

RA2, MWR & DORIS SUMMARY PRODUCTS REPORT

Reporting time: 14-07-2009 14:26:06.000
Trigger: Routine

	Period Start	Period Stop
UTC	12-JUL-2009 00:00:00.000	13-JUL-2009 00:00:00.000
Absolute Orbit	38504	38518
Cycle, Relative Orbit	0374	0388

Products inventoried

Gauge
PCF_RA2_ME__0P 99.79% of production inventoried
PCF_RA2_CAL_0P 100% of production inventoried
PCF_DOR_NAV_0P 94.72% of production inventoried
PCF_DOR_DOP_0P 98.80% of production inventoried
PCF_MWR_NL__0P 99.94% of production inventoried
PCF_RA2_MW__1P 99.80% of production inventoried
PCF_RA2_FGD_2P 99.80% of production inventoried
PCF_RA2_WWV_2P 99.80% of production inventoried

TABLE OF CONTENTS

Overall production

- [Inventoried production chart](#)
- [Inventoried production map](#)

Level 0

Planning vs. Production

Gauge
RA2_CAL_0P products: 1 produced; 0 gaps; 0 unplanned ; 0.00% of mission plan not covered by production
DOR_DOP_0P products: 16 produced; 14 gaps; 0 unplanned ; 1.20% of mission plan not covered by production
DOR_NAV_0P products: 16 produced; 14 gaps; 0 unplanned ; 4.93% of mission plan not covered by production
MWR_NL_0P products: 16 produced; 4 gaps; 0 unplanned ; 0.11% of mission plan not covered by production
RA2_ME_0P products: 19 produced; 3 gaps; 0 unplanned ; 0.30% of mission plan not covered by production

[Mission Plan vs. production chart](#)

Inventoried production: [RA2_CAL_0P](#) , [DOR_DOP_0P](#) , [DOR_NAV_0P](#) , [MWR_NL_0P](#) , [RA2_ME_0P](#)
 Missing products: [RA2_CAL_0P](#) , [DOR_DOP_0P](#) , [DOR_NAV_0P](#) , [MWR_NL_0P](#) , [RA2_ME_0P](#)
 Unplanned products: [RA2_CAL_0P](#) , [DOR_DOP_0P](#) , [DOR_NAV_0P](#) , [MWR_NL_0P](#) , [RA2_ME_0P](#)
 Overlaps: [RA2_CAL_0P](#) , [DOR_DOP_0P](#) , [DOR_NAV_0P](#) , [MWR_NL_0P](#) , [RA2_ME_0P](#)
 Duplicates: [RA2_CAL_0P](#) , [DOR_DOP_0P](#) , [DOR_NAV_0P](#) , [MWR_NL_0P](#) , [RA2_ME_0P](#)

ADF usage

Gauge
0 new ADFs in use for type RA2_CAL_0P N/A

[RA2_CAL_0P: ADFs usage](#)

Gauge
1 new ADFs in use for type DOR_DOP_0P N/A

[DOR_DOP_0P: ADFs usage](#)

Gauge
1 new ADFs in use for type DOR_NAV_0P N/A

[DOR_NAV_0P: ADFs usage](#)

Gauge

1 new ADFs in use for type MWR_NL__0P N/A
--

[MWR_NL__0P: ADFs usage](#)

Gauge
1 new ADFs in use for type RA2_ME__0P N/A

[RA2_ME__0P: ADFs usage](#)

Header checks

MPH errors

Gauge
0 RA2_CAL_0P products with wrong filename N/A
0 RA2_CAL_0P products with unknown processing stage N/A
0 RA2_CAL_0P products with unknown acquisition station N/A
0 RA2_CAL_0P products with unknown processing center N/A
0 RA2_CAL_0P products with wrong processing time N/A
1 RA2_CAL_0P products with software version not equal to the current version N/A
0 RA2_CAL_0P products with wrong sensing start N/A
0 RA2_CAL_0P products with wrong sensing stop N/A
0 RA2_CAL_0P products with wrong phase N/A
0 RA2_CAL_0P products with wrong state vector time N/A
0 RA2_CAL_0P products with unknown vector source N/A
1 RA2_CAL_0P products with UTC to SBT time too far from sensing time N/A
0 RA2_CAL_0P products with satellite binary time out-of-range N/A
0 RA2_CAL_0P products with wrong clock step N/A

0 RA2_CAL_0P products with leap utc set to blank N/A
0 RA2_CAL_0P products with leap err set N/A
0 RA2_CAL_0P products with product err set N/A
0 RA2_CAL_0P products with tot_size not equal to real file size N/A

[RA2_CAL_0P: MPH checks](#)

Gauge
0 DOR_DOP_0P products with wrong filename N/A
0 DOR_DOP_0P products with unknown processing stage N/A
0 DOR_DOP_0P products with unknown acquisition station N/A
0 DOR_DOP_0P products with unknown processing center N/A
0 DOR_DOP_0P products with wrong processing time N/A
0 DOR_DOP_0P products with software version not equal to the current version N/A
0 DOR_DOP_0P products with wrong sensing start N/A
0 DOR_DOP_0P products with wrong sensing stop N/A
0 DOR_DOP_0P products with wrong phase N/A
0 DOR_DOP_0P products with wrong state vector time N/A
0 DOR_DOP_0P products with unknown vector source N/A
14 DOR_DOP_0P products with UTC to SBT time too far from sensing time N/A
0 DOR_DOP_0P products with satellite binary time out-of-range N/A
0 DOR_DOP_0P products with wrong clock step N/A
0 DOR_DOP_0P products with leap utc set to blank N/A
0 DOR_DOP_0P products with leap err set N/A
0 DOR_DOP_0P products with product err set N/A
0 DOR_DOP_0P products with tot_size not equal to real file size N/A

[DOR_DOP_0P: MPH checks](#)

Gauge
0 DOR_NAV_0P products with wrong filename N/A
0 DOR_NAV_0P products with unknown processing stage N/A
0 DOR_NAV_0P products with unknown acquisition station N/A
0 DOR_NAV_0P products with unknown processing center N/A
0 DOR_NAV_0P products with wrong processing time N/A
0 DOR_NAV_0P products with software version not equal to the current version N/A
0 DOR_NAV_0P products with wrong sensing start N/A
0 DOR_NAV_0P products with wrong sensing stop N/A
0 DOR_NAV_0P products with wrong phase N/A
0 DOR_NAV_0P products with wrong state vector time N/A
0 DOR_NAV_0P products with unknown vector source N/A
12 DOR_NAV_0P products with UTC to SBT time too far from sensing time N/A
0 DOR_NAV_0P products with satellite binary time out-of-range N/A
0 DOR_NAV_0P products with wrong clock step N/A
0 DOR_NAV_0P products with leap utc set to blank N/A
0 DOR_NAV_0P products with leap err set N/A
0 DOR_NAV_0P products with product err set N/A
0 DOR_NAV_0P products with tot_size not equal to real file size N/A

[DOR_NAV_0P: MPH checks](#)

Gauge
0 MWR_NL__0P products with wrong filename N/A
0 MWR_NL__0P products with unknown processing stage N/A

0 MWR_NL__0P products with unknown acquisition station N/A
0 MWR_NL__0P products with unknown processing center N/A
0 MWR_NL__0P products with wrong processing time N/A
0 MWR_NL__0P products with software version not equal to the current version N/A
0 MWR_NL__0P products with wrong sensing start N/A
0 MWR_NL__0P products with wrong sensing stop N/A
0 MWR_NL__0P products with wrong phase N/A
0 MWR_NL__0P products with wrong state vector time N/A
0 MWR_NL__0P products with unknown vector source N/A
14 MWR_NL__0P products with UTC to SBT time too far from sensing time N/A
0 MWR_NL__0P products with satellite binary time out-of-range N/A
0 MWR_NL__0P products with wrong clock step N/A
0 MWR_NL__0P products with leap utc set to blank N/A
0 MWR_NL__0P products with leap err set N/A
0 MWR_NL__0P products with product err set N/A
0 MWR_NL__0P products with tot_size not equal to real file size N/A

[MWR_NL__0P: MPH checks](#)

Gauge
0 RA2_ME__0P products with wrong filename N/A
0 RA2_ME__0P products with unknown processing stage N/A
0 RA2_ME__0P products with unknown acquisition station N/A
0 RA2_ME__0P products with unknown processing center N/A
0 RA2_ME__0P products with wrong processing time N/A
0 RA2_ME__0P products with software version not equal to the current version N/A

0 RA2_ME__0P products with wrong sensing start N/A
0 RA2_ME__0P products with wrong sensing stop N/A
0 RA2_ME__0P products with wrong phase N/A
0 RA2_ME__0P products with wrong state vector time N/A
0 RA2_ME__0P products with unknown vector source N/A
17 RA2_ME__0P products with UTC to SBT time too far from sensing time N/A
0 RA2_ME__0P products with satellite binary time out-of-range N/A
0 RA2_ME__0P products with wrong clock step N/A
0 RA2_ME__0P products with leap utc set to blank N/A
0 RA2_ME__0P products with leap err set N/A
1 RA2_ME__0P products with product err set N/A
0 RA2_ME__0P products with tot_size not equal to real file size N/A

[RA2_ME__0P: MPH checks](#)

SPH errors

Gauge
0 ADFs not covering sensing time are referenced in RA2_CAL_0P products N/A
0 RA2_CAL_0P products with start_lat out of range N/A
0 RA2_CAL_0P products with start_long out of range N/A
0 RA2_CAL_0P products with stop_lat out of range N/A
0 RA2_CAL_0P products with stop_long out of range N/A
0 RA2_CAL_0P products with sat_track out of range N/A
0 RA2_CAL_0P products with num_error_ISPs out of range N/A
0 RA2_CAL_0P products with num_missing_ISPs out of range N/A
0 RA2_CAL_0P products with num_discarded_ISPs out of range N/A

0 RA2_CAL_0P products with num_RS_ISPs out of range N/A
0 RA2_CAL_0P products with ISP_errors_significant set to 1 N/A
0 RA2_CAL_0P products with missing_ISPs_significant set to 1 N/A
0 RA2_CAL_0P products with ISP_discarded_significant set to 1 N/A
0 RA2_CAL_0P products with RS_significant set to 1 N/A

[RA2_CAL_0P: SPH checks](#)

Gauge
0 ADFs not covering sensing time are referenced in DOR_DOP_0P products N/A
0 DOR_DOP_0P products with start_lat out of range N/A
0 DOR_DOP_0P products with start_long out of range N/A
0 DOR_DOP_0P products with stop_lat out of range N/A
0 DOR_DOP_0P products with stop_long out of range N/A
0 DOR_DOP_0P products with sat_track out of range N/A
0 DOR_DOP_0P products with num_error_ISPs out of range N/A
0 DOR_DOP_0P products with num_missing_ISPs out of range N/A
0 DOR_DOP_0P products with num_discarded_ISPs out of range N/A
0 DOR_DOP_0P products with num_RS_ISPs out of range N/A
0 DOR_DOP_0P products with ISP_errors_significant set to 1 N/A
0 DOR_DOP_0P products with missing_ISPs_significant set to 1 N/A
0 DOR_DOP_0P products with ISP_discarded_significant set to 1 N/A
0 DOR_DOP_0P products with RS_significant set to 1 N/A

[DOR_DOP_0P: SPH checks](#)

Gauge
0 ADFs not covering sensing time are referenced in DOR_NAV_0P products N/A

0 DOR_NAV_0P products with start_lat out of range N/A
0 DOR_NAV_0P products with start_long out of range N/A
0 DOR_NAV_0P products with stop_lat out of range N/A
0 DOR_NAV_0P products with stop_long out of range N/A
0 DOR_NAV_0P products with sat_track out of range N/A
0 DOR_NAV_0P products with num_error_ISPs out of range N/A
0 DOR_NAV_0P products with num_missing_ISPs out of range N/A
0 DOR_NAV_0P products with num_discarded_ISPs out of range N/A
0 DOR_NAV_0P products with num_RS_ISPs out of range N/A
0 DOR_NAV_0P products with ISP_errors_significant set to 1 N/A
0 DOR_NAV_0P products with missing_ISPs_significant set to 1 N/A
0 DOR_NAV_0P products with ISP_discarded_significant set to 1 N/A
0 DOR_NAV_0P products with RS_significant set to 1 N/A

[DOR_NAV_0P: SPH checks](#)

Gauge
0 ADFs not covering sensing time are referenced in MWR_NL__0P products N/A
0 MWR_NL__0P products with start_lat out of range N/A
0 MWR_NL__0P products with start_long out of range N/A
0 MWR_NL__0P products with stop_lat out of range N/A
0 MWR_NL__0P products with stop_long out of range N/A
0 MWR_NL__0P products with sat_track out of range N/A
0 MWR_NL__0P products with num_error_ISPs out of range N/A
0 MWR_NL__0P products with num_missing_ISPs out of range N/A
0 MWR_NL__0P products with num_discarded_ISPs out of range N/A

0 MWR_NL__0P products with num_RS_ISPs out of range N/A
0 MWR_NL__0P products with ISP_errors_significant set to 1 N/A
0 MWR_NL__0P products with missing_ISPs_significant set to 1 N/A
0 MWR_NL__0P products with ISP_discarded_significant set to 1 N/A
0 MWR_NL__0P products with RS_significant set to 1 N/A

[MWR_NL__0P: SPH checks](#)

Gauge
0 ADFs not covering sensing time are referenced in RA2_ME__0P products N/A
0 RA2_ME__0P products with start_lat out of range N/A
0 RA2_ME__0P products with start_long out of range N/A
0 RA2_ME__0P products with stop_lat out of range N/A
0 RA2_ME__0P products with stop_long out of range N/A
0 RA2_ME__0P products with sat_track out of range N/A
0 RA2_ME__0P products with num_error_ISPs out of range N/A
1 RA2_ME__0P products with num_missing_ISPs out of range N/A
0 RA2_ME__0P products with num_discarded_ISPs out of range N/A
0 RA2_ME__0P products with num_RS_ISPs out of range N/A
0 RA2_ME__0P products with ISP_errors_significant set to 1 N/A
1 RA2_ME__0P products with missing_ISPs_significant set to 1 N/A
0 RA2_ME__0P products with ISP_discarded_significant set to 1 N/A
0 RA2_ME__0P products with RS_significant set to 1 N/A

[RA2_ME__0P: SPH checks](#)

Level 1

Planning vs. Production

Gauge
RA2_MW__1P products: 19 produced; 3 gaps; 0 unplanned ; 0.30% of mission plan not covered by production

[Mission Plan vs. production chart](#)

Inventoried production: [RA2_MW__1P](#)

Missing products: [RA2_MW__1P](#)

Unplanned products: [RA2_MW__1P](#)

Overlaps: [RA2_MW__1P](#)

Duplicates: [RA2_MW__1P](#)

ADF usage

Gauge
Current IECF list for ADFs not available N/A
0 differences with IECF detected for type RA2_MW__1P N/A
0 new ADFs in use for type RA2_MW__1P N/A

[RA2_MW__1P: ADFs usage](#)

Header checks

MPH errors

Gauge
0 RA2_MW__1P products with wrong filename N/A
0 RA2_MW__1P products with unknown processing stage N/A
0 RA2_MW__1P products with unknown acquisition station N/A
0 RA2_MW__1P products with unknown processing center N/A

0 RA2_MW__1P products with wrong processing time N/A
19 RA2_MW__1P products with software version not equal to the current version N/A
0 RA2_MW__1P products with wrong sensing start N/A
0 RA2_MW__1P products with wrong sensing stop N/A
0 RA2_MW__1P products with wrong phase N/A
19 RA2_MW__1P products with wrong state vector time N/A
0 RA2_MW__1P products with unknown vector source N/A
17 RA2_MW__1P products with UTC to SBT time too far from sensing time N/A
0 RA2_MW__1P products with satellite binary time out-of-range N/A
0 RA2_MW__1P products with wrong clock step N/A
0 RA2_MW__1P products with leap utc set to blank N/A
0 RA2_MW__1P products with leap err set N/A
0 RA2_MW__1P products with product err set N/A
0 RA2_MW__1P products with tot_size not equal to real file size N/A

[RA2_MW__1P: MPH checks](#)

SPH errors

Gauge
19 ADFs not covering sensing time are referenced in RA2_MW__1P products N/A
0 RA2_MW__1P products with processing errors significance flag set N/A
0 RA2_MW__1P products with percentage DSRs free of processing errors below threshold N/A
0 RA2_MW__1P products with percentage of valid measurements below threshold N/A
7 RA2_MW__1P products with percentage of 320 MHz band processed below threshold N/A
7 RA2_MW__1P products with percentage of 80 MHz band processed above threshold N/A
5 RA2_MW__1P products with percentage of 20 MHz band processed above threshold N/A

Level 2

Planning vs. Production

Gauge
RA2_FGD_2P products: 19 produced; 3 gaps; 0 unplanned ; 0.30% of mission plan not covered by production
RA2_WWV_2P products: 19 produced; 3 gaps; 0 unplanned ; 0.30% of mission plan not covered by production

[Mission Plan vs. production chart](#)

Inventoried production: [RA2_FGD_2P](#) , [RA2_WWV_2P](#)

Missing products: [RA2_FGD_2P](#) , [RA2_WWV_2P](#)

Unplanned products: [RA2_FGD_2P](#) , [RA2_WWV_2P](#)

Overlaps: [RA2_FGD_2P](#) , [RA2_WWV_2P](#)

Duplicates: [RA2_FGD_2P](#) , [RA2_WWV_2P](#)

ADF usage

Gauge
Current IECF list for ADFs not available N/A
383 differences with IECF detected for type RA2_FGD_2P N/A
28 new ADFs in use for type RA2_FGD_2P N/A

[RA2_FGD_2P: ADFs usage](#)

Gauge
Current IECF list for ADFs not available N/A
204 differences with IECF detected for type RA2_WWV_2P N/A
46 new ADFs in use for type RA2_WWV_2P N/A

[RA2_WWV_2P: ADFs usage](#)

Header checks

MPH errors

Gauge
0 RA2_FGD_2P products with wrong filename N/A
0 RA2_FGD_2P products with unknown processing stage N/A
0 RA2_FGD_2P products with unknown acquisition station N/A
0 RA2_FGD_2P products with unknown processing center N/A
0 RA2_FGD_2P products with wrong processing time N/A
19 RA2_FGD_2P products with software version not equal to the current version N/A
0 RA2_FGD_2P products with wrong sensing start N/A
0 RA2_FGD_2P products with wrong sensing stop N/A
0 RA2_FGD_2P products with wrong phase N/A
19 RA2_FGD_2P products with wrong state vector time N/A
0 RA2_FGD_2P products with unknown vector source N/A
17 RA2_FGD_2P products with UTC to SBT time too far from sensing time N/A
0 RA2_FGD_2P products with satellite binary time out-of-range N/A
0 RA2_FGD_2P products with wrong clock step N/A
0 RA2_FGD_2P products with leap utc set to blank N/A
0 RA2_FGD_2P products with leap err set N/A
19 RA2_FGD_2P products with product err set N/A
0 RA2_FGD_2P products with tot_size not equal to real file size N/A

Gauge
0 RA2_WWV_2P products with wrong filename N/A
0 RA2_WWV_2P products with unknown processing stage N/A
0 RA2_WWV_2P products with unknown acquisition station N/A
0 RA2_WWV_2P products with unknown processing center N/A
0 RA2_WWV_2P products with wrong processing time N/A
19 RA2_WWV_2P products with software version not equal to the current version N/A
0 RA2_WWV_2P products with wrong sensing start N/A
0 RA2_WWV_2P products with wrong sensing stop N/A
0 RA2_WWV_2P products with wrong phase N/A
19 RA2_WWV_2P products with wrong state vector time N/A
0 RA2_WWV_2P products with unknown vector source N/A
17 RA2_WWV_2P products with UTC to SBT time too far from sensing time N/A
0 RA2_WWV_2P products with satellite binary time out-of-range N/A
0 RA2_WWV_2P products with wrong clock step N/A
0 RA2_WWV_2P products with leap utc set to blank N/A
0 RA2_WWV_2P products with leap err set N/A
19 RA2_WWV_2P products with product err set N/A
0 RA2_WWV_2P products with tot_size not equal to real file size N/A

[RA2_WWV_2P: MPH checks](#)

SPH errors

Gauge
19 ADFs not covering sensing time are referenced in RA2_FGD_2P products N/A
19 RA2_FGD_2P products with I2 processing errors significance flag set N/A

0 RA2_FGD_2P products with I1b processing errors significance flag set N/A
19 RA2_FGD_2P products with percentage DSRs free of I2 processing errors below threshold N/A
0 RA2_FGD_2P products with percentage DSRs free of I1b processing errors below threshold N/A
0 RA2_FGD_2P products with percentage of valid measurements below threshold N/A
8 RA2_FGD_2P products with percentage of 320 MHz band processed below threshold N/A
8 RA2_FGD_2P products with percentage of 80 MHz band processed above threshold N/A
5 RA2_FGD_2P products with percentage of 20 MHz band processed above threshold N/A
7 RA2_FGD_2P products with percentage of valid Ku ocean retracker measurements below threshold N/A
0 RA2_FGD_2P products with percentage of valid Ku ice1 retracker measurements below threshold N/A
19 RA2_FGD_2P products with percentage of valid S ice1 retracker measurements below threshold N/A
3 RA2_FGD_2P products with percentage of valid Ku ice2 retracker measurements below threshold N/A
19 RA2_FGD_2P products with percentage of valid S ice2 retracker measurements below threshold N/A
2 RA2_FGD_2P products with percentage of valid Ku sea/ice retracker measurements below threshold N/A

[RA2_FGD_2P: SPH checks](#)

Gauge
0 ADFs not covering sensing time are referenced in RA2_WWV_2P products N/A
19 RA2_WWV_2P products with ra2_I2_proc_flag anomalies N/A
0 RA2_WWV_2P products with ra2_I1b_proc_flag anomalies N/A
19 RA2_WWV_2P products with ra2_I2_proc_quality anomalies N/A
0 RA2_WWV_2P products with ra2_I1b_proc_quality anomalies N/A
0 RA2_WWV_2P products with ra2_measurement_percent anomalies N/A
8 RA2_WWV_2P products with ra2_320_band_percent anomalies N/A
8 RA2_WWV_2P products with ra2_80_band_percent anomalies N/A
5 RA2_WWV_2P products with ra2_20_band_percent anomalies N/A

7 RA2_WWV_2P products with ra2_ocean_ku_retrack_percent anomalies
N/A

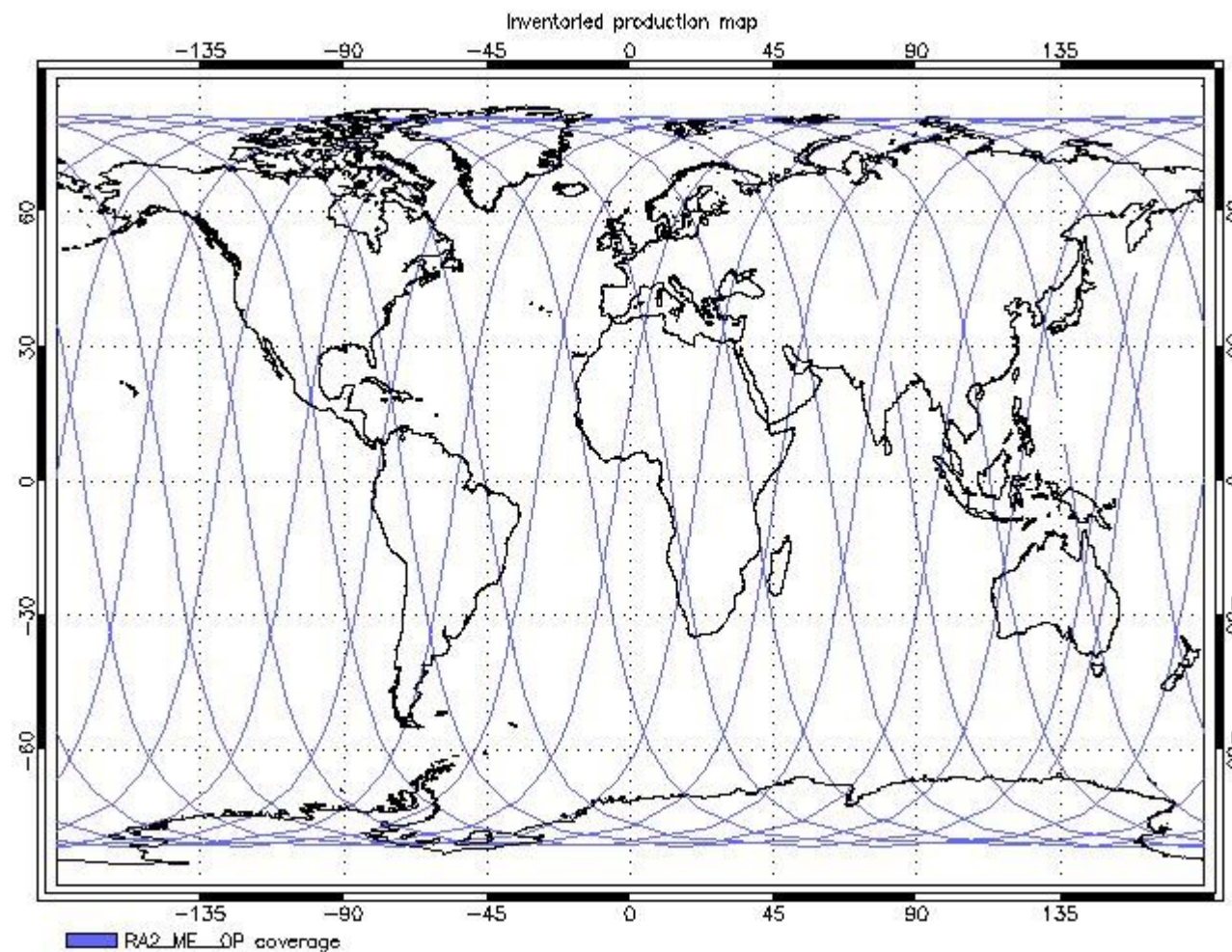
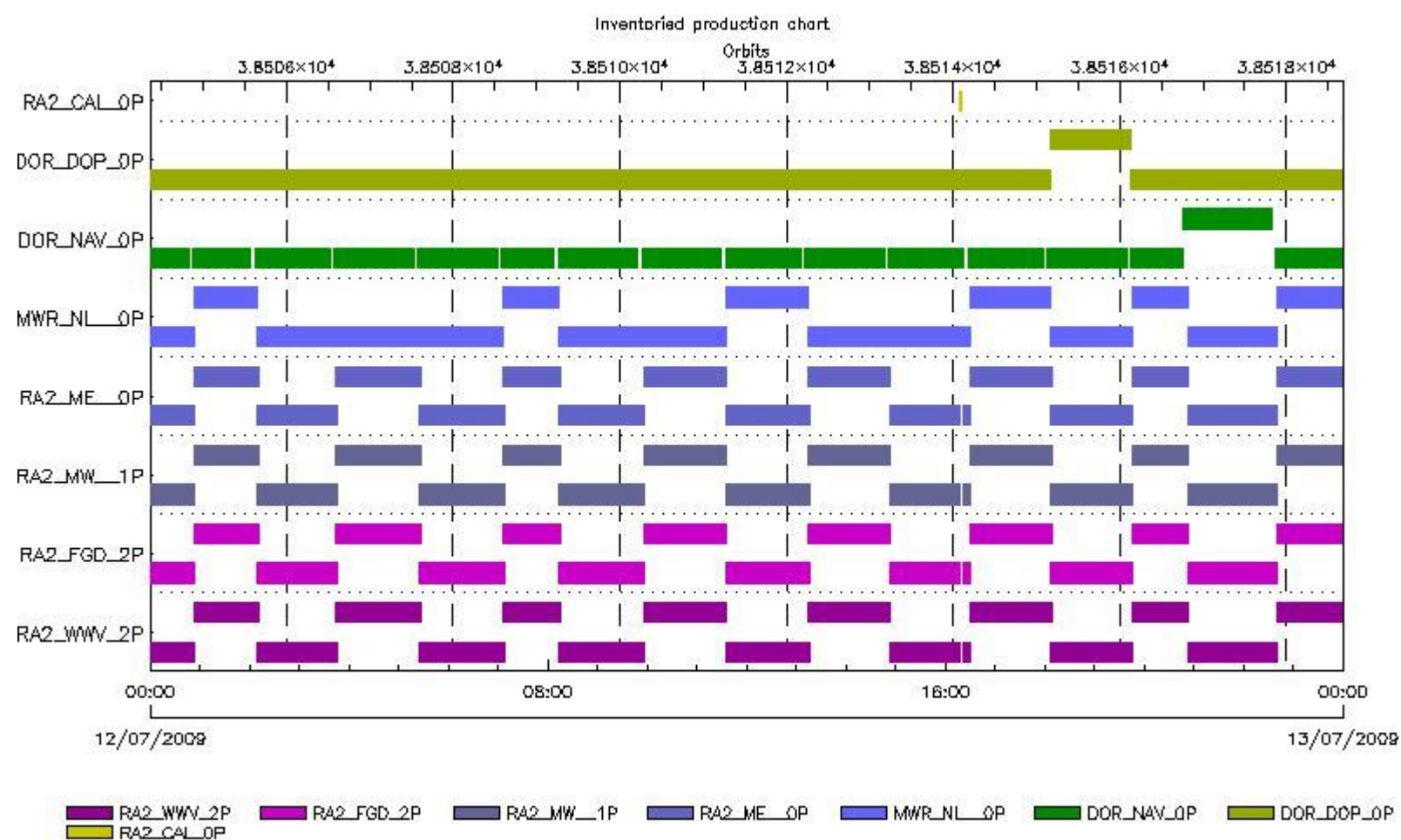
[RA2_WWV_2P: SPH checks](#)

Time Correlation

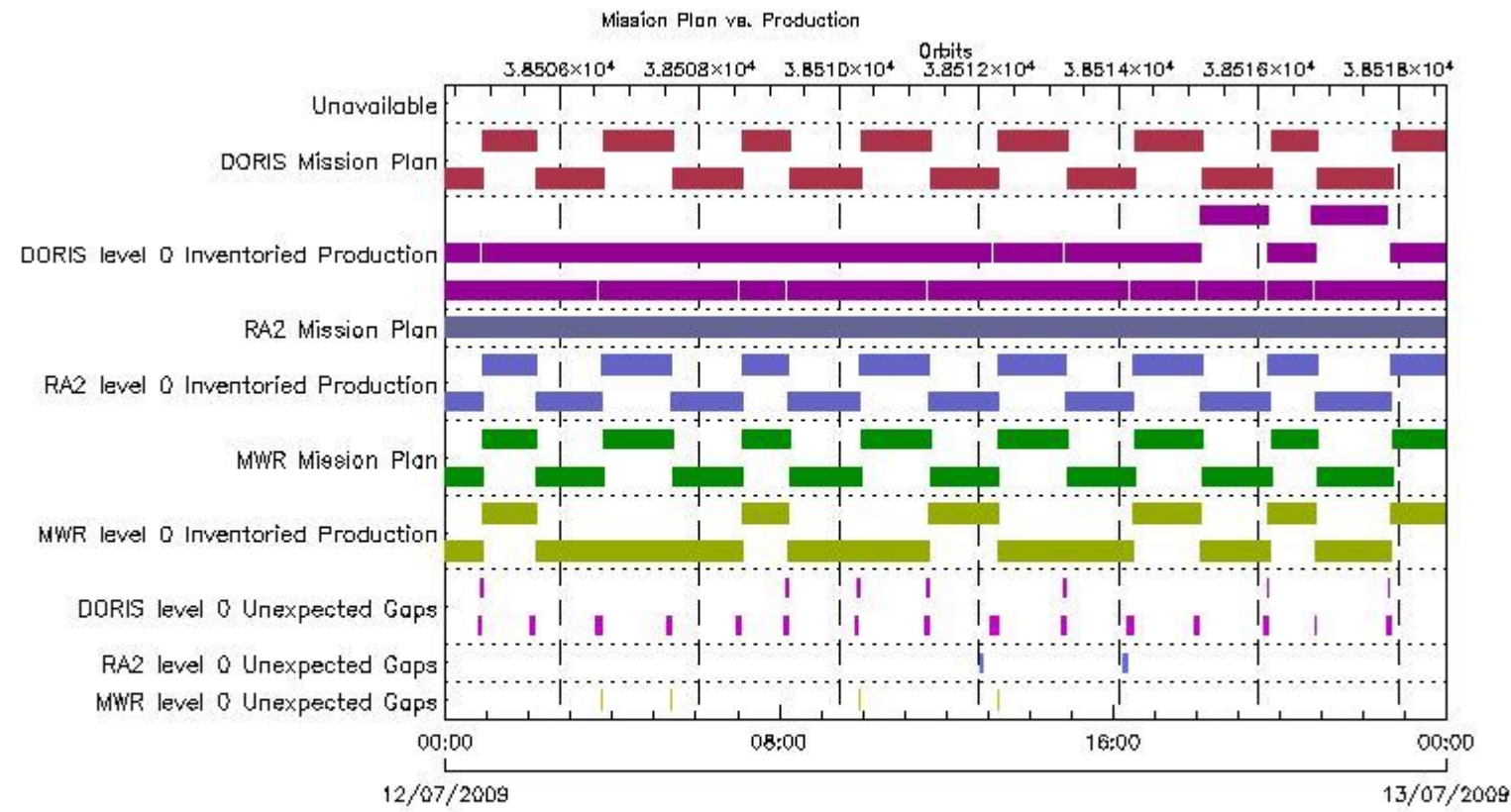
[Time Correlation propagation error](#)

Overall Production

Inventoried Production (sensing time)



Mission Plan vs. Production (level 0)



Production covering Mission Plan

Gauge
PCF_RA2_ME__0P 99.79% of production inventoried
PCF_RA2_CAL_0P 100% of production inventoried
PCF_DOR_NAV_0P 94.72% of production inventoried
PCF_DOR_DOP_0P 98.80% of production inventoried
PCF_MWR_NL__0P 99.94% of production inventoried

Mission Plan (extracted from DMOP)

Gauge	Segment (Start-Stop)
MODE.MEASUREMENT	11-JUL-2009 23:13:47.958
RA2.ACQ_PLAN	12-JUL-2009 16:16:29.792
MODE.NOMINAL	11-JUL-2009 23:13:47.958
DORIS.ACQ_PLAN	13-JUL-2009 00:22:44.439

MODE.NOMINAL MWR.ACQ_PLAN	11-JUL-2009 23:13:47.958 13-JUL-2009 00:22:44.439
MODE.CALIBRATION RA2.ACQ_PLAN	12-JUL-2009 16:16:34.303 12-JUL-2009 16:18:59.651
MODE.MEASUREMENT RA2.ACQ_PLAN	12-JUL-2009 16:19:04.161 13-JUL-2009 00:22:44.439

Inventoried Products

RA2_CAL_OP products

Gauge	Segment (Start-Stop)	Explicit Reference
Product: RA2_CAL_OP Filename: RA2_CAL_0PNPDK20090712_161630_000001482080_00384_38514_1456.N1	12-JUL-2009 16:16:30.084 12-JUL-2009 16:18:58.246	RA2_CAL_0PNPDK20090712_161630_000001482080_00384_38514_1456.N1 RA2_CAL_0P.MPH.ABS_ORBIT=38514

DOR_DOP_OP products

Gauge	Segment (Start-Stop)	Explicit Reference
Product: DOR_DOP_OP Filename: DOR_DOP_0PNPDE20090711_231012_000060572080_00373_38503_8742.N1	11-JUL-2009 23:10:12.949 12-JUL-2009 00:51:09.957	DOR_DOP_0PNPDE20090711_231012_000060572080_00373_38503_8742.N1 DOR_DOP_0P.MPH.ABS_ORBIT=38503
Product: DOR_DOP_OP Filename: DOR_DOP_0PNPDE20090712_005213_000045272080_00374_38504_8743.N1	12-JUL-2009 00:52:13.723 12-JUL-2009 02:07:40.516	DOR_DOP_0PNPDE20090712_005213_000045272080_00374_38504_8743.N1 DOR_DOP_0P.MPH.ABS_ORBIT=38504
Product: DOR_DOP_OP Filename: DOR_DOP_0PNPDE20090712_020844_000056112080_00375_38505_8744.N1	12-JUL-2009 02:08:44.278 12-JUL-2009 03:42:14.990	DOR_DOP_0PNPDE20090712_020844_000056112080_00375_38505_8744.N1 DOR_DOP_0P.MPH.ABS_ORBIT=38505
Product: DOR_DOP_OP Filename: DOR_DOP_0PNPDE20090712_034318_000059932080_00376_38506_8745.N1	12-JUL-2009 03:43:18.747 12-JUL-2009 05:23:11.955	DOR_DOP_0PNPDE20090712_034318_000059932080_00376_38506_8745.N1 DOR_DOP_0P.MPH.ABS_ORBIT=38506
Product: DOR_DOP_OP Filename: DOR_DOP_0PNPDE20090712_052415_000059932080_00377_38507_8746.N1	12-JUL-2009 05:24:15.713 12-JUL-2009 07:04:08.972	DOR_DOP_0PNPDE20090712_052415_000059932080_00377_38507_8746.N1 DOR_DOP_0P.MPH.ABS_ORBIT=38507
Product: DOR_DOP_OP Filename: DOR_DOP_0PNPDK20090712_070512_000039532080_00378_38508_1249.N1	12-JUL-2009 07:05:12.733 12-JUL-2009 08:11:05.746	DOR_DOP_0PNPDK20090712_070512_000039532080_00378_38508_1249.N1 DOR_DOP_0P.MPH.ABS_ORBIT=38508
Product: DOR_DOP_OP Filename: DOR_DOP_0PNPDK20090712_081313_000059932080_00379_38509_1250.N1	12-JUL-2009 08:13:13.261 12-JUL-2009 09:53:06.508	DOR_DOP_0PNPDK20090712_081313_000059932080_00379_38509_1250.N1 DOR_DOP_0P.MPH.ABS_ORBIT=38509
Product: DOR_DOP_OP Filename: DOR_DOP_0PNPDK20090712_095410_000059292080_00380_38510_1251.N1	12-JUL-2009 09:54:10.266 12-JUL-2009 11:32:59.735	DOR_DOP_0PNPDK20090712_095410_000059292080_00380_38510_1251.N1 DOR_DOP_0P.MPH.ABS_ORBIT=38510
Product: DOR_DOP_OP Filename: DOR_DOP_0PNPDK20090712_113403_000058662080_00381_38511_1252.N1	12-JUL-2009 11:34:03.497 12-JUL-2009 13:11:49.228	DOR_DOP_0PNPDK20090712_113403_000058662080_00381_38511_1252.N1 DOR_DOP_0P.MPH.ABS_ORBIT=38511
Product: DOR_DOP_OP Filename: DOR_DOP_0PNPDK20090712_131356_000057382080_00382_38512_1253.N1	12-JUL-2009 13:13:56.744 12-JUL-2009 14:49:34.952	DOR_DOP_0PNPDK20090712_131356_000057382080_00382_38512_1253.N1 DOR_DOP_0P.MPH.ABS_ORBIT=38512
Product: DOR_DOP_OP Filename: DOR_DOP_0PNPDK20090712_145142_000057382080_00383_38513_1254.N1	12-JUL-2009 14:51:42.471 12-JUL-2009 16:27:20.679	DOR_DOP_0PNPDK20090712_145142_000057382080_00383_38513_1254.N1 DOR_DOP_0P.MPH.ABS_ORBIT=38513
Product: DOR_DOP_OP Filename: DOR_DOP_0PNPDK20090712_162824_000058662080_00384_38514_1255.N1	12-JUL-2009 16:28:24.433 12-JUL-2009 18:06:10.164	DOR_DOP_0PNPDK20090712_162824_000058662080_00384_38514_1255.N1 DOR_DOP_0P.MPH.ABS_ORBIT=38514
Product: DOR_DOP_OP Filename: DOR_DOP_0PNPDK20090712_180610_000058022080_00385_38515_1256.N1	12-JUL-2009 18:06:10.164 12-JUL-2009 19:42:52.122	DOR_DOP_0PNPDK20090712_180610_000058022080_00385_38515_1256.N1 DOR_DOP_0P.MPH.ABS_ORBIT=38515
Product: DOR_DOP_OP Filename: DOR_DOP_0PNPDE20090712_194355_000040172080_00386_38516_8747.N1	12-JUL-2009 19:43:55.880 12-JUL-2009 20:50:52.634	DOR_DOP_0PNPDE20090712_194355_000040172080_00386_38516_8747.N1 DOR_DOP_0P.MPH.ABS_ORBIT=38516
Product: DOR_DOP_OP Filename: DOR_DOP_0PNPDE20090712_205156_000063122080_00386_38516_8748.N1	12-JUL-2009 20:51:56.388 12-JUL-2009 22:37:08.381	DOR_DOP_0PNPDE20090712_205156_000063122080_00386_38516_8748.N1 DOR_DOP_0P.MPH.ABS_ORBIT=38516

Product: DOR_DOP_0P Filename: DOR_DOP_0PNPDE20090712_223812_000060572080_00387_38517_8749.N1	12-JUL-2009 22:38:12.139 13-JUL-2009 00:19:09.175	DOR_DOP_0PNPDE20090712_223812_000060572080_00387_38517 DOR_DOP_0P.MPH.ABS_ORBIT=38517
---	--	--

DOR_NAV_0P products

Gauge	Segment (Start-Stop)	Explicit Reference
Product: DOR_NAV_0P Filename: DOR_NAV_0PNPDE20090711_231044_000057382080_00373_38503_8334.N1	11-JUL-2009 23:10:44.828 12-JUL-2009 00:46:23.047	DOR_NAV_0PNPDE20090711_231044_000057382080_00373_38503_8334.N1 DOR_NAV_0P.MPH.ABS_ORBIT=38503
Product: DOR_NAV_0P Filename: DOR_NAV_0PNPDE20090712_005141_000041442080_00374_38504_8335.N1	12-JUL-2009 00:51:41.844 12-JUL-2009 02:00:46.090	DOR_NAV_0PNPDE20090712_005141_000041442080_00374_38504_8335.N1 DOR_NAV_0P.MPH.ABS_ORBIT=38504
Product: DOR_NAV_0P Filename: DOR_NAV_0PNPDE20090712_020604_000054192080_00375_38505_8336.N1	12-JUL-2009 02:06:04.884 12-JUL-2009 03:36:24.326	DOR_NAV_0PNPDE20090712_020604_000054192080_00375_38505_8336.N1 DOR_NAV_0P.MPH.ABS_ORBIT=38505
Product: DOR_NAV_0P Filename: DOR_NAV_0PNPDE20090712_034143_000057382080_00376_38506_8337.N1	12-JUL-2009 03:41:43.111 12-JUL-2009 05:17:21.291	DOR_NAV_0PNPDE20090712_034143_000057382080_00376_38506_8337.N1 DOR_NAV_0P.MPH.ABS_ORBIT=38506
Product: DOR_NAV_0P Filename: DOR_NAV_0PNPDE20090712_052240_000057382080_00377_38507_8338.N1	12-JUL-2009 05:22:40.080 12-JUL-2009 06:58:18.304	DOR_NAV_0PNPDE20090712_052240_000057382080_00377_38507_8338.N1 DOR_NAV_0P.MPH.ABS_ORBIT=38507
Product: DOR_NAV_0P Filename: DOR_NAV_0PNPDK20090712_070337_000038262080_00378_38508_0531.N1	12-JUL-2009 07:03:37.093 12-JUL-2009 08:07:22.597	DOR_NAV_0PNPDK20090712_070337_000038262080_00378_38508_0531.N1 DOR_NAV_0P.MPH.ABS_ORBIT=38508
Product: DOR_NAV_0P Filename: DOR_NAV_0PNPDK20090712_081241_000057382080_00379_38509_0532.N1	12-JUL-2009 08:12:41.382 12-JUL-2009 09:48:19.598	DOR_NAV_0PNPDK20090712_081241_000057382080_00379_38509_0532.N1 DOR_NAV_0P.MPH.ABS_ORBIT=38509
Product: DOR_NAV_0P Filename: DOR_NAV_0PNPDK20090712_095338_000057382080_00380_38510_0533.N1	12-JUL-2009 09:53:38.383 12-JUL-2009 11:29:16.587	DOR_NAV_0PNPDK20090712_095338_000057382080_00380_38510_0533.N1 DOR_NAV_0P.MPH.ABS_ORBIT=38510
Product: DOR_NAV_0P Filename: DOR_NAV_0PNPDK20090712_113435_000054192080_00381_38511_0534.N1	12-JUL-2009 11:34:35.380 12-JUL-2009 13:04:54.798	DOR_NAV_0PNPDK20090712_113435_000054192080_00381_38511_0534.N1 DOR_NAV_0P.MPH.ABS_ORBIT=38511
Product: DOR_NAV_0P Filename: DOR_NAV_0PNPDK20090712_131013_000057382080_00382_38512_0535.N1	12-JUL-2009 13:10:13.591 12-JUL-2009 14:45:51.799	DOR_NAV_0PNPDK20090712_131013_000057382080_00382_38512_0535.N1 DOR_NAV_0P.MPH.ABS_ORBIT=38512
Product: DOR_NAV_0P Filename: DOR_NAV_0PNPDK20090712_145110_000054192080_00383_38513_0536.N1	12-JUL-2009 14:51:10.592 12-JUL-2009 16:21:30.003	DOR_NAV_0PNPDK20090712_145110_000054192080_00383_38513_0536.N1 DOR_NAV_0P.MPH.ABS_ORBIT=38513
Product: DOR_NAV_0P Filename: DOR_NAV_0PNPDK20090712_162648_000054192080_00384_38514_0537.N1	12-JUL-2009 16:26:48.800 12-JUL-2009 17:57:08.215	DOR_NAV_0PNPDK20090712_162648_000054192080_00384_38514_0537.N1 DOR_NAV_0P.MPH.ABS_ORBIT=38514
Product: DOR_NAV_0P Filename: DOR_NAV_0PNPDK20090712_180227_000057382080_00385_38515_0538.N1	12-JUL-2009 18:02:27.004 12-JUL-2009 19:38:05.215	DOR_NAV_0PNPDK20090712_180227_000057382080_00385_38515_0538.N1 DOR_NAV_0P.MPH.ABS_ORBIT=38515
Product: DOR_NAV_0P Filename: DOR_NAV_0PNPDE20090712_194324_000038252080_00386_38516_8339.N1	12-JUL-2009 19:43:24.005 12-JUL-2009 20:47:09.482	DOR_NAV_0PNPDE20090712_194324_000038252080_00386_38516_8339.N1 DOR_NAV_0P.MPH.ABS_ORBIT=38516
Product: DOR_NAV_0P Filename: DOR_NAV_0PNPDE20090712_204709_000063762080_00386_38516_8340.N1	12-JUL-2009 20:47:09.482 12-JUL-2009 22:33:25.232	DOR_NAV_0PNPDE20090712_204709_000063762080_00386_38516_8340.N1 DOR_NAV_0P.MPH.ABS_ORBIT=38516
Product: DOR_NAV_0P Filename: DOR_NAV_0PNPDE20090712_223844_000057382080_00387_38517_8341.N1	12-JUL-2009 22:38:44.018 13-JUL-2009 00:14:22.272	DOR_NAV_0PNPDE20090712_223844_000057382080_00387_38517_8341.N1 DOR_NAV_0P.MPH.ABS_ORBIT=38517

MWR_NL_0P products

Gauge	Segment (Start-Stop)	Explicit Reference
Product: MWR_NL_0P Filename: MWR_NL_0PNPDE20090711_231103_000060722080_00373_38503_8783.N1	11-JUL-2009 23:11:03.804 12-JUL-2009 00:52:15.969	MWR_NL_0PNPDE20090711_231103_000060722080_00373_38503_8783.N1 MWR_NL_0P.MPH.ABS_ORBIT=38503
Product: MWR_NL_0P Filename: MWR_NL_0PNPDE20090712_005215_000046322080_00374_38504_8784.N1	12-JUL-2009 00:52:15.969 12-JUL-2009 02:09:28.098	MWR_NL_0PNPDE20090712_005215_000046322080_00374_38504_8784.N1 MWR_NL_0P.MPH.ABS_ORBIT=38504
Product: MWR_NL_0P Filename: MWR_NL_0PNPDE20090712_020904_000056882080_00375_38505_8785.N1	12-JUL-2009 02:09:04.098 12-JUL-2009 03:43:52.251	MWR_NL_0PNPDE20090712_020904_000056882080_00375_38505_8785.N1 MWR_NL_0P.MPH.ABS_ORBIT=38505
Product: MWR_NL_0P Filename: MWR_NL_0PNPDE20090712_034416_000060242080_00376_38506_8786.N1	12-JUL-2009 03:44:16.259 12-JUL-2009 05:24:40.416	MWR_NL_0PNPDE20090712_034416_000060242080_00376_38506_8786.N1 MWR_NL_0P.MPH.ABS_ORBIT=38506

Product: MWR_NL__OP Filename: MWR_NL__OPNPDE20090712_052504_000060482080_00377_38507_8787.N1	12-JUL-2009 05:25:04.428 12-JUL-2009 07:05:52.589	MWR_NL__OPNPDE20090712_052504_000060482080_00377_38507_8787.N1 MWR_NL__OP.MPH.ABS_ORBIT=38507
Product: MWR_NL__OP Filename: MWR_NL__OPNPDK20090712_070552_000040322080_00378_38508_1149.N1	12-JUL-2009 07:05:52.589 12-JUL-2009 08:13:04.703	MWR_NL__OPNPDK20090712_070552_000040322080_00378_38508_1149.N1 MWR_NL__OP.MPH.ABS_ORBIT=38508
Product: MWR_NL__OP Filename: MWR_NL__OPNPDK20090712_081304_000060962080_00379_38509_1150.N1	12-JUL-2009 08:13:04.703 12-JUL-2009 09:54:40.867	MWR_NL__OPNPDK20090712_081304_000060962080_00379_38509_1150.N1 MWR_NL__OP.MPH.ABS_ORBIT=38509
Product: MWR_NL__OP Filename: MWR_NL__OPNPDK20090712_095504_000059522080_00380_38510_1151.N1	12-JUL-2009 09:55:04.867 12-JUL-2009 11:34:17.036	MWR_NL__OPNPDK20090712_095504_000059522080_00380_38510_1151.N1 MWR_NL__OP.MPH.ABS_ORBIT=38510
Product: MWR_NL__OP Filename: MWR_NL__OPNPDK20090712_113417_000059762080_00381_38511_1152.N1	12-JUL-2009 11:34:17.036 12-JUL-2009 13:13:53.197	MWR_NL__OPNPDK20090712_113417_000059762080_00381_38511_1152.N1 MWR_NL__OP.MPH.ABS_ORBIT=38511
Product: MWR_NL__OP Filename: MWR_NL__OPNPDK20090712_131417_000058322080_00382_38512_1153.N1	12-JUL-2009 13:14:17.197 12-JUL-2009 14:51:29.358	MWR_NL__OPNPDK20090712_131417_000058322080_00382_38512_1153.N1 MWR_NL__OP.MPH.ABS_ORBIT=38512
Product: MWR_NL__OP Filename: MWR_NL__OPNPDK20090712_145129_000058562080_00383_38513_1154.N1	12-JUL-2009 14:51:29.358 12-JUL-2009 16:29:05.527	MWR_NL__OPNPDK20090712_145129_000058562080_00383_38513_1154.N1 MWR_NL__OP.MPH.ABS_ORBIT=38513
Product: MWR_NL__OP Filename: MWR_NL__OPNPDK20090712_162905_000058802080_00384_38514_1155.N1	12-JUL-2009 16:29:05.527 12-JUL-2009 18:07:05.684	MWR_NL__OPNPDK20090712_162905_000058802080_00384_38514_1155.N1 MWR_NL__OP.MPH.ABS_ORBIT=38514
Product: MWR_NL__OP Filename: MWR_NL__OPNPDK20090712_180705_000058562080_00385_38515_1156.N1	12-JUL-2009 18:07:05.683 12-JUL-2009 19:44:41.844	MWR_NL__OPNPDK20090712_180705_000058562080_00385_38515_1156.N1 MWR_NL__OP.MPH.ABS_ORBIT=38515
Product: MWR_NL__OP Filename: MWR_NL__OPNPDE20090712_194417_000040802080_00386_38516_8788.N1	12-JUL-2009 19:44:17.844 12-JUL-2009 20:52:17.958	MWR_NL__OPNPDE20090712_194417_000040802080_00386_38516_8788.N1 MWR_NL__OP.MPH.ABS_ORBIT=38516
Product: MWR_NL__OP Filename: MWR_NL__OPNPDE20090712_205217_000064082080_00386_38516_8789.N1	12-JUL-2009 20:52:17.958 12-JUL-2009 22:39:06.135	MWR_NL__OPNPDE20090712_205217_000064082080_00386_38516_8789.N1 MWR_NL__OP.MPH.ABS_ORBIT=38516
Product: MWR_NL__OP Filename: MWR_NL__OPNPDE20090712_223906_000060962080_00387_38517_8790.N1	12-JUL-2009 22:39:06.135 13-JUL-2009 00:20:42.307	MWR_NL__OPNPDE20090712_223906_000060962080_00387_38517_8790.N1 MWR_NL__OP.MPH.ABS_ORBIT=38517

RA2_ME__OP products

Gauge	Segment (Start-Stop)	Explicit Reference
Product: RA2_ME__OP Filename: RA2_ME__OPNPDE20090711_231108_000061352080_00373_38503_9434.N1	11-JUL-2009 23:11:08.450 12-JUL-2009 00:53:23.248	RA2_ME__OPNPDE20090711_231108_000061352080_00373_38503_9434.N1 RA2_ME__OP.MPH.ABS_ORBIT=38503
Product: RA2_ME__OP Filename: RA2_ME__OPNPDE20090712_005228_000046692080_00374_38504_9435.N1	12-JUL-2009 00:52:28.662 12-JUL-2009 02:10:17.436	RA2_ME__OPNPDE20090712_005228_000046692080_00374_38504_9435.N1 RA2_ME__OP.MPH.ABS_ORBIT=38504
Product: RA2_ME__OP Filename: RA2_ME__OPNPDE20090712_020919_000057332080_00375_38505_9436.N1	12-JUL-2009 02:09:19.508 12-JUL-2009 03:44:52.152	RA2_ME__OPNPDE20090712_020919_000057332080_00375_38505_9436.N1 RA2_ME__OP.MPH.ABS_ORBIT=38505
Product: RA2_ME__OP Filename: RA2_ME__OPNPDE20090712_034419_000060892080_00376_38506_9437.N1	12-JUL-2009 03:44:19.846 12-JUL-2009 05:25:48.970	RA2_ME__OPNPDE20090712_034419_000060892080_00376_38506_9437.N1 RA2_ME__OP.MPH.ABS_ORBIT=38506
Product: RA2_ME__OP Filename: RA2_ME__OPNPDE20090712_052516_000060822080_00377_38507_9438.N1	12-JUL-2009 05:25:16.664 12-JUL-2009 07:06:39.104	RA2_ME__OPNPDE20090712_052516_000060822080_00377_38507_9438.N1 RA2_ME__OP.MPH.ABS_ORBIT=38507
Product: RA2_ME__OP Filename: RA2_ME__OPNPDK20090712_070554_000040812080_00378_38508_3183.N1	12-JUL-2009 07:05:54.544 12-JUL-2009 08:13:55.126	RA2_ME__OPNPDK20090712_070554_000040812080_00378_38508_3183.N1 RA2_ME__OP.MPH.ABS_ORBIT=38508
Product: RA2_ME__OP Filename: RA2_ME__OPNPDK20090712_081312_000060142080_00379_38509_3184.N1	12-JUL-2009 08:13:12.794 12-JUL-2009 09:53:27.280	RA2_ME__OPNPDK20090712_081312_000060142080_00379_38509_3184.N1 RA2_ME__OP.MPH.ABS_ORBIT=38509
Product: RA2_ME__OP Filename: RA2_ME__OPNPDK20090712_095330_000001372080_00380_38510_3185.N1	12-JUL-2009 09:53:30.622 12-JUL-2009 09:55:47.644	RA2_ME__OPNPDK20090712_095330_000001372080_00380_38510_3185.N1 RA2_ME__OP.MPH.ABS_ORBIT=38510
Product: RA2_ME__OP Filename: RA2_ME__OPNPDK20090712_095506_000060142080_00380_38510_3186.N1	12-JUL-2009 09:55:06.426 12-JUL-2009 11:35:20.912	RA2_ME__OPNPDK20090712_095506_000060142080_00380_38510_3186.N1 RA2_ME__OP.MPH.ABS_ORBIT=38510
Product: RA2_ME__OP Filename: RA2_ME__OPNPDK20090712_113439_000045142080_00381_38511_3187.N1	12-JUL-2009 11:34:39.694 12-JUL-2009 12:49:53.622	RA2_ME__OPNPDK20090712_113439_000045142080_00381_38511_3187.N1 RA2_ME__OP.MPH.ABS_ORBIT=38511

Product: RA2_ME__OP Filename: RA2_ME__OPNPDK20090712_125252_000013232080_00382_38512_3188.N1	12-JUL-2009 12:52:52.976 12-JUL-2009 13:14:56.408	RA2_ME__OPNPDK20090712_125252_000013232080_00382_38512 RA2_ME__OP.MPH.ABS_ORBIT=38512
Product: RA2_ME__OP Filename: RA2_ME__OPNPDK20090712_131425_000058862080_00382_38512_3189.N1	12-JUL-2009 13:14:25.216 12-JUL-2009 14:52:31.592	RA2_ME__OPNPDK20090712_131425_000058862080_00382_38512_3189.N1 RA2_ME__OP.MPH.ABS_ORBIT=38512
Product: RA2_ME__OP Filename: RA2_ME__OPNPDK20090712_145150_000050682080_00383_38513_3190.N1	12-JUL-2009 14:51:50.374 12-JUL-2009 16:16:17.960	RA2_ME__OPNPDK20090712_145150_000050682080_00383_38513_3190.N1 RA2_ME__OP.MPH.ABS_ORBIT=38513
Product: RA2_ME__OP Filename: RA2_ME__OPNPDK20090712_162023_000005852080_00384_38514_3191.N1	12-JUL-2009 16:20:23.484 12-JUL-2009 16:30:08.335	RA2_ME__OPNPDK20090712_162023_000005852080_00384_38514_3191.N1 RA2_ME__OP.MPH.ABS_ORBIT=38514
Product: RA2_ME__OP Filename: RA2_ME__OPNPDK20090712_162926_000059222080_00384_38514_3192.N1	12-JUL-2009 16:29:26.003 12-JUL-2009 18:08:08.027	RA2_ME__OPNPDK20090712_162926_000059222080_00384_38514_3192.N1 RA2_ME__OP.MPH.ABS_ORBIT=38514
Product: RA2_ME__OP Filename: RA2_ME__OPNPDK20090712_180713_000058992080_00385_38515_3193.N1	12-JUL-2009 18:07:13.441 12-JUL-2009 19:45:32.071	RA2_ME__OPNPDK20090712_180713_000058992080_00385_38515_3193.N1 RA2_ME__OP.MPH.ABS_ORBIT=38515
Product: RA2_ME__OP Filename: RA2_ME__OPNPDE20090712_194417_000041442080_00386_38516_9439.N1	12-JUL-2009 19:44:17.433 12-JUL-2009 20:53:21.513	RA2_ME__OPNPDE20090712_194417_000041442080_00386_38516_9439.N1 RA2_ME__OP.MPH.ABS_ORBIT=38516
Product: RA2_ME__OP Filename: RA2_ME__OPNPDE20090712_205222_000064692080_00386_38516_9440.N1	12-JUL-2009 20:52:22.471 12-JUL-2009 22:40:11.468	RA2_ME__OPNPDE20090712_205222_000064692080_00386_38516_9440.N1 RA2_ME__OP.MPH.ABS_ORBIT=38516
Product: RA2_ME__OP Filename: RA2_ME__OPNPDE20090712_223909_000061412080_00387_38517_9441.N1	12-JUL-2009 22:39:09.084 13-JUL-2009 00:21:30.566	RA2_ME__OPNPDE20090712_223909_000061412080_00387_38517_9441.N1 RA2_ME__OP.MPH.ABS_ORBIT=38517

Missing Products

RA2_CAL_OP missing products

Gauge Value Segment (Start-Stop)

DOR_DOP_OP missing products

Gauge	Value	Segment (Start-Stop)
MODE.NOMINAL DORIS.MISSING	Duration: 63.765633 s	12-JUL-2009 00:51:09.957 12-JUL-2009 00:52:13.723
MODE.NOMINAL DORIS.MISSING	Duration: 63.761735 s	12-JUL-2009 02:07:40.516 12-JUL-2009 02:08:44.278
MODE.NOMINAL DORIS.MISSING	Duration: 63.757820 s	12-JUL-2009 03:42:14.990 12-JUL-2009 03:43:18.747
MODE.NOMINAL DORIS.MISSING	Duration: 63.757820 s	12-JUL-2009 05:23:11.955 12-JUL-2009 05:24:15.713
MODE.NOMINAL DORIS.MISSING	Duration: 63.761726 s	12-JUL-2009 07:04:08.972 12-JUL-2009 07:05:12.733
MODE.NOMINAL DORIS.MISSING	Duration: 127.515638 s	12-JUL-2009 08:11:05.746 12-JUL-2009 08:13:13.261
MODE.NOMINAL DORIS.MISSING	Duration: 63.757816 s	12-JUL-2009 09:53:06.508 12-JUL-2009 09:54:10.266
MODE.NOMINAL DORIS.MISSING	Duration: 63.761726 s	12-JUL-2009 11:32:59.735 12-JUL-2009 11:34:03.497
MODE.NOMINAL DORIS.MISSING	Duration: 127.515640 s	12-JUL-2009 13:11:49.228 12-JUL-2009 13:13:56.744
MODE.NOMINAL DORIS.MISSING	Duration: 127.519550 s	12-JUL-2009 14:49:34.952 12-JUL-2009 14:51:42.471
MODE.NOMINAL DORIS.MISSING	Duration: 63.753915 s	12-JUL-2009 16:27:20.679 12-JUL-2009 16:28:24.433

MODE.NOMINAL DORIS.MISSING	Duration: 63.757820 s	12-JUL-2009 19:42:52.122 12-JUL-2009 19:43:55.880
MODE.NOMINAL DORIS.MISSING	Duration: 63.753914 s	12-JUL-2009 20:50:52.634 12-JUL-2009 20:51:56.388
MODE.NOMINAL DORIS.MISSING	Duration: 63.757820 s	12-JUL-2009 22:37:08.381 12-JUL-2009 22:38:12.139

DOR_NAV_OP missing products

Gauge	Value	Segment (Start-Stop)
MODE.NOMINAL DORIS.MISSING	Duration: 318.796914 s	12-JUL-2009 00:46:23.047 12-JUL-2009 00:51:41.844
MODE.NOMINAL DORIS.MISSING	Duration: 318.793016 s	12-JUL-2009 02:00:46.090 12-JUL-2009 02:06:04.884
MODE.NOMINAL DORIS.MISSING	Duration: 318.785195 s	12-JUL-2009 03:36:24.326 12-JUL-2009 03:41:43.111
MODE.NOMINAL DORIS.MISSING	Duration: 318.789102 s	12-JUL-2009 05:17:21.291 12-JUL-2009 05:22:40.080
MODE.NOMINAL DORIS.MISSING	Duration: 318.789101 s	12-JUL-2009 06:58:18.304 12-JUL-2009 07:03:37.093
MODE.NOMINAL DORIS.MISSING	Duration: 318.785192 s	12-JUL-2009 08:07:22.597 12-JUL-2009 08:12:41.382
MODE.NOMINAL DORIS.MISSING	Duration: 318.785191 s	12-JUL-2009 09:48:19.598 12-JUL-2009 09:53:38.383
MODE.NOMINAL DORIS.MISSING	Duration: 318.793007 s	12-JUL-2009 11:29:16.587 12-JUL-2009 11:34:35.380
MODE.NOMINAL DORIS.MISSING	Duration: 318.793007 s	12-JUL-2009 13:04:54.798 12-JUL-2009 13:10:13.591
MODE.NOMINAL DORIS.MISSING	Duration: 318.793011 s	12-JUL-2009 14:45:51.799 12-JUL-2009 14:51:10.592
MODE.NOMINAL DORIS.MISSING	Duration: 318.796916 s	12-JUL-2009 16:21:30.003 12-JUL-2009 16:26:48.800
MODE.NOMINAL DORIS.MISSING	Duration: 318.789100 s	12-JUL-2009 17:57:08.215 12-JUL-2009 18:02:27.004
MODE.NOMINAL DORIS.MISSING	Duration: 318.789101 s	12-JUL-2009 19:38:05.215 12-JUL-2009 19:43:24.005
MODE.NOMINAL DORIS.MISSING	Duration: 318.785195 s	12-JUL-2009 22:33:25.232 12-JUL-2009 22:38:44.018

MWR_NL_OP missing products

Gauge	Value	Segment (Start-Stop)
MODE.NOMINAL MWR.MISSING	Duration: 24.007816 s	12-JUL-2009 03:43:52.251 12-JUL-2009 03:44:16.259
MODE.NOMINAL MWR.MISSING	Duration: 24.011722 s	12-JUL-2009 05:24:40.416 12-JUL-2009 05:25:04.428
MODE.NOMINAL MWR.MISSING	Duration: 23.999999 s	12-JUL-2009 09:54:40.867 12-JUL-2009 09:55:04.867
MODE.NOMINAL MWR.MISSING	Duration: 24.000003 s	12-JUL-2009 13:13:53.197 12-JUL-2009 13:14:17.197

RA2_ME__0P missing products

Gauge	Value	Segment (Start-Stop)
MODE.MEASUREMENT RA2.MISSING	Duration: 179.353997 s	12-JUL-2009 12:49:53.622 12-JUL-2009 12:52:52.976
MODE.MEASUREMENT RA2.MISSING	Duration: 11.832782 s	12-JUL-2009 16:16:17.960 12-JUL-2009 16:16:29.792
MODE.MEASUREMENT RA2.MISSING	Duration: 79.323549 s	12-JUL-2009 16:19:04.161 12-JUL-2009 16:20:23.484

Unplanned Products

RA2_CAL_0P unplanned products

Gauge Segment (Start-Stop)

DOR_DOP_0P unplanned products

Gauge Segment (Start-Stop)

DOR_NAV_0P unplanned products

Gauge Segment (Start-Stop)

MWR_NL__0P unplanned products

Gauge Segment (Start-Stop)

RA2_ME__0P unplanned products

Gauge Segment (Start-Stop)

Overlaps

RA2_CAL_0P overlaps

Gauge Segment (Start-Stop) Explicit Reference

DOR_DOP_0P overlaps

Gauge Segment (Start-Stop) Explicit Reference

DOR_NAV_0P overlaps

Gauge Segment (Start-Stop) Explicit Reference

MWR_NL__0P overlaps

Gauge Segment (Start-Stop) Explicit Reference

RA2_ME__0P overlaps

Gauge Segment (Start-Stop) Explicit Reference

Duplicates

RA2_CAL_0P duplicates

Gauge Segment (Start-Stop) Explicit Reference

DOR_DOP_0P duplicates

Gauge Segment (Start-Stop) Explicit Reference

DOR_NAV_0P duplicates

Gauge Segment (Start-Stop) Explicit Reference

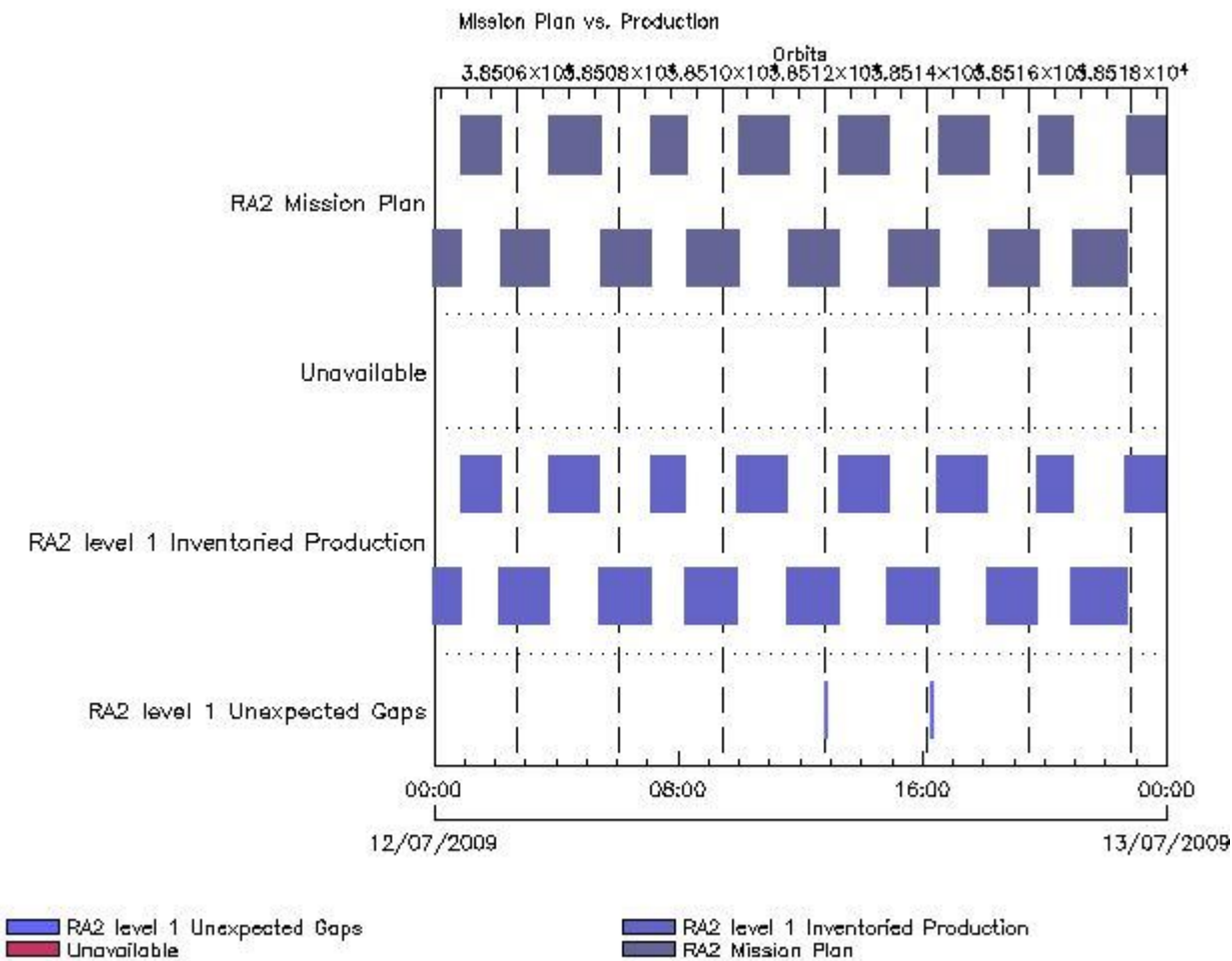
MWR_NL_0P duplicates

Gauge Segment (Start-Stop) Explicit Reference

RA2_ME_0P duplicates

Gauge Segment (Start-Stop) Explicit Reference

Mission Plan vs. Production (level 1)



Mission Plan (extracted from DMOP)

Gauge	Segment (Start-Stop)
MODE.MEASUREMENT	11-JUL-2009 23:13:47.958
RA2.ACQ_PLAN	12-JUL-2009 16:16:29.792
MODE.CALIBRATION	12-JUL-2009 16:16:34.303
RA2.ACQ_PLAN	12-JUL-2009 16:18:59.651

Inventoried Products

RA2_MW__1P products

Gauge	Segment (Start-Stop)	Explicit Reference
Product: RA2_MW__1P Filename: RA2_MW__1PNPDE20090711_231108_000061362080_00373_38503_3667.N1	11-JUL-2009 23:11:08.476 12-JUL-2009 00:53:24.332	RA2_MW__1PNPDE20090711_231108_000061362080_00373_38503_3667.N1 RA2_MW__1P.MPH.ABS_ORBIT=38503
Product: RA2_MW__1P Filename: RA2_MW__1PNPDE20090712_005228_000046702080_00374_38504_3805.N1	12-JUL-2009 00:52:28.688 12-JUL-2009 02:10:18.520	RA2_MW__1PNPDE20090712_005228_000046702080_00374_38504_3805.N1 RA2_MW__1P.MPH.ABS_ORBIT=38504
Product: RA2_MW__1P Filename: RA2_MW__1PNPDE20090712_020919_000057342080_00375_38505_3965.N1	12-JUL-2009 02:09:19.534 12-JUL-2009 03:44:53.236	RA2_MW__1PNPDE20090712_020919_000057342080_00375_38505_3965.N1 RA2_MW__1P.MPH.ABS_ORBIT=38505
Product: RA2_MW__1P Filename: RA2_MW__1PNPDE20090712_034419_000060902080_00376_38506_4113.N1	12-JUL-2009 03:44:19.872 12-JUL-2009 05:25:50.054	RA2_MW__1PNPDE20090712_034419_000060902080_00376_38506_4113.N1 RA2_MW__1P.MPH.ABS_ORBIT=38506
Product: RA2_MW__1P Filename: RA2_MW__1PNPDE20090712_052516_000060832080_00377_38507_4291.N1	12-JUL-2009 05:25:16.689 12-JUL-2009 07:06:40.188	RA2_MW__1PNPDE20090712_052516_000060832080_00377_38507_4291.N1 RA2_MW__1P.MPH.ABS_ORBIT=38507
Product: RA2_MW__1P Filename: RA2_MW__1PNPDK20090712_070554_000040822080_00378_38508_6322.N1	12-JUL-2009 07:05:54.569 12-JUL-2009 08:13:56.210	RA2_MW__1PNPDK20090712_070554_000040822080_00378_38508_6322.N1 RA2_MW__1P.MPH.ABS_ORBIT=38508
Product: RA2_MW__1P Filename: RA2_MW__1PNPDK20090712_081312_000060162080_00379_38509_6459.N1	12-JUL-2009 08:13:12.819 12-JUL-2009 09:53:28.364	RA2_MW__1PNPDK20090712_081312_000060162080_00379_38509_6459.N1 RA2_MW__1P.MPH.ABS_ORBIT=38509
Product: RA2_MW__1P Filename: RA2_MW__1PNPDK20090712_095330_000001382080_00380_38510_6462.N1	12-JUL-2009 09:53:30.647 12-JUL-2009 09:55:48.728	RA2_MW__1PNPDK20090712_095330_000001382080_00380_38510_6462.N1 RA2_MW__1P.MPH.ABS_ORBIT=38510
Product: RA2_MW__1P Filename: RA2_MW__1PNPDK20090712_095506_000060162080_00380_38510_6586.N1	12-JUL-2009 09:55:06.451 12-JUL-2009 11:35:21.995	RA2_MW__1PNPDK20090712_095506_000060162080_00380_38510_6586.N1 RA2_MW__1P.MPH.ABS_ORBIT=38510
Product: RA2_MW__1P Filename: RA2_MW__1PNPDK20090712_113439_000045152080_00381_38511_6709.N1	12-JUL-2009 11:34:39.719 12-JUL-2009 12:49:54.705	RA2_MW__1PNPDK20090712_113439_000045152080_00381_38511_6709.N1 RA2_MW__1P.MPH.ABS_ORBIT=38511
Product: RA2_MW__1P Filename: RA2_MW__1PNPDK20090712_125253_000013242080_00382_38512_6712.N1	12-JUL-2009 12:52:53.001 12-JUL-2009 13:14:57.491	RA2_MW__1PNPDK20090712_125253_000013242080_00382_38512_6712.N1 RA2_MW__1P.MPH.ABS_ORBIT=38512
Product: RA2_MW__1P Filename: RA2_MW__1PNPDK20090712_131425_000058872080_00382_38512_6862.N1	12-JUL-2009 13:14:25.241 12-JUL-2009 14:52:32.675	RA2_MW__1PNPDK20090712_131425_000058872080_00382_38512_6862.N1 RA2_MW__1P.MPH.ABS_ORBIT=38512
Product: RA2_MW__1P Filename: RA2_MW__1PNPDK20090712_145150_000050692080_00383_38513_6973.N1	12-JUL-2009 14:51:50.399 12-JUL-2009 16:16:19.043	RA2_MW__1PNPDK20090712_145150_000050692080_00383_38513_6973.N1 RA2_MW__1P.MPH.ABS_ORBIT=38513
Product: RA2_MW__1P Filename: RA2_MW__1PNPDK20090712_162023_000005862080_00384_38514_6976.N1	12-JUL-2009 16:20:23.509 12-JUL-2009 16:30:09.418	RA2_MW__1PNPDK20090712_162023_000005862080_00384_38514_6976.N1 RA2_MW__1P.MPH.ABS_ORBIT=38514
Product: RA2_MW__1P Filename: RA2_MW__1PNPDK20090712_162926_000059232080_00384_38514_7077.N1	12-JUL-2009 16:29:26.028 12-JUL-2009 18:08:09.110	RA2_MW__1PNPDK20090712_162926_000059232080_00384_38514_7077.N1 RA2_MW__1P.MPH.ABS_ORBIT=38514
Product: RA2_MW__1P Filename: RA2_MW__1PNPDK20090712_180713_000059002080_00385_38515_7205.N1	12-JUL-2009 18:07:13.466 12-JUL-2009 19:45:33.154	RA2_MW__1PNPDK20090712_180713_000059002080_00385_38515_7205.N1 RA2_MW__1P.MPH.ABS_ORBIT=38515
Product: RA2_MW__1P Filename: RA2_MW__1PNPDE20090712_194417_000041452080_00386_38516_4703.N1	12-JUL-2009 19:44:17.458 12-JUL-2009 20:53:22.596	RA2_MW__1PNPDE20090712_194417_000041452080_00386_38516_4703.N1 RA2_MW__1P.MPH.ABS_ORBIT=38516
Product: RA2_MW__1P Filename: RA2_MW__1PNPDE20090712_205222_000064702080_00386_38516_4862.N1	12-JUL-2009 20:52:22.496 12-JUL-2009 22:40:12.552	RA2_MW__1PNPDE20090712_205222_000064702080_00386_38516_4862.N1 RA2_MW__1P.MPH.ABS_ORBIT=38516
Product: RA2_MW__1P Filename: RA2_MW__1PNPDE20090712_223909_000061432080_00387_38517_5020.N1	12-JUL-2009 22:39:09.110 13-JUL-2009 00:21:31.650	RA2_MW__1PNPDE20090712_223909_000061432080_00387_38517_5020.N1 RA2_MW__1P.MPH.ABS_ORBIT=38517

Missing Products

RA2_MW__1P missing products

Gauge	Value	Segment (Start-Stop)
MODE.MEASUREMENT RA2.MISSING	Duration: 178.295698 s	12-JUL-2009 12:49:54.705 12-JUL-2009 12:52:53.001
MODE.MEASUREMENT RA2.MISSING	Duration: 10.749288 s	12-JUL-2009 16:16:19.043 12-JUL-2009 16:16:29.792
MODE.MEASUREMENT RA2.MISSING	Duration: 79.348773 s	12-JUL-2009 16:19:04.161 12-JUL-2009 16:20:23.509

Unplanned Products

RA2_MW__1P unplanned products

Gauge	Segment (Start-Stop)
-------	----------------------

Overlaps

RA2_MW__1P overlaps

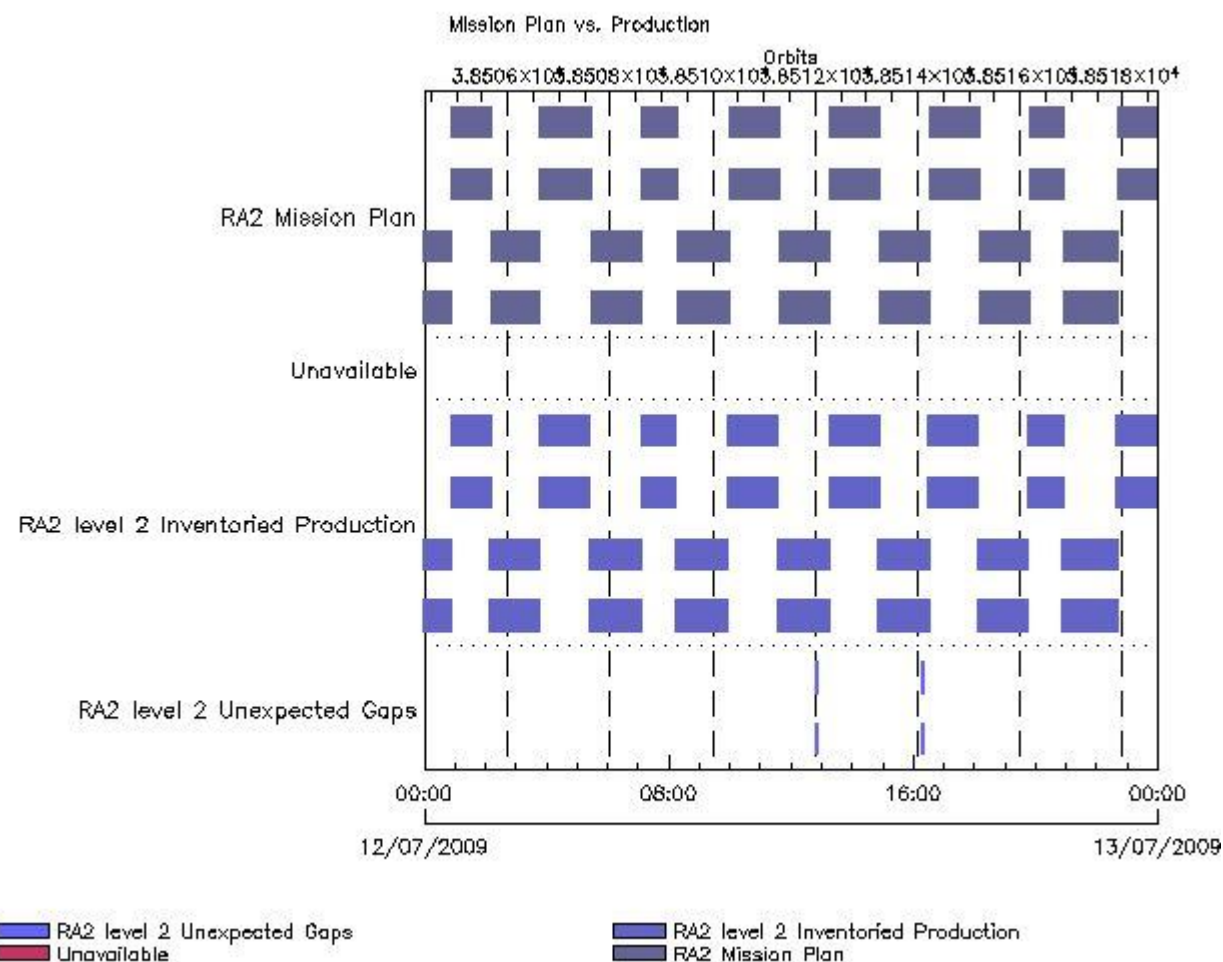
Gauge	Segment (Start-Stop)	Explicit Reference
-------	----------------------	--------------------

Duplicates

RA2_MW__1P duplicates

Gauge	Segment (Start-Stop)	Explicit Reference
-------	----------------------	--------------------

Mission Plan vs. Production (level 2)



Mission Plan (extracted from DMOP)

Gauge	Segment (Start-Stop)
MODE.MEASUREMENT RA2.ACQ_PLAN	11-JUL-2009 23:13:47.958 12-JUL-2009 16:16:29.792
MODE.CALIBRATION RA2.ACQ_PLAN	12-JUL-2009 16:16:34.303 12-JUL-2009 16:18:59.651
MODE.MEASUREMENT RA2.ACQ_PLAN	12-JUL-2009 16:19:04.161 13-JUL-2009 00:22:44.439

Inventoried Products

RA2_FGD_2P products

Gauge	Segment (Start-Stop)	Explicit Reference
Product: RA2_FGD_2P Filename: RA2_FGD_2PNPDE20090711_231108_000061362080_00373_38503_3668.N1	11-JUL-2009 23:11:08.476 12-JUL-2009 00:53:24.332	RA2_FGD_2PNPDE20090711_231108_000061362080_00373_38503_3668.N1 RA2_FGD_2P.MPH.ABS_ORBIT=38503
Product: RA2_FGD_2P Filename: RA2_FGD_2PNPDE20090712_005228_000046702080_00374_38504_3806.N1	12-JUL-2009 00:52:28.688 12-JUL-2009 02:10:18.520	RA2_FGD_2PNPDE20090712_005228_000046702080_00374_38504_3806.N1 RA2_FGD_2P.MPH.ABS_ORBIT=38504
Product: RA2_FGD_2P Filename: RA2_FGD_2PNPDE20090712_020919_000057342080_00375_38505_3966.N1	12-JUL-2009 02:09:19.534 12-JUL-2009 03:44:53.236	RA2_FGD_2PNPDE20090712_020919_000057342080_00375_38505_3966.N1 RA2_FGD_2P.MPH.ABS_ORBIT=38505
Product: RA2_FGD_2P Filename: RA2_FGD_2PNPDE20090712_034419_000060902080_00376_38506_4114.N1	12-JUL-2009 03:44:19.872 12-JUL-2009 05:25:50.054	RA2_FGD_2PNPDE20090712_034419_000060902080_00376_38506_4114.N1 RA2_FGD_2P.MPH.ABS_ORBIT=38506
Product: RA2_FGD_2P Filename: RA2_FGD_2PNPDE20090712_052516_000060832080_00377_38507_4292.N1	12-JUL-2009 05:25:16.689 12-JUL-2009 07:06:40.188	RA2_FGD_2PNPDE20090712_052516_000060832080_00377_38507_4292.N1 RA2_FGD_2P.MPH.ABS_ORBIT=38507

Product: RA2_FGD_2P Filename: RA2_FGD_2PNPDK20090712_070554_000040822080_00378_38508_6323.N1	12-JUL-2009 07:05:54.569 12-JUL-2009 08:13:56.210	RA2_FGD_2PNPDK20090712_070554_000040822080_00378_38508_6323.N1 RA2_FGD_2P.MPH.ABS_ORBIT=38508
Product: RA2_FGD_2P Filename: RA2_FGD_2PNPDK20090712_081312_000060162080_00379_38509_6460.N1	12-JUL-2009 08:13:12.819 12-JUL-2009 09:53:28.364	RA2_FGD_2PNPDK20090712_081312_000060162080_00379_38509_6460.N1 RA2_FGD_2P.MPH.ABS_ORBIT=38509
Product: RA2_FGD_2P Filename: RA2_FGD_2PNPDK20090712_095330_000001382080_00380_38510_6463.N1	12-JUL-2009 09:53:30.647 12-JUL-2009 09:55:48.728	RA2_FGD_2PNPDK20090712_095330_000001382080_00380_38510_6463.N1 RA2_FGD_2P.MPH.ABS_ORBIT=38510
Product: RA2_FGD_2P Filename: RA2_FGD_2PNPDK20090712_095506_000060162080_00380_38510_6587.N1	12-JUL-2009 09:55:06.451 12-JUL-2009 11:35:21.995	RA2_FGD_2PNPDK20090712_095506_000060162080_00380_38510_6587.N1 RA2_FGD_2P.MPH.ABS_ORBIT=38510
Product: RA2_FGD_2P Filename: RA2_FGD_2PNPDK20090712_113439_000045152080_00381_38511_6710.N1	12-JUL-2009 11:34:39.719 12-JUL-2009 12:49:54.705	RA2_FGD_2PNPDK20090712_113439_000045152080_00381_38511_6710.N1 RA2_FGD_2P.MPH.ABS_ORBIT=38511
Product: RA2_FGD_2P Filename: RA2_FGD_2PNPDK20090712_125253_000013242080_00382_38512_6713.N1	12-JUL-2009 12:52:53.001 12-JUL-2009 13:14:57.491	RA2_FGD_2PNPDK20090712_125253_000013242080_00382_38512_6713.N1 RA2_FGD_2P.MPH.ABS_ORBIT=38512
Product: RA2_FGD_2P Filename: RA2_FGD_2PNPDK20090712_131425_000058872080_00382_38512_6863.N1	12-JUL-2009 13:14:25.241 12-JUL-2009 14:52:32.675	RA2_FGD_2PNPDK20090712_131425_000058872080_00382_38512_6863.N1 RA2_FGD_2P.MPH.ABS_ORBIT=38512
Product: RA2_FGD_2P Filename: RA2_FGD_2PNPDK20090712_145150_000050692080_00383_38513_6974.N1	12-JUL-2009 14:51:50.399 12-JUL-2009 16:16:19.043	RA2_FGD_2PNPDK20090712_145150_000050692080_00383_38513_6974.N1 RA2_FGD_2P.MPH.ABS_ORBIT=38513
Product: RA2_FGD_2P Filename: RA2_FGD_2PNPDK20090712_162023_000005862080_00384_38514_6977.N1	12-JUL-2009 16:20:23.509 12-JUL-2009 16:30:09.418	RA2_FGD_2PNPDK20090712_162023_000005862080_00384_38514_6977.N1 RA2_FGD_2P.MPH.ABS_ORBIT=38514
Product: RA2_FGD_2P Filename: RA2_FGD_2PNPDK20090712_162926_000059232080_00384_38514_7078.N1	12-JUL-2009 16:29:26.028 12-JUL-2009 18:08:09.110	RA2_FGD_2PNPDK20090712_162926_000059232080_00384_38514_7078.N1 RA2_FGD_2P.MPH.ABS_ORBIT=38514
Product: RA2_FGD_2P Filename: RA2_FGD_2PNPDK20090712_180713_000059002080_00385_38515_7206.N1	12-JUL-2009 18:07:13.466 12-JUL-2009 19:45:33.154	RA2_FGD_2PNPDK20090712_180713_000059002080_00385_38515_7206.N1 RA2_FGD_2P.MPH.ABS_ORBIT=38515
Product: RA2_FGD_2P Filename: RA2_FGD_2PNPDE20090712_194417_000041452080_00386_38516_4704.N1	12-JUL-2009 19:44:17.458 12-JUL-2009 20:53:22.596	RA2_FGD_2PNPDE20090712_194417_000041452080_00386_38516_4704.N1 RA2_FGD_2P.MPH.ABS_ORBIT=38516
Product: RA2_FGD_2P Filename: RA2_FGD_2PNPDE20090712_205222_000064702080_00386_38516_4863.N1	12-JUL-2009 20:52:22.496 12-JUL-2009 22:40:12.552	RA2_FGD_2PNPDE20090712_205222_000064702080_00386_38516_4863.N1 RA2_FGD_2P.MPH.ABS_ORBIT=38516
Product: RA2_FGD_2P Filename: RA2_FGD_2PNPDE20090712_223909_000061432080_00387_38517_5021.N1	12-JUL-2009 22:39:09.110 13-JUL-2009 00:21:31.650	RA2_FGD_2PNPDE20090712_223909_000061432080_00387_38517_5021.N1 RA2_FGD_2P.MPH.ABS_ORBIT=38517

RA2_WWV_2P products

Gauge	Segment (Start-Stop)	Explicit Reference
Product: RA2_WWV_2P Filename: RA2_WWV_2PNPDE20090711_231108_000061362080_00373_38503_3669.N1	11-JUL-2009 23:11:08.476 12-JUL-2009 00:53:24.332	RA2_WWV_2PNPDE20090711_231108_000061362080_00373_38503_3669.N1 RA2_WWV_2P.MPH.ABS_ORBIT=38503
Product: RA2_WWV_2P Filename: RA2_WWV_2PNPDE20090712_005228_000046702080_00374_38504_3807.N1	12-JUL-2009 00:52:28.688 12-JUL-2009 02:10:18.520	RA2_WWV_2PNPDE20090712_005228_000046702080_00374_38504_3807.N1 RA2_WWV_2P.MPH.ABS_ORBIT=38504
Product: RA2_WWV_2P Filename: RA2_WWV_2PNPDE20090712_020919_000057342080_00375_38505_3967.N1	12-JUL-2009 02:09:19.534 12-JUL-2009 03:44:53.236	RA2_WWV_2PNPDE20090712_020919_000057342080_00375_38505_3967.N1 RA2_WWV_2P.MPH.ABS_ORBIT=38505
Product: RA2_WWV_2P Filename: RA2_WWV_2PNPDE20090712_034419_000060902080_00376_38506_4115.N1	12-JUL-2009 03:44:19.872 12-JUL-2009 05:25:50.054	RA2_WWV_2PNPDE20090712_034419_000060902080_00376_38506_4115.N1 RA2_WWV_2P.MPH.ABS_ORBIT=38506
Product: RA2_WWV_2P Filename: RA2_WWV_2PNPDE20090712_052516_000060832080_00377_38507_4293.N1	12-JUL-2009 05:25:16.689 12-JUL-2009 07:06:40.188	RA2_WWV_2PNPDE20090712_052516_000060832080_00377_38507_4293.N1 RA2_WWV_2P.MPH.ABS_ORBIT=38507
Product: RA2_WWV_2P Filename: RA2_WWV_2PNPDK20090712_070554_000040822080_00378_38508_6324.N1	12-JUL-2009 07:05:54.569 12-JUL-2009 08:13:56.210	RA2_WWV_2PNPDK20090712_070554_000040822080_00378_38508_6324.N1 RA2_WWV_2P.MPH.ABS_ORBIT=38508
Product: RA2_WWV_2P Filename: RA2_WWV_2PNPDK20090712_081312_000060162080_00379_38509_6461.N1	12-JUL-2009 08:13:12.819 12-JUL-2009 09:53:28.364	RA2_WWV_2PNPDK20090712_081312_000060162080_00379_38509_6461.N1 RA2_WWV_2P.MPH.ABS_ORBIT=38509
Product: RA2_WWV_2P Filename: RA2_WWV_2PNPDK20090712_095330_000001382080_00380_38510_6464.N1	12-JUL-2009 09:53:30.647 12-JUL-2009 09:55:48.728	RA2_WWV_2PNPDK20090712_095330_000001382080_00380_38510_6464.N1 RA2_WWV_2P.MPH.ABS_ORBIT=38510

Product: RA2_WWV_2P Filename: RA2_WWV_2PNPDK20090712_095506_000060162080_00380_38510_6588.N1	12-JUL-2009 09:55:06.451 12-JUL-2009 11:35:21.995	RA2_WWV_2PNPDK20090712_095506_000060162080_00380_38510_6588.N1 RA2_WWV_2P.MPH.ABS_ORBIT=38510
Product: RA2_WWV_2P Filename: RA2_WWV_2PNPDK20090712_113439_000045152080_00381_38511_6711.N1	12-JUL-2009 11:34:39.719 12-JUL-2009 12:49:54.705	RA2_WWV_2PNPDK20090712_113439_000045152080_00381_38511_6711.N1 RA2_WWV_2P.MPH.ABS_ORBIT=38511
Product: RA2_WWV_2P Filename: RA2_WWV_2PNPDK20090712_125253_000013242080_00382_38512_6714.N1	12-JUL-2009 12:52:53.001 12-JUL-2009 13:14:57.491	RA2_WWV_2PNPDK20090712_125253_000013242080_00382_38512_6714.N1 RA2_WWV_2P.MPH.ABS_ORBIT=38512
Product: RA2_WWV_2P Filename: RA2_WWV_2PNPDK20090712_131425_000058872080_00382_38512_6864.N1	12-JUL-2009 13:14:25.241 12-JUL-2009 14:52:32.675	RA2_WWV_2PNPDK20090712_131425_000058872080_00382_38512_6864.N1 RA2_WWV_2P.MPH.ABS_ORBIT=38512
Product: RA2_WWV_2P Filename: RA2_WWV_2PNPDK20090712_145150_000050692080_00383_38513_6975.N1	12-JUL-2009 14:51:50.399 12-JUL-2009 16:16:19.043	RA2_WWV_2PNPDK20090712_145150_000050692080_00383_38513_6975.N1 RA2_WWV_2P.MPH.ABS_ORBIT=38513
Product: RA2_WWV_2P Filename: RA2_WWV_2PNPDK20090712_162023_000005862080_00384_38514_6978.N1	12-JUL-2009 16:20:23.509 12-JUL-2009 16:30:09.418	RA2_WWV_2PNPDK20090712_162023_000005862080_00384_38514_6978.N1 RA2_WWV_2P.MPH.ABS_ORBIT=38514
Product: RA2_WWV_2P Filename: RA2_WWV_2PNPDK20090712_162926_000059232080_00384_38514_7079.N1	12-JUL-2009 16:29:26.028 12-JUL-2009 18:08:09.110	RA2_WWV_2PNPDK20090712_162926_000059232080_00384_38514_7079.N1 RA2_WWV_2P.MPH.ABS_ORBIT=38514
Product: RA2_WWV_2P Filename: RA2_WWV_2PNPDK20090712_180713_000059002080_00385_38515_7207.N1	12-JUL-2009 18:07:13.466 12-JUL-2009 19:45:33.154	RA2_WWV_2PNPDK20090712_180713_000059002080_00385_38515_7207.N1 RA2_WWV_2P.MPH.ABS_ORBIT=38515
Product: RA2_WWV_2P Filename: RA2_WWV_2PNPDE20090712_194417_000041452080_00386_38516_4705.N1	12-JUL-2009 19:44:17.458 12-JUL-2009 20:53:22.596	RA2_WWV_2PNPDE20090712_194417_000041452080_00386_38516_4705.N1 RA2_WWV_2P.MPH.ABS_ORBIT=38516
Product: RA2_WWV_2P Filename: RA2_WWV_2PNPDE20090712_205222_000064702080_00386_38516_4864.N1	12-JUL-2009 20:52:22.496 12-JUL-2009 22:40:12.552	RA2_WWV_2PNPDE20090712_205222_000064702080_00386_38516_4864.N1 RA2_WWV_2P.MPH.ABS_ORBIT=38516
Product: RA2_WWV_2P Filename: RA2_WWV_2PNPDE20090712_223909_000061432080_00387_38517_5022.N1	12-JUL-2009 22:39:09.110 13-JUL-2009 00:21:31.650	RA2_WWV_2PNPDE20090712_223909_000061432080_00387_38517_5022.N1 RA2_WWV_2P.MPH.ABS_ORBIT=38517

Missing Products

RA2_FGD_2P missing products

Gauge	Value	Segment (Start-Stop)
MODE.MEASUREMENT RA2.MISSING	Duration: 178.295698 s	12-JUL-2009 12:49:54.705 12-JUL-2009 12:52:53.001
MODE.MEASUREMENT RA2.MISSING	Duration: 10.749288 s	12-JUL-2009 16:16:19.043 12-JUL-2009 16:16:29.792
MODE.MEASUREMENT RA2.MISSING	Duration: 79.348773 s	12-JUL-2009 16:19:04.161 12-JUL-2009 16:20:23.509

RA2_WWV_2P missing products

Gauge	Value	Segment (Start-Stop)
MODE.MEASUREMENT RA2.MISSING	Duration: 178.295698 s	12-JUL-2009 12:49:54.705 12-JUL-2009 12:52:53.001
MODE.MEASUREMENT RA2.MISSING	Duration: 10.749288 s	12-JUL-2009 16:16:19.043 12-JUL-2009 16:16:29.792
MODE.MEASUREMENT RA2.MISSING	Duration: 79.348773 s	12-JUL-2009 16:19:04.161 12-JUL-2009 16:20:23.509

Unplanned Products

RA2_FGD_2P unplanned products

Gauge	Segment (Start-Stop)
-------	----------------------

RA2_WWV_2P unplanned products

Gauge Segment (Start-Stop)

Overlaps

RA2_FGD_2P overlaps

Gauge Segment (Start-Stop) Explicit Reference

RA2_WWV_2P overlaps

Gauge Segment (Start-Stop) Explicit Reference

Duplicates

RA2_FGD_2P duplicates

Gauge Segment (Start-Stop) Explicit Reference

RA2_WWV_2P duplicates

Gauge Segment (Start-Stop) Explicit Reference

ADF usage

RA2_CAL_0P: ADF usage

New ADFs

Gauge Value Segment (Start-Stop) Explicit Reference

DOR_DOP_0P: ADF usage

New ADFs

Gauge	Value	Segment (Start-Stop)	Explicit Reference
DSD: ORBIT_STATE_VECTOR_FILE PCF_DOR_DOP_0P	new ADF: AUX_FPO_AXVPDS20090712_130111_20090711_182103_20090721_212752	12-JUL-2009 14:51:42.471 12-JUL-2009 14:51:42.471	Product: DOR_DOP_0PNPDK20090712_145142_000057382080_00383_38513_1254.N1

DOR_NAV_0P: ADF usage

New ADFs

Gauge	Value	Segment (Start-Stop)	Explicit Reference
-------	-------	----------------------	--------------------

DSD: ORBIT_STATE_VECTOR_FILE PCF_DOR_NAV_0P	new ADF: AUX_FPO_AXVPDS20090712_130111_20090711_182103_20090721_212752	12-JUL-2009 14:51:10.592 12-JUL-2009 14:51:10.592	Product: DOR_NAV_0PNPDK20090712_145110_000054192080_00383_38513_0536.N1
---	---	--	--

MWR_NL__0P: ADF usage

New ADFs

Gauge	Value	Segment (Start-Stop)	Explicit Reference
DSD: ORBIT_STATE_VECTOR_FILE PCF_MWR_NL__0P	new ADF: AUX_FPO_AXVPDS20090712_130111_20090711_182103_20090721_212752	12-JUL-2009 14:51:29.358 12-JUL-2009 14:51:29.358	Product: MWR_NL__0PNPDK20090712_145129_000058562080_00383_38513_1154.N1

RA2_ME__0P: ADF usage

New ADFs

Gauge	Value	Segment (Start-Stop)	Explicit Reference
DSD: ORBIT_STATE_VECTOR_FILE PCF_RA2_ME__0P	new ADF: AUX_FPO_AXVPDS20090712_130111_20090711_182103_20090721_212752	12-JUL-2009 14:51:50.374 12-JUL-2009 14:51:50.374	Product: RA2_ME__0PNPDK20090712_145150_000050682080_00383_38513_3190.N1

RA2_MW__1P: ADF usage

New ADFs

Gauge	Value	Segment (Start-Stop)	Explicit Reference
-------	-------	----------------------	--------------------

Current ADFs (from IECF list)

Gauge	Value	Explicit Reference
RA2_CON_AX.INFO PCF_IECF	RA2_CON_AXVIEC20070723_131547_20060621_132015_20200101_000000	Corresponding to date 12-JUL-2009 03:00:03.000
RA2_CST_AX.INFO PCF_IECF	RA2_CST_AXVIEC20020621_135858_20020101_000000_20200101_000000	Corresponding to date 12-JUL-2009 03:00:03.000
RA2_CHD_AX.INFO PCF_IECF	RA2_CHD_AXVIEC20060913_074707_20020101_000000_20200101_000000	Corresponding to date 12-JUL-2009 03:00:03.000
RA2_IFA_AX.INFO PCF_IECF	RA2_IFA_AXVIEC20050216_125529_20020101_000000_20200101_000000	Corresponding to date 12-JUL-2009 03:00:03.000

RA2_IFB_AX.INFO PCF_IECF	RA2_IFB_AXVIEC20050216_125738_20020101_000000_20200101_000000	Corresponding to date 12-JUL-2009 03:00:03.000
RA2_IFF_AX.INFO PCF_IECF	RA2_IFF_AXVIEC20090617_122330_20090617_000000_20100101_000000	Corresponding to date 12-JUL-2009 03:00:03.000
MWR_CON_AX.INFO PCF_IECF	MWR_CON_AXVIEC20040810_145011_20020101_000000_20200101_000000	Corresponding to date 12-JUL-2009 03:00:03.000
MWR_CHD_AX.INFO PCF_IECF	MWR_CHD_AXVIEC20061013_132356_20020101_000000_20200101_000000	Corresponding to date 12-JUL-2009 03:00:03.000
MWR_SLT_AX.INFO PCF_IECF	MWR_SLT_AXVIEC20060921_063409_20020101_000000_20200101_000000	Corresponding to date 12-JUL-2009 03:00:03.000

Differences with IECF list

Gauge Value Explicit Reference

RA2_FGD_2P: ADF usage

New ADFs

Gauge	Value	Segment (Start-Stop)	Explicit Reference
DSD: RA2_USO_DATA PCF_RA2_FGD_2P	new ADF: DOR_NAV_0PNPDE20090712_005141_000041442080_00374_38504_8335.N1	12-JUL-2009 00:52:28.688 12-JUL-2009 00:52:28.688	Product: RA2_FGD_2PNPDE20090712_005228_000046702080_00374_38504_3806.N1
DSD: RA2_USO_DATA PCF_RA2_FGD_2P	new ADF: DOR_NAV_0PNPDE20090712_020604_000054192080_00375_38505_8336.N1	12-JUL-2009 02:09:19.534 12-JUL-2009 02:09:19.534	Product: RA2_FGD_2PNPDE20090712_020919_000057342080_00375_38505_3966.N1
DSD: MWR_CONFIGURATION_DATA PCF_RA2_FGD_2P	new ADF: NOT USED	12-JUL-2009 03:44:19.872 12-JUL-2009 03:44:19.872	Product: RA2_FGD_2PNPDE20090712_034419_000060902080_00376_38506_4114.N1
DSD: RA2_CHARACTERISATION_DATA PCF_RA2_FGD_2P	new ADF: AUX_ECF_AXNECM20090711_184110_20090712_030000_20090712_150000	12-JUL-2009 03:44:19.872 12-JUL-2009 03:44:19.872	Product: RA2_FGD_2PNPDE20090712_034419_000060902080_00376_38506_4114.N1
DSD: RA2_CONFIGURATION_DATA PCF_RA2_FGD_2P	new ADF: AUX_ECF_AXNECM20090711_064111_20090711_210000_20090712_090000	12-JUL-2009 03:44:19.872 12-JUL-2009 03:44:19.872	Product: RA2_FGD_2PNPDE20090712_034419_000060902080_00376_38506_4114.N1

DSD: RA2_USO_DATA PCF_RA2_FGD_2P	new ADF: DOR_NAV_0PNPDE20090712_034143_000057382080_00376_38506_8337.N1	12-JUL-2009 03:44:19.872 12-JUL-2009 03:44:19.872	Product: RA2_FGD_2PNPDE20090712_034419_000060902080_00376_38506_4114.N1
DSD: MWR_CONFIGURATION_DATA PCF_RA2_FGD_2P	new ADF: AUX_ECF_AXNECM20090712_064111_20090712_090000_20090712_210000	12-JUL-2009 05:25:16.689 12-JUL-2009 05:25:16.689	Product: RA2_FGD_2PNPDE20090712_052516_000060832080_00377_38507_4292.N1
DSD: RA2_USO_DATA PCF_RA2_FGD_2P	new ADF: DOR_NAV_0PNPDE20090712_052240_000057382080_00377_38507_8338.N1	12-JUL-2009 05:25:16.689 12-JUL-2009 05:25:16.689	Product: RA2_FGD_2PNPDE20090712_052516_000060832080_00377_38507_4292.N1
DSD: RA2_USO_DATA PCF_RA2_FGD_2P	new ADF: DOR_NAV_0PNPDK20090712_070337_000038262080_00378_38508_0531.N1	12-JUL-2009 07:05:54.569 12-JUL-2009 07:05:54.569	Product: RA2_FGD_2PNPDK20090712_070554_000040822080_00378_38508_6323.N1
DSD: RA2_USO_DATA PCF_RA2_FGD_2P	new ADF: DOR_NAV_0PNPDK20090712_081241_000057382080_00379_38509_0532.N1	12-JUL-2009 08:13:12.819 12-JUL-2009 08:13:12.819	Product: RA2_FGD_2PNPDK20090712_081312_000060162080_00379_38509_6460.N1
DSD: MWR_CONFIGURATION_DATA PCF_RA2_FGD_2P	new ADF: AUX_ECF_AXNECM20090712_064111_20090712_150000_20090713_030000	12-JUL-2009 09:53:30.647 12-JUL-2009 09:53:30.647	Product: RA2_FGD_2PNPDK20090712_095330_000001382080_00380_38510_6463.N1
DSD: RA2_CHARACTERISATION_DATA PCF_RA2_FGD_2P	new ADF: AUX_ECF_AXNECM20090712_064111_20090712_090000_20090712_210000	12-JUL-2009 09:53:30.647 12-JUL-2009 09:53:30.647	Product: RA2_FGD_2PNPDK20090712_095330_000001382080_00380_38510_6463.N1
DSD: RA2_CONFIGURATION_DATA PCF_RA2_FGD_2P	new ADF: AUX_ECF_AXNECM20090711_184110_20090712_030000_20090712_150000	12-JUL-2009 09:53:30.647 12-JUL-2009 09:53:30.647	Product: RA2_FGD_2PNPDK20090712_095330_000001382080_00380_38510_6463.N1
DSD: RA2_USO_DATA PCF_RA2_FGD_2P	new ADF: DOR_NAV_0PNPDK20090712_095338_000057382080_00380_38510_0533.N1	12-JUL-2009 09:55:06.451 12-JUL-2009 09:55:06.451	Product: RA2_FGD_2PNPDK20090712_095506_000060162080_00380_38510_6587.N1
DSD: RA2_USO_DATA PCF_RA2_FGD_2P	new ADF: DOR_NAV_0PNPDK20090712_113435_000054192080_00381_38511_0534.N1	12-JUL-2009 11:34:39.719 12-JUL-2009 11:34:39.719	Product: RA2_FGD_2PNPDK20090712_113439_000045152080_00381_38511_6710.N1

DSD: RA2_USO_DATA PCF_RA2_FGD_2P	new ADF: DOR_NAV_0PNPDK20090712_131013_000057382080_00382_38512_0535.N1	12-JUL-2009 13:14:25.241 12-JUL-2009 13:14:25.241	Product: RA2_FGD_2PNPDK20090712_131425_000058872080_00382_38512_6863.N1
DSD: RA2_USO_DATA PCF_RA2_FGD_2P	new ADF: DOR_NAV_0PNPDK20090712_145110_000054192080_00383_38513_0536.N1	12-JUL-2009 14:51:50.399 12-JUL-2009 14:51:50.399	Product: RA2_FGD_2PNPDK20090712_145150_000050692080_00383_38513_6974.N1
DSD: MWR_CONFIGURATION_DATA PCF_RA2_FGD_2P	new ADF: AUX_ECF_AXNECM20090712_064112_20090712_210000_20090713_090000	12-JUL-2009 16:20:23.509 12-JUL-2009 16:20:23.509	Product: RA2_FGD_2PNPDK20090712_162023_000005862080_00384_38514_6977.N1
DSD: RA2_CHARACTERISATION_DATA PCF_RA2_FGD_2P	new ADF: AUX_ECF_AXNECM20090712_064111_20090712_150000_20090713_030000	12-JUL-2009 16:20:23.509 12-JUL-2009 16:20:23.509	Product: RA2_FGD_2PNPDK20090712_162023_000005862080_00384_38514_6977.N1
DSD: RA2_CONFIGURATION_DATA PCF_RA2_FGD_2P	new ADF: AUX_ECF_AXNECM20090712_064111_20090712_090000_20090712_210000	12-JUL-2009 16:20:23.509 12-JUL-2009 16:20:23.509	Product: RA2_FGD_2PNPDK20090712_162023_000005862080_00384_38514_6977.N1
DSD: RA2_USO_DATA PCF_RA2_FGD_2P	new ADF: DOR_NAV_0PNPDK20090712_162648_000054192080_00384_38514_0537.N1	12-JUL-2009 16:29:26.028 12-JUL-2009 16:29:26.028	Product: RA2_FGD_2PNPDK20090712_162926_000059232080_00384_38514_7078.N1
DSD: RA2_USO_DATA PCF_RA2_FGD_2P	new ADF: DOR_NAV_0PNPDK20090712_180227_000057382080_00385_38515_0538.N1	12-JUL-2009 18:07:13.466 12-JUL-2009 18:07:13.466	Product: RA2_FGD_2PNPDK20090712_180713_000059002080_00385_38515_7206.N1
DSD: RA2_USO_DATA PCF_RA2_FGD_2P	new ADF: DOR_NAV_0PNPDE20090712_194324_000038252080_00386_38516_8339.N1	12-JUL-2009 19:44:17.458 12-JUL-2009 19:44:17.458	Product: RA2_FGD_2PNPDE20090712_194417_000041452080_00386_38516_4704.N1
DSD: RA2_USO_DATA PCF_RA2_FGD_2P	new ADF: DOR_NAV_0PNPDE20090712_204709_000063762080_00386_38516_8340.N1	12-JUL-2009 20:52:22.496 12-JUL-2009 20:52:22.496	Product: RA2_FGD_2PNPDE20090712_205222_000064702080_00386_38516_4863.N1
DSD: MWR_CONFIGURATION_DATA PCF_RA2_FGD_2P	new ADF: AUX_ECF_AXNECM20090712_184111_20090713_030000_20090713_150000	12-JUL-2009 22:39:09.110 12-JUL-2009 22:39:09.110	Product: RA2_FGD_2PNPDE20090712_223909_000061432080_00387_38517_5021.N1

DSD: RA2_CHARACTERISATION_DATA PCF_RA2_FGD_2P	new ADF: AUX_ECF_AXNECM20090712_064112_20090712_210000_20090713_090000	12-JUL-2009 22:39:09.110 12-JUL-2009 22:39:09.110	Product: RA2_FGD_2PNPDE20090712_223909_000061432080_00387_38517_5021.N1
DSD: RA2_CONFIGURATION_DATA PCF_RA2_FGD_2P	new ADF: AUX_ECF_AXNECM20090712_064111_20090712_150000_20090713_030000	12-JUL-2009 22:39:09.110 12-JUL-2009 22:39:09.110	Product: RA2_FGD_2PNPDE20090712_223909_000061432080_00387_38517_5021.N1
DSD: RA2_USO_DATA PCF_RA2_FGD_2P	new ADF: DOR_NAV_0PNPDE20090712_223844_000057382080_00387_38517_8341.N1	12-JUL-2009 22:39:09.110 12-JUL-2009 22:39:09.110	Product: RA2_FGD_2PNPDE20090712_223909_000061432080_00387_38517_5021.N1

Current ADFs (from IECF list)

Gauge	Value	Explicit Reference
RA2_IFF_AX.INFO PCF_IECF	RA2_IFF_AXVIEC20090617_122330_20090617_000000_20100101_000000	Corresponding to date 12-JUL-2009 03:00:03.000
MWR_SLT_AX.INFO PCF_IECF	MWR_SLT_AXVIEC20060921_063409_20020101_000000_20200101_000000	Corresponding to date 12-JUL-2009 03:00:03.000
AUX_ATT_AX.INFO PCF_IECF	AUX_ATT_AXVIEC20020924_131534_20020703_120000_20781231_235959	Corresponding to date 12-JUL-2009 03:00:03.000
RA2_PLA_AX.INFO PCF_IECF	RA2_PLA_AXVIEC20060331_181823_20020101_000000_20200101_000000	Corresponding to date 12-JUL-2009 03:00:03.000
RA2_POL_AX.INFO PCF_IECF	RA2_POL_AXVIEC20090709_110626_20020101_000000_20090808_235959	Corresponding to date 12-JUL-2009 03:00:03.000
RA2_CON_AX.INFO PCF_IECF	RA2_CON_AXVIEC20070723_131547_20060621_132015_20200101_000000	Corresponding to date 12-JUL-2009 03:00:03.000
RA2_CHD_AX.INFO PCF_IECF	RA2_CHD_AXVIEC20060913_074707_20020101_000000_20200101_000000	Corresponding to date 12-JUL-2009 03:00:03.000
MWR_CON_AX.INFO PCF_IECF	MWR_CON_AXVIEC20040810_145011_20020101_000000_20200101_000000	Corresponding to date 12-JUL-2009 03:00:03.000
MWR_CHD_AX.INFO PCF_IECF	MWR_CHD_AXVIEC20061013_132356_20020101_000000_20200101_000000	Corresponding to date 12-JUL-2009 03:00:03.000
MWR_LSF_AX.INFO PCF_IECF	MWR_LSF_AXVIEC20020313_172218_20020101_000000_20200101_000000	Corresponding to date 12-JUL-2009 03:00:03.000
RA2_MET_AX.INFO PCF_IECF	RA2_MET_AXVIEC20020204_073357_20020101_000000_20200101_000000	Corresponding to date 12-JUL-2009 03:00:03.000
RA2_CST_AX.INFO PCF_IECF	RA2_CST_AXVIEC20020621_135858_20020101_000000_20200101_000000	Corresponding to date 12-JUL-2009 03:00:03.000
RA2_ICT_AX.INFO PCF_IECF	RA2_ICT_AXVIEC20060921_070730_20020101_000000_20200101_000000	Corresponding to date 12-JUL-2009 03:00:03.000
RA2_DIP_AX.INFO PCF_IECF	RA2_DIP_AXVIEC20020122_134206_20020101_000000_20200101_000000	Corresponding to date 12-JUL-2009 03:00:03.000
RA2_IOC_AX.INFO PCF_IECF	RA2_IOC_AXVIEC20020122_141121_20020101_000000_20200101_000000	Corresponding to date 12-JUL-2009 03:00:03.000

RA2_OT1_AX.INFO PCF_IECF	RA2_OT1_AXVIEC20040120_082051_20020101_000000_20200101_000000	Corresponding to date 12-JUL-2009 03:00:03.000
RA2_OT2_AX.INFO PCF_IECF	RA2_OT2_AXVIEC20031208_150159_20020101_000000_20200101_000000	Corresponding to date 12-JUL-2009 03:00:03.000
RA2_GEO_AX.INFO PCF_IECF	RA2_GEO_AXVIEC20020314_093428_20020101_000000_20200101_000000	Corresponding to date 12-JUL-2009 03:00:03.000
RA2_MSS_AX.INFO PCF_IECF	RA2_MSS_AXVIEC20031208_145545_20020101_000000_20200101_000000	Corresponding to date 12-JUL-2009 03:00:03.000

Differences with IECF list

Gauge	Value	Explicit Reference
DSD: DORIS_IONO PCF_RA2_FGD_2P	Filename: RA2_MW__1PNPDE20090711_231108_000061362080_00373_38503_3667.N1	Product: RA2_FGD_2PNPDE20090711_231108_000061362080_00373_38503_3668.N1
DSD: METEO_GRID_POINTS_ALTITUDE PCF_RA2_FGD_2P	Filename:	Product: RA2_FGD_2PNPDE20090711_231108_000061362080_00373_38503_3668.N1
DSD: MWR_CONFIGURATION_DATA PCF_RA2_FGD_2P	Filename: AUX_ECF_AXNECM20090711_184110_20090712_030000_20090712_150000	Product: RA2_FGD_2PNPDE20090711_231108_000061362080_00373_38503_3668.N1
DSD: OCEAN_ICE2_SYSTEM_FILE PCF_RA2_FGD_2P	Filename:	Product: RA2_FGD_2PNPDE20090711_231108_000061362080_00373_38503_3668.N1
DSD: OCEAN_TIDE_HARMONIC_COEF PCF_RA2_FGD_2P	Filename:	Product: RA2_FGD_2PNPDE20090711_231108_000061362080_00373_38503_3668.N1
DSD: OCEAN_TIDE_ORTHOWEIGHTS PCF_RA2_FGD_2P	Filename:	Product: RA2_FGD_2PNPDE20090711_231108_000061362080_00373_38503_3668.N1
DSD: RA2_CHARACTERISATION_DATA PCF_RA2_FGD_2P	Filename: AUX_ECF_AXNECM20090711_064111_20090711_210000_20090712_090000	Product: RA2_FGD_2PNPDE20090711_231108_000061362080_00373_38503_3668.N1
DSD: RA2_CONFIGURATION_DATA PCF_RA2_FGD_2P	Filename: AUX_ECF_AXNECM20090711_064110_20090711_150000_20090712_030000	Product: RA2_FGD_2PNPDE20090711_231108_000061362080_00373_38503_3668.N1
DSD: RA2_CONSTANT_DATA PCF_RA2_FGD_2P	Filename:	Product: RA2_FGD_2PNPDE20090711_231108_000061362080_00373_38503_3668.N1
DSD: RA2_USO_DATA PCF_RA2_FGD_2P	Filename: DOR_NAV_0PNPDE20090711_231044_000057382080_00373_38503_8334.N1	Product: RA2_FGD_2PNPDE20090711_231108_000061362080_00373_38503_3668.N1
DSD: SOLAR_ACTIVITY_INDEX_PREDICT PCF_RA2_FGD_2P	Filename:	Product: RA2_FGD_2PNPDE20090711_231108_000061362080_00373_38503_3668.N1
DSD: DORIS_IONO PCF_RA2_FGD_2P	Filename: RA2_MW__1PNPDE20090712_005228_000046702080_00374_38504_3805.N1	Product: RA2_FGD_2PNPDE20090712_005228_000046702080_00374_38504_3806.N1
DSD: METEO_GRID_POINTS_ALTITUDE PCF_RA2_FGD_2P	Filename:	Product: RA2_FGD_2PNPDE20090712_005228_000046702080_00374_38504_3806.N1
DSD: MWR_CONFIGURATION_DATA PCF_RA2_FGD_2P	Filename: AUX_ECF_AXNECM20090711_184110_20090712_030000_20090712_150000	Product: RA2_FGD_2PNPDE20090712_005228_000046702080_00374_38504_3806.N1
DSD: OCEAN_ICE2_SYSTEM_FILE PCF_RA2_FGD_2P	Filename:	Product: RA2_FGD_2PNPDE20090712_005228_000046702080_00374_38504_3806.N1
DSD: OCEAN_TIDE_HARMONIC_COEF PCF_RA2_FGD_2P	Filename:	Product: RA2_FGD_2PNPDE20090712_005228_000046702080_00374_38504_3806.N1
DSD: OCEAN_TIDE_ORTHOWEIGHTS PCF_RA2_FGD_2P	Filename:	Product: RA2_FGD_2PNPDE20090712_005228_000046702080_00374_38504_3806.N1
DSD: RA2_CHARACTERISATION_DATA PCF_RA2_FGD_2P	Filename: AUX_ECF_AXNECM20090711_064111_20090711_210000_20090712_090000	Product: RA2_FGD_2PNPDE20090712_005228_000046702080_00374_38504_3806.N1

DSD: RA2_CONFIGURATION_DATA PCF_RA2_FGD_2P	Filename: AUX_ECF_AXNECM20090711_064110_20090711_150000_20090712_030000	Product: RA2_FGD_2PNPDE20090712_005228_000046702080_00374_385
DSD: RA2_CONSTANT_DATA PCF_RA2_FGD_2P	Filename:	Product: RA2_FGD_2PNPDE20090712_005228_000046702080_00374_38504_3806.N1
DSD: RA2_USO_DATA PCF_RA2_FGD_2P	Filename: DOR_NAV_0PNPDE20090712_005141_000041442080_00374_38504_8335.N1	Product: RA2_FGD_2PNPDE20090712_005228_000046702080_00374_38504_3806.N1
DSD: SOLAR_ACTIVITY_INDEX_PREDICT PCF_RA2_FGD_2P	Filename:	Product: RA2_FGD_2PNPDE20090712_005228_000046702080_00374_38504_3806.N1
DSD: DORIS_IONO PCF_RA2_FGD_2P	Filename: RA2_MW__1PNPDE20090712_052516_000060832080_00377_38507_4291.N1	Product: RA2_FGD_2PNPDE20090712_052516_000060832080_00377_38507_4292.N1
DSD: METEO_GRID_POINTS_ALTITUDE PCF_RA2_FGD_2P	Filename:	Product: RA2_FGD_2PNPDE20090712_052516_000060832080_00377_38507_4292.N1
DSD: MWR_CONFIGURATION_DATA PCF_RA2_FGD_2P	Filename: AUX_ECF_AXNECM20090712_064111_20090712_090000_20090712_210000	Product: RA2_FGD_2PNPDE20090712_052516_000060832080_00377_38507_4292.N1
DSD: OCEAN_ICE2_SYSTEM_FILE PCF_RA2_FGD_2P	Filename:	Product: RA2_FGD_2PNPDE20090712_052516_000060832080_00377_38507_4292.N1
DSD: OCEAN_TIDE_HARMONIC_COEF PCF_RA2_FGD_2P	Filename:	Product: RA2_FGD_2PNPDE20090712_052516_000060832080_00377_38507_4292.N1
DSD: OCEAN_TIDE_ORTHOWEIGHTS PCF_RA2_FGD_2P	Filename:	Product: RA2_FGD_2PNPDE20090712_052516_000060832080_00377_38507_4292.N1
DSD: RA2_CHARACTERISATION_DATA PCF_RA2_FGD_2P	Filename: AUX_ECF_AXNECM20090711_184110_20090712_030000_20090712_150000	Product: RA2_FGD_2PNPDE20090712_052516_000060832080_00377_38507_4292.N1
DSD: RA2_CONFIGURATION_DATA PCF_RA2_FGD_2P	Filename: AUX_ECF_AXNECM20090711_064111_20090711_210000_20090712_090000	Product: RA2_FGD_2PNPDE20090712_052516_000060832080_00377_38507_4292.N1
DSD: RA2_CONSTANT_DATA PCF_RA2_FGD_2P	Filename:	Product: RA2_FGD_2PNPDE20090712_052516_000060832080_00377_38507_4292.N1
DSD: RA2_USO_DATA PCF_RA2_FGD_2P	Filename: DOR_NAV_0PNPDE20090712_052240_000057382080_00377_38507_8338.N1	Product: RA2_FGD_2PNPDE20090712_052516_000060832080_00377_38507_4292.N1
DSD: REAL.ATTITUDE_DATA PCF_RA2_FGD_2P	Filename: AUX_ATT_AXVIEC20020924_131534_20020703_120000_20781231_235959	Product: RA2_FGD_2PNPDE20090712_052516_000060832080_00377_38507_4292.N1
DSD: REAL.GEOID_MAP PCF_RA2_FGD_2P	Filename: RA2_GEO_AXVIEC20020314_093428_20020101_000000_20200101_000000	Product: RA2_FGD_2PNPDE20090712_052516_000060832080_00377_38507_4292.N1
DSD: REAL.ICE1_SEA_ICE_SYSTEM_FILE PCF_RA2_FGD_2P	Filename: RA2_ICE_AXVIEC20060921_070730_20020101_000000_20200101_000000	Product: RA2_FGD_2PNPDE20090712_052516_000060832080_00377_38507_4292.N1
DSD: REAL.IONOSPHERIC_COEFFICIENTS PCF_RA2_FGD_2P	Filename: RA2_IOC_AXVIEC20020122_141121_20020101_000000_20200101_000000	Product: RA2_FGD_2PNPDE20090712_052516_000060832080_00377_38507_4292.N1
DSD: REAL.MEAN_SEA_SURFACE_MAP PCF_RA2_FGD_2P	Filename: RA2_MSS_AXVIEC20031208_145545_20020101_000000_20200101_000000	Product: RA2_FGD_2PNPDE20090712_052516_000060832080_00377_38507_4292.N1
DSD: REAL.METEO_GRID_POINTS_ALTITUDE PCF_RA2_FGD_2P	Filename: RA2_MET_AXVIEC20020204_073357_20020101_000000_20200101_000000	Product: RA2_FGD_2PNPDE20090712_052516_000060832080_00377_38507_4292.N1
DSD: REAL.MODIFIED_DIP_MAP PCF_RA2_FGD_2P	Filename: RA2_DIP_AXVIEC20020122_134206_20020101_000000_20200101_000000	Product: RA2_FGD_2PNPDE20090712_052516_000060832080_00377_38507_4292.N1
DSD: REAL.MWR_CHARACTERISATION_COEFF PCF_RA2_FGD_2P	Filename: MWR_CHD_AXVIEC20061013_132356_20020101_000000_20200101_000000	Product: RA2_FGD_2PNPDE20090712_052516_000060832080_00377_38507_4292.N1

DSD: REAL.MWR_CONFIGURATION_DATA PCF_RA2_FGD_2P	Filename: MWR_CON_AXVIEC20040810_145011_20020101_000000_20200101_000000	Product: RA2_FGD_2PNPDE20090712_052516_000060832080_00377_38507_4292.N1
DSD: REAL.MWR_SECONDARY_LOBES_DATA PCF_RA2_FGD_2P	Filename: MWR_SLT_AXVIEC20060921_063409_20020101_000000_20200101_000000	Product: RA2_FGD_2PNPDE20090712_052516_000060832080_00377_38507_4292.N1
DSD: REAL.OCEAN_DEPTH_LAND_ELEVATION PCF_RA2_FGD_2P	Filename: AUX_DEM_AXVIEC20031201_000000_20031201_000000_20200101_000000	Product: RA2_FGD_2PNPDE20090712_052516_000060832080_00377_38507_4292.N1
DSD: REAL.OCEAN_ICE2_SYSTEM_FILE PCF_RA2_FGD_2P	Filename: RA2_SOI_AXVIEC20051003_170000_20020101_000000_20200101_000000	Product: RA2_FGD_2PNPDE20090712_052516_000060832080_00377_38507_4292.N1
DSD: REAL.OCEAN_TIDE_HARMONIC_COEF PCF_RA2_FGD_2P	Filename: RA2_TLG_AXVIEC20040310_110000_20020101_000000_20200101_000000	Product: RA2_FGD_2PNPDE20090712_052516_000060832080_00377_38507_4292.N1
DSD: REAL.OCEAN_TIDE_ORTHOWEIGHTS PCF_RA2_FGD_2P	Filename: RA2_OT1_AXVIEC20040120_082051_20020101_000000_20200101_000000	Product: RA2_FGD_2PNPDE20090712_052516_000060832080_00377_38507_4292.N1
DSD: REAL.PLATFORM_DATA PCF_RA2_FGD_2P	Filename: RA2_PLA_AXVIEC20060331_181823_20020101_000000_20200101_000000	Product: RA2_FGD_2PNPDE20090712_052516_000060832080_00377_38507_4292.N1
DSD: REAL.POLE_LOCATION_PREDICTED PCF_RA2_FGD_2P	Filename: RA2_POL_AXVIEC20090709_110626_20020101_000000_20090808_235959	Product: RA2_FGD_2PNPDE20090712_052516_000060832080_00377_38507_4292.N1
DSD: REAL.RA2_CHARACTERISATION_DATA PCF_RA2_FGD_2P	Filename: RA2_CHD_AXVIEC20060913_074707_20020101_000000_20200101_000000	Product: RA2_FGD_2PNPDE20090712_052516_000060832080_00377_38507_4292.N1
DSD: REAL.RA2_CONFIGURATION_DATA PCF_RA2_FGD_2P	Filename: RA2_CON_AXVIEC20070723_131547_20060621_132015_20200101_000000	Product: RA2_FGD_2PNPDE20090712_052516_000060832080_00377_38507_4292.N1
DSD: REAL.RA2_CONSTANT_DATA PCF_RA2_FGD_2P	Filename: RA2_CST_AXVIEC20020621_135858_20020101_000000_20200101_000000	Product: RA2_FGD_2PNPDE20090712_052516_000060832080_00377_38507_4292.N1
DSD: REAL.RA2_IF_MASK_FLIGHT_DATA PCF_RA2_FGD_2P	Filename: RA2_IFF_AXVIEC20090617_122330_20090617_000000_20100101_000000	Product: RA2_FGD_2PNPDE20090712_052516_000060832080_00377_38507_4292.N1
DSD: REAL.RA2_SURFACE_TYPE_DATA PCF_RA2_FGD_2P	Filename: MWR_LSF_AXVIEC20020313_172218_20020101_000000_20200101_000000	Product: RA2_FGD_2PNPDE20090712_052516_000060832080_00377_38507_4292.N1
DSD: REAL.RA2_USO_DATA PCF_RA2_FGD_2P	Filename: RA2_USO_AXVIEC20070618_133225_20070620_000000_20200101_000000	Product: RA2_FGD_2PNPDE20090712_052516_000060832080_00377_38507_4292.N1
DSD: REAL.SEA_STATE_BIAS_DATA PCF_RA2_FGD_2P	Filename: RA2_SSB_AXVIEC20051129_111810_20020101_000000_20200101_000000	Product: RA2_FGD_2PNPDE20090712_052516_000060832080_00377_38507_4292.N1
DSD: REAL.SET_HARMONIC_COEFF PCF_RA2_FGD_2P	Filename: RA2_SET_AXVIEC20020122_150917_20020101_000000_20200101_000000	Product: RA2_FGD_2PNPDE20090712_052516_000060832080_00377_38507_4292.N1
DSD: REAL.SLOPE_MODEL_MAP_1 PCF_RA2_FGD_2P	Filename: RA2_SL1_AXVIEC20030131_100228_20020101_000000_20200101_000000	Product: RA2_FGD_2PNPDE20090712_052516_000060832080_00377_38507_4292.N1
DSD: REAL.SLOPE_MODEL_MAP_2 PCF_RA2_FGD_2P	Filename: RA2_SL2_AXVIEC20030131_101757_20020101_000000_20200101_000000	Product: RA2_FGD_2PNPDE20090712_052516_000060832080_00377_38507_4292.N1
DSD: REAL.SOLAR_ACTIVITY_INDEX_PREDICT PCF_RA2_FGD_2P	Filename: RA2_SOL_AXVIEC20090615_152337_20020101_000000_20100601_000000	Product: RA2_FGD_2PNPDE20090712_052516_000060832080_00377_38507_4292.N1

DSD: REAL.TIDAL_LOADING_HARMONIC_COEF PCF_RA2_FGD_2P	Filename: RA2_OT2_AXVIEC20031208_150159_20020101_000000_20200101_000000	Product: RA2_FGD_2PNPDE20090712_052516_000060832080_00377_38507_4292.N1
DSD: SOLAR_ACTIVITY_INDEX_PREDICT PCF_RA2_FGD_2P	Filename:	Product: RA2_FGD_2PNPDE20090712_052516_000060832080_00377_38507_4292.N1
DSD: DORIS_IONO PCF_RA2_FGD_2P	Filename: RA2_MW__1PNPDK20090712_070554_000040822080_00378_38508_6323.N1	Product: RA2_FGD_2PNPDK20090712_070554_000040822080_00378_38508_6323.N1
DSD: METEO_GRID_POINTS_ALTITUDE PCF_RA2_FGD_2P	Filename:	Product: RA2_FGD_2PNPDK20090712_070554_000040822080_00378_38508_6323.N1
DSD: MWR_CONFIGURATION_DATA PCF_RA2_FGD_2P	Filename: AUX_ECF_AXNECM20090712_064111_20090712_090000_20090712_210000	Product: RA2_FGD_2PNPDK20090712_070554_000040822080_00378_38508_6323.N1
DSD: OCEAN_ICE2_SYSTEM_FILE PCF_RA2_FGD_2P	Filename:	Product: RA2_FGD_2PNPDK20090712_070554_000040822080_00378_38508_6323.N1
DSD: OCEAN_TIDE_HARMONIC_COEF PCF_RA2_FGD_2P	Filename:	Product: RA2_FGD_2PNPDK20090712_070554_000040822080_00378_38508_6323.N1
DSD: OCEAN_TIDE_ORTHOWEIGHTS PCF_RA2_FGD_2P	Filename:	Product: RA2_FGD_2PNPDK20090712_070554_000040822080_00378_38508_6323.N1
DSD: RA2_CHARACTERISATION_DATA PCF_RA2_FGD_2P	Filename: AUX_ECF_AXNECM20090711_184110_20090712_030000_20090712_150000	Product: RA2_FGD_2PNPDK20090712_070554_000040822080_00378_38508_6323.N1
DSD: RA2_CONFIGURATION_DATA PCF_RA2_FGD_2P	Filename: AUX_ECF_AXNECM20090711_064111_20090711_210000_20090712_090000	Product: RA2_FGD_2PNPDK20090712_070554_000040822080_00378_38508_6323.N1
DSD: RA2_CONSTANT_DATA PCF_RA2_FGD_2P	Filename:	Product: RA2_FGD_2PNPDK20090712_070554_000040822080_00378_38508_6323.N1
DSD: RA2_USO_DATA PCF_RA2_FGD_2P	Filename: DOR_NAV_0PNPDK20090712_070337_000038262080_00378_38508_0531.N1	Product: RA2_FGD_2PNPDK20090712_070554_000040822080_00378_38508_6323.N1
DSD: REAL.ATTITUDE_DATA PCF_RA2_FGD_2P	Filename: AUX_ATT_AXVIEC20020924_131534_20020703_120000_20781231_235959	Product: RA2_FGD_2PNPDK20090712_070554_000040822080_00378_38508_6323.N1
DSD: REAL.GEOID_MAP PCF_RA2_FGD_2P	Filename: RA2_GEO_AXVIEC20020314_093428_20020101_000000_20200101_000000	Product: RA2_FGD_2PNPDK20090712_070554_000040822080_00378_38508_6323.N1
DSD: REAL.ICE1_SEA_ICE_SYSTEM_FILE PCF_RA2_FGD_2P	Filename: RA2_ICE_AXVIEC20060921_070730_20020101_000000_20200101_000000	Product: RA2_FGD_2PNPDK20090712_070554_000040822080_00378_38508_6323.N1
DSD: REAL.IONOSPHERIC_COEFFICIENTS PCF_RA2_FGD_2P	Filename: RA2_IOC_AXVIEC20020122_141121_20020101_000000_20200101_000000	Product: RA2_FGD_2PNPDK20090712_070554_000040822080_00378_38508_6323.N1
DSD: REAL.MEAN_SEA_SURFACE_MAP PCF_RA2_FGD_2P	Filename: RA2_MSS_AXVIEC20031208_145545_20020101_000000_20200101_000000	Product: RA2_FGD_2PNPDK20090712_070554_000040822080_00378_38508_6323.N1
DSD: REAL.METEO_GRID_POINTS_ALTITUDE PCF_RA2_FGD_2P	Filename: RA2_MET_AXVIEC20020204_073357_20020101_000000_20200101_000000	Product: RA2_FGD_2PNPDK20090712_070554_000040822080_00378_38508_6323.N1
DSD: REAL.MODIFIED_DIP_MAP PCF_RA2_FGD_2P	Filename: RA2_DIP_AXVIEC20020122_134206_20020101_000000_20200101_000000	Product: RA2_FGD_2PNPDK20090712_070554_000040822080_00378_38508_6323.N1
DSD: REAL.MWR_CHARACTERISATION_COEFF PCF_RA2_FGD_2P	Filename: MWR_CHD_AXVIEC20061013_132356_20020101_000000_20200101_000000	Product: RA2_FGD_2PNPDK20090712_070554_000040822080_00378_38508_6323.N1
DSD: REAL.MWR_CONFIGURATION_DATA PCF_RA2_FGD_2P	Filename: MWR_CON_AXVIEC20040810_145011_20020101_000000_20200101_000000	Product: RA2_FGD_2PNPDK20090712_070554_000040822080_00378_38508_6323.N1

DSD: REAL.MWR_SECONDARY_LOBES_DATA PCF_RA2_FGD_2P	Filename: MWR_SLT_AXVIEC20060921_063409_20020101_000000_20200101_000000	Product: RA2_FGD_2PNPDK20090712_070554_000040822080_00378_38508_6323.N1
DSD: REAL.OCEAN_DEPTH_LAND_ELEVATION PCF_RA2_FGD_2P	Filename: AUX_DEM_AXVIEC20031201_000000_20031201_000000_20200101_000000	Product: RA2_FGD_2PNPDK20090712_070554_000040822080_00378_38508_6323.N1
DSD: REAL.OCEAN_ICE2_SYSTEM_FILE PCF_RA2_FGD_2P	Filename: RA2_SOI_AXVIEC20051003_170000_20020101_000000_20200101_000000	Product: RA2_FGD_2PNPDK20090712_070554_000040822080_00378_38508_6323.N1
DSD: REAL.OCEAN_TIDE_HARMONIC_COEF PCF_RA2_FGD_2P	Filename: RA2_TLG_AXVIEC20040310_110000_20020101_000000_20200101_000000	Product: RA2_FGD_2PNPDK20090712_070554_000040822080_00378_38508_6323.N1
DSD: REAL.OCEAN_TIDE_ORTHOWEIGHTS PCF_RA2_FGD_2P	Filename: RA2_OT1_AXVIEC20040120_082051_20020101_000000_20200101_000000	Product: RA2_FGD_2PNPDK20090712_070554_000040822080_00378_38508_6323.N1
DSD: REAL.PLATFORM_DATA PCF_RA2_FGD_2P	Filename: RA2_PLA_AXVIEC20060331_181823_20020101_000000_20200101_000000	Product: RA2_FGD_2PNPDK20090712_070554_000040822080_00378_38508_6323.N1
DSD: REAL.POLE_LOCATION_PREDICTED PCF_RA2_FGD_2P	Filename: RA2_POL_AXVIEC20090709_110626_20020101_000000_20090808_235959	Product: RA2_FGD_2PNPDK20090712_070554_000040822080_00378_38508_6323.N1
DSD: REAL.RA2_CHARACTERISATION_DATA PCF_RA2_FGD_2P	Filename: RA2_CHD_AXVIEC20060913_074707_20020101_000000_20200101_000000	Product: RA2_FGD_2PNPDK20090712_070554_000040822080_00378_38508_6323.N1
DSD: REAL.RA2_CONFIGURATION_DATA PCF_RA2_FGD_2P	Filename: RA2_CON_AXVIEC20070723_131547_20060621_132015_20200101_000000	Product: RA2_FGD_2PNPDK20090712_070554_000040822080_00378_38508_6323.N1
DSD: REAL.RA2_CONSTANT_DATA PCF_RA2_FGD_2P	Filename: RA2_CST_AXVIEC20020621_135858_20020101_000000_20200101_000000	Product: RA2_FGD_2PNPDK20090712_070554_000040822080_00378_38508_6323.N1
DSD: REAL.RA2_IF_MASK_FLIGHT_DATA PCF_RA2_FGD_2P	Filename: RA2_IFF_AXVIEC20090617_122330_20090617_000000_20100101_000000	Product: RA2_FGD_2PNPDK20090712_070554_000040822080_00378_38508_6323.N1
DSD: REAL.RA2_SURFACE_TYPE_DATA PCF_RA2_FGD_2P	Filename: MWR_LSF_AXVIEC20020313_172218_20020101_000000_20200101_000000	Product: RA2_FGD_2PNPDK20090712_070554_000040822080_00378_38508_6323.N1
DSD: REAL.RA2_USO_DATA PCF_RA2_FGD_2P	Filename: RA2_USO_AXVIEC20070618_133225_20070620_000000_20200101_000000	Product: RA2_FGD_2PNPDK20090712_070554_000040822080_00378_38508_6323.N1
DSD: REAL.SEA_STATE_BIAS_DATA PCF_RA2_FGD_2P	Filename: RA2_SSB_AXVIEC20051129_111810_20020101_000000_20200101_000000	Product: RA2_FGD_2PNPDK20090712_070554_000040822080_00378_38508_6323.N1
DSD: REAL.SET_HARMONIC_COEFF PCF_RA2_FGD_2P	Filename: RA2_SET_AXVIEC20020122_150917_20020101_000000_20200101_000000	Product: RA2_FGD_2PNPDK20090712_070554_000040822080_00378_38508_6323.N1
DSD: REAL.SLOPE_MODEL_MAP_1 PCF_RA2_FGD_2P	Filename: RA2_SL1_AXVIEC20030131_100228_20020101_000000_20200101_000000	Product: RA2_FGD_2PNPDK20090712_070554_000040822080_00378_38508_6323.N1
DSD: REAL.SLOPE_MODEL_MAP_2 PCF_RA2_FGD_2P	Filename: RA2_SL2_AXVIEC20030131_101757_20020101_000000_20200101_000000	Product: RA2_FGD_2PNPDK20090712_070554_000040822080_00378_38508_6323.N1
DSD: REAL.SOLAR_ACTIVITY_INDEX_PREDICT PCF_RA2_FGD_2P	Filename: RA2_SOL_AXVIEC20090615_152337_20020101_000000_20100601_000000	Product: RA2_FGD_2PNPDK20090712_070554_000040822080_00378_38508_6323.N1
DSD: REAL.TIDAL_LOADING_HARMONIC_COEF PCF_RA2_FGD_2P	Filename: RA2_OT2_AXVIEC20031208_150159_20020101_000000_20200101_000000	Product: RA2_FGD_2PNPDK20090712_070554_000040822080_00378_38508_6323.N1
DSD: SOLAR_ACTIVITY_INDEX_PREDICT PCF_RA2_FGD_2P	Filename:	Product: RA2_FGD_2PNPDK20090712_070554_000040822080_00378_38508_6323.N1

DSD: DORIS_IONO PCF_RA2_FGD_2P	Filename: RA2_MW__1PNPDK20090712_081312_000060162080_00379_38509_6459.N1	Product: RA2_FGD_2PNPDK20090712_081312_000060162080_00379_385
DSD: METEO_GRID_POINTS_ALTITUDE PCF_RA2_FGD_2P	Filename:	Product: RA2_FGD_2PNPDK20090712_081312_000060162080_00379_38509_6460.N1
DSD: MWR_CONFIGURATION_DATA PCF_RA2_FGD_2P	Filename: AUX_ECF_AXNECM20090712_064111_20090712_090000_20090712_210000	Product: RA2_FGD_2PNPDK20090712_081312_000060162080_00379_38509_6460.N1
DSD: OCEAN_ICE2_SYSTEM_FILE PCF_RA2_FGD_2P	Filename:	Product: RA2_FGD_2PNPDK20090712_081312_000060162080_00379_38509_6460.N1
DSD: OCEAN_TIDE_HARMONIC_COEF PCF_RA2_FGD_2P	Filename:	Product: RA2_FGD_2PNPDK20090712_081312_000060162080_00379_38509_6460.N1
DSD: OCEAN_TIDE_ORTHOWEIGHTS PCF_RA2_FGD_2P	Filename:	Product: RA2_FGD_2PNPDK20090712_081312_000060162080_00379_38509_6460.N1
DSD: RA2_CHARACTERISATION_DATA PCF_RA2_FGD_2P	Filename: AUX_ECF_AXNECM20090711_184110_20090712_030000_20090712_150000	Product: RA2_FGD_2PNPDK20090712_081312_000060162080_00379_38509_6460.N1
DSD: RA2_CONFIGURATION_DATA PCF_RA2_FGD_2P	Filename: AUX_ECF_AXNECM20090711_064111_20090711_210000_20090712_090000	Product: RA2_FGD_2PNPDK20090712_081312_000060162080_00379_38509_6460.N1
DSD: RA2_CONSTANT_DATA PCF_RA2_FGD_2P	Filename:	Product: RA2_FGD_2PNPDK20090712_081312_000060162080_00379_38509_6460.N1
DSD: RA2_USO_DATA PCF_RA2_FGD_2P	Filename: DOR_NAV_0PNPDK20090712_081241_000057382080_00379_38509_0532.N1	Product: RA2_FGD_2PNPDK20090712_081312_000060162080_00379_38509_6460.N1
DSD: REAL.ATTITUDE_DATA PCF_RA2_FGD_2P	Filename: AUX_ATT_AXVIEC20020924_131534_20020703_120000_20781231_235959	Product: RA2_FGD_2PNPDK20090712_081312_000060162080_00379_38509_6460.N1
DSD: REAL.GEOID_MAP PCF_RA2_FGD_2P	Filename: RA2_GEO_AXVIEC20020314_093428_20020101_000000_20200101_000000	Product: RA2_FGD_2PNPDK20090712_081312_000060162080_00379_38509_6460.N1
DSD: REAL.ICE1_SEA_ICE_SYSTEM_FILE PCF_RA2_FGD_2P	Filename: RA2_ICT_AXVIEC20060921_070730_20020101_000000_20200101_000000	Product: RA2_FGD_2PNPDK20090712_081312_000060162080_00379_38509_6460.N1
DSD: REAL.IONOSPHERIC_COEFFICIENTS PCF_RA2_FGD_2P	Filename: RA2_IOC_AXVIEC20020122_141121_20020101_000000_20200101_000000	Product: RA2_FGD_2PNPDK20090712_081312_000060162080_00379_38509_6460.N1
DSD: REAL.MEAN_SEA_SURFACE_MAP PCF_RA2_FGD_2P	Filename: RA2_MSS_AXVIEC20031208_145545_20020101_000000_20200101_000000	Product: RA2_FGD_2PNPDK20090712_081312_000060162080_00379_38509_6460.N1
DSD: REAL.METEO_GRID_POINTS_ALTITUDE PCF_RA2_FGD_2P	Filename: RA2_MET_AXVIEC20020204_073357_20020101_000000_20200101_000000	Product: RA2_FGD_2PNPDK20090712_081312_000060162080_00379_38509_6460.N1
DSD: REAL.MODIFIED_DIP_MAP PCF_RA2_FGD_2P	Filename: RA2_DIP_AXVIEC20020122_134206_20020101_000000_20200101_000000	Product: RA2_FGD_2PNPDK20090712_081312_000060162080_00379_38509_6460.N1
DSD: REAL.MWR_CHARACTERISATION_COEFF PCF_RA2_FGD_2P	Filename: MWR_CHD_AXVIEC20061013_132356_20020101_000000_20200101_000000	Product: RA2_FGD_2PNPDK20090712_081312_000060162080_00379_38509_6460.N1
DSD: REAL.MWR_CONFIGURATION_DATA PCF_RA2_FGD_2P	Filename: MWR_CON_AXVIEC20040810_145011_20020101_000000_20200101_000000	Product: RA2_FGD_2PNPDK20090712_081312_000060162080_00379_38509_6460.N1
DSD: REAL.MWR_SECONDARY_LOBES_DATA PCF_RA2_FGD_2P	Filename: MWR_SLT_AXVIEC20060921_063409_20020101_000000_20200101_000000	Product: RA2_FGD_2PNPDK20090712_081312_000060162080_00379_38509_6460.N1
DSD: REAL.OCEAN_DEPTH_LAND_ELEVATION PCF_RA2_FGD_2P	Filename: AUX_DEM_AXVIEC20031201_000000_20031201_000000_20200101_000000	Product: RA2_FGD_2PNPDK20090712_081312_000060162080_00379_38509_6460.N1

DSD: REAL.OCEAN_ICE2_SYSTEM_FILE PCF_RA2_FGD_2P	Filename: RA2_SOI_AXVIEC20051003_170000_20020101_000000_20200101_000000	Product: RA2_FGD_2PNPDK20090712_081312_000060162080_00379_385
DSD: REAL.OCEAN_TIDE_HARMONIC_COEF PCF_RA2_FGD_2P	Filename: RA2_TLG_AXVIEC20040310_110000_20020101_000000_20200101_000000	Product: RA2_FGD_2PNPDK20090712_081312_000060162080_00379_38509_6460.N1
DSD: REAL.OCEAN_TIDE_ORTHOWEIGHTS PCF_RA2_FGD_2P	Filename: RA2_OT1_AXVIEC20040120_082051_20020101_000000_20200101_000000	Product: RA2_FGD_2PNPDK20090712_081312_000060162080_00379_38509_6460.N1
DSD: REAL.PLATFORM_DATA PCF_RA2_FGD_2P	Filename: RA2_PLA_AXVIEC20060331_181823_20020101_000000_20200101_000000	Product: RA2_FGD_2PNPDK20090712_081312_000060162080_00379_38509_6460.N1
DSD: REAL.POLE_LOCATION_PREDICTED PCF_RA2_FGD_2P	Filename: RA2_POL_AXVIEC20090709_110626_20020101_000000_20090808_235959	Product: RA2_FGD_2PNPDK20090712_081312_000060162080_00379_38509_6460.N1
DSD: REAL.RA2_CHARACTERISATION_DATA PCF_RA2_FGD_2P	Filename: RA2_CHD_AXVIEC20060913_074707_20020101_000000_20200101_000000	Product: RA2_FGD_2PNPDK20090712_081312_000060162080_00379_38509_6460.N1
DSD: REAL.RA2_CONFIGURATION_DATA PCF_RA2_FGD_2P	Filename: RA2_CON_AXVIEC20070723_131547_20060621_132015_20200101_000000	Product: RA2_FGD_2PNPDK20090712_081312_000060162080_00379_38509_6460.N1
DSD: REAL.RA2_CONSTANT_DATA PCF_RA2_FGD_2P	Filename: RA2_CST_AXVIEC20020621_135858_20020101_000000_20200101_000000	Product: RA2_FGD_2PNPDK20090712_081312_000060162080_00379_38509_6460.N1
DSD: REAL.RA2_IF_MASK_FLIGHT_DATA PCF_RA2_FGD_2P	Filename: RA2_IFF_AXVIEC20090617_122330_20090617_000000_20100101_000000	Product: RA2_FGD_2PNPDK20090712_081312_000060162080_00379_38509_6460.N1
DSD: REAL.RA2_SURFACE_TYPE_DATA PCF_RA2_FGD_2P	Filename: MWR_LSF_AXVIEC20020313_172218_20020101_000000_20200101_000000	Product: RA2_FGD_2PNPDK20090712_081312_000060162080_00379_38509_6460.N1
DSD: REAL.RA2_USO_DATA PCF_RA2_FGD_2P	Filename: RA2_USO_AXVIEC20070618_133225_20070620_000000_20200101_000000	Product: RA2_FGD_2PNPDK20090712_081312_000060162080_00379_38509_6460.N1
DSD: REAL.SEA_STATE_BIAS_DATA PCF_RA2_FGD_2P	Filename: RA2_SSB_AXVIEC20051129_111810_20020101_000000_20200101_000000	Product: RA2_FGD_2PNPDK20090712_081312_000060162080_00379_38509_6460.N1
DSD: REAL.SET_HARMONIC_COEFF PCF_RA2_FGD_2P	Filename: RA2_SET_AXVIEC20020122_150917_20020101_000000_20200101_000000	Product: RA2_FGD_2PNPDK20090712_081312_000060162080_00379_38509_6460.N1
DSD: REAL.SLOPE_MODEL_MAP_1 PCF_RA2_FGD_2P	Filename: RA2_SL1_AXVIEC20030131_100228_20020101_000000_20200101_000000	Product: RA2_FGD_2PNPDK20090712_081312_000060162080_00379_38509_6460.N1
DSD: REAL.SLOPE_MODEL_MAP_2 PCF_RA2_FGD_2P	Filename: RA2_SL2_AXVIEC20030131_101757_20020101_000000_20200101_000000	Product: RA2_FGD_2PNPDK20090712_081312_000060162080_00379_38509_6460.N1
DSD: REAL.SOLAR_ACTIVITY_INDEX_PREDICT PCF_RA2_FGD_2P	Filename: RA2_SOL_AXVIEC20090615_152337_20020101_000000_20100601_000000	Product: RA2_FGD_2PNPDK20090712_081312_000060162080_00379_38509_6460.N1
DSD: REAL.TIDAL_LOADING_HARMONIC_COEF PCF_RA2_FGD_2P	Filename: RA2_OT2_AXVIEC20031208_150159_20020101_000000_20200101_000000	Product: RA2_FGD_2PNPDK20090712_081312_000060162080_00379_38509_6460.N1
DSD: SOLAR_ACTIVITY_INDEX_PREDICT PCF_RA2_FGD_2P	Filename:	Product: RA2_FGD_2PNPDK20090712_081312_000060162080_00379_38509_6460.N1
DSD: DORIS_IONO PCF_RA2_FGD_2P	Filename: RA2_MW__1PNPDK20090712_095330_000001382080_00380_38510_6462.N1	Product: RA2_FGD_2PNPDK20090712_095330_000001382080_00380_38510_6463.N1
DSD: METEO_GRID_POINTS_ALTITUDE PCF_RA2_FGD_2P	Filename:	Product: RA2_FGD_2PNPDK20090712_095330_000001382080_00380_38510_6463.N1
DSD: MWR_CONFIGURATION_DATA PCF_RA2_FGD_2P	Filename: AUX_ECF_AXNECM20090712_064111_20090712_150000_20090713_030000	Product: RA2_FGD_2PNPDK20090712_095330_000001382080_00380_38510_6463.N1

DSD: OCEAN_ICE2_SYSTEM_FILE PCF_RA2_FGD_2P	Filename:	Product: RA2_FGD_2PNPDK20090712_095330_000001382080_00380_385
DSD: OCEAN_TIDE_HARMONIC_COEF PCF_RA2_FGD_2P	Filename:	Product: RA2_FGD_2PNPDK20090712_095330_000001382080_00380_38510_6463.N1
DSD: OCEAN_TIDE_ORTHOWEIGHTS PCF_RA2_FGD_2P	Filename:	Product: RA2_FGD_2PNPDK20090712_095330_000001382080_00380_38510_6463.N1
DSD: RA2_CHARACTERISATION_DATA PCF_RA2_FGD_2P	Filename: AUX_ECF_AXNECM20090712_064111_20090712_090000_20090712_210000	Product: RA2_FGD_2PNPDK20090712_095330_000001382080_00380_38510_6463.N1
DSD: RA2_CONFIGURATION_DATA PCF_RA2_FGD_2P	Filename: AUX_ECF_AXNECM20090711_184110_20090712_030000_20090712_150000	Product: RA2_FGD_2PNPDK20090712_095330_000001382080_00380_38510_6463.N1
DSD: RA2_CONSTANT_DATA PCF_RA2_FGD_2P	Filename:	Product: RA2_FGD_2PNPDK20090712_095330_000001382080_00380_38510_6463.N1
DSD: RA2_USO_DATA PCF_RA2_FGD_2P	Filename: DOR_NAV_0PNPDK20090712_081241_000057382080_00379_38509_0532.N1	Product: RA2_FGD_2PNPDK20090712_095330_000001382080_00380_38510_6463.N1
DSD: REAL.ATTITUDE_DATA PCF_RA2_FGD_2P	Filename: AUX_ATT_AXVIEC20020924_131534_20020703_120000_20781231_235959	Product: RA2_FGD_2PNPDK20090712_095330_000001382080_00380_38510_6463.N1
DSD: REAL.GEOID_MAP PCF_RA2_FGD_2P	Filename: RA2_GEO_AXVIEC20020314_093428_20020101_000000_20200101_000000	Product: RA2_FGD_2PNPDK20090712_095330_000001382080_00380_38510_6463.N1
DSD: REAL.ICE1_SEA_ICE_SYSTEM_FILE PCF_RA2_FGD_2P	Filename: RA2_ICE_AXVIEC20060921_070730_20020101_000000_20200101_000000	Product: RA2_FGD_2PNPDK20090712_095330_000001382080_00380_38510_6463.N1
DSD: REAL.IONOSPHERIC_COEFFICIENTS PCF_RA2_FGD_2P	Filename: RA2_IOC_AXVIEC20020122_141121_20020101_000000_20200101_000000	Product: RA2_FGD_2PNPDK20090712_095330_000001382080_00380_38510_6463.N1
DSD: REAL.MEAN_SEA_SURFACE_MAP PCF_RA2_FGD_2P	Filename: RA2_MSS_AXVIEC20031208_145545_20020101_000000_20200101_000000	Product: RA2_FGD_2PNPDK20090712_095330_000001382080_00380_38510_6463.N1
DSD: REAL.METEO_GRID_POINTS_ALTITUDE PCF_RA2_FGD_2P	Filename: RA2_MET_AXVIEC20020204_073357_20020101_000000_20200101_000000	Product: RA2_FGD_2PNPDK20090712_095330_000001382080_00380_38510_6463.N1
DSD: REAL.MODIFIED_DIP_MAP PCF_RA2_FGD_2P	Filename: RA2_DIP_AXVIEC20020122_134206_20020101_000000_20200101_000000	Product: RA2_FGD_2PNPDK20090712_095330_000001382080_00380_38510_6463.N1
DSD: REAL.MWR_CHARACTERISATION_COEFF PCF_RA2_FGD_2P	Filename: MWR_CHD_AXVIEC20061013_132356_20020101_000000_20200101_000000	Product: RA2_FGD_2PNPDK20090712_095330_000001382080_00380_38510_6463.N1
DSD: REAL.MWR_CONFIGURATION_DATA PCF_RA2_FGD_2P	Filename: MWR_CON_AXVIEC20040810_145011_20020101_000000_20200101_000000	Product: RA2_FGD_2PNPDK20090712_095330_000001382080_00380_38510_6463.N1
DSD: REAL.MWR_SECONDARY_LOBES_DATA PCF_RA2_FGD_2P	Filename: MWR_SLT_AXVIEC20060921_063409_20020101_000000_20200101_000000	Product: RA2_FGD_2PNPDK20090712_095330_000001382080_00380_38510_6463.N1
DSD: REAL.OCEAN_DEPTH_LAND_ELEVATION PCF_RA2_FGD_2P	Filename: AUX_DEM_AXVIEC20031201_000000_20031201_000000_20200101_000000	Product: RA2_FGD_2PNPDK20090712_095330_000001382080_00380_38510_6463.N1
DSD: REAL.OCEAN_ICE2_SYSTEM_FILE PCF_RA2_FGD_2P	Filename: RA2_SOI_AXVIEC20051003_170000_20020101_000000_20200101_000000	Product: RA2_FGD_2PNPDK20090712_095330_000001382080_00380_38510_6463.N1
DSD: REAL.OCEAN_TIDE_HARMONIC_COEF PCF_RA2_FGD_2P	Filename: RA2_TLG_AXVIEC20040310_110000_20020101_000000_20200101_000000	Product: RA2_FGD_2PNPDK20090712_095330_000001382080_00380_38510_6463.N1

DSD: REAL.OCEAN_TIDE_ORTHOWEIGHTS PCF_RA2_FGD_2P	Filename: RA2_OT1_AXVIEC20040120_082051_20020101_000000_20200101_000000	Product: RA2_FGD_2PNPDK20090712_095330_000001382080_00380_38510_6463.N1
DSD: REAL.PLATFORM_DATA PCF_RA2_FGD_2P	Filename: RA2_PLA_AXVIEC20060331_181823_20020101_000000_20200101_000000	Product: RA2_FGD_2PNPDK20090712_095330_000001382080_00380_38510_6463.N1
DSD: REAL.POLE_LOCATION_PREDICTED PCF_RA2_FGD_2P	Filename: RA2_POL_AXVIEC20090709_110626_20020101_000000_20090808_235959	Product: RA2_FGD_2PNPDK20090712_095330_000001382080_00380_38510_6463.N1
DSD: REAL.RA2_CHARACTERISATION_DATA PCF_RA2_FGD_2P	Filename: RA2_CHD_AXVIEC20060913_074707_20020101_000000_20200101_000000	Product: RA2_FGD_2PNPDK20090712_095330_000001382080_00380_38510_6463.N1
DSD: REAL.RA2_CONFIGURATION_DATA PCF_RA2_FGD_2P	Filename: RA2_CON_AXVIEC20070723_131547_20060621_132015_20200101_000000	Product: RA2_FGD_2PNPDK20090712_095330_000001382080_00380_38510_6463.N1
DSD: REAL.RA2_CONSTANT_DATA PCF_RA2_FGD_2P	Filename: RA2_CST_AXVIEC20020621_135858_20020101_000000_20200101_000000	Product: RA2_FGD_2PNPDK20090712_095330_000001382080_00380_38510_6463.N1
DSD: REAL.RA2_IF_MASK_FLIGHT_DATA PCF_RA2_FGD_2P	Filename: RA2_IFF_AXVIEC20090617_122330_20090617_000000_20100101_000000	Product: RA2_FGD_2PNPDK20090712_095330_000001382080_00380_38510_6463.N1
DSD: REAL.RA2_SURFACE_TYPE_DATA PCF_RA2_FGD_2P	Filename: MWR_LSF_AXVIEC20020313_172218_20020101_000000_20200101_000000	Product: RA2_FGD_2PNPDK20090712_095330_000001382080_00380_38510_6463.N1
DSD: REAL.RA2_USO_DATA PCF_RA2_FGD_2P	Filename: RA2_USO_AXVIEC20070618_133225_20070620_000000_20200101_000000	Product: RA2_FGD_2PNPDK20090712_095330_000001382080_00380_38510_6463.N1
DSD: REAL.SEA_STATE_BIAS_DATA PCF_RA2_FGD_2P	Filename: RA2_SSB_AXVIEC20051129_111810_20020101_000000_20200101_000000	Product: RA2_FGD_2PNPDK20090712_095330_000001382080_00380_38510_6463.N1
DSD: REAL.SET_HARMONIC_COEFF PCF_RA2_FGD_2P	Filename: RA2_SET_AXVIEC20020122_150917_20020101_000000_20200101_000000	Product: RA2_FGD_2PNPDK20090712_095330_000001382080_00380_38510_6463.N1
DSD: REAL.SLOPE_MODEL_MAP_1 PCF_RA2_FGD_2P	Filename: RA2_SL1_AXVIEC20030131_100228_20020101_000000_20200101_000000	Product: RA2_FGD_2PNPDK20090712_095330_000001382080_00380_38510_6463.N1
DSD: REAL.SLOPE_MODEL_MAP_2 PCF_RA2_FGD_2P	Filename: RA2_SL2_AXVIEC20030131_101757_20020101_000000_20200101_000000	Product: RA2_FGD_2PNPDK20090712_095330_000001382080_00380_38510_6463.N1
DSD: REAL.SOLAR_ACTIVITY_INDEX_PREDICT PCF_RA2_FGD_2P	Filename: RA2_SOL_AXVIEC20090615_152337_20020101_000000_20100601_000000	Product: RA2_FGD_2PNPDK20090712_095330_000001382080_00380_38510_6463.N1
DSD: REAL.TIDAL_LOADING_HARMONIC_COEF PCF_RA2_FGD_2P	Filename: RA2_OT2_AXVIEC20031208_150159_20020101_000000_20200101_000000	Product: RA2_FGD_2PNPDK20090712_095330_000001382080_00380_38510_6463.N1
DSD: SOLAR_ACTIVITY_INDEX_PREDICT PCF_RA2_FGD_2P	Filename:	Product: RA2_FGD_2PNPDK20090712_095330_000001382080_00380_38510_6463.N1
DSD: DORIS_IONO PCF_RA2_FGD_2P	Filename: RA2_MW__1PNPDK20090712_095506_000060162080_00380_38510_6587.N1	Product: RA2_FGD_2PNPDK20090712_095506_000060162080_00380_38510_6587.N1
DSD: METEO_GRID_POINTS_ALTITUDE PCF_RA2_FGD_2P	Filename:	Product: RA2_FGD_2PNPDK20090712_095506_000060162080_00380_38510_6587.N1
DSD: MWR_CONFIGURATION_DATA PCF_RA2_FGD_2P	Filename: AUX_ECF_AXNECM20090712_064111_20090712_150000_20090713_030000	Product: RA2_FGD_2PNPDK20090712_095506_000060162080_00380_38510_6587.N1
DSD: OCEAN_ICE2_SYSTEM_FILE PCF_RA2_FGD_2P	Filename:	Product: RA2_FGD_2PNPDK20090712_095506_000060162080_00380_38510_6587.N1
DSD: OCEAN_TIDE_HARMONIC_COEF PCF_RA2_FGD_2P	Filename:	Product: RA2_FGD_2PNPDK20090712_095506_000060162080_00380_38510_6587.N1

DSD: OCEAN_TIDE_ORTHOWEIGHTS PCF_RA2_FGD_2P	Filename:	Product: RA2_FGD_2PNPDK20090712_095506_000060162080_00380_385
DSD: RA2_CHARACTERISATION_DATA PCF_RA2_FGD_2P	Filename: AUX_ECF_AXNECM20090712_064111_20090712_090000_20090712_210000	Product: RA2_FGD_2PNPDK20090712_095506_000060162080_00380_38510_6587.N1
DSD: RA2_CONFIGURATION_DATA PCF_RA2_FGD_2P	Filename: AUX_ECF_AXNECM20090711_184110_20090712_030000_20090712_150000	Product: RA2_FGD_2PNPDK20090712_095506_000060162080_00380_38510_6587.N1
DSD: RA2_CONSTANT_DATA PCF_RA2_FGD_2P	Filename:	Product: RA2_FGD_2PNPDK20090712_095506_000060162080_00380_38510_6587.N1
DSD: RA2_USO_DATA PCF_RA2_FGD_2P	Filename: DOR_NAV_0PNPDK20090712_095338_000057382080_00380_38510_0533.N1	Product: RA2_FGD_2PNPDK20090712_095506_000060162080_00380_38510_6587.N1
DSD: REAL.ATTITUDE_DATA PCF_RA2_FGD_2P	Filename: AUX_ATT_AXVIEC20020924_131534_20020703_120000_20781231_235959	Product: RA2_FGD_2PNPDK20090712_095506_000060162080_00380_38510_6587.N1
DSD: REAL.GEOID_MAP PCF_RA2_FGD_2P	Filename: RA2_GEO_AXVIEC20020314_093428_20020101_000000_20200101_000000	Product: RA2_FGD_2PNPDK20090712_095506_000060162080_00380_38510_6587.N1
DSD: REAL.ICE1_SEA_ICE_SYSTEM_FILE PCF_RA2_FGD_2P	Filename: RA2_ICE_AXVIEC20060921_070730_20020101_000000_20200101_000000	Product: RA2_FGD_2PNPDK20090712_095506_000060162080_00380_38510_6587.N1
DSD: REAL.IONOSPHERIC_COEFFICIENTS PCF_RA2_FGD_2P	Filename: RA2_IOC_AXVIEC20020122_141121_20020101_000000_20200101_000000	Product: RA2_FGD_2PNPDK20090712_095506_000060162080_00380_38510_6587.N1
DSD: REAL.MEAN_SEA_SURFACE_MAP PCF_RA2_FGD_2P	Filename: RA2_MSS_AXVIEC20031208_145545_20020101_000000_20200101_000000	Product: RA2_FGD_2PNPDK20090712_095506_000060162080_00380_38510_6587.N1
DSD: REAL.METEO_GRID_POINTS_ALTITUDE PCF_RA2_FGD_2P	Filename: RA2_MET_AXVIEC20020204_073357_20020101_000000_20200101_000000	Product: RA2_FGD_2PNPDK20090712_095506_000060162080_00380_38510_6587.N1
DSD: REAL.MODIFIED_DIP_MAP PCF_RA2_FGD_2P	Filename: RA2_DIP_AXVIEC20020122_134206_20020101_000000_20200101_000000	Product: RA2_FGD_2PNPDK20090712_095506_000060162080_00380_38510_6587.N1
DSD: REAL.MWR_CHARACTERISATION_COEFF PCF_RA2_FGD_2P	Filename: MWR_CHD_AXVIEC20061013_132356_20020101_000000_20200101_000000	Product: RA2_FGD_2PNPDK20090712_095506_000060162080_00380_38510_6587.N1
DSD: REAL.MWR_CONFIGURATION_DATA PCF_RA2_FGD_2P	Filename: MWR_CON_AXVIEC20040810_145011_20020101_000000_20200101_000000	Product: RA2_FGD_2PNPDK20090712_095506_000060162080_00380_38510_6587.N1
DSD: REAL.MWR_SECONDARY_LOBES_DATA PCF_RA2_FGD_2P	Filename: MWR_SLT_AXVIEC20060921_063409_20020101_000000_20200101_000000	Product: RA2_FGD_2PNPDK20090712_095506_000060162080_00380_38510_6587.N1
DSD: REAL.OCEAN_DEPTH_LAND_ELEVATION PCF_RA2_FGD_2P	Filename: AUX_DEM_AXVIEC20031201_000000_20031201_000000_20200101_000000	Product: RA2_FGD_2PNPDK20090712_095506_000060162080_00380_38510_6587.N1
DSD: REAL.OCEAN_ICE2_SYSTEM_FILE PCF_RA2_FGD_2P	Filename: RA2_SOI_AXVIEC20051003_170000_20020101_000000_20200101_000000	Product: RA2_FGD_2PNPDK20090712_095506_000060162080_00380_38510_6587.N1
DSD: REAL.OCEAN_TIDE_HARMONIC_COEF PCF_RA2_FGD_2P	Filename: RA2_TLG_AXVIEC20040310_110000_20020101_000000_20200101_000000	Product: RA2_FGD_2PNPDK20090712_095506_000060162080_00380_38510_6587.N1
DSD: REAL.OCEAN_TIDE_ORTHOWEIGHTS PCF_RA2_FGD_2P	Filename: RA2_OT1_AXVIEC20040120_082051_20020101_000000_20200101_000000	Product: RA2_FGD_2PNPDK20090712_095506_000060162080_00380_38510_6587.N1
DSD: REAL.PLATFORM_DATA PCF_RA2_FGD_2P	Filename: RA2_PLA_AXVIEC20060331_181823_20020101_000000_20200101_000000	Product: RA2_FGD_2PNPDK20090712_095506_000060162080_00380_38510_6587.N1

DSD: REAL.POLE_LOCATION_PREDICTED PCF_RA2_FGD_2P	Filename: RA2_POL_AXVIEC20090709_110626_20020101_000000_20090808_235959	Product: RA2_FGD_2PNPDK20090712_095506_000060162080_00380_38510_6587.N1
DSD: REAL.RA2_CHARACTERISATION_DATA PCF_RA2_FGD_2P	Filename: RA2_CHD_AXVIEC20060913_074707_20020101_000000_20200101_000000	Product: RA2_FGD_2PNPDK20090712_095506_000060162080_00380_38510_6587.N1
DSD: REAL.RA2_CONFIGURATION_DATA PCF_RA2_FGD_2P	Filename: RA2_CON_AXVIEC20070723_131547_20060621_132015_20200101_000000	Product: RA2_FGD_2PNPDK20090712_095506_000060162080_00380_38510_6587.N1
DSD: REAL.RA2_CONSTANT_DATA PCF_RA2_FGD_2P	Filename: RA2_CST_AXVIEC20020621_135858_20020101_000000_20200101_000000	Product: RA2_FGD_2PNPDK20090712_095506_000060162080_00380_38510_6587.N1
DSD: REAL.RA2_IF_MASK_FLIGHT_DATA PCF_RA2_FGD_2P	Filename: RA2_IFF_AXVIEC20090617_122330_20090617_000000_20100101_000000	Product: RA2_FGD_2PNPDK20090712_095506_000060162080_00380_38510_6587.N1
DSD: REAL.RA2_SURFACE_TYPE_DATA PCF_RA2_FGD_2P	Filename: MWR_LSF_AXVIEC20020313_172218_20020101_000000_20200101_000000	Product: RA2_FGD_2PNPDK20090712_095506_000060162080_00380_38510_6587.N1
DSD: REAL.RA2_USO_DATA PCF_RA2_FGD_2P	Filename: RA2_USO_AXVIEC20070618_133225_20070620_000000_20200101_000000	Product: RA2_FGD_2PNPDK20090712_095506_000060162080_00380_38510_6587.N1
DSD: REAL.SEA_STATE_BIAS_DATA PCF_RA2_FGD_2P	Filename: RA2_SSB_AXVIEC20051129_111810_20020101_000000_20200101_000000	Product: RA2_FGD_2PNPDK20090712_095506_000060162080_00380_38510_6587.N1
DSD: REAL.SET_HARMONIC_COEFF PCF_RA2_FGD_2P	Filename: RA2_SET_AXVIEC20020122_150917_20020101_000000_20200101_000000	Product: RA2_FGD_2PNPDK20090712_095506_000060162080_00380_38510_6587.N1
DSD: REAL.SLOPE_MODEL_MAP_1 PCF_RA2_FGD_2P	Filename: RA2_SL1_AXVIEC20030131_100228_20020101_000000_20200101_000000	Product: RA2_FGD_2PNPDK20090712_095506_000060162080_00380_38510_6587.N1
DSD: REAL.SLOPE_MODEL_MAP_2 PCF_RA2_FGD_2P	Filename: RA2_SL2_AXVIEC20030131_101757_20020101_000000_20200101_000000	Product: RA2_FGD_2PNPDK20090712_095506_000060162080_00380_38510_6587.N1
DSD: REAL.SOLAR_ACTIVITY_INDEX_PREDICT PCF_RA2_FGD_2P	Filename: RA2_SOL_AXVIEC20090615_152337_20020101_000000_20100601_000000	Product: RA2_FGD_2PNPDK20090712_095506_000060162080_00380_38510_6587.N1
DSD: REAL.TIDAL_LOADING_HARMONIC_COEF PCF_RA2_FGD_2P	Filename: RA2_OT2_AXVIEC20031208_150159_20020101_000000_20200101_000000	Product: RA2_FGD_2PNPDK20090712_095506_000060162080_00380_38510_6587.N1
DSD: SOLAR_ACTIVITY_INDEX_PREDICT PCF_RA2_FGD_2P	Filename:	Product: RA2_FGD_2PNPDK20090712_095506_000060162080_00380_38510_6587.N1
DSD: DORIS_IONO PCF_RA2_FGD_2P	Filename: RA2_MW__1PNPDK20090712_113439_000045152080_00381_38511_6710.N1	Product: RA2_FGD_2PNPDK20090712_113439_000045152080_00381_38511_6710.N1
DSD: METEO_GRID_POINTS_ALTITUDE PCF_RA2_FGD_2P	Filename:	Product: RA2_FGD_2PNPDK20090712_113439_000045152080_00381_38511_6710.N1
DSD: MWR_CONFIGURATION_DATA PCF_RA2_FGD_2P	Filename: AUX_ECF_AXNECM20090712_064111_20090712_150000_20090713_030000	Product: RA2_FGD_2PNPDK20090712_113439_000045152080_00381_38511_6710.N1
DSD: OCEAN_ICE2_SYSTEM_FILE PCF_RA2_FGD_2P	Filename:	Product: RA2_FGD_2PNPDK20090712_113439_000045152080_00381_38511_6710.N1
DSD: OCEAN_TIDE_HARMONIC_COEF PCF_RA2_FGD_2P	Filename:	Product: RA2_FGD_2PNPDK20090712_113439_000045152080_00381_38511_6710.N1
DSD: OCEAN_TIDE_ORTHOWEIGHTS PCF_RA2_FGD_2P	Filename:	Product: RA2_FGD_2PNPDK20090712_113439_000045152080_00381_38511_6710.N1
DSD: RA2_CHARACTERISATION_DATA PCF_RA2_FGD_2P	Filename: AUX_ECF_AXNECM20090712_064111_20090712_090000_20090712_210000	Product: RA2_FGD_2PNPDK20090712_113439_000045152080_00381_38511_6710.N1
DSD: RA2_CONFIGURATION_DATA PCF_RA2_FGD_2P	Filename: AUX_ECF_AXNECM20090711_184110_20090712_030000_20090712_150000	Product: RA2_FGD_2PNPDK20090712_113439_000045152080_00381_38511_6710.N1

DSD: RA2_CONSTANT_DATA PCF_RA2_FGD_2P	Filename:	Product: RA2_FGD_2PNPDK20090712_113439_000045152080_00381_385
DSD: RA2_USO_DATA PCF_RA2_FGD_2P	Filename: DOR_NAV_0PNPDK20090712_113435_000054192080_00381_38511_0534.N1	Product: RA2_FGD_2PNPDK20090712_113439_000045152080_00381_38511_6710.N1
DSD: REAL.ATTITUDE_DATA PCF_RA2_FGD_2P	Filename: AUX_ATT_AXVIEC20020924_131534_20020703_120000_20781231_235959	Product: RA2_FGD_2PNPDK20090712_113439_000045152080_00381_38511_6710.N1
DSD: REAL.GEOID_MAP PCF_RA2_FGD_2P	Filename: RA2_GEO_AXVIEC20020314_093428_20020101_000000_20200101_000000	Product: RA2_FGD_2PNPDK20090712_113439_000045152080_00381_38511_6710.N1
DSD: REAL.ICE1_SEA_ICE_SYSTEM_FILE PCF_RA2_FGD_2P	Filename: RA2_ICE_AXVIEC20060921_070730_20020101_000000_20200101_000000	Product: RA2_FGD_2PNPDK20090712_113439_000045152080_00381_38511_6710.N1
DSD: REAL.IONOSPHERIC_COEFFICIENTS PCF_RA2_FGD_2P	Filename: RA2_IOC_AXVIEC20020122_141121_20020101_000000_20200101_000000	Product: RA2_FGD_2PNPDK20090712_113439_000045152080_00381_38511_6710.N1
DSD: REAL.MEAN_SEA_SURFACE_MAP PCF_RA2_FGD_2P	Filename: RA2_MSS_AXVIEC20031208_145545_20020101_000000_20200101_000000	Product: RA2_FGD_2PNPDK20090712_113439_000045152080_00381_38511_6710.N1
DSD: REAL.METEO_GRID_POINTS_ALTITUDE PCF_RA2_FGD_2P	Filename: RA2_MET_AXVIEC20020204_073357_20020101_000000_20200101_000000	Product: RA2_FGD_2PNPDK20090712_113439_000045152080_00381_38511_6710.N1
DSD: REAL.MODIFIED_DIP_MAP PCF_RA2_FGD_2P	Filename: RA2_DIP_AXVIEC20020122_134206_20020101_000000_20200101_000000	Product: RA2_FGD_2PNPDK20090712_113439_000045152080_00381_38511_6710.N1
DSD: REAL.MWR_CHARACTERISATION_COEFF PCF_RA2_FGD_2P	Filename: MWR_CHD_AXVIEC20061013_132356_20020101_000000_20200101_000000	Product: RA2_FGD_2PNPDK20090712_113439_000045152080_00381_38511_6710.N1
DSD: REAL.MWR_CONFIGURATION_DATA PCF_RA2_FGD_2P	Filename: MWR_CON_AXVIEC20040810_145011_20020101_000000_20200101_000000	Product: RA2_FGD_2PNPDK20090712_113439_000045152080_00381_38511_6710.N1
DSD: REAL.MWR_SECONDARY_LOBES_DATA PCF_RA2_FGD_2P	Filename: MWR_SLT_AXVIEC20060921_063409_20020101_000000_20200101_000000	Product: RA2_FGD_2PNPDK20090712_113439_000045152080_00381_38511_6710.N1
DSD: REAL.OCEAN_DEPTH_LAND_ELEVATION PCF_RA2_FGD_2P	Filename: AUX_DEM_AXVIEC20031201_000000_20031201_000000_20200101_000000	Product: RA2_FGD_2PNPDK20090712_113439_000045152080_00381_38511_6710.N1
DSD: REAL.OCEAN_ICE2_SYSTEM_FILE PCF_RA2_FGD_2P	Filename: RA2_SOI_AXVIEC20051003_170000_20020101_000000_20200101_000000	Product: RA2_FGD_2PNPDK20090712_113439_000045152080_00381_38511_6710.N1
DSD: REAL.OCEAN_TIDE_HARMONIC_COEF PCF_RA2_FGD_2P	Filename: RA2_TLG_AXVIEC20040310_110000_20020101_000000_20200101_000000	Product: RA2_FGD_2PNPDK20090712_113439_000045152080_00381_38511_6710.N1
DSD: REAL.OCEAN_TIDE_ORTHOWEIGHTS PCF_RA2_FGD_2P	Filename: RA2_OT1_AXVIEC20040120_082051_20020101_000000_20200101_000000	Product: RA2_FGD_2PNPDK20090712_113439_000045152080_00381_38511_6710.N1
DSD: REAL.PLATFORM_DATA PCF_RA2_FGD_2P	Filename: RA2_PLA_AXVIEC20060331_181823_20020101_000000_20200101_000000	Product: RA2_FGD_2PNPDK20090712_113439_000045152080_00381_38511_6710.N1
DSD: REAL.POLE_LOCATION_PREDICTED PCF_RA2_FGD_2P	Filename: RA2_POL_AXVIEC20090709_110626_20020101_000000_20090808_235959	Product: RA2_FGD_2PNPDK20090712_113439_000045152080_00381_38511_6710.N1
DSD: REAL.RA2_CHARACTERISATION_DATA PCF_RA2_FGD_2P	Filename: RA2_CHD_AXVIEC20060913_074707_20020101_000000_20200101_000000	Product: RA2_FGD_2PNPDK20090712_113439_000045152080_00381_38511_6710.N1

DSD: REAL.RA2_CONFIGURATION_DATA PCF_RA2_FGD_2P	Filename: RA2_CON_AXVIEC20070723_131547_20060621_132015_20200101_000000	Product: RA2_FGD_2PNPDK20090712_113439_000045152080_00381_385
DSD: REAL.RA2_CONSTANT_DATA PCF_RA2_FGD_2P	Filename: RA2_CST_AXVIEC20020621_135858_20020101_000000_20200101_000000	Product: RA2_FGD_2PNPDK20090712_113439_000045152080_00381_38511_6710.N1
DSD: REAL.RA2_IF_MASK_FLIGHT_DATA PCF_RA2_FGD_2P	Filename: RA2_IFF_AXVIEC20090617_122330_20090617_000000_20100101_000000	Product: RA2_FGD_2PNPDK20090712_113439_000045152080_00381_38511_6710.N1
DSD: REAL.RA2_SURFACE_TYPE_DATA PCF_RA2_FGD_2P	Filename: MWR_LSF_AXVIEC20020313_172218_20020101_000000_20200101_000000	Product: RA2_FGD_2PNPDK20090712_113439_000045152080_00381_38511_6710.N1
DSD: REAL.RA2_USO_DATA PCF_RA2_FGD_2P	Filename: RA2_USO_AXVIEC20070618_133225_20070620_000000_20200101_000000	Product: RA2_FGD_2PNPDK20090712_113439_000045152080_00381_38511_6710.N1
DSD: REAL.SEA_STATE_BIAS_DATA PCF_RA2_FGD_2P	Filename: RA2_SSB_AXVIEC20051129_111810_20020101_000000_20200101_000000	Product: RA2_FGD_2PNPDK20090712_113439_000045152080_00381_38511_6710.N1
DSD: REAL.SET_HARMONIC_COEFF PCF_RA2_FGD_2P	Filename: RA2_SET_AXVIEC20020122_150917_20020101_000000_20200101_000000	Product: RA2_FGD_2PNPDK20090712_113439_000045152080_00381_38511_6710.N1
DSD: REAL.SLOPE_MODEL_MAP_1 PCF_RA2_FGD_2P	Filename: RA2_SL1_AXVIEC20030131_100228_20020101_000000_20200101_000000	Product: RA2_FGD_2PNPDK20090712_113439_000045152080_00381_38511_6710.N1
DSD: REAL.SLOPE_MODEL_MAP_2 PCF_RA2_FGD_2P	Filename: RA2_SL2_AXVIEC20030131_101757_20020101_000000_20200101_000000	Product: RA2_FGD_2PNPDK20090712_113439_000045152080_00381_38511_6710.N1
DSD: REAL.SOLAR_ACTIVITY_INDEX_PREDICT PCF_RA2_FGD_2P	Filename: RA2_SOL_AXVIEC20090615_152337_20020101_000000_20100601_000000	Product: RA2_FGD_2PNPDK20090712_113439_000045152080_00381_38511_6710.N1
DSD: REAL.TIDAL_LOADING_HARMONIC_COEF PCF_RA2_FGD_2P	Filename: RA2_OT2_AXVIEC20031208_150159_20020101_000000_20200101_000000	Product: RA2_FGD_2PNPDK20090712_113439_000045152080_00381_38511_6710.N1
DSD: SOLAR_ACTIVITY_INDEX_PREDICT PCF_RA2_FGD_2P	Filename:	Product: RA2_FGD_2PNPDK20090712_113439_000045152080_00381_38511_6710.N1
DSD: DORIS_IONO PCF_RA2_FGD_2P	Filename: RA2_MW__1PNPDK20090712_125253_000013242080_00382_38512_6712.N1	Product: RA2_FGD_2PNPDK20090712_125253_000013242080_00382_38512_6713.N1
DSD: METEO_GRID_POINTS_ALTITUDE PCF_RA2_FGD_2P	Filename:	Product: RA2_FGD_2PNPDK20090712_125253_000013242080_00382_38512_6713.N1
DSD: MWR_CONFIGURATION_DATA PCF_RA2_FGD_2P	Filename: AUX_ECF_AXNECM20090712_064111_20090712_150000_20090713_030000	Product: RA2_FGD_2PNPDK20090712_125253_000013242080_00382_38512_6713.N1
DSD: OCEAN_ICE2_SYSTEM_FILE PCF_RA2_FGD_2P	Filename:	Product: RA2_FGD_2PNPDK20090712_125253_000013242080_00382_38512_6713.N1
DSD: OCEAN_TIDE_HARMONIC_COEF PCF_RA2_FGD_2P	Filename:	Product: RA2_FGD_2PNPDK20090712_125253_000013242080_00382_38512_6713.N1
DSD: OCEAN_TIDE_ORTHOWEIGHTS PCF_RA2_FGD_2P	Filename:	Product: RA2_FGD_2PNPDK20090712_125253_000013242080_00382_38512_6713.N1
DSD: RA2_CHARACTERISATION_DATA PCF_RA2_FGD_2P	Filename: AUX_ECF_AXNECM20090712_064111_20090712_090000_20090712_210000	Product: RA2_FGD_2PNPDK20090712_125253_000013242080_00382_38512_6713.N1
DSD: RA2_CONFIGURATION_DATA PCF_RA2_FGD_2P	Filename: AUX_ECF_AXNECM20090711_184110_20090712_030000_20090712_150000	Product: RA2_FGD_2PNPDK20090712_125253_000013242080_00382_38512_6713.N1
DSD: RA2_CONSTANT_DATA PCF_RA2_FGD_2P	Filename:	Product: RA2_FGD_2PNPDK20090712_125253_000013242080_00382_38512_6713.N1
DSD: RA2_USO_DATA PCF_RA2_FGD_2P	Filename: DOR_NAV_0PNPDK20090712_113435_000054192080_00381_38511_0534.N1	Product: RA2_FGD_2PNPDK20090712_125253_000013242080_00382_38512_6713.N1

DSD: REAL.ATTITUDE_DATA PCF_RA2_FGD_2P	Filename: AUX_ATT_AXVIEC20020924_131534_20020703_120000_20781231_235959	Product: RA2_FGD_2PNPDK20090712_125253_000013242080_00382_385
DSD: REAL.GEOID_MAP PCF_RA2_FGD_2P	Filename: RA2_GEO_AXVIEC20020314_093428_20020101_000000_20200101_000000	Product: RA2_FGD_2PNPDK20090712_125253_000013242080_00382_38512_6713.N1
DSD: REAL.ICE1_SEA_ICE_SYSTEM_FILE PCF_RA2_FGD_2P	Filename: RA2_ICE_AXVIEC20060921_070730_20020101_000000_20200101_000000	Product: RA2_FGD_2PNPDK20090712_125253_000013242080_00382_38512_6713.N1
DSD: REAL.IONOSPHERIC_COEFFICIENTS PCF_RA2_FGD_2P	Filename: RA2_IOC_AXVIEC20020122_141121_20020101_000000_20200101_000000	Product: RA2_FGD_2PNPDK20090712_125253_000013242080_00382_38512_6713.N1
DSD: REAL.MEAN_SEA_SURFACE_MAP PCF_RA2_FGD_2P	Filename: RA2_MSS_AXVIEC20031208_145545_20020101_000000_20200101_000000	Product: RA2_FGD_2PNPDK20090712_125253_000013242080_00382_38512_6713.N1
DSD: REAL.METEO_GRID_POINTS_ALTITUDE PCF_RA2_FGD_2P	Filename: RA2_MET_AXVIEC20020204_073357_20020101_000000_20200101_000000	Product: RA2_FGD_2PNPDK20090712_125253_000013242080_00382_38512_6713.N1
DSD: REAL.MODIFIED_DIP_MAP PCF_RA2_FGD_2P	Filename: RA2_DIP_AXVIEC20020122_134206_20020101_000000_20200101_000000	Product: RA2_FGD_2PNPDK20090712_125253_000013242080_00382_38512_6713.N1
DSD: REAL.MWR_CHARACTERISATION_COEFF PCF_RA2_FGD_2P	Filename: MWR_CHD_AXVIEC20061013_132356_20020101_000000_20200101_000000	Product: RA2_FGD_2PNPDK20090712_125253_000013242080_00382_38512_6713.N1
DSD: REAL.MWR_CONFIGURATION_DATA PCF_RA2_FGD_2P	Filename: MWR_CON_AXVIEC20040810_145011_20020101_000000_20200101_000000	Product: RA2_FGD_2PNPDK20090712_125253_000013242080_00382_38512_6713.N1
DSD: REAL.MWR_SECONDARY_LOBES_DATA PCF_RA2_FGD_2P	Filename: MWR_SLT_AXVIEC20060921_063409_20020101_000000_20200101_000000	Product: RA2_FGD_2PNPDK20090712_125253_000013242080_00382_38512_6713.N1
DSD: REAL.OCEAN_DEPTH_LAND_ELEVATION PCF_RA2_FGD_2P	Filename: AUX_DEM_AXVIEC20031201_000000_20031201_000000_20200101_000000	Product: RA2_FGD_2PNPDK20090712_125253_000013242080_00382_38512_6713.N1
DSD: REAL.OCEAN_ICE2_SYSTEM_FILE PCF_RA2_FGD_2P	Filename: RA2_SOI_AXVIEC20051003_170000_20020101_000000_20200101_000000	Product: RA2_FGD_2PNPDK20090712_125253_000013242080_00382_38512_6713.N1
DSD: REAL.OCEAN_TIDE_HARMONIC_COEF PCF_RA2_FGD_2P	Filename: RA2_TLG_AXVIEC20040310_110000_20020101_000000_20200101_000000	Product: RA2_FGD_2PNPDK20090712_125253_000013242080_00382_38512_6713.N1
DSD: REAL.OCEAN_TIDE_ORTHOWEIGHTS PCF_RA2_FGD_2P	Filename: RA2_OT1_AXVIEC20040120_082051_20020101_000000_20200101_000000	Product: RA2_FGD_2PNPDK20090712_125253_000013242080_00382_38512_6713.N1
DSD: REAL.PLATFORM_DATA PCF_RA2_FGD_2P	Filename: RA2_PLA_AXVIEC20060331_181823_20020101_000000_20200101_000000	Product: RA2_FGD_2PNPDK20090712_125253_000013242080_00382_38512_6713.N1
DSD: REAL.POLE_LOCATION_PREDICTED PCF_RA2_FGD_2P	Filename: RA2_POL_AXVIEC20090709_110626_20020101_000000_20090808_235959	Product: RA2_FGD_2PNPDK20090712_125253_000013242080_00382_38512_6713.N1
DSD: REAL.RA2_CHARACTERISATION_DATA PCF_RA2_FGD_2P	Filename: RA2_CHD_AXVIEC20060913_074707_20020101_000000_20200101_000000	Product: RA2_FGD_2PNPDK20090712_125253_000013242080_00382_38512_6713.N1
DSD: REAL.RA2_CONFIGURATION_DATA PCF_RA2_FGD_2P	Filename: RA2_CON_AXVIEC20070723_131547_20060621_132015_20200101_000000	Product: RA2_FGD_2PNPDK20090712_125253_000013242080_00382_38512_6713.N1
DSD: REAL.RA2_CONSTANT_DATA PCF_RA2_FGD_2P	Filename: RA2_CST_AXVIEC20020621_135858_20020101_000000_20200101_000000	Product: RA2_FGD_2PNPDK20090712_125253_000013242080_00382_38512_6713.N1

DSD: REAL.RA2_IF_MASK_FLIGHT_DATA PCF_RA2_FGD_2P	Filename: RA2_IFF_AXVIEC20090617_122330_20090617_000000_20100101_000000	Product: RA2_FGD_2PNPDK20090712_125253_000013242080_00382_385
DSD: REAL.RA2_SURFACE_TYPE_DATA PCF_RA2_FGD_2P	Filename: MWR_LSF_AXVIEC20020313_172218_20020101_000000_20200101_000000	Product: RA2_FGD_2PNPDK20090712_125253_000013242080_00382_38512_6713.N1
DSD: REAL.RA2_USO_DATA PCF_RA2_FGD_2P	Filename: RA2_USO_AXVIEC20070618_133225_20070620_000000_20200101_000000	Product: RA2_FGD_2PNPDK20090712_125253_000013242080_00382_38512_6713.N1
DSD: REAL.SEA_STATE_BIAS_DATA PCF_RA2_FGD_2P	Filename: RA2_SSB_AXVIEC20051129_111810_20020101_000000_20200101_000000	Product: RA2_FGD_2PNPDK20090712_125253_000013242080_00382_38512_6713.N1
DSD: REAL.SET_HARMONIC_COEFF PCF_RA2_FGD_2P	Filename: RA2_SET_AXVIEC20020122_150917_20020101_000000_20200101_000000	Product: RA2_FGD_2PNPDK20090712_125253_000013242080_00382_38512_6713.N1
DSD: REAL.SLOPE_MODEL_MAP_1 PCF_RA2_FGD_2P	Filename: RA2_SL1_AXVIEC20030131_100228_20020101_000000_20200101_000000	Product: RA2_FGD_2PNPDK20090712_125253_000013242080_00382_38512_6713.N1
DSD: REAL.SLOPE_MODEL_MAP_2 PCF_RA2_FGD_2P	Filename: RA2_SL2_AXVIEC20030131_101757_20020101_000000_20200101_000000	Product: RA2_FGD_2PNPDK20090712_125253_000013242080_00382_38512_6713.N1
DSD: REAL.SOLAR_ACTIVITY_INDEX_PREDICT PCF_RA2_FGD_2P	Filename: RA2_SOL_AXVIEC20090615_152337_20020101_000000_20100601_000000	Product: RA2_FGD_2PNPDK20090712_125253_000013242080_00382_38512_6713.N1
DSD: REAL.TIDAL_LOADING_HARMONIC_COEF PCF_RA2_FGD_2P	Filename: RA2_OT2_AXVIEC20031208_150159_20020101_000000_20200101_000000	Product: RA2_FGD_2PNPDK20090712_125253_000013242080_00382_38512_6713.N1
DSD: SOLAR_ACTIVITY_INDEX_PREDICT PCF_RA2_FGD_2P	Filename:	Product: RA2_FGD_2PNPDK20090712_125253_000013242080_00382_38512_6713.N1
DSD: DORIS_IONO PCF_RA2_FGD_2P	Filename: RA2_MW__1PNPDK20090712_131425_000058872080_00382_38512_6862.N1	Product: RA2_FGD_2PNPDK20090712_131425_000058872080_00382_38512_6863.N1
DSD: METEO_GRID_POINTS_ALTITUDE PCF_RA2_FGD_2P	Filename:	Product: RA2_FGD_2PNPDK20090712_131425_000058872080_00382_38512_6863.N1
DSD: MWR_CONFIGURATION_DATA PCF_RA2_FGD_2P	Filename: AUX_ECF_AXNECM20090712_064111_20090712_150000_20090713_030000	Product: RA2_FGD_2PNPDK20090712_131425_000058872080_00382_38512_6863.N1
DSD: OCEAN_ICE2_SYSTEM_FILE PCF_RA2_FGD_2P	Filename:	Product: RA2_FGD_2PNPDK20090712_131425_000058872080_00382_38512_6863.N1
DSD: OCEAN_TIDE_HARMONIC_COEF PCF_RA2_FGD_2P	Filename:	Product: RA2_FGD_2PNPDK20090712_131425_000058872080_00382_38512_6863.N1
DSD: OCEAN_TIDE_ORTHOWEIGHTS PCF_RA2_FGD_2P	Filename:	Product: RA2_FGD_2PNPDK20090712_131425_000058872080_00382_38512_6863.N1
DSD: RA2_CHARACTERISATION_DATA PCF_RA2_FGD_2P	Filename: AUX_ECF_AXNECM20090712_064111_20090712_090000_20090712_210000	Product: RA2_FGD_2PNPDK20090712_131425_000058872080_00382_38512_6863.N1
DSD: RA2_CONFIGURATION_DATA PCF_RA2_FGD_2P	Filename: AUX_ECF_AXNECM20090711_184110_20090712_030000_20090712_150000	Product: RA2_FGD_2PNPDK20090712_131425_000058872080_00382_38512_6863.N1
DSD: RA2_CONSTANT_DATA PCF_RA2_FGD_2P	Filename:	Product: RA2_FGD_2PNPDK20090712_131425_000058872080_00382_38512_6863.N1
DSD: RA2_USO_DATA PCF_RA2_FGD_2P	Filename: DOR_NAV_0PNPDK20090712_131013_000057382080_00382_38512_0535.N1	Product: RA2_FGD_2PNPDK20090712_131425_000058872080_00382_38512_6863.N1
DSD: SOLAR_ACTIVITY_INDEX_PREDICT PCF_RA2_FGD_2P	Filename:	Product: RA2_FGD_2PNPDK20090712_131425_000058872080_00382_38512_6863.N1
DSD: DORIS_IONO PCF_RA2_FGD_2P	Filename: RA2_MW__1PNPDK20090712_145150_000050692080_00383_38513_6973.N1	Product: RA2_FGD_2PNPDK20090712_145150_000050692080_00383_38513_6974.N1

DSD: METEO_GRID_POINTS_ALTITUDE PCF_RA2_FGD_2P	Filename:	Product: RA2_FGD_2PNPDK20090712_145150_000050692080_00383_385
DSD: MWR_CONFIGURATION_DATA PCF_RA2_FGD_2P	Filename: AUX_ECF_AXNECM20090712_064111_20090712_150000_20090713_030000	Product: RA2_FGD_2PNPDK20090712_145150_000050692080_00383_38513_6974.N1
DSD: OCEAN_ICE2_SYSTEM_FILE PCF_RA2_FGD_2P	Filename:	Product: RA2_FGD_2PNPDK20090712_145150_000050692080_00383_38513_6974.N1
DSD: OCEAN_TIDE_HARMONIC_COEF PCF_RA2_FGD_2P	Filename:	Product: RA2_FGD_2PNPDK20090712_145150_000050692080_00383_38513_6974.N1
DSD: OCEAN_TIDE_ORTHOWEIGHTS PCF_RA2_FGD_2P	Filename:	Product: RA2_FGD_2PNPDK20090712_145150_000050692080_00383_38513_6974.N1
DSD: RA2_CHARACTERISATION_DATA PCF_RA2_FGD_2P	Filename: AUX_ECF_AXNECM20090712_064111_20090712_090000_20090712_210000	Product: RA2_FGD_2PNPDK20090712_145150_000050692080_00383_38513_6974.N1
DSD: RA2_CONFIGURATION_DATA PCF_RA2_FGD_2P	Filename: AUX_ECF_AXNECM20090711_184110_20090712_030000_20090712_150000	Product: RA2_FGD_2PNPDK20090712_145150_000050692080_00383_38513_6974.N1
DSD: RA2_CONSTANT_DATA PCF_RA2_FGD_2P	Filename:	Product: RA2_FGD_2PNPDK20090712_145150_000050692080_00383_38513_6974.N1
DSD: RA2_USO_DATA PCF_RA2_FGD_2P	Filename: DOR_NAV_0PNPDK20090712_145110_000054192080_00383_38513_0536.N1	Product: RA2_FGD_2PNPDK20090712_145150_000050692080_00383_38513_6974.N1
DSD: SOLAR_ACTIVITY_INDEX_PREDICT PCF_RA2_FGD_2P	Filename:	Product: RA2_FGD_2PNPDK20090712_145150_000050692080_00383_38513_6974.N1
DSD: DORIS_IONO PCF_RA2_FGD_2P	Filename: RA2_MW__1PNPDK20090712_162023_000005862080_00384_38514_6976.N1	Product: RA2_FGD_2PNPDK20090712_162023_000005862080_00384_38514_6977.N1
DSD: METEO_GRID_POINTS_ALTITUDE PCF_RA2_FGD_2P	Filename:	Product: RA2_FGD_2PNPDK20090712_162023_000005862080_00384_38514_6977.N1
DSD: MWR_CONFIGURATION_DATA PCF_RA2_FGD_2P	Filename: AUX_ECF_AXNECM20090712_064112_20090712_210000_20090713_090000	Product: RA2_FGD_2PNPDK20090712_162023_000005862080_00384_38514_6977.N1
DSD: OCEAN_ICE2_SYSTEM_FILE PCF_RA2_FGD_2P	Filename:	Product: RA2_FGD_2PNPDK20090712_162023_000005862080_00384_38514_6977.N1
DSD: OCEAN_TIDE_HARMONIC_COEF PCF_RA2_FGD_2P	Filename:	Product: RA2_FGD_2PNPDK20090712_162023_000005862080_00384_38514_6977.N1
DSD: OCEAN_TIDE_ORTHOWEIGHTS PCF_RA2_FGD_2P	Filename:	Product: RA2_FGD_2PNPDK20090712_162023_000005862080_00384_38514_6977.N1
DSD: RA2_CHARACTERISATION_DATA PCF_RA2_FGD_2P	Filename: AUX_ECF_AXNECM20090712_064111_20090712_150000_20090713_030000	Product: RA2_FGD_2PNPDK20090712_162023_000005862080_00384_38514_6977.N1
DSD: RA2_CONFIGURATION_DATA PCF_RA2_FGD_2P	Filename: AUX_ECF_AXNECM20090712_064111_20090712_090000_20090712_210000	Product: RA2_FGD_2PNPDK20090712_162023_000005862080_00384_38514_6977.N1
DSD: RA2_CONSTANT_DATA PCF_RA2_FGD_2P	Filename:	Product: RA2_FGD_2PNPDK20090712_162023_000005862080_00384_38514_6977.N1
DSD: RA2_USO_DATA PCF_RA2_FGD_2P	Filename: DOR_NAV_0PNPDK20090712_145110_000054192080_00383_38513_0536.N1	Product: RA2_FGD_2PNPDK20090712_162023_000005862080_00384_38514_6977.N1
DSD: SOLAR_ACTIVITY_INDEX_PREDICT PCF_RA2_FGD_2P	Filename:	Product: RA2_FGD_2PNPDK20090712_162023_000005862080_00384_38514_6977.N1
DSD: DORIS_IONO PCF_RA2_FGD_2P	Filename: RA2_MW__1PNPDK20090712_162926_000059232080_00384_38514_7077.N1	Product: RA2_FGD_2PNPDK20090712_162926_000059232080_00384_38514_7078.N1
DSD: METEO_GRID_POINTS_ALTITUDE PCF_RA2_FGD_2P	Filename:	Product: RA2_FGD_2PNPDK20090712_162926_000059232080_00384_38514_7078.N1
DSD: MWR_CONFIGURATION_DATA PCF_RA2_FGD_2P	Filename: AUX_ECF_AXNECM20090712_064112_20090712_210000_20090713_090000	Product: RA2_FGD_2PNPDK20090712_162926_000059232080_00384_38514_7078.N1

DSD: OCEAN_ICE2_SYSTEM_FILE PCF_RA2_FGD_2P	Filename:	Product: RA2_FGD_2PNPDK20090712_162926_000059232080_00384_385
DSD: OCEAN_TIDE_HARMONIC_COEF PCF_RA2_FGD_2P	Filename:	Product: RA2_FGD_2PNPDK20090712_162926_000059232080_00384_38514_7078.N1
DSD: OCEAN_TIDE_ORTHOWEIGHTS PCF_RA2_FGD_2P	Filename:	Product: RA2_FGD_2PNPDK20090712_162926_000059232080_00384_38514_7078.N1
DSD: RA2_CHARACTERISATION_DATA PCF_RA2_FGD_2P	Filename: AUX_ECF_AXNECM20090712_064111_20090712_150000_20090713_030000	Product: RA2_FGD_2PNPDK20090712_162926_000059232080_00384_38514_7078.N1
DSD: RA2_CONFIGURATION_DATA PCF_RA2_FGD_2P	Filename: AUX_ECF_AXNECM20090712_064111_20090712_090000_20090712_210000	Product: RA2_FGD_2PNPDK20090712_162926_000059232080_00384_38514_7078.N1
DSD: RA2_CONSTANT_DATA PCF_RA2_FGD_2P	Filename:	Product: RA2_FGD_2PNPDK20090712_162926_000059232080_00384_38514_7078.N1
DSD: RA2_USO_DATA PCF_RA2_FGD_2P	Filename: DOR_NAV_0PNPDK20090712_162648_000054192080_00384_38514_0537.N1	Product: RA2_FGD_2PNPDK20090712_162926_000059232080_00384_38514_7078.N1
DSD: SOLAR_ACTIVITY_INDEX_PREDICT PCF_RA2_FGD_2P	Filename:	Product: RA2_FGD_2PNPDK20090712_162926_000059232080_00384_38514_7078.N1
DSD: DORIS_IONO PCF_RA2_FGD_2P	Filename: RA2_MW__1PNPDK20090712_180713_000059002080_00385_38515_7205.N1	Product: RA2_FGD_2PNPDK20090712_180713_000059002080_00385_38515_7206.N1
DSD: METEO_GRID_POINTS_ALTITUDE PCF_RA2_FGD_2P	Filename:	Product: RA2_FGD_2PNPDK20090712_180713_000059002080_00385_38515_7206.N1
DSD: MWR_CONFIGURATION_DATA PCF_RA2_FGD_2P	Filename: AUX_ECF_AXNECM20090712_064112_20090712_210000_20090713_090000	Product: RA2_FGD_2PNPDK20090712_180713_000059002080_00385_38515_7206.N1
DSD: OCEAN_ICE2_SYSTEM_FILE PCF_RA2_FGD_2P	Filename:	Product: RA2_FGD_2PNPDK20090712_180713_000059002080_00385_38515_7206.N1
DSD: OCEAN_TIDE_HARMONIC_COEF PCF_RA2_FGD_2P	Filename:	Product: RA2_FGD_2PNPDK20090712_180713_000059002080_00385_38515_7206.N1
DSD: OCEAN_TIDE_ORTHOWEIGHTS PCF_RA2_FGD_2P	Filename:	Product: RA2_FGD_2PNPDK20090712_180713_000059002080_00385_38515_7206.N1
DSD: RA2_CHARACTERISATION_DATA PCF_RA2_FGD_2P	Filename: AUX_ECF_AXNECM20090712_064111_20090712_150000_20090713_030000	Product: RA2_FGD_2PNPDK20090712_180713_000059002080_00385_38515_7206.N1
DSD: RA2_CONFIGURATION_DATA PCF_RA2_FGD_2P	Filename: AUX_ECF_AXNECM20090712_064111_20090712_090000_20090712_210000	Product: RA2_FGD_2PNPDK20090712_180713_000059002080_00385_38515_7206.N1
DSD: RA2_CONSTANT_DATA PCF_RA2_FGD_2P	Filename:	Product: RA2_FGD_2PNPDK20090712_180713_000059002080_00385_38515_7206.N1
DSD: RA2_USO_DATA PCF_RA2_FGD_2P	Filename: DOR_NAV_0PNPDK20090712_180227_000057382080_00385_38515_0538.N1	Product: RA2_FGD_2PNPDK20090712_180713_000059002080_00385_38515_7206.N1
DSD: SOLAR_ACTIVITY_INDEX_PREDICT PCF_RA2_FGD_2P	Filename:	Product: RA2_FGD_2PNPDK20090712_180713_000059002080_00385_38515_7206.N1
DSD: DORIS_IONO PCF_RA2_FGD_2P	Filename: RA2_MW__1PNPDE20090712_194417_000041452080_00386_38516_4703.N1	Product: RA2_FGD_2PNPDE20090712_194417_000041452080_00386_38516_4704.N1
DSD: METEO_GRID_POINTS_ALTITUDE PCF_RA2_FGD_2P	Filename:	Product: RA2_FGD_2PNPDE20090712_194417_000041452080_00386_38516_4704.N1
DSD: MWR_CONFIGURATION_DATA PCF_RA2_FGD_2P	Filename: AUX_ECF_AXNECM20090712_064112_20090712_210000_20090713_090000	Product: RA2_FGD_2PNPDE20090712_194417_000041452080_00386_38516_4704.N1
DSD: OCEAN_ICE2_SYSTEM_FILE PCF_RA2_FGD_2P	Filename:	Product: RA2_FGD_2PNPDE20090712_194417_000041452080_00386_38516_4704.N1
DSD: OCEAN_TIDE_HARMONIC_COEF PCF_RA2_FGD_2P	Filename:	Product: RA2_FGD_2PNPDE20090712_194417_000041452080_00386_38516_4704.N1

DSD: OCEAN_TIDE_ORTHOWEIGHTS PCF_RA2_FGD_2P	Filename:	Product: RA2_FGD_2PNPDE20090712_194417_000041452080_00386_385
DSD: RA2_CHARACTERISATION_DATA PCF_RA2_FGD_2P	Filename: AUX_ECF_AXNECM20090712_064111_20090712_150000_20090713_030000	Product: RA2_FGD_2PNPDE20090712_194417_000041452080_00386_38516_4704.N1
DSD: RA2_CONFIGURATION_DATA PCF_RA2_FGD_2P	Filename: AUX_ECF_AXNECM20090712_064111_20090712_090000_20090712_210000	Product: RA2_FGD_2PNPDE20090712_194417_000041452080_00386_38516_4704.N1
DSD: RA2_CONSTANT_DATA PCF_RA2_FGD_2P	Filename:	Product: RA2_FGD_2PNPDE20090712_194417_000041452080_00386_38516_4704.N1
DSD: RA2_USO_DATA PCF_RA2_FGD_2P	Filename: DOR_NAV_0PNPDE20090712_194324_000038252080_00386_38516_8339.N1	Product: RA2_FGD_2PNPDE20090712_194417_000041452080_00386_38516_4704.N1
DSD: SOLAR_ACTIVITY_INDEX_PREDICT PCF_RA2_FGD_2P	Filename:	Product: RA2_FGD_2PNPDE20090712_194417_000041452080_00386_38516_4704.N1
DSD: DORIS_IONO PCF_RA2_FGD_2P	Filename: RA2_MW__1PNPDE20090712_205222_000064702080_00386_38516_4862.N1	Product: RA2_FGD_2PNPDE20090712_205222_000064702080_00386_38516_4863.N1
DSD: METEO_GRID_POINTS_ALTITUDE PCF_RA2_FGD_2P	Filename:	Product: RA2_FGD_2PNPDE20090712_205222_000064702080_00386_38516_4863.N1
DSD: MWR_CONFIGURATION_DATA PCF_RA2_FGD_2P	Filename: AUX_ECF_AXNECM20090712_064112_20090712_210000_20090713_090000	Product: RA2_FGD_2PNPDE20090712_205222_000064702080_00386_38516_4863.N1
DSD: OCEAN_ICE2_SYSTEM_FILE PCF_RA2_FGD_2P	Filename:	Product: RA2_FGD_2PNPDE20090712_205222_000064702080_00386_38516_4863.N1
DSD: OCEAN_TIDE_HARMONIC_COEF PCF_RA2_FGD_2P	Filename:	Product: RA2_FGD_2PNPDE20090712_205222_000064702080_00386_38516_4863.N1
DSD: OCEAN_TIDE_ORTHOWEIGHTS PCF_RA2_FGD_2P	Filename:	Product: RA2_FGD_2PNPDE20090712_205222_000064702080_00386_38516_4863.N1
DSD: RA2_CHARACTERISATION_DATA PCF_RA2_FGD_2P	Filename: AUX_ECF_AXNECM20090712_064111_20090712_150000_20090713_030000	Product: RA2_FGD_2PNPDE20090712_205222_000064702080_00386_38516_4863.N1
DSD: RA2_CONFIGURATION_DATA PCF_RA2_FGD_2P	Filename: AUX_ECF_AXNECM20090712_064111_20090712_090000_20090712_210000	Product: RA2_FGD_2PNPDE20090712_205222_000064702080_00386_38516_4863.N1
DSD: RA2_CONSTANT_DATA PCF_RA2_FGD_2P	Filename:	Product: RA2_FGD_2PNPDE20090712_205222_000064702080_00386_38516_4863.N1
DSD: RA2_USO_DATA PCF_RA2_FGD_2P	Filename: DOR_NAV_0PNPDE20090712_204709_000063762080_00386_38516_8340.N1	Product: RA2_FGD_2PNPDE20090712_205222_000064702080_00386_38516_4863.N1
DSD: SOLAR_ACTIVITY_INDEX_PREDICT PCF_RA2_FGD_2P	Filename:	Product: RA2_FGD_2PNPDE20090712_205222_000064702080_00386_38516_4863.N1
DSD: DORIS_IONO PCF_RA2_FGD_2P	Filename: RA2_MW__1PNPDE20090712_223909_000061432080_00387_38517_5020.N1	Product: RA2_FGD_2PNPDE20090712_223909_000061432080_00387_38517_5021.N1
DSD: METEO_GRID_POINTS_ALTITUDE PCF_RA2_FGD_2P	Filename:	Product: RA2_FGD_2PNPDE20090712_223909_000061432080_00387_38517_5021.N1
DSD: MWR_CONFIGURATION_DATA PCF_RA2_FGD_2P	Filename: AUX_ECF_AXNECM20090712_184111_20090713_030000_20090713_150000	Product: RA2_FGD_2PNPDE20090712_223909_000061432080_00387_38517_5021.N1
DSD: OCEAN_ICE2_SYSTEM_FILE PCF_RA2_FGD_2P	Filename:	Product: RA2_FGD_2PNPDE20090712_223909_000061432080_00387_38517_5021.N1
DSD: OCEAN_TIDE_HARMONIC_COEF PCF_RA2_FGD_2P	Filename:	Product: RA2_FGD_2PNPDE20090712_223909_000061432080_00387_38517_5021.N1
DSD: OCEAN_TIDE_ORTHOWEIGHTS PCF_RA2_FGD_2P	Filename:	Product: RA2_FGD_2PNPDE20090712_223909_000061432080_00387_38517_5021.N1
DSD: RA2_CHARACTERISATION_DATA PCF_RA2_FGD_2P	Filename: AUX_ECF_AXNECM20090712_064112_20090712_210000_20090713_090000	Product: RA2_FGD_2PNPDE20090712_223909_000061432080_00387_38517_5021.N1

DSD: RA2_CONFIGURATION_DATA PCF_RA2_FGD_2P	Filename: AUX_ECF_AXNECM20090712_064111_20090712_150000_20090713_030000	Product: RA2_FGD_2PNPDE20090712_223909_000061432080_00387_385
DSD: RA2_CONSTANT_DATA PCF_RA2_FGD_2P	Filename:	Product: RA2_FGD_2PNPDE20090712_223909_000061432080_00387_38517_5021.N1
DSD: RA2_USO_DATA PCF_RA2_FGD_2P	Filename: DOR_NAV_0PNPDE20090712_223844_000057382080_00387_38517_8341.N1	Product: RA2_FGD_2PNPDE20090712_223909_000061432080_00387_38517_5021.N1
DSD: SOLAR_ACTIVITY_INDEX_PREDICT PCF_RA2_FGD_2P	Filename:	Product: RA2_FGD_2PNPDE20090712_223909_000061432080_00387_38517_5021.N1

RA2_WWV_2P: ADF usage

New ADFs

Gauge	Value	Segment (Start-Stop)	Explicit Reference
DSD: RA2_IF_MASK_FLIGHT_DATA PCF_RA2_WWV_2P	new ADF: RA2_FGD_2PNPDE20090712_005228_000046702080_00374_38504_3806.N1	12-JUL-2009 00:52:28.688 12-JUL-2009 00:52:28.688	Product: RA2_WWV_2PNPDE20090712_005228_000046702080_00374_38504_3807.N1
DSD: RA2_USO_DATA PCF_RA2_WWV_2P	new ADF: DOR_NAV_0PNPDE20090712_005141_000041442080_00374_38504_8335.N1	12-JUL-2009 00:52:28.688 12-JUL-2009 00:52:28.688	Product: RA2_WWV_2PNPDE20090712_005228_000046702080_00374_38504_3807.N1
DSD: RA2_IF_MASK_FLIGHT_DATA PCF_RA2_WWV_2P	new ADF: RA2_FGD_2PNPDE20090712_020919_000057342080_00375_38505_3966.N1	12-JUL-2009 02:09:19.534 12-JUL-2009 02:09:19.534	Product: RA2_WWV_2PNPDE20090712_020919_000057342080_00375_38505_3967.N1
DSD: RA2_USO_DATA PCF_RA2_WWV_2P	new ADF: DOR_NAV_0PNPDE20090712_020604_000054192080_00375_38505_8336.N1	12-JUL-2009 02:09:19.534 12-JUL-2009 02:09:19.534	Product: RA2_WWV_2PNPDE20090712_020919_000057342080_00375_38505_3967.N1
DSD: MWR_CONFIGURATION_DATA PCF_RA2_WWV_2P	new ADF: NOT USED	12-JUL-2009 03:44:19.872 12-JUL-2009 03:44:19.872	Product: RA2_WWV_2PNPDE20090712_034419_000060902080_00376_38506_4115.N1
DSD: RA2_CHARACTERISATION_DATA PCF_RA2_WWV_2P	new ADF: AUX_ECF_AXNECM20090711_184110_20090712_030000_20090712_150000	12-JUL-2009 03:44:19.872 12-JUL-2009 03:44:19.872	Product: RA2_WWV_2PNPDE20090712_034419_000060902080_00376_38506_4115.N1
DSD: RA2_CONFIGURATION_DATA PCF_RA2_WWV_2P	new ADF: AUX_ECF_AXNECM20090711_064111_20090711_210000_20090712_090000	12-JUL-2009 03:44:19.872 12-JUL-2009 03:44:19.872	Product: RA2_WWV_2PNPDE20090712_034419_000060902080_00376_38506_4115.N1

DSD: RA2_IF_MASK_FLIGHT_DATA PCF_RA2_WWV_2P	new ADF: RA2_FGD_2PNPDE20090712_034419_000060902080_00376_38506_4114.N1	12-JUL-2009 03:44:19.872 12-JUL-2009 03:44:19.872	Product: RA2_WWV_2PNPDE20090712_034419_000060902080_00376_38506_4115.N1
DSD: RA2_USO_DATA PCF_RA2_WWV_2P	new ADF: DOR_NAV_0PNPDE20090712_034143_000057382080_00376_38506_8337.N1	12-JUL-2009 03:44:19.872 12-JUL-2009 03:44:19.872	Product: RA2_WWV_2PNPDE20090712_034419_000060902080_00376_38506_4115.N1
DSD: MWR_CONFIGURATION_DATA PCF_RA2_WWV_2P	new ADF: AUX_ECF_AXNECM20090712_064111_20090712_090000_20090712_210000	12-JUL-2009 05:25:16.689 12-JUL-2009 05:25:16.689	Product: RA2_WWV_2PNPDE20090712_052516_000060832080_00377_38507_4293.N1
DSD: RA2_IF_MASK_FLIGHT_DATA PCF_RA2_WWV_2P	new ADF: RA2_FGD_2PNPDE20090712_052516_000060832080_00377_38507_4292.N1	12-JUL-2009 05:25:16.689 12-JUL-2009 05:25:16.689	Product: RA2_WWV_2PNPDE20090712_052516_000060832080_00377_38507_4293.N1
DSD: RA2_USO_DATA PCF_RA2_WWV_2P	new ADF: DOR_NAV_0PNPDE20090712_052240_000057382080_00377_38507_8338.N1	12-JUL-2009 05:25:16.689 12-JUL-2009 05:25:16.689	Product: RA2_WWV_2PNPDE20090712_052516_000060832080_00377_38507_4293.N1
DSD: RA2_IF_MASK_FLIGHT_DATA PCF_RA2_WWV_2P	new ADF: RA2_FGD_2PNPDK20090712_070554_000040822080_00378_38508_6323.N1	12-JUL-2009 07:05:54.569 12-JUL-2009 07:05:54.569	Product: RA2_WWV_2PNPDK20090712_070554_000040822080_00378_38508_6324.N1
DSD: RA2_USO_DATA PCF_RA2_WWV_2P	new ADF: DOR_NAV_0PNPDK20090712_070337_000038262080_00378_38508_0531.N1	12-JUL-2009 07:05:54.569 12-JUL-2009 07:05:54.569	Product: RA2_WWV_2PNPDK20090712_070554_000040822080_00378_38508_6324.N1
DSD: RA2_IF_MASK_FLIGHT_DATA PCF_RA2_WWV_2P	new ADF: RA2_FGD_2PNPDK20090712_081312_000060162080_00379_38509_6460.N1	12-JUL-2009 08:13:12.819 12-JUL-2009 08:13:12.819	Product: RA2_WWV_2PNPDK20090712_081312_000060162080_00379_38509_6461.N1
DSD: RA2_USO_DATA PCF_RA2_WWV_2P	new ADF: DOR_NAV_0PNPDK20090712_081241_000057382080_00379_38509_0532.N1	12-JUL-2009 08:13:12.819 12-JUL-2009 08:13:12.819	Product: RA2_WWV_2PNPDK20090712_081312_000060162080_00379_38509_6461.N1
DSD: MWR_CONFIGURATION_DATA PCF_RA2_WWV_2P	new ADF: AUX_ECF_AXNECM20090712_064111_20090712_150000_20090713_030000	12-JUL-2009 09:53:30.647 12-JUL-2009 09:53:30.647	Product: RA2_WWV_2PNPDK20090712_095330_000001382080_00380_38510_6464.N1

DSD: RA2_CHARACTERISATION_DATA PCF_RA2_WWV_2P	new ADF: AUX_ECF_AXNECM20090712_064111_20090712_090000_20090712_210000	12-JUL-2009 09:53:30.647 12-JUL-2009 09:53:30.647	Product: RA2_WWV_2PNPDK20090712_095330_000001382080_00380_38510_6464.N1
DSD: RA2_CONFIGURATION_DATA PCF_RA2_WWV_2P	new ADF: AUX_ECF_AXNECM20090711_184110_20090712_030000_20090712_150000	12-JUL-2009 09:53:30.647 12-JUL-2009 09:53:30.647	Product: RA2_WWV_2PNPDK20090712_095330_000001382080_00380_38510_6464.N1
DSD: RA2_IF_MASK_FLIGHT_DATA PCF_RA2_WWV_2P	new ADF: RA2_FGD_2PNPDK20090712_095330_000001382080_00380_38510_6463.N1	12-JUL-2009 09:53:30.647 12-JUL-2009 09:53:30.647	Product: RA2_WWV_2PNPDK20090712_095330_000001382080_00380_38510_6464.N1
DSD: RA2_IF_MASK_FLIGHT_DATA PCF_RA2_WWV_2P	new ADF: RA2_FGD_2PNPDK20090712_095506_000060162080_00380_38510_6587.N1	12-JUL-2009 09:55:06.451 12-JUL-2009 09:55:06.451	Product: RA2_WWV_2PNPDK20090712_095506_000060162080_00380_38510_6588.N1
DSD: RA2_USO_DATA PCF_RA2_WWV_2P	new ADF: DOR_NAV_0PNPDK20090712_095338_000057382080_00380_38510_0533.N1	12-JUL-2009 09:55:06.451 12-JUL-2009 09:55:06.451	Product: RA2_WWV_2PNPDK20090712_095506_000060162080_00380_38510_6588.N1
DSD: RA2_IF_MASK_FLIGHT_DATA PCF_RA2_WWV_2P	new ADF: RA2_FGD_2PNPDK20090712_113439_000045152080_00381_38511_6710.N1	12-JUL-2009 11:34:39.719 12-JUL-2009 11:34:39.719	Product: RA2_WWV_2PNPDK20090712_113439_000045152080_00381_38511_6711.N1
DSD: RA2_USO_DATA PCF_RA2_WWV_2P	new ADF: DOR_NAV_0PNPDK20090712_113435_000054192080_00381_38511_0534.N1	12-JUL-2009 11:34:39.719 12-JUL-2009 11:34:39.719	Product: RA2_WWV_2PNPDK20090712_113439_000045152080_00381_38511_6711.N1
DSD: RA2_IF_MASK_FLIGHT_DATA PCF_RA2_WWV_2P	new ADF: RA2_FGD_2PNPDK20090712_125253_000013242080_00382_38512_6713.N1	12-JUL-2009 12:52:53.001 12-JUL-2009 12:52:53.001	Product: RA2_WWV_2PNPDK20090712_125253_000013242080_00382_38512_6714.N1
DSD: RA2_IF_MASK_FLIGHT_DATA PCF_RA2_WWV_2P	new ADF: RA2_FGD_2PNPDK20090712_131425_000058872080_00382_38512_6863.N1	12-JUL-2009 13:14:25.241 12-JUL-2009 13:14:25.241	Product: RA2_WWV_2PNPDK20090712_131425_000058872080_00382_38512_6864.N1
DSD: RA2_USO_DATA PCF_RA2_WWV_2P	new ADF: DOR_NAV_0PNPDK20090712_131013_000057382080_00382_38512_0535.N1	12-JUL-2009 13:14:25.241 12-JUL-2009 13:14:25.241	Product: RA2_WWV_2PNPDK20090712_131425_000058872080_00382_38512_6864.N1

DSD: RA2_IF_MASK_FLIGHT_DATA PCF_RA2_WWV_2P	new ADF: RA2_FGD_2PNPDK20090712_145150_000050692080_00383_38513_6974.N1	12-JUL-2009 14:51:50.399 12-JUL-2009 14:51:50.399	Product: RA2_WWV_2PNPDK20090712_145150_000050692080_00383_38513_6975.N1
DSD: RA2_USO_DATA PCF_RA2_WWV_2P	new ADF: DOR_NAV_0PNPDK20090712_145110_000054192080_00383_38513_0536.N1	12-JUL-2009 14:51:50.399 12-JUL-2009 14:51:50.399	Product: RA2_WWV_2PNPDK20090712_145150_000050692080_00383_38513_6975.N1
DSD: MWR_CONFIGURATION_DATA PCF_RA2_WWV_2P	new ADF: AUX_ECF_AXNECM20090712_064112_20090712_210000_20090713_090000	12-JUL-2009 16:20:23.509 12-JUL-2009 16:20:23.509	Product: RA2_WWV_2PNPDK20090712_162023_000005862080_00384_38514_6978.N1
DSD: RA2_CHARACTERISATION_DATA PCF_RA2_WWV_2P	new ADF: AUX_ECF_AXNECM20090712_064111_20090712_150000_20090713_030000	12-JUL-2009 16:20:23.509 12-JUL-2009 16:20:23.509	Product: RA2_WWV_2PNPDK20090712_162023_000005862080_00384_38514_6978.N1
DSD: RA2_CONFIGURATION_DATA PCF_RA2_WWV_2P	new ADF: AUX_ECF_AXNECM20090712_064111_20090712_090000_20090712_210000	12-JUL-2009 16:20:23.509 12-JUL-2009 16:20:23.509	Product: RA2_WWV_2PNPDK20090712_162023_000005862080_00384_38514_6978.N1
DSD: RA2_IF_MASK_FLIGHT_DATA PCF_RA2_WWV_2P	new ADF: RA2_FGD_2PNPDK20090712_162023_000005862080_00384_38514_6977.N1	12-JUL-2009 16:20:23.509 12-JUL-2009 16:20:23.509	Product: RA2_WWV_2PNPDK20090712_162023_000005862080_00384_38514_6978.N1
DSD: RA2_IF_MASK_FLIGHT_DATA PCF_RA2_WWV_2P	new ADF: RA2_FGD_2PNPDK20090712_162926_000059232080_00384_38514_7078.N1	12-JUL-2009 16:29:26.028 12-JUL-2009 16:29:26.028	Product: RA2_WWV_2PNPDK20090712_162926_000059232080_00384_38514_7079.N1
DSD: RA2_USO_DATA PCF_RA2_WWV_2P	new ADF: DOR_NAV_0PNPDK20090712_162648_000054192080_00384_38514_0537.N1	12-JUL-2009 16:29:26.028 12-JUL-2009 16:29:26.028	Product: RA2_WWV_2PNPDK20090712_162926_000059232080_00384_38514_7079.N1
DSD: RA2_IF_MASK_FLIGHT_DATA PCF_RA2_WWV_2P	new ADF: RA2_FGD_2PNPDK20090712_180713_000059002080_00385_38515_7206.N1	12-JUL-2009 18:07:13.466 12-JUL-2009 18:07:13.466	Product: RA2_WWV_2PNPDK20090712_180713_000059002080_00385_38515_7207.N1
DSD: RA2_USO_DATA PCF_RA2_WWV_2P	new ADF: DOR_NAV_0PNPDK20090712_180227_000057382080_00385_38515_0538.N1	12-JUL-2009 18:07:13.466 12-JUL-2009 18:07:13.466	Product: RA2_WWV_2PNPDK20090712_180713_000059002080_00385_38515_7207.N1

DSD: RA2_IF_MASK_FLIGHT_DATA PCF_RA2_WWV_2P	new ADF: RA2_FGD_2PNPDE20090712_194417_000041452080_00386_38516_4704.N1	12-JUL-2009 19:44:17.458 12-JUL-2009 19:44:17.458	Product: RA2_WWV_2PNPDE20090712_194417_000041452080_00386_38516_4705.N1
DSD: RA2_USO_DATA PCF_RA2_WWV_2P	new ADF: DOR_NAV_0PNPDE20090712_194324_000038252080_00386_38516_8339.N1	12-JUL-2009 19:44:17.458 12-JUL-2009 19:44:17.458	Product: RA2_WWV_2PNPDE20090712_194417_000041452080_00386_38516_4705.N1
DSD: RA2_IF_MASK_FLIGHT_DATA PCF_RA2_WWV_2P	new ADF: RA2_FGD_2PNPDE20090712_205222_000064702080_00386_38516_4863.N1	12-JUL-2009 20:52:22.496 12-JUL-2009 20:52:22.496	Product: RA2_WWV_2PNPDE20090712_205222_000064702080_00386_38516_4864.N1
DSD: RA2_USO_DATA PCF_RA2_WWV_2P	new ADF: DOR_NAV_0PNPDE20090712_204709_000063762080_00386_38516_8340.N1	12-JUL-2009 20:52:22.496 12-JUL-2009 20:52:22.496	Product: RA2_WWV_2PNPDE20090712_205222_000064702080_00386_38516_4864.N1
DSD: MWR_CONFIGURATION_DATA PCF_RA2_WWV_2P	new ADF: AUX_ECF_AXNECM20090712_184111_20090713_030000_20090713_150000	12-JUL-2009 22:39:09.110 12-JUL-2009 22:39:09.110	Product: RA2_WWV_2PNPDE20090712_223909_000061432080_00387_38517_5022.N1
DSD: RA2_CHARACTERISATION_DATA PCF_RA2_WWV_2P	new ADF: AUX_ECF_AXNECM20090712_064112_20090712_210000_20090713_090000	12-JUL-2009 22:39:09.110 12-JUL-2009 22:39:09.110	Product: RA2_WWV_2PNPDE20090712_223909_000061432080_00387_38517_5022.N1
DSD: RA2_CONFIGURATION_DATA PCF_RA2_WWV_2P	new ADF: AUX_ECF_AXNECM20090712_064111_20090712_150000_20090713_030000	12-JUL-2009 22:39:09.110 12-JUL-2009 22:39:09.110	Product: RA2_WWV_2PNPDE20090712_223909_000061432080_00387_38517_5022.N1
DSD: RA2_IF_MASK_FLIGHT_DATA PCF_RA2_WWV_2P	new ADF: RA2_FGD_2PNPDE20090712_223909_000061432080_00387_38517_5021.N1	12-JUL-2009 22:39:09.110 12-JUL-2009 22:39:09.110	Product: RA2_WWV_2PNPDE20090712_223909_000061432080_00387_38517_5022.N1
DSD: RA2_USO_DATA PCF_RA2_WWV_2P	new ADF: DOR_NAV_0PNPDE20090712_223844_000057382080_00387_38517_8341.N1	12-JUL-2009 22:39:09.110 12-JUL-2009 22:39:09.110	Product: RA2_WWV_2PNPDE20090712_223909_000061432080_00387_38517_5022.N1

Current ADFs (from IECF list)

Gauge	Value	Explicit Reference
RA2_IFF_AX.INFO PCF_IECF	RA2_IFF_AXVIEC20090617_122330_20090617_000000_20100101_000000	Corresponding to date 12-JUL-2009 03:00:03.000

MWR_SLT_AX.INFO PCF_IECF	MWR_SLT_AXVIEC20060921_063409_20020101_000000_20200101_000000	Corresponding to date 12-JUL-2009 03:00:03.000
AUX_ATT_AX.INFO PCF_IECF	AUX_ATT_AXVIEC20020924_131534_20020703_120000_20781231_235959	Corresponding to date 12-JUL-2009 03:00:03.000
RA2_PLA_AX.INFO PCF_IECF	RA2_PLA_AXVIEC20060331_181823_20020101_000000_20200101_000000	Corresponding to date 12-JUL-2009 03:00:03.000
RA2_POL_AX.INFO PCF_IECF	RA2_POL_AXVIEC20090709_110626_20020101_000000_20090808_235959	Corresponding to date 12-JUL-2009 03:00:03.000
RA2_CON_AX.INFO PCF_IECF	RA2_CON_AXVIEC20070723_131547_20060621_132015_20200101_000000	Corresponding to date 12-JUL-2009 03:00:03.000
RA2_CHD_AX.INFO PCF_IECF	RA2_CHD_AXVIEC20060913_074707_20020101_000000_20200101_000000	Corresponding to date 12-JUL-2009 03:00:03.000
MWR_CON_AX.INFO PCF_IECF	MWR_CON_AXVIEC20040810_145011_20020101_000000_20200101_000000	Corresponding to date 12-JUL-2009 03:00:03.000
MWR_CHD_AX.INFO PCF_IECF	MWR_CHD_AXVIEC20061013_132356_20020101_000000_20200101_000000	Corresponding to date 12-JUL-2009 03:00:03.000
MWR_LSF_AX.INFO PCF_IECF	MWR_LSF_AXVIEC20020313_172218_20020101_000000_20200101_000000	Corresponding to date 12-JUL-2009 03:00:03.000
RA2_MET_AX.INFO PCF_IECF	RA2_MET_AXVIEC20020204_073357_20020101_000000_20200101_000000	Corresponding to date 12-JUL-2009 03:00:03.000
RA2_CST_AX.INFO PCF_IECF	RA2_CST_AXVIEC20020621_135858_20020101_000000_20200101_000000	Corresponding to date 12-JUL-2009 03:00:03.000
RA2 ICT_AX.INFO PCF_IECF	RA2 ICT_AXVIEC20060921_070730_20020101_000000_20200101_000000	Corresponding to date 12-JUL-2009 03:00:03.000
RA2_DIP_AX.INFO PCF_IECF	RA2_DIP_AXVIEC20020122_134206_20020101_000000_20200101_000000	Corresponding to date 12-JUL-2009 03:00:03.000
RA2_IOC_AX.INFO PCF_IECF	RA2_IOC_AXVIEC20020122_141121_20020101_000000_20200101_000000	Corresponding to date 12-JUL-2009 03:00:03.000
RA2_OT1_AX.INFO PCF_IECF	RA2_OT1_AXVIEC20040120_082051_20020101_000000_20200101_000000	Corresponding to date 12-JUL-2009 03:00:03.000
RA2_OT2_AX.INFO PCF_IECF	RA2_OT2_AXVIEC20031208_150159_20020101_000000_20200101_000000	Corresponding to date 12-JUL-2009 03:00:03.000
RA2_GEO_AX.INFO PCF_IECF	RA2_GEO_AXVIEC20020314_093428_20020101_000000_20200101_000000	Corresponding to date 12-JUL-2009 03:00:03.000
RA2_MSS_AX.INFO PCF_IECF	RA2_MSS_AXVIEC20031208_145545_20020101_000000_20200101_000000	Corresponding to date 12-JUL-2009 03:00:03.000

Differences with IECF list

Gauge	Value	Explicit Reference
DSD: DORIS_IONO PCF_RA2_WWV_2P	Filename: RA2_MW__1PNPDE20090711_231108_000061362080_00373_38503_3667.N1	Product: RA2_WWV_2PNPDE20090711_231108_000061362080_00373_38503_3669.N1
DSD: METEO_GRID_POINTS_ALTITUDE PCF_RA2_WWV_2P	Filename:	Product: RA2_WWV_2PNPDE20090711_231108_000061362080_00373_38503_3669.N1
DSD: MWR_CONFIGURATION_DATA PCF_RA2_WWV_2P	Filename: AUX_ECF_AXNECM20090711_184110_20090712_030000_20090712_150000	Product: RA2_WWV_2PNPDE20090711_231108_000061362080_00373_38503_3669.N1

DSD: OCEAN_ICE2_SYSTEM_FILE PCF_RA2_WWV_2P	Filename:	Product: RA2_WWV_2PNPDE20090711_231108_000061362080_00373.
DSD: OCEAN_TIDE_HARMONIC_COEF PCF_RA2_WWV_2P	Filename:	Product: RA2_WWV_2PNPDE20090711_231108_000061362080_00373_38503_3669.N1
DSD: OCEAN_TIDE_ORTHOWEIGHTS PCF_RA2_WWV_2P	Filename:	Product: RA2_WWV_2PNPDE20090711_231108_000061362080_00373_38503_3669.N1
DSD: RA2_CHARACTERISATION_DATA PCF_RA2_WWV_2P	Filename: AUX_ECF_AXNECM20090711_064111_20090711_210000_20090712_090000	Product: RA2_WWV_2PNPDE20090711_231108_000061362080_00373_38503_3669.N1
DSD: RA2_CONFIGURATION_DATA PCF_RA2_WWV_2P	Filename: AUX_ECF_AXNECM20090711_064110_20090711_150000_20090712_030000	Product: RA2_WWV_2PNPDE20090711_231108_000061362080_00373_38503_3669.N1
DSD: RA2_CONSTANT_DATA PCF_RA2_WWV_2P	Filename:	Product: RA2_WWV_2PNPDE20090711_231108_000061362080_00373_38503_3669.N1
DSD: RA2_IF_MASK_FLIGHT_DATA PCF_RA2_WWV_2P	Filename: RA2_FGD_2PNPDE20090711_231108_000061362080_00373_38503_3668.N1	Product: RA2_WWV_2PNPDE20090711_231108_000061362080_00373_38503_3669.N1
DSD: RA2_USO_DATA PCF_RA2_WWV_2P	Filename: DOR_NAV_0PNPDE20090711_231044_000057382080_00373_38503_8334.N1	Product: RA2_WWV_2PNPDE20090711_231108_000061362080_00373_38503_3669.N1
DSD: SOLAR_ACTIVITY_INDEX_PREDICT PCF_RA2_WWV_2P	Filename:	Product: RA2_WWV_2PNPDE20090711_231108_000061362080_00373_38503_3669.N1
DSD: DORIS_IONO PCF_RA2_WWV_2P	Filename: RA2_MW__1PNPDE20090712_005228_000046702080_00374_38504_3805.N1	Product: RA2_WWV_2PNPDE20090712_005228_000046702080_00374_38504_3807.N1
DSD: METEO_GRID_POINTS_ALTITUDE PCF_RA2_WWV_2P	Filename:	Product: RA2_WWV_2PNPDE20090712_005228_000046702080_00374_38504_3807.N1
DSD: MWR_CONFIGURATION_DATA PCF_RA2_WWV_2P	Filename: AUX_ECF_AXNECM20090711_184110_20090712_030000_20090712_150000	Product: RA2_WWV_2PNPDE20090712_005228_000046702080_00374_38504_3807.N1
DSD: OCEAN_ICE2_SYSTEM_FILE PCF_RA2_WWV_2P	Filename:	Product: RA2_WWV_2PNPDE20090712_005228_000046702080_00374_38504_3807.N1
DSD: OCEAN_TIDE_HARMONIC_COEF PCF_RA2_WWV_2P	Filename:	Product: RA2_WWV_2PNPDE20090712_005228_000046702080_00374_38504_3807.N1
DSD: OCEAN_TIDE_ORTHOWEIGHTS PCF_RA2_WWV_2P	Filename:	Product: RA2_WWV_2PNPDE20090712_005228_000046702080_00374_38504_3807.N1
DSD: RA2_CHARACTERISATION_DATA PCF_RA2_WWV_2P	Filename: AUX_ECF_AXNECM20090711_064111_20090711_210000_20090712_090000	Product: RA2_WWV_2PNPDE20090712_005228_000046702080_00374_38504_3807.N1
DSD: RA2_CONFIGURATION_DATA PCF_RA2_WWV_2P	Filename: AUX_ECF_AXNECM20090711_064110_20090711_150000_20090712_030000	Product: RA2_WWV_2PNPDE20090712_005228_000046702080_00374_38504_3807.N1
DSD: RA2_CONSTANT_DATA PCF_RA2_WWV_2P	Filename:	Product: RA2_WWV_2PNPDE20090712_005228_000046702080_00374_38504_3807.N1
DSD: RA2_IF_MASK_FLIGHT_DATA PCF_RA2_WWV_2P	Filename: RA2_FGD_2PNPDE20090712_005228_000046702080_00374_38504_3806.N1	Product: RA2_WWV_2PNPDE20090712_005228_000046702080_00374_38504_3807.N1

DSD: RA2_USO_DATA PCF_RA2_WWV_2P	Filename: DOR_NAV_0PNPDE20090712_005141_000041442080_00374_38504_8335.N1	Product: RA2_WWV_2PNPDE20090712_005228_000046702080_00374.
DSD: SOLAR_ACTIVITY_INDEX_PREDICT PCF_RA2_WWV_2P	Filename:	Product: RA2_WWV_2PNPDE20090712_005228_000046702080_00374_38504_3807.N1
DSD: DORIS_IONO PCF_RA2_WWV_2P	Filename: RA2_MW__1PNPDE20090712_052516_000060832080_00377_38507_4291.N1	Product: RA2_WWV_2PNPDE20090712_052516_000060832080_00377_38507_4293.N1
DSD: METEO_GRID_POINTS_ALTITUDE PCF_RA2_WWV_2P	Filename:	Product: RA2_WWV_2PNPDE20090712_052516_000060832080_00377_38507_4293.N1
DSD: MWR_CONFIGURATION_DATA PCF_RA2_WWV_2P	Filename: AUX_ECF_AXNECM20090712_064111_20090712_090000_20090712_210000	Product: RA2_WWV_2PNPDE20090712_052516_000060832080_00377_38507_4293.N1
DSD: OCEAN_ICE2_SYSTEM_FILE PCF_RA2_WWV_2P	Filename:	Product: RA2_WWV_2PNPDE20090712_052516_000060832080_00377_38507_4293.N1
DSD: OCEAN_TIDE_HARMONIC_COEF PCF_RA2_WWV_2P	Filename:	Product: RA2_WWV_2PNPDE20090712_052516_000060832080_00377_38507_4293.N1
DSD: OCEAN_TIDE_ORTHOWEIGHTS PCF_RA2_WWV_2P	Filename:	Product: RA2_WWV_2PNPDE20090712_052516_000060832080_00377_38507_4293.N1
DSD: RA2_CHARACTERISATION_DATA PCF_RA2_WWV_2P	Filename: AUX_ECF_AXNECM20090711_184110_20090712_030000_20090712_150000	Product: RA2_WWV_2PNPDE20090712_052516_000060832080_00377_38507_4293.N1
DSD: RA2_CONFIGURATION_DATA PCF_RA2_WWV_2P	Filename: AUX_ECF_AXNECM20090711_064111_20090711_210000_20090712_090000	Product: RA2_WWV_2PNPDE20090712_052516_000060832080_00377_38507_4293.N1
DSD: RA2_CONSTANT_DATA PCF_RA2_WWV_2P	Filename:	Product: RA2_WWV_2PNPDE20090712_052516_000060832080_00377_38507_4293.N1
DSD: RA2_IF_MASK_FLIGHT_DATA PCF_RA2_WWV_2P	Filename: RA2_FGD_2PNPDE20090712_052516_000060832080_00377_38507_4292.N1	Product: RA2_WWV_2PNPDE20090712_052516_000060832080_00377_38507_4293.N1
DSD: RA2_USO_DATA PCF_RA2_WWV_2P	Filename: DOR_NAV_0PNPDE20090712_052240_000057382080_00377_38507_8338.N1	Product: RA2_WWV_2PNPDE20090712_052516_000060832080_00377_38507_4293.N1
DSD: SOLAR_ACTIVITY_INDEX_PREDICT PCF_RA2_WWV_2P	Filename:	Product: RA2_WWV_2PNPDE20090712_052516_000060832080_00377_38507_4293.N1
DSD: DORIS_IONO PCF_RA2_WWV_2P	Filename: RA2_MW__1PNPDK20090712_070554_000040822080_00378_38508_6322.N1	Product: RA2_WWV_2PNPDK20090712_070554_000040822080_00378_38508_6324.N1
DSD: METEO_GRID_POINTS_ALTITUDE PCF_RA2_WWV_2P	Filename:	Product: RA2_WWV_2PNPDK20090712_070554_000040822080_00378_38508_6324.N1
DSD: MWR_CONFIGURATION_DATA PCF_RA2_WWV_2P	Filename: AUX_ECF_AXNECM20090712_064111_20090712_090000_20090712_210000	Product: RA2_WWV_2PNPDK20090712_070554_000040822080_00378_38508_6324.N1
DSD: OCEAN_ICE2_SYSTEM_FILE PCF_RA2_WWV_2P	Filename:	Product: RA2_WWV_2PNPDK20090712_070554_000040822080_00378_38508_6324.N1
DSD: OCEAN_TIDE_HARMONIC_COEF PCF_RA2_WWV_2P	Filename:	Product: RA2_WWV_2PNPDK20090712_070554_000040822080_00378_38508_6324.N1

DSD: OCEAN_TIDE_ORTHOWEIGHTS PCF_RA2_WWV_2P	Filename:	Product: RA2_WWV_2PNPDK20090712_070554_000040822080_00378.
DSD: RA2_CHARACTERISATION_DATA PCF_RA2_WWV_2P	Filename: AUX_ECF_AXNECM20090711_184110_20090712_030000_20090712_150000	Product: RA2_WWV_2PNPDK20090712_070554_000040822080_00378_38508_6324.N1
DSD: RA2_CONFIGURATION_DATA PCF_RA2_WWV_2P	Filename: AUX_ECF_AXNECM20090711_064111_20090711_210000_20090712_090000	Product: RA2_WWV_2PNPDK20090712_070554_000040822080_00378_38508_6324.N1
DSD: RA2_CONSTANT_DATA PCF_RA2_WWV_2P	Filename:	Product: RA2_WWV_2PNPDK20090712_070554_000040822080_00378_38508_6324.N1
DSD: RA2_IF_MASK_FLIGHT_DATA PCF_RA2_WWV_2P	Filename: RA2_FGD_2PNPDK20090712_070554_000040822080_00378_38508_6323.N1	Product: RA2_WWV_2PNPDK20090712_070554_000040822080_00378_38508_6324.N1
DSD: RA2_USO_DATA PCF_RA2_WWV_2P	Filename: DOR_NAV_0PNPDK20090712_070337_000038262080_00378_38508_0531.N1	Product: RA2_WWV_2PNPDK20090712_070554_000040822080_00378_38508_6324.N1
DSD: SOLAR_ACTIVITY_INDEX_PREDICT PCF_RA2_WWV_2P	Filename:	Product: RA2_WWV_2PNPDK20090712_070554_000040822080_00378_38508_6324.N1
DSD: DORIS_IONO PCF_RA2_WWV_2P	Filename: RA2_MW__1PNPDK20090712_081312_000060162080_00379_38509_6459.N1	Product: RA2_WWV_2PNPDK20090712_081312_000060162080_00379_38509_6461.N1
DSD: METEO_GRID_POINTS_ALTITUDE PCF_RA2_WWV_2P	Filename:	Product: RA2_WWV_2PNPDK20090712_081312_000060162080_00379_38509_6461.N1
DSD: MWR_CONFIGURATION_DATA PCF_RA2_WWV_2P	Filename: AUX_ECF_AXNECM20090712_064111_20090712_090000_20090712_210000	Product: RA2_WWV_2PNPDK20090712_081312_000060162080_00379_38509_6461.N1
DSD: OCEAN_ICE2_SYSTEM_FILE PCF_RA2_WWV_2P	Filename:	Product: RA2_WWV_2PNPDK20090712_081312_000060162080_00379_38509_6461.N1
DSD: OCEAN_TIDE_HARMONIC_COEF PCF_RA2_WWV_2P	Filename:	Product: RA2_WWV_2PNPDK20090712_081312_000060162080_00379_38509_6461.N1
DSD: OCEAN_TIDE_ORTHOWEIGHTS PCF_RA2_WWV_2P	Filename:	Product: RA2_WWV_2PNPDK20090712_081312_000060162080_00379_38509_6461.N1
DSD: RA2_CHARACTERISATION_DATA PCF_RA2_WWV_2P	Filename: AUX_ECF_AXNECM20090711_184110_20090712_030000_20090712_150000	Product: RA2_WWV_2PNPDK20090712_081312_000060162080_00379_38509_6461.N1
DSD: RA2_CONFIGURATION_DATA PCF_RA2_WWV_2P	Filename: AUX_ECF_AXNECM20090711_064111_20090711_210000_20090712_090000	Product: RA2_WWV_2PNPDK20090712_081312_000060162080_00379_38509_6461.N1
DSD: RA2_CONSTANT_DATA PCF_RA2_WWV_2P	Filename:	Product: RA2_WWV_2PNPDK20090712_081312_000060162080_00379_38509_6461.N1
DSD: RA2_IF_MASK_FLIGHT_DATA PCF_RA2_WWV_2P	Filename: RA2_FGD_2PNPDK20090712_081312_000060162080_00379_38509_6460.N1	Product: RA2_WWV_2PNPDK20090712_081312_000060162080_00379_38509_6461.N1
DSD: RA2_USO_DATA PCF_RA2_WWV_2P	Filename: DOR_NAV_0PNPDK20090712_081241_000057382080_00379_38509_0532.N1	Product: RA2_WWV_2PNPDK20090712_081312_000060162080_00379_38509_6461.N1
DSD: SOLAR_ACTIVITY_INDEX_PREDICT PCF_RA2_WWV_2P	Filename:	Product: RA2_WWV_2PNPDK20090712_081312_000060162080_00379_38509_6461.N1

DSD: DORIS_IONO PCF_RA2_WWV_2P	Filename: RA2_MW__1PNPDK20090712_095330_000001382080_00380_38510_6462.N1	Product: RA2_WWV_2PNPDK20090712_095330_000001382080_00380_38510_6462.N1
DSD: METEO_GRID_POINTS_ALTITUDE PCF_RA2_WWV_2P	Filename:	Product: RA2_WWV_2PNPDK20090712_095330_000001382080_00380_38510_6464.N1
DSD: MWR_CONFIGURATION_DATA PCF_RA2_WWV_2P	Filename: AUX_ECF_AXNECM20090712_064111_20090712_150000_20090713_030000	Product: RA2_WWV_2PNPDK20090712_095330_000001382080_00380_38510_6464.N1
DSD: OCEAN_ICE2_SYSTEM_FILE PCF_RA2_WWV_2P	Filename:	Product: RA2_WWV_2PNPDK20090712_095330_000001382080_00380_38510_6464.N1
DSD: OCEAN_TIDE_HARMONIC_COEF PCF_RA2_WWV_2P	Filename:	Product: RA2_WWV_2PNPDK20090712_095330_000001382080_00380_38510_6464.N1
DSD: OCEAN_TIDE_ORTHOWEIGHTS PCF_RA2_WWV_2P	Filename:	Product: RA2_WWV_2PNPDK20090712_095330_000001382080_00380_38510_6464.N1
DSD: RA2_CHARACTERISATION_DATA PCF_RA2_WWV_2P	Filename: AUX_ECF_AXNECM20090712_064111_20090712_090000_20090712_210000	Product: RA2_WWV_2PNPDK20090712_095330_000001382080_00380_38510_6464.N1
DSD: RA2_CONFIGURATION_DATA PCF_RA2_WWV_2P	Filename: AUX_ECF_AXNECM20090711_184110_20090712_030000_20090712_150000	Product: RA2_WWV_2PNPDK20090712_095330_000001382080_00380_38510_6464.N1
DSD: RA2_CONSTANT_DATA PCF_RA2_WWV_2P	Filename:	Product: RA2_WWV_2PNPDK20090712_095330_000001382080_00380_38510_6464.N1
DSD: RA2_IF_MASK_FLIGHT_DATA PCF_RA2_WWV_2P	Filename: RA2_FGD_2PNPDK20090712_095330_000001382080_00380_38510_6463.N1	Product: RA2_WWV_2PNPDK20090712_095330_000001382080_00380_38510_6464.N1
DSD: RA2_USO_DATA PCF_RA2_WWV_2P	Filename: DOR_NAV_0PNPDK20090712_081241_000057382080_00379_38509_0532.N1	Product: RA2_WWV_2PNPDK20090712_095330_000001382080_00380_38510_6464.N1
DSD: SOLAR_ACTIVITY_INDEX_PREDICT PCF_RA2_WWV_2P	Filename:	Product: RA2_WWV_2PNPDK20090712_095330_000001382080_00380_38510_6464.N1
DSD: DORIS_IONO PCF_RA2_WWV_2P	Filename: RA2_MW__1PNPDK20090712_095506_000060162080_00380_38510_6586.N1	Product: RA2_WWV_2PNPDK20090712_095506_000060162080_00380_38510_6588.N1
DSD: METEO_GRID_POINTS_ALTITUDE PCF_RA2_WWV_2P	Filename:	Product: RA2_WWV_2PNPDK20090712_095506_000060162080_00380_38510_6588.N1
DSD: MWR_CONFIGURATION_DATA PCF_RA2_WWV_2P	Filename: AUX_ECF_AXNECM20090712_064111_20090712_150000_20090713_030000	Product: RA2_WWV_2PNPDK20090712_095506_000060162080_00380_38510_6588.N1
DSD: OCEAN_ICE2_SYSTEM_FILE PCF_RA2_WWV_2P	Filename:	Product: RA2_WWV_2PNPDK20090712_095506_000060162080_00380_38510_6588.N1
DSD: OCEAN_TIDE_HARMONIC_COEF PCF_RA2_WWV_2P	Filename:	Product: RA2_WWV_2PNPDK20090712_095506_000060162080_00380_38510_6588.N1
DSD: OCEAN_TIDE_ORTHOWEIGHTS PCF_RA2_WWV_2P	Filename:	Product: RA2_WWV_2PNPDK20090712_095506_000060162080_00380_38510_6588.N1
DSD: RA2_CHARACTERISATION_DATA PCF_RA2_WWV_2P	Filename: AUX_ECF_AXNECM20090712_064111_20090712_090000_20090712_210000	Product: RA2_WWV_2PNPDK20090712_095506_000060162080_00380_38510_6588.N1

DSD: RA2_CONFIGURATION_DATA PCF_RA2_WWV_2P	Filename: AUX_ECF_AXNECM20090711_184110_20090712_030000_20090712_150000	Product: RA2_WWV_2PNPDK20090712_095506_000060162080_00380.
DSD: RA2_CONSTANT_DATA PCF_RA2_WWV_2P	Filename:	Product: RA2_WWV_2PNPDK20090712_095506_000060162080_00380_38510_6588.N1
DSD: RA2_IF_MASK_FLIGHT_DATA PCF_RA2_WWV_2P	Filename: RA2_FGD_2PNPDK20090712_095506_000060162080_00380_38510_6587.N1	Product: RA2_WWV_2PNPDK20090712_095506_000060162080_00380_38510_6588.N1
DSD: RA2_USO_DATA PCF_RA2_WWV_2P	Filename: DOR_NAV_0PNPDK20090712_095338_000057382080_00380_38510_0533.N1	Product: RA2_WWV_2PNPDK20090712_095506_000060162080_00380_38510_6588.N1
DSD: SOLAR_ACTIVITY_INDEX_PREDICT PCF_RA2_WWV_2P	Filename:	Product: RA2_WWV_2PNPDK20090712_095506_000060162080_00380_38510_6588.N1
DSD: DORIS_IONO PCF_RA2_WWV_2P	Filename: RA2_MW__1PNPDK20090712_113439_000045152080_00381_38511_6709.N1	Product: RA2_WWV_2PNPDK20090712_113439_000045152080_00381_38511_6711.N1
DSD: METEO_GRID_POINTS_ALTITUDE PCF_RA2_WWV_2P	Filename:	Product: RA2_WWV_2PNPDK20090712_113439_000045152080_00381_38511_6711.N1
DSD: MWR_CONFIGURATION_DATA PCF_RA2_WWV_2P	Filename: AUX_ECF_AXNECM20090712_064111_20090712_150000_20090713_030000	Product: RA2_WWV_2PNPDK20090712_113439_000045152080_00381_38511_6711.N1
DSD: OCEAN_ICE2_SYSTEM_FILE PCF_RA2_WWV_2P	Filename:	Product: RA2_WWV_2PNPDK20090712_113439_000045152080_00381_38511_6711.N1
DSD: OCEAN_TIDE_HARMONIC_COEF PCF_RA2_WWV_2P	Filename:	Product: RA2_WWV_2PNPDK20090712_113439_000045152080_00381_38511_6711.N1
DSD: OCEAN_TIDE_ORTHOWEIGHTS PCF_RA2_WWV_2P	Filename:	Product: RA2_WWV_2PNPDK20090712_113439_000045152080_00381_38511_6711.N1
DSD: RA2_CHARACTERISATION_DATA PCF_RA2_WWV_2P	Filename: AUX_ECF_AXNECM20090712_064111_20090712_090000_20090712_210000	Product: RA2_WWV_2PNPDK20090712_113439_000045152080_00381_38511_6711.N1
DSD: RA2_CONFIGURATION_DATA PCF_RA2_WWV_2P	Filename: AUX_ECF_AXNECM20090711_184110_20090712_030000_20090712_150000	Product: RA2_WWV_2PNPDK20090712_113439_000045152080_00381_38511_6711.N1
DSD: RA2_CONSTANT_DATA PCF_RA2_WWV_2P	Filename:	Product: RA2_WWV_2PNPDK20090712_113439_000045152080_00381_38511_6711.N1
DSD: RA2_IF_MASK_FLIGHT_DATA PCF_RA2_WWV_2P	Filename: RA2_FGD_2PNPDK20090712_113439_000045152080_00381_38511_6710.N1	Product: RA2_WWV_2PNPDK20090712_113439_000045152080_00381_38511_6711.N1
DSD: RA2_USO_DATA PCF_RA2_WWV_2P	Filename: DOR_NAV_0PNPDK20090712_113435_000054192080_00381_38511_0534.N1	Product: RA2_WWV_2PNPDK20090712_113439_000045152080_00381_38511_6711.N1
DSD: SOLAR_ACTIVITY_INDEX_PREDICT PCF_RA2_WWV_2P	Filename:	Product: RA2_WWV_2PNPDK20090712_113439_000045152080_00381_38511_6711.N1
DSD: DORIS_IONO PCF_RA2_WWV_2P	Filename: RA2_MW__1PNPDK20090712_125253_000013242080_00382_38512_6712.N1	Product: RA2_WWV_2PNPDK20090712_125253_000013242080_00382_38512_6714.N1
DSD: METEO_GRID_POINTS_ALTITUDE PCF_RA2_WWV_2P	Filename:	Product: RA2_WWV_2PNPDK20090712_125253_000013242080_00382_38512_6714.N1

DSD: MWR_CONFIGURATION_DATA PCF_RA2_WWV_2P	Filename: AUX_ECF_AXNECM20090712_064111_20090712_150000_20090713_030000	Product: RA2_WWV_2PNPDK20090712_125253_000013242080_00382_
DSD: OCEAN_ICE2_SYSTEM_FILE PCF_RA2_WWV_2P	Filename:	Product: RA2_WWV_2PNPDK20090712_125253_000013242080_00382_38512_6714.N1
DSD: OCEAN_TIDE_HARMONIC_COEF PCF_RA2_WWV_2P	Filename:	Product: RA2_WWV_2PNPDK20090712_125253_000013242080_00382_38512_6714.N1
DSD: OCEAN_TIDE_ORTHOWEIGHTS PCF_RA2_WWV_2P	Filename:	Product: RA2_WWV_2PNPDK20090712_125253_000013242080_00382_38512_6714.N1
DSD: RA2_CHARACTERISATION_DATA PCF_RA2_WWV_2P	Filename: AUX_ECF_AXNECM20090712_064111_20090712_090000_20090712_210000	Product: RA2_WWV_2PNPDK20090712_125253_000013242080_00382_38512_6714.N1
DSD: RA2_CONFIGURATION_DATA PCF_RA2_WWV_2P	Filename: AUX_ECF_AXNECM20090711_184110_20090712_030000_20090712_150000	Product: RA2_WWV_2PNPDK20090712_125253_000013242080_00382_38512_6714.N1
DSD: RA2_CONSTANT_DATA PCF_RA2_WWV_2P	Filename:	Product: RA2_WWV_2PNPDK20090712_125253_000013242080_00382_38512_6714.N1
DSD: RA2_IF_MASK_FLIGHT_DATA PCF_RA2_WWV_2P	Filename: RA2_FGD_2PNPDK20090712_125253_000013242080_00382_38512_6713.N1	Product: RA2_WWV_2PNPDK20090712_125253_000013242080_00382_38512_6714.N1
DSD: RA2_USO_DATA PCF_RA2_WWV_2P	Filename: DOR_NAV_0PNPDK20090712_113435_000054192080_00381_38511_0534.N1	Product: RA2_WWV_2PNPDK20090712_125253_000013242080_00382_38512_6714.N1
DSD: SOLAR_ACTIVITY_INDEX_PREDICT PCF_RA2_WWV_2P	Filename:	Product: RA2_WWV_2PNPDK20090712_125253_000013242080_00382_38512_6714.N1
DSD: DORIS_IONO PCF_RA2_WWV_2P	Filename: RA2_MW__1PNPDK20090712_131425_000058872080_00382_38512_6862.N1	Product: RA2_WWV_2PNPDK20090712_131425_000058872080_00382_38512_6864.N1
DSD: METEO_GRID_POINTS_ALTITUDE PCF_RA2_WWV_2P	Filename:	Product: RA2_WWV_2PNPDK20090712_131425_000058872080_00382_38512_6864.N1
DSD: MWR_CONFIGURATION_DATA PCF_RA2_WWV_2P	Filename: AUX_ECF_AXNECM20090712_064111_20090712_150000_20090713_030000	Product: RA2_WWV_2PNPDK20090712_131425_000058872080_00382_38512_6864.N1
DSD: OCEAN_ICE2_SYSTEM_FILE PCF_RA2_WWV_2P	Filename:	Product: RA2_WWV_2PNPDK20090712_131425_000058872080_00382_38512_6864.N1
DSD: OCEAN_TIDE_HARMONIC_COEF PCF_RA2_WWV_2P	Filename:	Product: RA2_WWV_2PNPDK20090712_131425_000058872080_00382_38512_6864.N1
DSD: OCEAN_TIDE_ORTHOWEIGHTS PCF_RA2_WWV_2P	Filename:	Product: RA2_WWV_2PNPDK20090712_131425_000058872080_00382_38512_6864.N1
DSD: RA2_CHARACTERISATION_DATA PCF_RA2_WWV_2P	Filename: AUX_ECF_AXNECM20090712_064111_20090712_090000_20090712_210000	Product: RA2_WWV_2PNPDK20090712_131425_000058872080_00382_38512_6864.N1
DSD: RA2_CONFIGURATION_DATA PCF_RA2_WWV_2P	Filename: AUX_ECF_AXNECM20090711_184110_20090712_030000_20090712_150000	Product: RA2_WWV_2PNPDK20090712_131425_000058872080_00382_38512_6864.N1
DSD: RA2_CONSTANT_DATA PCF_RA2_WWV_2P	Filename:	Product: RA2_WWV_2PNPDK20090712_131425_000058872080_00382_38512_6864.N1

DSD: RA2_IF_MASK_FLIGHT_DATA PCF_RA2_WWV_2P	Filename: RA2_FGD_2PNPDK20090712_131425_000058872080_00382_38512_6863.N1	Product: RA2_WWV_2PNPDK20090712_131425_000058872080_00382
DSD: RA2_USO_DATA PCF_RA2_WWV_2P	Filename: DOR_NAV_0PNPDK20090712_131013_000057382080_00382_38512_0535.N1	Product: RA2_WWV_2PNPDK20090712_131425_000058872080_00382_38512_6864.N1
DSD: SOLAR_ACTIVITY_INDEX_PREDICT PCF_RA2_WWV_2P	Filename:	Product: RA2_WWV_2PNPDK20090712_131425_000058872080_00382_38512_6864.N1
DSD: DORIS_IONO PCF_RA2_WWV_2P	Filename: RA2_MW__1PNPDK20090712_145150_000050692080_00383_38513_6973.N1	Product: RA2_WWV_2PNPDK20090712_145150_000050692080_00383_38513_6975.N1
DSD: METEO_GRID_POINTS_ALTITUDE PCF_RA2_WWV_2P	Filename:	Product: RA2_WWV_2PNPDK20090712_145150_000050692080_00383_38513_6975.N1
DSD: MWR_CONFIGURATION_DATA PCF_RA2_WWV_2P	Filename: AUX_ECF_AXNECM20090712_064111_20090712_150000_20090713_030000	Product: RA2_WWV_2PNPDK20090712_145150_000050692080_00383_38513_6975.N1
DSD: OCEAN_ICE2_SYSTEM_FILE PCF_RA2_WWV_2P	Filename:	Product: RA2_WWV_2PNPDK20090712_145150_000050692080_00383_38513_6975.N1
DSD: OCEAN_TIDE_HARMONIC_COEF PCF_RA2_WWV_2P	Filename:	Product: RA2_WWV_2PNPDK20090712_145150_000050692080_00383_38513_6975.N1
DSD: OCEAN_TIDE_ORTHOWEIGHTS PCF_RA2_WWV_2P	Filename:	Product: RA2_WWV_2PNPDK20090712_145150_000050692080_00383_38513_6975.N1
DSD: RA2_CHARACTERISATION_DATA PCF_RA2_WWV_2P	Filename: AUX_ECF_AXNECM20090712_064111_20090712_090000_20090712_210000	Product: RA2_WWV_2PNPDK20090712_145150_000050692080_00383_38513_6975.N1
DSD: RA2_CONFIGURATION_DATA PCF_RA2_WWV_2P	Filename: AUX_ECF_AXNECM20090711_184110_20090712_030000_20090712_150000	Product: RA2_WWV_2PNPDK20090712_145150_000050692080_00383_38513_6975.N1
DSD: RA2_CONSTANT_DATA PCF_RA2_WWV_2P	Filename:	Product: RA2_WWV_2PNPDK20090712_145150_000050692080_00383_38513_6975.N1
DSD: RA2_IF_MASK_FLIGHT_DATA PCF_RA2_WWV_2P	Filename: RA2_FGD_2PNPDK20090712_145150_000050692080_00383_38513_6974.N1	Product: RA2_WWV_2PNPDK20090712_145150_000050692080_00383_38513_6975.N1
DSD: RA2_USO_DATA PCF_RA2_WWV_2P	Filename: DOR_NAV_0PNPDK20090712_145110_000054192080_00383_38513_0536.N1	Product: RA2_WWV_2PNPDK20090712_145150_000050692080_00383_38513_6975.N1
DSD: SOLAR_ACTIVITY_INDEX_PREDICT PCF_RA2_WWV_2P	Filename:	Product: RA2_WWV_2PNPDK20090712_145150_000050692080_00383_38513_6975.N1
DSD: DORIS_IONO PCF_RA2_WWV_2P	Filename: RA2_MW__1PNPDK20090712_162023_000005862080_00384_38514_6976.N1	Product: RA2_WWV_2PNPDK20090712_162023_000005862080_00384_38514_6978.N1
DSD: METEO_GRID_POINTS_ALTITUDE PCF_RA2_WWV_2P	Filename:	Product: RA2_WWV_2PNPDK20090712_162023_000005862080_00384_38514_6978.N1
DSD: MWR_CONFIGURATION_DATA PCF_RA2_WWV_2P	Filename: AUX_ECF_AXNECM20090712_064112_20090712_210000_20090713_090000	Product: RA2_WWV_2PNPDK20090712_162023_000005862080_00384_38514_6978.N1
DSD: OCEAN_ICE2_SYSTEM_FILE PCF_RA2_WWV_2P	Filename:	Product: RA2_WWV_2PNPDK20090712_162023_000005862080_00384_38514_6978.N1

DSD: OCEAN_TIDE_HARMONIC_COEF PCF_RA2_WWV_2P	Filename:	Product: RA2_WWV_2PNPDK20090712_162023_000005862080_00384_
DSD: OCEAN_TIDE_ORTHOWEIGHTS PCF_RA2_WWV_2P	Filename:	Product: RA2_WWV_2PNPDK20090712_162023_000005862080_00384_38514_6978.N1
DSD: RA2_CHARACTERISATION_DATA PCF_RA2_WWV_2P	Filename: AUX_ECF_AXNECM20090712_064111_20090712_150000_20090713_030000	Product: RA2_WWV_2PNPDK20090712_162023_000005862080_00384_38514_6978.N1
DSD: RA2_CONFIGURATION_DATA PCF_RA2_WWV_2P	Filename: AUX_ECF_AXNECM20090712_064111_20090712_090000_20090712_210000	Product: RA2_WWV_2PNPDK20090712_162023_000005862080_00384_38514_6978.N1
DSD: RA2_CONSTANT_DATA PCF_RA2_WWV_2P	Filename:	Product: RA2_WWV_2PNPDK20090712_162023_000005862080_00384_38514_6978.N1
DSD: RA2_IF_MASK_FLIGHT_DATA PCF_RA2_WWV_2P	Filename: RA2_FGD_2PNPDK20090712_162023_000005862080_00384_38514_6977.N1	Product: RA2_WWV_2PNPDK20090712_162023_000005862080_00384_38514_6978.N1
DSD: RA2_USO_DATA PCF_RA2_WWV_2P	Filename: DOR_NAV_0PNPDK20090712_145110_000054192080_00383_38513_0536.N1	Product: RA2_WWV_2PNPDK20090712_162023_000005862080_00384_38514_6978.N1
DSD: SOLAR_ACTIVITY_INDEX_PREDICT PCF_RA2_WWV_2P	Filename:	Product: RA2_WWV_2PNPDK20090712_162023_000005862080_00384_38514_6978.N1
DSD: DORIS_IONO PCF_RA2_WWV_2P	Filename: RA2_MW__1PNPDK20090712_162926_000059232080_00384_38514_7077.N1	Product: RA2_WWV_2PNPDK20090712_162926_000059232080_00384_38514_7079.N1
DSD: METEO_GRID_POINTS_ALTITUDE PCF_RA2_WWV_2P	Filename:	Product: RA2_WWV_2PNPDK20090712_162926_000059232080_00384_38514_7079.N1
DSD: MWR_CONFIGURATION_DATA PCF_RA2_WWV_2P	Filename: AUX_ECF_AXNECM20090712_064112_20090712_210000_20090713_090000	Product: RA2_WWV_2PNPDK20090712_162926_000059232080_00384_38514_7079.N1
DSD: OCEAN_ICE2_SYSTEM_FILE PCF_RA2_WWV_2P	Filename:	Product: RA2_WWV_2PNPDK20090712_162926_000059232080_00384_38514_7079.N1
DSD: OCEAN_TIDE_HARMONIC_COEF PCF_RA2_WWV_2P	Filename:	Product: RA2_WWV_2PNPDK20090712_162926_000059232080_00384_38514_7079.N1
DSD: OCEAN_TIDE_ORTHOWEIGHTS PCF_RA2_WWV_2P	Filename:	Product: RA2_WWV_2PNPDK20090712_162926_000059232080_00384_38514_7079.N1
DSD: RA2_CHARACTERISATION_DATA PCF_RA2_WWV_2P	Filename: AUX_ECF_AXNECM20090712_064111_20090712_150000_20090713_030000	Product: RA2_WWV_2PNPDK20090712_162926_000059232080_00384_38514_7079.N1
DSD: RA2_CONFIGURATION_DATA PCF_RA2_WWV_2P	Filename: AUX_ECF_AXNECM20090712_064111_20090712_090000_20090712_210000	Product: RA2_WWV_2PNPDK20090712_162926_000059232080_00384_38514_7079.N1
DSD: RA2_CONSTANT_DATA PCF_RA2_WWV_2P	Filename:	Product: RA2_WWV_2PNPDK20090712_162926_000059232080_00384_38514_7079.N1
DSD: RA2_IF_MASK_FLIGHT_DATA PCF_RA2_WWV_2P	Filename: RA2_FGD_2PNPDK20090712_162926_000059232080_00384_38514_7078.N1	Product: RA2_WWV_2PNPDK20090712_162926_000059232080_00384_38514_7079.N1
DSD: RA2_USO_DATA PCF_RA2_WWV_2P	Filename: DOR_NAV_0PNPDK20090712_162648_000054192080_00384_38514_0537.N1	Product: RA2_WWV_2PNPDK20090712_162926_000059232080_00384_38514_7079.N1

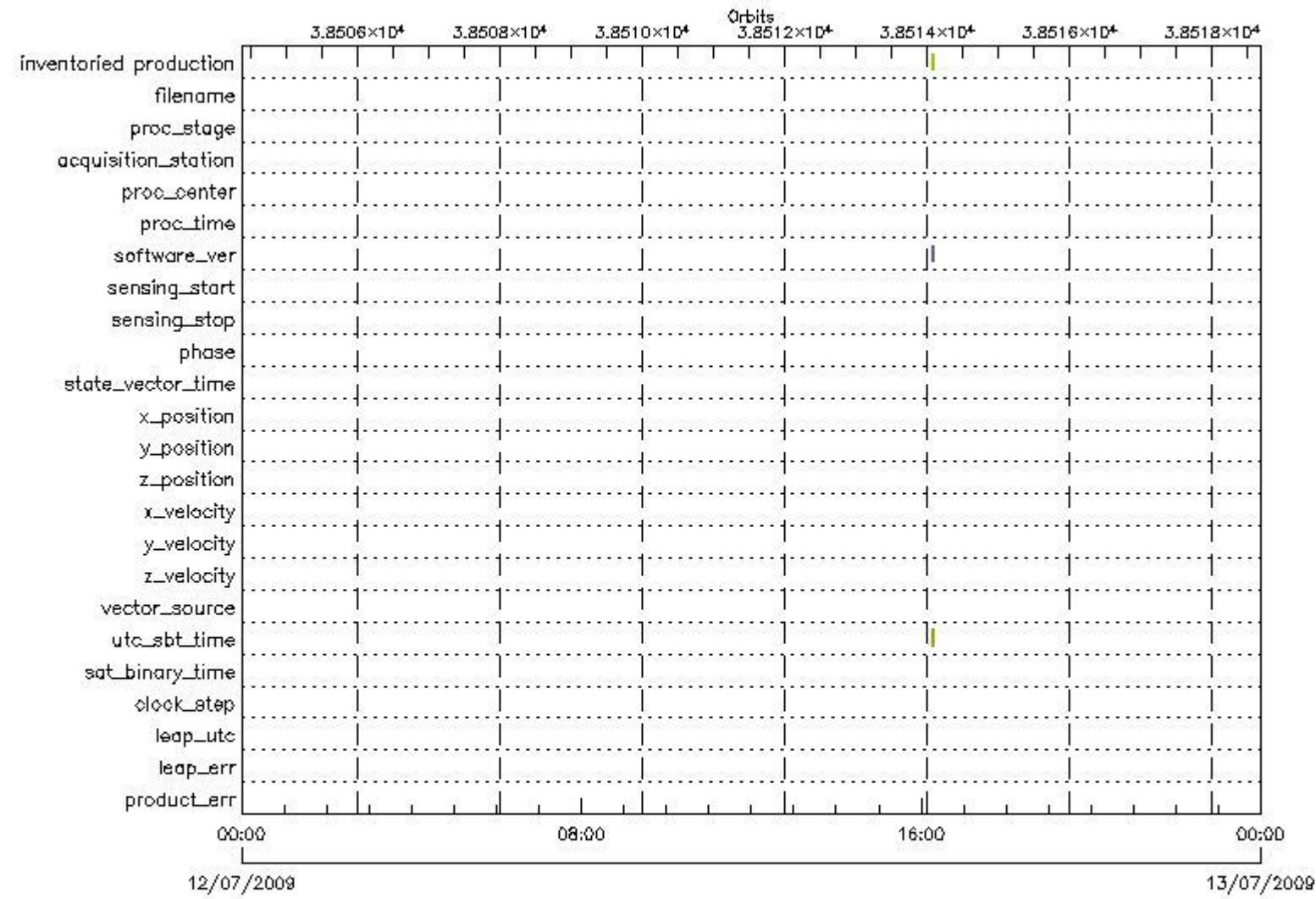
DSD: SOLAR_ACTIVITY_INDEX_PREDICT PCF_RA2_WWV_2P	Filename:	Product: RA2_WWV_2PNPDK20090712_162926_000059232080_00384.
DSD: DORIS_IONO PCF_RA2_WWV_2P	Filename: RA2_MW__1PNPDK20090712_180713_000059002080_00385_38515_7205.N1	Product: RA2_WWV_2PNPDK20090712_180713_000059002080_00385_38515_7207.N1
DSD: METEO_GRID_POINTS_ALTITUDE PCF_RA2_WWV_2P	Filename:	Product: RA2_WWV_2PNPDK20090712_180713_000059002080_00385_38515_7207.N1
DSD: MWR_CONFIGURATION_DATA PCF_RA2_WWV_2P	Filename: AUX_ECF_AXNECM20090712_064112_20090712_210000_20090713_090000	Product: RA2_WWV_2PNPDK20090712_180713_000059002080_00385_38515_7207.N1
DSD: OCEAN_ICE2_SYSTEM_FILE PCF_RA2_WWV_2P	Filename:	Product: RA2_WWV_2PNPDK20090712_180713_000059002080_00385_38515_7207.N1
DSD: OCEAN_TIDE_HARMONIC_COEF PCF_RA2_WWV_2P	Filename:	Product: RA2_WWV_2PNPDK20090712_180713_000059002080_00385_38515_7207.N1
DSD: OCEAN_TIDE_ORTHOWEIGHTS PCF_RA2_WWV_2P	Filename:	Product: RA2_WWV_2PNPDK20090712_180713_000059002080_00385_38515_7207.N1
DSD: RA2_CHARACTERISATION_DATA PCF_RA2_WWV_2P	Filename: AUX_ECF_AXNECM20090712_064111_20090712_150000_20090713_030000	Product: RA2_WWV_2PNPDK20090712_180713_000059002080_00385_38515_7207.N1
DSD: RA2_CONFIGURATION_DATA PCF_RA2_WWV_2P	Filename: AUX_ECF_AXNECM20090712_064111_20090712_090000_20090712_210000	Product: RA2_WWV_2PNPDK20090712_180713_000059002080_00385_38515_7207.N1
DSD: RA2_CONSTANT_DATA PCF_RA2_WWV_2P	Filename:	Product: RA2_WWV_2PNPDK20090712_180713_000059002080_00385_38515_7207.N1
DSD: RA2_IF_MASK_FLIGHT_DATA PCF_RA2_WWV_2P	Filename: RA2_FGD_2PNPDK20090712_180713_000059002080_00385_38515_7206.N1	Product: RA2_WWV_2PNPDK20090712_180713_000059002080_00385_38515_7207.N1
DSD: RA2_USO_DATA PCF_RA2_WWV_2P	Filename: DOR_NAV_0PNPDK20090712_180227_000057382080_00385_38515_0538.N1	Product: RA2_WWV_2PNPDK20090712_180713_000059002080_00385_38515_7207.N1
DSD: SOLAR_ACTIVITY_INDEX_PREDICT PCF_RA2_WWV_2P	Filename:	Product: RA2_WWV_2PNPDK20090712_180713_000059002080_00385_38515_7207.N1
DSD: DORIS_IONO PCF_RA2_WWV_2P	Filename: RA2_MW__1PNPDE20090712_194417_000041452080_00386_38516_4703.N1	Product: RA2_WWV_2PNPDE20090712_194417_000041452080_00386_38516_4705.N1
DSD: METEO_GRID_POINTS_ALTITUDE PCF_RA2_WWV_2P	Filename:	Product: RA2_WWV_2PNPDE20090712_194417_000041452080_00386_38516_4705.N1
DSD: MWR_CONFIGURATION_DATA PCF_RA2_WWV_2P	Filename: AUX_ECF_AXNECM20090712_064112_20090712_210000_20090713_090000	Product: RA2_WWV_2PNPDE20090712_194417_000041452080_00386_38516_4705.N1
DSD: OCEAN_ICE2_SYSTEM_FILE PCF_RA2_WWV_2P	Filename:	Product: RA2_WWV_2PNPDE20090712_194417_000041452080_00386_38516_4705.N1
DSD: OCEAN_TIDE_HARMONIC_COEF PCF_RA2_WWV_2P	Filename:	Product: RA2_WWV_2PNPDE20090712_194417_000041452080_00386_38516_4705.N1
DSD: OCEAN_TIDE_ORTHOWEIGHTS PCF_RA2_WWV_2P	Filename:	Product: RA2_WWV_2PNPDE20090712_194417_000041452080_00386_38516_4705.N1

DSD: RA2_CHARACTERISATION_DATA PCF_RA2_WWV_2P	Filename: AUX_ECF_AXNECM20090712_064111_20090712_150000_20090713_030000	Product: RA2_WWV_2PNPDE20090712_194417_000041452080_00386_
DSD: RA2_CONFIGURATION_DATA PCF_RA2_WWV_2P	Filename: AUX_ECF_AXNECM20090712_064111_20090712_090000_20090712_210000	Product: RA2_WWV_2PNPDE20090712_194417_000041452080_00386_38516_4705.N1
DSD: RA2_CONSTANT_DATA PCF_RA2_WWV_2P	Filename:	Product: RA2_WWV_2PNPDE20090712_194417_000041452080_00386_38516_4705.N1
DSD: RA2_IF_MASK_FLIGHT_DATA PCF_RA2_WWV_2P	Filename: RA2_FGD_2PNPDE20090712_194417_000041452080_00386_38516_4704.N1	Product: RA2_WWV_2PNPDE20090712_194417_000041452080_00386_38516_4705.N1
DSD: RA2_USO_DATA PCF_RA2_WWV_2P	Filename: DOR_NAV_0PNPDE20090712_194324_000038252080_00386_38516_8339.N1	Product: RA2_WWV_2PNPDE20090712_194417_000041452080_00386_38516_4705.N1
DSD: SOLAR_ACTIVITY_INDEX_PREDICT PCF_RA2_WWV_2P	Filename:	Product: RA2_WWV_2PNPDE20090712_194417_000041452080_00386_38516_4705.N1
DSD: DORIS_IONO PCF_RA2_WWV_2P	Filename: RA2_MW__1PNPDE20090712_205222_000064702080_00386_38516_4862.N1	Product: RA2_WWV_2PNPDE20090712_205222_000064702080_00386_38516_4864.N1
DSD: METEO_GRID_POINTS_ALTITUDE PCF_RA2_WWV_2P	Filename:	Product: RA2_WWV_2PNPDE20090712_205222_000064702080_00386_38516_4864.N1
DSD: MWR_CONFIGURATION_DATA PCF_RA2_WWV_2P	Filename: AUX_ECF_AXNECM20090712_064112_20090712_210000_20090713_090000	Product: RA2_WWV_2PNPDE20090712_205222_000064702080_00386_38516_4864.N1
DSD: OCEAN_ICE2_SYSTEM_FILE PCF_RA2_WWV_2P	Filename:	Product: RA2_WWV_2PNPDE20090712_205222_000064702080_00386_38516_4864.N1
DSD: OCEAN_TIDE_HARMONIC_COEF PCF_RA2_WWV_2P	Filename:	Product: RA2_WWV_2PNPDE20090712_205222_000064702080_00386_38516_4864.N1
DSD: OCEAN_TIDE_ORTHOWEIGHTS PCF_RA2_WWV_2P	Filename:	Product: RA2_WWV_2PNPDE20090712_205222_000064702080_00386_38516_4864.N1
DSD: RA2_CHARACTERISATION_DATA PCF_RA2_WWV_2P	Filename: AUX_ECF_AXNECM20090712_064111_20090712_150000_20090713_030000	Product: RA2_WWV_2PNPDE20090712_205222_000064702080_00386_38516_4864.N1
DSD: RA2_CONFIGURATION_DATA PCF_RA2_WWV_2P	Filename: AUX_ECF_AXNECM20090712_064111_20090712_090000_20090712_210000	Product: RA2_WWV_2PNPDE20090712_205222_000064702080_00386_38516_4864.N1
DSD: RA2_CONSTANT_DATA PCF_RA2_WWV_2P	Filename:	Product: RA2_WWV_2PNPDE20090712_205222_000064702080_00386_38516_4864.N1
DSD: RA2_IF_MASK_FLIGHT_DATA PCF_RA2_WWV_2P	Filename: RA2_FGD_2PNPDE20090712_205222_000064702080_00386_38516_4863.N1	Product: RA2_WWV_2PNPDE20090712_205222_000064702080_00386_38516_4864.N1
DSD: RA2_USO_DATA PCF_RA2_WWV_2P	Filename: DOR_NAV_0PNPDE20090712_204709_000063762080_00386_38516_8340.N1	Product: RA2_WWV_2PNPDE20090712_205222_000064702080_00386_38516_4864.N1
DSD: SOLAR_ACTIVITY_INDEX_PREDICT PCF_RA2_WWV_2P	Filename:	Product: RA2_WWV_2PNPDE20090712_205222_000064702080_00386_38516_4864.N1
DSD: DORIS_IONO PCF_RA2_WWV_2P	Filename: RA2_MW__1PNPDE20090712_223909_000061432080_00387_38517_5020.N1	Product: RA2_WWV_2PNPDE20090712_223909_000061432080_00387_38517_5022.N1

DSD: METEO_GRID_POINTS_ALTITUDE PCF_RA2_WWV_2P	Filename:	Product: RA2_WWV_2PNPDE20090712_223909_000061432080_00387_
DSD: MWR_CONFIGURATION_DATA PCF_RA2_WWV_2P	Filename: AUX_ECF_AXNECM20090712_184111_20090713_030000_20090713_150000	Product: RA2_WWV_2PNPDE20090712_223909_000061432080_00387_38517_5022.N1
DSD: OCEAN_ICE2_SYSTEM_FILE PCF_RA2_WWV_2P	Filename:	Product: RA2_WWV_2PNPDE20090712_223909_000061432080_00387_38517_5022.N1
DSD: OCEAN_TIDE_HARMONIC_COEF PCF_RA2_WWV_2P	Filename:	Product: RA2_WWV_2PNPDE20090712_223909_000061432080_00387_38517_5022.N1
DSD: OCEAN_TIDE_ORTHOWEIGHTS PCF_RA2_WWV_2P	Filename:	Product: RA2_WWV_2PNPDE20090712_223909_000061432080_00387_38517_5022.N1
DSD: RA2_CHARACTERISATION_DATA PCF_RA2_WWV_2P	Filename: AUX_ECF_AXNECM20090712_064112_20090712_210000_20090713_090000	Product: RA2_WWV_2PNPDE20090712_223909_000061432080_00387_38517_5022.N1
DSD: RA2_CONFIGURATION_DATA PCF_RA2_WWV_2P	Filename: AUX_ECF_AXNECM20090712_064111_20090712_150000_20090713_030000	Product: RA2_WWV_2PNPDE20090712_223909_000061432080_00387_38517_5022.N1
DSD: RA2_CONSTANT_DATA PCF_RA2_WWV_2P	Filename:	Product: RA2_WWV_2PNPDE20090712_223909_000061432080_00387_38517_5022.N1
DSD: RA2_IF_MASK_FLIGHT_DATA PCF_RA2_WWV_2P	Filename: RA2_FGD_2PNPDE20090712_223909_000061432080_00387_38517_5021.N1	Product: RA2_WWV_2PNPDE20090712_223909_000061432080_00387_38517_5022.N1
DSD: RA2_USO_DATA PCF_RA2_WWV_2P	Filename: DOR_NAV_0PNPDE20090712_223844_000057382080_00387_38517_8341.N1	Product: RA2_WWV_2PNPDE20090712_223909_000061432080_00387_38517_5022.N1
DSD: SOLAR_ACTIVITY_INDEX_PREDICT PCF_RA2_WWV_2P	Filename:	Product: RA2_WWV_2PNPDE20090712_223909_000061432080_00387_38517_5022.N1

MPH checks (Level 0)

MPH Errors for RA2_CAL_0P



RA2_CAL_0P MPH checks

RA2_CAL_0P products with wrong filename

Gauge Segment (Start-Stop)

RA2_CAL_0P products with unknown processing stage

Gauge Segment (Start-Stop)

RA2_CAL_0P products with unknown acquisition station

Gauge Segment (Start-Stop)

RA2_CAL_0P products with unknown processing center

Gauge Segment (Start-Stop)

RA2_CAL_0P products with wrong processing time

Gauge Segment (Start-Stop)

RA2_CAL_0P products with software version not equal to the current version

Gauge	Segment (Start-Stop)
Warning: Wrong Software ver. KSPT_L0/4303	12-JUL-2009 16:16:30.084
Filename: RA2_CAL_0PNPDK20090712_161630_000001482080_00384_38514_1456.N1;	12-JUL-2009 16:18:58.246

RA2_CAL_0P products with wrong sensing start

Gauge Segment (Start-Stop)

RA2_CAL_0P products with wrong sensing stop

Gauge Segment (Start-Stop)

RA2_CAL_0P products with wrong phase

Gauge Segment (Start-Stop)

RA2_CAL_0P products with wrong state vector time

Gauge Segment (Start-Stop)

RA2_CAL_0P products with wrong x_position

Gauge Segment (Start-Stop)

RA2_CAL_0P products with wrong y_position

Gauge Segment (Start-Stop)

RA2_CAL_0P products with wrong z_position

Gauge Segment (Start-Stop)

RA2_CAL_0P products with wrong x_velocity

Gauge Segment (Start-Stop)

RA2_CAL_0P products with wrong y_velocity

Gauge Segment (Start-Stop)

RA2_CAL_0P products with wrong z_velocity

Gauge Segment (Start-Stop)

RA2_CAL_0P products with unknown vector source

Gauge Segment (Start-Stop)

RA2_CAL_0P products with UTC to SBT time too far from sensing time

Gauge	Segment (Start-Stop)
Warning: Wrong UTC SBT time format. 12-JUL-2009 13:08:20.142252	12-JUL-2009 16:16:30.084
Filename: RA2_CAL_0PNPDK20090712_161630_000001482080_00384_38514_1456.N1;	12-JUL-2009 16:18:58.246

RA2_CAL_0P products with satellite binary time out-of-range

Gauge Segment (Start-Stop)

RA2_CAL_0P products with wrong clock step

Gauge Segment (Start-Stop)

RA2_CAL_0P products with leap utc set to blank

Gauge Segment (Start-Stop)

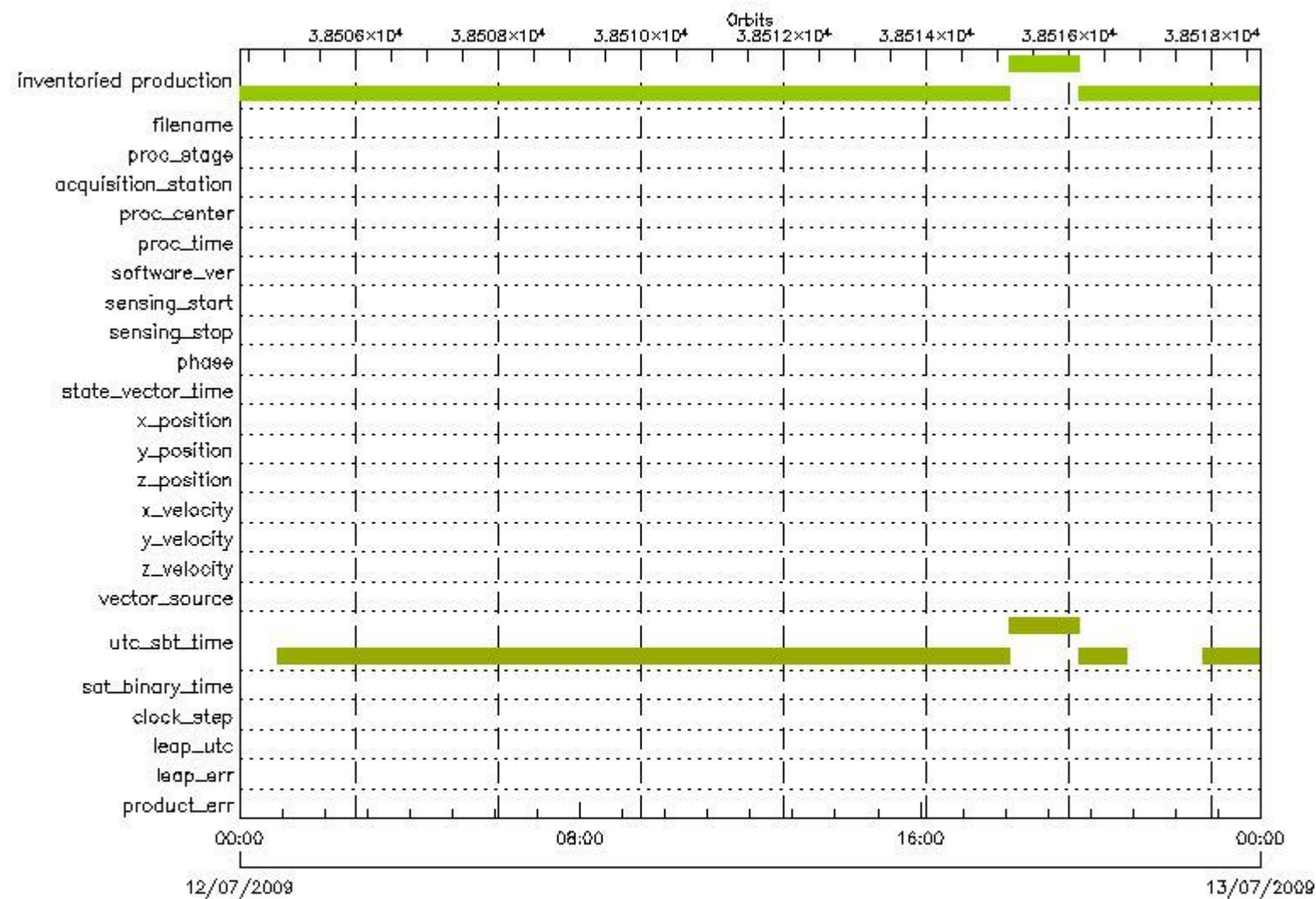
RA2_CAL_0P products with leap err set

Gauge Segment (Start-Stop)

RA2_CAL_0P products with product err set

Gauge Segment (Start-Stop)

MPH Errors for DOR_DOP_0P



DOR_DOP_0P products with wrong filename

Gauge Segment (Start-Stop)

DOR_DOP_0P products with unknown processing stage

Gauge Segment (Start-Stop)

DOR_DOP_0P products with unknown acquisition station

Gauge Segment (Start-Stop)

DOR_DOP_0P products with unknown processing center

Gauge Segment (Start-Stop)

DOR_DOP_0P products with wrong processing time

Gauge Segment (Start-Stop)

DOR_DOP_0P products with software version not equal to the current version

Gauge Segment (Start-Stop)

DOR_DOP_0P products with wrong sensing start

Gauge Segment (Start-Stop)

DOR_DOP_0P products with wrong sensing stop

Gauge Segment (Start-Stop)

DOR_DOP_0P products with wrong phase

Gauge Segment (Start-Stop)

DOR_DOP_0P products with wrong state vector time

Gauge Segment (Start-Stop)

DOR_DOP_0P products with wrong x_position

Gauge Segment (Start-Stop)

DOR_DOP_0P products with wrong y_position

Gauge Segment (Start-Stop)

DOR_DOP_0P products with wrong z_position

Gauge Segment (Start-Stop)

DOR_DOP_0P products with wrong x_velocity

Gauge Segment (Start-Stop)

DOR_DOP_0P products with wrong y_velocity

Gauge Segment (Start-Stop)

DOR_DOP_0P products with wrong z_velocity

Gauge Segment (Start-Stop)

DOR_DOP_0P products with unknown vector source

Gauge Segment (Start-Stop)

DOR_DOP_0P products with UTC to SBT time too far from sensing time

Gauge	Segment (Start-Stop)
Warning: Wrong UTC SBT time format. 11-JUL-2009 21:54:55.135570 Filename: DOR_DOP_0PNPDE20090712_005213_000045272080_00374_38504_8743.N1;	12-JUL-2009 00:52:13.723 12-JUL-2009 02:07:40.516
Warning: Wrong UTC SBT time format. 11-JUL-2009 23:39:51.136345 Filename: DOR_DOP_0PNPDE20090712_020844_000056112080_00375_38505_8744.N1;	12-JUL-2009 02:08:44.278 12-JUL-2009 03:42:14.990
Warning: Wrong UTC SBT time format. 11-JUL-2009 23:39:51.136345 Filename: DOR_DOP_0PNPDE20090712_034318_000059932080_00376_38506_8745.N1;	12-JUL-2009 03:43:18.747 12-JUL-2009 05:23:11.955
Warning: Wrong UTC SBT time format. 11-JUL-2009 23:39:51.136345 Filename: DOR_DOP_0PNPDE20090712_052415_000059932080_00377_38507_8746.N1;	12-JUL-2009 05:24:15.713 12-JUL-2009 07:04:08.972
Warning: Wrong UTC SBT time format. 11-JUL-2009 23:39:51.136345 Filename: DOR_DOP_0PNPDK20090712_070512_000039532080_00378_38508_1249.N1;	12-JUL-2009 07:05:12.733 12-JUL-2009 08:11:05.746
Warning: Wrong UTC SBT time format. 12-JUL-2009 06:30:23.139344 Filename: DOR_DOP_0PNPDK20090712_081313_000059932080_00379_38509_1250.N1;	12-JUL-2009 08:13:13.261 12-JUL-2009 09:53:06.508
Warning: Wrong UTC SBT time format. 12-JUL-2009 08:10:06.140069 Filename: DOR_DOP_0PNPDK20090712_095410_000059292080_00380_38510_1251.N1;	12-JUL-2009 09:54:10.266 12-JUL-2009 11:32:59.735
Warning: Wrong UTC SBT time format. 12-JUL-2009 09:49:47.140797 Filename: DOR_DOP_0PNPDK20090712_113403_000058662080_00381_38511_1252.N1;	12-JUL-2009 11:34:03.497 12-JUL-2009 13:11:49.228
Warning: Wrong UTC SBT time format. 12-JUL-2009 09:49:47.140797 Filename: DOR_DOP_0PNPDK20090712_131356_000057382080_00382_38512_1253.N1;	12-JUL-2009 13:13:56.744 12-JUL-2009 14:49:34.952
Warning: Wrong UTC SBT time format. 12-JUL-2009 13:08:20.142252 Filename: DOR_DOP_0PNPDK20090712_145142_000057382080_00383_38513_1254.N1;	12-JUL-2009 14:51:42.471 12-JUL-2009 16:27:20.679
Warning: Wrong UTC SBT time format. 12-JUL-2009 14:47:07.142976 Filename: DOR_DOP_0PNPDK20090712_162824_000058662080_00384_38514_1255.N1;	12-JUL-2009 16:28:24.433 12-JUL-2009 18:06:10.164
Warning: Wrong UTC SBT time format. 12-JUL-2009 16:24:35.143687 Filename: DOR_DOP_0PNPDK20090712_180610_000058022080_00385_38515_1256.N1;	12-JUL-2009 18:06:10.164 12-JUL-2009 19:42:52.122
Warning: Wrong UTC SBT time format. 12-JUL-2009 18:02:32.144403 Filename: DOR_DOP_0PNPDE20090712_194355_000040172080_00386_38516_8747.N1;	12-JUL-2009 19:43:55.880 12-JUL-2009 20:50:52.634
Warning: Wrong UTC SBT time format. 12-JUL-2009 19:41:27.145126 Filename: DOR_DOP_0PNPDE20090712_223812_000060572080_00387_38517_8749.N1;	12-JUL-2009 22:38:12.139 13-JUL-2009 00:19:09.175

DOR_DOP_0P products with satellite binary time out-of-range

Gauge Segment (Start-Stop)

DOR_DOP_0P products with wrong clock step

Gauge Segment (Start-Stop)

DOR_DOP_0P products with leap utc set to blank

Gauge Segment (Start-Stop)

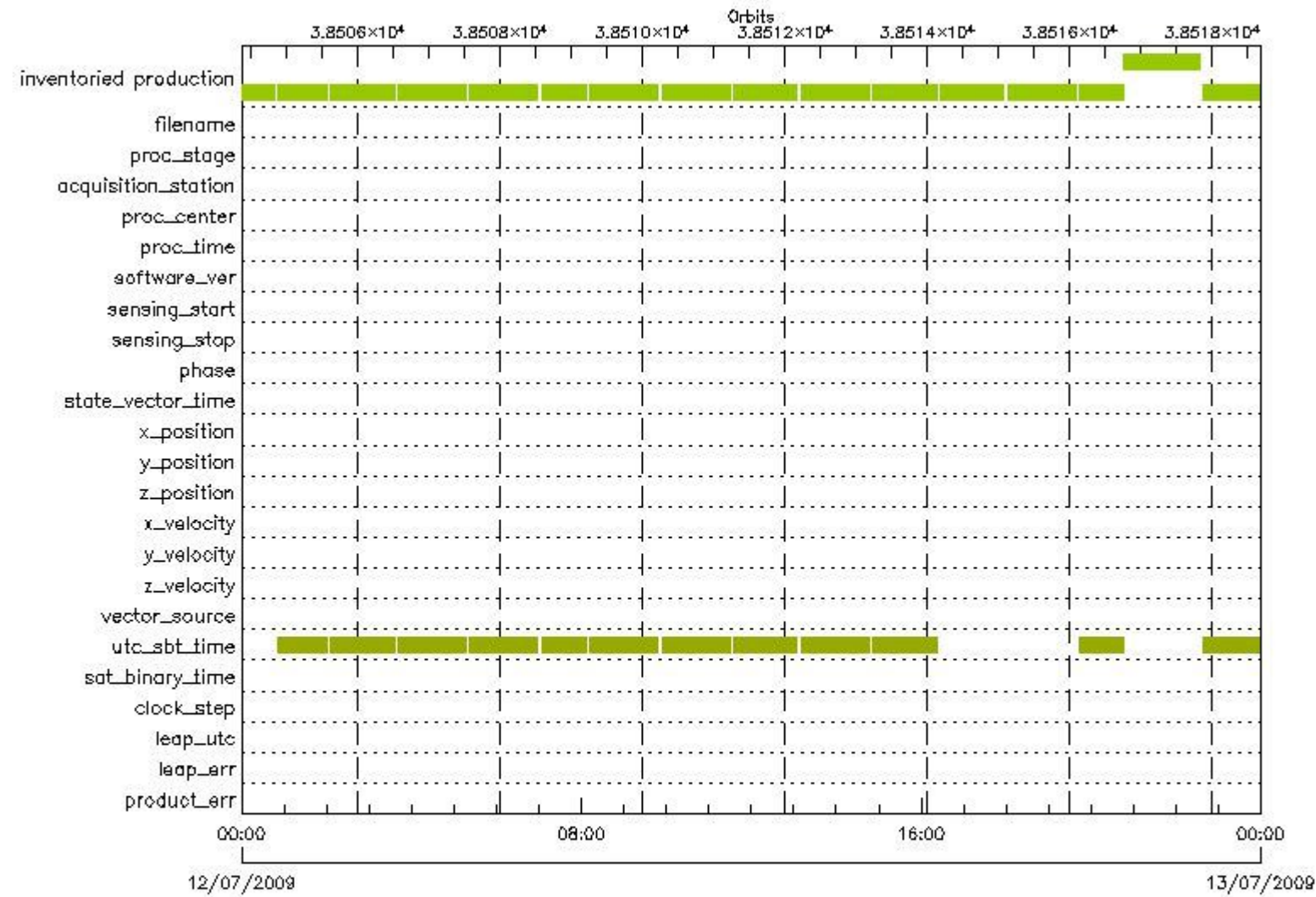
DOR_DOP_0P products with leap err set

Gauge Segment (Start-Stop)

DOR_DOP_0P products with product err set

Gauge Segment (Start-Stop)

MPH Errors for DOR_NAV_0P



DOR_NAV_0P MPH checks

DOR_NAV_0P products with wrong filename

Gauge Segment (Start-Stop)

DOR_NAV_0P products with unknown processing stage

Gauge Segment (Start-Stop)

DOR_NAV_0P products with unknown acquisition station

Gauge Segment (Start-Stop)

DOR_NAV_0P products with unknown processing center

Gauge Segment (Start-Stop)

DOR_NAV_0P products with wrong processing time

Gauge Segment (Start-Stop)

DOR_NAV_0P products with software version not equal to the current version

Gauge Segment (Start-Stop)

DOR_NAV_0P products with wrong sensing start

Gauge Segment (Start-Stop)

DOR_NAV_0P products with wrong sensing stop

Gauge Segment (Start-Stop)

DOR_NAV_0P products with wrong phase

Gauge Segment (Start-Stop)

DOR_NAV_0P products with wrong state vector time

Gauge Segment (Start-Stop)

DOR_NAV_0P products with wrong x_position

Gauge Segment (Start-Stop)

DOR_NAV_0P products with wrong y_position

Gauge Segment (Start-Stop)

DOR_NAV_0P products with wrong z_position

Gauge Segment (Start-Stop)

DOR_NAV_0P products with wrong x_velocity

Gauge Segment (Start-Stop)

DOR_NAV_0P products with wrong y_velocity

Gauge Segment (Start-Stop)

DOR_NAV_0P products with wrong z_velocity

Gauge Segment (Start-Stop)

DOR_NAV_0P products with unknown vector source

Gauge Segment (Start-Stop)

DOR_NAV_0P products with UTC to SBT time too far from sensing time

Gauge	Segment (Start-Stop)
Warning: Wrong UTC SBT time format. 11-JUL-2009 21:54:55.135570 Filename: DOR_NAV_0PNPDE20090712_005141_000041442080_00374_38504_8335.N1;	12-JUL-2009 00:51:41.844 12-JUL-2009 02:00:46.090
Warning: Wrong UTC SBT time format. 11-JUL-2009 23:39:51.136345 Filename: DOR_NAV_0PNPDE20090712_020604_000054192080_00375_38505_8336.N1;	12-JUL-2009 02:06:04.884 12-JUL-2009 03:36:24.326

Warning: Wrong UTC SBT time format. 11-JUL-2009 23:39:51.136345 Filename: DOR_NAV_0PNPDE20090712_034143_000057382080_00376_38506_8337.N1;	12-JUL-2009 03:41:43.111 12-JUL-2009 05:17:21.291
Warning: Wrong UTC SBT time format. 11-JUL-2009 23:39:51.136345 Filename: DOR_NAV_0PNPDE20090712_052240_000057382080_00377_38507_8338.N1;	12-JUL-2009 05:22:40.080 12-JUL-2009 06:58:18.304
Warning: Wrong UTC SBT time format. 11-JUL-2009 23:39:51.136345 Filename: DOR_NAV_0PNPDK20090712_070337_000038262080_00378_38508_0531.N1;	12-JUL-2009 07:03:37.093 12-JUL-2009 08:07:22.597
Warning: Wrong UTC SBT time format. 12-JUL-2009 06:30:23.139344 Filename: DOR_NAV_0PNPDK20090712_081241_000057382080_00379_38509_0532.N1;	12-JUL-2009 08:12:41.382 12-JUL-2009 09:48:19.598
Warning: Wrong UTC SBT time format. 12-JUL-2009 08:10:06.140069 Filename: DOR_NAV_0PNPDK20090712_095338_000057382080_00380_38510_0533.N1;	12-JUL-2009 09:53:38.383 12-JUL-2009 11:29:16.587
Warning: Wrong UTC SBT time format. 12-JUL-2009 09:49:47.140797 Filename: DOR_NAV_0PNPDK20090712_113435_000054192080_00381_38511_0534.N1;	12-JUL-2009 11:34:35.380 12-JUL-2009 13:04:54.798
Warning: Wrong UTC SBT time format. 12-JUL-2009 09:49:47.140797 Filename: DOR_NAV_0PNPDK20090712_131013_000057382080_00382_38512_0535.N1;	12-JUL-2009 13:10:13.591 12-JUL-2009 14:45:51.799
Warning: Wrong UTC SBT time format. 12-JUL-2009 13:08:20.142252 Filename: DOR_NAV_0PNPDK20090712_145110_000054192080_00383_38513_0536.N1;	12-JUL-2009 14:51:10.592 12-JUL-2009 16:21:30.003
Warning: Wrong UTC SBT time format. 12-JUL-2009 18:02:32.144403 Filename: DOR_NAV_0PNPDE20090712_194324_000038252080_00386_38516_8339.N1;	12-JUL-2009 19:43:24.005 12-JUL-2009 20:47:09.482
Warning: Wrong UTC SBT time format. 12-JUL-2009 19:41:27.145126 Filename: DOR_NAV_0PNPDE20090712_223844_000057382080_00387_38517_8341.N1;	12-JUL-2009 22:38:44.018 13-JUL-2009 00:14:22.272

DOR_NAV_0P products with satellite binary time out-of-range

Gauge Segment (Start-Stop)

DOR_NAV_0P products with wrong clock step

Gauge Segment (Start-Stop)

DOR_NAV_0P products with leap utc set to blank

Gauge Segment (Start-Stop)

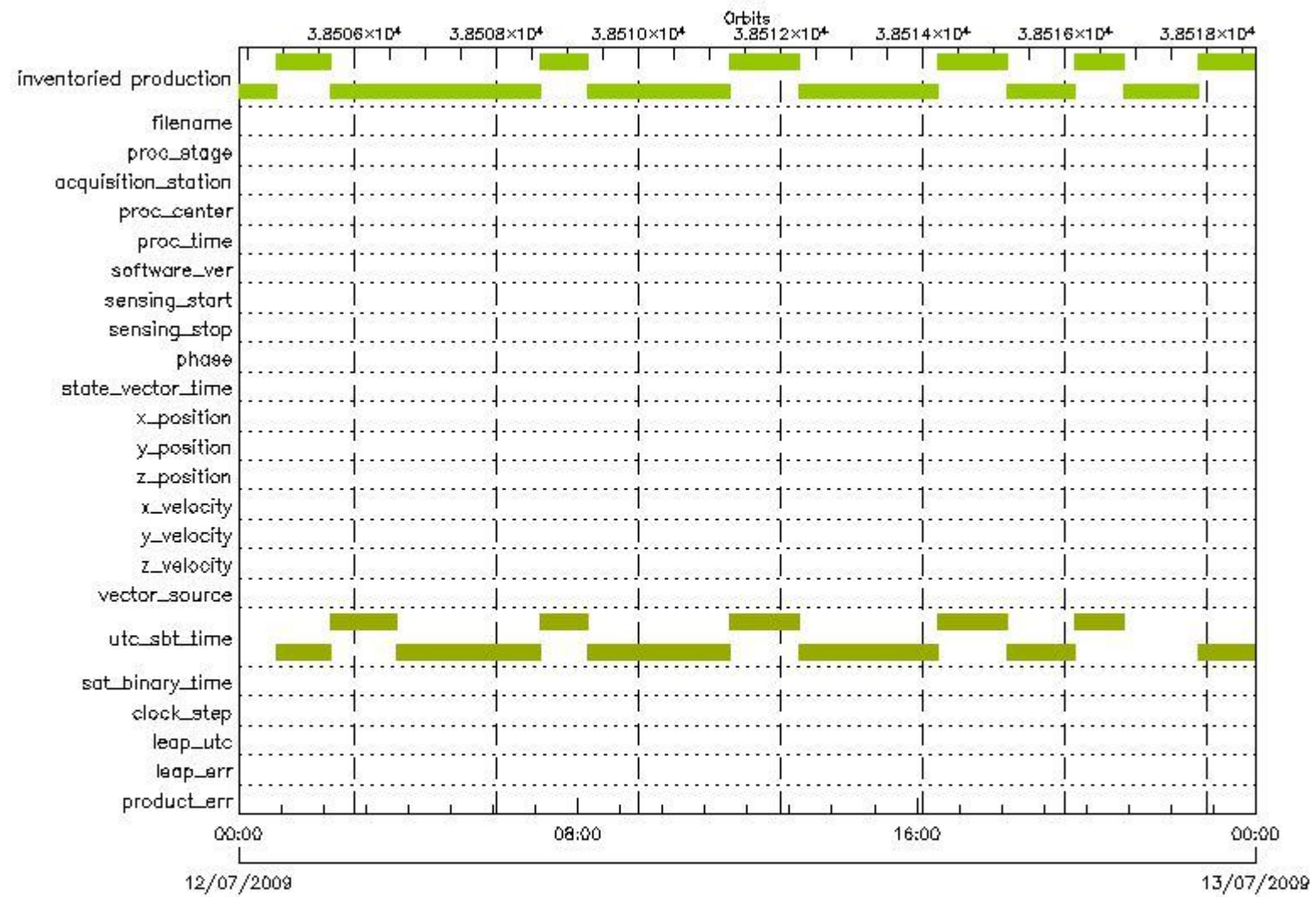
DOR_NAV_0P products with leap err set

Gauge Segment (Start-Stop)

DOR_NAV_0P products with product err set

Gauge Segment (Start-Stop)

MPH Errors for MWR_NL__0P



MWR_NL__0P MPH checks

MWR_NL__0P products with wrong filename

Gauge Segment (Start-Stop)

MWR_NL__0P products with unknown processing stage

Gauge Segment (Start-Stop)

MWR_NL__0P products with unknown acquisition station

Gauge Segment (Start-Stop)

MWR_NL__0P products with unknown processing center

Gauge Segment (Start-Stop)

MWR_NL__0P products with wrong processing time

Gauge Segment (Start-Stop)

MWR_NL__0P products with software version not equal to the current version

Gauge Segment (Start-Stop)

MWR_NL__0P products with wrong sensing start

Gauge Segment (Start-Stop)

MWR_NL__0P products with wrong sensing stop

Gauge Segment (Start-Stop)

MWR_NL__0P products with wrong phase

Gauge Segment (Start-Stop)

MWR_NL__0P products with wrong state vector time

Gauge Segment (Start-Stop)

MWR_NL__0P products with wrong x_position

Gauge Segment (Start-Stop)

MWR_NL__0P products with wrong y_position

Gauge Segment (Start-Stop)

MWR_NL__0P products with wrong z_position

Gauge Segment (Start-Stop)

MWR_NL__0P products with wrong x_velocity

Gauge Segment (Start-Stop)

MWR_NL__0P products with wrong y_velocity

Gauge Segment (Start-Stop)

MWR_NL__0P products with wrong z_velocity

Gauge Segment (Start-Stop)

MWR_NL__0P products with unknown vector source

Gauge Segment (Start-Stop)

MWR_NL__0P products with UTC to SBT time too far from sensing time

Gauge	Segment (Start-Stop)
Warning: Wrong UTC SBT time format. 11-JUL-2009 21:54:55.135570 Filename: MWR_NL__0PNPDE20090712_005215_000046322080_00374_38504_8784.N1;	12-JUL-2009 00:52:15.969 12-JUL-2009 02:09:28.098
Warning: Wrong UTC SBT time format. 11-JUL-2009 23:39:51.136345 Filename: MWR_NL__0PNPDE20090712_020904_000056882080_00375_38505_8785.N1;	12-JUL-2009 02:09:04.098 12-JUL-2009 03:43:52.251
Warning: Wrong UTC SBT time format. 11-JUL-2009 23:39:51.136345 Filename: MWR_NL__0PNPDE20090712_034416_000060242080_00376_38506_8786.N1;	12-JUL-2009 03:44:16.259 12-JUL-2009 05:24:40.416
Warning: Wrong UTC SBT time format. 11-JUL-2009 23:39:51.136345 Filename: MWR_NL__0PNPDE20090712_052504_000060482080_00377_38507_8787.N1;	12-JUL-2009 05:25:04.428 12-JUL-2009 07:05:52.589
Warning: Wrong UTC SBT time format. 11-JUL-2009 23:39:51.136345 Filename: MWR_NL__0PNPDK20090712_070552_000040322080_00378_38508_1149.N1;	12-JUL-2009 07:05:52.589 12-JUL-2009 08:13:04.703

Warning: Wrong UTC SBT time format. 12-JUL-2009 06:30:23.139344 Filename: MWR_NL__0PNPDK20090712_081304_000060962080_00379_38509_1150.N1;	12-JUL-2009 08:13:04.703 12-JUL-2009 09:54:40.867
Warning: Wrong UTC SBT time format. 12-JUL-2009 08:10:06.140069 Filename: MWR_NL__0PNPDK20090712_095504_000059522080_00380_38510_1151.N1;	12-JUL-2009 09:55:04.867 12-JUL-2009 11:34:17.036
Warning: Wrong UTC SBT time format. 12-JUL-2009 09:49:47.140797 Filename: MWR_NL__0PNPDK20090712_113417_000059762080_00381_38511_1152.N1;	12-JUL-2009 11:34:17.036 12-JUL-2009 13:13:53.197
Warning: Wrong UTC SBT time format. 12-JUL-2009 09:49:47.140797 Filename: MWR_NL__0PNPDK20090712_131417_000058322080_00382_38512_1153.N1;	12-JUL-2009 13:14:17.197 12-JUL-2009 14:51:29.358
Warning: Wrong UTC SBT time format. 12-JUL-2009 13:08:20.142252 Filename: MWR_NL__0PNPDK20090712_145129_000058562080_00383_38513_1154.N1;	12-JUL-2009 14:51:29.358 12-JUL-2009 16:29:05.527
Warning: Wrong UTC SBT time format. 12-JUL-2009 14:47:07.142976 Filename: MWR_NL__0PNPDK20090712_162905_000058802080_00384_38514_1155.N1;	12-JUL-2009 16:29:05.527 12-JUL-2009 18:07:05.684
Warning: Wrong UTC SBT time format. 12-JUL-2009 16:24:35.143687 Filename: MWR_NL__0PNPDK20090712_180705_000058562080_00385_38515_1156.N1;	12-JUL-2009 18:07:05.683 12-JUL-2009 19:44:41.844
Warning: Wrong UTC SBT time format. 12-JUL-2009 18:02:32.144403 Filename: MWR_NL__0PNPDE20090712_194417_000040802080_00386_38516_8788.N1;	12-JUL-2009 19:44:17.844 12-JUL-2009 20:52:17.958
Warning: Wrong UTC SBT time format. 12-JUL-2009 19:41:27.145126 Filename: MWR_NL__0PNPDE20090712_223906_000060962080_00387_38517_8790.N1;	12-JUL-2009 22:39:06.135 13-JUL-2009 00:20:42.307

MWR_NL__0P products with satellite binary time out-of-range

Gauge Segment (Start-Stop)

MWR_NL__0P products with wrong clock step

Gauge Segment (Start-Stop)

MWR_NL__0P products with leap utc set to blank

Gauge Segment (Start-Stop)

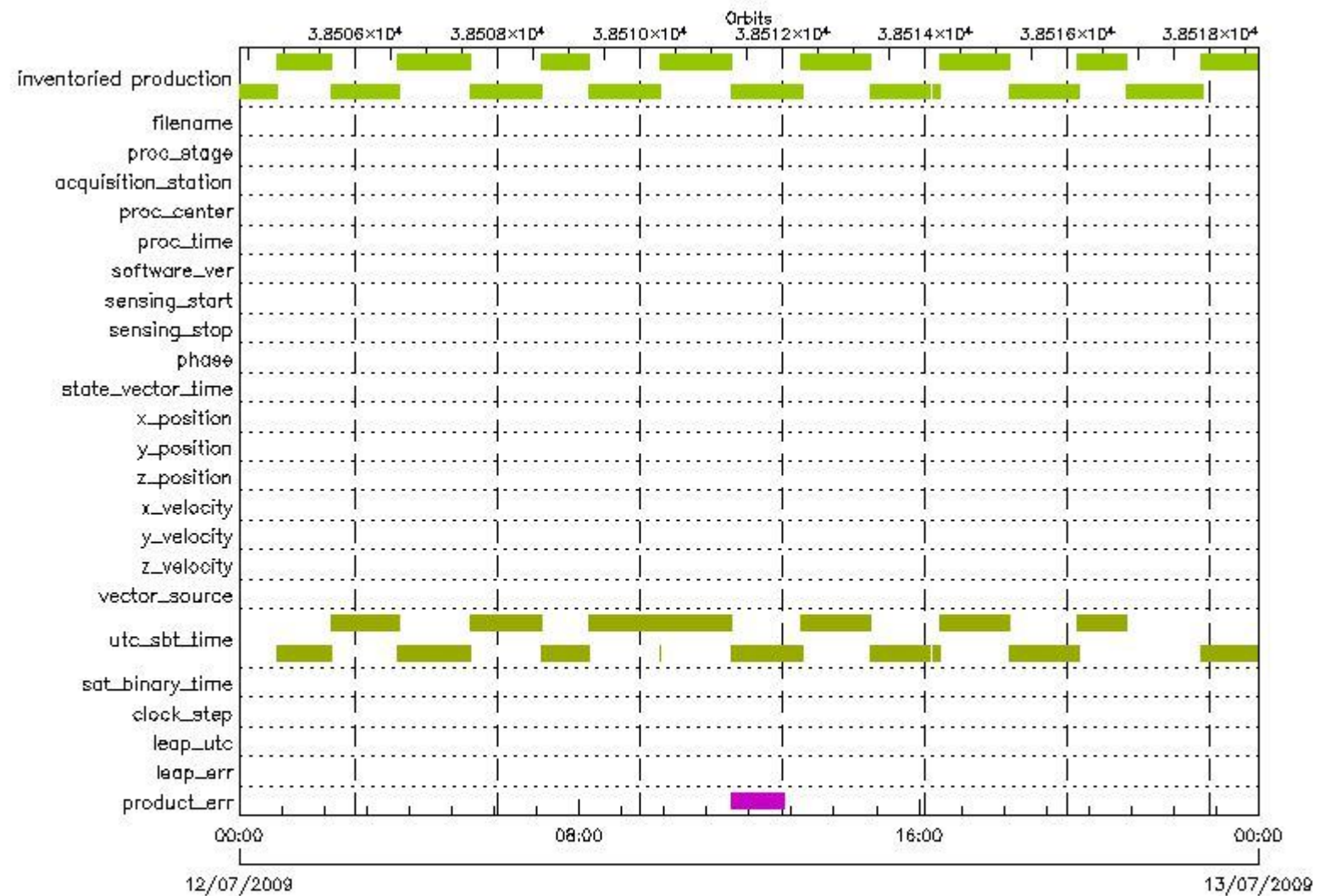
MWR_NL__0P products with leap err set

Gauge Segment (Start-Stop)

MWR_NL__0P products with product err set

Gauge Segment (Start-Stop)

MPH Errors for RA2_ME__0P



RA2_ME__0P MPH checks

RA2_ME__0P products with wrong filename

Gauge Segment (Start-Stop)

RA2_ME__0P products with unknown processing stage

Gauge Segment (Start-Stop)

RA2_ME__0P products with unknown acquisition station

Gauge Segment (Start-Stop)

RA2_ME__0P products with unknown processing center

Gauge Segment (Start-Stop)

RA2_ME__0P products with wrong processing time

Gauge Segment (Start-Stop)

RA2_ME__0P products with software version not equal to the current version

Gauge Segment (Start-Stop)

RA2_ME__0P products with wrong sensing start

Gauge Segment (Start-Stop)

RA2_ME__0P products with wrong sensing stop

Gauge Segment (Start-Stop)

RA2_ME__0P products with wrong phase

Gauge Segment (Start-Stop)

RA2_ME__0P products with wrong state vector time

Gauge Segment (Start-Stop)

RA2_ME__0P products with wrong x_position

Gauge Segment (Start-Stop)

RA2_ME__0P products with wrong y_position

Gauge Segment (Start-Stop)

RA2_ME__0P products with wrong z_position

Gauge Segment (Start-Stop)

RA2_ME__0P products with wrong x_velocity

Gauge Segment (Start-Stop)

RA2_ME__0P products with wrong y_velocity

Gauge Segment (Start-Stop)

RA2_ME__0P products with wrong z_velocity

Gauge Segment (Start-Stop)

RA2_ME__0P products with unknown vector source

Gauge Segment (Start-Stop)

RA2_ME__0P products with UTC to SBT time too far from sensing time

Gauge	Segment (Start-Stop)
Warning: Wrong UTC SBT time format. 11-JUL-2009 21:54:55.135570 Filename: RA2_ME__0PNPDE20090712_005228_000046692080_00374_38504_9435.N1;	12-JUL-2009 00:52:28.662 12-JUL-2009 02:10:17.436
Warning: Wrong UTC SBT time format. 11-JUL-2009 23:39:51.136345 Filename: RA2_ME__0PNPDE20090712_020919_000057332080_00375_38505_9436.N1;	12-JUL-2009 02:09:19.508 12-JUL-2009 03:44:52.152
Warning: Wrong UTC SBT time format. 11-JUL-2009 23:39:51.136345 Filename: RA2_ME__0PNPDE20090712_034419_000060892080_00376_38506_9437.N1;	12-JUL-2009 03:44:19.846 12-JUL-2009 05:25:48.970
Warning: Wrong UTC SBT time format. 11-JUL-2009 23:39:51.136345 Filename: RA2_ME__0PNPDE20090712_052516_000060822080_00377_38507_9438.N1;	12-JUL-2009 05:25:16.664 12-JUL-2009 07:06:39.104
Warning: Wrong UTC SBT time format. 11-JUL-2009 23:39:51.136345 Filename: RA2_ME__0PNPDK20090712_070554_000040812080_00378_38508_3183.N1;	12-JUL-2009 07:05:54.544 12-JUL-2009 08:13:55.126

Warning: Wrong UTC SBT time format. 12-JUL-2009 06:30:23.139344 Filename: RA2_ME__OPNPDK20090712_081312_000060142080_00379_38509_3184.N1;	12-JUL-2009 08:13:12.794 12-JUL-2009 09:53:27.280
Warning: Wrong UTC SBT time format. 12-JUL-2009 06:30:23.139344 Filename: RA2_ME__OPNPDK20090712_095330_000001372080_00380_38510_3185.N1;	12-JUL-2009 09:53:30.622 12-JUL-2009 09:55:47.644
Warning: Wrong UTC SBT time format. 12-JUL-2009 08:10:06.140069 Filename: RA2_ME__OPNPDK20090712_095506_000060142080_00380_38510_3186.N1;	12-JUL-2009 09:55:06.426 12-JUL-2009 11:35:20.912
Warning: Wrong UTC SBT time format. 12-JUL-2009 09:49:47.140797 Filename: RA2_ME__OPNPDK20090712_113439_000045142080_00381_38511_3187.N1;	12-JUL-2009 11:34:39.694 12-JUL-2009 12:49:53.622
Warning: Wrong UTC SBT time format. 12-JUL-2009 09:49:47.140797 Filename: RA2_ME__OPNPDK20090712_125252_000013232080_00382_38512_3188.N1;	12-JUL-2009 12:52:52.976 12-JUL-2009 13:14:56.408
Warning: Wrong UTC SBT time format. 12-JUL-2009 09:49:47.140797 Filename: RA2_ME__OPNPDK20090712_131425_000058862080_00382_38512_3189.N1;	12-JUL-2009 13:14:25.216 12-JUL-2009 14:52:31.592
Warning: Wrong UTC SBT time format. 12-JUL-2009 13:08:20.142252 Filename: RA2_ME__OPNPDK20090712_145150_000050682080_00383_38513_3190.N1;	12-JUL-2009 14:51:50.374 12-JUL-2009 16:16:17.960
Warning: Wrong UTC SBT time format. 12-JUL-2009 13:08:20.142252 Filename: RA2_ME__OPNPDK20090712_162023_000005852080_00384_38514_3191.N1;	12-JUL-2009 16:20:23.484 12-JUL-2009 16:30:08.335
Warning: Wrong UTC SBT time format. 12-JUL-2009 14:47:07.142976 Filename: RA2_ME__OPNPDK20090712_162926_000059222080_00384_38514_3192.N1;	12-JUL-2009 16:29:26.003 12-JUL-2009 18:08:08.027
Warning: Wrong UTC SBT time format. 12-JUL-2009 16:24:35.143687 Filename: RA2_ME__OPNPDK20090712_180713_000058992080_00385_38515_3193.N1;	12-JUL-2009 18:07:13.441 12-JUL-2009 19:45:32.071
Warning: Wrong UTC SBT time format. 12-JUL-2009 18:02:32.144403 Filename: RA2_ME__OPNPDE20090712_194417_000041442080_00386_38516_9439.N1;	12-JUL-2009 19:44:17.433 12-JUL-2009 20:53:21.513
Warning: Wrong UTC SBT time format. 12-JUL-2009 19:41:27.145126 Filename: RA2_ME__OPNPDE20090712_223909_000061412080_00387_38517_9441.N1;	12-JUL-2009 22:39:09.084 13-JUL-2009 00:21:30.566

RA2_ME__OP products with satellite binary time out-of-range

Gauge Segment (Start-Stop)

RA2_ME__OP products with wrong clock step

Gauge Segment (Start-Stop)

RA2_ME__OP products with leap utc set to blank

Gauge Segment (Start-Stop)


RA2_ME__OP products with leap err set

Gauge Segment (Start-Stop)

RA2_ME__OP products with product err set

Gauge	Segment (Start-Stop)
Warning: Product Error flag set. Filename: RA2_ME__OPNPDK20090712_113439_000045142080_00381_38511_3187.N1;	12-JUL-2009 11:34:39.694 12-JUL-2009 12:49:53.622

MPH Errors for RA2_MW__1P



RA2_MW__1P MPH checks

RA2_MW__1P products with wrong filename

Gauge Segment (Start-Stop)

RA2_MW__1P products with unknown processing stage

Gauge Segment (Start-Stop)

RA2_MW__1P products with unknown acquisition station

Gauge Segment (Start-Stop)

RA2_MW__1P products with unknown processing center

Gauge Segment (Start-Stop)

RA2_MW__1P products with wrong processing time

Gauge Segment (Start-Stop)

RA2_MW__1P products with software version not equal to the current version

Gauge	Segment (Start-Stop)
Warning: Wrong Software ver. RA2/5.06 Filename: RA2_MW__1PNPDE20090711_231108_000061362080_00373_38503_3667.N1;	11-JUL-2009 23:11:08.476 12-JUL-2009 00:53:24.332
Warning: Wrong Software ver. RA2/5.06 Filename: RA2_MW__1PNPDE20090712_005228_000046702080_00374_38504_3805.N1;	12-JUL-2009 00:52:28.688 12-JUL-2009 02:10:18.520
Warning: Wrong Software ver. RA2/5.06 Filename: RA2_MW__1PNPDE20090712_020919_000057342080_00375_38505_3965.N1;	12-JUL-2009 02:09:19.534 12-JUL-2009 03:44:53.236
Warning: Wrong Software ver. RA2/5.06 Filename: RA2_MW__1PNPDE20090712_034419_000060902080_00376_38506_4113.N1;	12-JUL-2009 03:44:19.872 12-JUL-2009 05:25:50.054
Warning: Wrong Software ver. RA2/5.06 Filename: RA2_MW__1PNPDE20090712_052516_000060832080_00377_38507_4291.N1;	12-JUL-2009 05:25:16.689 12-JUL-2009 07:06:40.188
Warning: Wrong Software ver. RA2/5.06 Filename: RA2_MW__1PNPDK20090712_070554_000040822080_00378_38508_6322.N1;	12-JUL-2009 07:05:54.569 12-JUL-2009 08:13:56.210
Warning: Wrong Software ver. RA2/5.06 Filename: RA2_MW__1PNPDK20090712_081312_000060162080_00379_38509_6459.N1;	12-JUL-2009 08:13:12.819 12-JUL-2009 09:53:28.364
Warning: Wrong Software ver. RA2/5.06 Filename: RA2_MW__1PNPDK20090712_095330_000001382080_00380_38510_6462.N1;	12-JUL-2009 09:53:30.647 12-JUL-2009 09:55:48.728
Warning: Wrong Software ver. RA2/5.06 Filename: RA2_MW__1PNPDK20090712_095506_000060162080_00380_38510_6586.N1;	12-JUL-2009 09:55:06.451 12-JUL-2009 11:35:21.995
Warning: Wrong Software ver. RA2/5.06 Filename: RA2_MW__1PNPDK20090712_113439_000045152080_00381_38511_6709.N1;	12-JUL-2009 11:34:39.719 12-JUL-2009 12:49:54.705
Warning: Wrong Software ver. RA2/5.06 Filename: RA2_MW__1PNPDK20090712_125253_000013242080_00382_38512_6712.N1;	12-JUL-2009 12:52:53.001 12-JUL-2009 13:14:57.491
Warning: Wrong Software ver. RA2/5.06 Filename: RA2_MW__1PNPDK20090712_131425_000058872080_00382_38512_6862.N1;	12-JUL-2009 13:14:25.241 12-JUL-2009 14:52:32.675
Warning: Wrong Software ver. RA2/5.06 Filename: RA2_MW__1PNPDK20090712_145150_000050692080_00383_38513_6973.N1;	12-JUL-2009 14:51:50.399 12-JUL-2009 16:16:19.043
Warning: Wrong Software ver. RA2/5.06 Filename: RA2_MW__1PNPDK20090712_162023_000005862080_00384_38514_6976.N1;	12-JUL-2009 16:20:23.509 12-JUL-2009 16:30:09.418
Warning: Wrong Software ver. RA2/5.06 Filename: RA2_MW__1PNPDK20090712_162926_000059232080_00384_38514_7077.N1;	12-JUL-2009 16:29:26.028 12-JUL-2009 18:08:09.110
Warning: Wrong Software ver. RA2/5.06 Filename: RA2_MW__1PNPDK20090712_180713_000059002080_00385_38515_7205.N1;	12-JUL-2009 18:07:13.466 12-JUL-2009 19:45:33.154
Warning: Wrong Software ver. RA2/5.06 Filename: RA2_MW__1PNPDE20090712_194417_000041452080_00386_38516_4703.N1;	12-JUL-2009 19:44:17.458 12-JUL-2009 20:53:22.596
Warning: Wrong Software ver. RA2/5.06 Filename: RA2_MW__1PNPDE20090712_205222_000064702080_00386_38516_4862.N1;	12-JUL-2009 20:52:22.496 12-JUL-2009 22:40:12.552
Warning: Wrong Software ver. RA2/5.06 Filename: RA2_MW__1PNPDE20090712_223909_000061432080_00387_38517_5020.N1;	12-JUL-2009 22:39:09.110 13-JUL-2009 00:21:31.650

RA2_MW__1P products with wrong sensing start

Gauge Segment (Start-Stop)

RA2_MW__1P products with wrong sensing stop

Gauge Segment (Start-Stop)

RA2_MW__1P products with wrong phase

Gauge Segment (Start-Stop)

RA2_MW__1P products with wrong state vector time

Gauge	Segment (Start-Stop)
Warning: Not equal to FPO input. 11-JUL-2009 23:22:51.119680 Filename: RA2_MW__1PNPDE20090711_231108_000061362080_00373_38503_3667.N1;	11-JUL-2009 23:11:08.476 12-JUL-2009 00:53:24.332
Warning: Not equal to FPO input. 12-JUL-2009 01:03:26.984420 Filename: RA2_MW__1PNPDE20090712_005228_000046702080_00374_38504_3805.N1;	12-JUL-2009 00:52:28.688 12-JUL-2009 02:10:18.520
Warning: Not equal to FPO input. 12-JUL-2009 02:44:02.879420 Filename: RA2_MW__1PNPDE20090712_020919_000057342080_00375_38505_3965.N1;	12-JUL-2009 02:09:19.534 12-JUL-2009 03:44:53.236
Warning: Not equal to FPO input. 12-JUL-2009 04:24:38.869947 Filename: RA2_MW__1PNPDE20090712_034419_000060902080_00376_38506_4113.N1;	12-JUL-2009 03:44:19.872 12-JUL-2009 05:25:50.054
Warning: Not equal to FPO input. 12-JUL-2009 06:05:14.879090 Filename: RA2_MW__1PNPDE20090712_052516_000060832080_00377_38507_4291.N1;	12-JUL-2009 05:25:16.689 12-JUL-2009 07:06:40.188
Warning: Not equal to FPO input. 12-JUL-2009 07:45:50.835299 Filename: RA2_MW__1PNPDK20090712_070554_000040822080_00378_38508_6322.N1;	12-JUL-2009 07:05:54.569 12-JUL-2009 08:13:56.210
Warning: Not equal to FPO input. 12-JUL-2009 09:26:26.734535 Filename: RA2_MW__1PNPDK20090712_081312_000060162080_00379_38509_6459.N1;	12-JUL-2009 08:13:12.819 12-JUL-2009 09:53:28.364
Warning: Not equal to FPO input. 12-JUL-2009 09:26:26.734535 Filename: RA2_MW__1PNPDK20090712_095330_000001382080_00380_38510_6462.N1;	12-JUL-2009 09:53:30.647 12-JUL-2009 09:55:48.728
Warning: Not equal to FPO input. 12-JUL-2009 11:07:02.602266 Filename: RA2_MW__1PNPDK20090712_095506_000060162080_00380_38510_6586.N1;	12-JUL-2009 09:55:06.451 12-JUL-2009 11:35:21.995
Warning: Not equal to FPO input. 12-JUL-2009 12:47:38.467430 Filename: RA2_MW__1PNPDK20090712_113439_000045152080_00381_38511_6709.N1;	12-JUL-2009 11:34:39.719 12-JUL-2009 12:49:54.705
Warning: Not equal to FPO input. 12-JUL-2009 12:47:38.467430 Filename: RA2_MW__1PNPDK20090712_125253_000013242080_00382_38512_6712.N1;	12-JUL-2009 12:52:53.001 12-JUL-2009 13:14:57.491
Warning: Not equal to FPO input. 12-JUL-2009 14:28:14.381377 Filename: RA2_MW__1PNPDK20090712_131425_000058872080_00382_38512_6862.N1;	12-JUL-2009 13:14:25.241 12-JUL-2009 14:52:32.675
Warning: Not equal to FPO input. 12-JUL-2009 16:08:50.376050 Filename: RA2_MW__1PNPDK20090712_145150_000050692080_00383_38513_6973.N1;	12-JUL-2009 14:51:50.399 12-JUL-2009 16:16:19.043
Warning: Not equal to FPO input. 12-JUL-2009 16:08:50.376050 Filename: RA2_MW__1PNPDK20090712_162023_000005862080_00384_38514_6976.N1;	12-JUL-2009 16:20:23.509 12-JUL-2009 16:30:09.418
Warning: Not equal to FPO input. 12-JUL-2009 17:49:26.390987 Filename: RA2_MW__1PNPDK20090712_162926_000059232080_00384_38514_7077.N1;	12-JUL-2009 16:29:26.028 12-JUL-2009 18:08:09.110
Warning: Not equal to FPO input. 12-JUL-2009 19:30:02.377427 Filename: RA2_MW__1PNPDK20090712_180713_000059002080_00385_38515_7205.N1;	12-JUL-2009 18:07:13.466 12-JUL-2009 19:45:33.154
Warning: Not equal to FPO input. 12-JUL-2009 19:30:02.375100 Filename: RA2_MW__1PNPDE20090712_194417_000041452080_00386_38516_4703.N1;	12-JUL-2009 19:44:17.458 12-JUL-2009 20:53:22.596
Warning: Not equal to FPO input. 12-JUL-2009 21:10:38.284633 Filename: RA2_MW__1PNPDE20090712_205222_000064702080_00386_38516_4862.N1;	12-JUL-2009 20:52:22.496 12-JUL-2009 22:40:12.552
Warning: Not equal to FPO input. 12-JUL-2009 22:51:14.140248 Filename: RA2_MW__1PNPDE20090712_223909_000061432080_00387_38517_5020.N1;	12-JUL-2009 22:39:09.110 13-JUL-2009 00:21:31.650

RA2_MW__1P products with wrong x_position

Gauge Segment (Start-Stop)

RA2_MW__1P products with wrong y_position

Gauge Segment (Start-Stop)

RA2_MW__1P products with wrong z_position

Gauge Segment (Start-Stop)

RA2_MW__1P products with wrong x_velocity

Gauge Segment (Start-Stop)

RA2_MW__1P products with wrong y_velocity

Gauge Segment (Start-Stop)

RA2_MW__1P products with wrong z_velocity

Gauge Segment (Start-Stop)

RA2_MW__1P products with unknown vector source

Gauge Segment (Start-Stop)

RA2_MW__1P products with UTC to SBT time too far from sensing time

Gauge	Segment (Start-Stop)
Warning: Wrong UTC SBT time format. 11-JUL-2009 21:54:55.135570 Filename: RA2_MW__1PNPDE20090712_005228_000046702080_00374_38504_3805.N1;	12-JUL-2009 00:52:28.688 12-JUL-2009 02:10:18.520
Warning: Wrong UTC SBT time format. 11-JUL-2009 23:39:51.136345 Filename: RA2_MW__1PNPDE20090712_020919_000057342080_00375_38505_3965.N1;	12-JUL-2009 02:09:19.534 12-JUL-2009 03:44:53.236
Warning: Wrong UTC SBT time format. 11-JUL-2009 23:39:51.136345 Filename: RA2_MW__1PNPDE20090712_034419_000060902080_00376_38506_4113.N1;	12-JUL-2009 03:44:19.872 12-JUL-2009 05:25:50.054
Warning: Wrong UTC SBT time format. 11-JUL-2009 23:39:51.136345 Filename: RA2_MW__1PNPDE20090712_052516_000060832080_00377_38507_4291.N1;	12-JUL-2009 05:25:16.689 12-JUL-2009 07:06:40.188
Warning: Wrong UTC SBT time format. 11-JUL-2009 23:39:51.136345 Filename: RA2_MW__1PNPDK20090712_070554_000040822080_00378_38508_6322.N1;	12-JUL-2009 07:05:54.569 12-JUL-2009 08:13:56.210
Warning: Wrong UTC SBT time format. 12-JUL-2009 06:30:23.139344 Filename: RA2_MW__1PNPDK20090712_081312_000060162080_00379_38509_6459.N1;	12-JUL-2009 08:13:12.819 12-JUL-2009 09:53:28.364
Warning: Wrong UTC SBT time format. 12-JUL-2009 06:30:23.139344 Filename: RA2_MW__1PNPDK20090712_095330_000001382080_00380_38510_6462.N1;	12-JUL-2009 09:53:30.647 12-JUL-2009 09:55:48.728
Warning: Wrong UTC SBT time format. 12-JUL-2009 08:10:06.140069 Filename: RA2_MW__1PNPDK20090712_095506_000060162080_00380_38510_6586.N1;	12-JUL-2009 09:55:06.451 12-JUL-2009 11:35:21.995
Warning: Wrong UTC SBT time format. 12-JUL-2009 09:49:47.140797 Filename: RA2_MW__1PNPDK20090712_113439_000045152080_00381_38511_6709.N1;	12-JUL-2009 11:34:39.719 12-JUL-2009 12:49:54.705
Warning: Wrong UTC SBT time format. 12-JUL-2009 09:49:47.140797 Filename: RA2_MW__1PNPDK20090712_125253_000013242080_00382_38512_6712.N1;	12-JUL-2009 12:52:53.001 12-JUL-2009 13:14:57.491
Warning: Wrong UTC SBT time format. 12-JUL-2009 09:49:47.140797 Filename: RA2_MW__1PNPDK20090712_131425_000058872080_00382_38512_6862.N1;	12-JUL-2009 13:14:25.241 12-JUL-2009 14:52:32.675
Warning: Wrong UTC SBT time format. 12-JUL-2009 13:08:20.142252 Filename: RA2_MW__1PNPDK20090712_145150_000050692080_00383_38513_6973.N1;	12-JUL-2009 14:51:50.399 12-JUL-2009 16:16:19.043
Warning: Wrong UTC SBT time format. 12-JUL-2009 13:08:20.142252 Filename: RA2_MW__1PNPDK20090712_162023_000005862080_00384_38514_6976.N1;	12-JUL-2009 16:20:23.509 12-JUL-2009 16:30:09.418

Warning: Wrong UTC SBT time format. 12-JUL-2009 14:47:07.142976 Filename: RA2_MW__1PNPDK20090712_162926_000059232080_00384_38514_7077.N1;	12-JUL-2009 16:29:26.028 12-JUL-2009 18:08:09.110
Warning: Wrong UTC SBT time format. 12-JUL-2009 16:24:35.143687 Filename: RA2_MW__1PNPDK20090712_180713_000059002080_00385_38515_7205.N1;	12-JUL-2009 18:07:13.466 12-JUL-2009 19:45:33.154
Warning: Wrong UTC SBT time format. 12-JUL-2009 18:02:32.144403 Filename: RA2_MW__1PNPDE20090712_194417_000041452080_00386_38516_4703.N1;	12-JUL-2009 19:44:17.458 12-JUL-2009 20:53:22.596
Warning: Wrong UTC SBT time format. 12-JUL-2009 19:41:27.145126 Filename: RA2_MW__1PNPDE20090712_223909_000061432080_00387_38517_5020.N1;	12-JUL-2009 22:39:09.110 13-JUL-2009 00:21:31.650

RA2_MW__1P products with satellite binary time out-of-range

Gauge Segment (Start-Stop)

RA2_MW__1P products with wrong clock step

Gauge Segment (Start-Stop)

RA2_MW__1P products with leap utc set to blank

Gauge Segment (Start-Stop)

RA2_MW__1P products with leap err set


Gauge Segment (Start-Stop)

RA2_MW__1P products with product err set

Gauge Segment (Start-Stop)

MPH checks (Level 2)

MPH Errors for RA2_FGD_2P



RA2_FGD_2P MPH checks

RA2_FGD_2P products with wrong filename

Gauge Segment (Start-Stop)

RA2_FGD_2P products with unknown processing stage

Gauge Segment (Start-Stop)

RA2_FGD_2P products with unknown acquisition station

Gauge Segment (Start-Stop)

RA2_FGD_2P products with unknown processing center

Gauge Segment (Start-Stop)

RA2_FGD_2P products with wrong processing time

Gauge Segment (Start-Stop)

RA2_FGD_2P products with software version not equal to the current version

Gauge	Segment (Start-Stop)
Warning: Wrong Software ver. RA2/5.06 Filename: RA2_FGD_2PNPDE20090711_231108_000061362080_00373_38503_3668.N1;	11-JUL-2009 23:11:08.476 12-JUL-2009 00:53:24.332
Warning: Wrong Software ver. RA2/5.06 Filename: RA2_FGD_2PNPDE20090712_005228_000046702080_00374_38504_3806.N1;	12-JUL-2009 00:52:28.688 12-JUL-2009 02:10:18.520
Warning: Wrong Software ver. RA2/5.06 Filename: RA2_FGD_2PNPDE20090712_020919_000057342080_00375_38505_3966.N1;	12-JUL-2009 02:09:19.534 12-JUL-2009 03:44:53.236
Warning: Wrong Software ver. RA2/5.06 Filename: RA2_FGD_2PNPDE20090712_034419_000060902080_00376_38506_4114.N1;	12-JUL-2009 03:44:19.872 12-JUL-2009 05:25:50.054
Warning: Wrong Software ver. RA2/5.06 Filename: RA2_FGD_2PNPDE20090712_052516_000060832080_00377_38507_4292.N1;	12-JUL-2009 05:25:16.689 12-JUL-2009 07:06:40.188
Warning: Wrong Software ver. RA2/5.06 Filename: RA2_FGD_2PNPDK20090712_070554_000040822080_00378_38508_6323.N1;	12-JUL-2009 07:05:54.569 12-JUL-2009 08:13:56.210
Warning: Wrong Software ver. RA2/5.06 Filename: RA2_FGD_2PNPDK20090712_081312_000060162080_00379_38509_6460.N1;	12-JUL-2009 08:13:12.819 12-JUL-2009 09:53:28.364
Warning: Wrong Software ver. RA2/5.06 Filename: RA2_FGD_2PNPDK20090712_095330_000001382080_00380_38510_6463.N1;	12-JUL-2009 09:53:30.647 12-JUL-2009 09:55:48.728
Warning: Wrong Software ver. RA2/5.06 Filename: RA2_FGD_2PNPDK20090712_095506_000060162080_00380_38510_6587.N1;	12-JUL-2009 09:55:06.451 12-JUL-2009 11:35:21.995
Warning: Wrong Software ver. RA2/5.06 Filename: RA2_FGD_2PNPDK20090712_113439_000045152080_00381_38511_6710.N1;	12-JUL-2009 11:34:39.719 12-JUL-2009 12:49:54.705
Warning: Wrong Software ver. RA2/5.06 Filename: RA2_FGD_2PNPDK20090712_125253_000013242080_00382_38512_6713.N1;	12-JUL-2009 12:52:53.001 12-JUL-2009 13:14:57.491
Warning: Wrong Software ver. RA2/5.06 Filename: RA2_FGD_2PNPDK20090712_131425_000058872080_00382_38512_6863.N1;	12-JUL-2009 13:14:25.241 12-JUL-2009 14:52:32.675
Warning: Wrong Software ver. RA2/5.06 Filename: RA2_FGD_2PNPDK20090712_145150_000050692080_00383_38513_6974.N1;	12-JUL-2009 14:51:50.399 12-JUL-2009 16:16:19.043
Warning: Wrong Software ver. RA2/5.06 Filename: RA2_FGD_2PNPDK20090712_162023_000005862080_00384_38514_6977.N1;	12-JUL-2009 16:20:23.509 12-JUL-2009 16:30:09.418
Warning: Wrong Software ver. RA2/5.06 Filename: RA2_FGD_2PNPDK20090712_162926_000059232080_00384_38514_7078.N1;	12-JUL-2009 16:29:26.028 12-JUL-2009 18:08:09.110
Warning: Wrong Software ver. RA2/5.06 Filename: RA2_FGD_2PNPDK20090712_180713_000059002080_00385_38515_7206.N1;	12-JUL-2009 18:07:13.466 12-JUL-2009 19:45:33.154
Warning: Wrong Software ver. RA2/5.06 Filename: RA2_FGD_2PNPDE20090712_194417_000041452080_00386_38516_4704.N1;	12-JUL-2009 19:44:17.458 12-JUL-2009 20:53:22.596
Warning: Wrong Software ver. RA2/5.06 Filename: RA2_FGD_2PNPDE20090712_205222_000064702080_00386_38516_4863.N1;	12-JUL-2009 20:52:22.496 12-JUL-2009 22:40:12.552
Warning: Wrong Software ver. RA2/5.06 Filename: RA2_FGD_2PNPDE20090712_223909_000061432080_00387_38517_5021.N1;	12-JUL-2009 22:39:09.110 13-JUL-2009 00:21:31.650

RA2_FGD_2P products with wrong sensing start

Gauge Segment (Start-Stop)

RA2_FGD_2P products with wrong sensing stop

Gauge Segment (Start-Stop)

RA2_FGD_2P products with wrong phase

Gauge Segment (Start-Stop)

RA2_FGD_2P products with wrong state vector time

Gauge	Segment (Start-Stop)
Warning: Not equal to FPO input. 11-JUL-2009 23:22:51.119680 Filename: RA2_FGD_2PNPDE20090711_231108_000061362080_00373_38503_3668.N1;	11-JUL-2009 23:11:08.476 12-JUL-2009 00:53:24.332
Warning: Not equal to FPO input. 12-JUL-2009 01:03:26.984420 Filename: RA2_FGD_2PNPDE20090712_005228_000046702080_00374_38504_3806.N1;	12-JUL-2009 00:52:28.688 12-JUL-2009 02:10:18.520
Warning: Not equal to FPO input. 12-JUL-2009 02:44:02.879420 Filename: RA2_FGD_2PNPDE20090712_020919_000057342080_00375_38505_3966.N1;	12-JUL-2009 02:09:19.534 12-JUL-2009 03:44:53.236
Warning: Not equal to FPO input. 12-JUL-2009 04:24:38.869947 Filename: RA2_FGD_2PNPDE20090712_034419_000060902080_00376_38506_4114.N1;	12-JUL-2009 03:44:19.872 12-JUL-2009 05:25:50.054
Warning: Not equal to FPO input. 12-JUL-2009 06:05:14.879090 Filename: RA2_FGD_2PNPDE20090712_052516_000060832080_00377_38507_4292.N1;	12-JUL-2009 05:25:16.689 12-JUL-2009 07:06:40.188
Warning: Not equal to FPO input. 12-JUL-2009 07:45:50.835299 Filename: RA2_FGD_2PNPDK20090712_070554_000040822080_00378_38508_6323.N1;	12-JUL-2009 07:05:54.569 12-JUL-2009 08:13:56.210
Warning: Not equal to FPO input. 12-JUL-2009 09:26:26.734535 Filename: RA2_FGD_2PNPDK20090712_081312_000060162080_00379_38509_6460.N1;	12-JUL-2009 08:13:12.819 12-JUL-2009 09:53:28.364
Warning: Not equal to FPO input. 12-JUL-2009 09:26:26.734535 Filename: RA2_FGD_2PNPDK20090712_095330_000001382080_00380_38510_6463.N1;	12-JUL-2009 09:53:30.647 12-JUL-2009 09:55:48.728
Warning: Not equal to FPO input. 12-JUL-2009 11:07:02.602266 Filename: RA2_FGD_2PNPDK20090712_095506_000060162080_00380_38510_6587.N1;	12-JUL-2009 09:55:06.451 12-JUL-2009 11:35:21.995
Warning: Not equal to FPO input. 12-JUL-2009 12:47:38.467430 Filename: RA2_FGD_2PNPDK20090712_113439_000045152080_00381_38511_6710.N1;	12-JUL-2009 11:34:39.719 12-JUL-2009 12:49:54.705
Warning: Not equal to FPO input. 12-JUL-2009 12:47:38.467430 Filename: RA2_FGD_2PNPDK20090712_125253_000013242080_00382_38512_6713.N1;	12-JUL-2009 12:52:53.001 12-JUL-2009 13:14:57.491
Warning: Not equal to FPO input. 12-JUL-2009 14:28:14.381377 Filename: RA2_FGD_2PNPDK20090712_131425_000058872080_00382_38512_6863.N1;	12-JUL-2009 13:14:25.241 12-JUL-2009 14:52:32.675
Warning: Not equal to FPO input. 12-JUL-2009 16:08:50.376050 Filename: RA2_FGD_2PNPDK20090712_145150_000050692080_00383_38513_6974.N1;	12-JUL-2009 14:51:50.399 12-JUL-2009 16:16:19.043
Warning: Not equal to FPO input. 12-JUL-2009 16:08:50.376050 Filename: RA2_FGD_2PNPDK20090712_162023_000005862080_00384_38514_6977.N1;	12-JUL-2009 16:20:23.509 12-JUL-2009 16:30:09.418
Warning: Not equal to FPO input. 12-JUL-2009 17:49:26.390987 Filename: RA2_FGD_2PNPDK20090712_162926_000059232080_00384_38514_7078.N1;	12-JUL-2009 16:29:26.028 12-JUL-2009 18:08:09.110
Warning: Not equal to FPO input. 12-JUL-2009 19:30:02.377427 Filename: RA2_FGD_2PNPDK20090712_180713_000059002080_00385_38515_7206.N1;	12-JUL-2009 18:07:13.466 12-JUL-2009 19:45:33.154
Warning: Not equal to FPO input. 12-JUL-2009 19:30:02.375100 Filename: RA2_FGD_2PNPDE20090712_194417_000041452080_00386_38516_4704.N1;	12-JUL-2009 19:44:17.458 12-JUL-2009 20:53:22.596
Warning: Not equal to FPO input. 12-JUL-2009 21:10:38.284633 Filename: RA2_FGD_2PNPDE20090712_205222_000064702080_00386_38516_4863.N1;	12-JUL-2009 20:52:22.496 12-JUL-2009 22:40:12.552
Warning: Not equal to FPO input. 12-JUL-2009 22:51:14.140248 Filename: RA2_FGD_2PNPDE20090712_223909_000061432080_00387_38517_5021.N1;	12-JUL-2009 22:39:09.110 13-JUL-2009 00:21:31.650

RA2_FGD_2P products with wrong x_position

Gauge Segment (Start-Stop)

RA2_FGD_2P products with wrong y_position

Gauge Segment (Start-Stop)

RA2_FGD_2P products with wrong z_position

Gauge Segment (Start-Stop)

RA2_FGD_2P products with wrong x_velocity

Gauge Segment (Start-Stop)

RA2_FGD_2P products with wrong y_velocity

Gauge Segment (Start-Stop)

RA2_FGD_2P products with wrong z_velocity

Gauge Segment (Start-Stop)

RA2_FGD_2P products with unknown vector source

Gauge Segment (Start-Stop)

RA2_FGD_2P products with UTC to SBT time too far from sensing time

Gauge	Segment (Start-Stop)
Warning: Wrong UTC SBT time format. 11-JUL-2009 21:54:55.135570 Filename: RA2_FGD_2PNPDE20090712_005228_000046702080_00374_38504_3806.N1;	12-JUL-2009 00:52:28.688 12-JUL-2009 02:10:18.520
Warning: Wrong UTC SBT time format. 11-JUL-2009 23:39:51.136345 Filename: RA2_FGD_2PNPDE20090712_020919_000057342080_00375_38505_3966.N1;	12-JUL-2009 02:09:19.534 12-JUL-2009 03:44:53.236
Warning: Wrong UTC SBT time format. 11-JUL-2009 23:39:51.136345 Filename: RA2_FGD_2PNPDE20090712_034419_000060902080_00376_38506_4114.N1;	12-JUL-2009 03:44:19.872 12-JUL-2009 05:25:50.054
Warning: Wrong UTC SBT time format. 11-JUL-2009 23:39:51.136345 Filename: RA2_FGD_2PNPDE20090712_052516_000060832080_00377_38507_4292.N1;	12-JUL-2009 05:25:16.689 12-JUL-2009 07:06:40.188
Warning: Wrong UTC SBT time format. 11-JUL-2009 23:39:51.136345 Filename: RA2_FGD_2PNPDK20090712_070554_000040822080_00378_38508_6323.N1;	12-JUL-2009 07:05:54.569 12-JUL-2009 08:13:56.210
Warning: Wrong UTC SBT time format. 12-JUL-2009 06:30:23.139344 Filename: RA2_FGD_2PNPDK20090712_081312_000060162080_00379_38509_6460.N1;	12-JUL-2009 08:13:12.819 12-JUL-2009 09:53:28.364
Warning: Wrong UTC SBT time format. 12-JUL-2009 06:30:23.139344 Filename: RA2_FGD_2PNPDK20090712_095330_000001382080_00380_38510_6463.N1;	12-JUL-2009 09:53:30.647 12-JUL-2009 09:55:48.728
Warning: Wrong UTC SBT time format. 12-JUL-2009 08:10:06.140069 Filename: RA2_FGD_2PNPDK20090712_095506_000060162080_00380_38510_6587.N1;	12-JUL-2009 09:55:06.451 12-JUL-2009 11:35:21.995
Warning: Wrong UTC SBT time format. 12-JUL-2009 09:49:47.140797 Filename: RA2_FGD_2PNPDK20090712_113439_000045152080_00381_38511_6710.N1;	12-JUL-2009 11:34:39.719 12-JUL-2009 12:49:54.705
Warning: Wrong UTC SBT time format. 12-JUL-2009 09:49:47.140797 Filename: RA2_FGD_2PNPDK20090712_125253_000013242080_00382_38512_6713.N1;	12-JUL-2009 12:52:53.001 12-JUL-2009 13:14:57.491
Warning: Wrong UTC SBT time format. 12-JUL-2009 09:49:47.140797 Filename: RA2_FGD_2PNPDK20090712_131425_000058872080_00382_38512_6863.N1;	12-JUL-2009 13:14:25.241 12-JUL-2009 14:52:32.675
Warning: Wrong UTC SBT time format. 12-JUL-2009 13:08:20.142252 Filename: RA2_FGD_2PNPDK20090712_145150_000050692080_00383_38513_6974.N1;	12-JUL-2009 14:51:50.399 12-JUL-2009 16:16:19.043
Warning: Wrong UTC SBT time format. 12-JUL-2009 13:08:20.142252 Filename: RA2_FGD_2PNPDK20090712_162023_000005862080_00384_38514_6977.N1;	12-JUL-2009 16:20:23.509 12-JUL-2009 16:30:09.418
Warning: Wrong UTC SBT time format. 12-JUL-2009 14:47:07.142976 Filename: RA2_FGD_2PNPDK20090712_162926_000059232080_00384_38514_7078.N1;	12-JUL-2009 16:29:26.028 12-JUL-2009 18:08:09.110
Warning: Wrong UTC SBT time format. 12-JUL-2009 16:24:35.143687 Filename: RA2_FGD_2PNPDK20090712_180713_000059002080_00385_38515_7206.N1;	12-JUL-2009 18:07:13.466 12-JUL-2009 19:45:33.154

Warning: Wrong UTC SBT time format. 12-JUL-2009 18:02:32.144403 Filename: RA2_FGD_2PNPDE20090712_194417_000041452080_00386_38516_4704.N1;	12-JUL-2009 19:44:17.458 12-JUL-2009 20:53:22.596
Warning: Wrong UTC SBT time format. 12-JUL-2009 19:41:27.145126 Filename: RA2_FGD_2PNPDE20090712_223909_000061432080_00387_38517_5021.N1;	12-JUL-2009 22:39:09.110 13-JUL-2009 00:21:31.650

RA2_FGD_2P products with satellite binary time out-of-range

Gauge Segment (Start-Stop)

RA2_FGD_2P products with wrong clock step

Gauge Segment (Start-Stop)

RA2_FGD_2P products with leap utc set to blank

Gauge Segment (Start-Stop)

RA2_FGD_2P products with leap err set


Gauge Segment (Start-Stop)

RA2_FGD_2P products with product err set

Gauge	Segment (Start-Stop)
Warning: Product Error flag set. Filename: RA2_FGD_2PNPDE20090711_231108_000061362080_00373_38503_3668.N1;	11-JUL-2009 23:11:08.476 12-JUL-2009 00:53:24.332
Warning: Product Error flag set. Filename: RA2_FGD_2PNPDE20090712_005228_000046702080_00374_38504_3806.N1;	12-JUL-2009 00:52:28.688 12-JUL-2009 02:10:18.520
Warning: Product Error flag set. Filename: RA2_FGD_2PNPDE20090712_020919_000057342080_00375_38505_3966.N1;	12-JUL-2009 02:09:19.534 12-JUL-2009 03:44:53.236
Warning: Product Error flag set. Filename: RA2_FGD_2PNPDE20090712_034419_000060902080_00376_38506_4114.N1;	12-JUL-2009 03:44:19.872 12-JUL-2009 05:25:50.054
Warning: Product Error flag set. Filename: RA2_FGD_2PNPDE20090712_052516_000060832080_00377_38507_4292.N1;	12-JUL-2009 05:25:16.689 12-JUL-2009 07:06:40.188
Warning: Product Error flag set. Filename: RA2_FGD_2PNPDK20090712_070554_000040822080_00378_38508_6323.N1;	12-JUL-2009 07:05:54.569 12-JUL-2009 08:13:56.210
Warning: Product Error flag set. Filename: RA2_FGD_2PNPDK20090712_081312_000060162080_00379_38509_6460.N1;	12-JUL-2009 08:13:12.819 12-JUL-2009 09:53:28.364
Warning: Product Error flag set. Filename: RA2_FGD_2PNPDK20090712_095330_000001382080_00380_38510_6463.N1;	12-JUL-2009 09:53:30.647 12-JUL-2009 09:55:48.728
Warning: Product Error flag set. Filename: RA2_FGD_2PNPDK20090712_095506_000060162080_00380_38510_6587.N1;	12-JUL-2009 09:55:06.451 12-JUL-2009 11:35:21.995
Warning: Product Error flag set. Filename: RA2_FGD_2PNPDK20090712_113439_000045152080_00381_38511_6710.N1;	12-JUL-2009 11:34:39.719 12-JUL-2009 12:49:54.705
Warning: Product Error flag set. Filename: RA2_FGD_2PNPDK20090712_125253_000013242080_00382_38512_6713.N1;	12-JUL-2009 12:52:53.001 12-JUL-2009 13:14:57.491
Warning: Product Error flag set. Filename: RA2_FGD_2PNPDK20090712_131425_000058872080_00382_38512_6863.N1;	12-JUL-2009 13:14:25.241 12-JUL-2009 14:52:32.675
Warning: Product Error flag set. Filename: RA2_FGD_2PNPDK20090712_145150_000050692080_00383_38513_6974.N1;	12-JUL-2009 14:51:50.399 12-JUL-2009 16:16:19.043
Warning: Product Error flag set. Filename: RA2_FGD_2PNPDK20090712_162023_000005862080_00384_38514_6977.N1;	12-JUL-2009 16:20:23.509 12-JUL-2009 16:30:09.418
Warning: Product Error flag set. Filename: RA2_FGD_2PNPDK20090712_162926_000059232080_00384_38514_7078.N1;	12-JUL-2009 16:29:26.028 12-JUL-2009 18:08:09.110

Warning: Product Error flag set. Filename: RA2_FGD_2PNPDK20090712_180713_000059002080_00385_38515_7206.N1;	12-JUL-2009 18:07:13.466 12-JUL-2009 19:45:33.154
Warning: Product Error flag set. Filename: RA2_FGD_2PNPDE20090712_194417_000041452080_00386_38516_4704.N1;	12-JUL-2009 19:44:17.458 12-JUL-2009 20:53:22.596
Warning: Product Error flag set. Filename: RA2_FGD_2PNPDE20090712_205222_000064702080_00386_38516_4863.N1;	12-JUL-2009 20:52:22.496 12-JUL-2009 22:40:12.552
Warning: Product Error flag set. Filename: RA2_FGD_2PNPDE20090712_223909_000061432080_00387_38517_5021.N1;	12-JUL-2009 22:39:09.110 13-JUL-2009 00:21:31.650

MPH Errors for RA2_WWV_2P



RA2_WWV_2P products with wrong filename

Gauge Segment (Start-Stop)

RA2_WWV_2P products with unknown processing stage

Gauge Segment (Start-Stop)

RA2_WWV_2P products with unknown acquisition station

Gauge Segment (Start-Stop)

RA2_WWV_2P products with unknown processing center

Gauge Segment (Start-Stop)

RA2_WWV_2P products with wrong processing time

Gauge Segment (Start-Stop)

RA2_WWV_2P products with software version not equal to the current version

Gauge	Segment (Start-Stop)
Warning: Wrong Software ver. RA2/5.06 Filename: RA2_WWV_2PNPDE20090711_231108_000061362080_00373_38503_3669.N1;	11-JUL-2009 23:11:08.476 12-JUL-2009 00:53:24.332
Warning: Wrong Software ver. RA2/5.06 Filename: RA2_WWV_2PNPDE20090712_005228_000046702080_00374_38504_3807.N1;	12-JUL-2009 00:52:28.688 12-JUL-2009 02:10:18.520
Warning: Wrong Software ver. RA2/5.06 Filename: RA2_WWV_2PNPDE20090712_020919_000057342080_00375_38505_3967.N1;	12-JUL-2009 02:09:19.534 12-JUL-2009 03:44:53.236
Warning: Wrong Software ver. RA2/5.06 Filename: RA2_WWV_2PNPDE20090712_034419_000060902080_00376_38506_4115.N1;	12-JUL-2009 03:44:19.872 12-JUL-2009 05:25:50.054
Warning: Wrong Software ver. RA2/5.06 Filename: RA2_WWV_2PNPDE20090712_052516_000060832080_00377_38507_4293.N1;	12-JUL-2009 05:25:16.689 12-JUL-2009 07:06:40.188
Warning: Wrong Software ver. RA2/5.06 Filename: RA2_WWV_2PNPDK20090712_070554_000040822080_00378_38508_6324.N1;	12-JUL-2009 07:05:54.569 12-JUL-2009 08:13:56.210
Warning: Wrong Software ver. RA2/5.06 Filename: RA2_WWV_2PNPDK20090712_081312_000060162080_00379_38509_6461.N1;	12-JUL-2009 08:13:12.819 12-JUL-2009 09:53:28.364
Warning: Wrong Software ver. RA2/5.06 Filename: RA2_WWV_2PNPDK20090712_095330_000001382080_00380_38510_6464.N1;	12-JUL-2009 09:53:30.647 12-JUL-2009 09:55:48.728
Warning: Wrong Software ver. RA2/5.06 Filename: RA2_WWV_2PNPDK20090712_095506_000060162080_00380_38510_6588.N1;	12-JUL-2009 09:55:06.451 12-JUL-2009 11:35:21.995
Warning: Wrong Software ver. RA2/5.06 Filename: RA2_WWV_2PNPDK20090712_113439_000045152080_00381_38511_6711.N1;	12-JUL-2009 11:34:39.719 12-JUL-2009 12:49:54.705
Warning: Wrong Software ver. RA2/5.06 Filename: RA2_WWV_2PNPDK20090712_125253_000013242080_00382_38512_6714.N1;	12-JUL-2009 12:52:53.001 12-JUL-2009 13:14:57.491
Warning: Wrong Software ver. RA2/5.06 Filename: RA2_WWV_2PNPDK20090712_131425_000058872080_00382_38512_6864.N1;	12-JUL-2009 13:14:25.241 12-JUL-2009 14:52:32.675
Warning: Wrong Software ver. RA2/5.06 Filename: RA2_WWV_2PNPDK20090712_145150_000050692080_00383_38513_6975.N1;	12-JUL-2009 14:51:50.399 12-JUL-2009 16:16:19.043
Warning: Wrong Software ver. RA2/5.06 Filename: RA2_WWV_2PNPDK20090712_162023_000005862080_00384_38514_6978.N1;	12-JUL-2009 16:20:23.509 12-JUL-2009 16:30:09.418
Warning: Wrong Software ver. RA2/5.06 Filename: RA2_WWV_2PNPDK20090712_162926_000059232080_00384_38514_7079.N1;	12-JUL-2009 16:29:26.028 12-JUL-2009 18:08:09.110

Warning: Wrong Software ver. RA2/5.06 Filename: RA2_WWV_2PNPDK20090712_180713_000059002080_00385_38515_7207.N1;	12-JUL-2009 18:07:13.466 12-JUL-2009 19:45:33.154
Warning: Wrong Software ver. RA2/5.06 Filename: RA2_WWV_2PNPDE20090712_194417_000041452080_00386_38516_4705.N1;	12-JUL-2009 19:44:17.458 12-JUL-2009 20:53:22.596
Warning: Wrong Software ver. RA2/5.06 Filename: RA2_WWV_2PNPDE20090712_205222_000064702080_00386_38516_4864.N1;	12-JUL-2009 20:52:22.496 12-JUL-2009 22:40:12.552
Warning: Wrong Software ver. RA2/5.06 Filename: RA2_WWV_2PNPDE20090712_223909_000061432080_00387_38517_5022.N1;	12-JUL-2009 22:39:09.110 13-JUL-2009 00:21:31.650

RA2_WWV_2P products with wrong sensing start

Gauge Segment (Start-Stop)

RA2_WWV_2P products with wrong sensing stop

Gauge Segment (Start-Stop)

RA2_WWV_2P products with wrong phase

Gauge Segment (Start-Stop)

RA2_WWV_2P products with wrong state vector time

Gauge	Segment (Start-Stop)
Warning: Not equal to FPO input. 11-JUL-2009 23:22:51.119680 Filename: RA2_WWV_2PNPDE20090711_231108_000061362080_00373_38503_3669.N1;	11-JUL-2009 23:11:08.476 12-JUL-2009 00:53:24.332
Warning: Not equal to FPO input. 12-JUL-2009 01:03:26.984420 Filename: RA2_WWV_2PNPDE20090712_005228_000046702080_00374_38504_3807.N1;	12-JUL-2009 00:52:28.688 12-JUL-2009 02:10:18.520
Warning: Not equal to FPO input. 12-JUL-2009 02:44:02.879420 Filename: RA2_WWV_2PNPDE20090712_020919_000057342080_00375_38505_3967.N1;	12-JUL-2009 02:09:19.534 12-JUL-2009 03:44:53.236
Warning: Not equal to FPO input. 12-JUL-2009 04:24:38.869947 Filename: RA2_WWV_2PNPDE20090712_034419_000060902080_00376_38506_4115.N1;	12-JUL-2009 03:44:19.872 12-JUL-2009 05:25:50.054
Warning: Not equal to FPO input. 12-JUL-2009 06:05:14.879090 Filename: RA2_WWV_2PNPDE20090712_052516_000060832080_00377_38507_4293.N1;	12-JUL-2009 05:25:16.689 12-JUL-2009 07:06:40.188
Warning: Not equal to FPO input. 12-JUL-2009 07:45:50.835299 Filename: RA2_WWV_2PNPDK20090712_070554_000040822080_00378_38508_6324.N1;	12-JUL-2009 07:05:54.569 12-JUL-2009 08:13:56.210
Warning: Not equal to FPO input. 12-JUL-2009 09:26:26.734535 Filename: RA2_WWV_2PNPDK20090712_081312_000060162080_00379_38509_6461.N1;	12-JUL-2009 08:13:12.819 12-JUL-2009 09:53:28.364
Warning: Not equal to FPO input. 12-JUL-2009 09:26:26.734535 Filename: RA2_WWV_2PNPDK20090712_095330_000001382080_00380_38510_6464.N1;	12-JUL-2009 09:53:30.647 12-JUL-2009 09:55:48.728
Warning: Not equal to FPO input. 12-JUL-2009 11:07:02.602266 Filename: RA2_WWV_2PNPDK20090712_095506_000060162080_00380_38510_6588.N1;	12-JUL-2009 09:55:06.451 12-JUL-2009 11:35:21.995
Warning: Not equal to FPO input. 12-JUL-2009 12:47:38.467430 Filename: RA2_WWV_2PNPDK20090712_113439_000045152080_00381_38511_6711.N1;	12-JUL-2009 11:34:39.719 12-JUL-2009 12:49:54.705
Warning: Not equal to FPO input. 12-JUL-2009 12:47:38.467430 Filename: RA2_WWV_2PNPDK20090712_125253_000013242080_00382_38512_6714.N1;	12-JUL-2009 12:52:53.001 12-JUL-2009 13:14:57.491
Warning: Not equal to FPO input. 12-JUL-2009 14:28:14.381377 Filename: RA2_WWV_2PNPDK20090712_131425_000058872080_00382_38512_6864.N1;	12-JUL-2009 13:14:25.241 12-JUL-2009 14:52:32.675
Warning: Not equal to FPO input. 12-JUL-2009 16:08:50.376050 Filename: RA2_WWV_2PNPDK20090712_145150_000050692080_00383_38513_6975.N1;	12-JUL-2009 14:51:50.399 12-JUL-2009 16:16:19.043
Warning: Not equal to FPO input. 12-JUL-2009 16:08:50.376050 Filename: RA2_WWV_2PNPDK20090712_162023_000005862080_00384_38514_6978.N1;	12-JUL-2009 16:20:23.509 12-JUL-2009 16:30:09.418

Warning: Not equal to FPO input. 12-JUL-2009 17:49:26.390987 Filename: RA2_WWV_2PNPDK20090712_162926_000059232080_00384_38514_7079.N1;	12-JUL-2009 16:29:26.028 12-JUL-2009 18:08:09.110
Warning: Not equal to FPO input. 12-JUL-2009 19:30:02.377427 Filename: RA2_WWV_2PNPDK20090712_180713_000059002080_00385_38515_7207.N1;	12-JUL-2009 18:07:13.466 12-JUL-2009 19:45:33.154
Warning: Not equal to FPO input. 12-JUL-2009 19:30:02.375100 Filename: RA2_WWV_2PNPDE20090712_194417_000041452080_00386_38516_4705.N1;	12-JUL-2009 19:44:17.458 12-JUL-2009 20:53:22.596
Warning: Not equal to FPO input. 12-JUL-2009 21:10:38.284633 Filename: RA2_WWV_2PNPDE20090712_205222_000064702080_00386_38516_4864.N1;	12-JUL-2009 20:52:22.496 12-JUL-2009 22:40:12.552
Warning: Not equal to FPO input. 12-JUL-2009 22:51:14.140248 Filename: RA2_WWV_2PNPDE20090712_223909_000061432080_00387_38517_5022.N1;	12-JUL-2009 22:39:09.110 13-JUL-2009 00:21:31.650

RA2_WWV_2P products with wrong x_position

Gauge Segment (Start-Stop)

RA2_WWV_2P products with wrong y_position

Gauge Segment (Start-Stop)

RA2_WWV_2P products with wrong z_position

Gauge Segment (Start-Stop)

RA2_WWV_2P products with wrong x_velocity

Gauge Segment (Start-Stop)

RA2_WWV_2P products with wrong y_velocity

Gauge Segment (Start-Stop)

RA2_WWV_2P products with wrong z_velocity

Gauge Segment (Start-Stop)

RA2_WWV_2P products with unknown vector source

Gauge Segment (Start-Stop)

RA2_WWV_2P products with UTC to SBT time too far from sensing time

Gauge	Segment (Start-Stop)
Warning: Wrong UTC SBT time format. 11-JUL-2009 21:54:55.135570 Filename: RA2_WWV_2PNPDE20090712_005228_000046702080_00374_38504_3807.N1;	12-JUL-2009 00:52:28.688 12-JUL-2009 02:10:18.520
Warning: Wrong UTC SBT time format. 11-JUL-2009 23:39:51.136345 Filename: RA2_WWV_2PNPDE20090712_020919_000057342080_00375_38505_3967.N1;	12-JUL-2009 02:09:19.534 12-JUL-2009 03:44:53.236
Warning: Wrong UTC SBT time format. 11-JUL-2009 23:39:51.136345 Filename: RA2_WWV_2PNPDE20090712_034419_000060902080_00376_38506_4115.N1;	12-JUL-2009 03:44:19.872 12-JUL-2009 05:25:50.054
Warning: Wrong UTC SBT time format. 11-JUL-2009 23:39:51.136345 Filename: RA2_WWV_2PNPDE20090712_052516_000060832080_00377_38507_4293.N1;	12-JUL-2009 05:25:16.689 12-JUL-2009 07:06:40.188
Warning: Wrong UTC SBT time format. 11-JUL-2009 23:39:51.136345 Filename: RA2_WWV_2PNPDK20090712_070554_000040822080_00378_38508_6324.N1;	12-JUL-2009 07:05:54.569 12-JUL-2009 08:13:56.210
Warning: Wrong UTC SBT time format. 12-JUL-2009 06:30:23.139344 Filename: RA2_WWV_2PNPDK20090712_081312_000060162080_00379_38509_6461.N1;	12-JUL-2009 08:13:12.819 12-JUL-2009 09:53:28.364
Warning: Wrong UTC SBT time format. 12-JUL-2009 06:30:23.139344 Filename: RA2_WWV_2PNPDK20090712_095330_000001382080_00380_38510_6464.N1;	12-JUL-2009 09:53:30.647 12-JUL-2009 09:55:48.728

Warning: Wrong UTC SBT time format. 12-JUL-2009 08:10:06.140069 Filename: RA2_WWV_2PNPDK20090712_095506_000060162080_00380_38510_6588.N1;	12-JUL-2009 09:55:06.451 12-JUL-2009 11:35:21.995
Warning: Wrong UTC SBT time format. 12-JUL-2009 09:49:47.140797 Filename: RA2_WWV_2PNPDK20090712_113439_000045152080_00381_38511_6711.N1;	12-JUL-2009 11:34:39.719 12-JUL-2009 12:49:54.705
Warning: Wrong UTC SBT time format. 12-JUL-2009 09:49:47.140797 Filename: RA2_WWV_2PNPDK20090712_125253_000013242080_00382_38512_6714.N1;	12-JUL-2009 12:52:53.001 12-JUL-2009 13:14:57.491
Warning: Wrong UTC SBT time format. 12-JUL-2009 09:49:47.140797 Filename: RA2_WWV_2PNPDK20090712_131425_000058872080_00382_38512_6864.N1;	12-JUL-2009 13:14:25.241 12-JUL-2009 14:52:32.675
Warning: Wrong UTC SBT time format. 12-JUL-2009 13:08:20.142252 Filename: RA2_WWV_2PNPDK20090712_145150_000050692080_00383_38513_6975.N1;	12-JUL-2009 14:51:50.399 12-JUL-2009 16:16:19.043
Warning: Wrong UTC SBT time format. 12-JUL-2009 13:08:20.142252 Filename: RA2_WWV_2PNPDK20090712_162023_000005862080_00384_38514_6978.N1;	12-JUL-2009 16:20:23.509 12-JUL-2009 16:30:09.418
Warning: Wrong UTC SBT time format. 12-JUL-2009 14:47:07.142976 Filename: RA2_WWV_2PNPDK20090712_162926_000059232080_00384_38514_7079.N1;	12-JUL-2009 16:29:26.028 12-JUL-2009 18:08:09.110
Warning: Wrong UTC SBT time format. 12-JUL-2009 16:24:35.143687 Filename: RA2_WWV_2PNPDK20090712_180713_000059002080_00385_38515_7207.N1;	12-JUL-2009 18:07:13.466 12-JUL-2009 19:45:33.154
Warning: Wrong UTC SBT time format. 12-JUL-2009 18:02:32.144403 Filename: RA2_WWV_2PNPDE20090712_194417_000041452080_00386_38516_4705.N1;	12-JUL-2009 19:44:17.458 12-JUL-2009 20:53:22.596
Warning: Wrong UTC SBT time format. 12-JUL-2009 19:41:27.145126 Filename: RA2_WWV_2PNPDE20090712_223909_000061432080_00387_38517_5022.N1;	12-JUL-2009 22:39:09.110 13-JUL-2009 00:21:31.650

RA2_WWV_2P products with satellite binary time out-of-range

Gauge Segment (Start-Stop)

RA2_WWV_2P products with wrong clock step

Gauge Segment (Start-Stop)

RA2_WWV_2P products with leap utc set to blank

Gauge Segment (Start-Stop)

RA2_WWV_2P products with leap err set

Gauge Segment (Start-Stop)

RA2_WWV_2P products with product err set

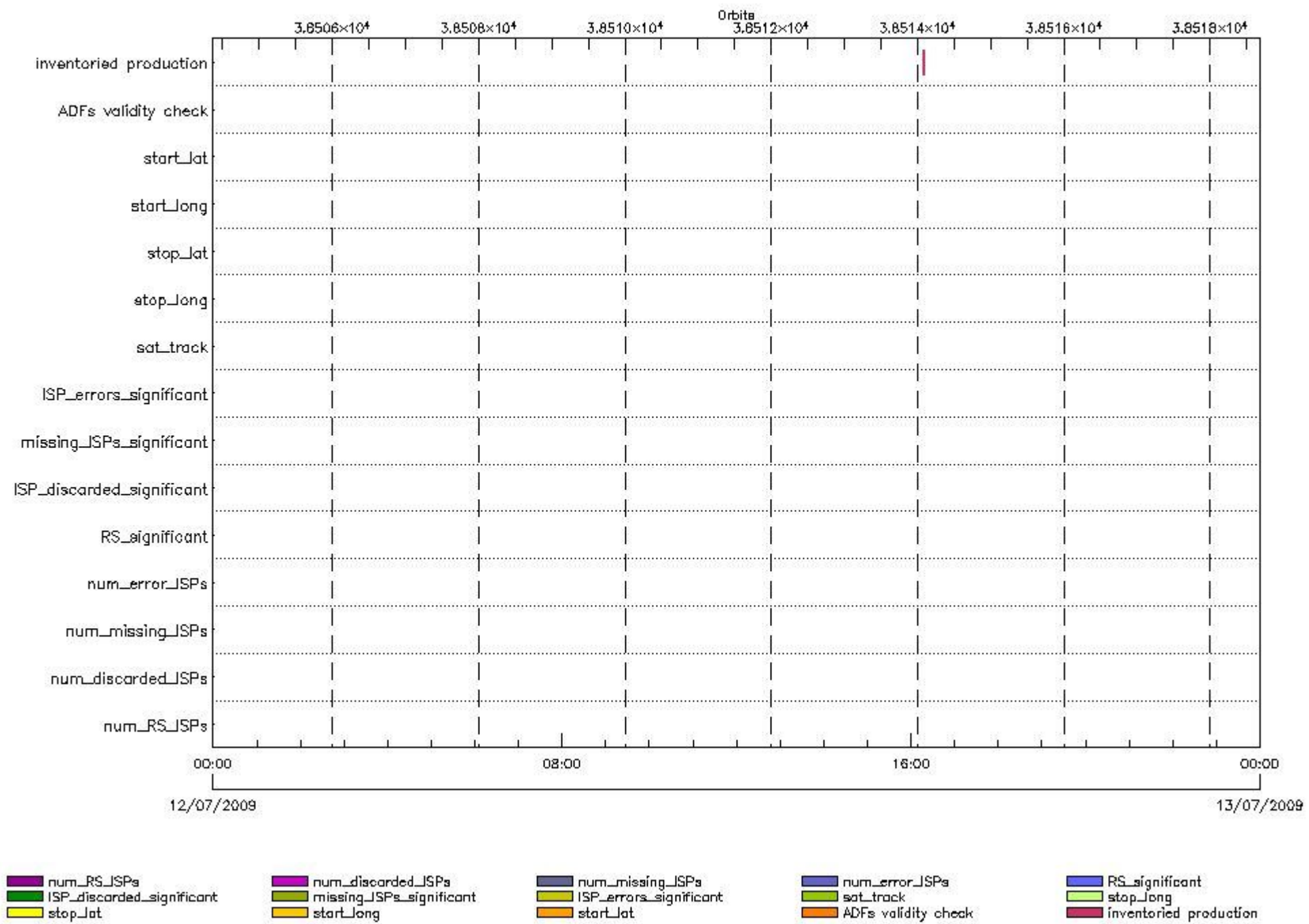
Gauge	Segment (Start-Stop)
Warning: Product Error flag set. Filename: RA2_WWV_2PNPDE20090711_231108_000061362080_00373_38503_3669.N1;	11-JUL-2009 23:11:08.476 12-JUL-2009 00:53:24.332
Warning: Product Error flag set. Filename: RA2_WWV_2PNPDE20090712_005228_000046702080_00374_38504_3807.N1;	12-JUL-2009 00:52:28.688 12-JUL-2009 02:10:18.520
Warning: Product Error flag set. Filename: RA2_WWV_2PNPDE20090712_020919_000057342080_00375_38505_3967.N1;	12-JUL-2009 02:09:19.534 12-JUL-2009 03:44:53.236
Warning: Product Error flag set. Filename: RA2_WWV_2PNPDE20090712_034419_000060902080_00376_38506_4115.N1;	12-JUL-2009 03:44:19.872 12-JUL-2009 05:25:50.054
Warning: Product Error flag set. Filename: RA2_WWV_2PNPDE20090712_052516_000060832080_00377_38507_4293.N1;	12-JUL-2009 05:25:16.689 12-JUL-2009 07:06:40.188
Warning: Product Error flag set. Filename: RA2_WWV_2PNPDK20090712_070554_000040822080_00378_38508_6324.N1;	12-JUL-2009 07:05:54.569 12-JUL-2009 08:13:56.210
Warning: Product Error flag set. Filename: RA2_WWV_2PNPDK20090712_081312_000060162080_00379_38509_6461.N1;	12-JUL-2009 08:13:12.819 12-JUL-2009 09:53:28.364

Warning: Product Error flag set. Filename: RA2_WWV_2PNPDK20090712_095330_000001382080_00380_38510_6464.N1;	12-JUL-2009 09:53:30.647 12-JUL-2009 09:55:48.728
Warning: Product Error flag set. Filename: RA2_WWV_2PNPDK20090712_095506_000060162080_00380_38510_6588.N1;	12-JUL-2009 09:55:06.451 12-JUL-2009 11:35:21.995
Warning: Product Error flag set. Filename: RA2_WWV_2PNPDK20090712_113439_000045152080_00381_38511_6711.N1;	12-JUL-2009 11:34:39.719 12-JUL-2009 12:49:54.705
Warning: Product Error flag set. Filename: RA2_WWV_2PNPDK20090712_125253_000013242080_00382_38512_6714.N1;	12-JUL-2009 12:52:53.001 12-JUL-2009 13:14:57.491
Warning: Product Error flag set. Filename: RA2_WWV_2PNPDK20090712_131425_000058872080_00382_38512_6864.N1;	12-JUL-2009 13:14:25.241 12-JUL-2009 14:52:32.675
Warning: Product Error flag set. Filename: RA2_WWV_2PNPDK20090712_145150_000050692080_00383_38513_6975.N1;	12-JUL-2009 14:51:50.399 12-JUL-2009 16:16:19.043
Warning: Product Error flag set. Filename: RA2_WWV_2PNPDK20090712_162023_000005862080_00384_38514_6978.N1;	12-JUL-2009 16:20:23.509 12-JUL-2009 16:30:09.418
Warning: Product Error flag set. Filename: RA2_WWV_2PNPDK20090712_162926_000059232080_00384_38514_7079.N1;	12-JUL-2009 16:29:26.028 12-JUL-2009 18:08:09.110
Warning: Product Error flag set. Filename: RA2_WWV_2PNPDK20090712_180713_000059002080_00385_38515_7207.N1;	12-JUL-2009 18:07:13.466 12-JUL-2009 19:45:33.154
Warning: Product Error flag set. Filename: RA2_WWV_2PNPDE20090712_194417_000041452080_00386_38516_4705.N1;	12-JUL-2009 19:44:17.458 12-JUL-2009 20:53:22.596
Warning: Product Error flag set. Filename: RA2_WWV_2PNPDE20090712_205222_000064702080_00386_38516_4864.N1;	12-JUL-2009 20:52:22.496 12-JUL-2009 22:40:12.552
Warning: Product Error flag set. Filename: RA2_WWV_2PNPDE20090712_223909_000061432080_00387_38517_5022.N1;	12-JUL-2009 22:39:09.110 13-JUL-2009 00:21:31.650

SPH checks

RA2_CAL_0P SPH checks

SPH fields with errors



RA2_CAL_0P products using a wrong ADF (sensing not included in validity)

Gauge Segment (Start-Stop) Explicit Reference

RA2_CAL_0P products with start_lat out of range

Gauge Value Segment (Start-Stop) Explicit Reference

RA2_CAL_0P products with start_long out of range

Gauge Value Segment (Start-Stop) Explicit Reference

RA2_CAL_0P products with stop_lat out of range

Gauge Value Segment (Start-Stop) Explicit Reference

RA2_CAL_0P products with stop_long out of range

Gauge Value Segment (Start-Stop) Explicit Reference

RA2_CAL_0P products with sat_track out of range

Gauge Value Segment (Start-Stop) Explicit Reference

Percentage of RA2_CAL_0P products with ISP_errors_significant set to 1

Gauge Value Segment (Start-Stop)

RA2_CAL_0P products with num_error_ISPs out of range

Gauge Value Segment (Start-Stop) Explicit Reference

Statistics for RA2_CAL_0P products with num_error_ISPs out of range

Gauge Statistics Segment (Start-Stop)

Percentage of RA2_CAL_0P products with missing_ISPs_significant set to 1

Gauge Value Segment (Start-Stop)

RA2_CAL_0P products with num_missing_ISPs out of range

Gauge Value Segment (Start-Stop) Explicit Reference

Statistics for RA2_CAL_0P products with num_missing_ISPs out of range

Gauge Statistics Segment (Start-Stop)

Percentage of RA2_CAL_0P products with ISP_discarded_significant set to 1

Gauge Value Segment (Start-Stop)

RA2_CAL_0P products with num_discarded_ISPs out of range

Gauge Value Segment (Start-Stop) Explicit Reference

Statistics for RA2_CAL_0P products with num_discarded_ISPs out of range

Gauge Statistics Segment (Start-Stop)

Percentage of RA2_CAL_0P products with RS_significant set to 1

Gauge Value Segment (Start-Stop)

RA2_CAL_0P products with num_RS_ISPs out of range

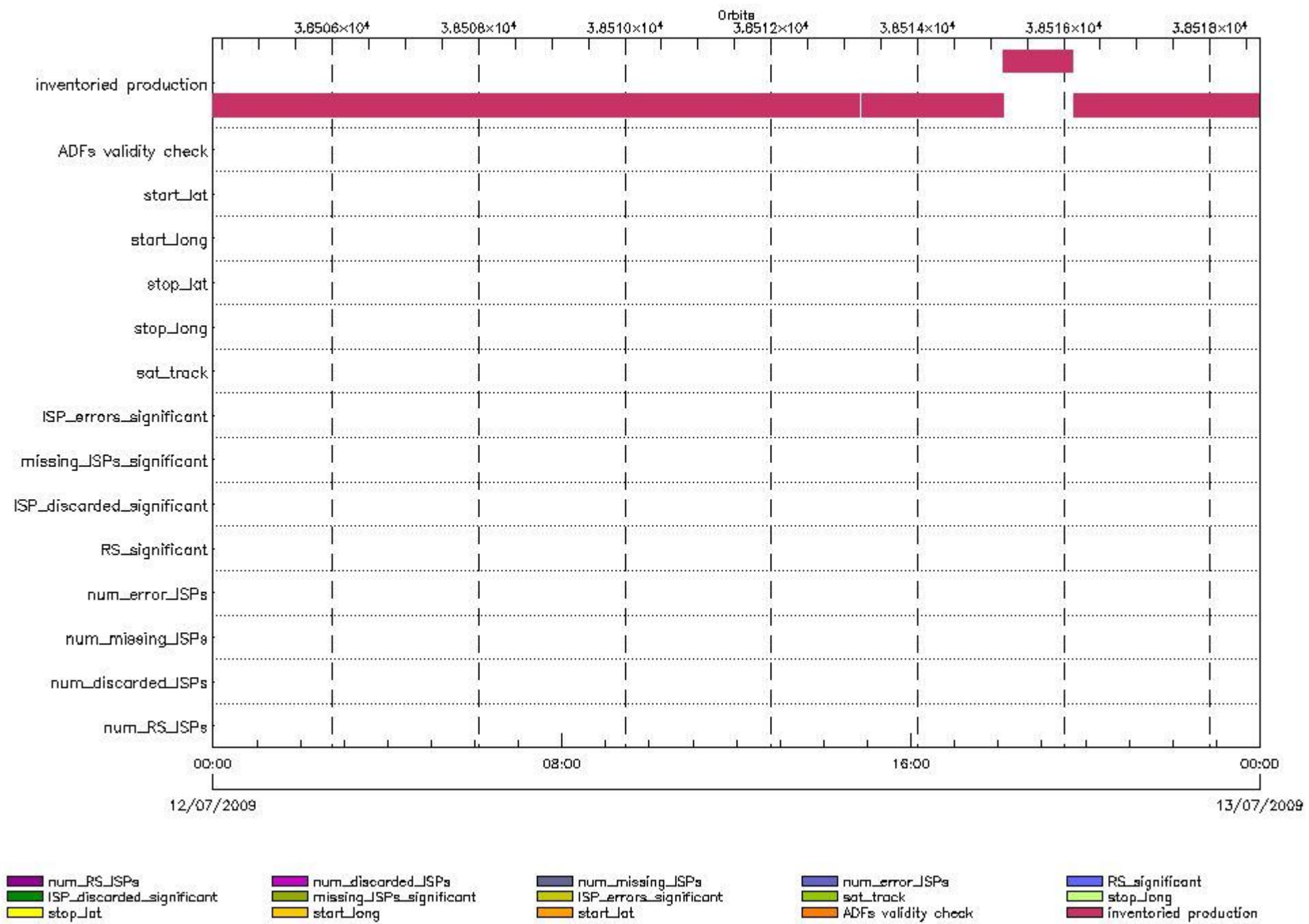
Gauge Value Segment (Start-Stop) Explicit Reference

Statistics for RA2_CAL_0P products with num_RS_ISPs out of range

Gauge Statistics Segment (Start-Stop)

DOR_DOP_0P SPH checks

SPH fields with errors



DOR_DOP_0P products using a wrong ADF (sensing not included in validity)

Gauge Segment (Start-Stop) Explicit Reference

DOR_DOP_0P products with start_lat out of range

Gauge Value Segment (Start-Stop) Explicit Reference

DOR_DOP_0P products with start_long out of range

Gauge Value Segment (Start-Stop) Explicit Reference

DOR_DOP_0P products with stop_lat out of range

Gauge Value Segment (Start-Stop) Explicit Reference

DOR_DOP_0P products with stop_long out of range

Gauge Value Segment (Start-Stop) Explicit Reference

DOR_DOP_0P products with sat_track out of range

Gauge Value Segment (Start-Stop) Explicit Reference

Percentage of DOR_DOP_0P products with ISP_errors_significant set to 1

Gauge Value Segment (Start-Stop)

DOR_DOP_0P products with num_error_ISPs out of range

Gauge Value Segment (Start-Stop) Explicit Reference

Statistics for DOR_DOP_0P products with num_error_ISPs out of range

Gauge Statistics Segment (Start-Stop)

Percentage of DOR_DOP_0P products with missing_ISPs_significant set to 1

Gauge Value Segment (Start-Stop)

DOR_DOP_0P products with num_missing_ISPs out of range

Gauge Value Segment (Start-Stop) Explicit Reference

Statistics for DOR_DOP_0P products with num_missing_ISPs out of range

Gauge Statistics Segment (Start-Stop)

Percentage of DOR_DOP_0P products with ISP_discarded_significant set to 1

Gauge Value Segment (Start-Stop)

DOR_DOP_0P products with num_discarded_ISPs out of range

Gauge	Value	Segment (Start-Stop)	Explicit Reference
-------	-------	----------------------	--------------------

Statistics for DOR_DOP_0P products with num_discarded_ISPs out of range

Gauge	Statistics	Segment (Start-Stop)
-------	------------	----------------------

Percentage of DOR_DOP_0P products with RS_significant set to 1

Gauge	Value	Segment (Start-Stop)
-------	-------	----------------------

DOR_DOP_0P products with num_RS_ISPs out of range

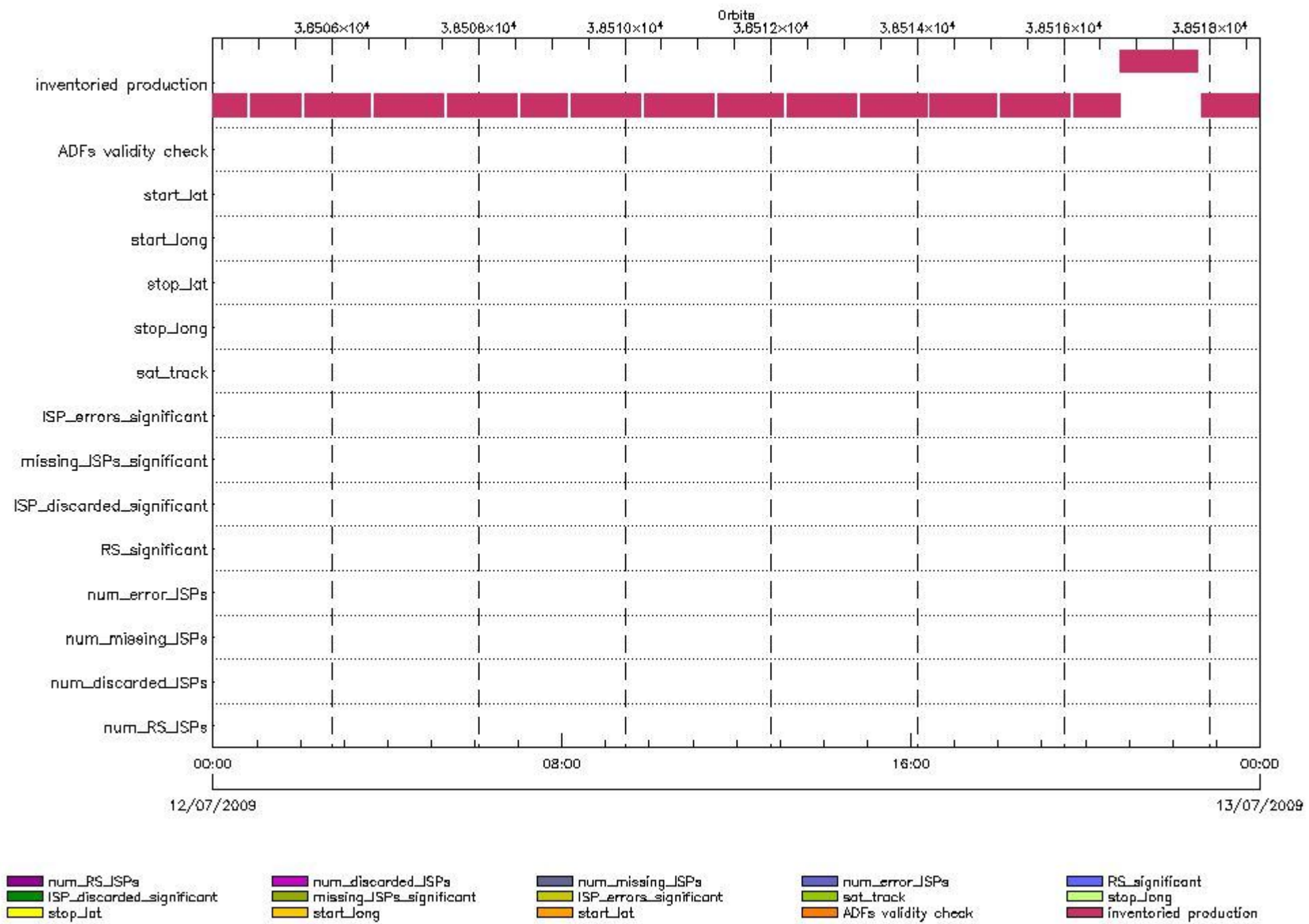
Gauge	Value	Segment (Start-Stop)	Explicit Reference
-------	-------	----------------------	--------------------

Statistics for DOR_DOP_0P products with num_RS_ISPs out of range

Gauge	Statistics	Segment (Start-Stop)
-------	------------	----------------------

DOR_NAV_0P SPH checks

SPH fields with errors



DOR_NAV_0P products using a wrong ADF (sensing not included in validity)

Gauge Segment (Start-Stop) Explicit Reference

DOR_NAV_0P products with start_lat out of range

Gauge Value Segment (Start-Stop) Explicit Reference

DOR_NAV_0P products with start_long out of range

Gauge Value Segment (Start-Stop) Explicit Reference

DOR_NAV_0P products with stop_lat out of range

Gauge Value Segment (Start-Stop) Explicit Reference

DOR_NAV_0P products with stop_long out of range

Gauge Value Segment (Start-Stop) Explicit Reference

DOR_NAV_0P products with sat_track out of range

Gauge Value Segment (Start-Stop) Explicit Reference

Percentage of DOR_NAV_0P products with ISP_errors_significant set to 1

Gauge Value Segment (Start-Stop)

DOR_NAV_0P products with num_error_ISPs out of range

Gauge Value Segment (Start-Stop) Explicit Reference

Statistics for DOR_NAV_0P products with num_error_ISPs out of range

Gauge Statistics Segment (Start-Stop)

Percentage of DOR_NAV_0P products with missing_ISPs_significant set to 1

Gauge Value Segment (Start-Stop)

DOR_NAV_0P products with num_missing_ISPs out of range

Gauge Value Segment (Start-Stop) Explicit Reference

Statistics for DOR_NAV_0P products with num_missing_ISPs out of range

Gauge Statistics Segment (Start-Stop)

Percentage of DOR_NAV_0P products with ISP_discarded_significant set to 1

Gauge Value Segment (Start-Stop)

DOR_NAV_0P products with num_discarded_ISPs out of range

Gauge	Value	Segment (Start-Stop)	Explicit Reference
-------	-------	----------------------	--------------------

Statistics for DOR_NAV_0P products with num_discarded_ISPs out of range

Gauge	Statistics	Segment (Start-Stop)
-------	------------	----------------------

Percentage of DOR_NAV_0P products with RS_significant set to 1

Gauge	Value	Segment (Start-Stop)
-------	-------	----------------------

DOR_NAV_0P products with num_RS_ISPs out of range

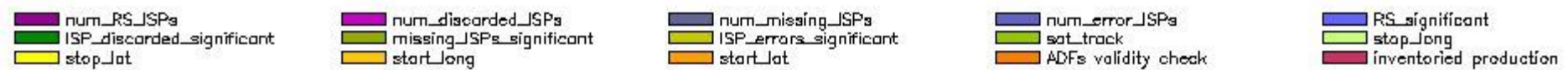
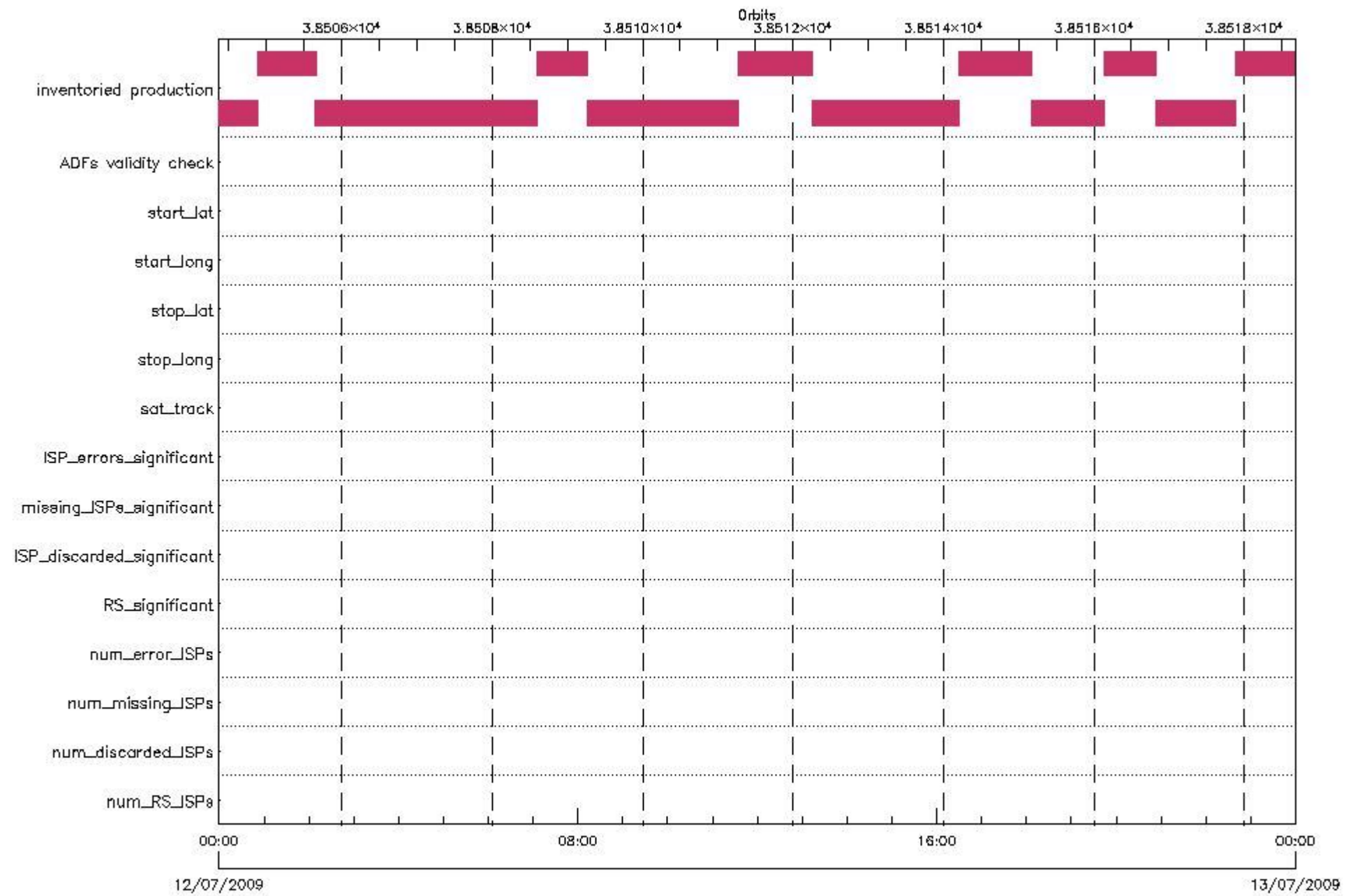
Gauge	Value	Segment (Start-Stop)	Explicit Reference
-------	-------	----------------------	--------------------

Statistics for DOR_NAV_0P products with num_RS_ISPs out of range

Gauge	Statistics	Segment (Start-Stop)
-------	------------	----------------------

MWR_NL__0P SPH checks

SPH fields with errors



MWR_NL__0P products using a wrong ADF (sensing not included in validity)

Gauge Segment (Start-Stop) Explicit Reference

MWR_NL__0P products with start_lat out of range

Gauge Value Segment (Start-Stop) Explicit Reference

MWR_NL__0P products with start_long out of range

Gauge Value Segment (Start-Stop) Explicit Reference

MWR_NL__0P products with stop_lat out of range

Gauge Value Segment (Start-Stop) Explicit Reference

MWR_NL__0P products with stop_long out of range

Gauge Value Segment (Start-Stop) Explicit Reference

MWR_NL__0P products with sat_track out of range

Gauge Value Segment (Start-Stop) Explicit Reference

Percentage of MWR_NL__0P products with ISP_errors_significant set to 1

Gauge	Value	Segment (Start-Stop)
SPH.ISP_ERRORS_SIGNIFICANT_PERCENT.INFO PCF_MWR_NL__0P	0	12-JUL-2009 00:00:00.000 13-JUL-2009 00:00:00.000

MWR_NL__0P products with num_error_ISPs out of range

Gauge Value Segment (Start-Stop) Explicit Reference

Statistics for MWR_NL__0P products with num_error_ISPs out of range

Gauge Statistics Segment (Start-Stop)

Percentage of MWR_NL__0P products with missing_ISPs_significant set to 1

Gauge	Value	Segment (Start-Stop)
SPH.MISSING_ISPS_SIGNIFICANT_PERCENT.INFO PCF_MWR_NL__0P	0	12-JUL-2009 00:00:00.000 13-JUL-2009 00:00:00.000

MWR_NL__0P products with num_missing_ISPs out of range

Gauge Value Segment (Start-Stop) Explicit Reference

Statistics for MWR_NL__0P products with num_missing_ISPs out of range

Gauge Statistics Segment (Start-Stop)

Percentage of MWR_NL__0P products with ISP_discarded_significant set to 1

Gauge	Value	Segment (Start-Stop)
SPH.ISP_DISCARDED_SIGNIFICANT_PERCENT.INFO	0	12-JUL-2009 00:00:00.000
PCF_MWR_NL__0P		13-JUL-2009 00:00:00.000

MWR_NL__0P products with num_discarded_ISPs out of range

Gauge	Value	Segment (Start-Stop)	Explicit Reference

Statistics for MWR_NL__0P products with num_discarded_ISPs out of range

Gauge	Statistics	Segment (Start-Stop)

Percentage of MWR_NL__0P products with RS_significant set to 1

Gauge	Value	Segment (Start-Stop)
SPH.RS_SIGNIFICANT_PERCENT.INFO	0	12-JUL-2009 00:00:00.000
PCF_MWR_NL__0P		13-JUL-2009 00:00:00.000

MWR_NL__0P products with num_RS_ISPs out of range

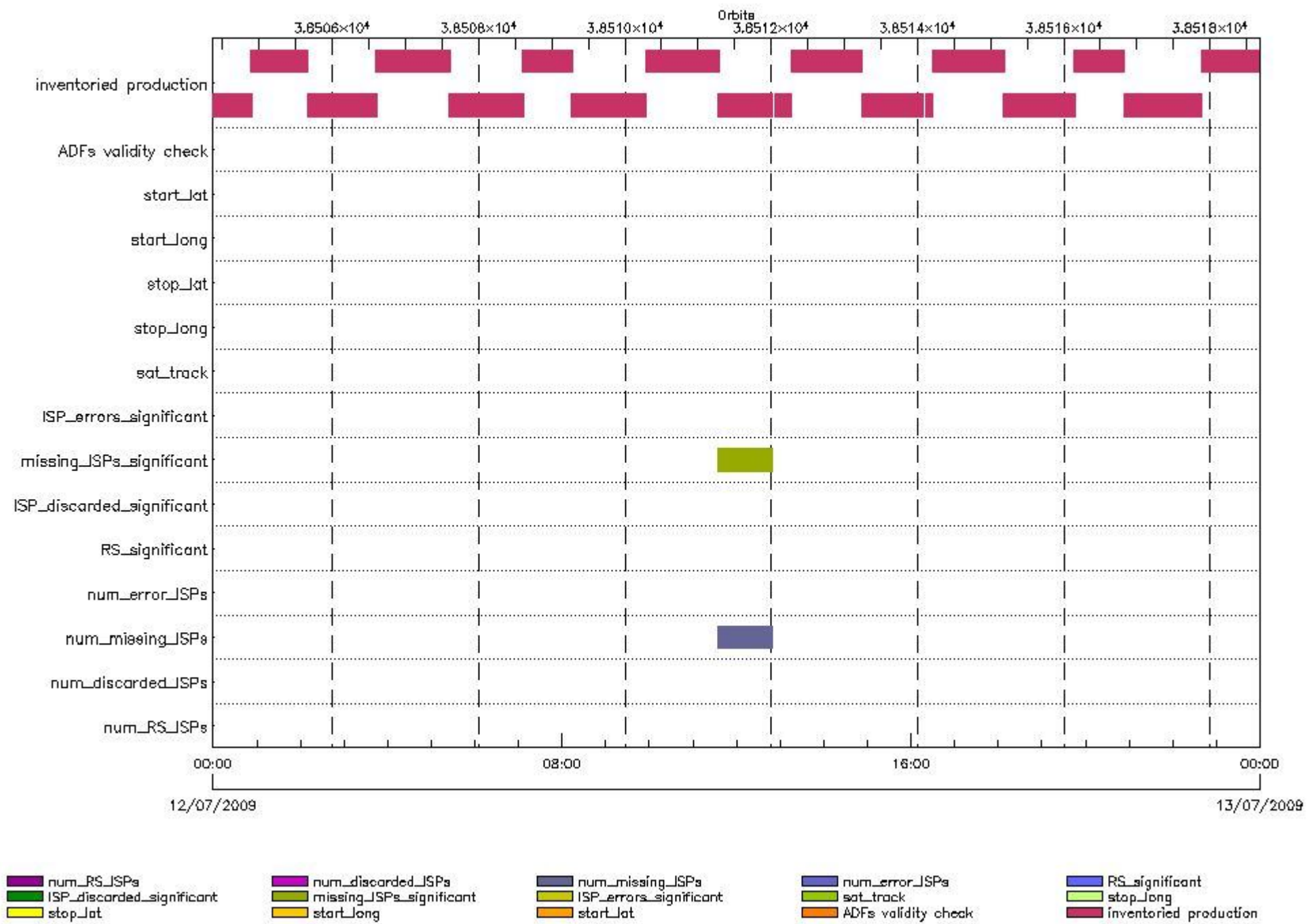
Gauge	Value	Segment (Start-Stop)	Explicit Reference

Statistics for MWR_NL__0P products with num_RS_ISPs out of range

Gauge	Statistics	Segment (Start-Stop)

RA2_ME__0P SPH checks

SPH fields with errors



RA2_ME__0P products using a wrong ADF (sensing not included in validity)

Gauge Segment (Start-Stop) Explicit Reference

RA2_ME__0P products with start_lat out of range

Gauge Value Segment (Start-Stop) Explicit Reference

RA2_ME__0P products with start_long out of range

Gauge Value Segment (Start-Stop) Explicit Reference

RA2_ME__0P products with stop_lat out of range

Gauge	Value	Segment (Start-Stop)	Explicit Reference
-------	-------	----------------------	--------------------

RA2_ME__0P products with stop_long out of range

Gauge	Value	Segment (Start-Stop)	Explicit Reference
-------	-------	----------------------	--------------------

RA2_ME__0P products with sat_track out of range

Gauge	Value	Segment (Start-Stop)	Explicit Reference
-------	-------	----------------------	--------------------

Percentage of RA2_ME__0P products with ISP_errors_significant set to 1

Gauge	Value	Segment (Start-Stop)
-------	-------	----------------------

RA2_ME__0P products with num_error_ISPs out of range

Gauge	Value	Segment (Start-Stop)	Explicit Reference
-------	-------	----------------------	--------------------

Statistics for RA2_ME__0P products with num_error_ISPs out of range

Gauge	Statistics	Segment (Start-Stop)
SPH.NUM_ERRORS_ISPS.STA PCF_RA2_ME__0P	M=2 d=0 >=2 <=2 %=6.89416426	13-JUL-2009 00:00:00.000 14-JUL-2009 00:00:00.000

Percentage of RA2_ME__0P products with missing_ISPs_significant set to 1

Gauge	Value	Segment (Start-Stop)
-------	-------	----------------------

RA2_ME__0P products with num_missing_ISPs out of range

Gauge	Value	Segment (Start-Stop)	Explicit Reference
SPH.NUM_MISSING_ISPS.WARNING PCF_RA2_ME__0P	1	12-JUL-2009 11:34:39.694 12-JUL-2009 12:49:53.622	Product: RA2_ME__0PNPDK20090712_113439_000045142080_00381_38511_3187.N1

Statistics for RA2_ME__0P products with num_missing_ISPs out of range

Gauge	Statistics	Segment (Start-Stop)
-------	------------	----------------------

SPH.NUM_MISSING_ISPS.STA PCF_RA2_ME__0P	M=1 d=0 >=1 <=1 %=5.22445364	12-JUL-2009 00:00:00.000 13-JUL-2009 00:00:00.000
--	--	--

Percentage of RA2_ME__0P products with ISP_discarded_significant set to 1

Gauge Value Segment (Start-Stop)

RA2_ME__0P products with num_discarded_ISPs out of range

Gauge Value Segment (Start-Stop) Explicit Reference

Statistics for RA2_ME__0P products with num_discarded_ISPs out of range

Gauge Statistics Segment (Start-Stop)

Percentage of RA2_ME__0P products with RS_significant set to 1

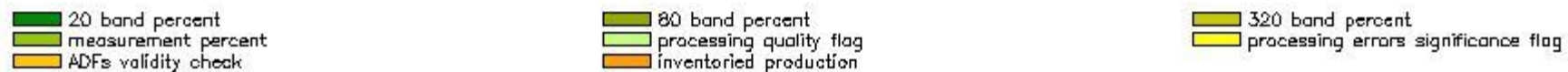
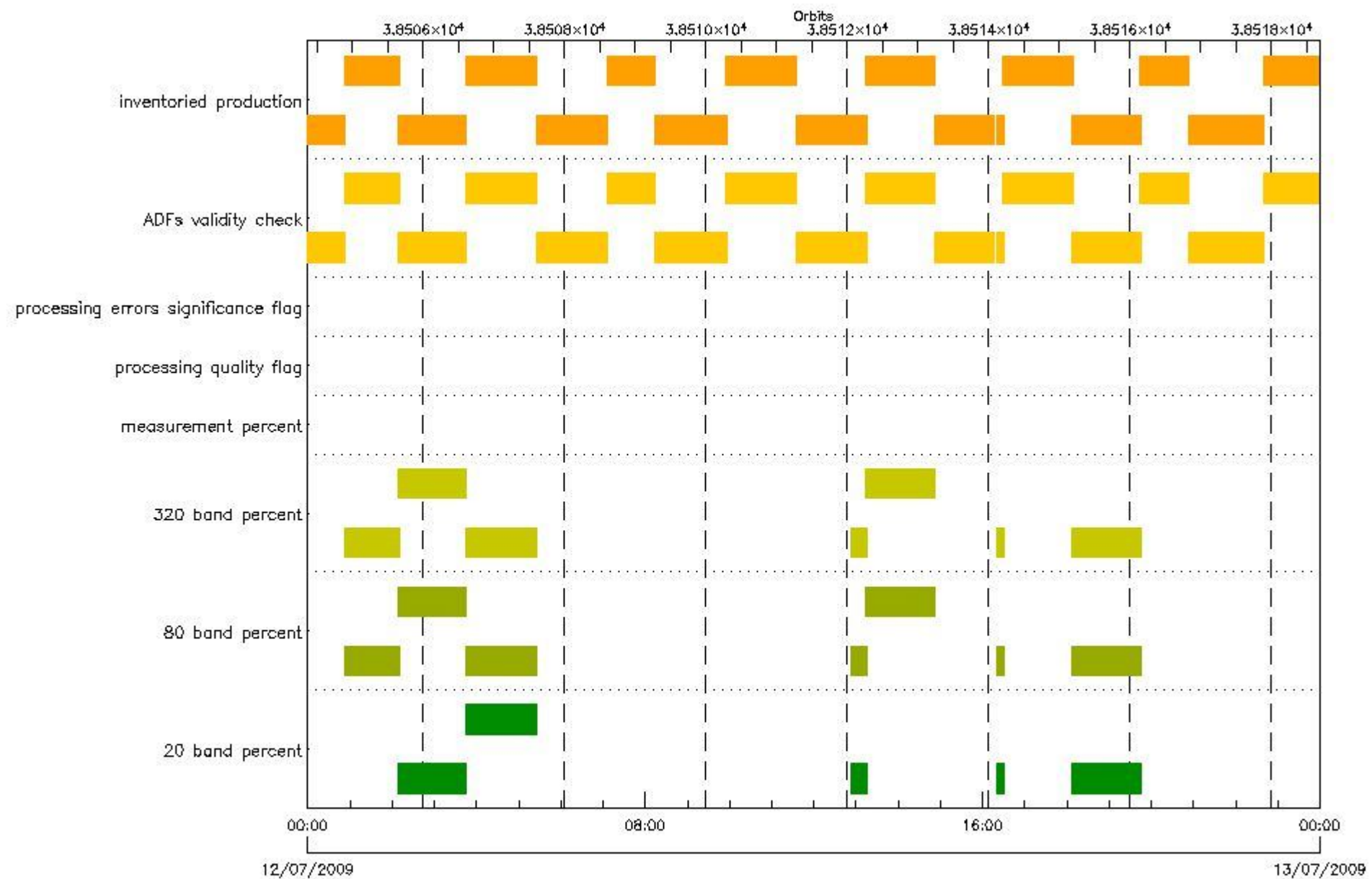
Gauge Value Segment (Start-Stop)

RA2_ME__0P products with num_RS_ISPs out of range

Gauge Value Segment (Start-Stop) Explicit Reference

Statistics for RA2_ME__0P products with num_RS_ISPs out of range

Gauge Statistics Segment (Start-Stop)



RA2_MW__1P products using a wrong ADF (sensing not included in validity)

Gauge	Segment (Start-Stop)	Explicit Reference
Product: RA2_MW__1PNPDE20090711_231108_000061362080_00373_38503_3667.N1 DS NAME: REAL.ORBIT_STATE_VECTOR_FILE	11-JUL-2009 23:11:08.476 12-JUL-2009 00:53:24.332	ADF: DOR_NAV_0PNPDE20090711_231044_000057382080_00373_38503_8334.N1
Product: RA2_MW__1PNPDE20090712_005228_000046702080_00374_38504_3805.N1 DS NAME: REAL.ORBIT_STATE_VECTOR_FILE	12-JUL-2009 00:52:28.688 12-JUL-2009 02:10:18.520	ADF: DOR_NAV_0PNPDE20090712_005141_000041442080_00374_38504_8335.N1
Product: RA2_MW__1PNPDE20090712_020919_000057342080_00375_38505_3965.N1 DS NAME: REAL.ORBIT_STATE_VECTOR_FILE	12-JUL-2009 02:09:19.534 12-JUL-2009 03:44:53.236	ADF: DOR_NAV_0PNPDE20090712_020604_000054192080_00375_38505_8336.N1
Product: RA2_MW__1PNPDE20090712_034419_000060902080_00376_38506_4113.N1 DS NAME: REAL.ORBIT_STATE_VECTOR_FILE	12-JUL-2009 03:44:19.872 12-JUL-2009 05:25:50.054	ADF: DOR_NAV_0PNPDE20090712_034143_000057382080_00376_38506_8337.N1
Product: RA2_MW__1PNPDE20090712_052516_000060832080_00377_38507_4291.N1 DS NAME: REAL.ORBIT_STATE_VECTOR_FILE	12-JUL-2009 05:25:16.689 12-JUL-2009 07:06:40.188	ADF: DOR_NAV_0PNPDE20090712_052240_000057382080_00377_38507_8338.N1

Product: RA2_MW__1PNPDK20090712_070554_000040822080_00378_38508_6322.N1 DS NAME: REAL.ORBIT_STATE_VECTOR_FILE	12-JUL-2009 07:05:54.569 12-JUL-2009 08:13:56.210	ADF: DOR_NAV_0PNPDK20090712_070337_000038262080_00378_38
Product: RA2_MW__1PNPDK20090712_081312_000060162080_00379_38509_6459.N1 DS NAME: REAL.ORBIT_STATE_VECTOR_FILE	12-JUL-2009 08:13:12.819 12-JUL-2009 09:53:28.364	ADF: DOR_NAV_0PNPDK20090712_081241_000057382080_00379_38509_0532.N1
Product: RA2_MW__1PNPDK20090712_095330_000001382080_00380_38510_6462.N1 DS NAME: REAL.ORBIT_STATE_VECTOR_FILE	12-JUL-2009 09:53:30.647 12-JUL-2009 09:55:48.728	ADF: DOR_NAV_0PNPDK20090712_081241_000057382080_00379_38509_0532.N1
Product: RA2_MW__1PNPDK20090712_095506_000060162080_00380_38510_6586.N1 DS NAME: REAL.ORBIT_STATE_VECTOR_FILE	12-JUL-2009 09:55:06.451 12-JUL-2009 11:35:21.995	ADF: DOR_NAV_0PNPDK20090712_095338_000057382080_00380_38510_0533.N1
Product: RA2_MW__1PNPDK20090712_113439_000045152080_00381_38511_6709.N1 DS NAME: REAL.ORBIT_STATE_VECTOR_FILE	12-JUL-2009 11:34:39.719 12-JUL-2009 12:49:54.705	ADF: DOR_NAV_0PNPDK20090712_113435_000054192080_00381_38511_0534.N1
Product: RA2_MW__1PNPDK20090712_125253_000013242080_00382_38512_6712.N1 DS NAME: REAL.ORBIT_STATE_VECTOR_FILE	12-JUL-2009 12:52:53.001 12-JUL-2009 13:14:57.491	ADF: DOR_NAV_0PNPDK20090712_113435_000054192080_00381_38511_0534.N1
Product: RA2_MW__1PNPDK20090712_131425_000058872080_00382_38512_6862.N1 DS NAME: REAL.ORBIT_STATE_VECTOR_FILE	12-JUL-2009 13:14:25.241 12-JUL-2009 14:52:32.675	ADF: DOR_NAV_0PNPDK20090712_131013_000057382080_00382_38512_0535.N1
Product: RA2_MW__1PNPDK20090712_145150_000050692080_00383_38513_6973.N1 DS NAME: REAL.ORBIT_STATE_VECTOR_FILE	12-JUL-2009 14:51:50.399 12-JUL-2009 16:16:19.043	ADF: DOR_NAV_0PNPDK20090712_145110_000054192080_00383_38513_0536.N1
Product: RA2_MW__1PNPDK20090712_162023_000005862080_00384_38514_6976.N1 DS NAME: REAL.ORBIT_STATE_VECTOR_FILE	12-JUL-2009 16:20:23.509 12-JUL-2009 16:30:09.418	ADF: DOR_NAV_0PNPDK20090712_145110_000054192080_00383_38513_0536.N1
Product: RA2_MW__1PNPDK20090712_162926_000059232080_00384_38514_7077.N1 DS NAME: REAL.ORBIT_STATE_VECTOR_FILE	12-JUL-2009 16:29:26.028 12-JUL-2009 18:08:09.110	ADF: DOR_NAV_0PNPDK20090712_162648_000054192080_00384_38514_0537.N1
Product: RA2_MW__1PNPDK20090712_180713_000059002080_00385_38515_7205.N1 DS NAME: REAL.ORBIT_STATE_VECTOR_FILE	12-JUL-2009 18:07:13.466 12-JUL-2009 19:45:33.154	ADF: DOR_NAV_0PNPDK20090712_180227_000057382080_00385_38515_0538.N1
Product: RA2_MW__1PNPDE20090712_194417_000041452080_00386_38516_4703.N1 DS NAME: REAL.ORBIT_STATE_VECTOR_FILE	12-JUL-2009 19:44:17.458 12-JUL-2009 20:53:22.596	ADF: DOR_NAV_0PNPDE20090712_194324_000038252080_00386_38516_8339.N1
Product: RA2_MW__1PNPDE20090712_205222_000064702080_00386_38516_4862.N1 DS NAME: REAL.ORBIT_STATE_VECTOR_FILE	12-JUL-2009 20:52:22.496 12-JUL-2009 22:40:12.552	ADF: DOR_NAV_0PNPDE20090712_204709_000063762080_00386_38516_8340.N1
Product: RA2_MW__1PNPDE20090712_223909_000061432080_00387_38517_5020.N1 DS NAME: REAL.ORBIT_STATE_VECTOR_FILE	12-JUL-2009 22:39:09.110 13-JUL-2009 00:21:31.650	ADF: DOR_NAV_0PNPDE20090712_223844_000057382080_00387_38517_8341.N1

RA2_MW__1P products with processing errors significance flag set

RA2_MW__1P products with percentage DSKs free of processing errors below threshold

Gauge	Value	Segment (Start-Stop)
-------	-------	----------------------

RA2_MW__1P products with percentage of valid measurements below threshold

Gauge	Value	Segment (Start-Stop)
-------	-------	----------------------

RA2_MW__1P products with percentage of 320 MHz band processed below threshold

Gauge	Value	Segment (Start-Stop)
SPH.RA2_320_BAND_PERCENT.WARNING PCF_RA2_MW__1P	8856	12-JUL-2009 00:52:28.688 12-JUL-2009 02:10:18.520
SPH.RA2_320_BAND_PERCENT.WARNING PCF_RA2_MW__1P	8500	12-JUL-2009 02:09:19.534 12-JUL-2009 03:44:53.236
SPH.RA2_320_BAND_PERCENT.WARNING PCF_RA2_MW__1P	8709	12-JUL-2009 03:44:19.872 12-JUL-2009 05:25:50.054

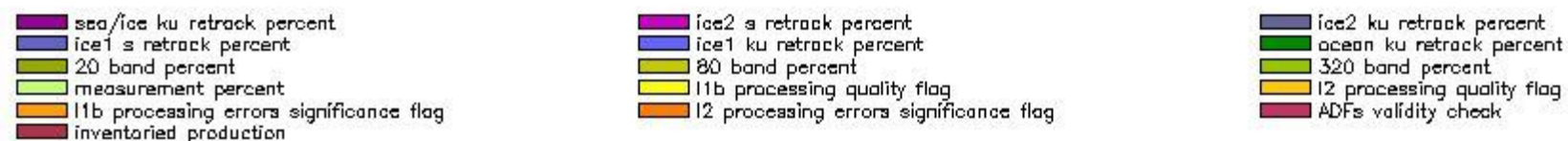
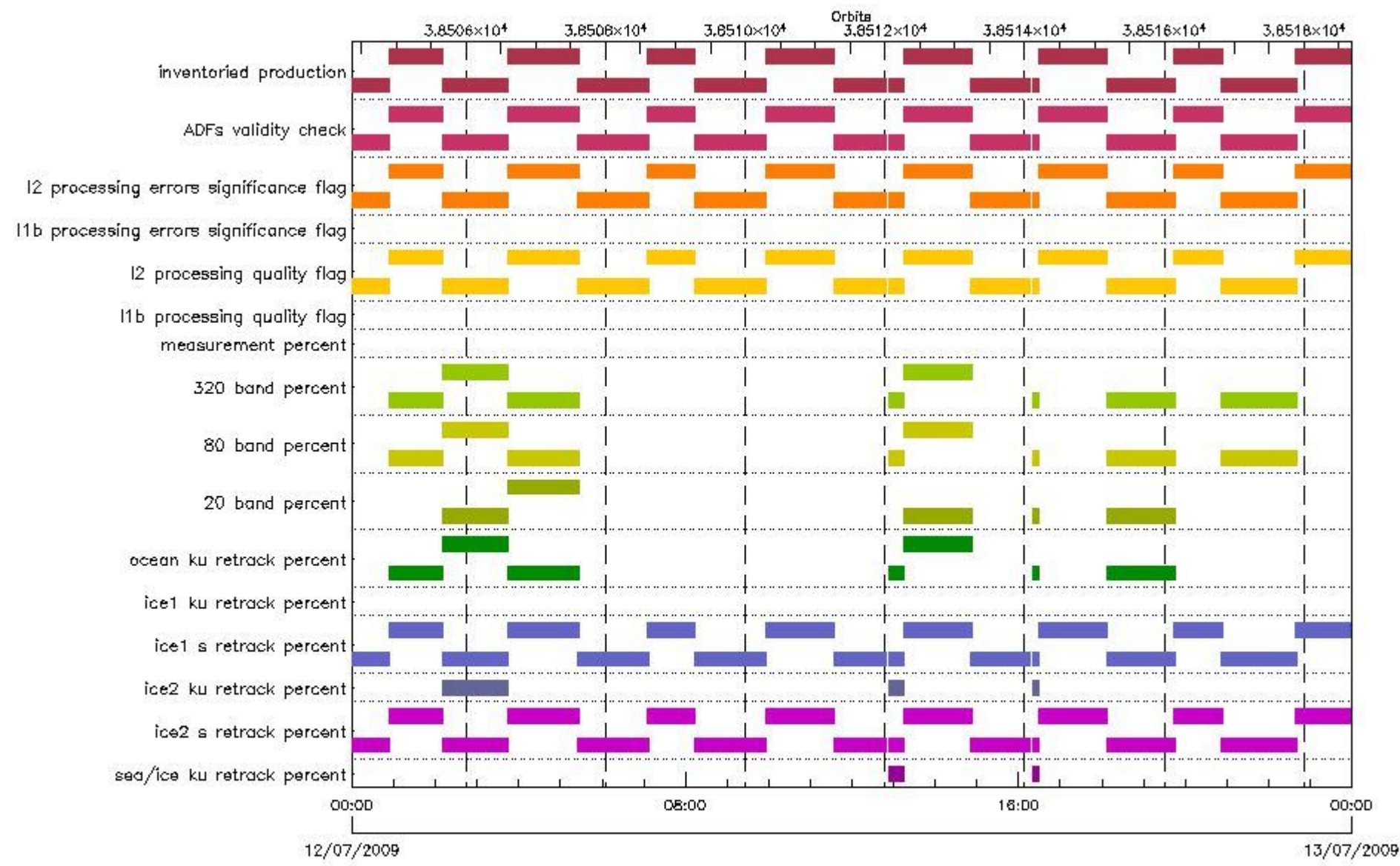
SPH.RA2_320_BAND_PERCENT.WARNING PCF_RA2_MW__1P	8080	12-JUL-2009 12:52:53.001 12-JUL-2009 13:14:57.491
SPH.RA2_320_BAND_PERCENT.WARNING PCF_RA2_MW__1P	8906	12-JUL-2009 13:14:25.241 12-JUL-2009 14:52:32.675
SPH.RA2_320_BAND_PERCENT.WARNING PCF_RA2_MW__1P	8255	12-JUL-2009 16:20:23.509 12-JUL-2009 16:30:09.418
SPH.RA2_320_BAND_PERCENT.WARNING PCF_RA2_MW__1P	8851	12-JUL-2009 18:07:13.466 12-JUL-2009 19:45:33.154

RA2_MW__1P products with percentage of 80 MHz band processed above threshold

Gauge	Value	Segment (Start-Stop)
SPH.RA2_80_BAND_PERCENT.WARNING PCF_RA2_MW__1P	906	12-JUL-2009 00:52:28.688 12-JUL-2009 02:10:18.520
SPH.RA2_80_BAND_PERCENT.WARNING PCF_RA2_MW__1P	988	12-JUL-2009 02:09:19.534 12-JUL-2009 03:44:53.236
SPH.RA2_80_BAND_PERCENT.WARNING PCF_RA2_MW__1P	871	12-JUL-2009 03:44:19.872 12-JUL-2009 05:25:50.054
SPH.RA2_80_BAND_PERCENT.WARNING PCF_RA2_MW__1P	1563	12-JUL-2009 12:52:53.001 12-JUL-2009 13:14:57.491
SPH.RA2_80_BAND_PERCENT.WARNING PCF_RA2_MW__1P	836	12-JUL-2009 13:14:25.241 12-JUL-2009 14:52:32.675
SPH.RA2_80_BAND_PERCENT.WARNING PCF_RA2_MW__1P	1429	12-JUL-2009 16:20:23.509 12-JUL-2009 16:30:09.418
SPH.RA2_80_BAND_PERCENT.WARNING PCF_RA2_MW__1P	800	12-JUL-2009 18:07:13.466 12-JUL-2009 19:45:33.154

RA2_MW__1P products with percentage of 20 MHz band processed above threshold

Gauge	Value	Segment (Start-Stop)
SPH.RA2_20_BAND_PERCENT.WARNING PCF_RA2_MW__1P	513	12-JUL-2009 02:09:19.534 12-JUL-2009 03:44:53.236
SPH.RA2_20_BAND_PERCENT.WARNING PCF_RA2_MW__1P	420	12-JUL-2009 03:44:19.872 12-JUL-2009 05:25:50.054
SPH.RA2_20_BAND_PERCENT.WARNING PCF_RA2_MW__1P	357	12-JUL-2009 12:52:53.001 12-JUL-2009 13:14:57.491
SPH.RA2_20_BAND_PERCENT.WARNING PCF_RA2_MW__1P	316	12-JUL-2009 16:20:23.509 12-JUL-2009 16:30:09.418
SPH.RA2_20_BAND_PERCENT.WARNING PCF_RA2_MW__1P	349	12-JUL-2009 18:07:13.466 12-JUL-2009 19:45:33.154



RA2_FGD_2P products using a wrong ADF (sensing not included in validity)

Gauge	Segment (Start-Stop)	Explicit Reference
Product: RA2_FGD_2PNPDE20090711_231108_000061362080_00373_38503_3668.N1 DS NAME: REAL.ORBIT_STATE_VECTOR_FILE	11-JUL-2009 23:11:08.476 12-JUL-2009 00:53:24.332	ADF: DOR_NAV_0PNPDE20090711_231044_000057382080_00373_38503_8334.N1
Product: RA2_FGD_2PNPDE20090712_005228_000046702080_00374_38504_3806.N1 DS NAME: REAL.ORBIT_STATE_VECTOR_FILE	12-JUL-2009 00:52:28.688 12-JUL-2009 02:10:18.520	ADF: DOR_NAV_0PNPDE20090712_005141_000041442080_00374_38504_8335.N1
Product: RA2_FGD_2PNPDE20090712_020919_000057342080_00375_38505_3966.N1 DS NAME: REAL.ORBIT_STATE_VECTOR_FILE	12-JUL-2009 02:09:19.534 12-JUL-2009 03:44:53.236	ADF: DOR_NAV_0PNPDE20090712_020604_000054192080_00375_38505_8336.N1
Product: RA2_FGD_2PNPDE20090712_034419_000060902080_00376_38506_4114.N1 DS NAME: REAL.ORBIT_STATE_VECTOR_FILE	12-JUL-2009 03:44:19.872 12-JUL-2009 05:25:50.054	ADF: DOR_NAV_0PNPDE20090712_034143_000057382080_00376_38506_8337.N1
Product: RA2_FGD_2PNPDE20090712_052516_000060832080_00377_38507_4292.N1 DS NAME: REAL.ORBIT_STATE_VECTOR_FILE	12-JUL-2009 05:25:16.689 12-JUL-2009 07:06:40.188	ADF: DOR_NAV_0PNPDE20090712_052240_000057382080_00377_38507_8338.N1

Product: RA2_FGD_2PNPDK20090712_070554_000040822080_00378_38508_6323.N1 DS NAME: REAL.ORBIT_STATE_VECTOR_FILE	12-JUL-2009 07:05:54.569 12-JUL-2009 08:13:56.210	ADF: DOR_NAV_0PNPDK20090712_070337_000038262080_00378_38
Product: RA2_FGD_2PNPDK20090712_081312_000060162080_00379_38509_6460.N1 DS NAME: REAL.ORBIT_STATE_VECTOR_FILE	12-JUL-2009 08:13:12.819 12-JUL-2009 09:53:28.364	ADF: DOR_NAV_0PNPDK20090712_081241_000057382080_00379_38509_0532.N1
Product: RA2_FGD_2PNPDK20090712_095330_000001382080_00380_38510_6463.N1 DS NAME: REAL.ORBIT_STATE_VECTOR_FILE	12-JUL-2009 09:53:30.647 12-JUL-2009 09:55:48.728	ADF: DOR_NAV_0PNPDK20090712_081241_000057382080_00379_38509_0532.N1
Product: RA2_FGD_2PNPDK20090712_095506_000060162080_00380_38510_6587.N1 DS NAME: REAL.ORBIT_STATE_VECTOR_FILE	12-JUL-2009 09:55:06.451 12-JUL-2009 11:35:21.995	ADF: DOR_NAV_0PNPDK20090712_095338_000057382080_00380_38510_0533.N1
Product: RA2_FGD_2PNPDK20090712_113439_000045152080_00381_38511_6710.N1 DS NAME: REAL.ORBIT_STATE_VECTOR_FILE	12-JUL-2009 11:34:39.719 12-JUL-2009 12:49:54.705	ADF: DOR_NAV_0PNPDK20090712_113435_000054192080_00381_38511_0534.N1
Product: RA2_FGD_2PNPDK20090712_125253_000013242080_00382_38512_6713.N1 DS NAME: REAL.ORBIT_STATE_VECTOR_FILE	12-JUL-2009 12:52:53.001 12-JUL-2009 13:14:57.491	ADF: DOR_NAV_0PNPDK20090712_113435_000054192080_00381_38511_0534.N1
Product: RA2_FGD_2PNPDK20090712_131425_000058872080_00382_38512_6863.N1 DS NAME: REAL.ORBIT_STATE_VECTOR_FILE	12-JUL-2009 13:14:25.241 12-JUL-2009 14:52:32.675	ADF: DOR_NAV_0PNPDK20090712_131013_000057382080_00382_38512_0535.N1
Product: RA2_FGD_2PNPDK20090712_145150_000050692080_00383_38513_6974.N1 DS NAME: REAL.ORBIT_STATE_VECTOR_FILE	12-JUL-2009 14:51:50.399 12-JUL-2009 16:16:19.043	ADF: DOR_NAV_0PNPDK20090712_145110_000054192080_00383_38513_0536.N1
Product: RA2_FGD_2PNPDK20090712_162023_000005862080_00384_38514_6977.N1 DS NAME: REAL.ORBIT_STATE_VECTOR_FILE	12-JUL-2009 16:20:23.509 12-JUL-2009 16:30:09.418	ADF: DOR_NAV_0PNPDK20090712_145110_000054192080_00383_38513_0536.N1
Product: RA2_FGD_2PNPDK20090712_162926_000059232080_00384_38514_7078.N1 DS NAME: REAL.ORBIT_STATE_VECTOR_FILE	12-JUL-2009 16:29:26.028 12-JUL-2009 18:08:09.110	ADF: DOR_NAV_0PNPDK20090712_162648_000054192080_00384_38514_0537.N1
Product: RA2_FGD_2PNPDK20090712_180713_000059002080_00385_38515_7206.N1 DS NAME: REAL.ORBIT_STATE_VECTOR_FILE	12-JUL-2009 18:07:13.466 12-JUL-2009 19:45:33.154	ADF: DOR_NAV_0PNPDK20090712_180227_000057382080_00385_38515_0538.N1
Product: RA2_FGD_2PNPDE20090712_194417_000041452080_00386_38516_4704.N1 DS NAME: REAL.ORBIT_STATE_VECTOR_FILE	12-JUL-2009 19:44:17.458 12-JUL-2009 20:53:22.596	ADF: DOR_NAV_0PNPDE20090712_194324_000038252080_00386_38516_8339.N1
Product: RA2_FGD_2PNPDE20090712_205222_000064702080_00386_38516_4863.N1 DS NAME: REAL.ORBIT_STATE_VECTOR_FILE	12-JUL-2009 20:52:22.496 12-JUL-2009 22:40:12.552	ADF: DOR_NAV_0PNPDE20090712_204709_000063762080_00386_38516_8340.N1
Product: RA2_FGD_2PNPDE20090712_223909_000061432080_00387_38517_5021.N1 DS NAME: REAL.ORBIT_STATE_VECTOR_FILE	12-JUL-2009 22:39:09.110 13-JUL-2009 00:21:31.650	ADF: DOR_NAV_0PNPDE20090712_223844_000057382080_00387_38517_8341.N1

Products with processing errors significance flag set

Gauge	Segment (Start-Stop)
SPH.RA2_L2_PROC_FLAG.WARNING PCF_RA2_FGD_2P	11-JUL-2009 23:11:08.476 12-JUL-2009 00:53:24.332
SPH.RA2_L2_PROC_FLAG.WARNING PCF_RA2_FGD_2P	12-JUL-2009 00:52:28.688 12-JUL-2009 02:10:18.520
SPH.RA2_L2_PROC_FLAG.WARNING PCF_RA2_FGD_2P	12-JUL-2009 02:09:19.534 12-JUL-2009 03:44:53.236
SPH.RA2_L2_PROC_FLAG.WARNING PCF_RA2_FGD_2P	12-JUL-2009 03:44:19.872 12-JUL-2009 05:25:50.054
SPH.RA2_L2_PROC_FLAG.WARNING PCF_RA2_FGD_2P	12-JUL-2009 05:25:16.689 12-JUL-2009 07:06:40.188
SPH.RA2_L2_PROC_FLAG.WARNING PCF_RA2_FGD_2P	12-JUL-2009 07:05:54.569 12-JUL-2009 08:13:56.210
SPH.RA2_L2_PROC_FLAG.WARNING PCF_RA2_FGD_2P	12-JUL-2009 08:13:12.819 12-JUL-2009 09:53:28.364

SPH.RA2_L2_PROC_FLAG.WARNING PCF_RA2_FGD_2P	12-JUL-2009 09:53:30.647 12-JUL-2009 09:55:48.728
SPH.RA2_L2_PROC_FLAG.WARNING PCF_RA2_FGD_2P	12-JUL-2009 09:55:06.451 12-JUL-2009 11:35:21.995
SPH.RA2_L2_PROC_FLAG.WARNING PCF_RA2_FGD_2P	12-JUL-2009 11:34:39.719 12-JUL-2009 12:49:54.705
SPH.RA2_L2_PROC_FLAG.WARNING PCF_RA2_FGD_2P	12-JUL-2009 12:52:53.001 12-JUL-2009 13:14:57.491
SPH.RA2_L2_PROC_FLAG.WARNING PCF_RA2_FGD_2P	12-JUL-2009 13:14:25.241 12-JUL-2009 14:52:32.675
SPH.RA2_L2_PROC_FLAG.WARNING PCF_RA2_FGD_2P	12-JUL-2009 14:51:50.399 12-JUL-2009 16:16:19.043
SPH.RA2_L2_PROC_FLAG.WARNING PCF_RA2_FGD_2P	12-JUL-2009 16:20:23.509 12-JUL-2009 16:30:09.418
SPH.RA2_L2_PROC_FLAG.WARNING PCF_RA2_FGD_2P	12-JUL-2009 16:29:26.028 12-JUL-2009 18:08:09.110
SPH.RA2_L2_PROC_FLAG.WARNING PCF_RA2_FGD_2P	12-JUL-2009 18:07:13.466 12-JUL-2009 19:45:33.154
SPH.RA2_L2_PROC_FLAG.WARNING PCF_RA2_FGD_2P	12-JUL-2009 19:44:17.458 12-JUL-2009 20:53:22.596
SPH.RA2_L2_PROC_FLAG.WARNING PCF_RA2_FGD_2P	12-JUL-2009 20:52:22.496 12-JUL-2009 22:40:12.552
SPH.RA2_L2_PROC_FLAG.WARNING PCF_RA2_FGD_2P	12-JUL-2009 22:39:09.110 13-JUL-2009 00:21:31.650

Products with processing errors significance flag set

Gauge Segment (Start-Stop)

Products with percentage DSRs free of processing errors below threshold

Gauge	Value	Segment (Start-Stop)
SPH.RA2_L2_PROC_QUALITY.WARNING PCF_RA2_FGD_2P	6638	11-JUL-2009 23:11:08.476 12-JUL-2009 00:53:24.332
SPH.RA2_L2_PROC_QUALITY.WARNING PCF_RA2_FGD_2P	6629	12-JUL-2009 00:52:28.688 12-JUL-2009 02:10:18.520
SPH.RA2_L2_PROC_QUALITY.WARNING PCF_RA2_FGD_2P	6685	12-JUL-2009 02:09:19.534 12-JUL-2009 03:44:53.236
SPH.RA2_L2_PROC_QUALITY.WARNING PCF_RA2_FGD_2P	6523	12-JUL-2009 03:44:19.872 12-JUL-2009 05:25:50.054
SPH.RA2_L2_PROC_QUALITY.WARNING PCF_RA2_FGD_2P	6642	12-JUL-2009 05:25:16.689 12-JUL-2009 07:06:40.188
SPH.RA2_L2_PROC_QUALITY.WARNING PCF_RA2_FGD_2P	6602	12-JUL-2009 07:05:54.569 12-JUL-2009 08:13:56.210
SPH.RA2_L2_PROC_QUALITY.WARNING PCF_RA2_FGD_2P	6720	12-JUL-2009 08:13:12.819 12-JUL-2009 09:53:28.364
SPH.RA2_L2_PROC_QUALITY.WARNING PCF_RA2_FGD_2P	6694	12-JUL-2009 09:53:30.647 12-JUL-2009 09:55:48.728
SPH.RA2_L2_PROC_QUALITY.WARNING PCF_RA2_FGD_2P	6483	12-JUL-2009 09:55:06.451 12-JUL-2009 11:35:21.995

SPH.RA2_L2_PROC_QUALITY.WARNING PCF_RA2_FGD_2P	6375	12-JUL-2009 11:34:39.719 12-JUL-2009 12:49:54.705
SPH.RA2_L2_PROC_QUALITY.WARNING PCF_RA2_FGD_2P	7149	12-JUL-2009 12:52:53.001 12-JUL-2009 13:14:57.491
SPH.RA2_L2_PROC_QUALITY.WARNING PCF_RA2_FGD_2P	6670	12-JUL-2009 13:14:25.241 12-JUL-2009 14:52:32.675
SPH.RA2_L2_PROC_QUALITY.WARNING PCF_RA2_FGD_2P	6360	12-JUL-2009 14:51:50.399 12-JUL-2009 16:16:19.043
SPH.RA2_L2_PROC_QUALITY.WARNING PCF_RA2_FGD_2P	7091	12-JUL-2009 16:20:23.509 12-JUL-2009 16:30:09.418
SPH.RA2_L2_PROC_QUALITY.WARNING PCF_RA2_FGD_2P	6169	12-JUL-2009 16:29:26.028 12-JUL-2009 18:08:09.110
SPH.RA2_L2_PROC_QUALITY.WARNING PCF_RA2_FGD_2P	6648	12-JUL-2009 18:07:13.466 12-JUL-2009 19:45:33.154
SPH.RA2_L2_PROC_QUALITY.WARNING PCF_RA2_FGD_2P	6522	12-JUL-2009 19:44:17.458 12-JUL-2009 20:53:22.596
SPH.RA2_L2_PROC_QUALITY.WARNING PCF_RA2_FGD_2P	6405	12-JUL-2009 20:52:22.496 12-JUL-2009 22:40:12.552
SPH.RA2_L2_PROC_QUALITY.WARNING PCF_RA2_FGD_2P	6483	12-JUL-2009 22:39:09.110 13-JUL-2009 00:21:31.650

Products with percentage DSRs free of processing errors below threshold

Gauge Value Segment (Start-Stop)

RA2_FGD_2P products with percentage of valid measurements below threshold

Gauge Value Segment (Start-Stop)

RA2_FGD_2P products with percentage of 320 MHz band processed below threshold

Gauge	Value	Segment (Start-Stop)
SPH.RA2_320_BAND_PERCENT.WARNING PCF_RA2_FGD_2P	9268	12-JUL-2009 00:52:28.688 12-JUL-2009 02:10:18.520
SPH.RA2_320_BAND_PERCENT.WARNING PCF_RA2_FGD_2P	8832	12-JUL-2009 02:09:19.534 12-JUL-2009 03:44:53.236
SPH.RA2_320_BAND_PERCENT.WARNING PCF_RA2_FGD_2P	9093	12-JUL-2009 03:44:19.872 12-JUL-2009 05:25:50.054
SPH.RA2_320_BAND_PERCENT.WARNING PCF_RA2_FGD_2P	8898	12-JUL-2009 12:52:53.001 12-JUL-2009 13:14:57.491
SPH.RA2_320_BAND_PERCENT.WARNING PCF_RA2_FGD_2P	9273	12-JUL-2009 13:14:25.241 12-JUL-2009 14:52:32.675
SPH.RA2_320_BAND_PERCENT.WARNING PCF_RA2_FGD_2P	8783	12-JUL-2009 16:20:23.509 12-JUL-2009 16:30:09.418
SPH.RA2_320_BAND_PERCENT.WARNING PCF_RA2_FGD_2P	9213	12-JUL-2009 18:07:13.466 12-JUL-2009 19:45:33.154
SPH.RA2_320_BAND_PERCENT.WARNING PCF_RA2_FGD_2P	9473	12-JUL-2009 20:52:22.496 12-JUL-2009 22:40:12.552

RA2_FGD_2P products with percentage of 80 MHz band processed above threshold

Gauge Value Segment (Start-Stop)

SPH.RA2_80_BAND_PERCENT.WARNING PCF_RA2_FGD_2P	651	12-JUL-2009 00:52:28.688 12-JUL-2009 02:10:18.520
SPH.RA2_80_BAND_PERCENT.WARNING PCF_RA2_FGD_2P	872	12-JUL-2009 02:09:19.534 12-JUL-2009 03:44:53.236
SPH.RA2_80_BAND_PERCENT.WARNING PCF_RA2_FGD_2P	686	12-JUL-2009 03:44:19.872 12-JUL-2009 05:25:50.054
SPH.RA2_80_BAND_PERCENT.WARNING PCF_RA2_FGD_2P	1009	12-JUL-2009 12:52:53.001 12-JUL-2009 13:14:57.491
SPH.RA2_80_BAND_PERCENT.WARNING PCF_RA2_FGD_2P	617	12-JUL-2009 13:14:25.241 12-JUL-2009 14:52:32.675
SPH.RA2_80_BAND_PERCENT.WARNING PCF_RA2_FGD_2P	1046	12-JUL-2009 16:20:23.509 12-JUL-2009 16:30:09.418
SPH.RA2_80_BAND_PERCENT.WARNING PCF_RA2_FGD_2P	621	12-JUL-2009 18:07:13.466 12-JUL-2009 19:45:33.154
SPH.RA2_80_BAND_PERCENT.WARNING PCF_RA2_FGD_2P	463	12-JUL-2009 20:52:22.496 12-JUL-2009 22:40:12.552

RA2_FGD_2P products with percentage of 20 MHz band processed above threshold

Gauge	Value	Segment (Start-Stop)
SPH.RA2_20_BAND_PERCENT.WARNING PCF_RA2_FGD_2P	295	12-JUL-2009 02:09:19.534 12-JUL-2009 03:44:53.236
SPH.RA2_20_BAND_PERCENT.WARNING PCF_RA2_FGD_2P	221	12-JUL-2009 03:44:19.872 12-JUL-2009 05:25:50.054
SPH.RA2_20_BAND_PERCENT.WARNING PCF_RA2_FGD_2P	110	12-JUL-2009 13:14:25.241 12-JUL-2009 14:52:32.675
SPH.RA2_20_BAND_PERCENT.WARNING PCF_RA2_FGD_2P	171	12-JUL-2009 16:20:23.509 12-JUL-2009 16:30:09.418
SPH.RA2_20_BAND_PERCENT.WARNING PCF_RA2_FGD_2P	166	12-JUL-2009 18:07:13.466 12-JUL-2009 19:45:33.154

RA2_FGD_2P products with percentage of valid Ku ocean retracker measurements below threshold

Gauge	Value	Segment (Start-Stop)
SPH.RA2_OCEAN_KU_RETRACK_PERCENT.WARNING PCF_RA2_FGD_2P	8781	12-JUL-2009 00:52:28.688 12-JUL-2009 02:10:18.520
SPH.RA2_OCEAN_KU_RETRACK_PERCENT.WARNING PCF_RA2_FGD_2P	8409	12-JUL-2009 02:09:19.534 12-JUL-2009 03:44:53.236
SPH.RA2_OCEAN_KU_RETRACK_PERCENT.WARNING PCF_RA2_FGD_2P	8645	12-JUL-2009 03:44:19.872 12-JUL-2009 05:25:50.054
SPH.RA2_OCEAN_KU_RETRACK_PERCENT.WARNING PCF_RA2_FGD_2P	7536	12-JUL-2009 12:52:53.001 12-JUL-2009 13:14:57.491
SPH.RA2_OCEAN_KU_RETRACK_PERCENT.WARNING PCF_RA2_FGD_2P	8812	12-JUL-2009 13:14:25.241 12-JUL-2009 14:52:32.675
SPH.RA2_OCEAN_KU_RETRACK_PERCENT.WARNING PCF_RA2_FGD_2P	7605	12-JUL-2009 16:20:23.509 12-JUL-2009 16:30:09.418
SPH.RA2_OCEAN_KU_RETRACK_PERCENT.WARNING PCF_RA2_FGD_2P	8765	12-JUL-2009 18:07:13.466 12-JUL-2009 19:45:33.154

RA2_FGD_2P products with percentage of valid Ku ice1 retracker measurements below threshold

Gauge	Value	Segment (Start-Stop)
-------	-------	----------------------

RA2_FGD_2P products with percentage of valid S ice1 retracker measurements below threshold

Gauge	Value	Segment (Start-Stop)
SPH.RA2_ICE1_S_RETRACK_PERCENT.WARNING PCF_RA2_FGD_2P	5820	11-JUL-2009 23:11:08.476 12-JUL-2009 00:53:24.332
SPH.RA2_ICE1_S_RETRACK_PERCENT.WARNING PCF_RA2_FGD_2P	5989	12-JUL-2009 00:52:28.688 12-JUL-2009 02:10:18.520
SPH.RA2_ICE1_S_RETRACK_PERCENT.WARNING PCF_RA2_FGD_2P	5395	12-JUL-2009 02:09:19.534 12-JUL-2009 03:44:53.236
SPH.RA2_ICE1_S_RETRACK_PERCENT.WARNING PCF_RA2_FGD_2P	5044	12-JUL-2009 03:44:19.872 12-JUL-2009 05:25:50.054
SPH.RA2_ICE1_S_RETRACK_PERCENT.WARNING PCF_RA2_FGD_2P	5493	12-JUL-2009 05:25:16.689 12-JUL-2009 07:06:40.188
SPH.RA2_ICE1_S_RETRACK_PERCENT.WARNING PCF_RA2_FGD_2P	6077	12-JUL-2009 07:05:54.569 12-JUL-2009 08:13:56.210
SPH.RA2_ICE1_S_RETRACK_PERCENT.WARNING PCF_RA2_FGD_2P	5378	12-JUL-2009 08:13:12.819 12-JUL-2009 09:53:28.364
SPH.RA2_ICE1_S_RETRACK_PERCENT.WARNING PCF_RA2_FGD_2P	7511	12-JUL-2009 09:53:30.647 12-JUL-2009 09:55:48.728
SPH.RA2_ICE1_S_RETRACK_PERCENT.WARNING PCF_RA2_FGD_2P	5738	12-JUL-2009 09:55:06.451 12-JUL-2009 11:35:21.995
SPH.RA2_ICE1_S_RETRACK_PERCENT.WARNING PCF_RA2_FGD_2P	5671	12-JUL-2009 11:34:39.719 12-JUL-2009 12:49:54.705
SPH.RA2_ICE1_S_RETRACK_PERCENT.WARNING PCF_RA2_FGD_2P	5771	12-JUL-2009 12:52:53.001 12-JUL-2009 13:14:57.491
SPH.RA2_ICE1_S_RETRACK_PERCENT.WARNING PCF_RA2_FGD_2P	4948	12-JUL-2009 13:14:25.241 12-JUL-2009 14:52:32.675
SPH.RA2_ICE1_S_RETRACK_PERCENT.WARNING PCF_RA2_FGD_2P	5657	12-JUL-2009 14:51:50.399 12-JUL-2009 16:16:19.043
SPH.RA2_ICE1_S_RETRACK_PERCENT.WARNING PCF_RA2_FGD_2P	5164	12-JUL-2009 16:20:23.509 12-JUL-2009 16:30:09.418
SPH.RA2_ICE1_S_RETRACK_PERCENT.WARNING PCF_RA2_FGD_2P	5278	12-JUL-2009 16:29:26.028 12-JUL-2009 18:08:09.110
SPH.RA2_ICE1_S_RETRACK_PERCENT.WARNING PCF_RA2_FGD_2P	5411	12-JUL-2009 18:07:13.466 12-JUL-2009 19:45:33.154
SPH.RA2_ICE1_S_RETRACK_PERCENT.WARNING PCF_RA2_FGD_2P	5527	12-JUL-2009 19:44:17.458 12-JUL-2009 20:53:22.596
SPH.RA2_ICE1_S_RETRACK_PERCENT.WARNING PCF_RA2_FGD_2P	4988	12-JUL-2009 20:52:22.496 12-JUL-2009 22:40:12.552
SPH.RA2_ICE1_S_RETRACK_PERCENT.WARNING PCF_RA2_FGD_2P	5779	12-JUL-2009 22:39:09.110 13-JUL-2009 00:21:31.650

RA2_FGD_2P products with percentage of valid KU ice2 retracker measurements below threshold

Gauge	Value	Segment (Start-Stop)
SPH.RA2_ICE2_KU_RETRACK_PERCENT.WARNING PCF_RA2_FGD_2P	6750	12-JUL-2009 02:09:19.534 12-JUL-2009 03:44:53.236

SPH.RA2_ICE2_KU_RETRACK_PERCENT.WARNING PCF_RA2_FGD_2P	5156	12-JUL-2009 12:52:53.001 12-JUL-2009 13:14:57.491
SPH.RA2_ICE2_KU_RETRACK_PERCENT.WARNING PCF_RA2_FGD_2P	4582	12-JUL-2009 16:20:23.509 12-JUL-2009 16:30:09.418

RA2_FGD_2P products with percentage of valid S ice2 retracker measurements below threshold

Gauge	Value	Segment (Start-Stop)
SPH.RA2_ICE2_S_RETRACK_PERCENT.WARNING PCF_RA2_FGD_2P	54	11-JUL-2009 23:11:08.476 12-JUL-2009 00:53:24.332
SPH.RA2_ICE2_S_RETRACK_PERCENT.WARNING PCF_RA2_FGD_2P	93	12-JUL-2009 00:52:28.688 12-JUL-2009 02:10:18.520
SPH.RA2_ICE2_S_RETRACK_PERCENT.WARNING PCF_RA2_FGD_2P	43	12-JUL-2009 02:09:19.534 12-JUL-2009 03:44:53.236
SPH.RA2_ICE2_S_RETRACK_PERCENT.WARNING PCF_RA2_FGD_2P	64	12-JUL-2009 03:44:19.872 12-JUL-2009 05:25:50.054
SPH.RA2_ICE2_S_RETRACK_PERCENT.WARNING PCF_RA2_FGD_2P	35	12-JUL-2009 05:25:16.689 12-JUL-2009 07:06:40.188
SPH.RA2_ICE2_S_RETRACK_PERCENT.WARNING PCF_RA2_FGD_2P	46	12-JUL-2009 07:05:54.569 12-JUL-2009 08:13:56.210
SPH.RA2_ICE2_S_RETRACK_PERCENT.WARNING PCF_RA2_FGD_2P	57	12-JUL-2009 08:13:12.819 12-JUL-2009 09:53:28.364
SPH.RA2_ICE2_S_RETRACK_PERCENT.WARNING PCF_RA2_FGD_2P	0	12-JUL-2009 09:53:30.647 12-JUL-2009 09:55:48.728
SPH.RA2_ICE2_S_RETRACK_PERCENT.WARNING PCF_RA2_FGD_2P	44	12-JUL-2009 09:55:06.451 12-JUL-2009 11:35:21.995
SPH.RA2_ICE2_S_RETRACK_PERCENT.WARNING PCF_RA2_FGD_2P	44	12-JUL-2009 11:34:39.719 12-JUL-2009 12:49:54.705
SPH.RA2_ICE2_S_RETRACK_PERCENT.WARNING PCF_RA2_FGD_2P	50	12-JUL-2009 12:52:53.001 12-JUL-2009 13:14:57.491
SPH.RA2_ICE2_S_RETRACK_PERCENT.WARNING PCF_RA2_FGD_2P	40	12-JUL-2009 13:14:25.241 12-JUL-2009 14:52:32.675
SPH.RA2_ICE2_S_RETRACK_PERCENT.WARNING PCF_RA2_FGD_2P	42	12-JUL-2009 14:51:50.399 12-JUL-2009 16:16:19.043
SPH.RA2_ICE2_S_RETRACK_PERCENT.WARNING PCF_RA2_FGD_2P	38	12-JUL-2009 16:20:23.509 12-JUL-2009 16:30:09.418
SPH.RA2_ICE2_S_RETRACK_PERCENT.WARNING PCF_RA2_FGD_2P	32	12-JUL-2009 16:29:26.028 12-JUL-2009 18:08:09.110
SPH.RA2_ICE2_S_RETRACK_PERCENT.WARNING PCF_RA2_FGD_2P	34	12-JUL-2009 18:07:13.466 12-JUL-2009 19:45:33.154
SPH.RA2_ICE2_S_RETRACK_PERCENT.WARNING PCF_RA2_FGD_2P	40	12-JUL-2009 19:44:17.458 12-JUL-2009 20:53:22.596
SPH.RA2_ICE2_S_RETRACK_PERCENT.WARNING PCF_RA2_FGD_2P	50	12-JUL-2009 20:52:22.496 12-JUL-2009 22:40:12.552
SPH.RA2_ICE2_S_RETRACK_PERCENT.WARNING PCF_RA2_FGD_2P	51	12-JUL-2009 22:39:09.110 13-JUL-2009 00:21:31.650

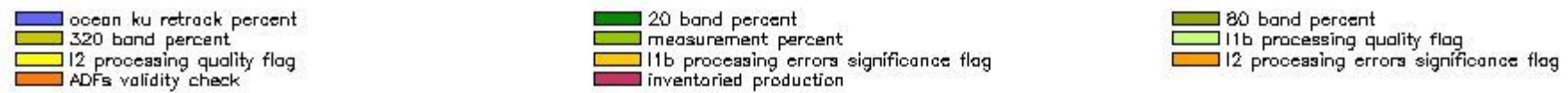
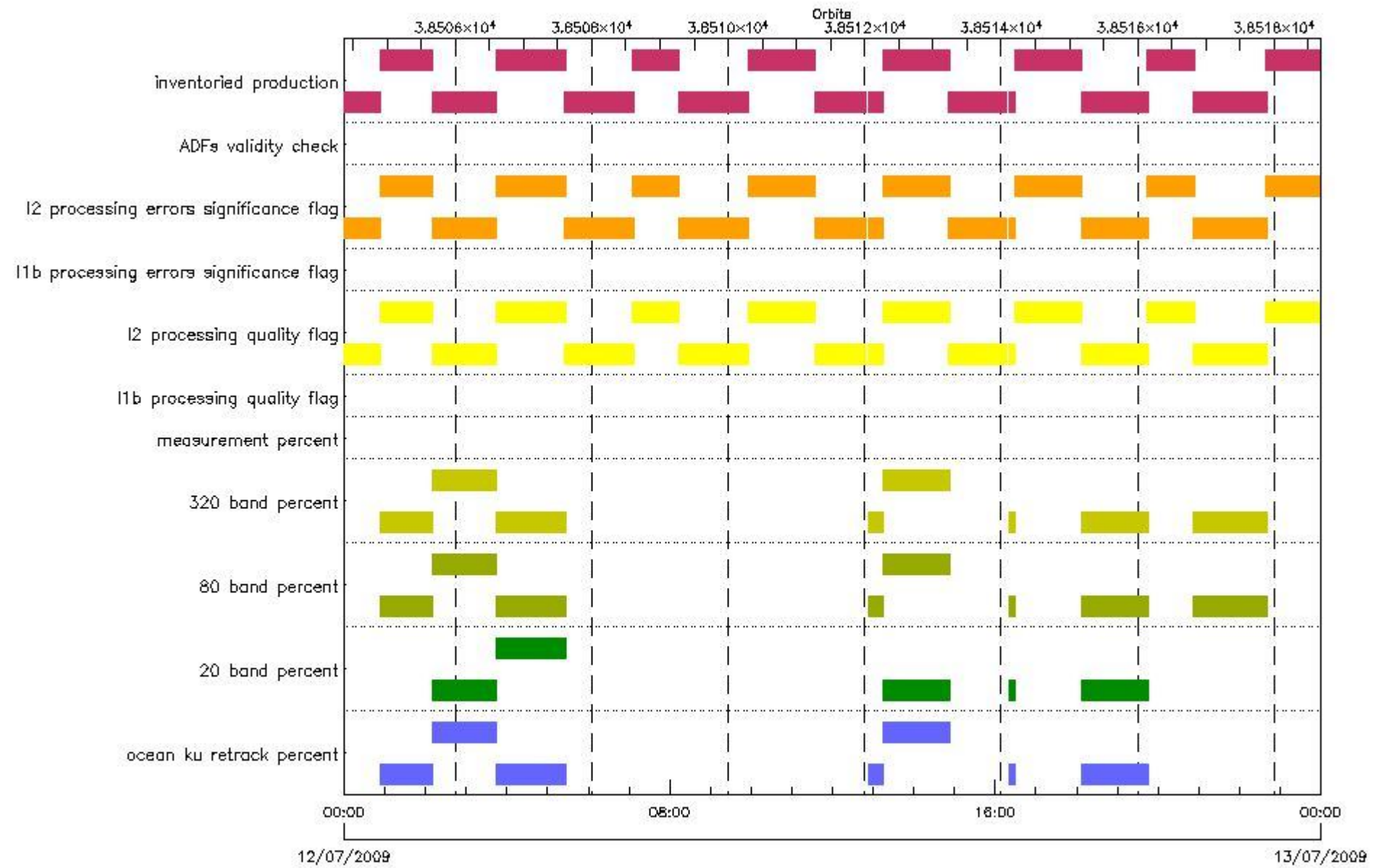
RA2_FGD_2P products with percentage of valid KU sea/ice retracker measurements below threshold

Gauge	Value	Segment (Start-Stop)
-------	-------	----------------------

SPH.RA2_SEAICE_KU_RETRACK_PERCENT.WARNING PCF_RA2_FGD_2P	8747	12-JUL-2009 12:52:53.001 12-JUL-2009 13:14:57.491
SPH.RA2_SEAICE_KU_RETRACK_PERCENT.WARNING PCF_RA2_FGD_2P	8912	12-JUL-2009 16:20:23.509 12-JUL-2009 16:30:09.418

RA2_WWV_2P SPH checks

SPH fields with errors



RA2_WWV_2P products using a wrong ADF (sensing not included in validity)

Gauge Segment (Start-Stop) Explicit Reference

RA2_WWV_2P products with processing errors significance flag set

Gauge	Segment (Start-Stop)
SPH.RA2_L2_PROC_FLAG.WARNING PCF_RA2_WWV_2P	11-JUL-2009 23:11:08.476 12-JUL-2009 00:53:24.332
SPH.RA2_L2_PROC_FLAG.WARNING PCF_RA2_WWV_2P	12-JUL-2009 00:52:28.688 12-JUL-2009 02:10:18.520
SPH.RA2_L2_PROC_FLAG.WARNING PCF_RA2_WWV_2P	12-JUL-2009 02:09:19.534 12-JUL-2009 03:44:53.236
SPH.RA2_L2_PROC_FLAG.WARNING PCF_RA2_WWV_2P	12-JUL-2009 03:44:19.872 12-JUL-2009 05:25:50.054
SPH.RA2_L2_PROC_FLAG.WARNING PCF_RA2_WWV_2P	12-JUL-2009 05:25:16.689 12-JUL-2009 07:06:40.188
SPH.RA2_L2_PROC_FLAG.WARNING PCF_RA2_WWV_2P	12-JUL-2009 07:05:54.569 12-JUL-2009 08:13:56.210
SPH.RA2_L2_PROC_FLAG.WARNING PCF_RA2_WWV_2P	12-JUL-2009 08:13:12.819 12-JUL-2009 09:53:28.364
SPH.RA2_L2_PROC_FLAG.WARNING PCF_RA2_WWV_2P	12-JUL-2009 09:53:30.647 12-JUL-2009 09:55:48.728
SPH.RA2_L2_PROC_FLAG.WARNING PCF_RA2_WWV_2P	12-JUL-2009 09:55:06.451 12-JUL-2009 11:35:21.995
SPH.RA2_L2_PROC_FLAG.WARNING PCF_RA2_WWV_2P	12-JUL-2009 11:34:39.719 12-JUL-2009 12:49:54.705
SPH.RA2_L2_PROC_FLAG.WARNING PCF_RA2_WWV_2P	12-JUL-2009 12:52:53.001 12-JUL-2009 13:14:57.491
SPH.RA2_L2_PROC_FLAG.WARNING PCF_RA2_WWV_2P	12-JUL-2009 13:14:25.241 12-JUL-2009 14:52:32.675
SPH.RA2_L2_PROC_FLAG.WARNING PCF_RA2_WWV_2P	12-JUL-2009 14:51:50.399 12-JUL-2009 16:16:19.043
SPH.RA2_L2_PROC_FLAG.WARNING PCF_RA2_WWV_2P	12-JUL-2009 16:20:23.509 12-JUL-2009 16:30:09.418
SPH.RA2_L2_PROC_FLAG.WARNING PCF_RA2_WWV_2P	12-JUL-2009 16:29:26.028 12-JUL-2009 18:08:09.110
SPH.RA2_L2_PROC_FLAG.WARNING PCF_RA2_WWV_2P	12-JUL-2009 18:07:13.466 12-JUL-2009 19:45:33.154
SPH.RA2_L2_PROC_FLAG.WARNING PCF_RA2_WWV_2P	12-JUL-2009 19:44:17.458 12-JUL-2009 20:53:22.596
SPH.RA2_L2_PROC_FLAG.WARNING PCF_RA2_WWV_2P	12-JUL-2009 20:52:22.496 12-JUL-2009 22:40:12.552
SPH.RA2_L2_PROC_FLAG.WARNING PCF_RA2_WWV_2P	12-JUL-2009 22:39:09.110 13-JUL-2009 00:21:31.650

RA2_WWV_2P products with processing errors significance flag set

Gauge Segment (Start-Stop)

RA2_WWV_2P products with percentage DSRs free of processing errors below threshold

Gauge	Value	Segment (Start-Stop)
-------	-------	----------------------

SPH.RA2_L2_PROC_QUALITY.WARNING PCF_RA2_WWV_2P	6638	11-JUL-2009 23:11:08.476 12-JUL-2009 00:53:24.332
SPH.RA2_L2_PROC_QUALITY.WARNING PCF_RA2_WWV_2P	6629	12-JUL-2009 00:52:28.688 12-JUL-2009 02:10:18.520
SPH.RA2_L2_PROC_QUALITY.WARNING PCF_RA2_WWV_2P	6685	12-JUL-2009 02:09:19.534 12-JUL-2009 03:44:53.236
SPH.RA2_L2_PROC_QUALITY.WARNING PCF_RA2_WWV_2P	6523	12-JUL-2009 03:44:19.872 12-JUL-2009 05:25:50.054
SPH.RA2_L2_PROC_QUALITY.WARNING PCF_RA2_WWV_2P	6642	12-JUL-2009 05:25:16.689 12-JUL-2009 07:06:40.188
SPH.RA2_L2_PROC_QUALITY.WARNING PCF_RA2_WWV_2P	6602	12-JUL-2009 07:05:54.569 12-JUL-2009 08:13:56.210
SPH.RA2_L2_PROC_QUALITY.WARNING PCF_RA2_WWV_2P	6720	12-JUL-2009 08:13:12.819 12-JUL-2009 09:53:28.364
SPH.RA2_L2_PROC_QUALITY.WARNING PCF_RA2_WWV_2P	6694	12-JUL-2009 09:53:30.647 12-JUL-2009 09:55:48.728
SPH.RA2_L2_PROC_QUALITY.WARNING PCF_RA2_WWV_2P	6483	12-JUL-2009 09:55:06.451 12-JUL-2009 11:35:21.995
SPH.RA2_L2_PROC_QUALITY.WARNING PCF_RA2_WWV_2P	6375	12-JUL-2009 11:34:39.719 12-JUL-2009 12:49:54.705
SPH.RA2_L2_PROC_QUALITY.WARNING PCF_RA2_WWV_2P	7149	12-JUL-2009 12:52:53.001 12-JUL-2009 13:14:57.491
SPH.RA2_L2_PROC_QUALITY.WARNING PCF_RA2_WWV_2P	6670	12-JUL-2009 13:14:25.241 12-JUL-2009 14:52:32.675
SPH.RA2_L2_PROC_QUALITY.WARNING PCF_RA2_WWV_2P	6360	12-JUL-2009 14:51:50.399 12-JUL-2009 16:16:19.043
SPH.RA2_L2_PROC_QUALITY.WARNING PCF_RA2_WWV_2P	7091	12-JUL-2009 16:20:23.509 12-JUL-2009 16:30:09.418
SPH.RA2_L2_PROC_QUALITY.WARNING PCF_RA2_WWV_2P	6169	12-JUL-2009 16:29:26.028 12-JUL-2009 18:08:09.110
SPH.RA2_L2_PROC_QUALITY.WARNING PCF_RA2_WWV_2P	6648	12-JUL-2009 18:07:13.466 12-JUL-2009 19:45:33.154
SPH.RA2_L2_PROC_QUALITY.WARNING PCF_RA2_WWV_2P	6522	12-JUL-2009 19:44:17.458 12-JUL-2009 20:53:22.596
SPH.RA2_L2_PROC_QUALITY.WARNING PCF_RA2_WWV_2P	6405	12-JUL-2009 20:52:22.496 12-JUL-2009 22:40:12.552
SPH.RA2_L2_PROC_QUALITY.WARNING PCF_RA2_WWV_2P	6483	12-JUL-2009 22:39:09.110 13-JUL-2009 00:21:31.650

RA2_WWV_2P products with percentage DSRs free of processing errors below threshold

Gauge	Value	Segment (Start-Stop)
-------	-------	----------------------

RA2_WWV_2P products with percentage of valid measurements below threshold

Gauge	Value	Segment (Start-Stop)
-------	-------	----------------------

RA2_WWV_2P products with percentage of 320 MHz band processed below threshold

Gauge	Value	Segment (Start-Stop)
-------	-------	----------------------

SPH.RA2_320_BAND_PERCENT.WARNING PCF_RA2_WWV_2P	9268	12-JUL-2009 00:52:28.688 12-JUL-2009 02:10:18.520
SPH.RA2_320_BAND_PERCENT.WARNING PCF_RA2_WWV_2P	8832	12-JUL-2009 02:09:19.534 12-JUL-2009 03:44:53.236
SPH.RA2_320_BAND_PERCENT.WARNING PCF_RA2_WWV_2P	9093	12-JUL-2009 03:44:19.872 12-JUL-2009 05:25:50.054
SPH.RA2_320_BAND_PERCENT.WARNING PCF_RA2_WWV_2P	8898	12-JUL-2009 12:52:53.001 12-JUL-2009 13:14:57.491
SPH.RA2_320_BAND_PERCENT.WARNING PCF_RA2_WWV_2P	9273	12-JUL-2009 13:14:25.241 12-JUL-2009 14:52:32.675
SPH.RA2_320_BAND_PERCENT.WARNING PCF_RA2_WWV_2P	8783	12-JUL-2009 16:20:23.509 12-JUL-2009 16:30:09.418
SPH.RA2_320_BAND_PERCENT.WARNING PCF_RA2_WWV_2P	9213	12-JUL-2009 18:07:13.466 12-JUL-2009 19:45:33.154
SPH.RA2_320_BAND_PERCENT.WARNING PCF_RA2_WWV_2P	9473	12-JUL-2009 20:52:22.496 12-JUL-2009 22:40:12.552

RA2_WWV_2P products with percentage of 80 MHz band processed above threshold

Gauge	Value	Segment (Start-Stop)
SPH.RA2_80_BAND_PERCENT.WARNING PCF_RA2_WWV_2P	651	12-JUL-2009 00:52:28.688 12-JUL-2009 02:10:18.520
SPH.RA2_80_BAND_PERCENT.WARNING PCF_RA2_WWV_2P	872	12-JUL-2009 02:09:19.534 12-JUL-2009 03:44:53.236
SPH.RA2_80_BAND_PERCENT.WARNING PCF_RA2_WWV_2P	686	12-JUL-2009 03:44:19.872 12-JUL-2009 05:25:50.054
SPH.RA2_80_BAND_PERCENT.WARNING PCF_RA2_WWV_2P	1009	12-JUL-2009 12:52:53.001 12-JUL-2009 13:14:57.491
SPH.RA2_80_BAND_PERCENT.WARNING PCF_RA2_WWV_2P	617	12-JUL-2009 13:14:25.241 12-JUL-2009 14:52:32.675
SPH.RA2_80_BAND_PERCENT.WARNING PCF_RA2_WWV_2P	1046	12-JUL-2009 16:20:23.509 12-JUL-2009 16:30:09.418
SPH.RA2_80_BAND_PERCENT.WARNING PCF_RA2_WWV_2P	621	12-JUL-2009 18:07:13.466 12-JUL-2009 19:45:33.154
SPH.RA2_80_BAND_PERCENT.WARNING PCF_RA2_WWV_2P	463	12-JUL-2009 20:52:22.496 12-JUL-2009 22:40:12.552

RA2_WWV_2P products with percentage of 20 MHz band processed above threshold

Gauge	Value	Segment (Start-Stop)
SPH.RA2_20_BAND_PERCENT.WARNING PCF_RA2_WWV_2P	295	12-JUL-2009 02:09:19.534 12-JUL-2009 03:44:53.236
SPH.RA2_20_BAND_PERCENT.WARNING PCF_RA2_WWV_2P	221	12-JUL-2009 03:44:19.872 12-JUL-2009 05:25:50.054
SPH.RA2_20_BAND_PERCENT.WARNING PCF_RA2_WWV_2P	110	12-JUL-2009 13:14:25.241 12-JUL-2009 14:52:32.675
SPH.RA2_20_BAND_PERCENT.WARNING PCF_RA2_WWV_2P	171	12-JUL-2009 16:20:23.509 12-JUL-2009 16:30:09.418
SPH.RA2_20_BAND_PERCENT.WARNING PCF_RA2_WWV_2P	166	12-JUL-2009 18:07:13.466 12-JUL-2009 19:45:33.154

RA2_WWV_2P products with percentage of valid Ku ocean retracker measurements below threshold

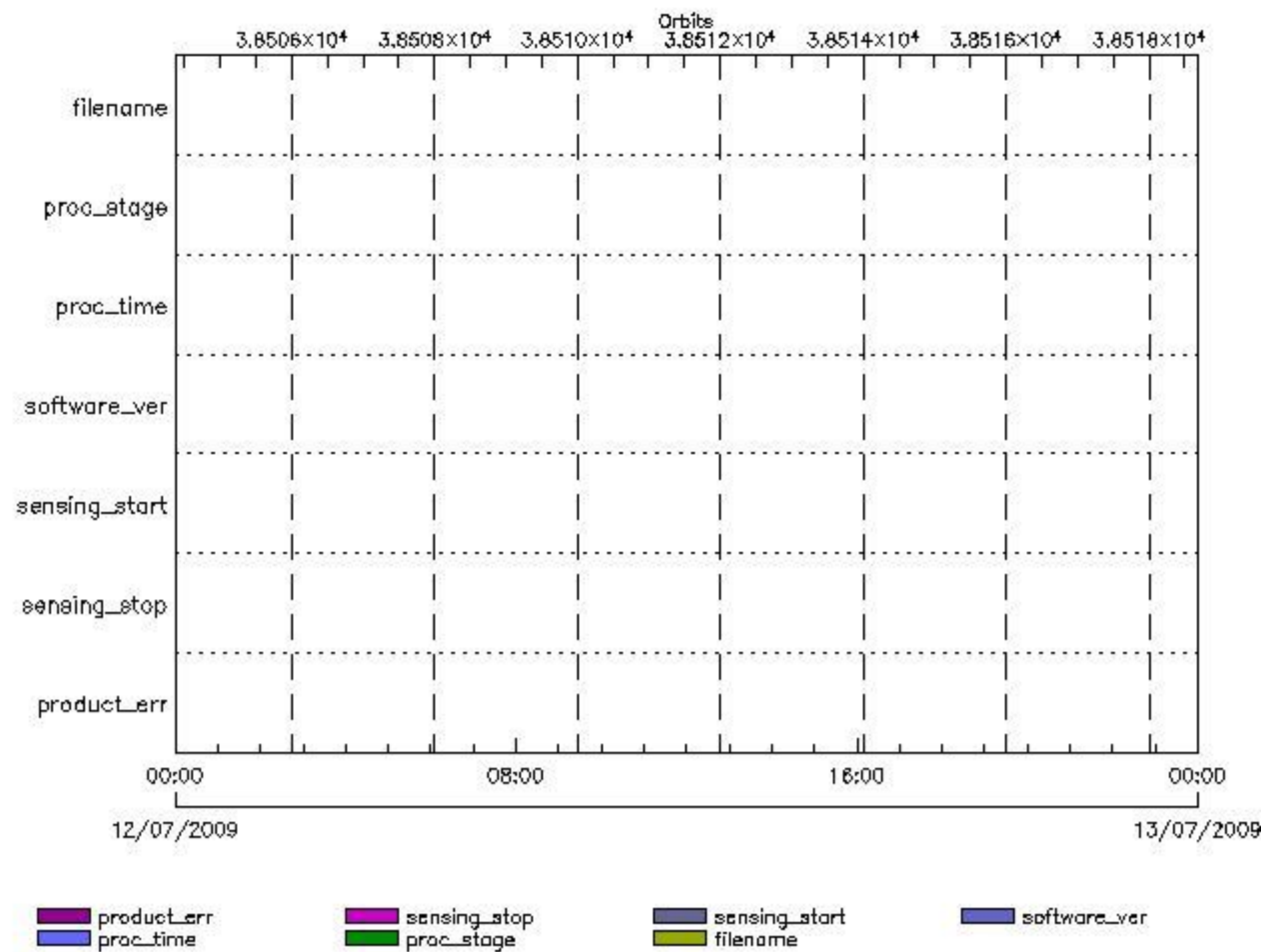
Gauge	Value	Segment (Start-Stop)
SPH.RA2_OCEAN_KU_RETRACK_PERCENT.WARNING PCF_RA2_WWV_2P	8781	12-JUL-2009 00:52:28.688 12-JUL-2009 02:10:18.520
SPH.RA2_OCEAN_KU_RETRACK_PERCENT.WARNING PCF_RA2_WWV_2P	8409	12-JUL-2009 02:09:19.534 12-JUL-2009 03:44:53.236
SPH.RA2_OCEAN_KU_RETRACK_PERCENT.WARNING PCF_RA2_WWV_2P	8645	12-JUL-2009 03:44:19.872 12-JUL-2009 05:25:50.054
SPH.RA2_OCEAN_KU_RETRACK_PERCENT.WARNING PCF_RA2_WWV_2P	7536	12-JUL-2009 12:52:53.001 12-JUL-2009 13:14:57.491
SPH.RA2_OCEAN_KU_RETRACK_PERCENT.WARNING PCF_RA2_WWV_2P	8812	12-JUL-2009 13:14:25.241 12-JUL-2009 14:52:32.675
SPH.RA2_OCEAN_KU_RETRACK_PERCENT.WARNING PCF_RA2_WWV_2P	7605	12-JUL-2009 16:20:23.509 12-JUL-2009 16:30:09.418
SPH.RA2_OCEAN_KU_RETRACK_PERCENT.WARNING PCF_RA2_WWV_2P	8765	12-JUL-2009 18:07:13.466 12-JUL-2009 19:45:33.154

ADFs

MPH checks

MWR_CHD_AX MPH checks

MPH Errors for MWR_CHD_AX



MWR_CHD_AX files with wrong filename

MWR_CHD_AX files with unknown processing stage

Gauge **Explicit Reference**

MWR_CHD_AX files with wrong processing time

Gauge **Explicit Reference**

MWR_CHD_AX files with software version not equal to the current version

Gauge **Explicit Reference**

MWR_CHD_AX files with wrong sensing start

Gauge **Explicit Reference**

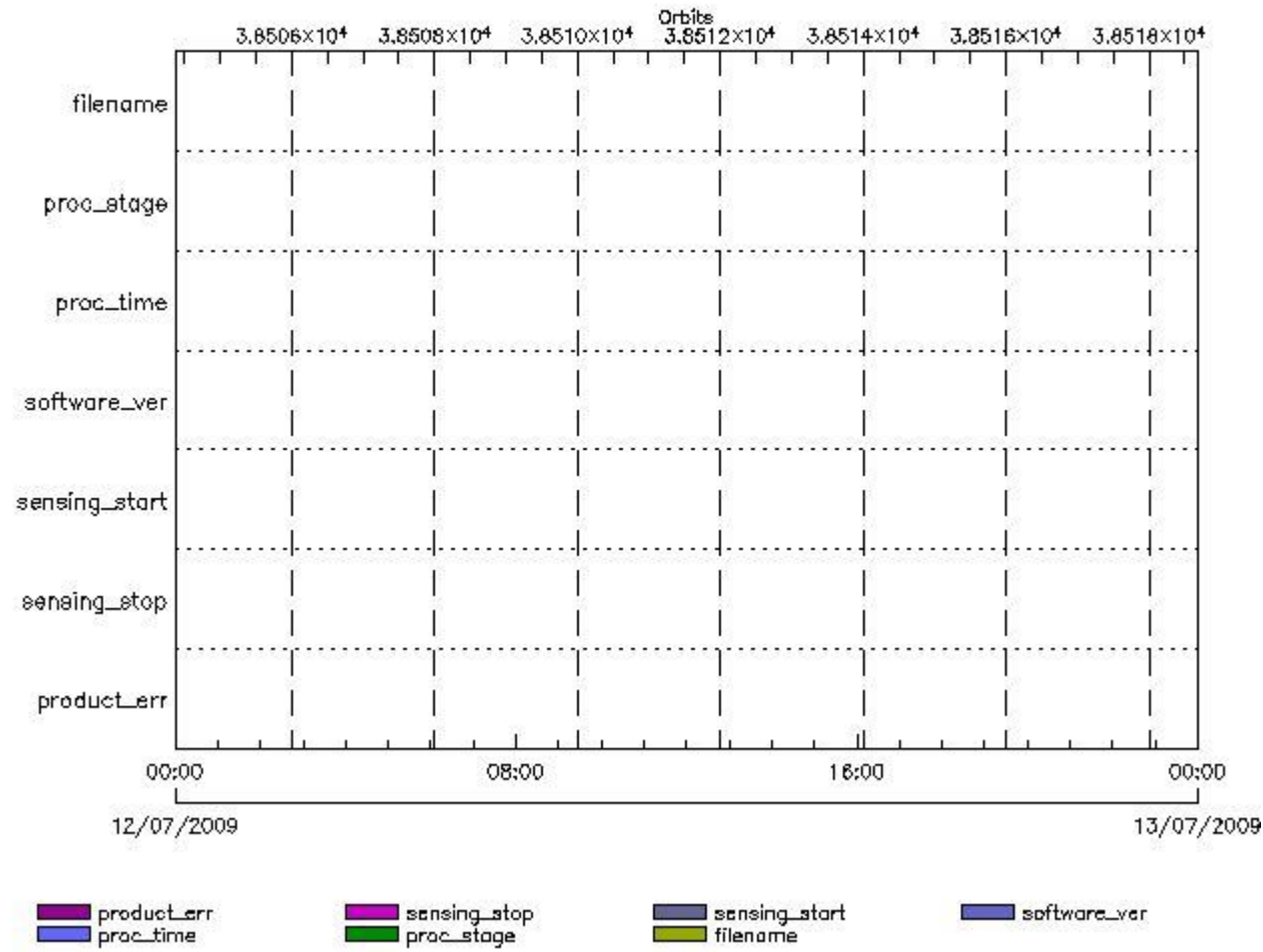
MWR_CHD_AX files with wrong sensing stop

Gauge **Explicit Reference**

MWR_CHD_AX files with product err set

Gauge **Explicit Reference**

MPH Errors for MWR_CON_AX



MWR_CON_AX files with wrong filename

MWR_CON_AX files with unknown processing stage

Gauge Explicit Reference

MWR_CON_AX files with wrong processing time

Gauge Explicit Reference

MWR_CON_AX files with software version not equal to the current version

Gauge Explicit Reference

MWR_CON_AX files with wrong sensing start

Gauge Explicit Reference

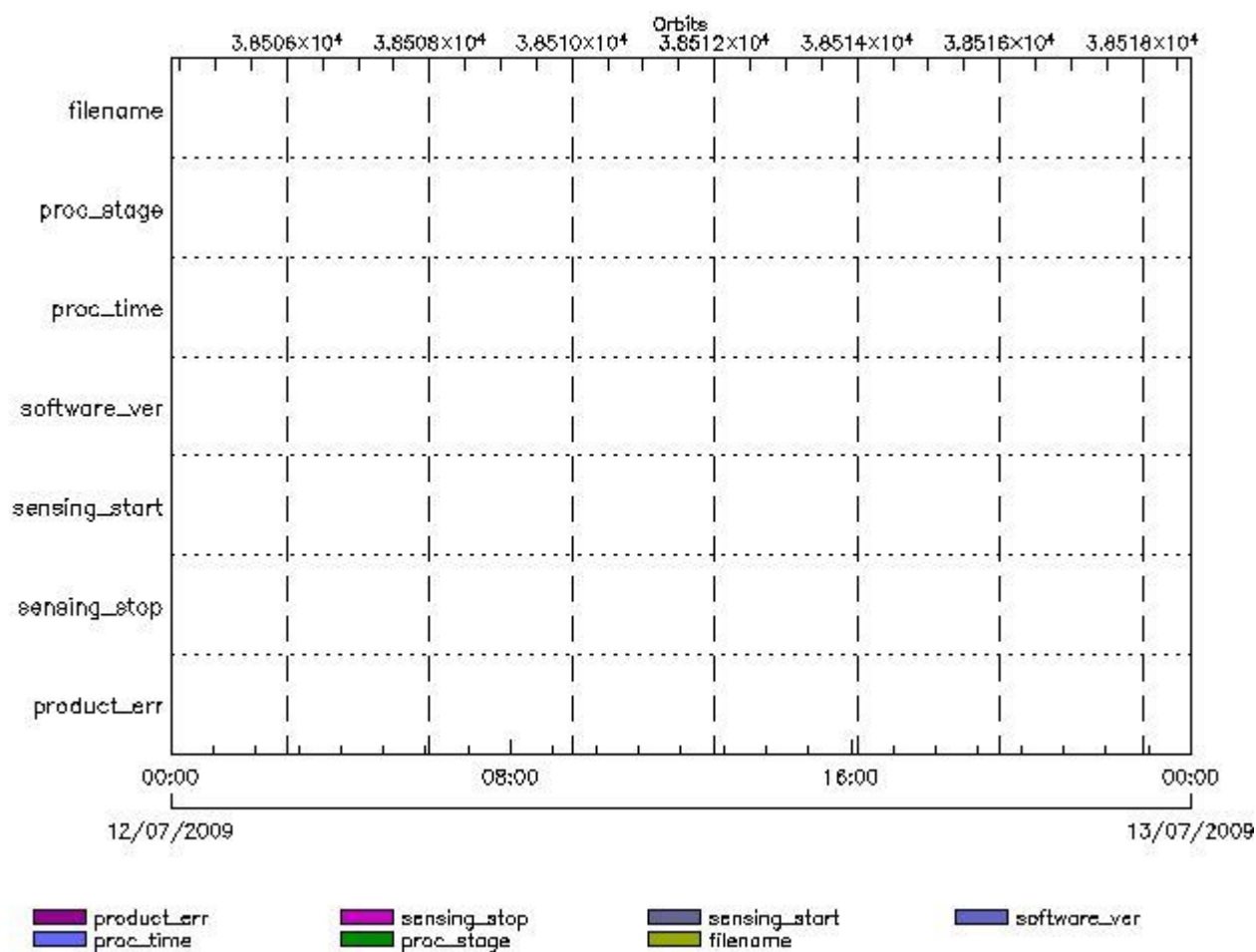
MWR_CON_AX files with wrong sensing stop

Gauge Explicit Reference

MWR_CON_AX files with product err set

MWR_LSF_AX MPH checks

MPH Errors for MWR_LSF_AX



MWR_LSF_AX files with wrong filename

MWR_LSF_AX files with unknown processing stage

Gauge Explicit Reference

MWR_LSF_AX files with wrong processing time

Gauge Explicit Reference

MWR_LSF_AX files with software version not equal to the current version

Gauge Explicit Reference

MWR_LSF_AX files with wrong sensing start

Gauge Explicit Reference

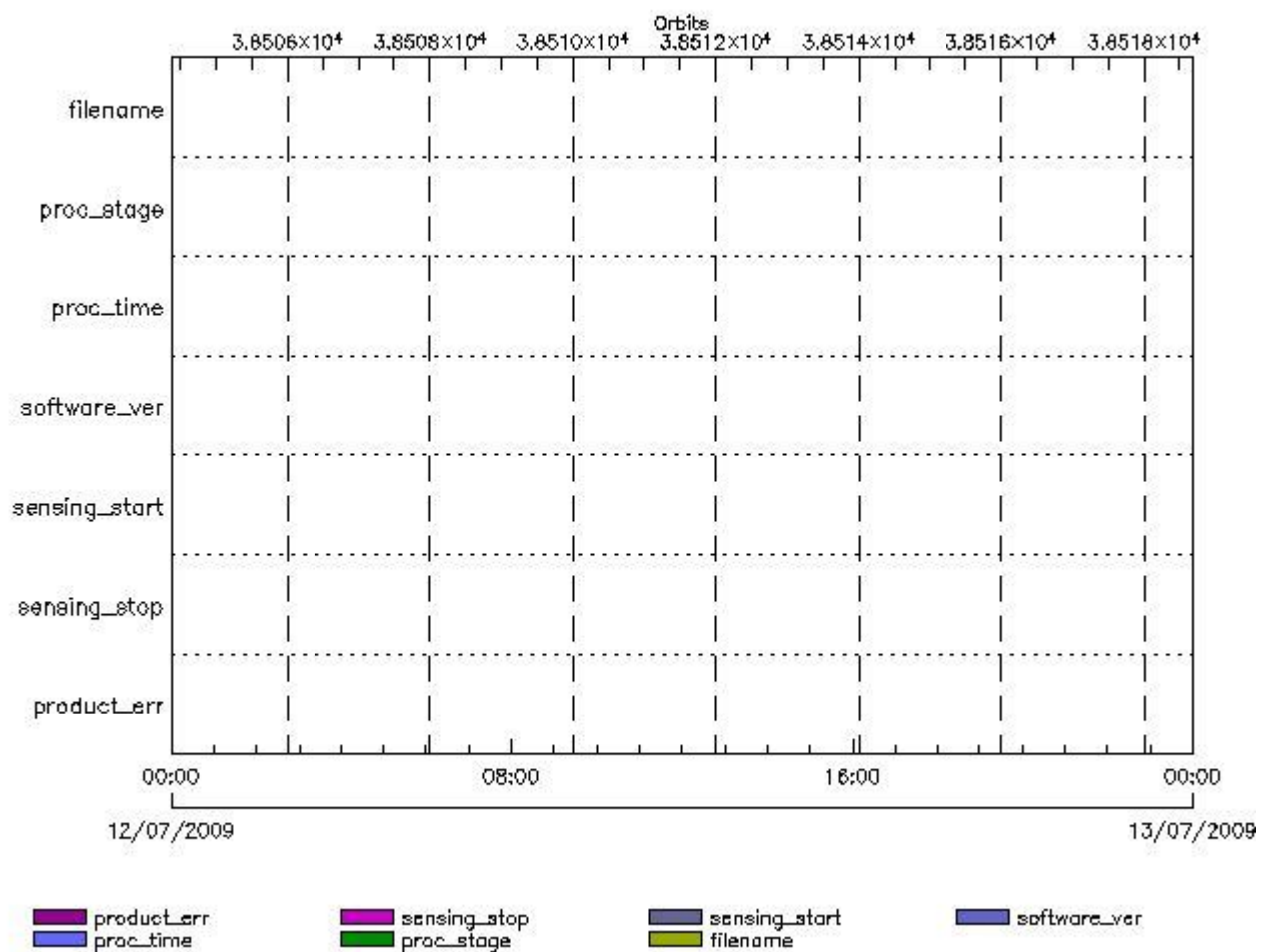
MWR_LSF_AX files with wrong sensing stop

Gauge Explicit Reference
MWR_LSF_AX files with product err set

Gauge Explicit Reference

MWR_SLT_AX MPH checks

MPH Errors for MWR_SLT_AX



MWR_SLT_AX files with wrong filename

MWR_SLT_AX files with unknown processing stage

Gauge Explicit Reference

MWR_SLT_AX files with wrong processing time

Gauge Explicit Reference

MWR_SLT_AX files with software version not equal to the current version

Gauge Explicit Reference

MWR_SLT_AX files with wrong sensing start

Gauge Explicit Reference

MWR_SLT_AX files with wrong sensing stop

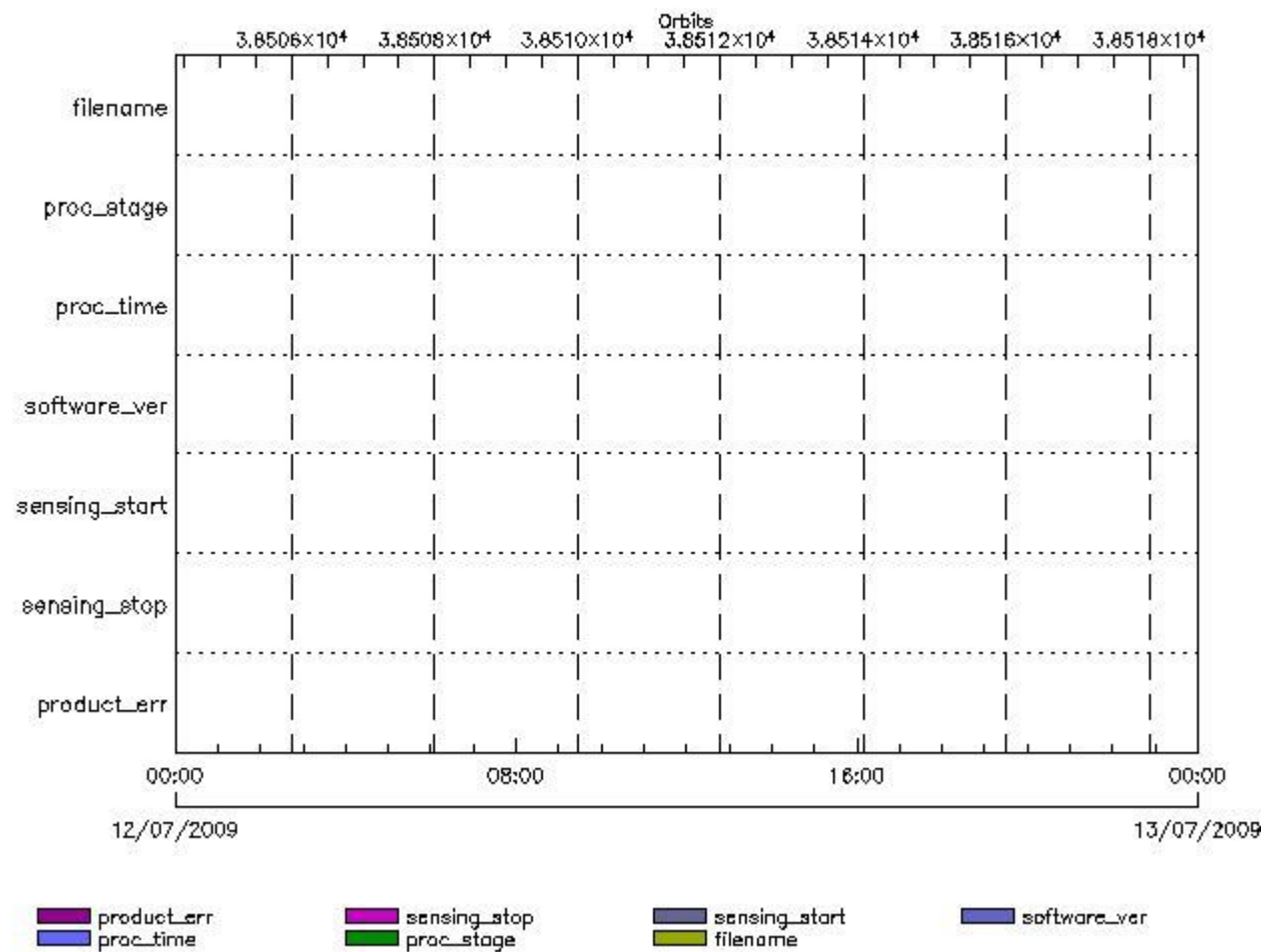
Gauge Explicit Reference

MWR_SLT_AX files with product err set

Gauge Explicit Reference

RA2_CHD_AX MPH checks

MPH Errors for RA2_CHD_AX



RA2_CHD_AX files with wrong filename

Gauge

RA2_CHD_AX files with unknown processing stage

Gauge Explicit Reference

RA2_CHD_AX files with wrong processing time

Gauge Explicit Reference

RA2_CHD_AX files with software version not equal to the current version

Gauge Explicit Reference

RA2_CHD_AX files with wrong sensing start

Gauge Explicit Reference

RA2_CHD_AX files with wrong sensing stop

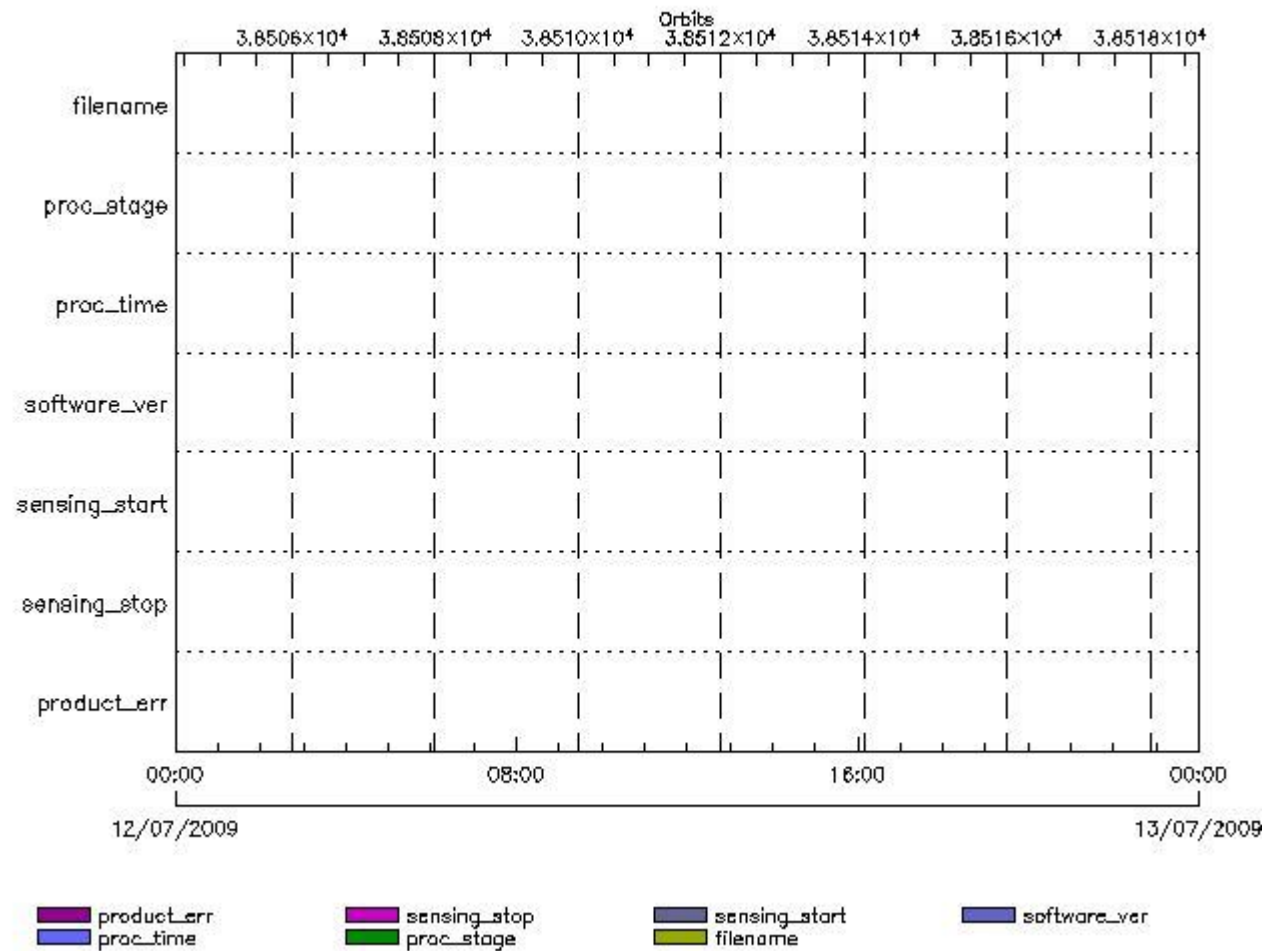
Gauge Explicit Reference

RA2_CHD_AX files with product err set

Gauge Explicit Reference

RA2_CON_AX MPH checks

MPH Errors for RA2_CON_AX



RA2_CON_AX files with wrong filename

Gauge

RA2_CON_AX files with unknown processing stage

Gauge Explicit Reference

RA2_CON_AX files with wrong processing time

Gauge Explicit Reference

RA2_CON_AX files with software version not equal to the current version

Gauge Explicit Reference

RA2_CON_AX files with wrong sensing start

Gauge Explicit Reference

RA2_CON_AX files with wrong sensing stop

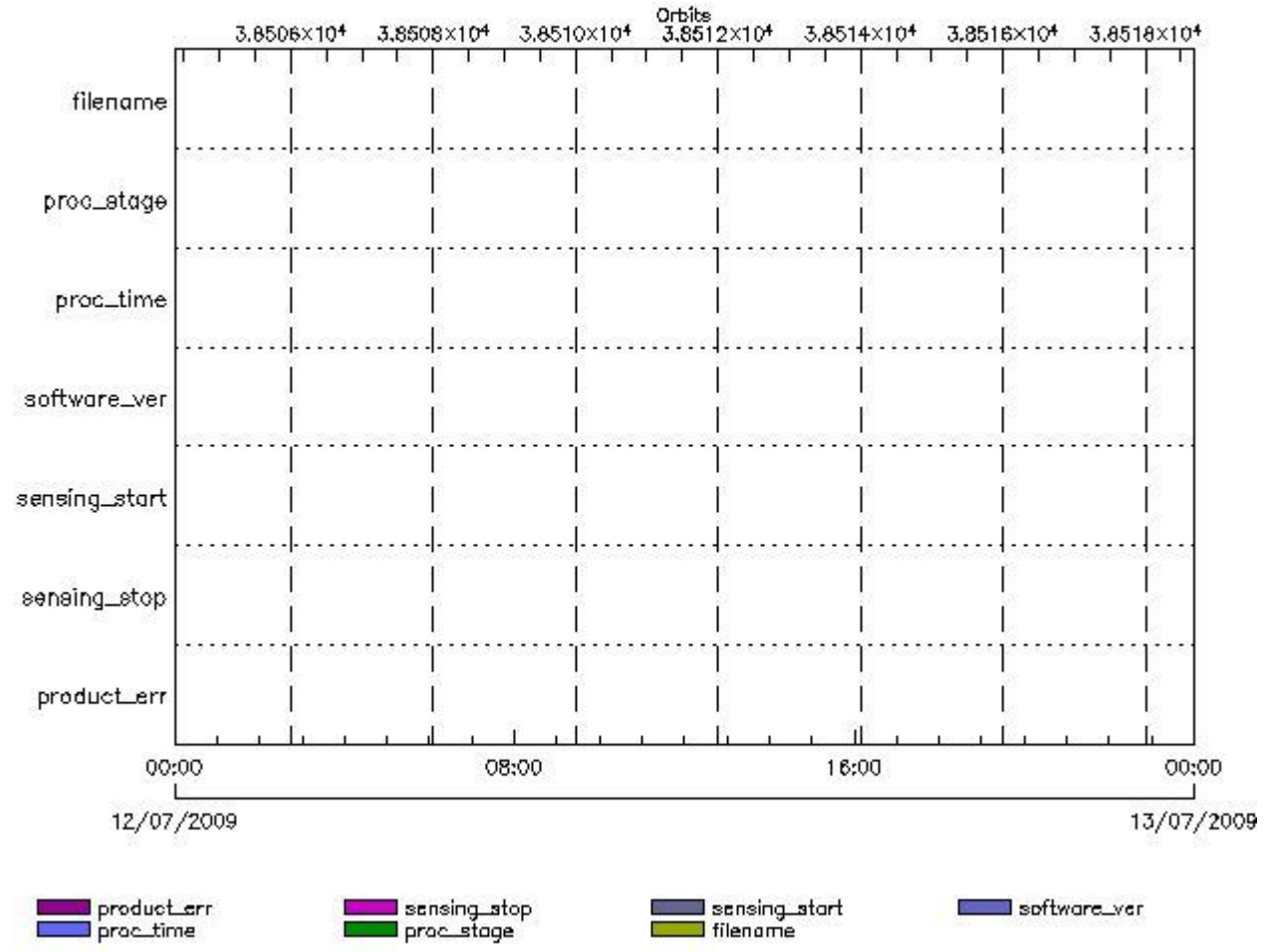
Gauge Explicit Reference

RA2_CON_AX files with product err set

Gauge Explicit Reference

RA2_CST_AX MPH checks

MPH Errors for RA2_CST_AX



RA2_CST_AX files with wrong filename

Gauge

RA2_CST_AX files with unknown processing stage

Gauge Explicit Reference

RA2_CST_AX files with wrong processing time

Gauge Explicit Reference

RA2_CST_AX files with software version not equal to the current version

Gauge Explicit Reference

RA2_CST_AX files with wrong sensing start

Gauge Explicit Reference

RA2_CST_AX files with wrong sensing stop

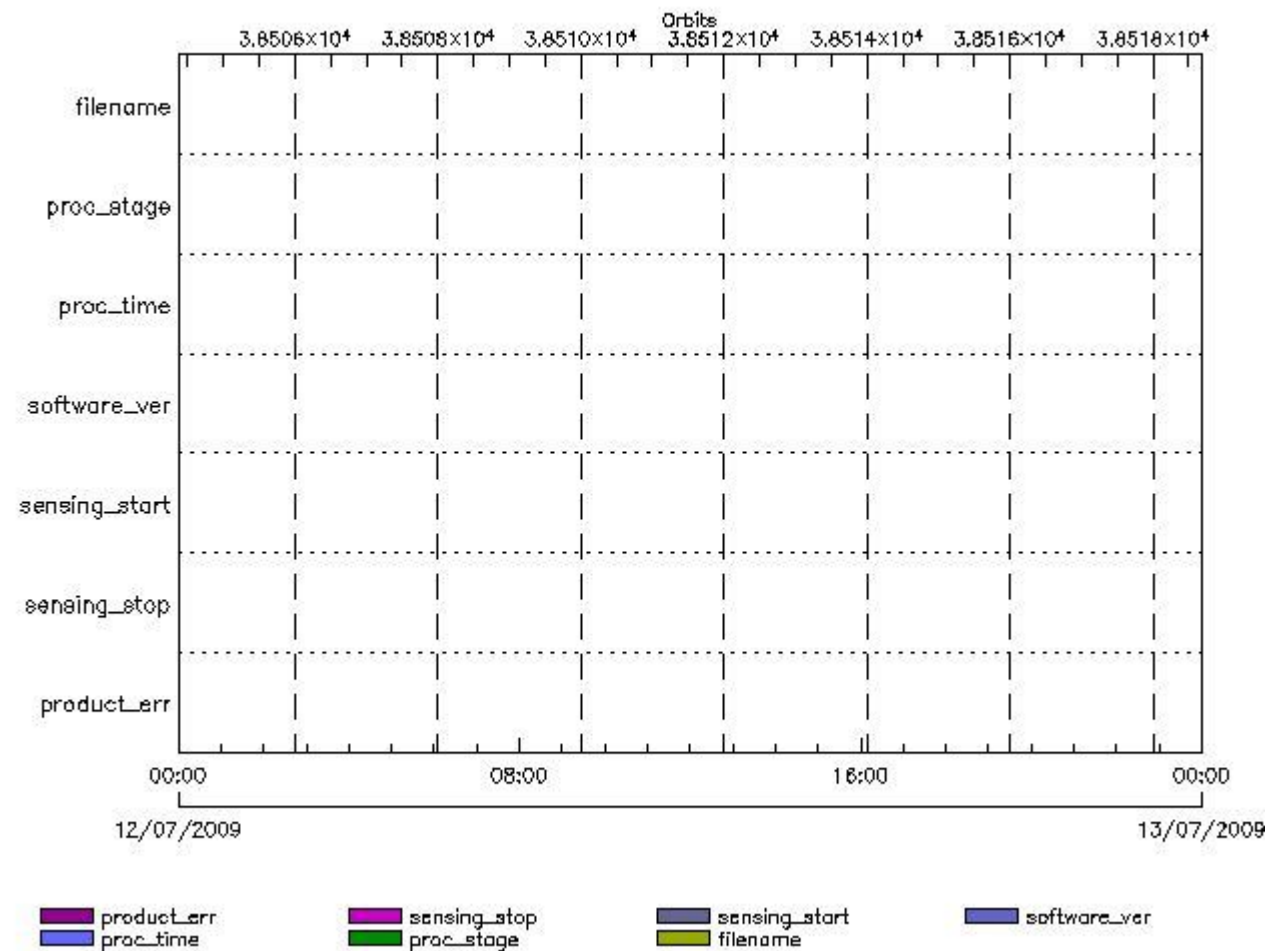
Gauge Explicit Reference

RA2_CST_AX files with product err set

Gauge Explicit Reference

RA2_DIP_AX MPH checks

MPH Errors for RA2_DIP_AX



RA2_DIP_AX files with wrong filename

Gauge

RA2_DIP_AX files with unknown processing stage

Gauge Explicit Reference

RA2_DIP_AX files with wrong processing time

Gauge Explicit Reference

RA2_DIP_AX files with software version not equal to the current version

Gauge Explicit Reference

RA2_DIP_AX files with wrong sensing start

Gauge Explicit Reference

RA2_DIP_AX files with wrong sensing stop

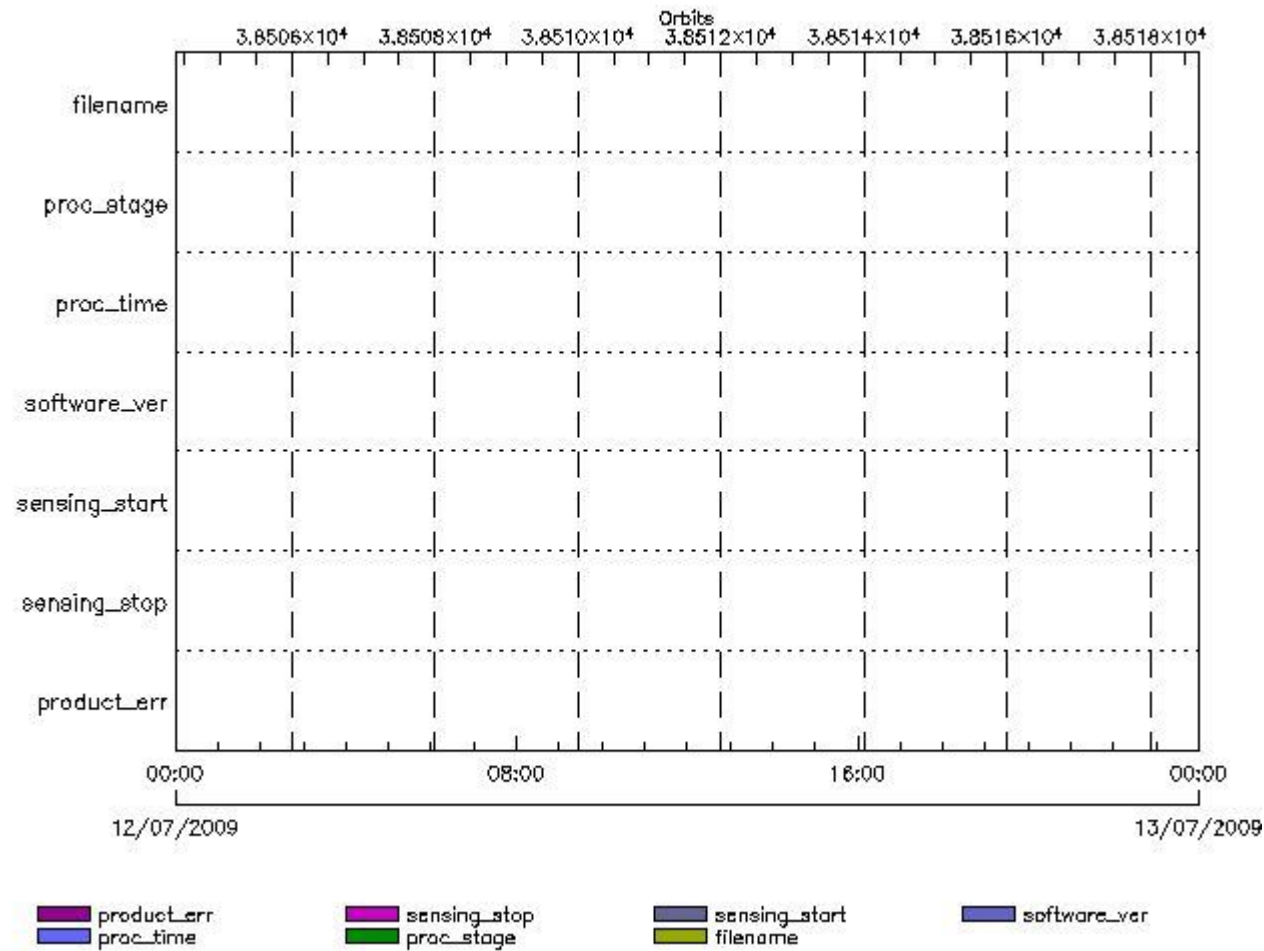
Gauge Explicit Reference

RA2_DIP_AX files with product err set

Gauge Explicit Reference

RA2_GEO_AX MPH checks

MPH Errors for RA2_GEO_AX



RA2_GEO_AX files with wrong filename

RA2_GEO_AX files with Gauge unknown processing stage

Gauge Explicit Reference

RA2_GEO_AX files with wrong processing time

Gauge Explicit Reference

RA2_GEO_AX files with software version not equal to the current version

Gauge Explicit Reference

RA2_GEO_AX files with wrong sensing start

Gauge Explicit Reference

RA2_GEO_AX files with wrong sensing stop

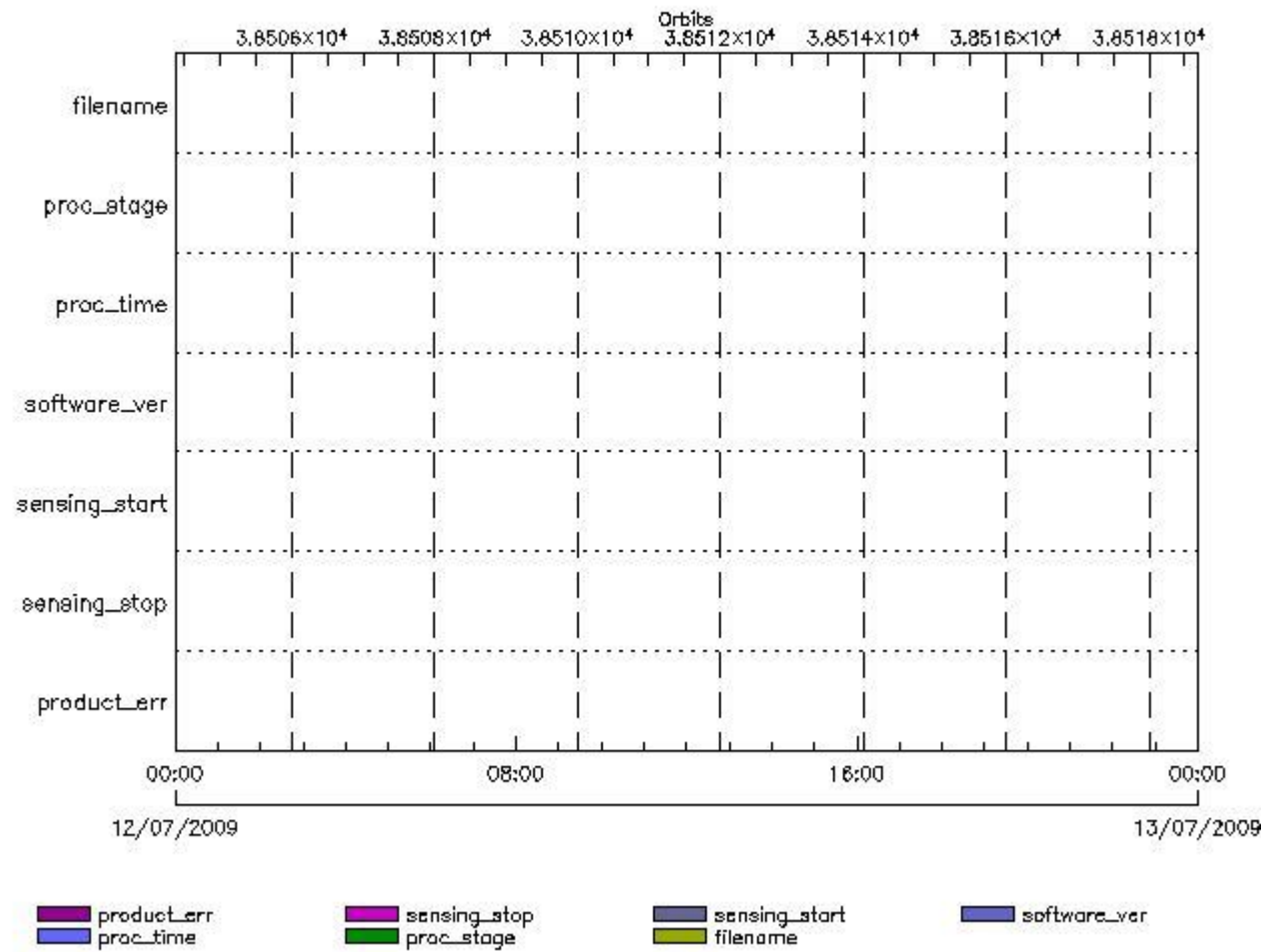
Gauge Explicit Reference

RA2_GEO_AX files with product err set

Gauge Explicit Reference

RA2_ICT_AX MPH checks

MPH Errors for RA2_ICT_AX



RA2_ICT_AX files with wrong filename

RA2_ICT_AX files with unknown processing stage

Gauge Explicit Reference

RA2_ICT_AX files with wrong processing time

Gauge Explicit Reference

RA2_ICT_AX files with software version not equal to the current version

Gauge Explicit Reference

RA2_ICT_AX files with wrong sensing start

Gauge Explicit Reference

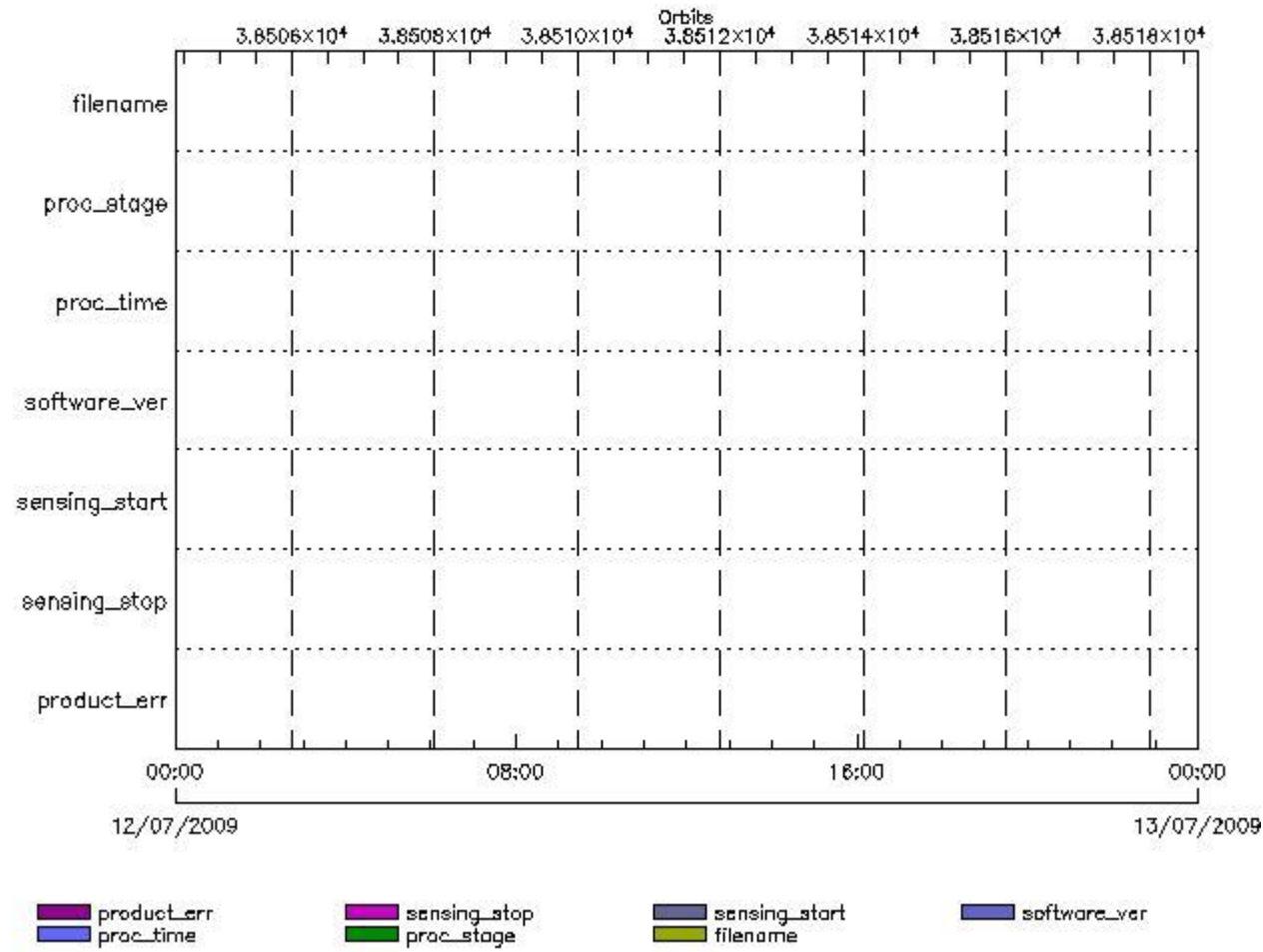
RA2_ICT_AX files with wrong sensing stop

Gauge Explicit Reference

RA2_ICT_AX files with product err set

Gauge Explicit Reference

MPH Errors for RA2_IFA_AX



RA2_IFA_AX files with wrong filename

RA2_IFA_AX files with unknown processing stage

Gauge Explicit Reference

RA2_IFA_AX files with wrong processing time

Gauge Explicit Reference

RA2_IFA_AX files with software version not equal to the current version

Gauge Explicit Reference

RA2_IFA_AX files with wrong sensing start

Gauge Explicit Reference

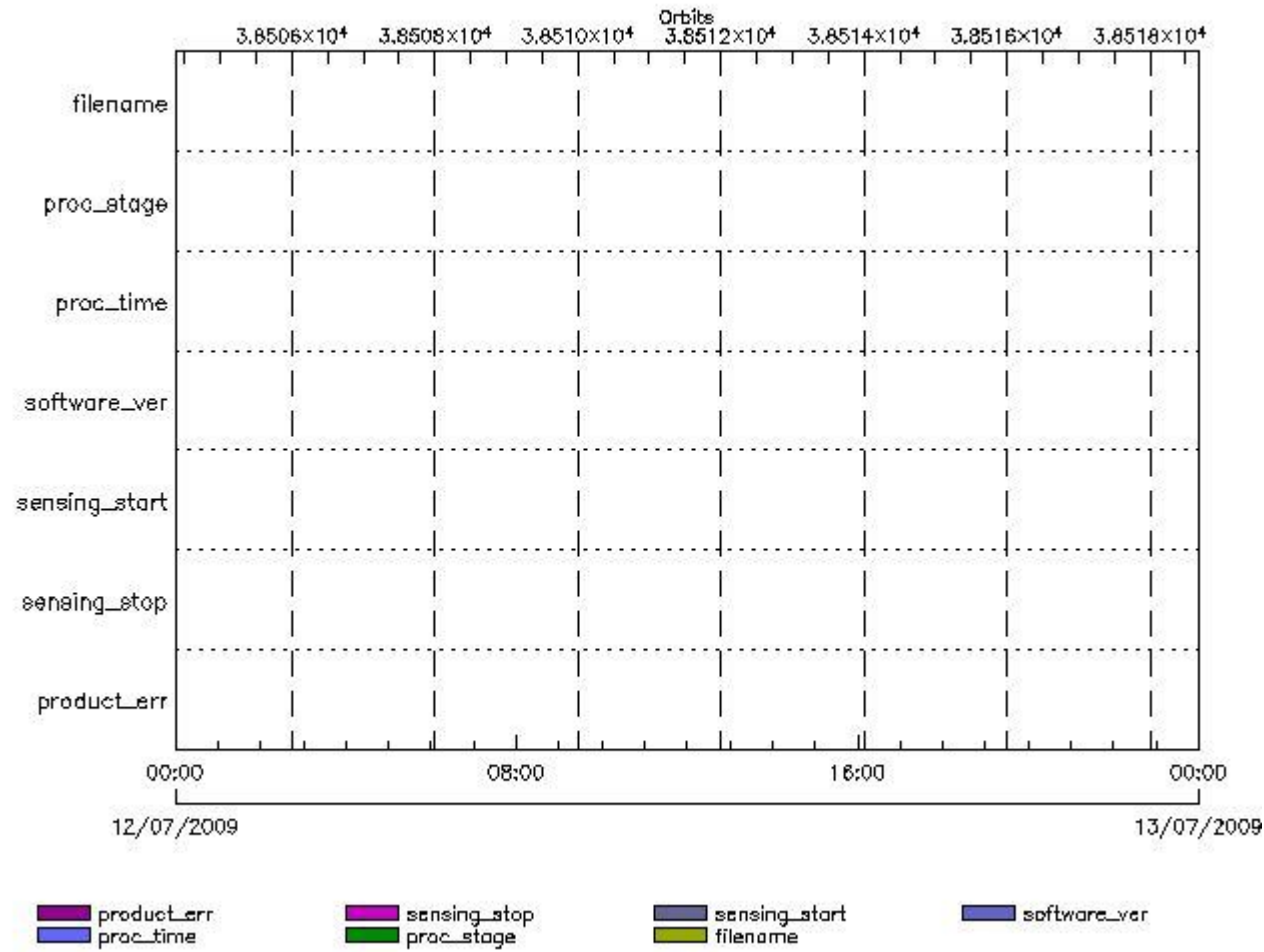
RA2_IFA_AX files with wrong sensing stop

Gauge Explicit Reference

RA2_IFA_AX files with product err set

RA2_IFB_AX MPH checks

MPH Errors for RA2_IFB_AX



RA2_IFB_AX files with wrong filename

RA2_IFB_AX files with unknown processing stage

Gauge Explicit Reference

RA2_IFB_AX files with wrong processing time

Gauge Explicit Reference

RA2_IFB_AX files with software version not equal to the current version

Gauge Explicit Reference

RA2_IFB_AX files with wrong sensing start

Gauge Explicit Reference

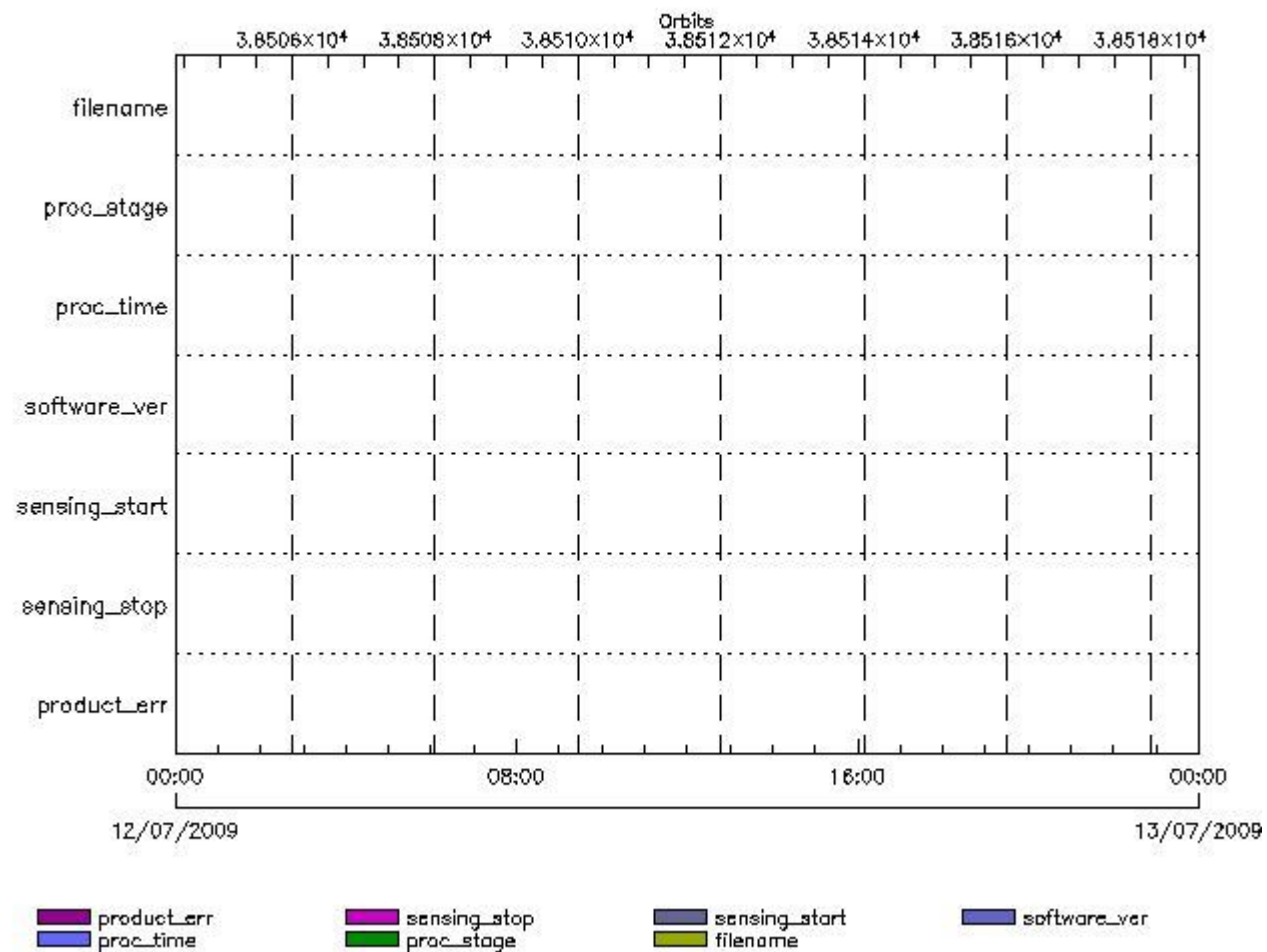
RA2_IFB_AX files with wrong sensing stop

Gauge Explicit Reference
 RA2_IFB_AX files with product err set

Gauge Explicit Reference

RA2_IFF_AX MPH checks

MPH Errors for RA2_IFF_AX



RA2_IFF_AX files with wrong filename

Gauge
 RA2_IFF_AX files with unknown processing stage

Gauge Explicit Reference

RA2_IFF_AX files with wrong processing time

Gauge Explicit Reference

RA2_IFF_AX files with software version not equal to the current version

Gauge Explicit Reference

RA2_IFF_AX files with wrong sensing start

Gauge Explicit Reference

RA2_IFF_AX files with wrong sensing stop

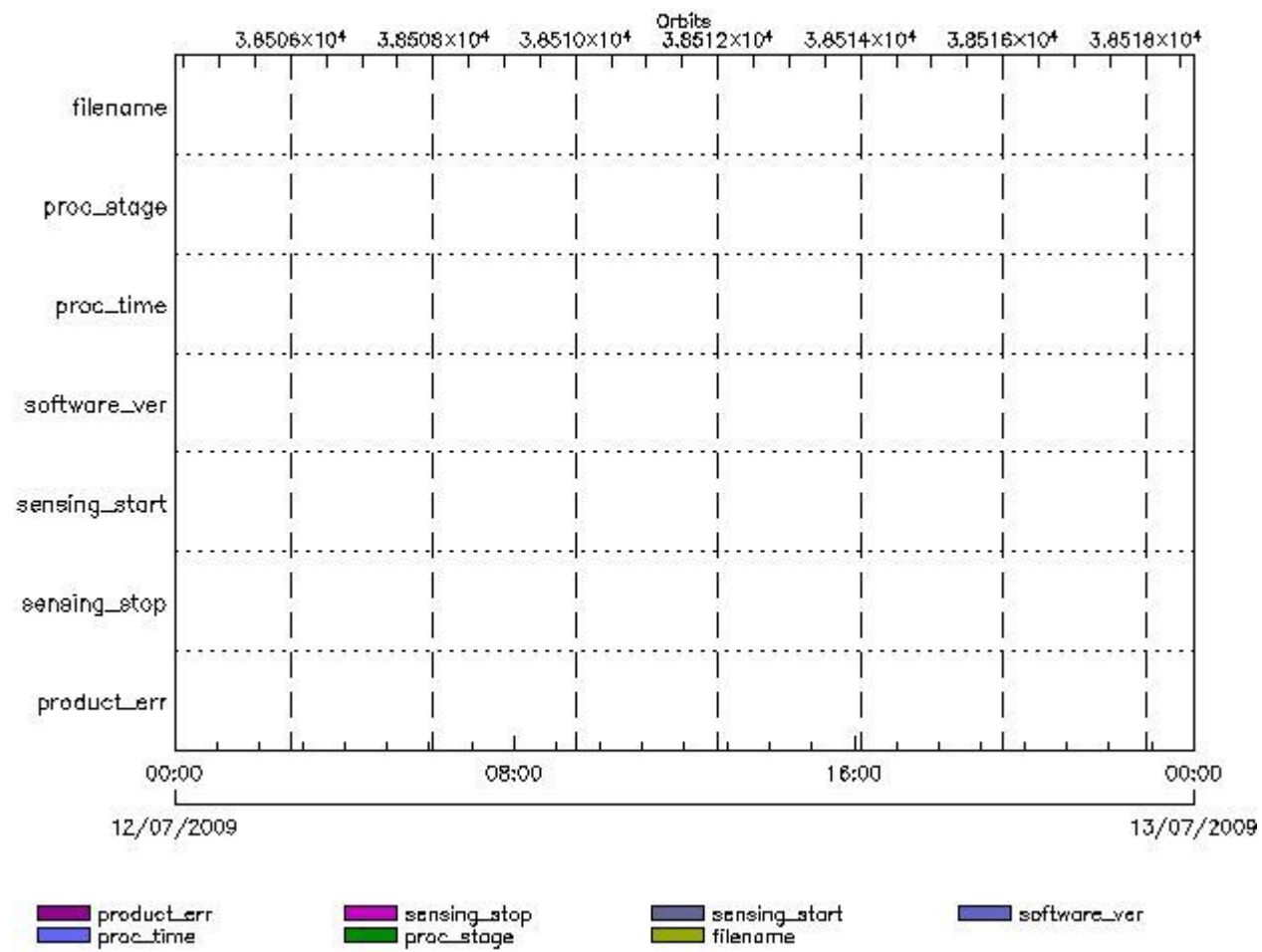
Gauge Explicit Reference

RA2_IFF_AX files with product err set

Gauge Explicit Reference

RA2_IOC_AX MPH checks

MPH Errors for RA2_IOC_AX



RA2_IOC_AX files with wrong filename

Gauge

RA2_IOC_AX files with unknown processing stage

Gauge Explicit Reference

RA2_IOC_AX files with wrong processing time

Gauge Explicit Reference

RA2_IOC_AX files with software version not equal to the current version

Gauge Explicit Reference

RA2_IOC_AX files with wrong sensing start

Gauge Explicit Reference

RA2_IOC_AX files with wrong sensing stop

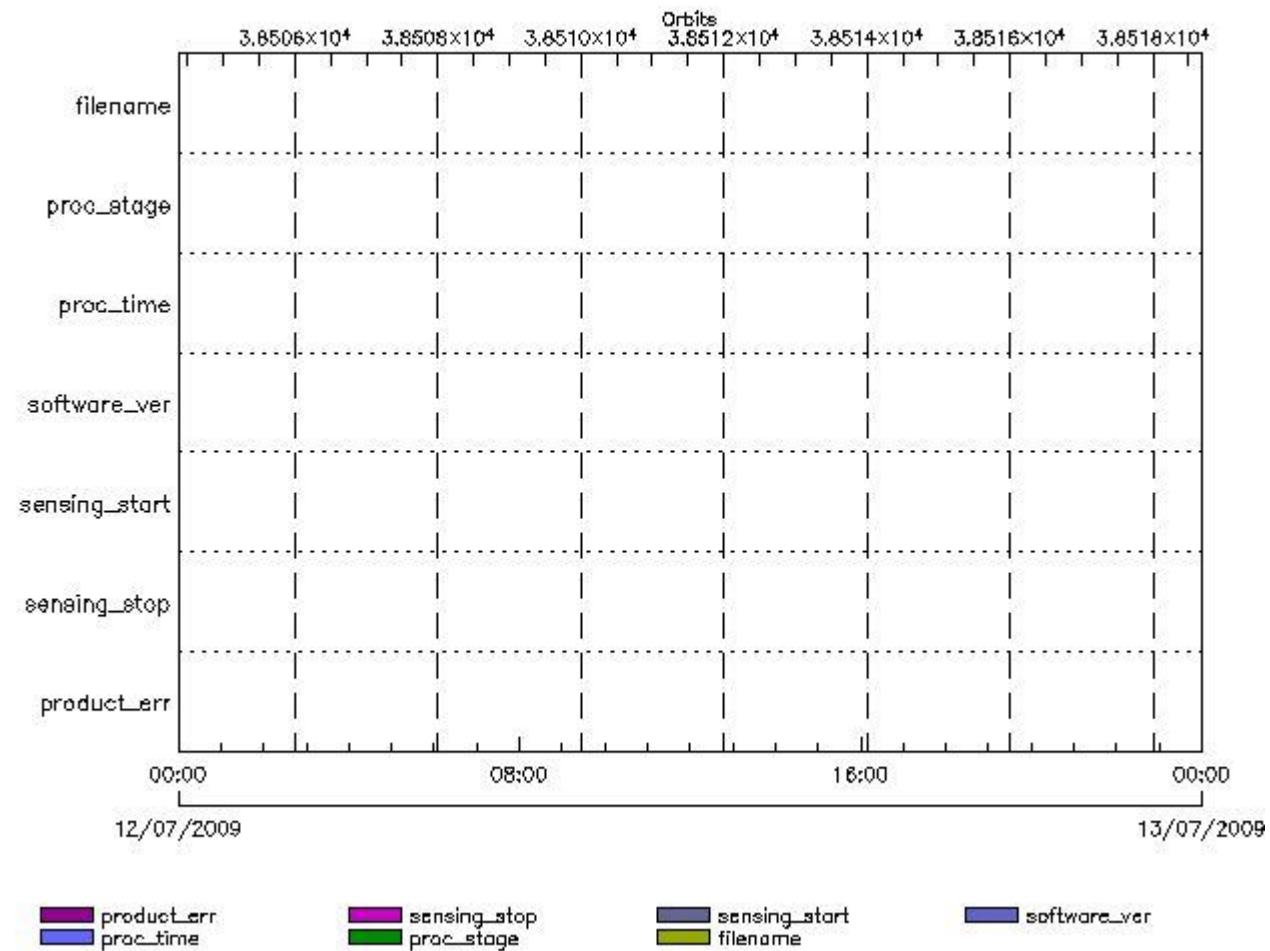
Gauge Explicit Reference

RA2_IOC_AX files with product err set

Gauge Explicit Reference

RA2_MET_AX MPH checks

MPH Errors for RA2_MET_AX



RA2_MET_AX files with wrong filename

Gauge

RA2_MET_AX files with unknown processing stage

Gauge Explicit Reference

RA2_MET_AX files with wrong processing time

Gauge Explicit Reference

RA2_MET_AX files with software version not equal to the current version

Gauge Explicit Reference

RA2_MET_AX files with wrong sensing start

Gauge Explicit Reference

RA2_MET_AX files with wrong sensing stop

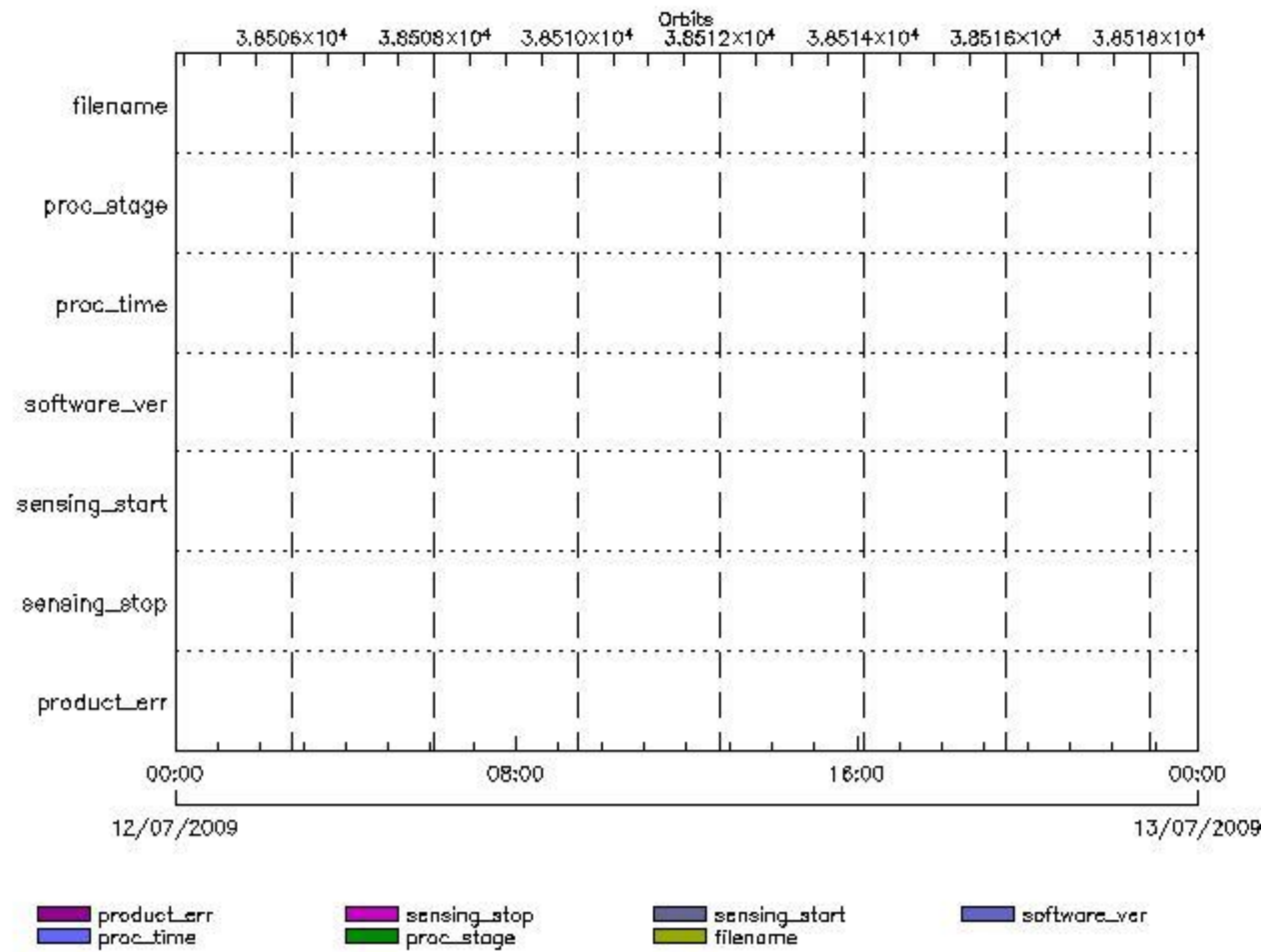
Gauge Explicit Reference

RA2_MET_AX files with product err set

Gauge Explicit Reference

RA2_MSS_AX MPH checks

MPH Errors for RA2_MSS_AX



RA2_MSS_AX files with wrong filename

Gauge

RA2_MSS_AX files with unknown processing stage

Gauge Explicit Reference

RA2_MSS_AX files with wrong processing time

Gauge Explicit Reference

RA2_MSS_AX files with software version not equal to the current version

Gauge Explicit Reference

RA2_MSS_AX files with wrong sensing start

Gauge Explicit Reference

RA2_MSS_AX files with wrong sensing stop

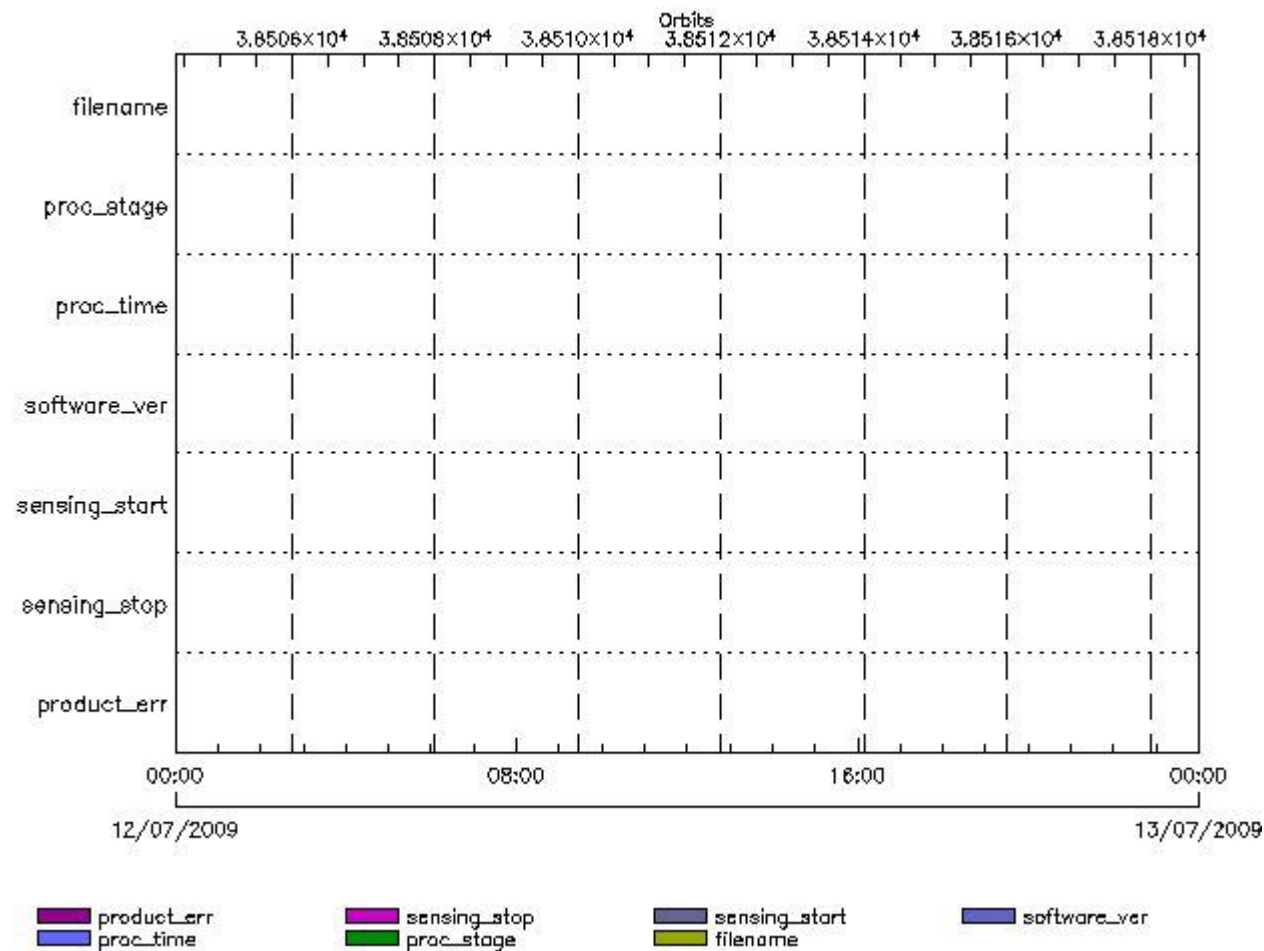
Gauge Explicit Reference

RA2_MSS_AX files with product err set

Gauge Explicit Reference

RA2_OT1_AX MPH checks

MPH Errors for RA2_OT1_AX



RA2_OT1_AX files with wrong filename

Gauge

RA2_OT1_AX files with unknown processing stage

Gauge Explicit Reference

RA2_OT1_AX files with wrong processing time

Gauge Explicit Reference

RA2_OT1_AX files with software version not equal to the current version

Gauge Explicit Reference

RA2_OT1_AX files with wrong sensing start

Gauge Explicit Reference

RA2_OT1_AX files with wrong sensing stop

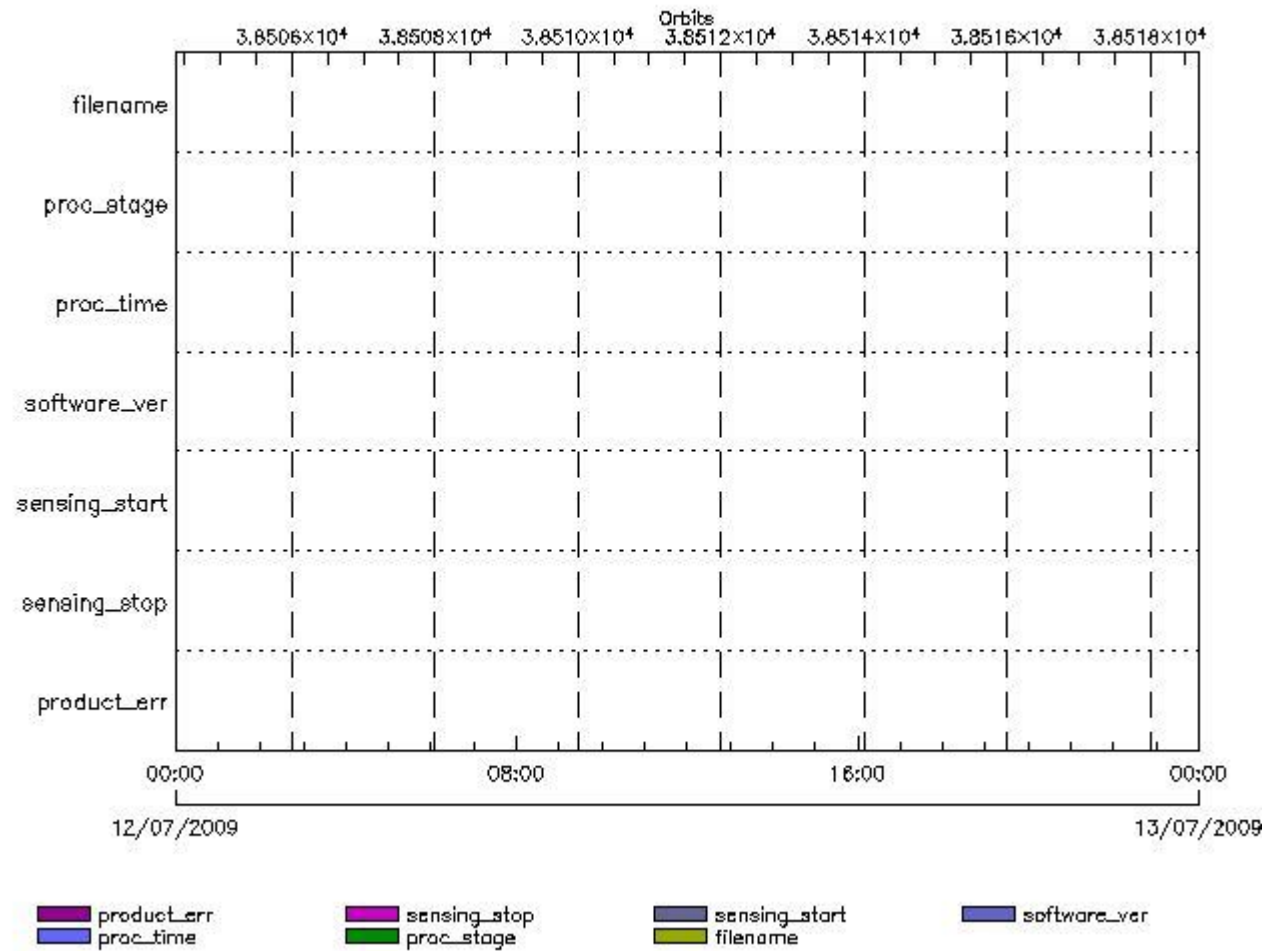
Gauge Explicit Reference

RA2_OT1_AX files with product err set

Gauge Explicit Reference

RA2_OT2_AX MPH checks

MPH Errors for RA2_OT2_AX



RA2_OT2_AX files with wrong filename

RA2_OT2_AX files with unknown processing stage

RA2_OT2_AX files with wrong processing time

RA2_OT2_AX files with software version not equal to the current version

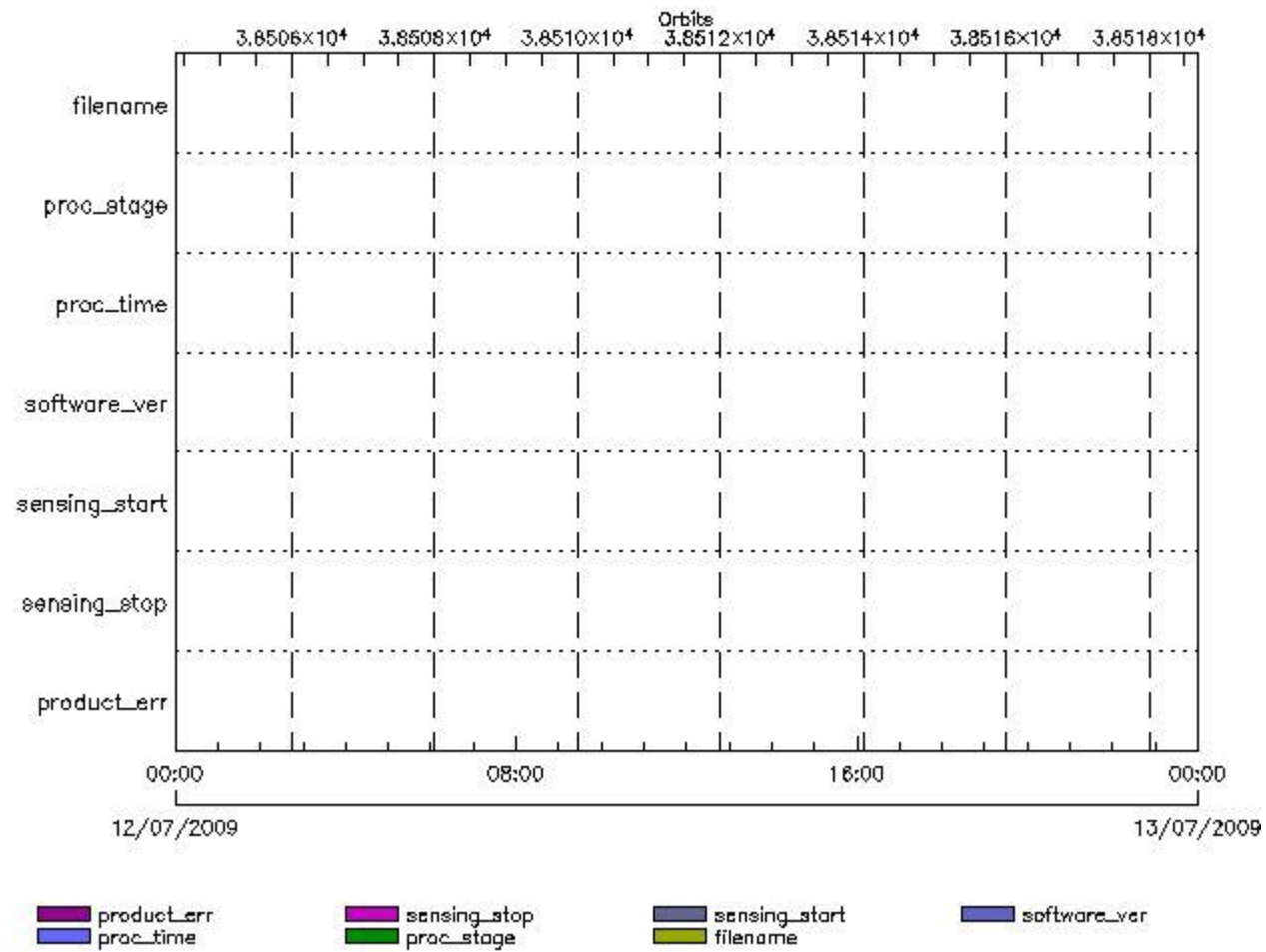
RA2_OT2_AX files with wrong sensing start

RA2_OT2_AX files with wrong sensing stop

RA2_OT2_AX files with product err set

RA2_PLA_AX MPH checks

MPH Errors for RA2_PLA_AX



RA2_PLA_AX files with wrong filename

RA2_PLA_AX files with unknown processing stage

Gauge Explicit Reference

RA2_PLA_AX files with wrong processing time

Gauge Explicit Reference

RA2_PLA_AX files with software version not equal to the current version

Gauge Explicit Reference

RA2_PLA_AX files with wrong sensing start

Gauge Explicit Reference

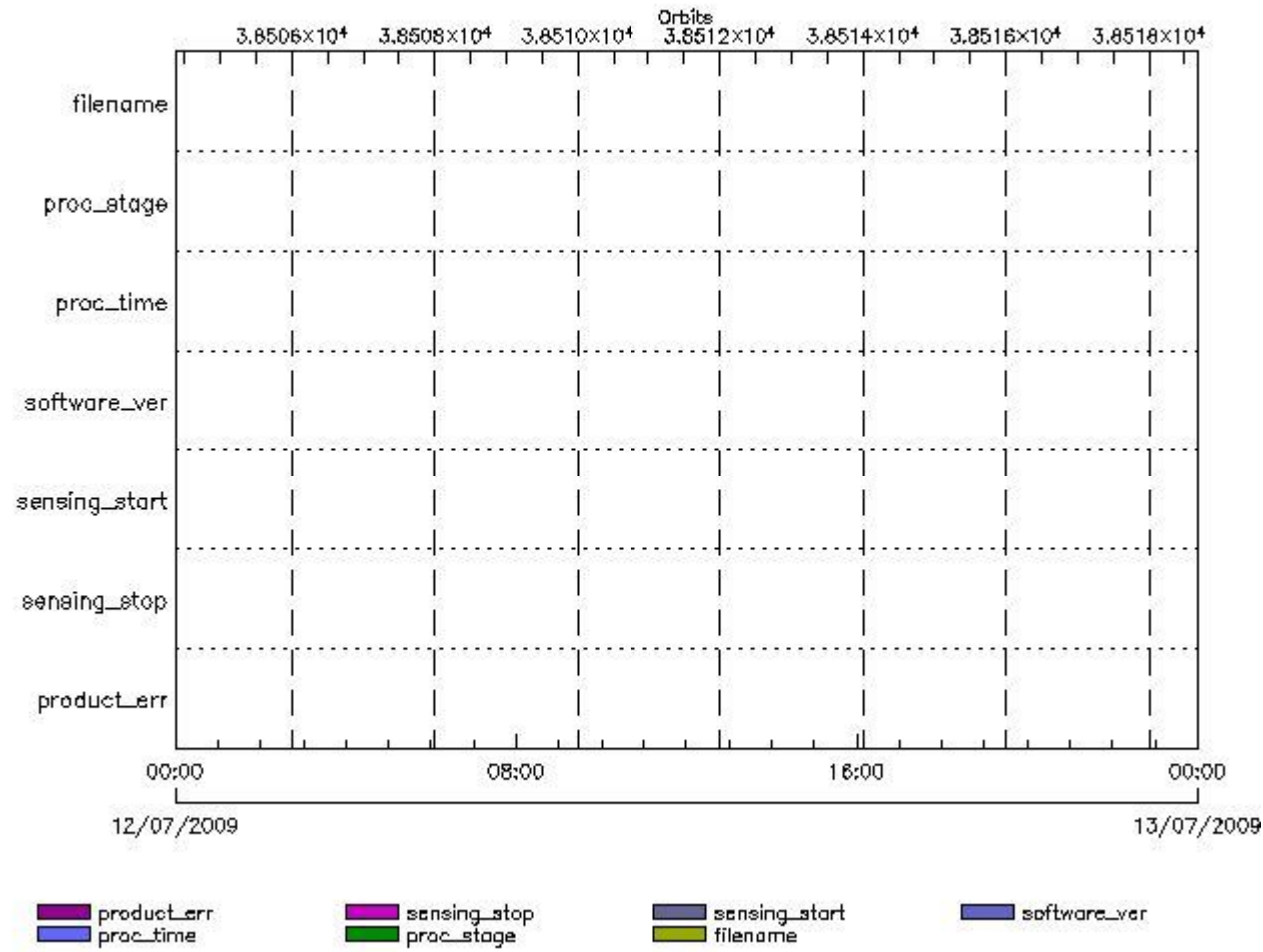
RA2_PLA_AX files with wrong sensing stop

Gauge Explicit Reference

RA2_PLA_AX files with product err set

Gauge Explicit Reference

MPH Errors for RA2_POL_AX



RA2_POL_AX files with wrong filename

RA2_POL_AX files with unknown processing stage

Gauge Explicit Reference

RA2_POL_AX files with wrong processing time

Gauge Explicit Reference

RA2_POL_AX files with software version not equal to the current version

Gauge Explicit Reference

RA2_POL_AX files with wrong sensing start

Gauge Explicit Reference

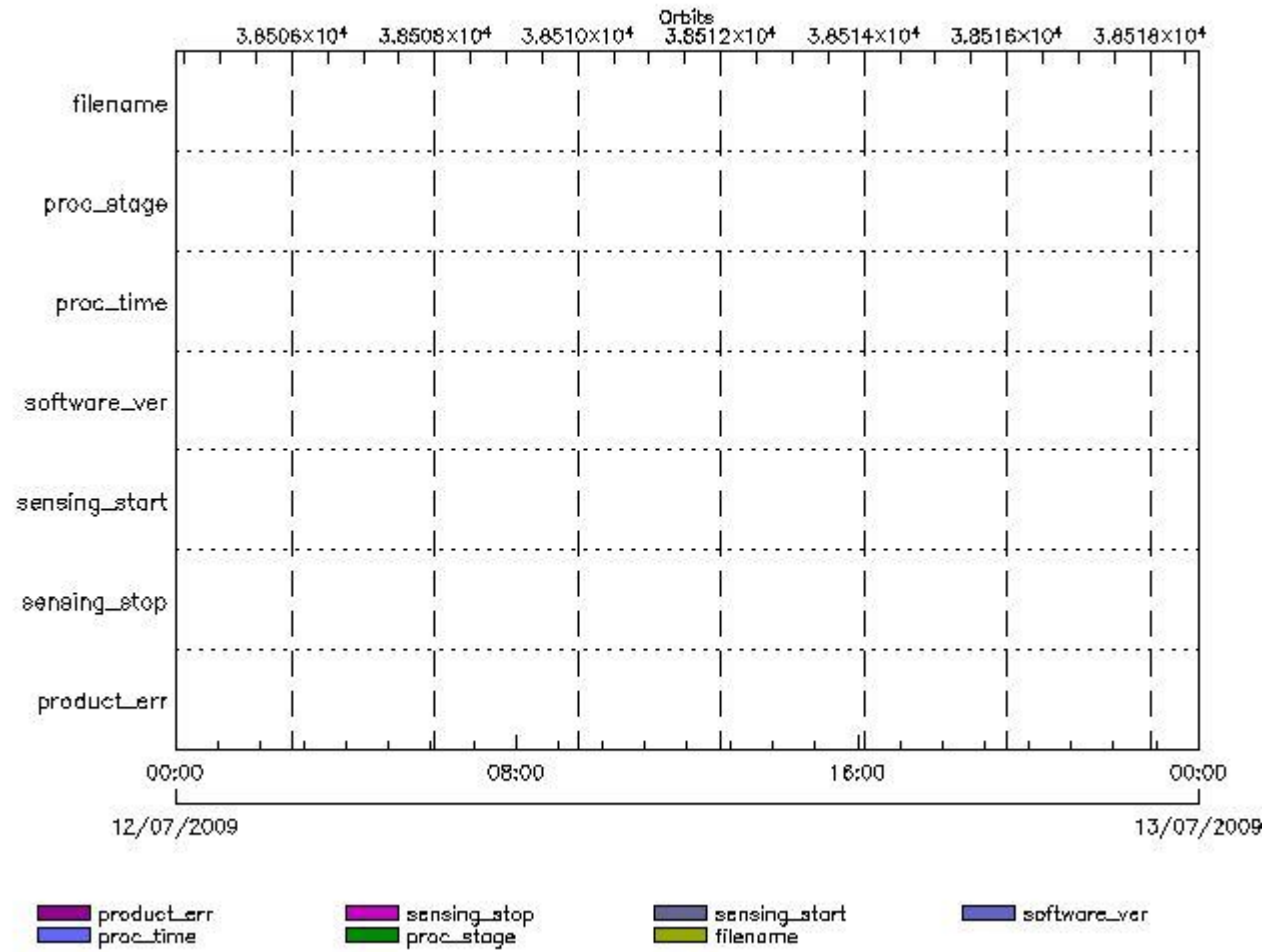
RA2_POL_AX files with wrong sensing stop

Gauge Explicit Reference

RA2_POL_AX files with product err set

RA2_SET_AX MPH checks

MPH Errors for RA2_SET_AX



RA2_SET_AX files with wrong filename

RA2_SET_AX files with unknown processing stage

Gauge Explicit Reference

RA2_SET_AX files with wrong processing time

Gauge Explicit Reference

RA2_SET_AX files with software version not equal to the current version

Gauge Explicit Reference

RA2_SET_AX files with wrong sensing start

Gauge Explicit Reference

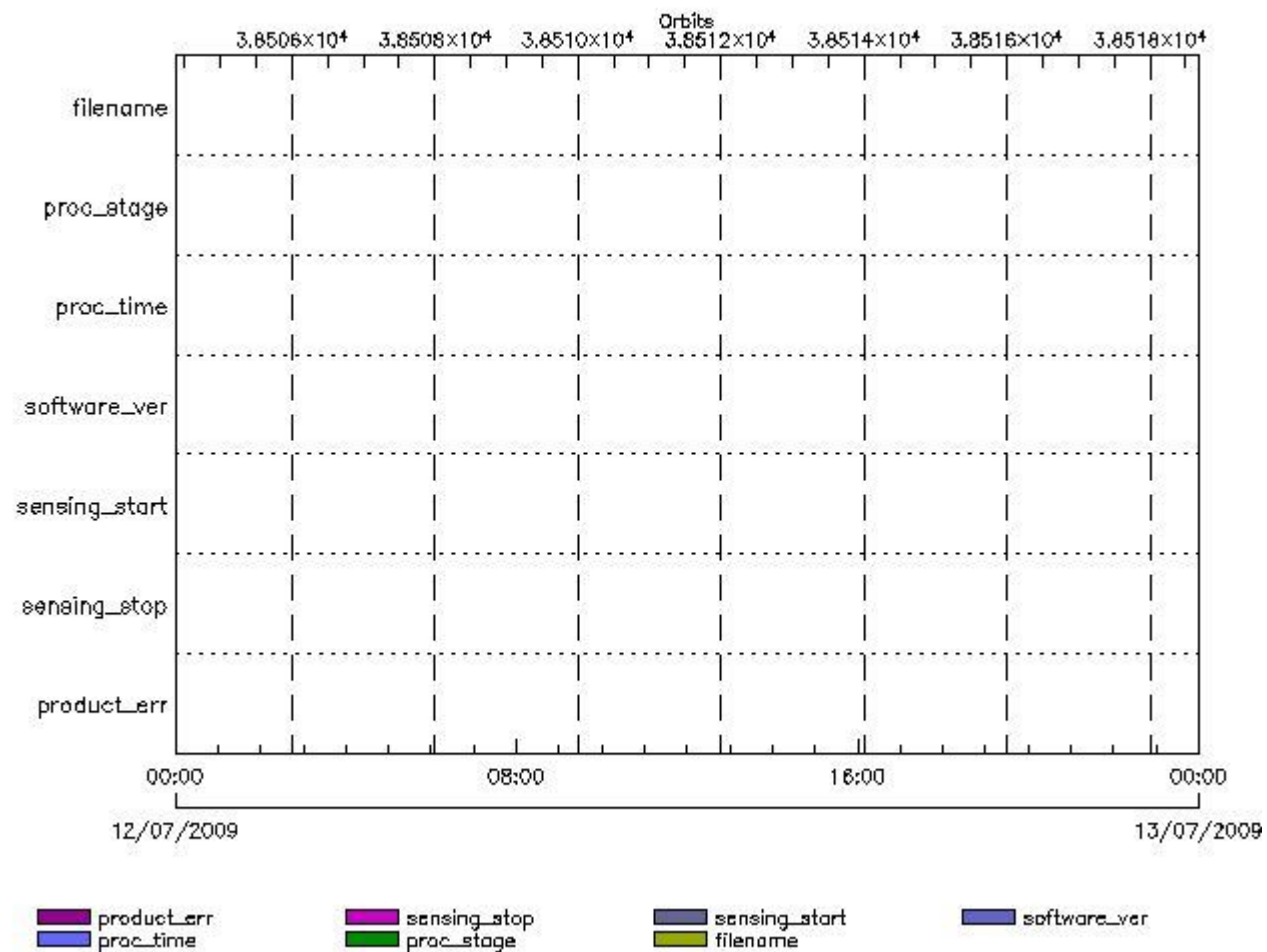
RA2_SET_AX files with wrong sensing stop

Gauge Explicit Reference
 RA2_SET_AX files with product err set

Gauge Explicit Reference

RA2_SL1_AX MPH checks

MPH Errors for RA2_SL1_AX



RA2_SL1_AX files with wrong filename

Gauge
 RA2_SL1_AX files with unknown processing stage

Gauge Explicit Reference

RA2_SL1_AX files with wrong processing time

Gauge Explicit Reference

RA2_SL1_AX files with software version not equal to the current version

Gauge Explicit Reference

RA2_SL1_AX files with wrong sensing start

Gauge Explicit Reference

RA2_SL1_AX files with wrong sensing stop

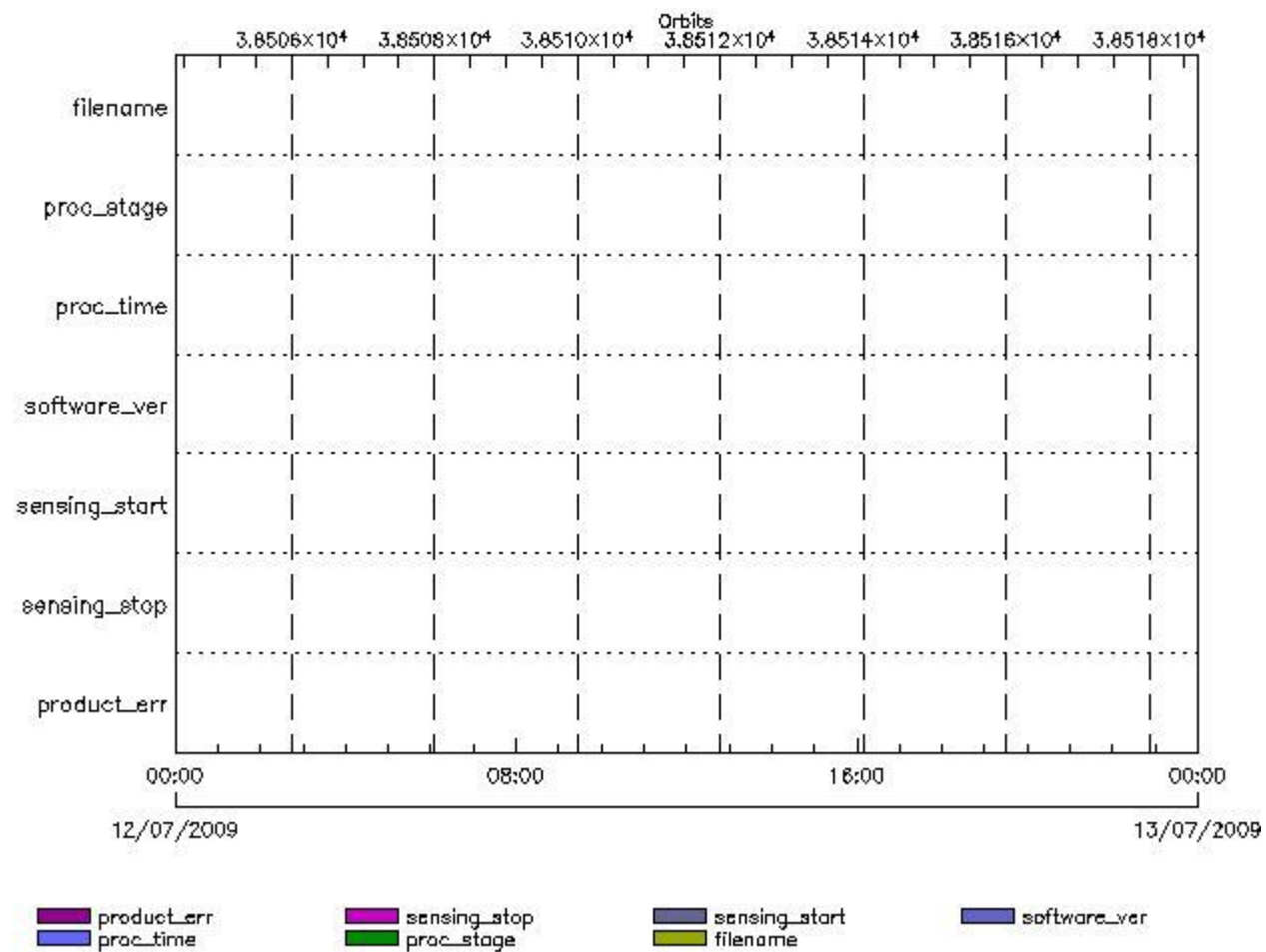
Gauge Explicit Reference

RA2_SL1_AX files with product err set

Gauge Explicit Reference

RA2_SL2_AX MPH checks

MPH Errors for RA2_SL2_AX



RA2_SL2_AX files with wrong filename

Gauge

RA2_SL2_AX files with unknown processing stage

Gauge Explicit Reference

RA2_SL2_AX files with wrong processing time

Gauge Explicit Reference

RA2_SL2_AX files with software version not equal to the current version

Gauge Explicit Reference

RA2_SL2_AX files with wrong sensing start

Gauge Explicit Reference

RA2_SL2_AX files with wrong sensing stop

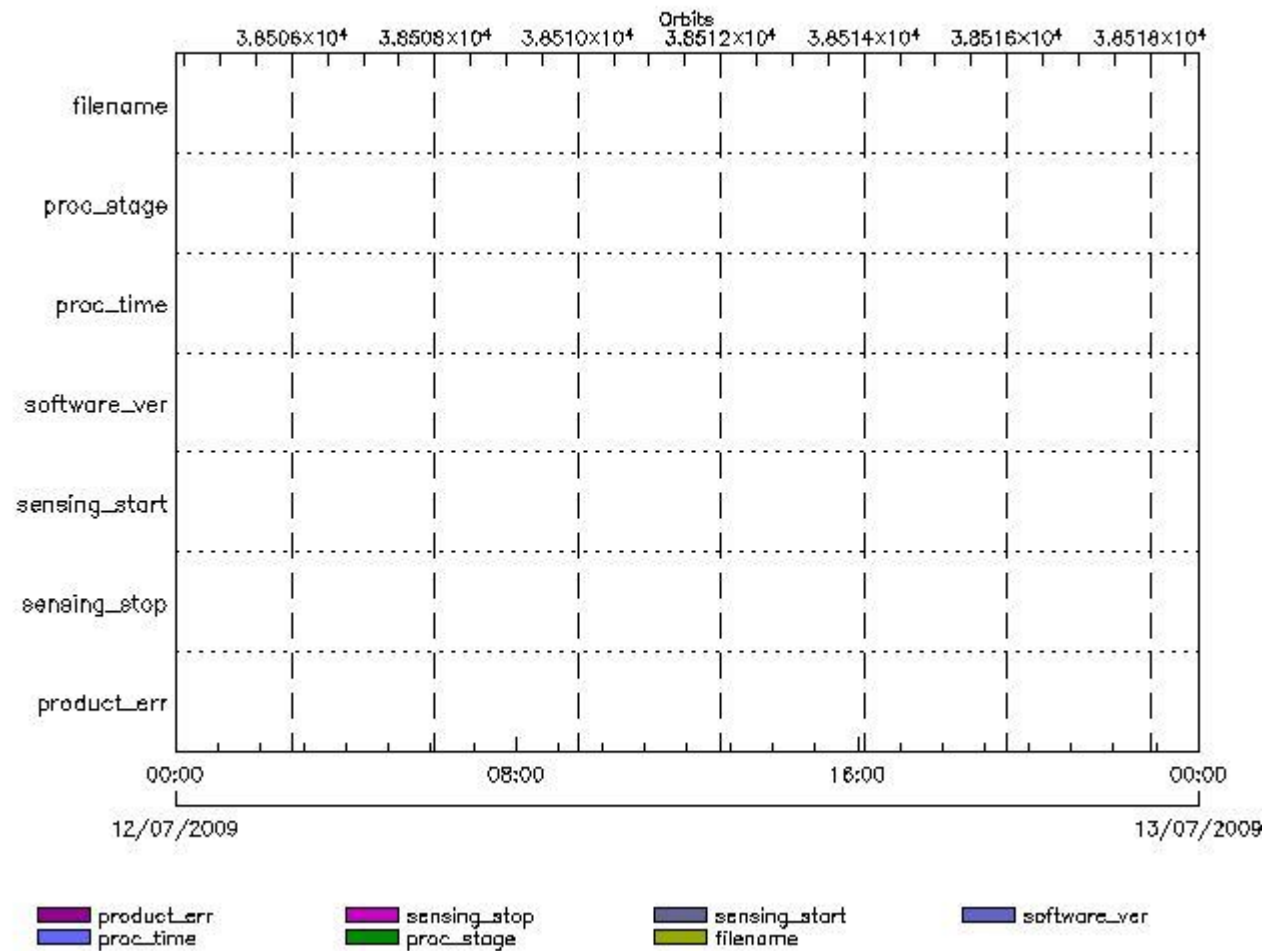
Gauge Explicit Reference

RA2_SL2_AX files with product err set

Gauge Explicit Reference

RA2_SOI_AX MPH checks

MPH Errors for RA2_SOI_AX



RA2_SOI_AX files with wrong filename

Gauge

RA2_SOI_AX files with unknown processing stage

Gauge Explicit Reference

RA2_SOI_AX files with wrong processing time

Gauge Explicit Reference

RA2_SOI_AX files with software version not equal to the current version

Gauge Explicit Reference

RA2_SOI_AX files with wrong sensing start

Gauge Explicit Reference

RA2_SOI_AX files with wrong sensing stop

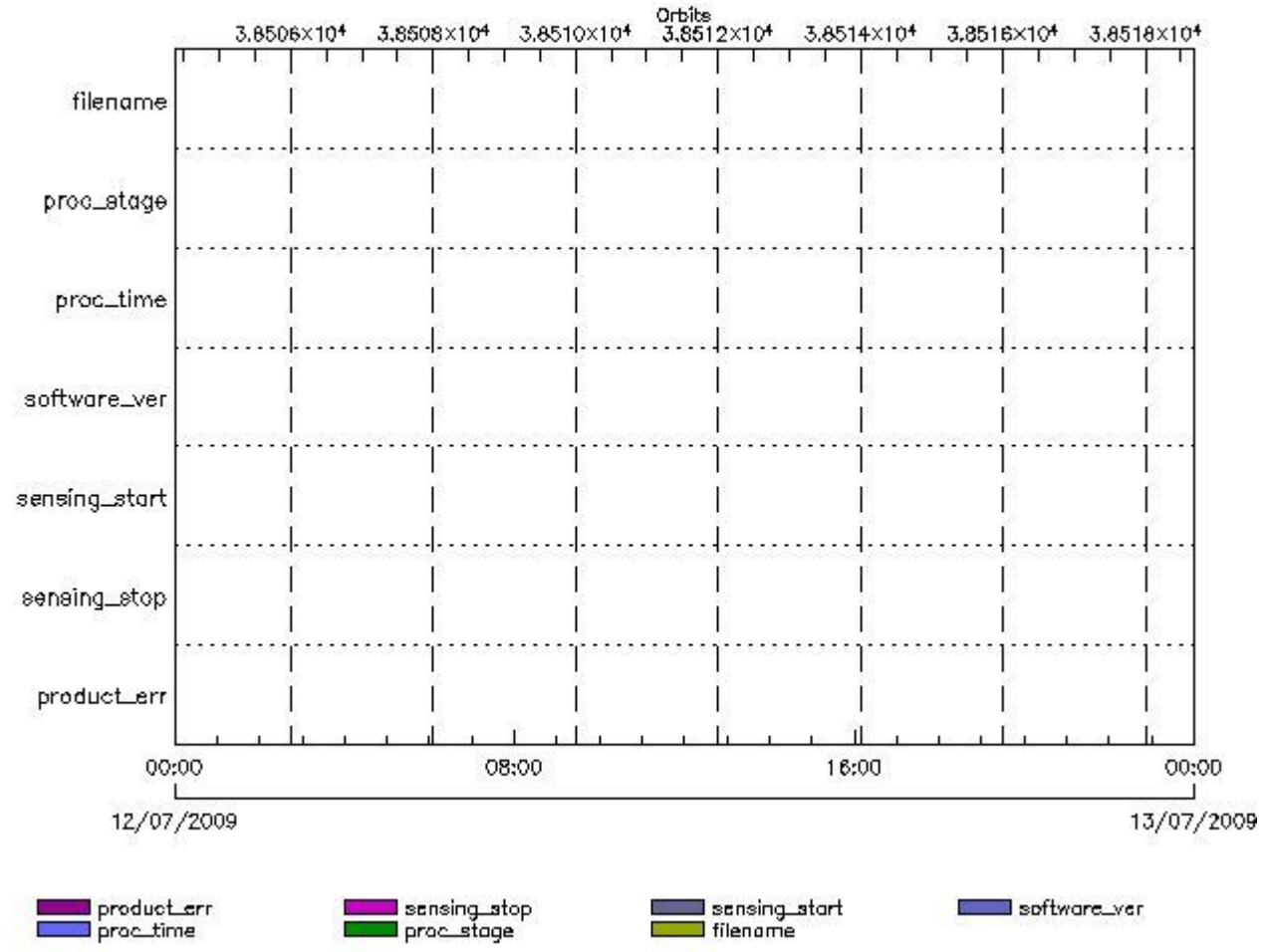
Gauge Explicit Reference

RA2_SOI_AX files with product err set

Gauge Explicit Reference

RA2_SOL_AX MPH checks

MPH Errors for RA2_SOL_AX



RA2_SOL_AX files with wrong filename

Gauge

RA2_SOL_AX files with unknown processing stage

Gauge Explicit Reference

RA2_SOL_AX files with wrong processing time

Gauge Explicit Reference

RA2_SOL_AX files with software version not equal to the current version

Gauge Explicit Reference

RA2_SOL_AX files with wrong sensing start

Gauge Explicit Reference

RA2_SOL_AX files with wrong sensing stop

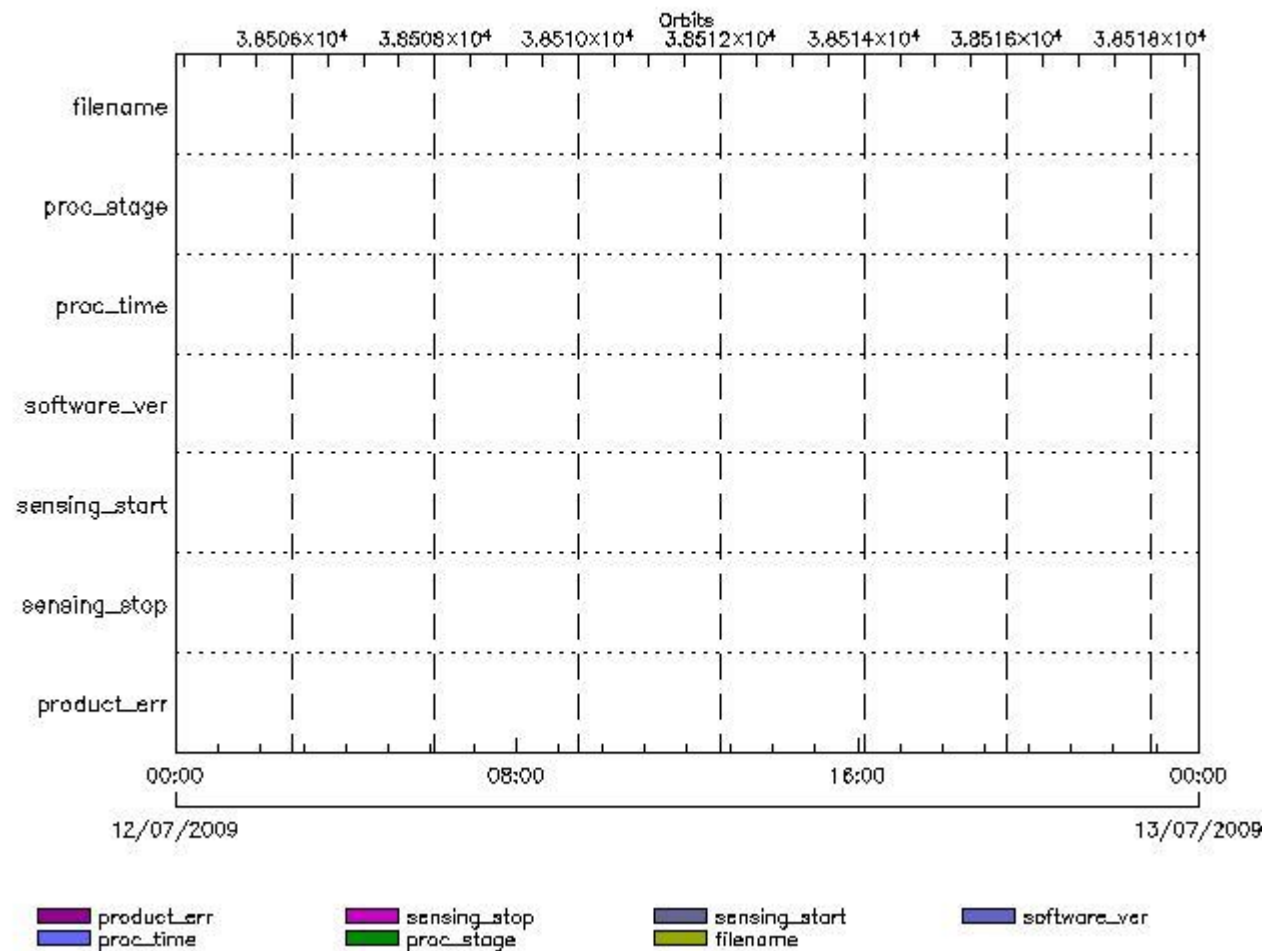
Gauge Explicit Reference

RA2_SOL_AX files with product err set

Gauge Explicit Reference

RA2_SSB_AX MPH checks

MPH Errors for RA2_SSB_AX



RA2_SSB_AX files with wrong filename

Gauge

RA2_SSB_AX files with unknown processing stage

Gauge Explicit Reference

RA2_SSB_AX files with wrong processing time

Gauge Explicit Reference

RA2_SSB_AX files with software version not equal to the current version

Gauge Explicit Reference

RA2_SSB_AX files with wrong sensing start

Gauge Explicit Reference

RA2_SSB_AX files with wrong sensing stop

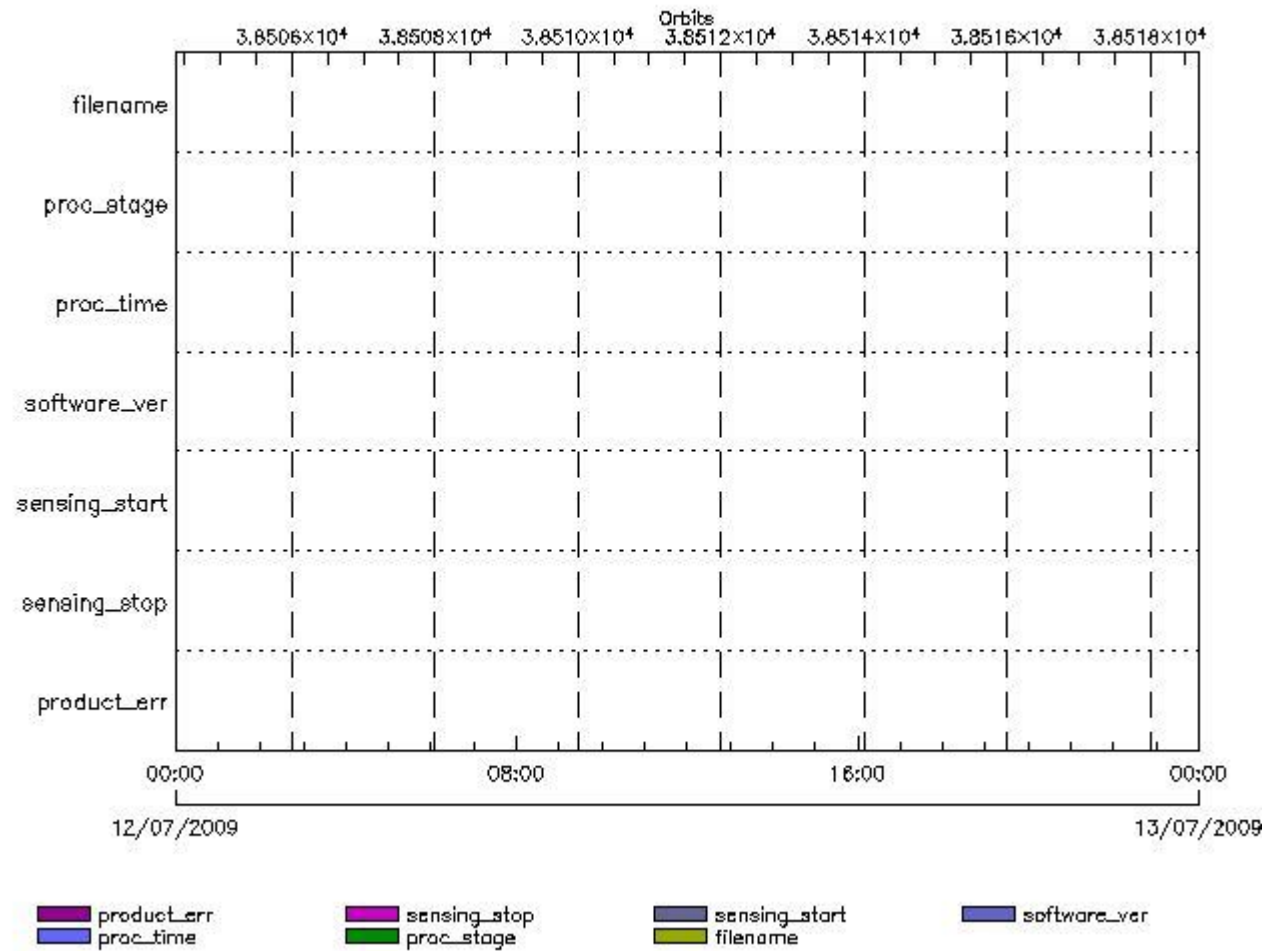
Gauge Explicit Reference

RA2_SSB_AX files with product err set

Gauge Explicit Reference

RA2_TLD_AX MPH checks

MPH Errors for RA2_TLD_AX



RA2_TLD_AX files with wrong filename

RA2_TLD_AX files with unknown processing stage

RA2_TLD_AX files with wrong processing time

RA2_TLD_AX files with software version not equal to the current version

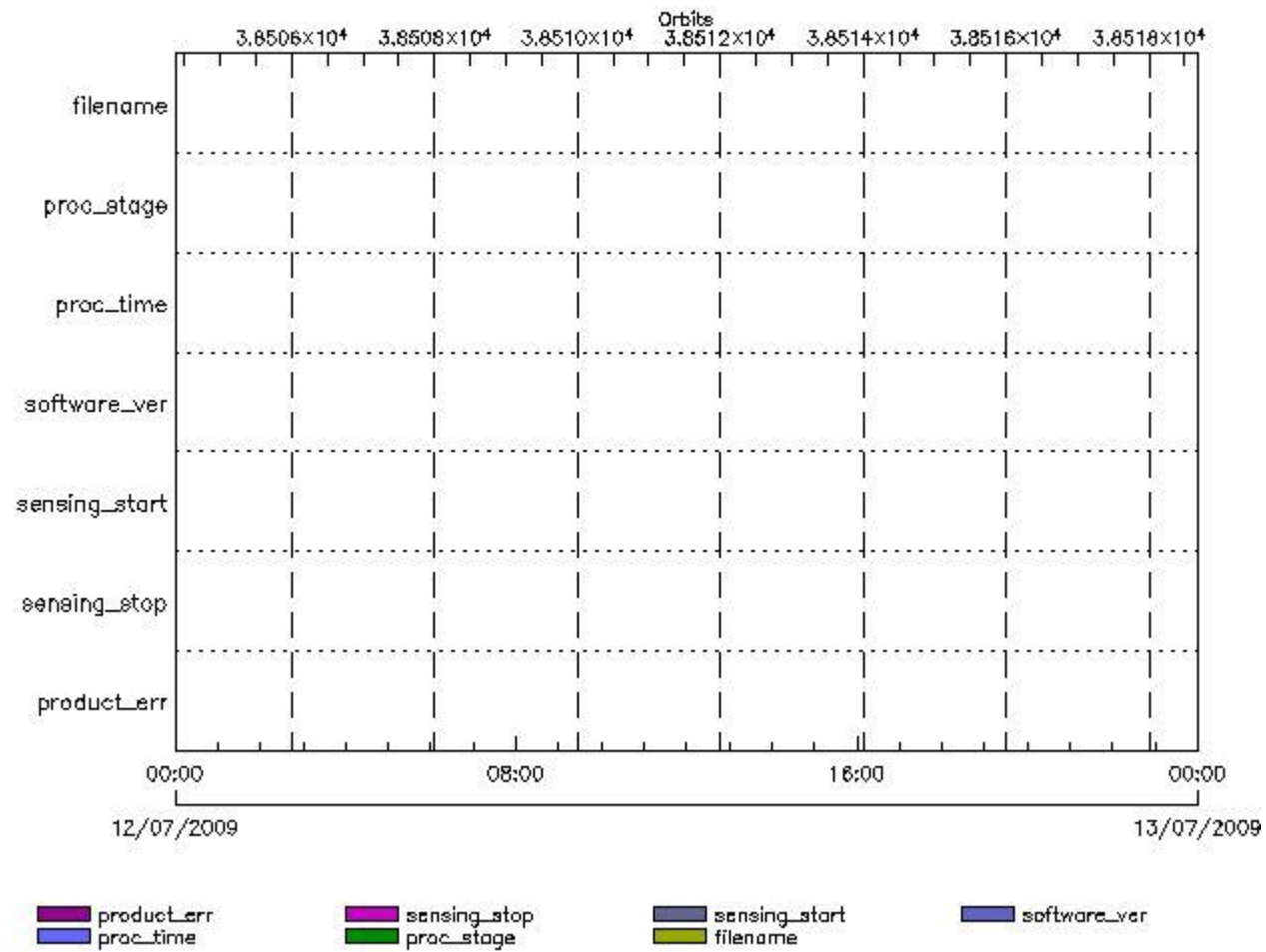
RA2_TLD_AX files with wrong sensing start

RA2_TLD_AX files with wrong sensing stop

RA2_TLD_AX files with product err set

RA2_USO_AX MPH checks

MPH Errors for RA2_USO_AX



RA2_USO_AX files with wrong filename

RA2_USO_AX files with unknown processing stage

Gauge **Explicit Reference**

RA2_USO_AX files with wrong processing time

Gauge **Explicit Reference**

RA2_USO_AX files with software version not equal to the current version

Gauge **Explicit Reference**

RA2_USO_AX files with wrong sensing start

Gauge **Explicit Reference**

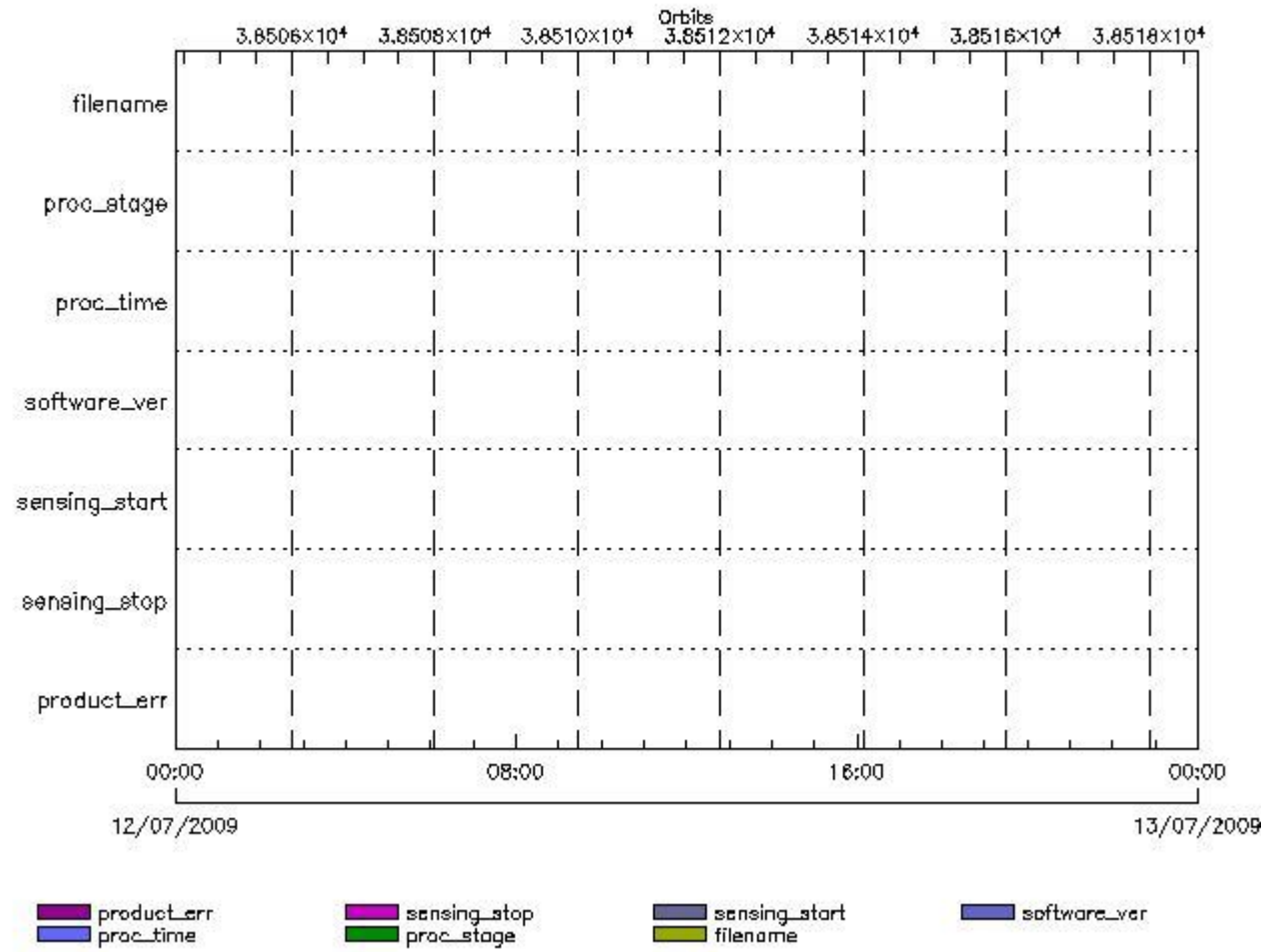
RA2_USO_AX files with wrong sensing stop

Gauge **Explicit Reference**

RA2_USO_AX files with product err set

Gauge **Explicit Reference**

MPH Errors for AUX_ATT_AX



AUX_ATT_AX files with wrong filename

AUX_ATT_AX files with unknown processing stage

Gauge Explicit Reference

AUX_ATT_AX files with wrong processing time

Gauge Explicit Reference

AUX_ATT_AX files with software version not equal to the current version

Gauge Explicit Reference

AUX_ATT_AX files with wrong sensing start

Gauge Explicit Reference

AUX_ATT_AX files with wrong sensing stop

Gauge Explicit Reference

AUX_ATT_AX files with product err set

Time Correlation

AUX_TIM_AX Propagation Error

Gauge	Value	Segment (Start-Stop)
Propagation Error (us) N/A	2.52734375	11-JUL-2009 23:39:52.000 12-JUL-2009 06:30:24.000
Propagation Error (us) N/A	4.09658718109131	12-JUL-2009 06:30:24.000 12-JUL-2009 08:10:07.000
Propagation Error (us) N/A	0.784284591674805	12-JUL-2009 08:10:07.000 12-JUL-2009 09:49:48.000
Propagation Error (us) N/A	-1.6054105758667	12-JUL-2009 09:49:48.000 12-JUL-2009 11:29:17.000
Propagation Error (us) N/A	-1.71523380279541	12-JUL-2009 11:29:17.000 12-JUL-2009 13:08:21.000
Propagation Error (us) N/A	-1.73805046081543	12-JUL-2009 13:08:21.000 12-JUL-2009 14:47:08.000
Propagation Error (us) N/A	1.60189628601074	12-JUL-2009 14:47:08.000 12-JUL-2009 16:24:36.000
Propagation Error (us) N/A	0.163970947265625	12-JUL-2009 16:24:36.000 12-JUL-2009 18:02:33.000
Propagation Error (us) N/A	0.19559383392334	12-JUL-2009 18:02:33.000 12-JUL-2009 19:41:28.000
Propagation Error (us) N/A	-4.46649074554443	12-JUL-2009 19:41:28.000 12-JUL-2009 21:22:37.000
Propagation Error (us) Warning! Too big	-8.91176891326904	12-JUL-2009 21:22:37.000 12-JUL-2009 23:06:10.000


```

xReportTemplate. Copying internal and external template references...
xReportTemplate. Processing Conditionals inclusions...
xReportTemplate. ...No Conditionals inclusions found
xReportTemplate. Generating data extraction schema document...
xReportTemplate. Inserting embedded DEL scripts and extracting data...
xReportTemplate. Generating data extraction skeleton for explicit references...
xReportTemplate. Extracting Explicit References data...
xReportTemplate. Merging object data with explicit_references data...
xReportTemplate. Generating stylesheet to transform template to report...
xReportTemplate. Generating stylesheet for grouping and zooming...
xReportTemplate. Generating intermediate report without grouping and zooming...
xReportTemplate. Generating final xhtml report...
xReportTemplate. Generating the IDL program for the graphs
xReportTemplate. Generating external linked fragments
xReportTemplate. Executing the IDL program
Information : (14-Jul-2009 14:34:32)
Graph 1: Creating object for a eventGanttChart
Information : (14-Jul-2009 14:34:32) Graph 1: Processing legend.
Information : (14-Jul-2009 14:34:32)
Graph 1: Adding data from object @PCF_RA2_sensing:ETL_ra2_wwv_2p          19
elements.
Information : (14-Jul-2009 14:34:32)
Graph 1: Adding data from object @PCF_RA2_sensing:ETL_ra2_fgd_2p          19
elements.
Information : (14-Jul-2009 14:34:32)
Graph 1: Adding data from object @PCF_RA2_sensing:ETL_ra2_mw__1p          19
elements.
Information : (14-Jul-2009 14:34:32)
Graph 1: Adding data from object @PCF_RA2_sensing:ETL_ra2_me__0p          19
elements.
Information : (14-Jul-2009 14:34:32)
Graph 1: Adding data from object @PCF_RA2_sensing:ETL_mwr_n1__0p          16
elements.
Information : (14-Jul-2009 14:34:32)
Graph 1: Adding data from object @PCF_RA2_sensing:ETL_dor_nav_0p          16
elements.
Information : (14-Jul-2009 14:34:32)
Graph 1: Adding data from object @PCF_RA2_sensing:ETL_dor_dop_0p          16
elements.
Information : (14-Jul-2009 14:34:32)
Graph 1: Adding data from object @PCF_RA2_sensing:ETL_ra2_cal_0p          1
elements.
Information : (14-Jul-2009 14:34:32) Graph 1: Generating PNG file.
Information : (14-Jul-2009 14:34:32) Graph 1: Destroying object.
Information : (14-Jul-2009 14:34:32)
Graph 2: Creating object for a eventWorldMap
Information : (14-Jul-2009 14:34:32) Graph 2: Processing legend.
Information : (14-Jul-2009 14:34:32)
Graph 2: Adding data from object @PCF_RA2_sensing:ETL_ra2_inv_prod          19
elements.
Information : (14-Jul-2009 14:34:36) Graph 2: Generating PNG file.
Information : (14-Jul-2009 14:34:37) Graph 2: Destroying object.
Information : (14-Jul-2009 14:34:37)
Graph 3: Creating object for a eventGanttChart
Information : (14-Jul-2009 14:34:37) Graph 3: Processing legend.
Information : (14-Jul-2009 14:34:37)
Graph 3: Adding data from object @PCF_RA2_production:ETLmwr_mis          4
elements.
Information : (14-Jul-2009 14:34:37)
Graph 3: Adding data from object @PCF_RA2_production:ETLra2_l0_mis          3
elements.
Information : (14-Jul-2009 14:34:37)
Graph 3: Adding data from object @PCF_RA2_production:ETLdor_mis          28
elements.
Information : (14-Jul-2009 14:34:37)
Graph 3: Adding data from object @PCF_RA2_sensing:ETL_mwr_l0          16
elements.
Information : (14-Jul-2009 14:34:37)

```

```

Graph 3: Adding data from object @PCF_RA2_production:ETLmwr_all_stations
16 elements.
Information : (14-Jul-2009 14:34:37)
Graph 3: Adding data from object @PCF_RA2_sensing:ETL_ra2_l0          20
elements.
Information : (14-Jul-2009 14:34:37)
Graph 3: Adding data from object @PCF_RA2_production:ETLra2_all_stations
3 elements.
Information : (14-Jul-2009 14:34:37)
Graph 3: Adding data from object @PCF_RA2_sensing:ETL_dor_l0        32
elements.
Information : (14-Jul-2009 14:34:37)
Graph 3: Adding data from object @PCF_RA2_production:ETLdor_all_stations
16 elements.
Information : (14-Jul-2009 14:34:37)
Graph 3: Adding data from object @PCF_RA2_production:ETLra2_unav      1
elements.
Warning !   : (14-Jul-2009 14:34:37)
GanttChart::AddData. The DqiData structure has no data for this range
Information : (14-Jul-2009 14:34:37) Graph 3: Generating PNG file.
Warning !   : (14-Jul-2009 14:34:37)
GanttChart::ReadPolyline. Adding a section with no data
Information : (14-Jul-2009 14:34:38) Graph 3: Destroying object.
Information : (14-Jul-2009 14:34:38)
Graph 4: Creating object for a eventGanttChart
Information : (14-Jul-2009 14:34:38) Graph 4: Processing legend.
Information : (14-Jul-2009 14:34:38)
Graph 4: Adding data from object @PCF_RA2_production:ETLra2_l1_mis    3
elements.
Information : (14-Jul-2009 14:34:38)
Graph 4: Adding data from object @PCF_RA2_sensing:ETL_ra2_l1        19
elements.
Information : (14-Jul-2009 14:34:38)
Graph 4: Adding data from object @PCF_RA2_production:ETLra2_unav      1
elements.
Warning !   : (14-Jul-2009 14:34:38)
GanttChart::AddData. The DqiData structure has no data for this range
Information : (14-Jul-2009 14:34:38)
Graph 4: Adding data from object @PCF_RA2_production:ETL_ra2_l1_acq
17 elements.
Information : (14-Jul-2009 14:34:38) Graph 4: Generating PNG file.
Warning !   : (14-Jul-2009 14:34:38)
GanttChart::ReadPolyline. Adding a section with no data
Information : (14-Jul-2009 14:34:38) Graph 4: Destroying object.
Information : (14-Jul-2009 14:34:38)
Graph 5: Creating object for a eventGanttChart
Information : (14-Jul-2009 14:34:38) Graph 5: Processing legend.
Information : (14-Jul-2009 14:34:38)
Graph 5: Adding data from object @PCF_RA2_production:ETLra2_l2_mis    6
elements.
Information : (14-Jul-2009 14:34:38)
Graph 5: Adding data from object @PCF_RA2_sensing:ETL_ra2_l2        38
elements.
Information : (14-Jul-2009 14:34:38)
Graph 5: Adding data from object @PCF_RA2_production:ETLra2_unav      1
elements.
Warning !   : (14-Jul-2009 14:34:38)
GanttChart::AddData. The DqiData structure has no data for this range
Information : (14-Jul-2009 14:34:38)
Graph 5: Adding data from object @PCF_RA2_production:ETL_ra2_l2_acq
34 elements.
Information : (14-Jul-2009 14:34:38) Graph 5: Generating PNG file.
Warning !   : (14-Jul-2009 14:34:38)
GanttChart::ReadPolyline. Adding a section with no data
Information : (14-Jul-2009 14:34:39) Graph 5: Destroying object.
Information : (14-Jul-2009 14:34:39)
Graph 6: Creating object for a eventGanttChart
Information : (14-Jul-2009 14:34:39) Graph 6: Processing legend.

```

Information : (14-Jul-2009 14:34:39)
Graph 6: Adding data from object @PCF MPH_RA2_CAL_0P:DET_wrong_product_err
1 elements.
Warning ! : (14-Jul-2009 14:34:39)
GanttChart::AddData. The DqiData structure has no data for this range
Information : (14-Jul-2009 14:34:39)
Graph 6: Adding data from object @PCF MPH_RA2_CAL_0P:SET_wrong_leap_err
1 elements.
Warning ! : (14-Jul-2009 14:34:39)
GanttChart::AddData. The DqiData structure has no data for this range
Information : (14-Jul-2009 14:34:39)
Graph 6: Adding data from object @PCF MPH_RA2_CAL_0P:SET_wrong_leap_utc
1 elements.
Warning ! : (14-Jul-2009 14:34:39)
GanttChart::AddData. The DqiData structure has no data for this range
Information : (14-Jul-2009 14:34:39)
Graph 6: Adding data from object @PCF MPH_RA2_CAL_0P:SET_wrong_clock_step
1 elements.
Warning ! : (14-Jul-2009 14:34:39)
GanttChart::AddData. The DqiData structure has no data for this range
Information : (14-Jul-2009 14:34:39)
Graph 6: Adding data from object @PCF MPH_RA2_CAL_0P:SET_wrong_sat_binary_time
1 elements.
Warning ! : (14-Jul-2009 14:34:39)
GanttChart::AddData. The DqiData structure has no data for this range
Information : (14-Jul-2009 14:34:39)
Graph 6: Adding data from object @PCF MPH_RA2_CAL_0P:SET_wrong_utc_sbt_time
1 elements.
Information : (14-Jul-2009 14:34:39)
Graph 6: Adding data from object @PCF MPH_RA2_CAL_0P:SET_wrong_vector_source
1 elements.
Warning ! : (14-Jul-2009 14:34:39)
GanttChart::AddData. The DqiData structure has no data for this range
Information : (14-Jul-2009 14:34:39)
Graph 6: Adding data from object @PCF MPH_RA2_CAL_0P:SET_wrong_z_velocity
1 elements.
Warning ! : (14-Jul-2009 14:34:39)
GanttChart::AddData. The DqiData structure has no data for this range
Information : (14-Jul-2009 14:34:39)
Graph 6: Adding data from object @PCF MPH_RA2_CAL_0P:SET_wrong_y_velocity
1 elements.
Warning ! : (14-Jul-2009 14:34:39)
GanttChart::AddData. The DqiData structure has no data for this range
Information : (14-Jul-2009 14:34:39)
Graph 6: Adding data from object @PCF MPH_RA2_CAL_0P:SET_wrong_x_velocity
1 elements.
Warning ! : (14-Jul-2009 14:34:39)
GanttChart::AddData. The DqiData structure has no data for this range
Information : (14-Jul-2009 14:34:39)
Graph 6: Adding data from object @PCF MPH_RA2_CAL_0P:SET_wrong_z_position
1 elements.
Warning ! : (14-Jul-2009 14:34:39)
GanttChart::AddData. The DqiData structure has no data for this range
Information : (14-Jul-2009 14:34:39)
Graph 6: Adding data from object @PCF MPH_RA2_CAL_0P:SET_wrong_y_position
1 elements.
Warning ! : (14-Jul-2009 14:34:39)
GanttChart::AddData. The DqiData structure has no data for this range
Information : (14-Jul-2009 14:34:39)
Graph 6: Adding data from object @PCF MPH_RA2_CAL_0P:SET_wrong_x_position
1 elements.
Warning ! : (14-Jul-2009 14:34:39)
GanttChart::AddData. The DqiData structure has no data for this range
Information : (14-Jul-2009 14:34:39) Graph 6:
Adding data from object @PCF MPH_RA2_CAL_0P:SET_wrong_state_vector_time
1 elements.
Warning ! : (14-Jul-2009 14:34:39)
GanttChart::AddData. The DqiData structure has no data for this range


```

GanttChart::ReadPolyline. Adding a section with no data
Warning ! : (14-Jul-2009 14:34:39)
GanttChart::ReadPolyline. Adding a section with no data
Warning ! : (14-Jul-2009 14:34:39)
GanttChart::ReadPolyline. Adding a section with no data
Warning ! : (14-Jul-2009 14:34:39)
GanttChart::ReadPolyline. Adding a section with no data
Warning ! : (14-Jul-2009 14:34:39)
GanttChart::ReadPolyline. Adding a section with no data
Warning ! : (14-Jul-2009 14:34:39)
GanttChart::ReadPolyline. Adding a section with no data
Warning ! : (14-Jul-2009 14:34:39)
GanttChart::ReadPolyline. Adding a section with no data
Warning ! : (14-Jul-2009 14:34:39)
GanttChart::ReadPolyline. Adding a section with no data
Warning ! : (14-Jul-2009 14:34:39)
GanttChart::ReadPolyline. Adding a section with no data
Warning ! : (14-Jul-2009 14:34:39)
GanttChart::ReadPolyline. Adding a section with no data
Warning ! : (14-Jul-2009 14:34:39)
GanttChart::ReadPolyline. Adding a section with no data
Warning ! : (14-Jul-2009 14:34:39)
GanttChart::ReadPolyline. Adding a section with no data
Warning ! : (14-Jul-2009 14:34:39)
GanttChart::ReadPolyline. Adding a section with no data
Warning ! : (14-Jul-2009 14:34:39)
GanttChart::ReadPolyline. Adding a section with no data
Warning ! : (14-Jul-2009 14:34:39)
GanttChart::ReadPolyline. Adding a section with no data
Warning ! : (14-Jul-2009 14:34:39)
GanttChart::ReadPolyline. Adding a section with no data
Warning ! : (14-Jul-2009 14:34:39)
GanttChart::ReadPolyline. Adding a section with no data
Warning ! : (14-Jul-2009 14:34:39)
Graph 6: Destroying object.
Information : (14-Jul-2009 14:34:40) Graph 6: Destroying object.
Information : (14-Jul-2009 14:34:40)
Graph 7: Creating object for a eventGanttChart
Information : (14-Jul-2009 14:34:40) Graph 7: Processing legend.
Information : (14-Jul-2009 14:34:40)
Graph 7: Adding data from object @PCF_MPH_DOR_DOP_0P:DET_wrong_product_err
1 elements.
Warning ! : (14-Jul-2009 14:34:40)
GanttChart::AddData. The DqiData structure has no data for this range
Information : (14-Jul-2009 14:34:40)
Graph 7: Adding data from object @PCF_MPH_DOR_DOP_0P:SET_wrong_leap_err
1 elements.
Warning ! : (14-Jul-2009 14:34:40)
GanttChart::AddData. The DqiData structure has no data for this range
Information : (14-Jul-2009 14:34:40)
Graph 7: Adding data from object @PCF_MPH_DOR_DOP_0P:SET_wrong_leap_utc
1 elements.
Warning ! : (14-Jul-2009 14:34:40)
GanttChart::AddData. The DqiData structure has no data for this range
Information : (14-Jul-2009 14:34:40)
Graph 7: Adding data from object @PCF_MPH_DOR_DOP_0P:SET_wrong_clock_step
1 elements.
Warning ! : (14-Jul-2009 14:34:40)
GanttChart::AddData. The DqiData structure has no data for this range
Information : (14-Jul-2009 14:34:40)
Graph 7: Adding data from object @PCF_MPH_DOR_DOP_0P:SET_wrong_sat_binary_time
1 elements.
Warning ! : (14-Jul-2009 14:34:40)
GanttChart::AddData. The DqiData structure has no data for this range
Information : (14-Jul-2009 14:34:40)
Graph 7: Adding data from object @PCF_MPH_DOR_DOP_0P:SET_wrong_utc_sbt_time
14 elements.
Information : (14-Jul-2009 14:34:40)
Graph 7: Adding data from object @PCF_MPH_DOR_DOP_0P:SET_wrong_vector_source
1 elements.
Warning ! : (14-Jul-2009 14:34:40)
GanttChart::AddData. The DqiData structure has no data for this range
Information : (14-Jul-2009 14:34:40)
Graph 7: Adding data from object @PCF_MPH_DOR_DOP_0P:SET_wrong_z_velocity
1 elements.
Warning ! : (14-Jul-2009 14:34:40)
GanttChart::AddData. The DqiData structure has no data for this range
Information : (14-Jul-2009 14:34:40)
Graph 7: Adding data from object @PCF_MPH_DOR_DOP_0P:SET_wrong_y_velocity
1 elements.
Warning ! : (14-Jul-2009 14:34:40)
GanttChart::AddData. The DqiData structure has no data for this range

```


Information : (14-Jul-2009 14:34:40)
Graph 7: Adding data from object @PCF_MPH_DOR_DOP_0P:SET_wrong_x_velocity
1 elements.
Warning ! : (14-Jul-2009 14:34:40)
GanttChart::AddData. The DqiData structure has no data for this range
Information : (14-Jul-2009 14:34:40)
Graph 7: Adding data from object @PCF_MPH_DOR_DOP_0P:SET_wrong_z_position
1 elements.
Warning ! : (14-Jul-2009 14:34:40)
GanttChart::AddData. The DqiData structure has no data for this range
Information : (14-Jul-2009 14:34:40)
Graph 7: Adding data from object @PCF_MPH_DOR_DOP_0P:SET_wrong_y_position
1 elements.
Warning ! : (14-Jul-2009 14:34:40)
GanttChart::AddData. The DqiData structure has no data for this range
Information : (14-Jul-2009 14:34:40)
Graph 7: Adding data from object @PCF_MPH_DOR_DOP_0P:SET_wrong_x_position
1 elements.
Warning ! : (14-Jul-2009 14:34:40)
GanttChart::AddData. The DqiData structure has no data for this range
Information : (14-Jul-2009 14:34:40) Graph 7:
Adding data from object @PCF_MPH_DOR_DOP_0P:SET_wrong_state_vector_time
1 elements.
Warning ! : (14-Jul-2009 14:34:40)
GanttChart::AddData. The DqiData structure has no data for this range
Information : (14-Jul-2009 14:34:40)
Graph 7: Adding data from object @PCF_MPH_DOR_DOP_0P:SET_wrong_phase
1 elements.
Warning ! : (14-Jul-2009 14:34:40)
GanttChart::AddData. The DqiData structure has no data for this range
Information : (14-Jul-2009 14:34:40)
Graph 7: Adding data from object @PCF_MPH_DOR_DOP_0P:SET_wrong_sensing_stop
1 elements.
Warning ! : (14-Jul-2009 14:34:40)
GanttChart::AddData. The DqiData structure has no data for this range
Information : (14-Jul-2009 14:34:40)
Graph 7: Adding data from object @PCF_MPH_DOR_DOP_0P:SET_wrong_sensing_start
1 elements.
Warning ! : (14-Jul-2009 14:34:40)
GanttChart::AddData. The DqiData structure has no data for this range
Information : (14-Jul-2009 14:34:40)
Graph 7: Adding data from object @PCF_MPH_DOR_DOP_0P:SET_wrong_software_ver
1 elements.
Warning ! : (14-Jul-2009 14:34:40)
GanttChart::AddData. The DqiData structure has no data for this range
Information : (14-Jul-2009 14:34:40)
Graph 7: Adding data from object @PCF_MPH_DOR_DOP_0P:SET_wrong_proc_time
1 elements.
Warning ! : (14-Jul-2009 14:34:40)
GanttChart::AddData. The DqiData structure has no data for this range
Information : (14-Jul-2009 14:34:40)
Graph 7: Adding data from object @PCF_MPH_DOR_DOP_0P:SET_wrong_proc_center
1 elements.
Warning ! : (14-Jul-2009 14:34:40)
GanttChart::AddData. The DqiData structure has no data for this range
Information : (14-Jul-2009 14:34:40) Graph 7:
Adding data from object @PCF_MPH_DOR_DOP_0P:SET_wrong_acquisition_station
1 elements.
Warning ! : (14-Jul-2009 14:34:40)
GanttChart::AddData. The DqiData structure has no data for this range
Information : (14-Jul-2009 14:34:40)
Graph 7: Adding data from object @PCF_MPH_DOR_DOP_0P:SET_wrong_proc_stage
1 elements.
Warning ! : (14-Jul-2009 14:34:40)
GanttChart::AddData. The DqiData structure has no data for this range
Information : (14-Jul-2009 14:34:40)
Graph 7: Adding data from object @PCF_MPH_DOR_DOP_0P:SET_wrong_filename
1 elements.

```
Warning ! : (14-Jul-2009 14:34:40)
GanttChart::AddData. The DqiData structure has no data for this range
Information : (14-Jul-2009 14:34:40)
Graph 7: Adding data from object @PCF_RA2_sensing:ETL_dor_dop_0p      16
elements.
Information : (14-Jul-2009 14:34:40) Graph 7: Generating PNG file.
Warning ! : (14-Jul-2009 14:34:40)
GanttChart::ReadPolyline. Adding a section with no data
Warning ! : (14-Jul-2009 14:34:40)
GanttChart::ReadPolyline. Adding a section with no data
Warning ! : (14-Jul-2009 14:34:40)
GanttChart::ReadPolyline. Adding a section with no data
Warning ! : (14-Jul-2009 14:34:40)
GanttChart::ReadPolyline. Adding a section with no data
Warning ! : (14-Jul-2009 14:34:40)
GanttChart::ReadPolyline. Adding a section with no data
Warning ! : (14-Jul-2009 14:34:40)
GanttChart::ReadPolyline. Adding a section with no data
Warning ! : (14-Jul-2009 14:34:40)
GanttChart::ReadPolyline. Adding a section with no data
Warning ! : (14-Jul-2009 14:34:40)
GanttChart::ReadPolyline. Adding a section with no data
Warning ! : (14-Jul-2009 14:34:40)
GanttChart::ReadPolyline. Adding a section with no data
Warning ! : (14-Jul-2009 14:34:40)
GanttChart::ReadPolyline. Adding a section with no data
Warning ! : (14-Jul-2009 14:34:40)
GanttChart::ReadPolyline. Adding a section with no data
Warning ! : (14-Jul-2009 14:34:40)
GanttChart::ReadPolyline. Adding a section with no data
Warning ! : (14-Jul-2009 14:34:40)
GanttChart::ReadPolyline. Adding a section with no data
Warning ! : (14-Jul-2009 14:34:40)
GanttChart::ReadPolyline. Adding a section with no data
Warning ! : (14-Jul-2009 14:34:40)
GanttChart::ReadPolyline. Adding a section with no data
Warning ! : (14-Jul-2009 14:34:40)
GanttChart::ReadPolyline. Adding a section with no data
Warning ! : (14-Jul-2009 14:34:40)
GanttChart::ReadPolyline. Adding a section with no data
Warning ! : (14-Jul-2009 14:34:40)
GanttChart::ReadPolyline. Adding a section with no data
Warning ! : (14-Jul-2009 14:34:40)
GanttChart::ReadPolyline. Adding a section with no data
Warning ! : (14-Jul-2009 14:34:40)
GanttChart::ReadPolyline. Adding a section with no data
Warning ! : (14-Jul-2009 14:34:40)
GanttChart::ReadPolyline. Adding a section with no data
Warning ! : (14-Jul-2009 14:34:40)
GanttChart::ReadPolyline. Adding a section with no data
Warning ! : (14-Jul-2009 14:34:40)
GanttChart::ReadPolyline. Adding a section with no data
Warning ! : (14-Jul-2009 14:34:40)
GanttChart::ReadPolyline. Adding a section with no data
Warning ! : (14-Jul-2009 14:34:40)
GanttChart::ReadPolyline. Adding a section with no data
Warning ! : (14-Jul-2009 14:34:40)
GanttChart::ReadPolyline. Adding a section with no data
Warning ! : (14-Jul-2009 14:34:40)
GanttChart::ReadPolyline. Adding a section with no data
Warning ! : (14-Jul-2009 14:34:40)
GanttChart::ReadPolyline. Adding a section with no data
Warning ! : (14-Jul-2009 14:34:40)
Information : (14-Jul-2009 14:34:41) Graph 7: Destroying object.
Information : (14-Jul-2009 14:34:41)
Graph 8: Creating object for a eventGanttChart
Information : (14-Jul-2009 14:34:41) Graph 8: Processing legend.
Information : (14-Jul-2009 14:34:41)
Graph 8: Adding data from object @PCF_MPH_DOR_NAV_0P:DET_wrong_product_err
1 elements.
Warning ! : (14-Jul-2009 14:34:41)
GanttChart::AddData. The DqiData structure has no data for this range
Information : (14-Jul-2009 14:34:41)
Graph 8: Adding data from object @PCF_MPH_DOR_NAV_0P:SET_wrong_leap_err
1 elements.
Warning ! : (14-Jul-2009 14:34:41)
GanttChart::AddData. The DqiData structure has no data for this range
Information : (14-Jul-2009 14:34:41)
Graph 8: Adding data from object @PCF_MPH_DOR_NAV_0P:SET_wrong_leap_utc
1 elements.
Warning ! : (14-Jul-2009 14:34:41)
```

GanttChart::AddData. The DqiData structure has no data for this range
Information : (14-Jul-2009 14:34:41)
Graph 8: Adding data from object @PCF_MPH_DOR_NAV_0P:SET_wrong_clock_step
1 elements.
Warning ! : (14-Jul-2009 14:34:41)
GanttChart::AddData. The DqiData structure has no data for this range
Information : (14-Jul-2009 14:34:41)
Graph 8: Adding data from object @PCF_MPH_DOR_NAV_0P:SET_wrong_sat_binary_time
1 elements.
Warning ! : (14-Jul-2009 14:34:41)
GanttChart::AddData. The DqiData structure has no data for this range
Information : (14-Jul-2009 14:34:41)
Graph 8: Adding data from object @PCF_MPH_DOR_NAV_0P:SET_wrong_utc_sbt_time
12 elements.
Information : (14-Jul-2009 14:34:41)
Graph 8: Adding data from object @PCF_MPH_DOR_NAV_0P:SET_wrong_vector_source
1 elements.
Warning ! : (14-Jul-2009 14:34:41)
GanttChart::AddData. The DqiData structure has no data for this range
Information : (14-Jul-2009 14:34:41)
Graph 8: Adding data from object @PCF_MPH_DOR_NAV_0P:SET_wrong_z_velocity
1 elements.
Warning ! : (14-Jul-2009 14:34:41)
GanttChart::AddData. The DqiData structure has no data for this range
Information : (14-Jul-2009 14:34:41)
Graph 8: Adding data from object @PCF_MPH_DOR_NAV_0P:SET_wrong_y_velocity
1 elements.
Warning ! : (14-Jul-2009 14:34:41)
GanttChart::AddData. The DqiData structure has no data for this range
Information : (14-Jul-2009 14:34:41)
Graph 8: Adding data from object @PCF_MPH_DOR_NAV_0P:SET_wrong_x_velocity
1 elements.
Warning ! : (14-Jul-2009 14:34:41)
GanttChart::AddData. The DqiData structure has no data for this range
Information : (14-Jul-2009 14:34:41)
Graph 8: Adding data from object @PCF_MPH_DOR_NAV_0P:SET_wrong_z_position
1 elements.
Warning ! : (14-Jul-2009 14:34:41)
GanttChart::AddData. The DqiData structure has no data for this range
Information : (14-Jul-2009 14:34:41)
Graph 8: Adding data from object @PCF_MPH_DOR_NAV_0P:SET_wrong_y_position
1 elements.
Warning ! : (14-Jul-2009 14:34:41)
GanttChart::AddData. The DqiData structure has no data for this range
Information : (14-Jul-2009 14:34:41)
Graph 8: Adding data from object @PCF_MPH_DOR_NAV_0P:SET_wrong_x_position
1 elements.
Warning ! : (14-Jul-2009 14:34:41)
GanttChart::AddData. The DqiData structure has no data for this range
Information : (14-Jul-2009 14:34:41) Graph 8:
Adding data from object @PCF_MPH_DOR_NAV_0P:SET_wrong_state_vector_time
1 elements.
Warning ! : (14-Jul-2009 14:34:41)
GanttChart::AddData. The DqiData structure has no data for this range
Information : (14-Jul-2009 14:34:41)
Graph 8: Adding data from object @PCF_MPH_DOR_NAV_0P:SET_wrong_phase
1 elements.
Warning ! : (14-Jul-2009 14:34:41)
GanttChart::AddData. The DqiData structure has no data for this range
Information : (14-Jul-2009 14:34:41)
Graph 8: Adding data from object @PCF_MPH_DOR_NAV_0P:SET_wrong_sensing_stop
1 elements.
Warning ! : (14-Jul-2009 14:34:41)
GanttChart::AddData. The DqiData structure has no data for this range
Information : (14-Jul-2009 14:34:41)
Graph 8: Adding data from object @PCF_MPH_DOR_NAV_0P:SET_wrong_sensing_start
1 elements.
Warning ! : (14-Jul-2009 14:34:41)

GanttChart::ReadPolyline. Adding a section with no data
Warning ! : (14-Jul-2009 14:34:41)
GanttChart::ReadPolyline. Adding a section with no data
Warning ! : (14-Jul-2009 14:34:41)
GanttChart::ReadPolyline. Adding a section with no data
Warning ! : (14-Jul-2009 14:34:41)
GanttChart::ReadPolyline. Adding a section with no data
Warning ! : (14-Jul-2009 14:34:41)
GanttChart::ReadPolyline. Adding a section with no data
Warning ! : (14-Jul-2009 14:34:41)
GanttChart::ReadPolyline. Adding a section with no data
Information : (14-Jul-2009 14:34:42) Graph 8: Destroying object.
Information : (14-Jul-2009 14:34:42)
Graph 9: Creating object for a eventGanttChart
Information : (14-Jul-2009 14:34:42) Graph 9: Processing legend.
Information : (14-Jul-2009 14:34:42)
Graph 9: Adding data from object @PCF_MPH_MWR_NL__0P:DET_wrong_product_err
1 elements.
Warning ! : (14-Jul-2009 14:34:42)
GanttChart::AddData. The DqiData structure has no data for this range
Information : (14-Jul-2009 14:34:42)
Graph 9: Adding data from object @PCF_MPH_MWR_NL__0P:SET_wrong_leap_err
1 elements.
Warning ! : (14-Jul-2009 14:34:42)
GanttChart::AddData. The DqiData structure has no data for this range
Information : (14-Jul-2009 14:34:42)
Graph 9: Adding data from object @PCF_MPH_MWR_NL__0P:SET_wrong_leap_utc
1 elements.
Warning ! : (14-Jul-2009 14:34:42)
GanttChart::AddData. The DqiData structure has no data for this range
Information : (14-Jul-2009 14:34:42)
Graph 9: Adding data from object @PCF_MPH_MWR_NL__0P:SET_wrong_clock_step
1 elements.
Warning ! : (14-Jul-2009 14:34:42)
GanttChart::AddData. The DqiData structure has no data for this range
Information : (14-Jul-2009 14:34:42)
Graph 9: Adding data from object @PCF_MPH_MWR_NL__0P:SET_wrong_sat_binary_time
1 elements.
Warning ! : (14-Jul-2009 14:34:42)
GanttChart::AddData. The DqiData structure has no data for this range
Information : (14-Jul-2009 14:34:42)
Graph 9: Adding data from object @PCF_MPH_MWR_NL__0P:SET_wrong_utc_sbt_time
14 elements.
Information : (14-Jul-2009 14:34:42)
Graph 9: Adding data from object @PCF_MPH_MWR_NL__0P:SET_wrong_vector_source
1 elements.
Warning ! : (14-Jul-2009 14:34:42)
GanttChart::AddData. The DqiData structure has no data for this range
Information : (14-Jul-2009 14:34:42)
Graph 9: Adding data from object @PCF_MPH_MWR_NL__0P:SET_wrong_z_velocity
1 elements.
Warning ! : (14-Jul-2009 14:34:42)
GanttChart::AddData. The DqiData structure has no data for this range
Information : (14-Jul-2009 14:34:42)
Graph 9: Adding data from object @PCF_MPH_MWR_NL__0P:SET_wrong_y_velocity
1 elements.
Warning ! : (14-Jul-2009 14:34:42)
GanttChart::AddData. The DqiData structure has no data for this range
Information : (14-Jul-2009 14:34:42)
Graph 9: Adding data from object @PCF_MPH_MWR_NL__0P:SET_wrong_x_velocity
1 elements.
Warning ! : (14-Jul-2009 14:34:42)
GanttChart::AddData. The DqiData structure has no data for this range
Information : (14-Jul-2009 14:34:42)
Graph 9: Adding data from object @PCF_MPH_MWR_NL__0P:SET_wrong_z_position
1 elements.
Warning ! : (14-Jul-2009 14:34:42)
GanttChart::AddData. The DqiData structure has no data for this range

Information : (14-Jul-2009 14:34:42)
Graph 9: Adding data from object @PCF_MPH_MWR_NL__0P:SET_wrong_y_position
1 elements.
Warning ! : (14-Jul-2009 14:34:42)
GanttChart::AddData. The DqiData structure has no data for this range
Information : (14-Jul-2009 14:34:42)
Graph 9: Adding data from object @PCF_MPH_MWR_NL__0P:SET_wrong_x_position
1 elements.
Warning ! : (14-Jul-2009 14:34:42)
GanttChart::AddData. The DqiData structure has no data for this range
Information : (14-Jul-2009 14:34:42) Graph 9:
Adding data from object @PCF_MPH_MWR_NL__0P:SET_wrong_state_vector_time
1 elements.
Warning ! : (14-Jul-2009 14:34:42)
GanttChart::AddData. The DqiData structure has no data for this range
Information : (14-Jul-2009 14:34:42)
Graph 9: Adding data from object @PCF_MPH_MWR_NL__0P:SET_wrong_phase
1 elements.
Warning ! : (14-Jul-2009 14:34:42)
GanttChart::AddData. The DqiData structure has no data for this range
Information : (14-Jul-2009 14:34:42)
Graph 9: Adding data from object @PCF_MPH_MWR_NL__0P:SET_wrong_sensing_stop
1 elements.
Warning ! : (14-Jul-2009 14:34:42)
GanttChart::AddData. The DqiData structure has no data for this range
Information : (14-Jul-2009 14:34:42)
Graph 9: Adding data from object @PCF_MPH_MWR_NL__0P:SET_wrong_sensing_start
1 elements.
Warning ! : (14-Jul-2009 14:34:42)
GanttChart::AddData. The DqiData structure has no data for this range
Information : (14-Jul-2009 14:34:42)
Graph 9: Adding data from object @PCF_MPH_MWR_NL__0P:SET_wrong_software_ver
1 elements.
Warning ! : (14-Jul-2009 14:34:42)
GanttChart::AddData. The DqiData structure has no data for this range
Information : (14-Jul-2009 14:34:42)
Graph 9: Adding data from object @PCF_MPH_MWR_NL__0P:SET_wrong_proc_time
1 elements.
Warning ! : (14-Jul-2009 14:34:42)
GanttChart::AddData. The DqiData structure has no data for this range
Information : (14-Jul-2009 14:34:42)
Graph 9: Adding data from object @PCF_MPH_MWR_NL__0P:SET_wrong_proc_center
1 elements.
Warning ! : (14-Jul-2009 14:34:42)
GanttChart::AddData. The DqiData structure has no data for this range
Information : (14-Jul-2009 14:34:42) Graph 9:
Adding data from object @PCF_MPH_MWR_NL__0P:SET_wrong_acquisition_station
1 elements.
Warning ! : (14-Jul-2009 14:34:42)
GanttChart::AddData. The DqiData structure has no data for this range
Information : (14-Jul-2009 14:34:42)
Graph 9: Adding data from object @PCF_MPH_MWR_NL__0P:SET_wrong_proc_stage
1 elements.
Warning ! : (14-Jul-2009 14:34:42)
GanttChart::AddData. The DqiData structure has no data for this range
Information : (14-Jul-2009 14:34:42)
Graph 9: Adding data from object @PCF_MPH_MWR_NL__0P:SET_wrong_filename
1 elements.
Warning ! : (14-Jul-2009 14:34:42)
GanttChart::AddData. The DqiData structure has no data for this range
Information : (14-Jul-2009 14:34:42)
Graph 9: Adding data from object @PCF_RA2_sensing:ETL_mwr_nl__0p 16
elements.
Information : (14-Jul-2009 14:34:42) Graph 9: Generating PNG file.
Warning ! : (14-Jul-2009 14:34:42)
GanttChart::ReadPolyline. Adding a section with no data
Warning ! : (14-Jul-2009 14:34:42)
GanttChart::ReadPolyline. Adding a section with no data

```

Warning !      : (14-Jul-2009 14:34:42)
GanttChart::ReadPolyline. Adding a section with no data
Warning !      : (14-Jul-2009 14:34:42)
GanttChart::ReadPolyline. Adding a section with no data
Warning !      : (14-Jul-2009 14:34:42)
GanttChart::ReadPolyline. Adding a section with no data
Warning !      : (14-Jul-2009 14:34:42)
GanttChart::ReadPolyline. Adding a section with no data
Warning !      : (14-Jul-2009 14:34:42)
GanttChart::ReadPolyline. Adding a section with no data
Warning !      : (14-Jul-2009 14:34:42)
GanttChart::ReadPolyline. Adding a section with no data
Warning !      : (14-Jul-2009 14:34:42)
GanttChart::ReadPolyline. Adding a section with no data
Warning !      : (14-Jul-2009 14:34:42)
GanttChart::ReadPolyline. Adding a section with no data
Warning !      : (14-Jul-2009 14:34:42)
GanttChart::ReadPolyline. Adding a section with no data
Warning !      : (14-Jul-2009 14:34:42)
GanttChart::ReadPolyline. Adding a section with no data
Warning !      : (14-Jul-2009 14:34:42)
GanttChart::ReadPolyline. Adding a section with no data
Warning !      : (14-Jul-2009 14:34:42)
GanttChart::ReadPolyline. Adding a section with no data
Warning !      : (14-Jul-2009 14:34:42)
GanttChart::ReadPolyline. Adding a section with no data
Warning !      : (14-Jul-2009 14:34:42)
GanttChart::ReadPolyline. Adding a section with no data
Warning !      : (14-Jul-2009 14:34:42)
GanttChart::ReadPolyline. Adding a section with no data
Warning !      : (14-Jul-2009 14:34:42)
GanttChart::ReadPolyline. Adding a section with no data
Warning !      : (14-Jul-2009 14:34:42)
GanttChart::ReadPolyline. Adding a section with no data
Warning !      : (14-Jul-2009 14:34:42)
GanttChart::ReadPolyline. Adding a section with no data
Warning !      : (14-Jul-2009 14:34:42)
Graph 10: Creating object for a eventGanttChart
Information : (14-Jul-2009 14:34:43) Graph 10: Processing legend.
Information : (14-Jul-2009 14:34:43)
Graph 10: Adding data from object @PCF MPH_RA2_ME__0P:DET_wrong_product_err
          1 elements.
Information : (14-Jul-2009 14:34:43)
Graph 10: Adding data from object @PCF MPH_RA2_ME__0P:SET_wrong_leap_err
          1 elements.
Warning !      : (14-Jul-2009 14:34:43)
GanttChart::AddData. The DqiData structure has no data for this range
Information : (14-Jul-2009 14:34:43)
Graph 10: Adding data from object @PCF MPH_RA2_ME__0P:SET_wrong_leap_utc
          1 elements.
Warning !      : (14-Jul-2009 14:34:43)
GanttChart::AddData. The DqiData structure has no data for this range
Information : (14-Jul-2009 14:34:43)
Graph 10: Adding data from object @PCF MPH_RA2_ME__0P:SET_wrong_clock_step
          1 elements.
Warning !      : (14-Jul-2009 14:34:43)
GanttChart::AddData. The DqiData structure has no data for this range
Information : (14-Jul-2009 14:34:43) Graph 10:
Adding data from object @PCF MPH_RA2_ME__0P:SET_wrong_sat_binary_time
          1 elements.
Warning !      : (14-Jul-2009 14:34:43)
GanttChart::AddData. The DqiData structure has no data for this range
Information : (14-Jul-2009 14:34:43)

```

Graph 10: Adding data from object @PCF_MPH_RA2_ME__0P:SET_wrong_utc_sbt_time
17 elements.
Information : (14-Jul-2009 14:34:43)

Graph 10: Adding data from object @PCF_MPH_RA2_ME__0P:SET_wrong_vector_source
1 elements.
Warning ! : (14-Jul-2009 14:34:43)
GanttChart::AddData. The DqiData structure has no data for this range
Information : (14-Jul-2009 14:34:43)

Graph 10: Adding data from object @PCF_MPH_RA2_ME__0P:SET_wrong_z_velocity
1 elements.
Warning ! : (14-Jul-2009 14:34:43)
GanttChart::AddData. The DqiData structure has no data for this range
Information : (14-Jul-2009 14:34:43)

Graph 10: Adding data from object @PCF_MPH_RA2_ME__0P:SET_wrong_y_velocity
1 elements.
Warning ! : (14-Jul-2009 14:34:43)
GanttChart::AddData. The DqiData structure has no data for this range
Information : (14-Jul-2009 14:34:43)

Graph 10: Adding data from object @PCF_MPH_RA2_ME__0P:SET_wrong_x_velocity
1 elements.
Warning ! : (14-Jul-2009 14:34:43)
GanttChart::AddData. The DqiData structure has no data for this range
Information : (14-Jul-2009 14:34:43)

Graph 10: Adding data from object @PCF_MPH_RA2_ME__0P:SET_wrong_z_position
1 elements.
Warning ! : (14-Jul-2009 14:34:43)
GanttChart::AddData. The DqiData structure has no data for this range
Information : (14-Jul-2009 14:34:43)

Graph 10: Adding data from object @PCF_MPH_RA2_ME__0P:SET_wrong_y_position
1 elements.
Warning ! : (14-Jul-2009 14:34:43)
GanttChart::AddData. The DqiData structure has no data for this range
Information : (14-Jul-2009 14:34:43)

Graph 10: Adding data from object @PCF_MPH_RA2_ME__0P:SET_wrong_x_position
1 elements.
Warning ! : (14-Jul-2009 14:34:43)
GanttChart::AddData. The DqiData structure has no data for this range
Information : (14-Jul-2009 14:34:43)

Graph 10: Adding data from object @PCF_MPH_RA2_ME__0P:SET_wrong_state_vector_time
1 elements.
Warning ! : (14-Jul-2009 14:34:43)
GanttChart::AddData. The DqiData structure has no data for this range
Information : (14-Jul-2009 14:34:43)

Graph 10: Adding data from object @PCF_MPH_RA2_ME__0P:SET_wrong_phase
1 elements.
Warning ! : (14-Jul-2009 14:34:43)
GanttChart::AddData. The DqiData structure has no data for this range
Information : (14-Jul-2009 14:34:43)

Graph 10: Adding data from object @PCF_MPH_RA2_ME__0P:SET_wrong_sensing_stop
1 elements.
Warning ! : (14-Jul-2009 14:34:43)
GanttChart::AddData. The DqiData structure has no data for this range
Information : (14-Jul-2009 14:34:43)

Graph 10: Adding data from object @PCF_MPH_RA2_ME__0P:SET_wrong_sensing_start
1 elements.
Warning ! : (14-Jul-2009 14:34:43)
GanttChart::AddData. The DqiData structure has no data for this range
Information : (14-Jul-2009 14:34:43)

Graph 10: Adding data from object @PCF_MPH_RA2_ME__0P:SET_wrong_software_ver
1 elements.
Warning ! : (14-Jul-2009 14:34:43)
GanttChart::AddData. The DqiData structure has no data for this range
Information : (14-Jul-2009 14:34:43)

Graph 10: Adding data from object @PCF_MPH_RA2_ME__0P:SET_wrong_proc_time
1 elements.
Warning ! : (14-Jul-2009 14:34:43)
GanttChart::AddData. The DqiData structure has no data for this range
Information : (14-Jul-2009 14:34:43)

Graph 10: Adding data from object @PCF_MPH_RA2_ME__0P:SET_wrong_proc_center
1 elements.

Warning ! : (14-Jul-2009 14:34:43)

GanttChart::AddData. The DqiData structure has no data for this range

Information : (14-Jul-2009 14:34:43) Graph 10:

Adding data from object @PCF_MPH_RA2_ME__0P:SET_wrong_acquisition_station
1 elements.

Warning ! : (14-Jul-2009 14:34:43)

GanttChart::AddData. The DqiData structure has no data for this range

Information : (14-Jul-2009 14:34:43)

Graph 10: Adding data from object @PCF_MPH_RA2_ME__0P:SET_wrong_proc_stage
1 elements.

Warning ! : (14-Jul-2009 14:34:43)

GanttChart::AddData. The DqiData structure has no data for this range

Information : (14-Jul-2009 14:34:43)

Graph 10: Adding data from object @PCF_MPH_RA2_ME__0P:SET_wrong_filename
1 elements.

Warning ! : (14-Jul-2009 14:34:43)

GanttChart::AddData. The DqiData structure has no data for this range

Information : (14-Jul-2009 14:34:43)

Graph 10: Adding data from object @PCF_RA2_sensing:ETL_ra2_me__0p
elements.

Information : (14-Jul-2009 14:34:43) Graph 10: Generating PNG file.

Warning ! : (14-Jul-2009 14:34:43)

GanttChart::ReadPolyline. Adding a section with no data

Warning ! : (14-Jul-2009 14:34:43)

GanttChart::ReadPolyline. Adding a section with no data

Warning ! : (14-Jul-2009 14:34:43)

GanttChart::ReadPolyline. Adding a section with no data

Warning ! : (14-Jul-2009 14:34:43)

GanttChart::ReadPolyline. Adding a section with no data

Warning ! : (14-Jul-2009 14:34:43)

GanttChart::ReadPolyline. Adding a section with no data

Warning ! : (14-Jul-2009 14:34:43)

GanttChart::ReadPolyline. Adding a section with no data

Warning ! : (14-Jul-2009 14:34:43)

GanttChart::ReadPolyline. Adding a section with no data

Warning ! : (14-Jul-2009 14:34:43)

GanttChart::ReadPolyline. Adding a section with no data

Warning ! : (14-Jul-2009 14:34:43)

GanttChart::ReadPolyline. Adding a section with no data

Warning ! : (14-Jul-2009 14:34:43)

GanttChart::ReadPolyline. Adding a section with no data

Warning ! : (14-Jul-2009 14:34:43)

GanttChart::ReadPolyline. Adding a section with no data

Warning ! : (14-Jul-2009 14:34:43)

GanttChart::ReadPolyline. Adding a section with no data

Warning ! : (14-Jul-2009 14:34:43)

GanttChart::ReadPolyline. Adding a section with no data

Warning ! : (14-Jul-2009 14:34:43)

GanttChart::ReadPolyline. Adding a section with no data

Warning ! : (14-Jul-2009 14:34:43)

GanttChart::ReadPolyline. Adding a section with no data

Warning ! : (14-Jul-2009 14:34:43)

GanttChart::ReadPolyline. Adding a section with no data

Warning ! : (14-Jul-2009 14:34:43)

GanttChart::ReadPolyline. Adding a section with no data

Warning ! : (14-Jul-2009 14:34:43)

GanttChart::ReadPolyline. Adding a section with no data

Warning ! : (14-Jul-2009 14:34:43)

GanttChart::ReadPolyline. Adding a section with no data

Warning ! : (14-Jul-2009 14:34:43)

GanttChart::ReadPolyline. Adding a section with no data

Warning ! : (14-Jul-2009 14:34:43)

GanttChart::ReadPolyline. Adding a section with no data

Information : (14-Jul-2009 14:34:44) Graph 10: Destroying object.

Information : (14-Jul-2009 14:34:44)

Graph 11: Creating object for a eventGanttChart

Information : (14-Jul-2009 14:34:44) Graph 11: Processing legend.
Information : (14-Jul-2009 14:34:44)
Graph 11: Adding data from object @PCF MPH_RA2_MW__1P:DET_wrong_product_err
1 elements.
Warning ! : (14-Jul-2009 14:34:44)
GanttChart::AddData. The DqiData structure has no data for this range
Information : (14-Jul-2009 14:34:44)
Graph 11: Adding data from object @PCF MPH_RA2_MW__1P:SET_wrong_leap_err
1 elements.
Warning ! : (14-Jul-2009 14:34:44)
GanttChart::AddData. The DqiData structure has no data for this range
Information : (14-Jul-2009 14:34:44)
Graph 11: Adding data from object @PCF MPH_RA2_MW__1P:SET_wrong_leap_utc
1 elements.
Warning ! : (14-Jul-2009 14:34:44)
GanttChart::AddData. The DqiData structure has no data for this range
Information : (14-Jul-2009 14:34:44)
Graph 11: Adding data from object @PCF MPH_RA2_MW__1P:SET_wrong_clock_step
1 elements.
Warning ! : (14-Jul-2009 14:34:44)
GanttChart::AddData. The DqiData structure has no data for this range
Information : (14-Jul-2009 14:34:44) Graph 11:
Adding data from object @PCF MPH_RA2_MW__1P:SET_wrong_sat_binary_time
1 elements.
Warning ! : (14-Jul-2009 14:34:44)
GanttChart::AddData. The DqiData structure has no data for this range
Information : (14-Jul-2009 14:34:44)
Graph 11: Adding data from object @PCF MPH_RA2_MW__1P:SET_wrong_utc_sbt_time
17 elements.
Information : (14-Jul-2009 14:34:44)
Graph 11: Adding data from object @PCF MPH_RA2_MW__1P:SET_wrong_vector_source
1 elements.
Warning ! : (14-Jul-2009 14:34:44)
GanttChart::AddData. The DqiData structure has no data for this range
Information : (14-Jul-2009 14:34:44)
Graph 11: Adding data from object @PCF MPH_RA2_MW__1P:SET_wrong_z_velocity
1 elements.
Warning ! : (14-Jul-2009 14:34:44)
GanttChart::AddData. The DqiData structure has no data for this range
Information : (14-Jul-2009 14:34:44)
Graph 11: Adding data from object @PCF MPH_RA2_MW__1P:SET_wrong_y_velocity
1 elements.
Warning ! : (14-Jul-2009 14:34:44)
GanttChart::AddData. The DqiData structure has no data for this range
Information : (14-Jul-2009 14:34:44)
Graph 11: Adding data from object @PCF MPH_RA2_MW__1P:SET_wrong_x_velocity
1 elements.
Warning ! : (14-Jul-2009 14:34:44)
GanttChart::AddData. The DqiData structure has no data for this range
Information : (14-Jul-2009 14:34:44)
Graph 11: Adding data from object @PCF MPH_RA2_MW__1P:SET_wrong_z_position
1 elements.
Warning ! : (14-Jul-2009 14:34:44)
GanttChart::AddData. The DqiData structure has no data for this range
Information : (14-Jul-2009 14:34:44)
Graph 11: Adding data from object @PCF MPH_RA2_MW__1P:SET_wrong_y_position
1 elements.
Warning ! : (14-Jul-2009 14:34:44)
GanttChart::AddData. The DqiData structure has no data for this range
Information : (14-Jul-2009 14:34:44)
Graph 11: Adding data from object @PCF MPH_RA2_MW__1P:SET_wrong_x_position
1 elements.
Warning ! : (14-Jul-2009 14:34:44)
GanttChart::AddData. The DqiData structure has no data for this range
Information : (14-Jul-2009 14:34:44) Graph 11:
Adding data from object @PCF MPH_RA2_MW__1P:SET_wrong_state_vector_time
19 elements.
Information : (14-Jul-2009 14:34:44)

Warning ! : (14-Jul-2009 14:34:44)
GanttChart::ReadPolyline. Adding a section with no data
Warning ! : (14-Jul-2009 14:34:44)
GanttChart::ReadPolyline. Adding a section with no data
Warning ! : (14-Jul-2009 14:34:44)
GanttChart::ReadPolyline. Adding a section with no data
Warning ! : (14-Jul-2009 14:34:44)
GanttChart::ReadPolyline. Adding a section with no data
Warning ! : (14-Jul-2009 14:34:44)
GanttChart::ReadPolyline. Adding a section with no data
Warning ! : (14-Jul-2009 14:34:44)
GanttChart::ReadPolyline. Adding a section with no data
Warning ! : (14-Jul-2009 14:34:44)
GanttChart::ReadPolyline. Adding a section with no data
Warning ! : (14-Jul-2009 14:34:44)
GanttChart::ReadPolyline. Adding a section with no data
Warning ! : (14-Jul-2009 14:34:44)
GanttChart::ReadPolyline. Adding a section with no data
Warning ! : (14-Jul-2009 14:34:44)
GanttChart::ReadPolyline. Adding a section with no data
Information : (14-Jul-2009 14:34:45) Graph 11: Destroying object.
Information : (14-Jul-2009 14:34:45)
Graph 12: Creating object for a eventGanttChart
Information : (14-Jul-2009 14:34:45) Graph 12: Processing legend.
Information : (14-Jul-2009 14:34:45)
Graph 12: Adding data from object @PCF_MPH_RA2_FGD_2P:DET_wrong_product_err
19 elements.
Information : (14-Jul-2009 14:34:45)
Graph 12: Adding data from object @PCF_MPH_RA2_FGD_2P:SET_wrong_leap_err
1 elements.
Warning ! : (14-Jul-2009 14:34:45)
GanttChart::AddData. The DqiData structure has no data for this range
Information : (14-Jul-2009 14:34:45)
Graph 12: Adding data from object @PCF_MPH_RA2_FGD_2P:SET_wrong_leap_utc
1 elements.
Warning ! : (14-Jul-2009 14:34:45)
GanttChart::AddData. The DqiData structure has no data for this range
Information : (14-Jul-2009 14:34:45)
Graph 12: Adding data from object @PCF_MPH_RA2_FGD_2P:SET_wrong_clock_step
1 elements.
Warning ! : (14-Jul-2009 14:34:45)
GanttChart::AddData. The DqiData structure has no data for this range
Information : (14-Jul-2009 14:34:45) Graph 12:
Adding data from object @PCF_MPH_RA2_FGD_2P:SET_wrong_sat_binary_time
1 elements.
Warning ! : (14-Jul-2009 14:34:45)
GanttChart::AddData. The DqiData structure has no data for this range
Information : (14-Jul-2009 14:34:45)
Graph 12: Adding data from object @PCF_MPH_RA2_FGD_2P:SET_wrong_utc_sbt_time
17 elements.
Information : (14-Jul-2009 14:34:45)
Graph 12: Adding data from object @PCF_MPH_RA2_FGD_2P:SET_wrong_vector_source
1 elements.
Warning ! : (14-Jul-2009 14:34:45)
GanttChart::AddData. The DqiData structure has no data for this range
Information : (14-Jul-2009 14:34:45)
Graph 12: Adding data from object @PCF_MPH_RA2_FGD_2P:SET_wrong_z_velocity
1 elements.
Warning ! : (14-Jul-2009 14:34:45)
GanttChart::AddData. The DqiData structure has no data for this range
Information : (14-Jul-2009 14:34:45)
Graph 12: Adding data from object @PCF_MPH_RA2_FGD_2P:SET_wrong_y_velocity
1 elements.
Warning ! : (14-Jul-2009 14:34:45)
GanttChart::AddData. The DqiData structure has no data for this range
Information : (14-Jul-2009 14:34:45)
Graph 12: Adding data from object @PCF_MPH_RA2_FGD_2P:SET_wrong_x_velocity
1 elements.
Warning ! : (14-Jul-2009 14:34:45)
GanttChart::AddData. The DqiData structure has no data for this range

Information : (14-Jul-2009 14:34:45)
Graph 12: Adding data from object @PCF_MPH_RA2_FGD_2P:SET_wrong_z_position
1 elements.
Warning ! : (14-Jul-2009 14:34:45)
GanttChart::AddData. The DqiData structure has no data for this range
Information : (14-Jul-2009 14:34:45)
Graph 12: Adding data from object @PCF_MPH_RA2_FGD_2P:SET_wrong_y_position
1 elements.
Warning ! : (14-Jul-2009 14:34:45)
GanttChart::AddData. The DqiData structure has no data for this range
Information : (14-Jul-2009 14:34:45)
Graph 12: Adding data from object @PCF_MPH_RA2_FGD_2P:SET_wrong_x_position
1 elements.
Warning ! : (14-Jul-2009 14:34:45)
GanttChart::AddData. The DqiData structure has no data for this range
Information : (14-Jul-2009 14:34:45) Graph 12:
Adding data from object @PCF_MPH_RA2_FGD_2P:SET_wrong_state_vector_time
19 elements.
Information : (14-Jul-2009 14:34:45)
Graph 12: Adding data from object @PCF_MPH_RA2_FGD_2P:SET_wrong_phase
1 elements.
Warning ! : (14-Jul-2009 14:34:45)
GanttChart::AddData. The DqiData structure has no data for this range
Information : (14-Jul-2009 14:34:45)
Graph 12: Adding data from object @PCF_MPH_RA2_FGD_2P:SET_wrong_sensing_stop
1 elements.
Warning ! : (14-Jul-2009 14:34:45)
GanttChart::AddData. The DqiData structure has no data for this range
Information : (14-Jul-2009 14:34:45)
Graph 12: Adding data from object @PCF_MPH_RA2_FGD_2P:SET_wrong_sensing_start
1 elements.
Warning ! : (14-Jul-2009 14:34:45)
GanttChart::AddData. The DqiData structure has no data for this range
Information : (14-Jul-2009 14:34:45)
Graph 12: Adding data from object @PCF_MPH_RA2_FGD_2P:SET_wrong_software_ver
19 elements.
Information : (14-Jul-2009 14:34:45)
Graph 12: Adding data from object @PCF_MPH_RA2_FGD_2P:SET_wrong_proc_time
1 elements.
Warning ! : (14-Jul-2009 14:34:45)
GanttChart::AddData. The DqiData structure has no data for this range
Information : (14-Jul-2009 14:34:45)
Graph 12: Adding data from object @PCF_MPH_RA2_FGD_2P:SET_wrong_proc_center
1 elements.
Warning ! : (14-Jul-2009 14:34:45)
GanttChart::AddData. The DqiData structure has no data for this range
Information : (14-Jul-2009 14:34:45) Graph 12:
Adding data from object @PCF_MPH_RA2_FGD_2P:SET_wrong_acquisition_station
1 elements.
Warning ! : (14-Jul-2009 14:34:45)
GanttChart::AddData. The DqiData structure has no data for this range
Information : (14-Jul-2009 14:34:45)
Graph 12: Adding data from object @PCF_MPH_RA2_FGD_2P:SET_wrong_proc_stage
1 elements.
Warning ! : (14-Jul-2009 14:34:45)
GanttChart::AddData. The DqiData structure has no data for this range
Information : (14-Jul-2009 14:34:45)
Graph 12: Adding data from object @PCF_MPH_RA2_FGD_2P:SET_wrong_filename
1 elements.
Warning ! : (14-Jul-2009 14:34:45)
GanttChart::AddData. The DqiData structure has no data for this range
Information : (14-Jul-2009 14:34:45)
Graph 12: Adding data from object @PCF_RA2_sensing:ETL_ra2_fgd_2p 19
elements.
Information : (14-Jul-2009 14:34:45) Graph 12: Generating PNG file.
Warning ! : (14-Jul-2009 14:34:45)
GanttChart::ReadPolyline. Adding a section with no data
Warning ! : (14-Jul-2009 14:34:45)

```
GanttChart::ReadPolyline. Adding a section with no data
Warning ! : (14-Jul-2009 14:34:45)
GanttChart::ReadPolyline. Adding a section with no data
Warning ! : (14-Jul-2009 14:34:45)
GanttChart::ReadPolyline. Adding a section with no data
Warning ! : (14-Jul-2009 14:34:45)
GanttChart::ReadPolyline. Adding a section with no data
Warning ! : (14-Jul-2009 14:34:45)
GanttChart::ReadPolyline. Adding a section with no data
Warning ! : (14-Jul-2009 14:34:45)
GanttChart::ReadPolyline. Adding a section with no data
Warning ! : (14-Jul-2009 14:34:45)
GanttChart::ReadPolyline. Adding a section with no data
Warning ! : (14-Jul-2009 14:34:45)
GanttChart::ReadPolyline. Adding a section with no data
Warning ! : (14-Jul-2009 14:34:45)
GanttChart::ReadPolyline. Adding a section with no data
Warning ! : (14-Jul-2009 14:34:45)
GanttChart::ReadPolyline. Adding a section with no data
Warning ! : (14-Jul-2009 14:34:45)
GanttChart::ReadPolyline. Adding a section with no data
Warning ! : (14-Jul-2009 14:34:45)
GanttChart::ReadPolyline. Adding a section with no data
Warning ! : (14-Jul-2009 14:34:45)
GanttChart::ReadPolyline. Adding a section with no data
Warning ! : (14-Jul-2009 14:34:45)
GanttChart::ReadPolyline. Adding a section with no data
Warning ! : (14-Jul-2009 14:34:45)
GanttChart::ReadPolyline. Adding a section with no data
Warning ! : (14-Jul-2009 14:34:45)
GanttChart::ReadPolyline. Adding a section with no data
Warning ! : (14-Jul-2009 14:34:45)
GanttChart::ReadPolyline. Adding a section with no data
Warning ! : (14-Jul-2009 14:34:45)
GanttChart::ReadPolyline. Adding a section with no data
Warning ! : (14-Jul-2009 14:34:45)
GanttChart::ReadPolyline. Adding a section with no data
Warning ! : (14-Jul-2009 14:34:45)
GanttChart::ReadPolyline. Adding a section with no data
Warning ! : (14-Jul-2009 14:34:45)
GanttChart::ReadPolyline. Adding a section with no data
Warning ! : (14-Jul-2009 14:34:45)
GanttChart::ReadPolyline. Adding a section with no data
Warning ! : (14-Jul-2009 14:34:45)
Information : (14-Jul-2009 14:34:46) Graph 12: Destroying object.
Information : (14-Jul-2009 14:34:46)
Graph 13: Creating object for a eventGanttChart
Information : (14-Jul-2009 14:34:46) Graph 13: Processing legend.
Information : (14-Jul-2009 14:34:46)
Graph 13: Adding data from object @PCF_MPH_RA2_WWV_2P:DET_wrong_product_err
19 elements.
Information : (14-Jul-2009 14:34:46)
Graph 13: Adding data from object @PCF_MPH_RA2_WWV_2P:SET_wrong_leap_err
1 elements.
Warning ! : (14-Jul-2009 14:34:46)
GanttChart::AddData. The DqiData structure has no data for this range
Information : (14-Jul-2009 14:34:46)
Graph 13: Adding data from object @PCF_MPH_RA2_WWV_2P:SET_wrong_leap_utc
1 elements.
Warning ! : (14-Jul-2009 14:34:46)
GanttChart::AddData. The DqiData structure has no data for this range
Information : (14-Jul-2009 14:34:46)
Graph 13: Adding data from object @PCF_MPH_RA2_WWV_2P:SET_wrong_clock_step
1 elements.
Warning ! : (14-Jul-2009 14:34:46)
GanttChart::AddData. The DqiData structure has no data for this range
Information : (14-Jul-2009 14:34:46) Graph 13:
Adding data from object @PCF_MPH_RA2_WWV_2P:SET_wrong_sat_binary_time
1 elements.
Warning ! : (14-Jul-2009 14:34:46)
GanttChart::AddData. The DqiData structure has no data for this range
Information : (14-Jul-2009 14:34:46)
Graph 13: Adding data from object @PCF_MPH_RA2_WWV_2P:SET_wrong_utc_sbt_time
17 elements.
Information : (14-Jul-2009 14:34:46)
Graph 13: Adding data from object @PCF_MPH_RA2_WWV_2P:SET_wrong_vector_source
1 elements.
```

Warning ! : (14-Jul-2009 14:34:46)
GanttChart::AddData. The DqiData structure has no data for this range
Information : (14-Jul-2009 14:34:46)
Graph 13: Adding data from object @PCF_MPH_RA2_WWV_2P:SET_wrong_z_velocity
1 elements.
Warning ! : (14-Jul-2009 14:34:46)
GanttChart::AddData. The DqiData structure has no data for this range
Information : (14-Jul-2009 14:34:46)
Graph 13: Adding data from object @PCF_MPH_RA2_WWV_2P:SET_wrong_y_velocity
1 elements.
Warning ! : (14-Jul-2009 14:34:46)
GanttChart::AddData. The DqiData structure has no data for this range
Information : (14-Jul-2009 14:34:46)
Graph 13: Adding data from object @PCF_MPH_RA2_WWV_2P:SET_wrong_x_velocity
1 elements.
Warning ! : (14-Jul-2009 14:34:46)
GanttChart::AddData. The DqiData structure has no data for this range
Information : (14-Jul-2009 14:34:46)
Graph 13: Adding data from object @PCF_MPH_RA2_WWV_2P:SET_wrong_z_position
1 elements.
Warning ! : (14-Jul-2009 14:34:46)
GanttChart::AddData. The DqiData structure has no data for this range
Information : (14-Jul-2009 14:34:46)
Graph 13: Adding data from object @PCF_MPH_RA2_WWV_2P:SET_wrong_y_position
1 elements.
Warning ! : (14-Jul-2009 14:34:46)
GanttChart::AddData. The DqiData structure has no data for this range
Information : (14-Jul-2009 14:34:46)
Graph 13: Adding data from object @PCF_MPH_RA2_WWV_2P:SET_wrong_x_position
1 elements.
Warning ! : (14-Jul-2009 14:34:46)
GanttChart::AddData. The DqiData structure has no data for this range
Information : (14-Jul-2009 14:34:46) Graph 13:
Adding data from object @PCF_MPH_RA2_WWV_2P:SET_wrong_state_vector_time
19 elements.
Information : (14-Jul-2009 14:34:46)
Graph 13: Adding data from object @PCF_MPH_RA2_WWV_2P:SET_wrong_phase
1 elements.
Warning ! : (14-Jul-2009 14:34:46)
GanttChart::AddData. The DqiData structure has no data for this range
Information : (14-Jul-2009 14:34:46)
Graph 13: Adding data from object @PCF_MPH_RA2_WWV_2P:SET_wrong_sensing_stop
1 elements.
Warning ! : (14-Jul-2009 14:34:46)
GanttChart::AddData. The DqiData structure has no data for this range
Information : (14-Jul-2009 14:34:46)
Graph 13: Adding data from object @PCF_MPH_RA2_WWV_2P:SET_wrong_sensing_start
1 elements.
Warning ! : (14-Jul-2009 14:34:46)
GanttChart::AddData. The DqiData structure has no data for this range
Information : (14-Jul-2009 14:34:46)
Graph 13: Adding data from object @PCF_MPH_RA2_WWV_2P:SET_wrong_software_ver
19 elements.
Information : (14-Jul-2009 14:34:46)
Graph 13: Adding data from object @PCF_MPH_RA2_WWV_2P:SET_wrong_proc_time
1 elements.
Warning ! : (14-Jul-2009 14:34:46)
GanttChart::AddData. The DqiData structure has no data for this range
Information : (14-Jul-2009 14:34:46)
Graph 13: Adding data from object @PCF_MPH_RA2_WWV_2P:SET_wrong_proc_center
1 elements.
Warning ! : (14-Jul-2009 14:34:46)
GanttChart::AddData. The DqiData structure has no data for this range
Information : (14-Jul-2009 14:34:46) Graph 13:
Adding data from object @PCF_MPH_RA2_WWV_2P:SET_wrong_acquisition_station
1 elements.
Warning ! : (14-Jul-2009 14:34:46)
GanttChart::AddData. The DqiData structure has no data for this range


```

Information : (14-Jul-2009 14:34:46)
Graph 13: Adding data from object @PCF MPH_RA2_WWV_2P:SET_wrong_proc_stage
1 elements.
Warning ! : (14-Jul-2009 14:34:46)
GanttChart::AddData. The DqiData structure has no data for this range
Information : (14-Jul-2009 14:34:46)
Graph 13: Adding data from object @PCF MPH_RA2_WWV_2P:SET_wrong_filename
1 elements.
Warning ! : (14-Jul-2009 14:34:46)
GanttChart::AddData. The DqiData structure has no data for this range
Information : (14-Jul-2009 14:34:46)
Graph 13: Adding data from object @PCF_RA2_sensing:ETL_ra2_wwv_2p          19
elements.
Information : (14-Jul-2009 14:34:46) Graph 13: Generating PNG file.
Warning ! : (14-Jul-2009 14:34:46)
GanttChart::ReadPolyline. Adding a section with no data
Warning ! : (14-Jul-2009 14:34:46)
GanttChart::ReadPolyline. Adding a section with no data
Warning ! : (14-Jul-2009 14:34:46)
GanttChart::ReadPolyline. Adding a section with no data
Warning ! : (14-Jul-2009 14:34:46)
GanttChart::ReadPolyline. Adding a section with no data
Warning ! : (14-Jul-2009 14:34:46)
GanttChart::ReadPolyline. Adding a section with no data
Warning ! : (14-Jul-2009 14:34:46)
GanttChart::ReadPolyline. Adding a section with no data
Warning ! : (14-Jul-2009 14:34:46)
GanttChart::ReadPolyline. Adding a section with no data
Warning ! : (14-Jul-2009 14:34:46)
GanttChart::ReadPolyline. Adding a section with no data
Warning ! : (14-Jul-2009 14:34:46)
GanttChart::ReadPolyline. Adding a section with no data
Warning ! : (14-Jul-2009 14:34:46)
GanttChart::ReadPolyline. Adding a section with no data
Warning ! : (14-Jul-2009 14:34:46)
GanttChart::ReadPolyline. Adding a section with no data
Warning ! : (14-Jul-2009 14:34:46)
GanttChart::ReadPolyline. Adding a section with no data
Warning ! : (14-Jul-2009 14:34:46)
GanttChart::ReadPolyline. Adding a section with no data
Warning ! : (14-Jul-2009 14:34:46)
GanttChart::ReadPolyline. Adding a section with no data
Warning ! : (14-Jul-2009 14:34:46)
GanttChart::ReadPolyline. Adding a section with no data
Warning ! : (14-Jul-2009 14:34:46)
GanttChart::ReadPolyline. Adding a section with no data
Warning ! : (14-Jul-2009 14:34:46)
GanttChart::ReadPolyline. Adding a section with no data
Warning ! : (14-Jul-2009 14:34:46)
GanttChart::ReadPolyline. Adding a section with no data
Warning ! : (14-Jul-2009 14:34:46)
GanttChart::ReadPolyline. Adding a section with no data
Warning ! : (14-Jul-2009 14:34:46)
GanttChart::ReadPolyline. Adding a section with no data
Warning ! : (14-Jul-2009 14:34:46)
GanttChart::ReadPolyline. Adding a section with no data
Warning ! : (14-Jul-2009 14:34:46)
GanttChart::ReadPolyline. Adding a section with no data
Warning ! : (14-Jul-2009 14:34:46)
Information : (14-Jul-2009 14:34:47) Graph 13: Destroying object.
Information : (14-Jul-2009 14:34:47)
Graph 14: Creating object for a eventGanttChart
Warning ! : (14-Jul-2009 14:34:47)
graph::setProperty. YSIZE is too long. [80-700]
Information : (14-Jul-2009 14:34:47) Graph 14: Processing legend.
Information : (14-Jul-2009 14:34:47)
Graph 14: Adding data from object @PCF_RA2_CAL_0P_SPH:DET_num_rs_isps
1 elements.
Warning ! : (14-Jul-2009 14:34:47)
GanttChart::AddData. The DqiData structure has no data for this range
Information : (14-Jul-2009 14:34:47)
Graph 14: Adding data from object @PCF_RA2_CAL_0P_SPH:DET_num_discarded_isps
1 elements.
Warning ! : (14-Jul-2009 14:34:47)
GanttChart::AddData. The DqiData structure has no data for this range

```

Information : (14-Jul-2009 14:34:47)
Graph 14: Adding data from object @PCF_RA2_CAL_0P_SPH:DET_num_missing_isps
1 elements.
Warning ! : (14-Jul-2009 14:34:47)
GanttChart::AddData. The DqiData structure has no data for this range
Information : (14-Jul-2009 14:34:47)
Graph 14: Adding data from object @PCF_RA2_CAL_0P_SPH:DET_num_error_isps
1 elements.
Warning ! : (14-Jul-2009 14:34:47)
GanttChart::AddData. The DqiData structure has no data for this range
Information : (14-Jul-2009 14:34:47)
Graph 14: Adding data from object @PCF_RA2_CAL_0P_SPH:DET_rs_significant
1 elements.
Warning ! : (14-Jul-2009 14:34:47)
GanttChart::AddData. The DqiData structure has no data for this range
Information : (14-Jul-2009 14:34:47) Graph 14:
Adding data from object @PCF_RA2_CAL_0P_SPH:DET_isp_discarded_significant
1 elements.
Warning ! : (14-Jul-2009 14:34:47)
GanttChart::AddData. The DqiData structure has no data for this range
Information : (14-Jul-2009 14:34:47) Graph 14:
Adding data from object @PCF_RA2_CAL_0P_SPH:DET_missing_isps_significant
1 elements.
Warning ! : (14-Jul-2009 14:34:47)
GanttChart::AddData. The DqiData structure has no data for this range
Information : (14-Jul-2009 14:34:47) Graph 14:
Adding data from object @PCF_RA2_CAL_0P_SPH:DET_isp_errors_significant
1 elements.
Warning ! : (14-Jul-2009 14:34:47)
GanttChart::AddData. The DqiData structure has no data for this range
Information : (14-Jul-2009 14:34:47)
Graph 14: Adding data from object @PCF_RA2_CAL_0P_SPH:DET_sat_track
1 elements.
Warning ! : (14-Jul-2009 14:34:47)
GanttChart::AddData. The DqiData structure has no data for this range
Information : (14-Jul-2009 14:34:47)
Graph 14: Adding data from object @PCF_RA2_CAL_0P_SPH:DET_stop_long
1 elements.
Warning ! : (14-Jul-2009 14:34:47)
GanttChart::AddData. The DqiData structure has no data for this range
Information : (14-Jul-2009 14:34:47)
Graph 14: Adding data from object @PCF_RA2_CAL_0P_SPH:DET_stop_lat 1
elements.
Warning ! : (14-Jul-2009 14:34:47)
GanttChart::AddData. The DqiData structure has no data for this range
Information : (14-Jul-2009 14:34:47)
Graph 14: Adding data from object @PCF_RA2_CAL_0P_SPH:DET_start_long
1 elements.
Warning ! : (14-Jul-2009 14:34:47)
GanttChart::AddData. The DqiData structure has no data for this range
Information : (14-Jul-2009 14:34:47)
Graph 14: Adding data from object @PCF_RA2_CAL_0P_SPH:DET_start_lat
1 elements.
Warning ! : (14-Jul-2009 14:34:47)
GanttChart::AddData. The DqiData structure has no data for this range
Information : (14-Jul-2009 14:34:47)
Graph 14: Adding data from object @PCF_RA2_adfs_val:SET_val_adf_ra2_cal_0p
1 elements.
Warning ! : (14-Jul-2009 14:34:47)
GanttChart::AddData. The DqiData structure has no data for this range
Information : (14-Jul-2009 14:34:47)
Graph 14: Adding data from object @PCF_RA2_sensing:ETL_ra2_cal_0p 1
elements.
Information : (14-Jul-2009 14:34:47) Graph 14: Generating PNG file.
Warning ! : (14-Jul-2009 14:34:47)
GanttChart::ReadPolyline. Adding a section with no data
Warning ! : (14-Jul-2009 14:34:47)
GanttChart::ReadPolyline. Adding a section with no data

```

Warning ! : (14-Jul-2009 14:34:47)
GanttChart::ReadPolyline. Adding a section with no data
Warning ! : (14-Jul-2009 14:34:47)
GanttChart::ReadPolyline. Adding a section with no data
Warning ! : (14-Jul-2009 14:34:47)
GanttChart::ReadPolyline. Adding a section with no data
Warning ! : (14-Jul-2009 14:34:47)
GanttChart::ReadPolyline. Adding a section with no data
Warning ! : (14-Jul-2009 14:34:47)
GanttChart::ReadPolyline. Adding a section with no data
Warning ! : (14-Jul-2009 14:34:47)
GanttChart::ReadPolyline. Adding a section with no data
Warning ! : (14-Jul-2009 14:34:47)
GanttChart::ReadPolyline. Adding a section with no data
Warning ! : (14-Jul-2009 14:34:47)
GanttChart::ReadPolyline. Adding a section with no data
Warning ! : (14-Jul-2009 14:34:47)
GanttChart::ReadPolyline. Adding a section with no data
Warning ! : (14-Jul-2009 14:34:47)
GanttChart::ReadPolyline. Adding a section with no data
Warning ! : (14-Jul-2009 14:34:47)
Information : (14-Jul-2009 14:34:48) Graph 14: Destroying object.
Information : (14-Jul-2009 14:34:48)
Graph 15: Creating object for a eventGanttChart
Warning ! : (14-Jul-2009 14:34:48)
graph::setProperty. YSIZE is too long. [80-700]
Information : (14-Jul-2009 14:34:48) Graph 15: Processing legend.
Information : (14-Jul-2009 14:34:48)
Graph 15: Adding data from object @PCF_DOR_DOP_0P_SPH:DET_num_rs_isps
1 elements.
Warning ! : (14-Jul-2009 14:34:48)
GanttChart::AddData. The DqiData structure has no data for this range
Information : (14-Jul-2009 14:34:48)
Graph 15: Adding data from object @PCF_DOR_DOP_0P_SPH:DET_num_discarded_isps
1 elements.
Warning ! : (14-Jul-2009 14:34:48)
GanttChart::AddData. The DqiData structure has no data for this range
Information : (14-Jul-2009 14:34:48)
Graph 15: Adding data from object @PCF_DOR_DOP_0P_SPH:DET_num_missing_isps
1 elements.
Warning ! : (14-Jul-2009 14:34:48)
GanttChart::AddData. The DqiData structure has no data for this range
Information : (14-Jul-2009 14:34:48)
Graph 15: Adding data from object @PCF_DOR_DOP_0P_SPH:DET_num_error_isps
1 elements.
Warning ! : (14-Jul-2009 14:34:48)
GanttChart::AddData. The DqiData structure has no data for this range
Information : (14-Jul-2009 14:34:48)
Graph 15: Adding data from object @PCF_DOR_DOP_0P_SPH:DET_rs_significant
1 elements.
Warning ! : (14-Jul-2009 14:34:48)
GanttChart::AddData. The DqiData structure has no data for this range
Information : (14-Jul-2009 14:34:48) Graph 15:
Adding data from object @PCF_DOR_DOP_0P_SPH:DET_isp_discarded_significant
1 elements.
Warning ! : (14-Jul-2009 14:34:48)
GanttChart::AddData. The DqiData structure has no data for this range
Information : (14-Jul-2009 14:34:48) Graph 15:
Adding data from object @PCF_DOR_DOP_0P_SPH:DET_missing_isps_significant
1 elements.
Warning ! : (14-Jul-2009 14:34:48)
GanttChart::AddData. The DqiData structure has no data for this range
Information : (14-Jul-2009 14:34:48) Graph 15:
Adding data from object @PCF_DOR_DOP_0P_SPH:DET_isp_errors_significant
1 elements.

```

```
Warning ! : (14-Jul-2009 14:34:48)
GanttChart::AddData. The DqiData structure has no data for this range
Information : (14-Jul-2009 14:34:48)
Graph 15: Adding data from object @PCF_DOR_DOP_0P_SPH:DET_sat_track
1 elements.
Warning ! : (14-Jul-2009 14:34:48)
GanttChart::AddData. The DqiData structure has no data for this range
Information : (14-Jul-2009 14:34:48)
Graph 15: Adding data from object @PCF_DOR_DOP_0P_SPH:DET_stop_long
1 elements.
Warning ! : (14-Jul-2009 14:34:48)
GanttChart::AddData. The DqiData structure has no data for this range
Information : (14-Jul-2009 14:34:48)
Graph 15: Adding data from object @PCF_DOR_DOP_0P_SPH:DET_stop_lat 1
elements.
Warning ! : (14-Jul-2009 14:34:48)
GanttChart::AddData. The DqiData structure has no data for this range
Information : (14-Jul-2009 14:34:48)
Graph 15: Adding data from object @PCF_DOR_DOP_0P_SPH:DET_start_long
1 elements.
Warning ! : (14-Jul-2009 14:34:48)
GanttChart::AddData. The DqiData structure has no data for this range
Information : (14-Jul-2009 14:34:48)
Graph 15: Adding data from object @PCF_DOR_DOP_0P_SPH:DET_start_lat
1 elements.
Warning ! : (14-Jul-2009 14:34:48)
GanttChart::AddData. The DqiData structure has no data for this range
Information : (14-Jul-2009 14:34:48)
Graph 15: Adding data from object @PCF_RA2_adfs_val:SET_val_adf_dor_dop_0p
1 elements.
Warning ! : (14-Jul-2009 14:34:48)
GanttChart::AddData. The DqiData structure has no data for this range
Information : (14-Jul-2009 14:34:48)
Graph 15: Adding data from object @PCF_RA2_sensing:ETL_dor_dop_0p 16
elements.
Information : (14-Jul-2009 14:34:48) Graph 15: Generating PNG file.
Warning ! : (14-Jul-2009 14:34:48)
GanttChart::ReadPolyline. Adding a section with no data
Warning ! : (14-Jul-2009 14:34:48)
GanttChart::ReadPolyline. Adding a section with no data
Warning ! : (14-Jul-2009 14:34:48)
GanttChart::ReadPolyline. Adding a section with no data
Warning ! : (14-Jul-2009 14:34:48)
GanttChart::ReadPolyline. Adding a section with no data
Warning ! : (14-Jul-2009 14:34:48)
GanttChart::ReadPolyline. Adding a section with no data
Warning ! : (14-Jul-2009 14:34:48)
GanttChart::ReadPolyline. Adding a section with no data
Warning ! : (14-Jul-2009 14:34:48)
GanttChart::ReadPolyline. Adding a section with no data
Warning ! : (14-Jul-2009 14:34:48)
GanttChart::ReadPolyline. Adding a section with no data
Warning ! : (14-Jul-2009 14:34:48)
GanttChart::ReadPolyline. Adding a section with no data
Warning ! : (14-Jul-2009 14:34:48)
GanttChart::ReadPolyline. Adding a section with no data
Warning ! : (14-Jul-2009 14:34:48)
GanttChart::ReadPolyline. Adding a section with no data
Warning ! : (14-Jul-2009 14:34:48)
GanttChart::ReadPolyline. Adding a section with no data
Warning ! : (14-Jul-2009 14:34:48)
GanttChart::ReadPolyline. Adding a section with no data
Warning ! : (14-Jul-2009 14:34:48)
GanttChart::ReadPolyline. Adding a section with no data
Warning ! : (14-Jul-2009 14:34:48)
GanttChart::ReadPolyline. Adding a section with no data
Warning ! : (14-Jul-2009 14:34:48)
GanttChart::ReadPolyline. Adding a section with no data
Warning ! : (14-Jul-2009 14:34:48)
GanttChart::ReadPolyline. Adding a section with no data
Warning ! : (14-Jul-2009 14:34:48)
GanttChart::ReadPolyline. Adding a section with no data
Warning ! : (14-Jul-2009 14:34:48)
GanttChart::ReadPolyline. Adding a section with no data
Warning ! : (14-Jul-2009 14:34:48)
GanttChart::ReadPolyline. Adding a section with no data
Warning ! : (14-Jul-2009 14:34:48)
GanttChart::ReadPolyline. Adding a section with no data
Warning ! : (14-Jul-2009 14:34:48)
Information : (14-Jul-2009 14:34:49) Graph 15: Destroying object.
Information : (14-Jul-2009 14:34:49)
Graph 16: Creating object for a eventGanttChart
Warning ! : (14-Jul-2009 14:34:49)
```

```
graph::setProperty. YSIZE is too long. [80-700]
Information : (14-Jul-2009 14:34:49) Graph 16: Processing legend.
Information : (14-Jul-2009 14:34:49)
Graph 16: Adding data from object @PCF_DOR_NAV_0P_SPH:DET_num_rs_isps
1 elements.
Warning ! : (14-Jul-2009 14:34:49)
GanttChart::AddData. The DqiData structure has no data for this range
Information : (14-Jul-2009 14:34:49)
Graph 16: Adding data from object @PCF_DOR_NAV_0P_SPH:DET_num_discarded_isps
1 elements.
Warning ! : (14-Jul-2009 14:34:49)
GanttChart::AddData. The DqiData structure has no data for this range
Information : (14-Jul-2009 14:34:49)
Graph 16: Adding data from object @PCF_DOR_NAV_0P_SPH:DET_num_missing_isps
1 elements.
Warning ! : (14-Jul-2009 14:34:49)
GanttChart::AddData. The DqiData structure has no data for this range
Information : (14-Jul-2009 14:34:49)
Graph 16: Adding data from object @PCF_DOR_NAV_0P_SPH:DET_num_error_isps
1 elements.
Warning ! : (14-Jul-2009 14:34:49)
GanttChart::AddData. The DqiData structure has no data for this range
Information : (14-Jul-2009 14:34:49)
Graph 16: Adding data from object @PCF_DOR_NAV_0P_SPH:DET_rs_significant
1 elements.
Warning ! : (14-Jul-2009 14:34:49)
GanttChart::AddData. The DqiData structure has no data for this range
Information : (14-Jul-2009 14:34:49) Graph 16:
Adding data from object @PCF_DOR_NAV_0P_SPH:DET_isp_discarded_significant
1 elements.
Warning ! : (14-Jul-2009 14:34:49)
GanttChart::AddData. The DqiData structure has no data for this range
Information : (14-Jul-2009 14:34:49) Graph 16:
Adding data from object @PCF_DOR_NAV_0P_SPH:DET_missing_isps_significant
1 elements.
Warning ! : (14-Jul-2009 14:34:49)
GanttChart::AddData. The DqiData structure has no data for this range
Information : (14-Jul-2009 14:34:49) Graph 16:
Adding data from object @PCF_DOR_NAV_0P_SPH:DET_isp_errors_significant
1 elements.
Warning ! : (14-Jul-2009 14:34:49)
GanttChart::AddData. The DqiData structure has no data for this range
Information : (14-Jul-2009 14:34:49)
Graph 16: Adding data from object @PCF_DOR_NAV_0P_SPH:DET_sat_track
1 elements.
Warning ! : (14-Jul-2009 14:34:49)
GanttChart::AddData. The DqiData structure has no data for this range
Information : (14-Jul-2009 14:34:49)
Graph 16: Adding data from object @PCF_DOR_NAV_0P_SPH:DET_stop_long
1 elements.
Warning ! : (14-Jul-2009 14:34:49)
GanttChart::AddData. The DqiData structure has no data for this range
Information : (14-Jul-2009 14:34:49)
Graph 16: Adding data from object @PCF_DOR_NAV_0P_SPH:DET_stop_lat 1
elements.
Warning ! : (14-Jul-2009 14:34:49)
GanttChart::AddData. The DqiData structure has no data for this range
Information : (14-Jul-2009 14:34:49)
Graph 16: Adding data from object @PCF_DOR_NAV_0P_SPH:DET_start_long
1 elements.
Warning ! : (14-Jul-2009 14:34:49)
GanttChart::AddData. The DqiData structure has no data for this range
Information : (14-Jul-2009 14:34:49)
Graph 16: Adding data from object @PCF_DOR_NAV_0P_SPH:DET_start_lat
1 elements.
Warning ! : (14-Jul-2009 14:34:49)
GanttChart::AddData. The DqiData structure has no data for this range
Information : (14-Jul-2009 14:34:49)
```


Graph 16: Adding data from object @PCF_RA2_adfs_val:SET_val_adf_dor_nav_0p
1 elements.
Warning ! : (14-Jul-2009 14:34:49)
GanttChart::AddData. The DqiData structure has no data for this range
Information : (14-Jul-2009 14:34:49)
Graph 16: Adding data from object @PCF_RA2_sensing:ETL_dor_nav_0p 16
elements.
Information : (14-Jul-2009 14:34:49) Graph 16: Generating PNG file.
Warning ! : (14-Jul-2009 14:34:49)
GanttChart::ReadPolyline. Adding a section with no data
Warning ! : (14-Jul-2009 14:34:49)
GanttChart::ReadPolyline. Adding a section with no data
Warning ! : (14-Jul-2009 14:34:49)
GanttChart::ReadPolyline. Adding a section with no data
Warning ! : (14-Jul-2009 14:34:49)
GanttChart::ReadPolyline. Adding a section with no data
Warning ! : (14-Jul-2009 14:34:49)
GanttChart::ReadPolyline. Adding a section with no data
Warning ! : (14-Jul-2009 14:34:49)
GanttChart::ReadPolyline. Adding a section with no data
Warning ! : (14-Jul-2009 14:34:49)
GanttChart::ReadPolyline. Adding a section with no data
Warning ! : (14-Jul-2009 14:34:49)
GanttChart::ReadPolyline. Adding a section with no data
Warning ! : (14-Jul-2009 14:34:49)
GanttChart::ReadPolyline. Adding a section with no data
Warning ! : (14-Jul-2009 14:34:49)
GanttChart::ReadPolyline. Adding a section with no data
Warning ! : (14-Jul-2009 14:34:49)
GanttChart::ReadPolyline. Adding a section with no data
Warning ! : (14-Jul-2009 14:34:49)
GanttChart::ReadPolyline. Adding a section with no data
Warning ! : (14-Jul-2009 14:34:49)
GanttChart::ReadPolyline. Adding a section with no data
Warning ! : (14-Jul-2009 14:34:49)
GanttChart::ReadPolyline. Adding a section with no data
Warning ! : (14-Jul-2009 14:34:49)
GanttChart::ReadPolyline. Adding a section with no data
Warning ! : (14-Jul-2009 14:34:49)
GanttChart::ReadPolyline. Adding a section with no data
Warning ! : (14-Jul-2009 14:34:49)
GanttChart::ReadPolyline. Adding a section with no data
Warning ! : (14-Jul-2009 14:34:49)
GanttChart::ReadPolyline. Adding a section with no data
Warning ! : (14-Jul-2009 14:34:49)
GanttChart::ReadPolyline. Adding a section with no data
Warning ! : (14-Jul-2009 14:34:49)
GanttChart::ReadPolyline. Adding a section with no data
Warning ! : (14-Jul-2009 14:34:49)
GanttChart::ReadPolyline. Adding a section with no data
Warning ! : (14-Jul-2009 14:34:49)
GanttChart::ReadPolyline. Adding a section with no data
Warning ! : (14-Jul-2009 14:34:49)
Information : (14-Jul-2009 14:34:49) Graph 16: Destroying object.
Information : (14-Jul-2009 14:34:49)
Graph 17: Creating object for a eventGanttChart
Warning ! : (14-Jul-2009 14:34:49)
graph::setProperty. YSIZE is too long. [80-700]
Information : (14-Jul-2009 14:34:49) Graph 17: Processing legend.
Information : (14-Jul-2009 14:34:49)
Graph 17: Adding data from object @PCF_MWR_NL__0P_SPH:DET_num_rs_isps
1 elements.
Warning ! : (14-Jul-2009 14:34:49)
GanttChart::AddData. The DqiData structure has no data for this range
Information : (14-Jul-2009 14:34:49)
Graph 17: Adding data from object @PCF_MWR_NL__0P_SPH:DET_num_discarded_isps
1 elements.
Warning ! : (14-Jul-2009 14:34:49)
GanttChart::AddData. The DqiData structure has no data for this range
Information : (14-Jul-2009 14:34:49)
Graph 17: Adding data from object @PCF_MWR_NL__0P_SPH:DET_num_missing_isps
1 elements.
Warning ! : (14-Jul-2009 14:34:49)
GanttChart::AddData. The DqiData structure has no data for this range
Information : (14-Jul-2009 14:34:49)
Graph 17: Adding data from object @PCF_MWR_NL__0P_SPH:DET_num_error_isps
1 elements.
Warning ! : (14-Jul-2009 14:34:49)
GanttChart::AddData. The DqiData structure has no data for this range
Information : (14-Jul-2009 14:34:49)
Graph 17: Adding data from object @PCF_MWR_NL__0P_SPH:DET_rs_significant
1 elements.
Warning ! : (14-Jul-2009 14:34:49)
GanttChart::AddData. The DqiData structure has no data for this range
Information : (14-Jul-2009 14:34:49) Graph 17:

Warning ! : (14-Jul-2009 14:34:50)
GanttChart::ReadPolyline. Adding a section with no data
Warning ! : (14-Jul-2009 14:34:50)
GanttChart::ReadPolyline. Adding a section with no data
Warning ! : (14-Jul-2009 14:34:50)
GanttChart::ReadPolyline. Adding a section with no data
Warning ! : (14-Jul-2009 14:34:50)
GanttChart::ReadPolyline. Adding a section with no data
Information : (14-Jul-2009 14:34:50) Graph 17: Destroying object.
Information : (14-Jul-2009 14:34:50)
Graph 18: Creating object for a eventGanttChart
Warning ! : (14-Jul-2009 14:34:50)
graph::setProperty. YSIZE is too long. [80-700]
Information : (14-Jul-2009 14:34:50) Graph 18: Processing legend.
Information : (14-Jul-2009 14:34:50)
Graph 18: Adding data from object @PCF_RA2_ME__0P_SPH:DET_num_rs_isps
1 elements.
Warning ! : (14-Jul-2009 14:34:50)
GanttChart::AddData. The DqiData structure has no data for this range
Information : (14-Jul-2009 14:34:50)
Graph 18: Adding data from object @PCF_RA2_ME__0P_SPH:DET_num_discarded_isps
1 elements.
Warning ! : (14-Jul-2009 14:34:50)
GanttChart::AddData. The DqiData structure has no data for this range
Information : (14-Jul-2009 14:34:50)
Graph 18: Adding data from object @PCF_RA2_ME__0P_SPH:DET_num_missing_isps
1 elements.
Information : (14-Jul-2009 14:34:50)
Graph 18: Adding data from object @PCF_RA2_ME__0P_SPH:DET_num_error_isps
1 elements.
Warning ! : (14-Jul-2009 14:34:50)
GanttChart::AddData. The DqiData structure has no data for this range
Information : (14-Jul-2009 14:34:50)
Graph 18: Adding data from object @PCF_RA2_ME__0P_SPH:DET_rs_significant
1 elements.
Warning ! : (14-Jul-2009 14:34:50)
GanttChart::AddData. The DqiData structure has no data for this range
Information : (14-Jul-2009 14:34:50) Graph 18:
Adding data from object @PCF_RA2_ME__0P_SPH:DET_isp_discarded_significant
1 elements.
Warning ! : (14-Jul-2009 14:34:50)
GanttChart::AddData. The DqiData structure has no data for this range
Information : (14-Jul-2009 14:34:50) Graph 18:
Adding data from object @PCF_RA2_ME__0P_SPH:DET_missing_isps_significant
1 elements.
Information : (14-Jul-2009 14:34:50) Graph 18:
Adding data from object @PCF_RA2_ME__0P_SPH:DET_isp_errors_significant
1 elements.
Warning ! : (14-Jul-2009 14:34:50)
GanttChart::AddData. The DqiData structure has no data for this range
Information : (14-Jul-2009 14:34:50)
Graph 18: Adding data from object @PCF_RA2_ME__0P_SPH:DET_sat_track
1 elements.
Warning ! : (14-Jul-2009 14:34:50)
GanttChart::AddData. The DqiData structure has no data for this range
Information : (14-Jul-2009 14:34:50)
Graph 18: Adding data from object @PCF_RA2_ME__0P_SPH:DET_stop_long
1 elements.
Warning ! : (14-Jul-2009 14:34:50)
GanttChart::AddData. The DqiData structure has no data for this range
Information : (14-Jul-2009 14:34:50)
Graph 18: Adding data from object @PCF_RA2_ME__0P_SPH:DET_stop_lat
1 elements.
Warning ! : (14-Jul-2009 14:34:50)
GanttChart::AddData. The DqiData structure has no data for this range
Information : (14-Jul-2009 14:34:50)
Graph 18: Adding data from object @PCF_RA2_ME__0P_SPH:DET_start_long
1 elements.

```

Warning ! : (14-Jul-2009 14:34:50)
GanttChart::AddData. The DqiData structure has no data for this range
Information : (14-Jul-2009 14:34:50)
Graph 18: Adding data from object @PCF_RA2_ME__0P_SPH:DET_start_lat
      1 elements.
Warning ! : (14-Jul-2009 14:34:50)
GanttChart::AddData. The DqiData structure has no data for this range
Information : (14-Jul-2009 14:34:50)
Graph 18: Adding data from object @PCF_RA2_adfs_val:SET_val_adf_ra2_me__0p
      1 elements.
Warning ! : (14-Jul-2009 14:34:50)
GanttChart::AddData. The DqiData structure has no data for this range
Information : (14-Jul-2009 14:34:50)
Graph 18: Adding data from object @PCF_RA2_sensing:ETL_ra2_me__0p          19
elements.
Information : (14-Jul-2009 14:34:50) Graph 18: Generating PNG file.
Warning ! : (14-Jul-2009 14:34:50)
GanttChart::ReadPolyline. Adding a section with no data
Warning ! : (14-Jul-2009 14:34:50)
GanttChart::ReadPolyline. Adding a section with no data
Warning ! : (14-Jul-2009 14:34:50)
GanttChart::ReadPolyline. Adding a section with no data
Warning ! : (14-Jul-2009 14:34:50)
GanttChart::ReadPolyline. Adding a section with no data
Warning ! : (14-Jul-2009 14:34:50)
GanttChart::ReadPolyline. Adding a section with no data
Warning ! : (14-Jul-2009 14:34:50)
GanttChart::ReadPolyline. Adding a section with no data
Warning ! : (14-Jul-2009 14:34:50)
GanttChart::ReadPolyline. Adding a section with no data
Warning ! : (14-Jul-2009 14:34:50)
GanttChart::ReadPolyline. Adding a section with no data
Warning ! : (14-Jul-2009 14:34:50)
GanttChart::ReadPolyline. Adding a section with no data
Warning ! : (14-Jul-2009 14:34:51)
GanttChart::ReadPolyline. Adding a section with no data
Warning ! : (14-Jul-2009 14:34:51)
GanttChart::ReadPolyline. Adding a section with no data
Warning ! : (14-Jul-2009 14:34:51)
GanttChart::ReadPolyline. Adding a section with no data
Information : (14-Jul-2009 14:34:51) Graph 18: Destroying object.
Information : (14-Jul-2009 14:34:51)
Graph 19: Creating object for a eventGanttChart
Warning ! : (14-Jul-2009 14:34:51)
graph::setProperty. YSIZE is too long. [80-700]
Information : (14-Jul-2009 14:34:51) Graph 19: Processing legend.
Information : (14-Jul-2009 14:34:51)
Graph 19: Adding data from object @PCF_RA2_MW__1P_SPH:DET_ra2_20_band_percent
      5 elements.
Information : (14-Jul-2009 14:34:51)
Graph 19: Adding data from object @PCF_RA2_MW__1P_SPH:DET_ra2_80_band_percent
      7 elements.
Information : (14-Jul-2009 14:34:51)
Graph 19: Adding data from object @PCF_RA2_MW__1P_SPH:DET_ra2_320_band_percent
      7 elements.
Information : (14-Jul-2009 14:34:51) Graph 19:
Adding data from object @PCF_RA2_MW__1P_SPH:DET_ra2_measurement_percent
      1 elements.
Warning ! : (14-Jul-2009 14:34:51)
GanttChart::AddData. The DqiData structure has no data for this range
Information : (14-Jul-2009 14:34:51)
Graph 19: Adding data from object @PCF_RA2_MW__1P_SPH:DET_ra2_l1b_proc_quality
      1 elements.
Warning ! : (14-Jul-2009 14:34:51)
GanttChart::AddData. The DqiData structure has no data for this range
Information : (14-Jul-2009 14:34:51)
Graph 19: Adding data from object @PCF_RA2_MW__1P_SPH:ETL_ra2_l1b_proc_flag
      1 elements.

```

Warning ! : (14-Jul-2009 14:34:51)
GanttChart::AddData. The DqiData structure has no data for this range
Information : (14-Jul-2009 14:34:51)
Graph 19: Adding data from object @PCF_RA2_adfs_val:SET_val_adf_ra2_mw__1p
19 elements.
Information : (14-Jul-2009 14:34:51)
Graph 19: Adding data from object @PCF_RA2_sensing:ETL_ra2_mw__1p 19
elements.
Information : (14-Jul-2009 14:34:51) Graph 19: Generating PNG file.
Warning ! : (14-Jul-2009 14:34:51)
GanttChart::ReadPolyline. Adding a section with no data
Warning ! : (14-Jul-2009 14:34:51)
GanttChart::ReadPolyline. Adding a section with no data
Warning ! : (14-Jul-2009 14:34:51)
GanttChart::ReadPolyline. Adding a section with no data
Information : (14-Jul-2009 14:34:52) Graph 19: Destroying object.
Information : (14-Jul-2009 14:34:52)
Graph 20: Creating object for a eventGanttChart
Warning ! : (14-Jul-2009 14:34:52)
graph::setProperty. YSIZE is too long. [80-700]
Information : (14-Jul-2009 14:34:52) Graph 20: Processing legend.
Information : (14-Jul-2009 14:34:52) Graph 20:
Adding data from object @PCF_RA2_FGD_2P_SPH:DET_ra2_seaice_ku_retrack_percent
2 elements.
Information : (14-Jul-2009 14:34:52) Graph 20:
Adding data from object @PCF_RA2_FGD_2P_SPH:DET_ra2_ice2_s_retrack_percent
19 elements.
Information : (14-Jul-2009 14:34:52) Graph 20:
Adding data from object @PCF_RA2_FGD_2P_SPH:DET_ra2_ice2_ku_retrack_percent
3 elements.
Information : (14-Jul-2009 14:34:52) Graph 20:
Adding data from object @PCF_RA2_FGD_2P_SPH:DET_ra2_ice1_s_retrack_percent
19 elements.
Information : (14-Jul-2009 14:34:52) Graph 20:
Adding data from object @PCF_RA2_FGD_2P_SPH:DET_ra2_ice1_ku_retrack_percent
1 elements.
Warning ! : (14-Jul-2009 14:34:52)
GanttChart::AddData. The DqiData structure has no data for this range
Information : (14-Jul-2009 14:34:52) Graph 20:
Adding data from object @PCF_RA2_FGD_2P_SPH:DET_ra2_ocean_ku_retrack_percent
7 elements.
Information : (14-Jul-2009 14:34:52)
Graph 20: Adding data from object @PCF_RA2_FGD_2P_SPH:DET_ra2_20_band_percent
5 elements.
Information : (14-Jul-2009 14:34:52)
Graph 20: Adding data from object @PCF_RA2_FGD_2P_SPH:DET_ra2_80_band_percent
8 elements.
Information : (14-Jul-2009 14:34:52)
Graph 20: Adding data from object @PCF_RA2_FGD_2P_SPH:DET_ra2_320_band_percent
8 elements.
Information : (14-Jul-2009 14:34:52) Graph 20:
Adding data from object @PCF_RA2_FGD_2P_SPH:DET_ra2_measurement_percent
1 elements.
Warning ! : (14-Jul-2009 14:34:52)
GanttChart::AddData. The DqiData structure has no data for this range
Information : (14-Jul-2009 14:34:52)
Graph 20: Adding data from object @PCF_RA2_FGD_2P_SPH:DET_ra2_l1b_proc_quality
1 elements.
Warning ! : (14-Jul-2009 14:34:52)
GanttChart::AddData. The DqiData structure has no data for this range
Information : (14-Jul-2009 14:34:52)
Graph 20: Adding data from object @PCF_RA2_FGD_2P_SPH:DET_ra2_l2_proc_quality
19 elements.
Information : (14-Jul-2009 14:34:52)
Graph 20: Adding data from object @PCF_RA2_FGD_2P_SPH:ETL_ra2_l1b_proc_flag
1 elements.
Warning ! : (14-Jul-2009 14:34:52)
GanttChart::AddData. The DqiData structure has no data for this range

Information : (14-Jul-2009 14:34:52)
Graph 20: Adding data from object @PCF_RA2_FGD_2P_SPH:ETL_ra2_l2_proc_flag
19 elements.
Information : (14-Jul-2009 14:34:52)
Graph 20: Adding data from object @PCF_RA2_adfs_val:SET_val_adf_ra2_fgd_2p
19 elements.
Information : (14-Jul-2009 14:34:52)
Graph 20: Adding data from object @PCF_RA2_sensing:ETL_ra2_fgd_2p 19
elements.
Information : (14-Jul-2009 14:34:52) Graph 20: Generating PNG file.
Warning ! : (14-Jul-2009 14:34:52)
GanttChart::ReadPolyline. Adding a section with no data
Warning ! : (14-Jul-2009 14:34:52)
GanttChart::ReadPolyline. Adding a section with no data
Warning ! : (14-Jul-2009 14:34:52)
GanttChart::ReadPolyline. Adding a section with no data
Warning ! : (14-Jul-2009 14:34:52)
GanttChart::ReadPolyline. Adding a section with no data
Information : (14-Jul-2009 14:34:53) Graph 20: Destroying object.
Information : (14-Jul-2009 14:34:53)
Graph 21: Creating object for a eventGanttChart
Warning ! : (14-Jul-2009 14:34:53)
graph::setProperty. YSIZE is too long. [80-700]
Information : (14-Jul-2009 14:34:53) Graph 21: Processing legend.
Information : (14-Jul-2009 14:34:53) Graph 21:
Adding data from object @PCF_RA2_WWV_2P_SPH:DET_ra2_ocean_ku_retrack_percent
7 elements.
Information : (14-Jul-2009 14:34:53)
Graph 21: Adding data from object @PCF_RA2_WWV_2P_SPH:DET_ra2_20_band_percent
5 elements.
Information : (14-Jul-2009 14:34:53)
Graph 21: Adding data from object @PCF_RA2_WWV_2P_SPH:DET_ra2_80_band_percent
8 elements.
Information : (14-Jul-2009 14:34:53)
Graph 21: Adding data from object @PCF_RA2_WWV_2P_SPH:DET_ra2_320_band_percent
8 elements.
Information : (14-Jul-2009 14:34:53) Graph 21:
Adding data from object @PCF_RA2_WWV_2P_SPH:DET_ra2_measurement_percent
1 elements.
Warning ! : (14-Jul-2009 14:34:53)
GanttChart::AddData. The DqiData structure has no data for this range
Information : (14-Jul-2009 14:34:53)
Graph 21: Adding data from object @PCF_RA2_WWV_2P_SPH:DET_ra2_l1b_proc_quality
1 elements.
Warning ! : (14-Jul-2009 14:34:53)
GanttChart::AddData. The DqiData structure has no data for this range
Information : (14-Jul-2009 14:34:53)
Graph 21: Adding data from object @PCF_RA2_WWV_2P_SPH:DET_ra2_l2_proc_quality
19 elements.
Information : (14-Jul-2009 14:34:53)
Graph 21: Adding data from object @PCF_RA2_WWV_2P_SPH:ETL_ra2_l1b_proc_flag
1 elements.
Warning ! : (14-Jul-2009 14:34:53)
GanttChart::AddData. The DqiData structure has no data for this range
Information : (14-Jul-2009 14:34:53)
Graph 21: Adding data from object @PCF_RA2_WWV_2P_SPH:ETL_ra2_l2_proc_flag
19 elements.
Information : (14-Jul-2009 14:34:53)
Graph 21: Adding data from object @PCF_RA2_adfs_val:SET_val_adf_ra2_wwv_2p
1 elements.
Warning ! : (14-Jul-2009 14:34:53)
GanttChart::AddData. The DqiData structure has no data for this range
Information : (14-Jul-2009 14:34:53)
Graph 21: Adding data from object @PCF_RA2_sensing:ETL_ra2_wwv_2p 19
elements.
Information : (14-Jul-2009 14:34:53) Graph 21: Generating PNG file.
Warning ! : (14-Jul-2009 14:34:53)
GanttChart::ReadPolyline. Adding a section with no data

Warning ! : (14-Jul-2009 14:34:53)
GanttChart::ReadPolyline. Adding a section with no data
Warning ! : (14-Jul-2009 14:34:53)
GanttChart::ReadPolyline. Adding a section with no data
Warning ! : (14-Jul-2009 14:34:53)
GanttChart::ReadPolyline. Adding a section with no data
Information : (14-Jul-2009 14:34:54) Graph 21: Destroying object.
Information : (14-Jul-2009 14:34:54)
Graph 22: Creating object for a eventGanttChart
Information : (14-Jul-2009 14:34:54) Graph 22: Processing legend.
Information : (14-Jul-2009 14:34:54)
Graph 22: Adding data from object @PCF_MPH_MWR_CHD_AX:DET_wrong_product_err
1 elements.
Warning ! : (14-Jul-2009 14:34:54)
GanttChart::AddData. The DqiData structure has no data for this range
Information : (14-Jul-2009 14:34:54)
Graph 22: Adding data from object @PCF_MPH_MWR_CHD_AX:SET_wrong_sensing_stop
1 elements.
Warning ! : (14-Jul-2009 14:34:54)
GanttChart::AddData. The DqiData structure has no data for this range
Information : (14-Jul-2009 14:34:54)
Graph 22: Adding data from object @PCF_MPH_MWR_CHD_AX:SET_wrong_sensing_start
1 elements.
Warning ! : (14-Jul-2009 14:34:54)
GanttChart::AddData. The DqiData structure has no data for this range
Information : (14-Jul-2009 14:34:54)
Graph 22: Adding data from object @PCF_MPH_MWR_CHD_AX:SET_wrong_software_ver
1 elements.
Warning ! : (14-Jul-2009 14:34:54)
GanttChart::AddData. The DqiData structure has no data for this range
Information : (14-Jul-2009 14:34:54)
Graph 22: Adding data from object @PCF_MPH_MWR_CHD_AX:SET_wrong_proc_time
1 elements.
Warning ! : (14-Jul-2009 14:34:54)
GanttChart::AddData. The DqiData structure has no data for this range
Information : (14-Jul-2009 14:34:54)
Graph 22: Adding data from object @PCF_MPH_MWR_CHD_AX:SET_wrong_proc_stage
1 elements.
Warning ! : (14-Jul-2009 14:34:54)
GanttChart::AddData. The DqiData structure has no data for this range
Information : (14-Jul-2009 14:34:54)
Graph 22: Adding data from object @PCF_MPH_MWR_CHD_AX:SET_wrong_filename
1 elements.
Warning ! : (14-Jul-2009 14:34:54)
GanttChart::AddData. The DqiData structure has no data for this range
Information : (14-Jul-2009 14:34:54) Graph 22: Generating PNG file.
Warning ! : (14-Jul-2009 14:34:54)
GanttChart::ReadPolyline. Adding a section with no data
Warning ! : (14-Jul-2009 14:34:54)
GanttChart::ReadPolyline. Adding a section with no data
Warning ! : (14-Jul-2009 14:34:54)
GanttChart::ReadPolyline. Adding a section with no data
Warning ! : (14-Jul-2009 14:34:54)
GanttChart::ReadPolyline. Adding a section with no data
Warning ! : (14-Jul-2009 14:34:54)
GanttChart::ReadPolyline. Adding a section with no data
Warning ! : (14-Jul-2009 14:34:54)
GanttChart::ReadPolyline. Adding a section with no data
Warning ! : (14-Jul-2009 14:34:54)
GanttChart::ReadPolyline. Adding a section with no data
Warning ! : (14-Jul-2009 14:34:54)
GanttChart::ReadPolyline. Adding a section with no data
Information : (14-Jul-2009 14:34:55) Graph 22: Destroying object.
Information : (14-Jul-2009 14:34:55)
Graph 23: Creating object for a eventGanttChart
Information : (14-Jul-2009 14:34:55) Graph 23: Processing legend.
Information : (14-Jul-2009 14:34:55)
Graph 23: Adding data from object @PCF_MPH_MWR_CON_AX:DET_wrong_product_err
1 elements.
Warning ! : (14-Jul-2009 14:34:55)

GanttChart::AddData. The DqiData structure has no data for this range
Information : (14-Jul-2009 14:34:55)
Graph 23: Adding data from object @PCF_MPH_MWR_CON_AX:SET_wrong_sensing_stop
1 elements.
Warning ! : (14-Jul-2009 14:34:55)
GanttChart::AddData. The DqiData structure has no data for this range
Information : (14-Jul-2009 14:34:55)
Graph 23: Adding data from object @PCF_MPH_MWR_CON_AX:SET_wrong_sensing_start
1 elements.
Warning ! : (14-Jul-2009 14:34:55)
GanttChart::AddData. The DqiData structure has no data for this range
Information : (14-Jul-2009 14:34:55)
Graph 23: Adding data from object @PCF_MPH_MWR_CON_AX:SET_wrong_software_ver
1 elements.
Warning ! : (14-Jul-2009 14:34:55)
GanttChart::AddData. The DqiData structure has no data for this range
Information : (14-Jul-2009 14:34:55)
Graph 23: Adding data from object @PCF_MPH_MWR_CON_AX:SET_wrong_proc_time
1 elements.
Warning ! : (14-Jul-2009 14:34:55)
GanttChart::AddData. The DqiData structure has no data for this range
Information : (14-Jul-2009 14:34:55)
Graph 23: Adding data from object @PCF_MPH_MWR_CON_AX:SET_wrong_proc_stage
1 elements.
Warning ! : (14-Jul-2009 14:34:55)
GanttChart::AddData. The DqiData structure has no data for this range
Information : (14-Jul-2009 14:34:55)
Graph 23: Adding data from object @PCF_MPH_MWR_CON_AX:SET_wrong_filename
1 elements.
Warning ! : (14-Jul-2009 14:34:55)
GanttChart::AddData. The DqiData structure has no data for this range
Information : (14-Jul-2009 14:34:55) Graph 23: Generating PNG file.
Warning ! : (14-Jul-2009 14:34:55)
GanttChart::ReadPolyline. Adding a section with no data
Warning ! : (14-Jul-2009 14:34:55)
GanttChart::ReadPolyline. Adding a section with no data
Warning ! : (14-Jul-2009 14:34:55)
GanttChart::ReadPolyline. Adding a section with no data
Warning ! : (14-Jul-2009 14:34:55)
GanttChart::ReadPolyline. Adding a section with no data
Warning ! : (14-Jul-2009 14:34:55)
GanttChart::ReadPolyline. Adding a section with no data
Warning ! : (14-Jul-2009 14:34:55)
GanttChart::ReadPolyline. Adding a section with no data
Warning ! : (14-Jul-2009 14:34:55)
GanttChart::ReadPolyline. Adding a section with no data
Warning ! : (14-Jul-2009 14:34:55)
GanttChart::ReadPolyline. Adding a section with no data
Information : (14-Jul-2009 14:34:55) Graph 23: Destroying object.
Information : (14-Jul-2009 14:34:55)
Graph 24: Creating object for a eventGanttChart
Information : (14-Jul-2009 14:34:55) Graph 24: Processing legend.
Information : (14-Jul-2009 14:34:55)
Graph 24: Adding data from object @PCF_MPH_MWR_LSF_AX:DET_wrong_product_err
1 elements.
Warning ! : (14-Jul-2009 14:34:55)
GanttChart::AddData. The DqiData structure has no data for this range
Information : (14-Jul-2009 14:34:55)
Graph 24: Adding data from object @PCF_MPH_MWR_LSF_AX:SET_wrong_sensing_stop
1 elements.
Warning ! : (14-Jul-2009 14:34:55)
GanttChart::AddData. The DqiData structure has no data for this range
Information : (14-Jul-2009 14:34:55)
Graph 24: Adding data from object @PCF_MPH_MWR_LSF_AX:SET_wrong_sensing_start
1 elements.
Warning ! : (14-Jul-2009 14:34:55)
GanttChart::AddData. The DqiData structure has no data for this range
Information : (14-Jul-2009 14:34:55)
Graph 24: Adding data from object @PCF_MPH_MWR_LSF_AX:SET_wrong_software_ver
1 elements.

Warning ! : (14-Jul-2009 14:34:55)
GanttChart::AddData. The DqiData structure has no data for this range
Information : (14-Jul-2009 14:34:55)
Graph 24: Adding data from object @PCF_MPH_MWR_LSF_AX:SET_wrong_proc_time
1 elements.
Warning ! : (14-Jul-2009 14:34:55)
GanttChart::AddData. The DqiData structure has no data for this range
Information : (14-Jul-2009 14:34:55)
Graph 24: Adding data from object @PCF_MPH_MWR_LSF_AX:SET_wrong_proc_stage
1 elements.
Warning ! : (14-Jul-2009 14:34:55)
GanttChart::AddData. The DqiData structure has no data for this range
Information : (14-Jul-2009 14:34:55)
Graph 24: Adding data from object @PCF_MPH_MWR_LSF_AX:SET_wrong_filename
1 elements.
Warning ! : (14-Jul-2009 14:34:55)
GanttChart::AddData. The DqiData structure has no data for this range
Information : (14-Jul-2009 14:34:55) Graph 24: Generating PNG file.
Warning ! : (14-Jul-2009 14:34:55)
GanttChart::ReadPolyline. Adding a section with no data
Warning ! : (14-Jul-2009 14:34:55)
GanttChart::ReadPolyline. Adding a section with no data
Warning ! : (14-Jul-2009 14:34:55)
GanttChart::ReadPolyline. Adding a section with no data
Warning ! : (14-Jul-2009 14:34:55)
GanttChart::ReadPolyline. Adding a section with no data
Warning ! : (14-Jul-2009 14:34:55)
GanttChart::ReadPolyline. Adding a section with no data
Warning ! : (14-Jul-2009 14:34:55)
GanttChart::ReadPolyline. Adding a section with no data
Warning ! : (14-Jul-2009 14:34:55)
GanttChart::ReadPolyline. Adding a section with no data
Warning ! : (14-Jul-2009 14:34:55)
GanttChart::ReadPolyline. Adding a section with no data
Information : (14-Jul-2009 14:34:56) Graph 24: Destroying object.
Information : (14-Jul-2009 14:34:56)
Graph 25: Creating object for a eventGanttChart
Information : (14-Jul-2009 14:34:56) Graph 25: Processing legend.
Information : (14-Jul-2009 14:34:56)
Graph 25: Adding data from object @PCF_MPH_MWR_SLT_AX:DET_wrong_product_err
1 elements.
Warning ! : (14-Jul-2009 14:34:56)
GanttChart::AddData. The DqiData structure has no data for this range
Information : (14-Jul-2009 14:34:56)
Graph 25: Adding data from object @PCF_MPH_MWR_SLT_AX:SET_wrong_sensing_stop
1 elements.
Warning ! : (14-Jul-2009 14:34:56)
GanttChart::AddData. The DqiData structure has no data for this range
Information : (14-Jul-2009 14:34:56)
Graph 25: Adding data from object @PCF_MPH_MWR_SLT_AX:SET_wrong_sensing_start
1 elements.
Warning ! : (14-Jul-2009 14:34:56)
GanttChart::AddData. The DqiData structure has no data for this range
Information : (14-Jul-2009 14:34:56)
Graph 25: Adding data from object @PCF_MPH_MWR_SLT_AX:SET_wrong_software_ver
1 elements.
Warning ! : (14-Jul-2009 14:34:56)
GanttChart::AddData. The DqiData structure has no data for this range
Information : (14-Jul-2009 14:34:56)
Graph 25: Adding data from object @PCF_MPH_MWR_SLT_AX:SET_wrong_proc_time
1 elements.
Warning ! : (14-Jul-2009 14:34:56)
GanttChart::AddData. The DqiData structure has no data for this range
Information : (14-Jul-2009 14:34:56)
Graph 25: Adding data from object @PCF_MPH_MWR_SLT_AX:SET_wrong_proc_stage
1 elements.
Warning ! : (14-Jul-2009 14:34:56)
GanttChart::AddData. The DqiData structure has no data for this range
Information : (14-Jul-2009 14:34:56)
Graph 25: Adding data from object @PCF_MPH_MWR_SLT_AX:SET_wrong_filename

```
1 elements.
Warning ! : (14-Jul-2009 14:34:56)
GanttChart::AddData. The DqiData structure has no data for this range
Information : (14-Jul-2009 14:34:56) Graph 25: Generating PNG file.
Warning ! : (14-Jul-2009 14:34:56)
GanttChart::ReadPolyline. Adding a section with no data
Warning ! : (14-Jul-2009 14:34:56)
GanttChart::ReadPolyline. Adding a section with no data
Warning ! : (14-Jul-2009 14:34:56)
GanttChart::ReadPolyline. Adding a section with no data
Warning ! : (14-Jul-2009 14:34:56)
GanttChart::ReadPolyline. Adding a section with no data
Warning ! : (14-Jul-2009 14:34:56)
GanttChart::ReadPolyline. Adding a section with no data
Warning ! : (14-Jul-2009 14:34:56)
GanttChart::ReadPolyline. Adding a section with no data
Warning ! : (14-Jul-2009 14:34:56)
GanttChart::ReadPolyline. Adding a section with no data
Warning ! : (14-Jul-2009 14:34:56)
GanttChart::ReadPolyline. Adding a section with no data
Warning ! : (14-Jul-2009 14:34:56)
GanttChart::ReadPolyline. Adding a section with no data
Warning ! : (14-Jul-2009 14:34:56)
Graph 26: Creating object for a eventGanttChart
Information : (14-Jul-2009 14:34:56) Graph 26: Processing legend.
Information : (14-Jul-2009 14:34:56)
Graph 26: Adding data from object @PCF MPH_RA2_CHD_AX:DET_wrong_product_err
1 elements.
Warning ! : (14-Jul-2009 14:34:56)
GanttChart::AddData. The DqiData structure has no data for this range
Information : (14-Jul-2009 14:34:56)
Graph 26: Adding data from object @PCF MPH_RA2_CHD_AX:SET_wrong_sensing_stop
1 elements.
Warning ! : (14-Jul-2009 14:34:56)
GanttChart::AddData. The DqiData structure has no data for this range
Information : (14-Jul-2009 14:34:56)
Graph 26: Adding data from object @PCF MPH_RA2_CHD_AX:SET_wrong_sensing_start
1 elements.
Warning ! : (14-Jul-2009 14:34:56)
GanttChart::AddData. The DqiData structure has no data for this range
Information : (14-Jul-2009 14:34:56)
Graph 26: Adding data from object @PCF MPH_RA2_CHD_AX:SET_wrong_software_ver
1 elements.
Warning ! : (14-Jul-2009 14:34:56)
GanttChart::AddData. The DqiData structure has no data for this range
Information : (14-Jul-2009 14:34:56)
Graph 26: Adding data from object @PCF MPH_RA2_CHD_AX:SET_wrong_proc_time
1 elements.
Warning ! : (14-Jul-2009 14:34:56)
GanttChart::AddData. The DqiData structure has no data for this range
Information : (14-Jul-2009 14:34:56)
Graph 26: Adding data from object @PCF MPH_RA2_CHD_AX:SET_wrong_proc_stage
1 elements.
Warning ! : (14-Jul-2009 14:34:56)
GanttChart::AddData. The DqiData structure has no data for this range
Information : (14-Jul-2009 14:34:56)
Graph 26: Adding data from object @PCF MPH_RA2_CHD_AX:SET_wrong_filename
1 elements.
Warning ! : (14-Jul-2009 14:34:56)
GanttChart::AddData. The DqiData structure has no data for this range
Information : (14-Jul-2009 14:34:56) Graph 26: Generating PNG file.
Warning ! : (14-Jul-2009 14:34:56)
GanttChart::ReadPolyline. Adding a section with no data
Warning ! : (14-Jul-2009 14:34:56)
GanttChart::ReadPolyline. Adding a section with no data
Warning ! : (14-Jul-2009 14:34:56)
GanttChart::ReadPolyline. Adding a section with no data
Warning ! : (14-Jul-2009 14:34:56)
GanttChart::ReadPolyline. Adding a section with no data
Warning ! : (14-Jul-2009 14:34:56)
GanttChart::ReadPolyline. Adding a section with no data
```


Warning ! : (14-Jul-2009 14:34:56)
GanttChart::ReadPolyline. Adding a section with no data
Warning ! : (14-Jul-2009 14:34:56)
GanttChart::ReadPolyline. Adding a section with no data
Information : (14-Jul-2009 14:34:57) Graph 26: Destroying object.
Information : (14-Jul-2009 14:34:57)
Graph 27: Creating object for a eventGanttChart
Information : (14-Jul-2009 14:34:57) Graph 27: Processing legend.
Information : (14-Jul-2009 14:34:57)
Graph 27: Adding data from object @PCF_MPH_RA2_CON_AX:DET_wrong_product_err
1 elements.
Warning ! : (14-Jul-2009 14:34:57)
GanttChart::AddData. The DqiData structure has no data for this range
Information : (14-Jul-2009 14:34:57)
Graph 27: Adding data from object @PCF_MPH_RA2_CON_AX:SET_wrong_sensing_stop
1 elements.
Warning ! : (14-Jul-2009 14:34:57)
GanttChart::AddData. The DqiData structure has no data for this range
Information : (14-Jul-2009 14:34:57)
Graph 27: Adding data from object @PCF_MPH_RA2_CON_AX:SET_wrong_sensing_start
1 elements.
Warning ! : (14-Jul-2009 14:34:57)
GanttChart::AddData. The DqiData structure has no data for this range
Information : (14-Jul-2009 14:34:57)
Graph 27: Adding data from object @PCF_MPH_RA2_CON_AX:SET_wrong_software_ver
1 elements.
Warning ! : (14-Jul-2009 14:34:57)
GanttChart::AddData. The DqiData structure has no data for this range
Information : (14-Jul-2009 14:34:57)
Graph 27: Adding data from object @PCF_MPH_RA2_CON_AX:SET_wrong_proc_time
1 elements.
Warning ! : (14-Jul-2009 14:34:57)
GanttChart::AddData. The DqiData structure has no data for this range
Information : (14-Jul-2009 14:34:57)
Graph 27: Adding data from object @PCF_MPH_RA2_CON_AX:SET_wrong_proc_stage
1 elements.
Warning ! : (14-Jul-2009 14:34:57)
GanttChart::AddData. The DqiData structure has no data for this range
Information : (14-Jul-2009 14:34:57)
Graph 27: Adding data from object @PCF_MPH_RA2_CON_AX:SET_wrong_filename
1 elements.
Warning ! : (14-Jul-2009 14:34:57)
GanttChart::AddData. The DqiData structure has no data for this range
Information : (14-Jul-2009 14:34:57) Graph 27: Generating PNG file.
Warning ! : (14-Jul-2009 14:34:57)
GanttChart::ReadPolyline. Adding a section with no data
Warning ! : (14-Jul-2009 14:34:57)
GanttChart::ReadPolyline. Adding a section with no data
Warning ! : (14-Jul-2009 14:34:57)
GanttChart::ReadPolyline. Adding a section with no data
Warning ! : (14-Jul-2009 14:34:57)
GanttChart::ReadPolyline. Adding a section with no data
Warning ! : (14-Jul-2009 14:34:57)
GanttChart::ReadPolyline. Adding a section with no data
Warning ! : (14-Jul-2009 14:34:57)
GanttChart::ReadPolyline. Adding a section with no data
Warning ! : (14-Jul-2009 14:34:57)
GanttChart::ReadPolyline. Adding a section with no data
Information : (14-Jul-2009 14:34:57) Graph 27: Destroying object.
Information : (14-Jul-2009 14:34:57)
Graph 28: Creating object for a eventGanttChart
Information : (14-Jul-2009 14:34:57) Graph 28: Processing legend.
Information : (14-Jul-2009 14:34:57)
Graph 28: Adding data from object @PCF_MPH_RA2_CST_AX:DET_wrong_product_err
1 elements.
Warning ! : (14-Jul-2009 14:34:57)
GanttChart::AddData. The DqiData structure has no data for this range
Information : (14-Jul-2009 14:34:57)

Graph 28: Adding data from object @PCF_MPH_RA2_CST_AX:SET_wrong_sensing_stop
1 elements.
Warning ! : (14-Jul-2009 14:34:57)
GanttChart::AddData. The DqiData structure has no data for this range
Information : (14-Jul-2009 14:34:57)
Graph 28: Adding data from object @PCF_MPH_RA2_CST_AX:SET_wrong_sensing_start
1 elements.
Warning ! : (14-Jul-2009 14:34:57)
GanttChart::AddData. The DqiData structure has no data for this range
Information : (14-Jul-2009 14:34:57)
Graph 28: Adding data from object @PCF_MPH_RA2_CST_AX:SET_wrong_software_ver
1 elements.
Warning ! : (14-Jul-2009 14:34:57)
GanttChart::AddData. The DqiData structure has no data for this range
Information : (14-Jul-2009 14:34:57)
Graph 28: Adding data from object @PCF_MPH_RA2_CST_AX:SET_wrong_proc_time
1 elements.
Warning ! : (14-Jul-2009 14:34:57)
GanttChart::AddData. The DqiData structure has no data for this range
Information : (14-Jul-2009 14:34:57)
Graph 28: Adding data from object @PCF_MPH_RA2_CST_AX:SET_wrong_proc_stage
1 elements.
Warning ! : (14-Jul-2009 14:34:57)
GanttChart::AddData. The DqiData structure has no data for this range
Information : (14-Jul-2009 14:34:57)
Graph 28: Adding data from object @PCF_MPH_RA2_CST_AX:SET_wrong_filename
1 elements.
Warning ! : (14-Jul-2009 14:34:57)
GanttChart::AddData. The DqiData structure has no data for this range
Information : (14-Jul-2009 14:34:57) Graph 28: Generating PNG file.
Warning ! : (14-Jul-2009 14:34:57)
GanttChart::ReadPolyline. Adding a section with no data
Warning ! : (14-Jul-2009 14:34:57)
GanttChart::ReadPolyline. Adding a section with no data
Warning ! : (14-Jul-2009 14:34:57)
GanttChart::ReadPolyline. Adding a section with no data
Warning ! : (14-Jul-2009 14:34:57)
GanttChart::ReadPolyline. Adding a section with no data
Warning ! : (14-Jul-2009 14:34:57)
GanttChart::ReadPolyline. Adding a section with no data
Warning ! : (14-Jul-2009 14:34:57)
GanttChart::ReadPolyline. Adding a section with no data
Warning ! : (14-Jul-2009 14:34:57)
GanttChart::ReadPolyline. Adding a section with no data
Information : (14-Jul-2009 14:34:58) Graph 28: Destroying object.
Information : (14-Jul-2009 14:34:58)
Graph 29: Creating object for a eventGanttChart
Information : (14-Jul-2009 14:34:58) Graph 29: Processing legend.
Information : (14-Jul-2009 14:34:58)
Graph 29: Adding data from object @PCF_MPH_RA2_DIP_AX:DET_wrong_product_err
1 elements.
Warning ! : (14-Jul-2009 14:34:58)
GanttChart::AddData. The DqiData structure has no data for this range
Information : (14-Jul-2009 14:34:58)
Graph 29: Adding data from object @PCF_MPH_RA2_DIP_AX:SET_wrong_sensing_stop
1 elements.
Warning ! : (14-Jul-2009 14:34:58)
GanttChart::AddData. The DqiData structure has no data for this range
Information : (14-Jul-2009 14:34:58)
Graph 29: Adding data from object @PCF_MPH_RA2_DIP_AX:SET_wrong_sensing_start
1 elements.
Warning ! : (14-Jul-2009 14:34:58)
GanttChart::AddData. The DqiData structure has no data for this range
Information : (14-Jul-2009 14:34:58)
Graph 29: Adding data from object @PCF_MPH_RA2_DIP_AX:SET_wrong_software_ver
1 elements.
Warning ! : (14-Jul-2009 14:34:58)
GanttChart::AddData. The DqiData structure has no data for this range

```
Information : (14-Jul-2009 14:34:58)
Graph 29: Adding data from object @PCF MPH_RA2_DIP_AX:SET_wrong_proc_time
1 elements.
Warning ! : (14-Jul-2009 14:34:58)
GanttChart::AddData. The DqiData structure has no data for this range
Information : (14-Jul-2009 14:34:58)
Graph 29: Adding data from object @PCF MPH_RA2_DIP_AX:SET_wrong_proc_stage
1 elements.
Warning ! : (14-Jul-2009 14:34:58)
GanttChart::AddData. The DqiData structure has no data for this range
Information : (14-Jul-2009 14:34:58)
Graph 29: Adding data from object @PCF MPH_RA2_DIP_AX:SET_wrong_filename
1 elements.
Warning ! : (14-Jul-2009 14:34:58)
GanttChart::AddData. The DqiData structure has no data for this range
Information : (14-Jul-2009 14:34:58) Graph 29: Generating PNG file.
Warning ! : (14-Jul-2009 14:34:58)
GanttChart::ReadPolyline. Adding a section with no data
Warning ! : (14-Jul-2009 14:34:58)
GanttChart::ReadPolyline. Adding a section with no data
Warning ! : (14-Jul-2009 14:34:58)
GanttChart::ReadPolyline. Adding a section with no data
Warning ! : (14-Jul-2009 14:34:58)
GanttChart::ReadPolyline. Adding a section with no data
Warning ! : (14-Jul-2009 14:34:58)
GanttChart::ReadPolyline. Adding a section with no data
Warning ! : (14-Jul-2009 14:34:58)
GanttChart::ReadPolyline. Adding a section with no data
Warning ! : (14-Jul-2009 14:34:58)
GanttChart::ReadPolyline. Adding a section with no data
Warning ! : (14-Jul-2009 14:34:58)
GanttChart::ReadPolyline. Adding a section with no data
Warning ! : (14-Jul-2009 14:34:58)
GanttChart::ReadPolyline. Adding a section with no data
Warning ! : (14-Jul-2009 14:34:58)
GanttChart::ReadPolyline. Adding a section with no data
Warning ! : (14-Jul-2009 14:34:58)
Graph 30: Creating object for a eventGanttChart
Information : (14-Jul-2009 14:34:58) Graph 30: Processing legend.
Information : (14-Jul-2009 14:34:58)
Graph 30: Adding data from object @PCF MPH_RA2_GEO_AX:DET_wrong_product_err
1 elements.
Warning ! : (14-Jul-2009 14:34:58)
GanttChart::AddData. The DqiData structure has no data for this range
Information : (14-Jul-2009 14:34:58)
Graph 30: Adding data from object @PCF MPH_RA2_GEO_AX:SET_wrong_sensing_stop
1 elements.
Warning ! : (14-Jul-2009 14:34:58)
GanttChart::AddData. The DqiData structure has no data for this range
Information : (14-Jul-2009 14:34:58)
Graph 30: Adding data from object @PCF MPH_RA2_GEO_AX:SET_wrong_sensing_start
1 elements.
Warning ! : (14-Jul-2009 14:34:58)
GanttChart::AddData. The DqiData structure has no data for this range
Information : (14-Jul-2009 14:34:58)
Graph 30: Adding data from object @PCF MPH_RA2_GEO_AX:SET_wrong_software_ver
1 elements.
Warning ! : (14-Jul-2009 14:34:58)
GanttChart::AddData. The DqiData structure has no data for this range
Information : (14-Jul-2009 14:34:58)
Graph 30: Adding data from object @PCF MPH_RA2_GEO_AX:SET_wrong_proc_time
1 elements.
Warning ! : (14-Jul-2009 14:34:58)
GanttChart::AddData. The DqiData structure has no data for this range
Information : (14-Jul-2009 14:34:58)
Graph 30: Adding data from object @PCF MPH_RA2_GEO_AX:SET_wrong_proc_stage
1 elements.
Warning ! : (14-Jul-2009 14:34:58)
GanttChart::AddData. The DqiData structure has no data for this range
Information : (14-Jul-2009 14:34:58)
Graph 30: Adding data from object @PCF MPH_RA2_GEO_AX:SET_wrong_filename
1 elements.
Warning ! : (14-Jul-2009 14:34:58)
```


Warning ! : (14-Jul-2009 14:34:59)
GanttChart::ReadPolyline. Adding a section with no data
Information : (14-Jul-2009 14:34:59) Graph 31: Destroying object.
Information : (14-Jul-2009 14:34:59)
Graph 32: Creating object for a eventGanttChart
Information : (14-Jul-2009 14:34:59) Graph 32: Processing legend.
Information : (14-Jul-2009 14:34:59)
Graph 32: Adding data from object @PCF_MPH_RA2_IFA_AX:DET_wrong_product_err
1 elements.
Warning ! : (14-Jul-2009 14:34:59)
GanttChart::AddData. The DqiData structure has no data for this range
Information : (14-Jul-2009 14:34:59)
Graph 32: Adding data from object @PCF_MPH_RA2_IFA_AX:SET_wrong_sensing_stop
1 elements.
Warning ! : (14-Jul-2009 14:34:59)
GanttChart::AddData. The DqiData structure has no data for this range
Information : (14-Jul-2009 14:34:59)
Graph 32: Adding data from object @PCF_MPH_RA2_IFA_AX:SET_wrong_sensing_start
1 elements.
Warning ! : (14-Jul-2009 14:34:59)
GanttChart::AddData. The DqiData structure has no data for this range
Information : (14-Jul-2009 14:34:59)
Graph 32: Adding data from object @PCF_MPH_RA2_IFA_AX:SET_wrong_software_ver
1 elements.
Warning ! : (14-Jul-2009 14:34:59)
GanttChart::AddData. The DqiData structure has no data for this range
Information : (14-Jul-2009 14:34:59)
Graph 32: Adding data from object @PCF_MPH_RA2_IFA_AX:SET_wrong_proc_time
1 elements.
Warning ! : (14-Jul-2009 14:34:59)
GanttChart::AddData. The DqiData structure has no data for this range
Information : (14-Jul-2009 14:34:59)
Graph 32: Adding data from object @PCF_MPH_RA2_IFA_AX:SET_wrong_proc_stage
1 elements.
Warning ! : (14-Jul-2009 14:34:59)
GanttChart::AddData. The DqiData structure has no data for this range
Information : (14-Jul-2009 14:34:59)
Graph 32: Adding data from object @PCF_MPH_RA2_IFA_AX:SET_wrong_filename
1 elements.
Warning ! : (14-Jul-2009 14:34:59)
GanttChart::AddData. The DqiData structure has no data for this range
Information : (14-Jul-2009 14:34:59) Graph 32: Generating PNG file.
Warning ! : (14-Jul-2009 14:34:59)
GanttChart::ReadPolyline. Adding a section with no data
Warning ! : (14-Jul-2009 14:34:59)
GanttChart::ReadPolyline. Adding a section with no data
Warning ! : (14-Jul-2009 14:34:59)
GanttChart::ReadPolyline. Adding a section with no data
Warning ! : (14-Jul-2009 14:34:59)
GanttChart::ReadPolyline. Adding a section with no data
Warning ! : (14-Jul-2009 14:34:59)
GanttChart::ReadPolyline. Adding a section with no data
Warning ! : (14-Jul-2009 14:34:59)
GanttChart::ReadPolyline. Adding a section with no data
Warning ! : (14-Jul-2009 14:34:59)
GanttChart::ReadPolyline. Adding a section with no data
Information : (14-Jul-2009 14:34:59) Graph 32: Destroying object.
Information : (14-Jul-2009 14:34:59)
Graph 33: Creating object for a eventGanttChart
Information : (14-Jul-2009 14:34:59) Graph 33: Processing legend.
Information : (14-Jul-2009 14:34:59)
Graph 33: Adding data from object @PCF_MPH_RA2_IFB_AX:DET_wrong_product_err
1 elements.
Warning ! : (14-Jul-2009 14:34:59)
GanttChart::AddData. The DqiData structure has no data for this range
Information : (14-Jul-2009 14:34:59)
Graph 33: Adding data from object @PCF_MPH_RA2_IFB_AX:SET_wrong_sensing_stop
1 elements.

Warning ! : (14-Jul-2009 14:34:59)
GanttChart::AddData. The DqiData structure has no data for this range
Information : (14-Jul-2009 14:35:00)
Graph 33: Adding data from object @PCF_MPH_RA2_IFB_AX:SET_wrong_sensing_start
1 elements.
Warning ! : (14-Jul-2009 14:35:00)
GanttChart::AddData. The DqiData structure has no data for this range
Information : (14-Jul-2009 14:35:00)
Graph 33: Adding data from object @PCF_MPH_RA2_IFB_AX:SET_wrong_software_ver
1 elements.
Warning ! : (14-Jul-2009 14:35:00)
GanttChart::AddData. The DqiData structure has no data for this range
Information : (14-Jul-2009 14:35:00)
Graph 33: Adding data from object @PCF_MPH_RA2_IFB_AX:SET_wrong_proc_time
1 elements.
Warning ! : (14-Jul-2009 14:35:00)
GanttChart::AddData. The DqiData structure has no data for this range
Information : (14-Jul-2009 14:35:00)
Graph 33: Adding data from object @PCF_MPH_RA2_IFB_AX:SET_wrong_proc_stage
1 elements.
Warning ! : (14-Jul-2009 14:35:00)
GanttChart::AddData. The DqiData structure has no data for this range
Information : (14-Jul-2009 14:35:00)
Graph 33: Adding data from object @PCF_MPH_RA2_IFB_AX:SET_wrong_filename
1 elements.
Warning ! : (14-Jul-2009 14:35:00)
GanttChart::AddData. The DqiData structure has no data for this range
Information : (14-Jul-2009 14:35:00) Graph 33: Generating PNG file.
Warning ! : (14-Jul-2009 14:35:00)
GanttChart::ReadPolyline. Adding a section with no data
Warning ! : (14-Jul-2009 14:35:00)
GanttChart::ReadPolyline. Adding a section with no data
Warning ! : (14-Jul-2009 14:35:00)
GanttChart::ReadPolyline. Adding a section with no data
Warning ! : (14-Jul-2009 14:35:00)
GanttChart::ReadPolyline. Adding a section with no data
Warning ! : (14-Jul-2009 14:35:00)
GanttChart::ReadPolyline. Adding a section with no data
Warning ! : (14-Jul-2009 14:35:00)
GanttChart::ReadPolyline. Adding a section with no data
Warning ! : (14-Jul-2009 14:35:00)
GanttChart::ReadPolyline. Adding a section with no data
Warning ! : (14-Jul-2009 14:35:00)
GanttChart::ReadPolyline. Adding a section with no data
Information : (14-Jul-2009 14:35:00) Graph 33: Destroying object.
Information : (14-Jul-2009 14:35:00)
Graph 34: Creating object for a eventGanttChart
Information : (14-Jul-2009 14:35:00) Graph 34: Processing legend.
Information : (14-Jul-2009 14:35:00)
Graph 34: Adding data from object @PCF_MPH_RA2_IFF_AX:DET_wrong_product_err
1 elements.
Warning ! : (14-Jul-2009 14:35:00)
GanttChart::AddData. The DqiData structure has no data for this range
Information : (14-Jul-2009 14:35:00)
Graph 34: Adding data from object @PCF_MPH_RA2_IFF_AX:SET_wrong_sensing_stop
1 elements.
Warning ! : (14-Jul-2009 14:35:00)
GanttChart::AddData. The DqiData structure has no data for this range
Information : (14-Jul-2009 14:35:00)
Graph 34: Adding data from object @PCF_MPH_RA2_IFF_AX:SET_wrong_sensing_start
1 elements.
Warning ! : (14-Jul-2009 14:35:00)
GanttChart::AddData. The DqiData structure has no data for this range
Information : (14-Jul-2009 14:35:00)
Graph 34: Adding data from object @PCF_MPH_RA2_IFF_AX:SET_wrong_software_ver
1 elements.
Warning ! : (14-Jul-2009 14:35:00)
GanttChart::AddData. The DqiData structure has no data for this range
Information : (14-Jul-2009 14:35:00)
Graph 34: Adding data from object @PCF_MPH_RA2_IFF_AX:SET_wrong_proc_time

```
1 elements.
Warning ! : (14-Jul-2009 14:35:00)
GanttChart::AddData. The DqiData structure has no data for this range
Information : (14-Jul-2009 14:35:00)
Graph 34: Adding data from object @PCF_MPH_RA2_IFF_AX:SET_wrong_proc_stage
1 elements.
Warning ! : (14-Jul-2009 14:35:00)
GanttChart::AddData. The DqiData structure has no data for this range
Information : (14-Jul-2009 14:35:00)
Graph 34: Adding data from object @PCF_MPH_RA2_IFF_AX:SET_wrong_filename
1 elements.
Warning ! : (14-Jul-2009 14:35:00)
GanttChart::AddData. The DqiData structure has no data for this range
Information : (14-Jul-2009 14:35:00) Graph 34: Generating PNG file.
Warning ! : (14-Jul-2009 14:35:00)
GanttChart::ReadPolyline. Adding a section with no data
Warning ! : (14-Jul-2009 14:35:00)
GanttChart::ReadPolyline. Adding a section with no data
Warning ! : (14-Jul-2009 14:35:00)
GanttChart::ReadPolyline. Adding a section with no data
Warning ! : (14-Jul-2009 14:35:00)
GanttChart::ReadPolyline. Adding a section with no data
Warning ! : (14-Jul-2009 14:35:00)
GanttChart::ReadPolyline. Adding a section with no data
Warning ! : (14-Jul-2009 14:35:00)
GanttChart::ReadPolyline. Adding a section with no data
Warning ! : (14-Jul-2009 14:35:00)
GanttChart::ReadPolyline. Adding a section with no data
Warning ! : (14-Jul-2009 14:35:00)
GanttChart::ReadPolyline. Adding a section with no data
Warning ! : (14-Jul-2009 14:35:00)
GanttChart::ReadPolyline. Adding a section with no data
Warning ! : (14-Jul-2009 14:35:00)
Graph 35: Creating object for a eventGanttChart
Information : (14-Jul-2009 14:35:00) Graph 35: Processing legend.
Information : (14-Jul-2009 14:35:00)
Graph 35: Adding data from object @PCF_MPH_RA2_IOC_AX:DET_wrong_product_err
1 elements.
Warning ! : (14-Jul-2009 14:35:00)
GanttChart::AddData. The DqiData structure has no data for this range
Information : (14-Jul-2009 14:35:00)
Graph 35: Adding data from object @PCF_MPH_RA2_IOC_AX:SET_wrong_sensing_stop
1 elements.
Warning ! : (14-Jul-2009 14:35:00)
GanttChart::AddData. The DqiData structure has no data for this range
Information : (14-Jul-2009 14:35:00)
Graph 35: Adding data from object @PCF_MPH_RA2_IOC_AX:SET_wrong_sensing_start
1 elements.
Warning ! : (14-Jul-2009 14:35:00)
GanttChart::AddData. The DqiData structure has no data for this range
Information : (14-Jul-2009 14:35:00)
Graph 35: Adding data from object @PCF_MPH_RA2_IOC_AX:SET_wrong_software_ver
1 elements.
Warning ! : (14-Jul-2009 14:35:00)
GanttChart::AddData. The DqiData structure has no data for this range
Information : (14-Jul-2009 14:35:00)
Graph 35: Adding data from object @PCF_MPH_RA2_IOC_AX:SET_wrong_proc_time
1 elements.
Warning ! : (14-Jul-2009 14:35:00)
GanttChart::AddData. The DqiData structure has no data for this range
Information : (14-Jul-2009 14:35:00)
Graph 35: Adding data from object @PCF_MPH_RA2_IOC_AX:SET_wrong_proc_stage
1 elements.
Warning ! : (14-Jul-2009 14:35:00)
GanttChart::AddData. The DqiData structure has no data for this range
Information : (14-Jul-2009 14:35:01)
Graph 35: Adding data from object @PCF_MPH_RA2_IOC_AX:SET_wrong_filename
1 elements.
Warning ! : (14-Jul-2009 14:35:01)
GanttChart::AddData. The DqiData structure has no data for this range
Information : (14-Jul-2009 14:35:01) Graph 35: Generating PNG file.
```


Information : (14-Jul-2009 14:35:01) Graph 36: Destroying object.
Information : (14-Jul-2009 14:35:01)
Graph 37: Creating object for a eventGanttChart
Information : (14-Jul-2009 14:35:01) Graph 37: Processing legend.
Information : (14-Jul-2009 14:35:01)
Graph 37: Adding data from object @PCF_MPH_RA2_MSS_AX:DET_wrong_product_err
1 elements.
Warning ! : (14-Jul-2009 14:35:01)
GanttChart::AddData. The DqiData structure has no data for this range
Information : (14-Jul-2009 14:35:01)
Graph 37: Adding data from object @PCF_MPH_RA2_MSS_AX:SET_wrong_sensing_stop
1 elements.
Warning ! : (14-Jul-2009 14:35:01)
GanttChart::AddData. The DqiData structure has no data for this range
Information : (14-Jul-2009 14:35:01)
Graph 37: Adding data from object @PCF_MPH_RA2_MSS_AX:SET_wrong_sensing_start
1 elements.
Warning ! : (14-Jul-2009 14:35:01)
GanttChart::AddData. The DqiData structure has no data for this range
Information : (14-Jul-2009 14:35:01)
Graph 37: Adding data from object @PCF_MPH_RA2_MSS_AX:SET_wrong_software_ver
1 elements.
Warning ! : (14-Jul-2009 14:35:01)
GanttChart::AddData. The DqiData structure has no data for this range
Information : (14-Jul-2009 14:35:01)
Graph 37: Adding data from object @PCF_MPH_RA2_MSS_AX:SET_wrong_proc_time
1 elements.
Warning ! : (14-Jul-2009 14:35:01)
GanttChart::AddData. The DqiData structure has no data for this range
Information : (14-Jul-2009 14:35:01)
Graph 37: Adding data from object @PCF_MPH_RA2_MSS_AX:SET_wrong_proc_stage
1 elements.
Warning ! : (14-Jul-2009 14:35:01)
GanttChart::AddData. The DqiData structure has no data for this range
Information : (14-Jul-2009 14:35:01)
Graph 37: Adding data from object @PCF_MPH_RA2_MSS_AX:SET_wrong_filename
1 elements.
Warning ! : (14-Jul-2009 14:35:01)
GanttChart::AddData. The DqiData structure has no data for this range
Information : (14-Jul-2009 14:35:01) Graph 37: Generating PNG file.
Warning ! : (14-Jul-2009 14:35:01)
GanttChart::ReadPolyline. Adding a section with no data
Warning ! : (14-Jul-2009 14:35:01)
GanttChart::ReadPolyline. Adding a section with no data
Warning ! : (14-Jul-2009 14:35:01)
GanttChart::ReadPolyline. Adding a section with no data
Warning ! : (14-Jul-2009 14:35:01)
GanttChart::ReadPolyline. Adding a section with no data
Warning ! : (14-Jul-2009 14:35:01)
GanttChart::ReadPolyline. Adding a section with no data
Warning ! : (14-Jul-2009 14:35:01)
GanttChart::ReadPolyline. Adding a section with no data
Warning ! : (14-Jul-2009 14:35:01)
GanttChart::ReadPolyline. Adding a section with no data
Information : (14-Jul-2009 14:35:02) Graph 37: Destroying object.
Information : (14-Jul-2009 14:35:02)
Graph 38: Creating object for a eventGanttChart
Information : (14-Jul-2009 14:35:02) Graph 38: Processing legend.
Information : (14-Jul-2009 14:35:02)
Graph 38: Adding data from object @PCF_MPH_RA2_OT1_AX:DET_wrong_product_err
1 elements.
Warning ! : (14-Jul-2009 14:35:02)
GanttChart::AddData. The DqiData structure has no data for this range
Information : (14-Jul-2009 14:35:02)
Graph 38: Adding data from object @PCF_MPH_RA2_OT1_AX:SET_wrong_sensing_stop
1 elements.
Warning ! : (14-Jul-2009 14:35:02)
GanttChart::AddData. The DqiData structure has no data for this range

```

Information : (14-Jul-2009 14:35:02)
Graph 38: Adding data from object @PCF MPH_RA2_OT1_AX:SET_wrong_sensing_start
1 elements.
Warning ! : (14-Jul-2009 14:35:02)
GanttChart::AddData. The DqiData structure has no data for this range
Information : (14-Jul-2009 14:35:02)
Graph 38: Adding data from object @PCF MPH_RA2_OT1_AX:SET_wrong_software_ver
1 elements.
Warning ! : (14-Jul-2009 14:35:02)
GanttChart::AddData. The DqiData structure has no data for this range
Information : (14-Jul-2009 14:35:02)
Graph 38: Adding data from object @PCF MPH_RA2_OT1_AX:SET_wrong_proc_time
1 elements.
Warning ! : (14-Jul-2009 14:35:02)
GanttChart::AddData. The DqiData structure has no data for this range
Information : (14-Jul-2009 14:35:02)
Graph 38: Adding data from object @PCF MPH_RA2_OT1_AX:SET_wrong_proc_stage
1 elements.
Warning ! : (14-Jul-2009 14:35:02)
GanttChart::AddData. The DqiData structure has no data for this range
Information : (14-Jul-2009 14:35:02)
Graph 38: Adding data from object @PCF MPH_RA2_OT1_AX:SET_wrong_filename
1 elements.
Warning ! : (14-Jul-2009 14:35:02)
GanttChart::AddData. The DqiData structure has no data for this range
Information : (14-Jul-2009 14:35:02) Graph 38: Generating PNG file.
Warning ! : (14-Jul-2009 14:35:02)
GanttChart::ReadPolyline. Adding a section with no data
Warning ! : (14-Jul-2009 14:35:02)
GanttChart::ReadPolyline. Adding a section with no data
Warning ! : (14-Jul-2009 14:35:02)
GanttChart::ReadPolyline. Adding a section with no data
Warning ! : (14-Jul-2009 14:35:02)
GanttChart::ReadPolyline. Adding a section with no data
Warning ! : (14-Jul-2009 14:35:02)
GanttChart::ReadPolyline. Adding a section with no data
Warning ! : (14-Jul-2009 14:35:02)
GanttChart::ReadPolyline. Adding a section with no data
Warning ! : (14-Jul-2009 14:35:02)
GanttChart::ReadPolyline. Adding a section with no data
Warning ! : (14-Jul-2009 14:35:02)
GanttChart::ReadPolyline. Adding a section with no data
Information : (14-Jul-2009 14:35:02) Graph 38: Destroying object.
Information : (14-Jul-2009 14:35:02)
Graph 39: Creating object for a eventGanttChart
Information : (14-Jul-2009 14:35:02) Graph 39: Processing legend.
Information : (14-Jul-2009 14:35:02)
Graph 39: Adding data from object @PCF MPH_RA2_OT2_AX:DET_wrong_product_err
1 elements.
Warning ! : (14-Jul-2009 14:35:02)
GanttChart::AddData. The DqiData structure has no data for this range
Information : (14-Jul-2009 14:35:02)
Graph 39: Adding data from object @PCF MPH_RA2_OT2_AX:SET_wrong_sensing_stop
1 elements.
Warning ! : (14-Jul-2009 14:35:02)
GanttChart::AddData. The DqiData structure has no data for this range
Information : (14-Jul-2009 14:35:02)
Graph 39: Adding data from object @PCF MPH_RA2_OT2_AX:SET_wrong_sensing_start
1 elements.
Warning ! : (14-Jul-2009 14:35:02)
GanttChart::AddData. The DqiData structure has no data for this range
Information : (14-Jul-2009 14:35:02)
Graph 39: Adding data from object @PCF MPH_RA2_OT2_AX:SET_wrong_software_ver
1 elements.
Warning ! : (14-Jul-2009 14:35:02)
GanttChart::AddData. The DqiData structure has no data for this range
Information : (14-Jul-2009 14:35:02)
Graph 39: Adding data from object @PCF MPH_RA2_OT2_AX:SET_wrong_proc_time
1 elements.
Warning ! : (14-Jul-2009 14:35:02)

```


GanttChart::AddData. The DqiData structure has no data for this range
Information : (14-Jul-2009 14:35:02)
Graph 39: Adding data from object @PCF_MPH_RA2_OT2_AX:SET_wrong_proc_stage
1 elements.
Warning ! : (14-Jul-2009 14:35:02)
GanttChart::AddData. The DqiData structure has no data for this range
Information : (14-Jul-2009 14:35:02)
Graph 39: Adding data from object @PCF_MPH_RA2_OT2_AX:SET_wrong_filename
1 elements.
Warning ! : (14-Jul-2009 14:35:02)
GanttChart::AddData. The DqiData structure has no data for this range
Information : (14-Jul-2009 14:35:02) Graph 39: Generating PNG file.
Warning ! : (14-Jul-2009 14:35:02)
GanttChart::ReadPolyline. Adding a section with no data
Warning ! : (14-Jul-2009 14:35:02)
GanttChart::ReadPolyline. Adding a section with no data
Warning ! : (14-Jul-2009 14:35:02)
GanttChart::ReadPolyline. Adding a section with no data
Warning ! : (14-Jul-2009 14:35:02)
GanttChart::ReadPolyline. Adding a section with no data
Warning ! : (14-Jul-2009 14:35:02)
GanttChart::ReadPolyline. Adding a section with no data
Warning ! : (14-Jul-2009 14:35:02)
GanttChart::ReadPolyline. Adding a section with no data
Warning ! : (14-Jul-2009 14:35:02)
GanttChart::ReadPolyline. Adding a section with no data
Warning ! : (14-Jul-2009 14:35:02)
GanttChart::ReadPolyline. Adding a section with no data
Information : (14-Jul-2009 14:35:03) Graph 39: Destroying object.
Information : (14-Jul-2009 14:35:03)
Graph 40: Creating object for a eventGanttChart
Information : (14-Jul-2009 14:35:03) Graph 40: Processing legend.
Information : (14-Jul-2009 14:35:03)
Graph 40: Adding data from object @PCF_MPH_RA2_PLA_AX:DET_wrong_product_err
1 elements.
Warning ! : (14-Jul-2009 14:35:03)
GanttChart::AddData. The DqiData structure has no data for this range
Information : (14-Jul-2009 14:35:03)
Graph 40: Adding data from object @PCF_MPH_RA2_PLA_AX:SET_wrong_sensing_stop
1 elements.
Warning ! : (14-Jul-2009 14:35:03)
GanttChart::AddData. The DqiData structure has no data for this range
Information : (14-Jul-2009 14:35:03)
Graph 40: Adding data from object @PCF_MPH_RA2_PLA_AX:SET_wrong_sensing_start
1 elements.
Warning ! : (14-Jul-2009 14:35:03)
GanttChart::AddData. The DqiData structure has no data for this range
Information : (14-Jul-2009 14:35:03)
Graph 40: Adding data from object @PCF_MPH_RA2_PLA_AX:SET_wrong_software_ver
1 elements.
Warning ! : (14-Jul-2009 14:35:03)
GanttChart::AddData. The DqiData structure has no data for this range
Information : (14-Jul-2009 14:35:03)
Graph 40: Adding data from object @PCF_MPH_RA2_PLA_AX:SET_wrong_proc_time
1 elements.
Warning ! : (14-Jul-2009 14:35:03)
GanttChart::AddData. The DqiData structure has no data for this range
Information : (14-Jul-2009 14:35:03)
Graph 40: Adding data from object @PCF_MPH_RA2_PLA_AX:SET_wrong_proc_stage
1 elements.
Warning ! : (14-Jul-2009 14:35:03)
GanttChart::AddData. The DqiData structure has no data for this range
Information : (14-Jul-2009 14:35:03)
Graph 40: Adding data from object @PCF_MPH_RA2_PLA_AX:SET_wrong_filename
1 elements.
Warning ! : (14-Jul-2009 14:35:03)
GanttChart::AddData. The DqiData structure has no data for this range
Information : (14-Jul-2009 14:35:03) Graph 40: Generating PNG file.
Warning ! : (14-Jul-2009 14:35:03)
GanttChart::ReadPolyline. Adding a section with no data

```
Warning ! : (14-Jul-2009 14:35:03)
GanttChart::ReadPolyline. Adding a section with no data
Warning ! : (14-Jul-2009 14:35:03)
GanttChart::ReadPolyline. Adding a section with no data
Warning ! : (14-Jul-2009 14:35:03)
GanttChart::ReadPolyline. Adding a section with no data
Warning ! : (14-Jul-2009 14:35:03)
GanttChart::ReadPolyline. Adding a section with no data
Warning ! : (14-Jul-2009 14:35:03)
GanttChart::ReadPolyline. Adding a section with no data
Warning ! : (14-Jul-2009 14:35:03)
GanttChart::ReadPolyline. Adding a section with no data
Information : (14-Jul-2009 14:35:03) Graph 40: Destroying object.
Information : (14-Jul-2009 14:35:03)
Graph 41: Creating object for a eventGanttChart
Information : (14-Jul-2009 14:35:03) Graph 41: Processing legend.
Information : (14-Jul-2009 14:35:03)
Graph 41: Adding data from object @PCF_MPH_RA2_POL_AX:DET_wrong_product_err
1 elements.
Warning ! : (14-Jul-2009 14:35:03)
GanttChart::AddData. The DqiData structure has no data for this range
Information : (14-Jul-2009 14:35:03)
Graph 41: Adding data from object @PCF_MPH_RA2_POL_AX:SET_wrong_sensing_stop
1 elements.
Warning ! : (14-Jul-2009 14:35:03)
GanttChart::AddData. The DqiData structure has no data for this range
Information : (14-Jul-2009 14:35:03)
Graph 41: Adding data from object @PCF_MPH_RA2_POL_AX:SET_wrong_sensing_start
1 elements.
Warning ! : (14-Jul-2009 14:35:03)
GanttChart::AddData. The DqiData structure has no data for this range
Information : (14-Jul-2009 14:35:03)
Graph 41: Adding data from object @PCF_MPH_RA2_POL_AX:SET_wrong_software_ver
1 elements.
Warning ! : (14-Jul-2009 14:35:03)
GanttChart::AddData. The DqiData structure has no data for this range
Information : (14-Jul-2009 14:35:03)
Graph 41: Adding data from object @PCF_MPH_RA2_POL_AX:SET_wrong_proc_time
1 elements.
Warning ! : (14-Jul-2009 14:35:03)
GanttChart::AddData. The DqiData structure has no data for this range
Information : (14-Jul-2009 14:35:03)
Graph 41: Adding data from object @PCF_MPH_RA2_POL_AX:SET_wrong_proc_stage
1 elements.
Warning ! : (14-Jul-2009 14:35:03)
GanttChart::AddData. The DqiData structure has no data for this range
Information : (14-Jul-2009 14:35:03)
Graph 41: Adding data from object @PCF_MPH_RA2_POL_AX:SET_wrong_filename
1 elements.
Warning ! : (14-Jul-2009 14:35:03)
GanttChart::AddData. The DqiData structure has no data for this range
Information : (14-Jul-2009 14:35:03) Graph 41: Generating PNG file.
Warning ! : (14-Jul-2009 14:35:03)
GanttChart::ReadPolyline. Adding a section with no data
Warning ! : (14-Jul-2009 14:35:03)
GanttChart::ReadPolyline. Adding a section with no data
Warning ! : (14-Jul-2009 14:35:03)
GanttChart::ReadPolyline. Adding a section with no data
Warning ! : (14-Jul-2009 14:35:03)
GanttChart::ReadPolyline. Adding a section with no data
Warning ! : (14-Jul-2009 14:35:03)
GanttChart::ReadPolyline. Adding a section with no data
Warning ! : (14-Jul-2009 14:35:03)
GanttChart::ReadPolyline. Adding a section with no data
Warning ! : (14-Jul-2009 14:35:03)
GanttChart::ReadPolyline. Adding a section with no data
Warning ! : (14-Jul-2009 14:35:03)
GanttChart::ReadPolyline. Adding a section with no data
Information : (14-Jul-2009 14:35:04) Graph 41: Destroying object.
Information : (14-Jul-2009 14:35:04)
```

Graph 42: Creating object for a eventGanttChart
Information : (14-Jul-2009 14:35:04) Graph 42: Processing legend.
Information : (14-Jul-2009 14:35:04)
Graph 42: Adding data from object @PCF_MPH_RA2_SET_AX:DET_wrong_product_err
1 elements.
Warning ! : (14-Jul-2009 14:35:04)
GanttChart::AddData. The DqiData structure has no data for this range
Information : (14-Jul-2009 14:35:04)
Graph 42: Adding data from object @PCF_MPH_RA2_SET_AX:SET_wrong_sensing_stop
1 elements.
Warning ! : (14-Jul-2009 14:35:04)
GanttChart::AddData. The DqiData structure has no data for this range
Information : (14-Jul-2009 14:35:04)
Graph 42: Adding data from object @PCF_MPH_RA2_SET_AX:SET_wrong_sensing_start
1 elements.
Warning ! : (14-Jul-2009 14:35:04)
GanttChart::AddData. The DqiData structure has no data for this range
Information : (14-Jul-2009 14:35:04)
Graph 42: Adding data from object @PCF_MPH_RA2_SET_AX:SET_wrong_software_ver
1 elements.
Warning ! : (14-Jul-2009 14:35:04)
GanttChart::AddData. The DqiData structure has no data for this range
Information : (14-Jul-2009 14:35:04)
Graph 42: Adding data from object @PCF_MPH_RA2_SET_AX:SET_wrong_proc_time
1 elements.
Warning ! : (14-Jul-2009 14:35:04)
GanttChart::AddData. The DqiData structure has no data for this range
Information : (14-Jul-2009 14:35:04)
Graph 42: Adding data from object @PCF_MPH_RA2_SET_AX:SET_wrong_proc_stage
1 elements.
Warning ! : (14-Jul-2009 14:35:04)
GanttChart::AddData. The DqiData structure has no data for this range
Information : (14-Jul-2009 14:35:04)
Graph 42: Adding data from object @PCF_MPH_RA2_SET_AX:SET_wrong_filename
1 elements.
Warning ! : (14-Jul-2009 14:35:04)
GanttChart::AddData. The DqiData structure has no data for this range
Information : (14-Jul-2009 14:35:04) Graph 42: Generating PNG file.
Warning ! : (14-Jul-2009 14:35:04)
GanttChart::ReadPolyline. Adding a section with no data
Warning ! : (14-Jul-2009 14:35:04)
GanttChart::ReadPolyline. Adding a section with no data
Warning ! : (14-Jul-2009 14:35:04)
GanttChart::ReadPolyline. Adding a section with no data
Warning ! : (14-Jul-2009 14:35:04)
GanttChart::ReadPolyline. Adding a section with no data
Warning ! : (14-Jul-2009 14:35:04)
GanttChart::ReadPolyline. Adding a section with no data
Warning ! : (14-Jul-2009 14:35:04)
GanttChart::ReadPolyline. Adding a section with no data
Warning ! : (14-Jul-2009 14:35:04)
GanttChart::ReadPolyline. Adding a section with no data
Warning ! : (14-Jul-2009 14:35:04)
GanttChart::ReadPolyline. Adding a section with no data
Information : (14-Jul-2009 14:35:04) Graph 42: Destroying object.
Information : (14-Jul-2009 14:35:04)
Graph 43: Creating object for a eventGanttChart
Information : (14-Jul-2009 14:35:04) Graph 43: Processing legend.
Information : (14-Jul-2009 14:35:04)
Graph 43: Adding data from object @PCF_MPH_RA2_SL1_AX:DET_wrong_product_err
1 elements.
Warning ! : (14-Jul-2009 14:35:04)
GanttChart::AddData. The DqiData structure has no data for this range
Information : (14-Jul-2009 14:35:04)
Graph 43: Adding data from object @PCF_MPH_RA2_SL1_AX:SET_wrong_sensing_stop
1 elements.
Warning ! : (14-Jul-2009 14:35:04)
GanttChart::AddData. The DqiData structure has no data for this range
Information : (14-Jul-2009 14:35:04)
Graph 43: Adding data from object @PCF_MPH_RA2_SL1_AX:SET_wrong_sensing_start

```
1 elements.
Warning ! : (14-Jul-2009 14:35:04)
GanttChart::AddData. The DqiData structure has no data for this range
Information : (14-Jul-2009 14:35:04)
Graph 43: Adding data from object @PCF_MPH_RA2_SL1_AX:SET_wrong_software_ver
1 elements.
Warning ! : (14-Jul-2009 14:35:04)
GanttChart::AddData. The DqiData structure has no data for this range
Information : (14-Jul-2009 14:35:04)
Graph 43: Adding data from object @PCF_MPH_RA2_SL1_AX:SET_wrong_proc_time
1 elements.
Warning ! : (14-Jul-2009 14:35:04)
GanttChart::AddData. The DqiData structure has no data for this range
Information : (14-Jul-2009 14:35:04)
Graph 43: Adding data from object @PCF_MPH_RA2_SL1_AX:SET_wrong_proc_stage
1 elements.
Warning ! : (14-Jul-2009 14:35:04)
GanttChart::AddData. The DqiData structure has no data for this range
Information : (14-Jul-2009 14:35:04)
Graph 43: Adding data from object @PCF_MPH_RA2_SL1_AX:SET_wrong_filename
1 elements.
Warning ! : (14-Jul-2009 14:35:04)
GanttChart::AddData. The DqiData structure has no data for this range
Information : (14-Jul-2009 14:35:04) Graph 43: Generating PNG file.
Warning ! : (14-Jul-2009 14:35:04)
GanttChart::ReadPolyline. Adding a section with no data
Warning ! : (14-Jul-2009 14:35:04)
GanttChart::ReadPolyline. Adding a section with no data
Warning ! : (14-Jul-2009 14:35:04)
GanttChart::ReadPolyline. Adding a section with no data
Warning ! : (14-Jul-2009 14:35:04)
GanttChart::ReadPolyline. Adding a section with no data
Warning ! : (14-Jul-2009 14:35:04)
GanttChart::ReadPolyline. Adding a section with no data
Warning ! : (14-Jul-2009 14:35:04)
GanttChart::ReadPolyline. Adding a section with no data
Warning ! : (14-Jul-2009 14:35:04)
GanttChart::ReadPolyline. Adding a section with no data
Warning ! : (14-Jul-2009 14:35:04)
GanttChart::ReadPolyline. Adding a section with no data
Warning ! : (14-Jul-2009 14:35:04)
GanttChart::ReadPolyline. Adding a section with no data
Warning ! : (14-Jul-2009 14:35:04)
Graph 44: Creating object for a eventGanttChart
Information : (14-Jul-2009 14:35:05) Graph 44: Processing legend.
Information : (14-Jul-2009 14:35:05)
Graph 44: Adding data from object @PCF_MPH_RA2_SL2_AX:DET_wrong_product_err
1 elements.
Warning ! : (14-Jul-2009 14:35:05)
GanttChart::AddData. The DqiData structure has no data for this range
Information : (14-Jul-2009 14:35:05)
Graph 44: Adding data from object @PCF_MPH_RA2_SL2_AX:SET_wrong_sensing_stop
1 elements.
Warning ! : (14-Jul-2009 14:35:05)
GanttChart::AddData. The DqiData structure has no data for this range
Information : (14-Jul-2009 14:35:05)
Graph 44: Adding data from object @PCF_MPH_RA2_SL2_AX:SET_wrong_sensing_start
1 elements.
Warning ! : (14-Jul-2009 14:35:05)
GanttChart::AddData. The DqiData structure has no data for this range
Information : (14-Jul-2009 14:35:05)
Graph 44: Adding data from object @PCF_MPH_RA2_SL2_AX:SET_wrong_software_ver
1 elements.
Warning ! : (14-Jul-2009 14:35:05)
GanttChart::AddData. The DqiData structure has no data for this range
Information : (14-Jul-2009 14:35:05)
Graph 44: Adding data from object @PCF_MPH_RA2_SL2_AX:SET_wrong_proc_time
1 elements.
Warning ! : (14-Jul-2009 14:35:05)
GanttChart::AddData. The DqiData structure has no data for this range
Information : (14-Jul-2009 14:35:05)
```

Graph 44: Adding data from object @PCF_MPH_RA2_SL2_AX:SET_wrong_proc_stage
1 elements.
Warning ! : (14-Jul-2009 14:35:05)
GanttChart::AddData. The DqiData structure has no data for this range
Information : (14-Jul-2009 14:35:05)
Graph 44: Adding data from object @PCF_MPH_RA2_SL2_AX:SET_wrong_filename
1 elements.
Warning ! : (14-Jul-2009 14:35:05)
GanttChart::AddData. The DqiData structure has no data for this range
Information : (14-Jul-2009 14:35:05) Graph 44: Generating PNG file.
Warning ! : (14-Jul-2009 14:35:05)
GanttChart::ReadPolyline. Adding a section with no data
Warning ! : (14-Jul-2009 14:35:05)
GanttChart::ReadPolyline. Adding a section with no data
Warning ! : (14-Jul-2009 14:35:05)
GanttChart::ReadPolyline. Adding a section with no data
Warning ! : (14-Jul-2009 14:35:05)
GanttChart::ReadPolyline. Adding a section with no data
Warning ! : (14-Jul-2009 14:35:05)
GanttChart::ReadPolyline. Adding a section with no data
Warning ! : (14-Jul-2009 14:35:05)
GanttChart::ReadPolyline. Adding a section with no data
Warning ! : (14-Jul-2009 14:35:05)
GanttChart::ReadPolyline. Adding a section with no data
Warning ! : (14-Jul-2009 14:35:05)
GanttChart::ReadPolyline. Adding a section with no data
Information : (14-Jul-2009 14:35:05) Graph 44: Destroying object.
Information : (14-Jul-2009 14:35:05)
Graph 45: Creating object for a eventGanttChart
Information : (14-Jul-2009 14:35:05) Graph 45: Processing legend.
Information : (14-Jul-2009 14:35:05)
Graph 45: Adding data from object @PCF_MPH_RA2_SOI_AX:DET_wrong_product_err
1 elements.
Warning ! : (14-Jul-2009 14:35:05)
GanttChart::AddData. The DqiData structure has no data for this range
Information : (14-Jul-2009 14:35:05)
Graph 45: Adding data from object @PCF_MPH_RA2_SOI_AX:SET_wrong_sensing_stop
1 elements.
Warning ! : (14-Jul-2009 14:35:05)
GanttChart::AddData. The DqiData structure has no data for this range
Information : (14-Jul-2009 14:35:05)
Graph 45: Adding data from object @PCF_MPH_RA2_SOI_AX:SET_wrong_sensing_start
1 elements.
Warning ! : (14-Jul-2009 14:35:05)
GanttChart::AddData. The DqiData structure has no data for this range
Information : (14-Jul-2009 14:35:05)
Graph 45: Adding data from object @PCF_MPH_RA2_SOI_AX:SET_wrong_software_ver
1 elements.
Warning ! : (14-Jul-2009 14:35:05)
GanttChart::AddData. The DqiData structure has no data for this range
Information : (14-Jul-2009 14:35:05)
Graph 45: Adding data from object @PCF_MPH_RA2_SOI_AX:SET_wrong_proc_time
1 elements.
Warning ! : (14-Jul-2009 14:35:05)
GanttChart::AddData. The DqiData structure has no data for this range
Information : (14-Jul-2009 14:35:05)
Graph 45: Adding data from object @PCF_MPH_RA2_SOI_AX:SET_wrong_proc_stage
1 elements.
Warning ! : (14-Jul-2009 14:35:05)
GanttChart::AddData. The DqiData structure has no data for this range
Information : (14-Jul-2009 14:35:05)
Graph 45: Adding data from object @PCF_MPH_RA2_SOI_AX:SET_wrong_filename
1 elements.
Warning ! : (14-Jul-2009 14:35:05)
GanttChart::AddData. The DqiData structure has no data for this range
Information : (14-Jul-2009 14:35:05) Graph 45: Generating PNG file.
Warning ! : (14-Jul-2009 14:35:05)
GanttChart::ReadPolyline. Adding a section with no data
Warning ! : (14-Jul-2009 14:35:05)
GanttChart::ReadPolyline. Adding a section with no data

Warning ! : (14-Jul-2009 14:35:05)
GanttChart::ReadPolyline. Adding a section with no data
Warning ! : (14-Jul-2009 14:35:05)
GanttChart::ReadPolyline. Adding a section with no data
Warning ! : (14-Jul-2009 14:35:05)
GanttChart::ReadPolyline. Adding a section with no data
Warning ! : (14-Jul-2009 14:35:05)
GanttChart::ReadPolyline. Adding a section with no data
Warning ! : (14-Jul-2009 14:35:05)
GanttChart::ReadPolyline. Adding a section with no data
Information : (14-Jul-2009 14:35:06) Graph 45: Destroying object.
Information : (14-Jul-2009 14:35:06)
Graph 46: Creating object for a eventGanttChart
Information : (14-Jul-2009 14:35:06) Graph 46: Processing legend.
Information : (14-Jul-2009 14:35:06)
Graph 46: Adding data from object @PCF_MPH_RA2_SOL_AX:DET_wrong_product_err
1 elements.
Warning ! : (14-Jul-2009 14:35:06)
GanttChart::AddData. The DqiData structure has no data for this range
Information : (14-Jul-2009 14:35:06)
Graph 46: Adding data from object @PCF_MPH_RA2_SOL_AX:SET_wrong_sensing_stop
1 elements.
Warning ! : (14-Jul-2009 14:35:06)
GanttChart::AddData. The DqiData structure has no data for this range
Information : (14-Jul-2009 14:35:06)
Graph 46: Adding data from object @PCF_MPH_RA2_SOL_AX:SET_wrong_sensing_start
1 elements.
Warning ! : (14-Jul-2009 14:35:06)
GanttChart::AddData. The DqiData structure has no data for this range
Information : (14-Jul-2009 14:35:06)
Graph 46: Adding data from object @PCF_MPH_RA2_SOL_AX:SET_wrong_software_ver
1 elements.
Warning ! : (14-Jul-2009 14:35:06)
GanttChart::AddData. The DqiData structure has no data for this range
Information : (14-Jul-2009 14:35:06)
Graph 46: Adding data from object @PCF_MPH_RA2_SOL_AX:SET_wrong_proc_time
1 elements.
Warning ! : (14-Jul-2009 14:35:06)
GanttChart::AddData. The DqiData structure has no data for this range
Information : (14-Jul-2009 14:35:06)
Graph 46: Adding data from object @PCF_MPH_RA2_SOL_AX:SET_wrong_proc_stage
1 elements.
Warning ! : (14-Jul-2009 14:35:06)
GanttChart::AddData. The DqiData structure has no data for this range
Information : (14-Jul-2009 14:35:06) Graph 46: Generating PNG file.
Warning ! : (14-Jul-2009 14:35:06)
GanttChart::ReadPolyline. Adding a section with no data
Warning ! : (14-Jul-2009 14:35:06)
GanttChart::ReadPolyline. Adding a section with no data
Warning ! : (14-Jul-2009 14:35:06)
GanttChart::ReadPolyline. Adding a section with no data
Warning ! : (14-Jul-2009 14:35:06)
GanttChart::ReadPolyline. Adding a section with no data
Warning ! : (14-Jul-2009 14:35:06)
GanttChart::ReadPolyline. Adding a section with no data
Warning ! : (14-Jul-2009 14:35:06)
GanttChart::ReadPolyline. Adding a section with no data
Warning ! : (14-Jul-2009 14:35:06)
GanttChart::ReadPolyline. Adding a section with no data
Warning ! : (14-Jul-2009 14:35:06)
GanttChart::ReadPolyline. Adding a section with no data
Information : (14-Jul-2009 14:35:06) Graph 46: Destroying object.
Information : (14-Jul-2009 14:35:06)
Graph 47: Creating object for a eventGanttChart
Information : (14-Jul-2009 14:35:06) Graph 47: Processing legend.

```

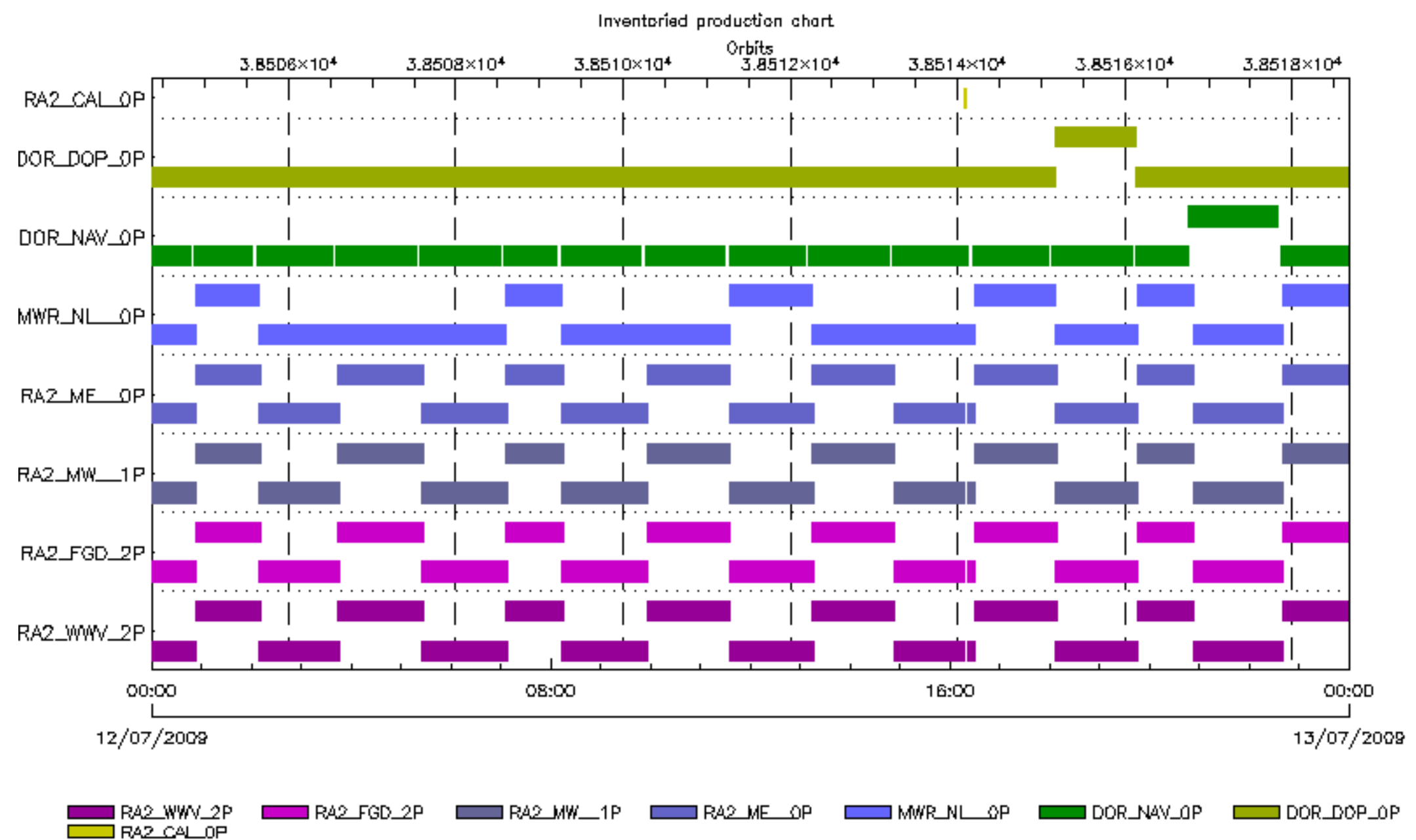
Information : (14-Jul-2009 14:35:06)
Graph 47: Adding data from object @PCF_MPH_RA2_SSB_AX:DET_wrong_product_err
1 elements.
Warning ! : (14-Jul-2009 14:35:06)
GanttChart::AddData. The DqiData structure has no data for this range
Information : (14-Jul-2009 14:35:06)
Graph 47: Adding data from object @PCF_MPH_RA2_SSB_AX:SET_wrong_sensing_stop
1 elements.
Warning ! : (14-Jul-2009 14:35:06)
GanttChart::AddData. The DqiData structure has no data for this range
Information : (14-Jul-2009 14:35:06)
Graph 47: Adding data from object @PCF_MPH_RA2_SSB_AX:SET_wrong_sensing_start
1 elements.
Warning ! : (14-Jul-2009 14:35:06)
GanttChart::AddData. The DqiData structure has no data for this range
Information : (14-Jul-2009 14:35:06)
Graph 47: Adding data from object @PCF_MPH_RA2_SSB_AX:SET_wrong_software_ver
1 elements.
Warning ! : (14-Jul-2009 14:35:06)
GanttChart::AddData. The DqiData structure has no data for this range
Information : (14-Jul-2009 14:35:06)
Graph 47: Adding data from object @PCF_MPH_RA2_SSB_AX:SET_wrong_proc_time
1 elements.
Warning ! : (14-Jul-2009 14:35:06)
GanttChart::AddData. The DqiData structure has no data for this range
Information : (14-Jul-2009 14:35:06)
Graph 47: Adding data from object @PCF_MPH_RA2_SSB_AX:SET_wrong_proc_stage
1 elements.
Warning ! : (14-Jul-2009 14:35:06)
GanttChart::AddData. The DqiData structure has no data for this range
Information : (14-Jul-2009 14:35:06)
Graph 47: Adding data from object @PCF_MPH_RA2_SSB_AX:SET_wrong_filename
1 elements.
Warning ! : (14-Jul-2009 14:35:06)
GanttChart::AddData. The DqiData structure has no data for this range
Information : (14-Jul-2009 14:35:06) Graph 47: Generating PNG file.
Warning ! : (14-Jul-2009 14:35:06)
GanttChart::ReadPolyline. Adding a section with no data
Warning ! : (14-Jul-2009 14:35:06)
GanttChart::ReadPolyline. Adding a section with no data
Warning ! : (14-Jul-2009 14:35:06)
GanttChart::ReadPolyline. Adding a section with no data
Warning ! : (14-Jul-2009 14:35:06)
GanttChart::ReadPolyline. Adding a section with no data
Warning ! : (14-Jul-2009 14:35:06)
GanttChart::ReadPolyline. Adding a section with no data
Warning ! : (14-Jul-2009 14:35:06)
GanttChart::ReadPolyline. Adding a section with no data
Warning ! : (14-Jul-2009 14:35:06)
GanttChart::ReadPolyline. Adding a section with no data
Information : (14-Jul-2009 14:35:07) Graph 47: Destroying object.
Information : (14-Jul-2009 14:35:07)
Graph 48: Creating object for a eventGanttChart
Information : (14-Jul-2009 14:35:07) Graph 48: Processing legend.
Information : (14-Jul-2009 14:35:07)
Graph 48: Adding data from object @PCF_MPH_RA2_TLD_AX:DET_wrong_product_err
1 elements.
Warning ! : (14-Jul-2009 14:35:07)
GanttChart::AddData. The DqiData structure has no data for this range
Information : (14-Jul-2009 14:35:07)
Graph 48: Adding data from object @PCF_MPH_RA2_TLD_AX:SET_wrong_sensing_stop
1 elements.
Warning ! : (14-Jul-2009 14:35:07)
GanttChart::AddData. The DqiData structure has no data for this range
Information : (14-Jul-2009 14:35:07)
Graph 48: Adding data from object @PCF_MPH_RA2_TLD_AX:SET_wrong_sensing_start
1 elements.
Warning ! : (14-Jul-2009 14:35:07)

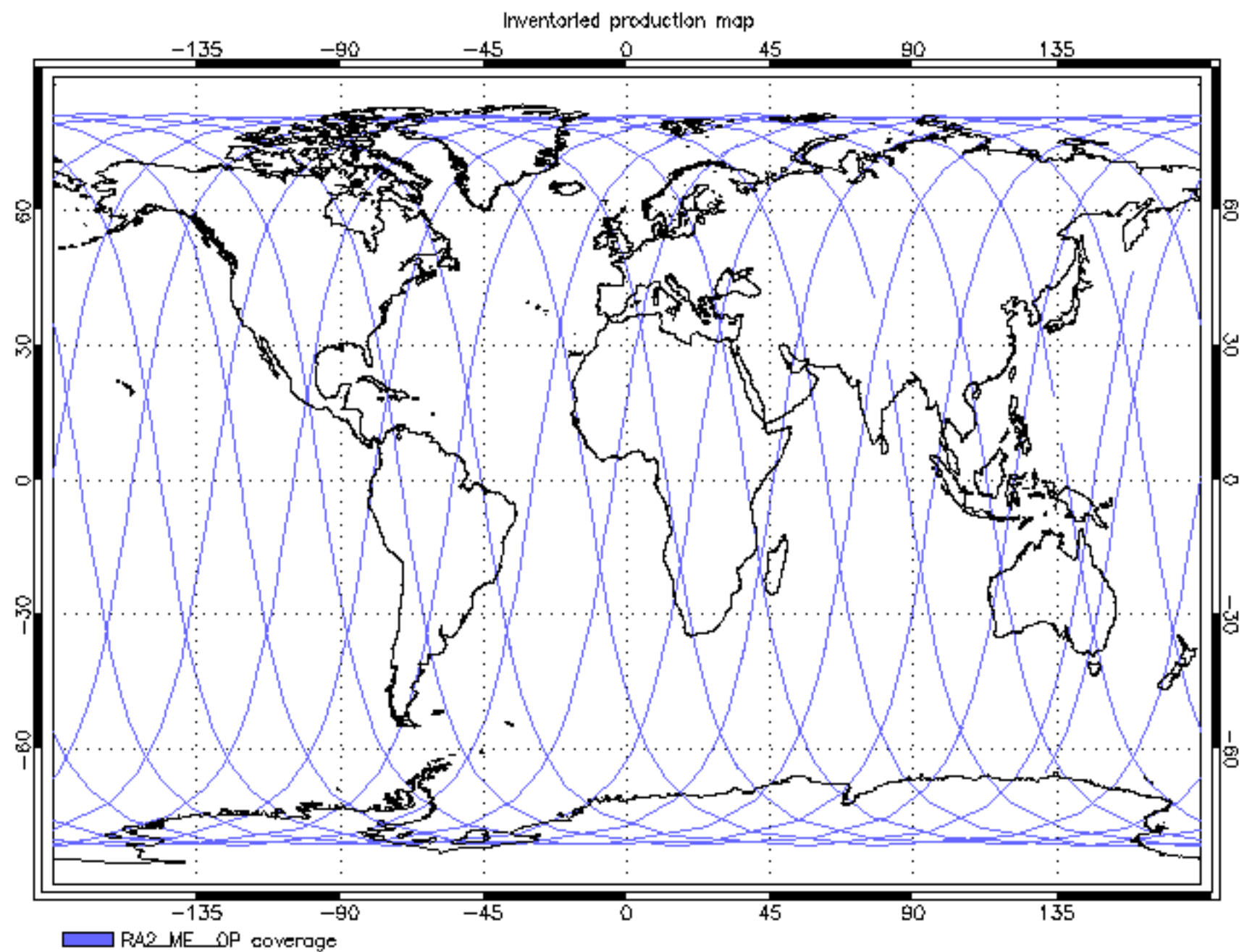
```

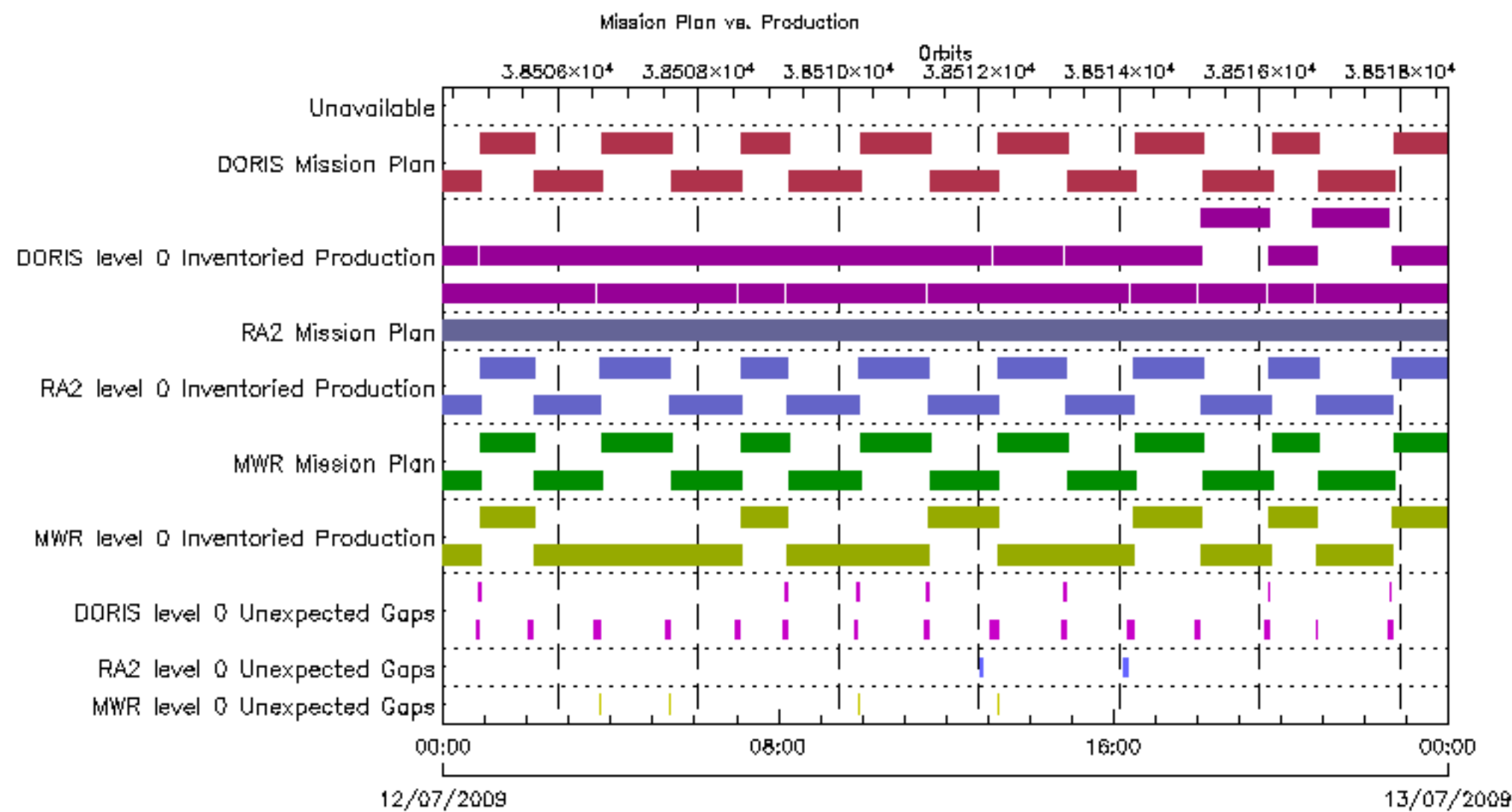
GanttChart::AddData. The DqiData structure has no data for this range
Information : (14-Jul-2009 14:35:07)
Graph 48: Adding data from object @PCF_MPH_RA2_TLD_AX:SET_wrong_software_ver
1 elements.
Warning ! : (14-Jul-2009 14:35:07)
GanttChart::AddData. The DqiData structure has no data for this range
Information : (14-Jul-2009 14:35:07)
Graph 48: Adding data from object @PCF_MPH_RA2_TLD_AX:SET_wrong_proc_time
1 elements.
Warning ! : (14-Jul-2009 14:35:07)
GanttChart::AddData. The DqiData structure has no data for this range
Information : (14-Jul-2009 14:35:07)
Graph 48: Adding data from object @PCF_MPH_RA2_TLD_AX:SET_wrong_proc_stage
1 elements.
Warning ! : (14-Jul-2009 14:35:07)
GanttChart::AddData. The DqiData structure has no data for this range
Information : (14-Jul-2009 14:35:07)
Graph 48: Adding data from object @PCF_MPH_RA2_TLD_AX:SET_wrong_filename
1 elements.
Warning ! : (14-Jul-2009 14:35:07)
GanttChart::AddData. The DqiData structure has no data for this range
Information : (14-Jul-2009 14:35:07) Graph 48: Generating PNG file.
Warning ! : (14-Jul-2009 14:35:07)
GanttChart::ReadPolyline. Adding a section with no data
Warning ! : (14-Jul-2009 14:35:07)
GanttChart::ReadPolyline. Adding a section with no data
Warning ! : (14-Jul-2009 14:35:07)
GanttChart::ReadPolyline. Adding a section with no data
Warning ! : (14-Jul-2009 14:35:07)
GanttChart::ReadPolyline. Adding a section with no data
Warning ! : (14-Jul-2009 14:35:07)
GanttChart::ReadPolyline. Adding a section with no data
Warning ! : (14-Jul-2009 14:35:07)
GanttChart::ReadPolyline. Adding a section with no data
Warning ! : (14-Jul-2009 14:35:07)
GanttChart::ReadPolyline. Adding a section with no data
Information : (14-Jul-2009 14:35:07) Graph 48: Destroying object.
Information : (14-Jul-2009 14:35:07)
Graph 49: Creating object for a eventGanttChart
Information : (14-Jul-2009 14:35:07) Graph 49: Processing legend.
Information : (14-Jul-2009 14:35:07)
Graph 49: Adding data from object @PCF_MPH_RA2_USO_AX:DET_wrong_product_err
1 elements.
Warning ! : (14-Jul-2009 14:35:07)
GanttChart::AddData. The DqiData structure has no data for this range
Information : (14-Jul-2009 14:35:07)
Graph 49: Adding data from object @PCF_MPH_RA2_USO_AX:SET_wrong_sensing_stop
1 elements.
Warning ! : (14-Jul-2009 14:35:07)
GanttChart::AddData. The DqiData structure has no data for this range
Information : (14-Jul-2009 14:35:07)
Graph 49: Adding data from object @PCF_MPH_RA2_USO_AX:SET_wrong_sensing_start
1 elements.
Warning ! : (14-Jul-2009 14:35:07)
GanttChart::AddData. The DqiData structure has no data for this range
Information : (14-Jul-2009 14:35:07)
Graph 49: Adding data from object @PCF_MPH_RA2_USO_AX:SET_wrong_software_ver
1 elements.
Warning ! : (14-Jul-2009 14:35:07)
GanttChart::AddData. The DqiData structure has no data for this range
Information : (14-Jul-2009 14:35:07)
Graph 49: Adding data from object @PCF_MPH_RA2_USO_AX:SET_wrong_proc_time
1 elements.
Warning ! : (14-Jul-2009 14:35:07)
GanttChart::AddData. The DqiData structure has no data for this range
Information : (14-Jul-2009 14:35:07)
Graph 49: Adding data from object @PCF_MPH_RA2_USO_AX:SET_wrong_proc_stage
1 elements.

Warning ! : (14-Jul-2009 14:35:07)
GanttChart::AddData. The DqiData structure has no data for this range
Information : (14-Jul-2009 14:35:07)
Graph 49: Adding data from object @PCF_MPH_RA2_USO_AX:SET_wrong_filename
1 elements.
Warning ! : (14-Jul-2009 14:35:07)
GanttChart::AddData. The DqiData structure has no data for this range
Information : (14-Jul-2009 14:35:07) Graph 49: Generating PNG file.
Warning ! : (14-Jul-2009 14:35:07)
GanttChart::ReadPolyline. Adding a section with no data
Warning ! : (14-Jul-2009 14:35:07)
GanttChart::ReadPolyline. Adding a section with no data
Warning ! : (14-Jul-2009 14:35:07)
GanttChart::ReadPolyline. Adding a section with no data
Warning ! : (14-Jul-2009 14:35:07)
GanttChart::ReadPolyline. Adding a section with no data
Warning ! : (14-Jul-2009 14:35:07)
GanttChart::ReadPolyline. Adding a section with no data
Warning ! : (14-Jul-2009 14:35:07)
GanttChart::ReadPolyline. Adding a section with no data
Warning ! : (14-Jul-2009 14:35:07)
GanttChart::ReadPolyline. Adding a section with no data
Information : (14-Jul-2009 14:35:08) Graph 49: Destroying object.
Information : (14-Jul-2009 14:35:08)
Graph 50: Creating object for a eventGanttChart
Information : (14-Jul-2009 14:35:08) Graph 50: Processing legend.
Information : (14-Jul-2009 14:35:08)
Graph 50: Adding data from object @PCF_MPH_AUX_ATT_AX:DET_wrong_product_err
1 elements.
Warning ! : (14-Jul-2009 14:35:08)
GanttChart::AddData. The DqiData structure has no data for this range
Information : (14-Jul-2009 14:35:08)
Graph 50: Adding data from object @PCF_MPH_AUX_ATT_AX:SET_wrong_sensing_stop
1 elements.
Warning ! : (14-Jul-2009 14:35:08)
GanttChart::AddData. The DqiData structure has no data for this range
Information : (14-Jul-2009 14:35:08)
Graph 50: Adding data from object @PCF_MPH_AUX_ATT_AX:SET_wrong_sensing_start
1 elements.
Warning ! : (14-Jul-2009 14:35:08)
GanttChart::AddData. The DqiData structure has no data for this range
Information : (14-Jul-2009 14:35:08)
Graph 50: Adding data from object @PCF_MPH_AUX_ATT_AX:SET_wrong_software_ver
1 elements.
Warning ! : (14-Jul-2009 14:35:08)
GanttChart::AddData. The DqiData structure has no data for this range
Information : (14-Jul-2009 14:35:08)
Graph 50: Adding data from object @PCF_MPH_AUX_ATT_AX:SET_wrong_proc_time
1 elements.
Warning ! : (14-Jul-2009 14:35:08)
GanttChart::AddData. The DqiData structure has no data for this range
Information : (14-Jul-2009 14:35:08)
Graph 50: Adding data from object @PCF_MPH_AUX_ATT_AX:SET_wrong_proc_stage
1 elements.
Warning ! : (14-Jul-2009 14:35:08)
GanttChart::AddData. The DqiData structure has no data for this range
Information : (14-Jul-2009 14:35:08)
Graph 50: Adding data from object @PCF_MPH_AUX_ATT_AX:SET_wrong_filename
1 elements.
Warning ! : (14-Jul-2009 14:35:08)
GanttChart::AddData. The DqiData structure has no data for this range
Information : (14-Jul-2009 14:35:08) Graph 50: Generating PNG file.
Warning ! : (14-Jul-2009 14:35:08)
GanttChart::ReadPolyline. Adding a section with no data
Warning ! : (14-Jul-2009 14:35:08)
GanttChart::ReadPolyline. Adding a section with no data
Warning ! : (14-Jul-2009 14:35:08)
GanttChart::ReadPolyline. Adding a section with no data

Warning ! : (14-Jul-2009 14:35:08)
GanttChart::ReadPolyline. Adding a section with no data
Warning ! : (14-Jul-2009 14:35:08)
GanttChart::ReadPolyline. Adding a section with no data
Warning ! : (14-Jul-2009 14:35:08)
GanttChart::ReadPolyline. Adding a section with no data
Warning ! : (14-Jul-2009 14:35:08)
GanttChart::ReadPolyline. Adding a section with no data
Information : (14-Jul-2009 14:35:08) Graph 50: Destroying object.
Information : (14-Jul-2009 14:35:08) Graphs successfully created.



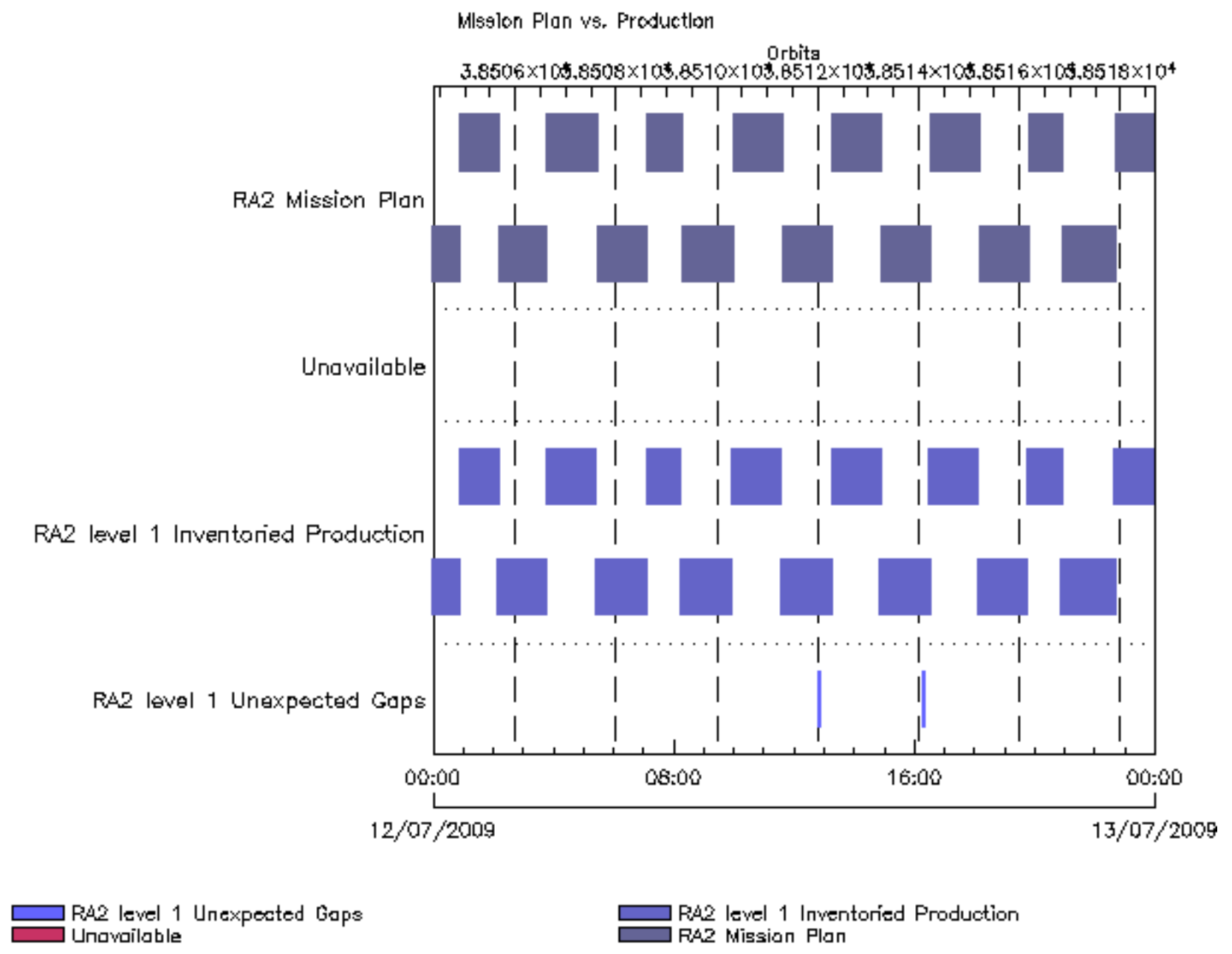


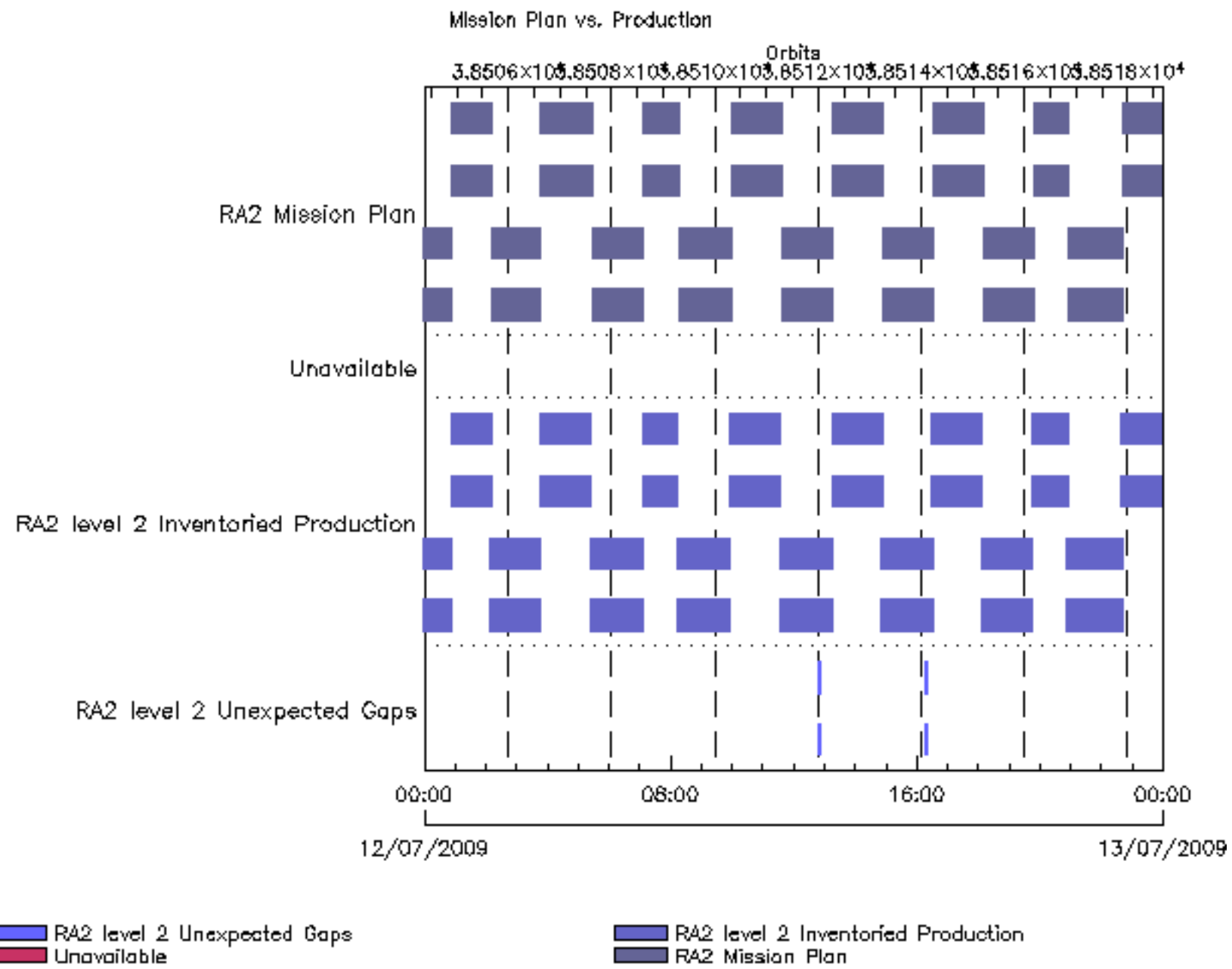


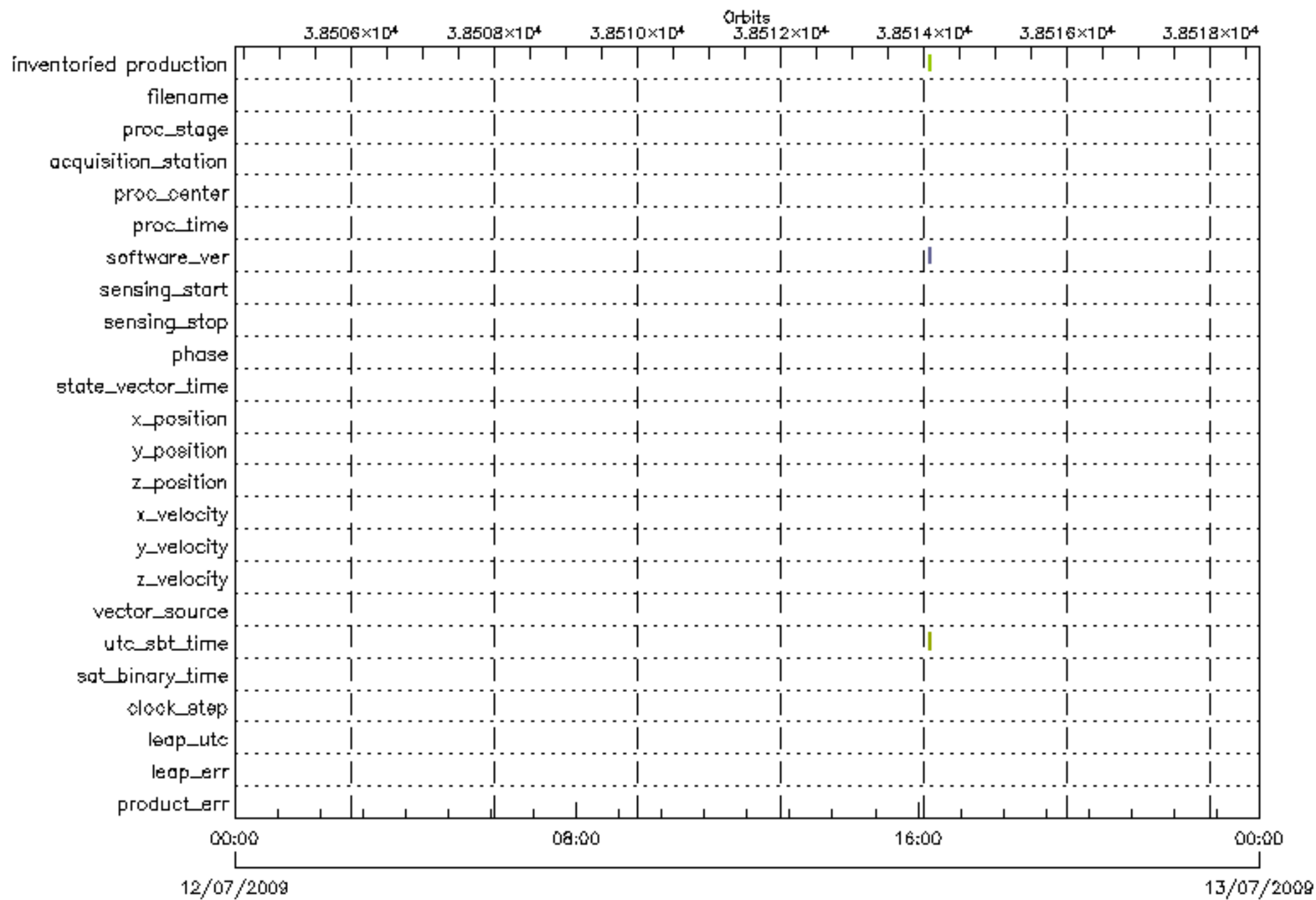
■ MWR level 0 Unexpected Gaps
■ MWR level 0 Inventoried Production
■ RA2 Mission Plan
■ Unavailable

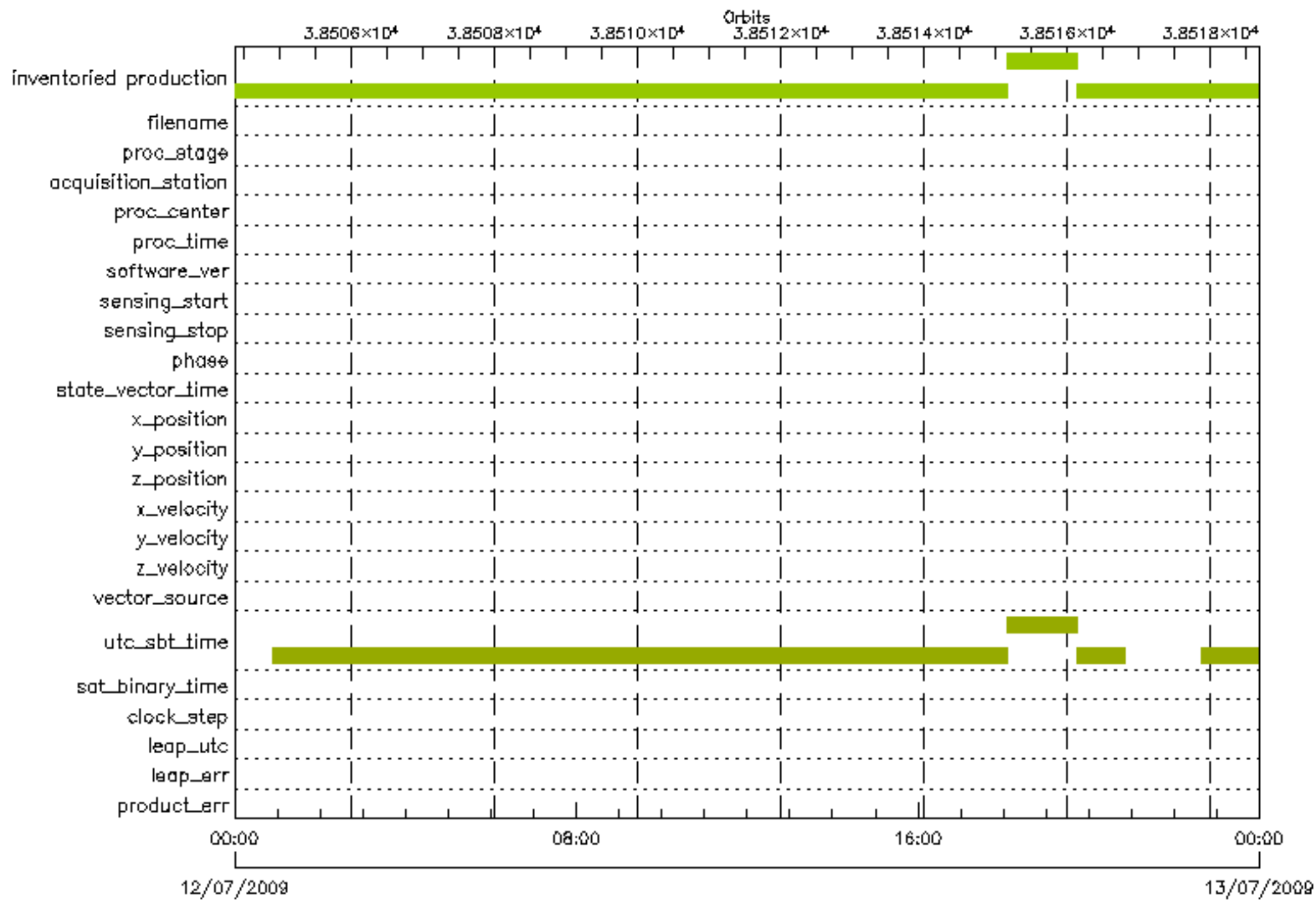
■ RA2 level 0 Unexpected Gaps
■ MWR Mission Plan
■ DORIS level 0 Inventoried Production

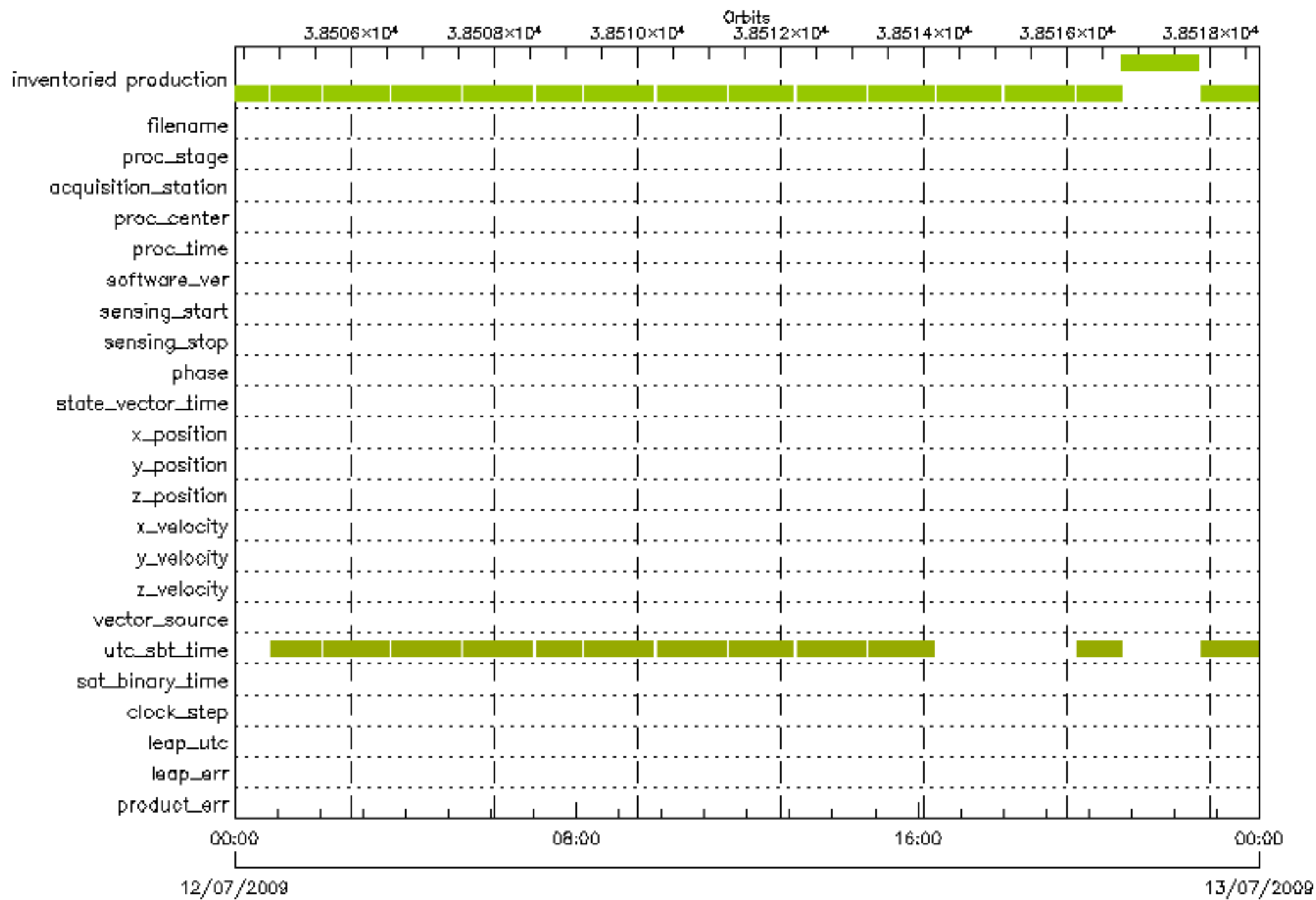
■ DORIS level 0 Unexpected Gaps
■ RA2 level 0 Inventoried Production
■ DORIS Mission Plan

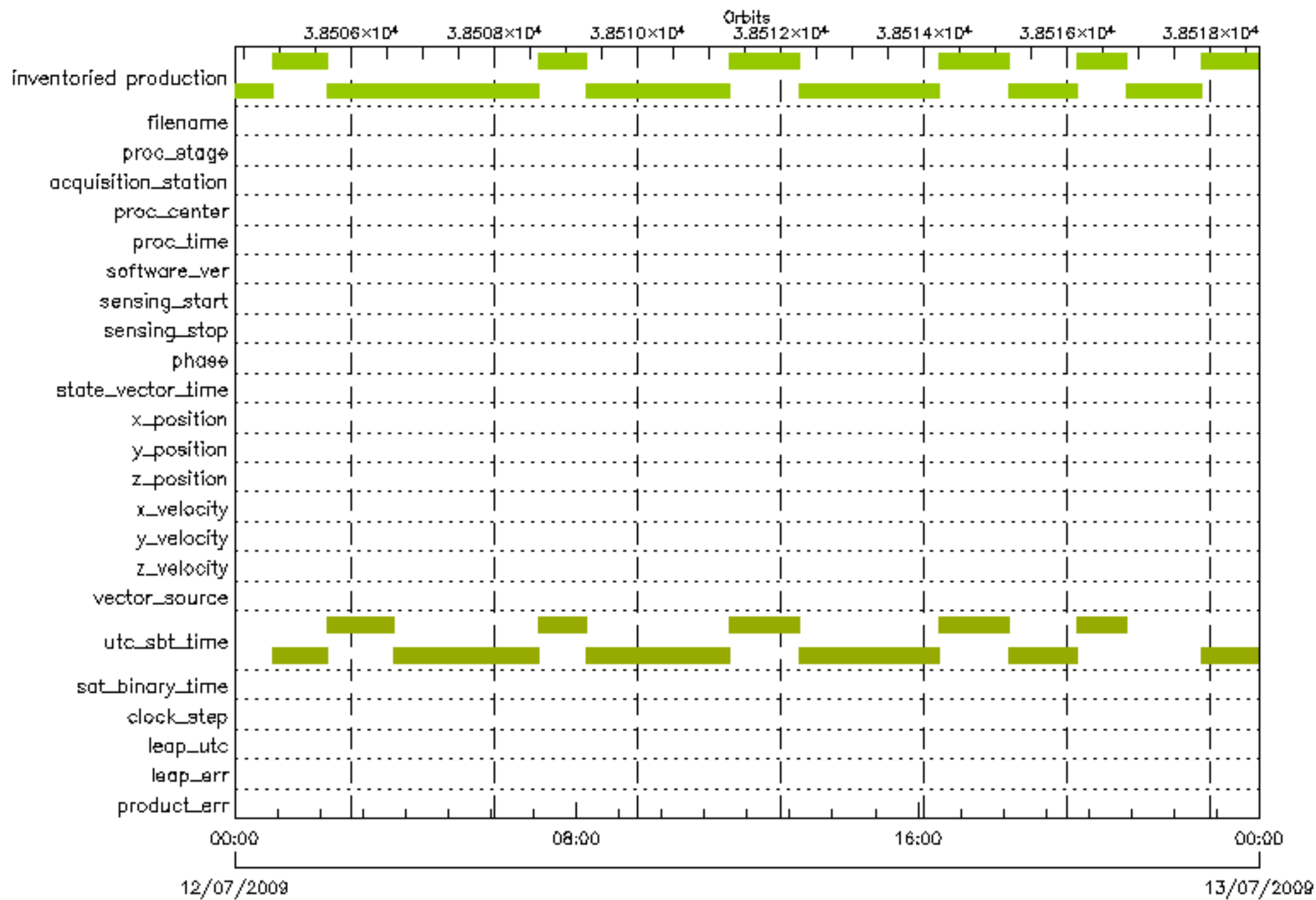


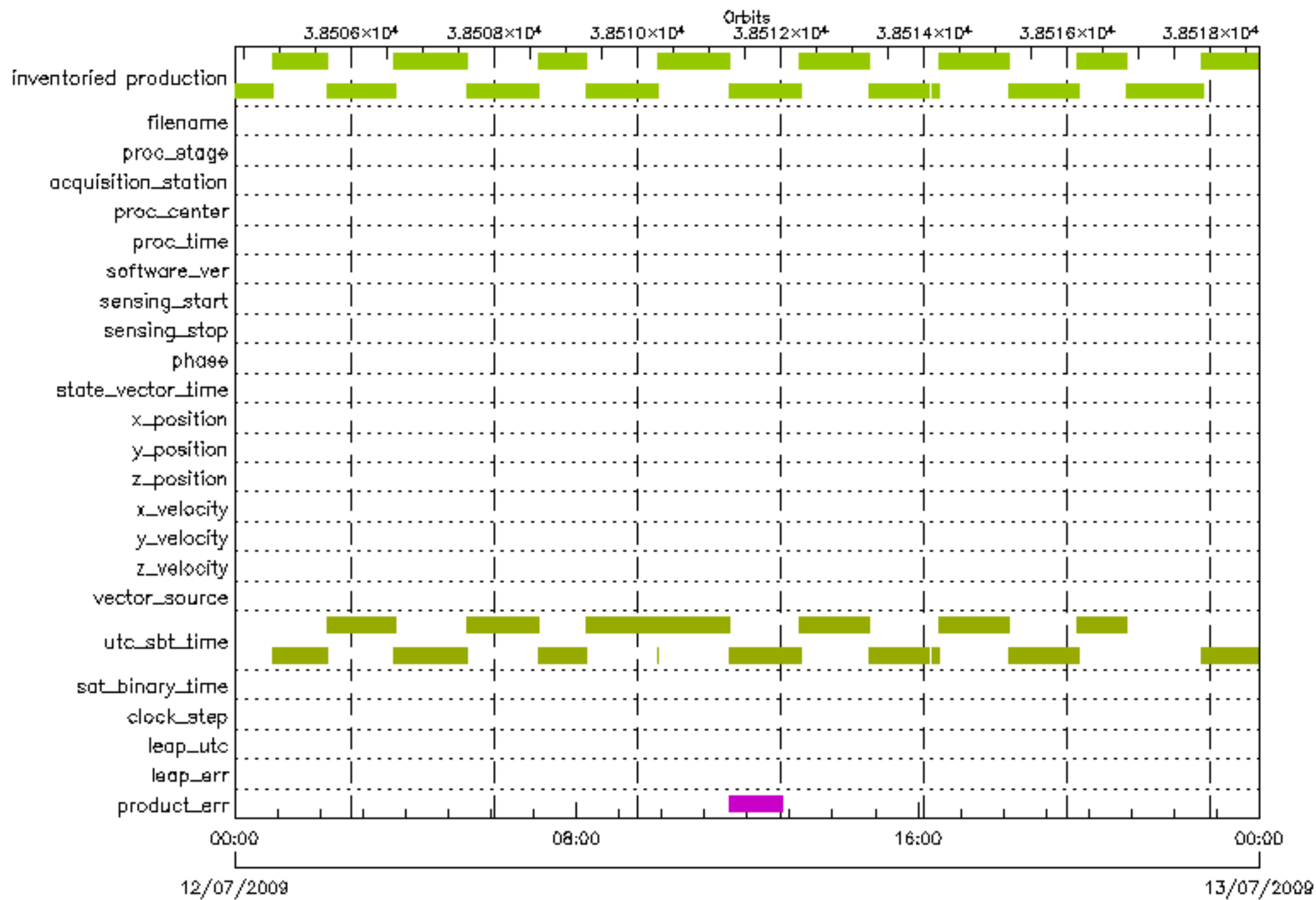


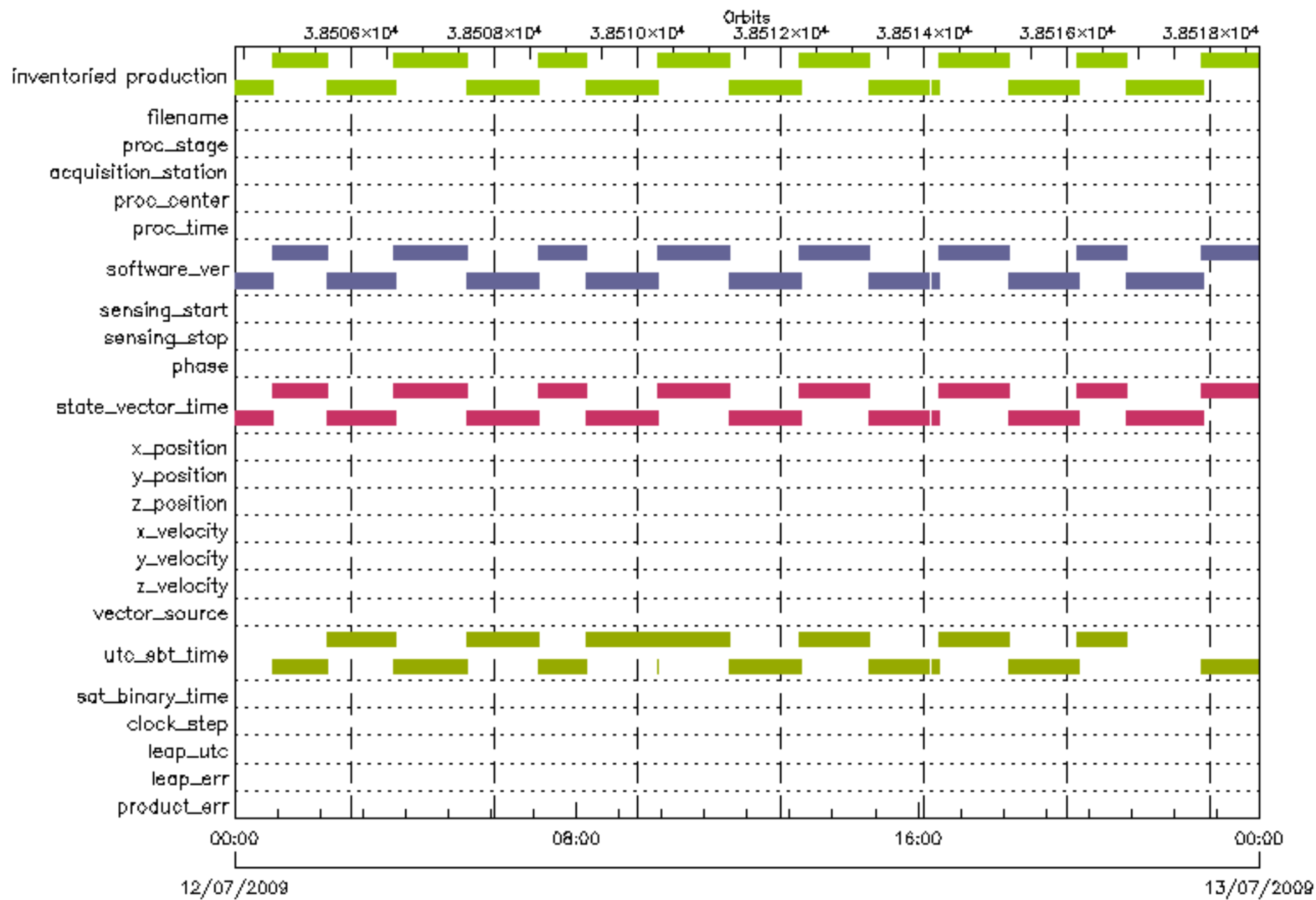


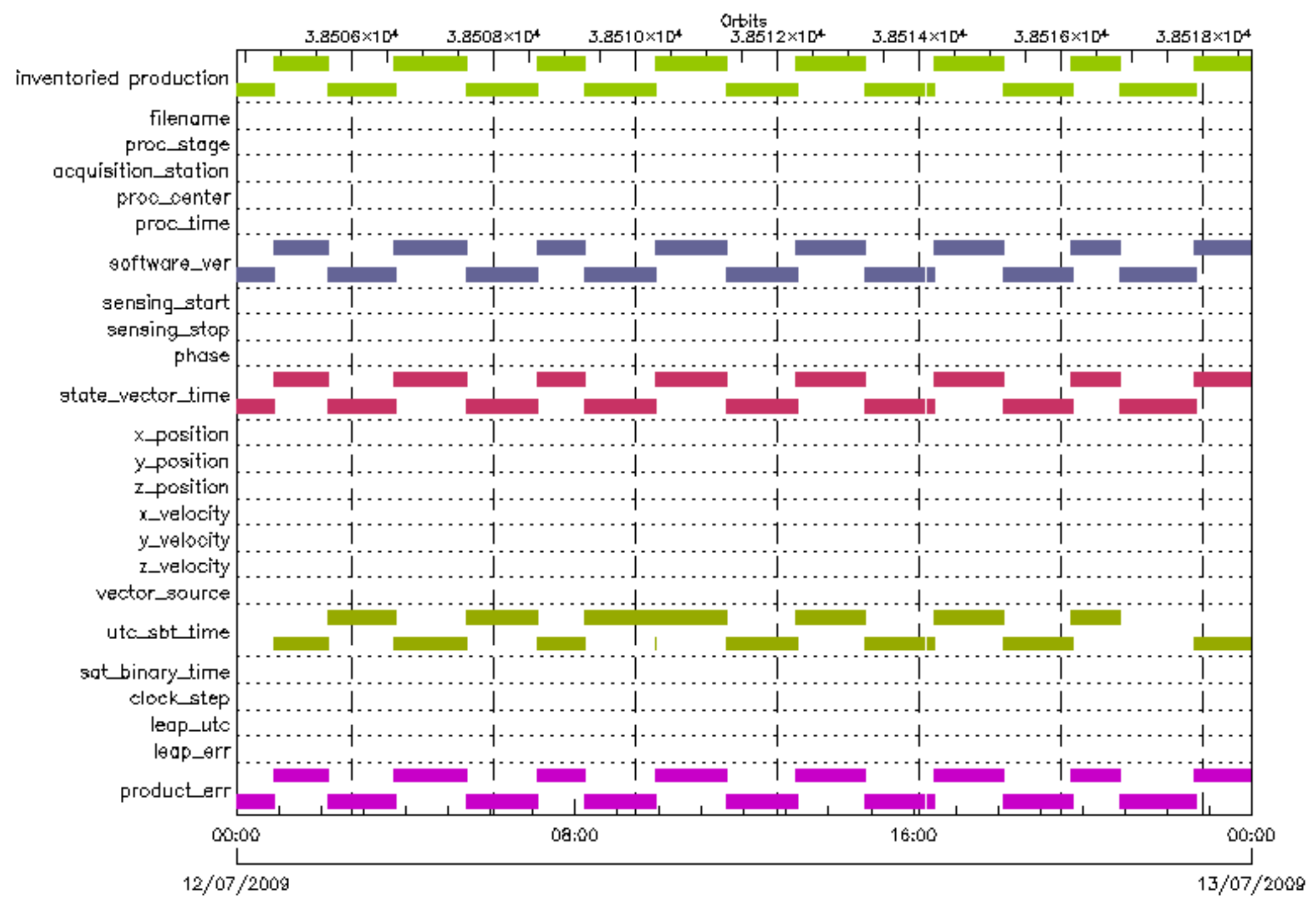


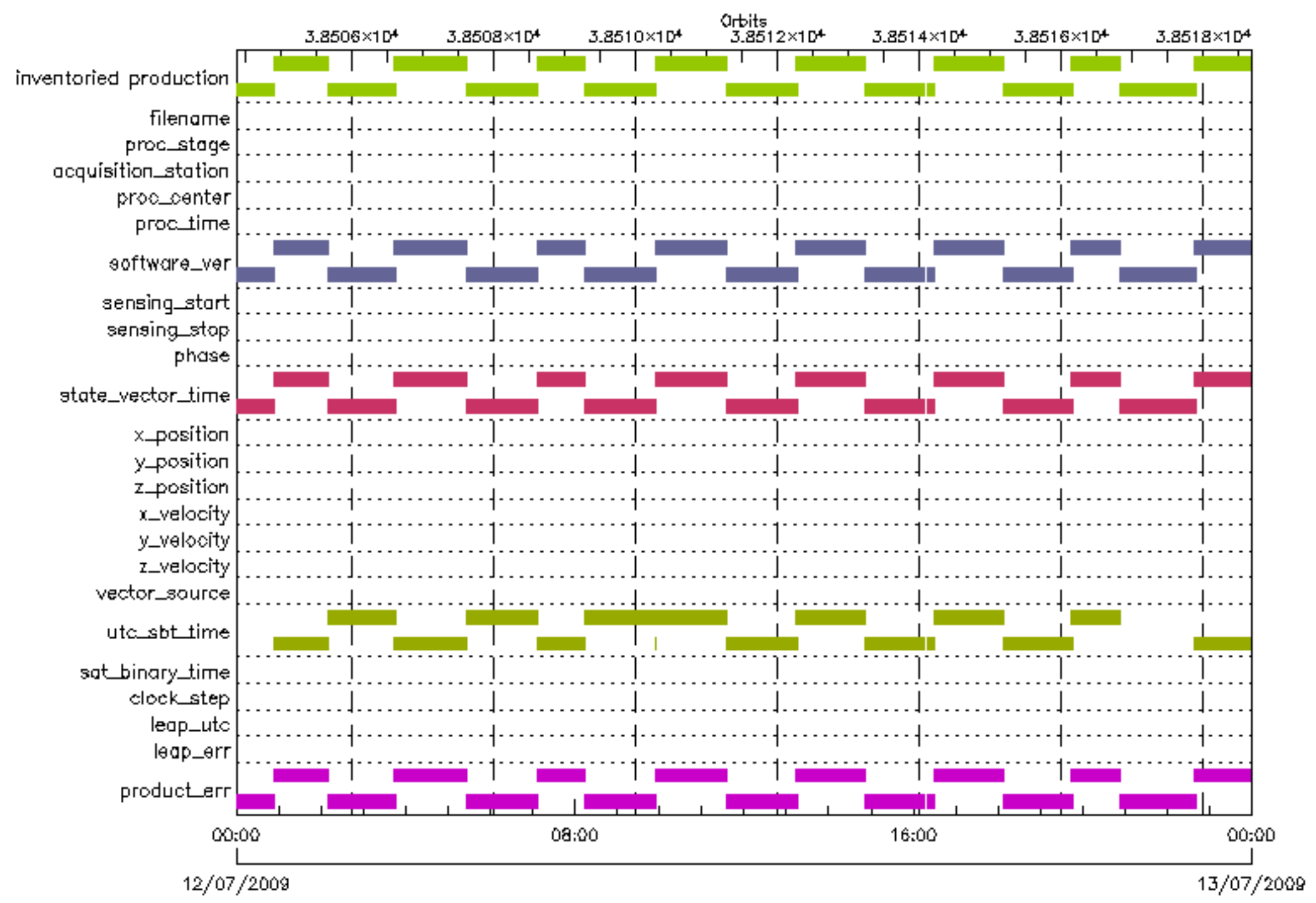


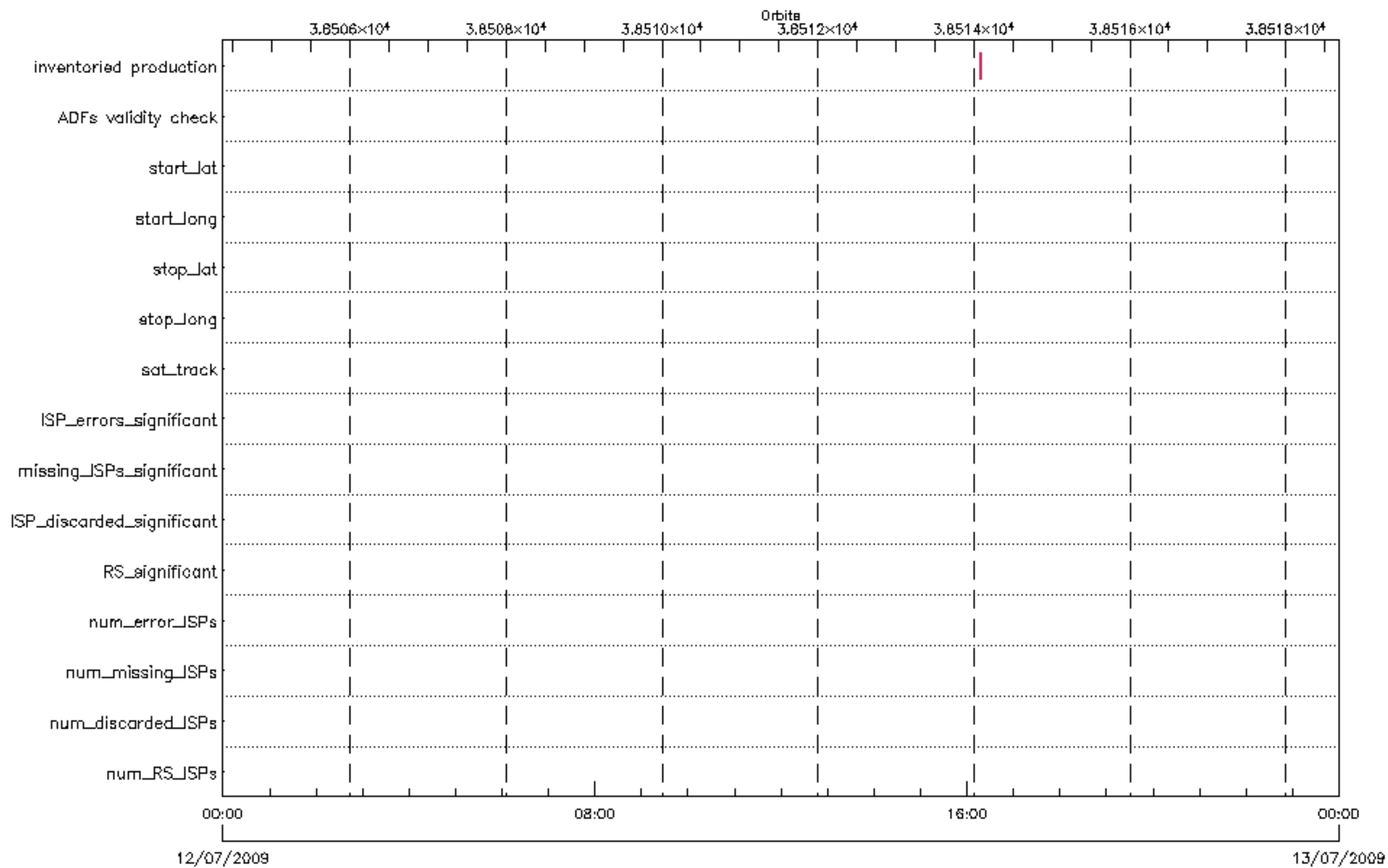


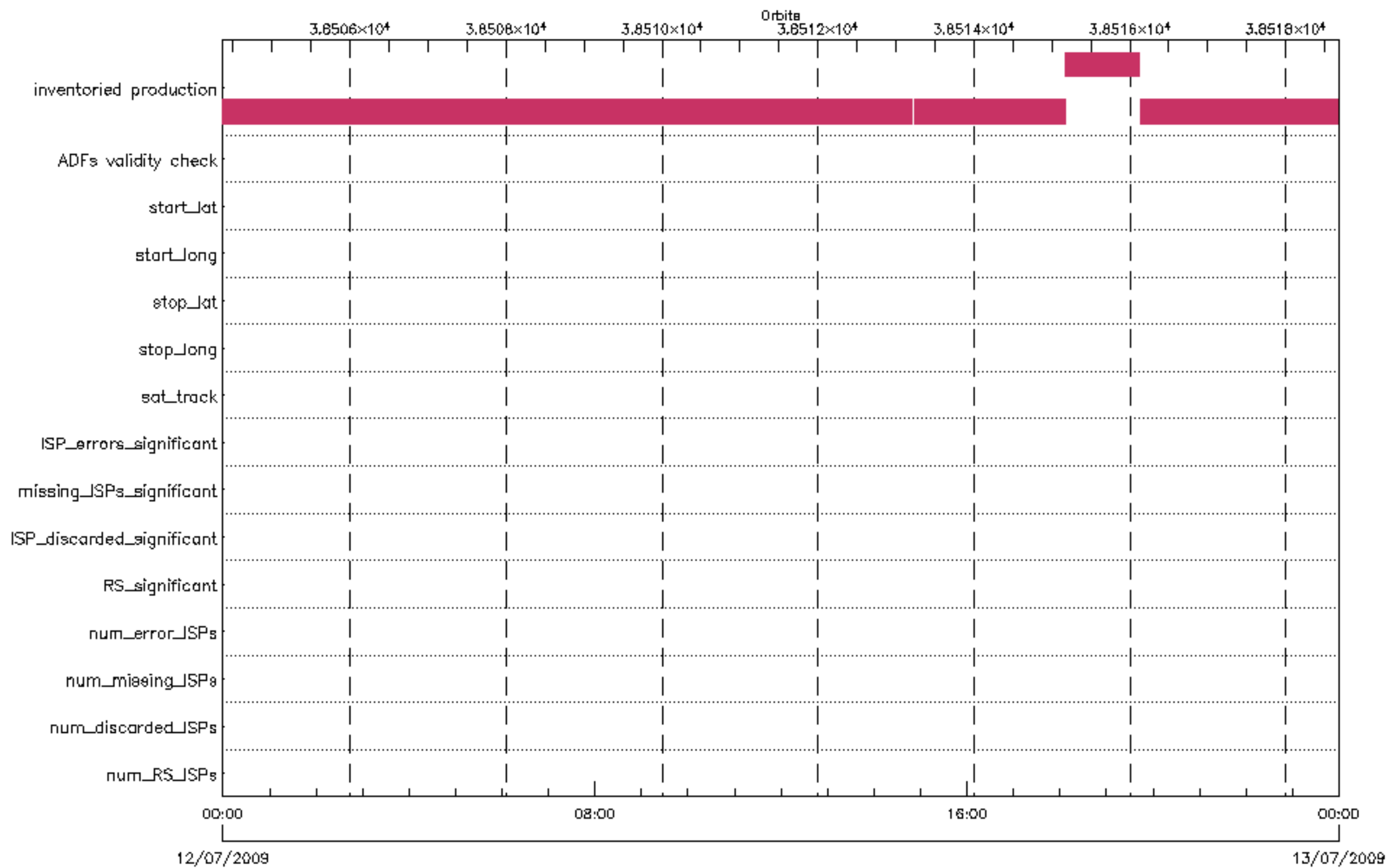


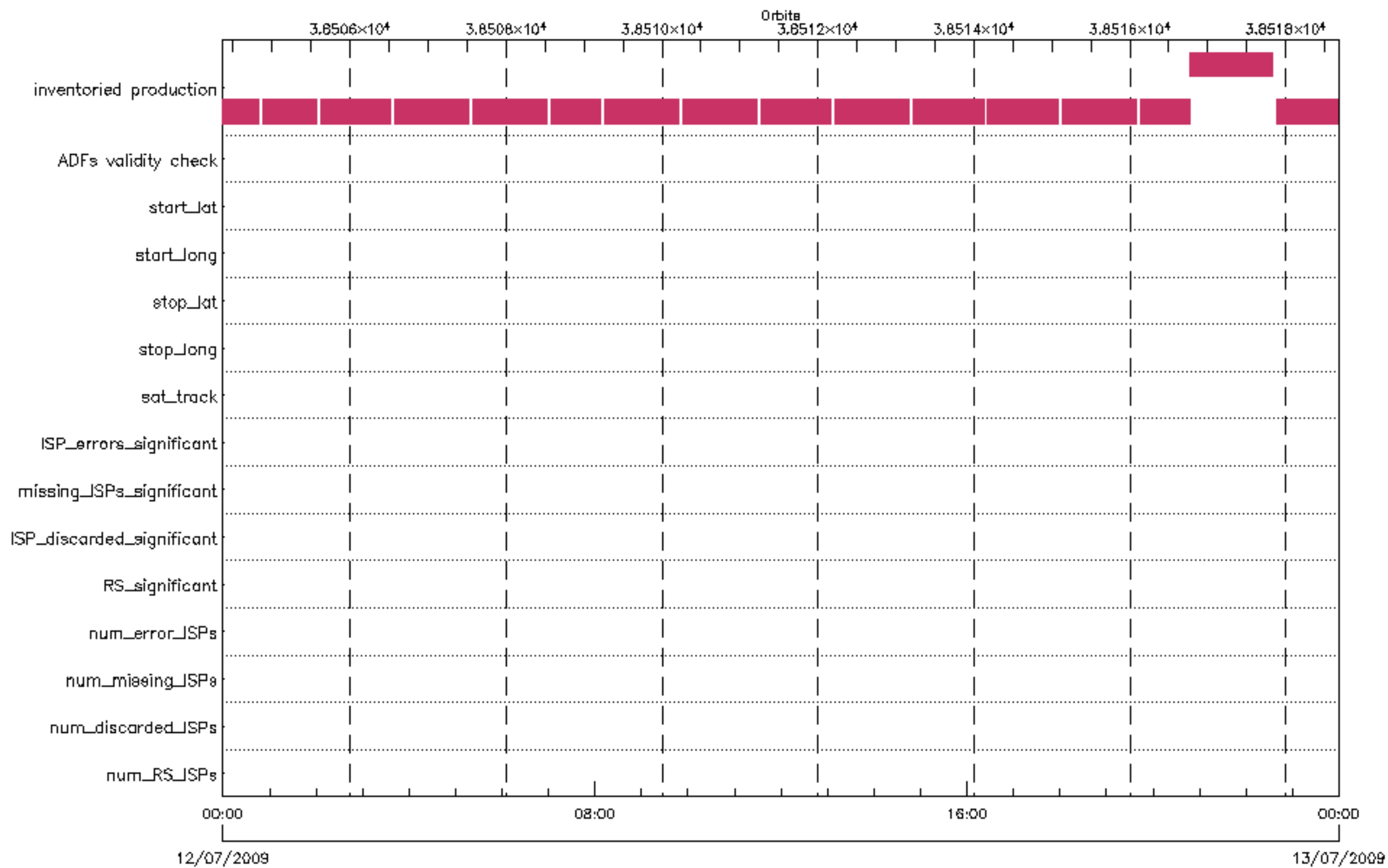


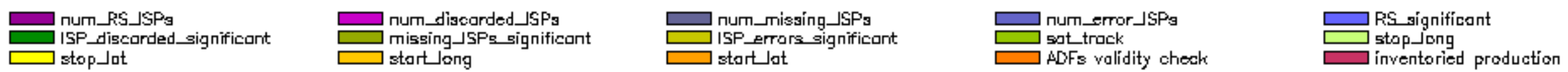
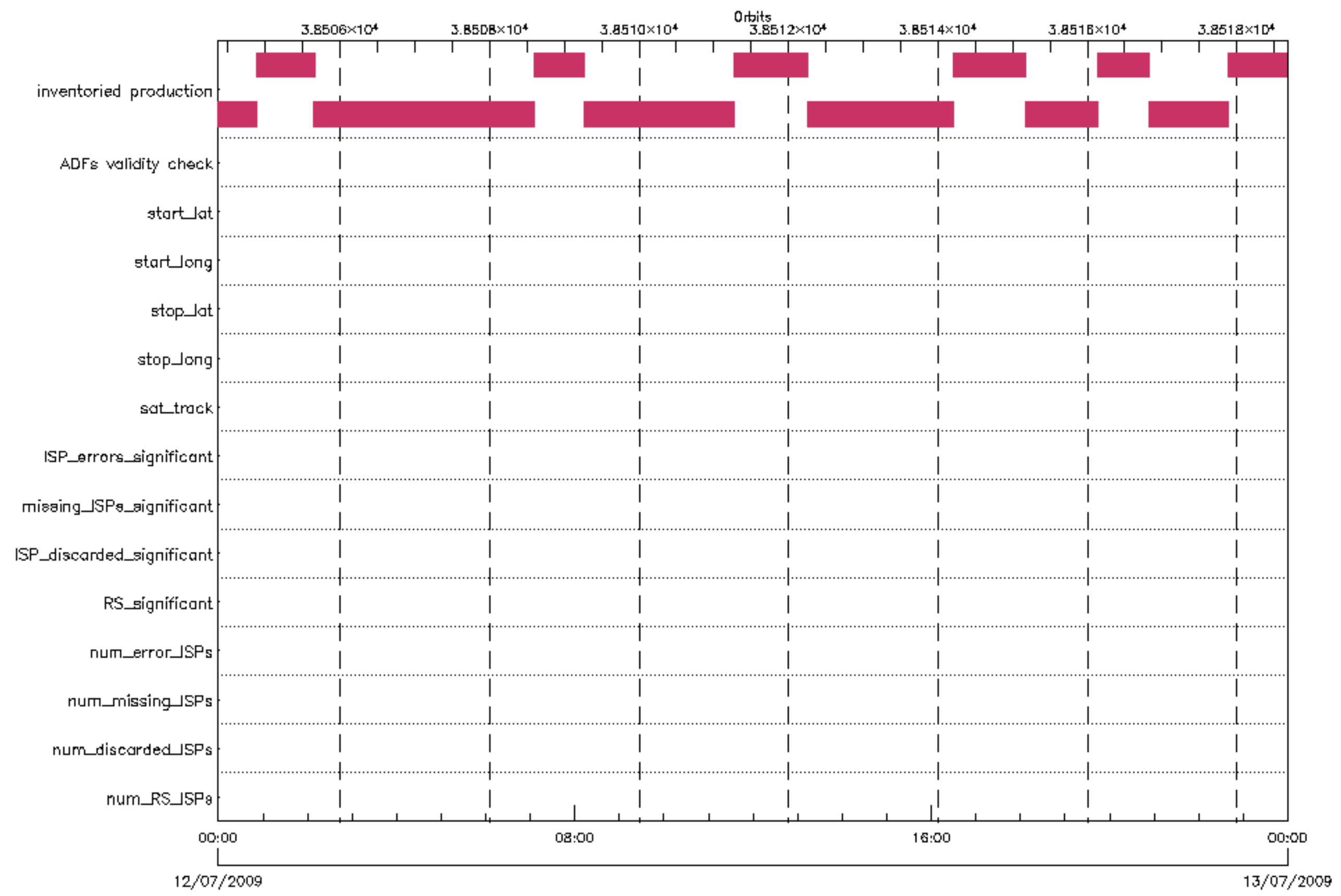


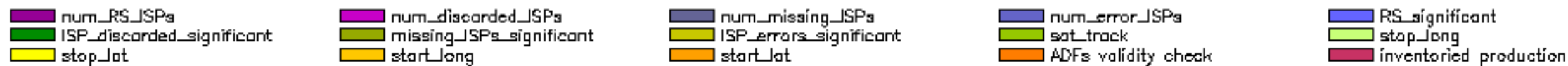
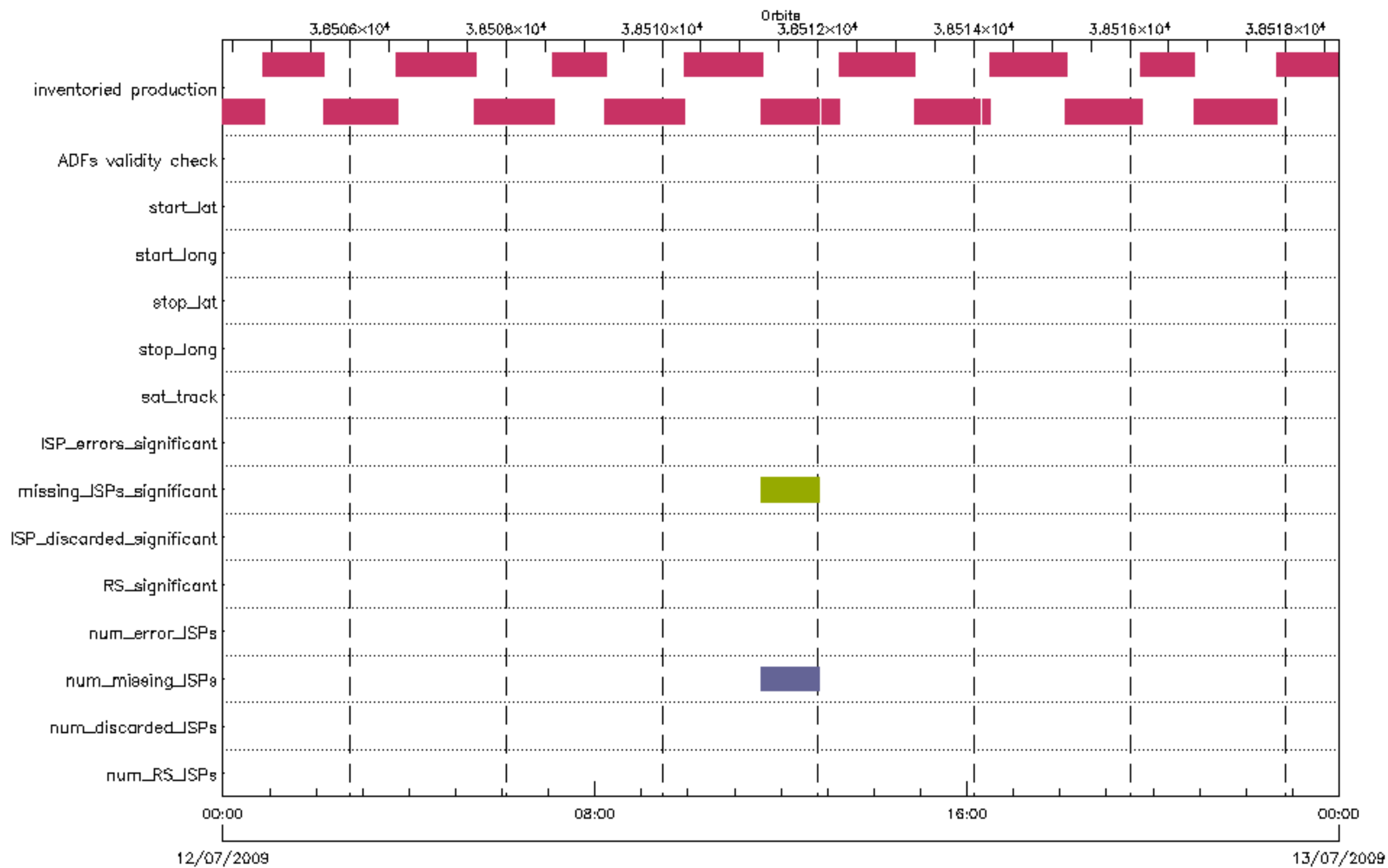


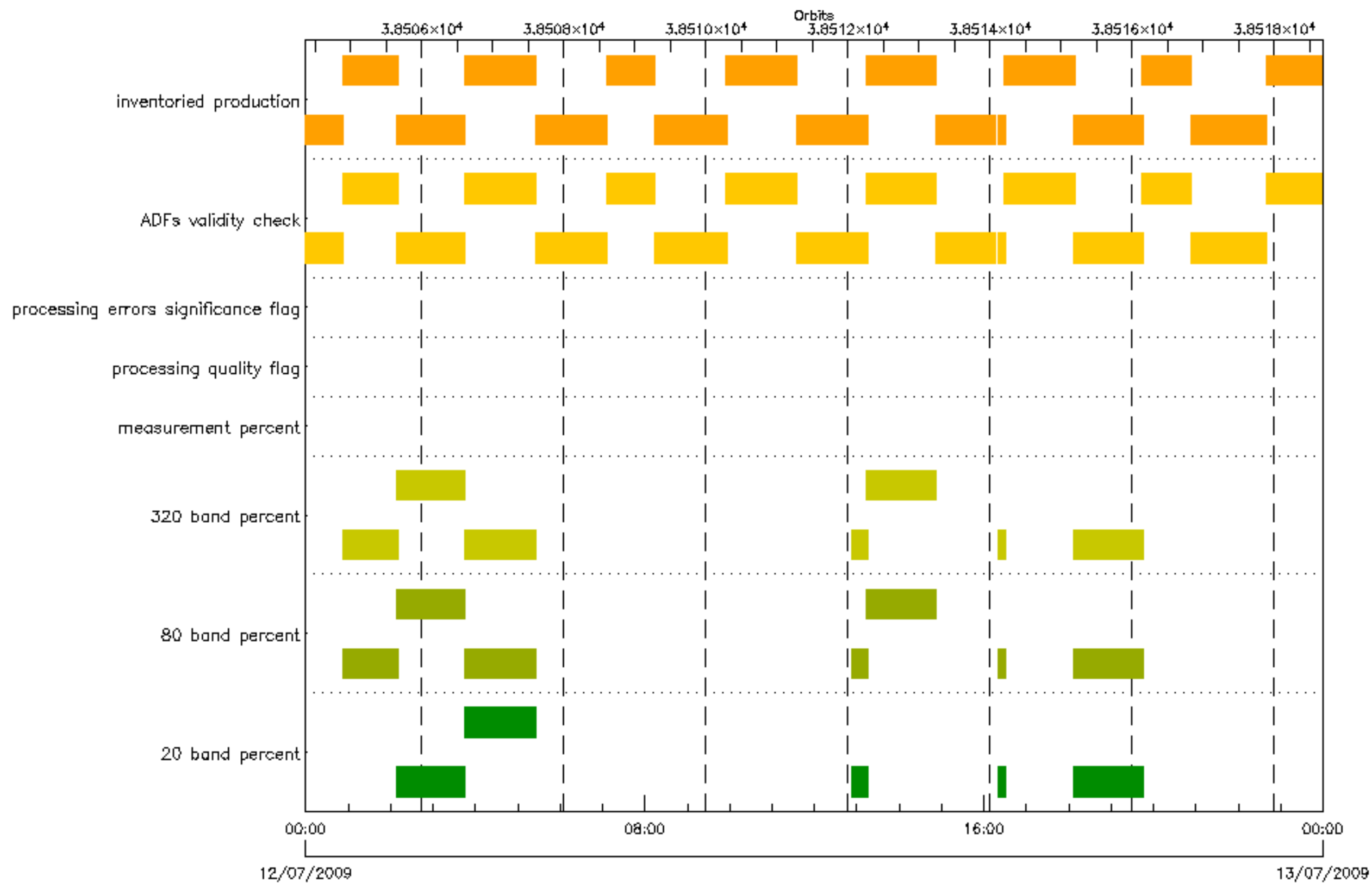








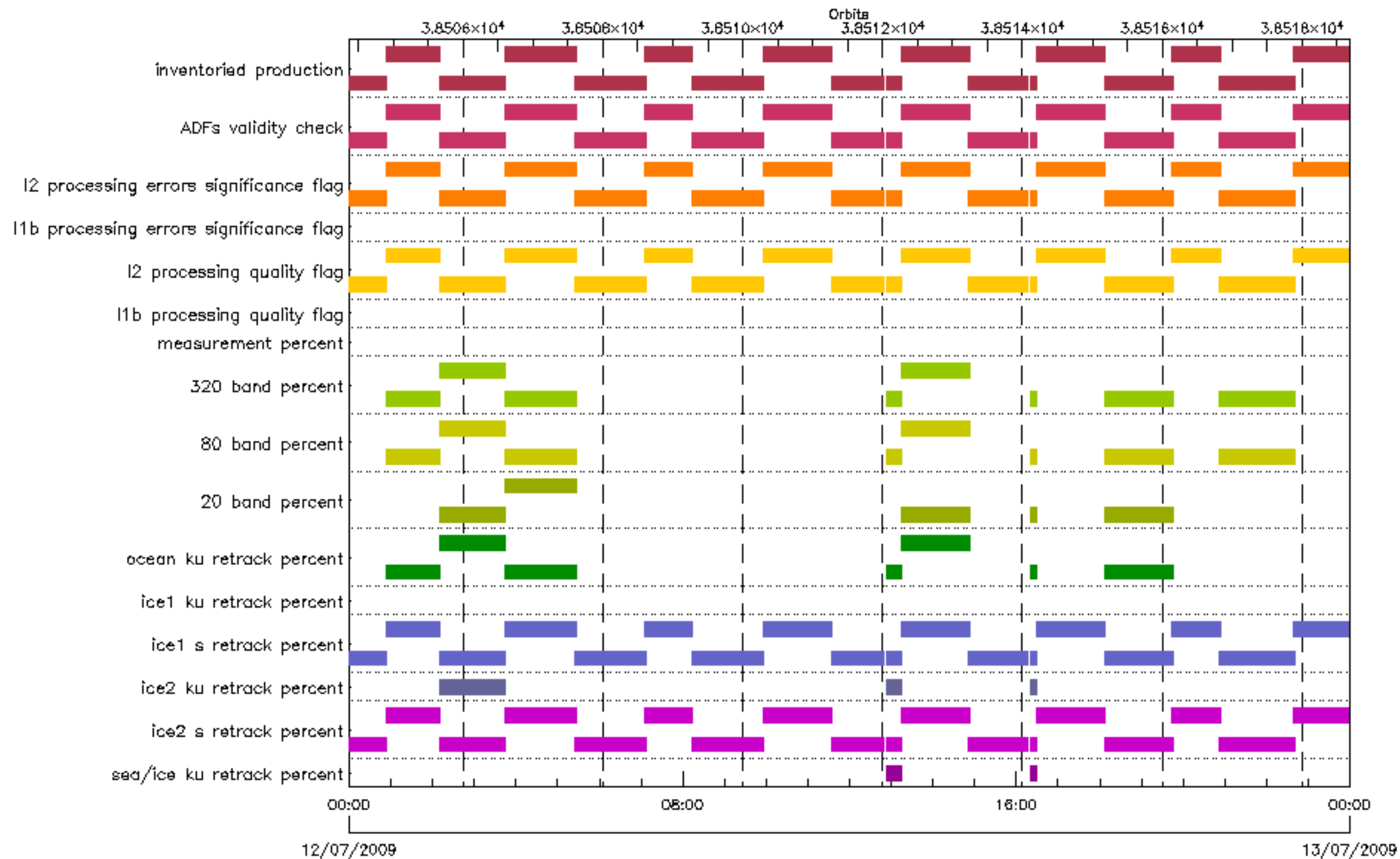




■ 20 band percent
■ measurement percent
■ ADFs validity check

■ 80 band percent
■ processing quality flag
■ inventoried production

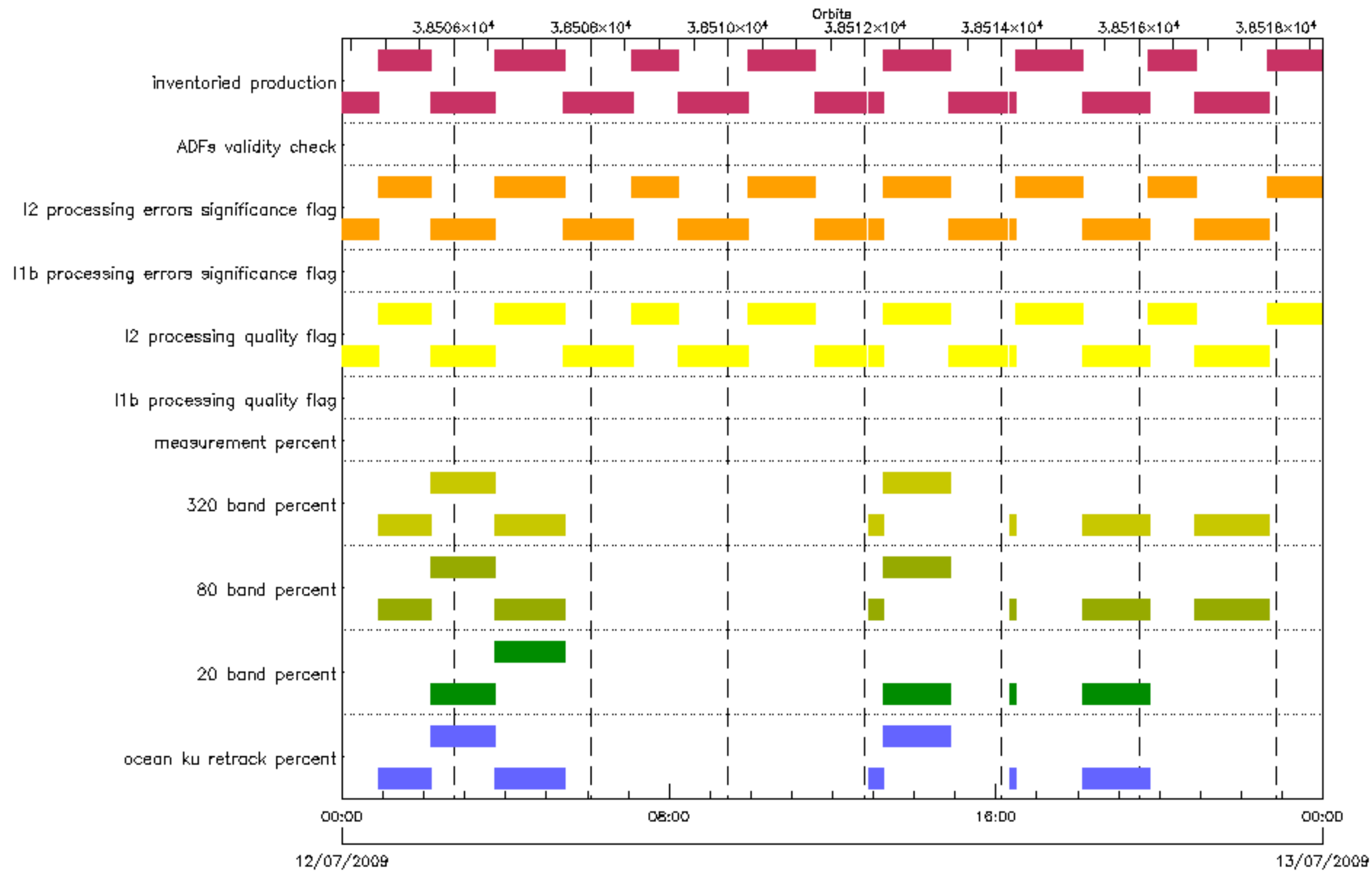
■ 320 band percent
■ processing errors significance flag



- sea/ice ku retrack percent
- ice1 s retrack percent
- 20 band percent
- measurement percent
- l1b processing errors significance flag
- inventoried production

- ice2 s retrack percent
- ice1 ku retrack percent
- 80 band percent
- l1b processing quality flag
- l2 processing errors significance flag

- ice2 ku retrack percent
- ocean ku retrack percent
- 320 band percent
- l2 processing quality flag
- ADFs validity check



ocean ku retrack percent
 320 band percent
 I2 processing quality flag
 ADFs validity check

20 band percent
 measurement percent
 I1b processing errors significance flag
 inventoried production

80 band percent
 I1b processing quality flag
 I2 processing errors significance flag

