

RA2, MWR & DORIS SUMMARY PRODUCTS REPORT

Reporting time: 11-07-2009 15:07:50.000
Trigger: Routine

	Period Start	Period Stop
UTC	09-JUL-2009 00:00:00.000	10-JUL-2009 00:00:00.000
Absolute Orbit	38461	38475
Cycle, Relative Orbit	0331	0345

Products inventoried

Gauge
PCF_RA2_ME__0P 99.89% of production inventoried
PCF_RA2_CAL_0P 100% of production inventoried
PCF_DOR_NAV_0P 94.63% of production inventoried
PCF_DOR_DOP_0P 98.92% of production inventoried
PCF_MWR_NL__0P 99.90% of production inventoried
PCF_RA2_MW__1P 99.90% of production inventoried
PCF_RA2_FGD_2P 99.90% of production inventoried
PCF_RA2_WWV_2P 99.90% of production inventoried

TABLE OF CONTENTS

Overall production

- [Inventoried production chart](#)
- [Inventoried production map](#)

Level 0

Planning vs. Production

Gauge
RA2_CAL_0P products: 1 produced; 0 gaps; 0 unplanned ; 0.00% of mission plan not covered by production
DOR_DOP_0P products: 16 produced; 12 gaps; 0 unplanned ; 0.99% of mission plan not covered by production
DOR_NAV_0P products: 16 produced; 14 gaps; 0 unplanned ; 4.93% of mission plan not covered by production
MWR_NL_0P products: 16 produced; 2 gaps; 0 unplanned ; 0.05% of mission plan not covered by production
RA2_ME_0P products: 17 produced; 2 gaps; 0 unplanned ; 0.10% of mission plan not covered by production

[Mission Plan vs. production chart](#)

Inventoried production: [RA2_CAL_0P](#) , [DOR_DOP_0P](#) , [DOR_NAV_0P](#) , [MWR_NL_0P](#) , [RA2_ME_0P](#)
 Missing products: [RA2_CAL_0P](#) , [DOR_DOP_0P](#) , [DOR_NAV_0P](#) , [MWR_NL_0P](#) , [RA2_ME_0P](#)
 Unplanned products: [RA2_CAL_0P](#) , [DOR_DOP_0P](#) , [DOR_NAV_0P](#) , [MWR_NL_0P](#) , [RA2_ME_0P](#)
 Overlaps: [RA2_CAL_0P](#) , [DOR_DOP_0P](#) , [DOR_NAV_0P](#) , [MWR_NL_0P](#) , [RA2_ME_0P](#)
 Duplicates: [RA2_CAL_0P](#) , [DOR_DOP_0P](#) , [DOR_NAV_0P](#) , [MWR_NL_0P](#) , [RA2_ME_0P](#)

ADF usage

Gauge
0 new ADFs in use for type RA2_CAL_0P N/A

[RA2_CAL_0P: ADFs usage](#)

Gauge
1 new ADFs in use for type DOR_DOP_0P N/A

[DOR_DOP_0P: ADFs usage](#)

Gauge
1 new ADFs in use for type DOR_NAV_0P N/A

[DOR_NAV_0P: ADFs usage](#)

Gauge

1 new ADFs in use for type MWR_NL__0P N/A
--

[MWR_NL__0P: ADFs usage](#)

Gauge
1 new ADFs in use for type RA2_ME__0P N/A

[RA2_ME__0P: ADFs usage](#)

Header checks

MPH errors

Gauge
0 RA2_CAL_0P products with wrong filename N/A
0 RA2_CAL_0P products with unknown processing stage N/A
0 RA2_CAL_0P products with unknown acquisition station N/A
0 RA2_CAL_0P products with unknown processing center N/A
0 RA2_CAL_0P products with wrong processing time N/A
1 RA2_CAL_0P products with software version not equal to the current version N/A
0 RA2_CAL_0P products with wrong sensing start N/A
0 RA2_CAL_0P products with wrong sensing stop N/A
0 RA2_CAL_0P products with wrong phase N/A
0 RA2_CAL_0P products with wrong state vector time N/A
0 RA2_CAL_0P products with unknown vector source N/A
1 RA2_CAL_0P products with UTC to SBT time too far from sensing time N/A
0 RA2_CAL_0P products with satellite binary time out-of-range N/A
0 RA2_CAL_0P products with wrong clock step N/A

0 RA2_CAL_0P products with leap utc set to blank N/A
0 RA2_CAL_0P products with leap err set N/A
0 RA2_CAL_0P products with product err set N/A
0 RA2_CAL_0P products with tot_size not equal to real file size N/A

[RA2_CAL_0P: MPH checks](#)

Gauge
0 DOR_DOP_0P products with wrong filename N/A
0 DOR_DOP_0P products with unknown processing stage N/A
0 DOR_DOP_0P products with unknown acquisition station N/A
0 DOR_DOP_0P products with unknown processing center N/A
0 DOR_DOP_0P products with wrong processing time N/A
0 DOR_DOP_0P products with software version not equal to the current version N/A
0 DOR_DOP_0P products with wrong sensing start N/A
0 DOR_DOP_0P products with wrong sensing stop N/A
0 DOR_DOP_0P products with wrong phase N/A
0 DOR_DOP_0P products with wrong state vector time N/A
0 DOR_DOP_0P products with unknown vector source N/A
14 DOR_DOP_0P products with UTC to SBT time too far from sensing time N/A
0 DOR_DOP_0P products with satellite binary time out-of-range N/A
0 DOR_DOP_0P products with wrong clock step N/A
0 DOR_DOP_0P products with leap utc set to blank N/A
0 DOR_DOP_0P products with leap err set N/A
0 DOR_DOP_0P products with product err set N/A
0 DOR_DOP_0P products with tot_size not equal to real file size N/A

[DOR_DOP_0P: MPH checks](#)

Gauge
0 DOR_NAV_0P products with wrong filename N/A
0 DOR_NAV_0P products with unknown processing stage N/A
0 DOR_NAV_0P products with unknown acquisition station N/A
0 DOR_NAV_0P products with unknown processing center N/A
0 DOR_NAV_0P products with wrong processing time N/A
0 DOR_NAV_0P products with software version not equal to the current version N/A
0 DOR_NAV_0P products with wrong sensing start N/A
0 DOR_NAV_0P products with wrong sensing stop N/A
0 DOR_NAV_0P products with wrong phase N/A
0 DOR_NAV_0P products with wrong state vector time N/A
0 DOR_NAV_0P products with unknown vector source N/A
13 DOR_NAV_0P products with UTC to SBT time too far from sensing time N/A
0 DOR_NAV_0P products with satellite binary time out-of-range N/A
0 DOR_NAV_0P products with wrong clock step N/A
0 DOR_NAV_0P products with leap utc set to blank N/A
0 DOR_NAV_0P products with leap err set N/A
0 DOR_NAV_0P products with product err set N/A
0 DOR_NAV_0P products with tot_size not equal to real file size N/A

[DOR_NAV_0P: MPH checks](#)

Gauge
0 MWR_NL__0P products with wrong filename N/A
0 MWR_NL__0P products with unknown processing stage N/A

0 MWR_NL__0P products with unknown acquisition station N/A
0 MWR_NL__0P products with unknown processing center N/A
0 MWR_NL__0P products with wrong processing time N/A
0 MWR_NL__0P products with software version not equal to the current version N/A
0 MWR_NL__0P products with wrong sensing start N/A
0 MWR_NL__0P products with wrong sensing stop N/A
0 MWR_NL__0P products with wrong phase N/A
0 MWR_NL__0P products with wrong state vector time N/A
0 MWR_NL__0P products with unknown vector source N/A
14 MWR_NL__0P products with UTC to SBT time too far from sensing time N/A
0 MWR_NL__0P products with satellite binary time out-of-range N/A
0 MWR_NL__0P products with wrong clock step N/A
0 MWR_NL__0P products with leap utc set to blank N/A
0 MWR_NL__0P products with leap err set N/A
0 MWR_NL__0P products with product err set N/A
0 MWR_NL__0P products with tot_size not equal to real file size N/A

[MWR_NL__0P: MPH checks](#)

Gauge
0 RA2_ME__0P products with wrong filename N/A
0 RA2_ME__0P products with unknown processing stage N/A
0 RA2_ME__0P products with unknown acquisition station N/A
0 RA2_ME__0P products with unknown processing center N/A
0 RA2_ME__0P products with wrong processing time N/A
0 RA2_ME__0P products with software version not equal to the current version N/A

0 RA2_ME__0P products with wrong sensing start N/A
0 RA2_ME__0P products with wrong sensing stop N/A
0 RA2_ME__0P products with wrong phase N/A
0 RA2_ME__0P products with wrong state vector time N/A
0 RA2_ME__0P products with unknown vector source N/A
15 RA2_ME__0P products with UTC to SBT time too far from sensing time N/A
0 RA2_ME__0P products with satellite binary time out-of-range N/A
0 RA2_ME__0P products with wrong clock step N/A
0 RA2_ME__0P products with leap utc set to blank N/A
0 RA2_ME__0P products with leap err set N/A
0 RA2_ME__0P products with product err set N/A
0 RA2_ME__0P products with tot_size not equal to real file size N/A

[RA2_ME__0P: MPH checks](#)

SPH errors

Gauge
0 ADFs not covering sensing time are referenced in RA2_CAL_0P products N/A
0 RA2_CAL_0P products with start_lat out of range N/A
0 RA2_CAL_0P products with start_long out of range N/A
0 RA2_CAL_0P products with stop_lat out of range N/A
0 RA2_CAL_0P products with stop_long out of range N/A
0 RA2_CAL_0P products with sat_track out of range N/A
0 RA2_CAL_0P products with num_error_ISPs out of range N/A
0 RA2_CAL_0P products with num_missing_ISPs out of range N/A
0 RA2_CAL_0P products with num_discarded_ISPs out of range N/A

0 RA2_CAL_0P products with num_RS_ISPs out of range N/A
0 RA2_CAL_0P products with ISP_errors_significant set to 1 N/A
0 RA2_CAL_0P products with missing_ISPs_significant set to 1 N/A
0 RA2_CAL_0P products with ISP_discarded_significant set to 1 N/A
0 RA2_CAL_0P products with RS_significant set to 1 N/A

[RA2_CAL_0P: SPH checks](#)

Gauge
0 ADFs not covering sensing time are referenced in DOR_DOP_0P products N/A
0 DOR_DOP_0P products with start_lat out of range N/A
0 DOR_DOP_0P products with start_long out of range N/A
0 DOR_DOP_0P products with stop_lat out of range N/A
0 DOR_DOP_0P products with stop_long out of range N/A
0 DOR_DOP_0P products with sat_track out of range N/A
0 DOR_DOP_0P products with num_error_ISPs out of range N/A
0 DOR_DOP_0P products with num_missing_ISPs out of range N/A
0 DOR_DOP_0P products with num_discarded_ISPs out of range N/A
0 DOR_DOP_0P products with num_RS_ISPs out of range N/A
0 DOR_DOP_0P products with ISP_errors_significant set to 1 N/A
0 DOR_DOP_0P products with missing_ISPs_significant set to 1 N/A
0 DOR_DOP_0P products with ISP_discarded_significant set to 1 N/A
0 DOR_DOP_0P products with RS_significant set to 1 N/A

[DOR_DOP_0P: SPH checks](#)

Gauge
0 ADFs not covering sensing time are referenced in DOR_NAV_0P products N/A

0 DOR_NAV_0P products with start_lat out of range N/A
0 DOR_NAV_0P products with start_long out of range N/A
0 DOR_NAV_0P products with stop_lat out of range N/A
0 DOR_NAV_0P products with stop_long out of range N/A
0 DOR_NAV_0P products with sat_track out of range N/A
0 DOR_NAV_0P products with num_error_ISPs out of range N/A
0 DOR_NAV_0P products with num_missing_ISPs out of range N/A
0 DOR_NAV_0P products with num_discarded_ISPs out of range N/A
0 DOR_NAV_0P products with num_RS_ISPs out of range N/A
0 DOR_NAV_0P products with ISP_errors_significant set to 1 N/A
0 DOR_NAV_0P products with missing_ISPs_significant set to 1 N/A
0 DOR_NAV_0P products with ISP_discarded_significant set to 1 N/A
0 DOR_NAV_0P products with RS_significant set to 1 N/A

[DOR_NAV_0P: SPH checks](#)

Gauge
0 ADFs not covering sensing time are referenced in MWR_NL__0P products N/A
0 MWR_NL__0P products with start_lat out of range N/A
0 MWR_NL__0P products with start_long out of range N/A
0 MWR_NL__0P products with stop_lat out of range N/A
0 MWR_NL__0P products with stop_long out of range N/A
0 MWR_NL__0P products with sat_track out of range N/A
0 MWR_NL__0P products with num_error_ISPs out of range N/A
0 MWR_NL__0P products with num_missing_ISPs out of range N/A
0 MWR_NL__0P products with num_discarded_ISPs out of range N/A

0 MWR_NL__0P products with num_RS_ISPs out of range N/A
0 MWR_NL__0P products with ISP_errors_significant set to 1 N/A
0 MWR_NL__0P products with missing_ISPs_significant set to 1 N/A
0 MWR_NL__0P products with ISP_discarded_significant set to 1 N/A
0 MWR_NL__0P products with RS_significant set to 1 N/A

[MWR_NL__0P: SPH checks](#)

Gauge
0 ADFs not covering sensing time are referenced in RA2_ME__0P products N/A
0 RA2_ME__0P products with start_lat out of range N/A
0 RA2_ME__0P products with start_long out of range N/A
0 RA2_ME__0P products with stop_lat out of range N/A
0 RA2_ME__0P products with stop_long out of range N/A
0 RA2_ME__0P products with sat_track out of range N/A
0 RA2_ME__0P products with num_error_ISPs out of range N/A
0 RA2_ME__0P products with num_missing_ISPs out of range N/A
0 RA2_ME__0P products with num_discarded_ISPs out of range N/A
0 RA2_ME__0P products with num_RS_ISPs out of range N/A
0 RA2_ME__0P products with ISP_errors_significant set to 1 N/A
0 RA2_ME__0P products with missing_ISPs_significant set to 1 N/A
0 RA2_ME__0P products with ISP_discarded_significant set to 1 N/A
0 RA2_ME__0P products with RS_significant set to 1 N/A

[RA2_ME__0P: SPH checks](#)

Level 1

Planning vs. Production

Gauge
RA2_MW__1P products: 17 produced; 2 gaps; 0 unplanned ; 0.10% of mission plan not covered by production

[Mission Plan vs. production chart](#)

Inventoried production: [RA2_MW__1P](#)

Missing products: [RA2_MW__1P](#)

Unplanned products: [RA2_MW__1P](#)

Overlaps: [RA2_MW__1P](#)

Duplicates: [RA2_MW__1P](#)

ADF usage

Gauge
Current IECF list for ADFs not available N/A
0 differences with IECF detected for type RA2_MW__1P N/A
0 new ADFs in use for type RA2_MW__1P N/A

[RA2_MW__1P: ADFs usage](#)

Header checks

MPH errors

Gauge
0 RA2_MW__1P products with wrong filename N/A
0 RA2_MW__1P products with unknown processing stage N/A
0 RA2_MW__1P products with unknown acquisition station N/A
0 RA2_MW__1P products with unknown processing center N/A

0 RA2_MW__1P products with wrong processing time N/A
17 RA2_MW__1P products with software version not equal to the current version N/A
0 RA2_MW__1P products with wrong sensing start N/A
0 RA2_MW__1P products with wrong sensing stop N/A
0 RA2_MW__1P products with wrong phase N/A
17 RA2_MW__1P products with wrong state vector time N/A
0 RA2_MW__1P products with unknown vector source N/A
15 RA2_MW__1P products with UTC to SBT time too far from sensing time N/A
0 RA2_MW__1P products with satellite binary time out-of-range N/A
0 RA2_MW__1P products with wrong clock step N/A
0 RA2_MW__1P products with leap utc set to blank N/A
0 RA2_MW__1P products with leap err set N/A
0 RA2_MW__1P products with product err set N/A
0 RA2_MW__1P products with tot_size not equal to real file size N/A

[RA2_MW__1P: MPH checks](#)

SPH errors

Gauge
17 ADFs not covering sensing time are referenced in RA2_MW__1P products N/A
0 RA2_MW__1P products with processing errors significance flag set N/A
0 RA2_MW__1P products with percentage DSRs free of processing errors below threshold N/A
0 RA2_MW__1P products with percentage of valid measurements below threshold N/A
4 RA2_MW__1P products with percentage of 320 MHz band processed below threshold N/A
4 RA2_MW__1P products with percentage of 80 MHz band processed above threshold N/A
3 RA2_MW__1P products with percentage of 20 MHz band processed above threshold N/A

Level 2

Planning vs. Production

Gauge
RA2_FGD_2P products: 17 produced; 2 gaps; 0 unplanned ; 0.10% of mission plan not covered by production
RA2_WWV_2P products: 17 produced; 2 gaps; 0 unplanned ; 0.10% of mission plan not covered by production

[Mission Plan vs. production chart](#)

Inventoried production: [RA2_FGD_2P](#) , [RA2_WWV_2P](#)

Missing products: [RA2_FGD_2P](#) , [RA2_WWV_2P](#)

Unplanned products: [RA2_FGD_2P](#) , [RA2_WWV_2P](#)

Overlaps: [RA2_FGD_2P](#) , [RA2_WWV_2P](#)

Duplicates: [RA2_FGD_2P](#) , [RA2_WWV_2P](#)

ADF usage

Gauge
Current IECF list for ADFs not available N/A
173 differences with IECF detected for type RA2_FGD_2P N/A
29 new ADFs in use for type RA2_FGD_2P N/A

[RA2_FGD_2P: ADFs usage](#)

Gauge
Current IECF list for ADFs not available N/A
184 differences with IECF detected for type RA2_WWV_2P N/A
45 new ADFs in use for type RA2_WWV_2P N/A

[RA2_WWV_2P: ADFs usage](#)

Header checks

MPH errors

Gauge
0 RA2_FGD_2P products with wrong filename N/A
0 RA2_FGD_2P products with unknown processing stage N/A
0 RA2_FGD_2P products with unknown acquisition station N/A
0 RA2_FGD_2P products with unknown processing center N/A
0 RA2_FGD_2P products with wrong processing time N/A
17 RA2_FGD_2P products with software version not equal to the current version N/A
0 RA2_FGD_2P products with wrong sensing start N/A
0 RA2_FGD_2P products with wrong sensing stop N/A
0 RA2_FGD_2P products with wrong phase N/A
17 RA2_FGD_2P products with wrong state vector time N/A
0 RA2_FGD_2P products with unknown vector source N/A
15 RA2_FGD_2P products with UTC to SBT time too far from sensing time N/A
0 RA2_FGD_2P products with satellite binary time out-of-range N/A
0 RA2_FGD_2P products with wrong clock step N/A
0 RA2_FGD_2P products with leap utc set to blank N/A
0 RA2_FGD_2P products with leap err set N/A
17 RA2_FGD_2P products with product err set N/A
0 RA2_FGD_2P products with tot_size not equal to real file size N/A

Gauge
0 RA2_WWV_2P products with wrong filename N/A
0 RA2_WWV_2P products with unknown processing stage N/A
0 RA2_WWV_2P products with unknown acquisition station N/A
0 RA2_WWV_2P products with unknown processing center N/A
0 RA2_WWV_2P products with wrong processing time N/A
17 RA2_WWV_2P products with software version not equal to the current version N/A
0 RA2_WWV_2P products with wrong sensing start N/A
0 RA2_WWV_2P products with wrong sensing stop N/A
0 RA2_WWV_2P products with wrong phase N/A
17 RA2_WWV_2P products with wrong state vector time N/A
0 RA2_WWV_2P products with unknown vector source N/A
15 RA2_WWV_2P products with UTC to SBT time too far from sensing time N/A
0 RA2_WWV_2P products with satellite binary time out-of-range N/A
0 RA2_WWV_2P products with wrong clock step N/A
0 RA2_WWV_2P products with leap utc set to blank N/A
0 RA2_WWV_2P products with leap err set N/A
17 RA2_WWV_2P products with product err set N/A
0 RA2_WWV_2P products with tot_size not equal to real file size N/A

[RA2_WWV_2P: MPH checks](#)

SPH errors

Gauge
17 ADFs not covering sensing time are referenced in RA2_FGD_2P products N/A
17 RA2_FGD_2P products with I2 processing errors significance flag set N/A

0 RA2_FGD_2P products with I1b processing errors significance flag set N/A
17 RA2_FGD_2P products with percentage DSRs free of I2 processing errors below threshold N/A
0 RA2_FGD_2P products with percentage DSRs free of I1b processing errors below threshold N/A
0 RA2_FGD_2P products with percentage of valid measurements below threshold N/A
6 RA2_FGD_2P products with percentage of 320 MHz band processed below threshold N/A
7 RA2_FGD_2P products with percentage of 80 MHz band processed above threshold N/A
5 RA2_FGD_2P products with percentage of 20 MHz band processed above threshold N/A
5 RA2_FGD_2P products with percentage of valid Ku ocean retracker measurements below threshold N/A
0 RA2_FGD_2P products with percentage of valid Ku ice1 retracker measurements below threshold N/A
17 RA2_FGD_2P products with percentage of valid S ice1 retracker measurements below threshold N/A
2 RA2_FGD_2P products with percentage of valid Ku ice2 retracker measurements below threshold N/A
17 RA2_FGD_2P products with percentage of valid S ice2 retracker measurements below threshold N/A
1 RA2_FGD_2P products with percentage of valid Ku sea/ice retracker measurements below threshold N/A

[RA2_FGD_2P: SPH checks](#)

Gauge
0 ADFs not covering sensing time are referenced in RA2_WWV_2P products N/A
17 RA2_WWV_2P products with ra2_I2_proc_flag anomalies N/A
0 RA2_WWV_2P products with ra2_I1b_proc_flag anomalies N/A
17 RA2_WWV_2P products with ra2_I2_proc_quality anomalies N/A
0 RA2_WWV_2P products with ra2_I1b_proc_quality anomalies N/A
0 RA2_WWV_2P products with ra2_measurement_percent anomalies N/A
6 RA2_WWV_2P products with ra2_320_band_percent anomalies N/A
7 RA2_WWV_2P products with ra2_80_band_percent anomalies N/A
5 RA2_WWV_2P products with ra2_20_band_percent anomalies N/A

5 RA2_WWV_2P products with ra2_ocean_ku_retrack_percent anomalies
N/A

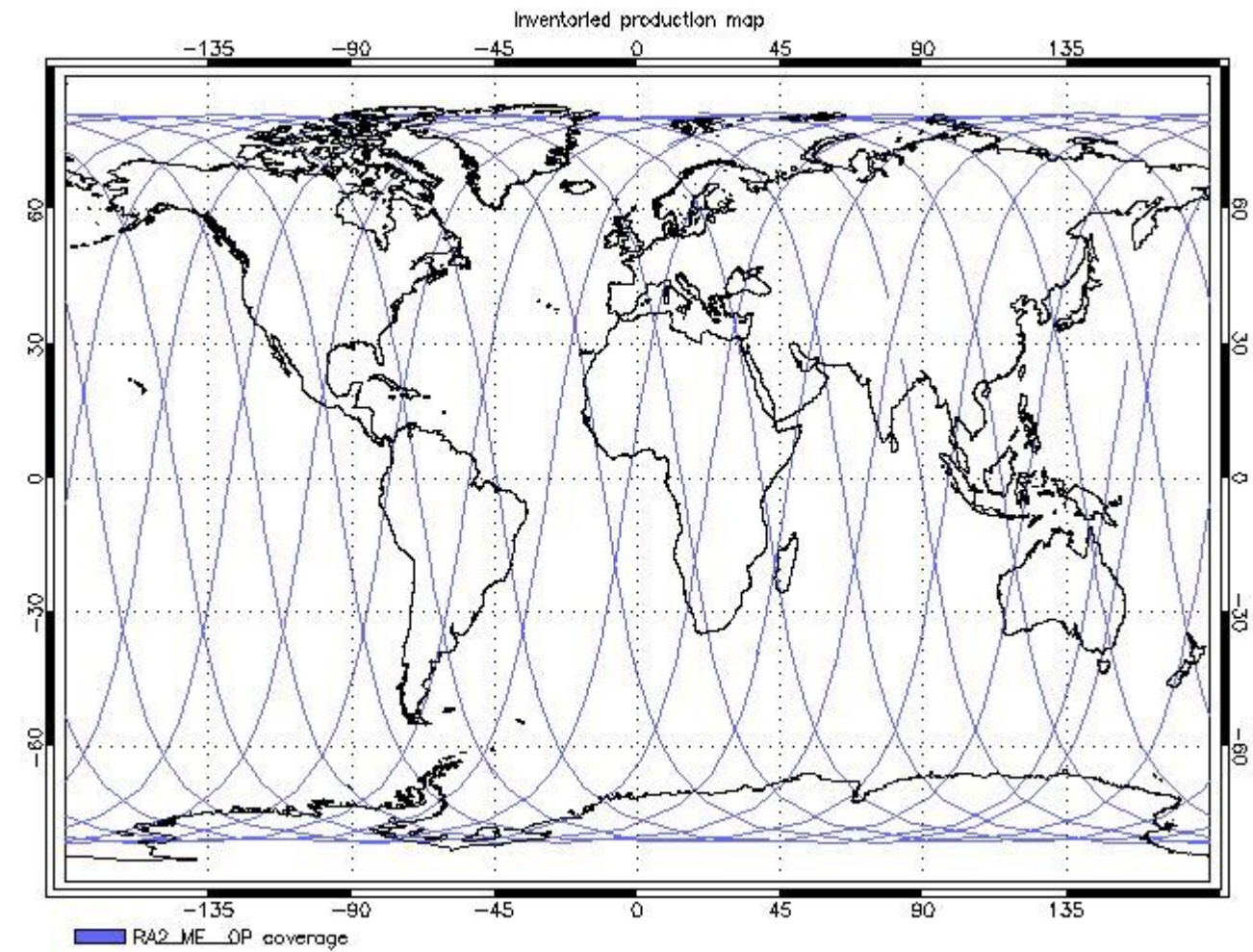
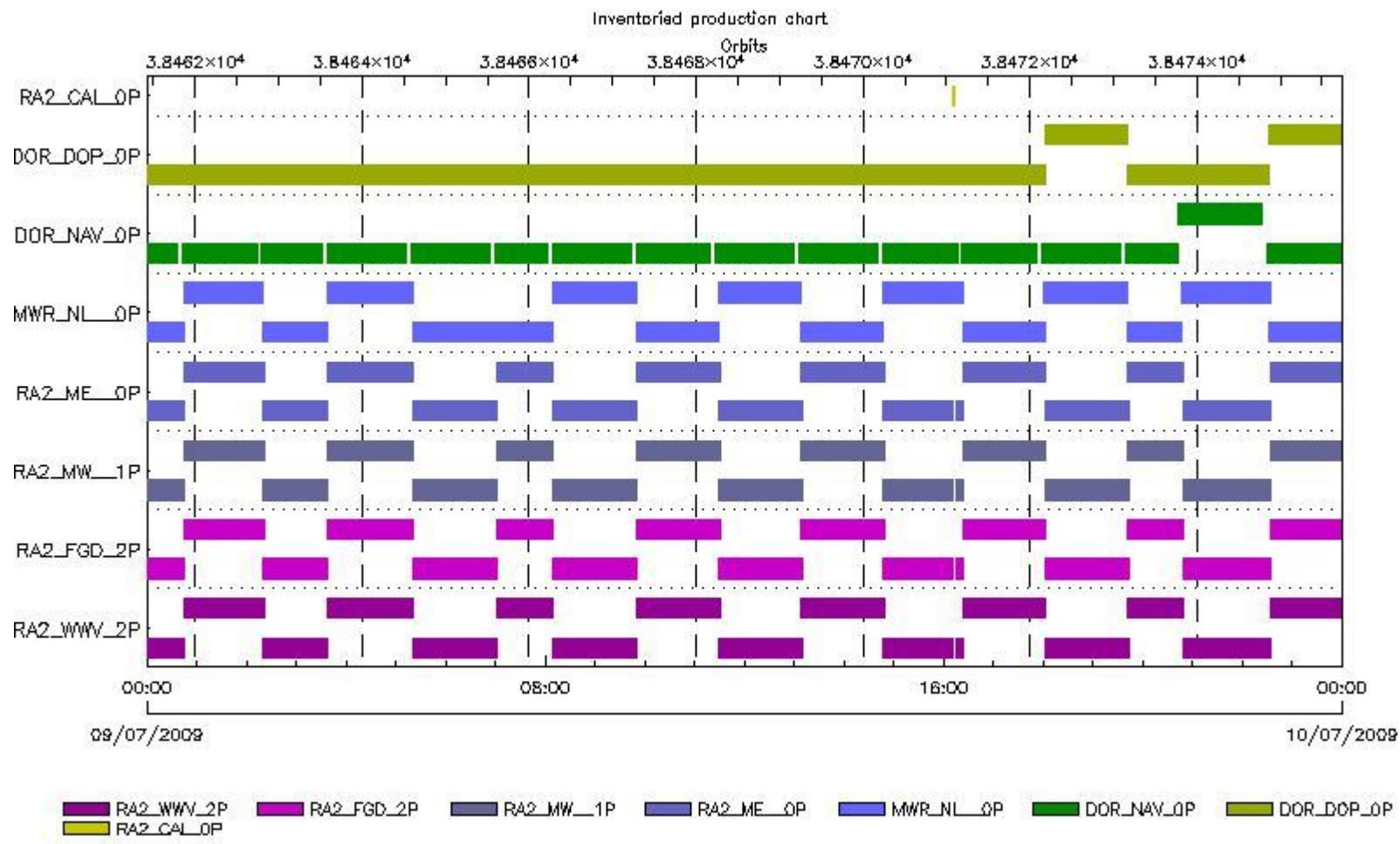
[RA2_WWV_2P: SPH checks](#)

Time Correlation

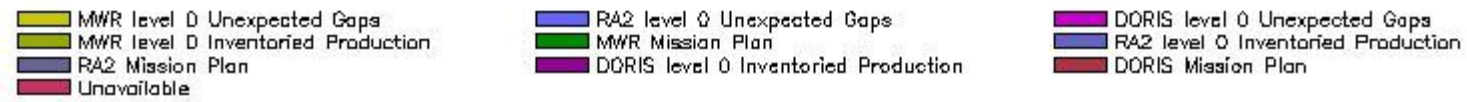
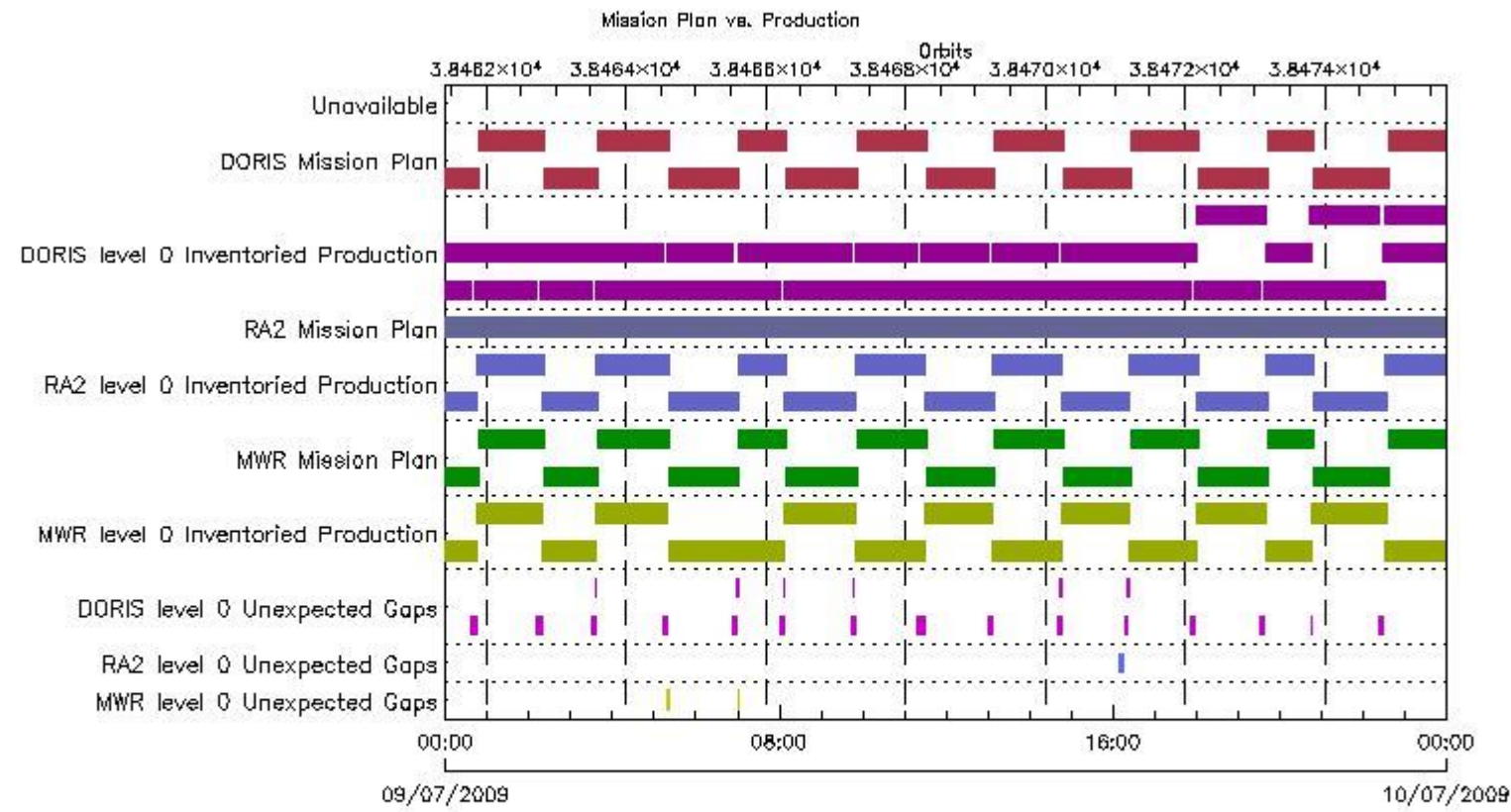
[Time Correlation propagation error](#)

Overall Production

Inventoried Production (sensing time)



Mission Plan vs. Production (level 0)



Production covering Mission Plan

Gauge
PCF_RA2_ME_0P 99.89% of production inventoried
PCF_RA2_CAL_0P 100% of production inventoried
PCF_DOR_NAV_0P 94.63% of production inventoried
PCF_DOR_DOP_0P 98.92% of production inventoried
PCF_MWR_NL_0P 99.90% of production inventoried

Mission Plan (extracted from DMOP)

Gauge	Segment (Start-Stop)
MODE.MEASUREMENT RA2.ACQ_PLAN	08-JUL-2009 23:06:39.954 09-JUL-2009 16:10:44.827
MODE.NOMINAL DORIS.ACQ_PLAN	08-JUL-2009 23:06:39.954 10-JUL-2009 00:16:58.831

MODE.NOMINAL MWR.ACQ_PLAN	08-JUL-2009 23:06:39.954 10-JUL-2009 00:16:58.831
MODE.CALIBRATION RA2.ACQ_PLAN	09-JUL-2009 16:10:49.337 09-JUL-2009 16:13:04.916
MODE.MEASUREMENT RA2.ACQ_PLAN	09-JUL-2009 16:13:09.427 10-JUL-2009 00:16:58.831

Inventoried Products

RA2_CAL_OP products

Gauge	Segment (Start-Stop)	Explicit Reference
Product: RA2_CAL_OP Filename: RA2_CAL_0PNPDK20090709_161045_000001382080_00341_38471_1453.N1	09-JUL-2009 16:10:45.108 09-JUL-2009 16:13:03.245	RA2_CAL_0PNPDK20090709_161045_000001382080_00341_38471_1453.N1 RA2_CAL_0P.MPH.ABS_ORBIT=38471

DOR_DOP_OP products

Gauge	Segment (Start-Stop)	Explicit Reference
Product: DOR_DOP_OP Filename: DOR_DOP_0PNPDE20090708_230311_000059932080_00330_38460_8722.N1	08-JUL-2009 23:03:11.026 09-JUL-2009 00:43:04.261	DOR_DOP_0PNPDE20090708_230311_000059932080_00330_38460_8722.N1 DOR_DOP_0P.MPH.ABS_ORBIT=38460
Product: DOR_DOP_OP Filename: DOR_DOP_0PNPDE20090709_004408_000056112080_00331_38461_8723.N1	09-JUL-2009 00:44:08.023 09-JUL-2009 02:17:38.715	DOR_DOP_0PNPDE20090709_004408_000056112080_00331_38461_8723.N1 DOR_DOP_0P.MPH.ABS_ORBIT=38461
Product: DOR_DOP_OP Filename: DOR_DOP_0PNPDE20090709_021842_000045912080_00332_38462_8724.N1	09-JUL-2009 02:18:42.477 09-JUL-2009 03:35:13.040	DOR_DOP_0PNPDE20090709_021842_000045912080_00332_38462_8724.N1 DOR_DOP_0P.MPH.ABS_ORBIT=38462
Product: DOR_DOP_OP Filename: DOR_DOP_0PNPDE20090709_033616_000061212080_00333_38463_8725.N1	09-JUL-2009 03:36:16.798 09-JUL-2009 05:18:17.576	DOR_DOP_0PNPDE20090709_033616_000061212080_00333_38463_8725.N1 DOR_DOP_0P.MPH.ABS_ORBIT=38463
Product: DOR_DOP_OP Filename: DOR_DOP_0PNPDE20090709_051921_000059292080_00334_38464_8726.N1	09-JUL-2009 05:19:21.334 09-JUL-2009 06:58:10.807	DOR_DOP_0PNPDE20090709_051921_000059292080_00334_38464_8726.N1 DOR_DOP_0P.MPH.ABS_ORBIT=38464
Product: DOR_DOP_OP Filename: DOR_DOP_0PNPDK20090709_070018_000039532080_00335_38465_1223.N1	09-JUL-2009 07:00:18.323 09-JUL-2009 08:06:11.319	DOR_DOP_0PNPDK20090709_070018_000039532080_00335_38465_1223.N1 DOR_DOP_0P.MPH.ABS_ORBIT=38465
Product: DOR_DOP_OP Filename: DOR_DOP_0PNPDK20090709_080715_000059932080_00336_38466_1224.N1	09-JUL-2009 08:07:15.077 09-JUL-2009 09:47:08.289	DOR_DOP_0PNPDK20090709_080715_000059932080_00336_38466_1224.N1 DOR_DOP_0P.MPH.ABS_ORBIT=38466
Product: DOR_DOP_OP Filename: DOR_DOP_0PNPDK20090709_094812_000059932080_00337_38467_1225.N1	09-JUL-2009 09:48:12.043 09-JUL-2009 11:28:05.301	DOR_DOP_0PNPDK20090709_094812_000059932080_00337_38467_1225.N1 DOR_DOP_0P.MPH.ABS_ORBIT=38467
Product: DOR_DOP_OP Filename: DOR_DOP_0PNPDK20090709_112909_000058022080_00338_38468_1226.N1	09-JUL-2009 11:29:09.059 09-JUL-2009 13:05:51.036	DOR_DOP_0PNPDK20090709_112909_000058022080_00338_38468_1226.N1 DOR_DOP_0P.MPH.ABS_ORBIT=38468
Product: DOR_DOP_OP Filename: DOR_DOP_0PNPDK20090709_130654_000058662080_00339_38469_1227.N1	09-JUL-2009 13:06:54.794 09-JUL-2009 14:44:40.553	DOR_DOP_0PNPDK20090709_130654_000058662080_00339_38469_1227.N1 DOR_DOP_0P.MPH.ABS_ORBIT=38469
Product: DOR_DOP_OP Filename: DOR_DOP_0PNPDK20090709_144648_000056742080_00340_38470_1228.N1	09-JUL-2009 14:46:48.068 09-JUL-2009 16:21:22.518	DOR_DOP_0PNPDK20090709_144648_000056742080_00340_38470_1228.N1 DOR_DOP_0P.MPH.ABS_ORBIT=38470
Product: DOR_DOP_OP Filename: DOR_DOP_0PNPDK20090709_162226_000059292080_00341_38471_1229.N1	09-JUL-2009 16:22:26.280 09-JUL-2009 18:01:15.753	DOR_DOP_0PNPDK20090709_162226_000059292080_00341_38471_1229.N1 DOR_DOP_0P.MPH.ABS_ORBIT=38471
Product: DOR_DOP_OP Filename: DOR_DOP_0PNPDK20090709_180115_000059292080_00342_38472_1230.N1	09-JUL-2009 18:01:15.753 09-JUL-2009 19:40:05.176	DOR_DOP_0PNPDK20090709_180115_000059292080_00342_38472_1230.N1 DOR_DOP_0P.MPH.ABS_ORBIT=38472
Product: DOR_DOP_OP Filename: DOR_DOP_0PNPDE20090709_194005_000039532080_00343_38473_8727.N1	09-JUL-2009 19:40:05.176 09-JUL-2009 20:45:58.165	DOR_DOP_0PNPDE20090709_194005_000039532080_00343_38473_8727.N1 DOR_DOP_0P.MPH.ABS_ORBIT=38473
Product: DOR_DOP_OP Filename: DOR_DOP_0PNPDE20090709_204701_000063122080_00343_38473_8728.N1	09-JUL-2009 20:47:01.927 09-JUL-2009 22:32:13.939	DOR_DOP_0PNPDE20090709_204701_000063122080_00343_38473_8728.N1 DOR_DOP_0P.MPH.ABS_ORBIT=38473

Product: DOR_DOP_0P	09-JUL-2009 22:32:13.939	DOR_DOP_0PNPDE20090709_223213_000059932080_00344_384
Filename: DOR_DOP_0PNPDE20090709_223213_000059932080_00344_38474_8729.N1	10-JUL-2009 00:12:07.186	DOR_DOP_0P.MPH.ABS_ORBIT=38474

DOR_NAV_0P products

Gauge	Segment (Start-Stop)	Explicit Reference
Product: DOR_NAV_0P Filename: DOR_NAV_0PNPDE20090708_230031_000057382080_00330_38460_8314.N1	08-JUL-2009 23:00:31.632 09-JUL-2009 00:36:09.840	DOR_NAV_0PNPDE20090708_230031_000057382080_00330_38460_8314.N1 DOR_NAV_0P.MPH.ABS_ORBIT=38460
Product: DOR_NAV_0P Filename: DOR_NAV_0PNPDE20090709_004128_000054192080_00331_38461_8315.N1	09-JUL-2009 00:41:28.625 09-JUL-2009 02:11:48.039	DOR_NAV_0PNPDE20090709_004128_000054192080_00331_38461_8315.N1 DOR_NAV_0P.MPH.ABS_ORBIT=38461
Product: DOR_NAV_0P Filename: DOR_NAV_0PNPDE20090709_021706_000044632080_00332_38462_8316.N1	09-JUL-2009 02:17:06.836 09-JUL-2009 03:31:29.888	DOR_NAV_0PNPDE20090709_021706_000044632080_00332_38462_8316.N1 DOR_NAV_0P.MPH.ABS_ORBIT=38462
Product: DOR_NAV_0P Filename: DOR_NAV_0PNPDE20090709_033648_000057382080_00333_38463_8317.N1	09-JUL-2009 03:36:48.677 09-JUL-2009 05:12:26.904	DOR_NAV_0PNPDE20090709_033648_000057382080_00333_38463_8317.N1 DOR_NAV_0P.MPH.ABS_ORBIT=38463
Product: DOR_NAV_0P Filename: DOR_NAV_0PNPDE20090709_051745_000057382080_00334_38464_8318.N1	09-JUL-2009 05:17:45.697 09-JUL-2009 06:53:23.901	DOR_NAV_0PNPDE20090709_051745_000057382080_00334_38464_8318.N1 DOR_NAV_0P.MPH.ABS_ORBIT=38464
Product: DOR_NAV_0P Filename: DOR_NAV_0PNPDK20090709_065842_000038252080_00335_38465_0505.N1	09-JUL-2009 06:58:42.686 09-JUL-2009 08:02:28.171	DOR_NAV_0PNPDK20090709_065842_000038252080_00335_38465_0505.N1 DOR_NAV_0P.MPH.ABS_ORBIT=38465
Product: DOR_NAV_0P Filename: DOR_NAV_0PNPDK20090709_080746_000057382080_00336_38466_0506.N1	09-JUL-2009 08:07:46.960 09-JUL-2009 09:43:25.133	DOR_NAV_0PNPDK20090709_080746_000057382080_00336_38466_0506.N1 DOR_NAV_0P.MPH.ABS_ORBIT=38466
Product: DOR_NAV_0P Filename: DOR_NAV_0PNPDK20090709_094843_000054192080_00337_38467_0507.N1	09-JUL-2009 09:48:43.922 09-JUL-2009 11:19:03.360	DOR_NAV_0PNPDK20090709_094843_000054192080_00337_38467_0507.N1 DOR_NAV_0P.MPH.ABS_ORBIT=38467
Product: DOR_NAV_0P Filename: DOR_NAV_0PNPDK20090709_112422_000057382080_00338_38468_0508.N1	09-JUL-2009 11:24:22.153 09-JUL-2009 13:00:00.372	DOR_NAV_0PNPDK20090709_112422_000057382080_00338_38468_0508.N1 DOR_NAV_0P.MPH.ABS_ORBIT=38468
Product: DOR_NAV_0P Filename: DOR_NAV_0PNPDK20090709_130519_000057382080_00339_38469_0509.N1	09-JUL-2009 13:05:19.157 09-JUL-2009 14:40:57.396	DOR_NAV_0PNPDK20090709_130519_000057382080_00339_38469_0509.N1 DOR_NAV_0P.MPH.ABS_ORBIT=38469
Product: DOR_NAV_0P Filename: DOR_NAV_0PNPDK20090709_144616_000054192080_00340_38470_0510.N1	09-JUL-2009 14:46:16.189 09-JUL-2009 16:16:35.608	DOR_NAV_0PNPDK20090709_144616_000054192080_00340_38470_0510.N1 DOR_NAV_0P.MPH.ABS_ORBIT=38470
Product: DOR_NAV_0P Filename: DOR_NAV_0PNPDK20090709_162154_000054192080_00341_38471_0511.N1	09-JUL-2009 16:21:54.401 09-JUL-2009 17:52:13.820	DOR_NAV_0PNPDK20090709_162154_000054192080_00341_38471_0511.N1 DOR_NAV_0P.MPH.ABS_ORBIT=38471
Product: DOR_NAV_0P Filename: DOR_NAV_0PNPDK20090709_175732_000057382080_00342_38472_0512.N1	09-JUL-2009 17:57:32.601 09-JUL-2009 19:33:10.762	DOR_NAV_0PNPDK20090709_175732_000057382080_00342_38472_0512.N1 DOR_NAV_0P.MPH.ABS_ORBIT=38472
Product: DOR_NAV_0P Filename: DOR_NAV_0PNPDE20090709_193829_000038252080_00343_38473_8319.N1	09-JUL-2009 19:38:29.547 09-JUL-2009 20:42:15.012	DOR_NAV_0PNPDE20090709_193829_000038252080_00343_38473_8319.N1 DOR_NAV_0P.MPH.ABS_ORBIT=38473
Product: DOR_NAV_0P Filename: DOR_NAV_0PNPDE20090709_204215_000060572080_00343_38473_8320.N1	09-JUL-2009 20:42:15.012 09-JUL-2009 22:23:11.998	DOR_NAV_0PNPDE20090709_204215_000060572080_00343_38473_8320.N1 DOR_NAV_0P.MPH.ABS_ORBIT=38473
Product: DOR_NAV_0P Filename: DOR_NAV_0PNPDE20090709_222830_000057382080_00344_38474_8321.N1	09-JUL-2009 22:28:30.787 10-JUL-2009 00:04:09.002	DOR_NAV_0PNPDE20090709_222830_000057382080_00344_38474_8321.N1 DOR_NAV_0P.MPH.ABS_ORBIT=38474

MWR_NL_0P products

Gauge	Segment (Start-Stop)	Explicit Reference
Product: MWR_NL_0P Filename: MWR_NL_0PNPDE20090708_230344_000060242080_00330_38460_8763.N1	08-JUL-2009 23:03:44.612 09-JUL-2009 00:44:08.777	MWR_NL_0PNPDE20090708_230344_000060242080_00330_38460_8763.N1 MWR_NL_0P.MPH.ABS_ORBIT=38460
Product: MWR_NL_0P Filename: MWR_NL_0PNPDE20090709_004408_000057122080_00331_38461_8764.N1	09-JUL-2009 00:44:08.777 09-JUL-2009 02:19:20.930	MWR_NL_0PNPDE20090709_004408_000057122080_00331_38461_8764.N1 MWR_NL_0P.MPH.ABS_ORBIT=38461
Product: MWR_NL_0P Filename: MWR_NL_0PNPDE20090709_021920_000046562080_00332_38462_8765.N1	09-JUL-2009 02:19:20.930 09-JUL-2009 03:36:57.064	MWR_NL_0PNPDE20090709_021920_000046562080_00332_38462_8765.N1 MWR_NL_0P.MPH.ABS_ORBIT=38462
Product: MWR_NL_0P Filename: MWR_NL_0PNPDE20090709_033633_000061922080_00333_38463_8766.N1	09-JUL-2009 03:36:33.064 09-JUL-2009 05:19:45.232	MWR_NL_0PNPDE20090709_033633_000061922080_00333_38463_8766.N1 MWR_NL_0P.MPH.ABS_ORBIT=38463

Product: MWR_NL__0P Filename: MWR_NL__0PNPDE20090709_052009_000060002080_00334_38464_8767.N1	09-JUL-2009 05:20:09.232 09-JUL-2009 07:00:09.397	MWR_NL__0PNPDE20090709_052009_000060002080_00334_38464_8767.N1 MWR_NL__0P.MPH.ABS_ORBIT=38464
Product: MWR_NL__0P Filename: MWR_NL__0PNPDK20090709_070033_000040322080_00335_38465_1123.N1	09-JUL-2009 07:00:33.405 09-JUL-2009 08:07:45.511	MWR_NL__0PNPDK20090709_070033_000040322080_00335_38465_1123.N1 MWR_NL__0P.MPH.ABS_ORBIT=38465
Product: MWR_NL__0P Filename: MWR_NL__0PNPDK20090709_080745_000060722080_00336_38466_1124.N1	09-JUL-2009 08:07:45.511 09-JUL-2009 09:48:57.676	MWR_NL__0PNPDK20090709_080745_000060722080_00336_38466_1124.N1 MWR_NL__0P.MPH.ABS_ORBIT=38466
Product: MWR_NL__0P Filename: MWR_NL__0PNPDK20090709_094857_000060242080_00337_38467_1125.N1	09-JUL-2009 09:48:57.676 09-JUL-2009 11:29:21.852	MWR_NL__0PNPDK20090709_094857_000060242080_00337_38467_1125.N1 MWR_NL__0P.MPH.ABS_ORBIT=38467
Product: MWR_NL__0P Filename: MWR_NL__0PNPDK20090709_112921_000059042080_00338_38468_1126.N1	09-JUL-2009 11:29:21.852 09-JUL-2009 13:07:46.013	MWR_NL__0PNPDK20090709_112921_000059042080_00338_38468_1126.N1 MWR_NL__0P.MPH.ABS_ORBIT=38468
Product: MWR_NL__0P Filename: MWR_NL__0PNPDK20090709_130746_000059282080_00339_38469_1127.N1	09-JUL-2009 13:07:46.013 09-JUL-2009 14:46:34.182	MWR_NL__0PNPDK20090709_130746_000059282080_00339_38469_1127.N1 MWR_NL__0P.MPH.ABS_ORBIT=38469
Product: MWR_NL__0P Filename: MWR_NL__0PNPDK20090709_144634_000057842080_00340_38470_1128.N1	09-JUL-2009 14:46:34.182 09-JUL-2009 16:22:58.339	MWR_NL__0PNPDK20090709_144634_000057842080_00340_38470_1128.N1 MWR_NL__0P.MPH.ABS_ORBIT=38470
Product: MWR_NL__0P Filename: MWR_NL__0PNPDK20090709_162258_000059282080_00341_38471_1129.N1	09-JUL-2009 16:22:58.339 09-JUL-2009 18:01:46.500	MWR_NL__0PNPDK20090709_162258_000059282080_00341_38471_1129.N1 MWR_NL__0P.MPH.ABS_ORBIT=38471
Product: MWR_NL__0P Filename: MWR_NL__0PNPDK20090709_180058_000060242080_00342_38472_1130.N1	09-JUL-2009 18:00:58.496 09-JUL-2009 19:41:22.660	MWR_NL__0PNPDK20090709_180058_000060242080_00342_38472_1130.N1 MWR_NL__0P.MPH.ABS_ORBIT=38472
Product: MWR_NL__0P Filename: MWR_NL__0PNPDE20090709_194010_000040322080_00343_38473_8768.N1	09-JUL-2009 19:40:10.664 09-JUL-2009 20:47:22.774	MWR_NL__0PNPDE20090709_194010_000040322080_00343_38473_8768.N1 MWR_NL__0P.MPH.ABS_ORBIT=38473
Product: MWR_NL__0P Filename: MWR_NL__0PNPDE20090709_204722_000063362080_00343_38473_8769.N1	09-JUL-2009 20:47:22.774 09-JUL-2009 22:32:58.955	MWR_NL__0PNPDE20090709_204722_000063362080_00343_38473_8769.N1 MWR_NL__0P.MPH.ABS_ORBIT=38473
Product: MWR_NL__0P Filename: MWR_NL__0PNPDE20090709_223234_000060482080_00344_38474_8770.N1	09-JUL-2009 22:32:34.947 10-JUL-2009 00:13:23.123	MWR_NL__0PNPDE20090709_223234_000060482080_00344_38474_8770.N1 MWR_NL__0P.MPH.ABS_ORBIT=38474

RA2_ME__0P products

Gauge	Segment (Start-Stop)	Explicit Reference
Product: RA2_ME__0P Filename: RA2_ME__0PNPDE20090708_230403_000060702080_00330_38460_9414.N1	08-JUL-2009 23:04:03.249 09-JUL-2009 00:45:13.435	RA2_ME__0PNPDE20090708_230403_000060702080_00330_38460_9414.N1 RA2_ME__0P.MPH.ABS_ORBIT=38460
Product: RA2_ME__0P Filename: RA2_ME__0PNPDE20090709_004418_000057642080_00331_38461_9415.N1	09-JUL-2009 00:44:18.849 09-JUL-2009 02:20:22.685	RA2_ME__0PNPDE20090709_004418_000057642080_00331_38461_9415.N1 RA2_ME__0P.MPH.ABS_ORBIT=38461
Product: RA2_ME__0P Filename: RA2_ME__0PNPDE20090709_021926_000046972080_00332_38462_9416.N1	09-JUL-2009 02:19:26.985 09-JUL-2009 03:37:43.609	RA2_ME__0PNPDE20090709_021926_000046972080_00332_38462_9416.N1 RA2_ME__0P.MPH.ABS_ORBIT=38462
Product: RA2_ME__0P Filename: RA2_ME__0PNPDE20090709_033647_000062452080_00333_38463_9417.N1	09-JUL-2009 03:36:47.909 09-JUL-2009 05:20:52.993	RA2_ME__0PNPDE20090709_033647_000062452080_00333_38463_9417.N1 RA2_ME__0P.MPH.ABS_ORBIT=38463
Product: RA2_ME__0P Filename: RA2_ME__0PNPDE20090709_052020_000060502080_00334_38464_9418.N1	09-JUL-2009 05:20:20.687 09-JUL-2009 07:01:10.821	RA2_ME__0PNPDE20090709_052020_000060502080_00334_38464_9418.N1 RA2_ME__0P.MPH.ABS_ORBIT=38464
Product: RA2_ME__0P Filename: RA2_ME__0PNPDK20090709_070039_000040842080_00335_38465_3154.N1	09-JUL-2009 07:00:39.629 09-JUL-2009 08:08:43.553	RA2_ME__0PNPDK20090709_070039_000040842080_00335_38465_3154.N1 RA2_ME__0P.MPH.ABS_ORBIT=38465
Product: RA2_ME__0P Filename: RA2_ME__0PNPDK20090709_080800_000061192080_00336_38466_3155.N1	09-JUL-2009 08:08:00.107 09-JUL-2009 09:49:59.309	RA2_ME__0PNPDK20090709_080800_000061192080_00336_38466_3155.N1 RA2_ME__0P.MPH.ABS_ORBIT=38466
Product: RA2_ME__0P Filename: RA2_ME__0PNPDK20090709_094914_000060532080_00337_38467_3156.N1	09-JUL-2009 09:49:14.749 09-JUL-2009 11:30:08.225	RA2_ME__0PNPDK20090709_094914_000060532080_00337_38467_3156.N1 RA2_ME__0P.MPH.ABS_ORBIT=38467
Product: RA2_ME__0P Filename: RA2_ME__0PNPDK20090709_112925_000059482080_00338_38468_3157.N1	09-JUL-2009 11:29:25.893 09-JUL-2009 13:08:33.539	RA2_ME__0PNPDK20090709_112925_000059482080_00338_38468_3157.N1 RA2_ME__0P.MPH.ABS_ORBIT=38468
Product: RA2_ME__0P Filename: RA2_ME__0PNPDK20090709_130751_000059822080_00339_38469_3158.N1	09-JUL-2009 13:07:51.207 09-JUL-2009 14:47:33.387	RA2_ME__0PNPDK20090709_130751_000059822080_00339_38469_3158.N1 RA2_ME__0P.MPH.ABS_ORBIT=38469

Product: RA2_ME__0P Filename: RA2_ME__0PNPDK20090709_144652_000050212080_00340_38470_3159.N1	09-JUL-2009 14:46:52.169 09-JUL-2009 16:10:32.966	RA2_ME__0PNPDK20090709_144652_000050212080_00340_3847 RA2_ME__0P.MPH.ABS_ORBIT=38470
Product: RA2_ME__0P Filename: RA2_ME__0PNPDK20090709_161428_000005582080_00341_38471_3160.N1	09-JUL-2009 16:14:28.756 09-JUL-2009 16:23:46.871	RA2_ME__0PNPDK20090709_161428_000005582080_00341_38471_3160.N1 RA2_ME__0P.MPH.ABS_ORBIT=38471
Product: RA2_ME__0P Filename: RA2_ME__0PNPDK20090709_162303_000059922080_00341_38471_3161.N1	09-JUL-2009 16:23:03.425 09-JUL-2009 18:02:55.631	RA2_ME__0PNPDK20090709_162303_000059922080_00341_38471_3161.N1 RA2_ME__0P.MPH.ABS_ORBIT=38471
Product: RA2_ME__0P Filename: RA2_ME__0PNPDK20090709_180117_000060532080_00342_38472_3162.N1	09-JUL-2009 18:01:17.599 09-JUL-2009 19:42:11.075	RA2_ME__0PNPDK20090709_180117_000060532080_00342_38472_3162.N1 RA2_ME__0P.MPH.ABS_ORBIT=38472
Product: RA2_ME__0P Filename: RA2_ME__0PNPDE20090709_194030_000040752080_00343_38473_9419.N1	09-JUL-2009 19:40:30.815 09-JUL-2009 20:48:25.827	RA2_ME__0PNPDE20090709_194030_000040752080_00343_38473_9419.N1 RA2_ME__0P.MPH.ABS_ORBIT=38473
Product: RA2_ME__0P Filename: RA2_ME__0PNPDE20090709_204730_000063892080_00343_38473_9420.N1	09-JUL-2009 20:47:30.127 09-JUL-2009 22:33:58.917	RA2_ME__0PNPDE20090709_204730_000063892080_00343_38473_9420.N1 RA2_ME__0P.MPH.ABS_ORBIT=38473
Product: RA2_ME__0P Filename: RA2_ME__0PNPDE20090709_223255_000060812080_00344_38474_9421.N1	09-JUL-2009 22:32:55.419 10-JUL-2009 00:14:16.744	RA2_ME__0PNPDE20090709_223255_000060812080_00344_38474_9421.N1 RA2_ME__0P.MPH.ABS_ORBIT=38474

Missing Products

RA2_CAL_0P missing products

Gauge Value Segment (Start-Stop)

DOR_DOP_0P missing products

Gauge	Value	Segment (Start-Stop)
MODE.NOMINAL DORIS.MISSING	Duration: 63.761726 s	09-JUL-2009 00:43:04.261 09-JUL-2009 00:44:08.023
MODE.NOMINAL DORIS.MISSING	Duration: 63.761727 s	09-JUL-2009 02:17:38.715 09-JUL-2009 02:18:42.477
MODE.NOMINAL DORIS.MISSING	Duration: 63.757826 s	09-JUL-2009 03:35:13.040 09-JUL-2009 03:36:16.798
MODE.NOMINAL DORIS.MISSING	Duration: 63.757820 s	09-JUL-2009 05:18:17.576 09-JUL-2009 05:19:21.334
MODE.NOMINAL DORIS.MISSING	Duration: 127.515641 s	09-JUL-2009 06:58:10.807 09-JUL-2009 07:00:18.323
MODE.NOMINAL DORIS.MISSING	Duration: 63.757817 s	09-JUL-2009 08:06:11.319 09-JUL-2009 08:07:15.077
MODE.NOMINAL DORIS.MISSING	Duration: 63.753906 s	09-JUL-2009 09:47:08.289 09-JUL-2009 09:48:12.043
MODE.NOMINAL DORIS.MISSING	Duration: 63.757821 s	09-JUL-2009 11:28:05.301 09-JUL-2009 11:29:09.059
MODE.NOMINAL DORIS.MISSING	Duration: 63.757820 s	09-JUL-2009 13:05:51.036 09-JUL-2009 13:06:54.794
MODE.NOMINAL DORIS.MISSING	Duration: 127.515640 s	09-JUL-2009 14:44:40.553 09-JUL-2009 14:46:48.068
MODE.NOMINAL DORIS.MISSING	Duration: 63.761727 s	09-JUL-2009 16:21:22.518 09-JUL-2009 16:22:26.280
MODE.NOMINAL DORIS.MISSING	Duration: 63.761730 s	09-JUL-2009 20:45:58.165 09-JUL-2009 20:47:01.927

DOR_NAV_0P missing products

Gauge	Value	Segment (Start-Stop)
MODE.NOMINAL DORIS.MISSING	Duration: 318.785195 s	09-JUL-2009 00:36:09.840 09-JUL-2009 00:41:28.625
MODE.NOMINAL DORIS.MISSING	Duration: 318.796913 s	09-JUL-2009 02:11:48.039 09-JUL-2009 02:17:06.836
MODE.NOMINAL DORIS.MISSING	Duration: 318.789106 s	09-JUL-2009 03:31:29.888 09-JUL-2009 03:36:48.677
MODE.NOMINAL DORIS.MISSING	Duration: 318.793008 s	09-JUL-2009 05:12:26.904 09-JUL-2009 05:17:45.697
MODE.NOMINAL DORIS.MISSING	Duration: 318.785195 s	09-JUL-2009 06:53:23.901 09-JUL-2009 06:58:42.686
MODE.NOMINAL DORIS.MISSING	Duration: 318.789097 s	09-JUL-2009 08:02:28.171 09-JUL-2009 08:07:46.960
MODE.NOMINAL DORIS.MISSING	Duration: 318.789094 s	09-JUL-2009 09:43:25.133 09-JUL-2009 09:48:43.922
MODE.NOMINAL DORIS.MISSING	Duration: 318.793008 s	09-JUL-2009 11:19:03.360 09-JUL-2009 11:24:22.153
MODE.NOMINAL DORIS.MISSING	Duration: 318.785195 s	09-JUL-2009 13:00:00.372 09-JUL-2009 13:05:19.157
MODE.NOMINAL DORIS.MISSING	Duration: 318.793008 s	09-JUL-2009 14:40:57.396 09-JUL-2009 14:46:16.189
MODE.NOMINAL DORIS.MISSING	Duration: 318.793008 s	09-JUL-2009 16:16:35.608 09-JUL-2009 16:21:54.401
MODE.NOMINAL DORIS.MISSING	Duration: 318.781292 s	09-JUL-2009 17:52:13.820 09-JUL-2009 17:57:32.601
MODE.NOMINAL DORIS.MISSING	Duration: 318.785193 s	09-JUL-2009 19:33:10.762 09-JUL-2009 19:38:29.547
MODE.NOMINAL DORIS.MISSING	Duration: 318.789101 s	09-JUL-2009 22:23:11.998 09-JUL-2009 22:28:30.787

MWR_NL__0P missing products

Gauge	Value	Segment (Start-Stop)
MODE.NOMINAL MWR.MISSING	Duration: 24.000003 s	09-JUL-2009 05:19:45.232 09-JUL-2009 05:20:09.232
MODE.NOMINAL MWR.MISSING	Duration: 24.007816 s	09-JUL-2009 07:00:09.397 09-JUL-2009 07:00:33.405

RA2_ME__0P missing products

Gauge	Value	Segment (Start-Stop)
MODE.MEASUREMENT RA2.MISSING	Duration: 11.860315 s	09-JUL-2009 16:10:32.966 09-JUL-2009 16:10:44.827
MODE.MEASUREMENT RA2.MISSING	Duration: 79.329471 s	09-JUL-2009 16:13:09.427 09-JUL-2009 16:14:28.756

Unplanned Products

RA2_CAL_0P unplanned products

Gauge	Segment (Start-Stop)
-------	----------------------

DOR_DOP_0P unplanned products

Gauge Segment (Start-Stop)

DOR_NAV_0P unplanned products

Gauge Segment (Start-Stop)

MWR_NL__0P unplanned products

Gauge Segment (Start-Stop)

RA2_ME__0P unplanned products

Gauge Segment (Start-Stop)

Overlaps

RA2_CAL_0P overlaps

Gauge Segment (Start-Stop) Explicit Reference

DOR_DOP_0P overlaps

Gauge Segment (Start-Stop) Explicit Reference

DOR_NAV_0P overlaps

Gauge Segment (Start-Stop) Explicit Reference

MWR_NL__0P overlaps

Gauge Segment (Start-Stop) Explicit Reference

RA2_ME__0P overlaps

Gauge Segment (Start-Stop) Explicit Reference

Duplicates

RA2_CAL_0P duplicates

Gauge Segment (Start-Stop) Explicit Reference

DOR_DOP_0P duplicates

Gauge Segment (Start-Stop) Explicit Reference

DOR_NAV_0P duplicates

Gauge Segment (Start-Stop) Explicit Reference

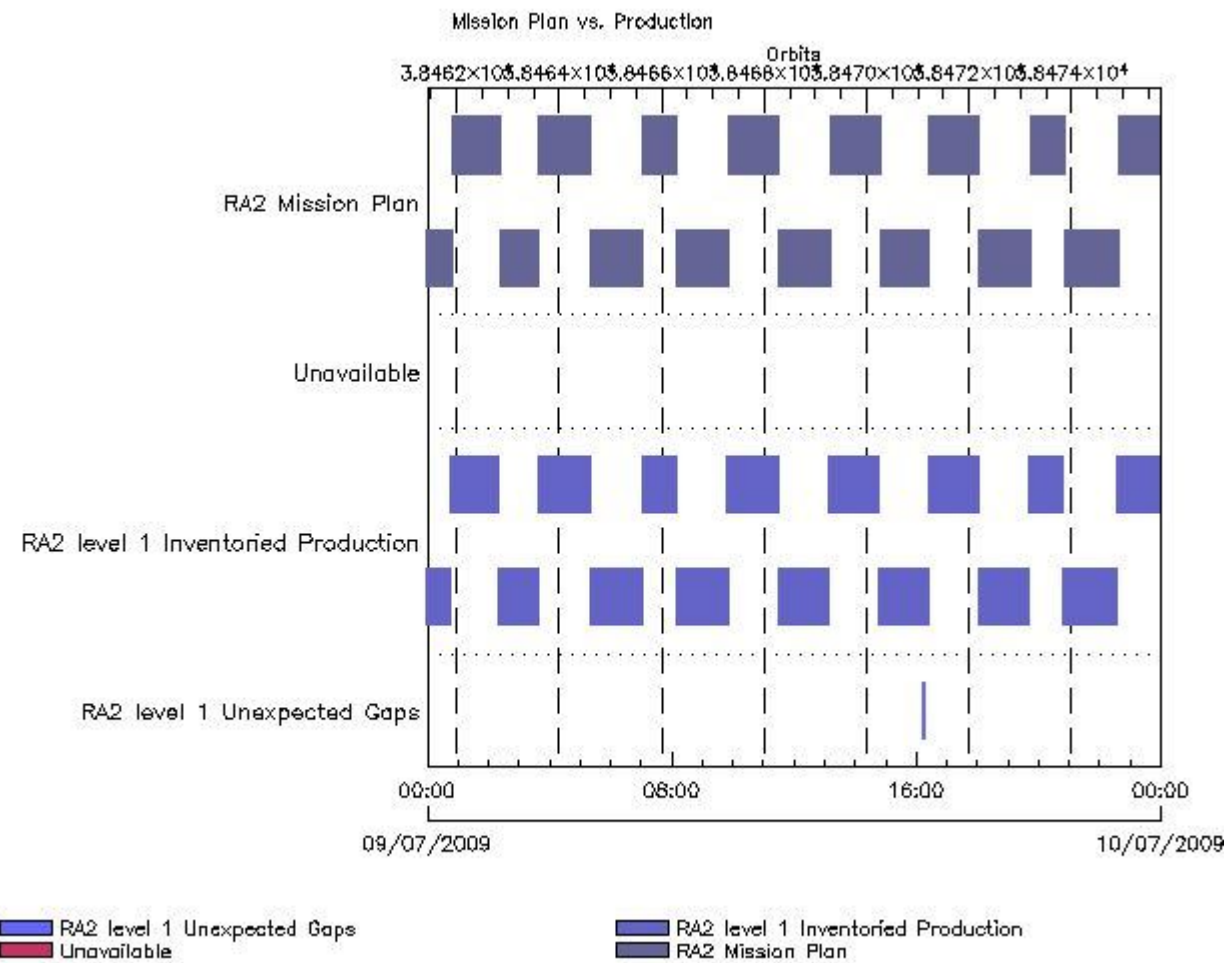
MWR_NL__0P duplicates

Gauge Segment (Start-Stop) Explicit Reference

RA2_ME__0P duplicates

Gauge Segment (Start-Stop) Explicit Reference

Mission Plan vs. Production (level 1)



Mission Plan (extracted from DMOP)

Gauge	Segment (Start-Stop)
MODE.MEASUREMENT RA2.ACQ_PLAN	08-JUL-2009 23:06:39.954 09-JUL-2009 16:10:44.827
MODE.CALIBRATION RA2.ACQ_PLAN	09-JUL-2009 16:10:49.337 09-JUL-2009 16:13:04.916
MODE.MEASUREMENT RA2.ACQ_PLAN	09-JUL-2009 16:13:09.427 10-JUL-2009 00:16:58.831

Inventoried Products

RA2_MW__1P products

Gauge	Segment (Start-Stop)	Explicit Reference
Product: RA2_MW__1P Filename: RA2_MW__1PNPDE20090708_230403_000060712080_00330_38460_9700.N1	08-JUL-2009 23:04:03.275 09-JUL-2009 00:45:14.519	RA2_MW__1PNPDE20090708_230403_000060712080_00330_38460_9700.N1 RA2_MW__1P.MPH.ABS_ORBIT=38460
Product: RA2_MW__1P Filename: RA2_MW__1PNPDE20090709_004418_000057652080_00331_38461_9758.N1	09-JUL-2009 00:44:18.874 09-JUL-2009 02:20:23.769	RA2_MW__1PNPDE20090709_004418_000057652080_00331_38461_9758.N1 RA2_MW__1P.MPH.ABS_ORBIT=38461
Product: RA2_MW__1P Filename: RA2_MW__1PNPDE20090709_021927_000046982080_00332_38462_9842.N1	09-JUL-2009 02:19:27.010 09-JUL-2009 03:37:44.693	RA2_MW__1PNPDE20090709_021927_000046982080_00332_38462_9842.N1 RA2_MW__1P.MPH.ABS_ORBIT=38462

Product: RA2_MW__1P Filename: RA2_MW__1PNPDE20090709_033647_000062462080_00333_38463_0008.N1	09-JUL-2009 03:36:47.934 09-JUL-2009 05:20:54.077	RA2_MW__1PNPDE20090709_033647_000062462080_00333_38463_0008.N1 RA2_MW__1P.MPH.ABS_ORBIT=38463
Product: RA2_MW__1P Filename: RA2_MW__1PNPDE20090709_052020_000060512080_00334_38464_0193.N1	09-JUL-2009 05:20:20.712 09-JUL-2009 07:01:11.904	RA2_MW__1PNPDE20090709_052020_000060512080_00334_38464_0193.N1 RA2_MW__1P.MPH.ABS_ORBIT=38464
Product: RA2_MW__1P Filename: RA2_MW__1PNPDK20090709_070039_000040852080_00335_38465_2973.N1	09-JUL-2009 07:00:39.654 09-JUL-2009 08:08:44.636	RA2_MW__1PNPDK20090709_070039_000040852080_00335_38465_2973.N1 RA2_MW__1P.MPH.ABS_ORBIT=38465
Product: RA2_MW__1P Filename: RA2_MW__1PNPDK20090709_080800_000061202080_00336_38466_3110.N1	09-JUL-2009 08:08:00.132 09-JUL-2009 09:50:00.392	RA2_MW__1PNPDK20090709_080800_000061202080_00336_38466_3110.N1 RA2_MW__1P.MPH.ABS_ORBIT=38466
Product: RA2_MW__1P Filename: RA2_MW__1PNPDK20090709_094914_000060552080_00337_38467_3213.N1	09-JUL-2009 09:49:14.774 09-JUL-2009 11:30:09.308	RA2_MW__1PNPDK20090709_094914_000060552080_00337_38467_3213.N1 RA2_MW__1P.MPH.ABS_ORBIT=38467
Product: RA2_MW__1P Filename: RA2_MW__1PNPDK20090709_112925_000059492080_00338_38468_3350.N1	09-JUL-2009 11:29:25.918 09-JUL-2009 13:08:34.622	RA2_MW__1PNPDK20090709_112925_000059492080_00338_38468_3350.N1 RA2_MW__1P.MPH.ABS_ORBIT=38468
Product: RA2_MW__1P Filename: RA2_MW__1PNPDK20090709_130751_000059832080_00339_38469_3471.N1	09-JUL-2009 13:07:51.232 09-JUL-2009 14:47:34.470	RA2_MW__1PNPDK20090709_130751_000059832080_00339_38469_3471.N1 RA2_MW__1P.MPH.ABS_ORBIT=38469
Product: RA2_MW__1P Filename: RA2_MW__1PNPDK20090709_144652_000050222080_00340_38470_3593.N1	09-JUL-2009 14:46:52.194 09-JUL-2009 16:10:34.050	RA2_MW__1PNPDK20090709_144652_000050222080_00340_38470_3593.N1 RA2_MW__1P.MPH.ABS_ORBIT=38470
Product: RA2_MW__1P Filename: RA2_MW__1PNPDK20090709_161428_000005592080_00341_38471_3596.N1	09-JUL-2009 16:14:28.782 09-JUL-2009 16:23:47.954	RA2_MW__1PNPDK20090709_161428_000005592080_00341_38471_3596.N1 RA2_MW__1P.MPH.ABS_ORBIT=38471
Product: RA2_MW__1P Filename: RA2_MW__1PNPDK20090709_162303_000059932080_00341_38471_3721.N1	09-JUL-2009 16:23:03.450 09-JUL-2009 18:02:56.714	RA2_MW__1PNPDK20090709_162303_000059932080_00341_38471_3721.N1 RA2_MW__1P.MPH.ABS_ORBIT=38471
Product: RA2_MW__1P Filename: RA2_MW__1PNPDK20090709_180117_000060552080_00342_38472_3842.N1	09-JUL-2009 18:01:17.624 09-JUL-2009 19:42:12.158	RA2_MW__1PNPDK20090709_180117_000060552080_00342_38472_3842.N1 RA2_MW__1P.MPH.ABS_ORBIT=38472
Product: RA2_MW__1P Filename: RA2_MW__1PNPDE20090709_194030_000040762080_00343_38473_0574.N1	09-JUL-2009 19:40:30.840 09-JUL-2009 20:48:26.910	RA2_MW__1PNPDE20090709_194030_000040762080_00343_38473_0574.N1 RA2_MW__1P.MPH.ABS_ORBIT=38473
Product: RA2_MW__1P Filename: RA2_MW__1PNPDE20090709_204730_000063902080_00343_38473_0756.N1	09-JUL-2009 20:47:30.152 09-JUL-2009 22:34:00.000	RA2_MW__1PNPDE20090709_204730_000063902080_00343_38473_0756.N1 RA2_MW__1P.MPH.ABS_ORBIT=38473
Product: RA2_MW__1P Filename: RA2_MW__1PNPDE20090709_223255_000060822080_00344_38474_0898.N1	09-JUL-2009 22:32:55.444 10-JUL-2009 00:14:17.828	RA2_MW__1PNPDE20090709_223255_000060822080_00344_38474_0898.N1 RA2_MW__1P.MPH.ABS_ORBIT=38474

Missing Products

RA2_MW__1P missing products

Gauge	Value	Segment (Start-Stop)
MODE.MEASUREMENT RA2.MISSING	Duration: 10.776820 s	09-JUL-2009 16:10:34.050 09-JUL-2009 16:10:44.827
MODE.MEASUREMENT RA2.MISSING	Duration: 79.354697 s	09-JUL-2009 16:13:09.427 09-JUL-2009 16:14:28.782

Unplanned Products

RA2_MW__1P unplanned products

Gauge	Segment (Start-Stop)
-------	----------------------

Overlaps

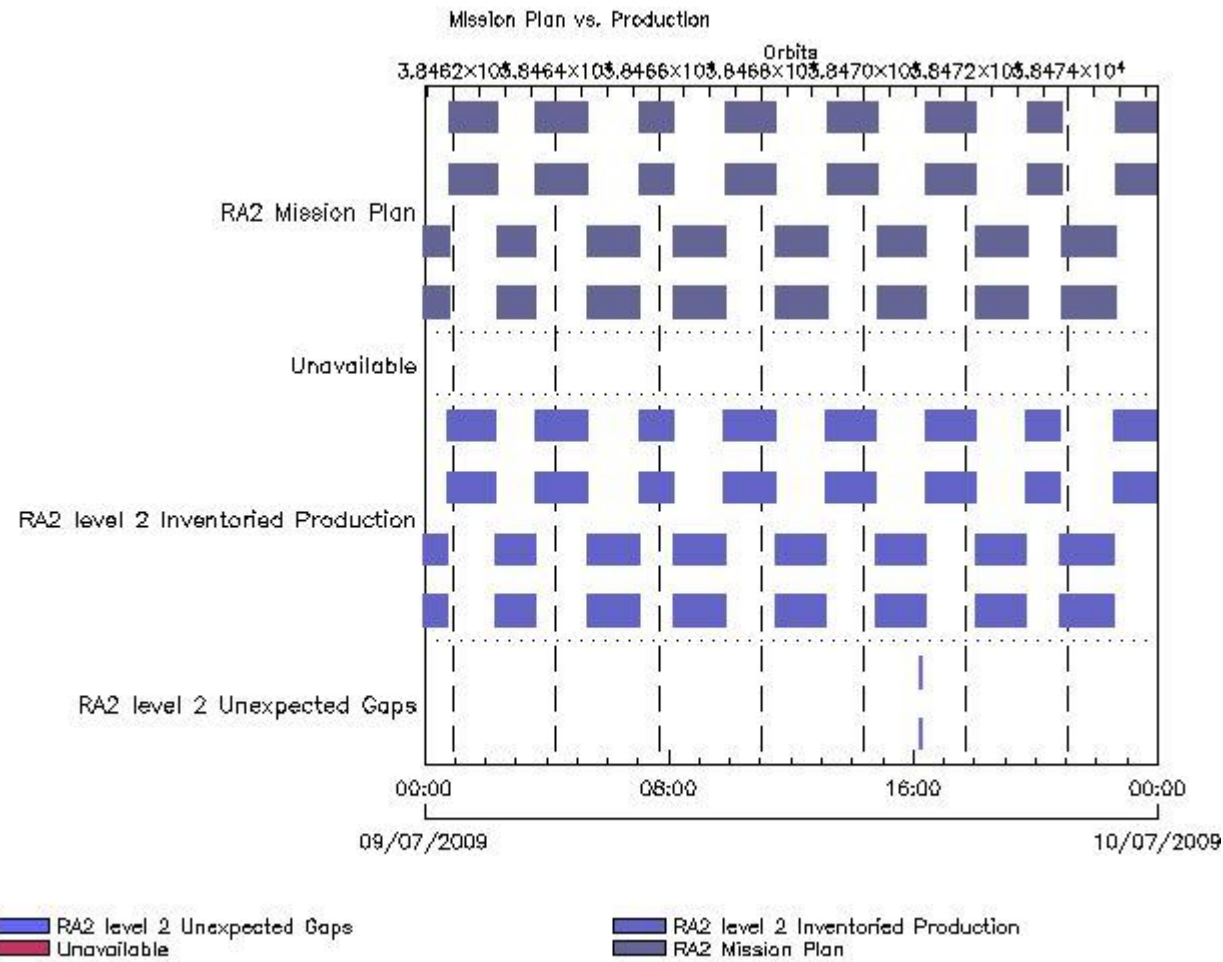
RA2_MW__1P overlaps

Gauge	Segment (Start-Stop)	Explicit Reference
-------	----------------------	--------------------

RA2_MW__1P duplicates

Gauge Segment (Start-Stop) Explicit Reference

Mission Plan vs. Production (level 2)



Mission Plan (extracted from DMOP)

Gauge	Segment (Start-Stop)
MODE.MEASUREMENT RA2.ACQ_PLAN	08-JUL-2009 23:06:39.954 09-JUL-2009 16:10:44.827
MODE.CALIBRATION RA2.ACQ_PLAN	09-JUL-2009 16:10:49.337 09-JUL-2009 16:13:04.916
MODE.MEASUREMENT RA2.ACQ_PLAN	09-JUL-2009 16:13:09.427 10-JUL-2009 00:16:58.831

Inventoried Products

RA2_FGD_2P products

Gauge Segment (Start-Stop) Explicit Reference

Product: RA2_FGD_2P Filename: RA2_FGD_2PNPDE20090708_230403_000060712080_00330_38460_9701.N1	08-JUL-2009 23:04:03.275 09-JUL-2009 00:45:14.519	RA2_FGD_2PNPDE20090708_230403_000060712080_00330_3846 RA2_FGD_2P.MPH.ABS_ORBIT=38460
Product: RA2_FGD_2P Filename: RA2_FGD_2PNPDE20090709_004418_000057652080_00331_38461_9759.N1	09-JUL-2009 00:44:18.874 09-JUL-2009 02:20:23.769	RA2_FGD_2PNPDE20090709_004418_000057652080_00331_38461_9759.N1 RA2_FGD_2P.MPH.ABS_ORBIT=38461
Product: RA2_FGD_2P Filename: RA2_FGD_2PNPDE20090709_021927_000046982080_00332_38462_9843.N1	09-JUL-2009 02:19:27.010 09-JUL-2009 03:37:44.693	RA2_FGD_2PNPDE20090709_021927_000046982080_00332_38462_9843.N1 RA2_FGD_2P.MPH.ABS_ORBIT=38462
Product: RA2_FGD_2P Filename: RA2_FGD_2PNPDE20090709_033647_000062462080_00333_38463_0009.N1	09-JUL-2009 03:36:47.934 09-JUL-2009 05:20:54.077	RA2_FGD_2PNPDE20090709_033647_000062462080_00333_38463_0009.N1 RA2_FGD_2P.MPH.ABS_ORBIT=38463
Product: RA2_FGD_2P Filename: RA2_FGD_2PNPDE20090709_052020_000060512080_00334_38464_0194.N1	09-JUL-2009 05:20:20.712 09-JUL-2009 07:01:11.904	RA2_FGD_2PNPDE20090709_052020_000060512080_00334_38464_0194.N1 RA2_FGD_2P.MPH.ABS_ORBIT=38464
Product: RA2_FGD_2P Filename: RA2_FGD_2PNPDK20090709_070039_000040852080_00335_38465_2974.N1	09-JUL-2009 07:00:39.654 09-JUL-2009 08:08:44.636	RA2_FGD_2PNPDK20090709_070039_000040852080_00335_38465_2974.N1 RA2_FGD_2P.MPH.ABS_ORBIT=38465
Product: RA2_FGD_2P Filename: RA2_FGD_2PNPDK20090709_080800_000061202080_00336_38466_3111.N1	09-JUL-2009 08:08:00.132 09-JUL-2009 09:50:00.392	RA2_FGD_2PNPDK20090709_080800_000061202080_00336_38466_3111.N1 RA2_FGD_2P.MPH.ABS_ORBIT=38466
Product: RA2_FGD_2P Filename: RA2_FGD_2PNPDK20090709_094914_000060552080_00337_38467_3214.N1	09-JUL-2009 09:49:14.774 09-JUL-2009 11:30:09.308	RA2_FGD_2PNPDK20090709_094914_000060552080_00337_38467_3214.N1 RA2_FGD_2P.MPH.ABS_ORBIT=38467
Product: RA2_FGD_2P Filename: RA2_FGD_2PNPDK20090709_112925_000059492080_00338_38468_3351.N1	09-JUL-2009 11:29:25.918 09-JUL-2009 13:08:34.622	RA2_FGD_2PNPDK20090709_112925_000059492080_00338_38468_3351.N1 RA2_FGD_2P.MPH.ABS_ORBIT=38468
Product: RA2_FGD_2P Filename: RA2_FGD_2PNPDK20090709_130751_000059832080_00339_38469_3472.N1	09-JUL-2009 13:07:51.232 09-JUL-2009 14:47:34.470	RA2_FGD_2PNPDK20090709_130751_000059832080_00339_38469_3472.N1 RA2_FGD_2P.MPH.ABS_ORBIT=38469
Product: RA2_FGD_2P Filename: RA2_FGD_2PNPDK20090709_144652_000050222080_00340_38470_3594.N1	09-JUL-2009 14:46:52.194 09-JUL-2009 16:10:34.050	RA2_FGD_2PNPDK20090709_144652_000050222080_00340_38470_3594.N1 RA2_FGD_2P.MPH.ABS_ORBIT=38470
Product: RA2_FGD_2P Filename: RA2_FGD_2PNPDK20090709_161428_000005592080_00341_38471_3597.N1	09-JUL-2009 16:14:28.782 09-JUL-2009 16:23:47.954	RA2_FGD_2PNPDK20090709_161428_000005592080_00341_38471_3597.N1 RA2_FGD_2P.MPH.ABS_ORBIT=38471
Product: RA2_FGD_2P Filename: RA2_FGD_2PNPDK20090709_162303_000059932080_00341_38471_3722.N1	09-JUL-2009 16:23:03.450 09-JUL-2009 18:02:56.714	RA2_FGD_2PNPDK20090709_162303_000059932080_00341_38471_3722.N1 RA2_FGD_2P.MPH.ABS_ORBIT=38471
Product: RA2_FGD_2P Filename: RA2_FGD_2PNPDK20090709_180117_000060552080_00342_38472_3843.N1	09-JUL-2009 18:01:17.624 09-JUL-2009 19:42:12.158	RA2_FGD_2PNPDK20090709_180117_000060552080_00342_38472_3843.N1 RA2_FGD_2P.MPH.ABS_ORBIT=38472
Product: RA2_FGD_2P Filename: RA2_FGD_2PNPDE20090709_194030_000040762080_00343_38473_0575.N1	09-JUL-2009 19:40:30.840 09-JUL-2009 20:48:26.910	RA2_FGD_2PNPDE20090709_194030_000040762080_00343_38473_0575.N1 RA2_FGD_2P.MPH.ABS_ORBIT=38473
Product: RA2_FGD_2P Filename: RA2_FGD_2PNPDE20090709_204730_000063902080_00343_38473_0757.N1	09-JUL-2009 20:47:30.152 09-JUL-2009 22:34:00.000	RA2_FGD_2PNPDE20090709_204730_000063902080_00343_38473_0757.N1 RA2_FGD_2P.MPH.ABS_ORBIT=38473
Product: RA2_FGD_2P Filename: RA2_FGD_2PNPDE20090709_223255_000060822080_00344_38474_0899.N1	09-JUL-2009 22:32:55.444 10-JUL-2009 00:14:17.828	RA2_FGD_2PNPDE20090709_223255_000060822080_00344_38474_0899.N1 RA2_FGD_2P.MPH.ABS_ORBIT=38474

RA2_WWV_2P products

Gauge	Segment (Start-Stop)	Explicit Reference
Product: RA2_WWV_2P Filename: RA2_WWV_2PNPDE20090708_230403_000060712080_00330_38460_9702.N1	08-JUL-2009 23:04:03.275 09-JUL-2009 00:45:14.519	RA2_WWV_2PNPDE20090708_230403_000060712080_00330_38460_9702.N1 RA2_WWV_2P.MPH.ABS_ORBIT=38460
Product: RA2_WWV_2P Filename: RA2_WWV_2PNPDE20090709_004418_000057652080_00331_38461_9760.N1	09-JUL-2009 00:44:18.874 09-JUL-2009 02:20:23.769	RA2_WWV_2PNPDE20090709_004418_000057652080_00331_38461_9760.N1 RA2_WWV_2P.MPH.ABS_ORBIT=38461
Product: RA2_WWV_2P Filename: RA2_WWV_2PNPDE20090709_021927_000046982080_00332_38462_9844.N1	09-JUL-2009 02:19:27.010 09-JUL-2009 03:37:44.693	RA2_WWV_2PNPDE20090709_021927_000046982080_00332_38462_9844.N1 RA2_WWV_2P.MPH.ABS_ORBIT=38462
Product: RA2_WWV_2P Filename: RA2_WWV_2PNPDE20090709_033647_000062462080_00333_38463_0010.N1	09-JUL-2009 03:36:47.934 09-JUL-2009 05:20:54.077	RA2_WWV_2PNPDE20090709_033647_000062462080_00333_38463_0010.N1 RA2_WWV_2P.MPH.ABS_ORBIT=38463
Product: RA2_WWV_2P Filename: RA2_WWV_2PNPDE20090709_052020_000060512080_00334_38464_0195.N1	09-JUL-2009 05:20:20.712 09-JUL-2009 07:01:11.904	RA2_WWV_2PNPDE20090709_052020_000060512080_00334_38464_0195.N1 RA2_WWV_2P.MPH.ABS_ORBIT=38464

Product: RA2_WWV_2P Filename: RA2_WWV_2PNPDK20090709_070039_000040852080_00335_38465_2975.N1	09-JUL-2009 07:00:39.654 09-JUL-2009 08:08:44.636	RA2_WWV_2PNPDK20090709_070039_000040852080_00335_384 RA2_WWV_2P.MPH.ABS_ORBIT=38465
Product: RA2_WWV_2P Filename: RA2_WWV_2PNPDK20090709_080800_000061202080_00336_38466_3112.N1	09-JUL-2009 08:08:00.132 09-JUL-2009 09:50:00.392	RA2_WWV_2PNPDK20090709_080800_000061202080_00336_38466_3112.N1 RA2_WWV_2P.MPH.ABS_ORBIT=38466
Product: RA2_WWV_2P Filename: RA2_WWV_2PNPDK20090709_094914_000060552080_00337_38467_3215.N1	09-JUL-2009 09:49:14.774 09-JUL-2009 11:30:09.308	RA2_WWV_2PNPDK20090709_094914_000060552080_00337_38467_3215.N1 RA2_WWV_2P.MPH.ABS_ORBIT=38467
Product: RA2_WWV_2P Filename: RA2_WWV_2PNPDK20090709_112925_000059492080_00338_38468_3352.N1	09-JUL-2009 11:29:25.918 09-JUL-2009 13:08:34.622	RA2_WWV_2PNPDK20090709_112925_000059492080_00338_38468_3352.N1 RA2_WWV_2P.MPH.ABS_ORBIT=38468
Product: RA2_WWV_2P Filename: RA2_WWV_2PNPDK20090709_130751_000059832080_00339_38469_3473.N1	09-JUL-2009 13:07:51.232 09-JUL-2009 14:47:34.470	RA2_WWV_2PNPDK20090709_130751_000059832080_00339_38469_3473.N1 RA2_WWV_2P.MPH.ABS_ORBIT=38469
Product: RA2_WWV_2P Filename: RA2_WWV_2PNPDK20090709_144652_000050222080_00340_38470_3595.N1	09-JUL-2009 14:46:52.194 09-JUL-2009 16:10:34.050	RA2_WWV_2PNPDK20090709_144652_000050222080_00340_38470_3595.N1 RA2_WWV_2P.MPH.ABS_ORBIT=38470
Product: RA2_WWV_2P Filename: RA2_WWV_2PNPDK20090709_161428_000005592080_00341_38471_3598.N1	09-JUL-2009 16:14:28.782 09-JUL-2009 16:23:47.954	RA2_WWV_2PNPDK20090709_161428_000005592080_00341_38471_3598.N1 RA2_WWV_2P.MPH.ABS_ORBIT=38471
Product: RA2_WWV_2P Filename: RA2_WWV_2PNPDK20090709_162303_000059932080_00341_38471_3723.N1	09-JUL-2009 16:23:03.450 09-JUL-2009 18:02:56.714	RA2_WWV_2PNPDK20090709_162303_000059932080_00341_38471_3723.N1 RA2_WWV_2P.MPH.ABS_ORBIT=38471
Product: RA2_WWV_2P Filename: RA2_WWV_2PNPDK20090709_180117_000060552080_00342_38472_3844.N1	09-JUL-2009 18:01:17.624 09-JUL-2009 19:42:12.158	RA2_WWV_2PNPDK20090709_180117_000060552080_00342_38472_3844.N1 RA2_WWV_2P.MPH.ABS_ORBIT=38472
Product: RA2_WWV_2P Filename: RA2_WWV_2PNPDE20090709_194030_000040762080_00343_38473_0576.N1	09-JUL-2009 19:40:30.840 09-JUL-2009 20:48:26.910	RA2_WWV_2PNPDE20090709_194030_000040762080_00343_38473_0576.N1 RA2_WWV_2P.MPH.ABS_ORBIT=38473
Product: RA2_WWV_2P Filename: RA2_WWV_2PNPDE20090709_204730_000063902080_00343_38473_0758.N1	09-JUL-2009 20:47:30.152 09-JUL-2009 22:34:00.000	RA2_WWV_2PNPDE20090709_204730_000063902080_00343_38473_0758.N1 RA2_WWV_2P.MPH.ABS_ORBIT=38473
Product: RA2_WWV_2P Filename: RA2_WWV_2PNPDE20090709_223255_000060822080_00344_38474_0900.N1	09-JUL-2009 22:32:55.444 10-JUL-2009 00:14:17.828	RA2_WWV_2PNPDE20090709_223255_000060822080_00344_38474_0900.N1 RA2_WWV_2P.MPH.ABS_ORBIT=38474

Missing Products

RA2_FGD_2P missing products

Gauge	Value	Segment (Start-Stop)
MODE.MEASUREMENT RA2.MISSING	Duration: 10.776820 s	09-JUL-2009 16:10:34.050 09-JUL-2009 16:10:44.827
MODE.MEASUREMENT RA2.MISSING	Duration: 79.354697 s	09-JUL-2009 16:13:09.427 09-JUL-2009 16:14:28.782

RA2_WWV_2P missing products

Gauge	Value	Segment (Start-Stop)
MODE.MEASUREMENT RA2.MISSING	Duration: 10.776820 s	09-JUL-2009 16:10:34.050 09-JUL-2009 16:10:44.827
MODE.MEASUREMENT RA2.MISSING	Duration: 79.354697 s	09-JUL-2009 16:13:09.427 09-JUL-2009 16:14:28.782

Unplanned Products

RA2_FGD_2P unplanned products

Gauge Segment (Start-Stop)

RA2_WWV_2P unplanned products

Gauge Segment (Start-Stop)

Overlaps

RA2_FGD_2P overlaps

Gauge	Segment (Start-Stop)	Explicit Reference
-------	----------------------	--------------------

RA2_WWV_2P overlaps

Gauge	Segment (Start-Stop)	Explicit Reference
-------	----------------------	--------------------

Duplicates

RA2_FGD_2P duplicates

Gauge	Segment (Start-Stop)	Explicit Reference
-------	----------------------	--------------------

RA2_WWV_2P duplicates

Gauge	Segment (Start-Stop)	Explicit Reference
-------	----------------------	--------------------

ADF usage

RA2_CAL_0P: ADF usage

New ADFs

Gauge	Value	Segment (Start-Stop)	Explicit Reference
-------	-------	----------------------	--------------------

DOR_DOP_0P: ADF usage

New ADFs

Gauge	Value	Segment (Start-Stop)	Explicit Reference
DSD: ORBIT_STATE_VECTOR_FILE PCF_DOR_DOP_0P	new ADF: AUX_FPO_AXVPDS20090709_010110_20090708_095218_20090717_183233	09-JUL-2009 03:36:16.798 09-JUL-2009 03:36:16.798	Product: DOR_DOP_0PNPDE20090709_033616_000061212080_00333_38463_8725.N1

DOR_NAV_0P: ADF usage

New ADFs

Gauge	Value	Segment (Start-Stop)	Explicit Reference
-------	-------	----------------------	--------------------

DSD: ORBIT_STATE_VECTOR_FILE PCF_DOR_NAV_0P	new ADF: AUX_FPO_AXVPDS20090709_010110_20090708_095218_20090717_183233	09-JUL-2009 03:36:48.677 09-JUL-2009 03:36:48.677	Product: DOR_NAV_0PNPDE20090709_033648_000057382080_00333_38463_8317.N1
---	---	--	--

MWR_NL__0P: ADF usage

New ADFs

Gauge	Value	Segment (Start-Stop)	Explicit Reference
DSD: ORBIT_STATE_VECTOR_FILE PCF_MWR_NL__0P	new ADF: AUX_FPO_AXVPDS20090709_010110_20090708_095218_20090717_183233	09-JUL-2009 03:36:33.064 09-JUL-2009 03:36:33.064	Product: MWR_NL__0PNPDE20090709_033633_000061922080_00333_38463_8766.N1

RA2_ME__0P: ADF usage

New ADFs

Gauge	Value	Segment (Start-Stop)	Explicit Reference
DSD: ORBIT_STATE_VECTOR_FILE PCF_RA2_ME__0P	new ADF: AUX_FPO_AXVPDS20090709_010110_20090708_095218_20090717_183233	09-JUL-2009 03:36:47.909 09-JUL-2009 03:36:47.909	Product: RA2_ME__0PNPDE20090709_033647_000062452080_00333_38463_9417.N1

RA2_MW__1P: ADF usage

New ADFs

Gauge	Value	Segment (Start-Stop)	Explicit Reference
-------	-------	----------------------	--------------------

Current ADFs (from IECF list)

Gauge	Value	Explicit Reference
RA2_CON_AX.INFO PCF_IECF	RA2_CON_AXVIEC20070723_131547_20060621_132015_20200101_000000	Corresponding to date 06-JUL-2009 03:00:02.000
RA2_CST_AX.INFO PCF_IECF	RA2_CST_AXVIEC20020621_135858_20020101_000000_20200101_000000	Corresponding to date 06-JUL-2009 03:00:02.000
RA2_CHD_AX.INFO PCF_IECF	RA2_CHD_AXVIEC20060913_074707_20020101_000000_20200101_000000	Corresponding to date 06-JUL-2009 03:00:02.000
RA2_IFA_AX.INFO PCF_IECF	RA2_IFA_AXVIEC20050216_125529_20020101_000000_20200101_000000	Corresponding to date 06-JUL-2009 03:00:02.000

RA2_IFB_AX.INFO PCF_IECF	RA2_IFB_AXVIEC20050216_125738_20020101_000000_20200101_000000	Corresponding to date 06-JUL-2009 03:00:02.000
RA2_IFF_AX.INFO PCF_IECF	RA2_IFF_AXVIEC20090617_122330_20090617_000000_20100101_000000	Corresponding to date 06-JUL-2009 03:00:02.000
RA2_USO_AX.INFO PCF_IECF	RA2_USO_AXVIEC20070618_133225_20070620_000000_20200101_000000	Corresponding to date 06-JUL-2009 03:00:02.000
MWR_CON_AX.INFO PCF_IECF	MWR_CON_AXVIEC20040810_145011_20020101_000000_20200101_000000	Corresponding to date 06-JUL-2009 03:00:02.000
MWR_CHD_AX.INFO PCF_IECF	MWR_CHD_AXVIEC20061013_132356_20020101_000000_20200101_000000	Corresponding to date 06-JUL-2009 03:00:02.000
MWR_SLT_AX.INFO PCF_IECF	MWR_SLT_AXVIEC20060921_063409_20020101_000000_20200101_000000	Corresponding to date 06-JUL-2009 03:00:02.000

Differences with IECF list

Gauge **Value** **Explicit Reference**

RA2_FGD_2P: ADF usage

New ADFs

Gauge	Value	Segment (Start-Stop)	Explicit Reference
DSD: RA2_USO_DATA PCF_RA2_FGD_2P	new ADF: DOR_NAV_0PNPDE20090709_004128_000054192080_00331_38461_8315.N1	09-JUL-2009 00:44:18.874 09-JUL-2009 00:44:18.874	Product: RA2_FGD_2PNPDE20090709_004418_000057652080_00331_38461_9759.N1
DSD: RA2_USO_DATA PCF_RA2_FGD_2P	new ADF: DOR_NAV_0PNPDE20090709_021706_000044632080_00332_38462_8316.N1	09-JUL-2009 02:19:27.010 09-JUL-2009 02:19:27.010	Product: RA2_FGD_2PNPDE20090709_021927_000046982080_00332_38462_9843.N1
DSD: MWR_CONFIGURATION_DATA PCF_RA2_FGD_2P	new ADF: NOT USED	09-JUL-2009 03:36:47.934 09-JUL-2009 03:36:47.934	Product: RA2_FGD_2PNPDE20090709_033647_000062462080_00333_38463_0009.N1
DSD: RA2_CHARACTERISATION_DATA PCF_RA2_FGD_2P	new ADF: AUX_ECF_AXNECM20090708_182112_20090709_030000_20090709_150000	09-JUL-2009 03:36:47.934 09-JUL-2009 03:36:47.934	Product: RA2_FGD_2PNPDE20090709_033647_000062462080_00333_38463_0009.N1
DSD: RA2_CONFIGURATION_DATA PCF_RA2_FGD_2P	new ADF: AUX_ECF_AXNECM20090708_064112_20090708_210000_20090709_090000	09-JUL-2009 03:36:47.934 09-JUL-2009 03:36:47.934	Product: RA2_FGD_2PNPDE20090709_033647_000062462080_00333_38463_0009.N1

DSD: RA2_USO_DATA PCF_RA2_FGD_2P	new ADF: DOR_NAV_0PNPDE20090709_033648_000057382080_00333_38463_8317.N1	09-JUL-2009 03:36:47.934 09-JUL-2009 03:36:47.934	Product: RA2_FGD_2PNPDE20090709_033647_000062462080_00333_38463_0009.N1
DSD: MWR_CONFIGURATION_DATA PCF_RA2_FGD_2P	new ADF: AUX_ECF_AXNECM20090709_062110_20090709_090000_20090709_210000	09-JUL-2009 05:20:20.712 09-JUL-2009 05:20:20.712	Product: RA2_FGD_2PNPDE20090709_052020_000060512080_00334_38464_0194.N1
DSD: RA2_USO_DATA PCF_RA2_FGD_2P	new ADF: DOR_NAV_0PNPDE20090709_051745_000057382080_00334_38464_8318.N1	09-JUL-2009 05:20:20.712 09-JUL-2009 05:20:20.712	Product: RA2_FGD_2PNPDE20090709_052020_000060512080_00334_38464_0194.N1
DSD: RA2_USO_DATA PCF_RA2_FGD_2P	new ADF: DOR_NAV_0PNPDK20090709_065842_000038252080_00335_38465_0505.N1	09-JUL-2009 07:00:39.654 09-JUL-2009 07:00:39.654	Product: RA2_FGD_2PNPDK20090709_070039_000040852080_00335_38465_2974.N1
DSD: RA2_USO_DATA PCF_RA2_FGD_2P	new ADF: DOR_NAV_0PNPDK20090709_080746_000057382080_00336_38466_0506.N1	09-JUL-2009 08:08:00.132 09-JUL-2009 08:08:00.132	Product: RA2_FGD_2PNPDK20090709_080800_000061202080_00336_38466_3111.N1
DSD: MWR_CONFIGURATION_DATA PCF_RA2_FGD_2P	new ADF: AUX_ECF_AXNECM20090709_064110_20090709_150000_20090710_030000	09-JUL-2009 09:49:14.774 09-JUL-2009 09:49:14.774	Product: RA2_FGD_2PNPDK20090709_094914_000060552080_00337_38467_3214.N1
DSD: RA2_CHARACTERISATION_DATA PCF_RA2_FGD_2P	new ADF: AUX_ECF_AXNECM20090709_062110_20090709_090000_20090709_210000	09-JUL-2009 09:49:14.774 09-JUL-2009 09:49:14.774	Product: RA2_FGD_2PNPDK20090709_094914_000060552080_00337_38467_3214.N1
DSD: RA2_CONFIGURATION_DATA PCF_RA2_FGD_2P	new ADF: AUX_ECF_AXNECM20090708_182112_20090709_030000_20090709_150000	09-JUL-2009 09:49:14.774 09-JUL-2009 09:49:14.774	Product: RA2_FGD_2PNPDK20090709_094914_000060552080_00337_38467_3214.N1
DSD: RA2_USO_DATA PCF_RA2_FGD_2P	new ADF: DOR_NAV_0PNPDK20090709_094843_000054192080_00337_38467_0507.N1	09-JUL-2009 09:49:14.774 09-JUL-2009 09:49:14.774	Product: RA2_FGD_2PNPDK20090709_094914_000060552080_00337_38467_3214.N1
DSD: RA2_SURFACE_TYPE_DATA PCF_RA2_FGD_2P	new ADF: RA2_POL_AXVIEC20090709_110626_20020101_000000_20090808_235959	09-JUL-2009 11:29:25.918 09-JUL-2009 11:29:25.918	Product: RA2_FGD_2PNPDK20090709_112925_000059492080_00338_38468_3351.N1

DSD: RA2_USO_DATA PCF_RA2_FGD_2P	new ADF: DOR_NAV_0PNPDK20090709_112422_000057382080_00338_38468_0508.N1	09-JUL-2009 11:29:25.918 09-JUL-2009 11:29:25.918	Product: RA2_FGD_2PNPDK20090709_112925_000059492080_00338_38468_3351.N1
DSD: RA2_USO_DATA PCF_RA2_FGD_2P	new ADF: DOR_NAV_0PNPDK20090709_130519_000057382080_00339_38469_0509.N1	09-JUL-2009 13:07:51.232 09-JUL-2009 13:07:51.232	Product: RA2_FGD_2PNPDK20090709_130751_000059832080_00339_38469_3472.N1
DSD: RA2_USO_DATA PCF_RA2_FGD_2P	new ADF: DOR_NAV_0PNPDK20090709_144616_000054192080_00340_38470_0510.N1	09-JUL-2009 14:46:52.194 09-JUL-2009 14:46:52.194	Product: RA2_FGD_2PNPDK20090709_144652_000050222080_00340_38470_3594.N1
DSD: MWR_CONFIGURATION_DATA PCF_RA2_FGD_2P	new ADF: AUX_ECF_AXNECM20090709_064111_20090709_210000_20090710_090000	09-JUL-2009 16:14:28.782 09-JUL-2009 16:14:28.782	Product: RA2_FGD_2PNPDK20090709_161428_000005592080_00341_38471_3597.N1
DSD: RA2_CHARACTERISATION_DATA PCF_RA2_FGD_2P	new ADF: AUX_ECF_AXNECM20090709_064110_20090709_150000_20090710_030000	09-JUL-2009 16:14:28.782 09-JUL-2009 16:14:28.782	Product: RA2_FGD_2PNPDK20090709_161428_000005592080_00341_38471_3597.N1
DSD: RA2_CONFIGURATION_DATA PCF_RA2_FGD_2P	new ADF: AUX_ECF_AXNECM20090709_062110_20090709_090000_20090709_210000	09-JUL-2009 16:14:28.782 09-JUL-2009 16:14:28.782	Product: RA2_FGD_2PNPDK20090709_161428_000005592080_00341_38471_3597.N1
DSD: RA2_USO_DATA PCF_RA2_FGD_2P	new ADF: DOR_NAV_0PNPDK20090709_162154_000054192080_00341_38471_0511.N1	09-JUL-2009 16:23:03.450 09-JUL-2009 16:23:03.450	Product: RA2_FGD_2PNPDK20090709_162303_000059932080_00341_38471_3722.N1
DSD: RA2_USO_DATA PCF_RA2_FGD_2P	new ADF: DOR_NAV_0PNPDK20090709_175732_000057382080_00342_38472_0512.N1	09-JUL-2009 18:01:17.624 09-JUL-2009 18:01:17.624	Product: RA2_FGD_2PNPDK20090709_180117_000060552080_00342_38472_3843.N1
DSD: RA2_USO_DATA PCF_RA2_FGD_2P	new ADF: DOR_NAV_0PNPDE20090709_193829_000038252080_00343_38473_8319.N1	09-JUL-2009 19:40:30.840 09-JUL-2009 19:40:30.840	Product: RA2_FGD_2PNPDE20090709_194030_000040762080_00343_38473_0575.N1
DSD: RA2_USO_DATA PCF_RA2_FGD_2P	new ADF: DOR_NAV_0PNPDE20090709_204215_000060572080_00343_38473_8320.N1	09-JUL-2009 20:47:30.152 09-JUL-2009 20:47:30.152	Product: RA2_FGD_2PNPDE20090709_204730_000063902080_00343_38473_0757.N1

DSD: MWR_CONFIGURATION_DATA PCF_RA2_FGD_2P	new ADF: AUX_ECF_AXNECM20090709_182111_20090710_030000_20090710_150000	09-JUL-2009 22:32:55.444 09-JUL-2009 22:32:55.444	Product: RA2_FGD_2PNPDE20090709_223255_000060822080_00344_38474_0899.N1
DSD: RA2_CHARACTERISATION_DATA PCF_RA2_FGD_2P	new ADF: AUX_ECF_AXNECM20090709_064111_20090709_210000_20090710_090000	09-JUL-2009 22:32:55.444 09-JUL-2009 22:32:55.444	Product: RA2_FGD_2PNPDE20090709_223255_000060822080_00344_38474_0899.N1
DSD: RA2_CONFIGURATION_DATA PCF_RA2_FGD_2P	new ADF: AUX_ECF_AXNECM20090709_064110_20090709_150000_20090710_030000	09-JUL-2009 22:32:55.444 09-JUL-2009 22:32:55.444	Product: RA2_FGD_2PNPDE20090709_223255_000060822080_00344_38474_0899.N1
DSD: RA2_USO_DATA PCF_RA2_FGD_2P	new ADF: DOR_NAV_0PNPDE20090709_222830_000057382080_00344_38474_8321.N1	09-JUL-2009 22:32:55.444 09-JUL-2009 22:32:55.444	Product: RA2_FGD_2PNPDE20090709_223255_000060822080_00344_38474_0899.N1

Current ADFs (from IECF list)

Gauge	Value	Explicit Reference
RA2_IFF_AX.INFO PCF_IECF	RA2_IFF_AXVIEC20090617_122330_20090617_000000_20100101_000000	Corresponding to date 06-JUL-2009 03:00:02.000
RA2_USO_AX.INFO PCF_IECF	RA2_USO_AXVIEC20070618_133225_20070620_000000_20200101_000000	Corresponding to date 06-JUL-2009 03:00:02.000
MWR_SLT_AX.INFO PCF_IECF	MWR_SLT_AXVIEC20060921_063409_20020101_000000_20200101_000000	Corresponding to date 06-JUL-2009 03:00:02.000
AUX_ATT_AX.INFO PCF_IECF	AUX_ATT_AXVIEC20020924_131534_20020703_120000_20781231_235959	Corresponding to date 06-JUL-2009 03:00:02.000
RA2_PLA_AX.INFO PCF_IECF	RA2_PLA_AXVIEC20060331_181823_20020101_000000_20200101_000000	Corresponding to date 06-JUL-2009 03:00:02.000
RA2_SOL_AX.INFO PCF_IECF	RA2_SOL_AXVIEC20090615_152337_20020101_000000_20100601_000000	Corresponding to date 06-JUL-2009 03:00:02.000
RA2_CON_AX.INFO PCF_IECF	RA2_CON_AXVIEC20070723_131547_20060621_132015_20200101_000000	Corresponding to date 06-JUL-2009 03:00:02.000
RA2_CHD_AX.INFO PCF_IECF	RA2_CHD_AXVIEC20060913_074707_20020101_000000_20200101_000000	Corresponding to date 06-JUL-2009 03:00:02.000
MWR_CON_AX.INFO PCF_IECF	MWR_CON_AXVIEC20040810_145011_20020101_000000_20200101_000000	Corresponding to date 06-JUL-2009 03:00:02.000
MWR_CHD_AX.INFO PCF_IECF	MWR_CHD_AXVIEC20061013_132356_20020101_000000_20200101_000000	Corresponding to date 06-JUL-2009 03:00:02.000
MWR_LSF_AX.INFO PCF_IECF	MWR_LSF_AXVIEC20020313_172218_20020101_000000_20200101_000000	Corresponding to date 06-JUL-2009 03:00:02.000
RA2_MET_AX.INFO PCF_IECF	RA2_MET_AXVIEC20020204_073357_20020101_000000_20200101_000000	Corresponding to date 06-JUL-2009 03:00:02.000
RA2_CST_AX.INFO PCF_IECF	RA2_CST_AXVIEC20020621_135858_20020101_000000_20200101_000000	Corresponding to date 06-JUL-2009 03:00:02.000

RA2_SOI_AX.INFO PCF_IECF	RA2_SOI_AXVIEC20051003_170000_20020101_000000_20200101_000000	Corresponding to date 06-JUL-2009 03:00:02.000
RA2_ICT_AX.INFO PCF_IECF	RA2_ICT_AXVIEC20060921_070730_20020101_000000_20200101_000000	Corresponding to date 06-JUL-2009 03:00:02.000
RA2_SSB_AX.INFO PCF_IECF	RA2_SSB_AXVIEC20051129_111810_20020101_000000_20200101_000000	Corresponding to date 06-JUL-2009 03:00:02.000
RA2_DIP_AX.INFO PCF_IECF	RA2_DIP_AXVIEC20020122_134206_20020101_000000_20200101_000000	Corresponding to date 06-JUL-2009 03:00:02.000
RA2_IOC_AX.INFO PCF_IECF	RA2_IOC_AXVIEC20020122_141121_20020101_000000_20200101_000000	Corresponding to date 06-JUL-2009 03:00:02.000
RA2_SET_AX.INFO PCF_IECF	RA2_SET_AXVIEC20020122_150917_20020101_000000_20200101_000000	Corresponding to date 06-JUL-2009 03:00:02.000
RA2_OT1_AX.INFO PCF_IECF	RA2_OT1_AXVIEC20040120_082051_20020101_000000_20200101_000000	Corresponding to date 06-JUL-2009 03:00:02.000
RA2_OT2_AX.INFO PCF_IECF	RA2_OT2_AXVIEC20031208_150159_20020101_000000_20200101_000000	Corresponding to date 06-JUL-2009 03:00:02.000
RA2_TLD_AX.INFO PCF_IECF	RA2_TLD_AXVIEC20031208_151137_20020101_000000_20200101_000000	Corresponding to date 06-JUL-2009 03:00:02.000
RA2_GEO_AX.INFO PCF_IECF	RA2_GEO_AXVIEC20020314_093428_20020101_000000_20200101_000000	Corresponding to date 06-JUL-2009 03:00:02.000
RA2_MSS_AX.INFO PCF_IECF	RA2_MSS_AXVIEC20031208_145545_20020101_000000_20200101_000000	Corresponding to date 06-JUL-2009 03:00:02.000
RA2_SL1_AX.INFO PCF_IECF	RA2_SL1_AXVIEC20030131_100228_20020101_000000_20200101_000000	Corresponding to date 06-JUL-2009 03:00:02.000
RA2_SL2_AX.INFO PCF_IECF	RA2_SL2_AXVIEC20030131_101757_20020101_000000_20200101_000000	Corresponding to date 06-JUL-2009 03:00:02.000
RA2_POL_AX.INFO PCF_IECF	RA2_POL_AXVIEC20090707_110609_20020101_000000_20090806_235959	Corresponding to date 07-JUL-2009 03:00:01.000
RA2_POL_AX.INFO PCF_IECF	RA2_POL_AXVIEC20090709_110626_20020101_000000_20090808_235959	Corresponding to date 09-JUL-2009 03:00:02.000

Differences with IECF list

Gauge	Value	Explicit Reference
DSD: DORIS_IONO PCF_RA2_FGD_2P	Filename: RA2_MW__1PNPDE20090708_230403_000060712080_00330_38460_9700.N1	Product: RA2_FGD_2PNPDE20090708_230403_000060712080_00330_38460_9701.N1
DSD: METEO_GRID_POINTS_ALTITUDE PCF_RA2_FGD_2P	Filename:	Product: RA2_FGD_2PNPDE20090708_230403_000060712080_00330_38460_9701.N1
DSD: MWR_CONFIGURATION_DATA PCF_RA2_FGD_2P	Filename: AUX_ECF_AXNECM20090708_182112_20090709_030000_20090709_150000	Product: RA2_FGD_2PNPDE20090708_230403_000060712080_00330_38460_9701.N1
DSD: OCEAN_ICE2_SYSTEM_FILE PCF_RA2_FGD_2P	Filename:	Product: RA2_FGD_2PNPDE20090708_230403_000060712080_00330_38460_9701.N1
DSD: OCEAN_TIDE_HARMONIC_COEF PCF_RA2_FGD_2P	Filename:	Product: RA2_FGD_2PNPDE20090708_230403_000060712080_00330_38460_9701.N1

DSD: OCEAN_TIDE_ORTHOWEIGHTS PCF_RA2_FGD_2P	Filename:	Product: RA2_FGD_2PNPDE20090708_230403_000060712080_00330
DSD: RA2_CHARACTERISATION_DATA PCF_RA2_FGD_2P	Filename: AUX_ECF_AXNECM20090708_064112_20090708_210000_20090709_090000	Product: RA2_FGD_2PNPDE20090708_230403_000060712080_00330_38460_9701.N1
DSD: RA2_CONFIGURATION_DATA PCF_RA2_FGD_2P	Filename: AUX_ECF_AXNECM20090708_064112_20090708_150000_20090709_030000	Product: RA2_FGD_2PNPDE20090708_230403_000060712080_00330_38460_9701.N1
DSD: RA2_CONSTANT_DATA PCF_RA2_FGD_2P	Filename:	Product: RA2_FGD_2PNPDE20090708_230403_000060712080_00330_38460_9701.N1
DSD: RA2_USO_DATA PCF_RA2_FGD_2P	Filename: DOR_NAV_0PNPDE20090708_230031_000057382080_00330_38460_8314.N1	Product: RA2_FGD_2PNPDE20090708_230403_000060712080_00330_38460_9701.N1
DSD: SOLAR_ACTIVITY_INDEX_PREDICT PCF_RA2_FGD_2P	Filename:	Product: RA2_FGD_2PNPDE20090708_230403_000060712080_00330_38460_9701.N1
DSD: DORIS_IONO PCF_RA2_FGD_2P	Filename: RA2_MW__1PNPDE20090709_004418_000057652080_00331_38461_9758.N1	Product: RA2_FGD_2PNPDE20090709_004418_000057652080_00331_38461_9759.N1
DSD: METEO_GRID_POINTS_ALTITUDE PCF_RA2_FGD_2P	Filename:	Product: RA2_FGD_2PNPDE20090709_004418_000057652080_00331_38461_9759.N1
DSD: MWR_CONFIGURATION_DATA PCF_RA2_FGD_2P	Filename: AUX_ECF_AXNECM20090708_182112_20090709_030000_20090709_150000	Product: RA2_FGD_2PNPDE20090709_004418_000057652080_00331_38461_9759.N1
DSD: OCEAN_ICE2_SYSTEM_FILE PCF_RA2_FGD_2P	Filename:	Product: RA2_FGD_2PNPDE20090709_004418_000057652080_00331_38461_9759.N1
DSD: OCEAN_TIDE_HARMONIC_COEF PCF_RA2_FGD_2P	Filename:	Product: RA2_FGD_2PNPDE20090709_004418_000057652080_00331_38461_9759.N1
DSD: OCEAN_TIDE_ORTHOWEIGHTS PCF_RA2_FGD_2P	Filename:	Product: RA2_FGD_2PNPDE20090709_004418_000057652080_00331_38461_9759.N1
DSD: RA2_CHARACTERISATION_DATA PCF_RA2_FGD_2P	Filename: AUX_ECF_AXNECM20090708_064112_20090708_210000_20090709_090000	Product: RA2_FGD_2PNPDE20090709_004418_000057652080_00331_38461_9759.N1
DSD: RA2_CONFIGURATION_DATA PCF_RA2_FGD_2P	Filename: AUX_ECF_AXNECM20090708_064112_20090708_150000_20090709_030000	Product: RA2_FGD_2PNPDE20090709_004418_000057652080_00331_38461_9759.N1
DSD: RA2_CONSTANT_DATA PCF_RA2_FGD_2P	Filename:	Product: RA2_FGD_2PNPDE20090709_004418_000057652080_00331_38461_9759.N1
DSD: RA2_USO_DATA PCF_RA2_FGD_2P	Filename: DOR_NAV_0PNPDE20090709_004128_000054192080_00331_38461_8315.N1	Product: RA2_FGD_2PNPDE20090709_004418_000057652080_00331_38461_9759.N1
DSD: SOLAR_ACTIVITY_INDEX_PREDICT PCF_RA2_FGD_2P	Filename:	Product: RA2_FGD_2PNPDE20090709_004418_000057652080_00331_38461_9759.N1
DSD: DORIS_IONO PCF_RA2_FGD_2P	Filename: RA2_MW__1PNPDE20090709_052020_000060512080_00334_38464_0193.N1	Product: RA2_FGD_2PNPDE20090709_052020_000060512080_00334_38464_0194.N1
DSD: METEO_GRID_POINTS_ALTITUDE PCF_RA2_FGD_2P	Filename:	Product: RA2_FGD_2PNPDE20090709_052020_000060512080_00334_38464_0194.N1
DSD: MWR_CONFIGURATION_DATA PCF_RA2_FGD_2P	Filename: AUX_ECF_AXNECM20090709_062110_20090709_090000_20090709_210000	Product: RA2_FGD_2PNPDE20090709_052020_000060512080_00334_38464_0194.N1

DSD: OCEAN_ICE2_SYSTEM_FILE PCF_RA2_FGD_2P	Filename:	Product: RA2_FGD_2PNPDE20090709_052020_000060512080_00334_
DSD: OCEAN_TIDE_HARMONIC_COEF PCF_RA2_FGD_2P	Filename:	Product: RA2_FGD_2PNPDE20090709_052020_000060512080_00334_38464_0194.N1
DSD: OCEAN_TIDE_ORTHOWEIGHTS PCF_RA2_FGD_2P	Filename:	Product: RA2_FGD_2PNPDE20090709_052020_000060512080_00334_38464_0194.N1
DSD: RA2_CHARACTERISATION_DATA PCF_RA2_FGD_2P	Filename: AUX_ECF_AXNECM20090708_182112_20090709_030000_20090709_150000	Product: RA2_FGD_2PNPDE20090709_052020_000060512080_00334_38464_0194.N1
DSD: RA2_CONFIGURATION_DATA PCF_RA2_FGD_2P	Filename: AUX_ECF_AXNECM20090708_064112_20090708_210000_20090709_090000	Product: RA2_FGD_2PNPDE20090709_052020_000060512080_00334_38464_0194.N1
DSD: RA2_CONSTANT_DATA PCF_RA2_FGD_2P	Filename:	Product: RA2_FGD_2PNPDE20090709_052020_000060512080_00334_38464_0194.N1
DSD: RA2_SURFACE_TYPE_DATA PCF_RA2_FGD_2P	Filename: RA2_POL_AXVIEC20090707_110609_20020101_000000_20090806_235959	Product: RA2_FGD_2PNPDE20090709_052020_000060512080_00334_38464_0194.N1
DSD: RA2_USO_DATA PCF_RA2_FGD_2P	Filename: DOR_NAV_0PNPDE20090709_051745_000057382080_00334_38464_8318.N1	Product: RA2_FGD_2PNPDE20090709_052020_000060512080_00334_38464_0194.N1
DSD: REAL_POLE_LOCATION_PREDICTED PCF_RA2_FGD_2P	Filename: RA2_POL_AXVIEC20090707_110609_20020101_000000_20090806_235959	Product: RA2_FGD_2PNPDE20090709_052020_000060512080_00334_38464_0194.N1
DSD: SOLAR_ACTIVITY_INDEX_PREDICT PCF_RA2_FGD_2P	Filename:	Product: RA2_FGD_2PNPDE20090709_052020_000060512080_00334_38464_0194.N1
DSD: DORIS_IONO PCF_RA2_FGD_2P	Filename: RA2_MW__1PNPDK20090709_070039_000040852080_00335_38465_2973.N1	Product: RA2_FGD_2PNPDK20090709_070039_000040852080_00335_38465_2974.N1
DSD: METEO_GRID_POINTS_ALTITUDE PCF_RA2_FGD_2P	Filename:	Product: RA2_FGD_2PNPDK20090709_070039_000040852080_00335_38465_2974.N1
DSD: MWR_CONFIGURATION_DATA PCF_RA2_FGD_2P	Filename: AUX_ECF_AXNECM20090709_062110_20090709_090000_20090709_210000	Product: RA2_FGD_2PNPDK20090709_070039_000040852080_00335_38465_2974.N1
DSD: OCEAN_ICE2_SYSTEM_FILE PCF_RA2_FGD_2P	Filename:	Product: RA2_FGD_2PNPDK20090709_070039_000040852080_00335_38465_2974.N1
DSD: OCEAN_TIDE_HARMONIC_COEF PCF_RA2_FGD_2P	Filename:	Product: RA2_FGD_2PNPDK20090709_070039_000040852080_00335_38465_2974.N1
DSD: OCEAN_TIDE_ORTHOWEIGHTS PCF_RA2_FGD_2P	Filename:	Product: RA2_FGD_2PNPDK20090709_070039_000040852080_00335_38465_2974.N1
DSD: RA2_CHARACTERISATION_DATA PCF_RA2_FGD_2P	Filename: AUX_ECF_AXNECM20090708_182112_20090709_030000_20090709_150000	Product: RA2_FGD_2PNPDK20090709_070039_000040852080_00335_38465_2974.N1
DSD: RA2_CONFIGURATION_DATA PCF_RA2_FGD_2P	Filename: AUX_ECF_AXNECM20090708_064112_20090708_210000_20090709_090000	Product: RA2_FGD_2PNPDK20090709_070039_000040852080_00335_38465_2974.N1
DSD: RA2_CONSTANT_DATA PCF_RA2_FGD_2P	Filename:	Product: RA2_FGD_2PNPDK20090709_070039_000040852080_00335_38465_2974.N1

DSD: RA2_SURFACE_TYPE_DATA PCF_RA2_FGD_2P	Filename: RA2_POL_AXVIEC20090707_110609_20020101_000000_20090806_235959	Product: RA2_FGD_2PNPDK20090709_070039_000040852080_00335
DSD: RA2_USO_DATA PCF_RA2_FGD_2P	Filename: DOR_NAV_0PNPDK20090709_065842_000038252080_00335_38465_0505.N1	Product: RA2_FGD_2PNPDK20090709_070039_000040852080_00335_38465_2974.N1
DSD: REAL.POLE_LOCATION_PREDICTED PCF_RA2_FGD_2P	Filename: RA2_POL_AXVIEC20090707_110609_20020101_000000_20090806_235959	Product: RA2_FGD_2PNPDK20090709_070039_000040852080_00335_38465_2974.N1
DSD: SOLAR_ACTIVITY_INDEX_PREDICT PCF_RA2_FGD_2P	Filename:	Product: RA2_FGD_2PNPDK20090709_070039_000040852080_00335_38465_2974.N1
DSD: DORIS_IONO PCF_RA2_FGD_2P	Filename: RA2_MW__1PNPDK20090709_080800_000061202080_00336_38466_3110.N1	Product: RA2_FGD_2PNPDK20090709_080800_000061202080_00336_38466_3111.N1
DSD: METEO_GRID_POINTS_ALTITUDE PCF_RA2_FGD_2P	Filename:	Product: RA2_FGD_2PNPDK20090709_080800_000061202080_00336_38466_3111.N1
DSD: MWR_CONFIGURATION_DATA PCF_RA2_FGD_2P	Filename: AUX_ECF_AXNECM20090709_062110_20090709_090000_20090709_210000	Product: RA2_FGD_2PNPDK20090709_080800_000061202080_00336_38466_3111.N1
DSD: OCEAN_ICE2_SYSTEM_FILE PCF_RA2_FGD_2P	Filename:	Product: RA2_FGD_2PNPDK20090709_080800_000061202080_00336_38466_3111.N1
DSD: OCEAN_TIDE_HARMONIC_COEF PCF_RA2_FGD_2P	Filename:	Product: RA2_FGD_2PNPDK20090709_080800_000061202080_00336_38466_3111.N1
DSD: OCEAN_TIDE_ORTHOWEIGHTS PCF_RA2_FGD_2P	Filename:	Product: RA2_FGD_2PNPDK20090709_080800_000061202080_00336_38466_3111.N1
DSD: RA2_CHARACTERISATION_DATA PCF_RA2_FGD_2P	Filename: AUX_ECF_AXNECM20090708_182112_20090709_030000_20090709_150000	Product: RA2_FGD_2PNPDK20090709_080800_000061202080_00336_38466_3111.N1
DSD: RA2_CONFIGURATION_DATA PCF_RA2_FGD_2P	Filename: AUX_ECF_AXNECM20090708_064112_20090708_210000_20090709_090000	Product: RA2_FGD_2PNPDK20090709_080800_000061202080_00336_38466_3111.N1
DSD: RA2_CONSTANT_DATA PCF_RA2_FGD_2P	Filename:	Product: RA2_FGD_2PNPDK20090709_080800_000061202080_00336_38466_3111.N1
DSD: RA2_SURFACE_TYPE_DATA PCF_RA2_FGD_2P	Filename: RA2_POL_AXVIEC20090707_110609_20020101_000000_20090806_235959	Product: RA2_FGD_2PNPDK20090709_080800_000061202080_00336_38466_3111.N1
DSD: RA2_USO_DATA PCF_RA2_FGD_2P	Filename: DOR_NAV_0PNPDK20090709_080746_000057382080_00336_38466_0506.N1	Product: RA2_FGD_2PNPDK20090709_080800_000061202080_00336_38466_3111.N1
DSD: REAL.POLE_LOCATION_PREDICTED PCF_RA2_FGD_2P	Filename: RA2_POL_AXVIEC20090707_110609_20020101_000000_20090806_235959	Product: RA2_FGD_2PNPDK20090709_080800_000061202080_00336_38466_3111.N1
DSD: SOLAR_ACTIVITY_INDEX_PREDICT PCF_RA2_FGD_2P	Filename:	Product: RA2_FGD_2PNPDK20090709_080800_000061202080_00336_38466_3111.N1
DSD: DORIS_IONO PCF_RA2_FGD_2P	Filename: RA2_MW__1PNPDK20090709_094914_000060552080_00337_38467_3213.N1	Product: RA2_FGD_2PNPDK20090709_094914_000060552080_00337_38467_3214.N1
DSD: METEO_GRID_POINTS_ALTITUDE PCF_RA2_FGD_2P	Filename:	Product: RA2_FGD_2PNPDK20090709_094914_000060552080_00337_38467_3214.N1

DSD: MWR_CONFIGURATION_DATA PCF_RA2_FGD_2P	Filename: AUX_ECF_AXNECM20090709_064110_20090709_150000_20090710_030000	Product: RA2_FGD_2PNPDK20090709_094914_000060552080_00337_
DSD: OCEAN_ICE2_SYSTEM_FILE PCF_RA2_FGD_2P	Filename:	Product: RA2_FGD_2PNPDK20090709_094914_000060552080_00337_38467_3214.N1
DSD: OCEAN_TIDE_HARMONIC_COEF PCF_RA2_FGD_2P	Filename:	Product: RA2_FGD_2PNPDK20090709_094914_000060552080_00337_38467_3214.N1
DSD: OCEAN_TIDE_ORTHOWEIGHTS PCF_RA2_FGD_2P	Filename:	Product: RA2_FGD_2PNPDK20090709_094914_000060552080_00337_38467_3214.N1
DSD: RA2_CHARACTERISATION_DATA PCF_RA2_FGD_2P	Filename: AUX_ECF_AXNECM20090709_062110_20090709_090000_20090709_210000	Product: RA2_FGD_2PNPDK20090709_094914_000060552080_00337_38467_3214.N1
DSD: RA2_CONFIGURATION_DATA PCF_RA2_FGD_2P	Filename: AUX_ECF_AXNECM20090708_182112_20090709_030000_20090709_150000	Product: RA2_FGD_2PNPDK20090709_094914_000060552080_00337_38467_3214.N1
DSD: RA2_CONSTANT_DATA PCF_RA2_FGD_2P	Filename:	Product: RA2_FGD_2PNPDK20090709_094914_000060552080_00337_38467_3214.N1
DSD: RA2_SURFACE_TYPE_DATA PCF_RA2_FGD_2P	Filename: RA2_POL_AXVIEC20090707_110609_20020101_000000_20090806_235959	Product: RA2_FGD_2PNPDK20090709_094914_000060552080_00337_38467_3214.N1
DSD: RA2_USO_DATA PCF_RA2_FGD_2P	Filename: DOR_NAV_0PNPDK20090709_094843_000054192080_00337_38467_0507.N1	Product: RA2_FGD_2PNPDK20090709_094914_000060552080_00337_38467_3214.N1
DSD: REAL_POLE_LOCATION_PREDICTED PCF_RA2_FGD_2P	Filename: RA2_POL_AXVIEC20090707_110609_20020101_000000_20090806_235959	Product: RA2_FGD_2PNPDK20090709_094914_000060552080_00337_38467_3214.N1
DSD: SOLAR_ACTIVITY_INDEX_PREDICT PCF_RA2_FGD_2P	Filename:	Product: RA2_FGD_2PNPDK20090709_094914_000060552080_00337_38467_3214.N1
DSD: DORIS_IONO PCF_RA2_FGD_2P	Filename: RA2_MW__1PNPDK20090709_112925_000059492080_00338_38468_3350.N1	Product: RA2_FGD_2PNPDK20090709_112925_000059492080_00338_38468_3351.N1
DSD: METEO_GRID_POINTS_ALTITUDE PCF_RA2_FGD_2P	Filename:	Product: RA2_FGD_2PNPDK20090709_112925_000059492080_00338_38468_3351.N1
DSD: MWR_CONFIGURATION_DATA PCF_RA2_FGD_2P	Filename: AUX_ECF_AXNECM20090709_064110_20090709_150000_20090710_030000	Product: RA2_FGD_2PNPDK20090709_112925_000059492080_00338_38468_3351.N1
DSD: OCEAN_ICE2_SYSTEM_FILE PCF_RA2_FGD_2P	Filename:	Product: RA2_FGD_2PNPDK20090709_112925_000059492080_00338_38468_3351.N1
DSD: OCEAN_TIDE_HARMONIC_COEF PCF_RA2_FGD_2P	Filename:	Product: RA2_FGD_2PNPDK20090709_112925_000059492080_00338_38468_3351.N1
DSD: OCEAN_TIDE_ORTHOWEIGHTS PCF_RA2_FGD_2P	Filename:	Product: RA2_FGD_2PNPDK20090709_112925_000059492080_00338_38468_3351.N1
DSD: RA2_CHARACTERISATION_DATA PCF_RA2_FGD_2P	Filename: AUX_ECF_AXNECM20090709_062110_20090709_090000_20090709_210000	Product: RA2_FGD_2PNPDK20090709_112925_000059492080_00338_38468_3351.N1
DSD: RA2_CONFIGURATION_DATA PCF_RA2_FGD_2P	Filename: AUX_ECF_AXNECM20090708_182112_20090709_030000_20090709_150000	Product: RA2_FGD_2PNPDK20090709_112925_000059492080_00338_38468_3351.N1

DSD: RA2_CONSTANT_DATA PCF_RA2_FGD_2P	Filename:	Product: RA2_FGD_2PNPDK20090709_112925_000059492080_00338
DSD: RA2_USO_DATA PCF_RA2_FGD_2P	Filename: DOR_NAV_0PNPDK20090709_112422_000057382080_00338_38468_0508.N1	Product: RA2_FGD_2PNPDK20090709_112925_000059492080_00338_38468_3351.N1
DSD: SOLAR_ACTIVITY_INDEX_PREDICT PCF_RA2_FGD_2P	Filename:	Product: RA2_FGD_2PNPDK20090709_112925_000059492080_00338_38468_3351.N1
DSD: DORIS_IONO PCF_RA2_FGD_2P	Filename: RA2_MW__1PNPDK20090709_130751_000059832080_00339_38469_3471.N1	Product: RA2_FGD_2PNPDK20090709_130751_000059832080_00339_38469_3472.N1
DSD: METEO_GRID_POINTS_ALTITUDE PCF_RA2_FGD_2P	Filename:	Product: RA2_FGD_2PNPDK20090709_130751_000059832080_00339_38469_3472.N1
DSD: MWR_CONFIGURATION_DATA PCF_RA2_FGD_2P	Filename: AUX_ECF_AXNECM20090709_064110_20090709_150000_20090710_030000	Product: RA2_FGD_2PNPDK20090709_130751_000059832080_00339_38469_3472.N1
DSD: OCEAN_ICE2_SYSTEM_FILE PCF_RA2_FGD_2P	Filename:	Product: RA2_FGD_2PNPDK20090709_130751_000059832080_00339_38469_3472.N1
DSD: OCEAN_TIDE_HARMONIC_COEF PCF_RA2_FGD_2P	Filename:	Product: RA2_FGD_2PNPDK20090709_130751_000059832080_00339_38469_3472.N1
DSD: OCEAN_TIDE_ORTHOWEIGHTS PCF_RA2_FGD_2P	Filename:	Product: RA2_FGD_2PNPDK20090709_130751_000059832080_00339_38469_3472.N1
DSD: RA2_CHARACTERISATION_DATA PCF_RA2_FGD_2P	Filename: AUX_ECF_AXNECM20090709_062110_20090709_090000_20090709_210000	Product: RA2_FGD_2PNPDK20090709_130751_000059832080_00339_38469_3472.N1
DSD: RA2_CONFIGURATION_DATA PCF_RA2_FGD_2P	Filename: AUX_ECF_AXNECM20090708_182112_20090709_030000_20090709_150000	Product: RA2_FGD_2PNPDK20090709_130751_000059832080_00339_38469_3472.N1
DSD: RA2_CONSTANT_DATA PCF_RA2_FGD_2P	Filename:	Product: RA2_FGD_2PNPDK20090709_130751_000059832080_00339_38469_3472.N1
DSD: RA2_USO_DATA PCF_RA2_FGD_2P	Filename: DOR_NAV_0PNPDK20090709_130519_000057382080_00339_38469_0509.N1	Product: RA2_FGD_2PNPDK20090709_130751_000059832080_00339_38469_3472.N1
DSD: SOLAR_ACTIVITY_INDEX_PREDICT PCF_RA2_FGD_2P	Filename:	Product: RA2_FGD_2PNPDK20090709_130751_000059832080_00339_38469_3472.N1
DSD: DORIS_IONO PCF_RA2_FGD_2P	Filename: RA2_MW__1PNPDK20090709_144652_000050222080_00340_38470_3593.N1	Product: RA2_FGD_2PNPDK20090709_144652_000050222080_00340_38470_3594.N1
DSD: METEO_GRID_POINTS_ALTITUDE PCF_RA2_FGD_2P	Filename:	Product: RA2_FGD_2PNPDK20090709_144652_000050222080_00340_38470_3594.N1
DSD: MWR_CONFIGURATION_DATA PCF_RA2_FGD_2P	Filename: AUX_ECF_AXNECM20090709_064110_20090709_150000_20090710_030000	Product: RA2_FGD_2PNPDK20090709_144652_000050222080_00340_38470_3594.N1
DSD: OCEAN_ICE2_SYSTEM_FILE PCF_RA2_FGD_2P	Filename:	Product: RA2_FGD_2PNPDK20090709_144652_000050222080_00340_38470_3594.N1
DSD: OCEAN_TIDE_HARMONIC_COEF PCF_RA2_FGD_2P	Filename:	Product: RA2_FGD_2PNPDK20090709_144652_000050222080_00340_38470_3594.N1
DSD: OCEAN_TIDE_ORTHOWEIGHTS PCF_RA2_FGD_2P	Filename:	Product: RA2_FGD_2PNPDK20090709_144652_000050222080_00340_38470_3594.N1

DSD: RA2_CHARACTERISATION_DATA PCF_RA2_FGD_2P	Filename: AUX_ECF_AXNECM20090709_062110_20090709_090000_20090709_210000	Product: RA2_FGD_2PNPDK20090709_144652_000050222080_00340_
DSD: RA2_CONFIGURATION_DATA PCF_RA2_FGD_2P	Filename: AUX_ECF_AXNECM20090708_182112_20090709_030000_20090709_150000	Product: RA2_FGD_2PNPDK20090709_144652_000050222080_00340_38470_3594.N1
DSD: RA2_CONSTANT_DATA PCF_RA2_FGD_2P	Filename:	Product: RA2_FGD_2PNPDK20090709_144652_000050222080_00340_38470_3594.N1
DSD: RA2_USO_DATA PCF_RA2_FGD_2P	Filename: DOR_NAV_0PNPDK20090709_144616_000054192080_00340_38470_0510.N1	Product: RA2_FGD_2PNPDK20090709_144652_000050222080_00340_38470_3594.N1
DSD: SOLAR_ACTIVITY_INDEX_PREDICT PCF_RA2_FGD_2P	Filename:	Product: RA2_FGD_2PNPDK20090709_144652_000050222080_00340_38470_3594.N1
DSD: DORIS_IONO PCF_RA2_FGD_2P	Filename: RA2_MW__1PNPDK20090709_161428_000005592080_00341_38471_3596.N1	Product: RA2_FGD_2PNPDK20090709_161428_000005592080_00341_38471_3597.N1
DSD: METEO_GRID_POINTS_ALTITUDE PCF_RA2_FGD_2P	Filename:	Product: RA2_FGD_2PNPDK20090709_161428_000005592080_00341_38471_3597.N1
DSD: MWR_CONFIGURATION_DATA PCF_RA2_FGD_2P	Filename: AUX_ECF_AXNECM20090709_064111_20090709_210000_20090710_090000	Product: RA2_FGD_2PNPDK20090709_161428_000005592080_00341_38471_3597.N1
DSD: OCEAN_ICE2_SYSTEM_FILE PCF_RA2_FGD_2P	Filename:	Product: RA2_FGD_2PNPDK20090709_161428_000005592080_00341_38471_3597.N1
DSD: OCEAN_TIDE_HARMONIC_COEF PCF_RA2_FGD_2P	Filename:	Product: RA2_FGD_2PNPDK20090709_161428_000005592080_00341_38471_3597.N1
DSD: OCEAN_TIDE_ORTHOWEIGHTS PCF_RA2_FGD_2P	Filename:	Product: RA2_FGD_2PNPDK20090709_161428_000005592080_00341_38471_3597.N1
DSD: RA2_CHARACTERISATION_DATA PCF_RA2_FGD_2P	Filename: AUX_ECF_AXNECM20090709_064110_20090709_150000_20090710_030000	Product: RA2_FGD_2PNPDK20090709_161428_000005592080_00341_38471_3597.N1
DSD: RA2_CONFIGURATION_DATA PCF_RA2_FGD_2P	Filename: AUX_ECF_AXNECM20090709_062110_20090709_090000_20090709_210000	Product: RA2_FGD_2PNPDK20090709_161428_000005592080_00341_38471_3597.N1
DSD: RA2_CONSTANT_DATA PCF_RA2_FGD_2P	Filename:	Product: RA2_FGD_2PNPDK20090709_161428_000005592080_00341_38471_3597.N1
DSD: RA2_USO_DATA PCF_RA2_FGD_2P	Filename: DOR_NAV_0PNPDK20090709_144616_000054192080_00340_38470_0510.N1	Product: RA2_FGD_2PNPDK20090709_161428_000005592080_00341_38471_3597.N1
DSD: SOLAR_ACTIVITY_INDEX_PREDICT PCF_RA2_FGD_2P	Filename:	Product: RA2_FGD_2PNPDK20090709_161428_000005592080_00341_38471_3597.N1
DSD: DORIS_IONO PCF_RA2_FGD_2P	Filename: RA2_MW__1PNPDK20090709_162303_000059932080_00341_38471_3721.N1	Product: RA2_FGD_2PNPDK20090709_162303_000059932080_00341_38471_3722.N1
DSD: METEO_GRID_POINTS_ALTITUDE PCF_RA2_FGD_2P	Filename:	Product: RA2_FGD_2PNPDK20090709_162303_000059932080_00341_38471_3722.N1
DSD: MWR_CONFIGURATION_DATA PCF_RA2_FGD_2P	Filename: AUX_ECF_AXNECM20090709_064111_20090709_210000_20090710_090000	Product: RA2_FGD_2PNPDK20090709_162303_000059932080_00341_38471_3722.N1
DSD: OCEAN_ICE2_SYSTEM_FILE PCF_RA2_FGD_2P	Filename:	Product: RA2_FGD_2PNPDK20090709_162303_000059932080_00341_38471_3722.N1

DSD: OCEAN_TIDE_HARMONIC_COEF PCF_RA2_FGD_2P	Filename:	Product: RA2_FGD_2PNPDK20090709_162303_000059932080_00341_
DSD: OCEAN_TIDE_ORTHOWEIGHTS PCF_RA2_FGD_2P	Filename:	Product: RA2_FGD_2PNPDK20090709_162303_000059932080_00341_38471_3722.N1
DSD: RA2_CHARACTERISATION_DATA PCF_RA2_FGD_2P	Filename: AUX_ECF_AXNECM20090709_064110_20090709_150000_20090710_030000	Product: RA2_FGD_2PNPDK20090709_162303_000059932080_00341_38471_3722.N1
DSD: RA2_CONFIGURATION_DATA PCF_RA2_FGD_2P	Filename: AUX_ECF_AXNECM20090709_062110_20090709_090000_20090709_210000	Product: RA2_FGD_2PNPDK20090709_162303_000059932080_00341_38471_3722.N1
DSD: RA2_CONSTANT_DATA PCF_RA2_FGD_2P	Filename:	Product: RA2_FGD_2PNPDK20090709_162303_000059932080_00341_38471_3722.N1
DSD: RA2_USO_DATA PCF_RA2_FGD_2P	Filename: DOR_NAV_0PNPDK20090709_162154_000054192080_00341_38471_0511.N1	Product: RA2_FGD_2PNPDK20090709_162303_000059932080_00341_38471_3722.N1
DSD: SOLAR_ACTIVITY_INDEX_PREDICT PCF_RA2_FGD_2P	Filename:	Product: RA2_FGD_2PNPDK20090709_162303_000059932080_00341_38471_3722.N1
DSD: DORIS_IONO PCF_RA2_FGD_2P	Filename: RA2_MW__1PNPDK20090709_180117_000060552080_00342_38472_3843.N1	Product: RA2_FGD_2PNPDK20090709_180117_000060552080_00342_38472_3843.N1
DSD: METEO_GRID_POINTS_ALTITUDE PCF_RA2_FGD_2P	Filename:	Product: RA2_FGD_2PNPDK20090709_180117_000060552080_00342_38472_3843.N1
DSD: MWR_CONFIGURATION_DATA PCF_RA2_FGD_2P	Filename: AUX_ECF_AXNECM20090709_064111_20090709_210000_20090710_090000	Product: RA2_FGD_2PNPDK20090709_180117_000060552080_00342_38472_3843.N1
DSD: OCEAN_ICE2_SYSTEM_FILE PCF_RA2_FGD_2P	Filename:	Product: RA2_FGD_2PNPDK20090709_180117_000060552080_00342_38472_3843.N1
DSD: OCEAN_TIDE_HARMONIC_COEF PCF_RA2_FGD_2P	Filename:	Product: RA2_FGD_2PNPDK20090709_180117_000060552080_00342_38472_3843.N1
DSD: OCEAN_TIDE_ORTHOWEIGHTS PCF_RA2_FGD_2P	Filename:	Product: RA2_FGD_2PNPDK20090709_180117_000060552080_00342_38472_3843.N1
DSD: RA2_CHARACTERISATION_DATA PCF_RA2_FGD_2P	Filename: AUX_ECF_AXNECM20090709_064110_20090709_150000_20090710_030000	Product: RA2_FGD_2PNPDK20090709_180117_000060552080_00342_38472_3843.N1
DSD: RA2_CONFIGURATION_DATA PCF_RA2_FGD_2P	Filename: AUX_ECF_AXNECM20090709_062110_20090709_090000_20090709_210000	Product: RA2_FGD_2PNPDK20090709_180117_000060552080_00342_38472_3843.N1
DSD: RA2_CONSTANT_DATA PCF_RA2_FGD_2P	Filename:	Product: RA2_FGD_2PNPDK20090709_180117_000060552080_00342_38472_3843.N1
DSD: RA2_USO_DATA PCF_RA2_FGD_2P	Filename: DOR_NAV_0PNPDK20090709_175732_000057382080_00342_38472_0512.N1	Product: RA2_FGD_2PNPDK20090709_180117_000060552080_00342_38472_3843.N1
DSD: SOLAR_ACTIVITY_INDEX_PREDICT PCF_RA2_FGD_2P	Filename:	Product: RA2_FGD_2PNPDK20090709_180117_000060552080_00342_38472_3843.N1
DSD: DORIS_IONO PCF_RA2_FGD_2P	Filename: RA2_MW__1PNPDE20090709_194030_000040762080_00343_38473_0574.N1	Product: RA2_FGD_2PNPDE20090709_194030_000040762080_00343_38473_0575.N1

DSD: METEO_GRID_POINTS_ALTITUDE PCF_RA2_FGD_2P	Filename:	Product: RA2_FGD_2PNPDE20090709_194030_000040762080_00343.
DSD: MWR_CONFIGURATION_DATA PCF_RA2_FGD_2P	Filename: AUX_ECF_AXNECM20090709_064111_20090709_210000_20090710_090000	Product: RA2_FGD_2PNPDE20090709_194030_000040762080_00343_38473_0575.N1
DSD: OCEAN_ICE2_SYSTEM_FILE PCF_RA2_FGD_2P	Filename:	Product: RA2_FGD_2PNPDE20090709_194030_000040762080_00343_38473_0575.N1
DSD: OCEAN_TIDE_HARMONIC_COEF PCF_RA2_FGD_2P	Filename:	Product: RA2_FGD_2PNPDE20090709_194030_000040762080_00343_38473_0575.N1
DSD: OCEAN_TIDE_ORTHOWEIGHTS PCF_RA2_FGD_2P	Filename:	Product: RA2_FGD_2PNPDE20090709_194030_000040762080_00343_38473_0575.N1
DSD: RA2_CHARACTERISATION_DATA PCF_RA2_FGD_2P	Filename: AUX_ECF_AXNECM20090709_064110_20090709_150000_20090710_030000	Product: RA2_FGD_2PNPDE20090709_194030_000040762080_00343_38473_0575.N1
DSD: RA2_CONFIGURATION_DATA PCF_RA2_FGD_2P	Filename: AUX_ECF_AXNECM20090709_062110_20090709_090000_20090709_210000	Product: RA2_FGD_2PNPDE20090709_194030_000040762080_00343_38473_0575.N1
DSD: RA2_CONSTANT_DATA PCF_RA2_FGD_2P	Filename:	Product: RA2_FGD_2PNPDE20090709_194030_000040762080_00343_38473_0575.N1
DSD: RA2_USO_DATA PCF_RA2_FGD_2P	Filename: DOR_NAV_0PNPDE20090709_193829_000038252080_00343_38473_8319.N1	Product: RA2_FGD_2PNPDE20090709_194030_000040762080_00343_38473_0575.N1
DSD: SOLAR_ACTIVITY_INDEX_PREDICT PCF_RA2_FGD_2P	Filename:	Product: RA2_FGD_2PNPDE20090709_194030_000040762080_00343_38473_0575.N1
DSD: DORIS_IONO PCF_RA2_FGD_2P	Filename: RA2_MW__1PNPDE20090709_204730_000063902080_00343_38473_0756.N1	Product: RA2_FGD_2PNPDE20090709_204730_000063902080_00343_38473_0757.N1
DSD: METEO_GRID_POINTS_ALTITUDE PCF_RA2_FGD_2P	Filename:	Product: RA2_FGD_2PNPDE20090709_204730_000063902080_00343_38473_0757.N1
DSD: MWR_CONFIGURATION_DATA PCF_RA2_FGD_2P	Filename: AUX_ECF_AXNECM20090709_064111_20090709_210000_20090710_090000	Product: RA2_FGD_2PNPDE20090709_204730_000063902080_00343_38473_0757.N1
DSD: OCEAN_ICE2_SYSTEM_FILE PCF_RA2_FGD_2P	Filename:	Product: RA2_FGD_2PNPDE20090709_204730_000063902080_00343_38473_0757.N1
DSD: OCEAN_TIDE_HARMONIC_COEF PCF_RA2_FGD_2P	Filename:	Product: RA2_FGD_2PNPDE20090709_204730_000063902080_00343_38473_0757.N1
DSD: OCEAN_TIDE_ORTHOWEIGHTS PCF_RA2_FGD_2P	Filename:	Product: RA2_FGD_2PNPDE20090709_204730_000063902080_00343_38473_0757.N1
DSD: RA2_CHARACTERISATION_DATA PCF_RA2_FGD_2P	Filename: AUX_ECF_AXNECM20090709_064110_20090709_150000_20090710_030000	Product: RA2_FGD_2PNPDE20090709_204730_000063902080_00343_38473_0757.N1
DSD: RA2_CONFIGURATION_DATA PCF_RA2_FGD_2P	Filename: AUX_ECF_AXNECM20090709_062110_20090709_090000_20090709_210000	Product: RA2_FGD_2PNPDE20090709_204730_000063902080_00343_38473_0757.N1
DSD: RA2_CONSTANT_DATA PCF_RA2_FGD_2P	Filename:	Product: RA2_FGD_2PNPDE20090709_204730_000063902080_00343_38473_0757.N1
DSD: RA2_USO_DATA PCF_RA2_FGD_2P	Filename: DOR_NAV_0PNPDE20090709_204215_000060572080_00343_38473_8320.N1	Product: RA2_FGD_2PNPDE20090709_204730_000063902080_00343_38473_0757.N1

DSD: SOLAR_ACTIVITY_INDEX_PREDICT PCF_RA2_FGD_2P	Filename:	Product: RA2_FGD_2PNPDE20090709_204730_000063902080_00343.
DSD: DORIS_IONO PCF_RA2_FGD_2P	Filename: RA2_MW__1PNPDE20090709_223255_000060822080_00344_38474_0899.N1	Product: RA2_FGD_2PNPDE20090709_223255_000060822080_00344_38474_0899.N1
DSD: METEO_GRID_POINTS_ALTITUDE PCF_RA2_FGD_2P	Filename:	Product: RA2_FGD_2PNPDE20090709_223255_000060822080_00344_38474_0899.N1
DSD: MWR_CONFIGURATION_DATA PCF_RA2_FGD_2P	Filename: AUX_ECF_AXNECM20090709_182111_20090710_030000_20090710_150000	Product: RA2_FGD_2PNPDE20090709_223255_000060822080_00344_38474_0899.N1
DSD: OCEAN_ICE2_SYSTEM_FILE PCF_RA2_FGD_2P	Filename:	Product: RA2_FGD_2PNPDE20090709_223255_000060822080_00344_38474_0899.N1
DSD: OCEAN_TIDE_HARMONIC_COEF PCF_RA2_FGD_2P	Filename:	Product: RA2_FGD_2PNPDE20090709_223255_000060822080_00344_38474_0899.N1
DSD: OCEAN_TIDE_ORTHOWEIGHTS PCF_RA2_FGD_2P	Filename:	Product: RA2_FGD_2PNPDE20090709_223255_000060822080_00344_38474_0899.N1
DSD: RA2_CHARACTERISATION_DATA PCF_RA2_FGD_2P	Filename: AUX_ECF_AXNECM20090709_064111_20090709_210000_20090710_090000	Product: RA2_FGD_2PNPDE20090709_223255_000060822080_00344_38474_0899.N1
DSD: RA2_CONFIGURATION_DATA PCF_RA2_FGD_2P	Filename: AUX_ECF_AXNECM20090709_064110_20090709_150000_20090710_030000	Product: RA2_FGD_2PNPDE20090709_223255_000060822080_00344_38474_0899.N1
DSD: RA2_CONSTANT_DATA PCF_RA2_FGD_2P	Filename:	Product: RA2_FGD_2PNPDE20090709_223255_000060822080_00344_38474_0899.N1
DSD: RA2_USO_DATA PCF_RA2_FGD_2P	Filename: DOR_NAV_0PNPDE20090709_222830_000057382080_00344_38474_8321.N1	Product: RA2_FGD_2PNPDE20090709_223255_000060822080_00344_38474_0899.N1
DSD: SOLAR_ACTIVITY_INDEX_PREDICT PCF_RA2_FGD_2P	Filename:	Product: RA2_FGD_2PNPDE20090709_223255_000060822080_00344_38474_0899.N1

RA2_WWV_2P: ADF usage

New ADFs

Gauge	Value	Segment (Start-Stop)	Explicit Reference
DSD: RA2_IF_MASK_FLIGHT_DATA PCF_RA2_WWV_2P	new ADF: RA2_FGD_2PNPDE20090709_004418_000057652080_00331_38461_9759.N1	09-JUL-2009 00:44:18.874 09-JUL-2009 00:44:18.874	Product: RA2_WWV_2PNPDE20090709_004418_000057652080_00331_38461_9760.N1
DSD: RA2_USO_DATA PCF_RA2_WWV_2P	new ADF: DOR_NAV_0PNPDE20090709_004128_000054192080_00331_38461_8315.N1	09-JUL-2009 00:44:18.874 09-JUL-2009 00:44:18.874	Product: RA2_WWV_2PNPDE20090709_004418_000057652080_00331_38461_9760.N1

DSD: RA2_IF_MASK_FLIGHT_DATA PCF_RA2_WWV_2P	new ADF: RA2_FGD_2PNPDE20090709_021927_000046982080_00332_38462_9843.N1	09-JUL-2009 02:19:27.010 09-JUL-2009 02:19:27.010	Product: RA2_WWV_2PNPDE20090709_021927_000046982080_00332_38462_9844.N1
DSD: RA2_USO_DATA PCF_RA2_WWV_2P	new ADF: DOR_NAV_0PNPDE20090709_021706_000044632080_00332_38462_8316.N1	09-JUL-2009 02:19:27.010 09-JUL-2009 02:19:27.010	Product: RA2_WWV_2PNPDE20090709_021927_000046982080_00332_38462_9844.N1
DSD: MWR_CONFIGURATION_DATA PCF_RA2_WWV_2P	new ADF: NOT USED	09-JUL-2009 03:36:47.934 09-JUL-2009 03:36:47.934	Product: RA2_WWV_2PNPDE20090709_033647_000062462080_00333_38463_0010.N1
DSD: RA2_CHARACTERISATION_DATA PCF_RA2_WWV_2P	new ADF: AUX_ECF_AXNECM20090708_182112_20090709_030000_20090709_150000	09-JUL-2009 03:36:47.934 09-JUL-2009 03:36:47.934	Product: RA2_WWV_2PNPDE20090709_033647_000062462080_00333_38463_0010.N1
DSD: RA2_CONFIGURATION_DATA PCF_RA2_WWV_2P	new ADF: AUX_ECF_AXNECM20090708_064112_20090708_210000_20090709_090000	09-JUL-2009 03:36:47.934 09-JUL-2009 03:36:47.934	Product: RA2_WWV_2PNPDE20090709_033647_000062462080_00333_38463_0010.N1
DSD: RA2_IF_MASK_FLIGHT_DATA PCF_RA2_WWV_2P	new ADF: RA2_FGD_2PNPDE20090709_033647_000062462080_00333_38463_0009.N1	09-JUL-2009 03:36:47.934 09-JUL-2009 03:36:47.934	Product: RA2_WWV_2PNPDE20090709_033647_000062462080_00333_38463_0010.N1
DSD: RA2_USO_DATA PCF_RA2_WWV_2P	new ADF: DOR_NAV_0PNPDE20090709_033648_000057382080_00333_38463_8317.N1	09-JUL-2009 03:36:47.934 09-JUL-2009 03:36:47.934	Product: RA2_WWV_2PNPDE20090709_033647_000062462080_00333_38463_0010.N1
DSD: MWR_CONFIGURATION_DATA PCF_RA2_WWV_2P	new ADF: AUX_ECF_AXNECM20090709_062110_20090709_090000_20090709_210000	09-JUL-2009 05:20:20.712 09-JUL-2009 05:20:20.712	Product: RA2_WWV_2PNPDE20090709_052020_000060512080_00334_38464_0195.N1
DSD: RA2_IF_MASK_FLIGHT_DATA PCF_RA2_WWV_2P	new ADF: RA2_FGD_2PNPDE20090709_052020_000060512080_00334_38464_0194.N1	09-JUL-2009 05:20:20.712 09-JUL-2009 05:20:20.712	Product: RA2_WWV_2PNPDE20090709_052020_000060512080_00334_38464_0195.N1
DSD: RA2_USO_DATA PCF_RA2_WWV_2P	new ADF: DOR_NAV_0PNPDE20090709_051745_000057382080_00334_38464_8318.N1	09-JUL-2009 05:20:20.712 09-JUL-2009 05:20:20.712	Product: RA2_WWV_2PNPDE20090709_052020_000060512080_00334_38464_0195.N1

DSD: RA2_IF_MASK_FLIGHT_DATA PCF_RA2_WWV_2P	new ADF: RA2_FGD_2PNPDK20090709_070039_000040852080_00335_38465_2974.N1	09-JUL-2009 07:00:39.654 09-JUL-2009 07:00:39.654	Product: RA2_WWV_2PNPDK20090709_070039_000040852080_00335_38465_2975.N1
DSD: RA2_USO_DATA PCF_RA2_WWV_2P	new ADF: DOR_NAV_0PNPDK20090709_065842_000038252080_00335_38465_0505.N1	09-JUL-2009 07:00:39.654 09-JUL-2009 07:00:39.654	Product: RA2_WWV_2PNPDK20090709_070039_000040852080_00335_38465_2975.N1
DSD: RA2_IF_MASK_FLIGHT_DATA PCF_RA2_WWV_2P	new ADF: RA2_FGD_2PNPDK20090709_080800_000061202080_00336_38466_3111.N1	09-JUL-2009 08:08:00.132 09-JUL-2009 08:08:00.132	Product: RA2_WWV_2PNPDK20090709_080800_000061202080_00336_38466_3112.N1
DSD: RA2_USO_DATA PCF_RA2_WWV_2P	new ADF: DOR_NAV_0PNPDK20090709_080746_000057382080_00336_38466_0506.N1	09-JUL-2009 08:08:00.132 09-JUL-2009 08:08:00.132	Product: RA2_WWV_2PNPDK20090709_080800_000061202080_00336_38466_3112.N1
DSD: MWR_CONFIGURATION_DATA PCF_RA2_WWV_2P	new ADF: AUX_ECF_AXNECM20090709_064110_20090709_150000_20090710_030000	09-JUL-2009 09:49:14.774 09-JUL-2009 09:49:14.774	Product: RA2_WWV_2PNPDK20090709_094914_000060552080_00337_38467_3215.N1
DSD: RA2_CHARACTERISATION_DATA PCF_RA2_WWV_2P	new ADF: AUX_ECF_AXNECM20090709_062110_20090709_090000_20090709_210000	09-JUL-2009 09:49:14.774 09-JUL-2009 09:49:14.774	Product: RA2_WWV_2PNPDK20090709_094914_000060552080_00337_38467_3215.N1
DSD: RA2_CONFIGURATION_DATA PCF_RA2_WWV_2P	new ADF: AUX_ECF_AXNECM20090708_182112_20090709_030000_20090709_150000	09-JUL-2009 09:49:14.774 09-JUL-2009 09:49:14.774	Product: RA2_WWV_2PNPDK20090709_094914_000060552080_00337_38467_3215.N1
DSD: RA2_IF_MASK_FLIGHT_DATA PCF_RA2_WWV_2P	new ADF: RA2_FGD_2PNPDK20090709_094914_000060552080_00337_38467_3214.N1	09-JUL-2009 09:49:14.774 09-JUL-2009 09:49:14.774	Product: RA2_WWV_2PNPDK20090709_094914_000060552080_00337_38467_3215.N1
DSD: RA2_USO_DATA PCF_RA2_WWV_2P	new ADF: DOR_NAV_0PNPDK20090709_094843_000054192080_00337_38467_0507.N1	09-JUL-2009 09:49:14.774 09-JUL-2009 09:49:14.774	Product: RA2_WWV_2PNPDK20090709_094914_000060552080_00337_38467_3215.N1
DSD: RA2_IF_MASK_FLIGHT_DATA PCF_RA2_WWV_2P	new ADF: RA2_FGD_2PNPDK20090709_112925_000059492080_00338_38468_3351.N1	09-JUL-2009 11:29:25.918 09-JUL-2009 11:29:25.918	Product: RA2_WWV_2PNPDK20090709_112925_000059492080_00338_38468_3352.N1

DSD: RA2_SURFACE_TYPE_DATA PCF_RA2_WWV_2P	new ADF: RA2_POL_AXVIEC20090709_110626_20020101_000000_20090808_235959	09-JUL-2009 11:29:25.918 09-JUL-2009 11:29:25.918	Product: RA2_WWV_2PNPDK20090709_112925_000059492080_00338_38468_3352.N1
DSD: RA2_USO_DATA PCF_RA2_WWV_2P	new ADF: DOR_NAV_0PNPDK20090709_112422_000057382080_00338_38468_0508.N1	09-JUL-2009 11:29:25.918 09-JUL-2009 11:29:25.918	Product: RA2_WWV_2PNPDK20090709_112925_000059492080_00338_38468_3352.N1
DSD: RA2_IF_MASK_FLIGHT_DATA PCF_RA2_WWV_2P	new ADF: RA2_FGD_2PNPDK20090709_130751_000059832080_00339_38469_3472.N1	09-JUL-2009 13:07:51.232 09-JUL-2009 13:07:51.232	Product: RA2_WWV_2PNPDK20090709_130751_000059832080_00339_38469_3473.N1
DSD: RA2_USO_DATA PCF_RA2_WWV_2P	new ADF: DOR_NAV_0PNPDK20090709_130519_000057382080_00339_38469_0509.N1	09-JUL-2009 13:07:51.232 09-JUL-2009 13:07:51.232	Product: RA2_WWV_2PNPDK20090709_130751_000059832080_00339_38469_3473.N1
DSD: RA2_IF_MASK_FLIGHT_DATA PCF_RA2_WWV_2P	new ADF: RA2_FGD_2PNPDK20090709_144652_000050222080_00340_38470_3594.N1	09-JUL-2009 14:46:52.194 09-JUL-2009 14:46:52.194	Product: RA2_WWV_2PNPDK20090709_144652_000050222080_00340_38470_3595.N1
DSD: RA2_USO_DATA PCF_RA2_WWV_2P	new ADF: DOR_NAV_0PNPDK20090709_144616_000054192080_00340_38470_0510.N1	09-JUL-2009 14:46:52.194 09-JUL-2009 14:46:52.194	Product: RA2_WWV_2PNPDK20090709_144652_000050222080_00340_38470_3595.N1
DSD: MWR_CONFIGURATION_DATA PCF_RA2_WWV_2P	new ADF: AUX_ECF_AXNECM20090709_064111_20090709_210000_20090710_090000	09-JUL-2009 16:14:28.782 09-JUL-2009 16:14:28.782	Product: RA2_WWV_2PNPDK20090709_161428_000005592080_00341_38471_3598.N1
DSD: RA2_CHARACTERISATION_DATA PCF_RA2_WWV_2P	new ADF: AUX_ECF_AXNECM20090709_064110_20090709_150000_20090710_030000	09-JUL-2009 16:14:28.782 09-JUL-2009 16:14:28.782	Product: RA2_WWV_2PNPDK20090709_161428_000005592080_00341_38471_3598.N1
DSD: RA2_CONFIGURATION_DATA PCF_RA2_WWV_2P	new ADF: AUX_ECF_AXNECM20090709_062110_20090709_090000_20090709_210000	09-JUL-2009 16:14:28.782 09-JUL-2009 16:14:28.782	Product: RA2_WWV_2PNPDK20090709_161428_000005592080_00341_38471_3598.N1
DSD: RA2_IF_MASK_FLIGHT_DATA PCF_RA2_WWV_2P	new ADF: RA2_FGD_2PNPDK20090709_161428_000005592080_00341_38471_3597.N1	09-JUL-2009 16:14:28.782 09-JUL-2009 16:14:28.782	Product: RA2_WWV_2PNPDK20090709_161428_000005592080_00341_38471_3598.N1

DSD: RA2_IF_MASK_FLIGHT_DATA PCF_RA2_WWV_2P	new ADF: RA2_FGD_2PNPDK20090709_162303_000059932080_00341_38471_3722.N1	09-JUL-2009 16:23:03.450 09-JUL-2009 16:23:03.450	Product: RA2_WWV_2PNPDK20090709_162303_000059932080_00341_38471_3723.N1
DSD: RA2_USO_DATA PCF_RA2_WWV_2P	new ADF: DOR_NAV_0PNPDK20090709_162154_000054192080_00341_38471_0511.N1	09-JUL-2009 16:23:03.450 09-JUL-2009 16:23:03.450	Product: RA2_WWV_2PNPDK20090709_162303_000059932080_00341_38471_3723.N1
DSD: RA2_IF_MASK_FLIGHT_DATA PCF_RA2_WWV_2P	new ADF: RA2_FGD_2PNPDK20090709_180117_000060552080_00342_38472_3843.N1	09-JUL-2009 18:01:17.624 09-JUL-2009 18:01:17.624	Product: RA2_WWV_2PNPDK20090709_180117_000060552080_00342_38472_3844.N1
DSD: RA2_USO_DATA PCF_RA2_WWV_2P	new ADF: DOR_NAV_0PNPDK20090709_175732_000057382080_00342_38472_0512.N1	09-JUL-2009 18:01:17.624 09-JUL-2009 18:01:17.624	Product: RA2_WWV_2PNPDK20090709_180117_000060552080_00342_38472_3844.N1
DSD: RA2_IF_MASK_FLIGHT_DATA PCF_RA2_WWV_2P	new ADF: RA2_FGD_2PNPDE20090709_194030_000040762080_00343_38473_0575.N1	09-JUL-2009 19:40:30.840 09-JUL-2009 19:40:30.840	Product: RA2_WWV_2PNPDE20090709_194030_000040762080_00343_38473_0576.N1
DSD: RA2_USO_DATA PCF_RA2_WWV_2P	new ADF: DOR_NAV_0PNPDE20090709_193829_000038252080_00343_38473_8319.N1	09-JUL-2009 19:40:30.840 09-JUL-2009 19:40:30.840	Product: RA2_WWV_2PNPDE20090709_194030_000040762080_00343_38473_0576.N1
DSD: RA2_IF_MASK_FLIGHT_DATA PCF_RA2_WWV_2P	new ADF: RA2_FGD_2PNPDE20090709_204730_000063902080_00343_38473_0757.N1	09-JUL-2009 20:47:30.152 09-JUL-2009 20:47:30.152	Product: RA2_WWV_2PNPDE20090709_204730_000063902080_00343_38473_0758.N1
DSD: RA2_USO_DATA PCF_RA2_WWV_2P	new ADF: DOR_NAV_0PNPDE20090709_204215_000060572080_00343_38473_8320.N1	09-JUL-2009 20:47:30.152 09-JUL-2009 20:47:30.152	Product: RA2_WWV_2PNPDE20090709_204730_000063902080_00343_38473_0758.N1
DSD: MWR_CONFIGURATION_DATA PCF_RA2_WWV_2P	new ADF: AUX_ECF_AXNECM20090709_182111_20090710_030000_20090710_150000	09-JUL-2009 22:32:55.444 09-JUL-2009 22:32:55.444	Product: RA2_WWV_2PNPDE20090709_223255_000060822080_00344_38474_0900.N1
DSD: RA2_CHARACTERISATION_DATA PCF_RA2_WWV_2P	new ADF: AUX_ECF_AXNECM20090709_064111_20090709_210000_20090710_090000	09-JUL-2009 22:32:55.444 09-JUL-2009 22:32:55.444	Product: RA2_WWV_2PNPDE20090709_223255_000060822080_00344_38474_0900.N1

DSD: RA2_CONFIGURATION_DATA PCF_RA2_WWV_2P	new ADF: AUX_ECF_AXNECM20090709_064110_20090709_150000_20090710_030000	09-JUL-2009 22:32:55.444 09-JUL-2009 22:32:55.444	Product: RA2_WWV_2PNPDE20090709_223255_000060822080_00344_38474_0900.N1
DSD: RA2_IF_MASK_FLIGHT_DATA PCF_RA2_WWV_2P	new ADF: RA2_FGD_2PNPDE20090709_223255_000060822080_00344_38474_0899.N1	09-JUL-2009 22:32:55.444 09-JUL-2009 22:32:55.444	Product: RA2_WWV_2PNPDE20090709_223255_000060822080_00344_38474_0900.N1
DSD: RA2_USO_DATA PCF_RA2_WWV_2P	new ADF: DOR_NAV_0PNPDE20090709_222830_000057382080_00344_38474_8321.N1	09-JUL-2009 22:32:55.444 09-JUL-2009 22:32:55.444	Product: RA2_WWV_2PNPDE20090709_223255_000060822080_00344_38474_0900.N1

Current ADFs (from IECF list)

Gauge	Value	Explicit Reference
RA2_IFF_AX.INFO PCF_IECF	RA2_IFF_AXVIEC20090617_122330_20090617_000000_20100101_000000	Corresponding to date 06-JUL-2009 03:00:02.000
RA2_USO_AX.INFO PCF_IECF	RA2_USO_AXVIEC20070618_133225_20070620_000000_20200101_000000	Corresponding to date 06-JUL-2009 03:00:02.000
MWR_SLT_AX.INFO PCF_IECF	MWR_SLT_AXVIEC20060921_063409_20020101_000000_20200101_000000	Corresponding to date 06-JUL-2009 03:00:02.000
AUX_ATT_AX.INFO PCF_IECF	AUX_ATT_AXVIEC20020924_131534_20020703_120000_20781231_235959	Corresponding to date 06-JUL-2009 03:00:02.000
RA2_PLA_AX.INFO PCF_IECF	RA2_PLA_AXVIEC20060331_181823_20020101_000000_20200101_000000	Corresponding to date 06-JUL-2009 03:00:02.000
RA2_SOL_AX.INFO PCF_IECF	RA2_SOL_AXVIEC20090615_152337_20020101_000000_20100601_000000	Corresponding to date 06-JUL-2009 03:00:02.000
RA2_CON_AX.INFO PCF_IECF	RA2_CON_AXVIEC20070723_131547_20060621_132015_20200101_000000	Corresponding to date 06-JUL-2009 03:00:02.000
RA2_CHD_AX.INFO PCF_IECF	RA2_CHD_AXVIEC20060913_074707_20020101_000000_20200101_000000	Corresponding to date 06-JUL-2009 03:00:02.000
MWR_CON_AX.INFO PCF_IECF	MWR_CON_AXVIEC20040810_145011_20020101_000000_20200101_000000	Corresponding to date 06-JUL-2009 03:00:02.000
MWR_CHD_AX.INFO PCF_IECF	MWR_CHD_AXVIEC20061013_132356_20020101_000000_20200101_000000	Corresponding to date 06-JUL-2009 03:00:02.000
MWR_LSF_AX.INFO PCF_IECF	MWR_LSF_AXVIEC20020313_172218_20020101_000000_20200101_000000	Corresponding to date 06-JUL-2009 03:00:02.000
RA2_MET_AX.INFO PCF_IECF	RA2_MET_AXVIEC20020204_073357_20020101_000000_20200101_000000	Corresponding to date 06-JUL-2009 03:00:02.000
RA2_CST_AX.INFO PCF_IECF	RA2_CST_AXVIEC20020621_135858_20020101_000000_20200101_000000	Corresponding to date 06-JUL-2009 03:00:02.000
RA2_SOI_AX.INFO PCF_IECF	RA2_SOI_AXVIEC20051003_170000_20020101_000000_20200101_000000	Corresponding to date 06-JUL-2009 03:00:02.000
RA2_ICT_AX.INFO PCF_IECF	RA2_ICT_AXVIEC20060921_070730_20020101_000000_20200101_000000	Corresponding to date 06-JUL-2009 03:00:02.000

RA2_SSB_AX.INFO PCF_IECF	RA2_SSB_AXVIEC20051129_111810_20020101_000000_20200101_000000	Corresponding to date 06-JUL-2009 03:00:02.000
RA2_DIP_AX.INFO PCF_IECF	RA2_DIP_AXVIEC20020122_134206_20020101_000000_20200101_000000	Corresponding to date 06-JUL-2009 03:00:02.000
RA2_IOC_AX.INFO PCF_IECF	RA2_IOC_AXVIEC20020122_141121_20020101_000000_20200101_000000	Corresponding to date 06-JUL-2009 03:00:02.000
RA2_SET_AX.INFO PCF_IECF	RA2_SET_AXVIEC20020122_150917_20020101_000000_20200101_000000	Corresponding to date 06-JUL-2009 03:00:02.000
RA2_OT1_AX.INFO PCF_IECF	RA2_OT1_AXVIEC20040120_082051_20020101_000000_20200101_000000	Corresponding to date 06-JUL-2009 03:00:02.000
RA2_OT2_AX.INFO PCF_IECF	RA2_OT2_AXVIEC20031208_150159_20020101_000000_20200101_000000	Corresponding to date 06-JUL-2009 03:00:02.000
RA2_TLD_AX.INFO PCF_IECF	RA2_TLD_AXVIEC20031208_151137_20020101_000000_20200101_000000	Corresponding to date 06-JUL-2009 03:00:02.000
RA2_GEO_AX.INFO PCF_IECF	RA2_GEO_AXVIEC20020314_093428_20020101_000000_20200101_000000	Corresponding to date 06-JUL-2009 03:00:02.000
RA2_MSS_AX.INFO PCF_IECF	RA2_MSS_AXVIEC20031208_145545_20020101_000000_20200101_000000	Corresponding to date 06-JUL-2009 03:00:02.000
RA2_SL1_AX.INFO PCF_IECF	RA2_SL1_AXVIEC20030131_100228_20020101_000000_20200101_000000	Corresponding to date 06-JUL-2009 03:00:02.000
RA2_SL2_AX.INFO PCF_IECF	RA2_SL2_AXVIEC20030131_101757_20020101_000000_20200101_000000	Corresponding to date 06-JUL-2009 03:00:02.000
RA2_POL_AX.INFO PCF_IECF	RA2_POL_AXVIEC20090707_110609_20020101_000000_20090806_235959	Corresponding to date 07-JUL-2009 03:00:01.000
RA2_POL_AX.INFO PCF_IECF	RA2_POL_AXVIEC20090709_110626_20020101_000000_20090808_235959	Corresponding to date 09-JUL-2009 03:00:02.000

Differences with IECF list

Gauge	Value	Explicit Reference
DSD: DORIS_IONO PCF_RA2_WWV_2P	Filename: RA2_MW__1PNPDE20090708_230403_000060712080_00330_38460_9700.N1	Product: RA2_WWV_2PNPDE20090708_230403_000060712080_00330_38460_9702.N1
DSD: METEO_GRID_POINTS_ALTITUDE PCF_RA2_WWV_2P	Filename:	Product: RA2_WWV_2PNPDE20090708_230403_000060712080_00330_38460_9702.N1
DSD: MWR_CONFIGURATION_DATA PCF_RA2_WWV_2P	Filename: AUX_ECF_AXNECM20090708_182112_20090709_030000_20090709_150000	Product: RA2_WWV_2PNPDE20090708_230403_000060712080_00330_38460_9702.N1
DSD: OCEAN_ICE2_SYSTEM_FILE PCF_RA2_WWV_2P	Filename:	Product: RA2_WWV_2PNPDE20090708_230403_000060712080_00330_38460_9702.N1
DSD: OCEAN_TIDE_HARMONIC_COEF PCF_RA2_WWV_2P	Filename:	Product: RA2_WWV_2PNPDE20090708_230403_000060712080_00330_38460_9702.N1
DSD: OCEAN_TIDE_ORTHOWEIGHTS PCF_RA2_WWV_2P	Filename:	Product: RA2_WWV_2PNPDE20090708_230403_000060712080_00330_38460_9702.N1

DSD: RA2_CHARACTERISATION_DATA PCF_RA2_WWV_2P	Filename: AUX_ECF_AXNECM20090708_064112_20090708_210000_20090709_090000	Product: RA2_WWV_2PNPDE20090708_230403_000060712080_00330
DSD: RA2_CONFIGURATION_DATA PCF_RA2_WWV_2P	Filename: AUX_ECF_AXNECM20090708_064112_20090708_150000_20090709_030000	Product: RA2_WWV_2PNPDE20090708_230403_000060712080_00330_38460_9702.N1
DSD: RA2_CONSTANT_DATA PCF_RA2_WWV_2P	Filename:	Product: RA2_WWV_2PNPDE20090708_230403_000060712080_00330_38460_9702.N1
DSD: RA2_IF_MASK_FLIGHT_DATA PCF_RA2_WWV_2P	Filename: RA2_FGD_2PNPDE20090708_230403_000060712080_00330_38460_9701.N1	Product: RA2_WWV_2PNPDE20090708_230403_000060712080_00330_38460_9702.N1
DSD: RA2_USO_DATA PCF_RA2_WWV_2P	Filename: DOR_NAV_0PNPDE20090708_230031_000057382080_00330_38460_8314.N1	Product: RA2_WWV_2PNPDE20090708_230403_000060712080_00330_38460_9702.N1
DSD: SOLAR_ACTIVITY_INDEX_PREDICT PCF_RA2_WWV_2P	Filename:	Product: RA2_WWV_2PNPDE20090708_230403_000060712080_00330_38460_9702.N1
DSD: DORIS_IONO PCF_RA2_WWV_2P	Filename: RA2_MW__1PNPDE20090709_004418_000057652080_00331_38461_9758.N1	Product: RA2_WWV_2PNPDE20090709_004418_000057652080_00331_38461_9760.N1
DSD: METEO_GRID_POINTS_ALTITUDE PCF_RA2_WWV_2P	Filename:	Product: RA2_WWV_2PNPDE20090709_004418_000057652080_00331_38461_9760.N1
DSD: MWR_CONFIGURATION_DATA PCF_RA2_WWV_2P	Filename: AUX_ECF_AXNECM20090708_182112_20090709_030000_20090709_150000	Product: RA2_WWV_2PNPDE20090709_004418_000057652080_00331_38461_9760.N1
DSD: OCEAN_ICE2_SYSTEM_FILE PCF_RA2_WWV_2P	Filename:	Product: RA2_WWV_2PNPDE20090709_004418_000057652080_00331_38461_9760.N1
DSD: OCEAN_TIDE_HARMONIC_COEF PCF_RA2_WWV_2P	Filename:	Product: RA2_WWV_2PNPDE20090709_004418_000057652080_00331_38461_9760.N1
DSD: OCEAN_TIDE_ORTHOWEIGHTS PCF_RA2_WWV_2P	Filename:	Product: RA2_WWV_2PNPDE20090709_004418_000057652080_00331_38461_9760.N1
DSD: RA2_CHARACTERISATION_DATA PCF_RA2_WWV_2P	Filename: AUX_ECF_AXNECM20090708_064112_20090708_210000_20090709_090000	Product: RA2_WWV_2PNPDE20090709_004418_000057652080_00331_38461_9760.N1
DSD: RA2_CONFIGURATION_DATA PCF_RA2_WWV_2P	Filename: AUX_ECF_AXNECM20090708_064112_20090708_150000_20090709_030000	Product: RA2_WWV_2PNPDE20090709_004418_000057652080_00331_38461_9760.N1
DSD: RA2_CONSTANT_DATA PCF_RA2_WWV_2P	Filename:	Product: RA2_WWV_2PNPDE20090709_004418_000057652080_00331_38461_9760.N1
DSD: RA2_IF_MASK_FLIGHT_DATA PCF_RA2_WWV_2P	Filename: RA2_FGD_2PNPDE20090709_004418_000057652080_00331_38461_9759.N1	Product: RA2_WWV_2PNPDE20090709_004418_000057652080_00331_38461_9760.N1
DSD: RA2_USO_DATA PCF_RA2_WWV_2P	Filename: DOR_NAV_0PNPDE20090709_004128_000054192080_00331_38461_8315.N1	Product: RA2_WWV_2PNPDE20090709_004418_000057652080_00331_38461_9760.N1
DSD: SOLAR_ACTIVITY_INDEX_PREDICT PCF_RA2_WWV_2P	Filename:	Product: RA2_WWV_2PNPDE20090709_004418_000057652080_00331_38461_9760.N1
DSD: DORIS_IONO PCF_RA2_WWV_2P	Filename: RA2_MW__1PNPDE20090709_052020_000060512080_00334_38464_0193.N1	Product: RA2_WWV_2PNPDE20090709_052020_000060512080_00334_38464_0195.N1

DSD: METEO_GRID_POINTS_ALTITUDE PCF_RA2_WWV_2P	Filename:	Product: RA2_WWV_2PNPDE20090709_052020_000060512080_00334
DSD: MWR_CONFIGURATION_DATA PCF_RA2_WWV_2P	Filename: AUX_ECF_AXNECM20090709_062110_20090709_090000_20090709_210000	Product: RA2_WWV_2PNPDE20090709_052020_000060512080_00334_38464_0195.N1
DSD: OCEAN_ICE2_SYSTEM_FILE PCF_RA2_WWV_2P	Filename:	Product: RA2_WWV_2PNPDE20090709_052020_000060512080_00334_38464_0195.N1
DSD: OCEAN_TIDE_HARMONIC_COEF PCF_RA2_WWV_2P	Filename:	Product: RA2_WWV_2PNPDE20090709_052020_000060512080_00334_38464_0195.N1
DSD: OCEAN_TIDE_ORTHOWEIGHTS PCF_RA2_WWV_2P	Filename:	Product: RA2_WWV_2PNPDE20090709_052020_000060512080_00334_38464_0195.N1
DSD: RA2_CHARACTERISATION_DATA PCF_RA2_WWV_2P	Filename: AUX_ECF_AXNECM20090708_182112_20090709_030000_20090709_150000	Product: RA2_WWV_2PNPDE20090709_052020_000060512080_00334_38464_0195.N1
DSD: RA2_CONFIGURATION_DATA PCF_RA2_WWV_2P	Filename: AUX_ECF_AXNECM20090708_064112_20090708_210000_20090709_090000	Product: RA2_WWV_2PNPDE20090709_052020_000060512080_00334_38464_0195.N1
DSD: RA2_CONSTANT_DATA PCF_RA2_WWV_2P	Filename:	Product: RA2_WWV_2PNPDE20090709_052020_000060512080_00334_38464_0195.N1
DSD: RA2_IF_MASK_FLIGHT_DATA PCF_RA2_WWV_2P	Filename: RA2_FGD_2PNPDE20090709_052020_000060512080_00334_38464_0194.N1	Product: RA2_WWV_2PNPDE20090709_052020_000060512080_00334_38464_0195.N1
DSD: RA2_SURFACE_TYPE_DATA PCF_RA2_WWV_2P	Filename: RA2_POL_AXVIEC20090707_110609_20020101_000000_20090806_235959	Product: RA2_WWV_2PNPDE20090709_052020_000060512080_00334_38464_0195.N1
DSD: RA2_USO_DATA PCF_RA2_WWV_2P	Filename: DOR_NAV_0PNPDE20090709_051745_000057382080_00334_38464_8318.N1	Product: RA2_WWV_2PNPDE20090709_052020_000060512080_00334_38464_0195.N1
DSD: SOLAR_ACTIVITY_INDEX_PREDICT PCF_RA2_WWV_2P	Filename:	Product: RA2_WWV_2PNPDE20090709_052020_000060512080_00334_38464_0195.N1
DSD: DORIS_IONO PCF_RA2_WWV_2P	Filename: RA2_MW__1PNPDK20090709_070039_000040852080_00335_38465_2973.N1	Product: RA2_WWV_2PNPDK20090709_070039_000040852080_00335_38465_2975.N1
DSD: METEO_GRID_POINTS_ALTITUDE PCF_RA2_WWV_2P	Filename:	Product: RA2_WWV_2PNPDK20090709_070039_000040852080_00335_38465_2975.N1
DSD: MWR_CONFIGURATION_DATA PCF_RA2_WWV_2P	Filename: AUX_ECF_AXNECM20090709_062110_20090709_090000_20090709_210000	Product: RA2_WWV_2PNPDK20090709_070039_000040852080_00335_38465_2975.N1
DSD: OCEAN_ICE2_SYSTEM_FILE PCF_RA2_WWV_2P	Filename:	Product: RA2_WWV_2PNPDK20090709_070039_000040852080_00335_38465_2975.N1
DSD: OCEAN_TIDE_HARMONIC_COEF PCF_RA2_WWV_2P	Filename:	Product: RA2_WWV_2PNPDK20090709_070039_000040852080_00335_38465_2975.N1
DSD: OCEAN_TIDE_ORTHOWEIGHTS PCF_RA2_WWV_2P	Filename:	Product: RA2_WWV_2PNPDK20090709_070039_000040852080_00335_38465_2975.N1
DSD: RA2_CHARACTERISATION_DATA PCF_RA2_WWV_2P	Filename: AUX_ECF_AXNECM20090708_182112_20090709_030000_20090709_150000	Product: RA2_WWV_2PNPDK20090709_070039_000040852080_00335_38465_2975.N1

DSD: RA2_CONFIGURATION_DATA PCF_RA2_WWV_2P	Filename: AUX_ECF_AXNECM20090708_064112_20090708_210000_20090709_090000	Product: RA2_WWV_2PNPDK20090709_070039_000040852080_00335
DSD: RA2_CONSTANT_DATA PCF_RA2_WWV_2P	Filename:	Product: RA2_WWV_2PNPDK20090709_070039_000040852080_00335_38465_2975.N1
DSD: RA2_IF_MASK_FLIGHT_DATA PCF_RA2_WWV_2P	Filename: RA2_FGD_2PNPDK20090709_070039_000040852080_00335_38465_2974.N1	Product: RA2_WWV_2PNPDK20090709_070039_000040852080_00335_38465_2975.N1
DSD: RA2_SURFACE_TYPE_DATA PCF_RA2_WWV_2P	Filename: RA2_POL_AXVIEC20090707_110609_20020101_000000_20090806_235959	Product: RA2_WWV_2PNPDK20090709_070039_000040852080_00335_38465_2975.N1
DSD: RA2_USO_DATA PCF_RA2_WWV_2P	Filename: DOR_NAV_0PNPDK20090709_065842_000038252080_00335_38465_0505.N1	Product: RA2_WWV_2PNPDK20090709_070039_000040852080_00335_38465_2975.N1
DSD: SOLAR_ACTIVITY_INDEX_PREDICT PCF_RA2_WWV_2P	Filename:	Product: RA2_WWV_2PNPDK20090709_070039_000040852080_00335_38465_2975.N1
DSD: DORIS_IONO PCF_RA2_WWV_2P	Filename: RA2_MW__1PNPDK20090709_080800_000061202080_00336_38466_3110.N1	Product: RA2_WWV_2PNPDK20090709_080800_000061202080_00336_38466_3112.N1
DSD: METEO_GRID_POINTS_ALTITUDE PCF_RA2_WWV_2P	Filename:	Product: RA2_WWV_2PNPDK20090709_080800_000061202080_00336_38466_3112.N1
DSD: MWR_CONFIGURATION_DATA PCF_RA2_WWV_2P	Filename: AUX_ECF_AXNECM20090709_062110_20090709_090000_20090709_210000	Product: RA2_WWV_2PNPDK20090709_080800_000061202080_00336_38466_3112.N1
DSD: OCEAN_ICE2_SYSTEM_FILE PCF_RA2_WWV_2P	Filename:	Product: RA2_WWV_2PNPDK20090709_080800_000061202080_00336_38466_3112.N1
DSD: OCEAN_TIDE_HARMONIC_COEF PCF_RA2_WWV_2P	Filename:	Product: RA2_WWV_2PNPDK20090709_080800_000061202080_00336_38466_3112.N1
DSD: OCEAN_TIDE_ORTHOWEIGHTS PCF_RA2_WWV_2P	Filename:	Product: RA2_WWV_2PNPDK20090709_080800_000061202080_00336_38466_3112.N1
DSD: RA2_CHARACTERISATION_DATA PCF_RA2_WWV_2P	Filename: AUX_ECF_AXNECM20090708_182112_20090709_030000_20090709_150000	Product: RA2_WWV_2PNPDK20090709_080800_000061202080_00336_38466_3112.N1
DSD: RA2_CONFIGURATION_DATA PCF_RA2_WWV_2P	Filename: AUX_ECF_AXNECM20090708_064112_20090708_210000_20090709_090000	Product: RA2_WWV_2PNPDK20090709_080800_000061202080_00336_38466_3112.N1
DSD: RA2_CONSTANT_DATA PCF_RA2_WWV_2P	Filename:	Product: RA2_WWV_2PNPDK20090709_080800_000061202080_00336_38466_3112.N1
DSD: RA2_IF_MASK_FLIGHT_DATA PCF_RA2_WWV_2P	Filename: RA2_FGD_2PNPDK20090709_080800_000061202080_00336_38466_3111.N1	Product: RA2_WWV_2PNPDK20090709_080800_000061202080_00336_38466_3112.N1
DSD: RA2_SURFACE_TYPE_DATA PCF_RA2_WWV_2P	Filename: RA2_POL_AXVIEC20090707_110609_20020101_000000_20090806_235959	Product: RA2_WWV_2PNPDK20090709_080800_000061202080_00336_38466_3112.N1
DSD: RA2_USO_DATA PCF_RA2_WWV_2P	Filename: DOR_NAV_0PNPDK20090709_080746_000057382080_00336_38466_0506.N1	Product: RA2_WWV_2PNPDK20090709_080800_000061202080_00336_38466_3112.N1
DSD: SOLAR_ACTIVITY_INDEX_PREDICT PCF_RA2_WWV_2P	Filename:	Product: RA2_WWV_2PNPDK20090709_080800_000061202080_00336_38466_3112.N1
DSD: DORIS_IONO PCF_RA2_WWV_2P	Filename: RA2_MW__1PNPDK20090709_094914_000060552080_00337_38467_3213.N1	Product: RA2_WWV_2PNPDK20090709_094914_000060552080_00337_38467_3215.N1

DSD: METEO_GRID_POINTS_ALTITUDE PCF_RA2_WWV_2P	Filename:	Product: RA2_WWV_2PNPDK20090709_094914_000060552080_00337.
DSD: MWR_CONFIGURATION_DATA PCF_RA2_WWV_2P	Filename: AUX_ECF_AXNECM20090709_064110_20090709_150000_20090710_030000	Product: RA2_WWV_2PNPDK20090709_094914_000060552080_00337_38467_3215.N1
DSD: OCEAN_ICE2_SYSTEM_FILE PCF_RA2_WWV_2P	Filename:	Product: RA2_WWV_2PNPDK20090709_094914_000060552080_00337_38467_3215.N1
DSD: OCEAN_TIDE_HARMONIC_COEF PCF_RA2_WWV_2P	Filename:	Product: RA2_WWV_2PNPDK20090709_094914_000060552080_00337_38467_3215.N1
DSD: OCEAN_TIDE_ORTHOWEIGHTS PCF_RA2_WWV_2P	Filename:	Product: RA2_WWV_2PNPDK20090709_094914_000060552080_00337_38467_3215.N1
DSD: RA2_CHARACTERISATION_DATA PCF_RA2_WWV_2P	Filename: AUX_ECF_AXNECM20090709_062110_20090709_090000_20090709_210000	Product: RA2_WWV_2PNPDK20090709_094914_000060552080_00337_38467_3215.N1
DSD: RA2_CONFIGURATION_DATA PCF_RA2_WWV_2P	Filename: AUX_ECF_AXNECM20090708_182112_20090709_030000_20090709_150000	Product: RA2_WWV_2PNPDK20090709_094914_000060552080_00337_38467_3215.N1
DSD: RA2_CONSTANT_DATA PCF_RA2_WWV_2P	Filename:	Product: RA2_WWV_2PNPDK20090709_094914_000060552080_00337_38467_3215.N1
DSD: RA2_IF_MASK_FLIGHT_DATA PCF_RA2_WWV_2P	Filename: RA2_FGD_2PNPDK20090709_094914_000060552080_00337_38467_3214.N1	Product: RA2_WWV_2PNPDK20090709_094914_000060552080_00337_38467_3215.N1
DSD: RA2_SURFACE_TYPE_DATA PCF_RA2_WWV_2P	Filename: RA2_POL_AXVIEC20090707_110609_20020101_000000_20090806_235959	Product: RA2_WWV_2PNPDK20090709_094914_000060552080_00337_38467_3215.N1
DSD: RA2_USO_DATA PCF_RA2_WWV_2P	Filename: DOR_NAV_0PNPDK20090709_094843_000054192080_00337_38467_0507.N1	Product: RA2_WWV_2PNPDK20090709_094914_000060552080_00337_38467_3215.N1
DSD: SOLAR_ACTIVITY_INDEX_PREDICT PCF_RA2_WWV_2P	Filename:	Product: RA2_WWV_2PNPDK20090709_094914_000060552080_00337_38467_3215.N1
DSD: DORIS_IONO PCF_RA2_WWV_2P	Filename: RA2_MW__1PNPDK20090709_112925_000059492080_00338_38468_3350.N1	Product: RA2_WWV_2PNPDK20090709_112925_000059492080_00338_38468_3352.N1
DSD: METEO_GRID_POINTS_ALTITUDE PCF_RA2_WWV_2P	Filename:	Product: RA2_WWV_2PNPDK20090709_112925_000059492080_00338_38468_3352.N1
DSD: MWR_CONFIGURATION_DATA PCF_RA2_WWV_2P	Filename: AUX_ECF_AXNECM20090709_064110_20090709_150000_20090710_030000	Product: RA2_WWV_2PNPDK20090709_112925_000059492080_00338_38468_3352.N1
DSD: OCEAN_ICE2_SYSTEM_FILE PCF_RA2_WWV_2P	Filename:	Product: RA2_WWV_2PNPDK20090709_112925_000059492080_00338_38468_3352.N1
DSD: OCEAN_TIDE_HARMONIC_COEF PCF_RA2_WWV_2P	Filename:	Product: RA2_WWV_2PNPDK20090709_112925_000059492080_00338_38468_3352.N1
DSD: OCEAN_TIDE_ORTHOWEIGHTS PCF_RA2_WWV_2P	Filename:	Product: RA2_WWV_2PNPDK20090709_112925_000059492080_00338_38468_3352.N1
DSD: RA2_CHARACTERISATION_DATA PCF_RA2_WWV_2P	Filename: AUX_ECF_AXNECM20090709_062110_20090709_090000_20090709_210000	Product: RA2_WWV_2PNPDK20090709_112925_000059492080_00338_38468_3352.N1

DSD: RA2_CONFIGURATION_DATA PCF_RA2_WWV_2P	Filename: AUX_ECF_AXNECM20090708_182112_20090709_030000_20090709_150000	Product: RA2_WWV_2PNPDK20090709_112925_000059492080_00338
DSD: RA2_CONSTANT_DATA PCF_RA2_WWV_2P	Filename:	Product: RA2_WWV_2PNPDK20090709_112925_000059492080_00338_38468_3352.N1
DSD: RA2_IF_MASK_FLIGHT_DATA PCF_RA2_WWV_2P	Filename: RA2_FGD_2PNPDK20090709_112925_000059492080_00338_38468_3351.N1	Product: RA2_WWV_2PNPDK20090709_112925_000059492080_00338_38468_3352.N1
DSD: RA2_USO_DATA PCF_RA2_WWV_2P	Filename: DOR_NAV_0PNPDK20090709_112422_000057382080_00338_38468_0508.N1	Product: RA2_WWV_2PNPDK20090709_112925_000059492080_00338_38468_3352.N1
DSD: SOLAR_ACTIVITY_INDEX_PREDICT PCF_RA2_WWV_2P	Filename:	Product: RA2_WWV_2PNPDK20090709_112925_000059492080_00338_38468_3352.N1
DSD: DORIS_IONO PCF_RA2_WWV_2P	Filename: RA2_MW__1PNPDK20090709_130751_000059832080_00339_38469_3471.N1	Product: RA2_WWV_2PNPDK20090709_130751_000059832080_00339_38469_3473.N1
DSD: METEO_GRID_POINTS_ALTITUDE PCF_RA2_WWV_2P	Filename:	Product: RA2_WWV_2PNPDK20090709_130751_000059832080_00339_38469_3473.N1
DSD: MWR_CONFIGURATION_DATA PCF_RA2_WWV_2P	Filename: AUX_ECF_AXNECM20090709_064110_20090709_150000_20090710_030000	Product: RA2_WWV_2PNPDK20090709_130751_000059832080_00339_38469_3473.N1
DSD: OCEAN_ICE2_SYSTEM_FILE PCF_RA2_WWV_2P	Filename:	Product: RA2_WWV_2PNPDK20090709_130751_000059832080_00339_38469_3473.N1
DSD: OCEAN_TIDE_HARMONIC_COEF PCF_RA2_WWV_2P	Filename:	Product: RA2_WWV_2PNPDK20090709_130751_000059832080_00339_38469_3473.N1
DSD: OCEAN_TIDE_ORTHOWEIGHTS PCF_RA2_WWV_2P	Filename:	Product: RA2_WWV_2PNPDK20090709_130751_000059832080_00339_38469_3473.N1
DSD: RA2_CHARACTERISATION_DATA PCF_RA2_WWV_2P	Filename: AUX_ECF_AXNECM20090709_062110_20090709_090000_20090709_210000	Product: RA2_WWV_2PNPDK20090709_130751_000059832080_00339_38469_3473.N1
DSD: RA2_CONFIGURATION_DATA PCF_RA2_WWV_2P	Filename: AUX_ECF_AXNECM20090708_182112_20090709_030000_20090709_150000	Product: RA2_WWV_2PNPDK20090709_130751_000059832080_00339_38469_3473.N1
DSD: RA2_CONSTANT_DATA PCF_RA2_WWV_2P	Filename:	Product: RA2_WWV_2PNPDK20090709_130751_000059832080_00339_38469_3473.N1
DSD: RA2_IF_MASK_FLIGHT_DATA PCF_RA2_WWV_2P	Filename: RA2_FGD_2PNPDK20090709_130751_000059832080_00339_38469_3472.N1	Product: RA2_WWV_2PNPDK20090709_130751_000059832080_00339_38469_3473.N1
DSD: RA2_USO_DATA PCF_RA2_WWV_2P	Filename: DOR_NAV_0PNPDK20090709_130519_000057382080_00339_38469_0509.N1	Product: RA2_WWV_2PNPDK20090709_130751_000059832080_00339_38469_3473.N1
DSD: SOLAR_ACTIVITY_INDEX_PREDICT PCF_RA2_WWV_2P	Filename:	Product: RA2_WWV_2PNPDK20090709_130751_000059832080_00339_38469_3473.N1
DSD: DORIS_IONO PCF_RA2_WWV_2P	Filename: RA2_MW__1PNPDK20090709_144652_000050222080_00340_38470_3593.N1	Product: RA2_WWV_2PNPDK20090709_144652_000050222080_00340_38470_3595.N1
DSD: METEO_GRID_POINTS_ALTITUDE PCF_RA2_WWV_2P	Filename:	Product: RA2_WWV_2PNPDK20090709_144652_000050222080_00340_38470_3595.N1

DSD: MWR_CONFIGURATION_DATA PCF_RA2_WWV_2P	Filename: AUX_ECF_AXNECM20090709_064110_20090709_150000_20090710_030000	Product: RA2_WWV_2PNPDK20090709_144652_000050222080_00340
DSD: OCEAN_ICE2_SYSTEM_FILE PCF_RA2_WWV_2P	Filename:	Product: RA2_WWV_2PNPDK20090709_144652_000050222080_00340_38470_3595.N1
DSD: OCEAN_TIDE_HARMONIC_COEF PCF_RA2_WWV_2P	Filename:	Product: RA2_WWV_2PNPDK20090709_144652_000050222080_00340_38470_3595.N1
DSD: OCEAN_TIDE_ORTHOWEIGHTS PCF_RA2_WWV_2P	Filename:	Product: RA2_WWV_2PNPDK20090709_144652_000050222080_00340_38470_3595.N1
DSD: RA2_CHARACTERISATION_DATA PCF_RA2_WWV_2P	Filename: AUX_ECF_AXNECM20090709_062110_20090709_090000_20090709_210000	Product: RA2_WWV_2PNPDK20090709_144652_000050222080_00340_38470_3595.N1
DSD: RA2_CONFIGURATION_DATA PCF_RA2_WWV_2P	Filename: AUX_ECF_AXNECM20090708_182112_20090709_030000_20090709_150000	Product: RA2_WWV_2PNPDK20090709_144652_000050222080_00340_38470_3595.N1
DSD: RA2_CONSTANT_DATA PCF_RA2_WWV_2P	Filename:	Product: RA2_WWV_2PNPDK20090709_144652_000050222080_00340_38470_3595.N1
DSD: RA2_IF_MASK_FLIGHT_DATA PCF_RA2_WWV_2P	Filename: RA2_FGD_2PNPDK20090709_144652_000050222080_00340_38470_3594.N1	Product: RA2_WWV_2PNPDK20090709_144652_000050222080_00340_38470_3595.N1
DSD: RA2_USO_DATA PCF_RA2_WWV_2P	Filename: DOR_NAV_0PNPDK20090709_144616_000054192080_00340_38470_0510.N1	Product: RA2_WWV_2PNPDK20090709_144652_000050222080_00340_38470_3595.N1
DSD: SOLAR_ACTIVITY_INDEX_PREDICT PCF_RA2_WWV_2P	Filename:	Product: RA2_WWV_2PNPDK20090709_144652_000050222080_00340_38470_3595.N1
DSD: DORIS_IONO PCF_RA2_WWV_2P	Filename: RA2_MW__1PNPDK20090709_161428_000005592080_00341_38471_3596.N1	Product: RA2_WWV_2PNPDK20090709_161428_000005592080_00341_38471_3598.N1
DSD: METEO_GRID_POINTS_ALTITUDE PCF_RA2_WWV_2P	Filename:	Product: RA2_WWV_2PNPDK20090709_161428_000005592080_00341_38471_3598.N1
DSD: MWR_CONFIGURATION_DATA PCF_RA2_WWV_2P	Filename: AUX_ECF_AXNECM20090709_064111_20090709_210000_20090710_090000	Product: RA2_WWV_2PNPDK20090709_161428_000005592080_00341_38471_3598.N1
DSD: OCEAN_ICE2_SYSTEM_FILE PCF_RA2_WWV_2P	Filename:	Product: RA2_WWV_2PNPDK20090709_161428_000005592080_00341_38471_3598.N1
DSD: OCEAN_TIDE_HARMONIC_COEF PCF_RA2_WWV_2P	Filename:	Product: RA2_WWV_2PNPDK20090709_161428_000005592080_00341_38471_3598.N1
DSD: OCEAN_TIDE_ORTHOWEIGHTS PCF_RA2_WWV_2P	Filename:	Product: RA2_WWV_2PNPDK20090709_161428_000005592080_00341_38471_3598.N1
DSD: RA2_CHARACTERISATION_DATA PCF_RA2_WWV_2P	Filename: AUX_ECF_AXNECM20090709_064110_20090709_150000_20090710_030000	Product: RA2_WWV_2PNPDK20090709_161428_000005592080_00341_38471_3598.N1
DSD: RA2_CONFIGURATION_DATA PCF_RA2_WWV_2P	Filename: AUX_ECF_AXNECM20090709_062110_20090709_090000_20090709_210000	Product: RA2_WWV_2PNPDK20090709_161428_000005592080_00341_38471_3598.N1
DSD: RA2_CONSTANT_DATA PCF_RA2_WWV_2P	Filename:	Product: RA2_WWV_2PNPDK20090709_161428_000005592080_00341_38471_3598.N1

DSD: RA2_IF_MASK_FLIGHT_DATA PCF_RA2_WWV_2P	Filename: RA2_FGD_2PNPDK20090709_161428_000005592080_00341_38471_3597.N1	Product: RA2_WWV_2PNPDK20090709_161428_000005592080_00341_
DSD: RA2_USO_DATA PCF_RA2_WWV_2P	Filename: DOR_NAV_0PNPDK20090709_144616_000054192080_00340_38470_0510.N1	Product: RA2_WWV_2PNPDK20090709_161428_000005592080_00341_38471_3598.N1
DSD: SOLAR_ACTIVITY_INDEX_PREDICT PCF_RA2_WWV_2P	Filename:	Product: RA2_WWV_2PNPDK20090709_161428_000005592080_00341_38471_3598.N1
DSD: DORIS_IONO PCF_RA2_WWV_2P	Filename: RA2_MW__1PNPDK20090709_162303_000059932080_00341_38471_3721.N1	Product: RA2_WWV_2PNPDK20090709_162303_000059932080_00341_38471_3723.N1
DSD: METEO_GRID_POINTS_ALTITUDE PCF_RA2_WWV_2P	Filename:	Product: RA2_WWV_2PNPDK20090709_162303_000059932080_00341_38471_3723.N1
DSD: MWR_CONFIGURATION_DATA PCF_RA2_WWV_2P	Filename: AUX_ECF_AXNECM20090709_064111_20090709_210000_20090710_090000	Product: RA2_WWV_2PNPDK20090709_162303_000059932080_00341_38471_3723.N1
DSD: OCEAN_ICE2_SYSTEM_FILE PCF_RA2_WWV_2P	Filename:	Product: RA2_WWV_2PNPDK20090709_162303_000059932080_00341_38471_3723.N1
DSD: OCEAN_TIDE_HARMONIC_COEF PCF_RA2_WWV_2P	Filename:	Product: RA2_WWV_2PNPDK20090709_162303_000059932080_00341_38471_3723.N1
DSD: OCEAN_TIDE_ORTHOWEIGHTS PCF_RA2_WWV_2P	Filename:	Product: RA2_WWV_2PNPDK20090709_162303_000059932080_00341_38471_3723.N1
DSD: RA2_CHARACTERISATION_DATA PCF_RA2_WWV_2P	Filename: AUX_ECF_AXNECM20090709_064110_20090709_150000_20090710_030000	Product: RA2_WWV_2PNPDK20090709_162303_000059932080_00341_38471_3723.N1
DSD: RA2_CONFIGURATION_DATA PCF_RA2_WWV_2P	Filename: AUX_ECF_AXNECM20090709_062110_20090709_090000_20090709_210000	Product: RA2_WWV_2PNPDK20090709_162303_000059932080_00341_38471_3723.N1
DSD: RA2_CONSTANT_DATA PCF_RA2_WWV_2P	Filename:	Product: RA2_WWV_2PNPDK20090709_162303_000059932080_00341_38471_3723.N1
DSD: RA2_IF_MASK_FLIGHT_DATA PCF_RA2_WWV_2P	Filename: RA2_FGD_2PNPDK20090709_162303_000059932080_00341_38471_3722.N1	Product: RA2_WWV_2PNPDK20090709_162303_000059932080_00341_38471_3723.N1
DSD: RA2_USO_DATA PCF_RA2_WWV_2P	Filename: DOR_NAV_0PNPDK20090709_162154_000054192080_00341_38471_0511.N1	Product: RA2_WWV_2PNPDK20090709_162303_000059932080_00341_38471_3723.N1
DSD: SOLAR_ACTIVITY_INDEX_PREDICT PCF_RA2_WWV_2P	Filename:	Product: RA2_WWV_2PNPDK20090709_162303_000059932080_00341_38471_3723.N1
DSD: DORIS_IONO PCF_RA2_WWV_2P	Filename: RA2_MW__1PNPDK20090709_180117_000060552080_00342_38472_3842.N1	Product: RA2_WWV_2PNPDK20090709_180117_000060552080_00342_38472_3844.N1
DSD: METEO_GRID_POINTS_ALTITUDE PCF_RA2_WWV_2P	Filename:	Product: RA2_WWV_2PNPDK20090709_180117_000060552080_00342_38472_3844.N1
DSD: MWR_CONFIGURATION_DATA PCF_RA2_WWV_2P	Filename: AUX_ECF_AXNECM20090709_064111_20090709_210000_20090710_090000	Product: RA2_WWV_2PNPDK20090709_180117_000060552080_00342_38472_3844.N1
DSD: OCEAN_ICE2_SYSTEM_FILE PCF_RA2_WWV_2P	Filename:	Product: RA2_WWV_2PNPDK20090709_180117_000060552080_00342_38472_3844.N1

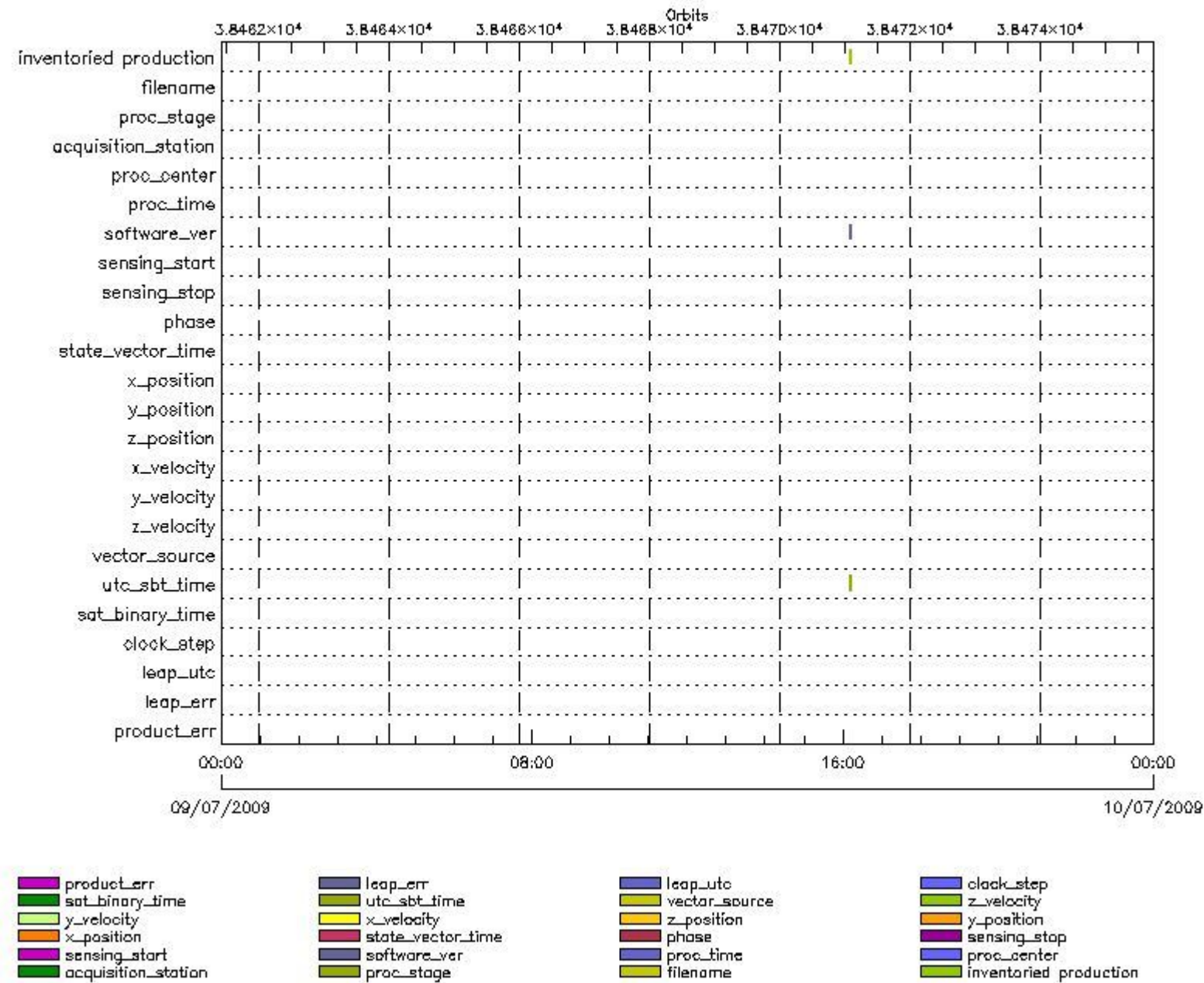
DSD: OCEAN_TIDE_HARMONIC_COEF PCF_RA2_WWV_2P	Filename:	Product: RA2_WWV_2PNPDK20090709_180117_000060552080_00342_
DSD: OCEAN_TIDE_ORTHOWEIGHTS PCF_RA2_WWV_2P	Filename:	Product: RA2_WWV_2PNPDK20090709_180117_000060552080_00342_38472_3844.N1
DSD: RA2_CHARACTERISATION_DATA PCF_RA2_WWV_2P	Filename: AUX_ECF_AXNECM20090709_064110_20090709_150000_20090710_030000	Product: RA2_WWV_2PNPDK20090709_180117_000060552080_00342_38472_3844.N1
DSD: RA2_CONFIGURATION_DATA PCF_RA2_WWV_2P	Filename: AUX_ECF_AXNECM20090709_062110_20090709_090000_20090709_210000	Product: RA2_WWV_2PNPDK20090709_180117_000060552080_00342_38472_3844.N1
DSD: RA2_CONSTANT_DATA PCF_RA2_WWV_2P	Filename:	Product: RA2_WWV_2PNPDK20090709_180117_000060552080_00342_38472_3844.N1
DSD: RA2_IF_MASK_FLIGHT_DATA PCF_RA2_WWV_2P	Filename: RA2_FGD_2PNPDK20090709_180117_000060552080_00342_38472_3843.N1	Product: RA2_WWV_2PNPDK20090709_180117_000060552080_00342_38472_3844.N1
DSD: RA2_USO_DATA PCF_RA2_WWV_2P	Filename: DOR_NAV_0PNPDK20090709_175732_000057382080_00342_38472_0512.N1	Product: RA2_WWV_2PNPDK20090709_180117_000060552080_00342_38472_3844.N1
DSD: SOLAR_ACTIVITY_INDEX_PREDICT PCF_RA2_WWV_2P	Filename:	Product: RA2_WWV_2PNPDK20090709_180117_000060552080_00342_38472_3844.N1
DSD: DORIS_IONO PCF_RA2_WWV_2P	Filename: RA2_MW__1PNPDE20090709_194030_000040762080_00343_38473_0574.N1	Product: RA2_WWV_2PNPDE20090709_194030_000040762080_00343_38473_0576.N1
DSD: METEO_GRID_POINTS_ALTITUDE PCF_RA2_WWV_2P	Filename:	Product: RA2_WWV_2PNPDE20090709_194030_000040762080_00343_38473_0576.N1
DSD: MWR_CONFIGURATION_DATA PCF_RA2_WWV_2P	Filename: AUX_ECF_AXNECM20090709_064111_20090709_210000_20090710_090000	Product: RA2_WWV_2PNPDE20090709_194030_000040762080_00343_38473_0576.N1
DSD: OCEAN_ICE2_SYSTEM_FILE PCF_RA2_WWV_2P	Filename:	Product: RA2_WWV_2PNPDE20090709_194030_000040762080_00343_38473_0576.N1
DSD: OCEAN_TIDE_HARMONIC_COEF PCF_RA2_WWV_2P	Filename:	Product: RA2_WWV_2PNPDE20090709_194030_000040762080_00343_38473_0576.N1
DSD: OCEAN_TIDE_ORTHOWEIGHTS PCF_RA2_WWV_2P	Filename:	Product: RA2_WWV_2PNPDE20090709_194030_000040762080_00343_38473_0576.N1
DSD: RA2_CHARACTERISATION_DATA PCF_RA2_WWV_2P	Filename: AUX_ECF_AXNECM20090709_064110_20090709_150000_20090710_030000	Product: RA2_WWV_2PNPDE20090709_194030_000040762080_00343_38473_0576.N1
DSD: RA2_CONFIGURATION_DATA PCF_RA2_WWV_2P	Filename: AUX_ECF_AXNECM20090709_062110_20090709_090000_20090709_210000	Product: RA2_WWV_2PNPDE20090709_194030_000040762080_00343_38473_0576.N1
DSD: RA2_CONSTANT_DATA PCF_RA2_WWV_2P	Filename:	Product: RA2_WWV_2PNPDE20090709_194030_000040762080_00343_38473_0576.N1
DSD: RA2_IF_MASK_FLIGHT_DATA PCF_RA2_WWV_2P	Filename: RA2_FGD_2PNPDE20090709_194030_000040762080_00343_38473_0575.N1	Product: RA2_WWV_2PNPDE20090709_194030_000040762080_00343_38473_0576.N1
DSD: RA2_USO_DATA PCF_RA2_WWV_2P	Filename: DOR_NAV_0PNPDE20090709_193829_000038252080_00343_38473_8319.N1	Product: RA2_WWV_2PNPDE20090709_194030_000040762080_00343_38473_0576.N1

DSD: SOLAR_ACTIVITY_INDEX_PREDICT PCF_RA2_WWV_2P	Filename:	Product: RA2_WWV_2PNPDE20090709_194030_000040762080_00343.
DSD: DORIS_IONO PCF_RA2_WWV_2P	Filename: RA2_MW__1PNPDE20090709_204730_000063902080_00343_38473_0756.N1	Product: RA2_WWV_2PNPDE20090709_204730_000063902080_00343_38473_0758.N1
DSD: METEO_GRID_POINTS_ALTITUDE PCF_RA2_WWV_2P	Filename:	Product: RA2_WWV_2PNPDE20090709_204730_000063902080_00343_38473_0758.N1
DSD: MWR_CONFIGURATION_DATA PCF_RA2_WWV_2P	Filename: AUX_ECF_AXNECM20090709_064111_20090709_210000_20090710_090000	Product: RA2_WWV_2PNPDE20090709_204730_000063902080_00343_38473_0758.N1
DSD: OCEAN_ICE2_SYSTEM_FILE PCF_RA2_WWV_2P	Filename:	Product: RA2_WWV_2PNPDE20090709_204730_000063902080_00343_38473_0758.N1
DSD: OCEAN_TIDE_HARMONIC_COEF PCF_RA2_WWV_2P	Filename:	Product: RA2_WWV_2PNPDE20090709_204730_000063902080_00343_38473_0758.N1
DSD: OCEAN_TIDE_ORTHOWEIGHTS PCF_RA2_WWV_2P	Filename:	Product: RA2_WWV_2PNPDE20090709_204730_000063902080_00343_38473_0758.N1
DSD: RA2_CHARACTERISATION_DATA PCF_RA2_WWV_2P	Filename: AUX_ECF_AXNECM20090709_064110_20090709_150000_20090710_030000	Product: RA2_WWV_2PNPDE20090709_204730_000063902080_00343_38473_0758.N1
DSD: RA2_CONFIGURATION_DATA PCF_RA2_WWV_2P	Filename: AUX_ECF_AXNECM20090709_062110_20090709_090000_20090709_210000	Product: RA2_WWV_2PNPDE20090709_204730_000063902080_00343_38473_0758.N1
DSD: RA2_CONSTANT_DATA PCF_RA2_WWV_2P	Filename:	Product: RA2_WWV_2PNPDE20090709_204730_000063902080_00343_38473_0758.N1
DSD: RA2_IF_MASK_FLIGHT_DATA PCF_RA2_WWV_2P	Filename: RA2_FGD_2PNPDE20090709_204730_000063902080_00343_38473_0757.N1	Product: RA2_WWV_2PNPDE20090709_204730_000063902080_00343_38473_0758.N1
DSD: RA2_USO_DATA PCF_RA2_WWV_2P	Filename: DOR_NAV_0PNPDE20090709_204215_000060572080_00343_38473_8320.N1	Product: RA2_WWV_2PNPDE20090709_204730_000063902080_00343_38473_0758.N1
DSD: SOLAR_ACTIVITY_INDEX_PREDICT PCF_RA2_WWV_2P	Filename:	Product: RA2_WWV_2PNPDE20090709_204730_000063902080_00343_38473_0758.N1
DSD: DORIS_IONO PCF_RA2_WWV_2P	Filename: RA2_MW__1PNPDE20090709_223255_000060822080_00344_38474_0898.N1	Product: RA2_WWV_2PNPDE20090709_223255_000060822080_00344_38474_0900.N1
DSD: METEO_GRID_POINTS_ALTITUDE PCF_RA2_WWV_2P	Filename:	Product: RA2_WWV_2PNPDE20090709_223255_000060822080_00344_38474_0900.N1
DSD: MWR_CONFIGURATION_DATA PCF_RA2_WWV_2P	Filename: AUX_ECF_AXNECM20090709_182111_20090710_030000_20090710_150000	Product: RA2_WWV_2PNPDE20090709_223255_000060822080_00344_38474_0900.N1
DSD: OCEAN_ICE2_SYSTEM_FILE PCF_RA2_WWV_2P	Filename:	Product: RA2_WWV_2PNPDE20090709_223255_000060822080_00344_38474_0900.N1
DSD: OCEAN_TIDE_HARMONIC_COEF PCF_RA2_WWV_2P	Filename:	Product: RA2_WWV_2PNPDE20090709_223255_000060822080_00344_38474_0900.N1
DSD: OCEAN_TIDE_ORTHOWEIGHTS PCF_RA2_WWV_2P	Filename:	Product: RA2_WWV_2PNPDE20090709_223255_000060822080_00344_38474_0900.N1

DSD: RA2_CHARACTERISATION_DATA PCF_RA2_WWV_2P	Filename: AUX_ECF_AXNECM20090709_064111_20090709_210000_20090710_090000	Product: RA2_WWV_2PNPDE20090709_223255_000060822080_00344_
DSD: RA2_CONFIGURATION_DATA PCF_RA2_WWV_2P	Filename: AUX_ECF_AXNECM20090709_064110_20090709_150000_20090710_030000	Product: RA2_WWV_2PNPDE20090709_223255_000060822080_00344_38474_0900.N1
DSD: RA2_CONSTANT_DATA PCF_RA2_WWV_2P	Filename:	Product: RA2_WWV_2PNPDE20090709_223255_000060822080_00344_38474_0900.N1
DSD: RA2_IF_MASK_FLIGHT_DATA PCF_RA2_WWV_2P	Filename: RA2_FGD_2PNPDE20090709_223255_000060822080_00344_38474_0899.N1	Product: RA2_WWV_2PNPDE20090709_223255_000060822080_00344_38474_0900.N1
DSD: RA2_USO_DATA PCF_RA2_WWV_2P	Filename: DOR_NAV_0PNPDE20090709_222830_000057382080_00344_38474_8321.N1	Product: RA2_WWV_2PNPDE20090709_223255_000060822080_00344_38474_0900.N1
DSD: SOLAR_ACTIVITY_INDEX_PREDICT PCF_RA2_WWV_2P	Filename:	Product: RA2_WWV_2PNPDE20090709_223255_000060822080_00344_38474_0900.N1

MPH checks (Level 0)

MPH Errors for RA2_CAL_0P



RA2_CAL_0P MPH checks

RA2_CAL_0P products with wrong filename

Gauge Segment (Start-Stop)

RA2_CAL_0P products with unknown processing stage

Gauge Segment (Start-Stop)

RA2_CAL_0P products with unknown acquisition station

Gauge Segment (Start-Stop)

RA2_CAL_0P products with unknown processing center

Gauge Segment (Start-Stop)

RA2_CAL_0P products with wrong processing time

Gauge Segment (Start-Stop)

RA2_CAL_0P products with software version not equal to the current version

Gauge	Segment (Start-Stop)
Warning: Wrong Software ver. KSPT_L0/4303	09-JUL-2009 16:10:45.108
Filename: RA2_CAL_0PNPDK20090709_161045_000001382080_00341_38471_1453.N1;	09-JUL-2009 16:13:03.245

RA2_CAL_0P products with wrong sensing start

Gauge Segment (Start-Stop)

RA2_CAL_0P products with wrong sensing stop

Gauge Segment (Start-Stop)

RA2_CAL_0P products with wrong phase

Gauge Segment (Start-Stop)

RA2_CAL_0P products with wrong state vector time

Gauge Segment (Start-Stop)

RA2_CAL_0P products with wrong x_position

Gauge Segment (Start-Stop)

RA2_CAL_0P products with wrong y_position

Gauge Segment (Start-Stop)

RA2_CAL_0P products with wrong z_position

Gauge Segment (Start-Stop)

RA2_CAL_0P products with wrong x_velocity

Gauge Segment (Start-Stop)

RA2_CAL_0P products with wrong y_velocity

Gauge Segment (Start-Stop)

RA2_CAL_0P products with wrong z_velocity

Gauge Segment (Start-Stop)

RA2_CAL_0P products with unknown vector source

Gauge Segment (Start-Stop)

RA2_CAL_0P products with UTC to SBT time too far from sensing time

Gauge	Segment (Start-Stop)
Warning: Wrong UTC SBT time format. 09-JUL-2009 11:23:34.109879	09-JUL-2009 16:10:45.108
Filename: RA2_CAL_0PNPDK20090709_161045_000001382080_00341_38471_1453.N1;	09-JUL-2009 16:13:03.245

RA2_CAL_0P products with satellite binary time out-of-range

Gauge Segment (Start-Stop)

RA2_CAL_0P products with wrong clock step

Gauge Segment (Start-Stop)

RA2_CAL_0P products with leap utc set to blank

Gauge Segment (Start-Stop)

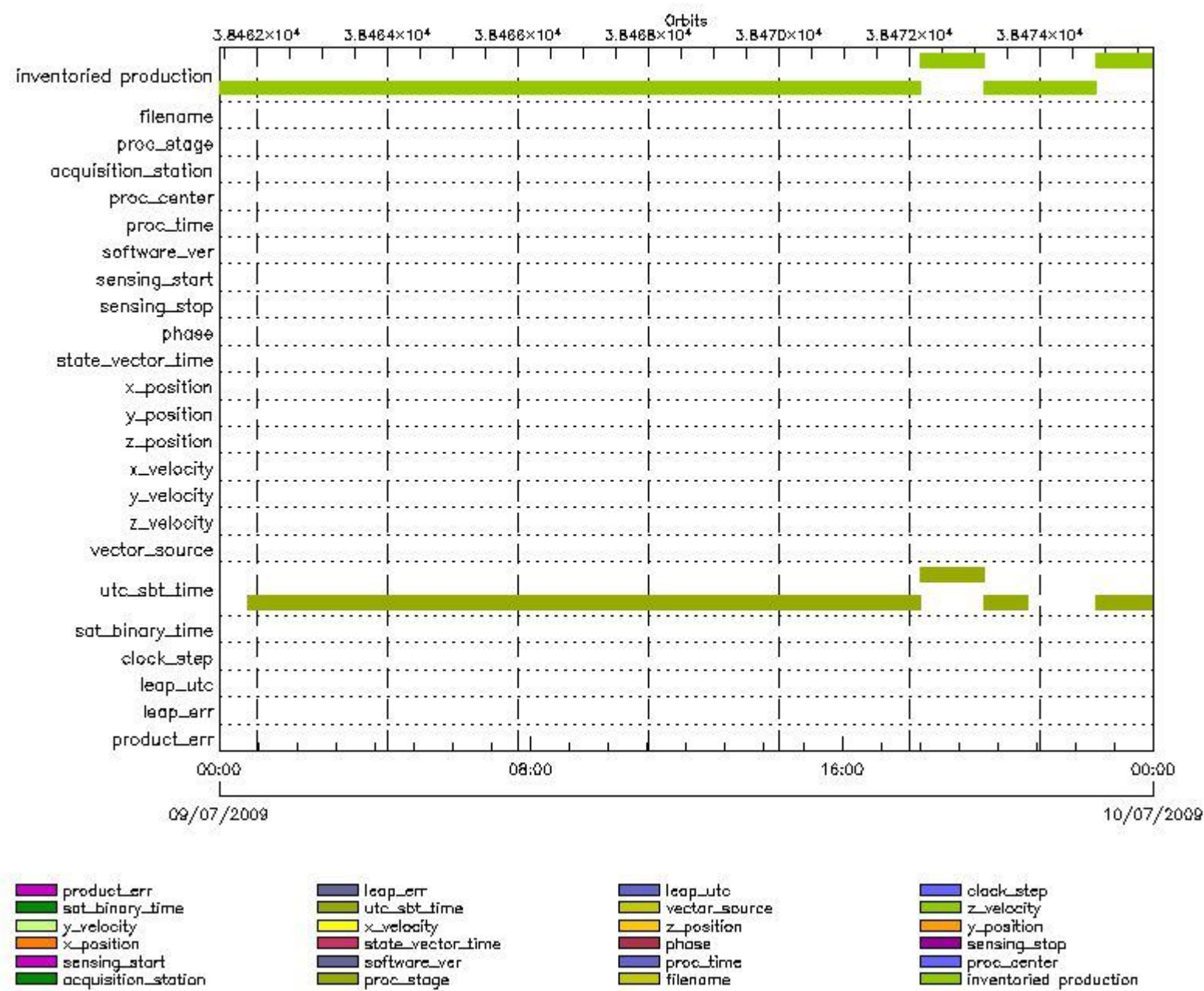
RA2_CAL_0P products with leap err set

Gauge Segment (Start-Stop)

RA2_CAL_0P products with product err set

Gauge Segment (Start-Stop)

MPH Errors for DOR_DOP_0P



DOR_DOP_0P products with wrong filename

Gauge Segment (Start-Stop)

DOR_DOP_0P products with unknown processing stage

Gauge Segment (Start-Stop)

DOR_DOP_0P products with unknown acquisition station

Gauge Segment (Start-Stop)

DOR_DOP_0P products with unknown processing center

Gauge Segment (Start-Stop)

DOR_DOP_0P products with wrong processing time

Gauge Segment (Start-Stop)

DOR_DOP_0P products with software version not equal to the current version

Gauge Segment (Start-Stop)

DOR_DOP_0P products with wrong sensing start

Gauge Segment (Start-Stop)

DOR_DOP_0P products with wrong sensing stop

Gauge Segment (Start-Stop)

DOR_DOP_0P products with wrong phase

Gauge Segment (Start-Stop)

DOR_DOP_0P products with wrong state vector time

Gauge Segment (Start-Stop)

DOR_DOP_0P products with wrong x_position

Gauge Segment (Start-Stop)

DOR_DOP_0P products with wrong y_position

Gauge Segment (Start-Stop)

DOR_DOP_0P products with wrong z_position

Gauge Segment (Start-Stop)

DOR_DOP_0P products with wrong x_velocity

Gauge Segment (Start-Stop)

DOR_DOP_0P products with wrong y_velocity

Gauge Segment (Start-Stop)

DOR_DOP_0P products with wrong z_velocity

Gauge Segment (Start-Stop)

DOR_DOP_0P products with unknown vector source

Gauge Segment (Start-Stop)

DOR_DOP_0P products with UTC to SBT time too far from sensing time

Gauge	Segment (Start-Stop)
Warning: Wrong UTC SBT time format. 08-JUL-2009 21:48:59.103930 Filename: DOR_DOP_0PNPDE20090709_004408_000056112080_00331_38461_8723.N1;	09-JUL-2009 00:44:08.023 09-JUL-2009 02:17:38.715
Warning: Wrong UTC SBT time format. 08-JUL-2009 21:48:59.103930 Filename: DOR_DOP_0PNPDE20090709_021842_000045912080_00332_38462_8724.N1;	09-JUL-2009 02:18:42.477 09-JUL-2009 03:35:13.040
Warning: Wrong UTC SBT time format. 08-JUL-2009 23:33:44.104701 Filename: DOR_DOP_0PNPDE20090709_033616_000061212080_00333_38463_8725.N1;	09-JUL-2009 03:36:16.798 09-JUL-2009 05:18:17.576
Warning: Wrong UTC SBT time format. 08-JUL-2009 23:33:44.104701 Filename: DOR_DOP_0PNPDE20090709_051921_000059292080_00334_38464_8726.N1;	09-JUL-2009 05:19:21.334 09-JUL-2009 06:58:10.807
Warning: Wrong UTC SBT time format. 08-JUL-2009 23:33:44.104701 Filename: DOR_DOP_0PNPDK20090709_070018_000039532080_00335_38465_1223.N1;	09-JUL-2009 07:00:18.323 09-JUL-2009 08:06:11.319
Warning: Wrong UTC SBT time format. 09-JUL-2009 06:24:41.107702 Filename: DOR_DOP_0PNPDK20090709_080715_000059932080_00336_38466_1224.N1;	09-JUL-2009 08:07:15.077 09-JUL-2009 09:47:08.289
Warning: Wrong UTC SBT time format. 09-JUL-2009 08:04:24.108423 Filename: DOR_DOP_0PNPDK20090709_094812_000059932080_00337_38467_1225.N1;	09-JUL-2009 09:48:12.043 09-JUL-2009 11:28:05.301
Warning: Wrong UTC SBT time format. 09-JUL-2009 08:04:24.108423 Filename: DOR_DOP_0PNPDK20090709_112909_000058022080_00338_38468_1226.N1;	09-JUL-2009 11:29:09.059 09-JUL-2009 13:05:51.036
Warning: Wrong UTC SBT time format. 09-JUL-2009 11:23:34.109879 Filename: DOR_DOP_0PNPDK20090709_130654_000058662080_00339_38469_1227.N1;	09-JUL-2009 13:06:54.794 09-JUL-2009 14:44:40.553
Warning: Wrong UTC SBT time format. 09-JUL-2009 11:23:34.109879 Filename: DOR_DOP_0PNPDK20090709_144648_000056742080_00340_38470_1228.N1;	09-JUL-2009 14:46:48.068 09-JUL-2009 16:21:22.518
Warning: Wrong UTC SBT time format. 09-JUL-2009 11:23:34.109879 Filename: DOR_DOP_0PNPDK20090709_162226_000059292080_00341_38471_1229.N1;	09-JUL-2009 16:22:26.280 09-JUL-2009 18:01:15.753
Warning: Wrong UTC SBT time format. 09-JUL-2009 16:19:00.112042 Filename: DOR_DOP_0PNPDK20090709_180115_000059292080_00342_38472_1230.N1;	09-JUL-2009 18:01:15.753 09-JUL-2009 19:40:05.176
Warning: Wrong UTC SBT time format. 09-JUL-2009 17:56:57.112756 Filename: DOR_DOP_0PNPDE20090709_194005_000039532080_00343_38473_8727.N1;	09-JUL-2009 19:40:05.176 09-JUL-2009 20:45:58.165
Warning: Wrong UTC SBT time format. 09-JUL-2009 19:35:45.113482 Filename: DOR_DOP_0PNPDE20090709_223213_000059932080_00344_38474_8729.N1;	09-JUL-2009 22:32:13.939 10-JUL-2009 00:12:07.186

DOR_DOP_0P products with satellite binary time out-of-range

Gauge Segment (Start-Stop)

DOR_DOP_0P products with wrong clock step

Gauge Segment (Start-Stop)

DOR_DOP_0P products with leap utc set to blank

Gauge Segment (Start-Stop)

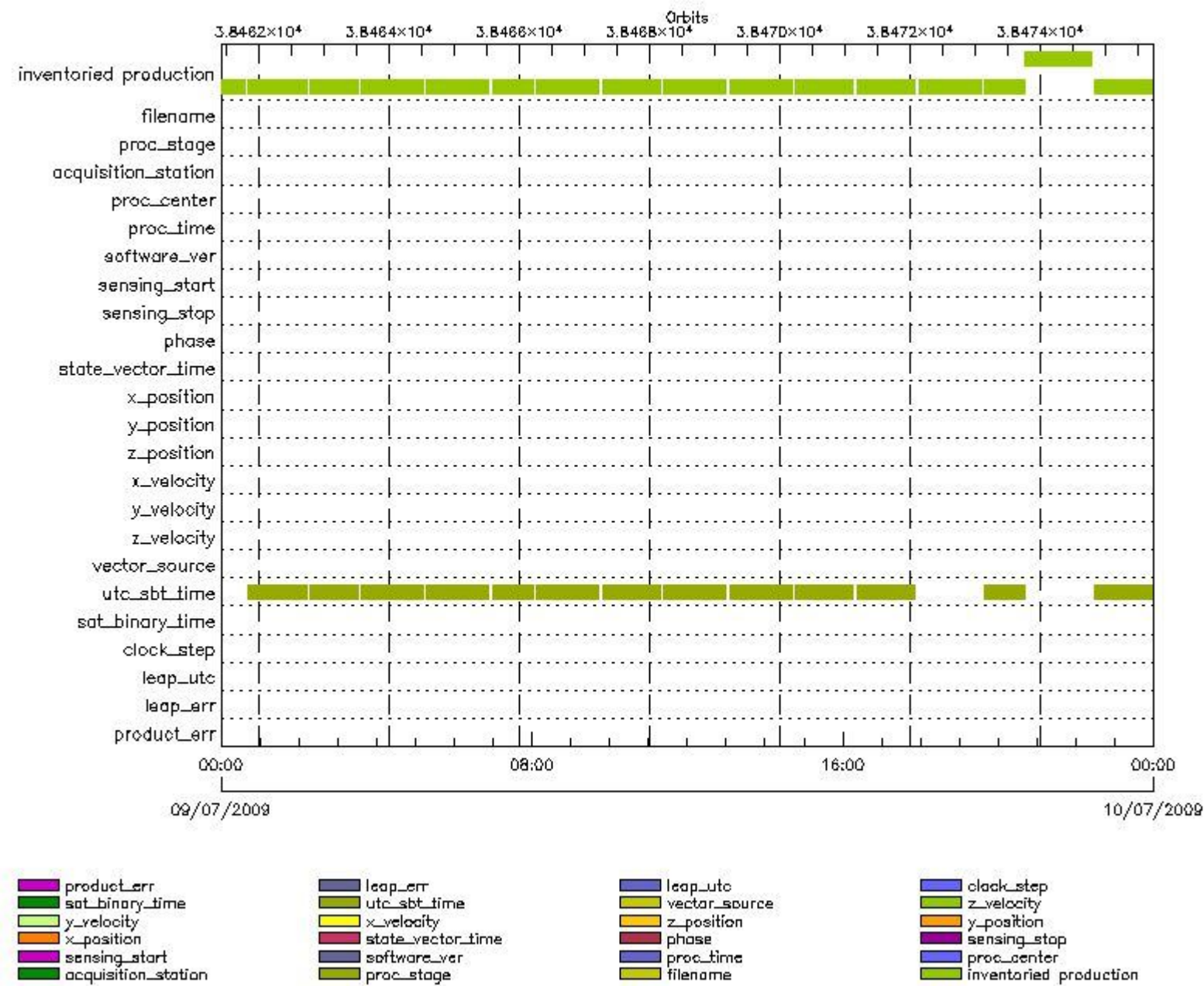
DOR_DOP_0P products with leap err set

Gauge Segment (Start-Stop)

DOR_DOP_0P products with product err set

Gauge Segment (Start-Stop)

MPH Errors for DOR_NAV_0P



DOR_NAV_0P MPH checks

DOR_NAV_0P products with wrong filename

Gauge Segment (Start-Stop)

DOR_NAV_0P products with unknown processing stage

Gauge Segment (Start-Stop)

DOR_NAV_0P products with unknown acquisition station

Gauge Segment (Start-Stop)

DOR_NAV_0P products with unknown processing center

Gauge Segment (Start-Stop)

DOR_NAV_0P products with wrong processing time

Gauge Segment (Start-Stop)

DOR_NAV_0P products with software version not equal to the current version

Gauge Segment (Start-Stop)

DOR_NAV_0P products with wrong sensing start

Gauge Segment (Start-Stop)

DOR_NAV_0P products with wrong sensing stop

Gauge Segment (Start-Stop)

DOR_NAV_0P products with wrong phase

Gauge Segment (Start-Stop)

DOR_NAV_0P products with wrong state vector time

Gauge Segment (Start-Stop)

DOR_NAV_0P products with wrong x_position

Gauge Segment (Start-Stop)

DOR_NAV_0P products with wrong y_position

Gauge Segment (Start-Stop)

DOR_NAV_0P products with wrong z_position

Gauge Segment (Start-Stop)

DOR_NAV_0P products with wrong x_velocity

Gauge Segment (Start-Stop)

DOR_NAV_0P products with wrong y_velocity

Gauge Segment (Start-Stop)

DOR_NAV_0P products with wrong z_velocity

Gauge Segment (Start-Stop)

DOR_NAV_0P products with unknown vector source

Gauge Segment (Start-Stop)

DOR_NAV_0P products with UTC to SBT time too far from sensing time

Gauge	Segment (Start-Stop)
Warning: Wrong UTC SBT time format. 08-JUL-2009 21:48:59.103930 Filename: DOR_NAV_0PNPDE20090709_004128_000054192080_00331_38461_8315.N1;	09-JUL-2009 00:41:28.625 09-JUL-2009 02:11:48.039
Warning: Wrong UTC SBT time format. 08-JUL-2009 21:48:59.103930 Filename: DOR_NAV_0PNPDE20090709_021706_000044632080_00332_38462_8316.N1;	09-JUL-2009 02:17:06.836 09-JUL-2009 03:31:29.888

Warning: Wrong UTC SBT time format. 08-JUL-2009 23:33:44.104701 Filename: DOR_NAV_0PNPDE20090709_033648_000057382080_00333_38463_8317.N1;	09-JUL-2009 03:36:48.677 09-JUL-2009 05:12:26.904
Warning: Wrong UTC SBT time format. 08-JUL-2009 23:33:44.104701 Filename: DOR_NAV_0PNPDE20090709_051745_000057382080_00334_38464_8318.N1;	09-JUL-2009 05:17:45.697 09-JUL-2009 06:53:23.901
Warning: Wrong UTC SBT time format. 08-JUL-2009 23:33:44.104701 Filename: DOR_NAV_0PNPDK20090709_065842_000038252080_00335_38465_0505.N1;	09-JUL-2009 06:58:42.686 09-JUL-2009 08:02:28.171
Warning: Wrong UTC SBT time format. 09-JUL-2009 06:24:41.107702 Filename: DOR_NAV_0PNPDK20090709_080746_000057382080_00336_38466_0506.N1;	09-JUL-2009 08:07:46.960 09-JUL-2009 09:43:25.133
Warning: Wrong UTC SBT time format. 09-JUL-2009 08:04:24.108423 Filename: DOR_NAV_0PNPDK20090709_094843_000054192080_00337_38467_0507.N1;	09-JUL-2009 09:48:43.922 09-JUL-2009 11:19:03.360
Warning: Wrong UTC SBT time format. 09-JUL-2009 08:04:24.108423 Filename: DOR_NAV_0PNPDK20090709_112422_000057382080_00338_38468_0508.N1;	09-JUL-2009 11:24:22.153 09-JUL-2009 13:00:00.372
Warning: Wrong UTC SBT time format. 09-JUL-2009 11:23:34.109879 Filename: DOR_NAV_0PNPDK20090709_130519_000057382080_00339_38469_0509.N1;	09-JUL-2009 13:05:19.157 09-JUL-2009 14:40:57.396
Warning: Wrong UTC SBT time format. 09-JUL-2009 11:23:34.109879 Filename: DOR_NAV_0PNPDK20090709_144616_000054192080_00340_38470_0510.N1;	09-JUL-2009 14:46:16.189 09-JUL-2009 16:16:35.608
Warning: Wrong UTC SBT time format. 09-JUL-2009 11:23:34.109879 Filename: DOR_NAV_0PNPDK20090709_162154_000054192080_00341_38471_0511.N1;	09-JUL-2009 16:21:54.401 09-JUL-2009 17:52:13.820
Warning: Wrong UTC SBT time format. 09-JUL-2009 17:56:57.112756 Filename: DOR_NAV_0PNPDE20090709_193829_000038252080_00343_38473_8319.N1;	09-JUL-2009 19:38:29.547 09-JUL-2009 20:42:15.012
Warning: Wrong UTC SBT time format. 09-JUL-2009 19:35:45.113482 Filename: DOR_NAV_0PNPDE20090709_222830_000057382080_00344_38474_8321.N1;	09-JUL-2009 22:28:30.787 10-JUL-2009 00:04:09.002

DOR_NAV_0P products with satellite binary time out-of-range

Gauge Segment (Start-Stop)

DOR_NAV_0P products with wrong clock step

Gauge Segment (Start-Stop)

DOR_NAV_0P products with leap utc set to blank

Gauge Segment (Start-Stop)

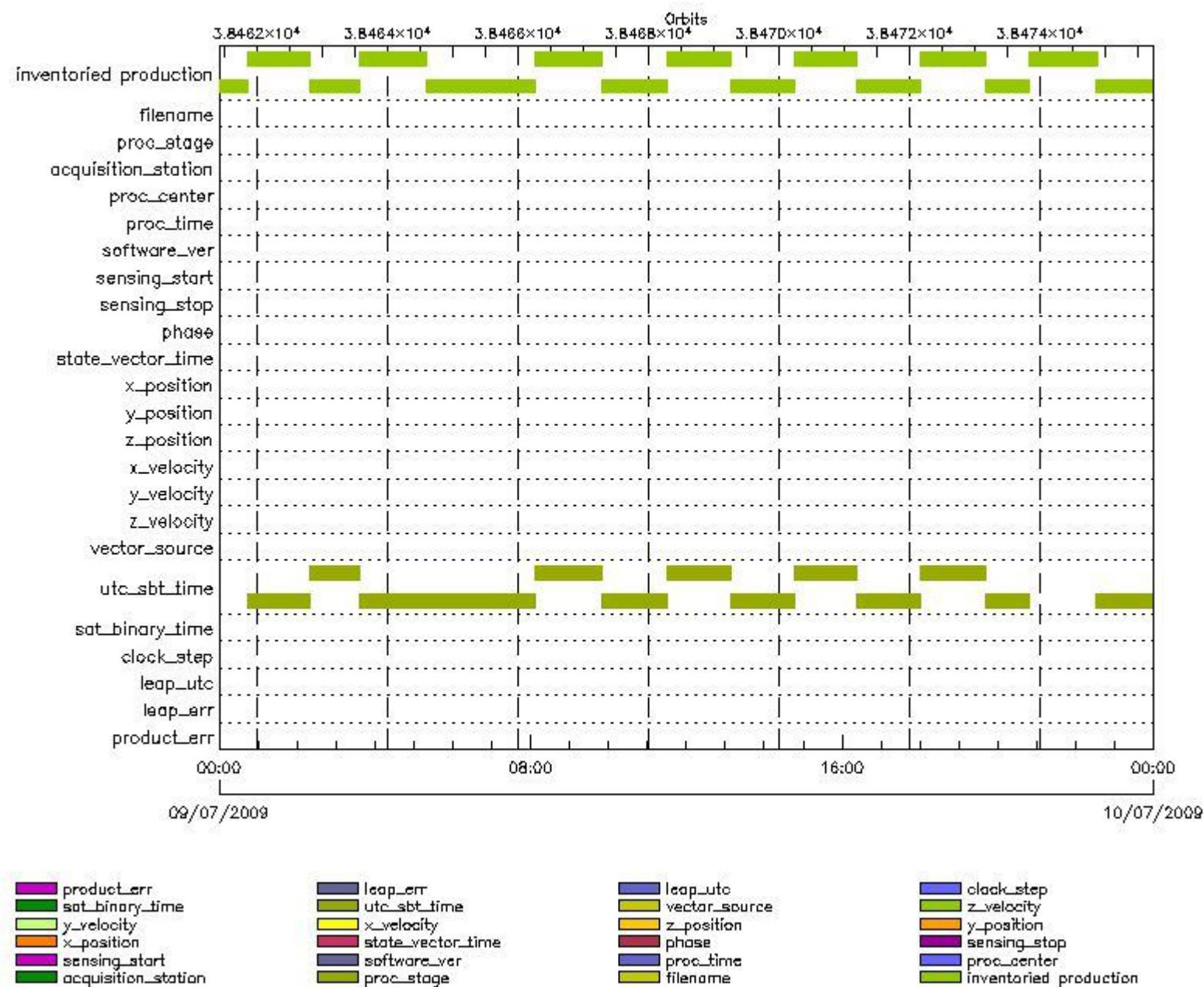
DOR_NAV_0P products with leap err set

Gauge Segment (Start-Stop)

DOR_NAV_0P products with product err set

Gauge Segment (Start-Stop)

MPH Errors for MWR_NL__0P



MWR_NL__0P MPH checks

MWR_NL__0P products with wrong filename

Gauge Segment (Start-Stop)

MWR_NL__0P products with unknown processing stage

Gauge Segment (Start-Stop)

MWR_NL__0P products with unknown acquisition station

Gauge Segment (Start-Stop)

MWR_NL__0P products with unknown processing center

Gauge Segment (Start-Stop)

MWR_NL__0P products with wrong processing time

Gauge Segment (Start-Stop)

MWR_NL__0P products with software version not equal to the current version

Gauge Segment (Start-Stop)

MWR_NL__0P products with wrong sensing start

Gauge Segment (Start-Stop)

MWR_NL__0P products with wrong sensing stop

Gauge Segment (Start-Stop)

MWR_NL__0P products with wrong phase

Gauge Segment (Start-Stop)

MWR_NL__0P products with wrong state vector time

Gauge Segment (Start-Stop)

MWR_NL__0P products with wrong x_position

Gauge Segment (Start-Stop)

MWR_NL__0P products with wrong y_position

Gauge Segment (Start-Stop)

MWR_NL__0P products with wrong z_position

Gauge Segment (Start-Stop)

MWR_NL__0P products with wrong x_velocity

Gauge Segment (Start-Stop)

MWR_NL__0P products with wrong y_velocity

Gauge Segment (Start-Stop)

MWR_NL__0P products with wrong z_velocity

Gauge Segment (Start-Stop)

MWR_NL__0P products with unknown vector source

Gauge Segment (Start-Stop)

MWR_NL__0P products with UTC to SBT time too far from sensing time

Gauge	Segment (Start-Stop)
Warning: Wrong UTC SBT time format. 08-JUL-2009 21:48:59.103930 Filename: MWR_NL__0PNPDE20090709_004408_000057122080_00331_38461_8764.N1;	09-JUL-2009 00:44:08.777 09-JUL-2009 02:19:20.930
Warning: Wrong UTC SBT time format. 08-JUL-2009 21:48:59.103930 Filename: MWR_NL__0PNPDE20090709_021920_000046562080_00332_38462_8765.N1;	09-JUL-2009 02:19:20.930 09-JUL-2009 03:36:57.064
Warning: Wrong UTC SBT time format. 08-JUL-2009 23:33:44.104701 Filename: MWR_NL__0PNPDE20090709_033633_000061922080_00333_38463_8766.N1;	09-JUL-2009 03:36:33.064 09-JUL-2009 05:19:45.232
Warning: Wrong UTC SBT time format. 08-JUL-2009 23:33:44.104701 Filename: MWR_NL__0PNPDE20090709_052009_000060002080_00334_38464_8767.N1;	09-JUL-2009 05:20:09.232 09-JUL-2009 07:00:09.397
Warning: Wrong UTC SBT time format. 08-JUL-2009 23:33:44.104701 Filename: MWR_NL__0PNPDK20090709_070033_000040322080_00335_38465_1123.N1;	09-JUL-2009 07:00:33.405 09-JUL-2009 08:07:45.511

Warning: Wrong UTC SBT time format. 09-JUL-2009 06:24:41.107702 Filename: MWR_NL__0PNPDK20090709_080745_000060722080_00336_38466_1124.N1;	09-JUL-2009 08:07:45.511 09-JUL-2009 09:48:57.676
Warning: Wrong UTC SBT time format. 09-JUL-2009 08:04:24.108423 Filename: MWR_NL__0PNPDK20090709_094857_000060242080_00337_38467_1125.N1;	09-JUL-2009 09:48:57.676 09-JUL-2009 11:29:21.852
Warning: Wrong UTC SBT time format. 09-JUL-2009 08:04:24.108423 Filename: MWR_NL__0PNPDK20090709_112921_000059042080_00338_38468_1126.N1;	09-JUL-2009 11:29:21.852 09-JUL-2009 13:07:46.013
Warning: Wrong UTC SBT time format. 09-JUL-2009 11:23:34.109879 Filename: MWR_NL__0PNPDK20090709_130746_000059282080_00339_38469_1127.N1;	09-JUL-2009 13:07:46.013 09-JUL-2009 14:46:34.182
Warning: Wrong UTC SBT time format. 09-JUL-2009 11:23:34.109879 Filename: MWR_NL__0PNPDK20090709_144634_000057842080_00340_38470_1128.N1;	09-JUL-2009 14:46:34.182 09-JUL-2009 16:22:58.339
Warning: Wrong UTC SBT time format. 09-JUL-2009 11:23:34.109879 Filename: MWR_NL__0PNPDK20090709_162258_000059282080_00341_38471_1129.N1;	09-JUL-2009 16:22:58.339 09-JUL-2009 18:01:46.500
Warning: Wrong UTC SBT time format. 09-JUL-2009 16:19:00.112042 Filename: MWR_NL__0PNPDK20090709_180058_000060242080_00342_38472_1130.N1;	09-JUL-2009 18:00:58.496 09-JUL-2009 19:41:22.660
Warning: Wrong UTC SBT time format. 09-JUL-2009 17:56:57.112756 Filename: MWR_NL__0PNPDE20090709_194010_000040322080_00343_38473_8768.N1;	09-JUL-2009 19:40:10.664 09-JUL-2009 20:47:22.774
Warning: Wrong UTC SBT time format. 09-JUL-2009 19:35:45.113482 Filename: MWR_NL__0PNPDE20090709_223234_000060482080_00344_38474_8770.N1;	09-JUL-2009 22:32:34.947 10-JUL-2009 00:13:23.123

MWR_NL__0P products with satellite binary time out-of-range

Gauge Segment (Start-Stop)

MWR_NL__0P products with wrong clock step

Gauge Segment (Start-Stop)

MWR_NL__0P products with leap utc set to blank

Gauge Segment (Start-Stop)

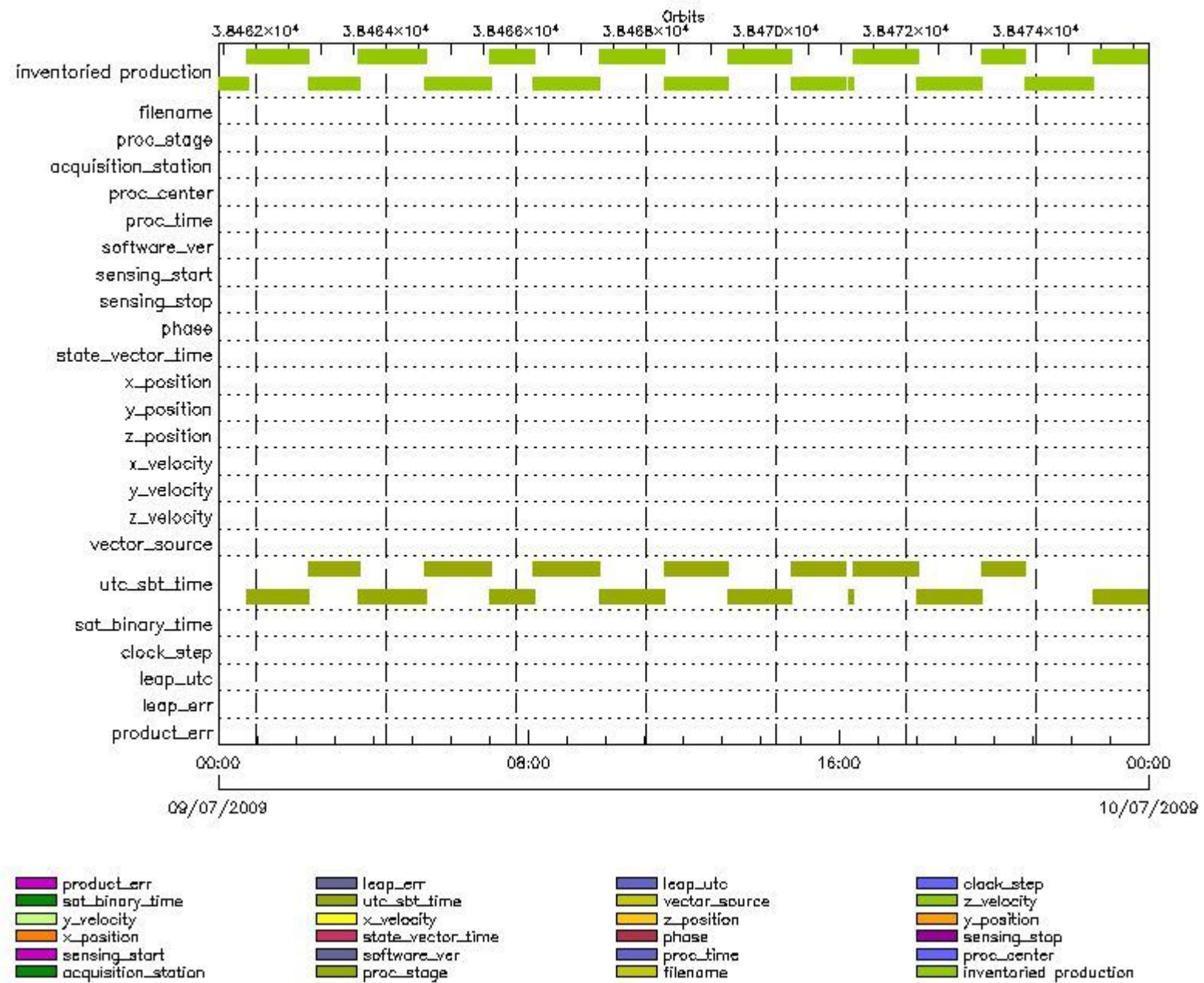
MWR_NL__0P products with leap err set

Gauge Segment (Start-Stop)

MWR_NL__0P products with product err set

Gauge Segment (Start-Stop)

MPH Errors for RA2_ME__0P



RA2_ME__0P MPH checks

RA2_ME__0P products with wrong filename

Gauge Segment (Start-Stop)

RA2_ME__0P products with unknown processing stage

Gauge Segment (Start-Stop)

RA2_ME__0P products with unknown acquisition station

Gauge Segment (Start-Stop)

RA2_ME__0P products with unknown processing center

Gauge Segment (Start-Stop)

RA2_ME__0P products with wrong processing time

Gauge Segment (Start-Stop)

RA2_ME__0P products with software version not equal to the current version

Gauge Segment (Start-Stop)

RA2_ME__0P products with wrong sensing start

Gauge Segment (Start-Stop)

RA2_ME__0P products with wrong sensing stop

Gauge Segment (Start-Stop)

RA2_ME__0P products with wrong phase

Gauge Segment (Start-Stop)

RA2_ME__0P products with wrong state vector time

Gauge Segment (Start-Stop)

RA2_ME__0P products with wrong x_position

Gauge Segment (Start-Stop)

RA2_ME__0P products with wrong y_position

Gauge Segment (Start-Stop)

RA2_ME__0P products with wrong z_position

Gauge Segment (Start-Stop)

RA2_ME__0P products with wrong x_velocity

Gauge Segment (Start-Stop)

RA2_ME__0P products with wrong y_velocity

Gauge Segment (Start-Stop)

RA2_ME__0P products with wrong z_velocity

Gauge Segment (Start-Stop)

RA2_ME__0P products with unknown vector source

Gauge Segment (Start-Stop)

RA2_ME__0P products with UTC to SBT time too far from sensing time

Gauge	Segment (Start-Stop)
Warning: Wrong UTC SBT time format. 08-JUL-2009 21:48:59.103930 Filename: RA2_ME__0PNPDE20090709_004418_000057642080_00331_38461_9415.N1;	09-JUL-2009 00:44:18.849 09-JUL-2009 02:20:22.685
Warning: Wrong UTC SBT time format. 08-JUL-2009 21:48:59.103930 Filename: RA2_ME__0PNPDE20090709_021926_000046972080_00332_38462_9416.N1;	09-JUL-2009 02:19:26.985 09-JUL-2009 03:37:43.609
Warning: Wrong UTC SBT time format. 08-JUL-2009 23:33:44.104701 Filename: RA2_ME__0PNPDE20090709_033647_000062452080_00333_38463_9417.N1;	09-JUL-2009 03:36:47.909 09-JUL-2009 05:20:52.993
Warning: Wrong UTC SBT time format. 08-JUL-2009 23:33:44.104701 Filename: RA2_ME__0PNPDE20090709_052020_000060502080_00334_38464_9418.N1;	09-JUL-2009 05:20:20.687 09-JUL-2009 07:01:10.821
Warning: Wrong UTC SBT time format. 08-JUL-2009 23:33:44.104701 Filename: RA2_ME__0PNPDK20090709_070039_000040842080_00335_38465_3154.N1;	09-JUL-2009 07:00:39.629 09-JUL-2009 08:08:43.553

Warning: Wrong UTC SBT time format. 09-JUL-2009 06:24:41.107702 Filename: RA2_ME__OPNPDK20090709_080800_000061192080_00336_38466_3155.N1;	09-JUL-2009 08:08:00.107 09-JUL-2009 09:49:59.309
Warning: Wrong UTC SBT time format. 09-JUL-2009 08:04:24.108423 Filename: RA2_ME__OPNPDK20090709_094914_000060532080_00337_38467_3156.N1;	09-JUL-2009 09:49:14.749 09-JUL-2009 11:30:08.225
Warning: Wrong UTC SBT time format. 09-JUL-2009 08:04:24.108423 Filename: RA2_ME__OPNPDK20090709_112925_000059482080_00338_38468_3157.N1;	09-JUL-2009 11:29:25.893 09-JUL-2009 13:08:33.539
Warning: Wrong UTC SBT time format. 09-JUL-2009 11:23:34.109879 Filename: RA2_ME__OPNPDK20090709_130751_000059822080_00339_38469_3158.N1;	09-JUL-2009 13:07:51.207 09-JUL-2009 14:47:33.387
Warning: Wrong UTC SBT time format. 09-JUL-2009 11:23:34.109879 Filename: RA2_ME__OPNPDK20090709_144652_000050212080_00340_38470_3159.N1;	09-JUL-2009 14:46:52.169 09-JUL-2009 16:10:32.966
Warning: Wrong UTC SBT time format. 09-JUL-2009 11:23:34.109879 Filename: RA2_ME__OPNPDK20090709_161428_000005582080_00341_38471_3160.N1;	09-JUL-2009 16:14:28.756 09-JUL-2009 16:23:46.871
Warning: Wrong UTC SBT time format. 09-JUL-2009 11:23:34.109879 Filename: RA2_ME__OPNPDK20090709_162303_000059922080_00341_38471_3161.N1;	09-JUL-2009 16:23:03.425 09-JUL-2009 18:02:55.631
Warning: Wrong UTC SBT time format. 09-JUL-2009 16:19:00.112042 Filename: RA2_ME__OPNPDK20090709_180117_000060532080_00342_38472_3162.N1;	09-JUL-2009 18:01:17.599 09-JUL-2009 19:42:11.075
Warning: Wrong UTC SBT time format. 09-JUL-2009 17:56:57.112756 Filename: RA2_ME__OPNPDE20090709_194030_000040752080_00343_38473_9419.N1;	09-JUL-2009 19:40:30.815 09-JUL-2009 20:48:25.827
Warning: Wrong UTC SBT time format. 09-JUL-2009 19:35:45.113482 Filename: RA2_ME__OPNPDE20090709_223255_000060812080_00344_38474_9421.N1;	09-JUL-2009 22:32:55.419 10-JUL-2009 00:14:16.744

RA2_ME__OP products with satellite binary time out-of-range

Gauge Segment (Start-Stop)

RA2_ME__OP products with wrong clock step

Gauge Segment (Start-Stop)

RA2_ME__OP products with leap utc set to blank

Gauge Segment (Start-Stop)

RA2_ME__OP products with leap err set


Gauge Segment (Start-Stop)

RA2_ME__OP products with product err set

Gauge Segment (Start-Stop)

MPH checks (Level 1)

MPH Errors for RA2_MW__1P



RA2_MW__1P MPH checks

RA2_MW__1P products with wrong filename

Gauge Segment (Start-Stop)

RA2_MW__1P products with unknown processing stage

Gauge Segment (Start-Stop)

RA2_MW__1P products with unknown acquisition station

Gauge Segment (Start-Stop)

RA2_MW__1P products with unknown processing center

Gauge Segment (Start-Stop)

RA2_MW__1P products with wrong processing time

Gauge Segment (Start-Stop)

RA2_MW__1P products with software version not equal to the current version

Gauge	Segment (Start-Stop)
Warning: Wrong Software ver. RA2/5.06 Filename: RA2_MW__1PNPDE20090708_230403_000060712080_00330_38460_9700.N1;	08-JUL-2009 23:04:03.275 09-JUL-2009 00:45:14.519
Warning: Wrong Software ver. RA2/5.06 Filename: RA2_MW__1PNPDE20090709_004418_000057652080_00331_38461_9758.N1;	09-JUL-2009 00:44:18.874 09-JUL-2009 02:20:23.769
Warning: Wrong Software ver. RA2/5.06 Filename: RA2_MW__1PNPDE20090709_021927_000046982080_00332_38462_9842.N1;	09-JUL-2009 02:19:27.010 09-JUL-2009 03:37:44.693
Warning: Wrong Software ver. RA2/5.06 Filename: RA2_MW__1PNPDE20090709_033647_000062462080_00333_38463_0008.N1;	09-JUL-2009 03:36:47.934 09-JUL-2009 05:20:54.077
Warning: Wrong Software ver. RA2/5.06 Filename: RA2_MW__1PNPDE20090709_052020_000060512080_00334_38464_0193.N1;	09-JUL-2009 05:20:20.712 09-JUL-2009 07:01:11.904
Warning: Wrong Software ver. RA2/5.06 Filename: RA2_MW__1PNPDK20090709_070039_000040852080_00335_38465_2973.N1;	09-JUL-2009 07:00:39.654 09-JUL-2009 08:08:44.636
Warning: Wrong Software ver. RA2/5.06 Filename: RA2_MW__1PNPDK20090709_080800_000061202080_00336_38466_3110.N1;	09-JUL-2009 08:08:00.132 09-JUL-2009 09:50:00.392
Warning: Wrong Software ver. RA2/5.06 Filename: RA2_MW__1PNPDK20090709_094914_000060552080_00337_38467_3213.N1;	09-JUL-2009 09:49:14.774 09-JUL-2009 11:30:09.308
Warning: Wrong Software ver. RA2/5.06 Filename: RA2_MW__1PNPDK20090709_112925_000059492080_00338_38468_3350.N1;	09-JUL-2009 11:29:25.918 09-JUL-2009 13:08:34.622
Warning: Wrong Software ver. RA2/5.06 Filename: RA2_MW__1PNPDK20090709_130751_000059832080_00339_38469_3471.N1;	09-JUL-2009 13:07:51.232 09-JUL-2009 14:47:34.470
Warning: Wrong Software ver. RA2/5.06 Filename: RA2_MW__1PNPDK20090709_144652_000050222080_00340_38470_3593.N1;	09-JUL-2009 14:46:52.194 09-JUL-2009 16:10:34.050
Warning: Wrong Software ver. RA2/5.06 Filename: RA2_MW__1PNPDK20090709_161428_000005592080_00341_38471_3596.N1;	09-JUL-2009 16:14:28.782 09-JUL-2009 16:23:47.954
Warning: Wrong Software ver. RA2/5.06 Filename: RA2_MW__1PNPDK20090709_162303_000059932080_00341_38471_3721.N1;	09-JUL-2009 16:23:03.450 09-JUL-2009 18:02:56.714
Warning: Wrong Software ver. RA2/5.06 Filename: RA2_MW__1PNPDK20090709_180117_000060552080_00342_38472_3842.N1;	09-JUL-2009 18:01:17.624 09-JUL-2009 19:42:12.158
Warning: Wrong Software ver. RA2/5.06 Filename: RA2_MW__1PNPDE20090709_194030_000040762080_00343_38473_0574.N1;	09-JUL-2009 19:40:30.840 09-JUL-2009 20:48:26.910
Warning: Wrong Software ver. RA2/5.06 Filename: RA2_MW__1PNPDE20090709_204730_000063902080_00343_38473_0756.N1;	09-JUL-2009 20:47:30.152 09-JUL-2009 22:34:00.000
Warning: Wrong Software ver. RA2/5.06 Filename: RA2_MW__1PNPDE20090709_223255_000060822080_00344_38474_0898.N1;	09-JUL-2009 22:32:55.444 10-JUL-2009 00:14:17.828

RA2_MW__1P products with wrong sensing start

Gauge Segment (Start-Stop)

RA2_MW__1P products with wrong sensing stop

Gauge Segment (Start-Stop)

RA2_MW__1P products with wrong phase

Gauge Segment (Start-Stop)

RA2_MW__1P products with wrong state vector time

Gauge	Segment (Start-Stop)
Warning: Not equal to FPO input. 08-JUL-2009 23:17:06.172108 Filename: RA2_MW__1PNPDE20090708_230403_000060712080_00330_38460_9700.N1;	08-JUL-2009 23:04:03.275 09-JUL-2009 00:45:14.519
Warning: Not equal to FPO input. 09-JUL-2009 00:57:42.028167 Filename: RA2_MW__1PNPDE20090709_004418_000057652080_00331_38461_9758.N1;	09-JUL-2009 00:44:18.874 09-JUL-2009 02:20:23.769
Warning: Not equal to FPO input. 09-JUL-2009 02:38:17.913295 Filename: RA2_MW__1PNPDE20090709_021927_000046982080_00332_38462_9842.N1;	09-JUL-2009 02:19:27.010 09-JUL-2009 03:37:44.693
Warning: Not equal to FPO input. 09-JUL-2009 04:18:53.898020 Filename: RA2_MW__1PNPDE20090709_033647_000062462080_00333_38463_0008.N1;	09-JUL-2009 03:36:47.934 09-JUL-2009 05:20:54.077
Warning: Not equal to FPO input. 09-JUL-2009 05:59:29.910019 Filename: RA2_MW__1PNPDE20090709_052020_000060512080_00334_38464_0193.N1;	09-JUL-2009 05:20:20.712 09-JUL-2009 07:01:11.904
Warning: Not equal to FPO input. 09-JUL-2009 07:40:05.869376 Filename: RA2_MW__1PNPDK20090709_070039_000040852080_00335_38465_2973.N1;	09-JUL-2009 07:00:39.654 09-JUL-2009 08:08:44.636
Warning: Not equal to FPO input. 09-JUL-2009 09:20:41.770792 Filename: RA2_MW__1PNPDK20090709_080800_000061202080_00336_38466_3110.N1;	09-JUL-2009 08:08:00.132 09-JUL-2009 09:50:00.392
Warning: Not equal to FPO input. 09-JUL-2009 11:01:17.641989 Filename: RA2_MW__1PNPDK20090709_094914_000060552080_00337_38467_3213.N1;	09-JUL-2009 09:49:14.774 09-JUL-2009 11:30:09.308
Warning: Not equal to FPO input. 09-JUL-2009 12:41:53.507888 Filename: RA2_MW__1PNPDK20090709_112925_000059492080_00338_38468_3350.N1;	09-JUL-2009 11:29:25.918 09-JUL-2009 13:08:34.622
Warning: Not equal to FPO input. 09-JUL-2009 14:22:29.419628 Filename: RA2_MW__1PNPDK20090709_130751_000059832080_00339_38469_3471.N1;	09-JUL-2009 13:07:51.232 09-JUL-2009 14:47:34.470
Warning: Not equal to FPO input. 09-JUL-2009 16:03:05.413276 Filename: RA2_MW__1PNPDK20090709_144652_000050222080_00340_38470_3593.N1;	09-JUL-2009 14:46:52.194 09-JUL-2009 16:10:34.050
Warning: Not equal to FPO input. 09-JUL-2009 16:03:05.413276 Filename: RA2_MW__1PNPDK20090709_161428_000005592080_00341_38471_3596.N1;	09-JUL-2009 16:14:28.782 09-JUL-2009 16:23:47.954
Warning: Not equal to FPO input. 09-JUL-2009 17:43:41.431240 Filename: RA2_MW__1PNPDK20090709_162303_000059932080_00341_38471_3721.N1;	09-JUL-2009 16:23:03.450 09-JUL-2009 18:02:56.714
Warning: Not equal to FPO input. 09-JUL-2009 19:24:17.422433 Filename: RA2_MW__1PNPDK20090709_180117_000060552080_00342_38472_3842.N1;	09-JUL-2009 18:01:17.624 09-JUL-2009 19:42:12.158
Warning: Not equal to FPO input. 09-JUL-2009 19:24:17.421512 Filename: RA2_MW__1PNPDE20090709_194030_000040762080_00343_38473_0574.N1;	09-JUL-2009 19:40:30.840 09-JUL-2009 20:48:26.910
Warning: Not equal to FPO input. 09-JUL-2009 21:04:53.335937 Filename: RA2_MW__1PNPDE20090709_204730_000063902080_00343_38473_0756.N1;	09-JUL-2009 20:47:30.152 09-JUL-2009 22:34:00.000
Warning: Not equal to FPO input. 09-JUL-2009 22:45:29.191765 Filename: RA2_MW__1PNPDE20090709_223255_000060822080_00344_38474_0898.N1;	09-JUL-2009 22:32:55.444 10-JUL-2009 00:14:17.828

RA2_MW__1P products with wrong x_position

Gauge Segment (Start-Stop)

RA2_MW__1P products with wrong y_position

Gauge Segment (Start-Stop)

RA2_MW__1P products with wrong z_position

Gauge Segment (Start-Stop)

RA2_MW__1P products with wrong x_velocity

Gauge Segment (Start-Stop)

RA2_MW__1P products with wrong y_velocity

Gauge Segment (Start-Stop)

RA2_MW__1P products with wrong z_velocity

Gauge Segment (Start-Stop)

RA2_MW__1P products with unknown vector source

Gauge Segment (Start-Stop)

RA2_MW__1P products with UTC to SBT time too far from sensing time

Gauge	Segment (Start-Stop)
Warning: Wrong UTC SBT time format. 08-JUL-2009 21:48:59.103930 Filename: RA2_MW__1PNPDE20090709_004418_000057652080_00331_38461_9758.N1;	09-JUL-2009 00:44:18.874 09-JUL-2009 02:20:23.769
Warning: Wrong UTC SBT time format. 08-JUL-2009 21:48:59.103930 Filename: RA2_MW__1PNPDE20090709_021927_000046982080_00332_38462_9842.N1;	09-JUL-2009 02:19:27.010 09-JUL-2009 03:37:44.693
Warning: Wrong UTC SBT time format. 08-JUL-2009 23:33:44.104701 Filename: RA2_MW__1PNPDE20090709_033647_000062462080_00333_38463_0008.N1;	09-JUL-2009 03:36:47.934 09-JUL-2009 05:20:54.077
Warning: Wrong UTC SBT time format. 08-JUL-2009 23:33:44.104701 Filename: RA2_MW__1PNPDE20090709_052020_000060512080_00334_38464_0193.N1;	09-JUL-2009 05:20:20.712 09-JUL-2009 07:01:11.904
Warning: Wrong UTC SBT time format. 08-JUL-2009 23:33:44.104701 Filename: RA2_MW__1PNPDK20090709_070039_000040852080_00335_38465_2973.N1;	09-JUL-2009 07:00:39.654 09-JUL-2009 08:08:44.636
Warning: Wrong UTC SBT time format. 09-JUL-2009 06:24:41.107702 Filename: RA2_MW__1PNPDK20090709_080800_000061202080_00336_38466_3110.N1;	09-JUL-2009 08:08:00.132 09-JUL-2009 09:50:00.392
Warning: Wrong UTC SBT time format. 09-JUL-2009 08:04:24.108423 Filename: RA2_MW__1PNPDK20090709_094914_000060552080_00337_38467_3213.N1;	09-JUL-2009 09:49:14.774 09-JUL-2009 11:30:09.308
Warning: Wrong UTC SBT time format. 09-JUL-2009 08:04:24.108423 Filename: RA2_MW__1PNPDK20090709_112925_000059492080_00338_38468_3350.N1;	09-JUL-2009 11:29:25.918 09-JUL-2009 13:08:34.622
Warning: Wrong UTC SBT time format. 09-JUL-2009 11:23:34.109879 Filename: RA2_MW__1PNPDK20090709_130751_000059832080_00339_38469_3471.N1;	09-JUL-2009 13:07:51.232 09-JUL-2009 14:47:34.470
Warning: Wrong UTC SBT time format. 09-JUL-2009 11:23:34.109879 Filename: RA2_MW__1PNPDK20090709_144652_000050222080_00340_38470_3593.N1;	09-JUL-2009 14:46:52.194 09-JUL-2009 16:10:34.050
Warning: Wrong UTC SBT time format. 09-JUL-2009 11:23:34.109879 Filename: RA2_MW__1PNPDK20090709_161428_000005592080_00341_38471_3596.N1;	09-JUL-2009 16:14:28.782 09-JUL-2009 16:23:47.954
Warning: Wrong UTC SBT time format. 09-JUL-2009 11:23:34.109879 Filename: RA2_MW__1PNPDK20090709_162303_000059932080_00341_38471_3721.N1;	09-JUL-2009 16:23:03.450 09-JUL-2009 18:02:56.714
Warning: Wrong UTC SBT time format. 09-JUL-2009 16:19:00.112042 Filename: RA2_MW__1PNPDK20090709_180117_000060552080_00342_38472_3842.N1;	09-JUL-2009 18:01:17.624 09-JUL-2009 19:42:12.158
Warning: Wrong UTC SBT time format. 09-JUL-2009 17:56:57.112756 Filename: RA2_MW__1PNPDE20090709_194030_000040762080_00343_38473_0574.N1;	09-JUL-2009 19:40:30.840 09-JUL-2009 20:48:26.910
Warning: Wrong UTC SBT time format. 09-JUL-2009 19:35:45.113482 Filename: RA2_MW__1PNPDE20090709_223255_000060822080_00344_38474_0898.N1;	09-JUL-2009 22:32:55.444 10-JUL-2009 00:14:17.828

RA2_MW__1P products with satellite binary time out-of-range

Gauge Segment (Start-Stop)

RA2_MW__1P products with wrong clock step

Gauge Segment (Start-Stop)

RA2_MW__1P products with leap utc set to blank

Gauge Segment (Start-Stop)

RA2_MW__1P products with leap err set


Gauge Segment (Start-Stop)

RA2_MW__1P products with product err set

Gauge Segment (Start-Stop)

MPH checks (Level 2)

MPH Errors for RA2_FGD_2P



RA2_FGD_2P MPH checks

RA2_FGD_2P products with wrong filename

Gauge Segment (Start-Stop)

RA2_FGD_2P products with unknown processing stage

Gauge Segment (Start-Stop)

RA2_FGD_2P products with unknown acquisition station

Gauge Segment (Start-Stop)

RA2_FGD_2P products with unknown processing center

Gauge Segment (Start-Stop)

RA2_FGD_2P products with wrong processing time

Gauge Segment (Start-Stop)

RA2_FGD_2P products with software version not equal to the current version

Gauge	Segment (Start-Stop)
Warning: Wrong Software ver. RA2/5.06 Filename: RA2_FGD_2PNPDE20090708_230403_000060712080_00330_38460_9701.N1;	08-JUL-2009 23:04:03.275 09-JUL-2009 00:45:14.519
Warning: Wrong Software ver. RA2/5.06 Filename: RA2_FGD_2PNPDE20090709_004418_000057652080_00331_38461_9759.N1;	09-JUL-2009 00:44:18.874 09-JUL-2009 02:20:23.769
Warning: Wrong Software ver. RA2/5.06 Filename: RA2_FGD_2PNPDE20090709_021927_000046982080_00332_38462_9843.N1;	09-JUL-2009 02:19:27.010 09-JUL-2009 03:37:44.693
Warning: Wrong Software ver. RA2/5.06 Filename: RA2_FGD_2PNPDE20090709_033647_000062462080_00333_38463_0009.N1;	09-JUL-2009 03:36:47.934 09-JUL-2009 05:20:54.077
Warning: Wrong Software ver. RA2/5.06 Filename: RA2_FGD_2PNPDE20090709_052020_000060512080_00334_38464_0194.N1;	09-JUL-2009 05:20:20.712 09-JUL-2009 07:01:11.904
Warning: Wrong Software ver. RA2/5.06 Filename: RA2_FGD_2PNPDK20090709_070039_000040852080_00335_38465_2974.N1;	09-JUL-2009 07:00:39.654 09-JUL-2009 08:08:44.636
Warning: Wrong Software ver. RA2/5.06 Filename: RA2_FGD_2PNPDK20090709_080800_000061202080_00336_38466_3111.N1;	09-JUL-2009 08:08:00.132 09-JUL-2009 09:50:00.392
Warning: Wrong Software ver. RA2/5.06 Filename: RA2_FGD_2PNPDK20090709_094914_000060552080_00337_38467_3214.N1;	09-JUL-2009 09:49:14.774 09-JUL-2009 11:30:09.308
Warning: Wrong Software ver. RA2/5.06 Filename: RA2_FGD_2PNPDK20090709_112925_000059492080_00338_38468_3351.N1;	09-JUL-2009 11:29:25.918 09-JUL-2009 13:08:34.622
Warning: Wrong Software ver. RA2/5.06 Filename: RA2_FGD_2PNPDK20090709_130751_000059832080_00339_38469_3472.N1;	09-JUL-2009 13:07:51.232 09-JUL-2009 14:47:34.470
Warning: Wrong Software ver. RA2/5.06 Filename: RA2_FGD_2PNPDK20090709_144652_000050222080_00340_38470_3594.N1;	09-JUL-2009 14:46:52.194 09-JUL-2009 16:10:34.050
Warning: Wrong Software ver. RA2/5.06 Filename: RA2_FGD_2PNPDK20090709_161428_000005592080_00341_38471_3597.N1;	09-JUL-2009 16:14:28.782 09-JUL-2009 16:23:47.954
Warning: Wrong Software ver. RA2/5.06 Filename: RA2_FGD_2PNPDK20090709_162303_000059932080_00341_38471_3722.N1;	09-JUL-2009 16:23:03.450 09-JUL-2009 18:02:56.714

Warning: Wrong Software ver. RA2/5.06 Filename: RA2_FGD_2PNPDK20090709_180117_000060552080_00342_38472_3843.N1;	09-JUL-2009 18:01:17.624 09-JUL-2009 19:42:12.158
Warning: Wrong Software ver. RA2/5.06 Filename: RA2_FGD_2PNPDE20090709_194030_000040762080_00343_38473_0575.N1;	09-JUL-2009 19:40:30.840 09-JUL-2009 20:48:26.910
Warning: Wrong Software ver. RA2/5.06 Filename: RA2_FGD_2PNPDE20090709_204730_000063902080_00343_38473_0757.N1;	09-JUL-2009 20:47:30.152 09-JUL-2009 22:34:00.000
Warning: Wrong Software ver. RA2/5.06 Filename: RA2_FGD_2PNPDE20090709_223255_000060822080_00344_38474_0899.N1;	09-JUL-2009 22:32:55.444 10-JUL-2009 00:14:17.828

RA2_FGD_2P products with wrong sensing start

Gauge Segment (Start-Stop)

RA2_FGD_2P products with wrong sensing stop

Gauge Segment (Start-Stop)

RA2_FGD_2P products with wrong phase

Gauge Segment (Start-Stop)

RA2_FGD_2P products with wrong state vector time

Gauge	Segment (Start-Stop)
Warning: Not equal to FPO input. 08-JUL-2009 23:17:06.172108 Filename: RA2_FGD_2PNPDE20090708_230403_000060712080_00330_38460_9701.N1;	08-JUL-2009 23:04:03.275 09-JUL-2009 00:45:14.519
Warning: Not equal to FPO input. 09-JUL-2009 00:57:42.028167 Filename: RA2_FGD_2PNPDE20090709_004418_000057652080_00331_38461_9759.N1;	09-JUL-2009 00:44:18.874 09-JUL-2009 02:20:23.769
Warning: Not equal to FPO input. 09-JUL-2009 02:38:17.913295 Filename: RA2_FGD_2PNPDE20090709_021927_000046982080_00332_38462_9843.N1;	09-JUL-2009 02:19:27.010 09-JUL-2009 03:37:44.693
Warning: Not equal to FPO input. 09-JUL-2009 04:18:53.898020 Filename: RA2_FGD_2PNPDE20090709_033647_000062462080_00333_38463_0009.N1;	09-JUL-2009 03:36:47.934 09-JUL-2009 05:20:54.077
Warning: Not equal to FPO input. 09-JUL-2009 05:59:29.910019 Filename: RA2_FGD_2PNPDE20090709_052020_000060512080_00334_38464_0194.N1;	09-JUL-2009 05:20:20.712 09-JUL-2009 07:01:11.904
Warning: Not equal to FPO input. 09-JUL-2009 07:40:05.869376 Filename: RA2_FGD_2PNPDK20090709_070039_000040852080_00335_38465_2974.N1;	09-JUL-2009 07:00:39.654 09-JUL-2009 08:08:44.636
Warning: Not equal to FPO input. 09-JUL-2009 09:20:41.770792 Filename: RA2_FGD_2PNPDK20090709_080800_000061202080_00336_38466_3111.N1;	09-JUL-2009 08:08:00.132 09-JUL-2009 09:50:00.392
Warning: Not equal to FPO input. 09-JUL-2009 11:01:17.641989 Filename: RA2_FGD_2PNPDK20090709_094914_000060552080_00337_38467_3214.N1;	09-JUL-2009 09:49:14.774 09-JUL-2009 11:30:09.308
Warning: Not equal to FPO input. 09-JUL-2009 12:41:53.507888 Filename: RA2_FGD_2PNPDK20090709_112925_000059492080_00338_38468_3351.N1;	09-JUL-2009 11:29:25.918 09-JUL-2009 13:08:34.622
Warning: Not equal to FPO input. 09-JUL-2009 14:22:29.419628 Filename: RA2_FGD_2PNPDK20090709_130751_000059832080_00339_38469_3472.N1;	09-JUL-2009 13:07:51.232 09-JUL-2009 14:47:34.470
Warning: Not equal to FPO input. 09-JUL-2009 16:03:05.413276 Filename: RA2_FGD_2PNPDK20090709_144652_000050222080_00340_38470_3594.N1;	09-JUL-2009 14:46:52.194 09-JUL-2009 16:10:34.050
Warning: Not equal to FPO input. 09-JUL-2009 16:03:05.413276 Filename: RA2_FGD_2PNPDK20090709_161428_000005592080_00341_38471_3597.N1;	09-JUL-2009 16:14:28.782 09-JUL-2009 16:23:47.954
Warning: Not equal to FPO input. 09-JUL-2009 17:43:41.431240 Filename: RA2_FGD_2PNPDK20090709_162303_000059932080_00341_38471_3722.N1;	09-JUL-2009 16:23:03.450 09-JUL-2009 18:02:56.714
Warning: Not equal to FPO input. 09-JUL-2009 19:24:17.422433 Filename: RA2_FGD_2PNPDK20090709_180117_000060552080_00342_38472_3843.N1;	09-JUL-2009 18:01:17.624 09-JUL-2009 19:42:12.158

Warning: Not equal to FPO input. 09-JUL-2009 19:24:17.421512 Filename: RA2_FGD_2PNPDE20090709_194030_000040762080_00343_38473_0575.N1;	09-JUL-2009 19:40:30.840 09-JUL-2009 20:48:26.910
Warning: Not equal to FPO input. 09-JUL-2009 21:04:53.335937 Filename: RA2_FGD_2PNPDE20090709_204730_000063902080_00343_38473_0757.N1;	09-JUL-2009 20:47:30.152 09-JUL-2009 22:34:00.000
Warning: Not equal to FPO input. 09-JUL-2009 22:45:29.191765 Filename: RA2_FGD_2PNPDE20090709_223255_000060822080_00344_38474_0899.N1;	09-JUL-2009 22:32:55.444 10-JUL-2009 00:14:17.828

RA2_FGD_2P products with wrong x_position

Gauge Segment (Start-Stop)

RA2_FGD_2P products with wrong y_position

Gauge Segment (Start-Stop)

RA2_FGD_2P products with wrong z_position

Gauge Segment (Start-Stop)

RA2_FGD_2P products with wrong x_velocity

Gauge Segment (Start-Stop)

RA2_FGD_2P products with wrong y_velocity

Gauge Segment (Start-Stop)

RA2_FGD_2P products with wrong z_velocity

Gauge Segment (Start-Stop)

RA2_FGD_2P products with unknown vector source

Gauge Segment (Start-Stop)

RA2_FGD_2P products with UTC to SBT time too far from sensing time

Gauge	Segment (Start-Stop)
Warning: Wrong UTC SBT time format. 08-JUL-2009 21:48:59.103930 Filename: RA2_FGD_2PNPDE20090709_004418_000057652080_00331_38461_9759.N1;	09-JUL-2009 00:44:18.874 09-JUL-2009 02:20:23.769
Warning: Wrong UTC SBT time format. 08-JUL-2009 21:48:59.103930 Filename: RA2_FGD_2PNPDE20090709_021927_000046982080_00332_38462_9843.N1;	09-JUL-2009 02:19:27.010 09-JUL-2009 03:37:44.693
Warning: Wrong UTC SBT time format. 08-JUL-2009 23:33:44.104701 Filename: RA2_FGD_2PNPDE20090709_033647_000062462080_00333_38463_0009.N1;	09-JUL-2009 03:36:47.934 09-JUL-2009 05:20:54.077
Warning: Wrong UTC SBT time format. 08-JUL-2009 23:33:44.104701 Filename: RA2_FGD_2PNPDE20090709_052020_000060512080_00334_38464_0194.N1;	09-JUL-2009 05:20:20.712 09-JUL-2009 07:01:11.904
Warning: Wrong UTC SBT time format. 08-JUL-2009 23:33:44.104701 Filename: RA2_FGD_2PNPDK20090709_070039_000040852080_00335_38465_2974.N1;	09-JUL-2009 07:00:39.654 09-JUL-2009 08:08:44.636
Warning: Wrong UTC SBT time format. 09-JUL-2009 06:24:41.107702 Filename: RA2_FGD_2PNPDK20090709_080800_000061202080_00336_38466_3111.N1;	09-JUL-2009 08:08:00.132 09-JUL-2009 09:50:00.392
Warning: Wrong UTC SBT time format. 09-JUL-2009 08:04:24.108423 Filename: RA2_FGD_2PNPDK20090709_094914_000060552080_00337_38467_3214.N1;	09-JUL-2009 09:49:14.774 09-JUL-2009 11:30:09.308
Warning: Wrong UTC SBT time format. 09-JUL-2009 08:04:24.108423 Filename: RA2_FGD_2PNPDK20090709_112925_000059492080_00338_38468_3351.N1;	09-JUL-2009 11:29:25.918 09-JUL-2009 13:08:34.622
Warning: Wrong UTC SBT time format. 09-JUL-2009 11:23:34.109879 Filename: RA2_FGD_2PNPDK20090709_130751_000059832080_00339_38469_3472.N1;	09-JUL-2009 13:07:51.232 09-JUL-2009 14:47:34.470

Warning: Wrong UTC SBT time format. 09-JUL-2009 11:23:34.109879 Filename: RA2_FGD_2PNPDK20090709_144652_000050222080_00340_38470_3594.N1;	09-JUL-2009 14:46:52.194 09-JUL-2009 16:10:34.050
Warning: Wrong UTC SBT time format. 09-JUL-2009 11:23:34.109879 Filename: RA2_FGD_2PNPDK20090709_161428_000005592080_00341_38471_3597.N1;	09-JUL-2009 16:14:28.782 09-JUL-2009 16:23:47.954
Warning: Wrong UTC SBT time format. 09-JUL-2009 11:23:34.109879 Filename: RA2_FGD_2PNPDK20090709_162303_000059932080_00341_38471_3722.N1;	09-JUL-2009 16:23:03.450 09-JUL-2009 18:02:56.714
Warning: Wrong UTC SBT time format. 09-JUL-2009 16:19:00.112042 Filename: RA2_FGD_2PNPDK20090709_180117_000060552080_00342_38472_3843.N1;	09-JUL-2009 18:01:17.624 09-JUL-2009 19:42:12.158
Warning: Wrong UTC SBT time format. 09-JUL-2009 17:56:57.112756 Filename: RA2_FGD_2PNPDE20090709_194030_000040762080_00343_38473_0575.N1;	09-JUL-2009 19:40:30.840 09-JUL-2009 20:48:26.910
Warning: Wrong UTC SBT time format. 09-JUL-2009 19:35:45.113482 Filename: RA2_FGD_2PNPDE20090709_223255_000060822080_00344_38474_0899.N1;	09-JUL-2009 22:32:55.444 10-JUL-2009 00:14:17.828

RA2_FGD_2P products with satellite binary time out-of-range

Gauge Segment (Start-Stop)

RA2_FGD_2P products with wrong clock step

Gauge Segment (Start-Stop)

RA2_FGD_2P products with leap utc set to blank

Gauge Segment (Start-Stop)

RA2_FGD_2P products with leap err set


Gauge Segment (Start-Stop)

RA2_FGD_2P products with product err set

Gauge	Segment (Start-Stop)
Warning: Product Error flag set. Filename: RA2_FGD_2PNPDE20090708_230403_000060712080_00330_38460_9701.N1;	08-JUL-2009 23:04:03.275 09-JUL-2009 00:45:14.519
Warning: Product Error flag set. Filename: RA2_FGD_2PNPDE20090709_004418_000057652080_00331_38461_9759.N1;	09-JUL-2009 00:44:18.874 09-JUL-2009 02:20:23.769
Warning: Product Error flag set. Filename: RA2_FGD_2PNPDE20090709_021927_000046982080_00332_38462_9843.N1;	09-JUL-2009 02:19:27.010 09-JUL-2009 03:37:44.693
Warning: Product Error flag set. Filename: RA2_FGD_2PNPDE20090709_033647_000062462080_00333_38463_0009.N1;	09-JUL-2009 03:36:47.934 09-JUL-2009 05:20:54.077
Warning: Product Error flag set. Filename: RA2_FGD_2PNPDE20090709_052020_000060512080_00334_38464_0194.N1;	09-JUL-2009 05:20:20.712 09-JUL-2009 07:01:11.904
Warning: Product Error flag set. Filename: RA2_FGD_2PNPDK20090709_070039_000040852080_00335_38465_2974.N1;	09-JUL-2009 07:00:39.654 09-JUL-2009 08:08:44.636
Warning: Product Error flag set. Filename: RA2_FGD_2PNPDK20090709_080800_000061202080_00336_38466_3111.N1;	09-JUL-2009 08:08:00.132 09-JUL-2009 09:50:00.392
Warning: Product Error flag set. Filename: RA2_FGD_2PNPDK20090709_094914_000060552080_00337_38467_3214.N1;	09-JUL-2009 09:49:14.774 09-JUL-2009 11:30:09.308
Warning: Product Error flag set. Filename: RA2_FGD_2PNPDK20090709_112925_000059492080_00338_38468_3351.N1;	09-JUL-2009 11:29:25.918 09-JUL-2009 13:08:34.622
Warning: Product Error flag set. Filename: RA2_FGD_2PNPDK20090709_130751_000059832080_00339_38469_3472.N1;	09-JUL-2009 13:07:51.232 09-JUL-2009 14:47:34.470
Warning: Product Error flag set. Filename: RA2_FGD_2PNPDK20090709_144652_000050222080_00340_38470_3594.N1;	09-JUL-2009 14:46:52.194 09-JUL-2009 16:10:34.050

Warning: Product Error flag set. Filename: RA2_FGD_2PNPDK20090709_161428_000005592080_00341_38471_3597.N1;	09-JUL-2009 16:14:28.782 09-JUL-2009 16:23:47.954
Warning: Product Error flag set. Filename: RA2_FGD_2PNPDK20090709_162303_000059932080_00341_38471_3722.N1;	09-JUL-2009 16:23:03.450 09-JUL-2009 18:02:56.714
Warning: Product Error flag set. Filename: RA2_FGD_2PNPDK20090709_180117_000060552080_00342_38472_3843.N1;	09-JUL-2009 18:01:17.624 09-JUL-2009 19:42:12.158
Warning: Product Error flag set. Filename: RA2_FGD_2PNPDE20090709_194030_000040762080_00343_38473_0575.N1;	09-JUL-2009 19:40:30.840 09-JUL-2009 20:48:26.910
Warning: Product Error flag set. Filename: RA2_FGD_2PNPDE20090709_204730_000063902080_00343_38473_0757.N1;	09-JUL-2009 20:47:30.152 09-JUL-2009 22:34:00.000
Warning: Product Error flag set. Filename: RA2_FGD_2PNPDE20090709_223255_000060822080_00344_38474_0899.N1;	09-JUL-2009 22:32:55.444 10-JUL-2009 00:14:17.828

MPH Errors for RA2_WWV_2P



RA2_WWV_2P MPH checks

RA2_WWV_2P products with wrong filename

Gauge Segment (Start-Stop)

RA2_WWV_2P products with unknown processing stage

Gauge Segment (Start-Stop)

RA2_WWV_2P products with unknown acquisition station

Gauge Segment (Start-Stop)

RA2_WWV_2P products with unknown processing center

Gauge Segment (Start-Stop)

RA2_WWV_2P products with wrong processing time

Gauge Segment (Start-Stop)

RA2_WWV_2P products with software version not equal to the current version

Gauge	Segment (Start-Stop)
Warning: Wrong Software ver. RA2/5.06 Filename: RA2_WWV_2PNPDE20090708_230403_000060712080_00330_38460_9702.N1;	08-JUL-2009 23:04:03.275 09-JUL-2009 00:45:14.519
Warning: Wrong Software ver. RA2/5.06 Filename: RA2_WWV_2PNPDE20090709_004418_000057652080_00331_38461_9760.N1;	09-JUL-2009 00:44:18.874 09-JUL-2009 02:20:23.769
Warning: Wrong Software ver. RA2/5.06 Filename: RA2_WWV_2PNPDE20090709_021927_000046982080_00332_38462_9844.N1;	09-JUL-2009 02:19:27.010 09-JUL-2009 03:37:44.693
Warning: Wrong Software ver. RA2/5.06 Filename: RA2_WWV_2PNPDE20090709_033647_000062462080_00333_38463_0010.N1;	09-JUL-2009 03:36:47.934 09-JUL-2009 05:20:54.077
Warning: Wrong Software ver. RA2/5.06 Filename: RA2_WWV_2PNPDE20090709_052020_000060512080_00334_38464_0195.N1;	09-JUL-2009 05:20:20.712 09-JUL-2009 07:01:11.904
Warning: Wrong Software ver. RA2/5.06 Filename: RA2_WWV_2PNPDK20090709_070039_000040852080_00335_38465_2975.N1;	09-JUL-2009 07:00:39.654 09-JUL-2009 08:08:44.636
Warning: Wrong Software ver. RA2/5.06 Filename: RA2_WWV_2PNPDK20090709_080800_000061202080_00336_38466_3112.N1;	09-JUL-2009 08:08:00.132 09-JUL-2009 09:50:00.392
Warning: Wrong Software ver. RA2/5.06 Filename: RA2_WWV_2PNPDK20090709_094914_000060552080_00337_38467_3215.N1;	09-JUL-2009 09:49:14.774 09-JUL-2009 11:30:09.308
Warning: Wrong Software ver. RA2/5.06 Filename: RA2_WWV_2PNPDK20090709_112925_000059492080_00338_38468_3352.N1;	09-JUL-2009 11:29:25.918 09-JUL-2009 13:08:34.622
Warning: Wrong Software ver. RA2/5.06 Filename: RA2_WWV_2PNPDK20090709_130751_000059832080_00339_38469_3473.N1;	09-JUL-2009 13:07:51.232 09-JUL-2009 14:47:34.470
Warning: Wrong Software ver. RA2/5.06 Filename: RA2_WWV_2PNPDK20090709_144652_000050222080_00340_38470_3595.N1;	09-JUL-2009 14:46:52.194 09-JUL-2009 16:10:34.050
Warning: Wrong Software ver. RA2/5.06 Filename: RA2_WWV_2PNPDK20090709_161428_000005592080_00341_38471_3598.N1;	09-JUL-2009 16:14:28.782 09-JUL-2009 16:23:47.954
Warning: Wrong Software ver. RA2/5.06 Filename: RA2_WWV_2PNPDK20090709_162303_000059932080_00341_38471_3723.N1;	09-JUL-2009 16:23:03.450 09-JUL-2009 18:02:56.714
Warning: Wrong Software ver. RA2/5.06 Filename: RA2_WWV_2PNPDK20090709_180117_000060552080_00342_38472_3844.N1;	09-JUL-2009 18:01:17.624 09-JUL-2009 19:42:12.158
Warning: Wrong Software ver. RA2/5.06 Filename: RA2_WWV_2PNPDE20090709_194030_000040762080_00343_38473_0576.N1;	09-JUL-2009 19:40:30.840 09-JUL-2009 20:48:26.910
Warning: Wrong Software ver. RA2/5.06 Filename: RA2_WWV_2PNPDE20090709_204730_000063902080_00343_38473_0758.N1;	09-JUL-2009 20:47:30.152 09-JUL-2009 22:34:00.000
Warning: Wrong Software ver. RA2/5.06 Filename: RA2_WWV_2PNPDE20090709_223255_000060822080_00344_38474_0900.N1;	09-JUL-2009 22:32:55.444 10-JUL-2009 00:14:17.828

RA2_WWV_2P products with wrong sensing start

Gauge Segment (Start-Stop)

RA2_WWV_2P products with wrong sensing stop

Gauge Segment (Start-Stop)

RA2_WWV_2P products with wrong phase

Gauge Segment (Start-Stop)

RA2_WWV_2P products with wrong state vector time

Gauge	Segment (Start-Stop)
Warning: Not equal to FPO input. 08-JUL-2009 23:17:06.172108 Filename: RA2_WWV_2PNPDE20090708_230403_000060712080_00330_38460_9702.N1;	08-JUL-2009 23:04:03.275 09-JUL-2009 00:45:14.519
Warning: Not equal to FPO input. 09-JUL-2009 00:57:42.028167 Filename: RA2_WWV_2PNPDE20090709_004418_000057652080_00331_38461_9760.N1;	09-JUL-2009 00:44:18.874 09-JUL-2009 02:20:23.769
Warning: Not equal to FPO input. 09-JUL-2009 02:38:17.913295 Filename: RA2_WWV_2PNPDE20090709_021927_000046982080_00332_38462_9844.N1;	09-JUL-2009 02:19:27.010 09-JUL-2009 03:37:44.693
Warning: Not equal to FPO input. 09-JUL-2009 04:18:53.898020 Filename: RA2_WWV_2PNPDE20090709_033647_000062462080_00333_38463_0010.N1;	09-JUL-2009 03:36:47.934 09-JUL-2009 05:20:54.077
Warning: Not equal to FPO input. 09-JUL-2009 05:59:29.910019 Filename: RA2_WWV_2PNPDE20090709_052020_000060512080_00334_38464_0195.N1;	09-JUL-2009 05:20:20.712 09-JUL-2009 07:01:11.904
Warning: Not equal to FPO input. 09-JUL-2009 07:40:05.869376 Filename: RA2_WWV_2PNPDK20090709_070039_000040852080_00335_38465_2975.N1;	09-JUL-2009 07:00:39.654 09-JUL-2009 08:08:44.636
Warning: Not equal to FPO input. 09-JUL-2009 09:20:41.770792 Filename: RA2_WWV_2PNPDK20090709_080800_000061202080_00336_38466_3112.N1;	09-JUL-2009 08:08:00.132 09-JUL-2009 09:50:00.392
Warning: Not equal to FPO input. 09-JUL-2009 11:01:17.641989 Filename: RA2_WWV_2PNPDK20090709_094914_000060552080_00337_38467_3215.N1;	09-JUL-2009 09:49:14.774 09-JUL-2009 11:30:09.308
Warning: Not equal to FPO input. 09-JUL-2009 12:41:53.507888 Filename: RA2_WWV_2PNPDK20090709_112925_000059492080_00338_38468_3352.N1;	09-JUL-2009 11:29:25.918 09-JUL-2009 13:08:34.622
Warning: Not equal to FPO input. 09-JUL-2009 14:22:29.419628 Filename: RA2_WWV_2PNPDK20090709_130751_000059832080_00339_38469_3473.N1;	09-JUL-2009 13:07:51.232 09-JUL-2009 14:47:34.470
Warning: Not equal to FPO input. 09-JUL-2009 16:03:05.413276 Filename: RA2_WWV_2PNPDK20090709_144652_000050222080_00340_38470_3595.N1;	09-JUL-2009 14:46:52.194 09-JUL-2009 16:10:34.050
Warning: Not equal to FPO input. 09-JUL-2009 16:03:05.413276 Filename: RA2_WWV_2PNPDK20090709_161428_000005592080_00341_38471_3598.N1;	09-JUL-2009 16:14:28.782 09-JUL-2009 16:23:47.954
Warning: Not equal to FPO input. 09-JUL-2009 17:43:41.431240 Filename: RA2_WWV_2PNPDK20090709_162303_000059932080_00341_38471_3723.N1;	09-JUL-2009 16:23:03.450 09-JUL-2009 18:02:56.714
Warning: Not equal to FPO input. 09-JUL-2009 19:24:17.422433 Filename: RA2_WWV_2PNPDK20090709_180117_000060552080_00342_38472_3844.N1;	09-JUL-2009 18:01:17.624 09-JUL-2009 19:42:12.158
Warning: Not equal to FPO input. 09-JUL-2009 19:24:17.421512 Filename: RA2_WWV_2PNPDE20090709_194030_000040762080_00343_38473_0576.N1;	09-JUL-2009 19:40:30.840 09-JUL-2009 20:48:26.910
Warning: Not equal to FPO input. 09-JUL-2009 21:04:53.335937 Filename: RA2_WWV_2PNPDE20090709_204730_000063902080_00343_38473_0758.N1;	09-JUL-2009 20:47:30.152 09-JUL-2009 22:34:00.000
Warning: Not equal to FPO input. 09-JUL-2009 22:45:29.191765 Filename: RA2_WWV_2PNPDE20090709_223255_000060822080_00344_38474_0900.N1;	09-JUL-2009 22:32:55.444 10-JUL-2009 00:14:17.828

RA2_WWV_2P products with wrong x_position

Gauge Segment (Start-Stop)

RA2_WWV_2P products with wrong y_position

Gauge Segment (Start-Stop)

RA2_WWV_2P products with wrong z_position

Gauge Segment (Start-Stop)

RA2_WWV_2P products with wrong x_velocity

Gauge Segment (Start-Stop)

RA2_WWV_2P products with wrong y_velocity

Gauge Segment (Start-Stop)

RA2_WWV_2P products with wrong z_velocity

Gauge Segment (Start-Stop)

RA2_WWV_2P products with unknown vector source

Gauge Segment (Start-Stop)

RA2_WWV_2P products with UTC to SBT time too far from sensing time

Gauge	Segment (Start-Stop)
Warning: Wrong UTC SBT time format. 08-JUL-2009 21:48:59.103930 Filename: RA2_WWV_2PNPDE20090709_004418_000057652080_00331_38461_9760.N1;	09-JUL-2009 00:44:18.874 09-JUL-2009 02:20:23.769
Warning: Wrong UTC SBT time format. 08-JUL-2009 21:48:59.103930 Filename: RA2_WWV_2PNPDE20090709_021927_000046982080_00332_38462_9844.N1;	09-JUL-2009 02:19:27.010 09-JUL-2009 03:37:44.693
Warning: Wrong UTC SBT time format. 08-JUL-2009 23:33:44.104701 Filename: RA2_WWV_2PNPDE20090709_033647_000062462080_00333_38463_0010.N1;	09-JUL-2009 03:36:47.934 09-JUL-2009 05:20:54.077
Warning: Wrong UTC SBT time format. 08-JUL-2009 23:33:44.104701 Filename: RA2_WWV_2PNPDE20090709_052020_000060512080_00334_38464_0195.N1;	09-JUL-2009 05:20:20.712 09-JUL-2009 07:01:11.904
Warning: Wrong UTC SBT time format. 08-JUL-2009 23:33:44.104701 Filename: RA2_WWV_2PNPDK20090709_070039_000040852080_00335_38465_2975.N1;	09-JUL-2009 07:00:39.654 09-JUL-2009 08:08:44.636
Warning: Wrong UTC SBT time format. 09-JUL-2009 06:24:41.107702 Filename: RA2_WWV_2PNPDK20090709_080800_000061202080_00336_38466_3112.N1;	09-JUL-2009 08:08:00.132 09-JUL-2009 09:50:00.392
Warning: Wrong UTC SBT time format. 09-JUL-2009 08:04:24.108423 Filename: RA2_WWV_2PNPDK20090709_094914_000060552080_00337_38467_3215.N1;	09-JUL-2009 09:49:14.774 09-JUL-2009 11:30:09.308
Warning: Wrong UTC SBT time format. 09-JUL-2009 08:04:24.108423 Filename: RA2_WWV_2PNPDK20090709_112925_000059492080_00338_38468_3352.N1;	09-JUL-2009 11:29:25.918 09-JUL-2009 13:08:34.622
Warning: Wrong UTC SBT time format. 09-JUL-2009 11:23:34.109879 Filename: RA2_WWV_2PNPDK20090709_130751_000059832080_00339_38469_3473.N1;	09-JUL-2009 13:07:51.232 09-JUL-2009 14:47:34.470
Warning: Wrong UTC SBT time format. 09-JUL-2009 11:23:34.109879 Filename: RA2_WWV_2PNPDK20090709_144652_000050222080_00340_38470_3595.N1;	09-JUL-2009 14:46:52.194 09-JUL-2009 16:10:34.050
Warning: Wrong UTC SBT time format. 09-JUL-2009 11:23:34.109879 Filename: RA2_WWV_2PNPDK20090709_161428_000005592080_00341_38471_3598.N1;	09-JUL-2009 16:14:28.782 09-JUL-2009 16:23:47.954
Warning: Wrong UTC SBT time format. 09-JUL-2009 11:23:34.109879 Filename: RA2_WWV_2PNPDK20090709_162303_000059932080_00341_38471_3723.N1;	09-JUL-2009 16:23:03.450 09-JUL-2009 18:02:56.714
Warning: Wrong UTC SBT time format. 09-JUL-2009 16:19:00.112042 Filename: RA2_WWV_2PNPDK20090709_180117_000060552080_00342_38472_3844.N1;	09-JUL-2009 18:01:17.624 09-JUL-2009 19:42:12.158
Warning: Wrong UTC SBT time format. 09-JUL-2009 17:56:57.112756 Filename: RA2_WWV_2PNPDE20090709_194030_000040762080_00343_38473_0576.N1;	09-JUL-2009 19:40:30.840 09-JUL-2009 20:48:26.910
Warning: Wrong UTC SBT time format. 09-JUL-2009 19:35:45.113482 Filename: RA2_WWV_2PNPDE20090709_223255_000060822080_00344_38474_0900.N1;	09-JUL-2009 22:32:55.444 10-JUL-2009 00:14:17.828

RA2_WWV_2P products with satellite binary time out-of-range

Gauge Segment (Start-Stop)

RA2_WWV_2P products with wrong clock step

Gauge Segment (Start-Stop)

RA2_WWV_2P products with leap utc set to blank

Gauge Segment (Start-Stop)

RA2_WWV_2P products with leap err set

Gauge Segment (Start-Stop)

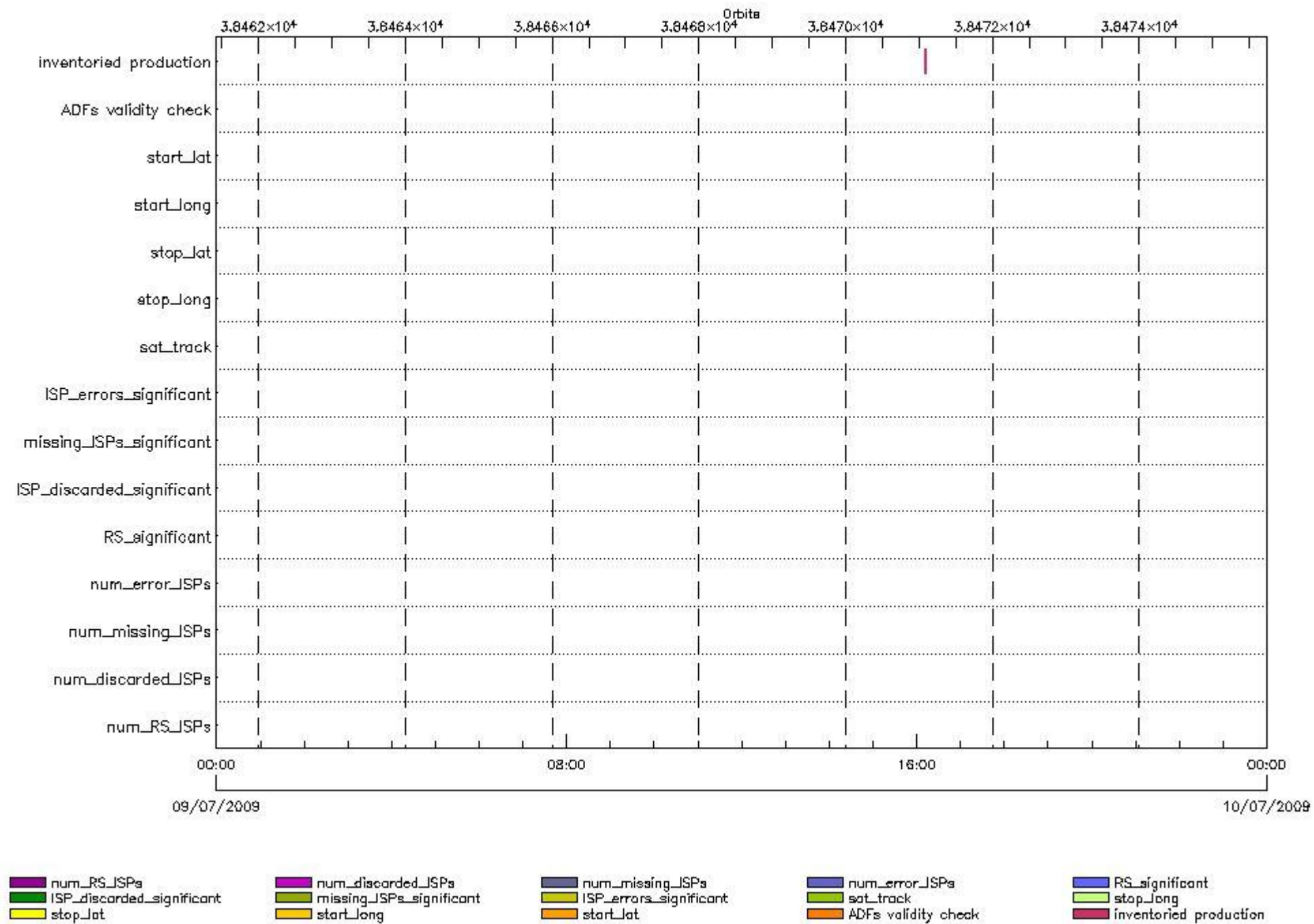
RA2_WWV_2P products with product err set

Gauge	Segment (Start-Stop)
Warning: Product Error flag set. Filename: RA2_WWV_2PNPDE20090708_230403_000060712080_00330_38460_9702.N1;	08-JUL-2009 23:04:03.275 09-JUL-2009 00:45:14.519
Warning: Product Error flag set. Filename: RA2_WWV_2PNPDE20090709_004418_000057652080_00331_38461_9760.N1;	09-JUL-2009 00:44:18.874 09-JUL-2009 02:20:23.769
Warning: Product Error flag set. Filename: RA2_WWV_2PNPDE20090709_021927_000046982080_00332_38462_9844.N1;	09-JUL-2009 02:19:27.010 09-JUL-2009 03:37:44.693
Warning: Product Error flag set. Filename: RA2_WWV_2PNPDE20090709_033647_000062462080_00333_38463_0010.N1;	09-JUL-2009 03:36:47.934 09-JUL-2009 05:20:54.077
Warning: Product Error flag set. Filename: RA2_WWV_2PNPDE20090709_052020_000060512080_00334_38464_0195.N1;	09-JUL-2009 05:20:20.712 09-JUL-2009 07:01:11.904
Warning: Product Error flag set. Filename: RA2_WWV_2PNPDK20090709_070039_000040852080_00335_38465_2975.N1;	09-JUL-2009 07:00:39.654 09-JUL-2009 08:08:44.636
Warning: Product Error flag set. Filename: RA2_WWV_2PNPDK20090709_080800_000061202080_00336_38466_3112.N1;	09-JUL-2009 08:08:00.132 09-JUL-2009 09:50:00.392
Warning: Product Error flag set. Filename: RA2_WWV_2PNPDK20090709_094914_000060552080_00337_38467_3215.N1;	09-JUL-2009 09:49:14.774 09-JUL-2009 11:30:09.308
Warning: Product Error flag set. Filename: RA2_WWV_2PNPDK20090709_112925_000059492080_00338_38468_3352.N1;	09-JUL-2009 11:29:25.918 09-JUL-2009 13:08:34.622
Warning: Product Error flag set. Filename: RA2_WWV_2PNPDK20090709_130751_000059832080_00339_38469_3473.N1;	09-JUL-2009 13:07:51.232 09-JUL-2009 14:47:34.470
Warning: Product Error flag set. Filename: RA2_WWV_2PNPDK20090709_144652_000050222080_00340_38470_3595.N1;	09-JUL-2009 14:46:52.194 09-JUL-2009 16:10:34.050
Warning: Product Error flag set. Filename: RA2_WWV_2PNPDK20090709_161428_000005592080_00341_38471_3598.N1;	09-JUL-2009 16:14:28.782 09-JUL-2009 16:23:47.954
Warning: Product Error flag set. Filename: RA2_WWV_2PNPDK20090709_162303_000059932080_00341_38471_3723.N1;	09-JUL-2009 16:23:03.450 09-JUL-2009 18:02:56.714
Warning: Product Error flag set. Filename: RA2_WWV_2PNPDK20090709_180117_000060552080_00342_38472_3844.N1;	09-JUL-2009 18:01:17.624 09-JUL-2009 19:42:12.158
Warning: Product Error flag set. Filename: RA2_WWV_2PNPDE20090709_194030_000040762080_00343_38473_0576.N1;	09-JUL-2009 19:40:30.840 09-JUL-2009 20:48:26.910
Warning: Product Error flag set. Filename: RA2_WWV_2PNPDE20090709_204730_000063902080_00343_38473_0758.N1;	09-JUL-2009 20:47:30.152 09-JUL-2009 22:34:00.000
Warning: Product Error flag set. Filename: RA2_WWV_2PNPDE20090709_223255_000060822080_00344_38474_0900.N1;	09-JUL-2009 22:32:55.444 10-JUL-2009 00:14:17.828

SPH checks

RA2_CAL_0P SPH checks

SPH fields with errors



RA2_CAL_0P products using a wrong ADF (sensing not included in validity)

Gauge Segment (Start-Stop) Explicit Reference

RA2_CAL_0P products with start_lat out of range

Gauge Value Segment (Start-Stop) Explicit Reference

RA2_CAL_0P products with start_long out of range

Gauge	Value	Segment (Start-Stop)	Explicit Reference
-------	-------	----------------------	--------------------

RA2_CAL_0P products with stop_lat out of range

Gauge	Value	Segment (Start-Stop)	Explicit Reference
-------	-------	----------------------	--------------------

RA2_CAL_0P products with stop_long out of range

Gauge	Value	Segment (Start-Stop)	Explicit Reference
-------	-------	----------------------	--------------------

RA2_CAL_0P products with sat_track out of range

Gauge	Value	Segment (Start-Stop)	Explicit Reference
-------	-------	----------------------	--------------------

Percentage of RA2_CAL_0P products with ISP_errors_significant set to 1

Gauge	Value	Segment (Start-Stop)
-------	-------	----------------------

RA2_CAL_0P products with num_error_ISPs out of range

Gauge	Value	Segment (Start-Stop)	Explicit Reference
-------	-------	----------------------	--------------------

Statistics for RA2_CAL_0P products with num_error_ISPs out of range

Gauge	Statistics	Segment (Start-Stop)
-------	------------	----------------------

Percentage of RA2_CAL_0P products with missing_ISPs_significant set to 1

Gauge	Value	Segment (Start-Stop)
-------	-------	----------------------

RA2_CAL_0P products with num_missing_ISPs out of range

Gauge	Value	Segment (Start-Stop)	Explicit Reference
-------	-------	----------------------	--------------------

Statistics for RA2_CAL_0P products with num_missing_ISPs out of range

Gauge	Statistics	Segment (Start-Stop)
-------	------------	----------------------

Percentage of RA2_CAL_0P products with ISP_discarded_significant set to 1

Gauge	Value	Segment (Start-Stop)
-------	-------	----------------------

RA2_CAL_0P products with num_discarded_ISPs out of range

Gauge Value Segment (Start-Stop) Explicit Reference

Statistics for RA2_CAL_0P products with num_discarded_ISPs out of range

Gauge Statistics Segment (Start-Stop)

Percentage of RA2_CAL_0P products with RS_significant set to 1

Gauge Value Segment (Start-Stop)

RA2_CAL_0P products with num_RS_ISPs out of range

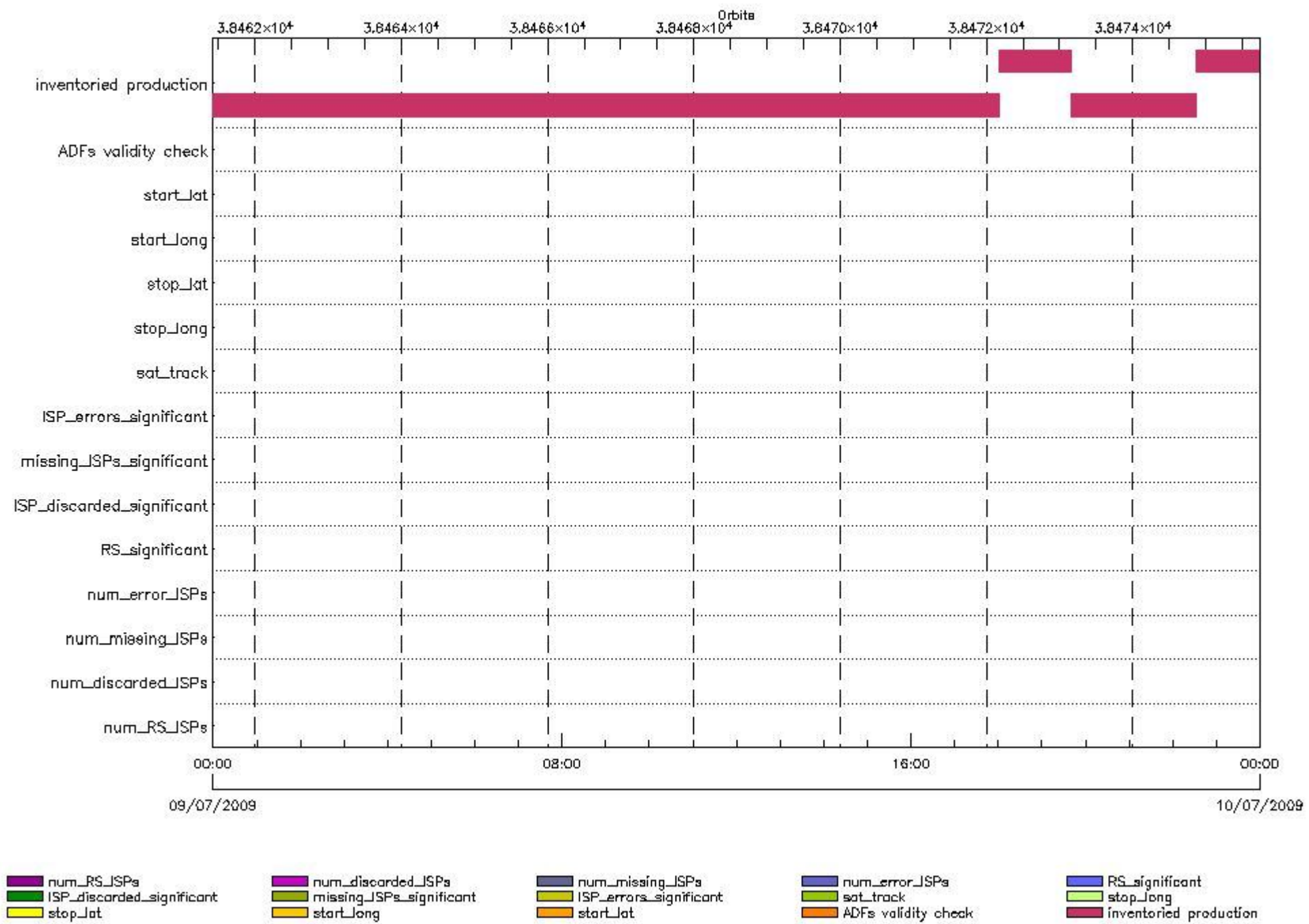
Gauge Value Segment (Start-Stop) Explicit Reference

Statistics for RA2_CAL_0P products with num_RS_ISPs out of range

Gauge Statistics Segment (Start-Stop)

DOR_DOP_0P SPH checks

SPH fields with errors



DOR_DOP_0P products using a wrong ADF (sensing not included in validity)

Gauge Segment (Start-Stop) Explicit Reference

DOR_DOP_0P products with start_lat out of range

Gauge Value Segment (Start-Stop) Explicit Reference

DOR_DOP_0P products with start_long out of range

Gauge Value Segment (Start-Stop) Explicit Reference

DOR_DOP_0P products with stop_lat out of range

Gauge Value Segment (Start-Stop) Explicit Reference

DOR_DOP_0P products with stop_long out of range

Gauge Value Segment (Start-Stop) Explicit Reference

DOR_DOP_0P products with sat_track out of range

Gauge Value Segment (Start-Stop) Explicit Reference

Percentage of DOR_DOP_0P products with ISP_errors_significant set to 1

Gauge Value Segment (Start-Stop)

DOR_DOP_0P products with num_error_ISPs out of range

Gauge Value Segment (Start-Stop) Explicit Reference

Statistics for DOR_DOP_0P products with num_error_ISPs out of range

Gauge Statistics Segment (Start-Stop)

Percentage of DOR_DOP_0P products with missing_ISPs_significant set to 1

Gauge Value Segment (Start-Stop)

DOR_DOP_0P products with num_missing_ISPs out of range

Gauge Value Segment (Start-Stop) Explicit Reference

Statistics for DOR_DOP_0P products with num_missing_ISPs out of range

Gauge Statistics Segment (Start-Stop)

Percentage of DOR_DOP_0P products with ISP_discarded_significant set to 1

Gauge Value Segment (Start-Stop)

DOR_DOP_0P products with num_discarded_ISPs out of range

Gauge	Value	Segment (Start-Stop)	Explicit Reference
-------	-------	----------------------	--------------------

Statistics for DOR_DOP_0P products with num_discarded_ISPs out of range

Gauge	Statistics	Segment (Start-Stop)
-------	------------	----------------------

Percentage of DOR_DOP_0P products with RS_significant set to 1

Gauge	Value	Segment (Start-Stop)
-------	-------	----------------------

DOR_DOP_0P products with num_RS_ISPs out of range

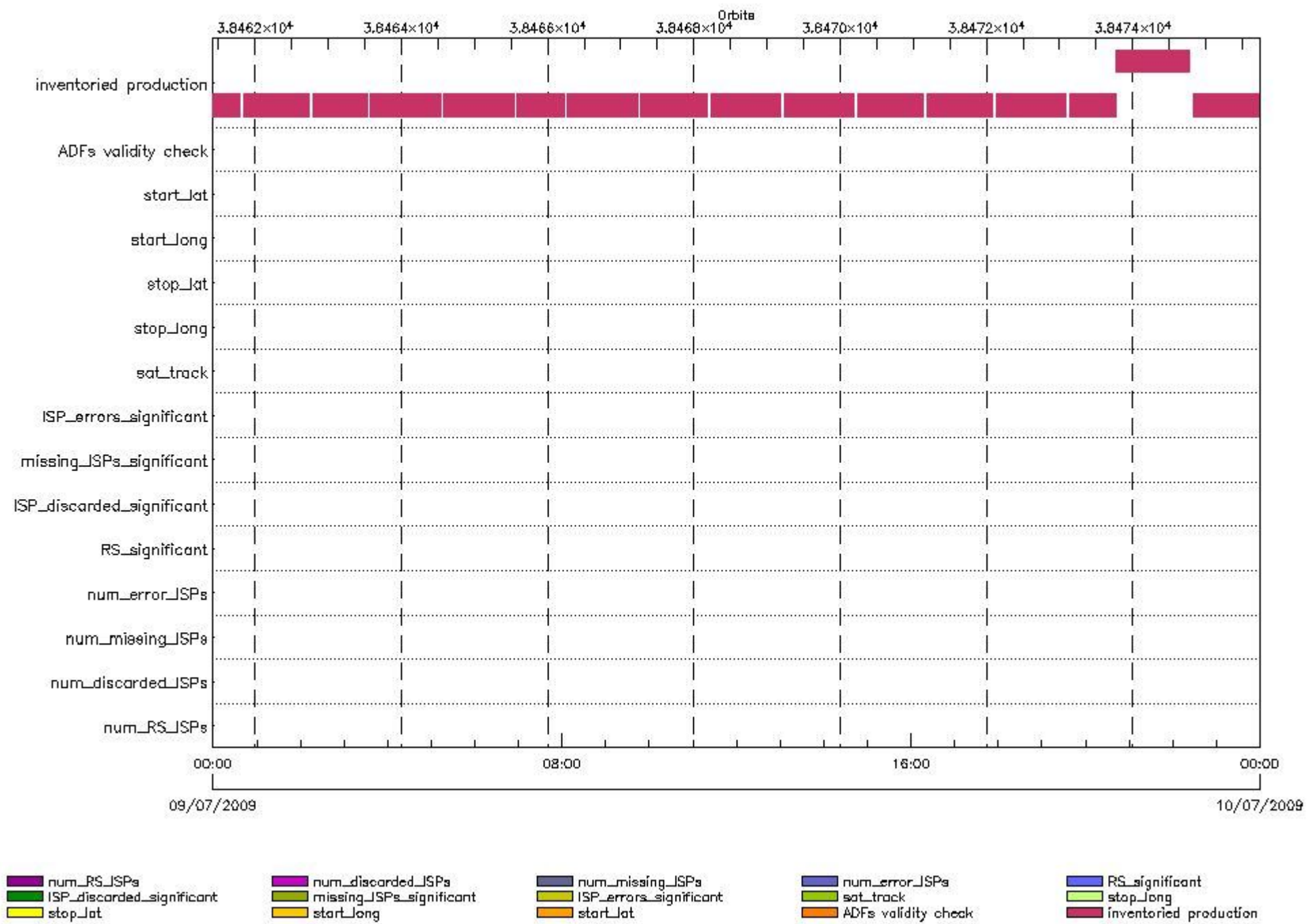
Gauge	Value	Segment (Start-Stop)	Explicit Reference
-------	-------	----------------------	--------------------

Statistics for DOR_DOP_0P products with num_RS_ISPs out of range

Gauge	Statistics	Segment (Start-Stop)
-------	------------	----------------------

DOR_NAV_0P SPH checks

SPH fields with errors



DOR_NAV_0P products using a wrong ADF (sensing not included in validity)

Gauge Segment (Start-Stop) Explicit Reference

DOR_NAV_0P products with start_lat out of range

Gauge Value Segment (Start-Stop) Explicit Reference

DOR_NAV_0P products with start_long out of range

Gauge Value Segment (Start-Stop) Explicit Reference

DOR_NAV_0P products with stop_lat out of range

Gauge Value Segment (Start-Stop) Explicit Reference

DOR_NAV_0P products with stop_long out of range

Gauge Value Segment (Start-Stop) Explicit Reference

DOR_NAV_0P products with sat_track out of range

Gauge Value Segment (Start-Stop) Explicit Reference

Percentage of DOR_NAV_0P products with ISP_errors_significant set to 1

Gauge Value Segment (Start-Stop)

DOR_NAV_0P products with num_error_ISPs out of range

Gauge Value Segment (Start-Stop) Explicit Reference

Statistics for DOR_NAV_0P products with num_error_ISPs out of range

Gauge Statistics Segment (Start-Stop)

Percentage of DOR_NAV_0P products with missing_ISPs_significant set to 1

Gauge Value Segment (Start-Stop)

DOR_NAV_0P products with num_missing_ISPs out of range

Gauge Value Segment (Start-Stop) Explicit Reference

Statistics for DOR_NAV_0P products with num_missing_ISPs out of range

Gauge Statistics Segment (Start-Stop)

Percentage of DOR_NAV_0P products with ISP_discarded_significant set to 1

Gauge Value Segment (Start-Stop)

DOR_NAV_0P products with num_discarded_ISPs out of range

Gauge	Value	Segment (Start-Stop)	Explicit Reference
-------	-------	----------------------	--------------------

Statistics for DOR_NAV_0P products with num_discarded_ISPs out of range

Gauge	Statistics	Segment (Start-Stop)
-------	------------	----------------------

Percentage of DOR_NAV_0P products with RS_significant set to 1

Gauge	Value	Segment (Start-Stop)
-------	-------	----------------------

DOR_NAV_0P products with num_RS_ISPs out of range

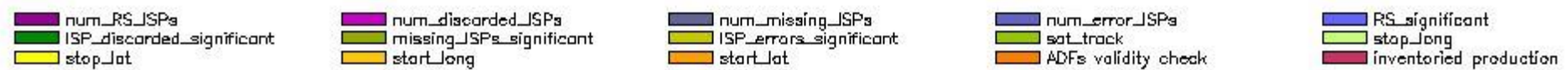
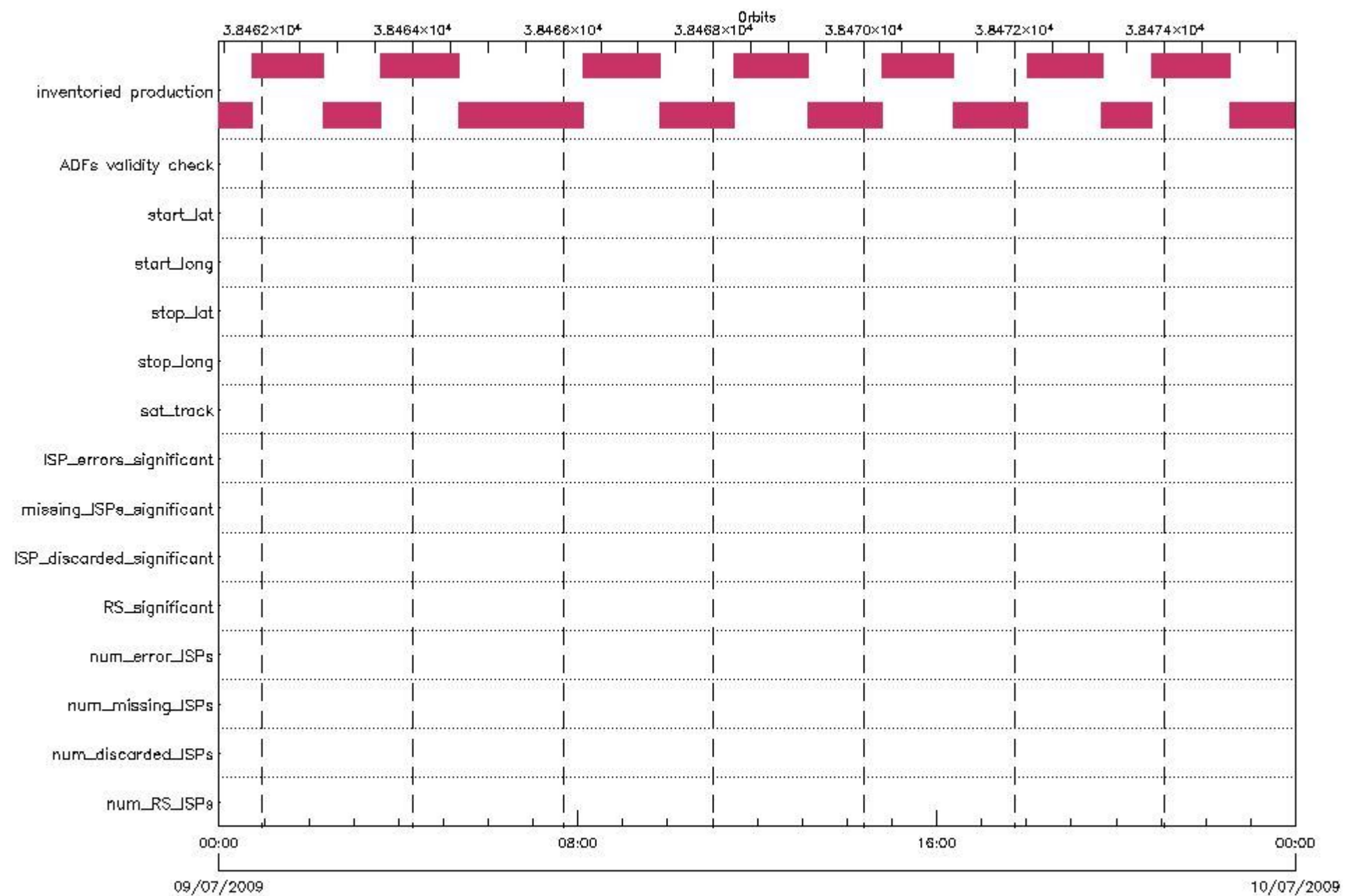
Gauge	Value	Segment (Start-Stop)	Explicit Reference
-------	-------	----------------------	--------------------

Statistics for DOR_NAV_0P products with num_RS_ISPs out of range

Gauge	Statistics	Segment (Start-Stop)
-------	------------	----------------------

MWR_NL__0P SPH checks

SPH fields with errors



MWR_NL__0P products using a wrong ADF (sensing not included in validity)

Gauge Segment (Start-Stop) Explicit Reference

MWR_NL__0P products with start_lat out of range

Gauge Value Segment (Start-Stop) Explicit Reference

MWR_NL__0P products with start_long out of range

Gauge Value Segment (Start-Stop) Explicit Reference

MWR_NL__0P products with stop_lat out of range

Gauge Value Segment (Start-Stop) Explicit Reference

MWR_NL__0P products with stop_long out of range

Gauge Value Segment (Start-Stop) Explicit Reference

MWR_NL__0P products with sat_track out of range

Gauge Value Segment (Start-Stop) Explicit Reference

Percentage of MWR_NL__0P products with ISP_errors_significant set to 1

Gauge	Value	Segment (Start-Stop)
SPH.ISP_ERRORS_SIGNIFICANT_PERCENT.INFO PCF_MWR_NL__0P	0	09-JUL-2009 00:00:00.000 10-JUL-2009 00:00:00.000

MWR_NL__0P products with num_error_ISPs out of range

Gauge Value Segment (Start-Stop) Explicit Reference

Statistics for MWR_NL__0P products with num_error_ISPs out of range

Gauge Statistics Segment (Start-Stop)

Percentage of MWR_NL__0P products with missing_ISPs_significant set to 1

Gauge	Value	Segment (Start-Stop)
SPH.MISSING_ISPS_SIGNIFICANT_PERCENT.INFO PCF_MWR_NL__0P	0	09-JUL-2009 00:00:00.000 10-JUL-2009 00:00:00.000

MWR_NL__0P products with num_missing_ISPs out of range

Gauge Value Segment (Start-Stop) Explicit Reference

Statistics for MWR_NL__0P products with num_missing_ISPs out of range

Gauge Statistics Segment (Start-Stop)

Percentage of MWR_NL__0P products with ISP_discarded_significant set to 1

Gauge	Value	Segment (Start-Stop)
SPH.ISP_DISCARDED_SIGNIFICANT_PERCENT.INFO	0	09-JUL-2009 00:00:00.000
PCF_MWR_NL__0P		10-JUL-2009 00:00:00.000

MWR_NL__0P products with num_discarded_ISPs out of range

Gauge	Value	Segment (Start-Stop)	Explicit Reference

Statistics for MWR_NL__0P products with num_discarded_ISPs out of range

Gauge	Statistics	Segment (Start-Stop)

Percentage of MWR_NL__0P products with RS_significant set to 1

Gauge	Value	Segment (Start-Stop)
SPH.RS_SIGNIFICANT_PERCENT.INFO	0	09-JUL-2009 00:00:00.000
PCF_MWR_NL__0P		10-JUL-2009 00:00:00.000

MWR_NL__0P products with num_RS_ISPs out of range

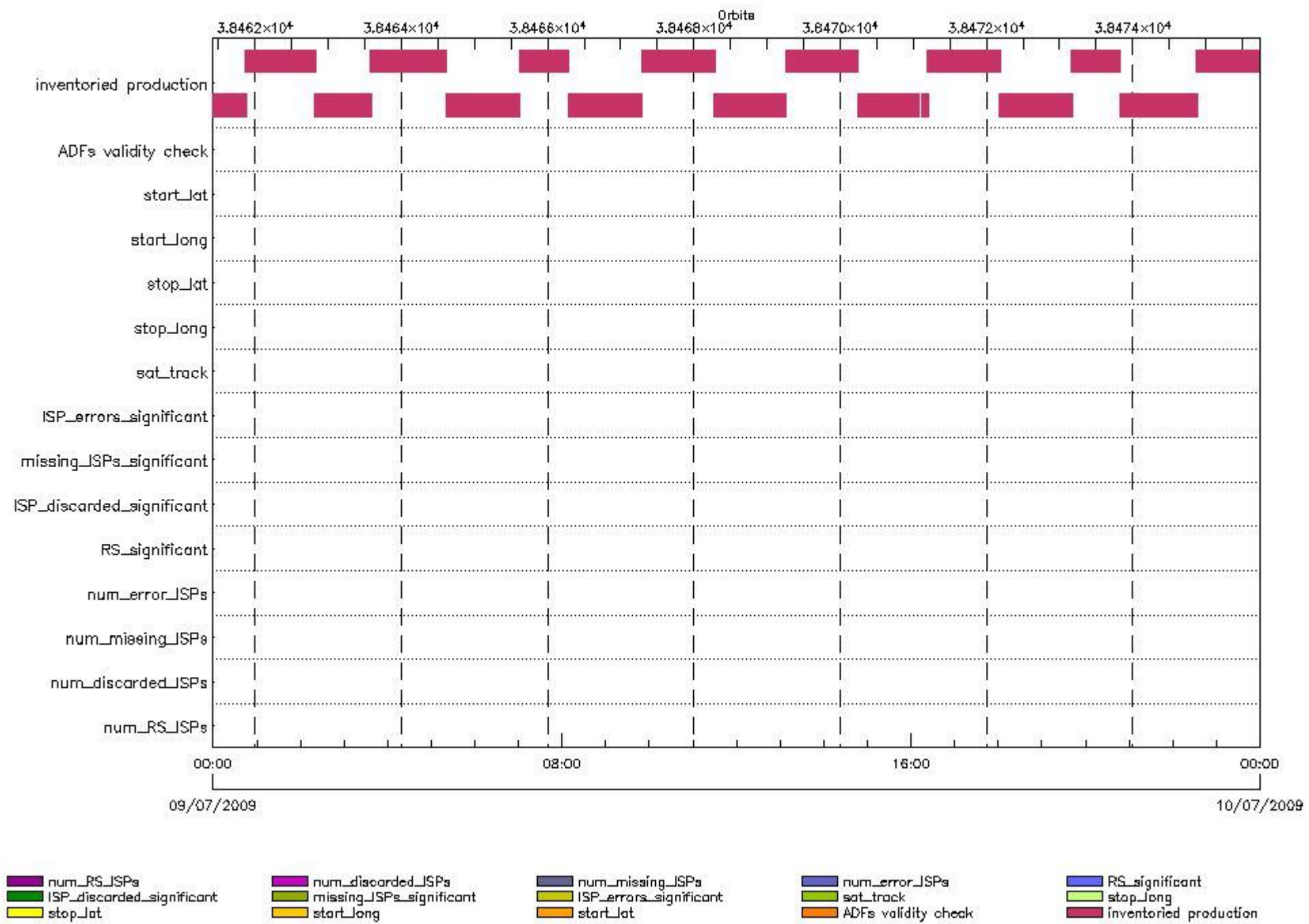
Gauge	Value	Segment (Start-Stop)	Explicit Reference

Statistics for MWR_NL__0P products with num_RS_ISPs out of range

Gauge	Statistics	Segment (Start-Stop)

RA2_ME__0P SPH checks

SPH fields with errors



RA2_ME__0P products using a wrong ADF (sensing not included in validity)

Gauge Segment (Start-Stop) Explicit Reference

RA2_ME__0P products with start_lat out of range

Gauge Value Segment (Start-Stop) Explicit Reference

RA2_ME__0P products with start_long out of range

Gauge Value Segment (Start-Stop) Explicit Reference

RA2_ME__0P products with stop_lat out of range

Gauge Value Segment (Start-Stop) Explicit Reference

RA2_ME__0P products with stop_long out of range

Gauge Value Segment (Start-Stop) Explicit Reference

RA2_ME__0P products with sat_track out of range

Gauge Value Segment (Start-Stop) Explicit Reference

Percentage of RA2_ME__0P products with ISP_errors_significant set to 1

Gauge Value Segment (Start-Stop)

RA2_ME__0P products with num_error_ISPs out of range

Gauge Value Segment (Start-Stop) Explicit Reference

Statistics for RA2_ME__0P products with num_error_ISPs out of range

Gauge	Statistics	Segment (Start-Stop)
SPH.NUM_ERRORS_ISPS.STA PCF_RA2_ME__0P	M=1 d=0 >=1 <=1 %=11.63253226	10-JUL-2009 00:00:00.000 11-JUL-2009 00:00:00.000

Percentage of RA2_ME__0P products with missing_ISPs_significant set to 1

Gauge Value Segment (Start-Stop)

RA2_ME__0P products with num_missing_ISPs out of range

Gauge Value Segment (Start-Stop) Explicit Reference

Statistics for RA2_ME__0P products with num_missing_ISPs out of range

Gauge Statistics Segment (Start-Stop)

Percentage of RA2_ME__0P products with ISP_discarded_significant set to 1

Gauge Value Segment (Start-Stop)

RA2_ME__0P products with num_discarded_ISPs out of range

Gauge Value Segment (Start-Stop) Explicit Reference

Statistics for RA2_ME__0P products with num_discarded_ISPs out of range

Gauge Statistics Segment (Start-Stop)

Percentage of RA2_ME__0P products with RS_significant set to 1

Gauge Value Segment (Start-Stop)

RA2_ME__0P products with num_RS_ISPs out of range

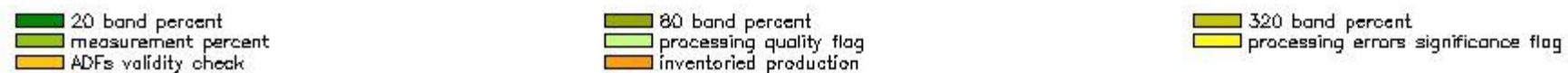
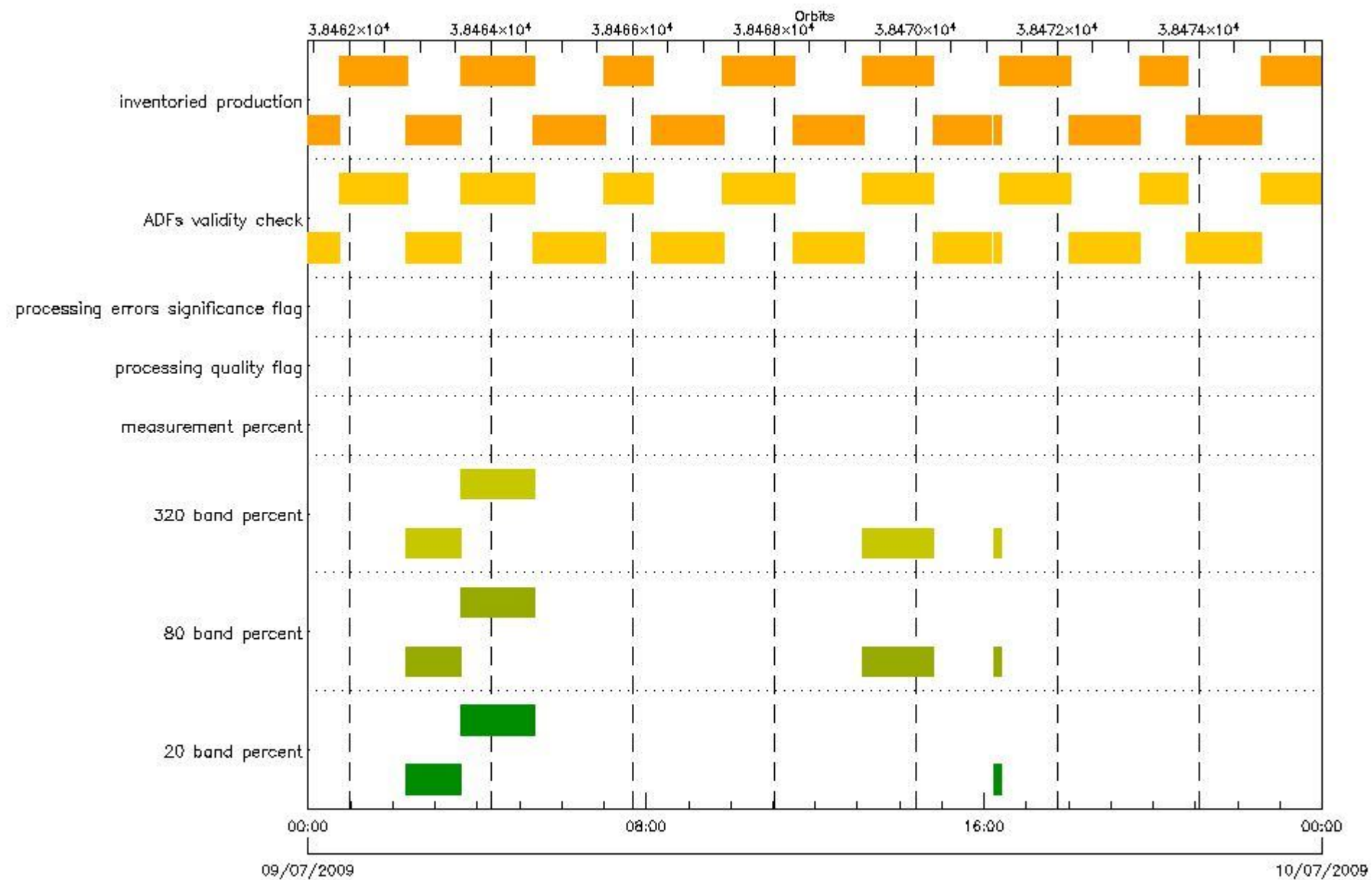
Gauge Value Segment (Start-Stop) Explicit Reference

Statistics for RA2_ME__0P products with num_RS_ISPs out of range

Gauge Statistics Segment (Start-Stop)

RA2_MW__1P SPH checks

SPH fields with errors



RA2_MW__1P products using a wrong ADF (sensing not included in validity)

Gauge	Segment (Start-Stop)	Explicit Reference
Product: RA2_MW__1PNPDE20090708_230403_000060712080_00330_38460_9700.N1 DS NAME: REAL.ORBIT_STATE_VECTOR_FILE	08-JUL-2009 23:04:03.275 09-JUL-2009 00:45:14.519	ADF: DOR_NAV_0PNPDE20090708_230031_000057382080_00330_38460_8314.N1
Product: RA2_MW__1PNPDE20090709_004418_000057652080_00331_38461_9758.N1 DS NAME: REAL.ORBIT_STATE_VECTOR_FILE	09-JUL-2009 00:44:18.874 09-JUL-2009 02:20:23.769	ADF: DOR_NAV_0PNPDE20090709_004128_000054192080_00331_38461_8315.N1
Product: RA2_MW__1PNPDE20090709_021927_000046982080_00332_38462_9842.N1 DS NAME: REAL.ORBIT_STATE_VECTOR_FILE	09-JUL-2009 02:19:27.010 09-JUL-2009 03:37:44.693	ADF: DOR_NAV_0PNPDE20090709_021706_000044632080_00332_38462_8316.N1
Product: RA2_MW__1PNPDE20090709_033647_000062462080_00333_38463_0008.N1 DS NAME: REAL.ORBIT_STATE_VECTOR_FILE	09-JUL-2009 03:36:47.934 09-JUL-2009 05:20:54.077	ADF: DOR_NAV_0PNPDE20090709_033648_000057382080_00333_38463_8317.N1
Product: RA2_MW__1PNPDE20090709_052020_000060512080_00334_38464_0193.N1 DS NAME: REAL.ORBIT_STATE_VECTOR_FILE	09-JUL-2009 05:20:20.712 09-JUL-2009 07:01:11.904	ADF: DOR_NAV_0PNPDE20090709_051745_000057382080_00334_38464_8318.N1

Product: RA2_MW__1PNPDK20090709_070039_000040852080_00335_38465_2973.N1 DS NAME: REAL.ORBIT_STATE_VECTOR_FILE	09-JUL-2009 07:00:39.654 09-JUL-2009 08:08:44.636	ADF: DOR_NAV_0PNPDK20090709_065842_000038252080_00335_38
Product: RA2_MW__1PNPDK20090709_080800_000061202080_00336_38466_3110.N1 DS NAME: REAL.ORBIT_STATE_VECTOR_FILE	09-JUL-2009 08:08:00.132 09-JUL-2009 09:50:00.392	ADF: DOR_NAV_0PNPDK20090709_080746_000057382080_00336_38466_0506.N1
Product: RA2_MW__1PNPDK20090709_094914_000060552080_00337_38467_3213.N1 DS NAME: REAL.ORBIT_STATE_VECTOR_FILE	09-JUL-2009 09:49:14.774 09-JUL-2009 11:30:09.308	ADF: DOR_NAV_0PNPDK20090709_094843_000054192080_00337_38467_0507.N1
Product: RA2_MW__1PNPDK20090709_112925_000059492080_00338_38468_3350.N1 DS NAME: REAL.ORBIT_STATE_VECTOR_FILE	09-JUL-2009 11:29:25.918 09-JUL-2009 13:08:34.622	ADF: DOR_NAV_0PNPDK20090709_112422_000057382080_00338_38468_0508.N1
Product: RA2_MW__1PNPDK20090709_130751_000059832080_00339_38469_3471.N1 DS NAME: REAL.ORBIT_STATE_VECTOR_FILE	09-JUL-2009 13:07:51.232 09-JUL-2009 14:47:34.470	ADF: DOR_NAV_0PNPDK20090709_130519_000057382080_00339_38469_0509.N1
Product: RA2_MW__1PNPDK20090709_144652_000050222080_00340_38470_3593.N1 DS NAME: REAL.ORBIT_STATE_VECTOR_FILE	09-JUL-2009 14:46:52.194 09-JUL-2009 16:10:34.050	ADF: DOR_NAV_0PNPDK20090709_144616_000054192080_00340_38470_0510.N1
Product: RA2_MW__1PNPDK20090709_161428_000005592080_00341_38471_3596.N1 DS NAME: REAL.ORBIT_STATE_VECTOR_FILE	09-JUL-2009 16:14:28.782 09-JUL-2009 16:23:47.954	ADF: DOR_NAV_0PNPDK20090709_144616_000054192080_00340_38470_0510.N1
Product: RA2_MW__1PNPDK20090709_162303_000059932080_00341_38471_3721.N1 DS NAME: REAL.ORBIT_STATE_VECTOR_FILE	09-JUL-2009 16:23:03.450 09-JUL-2009 18:02:56.714	ADF: DOR_NAV_0PNPDK20090709_162154_000054192080_00341_38471_0511.N1
Product: RA2_MW__1PNPDK20090709_180117_000060552080_00342_38472_3842.N1 DS NAME: REAL.ORBIT_STATE_VECTOR_FILE	09-JUL-2009 18:01:17.624 09-JUL-2009 19:42:12.158	ADF: DOR_NAV_0PNPDK20090709_175732_000057382080_00342_38472_0512.N1
Product: RA2_MW__1PNPDE20090709_194030_000040762080_00343_38473_0574.N1 DS NAME: REAL.ORBIT_STATE_VECTOR_FILE	09-JUL-2009 19:40:30.840 09-JUL-2009 20:48:26.910	ADF: DOR_NAV_0PNPDE20090709_193829_000038252080_00343_38473_8319.N1
Product: RA2_MW__1PNPDE20090709_204730_000063902080_00343_38473_0756.N1 DS NAME: REAL.ORBIT_STATE_VECTOR_FILE	09-JUL-2009 20:47:30.152 09-JUL-2009 22:34:00.000	ADF: DOR_NAV_0PNPDE20090709_204215_000060572080_00343_38473_8320.N1
Product: RA2_MW__1PNPDE20090709_223255_000060822080_00344_38474_0898.N1 DS NAME: REAL.ORBIT_STATE_VECTOR_FILE	09-JUL-2009 22:32:55.444 10-JUL-2009 00:14:17.828	ADF: DOR_NAV_0PNPDE20090709_222830_000057382080_00344_38474_8321.N1

RA2_MW__1P products with processing errors significance flag set

RA2_MW__1P products with percentage DSRs free of processing errors below threshold

Gauge Value Segment (Start-Stop)

RA2_MW__1P products with percentage of valid measurements below threshold

Gauge Value Segment (Start-Stop)

RA2_MW__1P products with percentage of 320 MHz band processed below threshold

Gauge	Value	Segment (Start-Stop)
SPH.RA2_320_BAND_PERCENT.WARNING PCF_RA2_MW__1P	8654	09-JUL-2009 02:19:27.010 09-JUL-2009 03:37:44.693
SPH.RA2_320_BAND_PERCENT.WARNING PCF_RA2_MW__1P	8778	09-JUL-2009 03:36:47.934 09-JUL-2009 05:20:54.077
SPH.RA2_320_BAND_PERCENT.WARNING PCF_RA2_MW__1P	8983	09-JUL-2009 13:07:51.232 09-JUL-2009 14:47:34.470
SPH.RA2_320_BAND_PERCENT.WARNING PCF_RA2_MW__1P	8192	09-JUL-2009 16:14:28.782 09-JUL-2009 16:23:47.954

RA2_MW__1P products with percentage of 80 MHz band processed above threshold

Gauge Value Segment (Start-Stop)


SPH.RA2_80_BAND_PERCENT.WARNING PCF_RA2_MW__1P	998	09-JUL-2009 02:19:27.010 09-JUL-2009 03:37:44.693
SPH.RA2_80_BAND_PERCENT.WARNING PCF_RA2_MW__1P	865	09-JUL-2009 03:36:47.934 09-JUL-2009 05:20:54.077
SPH.RA2_80_BAND_PERCENT.WARNING PCF_RA2_MW__1P	777	09-JUL-2009 13:07:51.232 09-JUL-2009 14:47:34.470
SPH.RA2_80_BAND_PERCENT.WARNING PCF_RA2_MW__1P	933	09-JUL-2009 16:14:28.782 09-JUL-2009 16:23:47.954

RA2_MW__1P products with percentage of 20 MHz band processed above threshold

Gauge	Value	Segment (Start-Stop)
SPH.RA2_20_BAND_PERCENT.WARNING PCF_RA2_MW__1P	348	09-JUL-2009 02:19:27.010 09-JUL-2009 03:37:44.693
SPH.RA2_20_BAND_PERCENT.WARNING PCF_RA2_MW__1P	357	09-JUL-2009 03:36:47.934 09-JUL-2009 05:20:54.077
SPH.RA2_20_BAND_PERCENT.WARNING PCF_RA2_MW__1P	875	09-JUL-2009 16:14:28.782 09-JUL-2009 16:23:47.954

RA2_FGD_2P SPH checks

SPH fields with errors



RA2_FGD_2P products using a wrong ADF (sensing not included in validity)

Gauge	Segment (Start-Stop)	Explicit Reference
Product: RA2_FGD_2PNPDE20090708_230403_000060712080_00330_38460_9701.N1 DS NAME: REAL.ORBIT_STATE_VECTOR_FILE	08-JUL-2009 23:04:03.275 09-JUL-2009 00:45:14.519	ADF: DOR_NAV_0PNPDE20090708_230031_000057382080_00330_38460_8314.N1
Product: RA2_FGD_2PNPDE20090709_004418_000057652080_00331_38461_9759.N1 DS NAME: REAL.ORBIT_STATE_VECTOR_FILE	09-JUL-2009 00:44:18.874 09-JUL-2009 02:20:23.769	ADF: DOR_NAV_0PNPDE20090709_004128_000054192080_00331_38461_8315.N1
Product: RA2_FGD_2PNPDE20090709_021927_000046982080_00332_38462_9843.N1 DS NAME: REAL.ORBIT_STATE_VECTOR_FILE	09-JUL-2009 02:19:27.010 09-JUL-2009 03:37:44.693	ADF: DOR_NAV_0PNPDE20090709_021706_000044632080_00332_38462_8316.N1
Product: RA2_FGD_2PNPDE20090709_033647_000062462080_00333_38463_0009.N1 DS NAME: REAL.ORBIT_STATE_VECTOR_FILE	09-JUL-2009 03:36:47.934 09-JUL-2009 05:20:54.077	ADF: DOR_NAV_0PNPDE20090709_033648_000057382080_00333_38463_8317.N1
Product: RA2_FGD_2PNPDE20090709_052020_000060512080_00334_38464_0194.N1 DS NAME: REAL.ORBIT_STATE_VECTOR_FILE	09-JUL-2009 05:20:20.712 09-JUL-2009 07:01:11.904	ADF: DOR_NAV_0PNPDE20090709_051745_000057382080_00334_38464_8318.N1

Product: RA2_FGD_2PNPDK20090709_070039_000040852080_00335_38465_2974.N1 DS NAME: REAL.ORBIT_STATE_VECTOR_FILE	09-JUL-2009 07:00:39.654 09-JUL-2009 08:08:44.636	ADF: DOR_NAV_0PNPDK20090709_065842_000038252080_00335_38
Product: RA2_FGD_2PNPDK20090709_080800_000061202080_00336_38466_3111.N1 DS NAME: REAL.ORBIT_STATE_VECTOR_FILE	09-JUL-2009 08:08:00.132 09-JUL-2009 09:50:00.392	ADF: DOR_NAV_0PNPDK20090709_080746_000057382080_00336_38466_0506.N1
Product: RA2_FGD_2PNPDK20090709_094914_000060552080_00337_38467_3214.N1 DS NAME: REAL.ORBIT_STATE_VECTOR_FILE	09-JUL-2009 09:49:14.774 09-JUL-2009 11:30:09.308	ADF: DOR_NAV_0PNPDK20090709_094843_000054192080_00337_38467_0507.N1
Product: RA2_FGD_2PNPDK20090709_112925_000059492080_00338_38468_3351.N1 DS NAME: REAL.ORBIT_STATE_VECTOR_FILE	09-JUL-2009 11:29:25.918 09-JUL-2009 13:08:34.622	ADF: DOR_NAV_0PNPDK20090709_112422_000057382080_00338_38468_0508.N1
Product: RA2_FGD_2PNPDK20090709_130751_000059832080_00339_38469_3472.N1 DS NAME: REAL.ORBIT_STATE_VECTOR_FILE	09-JUL-2009 13:07:51.232 09-JUL-2009 14:47:34.470	ADF: DOR_NAV_0PNPDK20090709_130519_000057382080_00339_38469_0509.N1
Product: RA2_FGD_2PNPDK20090709_144652_000050222080_00340_38470_3594.N1 DS NAME: REAL.ORBIT_STATE_VECTOR_FILE	09-JUL-2009 14:46:52.194 09-JUL-2009 16:10:34.050	ADF: DOR_NAV_0PNPDK20090709_144616_000054192080_00340_38470_0510.N1
Product: RA2_FGD_2PNPDK20090709_161428_000005592080_00341_38471_3597.N1 DS NAME: REAL.ORBIT_STATE_VECTOR_FILE	09-JUL-2009 16:14:28.782 09-JUL-2009 16:23:47.954	ADF: DOR_NAV_0PNPDK20090709_144616_000054192080_00340_38470_0510.N1
Product: RA2_FGD_2PNPDK20090709_162303_000059932080_00341_38471_3722.N1 DS NAME: REAL.ORBIT_STATE_VECTOR_FILE	09-JUL-2009 16:23:03.450 09-JUL-2009 18:02:56.714	ADF: DOR_NAV_0PNPDK20090709_162154_000054192080_00341_38471_0511.N1
Product: RA2_FGD_2PNPDK20090709_180117_000060552080_00342_38472_3843.N1 DS NAME: REAL.ORBIT_STATE_VECTOR_FILE	09-JUL-2009 18:01:17.624 09-JUL-2009 19:42:12.158	ADF: DOR_NAV_0PNPDK20090709_175732_000057382080_00342_38472_0512.N1
Product: RA2_FGD_2PNPDE20090709_194030_000040762080_00343_38473_0575.N1 DS NAME: REAL.ORBIT_STATE_VECTOR_FILE	09-JUL-2009 19:40:30.840 09-JUL-2009 20:48:26.910	ADF: DOR_NAV_0PNPDE20090709_193829_000038252080_00343_38473_8319.N1
Product: RA2_FGD_2PNPDE20090709_204730_000063902080_00343_38473_0757.N1 DS NAME: REAL.ORBIT_STATE_VECTOR_FILE	09-JUL-2009 20:47:30.152 09-JUL-2009 22:34:00.000	ADF: DOR_NAV_0PNPDE20090709_204215_000060572080_00343_38473_8320.N1
Product: RA2_FGD_2PNPDE20090709_223255_000060822080_00344_38474_0899.N1 DS NAME: REAL.ORBIT_STATE_VECTOR_FILE	09-JUL-2009 22:32:55.444 10-JUL-2009 00:14:17.828	ADF: DOR_NAV_0PNPDE20090709_222830_000057382080_00344_38474_8321.N1

Products with processing errors significance flag set

Gauge	Segment (Start-Stop)
SPH.RA2_L2_PROC_FLAG.WARNING PCF_RA2_FGD_2P	08-JUL-2009 23:04:03.275 09-JUL-2009 00:45:14.519
SPH.RA2_L2_PROC_FLAG.WARNING PCF_RA2_FGD_2P	09-JUL-2009 00:44:18.874 09-JUL-2009 02:20:23.769
SPH.RA2_L2_PROC_FLAG.WARNING PCF_RA2_FGD_2P	09-JUL-2009 02:19:27.010 09-JUL-2009 03:37:44.693
SPH.RA2_L2_PROC_FLAG.WARNING PCF_RA2_FGD_2P	09-JUL-2009 03:36:47.934 09-JUL-2009 05:20:54.077
SPH.RA2_L2_PROC_FLAG.WARNING PCF_RA2_FGD_2P	09-JUL-2009 05:20:20.712 09-JUL-2009 07:01:11.904
SPH.RA2_L2_PROC_FLAG.WARNING PCF_RA2_FGD_2P	09-JUL-2009 07:00:39.654 09-JUL-2009 08:08:44.636
SPH.RA2_L2_PROC_FLAG.WARNING PCF_RA2_FGD_2P	09-JUL-2009 08:08:00.132 09-JUL-2009 09:50:00.392
SPH.RA2_L2_PROC_FLAG.WARNING PCF_RA2_FGD_2P	09-JUL-2009 09:49:14.774 09-JUL-2009 11:30:09.308
SPH.RA2_L2_PROC_FLAG.WARNING PCF_RA2_FGD_2P	09-JUL-2009 11:29:25.918 09-JUL-2009 13:08:34.622

SPH.RA2_L2_PROC_FLAG.WARNING PCF_RA2_FGD_2P	09-JUL-2009 13:07:51.232 09-JUL-2009 14:47:34.470
SPH.RA2_L2_PROC_FLAG.WARNING PCF_RA2_FGD_2P	09-JUL-2009 14:46:52.194 09-JUL-2009 16:10:34.050
SPH.RA2_L2_PROC_FLAG.WARNING PCF_RA2_FGD_2P	09-JUL-2009 16:14:28.782 09-JUL-2009 16:23:47.954
SPH.RA2_L2_PROC_FLAG.WARNING PCF_RA2_FGD_2P	09-JUL-2009 16:23:03.450 09-JUL-2009 18:02:56.714
SPH.RA2_L2_PROC_FLAG.WARNING PCF_RA2_FGD_2P	09-JUL-2009 18:01:17.624 09-JUL-2009 19:42:12.158
SPH.RA2_L2_PROC_FLAG.WARNING PCF_RA2_FGD_2P	09-JUL-2009 19:40:30.840 09-JUL-2009 20:48:26.910
SPH.RA2_L2_PROC_FLAG.WARNING PCF_RA2_FGD_2P	09-JUL-2009 20:47:30.152 09-JUL-2009 22:34:00.000
SPH.RA2_L2_PROC_FLAG.WARNING PCF_RA2_FGD_2P	09-JUL-2009 22:32:55.444 10-JUL-2009 00:14:17.828

Products with processing errors significance flag set

Gauge Segment (Start-Stop)

Products with percentage DSRs free of processing errors below threshold

Gauge	Value	Segment (Start-Stop)
SPH.RA2_L2_PROC_QUALITY.WARNING PCF_RA2_FGD_2P	6587	08-JUL-2009 23:04:03.275 09-JUL-2009 00:45:14.519
SPH.RA2_L2_PROC_QUALITY.WARNING PCF_RA2_FGD_2P	6701	09-JUL-2009 00:44:18.874 09-JUL-2009 02:20:23.769
SPH.RA2_L2_PROC_QUALITY.WARNING PCF_RA2_FGD_2P	7171	09-JUL-2009 02:19:27.010 09-JUL-2009 03:37:44.693
SPH.RA2_L2_PROC_QUALITY.WARNING PCF_RA2_FGD_2P	6636	09-JUL-2009 03:36:47.934 09-JUL-2009 05:20:54.077
SPH.RA2_L2_PROC_QUALITY.WARNING PCF_RA2_FGD_2P	6642	09-JUL-2009 05:20:20.712 09-JUL-2009 07:01:11.904
SPH.RA2_L2_PROC_QUALITY.WARNING PCF_RA2_FGD_2P	6493	09-JUL-2009 07:00:39.654 09-JUL-2009 08:08:44.636
SPH.RA2_L2_PROC_QUALITY.WARNING PCF_RA2_FGD_2P	6846	09-JUL-2009 08:08:00.132 09-JUL-2009 09:50:00.392
SPH.RA2_L2_PROC_QUALITY.WARNING PCF_RA2_FGD_2P	6578	09-JUL-2009 09:49:14.774 09-JUL-2009 11:30:09.308
SPH.RA2_L2_PROC_QUALITY.WARNING PCF_RA2_FGD_2P	6758	09-JUL-2009 11:29:25.918 09-JUL-2009 13:08:34.622
SPH.RA2_L2_PROC_QUALITY.WARNING PCF_RA2_FGD_2P	6857	09-JUL-2009 13:07:51.232 09-JUL-2009 14:47:34.470
SPH.RA2_L2_PROC_QUALITY.WARNING PCF_RA2_FGD_2P	6258	09-JUL-2009 14:46:52.194 09-JUL-2009 16:10:34.050
SPH.RA2_L2_PROC_QUALITY.WARNING PCF_RA2_FGD_2P	7510	09-JUL-2009 16:14:28.782 09-JUL-2009 16:23:47.954
SPH.RA2_L2_PROC_QUALITY.WARNING PCF_RA2_FGD_2P	6394	09-JUL-2009 16:23:03.450 09-JUL-2009 18:02:56.714

SPH.RA2_L2_PROC_QUALITY.WARNING PCF_RA2_FGD_2P	6517	09-JUL-2009 18:01:17.624 09-JUL-2009 19:42:12.158
SPH.RA2_L2_PROC_QUALITY.WARNING PCF_RA2_FGD_2P	6625	09-JUL-2009 19:40:30.840 09-JUL-2009 20:48:26.910
SPH.RA2_L2_PROC_QUALITY.WARNING PCF_RA2_FGD_2P	6630	09-JUL-2009 20:47:30.152 09-JUL-2009 22:34:00.000
SPH.RA2_L2_PROC_QUALITY.WARNING PCF_RA2_FGD_2P	6451	09-JUL-2009 22:32:55.444 10-JUL-2009 00:14:17.828

Products with percentage DSRs free of processing errors below threshold

Gauge Value Segment (Start-Stop)

RA2_FGD_2P products with percentage of valid measurements below threshold

Gauge Value Segment (Start-Stop)

RA2_FGD_2P products with percentage of 320 MHz band processed below threshold

Gauge	Value	Segment (Start-Stop)
SPH.RA2_320_BAND_PERCENT.WARNING PCF_RA2_FGD_2P	9474	09-JUL-2009 00:44:18.874 09-JUL-2009 02:20:23.769
SPH.RA2_320_BAND_PERCENT.WARNING PCF_RA2_FGD_2P	9094	09-JUL-2009 02:19:27.010 09-JUL-2009 03:37:44.693
SPH.RA2_320_BAND_PERCENT.WARNING PCF_RA2_FGD_2P	9142	09-JUL-2009 03:36:47.934 09-JUL-2009 05:20:54.077
SPH.RA2_320_BAND_PERCENT.WARNING PCF_RA2_FGD_2P	9328	09-JUL-2009 13:07:51.232 09-JUL-2009 14:47:34.470
SPH.RA2_320_BAND_PERCENT.WARNING PCF_RA2_FGD_2P	8526	09-JUL-2009 16:14:28.782 09-JUL-2009 16:23:47.954
SPH.RA2_320_BAND_PERCENT.WARNING PCF_RA2_FGD_2P	9345	09-JUL-2009 18:01:17.624 09-JUL-2009 19:42:12.158

RA2_FGD_2P products with percentage of 80 MHz band processed above threshold

Gauge	Value	Segment (Start-Stop)
SPH.RA2_80_BAND_PERCENT.WARNING PCF_RA2_FGD_2P	464	09-JUL-2009 00:44:18.874 09-JUL-2009 02:20:23.769
SPH.RA2_80_BAND_PERCENT.WARNING PCF_RA2_FGD_2P	766	09-JUL-2009 02:19:27.010 09-JUL-2009 03:37:44.693
SPH.RA2_80_BAND_PERCENT.WARNING PCF_RA2_FGD_2P	674	09-JUL-2009 03:36:47.934 09-JUL-2009 05:20:54.077
SPH.RA2_80_BAND_PERCENT.WARNING PCF_RA2_FGD_2P	588	09-JUL-2009 13:07:51.232 09-JUL-2009 14:47:34.470
SPH.RA2_80_BAND_PERCENT.WARNING PCF_RA2_FGD_2P	857	09-JUL-2009 16:14:28.782 09-JUL-2009 16:23:47.954
SPH.RA2_80_BAND_PERCENT.WARNING PCF_RA2_FGD_2P	552	09-JUL-2009 18:01:17.624 09-JUL-2009 19:42:12.158
SPH.RA2_80_BAND_PERCENT.WARNING PCF_RA2_FGD_2P	411	09-JUL-2009 20:47:30.152 09-JUL-2009 22:34:00.000

RA2_FGD_2P products with percentage of 20 MHz band processed above threshold

Gauge	Value	Segment (Start-Stop)
-------	-------	----------------------

SPH.RA2_20_BAND_PERCENT.WARNING PCF_RA2_FGD_2P	140	09-JUL-2009 02:19:27.010 09-JUL-2009 03:37:44.693
SPH.RA2_20_BAND_PERCENT.WARNING PCF_RA2_FGD_2P	184	09-JUL-2009 03:36:47.934 09-JUL-2009 05:20:54.077
SPH.RA2_20_BAND_PERCENT.WARNING PCF_RA2_FGD_2P	113	09-JUL-2009 14:46:52.194 09-JUL-2009 16:10:34.050
SPH.RA2_20_BAND_PERCENT.WARNING PCF_RA2_FGD_2P	618	09-JUL-2009 16:14:28.782 09-JUL-2009 16:23:47.954
SPH.RA2_20_BAND_PERCENT.WARNING PCF_RA2_FGD_2P	103	09-JUL-2009 18:01:17.624 09-JUL-2009 19:42:12.158

RA2_FGD_2P products with percentage of valid Ku ocean retracker measurements below threshold

Gauge	Value	Segment (Start-Stop)
SPH.RA2_OCEAN_KU_RETRACK_PERCENT.WARNING PCF_RA2_FGD_2P	8214	09-JUL-2009 02:19:27.010 09-JUL-2009 03:37:44.693
SPH.RA2_OCEAN_KU_RETRACK_PERCENT.WARNING PCF_RA2_FGD_2P	8794	09-JUL-2009 03:36:47.934 09-JUL-2009 05:20:54.077
SPH.RA2_OCEAN_KU_RETRACK_PERCENT.WARNING PCF_RA2_FGD_2P	8812	09-JUL-2009 13:07:51.232 09-JUL-2009 14:47:34.470
SPH.RA2_OCEAN_KU_RETRACK_PERCENT.WARNING PCF_RA2_FGD_2P	7550	09-JUL-2009 16:14:28.782 09-JUL-2009 16:23:47.954
SPH.RA2_OCEAN_KU_RETRACK_PERCENT.WARNING PCF_RA2_FGD_2P	8990	09-JUL-2009 18:01:17.624 09-JUL-2009 19:42:12.158

RA2_FGD_2P products with percentage of valid Ku ice1 retracker measurements below threshold

Gauge Value Segment (Start-Stop)

RA2_FGD_2P products with percentage of valid S ice1 retracker measurements below threshold

Gauge	Value	Segment (Start-Stop)
SPH.RA2_ICE1_S_RETRACK_PERCENT.WARNING PCF_RA2_FGD_2P	5832	08-JUL-2009 23:04:03.275 09-JUL-2009 00:45:14.519
SPH.RA2_ICE1_S_RETRACK_PERCENT.WARNING PCF_RA2_FGD_2P	5808	09-JUL-2009 00:44:18.874 09-JUL-2009 02:20:23.769
SPH.RA2_ICE1_S_RETRACK_PERCENT.WARNING PCF_RA2_FGD_2P	6129	09-JUL-2009 02:19:27.010 09-JUL-2009 03:37:44.693
SPH.RA2_ICE1_S_RETRACK_PERCENT.WARNING PCF_RA2_FGD_2P	5237	09-JUL-2009 03:36:47.934 09-JUL-2009 05:20:54.077
SPH.RA2_ICE1_S_RETRACK_PERCENT.WARNING PCF_RA2_FGD_2P	5564	09-JUL-2009 05:20:20.712 09-JUL-2009 07:01:11.904
SPH.RA2_ICE1_S_RETRACK_PERCENT.WARNING PCF_RA2_FGD_2P	5921	09-JUL-2009 07:00:39.654 09-JUL-2009 08:08:44.636
SPH.RA2_ICE1_S_RETRACK_PERCENT.WARNING PCF_RA2_FGD_2P	5531	09-JUL-2009 08:08:00.132 09-JUL-2009 09:50:00.392
SPH.RA2_ICE1_S_RETRACK_PERCENT.WARNING PCF_RA2_FGD_2P	5950	09-JUL-2009 09:49:14.774 09-JUL-2009 11:30:09.308
SPH.RA2_ICE1_S_RETRACK_PERCENT.WARNING PCF_RA2_FGD_2P	5977	09-JUL-2009 11:29:25.918 09-JUL-2009 13:08:34.622

SPH.RA2_ICE1_S_RETRACK_PERCENT.WARNING PCF_RA2_FGD_2P	5609	09-JUL-2009 13:07:51.232 09-JUL-2009 14:47:34.470
SPH.RA2_ICE1_S_RETRACK_PERCENT.WARNING PCF_RA2_FGD_2P	5502	09-JUL-2009 14:46:52.194 09-JUL-2009 16:10:34.050
SPH.RA2_ICE1_S_RETRACK_PERCENT.WARNING PCF_RA2_FGD_2P	5244	09-JUL-2009 16:14:28.782 09-JUL-2009 16:23:47.954
SPH.RA2_ICE1_S_RETRACK_PERCENT.WARNING PCF_RA2_FGD_2P	5388	09-JUL-2009 16:23:03.450 09-JUL-2009 18:02:56.714
SPH.RA2_ICE1_S_RETRACK_PERCENT.WARNING PCF_RA2_FGD_2P	5312	09-JUL-2009 18:01:17.624 09-JUL-2009 19:42:12.158
SPH.RA2_ICE1_S_RETRACK_PERCENT.WARNING PCF_RA2_FGD_2P	5780	09-JUL-2009 19:40:30.840 09-JUL-2009 20:48:26.910
SPH.RA2_ICE1_S_RETRACK_PERCENT.WARNING PCF_RA2_FGD_2P	4946	09-JUL-2009 20:47:30.152 09-JUL-2009 22:34:00.000
SPH.RA2_ICE1_S_RETRACK_PERCENT.WARNING PCF_RA2_FGD_2P	5790	09-JUL-2009 22:32:55.444 10-JUL-2009 00:14:17.828

RA2_FGD_2P products with percentage of valid KU ice2 retracker measurements below threshold

Gauge	Value	Segment (Start-Stop)
SPH.RA2_ICE2_KU_RETRACK_PERCENT.WARNING PCF_RA2_FGD_2P	6412	09-JUL-2009 02:19:27.010 09-JUL-2009 03:37:44.693
SPH.RA2_ICE2_KU_RETRACK_PERCENT.WARNING PCF_RA2_FGD_2P	4482	09-JUL-2009 16:14:28.782 09-JUL-2009 16:23:47.954

RA2_FGD_2P products with percentage of valid S ice2 retracker measurements below threshold

Gauge	Value	Segment (Start-Stop)
SPH.RA2_ICE2_S_RETRACK_PERCENT.WARNING PCF_RA2_FGD_2P	84	08-JUL-2009 23:04:03.275 09-JUL-2009 00:45:14.519
SPH.RA2_ICE2_S_RETRACK_PERCENT.WARNING PCF_RA2_FGD_2P	68	09-JUL-2009 00:44:18.874 09-JUL-2009 02:20:23.769
SPH.RA2_ICE2_S_RETRACK_PERCENT.WARNING PCF_RA2_FGD_2P	69	09-JUL-2009 02:19:27.010 09-JUL-2009 03:37:44.693
SPH.RA2_ICE2_S_RETRACK_PERCENT.WARNING PCF_RA2_FGD_2P	50	09-JUL-2009 03:36:47.934 09-JUL-2009 05:20:54.077
SPH.RA2_ICE2_S_RETRACK_PERCENT.WARNING PCF_RA2_FGD_2P	44	09-JUL-2009 05:20:20.712 09-JUL-2009 07:01:11.904
SPH.RA2_ICE2_S_RETRACK_PERCENT.WARNING PCF_RA2_FGD_2P	35	09-JUL-2009 07:00:39.654 09-JUL-2009 08:08:44.636
SPH.RA2_ICE2_S_RETRACK_PERCENT.WARNING PCF_RA2_FGD_2P	47	09-JUL-2009 08:08:00.132 09-JUL-2009 09:50:00.392
SPH.RA2_ICE2_S_RETRACK_PERCENT.WARNING PCF_RA2_FGD_2P	44	09-JUL-2009 09:49:14.774 09-JUL-2009 11:30:09.308
SPH.RA2_ICE2_S_RETRACK_PERCENT.WARNING PCF_RA2_FGD_2P	36	09-JUL-2009 11:29:25.918 09-JUL-2009 13:08:34.622
SPH.RA2_ICE2_S_RETRACK_PERCENT.WARNING PCF_RA2_FGD_2P	52	09-JUL-2009 13:07:51.232 09-JUL-2009 14:47:34.470
SPH.RA2_ICE2_S_RETRACK_PERCENT.WARNING PCF_RA2_FGD_2P	84	09-JUL-2009 14:46:52.194 09-JUL-2009 16:10:34.050

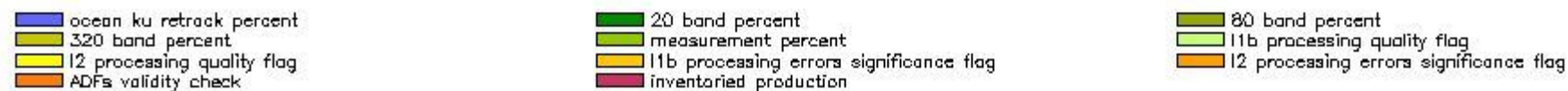
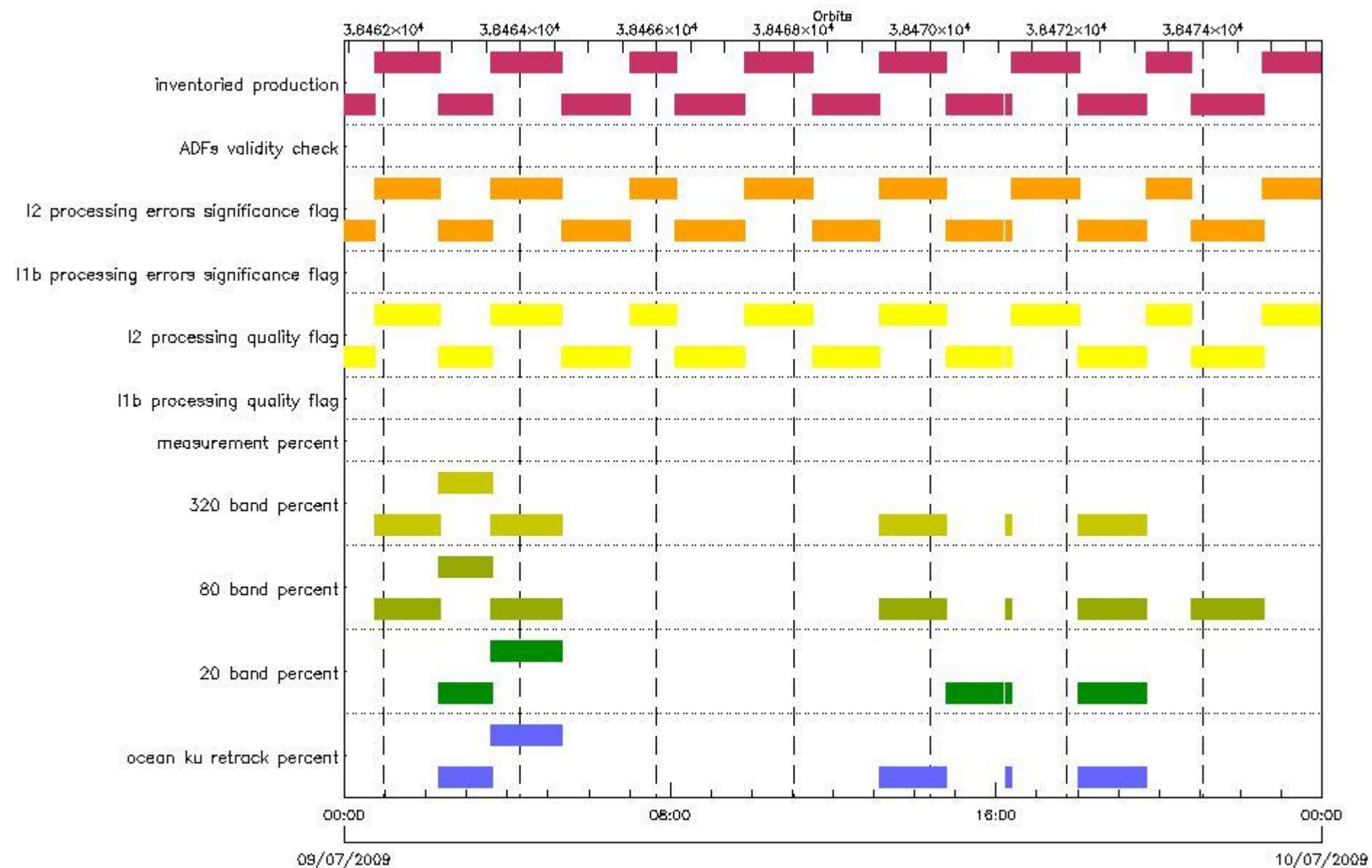
SPH.RA2_ICE2_S_RETRACK_PERCENT.WARNING PCF_RA2_FGD_2P	60	09-JUL-2009 16:14:28.782 09-JUL-2009 16:23:47.954
SPH.RA2_ICE2_S_RETRACK_PERCENT.WARNING PCF_RA2_FGD_2P	43	09-JUL-2009 16:23:03.450 09-JUL-2009 18:02:56.714
SPH.RA2_ICE2_S_RETRACK_PERCENT.WARNING PCF_RA2_FGD_2P	46	09-JUL-2009 18:01:17.624 09-JUL-2009 19:42:12.158
SPH.RA2_ICE2_S_RETRACK_PERCENT.WARNING PCF_RA2_FGD_2P	30	09-JUL-2009 19:40:30.840 09-JUL-2009 20:48:26.910
SPH.RA2_ICE2_S_RETRACK_PERCENT.WARNING PCF_RA2_FGD_2P	47	09-JUL-2009 20:47:30.152 09-JUL-2009 22:34:00.000
SPH.RA2_ICE2_S_RETRACK_PERCENT.WARNING PCF_RA2_FGD_2P	42	09-JUL-2009 22:32:55.444 10-JUL-2009 00:14:17.828

RA2_FGD_2P products with percentage of valid KU sea/ice retracker measurements below threshold

Gauge	Value	Segment (Start-Stop)
SPH.RA2_SEAICE_KU_RETRACK_PERCENT.WARNING PCF_RA2_FGD_2P	8927	09-JUL-2009 16:14:28.782 09-JUL-2009 16:23:47.954

RA2_WWV_2P SPH checks

SPH fields with errors



RA2_WWV_2P products using a wrong ADF (sensing not included in validity)

Gauge Segment (Start-Stop) Explicit Reference

RA2_WWV_2P products with processing errors significance flag set

Gauge	Segment (Start-Stop)
SPH.RA2_L2_PROC_FLAG.WARNING PCF_RA2_WWV_2P	08-JUL-2009 23:04:03.275 09-JUL-2009 00:45:14.519
SPH.RA2_L2_PROC_FLAG.WARNING PCF_RA2_WWV_2P	09-JUL-2009 00:44:18.874 09-JUL-2009 02:20:23.769
SPH.RA2_L2_PROC_FLAG.WARNING PCF_RA2_WWV_2P	09-JUL-2009 02:19:27.010 09-JUL-2009 03:37:44.693

SPH.RA2_L2_PROC_FLAG.WARNING PCF_RA2_WWV_2P	09-JUL-2009 03:36:47.934 09-JUL-2009 05:20:54.077
SPH.RA2_L2_PROC_FLAG.WARNING PCF_RA2_WWV_2P	09-JUL-2009 05:20:20.712 09-JUL-2009 07:01:11.904
SPH.RA2_L2_PROC_FLAG.WARNING PCF_RA2_WWV_2P	09-JUL-2009 07:00:39.654 09-JUL-2009 08:08:44.636
SPH.RA2_L2_PROC_FLAG.WARNING PCF_RA2_WWV_2P	09-JUL-2009 08:08:00.132 09-JUL-2009 09:50:00.392
SPH.RA2_L2_PROC_FLAG.WARNING PCF_RA2_WWV_2P	09-JUL-2009 09:49:14.774 09-JUL-2009 11:30:09.308
SPH.RA2_L2_PROC_FLAG.WARNING PCF_RA2_WWV_2P	09-JUL-2009 11:29:25.918 09-JUL-2009 13:08:34.622
SPH.RA2_L2_PROC_FLAG.WARNING PCF_RA2_WWV_2P	09-JUL-2009 13:07:51.232 09-JUL-2009 14:47:34.470
SPH.RA2_L2_PROC_FLAG.WARNING PCF_RA2_WWV_2P	09-JUL-2009 14:46:52.194 09-JUL-2009 16:10:34.050
SPH.RA2_L2_PROC_FLAG.WARNING PCF_RA2_WWV_2P	09-JUL-2009 16:14:28.782 09-JUL-2009 16:23:47.954
SPH.RA2_L2_PROC_FLAG.WARNING PCF_RA2_WWV_2P	09-JUL-2009 16:23:03.450 09-JUL-2009 18:02:56.714
SPH.RA2_L2_PROC_FLAG.WARNING PCF_RA2_WWV_2P	09-JUL-2009 18:01:17.624 09-JUL-2009 19:42:12.158
SPH.RA2_L2_PROC_FLAG.WARNING PCF_RA2_WWV_2P	09-JUL-2009 19:40:30.840 09-JUL-2009 20:48:26.910
SPH.RA2_L2_PROC_FLAG.WARNING PCF_RA2_WWV_2P	09-JUL-2009 20:47:30.152 09-JUL-2009 22:34:00.000
SPH.RA2_L2_PROC_FLAG.WARNING PCF_RA2_WWV_2P	09-JUL-2009 22:32:55.444 10-JUL-2009 00:14:17.828

RA2_WWV_2P products with processing errors significance flag set

Gauge Segment (Start-Stop)

RA2_WWV_2P products with percentage DSRs free of processing errors below threshold

Gauge	Value	Segment (Start-Stop)
SPH.RA2_L2_PROC_QUALITY.WARNING PCF_RA2_WWV_2P	6587	08-JUL-2009 23:04:03.275 09-JUL-2009 00:45:14.519
SPH.RA2_L2_PROC_QUALITY.WARNING PCF_RA2_WWV_2P	6701	09-JUL-2009 00:44:18.874 09-JUL-2009 02:20:23.769
SPH.RA2_L2_PROC_QUALITY.WARNING PCF_RA2_WWV_2P	7171	09-JUL-2009 02:19:27.010 09-JUL-2009 03:37:44.693
SPH.RA2_L2_PROC_QUALITY.WARNING PCF_RA2_WWV_2P	6636	09-JUL-2009 03:36:47.934 09-JUL-2009 05:20:54.077
SPH.RA2_L2_PROC_QUALITY.WARNING PCF_RA2_WWV_2P	6642	09-JUL-2009 05:20:20.712 09-JUL-2009 07:01:11.904
SPH.RA2_L2_PROC_QUALITY.WARNING PCF_RA2_WWV_2P	6493	09-JUL-2009 07:00:39.654 09-JUL-2009 08:08:44.636
SPH.RA2_L2_PROC_QUALITY.WARNING PCF_RA2_WWV_2P	6846	09-JUL-2009 08:08:00.132 09-JUL-2009 09:50:00.392

SPH.RA2_L2_PROC_QUALITY.WARNING PCF_RA2_WWV_2P	6578	09-JUL-2009 09:49:14.774 09-JUL-2009 11:30:09.308
SPH.RA2_L2_PROC_QUALITY.WARNING PCF_RA2_WWV_2P	6758	09-JUL-2009 11:29:25.918 09-JUL-2009 13:08:34.622
SPH.RA2_L2_PROC_QUALITY.WARNING PCF_RA2_WWV_2P	6857	09-JUL-2009 13:07:51.232 09-JUL-2009 14:47:34.470
SPH.RA2_L2_PROC_QUALITY.WARNING PCF_RA2_WWV_2P	6258	09-JUL-2009 14:46:52.194 09-JUL-2009 16:10:34.050
SPH.RA2_L2_PROC_QUALITY.WARNING PCF_RA2_WWV_2P	7510	09-JUL-2009 16:14:28.782 09-JUL-2009 16:23:47.954
SPH.RA2_L2_PROC_QUALITY.WARNING PCF_RA2_WWV_2P	6394	09-JUL-2009 16:23:03.450 09-JUL-2009 18:02:56.714
SPH.RA2_L2_PROC_QUALITY.WARNING PCF_RA2_WWV_2P	6517	09-JUL-2009 18:01:17.624 09-JUL-2009 19:42:12.158
SPH.RA2_L2_PROC_QUALITY.WARNING PCF_RA2_WWV_2P	6625	09-JUL-2009 19:40:30.840 09-JUL-2009 20:48:26.910
SPH.RA2_L2_PROC_QUALITY.WARNING PCF_RA2_WWV_2P	6630	09-JUL-2009 20:47:30.152 09-JUL-2009 22:34:00.000
SPH.RA2_L2_PROC_QUALITY.WARNING PCF_RA2_WWV_2P	6451	09-JUL-2009 22:32:55.444 10-JUL-2009 00:14:17.828

RA2_WWV_2P products with percentage DSRs free of processing errors below threshold

Gauge Value Segment (Start-Stop)

RA2_WWV_2P products with percentage of valid measurements below threshold

Gauge Value Segment (Start-Stop)

RA2_WWV_2P products with percentage of 320 MHz band processed below threshold

Gauge	Value	Segment (Start-Stop)
SPH.RA2_320_BAND_PERCENT.WARNING PCF_RA2_WWV_2P	9474	09-JUL-2009 00:44:18.874 09-JUL-2009 02:20:23.769
SPH.RA2_320_BAND_PERCENT.WARNING PCF_RA2_WWV_2P	9094	09-JUL-2009 02:19:27.010 09-JUL-2009 03:37:44.693
SPH.RA2_320_BAND_PERCENT.WARNING PCF_RA2_WWV_2P	9142	09-JUL-2009 03:36:47.934 09-JUL-2009 05:20:54.077
SPH.RA2_320_BAND_PERCENT.WARNING PCF_RA2_WWV_2P	9328	09-JUL-2009 13:07:51.232 09-JUL-2009 14:47:34.470
SPH.RA2_320_BAND_PERCENT.WARNING PCF_RA2_WWV_2P	8526	09-JUL-2009 16:14:28.782 09-JUL-2009 16:23:47.954
SPH.RA2_320_BAND_PERCENT.WARNING PCF_RA2_WWV_2P	9345	09-JUL-2009 18:01:17.624 09-JUL-2009 19:42:12.158

RA2_WWV_2P products with percentage of 80 MHz band processed above threshold

Gauge	Value	Segment (Start-Stop)
SPH.RA2_80_BAND_PERCENT.WARNING PCF_RA2_WWV_2P	464	09-JUL-2009 00:44:18.874 09-JUL-2009 02:20:23.769
SPH.RA2_80_BAND_PERCENT.WARNING PCF_RA2_WWV_2P	766	09-JUL-2009 02:19:27.010 09-JUL-2009 03:37:44.693

SPH.RA2_80_BAND_PERCENT.WARNING PCF_RA2_WWV_2P	674	09-JUL-2009 03:36:47.934 09-JUL-2009 05:20:54.077
SPH.RA2_80_BAND_PERCENT.WARNING PCF_RA2_WWV_2P	588	09-JUL-2009 13:07:51.232 09-JUL-2009 14:47:34.470
SPH.RA2_80_BAND_PERCENT.WARNING PCF_RA2_WWV_2P	857	09-JUL-2009 16:14:28.782 09-JUL-2009 16:23:47.954
SPH.RA2_80_BAND_PERCENT.WARNING PCF_RA2_WWV_2P	552	09-JUL-2009 18:01:17.624 09-JUL-2009 19:42:12.158
SPH.RA2_80_BAND_PERCENT.WARNING PCF_RA2_WWV_2P	411	09-JUL-2009 20:47:30.152 09-JUL-2009 22:34:00.000

RA2_WWV_2P products with percentage of 20 MHz band processed above threshold

Gauge	Value	Segment (Start-Stop)
SPH.RA2_20_BAND_PERCENT.WARNING PCF_RA2_WWV_2P	140	09-JUL-2009 02:19:27.010 09-JUL-2009 03:37:44.693
SPH.RA2_20_BAND_PERCENT.WARNING PCF_RA2_WWV_2P	184	09-JUL-2009 03:36:47.934 09-JUL-2009 05:20:54.077
SPH.RA2_20_BAND_PERCENT.WARNING PCF_RA2_WWV_2P	113	09-JUL-2009 14:46:52.194 09-JUL-2009 16:10:34.050
SPH.RA2_20_BAND_PERCENT.WARNING PCF_RA2_WWV_2P	618	09-JUL-2009 16:14:28.782 09-JUL-2009 16:23:47.954
SPH.RA2_20_BAND_PERCENT.WARNING PCF_RA2_WWV_2P	103	09-JUL-2009 18:01:17.624 09-JUL-2009 19:42:12.158

RA2_WWV_2P products with percentage of valid Ku ocean retracker measurements below threshold

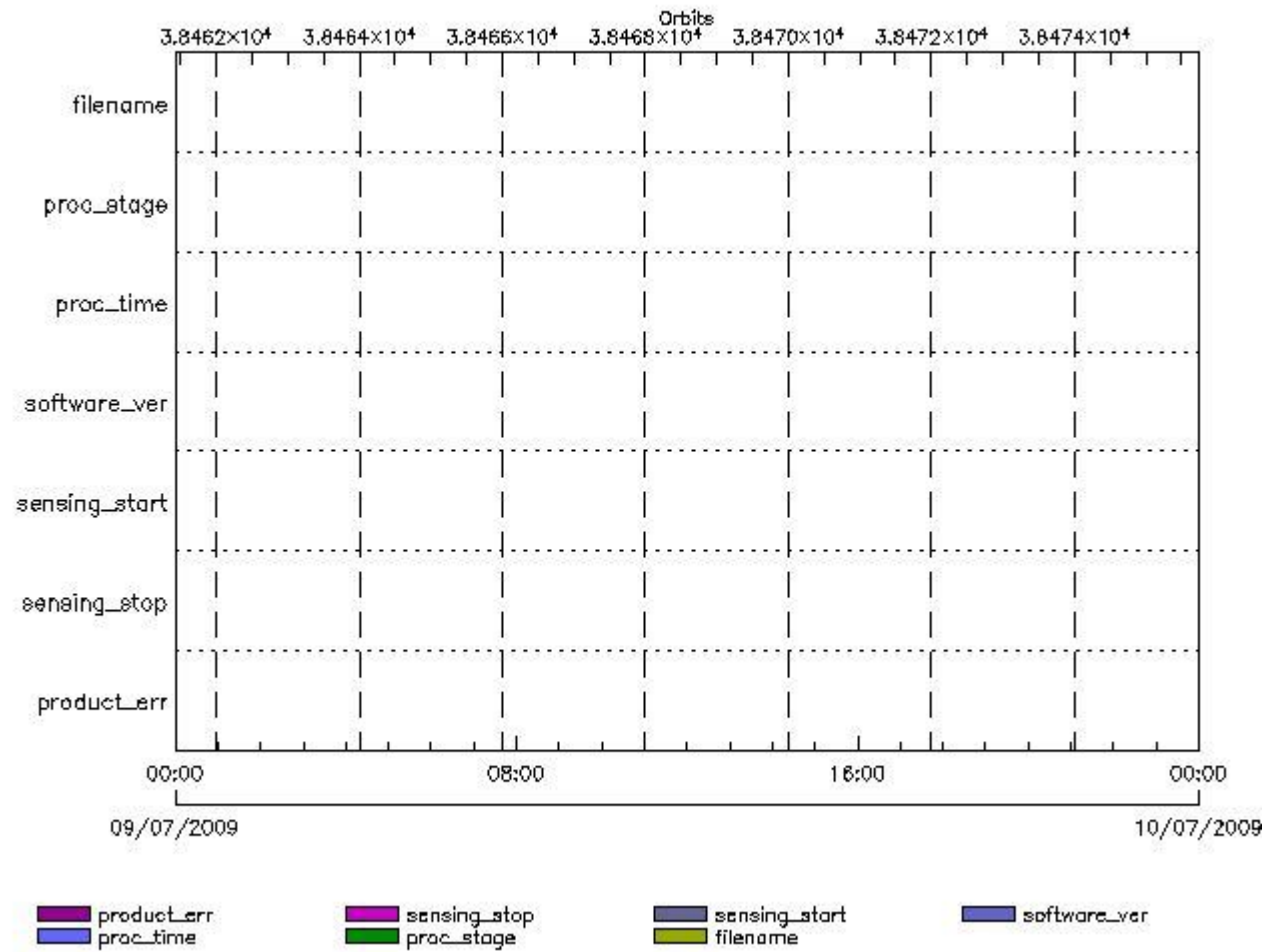
Gauge	Value	Segment (Start-Stop)
SPH.RA2_OCEAN_KU_RETRACK_PERCENT.WARNING PCF_RA2_WWV_2P	8214	09-JUL-2009 02:19:27.010 09-JUL-2009 03:37:44.693
SPH.RA2_OCEAN_KU_RETRACK_PERCENT.WARNING PCF_RA2_WWV_2P	8794	09-JUL-2009 03:36:47.934 09-JUL-2009 05:20:54.077
SPH.RA2_OCEAN_KU_RETRACK_PERCENT.WARNING PCF_RA2_WWV_2P	8812	09-JUL-2009 13:07:51.232 09-JUL-2009 14:47:34.470
SPH.RA2_OCEAN_KU_RETRACK_PERCENT.WARNING PCF_RA2_WWV_2P	7550	09-JUL-2009 16:14:28.782 09-JUL-2009 16:23:47.954
SPH.RA2_OCEAN_KU_RETRACK_PERCENT.WARNING PCF_RA2_WWV_2P	8990	09-JUL-2009 18:01:17.624 09-JUL-2009 19:42:12.158

ADFs

MPH checks

MWR_CHD_AX MPH checks

MPH Errors for MWR_CHD_AX



MWR_CHD_AX files with wrong filename

Gauge Explicit Reference
MWR_CHD_AX files with unknown processing stage

Gauge Explicit Reference

MWR_CHD_AX files with wrong processing time

Gauge Explicit Reference

MWR_CHD_AX files with software version not equal to the current version

Gauge Explicit Reference

MWR_CHD_AX files with wrong sensing start

Gauge Explicit Reference

MWR_CHD_AX files with wrong sensing stop

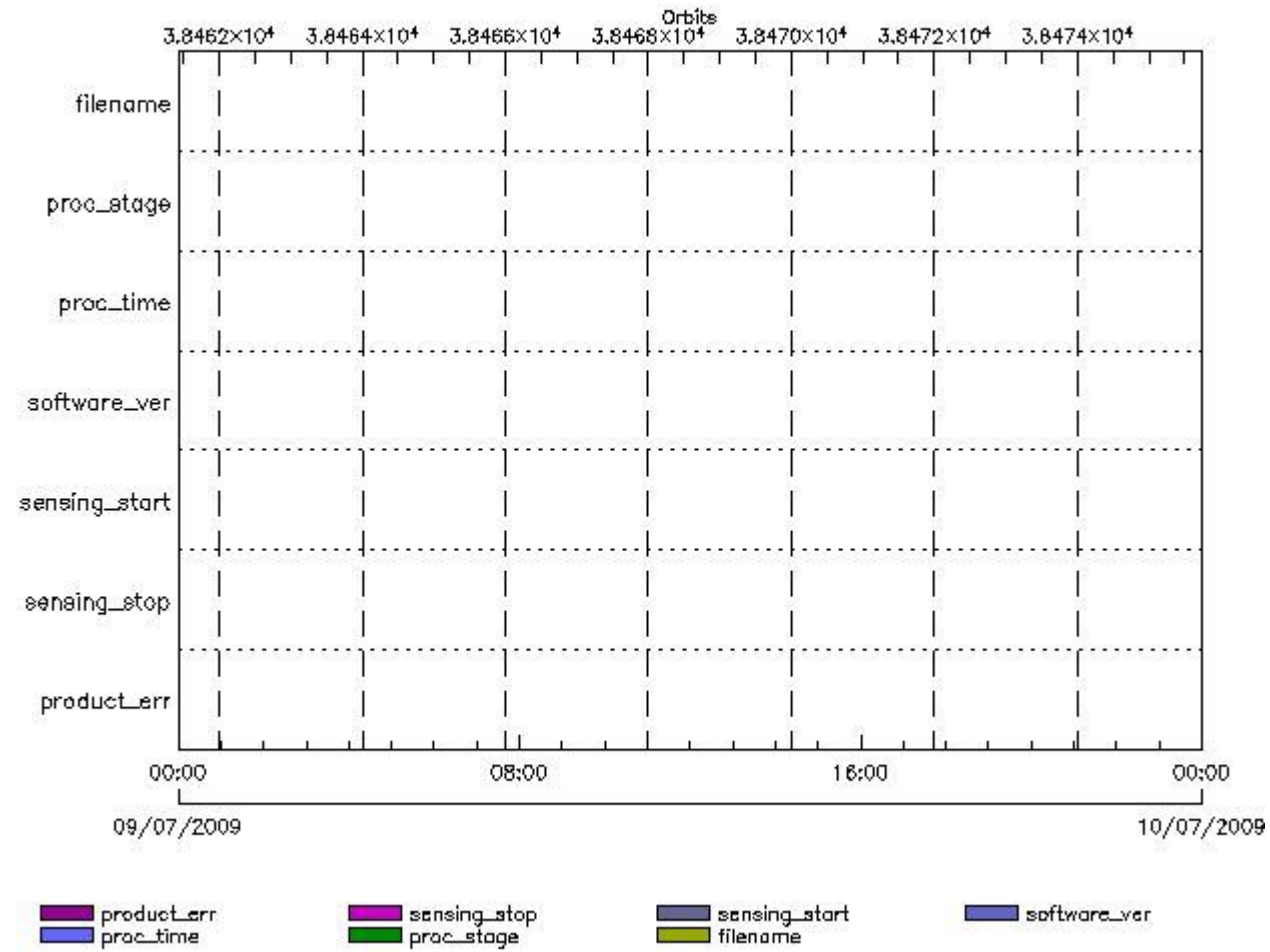
Gauge Explicit Reference

MWR_CHD_AX files with product err set

Gauge Explicit Reference

MWR_CON_AX MPH checks

MPH Errors for MWR_CON_AX



MWR_CON_AX files with wrong filename

MWR_CON_AX files with unknown processing stage

Gauge Explicit Reference

MWR_CON_AX files with wrong processing time

Gauge Explicit Reference

MWR_CON_AX files with software version not equal to the current version

Gauge Explicit Reference

MWR_CON_AX files with wrong sensing start

Gauge Explicit Reference

MWR_CON_AX files with wrong sensing stop

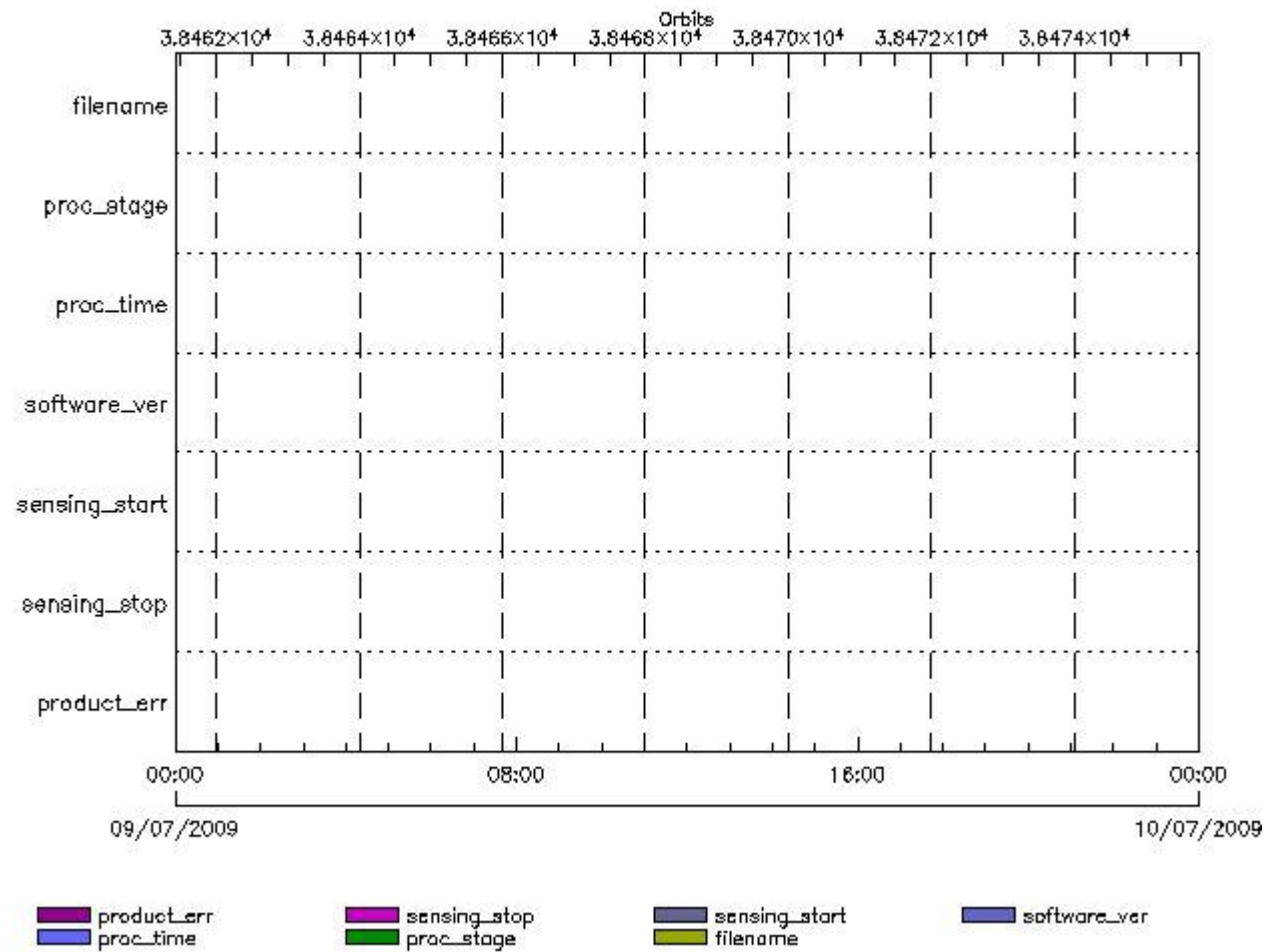
Gauge Explicit Reference

MWR_CON_AX files with product err set

Gauge Explicit Reference

MWR_LSF_AX MPH checks

MPH Errors for MWR_LSF_AX



MWR_LSF_AX files with wrong filename

MWR_LSF_AX files with unknown processing stage

Gauge Explicit Reference

MWR_LSF_AX files with wrong processing time

Gauge Explicit Reference

MWR_LSF_AX files with software version not equal to the current version

Gauge Explicit Reference

MWR_LSF_AX files with wrong sensing start

Gauge Explicit Reference

MWR_LSF_AX files with wrong sensing stop

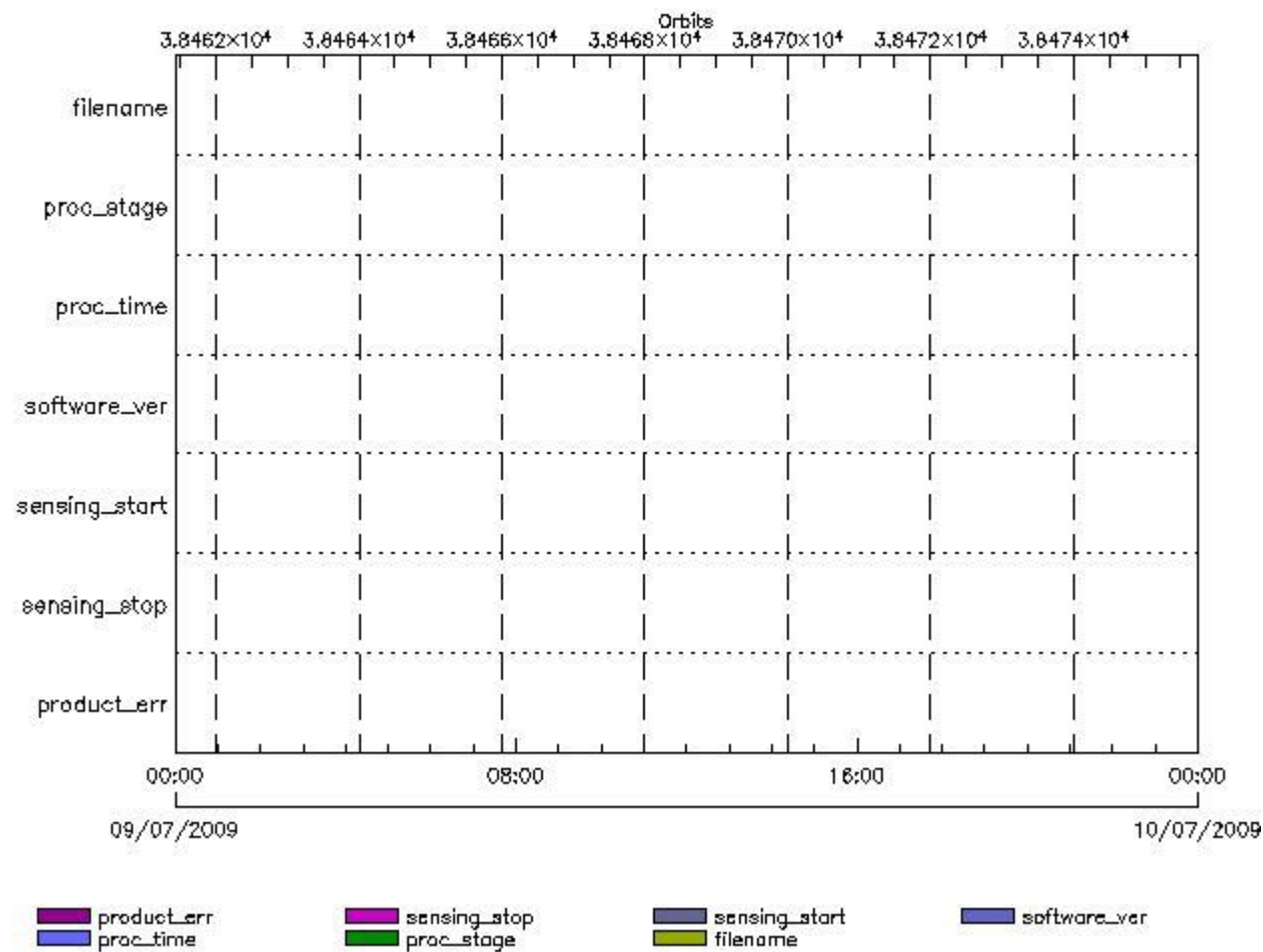
Gauge Explicit Reference

MWR_LSF_AX files with product err set

Gauge Explicit Reference

MWR_SLT_AX MPH checks

MPH Errors for MWR_SLT_AX



MWR_SLT_AX files with wrong filename

Gauge

MWR_SLT_AX files with unknown processing stage

Gauge Explicit Reference

MWR_SLT_AX files with wrong processing time

Gauge Explicit Reference

MWR_SLT_AX files with software version not equal to the current version

Gauge Explicit Reference

MWR_SLT_AX files with wrong sensing start

Gauge Explicit Reference

MWR_SLT_AX files with wrong sensing stop

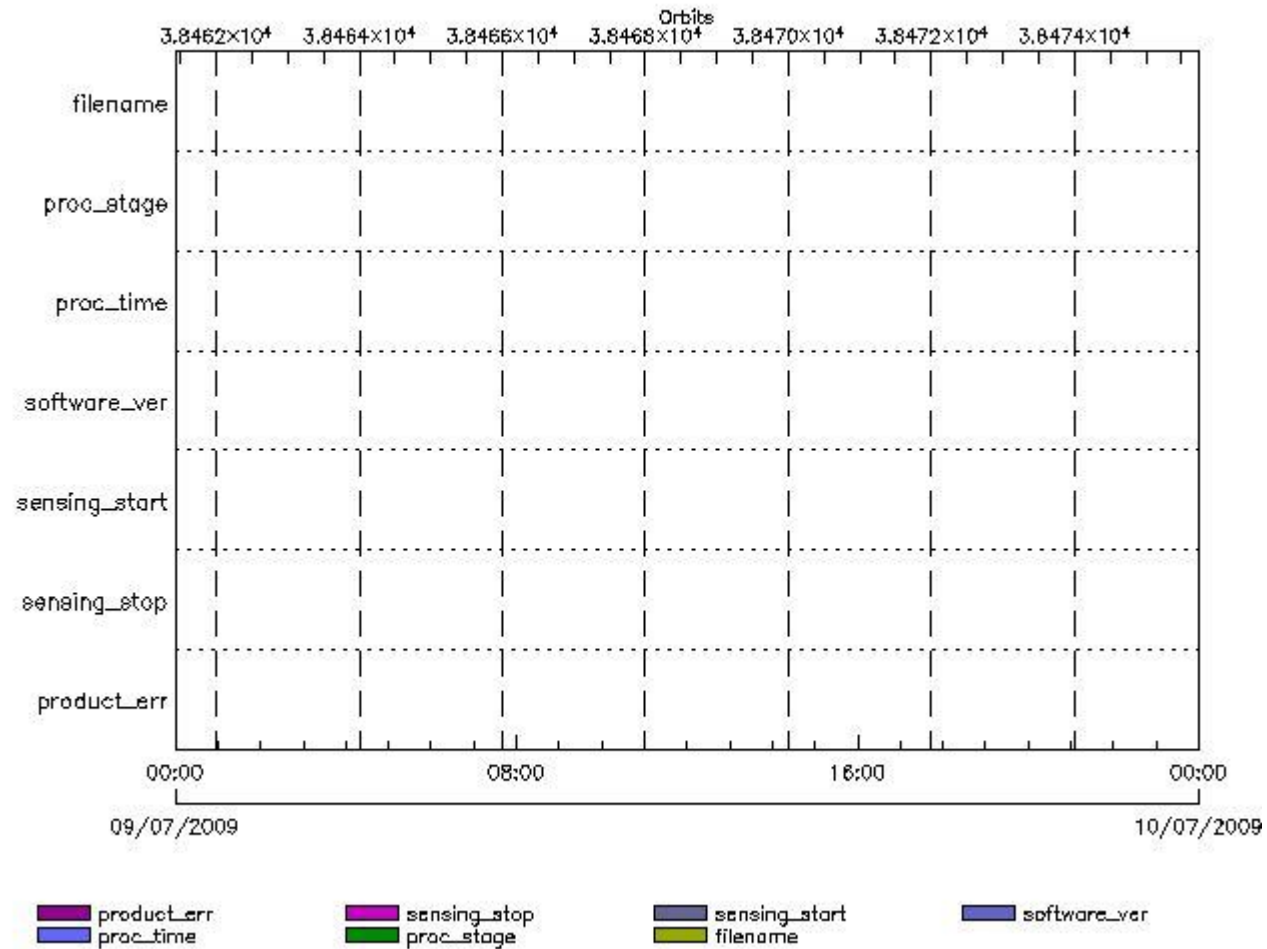
Gauge Explicit Reference

MWR_SLT_AX files with product err set

Gauge Explicit Reference

RA2_CHD_AX MPH checks

MPH Errors for RA2_CHD_AX



RA2_CHD_AX files with wrong filename

Gauge

RA2_CHD_AX files with unknown processing stage

Gauge Explicit Reference

RA2_CHD_AX files with wrong processing time

Gauge Explicit Reference

RA2_CHD_AX files with software version not equal to the current version

Gauge Explicit Reference

RA2_CHD_AX files with wrong sensing start

Gauge Explicit Reference

RA2_CHD_AX files with wrong sensing stop

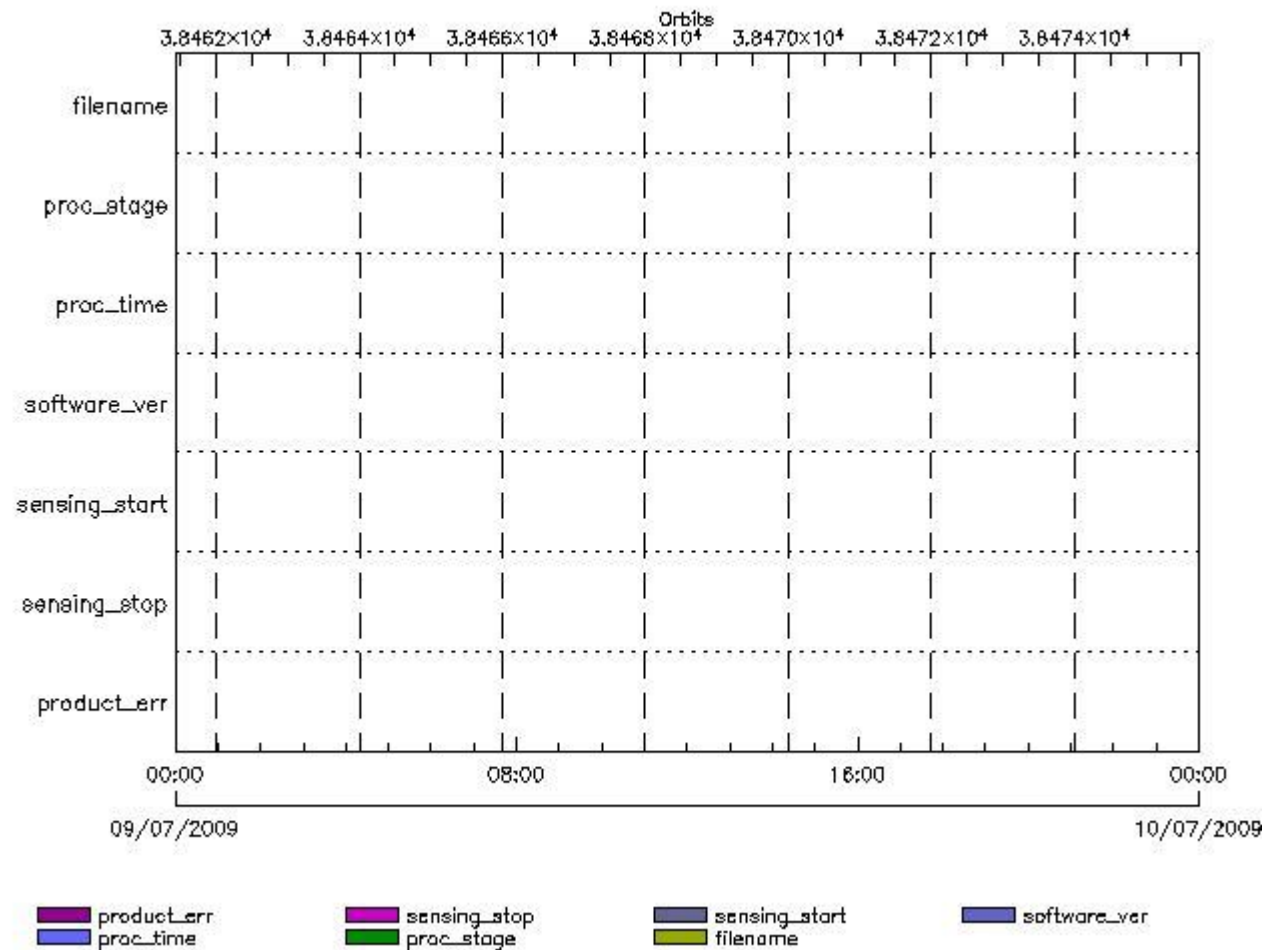
Gauge Explicit Reference

RA2_CHD_AX files with product err set

Gauge Explicit Reference

RA2_CON_AX MPH checks

MPH Errors for RA2_CON_AX



RA2_CON_AX files with wrong filename

Gauge

RA2_CON_AX files with unknown processing stage

Gauge Explicit Reference

RA2_CON_AX files with wrong processing time

Gauge Explicit Reference

RA2_CON_AX files with software version not equal to the current version

Gauge Explicit Reference

RA2_CON_AX files with wrong sensing start

Gauge Explicit Reference

RA2_CON_AX files with wrong sensing stop

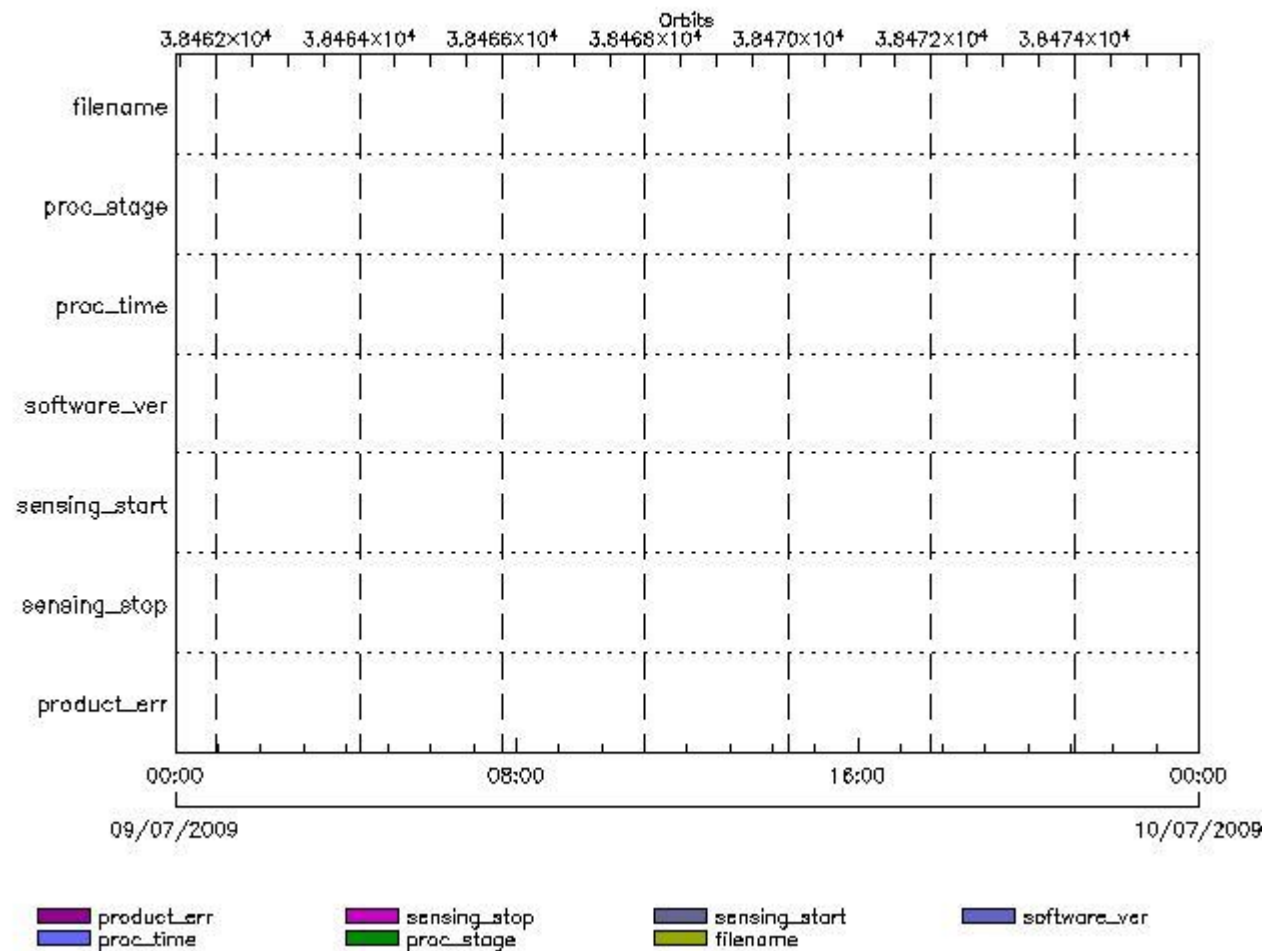
Gauge Explicit Reference

RA2_CON_AX files with product err set

Gauge Explicit Reference

RA2_CST_AX MPH checks

MPH Errors for RA2_CST_AX



RA2_CST_AX files with wrong filename

Gauge

RA2_CST_AX files with unknown processing stage

Gauge Explicit Reference

RA2_CST_AX files with wrong processing time

Gauge Explicit Reference

RA2_CST_AX files with software version not equal to the current version

Gauge Explicit Reference

RA2_CST_AX files with wrong sensing start

Gauge Explicit Reference

RA2_CST_AX files with wrong sensing stop

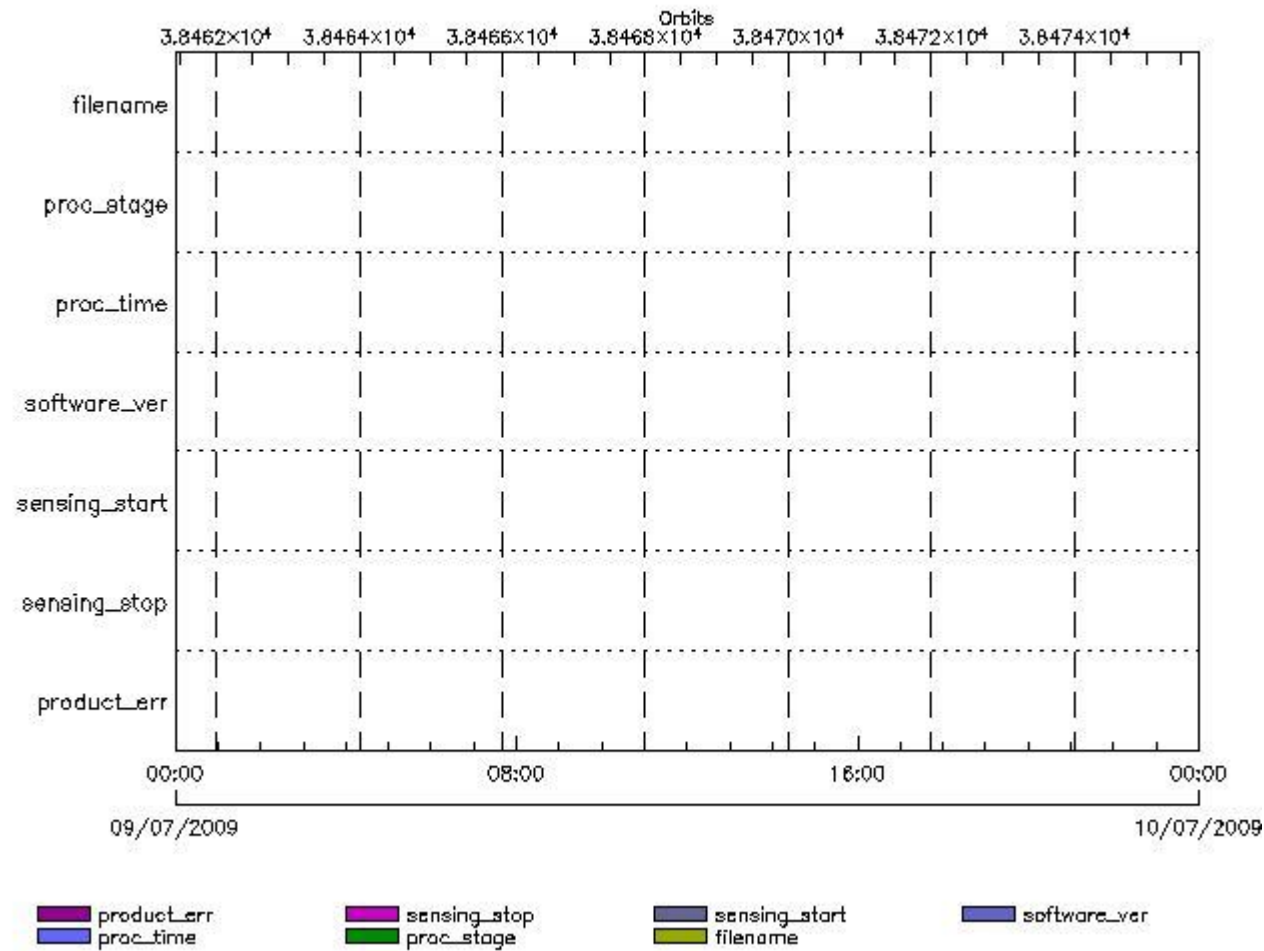
Gauge Explicit Reference

RA2_CST_AX files with product err set

Gauge Explicit Reference

RA2_DIP_AX MPH checks

MPH Errors for RA2_DIP_AX



RA2_DIP_AX files with wrong filename

RA2_DIP_AX files with Gauge unknown processing stage

Gauge Explicit Reference

RA2_DIP_AX files with wrong processing time

Gauge Explicit Reference

RA2_DIP_AX files with software version not equal to the current version

Gauge Explicit Reference

RA2_DIP_AX files with wrong sensing start

Gauge Explicit Reference

RA2_DIP_AX files with wrong sensing stop

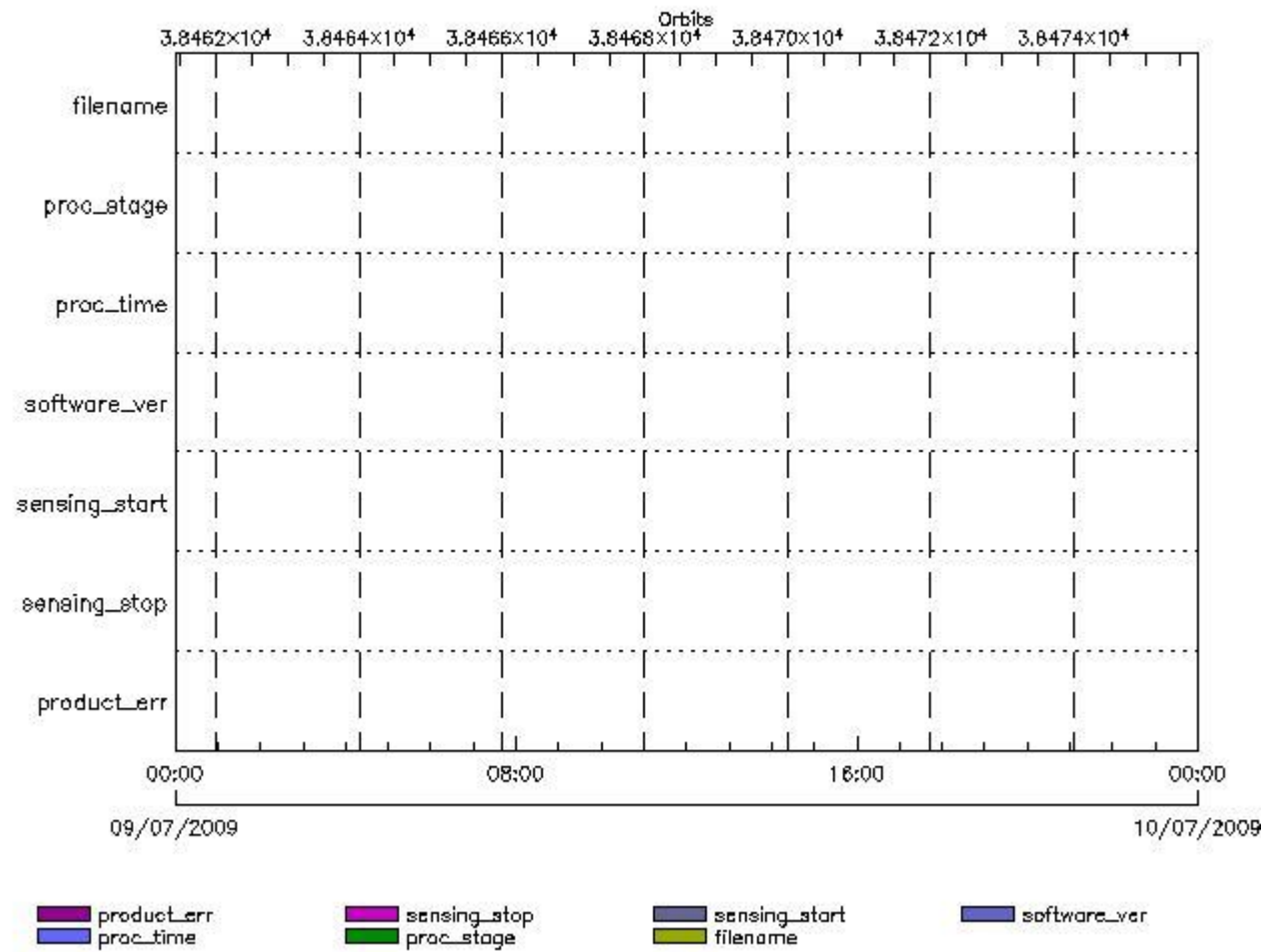
Gauge Explicit Reference

RA2_DIP_AX files with product err set

Gauge Explicit Reference

RA2_GEO_AX MPH checks

MPH Errors for RA2_GEO_AX



RA2_GEO_AX files with wrong filename

RA2_GEO_AX files with unknown processing stage

Gauge Explicit Reference

RA2_GEO_AX files with wrong processing time

Gauge Explicit Reference

RA2_GEO_AX files with software version not equal to the current version

Gauge Explicit Reference

RA2_GEO_AX files with wrong sensing start

Gauge Explicit Reference

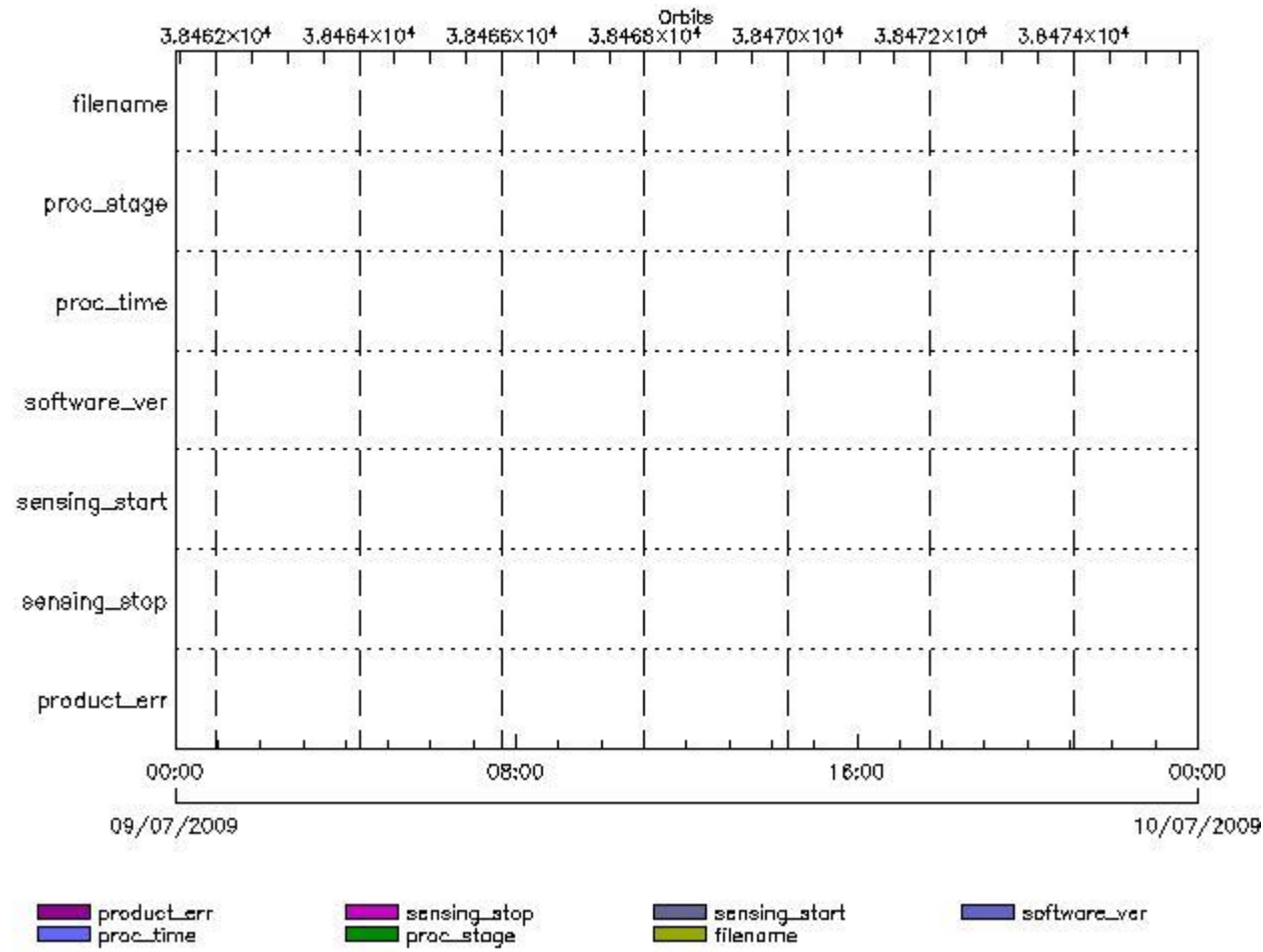
RA2_GEO_AX files with wrong sensing stop

Gauge Explicit Reference

RA2_GEO_AX files with product err set

Gauge Explicit Reference

MPH Errors for RA2_ICT_AX



RA2_ICT_AX files with wrong filename

RA2_ICT_AX files with unknown processing stage

Gauge Explicit Reference

RA2_ICT_AX files with wrong processing time

Gauge Explicit Reference

RA2_ICT_AX files with software version not equal to the current version

Gauge Explicit Reference

RA2_ICT_AX files with wrong sensing start

Gauge Explicit Reference

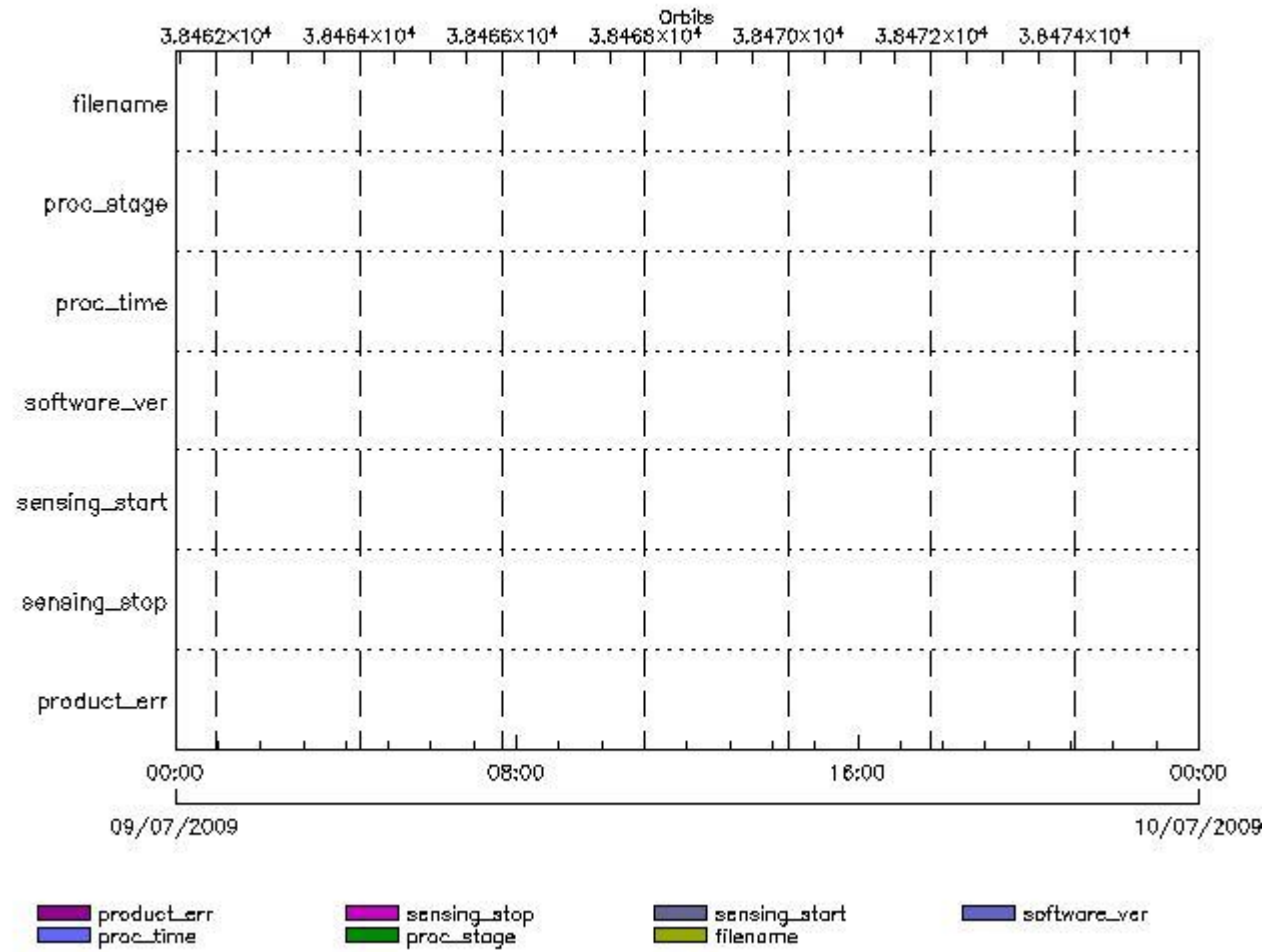
RA2_ICT_AX files with wrong sensing stop

Gauge Explicit Reference

RA2_ICT_AX files with product err set

RA2_IFA_AX MPH checks

MPH Errors for RA2_IFA_AX



RA2_IFA_AX files with wrong filename

RA2_IFA_AX files with unknown processing stage

RA2_IFA_AX files with wrong processing time

RA2_IFA_AX files with software version not equal to the current version

RA2_IFA_AX files with wrong sensing start

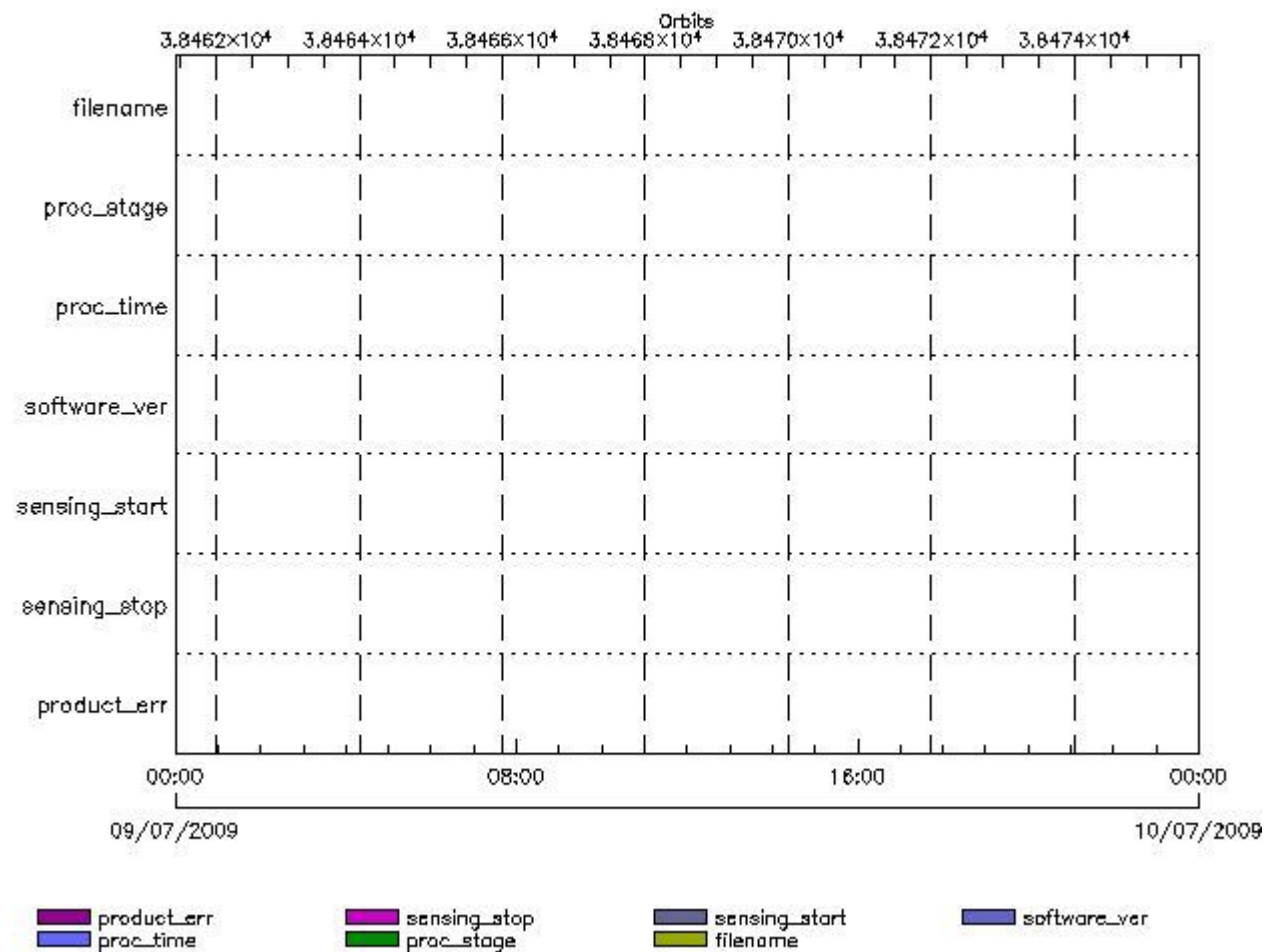
RA2_IFA_AX files with wrong sensing stop

Gauge Explicit Reference
 RA2_IFA_AX files with product err set

Gauge Explicit Reference

RA2_IFB_AX MPH checks

MPH Errors for RA2_IFB_AX



RA2_IFB_AX files with wrong filename

Gauge
 RA2_IFB_AX files with unknown processing stage

Gauge Explicit Reference

RA2_IFB_AX files with wrong processing time

Gauge Explicit Reference

RA2_IFB_AX files with software version not equal to the current version

Gauge Explicit Reference

RA2_IFB_AX files with wrong sensing start

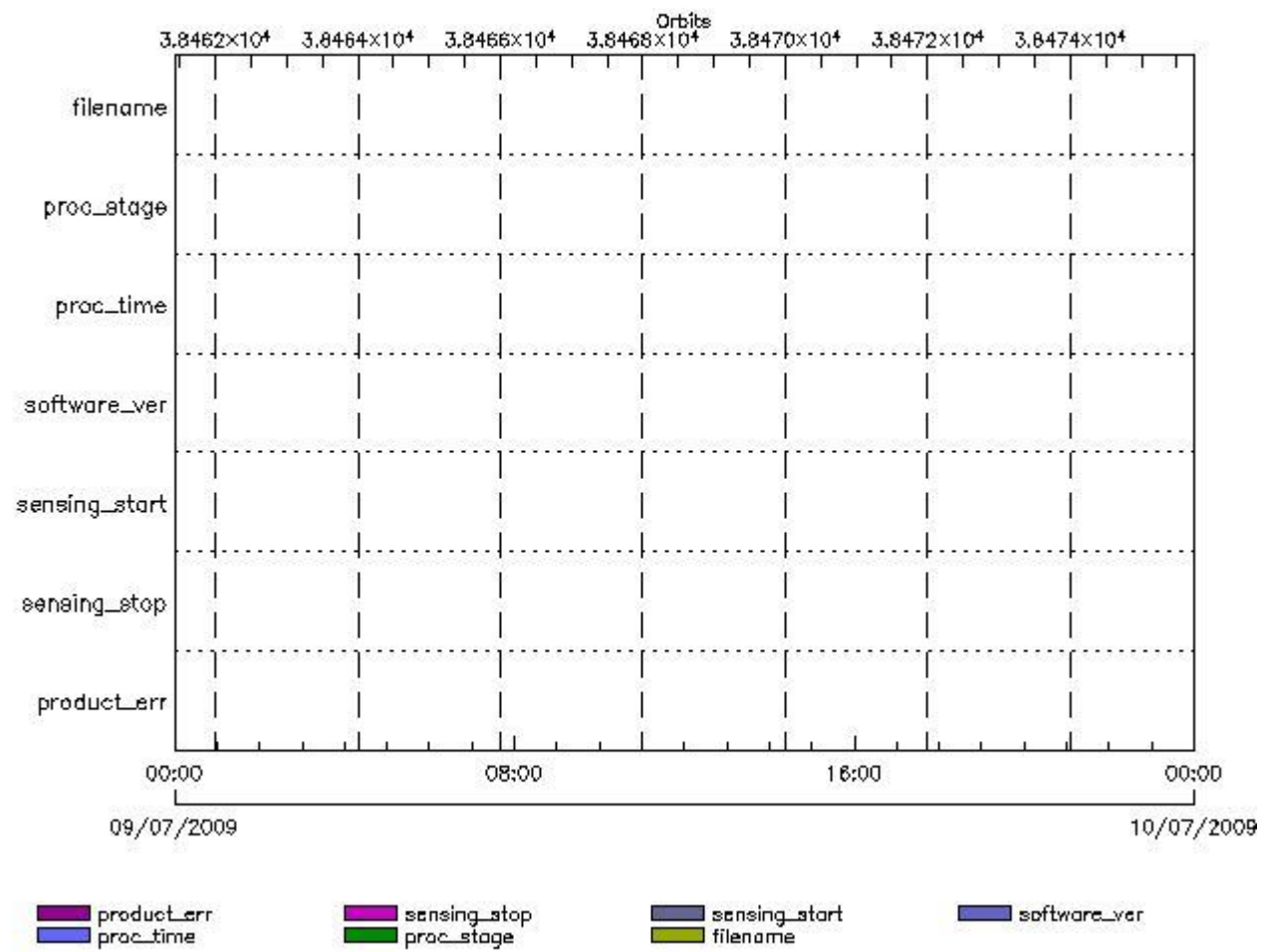
Gauge Explicit Reference
 RA2_IFB_AX files with wrong sensing stop

Gauge Explicit Reference
 RA2_IFB_AX files with product err set

Gauge Explicit Reference

RA2_IFF_AX MPH checks

MPH Errors for RA2_IFF_AX



RA2_IFF_AX files with wrong filename

Gauge
 RA2_IFF_AX files with unknown processing stage

Gauge Explicit Reference
 RA2_IFF_AX files with wrong processing time

Gauge Explicit Reference
 RA2_IFF_AX files with software version not equal to the current version

Gauge Explicit Reference

RA2_IFF_AX files with wrong sensing start

Gauge Explicit Reference

RA2_IFF_AX files with wrong sensing stop

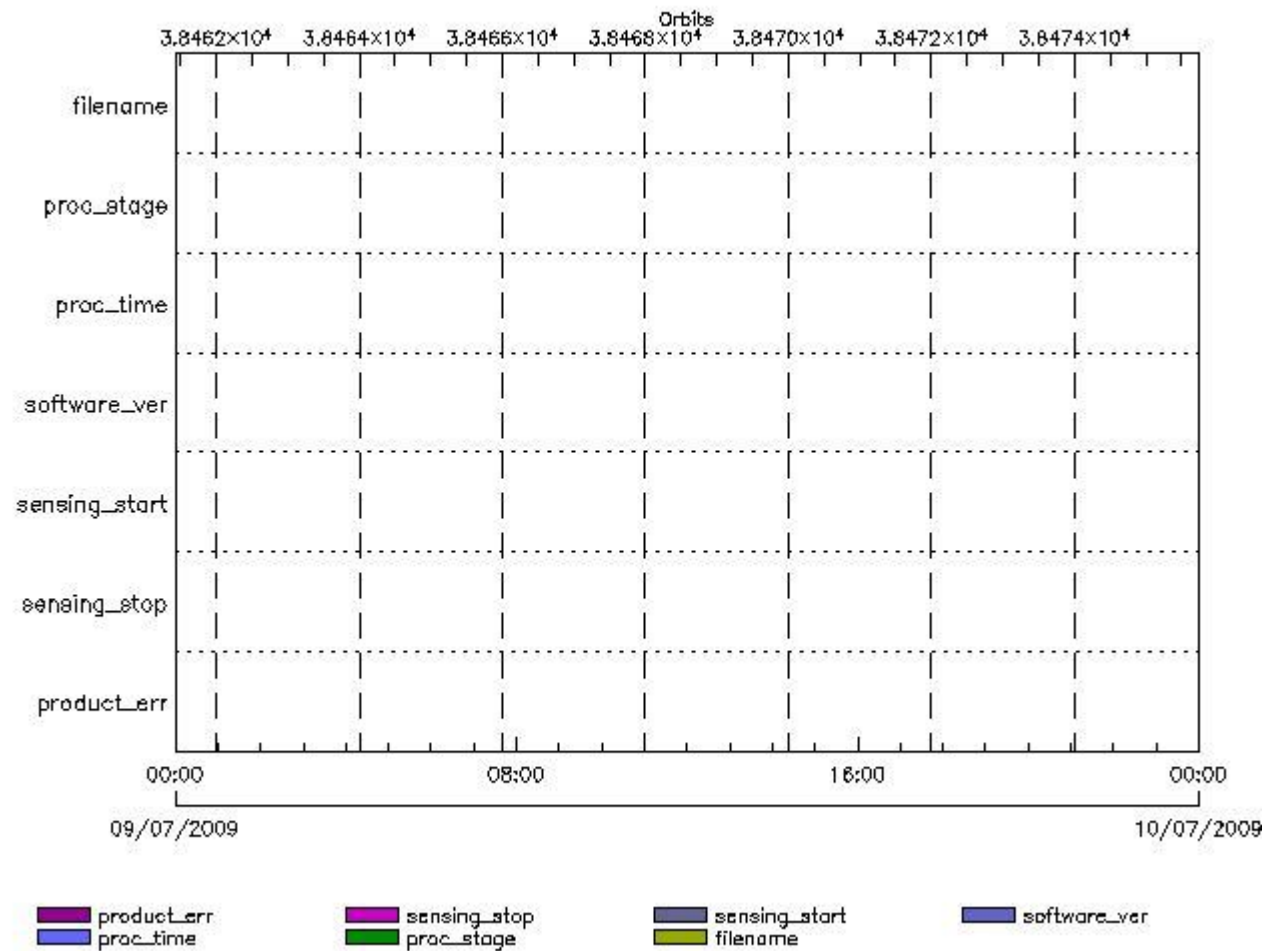
Gauge Explicit Reference

RA2_IFF_AX files with product err set

Gauge Explicit Reference

RA2_IOC_AX MPH checks

MPH Errors for RA2_IOC_AX



RA2_IOC_AX files with wrong filename

Gauge

RA2_IOC_AX files with unknown processing stage

Gauge Explicit Reference

RA2_IOC_AX files with wrong processing time

Gauge Explicit Reference

RA2_IOC_AX files with software version not equal to the current version

Gauge Explicit Reference

RA2_IOC_AX files with wrong sensing start

Gauge Explicit Reference

RA2_IOC_AX files with wrong sensing stop

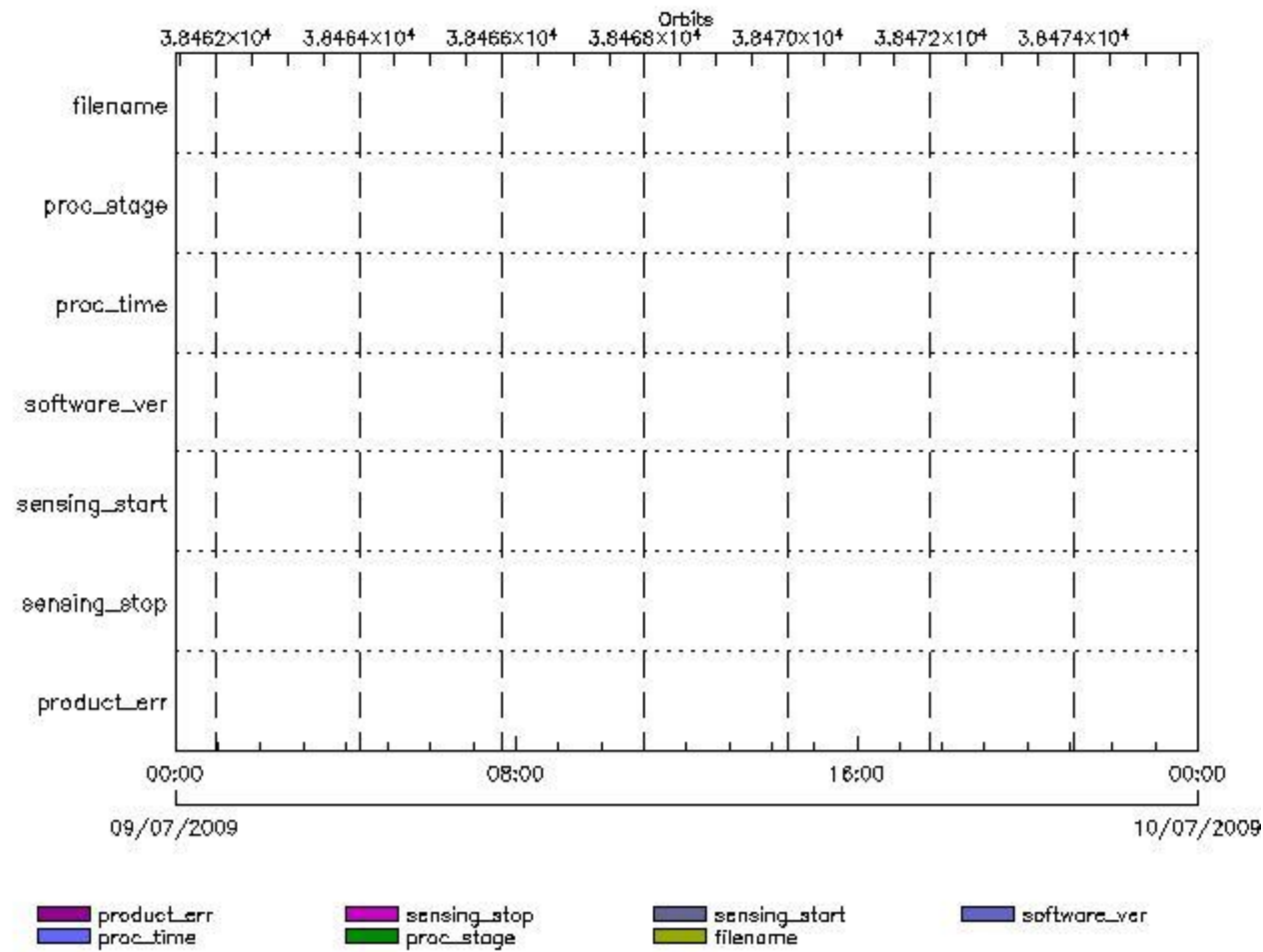
Gauge Explicit Reference

RA2_IOC_AX files with product err set

Gauge Explicit Reference

RA2_MET_AX MPH checks

MPH Errors for RA2_MET_AX



RA2_MET_AX files with wrong filename

Gauge

RA2_MET_AX files with unknown processing stage

Gauge Explicit Reference

RA2_MET_AX files with wrong processing time

Gauge Explicit Reference

RA2_MET_AX files with software version not equal to the current version

Gauge Explicit Reference

RA2_MET_AX files with wrong sensing start

Gauge Explicit Reference

RA2_MET_AX files with wrong sensing stop

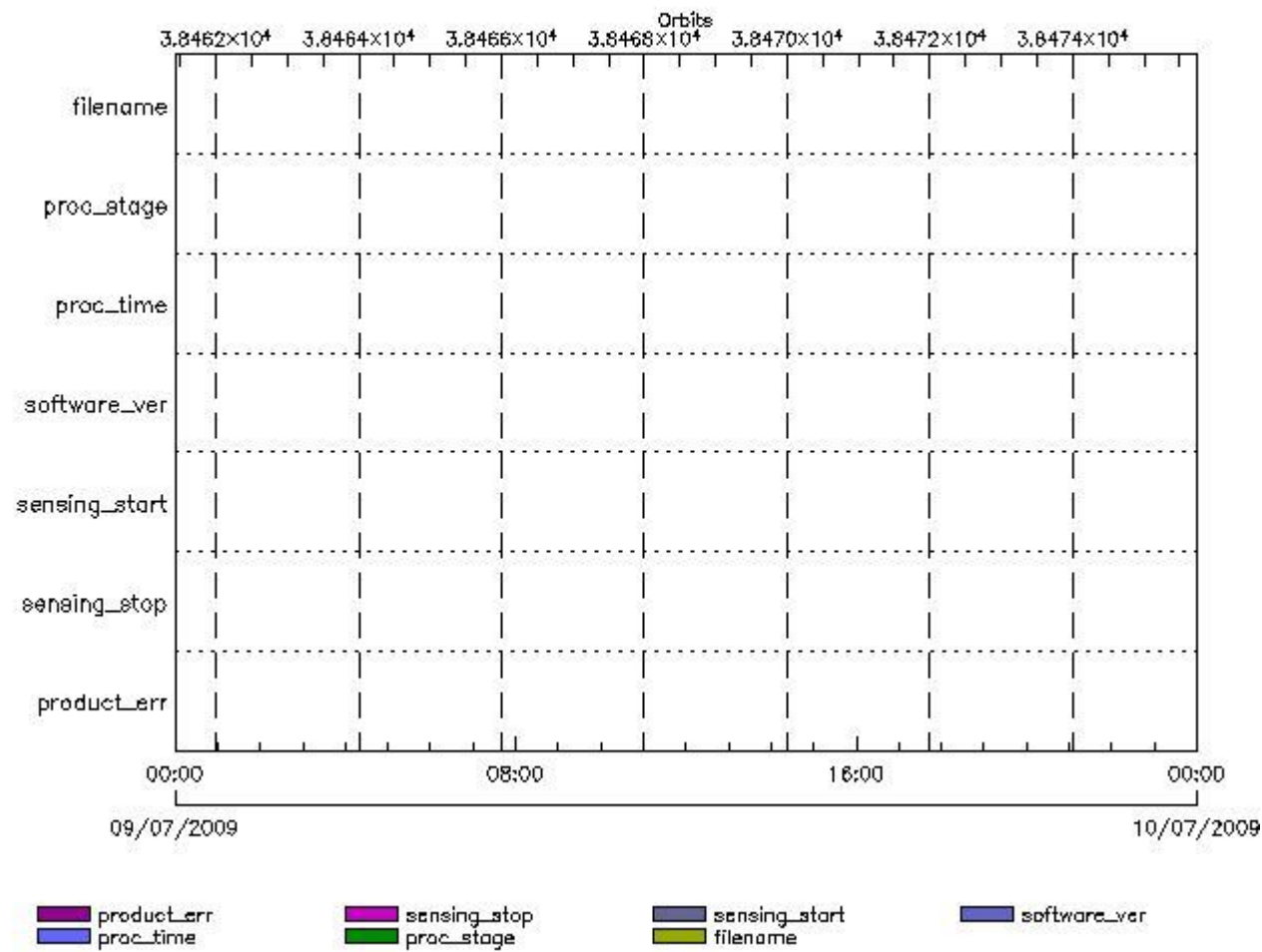
Gauge Explicit Reference

RA2_MET_AX files with product err set

Gauge Explicit Reference

RA2_MSS_AX MPH checks

MPH Errors for RA2_MSS_AX



RA2_MSS_AX files with wrong filename

Gauge

RA2_MSS_AX files with unknown processing stage

Gauge Explicit Reference

RA2_MSS_AX files with wrong processing time

Gauge Explicit Reference

RA2_MSS_AX files with software version not equal to the current version

Gauge Explicit Reference

RA2_MSS_AX files with wrong sensing start

Gauge Explicit Reference

RA2_MSS_AX files with wrong sensing stop

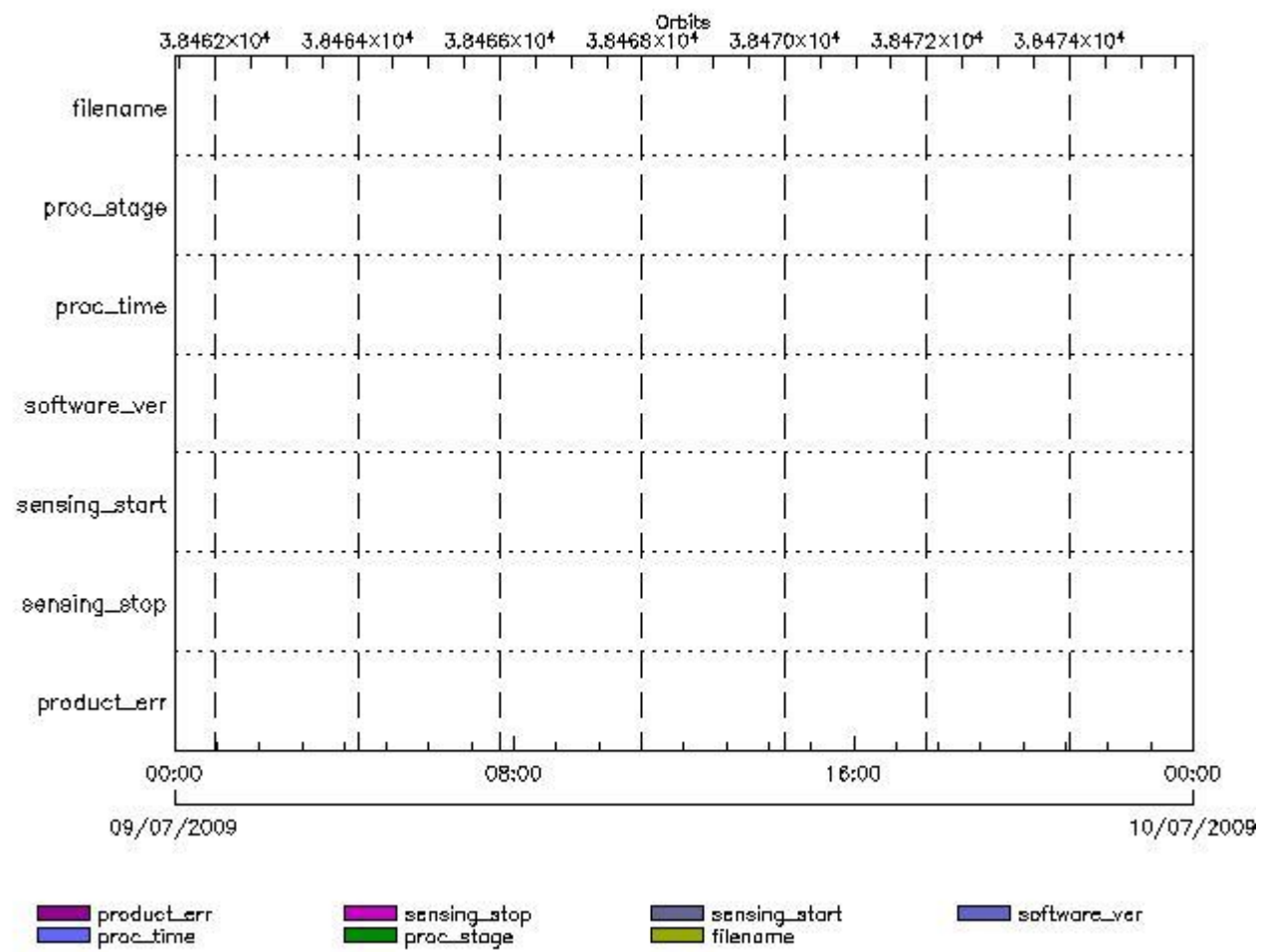
Gauge Explicit Reference

RA2_MSS_AX files with product err set

Gauge Explicit Reference

RA2_OT1_AX MPH checks

MPH Errors for RA2_OT1_AX



RA2_OT1_AX files with wrong filename

RA2_OT1_AX files with Gauge Unknown processing stage

Gauge Explicit Reference

RA2_OT1_AX files with wrong processing time

Gauge Explicit Reference

RA2_OT1_AX files with software version not equal to the current version

Gauge Explicit Reference

RA2_OT1_AX files with wrong sensing start

Gauge Explicit Reference

RA2_OT1_AX files with wrong sensing stop

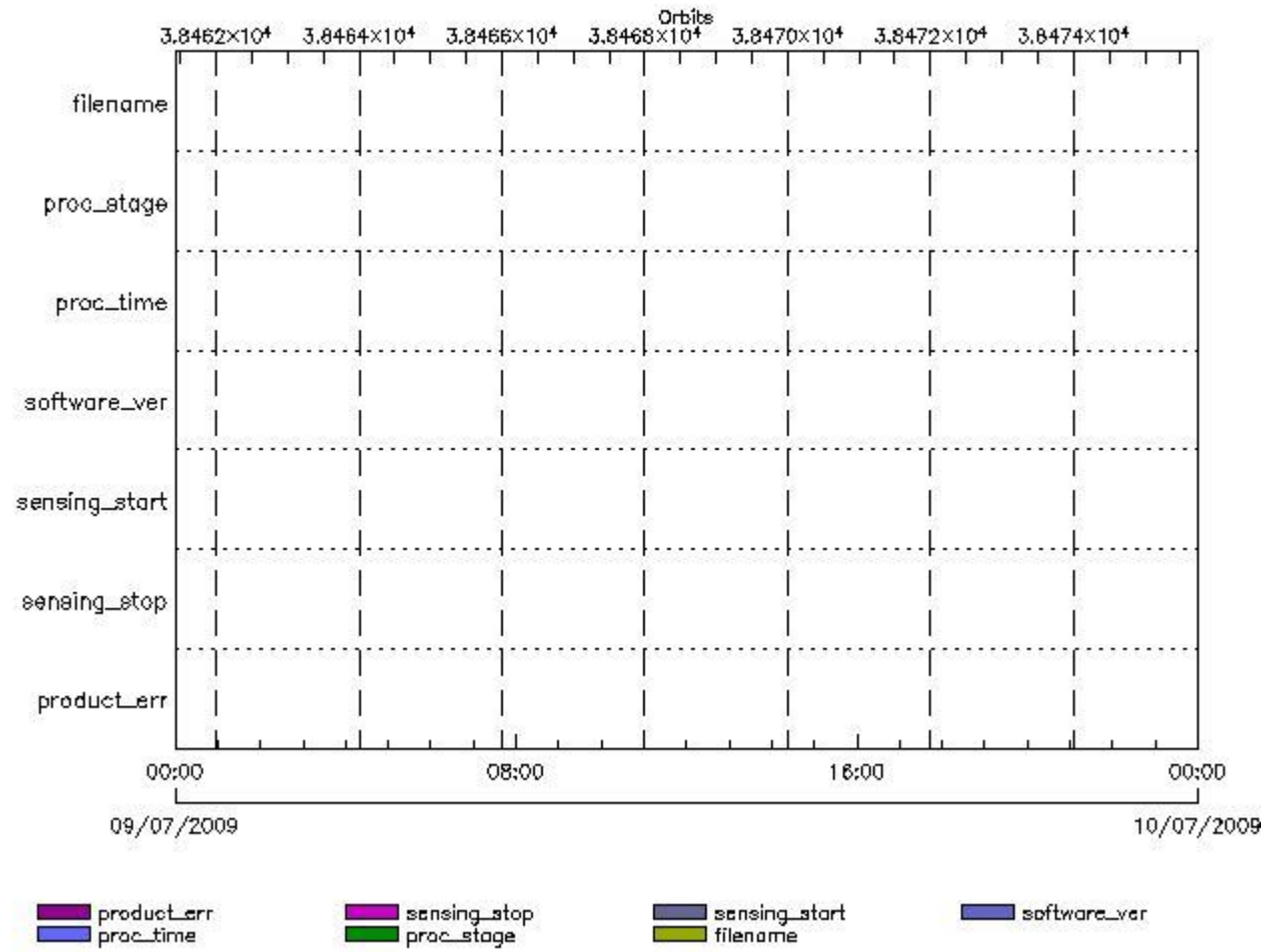
Gauge Explicit Reference

RA2_OT1_AX files with product err set

Gauge Explicit Reference

RA2_OT2_AX MPH checks

MPH Errors for RA2_OT2_AX



RA2_OT2_AX files with wrong filename

RA2_OT2_AX files with unknown processing stage

Gauge Explicit Reference

RA2_OT2_AX files with wrong processing time

Gauge Explicit Reference

RA2_OT2_AX files with software version not equal to the current version

Gauge Explicit Reference

RA2_OT2_AX files with wrong sensing start

Gauge Explicit Reference

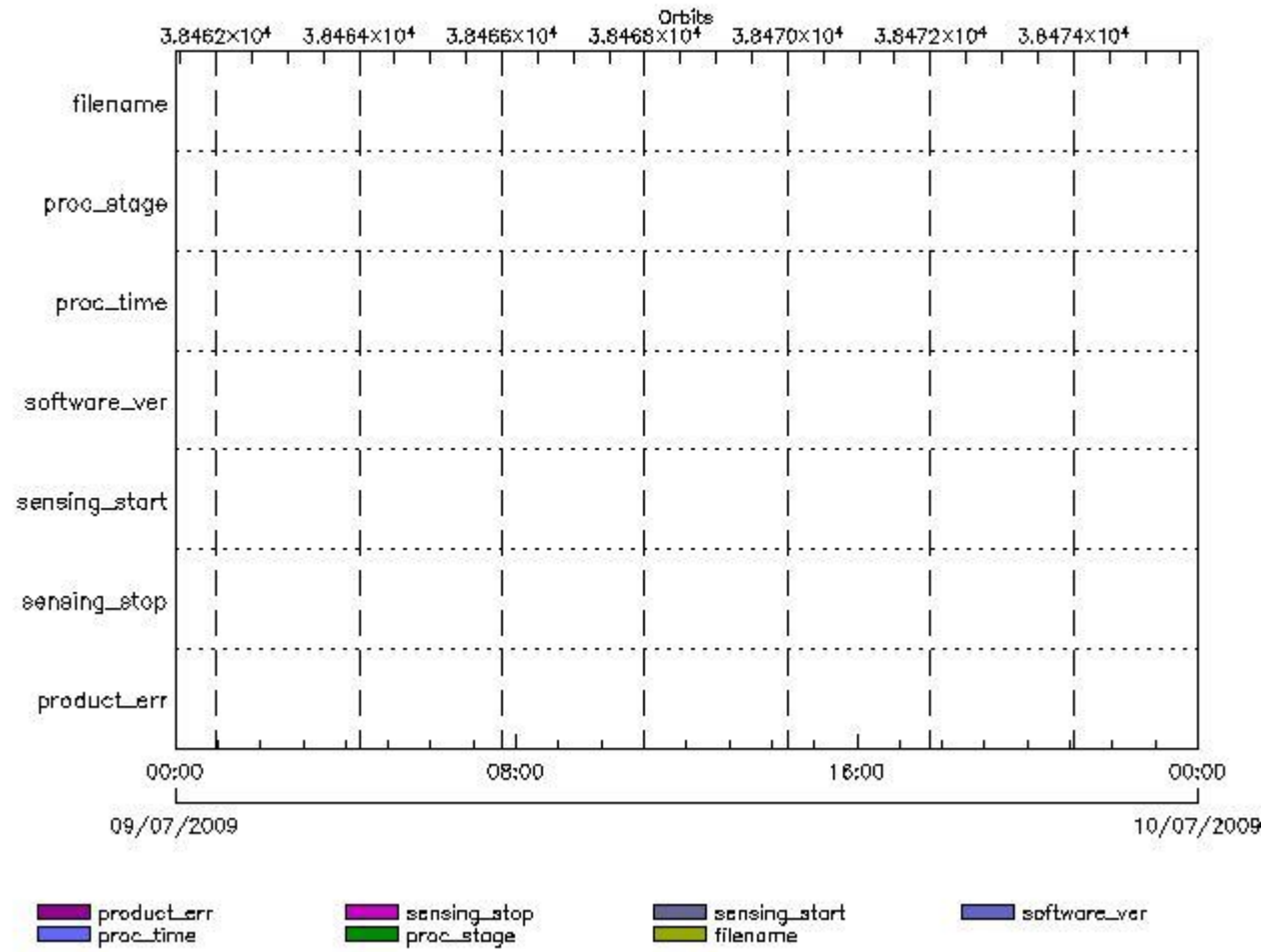
RA2_OT2_AX files with wrong sensing stop

Gauge Explicit Reference

RA2_OT2_AX files with product err set

Gauge Explicit Reference

MPH Errors for RA2_PLA_AX



RA2_PLA_AX files with wrong filename

RA2_PLA_AX files with unknown processing stage

Gauge Explicit Reference

RA2_PLA_AX files with wrong processing time

Gauge Explicit Reference

RA2_PLA_AX files with software version not equal to the current version

Gauge Explicit Reference

RA2_PLA_AX files with wrong sensing start

Gauge Explicit Reference

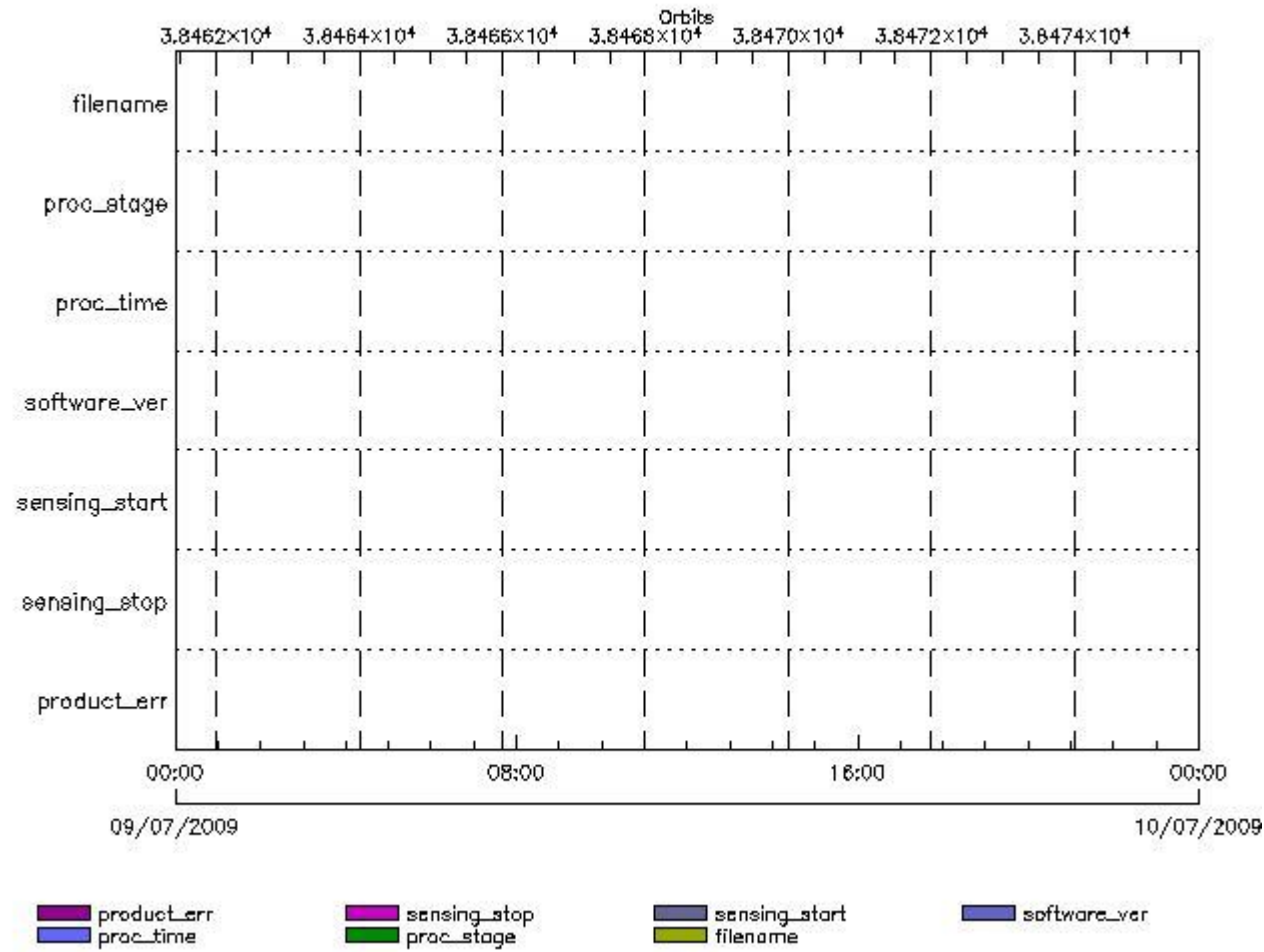
RA2_PLA_AX files with wrong sensing stop

Gauge Explicit Reference

RA2_PLA_AX files with product err set

RA2_POL_AX MPH checks

MPH Errors for RA2_POL_AX



RA2_POL_AX files with wrong filename

RA2_POL_AX files with unknown processing stage

Gauge Explicit Reference

RA2_POL_AX files with wrong processing time

Gauge Explicit Reference

RA2_POL_AX files with software version not equal to the current version

Gauge Explicit Reference

RA2_POL_AX files with wrong sensing start

Gauge Explicit Reference

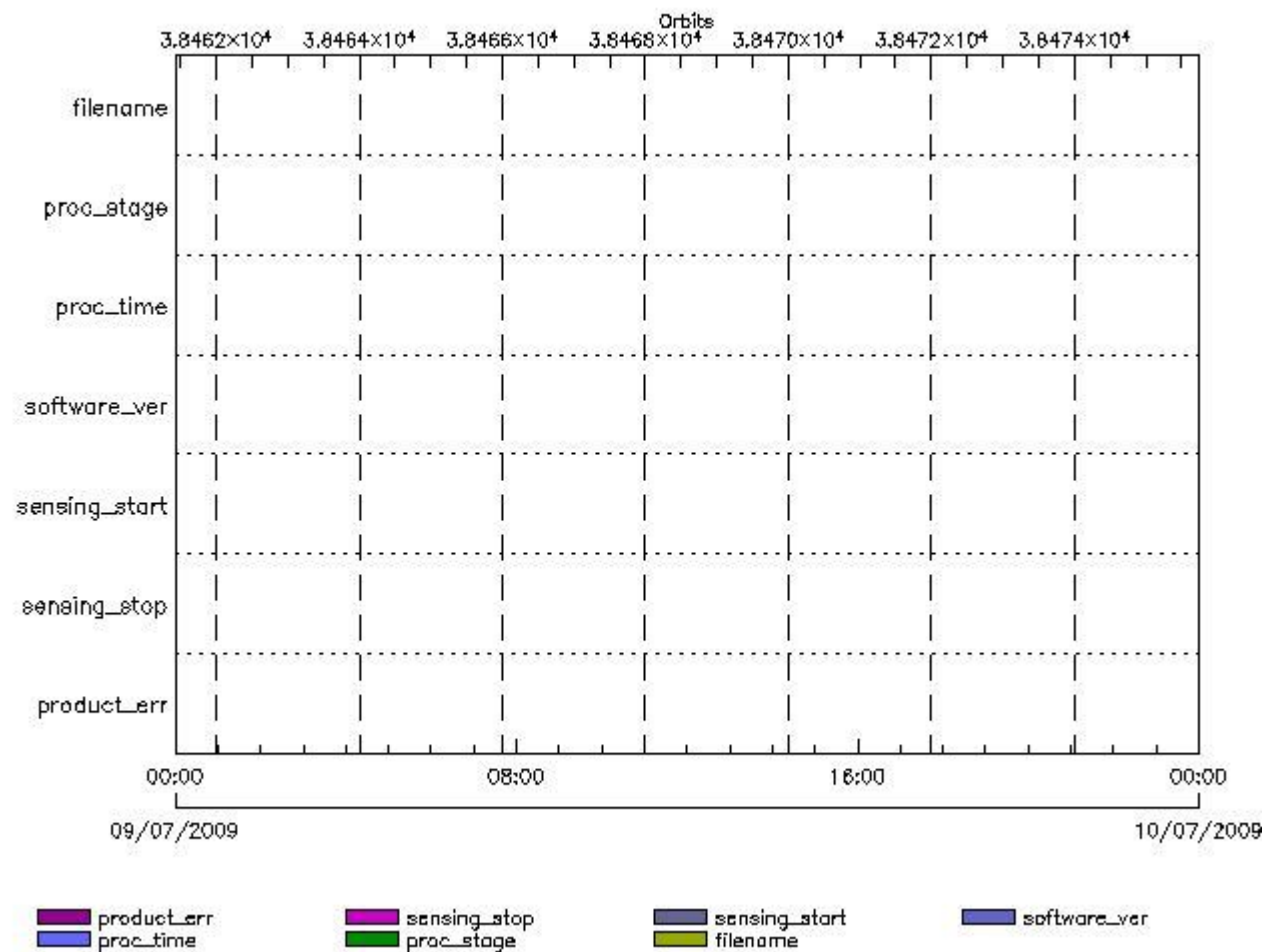
RA2_POL_AX files with wrong sensing stop

Gauge Explicit Reference
RA2_POL_AX files with product err set

Gauge Explicit Reference

RA2_SET_AX MPH checks

MPH Errors for RA2_SET_AX



RA2_SET_AX files with wrong filename

Gauge
RA2_SET_AX files with unknown processing stage

Gauge Explicit Reference

RA2_SET_AX files with wrong processing time

Gauge Explicit Reference

RA2_SET_AX files with software version not equal to the current version

Gauge Explicit Reference

RA2_SET_AX files with wrong sensing start

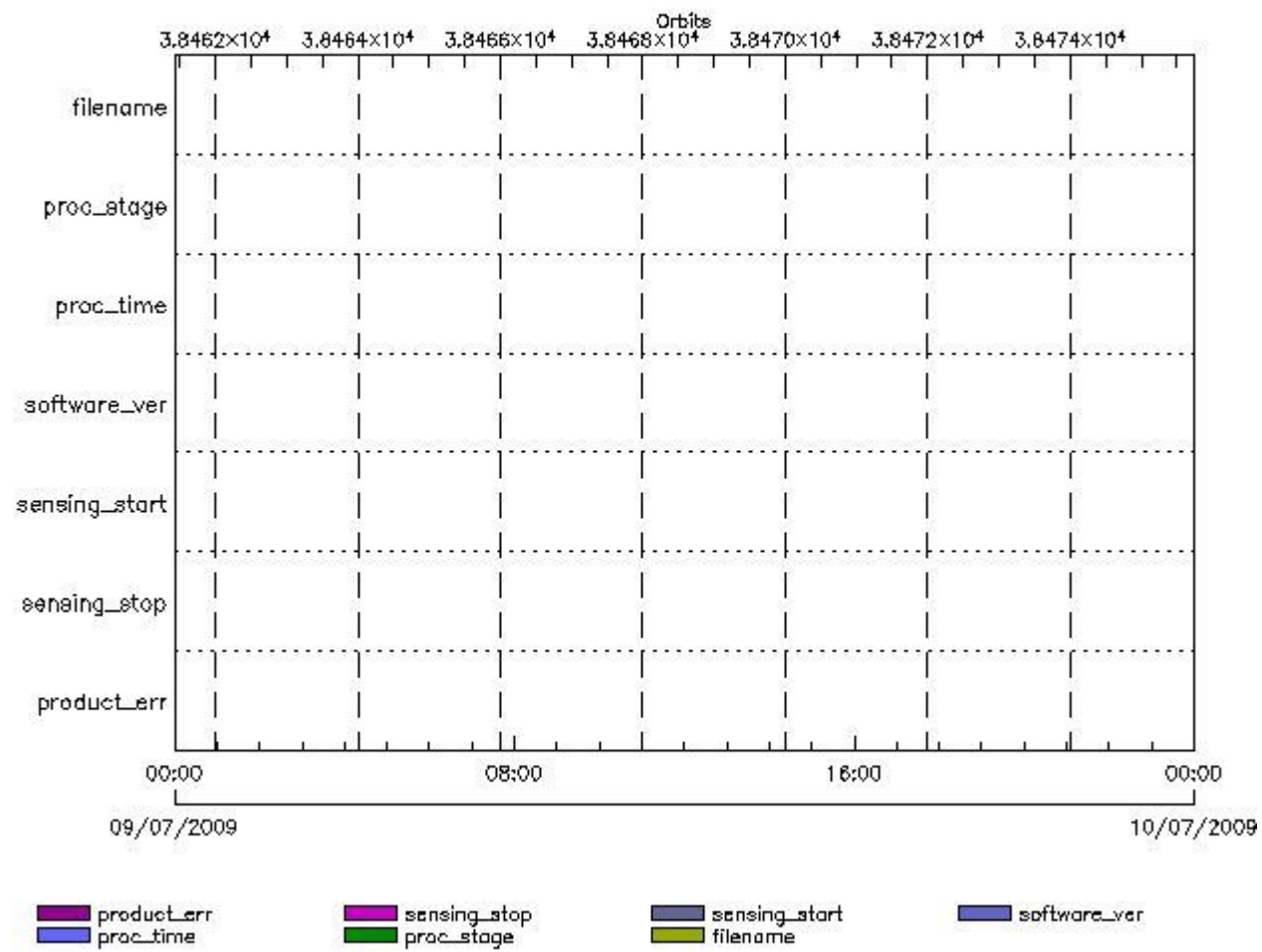
Gauge Explicit Reference
 RA2_SET_AX files with wrong sensing stop

Gauge Explicit Reference
 RA2_SET_AX files with product err set

Gauge Explicit Reference

RA2_SL1_AX MPH checks

MPH Errors for RA2_SL1_AX



RA2_SL1_AX files with wrong filename

Gauge
 RA2_SL1_AX files with unknown processing stage

Gauge Explicit Reference
 RA2_SL1_AX files with wrong processing time

Gauge Explicit Reference
 RA2_SL1_AX files with software version not equal to the current version

Gauge Explicit Reference

RA2_SL1_AX files with wrong sensing start

Gauge Explicit Reference

RA2_SL1_AX files with wrong sensing stop

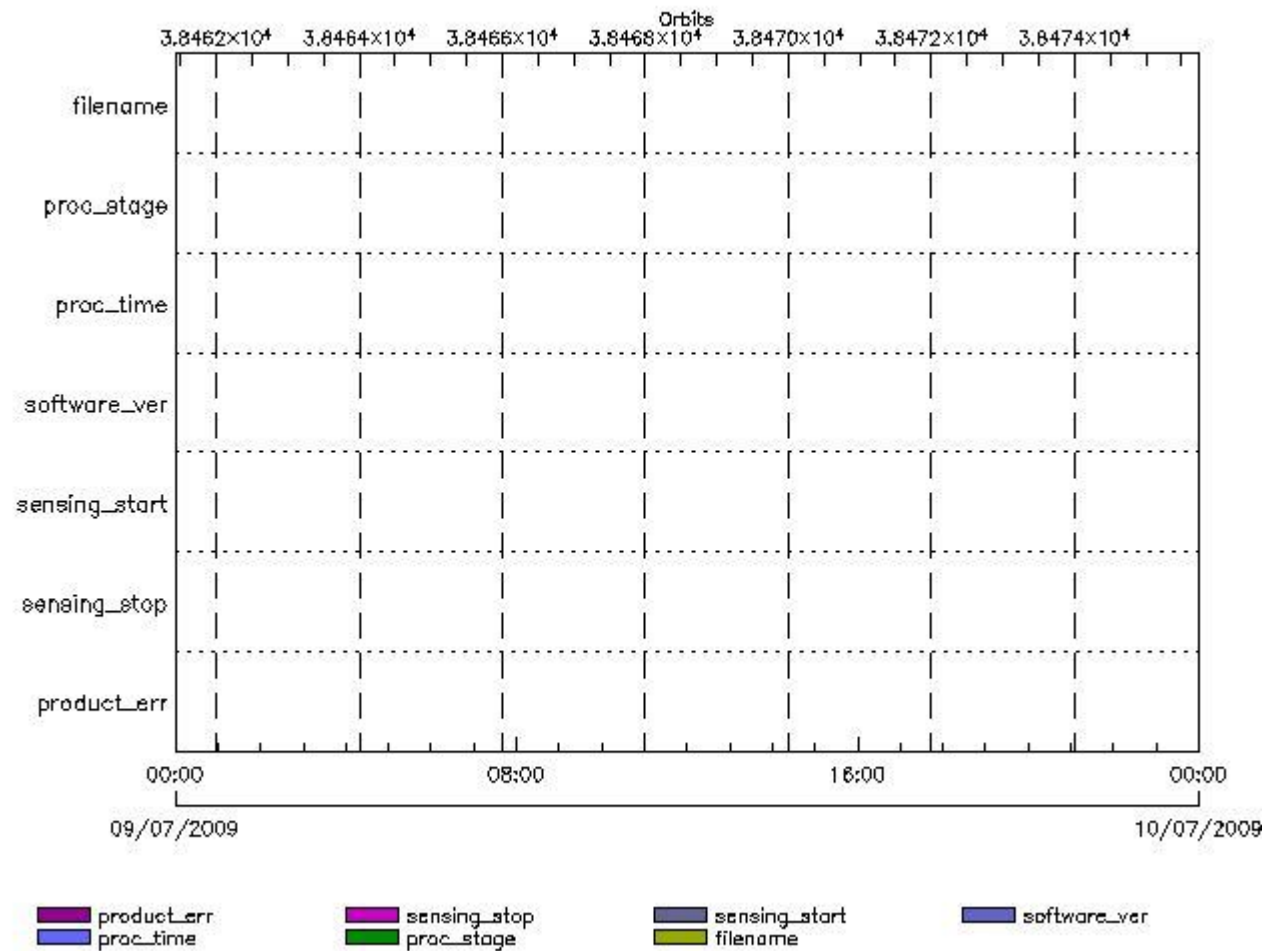
Gauge Explicit Reference

RA2_SL1_AX files with product err set

Gauge Explicit Reference

RA2_SL2_AX MPH checks

MPH Errors for RA2_SL2_AX



RA2_SL2_AX files with wrong filename

Gauge

RA2_SL2_AX files with unknown processing stage

Gauge Explicit Reference

RA2_SL2_AX files with wrong processing time

Gauge Explicit Reference

RA2_SL2_AX files with software version not equal to the current version

Gauge Explicit Reference

RA2_SL2_AX files with wrong sensing start

Gauge Explicit Reference

RA2_SL2_AX files with wrong sensing stop

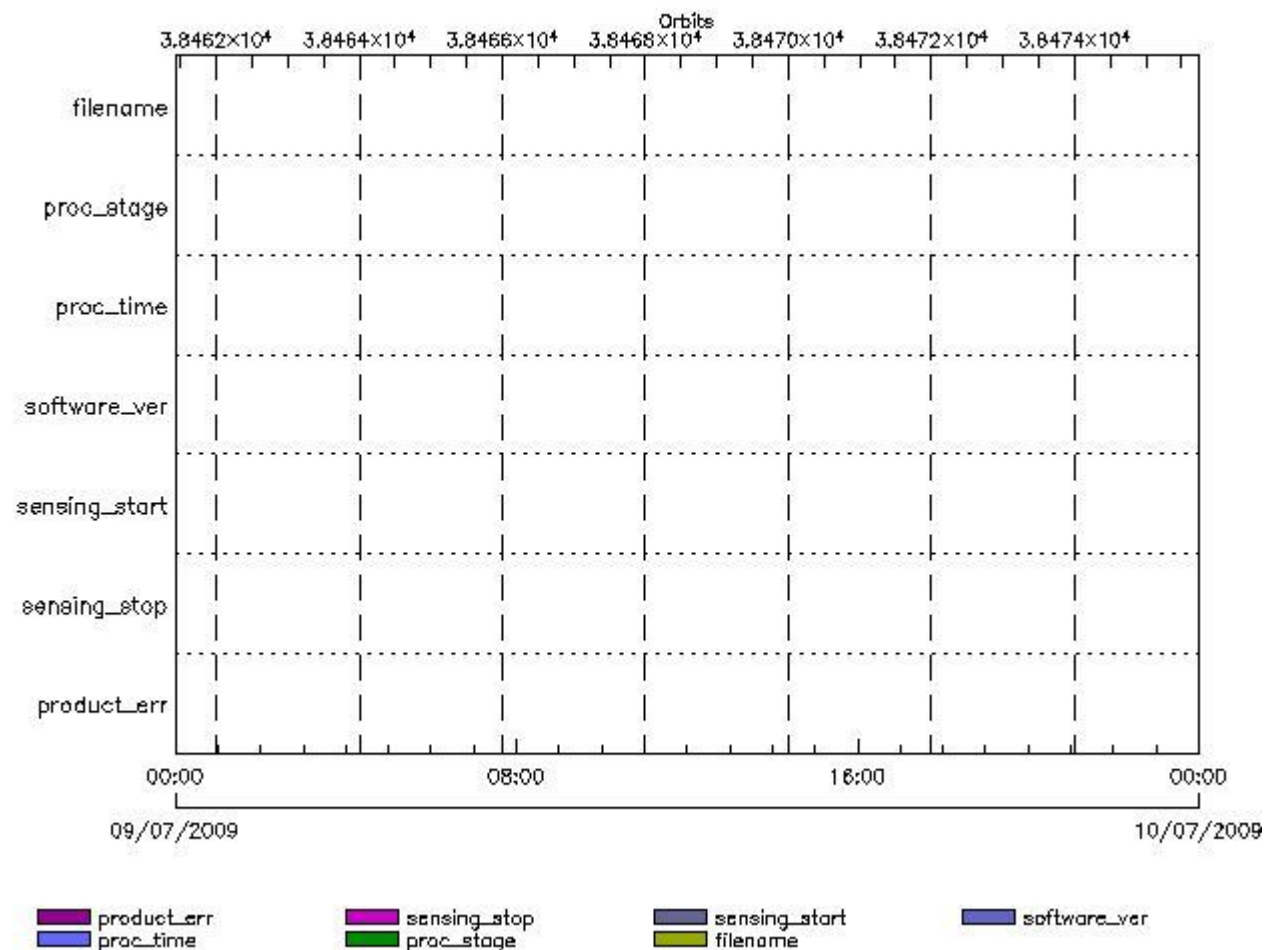
Gauge Explicit Reference

RA2_SL2_AX files with product err set

Gauge Explicit Reference

RA2_SOI_AX MPH checks

MPH Errors for RA2_SOI_AX



RA2_SOI_AX files with wrong filename

Gauge

RA2_SOI_AX files with unknown processing stage

Gauge Explicit Reference

RA2_SOI_AX files with wrong processing time

Gauge Explicit Reference

RA2_SOI_AX files with software version not equal to the current version

Gauge Explicit Reference

RA2_SOI_AX files with wrong sensing start

Gauge Explicit Reference

RA2_SOI_AX files with wrong sensing stop

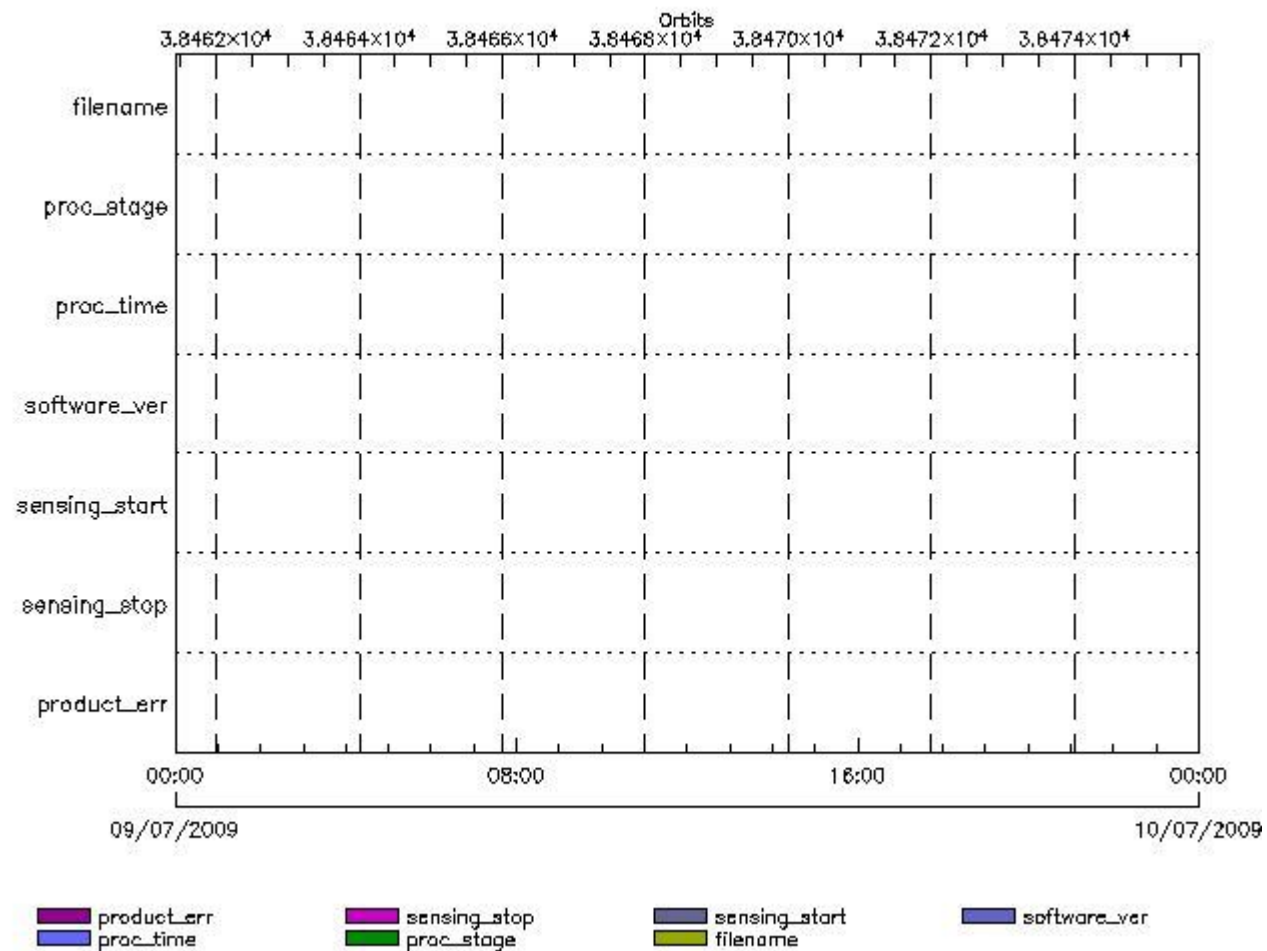
Gauge Explicit Reference

RA2_SOI_AX files with product err set

Gauge Explicit Reference

RA2_SOL_AX MPH checks

MPH Errors for RA2_SOL_AX



RA2_SOL_AX files with wrong filename

Gauge

RA2_SOL_AX files with unknown processing stage

Gauge Explicit Reference

RA2_SOL_AX files with wrong processing time

Gauge Explicit Reference

RA2_SOL_AX files with software version not equal to the current version

Gauge Explicit Reference

RA2_SOL_AX files with wrong sensing start

Gauge Explicit Reference

RA2_SOL_AX files with wrong sensing stop

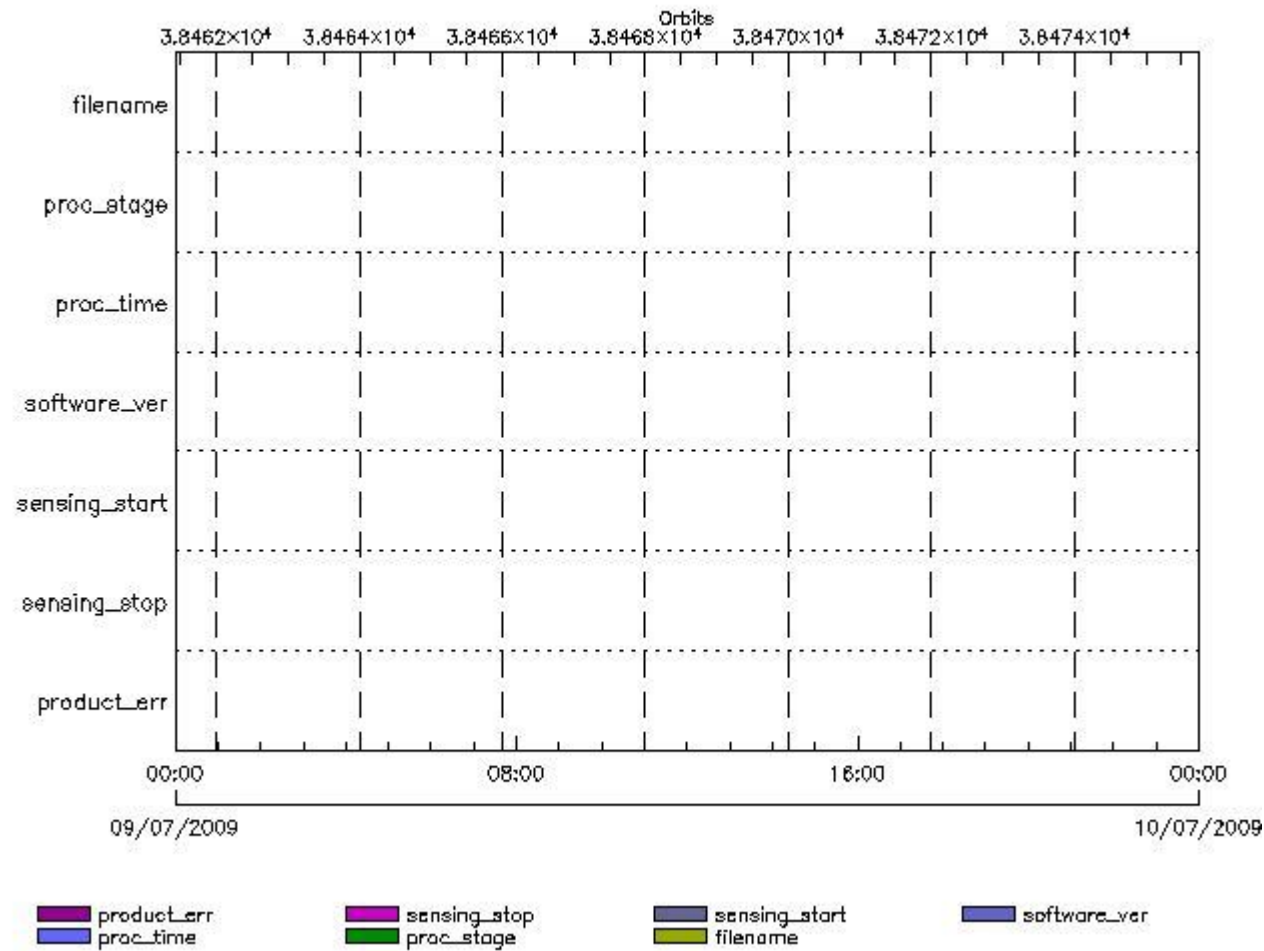
Gauge Explicit Reference

RA2_SOL_AX files with product err set

Gauge Explicit Reference

RA2_SSB_AX MPH checks

MPH Errors for RA2_SSB_AX



RA2_SSB_AX files with wrong filename

RA2_SSB_AX files with Gauge unknown processing stage

Gauge Explicit Reference

RA2_SSB_AX files with wrong processing time

Gauge Explicit Reference

RA2_SSB_AX files with software version not equal to the current version

Gauge Explicit Reference

RA2_SSB_AX files with wrong sensing start

Gauge Explicit Reference

RA2_SSB_AX files with wrong sensing stop

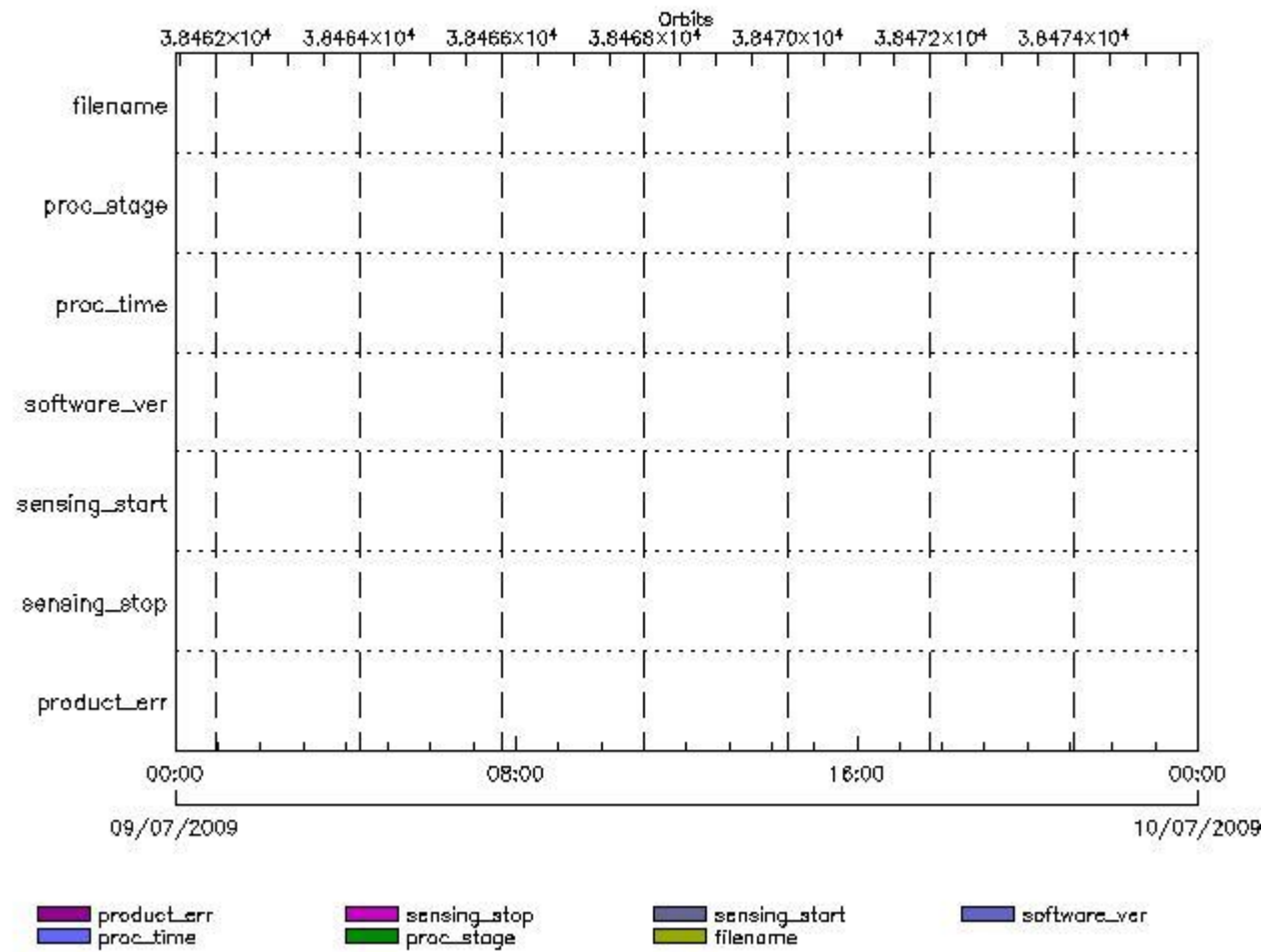
Gauge Explicit Reference

RA2_SSB_AX files with product err set

Gauge Explicit Reference

RA2_TLD_AX MPH checks

MPH Errors for RA2_TLD_AX



RA2_TLD_AX files with wrong filename

RA2_TLD_AX files with unknown processing stage

Gauge Explicit Reference

RA2_TLD_AX files with wrong processing time

Gauge Explicit Reference

RA2_TLD_AX files with software version not equal to the current version

Gauge Explicit Reference

RA2_TLD_AX files with wrong sensing start

Gauge Explicit Reference

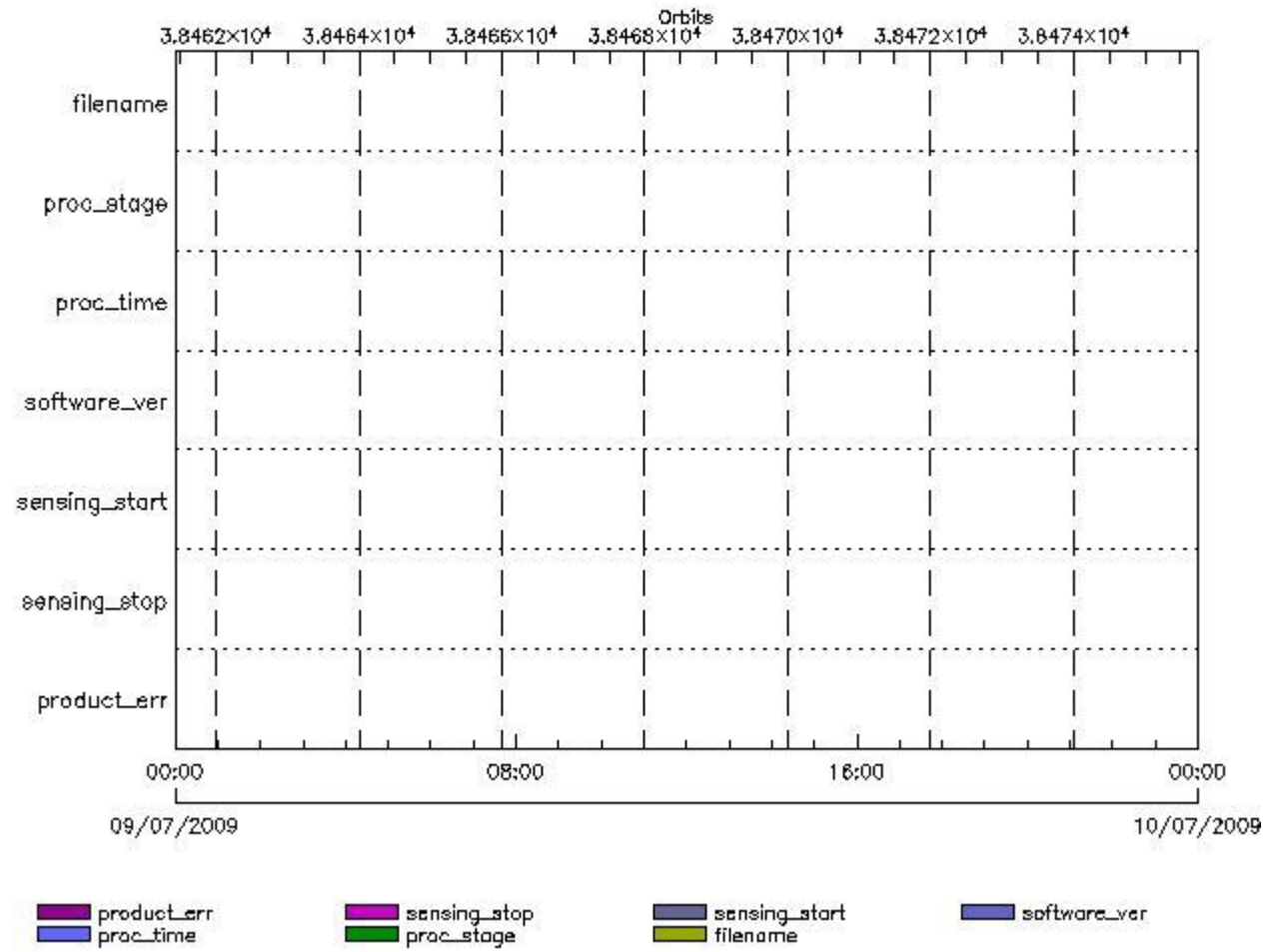
RA2_TLD_AX files with wrong sensing stop

Gauge Explicit Reference

RA2_TLD_AX files with product err set

Gauge Explicit Reference

MPH Errors for RA2_USO_AX



RA2_USO_AX files with wrong filename

RA2_USO_AX files with unknown processing stage

Gauge Explicit Reference

RA2_USO_AX files with wrong processing time

Gauge Explicit Reference

RA2_USO_AX files with software version not equal to the current version

Gauge Explicit Reference

RA2_USO_AX files with wrong sensing start

Gauge Explicit Reference

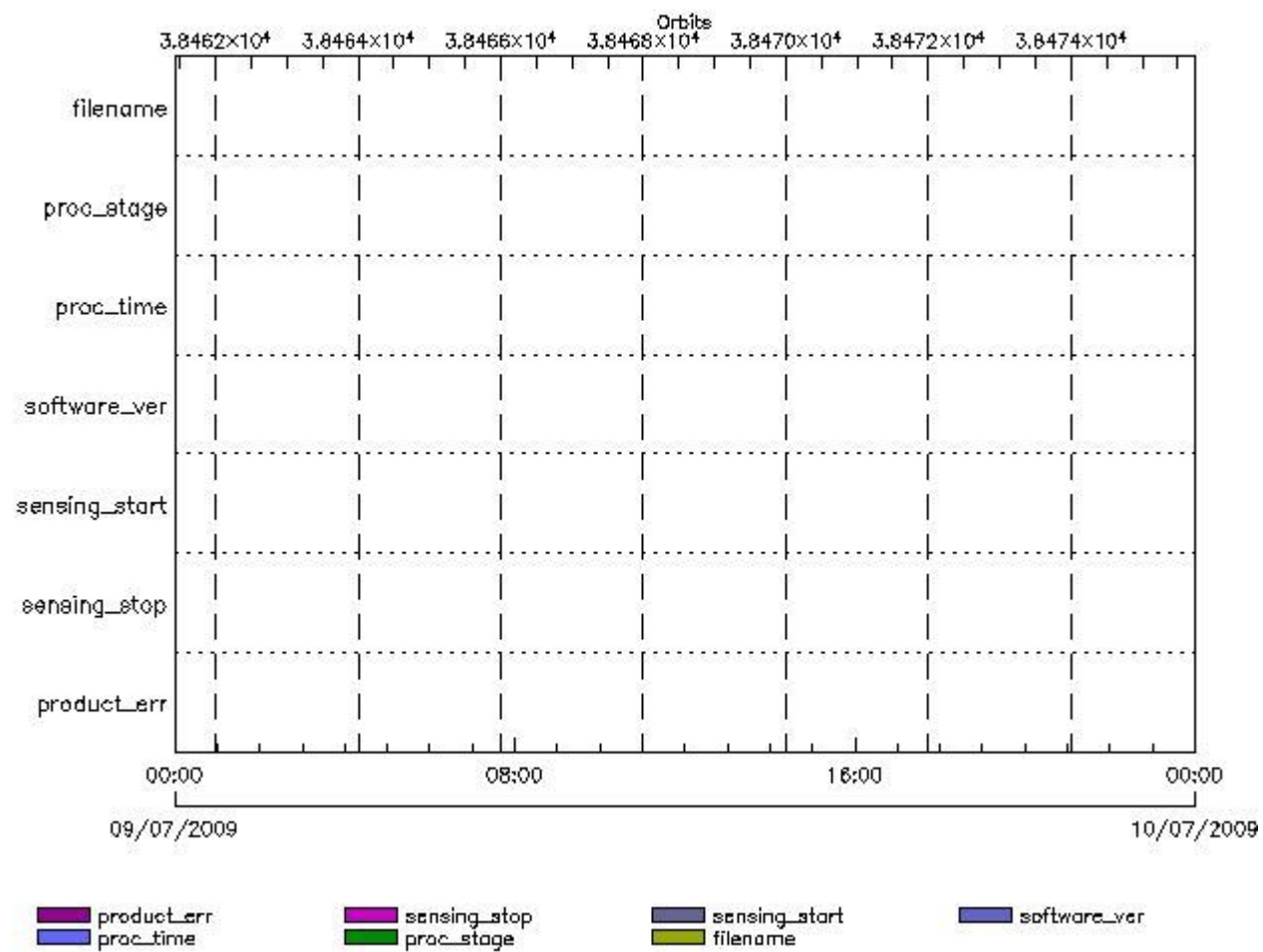
RA2_USO_AX files with wrong sensing stop

Gauge Explicit Reference

RA2_USO_AX files with product err set

AUX_ATT_AX MPH checks

MPH Errors for AUX_ATT_AX



AUX_ATT_AX files with wrong filename

AUX_ATT_AX files with unknown processing stage

Gauge Explicit Reference

AUX_ATT_AX files with wrong processing time

Gauge Explicit Reference

AUX_ATT_AX files with software version not equal to the current version

Gauge Explicit Reference

AUX_ATT_AX files with wrong sensing start

Gauge Explicit Reference

AUX_ATT_AX files with wrong sensing stop

Gauge Explicit Reference
 AUX_ATT_AX files with product err set

Gauge Explicit Reference

Time Correlation

AUX_TIM_AX Propagation Error

Gauge	Value	Segment (Start-Stop)
Propagation Error (us) N/A	3.61942291259766	08-JUL-2009 23:33:45.000 09-JUL-2009 06:24:42.000
Propagation Error (us) Warning! Too big	8.0648946762085	09-JUL-2009 06:24:42.000 09-JUL-2009 08:04:25.000
Propagation Error (us) N/A	-1.05638980865479	09-JUL-2009 08:04:25.000 09-JUL-2009 09:44:07.000
Propagation Error (us) N/A	1.21751689910889	09-JUL-2009 09:44:07.000 09-JUL-2009 11:23:35.000
Propagation Error (us) Warning! Too big	-5.80737686157227	09-JUL-2009 11:23:35.000 09-JUL-2009 13:02:38.000
Propagation Error (us) N/A	3.34477138519287	09-JUL-2009 13:02:38.000 09-JUL-2009 14:41:34.000
Propagation Error (us) N/A	-0.486447334289551	09-JUL-2009 14:41:34.000 09-JUL-2009 16:19:01.000
Propagation Error (us) N/A	2.12847995758057	09-JUL-2009 16:19:01.000 09-JUL-2009 17:56:58.000
Propagation Error (us) N/A	-3.61801433563232	09-JUL-2009 17:56:58.000 09-JUL-2009 19:35:46.000
Propagation Error (us) N/A	0.801895141601563	09-JUL-2009 19:35:46.000 09-JUL-2009 21:16:49.000
Propagation Error (us) Warning! Too big	-9.12857532501221	09-JUL-2009 21:16:49.000 09-JUL-2009 23:00:12.000


```

xReportTemplate. Copying internal and external template references...
xReportTemplate. Processing Conditionals inclusions...
xReportTemplate. ...No Conditionals inclusions found
xReportTemplate. Generating data extraction schema document...
xReportTemplate. Inserting embedded DEL scripts and extracting data...
xReportTemplate. Generating data extraction skeleton for explicit references...
xReportTemplate. Extracting Explicit References data...
xReportTemplate. Merging object data with explicit_references data...
xReportTemplate. Generating stylesheet to transform template to report...
xReportTemplate. Generating stylesheet for grouping and zooming...
xReportTemplate. Generating intermediate report without grouping and zooming...
xReportTemplate. Generating final xhtml report...
xReportTemplate. Generating the IDL program for the graphs
xReportTemplate. Generating external linked fragments
xReportTemplate. Executing the IDL program
Information : (11-Jul-2009 15:16:10)
Graph 1: Creating object for a eventGanttChart
Information : (11-Jul-2009 15:16:10) Graph 1: Processing legend.
Information : (11-Jul-2009 15:16:10)
Graph 1: Adding data from object @PCF_RA2_sensing:ETL_ra2_wwv_2p          17
elements.
Information : (11-Jul-2009 15:16:10)
Graph 1: Adding data from object @PCF_RA2_sensing:ETL_ra2_fgd_2p          17
elements.
Information : (11-Jul-2009 15:16:10)
Graph 1: Adding data from object @PCF_RA2_sensing:ETL_ra2_mw__1p          17
elements.
Information : (11-Jul-2009 15:16:10)
Graph 1: Adding data from object @PCF_RA2_sensing:ETL_ra2_me__0p          17
elements.
Information : (11-Jul-2009 15:16:10)
Graph 1: Adding data from object @PCF_RA2_sensing:ETL_mwr_n1__0p          16
elements.
Information : (11-Jul-2009 15:16:10)
Graph 1: Adding data from object @PCF_RA2_sensing:ETL_dor_nav_0p          16
elements.
Information : (11-Jul-2009 15:16:10)
Graph 1: Adding data from object @PCF_RA2_sensing:ETL_dor_dop_0p          16
elements.
Information : (11-Jul-2009 15:16:10)
Graph 1: Adding data from object @PCF_RA2_sensing:ETL_ra2_cal_0p          1
elements.
Information : (11-Jul-2009 15:16:10) Graph 1: Generating PNG file.
Information : (11-Jul-2009 15:16:11) Graph 1: Destroying object.
Information : (11-Jul-2009 15:16:11)
Graph 2: Creating object for a eventWorldMap
Information : (11-Jul-2009 15:16:11) Graph 2: Processing legend.
Information : (11-Jul-2009 15:16:11)
Graph 2: Adding data from object @PCF_RA2_sensing:ETL_ra2_inv_prod          17
elements.
Information : (11-Jul-2009 15:16:14) Graph 2: Generating PNG file.
Information : (11-Jul-2009 15:16:16) Graph 2: Destroying object.
Information : (11-Jul-2009 15:16:16)
Graph 3: Creating object for a eventGanttChart
Information : (11-Jul-2009 15:16:16) Graph 3: Processing legend.
Information : (11-Jul-2009 15:16:16)
Graph 3: Adding data from object @PCF_RA2_production:ETLmwr_mis          2
elements.
Information : (11-Jul-2009 15:16:16)
Graph 3: Adding data from object @PCF_RA2_production:ETLra2_l0_mis          2
elements.
Information : (11-Jul-2009 15:16:16)
Graph 3: Adding data from object @PCF_RA2_production:ETLdor_mis          26
elements.
Information : (11-Jul-2009 15:16:16)
Graph 3: Adding data from object @PCF_RA2_sensing:ETL_mwr_l0          16
elements.
Information : (11-Jul-2009 15:16:16)

```

```

Graph 3: Adding data from object @PCF_RA2_production:ETLmwr_all_stations
16 elements.
Information : (11-Jul-2009 15:16:16)
Graph 3: Adding data from object @PCF_RA2_sensing:ETL_ra2_l0          18
elements.
Information : (11-Jul-2009 15:16:16)
Graph 3: Adding data from object @PCF_RA2_production:ETLra2_all_stations
3 elements.
Information : (11-Jul-2009 15:16:16)
Graph 3: Adding data from object @PCF_RA2_sensing:ETL_dor_l0        32
elements.
Information : (11-Jul-2009 15:16:16)
Graph 3: Adding data from object @PCF_RA2_production:ETLdor_all_stations
16 elements.
Information : (11-Jul-2009 15:16:16)
Graph 3: Adding data from object @PCF_RA2_production:ETLra2_unav    1
elements.
Warning !   : (11-Jul-2009 15:16:16)
GanttChart::AddData. The DqiData structure has no data for this range
Information : (11-Jul-2009 15:16:16) Graph 3: Generating PNG file.
Warning !   : (11-Jul-2009 15:16:16)
GanttChart::ReadPolyline. Adding a section with no data
Information : (11-Jul-2009 15:16:16) Graph 3: Destroying object.
Information : (11-Jul-2009 15:16:16)
Graph 4: Creating object for a eventGanttChart
Information : (11-Jul-2009 15:16:16) Graph 4: Processing legend.
Information : (11-Jul-2009 15:16:16)
Graph 4: Adding data from object @PCF_RA2_production:ETLra2_l1_mis  2
elements.
Information : (11-Jul-2009 15:16:16)
Graph 4: Adding data from object @PCF_RA2_sensing:ETL_ra2_l1        17
elements.
Information : (11-Jul-2009 15:16:16)
Graph 4: Adding data from object @PCF_RA2_production:ETLra2_unav    1
elements.
Warning !   : (11-Jul-2009 15:16:16)
GanttChart::AddData. The DqiData structure has no data for this range
Information : (11-Jul-2009 15:16:16)
Graph 4: Adding data from object @PCF_RA2_production:ETL_ra2_l1_acq
17 elements.
Information : (11-Jul-2009 15:16:16) Graph 4: Generating PNG file.
Warning !   : (11-Jul-2009 15:16:16)
GanttChart::ReadPolyline. Adding a section with no data
Information : (11-Jul-2009 15:16:17) Graph 4: Destroying object.
Information : (11-Jul-2009 15:16:17)
Graph 5: Creating object for a eventGanttChart
Information : (11-Jul-2009 15:16:17) Graph 5: Processing legend.
Information : (11-Jul-2009 15:16:17)
Graph 5: Adding data from object @PCF_RA2_production:ETLra2_l2_mis  4
elements.
Information : (11-Jul-2009 15:16:17)
Graph 5: Adding data from object @PCF_RA2_sensing:ETL_ra2_l2        34
elements.
Information : (11-Jul-2009 15:16:17)
Graph 5: Adding data from object @PCF_RA2_production:ETLra2_unav    1
elements.
Warning !   : (11-Jul-2009 15:16:17)
GanttChart::AddData. The DqiData structure has no data for this range
Information : (11-Jul-2009 15:16:17)
Graph 5: Adding data from object @PCF_RA2_production:ETL_ra2_l2_acq
34 elements.
Information : (11-Jul-2009 15:16:17) Graph 5: Generating PNG file.
Warning !   : (11-Jul-2009 15:16:17)
GanttChart::ReadPolyline. Adding a section with no data
Information : (11-Jul-2009 15:16:17) Graph 5: Destroying object.
Information : (11-Jul-2009 15:16:17)
Graph 6: Creating object for a eventGanttChart
Information : (11-Jul-2009 15:16:17) Graph 6: Processing legend.

```

Information : (11-Jul-2009 15:16:17)
Graph 6: Adding data from object @PCF MPH_RA2_CAL_0P:DET_wrong_product_err
1 elements.
Warning ! : (11-Jul-2009 15:16:17)
GanttChart::AddData. The DqiData structure has no data for this range
Information : (11-Jul-2009 15:16:17)
Graph 6: Adding data from object @PCF MPH_RA2_CAL_0P:SET_wrong_leap_err
1 elements.
Warning ! : (11-Jul-2009 15:16:17)
GanttChart::AddData. The DqiData structure has no data for this range
Information : (11-Jul-2009 15:16:17)
Graph 6: Adding data from object @PCF MPH_RA2_CAL_0P:SET_wrong_leap_utc
1 elements.
Warning ! : (11-Jul-2009 15:16:17)
GanttChart::AddData. The DqiData structure has no data for this range
Information : (11-Jul-2009 15:16:17)
Graph 6: Adding data from object @PCF MPH_RA2_CAL_0P:SET_wrong_clock_step
1 elements.
Warning ! : (11-Jul-2009 15:16:17)
GanttChart::AddData. The DqiData structure has no data for this range
Information : (11-Jul-2009 15:16:17)
Graph 6: Adding data from object @PCF MPH_RA2_CAL_0P:SET_wrong_sat_binary_time
1 elements.
Warning ! : (11-Jul-2009 15:16:17)
GanttChart::AddData. The DqiData structure has no data for this range
Information : (11-Jul-2009 15:16:17)
Graph 6: Adding data from object @PCF MPH_RA2_CAL_0P:SET_wrong_utc_sbt_time
1 elements.
Information : (11-Jul-2009 15:16:17)
Graph 6: Adding data from object @PCF MPH_RA2_CAL_0P:SET_wrong_vector_source
1 elements.
Warning ! : (11-Jul-2009 15:16:17)
GanttChart::AddData. The DqiData structure has no data for this range
Information : (11-Jul-2009 15:16:17)
Graph 6: Adding data from object @PCF MPH_RA2_CAL_0P:SET_wrong_z_velocity
1 elements.
Warning ! : (11-Jul-2009 15:16:17)
GanttChart::AddData. The DqiData structure has no data for this range
Information : (11-Jul-2009 15:16:17)
Graph 6: Adding data from object @PCF MPH_RA2_CAL_0P:SET_wrong_y_velocity
1 elements.
Warning ! : (11-Jul-2009 15:16:17)
GanttChart::AddData. The DqiData structure has no data for this range
Information : (11-Jul-2009 15:16:17)
Graph 6: Adding data from object @PCF MPH_RA2_CAL_0P:SET_wrong_x_velocity
1 elements.
Warning ! : (11-Jul-2009 15:16:17)
GanttChart::AddData. The DqiData structure has no data for this range
Information : (11-Jul-2009 15:16:17)
Graph 6: Adding data from object @PCF MPH_RA2_CAL_0P:SET_wrong_z_position
1 elements.
Warning ! : (11-Jul-2009 15:16:17)
GanttChart::AddData. The DqiData structure has no data for this range
Information : (11-Jul-2009 15:16:17)
Graph 6: Adding data from object @PCF MPH_RA2_CAL_0P:SET_wrong_y_position
1 elements.
Warning ! : (11-Jul-2009 15:16:17)
GanttChart::AddData. The DqiData structure has no data for this range
Information : (11-Jul-2009 15:16:17)
Graph 6: Adding data from object @PCF MPH_RA2_CAL_0P:SET_wrong_x_position
1 elements.
Warning ! : (11-Jul-2009 15:16:17)
GanttChart::AddData. The DqiData structure has no data for this range
Information : (11-Jul-2009 15:16:17) Graph 6:
Adding data from object @PCF MPH_RA2_CAL_0P:SET_wrong_state_vector_time
1 elements.
Warning ! : (11-Jul-2009 15:16:17)
GanttChart::AddData. The DqiData structure has no data for this range

Information : (11-Jul-2009 15:16:18)
Graph 7: Adding data from object @PCF_MPH_DOR_DOP_0P:SET_wrong_x_velocity
1 elements.
Warning ! : (11-Jul-2009 15:16:18)
GanttChart::AddData. The DqiData structure has no data for this range
Information : (11-Jul-2009 15:16:18)
Graph 7: Adding data from object @PCF_MPH_DOR_DOP_0P:SET_wrong_z_position
1 elements.
Warning ! : (11-Jul-2009 15:16:18)
GanttChart::AddData. The DqiData structure has no data for this range
Information : (11-Jul-2009 15:16:18)
Graph 7: Adding data from object @PCF_MPH_DOR_DOP_0P:SET_wrong_y_position
1 elements.
Warning ! : (11-Jul-2009 15:16:18)
GanttChart::AddData. The DqiData structure has no data for this range
Information : (11-Jul-2009 15:16:18)
Graph 7: Adding data from object @PCF_MPH_DOR_DOP_0P:SET_wrong_x_position
1 elements.
Warning ! : (11-Jul-2009 15:16:18)
GanttChart::AddData. The DqiData structure has no data for this range
Information : (11-Jul-2009 15:16:18) Graph 7:
Adding data from object @PCF_MPH_DOR_DOP_0P:SET_wrong_state_vector_time
1 elements.
Warning ! : (11-Jul-2009 15:16:18)
GanttChart::AddData. The DqiData structure has no data for this range
Information : (11-Jul-2009 15:16:18)
Graph 7: Adding data from object @PCF_MPH_DOR_DOP_0P:SET_wrong_phase
1 elements.
Warning ! : (11-Jul-2009 15:16:18)
GanttChart::AddData. The DqiData structure has no data for this range
Information : (11-Jul-2009 15:16:18)
Graph 7: Adding data from object @PCF_MPH_DOR_DOP_0P:SET_wrong_sensing_stop
1 elements.
Warning ! : (11-Jul-2009 15:16:18)
GanttChart::AddData. The DqiData structure has no data for this range
Information : (11-Jul-2009 15:16:18)
Graph 7: Adding data from object @PCF_MPH_DOR_DOP_0P:SET_wrong_sensing_start
1 elements.
Warning ! : (11-Jul-2009 15:16:18)
GanttChart::AddData. The DqiData structure has no data for this range
Information : (11-Jul-2009 15:16:18)
Graph 7: Adding data from object @PCF_MPH_DOR_DOP_0P:SET_wrong_software_ver
1 elements.
Warning ! : (11-Jul-2009 15:16:18)
GanttChart::AddData. The DqiData structure has no data for this range
Information : (11-Jul-2009 15:16:18)
Graph 7: Adding data from object @PCF_MPH_DOR_DOP_0P:SET_wrong_proc_time
1 elements.
Warning ! : (11-Jul-2009 15:16:18)
GanttChart::AddData. The DqiData structure has no data for this range
Information : (11-Jul-2009 15:16:18)
Graph 7: Adding data from object @PCF_MPH_DOR_DOP_0P:SET_wrong_proc_center
1 elements.
Warning ! : (11-Jul-2009 15:16:18)
GanttChart::AddData. The DqiData structure has no data for this range
Information : (11-Jul-2009 15:16:18) Graph 7:
Adding data from object @PCF_MPH_DOR_DOP_0P:SET_wrong_acquisition_station
1 elements.
Warning ! : (11-Jul-2009 15:16:18)
GanttChart::AddData. The DqiData structure has no data for this range
Information : (11-Jul-2009 15:16:18)
Graph 7: Adding data from object @PCF_MPH_DOR_DOP_0P:SET_wrong_proc_stage
1 elements.
Warning ! : (11-Jul-2009 15:16:18)
GanttChart::AddData. The DqiData structure has no data for this range
Information : (11-Jul-2009 15:16:18)
Graph 7: Adding data from object @PCF_MPH_DOR_DOP_0P:SET_wrong_filename
1 elements.

Warning ! : (11-Jul-2009 15:16:18)
GanttChart::AddData. The DqiData structure has no data for this range
Information : (11-Jul-2009 15:16:18)
Graph 7: Adding data from object @PCF_RA2_sensing:ETL_dor_dop_0p 16
elements.
Information : (11-Jul-2009 15:16:18) Graph 7: Generating PNG file.
Warning ! : (11-Jul-2009 15:16:18)
GanttChart::ReadPolyline. Adding a section with no data
Warning ! : (11-Jul-2009 15:16:18)
GanttChart::ReadPolyline. Adding a section with no data
Warning ! : (11-Jul-2009 15:16:18)
GanttChart::ReadPolyline. Adding a section with no data
Warning ! : (11-Jul-2009 15:16:18)
GanttChart::ReadPolyline. Adding a section with no data
Warning ! : (11-Jul-2009 15:16:18)
GanttChart::ReadPolyline. Adding a section with no data
Warning ! : (11-Jul-2009 15:16:18)
GanttChart::ReadPolyline. Adding a section with no data
Warning ! : (11-Jul-2009 15:16:18)
GanttChart::ReadPolyline. Adding a section with no data
Warning ! : (11-Jul-2009 15:16:18)
GanttChart::ReadPolyline. Adding a section with no data
Warning ! : (11-Jul-2009 15:16:18)
GanttChart::ReadPolyline. Adding a section with no data
Warning ! : (11-Jul-2009 15:16:18)
GanttChart::ReadPolyline. Adding a section with no data
Warning ! : (11-Jul-2009 15:16:18)
GanttChart::ReadPolyline. Adding a section with no data
Warning ! : (11-Jul-2009 15:16:18)
GanttChart::ReadPolyline. Adding a section with no data
Warning ! : (11-Jul-2009 15:16:18)
GanttChart::ReadPolyline. Adding a section with no data
Warning ! : (11-Jul-2009 15:16:18)
GanttChart::ReadPolyline. Adding a section with no data
Warning ! : (11-Jul-2009 15:16:18)
GanttChart::ReadPolyline. Adding a section with no data
Warning ! : (11-Jul-2009 15:16:18)
GanttChart::ReadPolyline. Adding a section with no data
Warning ! : (11-Jul-2009 15:16:18)
GanttChart::ReadPolyline. Adding a section with no data
Warning ! : (11-Jul-2009 15:16:18)
GanttChart::ReadPolyline. Adding a section with no data
Warning ! : (11-Jul-2009 15:16:18)
GanttChart::ReadPolyline. Adding a section with no data
Warning ! : (11-Jul-2009 15:16:18)
GanttChart::ReadPolyline. Adding a section with no data
Warning ! : (11-Jul-2009 15:16:18)
GanttChart::ReadPolyline. Adding a section with no data
Warning ! : (11-Jul-2009 15:16:18)
GanttChart::ReadPolyline. Adding a section with no data
Warning ! : (11-Jul-2009 15:16:18)
Information : (11-Jul-2009 15:16:19) Graph 7: Destroying object.
Information : (11-Jul-2009 15:16:19)
Graph 8: Creating object for a eventGanttChart
Information : (11-Jul-2009 15:16:19) Graph 8: Processing legend.
Information : (11-Jul-2009 15:16:19)
Graph 8: Adding data from object @PCF_MPH_DOR_NAV_0P:DET_wrong_product_err
1 elements.
Warning ! : (11-Jul-2009 15:16:19)
GanttChart::AddData. The DqiData structure has no data for this range
Information : (11-Jul-2009 15:16:19)
Graph 8: Adding data from object @PCF_MPH_DOR_NAV_0P:SET_wrong_leap_err
1 elements.
Warning ! : (11-Jul-2009 15:16:19)
GanttChart::AddData. The DqiData structure has no data for this range
Information : (11-Jul-2009 15:16:19)
Graph 8: Adding data from object @PCF_MPH_DOR_NAV_0P:SET_wrong_leap_utc
1 elements.
Warning ! : (11-Jul-2009 15:16:19)

GanttChart::AddData. The DqiData structure has no data for this range
Information : (11-Jul-2009 15:16:19)
Graph 8: Adding data from object @PCF MPH_DOR_NAV_0P:SET_wrong_clock_step
1 elements.
Warning ! : (11-Jul-2009 15:16:19)
GanttChart::AddData. The DqiData structure has no data for this range
Information : (11-Jul-2009 15:16:19)
Graph 8: Adding data from object @PCF MPH_DOR_NAV_0P:SET_wrong_sat_binary_time
1 elements.
Warning ! : (11-Jul-2009 15:16:19)
GanttChart::AddData. The DqiData structure has no data for this range
Information : (11-Jul-2009 15:16:19)
Graph 8: Adding data from object @PCF MPH_DOR_NAV_0P:SET_wrong_utc_sbt_time
13 elements.
Information : (11-Jul-2009 15:16:19)
Graph 8: Adding data from object @PCF MPH_DOR_NAV_0P:SET_wrong_vector_source
1 elements.
Warning ! : (11-Jul-2009 15:16:19)
GanttChart::AddData. The DqiData structure has no data for this range
Information : (11-Jul-2009 15:16:19)
Graph 8: Adding data from object @PCF MPH_DOR_NAV_0P:SET_wrong_z_velocity
1 elements.
Warning ! : (11-Jul-2009 15:16:19)
GanttChart::AddData. The DqiData structure has no data for this range
Information : (11-Jul-2009 15:16:19)
Graph 8: Adding data from object @PCF MPH_DOR_NAV_0P:SET_wrong_y_velocity
1 elements.
Warning ! : (11-Jul-2009 15:16:19)
GanttChart::AddData. The DqiData structure has no data for this range
Information : (11-Jul-2009 15:16:19)
Graph 8: Adding data from object @PCF MPH_DOR_NAV_0P:SET_wrong_x_velocity
1 elements.
Warning ! : (11-Jul-2009 15:16:19)
GanttChart::AddData. The DqiData structure has no data for this range
Information : (11-Jul-2009 15:16:19)
Graph 8: Adding data from object @PCF MPH_DOR_NAV_0P:SET_wrong_z_position
1 elements.
Warning ! : (11-Jul-2009 15:16:19)
GanttChart::AddData. The DqiData structure has no data for this range
Information : (11-Jul-2009 15:16:19)
Graph 8: Adding data from object @PCF MPH_DOR_NAV_0P:SET_wrong_y_position
1 elements.
Warning ! : (11-Jul-2009 15:16:19)
GanttChart::AddData. The DqiData structure has no data for this range
Information : (11-Jul-2009 15:16:19)
Graph 8: Adding data from object @PCF MPH_DOR_NAV_0P:SET_wrong_x_position
1 elements.
Warning ! : (11-Jul-2009 15:16:19)
GanttChart::AddData. The DqiData structure has no data for this range
Information : (11-Jul-2009 15:16:19) Graph 8:
Adding data from object @PCF MPH_DOR_NAV_0P:SET_wrong_state_vector_time
1 elements.
Warning ! : (11-Jul-2009 15:16:19)
GanttChart::AddData. The DqiData structure has no data for this range
Information : (11-Jul-2009 15:16:19)
Graph 8: Adding data from object @PCF MPH_DOR_NAV_0P:SET_wrong_phase
1 elements.
Warning ! : (11-Jul-2009 15:16:19)
GanttChart::AddData. The DqiData structure has no data for this range
Information : (11-Jul-2009 15:16:19)
Graph 8: Adding data from object @PCF MPH_DOR_NAV_0P:SET_wrong_sensing_stop
1 elements.
Warning ! : (11-Jul-2009 15:16:19)
GanttChart::AddData. The DqiData structure has no data for this range
Information : (11-Jul-2009 15:16:19)
Graph 8: Adding data from object @PCF MPH_DOR_NAV_0P:SET_wrong_sensing_start
1 elements.
Warning ! : (11-Jul-2009 15:16:19)

GanttChart::ReadPolyline. Adding a section with no data
Warning ! : (11-Jul-2009 15:16:19)
GanttChart::ReadPolyline. Adding a section with no data
Warning ! : (11-Jul-2009 15:16:19)
GanttChart::ReadPolyline. Adding a section with no data
Warning ! : (11-Jul-2009 15:16:19)
GanttChart::ReadPolyline. Adding a section with no data
Warning ! : (11-Jul-2009 15:16:19)
GanttChart::ReadPolyline. Adding a section with no data
Warning ! : (11-Jul-2009 15:16:19)
GanttChart::ReadPolyline. Adding a section with no data
Information : (11-Jul-2009 15:16:20) Graph 8: Destroying object.
Information : (11-Jul-2009 15:16:20)
Graph 9: Creating object for a eventGanttChart
Information : (11-Jul-2009 15:16:20) Graph 9: Processing legend.
Information : (11-Jul-2009 15:16:20)
Graph 9: Adding data from object @PCF_MPH_MWR_NL__0P:DET_wrong_product_err
1 elements.
Warning ! : (11-Jul-2009 15:16:20)
GanttChart::AddData. The DqiData structure has no data for this range
Information : (11-Jul-2009 15:16:20)
Graph 9: Adding data from object @PCF_MPH_MWR_NL__0P:SET_wrong_leap_err
1 elements.
Warning ! : (11-Jul-2009 15:16:20)
GanttChart::AddData. The DqiData structure has no data for this range
Information : (11-Jul-2009 15:16:20)
Graph 9: Adding data from object @PCF_MPH_MWR_NL__0P:SET_wrong_leap_utc
1 elements.
Warning ! : (11-Jul-2009 15:16:20)
GanttChart::AddData. The DqiData structure has no data for this range
Information : (11-Jul-2009 15:16:20)
Graph 9: Adding data from object @PCF_MPH_MWR_NL__0P:SET_wrong_clock_step
1 elements.
Warning ! : (11-Jul-2009 15:16:20)
GanttChart::AddData. The DqiData structure has no data for this range
Information : (11-Jul-2009 15:16:20)
Graph 9: Adding data from object @PCF_MPH_MWR_NL__0P:SET_wrong_sat_binary_time
1 elements.
Warning ! : (11-Jul-2009 15:16:20)
GanttChart::AddData. The DqiData structure has no data for this range
Information : (11-Jul-2009 15:16:20)
Graph 9: Adding data from object @PCF_MPH_MWR_NL__0P:SET_wrong_utc_sbt_time
14 elements.
Information : (11-Jul-2009 15:16:20)
Graph 9: Adding data from object @PCF_MPH_MWR_NL__0P:SET_wrong_vector_source
1 elements.
Warning ! : (11-Jul-2009 15:16:20)
GanttChart::AddData. The DqiData structure has no data for this range
Information : (11-Jul-2009 15:16:20)
Graph 9: Adding data from object @PCF_MPH_MWR_NL__0P:SET_wrong_z_velocity
1 elements.
Warning ! : (11-Jul-2009 15:16:20)
GanttChart::AddData. The DqiData structure has no data for this range
Information : (11-Jul-2009 15:16:20)
Graph 9: Adding data from object @PCF_MPH_MWR_NL__0P:SET_wrong_y_velocity
1 elements.
Warning ! : (11-Jul-2009 15:16:20)
GanttChart::AddData. The DqiData structure has no data for this range
Information : (11-Jul-2009 15:16:20)
Graph 9: Adding data from object @PCF_MPH_MWR_NL__0P:SET_wrong_x_velocity
1 elements.
Warning ! : (11-Jul-2009 15:16:20)
GanttChart::AddData. The DqiData structure has no data for this range
Information : (11-Jul-2009 15:16:20)
Graph 9: Adding data from object @PCF_MPH_MWR_NL__0P:SET_wrong_z_position
1 elements.
Warning ! : (11-Jul-2009 15:16:20)
GanttChart::AddData. The DqiData structure has no data for this range

Information : (11-Jul-2009 15:16:20)
Graph 9: Adding data from object @PCF_MPH_MWR_NL__0P:SET_wrong_y_position
1 elements.
Warning ! : (11-Jul-2009 15:16:20)
GanttChart::AddData. The DqiData structure has no data for this range
Information : (11-Jul-2009 15:16:20)
Graph 9: Adding data from object @PCF_MPH_MWR_NL__0P:SET_wrong_x_position
1 elements.
Warning ! : (11-Jul-2009 15:16:20)
GanttChart::AddData. The DqiData structure has no data for this range
Information : (11-Jul-2009 15:16:20) Graph 9:
Adding data from object @PCF_MPH_MWR_NL__0P:SET_wrong_state_vector_time
1 elements.
Warning ! : (11-Jul-2009 15:16:20)
GanttChart::AddData. The DqiData structure has no data for this range
Information : (11-Jul-2009 15:16:20)
Graph 9: Adding data from object @PCF_MPH_MWR_NL__0P:SET_wrong_phase
1 elements.
Warning ! : (11-Jul-2009 15:16:20)
GanttChart::AddData. The DqiData structure has no data for this range
Information : (11-Jul-2009 15:16:20)
Graph 9: Adding data from object @PCF_MPH_MWR_NL__0P:SET_wrong_sensing_stop
1 elements.
Warning ! : (11-Jul-2009 15:16:20)
GanttChart::AddData. The DqiData structure has no data for this range
Information : (11-Jul-2009 15:16:20)
Graph 9: Adding data from object @PCF_MPH_MWR_NL__0P:SET_wrong_sensing_start
1 elements.
Warning ! : (11-Jul-2009 15:16:20)
GanttChart::AddData. The DqiData structure has no data for this range
Information : (11-Jul-2009 15:16:20)
Graph 9: Adding data from object @PCF_MPH_MWR_NL__0P:SET_wrong_software_ver
1 elements.
Warning ! : (11-Jul-2009 15:16:20)
GanttChart::AddData. The DqiData structure has no data for this range
Information : (11-Jul-2009 15:16:20)
Graph 9: Adding data from object @PCF_MPH_MWR_NL__0P:SET_wrong_proc_time
1 elements.
Warning ! : (11-Jul-2009 15:16:20)
GanttChart::AddData. The DqiData structure has no data for this range
Information : (11-Jul-2009 15:16:20)
Graph 9: Adding data from object @PCF_MPH_MWR_NL__0P:SET_wrong_proc_center
1 elements.
Warning ! : (11-Jul-2009 15:16:20)
GanttChart::AddData. The DqiData structure has no data for this range
Information : (11-Jul-2009 15:16:20) Graph 9:
Adding data from object @PCF_MPH_MWR_NL__0P:SET_wrong_acquisition_station
1 elements.
Warning ! : (11-Jul-2009 15:16:20)
GanttChart::AddData. The DqiData structure has no data for this range
Information : (11-Jul-2009 15:16:20)
Graph 9: Adding data from object @PCF_MPH_MWR_NL__0P:SET_wrong_proc_stage
1 elements.
Warning ! : (11-Jul-2009 15:16:20)
GanttChart::AddData. The DqiData structure has no data for this range
Information : (11-Jul-2009 15:16:20)
Graph 9: Adding data from object @PCF_MPH_MWR_NL__0P:SET_wrong_filename
1 elements.
Warning ! : (11-Jul-2009 15:16:20)
GanttChart::AddData. The DqiData structure has no data for this range
Information : (11-Jul-2009 15:16:20)
Graph 9: Adding data from object @PCF_RA2_sensing:ETL_mwr_nl__0p 16
elements.
Information : (11-Jul-2009 15:16:20) Graph 9: Generating PNG file.
Warning ! : (11-Jul-2009 15:16:20)
GanttChart::ReadPolyline. Adding a section with no data
Warning ! : (11-Jul-2009 15:16:20)
GanttChart::ReadPolyline. Adding a section with no data

```
Warning ! : (11-Jul-2009 15:16:20)
GanttChart::ReadPolyline. Adding a section with no data
Warning ! : (11-Jul-2009 15:16:20)
GanttChart::ReadPolyline. Adding a section with no data
Warning ! : (11-Jul-2009 15:16:20)
GanttChart::ReadPolyline. Adding a section with no data
Warning ! : (11-Jul-2009 15:16:20)
GanttChart::ReadPolyline. Adding a section with no data
Warning ! : (11-Jul-2009 15:16:20)
GanttChart::ReadPolyline. Adding a section with no data
Warning ! : (11-Jul-2009 15:16:20)
GanttChart::ReadPolyline. Adding a section with no data
Warning ! : (11-Jul-2009 15:16:20)
GanttChart::ReadPolyline. Adding a section with no data
Warning ! : (11-Jul-2009 15:16:20)
GanttChart::ReadPolyline. Adding a section with no data
Warning ! : (11-Jul-2009 15:16:20)
GanttChart::ReadPolyline. Adding a section with no data
Warning ! : (11-Jul-2009 15:16:20)
GanttChart::ReadPolyline. Adding a section with no data
Warning ! : (11-Jul-2009 15:16:20)
GanttChart::ReadPolyline. Adding a section with no data
Warning ! : (11-Jul-2009 15:16:20)
GanttChart::ReadPolyline. Adding a section with no data
Warning ! : (11-Jul-2009 15:16:20)
GanttChart::ReadPolyline. Adding a section with no data
Warning ! : (11-Jul-2009 15:16:20)
GanttChart::ReadPolyline. Adding a section with no data
Warning ! : (11-Jul-2009 15:16:20)
GanttChart::ReadPolyline. Adding a section with no data
Warning ! : (11-Jul-2009 15:16:20)
GanttChart::ReadPolyline. Adding a section with no data
Warning ! : (11-Jul-2009 15:16:20)
GanttChart::ReadPolyline. Adding a section with no data
Warning ! : (11-Jul-2009 15:16:20)
GanttChart::ReadPolyline. Adding a section with no data
Warning ! : (11-Jul-2009 15:16:20)
GanttChart::ReadPolyline. Adding a section with no data
Warning ! : (11-Jul-2009 15:16:20)
GanttChart::ReadPolyline. Adding a section with no data
Warning ! : (11-Jul-2009 15:16:20)
GanttChart::ReadPolyline. Adding a section with no data
Warning ! : (11-Jul-2009 15:16:20)
GanttChart::ReadPolyline. Adding a section with no data
Warning ! : (11-Jul-2009 15:16:20)
GanttChart::ReadPolyline. Adding a section with no data
Warning ! : (11-Jul-2009 15:16:20)
GanttChart::ReadPolyline. Adding a section with no data
Information : (11-Jul-2009 15:16:21) Graph 9: Destroying object.
Information : (11-Jul-2009 15:16:21)
Graph 10: Creating object for a eventGanttChart
Information : (11-Jul-2009 15:16:21) Graph 10: Processing legend.
Information : (11-Jul-2009 15:16:21)
Graph 10: Adding data from object @PCF_MPH_RA2_ME__0P:DET_wrong_product_err
1 elements.
Warning ! : (11-Jul-2009 15:16:21)
GanttChart::AddData. The DqiData structure has no data for this range
Information : (11-Jul-2009 15:16:21)
Graph 10: Adding data from object @PCF_MPH_RA2_ME__0P:SET_wrong_leap_err
1 elements.
Warning ! : (11-Jul-2009 15:16:21)
GanttChart::AddData. The DqiData structure has no data for this range
Information : (11-Jul-2009 15:16:21)
Graph 10: Adding data from object @PCF_MPH_RA2_ME__0P:SET_wrong_leap_utc
1 elements.
Warning ! : (11-Jul-2009 15:16:21)
GanttChart::AddData. The DqiData structure has no data for this range
Information : (11-Jul-2009 15:16:21)
Graph 10: Adding data from object @PCF_MPH_RA2_ME__0P:SET_wrong_clock_step
1 elements.
Warning ! : (11-Jul-2009 15:16:21)
GanttChart::AddData. The DqiData structure has no data for this range
Information : (11-Jul-2009 15:16:21) Graph 10:
Adding data from object @PCF_MPH_RA2_ME__0P:SET_wrong_sat_binary_time
1 elements.
Warning ! : (11-Jul-2009 15:16:21)
```

GanttChart::AddData. The DqiData structure has no data for this range
Information : (11-Jul-2009 15:16:21)
Graph 10: Adding data from object @PCF MPH_RA2_ME__0P:SET_wrong_utc_sbt_time
15 elements.
Information : (11-Jul-2009 15:16:21)
Graph 10: Adding data from object @PCF MPH_RA2_ME__0P:SET_wrong_vector_source
1 elements.
Warning ! : (11-Jul-2009 15:16:21)
GanttChart::AddData. The DqiData structure has no data for this range
Information : (11-Jul-2009 15:16:21)
Graph 10: Adding data from object @PCF MPH_RA2_ME__0P:SET_wrong_z_velocity
1 elements.
Warning ! : (11-Jul-2009 15:16:21)
GanttChart::AddData. The DqiData structure has no data for this range
Information : (11-Jul-2009 15:16:21)
Graph 10: Adding data from object @PCF MPH_RA2_ME__0P:SET_wrong_y_velocity
1 elements.
Warning ! : (11-Jul-2009 15:16:21)
GanttChart::AddData. The DqiData structure has no data for this range
Information : (11-Jul-2009 15:16:21)
Graph 10: Adding data from object @PCF MPH_RA2_ME__0P:SET_wrong_x_velocity
1 elements.
Warning ! : (11-Jul-2009 15:16:21)
GanttChart::AddData. The DqiData structure has no data for this range
Information : (11-Jul-2009 15:16:21)
Graph 10: Adding data from object @PCF MPH_RA2_ME__0P:SET_wrong_z_position
1 elements.
Warning ! : (11-Jul-2009 15:16:21)
GanttChart::AddData. The DqiData structure has no data for this range
Information : (11-Jul-2009 15:16:21)
Graph 10: Adding data from object @PCF MPH_RA2_ME__0P:SET_wrong_y_position
1 elements.
Warning ! : (11-Jul-2009 15:16:21)
GanttChart::AddData. The DqiData structure has no data for this range
Information : (11-Jul-2009 15:16:21)
Graph 10: Adding data from object @PCF MPH_RA2_ME__0P:SET_wrong_x_position
1 elements.
Warning ! : (11-Jul-2009 15:16:21)
GanttChart::AddData. The DqiData structure has no data for this range
Information : (11-Jul-2009 15:16:21) Graph 10:
Adding data from object @PCF MPH_RA2_ME__0P:SET_wrong_state_vector_time
1 elements.
Warning ! : (11-Jul-2009 15:16:21)
GanttChart::AddData. The DqiData structure has no data for this range
Information : (11-Jul-2009 15:16:21)
Graph 10: Adding data from object @PCF MPH_RA2_ME__0P:SET_wrong_phase
1 elements.
Warning ! : (11-Jul-2009 15:16:21)
GanttChart::AddData. The DqiData structure has no data for this range
Information : (11-Jul-2009 15:16:21)
Graph 10: Adding data from object @PCF MPH_RA2_ME__0P:SET_wrong_sensing_stop
1 elements.
Warning ! : (11-Jul-2009 15:16:21)
GanttChart::AddData. The DqiData structure has no data for this range
Information : (11-Jul-2009 15:16:21)
Graph 10: Adding data from object @PCF MPH_RA2_ME__0P:SET_wrong_sensing_start
1 elements.
Warning ! : (11-Jul-2009 15:16:21)
GanttChart::AddData. The DqiData structure has no data for this range
Information : (11-Jul-2009 15:16:21)
Graph 10: Adding data from object @PCF MPH_RA2_ME__0P:SET_wrong_software_ver
1 elements.
Warning ! : (11-Jul-2009 15:16:21)
GanttChart::AddData. The DqiData structure has no data for this range
Information : (11-Jul-2009 15:16:21)
Graph 10: Adding data from object @PCF MPH_RA2_ME__0P:SET_wrong_proc_time
1 elements.
Warning ! : (11-Jul-2009 15:16:21)

GanttChart::ReadPolyline. Adding a section with no data
Information : (11-Jul-2009 15:16:22) Graph 10: Destroying object.
Information : (11-Jul-2009 15:16:22)
Graph 11: Creating object for a eventGanttChart
Information : (11-Jul-2009 15:16:22) Graph 11: Processing legend.
Information : (11-Jul-2009 15:16:22)
Graph 11: Adding data from object @PCF_MPH_RA2_MW__1P:DET_wrong_product_err
1 elements.
Warning ! : (11-Jul-2009 15:16:22)
GanttChart::AddData. The DqiData structure has no data for this range
Information : (11-Jul-2009 15:16:22)
Graph 11: Adding data from object @PCF_MPH_RA2_MW__1P:SET_wrong_leap_err
1 elements.
Warning ! : (11-Jul-2009 15:16:22)
GanttChart::AddData. The DqiData structure has no data for this range
Information : (11-Jul-2009 15:16:22)
Graph 11: Adding data from object @PCF_MPH_RA2_MW__1P:SET_wrong_leap_utc
1 elements.
Warning ! : (11-Jul-2009 15:16:22)
GanttChart::AddData. The DqiData structure has no data for this range
Information : (11-Jul-2009 15:16:22)
Graph 11: Adding data from object @PCF_MPH_RA2_MW__1P:SET_wrong_clock_step
1 elements.
Warning ! : (11-Jul-2009 15:16:22)
GanttChart::AddData. The DqiData structure has no data for this range
Information : (11-Jul-2009 15:16:22) Graph 11:
Adding data from object @PCF_MPH_RA2_MW__1P:SET_wrong_sat_binary_time
1 elements.
Warning ! : (11-Jul-2009 15:16:22)
GanttChart::AddData. The DqiData structure has no data for this range
Information : (11-Jul-2009 15:16:22)
Graph 11: Adding data from object @PCF_MPH_RA2_MW__1P:SET_wrong_utc_sbt_time
15 elements.
Information : (11-Jul-2009 15:16:22)
Graph 11: Adding data from object @PCF_MPH_RA2_MW__1P:SET_wrong_vector_source
1 elements.
Warning ! : (11-Jul-2009 15:16:22)
GanttChart::AddData. The DqiData structure has no data for this range
Information : (11-Jul-2009 15:16:22)
Graph 11: Adding data from object @PCF_MPH_RA2_MW__1P:SET_wrong_z_velocity
1 elements.
Warning ! : (11-Jul-2009 15:16:22)
GanttChart::AddData. The DqiData structure has no data for this range
Information : (11-Jul-2009 15:16:22)
Graph 11: Adding data from object @PCF_MPH_RA2_MW__1P:SET_wrong_y_velocity
1 elements.
Warning ! : (11-Jul-2009 15:16:22)
GanttChart::AddData. The DqiData structure has no data for this range
Information : (11-Jul-2009 15:16:22)
Graph 11: Adding data from object @PCF_MPH_RA2_MW__1P:SET_wrong_x_velocity
1 elements.
Warning ! : (11-Jul-2009 15:16:22)
GanttChart::AddData. The DqiData structure has no data for this range
Information : (11-Jul-2009 15:16:22)
Graph 11: Adding data from object @PCF_MPH_RA2_MW__1P:SET_wrong_z_position
1 elements.
Warning ! : (11-Jul-2009 15:16:22)
GanttChart::AddData. The DqiData structure has no data for this range
Information : (11-Jul-2009 15:16:22)
Graph 11: Adding data from object @PCF_MPH_RA2_MW__1P:SET_wrong_y_position
1 elements.
Warning ! : (11-Jul-2009 15:16:22)
GanttChart::AddData. The DqiData structure has no data for this range
Information : (11-Jul-2009 15:16:22)
Graph 11: Adding data from object @PCF_MPH_RA2_MW__1P:SET_wrong_x_position
1 elements.
Warning ! : (11-Jul-2009 15:16:22)
GanttChart::AddData. The DqiData structure has no data for this range


```

Warning ! : (11-Jul-2009 15:16:22)
GanttChart::ReadPolyline. Adding a section with no data
Warning ! : (11-Jul-2009 15:16:22)
GanttChart::ReadPolyline. Adding a section with no data
Warning ! : (11-Jul-2009 15:16:22)
GanttChart::ReadPolyline. Adding a section with no data
Warning ! : (11-Jul-2009 15:16:22)
GanttChart::ReadPolyline. Adding a section with no data
Warning ! : (11-Jul-2009 15:16:22)
GanttChart::ReadPolyline. Adding a section with no data
Warning ! : (11-Jul-2009 15:16:22)
GanttChart::ReadPolyline. Adding a section with no data
Warning ! : (11-Jul-2009 15:16:22)
GanttChart::ReadPolyline. Adding a section with no data
Warning ! : (11-Jul-2009 15:16:22)
GanttChart::ReadPolyline. Adding a section with no data
Warning ! : (11-Jul-2009 15:16:22)
GanttChart::ReadPolyline. Adding a section with no data
Warning ! : (11-Jul-2009 15:16:22)
GanttChart::ReadPolyline. Adding a section with no data
Warning ! : (11-Jul-2009 15:16:22)
GanttChart::ReadPolyline. Adding a section with no data
Warning ! : (11-Jul-2009 15:16:22)
GanttChart::ReadPolyline. Adding a section with no data
Warning ! : (11-Jul-2009 15:16:22)
GanttChart::ReadPolyline. Adding a section with no data
Warning ! : (11-Jul-2009 15:16:22)
Information : (11-Jul-2009 15:16:23) Graph 11: Destroying object.
Information : (11-Jul-2009 15:16:23)
Graph 12: Creating object for a eventGanttChart
Information : (11-Jul-2009 15:16:23) Graph 12: Processing legend.
Information : (11-Jul-2009 15:16:23)
Graph 12: Adding data from object @PCF_MPH_RA2_FGD_2P:DET_wrong_product_err
17 elements.
Information : (11-Jul-2009 15:16:23)
Graph 12: Adding data from object @PCF_MPH_RA2_FGD_2P:SET_wrong_leap_err
1 elements.
Warning ! : (11-Jul-2009 15:16:23)
GanttChart::AddData. The DqiData structure has no data for this range
Information : (11-Jul-2009 15:16:23)
Graph 12: Adding data from object @PCF_MPH_RA2_FGD_2P:SET_wrong_leap_utc
1 elements.
Warning ! : (11-Jul-2009 15:16:23)
GanttChart::AddData. The DqiData structure has no data for this range
Information : (11-Jul-2009 15:16:23)
Graph 12: Adding data from object @PCF_MPH_RA2_FGD_2P:SET_wrong_clock_step
1 elements.
Warning ! : (11-Jul-2009 15:16:23)
GanttChart::AddData. The DqiData structure has no data for this range
Information : (11-Jul-2009 15:16:23) Graph 12:
Adding data from object @PCF_MPH_RA2_FGD_2P:SET_wrong_sat_binary_time
1 elements.
Warning ! : (11-Jul-2009 15:16:23)
GanttChart::AddData. The DqiData structure has no data for this range
Information : (11-Jul-2009 15:16:23)
Graph 12: Adding data from object @PCF_MPH_RA2_FGD_2P:SET_wrong_utc_sbt_time
15 elements.
Information : (11-Jul-2009 15:16:23)
Graph 12: Adding data from object @PCF_MPH_RA2_FGD_2P:SET_wrong_vector_source
1 elements.
Warning ! : (11-Jul-2009 15:16:23)
GanttChart::AddData. The DqiData structure has no data for this range
Information : (11-Jul-2009 15:16:23)
Graph 12: Adding data from object @PCF_MPH_RA2_FGD_2P:SET_wrong_z_velocity
1 elements.
Warning ! : (11-Jul-2009 15:16:23)
GanttChart::AddData. The DqiData structure has no data for this range
Information : (11-Jul-2009 15:16:23)
Graph 12: Adding data from object @PCF_MPH_RA2_FGD_2P:SET_wrong_y_velocity
1 elements.
Warning ! : (11-Jul-2009 15:16:23)
GanttChart::AddData. The DqiData structure has no data for this range
Information : (11-Jul-2009 15:16:23)

```

Graph 12: Adding data from object @PCF_MPH_RA2_FGD_2P:SET_wrong_x_velocity
1 elements.
Warning ! : (11-Jul-2009 15:16:23)
GanttChart::AddData. The DqiData structure has no data for this range
Information : (11-Jul-2009 15:16:23)
Graph 12: Adding data from object @PCF_MPH_RA2_FGD_2P:SET_wrong_z_position
1 elements.
Warning ! : (11-Jul-2009 15:16:23)
GanttChart::AddData. The DqiData structure has no data for this range
Information : (11-Jul-2009 15:16:23)
Graph 12: Adding data from object @PCF_MPH_RA2_FGD_2P:SET_wrong_y_position
1 elements.
Warning ! : (11-Jul-2009 15:16:23)
GanttChart::AddData. The DqiData structure has no data for this range
Information : (11-Jul-2009 15:16:23)
Graph 12: Adding data from object @PCF_MPH_RA2_FGD_2P:SET_wrong_x_position
1 elements.
Warning ! : (11-Jul-2009 15:16:23)
GanttChart::AddData. The DqiData structure has no data for this range
Information : (11-Jul-2009 15:16:23) Graph 12:
Adding data from object @PCF_MPH_RA2_FGD_2P:SET_wrong_state_vector_time
17 elements.
Information : (11-Jul-2009 15:16:23)
Graph 12: Adding data from object @PCF_MPH_RA2_FGD_2P:SET_wrong_phase
1 elements.
Warning ! : (11-Jul-2009 15:16:23)
GanttChart::AddData. The DqiData structure has no data for this range
Information : (11-Jul-2009 15:16:23)
Graph 12: Adding data from object @PCF_MPH_RA2_FGD_2P:SET_wrong_sensing_stop
1 elements.
Warning ! : (11-Jul-2009 15:16:23)
GanttChart::AddData. The DqiData structure has no data for this range
Information : (11-Jul-2009 15:16:23)
Graph 12: Adding data from object @PCF_MPH_RA2_FGD_2P:SET_wrong_sensing_start
1 elements.
Warning ! : (11-Jul-2009 15:16:23)
GanttChart::AddData. The DqiData structure has no data for this range
Information : (11-Jul-2009 15:16:23)
Graph 12: Adding data from object @PCF_MPH_RA2_FGD_2P:SET_wrong_software_ver
17 elements.
Information : (11-Jul-2009 15:16:23)
Graph 12: Adding data from object @PCF_MPH_RA2_FGD_2P:SET_wrong_proc_time
1 elements.
Warning ! : (11-Jul-2009 15:16:23)
GanttChart::AddData. The DqiData structure has no data for this range
Information : (11-Jul-2009 15:16:23)
Graph 12: Adding data from object @PCF_MPH_RA2_FGD_2P:SET_wrong_proc_center
1 elements.
Warning ! : (11-Jul-2009 15:16:23)
GanttChart::AddData. The DqiData structure has no data for this range
Information : (11-Jul-2009 15:16:23) Graph 12:
Adding data from object @PCF_MPH_RA2_FGD_2P:SET_wrong_acquisition_station
1 elements.
Warning ! : (11-Jul-2009 15:16:23)
GanttChart::AddData. The DqiData structure has no data for this range
Information : (11-Jul-2009 15:16:23)
Graph 12: Adding data from object @PCF_MPH_RA2_FGD_2P:SET_wrong_proc_stage
1 elements.
Warning ! : (11-Jul-2009 15:16:23)
GanttChart::AddData. The DqiData structure has no data for this range
Information : (11-Jul-2009 15:16:23)
Graph 12: Adding data from object @PCF_MPH_RA2_FGD_2P:SET_wrong_filename
1 elements.
Warning ! : (11-Jul-2009 15:16:23)
GanttChart::AddData. The DqiData structure has no data for this range
Information : (11-Jul-2009 15:16:23)
Graph 12: Adding data from object @PCF_RA2_sensing:ETL_ra2_fgd_2p
elements.

Information : (11-Jul-2009 15:16:23) Graph 12: Generating PNG file.
Warning ! : (11-Jul-2009 15:16:23)
GanttChart::ReadPolyline. Adding a section with no data
Warning ! : (11-Jul-2009 15:16:23)
GanttChart::ReadPolyline. Adding a section with no data
Warning ! : (11-Jul-2009 15:16:23)
GanttChart::ReadPolyline. Adding a section with no data
Warning ! : (11-Jul-2009 15:16:23)
GanttChart::ReadPolyline. Adding a section with no data
Warning ! : (11-Jul-2009 15:16:23)
GanttChart::ReadPolyline. Adding a section with no data
Warning ! : (11-Jul-2009 15:16:23)
GanttChart::ReadPolyline. Adding a section with no data
Warning ! : (11-Jul-2009 15:16:23)
GanttChart::ReadPolyline. Adding a section with no data
Warning ! : (11-Jul-2009 15:16:23)
GanttChart::ReadPolyline. Adding a section with no data
Warning ! : (11-Jul-2009 15:16:23)
GanttChart::ReadPolyline. Adding a section with no data
Warning ! : (11-Jul-2009 15:16:23)
GanttChart::ReadPolyline. Adding a section with no data
Warning ! : (11-Jul-2009 15:16:23)
GanttChart::ReadPolyline. Adding a section with no data
Warning ! : (11-Jul-2009 15:16:23)
GanttChart::ReadPolyline. Adding a section with no data
Warning ! : (11-Jul-2009 15:16:23)
GanttChart::ReadPolyline. Adding a section with no data
Warning ! : (11-Jul-2009 15:16:23)
GanttChart::ReadPolyline. Adding a section with no data
Warning ! : (11-Jul-2009 15:16:23)
GanttChart::ReadPolyline. Adding a section with no data
Warning ! : (11-Jul-2009 15:16:23)
GanttChart::ReadPolyline. Adding a section with no data
Warning ! : (11-Jul-2009 15:16:23)
GanttChart::ReadPolyline. Adding a section with no data
Warning ! : (11-Jul-2009 15:16:23)
GanttChart::ReadPolyline. Adding a section with no data
Warning ! : (11-Jul-2009 15:16:23)
GanttChart::ReadPolyline. Adding a section with no data
Warning ! : (11-Jul-2009 15:16:23)
Information : (11-Jul-2009 15:16:24) Graph 12: Destroying object.
Information : (11-Jul-2009 15:16:24)
Graph 13: Creating object for a eventGanttChart
Information : (11-Jul-2009 15:16:24) Graph 13: Processing legend.
Information : (11-Jul-2009 15:16:24)
Graph 13: Adding data from object @PCF_MPH_RA2_WWV_2P:DET_wrong_product_err
17 elements.
Information : (11-Jul-2009 15:16:24)
Graph 13: Adding data from object @PCF_MPH_RA2_WWV_2P:SET_wrong_leap_err
1 elements.
Warning ! : (11-Jul-2009 15:16:24)
GanttChart::AddData. The DqiData structure has no data for this range
Information : (11-Jul-2009 15:16:24)
Graph 13: Adding data from object @PCF_MPH_RA2_WWV_2P:SET_wrong_leap_utc
1 elements.
Warning ! : (11-Jul-2009 15:16:24)
GanttChart::AddData. The DqiData structure has no data for this range
Information : (11-Jul-2009 15:16:24)
Graph 13: Adding data from object @PCF_MPH_RA2_WWV_2P:SET_wrong_clock_step
1 elements.
Warning ! : (11-Jul-2009 15:16:24)
GanttChart::AddData. The DqiData structure has no data for this range
Information : (11-Jul-2009 15:16:24) Graph 13:
Adding data from object @PCF_MPH_RA2_WWV_2P:SET_wrong_sat_binary_time
1 elements.
Warning ! : (11-Jul-2009 15:16:24)
GanttChart::AddData. The DqiData structure has no data for this range
Information : (11-Jul-2009 15:16:24)
Graph 13: Adding data from object @PCF_MPH_RA2_WWV_2P:SET_wrong_utc_sbt_time

15 elements.
Information : (11-Jul-2009 15:16:24)
Graph 13: Adding data from object @PCF MPH_RA2_WWV_2P:SET_wrong_vector_source
1 elements.
Warning ! : (11-Jul-2009 15:16:24)
GanttChart::AddData. The DqiData structure has no data for this range
Information : (11-Jul-2009 15:16:24)
Graph 13: Adding data from object @PCF MPH_RA2_WWV_2P:SET_wrong_z_velocity
1 elements.
Warning ! : (11-Jul-2009 15:16:24)
GanttChart::AddData. The DqiData structure has no data for this range
Information : (11-Jul-2009 15:16:24)
Graph 13: Adding data from object @PCF MPH_RA2_WWV_2P:SET_wrong_y_velocity
1 elements.
Warning ! : (11-Jul-2009 15:16:24)
GanttChart::AddData. The DqiData structure has no data for this range
Information : (11-Jul-2009 15:16:24)
Graph 13: Adding data from object @PCF MPH_RA2_WWV_2P:SET_wrong_x_velocity
1 elements.
Warning ! : (11-Jul-2009 15:16:24)
GanttChart::AddData. The DqiData structure has no data for this range
Information : (11-Jul-2009 15:16:24)
Graph 13: Adding data from object @PCF MPH_RA2_WWV_2P:SET_wrong_z_position
1 elements.
Warning ! : (11-Jul-2009 15:16:24)
GanttChart::AddData. The DqiData structure has no data for this range
Information : (11-Jul-2009 15:16:24)
Graph 13: Adding data from object @PCF MPH_RA2_WWV_2P:SET_wrong_y_position
1 elements.
Warning ! : (11-Jul-2009 15:16:24)
GanttChart::AddData. The DqiData structure has no data for this range
Information : (11-Jul-2009 15:16:24)
Graph 13: Adding data from object @PCF MPH_RA2_WWV_2P:SET_wrong_x_position
1 elements.
Warning ! : (11-Jul-2009 15:16:24)
GanttChart::AddData. The DqiData structure has no data for this range
Information : (11-Jul-2009 15:16:24) Graph 13:
Adding data from object @PCF MPH_RA2_WWV_2P:SET_wrong_state_vector_time
17 elements.
Information : (11-Jul-2009 15:16:24)
Graph 13: Adding data from object @PCF MPH_RA2_WWV_2P:SET_wrong_phase
1 elements.
Warning ! : (11-Jul-2009 15:16:24)
GanttChart::AddData. The DqiData structure has no data for this range
Information : (11-Jul-2009 15:16:24)
Graph 13: Adding data from object @PCF MPH_RA2_WWV_2P:SET_wrong_sensing_stop
1 elements.
Warning ! : (11-Jul-2009 15:16:24)
GanttChart::AddData. The DqiData structure has no data for this range
Information : (11-Jul-2009 15:16:24)
Graph 13: Adding data from object @PCF MPH_RA2_WWV_2P:SET_wrong_sensing_start
1 elements.
Warning ! : (11-Jul-2009 15:16:24)
GanttChart::AddData. The DqiData structure has no data for this range
Information : (11-Jul-2009 15:16:24)
Graph 13: Adding data from object @PCF MPH_RA2_WWV_2P:SET_wrong_software_ver
17 elements.
Information : (11-Jul-2009 15:16:24)
Graph 13: Adding data from object @PCF MPH_RA2_WWV_2P:SET_wrong_proc_time
1 elements.
Warning ! : (11-Jul-2009 15:16:24)
GanttChart::AddData. The DqiData structure has no data for this range
Information : (11-Jul-2009 15:16:24)
Graph 13: Adding data from object @PCF MPH_RA2_WWV_2P:SET_wrong_proc_center
1 elements.
Warning ! : (11-Jul-2009 15:16:24)
GanttChart::AddData. The DqiData structure has no data for this range
Information : (11-Jul-2009 15:16:24) Graph 13:

Graph 14: Adding data from object @PCF_RA2_CAL_0P_SPH:DET_num_discarded_isps
1 elements.
Warning ! : (11-Jul-2009 15:16:24)
GanttChart::AddData. The DqiData structure has no data for this range
Information : (11-Jul-2009 15:16:24)
Graph 14: Adding data from object @PCF_RA2_CAL_0P_SPH:DET_num_missing_isps
1 elements.
Warning ! : (11-Jul-2009 15:16:24)
GanttChart::AddData. The DqiData structure has no data for this range
Information : (11-Jul-2009 15:16:24)
Graph 14: Adding data from object @PCF_RA2_CAL_0P_SPH:DET_num_error_isps
1 elements.
Warning ! : (11-Jul-2009 15:16:24)
GanttChart::AddData. The DqiData structure has no data for this range
Information : (11-Jul-2009 15:16:24)
Graph 14: Adding data from object @PCF_RA2_CAL_0P_SPH:DET_rs_significant
1 elements.
Warning ! : (11-Jul-2009 15:16:24)
GanttChart::AddData. The DqiData structure has no data for this range
Information : (11-Jul-2009 15:16:24) Graph 14:
Adding data from object @PCF_RA2_CAL_0P_SPH:DET_isp_discarded_significant
1 elements.
Warning ! : (11-Jul-2009 15:16:24)
GanttChart::AddData. The DqiData structure has no data for this range
Information : (11-Jul-2009 15:16:25) Graph 14:
Adding data from object @PCF_RA2_CAL_0P_SPH:DET_missing_isps_significant
1 elements.
Warning ! : (11-Jul-2009 15:16:25)
GanttChart::AddData. The DqiData structure has no data for this range
Information : (11-Jul-2009 15:16:25) Graph 14:
Adding data from object @PCF_RA2_CAL_0P_SPH:DET_isp_errors_significant
1 elements.
Warning ! : (11-Jul-2009 15:16:25)
GanttChart::AddData. The DqiData structure has no data for this range
Information : (11-Jul-2009 15:16:25)
Graph 14: Adding data from object @PCF_RA2_CAL_0P_SPH:DET_sat_track
1 elements.
Warning ! : (11-Jul-2009 15:16:25)
GanttChart::AddData. The DqiData structure has no data for this range
Information : (11-Jul-2009 15:16:25)
Graph 14: Adding data from object @PCF_RA2_CAL_0P_SPH:DET_stop_long
1 elements.
Warning ! : (11-Jul-2009 15:16:25)
GanttChart::AddData. The DqiData structure has no data for this range
Information : (11-Jul-2009 15:16:25)
Graph 14: Adding data from object @PCF_RA2_CAL_0P_SPH:DET_stop_lat 1
elements.
Warning ! : (11-Jul-2009 15:16:25)
GanttChart::AddData. The DqiData structure has no data for this range
Information : (11-Jul-2009 15:16:25)
Graph 14: Adding data from object @PCF_RA2_CAL_0P_SPH:DET_start_long
1 elements.
Warning ! : (11-Jul-2009 15:16:25)
GanttChart::AddData. The DqiData structure has no data for this range
Information : (11-Jul-2009 15:16:25)
Graph 14: Adding data from object @PCF_RA2_CAL_0P_SPH:DET_start_lat
1 elements.
Warning ! : (11-Jul-2009 15:16:25)
GanttChart::AddData. The DqiData structure has no data for this range
Information : (11-Jul-2009 15:16:25)
Graph 14: Adding data from object @PCF_RA2_adfs_val:SET_val_adf_ra2_cal_0p
1 elements.
Warning ! : (11-Jul-2009 15:16:25)
GanttChart::AddData. The DqiData structure has no data for this range
Information : (11-Jul-2009 15:16:25)
Graph 14: Adding data from object @PCF_RA2_sensing:ETL_ra2_cal_0p 1
elements.
Information : (11-Jul-2009 15:16:25) Graph 14: Generating PNG file.

```
Warning ! : (11-Jul-2009 15:16:25)
GanttChart::ReadPolyline. Adding a section with no data
Warning ! : (11-Jul-2009 15:16:25)
GanttChart::ReadPolyline. Adding a section with no data
Warning ! : (11-Jul-2009 15:16:25)
GanttChart::ReadPolyline. Adding a section with no data
Warning ! : (11-Jul-2009 15:16:25)
GanttChart::ReadPolyline. Adding a section with no data
Warning ! : (11-Jul-2009 15:16:25)
GanttChart::ReadPolyline. Adding a section with no data
Warning ! : (11-Jul-2009 15:16:25)
GanttChart::ReadPolyline. Adding a section with no data
Warning ! : (11-Jul-2009 15:16:25)
GanttChart::ReadPolyline. Adding a section with no data
Warning ! : (11-Jul-2009 15:16:25)
GanttChart::ReadPolyline. Adding a section with no data
Warning ! : (11-Jul-2009 15:16:25)
GanttChart::ReadPolyline. Adding a section with no data
Warning ! : (11-Jul-2009 15:16:25)
GanttChart::ReadPolyline. Adding a section with no data
Warning ! : (11-Jul-2009 15:16:25)
GanttChart::ReadPolyline. Adding a section with no data
Warning ! : (11-Jul-2009 15:16:25)
GanttChart::ReadPolyline. Adding a section with no data
Information : (11-Jul-2009 15:16:25) Graph 14: Destroying object.
Information : (11-Jul-2009 15:16:25)
Graph 15: Creating object for a eventGanttChart
Warning ! : (11-Jul-2009 15:16:25)
graph::setProperty. YSIZE is too long. [80-700]
Information : (11-Jul-2009 15:16:25) Graph 15: Processing legend.
Information : (11-Jul-2009 15:16:25)
Graph 15: Adding data from object @PCF_DOR_DOP_0P_SPH:DET_num_rs_isps
1 elements.
Warning ! : (11-Jul-2009 15:16:25)
GanttChart::AddData. The DqiData structure has no data for this range
Information : (11-Jul-2009 15:16:25)
Graph 15: Adding data from object @PCF_DOR_DOP_0P_SPH:DET_num_discarded_isps
1 elements.
Warning ! : (11-Jul-2009 15:16:25)
GanttChart::AddData. The DqiData structure has no data for this range
Information : (11-Jul-2009 15:16:25)
Graph 15: Adding data from object @PCF_DOR_DOP_0P_SPH:DET_num_missing_isps
1 elements.
Warning ! : (11-Jul-2009 15:16:25)
GanttChart::AddData. The DqiData structure has no data for this range
Information : (11-Jul-2009 15:16:25)
Graph 15: Adding data from object @PCF_DOR_DOP_0P_SPH:DET_num_error_isps
1 elements.
Warning ! : (11-Jul-2009 15:16:25)
GanttChart::AddData. The DqiData structure has no data for this range
Information : (11-Jul-2009 15:16:25)
Graph 15: Adding data from object @PCF_DOR_DOP_0P_SPH:DET_rs_significant
1 elements.
Warning ! : (11-Jul-2009 15:16:25)
GanttChart::AddData. The DqiData structure has no data for this range
Information : (11-Jul-2009 15:16:25) Graph 15:
Adding data from object @PCF_DOR_DOP_0P_SPH:DET_isp_discarded_significant
1 elements.
Warning ! : (11-Jul-2009 15:16:25)
GanttChart::AddData. The DqiData structure has no data for this range
Information : (11-Jul-2009 15:16:25) Graph 15:
Adding data from object @PCF_DOR_DOP_0P_SPH:DET_missing_isps_significant
1 elements.
Warning ! : (11-Jul-2009 15:16:25)
```


Information : (11-Jul-2009 15:16:26) Graph 15: Destroying object.
Information : (11-Jul-2009 15:16:26)
Graph 16: Creating object for a eventGanttChart
Warning ! : (11-Jul-2009 15:16:26)
graph::setProperty. YSIZE is too long. [80-700]
Information : (11-Jul-2009 15:16:26) Graph 16: Processing legend.
Information : (11-Jul-2009 15:16:26)
Graph 16: Adding data from object @PCF_DOR_NAV_0P_SPH:DET_num_rs_isps
1 elements.
Warning ! : (11-Jul-2009 15:16:26)
GanttChart::AddData. The DqiData structure has no data for this range
Information : (11-Jul-2009 15:16:26)
Graph 16: Adding data from object @PCF_DOR_NAV_0P_SPH:DET_num_discarded_isps
1 elements.
Warning ! : (11-Jul-2009 15:16:26)
GanttChart::AddData. The DqiData structure has no data for this range
Information : (11-Jul-2009 15:16:26)
Graph 16: Adding data from object @PCF_DOR_NAV_0P_SPH:DET_num_missing_isps
1 elements.
Warning ! : (11-Jul-2009 15:16:26)
GanttChart::AddData. The DqiData structure has no data for this range
Information : (11-Jul-2009 15:16:26)
Graph 16: Adding data from object @PCF_DOR_NAV_0P_SPH:DET_num_error_isps
1 elements.
Warning ! : (11-Jul-2009 15:16:26)
GanttChart::AddData. The DqiData structure has no data for this range
Information : (11-Jul-2009 15:16:26)
Graph 16: Adding data from object @PCF_DOR_NAV_0P_SPH:DET_rs_significant
1 elements.
Warning ! : (11-Jul-2009 15:16:26)
GanttChart::AddData. The DqiData structure has no data for this range
Information : (11-Jul-2009 15:16:26) Graph 16:
Adding data from object @PCF_DOR_NAV_0P_SPH:DET_isp_discarded_significant
1 elements.
Warning ! : (11-Jul-2009 15:16:26)
GanttChart::AddData. The DqiData structure has no data for this range
Information : (11-Jul-2009 15:16:26) Graph 16:
Adding data from object @PCF_DOR_NAV_0P_SPH:DET_missing_isps_significant
1 elements.
Warning ! : (11-Jul-2009 15:16:26)
GanttChart::AddData. The DqiData structure has no data for this range
Information : (11-Jul-2009 15:16:26) Graph 16:
Adding data from object @PCF_DOR_NAV_0P_SPH:DET_isp_errors_significant
1 elements.
Warning ! : (11-Jul-2009 15:16:26)
GanttChart::AddData. The DqiData structure has no data for this range
Information : (11-Jul-2009 15:16:26)
Graph 16: Adding data from object @PCF_DOR_NAV_0P_SPH:DET_sat_track
1 elements.
Warning ! : (11-Jul-2009 15:16:26)
GanttChart::AddData. The DqiData structure has no data for this range
Information : (11-Jul-2009 15:16:26)
Graph 16: Adding data from object @PCF_DOR_NAV_0P_SPH:DET_stop_long
1 elements.
Warning ! : (11-Jul-2009 15:16:26)
GanttChart::AddData. The DqiData structure has no data for this range
Information : (11-Jul-2009 15:16:26)
Graph 16: Adding data from object @PCF_DOR_NAV_0P_SPH:DET_stop_lat 1
elements.
Warning ! : (11-Jul-2009 15:16:26)
GanttChart::AddData. The DqiData structure has no data for this range
Information : (11-Jul-2009 15:16:26)
Graph 16: Adding data from object @PCF_DOR_NAV_0P_SPH:DET_start_long
1 elements.
Warning ! : (11-Jul-2009 15:16:26)
GanttChart::AddData. The DqiData structure has no data for this range
Information : (11-Jul-2009 15:16:26)
Graph 16: Adding data from object @PCF_DOR_NAV_0P_SPH:DET_start_lat


```
Warning ! : (11-Jul-2009 15:16:27)
GanttChart::ReadPolyline. Adding a section with no data
Warning ! : (11-Jul-2009 15:16:27)
GanttChart::ReadPolyline. Adding a section with no data
Warning ! : (11-Jul-2009 15:16:27)
GanttChart::ReadPolyline. Adding a section with no data
Warning ! : (11-Jul-2009 15:16:27)
GanttChart::ReadPolyline. Adding a section with no data
Warning ! : (11-Jul-2009 15:16:27)
GanttChart::ReadPolyline. Adding a section with no data
Warning ! : (11-Jul-2009 15:16:27)
GanttChart::ReadPolyline. Adding a section with no data
Information : (11-Jul-2009 15:16:28) Graph 17: Destroying object.
Information : (11-Jul-2009 15:16:28)
Graph 18: Creating object for a eventGanttChart
Warning ! : (11-Jul-2009 15:16:28)
graph::setProperty. YSIZE is too long. [80-700]
Information : (11-Jul-2009 15:16:28) Graph 18: Processing legend.
Information : (11-Jul-2009 15:16:28)
Graph 18: Adding data from object @PCF_RA2_ME__0P_SPH:DET_num_rs_isps
1 elements.
Warning ! : (11-Jul-2009 15:16:28)
GanttChart::AddData. The DqiData structure has no data for this range
Information : (11-Jul-2009 15:16:28)
Graph 18: Adding data from object @PCF_RA2_ME__0P_SPH:DET_num_discarded_isps
1 elements.
Warning ! : (11-Jul-2009 15:16:28)
GanttChart::AddData. The DqiData structure has no data for this range
Information : (11-Jul-2009 15:16:28)
Graph 18: Adding data from object @PCF_RA2_ME__0P_SPH:DET_num_missing_isps
1 elements.
Warning ! : (11-Jul-2009 15:16:28)
GanttChart::AddData. The DqiData structure has no data for this range
Information : (11-Jul-2009 15:16:28)
Graph 18: Adding data from object @PCF_RA2_ME__0P_SPH:DET_num_error_isps
1 elements.
Warning ! : (11-Jul-2009 15:16:28)
GanttChart::AddData. The DqiData structure has no data for this range
Information : (11-Jul-2009 15:16:28)
Graph 18: Adding data from object @PCF_RA2_ME__0P_SPH:DET_rs_significant
1 elements.
Warning ! : (11-Jul-2009 15:16:28)
GanttChart::AddData. The DqiData structure has no data for this range
Information : (11-Jul-2009 15:16:28) Graph 18:
Adding data from object @PCF_RA2_ME__0P_SPH:DET_isp_discarded_significant
1 elements.
Warning ! : (11-Jul-2009 15:16:28)
GanttChart::AddData. The DqiData structure has no data for this range
Information : (11-Jul-2009 15:16:28) Graph 18:
Adding data from object @PCF_RA2_ME__0P_SPH:DET_missing_isps_significant
1 elements.
Warning ! : (11-Jul-2009 15:16:28)
GanttChart::AddData. The DqiData structure has no data for this range
Information : (11-Jul-2009 15:16:28) Graph 18:
Adding data from object @PCF_RA2_ME__0P_SPH:DET_isp_errors_significant
1 elements.
Warning ! : (11-Jul-2009 15:16:28)
GanttChart::AddData. The DqiData structure has no data for this range
Information : (11-Jul-2009 15:16:28)
Graph 18: Adding data from object @PCF_RA2_ME__0P_SPH:DET_sat_track
1 elements.
Warning ! : (11-Jul-2009 15:16:28)
GanttChart::AddData. The DqiData structure has no data for this range
Information : (11-Jul-2009 15:16:28)
Graph 18: Adding data from object @PCF_RA2_ME__0P_SPH:DET_stop_long
1 elements.
Warning ! : (11-Jul-2009 15:16:28)
GanttChart::AddData. The DqiData structure has no data for this range
```


Adding data from object @PCF_RA2_MW_1P_SPH:DET_ra2_measurement_percent
1 elements.
Warning ! : (11-Jul-2009 15:16:29)
GanttChart::AddData. The DqiData structure has no data for this range
Information : (11-Jul-2009 15:16:29)
Graph 19: Adding data from object @PCF_RA2_MW_1P_SPH:DET_ra2_l1b_proc_quality
1 elements.
Warning ! : (11-Jul-2009 15:16:29)
GanttChart::AddData. The DqiData structure has no data for this range
Information : (11-Jul-2009 15:16:29)
Graph 19: Adding data from object @PCF_RA2_MW_1P_SPH:ETL_ra2_l1b_proc_flag
1 elements.
Warning ! : (11-Jul-2009 15:16:29)
GanttChart::AddData. The DqiData structure has no data for this range
Information : (11-Jul-2009 15:16:29)
Graph 19: Adding data from object @PCF_RA2_adfs_val:SET_val_adf_ra2_mw_1p
17 elements.
Information : (11-Jul-2009 15:16:29)
Graph 19: Adding data from object @PCF_RA2_sensing:ETL_ra2_mw_1p 17
elements.
Information : (11-Jul-2009 15:16:29) Graph 19: Generating PNG file.
Warning ! : (11-Jul-2009 15:16:29)
GanttChart::ReadPolyline. Adding a section with no data
Warning ! : (11-Jul-2009 15:16:29)
GanttChart::ReadPolyline. Adding a section with no data
Warning ! : (11-Jul-2009 15:16:29)
GanttChart::ReadPolyline. Adding a section with no data
Information : (11-Jul-2009 15:16:30) Graph 19: Destroying object.
Information : (11-Jul-2009 15:16:30)
Graph 20: Creating object for a eventGanttChart
Warning ! : (11-Jul-2009 15:16:30)
graph::setProperty. YSIZE is too long. [80-700]
Information : (11-Jul-2009 15:16:30) Graph 20: Processing legend.
Information : (11-Jul-2009 15:16:30) Graph 20:
Adding data from object @PCF_RA2_FGD_2P_SPH:DET_ra2_seaice_ku_retrack_percent
1 elements.
Information : (11-Jul-2009 15:16:30) Graph 20:
Adding data from object @PCF_RA2_FGD_2P_SPH:DET_ra2_ice2_s_retrack_percent
17 elements.
Information : (11-Jul-2009 15:16:30) Graph 20:
Adding data from object @PCF_RA2_FGD_2P_SPH:DET_ra2_ice2_ku_retrack_percent
2 elements.
Information : (11-Jul-2009 15:16:30) Graph 20:
Adding data from object @PCF_RA2_FGD_2P_SPH:DET_ra2_ice1_s_retrack_percent
17 elements.
Information : (11-Jul-2009 15:16:30) Graph 20:
Adding data from object @PCF_RA2_FGD_2P_SPH:DET_ra2_ice1_ku_retrack_percent
1 elements.
Warning ! : (11-Jul-2009 15:16:30)
GanttChart::AddData. The DqiData structure has no data for this range
Information : (11-Jul-2009 15:16:30) Graph 20:
Adding data from object @PCF_RA2_FGD_2P_SPH:DET_ra2_ocean_ku_retrack_percent
5 elements.
Information : (11-Jul-2009 15:16:30)
Graph 20: Adding data from object @PCF_RA2_FGD_2P_SPH:DET_ra2_20_band_percent
5 elements.
Information : (11-Jul-2009 15:16:30)
Graph 20: Adding data from object @PCF_RA2_FGD_2P_SPH:DET_ra2_80_band_percent
7 elements.
Information : (11-Jul-2009 15:16:30)
Graph 20: Adding data from object @PCF_RA2_FGD_2P_SPH:DET_ra2_320_band_percent
6 elements.
Information : (11-Jul-2009 15:16:30) Graph 20:
Adding data from object @PCF_RA2_FGD_2P_SPH:DET_ra2_measurement_percent
1 elements.
Warning ! : (11-Jul-2009 15:16:30)
GanttChart::AddData. The DqiData structure has no data for this range
Information : (11-Jul-2009 15:16:30)

Graph 20: Adding data from object @PCF_RA2_FGD_2P_SPH:DET_ra2_l1b_proc_quality
1 elements.
Warning ! : (11-Jul-2009 15:16:30)
GanttChart::AddData. The DqiData structure has no data for this range
Information : (11-Jul-2009 15:16:30)
Graph 20: Adding data from object @PCF_RA2_FGD_2P_SPH:DET_ra2_l2_proc_quality
17 elements.
Information : (11-Jul-2009 15:16:30)
Graph 20: Adding data from object @PCF_RA2_FGD_2P_SPH:ETL_ra2_l1b_proc_flag
1 elements.
Warning ! : (11-Jul-2009 15:16:30)
GanttChart::AddData. The DqiData structure has no data for this range
Information : (11-Jul-2009 15:16:30)
Graph 20: Adding data from object @PCF_RA2_FGD_2P_SPH:ETL_ra2_l2_proc_flag
17 elements.
Information : (11-Jul-2009 15:16:30)
Graph 20: Adding data from object @PCF_RA2_adfs_val:SET_val_adf_ra2_fgd_2p
17 elements.
Information : (11-Jul-2009 15:16:30)
Graph 20: Adding data from object @PCF_RA2_sensing:ETL_ra2_fgd_2p 17
elements.
Information : (11-Jul-2009 15:16:30) Graph 20: Generating PNG file.
Warning ! : (11-Jul-2009 15:16:30)
GanttChart::ReadPolyline. Adding a section with no data
Warning ! : (11-Jul-2009 15:16:30)
GanttChart::ReadPolyline. Adding a section with no data
Warning ! : (11-Jul-2009 15:16:30)
GanttChart::ReadPolyline. Adding a section with no data
Warning ! : (11-Jul-2009 15:16:30)
GanttChart::ReadPolyline. Adding a section with no data
Information : (11-Jul-2009 15:16:31) Graph 20: Destroying object.
Information : (11-Jul-2009 15:16:31)
Graph 21: Creating object for a eventGanttChart
Warning ! : (11-Jul-2009 15:16:31)
graph::setProperty. YSIZE is too long. [80-700]
Information : (11-Jul-2009 15:16:31) Graph 21: Processing legend.
Information : (11-Jul-2009 15:16:31) Graph 21:
Adding data from object @PCF_RA2_WWV_2P_SPH:DET_ra2_ocean_ku_retrack_percent
5 elements.
Information : (11-Jul-2009 15:16:31)
Graph 21: Adding data from object @PCF_RA2_WWV_2P_SPH:DET_ra2_20_band_percent
5 elements.
Information : (11-Jul-2009 15:16:31)
Graph 21: Adding data from object @PCF_RA2_WWV_2P_SPH:DET_ra2_80_band_percent
7 elements.
Information : (11-Jul-2009 15:16:31)
Graph 21: Adding data from object @PCF_RA2_WWV_2P_SPH:DET_ra2_320_band_percent
6 elements.
Information : (11-Jul-2009 15:16:31) Graph 21:
Adding data from object @PCF_RA2_WWV_2P_SPH:DET_ra2_measurement_percent
1 elements.
Warning ! : (11-Jul-2009 15:16:31)
GanttChart::AddData. The DqiData structure has no data for this range
Information : (11-Jul-2009 15:16:31)
Graph 21: Adding data from object @PCF_RA2_WWV_2P_SPH:DET_ra2_l1b_proc_quality
1 elements.
Warning ! : (11-Jul-2009 15:16:31)
GanttChart::AddData. The DqiData structure has no data for this range
Information : (11-Jul-2009 15:16:31)
Graph 21: Adding data from object @PCF_RA2_WWV_2P_SPH:DET_ra2_l2_proc_quality
17 elements.
Information : (11-Jul-2009 15:16:31)
Graph 21: Adding data from object @PCF_RA2_WWV_2P_SPH:ETL_ra2_l1b_proc_flag
1 elements.
Warning ! : (11-Jul-2009 15:16:31)
GanttChart::AddData. The DqiData structure has no data for this range
Information : (11-Jul-2009 15:16:31)
Graph 21: Adding data from object @PCF_RA2_WWV_2P_SPH:ETL_ra2_l2_proc_flag

17 elements.
Information : (11-Jul-2009 15:16:31)
Graph 21: Adding data from object @PCF_RA2_adfs_val:SET_val_adf_ra2_wwv_2p
1 elements.
Warning ! : (11-Jul-2009 15:16:31)
GanttChart::AddData. The DqiData structure has no data for this range
Information : (11-Jul-2009 15:16:31)
Graph 21: Adding data from object @PCF_RA2_sensing:ETL_ra2_wwv_2p 17
elements.
Information : (11-Jul-2009 15:16:31) Graph 21: Generating PNG file.
Warning ! : (11-Jul-2009 15:16:31)
GanttChart::ReadPolyline. Adding a section with no data
Warning ! : (11-Jul-2009 15:16:31)
GanttChart::ReadPolyline. Adding a section with no data
Warning ! : (11-Jul-2009 15:16:31)
GanttChart::ReadPolyline. Adding a section with no data
Warning ! : (11-Jul-2009 15:16:31)
GanttChart::ReadPolyline. Adding a section with no data
Information : (11-Jul-2009 15:16:32) Graph 21: Destroying object.
Information : (11-Jul-2009 15:16:32)
Graph 22: Creating object for a eventGanttChart
Information : (11-Jul-2009 15:16:32) Graph 22: Processing legend.
Information : (11-Jul-2009 15:16:32)
Graph 22: Adding data from object @PCF_MPH_MWR_CHD_AX:DET_wrong_product_err
1 elements.
Warning ! : (11-Jul-2009 15:16:32)
GanttChart::AddData. The DqiData structure has no data for this range
Information : (11-Jul-2009 15:16:32)
Graph 22: Adding data from object @PCF_MPH_MWR_CHD_AX:SET_wrong_sensing_stop
1 elements.
Warning ! : (11-Jul-2009 15:16:32)
GanttChart::AddData. The DqiData structure has no data for this range
Information : (11-Jul-2009 15:16:32)
Graph 22: Adding data from object @PCF_MPH_MWR_CHD_AX:SET_wrong_sensing_start
1 elements.
Warning ! : (11-Jul-2009 15:16:32)
GanttChart::AddData. The DqiData structure has no data for this range
Information : (11-Jul-2009 15:16:32)
Graph 22: Adding data from object @PCF_MPH_MWR_CHD_AX:SET_wrong_software_ver
1 elements.
Warning ! : (11-Jul-2009 15:16:32)
GanttChart::AddData. The DqiData structure has no data for this range
Information : (11-Jul-2009 15:16:32)
Graph 22: Adding data from object @PCF_MPH_MWR_CHD_AX:SET_wrong_proc_time
1 elements.
Warning ! : (11-Jul-2009 15:16:32)
GanttChart::AddData. The DqiData structure has no data for this range
Information : (11-Jul-2009 15:16:32)
Graph 22: Adding data from object @PCF_MPH_MWR_CHD_AX:SET_wrong_proc_stage
1 elements.
Warning ! : (11-Jul-2009 15:16:32)
GanttChart::AddData. The DqiData structure has no data for this range
Information : (11-Jul-2009 15:16:32)
Graph 22: Adding data from object @PCF_MPH_MWR_CHD_AX:SET_wrong_filename
1 elements.
Warning ! : (11-Jul-2009 15:16:32)
GanttChart::AddData. The DqiData structure has no data for this range
Information : (11-Jul-2009 15:16:32) Graph 22: Generating PNG file.
Warning ! : (11-Jul-2009 15:16:32)
GanttChart::ReadPolyline. Adding a section with no data
Warning ! : (11-Jul-2009 15:16:32)
GanttChart::ReadPolyline. Adding a section with no data
Warning ! : (11-Jul-2009 15:16:32)
GanttChart::ReadPolyline. Adding a section with no data
Warning ! : (11-Jul-2009 15:16:32)
GanttChart::ReadPolyline. Adding a section with no data
Warning ! : (11-Jul-2009 15:16:32)
GanttChart::ReadPolyline. Adding a section with no data

Warning ! : (11-Jul-2009 15:16:32)
GanttChart::ReadPolyline. Adding a section with no data
Warning ! : (11-Jul-2009 15:16:32)
GanttChart::ReadPolyline. Adding a section with no data
Information : (11-Jul-2009 15:16:32) Graph 22: Destroying object.
Information : (11-Jul-2009 15:16:32)
Graph 23: Creating object for a eventGanttChart
Information : (11-Jul-2009 15:16:32) Graph 23: Processing legend.
Information : (11-Jul-2009 15:16:32)
Graph 23: Adding data from object @PCF_MPH_MWR_CON_AX:DET_wrong_product_err
1 elements.
Warning ! : (11-Jul-2009 15:16:32)
GanttChart::AddData. The DqiData structure has no data for this range
Information : (11-Jul-2009 15:16:32)
Graph 23: Adding data from object @PCF_MPH_MWR_CON_AX:SET_wrong_sensing_stop
1 elements.
Warning ! : (11-Jul-2009 15:16:32)
GanttChart::AddData. The DqiData structure has no data for this range
Information : (11-Jul-2009 15:16:33)
Graph 23: Adding data from object @PCF_MPH_MWR_CON_AX:SET_wrong_sensing_start
1 elements.
Warning ! : (11-Jul-2009 15:16:33)
GanttChart::AddData. The DqiData structure has no data for this range
Information : (11-Jul-2009 15:16:33)
Graph 23: Adding data from object @PCF_MPH_MWR_CON_AX:SET_wrong_software_ver
1 elements.
Warning ! : (11-Jul-2009 15:16:33)
GanttChart::AddData. The DqiData structure has no data for this range
Information : (11-Jul-2009 15:16:33)
Graph 23: Adding data from object @PCF_MPH_MWR_CON_AX:SET_wrong_proc_time
1 elements.
Warning ! : (11-Jul-2009 15:16:33)
GanttChart::AddData. The DqiData structure has no data for this range
Information : (11-Jul-2009 15:16:33)
Graph 23: Adding data from object @PCF_MPH_MWR_CON_AX:SET_wrong_proc_stage
1 elements.
Warning ! : (11-Jul-2009 15:16:33)
GanttChart::AddData. The DqiData structure has no data for this range
Information : (11-Jul-2009 15:16:33) Graph 23: Generating PNG file.
Warning ! : (11-Jul-2009 15:16:33)
GanttChart::ReadPolyline. Adding a section with no data
Warning ! : (11-Jul-2009 15:16:33)
GanttChart::ReadPolyline. Adding a section with no data
Warning ! : (11-Jul-2009 15:16:33)
GanttChart::ReadPolyline. Adding a section with no data
Warning ! : (11-Jul-2009 15:16:33)
GanttChart::ReadPolyline. Adding a section with no data
Warning ! : (11-Jul-2009 15:16:33)
GanttChart::ReadPolyline. Adding a section with no data
Warning ! : (11-Jul-2009 15:16:33)
GanttChart::ReadPolyline. Adding a section with no data
Warning ! : (11-Jul-2009 15:16:33)
GanttChart::ReadPolyline. Adding a section with no data
Information : (11-Jul-2009 15:16:33) Graph 23: Destroying object.
Information : (11-Jul-2009 15:16:33)
Graph 24: Creating object for a eventGanttChart
Information : (11-Jul-2009 15:16:33) Graph 24: Processing legend.
Information : (11-Jul-2009 15:16:33)
Graph 24: Adding data from object @PCF_MPH_MWR_LSF_AX:DET_wrong_product_err
1 elements.
Warning ! : (11-Jul-2009 15:16:33)
GanttChart::AddData. The DqiData structure has no data for this range
Information : (11-Jul-2009 15:16:33)

Graph 24: Adding data from object @PCF_MPH_MWR_LSF_AX:SET_wrong_sensing_stop
1 elements.
Warning ! : (11-Jul-2009 15:16:33)
GanttChart::AddData. The DqiData structure has no data for this range
Information : (11-Jul-2009 15:16:33)
Graph 24: Adding data from object @PCF_MPH_MWR_LSF_AX:SET_wrong_sensing_start
1 elements.
Warning ! : (11-Jul-2009 15:16:33)
GanttChart::AddData. The DqiData structure has no data for this range
Information : (11-Jul-2009 15:16:33)
Graph 24: Adding data from object @PCF_MPH_MWR_LSF_AX:SET_wrong_software_ver
1 elements.
Warning ! : (11-Jul-2009 15:16:33)
GanttChart::AddData. The DqiData structure has no data for this range
Information : (11-Jul-2009 15:16:33)
Graph 24: Adding data from object @PCF_MPH_MWR_LSF_AX:SET_wrong_proc_time
1 elements.
Warning ! : (11-Jul-2009 15:16:33)
GanttChart::AddData. The DqiData structure has no data for this range
Information : (11-Jul-2009 15:16:33)
Graph 24: Adding data from object @PCF_MPH_MWR_LSF_AX:SET_wrong_proc_stage
1 elements.
Warning ! : (11-Jul-2009 15:16:33)
GanttChart::AddData. The DqiData structure has no data for this range
Information : (11-Jul-2009 15:16:33)
Graph 24: Adding data from object @PCF_MPH_MWR_LSF_AX:SET_wrong_filename
1 elements.
Warning ! : (11-Jul-2009 15:16:33)
GanttChart::AddData. The DqiData structure has no data for this range
Information : (11-Jul-2009 15:16:33) Graph 24: Generating PNG file.
Warning ! : (11-Jul-2009 15:16:33)
GanttChart::ReadPolyline. Adding a section with no data
Warning ! : (11-Jul-2009 15:16:33)
GanttChart::ReadPolyline. Adding a section with no data
Warning ! : (11-Jul-2009 15:16:33)
GanttChart::ReadPolyline. Adding a section with no data
Warning ! : (11-Jul-2009 15:16:33)
GanttChart::ReadPolyline. Adding a section with no data
Warning ! : (11-Jul-2009 15:16:33)
GanttChart::ReadPolyline. Adding a section with no data
Warning ! : (11-Jul-2009 15:16:33)
GanttChart::ReadPolyline. Adding a section with no data
Warning ! : (11-Jul-2009 15:16:33)
GanttChart::ReadPolyline. Adding a section with no data
Information : (11-Jul-2009 15:16:33) Graph 24: Destroying object.
Information : (11-Jul-2009 15:16:33)
Graph 25: Creating object for a eventGanttChart
Information : (11-Jul-2009 15:16:33) Graph 25: Processing legend.
Information : (11-Jul-2009 15:16:33)
Graph 25: Adding data from object @PCF_MPH_MWR_SLT_AX:DET_wrong_product_err
1 elements.
Warning ! : (11-Jul-2009 15:16:33)
GanttChart::AddData. The DqiData structure has no data for this range
Information : (11-Jul-2009 15:16:33)
Graph 25: Adding data from object @PCF_MPH_MWR_SLT_AX:SET_wrong_sensing_stop
1 elements.
Warning ! : (11-Jul-2009 15:16:33)
GanttChart::AddData. The DqiData structure has no data for this range
Information : (11-Jul-2009 15:16:33)
Graph 25: Adding data from object @PCF_MPH_MWR_SLT_AX:SET_wrong_sensing_start
1 elements.
Warning ! : (11-Jul-2009 15:16:33)
GanttChart::AddData. The DqiData structure has no data for this range
Information : (11-Jul-2009 15:16:34)
Graph 25: Adding data from object @PCF_MPH_MWR_SLT_AX:SET_wrong_software_ver
1 elements.
Warning ! : (11-Jul-2009 15:16:34)
GanttChart::AddData. The DqiData structure has no data for this range

Information : (11-Jul-2009 15:16:34)
Graph 25: Adding data from object @PCF MPH_MWR_SLT_AX:SET_wrong_proc_time
1 elements.
Warning ! : (11-Jul-2009 15:16:34)
GanttChart::AddData. The DqiData structure has no data for this range
Information : (11-Jul-2009 15:16:34)
Graph 25: Adding data from object @PCF MPH_MWR_SLT_AX:SET_wrong_proc_stage
1 elements.
Warning ! : (11-Jul-2009 15:16:34)
GanttChart::AddData. The DqiData structure has no data for this range
Information : (11-Jul-2009 15:16:34)
Graph 25: Adding data from object @PCF MPH_MWR_SLT_AX:SET_wrong_filename
1 elements.
Warning ! : (11-Jul-2009 15:16:34)
GanttChart::AddData. The DqiData structure has no data for this range
Information : (11-Jul-2009 15:16:34) Graph 25: Generating PNG file.
Warning ! : (11-Jul-2009 15:16:34)
GanttChart::ReadPolyline. Adding a section with no data
Warning ! : (11-Jul-2009 15:16:34)
GanttChart::ReadPolyline. Adding a section with no data
Warning ! : (11-Jul-2009 15:16:34)
GanttChart::ReadPolyline. Adding a section with no data
Warning ! : (11-Jul-2009 15:16:34)
GanttChart::ReadPolyline. Adding a section with no data
Warning ! : (11-Jul-2009 15:16:34)
GanttChart::ReadPolyline. Adding a section with no data
Warning ! : (11-Jul-2009 15:16:34)
GanttChart::ReadPolyline. Adding a section with no data
Warning ! : (11-Jul-2009 15:16:34)
GanttChart::ReadPolyline. Adding a section with no data
Warning ! : (11-Jul-2009 15:16:34)
GanttChart::ReadPolyline. Adding a section with no data
Warning ! : (11-Jul-2009 15:16:34)
GanttChart::ReadPolyline. Adding a section with no data
Information : (11-Jul-2009 15:16:34) Graph 25: Destroying object.
Information : (11-Jul-2009 15:16:34)
Graph 26: Creating object for a eventGanttChart
Information : (11-Jul-2009 15:16:34) Graph 26: Processing legend.
Information : (11-Jul-2009 15:16:34)
Graph 26: Adding data from object @PCF MPH_RA2_CHD_AX:DET_wrong_product_err
1 elements.
Warning ! : (11-Jul-2009 15:16:34)
GanttChart::AddData. The DqiData structure has no data for this range
Information : (11-Jul-2009 15:16:34)
Graph 26: Adding data from object @PCF MPH_RA2_CHD_AX:SET_wrong_sensing_stop
1 elements.
Warning ! : (11-Jul-2009 15:16:34)
GanttChart::AddData. The DqiData structure has no data for this range
Information : (11-Jul-2009 15:16:34)
Graph 26: Adding data from object @PCF MPH_RA2_CHD_AX:SET_wrong_sensing_start
1 elements.
Warning ! : (11-Jul-2009 15:16:34)
GanttChart::AddData. The DqiData structure has no data for this range
Information : (11-Jul-2009 15:16:34)
Graph 26: Adding data from object @PCF MPH_RA2_CHD_AX:SET_wrong_software_ver
1 elements.
Warning ! : (11-Jul-2009 15:16:34)
GanttChart::AddData. The DqiData structure has no data for this range
Information : (11-Jul-2009 15:16:34)
Graph 26: Adding data from object @PCF MPH_RA2_CHD_AX:SET_wrong_proc_time
1 elements.
Warning ! : (11-Jul-2009 15:16:34)
GanttChart::AddData. The DqiData structure has no data for this range
Information : (11-Jul-2009 15:16:34)
Graph 26: Adding data from object @PCF MPH_RA2_CHD_AX:SET_wrong_proc_stage
1 elements.
Warning ! : (11-Jul-2009 15:16:34)
GanttChart::AddData. The DqiData structure has no data for this range
Information : (11-Jul-2009 15:16:34)
Graph 26: Adding data from object @PCF MPH_RA2_CHD_AX:SET_wrong_filename
1 elements.
Warning ! : (11-Jul-2009 15:16:34)

Warning ! : (11-Jul-2009 15:16:35)
GanttChart::ReadPolyline. Adding a section with no data
Information : (11-Jul-2009 15:16:35) Graph 27: Destroying object.
Information : (11-Jul-2009 15:16:35)
Graph 28: Creating object for a eventGanttChart
Information : (11-Jul-2009 15:16:35) Graph 28: Processing legend.
Information : (11-Jul-2009 15:16:35)
Graph 28: Adding data from object @PCF_MPH_RA2_CST_AX:DET_wrong_product_err
1 elements.
Warning ! : (11-Jul-2009 15:16:35)
GanttChart::AddData. The DqiData structure has no data for this range
Information : (11-Jul-2009 15:16:35)
Graph 28: Adding data from object @PCF_MPH_RA2_CST_AX:SET_wrong_sensing_stop
1 elements.
Warning ! : (11-Jul-2009 15:16:35)
GanttChart::AddData. The DqiData structure has no data for this range
Information : (11-Jul-2009 15:16:35)
Graph 28: Adding data from object @PCF_MPH_RA2_CST_AX:SET_wrong_sensing_start
1 elements.
Warning ! : (11-Jul-2009 15:16:35)
GanttChart::AddData. The DqiData structure has no data for this range
Information : (11-Jul-2009 15:16:35)
Graph 28: Adding data from object @PCF_MPH_RA2_CST_AX:SET_wrong_software_ver
1 elements.
Warning ! : (11-Jul-2009 15:16:35)
GanttChart::AddData. The DqiData structure has no data for this range
Information : (11-Jul-2009 15:16:35)
Graph 28: Adding data from object @PCF_MPH_RA2_CST_AX:SET_wrong_proc_time
1 elements.
Warning ! : (11-Jul-2009 15:16:35)
GanttChart::AddData. The DqiData structure has no data for this range
Information : (11-Jul-2009 15:16:35)
Graph 28: Adding data from object @PCF_MPH_RA2_CST_AX:SET_wrong_proc_stage
1 elements.
Warning ! : (11-Jul-2009 15:16:35)
GanttChart::AddData. The DqiData structure has no data for this range
Information : (11-Jul-2009 15:16:35)
Graph 28: Adding data from object @PCF_MPH_RA2_CST_AX:SET_wrong_filename
1 elements.
Warning ! : (11-Jul-2009 15:16:35)
GanttChart::AddData. The DqiData structure has no data for this range
Information : (11-Jul-2009 15:16:35) Graph 28: Generating PNG file.
Warning ! : (11-Jul-2009 15:16:35)
GanttChart::ReadPolyline. Adding a section with no data
Warning ! : (11-Jul-2009 15:16:35)
GanttChart::ReadPolyline. Adding a section with no data
Warning ! : (11-Jul-2009 15:16:35)
GanttChart::ReadPolyline. Adding a section with no data
Warning ! : (11-Jul-2009 15:16:35)
GanttChart::ReadPolyline. Adding a section with no data
Warning ! : (11-Jul-2009 15:16:35)
GanttChart::ReadPolyline. Adding a section with no data
Warning ! : (11-Jul-2009 15:16:35)
GanttChart::ReadPolyline. Adding a section with no data
Warning ! : (11-Jul-2009 15:16:35)
GanttChart::ReadPolyline. Adding a section with no data
Information : (11-Jul-2009 15:16:36) Graph 28: Destroying object.
Information : (11-Jul-2009 15:16:36)
Graph 29: Creating object for a eventGanttChart
Information : (11-Jul-2009 15:16:36) Graph 29: Processing legend.
Information : (11-Jul-2009 15:16:36)
Graph 29: Adding data from object @PCF_MPH_RA2_DIP_AX:DET_wrong_product_err
1 elements.
Warning ! : (11-Jul-2009 15:16:36)
GanttChart::AddData. The DqiData structure has no data for this range
Information : (11-Jul-2009 15:16:36)
Graph 29: Adding data from object @PCF_MPH_RA2_DIP_AX:SET_wrong_sensing_stop
1 elements.

Warning ! : (11-Jul-2009 15:16:36)
GanttChart::AddData. The DqiData structure has no data for this range
Information : (11-Jul-2009 15:16:36)
Graph 29: Adding data from object @PCF_MPH_RA2_DIP_AX:SET_wrong_sensing_start
1 elements.
Warning ! : (11-Jul-2009 15:16:36)
GanttChart::AddData. The DqiData structure has no data for this range
Information : (11-Jul-2009 15:16:36)
Graph 29: Adding data from object @PCF_MPH_RA2_DIP_AX:SET_wrong_software_ver
1 elements.
Warning ! : (11-Jul-2009 15:16:36)
GanttChart::AddData. The DqiData structure has no data for this range
Information : (11-Jul-2009 15:16:36)
Graph 29: Adding data from object @PCF_MPH_RA2_DIP_AX:SET_wrong_proc_time
1 elements.
Warning ! : (11-Jul-2009 15:16:36)
GanttChart::AddData. The DqiData structure has no data for this range
Information : (11-Jul-2009 15:16:36)
Graph 29: Adding data from object @PCF_MPH_RA2_DIP_AX:SET_wrong_proc_stage
1 elements.
Warning ! : (11-Jul-2009 15:16:36)
GanttChart::AddData. The DqiData structure has no data for this range
Information : (11-Jul-2009 15:16:36)
Graph 29: Adding data from object @PCF_MPH_RA2_DIP_AX:SET_wrong_filename
1 elements.
Warning ! : (11-Jul-2009 15:16:36)
GanttChart::AddData. The DqiData structure has no data for this range
Information : (11-Jul-2009 15:16:36) Graph 29: Generating PNG file.
Warning ! : (11-Jul-2009 15:16:36)
GanttChart::ReadPolyline. Adding a section with no data
Warning ! : (11-Jul-2009 15:16:36)
GanttChart::ReadPolyline. Adding a section with no data
Warning ! : (11-Jul-2009 15:16:36)
GanttChart::ReadPolyline. Adding a section with no data
Warning ! : (11-Jul-2009 15:16:36)
GanttChart::ReadPolyline. Adding a section with no data
Warning ! : (11-Jul-2009 15:16:36)
GanttChart::ReadPolyline. Adding a section with no data
Warning ! : (11-Jul-2009 15:16:36)
GanttChart::ReadPolyline. Adding a section with no data
Warning ! : (11-Jul-2009 15:16:36)
GanttChart::ReadPolyline. Adding a section with no data
Warning ! : (11-Jul-2009 15:16:36)
GanttChart::ReadPolyline. Adding a section with no data
Information : (11-Jul-2009 15:16:37) Graph 29: Destroying object.
Information : (11-Jul-2009 15:16:37)
Graph 30: Creating object for a eventGanttChart
Information : (11-Jul-2009 15:16:37) Graph 30: Processing legend.
Information : (11-Jul-2009 15:16:37)
Graph 30: Adding data from object @PCF_MPH_RA2_GEO_AX:DET_wrong_product_err
1 elements.
Warning ! : (11-Jul-2009 15:16:37)
GanttChart::AddData. The DqiData structure has no data for this range
Information : (11-Jul-2009 15:16:37)
Graph 30: Adding data from object @PCF_MPH_RA2_GEO_AX:SET_wrong_sensing_stop
1 elements.
Warning ! : (11-Jul-2009 15:16:37)
GanttChart::AddData. The DqiData structure has no data for this range
Information : (11-Jul-2009 15:16:37)
Graph 30: Adding data from object @PCF_MPH_RA2_GEO_AX:SET_wrong_sensing_start
1 elements.
Warning ! : (11-Jul-2009 15:16:37)
GanttChart::AddData. The DqiData structure has no data for this range
Information : (11-Jul-2009 15:16:37)
Graph 30: Adding data from object @PCF_MPH_RA2_GEO_AX:SET_wrong_software_ver
1 elements.
Warning ! : (11-Jul-2009 15:16:37)
GanttChart::AddData. The DqiData structure has no data for this range
Information : (11-Jul-2009 15:16:37)
Graph 30: Adding data from object @PCF_MPH_RA2_GEO_AX:SET_wrong_proc_time

1 elements.
Warning ! : (11-Jul-2009 15:16:37)
GanttChart::AddData. The DqiData structure has no data for this range
Information : (11-Jul-2009 15:16:37)
Graph 30: Adding data from object @PCF_MPH_RA2_GEO_AX:SET_wrong_proc_stage
1 elements.
Warning ! : (11-Jul-2009 15:16:37)
GanttChart::AddData. The DqiData structure has no data for this range
Information : (11-Jul-2009 15:16:37)
Graph 30: Adding data from object @PCF_MPH_RA2_GEO_AX:SET_wrong_filename
1 elements.
Warning ! : (11-Jul-2009 15:16:37)
GanttChart::AddData. The DqiData structure has no data for this range
Information : (11-Jul-2009 15:16:37) Graph 30: Generating PNG file.
Warning ! : (11-Jul-2009 15:16:37)
GanttChart::ReadPolyline. Adding a section with no data
Warning ! : (11-Jul-2009 15:16:37)
GanttChart::ReadPolyline. Adding a section with no data
Warning ! : (11-Jul-2009 15:16:37)
GanttChart::ReadPolyline. Adding a section with no data
Warning ! : (11-Jul-2009 15:16:37)
GanttChart::ReadPolyline. Adding a section with no data
Warning ! : (11-Jul-2009 15:16:37)
GanttChart::ReadPolyline. Adding a section with no data
Warning ! : (11-Jul-2009 15:16:37)
GanttChart::ReadPolyline. Adding a section with no data
Warning ! : (11-Jul-2009 15:16:37)
GanttChart::ReadPolyline. Adding a section with no data
Warning ! : (11-Jul-2009 15:16:37)
GanttChart::ReadPolyline. Adding a section with no data
Information : (11-Jul-2009 15:16:37) Graph 30: Destroying object.
Information : (11-Jul-2009 15:16:37)
Graph 31: Creating object for a eventGanttChart
Information : (11-Jul-2009 15:16:37) Graph 31: Processing legend.
Information : (11-Jul-2009 15:16:37)
Graph 31: Adding data from object @PCF_MPH_RA2_ICT_AX:DET_wrong_product_err
1 elements.
Warning ! : (11-Jul-2009 15:16:37)
GanttChart::AddData. The DqiData structure has no data for this range
Information : (11-Jul-2009 15:16:37)
Graph 31: Adding data from object @PCF_MPH_RA2_ICT_AX:SET_wrong_sensing_stop
1 elements.
Warning ! : (11-Jul-2009 15:16:37)
GanttChart::AddData. The DqiData structure has no data for this range
Information : (11-Jul-2009 15:16:37)
Graph 31: Adding data from object @PCF_MPH_RA2_ICT_AX:SET_wrong_sensing_start
1 elements.
Warning ! : (11-Jul-2009 15:16:37)
GanttChart::AddData. The DqiData structure has no data for this range
Information : (11-Jul-2009 15:16:37)
Graph 31: Adding data from object @PCF_MPH_RA2_ICT_AX:SET_wrong_software_ver
1 elements.
Warning ! : (11-Jul-2009 15:16:37)
GanttChart::AddData. The DqiData structure has no data for this range
Information : (11-Jul-2009 15:16:37)
Graph 31: Adding data from object @PCF_MPH_RA2_ICT_AX:SET_wrong_proc_time
1 elements.
Warning ! : (11-Jul-2009 15:16:37)
GanttChart::AddData. The DqiData structure has no data for this range
Information : (11-Jul-2009 15:16:37)
Graph 31: Adding data from object @PCF_MPH_RA2_ICT_AX:SET_wrong_proc_stage
1 elements.
Warning ! : (11-Jul-2009 15:16:37)
GanttChart::AddData. The DqiData structure has no data for this range
Information : (11-Jul-2009 15:16:37)
Graph 31: Adding data from object @PCF_MPH_RA2_ICT_AX:SET_wrong_filename
1 elements.
Warning ! : (11-Jul-2009 15:16:37)
GanttChart::AddData. The DqiData structure has no data for this range
Information : (11-Jul-2009 15:16:37) Graph 31: Generating PNG file.

Information : (11-Jul-2009 15:16:38) Graph 32: Destroying object.
Information : (11-Jul-2009 15:16:38)
Graph 33: Creating object for a eventGanttChart
Information : (11-Jul-2009 15:16:38) Graph 33: Processing legend.
Information : (11-Jul-2009 15:16:38)
Graph 33: Adding data from object @PCF_MPH_RA2_IFB_AX:DET_wrong_product_err
1 elements.
Warning ! : (11-Jul-2009 15:16:38)
GanttChart::AddData. The DqiData structure has no data for this range
Information : (11-Jul-2009 15:16:39)
Graph 33: Adding data from object @PCF_MPH_RA2_IFB_AX:SET_wrong_sensing_stop
1 elements.
Warning ! : (11-Jul-2009 15:16:39)
GanttChart::AddData. The DqiData structure has no data for this range
Information : (11-Jul-2009 15:16:39)
Graph 33: Adding data from object @PCF_MPH_RA2_IFB_AX:SET_wrong_sensing_start
1 elements.
Warning ! : (11-Jul-2009 15:16:39)
GanttChart::AddData. The DqiData structure has no data for this range
Information : (11-Jul-2009 15:16:39)
Graph 33: Adding data from object @PCF_MPH_RA2_IFB_AX:SET_wrong_software_ver
1 elements.
Warning ! : (11-Jul-2009 15:16:39)
GanttChart::AddData. The DqiData structure has no data for this range
Information : (11-Jul-2009 15:16:39)
Graph 33: Adding data from object @PCF_MPH_RA2_IFB_AX:SET_wrong_proc_time
1 elements.
Warning ! : (11-Jul-2009 15:16:39)
GanttChart::AddData. The DqiData structure has no data for this range
Information : (11-Jul-2009 15:16:39)
Graph 33: Adding data from object @PCF_MPH_RA2_IFB_AX:SET_wrong_proc_stage
1 elements.
Warning ! : (11-Jul-2009 15:16:39)
GanttChart::AddData. The DqiData structure has no data for this range
Information : (11-Jul-2009 15:16:39)
Graph 33: Adding data from object @PCF_MPH_RA2_IFB_AX:SET_wrong_filename
1 elements.
Warning ! : (11-Jul-2009 15:16:39)
GanttChart::AddData. The DqiData structure has no data for this range
Information : (11-Jul-2009 15:16:39) Graph 33: Generating PNG file.
Warning ! : (11-Jul-2009 15:16:39)
GanttChart::ReadPolyline. Adding a section with no data
Warning ! : (11-Jul-2009 15:16:39)
GanttChart::ReadPolyline. Adding a section with no data
Warning ! : (11-Jul-2009 15:16:39)
GanttChart::ReadPolyline. Adding a section with no data
Warning ! : (11-Jul-2009 15:16:39)
GanttChart::ReadPolyline. Adding a section with no data
Warning ! : (11-Jul-2009 15:16:39)
GanttChart::ReadPolyline. Adding a section with no data
Warning ! : (11-Jul-2009 15:16:39)
GanttChart::ReadPolyline. Adding a section with no data
Warning ! : (11-Jul-2009 15:16:39)
GanttChart::ReadPolyline. Adding a section with no data
Information : (11-Jul-2009 15:16:39) Graph 33: Destroying object.
Information : (11-Jul-2009 15:16:39)
Graph 34: Creating object for a eventGanttChart
Information : (11-Jul-2009 15:16:39) Graph 34: Processing legend.
Information : (11-Jul-2009 15:16:39)
Graph 34: Adding data from object @PCF_MPH_RA2_IFF_AX:DET_wrong_product_err
1 elements.
Warning ! : (11-Jul-2009 15:16:39)
GanttChart::AddData. The DqiData structure has no data for this range
Information : (11-Jul-2009 15:16:39)
Graph 34: Adding data from object @PCF_MPH_RA2_IFF_AX:SET_wrong_sensing_stop
1 elements.
Warning ! : (11-Jul-2009 15:16:39)
GanttChart::AddData. The DqiData structure has no data for this range

Information : (11-Jul-2009 15:16:39)
Graph 34: Adding data from object @PCF MPH_RA2_IFF_AX:SET_wrong_sensing_start
1 elements.
Warning ! : (11-Jul-2009 15:16:39)
GanttChart::AddData. The DqiData structure has no data for this range
Information : (11-Jul-2009 15:16:39)
Graph 34: Adding data from object @PCF MPH_RA2_IFF_AX:SET_wrong_software_ver
1 elements.
Warning ! : (11-Jul-2009 15:16:39)
GanttChart::AddData. The DqiData structure has no data for this range
Information : (11-Jul-2009 15:16:39)
Graph 34: Adding data from object @PCF MPH_RA2_IFF_AX:SET_wrong_proc_time
1 elements.
Warning ! : (11-Jul-2009 15:16:39)
GanttChart::AddData. The DqiData structure has no data for this range
Information : (11-Jul-2009 15:16:39)
Graph 34: Adding data from object @PCF MPH_RA2_IFF_AX:SET_wrong_proc_stage
1 elements.
Warning ! : (11-Jul-2009 15:16:39)
GanttChart::AddData. The DqiData structure has no data for this range
Information : (11-Jul-2009 15:16:39)
Graph 34: Adding data from object @PCF MPH_RA2_IFF_AX:SET_wrong_filename
1 elements.
Warning ! : (11-Jul-2009 15:16:39)
GanttChart::AddData. The DqiData structure has no data for this range
Information : (11-Jul-2009 15:16:39) Graph 34: Generating PNG file.
Warning ! : (11-Jul-2009 15:16:39)
GanttChart::ReadPolyline. Adding a section with no data
Warning ! : (11-Jul-2009 15:16:39)
GanttChart::ReadPolyline. Adding a section with no data
Warning ! : (11-Jul-2009 15:16:39)
GanttChart::ReadPolyline. Adding a section with no data
Warning ! : (11-Jul-2009 15:16:39)
GanttChart::ReadPolyline. Adding a section with no data
Warning ! : (11-Jul-2009 15:16:39)
GanttChart::ReadPolyline. Adding a section with no data
Warning ! : (11-Jul-2009 15:16:39)
GanttChart::ReadPolyline. Adding a section with no data
Warning ! : (11-Jul-2009 15:16:39)
GanttChart::ReadPolyline. Adding a section with no data
Warning ! : (11-Jul-2009 15:16:39)
GanttChart::ReadPolyline. Adding a section with no data
Warning ! : (11-Jul-2009 15:16:39)
GanttChart::ReadPolyline. Adding a section with no data
Information : (11-Jul-2009 15:16:39) Graph 34: Destroying object.
Information : (11-Jul-2009 15:16:39)
Graph 35: Creating object for a eventGanttChart
Information : (11-Jul-2009 15:16:39) Graph 35: Processing legend.
Information : (11-Jul-2009 15:16:39)
Graph 35: Adding data from object @PCF MPH_RA2_IOC_AX:DET_wrong_product_err
1 elements.
Warning ! : (11-Jul-2009 15:16:39)
GanttChart::AddData. The DqiData structure has no data for this range
Information : (11-Jul-2009 15:16:39)
Graph 35: Adding data from object @PCF MPH_RA2_IOC_AX:SET_wrong_sensing_stop
1 elements.
Warning ! : (11-Jul-2009 15:16:39)
GanttChart::AddData. The DqiData structure has no data for this range
Information : (11-Jul-2009 15:16:39)
Graph 35: Adding data from object @PCF MPH_RA2_IOC_AX:SET_wrong_sensing_start
1 elements.
Warning ! : (11-Jul-2009 15:16:39)
GanttChart::AddData. The DqiData structure has no data for this range
Information : (11-Jul-2009 15:16:40)
Graph 35: Adding data from object @PCF MPH_RA2_IOC_AX:SET_wrong_software_ver
1 elements.
Warning ! : (11-Jul-2009 15:16:40)
GanttChart::AddData. The DqiData structure has no data for this range
Information : (11-Jul-2009 15:16:40)
Graph 35: Adding data from object @PCF MPH_RA2_IOC_AX:SET_wrong_proc_time
1 elements.
Warning ! : (11-Jul-2009 15:16:40)

GanttChart::AddData. The DqiData structure has no data for this range
Information : (11-Jul-2009 15:16:40)
Graph 35: Adding data from object @PCF_MPH_RA2_IOC_AX:SET_wrong_proc_stage
1 elements.
Warning ! : (11-Jul-2009 15:16:40)
GanttChart::AddData. The DqiData structure has no data for this range
Information : (11-Jul-2009 15:16:40)
Graph 35: Adding data from object @PCF_MPH_RA2_IOC_AX:SET_wrong_filename
1 elements.
Warning ! : (11-Jul-2009 15:16:40)
GanttChart::AddData. The DqiData structure has no data for this range
Information : (11-Jul-2009 15:16:40) Graph 35: Generating PNG file.
Warning ! : (11-Jul-2009 15:16:40)
GanttChart::ReadPolyline. Adding a section with no data
Warning ! : (11-Jul-2009 15:16:40)
GanttChart::ReadPolyline. Adding a section with no data
Warning ! : (11-Jul-2009 15:16:40)
GanttChart::ReadPolyline. Adding a section with no data
Warning ! : (11-Jul-2009 15:16:40)
GanttChart::ReadPolyline. Adding a section with no data
Warning ! : (11-Jul-2009 15:16:40)
GanttChart::ReadPolyline. Adding a section with no data
Warning ! : (11-Jul-2009 15:16:40)
GanttChart::ReadPolyline. Adding a section with no data
Warning ! : (11-Jul-2009 15:16:40)
GanttChart::ReadPolyline. Adding a section with no data
Warning ! : (11-Jul-2009 15:16:40)
GanttChart::ReadPolyline. Adding a section with no data
Information : (11-Jul-2009 15:16:40) Graph 35: Destroying object.
Information : (11-Jul-2009 15:16:40)
Graph 36: Creating object for a eventGanttChart
Information : (11-Jul-2009 15:16:40) Graph 36: Processing legend.
Information : (11-Jul-2009 15:16:40)
Graph 36: Adding data from object @PCF_MPH_RA2_MET_AX:DET_wrong_product_err
1 elements.
Warning ! : (11-Jul-2009 15:16:40)
GanttChart::AddData. The DqiData structure has no data for this range
Information : (11-Jul-2009 15:16:40)
Graph 36: Adding data from object @PCF_MPH_RA2_MET_AX:SET_wrong_sensing_stop
1 elements.
Warning ! : (11-Jul-2009 15:16:40)
GanttChart::AddData. The DqiData structure has no data for this range
Information : (11-Jul-2009 15:16:40)
Graph 36: Adding data from object @PCF_MPH_RA2_MET_AX:SET_wrong_sensing_start
1 elements.
Warning ! : (11-Jul-2009 15:16:40)
GanttChart::AddData. The DqiData structure has no data for this range
Information : (11-Jul-2009 15:16:40)
Graph 36: Adding data from object @PCF_MPH_RA2_MET_AX:SET_wrong_software_ver
1 elements.
Warning ! : (11-Jul-2009 15:16:40)
GanttChart::AddData. The DqiData structure has no data for this range
Information : (11-Jul-2009 15:16:40)
Graph 36: Adding data from object @PCF_MPH_RA2_MET_AX:SET_wrong_proc_time
1 elements.
Warning ! : (11-Jul-2009 15:16:40)
GanttChart::AddData. The DqiData structure has no data for this range
Information : (11-Jul-2009 15:16:40)
Graph 36: Adding data from object @PCF_MPH_RA2_MET_AX:SET_wrong_proc_stage
1 elements.
Warning ! : (11-Jul-2009 15:16:40)
GanttChart::AddData. The DqiData structure has no data for this range
Information : (11-Jul-2009 15:16:40)
Graph 36: Adding data from object @PCF_MPH_RA2_MET_AX:SET_wrong_filename
1 elements.
Warning ! : (11-Jul-2009 15:16:40)
GanttChart::AddData. The DqiData structure has no data for this range
Information : (11-Jul-2009 15:16:40) Graph 36: Generating PNG file.
Warning ! : (11-Jul-2009 15:16:40)
GanttChart::ReadPolyline. Adding a section with no data

```
Warning ! : (11-Jul-2009 15:16:40)
GanttChart::ReadPolyline. Adding a section with no data
Warning ! : (11-Jul-2009 15:16:40)
GanttChart::ReadPolyline. Adding a section with no data
Warning ! : (11-Jul-2009 15:16:40)
GanttChart::ReadPolyline. Adding a section with no data
Warning ! : (11-Jul-2009 15:16:40)
GanttChart::ReadPolyline. Adding a section with no data
Warning ! : (11-Jul-2009 15:16:40)
GanttChart::ReadPolyline. Adding a section with no data
Warning ! : (11-Jul-2009 15:16:40)
GanttChart::ReadPolyline. Adding a section with no data
Information : (11-Jul-2009 15:16:40) Graph 36: Destroying object.
Information : (11-Jul-2009 15:16:40)
Graph 37: Creating object for a eventGanttChart
Information : (11-Jul-2009 15:16:40) Graph 37: Processing legend.
Information : (11-Jul-2009 15:16:40)
Graph 37: Adding data from object @PCF_MPH_RA2_MSS_AX:DET_wrong_product_err
1 elements.
Warning ! : (11-Jul-2009 15:16:40)
GanttChart::AddData. The DqiData structure has no data for this range
Information : (11-Jul-2009 15:16:40)
Graph 37: Adding data from object @PCF_MPH_RA2_MSS_AX:SET_wrong_sensing_stop
1 elements.
Warning ! : (11-Jul-2009 15:16:40)
GanttChart::AddData. The DqiData structure has no data for this range
Information : (11-Jul-2009 15:16:40)
Graph 37: Adding data from object @PCF_MPH_RA2_MSS_AX:SET_wrong_sensing_start
1 elements.
Warning ! : (11-Jul-2009 15:16:40)
GanttChart::AddData. The DqiData structure has no data for this range
Information : (11-Jul-2009 15:16:40)
Graph 37: Adding data from object @PCF_MPH_RA2_MSS_AX:SET_wrong_software_ver
1 elements.
Warning ! : (11-Jul-2009 15:16:40)
GanttChart::AddData. The DqiData structure has no data for this range
Information : (11-Jul-2009 15:16:40)
Graph 37: Adding data from object @PCF_MPH_RA2_MSS_AX:SET_wrong_proc_time
1 elements.
Warning ! : (11-Jul-2009 15:16:40)
GanttChart::AddData. The DqiData structure has no data for this range
Information : (11-Jul-2009 15:16:40)
Graph 37: Adding data from object @PCF_MPH_RA2_MSS_AX:SET_wrong_proc_stage
1 elements.
Warning ! : (11-Jul-2009 15:16:40)
GanttChart::AddData. The DqiData structure has no data for this range
Information : (11-Jul-2009 15:16:40)
Graph 37: Adding data from object @PCF_MPH_RA2_MSS_AX:SET_wrong_filename
1 elements.
Warning ! : (11-Jul-2009 15:16:40)
GanttChart::AddData. The DqiData structure has no data for this range
Information : (11-Jul-2009 15:16:40) Graph 37: Generating PNG file.
Warning ! : (11-Jul-2009 15:16:41)
GanttChart::ReadPolyline. Adding a section with no data
Warning ! : (11-Jul-2009 15:16:41)
GanttChart::ReadPolyline. Adding a section with no data
Warning ! : (11-Jul-2009 15:16:41)
GanttChart::ReadPolyline. Adding a section with no data
Warning ! : (11-Jul-2009 15:16:41)
GanttChart::ReadPolyline. Adding a section with no data
Warning ! : (11-Jul-2009 15:16:41)
GanttChart::ReadPolyline. Adding a section with no data
Warning ! : (11-Jul-2009 15:16:41)
GanttChart::ReadPolyline. Adding a section with no data
Warning ! : (11-Jul-2009 15:16:41)
GanttChart::ReadPolyline. Adding a section with no data
Information : (11-Jul-2009 15:16:43) Graph 37: Destroying object.
Information : (11-Jul-2009 15:16:43)
```

Graph 38: Creating object for a eventGanttChart
Information : (11-Jul-2009 15:16:43) Graph 38: Processing legend.
Information : (11-Jul-2009 15:16:43)
Graph 38: Adding data from object @PCF_MPH_RA2_OT1_AX:DET_wrong_product_err
1 elements.
Warning ! : (11-Jul-2009 15:16:43)
GanttChart::AddData. The DqiData structure has no data for this range
Information : (11-Jul-2009 15:16:43)
Graph 38: Adding data from object @PCF_MPH_RA2_OT1_AX:SET_wrong_sensing_stop
1 elements.
Warning ! : (11-Jul-2009 15:16:43)
GanttChart::AddData. The DqiData structure has no data for this range
Information : (11-Jul-2009 15:16:43)
Graph 38: Adding data from object @PCF_MPH_RA2_OT1_AX:SET_wrong_sensing_start
1 elements.
Warning ! : (11-Jul-2009 15:16:43)
GanttChart::AddData. The DqiData structure has no data for this range
Information : (11-Jul-2009 15:16:43)
Graph 38: Adding data from object @PCF_MPH_RA2_OT1_AX:SET_wrong_software_ver
1 elements.
Warning ! : (11-Jul-2009 15:16:43)
GanttChart::AddData. The DqiData structure has no data for this range
Information : (11-Jul-2009 15:16:43)
Graph 38: Adding data from object @PCF_MPH_RA2_OT1_AX:SET_wrong_proc_time
1 elements.
Warning ! : (11-Jul-2009 15:16:43)
GanttChart::AddData. The DqiData structure has no data for this range
Information : (11-Jul-2009 15:16:43)
Graph 38: Adding data from object @PCF_MPH_RA2_OT1_AX:SET_wrong_proc_stage
1 elements.
Warning ! : (11-Jul-2009 15:16:43)
GanttChart::AddData. The DqiData structure has no data for this range
Information : (11-Jul-2009 15:16:43)
Graph 38: Adding data from object @PCF_MPH_RA2_OT1_AX:SET_wrong_filename
1 elements.
Warning ! : (11-Jul-2009 15:16:43)
GanttChart::AddData. The DqiData structure has no data for this range
Information : (11-Jul-2009 15:16:43) Graph 38: Generating PNG file.
Warning ! : (11-Jul-2009 15:16:43)
GanttChart::ReadPolyline. Adding a section with no data
Warning ! : (11-Jul-2009 15:16:43)
GanttChart::ReadPolyline. Adding a section with no data
Warning ! : (11-Jul-2009 15:16:43)
GanttChart::ReadPolyline. Adding a section with no data
Warning ! : (11-Jul-2009 15:16:43)
GanttChart::ReadPolyline. Adding a section with no data
Warning ! : (11-Jul-2009 15:16:43)
GanttChart::ReadPolyline. Adding a section with no data
Warning ! : (11-Jul-2009 15:16:43)
GanttChart::ReadPolyline. Adding a section with no data
Warning ! : (11-Jul-2009 15:16:43)
GanttChart::ReadPolyline. Adding a section with no data
Warning ! : (11-Jul-2009 15:16:43)
GanttChart::ReadPolyline. Adding a section with no data
Information : (11-Jul-2009 15:16:44) Graph 38: Destroying object.
Information : (11-Jul-2009 15:16:44)
Graph 39: Creating object for a eventGanttChart
Information : (11-Jul-2009 15:16:44) Graph 39: Processing legend.
Information : (11-Jul-2009 15:16:44)
Graph 39: Adding data from object @PCF_MPH_RA2_OT2_AX:DET_wrong_product_err
1 elements.
Warning ! : (11-Jul-2009 15:16:44)
GanttChart::AddData. The DqiData structure has no data for this range
Information : (11-Jul-2009 15:16:44)
Graph 39: Adding data from object @PCF_MPH_RA2_OT2_AX:SET_wrong_sensing_stop
1 elements.
Warning ! : (11-Jul-2009 15:16:44)
GanttChart::AddData. The DqiData structure has no data for this range
Information : (11-Jul-2009 15:16:44)
Graph 39: Adding data from object @PCF_MPH_RA2_OT2_AX:SET_wrong_sensing_start

```
1 elements.
Warning ! : (11-Jul-2009 15:16:44)
GanttChart::AddData. The DqiData structure has no data for this range
Information : (11-Jul-2009 15:16:44)
Graph 39: Adding data from object @PCF_MPH_RA2_OT2_AX:SET_wrong_software_ver
1 elements.
Warning ! : (11-Jul-2009 15:16:44)
GanttChart::AddData. The DqiData structure has no data for this range
Information : (11-Jul-2009 15:16:44)
Graph 39: Adding data from object @PCF_MPH_RA2_OT2_AX:SET_wrong_proc_time
1 elements.
Warning ! : (11-Jul-2009 15:16:44)
GanttChart::AddData. The DqiData structure has no data for this range
Information : (11-Jul-2009 15:16:44)
Graph 39: Adding data from object @PCF_MPH_RA2_OT2_AX:SET_wrong_proc_stage
1 elements.
Warning ! : (11-Jul-2009 15:16:44)
GanttChart::AddData. The DqiData structure has no data for this range
Information : (11-Jul-2009 15:16:44)
Graph 39: Adding data from object @PCF_MPH_RA2_OT2_AX:SET_wrong_filename
1 elements.
Warning ! : (11-Jul-2009 15:16:44)
GanttChart::AddData. The DqiData structure has no data for this range
Information : (11-Jul-2009 15:16:44) Graph 39: Generating PNG file.
Warning ! : (11-Jul-2009 15:16:44)
GanttChart::ReadPolyline. Adding a section with no data
Warning ! : (11-Jul-2009 15:16:44)
GanttChart::ReadPolyline. Adding a section with no data
Warning ! : (11-Jul-2009 15:16:44)
GanttChart::ReadPolyline. Adding a section with no data
Warning ! : (11-Jul-2009 15:16:44)
GanttChart::ReadPolyline. Adding a section with no data
Warning ! : (11-Jul-2009 15:16:44)
GanttChart::ReadPolyline. Adding a section with no data
Warning ! : (11-Jul-2009 15:16:44)
GanttChart::ReadPolyline. Adding a section with no data
Warning ! : (11-Jul-2009 15:16:44)
GanttChart::ReadPolyline. Adding a section with no data
Warning ! : (11-Jul-2009 15:16:44)
GanttChart::ReadPolyline. Adding a section with no data
Warning ! : (11-Jul-2009 15:16:44)
Graph 40: Creating object for a eventGanttChart
Information : (11-Jul-2009 15:16:44) Graph 40: Processing legend.
Information : (11-Jul-2009 15:16:44)
Graph 40: Adding data from object @PCF_MPH_RA2_PLA_AX:DET_wrong_product_err
1 elements.
Warning ! : (11-Jul-2009 15:16:44)
GanttChart::AddData. The DqiData structure has no data for this range
Information : (11-Jul-2009 15:16:44)
Graph 40: Adding data from object @PCF_MPH_RA2_PLA_AX:SET_wrong_sensing_stop
1 elements.
Warning ! : (11-Jul-2009 15:16:44)
GanttChart::AddData. The DqiData structure has no data for this range
Information : (11-Jul-2009 15:16:44)
Graph 40: Adding data from object @PCF_MPH_RA2_PLA_AX:SET_wrong_sensing_start
1 elements.
Warning ! : (11-Jul-2009 15:16:44)
GanttChart::AddData. The DqiData structure has no data for this range
Information : (11-Jul-2009 15:16:44)
Graph 40: Adding data from object @PCF_MPH_RA2_PLA_AX:SET_wrong_software_ver
1 elements.
Warning ! : (11-Jul-2009 15:16:44)
GanttChart::AddData. The DqiData structure has no data for this range
Information : (11-Jul-2009 15:16:44)
Graph 40: Adding data from object @PCF_MPH_RA2_PLA_AX:SET_wrong_proc_time
1 elements.
Warning ! : (11-Jul-2009 15:16:44)
GanttChart::AddData. The DqiData structure has no data for this range
Information : (11-Jul-2009 15:16:44)
```

Graph 40: Adding data from object @PCF_MPH_RA2_PLA_AX:SET_wrong_proc_stage
1 elements.
Warning ! : (11-Jul-2009 15:16:44)
GanttChart::AddData. The DqiData structure has no data for this range
Information : (11-Jul-2009 15:16:44)
Graph 40: Adding data from object @PCF_MPH_RA2_PLA_AX:SET_wrong_filename
1 elements.
Warning ! : (11-Jul-2009 15:16:44)
GanttChart::AddData. The DqiData structure has no data for this range
Information : (11-Jul-2009 15:16:44) Graph 40: Generating PNG file.
Warning ! : (11-Jul-2009 15:16:44)
GanttChart::ReadPolyline. Adding a section with no data
Warning ! : (11-Jul-2009 15:16:44)
GanttChart::ReadPolyline. Adding a section with no data
Warning ! : (11-Jul-2009 15:16:44)
GanttChart::ReadPolyline. Adding a section with no data
Warning ! : (11-Jul-2009 15:16:44)
GanttChart::ReadPolyline. Adding a section with no data
Warning ! : (11-Jul-2009 15:16:44)
GanttChart::ReadPolyline. Adding a section with no data
Warning ! : (11-Jul-2009 15:16:44)
GanttChart::ReadPolyline. Adding a section with no data
Warning ! : (11-Jul-2009 15:16:44)
GanttChart::ReadPolyline. Adding a section with no data
Warning ! : (11-Jul-2009 15:16:44)
GanttChart::ReadPolyline. Adding a section with no data
Information : (11-Jul-2009 15:16:45) Graph 40: Destroying object.
Information : (11-Jul-2009 15:16:45)
Graph 41: Creating object for a eventGanttChart
Information : (11-Jul-2009 15:16:45) Graph 41: Processing legend.
Information : (11-Jul-2009 15:16:45)
Graph 41: Adding data from object @PCF_MPH_RA2_POL_AX:DET_wrong_product_err
1 elements.
Warning ! : (11-Jul-2009 15:16:45)
GanttChart::AddData. The DqiData structure has no data for this range
Information : (11-Jul-2009 15:16:45)
Graph 41: Adding data from object @PCF_MPH_RA2_POL_AX:SET_wrong_sensing_stop
1 elements.
Warning ! : (11-Jul-2009 15:16:45)
GanttChart::AddData. The DqiData structure has no data for this range
Information : (11-Jul-2009 15:16:45)
Graph 41: Adding data from object @PCF_MPH_RA2_POL_AX:SET_wrong_sensing_start
1 elements.
Warning ! : (11-Jul-2009 15:16:45)
GanttChart::AddData. The DqiData structure has no data for this range
Information : (11-Jul-2009 15:16:45)
Graph 41: Adding data from object @PCF_MPH_RA2_POL_AX:SET_wrong_software_ver
1 elements.
Warning ! : (11-Jul-2009 15:16:45)
GanttChart::AddData. The DqiData structure has no data for this range
Information : (11-Jul-2009 15:16:45)
Graph 41: Adding data from object @PCF_MPH_RA2_POL_AX:SET_wrong_proc_time
1 elements.
Warning ! : (11-Jul-2009 15:16:45)
GanttChart::AddData. The DqiData structure has no data for this range
Information : (11-Jul-2009 15:16:45)
Graph 41: Adding data from object @PCF_MPH_RA2_POL_AX:SET_wrong_proc_stage
1 elements.
Warning ! : (11-Jul-2009 15:16:45)
GanttChart::AddData. The DqiData structure has no data for this range
Information : (11-Jul-2009 15:16:45)
Graph 41: Adding data from object @PCF_MPH_RA2_POL_AX:SET_wrong_filename
1 elements.
Warning ! : (11-Jul-2009 15:16:45)
GanttChart::AddData. The DqiData structure has no data for this range
Information : (11-Jul-2009 15:16:45) Graph 41: Generating PNG file.
Warning ! : (11-Jul-2009 15:16:45)
GanttChart::ReadPolyline. Adding a section with no data
Warning ! : (11-Jul-2009 15:16:45)
GanttChart::ReadPolyline. Adding a section with no data

Warning ! : (11-Jul-2009 15:16:45)
GanttChart::ReadPolyline. Adding a section with no data
Warning ! : (11-Jul-2009 15:16:45)
GanttChart::ReadPolyline. Adding a section with no data
Warning ! : (11-Jul-2009 15:16:45)
GanttChart::ReadPolyline. Adding a section with no data
Warning ! : (11-Jul-2009 15:16:45)
GanttChart::ReadPolyline. Adding a section with no data
Warning ! : (11-Jul-2009 15:16:45)
GanttChart::ReadPolyline. Adding a section with no data
Information : (11-Jul-2009 15:16:45) Graph 41: Destroying object.
Information : (11-Jul-2009 15:16:45)
Graph 42: Creating object for a eventGanttChart
Information : (11-Jul-2009 15:16:45) Graph 42: Processing legend.
Information : (11-Jul-2009 15:16:45)
Graph 42: Adding data from object @PCF_MPH_RA2_SET_AX:DET_wrong_product_err
1 elements.
Warning ! : (11-Jul-2009 15:16:45)
GanttChart::AddData. The DqiData structure has no data for this range
Information : (11-Jul-2009 15:16:45)
Graph 42: Adding data from object @PCF_MPH_RA2_SET_AX:SET_wrong_sensing_stop
1 elements.
Warning ! : (11-Jul-2009 15:16:45)
GanttChart::AddData. The DqiData structure has no data for this range
Information : (11-Jul-2009 15:16:45)
Graph 42: Adding data from object @PCF_MPH_RA2_SET_AX:SET_wrong_sensing_start
1 elements.
Warning ! : (11-Jul-2009 15:16:45)
GanttChart::AddData. The DqiData structure has no data for this range
Information : (11-Jul-2009 15:16:45)
Graph 42: Adding data from object @PCF_MPH_RA2_SET_AX:SET_wrong_software_ver
1 elements.
Warning ! : (11-Jul-2009 15:16:45)
GanttChart::AddData. The DqiData structure has no data for this range
Information : (11-Jul-2009 15:16:45)
Graph 42: Adding data from object @PCF_MPH_RA2_SET_AX:SET_wrong_proc_time
1 elements.
Warning ! : (11-Jul-2009 15:16:45)
GanttChart::AddData. The DqiData structure has no data for this range
Information : (11-Jul-2009 15:16:45)
Graph 42: Adding data from object @PCF_MPH_RA2_SET_AX:SET_wrong_proc_stage
1 elements.
Warning ! : (11-Jul-2009 15:16:45)
GanttChart::AddData. The DqiData structure has no data for this range
Information : (11-Jul-2009 15:16:45)
Graph 42: Adding data from object @PCF_MPH_RA2_SET_AX:SET_wrong_filename
1 elements.
Warning ! : (11-Jul-2009 15:16:45)
GanttChart::AddData. The DqiData structure has no data for this range
Information : (11-Jul-2009 15:16:45) Graph 42: Generating PNG file.
Warning ! : (11-Jul-2009 15:16:45)
GanttChart::ReadPolyline. Adding a section with no data
Warning ! : (11-Jul-2009 15:16:45)
GanttChart::ReadPolyline. Adding a section with no data
Warning ! : (11-Jul-2009 15:16:45)
GanttChart::ReadPolyline. Adding a section with no data
Warning ! : (11-Jul-2009 15:16:45)
GanttChart::ReadPolyline. Adding a section with no data
Warning ! : (11-Jul-2009 15:16:45)
GanttChart::ReadPolyline. Adding a section with no data
Warning ! : (11-Jul-2009 15:16:45)
GanttChart::ReadPolyline. Adding a section with no data
Warning ! : (11-Jul-2009 15:16:45)
GanttChart::ReadPolyline. Adding a section with no data
Warning ! : (11-Jul-2009 15:16:45)
GanttChart::ReadPolyline. Adding a section with no data
Warning ! : (11-Jul-2009 15:16:45)
GanttChart::ReadPolyline. Adding a section with no data
Information : (11-Jul-2009 15:16:46) Graph 42: Destroying object.
Information : (11-Jul-2009 15:16:46)
Graph 43: Creating object for a eventGanttChart
Information : (11-Jul-2009 15:16:46) Graph 43: Processing legend.

Information : (11-Jul-2009 15:16:46)
Graph 43: Adding data from object @PCF_MPH_RA2_SL1_AX:DET_wrong_product_err
1 elements.
Warning ! : (11-Jul-2009 15:16:46)
GanttChart::AddData. The DqiData structure has no data for this range
Information : (11-Jul-2009 15:16:46)
Graph 43: Adding data from object @PCF_MPH_RA2_SL1_AX:SET_wrong_sensing_stop
1 elements.
Warning ! : (11-Jul-2009 15:16:46)
GanttChart::AddData. The DqiData structure has no data for this range
Information : (11-Jul-2009 15:16:46)
Graph 43: Adding data from object @PCF_MPH_RA2_SL1_AX:SET_wrong_sensing_start
1 elements.
Warning ! : (11-Jul-2009 15:16:46)
GanttChart::AddData. The DqiData structure has no data for this range
Information : (11-Jul-2009 15:16:46)
Graph 43: Adding data from object @PCF_MPH_RA2_SL1_AX:SET_wrong_software_ver
1 elements.
Warning ! : (11-Jul-2009 15:16:46)
GanttChart::AddData. The DqiData structure has no data for this range
Information : (11-Jul-2009 15:16:46)
Graph 43: Adding data from object @PCF_MPH_RA2_SL1_AX:SET_wrong_proc_time
1 elements.
Warning ! : (11-Jul-2009 15:16:46)
GanttChart::AddData. The DqiData structure has no data for this range
Information : (11-Jul-2009 15:16:46)
Graph 43: Adding data from object @PCF_MPH_RA2_SL1_AX:SET_wrong_proc_stage
1 elements.
Warning ! : (11-Jul-2009 15:16:46)
GanttChart::AddData. The DqiData structure has no data for this range
Information : (11-Jul-2009 15:16:46)
Graph 43: Adding data from object @PCF_MPH_RA2_SL1_AX:SET_wrong_filename
1 elements.
Warning ! : (11-Jul-2009 15:16:46)
GanttChart::AddData. The DqiData structure has no data for this range
Information : (11-Jul-2009 15:16:46) Graph 43: Generating PNG file.
Warning ! : (11-Jul-2009 15:16:46)
GanttChart::ReadPolyline. Adding a section with no data
Warning ! : (11-Jul-2009 15:16:46)
GanttChart::ReadPolyline. Adding a section with no data
Warning ! : (11-Jul-2009 15:16:46)
GanttChart::ReadPolyline. Adding a section with no data
Warning ! : (11-Jul-2009 15:16:46)
GanttChart::ReadPolyline. Adding a section with no data
Warning ! : (11-Jul-2009 15:16:46)
GanttChart::ReadPolyline. Adding a section with no data
Warning ! : (11-Jul-2009 15:16:46)
GanttChart::ReadPolyline. Adding a section with no data
Warning ! : (11-Jul-2009 15:16:46)
GanttChart::ReadPolyline. Adding a section with no data
Warning ! : (11-Jul-2009 15:16:46)
GanttChart::ReadPolyline. Adding a section with no data
Information : (11-Jul-2009 15:16:46) Graph 43: Destroying object.
Information : (11-Jul-2009 15:16:46)
Graph 44: Creating object for a eventGanttChart
Information : (11-Jul-2009 15:16:46) Graph 44: Processing legend.
Information : (11-Jul-2009 15:16:46)
Graph 44: Adding data from object @PCF_MPH_RA2_SL2_AX:DET_wrong_product_err
1 elements.
Warning ! : (11-Jul-2009 15:16:46)
GanttChart::AddData. The DqiData structure has no data for this range
Information : (11-Jul-2009 15:16:46)
Graph 44: Adding data from object @PCF_MPH_RA2_SL2_AX:SET_wrong_sensing_stop
1 elements.
Warning ! : (11-Jul-2009 15:16:46)
GanttChart::AddData. The DqiData structure has no data for this range
Information : (11-Jul-2009 15:16:46)
Graph 44: Adding data from object @PCF_MPH_RA2_SL2_AX:SET_wrong_sensing_start
1 elements.
Warning ! : (11-Jul-2009 15:16:46)

GanttChart::AddData. The DqiData structure has no data for this range
Information : (11-Jul-2009 15:16:46)
Graph 44: Adding data from object @PCF_MPH_RA2_SL2_AX:SET_wrong_software_ver
1 elements.
Warning ! : (11-Jul-2009 15:16:46)
GanttChart::AddData. The DqiData structure has no data for this range
Information : (11-Jul-2009 15:16:46)
Graph 44: Adding data from object @PCF_MPH_RA2_SL2_AX:SET_wrong_proc_time
1 elements.
Warning ! : (11-Jul-2009 15:16:46)
GanttChart::AddData. The DqiData structure has no data for this range
Information : (11-Jul-2009 15:16:46)
Graph 44: Adding data from object @PCF_MPH_RA2_SL2_AX:SET_wrong_proc_stage
1 elements.
Warning ! : (11-Jul-2009 15:16:46)
GanttChart::AddData. The DqiData structure has no data for this range
Information : (11-Jul-2009 15:16:46)
Graph 44: Adding data from object @PCF_MPH_RA2_SL2_AX:SET_wrong_filename
1 elements.
Warning ! : (11-Jul-2009 15:16:46)
GanttChart::AddData. The DqiData structure has no data for this range
Information : (11-Jul-2009 15:16:46) Graph 44: Generating PNG file.
Warning ! : (11-Jul-2009 15:16:46)
GanttChart::ReadPolyline. Adding a section with no data
Warning ! : (11-Jul-2009 15:16:46)
GanttChart::ReadPolyline. Adding a section with no data
Warning ! : (11-Jul-2009 15:16:46)
GanttChart::ReadPolyline. Adding a section with no data
Warning ! : (11-Jul-2009 15:16:46)
GanttChart::ReadPolyline. Adding a section with no data
Warning ! : (11-Jul-2009 15:16:46)
GanttChart::ReadPolyline. Adding a section with no data
Warning ! : (11-Jul-2009 15:16:46)
GanttChart::ReadPolyline. Adding a section with no data
Warning ! : (11-Jul-2009 15:16:46)
GanttChart::ReadPolyline. Adding a section with no data
Warning ! : (11-Jul-2009 15:16:46)
GanttChart::ReadPolyline. Adding a section with no data
Information : (11-Jul-2009 15:16:47) Graph 44: Destroying object.
Information : (11-Jul-2009 15:16:47)
Graph 45: Creating object for a eventGanttChart
Information : (11-Jul-2009 15:16:47) Graph 45: Processing legend.
Information : (11-Jul-2009 15:16:47)
Graph 45: Adding data from object @PCF_MPH_RA2_SOI_AX:DET_wrong_product_err
1 elements.
Warning ! : (11-Jul-2009 15:16:47)
GanttChart::AddData. The DqiData structure has no data for this range
Information : (11-Jul-2009 15:16:47)
Graph 45: Adding data from object @PCF_MPH_RA2_SOI_AX:SET_wrong_sensing_stop
1 elements.
Warning ! : (11-Jul-2009 15:16:47)
GanttChart::AddData. The DqiData structure has no data for this range
Information : (11-Jul-2009 15:16:47)
Graph 45: Adding data from object @PCF_MPH_RA2_SOI_AX:SET_wrong_sensing_start
1 elements.
Warning ! : (11-Jul-2009 15:16:47)
GanttChart::AddData. The DqiData structure has no data for this range
Information : (11-Jul-2009 15:16:47)
Graph 45: Adding data from object @PCF_MPH_RA2_SOI_AX:SET_wrong_software_ver
1 elements.
Warning ! : (11-Jul-2009 15:16:47)
GanttChart::AddData. The DqiData structure has no data for this range
Information : (11-Jul-2009 15:16:47)
Graph 45: Adding data from object @PCF_MPH_RA2_SOI_AX:SET_wrong_proc_time
1 elements.
Warning ! : (11-Jul-2009 15:16:47)
GanttChart::AddData. The DqiData structure has no data for this range
Information : (11-Jul-2009 15:16:47)
Graph 45: Adding data from object @PCF_MPH_RA2_SOI_AX:SET_wrong_proc_stage
1 elements.

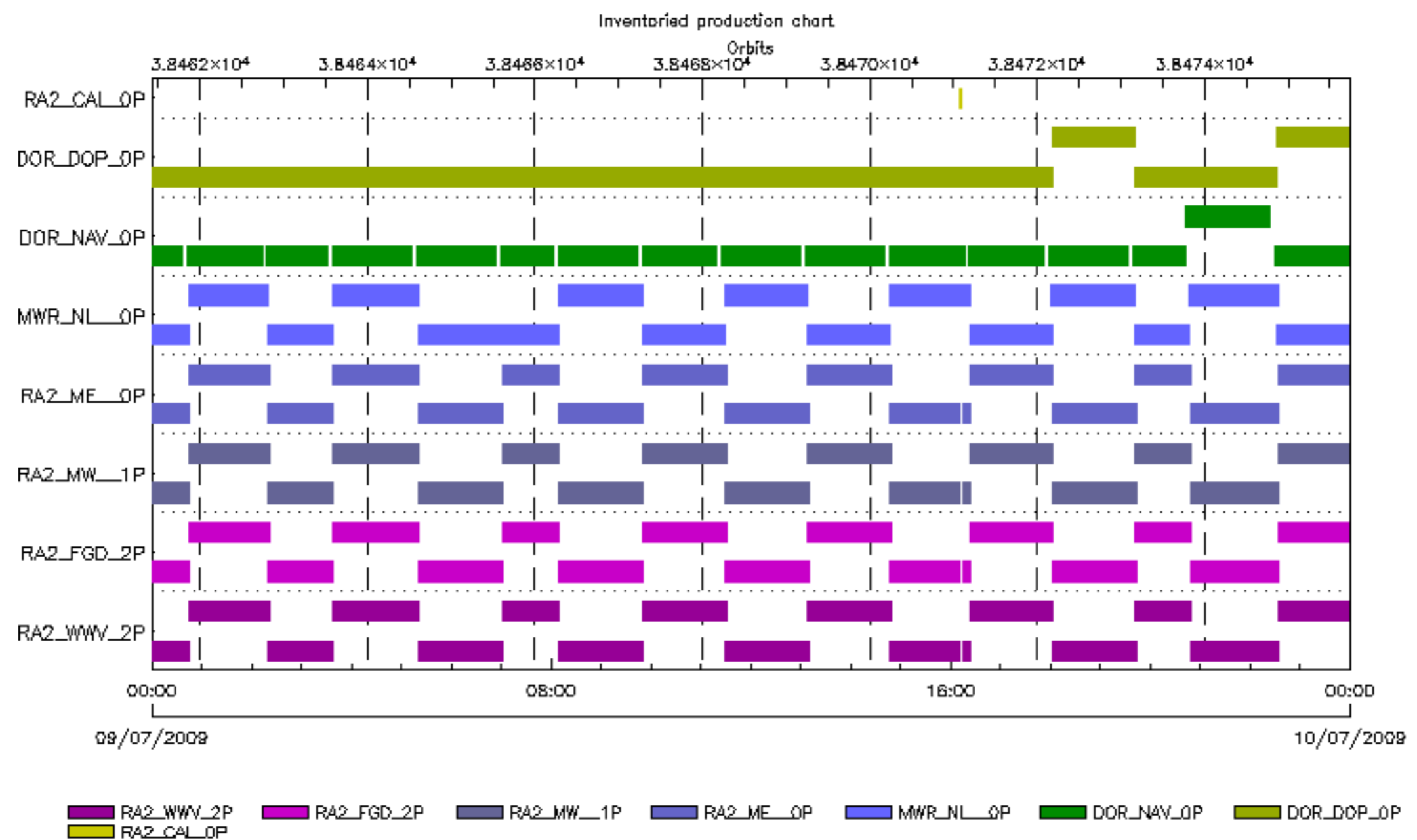
Warning ! : (11-Jul-2009 15:16:47)
GanttChart::AddData. The DqiData structure has no data for this range
Information : (11-Jul-2009 15:16:47)
Graph 45: Adding data from object @PCF_MPH_RA2_SOI_AX:SET_wrong_filename
1 elements.
Warning ! : (11-Jul-2009 15:16:47)
GanttChart::AddData. The DqiData structure has no data for this range
Information : (11-Jul-2009 15:16:47) Graph 45: Generating PNG file.
Warning ! : (11-Jul-2009 15:16:47)
GanttChart::ReadPolyline. Adding a section with no data
Warning ! : (11-Jul-2009 15:16:47)
GanttChart::ReadPolyline. Adding a section with no data
Warning ! : (11-Jul-2009 15:16:47)
GanttChart::ReadPolyline. Adding a section with no data
Warning ! : (11-Jul-2009 15:16:47)
GanttChart::ReadPolyline. Adding a section with no data
Warning ! : (11-Jul-2009 15:16:47)
GanttChart::ReadPolyline. Adding a section with no data
Warning ! : (11-Jul-2009 15:16:47)
GanttChart::ReadPolyline. Adding a section with no data
Warning ! : (11-Jul-2009 15:16:47)
GanttChart::ReadPolyline. Adding a section with no data
Information : (11-Jul-2009 15:16:47) Graph 45: Destroying object.
Information : (11-Jul-2009 15:16:47)
Graph 46: Creating object for a eventGanttChart
Information : (11-Jul-2009 15:16:47) Graph 46: Processing legend.
Information : (11-Jul-2009 15:16:47)
Graph 46: Adding data from object @PCF_MPH_RA2_SOL_AX:DET_wrong_product_err
1 elements.
Warning ! : (11-Jul-2009 15:16:47)
GanttChart::AddData. The DqiData structure has no data for this range
Information : (11-Jul-2009 15:16:47)
Graph 46: Adding data from object @PCF_MPH_RA2_SOL_AX:SET_wrong_sensing_stop
1 elements.
Warning ! : (11-Jul-2009 15:16:47)
GanttChart::AddData. The DqiData structure has no data for this range
Information : (11-Jul-2009 15:16:47)
Graph 46: Adding data from object @PCF_MPH_RA2_SOL_AX:SET_wrong_sensing_start
1 elements.
Warning ! : (11-Jul-2009 15:16:47)
GanttChart::AddData. The DqiData structure has no data for this range
Information : (11-Jul-2009 15:16:47)
Graph 46: Adding data from object @PCF_MPH_RA2_SOL_AX:SET_wrong_software_ver
1 elements.
Warning ! : (11-Jul-2009 15:16:47)
GanttChart::AddData. The DqiData structure has no data for this range
Information : (11-Jul-2009 15:16:47)
Graph 46: Adding data from object @PCF_MPH_RA2_SOL_AX:SET_wrong_proc_time
1 elements.
Warning ! : (11-Jul-2009 15:16:47)
GanttChart::AddData. The DqiData structure has no data for this range
Information : (11-Jul-2009 15:16:47)
Graph 46: Adding data from object @PCF_MPH_RA2_SOL_AX:SET_wrong_proc_stage
1 elements.
Warning ! : (11-Jul-2009 15:16:47)
GanttChart::AddData. The DqiData structure has no data for this range
Information : (11-Jul-2009 15:16:47)
Graph 46: Adding data from object @PCF_MPH_RA2_SOL_AX:SET_wrong_filename
1 elements.
Warning ! : (11-Jul-2009 15:16:47)
GanttChart::AddData. The DqiData structure has no data for this range
Information : (11-Jul-2009 15:16:47) Graph 46: Generating PNG file.
Warning ! : (11-Jul-2009 15:16:47)
GanttChart::ReadPolyline. Adding a section with no data
Warning ! : (11-Jul-2009 15:16:47)
GanttChart::ReadPolyline. Adding a section with no data
Warning ! : (11-Jul-2009 15:16:47)
GanttChart::ReadPolyline. Adding a section with no data

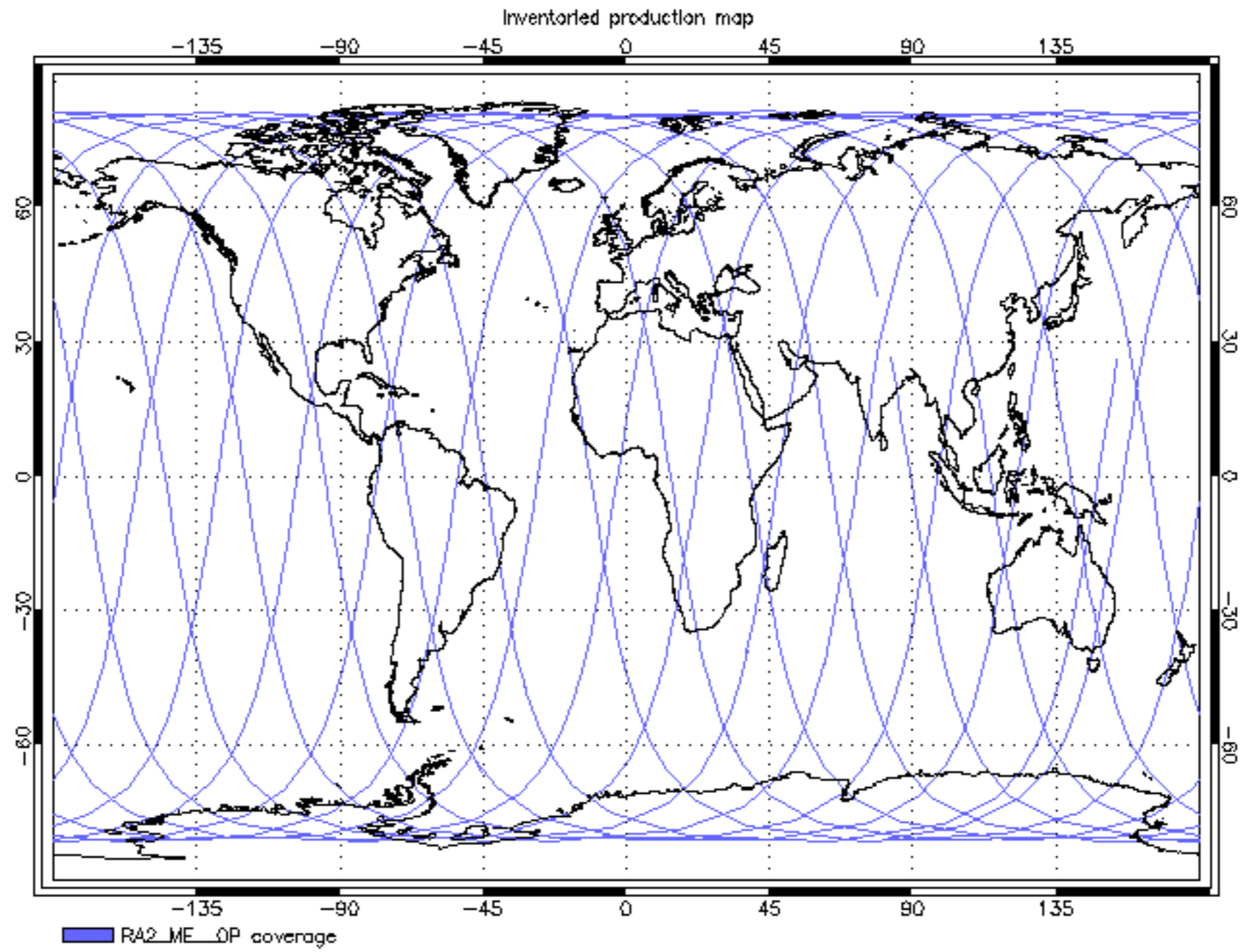
Warning ! : (11-Jul-2009 15:16:47)
GanttChart::ReadPolyline. Adding a section with no data
Warning ! : (11-Jul-2009 15:16:47)
GanttChart::ReadPolyline. Adding a section with no data
Warning ! : (11-Jul-2009 15:16:47)
GanttChart::ReadPolyline. Adding a section with no data
Warning ! : (11-Jul-2009 15:16:47)
GanttChart::ReadPolyline. Adding a section with no data
Information : (11-Jul-2009 15:16:48) Graph 46: Destroying object.
Information : (11-Jul-2009 15:16:48)
Graph 47: Creating object for a eventGanttChart
Information : (11-Jul-2009 15:16:48) Graph 47: Processing legend.
Information : (11-Jul-2009 15:16:48)
Graph 47: Adding data from object @PCF_MPH_RA2_SSB_AX:DET_wrong_product_err
1 elements.
Warning ! : (11-Jul-2009 15:16:48)
GanttChart::AddData. The DqiData structure has no data for this range
Information : (11-Jul-2009 15:16:48)
Graph 47: Adding data from object @PCF_MPH_RA2_SSB_AX:SET_wrong_sensing_stop
1 elements.
Warning ! : (11-Jul-2009 15:16:48)
GanttChart::AddData. The DqiData structure has no data for this range
Information : (11-Jul-2009 15:16:48)
Graph 47: Adding data from object @PCF_MPH_RA2_SSB_AX:SET_wrong_sensing_start
1 elements.
Warning ! : (11-Jul-2009 15:16:48)
GanttChart::AddData. The DqiData structure has no data for this range
Information : (11-Jul-2009 15:16:48)
Graph 47: Adding data from object @PCF_MPH_RA2_SSB_AX:SET_wrong_software_ver
1 elements.
Warning ! : (11-Jul-2009 15:16:48)
GanttChart::AddData. The DqiData structure has no data for this range
Information : (11-Jul-2009 15:16:48)
Graph 47: Adding data from object @PCF_MPH_RA2_SSB_AX:SET_wrong_proc_time
1 elements.
Warning ! : (11-Jul-2009 15:16:48)
GanttChart::AddData. The DqiData structure has no data for this range
Information : (11-Jul-2009 15:16:48)
Graph 47: Adding data from object @PCF_MPH_RA2_SSB_AX:SET_wrong_proc_stage
1 elements.
Warning ! : (11-Jul-2009 15:16:48)
GanttChart::AddData. The DqiData structure has no data for this range
Information : (11-Jul-2009 15:16:48)
Graph 47: Adding data from object @PCF_MPH_RA2_SSB_AX:SET_wrong_filename
1 elements.
Warning ! : (11-Jul-2009 15:16:48)
GanttChart::AddData. The DqiData structure has no data for this range
Information : (11-Jul-2009 15:16:48) Graph 47: Generating PNG file.
Warning ! : (11-Jul-2009 15:16:48)
GanttChart::ReadPolyline. Adding a section with no data
Warning ! : (11-Jul-2009 15:16:48)
GanttChart::ReadPolyline. Adding a section with no data
Warning ! : (11-Jul-2009 15:16:48)
GanttChart::ReadPolyline. Adding a section with no data
Warning ! : (11-Jul-2009 15:16:48)
GanttChart::ReadPolyline. Adding a section with no data
Warning ! : (11-Jul-2009 15:16:48)
GanttChart::ReadPolyline. Adding a section with no data
Warning ! : (11-Jul-2009 15:16:48)
GanttChart::ReadPolyline. Adding a section with no data
Warning ! : (11-Jul-2009 15:16:48)
GanttChart::ReadPolyline. Adding a section with no data
Warning ! : (11-Jul-2009 15:16:48)
GanttChart::ReadPolyline. Adding a section with no data
Information : (11-Jul-2009 15:16:48) Graph 47: Destroying object.
Information : (11-Jul-2009 15:16:48)
Graph 48: Creating object for a eventGanttChart
Information : (11-Jul-2009 15:16:48) Graph 48: Processing legend.
Information : (11-Jul-2009 15:16:48)
Graph 48: Adding data from object @PCF_MPH_RA2_TLD_AX:DET_wrong_product_err

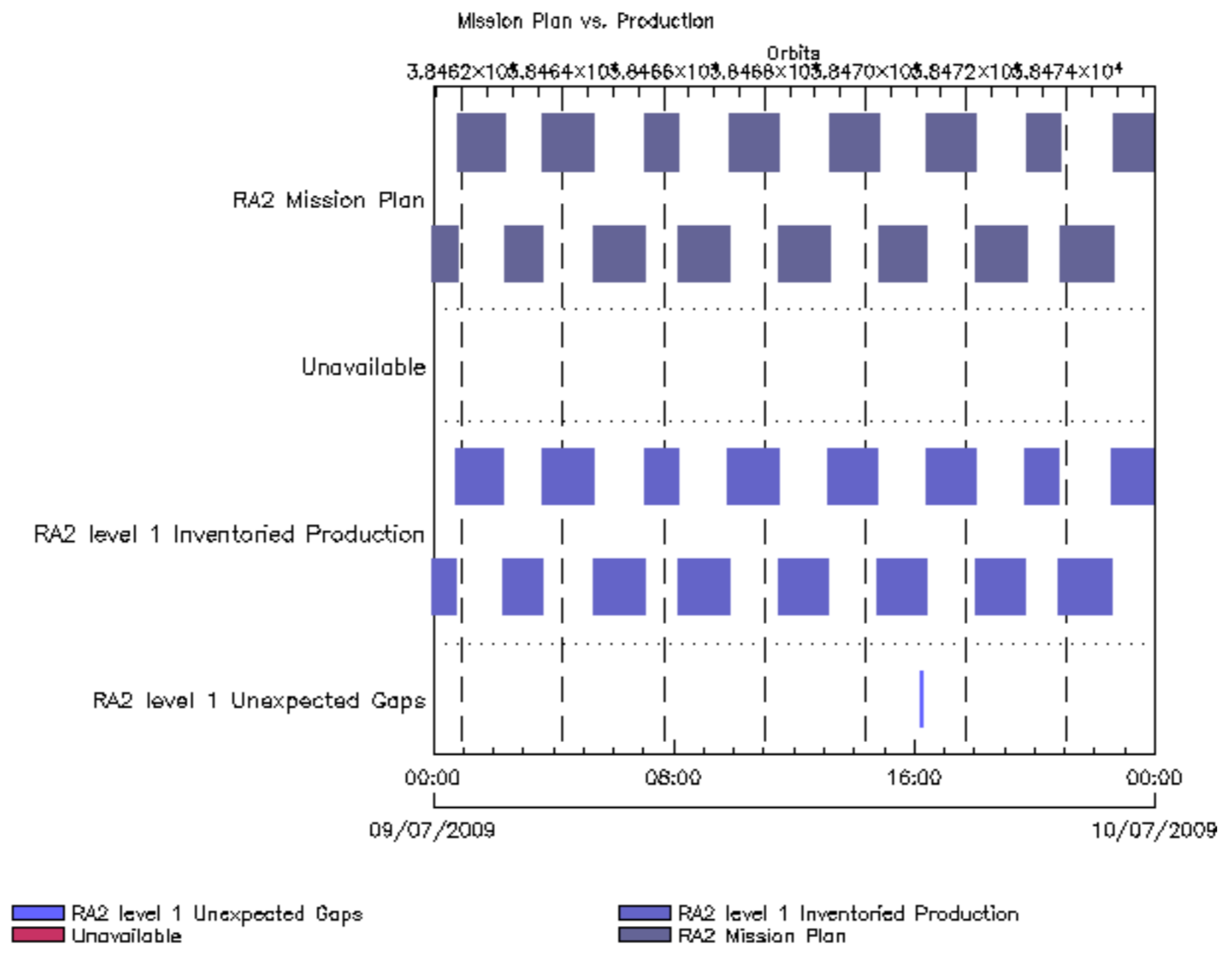
1 elements.
Warning ! : (11-Jul-2009 15:16:48)
GanttChart::AddData. The DqiData structure has no data for this range
Information : (11-Jul-2009 15:16:48)
Graph 48: Adding data from object @PCF_MPH_RA2_TLD_AX:SET_wrong_sensing_stop
1 elements.
Warning ! : (11-Jul-2009 15:16:48)
GanttChart::AddData. The DqiData structure has no data for this range
Information : (11-Jul-2009 15:16:48)
Graph 48: Adding data from object @PCF_MPH_RA2_TLD_AX:SET_wrong_sensing_start
1 elements.
Warning ! : (11-Jul-2009 15:16:48)
GanttChart::AddData. The DqiData structure has no data for this range
Information : (11-Jul-2009 15:16:48)
Graph 48: Adding data from object @PCF_MPH_RA2_TLD_AX:SET_wrong_software_ver
1 elements.
Warning ! : (11-Jul-2009 15:16:48)
GanttChart::AddData. The DqiData structure has no data for this range
Information : (11-Jul-2009 15:16:48)
Graph 48: Adding data from object @PCF_MPH_RA2_TLD_AX:SET_wrong_proc_time
1 elements.
Warning ! : (11-Jul-2009 15:16:48)
GanttChart::AddData. The DqiData structure has no data for this range
Information : (11-Jul-2009 15:16:48)
Graph 48: Adding data from object @PCF_MPH_RA2_TLD_AX:SET_wrong_proc_stage
1 elements.
Warning ! : (11-Jul-2009 15:16:48)
GanttChart::AddData. The DqiData structure has no data for this range
Information : (11-Jul-2009 15:16:48)
Graph 48: Adding data from object @PCF_MPH_RA2_TLD_AX:SET_wrong_filename
1 elements.
Warning ! : (11-Jul-2009 15:16:48)
GanttChart::AddData. The DqiData structure has no data for this range
Information : (11-Jul-2009 15:16:48) Graph 48: Generating PNG file.
Warning ! : (11-Jul-2009 15:16:48)
GanttChart::ReadPolyline. Adding a section with no data
Warning ! : (11-Jul-2009 15:16:48)
GanttChart::ReadPolyline. Adding a section with no data
Warning ! : (11-Jul-2009 15:16:48)
GanttChart::ReadPolyline. Adding a section with no data
Warning ! : (11-Jul-2009 15:16:48)
GanttChart::ReadPolyline. Adding a section with no data
Warning ! : (11-Jul-2009 15:16:48)
GanttChart::ReadPolyline. Adding a section with no data
Warning ! : (11-Jul-2009 15:16:48)
GanttChart::ReadPolyline. Adding a section with no data
Warning ! : (11-Jul-2009 15:16:48)
GanttChart::ReadPolyline. Adding a section with no data
Information : (11-Jul-2009 15:16:49) Graph 48: Destroying object.
Information : (11-Jul-2009 15:16:49)
Graph 49: Creating object for a eventGanttChart
Information : (11-Jul-2009 15:16:49) Graph 49: Processing legend.
Information : (11-Jul-2009 15:16:49)
Graph 49: Adding data from object @PCF_MPH_RA2_USO_AX:DET_wrong_product_err
1 elements.
Warning ! : (11-Jul-2009 15:16:49)
GanttChart::AddData. The DqiData structure has no data for this range
Information : (11-Jul-2009 15:16:49)
Graph 49: Adding data from object @PCF_MPH_RA2_USO_AX:SET_wrong_sensing_stop
1 elements.
Warning ! : (11-Jul-2009 15:16:49)
GanttChart::AddData. The DqiData structure has no data for this range
Information : (11-Jul-2009 15:16:49)
Graph 49: Adding data from object @PCF_MPH_RA2_USO_AX:SET_wrong_sensing_start
1 elements.
Warning ! : (11-Jul-2009 15:16:49)
GanttChart::AddData. The DqiData structure has no data for this range
Information : (11-Jul-2009 15:16:49)

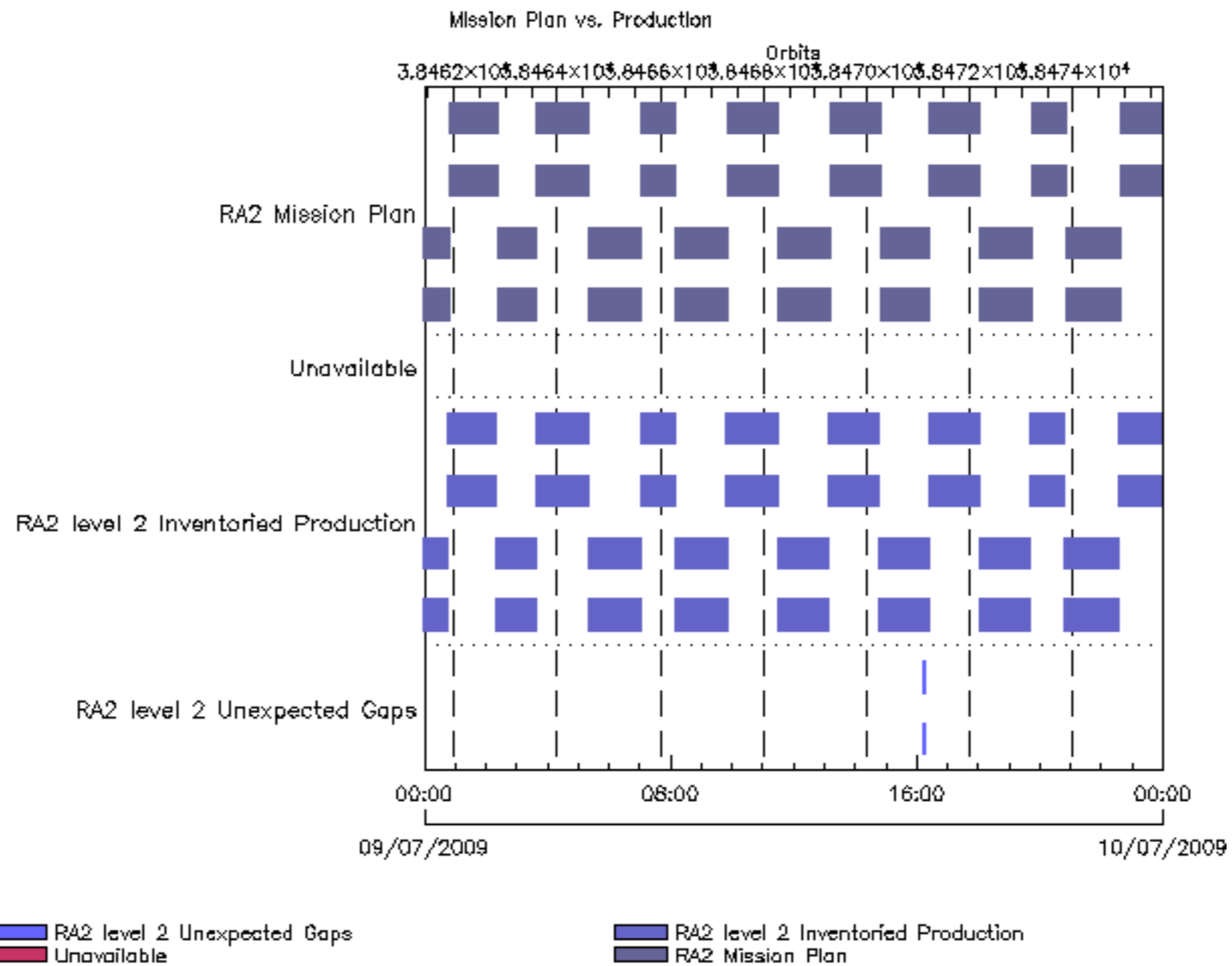
Graph 49: Adding data from object @PCF_MPH_RA2_USO_AX:SET_wrong_software_ver
1 elements.
Warning ! : (11-Jul-2009 15:16:49)
GanttChart::AddData. The DqiData structure has no data for this range
Information : (11-Jul-2009 15:16:49)
Graph 49: Adding data from object @PCF_MPH_RA2_USO_AX:SET_wrong_proc_time
1 elements.
Warning ! : (11-Jul-2009 15:16:49)
GanttChart::AddData. The DqiData structure has no data for this range
Information : (11-Jul-2009 15:16:49)
Graph 49: Adding data from object @PCF_MPH_RA2_USO_AX:SET_wrong_proc_stage
1 elements.
Warning ! : (11-Jul-2009 15:16:49)
GanttChart::AddData. The DqiData structure has no data for this range
Information : (11-Jul-2009 15:16:49)
Graph 49: Adding data from object @PCF_MPH_RA2_USO_AX:SET_wrong_filename
1 elements.
Warning ! : (11-Jul-2009 15:16:49)
GanttChart::AddData. The DqiData structure has no data for this range
Information : (11-Jul-2009 15:16:49) Graph 49: Generating PNG file.
Warning ! : (11-Jul-2009 15:16:49)
GanttChart::ReadPolyline. Adding a section with no data
Warning ! : (11-Jul-2009 15:16:49)
GanttChart::ReadPolyline. Adding a section with no data
Warning ! : (11-Jul-2009 15:16:49)
GanttChart::ReadPolyline. Adding a section with no data
Warning ! : (11-Jul-2009 15:16:49)
GanttChart::ReadPolyline. Adding a section with no data
Warning ! : (11-Jul-2009 15:16:49)
GanttChart::ReadPolyline. Adding a section with no data
Warning ! : (11-Jul-2009 15:16:49)
GanttChart::ReadPolyline. Adding a section with no data
Warning ! : (11-Jul-2009 15:16:49)
GanttChart::ReadPolyline. Adding a section with no data
Warning ! : (11-Jul-2009 15:16:49)
GanttChart::ReadPolyline. Adding a section with no data
Information : (11-Jul-2009 15:16:49) Graph 49: Destroying object.
Information : (11-Jul-2009 15:16:49)
Graph 50: Creating object for a eventGanttChart
Information : (11-Jul-2009 15:16:49) Graph 50: Processing legend.
Information : (11-Jul-2009 15:16:49)
Graph 50: Adding data from object @PCF_MPH_AUX_ATT_AX:DET_wrong_product_err
1 elements.
Warning ! : (11-Jul-2009 15:16:49)
GanttChart::AddData. The DqiData structure has no data for this range
Information : (11-Jul-2009 15:16:49)
Graph 50: Adding data from object @PCF_MPH_AUX_ATT_AX:SET_wrong_sensing_stop
1 elements.
Warning ! : (11-Jul-2009 15:16:49)
GanttChart::AddData. The DqiData structure has no data for this range
Information : (11-Jul-2009 15:16:49)
Graph 50: Adding data from object @PCF_MPH_AUX_ATT_AX:SET_wrong_sensing_start
1 elements.
Warning ! : (11-Jul-2009 15:16:49)
GanttChart::AddData. The DqiData structure has no data for this range
Information : (11-Jul-2009 15:16:49)
Graph 50: Adding data from object @PCF_MPH_AUX_ATT_AX:SET_wrong_software_ver
1 elements.
Warning ! : (11-Jul-2009 15:16:49)
GanttChart::AddData. The DqiData structure has no data for this range
Information : (11-Jul-2009 15:16:49)
Graph 50: Adding data from object @PCF_MPH_AUX_ATT_AX:SET_wrong_proc_time
1 elements.
Warning ! : (11-Jul-2009 15:16:49)
GanttChart::AddData. The DqiData structure has no data for this range
Information : (11-Jul-2009 15:16:49)
Graph 50: Adding data from object @PCF_MPH_AUX_ATT_AX:SET_wrong_proc_stage
1 elements.
Warning ! : (11-Jul-2009 15:16:49)
GanttChart::AddData. The DqiData structure has no data for this range

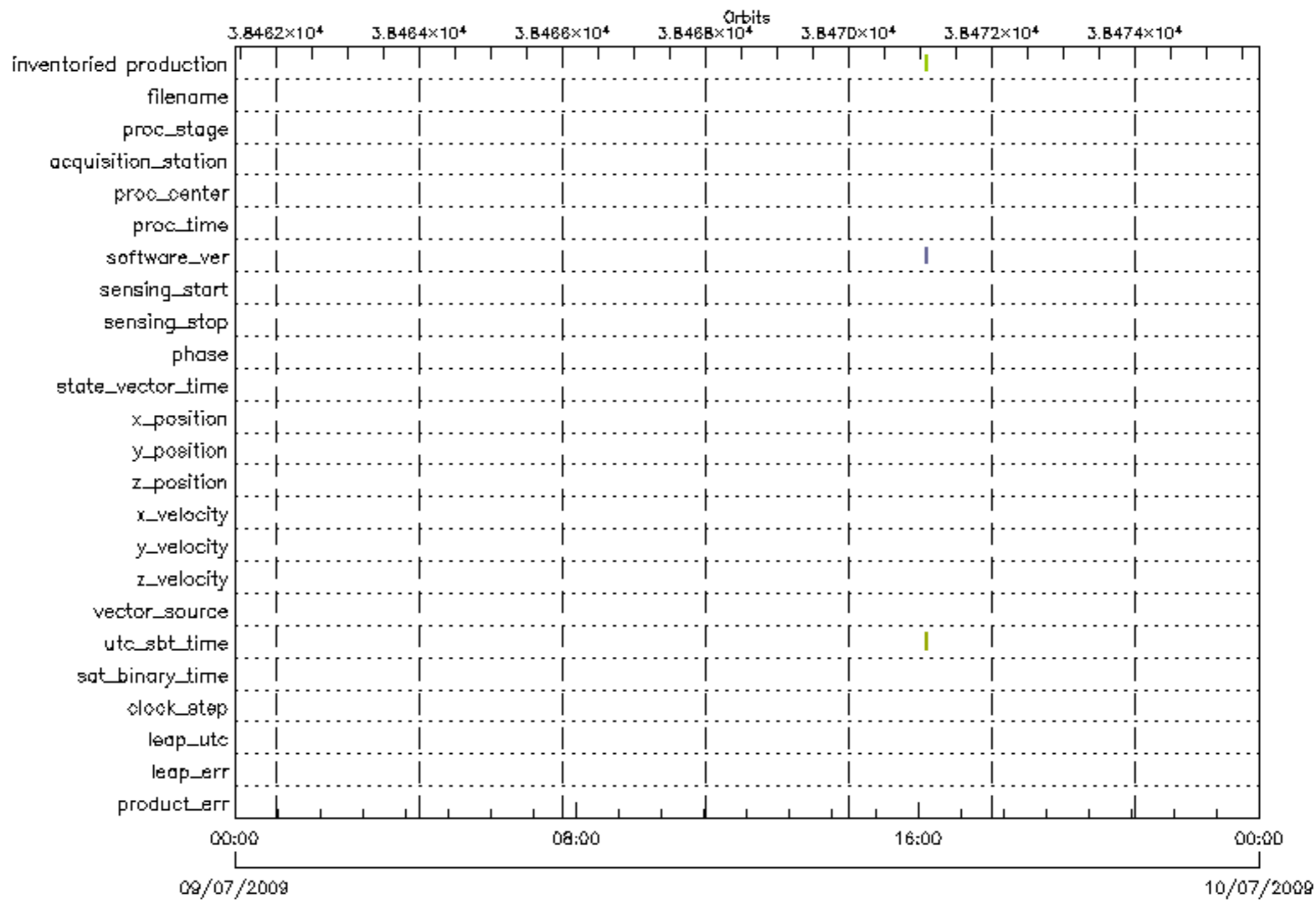
Information : (11-Jul-2009 15:16:49)
Graph 50: Adding data from object @PCF_MPH_AUX_ATT_AX:SET_wrong_filename
1 elements.
Warning ! : (11-Jul-2009 15:16:49)
GanttChart::AddData. The DqiData structure has no data for this range
Information : (11-Jul-2009 15:16:49) Graph 50: Generating PNG file.
Warning ! : (11-Jul-2009 15:16:49)
GanttChart::ReadPolyline. Adding a section with no data
Warning ! : (11-Jul-2009 15:16:49)
GanttChart::ReadPolyline. Adding a section with no data
Warning ! : (11-Jul-2009 15:16:49)
GanttChart::ReadPolyline. Adding a section with no data
Warning ! : (11-Jul-2009 15:16:49)
GanttChart::ReadPolyline. Adding a section with no data
Warning ! : (11-Jul-2009 15:16:49)
GanttChart::ReadPolyline. Adding a section with no data
Warning ! : (11-Jul-2009 15:16:49)
GanttChart::ReadPolyline. Adding a section with no data
Warning ! : (11-Jul-2009 15:16:49)
GanttChart::ReadPolyline. Adding a section with no data
Warning ! : (11-Jul-2009 15:16:49)
GanttChart::ReadPolyline. Adding a section with no data
Warning ! : (11-Jul-2009 15:16:49)
Information : (11-Jul-2009 15:16:50) Graph 50: Destroying object.
Information : (11-Jul-2009 15:16:50) Graphs successfully created.

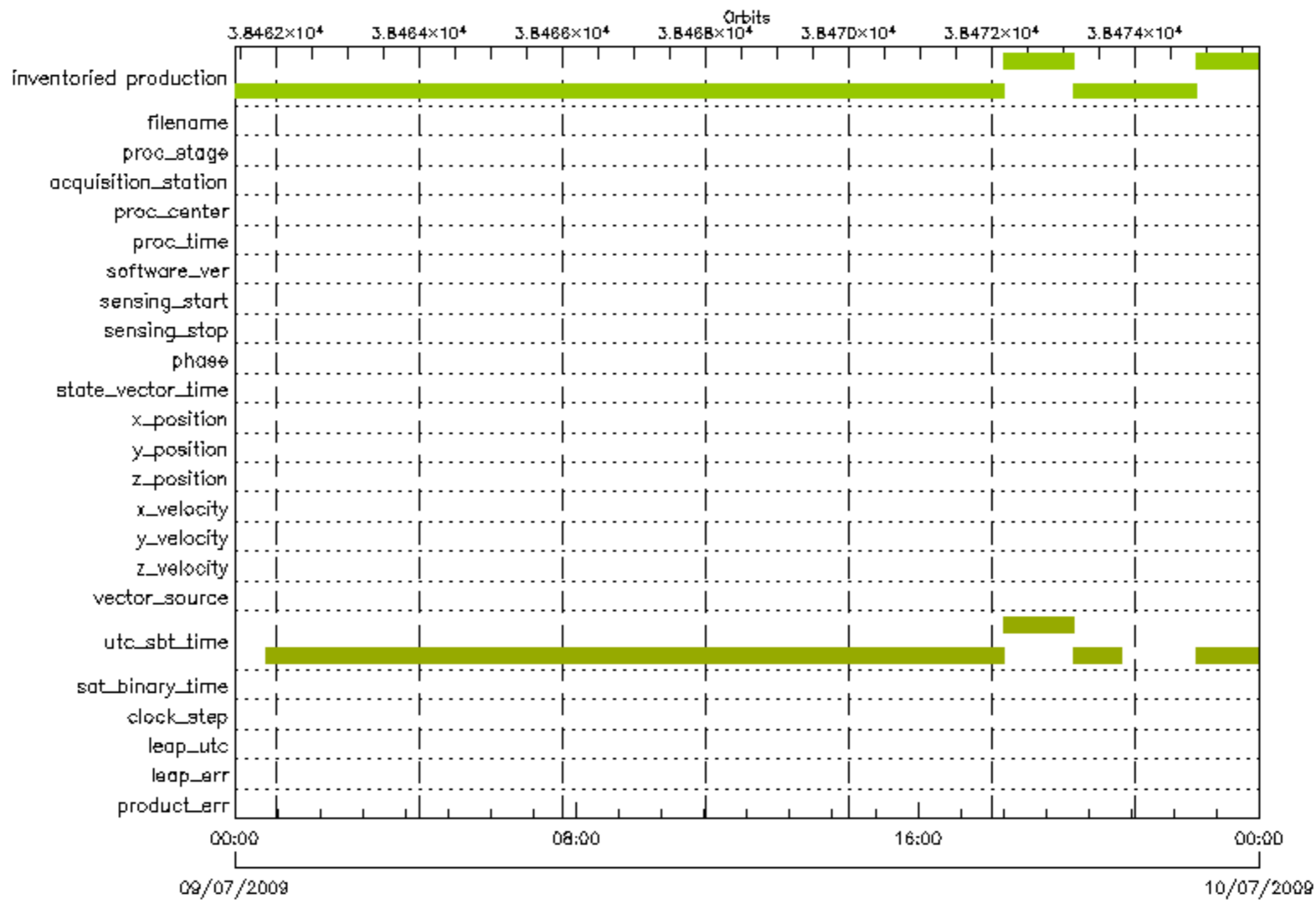


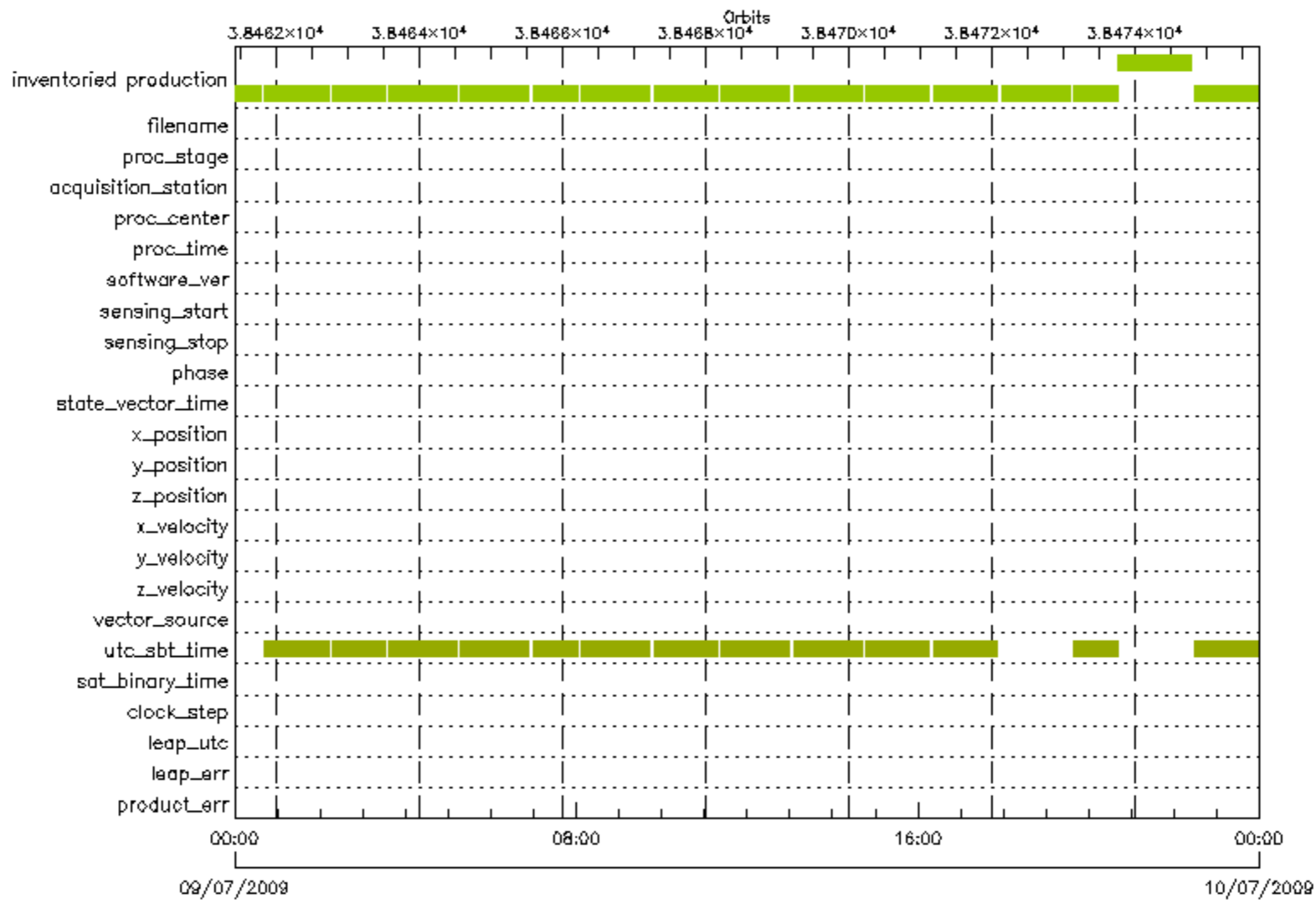


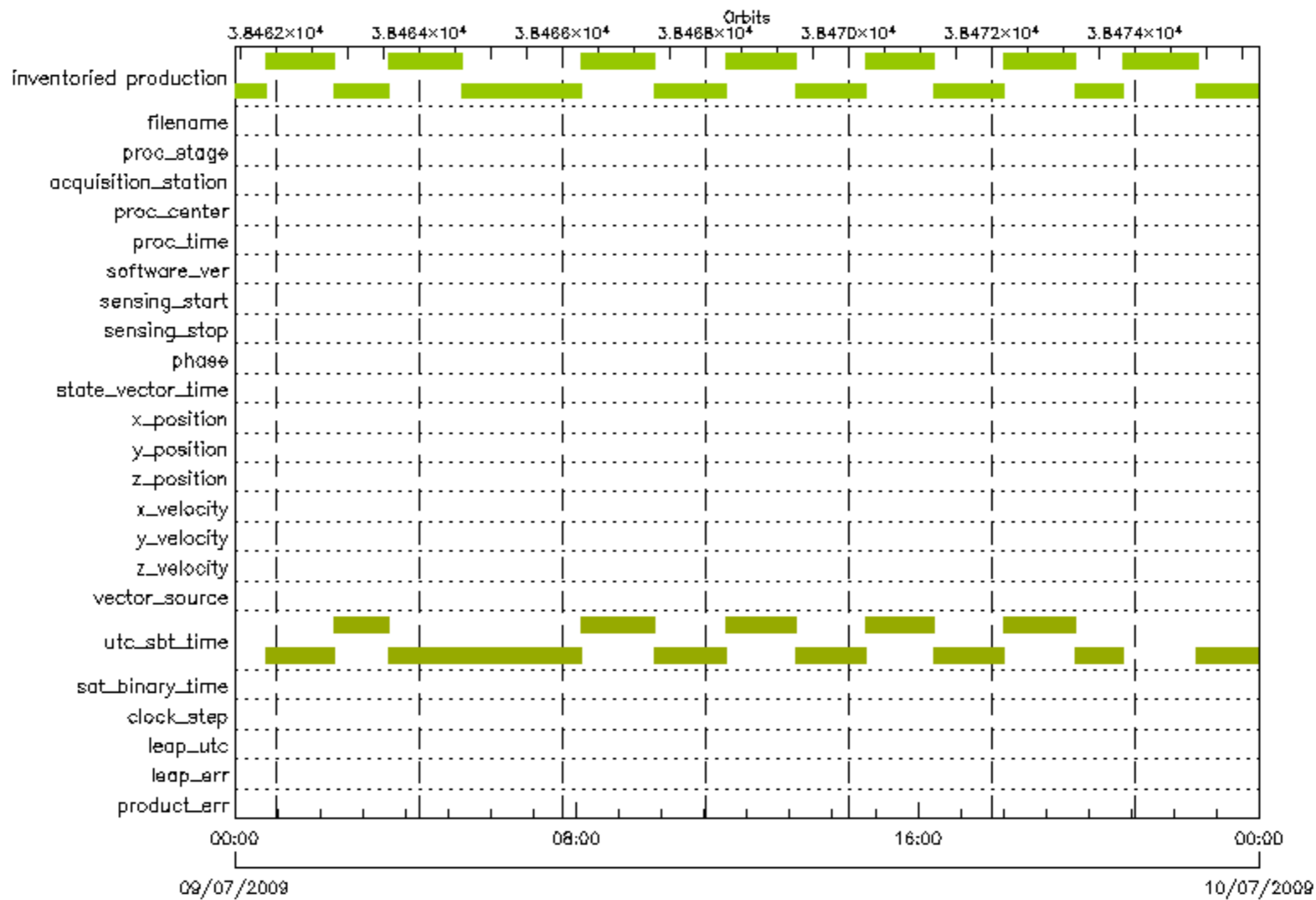


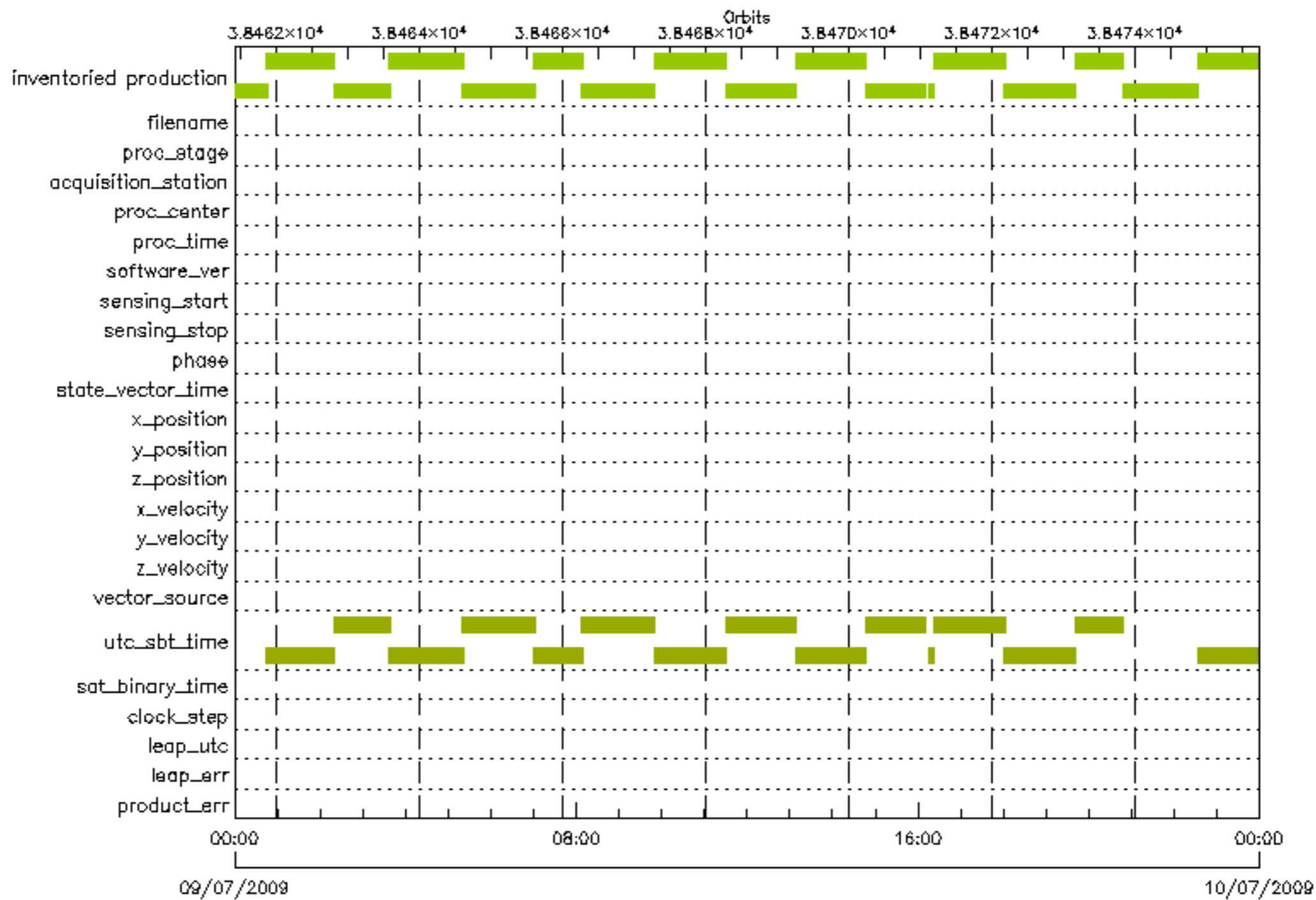


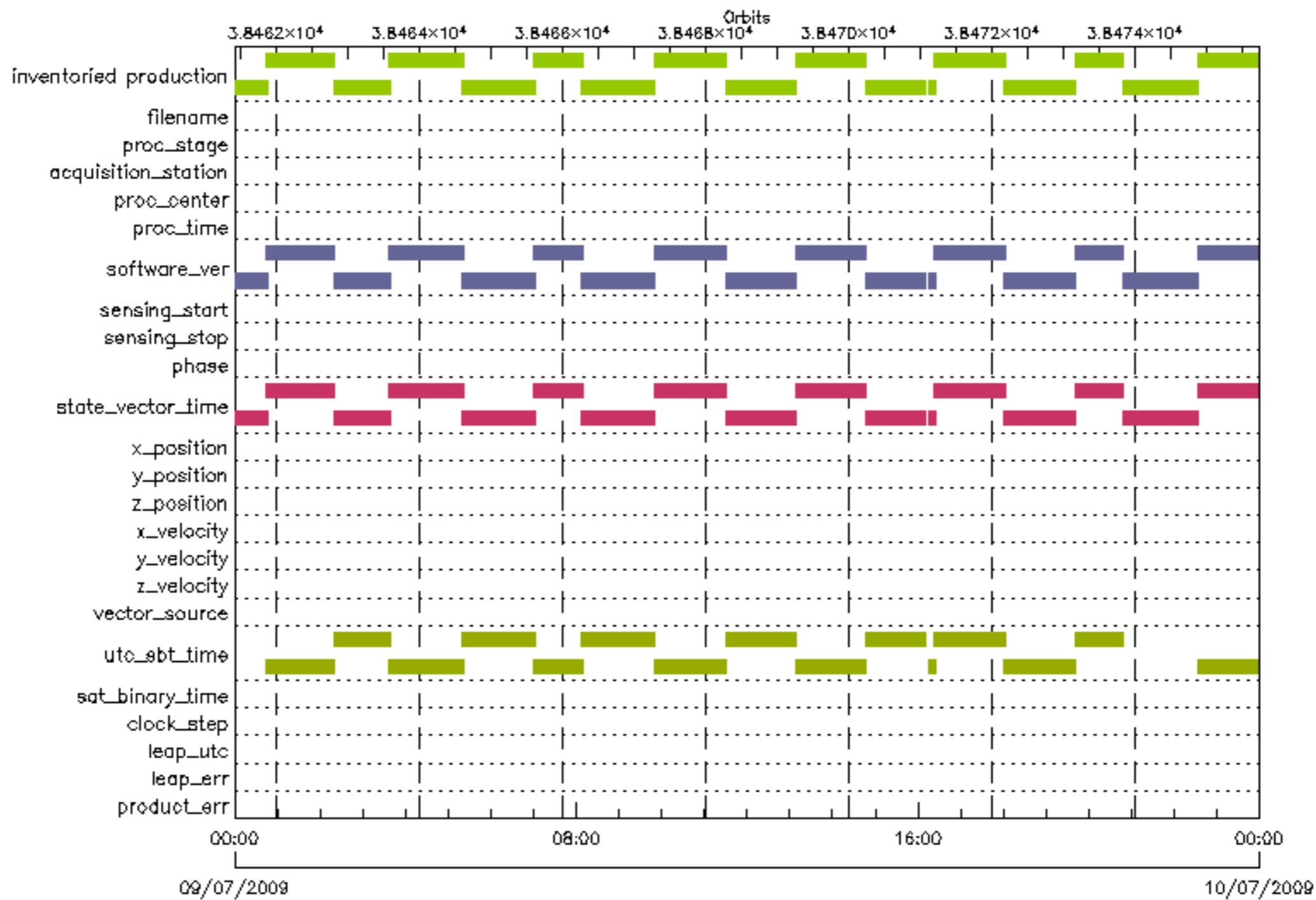








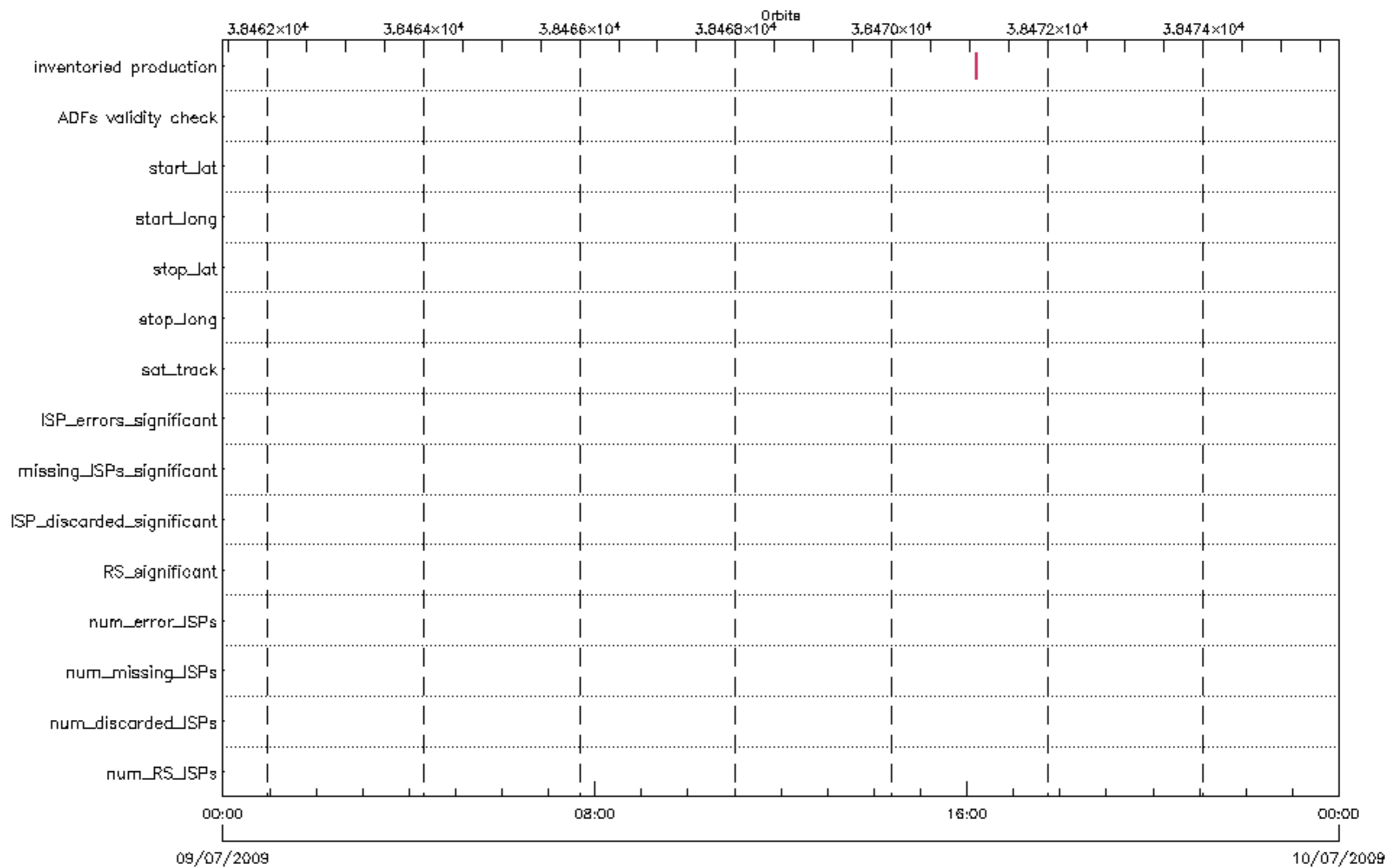


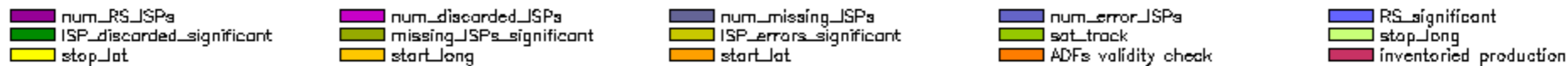
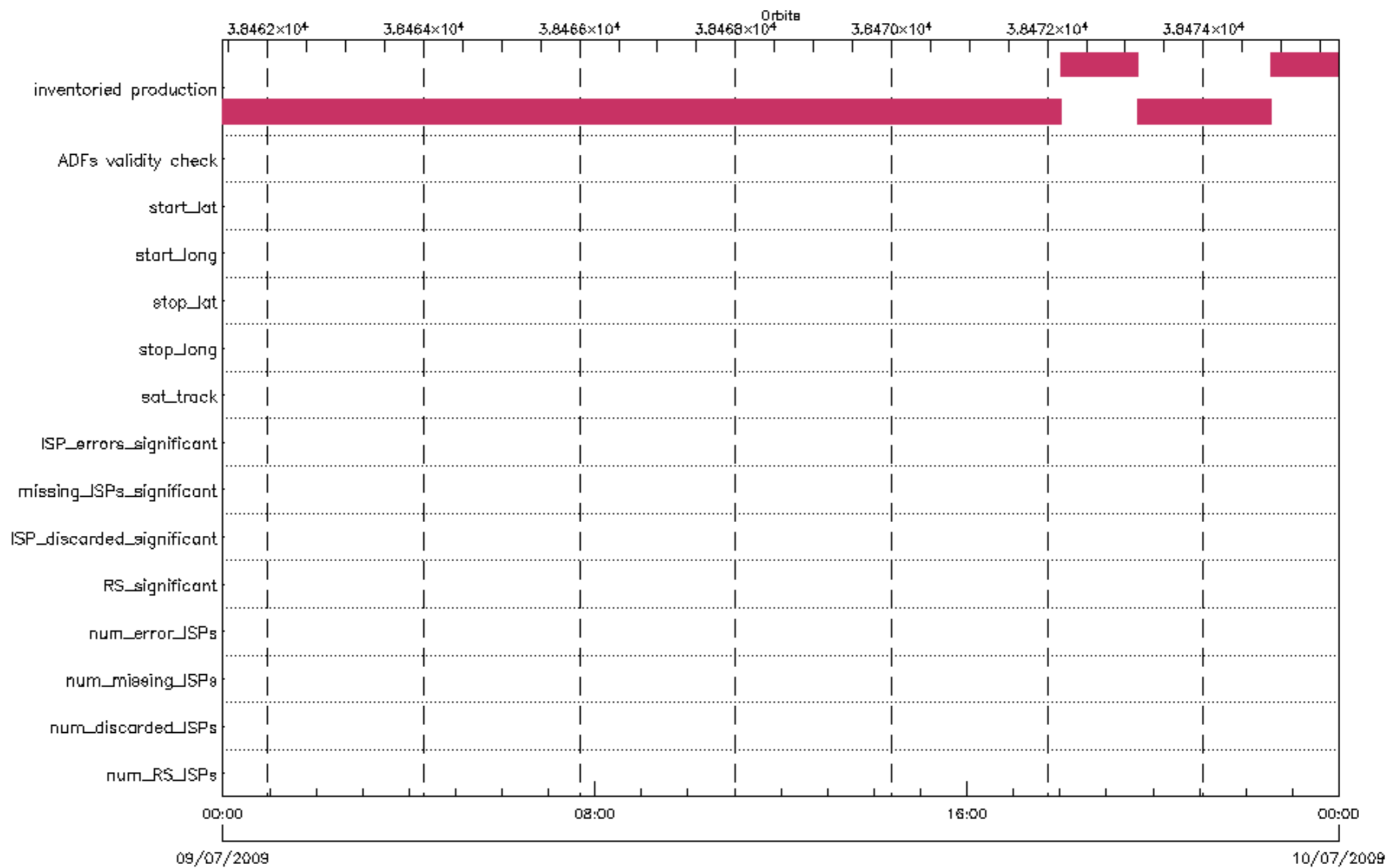


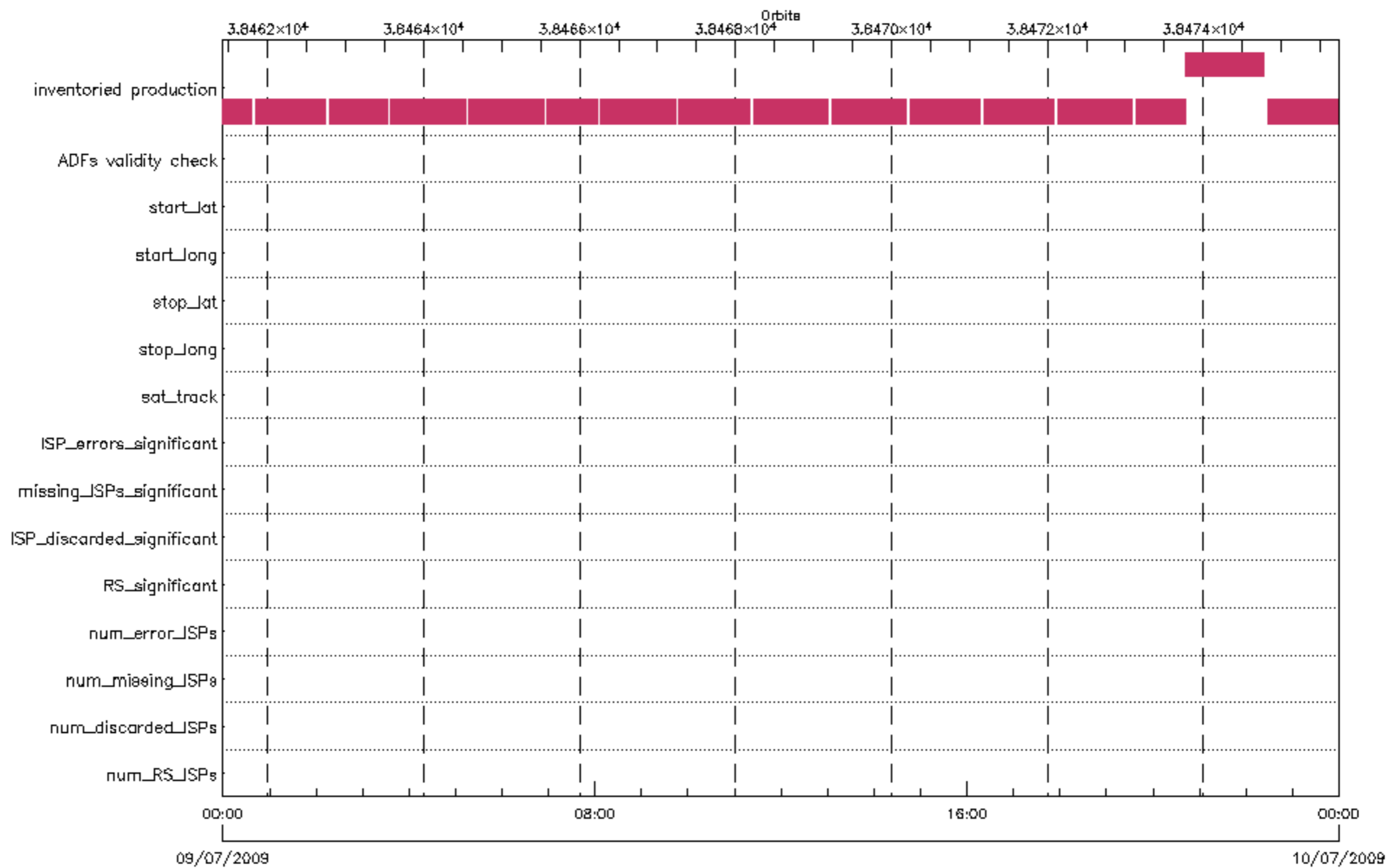


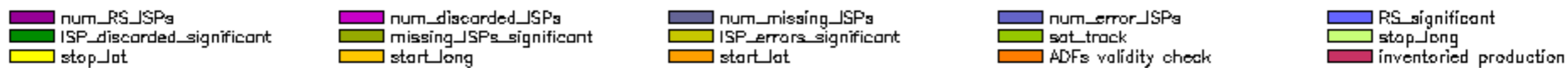
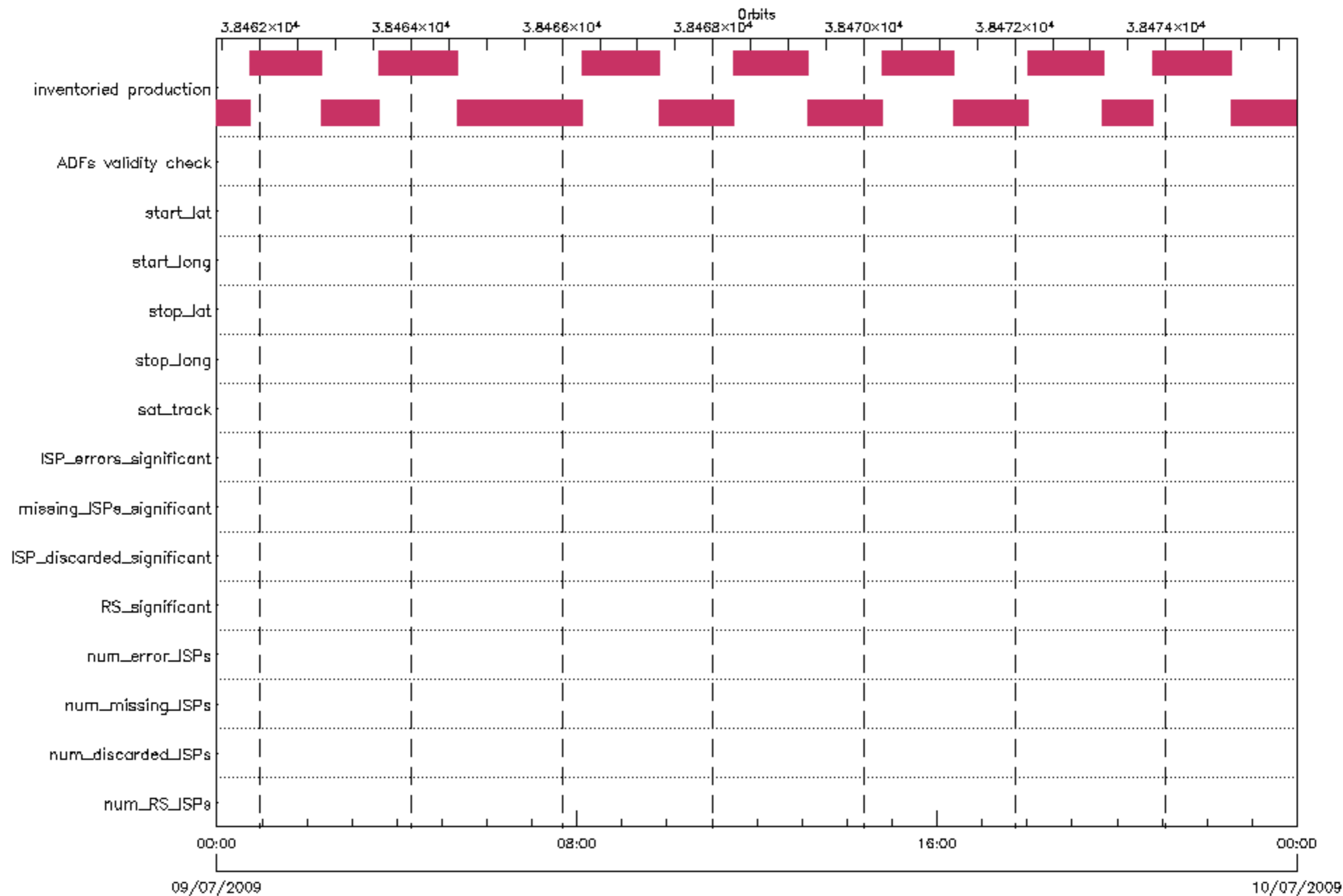


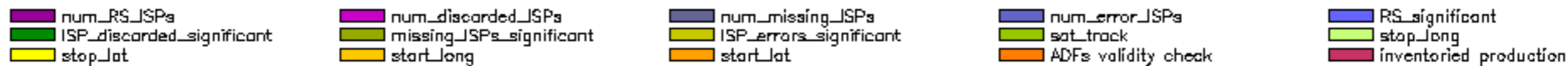
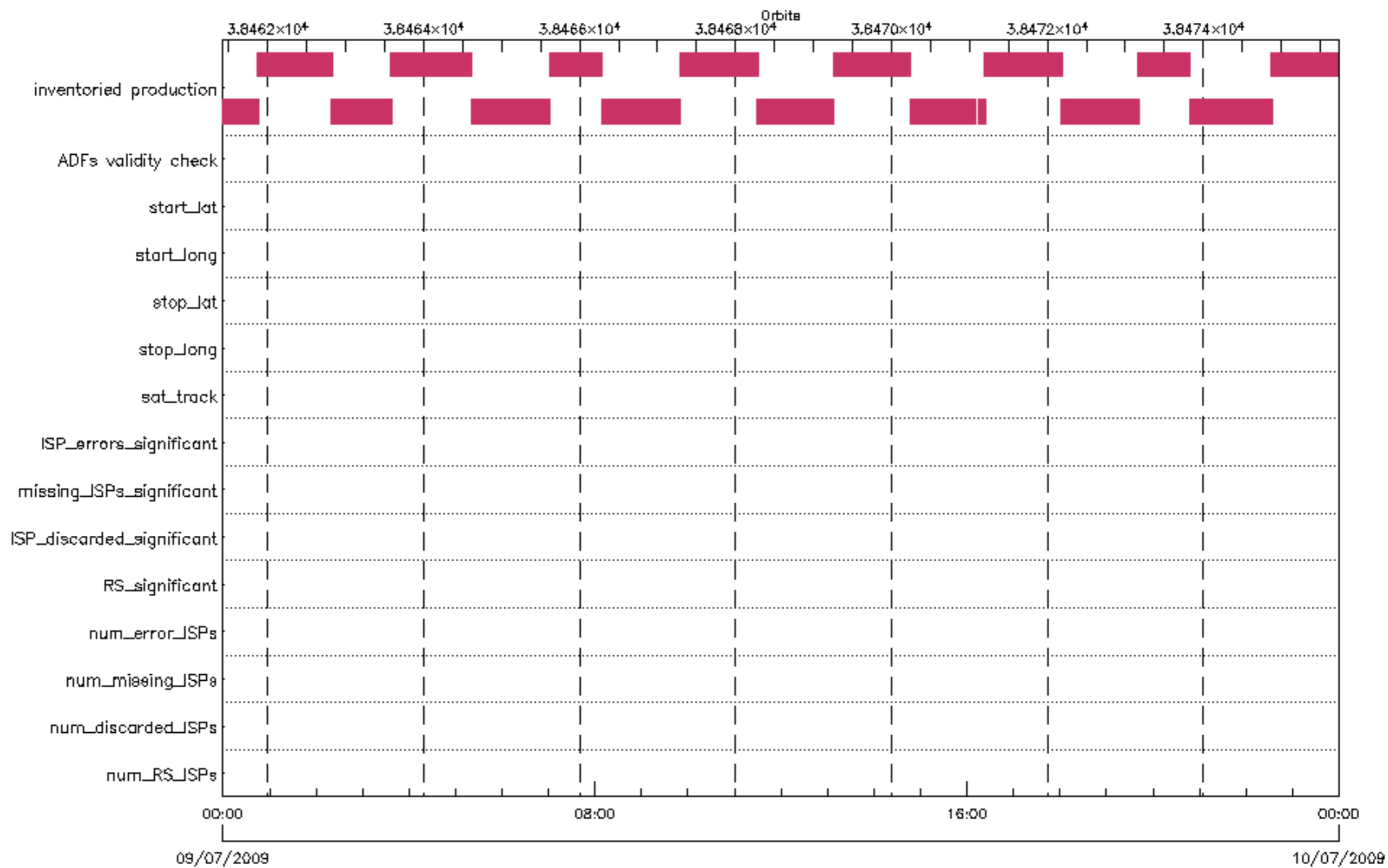


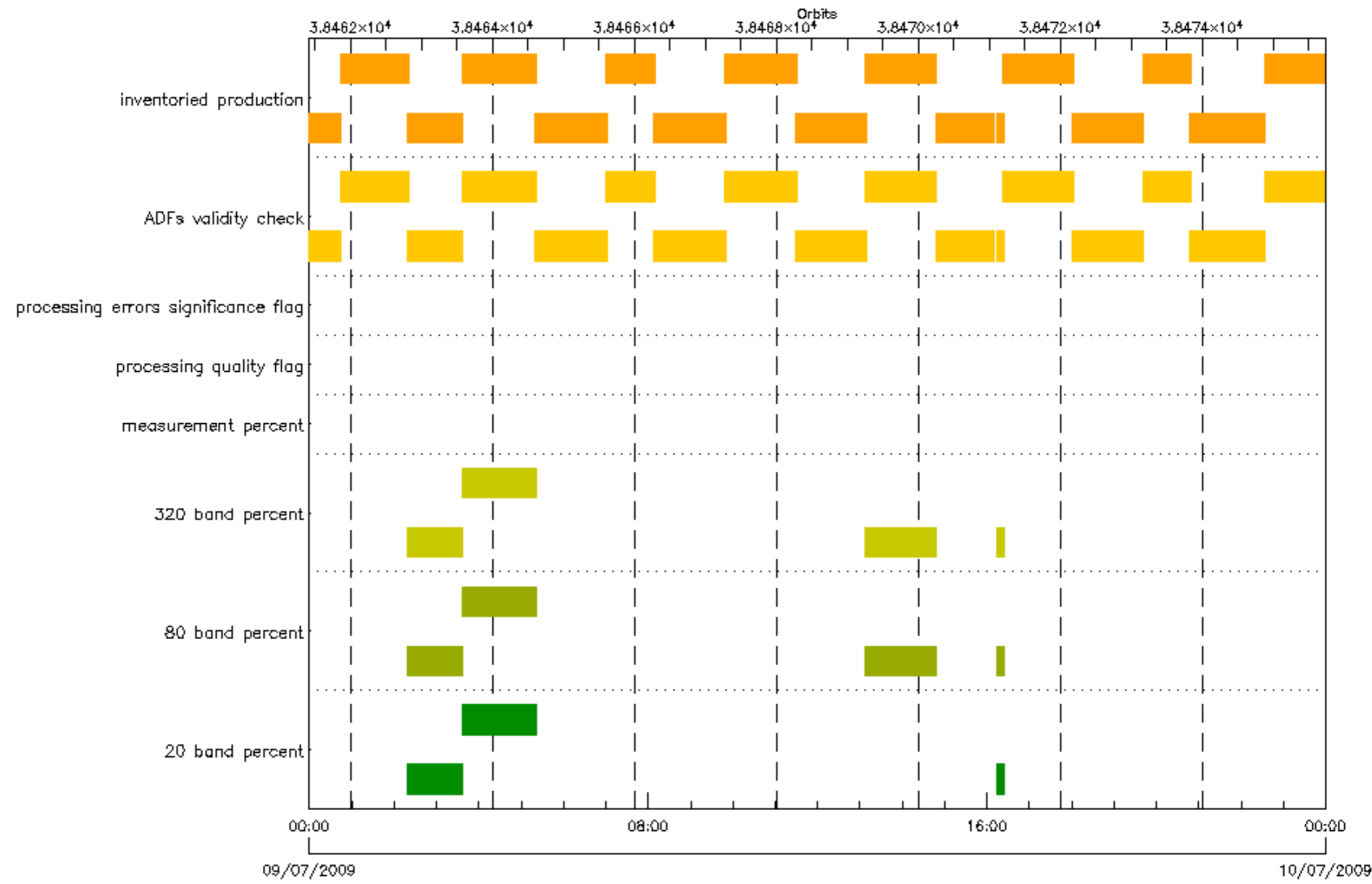




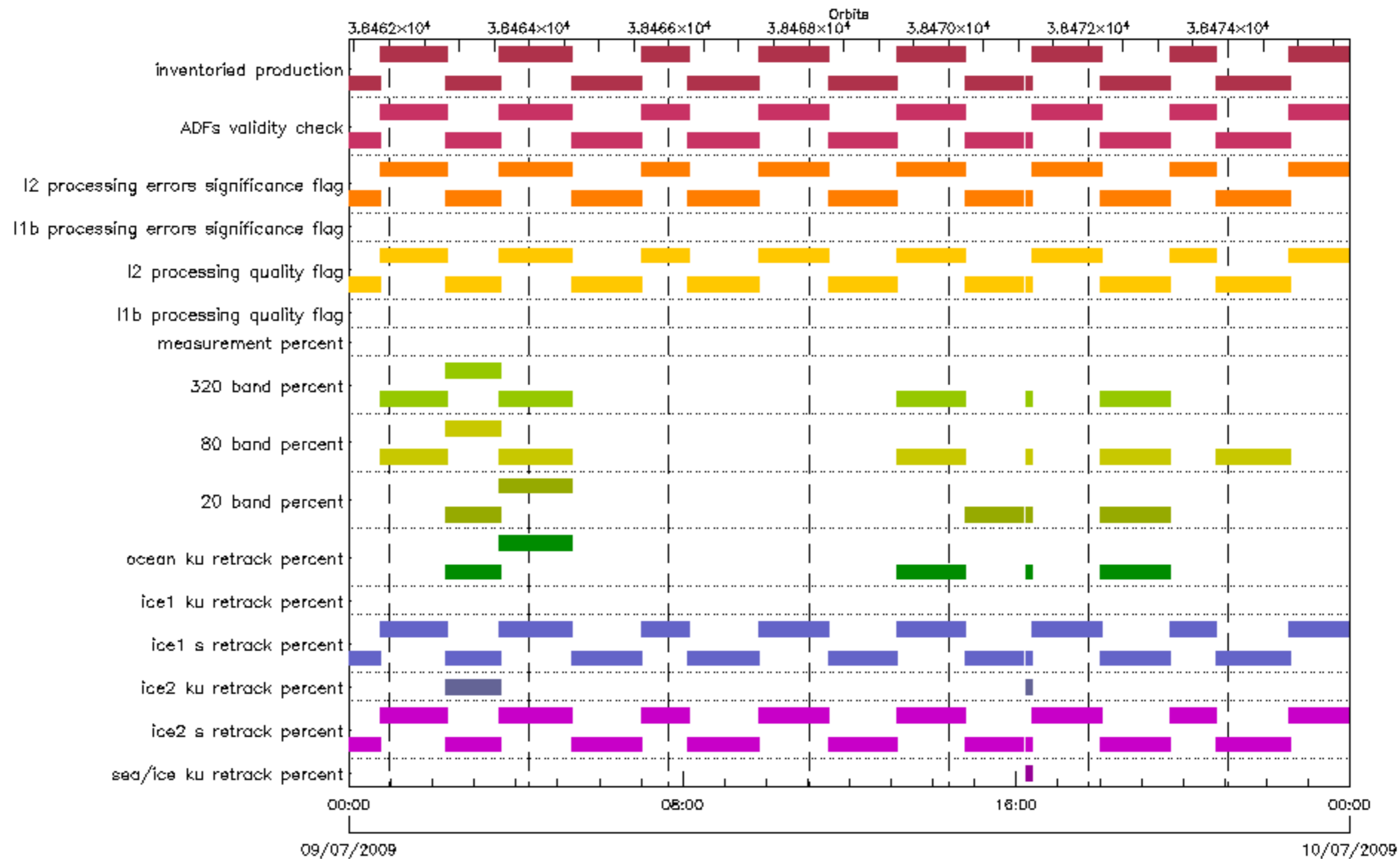








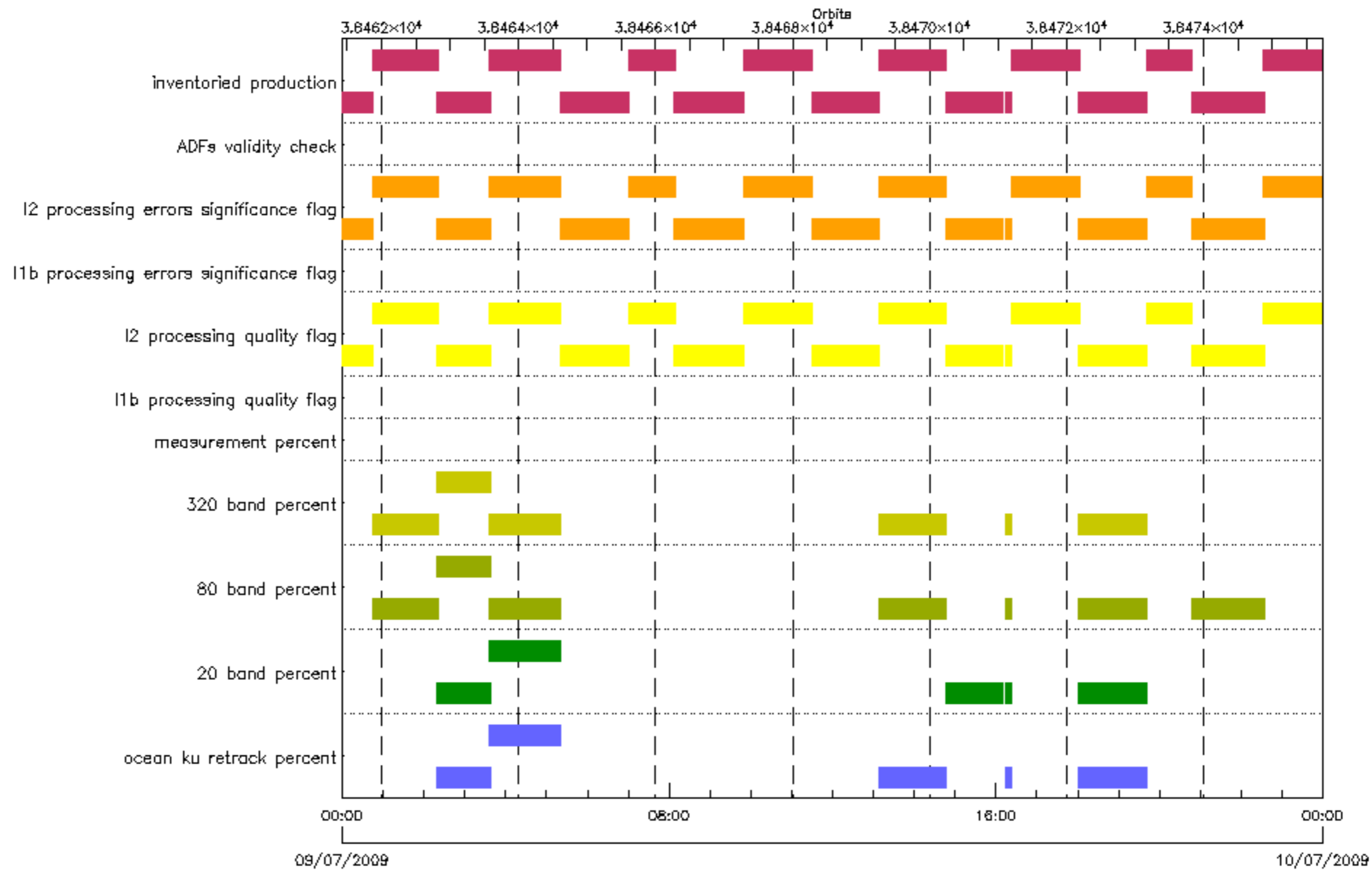
- 20 band percent
- measurement percent
- 320 band percent
- ADFs validity check
- 80 band percent
- processing quality flag
- processing errors significance flag



- sea/ice ku retrack percent
- ice1 s retrack percent
- 20 band percent
- measurement percent
- I1b processing errors significance flag
- inventoried production

- ice2 s retrack percent
- ice1 ku retrack percent
- 80 band percent
- I1b processing quality flag
- I2 processing errors significance flag

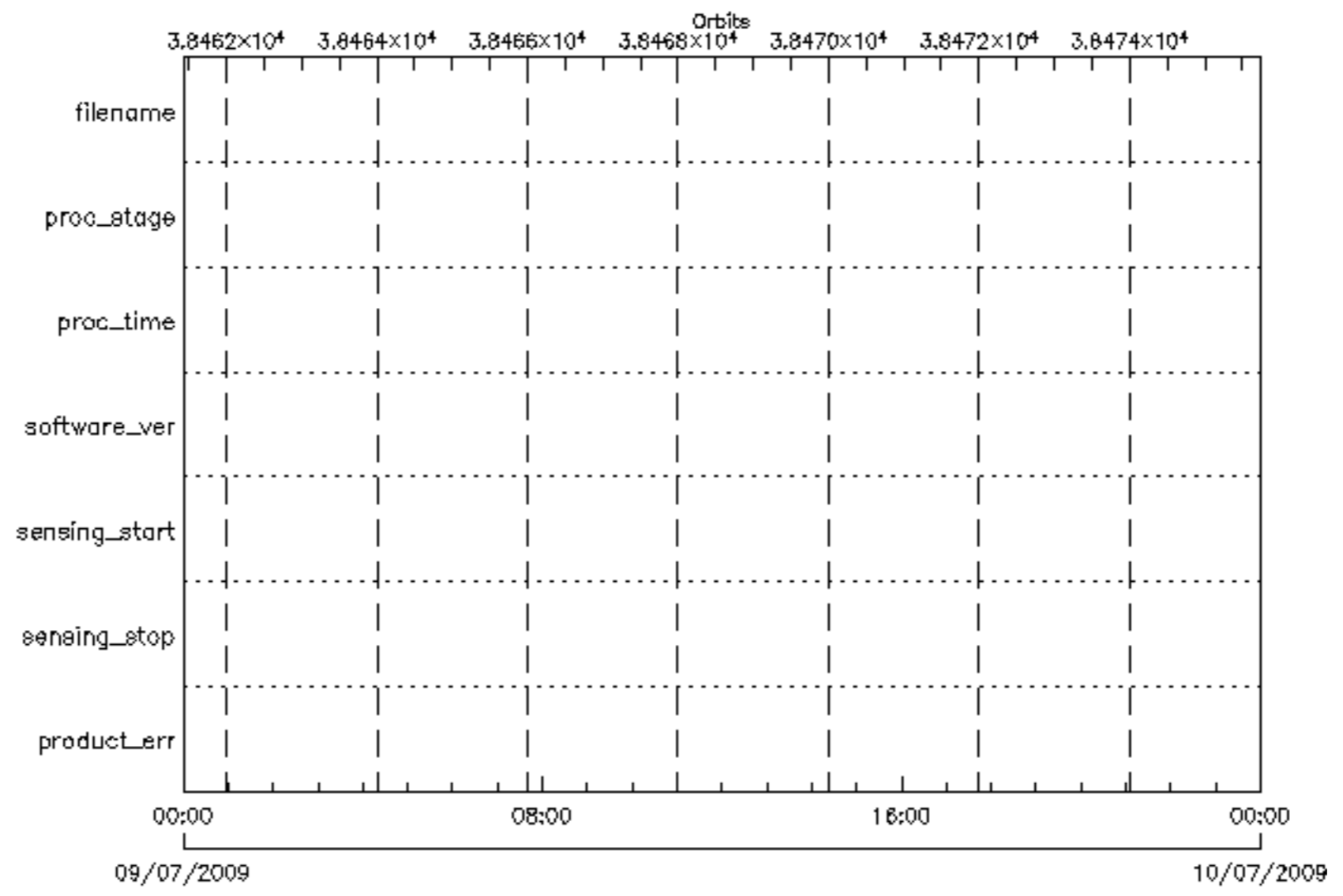
- ice2 ku retrack percent
- ocean ku retrack percent
- 320 band percent
- I2 processing quality flag
- ADFs validity check

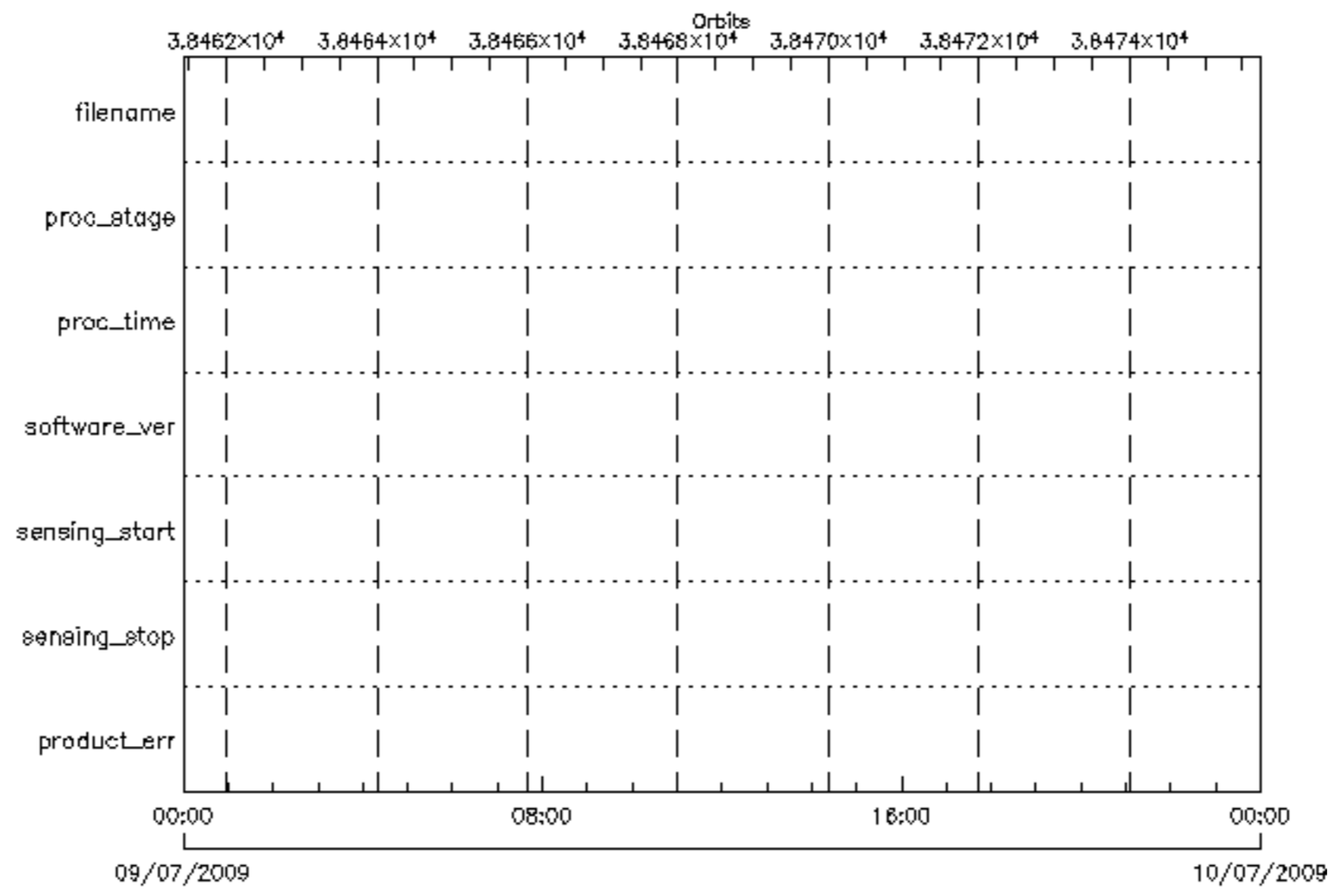


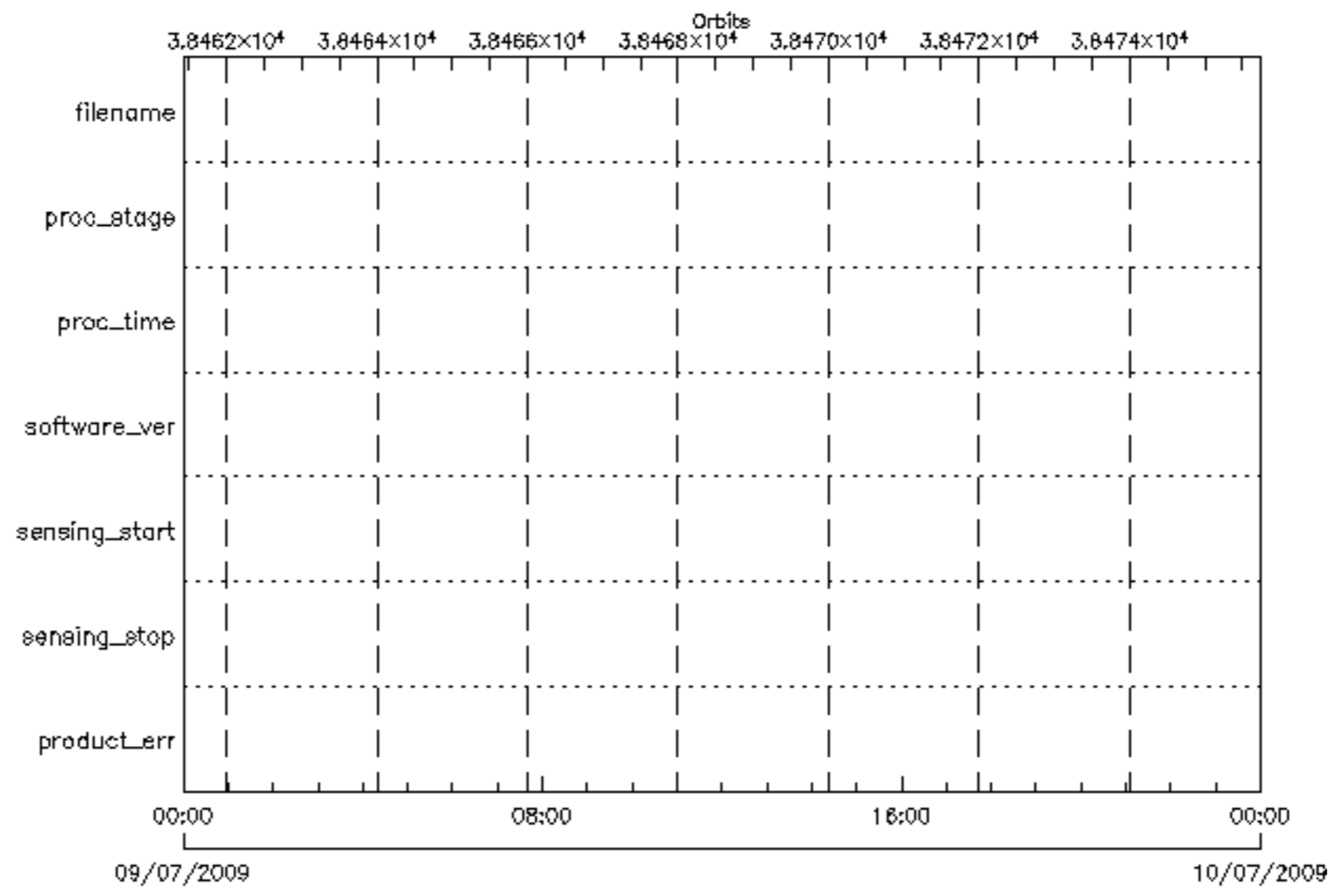
■ ocean ku retrack percent
■ 320 band percent
■ I2 processing quality flag
■ ADFs validity check

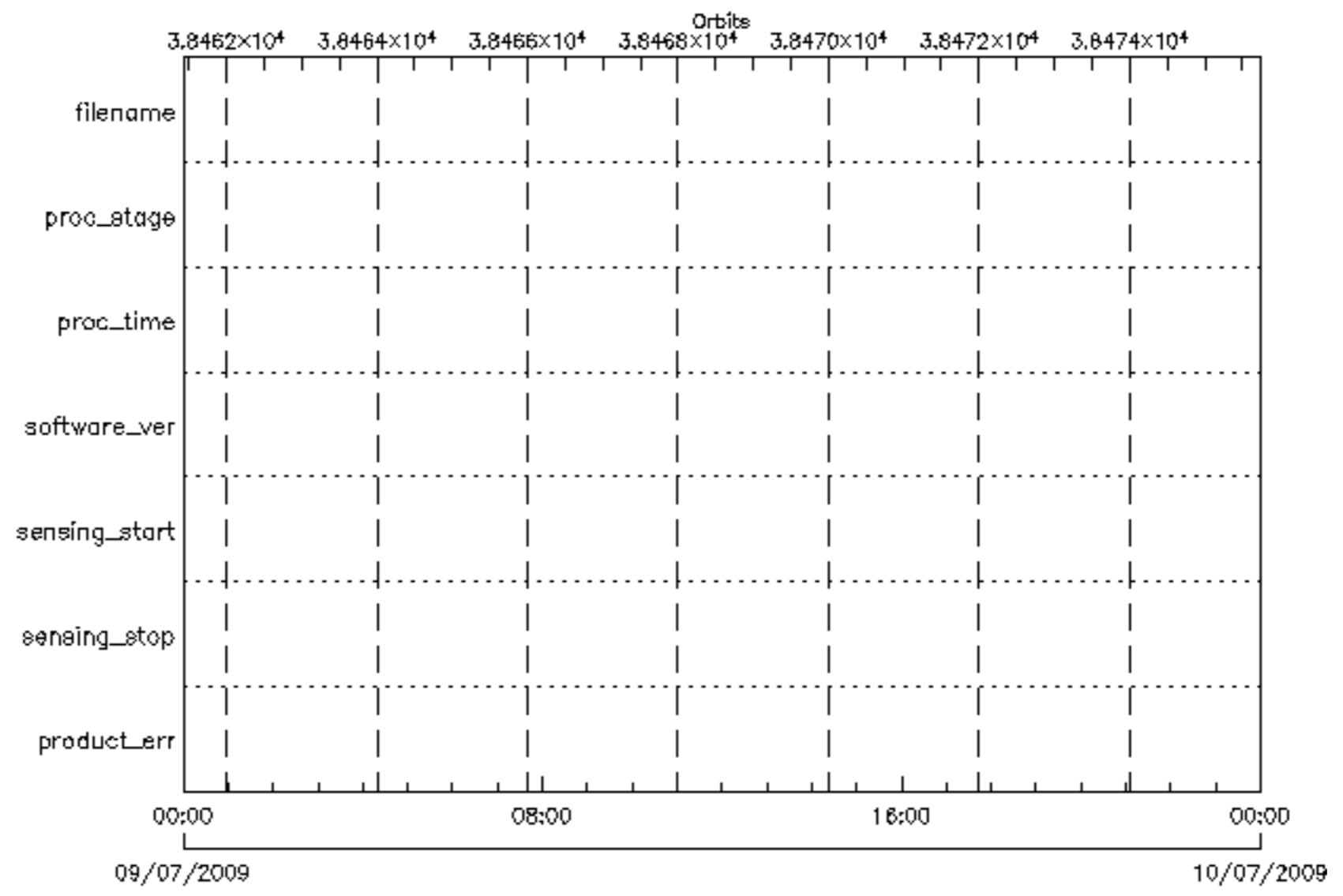
■ 20 band percent
■ measurement percent
■ I1b processing errors significance flag
■ inventories production

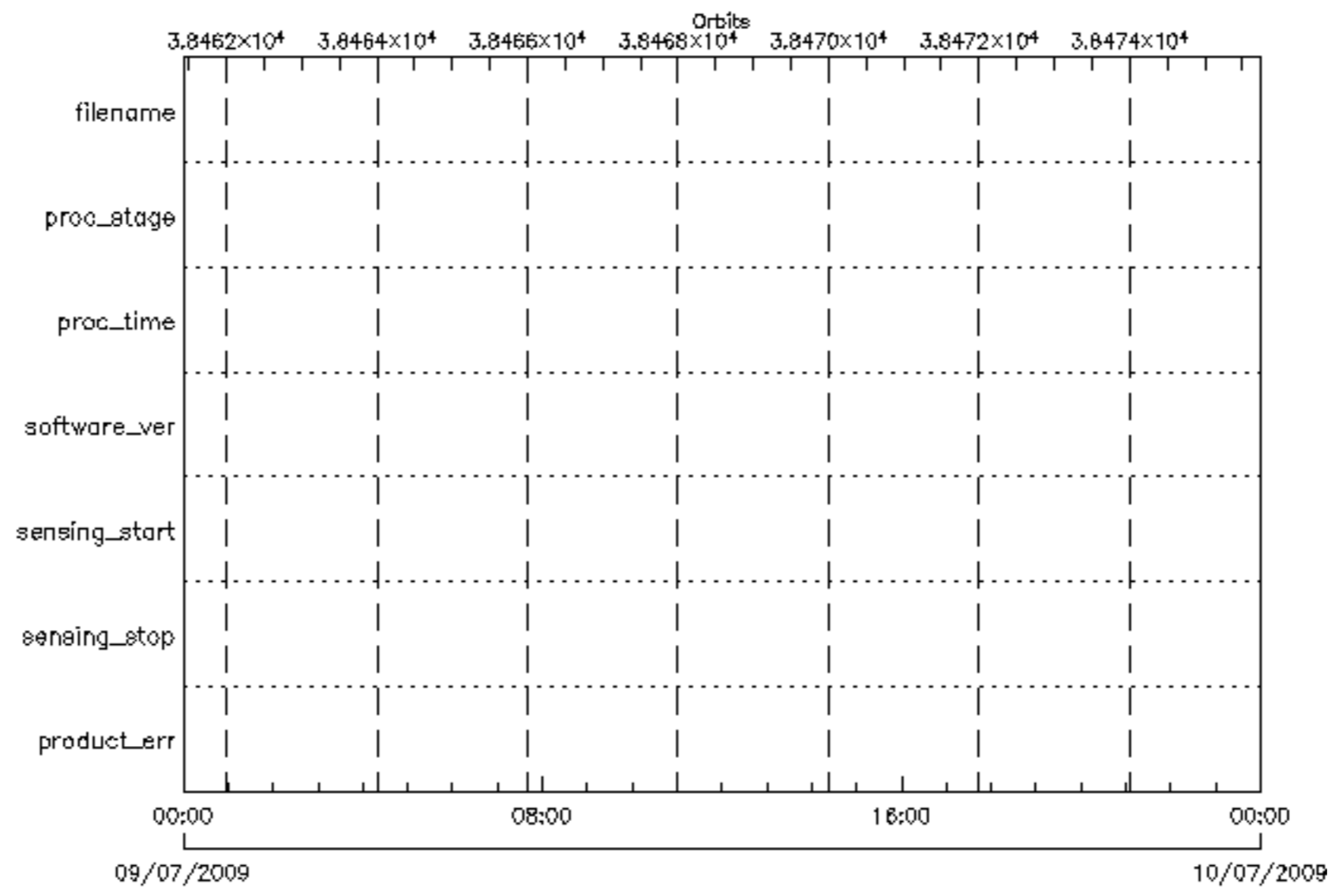
■ 80 band percent
■ I1b processing quality flag
■ I2 processing errors significance flag

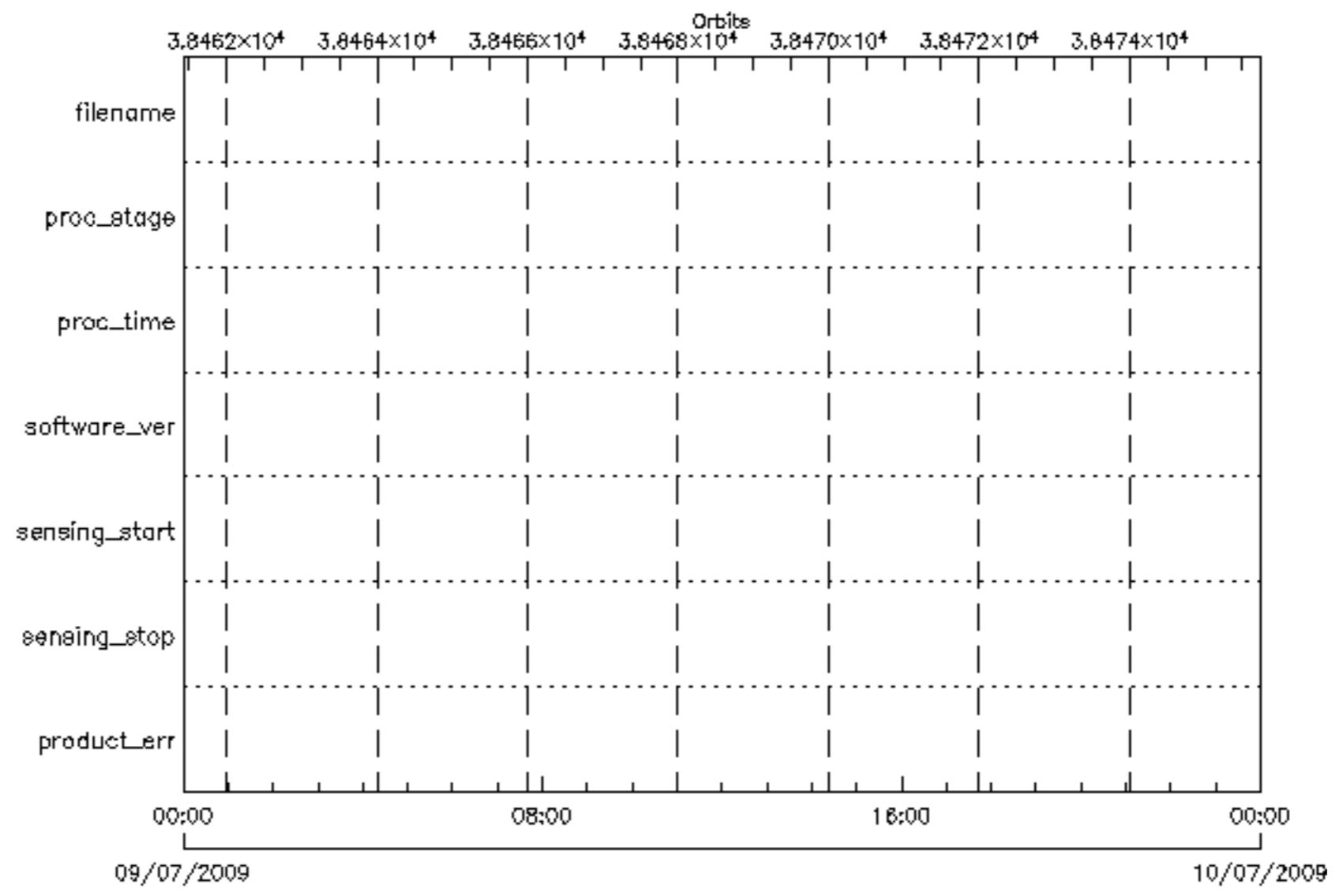


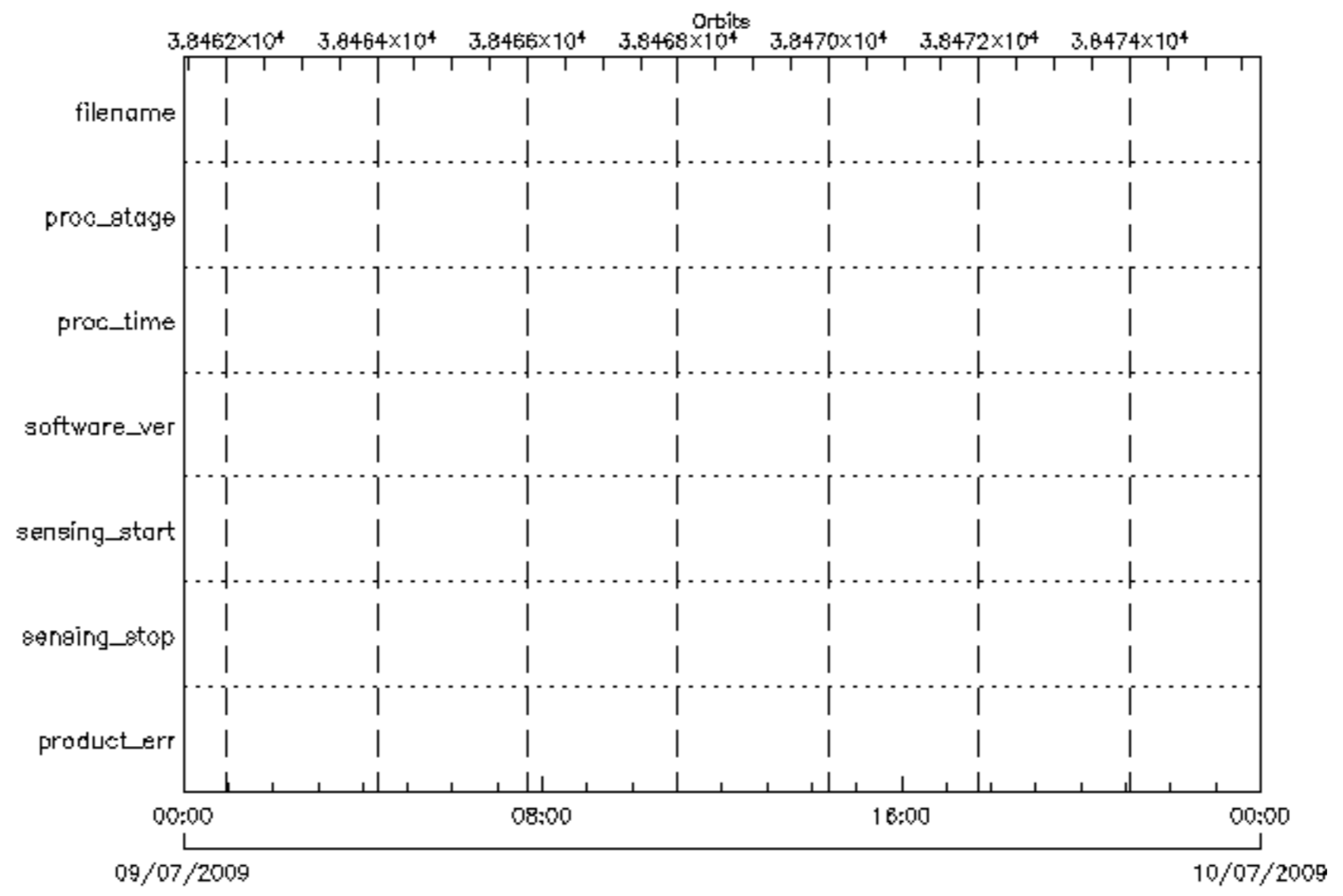


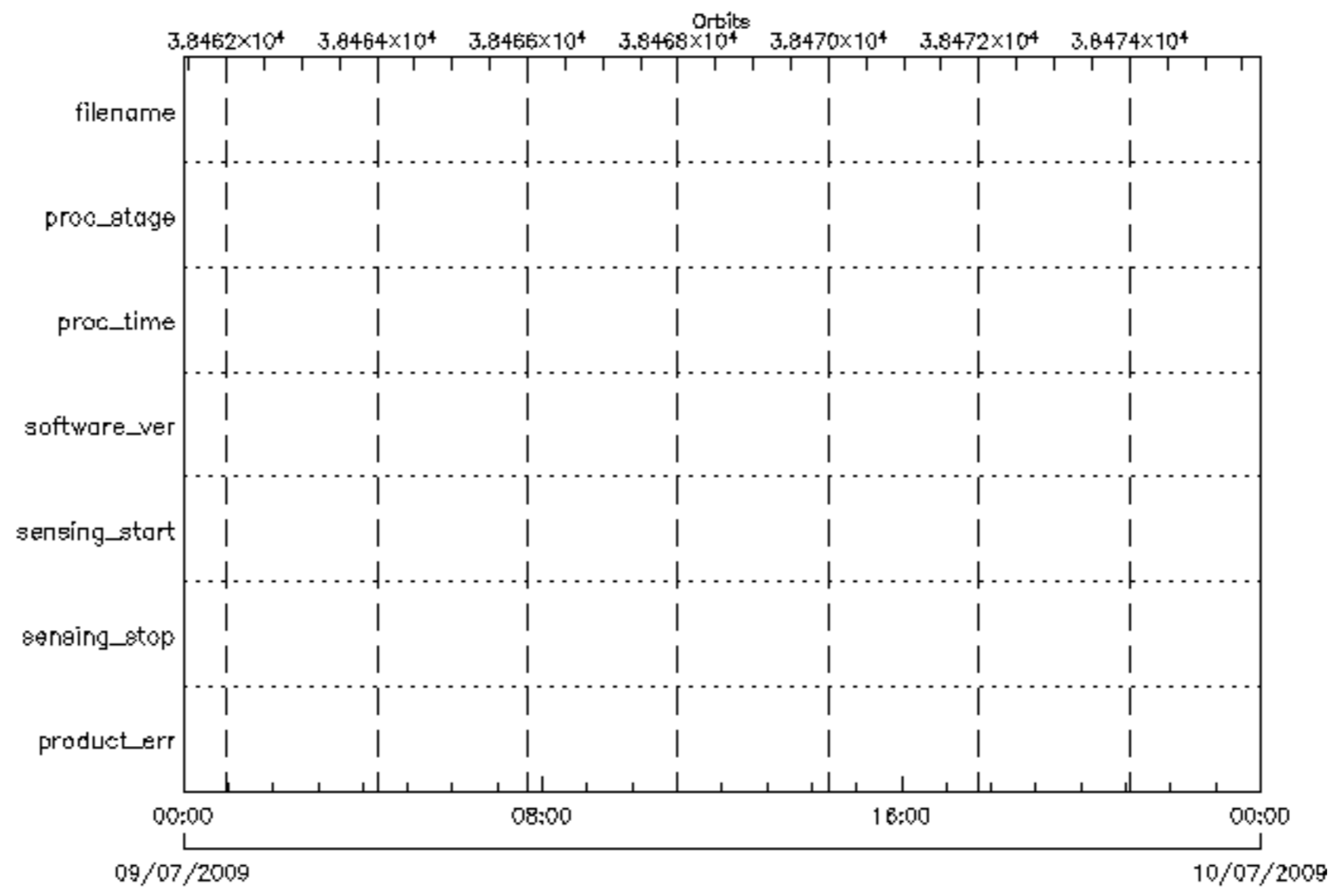


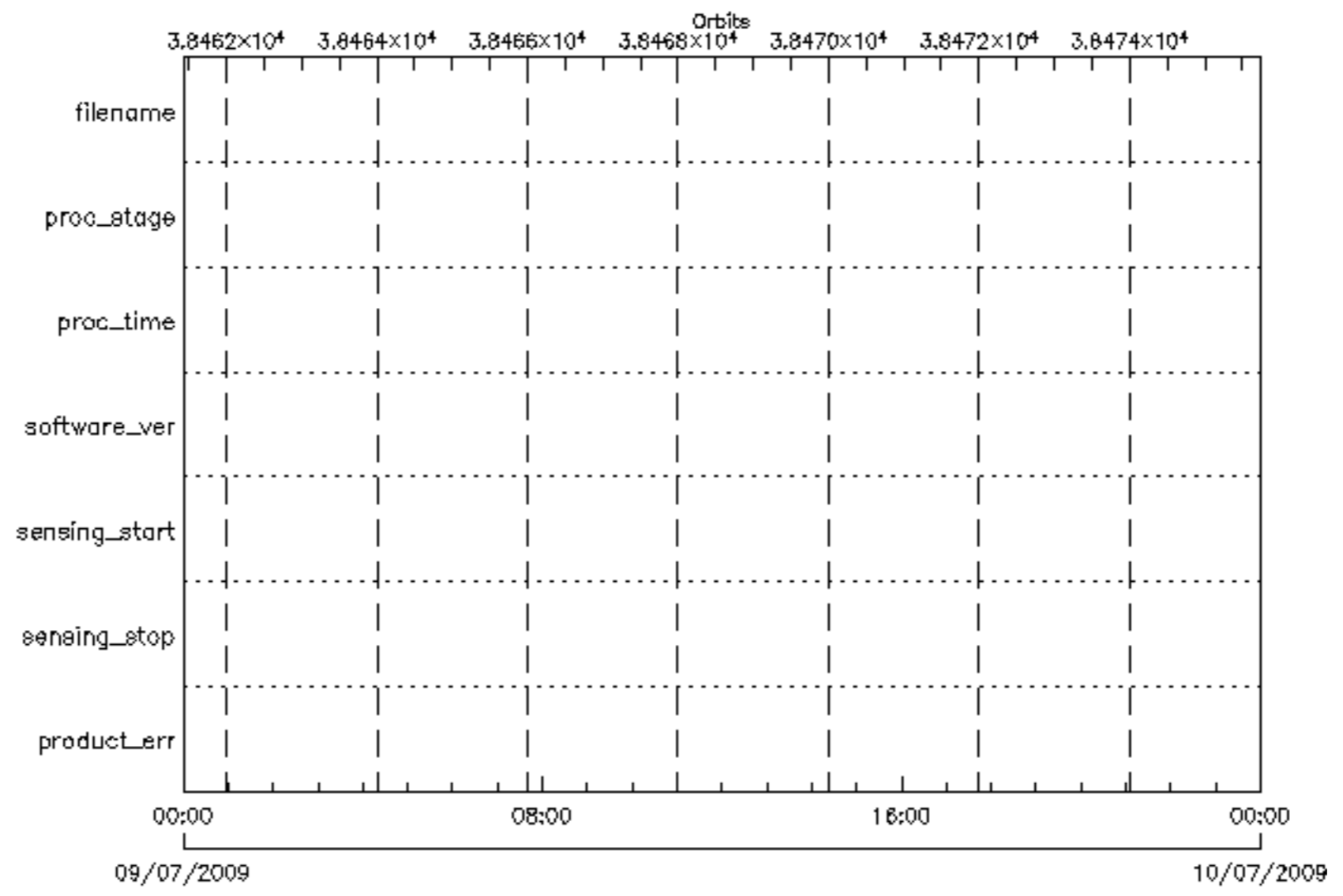


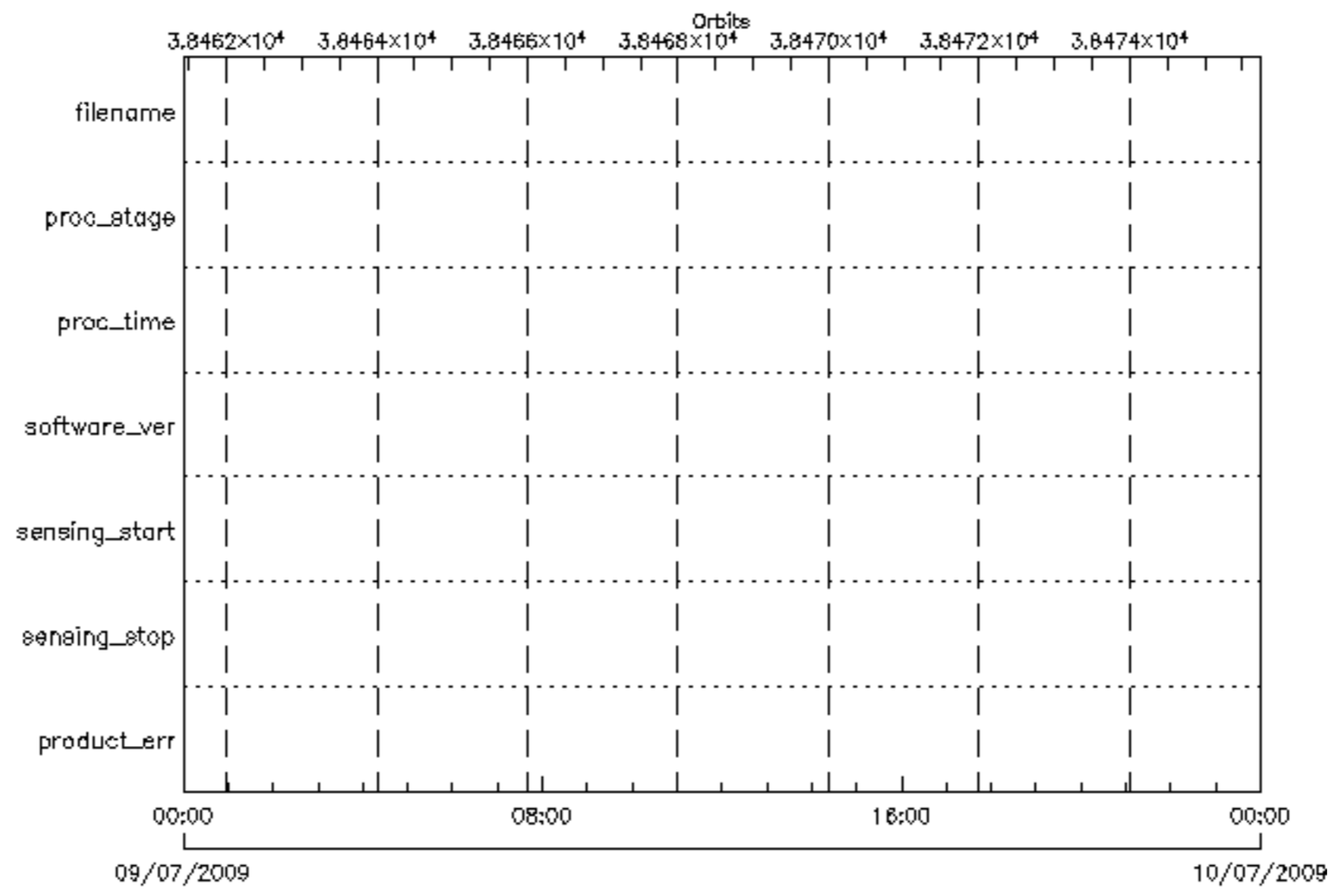


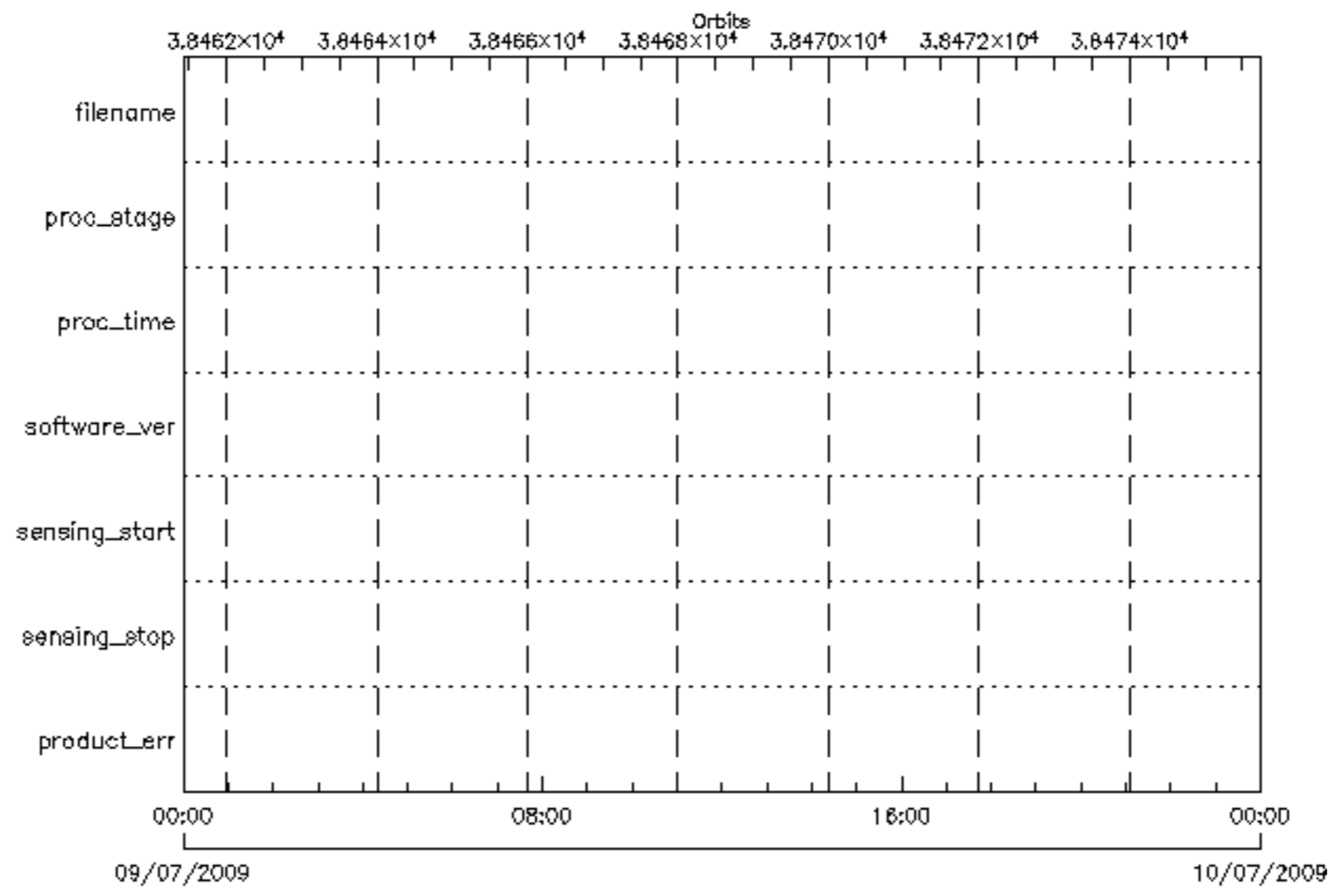












product_err sensing_stop sensing_start software_ver
proc_time proc_stage filename

