

RA2, MWR & DORIS SUMMARY PRODUCTS REPORT

Reporting time: 09-07-2009 15:05:45.000
Trigger: Routine

	Period Start	Period Stop
UTC	07-JUL-2009 00:00:00.000	08-JUL-2009 00:00:00.000
Absolute Orbit	38432	38447
Cycle, Relative Orbit	0302	0317

Products inventoried

Gauge
PCF_RA2_ME__0P 99.96% of production inventoried
PCF_RA2_CAL_0P 100% of production inventoried
PCF_DOR_NAV_0P 88.51% of production inventoried
PCF_DOR_DOP_0P 98.75% of production inventoried
PCF_MWR_NL__0P 99.96% of production inventoried
PCF_RA2_MW__1P 99.96% of production inventoried
PCF_RA2_FGD_2P 99.96% of production inventoried
PCF_RA2_WWV_2P 99.96% of production inventoried

TABLE OF CONTENTS

Overall production

- [Inventoried production chart](#)
- [Inventoried production map](#)

Level 0

Planning vs. Production

Gauge
RA2_CAL_0P products: 1 produced; 0 gaps; 0 unplanned ; 0.00% of mission plan not covered by production
DOR_DOP_0P products: 17 produced; 14 gaps; 0 unplanned ; 1.12% of mission plan not covered by production
DOR_NAV_0P products: 16 produced; 16 gaps; 0 unplanned ; 10.79% of mission plan not covered by production
MWR_NL_0P products: 17 produced; 1 gaps; 0 unplanned ; 0.02% of mission plan not covered by production
RA2_ME_0P products: 18 produced; 2 gaps; 0 unplanned ; 0.09% of mission plan not covered by production

[Mission Plan vs. production chart](#)

Inventoried production: [RA2_CAL_0P](#) , [DOR_DOP_0P](#) , [DOR_NAV_0P](#) , [MWR_NL_0P](#) , [RA2_ME_0P](#)

Missing products: [RA2_CAL_0P](#) , [DOR_DOP_0P](#) , [DOR_NAV_0P](#) , [MWR_NL_0P](#) , [RA2_ME_0P](#)

Unplanned products: [RA2_CAL_0P](#) , [DOR_DOP_0P](#) , [DOR_NAV_0P](#) , [MWR_NL_0P](#) , [RA2_ME_0P](#)

Overlaps: [RA2_CAL_0P](#) , [DOR_DOP_0P](#) , [DOR_NAV_0P](#) , [MWR_NL_0P](#) , [RA2_ME_0P](#)

Duplicates: [RA2_CAL_0P](#) , [DOR_DOP_0P](#) , [DOR_NAV_0P](#) , [MWR_NL_0P](#) , [RA2_ME_0P](#)

ADF usage

Gauge
0 new ADFs in use for type RA2_CAL_0P N/A

[RA2_CAL_0P: ADFs usage](#)

Gauge
1 new ADFs in use for type DOR_DOP_0P N/A

[DOR_DOP_0P: ADFs usage](#)

Gauge
1 new ADFs in use for type DOR_NAV_0P N/A

[DOR_NAV_0P: ADFs usage](#)

Gauge

1 new ADFs in use for type MWR_NL__0P N/A
--

[MWR_NL__0P: ADFs usage](#)

Gauge
1 new ADFs in use for type RA2_ME__0P N/A

[RA2_ME__0P: ADFs usage](#)

Header checks

MPH errors

Gauge
0 RA2_CAL_0P products with wrong filename N/A
0 RA2_CAL_0P products with unknown processing stage N/A
0 RA2_CAL_0P products with unknown acquisition station N/A
0 RA2_CAL_0P products with unknown processing center N/A
0 RA2_CAL_0P products with wrong processing time N/A
1 RA2_CAL_0P products with software version not equal to the current version N/A
0 RA2_CAL_0P products with wrong sensing start N/A
0 RA2_CAL_0P products with wrong sensing stop N/A
0 RA2_CAL_0P products with wrong phase N/A
0 RA2_CAL_0P products with wrong state vector time N/A
0 RA2_CAL_0P products with unknown vector source N/A
1 RA2_CAL_0P products with UTC to SBT time too far from sensing time N/A
0 RA2_CAL_0P products with satellite binary time out-of-range N/A
0 RA2_CAL_0P products with wrong clock step N/A

0 RA2_CAL_0P products with leap utc set to blank N/A
0 RA2_CAL_0P products with leap err set N/A
0 RA2_CAL_0P products with product err set N/A
0 RA2_CAL_0P products with tot_size not equal to real file size N/A

[RA2_CAL_0P: MPH checks](#)

Gauge
0 DOR_DOP_0P products with wrong filename N/A
0 DOR_DOP_0P products with unknown processing stage N/A
0 DOR_DOP_0P products with unknown acquisition station N/A
0 DOR_DOP_0P products with unknown processing center N/A
0 DOR_DOP_0P products with wrong processing time N/A
0 DOR_DOP_0P products with software version not equal to the current version N/A
0 DOR_DOP_0P products with wrong sensing start N/A
0 DOR_DOP_0P products with wrong sensing stop N/A
0 DOR_DOP_0P products with wrong phase N/A
0 DOR_DOP_0P products with wrong state vector time N/A
0 DOR_DOP_0P products with unknown vector source N/A
14 DOR_DOP_0P products with UTC to SBT time too far from sensing time N/A
0 DOR_DOP_0P products with satellite binary time out-of-range N/A
0 DOR_DOP_0P products with wrong clock step N/A
0 DOR_DOP_0P products with leap utc set to blank N/A
0 DOR_DOP_0P products with leap err set N/A
0 DOR_DOP_0P products with product err set N/A
0 DOR_DOP_0P products with tot_size not equal to real file size N/A

[DOR_DOP_0P: MPH checks](#)

Gauge
0 DOR_NAV_0P products with wrong filename N/A
0 DOR_NAV_0P products with unknown processing stage N/A
0 DOR_NAV_0P products with unknown acquisition station N/A
0 DOR_NAV_0P products with unknown processing center N/A
0 DOR_NAV_0P products with wrong processing time N/A
0 DOR_NAV_0P products with software version not equal to the current version N/A
0 DOR_NAV_0P products with wrong sensing start N/A
0 DOR_NAV_0P products with wrong sensing stop N/A
0 DOR_NAV_0P products with wrong phase N/A
0 DOR_NAV_0P products with wrong state vector time N/A
0 DOR_NAV_0P products with unknown vector source N/A
10 DOR_NAV_0P products with UTC to SBT time too far from sensing time N/A
0 DOR_NAV_0P products with satellite binary time out-of-range N/A
0 DOR_NAV_0P products with wrong clock step N/A
0 DOR_NAV_0P products with leap utc set to blank N/A
0 DOR_NAV_0P products with leap err set N/A
0 DOR_NAV_0P products with product err set N/A
0 DOR_NAV_0P products with tot_size not equal to real file size N/A

[DOR_NAV_0P: MPH checks](#)

Gauge
0 MWR_NL__0P products with wrong filename N/A
0 MWR_NL__0P products with unknown processing stage N/A

0 MWR_NL__0P products with unknown acquisition station N/A
0 MWR_NL__0P products with unknown processing center N/A
0 MWR_NL__0P products with wrong processing time N/A
0 MWR_NL__0P products with software version not equal to the current version N/A
0 MWR_NL__0P products with wrong sensing start N/A
0 MWR_NL__0P products with wrong sensing stop N/A
0 MWR_NL__0P products with wrong phase N/A
0 MWR_NL__0P products with wrong state vector time N/A
0 MWR_NL__0P products with unknown vector source N/A
14 MWR_NL__0P products with UTC to SBT time too far from sensing time N/A
0 MWR_NL__0P products with satellite binary time out-of-range N/A
0 MWR_NL__0P products with wrong clock step N/A
0 MWR_NL__0P products with leap utc set to blank N/A
0 MWR_NL__0P products with leap err set N/A
0 MWR_NL__0P products with product err set N/A
0 MWR_NL__0P products with tot_size not equal to real file size N/A

[MWR_NL__0P: MPH checks](#)

Gauge
0 RA2_ME__0P products with wrong filename N/A
0 RA2_ME__0P products with unknown processing stage N/A
0 RA2_ME__0P products with unknown acquisition station N/A
0 RA2_ME__0P products with unknown processing center N/A
0 RA2_ME__0P products with wrong processing time N/A
0 RA2_ME__0P products with software version not equal to the current version N/A

0 RA2_ME__0P products with wrong sensing start N/A
0 RA2_ME__0P products with wrong sensing stop N/A
0 RA2_ME__0P products with wrong phase N/A
0 RA2_ME__0P products with wrong state vector time N/A
0 RA2_ME__0P products with unknown vector source N/A
15 RA2_ME__0P products with UTC to SBT time too far from sensing time N/A
0 RA2_ME__0P products with satellite binary time out-of-range N/A
0 RA2_ME__0P products with wrong clock step N/A
0 RA2_ME__0P products with leap utc set to blank N/A
0 RA2_ME__0P products with leap err set N/A
2 RA2_ME__0P products with product err set N/A
0 RA2_ME__0P products with tot_size not equal to real file size N/A

[RA2_ME__0P: MPH checks](#)

SPH errors

Gauge
0 ADFs not covering sensing time are referenced in RA2_CAL_0P products N/A
0 RA2_CAL_0P products with start_lat out of range N/A
0 RA2_CAL_0P products with start_long out of range N/A
0 RA2_CAL_0P products with stop_lat out of range N/A
0 RA2_CAL_0P products with stop_long out of range N/A
0 RA2_CAL_0P products with sat_track out of range N/A
0 RA2_CAL_0P products with num_error_ISPs out of range N/A
0 RA2_CAL_0P products with num_missing_ISPs out of range N/A
0 RA2_CAL_0P products with num_discarded_ISPs out of range N/A

0 RA2_CAL_0P products with num_RS_ISPs out of range N/A
0 RA2_CAL_0P products with ISP_errors_significant set to 1 N/A
0 RA2_CAL_0P products with missing_ISPs_significant set to 1 N/A
0 RA2_CAL_0P products with ISP_discarded_significant set to 1 N/A
0 RA2_CAL_0P products with RS_significant set to 1 N/A

[RA2_CAL_0P: SPH checks](#)

Gauge
0 ADFs not covering sensing time are referenced in DOR_DOP_0P products N/A
0 DOR_DOP_0P products with start_lat out of range N/A
0 DOR_DOP_0P products with start_long out of range N/A
0 DOR_DOP_0P products with stop_lat out of range N/A
0 DOR_DOP_0P products with stop_long out of range N/A
0 DOR_DOP_0P products with sat_track out of range N/A
0 DOR_DOP_0P products with num_error_ISPs out of range N/A
0 DOR_DOP_0P products with num_missing_ISPs out of range N/A
0 DOR_DOP_0P products with num_discarded_ISPs out of range N/A
0 DOR_DOP_0P products with num_RS_ISPs out of range N/A
0 DOR_DOP_0P products with ISP_errors_significant set to 1 N/A
0 DOR_DOP_0P products with missing_ISPs_significant set to 1 N/A
0 DOR_DOP_0P products with ISP_discarded_significant set to 1 N/A
0 DOR_DOP_0P products with RS_significant set to 1 N/A

[DOR_DOP_0P: SPH checks](#)

Gauge
0 ADFs not covering sensing time are referenced in DOR_NAV_0P products N/A

0 DOR_NAV_0P products with start_lat out of range N/A
0 DOR_NAV_0P products with start_long out of range N/A
0 DOR_NAV_0P products with stop_lat out of range N/A
0 DOR_NAV_0P products with stop_long out of range N/A
0 DOR_NAV_0P products with sat_track out of range N/A
0 DOR_NAV_0P products with num_error_ISPs out of range N/A
0 DOR_NAV_0P products with num_missing_ISPs out of range N/A
0 DOR_NAV_0P products with num_discarded_ISPs out of range N/A
0 DOR_NAV_0P products with num_RS_ISPs out of range N/A
0 DOR_NAV_0P products with ISP_errors_significant set to 1 N/A
0 DOR_NAV_0P products with missing_ISPs_significant set to 1 N/A
0 DOR_NAV_0P products with ISP_discarded_significant set to 1 N/A
0 DOR_NAV_0P products with RS_significant set to 1 N/A

[DOR_NAV_0P: SPH checks](#)

Gauge
0 ADFs not covering sensing time are referenced in MWR_NL__0P products N/A
0 MWR_NL__0P products with start_lat out of range N/A
0 MWR_NL__0P products with start_long out of range N/A
0 MWR_NL__0P products with stop_lat out of range N/A
0 MWR_NL__0P products with stop_long out of range N/A
0 MWR_NL__0P products with sat_track out of range N/A
0 MWR_NL__0P products with num_error_ISPs out of range N/A
0 MWR_NL__0P products with num_missing_ISPs out of range N/A
0 MWR_NL__0P products with num_discarded_ISPs out of range N/A

0 MWR_NL__0P products with num_RS_ISPs out of range N/A
0 MWR_NL__0P products with ISP_errors_significant set to 1 N/A
0 MWR_NL__0P products with missing_ISPs_significant set to 1 N/A
0 MWR_NL__0P products with ISP_discarded_significant set to 1 N/A
0 MWR_NL__0P products with RS_significant set to 1 N/A

[MWR_NL__0P: SPH checks](#)

Gauge
0 ADFs not covering sensing time are referenced in RA2_ME__0P products N/A
0 RA2_ME__0P products with start_lat out of range N/A
0 RA2_ME__0P products with start_long out of range N/A
0 RA2_ME__0P products with stop_lat out of range N/A
0 RA2_ME__0P products with stop_long out of range N/A
0 RA2_ME__0P products with sat_track out of range N/A
0 RA2_ME__0P products with num_error_ISPs out of range N/A
2 RA2_ME__0P products with num_missing_ISPs out of range N/A
0 RA2_ME__0P products with num_discarded_ISPs out of range N/A
0 RA2_ME__0P products with num_RS_ISPs out of range N/A
0 RA2_ME__0P products with ISP_errors_significant set to 1 N/A
2 RA2_ME__0P products with missing_ISPs_significant set to 1 N/A
0 RA2_ME__0P products with ISP_discarded_significant set to 1 N/A
0 RA2_ME__0P products with RS_significant set to 1 N/A

[RA2_ME__0P: SPH checks](#)

Level 1

Planning vs. Production

Gauge
RA2_MW__1P products: 18 produced; 2 gaps; 0 unplanned ; 0.09% of mission plan not covered by production

[Mission Plan vs. production chart](#)

Inventoried production: [RA2_MW__1P](#)

Missing products: [RA2_MW__1P](#)

Unplanned products: [RA2_MW__1P](#)

Overlaps: [RA2_MW__1P](#)

Duplicates: [RA2_MW__1P](#)

ADF usage

Gauge
Current IECF list for ADFs not available N/A
0 differences with IECF detected for type RA2_MW__1P N/A
0 new ADFs in use for type RA2_MW__1P N/A

[RA2_MW__1P: ADFs usage](#)

Header checks

MPH errors

Gauge
0 RA2_MW__1P products with wrong filename N/A
0 RA2_MW__1P products with unknown processing stage N/A
0 RA2_MW__1P products with unknown acquisition station N/A
0 RA2_MW__1P products with unknown processing center N/A

0 RA2_MW__1P products with wrong processing time N/A
18 RA2_MW__1P products with software version not equal to the current version N/A
0 RA2_MW__1P products with wrong sensing start N/A
0 RA2_MW__1P products with wrong sensing stop N/A
0 RA2_MW__1P products with wrong phase N/A
18 RA2_MW__1P products with wrong state vector time N/A
0 RA2_MW__1P products with unknown vector source N/A
15 RA2_MW__1P products with UTC to SBT time too far from sensing time N/A
0 RA2_MW__1P products with satellite binary time out-of-range N/A
0 RA2_MW__1P products with wrong clock step N/A
0 RA2_MW__1P products with leap utc set to blank N/A
0 RA2_MW__1P products with leap err set N/A
0 RA2_MW__1P products with product err set N/A
0 RA2_MW__1P products with tot_size not equal to real file size N/A

[RA2_MW__1P: MPH checks](#)

SPH errors

Gauge
18 ADFs not covering sensing time are referenced in RA2_MW__1P products N/A
0 RA2_MW__1P products with processing errors significance flag set N/A
0 RA2_MW__1P products with percentage DSRs free of processing errors below threshold N/A
0 RA2_MW__1P products with percentage of valid measurements below threshold N/A
4 RA2_MW__1P products with percentage of 320 MHz band processed below threshold N/A
5 RA2_MW__1P products with percentage of 80 MHz band processed above threshold N/A
2 RA2_MW__1P products with percentage of 20 MHz band processed above threshold N/A

Level 2

Planning vs. Production

Gauge
RA2_FGD_2P products: 18 produced; 2 gaps; 0 unplanned ; 0.09% of mission plan not covered by production
RA2_WWV_2P products: 18 produced; 2 gaps; 0 unplanned ; 0.09% of mission plan not covered by production

[Mission Plan vs. production chart](#)

Inventoried production: [RA2_FGD_2P](#) , [RA2_WWV_2P](#)

Missing products: [RA2_FGD_2P](#) , [RA2_WWV_2P](#)

Unplanned products: [RA2_FGD_2P](#) , [RA2_WWV_2P](#)

Overlaps: [RA2_FGD_2P](#) , [RA2_WWV_2P](#)

Duplicates: [RA2_FGD_2P](#) , [RA2_WWV_2P](#)

ADF usage

Gauge
Current IECF list for ADFs not available N/A
197 differences with IECF detected for type RA2_FGD_2P N/A
30 new ADFs in use for type RA2_FGD_2P N/A

[RA2_FGD_2P: ADFs usage](#)

Gauge
Current IECF list for ADFs not available N/A
209 differences with IECF detected for type RA2_WWV_2P N/A
47 new ADFs in use for type RA2_WWV_2P N/A

[RA2_WWV_2P: ADFs usage](#)

Header checks

MPH errors

Gauge
0 RA2_FGD_2P products with wrong filename N/A
0 RA2_FGD_2P products with unknown processing stage N/A
0 RA2_FGD_2P products with unknown acquisition station N/A
0 RA2_FGD_2P products with unknown processing center N/A
0 RA2_FGD_2P products with wrong processing time N/A
18 RA2_FGD_2P products with software version not equal to the current version N/A
0 RA2_FGD_2P products with wrong sensing start N/A
0 RA2_FGD_2P products with wrong sensing stop N/A
0 RA2_FGD_2P products with wrong phase N/A
18 RA2_FGD_2P products with wrong state vector time N/A
0 RA2_FGD_2P products with unknown vector source N/A
15 RA2_FGD_2P products with UTC to SBT time too far from sensing time N/A
0 RA2_FGD_2P products with satellite binary time out-of-range N/A
0 RA2_FGD_2P products with wrong clock step N/A
0 RA2_FGD_2P products with leap utc set to blank N/A
0 RA2_FGD_2P products with leap err set N/A
18 RA2_FGD_2P products with product err set N/A
0 RA2_FGD_2P products with tot_size not equal to real file size N/A

Gauge
0 RA2_WWV_2P products with wrong filename N/A
0 RA2_WWV_2P products with unknown processing stage N/A
0 RA2_WWV_2P products with unknown acquisition station N/A
0 RA2_WWV_2P products with unknown processing center N/A
0 RA2_WWV_2P products with wrong processing time N/A
18 RA2_WWV_2P products with software version not equal to the current version N/A
0 RA2_WWV_2P products with wrong sensing start N/A
0 RA2_WWV_2P products with wrong sensing stop N/A
0 RA2_WWV_2P products with wrong phase N/A
18 RA2_WWV_2P products with wrong state vector time N/A
0 RA2_WWV_2P products with unknown vector source N/A
15 RA2_WWV_2P products with UTC to SBT time too far from sensing time N/A
0 RA2_WWV_2P products with satellite binary time out-of-range N/A
0 RA2_WWV_2P products with wrong clock step N/A
0 RA2_WWV_2P products with leap utc set to blank N/A
0 RA2_WWV_2P products with leap err set N/A
18 RA2_WWV_2P products with product err set N/A
0 RA2_WWV_2P products with tot_size not equal to real file size N/A

[RA2_WWV_2P: MPH checks](#)

SPH errors

Gauge
18 ADFs not covering sensing time are referenced in RA2_FGD_2P products N/A
18 RA2_FGD_2P products with I2 processing errors significance flag set N/A

0 RA2_FGD_2P products with I1b processing errors significance flag set N/A
18 RA2_FGD_2P products with percentage DSRs free of I2 processing errors below threshold N/A
0 RA2_FGD_2P products with percentage DSRs free of I1b processing errors below threshold N/A
0 RA2_FGD_2P products with percentage of valid measurements below threshold N/A
6 RA2_FGD_2P products with percentage of 320 MHz band processed below threshold N/A
6 RA2_FGD_2P products with percentage of 80 MHz band processed above threshold N/A
5 RA2_FGD_2P products with percentage of 20 MHz band processed above threshold N/A
5 RA2_FGD_2P products with percentage of valid Ku ocean retracker measurements below threshold N/A
0 RA2_FGD_2P products with percentage of valid Ku ice1 retracker measurements below threshold N/A
18 RA2_FGD_2P products with percentage of valid S ice1 retracker measurements below threshold N/A
2 RA2_FGD_2P products with percentage of valid Ku ice2 retracker measurements below threshold N/A
18 RA2_FGD_2P products with percentage of valid S ice2 retracker measurements below threshold N/A
0 RA2_FGD_2P products with percentage of valid Ku sea/ice retracker measurements below threshold N/A

[RA2_FGD_2P: SPH checks](#)

Gauge
0 ADFs not covering sensing time are referenced in RA2_WWV_2P products N/A
18 RA2_WWV_2P products with ra2_I2_proc_flag anomalies N/A
0 RA2_WWV_2P products with ra2_I1b_proc_flag anomalies N/A
18 RA2_WWV_2P products with ra2_I2_proc_quality anomalies N/A
0 RA2_WWV_2P products with ra2_I1b_proc_quality anomalies N/A
0 RA2_WWV_2P products with ra2_measurement_percent anomalies N/A
6 RA2_WWV_2P products with ra2_320_band_percent anomalies N/A
6 RA2_WWV_2P products with ra2_80_band_percent anomalies N/A
5 RA2_WWV_2P products with ra2_20_band_percent anomalies N/A

5 RA2_WWV_2P products with ra2_ocean_ku_retrack_percent anomalies
N/A

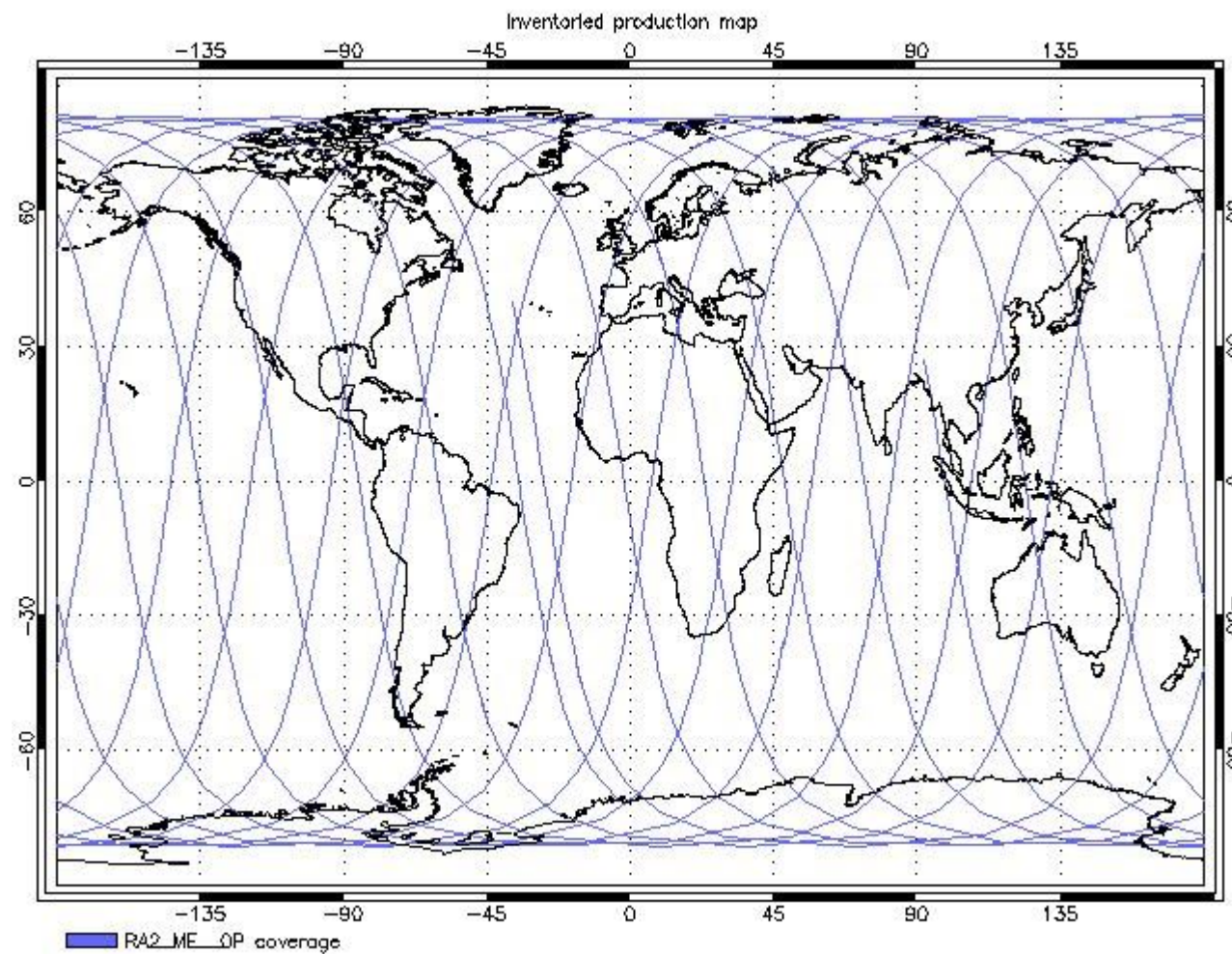
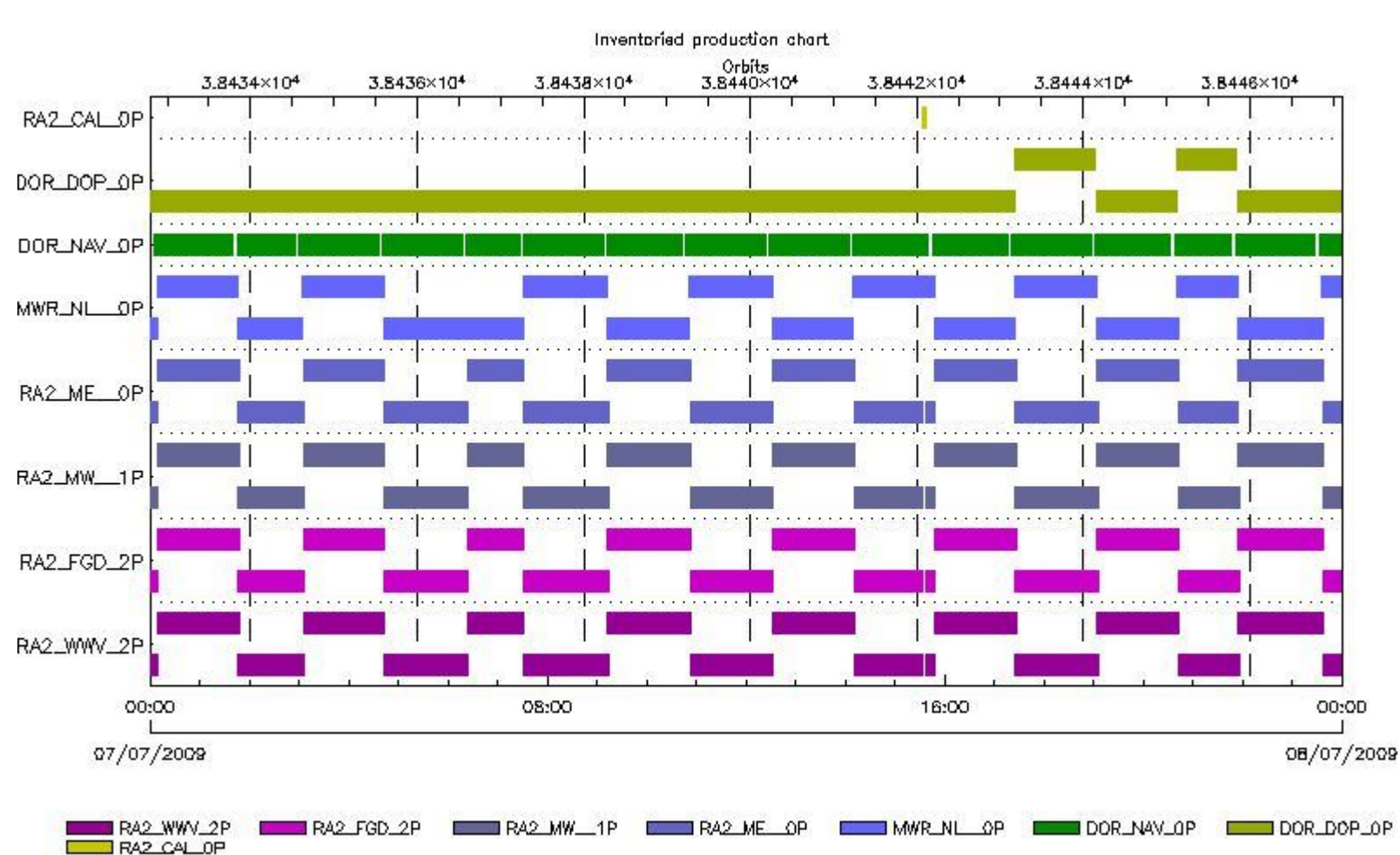
[RA2_WWV_2P: SPH checks](#)

Time Correlation

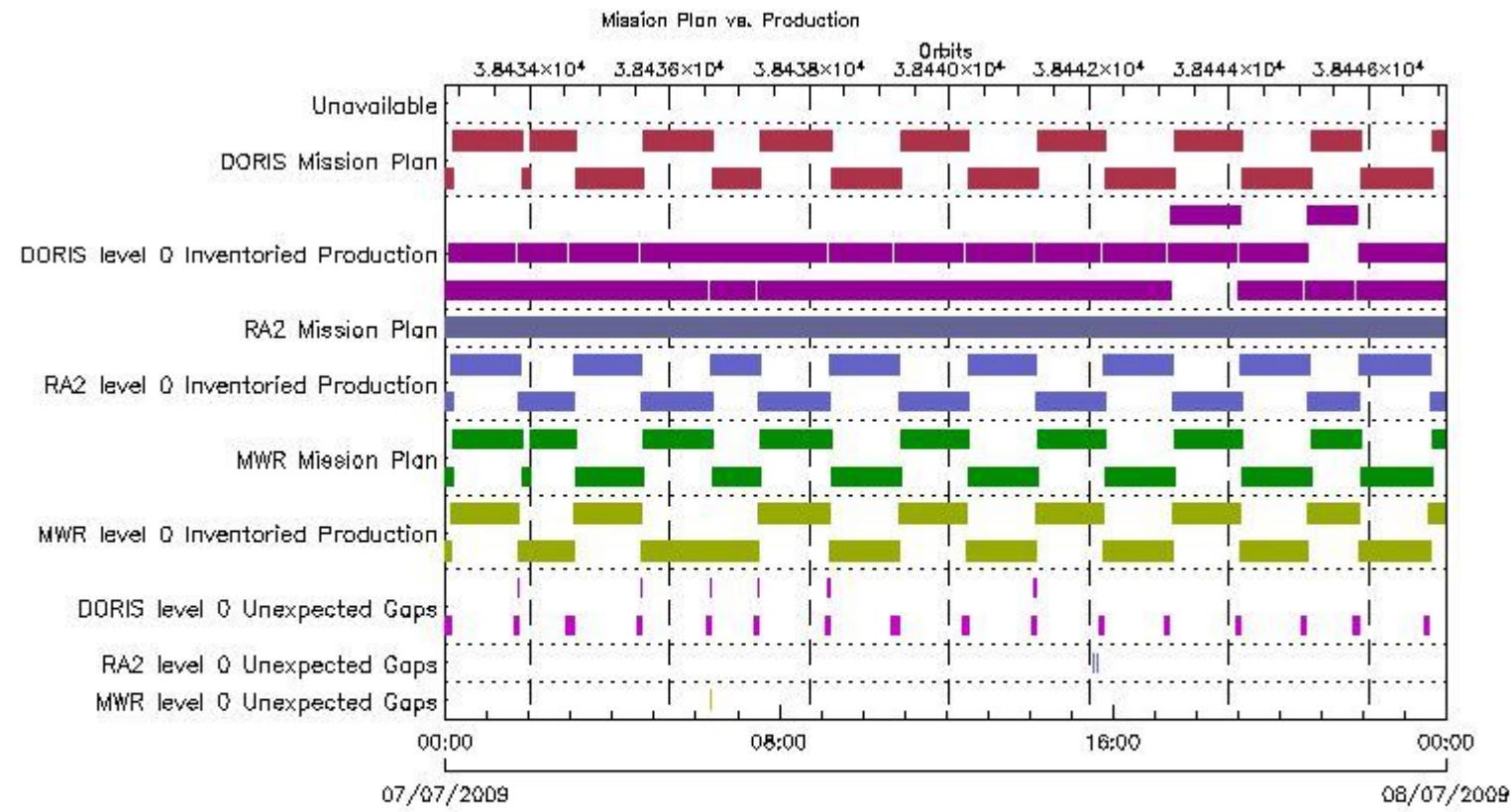
[Time Correlation propagation error](#)

Overall Production

Inventoried Production (sensing time)



Mission Plan vs. Production (level 0)



Production covering Mission Plan

Gauge
PCF_RA2_ME_0P 99.96% of production inventoried
PCF_RA2_CAL_0P 100% of production inventoried
PCF_DOR_NAV_0P 88.51% of production inventoried
PCF_DOR_DOP_0P 98.75% of production inventoried
PCF_MWR_NL_0P 99.96% of production inventoried

Mission Plan (extracted from DMOP)

Gauge	Segment (Start-Stop)
MODE.MEASUREMENT RA2.ACQ_PLAN	06-JUL-2009 22:30:37.816 07-JUL-2009 15:33:32.356
MODE.NOMINAL DORIS.ACQ_PLAN	06-JUL-2009 22:30:37.816 08-JUL-2009 01:19:19.645

MODE.NOMINAL MWR.ACQ_PLAN	06-JUL-2009 22:30:37.816 08-JUL-2009 01:19:19.645
MODE.CALIBRATION RA2.ACQ_PLAN	07-JUL-2009 15:33:36.866 07-JUL-2009 15:36:27.881
MODE.MEASUREMENT RA2.ACQ_PLAN	07-JUL-2009 15:36:32.392 07-JUL-2009 20:39:09.645
MODE.PRESET_LOOP_OUTPUT RA2.ACQ_PLAN	07-JUL-2009 20:39:09.645 07-JUL-2009 20:39:29.645
MODE.MEASUREMENT RA2.ACQ_PLAN	07-JUL-2009 20:39:34.145 08-JUL-2009 01:19:19.645

Inventoried Products

RA2_CAL_0P products

Gauge	Segment (Start-Stop)	Explicit Reference
Product: RA2_CAL_0P Filename: RA2_CAL_0PNPDK20090707_153332_000001742080_00312_38442_1451.N1	07-JUL-2009 15:33:32.670 07-JUL-2009 15:36:26.454	RA2_CAL_0PNPDK20090707_153332_000001742080_00312_38442_1451.N1 RA2_CAL_0P.MPH.ABS_ORBIT=38442

DOR_DOP_0P products

Gauge	Segment (Start-Stop)	Explicit Reference
Product: DOR_DOP_0P Filename: DOR_DOP_0PNPDE20090706_222823_000059292080_00301_38431_8708.N1	06-JUL-2009 22:28:23.247 07-JUL-2009 00:07:12.728	DOR_DOP_0PNPDE20090706_222823_000059292080_00301_38431_8708.N1 DOR_DOP_0P.MPH.ABS_ORBIT=38431
Product: DOR_DOP_0P Filename: DOR_DOP_0PNPDE20090707_000816_000057382080_00302_38432_8709.N1	07-JUL-2009 00:08:16.486 07-JUL-2009 01:43:54.678	DOR_DOP_0PNPDE20090707_000816_000057382080_00302_38432_8709.N1 DOR_DOP_0P.MPH.ABS_ORBIT=38432
Product: DOR_DOP_0P Filename: DOR_DOP_0PNPDE20090707_014458_000046542080_00303_38433_8710.N1	07-JUL-2009 01:44:58.440 07-JUL-2009 03:02:32.745	DOR_DOP_0PNPDE20090707_014458_000046542080_00303_38433_8710.N1 DOR_DOP_0P.MPH.ABS_ORBIT=38433
Product: DOR_DOP_0P Filename: DOR_DOP_0PNPDE20090707_030336_000058022080_00304_38434_8711.N1	07-JUL-2009 03:03:36.507 07-JUL-2009 04:40:18.473	DOR_DOP_0PNPDE20090707_030336_000058022080_00304_38434_8711.N1 DOR_DOP_0P.MPH.ABS_ORBIT=38434
Product: DOR_DOP_0P Filename: DOR_DOP_0PNPDE20090707_044122_000059292080_00305_38435_8712.N1	07-JUL-2009 04:41:22.230 07-JUL-2009 06:20:11.696	DOR_DOP_0PNPDE20090707_044122_000059292080_00305_38435_8712.N1 DOR_DOP_0P.MPH.ABS_ORBIT=38435
Product: DOR_DOP_0P Filename: DOR_DOP_0PNPDK20090707_062219_000040172080_00306_38436_1206.N1	07-JUL-2009 06:22:19.216 07-JUL-2009 07:29:15.958	DOR_DOP_0PNPDK20090707_062219_000040172080_00306_38436_1206.N1 DOR_DOP_0P.MPH.ABS_ORBIT=38436
Product: DOR_DOP_0P Filename: DOR_DOP_0PNPDK20090707_073019_000059932080_00307_38437_1207.N1	07-JUL-2009 07:30:19.716 07-JUL-2009 09:10:12.982	DOR_DOP_0PNPDK20090707_073019_000059932080_00307_38437_1207.N1 DOR_DOP_0P.MPH.ABS_ORBIT=38437
Product: DOR_DOP_0P Filename: DOR_DOP_0PNPDK20090707_091116_000059302080_00308_38438_1208.N1	07-JUL-2009 09:11:16.740 07-JUL-2009 10:50:06.245	DOR_DOP_0PNPDK20090707_091116_000059302080_00308_38438_1208.N1 DOR_DOP_0P.MPH.ABS_ORBIT=38438
Product: DOR_DOP_0P Filename: DOR_DOP_0PNPDK20090707_105110_000058662080_00309_38439_1209.N1	07-JUL-2009 10:51:10.003 07-JUL-2009 12:28:55.730	DOR_DOP_0PNPDK20090707_105110_000058662080_00309_38439_1209.N1 DOR_DOP_0P.MPH.ABS_ORBIT=38439
Product: DOR_DOP_0P Filename: DOR_DOP_0PNPDK20090707_123103_000058022080_00310_38440_1210.N1	07-JUL-2009 12:31:03.246 07-JUL-2009 14:07:45.219	DOR_DOP_0PNPDK20090707_123103_000058022080_00310_38440_1210.N1 DOR_DOP_0P.MPH.ABS_ORBIT=38440
Product: DOR_DOP_0P Filename: DOR_DOP_0PNPDK20090707_140848_000058022080_00311_38441_1211.N1	07-JUL-2009 14:08:48.977 07-JUL-2009 15:45:30.954	DOR_DOP_0PNPDK20090707_140848_000058022080_00311_38441_1211.N1 DOR_DOP_0P.MPH.ABS_ORBIT=38441
Product: DOR_DOP_0P Filename: DOR_DOP_0PNPDK20090707_154738_000058022080_00312_38442_1212.N1	07-JUL-2009 15:47:38.466 07-JUL-2009 17:24:20.412	DOR_DOP_0PNPDK20090707_154738_000058022080_00312_38442_1212.N1 DOR_DOP_0P.MPH.ABS_ORBIT=38442
Product: DOR_DOP_0P Filename: DOR_DOP_0PNPDK20090707_172420_000058662080_00313_38443_1213.N1	07-JUL-2009 17:24:20.412 07-JUL-2009 19:02:06.116	DOR_DOP_0PNPDK20090707_172420_000058662080_00313_38443_1213.N1 DOR_DOP_0P.MPH.ABS_ORBIT=38443

Product: DOR_DOP_0P Filename: DOR_DOP_0PNPDK20090707_190309_000058662080_00314_38444_1214.N1	07-JUL-2009 19:03:09.870 07-JUL-2009 20:40:55.589	DOR_DOP_0PNPDK20090707_190309_000058662080_00314_38444 DOR_DOP_0P.MPH.ABS_ORBIT=38444
Product: DOR_DOP_0P Filename: DOR_DOP_0PNPDE20090707_204055_000042722080_00315_38445_8713.N1	07-JUL-2009 20:40:55.589 07-JUL-2009 21:52:07.367	DOR_DOP_0PNPDE20090707_204055_000042722080_00315_38445_8713.N1 DOR_DOP_0P.MPH.ABS_ORBIT=38445
Product: DOR_DOP_0P Filename: DOR_DOP_0PNPDE20090707_215311_000060572080_00315_38445_8714.N1	07-JUL-2009 21:53:11.125 07-JUL-2009 23:34:08.114	DOR_DOP_0PNPDE20090707_215311_000060572080_00315_38445_8714.N1 DOR_DOP_0P.MPH.ABS_ORBIT=38445
Product: DOR_DOP_0P Filename: DOR_DOP_0PNPDE20090707_233511_000059932080_00316_38446_8715.N1	07-JUL-2009 23:35:11.872 08-JUL-2009 01:15:05.146	DOR_DOP_0PNPDE20090707_233511_000059932080_00316_38446_8715.N1 DOR_DOP_0P.MPH.ABS_ORBIT=38446

DOR_NAV_0P products

Gauge	Segment (Start-Stop)	Explicit Reference
Product: DOR_NAV_0P Filename: DOR_NAV_0PNPDE20090707_000433_000057382080_00302_38432_8301.N1	07-JUL-2009 00:04:33.334 07-JUL-2009 01:40:11.530	DOR_NAV_0PNPDE20090707_000433_000057382080_00302_38432_8301.N1 DOR_NAV_0P.MPH.ABS_ORBIT=38432
Product: DOR_NAV_0P Filename: DOR_NAV_0PNPDE20090707_014530_000041442080_00303_38433_8302.N1	07-JUL-2009 01:45:30.323 07-JUL-2009 02:54:34.558	DOR_NAV_0PNPDE20090707_014530_000041442080_00303_38433_8302.N1 DOR_NAV_0P.MPH.ABS_ORBIT=38433
Product: DOR_NAV_0P Filename: DOR_NAV_0PNPDE20090707_025953_000057382080_00304_38434_8303.N1	07-JUL-2009 02:59:53.351 07-JUL-2009 04:35:31.562	DOR_NAV_0PNPDE20090707_025953_000057382080_00304_38434_8303.N1 DOR_NAV_0P.MPH.ABS_ORBIT=38434
Product: DOR_NAV_0P Filename: DOR_NAV_0PNPDE20090707_044050_000057382080_00305_38435_8304.N1	07-JUL-2009 04:40:50.352 07-JUL-2009 06:16:28.544	DOR_NAV_0PNPDE20090707_044050_000057382080_00305_38435_8304.N1 DOR_NAV_0P.MPH.ABS_ORBIT=38435
Product: DOR_NAV_0P Filename: DOR_NAV_0PNPDK20090707_062147_000038252080_00306_38436_0488.N1	07-JUL-2009 06:21:47.337 07-JUL-2009 07:25:32.810	DOR_NAV_0PNPDK20090707_062147_000038252080_00306_38436_0488.N1 DOR_NAV_0P.MPH.ABS_ORBIT=38436
Product: DOR_NAV_0P Filename: DOR_NAV_0PNPDK20090707_073051_000057382080_00307_38437_0489.N1	07-JUL-2009 07:30:51.599 07-JUL-2009 09:06:29.838	DOR_NAV_0PNPDK20090707_073051_000057382080_00307_38437_0489.N1 DOR_NAV_0P.MPH.ABS_ORBIT=38437
Product: DOR_NAV_0P Filename: DOR_NAV_0PNPDK20090707_091148_000054192080_00308_38438_0490.N1	07-JUL-2009 09:11:48.627 07-JUL-2009 10:42:08.065	DOR_NAV_0PNPDK20090707_091148_000054192080_00308_38438_0490.N1 DOR_NAV_0P.MPH.ABS_ORBIT=38438
Product: DOR_NAV_0P Filename: DOR_NAV_0PNPDK20090707_104726_000057382080_00309_38439_0491.N1	07-JUL-2009 10:47:26.858 07-JUL-2009 12:23:05.058	DOR_NAV_0PNPDK20090707_104726_000057382080_00309_38439_0491.N1 DOR_NAV_0P.MPH.ABS_ORBIT=38439
Product: DOR_NAV_0P Filename: DOR_NAV_0PNPDK20090707_122823_000057382080_00310_38440_0492.N1	07-JUL-2009 12:28:23.847 07-JUL-2009 14:04:02.067	DOR_NAV_0PNPDK20090707_122823_000057382080_00310_38440_0492.N1 DOR_NAV_0P.MPH.ABS_ORBIT=38440
Product: DOR_NAV_0P Filename: DOR_NAV_0PNPDK20090707_140920_000054192080_00311_38441_0493.N1	07-JUL-2009 14:09:20.856 07-JUL-2009 15:39:40.286	DOR_NAV_0PNPDK20090707_140920_000054192080_00311_38441_0493.N1 DOR_NAV_0P.MPH.ABS_ORBIT=38441
Product: DOR_NAV_0P Filename: DOR_NAV_0PNPDK20090707_154459_000054192080_00312_38442_0494.N1	07-JUL-2009 15:44:59.075 07-JUL-2009 17:15:18.478	DOR_NAV_0PNPDK20090707_154459_000054192080_00312_38442_0494.N1 DOR_NAV_0P.MPH.ABS_ORBIT=38442
Product: DOR_NAV_0P Filename: DOR_NAV_0PNPDK20090707_172037_000057382080_00313_38443_0495.N1	07-JUL-2009 17:20:37.267 07-JUL-2009 18:56:15.448	DOR_NAV_0PNPDK20090707_172037_000057382080_00313_38443_0495.N1 DOR_NAV_0P.MPH.ABS_ORBIT=38443
Product: DOR_NAV_0P Filename: DOR_NAV_0PNPDK20090707_190134_000054192080_00314_38444_0496.N1	07-JUL-2009 19:01:34.237 07-JUL-2009 20:31:53.651	DOR_NAV_0PNPDK20090707_190134_000054192080_00314_38444_0496.N1 DOR_NAV_0P.MPH.ABS_ORBIT=38444
Product: DOR_NAV_0P Filename: DOR_NAV_0PNPDE20090707_203712_000041442080_00315_38445_8305.N1	07-JUL-2009 20:37:12.441 07-JUL-2009 21:46:16.703	DOR_NAV_0PNPDE20090707_203712_000041442080_00315_38445_8305.N1 DOR_NAV_0P.MPH.ABS_ORBIT=38445
Product: DOR_NAV_0P Filename: DOR_NAV_0PNPDE20090707_215135_000057382080_00315_38445_8306.N1	07-JUL-2009 21:51:35.492 07-JUL-2009 23:27:13.692	DOR_NAV_0PNPDE20090707_215135_000057382080_00315_38445_8306.N1 DOR_NAV_0P.MPH.ABS_ORBIT=38445
Product: DOR_NAV_0P Filename: DOR_NAV_0PNPDE20090707_233232_000057382080_00316_38446_8307.N1	07-JUL-2009 23:32:32.473 08-JUL-2009 01:08:10.720	DOR_NAV_0PNPDE20090707_233232_000057382080_00316_38446_8307.N1 DOR_NAV_0P.MPH.ABS_ORBIT=38446

MWR_NL_0P products

Gauge	Segment (Start-Stop)	Explicit Reference
Product: MWR_NL_0P Filename: MWR_NL_0PNPDE20090706_222827_000060002080_00301_38431_8749.N1	06-JUL-2009 22:28:27.751 07-JUL-2009 00:08:27.924	MWR_NL_0PNPDE20090706_222827_000060002080_00301_38431_8749.N1 MWR_NL_0P.MPH.ABS_ORBIT=38431

Product: MWR_NL__OP Filename: MWR_NL__OPNPDE20090707_000827_000058562080_00302_38432_8750.N1	07-JUL-2009 00:08:27.924 07-JUL-2009 01:46:04.081	MWR_NL__OPNPDE20090707_000827_000058562080_00302_38432_8750.N1 MWR_NL__OP.MPH.ABS_ORBIT=38432
Product: MWR_NL__OP Filename: MWR_NL__OPNPDE20090707_014540_000047042080_00303_38433_8751.N1	07-JUL-2009 01:45:40.085 07-JUL-2009 03:04:04.210	MWR_NL__OPNPDE20090707_014540_000047042080_00303_38433_8751.N1 MWR_NL__OP.MPH.ABS_ORBIT=38433
Product: MWR_NL__OP Filename: MWR_NL__OPNPDE20090707_030404_000058562080_00304_38434_8752.N1	07-JUL-2009 03:04:04.210 07-JUL-2009 04:41:40.371	MWR_NL__OPNPDE20090707_030404_000058562080_00304_38434_8752.N1 MWR_NL__OP.MPH.ABS_ORBIT=38434
Product: MWR_NL__OP Filename: MWR_NL__OPNPDE20090707_044140_000060242080_00305_38435_8753.N1	07-JUL-2009 04:41:40.371 07-JUL-2009 06:22:04.540	MWR_NL__OPNPDE20090707_044140_000060242080_00305_38435_8753.N1 MWR_NL__OP.MPH.ABS_ORBIT=38435
Product: MWR_NL__OP Filename: MWR_NL__OPNPDK20090707_062228_000040802080_00306_38436_1106.N1	07-JUL-2009 06:22:28.548 07-JUL-2009 07:30:28.650	MWR_NL__OPNPDK20090707_062228_000040802080_00306_38436_1106.N1 MWR_NL__OP.MPH.ABS_ORBIT=38436
Product: MWR_NL__OP Filename: MWR_NL__OPNPDK20090707_073028_000060962080_00307_38437_1107.N1	07-JUL-2009 07:30:28.650 07-JUL-2009 09:12:04.830	MWR_NL__OPNPDK20090707_073028_000060962080_00307_38437_1107.N1 MWR_NL__OP.MPH.ABS_ORBIT=38437
Product: MWR_NL__OP Filename: MWR_NL__OPNPDK20090707_091204_000059762080_00308_38438_1108.N1	07-JUL-2009 09:12:04.830 07-JUL-2009 10:51:40.995	MWR_NL__OPNPDK20090707_091204_000059762080_00308_38438_1108.N1 MWR_NL__OP.MPH.ABS_ORBIT=38438
Product: MWR_NL__OP Filename: MWR_NL__OPNPDK20090707_105140_000059522080_00309_38439_1109.N1	07-JUL-2009 10:51:40.995 07-JUL-2009 12:30:53.156	MWR_NL__OPNPDK20090707_105140_000059522080_00309_38439_1109.N1 MWR_NL__OP.MPH.ABS_ORBIT=38439
Product: MWR_NL__OP Filename: MWR_NL__OPNPDK20090707_123053_000059042080_00310_38440_1110.N1	07-JUL-2009 12:30:53.156 07-JUL-2009 14:09:17.317	MWR_NL__OPNPDK20090707_123053_000059042080_00310_38440_1110.N1 MWR_NL__OP.MPH.ABS_ORBIT=38440
Product: MWR_NL__OP Filename: MWR_NL__OPNPDK20090707_140917_000059042080_00311_38441_1111.N1	07-JUL-2009 14:09:17.317 07-JUL-2009 15:47:41.481	MWR_NL__OPNPDK20090707_140917_000059042080_00311_38441_1111.N1 MWR_NL__OP.MPH.ABS_ORBIT=38441
Product: MWR_NL__OP Filename: MWR_NL__OPNPDK20090707_154741_000058562080_00312_38442_1112.N1	07-JUL-2009 15:47:41.481 07-JUL-2009 17:25:17.650	MWR_NL__OPNPDK20090707_154741_000058562080_00312_38442_1112.N1 MWR_NL__OP.MPH.ABS_ORBIT=38442
Product: MWR_NL__OP Filename: MWR_NL__OPNPDK20090707_172453_000059282080_00313_38443_1113.N1	07-JUL-2009 17:24:53.646 07-JUL-2009 19:03:41.819	MWR_NL__OPNPDK20090707_172453_000059282080_00313_38443_1113.N1 MWR_NL__OP.MPH.ABS_ORBIT=38443
Product: MWR_NL__OP Filename: MWR_NL__OPNPDK20090707_190317_000059042080_00314_38444_1114.N1	07-JUL-2009 19:03:17.807 07-JUL-2009 20:41:41.972	MWR_NL__OPNPDK20090707_190317_000059042080_00314_38444_1114.N1 MWR_NL__OP.MPH.ABS_ORBIT=38444
Product: MWR_NL__OP Filename: MWR_NL__OPNPDE20090707_204053_000043682080_00315_38445_8754.N1	07-JUL-2009 20:40:53.972 07-JUL-2009 21:53:42.097	MWR_NL__OPNPDE20090707_204053_000043682080_00315_38445_8754.N1 MWR_NL__OP.MPH.ABS_ORBIT=38445
Product: MWR_NL__OP Filename: MWR_NL__OPNPDE20090707_215342_000061442080_00315_38445_8755.N1	07-JUL-2009 21:53:42.097 07-JUL-2009 23:36:06.266	MWR_NL__OPNPDE20090707_215342_000061442080_00315_38445_8755.N1 MWR_NL__OP.MPH.ABS_ORBIT=38445
Product: MWR_NL__OP Filename: MWR_NL__OPNPDE20090707_233542_000060722080_00316_38446_8756.N1	07-JUL-2009 23:35:42.266 08-JUL-2009 01:16:54.439	MWR_NL__OPNPDE20090707_233542_000060722080_00316_38446_8756.N1 MWR_NL__OP.MPH.ABS_ORBIT=38446

RA2_ME__OP products

Gauge	Segment (Start-Stop)	Explicit Reference
Product: RA2_ME__OP Filename: RA2_ME__OPNPDE20090706_222830_000060662080_00301_38431_9400.N1	06-JUL-2009 22:28:30.481 07-JUL-2009 00:09:36.211	RA2_ME__OPNPDE20090706_222830_000060662080_00301_38431_9400.N1 RA2_ME__OP.MPH.ABS_ORBIT=38431
Product: RA2_ME__OP Filename: RA2_ME__OPNPDE20090707_000836_000058952080_00302_38432_9401.N1	07-JUL-2009 00:08:36.055 07-JUL-2009 01:46:51.343	RA2_ME__OPNPDE20090707_000836_000058952080_00302_38432_9401.N1 RA2_ME__OP.MPH.ABS_ORBIT=38432
Product: RA2_ME__OP Filename: RA2_ME__OPNPDE20090707_014552_000047532080_00303_38433_9402.N1	07-JUL-2009 01:45:52.301 07-JUL-2009 03:05:05.739	RA2_ME__OPNPDE20090707_014552_000047532080_00303_38433_9402.N1 RA2_ME__OP.MPH.ABS_ORBIT=38433
Product: RA2_ME__OP Filename: RA2_ME__OPNPDE20090707_030425_000058812080_00304_38434_9403.N1	07-JUL-2009 03:04:25.635 07-JUL-2009 04:42:26.441	RA2_ME__OPNPDE20090707_030425_000058812080_00304_38434_9403.N1 RA2_ME__OP.MPH.ABS_ORBIT=38434
Product: RA2_ME__OP Filename: RA2_ME__OPNPDE20090707_044153_000060692080_00305_38435_9404.N1	07-JUL-2009 04:41:53.021 07-JUL-2009 06:23:02.093	RA2_ME__OPNPDE20090707_044153_000060692080_00305_38435_9404.N1 RA2_ME__OP.MPH.ABS_ORBIT=38435
Product: RA2_ME__OP Filename: RA2_ME__OPNPDK20090707_062229_000041442080_00306_38436_3134.N1	07-JUL-2009 06:22:29.787 07-JUL-2009 07:31:33.867	RA2_ME__OPNPDK20090707_062229_000041442080_00306_38436_3134.N1 RA2_ME__OP.MPH.ABS_ORBIT=38436

Product: RA2_ME__0P Filename: RA2_ME__0PNPDK20090707_073051_000061232080_00307_38437_3135.N1	07-JUL-2009 07:30:51.535 07-JUL-2009 09:12:54.079	RA2_ME__0PNPDK20090707_073051_000061232080_00307_3843 RA2_ME__0P.MPH.ABS_ORBIT=38437
Product: RA2_ME__0P Filename: RA2_ME__0PNPDK20090707_091211_000060222080_00308_38438_3136.N1	07-JUL-2009 09:12:11.747 07-JUL-2009 10:52:34.031	RA2_ME__0PNPDK20090707_091211_000060222080_00308_38438_3136.N1 RA2_ME__0P.MPH.ABS_ORBIT=38438
Product: RA2_ME__0P Filename: RA2_ME__0PNPDK20090707_105151_000060072080_00309_38439_3137.N1	07-JUL-2009 10:51:51.699 07-JUL-2009 12:31:58.387	RA2_ME__0PNPDK20090707_105151_000060072080_00309_38439_3137.N1 RA2_ME__0P.MPH.ABS_ORBIT=38439
Product: RA2_ME__0P Filename: RA2_ME__0PNPDK20090707_123116_000059402080_00310_38440_3138.N1	07-JUL-2009 12:31:16.055 07-JUL-2009 14:10:15.903	RA2_ME__0PNPDK20090707_123116_000059402080_00310_38440_3138.N1 RA2_ME__0P.MPH.ABS_ORBIT=38440
Product: RA2_ME__0P Filename: RA2_ME__0PNPDK20090707_140935_000050252080_00311_38441_3139.N1	07-JUL-2009 14:09:35.799 07-JUL-2009 15:33:21.053	RA2_ME__0PNPDK20090707_140935_000050252080_00311_38441_3139.N1 RA2_ME__0P.MPH.ABS_ORBIT=38441
Product: RA2_ME__0P Filename: RA2_ME__0PNPDK20090707_153751_000006362080_00312_38442_3140.N1	07-JUL-2009 15:37:51.700 07-JUL-2009 15:48:27.794	RA2_ME__0PNPDK20090707_153751_000006362080_00312_38442_3140.N1 RA2_ME__0P.MPH.ABS_ORBIT=38442
Product: RA2_ME__0P Filename: RA2_ME__0PNPDK20090707_154744_000059162080_00312_38442_3141.N1	07-JUL-2009 15:47:44.348 07-JUL-2009 17:26:20.802	RA2_ME__0PNPDK20090707_154744_000059162080_00312_38442_3141.N1 RA2_ME__0P.MPH.ABS_ORBIT=38442
Product: RA2_ME__0P Filename: RA2_ME__0PNPDK20090707_172503_000059842080_00313_38443_3142.N1	07-JUL-2009 17:25:03.936 07-JUL-2009 19:04:48.344	RA2_ME__0PNPDK20090707_172503_000059842080_00313_38443_3142.N1 RA2_ME__0P.MPH.ABS_ORBIT=38443
Product: RA2_ME__0P Filename: RA2_ME__0PNPDK20090707_190318_000059712080_00314_38444_3143.N1	07-JUL-2009 19:03:18.110 07-JUL-2009 20:42:49.406	RA2_ME__0PNPDK20090707_190318_000059712080_00314_38444_3143.N1 RA2_ME__0P.MPH.ABS_ORBIT=38444
Product: RA2_ME__0P Filename: RA2_ME__0PNPDE20090707_204116_000044082080_00315_38445_9405.N1	07-JUL-2009 20:41:16.944 07-JUL-2009 21:54:45.042	RA2_ME__0PNPDE20090707_204116_000044082080_00315_38445_9405.N1 RA2_ME__0P.MPH.ABS_ORBIT=38445
Product: RA2_ME__0P Filename: RA2_ME__0PNPDE20090707_215346_000062032080_00315_38445_9406.N1	07-JUL-2009 21:53:46.000 07-JUL-2009 23:37:08.752	RA2_ME__0PNPDE20090707_215346_000062032080_00315_38445_9406.N1 RA2_ME__0P.MPH.ABS_ORBIT=38445
Product: RA2_ME__0P Filename: RA2_ME__0PNPDE20090707_233604_000061172080_00316_38446_9407.N1	07-JUL-2009 23:36:04.140 08-JUL-2009 01:18:01.114	RA2_ME__0PNPDE20090707_233604_000061172080_00316_38446_9407.N1 RA2_ME__0P.MPH.ABS_ORBIT=38446

Missing Products

RA2_CAL_0P missing products

Gauge Value Segment (Start-Stop)
DOR_DOP_0P missing products

Gauge	Value	Segment (Start-Stop)
MODE.NOMINAL DORIS.MISSING	Duration: 63.757820 s	07-JUL-2009 00:07:12.728 07-JUL-2009 00:08:16.486
MODE.NOMINAL DORIS.MISSING	Duration: 63.761732 s	07-JUL-2009 01:43:54.678 07-JUL-2009 01:44:58.440
MODE.NOMINAL DORIS.MISSING	Duration: 63.761725 s	07-JUL-2009 03:02:32.745 07-JUL-2009 03:03:36.507
MODE.NOMINAL DORIS.MISSING	Duration: 63.757820 s	07-JUL-2009 04:40:18.473 07-JUL-2009 04:41:22.230
MODE.NOMINAL DORIS.MISSING	Duration: 127.519547 s	07-JUL-2009 06:20:11.696 07-JUL-2009 06:22:19.216
MODE.NOMINAL DORIS.MISSING	Duration: 63.757820 s	07-JUL-2009 07:29:15.958 07-JUL-2009 07:30:19.716
MODE.NOMINAL DORIS.MISSING	Duration: 63.757818 s	07-JUL-2009 09:10:12.982 07-JUL-2009 09:11:16.740
MODE.NOMINAL DORIS.MISSING	Duration: 63.757814 s	07-JUL-2009 10:50:06.245 07-JUL-2009 10:51:10.003

MODE.NOMINAL DORIS.MISSING	Duration: 127.515641 s	07-JUL-2009 12:28:55.730 07-JUL-2009 12:31:03.246
MODE.NOMINAL DORIS.MISSING	Duration: 63.757823 s	07-JUL-2009 14:07:45.219 07-JUL-2009 14:08:48.977
MODE.NOMINAL DORIS.MISSING	Duration: 127.511735 s	07-JUL-2009 15:45:30.954 07-JUL-2009 15:47:38.466
MODE.NOMINAL DORIS.MISSING	Duration: 63.753914 s	07-JUL-2009 19:02:06.116 07-JUL-2009 19:03:09.870
MODE.NOMINAL DORIS.MISSING	Duration: 63.757822 s	07-JUL-2009 21:52:07.367 07-JUL-2009 21:53:11.125
MODE.NOMINAL DORIS.MISSING	Duration: 63.757824 s	07-JUL-2009 23:34:08.114 07-JUL-2009 23:35:11.872

DOR_NAV_OP missing products

Gauge	Value	Segment (Start-Stop)
MODE.NOMINAL DORIS.MISSING	Duration: 5635.517370 s	06-JUL-2009 22:30:37.816 07-JUL-2009 00:04:33.334
MODE.NOMINAL DORIS.MISSING	Duration: 318.793012 s	07-JUL-2009 01:40:11.530 07-JUL-2009 01:45:30.323
MODE.NOMINAL DORIS.MISSING	Duration: 318.793007 s	07-JUL-2009 02:54:34.558 07-JUL-2009 02:59:53.351
MODE.NOMINAL DORIS.MISSING	Duration: 318.789101 s	07-JUL-2009 04:35:31.562 07-JUL-2009 04:40:50.352
MODE.NOMINAL DORIS.MISSING	Duration: 318.793008 s	07-JUL-2009 06:16:28.544 07-JUL-2009 06:21:47.337
MODE.NOMINAL DORIS.MISSING	Duration: 318.789102 s	07-JUL-2009 07:25:32.810 07-JUL-2009 07:30:51.599
MODE.NOMINAL DORIS.MISSING	Duration: 318.789100 s	07-JUL-2009 09:06:29.838 07-JUL-2009 09:11:48.627
MODE.NOMINAL DORIS.MISSING	Duration: 318.793001 s	07-JUL-2009 10:42:08.065 07-JUL-2009 10:47:26.858
MODE.NOMINAL DORIS.MISSING	Duration: 318.789103 s	07-JUL-2009 12:23:05.058 07-JUL-2009 12:28:23.847
MODE.NOMINAL DORIS.MISSING	Duration: 318.789104 s	07-JUL-2009 14:04:02.067 07-JUL-2009 14:09:20.856
MODE.NOMINAL DORIS.MISSING	Duration: 318.789104 s	07-JUL-2009 15:39:40.286 07-JUL-2009 15:44:59.075
MODE.NOMINAL DORIS.MISSING	Duration: 318.789098 s	07-JUL-2009 17:15:18.478 07-JUL-2009 17:20:37.267
MODE.NOMINAL DORIS.MISSING	Duration: 318.789101 s	07-JUL-2009 18:56:15.448 07-JUL-2009 19:01:34.237
MODE.NOMINAL DORIS.MISSING	Duration: 318.789098 s	07-JUL-2009 20:31:53.651 07-JUL-2009 20:37:12.441
MODE.NOMINAL DORIS.MISSING	Duration: 318.789105 s	07-JUL-2009 21:46:16.703 07-JUL-2009 21:51:35.492
MODE.NOMINAL DORIS.MISSING	Duration: 318.781293 s	07-JUL-2009 23:27:13.692 07-JUL-2009 23:32:32.473

MWR_NL_OP missing products

Gauge	Value	Segment (Start-Stop)
MODE.NOMINAL MWR.MISSING	Duration: 24.007815 s	07-JUL-2009 06:22:04.540 07-JUL-2009 06:22:28.548

RA2_ME__0P missing products

Gauge	Value	Segment (Start-Stop)
MODE.MEASUREMENT RA2.MISSING	Duration: 11.303284 s	07-JUL-2009 15:33:21.053 07-JUL-2009 15:33:32.356
MODE.MEASUREMENT RA2.MISSING	Duration: 79.308114 s	07-JUL-2009 15:36:32.392 07-JUL-2009 15:37:51.700

Unplanned Products

RA2_CAL_0P unplanned products

Gauge Segment (Start-Stop)

DOR_DOP_0P unplanned products

Gauge Segment (Start-Stop)

DOR_NAV_0P unplanned products

Gauge Segment (Start-Stop)

MWR_NL__0P unplanned products

Gauge Segment (Start-Stop)

RA2_ME__0P unplanned products

Gauge Segment (Start-Stop)

Overlaps

RA2_CAL_0P overlaps

Gauge Segment (Start-Stop) Explicit Reference

DOR_DOP_0P overlaps

Gauge Segment (Start-Stop) Explicit Reference

DOR_NAV_0P overlaps

Gauge Segment (Start-Stop) Explicit Reference

MWR_NL__0P overlaps

Gauge Segment (Start-Stop) Explicit Reference

RA2_ME__0P overlaps

Gauge Segment (Start-Stop) Explicit Reference

Duplicates

RA2_CAL_0P duplicates

Gauge Segment (Start-Stop) Explicit Reference

DOR_DOP_0P duplicates

Gauge Segment (Start-Stop) Explicit Reference

DOR_NAV_0P duplicates

Gauge Segment (Start-Stop) Explicit Reference

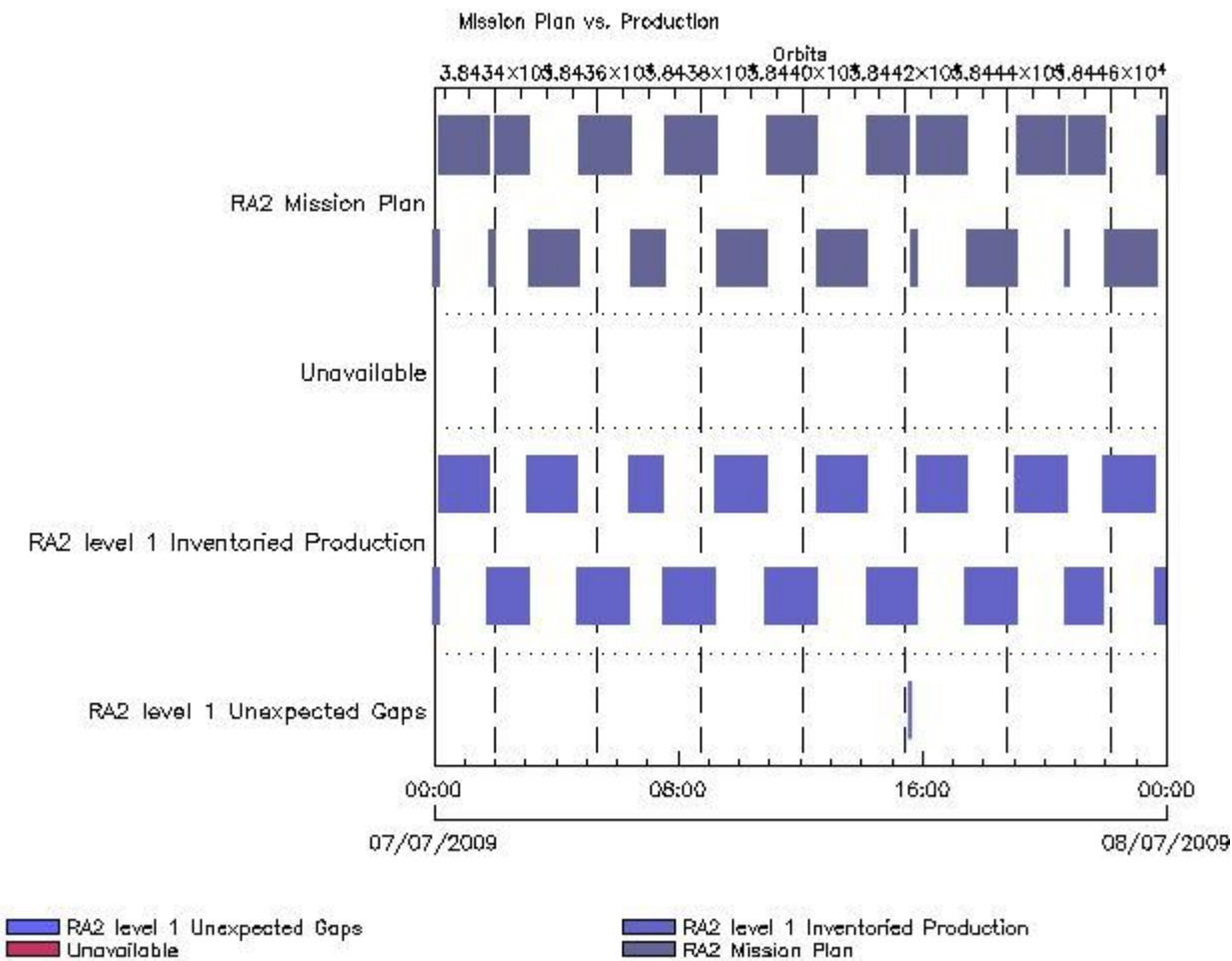
MWR_NL_0P duplicates

Gauge Segment (Start-Stop) Explicit Reference

RA2_ME_0P duplicates

Gauge Segment (Start-Stop) Explicit Reference

Mission Plan vs. Production (level 1)



Mission Plan (extracted from DMOP)

Gauge	Segment (Start-Stop)
MODE.MEASUREMENT RA2.ACQ_PLAN	06-JUL-2009 22:30:37.816 07-JUL-2009 15:33:32.356
MODE.CALIBRATION RA2.ACQ_PLAN	07-JUL-2009 15:33:36.866 07-JUL-2009 15:36:27.881

MODE.MEASUREMENT RA2.ACQ_PLAN	07-JUL-2009 15:36:32.392 07-JUL-2009 20:39:09.645
MODE.PRESET_LOOP_OUTPUT RA2.ACQ_PLAN	07-JUL-2009 20:39:09.645 07-JUL-2009 20:39:29.645
MODE.MEASUREMENT RA2.ACQ_PLAN	07-JUL-2009 20:39:34.145 08-JUL-2009 01:19:19.645

Inventoried Products

RA2_MW__1P products

Gauge	Segment (Start-Stop)	Explicit Reference
Product: RA2_MW__1P Filename: RA2_MW__1PNPDE20090706_222830_000060672080_00301_38431_7065.N1	06-JUL-2009 22:28:30.507 07-JUL-2009 00:09:37.295	RA2_MW__1PNPDE20090706_222830_000060672080_00301_38431_7065.N1 RA2_MW__1P.MPH.ABS_ORBIT=38431
Product: RA2_MW__1P Filename: RA2_MW__1PNPDE20090707_000836_000058962080_00302_38432_7236.N1	07-JUL-2009 00:08:36.080 07-JUL-2009 01:46:52.427	RA2_MW__1PNPDE20090707_000836_000058962080_00302_38432_7236.N1 RA2_MW__1P.MPH.ABS_ORBIT=38432
Product: RA2_MW__1P Filename: RA2_MW__1PNPDE20090707_014552_000047542080_00303_38433_7373.N1	07-JUL-2009 01:45:52.326 07-JUL-2009 03:05:06.823	RA2_MW__1PNPDE20090707_014552_000047542080_00303_38433_7373.N1 RA2_MW__1P.MPH.ABS_ORBIT=38433
Product: RA2_MW__1P Filename: RA2_MW__1PNPDE20090707_030425_000058822080_00304_38434_7543.N1	07-JUL-2009 03:04:25.660 07-JUL-2009 04:42:27.525	RA2_MW__1PNPDE20090707_030425_000058822080_00304_38434_7543.N1 RA2_MW__1P.MPH.ABS_ORBIT=38434
Product: RA2_MW__1P Filename: RA2_MW__1PNPDE20090707_044153_000060702080_00305_38435_7705.N1	07-JUL-2009 04:41:53.046 07-JUL-2009 06:23:03.176	RA2_MW__1PNPDE20090707_044153_000060702080_00305_38435_7705.N1 RA2_MW__1P.MPH.ABS_ORBIT=38435
Product: RA2_MW__1P Filename: RA2_MW__1PNPDK20090707_062229_000041452080_00306_38436_0364.N1	07-JUL-2009 06:22:29.812 07-JUL-2009 07:31:34.950	RA2_MW__1PNPDK20090707_062229_000041452080_00306_38436_0364.N1 RA2_MW__1P.MPH.ABS_ORBIT=38436
Product: RA2_MW__1P Filename: RA2_MW__1PNPDK20090707_073051_000061242080_00307_38437_0519.N1	07-JUL-2009 07:30:51.560 07-JUL-2009 09:12:55.162	RA2_MW__1PNPDK20090707_073051_000061242080_00307_38437_0519.N1 RA2_MW__1P.MPH.ABS_ORBIT=38437
Product: RA2_MW__1P Filename: RA2_MW__1PNPDK20090707_091211_000060232080_00308_38438_0691.N1	07-JUL-2009 09:12:11.772 07-JUL-2009 10:52:35.114	RA2_MW__1PNPDK20090707_091211_000060232080_00308_38438_0691.N1 RA2_MW__1P.MPH.ABS_ORBIT=38438
Product: RA2_MW__1P Filename: RA2_MW__1PNPDK20090707_105151_000060082080_00309_38439_0912.N1	07-JUL-2009 10:51:51.724 07-JUL-2009 12:31:59.470	RA2_MW__1PNPDK20090707_105151_000060082080_00309_38439_0912.N1 RA2_MW__1P.MPH.ABS_ORBIT=38439
Product: RA2_MW__1P Filename: RA2_MW__1PNPDK20090707_123116_000059412080_00310_38440_1147.N1	07-JUL-2009 12:31:16.080 07-JUL-2009 14:10:16.986	RA2_MW__1PNPDK20090707_123116_000059412080_00310_38440_1147.N1 RA2_MW__1P.MPH.ABS_ORBIT=38440
Product: RA2_MW__1P Filename: RA2_MW__1PNPDK20090707_140935_000050262080_00311_38441_1339.N1	07-JUL-2009 14:09:35.824 07-JUL-2009 15:33:22.136	RA2_MW__1PNPDK20090707_140935_000050262080_00311_38441_1339.N1 RA2_MW__1P.MPH.ABS_ORBIT=38441
Product: RA2_MW__1P Filename: RA2_MW__1PNPDK20090707_153751_00006372080_00312_38442_1342.N1	07-JUL-2009 15:37:51.725 07-JUL-2009 15:48:28.878	RA2_MW__1PNPDK20090707_153751_00006372080_00312_38442_1342.N1 RA2_MW__1P.MPH.ABS_ORBIT=38442
Product: RA2_MW__1P Filename: RA2_MW__1PNPDK20090707_154744_000059182080_00312_38442_1475.N1	07-JUL-2009 15:47:44.374 07-JUL-2009 17:26:21.886	RA2_MW__1PNPDK20090707_154744_000059182080_00312_38442_1475.N1 RA2_MW__1P.MPH.ABS_ORBIT=38442
Product: RA2_MW__1P Filename: RA2_MW__1PNPDK20090707_172503_000059852080_00313_38443_1600.N1	07-JUL-2009 17:25:03.962 07-JUL-2009 19:04:49.428	RA2_MW__1PNPDK20090707_172503_000059852080_00313_38443_1600.N1 RA2_MW__1P.MPH.ABS_ORBIT=38443
Product: RA2_MW__1P Filename: RA2_MW__1PNPDK20090707_190318_000059722080_00314_38444_1739.N1	07-JUL-2009 19:03:18.136 07-JUL-2009 20:42:50.490	RA2_MW__1PNPDK20090707_190318_000059722080_00314_38444_1739.N1 RA2_MW__1P.MPH.ABS_ORBIT=38444
Product: RA2_MW__1P Filename: RA2_MW__1PNPDE20090707_204116_000044092080_00315_38445_8195.N1	07-JUL-2009 20:41:16.970 07-JUL-2009 21:54:46.126	RA2_MW__1PNPDE20090707_204116_000044092080_00315_38445_8195.N1 RA2_MW__1P.MPH.ABS_ORBIT=38445
Product: RA2_MW__1P Filename: RA2_MW__1PNPDE20090707_215346_000062042080_00315_38445_8351.N1	07-JUL-2009 21:53:46.026 07-JUL-2009 23:37:09.836	RA2_MW__1PNPDE20090707_215346_000062042080_00315_38445_8351.N1 RA2_MW__1P.MPH.ABS_ORBIT=38445
Product: RA2_MW__1P Filename: RA2_MW__1PNPDE20090707_233604_000061182080_00316_38446_8502.N1	07-JUL-2009 23:36:04.166 08-JUL-2009 01:18:02.198	RA2_MW__1PNPDE20090707_233604_000061182080_00316_38446_8502.N1 RA2_MW__1P.MPH.ABS_ORBIT=38446

Missing Products

RA2_MW__1P missing products

Gauge	Value	Segment (Start-Stop)
MODE.MEASUREMENT RA2.MISSING	Duration: 10.219801 s	07-JUL-2009 15:33:22.136 07-JUL-2009 15:33:32.356
MODE.MEASUREMENT RA2.MISSING	Duration: 79.333339 s	07-JUL-2009 15:36:32.392 07-JUL-2009 15:37:51.725

Unplanned Products

RA2_MW__1P unplanned products

Gauge	Segment (Start-Stop)
-------	----------------------

Overlaps

RA2_MW__1P overlaps

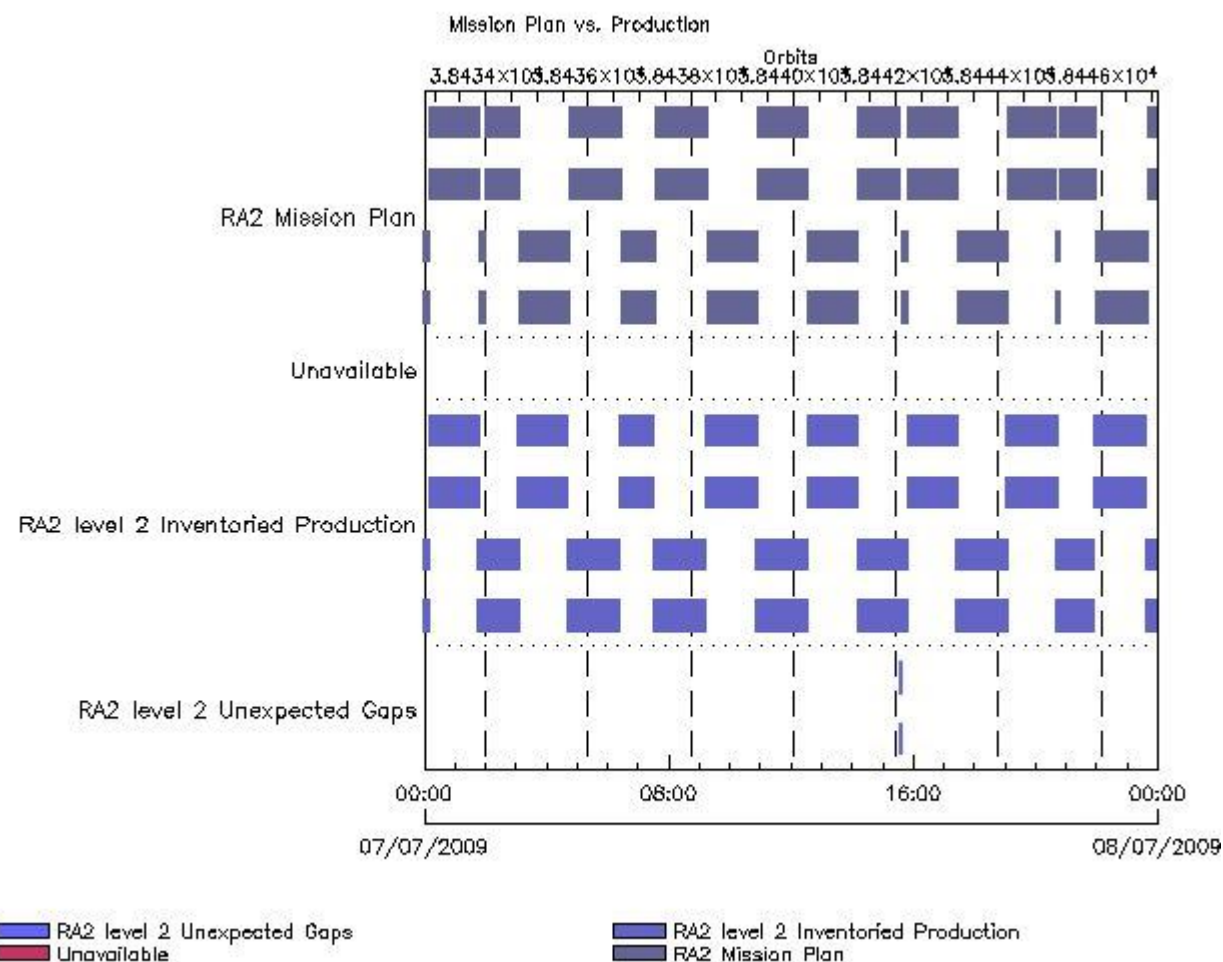
Gauge	Segment (Start-Stop)	Explicit Reference
-------	----------------------	--------------------

Duplicates

RA2_MW__1P duplicates

Gauge	Segment (Start-Stop)	Explicit Reference
-------	----------------------	--------------------

Mission Plan vs. Production (level 2)



Mission Plan (extracted from DMOP)

Gauge	Segment (Start-Stop)
MODE.MEASUREMENT RA2.ACQ_PLAN	06-JUL-2009 22:30:37.816 07-JUL-2009 15:33:32.356
MODE.CALIBRATION RA2.ACQ_PLAN	07-JUL-2009 15:33:36.866 07-JUL-2009 15:36:27.881
MODE.MEASUREMENT RA2.ACQ_PLAN	07-JUL-2009 15:36:32.392 07-JUL-2009 20:39:09.645
MODE.PRESET_LOOP_OUTPUT RA2.ACQ_PLAN	07-JUL-2009 20:39:09.645 07-JUL-2009 20:39:29.645
MODE.MEASUREMENT RA2.ACQ_PLAN	07-JUL-2009 20:39:34.145 08-JUL-2009 01:19:19.645

Inventoried Products

RA2_FGD_2P products

Gauge	Segment (Start-Stop)	Explicit Reference
Product: RA2_FGD_2P Filename: RA2_FGD_2PNPDE20090706_222830_000060672080_00301_38431_7066.N1	06-JUL-2009 22:28:30.507 07-JUL-2009 00:09:37.295	RA2_FGD_2PNPDE20090706_222830_000060672080_00301_38431_7066.N1 RA2_FGD_2P.MPH.ABS_ORBIT=38431
Product: RA2_FGD_2P Filename: RA2_FGD_2PNPDE20090707_000836_000058962080_00302_38432_7237.N1	07-JUL-2009 00:08:36.080 07-JUL-2009 01:46:52.427	RA2_FGD_2PNPDE20090707_000836_000058962080_00302_38432_7237.N1 RA2_FGD_2P.MPH.ABS_ORBIT=38432
Product: RA2_FGD_2P Filename: RA2_FGD_2PNPDE20090707_014552_000047542080_00303_38433_7374.N1	07-JUL-2009 01:45:52.326 07-JUL-2009 03:05:06.823	RA2_FGD_2PNPDE20090707_014552_000047542080_00303_38433_7374.N1 RA2_FGD_2P.MPH.ABS_ORBIT=38433

Product: RA2_FGD_2P Filename: RA2_FGD_2PNPDE20090707_030425_000058822080_00304_38434_7544.N1	07-JUL-2009 03:04:25.660 07-JUL-2009 04:42:27.525	RA2_FGD_2PNPDE20090707_030425_000058822080_00304_3843 RA2_FGD_2P.MPH.ABS_ORBIT=38434
Product: RA2_FGD_2P Filename: RA2_FGD_2PNPDE20090707_044153_000060702080_00305_38435_7706.N1	07-JUL-2009 04:41:53.046 07-JUL-2009 06:23:03.176	RA2_FGD_2PNPDE20090707_044153_000060702080_00305_38435_7706.N1 RA2_FGD_2P.MPH.ABS_ORBIT=38435
Product: RA2_FGD_2P Filename: RA2_FGD_2PNPDK20090707_062229_000041452080_00306_38436_0365.N1	07-JUL-2009 06:22:29.812 07-JUL-2009 07:31:34.950	RA2_FGD_2PNPDK20090707_062229_000041452080_00306_38436_0365.N1 RA2_FGD_2P.MPH.ABS_ORBIT=38436
Product: RA2_FGD_2P Filename: RA2_FGD_2PNPDK20090707_073051_000061242080_00307_38437_0520.N1	07-JUL-2009 07:30:51.560 07-JUL-2009 09:12:55.162	RA2_FGD_2PNPDK20090707_073051_000061242080_00307_38437_0520.N1 RA2_FGD_2P.MPH.ABS_ORBIT=38437
Product: RA2_FGD_2P Filename: RA2_FGD_2PNPDK20090707_091211_000060232080_00308_38438_0692.N1	07-JUL-2009 09:12:11.772 07-JUL-2009 10:52:35.114	RA2_FGD_2PNPDK20090707_091211_000060232080_00308_38438_0692.N1 RA2_FGD_2P.MPH.ABS_ORBIT=38438
Product: RA2_FGD_2P Filename: RA2_FGD_2PNPDK20090707_105151_000060082080_00309_38439_0913.N1	07-JUL-2009 10:51:51.724 07-JUL-2009 12:31:59.470	RA2_FGD_2PNPDK20090707_105151_000060082080_00309_38439_0913.N1 RA2_FGD_2P.MPH.ABS_ORBIT=38439
Product: RA2_FGD_2P Filename: RA2_FGD_2PNPDK20090707_123116_000059412080_00310_38440_1148.N1	07-JUL-2009 12:31:16.080 07-JUL-2009 14:10:16.986	RA2_FGD_2PNPDK20090707_123116_000059412080_00310_38440_1148.N1 RA2_FGD_2P.MPH.ABS_ORBIT=38440
Product: RA2_FGD_2P Filename: RA2_FGD_2PNPDK20090707_140935_000050262080_00311_38441_1340.N1	07-JUL-2009 14:09:35.824 07-JUL-2009 15:33:22.136	RA2_FGD_2PNPDK20090707_140935_000050262080_00311_38441_1340.N1 RA2_FGD_2P.MPH.ABS_ORBIT=38441
Product: RA2_FGD_2P Filename: RA2_FGD_2PNPDK20090707_153751_00006372080_00312_38442_1343.N1	07-JUL-2009 15:37:51.725 07-JUL-2009 15:48:28.878	RA2_FGD_2PNPDK20090707_153751_00006372080_00312_38442_1343.N1 RA2_FGD_2P.MPH.ABS_ORBIT=38442
Product: RA2_FGD_2P Filename: RA2_FGD_2PNPDK20090707_154744_000059182080_00312_38442_1476.N1	07-JUL-2009 15:47:44.374 07-JUL-2009 17:26:21.886	RA2_FGD_2PNPDK20090707_154744_000059182080_00312_38442_1476.N1 RA2_FGD_2P.MPH.ABS_ORBIT=38442
Product: RA2_FGD_2P Filename: RA2_FGD_2PNPDK20090707_172503_000059852080_00313_38443_1601.N1	07-JUL-2009 17:25:03.962 07-JUL-2009 19:04:49.428	RA2_FGD_2PNPDK20090707_172503_000059852080_00313_38443_1601.N1 RA2_FGD_2P.MPH.ABS_ORBIT=38443
Product: RA2_FGD_2P Filename: RA2_FGD_2PNPDK20090707_190318_000059722080_00314_38444_1740.N1	07-JUL-2009 19:03:18.136 07-JUL-2009 20:42:50.490	RA2_FGD_2PNPDK20090707_190318_000059722080_00314_38444_1740.N1 RA2_FGD_2P.MPH.ABS_ORBIT=38444
Product: RA2_FGD_2P Filename: RA2_FGD_2PNPDE20090707_204116_000044092080_00315_38445_8196.N1	07-JUL-2009 20:41:16.970 07-JUL-2009 21:54:46.126	RA2_FGD_2PNPDE20090707_204116_000044092080_00315_38445_8196.N1 RA2_FGD_2P.MPH.ABS_ORBIT=38445
Product: RA2_FGD_2P Filename: RA2_FGD_2PNPDE20090707_215346_000062042080_00315_38445_8352.N1	07-JUL-2009 21:53:46.026 07-JUL-2009 23:37:09.836	RA2_FGD_2PNPDE20090707_215346_000062042080_00315_38445_8352.N1 RA2_FGD_2P.MPH.ABS_ORBIT=38445
Product: RA2_FGD_2P Filename: RA2_FGD_2PNPDE20090707_233604_000061182080_00316_38446_8503.N1	07-JUL-2009 23:36:04.166 08-JUL-2009 01:18:02.198	RA2_FGD_2PNPDE20090707_233604_000061182080_00316_38446_8503.N1 RA2_FGD_2P.MPH.ABS_ORBIT=38446

RA2_WWV_2P products

Gauge	Segment (Start-Stop)	Explicit Reference
Product: RA2_WWV_2P Filename: RA2_WWV_2PNPDE20090706_222830_000060672080_00301_38431_7067.N1	06-JUL-2009 22:28:30.507 07-JUL-2009 00:09:37.295	RA2_WWV_2PNPDE20090706_222830_000060672080_00301_38431_7067.N1 RA2_WWV_2P.MPH.ABS_ORBIT=38431
Product: RA2_WWV_2P Filename: RA2_WWV_2PNPDE20090707_000836_000058962080_00302_38432_7238.N1	07-JUL-2009 00:08:36.080 07-JUL-2009 01:46:52.427	RA2_WWV_2PNPDE20090707_000836_000058962080_00302_38432_7238.N1 RA2_WWV_2P.MPH.ABS_ORBIT=38432
Product: RA2_WWV_2P Filename: RA2_WWV_2PNPDE20090707_014552_000047542080_00303_38433_7375.N1	07-JUL-2009 01:45:52.326 07-JUL-2009 03:05:06.823	RA2_WWV_2PNPDE20090707_014552_000047542080_00303_38433_7375.N1 RA2_WWV_2P.MPH.ABS_ORBIT=38433
Product: RA2_WWV_2P Filename: RA2_WWV_2PNPDE20090707_030425_000058822080_00304_38434_7545.N1	07-JUL-2009 03:04:25.660 07-JUL-2009 04:42:27.525	RA2_WWV_2PNPDE20090707_030425_000058822080_00304_38434_7545.N1 RA2_WWV_2P.MPH.ABS_ORBIT=38434
Product: RA2_WWV_2P Filename: RA2_WWV_2PNPDE20090707_044153_000060702080_00305_38435_7707.N1	07-JUL-2009 04:41:53.046 07-JUL-2009 06:23:03.176	RA2_WWV_2PNPDE20090707_044153_000060702080_00305_38435_7707.N1 RA2_WWV_2P.MPH.ABS_ORBIT=38435
Product: RA2_WWV_2P Filename: RA2_WWV_2PNPDK20090707_062229_000041452080_00306_38436_0366.N1	07-JUL-2009 06:22:29.812 07-JUL-2009 07:31:34.950	RA2_WWV_2PNPDK20090707_062229_000041452080_00306_38436_0366.N1 RA2_WWV_2P.MPH.ABS_ORBIT=38436
Product: RA2_WWV_2P Filename: RA2_WWV_2PNPDK20090707_073051_000061242080_00307_38437_0521.N1	07-JUL-2009 07:30:51.560 07-JUL-2009 09:12:55.162	RA2_WWV_2PNPDK20090707_073051_000061242080_00307_38437_0521.N1 RA2_WWV_2P.MPH.ABS_ORBIT=38437

Product: RA2_WWV_2P Filename: RA2_WWV_2PNPDK20090707_091211_000060232080_00308_38438_0693.N1	07-JUL-2009 09:12:11.772 07-JUL-2009 10:52:35.114	RA2_WWV_2PNPDK20090707_091211_000060232080_00308_384 RA2_WWV_2P.MPH.ABS_ORBIT=38438
Product: RA2_WWV_2P Filename: RA2_WWV_2PNPDK20090707_105151_000060082080_00309_38439_0914.N1	07-JUL-2009 10:51:51.724 07-JUL-2009 12:31:59.470	RA2_WWV_2PNPDK20090707_105151_000060082080_00309_38439_0914.N1 RA2_WWV_2P.MPH.ABS_ORBIT=38439
Product: RA2_WWV_2P Filename: RA2_WWV_2PNPDK20090707_123116_000059412080_00310_38440_1149.N1	07-JUL-2009 12:31:16.080 07-JUL-2009 14:10:16.986	RA2_WWV_2PNPDK20090707_123116_000059412080_00310_38440_1149.N1 RA2_WWV_2P.MPH.ABS_ORBIT=38440
Product: RA2_WWV_2P Filename: RA2_WWV_2PNPDK20090707_140935_000050262080_00311_38441_1341.N1	07-JUL-2009 14:09:35.824 07-JUL-2009 15:33:22.136	RA2_WWV_2PNPDK20090707_140935_000050262080_00311_38441_1341.N1 RA2_WWV_2P.MPH.ABS_ORBIT=38441
Product: RA2_WWV_2P Filename: RA2_WWV_2PNPDK20090707_153751_000006372080_00312_38442_1344.N1	07-JUL-2009 15:37:51.725 07-JUL-2009 15:48:28.878	RA2_WWV_2PNPDK20090707_153751_000006372080_00312_38442_1344.N1 RA2_WWV_2P.MPH.ABS_ORBIT=38442
Product: RA2_WWV_2P Filename: RA2_WWV_2PNPDK20090707_154744_000059182080_00312_38442_1477.N1	07-JUL-2009 15:47:44.374 07-JUL-2009 17:26:21.886	RA2_WWV_2PNPDK20090707_154744_000059182080_00312_38442_1477.N1 RA2_WWV_2P.MPH.ABS_ORBIT=38442
Product: RA2_WWV_2P Filename: RA2_WWV_2PNPDK20090707_172503_000059852080_00313_38443_1602.N1	07-JUL-2009 17:25:03.962 07-JUL-2009 19:04:49.428	RA2_WWV_2PNPDK20090707_172503_000059852080_00313_38443_1602.N1 RA2_WWV_2P.MPH.ABS_ORBIT=38443
Product: RA2_WWV_2P Filename: RA2_WWV_2PNPDK20090707_190318_000059722080_00314_38444_1741.N1	07-JUL-2009 19:03:18.136 07-JUL-2009 20:42:50.490	RA2_WWV_2PNPDK20090707_190318_000059722080_00314_38444_1741.N1 RA2_WWV_2P.MPH.ABS_ORBIT=38444
Product: RA2_WWV_2P Filename: RA2_WWV_2PNPDE20090707_204116_000044092080_00315_38445_8197.N1	07-JUL-2009 20:41:16.970 07-JUL-2009 21:54:46.126	RA2_WWV_2PNPDE20090707_204116_000044092080_00315_38445_8197.N1 RA2_WWV_2P.MPH.ABS_ORBIT=38445
Product: RA2_WWV_2P Filename: RA2_WWV_2PNPDE20090707_215346_000062042080_00315_38445_8353.N1	07-JUL-2009 21:53:46.026 07-JUL-2009 23:37:09.836	RA2_WWV_2PNPDE20090707_215346_000062042080_00315_38445_8353.N1 RA2_WWV_2P.MPH.ABS_ORBIT=38445
Product: RA2_WWV_2P Filename: RA2_WWV_2PNPDE20090707_233604_000061182080_00316_38446_8504.N1	07-JUL-2009 23:36:04.166 08-JUL-2009 01:18:02.198	RA2_WWV_2PNPDE20090707_233604_000061182080_00316_38446_8504.N1 RA2_WWV_2P.MPH.ABS_ORBIT=38446

Missing Products

RA2_FGD_2P missing products

Gauge	Value	Segment (Start-Stop)
MODE.MEASUREMENT RA2.MISSING	Duration: 10.219801 s	07-JUL-2009 15:33:22.136 07-JUL-2009 15:33:32.356
MODE.MEASUREMENT RA2.MISSING	Duration: 79.333339 s	07-JUL-2009 15:36:32.392 07-JUL-2009 15:37:51.725

RA2_WWV_2P missing products

Gauge	Value	Segment (Start-Stop)
MODE.MEASUREMENT RA2.MISSING	Duration: 10.219801 s	07-JUL-2009 15:33:22.136 07-JUL-2009 15:33:32.356
MODE.MEASUREMENT RA2.MISSING	Duration: 79.333339 s	07-JUL-2009 15:36:32.392 07-JUL-2009 15:37:51.725

Unplanned Products

RA2_FGD_2P unplanned products

Gauge Segment (Start-Stop)

RA2_WWV_2P unplanned products

Gauge Segment (Start-Stop)

Overlaps

RA2_FGD_2P overlaps

Gauge Segment (Start-Stop) Explicit Reference

RA2_WWV_2P overlaps

Gauge Segment (Start-Stop) Explicit Reference

Duplicates

RA2_FGD_2P duplicates

Gauge Segment (Start-Stop) Explicit Reference

RA2_WWV_2P duplicates

Gauge Segment (Start-Stop) Explicit Reference

ADF usage

RA2_CAL_0P: ADF usage

New ADFs

Gauge Value Segment (Start-Stop) Explicit Reference

DOR_DOP_0P: ADF usage

New ADFs

Gauge	Value	Segment (Start-Stop)	Explicit Reference
DSD: ORBIT_STATE_VECTOR_FILE PCF_DOR_DOP_0P	new ADF: AUX_FPO_AXVPDS20090707_010112_20090706_191832_20090716_204446	07-JUL-2009 01:44:58.440 07-JUL-2009 01:44:58.440	Product: DOR_DOP_0PNPDE20090707_014458_000046542080_00303_38433_8710.N1

DOR_NAV_0P: ADF usage

New ADFs

Gauge	Value	Segment (Start-Stop)	Explicit Reference
-------	-------	----------------------	--------------------

DSD: ORBIT_STATE_VECTOR_FILE PCF_DOR_NAV_0P	new ADF: AUX_FPO_AXVPDS20090707_010112_20090706_191832_20090716_204446	07-JUL-2009 01:45:30.323 07-JUL-2009 01:45:30.323	Product: DOR_NAV_0PNPDE20090707_014530_000041442080_00303_38433_8302.N1
---	---	--	--

MWR_NL__0P: ADF usage

New ADFs

Gauge	Value	Segment (Start-Stop)	Explicit Reference
DSD: ORBIT_STATE_VECTOR_FILE PCF_MWR_NL__0P	new ADF: AUX_FPO_AXVPDS20090707_010112_20090706_191832_20090716_204446	07-JUL-2009 01:45:40.085 07-JUL-2009 01:45:40.085	Product: MWR_NL__0PNPDE20090707_014540_000047042080_00303_38433_8751.N1

RA2_ME__0P: ADF usage

New ADFs

Gauge	Value	Segment (Start-Stop)	Explicit Reference
DSD: ORBIT_STATE_VECTOR_FILE PCF_RA2_ME__0P	new ADF: AUX_FPO_AXVPDS20090707_010112_20090706_191832_20090716_204446	07-JUL-2009 01:45:52.301 07-JUL-2009 01:45:52.301	Product: RA2_ME__0PNPDE20090707_014552_000047532080_00303_38433_9402.N1

RA2_MW__1P: ADF usage

New ADFs

Gauge	Value	Segment (Start-Stop)	Explicit Reference
-------	-------	----------------------	--------------------

Current ADFs (from IECF list)

Gauge	Value	Explicit Reference
RA2_CON_AX.INFO PCF_IECF	RA2_CON_AXVIEC20070723_131547_20060621_132015_20200101_000000	Corresponding to date 06-JUL-2009 03:00:02.000
RA2_CST_AX.INFO PCF_IECF	RA2_CST_AXVIEC20020621_135858_20020101_000000_20200101_000000	Corresponding to date 06-JUL-2009 03:00:02.000
RA2_CHD_AX.INFO PCF_IECF	RA2_CHD_AXVIEC20060913_074707_20020101_000000_20200101_000000	Corresponding to date 06-JUL-2009 03:00:02.000
RA2_IFA_AX.INFO PCF_IECF	RA2_IFA_AXVIEC20050216_125529_20020101_000000_20200101_000000	Corresponding to date 06-JUL-2009 03:00:02.000

RA2_IFB_AX.INFO PCF_IECF	RA2_IFB_AXVIEC20050216_125738_20020101_000000_20200101_000000	Corresponding to date 06-JUL-2009 03:00:02.000
RA2_IFF_AX.INFO PCF_IECF	RA2_IFF_AXVIEC20090617_122330_20090617_000000_20100101_000000	Corresponding to date 06-JUL-2009 03:00:02.000
RA2_USO_AX.INFO PCF_IECF	RA2_USO_AXVIEC20070618_133225_20070620_000000_20200101_000000	Corresponding to date 06-JUL-2009 03:00:02.000
MWR_CON_AX.INFO PCF_IECF	MWR_CON_AXVIEC20040810_145011_20020101_000000_20200101_000000	Corresponding to date 06-JUL-2009 03:00:02.000
MWR_CHD_AX.INFO PCF_IECF	MWR_CHD_AXVIEC20061013_132356_20020101_000000_20200101_000000	Corresponding to date 06-JUL-2009 03:00:02.000
MWR_SLT_AX.INFO PCF_IECF	MWR_SLT_AXVIEC20060921_063409_20020101_000000_20200101_000000	Corresponding to date 06-JUL-2009 03:00:02.000

Differences with IECF list

Gauge **Value** **Explicit Reference**

RA2_FGD_2P: ADF usage

New ADFs

Gauge	Value	Segment (Start-Stop)	Explicit Reference
DSD: RA2_USO_DATA PCF_RA2_FGD_2P	new ADF: DOR_NAV_0PNPDE20090707_000433_000057382080_00302_38432_8301.N1	07-JUL-2009 00:08:36.080 07-JUL-2009 00:08:36.080	Product: RA2_FGD_2PNPDE20090707_000836_000058962080_00302_38432_7237.N1
DSD: RA2_USO_DATA PCF_RA2_FGD_2P	new ADF: DOR_NAV_0PNPDE20090707_014530_000041442080_00303_38433_8302.N1	07-JUL-2009 01:45:52.326 07-JUL-2009 01:45:52.326	Product: RA2_FGD_2PNPDE20090707_014552_000047542080_00303_38433_7374.N1
DSD: MWR_CONFIGURATION_DATA PCF_RA2_FGD_2P	new ADF: NOT USED	07-JUL-2009 03:04:25.660 07-JUL-2009 03:04:25.660	Product: RA2_FGD_2PNPDE20090707_030425_000058822080_00304_38434_7544.N1
DSD: RA2_CHARACTERISATION_DATA PCF_RA2_FGD_2P	new ADF: AUX_ECF_AXNECM20090706_184112_20090707_030000_20090707_150000	07-JUL-2009 03:04:25.660 07-JUL-2009 03:04:25.660	Product: RA2_FGD_2PNPDE20090707_030425_000058822080_00304_38434_7544.N1
DSD: RA2_CONFIGURATION_DATA PCF_RA2_FGD_2P	new ADF: AUX_ECF_AXNECM20090706_064117_20090706_210000_20090707_090000	07-JUL-2009 03:04:25.660 07-JUL-2009 03:04:25.660	Product: RA2_FGD_2PNPDE20090707_030425_000058822080_00304_38434_7544.N1

DSD: RA2_USO_DATA PCF_RA2_FGD_2P	new ADF: DOR_NAV_0PNPDE20090707_025953_000057382080_00304_38434_8303.N1	07-JUL-2009 03:04:25.660 07-JUL-2009 03:04:25.660	Product: RA2_FGD_2PNPDE20090707_030425_000058822080_00304_38434_7544.N1
DSD: MWR_CONFIGURATION_DATA PCF_RA2_FGD_2P	new ADF: AUX_ECF_AXNECM20090707_064117_20090707_090000_20090707_210000	07-JUL-2009 04:41:53.046 07-JUL-2009 04:41:53.046	Product: RA2_FGD_2PNPDE20090707_044153_000060702080_00305_38435_7706.N1
DSD: RA2_USO_DATA PCF_RA2_FGD_2P	new ADF: DOR_NAV_0PNPDE20090707_044050_000057382080_00305_38435_8304.N1	07-JUL-2009 04:41:53.046 07-JUL-2009 04:41:53.046	Product: RA2_FGD_2PNPDE20090707_044153_000060702080_00305_38435_7706.N1
DSD: RA2_USO_DATA PCF_RA2_FGD_2P	new ADF: DOR_NAV_0PNPDK20090707_062147_000038252080_00306_38436_0488.N1	07-JUL-2009 06:22:29.812 07-JUL-2009 06:22:29.812	Product: RA2_FGD_2PNPDK20090707_062229_000041452080_00306_38436_0365.N1
DSD: RA2_USO_DATA PCF_RA2_FGD_2P	new ADF: DOR_NAV_0PNPDK20090707_073051_000057382080_00307_38437_0489.N1	07-JUL-2009 07:30:51.560 07-JUL-2009 07:30:51.560	Product: RA2_FGD_2PNPDK20090707_073051_000061242080_00307_38437_0520.N1
DSD: MWR_CONFIGURATION_DATA PCF_RA2_FGD_2P	new ADF: AUX_ECF_AXNECM20090707_064118_20090707_150000_20090708_030000	07-JUL-2009 09:12:11.772 07-JUL-2009 09:12:11.772	Product: RA2_FGD_2PNPDK20090707_091211_000060232080_00308_38438_0692.N1
DSD: RA2_CHARACTERISATION_DATA PCF_RA2_FGD_2P	new ADF: AUX_ECF_AXNECM20090707_064117_20090707_090000_20090707_210000	07-JUL-2009 09:12:11.772 07-JUL-2009 09:12:11.772	Product: RA2_FGD_2PNPDK20090707_091211_000060232080_00308_38438_0692.N1
DSD: RA2_CONFIGURATION_DATA PCF_RA2_FGD_2P	new ADF: AUX_ECF_AXNECM20090706_184112_20090707_030000_20090707_150000	07-JUL-2009 09:12:11.772 07-JUL-2009 09:12:11.772	Product: RA2_FGD_2PNPDK20090707_091211_000060232080_00308_38438_0692.N1
DSD: RA2_USO_DATA PCF_RA2_FGD_2P	new ADF: DOR_NAV_0PNPDK20090707_091148_000054192080_00308_38438_0490.N1	07-JUL-2009 09:12:11.772 07-JUL-2009 09:12:11.772	Product: RA2_FGD_2PNPDK20090707_091211_000060232080_00308_38438_0692.N1
DSD: RA2_USO_DATA PCF_RA2_FGD_2P	new ADF: DOR_NAV_0PNPDK20090707_104726_000057382080_00309_38439_0491.N1	07-JUL-2009 10:51:51.724 07-JUL-2009 10:51:51.724	Product: RA2_FGD_2PNPDK20090707_105151_000060082080_00309_38439_0913.N1

DSD: RA2_SURFACE_TYPE_DATA PCF_RA2_FGD_2P	new ADF: RA2_POL_AXVIEC20090707_110609_20020101_000000_20090806_235959	07-JUL-2009 12:31:16.080 07-JUL-2009 12:31:16.080	Product: RA2_FGD_2PNPDK20090707_123116_000059412080_00310_38440_1148.N1
DSD: RA2_USO_DATA PCF_RA2_FGD_2P	new ADF: DOR_NAV_0PNPDK20090707_122823_000057382080_00310_38440_0492.N1	07-JUL-2009 12:31:16.080 07-JUL-2009 12:31:16.080	Product: RA2_FGD_2PNPDK20090707_123116_000059412080_00310_38440_1148.N1
DSD: RA2_USO_DATA PCF_RA2_FGD_2P	new ADF: DOR_NAV_0PNPDK20090707_140920_000054192080_00311_38441_0493.N1	07-JUL-2009 14:09:35.824 07-JUL-2009 14:09:35.824	Product: RA2_FGD_2PNPDK20090707_140935_000050262080_00311_38441_1340.N1
DSD: MWR_CONFIGURATION_DATA PCF_RA2_FGD_2P	new ADF: AUX_ECF_AXNECM20090707_064118_20090707_210000_20090708_090000	07-JUL-2009 15:37:51.725 07-JUL-2009 15:37:51.725	Product: RA2_FGD_2PNPDK20090707_153751_000006372080_00312_38442_1343.N1
DSD: RA2_CHARACTERISATION_DATA PCF_RA2_FGD_2P	new ADF: AUX_ECF_AXNECM20090707_064118_20090707_150000_20090708_030000	07-JUL-2009 15:37:51.725 07-JUL-2009 15:37:51.725	Product: RA2_FGD_2PNPDK20090707_153751_000006372080_00312_38442_1343.N1
DSD: RA2_CONFIGURATION_DATA PCF_RA2_FGD_2P	new ADF: AUX_ECF_AXNECM20090707_064117_20090707_090000_20090707_210000	07-JUL-2009 15:37:51.725 07-JUL-2009 15:37:51.725	Product: RA2_FGD_2PNPDK20090707_153751_000006372080_00312_38442_1343.N1
DSD: RA2_USO_DATA PCF_RA2_FGD_2P	new ADF: DOR_NAV_0PNPDK20090707_154459_000054192080_00312_38442_0494.N1	07-JUL-2009 15:47:44.374 07-JUL-2009 15:47:44.374	Product: RA2_FGD_2PNPDK20090707_154744_000059182080_00312_38442_1476.N1
DSD: RA2_USO_DATA PCF_RA2_FGD_2P	new ADF: DOR_NAV_0PNPDK20090707_172037_000057382080_00313_38443_0495.N1	07-JUL-2009 17:25:03.962 07-JUL-2009 17:25:03.962	Product: RA2_FGD_2PNPDK20090707_172503_000059852080_00313_38443_1601.N1
DSD: RA2_USO_DATA PCF_RA2_FGD_2P	new ADF: DOR_NAV_0PNPDK20090707_190134_000054192080_00314_38444_0496.N1	07-JUL-2009 19:03:18.136 07-JUL-2009 19:03:18.136	Product: RA2_FGD_2PNPDK20090707_190318_000059722080_00314_38444_1740.N1
DSD: RA2_USO_DATA PCF_RA2_FGD_2P	new ADF: DOR_NAV_0PNPDE20090707_203712_000041442080_00315_38445_8305.N1	07-JUL-2009 20:41:16.970 07-JUL-2009 20:41:16.970	Product: RA2_FGD_2PNPDE20090707_204116_000044092080_00315_38445_8196.N1

DSD: MWR_CONFIGURATION_DATA PCF_RA2_FGD_2P	new ADF: AUX_ECF_AXNECM20090707_190113_20090708_030000_20090708_150000	07-JUL-2009 21:53:46.026 07-JUL-2009 21:53:46.026	Product: RA2_FGD_2PNPDE20090707_215346_000062042080_00315_38445_8352.N1
DSD: RA2_CHARACTERISATION_DATA PCF_RA2_FGD_2P	new ADF: AUX_ECF_AXNECM20090707_064118_20090707_210000_20090708_090000	07-JUL-2009 21:53:46.026 07-JUL-2009 21:53:46.026	Product: RA2_FGD_2PNPDE20090707_215346_000062042080_00315_38445_8352.N1
DSD: RA2_CONFIGURATION_DATA PCF_RA2_FGD_2P	new ADF: AUX_ECF_AXNECM20090707_064118_20090707_150000_20090708_030000	07-JUL-2009 21:53:46.026 07-JUL-2009 21:53:46.026	Product: RA2_FGD_2PNPDE20090707_215346_000062042080_00315_38445_8352.N1
DSD: RA2_USO_DATA PCF_RA2_FGD_2P	new ADF: DOR_NAV_0PNPDE20090707_215135_000057382080_00315_38445_8306.N1	07-JUL-2009 21:53:46.026 07-JUL-2009 21:53:46.026	Product: RA2_FGD_2PNPDE20090707_215346_000062042080_00315_38445_8352.N1
DSD: RA2_USO_DATA PCF_RA2_FGD_2P	new ADF: DOR_NAV_0PNPDE20090707_233232_000057382080_00316_38446_8307.N1	07-JUL-2009 23:36:04.166 07-JUL-2009 23:36:04.166	Product: RA2_FGD_2PNPDE20090707_233604_000061182080_00316_38446_8503.N1

Current ADFs (from IECF list)

Gauge	Value	Explicit Reference
RA2_POL_AX.INFO PCF_IECF	RA2_POL_AXVIEC20090702_110611_20020101_000000_20090801_235959	Corresponding to date 06-JUL-2009 03:00:02.000
RA2_IFF_AX.INFO PCF_IECF	RA2_IFF_AXVIEC20090617_122330_20090617_000000_20100101_000000	Corresponding to date 06-JUL-2009 03:00:02.000
RA2_USO_AX.INFO PCF_IECF	RA2_USO_AXVIEC20070618_133225_20070620_000000_20200101_000000	Corresponding to date 06-JUL-2009 03:00:02.000
MWR_SLT_AX.INFO PCF_IECF	MWR_SLT_AXVIEC20060921_063409_20020101_000000_20200101_000000	Corresponding to date 06-JUL-2009 03:00:02.000
AUX_ATT_AX.INFO PCF_IECF	AUX_ATT_AXVIEC20020924_131534_20020703_120000_20781231_235959	Corresponding to date 06-JUL-2009 03:00:02.000
RA2_PLA_AX.INFO PCF_IECF	RA2_PLA_AXVIEC20060331_181823_20020101_000000_20200101_000000	Corresponding to date 06-JUL-2009 03:00:02.000
RA2_SOL_AX.INFO PCF_IECF	RA2_SOL_AXVIEC20090615_152337_20020101_000000_20100601_000000	Corresponding to date 06-JUL-2009 03:00:02.000
RA2_CON_AX.INFO PCF_IECF	RA2_CON_AXVIEC20070723_131547_20060621_132015_20200101_000000	Corresponding to date 06-JUL-2009 03:00:02.000
RA2_CHD_AX.INFO PCF_IECF	RA2_CHD_AXVIEC20060913_074707_20020101_000000_20200101_000000	Corresponding to date 06-JUL-2009 03:00:02.000
MWR_CON_AX.INFO PCF_IECF	MWR_CON_AXVIEC20040810_145011_20020101_000000_20200101_000000	Corresponding to date 06-JUL-2009 03:00:02.000

MWR_CHD_AX.INFO PCF_IECF	MWR_CHD_AXVIEC20061013_132356_20020101_000000_20200101_000000	Corresponding to date 06-JUL-2009 03:00:02.000
MWR_LSF_AX.INFO PCF_IECF	MWR_LSF_AXVIEC20020313_172218_20020101_000000_20200101_000000	Corresponding to date 06-JUL-2009 03:00:02.000
RA2_MET_AX.INFO PCF_IECF	RA2_MET_AXVIEC20020204_073357_20020101_000000_20200101_000000	Corresponding to date 06-JUL-2009 03:00:02.000
RA2_CST_AX.INFO PCF_IECF	RA2_CST_AXVIEC20020621_135858_20020101_000000_20200101_000000	Corresponding to date 06-JUL-2009 03:00:02.000
RA2_SOI_AX.INFO PCF_IECF	RA2_SOI_AXVIEC20051003_170000_20020101_000000_20200101_000000	Corresponding to date 06-JUL-2009 03:00:02.000
RA2_ICT_AX.INFO PCF_IECF	RA2_ICT_AXVIEC20060921_070730_20020101_000000_20200101_000000	Corresponding to date 06-JUL-2009 03:00:02.000
RA2_SSB_AX.INFO PCF_IECF	RA2_SSB_AXVIEC20051129_111810_20020101_000000_20200101_000000	Corresponding to date 06-JUL-2009 03:00:02.000
RA2_DIP_AX.INFO PCF_IECF	RA2_DIP_AXVIEC20020122_134206_20020101_000000_20200101_000000	Corresponding to date 06-JUL-2009 03:00:02.000
RA2_IOC_AX.INFO PCF_IECF	RA2_IOC_AXVIEC20020122_141121_20020101_000000_20200101_000000	Corresponding to date 06-JUL-2009 03:00:02.000
RA2_SET_AX.INFO PCF_IECF	RA2_SET_AXVIEC20020122_150917_20020101_000000_20200101_000000	Corresponding to date 06-JUL-2009 03:00:02.000
RA2_OT1_AX.INFO PCF_IECF	RA2_OT1_AXVIEC20040120_082051_20020101_000000_20200101_000000	Corresponding to date 06-JUL-2009 03:00:02.000
RA2_OT2_AX.INFO PCF_IECF	RA2_OT2_AXVIEC20031208_150159_20020101_000000_20200101_000000	Corresponding to date 06-JUL-2009 03:00:02.000
RA2_TLD_AX.INFO PCF_IECF	RA2_TLD_AXVIEC20031208_151137_20020101_000000_20200101_000000	Corresponding to date 06-JUL-2009 03:00:02.000
RA2_GEO_AX.INFO PCF_IECF	RA2_GEO_AXVIEC20020314_093428_20020101_000000_20200101_000000	Corresponding to date 06-JUL-2009 03:00:02.000
RA2_MSS_AX.INFO PCF_IECF	RA2_MSS_AXVIEC20031208_145545_20020101_000000_20200101_000000	Corresponding to date 06-JUL-2009 03:00:02.000
RA2_SL1_AX.INFO PCF_IECF	RA2_SL1_AXVIEC20030131_100228_20020101_000000_20200101_000000	Corresponding to date 06-JUL-2009 03:00:02.000
RA2_SL2_AX.INFO PCF_IECF	RA2_SL2_AXVIEC20030131_101757_20020101_000000_20200101_000000	Corresponding to date 06-JUL-2009 03:00:02.000
RA2_POL_AX.INFO PCF_IECF	RA2_POL_AXVIEC20090707_110609_20020101_000000_20090806_235959	Corresponding to date 07-JUL-2009 03:00:01.000

Differences with IECF list

Gauge	Value	Explicit Reference
DSD: DORIS_IONO PCF_RA2_FGD_2P	Filename: RA2_MW__1PNPDE20090706_222830_000060672080_00301_38431_7065.N1	Product: RA2_FGD_2PNPDE20090706_222830_000060672080_00301_38431_7066.N1
DSD: METEO_GRID_POINTS_ALTITUDE PCF_RA2_FGD_2P	Filename:	Product: RA2_FGD_2PNPDE20090706_222830_000060672080_00301_38431_7066.N1
DSD: MWR_CONFIGURATION_DATA PCF_RA2_FGD_2P	Filename: AUX_ECF_AXNECM20090706_184112_20090707_030000_20090707_150000	Product: RA2_FGD_2PNPDE20090706_222830_000060672080_00301_38431_7066.N1

DSD: OCEAN_ICE2_SYSTEM_FILE PCF_RA2_FGD_2P	Filename:	Product: RA2_FGD_2PNPDE20090706_222830_000060672080_00301_
DSD: OCEAN_TIDE_HARMONIC_COEF PCF_RA2_FGD_2P	Filename:	Product: RA2_FGD_2PNPDE20090706_222830_000060672080_00301_38431_7066.N1
DSD: OCEAN_TIDE_ORTHOWEIGHTS PCF_RA2_FGD_2P	Filename:	Product: RA2_FGD_2PNPDE20090706_222830_000060672080_00301_38431_7066.N1
DSD: RA2_CHARACTERISATION_DATA PCF_RA2_FGD_2P	Filename: AUX_ECF_AXNECM20090706_064117_20090706_210000_20090707_090000	Product: RA2_FGD_2PNPDE20090706_222830_000060672080_00301_38431_7066.N1
DSD: RA2_CONFIGURATION_DATA PCF_RA2_FGD_2P	Filename: AUX_ECF_AXNECM20090706_064116_20090706_150000_20090707_030000	Product: RA2_FGD_2PNPDE20090706_222830_000060672080_00301_38431_7066.N1
DSD: RA2_CONSTANT_DATA PCF_RA2_FGD_2P	Filename:	Product: RA2_FGD_2PNPDE20090706_222830_000060672080_00301_38431_7066.N1
DSD: RA2_USO_DATA PCF_RA2_FGD_2P	Filename: DOR_NAV_0PNPDE20090706_222336_000057382080_00301_38431_8300.N1	Product: RA2_FGD_2PNPDE20090706_222830_000060672080_00301_38431_7066.N1
DSD: SOLAR_ACTIVITY_INDEX_PREDICT PCF_RA2_FGD_2P	Filename:	Product: RA2_FGD_2PNPDE20090706_222830_000060672080_00301_38431_7066.N1
DSD: DORIS_IONO PCF_RA2_FGD_2P	Filename: RA2_MW__1PNPDE20090707_000836_000058962080_00302_38432_7237.N1	Product: RA2_FGD_2PNPDE20090707_000836_000058962080_00302_38432_7237.N1
DSD: METEO_GRID_POINTS_ALTITUDE PCF_RA2_FGD_2P	Filename:	Product: RA2_FGD_2PNPDE20090707_000836_000058962080_00302_38432_7237.N1
DSD: MWR_CONFIGURATION_DATA PCF_RA2_FGD_2P	Filename: AUX_ECF_AXNECM20090706_184112_20090707_030000_20090707_150000	Product: RA2_FGD_2PNPDE20090707_000836_000058962080_00302_38432_7237.N1
DSD: OCEAN_ICE2_SYSTEM_FILE PCF_RA2_FGD_2P	Filename:	Product: RA2_FGD_2PNPDE20090707_000836_000058962080_00302_38432_7237.N1
DSD: OCEAN_TIDE_HARMONIC_COEF PCF_RA2_FGD_2P	Filename:	Product: RA2_FGD_2PNPDE20090707_000836_000058962080_00302_38432_7237.N1
DSD: OCEAN_TIDE_ORTHOWEIGHTS PCF_RA2_FGD_2P	Filename:	Product: RA2_FGD_2PNPDE20090707_000836_000058962080_00302_38432_7237.N1
DSD: RA2_CHARACTERISATION_DATA PCF_RA2_FGD_2P	Filename: AUX_ECF_AXNECM20090706_064117_20090706_210000_20090707_090000	Product: RA2_FGD_2PNPDE20090707_000836_000058962080_00302_38432_7237.N1
DSD: RA2_CONFIGURATION_DATA PCF_RA2_FGD_2P	Filename: AUX_ECF_AXNECM20090706_064116_20090706_150000_20090707_030000	Product: RA2_FGD_2PNPDE20090707_000836_000058962080_00302_38432_7237.N1
DSD: RA2_CONSTANT_DATA PCF_RA2_FGD_2P	Filename:	Product: RA2_FGD_2PNPDE20090707_000836_000058962080_00302_38432_7237.N1
DSD: RA2_USO_DATA PCF_RA2_FGD_2P	Filename: DOR_NAV_0PNPDE20090707_000433_000057382080_00302_38432_8301.N1	Product: RA2_FGD_2PNPDE20090707_000836_000058962080_00302_38432_7237.N1
DSD: SOLAR_ACTIVITY_INDEX_PREDICT PCF_RA2_FGD_2P	Filename:	Product: RA2_FGD_2PNPDE20090707_000836_000058962080_00302_38432_7237.N1
DSD: DORIS_IONO PCF_RA2_FGD_2P	Filename: RA2_MW__1PNPDE20090707_014552_000047542080_00303_38433_7373.N1	Product: RA2_FGD_2PNPDE20090707_014552_000047542080_00303_38433_7374.N1

DSD: METEO_GRID_POINTS_ALTITUDE PCF_RA2_FGD_2P	Filename:	Product: RA2_FGD_2PNPDE20090707_014552_000047542080_00303
DSD: MWR_CONFIGURATION_DATA PCF_RA2_FGD_2P	Filename: AUX_ECF_AXNECM20090706_184112_20090707_030000_20090707_150000	Product: RA2_FGD_2PNPDE20090707_014552_000047542080_00303_38433_7374.N1
DSD: OCEAN_ICE2_SYSTEM_FILE PCF_RA2_FGD_2P	Filename:	Product: RA2_FGD_2PNPDE20090707_014552_000047542080_00303_38433_7374.N1
DSD: OCEAN_TIDE_HARMONIC_COEF PCF_RA2_FGD_2P	Filename:	Product: RA2_FGD_2PNPDE20090707_014552_000047542080_00303_38433_7374.N1
DSD: OCEAN_TIDE_ORTHOWEIGHTS PCF_RA2_FGD_2P	Filename:	Product: RA2_FGD_2PNPDE20090707_014552_000047542080_00303_38433_7374.N1
DSD: RA2_CHARACTERISATION_DATA PCF_RA2_FGD_2P	Filename: AUX_ECF_AXNECM20090706_064117_20090706_210000_20090707_090000	Product: RA2_FGD_2PNPDE20090707_014552_000047542080_00303_38433_7374.N1
DSD: RA2_CONFIGURATION_DATA PCF_RA2_FGD_2P	Filename: AUX_ECF_AXNECM20090706_064116_20090706_150000_20090707_030000	Product: RA2_FGD_2PNPDE20090707_014552_000047542080_00303_38433_7374.N1
DSD: RA2_CONSTANT_DATA PCF_RA2_FGD_2P	Filename:	Product: RA2_FGD_2PNPDE20090707_014552_000047542080_00303_38433_7374.N1
DSD: RA2_USO_DATA PCF_RA2_FGD_2P	Filename: DOR_NAV_0PNPDE20090707_014530_000041442080_00303_38433_8302.N1	Product: RA2_FGD_2PNPDE20090707_014552_000047542080_00303_38433_7374.N1
DSD: SOLAR_ACTIVITY_INDEX_PREDICT PCF_RA2_FGD_2P	Filename:	Product: RA2_FGD_2PNPDE20090707_014552_000047542080_00303_38433_7374.N1
DSD: DORIS_IONO PCF_RA2_FGD_2P	Filename: RA2_MW__1PNPDE20090707_044153_000060702080_00305_38435_7706.N1	Product: RA2_FGD_2PNPDE20090707_044153_000060702080_00305_38435_7706.N1
DSD: METEO_GRID_POINTS_ALTITUDE PCF_RA2_FGD_2P	Filename:	Product: RA2_FGD_2PNPDE20090707_044153_000060702080_00305_38435_7706.N1
DSD: MWR_CONFIGURATION_DATA PCF_RA2_FGD_2P	Filename: AUX_ECF_AXNECM20090707_064117_20090707_090000_20090707_210000	Product: RA2_FGD_2PNPDE20090707_044153_000060702080_00305_38435_7706.N1
DSD: OCEAN_ICE2_SYSTEM_FILE PCF_RA2_FGD_2P	Filename:	Product: RA2_FGD_2PNPDE20090707_044153_000060702080_00305_38435_7706.N1
DSD: OCEAN_TIDE_HARMONIC_COEF PCF_RA2_FGD_2P	Filename:	Product: RA2_FGD_2PNPDE20090707_044153_000060702080_00305_38435_7706.N1
DSD: OCEAN_TIDE_ORTHOWEIGHTS PCF_RA2_FGD_2P	Filename:	Product: RA2_FGD_2PNPDE20090707_044153_000060702080_00305_38435_7706.N1
DSD: RA2_CHARACTERISATION_DATA PCF_RA2_FGD_2P	Filename: AUX_ECF_AXNECM20090706_184112_20090707_030000_20090707_150000	Product: RA2_FGD_2PNPDE20090707_044153_000060702080_00305_38435_7706.N1
DSD: RA2_CONFIGURATION_DATA PCF_RA2_FGD_2P	Filename: AUX_ECF_AXNECM20090706_064117_20090706_210000_20090707_090000	Product: RA2_FGD_2PNPDE20090707_044153_000060702080_00305_38435_7706.N1
DSD: RA2_CONSTANT_DATA PCF_RA2_FGD_2P	Filename:	Product: RA2_FGD_2PNPDE20090707_044153_000060702080_00305_38435_7706.N1
DSD: RA2_SURFACE_TYPE_DATA PCF_RA2_FGD_2P	Filename: RA2_POL_AXVIEC20090702_110611_20020101_000000_20090801_235959	Product: RA2_FGD_2PNPDE20090707_044153_000060702080_00305_38435_7706.N1

DSD: RA2_USO_DATA PCF_RA2_FGD_2P	Filename: DOR_NAV_0PNPDE20090707_044050_000057382080_00305_38435_8304.N1	Product: RA2_FGD_2PNPDE20090707_044153_000060702080_00305
DSD: REAL_POLE_LOCATION_PREDICTED PCF_RA2_FGD_2P	Filename: RA2_POL_AXVIEC20090702_110611_20020101_000000_20090801_235959	Product: RA2_FGD_2PNPDE20090707_044153_000060702080_00305_38435_7706.N1
DSD: SOLAR_ACTIVITY_INDEX_PREDICT PCF_RA2_FGD_2P	Filename:	Product: RA2_FGD_2PNPDE20090707_044153_000060702080_00305_38435_7706.N1
DSD: DORIS_IONO PCF_RA2_FGD_2P	Filename: RA2_MW__1PNPDK20090707_062229_000041452080_00306_38436_0364.N1	Product: RA2_FGD_2PNPDK20090707_062229_000041452080_00306_38436_0365.N1
DSD: METEO_GRID_POINTS_ALTITUDE PCF_RA2_FGD_2P	Filename:	Product: RA2_FGD_2PNPDK20090707_062229_000041452080_00306_38436_0365.N1
DSD: MWR_CONFIGURATION_DATA PCF_RA2_FGD_2P	Filename: AUX_ECF_AXNECM20090707_064117_20090707_090000_20090707_210000	Product: RA2_FGD_2PNPDK20090707_062229_000041452080_00306_38436_0365.N1
DSD: OCEAN_ICE2_SYSTEM_FILE PCF_RA2_FGD_2P	Filename:	Product: RA2_FGD_2PNPDK20090707_062229_000041452080_00306_38436_0365.N1
DSD: OCEAN_TIDE_HARMONIC_COEF PCF_RA2_FGD_2P	Filename:	Product: RA2_FGD_2PNPDK20090707_062229_000041452080_00306_38436_0365.N1
DSD: OCEAN_TIDE_ORTHOWEIGHTS PCF_RA2_FGD_2P	Filename:	Product: RA2_FGD_2PNPDK20090707_062229_000041452080_00306_38436_0365.N1
DSD: RA2_CHARACTERISATION_DATA PCF_RA2_FGD_2P	Filename: AUX_ECF_AXNECM20090706_184112_20090707_030000_20090707_150000	Product: RA2_FGD_2PNPDK20090707_062229_000041452080_00306_38436_0365.N1
DSD: RA2_CONFIGURATION_DATA PCF_RA2_FGD_2P	Filename: AUX_ECF_AXNECM20090706_064117_20090706_210000_20090707_090000	Product: RA2_FGD_2PNPDK20090707_062229_000041452080_00306_38436_0365.N1
DSD: RA2_CONSTANT_DATA PCF_RA2_FGD_2P	Filename:	Product: RA2_FGD_2PNPDK20090707_062229_000041452080_00306_38436_0365.N1
DSD: RA2_SURFACE_TYPE_DATA PCF_RA2_FGD_2P	Filename: RA2_POL_AXVIEC20090702_110611_20020101_000000_20090801_235959	Product: RA2_FGD_2PNPDK20090707_062229_000041452080_00306_38436_0365.N1
DSD: RA2_USO_DATA PCF_RA2_FGD_2P	Filename: DOR_NAV_0PNPDK20090707_062147_000038252080_00306_38436_0488.N1	Product: RA2_FGD_2PNPDK20090707_062229_000041452080_00306_38436_0365.N1
DSD: REAL_POLE_LOCATION_PREDICTED PCF_RA2_FGD_2P	Filename: RA2_POL_AXVIEC20090702_110611_20020101_000000_20090801_235959	Product: RA2_FGD_2PNPDK20090707_062229_000041452080_00306_38436_0365.N1
DSD: SOLAR_ACTIVITY_INDEX_PREDICT PCF_RA2_FGD_2P	Filename:	Product: RA2_FGD_2PNPDK20090707_062229_000041452080_00306_38436_0365.N1
DSD: DORIS_IONO PCF_RA2_FGD_2P	Filename: RA2_MW__1PNPDK20090707_073051_000061242080_00307_38437_0519.N1	Product: RA2_FGD_2PNPDK20090707_073051_000061242080_00307_38437_0520.N1
DSD: METEO_GRID_POINTS_ALTITUDE PCF_RA2_FGD_2P	Filename:	Product: RA2_FGD_2PNPDK20090707_073051_000061242080_00307_38437_0520.N1
DSD: MWR_CONFIGURATION_DATA PCF_RA2_FGD_2P	Filename: AUX_ECF_AXNECM20090707_064117_20090707_090000_20090707_210000	Product: RA2_FGD_2PNPDK20090707_073051_000061242080_00307_38437_0520.N1

DSD: OCEAN_ICE2_SYSTEM_FILE PCF_RA2_FGD_2P	Filename:	Product: RA2_FGD_2PNPDK20090707_073051_000061242080_00307.
DSD: OCEAN_TIDE_HARMONIC_COEF PCF_RA2_FGD_2P	Filename:	Product: RA2_FGD_2PNPDK20090707_073051_000061242080_00307_38437_0520.N1
DSD: OCEAN_TIDE_ORTHOWEIGHTS PCF_RA2_FGD_2P	Filename:	Product: RA2_FGD_2PNPDK20090707_073051_000061242080_00307_38437_0520.N1
DSD: RA2_CHARACTERISATION_DATA PCF_RA2_FGD_2P	Filename: AUX_ECF_AXNECM20090706_184112_20090707_030000_20090707_150000	Product: RA2_FGD_2PNPDK20090707_073051_000061242080_00307_38437_0520.N1
DSD: RA2_CONFIGURATION_DATA PCF_RA2_FGD_2P	Filename: AUX_ECF_AXNECM20090706_064117_20090706_210000_20090707_090000	Product: RA2_FGD_2PNPDK20090707_073051_000061242080_00307_38437_0520.N1
DSD: RA2_CONSTANT_DATA PCF_RA2_FGD_2P	Filename:	Product: RA2_FGD_2PNPDK20090707_073051_000061242080_00307_38437_0520.N1
DSD: RA2_SURFACE_TYPE_DATA PCF_RA2_FGD_2P	Filename: RA2_POL_AXVIEC20090702_110611_20020101_000000_20090801_235959	Product: RA2_FGD_2PNPDK20090707_073051_000061242080_00307_38437_0520.N1
DSD: RA2_USO_DATA PCF_RA2_FGD_2P	Filename: DOR_NAV_0PNPDK20090707_073051_000057382080_00307_38437_0489.N1	Product: RA2_FGD_2PNPDK20090707_073051_000061242080_00307_38437_0520.N1
DSD: REAL_POLE_LOCATION_PREDICTED PCF_RA2_FGD_2P	Filename: RA2_POL_AXVIEC20090702_110611_20020101_000000_20090801_235959	Product: RA2_FGD_2PNPDK20090707_073051_000061242080_00307_38437_0520.N1
DSD: SOLAR_ACTIVITY_INDEX_PREDICT PCF_RA2_FGD_2P	Filename:	Product: RA2_FGD_2PNPDK20090707_073051_000061242080_00307_38437_0520.N1
DSD: DORIS_IONO PCF_RA2_FGD_2P	Filename: RA2_MW__1PNPDK20090707_091211_000060232080_00308_38438_0692.N1	Product: RA2_FGD_2PNPDK20090707_091211_000060232080_00308_38438_0692.N1
DSD: METEO_GRID_POINTS_ALTITUDE PCF_RA2_FGD_2P	Filename:	Product: RA2_FGD_2PNPDK20090707_091211_000060232080_00308_38438_0692.N1
DSD: MWR_CONFIGURATION_DATA PCF_RA2_FGD_2P	Filename: AUX_ECF_AXNECM20090707_064118_20090707_150000_20090708_030000	Product: RA2_FGD_2PNPDK20090707_091211_000060232080_00308_38438_0692.N1
DSD: OCEAN_ICE2_SYSTEM_FILE PCF_RA2_FGD_2P	Filename:	Product: RA2_FGD_2PNPDK20090707_091211_000060232080_00308_38438_0692.N1
DSD: OCEAN_TIDE_HARMONIC_COEF PCF_RA2_FGD_2P	Filename:	Product: RA2_FGD_2PNPDK20090707_091211_000060232080_00308_38438_0692.N1
DSD: OCEAN_TIDE_ORTHOWEIGHTS PCF_RA2_FGD_2P	Filename:	Product: RA2_FGD_2PNPDK20090707_091211_000060232080_00308_38438_0692.N1
DSD: RA2_CHARACTERISATION_DATA PCF_RA2_FGD_2P	Filename: AUX_ECF_AXNECM20090707_064117_20090707_090000_20090707_210000	Product: RA2_FGD_2PNPDK20090707_091211_000060232080_00308_38438_0692.N1
DSD: RA2_CONFIGURATION_DATA PCF_RA2_FGD_2P	Filename: AUX_ECF_AXNECM20090706_184112_20090707_030000_20090707_150000	Product: RA2_FGD_2PNPDK20090707_091211_000060232080_00308_38438_0692.N1
DSD: RA2_CONSTANT_DATA PCF_RA2_FGD_2P	Filename:	Product: RA2_FGD_2PNPDK20090707_091211_000060232080_00308_38438_0692.N1

DSD: RA2_SURFACE_TYPE_DATA PCF_RA2_FGD_2P	Filename: RA2_POL_AXVIEC20090702_110611_20020101_000000_20090801_235959	Product: RA2_FGD_2PNPDK20090707_091211_000060232080_00308
DSD: RA2_USO_DATA PCF_RA2_FGD_2P	Filename: DOR_NAV_0PNPDK20090707_091148_000054192080_00308_38438_0490.N1	Product: RA2_FGD_2PNPDK20090707_091211_000060232080_00308_38438_0692.N1
DSD: REAL.POLE_LOCATION_PREDICTED PCF_RA2_FGD_2P	Filename: RA2_POL_AXVIEC20090702_110611_20020101_000000_20090801_235959	Product: RA2_FGD_2PNPDK20090707_091211_000060232080_00308_38438_0692.N1
DSD: SOLAR_ACTIVITY_INDEX_PREDICT PCF_RA2_FGD_2P	Filename:	Product: RA2_FGD_2PNPDK20090707_091211_000060232080_00308_38438_0692.N1
DSD: DORIS_IONO PCF_RA2_FGD_2P	Filename: RA2_MW__1PNPDK20090707_105151_000060082080_00309_38439_0912.N1	Product: RA2_FGD_2PNPDK20090707_105151_000060082080_00309_38439_0913.N1
DSD: METEO_GRID_POINTS_ALTITUDE PCF_RA2_FGD_2P	Filename:	Product: RA2_FGD_2PNPDK20090707_105151_000060082080_00309_38439_0913.N1
DSD: MWR_CONFIGURATION_DATA PCF_RA2_FGD_2P	Filename: AUX_ECF_AXNECM20090707_064118_20090707_150000_20090708_030000	Product: RA2_FGD_2PNPDK20090707_105151_000060082080_00309_38439_0913.N1
DSD: OCEAN_ICE2_SYSTEM_FILE PCF_RA2_FGD_2P	Filename:	Product: RA2_FGD_2PNPDK20090707_105151_000060082080_00309_38439_0913.N1
DSD: OCEAN_TIDE_HARMONIC_COEF PCF_RA2_FGD_2P	Filename:	Product: RA2_FGD_2PNPDK20090707_105151_000060082080_00309_38439_0913.N1
DSD: OCEAN_TIDE_ORTHOWEIGHTS PCF_RA2_FGD_2P	Filename:	Product: RA2_FGD_2PNPDK20090707_105151_000060082080_00309_38439_0913.N1
DSD: RA2_CHARACTERISATION_DATA PCF_RA2_FGD_2P	Filename: AUX_ECF_AXNECM20090707_064117_20090707_090000_20090707_210000	Product: RA2_FGD_2PNPDK20090707_105151_000060082080_00309_38439_0913.N1
DSD: RA2_CONFIGURATION_DATA PCF_RA2_FGD_2P	Filename: AUX_ECF_AXNECM20090706_184112_20090707_030000_20090707_150000	Product: RA2_FGD_2PNPDK20090707_105151_000060082080_00309_38439_0913.N1
DSD: RA2_CONSTANT_DATA PCF_RA2_FGD_2P	Filename:	Product: RA2_FGD_2PNPDK20090707_105151_000060082080_00309_38439_0913.N1
DSD: RA2_SURFACE_TYPE_DATA PCF_RA2_FGD_2P	Filename: RA2_POL_AXVIEC20090702_110611_20020101_000000_20090801_235959	Product: RA2_FGD_2PNPDK20090707_105151_000060082080_00309_38439_0913.N1
DSD: RA2_USO_DATA PCF_RA2_FGD_2P	Filename: DOR_NAV_0PNPDK20090707_104726_000057382080_00309_38439_0491.N1	Product: RA2_FGD_2PNPDK20090707_105151_000060082080_00309_38439_0913.N1
DSD: REAL.POLE_LOCATION_PREDICTED PCF_RA2_FGD_2P	Filename: RA2_POL_AXVIEC20090702_110611_20020101_000000_20090801_235959	Product: RA2_FGD_2PNPDK20090707_105151_000060082080_00309_38439_0913.N1
DSD: SOLAR_ACTIVITY_INDEX_PREDICT PCF_RA2_FGD_2P	Filename:	Product: RA2_FGD_2PNPDK20090707_105151_000060082080_00309_38439_0913.N1
DSD: DORIS_IONO PCF_RA2_FGD_2P	Filename: RA2_MW__1PNPDK20090707_123116_000059412080_00310_38440_1147.N1	Product: RA2_FGD_2PNPDK20090707_123116_000059412080_00310_38440_1148.N1
DSD: METEO_GRID_POINTS_ALTITUDE PCF_RA2_FGD_2P	Filename:	Product: RA2_FGD_2PNPDK20090707_123116_000059412080_00310_38440_1148.N1

DSD: MWR_CONFIGURATION_DATA PCF_RA2_FGD_2P	Filename: AUX_ECF_AXNECM20090707_064118_20090707_150000_20090708_030000	Product: RA2_FGD_2PNPDK20090707_123116_000059412080_00310_
DSD: OCEAN_ICE2_SYSTEM_FILE PCF_RA2_FGD_2P	Filename:	Product: RA2_FGD_2PNPDK20090707_123116_000059412080_00310_38440_1148.N1
DSD: OCEAN_TIDE_HARMONIC_COEF PCF_RA2_FGD_2P	Filename:	Product: RA2_FGD_2PNPDK20090707_123116_000059412080_00310_38440_1148.N1
DSD: OCEAN_TIDE_ORTHOWEIGHTS PCF_RA2_FGD_2P	Filename:	Product: RA2_FGD_2PNPDK20090707_123116_000059412080_00310_38440_1148.N1
DSD: RA2_CHARACTERISATION_DATA PCF_RA2_FGD_2P	Filename: AUX_ECF_AXNECM20090707_064117_20090707_090000_20090707_210000	Product: RA2_FGD_2PNPDK20090707_123116_000059412080_00310_38440_1148.N1
DSD: RA2_CONFIGURATION_DATA PCF_RA2_FGD_2P	Filename: AUX_ECF_AXNECM20090706_184112_20090707_030000_20090707_150000	Product: RA2_FGD_2PNPDK20090707_123116_000059412080_00310_38440_1148.N1
DSD: RA2_CONSTANT_DATA PCF_RA2_FGD_2P	Filename:	Product: RA2_FGD_2PNPDK20090707_123116_000059412080_00310_38440_1148.N1
DSD: RA2_USO_DATA PCF_RA2_FGD_2P	Filename: DOR_NAV_0PNPDK20090707_122823_000057382080_00310_38440_0492.N1	Product: RA2_FGD_2PNPDK20090707_123116_000059412080_00310_38440_1148.N1
DSD: SOLAR_ACTIVITY_INDEX_PREDICT PCF_RA2_FGD_2P	Filename:	Product: RA2_FGD_2PNPDK20090707_123116_000059412080_00310_38440_1148.N1
DSD: DORIS_IONO PCF_RA2_FGD_2P	Filename: RA2_MW__1PNPDK20090707_140935_000050262080_00311_38441_1339.N1	Product: RA2_FGD_2PNPDK20090707_140935_000050262080_00311_38441_1340.N1
DSD: METEO_GRID_POINTS_ALTITUDE PCF_RA2_FGD_2P	Filename:	Product: RA2_FGD_2PNPDK20090707_140935_000050262080_00311_38441_1340.N1
DSD: MWR_CONFIGURATION_DATA PCF_RA2_FGD_2P	Filename: AUX_ECF_AXNECM20090707_064118_20090707_150000_20090708_030000	Product: RA2_FGD_2PNPDK20090707_140935_000050262080_00311_38441_1340.N1
DSD: OCEAN_ICE2_SYSTEM_FILE PCF_RA2_FGD_2P	Filename:	Product: RA2_FGD_2PNPDK20090707_140935_000050262080_00311_38441_1340.N1
DSD: OCEAN_TIDE_HARMONIC_COEF PCF_RA2_FGD_2P	Filename:	Product: RA2_FGD_2PNPDK20090707_140935_000050262080_00311_38441_1340.N1
DSD: OCEAN_TIDE_ORTHOWEIGHTS PCF_RA2_FGD_2P	Filename:	Product: RA2_FGD_2PNPDK20090707_140935_000050262080_00311_38441_1340.N1
DSD: RA2_CHARACTERISATION_DATA PCF_RA2_FGD_2P	Filename: AUX_ECF_AXNECM20090707_064117_20090707_090000_20090707_210000	Product: RA2_FGD_2PNPDK20090707_140935_000050262080_00311_38441_1340.N1
DSD: RA2_CONFIGURATION_DATA PCF_RA2_FGD_2P	Filename: AUX_ECF_AXNECM20090706_184112_20090707_030000_20090707_150000	Product: RA2_FGD_2PNPDK20090707_140935_000050262080_00311_38441_1340.N1
DSD: RA2_CONSTANT_DATA PCF_RA2_FGD_2P	Filename:	Product: RA2_FGD_2PNPDK20090707_140935_000050262080_00311_38441_1340.N1
DSD: RA2_USO_DATA PCF_RA2_FGD_2P	Filename: DOR_NAV_0PNPDK20090707_140920_000054192080_00311_38441_0493.N1	Product: RA2_FGD_2PNPDK20090707_140935_000050262080_00311_38441_1340.N1
DSD: SOLAR_ACTIVITY_INDEX_PREDICT PCF_RA2_FGD_2P	Filename:	Product: RA2_FGD_2PNPDK20090707_140935_000050262080_00311_38441_1340.N1

DSD: DORIS_IONO PCF_RA2_FGD_2P	Filename: RA2_MW__1PNPDK20090707_153751_000006372080_00312_38442_1342.N1	Product: RA2_FGD_2PNPDK20090707_153751_000006372080_00312_
DSD: METEO_GRID_POINTS_ALTITUDE PCF_RA2_FGD_2P	Filename:	Product: RA2_FGD_2PNPDK20090707_153751_000006372080_00312_38442_1343.N1
DSD: MWR_CONFIGURATION_DATA PCF_RA2_FGD_2P	Filename: AUX_ECF_AXNECM20090707_064118_20090707_210000_20090708_090000	Product: RA2_FGD_2PNPDK20090707_153751_000006372080_00312_38442_1343.N1
DSD: OCEAN_ICE2_SYSTEM_FILE PCF_RA2_FGD_2P	Filename:	Product: RA2_FGD_2PNPDK20090707_153751_000006372080_00312_38442_1343.N1
DSD: OCEAN_TIDE_HARMONIC_COEF PCF_RA2_FGD_2P	Filename:	Product: RA2_FGD_2PNPDK20090707_153751_000006372080_00312_38442_1343.N1
DSD: OCEAN_TIDE_ORTHOWEIGHTS PCF_RA2_FGD_2P	Filename:	Product: RA2_FGD_2PNPDK20090707_153751_000006372080_00312_38442_1343.N1
DSD: RA2_CHARACTERISATION_DATA PCF_RA2_FGD_2P	Filename: AUX_ECF_AXNECM20090707_064118_20090707_150000_20090708_030000	Product: RA2_FGD_2PNPDK20090707_153751_000006372080_00312_38442_1343.N1
DSD: RA2_CONFIGURATION_DATA PCF_RA2_FGD_2P	Filename: AUX_ECF_AXNECM20090707_064117_20090707_090000_20090707_210000	Product: RA2_FGD_2PNPDK20090707_153751_000006372080_00312_38442_1343.N1
DSD: RA2_CONSTANT_DATA PCF_RA2_FGD_2P	Filename:	Product: RA2_FGD_2PNPDK20090707_153751_000006372080_00312_38442_1343.N1
DSD: RA2_USO_DATA PCF_RA2_FGD_2P	Filename: DOR_NAV_0PNPDK20090707_140920_000054192080_00311_38441_0493.N1	Product: RA2_FGD_2PNPDK20090707_153751_000006372080_00312_38442_1343.N1
DSD: SOLAR_ACTIVITY_INDEX_PREDICT PCF_RA2_FGD_2P	Filename:	Product: RA2_FGD_2PNPDK20090707_153751_000006372080_00312_38442_1343.N1
DSD: DORIS_IONO PCF_RA2_FGD_2P	Filename: RA2_MW__1PNPDK20090707_154744_000059182080_00312_38442_1475.N1	Product: RA2_FGD_2PNPDK20090707_154744_000059182080_00312_38442_1476.N1
DSD: METEO_GRID_POINTS_ALTITUDE PCF_RA2_FGD_2P	Filename:	Product: RA2_FGD_2PNPDK20090707_154744_000059182080_00312_38442_1476.N1
DSD: MWR_CONFIGURATION_DATA PCF_RA2_FGD_2P	Filename: AUX_ECF_AXNECM20090707_064118_20090707_210000_20090708_090000	Product: RA2_FGD_2PNPDK20090707_154744_000059182080_00312_38442_1476.N1
DSD: OCEAN_ICE2_SYSTEM_FILE PCF_RA2_FGD_2P	Filename:	Product: RA2_FGD_2PNPDK20090707_154744_000059182080_00312_38442_1476.N1
DSD: OCEAN_TIDE_HARMONIC_COEF PCF_RA2_FGD_2P	Filename:	Product: RA2_FGD_2PNPDK20090707_154744_000059182080_00312_38442_1476.N1
DSD: OCEAN_TIDE_ORTHOWEIGHTS PCF_RA2_FGD_2P	Filename:	Product: RA2_FGD_2PNPDK20090707_154744_000059182080_00312_38442_1476.N1
DSD: RA2_CHARACTERISATION_DATA PCF_RA2_FGD_2P	Filename: AUX_ECF_AXNECM20090707_064118_20090707_150000_20090708_030000	Product: RA2_FGD_2PNPDK20090707_154744_000059182080_00312_38442_1476.N1
DSD: RA2_CONFIGURATION_DATA PCF_RA2_FGD_2P	Filename: AUX_ECF_AXNECM20090707_064117_20090707_090000_20090707_210000	Product: RA2_FGD_2PNPDK20090707_154744_000059182080_00312_38442_1476.N1
DSD: RA2_CONSTANT_DATA PCF_RA2_FGD_2P	Filename:	Product: RA2_FGD_2PNPDK20090707_154744_000059182080_00312_38442_1476.N1

DSD: RA2_USO_DATA PCF_RA2_FGD_2P	Filename: DOR_NAV_0PNPDK20090707_154459_000054192080_00312_38442_0494.N1	Product: RA2_FGD_2PNPDK20090707_154744_000059182080_00312.
DSD: SOLAR_ACTIVITY_INDEX_PREDICT PCF_RA2_FGD_2P	Filename:	Product: RA2_FGD_2PNPDK20090707_154744_000059182080_00312_38442_1476.N1
DSD: DORIS_IONO PCF_RA2_FGD_2P	Filename: RA2_MW__1PNPDK20090707_172503_000059852080_00313_38443_1600.N1	Product: RA2_FGD_2PNPDK20090707_172503_000059852080_00313_38443_1601.N1
DSD: METEO_GRID_POINTS_ALTITUDE PCF_RA2_FGD_2P	Filename:	Product: RA2_FGD_2PNPDK20090707_172503_000059852080_00313_38443_1601.N1
DSD: MWR_CONFIGURATION_DATA PCF_RA2_FGD_2P	Filename: AUX_ECF_AXNECM20090707_064118_20090707_210000_20090708_090000	Product: RA2_FGD_2PNPDK20090707_172503_000059852080_00313_38443_1601.N1
DSD: OCEAN_ICE2_SYSTEM_FILE PCF_RA2_FGD_2P	Filename:	Product: RA2_FGD_2PNPDK20090707_172503_000059852080_00313_38443_1601.N1
DSD: OCEAN_TIDE_HARMONIC_COEF PCF_RA2_FGD_2P	Filename:	Product: RA2_FGD_2PNPDK20090707_172503_000059852080_00313_38443_1601.N1
DSD: OCEAN_TIDE_ORTHOWEIGHTS PCF_RA2_FGD_2P	Filename:	Product: RA2_FGD_2PNPDK20090707_172503_000059852080_00313_38443_1601.N1
DSD: RA2_CHARACTERISATION_DATA PCF_RA2_FGD_2P	Filename: AUX_ECF_AXNECM20090707_064118_20090707_150000_20090708_030000	Product: RA2_FGD_2PNPDK20090707_172503_000059852080_00313_38443_1601.N1
DSD: RA2_CONFIGURATION_DATA PCF_RA2_FGD_2P	Filename: AUX_ECF_AXNECM20090707_064117_20090707_090000_20090707_210000	Product: RA2_FGD_2PNPDK20090707_172503_000059852080_00313_38443_1601.N1
DSD: RA2_CONSTANT_DATA PCF_RA2_FGD_2P	Filename:	Product: RA2_FGD_2PNPDK20090707_172503_000059852080_00313_38443_1601.N1
DSD: RA2_USO_DATA PCF_RA2_FGD_2P	Filename: DOR_NAV_0PNPDK20090707_172037_000057382080_00313_38443_0495.N1	Product: RA2_FGD_2PNPDK20090707_172503_000059852080_00313_38443_1601.N1
DSD: SOLAR_ACTIVITY_INDEX_PREDICT PCF_RA2_FGD_2P	Filename:	Product: RA2_FGD_2PNPDK20090707_172503_000059852080_00313_38443_1601.N1
DSD: DORIS_IONO PCF_RA2_FGD_2P	Filename: RA2_MW__1PNPDK20090707_190318_000059722080_00314_38444_1739.N1	Product: RA2_FGD_2PNPDK20090707_190318_000059722080_00314_38444_1740.N1
DSD: METEO_GRID_POINTS_ALTITUDE PCF_RA2_FGD_2P	Filename:	Product: RA2_FGD_2PNPDK20090707_190318_000059722080_00314_38444_1740.N1
DSD: MWR_CONFIGURATION_DATA PCF_RA2_FGD_2P	Filename: AUX_ECF_AXNECM20090707_064118_20090707_210000_20090708_090000	Product: RA2_FGD_2PNPDK20090707_190318_000059722080_00314_38444_1740.N1
DSD: OCEAN_ICE2_SYSTEM_FILE PCF_RA2_FGD_2P	Filename:	Product: RA2_FGD_2PNPDK20090707_190318_000059722080_00314_38444_1740.N1
DSD: OCEAN_TIDE_HARMONIC_COEF PCF_RA2_FGD_2P	Filename:	Product: RA2_FGD_2PNPDK20090707_190318_000059722080_00314_38444_1740.N1
DSD: OCEAN_TIDE_ORTHOWEIGHTS PCF_RA2_FGD_2P	Filename:	Product: RA2_FGD_2PNPDK20090707_190318_000059722080_00314_38444_1740.N1

DSD: RA2_CHARACTERISATION_DATA PCF_RA2_FGD_2P	Filename: AUX_ECF_AXNECM20090707_064118_20090707_150000_20090708_030000	Product: RA2_FGD_2PNPDK20090707_190318_000059722080_00314.
DSD: RA2_CONFIGURATION_DATA PCF_RA2_FGD_2P	Filename: AUX_ECF_AXNECM20090707_064117_20090707_090000_20090707_210000	Product: RA2_FGD_2PNPDK20090707_190318_000059722080_00314_38444_1740.N1
DSD: RA2_CONSTANT_DATA PCF_RA2_FGD_2P	Filename:	Product: RA2_FGD_2PNPDK20090707_190318_000059722080_00314_38444_1740.N1
DSD: RA2_USO_DATA PCF_RA2_FGD_2P	Filename: DOR_NAV_0PNPDK20090707_190134_000054192080_00314_38444_0496.N1	Product: RA2_FGD_2PNPDK20090707_190318_000059722080_00314_38444_1740.N1
DSD: SOLAR_ACTIVITY_INDEX_PREDICT PCF_RA2_FGD_2P	Filename:	Product: RA2_FGD_2PNPDK20090707_190318_000059722080_00314_38444_1740.N1
DSD: DORIS_IONO PCF_RA2_FGD_2P	Filename: RA2_MW__1PNPDE20090707_204116_000044092080_00315_38445_8195.N1	Product: RA2_FGD_2PNPDE20090707_204116_000044092080_00315_38445_8196.N1
DSD: METEO_GRID_POINTS_ALTITUDE PCF_RA2_FGD_2P	Filename:	Product: RA2_FGD_2PNPDE20090707_204116_000044092080_00315_38445_8196.N1
DSD: MWR_CONFIGURATION_DATA PCF_RA2_FGD_2P	Filename: AUX_ECF_AXNECM20090707_064118_20090707_210000_20090708_090000	Product: RA2_FGD_2PNPDE20090707_204116_000044092080_00315_38445_8196.N1
DSD: OCEAN_ICE2_SYSTEM_FILE PCF_RA2_FGD_2P	Filename:	Product: RA2_FGD_2PNPDE20090707_204116_000044092080_00315_38445_8196.N1
DSD: OCEAN_TIDE_HARMONIC_COEF PCF_RA2_FGD_2P	Filename:	Product: RA2_FGD_2PNPDE20090707_204116_000044092080_00315_38445_8196.N1
DSD: OCEAN_TIDE_ORTHOWEIGHTS PCF_RA2_FGD_2P	Filename:	Product: RA2_FGD_2PNPDE20090707_204116_000044092080_00315_38445_8196.N1
DSD: RA2_CHARACTERISATION_DATA PCF_RA2_FGD_2P	Filename: AUX_ECF_AXNECM20090707_064118_20090707_150000_20090708_030000	Product: RA2_FGD_2PNPDE20090707_204116_000044092080_00315_38445_8196.N1
DSD: RA2_CONFIGURATION_DATA PCF_RA2_FGD_2P	Filename: AUX_ECF_AXNECM20090707_064117_20090707_090000_20090707_210000	Product: RA2_FGD_2PNPDE20090707_204116_000044092080_00315_38445_8196.N1
DSD: RA2_CONSTANT_DATA PCF_RA2_FGD_2P	Filename:	Product: RA2_FGD_2PNPDE20090707_204116_000044092080_00315_38445_8196.N1
DSD: RA2_USO_DATA PCF_RA2_FGD_2P	Filename: DOR_NAV_0PNPDE20090707_203712_000041442080_00315_38445_8305.N1	Product: RA2_FGD_2PNPDE20090707_204116_000044092080_00315_38445_8196.N1
DSD: SOLAR_ACTIVITY_INDEX_PREDICT PCF_RA2_FGD_2P	Filename:	Product: RA2_FGD_2PNPDE20090707_204116_000044092080_00315_38445_8196.N1
DSD: DORIS_IONO PCF_RA2_FGD_2P	Filename: RA2_MW__1PNPDE20090707_215346_000062042080_00315_38445_8351.N1	Product: RA2_FGD_2PNPDE20090707_215346_000062042080_00315_38445_8352.N1
DSD: METEO_GRID_POINTS_ALTITUDE PCF_RA2_FGD_2P	Filename:	Product: RA2_FGD_2PNPDE20090707_215346_000062042080_00315_38445_8352.N1
DSD: MWR_CONFIGURATION_DATA PCF_RA2_FGD_2P	Filename: AUX_ECF_AXNECM20090707_190113_20090708_030000_20090708_150000	Product: RA2_FGD_2PNPDE20090707_215346_000062042080_00315_38445_8352.N1
DSD: OCEAN_ICE2_SYSTEM_FILE PCF_RA2_FGD_2P	Filename:	Product: RA2_FGD_2PNPDE20090707_215346_000062042080_00315_38445_8352.N1

DSD: OCEAN_TIDE_HARMONIC_COEF PCF_RA2_FGD_2P	Filename:	Product: RA2_FGD_2PNPDE20090707_215346_000062042080_00315.
DSD: OCEAN_TIDE_ORTHOWEIGHTS PCF_RA2_FGD_2P	Filename:	Product: RA2_FGD_2PNPDE20090707_215346_000062042080_00315_38445_8352.N1
DSD: RA2_CHARACTERISATION_DATA PCF_RA2_FGD_2P	Filename: AUX_ECF_AXNECM20090707_064118_20090707_210000_20090708_090000	Product: RA2_FGD_2PNPDE20090707_215346_000062042080_00315_38445_8352.N1
DSD: RA2_CONFIGURATION_DATA PCF_RA2_FGD_2P	Filename: AUX_ECF_AXNECM20090707_064118_20090707_150000_20090708_030000	Product: RA2_FGD_2PNPDE20090707_215346_000062042080_00315_38445_8352.N1
DSD: RA2_CONSTANT_DATA PCF_RA2_FGD_2P	Filename:	Product: RA2_FGD_2PNPDE20090707_215346_000062042080_00315_38445_8352.N1
DSD: RA2_USO_DATA PCF_RA2_FGD_2P	Filename: DOR_NAV_0PNPDE20090707_215135_000057382080_00315_38445_8306.N1	Product: RA2_FGD_2PNPDE20090707_215346_000062042080_00315_38445_8352.N1
DSD: SOLAR_ACTIVITY_INDEX_PREDICT PCF_RA2_FGD_2P	Filename:	Product: RA2_FGD_2PNPDE20090707_215346_000062042080_00315_38445_8352.N1
DSD: DORIS_IONO PCF_RA2_FGD_2P	Filename: RA2_MW__1PNPDE20090707_233604_000061182080_00316_38446_8502.N1	Product: RA2_FGD_2PNPDE20090707_233604_000061182080_00316_38446_8503.N1
DSD: METEO_GRID_POINTS_ALTITUDE PCF_RA2_FGD_2P	Filename:	Product: RA2_FGD_2PNPDE20090707_233604_000061182080_00316_38446_8503.N1
DSD: MWR_CONFIGURATION_DATA PCF_RA2_FGD_2P	Filename: AUX_ECF_AXNECM20090707_190113_20090708_030000_20090708_150000	Product: RA2_FGD_2PNPDE20090707_233604_000061182080_00316_38446_8503.N1
DSD: OCEAN_ICE2_SYSTEM_FILE PCF_RA2_FGD_2P	Filename:	Product: RA2_FGD_2PNPDE20090707_233604_000061182080_00316_38446_8503.N1
DSD: OCEAN_TIDE_HARMONIC_COEF PCF_RA2_FGD_2P	Filename:	Product: RA2_FGD_2PNPDE20090707_233604_000061182080_00316_38446_8503.N1
DSD: OCEAN_TIDE_ORTHOWEIGHTS PCF_RA2_FGD_2P	Filename:	Product: RA2_FGD_2PNPDE20090707_233604_000061182080_00316_38446_8503.N1
DSD: RA2_CHARACTERISATION_DATA PCF_RA2_FGD_2P	Filename: AUX_ECF_AXNECM20090707_064118_20090707_210000_20090708_090000	Product: RA2_FGD_2PNPDE20090707_233604_000061182080_00316_38446_8503.N1
DSD: RA2_CONFIGURATION_DATA PCF_RA2_FGD_2P	Filename: AUX_ECF_AXNECM20090707_064118_20090707_150000_20090708_030000	Product: RA2_FGD_2PNPDE20090707_233604_000061182080_00316_38446_8503.N1
DSD: RA2_CONSTANT_DATA PCF_RA2_FGD_2P	Filename:	Product: RA2_FGD_2PNPDE20090707_233604_000061182080_00316_38446_8503.N1
DSD: RA2_USO_DATA PCF_RA2_FGD_2P	Filename: DOR_NAV_0PNPDE20090707_233232_000057382080_00316_38446_8307.N1	Product: RA2_FGD_2PNPDE20090707_233604_000061182080_00316_38446_8503.N1
DSD: SOLAR_ACTIVITY_INDEX_PREDICT PCF_RA2_FGD_2P	Filename:	Product: RA2_FGD_2PNPDE20090707_233604_000061182080_00316_38446_8503.N1

Gauge	Value	Segment (Start-Stop)	Explicit Reference
DSD: RA2_IF_MASK_FLIGHT_DATA PCF_RA2_WWV_2P	new ADF: RA2_FGD_2PNPDE20090707_000836_000058962080_00302_38432_7237.N1	07-JUL-2009 00:08:36.080 07-JUL-2009 00:08:36.080	Product: RA2_WWV_2PNPDE20090707_000836_000058962080_00302_38432_7238.N1
DSD: RA2_USO_DATA PCF_RA2_WWV_2P	new ADF: DOR_NAV_0PNPDE20090707_000433_000057382080_00302_38432_8301.N1	07-JUL-2009 00:08:36.080 07-JUL-2009 00:08:36.080	Product: RA2_WWV_2PNPDE20090707_000836_000058962080_00302_38432_7238.N1
DSD: RA2_IF_MASK_FLIGHT_DATA PCF_RA2_WWV_2P	new ADF: RA2_FGD_2PNPDE20090707_014552_000047542080_00303_38433_7374.N1	07-JUL-2009 01:45:52.326 07-JUL-2009 01:45:52.326	Product: RA2_WWV_2PNPDE20090707_014552_000047542080_00303_38433_7375.N1
DSD: RA2_USO_DATA PCF_RA2_WWV_2P	new ADF: DOR_NAV_0PNPDE20090707_014530_000041442080_00303_38433_8302.N1	07-JUL-2009 01:45:52.326 07-JUL-2009 01:45:52.326	Product: RA2_WWV_2PNPDE20090707_014552_000047542080_00303_38433_7375.N1
DSD: MWR_CONFIGURATION_DATA PCF_RA2_WWV_2P	new ADF: NOT USED	07-JUL-2009 03:04:25.660 07-JUL-2009 03:04:25.660	Product: RA2_WWV_2PNPDE20090707_030425_000058822080_00304_38434_7545.N1
DSD: RA2_CHARACTERISATION_DATA PCF_RA2_WWV_2P	new ADF: AUX_ECF_AXNECM20090706_184112_20090707_030000_20090707_150000	07-JUL-2009 03:04:25.660 07-JUL-2009 03:04:25.660	Product: RA2_WWV_2PNPDE20090707_030425_000058822080_00304_38434_7545.N1
DSD: RA2_CONFIGURATION_DATA PCF_RA2_WWV_2P	new ADF: AUX_ECF_AXNECM20090706_064117_20090706_210000_20090707_090000	07-JUL-2009 03:04:25.660 07-JUL-2009 03:04:25.660	Product: RA2_WWV_2PNPDE20090707_030425_000058822080_00304_38434_7545.N1
DSD: RA2_IF_MASK_FLIGHT_DATA PCF_RA2_WWV_2P	new ADF: RA2_FGD_2PNPDE20090707_030425_000058822080_00304_38434_7544.N1	07-JUL-2009 03:04:25.660 07-JUL-2009 03:04:25.660	Product: RA2_WWV_2PNPDE20090707_030425_000058822080_00304_38434_7545.N1
DSD: RA2_USO_DATA PCF_RA2_WWV_2P	new ADF: DOR_NAV_0PNPDE20090707_025953_000057382080_00304_38434_8303.N1	07-JUL-2009 03:04:25.660 07-JUL-2009 03:04:25.660	Product: RA2_WWV_2PNPDE20090707_030425_000058822080_00304_38434_7545.N1
DSD: MWR_CONFIGURATION_DATA PCF_RA2_WWV_2P	new ADF: AUX_ECF_AXNECM20090707_064117_20090707_090000_20090707_210000	07-JUL-2009 04:41:53.046 07-JUL-2009 04:41:53.046	Product: RA2_WWV_2PNPDE20090707_044153_000060702080_00305_38435_7707.N1

DSD: RA2_IF_MASK_FLIGHT_DATA PCF_RA2_WWV_2P	new ADF: RA2_FGD_2PNPDE20090707_044153_000060702080_00305_38435_7706.N1	07-JUL-2009 04:41:53.046 07-JUL-2009 04:41:53.046	Product: RA2_WWV_2PNPDE20090707_044153_000060702080_00305_38435_7707.N1
DSD: RA2_USO_DATA PCF_RA2_WWV_2P	new ADF: DOR_NAV_0PNPDE20090707_044050_000057382080_00305_38435_8304.N1	07-JUL-2009 04:41:53.046 07-JUL-2009 04:41:53.046	Product: RA2_WWV_2PNPDE20090707_044153_000060702080_00305_38435_7707.N1
DSD: RA2_IF_MASK_FLIGHT_DATA PCF_RA2_WWV_2P	new ADF: RA2_FGD_2PNPDK20090707_062229_000041452080_00306_38436_0365.N1	07-JUL-2009 06:22:29.812 07-JUL-2009 06:22:29.812	Product: RA2_WWV_2PNPDK20090707_062229_000041452080_00306_38436_0366.N1
DSD: RA2_USO_DATA PCF_RA2_WWV_2P	new ADF: DOR_NAV_0PNPDK20090707_062147_000038252080_00306_38436_0488.N1	07-JUL-2009 06:22:29.812 07-JUL-2009 06:22:29.812	Product: RA2_WWV_2PNPDK20090707_062229_000041452080_00306_38436_0366.N1
DSD: RA2_IF_MASK_FLIGHT_DATA PCF_RA2_WWV_2P	new ADF: RA2_FGD_2PNPDK20090707_073051_000061242080_00307_38437_0520.N1	07-JUL-2009 07:30:51.560 07-JUL-2009 07:30:51.560	Product: RA2_WWV_2PNPDK20090707_073051_000061242080_00307_38437_0521.N1
DSD: RA2_USO_DATA PCF_RA2_WWV_2P	new ADF: DOR_NAV_0PNPDK20090707_073051_000057382080_00307_38437_0489.N1	07-JUL-2009 07:30:51.560 07-JUL-2009 07:30:51.560	Product: RA2_WWV_2PNPDK20090707_073051_000061242080_00307_38437_0521.N1
DSD: MWR_CONFIGURATION_DATA PCF_RA2_WWV_2P	new ADF: AUX_ECF_AXNECM20090707_064118_20090707_150000_20090708_030000	07-JUL-2009 09:12:11.772 07-JUL-2009 09:12:11.772	Product: RA2_WWV_2PNPDK20090707_091211_000060232080_00308_38438_0693.N1
DSD: RA2_CHARACTERISATION_DATA PCF_RA2_WWV_2P	new ADF: AUX_ECF_AXNECM20090707_064117_20090707_090000_20090707_210000	07-JUL-2009 09:12:11.772 07-JUL-2009 09:12:11.772	Product: RA2_WWV_2PNPDK20090707_091211_000060232080_00308_38438_0693.N1
DSD: RA2_CONFIGURATION_DATA PCF_RA2_WWV_2P	new ADF: AUX_ECF_AXNECM20090706_184112_20090707_030000_20090707_150000	07-JUL-2009 09:12:11.772 07-JUL-2009 09:12:11.772	Product: RA2_WWV_2PNPDK20090707_091211_000060232080_00308_38438_0693.N1
DSD: RA2_IF_MASK_FLIGHT_DATA PCF_RA2_WWV_2P	new ADF: RA2_FGD_2PNPDK20090707_091211_000060232080_00308_38438_0692.N1	07-JUL-2009 09:12:11.772 07-JUL-2009 09:12:11.772	Product: RA2_WWV_2PNPDK20090707_091211_000060232080_00308_38438_0693.N1

DSD: RA2_USO_DATA PCF_RA2_WWV_2P	new ADF: DOR_NAV_0PNPDK20090707_091148_000054192080_00308_38438_0490.N1	07-JUL-2009 09:12:11.772 07-JUL-2009 09:12:11.772	Product: RA2_WWV_2PNPDK20090707_091211_000060232080_00308_38438_0693.N1
DSD: RA2_IF_MASK_FLIGHT_DATA PCF_RA2_WWV_2P	new ADF: RA2_FGD_2PNPDK20090707_105151_000060082080_00309_38439_0913.N1	07-JUL-2009 10:51:51.724 07-JUL-2009 10:51:51.724	Product: RA2_WWV_2PNPDK20090707_105151_000060082080_00309_38439_0914.N1
DSD: RA2_USO_DATA PCF_RA2_WWV_2P	new ADF: DOR_NAV_0PNPDK20090707_104726_000057382080_00309_38439_0491.N1	07-JUL-2009 10:51:51.724 07-JUL-2009 10:51:51.724	Product: RA2_WWV_2PNPDK20090707_105151_000060082080_00309_38439_0914.N1
DSD: RA2_IF_MASK_FLIGHT_DATA PCF_RA2_WWV_2P	new ADF: RA2_FGD_2PNPDK20090707_123116_000059412080_00310_38440_1148.N1	07-JUL-2009 12:31:16.080 07-JUL-2009 12:31:16.080	Product: RA2_WWV_2PNPDK20090707_123116_000059412080_00310_38440_1149.N1
DSD: RA2_SURFACE_TYPE_DATA PCF_RA2_WWV_2P	new ADF: RA2_POL_AXVIEC20090707_110609_20020101_000000_20090806_235959	07-JUL-2009 12:31:16.080 07-JUL-2009 12:31:16.080	Product: RA2_WWV_2PNPDK20090707_123116_000059412080_00310_38440_1149.N1
DSD: RA2_USO_DATA PCF_RA2_WWV_2P	new ADF: DOR_NAV_0PNPDK20090707_122823_000057382080_00310_38440_0492.N1	07-JUL-2009 12:31:16.080 07-JUL-2009 12:31:16.080	Product: RA2_WWV_2PNPDK20090707_123116_000059412080_00310_38440_1149.N1
DSD: RA2_IF_MASK_FLIGHT_DATA PCF_RA2_WWV_2P	new ADF: RA2_FGD_2PNPDK20090707_140935_000050262080_00311_38441_1340.N1	07-JUL-2009 14:09:35.824 07-JUL-2009 14:09:35.824	Product: RA2_WWV_2PNPDK20090707_140935_000050262080_00311_38441_1341.N1
DSD: RA2_USO_DATA PCF_RA2_WWV_2P	new ADF: DOR_NAV_0PNPDK20090707_140920_000054192080_00311_38441_0493.N1	07-JUL-2009 14:09:35.824 07-JUL-2009 14:09:35.824	Product: RA2_WWV_2PNPDK20090707_140935_000050262080_00311_38441_1341.N1
DSD: MWR_CONFIGURATION_DATA PCF_RA2_WWV_2P	new ADF: AUX_ECF_AXNECM20090707_064118_20090707_210000_20090708_090000	07-JUL-2009 15:37:51.725 07-JUL-2009 15:37:51.725	Product: RA2_WWV_2PNPDK20090707_153751_000006372080_00312_38442_1344.N1
DSD: RA2_CHARACTERISATION_DATA PCF_RA2_WWV_2P	new ADF: AUX_ECF_AXNECM20090707_064118_20090707_150000_20090708_030000	07-JUL-2009 15:37:51.725 07-JUL-2009 15:37:51.725	Product: RA2_WWV_2PNPDK20090707_153751_000006372080_00312_38442_1344.N1

DSD: RA2_CONFIGURATION_DATA PCF_RA2_WWV_2P	new ADF: AUX_ECF_AXNECM20090707_064117_20090707_090000_20090707_210000	07-JUL-2009 15:37:51.725 07-JUL-2009 15:37:51.725	Product: RA2_WWV_2PNPDK20090707_153751_000006372080_00312_38442_1344.N1
DSD: RA2_IF_MASK_FLIGHT_DATA PCF_RA2_WWV_2P	new ADF: RA2_FGD_2PNPDK20090707_153751_000006372080_00312_38442_1343.N1	07-JUL-2009 15:37:51.725 07-JUL-2009 15:37:51.725	Product: RA2_WWV_2PNPDK20090707_153751_000006372080_00312_38442_1344.N1
DSD: RA2_IF_MASK_FLIGHT_DATA PCF_RA2_WWV_2P	new ADF: RA2_FGD_2PNPDK20090707_154744_000059182080_00312_38442_1476.N1	07-JUL-2009 15:47:44.374 07-JUL-2009 15:47:44.374	Product: RA2_WWV_2PNPDK20090707_154744_000059182080_00312_38442_1477.N1
DSD: RA2_USO_DATA PCF_RA2_WWV_2P	new ADF: DOR_NAV_0PNPDK20090707_154459_000054192080_00312_38442_0494.N1	07-JUL-2009 15:47:44.374 07-JUL-2009 15:47:44.374	Product: RA2_WWV_2PNPDK20090707_154744_000059182080_00312_38442_1477.N1
DSD: RA2_IF_MASK_FLIGHT_DATA PCF_RA2_WWV_2P	new ADF: RA2_FGD_2PNPDK20090707_172503_000059852080_00313_38443_1601.N1	07-JUL-2009 17:25:03.962 07-JUL-2009 17:25:03.962	Product: RA2_WWV_2PNPDK20090707_172503_000059852080_00313_38443_1602.N1
DSD: RA2_USO_DATA PCF_RA2_WWV_2P	new ADF: DOR_NAV_0PNPDK20090707_172037_000057382080_00313_38443_0495.N1	07-JUL-2009 17:25:03.962 07-JUL-2009 17:25:03.962	Product: RA2_WWV_2PNPDK20090707_172503_000059852080_00313_38443_1602.N1
DSD: RA2_IF_MASK_FLIGHT_DATA PCF_RA2_WWV_2P	new ADF: RA2_FGD_2PNPDK20090707_190318_000059722080_00314_38444_1740.N1	07-JUL-2009 19:03:18.136 07-JUL-2009 19:03:18.136	Product: RA2_WWV_2PNPDK20090707_190318_000059722080_00314_38444_1741.N1
DSD: RA2_USO_DATA PCF_RA2_WWV_2P	new ADF: DOR_NAV_0PNPDK20090707_190134_000054192080_00314_38444_0496.N1	07-JUL-2009 19:03:18.136 07-JUL-2009 19:03:18.136	Product: RA2_WWV_2PNPDK20090707_190318_000059722080_00314_38444_1741.N1
DSD: RA2_IF_MASK_FLIGHT_DATA PCF_RA2_WWV_2P	new ADF: RA2_FGD_2PNPDE20090707_204116_000044092080_00315_38445_8196.N1	07-JUL-2009 20:41:16.970 07-JUL-2009 20:41:16.970	Product: RA2_WWV_2PNPDE20090707_204116_000044092080_00315_38445_8197.N1
DSD: RA2_USO_DATA PCF_RA2_WWV_2P	new ADF: DOR_NAV_0PNPDE20090707_203712_000041442080_00315_38445_8305.N1	07-JUL-2009 20:41:16.970 07-JUL-2009 20:41:16.970	Product: RA2_WWV_2PNPDE20090707_204116_000044092080_00315_38445_8197.N1

DSD: MWR_CONFIGURATION_DATA PCF_RA2_WWV_2P	new ADF: AUX_ECF_AXNECM20090707_190113_20090708_030000_20090708_150000	07-JUL-2009 21:53:46.026 07-JUL-2009 21:53:46.026	Product: RA2_WWV_2PNPDE20090707_215346_000062042080_00315_38445_8353.N1
DSD: RA2_CHARACTERISATION_DATA PCF_RA2_WWV_2P	new ADF: AUX_ECF_AXNECM20090707_064118_20090707_210000_20090708_090000	07-JUL-2009 21:53:46.026 07-JUL-2009 21:53:46.026	Product: RA2_WWV_2PNPDE20090707_215346_000062042080_00315_38445_8353.N1
DSD: RA2_CONFIGURATION_DATA PCF_RA2_WWV_2P	new ADF: AUX_ECF_AXNECM20090707_064118_20090707_150000_20090708_030000	07-JUL-2009 21:53:46.026 07-JUL-2009 21:53:46.026	Product: RA2_WWV_2PNPDE20090707_215346_000062042080_00315_38445_8353.N1
DSD: RA2_IF_MASK_FLIGHT_DATA PCF_RA2_WWV_2P	new ADF: RA2_FGD_2PNPDE20090707_215346_000062042080_00315_38445_8352.N1	07-JUL-2009 21:53:46.026 07-JUL-2009 21:53:46.026	Product: RA2_WWV_2PNPDE20090707_215346_000062042080_00315_38445_8353.N1
DSD: RA2_USO_DATA PCF_RA2_WWV_2P	new ADF: DOR_NAV_0PNPDE20090707_215135_000057382080_00315_38445_8306.N1	07-JUL-2009 21:53:46.026 07-JUL-2009 21:53:46.026	Product: RA2_WWV_2PNPDE20090707_215346_000062042080_00315_38445_8353.N1
DSD: RA2_IF_MASK_FLIGHT_DATA PCF_RA2_WWV_2P	new ADF: RA2_FGD_2PNPDE20090707_233604_000061182080_00316_38446_8503.N1	07-JUL-2009 23:36:04.166 07-JUL-2009 23:36:04.166	Product: RA2_WWV_2PNPDE20090707_233604_000061182080_00316_38446_8504.N1
DSD: RA2_USO_DATA PCF_RA2_WWV_2P	new ADF: DOR_NAV_0PNPDE20090707_233232_000057382080_00316_38446_8307.N1	07-JUL-2009 23:36:04.166 07-JUL-2009 23:36:04.166	Product: RA2_WWV_2PNPDE20090707_233604_000061182080_00316_38446_8504.N1

Current ADFs (from IECF list)

Gauge	Value	Explicit Reference
RA2_POL_AX.INFO PCF_IECF	RA2_POL_AXVIEC20090702_110611_20020101_000000_20090801_235959	Corresponding to date 06-JUL-2009 03:00:02.000
RA2_IFF_AX.INFO PCF_IECF	RA2_IFF_AXVIEC20090617_122330_20090617_000000_20100101_000000	Corresponding to date 06-JUL-2009 03:00:02.000
RA2_USO_AX.INFO PCF_IECF	RA2_USO_AXVIEC20070618_133225_20070620_000000_20200101_000000	Corresponding to date 06-JUL-2009 03:00:02.000
MWR_SLT_AX.INFO PCF_IECF	MWR_SLT_AXVIEC20060921_063409_20020101_000000_20200101_000000	Corresponding to date 06-JUL-2009 03:00:02.000
AUX_ATT_AX.INFO PCF_IECF	AUX_ATT_AXVIEC20020924_131534_20020703_120000_20781231_235959	Corresponding to date 06-JUL-2009 03:00:02.000
RA2_PLA_AX.INFO PCF_IECF	RA2_PLA_AXVIEC20060331_181823_20020101_000000_20200101_000000	Corresponding to date 06-JUL-2009 03:00:02.000

RA2_SOL_AX.INFO PCF_IECF	RA2_SOL_AXVIEC20090615_152337_20020101_000000_20100601_000000	Corresponding to date 06-JUL-2009 03:00:02.000
RA2_CON_AX.INFO PCF_IECF	RA2_CON_AXVIEC20070723_131547_20060621_132015_20200101_000000	Corresponding to date 06-JUL-2009 03:00:02.000
RA2_CHD_AX.INFO PCF_IECF	RA2_CHD_AXVIEC20060913_074707_20020101_000000_20200101_000000	Corresponding to date 06-JUL-2009 03:00:02.000
MWR_CON_AX.INFO PCF_IECF	MWR_CON_AXVIEC20040810_145011_20020101_000000_20200101_000000	Corresponding to date 06-JUL-2009 03:00:02.000
MWR_CHD_AX.INFO PCF_IECF	MWR_CHD_AXVIEC20061013_132356_20020101_000000_20200101_000000	Corresponding to date 06-JUL-2009 03:00:02.000
MWR_LSF_AX.INFO PCF_IECF	MWR_LSF_AXVIEC20020313_172218_20020101_000000_20200101_000000	Corresponding to date 06-JUL-2009 03:00:02.000
RA2_MET_AX.INFO PCF_IECF	RA2_MET_AXVIEC20020204_073357_20020101_000000_20200101_000000	Corresponding to date 06-JUL-2009 03:00:02.000
RA2_CST_AX.INFO PCF_IECF	RA2_CST_AXVIEC20020621_135858_20020101_000000_20200101_000000	Corresponding to date 06-JUL-2009 03:00:02.000
RA2_SOI_AX.INFO PCF_IECF	RA2_SOI_AXVIEC20051003_170000_20020101_000000_20200101_000000	Corresponding to date 06-JUL-2009 03:00:02.000
RA2_ICT_AX.INFO PCF_IECF	RA2_ICT_AXVIEC20060921_070730_20020101_000000_20200101_000000	Corresponding to date 06-JUL-2009 03:00:02.000
RA2_SSB_AX.INFO PCF_IECF	RA2_SSB_AXVIEC20051129_111810_20020101_000000_20200101_000000	Corresponding to date 06-JUL-2009 03:00:02.000
RA2_DIP_AX.INFO PCF_IECF	RA2_DIP_AXVIEC20020122_134206_20020101_000000_20200101_000000	Corresponding to date 06-JUL-2009 03:00:02.000
RA2_IOC_AX.INFO PCF_IECF	RA2_IOC_AXVIEC20020122_141121_20020101_000000_20200101_000000	Corresponding to date 06-JUL-2009 03:00:02.000
RA2_SET_AX.INFO PCF_IECF	RA2_SET_AXVIEC20020122_150917_20020101_000000_20200101_000000	Corresponding to date 06-JUL-2009 03:00:02.000
RA2_OT1_AX.INFO PCF_IECF	RA2_OT1_AXVIEC20040120_082051_20020101_000000_20200101_000000	Corresponding to date 06-JUL-2009 03:00:02.000
RA2_OT2_AX.INFO PCF_IECF	RA2_OT2_AXVIEC20031208_150159_20020101_000000_20200101_000000	Corresponding to date 06-JUL-2009 03:00:02.000
RA2_TLD_AX.INFO PCF_IECF	RA2_TLD_AXVIEC20031208_151137_20020101_000000_20200101_000000	Corresponding to date 06-JUL-2009 03:00:02.000
RA2_GEO_AX.INFO PCF_IECF	RA2_GEO_AXVIEC20020314_093428_20020101_000000_20200101_000000	Corresponding to date 06-JUL-2009 03:00:02.000
RA2_MSS_AX.INFO PCF_IECF	RA2_MSS_AXVIEC20031208_145545_20020101_000000_20200101_000000	Corresponding to date 06-JUL-2009 03:00:02.000
RA2_SL1_AX.INFO PCF_IECF	RA2_SL1_AXVIEC20030131_100228_20020101_000000_20200101_000000	Corresponding to date 06-JUL-2009 03:00:02.000
RA2_SL2_AX.INFO PCF_IECF	RA2_SL2_AXVIEC20030131_101757_20020101_000000_20200101_000000	Corresponding to date 06-JUL-2009 03:00:02.000
RA2_POL_AX.INFO PCF_IECF	RA2_POL_AXVIEC20090707_110609_20020101_000000_20090806_235959	Corresponding to date 07-JUL-2009 03:00:01.000

Differences with IECF list

Gauge	Value	Explicit Reference
-------	-------	--------------------

DSD: DORIS_IONO PCF_RA2_WWV_2P	Filename: RA2_MW__1PNPDE20090706_222830_000060672080_00301_38431_7065.N1	Product: RA2_WWV_2PNPDE20090706_222830_000060672080_00301_
DSD: METEO_GRID_POINTS_ALTITUDE PCF_RA2_WWV_2P	Filename:	Product: RA2_WWV_2PNPDE20090706_222830_000060672080_00301_38431_7067.N1
DSD: MWR_CONFIGURATION_DATA PCF_RA2_WWV_2P	Filename: AUX_ECF_AXNECM20090706_184112_20090707_030000_20090707_150000	Product: RA2_WWV_2PNPDE20090706_222830_000060672080_00301_38431_7067.N1
DSD: OCEAN_ICE2_SYSTEM_FILE PCF_RA2_WWV_2P	Filename:	Product: RA2_WWV_2PNPDE20090706_222830_000060672080_00301_38431_7067.N1
DSD: OCEAN_TIDE_HARMONIC_COEF PCF_RA2_WWV_2P	Filename:	Product: RA2_WWV_2PNPDE20090706_222830_000060672080_00301_38431_7067.N1
DSD: OCEAN_TIDE_ORTHOWEIGHTS PCF_RA2_WWV_2P	Filename:	Product: RA2_WWV_2PNPDE20090706_222830_000060672080_00301_38431_7067.N1
DSD: RA2_CHARACTERISATION_DATA PCF_RA2_WWV_2P	Filename: AUX_ECF_AXNECM20090706_064117_20090706_210000_20090707_090000	Product: RA2_WWV_2PNPDE20090706_222830_000060672080_00301_38431_7067.N1
DSD: RA2_CONFIGURATION_DATA PCF_RA2_WWV_2P	Filename: AUX_ECF_AXNECM20090706_064116_20090706_150000_20090707_030000	Product: RA2_WWV_2PNPDE20090706_222830_000060672080_00301_38431_7067.N1
DSD: RA2_CONSTANT_DATA PCF_RA2_WWV_2P	Filename:	Product: RA2_WWV_2PNPDE20090706_222830_000060672080_00301_38431_7067.N1
DSD: RA2_IF_MASK_FLIGHT_DATA PCF_RA2_WWV_2P	Filename: RA2_FGD_2PNPDE20090706_222830_000060672080_00301_38431_7066.N1	Product: RA2_WWV_2PNPDE20090706_222830_000060672080_00301_38431_7067.N1
DSD: RA2_USO_DATA PCF_RA2_WWV_2P	Filename: DOR_NAV_0PNPDE20090706_222336_000057382080_00301_38431_8300.N1	Product: RA2_WWV_2PNPDE20090706_222830_000060672080_00301_38431_7067.N1
DSD: SOLAR_ACTIVITY_INDEX_PREDICT PCF_RA2_WWV_2P	Filename:	Product: RA2_WWV_2PNPDE20090706_222830_000060672080_00301_38431_7067.N1
DSD: DORIS_IONO PCF_RA2_WWV_2P	Filename: RA2_MW__1PNPDE20090707_000836_000058962080_00302_38432_7238.N1	Product: RA2_WWV_2PNPDE20090707_000836_000058962080_00302_38432_7238.N1
DSD: METEO_GRID_POINTS_ALTITUDE PCF_RA2_WWV_2P	Filename:	Product: RA2_WWV_2PNPDE20090707_000836_000058962080_00302_38432_7238.N1
DSD: MWR_CONFIGURATION_DATA PCF_RA2_WWV_2P	Filename: AUX_ECF_AXNECM20090706_184112_20090707_030000_20090707_150000	Product: RA2_WWV_2PNPDE20090707_000836_000058962080_00302_38432_7238.N1
DSD: OCEAN_ICE2_SYSTEM_FILE PCF_RA2_WWV_2P	Filename:	Product: RA2_WWV_2PNPDE20090707_000836_000058962080_00302_38432_7238.N1
DSD: OCEAN_TIDE_HARMONIC_COEF PCF_RA2_WWV_2P	Filename:	Product: RA2_WWV_2PNPDE20090707_000836_000058962080_00302_38432_7238.N1
DSD: OCEAN_TIDE_ORTHOWEIGHTS PCF_RA2_WWV_2P	Filename:	Product: RA2_WWV_2PNPDE20090707_000836_000058962080_00302_38432_7238.N1
DSD: RA2_CHARACTERISATION_DATA PCF_RA2_WWV_2P	Filename: AUX_ECF_AXNECM20090706_064117_20090706_210000_20090707_090000	Product: RA2_WWV_2PNPDE20090707_000836_000058962080_00302_38432_7238.N1

DSD: RA2_CONFIGURATION_DATA PCF_RA2_WWV_2P	Filename: AUX_ECF_AXNECM20090706_064116_20090706_150000_20090707_030000	Product: RA2_WWV_2PNPDE20090707_000836_000058962080_00302
DSD: RA2_CONSTANT_DATA PCF_RA2_WWV_2P	Filename:	Product: RA2_WWV_2PNPDE20090707_000836_000058962080_00302_38432_7238.N1
DSD: RA2_IF_MASK_FLIGHT_DATA PCF_RA2_WWV_2P	Filename: RA2_FGD_2PNPDE20090707_000836_000058962080_00302_38432_7237.N1	Product: RA2_WWV_2PNPDE20090707_000836_000058962080_00302_38432_7238.N1
DSD: RA2_USO_DATA PCF_RA2_WWV_2P	Filename: DOR_NAV_0PNPDE20090707_000433_000057382080_00302_38432_8301.N1	Product: RA2_WWV_2PNPDE20090707_000836_000058962080_00302_38432_7238.N1
DSD: SOLAR_ACTIVITY_INDEX_PREDICT PCF_RA2_WWV_2P	Filename:	Product: RA2_WWV_2PNPDE20090707_000836_000058962080_00302_38432_7238.N1
DSD: DORIS_IONO PCF_RA2_WWV_2P	Filename: RA2_MW__1PNPDE20090707_014552_000047542080_00303_38433_7373.N1	Product: RA2_WWV_2PNPDE20090707_014552_000047542080_00303_38433_7375.N1
DSD: METEO_GRID_POINTS_ALTITUDE PCF_RA2_WWV_2P	Filename:	Product: RA2_WWV_2PNPDE20090707_014552_000047542080_00303_38433_7375.N1
DSD: MWR_CONFIGURATION_DATA PCF_RA2_WWV_2P	Filename: AUX_ECF_AXNECM20090706_184112_20090707_030000_20090707_150000	Product: RA2_WWV_2PNPDE20090707_014552_000047542080_00303_38433_7375.N1
DSD: OCEAN_ICE2_SYSTEM_FILE PCF_RA2_WWV_2P	Filename:	Product: RA2_WWV_2PNPDE20090707_014552_000047542080_00303_38433_7375.N1
DSD: OCEAN_TIDE_HARMONIC_COEF PCF_RA2_WWV_2P	Filename:	Product: RA2_WWV_2PNPDE20090707_014552_000047542080_00303_38433_7375.N1
DSD: OCEAN_TIDE_ORTHOWEIGHTS PCF_RA2_WWV_2P	Filename:	Product: RA2_WWV_2PNPDE20090707_014552_000047542080_00303_38433_7375.N1
DSD: RA2_CHARACTERISATION_DATA PCF_RA2_WWV_2P	Filename: AUX_ECF_AXNECM20090706_064117_20090706_210000_20090707_090000	Product: RA2_WWV_2PNPDE20090707_014552_000047542080_00303_38433_7375.N1
DSD: RA2_CONFIGURATION_DATA PCF_RA2_WWV_2P	Filename: AUX_ECF_AXNECM20090706_064116_20090706_150000_20090707_030000	Product: RA2_WWV_2PNPDE20090707_014552_000047542080_00303_38433_7375.N1
DSD: RA2_CONSTANT_DATA PCF_RA2_WWV_2P	Filename:	Product: RA2_WWV_2PNPDE20090707_014552_000047542080_00303_38433_7375.N1
DSD: RA2_IF_MASK_FLIGHT_DATA PCF_RA2_WWV_2P	Filename: RA2_FGD_2PNPDE20090707_014552_000047542080_00303_38433_7374.N1	Product: RA2_WWV_2PNPDE20090707_014552_000047542080_00303_38433_7375.N1
DSD: RA2_USO_DATA PCF_RA2_WWV_2P	Filename: DOR_NAV_0PNPDE20090707_014530_000041442080_00303_38433_8302.N1	Product: RA2_WWV_2PNPDE20090707_014552_000047542080_00303_38433_7375.N1
DSD: SOLAR_ACTIVITY_INDEX_PREDICT PCF_RA2_WWV_2P	Filename:	Product: RA2_WWV_2PNPDE20090707_014552_000047542080_00303_38433_7375.N1
DSD: DORIS_IONO PCF_RA2_WWV_2P	Filename: RA2_MW__1PNPDE20090707_044153_000060702080_00305_38435_7705.N1	Product: RA2_WWV_2PNPDE20090707_044153_000060702080_00305_38435_7707.N1
DSD: METEO_GRID_POINTS_ALTITUDE PCF_RA2_WWV_2P	Filename:	Product: RA2_WWV_2PNPDE20090707_044153_000060702080_00305_38435_7707.N1

DSD: MWR_CONFIGURATION_DATA PCF_RA2_WWV_2P	Filename: AUX_ECF_AXNECM20090707_064117_20090707_090000_20090707_210000	Product: RA2_WWV_2PNPDE20090707_044153_000060702080_00305
DSD: OCEAN_ICE2_SYSTEM_FILE PCF_RA2_WWV_2P	Filename:	Product: RA2_WWV_2PNPDE20090707_044153_000060702080_00305_38435_7707.N1
DSD: OCEAN_TIDE_HARMONIC_COEF PCF_RA2_WWV_2P	Filename:	Product: RA2_WWV_2PNPDE20090707_044153_000060702080_00305_38435_7707.N1
DSD: OCEAN_TIDE_ORTHOWEIGHTS PCF_RA2_WWV_2P	Filename:	Product: RA2_WWV_2PNPDE20090707_044153_000060702080_00305_38435_7707.N1
DSD: RA2_CHARACTERISATION_DATA PCF_RA2_WWV_2P	Filename: AUX_ECF_AXNECM20090706_184112_20090707_030000_20090707_150000	Product: RA2_WWV_2PNPDE20090707_044153_000060702080_00305_38435_7707.N1
DSD: RA2_CONFIGURATION_DATA PCF_RA2_WWV_2P	Filename: AUX_ECF_AXNECM20090706_064117_20090706_210000_20090707_090000	Product: RA2_WWV_2PNPDE20090707_044153_000060702080_00305_38435_7707.N1
DSD: RA2_CONSTANT_DATA PCF_RA2_WWV_2P	Filename:	Product: RA2_WWV_2PNPDE20090707_044153_000060702080_00305_38435_7707.N1
DSD: RA2_IF_MASK_FLIGHT_DATA PCF_RA2_WWV_2P	Filename: RA2_FGD_2PNPDE20090707_044153_000060702080_00305_38435_7706.N1	Product: RA2_WWV_2PNPDE20090707_044153_000060702080_00305_38435_7707.N1
DSD: RA2_SURFACE_TYPE_DATA PCF_RA2_WWV_2P	Filename: RA2_POL_AXVIEC20090702_110611_20020101_000000_20090801_235959	Product: RA2_WWV_2PNPDE20090707_044153_000060702080_00305_38435_7707.N1
DSD: RA2_USO_DATA PCF_RA2_WWV_2P	Filename: DOR_NAV_0PNPDE20090707_044050_000057382080_00305_38435_8304.N1	Product: RA2_WWV_2PNPDE20090707_044153_000060702080_00305_38435_7707.N1
DSD: SOLAR_ACTIVITY_INDEX_PREDICT PCF_RA2_WWV_2P	Filename:	Product: RA2_WWV_2PNPDE20090707_044153_000060702080_00305_38435_7707.N1
DSD: DORIS_IONO PCF_RA2_WWV_2P	Filename: RA2_MW__1PNPDK20090707_062229_000041452080_00306_38436_0366.N1	Product: RA2_WWV_2PNPDK20090707_062229_000041452080_00306_38436_0366.N1
DSD: METEO_GRID_POINTS_ALTITUDE PCF_RA2_WWV_2P	Filename:	Product: RA2_WWV_2PNPDK20090707_062229_000041452080_00306_38436_0366.N1
DSD: MWR_CONFIGURATION_DATA PCF_RA2_WWV_2P	Filename: AUX_ECF_AXNECM20090707_064117_20090707_090000_20090707_210000	Product: RA2_WWV_2PNPDK20090707_062229_000041452080_00306_38436_0366.N1
DSD: OCEAN_ICE2_SYSTEM_FILE PCF_RA2_WWV_2P	Filename:	Product: RA2_WWV_2PNPDK20090707_062229_000041452080_00306_38436_0366.N1
DSD: OCEAN_TIDE_HARMONIC_COEF PCF_RA2_WWV_2P	Filename:	Product: RA2_WWV_2PNPDK20090707_062229_000041452080_00306_38436_0366.N1
DSD: OCEAN_TIDE_ORTHOWEIGHTS PCF_RA2_WWV_2P	Filename:	Product: RA2_WWV_2PNPDK20090707_062229_000041452080_00306_38436_0366.N1
DSD: RA2_CHARACTERISATION_DATA PCF_RA2_WWV_2P	Filename: AUX_ECF_AXNECM20090706_184112_20090707_030000_20090707_150000	Product: RA2_WWV_2PNPDK20090707_062229_000041452080_00306_38436_0366.N1
DSD: RA2_CONFIGURATION_DATA PCF_RA2_WWV_2P	Filename: AUX_ECF_AXNECM20090706_064117_20090706_210000_20090707_090000	Product: RA2_WWV_2PNPDK20090707_062229_000041452080_00306_38436_0366.N1

DSD: RA2_CONSTANT_DATA PCF_RA2_WWV_2P	Filename:	Product: RA2_WWV_2PNPDK20090707_062229_000041452080_00306
DSD: RA2_IF_MASK_FLIGHT_DATA PCF_RA2_WWV_2P	Filename: RA2_FGD_2PNPDK20090707_062229_000041452080_00306_38436_0365.N1	Product: RA2_WWV_2PNPDK20090707_062229_000041452080_00306_38436_0366.N1
DSD: RA2_SURFACE_TYPE_DATA PCF_RA2_WWV_2P	Filename: RA2_POL_AXVIEC20090702_110611_20020101_000000_20090801_235959	Product: RA2_WWV_2PNPDK20090707_062229_000041452080_00306_38436_0366.N1
DSD: RA2_USO_DATA PCF_RA2_WWV_2P	Filename: DOR_NAV_0PNPDK20090707_062147_000038252080_00306_38436_0488.N1	Product: RA2_WWV_2PNPDK20090707_062229_000041452080_00306_38436_0366.N1
DSD: SOLAR_ACTIVITY_INDEX_PREDICT PCF_RA2_WWV_2P	Filename:	Product: RA2_WWV_2PNPDK20090707_062229_000041452080_00306_38436_0366.N1
DSD: DORIS_IONO PCF_RA2_WWV_2P	Filename: RA2_MW__1PNPDK20090707_073051_000061242080_00307_38437_0519.N1	Product: RA2_WWV_2PNPDK20090707_073051_000061242080_00307_38437_0521.N1
DSD: METEO_GRID_POINTS_ALTITUDE PCF_RA2_WWV_2P	Filename:	Product: RA2_WWV_2PNPDK20090707_073051_000061242080_00307_38437_0521.N1
DSD: MWR_CONFIGURATION_DATA PCF_RA2_WWV_2P	Filename: AUX_ECF_AXNECM20090707_064117_20090707_090000_20090707_210000	Product: RA2_WWV_2PNPDK20090707_073051_000061242080_00307_38437_0521.N1
DSD: OCEAN_ICE2_SYSTEM_FILE PCF_RA2_WWV_2P	Filename:	Product: RA2_WWV_2PNPDK20090707_073051_000061242080_00307_38437_0521.N1
DSD: OCEAN_TIDE_HARMONIC_COEF PCF_RA2_WWV_2P	Filename:	Product: RA2_WWV_2PNPDK20090707_073051_000061242080_00307_38437_0521.N1
DSD: OCEAN_TIDE_ORTHOWEIGHTS PCF_RA2_WWV_2P	Filename:	Product: RA2_WWV_2PNPDK20090707_073051_000061242080_00307_38437_0521.N1
DSD: RA2_CHARACTERISATION_DATA PCF_RA2_WWV_2P	Filename: AUX_ECF_AXNECM20090706_184112_20090707_030000_20090707_150000	Product: RA2_WWV_2PNPDK20090707_073051_000061242080_00307_38437_0521.N1
DSD: RA2_CONFIGURATION_DATA PCF_RA2_WWV_2P	Filename: AUX_ECF_AXNECM20090706_064117_20090706_210000_20090707_090000	Product: RA2_WWV_2PNPDK20090707_073051_000061242080_00307_38437_0521.N1
DSD: RA2_CONSTANT_DATA PCF_RA2_WWV_2P	Filename:	Product: RA2_WWV_2PNPDK20090707_073051_000061242080_00307_38437_0521.N1
DSD: RA2_IF_MASK_FLIGHT_DATA PCF_RA2_WWV_2P	Filename: RA2_FGD_2PNPDK20090707_073051_000061242080_00307_38437_0520.N1	Product: RA2_WWV_2PNPDK20090707_073051_000061242080_00307_38437_0521.N1
DSD: RA2_SURFACE_TYPE_DATA PCF_RA2_WWV_2P	Filename: RA2_POL_AXVIEC20090702_110611_20020101_000000_20090801_235959	Product: RA2_WWV_2PNPDK20090707_073051_000061242080_00307_38437_0521.N1
DSD: RA2_USO_DATA PCF_RA2_WWV_2P	Filename: DOR_NAV_0PNPDK20090707_073051_000057382080_00307_38437_0489.N1	Product: RA2_WWV_2PNPDK20090707_073051_000061242080_00307_38437_0521.N1
DSD: SOLAR_ACTIVITY_INDEX_PREDICT PCF_RA2_WWV_2P	Filename:	Product: RA2_WWV_2PNPDK20090707_073051_000061242080_00307_38437_0521.N1
DSD: DORIS_IONO PCF_RA2_WWV_2P	Filename: RA2_MW__1PNPDK20090707_091211_000060232080_00308_38438_0691.N1	Product: RA2_WWV_2PNPDK20090707_091211_000060232080_00308_38438_0693.N1

DSD: METEO_GRID_POINTS_ALTITUDE PCF_RA2_WWV_2P	Filename:	Product: RA2_WWV_2PNPDK20090707_091211_000060232080_00308
DSD: MWR_CONFIGURATION_DATA PCF_RA2_WWV_2P	Filename: AUX_ECF_AXNECM20090707_064118_20090707_150000_20090708_030000	Product: RA2_WWV_2PNPDK20090707_091211_000060232080_00308_38438_0693.N1
DSD: OCEAN_ICE2_SYSTEM_FILE PCF_RA2_WWV_2P	Filename:	Product: RA2_WWV_2PNPDK20090707_091211_000060232080_00308_38438_0693.N1
DSD: OCEAN_TIDE_HARMONIC_COEF PCF_RA2_WWV_2P	Filename:	Product: RA2_WWV_2PNPDK20090707_091211_000060232080_00308_38438_0693.N1
DSD: OCEAN_TIDE_ORTHOWEIGHTS PCF_RA2_WWV_2P	Filename:	Product: RA2_WWV_2PNPDK20090707_091211_000060232080_00308_38438_0693.N1
DSD: RA2_CHARACTERISATION_DATA PCF_RA2_WWV_2P	Filename: AUX_ECF_AXNECM20090707_064117_20090707_090000_20090707_210000	Product: RA2_WWV_2PNPDK20090707_091211_000060232080_00308_38438_0693.N1
DSD: RA2_CONFIGURATION_DATA PCF_RA2_WWV_2P	Filename: AUX_ECF_AXNECM20090706_184112_20090707_030000_20090707_150000	Product: RA2_WWV_2PNPDK20090707_091211_000060232080_00308_38438_0693.N1
DSD: RA2_CONSTANT_DATA PCF_RA2_WWV_2P	Filename:	Product: RA2_WWV_2PNPDK20090707_091211_000060232080_00308_38438_0693.N1
DSD: RA2_IF_MASK_FLIGHT_DATA PCF_RA2_WWV_2P	Filename: RA2_FGD_2PNPDK20090707_091211_000060232080_00308_38438_0692.N1	Product: RA2_WWV_2PNPDK20090707_091211_000060232080_00308_38438_0693.N1
DSD: RA2_SURFACE_TYPE_DATA PCF_RA2_WWV_2P	Filename: RA2_POL_AXVIEC20090702_110611_20020101_000000_20090801_235959	Product: RA2_WWV_2PNPDK20090707_091211_000060232080_00308_38438_0693.N1
DSD: RA2_USO_DATA PCF_RA2_WWV_2P	Filename: DOR_NAV_0PNPDK20090707_091148_000054192080_00308_38438_0490.N1	Product: RA2_WWV_2PNPDK20090707_091211_000060232080_00308_38438_0693.N1
DSD: SOLAR_ACTIVITY_INDEX_PREDICT PCF_RA2_WWV_2P	Filename:	Product: RA2_WWV_2PNPDK20090707_091211_000060232080_00308_38438_0693.N1
DSD: DORIS_IONO PCF_RA2_WWV_2P	Filename: RA2_MW__1PNPDK20090707_105151_000060082080_00309_38439_0912.N1	Product: RA2_WWV_2PNPDK20090707_105151_000060082080_00309_38439_0914.N1
DSD: METEO_GRID_POINTS_ALTITUDE PCF_RA2_WWV_2P	Filename:	Product: RA2_WWV_2PNPDK20090707_105151_000060082080_00309_38439_0914.N1
DSD: MWR_CONFIGURATION_DATA PCF_RA2_WWV_2P	Filename: AUX_ECF_AXNECM20090707_064118_20090707_150000_20090708_030000	Product: RA2_WWV_2PNPDK20090707_105151_000060082080_00309_38439_0914.N1
DSD: OCEAN_ICE2_SYSTEM_FILE PCF_RA2_WWV_2P	Filename:	Product: RA2_WWV_2PNPDK20090707_105151_000060082080_00309_38439_0914.N1
DSD: OCEAN_TIDE_HARMONIC_COEF PCF_RA2_WWV_2P	Filename:	Product: RA2_WWV_2PNPDK20090707_105151_000060082080_00309_38439_0914.N1
DSD: OCEAN_TIDE_ORTHOWEIGHTS PCF_RA2_WWV_2P	Filename:	Product: RA2_WWV_2PNPDK20090707_105151_000060082080_00309_38439_0914.N1
DSD: RA2_CHARACTERISATION_DATA PCF_RA2_WWV_2P	Filename: AUX_ECF_AXNECM20090707_064117_20090707_090000_20090707_210000	Product: RA2_WWV_2PNPDK20090707_105151_000060082080_00309_38439_0914.N1

DSD: RA2_CONFIGURATION_DATA PCF_RA2_WWV_2P	Filename: AUX_ECF_AXNECM20090706_184112_20090707_030000_20090707_150000	Product: RA2_WWV_2PNPDK20090707_105151_000060082080_00309
DSD: RA2_CONSTANT_DATA PCF_RA2_WWV_2P	Filename:	Product: RA2_WWV_2PNPDK20090707_105151_000060082080_00309_38439_0914.N1
DSD: RA2_IF_MASK_FLIGHT_DATA PCF_RA2_WWV_2P	Filename: RA2_FGD_2PNPDK20090707_105151_000060082080_00309_38439_0913.N1	Product: RA2_WWV_2PNPDK20090707_105151_000060082080_00309_38439_0914.N1
DSD: RA2_SURFACE_TYPE_DATA PCF_RA2_WWV_2P	Filename: RA2_POL_AXVIEC20090702_110611_20020101_000000_20090801_235959	Product: RA2_WWV_2PNPDK20090707_105151_000060082080_00309_38439_0914.N1
DSD: RA2_USO_DATA PCF_RA2_WWV_2P	Filename: DOR_NAV_0PNPDK20090707_104726_000057382080_00309_38439_0491.N1	Product: RA2_WWV_2PNPDK20090707_105151_000060082080_00309_38439_0914.N1
DSD: SOLAR_ACTIVITY_INDEX_PREDICT PCF_RA2_WWV_2P	Filename:	Product: RA2_WWV_2PNPDK20090707_105151_000060082080_00309_38439_0914.N1
DSD: DORIS_IONO PCF_RA2_WWV_2P	Filename: RA2_MW__1PNPDK20090707_123116_000059412080_00310_38440_1147.N1	Product: RA2_WWV_2PNPDK20090707_123116_000059412080_00310_38440_1149.N1
DSD: METEO_GRID_POINTS_ALTITUDE PCF_RA2_WWV_2P	Filename:	Product: RA2_WWV_2PNPDK20090707_123116_000059412080_00310_38440_1149.N1
DSD: MWR_CONFIGURATION_DATA PCF_RA2_WWV_2P	Filename: AUX_ECF_AXNECM20090707_064118_20090707_150000_20090708_030000	Product: RA2_WWV_2PNPDK20090707_123116_000059412080_00310_38440_1149.N1
DSD: OCEAN_ICE2_SYSTEM_FILE PCF_RA2_WWV_2P	Filename:	Product: RA2_WWV_2PNPDK20090707_123116_000059412080_00310_38440_1149.N1
DSD: OCEAN_TIDE_HARMONIC_COEF PCF_RA2_WWV_2P	Filename:	Product: RA2_WWV_2PNPDK20090707_123116_000059412080_00310_38440_1149.N1
DSD: OCEAN_TIDE_ORTHOWEIGHTS PCF_RA2_WWV_2P	Filename:	Product: RA2_WWV_2PNPDK20090707_123116_000059412080_00310_38440_1149.N1
DSD: RA2_CHARACTERISATION_DATA PCF_RA2_WWV_2P	Filename: AUX_ECF_AXNECM20090707_064117_20090707_090000_20090707_210000	Product: RA2_WWV_2PNPDK20090707_123116_000059412080_00310_38440_1149.N1
DSD: RA2_CONFIGURATION_DATA PCF_RA2_WWV_2P	Filename: AUX_ECF_AXNECM20090706_184112_20090707_030000_20090707_150000	Product: RA2_WWV_2PNPDK20090707_123116_000059412080_00310_38440_1149.N1
DSD: RA2_CONSTANT_DATA PCF_RA2_WWV_2P	Filename:	Product: RA2_WWV_2PNPDK20090707_123116_000059412080_00310_38440_1149.N1
DSD: RA2_IF_MASK_FLIGHT_DATA PCF_RA2_WWV_2P	Filename: RA2_FGD_2PNPDK20090707_123116_000059412080_00310_38440_1148.N1	Product: RA2_WWV_2PNPDK20090707_123116_000059412080_00310_38440_1149.N1
DSD: RA2_USO_DATA PCF_RA2_WWV_2P	Filename: DOR_NAV_0PNPDK20090707_122823_000057382080_00310_38440_0492.N1	Product: RA2_WWV_2PNPDK20090707_123116_000059412080_00310_38440_1149.N1
DSD: SOLAR_ACTIVITY_INDEX_PREDICT PCF_RA2_WWV_2P	Filename:	Product: RA2_WWV_2PNPDK20090707_123116_000059412080_00310_38440_1149.N1
DSD: DORIS_IONO PCF_RA2_WWV_2P	Filename: RA2_MW__1PNPDK20090707_140935_000050262080_00311_38441_1339.N1	Product: RA2_WWV_2PNPDK20090707_140935_000050262080_00311_38441_1341.N1

DSD: METEO_GRID_POINTS_ALTITUDE PCF_RA2_WWV_2P	Filename:	Product: RA2_WWV_2PNPDK20090707_140935_000050262080_00311_
DSD: MWR_CONFIGURATION_DATA PCF_RA2_WWV_2P	Filename: AUX_ECF_AXNECM20090707_064118_20090707_150000_20090708_030000	Product: RA2_WWV_2PNPDK20090707_140935_000050262080_00311_38441_1341.N1
DSD: OCEAN_ICE2_SYSTEM_FILE PCF_RA2_WWV_2P	Filename:	Product: RA2_WWV_2PNPDK20090707_140935_000050262080_00311_38441_1341.N1
DSD: OCEAN_TIDE_HARMONIC_COEF PCF_RA2_WWV_2P	Filename:	Product: RA2_WWV_2PNPDK20090707_140935_000050262080_00311_38441_1341.N1
DSD: OCEAN_TIDE_ORTHOWEIGHTS PCF_RA2_WWV_2P	Filename:	Product: RA2_WWV_2PNPDK20090707_140935_000050262080_00311_38441_1341.N1
DSD: RA2_CHARACTERISATION_DATA PCF_RA2_WWV_2P	Filename: AUX_ECF_AXNECM20090707_064117_20090707_090000_20090707_210000	Product: RA2_WWV_2PNPDK20090707_140935_000050262080_00311_38441_1341.N1
DSD: RA2_CONFIGURATION_DATA PCF_RA2_WWV_2P	Filename: AUX_ECF_AXNECM20090706_184112_20090707_030000_20090707_150000	Product: RA2_WWV_2PNPDK20090707_140935_000050262080_00311_38441_1341.N1
DSD: RA2_CONSTANT_DATA PCF_RA2_WWV_2P	Filename:	Product: RA2_WWV_2PNPDK20090707_140935_000050262080_00311_38441_1341.N1
DSD: RA2_IF_MASK_FLIGHT_DATA PCF_RA2_WWV_2P	Filename: RA2_FGD_2PNPDK20090707_140935_000050262080_00311_38441_1340.N1	Product: RA2_WWV_2PNPDK20090707_140935_000050262080_00311_38441_1341.N1
DSD: RA2_USO_DATA PCF_RA2_WWV_2P	Filename: DOR_NAV_0PNPDK20090707_140920_000054192080_00311_38441_0493.N1	Product: RA2_WWV_2PNPDK20090707_140935_000050262080_00311_38441_1341.N1
DSD: SOLAR_ACTIVITY_INDEX_PREDICT PCF_RA2_WWV_2P	Filename:	Product: RA2_WWV_2PNPDK20090707_140935_000050262080_00311_38441_1341.N1
DSD: DORIS_IONO PCF_RA2_WWV_2P	Filename: RA2_MW__1PNPDK20090707_153751_000006372080_00312_38442_1342.N1	Product: RA2_WWV_2PNPDK20090707_153751_000006372080_00312_38442_1344.N1
DSD: METEO_GRID_POINTS_ALTITUDE PCF_RA2_WWV_2P	Filename:	Product: RA2_WWV_2PNPDK20090707_153751_000006372080_00312_38442_1344.N1
DSD: MWR_CONFIGURATION_DATA PCF_RA2_WWV_2P	Filename: AUX_ECF_AXNECM20090707_064118_20090707_210000_20090708_090000	Product: RA2_WWV_2PNPDK20090707_153751_000006372080_00312_38442_1344.N1
DSD: OCEAN_ICE2_SYSTEM_FILE PCF_RA2_WWV_2P	Filename:	Product: RA2_WWV_2PNPDK20090707_153751_000006372080_00312_38442_1344.N1
DSD: OCEAN_TIDE_HARMONIC_COEF PCF_RA2_WWV_2P	Filename:	Product: RA2_WWV_2PNPDK20090707_153751_000006372080_00312_38442_1344.N1
DSD: OCEAN_TIDE_ORTHOWEIGHTS PCF_RA2_WWV_2P	Filename:	Product: RA2_WWV_2PNPDK20090707_153751_000006372080_00312_38442_1344.N1
DSD: RA2_CHARACTERISATION_DATA PCF_RA2_WWV_2P	Filename: AUX_ECF_AXNECM20090707_064118_20090707_150000_20090708_030000	Product: RA2_WWV_2PNPDK20090707_153751_000006372080_00312_38442_1344.N1
DSD: RA2_CONFIGURATION_DATA PCF_RA2_WWV_2P	Filename: AUX_ECF_AXNECM20090707_064117_20090707_090000_20090707_210000	Product: RA2_WWV_2PNPDK20090707_153751_000006372080_00312_38442_1344.N1

DSD: RA2_CONSTANT_DATA PCF_RA2_WWV_2P	Filename:	Product: RA2_WWV_2PNPDK20090707_153751_00006372080_00312
DSD: RA2_IF_MASK_FLIGHT_DATA PCF_RA2_WWV_2P	Filename: RA2_FGD_2PNPDK20090707_153751_00006372080_00312_38442_1343.N1	Product: RA2_WWV_2PNPDK20090707_153751_00006372080_00312_38442_1344.N1
DSD: RA2_USO_DATA PCF_RA2_WWV_2P	Filename: DOR_NAV_0PNPDK20090707_140920_000054192080_00311_38441_0493.N1	Product: RA2_WWV_2PNPDK20090707_153751_00006372080_00312_38442_1344.N1
DSD: SOLAR_ACTIVITY_INDEX_PREDICT PCF_RA2_WWV_2P	Filename:	Product: RA2_WWV_2PNPDK20090707_153751_00006372080_00312_38442_1344.N1
DSD: DORIS_IONO PCF_RA2_WWV_2P	Filename: RA2_MW__1PNPDK20090707_154744_000059182080_00312_38442_1475.N1	Product: RA2_WWV_2PNPDK20090707_154744_000059182080_00312_38442_1477.N1
DSD: METEO_GRID_POINTS_ALTITUDE PCF_RA2_WWV_2P	Filename:	Product: RA2_WWV_2PNPDK20090707_154744_000059182080_00312_38442_1477.N1
DSD: MWR_CONFIGURATION_DATA PCF_RA2_WWV_2P	Filename: AUX_ECF_AXNECM20090707_064118_20090707_210000_20090708_090000	Product: RA2_WWV_2PNPDK20090707_154744_000059182080_00312_38442_1477.N1
DSD: OCEAN_ICE2_SYSTEM_FILE PCF_RA2_WWV_2P	Filename:	Product: RA2_WWV_2PNPDK20090707_154744_000059182080_00312_38442_1477.N1
DSD: OCEAN_TIDE_HARMONIC_COEF PCF_RA2_WWV_2P	Filename:	Product: RA2_WWV_2PNPDK20090707_154744_000059182080_00312_38442_1477.N1
DSD: OCEAN_TIDE_ORTHOWEIGHTS PCF_RA2_WWV_2P	Filename:	Product: RA2_WWV_2PNPDK20090707_154744_000059182080_00312_38442_1477.N1
DSD: RA2_CHARACTERISATION_DATA PCF_RA2_WWV_2P	Filename: AUX_ECF_AXNECM20090707_064118_20090707_150000_20090708_030000	Product: RA2_WWV_2PNPDK20090707_154744_000059182080_00312_38442_1477.N1
DSD: RA2_CONFIGURATION_DATA PCF_RA2_WWV_2P	Filename: AUX_ECF_AXNECM20090707_064117_20090707_090000_20090707_210000	Product: RA2_WWV_2PNPDK20090707_154744_000059182080_00312_38442_1477.N1
DSD: RA2_CONSTANT_DATA PCF_RA2_WWV_2P	Filename:	Product: RA2_WWV_2PNPDK20090707_154744_000059182080_00312_38442_1477.N1
DSD: RA2_IF_MASK_FLIGHT_DATA PCF_RA2_WWV_2P	Filename: RA2_FGD_2PNPDK20090707_154744_000059182080_00312_38442_1476.N1	Product: RA2_WWV_2PNPDK20090707_154744_000059182080_00312_38442_1477.N1
DSD: RA2_USO_DATA PCF_RA2_WWV_2P	Filename: DOR_NAV_0PNPDK20090707_154459_000054192080_00312_38442_0494.N1	Product: RA2_WWV_2PNPDK20090707_154744_000059182080_00312_38442_1477.N1
DSD: SOLAR_ACTIVITY_INDEX_PREDICT PCF_RA2_WWV_2P	Filename:	Product: RA2_WWV_2PNPDK20090707_154744_000059182080_00312_38442_1477.N1
DSD: DORIS_IONO PCF_RA2_WWV_2P	Filename: RA2_MW__1PNPDK20090707_172503_000059852080_00313_38443_1600.N1	Product: RA2_WWV_2PNPDK20090707_172503_000059852080_00313_38443_1602.N1
DSD: METEO_GRID_POINTS_ALTITUDE PCF_RA2_WWV_2P	Filename:	Product: RA2_WWV_2PNPDK20090707_172503_000059852080_00313_38443_1602.N1
DSD: MWR_CONFIGURATION_DATA PCF_RA2_WWV_2P	Filename: AUX_ECF_AXNECM20090707_064118_20090707_210000_20090708_090000	Product: RA2_WWV_2PNPDK20090707_172503_000059852080_00313_38443_1602.N1

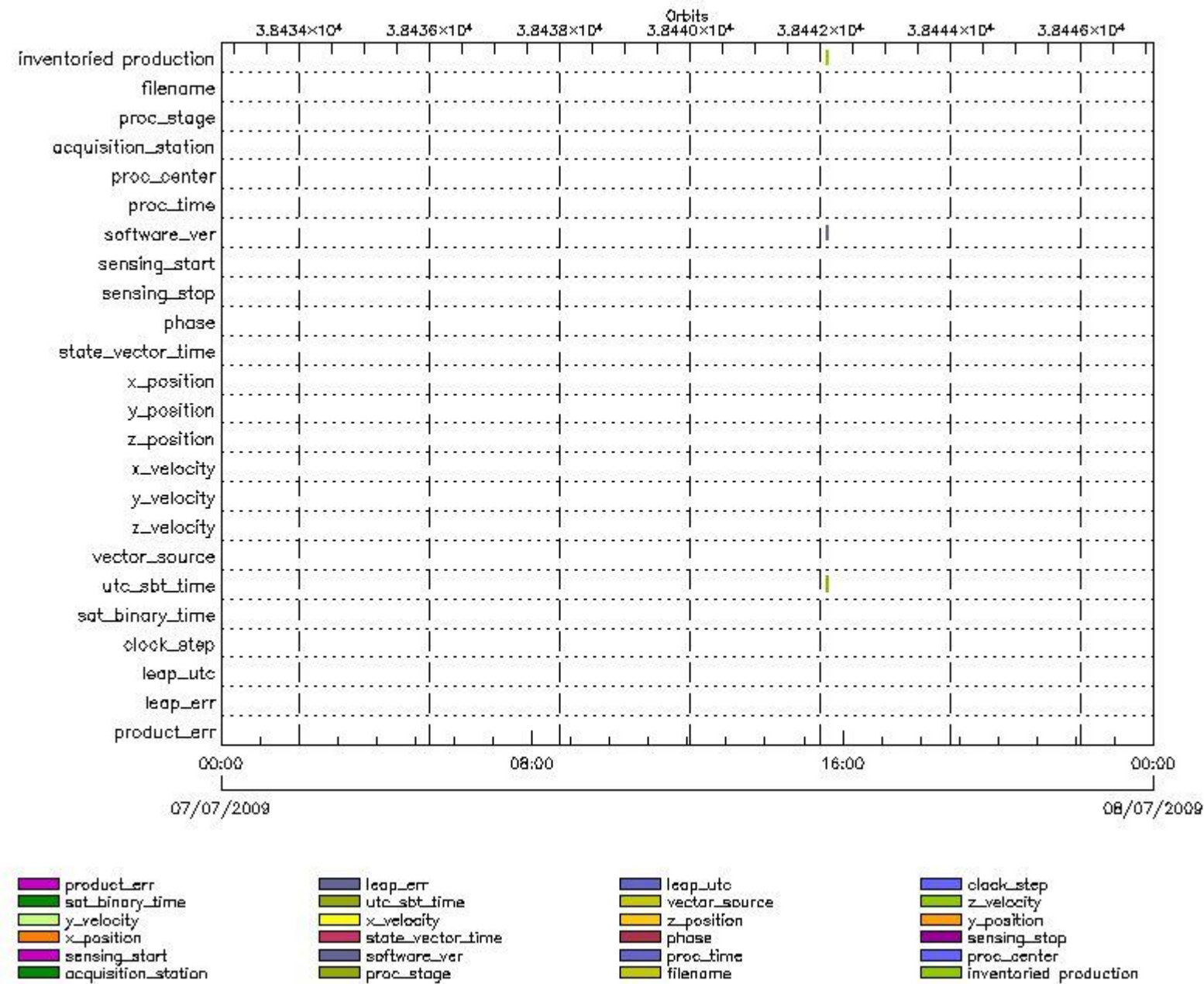
DSD: OCEAN_ICE2_SYSTEM_FILE PCF_RA2_WWV_2P	Filename:	Product: RA2_WWV_2PNPDK20090707_172503_000059852080_00313.
DSD: OCEAN_TIDE_HARMONIC_COEF PCF_RA2_WWV_2P	Filename:	Product: RA2_WWV_2PNPDK20090707_172503_000059852080_00313_38443_1602.N1
DSD: OCEAN_TIDE_ORTHOWEIGHTS PCF_RA2_WWV_2P	Filename:	Product: RA2_WWV_2PNPDK20090707_172503_000059852080_00313_38443_1602.N1
DSD: RA2_CHARACTERISATION_DATA PCF_RA2_WWV_2P	Filename: AUX_ECF_AXNECM20090707_064118_20090707_150000_20090708_030000	Product: RA2_WWV_2PNPDK20090707_172503_000059852080_00313_38443_1602.N1
DSD: RA2_CONFIGURATION_DATA PCF_RA2_WWV_2P	Filename: AUX_ECF_AXNECM20090707_064117_20090707_090000_20090707_210000	Product: RA2_WWV_2PNPDK20090707_172503_000059852080_00313_38443_1602.N1
DSD: RA2_CONSTANT_DATA PCF_RA2_WWV_2P	Filename:	Product: RA2_WWV_2PNPDK20090707_172503_000059852080_00313_38443_1602.N1
DSD: RA2_IF_MASK_FLIGHT_DATA PCF_RA2_WWV_2P	Filename: RA2_FGD_2PNPDK20090707_172503_000059852080_00313_38443_1601.N1	Product: RA2_WWV_2PNPDK20090707_172503_000059852080_00313_38443_1602.N1
DSD: RA2_USO_DATA PCF_RA2_WWV_2P	Filename: DOR_NAV_0PNPDK20090707_172037_000057382080_00313_38443_0495.N1	Product: RA2_WWV_2PNPDK20090707_172503_000059852080_00313_38443_1602.N1
DSD: SOLAR_ACTIVITY_INDEX_PREDICT PCF_RA2_WWV_2P	Filename:	Product: RA2_WWV_2PNPDK20090707_172503_000059852080_00313_38443_1602.N1
DSD: DORIS_IONO PCF_RA2_WWV_2P	Filename: RA2_MW__1PNPDK20090707_190318_000059722080_00314_38444_1739.N1	Product: RA2_WWV_2PNPDK20090707_190318_000059722080_00314_38444_1741.N1
DSD: METEO_GRID_POINTS_ALTITUDE PCF_RA2_WWV_2P	Filename:	Product: RA2_WWV_2PNPDK20090707_190318_000059722080_00314_38444_1741.N1
DSD: MWR_CONFIGURATION_DATA PCF_RA2_WWV_2P	Filename: AUX_ECF_AXNECM20090707_064118_20090707_210000_20090708_090000	Product: RA2_WWV_2PNPDK20090707_190318_000059722080_00314_38444_1741.N1
DSD: OCEAN_ICE2_SYSTEM_FILE PCF_RA2_WWV_2P	Filename:	Product: RA2_WWV_2PNPDK20090707_190318_000059722080_00314_38444_1741.N1
DSD: OCEAN_TIDE_HARMONIC_COEF PCF_RA2_WWV_2P	Filename:	Product: RA2_WWV_2PNPDK20090707_190318_000059722080_00314_38444_1741.N1
DSD: OCEAN_TIDE_ORTHOWEIGHTS PCF_RA2_WWV_2P	Filename:	Product: RA2_WWV_2PNPDK20090707_190318_000059722080_00314_38444_1741.N1
DSD: RA2_CHARACTERISATION_DATA PCF_RA2_WWV_2P	Filename: AUX_ECF_AXNECM20090707_064118_20090707_150000_20090708_030000	Product: RA2_WWV_2PNPDK20090707_190318_000059722080_00314_38444_1741.N1
DSD: RA2_CONFIGURATION_DATA PCF_RA2_WWV_2P	Filename: AUX_ECF_AXNECM20090707_064117_20090707_090000_20090707_210000	Product: RA2_WWV_2PNPDK20090707_190318_000059722080_00314_38444_1741.N1
DSD: RA2_CONSTANT_DATA PCF_RA2_WWV_2P	Filename:	Product: RA2_WWV_2PNPDK20090707_190318_000059722080_00314_38444_1741.N1
DSD: RA2_IF_MASK_FLIGHT_DATA PCF_RA2_WWV_2P	Filename: RA2_FGD_2PNPDK20090707_190318_000059722080_00314_38444_1740.N1	Product: RA2_WWV_2PNPDK20090707_190318_000059722080_00314_38444_1741.N1

DSD: RA2_USO_DATA PCF_RA2_WWV_2P	Filename: DOR_NAV_0PNPDK20090707_190134_000054192080_00314_38444_0496.N1	Product: RA2_WWV_2PNPDK20090707_190318_000059722080_00314.
DSD: SOLAR_ACTIVITY_INDEX_PREDICT PCF_RA2_WWV_2P	Filename:	Product: RA2_WWV_2PNPDK20090707_190318_000059722080_00314_38444_1741.N1
DSD: DORIS_IONO PCF_RA2_WWV_2P	Filename: RA2_MW__1PNPDE20090707_204116_000044092080_00315_38445_8195.N1	Product: RA2_WWV_2PNPDE20090707_204116_000044092080_00315_38445_8197.N1
DSD: METEO_GRID_POINTS_ALTITUDE PCF_RA2_WWV_2P	Filename:	Product: RA2_WWV_2PNPDE20090707_204116_000044092080_00315_38445_8197.N1
DSD: MWR_CONFIGURATION_DATA PCF_RA2_WWV_2P	Filename: AUX_ECF_AXNECM20090707_064118_20090707_210000_20090708_090000	Product: RA2_WWV_2PNPDE20090707_204116_000044092080_00315_38445_8197.N1
DSD: OCEAN_ICE2_SYSTEM_FILE PCF_RA2_WWV_2P	Filename:	Product: RA2_WWV_2PNPDE20090707_204116_000044092080_00315_38445_8197.N1
DSD: OCEAN_TIDE_HARMONIC_COEF PCF_RA2_WWV_2P	Filename:	Product: RA2_WWV_2PNPDE20090707_204116_000044092080_00315_38445_8197.N1
DSD: OCEAN_TIDE_ORTHOWEIGHTS PCF_RA2_WWV_2P	Filename:	Product: RA2_WWV_2PNPDE20090707_204116_000044092080_00315_38445_8197.N1
DSD: RA2_CHARACTERISATION_DATA PCF_RA2_WWV_2P	Filename: AUX_ECF_AXNECM20090707_064118_20090707_150000_20090708_030000	Product: RA2_WWV_2PNPDE20090707_204116_000044092080_00315_38445_8197.N1
DSD: RA2_CONFIGURATION_DATA PCF_RA2_WWV_2P	Filename: AUX_ECF_AXNECM20090707_064117_20090707_090000_20090707_210000	Product: RA2_WWV_2PNPDE20090707_204116_000044092080_00315_38445_8197.N1
DSD: RA2_CONSTANT_DATA PCF_RA2_WWV_2P	Filename:	Product: RA2_WWV_2PNPDE20090707_204116_000044092080_00315_38445_8197.N1
DSD: RA2_IF_MASK_FLIGHT_DATA PCF_RA2_WWV_2P	Filename: RA2_FGD_2PNPDE20090707_204116_000044092080_00315_38445_8196.N1	Product: RA2_WWV_2PNPDE20090707_204116_000044092080_00315_38445_8197.N1
DSD: RA2_USO_DATA PCF_RA2_WWV_2P	Filename: DOR_NAV_0PNPDE20090707_203712_000041442080_00315_38445_8305.N1	Product: RA2_WWV_2PNPDE20090707_204116_000044092080_00315_38445_8197.N1
DSD: SOLAR_ACTIVITY_INDEX_PREDICT PCF_RA2_WWV_2P	Filename:	Product: RA2_WWV_2PNPDE20090707_204116_000044092080_00315_38445_8197.N1
DSD: DORIS_IONO PCF_RA2_WWV_2P	Filename: RA2_MW__1PNPDE20090707_215346_000062042080_00315_38445_8351.N1	Product: RA2_WWV_2PNPDE20090707_215346_000062042080_00315_38445_8353.N1
DSD: METEO_GRID_POINTS_ALTITUDE PCF_RA2_WWV_2P	Filename:	Product: RA2_WWV_2PNPDE20090707_215346_000062042080_00315_38445_8353.N1
DSD: MWR_CONFIGURATION_DATA PCF_RA2_WWV_2P	Filename: AUX_ECF_AXNECM20090707_190113_20090708_030000_20090708_150000	Product: RA2_WWV_2PNPDE20090707_215346_000062042080_00315_38445_8353.N1
DSD: OCEAN_ICE2_SYSTEM_FILE PCF_RA2_WWV_2P	Filename:	Product: RA2_WWV_2PNPDE20090707_215346_000062042080_00315_38445_8353.N1
DSD: OCEAN_TIDE_HARMONIC_COEF PCF_RA2_WWV_2P	Filename:	Product: RA2_WWV_2PNPDE20090707_215346_000062042080_00315_38445_8353.N1

DSD: OCEAN_TIDE_ORTHOWEIGHTS PCF_RA2_WWV_2P	Filename:	Product: RA2_WWV_2PNPDE20090707_215346_000062042080_00315.
DSD: RA2_CHARACTERISATION_DATA PCF_RA2_WWV_2P	Filename: AUX_ECF_AXNECM20090707_064118_20090707_210000_20090708_090000	Product: RA2_WWV_2PNPDE20090707_215346_000062042080_00315_38445_8353.N1
DSD: RA2_CONFIGURATION_DATA PCF_RA2_WWV_2P	Filename: AUX_ECF_AXNECM20090707_064118_20090707_150000_20090708_030000	Product: RA2_WWV_2PNPDE20090707_215346_000062042080_00315_38445_8353.N1
DSD: RA2_CONSTANT_DATA PCF_RA2_WWV_2P	Filename:	Product: RA2_WWV_2PNPDE20090707_215346_000062042080_00315_38445_8353.N1
DSD: RA2_IF_MASK_FLIGHT_DATA PCF_RA2_WWV_2P	Filename: RA2_FGD_2PNPDE20090707_215346_000062042080_00315_38445_8352.N1	Product: RA2_WWV_2PNPDE20090707_215346_000062042080_00315_38445_8353.N1
DSD: RA2_USO_DATA PCF_RA2_WWV_2P	Filename: DOR_NAV_0PNPDE20090707_215135_000057382080_00315_38445_8306.N1	Product: RA2_WWV_2PNPDE20090707_215346_000062042080_00315_38445_8353.N1
DSD: SOLAR_ACTIVITY_INDEX_PREDICT PCF_RA2_WWV_2P	Filename:	Product: RA2_WWV_2PNPDE20090707_215346_000062042080_00315_38445_8353.N1
DSD: DORIS_IONO PCF_RA2_WWV_2P	Filename: RA2_MW__1PNPDE20090707_233604_000061182080_00316_38446_8502.N1	Product: RA2_WWV_2PNPDE20090707_233604_000061182080_00316_38446_8504.N1
DSD: METEO_GRID_POINTS_ALTITUDE PCF_RA2_WWV_2P	Filename:	Product: RA2_WWV_2PNPDE20090707_233604_000061182080_00316_38446_8504.N1
DSD: MWR_CONFIGURATION_DATA PCF_RA2_WWV_2P	Filename: AUX_ECF_AXNECM20090707_190113_20090708_030000_20090708_150000	Product: RA2_WWV_2PNPDE20090707_233604_000061182080_00316_38446_8504.N1
DSD: OCEAN_ICE2_SYSTEM_FILE PCF_RA2_WWV_2P	Filename:	Product: RA2_WWV_2PNPDE20090707_233604_000061182080_00316_38446_8504.N1
DSD: OCEAN_TIDE_HARMONIC_COEF PCF_RA2_WWV_2P	Filename:	Product: RA2_WWV_2PNPDE20090707_233604_000061182080_00316_38446_8504.N1
DSD: OCEAN_TIDE_ORTHOWEIGHTS PCF_RA2_WWV_2P	Filename:	Product: RA2_WWV_2PNPDE20090707_233604_000061182080_00316_38446_8504.N1
DSD: RA2_CHARACTERISATION_DATA PCF_RA2_WWV_2P	Filename: AUX_ECF_AXNECM20090707_064118_20090707_210000_20090708_090000	Product: RA2_WWV_2PNPDE20090707_233604_000061182080_00316_38446_8504.N1
DSD: RA2_CONFIGURATION_DATA PCF_RA2_WWV_2P	Filename: AUX_ECF_AXNECM20090707_064118_20090707_150000_20090708_030000	Product: RA2_WWV_2PNPDE20090707_233604_000061182080_00316_38446_8504.N1
DSD: RA2_CONSTANT_DATA PCF_RA2_WWV_2P	Filename:	Product: RA2_WWV_2PNPDE20090707_233604_000061182080_00316_38446_8504.N1
DSD: RA2_IF_MASK_FLIGHT_DATA PCF_RA2_WWV_2P	Filename: RA2_FGD_2PNPDE20090707_233604_000061182080_00316_38446_8503.N1	Product: RA2_WWV_2PNPDE20090707_233604_000061182080_00316_38446_8504.N1
DSD: RA2_USO_DATA PCF_RA2_WWV_2P	Filename: DOR_NAV_0PNPDE20090707_233232_000057382080_00316_38446_8307.N1	Product: RA2_WWV_2PNPDE20090707_233604_000061182080_00316_38446_8504.N1
DSD: SOLAR_ACTIVITY_INDEX_PREDICT PCF_RA2_WWV_2P	Filename:	Product: RA2_WWV_2PNPDE20090707_233604_000061182080_00316_38446_8504.N1

MPH checks (Level 0)

MPH Errors for RA2_CAL_0P



RA2_CAL_0P MPH checks

RA2_CAL_0P products with wrong filename

Gauge Segment (Start-Stop)

RA2_CAL_0P products with unknown processing stage

Gauge Segment (Start-Stop)

RA2_CAL_0P products with unknown acquisition station

Gauge Segment (Start-Stop)

RA2_CAL_0P products with unknown processing center

Gauge Segment (Start-Stop)

RA2_CAL_0P products with wrong processing time

Gauge Segment (Start-Stop)

RA2_CAL_0P products with software version not equal to the current version

Gauge	Segment (Start-Stop)
Warning: Wrong Software ver. KSPT_L0/4303	07-JUL-2009 15:33:32.670
Filename: RA2_CAL_0PNPDK20090707_153332_000001742080_00312_38442_1451.N1;	07-JUL-2009 15:36:26.454

RA2_CAL_0P products with wrong sensing start

Gauge Segment (Start-Stop)

RA2_CAL_0P products with wrong sensing stop

Gauge Segment (Start-Stop)

RA2_CAL_0P products with wrong phase

Gauge Segment (Start-Stop)

RA2_CAL_0P products with wrong state vector time

Gauge Segment (Start-Stop)

RA2_CAL_0P products with wrong x_position

Gauge Segment (Start-Stop)

RA2_CAL_0P products with wrong y_position

Gauge Segment (Start-Stop)

RA2_CAL_0P products with wrong z_position

Gauge Segment (Start-Stop)

RA2_CAL_0P products with wrong x_velocity

Gauge Segment (Start-Stop)

RA2_CAL_0P products with wrong y_velocity

Gauge Segment (Start-Stop)

RA2_CAL_0P products with wrong z_velocity

Gauge Segment (Start-Stop)

RA2_CAL_0P products with unknown vector source

Gauge Segment (Start-Stop)

RA2_CAL_0P products with UTC to SBT time too far from sensing time

Gauge	Segment (Start-Stop)
-------	----------------------

Warning: Wrong UTC SBT time format. 07-JUL-2009 12:25:52.089276	07-JUL-2009 15:33:32.670
Filename: RA2_CAL_0PNPDK20090707_153332_000001742080_00312_38442_1451.N1;	07-JUL-2009 15:36:26.454

RA2_CAL_0P products with satellite binary time out-of-range

Gauge Segment (Start-Stop)

RA2_CAL_0P products with wrong clock step

Gauge Segment (Start-Stop)

RA2_CAL_0P products with leap utc set to blank

Gauge Segment (Start-Stop)

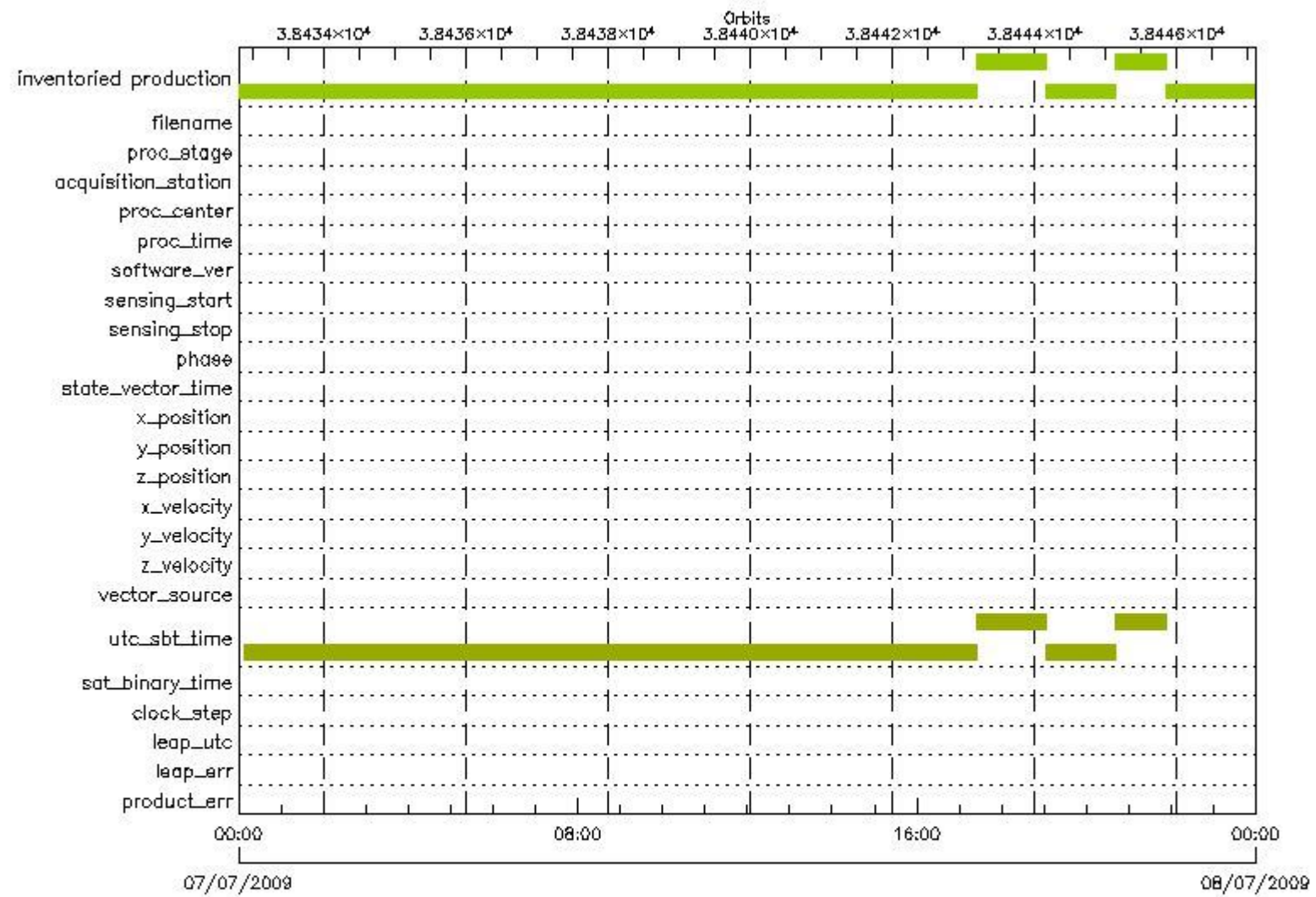
RA2_CAL_0P products with leap err set

Gauge Segment (Start-Stop)

RA2_CAL_0P products with product err set

Gauge Segment (Start-Stop)

MPH Errors for DOR_DOP_0P



DOR_DOP_0P MPH checks

DOR_DOP_0P products with wrong filename

Gauge Segment (Start-Stop)

DOR_DOP_0P products with unknown processing stage

Gauge Segment (Start-Stop)

DOR_DOP_0P products with unknown acquisition station

Gauge Segment (Start-Stop)

DOR_DOP_0P products with unknown processing center

Gauge Segment (Start-Stop)

DOR_DOP_0P products with wrong processing time

Gauge Segment (Start-Stop)

DOR_DOP_0P products with software version not equal to the current version

Gauge Segment (Start-Stop)

DOR_DOP_0P products with wrong sensing start

Gauge Segment (Start-Stop)

DOR_DOP_0P products with wrong sensing stop

Gauge Segment (Start-Stop)

DOR_DOP_0P products with wrong phase

Gauge Segment (Start-Stop)

DOR_DOP_0P products with wrong state vector time

Gauge Segment (Start-Stop)

DOR_DOP_0P products with wrong x_position

Gauge Segment (Start-Stop)

DOR_DOP_0P products with wrong y_position

Gauge Segment (Start-Stop)

DOR_DOP_0P products with wrong z_position

Gauge Segment (Start-Stop)

DOR_DOP_0P products with wrong x_velocity

Gauge Segment (Start-Stop)

DOR_DOP_0P products with wrong y_velocity

Gauge Segment (Start-Stop)

DOR_DOP_0P products with wrong z_velocity

Gauge Segment (Start-Stop)

DOR_DOP_0P products with unknown vector source

Gauge Segment (Start-Stop)

DOR_DOP_0P products with UTC to SBT time too far from sensing time

Gauge	Segment (Start-Stop)
Warning: Wrong UTC SBT time format. 06-JUL-2009 21:11:00.082586 Filename: DOR_DOP_0PNPDE20090707_000816_000057382080_00302_38432_8709.N1;	07-JUL-2009 00:08:16.486 07-JUL-2009 01:43:54.678
Warning: Wrong UTC SBT time format. 06-JUL-2009 22:54:16.083346 Filename: DOR_DOP_0PNPDE20090707_014458_000046542080_00303_38433_8710.N1;	07-JUL-2009 01:44:58.440 07-JUL-2009 03:02:32.745
Warning: Wrong UTC SBT time format. 06-JUL-2009 22:54:16.083346 Filename: DOR_DOP_0PNPDE20090707_030336_000058022080_00304_38434_8711.N1;	07-JUL-2009 03:03:36.507 07-JUL-2009 04:40:18.473
Warning: Wrong UTC SBT time format. 06-JUL-2009 22:54:16.083346 Filename: DOR_DOP_0PNPDE20090707_044122_000059292080_00305_38435_8712.N1;	07-JUL-2009 04:41:22.230 07-JUL-2009 06:20:11.696
Warning: Wrong UTC SBT time format. 06-JUL-2009 22:54:16.083346 Filename: DOR_DOP_0PNPDK20090707_062219_000040172080_00306_38436_1206.N1;	07-JUL-2009 06:22:19.216 07-JUL-2009 07:29:15.958

Warning: Wrong UTC SBT time format. 06-JUL-2009 22:54:16.083346 Filename: DOR_DOP_0PNPDK20090707_073019_000059932080_00307_38437_1207.N1;	07-JUL-2009 07:30:19.716 07-JUL-2009 09:10:12.982
Warning: Wrong UTC SBT time format. 07-JUL-2009 07:29:19.087110 Filename: DOR_DOP_0PNPDK20090707_091116_000059302080_00308_38438_1208.N1;	07-JUL-2009 09:11:16.740 07-JUL-2009 10:50:06.245
Warning: Wrong UTC SBT time format. 07-JUL-2009 09:07:03.087818 Filename: DOR_DOP_0PNPDK20090707_105110_000058662080_00309_38439_1209.N1;	07-JUL-2009 10:51:10.003 07-JUL-2009 12:28:55.730
Warning: Wrong UTC SBT time format. 07-JUL-2009 10:46:40.088548 Filename: DOR_DOP_0PNPDK20090707_123103_000058022080_00310_38440_1210.N1;	07-JUL-2009 12:31:03.246 07-JUL-2009 14:07:45.219
Warning: Wrong UTC SBT time format. 07-JUL-2009 12:25:52.089276 Filename: DOR_DOP_0PNPDK20090707_140848_000058022080_00311_38441_1211.N1;	07-JUL-2009 14:08:48.977 07-JUL-2009 15:45:30.954
Warning: Wrong UTC SBT time format. 07-JUL-2009 14:04:54.090002 Filename: DOR_DOP_0PNPDK20090707_154738_000058022080_00312_38442_1212.N1;	07-JUL-2009 15:47:38.466 07-JUL-2009 17:24:20.412
Warning: Wrong UTC SBT time format. 07-JUL-2009 15:42:36.090714 Filename: DOR_DOP_0PNPDK20090707_172420_000058662080_00313_38443_1213.N1;	07-JUL-2009 17:24:20.412 07-JUL-2009 19:02:06.116
Warning: Wrong UTC SBT time format. 07-JUL-2009 15:42:36.090714 Filename: DOR_DOP_0PNPDK20090707_190309_000058662080_00314_38444_1214.N1;	07-JUL-2009 19:03:09.870 07-JUL-2009 20:40:55.589
Warning: Wrong UTC SBT time format. 07-JUL-2009 18:58:42.092145 Filename: DOR_DOP_0PNPDE20090707_204055_000042722080_00315_38445_8713.N1;	07-JUL-2009 20:40:55.589 07-JUL-2009 21:52:07.367

DOR_DOP_0P products with satellite binary time out-of-range

Gauge Segment (Start-Stop)

DOR_DOP_0P products with wrong clock step

Gauge Segment (Start-Stop)

DOR_DOP_0P products with leap utc set to blank

Gauge Segment (Start-Stop)

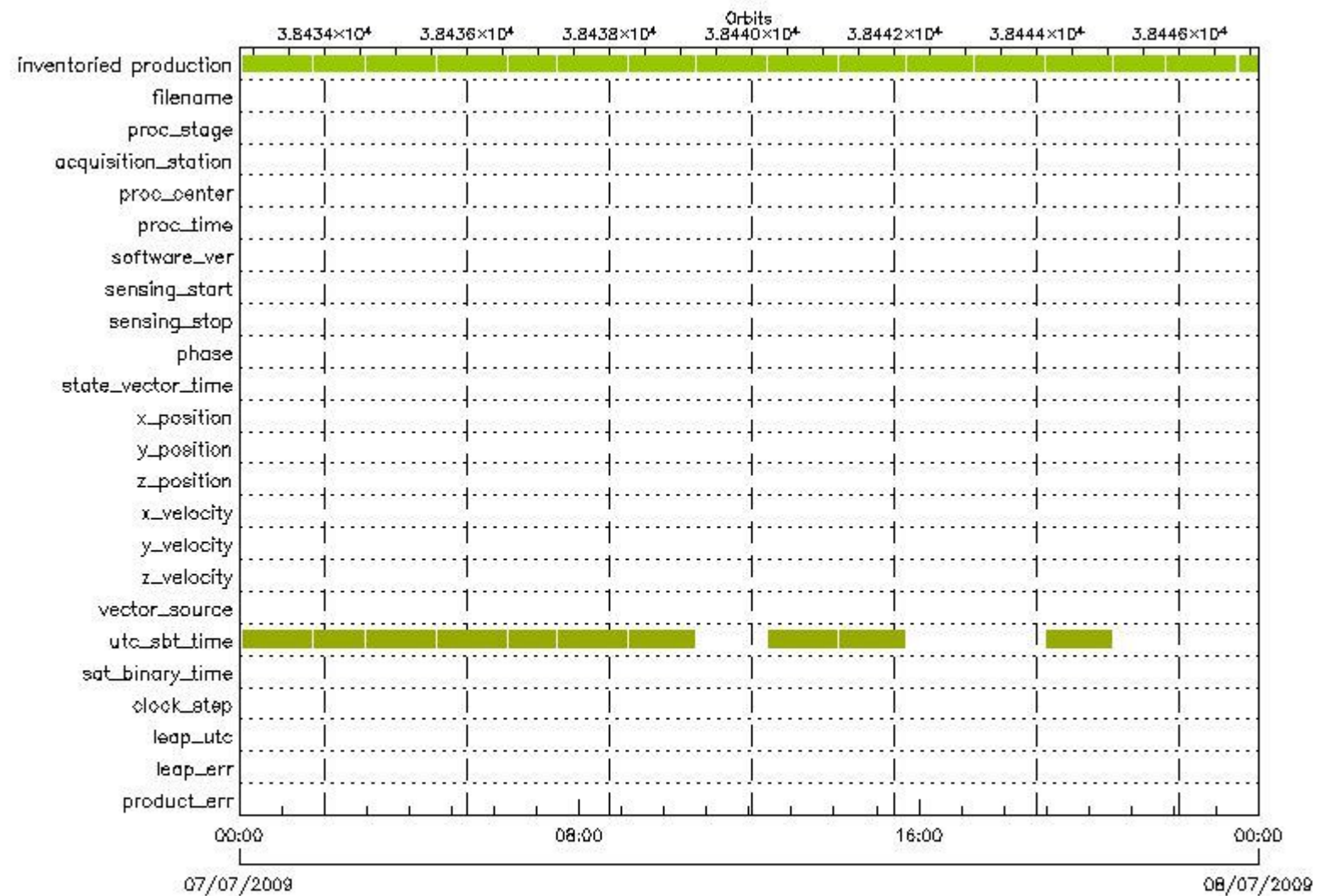
DOR_DOP_0P products with leap err set

Gauge Segment (Start-Stop)

DOR_DOP_0P products with product err set

Gauge Segment (Start-Stop)

MPH Errors for DOR_NAV_0P



DOR_NAV_0P MPH checks

DOR_NAV_0P products with wrong filename

Gauge Segment (Start-Stop)

DOR_NAV_0P products with unknown processing stage

Gauge Segment (Start-Stop)

DOR_NAV_0P products with unknown acquisition station

Gauge Segment (Start-Stop)

DOR_NAV_0P products with unknown processing center

Gauge Segment (Start-Stop)

DOR_NAV_0P products with wrong processing time

Gauge Segment (Start-Stop)

DOR_NAV_0P products with software version not equal to the current version

Gauge Segment (Start-Stop)

DOR_NAV_0P products with wrong sensing start

Gauge Segment (Start-Stop)

DOR_NAV_0P products with wrong sensing stop

Gauge Segment (Start-Stop)

DOR_NAV_0P products with wrong phase

Gauge Segment (Start-Stop)

DOR_NAV_0P products with wrong state vector time

Gauge Segment (Start-Stop)

DOR_NAV_0P products with wrong x_position

Gauge Segment (Start-Stop)

DOR_NAV_0P products with wrong y_position

Gauge Segment (Start-Stop)

DOR_NAV_0P products with wrong z_position

Gauge Segment (Start-Stop)

DOR_NAV_0P products with wrong x_velocity

Gauge Segment (Start-Stop)

DOR_NAV_0P products with wrong y_velocity

Gauge Segment (Start-Stop)

DOR_NAV_0P products with wrong z_velocity

Gauge Segment (Start-Stop)

DOR_NAV_0P products with unknown vector source

Gauge Segment (Start-Stop)

DOR_NAV_0P products with UTC to SBT time too far from sensing time

Gauge	Segment (Start-Stop)
Warning: Wrong UTC SBT time format. 06-JUL-2009 21:11:00.082586 Filename: DOR_NAV_0PNPDE20090707_000433_000057382080_00302_38432_8301.N1;	07-JUL-2009 00:04:33.334 07-JUL-2009 01:40:11.530
Warning: Wrong UTC SBT time format. 06-JUL-2009 22:54:16.083346 Filename: DOR_NAV_0PNPDE20090707_014530_000041442080_00303_38433_8302.N1;	07-JUL-2009 01:45:30.323 07-JUL-2009 02:54:34.558
Warning: Wrong UTC SBT time format. 06-JUL-2009 22:54:16.083346 Filename: DOR_NAV_0PNPDE20090707_025953_000057382080_00304_38434_8303.N1;	07-JUL-2009 02:59:53.351 07-JUL-2009 04:35:31.562
Warning: Wrong UTC SBT time format. 06-JUL-2009 22:54:16.083346 Filename: DOR_NAV_0PNPDE20090707_044050_000057382080_00305_38435_8304.N1;	07-JUL-2009 04:40:50.352 07-JUL-2009 06:16:28.544
Warning: Wrong UTC SBT time format. 06-JUL-2009 22:54:16.083346 Filename: DOR_NAV_0PNPDK20090707_062147_000038252080_00306_38436_0488.N1;	07-JUL-2009 06:21:47.337 07-JUL-2009 07:25:32.810

Warning: Wrong UTC SBT time format. 06-JUL-2009 22:54:16.083346 Filename: DOR_NAV_0PNPDK20090707_073051_000057382080_00307_38437_0489.N1;	07-JUL-2009 07:30:51.599 07-JUL-2009 09:06:29.838
Warning: Wrong UTC SBT time format. 07-JUL-2009 07:29:19.087110 Filename: DOR_NAV_0PNPDK20090707_091148_000054192080_00308_38438_0490.N1;	07-JUL-2009 09:11:48.627 07-JUL-2009 10:42:08.065
Warning: Wrong UTC SBT time format. 07-JUL-2009 10:46:40.088548 Filename: DOR_NAV_0PNPDK20090707_122823_000057382080_00310_38440_0492.N1;	07-JUL-2009 12:28:23.847 07-JUL-2009 14:04:02.067
Warning: Wrong UTC SBT time format. 07-JUL-2009 12:25:52.089276 Filename: DOR_NAV_0PNPDK20090707_140920_000054192080_00311_38441_0493.N1;	07-JUL-2009 14:09:20.856 07-JUL-2009 15:39:40.286
Warning: Wrong UTC SBT time format. 07-JUL-2009 15:42:36.090714 Filename: DOR_NAV_0PNPDK20090707_190134_000054192080_00314_38444_0496.N1;	07-JUL-2009 19:01:34.237 07-JUL-2009 20:31:53.651

DOR_NAV_0P products with satellite binary time out-of-range

Gauge Segment (Start-Stop)

DOR_NAV_0P products with wrong clock step

Gauge Segment (Start-Stop)

DOR_NAV_0P products with leap utc set to blank

Gauge Segment (Start-Stop)

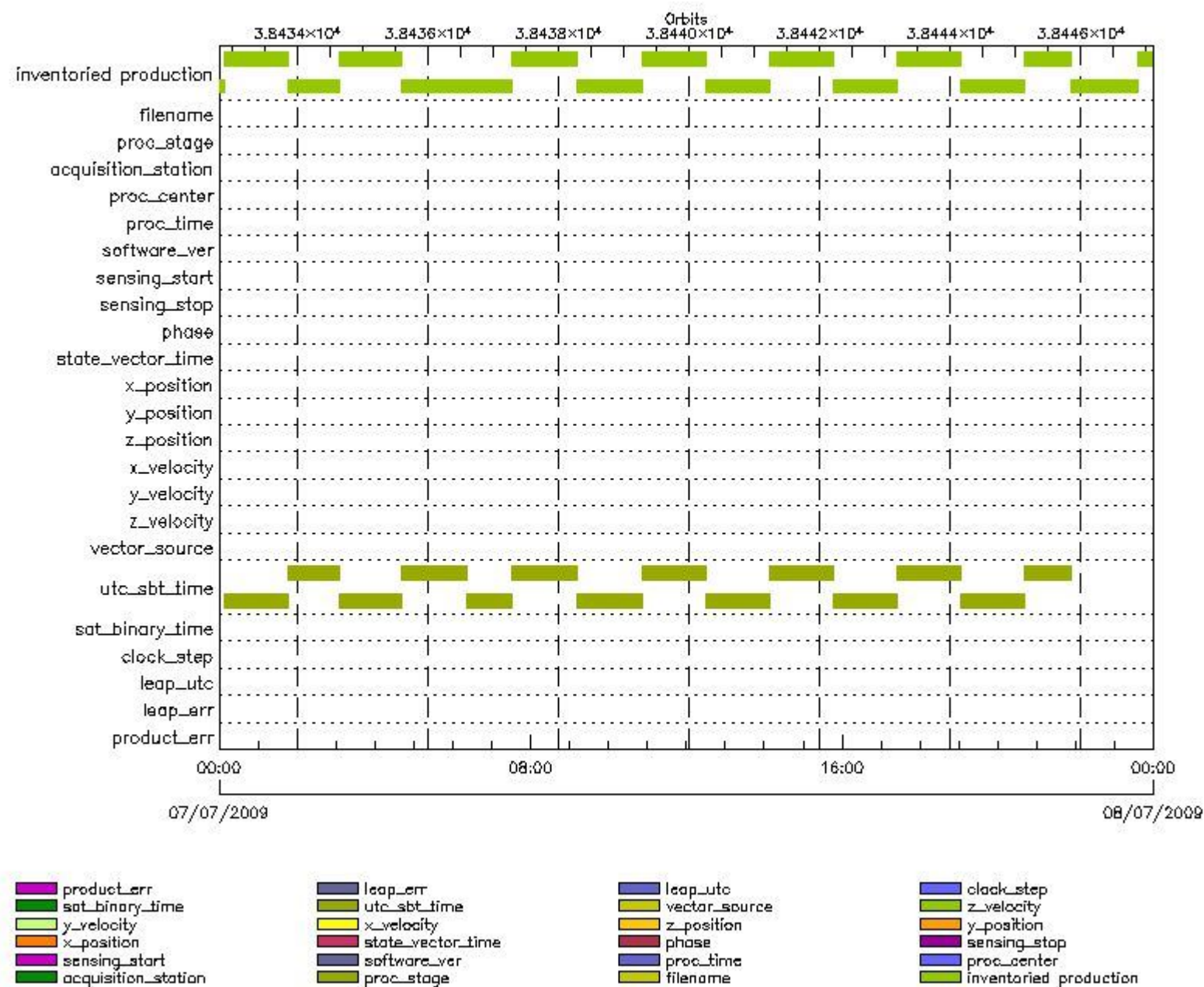
DOR_NAV_0P products with leap err set

Gauge Segment (Start-Stop)

DOR_NAV_0P products with product err set

Gauge Segment (Start-Stop)

MPH Errors for MWR_NL__0P



MWR_NL__0P MPH checks

MWR_NL__0P products with wrong filename

Gauge Segment (Start-Stop)

MWR_NL__0P products with unknown processing stage

Gauge Segment (Start-Stop)

MWR_NL__0P products with unknown acquisition station

Gauge Segment (Start-Stop)

MWR_NL__0P products with unknown processing center

Gauge Segment (Start-Stop)

MWR_NL__0P products with wrong processing time

Gauge Segment (Start-Stop)

MWR_NL__0P products with software version not equal to the current version

Gauge Segment (Start-Stop)

MWR_NL__0P products with wrong sensing start

Gauge Segment (Start-Stop)

MWR_NL__0P products with wrong sensing stop

Gauge Segment (Start-Stop)

MWR_NL__0P products with wrong phase

Gauge Segment (Start-Stop)

MWR_NL__0P products with wrong state vector time

Gauge Segment (Start-Stop)

MWR_NL__0P products with wrong x_position

Gauge Segment (Start-Stop)

MWR_NL__0P products with wrong y_position

Gauge Segment (Start-Stop)

MWR_NL__0P products with wrong z_position

Gauge Segment (Start-Stop)

MWR_NL__0P products with wrong x_velocity

Gauge Segment (Start-Stop)

MWR_NL__0P products with wrong y_velocity

Gauge Segment (Start-Stop)

MWR_NL__0P products with wrong z_velocity

Gauge Segment (Start-Stop)

MWR_NL__0P products with unknown vector source

Gauge Segment (Start-Stop)

MWR_NL__0P products with UTC to SBT time too far from sensing time

Gauge	Segment (Start-Stop)
Warning: Wrong UTC SBT time format. 06-JUL-2009 21:11:00.082586 Filename: MWR_NL__0PNPDE20090707_000827_000058562080_00302_38432_8750.N1;	07-JUL-2009 00:08:27.924 07-JUL-2009 01:46:04.081
Warning: Wrong UTC SBT time format. 06-JUL-2009 22:54:16.083346 Filename: MWR_NL__0PNPDE20090707_014540_000047042080_00303_38433_8751.N1;	07-JUL-2009 01:45:40.085 07-JUL-2009 03:04:04.210
Warning: Wrong UTC SBT time format. 06-JUL-2009 22:54:16.083346 Filename: MWR_NL__0PNPDE20090707_030404_000058562080_00304_38434_8752.N1;	07-JUL-2009 03:04:04.210 07-JUL-2009 04:41:40.371
Warning: Wrong UTC SBT time format. 06-JUL-2009 22:54:16.083346 Filename: MWR_NL__0PNPDE20090707_044140_000060242080_00305_38435_8753.N1;	07-JUL-2009 04:41:40.371 07-JUL-2009 06:22:04.540
Warning: Wrong UTC SBT time format. 06-JUL-2009 22:54:16.083346 Filename: MWR_NL__0PNPDK20090707_062228_000040802080_00306_38436_1106.N1;	07-JUL-2009 06:22:28.548 07-JUL-2009 07:30:28.650

Warning: Wrong UTC SBT time format. 06-JUL-2009 22:54:16.083346 Filename: MWR_NL__0PNPDK20090707_073028_000060962080_00307_38437_1107.N1;	07-JUL-2009 07:30:28.650 07-JUL-2009 09:12:04.830
Warning: Wrong UTC SBT time format. 07-JUL-2009 07:29:19.087110 Filename: MWR_NL__0PNPDK20090707_091204_000059762080_00308_38438_1108.N1;	07-JUL-2009 09:12:04.830 07-JUL-2009 10:51:40.995
Warning: Wrong UTC SBT time format. 07-JUL-2009 09:07:03.087818 Filename: MWR_NL__0PNPDK20090707_105140_000059522080_00309_38439_1109.N1;	07-JUL-2009 10:51:40.995 07-JUL-2009 12:30:53.156
Warning: Wrong UTC SBT time format. 07-JUL-2009 10:46:40.088548 Filename: MWR_NL__0PNPDK20090707_123053_000059042080_00310_38440_1110.N1;	07-JUL-2009 12:30:53.156 07-JUL-2009 14:09:17.317
Warning: Wrong UTC SBT time format. 07-JUL-2009 12:25:52.089276 Filename: MWR_NL__0PNPDK20090707_140917_000059042080_00311_38441_1111.N1;	07-JUL-2009 14:09:17.317 07-JUL-2009 15:47:41.481
Warning: Wrong UTC SBT time format. 07-JUL-2009 14:04:54.090002 Filename: MWR_NL__0PNPDK20090707_154741_000058562080_00312_38442_1112.N1;	07-JUL-2009 15:47:41.481 07-JUL-2009 17:25:17.650
Warning: Wrong UTC SBT time format. 07-JUL-2009 15:42:36.090714 Filename: MWR_NL__0PNPDK20090707_172453_000059282080_00313_38443_1113.N1;	07-JUL-2009 17:24:53.646 07-JUL-2009 19:03:41.819
Warning: Wrong UTC SBT time format. 07-JUL-2009 15:42:36.090714 Filename: MWR_NL__0PNPDK20090707_190317_000059042080_00314_38444_1114.N1;	07-JUL-2009 19:03:17.807 07-JUL-2009 20:41:41.972
Warning: Wrong UTC SBT time format. 07-JUL-2009 18:58:42.092145 Filename: MWR_NL__0PNPDE20090707_204053_000043682080_00315_38445_8754.N1;	07-JUL-2009 20:40:53.972 07-JUL-2009 21:53:42.097

MWR_NL__0P products with satellite binary time out-of-range

Gauge Segment (Start-Stop)

MWR_NL__0P products with wrong clock step

Gauge Segment (Start-Stop)

MWR_NL__0P products with leap utc set to blank

Gauge Segment (Start-Stop)

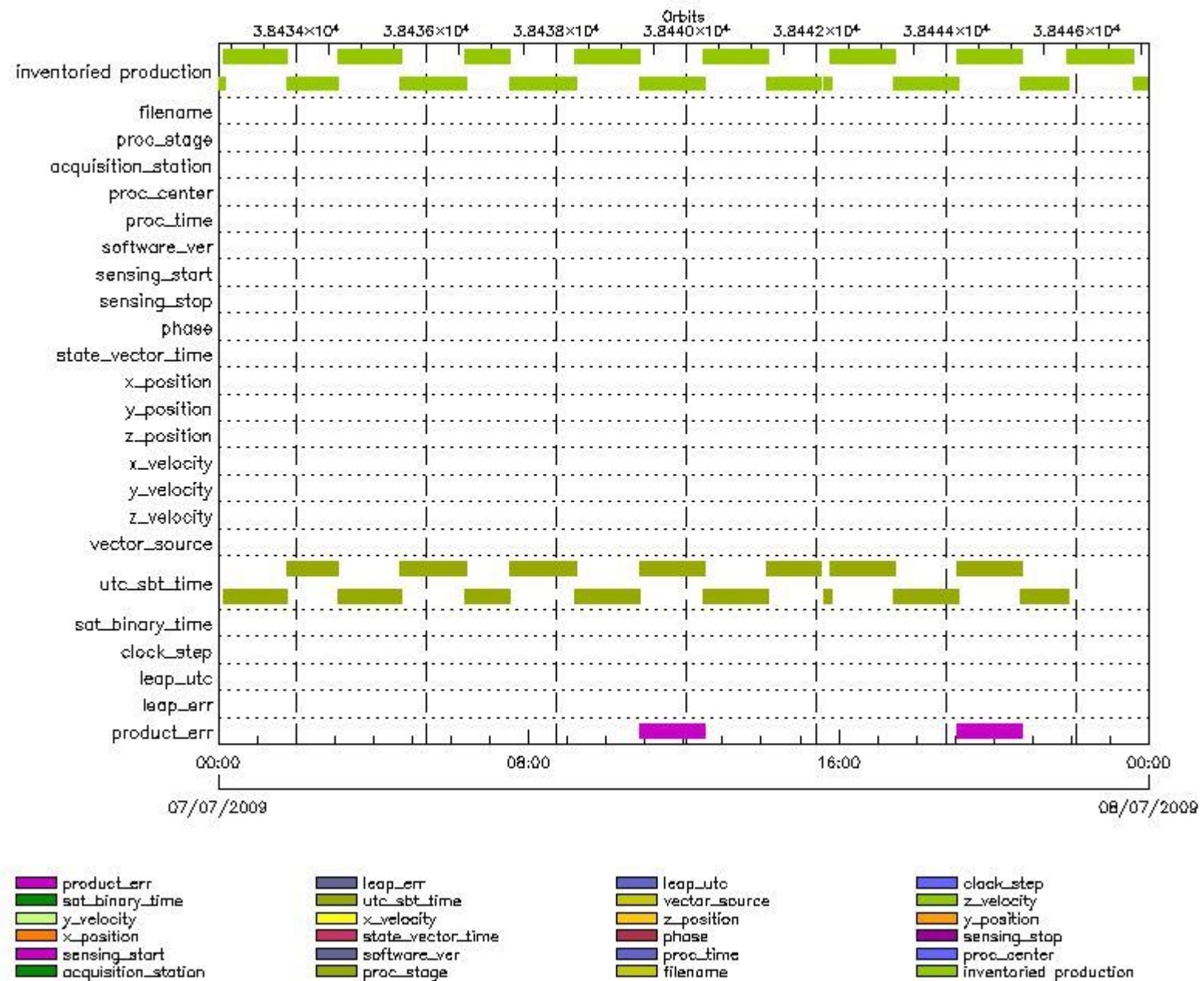
MWR_NL__0P products with leap err set

Gauge Segment (Start-Stop)

MWR_NL__0P products with product err set

Gauge Segment (Start-Stop)

MPH Errors for RA2_ME__0P



RA2_ME__0P MPH checks

RA2_ME__0P products with wrong filename

Gauge Segment (Start-Stop)

RA2_ME__0P products with unknown processing stage

Gauge Segment (Start-Stop)

RA2_ME__0P products with unknown acquisition station

Gauge Segment (Start-Stop)

RA2_ME__0P products with unknown processing center

Gauge Segment (Start-Stop)

RA2_ME__0P products with wrong processing time

Gauge Segment (Start-Stop)

RA2_ME__0P products with software version not equal to the current version

Gauge Segment (Start-Stop)

RA2_ME__0P products with wrong sensing start

Gauge Segment (Start-Stop)

RA2_ME__0P products with wrong sensing stop

Gauge Segment (Start-Stop)

RA2_ME__0P products with wrong phase

Gauge Segment (Start-Stop)

RA2_ME__0P products with wrong state vector time

Gauge Segment (Start-Stop)

RA2_ME__0P products with wrong x_position

Gauge Segment (Start-Stop)

RA2_ME__0P products with wrong y_position

Gauge Segment (Start-Stop)

RA2_ME__0P products with wrong z_position

Gauge Segment (Start-Stop)

RA2_ME__0P products with wrong x_velocity

Gauge Segment (Start-Stop)

RA2_ME__0P products with wrong y_velocity

Gauge Segment (Start-Stop)

RA2_ME__0P products with wrong z_velocity

Gauge Segment (Start-Stop)

RA2_ME__0P products with unknown vector source

Gauge Segment (Start-Stop)

RA2_ME__0P products with UTC to SBT time too far from sensing time

Gauge	Segment (Start-Stop)
Warning: Wrong UTC SBT time format. 06-JUL-2009 21:11:00.082586 Filename: RA2_ME__0PNPDE20090707_000836_000058952080_00302_38432_9401.N1;	07-JUL-2009 00:08:36.055 07-JUL-2009 01:46:51.343
Warning: Wrong UTC SBT time format. 06-JUL-2009 22:54:16.083346 Filename: RA2_ME__0PNPDE20090707_014552_000047532080_00303_38433_9402.N1;	07-JUL-2009 01:45:52.301 07-JUL-2009 03:05:05.739
Warning: Wrong UTC SBT time format. 06-JUL-2009 22:54:16.083346 Filename: RA2_ME__0PNPDE20090707_030425_000058812080_00304_38434_9403.N1;	07-JUL-2009 03:04:25.635 07-JUL-2009 04:42:26.441
Warning: Wrong UTC SBT time format. 06-JUL-2009 22:54:16.083346 Filename: RA2_ME__0PNPDE20090707_044153_000060692080_00305_38435_9404.N1;	07-JUL-2009 04:41:53.021 07-JUL-2009 06:23:02.093
Warning: Wrong UTC SBT time format. 06-JUL-2009 22:54:16.083346 Filename: RA2_ME__0PNPDK20090707_062229_000041442080_00306_38436_3134.N1;	07-JUL-2009 06:22:29.787 07-JUL-2009 07:31:33.867

Warning: Wrong UTC SBT time format. 06-JUL-2009 22:54:16.083346 Filename: RA2_ME__OPNPDK20090707_073051_000061232080_00307_38437_3135.N1;	07-JUL-2009 07:30:51.535 07-JUL-2009 09:12:54.079
Warning: Wrong UTC SBT time format. 07-JUL-2009 07:29:19.087110 Filename: RA2_ME__OPNPDK20090707_091211_000060222080_00308_38438_3136.N1;	07-JUL-2009 09:12:11.747 07-JUL-2009 10:52:34.031
Warning: Wrong UTC SBT time format. 07-JUL-2009 09:07:03.087818 Filename: RA2_ME__OPNPDK20090707_105151_000060072080_00309_38439_3137.N1;	07-JUL-2009 10:51:51.699 07-JUL-2009 12:31:58.387
Warning: Wrong UTC SBT time format. 07-JUL-2009 10:46:40.088548 Filename: RA2_ME__OPNPDK20090707_123116_000059402080_00310_38440_3138.N1;	07-JUL-2009 12:31:16.055 07-JUL-2009 14:10:15.903
Warning: Wrong UTC SBT time format. 07-JUL-2009 12:25:52.089276 Filename: RA2_ME__OPNPDK20090707_140935_000050252080_00311_38441_3139.N1;	07-JUL-2009 14:09:35.799 07-JUL-2009 15:33:21.053
Warning: Wrong UTC SBT time format. 07-JUL-2009 12:25:52.089276 Filename: RA2_ME__OPNPDK20090707_153751_000006362080_00312_38442_3140.N1;	07-JUL-2009 15:37:51.700 07-JUL-2009 15:48:27.794
Warning: Wrong UTC SBT time format. 07-JUL-2009 14:04:54.090002 Filename: RA2_ME__OPNPDK20090707_154744_000059162080_00312_38442_3141.N1;	07-JUL-2009 15:47:44.348 07-JUL-2009 17:26:20.802
Warning: Wrong UTC SBT time format. 07-JUL-2009 15:42:36.090714 Filename: RA2_ME__OPNPDK20090707_172503_000059842080_00313_38443_3142.N1;	07-JUL-2009 17:25:03.936 07-JUL-2009 19:04:48.344
Warning: Wrong UTC SBT time format. 07-JUL-2009 15:42:36.090714 Filename: RA2_ME__OPNPDK20090707_190318_000059712080_00314_38444_3143.N1;	07-JUL-2009 19:03:18.110 07-JUL-2009 20:42:49.406
Warning: Wrong UTC SBT time format. 07-JUL-2009 18:58:42.092145 Filename: RA2_ME__OPNPDE20090707_204116_000044082080_00315_38445_9405.N1;	07-JUL-2009 20:41:16.944 07-JUL-2009 21:54:45.042

RA2_ME__OP products with satellite binary time out-of-range

Gauge Segment (Start-Stop)

RA2_ME__OP products with wrong clock step

Gauge Segment (Start-Stop)

RA2_ME__OP products with leap utc set to blank

Gauge Segment (Start-Stop)

RA2_ME__OP products with leap err set

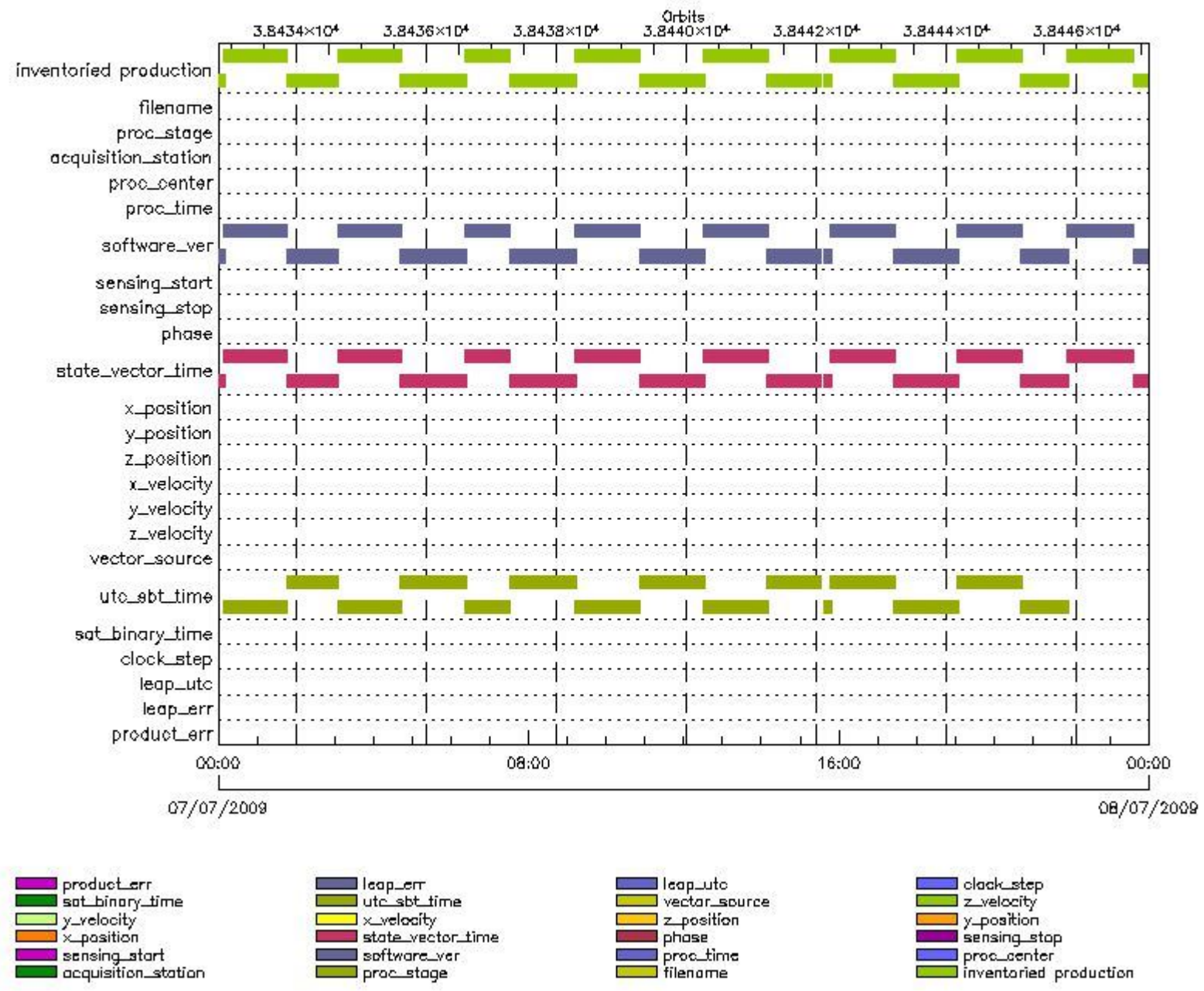
Gauge Segment (Start-Stop)

RA2_ME__OP products with product err set

Gauge	Segment (Start-Stop)
Warning: Product Error flag set. Filename: RA2_ME__OPNPDK20090707_105151_000060072080_00309_38439_3137.N1;	07-JUL-2009 10:51:51.699 07-JUL-2009 12:31:58.387
Warning: Product Error flag set. Filename: RA2_ME__OPNPDK20090707_190318_000059712080_00314_38444_3143.N1;	07-JUL-2009 19:03:18.110 07-JUL-2009 20:42:49.406

MPH checks (Level 1)

MPH Errors for RA2_MW__1P



RA2_MW__1P MPH checks

RA2_MW__1P products with wrong filename

Gauge Segment (Start-Stop)

RA2_MW__1P products with unknown processing stage

Gauge Segment (Start-Stop)

RA2_MW__1P products with unknown acquisition station

Gauge Segment (Start-Stop)

RA2_MW__1P products with unknown processing center

Gauge Segment (Start-Stop)

RA2_MW__1P products with wrong processing time

Gauge Segment (Start-Stop)

RA2_MW__1P products with software version not equal to the current version

Gauge	Segment (Start-Stop)
Warning: Wrong Software ver. RA2/5.06 Filename: RA2_MW__1PNPDE20090706_222830_000060672080_00301_38431_7065.N1;	06-JUL-2009 22:28:30.507 07-JUL-2009 00:09:37.295
Warning: Wrong Software ver. RA2/5.06 Filename: RA2_MW__1PNPDE20090707_000836_000058962080_00302_38432_7236.N1;	07-JUL-2009 00:08:36.080 07-JUL-2009 01:46:52.427
Warning: Wrong Software ver. RA2/5.06 Filename: RA2_MW__1PNPDE20090707_014552_000047542080_00303_38433_7373.N1;	07-JUL-2009 01:45:52.326 07-JUL-2009 03:05:06.823
Warning: Wrong Software ver. RA2/5.06 Filename: RA2_MW__1PNPDE20090707_030425_000058822080_00304_38434_7543.N1;	07-JUL-2009 03:04:25.660 07-JUL-2009 04:42:27.525
Warning: Wrong Software ver. RA2/5.06 Filename: RA2_MW__1PNPDE20090707_044153_000060702080_00305_38435_7705.N1;	07-JUL-2009 04:41:53.046 07-JUL-2009 06:23:03.176
Warning: Wrong Software ver. RA2/5.06 Filename: RA2_MW__1PNPDK20090707_062229_000041452080_00306_38436_0364.N1;	07-JUL-2009 06:22:29.812 07-JUL-2009 07:31:34.950
Warning: Wrong Software ver. RA2/5.06 Filename: RA2_MW__1PNPDK20090707_073051_000061242080_00307_38437_0519.N1;	07-JUL-2009 07:30:51.560 07-JUL-2009 09:12:55.162
Warning: Wrong Software ver. RA2/5.06 Filename: RA2_MW__1PNPDK20090707_091211_000060232080_00308_38438_0691.N1;	07-JUL-2009 09:12:11.772 07-JUL-2009 10:52:35.114
Warning: Wrong Software ver. RA2/5.06 Filename: RA2_MW__1PNPDK20090707_105151_000060082080_00309_38439_0912.N1;	07-JUL-2009 10:51:51.724 07-JUL-2009 12:31:59.470
Warning: Wrong Software ver. RA2/5.06 Filename: RA2_MW__1PNPDK20090707_123116_000059412080_00310_38440_1147.N1;	07-JUL-2009 12:31:16.080 07-JUL-2009 14:10:16.986
Warning: Wrong Software ver. RA2/5.06 Filename: RA2_MW__1PNPDK20090707_140935_000050262080_00311_38441_1339.N1;	07-JUL-2009 14:09:35.824 07-JUL-2009 15:33:22.136
Warning: Wrong Software ver. RA2/5.06 Filename: RA2_MW__1PNPDK20090707_153751_00006372080_00312_38442_1342.N1;	07-JUL-2009 15:37:51.725 07-JUL-2009 15:48:28.878
Warning: Wrong Software ver. RA2/5.06 Filename: RA2_MW__1PNPDK20090707_154744_000059182080_00312_38442_1475.N1;	07-JUL-2009 15:47:44.374 07-JUL-2009 17:26:21.886
Warning: Wrong Software ver. RA2/5.06 Filename: RA2_MW__1PNPDK20090707_172503_000059852080_00313_38443_1600.N1;	07-JUL-2009 17:25:03.962 07-JUL-2009 19:04:49.428
Warning: Wrong Software ver. RA2/5.06 Filename: RA2_MW__1PNPDK20090707_190318_000059722080_00314_38444_1739.N1;	07-JUL-2009 19:03:18.136 07-JUL-2009 20:42:50.490
Warning: Wrong Software ver. RA2/5.06 Filename: RA2_MW__1PNPDE20090707_204116_000044092080_00315_38445_8195.N1;	07-JUL-2009 20:41:16.970 07-JUL-2009 21:54:46.126
Warning: Wrong Software ver. RA2/5.06 Filename: RA2_MW__1PNPDE20090707_215346_000062042080_00315_38445_8351.N1;	07-JUL-2009 21:53:46.026 07-JUL-2009 23:37:09.836
Warning: Wrong Software ver. RA2/5.06 Filename: RA2_MW__1PNPDE20090707_233604_000061182080_00316_38446_8502.N1;	07-JUL-2009 23:36:04.166 08-JUL-2009 01:18:02.198

RA2_MW__1P products with wrong sensing start

Gauge Segment (Start-Stop)

RA2_MW__1P products with wrong sensing stop

Gauge Segment (Start-Stop)

RA2_MW__1P products with wrong phase

Gauge Segment (Start-Stop)

RA2_MW__1P products with wrong state vector time

Gauge	Segment (Start-Stop)
Warning: Not equal to FPO input. 06-JUL-2009 22:39:44.456568 Filename: RA2_MW__1PNPDE20090706_222830_000060672080_00301_38431_7065.N1;	06-JUL-2009 22:28:30.507 07-JUL-2009 00:09:37.295
Warning: Not equal to FPO input. 07-JUL-2009 00:20:20.310834 Filename: RA2_MW__1PNPDE20090707_000836_000058962080_00302_38432_7236.N1;	07-JUL-2009 00:08:36.080 07-JUL-2009 01:46:52.427
Warning: Not equal to FPO input. 07-JUL-2009 02:00:56.180065 Filename: RA2_MW__1PNPDE20090707_014552_000047542080_00303_38433_7373.N1;	07-JUL-2009 01:45:52.326 07-JUL-2009 03:05:06.823
Warning: Not equal to FPO input. 07-JUL-2009 03:41:32.113071 Filename: RA2_MW__1PNPDE20090707_030425_000058822080_00304_38434_7543.N1;	07-JUL-2009 03:04:25.660 07-JUL-2009 04:42:27.525
Warning: Not equal to FPO input. 07-JUL-2009 05:22:08.130525 Filename: RA2_MW__1PNPDE20090707_044153_000060702080_00305_38435_7705.N1;	07-JUL-2009 04:41:53.046 07-JUL-2009 06:23:03.176
Warning: Not equal to FPO input. 07-JUL-2009 07:02:44.097450 Filename: RA2_MW__1PNPDK20090707_062229_000041452080_00306_38436_0364.N1;	07-JUL-2009 06:22:29.812 07-JUL-2009 07:31:34.950
Warning: Not equal to FPO input. 07-JUL-2009 08:43:20.001310 Filename: RA2_MW__1PNPDK20090707_073051_000061242080_00307_38437_0519.N1;	07-JUL-2009 07:30:51.560 07-JUL-2009 09:12:55.162
Warning: Not equal to FPO input. 07-JUL-2009 10:23:55.878549 Filename: RA2_MW__1PNPDK20090707_091211_000060232080_00308_38438_0691.N1;	07-JUL-2009 09:12:11.772 07-JUL-2009 10:52:35.114
Warning: Not equal to FPO input. 07-JUL-2009 12:04:31.735221 Filename: RA2_MW__1PNPDK20090707_105151_000060082080_00309_38439_0912.N1;	07-JUL-2009 10:51:51.724 07-JUL-2009 12:31:59.470
Warning: Not equal to FPO input. 07-JUL-2009 13:45:07.614515 Filename: RA2_MW__1PNPDK20090707_123116_000059412080_00310_38440_1147.N1;	07-JUL-2009 12:31:16.080 07-JUL-2009 14:10:16.986
Warning: Not equal to FPO input. 07-JUL-2009 15:25:43.571155 Filename: RA2_MW__1PNPDK20090707_140935_000050262080_00311_38441_1339.N1;	07-JUL-2009 14:09:35.824 07-JUL-2009 15:33:22.136
Warning: Not equal to FPO input. 07-JUL-2009 15:25:43.571155 Filename: RA2_MW__1PNPDK20090707_153751_000006372080_00312_38442_1342.N1;	07-JUL-2009 15:37:51.725 07-JUL-2009 15:48:28.878
Warning: Not equal to FPO input. 07-JUL-2009 17:06:19.587729 Filename: RA2_MW__1PNPDK20090707_154744_000059182080_00312_38442_1475.N1;	07-JUL-2009 15:47:44.374 07-JUL-2009 17:26:21.886
Warning: Not equal to FPO input. 07-JUL-2009 18:46:55.588978 Filename: RA2_MW__1PNPDK20090707_172503_000059852080_00313_38443_1600.N1;	07-JUL-2009 17:25:03.962 07-JUL-2009 19:04:49.428
Warning: Not equal to FPO input. 07-JUL-2009 20:27:31.526717 Filename: RA2_MW__1PNPDK20090707_190318_000059722080_00314_38444_1739.N1;	07-JUL-2009 19:03:18.136 07-JUL-2009 20:42:50.490
Warning: Not equal to FPO input. 07-JUL-2009 22:08:07.387801 Filename: RA2_MW__1PNPDE20090707_204116_000044092080_00315_38445_8195.N1;	07-JUL-2009 20:41:16.970 07-JUL-2009 21:54:46.126
Warning: Not equal to FPO input. 07-JUL-2009 22:08:07.386412 Filename: RA2_MW__1PNPDE20090707_215346_000062042080_00315_38445_8351.N1;	07-JUL-2009 21:53:46.026 07-JUL-2009 23:37:09.836
Warning: Not equal to FPO input. 07-JUL-2009 23:48:43.246996 Filename: RA2_MW__1PNPDE20090707_233604_000061182080_00316_38446_8502.N1;	07-JUL-2009 23:36:04.166 08-JUL-2009 01:18:02.198

RA2_MW__1P products with wrong x_position

Gauge Segment (Start-Stop)

RA2_MW__1P products with wrong y_position

Gauge Segment (Start-Stop)

RA2_MW__1P products with wrong z_position

Gauge Segment (Start-Stop)

RA2_MW__1P products with wrong x_velocity

Gauge Segment (Start-Stop)

RA2_MW__1P products with wrong y_velocity

Gauge Segment (Start-Stop)

RA2_MW__1P products with wrong z_velocity

Gauge Segment (Start-Stop)

RA2_MW__1P products with unknown vector source

Gauge Segment (Start-Stop)

RA2_MW__1P products with UTC to SBT time too far from sensing time

Gauge	Segment (Start-Stop)
Warning: Wrong UTC SBT time format. 06-JUL-2009 21:11:00.082586 Filename: RA2_MW__1PNPDE20090707_000836_000058962080_00302_38432_7236.N1;	07-JUL-2009 00:08:36.080 07-JUL-2009 01:46:52.427
Warning: Wrong UTC SBT time format. 06-JUL-2009 22:54:16.083346 Filename: RA2_MW__1PNPDE20090707_014552_000047542080_00303_38433_7373.N1;	07-JUL-2009 01:45:52.326 07-JUL-2009 03:05:06.823
Warning: Wrong UTC SBT time format. 06-JUL-2009 22:54:16.083346 Filename: RA2_MW__1PNPDE20090707_030425_000058822080_00304_38434_7543.N1;	07-JUL-2009 03:04:25.660 07-JUL-2009 04:42:27.525
Warning: Wrong UTC SBT time format. 06-JUL-2009 22:54:16.083346 Filename: RA2_MW__1PNPDE20090707_044153_000060702080_00305_38435_7705.N1;	07-JUL-2009 04:41:53.046 07-JUL-2009 06:23:03.176
Warning: Wrong UTC SBT time format. 06-JUL-2009 22:54:16.083346 Filename: RA2_MW__1PNPDK20090707_062229_000041452080_00306_38436_0364.N1;	07-JUL-2009 06:22:29.812 07-JUL-2009 07:31:34.950
Warning: Wrong UTC SBT time format. 06-JUL-2009 22:54:16.083346 Filename: RA2_MW__1PNPDK20090707_073051_000061242080_00307_38437_0519.N1;	07-JUL-2009 07:30:51.560 07-JUL-2009 09:12:55.162
Warning: Wrong UTC SBT time format. 07-JUL-2009 07:29:19.087110 Filename: RA2_MW__1PNPDK20090707_091211_000060232080_00308_38438_0691.N1;	07-JUL-2009 09:12:11.772 07-JUL-2009 10:52:35.114
Warning: Wrong UTC SBT time format. 07-JUL-2009 09:07:03.087818 Filename: RA2_MW__1PNPDK20090707_105151_000060082080_00309_38439_0912.N1;	07-JUL-2009 10:51:51.724 07-JUL-2009 12:31:59.470
Warning: Wrong UTC SBT time format. 07-JUL-2009 10:46:40.088548 Filename: RA2_MW__1PNPDK20090707_123116_000059412080_00310_38440_1147.N1;	07-JUL-2009 12:31:16.080 07-JUL-2009 14:10:16.986
Warning: Wrong UTC SBT time format. 07-JUL-2009 12:25:52.089276 Filename: RA2_MW__1PNPDK20090707_140935_000050262080_00311_38441_1339.N1;	07-JUL-2009 14:09:35.824 07-JUL-2009 15:33:22.136
Warning: Wrong UTC SBT time format. 07-JUL-2009 12:25:52.089276 Filename: RA2_MW__1PNPDK20090707_153751_000006372080_00312_38442_1342.N1;	07-JUL-2009 15:37:51.725 07-JUL-2009 15:48:28.878
Warning: Wrong UTC SBT time format. 07-JUL-2009 14:04:54.090002 Filename: RA2_MW__1PNPDK20090707_154744_000059182080_00312_38442_1475.N1;	07-JUL-2009 15:47:44.374 07-JUL-2009 17:26:21.886
Warning: Wrong UTC SBT time format. 07-JUL-2009 15:42:36.090714 Filename: RA2_MW__1PNPDK20090707_172503_000059852080_00313_38443_1600.N1;	07-JUL-2009 17:25:03.962 07-JUL-2009 19:04:49.428
Warning: Wrong UTC SBT time format. 07-JUL-2009 15:42:36.090714 Filename: RA2_MW__1PNPDK20090707_190318_000059722080_00314_38444_1739.N1;	07-JUL-2009 19:03:18.136 07-JUL-2009 20:42:50.490
Warning: Wrong UTC SBT time format. 07-JUL-2009 18:58:42.092145 Filename: RA2_MW__1PNPDE20090707_204116_000044092080_00315_38445_8195.N1;	07-JUL-2009 20:41:16.970 07-JUL-2009 21:54:46.126

RA2_MW__1P products with satellite binary time out-of-range

Gauge Segment (Start-Stop)

RA2_MW__1P products with wrong clock step

Gauge Segment (Start-Stop)

RA2_MW__1P products with leap utc set to blank

Gauge Segment (Start-Stop)

RA2_MW__1P products with leap err set


Gauge Segment (Start-Stop)

RA2_MW__1P products with product err set

Gauge Segment (Start-Stop)

MPH checks (Level 2)

MPH Errors for RA2_FGD_2P



RA2_FGD_2P MPH checks

RA2_FGD_2P products with wrong filename

Gauge Segment (Start-Stop)

RA2_FGD_2P products with unknown processing stage

Gauge Segment (Start-Stop)

RA2_FGD_2P products with unknown acquisition station

Gauge Segment (Start-Stop)

RA2_FGD_2P products with unknown processing center

Gauge Segment (Start-Stop)

RA2_FGD_2P products with wrong processing time

Gauge Segment (Start-Stop)

RA2_FGD_2P products with software version not equal to the current version

Gauge	Segment (Start-Stop)
Warning: Wrong Software ver. RA2/5.06 Filename: RA2_FGD_2PNPDE20090706_222830_000060672080_00301_38431_7066.N1;	06-JUL-2009 22:28:30.507 07-JUL-2009 00:09:37.295
Warning: Wrong Software ver. RA2/5.06 Filename: RA2_FGD_2PNPDE20090707_000836_000058962080_00302_38432_7237.N1;	07-JUL-2009 00:08:36.080 07-JUL-2009 01:46:52.427
Warning: Wrong Software ver. RA2/5.06 Filename: RA2_FGD_2PNPDE20090707_014552_000047542080_00303_38433_7374.N1;	07-JUL-2009 01:45:52.326 07-JUL-2009 03:05:06.823
Warning: Wrong Software ver. RA2/5.06 Filename: RA2_FGD_2PNPDE20090707_030425_000058822080_00304_38434_7544.N1;	07-JUL-2009 03:04:25.660 07-JUL-2009 04:42:27.525
Warning: Wrong Software ver. RA2/5.06 Filename: RA2_FGD_2PNPDE20090707_044153_000060702080_00305_38435_7706.N1;	07-JUL-2009 04:41:53.046 07-JUL-2009 06:23:03.176
Warning: Wrong Software ver. RA2/5.06 Filename: RA2_FGD_2PNPDK20090707_062229_000041452080_00306_38436_0365.N1;	07-JUL-2009 06:22:29.812 07-JUL-2009 07:31:34.950
Warning: Wrong Software ver. RA2/5.06 Filename: RA2_FGD_2PNPDK20090707_073051_000061242080_00307_38437_0520.N1;	07-JUL-2009 07:30:51.560 07-JUL-2009 09:12:55.162
Warning: Wrong Software ver. RA2/5.06 Filename: RA2_FGD_2PNPDK20090707_091211_000060232080_00308_38438_0692.N1;	07-JUL-2009 09:12:11.772 07-JUL-2009 10:52:35.114
Warning: Wrong Software ver. RA2/5.06 Filename: RA2_FGD_2PNPDK20090707_105151_000060082080_00309_38439_0913.N1;	07-JUL-2009 10:51:51.724 07-JUL-2009 12:31:59.470
Warning: Wrong Software ver. RA2/5.06 Filename: RA2_FGD_2PNPDK20090707_123116_000059412080_00310_38440_1148.N1;	07-JUL-2009 12:31:16.080 07-JUL-2009 14:10:16.986
Warning: Wrong Software ver. RA2/5.06 Filename: RA2_FGD_2PNPDK20090707_140935_000050262080_00311_38441_1340.N1;	07-JUL-2009 14:09:35.824 07-JUL-2009 15:33:22.136
Warning: Wrong Software ver. RA2/5.06 Filename: RA2_FGD_2PNPDK20090707_153751_000006372080_00312_38442_1343.N1;	07-JUL-2009 15:37:51.725 07-JUL-2009 15:48:28.878
Warning: Wrong Software ver. RA2/5.06 Filename: RA2_FGD_2PNPDK20090707_154744_000059182080_00312_38442_1476.N1;	07-JUL-2009 15:47:44.374 07-JUL-2009 17:26:21.886
Warning: Wrong Software ver. RA2/5.06 Filename: RA2_FGD_2PNPDK20090707_172503_000059852080_00313_38443_1601.N1;	07-JUL-2009 17:25:03.962 07-JUL-2009 19:04:49.428
Warning: Wrong Software ver. RA2/5.06 Filename: RA2_FGD_2PNPDK20090707_190318_000059722080_00314_38444_1740.N1;	07-JUL-2009 19:03:18.136 07-JUL-2009 20:42:50.490
Warning: Wrong Software ver. RA2/5.06 Filename: RA2_FGD_2PNPDE20090707_204116_000044092080_00315_38445_8196.N1;	07-JUL-2009 20:41:16.970 07-JUL-2009 21:54:46.126
Warning: Wrong Software ver. RA2/5.06 Filename: RA2_FGD_2PNPDE20090707_215346_000062042080_00315_38445_8352.N1;	07-JUL-2009 21:53:46.026 07-JUL-2009 23:37:09.836
Warning: Wrong Software ver. RA2/5.06 Filename: RA2_FGD_2PNPDE20090707_233604_000061182080_00316_38446_8503.N1;	07-JUL-2009 23:36:04.166 08-JUL-2009 01:18:02.198

RA2_FGD_2P products with wrong sensing start

Gauge Segment (Start-Stop)

RA2_FGD_2P products with wrong sensing stop

Gauge Segment (Start-Stop)

RA2_FGD_2P products with wrong phase

Gauge Segment (Start-Stop)

RA2_FGD_2P products with wrong state vector time

Gauge	Segment (Start-Stop)
Warning: Not equal to FPO input. 06-JUL-2009 22:39:44.456568 Filename: RA2_FGD_2PNPDE20090706_222830_000060672080_00301_38431_7066.N1;	06-JUL-2009 22:28:30.507 07-JUL-2009 00:09:37.295
Warning: Not equal to FPO input. 07-JUL-2009 00:20:20.310834 Filename: RA2_FGD_2PNPDE20090707_000836_000058962080_00302_38432_7237.N1;	07-JUL-2009 00:08:36.080 07-JUL-2009 01:46:52.427
Warning: Not equal to FPO input. 07-JUL-2009 02:00:56.180065 Filename: RA2_FGD_2PNPDE20090707_014552_000047542080_00303_38433_7374.N1;	07-JUL-2009 01:45:52.326 07-JUL-2009 03:05:06.823
Warning: Not equal to FPO input. 07-JUL-2009 03:41:32.113071 Filename: RA2_FGD_2PNPDE20090707_030425_000058822080_00304_38434_7544.N1;	07-JUL-2009 03:04:25.660 07-JUL-2009 04:42:27.525
Warning: Not equal to FPO input. 07-JUL-2009 05:22:08.130525 Filename: RA2_FGD_2PNPDE20090707_044153_000060702080_00305_38435_7706.N1;	07-JUL-2009 04:41:53.046 07-JUL-2009 06:23:03.176
Warning: Not equal to FPO input. 07-JUL-2009 07:02:44.097450 Filename: RA2_FGD_2PNPDK20090707_062229_000041452080_00306_38436_0365.N1;	07-JUL-2009 06:22:29.812 07-JUL-2009 07:31:34.950
Warning: Not equal to FPO input. 07-JUL-2009 08:43:20.001310 Filename: RA2_FGD_2PNPDK20090707_073051_000061242080_00307_38437_0520.N1;	07-JUL-2009 07:30:51.560 07-JUL-2009 09:12:55.162
Warning: Not equal to FPO input. 07-JUL-2009 10:23:55.878549 Filename: RA2_FGD_2PNPDK20090707_091211_000060232080_00308_38438_0692.N1;	07-JUL-2009 09:12:11.772 07-JUL-2009 10:52:35.114
Warning: Not equal to FPO input. 07-JUL-2009 12:04:31.735221 Filename: RA2_FGD_2PNPDK20090707_105151_000060082080_00309_38439_0913.N1;	07-JUL-2009 10:51:51.724 07-JUL-2009 12:31:59.470
Warning: Not equal to FPO input. 07-JUL-2009 13:45:07.614515 Filename: RA2_FGD_2PNPDK20090707_123116_000059412080_00310_38440_1148.N1;	07-JUL-2009 12:31:16.080 07-JUL-2009 14:10:16.986
Warning: Not equal to FPO input. 07-JUL-2009 15:25:43.571155 Filename: RA2_FGD_2PNPDK20090707_140935_000050262080_00311_38441_1340.N1;	07-JUL-2009 14:09:35.824 07-JUL-2009 15:33:22.136
Warning: Not equal to FPO input. 07-JUL-2009 15:25:43.571155 Filename: RA2_FGD_2PNPDK20090707_153751_000006372080_00312_38442_1343.N1;	07-JUL-2009 15:37:51.725 07-JUL-2009 15:48:28.878
Warning: Not equal to FPO input. 07-JUL-2009 17:06:19.587729 Filename: RA2_FGD_2PNPDK20090707_154744_000059182080_00312_38442_1476.N1;	07-JUL-2009 15:47:44.374 07-JUL-2009 17:26:21.886
Warning: Not equal to FPO input. 07-JUL-2009 18:46:55.588978 Filename: RA2_FGD_2PNPDK20090707_172503_000059852080_00313_38443_1601.N1;	07-JUL-2009 17:25:03.962 07-JUL-2009 19:04:49.428
Warning: Not equal to FPO input. 07-JUL-2009 20:27:31.526717 Filename: RA2_FGD_2PNPDK20090707_190318_000059722080_00314_38444_1740.N1;	07-JUL-2009 19:03:18.136 07-JUL-2009 20:42:50.490
Warning: Not equal to FPO input. 07-JUL-2009 22:08:07.387801 Filename: RA2_FGD_2PNPDE20090707_204116_000044092080_00315_38445_8196.N1;	07-JUL-2009 20:41:16.970 07-JUL-2009 21:54:46.126
Warning: Not equal to FPO input. 07-JUL-2009 22:08:07.386412 Filename: RA2_FGD_2PNPDE20090707_215346_000062042080_00315_38445_8352.N1;	07-JUL-2009 21:53:46.026 07-JUL-2009 23:37:09.836
Warning: Not equal to FPO input. 07-JUL-2009 23:48:43.246996 Filename: RA2_FGD_2PNPDE20090707_233604_000061182080_00316_38446_8503.N1;	07-JUL-2009 23:36:04.166 08-JUL-2009 01:18:02.198

RA2_FGD_2P products with wrong x_position

Gauge Segment (Start-Stop)

RA2_FGD_2P products with wrong y_position

Gauge Segment (Start-Stop)

RA2_FGD_2P products with wrong z_position

Gauge Segment (Start-Stop)

RA2_FGD_2P products with wrong x_velocity

Gauge Segment (Start-Stop)

RA2_FGD_2P products with wrong y_velocity

Gauge Segment (Start-Stop)

RA2_FGD_2P products with wrong z_velocity

Gauge Segment (Start-Stop)

RA2_FGD_2P products with unknown vector source

Gauge Segment (Start-Stop)

RA2_FGD_2P products with UTC to SBT time too far from sensing time

Gauge	Segment (Start-Stop)
Warning: Wrong UTC SBT time format. 06-JUL-2009 21:11:00.082586 Filename: RA2_FGD_2PNPDE20090707_000836_000058962080_00302_38432_7237.N1;	07-JUL-2009 00:08:36.080 07-JUL-2009 01:46:52.427
Warning: Wrong UTC SBT time format. 06-JUL-2009 22:54:16.083346 Filename: RA2_FGD_2PNPDE20090707_014552_000047542080_00303_38433_7374.N1;	07-JUL-2009 01:45:52.326 07-JUL-2009 03:05:06.823
Warning: Wrong UTC SBT time format. 06-JUL-2009 22:54:16.083346 Filename: RA2_FGD_2PNPDE20090707_030425_000058822080_00304_38434_7544.N1;	07-JUL-2009 03:04:25.660 07-JUL-2009 04:42:27.525
Warning: Wrong UTC SBT time format. 06-JUL-2009 22:54:16.083346 Filename: RA2_FGD_2PNPDE20090707_044153_000060702080_00305_38435_7706.N1;	07-JUL-2009 04:41:53.046 07-JUL-2009 06:23:03.176
Warning: Wrong UTC SBT time format. 06-JUL-2009 22:54:16.083346 Filename: RA2_FGD_2PNPDK20090707_062229_000041452080_00306_38436_0365.N1;	07-JUL-2009 06:22:29.812 07-JUL-2009 07:31:34.950
Warning: Wrong UTC SBT time format. 06-JUL-2009 22:54:16.083346 Filename: RA2_FGD_2PNPDK20090707_073051_000061242080_00307_38437_0520.N1;	07-JUL-2009 07:30:51.560 07-JUL-2009 09:12:55.162
Warning: Wrong UTC SBT time format. 07-JUL-2009 07:29:19.087110 Filename: RA2_FGD_2PNPDK20090707_091211_000060232080_00308_38438_0692.N1;	07-JUL-2009 09:12:11.772 07-JUL-2009 10:52:35.114
Warning: Wrong UTC SBT time format. 07-JUL-2009 09:07:03.087818 Filename: RA2_FGD_2PNPDK20090707_105151_000060082080_00309_38439_0913.N1;	07-JUL-2009 10:51:51.724 07-JUL-2009 12:31:59.470
Warning: Wrong UTC SBT time format. 07-JUL-2009 10:46:40.088548 Filename: RA2_FGD_2PNPDK20090707_123116_000059412080_00310_38440_1148.N1;	07-JUL-2009 12:31:16.080 07-JUL-2009 14:10:16.986
Warning: Wrong UTC SBT time format. 07-JUL-2009 12:25:52.089276 Filename: RA2_FGD_2PNPDK20090707_140935_000050262080_00311_38441_1340.N1;	07-JUL-2009 14:09:35.824 07-JUL-2009 15:33:22.136
Warning: Wrong UTC SBT time format. 07-JUL-2009 12:25:52.089276 Filename: RA2_FGD_2PNPDK20090707_153751_000006372080_00312_38442_1343.N1;	07-JUL-2009 15:37:51.725 07-JUL-2009 15:48:28.878
Warning: Wrong UTC SBT time format. 07-JUL-2009 14:04:54.090002 Filename: RA2_FGD_2PNPDK20090707_154744_000059182080_00312_38442_1476.N1;	07-JUL-2009 15:47:44.374 07-JUL-2009 17:26:21.886
Warning: Wrong UTC SBT time format. 07-JUL-2009 15:42:36.090714 Filename: RA2_FGD_2PNPDK20090707_172503_000059852080_00313_38443_1601.N1;	07-JUL-2009 17:25:03.962 07-JUL-2009 19:04:49.428
Warning: Wrong UTC SBT time format. 07-JUL-2009 15:42:36.090714 Filename: RA2_FGD_2PNPDK20090707_190318_000059722080_00314_38444_1740.N1;	07-JUL-2009 19:03:18.136 07-JUL-2009 20:42:50.490
Warning: Wrong UTC SBT time format. 07-JUL-2009 18:58:42.092145 Filename: RA2_FGD_2PNPDE20090707_204116_000044092080_00315_38445_8196.N1;	07-JUL-2009 20:41:16.970 07-JUL-2009 21:54:46.126

RA2_FGD_2P products with satellite binary time out-of-range

Gauge Segment (Start-Stop)

RA2_FGD_2P products with wrong clock step

Gauge Segment (Start-Stop)

RA2_FGD_2P products with leap utc set to blank

Gauge Segment (Start-Stop)


RA2_FGD_2P products with leap err set

Gauge Segment (Start-Stop)

RA2_FGD_2P products with product err set

Gauge	Segment (Start-Stop)
Warning: Product Error flag set. Filename: RA2_FGD_2PNPDE20090706_222830_000060672080_00301_38431_7066.N1;	06-JUL-2009 22:28:30.507 07-JUL-2009 00:09:37.295
Warning: Product Error flag set. Filename: RA2_FGD_2PNPDE20090707_000836_000058962080_00302_38432_7237.N1;	07-JUL-2009 00:08:36.080 07-JUL-2009 01:46:52.427
Warning: Product Error flag set. Filename: RA2_FGD_2PNPDE20090707_014552_000047542080_00303_38433_7374.N1;	07-JUL-2009 01:45:52.326 07-JUL-2009 03:05:06.823
Warning: Product Error flag set. Filename: RA2_FGD_2PNPDE20090707_030425_000058822080_00304_38434_7544.N1;	07-JUL-2009 03:04:25.660 07-JUL-2009 04:42:27.525
Warning: Product Error flag set. Filename: RA2_FGD_2PNPDE20090707_044153_000060702080_00305_38435_7706.N1;	07-JUL-2009 04:41:53.046 07-JUL-2009 06:23:03.176
Warning: Product Error flag set. Filename: RA2_FGD_2PNPDK20090707_062229_000041452080_00306_38436_0365.N1;	07-JUL-2009 06:22:29.812 07-JUL-2009 07:31:34.950
Warning: Product Error flag set. Filename: RA2_FGD_2PNPDK20090707_073051_000061242080_00307_38437_0520.N1;	07-JUL-2009 07:30:51.560 07-JUL-2009 09:12:55.162
Warning: Product Error flag set. Filename: RA2_FGD_2PNPDK20090707_091211_000060232080_00308_38438_0692.N1;	07-JUL-2009 09:12:11.772 07-JUL-2009 10:52:35.114
Warning: Product Error flag set. Filename: RA2_FGD_2PNPDK20090707_105151_000060082080_00309_38439_0913.N1;	07-JUL-2009 10:51:51.724 07-JUL-2009 12:31:59.470
Warning: Product Error flag set. Filename: RA2_FGD_2PNPDK20090707_123116_000059412080_00310_38440_1148.N1;	07-JUL-2009 12:31:16.080 07-JUL-2009 14:10:16.986
Warning: Product Error flag set. Filename: RA2_FGD_2PNPDK20090707_140935_000050262080_00311_38441_1340.N1;	07-JUL-2009 14:09:35.824 07-JUL-2009 15:33:22.136
Warning: Product Error flag set. Filename: RA2_FGD_2PNPDK20090707_153751_000006372080_00312_38442_1343.N1;	07-JUL-2009 15:37:51.725 07-JUL-2009 15:48:28.878
Warning: Product Error flag set. Filename: RA2_FGD_2PNPDK20090707_154744_000059182080_00312_38442_1476.N1;	07-JUL-2009 15:47:44.374 07-JUL-2009 17:26:21.886
Warning: Product Error flag set. Filename: RA2_FGD_2PNPDK20090707_172503_000059852080_00313_38443_1601.N1;	07-JUL-2009 17:25:03.962 07-JUL-2009 19:04:49.428
Warning: Product Error flag set. Filename: RA2_FGD_2PNPDK20090707_190318_000059722080_00314_38444_1740.N1;	07-JUL-2009 19:03:18.136 07-JUL-2009 20:42:50.490
Warning: Product Error flag set. Filename: RA2_FGD_2PNPDE20090707_204116_000044092080_00315_38445_8196.N1;	07-JUL-2009 20:41:16.970 07-JUL-2009 21:54:46.126
Warning: Product Error flag set. Filename: RA2_FGD_2PNPDE20090707_215346_000062042080_00315_38445_8352.N1;	07-JUL-2009 21:53:46.026 07-JUL-2009 23:37:09.836
Warning: Product Error flag set. Filename: RA2_FGD_2PNPDE20090707_233604_000061182080_00316_38446_8503.N1;	07-JUL-2009 23:36:04.166 08-JUL-2009 01:18:02.198

MPH Errors for RA2_WWV_2P



RA2_WWV_2P MPH checks

RA2_WWV_2P products with wrong filename

Gauge Segment (Start-Stop)

RA2_WWV_2P products with unknown processing stage

Gauge Segment (Start-Stop)

RA2_WWV_2P products with unknown acquisition station

Gauge Segment (Start-Stop)

RA2_WWV_2P products with unknown processing center

Gauge Segment (Start-Stop)

RA2_WWV_2P products with wrong processing time

Gauge Segment (Start-Stop)

RA2_WWV_2P products with software version not equal to the current version

Gauge	Segment (Start-Stop)
Warning: Wrong Software ver. RA2/5.06 Filename: RA2_WWV_2PNPDE20090706_222830_000060672080_00301_38431_7067.N1;	06-JUL-2009 22:28:30.507 07-JUL-2009 00:09:37.295
Warning: Wrong Software ver. RA2/5.06 Filename: RA2_WWV_2PNPDE20090707_000836_000058962080_00302_38432_7238.N1;	07-JUL-2009 00:08:36.080 07-JUL-2009 01:46:52.427
Warning: Wrong Software ver. RA2/5.06 Filename: RA2_WWV_2PNPDE20090707_014552_000047542080_00303_38433_7375.N1;	07-JUL-2009 01:45:52.326 07-JUL-2009 03:05:06.823
Warning: Wrong Software ver. RA2/5.06 Filename: RA2_WWV_2PNPDE20090707_030425_000058822080_00304_38434_7545.N1;	07-JUL-2009 03:04:25.660 07-JUL-2009 04:42:27.525
Warning: Wrong Software ver. RA2/5.06 Filename: RA2_WWV_2PNPDE20090707_044153_000060702080_00305_38435_7707.N1;	07-JUL-2009 04:41:53.046 07-JUL-2009 06:23:03.176
Warning: Wrong Software ver. RA2/5.06 Filename: RA2_WWV_2PNPDK20090707_062229_000041452080_00306_38436_0366.N1;	07-JUL-2009 06:22:29.812 07-JUL-2009 07:31:34.950
Warning: Wrong Software ver. RA2/5.06 Filename: RA2_WWV_2PNPDK20090707_073051_000061242080_00307_38437_0521.N1;	07-JUL-2009 07:30:51.560 07-JUL-2009 09:12:55.162
Warning: Wrong Software ver. RA2/5.06 Filename: RA2_WWV_2PNPDK20090707_091211_000060232080_00308_38438_0693.N1;	07-JUL-2009 09:12:11.772 07-JUL-2009 10:52:35.114
Warning: Wrong Software ver. RA2/5.06 Filename: RA2_WWV_2PNPDK20090707_105151_000060082080_00309_38439_0914.N1;	07-JUL-2009 10:51:51.724 07-JUL-2009 12:31:59.470
Warning: Wrong Software ver. RA2/5.06 Filename: RA2_WWV_2PNPDK20090707_123116_000059412080_00310_38440_1149.N1;	07-JUL-2009 12:31:16.080 07-JUL-2009 14:10:16.986
Warning: Wrong Software ver. RA2/5.06 Filename: RA2_WWV_2PNPDK20090707_140935_000050262080_00311_38441_1341.N1;	07-JUL-2009 14:09:35.824 07-JUL-2009 15:33:22.136
Warning: Wrong Software ver. RA2/5.06 Filename: RA2_WWV_2PNPDK20090707_153751_000006372080_00312_38442_1344.N1;	07-JUL-2009 15:37:51.725 07-JUL-2009 15:48:28.878
Warning: Wrong Software ver. RA2/5.06 Filename: RA2_WWV_2PNPDK20090707_154744_000059182080_00312_38442_1477.N1;	07-JUL-2009 15:47:44.374 07-JUL-2009 17:26:21.886
Warning: Wrong Software ver. RA2/5.06 Filename: RA2_WWV_2PNPDK20090707_172503_000059852080_00313_38443_1602.N1;	07-JUL-2009 17:25:03.962 07-JUL-2009 19:04:49.428
Warning: Wrong Software ver. RA2/5.06 Filename: RA2_WWV_2PNPDK20090707_190318_000059722080_00314_38444_1741.N1;	07-JUL-2009 19:03:18.136 07-JUL-2009 20:42:50.490
Warning: Wrong Software ver. RA2/5.06 Filename: RA2_WWV_2PNPDE20090707_204116_000044092080_00315_38445_8197.N1;	07-JUL-2009 20:41:16.970 07-JUL-2009 21:54:46.126
Warning: Wrong Software ver. RA2/5.06 Filename: RA2_WWV_2PNPDE20090707_215346_000062042080_00315_38445_8353.N1;	07-JUL-2009 21:53:46.026 07-JUL-2009 23:37:09.836
Warning: Wrong Software ver. RA2/5.06 Filename: RA2_WWV_2PNPDE20090707_233604_000061182080_00316_38446_8504.N1;	07-JUL-2009 23:36:04.166 08-JUL-2009 01:18:02.198

RA2_WWV_2P products with wrong sensing start

Gauge Segment (Start-Stop)

RA2_WWV_2P products with wrong sensing stop

Gauge Segment (Start-Stop)

RA2_WWV_2P products with wrong phase

Gauge Segment (Start-Stop)

RA2_WWV_2P products with wrong state vector time

Gauge	Segment (Start-Stop)
Warning: Not equal to FPO input. 06-JUL-2009 22:39:44.456568 Filename: RA2_WWV_2PNPDE20090706_222830_000060672080_00301_38431_7067.N1;	06-JUL-2009 22:28:30.507 07-JUL-2009 00:09:37.295
Warning: Not equal to FPO input. 07-JUL-2009 00:20:20.310834 Filename: RA2_WWV_2PNPDE20090707_000836_000058962080_00302_38432_7238.N1;	07-JUL-2009 00:08:36.080 07-JUL-2009 01:46:52.427
Warning: Not equal to FPO input. 07-JUL-2009 02:00:56.180065 Filename: RA2_WWV_2PNPDE20090707_014552_000047542080_00303_38433_7375.N1;	07-JUL-2009 01:45:52.326 07-JUL-2009 03:05:06.823
Warning: Not equal to FPO input. 07-JUL-2009 03:41:32.113071 Filename: RA2_WWV_2PNPDE20090707_030425_000058822080_00304_38434_7545.N1;	07-JUL-2009 03:04:25.660 07-JUL-2009 04:42:27.525
Warning: Not equal to FPO input. 07-JUL-2009 05:22:08.130525 Filename: RA2_WWV_2PNPDE20090707_044153_000060702080_00305_38435_7707.N1;	07-JUL-2009 04:41:53.046 07-JUL-2009 06:23:03.176
Warning: Not equal to FPO input. 07-JUL-2009 07:02:44.097450 Filename: RA2_WWV_2PNPDK20090707_062229_000041452080_00306_38436_0366.N1;	07-JUL-2009 06:22:29.812 07-JUL-2009 07:31:34.950
Warning: Not equal to FPO input. 07-JUL-2009 08:43:20.001310 Filename: RA2_WWV_2PNPDK20090707_073051_000061242080_00307_38437_0521.N1;	07-JUL-2009 07:30:51.560 07-JUL-2009 09:12:55.162
Warning: Not equal to FPO input. 07-JUL-2009 10:23:55.878549 Filename: RA2_WWV_2PNPDK20090707_091211_000060232080_00308_38438_0693.N1;	07-JUL-2009 09:12:11.772 07-JUL-2009 10:52:35.114
Warning: Not equal to FPO input. 07-JUL-2009 12:04:31.735221 Filename: RA2_WWV_2PNPDK20090707_105151_000060082080_00309_38439_0914.N1;	07-JUL-2009 10:51:51.724 07-JUL-2009 12:31:59.470
Warning: Not equal to FPO input. 07-JUL-2009 13:45:07.614515 Filename: RA2_WWV_2PNPDK20090707_123116_000059412080_00310_38440_1149.N1;	07-JUL-2009 12:31:16.080 07-JUL-2009 14:10:16.986
Warning: Not equal to FPO input. 07-JUL-2009 15:25:43.571155 Filename: RA2_WWV_2PNPDK20090707_140935_000050262080_00311_38441_1341.N1;	07-JUL-2009 14:09:35.824 07-JUL-2009 15:33:22.136
Warning: Not equal to FPO input. 07-JUL-2009 15:25:43.571155 Filename: RA2_WWV_2PNPDK20090707_153751_000006372080_00312_38442_1344.N1;	07-JUL-2009 15:37:51.725 07-JUL-2009 15:48:28.878
Warning: Not equal to FPO input. 07-JUL-2009 17:06:19.587729 Filename: RA2_WWV_2PNPDK20090707_154744_000059182080_00312_38442_1477.N1;	07-JUL-2009 15:47:44.374 07-JUL-2009 17:26:21.886
Warning: Not equal to FPO input. 07-JUL-2009 18:46:55.588978 Filename: RA2_WWV_2PNPDK20090707_172503_000059852080_00313_38443_1602.N1;	07-JUL-2009 17:25:03.962 07-JUL-2009 19:04:49.428
Warning: Not equal to FPO input. 07-JUL-2009 20:27:31.526717 Filename: RA2_WWV_2PNPDK20090707_190318_000059722080_00314_38444_1741.N1;	07-JUL-2009 19:03:18.136 07-JUL-2009 20:42:50.490
Warning: Not equal to FPO input. 07-JUL-2009 22:08:07.387801 Filename: RA2_WWV_2PNPDE20090707_204116_000044092080_00315_38445_8197.N1;	07-JUL-2009 20:41:16.970 07-JUL-2009 21:54:46.126
Warning: Not equal to FPO input. 07-JUL-2009 22:08:07.386412 Filename: RA2_WWV_2PNPDE20090707_215346_000062042080_00315_38445_8353.N1;	07-JUL-2009 21:53:46.026 07-JUL-2009 23:37:09.836
Warning: Not equal to FPO input. 07-JUL-2009 23:48:43.246996 Filename: RA2_WWV_2PNPDE20090707_233604_000061182080_00316_38446_8504.N1;	07-JUL-2009 23:36:04.166 08-JUL-2009 01:18:02.198

RA2_WWV_2P products with wrong x_position

Gauge Segment (Start-Stop)

RA2_WWV_2P products with wrong y_position

Gauge Segment (Start-Stop)

RA2_WWV_2P products with wrong z_position

Gauge Segment (Start-Stop)

RA2_WWV_2P products with wrong x_velocity

Gauge Segment (Start-Stop)

RA2_WWV_2P products with wrong y_velocity

Gauge Segment (Start-Stop)

RA2_WWV_2P products with wrong z_velocity

Gauge Segment (Start-Stop)

RA2_WWV_2P products with unknown vector source

Gauge Segment (Start-Stop)

RA2_WWV_2P products with UTC to SBT time too far from sensing time

Gauge	Segment (Start-Stop)
Warning: Wrong UTC SBT time format. 06-JUL-2009 21:11:00.082586 Filename: RA2_WWV_2PNPDE20090707_000836_000058962080_00302_38432_7238.N1;	07-JUL-2009 00:08:36.080 07-JUL-2009 01:46:52.427
Warning: Wrong UTC SBT time format. 06-JUL-2009 22:54:16.083346 Filename: RA2_WWV_2PNPDE20090707_014552_000047542080_00303_38433_7375.N1;	07-JUL-2009 01:45:52.326 07-JUL-2009 03:05:06.823
Warning: Wrong UTC SBT time format. 06-JUL-2009 22:54:16.083346 Filename: RA2_WWV_2PNPDE20090707_030425_000058822080_00304_38434_7545.N1;	07-JUL-2009 03:04:25.660 07-JUL-2009 04:42:27.525
Warning: Wrong UTC SBT time format. 06-JUL-2009 22:54:16.083346 Filename: RA2_WWV_2PNPDE20090707_044153_000060702080_00305_38435_7707.N1;	07-JUL-2009 04:41:53.046 07-JUL-2009 06:23:03.176
Warning: Wrong UTC SBT time format. 06-JUL-2009 22:54:16.083346 Filename: RA2_WWV_2PNPDK20090707_062229_000041452080_00306_38436_0366.N1;	07-JUL-2009 06:22:29.812 07-JUL-2009 07:31:34.950
Warning: Wrong UTC SBT time format. 06-JUL-2009 22:54:16.083346 Filename: RA2_WWV_2PNPDK20090707_073051_000061242080_00307_38437_0521.N1;	07-JUL-2009 07:30:51.560 07-JUL-2009 09:12:55.162
Warning: Wrong UTC SBT time format. 07-JUL-2009 07:29:19.087110 Filename: RA2_WWV_2PNPDK20090707_091211_000060232080_00308_38438_0693.N1;	07-JUL-2009 09:12:11.772 07-JUL-2009 10:52:35.114
Warning: Wrong UTC SBT time format. 07-JUL-2009 09:07:03.087818 Filename: RA2_WWV_2PNPDK20090707_105151_000060082080_00309_38439_0914.N1;	07-JUL-2009 10:51:51.724 07-JUL-2009 12:31:59.470
Warning: Wrong UTC SBT time format. 07-JUL-2009 10:46:40.088548 Filename: RA2_WWV_2PNPDK20090707_123116_000059412080_00310_38440_1149.N1;	07-JUL-2009 12:31:16.080 07-JUL-2009 14:10:16.986
Warning: Wrong UTC SBT time format. 07-JUL-2009 12:25:52.089276 Filename: RA2_WWV_2PNPDK20090707_140935_000050262080_00311_38441_1341.N1;	07-JUL-2009 14:09:35.824 07-JUL-2009 15:33:22.136
Warning: Wrong UTC SBT time format. 07-JUL-2009 12:25:52.089276 Filename: RA2_WWV_2PNPDK20090707_153751_000006372080_00312_38442_1344.N1;	07-JUL-2009 15:37:51.725 07-JUL-2009 15:48:28.878
Warning: Wrong UTC SBT time format. 07-JUL-2009 14:04:54.090002 Filename: RA2_WWV_2PNPDK20090707_154744_000059182080_00312_38442_1477.N1;	07-JUL-2009 15:47:44.374 07-JUL-2009 17:26:21.886
Warning: Wrong UTC SBT time format. 07-JUL-2009 15:42:36.090714 Filename: RA2_WWV_2PNPDK20090707_172503_000059852080_00313_38443_1602.N1;	07-JUL-2009 17:25:03.962 07-JUL-2009 19:04:49.428
Warning: Wrong UTC SBT time format. 07-JUL-2009 15:42:36.090714 Filename: RA2_WWV_2PNPDK20090707_190318_000059722080_00314_38444_1741.N1;	07-JUL-2009 19:03:18.136 07-JUL-2009 20:42:50.490

Warning: Wrong UTC SBT time format. 07-JUL-2009 18:58:42.092145 Filename: RA2_WWV_2PNPDE20090707_204116_000044092080_00315_38445_8197.N1;	07-JUL-2009 20:41:16.970 07-JUL-2009 21:54:46.126
--	--

RA2_WWV_2P products with satellite binary time out-of-range

Gauge Segment (Start-Stop)

RA2_WWV_2P products with wrong clock step

Gauge Segment (Start-Stop)

RA2_WWV_2P products with leap utc set to blank

Gauge Segment (Start-Stop)

RA2_WWV_2P products with leap err set

Gauge Segment (Start-Stop)

RA2_WWV_2P products with product err set

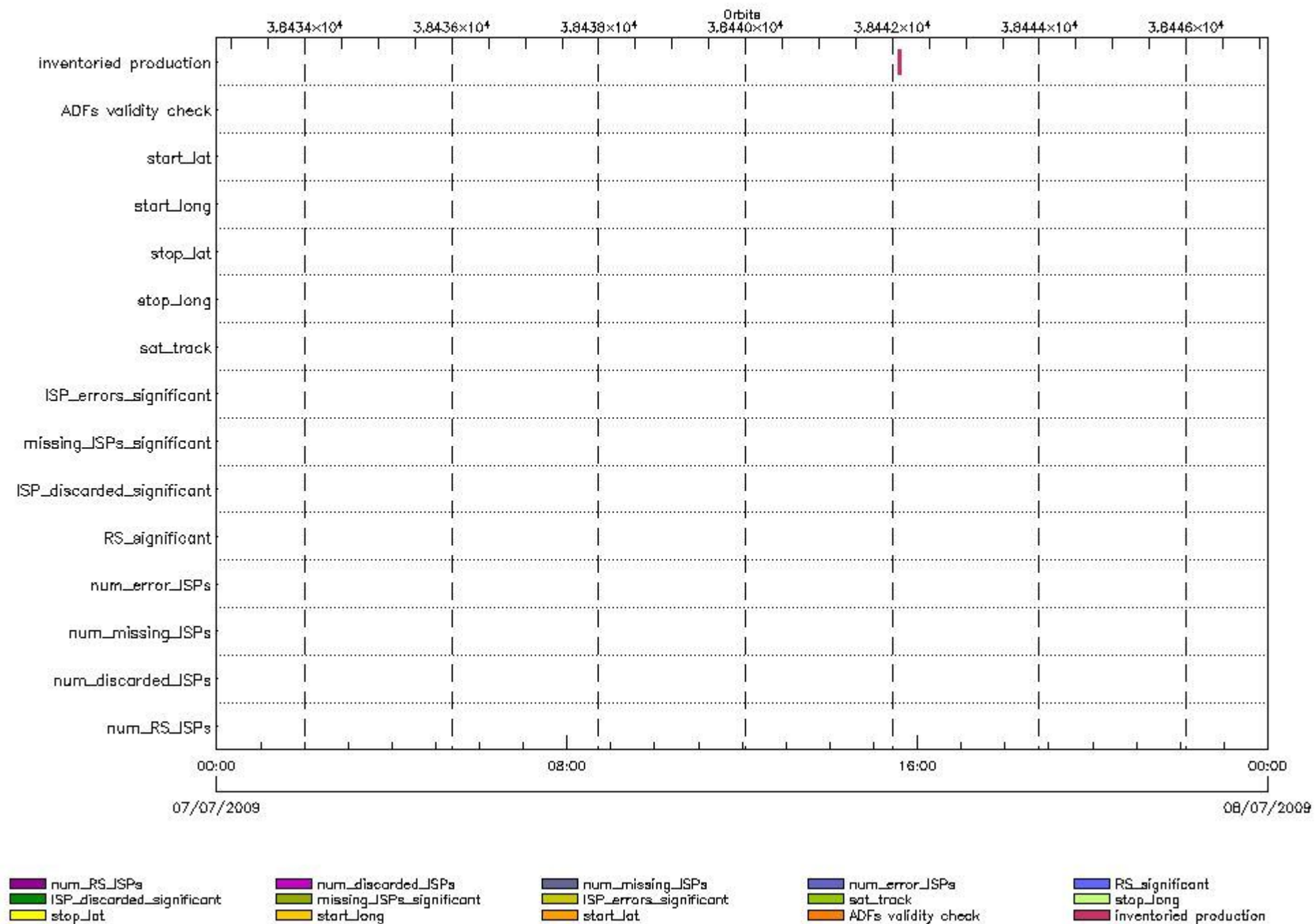
Gauge	Segment (Start-Stop)
Warning: Product Error flag set. Filename: RA2_WWV_2PNPDE20090706_222830_000060672080_00301_38431_7067.N1;	06-JUL-2009 22:28:30.507 07-JUL-2009 00:09:37.295
Warning: Product Error flag set. Filename: RA2_WWV_2PNPDE20090707_000836_000058962080_00302_38432_7238.N1;	07-JUL-2009 00:08:36.080 07-JUL-2009 01:46:52.427
Warning: Product Error flag set. Filename: RA2_WWV_2PNPDE20090707_014552_000047542080_00303_38433_7375.N1;	07-JUL-2009 01:45:52.326 07-JUL-2009 03:05:06.823
Warning: Product Error flag set. Filename: RA2_WWV_2PNPDE20090707_030425_000058822080_00304_38434_7545.N1;	07-JUL-2009 03:04:25.660 07-JUL-2009 04:42:27.525
Warning: Product Error flag set. Filename: RA2_WWV_2PNPDE20090707_044153_000060702080_00305_38435_7707.N1;	07-JUL-2009 04:41:53.046 07-JUL-2009 06:23:03.176
Warning: Product Error flag set. Filename: RA2_WWV_2PNPDK20090707_062229_000041452080_00306_38436_0366.N1;	07-JUL-2009 06:22:29.812 07-JUL-2009 07:31:34.950
Warning: Product Error flag set. Filename: RA2_WWV_2PNPDK20090707_073051_000061242080_00307_38437_0521.N1;	07-JUL-2009 07:30:51.560 07-JUL-2009 09:12:55.162
Warning: Product Error flag set. Filename: RA2_WWV_2PNPDK20090707_091211_000060232080_00308_38438_0693.N1;	07-JUL-2009 09:12:11.772 07-JUL-2009 10:52:35.114
Warning: Product Error flag set. Filename: RA2_WWV_2PNPDK20090707_105151_000060082080_00309_38439_0914.N1;	07-JUL-2009 10:51:51.724 07-JUL-2009 12:31:59.470
Warning: Product Error flag set. Filename: RA2_WWV_2PNPDK20090707_123116_000059412080_00310_38440_1149.N1;	07-JUL-2009 12:31:16.080 07-JUL-2009 14:10:16.986
Warning: Product Error flag set. Filename: RA2_WWV_2PNPDK20090707_140935_000050262080_00311_38441_1341.N1;	07-JUL-2009 14:09:35.824 07-JUL-2009 15:33:22.136
Warning: Product Error flag set. Filename: RA2_WWV_2PNPDK20090707_153751_000006372080_00312_38442_1344.N1;	07-JUL-2009 15:37:51.725 07-JUL-2009 15:48:28.878
Warning: Product Error flag set. Filename: RA2_WWV_2PNPDK20090707_154744_000059182080_00312_38442_1477.N1;	07-JUL-2009 15:47:44.374 07-JUL-2009 17:26:21.886
Warning: Product Error flag set. Filename: RA2_WWV_2PNPDK20090707_172503_000059852080_00313_38443_1602.N1;	07-JUL-2009 17:25:03.962 07-JUL-2009 19:04:49.428
Warning: Product Error flag set. Filename: RA2_WWV_2PNPDK20090707_190318_000059722080_00314_38444_1741.N1;	07-JUL-2009 19:03:18.136 07-JUL-2009 20:42:50.490
Warning: Product Error flag set. Filename: RA2_WWV_2PNPDE20090707_204116_000044092080_00315_38445_8197.N1;	07-JUL-2009 20:41:16.970 07-JUL-2009 21:54:46.126

Warning: Product Error flag set. Filename: RA2_WWV_2PNPDE20090707_215346_000062042080_00315_38445_8353.N1;	07-JUL-2009 21:53:46.026 07-JUL-2009 23:37:09.836
Warning: Product Error flag set. Filename: RA2_WWV_2PNPDE20090707_233604_000061182080_00316_38446_8504.N1;	07-JUL-2009 23:36:04.166 08-JUL-2009 01:18:02.198

SPH checks

RA2_CAL_0P SPH checks

SPH fields with errors



RA2_CAL_0P products using a wrong ADF (sensing not included in validity)

Gauge Segment (Start-Stop) Explicit Reference

RA2_CAL_0P products with start_lat out of range

Gauge Value Segment (Start-Stop) Explicit Reference

RA2_CAL_0P products with start_long out of range

Gauge Value Segment (Start-Stop) Explicit Reference

RA2_CAL_0P products with stop_lat out of range

Gauge Value Segment (Start-Stop) Explicit Reference

RA2_CAL_0P products with stop_long out of range

Gauge Value Segment (Start-Stop) Explicit Reference

RA2_CAL_0P products with sat_track out of range

Gauge Value Segment (Start-Stop) Explicit Reference

Percentage of RA2_CAL_0P products with ISP_errors_significant set to 1

Gauge Value Segment (Start-Stop)

RA2_CAL_0P products with num_error_ISPs out of range

Gauge Value Segment (Start-Stop) Explicit Reference

Statistics for RA2_CAL_0P products with num_error_ISPs out of range

Gauge Statistics Segment (Start-Stop)

Percentage of RA2_CAL_0P products with missing_ISPs_significant set to 1

Gauge Value Segment (Start-Stop)

RA2_CAL_0P products with num_missing_ISPs out of range

Gauge Value Segment (Start-Stop) Explicit Reference

Statistics for RA2_CAL_0P products with num_missing_ISPs out of range

Gauge Statistics Segment (Start-Stop)

Percentage of RA2_CAL_0P products with ISP_discarded_significant set to 1

Gauge Value Segment (Start-Stop)

RA2_CAL_0P products with num_discarded_ISPs out of range

Gauge Value Segment (Start-Stop) Explicit Reference

Statistics for RA2_CAL_0P products with num_discarded_ISPs out of range

Gauge Statistics Segment (Start-Stop)

Percentage of RA2_CAL_0P products with RS_significant set to 1

Gauge Value Segment (Start-Stop)

RA2_CAL_0P products with num_RS_ISPs out of range

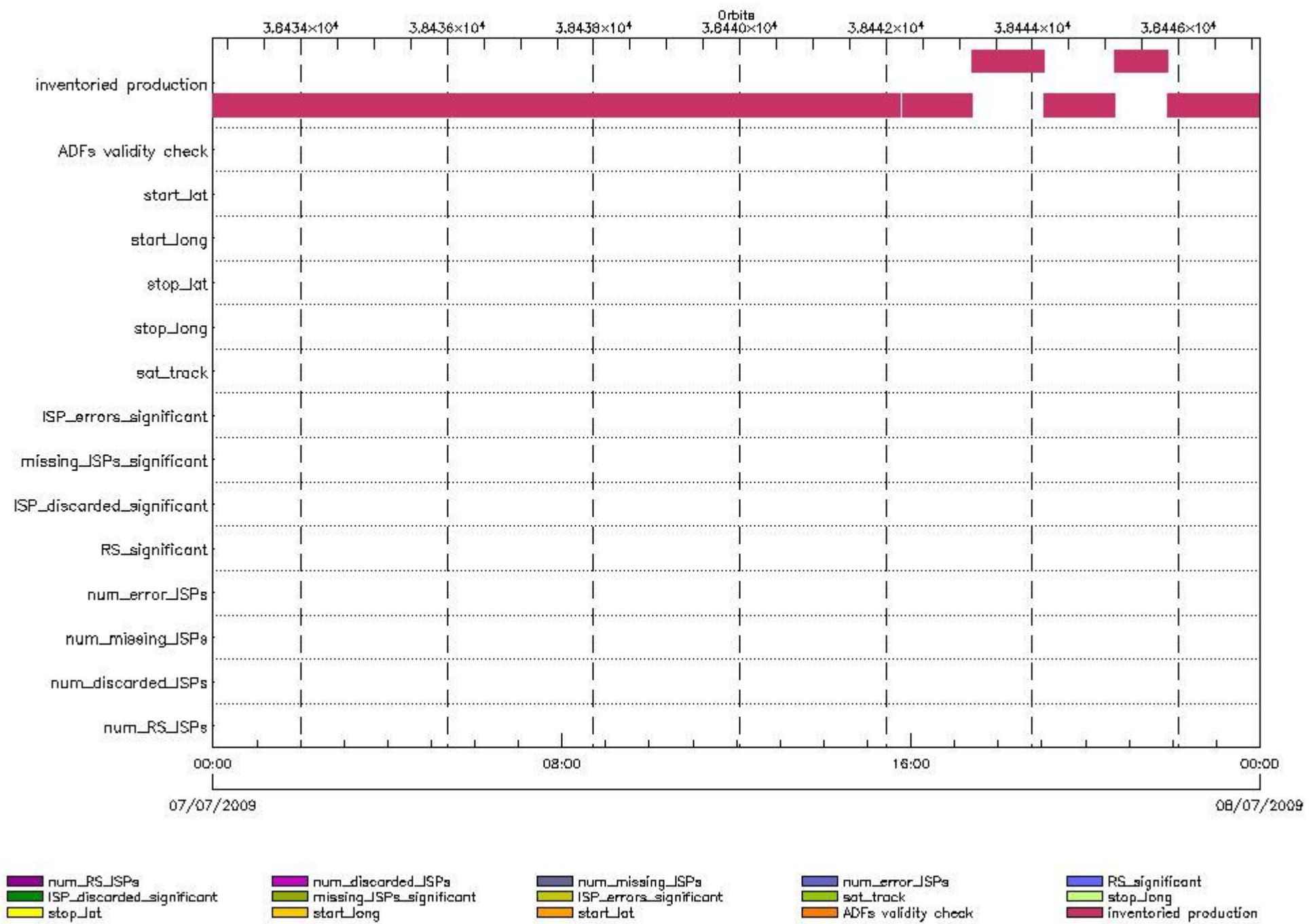
Gauge Value Segment (Start-Stop) Explicit Reference

Statistics for RA2_CAL_0P products with num_RS_ISPs out of range

Gauge Statistics Segment (Start-Stop)

DOR_DOP_0P SPH checks

SPH fields with errors



DOR_DOP_0P products using a wrong ADF (sensing not included in validity)

Gauge Segment (Start-Stop) Explicit Reference

DOR_DOP_0P products with start_lat out of range

Gauge Value Segment (Start-Stop) Explicit Reference

DOR_DOP_0P products with start_long out of range

Gauge Value Segment (Start-Stop) Explicit Reference

DOR_DOP_0P products with stop_lat out of range

Gauge Value Segment (Start-Stop) Explicit Reference

DOR_DOP_0P products with stop_long out of range

Gauge Value Segment (Start-Stop) Explicit Reference

DOR_DOP_0P products with sat_track out of range

Gauge Value Segment (Start-Stop) Explicit Reference

Percentage of DOR_DOP_0P products with ISP_errors_significant set to 1

Gauge Value Segment (Start-Stop)

DOR_DOP_0P products with num_error_ISPs out of range

Gauge Value Segment (Start-Stop) Explicit Reference

Statistics for DOR_DOP_0P products with num_error_ISPs out of range

Gauge Statistics Segment (Start-Stop)

Percentage of DOR_DOP_0P products with missing_ISPs_significant set to 1

Gauge Value Segment (Start-Stop)

DOR_DOP_0P products with num_missing_ISPs out of range

Gauge Value Segment (Start-Stop) Explicit Reference

Statistics for DOR_DOP_0P products with num_missing_ISPs out of range

Gauge Statistics Segment (Start-Stop)

Percentage of DOR_DOP_0P products with ISP_discarded_significant set to 1

Gauge Value Segment (Start-Stop)

DOR_DOP_0P products with num_discarded_ISPs out of range

Gauge	Value	Segment (Start-Stop)	Explicit Reference
-------	-------	----------------------	--------------------

Statistics for DOR_DOP_0P products with num_discarded_ISPs out of range

Gauge	Statistics	Segment (Start-Stop)
-------	------------	----------------------

Percentage of DOR_DOP_0P products with RS_significant set to 1

Gauge	Value	Segment (Start-Stop)
-------	-------	----------------------

DOR_DOP_0P products with num_RS_ISPs out of range

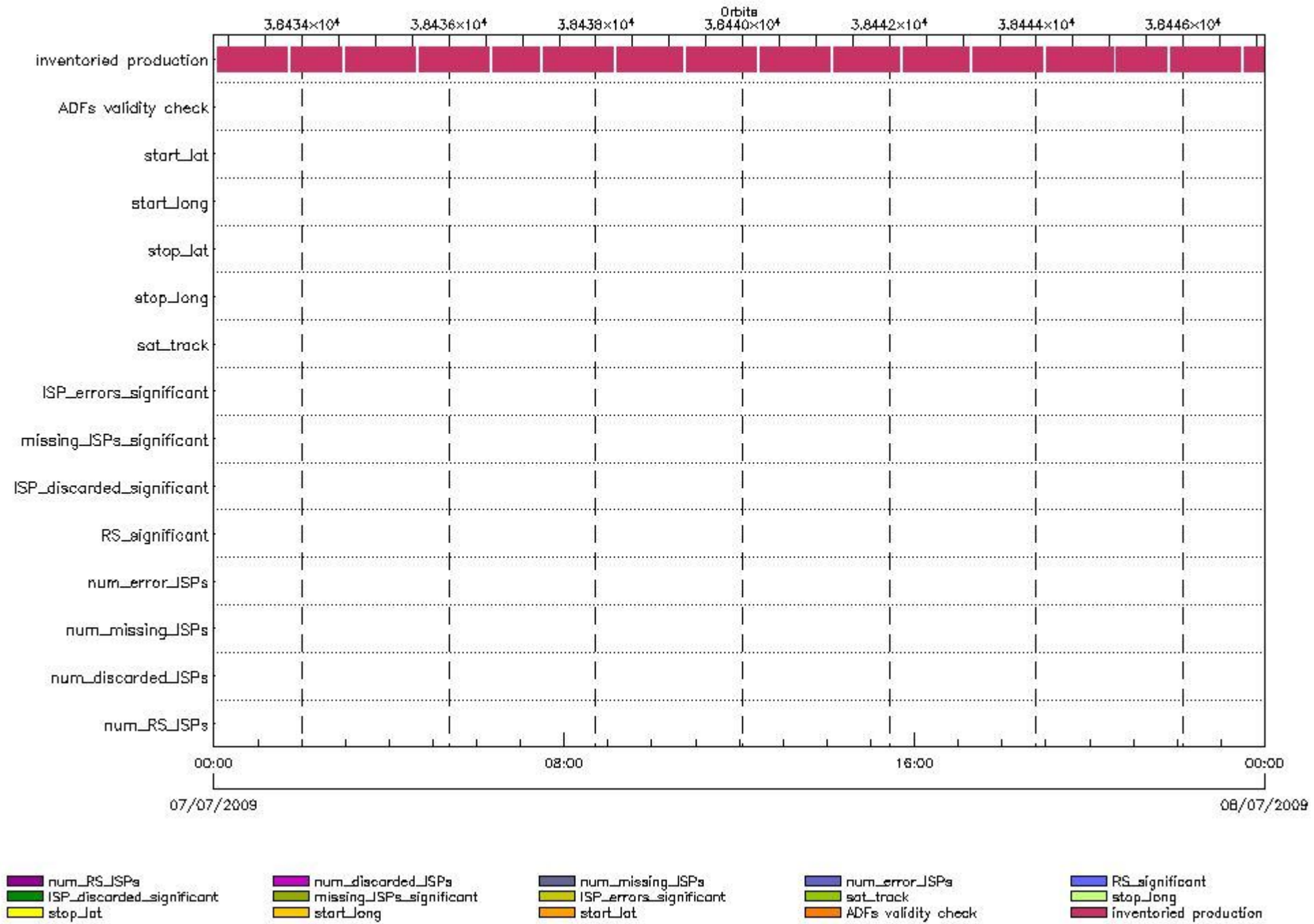
Gauge	Value	Segment (Start-Stop)	Explicit Reference
-------	-------	----------------------	--------------------

Statistics for DOR_DOP_0P products with num_RS_ISPs out of range

Gauge	Statistics	Segment (Start-Stop)
-------	------------	----------------------

DOR_NAV_0P SPH checks

SPH fields with errors



DOR_NAV_0P products using a wrong ADF (sensing not included in validity)

Gauge Segment (Start-Stop) Explicit Reference

DOR_NAV_0P products with start_lat out of range

Gauge Value Segment (Start-Stop) Explicit Reference

DOR_NAV_0P products with start_long out of range

Gauge Value Segment (Start-Stop) Explicit Reference

DOR_NAV_0P products with stop_lat out of range

Gauge Value Segment (Start-Stop) Explicit Reference

DOR_NAV_0P products with stop_long out of range

Gauge Value Segment (Start-Stop) Explicit Reference

DOR_NAV_0P products with sat_track out of range

Gauge Value Segment (Start-Stop) Explicit Reference

Percentage of DOR_NAV_0P products with ISP_errors_significant set to 1

Gauge Value Segment (Start-Stop)

DOR_NAV_0P products with num_error_ISPs out of range

Gauge Value Segment (Start-Stop) Explicit Reference

Statistics for DOR_NAV_0P products with num_error_ISPs out of range

Gauge Statistics Segment (Start-Stop)

Percentage of DOR_NAV_0P products with missing_ISPs_significant set to 1

Gauge Value Segment (Start-Stop)

DOR_NAV_0P products with num_missing_ISPs out of range

Gauge Value Segment (Start-Stop) Explicit Reference

Statistics for DOR_NAV_0P products with num_missing_ISPs out of range

Gauge Statistics Segment (Start-Stop)

Percentage of DOR_NAV_0P products with ISP_discarded_significant set to 1

Gauge Value Segment (Start-Stop)

DOR_NAV_0P products with num_discarded_ISPs out of range

Gauge	Value	Segment (Start-Stop)	Explicit Reference
-------	-------	----------------------	--------------------

Statistics for DOR_NAV_0P products with num_discarded_ISPs out of range

Gauge	Statistics	Segment (Start-Stop)
-------	------------	----------------------

Percentage of DOR_NAV_0P products with RS_significant set to 1

Gauge	Value	Segment (Start-Stop)
-------	-------	----------------------

DOR_NAV_0P products with num_RS_ISPs out of range

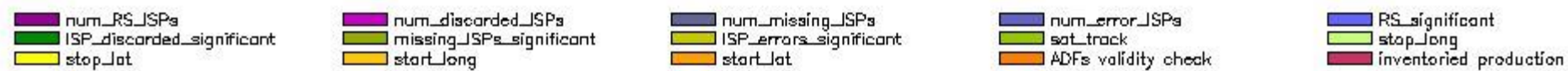
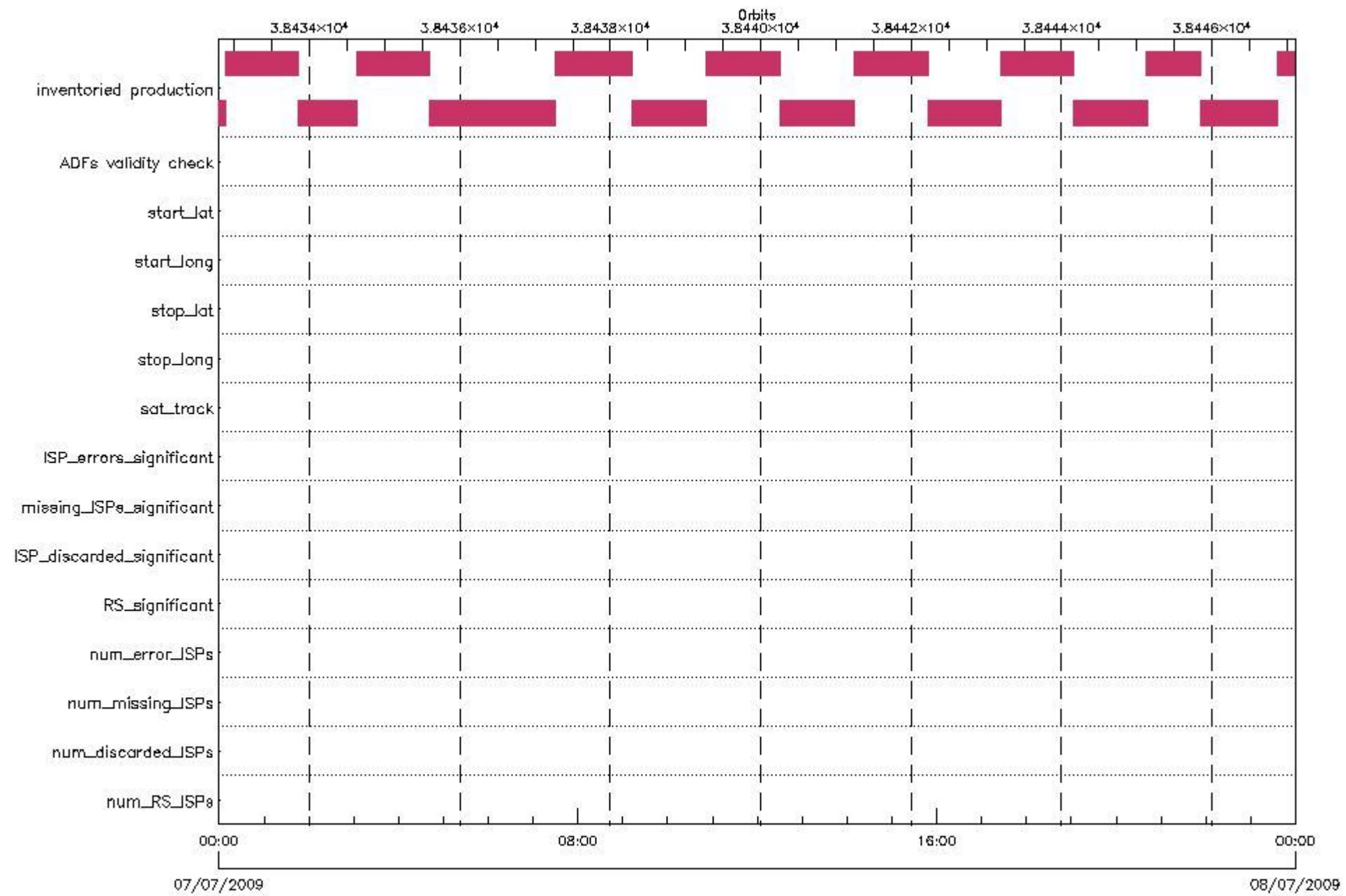
Gauge	Value	Segment (Start-Stop)	Explicit Reference
-------	-------	----------------------	--------------------

Statistics for DOR_NAV_0P products with num_RS_ISPs out of range

Gauge	Statistics	Segment (Start-Stop)
-------	------------	----------------------

MWR_NL__0P SPH checks

SPH fields with errors



MWR_NL__0P products using a wrong ADF (sensing not included in validity)

Gauge Segment (Start-Stop) Explicit Reference

MWR_NL__0P products with start_lat out of range

Gauge Value Segment (Start-Stop) Explicit Reference

MWR_NL__0P products with start_long out of range

Gauge Value Segment (Start-Stop) Explicit Reference

MWR_NL__0P products with stop_lat out of range

Gauge Value Segment (Start-Stop) Explicit Reference

MWR_NL__0P products with stop_long out of range

Gauge Value Segment (Start-Stop) Explicit Reference

MWR_NL__0P products with sat_track out of range

Gauge Value Segment (Start-Stop) Explicit Reference

Percentage of MWR_NL__0P products with ISP_errors_significant set to 1

Gauge	Value	Segment (Start-Stop)
SPH.ISP_ERRORS_SIGNIFICANT_PERCENT.INFO PCF_MWR_NL__0P	0	07-JUL-2009 00:00:00.000 08-JUL-2009 00:00:00.000

MWR_NL__0P products with num_error_ISPs out of range

Gauge Value Segment (Start-Stop) Explicit Reference

Statistics for MWR_NL__0P products with num_error_ISPs out of range

Gauge Statistics Segment (Start-Stop)

Percentage of MWR_NL__0P products with missing_ISPs_significant set to 1

Gauge	Value	Segment (Start-Stop)
SPH.MISSING_ISPS_SIGNIFICANT_PERCENT.INFO PCF_MWR_NL__0P	0	07-JUL-2009 00:00:00.000 08-JUL-2009 00:00:00.000

MWR_NL__0P products with num_missing_ISPs out of range

Gauge Value Segment (Start-Stop) Explicit Reference

Statistics for MWR_NL__0P products with num_missing_ISPs out of range

Gauge Statistics Segment (Start-Stop)

Percentage of MWR_NL__0P products with ISP_discarded_significant set to 1

Gauge	Value	Segment (Start-Stop)
SPH.ISP_DISCARDED_SIGNIFICANT_PERCENT.INFO	0	07-JUL-2009 00:00:00.000
PCF_MWR_NL__0P		08-JUL-2009 00:00:00.000

MWR_NL__0P products with num_discarded_ISPs out of range

Gauge	Value	Segment (Start-Stop)	Explicit Reference

Statistics for MWR_NL__0P products with num_discarded_ISPs out of range

Gauge	Statistics	Segment (Start-Stop)

Percentage of MWR_NL__0P products with RS_significant set to 1

Gauge	Value	Segment (Start-Stop)
SPH.RS_SIGNIFICANT_PERCENT.INFO	0	07-JUL-2009 00:00:00.000
PCF_MWR_NL__0P		08-JUL-2009 00:00:00.000

MWR_NL__0P products with num_RS_ISPs out of range

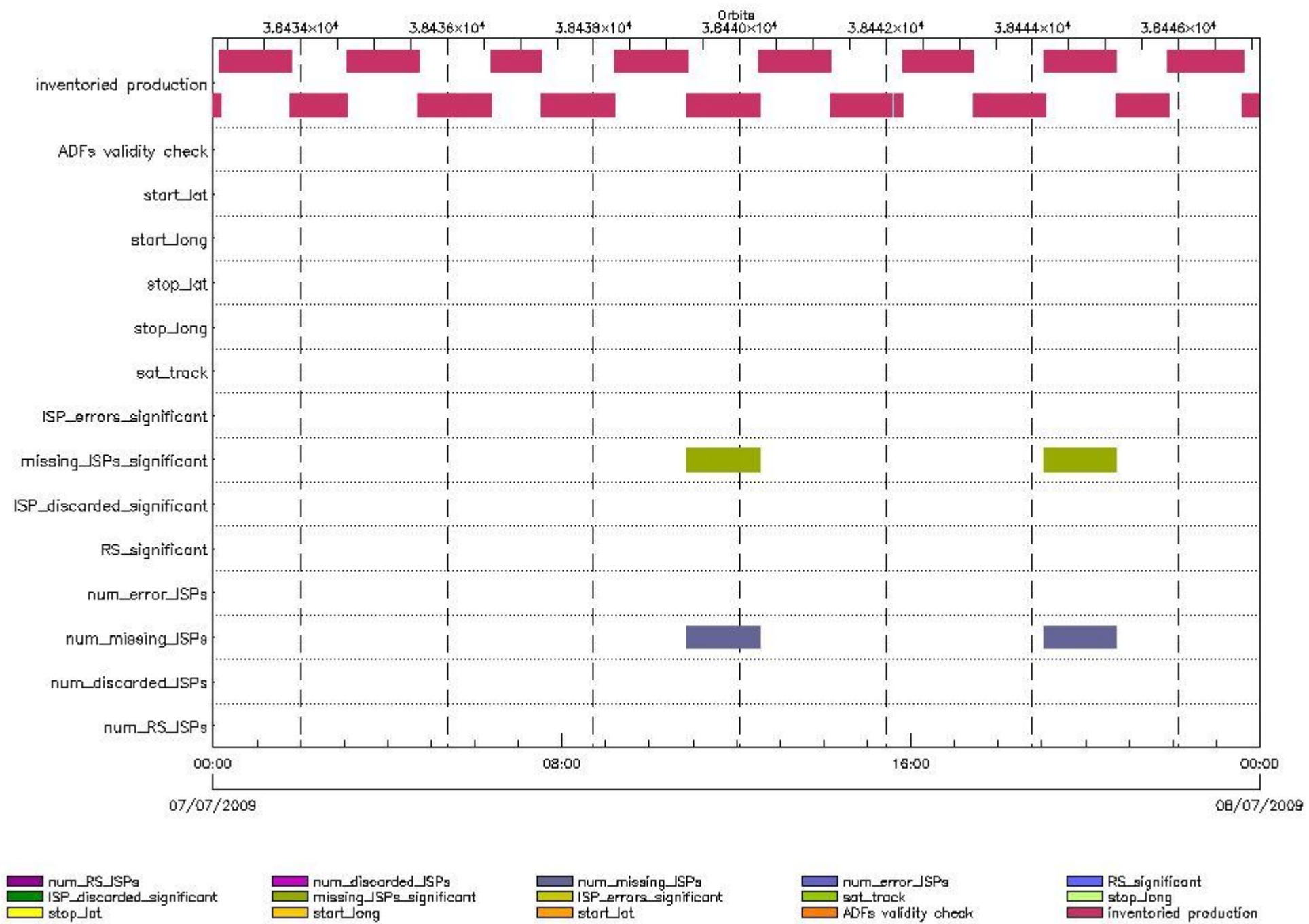
Gauge	Value	Segment (Start-Stop)	Explicit Reference

Statistics for MWR_NL__0P products with num_RS_ISPs out of range

Gauge	Statistics	Segment (Start-Stop)

RA2_ME__0P SPH checks

SPH fields with errors



RA2_ME__0P products using a wrong ADF (sensing not included in validity)

Gauge Segment (Start-Stop) Explicit Reference

RA2_ME__0P products with start_lat out of range

Gauge Value Segment (Start-Stop) Explicit Reference

RA2_ME__0P products with start_long out of range

Gauge Value Segment (Start-Stop) Explicit Reference

RA2_ME__0P products with stop_lat out of range

Gauge	Value	Segment (Start-Stop)	Explicit Reference
-------	-------	----------------------	--------------------

RA2_ME__0P products with stop_long out of range

Gauge	Value	Segment (Start-Stop)	Explicit Reference
-------	-------	----------------------	--------------------

RA2_ME__0P products with sat_track out of range

Gauge	Value	Segment (Start-Stop)	Explicit Reference
-------	-------	----------------------	--------------------

Percentage of RA2_ME__0P products with ISP_errors_significant set to 1

Gauge	Value	Segment (Start-Stop)
-------	-------	----------------------

RA2_ME__0P products with num_error_ISPs out of range

Gauge	Value	Segment (Start-Stop)	Explicit Reference
-------	-------	----------------------	--------------------

Statistics for RA2_ME__0P products with num_error_ISPs out of range

Gauge	Statistics	Segment (Start-Stop)
-------	------------	----------------------

Percentage of RA2_ME__0P products with missing_ISPs_significant set to 1

Gauge	Value	Segment (Start-Stop)
-------	-------	----------------------

RA2_ME__0P products with num_missing_ISPs out of range

Gauge	Value	Segment (Start-Stop)	Explicit Reference
SPH.NUM_MISSING_ISPS.WARNING PCF_RA2_ME__0P	3	07-JUL-2009 10:51:51.699 07-JUL-2009 12:31:58.387	Product: RA2_ME__0PNPDK20090707_105151_000060072080_00309_38439_3137.N1
SPH.NUM_MISSING_ISPS.WARNING PCF_RA2_ME__0P	228	07-JUL-2009 19:03:18.110 07-JUL-2009 20:42:49.406	Product: RA2_ME__0PNPDK20090707_190318_000059712080_00314_38444_3143.N1

Statistics for RA2_ME__0P products with num_missing_ISPs out of range

Gauge	Statistics	Segment (Start-Stop)
-------	------------	----------------------

SPH.NUM_MISSING_ISPS.STA PCF_RA2_ME__0P	M=115.167592234721 d=112.499508910384 >=3 <=228 %=13.86340749	07-JUL-2009 00:00:00.000 08-JUL-2009 00:00:00.000
--	---	--

Percentage of RA2_ME__0P products with ISP_discarded_significant set to 1

Gauge Value Segment (Start-Stop)

RA2_ME__0P products with num_discarded_ISPs out of range

Gauge Value Segment (Start-Stop) Explicit Reference

Statistics for RA2_ME__0P products with num_discarded_ISPs out of range

Gauge Statistics Segment (Start-Stop)

Percentage of RA2_ME__0P products with RS_significant set to 1

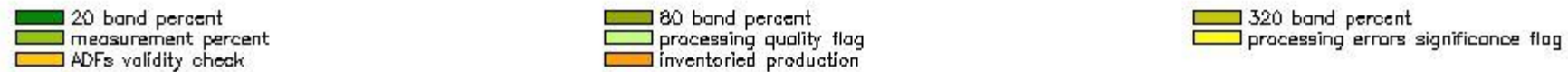
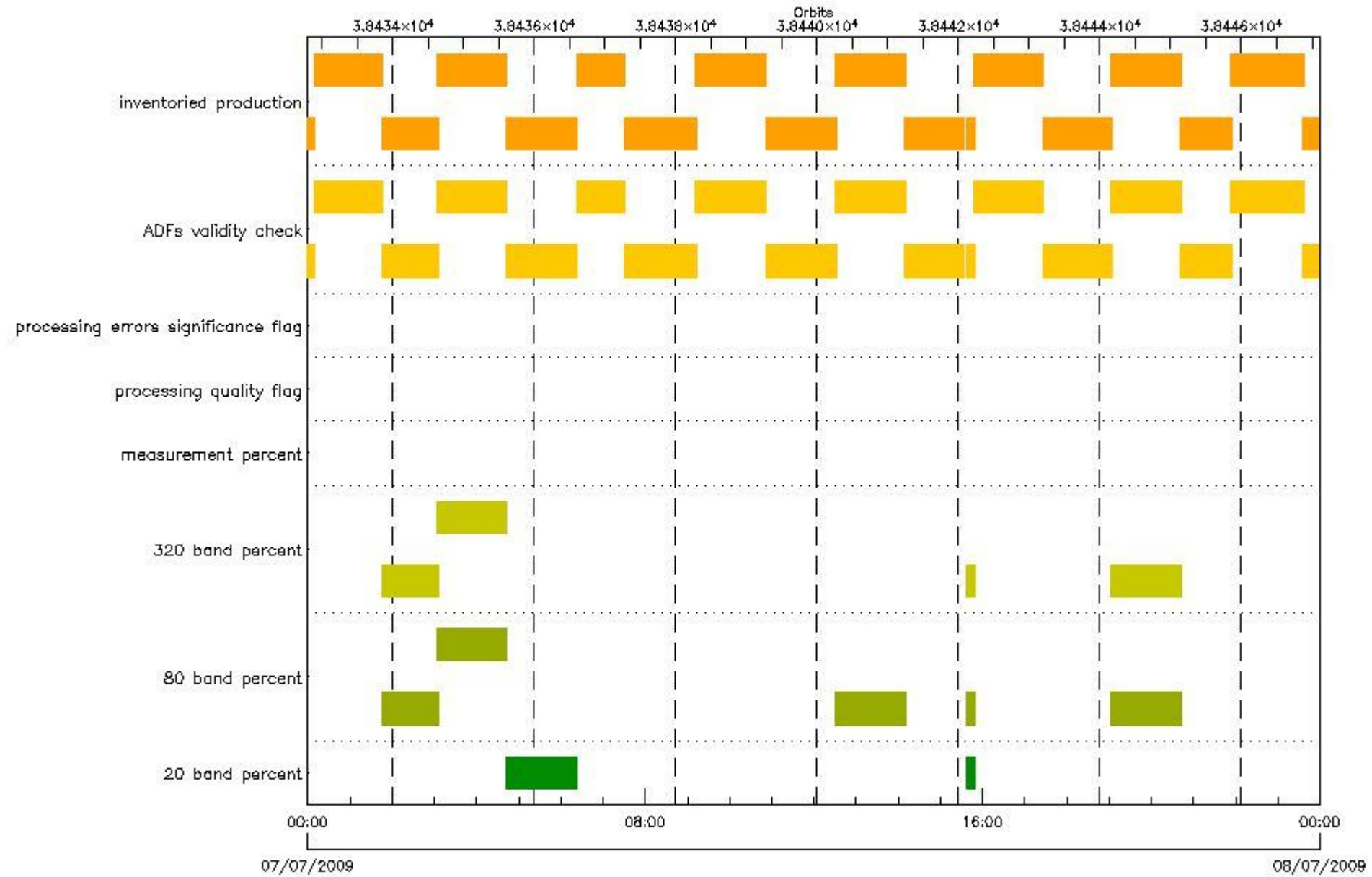
Gauge Value Segment (Start-Stop)

RA2_ME__0P products with num_RS_ISPs out of range

Gauge Value Segment (Start-Stop) Explicit Reference

Statistics for RA2_ME__0P products with num_RS_ISPs out of range

Gauge Statistics Segment (Start-Stop)



RA2_MW__1P products using a wrong ADF (sensing not included in validity)

Gauge	Segment (Start-Stop)	Explicit Reference
Product: RA2_MW__1PNPDE20090706_222830_000060672080_00301_38431_7065.N1 DS NAME: REAL.ORBIT_STATE_VECTOR_FILE	06-JUL-2009 22:28:30.507 07-JUL-2009 00:09:37.295	ADF: DOR_NAV_0PNPDE20090706_222336_000057382080_00301_38431_8300.N1
Product: RA2_MW__1PNPDE20090707_000836_000058962080_00302_38432_7236.N1 DS NAME: REAL.ORBIT_STATE_VECTOR_FILE	07-JUL-2009 00:08:36.080 07-JUL-2009 01:46:52.427	ADF: DOR_NAV_0PNPDE20090707_000433_000057382080_00302_38432_8301.N1
Product: RA2_MW__1PNPDE20090707_014552_000047542080_00303_38433_7373.N1 DS NAME: REAL.ORBIT_STATE_VECTOR_FILE	07-JUL-2009 01:45:52.326 07-JUL-2009 03:05:06.823	ADF: DOR_NAV_0PNPDE20090707_014530_000041442080_00303_38433_8302.N1
Product: RA2_MW__1PNPDE20090707_030425_000058822080_00304_38434_7543.N1 DS NAME: REAL.ORBIT_STATE_VECTOR_FILE	07-JUL-2009 03:04:25.660 07-JUL-2009 04:42:27.525	ADF: DOR_NAV_0PNPDE20090707_025953_000057382080_00304_38434_8303.N1
Product: RA2_MW__1PNPDE20090707_044153_000060702080_00305_38435_7705.N1 DS NAME: REAL.ORBIT_STATE_VECTOR_FILE	07-JUL-2009 04:41:53.046 07-JUL-2009 06:23:03.176	ADF: DOR_NAV_0PNPDE20090707_044050_000057382080_00305_38435_8304.N1

Product: RA2_MW__1PNPDK20090707_062229_000041452080_00306_38436_0364.N1 DS NAME: REAL.ORBIT_STATE_VECTOR_FILE	07-JUL-2009 06:22:29.812 07-JUL-2009 07:31:34.950	ADF: DOR_NAV_0PNPDK20090707_062147_000038252080_00306_38
Product: RA2_MW__1PNPDK20090707_073051_000061242080_00307_38437_0519.N1 DS NAME: REAL.ORBIT_STATE_VECTOR_FILE	07-JUL-2009 07:30:51.560 07-JUL-2009 09:12:55.162	ADF: DOR_NAV_0PNPDK20090707_073051_000057382080_00307_38437_0489.N1
Product: RA2_MW__1PNPDK20090707_091211_000060232080_00308_38438_0691.N1 DS NAME: REAL.ORBIT_STATE_VECTOR_FILE	07-JUL-2009 09:12:11.772 07-JUL-2009 10:52:35.114	ADF: DOR_NAV_0PNPDK20090707_091148_000054192080_00308_38438_0490.N1
Product: RA2_MW__1PNPDK20090707_105151_000060082080_00309_38439_0912.N1 DS NAME: REAL.ORBIT_STATE_VECTOR_FILE	07-JUL-2009 10:51:51.724 07-JUL-2009 12:31:59.470	ADF: DOR_NAV_0PNPDK20090707_104726_000057382080_00309_38439_0491.N1
Product: RA2_MW__1PNPDK20090707_123116_000059412080_00310_38440_1147.N1 DS NAME: REAL.ORBIT_STATE_VECTOR_FILE	07-JUL-2009 12:31:16.080 07-JUL-2009 14:10:16.986	ADF: DOR_NAV_0PNPDK20090707_122823_000057382080_00310_38440_0492.N1
Product: RA2_MW__1PNPDK20090707_140935_000050262080_00311_38441_1339.N1 DS NAME: REAL.ORBIT_STATE_VECTOR_FILE	07-JUL-2009 14:09:35.824 07-JUL-2009 15:33:22.136	ADF: DOR_NAV_0PNPDK20090707_140920_000054192080_00311_38441_0493.N1
Product: RA2_MW__1PNPDK20090707_153751_000006372080_00312_38442_1342.N1 DS NAME: REAL.ORBIT_STATE_VECTOR_FILE	07-JUL-2009 15:37:51.725 07-JUL-2009 15:48:28.878	ADF: DOR_NAV_0PNPDK20090707_140920_000054192080_00311_38441_0493.N1
Product: RA2_MW__1PNPDK20090707_154744_000059182080_00312_38442_1475.N1 DS NAME: REAL.ORBIT_STATE_VECTOR_FILE	07-JUL-2009 15:47:44.374 07-JUL-2009 17:26:21.886	ADF: DOR_NAV_0PNPDK20090707_154459_000054192080_00312_38442_0494.N1
Product: RA2_MW__1PNPDK20090707_172503_000059852080_00313_38443_1600.N1 DS NAME: REAL.ORBIT_STATE_VECTOR_FILE	07-JUL-2009 17:25:03.962 07-JUL-2009 19:04:49.428	ADF: DOR_NAV_0PNPDK20090707_172037_000057382080_00313_38443_0495.N1
Product: RA2_MW__1PNPDK20090707_190318_000059722080_00314_38444_1739.N1 DS NAME: REAL.ORBIT_STATE_VECTOR_FILE	07-JUL-2009 19:03:18.136 07-JUL-2009 20:42:50.490	ADF: DOR_NAV_0PNPDK20090707_190134_000054192080_00314_38444_0496.N1
Product: RA2_MW__1PNPDE20090707_204116_000044092080_00315_38445_8195.N1 DS NAME: REAL.ORBIT_STATE_VECTOR_FILE	07-JUL-2009 20:41:16.970 07-JUL-2009 21:54:46.126	ADF: DOR_NAV_0PNPDE20090707_203712_000041442080_00315_38445_8305.N1
Product: RA2_MW__1PNPDE20090707_215346_000062042080_00315_38445_8351.N1 DS NAME: REAL.ORBIT_STATE_VECTOR_FILE	07-JUL-2009 21:53:46.026 07-JUL-2009 23:37:09.836	ADF: DOR_NAV_0PNPDE20090707_215135_000057382080_00315_38445_8306.N1
Product: RA2_MW__1PNPDE20090707_233604_000061182080_00316_38446_8502.N1 DS NAME: REAL.ORBIT_STATE_VECTOR_FILE	07-JUL-2009 23:36:04.166 08-JUL-2009 01:18:02.198	ADF: DOR_NAV_0PNPDE20090707_233232_000057382080_00316_38446_8307.N1

RA2_MW__1P products with processing errors significance flag set

RA2_MW__1P products with percentage DSRs free of processing errors below threshold

Gauge Value Segment (Start-Stop)

RA2_MW__1P products with percentage of valid measurements below threshold

Gauge Value Segment (Start-Stop)

RA2_MW__1P products with percentage of 320 MHz band processed below threshold

Gauge	Value	Segment (Start-Stop)
SPH.RA2_320_BAND_PERCENT.WARNING PCF_RA2_MW__1P	8868	07-JUL-2009 01:45:52.326 07-JUL-2009 03:05:06.823
SPH.RA2_320_BAND_PERCENT.WARNING PCF_RA2_MW__1P	8914	07-JUL-2009 03:04:25.660 07-JUL-2009 04:42:27.525
SPH.RA2_320_BAND_PERCENT.WARNING PCF_RA2_MW__1P	8431	07-JUL-2009 15:37:51.725 07-JUL-2009 15:48:28.878
SPH.RA2_320_BAND_PERCENT.WARNING PCF_RA2_MW__1P	8938	07-JUL-2009 19:03:18.136 07-JUL-2009 20:42:50.490

RA2_MW__1P products with percentage of 80 MHz band processed above threshold

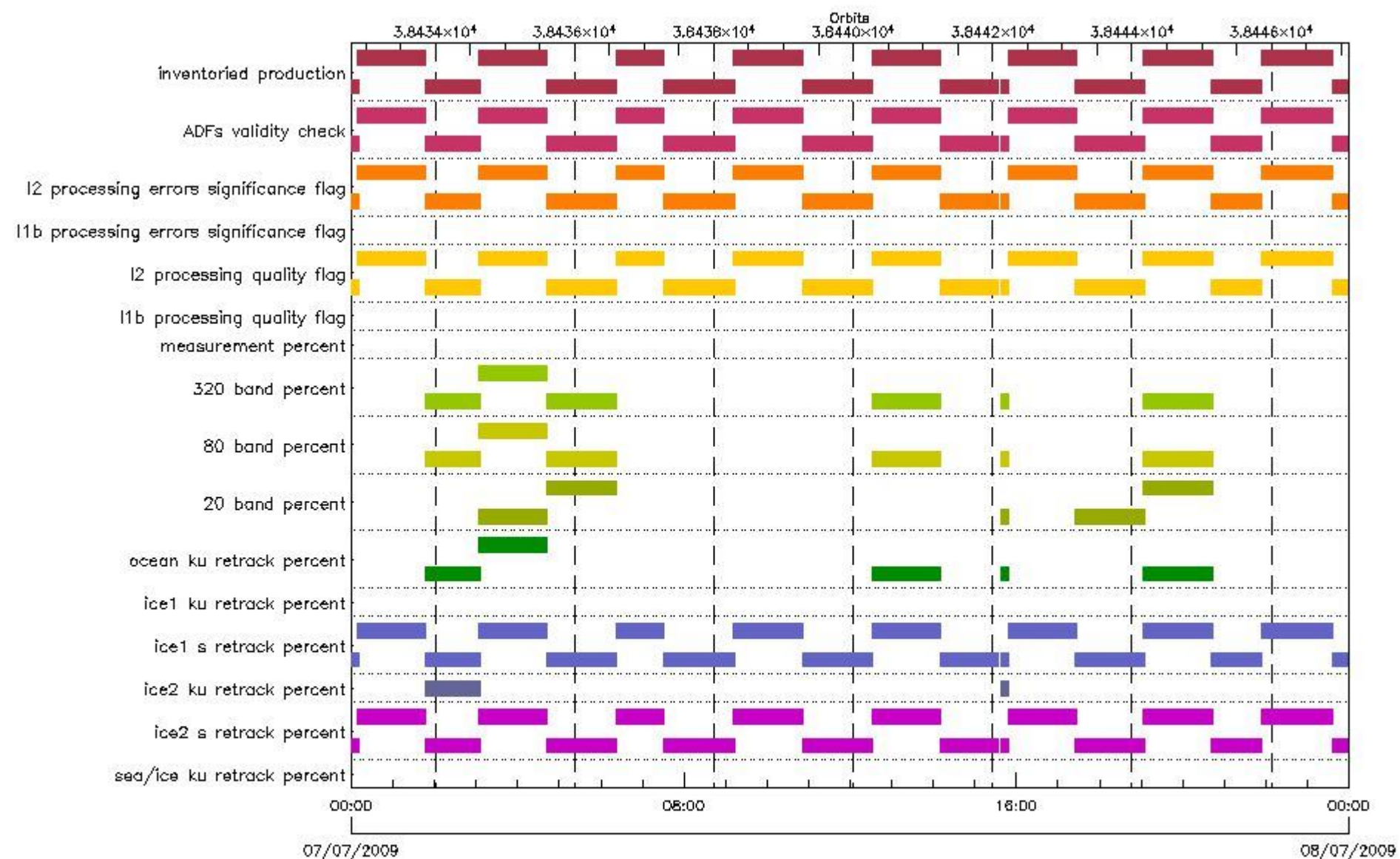
Gauge	Value	Segment (Start-Stop)
SPH.RA2_80_BAND_PERCENT.WARNING PCF_RA2_MW__1P	948	07-JUL-2009 01:45:52.326 07-JUL-2009 03:05:06.823
SPH.RA2_80_BAND_PERCENT.WARNING PCF_RA2_MW__1P	811	07-JUL-2009 03:04:25.660 07-JUL-2009 04:42:27.525
SPH.RA2_80_BAND_PERCENT.WARNING PCF_RA2_MW__1P	747	07-JUL-2009 12:31:16.080 07-JUL-2009 14:10:16.986
SPH.RA2_80_BAND_PERCENT.WARNING PCF_RA2_MW__1P	945	07-JUL-2009 15:37:51.725 07-JUL-2009 15:48:28.878
SPH.RA2_80_BAND_PERCENT.WARNING PCF_RA2_MW__1P	767	07-JUL-2009 19:03:18.136 07-JUL-2009 20:42:50.490

RA2_MW__1P products with percentage of 20 MHz band processed above threshold

Gauge	Value	Segment (Start-Stop)
SPH.RA2_20_BAND_PERCENT.WARNING PCF_RA2_MW__1P	311	07-JUL-2009 04:41:53.046 07-JUL-2009 06:23:03.176
SPH.RA2_20_BAND_PERCENT.WARNING PCF_RA2_MW__1P	623	07-JUL-2009 15:37:51.725 07-JUL-2009 15:48:28.878

RA2_FGD_2P SPH checks

SPH fields with errors



RA2_FGD_2P products using a wrong ADF (sensing not included in validity)

Gauge	Segment (Start-Stop)	Explicit Reference
Product: RA2_FGD_2PNPDE20090706_222830_000060672080_00301_38431_7066.N1 DS NAME: REAL.ORBIT_STATE_VECTOR_FILE	06-JUL-2009 22:28:30.507 07-JUL-2009 00:09:37.295	ADF: DOR_NAV_0PNPDE20090706_222336_000057382080_00301_38431_8300.N1
Product: RA2_FGD_2PNPDE20090707_000836_000058962080_00302_38432_7237.N1 DS NAME: REAL.ORBIT_STATE_VECTOR_FILE	07-JUL-2009 00:08:36.080 07-JUL-2009 01:46:52.427	ADF: DOR_NAV_0PNPDE20090707_000433_000057382080_00302_38432_8301.N1
Product: RA2_FGD_2PNPDE20090707_014552_000047542080_00303_38433_7374.N1 DS NAME: REAL.ORBIT_STATE_VECTOR_FILE	07-JUL-2009 01:45:52.326 07-JUL-2009 03:05:06.823	ADF: DOR_NAV_0PNPDE20090707_014530_000041442080_00303_38433_8302.N1
Product: RA2_FGD_2PNPDE20090707_030425_000058822080_00304_38434_7544.N1 DS NAME: REAL.ORBIT_STATE_VECTOR_FILE	07-JUL-2009 03:04:25.660 07-JUL-2009 04:42:27.525	ADF: DOR_NAV_0PNPDE20090707_025953_000057382080_00304_38434_8303.N1
Product: RA2_FGD_2PNPDE20090707_044153_000060702080_00305_38435_7706.N1 DS NAME: REAL.ORBIT_STATE_VECTOR_FILE	07-JUL-2009 04:41:53.046 07-JUL-2009 06:23:03.176	ADF: DOR_NAV_0PNPDE20090707_044050_000057382080_00305_38435_8304.N1

Product: RA2_FGD_2PNPDK20090707_062229_000041452080_00306_38436_0365.N1 DS NAME: REAL.ORBIT_STATE_VECTOR_FILE	07-JUL-2009 06:22:29.812 07-JUL-2009 07:31:34.950	ADF: DOR_NAV_0PNPDK20090707_062147_000038252080_00306_38
Product: RA2_FGD_2PNPDK20090707_073051_000061242080_00307_38437_0520.N1 DS NAME: REAL.ORBIT_STATE_VECTOR_FILE	07-JUL-2009 07:30:51.560 07-JUL-2009 09:12:55.162	ADF: DOR_NAV_0PNPDK20090707_073051_000057382080_00307_38437_0489.N1
Product: RA2_FGD_2PNPDK20090707_091211_000060232080_00308_38438_0692.N1 DS NAME: REAL.ORBIT_STATE_VECTOR_FILE	07-JUL-2009 09:12:11.772 07-JUL-2009 10:52:35.114	ADF: DOR_NAV_0PNPDK20090707_091148_000054192080_00308_38438_0490.N1
Product: RA2_FGD_2PNPDK20090707_105151_000060082080_00309_38439_0913.N1 DS NAME: REAL.ORBIT_STATE_VECTOR_FILE	07-JUL-2009 10:51:51.724 07-JUL-2009 12:31:59.470	ADF: DOR_NAV_0PNPDK20090707_104726_000057382080_00309_38439_0491.N1
Product: RA2_FGD_2PNPDK20090707_123116_000059412080_00310_38440_1148.N1 DS NAME: REAL.ORBIT_STATE_VECTOR_FILE	07-JUL-2009 12:31:16.080 07-JUL-2009 14:10:16.986	ADF: DOR_NAV_0PNPDK20090707_122823_000057382080_00310_38440_0492.N1
Product: RA2_FGD_2PNPDK20090707_140935_000050262080_00311_38441_1340.N1 DS NAME: REAL.ORBIT_STATE_VECTOR_FILE	07-JUL-2009 14:09:35.824 07-JUL-2009 15:33:22.136	ADF: DOR_NAV_0PNPDK20090707_140920_000054192080_00311_38441_0493.N1
Product: RA2_FGD_2PNPDK20090707_153751_000006372080_00312_38442_1343.N1 DS NAME: REAL.ORBIT_STATE_VECTOR_FILE	07-JUL-2009 15:37:51.725 07-JUL-2009 15:48:28.878	ADF: DOR_NAV_0PNPDK20090707_140920_000054192080_00311_38441_0493.N1
Product: RA2_FGD_2PNPDK20090707_154744_000059182080_00312_38442_1476.N1 DS NAME: REAL.ORBIT_STATE_VECTOR_FILE	07-JUL-2009 15:47:44.374 07-JUL-2009 17:26:21.886	ADF: DOR_NAV_0PNPDK20090707_154459_000054192080_00312_38442_0494.N1
Product: RA2_FGD_2PNPDK20090707_172503_000059852080_00313_38443_1601.N1 DS NAME: REAL.ORBIT_STATE_VECTOR_FILE	07-JUL-2009 17:25:03.962 07-JUL-2009 19:04:49.428	ADF: DOR_NAV_0PNPDK20090707_172037_000057382080_00313_38443_0495.N1
Product: RA2_FGD_2PNPDK20090707_190318_000059722080_00314_38444_1740.N1 DS NAME: REAL.ORBIT_STATE_VECTOR_FILE	07-JUL-2009 19:03:18.136 07-JUL-2009 20:42:50.490	ADF: DOR_NAV_0PNPDK20090707_190134_000054192080_00314_38444_0496.N1
Product: RA2_FGD_2PNPDE20090707_204116_000044092080_00315_38445_8196.N1 DS NAME: REAL.ORBIT_STATE_VECTOR_FILE	07-JUL-2009 20:41:16.970 07-JUL-2009 21:54:46.126	ADF: DOR_NAV_0PNPDE20090707_203712_000041442080_00315_38445_8305.N1
Product: RA2_FGD_2PNPDE20090707_215346_000062042080_00315_38445_8352.N1 DS NAME: REAL.ORBIT_STATE_VECTOR_FILE	07-JUL-2009 21:53:46.026 07-JUL-2009 23:37:09.836	ADF: DOR_NAV_0PNPDE20090707_215135_000057382080_00315_38445_8306.N1
Product: RA2_FGD_2PNPDE20090707_233604_000061182080_00316_38446_8503.N1 DS NAME: REAL.ORBIT_STATE_VECTOR_FILE	07-JUL-2009 23:36:04.166 08-JUL-2009 01:18:02.198	ADF: DOR_NAV_0PNPDE20090707_233232_000057382080_00316_38446_8307.N1

Products with processing errors significance flag set

Gauge	Segment (Start-Stop)
SPH.RA2_L2_PROC_FLAG.WARNING PCF_RA2_FGD_2P	06-JUL-2009 22:28:30.507 07-JUL-2009 00:09:37.295
SPH.RA2_L2_PROC_FLAG.WARNING PCF_RA2_FGD_2P	07-JUL-2009 00:08:36.080 07-JUL-2009 01:46:52.427
SPH.RA2_L2_PROC_FLAG.WARNING PCF_RA2_FGD_2P	07-JUL-2009 01:45:52.326 07-JUL-2009 03:05:06.823
SPH.RA2_L2_PROC_FLAG.WARNING PCF_RA2_FGD_2P	07-JUL-2009 03:04:25.660 07-JUL-2009 04:42:27.525
SPH.RA2_L2_PROC_FLAG.WARNING PCF_RA2_FGD_2P	07-JUL-2009 04:41:53.046 07-JUL-2009 06:23:03.176
SPH.RA2_L2_PROC_FLAG.WARNING PCF_RA2_FGD_2P	07-JUL-2009 06:22:29.812 07-JUL-2009 07:31:34.950
SPH.RA2_L2_PROC_FLAG.WARNING PCF_RA2_FGD_2P	07-JUL-2009 07:30:51.560 07-JUL-2009 09:12:55.162
SPH.RA2_L2_PROC_FLAG.WARNING PCF_RA2_FGD_2P	07-JUL-2009 09:12:11.772 07-JUL-2009 10:52:35.114

SPH.RA2_L2_PROC_FLAG.WARNING PCF_RA2_FGD_2P	07-JUL-2009 10:51:51.724 07-JUL-2009 12:31:59.470
SPH.RA2_L2_PROC_FLAG.WARNING PCF_RA2_FGD_2P	07-JUL-2009 12:31:16.080 07-JUL-2009 14:10:16.986
SPH.RA2_L2_PROC_FLAG.WARNING PCF_RA2_FGD_2P	07-JUL-2009 14:09:35.824 07-JUL-2009 15:33:22.136
SPH.RA2_L2_PROC_FLAG.WARNING PCF_RA2_FGD_2P	07-JUL-2009 15:37:51.725 07-JUL-2009 15:48:28.878
SPH.RA2_L2_PROC_FLAG.WARNING PCF_RA2_FGD_2P	07-JUL-2009 15:47:44.374 07-JUL-2009 17:26:21.886
SPH.RA2_L2_PROC_FLAG.WARNING PCF_RA2_FGD_2P	07-JUL-2009 17:25:03.962 07-JUL-2009 19:04:49.428
SPH.RA2_L2_PROC_FLAG.WARNING PCF_RA2_FGD_2P	07-JUL-2009 19:03:18.136 07-JUL-2009 20:42:50.490
SPH.RA2_L2_PROC_FLAG.WARNING PCF_RA2_FGD_2P	07-JUL-2009 20:41:16.970 07-JUL-2009 21:54:46.126
SPH.RA2_L2_PROC_FLAG.WARNING PCF_RA2_FGD_2P	07-JUL-2009 21:53:46.026 07-JUL-2009 23:37:09.836
SPH.RA2_L2_PROC_FLAG.WARNING PCF_RA2_FGD_2P	07-JUL-2009 23:36:04.166 08-JUL-2009 01:18:02.198

Products with processing errors significance flag set

Gauge Segment (Start-Stop)

Products with percentage DSRs free of processing errors below threshold

Gauge	Value	Segment (Start-Stop)
SPH.RA2_L2_PROC_QUALITY.WARNING PCF_RA2_FGD_2P	6891	06-JUL-2009 22:28:30.507 07-JUL-2009 00:09:37.295
SPH.RA2_L2_PROC_QUALITY.WARNING PCF_RA2_FGD_2P	6790	07-JUL-2009 00:08:36.080 07-JUL-2009 01:46:52.427
SPH.RA2_L2_PROC_QUALITY.WARNING PCF_RA2_FGD_2P	6903	07-JUL-2009 01:45:52.326 07-JUL-2009 03:05:06.823
SPH.RA2_L2_PROC_QUALITY.WARNING PCF_RA2_FGD_2P	6477	07-JUL-2009 03:04:25.660 07-JUL-2009 04:42:27.525
SPH.RA2_L2_PROC_QUALITY.WARNING PCF_RA2_FGD_2P	6370	07-JUL-2009 04:41:53.046 07-JUL-2009 06:23:03.176
SPH.RA2_L2_PROC_QUALITY.WARNING PCF_RA2_FGD_2P	6721	07-JUL-2009 06:22:29.812 07-JUL-2009 07:31:34.950
SPH.RA2_L2_PROC_QUALITY.WARNING PCF_RA2_FGD_2P	6798	07-JUL-2009 07:30:51.560 07-JUL-2009 09:12:55.162
SPH.RA2_L2_PROC_QUALITY.WARNING PCF_RA2_FGD_2P	6782	07-JUL-2009 09:12:11.772 07-JUL-2009 10:52:35.114
SPH.RA2_L2_PROC_QUALITY.WARNING PCF_RA2_FGD_2P	6558	07-JUL-2009 10:51:51.724 07-JUL-2009 12:31:59.470
SPH.RA2_L2_PROC_QUALITY.WARNING PCF_RA2_FGD_2P	6782	07-JUL-2009 12:31:16.080 07-JUL-2009 14:10:16.986
SPH.RA2_L2_PROC_QUALITY.WARNING PCF_RA2_FGD_2P	6472	07-JUL-2009 14:09:35.824 07-JUL-2009 15:33:22.136

SPH.RA2_L2_PROC_QUALITY.WARNING PCF_RA2_FGD_2P	7203	07-JUL-2009 15:37:51.725 07-JUL-2009 15:48:28.878
SPH.RA2_L2_PROC_QUALITY.WARNING PCF_RA2_FGD_2P	6195	07-JUL-2009 15:47:44.374 07-JUL-2009 17:26:21.886
SPH.RA2_L2_PROC_QUALITY.WARNING PCF_RA2_FGD_2P	6315	07-JUL-2009 17:25:03.962 07-JUL-2009 19:04:49.428
SPH.RA2_L2_PROC_QUALITY.WARNING PCF_RA2_FGD_2P	6585	07-JUL-2009 19:03:18.136 07-JUL-2009 20:42:50.490
SPH.RA2_L2_PROC_QUALITY.WARNING PCF_RA2_FGD_2P	6374	07-JUL-2009 20:41:16.970 07-JUL-2009 21:54:46.126
SPH.RA2_L2_PROC_QUALITY.WARNING PCF_RA2_FGD_2P	6786	07-JUL-2009 21:53:46.026 07-JUL-2009 23:37:09.836
SPH.RA2_L2_PROC_QUALITY.WARNING PCF_RA2_FGD_2P	6763	07-JUL-2009 23:36:04.166 08-JUL-2009 01:18:02.198

Products with percentage DSRs free of processing errors below threshold

Gauge Value Segment (Start-Stop)

RA2_FGD_2P products with percentage of valid measurements below threshold

Gauge Value Segment (Start-Stop)

RA2_FGD_2P products with percentage of 320 MHz band processed below threshold

Gauge	Value	Segment (Start-Stop)
SPH.RA2_320_BAND_PERCENT.WARNING PCF_RA2_FGD_2P	9400	07-JUL-2009 01:45:52.326 07-JUL-2009 03:05:06.823
SPH.RA2_320_BAND_PERCENT.WARNING PCF_RA2_FGD_2P	9333	07-JUL-2009 03:04:25.660 07-JUL-2009 04:42:27.525
SPH.RA2_320_BAND_PERCENT.WARNING PCF_RA2_FGD_2P	9336	07-JUL-2009 04:41:53.046 07-JUL-2009 06:23:03.176
SPH.RA2_320_BAND_PERCENT.WARNING PCF_RA2_FGD_2P	9366	07-JUL-2009 12:31:16.080 07-JUL-2009 14:10:16.986
SPH.RA2_320_BAND_PERCENT.WARNING PCF_RA2_FGD_2P	8671	07-JUL-2009 15:37:51.725 07-JUL-2009 15:48:28.878
SPH.RA2_320_BAND_PERCENT.WARNING PCF_RA2_FGD_2P	9253	07-JUL-2009 19:03:18.136 07-JUL-2009 20:42:50.490

RA2_FGD_2P products with percentage of 80 MHz band processed above threshold

Gauge	Value	Segment (Start-Stop)
SPH.RA2_80_BAND_PERCENT.WARNING PCF_RA2_FGD_2P	565	07-JUL-2009 01:45:52.326 07-JUL-2009 03:05:06.823
SPH.RA2_80_BAND_PERCENT.WARNING PCF_RA2_FGD_2P	525	07-JUL-2009 03:04:25.660 07-JUL-2009 04:42:27.525
SPH.RA2_80_BAND_PERCENT.WARNING PCF_RA2_FGD_2P	538	07-JUL-2009 04:41:53.046 07-JUL-2009 06:23:03.176
SPH.RA2_80_BAND_PERCENT.WARNING PCF_RA2_FGD_2P	555	07-JUL-2009 12:31:16.080 07-JUL-2009 14:10:16.986
SPH.RA2_80_BAND_PERCENT.WARNING PCF_RA2_FGD_2P	927	07-JUL-2009 15:37:51.725 07-JUL-2009 15:48:28.878

SPH.RA2_80_BAND_PERCENT.WARNING PCF_RA2_FGD_2P	614	07-JUL-2009 19:03:18.136 07-JUL-2009 20:42:50.490
---	-----	--

RA2_FGD_2P products with percentage of 20 MHz band processed above threshold

Gauge	Value	Segment (Start-Stop)
SPH.RA2_20_BAND_PERCENT.WARNING PCF_RA2_FGD_2P	142	07-JUL-2009 03:04:25.660 07-JUL-2009 04:42:27.525
SPH.RA2_20_BAND_PERCENT.WARNING PCF_RA2_FGD_2P	127	07-JUL-2009 04:41:53.046 07-JUL-2009 06:23:03.176
SPH.RA2_20_BAND_PERCENT.WARNING PCF_RA2_FGD_2P	402	07-JUL-2009 15:37:51.725 07-JUL-2009 15:48:28.878
SPH.RA2_20_BAND_PERCENT.WARNING PCF_RA2_FGD_2P	136	07-JUL-2009 17:25:03.962 07-JUL-2009 19:04:49.428
SPH.RA2_20_BAND_PERCENT.WARNING PCF_RA2_FGD_2P	132	07-JUL-2009 19:03:18.136 07-JUL-2009 20:42:50.490

RA2_FGD_2P products with percentage of valid Ku ocean retracker measurements below threshold

Gauge	Value	Segment (Start-Stop)
SPH.RA2_OCEAN_KU_RETRACK_PERCENT.WARNING PCF_RA2_FGD_2P	8386	07-JUL-2009 01:45:52.326 07-JUL-2009 03:05:06.823
SPH.RA2_OCEAN_KU_RETRACK_PERCENT.WARNING PCF_RA2_FGD_2P	8578	07-JUL-2009 03:04:25.660 07-JUL-2009 04:42:27.525
SPH.RA2_OCEAN_KU_RETRACK_PERCENT.WARNING PCF_RA2_FGD_2P	8897	07-JUL-2009 12:31:16.080 07-JUL-2009 14:10:16.986
SPH.RA2_OCEAN_KU_RETRACK_PERCENT.WARNING PCF_RA2_FGD_2P	7343	07-JUL-2009 15:37:51.725 07-JUL-2009 15:48:28.878
SPH.RA2_OCEAN_KU_RETRACK_PERCENT.WARNING PCF_RA2_FGD_2P	8860	07-JUL-2009 19:03:18.136 07-JUL-2009 20:42:50.490

RA2_FGD_2P products with percentage of valid Ku ice1 retracker measurements below threshold

Gauge Value Segment (Start-Stop)

RA2_FGD_2P products with percentage of valid S ice1 retracker measurements below threshold

Gauge	Value	Segment (Start-Stop)
SPH.RA2_ICE1_S_RETRACK_PERCENT.WARNING PCF_RA2_FGD_2P	6268	06-JUL-2009 22:28:30.507 07-JUL-2009 00:09:37.295
SPH.RA2_ICE1_S_RETRACK_PERCENT.WARNING PCF_RA2_FGD_2P	6140	07-JUL-2009 00:08:36.080 07-JUL-2009 01:46:52.427
SPH.RA2_ICE1_S_RETRACK_PERCENT.WARNING PCF_RA2_FGD_2P	6255	07-JUL-2009 01:45:52.326 07-JUL-2009 03:05:06.823
SPH.RA2_ICE1_S_RETRACK_PERCENT.WARNING PCF_RA2_FGD_2P	5550	07-JUL-2009 03:04:25.660 07-JUL-2009 04:42:27.525
SPH.RA2_ICE1_S_RETRACK_PERCENT.WARNING PCF_RA2_FGD_2P	5355	07-JUL-2009 04:41:53.046 07-JUL-2009 06:23:03.176
SPH.RA2_ICE1_S_RETRACK_PERCENT.WARNING PCF_RA2_FGD_2P	6183	07-JUL-2009 06:22:29.812 07-JUL-2009 07:31:34.950
SPH.RA2_ICE1_S_RETRACK_PERCENT.WARNING PCF_RA2_FGD_2P	5521	07-JUL-2009 07:30:51.560 07-JUL-2009 09:12:55.162

SPH.RA2_ICE1_S_RETRACK_PERCENT.WARNING PCF_RA2_FGD_2P	6337	07-JUL-2009 09:12:11.772 07-JUL-2009 10:52:35.114
SPH.RA2_ICE1_S_RETRACK_PERCENT.WARNING PCF_RA2_FGD_2P	5868	07-JUL-2009 10:51:51.724 07-JUL-2009 12:31:59.470
SPH.RA2_ICE1_S_RETRACK_PERCENT.WARNING PCF_RA2_FGD_2P	5704	07-JUL-2009 12:31:16.080 07-JUL-2009 14:10:16.986
SPH.RA2_ICE1_S_RETRACK_PERCENT.WARNING PCF_RA2_FGD_2P	5611	07-JUL-2009 14:09:35.824 07-JUL-2009 15:33:22.136
SPH.RA2_ICE1_S_RETRACK_PERCENT.WARNING PCF_RA2_FGD_2P	6606	07-JUL-2009 15:37:51.725 07-JUL-2009 15:48:28.878
SPH.RA2_ICE1_S_RETRACK_PERCENT.WARNING PCF_RA2_FGD_2P	5132	07-JUL-2009 15:47:44.374 07-JUL-2009 17:26:21.886
SPH.RA2_ICE1_S_RETRACK_PERCENT.WARNING PCF_RA2_FGD_2P	5448	07-JUL-2009 17:25:03.962 07-JUL-2009 19:04:49.428
SPH.RA2_ICE1_S_RETRACK_PERCENT.WARNING PCF_RA2_FGD_2P	5096	07-JUL-2009 19:03:18.136 07-JUL-2009 20:42:50.490
SPH.RA2_ICE1_S_RETRACK_PERCENT.WARNING PCF_RA2_FGD_2P	5425	07-JUL-2009 20:41:16.970 07-JUL-2009 21:54:46.126
SPH.RA2_ICE1_S_RETRACK_PERCENT.WARNING PCF_RA2_FGD_2P	6074	07-JUL-2009 21:53:46.026 07-JUL-2009 23:37:09.836
SPH.RA2_ICE1_S_RETRACK_PERCENT.WARNING PCF_RA2_FGD_2P	5923	07-JUL-2009 23:36:04.166 08-JUL-2009 01:18:02.198

RA2_FGD_2P products with percentage of valid KU ice2 retracker measurements below threshold

Gauge	Value	Segment (Start-Stop)
SPH.RA2_ICE2_KU_RETRACK_PERCENT.WARNING PCF_RA2_FGD_2P	6706	07-JUL-2009 01:45:52.326 07-JUL-2009 03:05:06.823
SPH.RA2_ICE2_KU_RETRACK_PERCENT.WARNING PCF_RA2_FGD_2P	5227	07-JUL-2009 15:37:51.725 07-JUL-2009 15:48:28.878

RA2_FGD_2P products with percentage of valid S ice2 retracker measurements below threshold

Gauge	Value	Segment (Start-Stop)
SPH.RA2_ICE2_S_RETRACK_PERCENT.WARNING PCF_RA2_FGD_2P	55	06-JUL-2009 22:28:30.507 07-JUL-2009 00:09:37.295
SPH.RA2_ICE2_S_RETRACK_PERCENT.WARNING PCF_RA2_FGD_2P	38	07-JUL-2009 00:08:36.080 07-JUL-2009 01:46:52.427
SPH.RA2_ICE2_S_RETRACK_PERCENT.WARNING PCF_RA2_FGD_2P	82	07-JUL-2009 01:45:52.326 07-JUL-2009 03:05:06.823
SPH.RA2_ICE2_S_RETRACK_PERCENT.WARNING PCF_RA2_FGD_2P	59	07-JUL-2009 03:04:25.660 07-JUL-2009 04:42:27.525
SPH.RA2_ICE2_S_RETRACK_PERCENT.WARNING PCF_RA2_FGD_2P	53	07-JUL-2009 04:41:53.046 07-JUL-2009 06:23:03.176
SPH.RA2_ICE2_S_RETRACK_PERCENT.WARNING PCF_RA2_FGD_2P	46	07-JUL-2009 06:22:29.812 07-JUL-2009 07:31:34.950
SPH.RA2_ICE2_S_RETRACK_PERCENT.WARNING PCF_RA2_FGD_2P	55	07-JUL-2009 07:30:51.560 07-JUL-2009 09:12:55.162
SPH.RA2_ICE2_S_RETRACK_PERCENT.WARNING PCF_RA2_FGD_2P	31	07-JUL-2009 09:12:11.772 07-JUL-2009 10:52:35.114

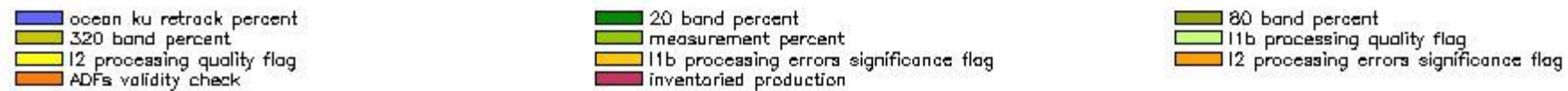
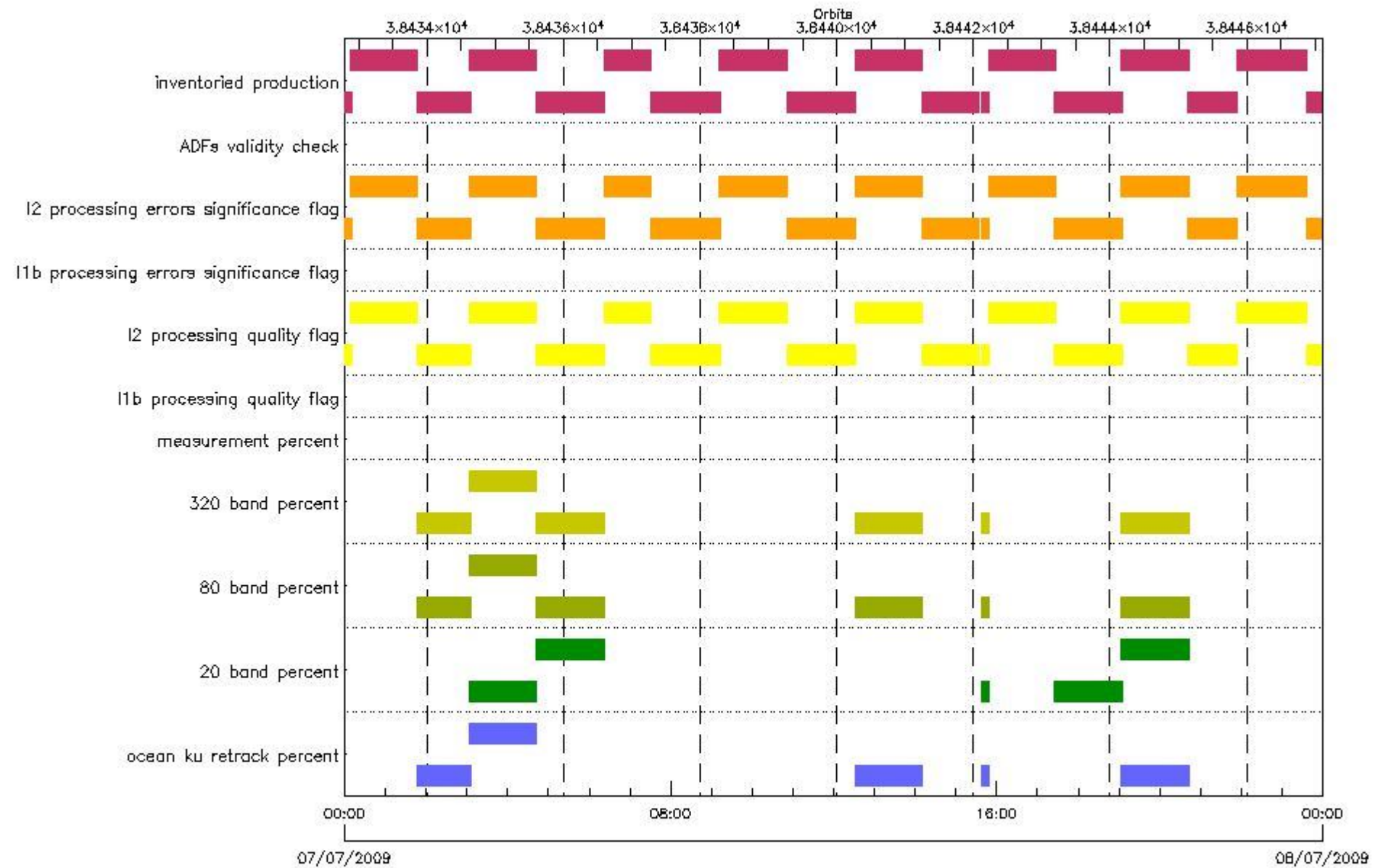
SPH.RA2_ICE2_S_RETRACK_PERCENT.WARNING PCF_RA2_FGD_2P	61	07-JUL-2009 10:51:51.724 07-JUL-2009 12:31:59.470
SPH.RA2_ICE2_S_RETRACK_PERCENT.WARNING PCF_RA2_FGD_2P	94	07-JUL-2009 12:31:16.080 07-JUL-2009 14:10:16.986
SPH.RA2_ICE2_S_RETRACK_PERCENT.WARNING PCF_RA2_FGD_2P	51	07-JUL-2009 14:09:35.824 07-JUL-2009 15:33:22.136
SPH.RA2_ICE2_S_RETRACK_PERCENT.WARNING PCF_RA2_FGD_2P	0	07-JUL-2009 15:37:51.725 07-JUL-2009 15:48:28.878
SPH.RA2_ICE2_S_RETRACK_PERCENT.WARNING PCF_RA2_FGD_2P	40	07-JUL-2009 15:47:44.374 07-JUL-2009 17:26:21.886
SPH.RA2_ICE2_S_RETRACK_PERCENT.WARNING PCF_RA2_FGD_2P	84	07-JUL-2009 17:25:03.962 07-JUL-2009 19:04:49.428
SPH.RA2_ICE2_S_RETRACK_PERCENT.WARNING PCF_RA2_FGD_2P	49	07-JUL-2009 19:03:18.136 07-JUL-2009 20:42:50.490
SPH.RA2_ICE2_S_RETRACK_PERCENT.WARNING PCF_RA2_FGD_2P	48	07-JUL-2009 20:41:16.970 07-JUL-2009 21:54:46.126
SPH.RA2_ICE2_S_RETRACK_PERCENT.WARNING PCF_RA2_FGD_2P	34	07-JUL-2009 21:53:46.026 07-JUL-2009 23:37:09.836
SPH.RA2_ICE2_S_RETRACK_PERCENT.WARNING PCF_RA2_FGD_2P	46	07-JUL-2009 23:36:04.166 08-JUL-2009 01:18:02.198

RA2_FGD_2P products with percentage of valid KU sea/ice retracker measurements below threshold

Gauge Value Segment (Start-Stop)

RA2_WWV_2P SPH checks

SPH fields with errors



RA2_WWV_2P products using a wrong ADF (sensing not included in validity)

Gauge Segment (Start-Stop) Explicit Reference

RA2_WWV_2P products with processing errors significance flag set

Gauge	Segment (Start-Stop)
SPH.RA2_L2_PROC_FLAG.WARNING PCF_RA2_WWV_2P	06-JUL-2009 22:28:30.507 07-JUL-2009 00:09:37.295
SPH.RA2_L2_PROC_FLAG.WARNING PCF_RA2_WWV_2P	07-JUL-2009 00:08:36.080 07-JUL-2009 01:46:52.427
SPH.RA2_L2_PROC_FLAG.WARNING PCF_RA2_WWV_2P	07-JUL-2009 01:45:52.326 07-JUL-2009 03:05:06.823

SPH.RA2_L2_PROC_FLAG.WARNING PCF_RA2_WWV_2P	07-JUL-2009 03:04:25.660 07-JUL-2009 04:42:27.525
SPH.RA2_L2_PROC_FLAG.WARNING PCF_RA2_WWV_2P	07-JUL-2009 04:41:53.046 07-JUL-2009 06:23:03.176
SPH.RA2_L2_PROC_FLAG.WARNING PCF_RA2_WWV_2P	07-JUL-2009 06:22:29.812 07-JUL-2009 07:31:34.950
SPH.RA2_L2_PROC_FLAG.WARNING PCF_RA2_WWV_2P	07-JUL-2009 07:30:51.560 07-JUL-2009 09:12:55.162
SPH.RA2_L2_PROC_FLAG.WARNING PCF_RA2_WWV_2P	07-JUL-2009 09:12:11.772 07-JUL-2009 10:52:35.114
SPH.RA2_L2_PROC_FLAG.WARNING PCF_RA2_WWV_2P	07-JUL-2009 10:51:51.724 07-JUL-2009 12:31:59.470
SPH.RA2_L2_PROC_FLAG.WARNING PCF_RA2_WWV_2P	07-JUL-2009 12:31:16.080 07-JUL-2009 14:10:16.986
SPH.RA2_L2_PROC_FLAG.WARNING PCF_RA2_WWV_2P	07-JUL-2009 14:09:35.824 07-JUL-2009 15:33:22.136
SPH.RA2_L2_PROC_FLAG.WARNING PCF_RA2_WWV_2P	07-JUL-2009 15:37:51.725 07-JUL-2009 15:48:28.878
SPH.RA2_L2_PROC_FLAG.WARNING PCF_RA2_WWV_2P	07-JUL-2009 15:47:44.374 07-JUL-2009 17:26:21.886
SPH.RA2_L2_PROC_FLAG.WARNING PCF_RA2_WWV_2P	07-JUL-2009 17:25:03.962 07-JUL-2009 19:04:49.428
SPH.RA2_L2_PROC_FLAG.WARNING PCF_RA2_WWV_2P	07-JUL-2009 19:03:18.136 07-JUL-2009 20:42:50.490
SPH.RA2_L2_PROC_FLAG.WARNING PCF_RA2_WWV_2P	07-JUL-2009 20:41:16.970 07-JUL-2009 21:54:46.126
SPH.RA2_L2_PROC_FLAG.WARNING PCF_RA2_WWV_2P	07-JUL-2009 21:53:46.026 07-JUL-2009 23:37:09.836
SPH.RA2_L2_PROC_FLAG.WARNING PCF_RA2_WWV_2P	07-JUL-2009 23:36:04.166 08-JUL-2009 01:18:02.198

RA2_WWV_2P products with processing errors significance flag set

Gauge Segment (Start-Stop)

RA2_WWV_2P products with percentage DSRs free of processing errors below threshold

Gauge	Value	Segment (Start-Stop)
SPH.RA2_L2_PROC_QUALITY.WARNING PCF_RA2_WWV_2P	6891	06-JUL-2009 22:28:30.507 07-JUL-2009 00:09:37.295
SPH.RA2_L2_PROC_QUALITY.WARNING PCF_RA2_WWV_2P	6790	07-JUL-2009 00:08:36.080 07-JUL-2009 01:46:52.427
SPH.RA2_L2_PROC_QUALITY.WARNING PCF_RA2_WWV_2P	6903	07-JUL-2009 01:45:52.326 07-JUL-2009 03:05:06.823
SPH.RA2_L2_PROC_QUALITY.WARNING PCF_RA2_WWV_2P	6477	07-JUL-2009 03:04:25.660 07-JUL-2009 04:42:27.525
SPH.RA2_L2_PROC_QUALITY.WARNING PCF_RA2_WWV_2P	6370	07-JUL-2009 04:41:53.046 07-JUL-2009 06:23:03.176
SPH.RA2_L2_PROC_QUALITY.WARNING PCF_RA2_WWV_2P	6721	07-JUL-2009 06:22:29.812 07-JUL-2009 07:31:34.950

SPH.RA2_L2_PROC_QUALITY.WARNING PCF_RA2_WWV_2P	6798	07-JUL-2009 07:30:51.560 07-JUL-2009 09:12:55.162
SPH.RA2_L2_PROC_QUALITY.WARNING PCF_RA2_WWV_2P	6782	07-JUL-2009 09:12:11.772 07-JUL-2009 10:52:35.114
SPH.RA2_L2_PROC_QUALITY.WARNING PCF_RA2_WWV_2P	6558	07-JUL-2009 10:51:51.724 07-JUL-2009 12:31:59.470
SPH.RA2_L2_PROC_QUALITY.WARNING PCF_RA2_WWV_2P	6782	07-JUL-2009 12:31:16.080 07-JUL-2009 14:10:16.986
SPH.RA2_L2_PROC_QUALITY.WARNING PCF_RA2_WWV_2P	6472	07-JUL-2009 14:09:35.824 07-JUL-2009 15:33:22.136
SPH.RA2_L2_PROC_QUALITY.WARNING PCF_RA2_WWV_2P	7203	07-JUL-2009 15:37:51.725 07-JUL-2009 15:48:28.878
SPH.RA2_L2_PROC_QUALITY.WARNING PCF_RA2_WWV_2P	6195	07-JUL-2009 15:47:44.374 07-JUL-2009 17:26:21.886
SPH.RA2_L2_PROC_QUALITY.WARNING PCF_RA2_WWV_2P	6315	07-JUL-2009 17:25:03.962 07-JUL-2009 19:04:49.428
SPH.RA2_L2_PROC_QUALITY.WARNING PCF_RA2_WWV_2P	6585	07-JUL-2009 19:03:18.136 07-JUL-2009 20:42:50.490
SPH.RA2_L2_PROC_QUALITY.WARNING PCF_RA2_WWV_2P	6374	07-JUL-2009 20:41:16.970 07-JUL-2009 21:54:46.126
SPH.RA2_L2_PROC_QUALITY.WARNING PCF_RA2_WWV_2P	6786	07-JUL-2009 21:53:46.026 07-JUL-2009 23:37:09.836
SPH.RA2_L2_PROC_QUALITY.WARNING PCF_RA2_WWV_2P	6763	07-JUL-2009 23:36:04.166 08-JUL-2009 01:18:02.198

RA2_WWV_2P products with percentage DSRs free of processing errors below threshold

Gauge	Value	Segment (Start-Stop)
-------	-------	----------------------

RA2_WWV_2P products with percentage of valid measurements below threshold

Gauge	Value	Segment (Start-Stop)
-------	-------	----------------------

RA2_WWV_2P products with percentage of 320 MHz band processed below threshold

Gauge	Value	Segment (Start-Stop)
SPH.RA2_320_BAND_PERCENT.WARNING PCF_RA2_WWV_2P	9400	07-JUL-2009 01:45:52.326 07-JUL-2009 03:05:06.823
SPH.RA2_320_BAND_PERCENT.WARNING PCF_RA2_WWV_2P	9333	07-JUL-2009 03:04:25.660 07-JUL-2009 04:42:27.525
SPH.RA2_320_BAND_PERCENT.WARNING PCF_RA2_WWV_2P	9336	07-JUL-2009 04:41:53.046 07-JUL-2009 06:23:03.176
SPH.RA2_320_BAND_PERCENT.WARNING PCF_RA2_WWV_2P	9366	07-JUL-2009 12:31:16.080 07-JUL-2009 14:10:16.986
SPH.RA2_320_BAND_PERCENT.WARNING PCF_RA2_WWV_2P	8671	07-JUL-2009 15:37:51.725 07-JUL-2009 15:48:28.878
SPH.RA2_320_BAND_PERCENT.WARNING PCF_RA2_WWV_2P	9253	07-JUL-2009 19:03:18.136 07-JUL-2009 20:42:50.490

RA2_WWV_2P products with percentage of 80 MHz band processed above threshold

Gauge	Value	Segment (Start-Stop)
-------	-------	----------------------

SPH.RA2_80_BAND_PERCENT.WARNING PCF_RA2_WWV_2P	565	07-JUL-2009 01:45:52.326 07-JUL-2009 03:05:06.823
SPH.RA2_80_BAND_PERCENT.WARNING PCF_RA2_WWV_2P	525	07-JUL-2009 03:04:25.660 07-JUL-2009 04:42:27.525
SPH.RA2_80_BAND_PERCENT.WARNING PCF_RA2_WWV_2P	538	07-JUL-2009 04:41:53.046 07-JUL-2009 06:23:03.176
SPH.RA2_80_BAND_PERCENT.WARNING PCF_RA2_WWV_2P	555	07-JUL-2009 12:31:16.080 07-JUL-2009 14:10:16.986
SPH.RA2_80_BAND_PERCENT.WARNING PCF_RA2_WWV_2P	927	07-JUL-2009 15:37:51.725 07-JUL-2009 15:48:28.878
SPH.RA2_80_BAND_PERCENT.WARNING PCF_RA2_WWV_2P	614	07-JUL-2009 19:03:18.136 07-JUL-2009 20:42:50.490

RA2_WWV_2P products with percentage of 20 MHz band processed above threshold

Gauge	Value	Segment (Start-Stop)
SPH.RA2_20_BAND_PERCENT.WARNING PCF_RA2_WWV_2P	142	07-JUL-2009 03:04:25.660 07-JUL-2009 04:42:27.525
SPH.RA2_20_BAND_PERCENT.WARNING PCF_RA2_WWV_2P	127	07-JUL-2009 04:41:53.046 07-JUL-2009 06:23:03.176
SPH.RA2_20_BAND_PERCENT.WARNING PCF_RA2_WWV_2P	402	07-JUL-2009 15:37:51.725 07-JUL-2009 15:48:28.878
SPH.RA2_20_BAND_PERCENT.WARNING PCF_RA2_WWV_2P	136	07-JUL-2009 17:25:03.962 07-JUL-2009 19:04:49.428
SPH.RA2_20_BAND_PERCENT.WARNING PCF_RA2_WWV_2P	132	07-JUL-2009 19:03:18.136 07-JUL-2009 20:42:50.490

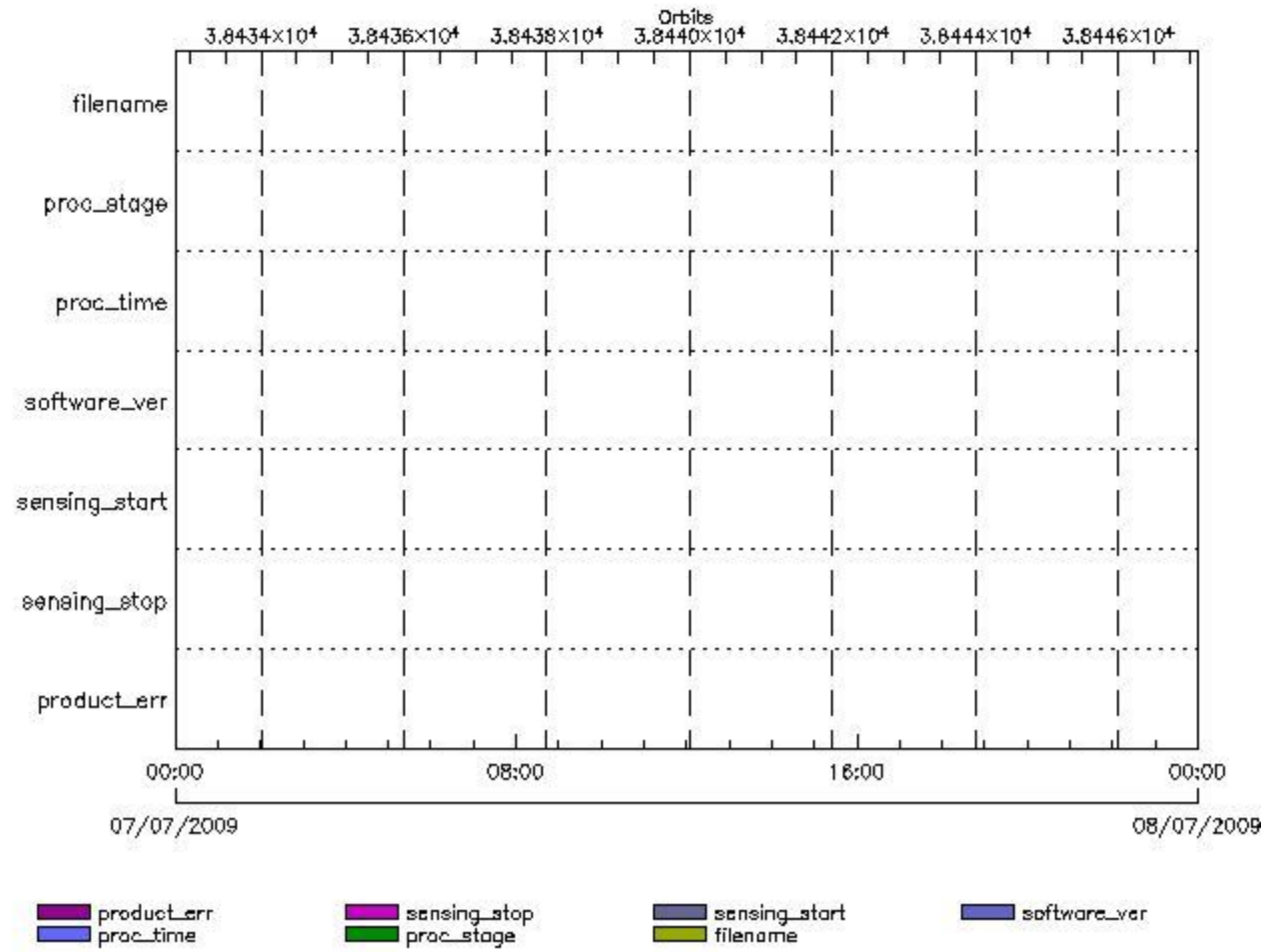
RA2_WWV_2P products with percentage of valid Ku ocean retracker measurements below threshold

Gauge	Value	Segment (Start-Stop)
SPH.RA2_OCEAN_KU_RETRACK_PERCENT.WARNING PCF_RA2_WWV_2P	8386	07-JUL-2009 01:45:52.326 07-JUL-2009 03:05:06.823
SPH.RA2_OCEAN_KU_RETRACK_PERCENT.WARNING PCF_RA2_WWV_2P	8578	07-JUL-2009 03:04:25.660 07-JUL-2009 04:42:27.525
SPH.RA2_OCEAN_KU_RETRACK_PERCENT.WARNING PCF_RA2_WWV_2P	8897	07-JUL-2009 12:31:16.080 07-JUL-2009 14:10:16.986
SPH.RA2_OCEAN_KU_RETRACK_PERCENT.WARNING PCF_RA2_WWV_2P	7343	07-JUL-2009 15:37:51.725 07-JUL-2009 15:48:28.878
SPH.RA2_OCEAN_KU_RETRACK_PERCENT.WARNING PCF_RA2_WWV_2P	8860	07-JUL-2009 19:03:18.136 07-JUL-2009 20:42:50.490

ADFs

MPH checks

MPH Errors for MWR_CHD_AX



MWR_CHD_AX files with wrong filename

MWR_CHD_AX files with unknown processing stage

Gauge Explicit Reference

MWR_CHD_AX files with wrong processing time

Gauge Explicit Reference

MWR_CHD_AX files with software version not equal to the current version

Gauge Explicit Reference

MWR_CHD_AX files with wrong sensing start

Gauge Explicit Reference

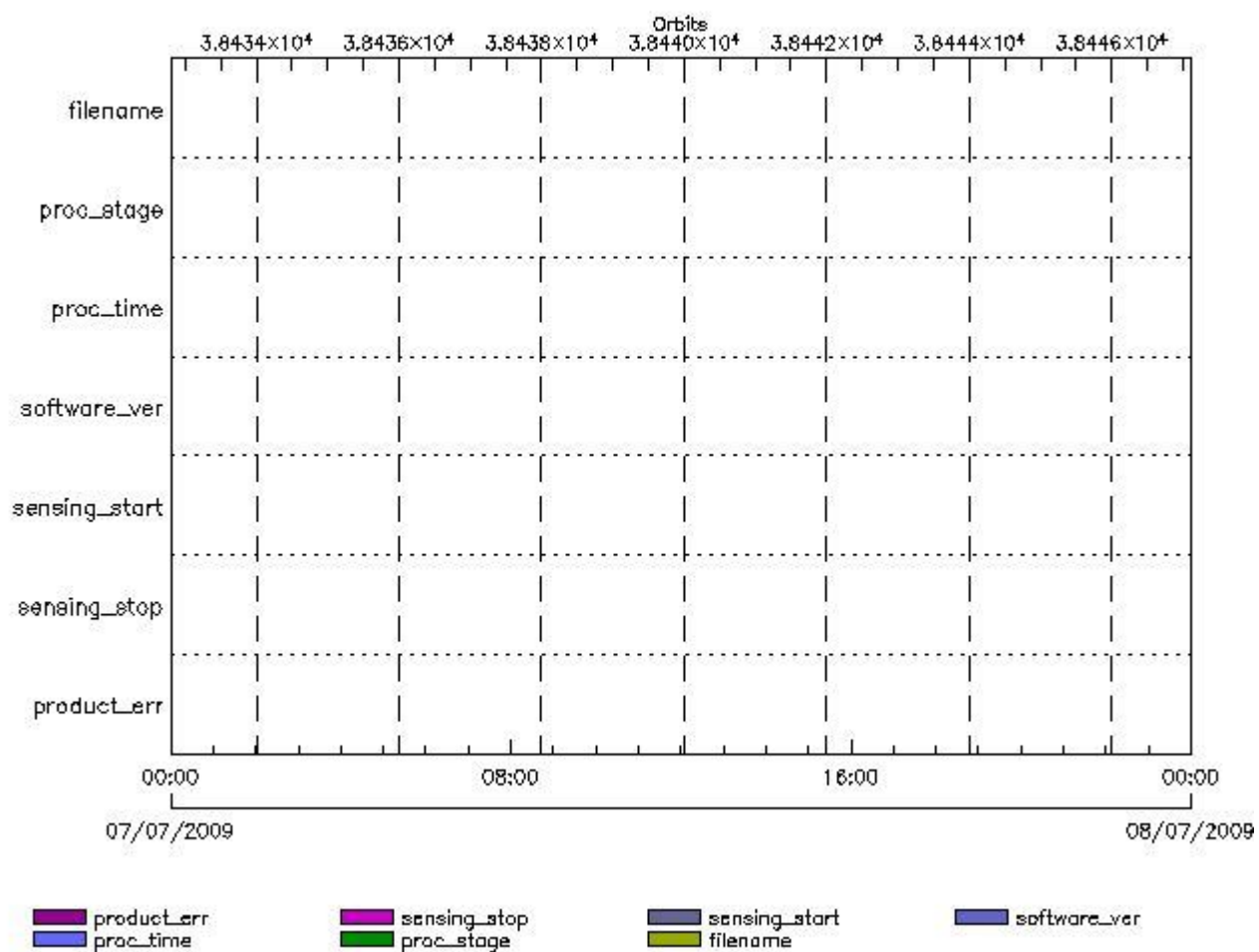
MWR_CHD_AX files with wrong sensing stop

Gauge Explicit Reference

MWR_CHD_AX files with product err set

MWR_CON_AX MPH checks

MPH Errors for MWR_CON_AX



MWR_CON_AX files with wrong filename

MWR_CON_AX files with unknown processing stage

Gauge Explicit Reference

MWR_CON_AX files with wrong processing time

Gauge Explicit Reference

MWR_CON_AX files with software version not equal to the current version

Gauge Explicit Reference

MWR_CON_AX files with wrong sensing start

Gauge Explicit Reference

MWR_CON_AX files with wrong sensing stop

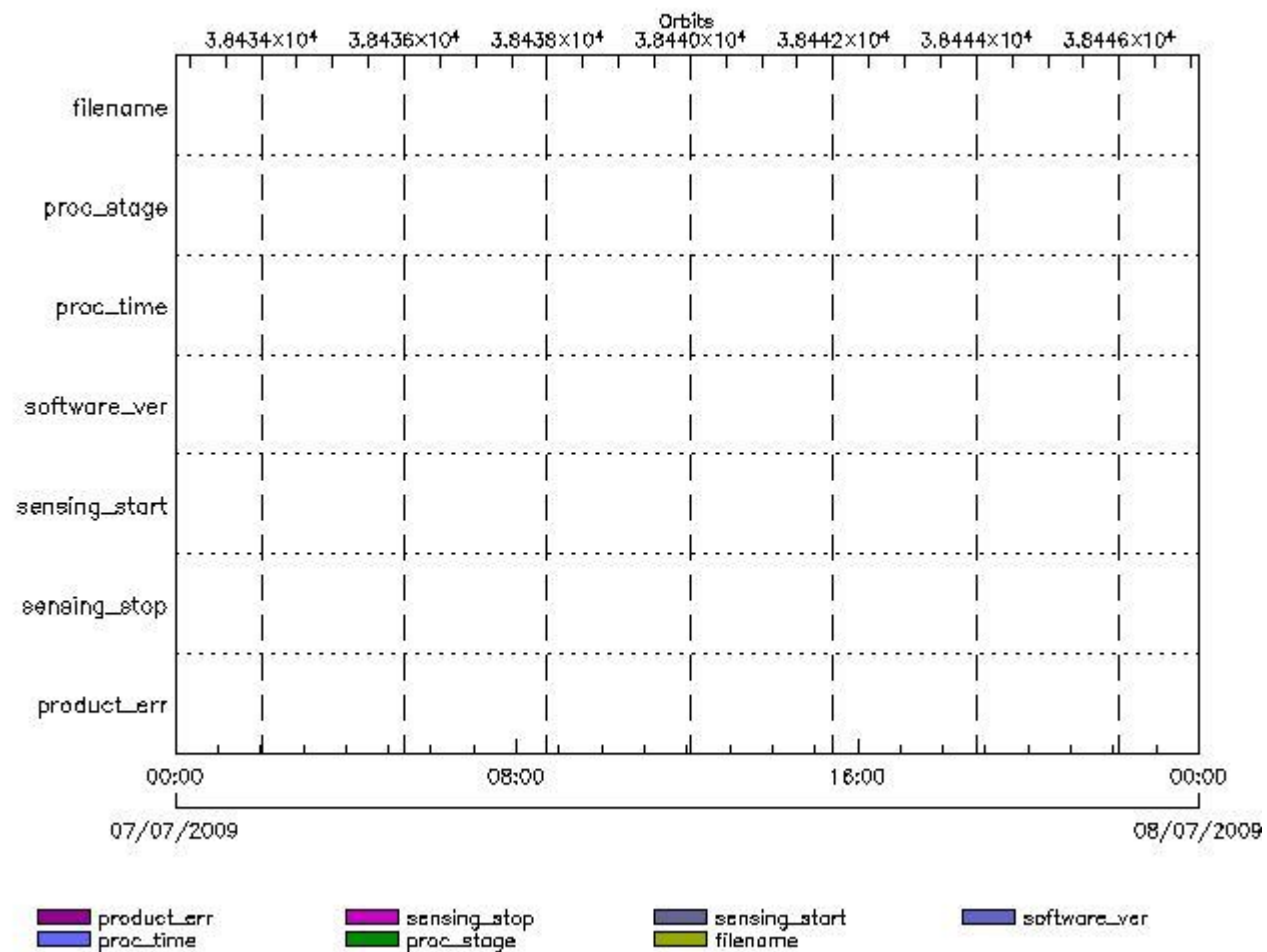
Gauge Explicit Reference

MWR_CON_AX files with product err set

Gauge Explicit Reference

MWR_LSF_AX MPH checks

MPH Errors for MWR_LSF_AX



MWR_LSF_AX files with wrong filename

MWR_LSF_AX files with unknown processing stage

Gauge Explicit Reference

MWR_LSF_AX files with wrong processing time

Gauge Explicit Reference

MWR_LSF_AX files with software version not equal to the current version

Gauge Explicit Reference

MWR_LSF_AX files with wrong sensing start

Gauge Explicit Reference

MWR_LSF_AX files with wrong sensing stop

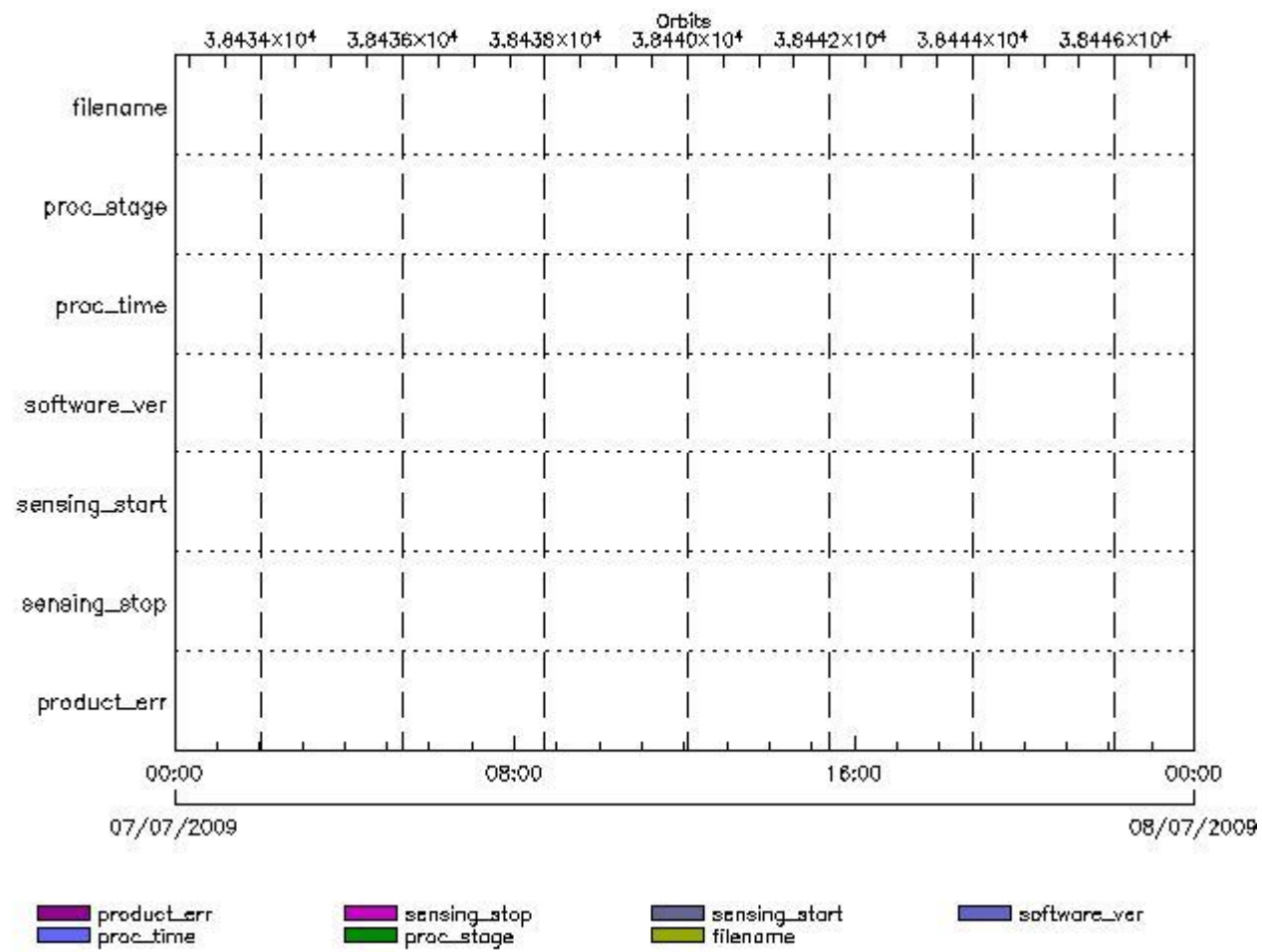
Gauge Explicit Reference

MWR_LSF_AX files with product err set

Gauge Explicit Reference

MWR_SLT_AX MPH checks

MPH Errors for MWR_SLT_AX



MWR_SLT_AX files with wrong filename

Gauge

MWR_SLT_AX files with unknown processing stage

Gauge Explicit Reference

MWR_SLT_AX files with wrong processing time

Gauge Explicit Reference

MWR_SLT_AX files with software version not equal to the current version

Gauge Explicit Reference

MWR_SLT_AX files with wrong sensing start

Gauge Explicit Reference

MWR_SLT_AX files with wrong sensing stop

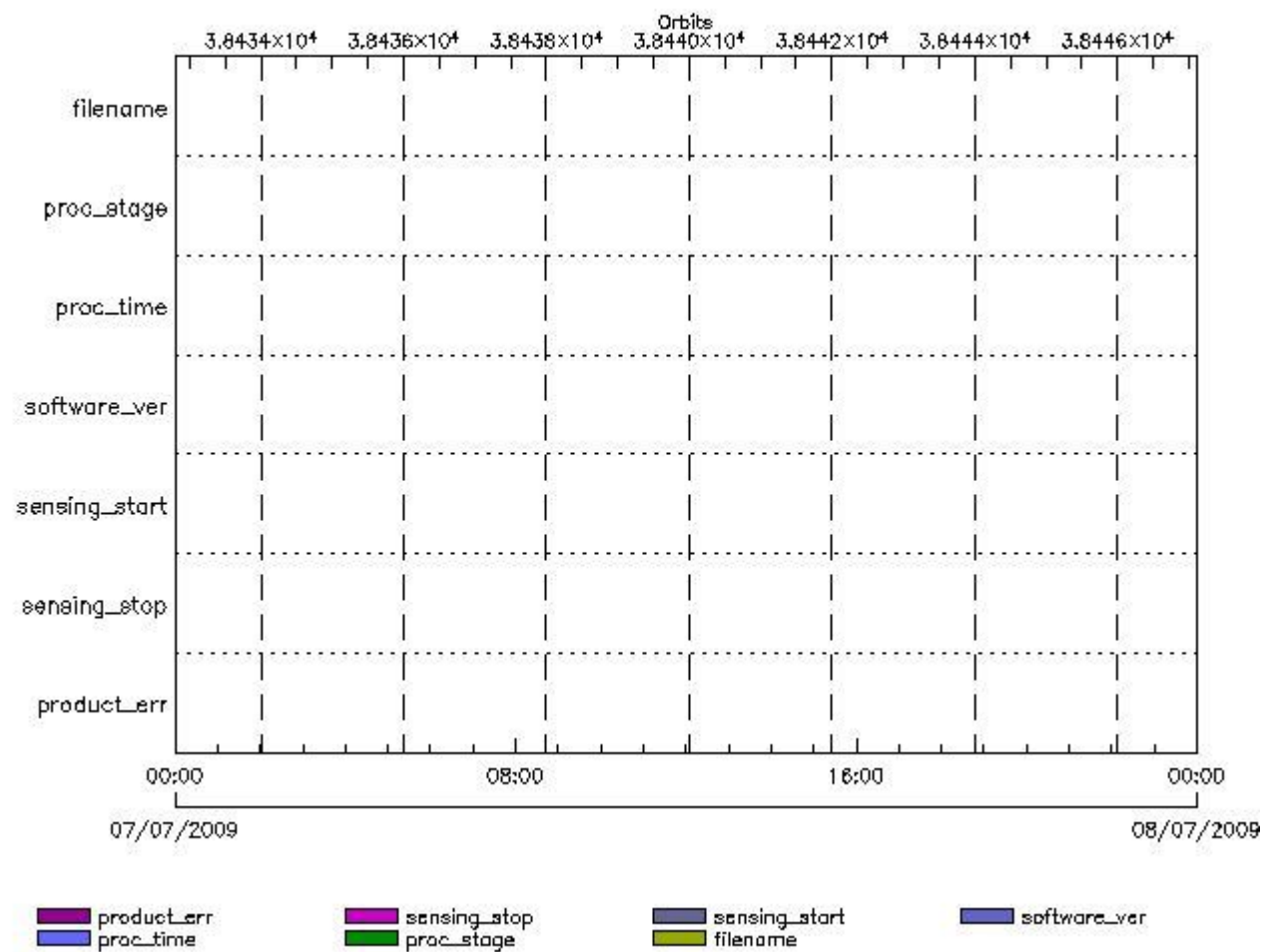
Gauge Explicit Reference

MWR_SLT_AX files with product err set

Gauge Explicit Reference

RA2_CHD_AX MPH checks

MPH Errors for RA2_CHD_AX



RA2_CHD_AX files with wrong filename

Gauge

RA2_CHD_AX files with unknown processing stage

Gauge Explicit Reference

RA2_CHD_AX files with wrong processing time

Gauge Explicit Reference

RA2_CHD_AX files with software version not equal to the current version

Gauge Explicit Reference

RA2_CHD_AX files with wrong sensing start

Gauge Explicit Reference

RA2_CHD_AX files with wrong sensing stop

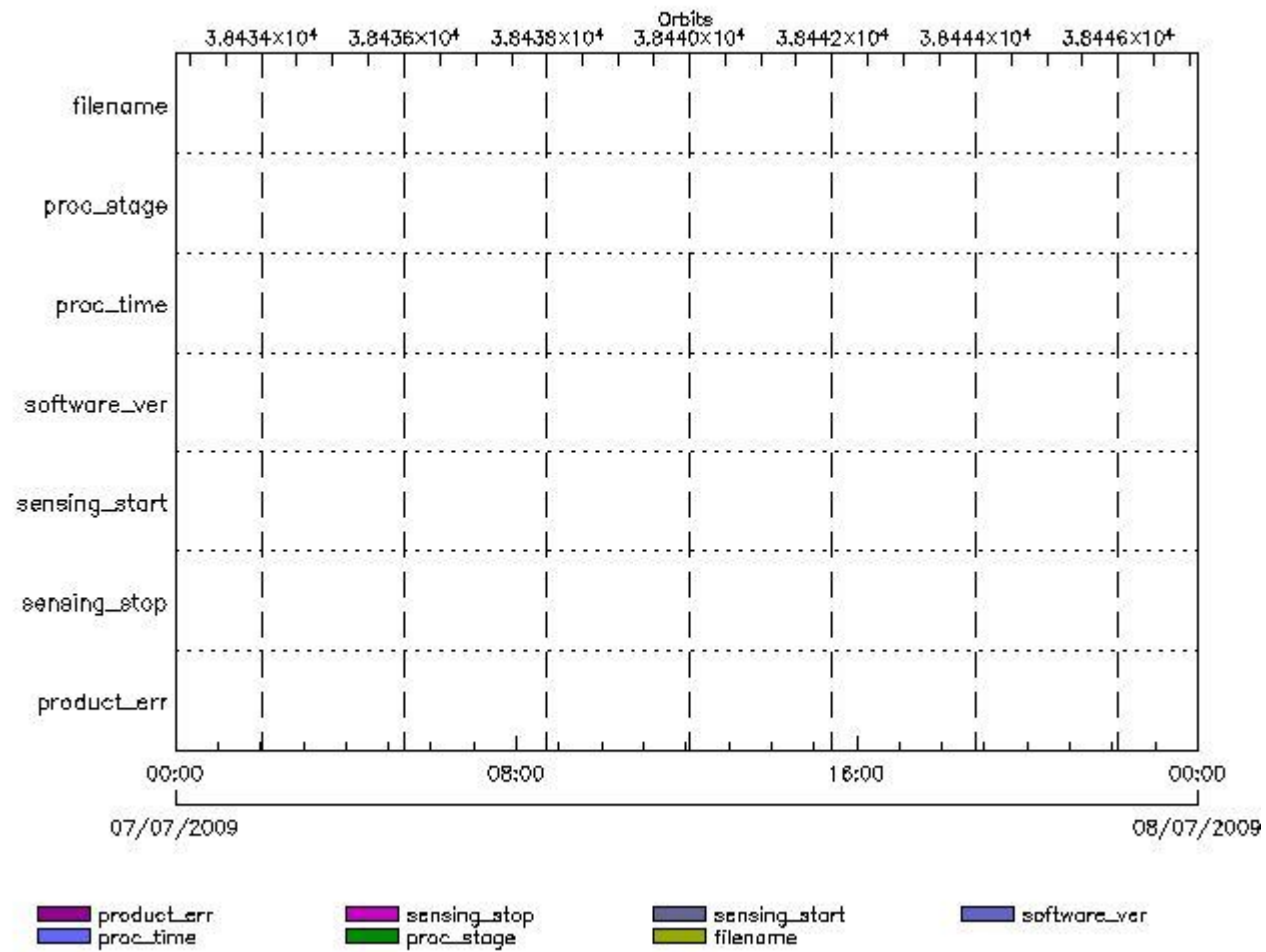
Gauge Explicit Reference

RA2_CHD_AX files with product err set

Gauge Explicit Reference

RA2_CON_AX MPH checks

MPH Errors for RA2_CON_AX



RA2_CON_AX files with wrong filename

Gauge

RA2_CON_AX files with unknown processing stage

Gauge Explicit Reference

RA2_CON_AX files with wrong processing time

Gauge Explicit Reference

RA2_CON_AX files with software version not equal to the current version

Gauge Explicit Reference

RA2_CON_AX files with wrong sensing start

Gauge Explicit Reference

RA2_CON_AX files with wrong sensing stop

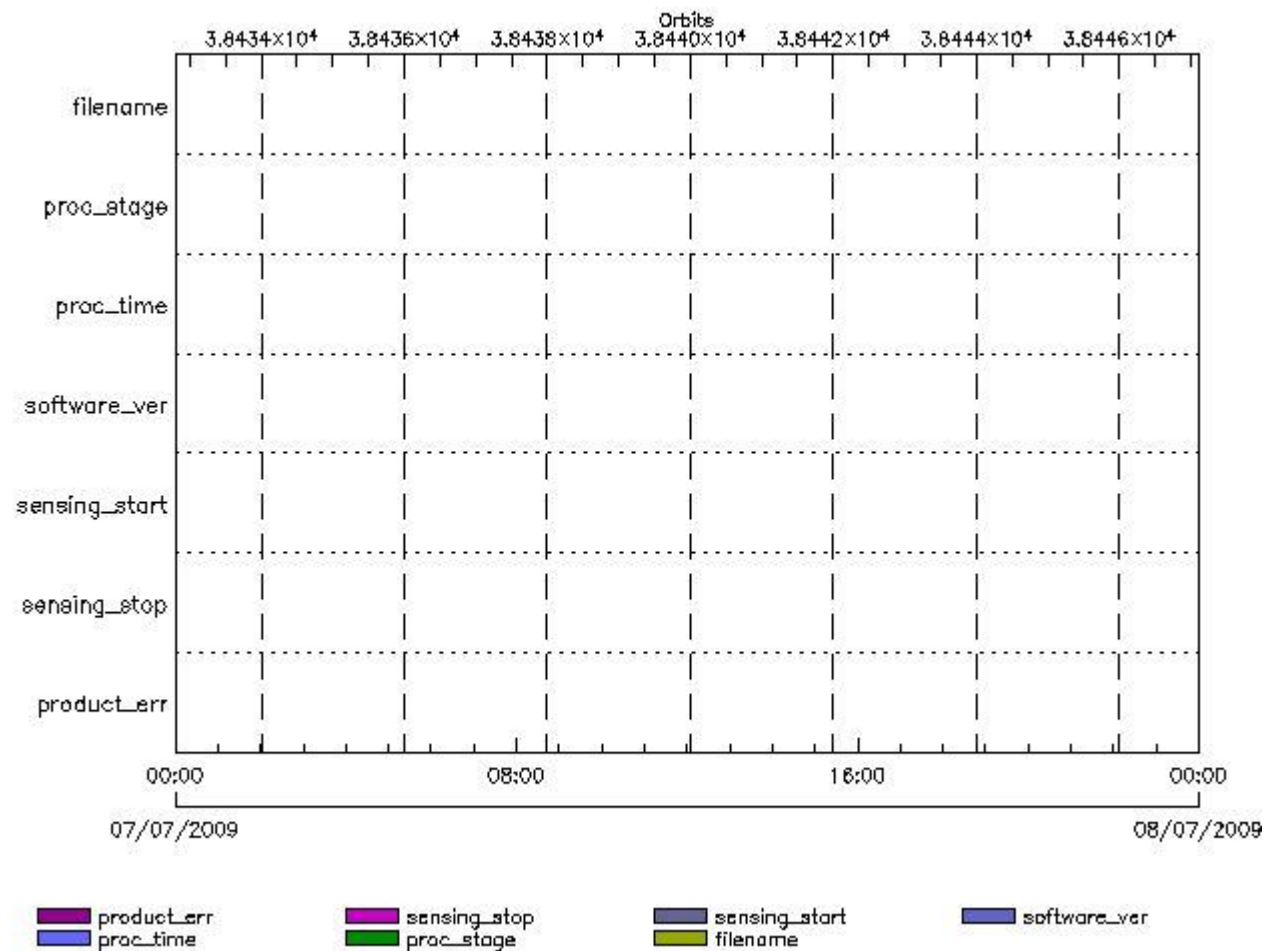
Gauge Explicit Reference

RA2_CON_AX files with product err set

Gauge Explicit Reference

RA2_CST_AX MPH checks

MPH Errors for RA2_CST_AX



RA2_CST_AX files with wrong filename

Gauge

RA2_CST_AX files with unknown processing stage

Gauge Explicit Reference

RA2_CST_AX files with wrong processing time

Gauge Explicit Reference

RA2_CST_AX files with software version not equal to the current version

Gauge Explicit Reference

RA2_CST_AX files with wrong sensing start

Gauge Explicit Reference

RA2_CST_AX files with wrong sensing stop

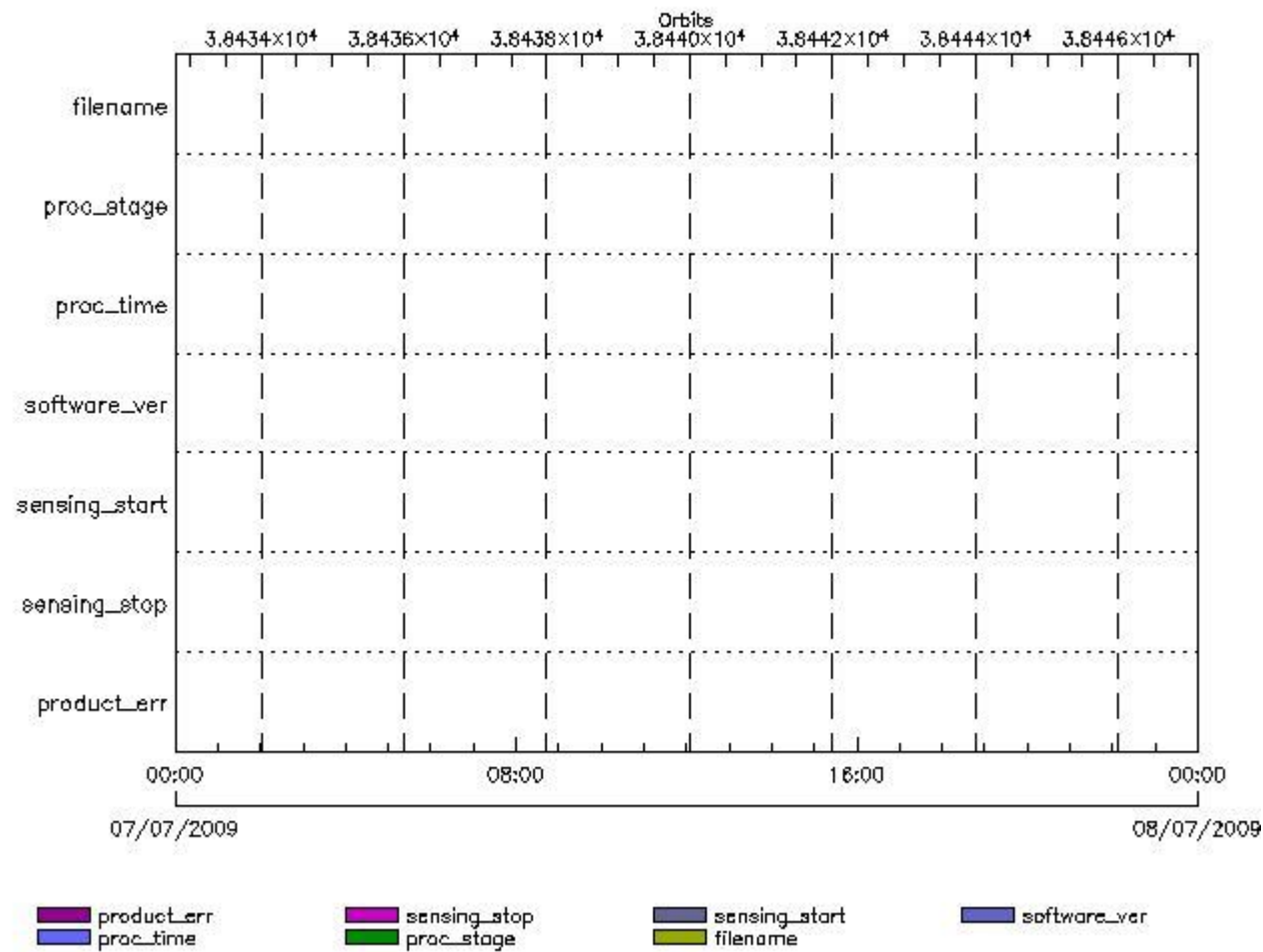
Gauge Explicit Reference

RA2_CST_AX files with product err set

Gauge Explicit Reference

RA2_DIP_AX MPH checks

MPH Errors for RA2_DIP_AX



RA2_DIP_AX files with wrong filename

RA2_DIP_AX files with Gauge unknown processing stage

Gauge Explicit Reference

RA2_DIP_AX files with wrong processing time

Gauge Explicit Reference

RA2_DIP_AX files with software version not equal to the current version

Gauge Explicit Reference

RA2_DIP_AX files with wrong sensing start

Gauge Explicit Reference

RA2_DIP_AX files with wrong sensing stop

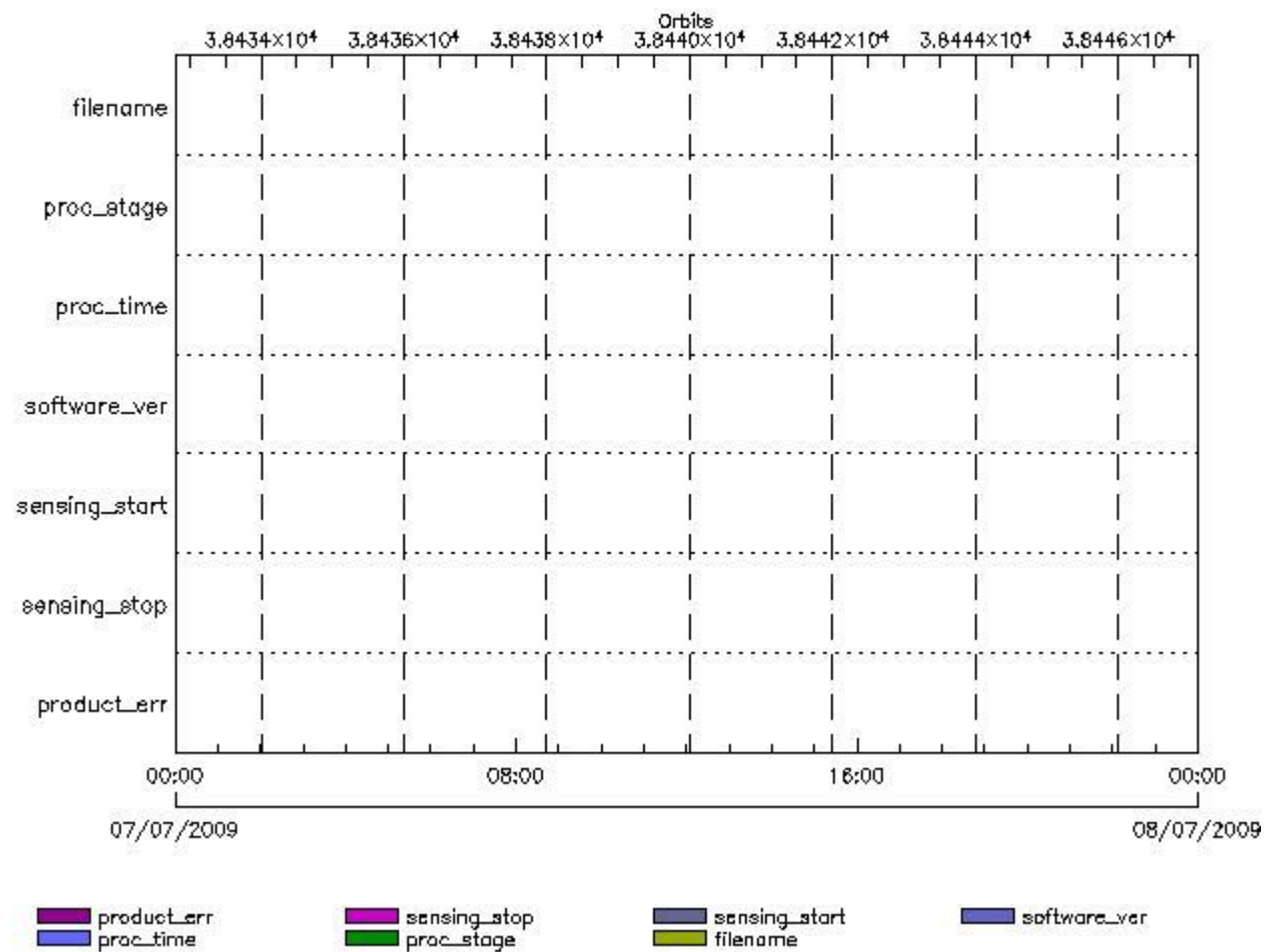
Gauge Explicit Reference

RA2_DIP_AX files with product err set

Gauge Explicit Reference

RA2_GEO_AX MPH checks

MPH Errors for RA2_GEO_AX



RA2_GEO_AX files with wrong filename

RA2_GEO_AX files with unknown processing stage

Gauge Explicit Reference

RA2_GEO_AX files with wrong processing time

Gauge Explicit Reference

RA2_GEO_AX files with software version not equal to the current version

Gauge Explicit Reference

RA2_GEO_AX files with wrong sensing start

Gauge Explicit Reference

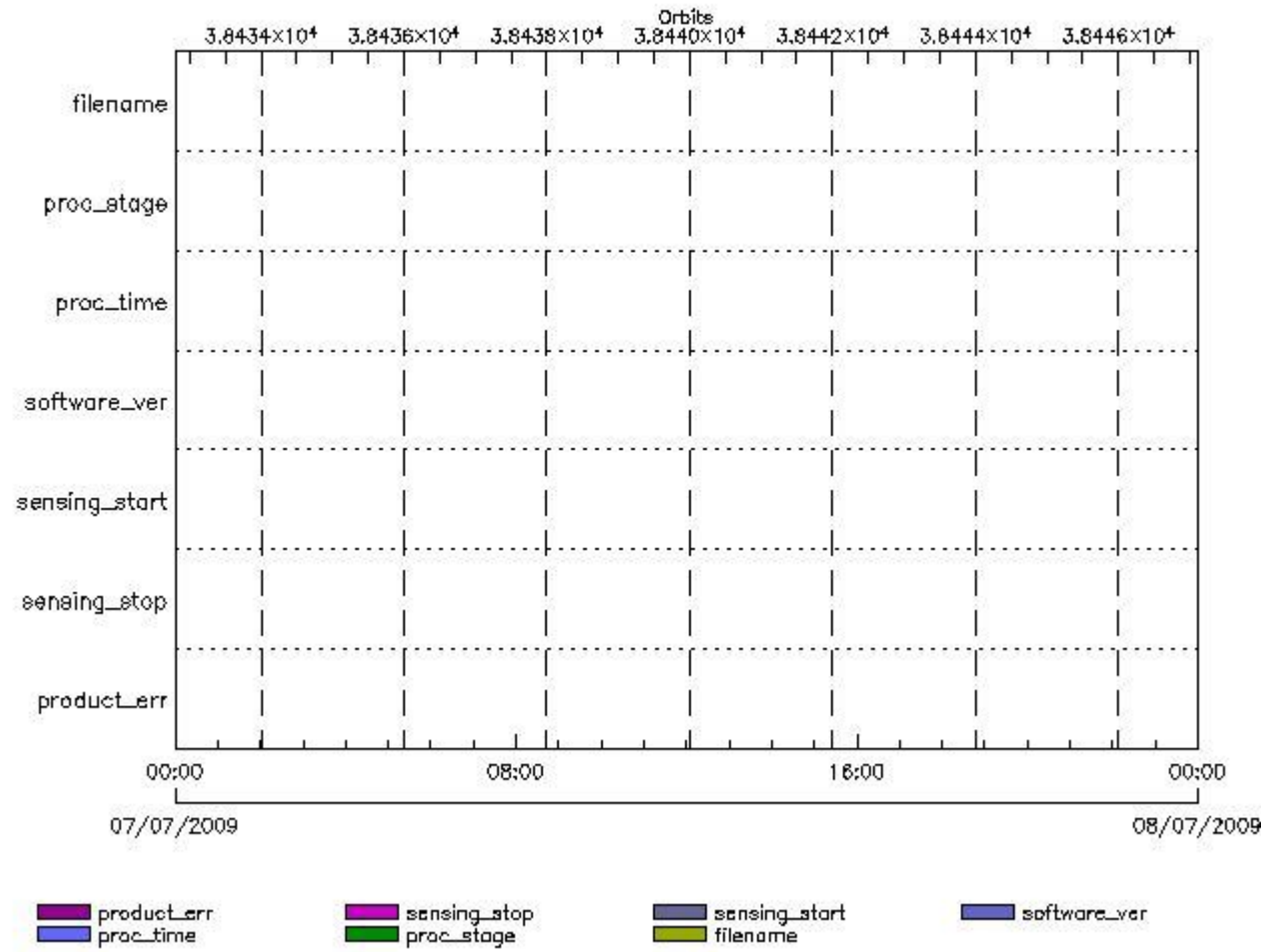
RA2_GEO_AX files with wrong sensing stop

Gauge Explicit Reference

RA2_GEO_AX files with product err set

Gauge Explicit Reference

MPH Errors for RA2_ICT_AX



RA2_ICT_AX files with wrong filename

RA2_ICT_AX files with unknown processing stage

Gauge Explicit Reference

RA2_ICT_AX files with wrong processing time

Gauge Explicit Reference

RA2_ICT_AX files with software version not equal to the current version

Gauge Explicit Reference

RA2_ICT_AX files with wrong sensing start

Gauge Explicit Reference

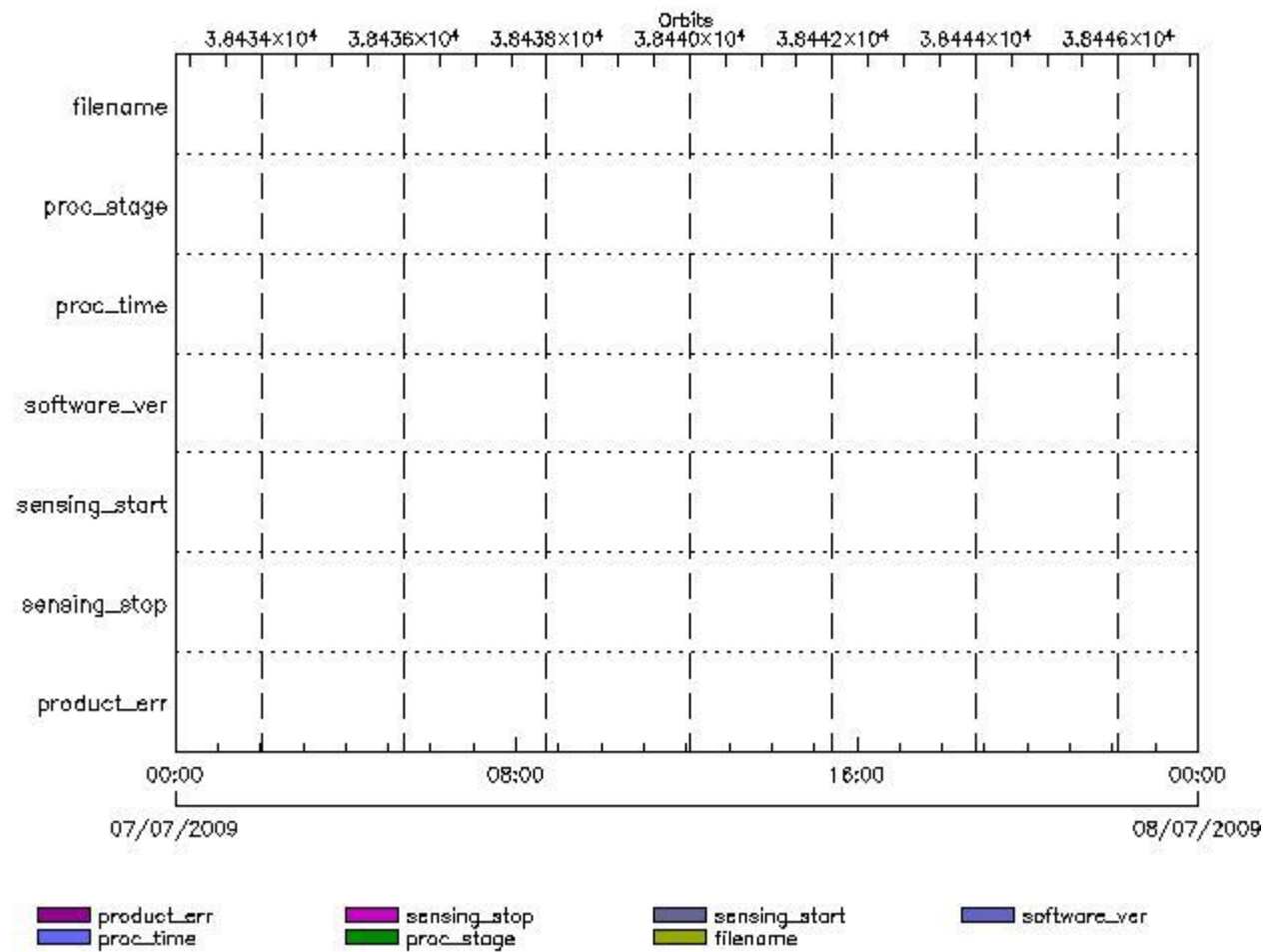
RA2_ICT_AX files with wrong sensing stop

Gauge Explicit Reference

RA2_ICT_AX files with product err set

RA2_IFA_AX MPH checks

MPH Errors for RA2_IFA_AX



RA2_IFA_AX files with wrong filename

RA2_IFA_AX files with unknown processing stage

RA2_IFA_AX files with wrong processing time

RA2_IFA_AX files with software version not equal to the current version

RA2_IFA_AX files with wrong sensing start

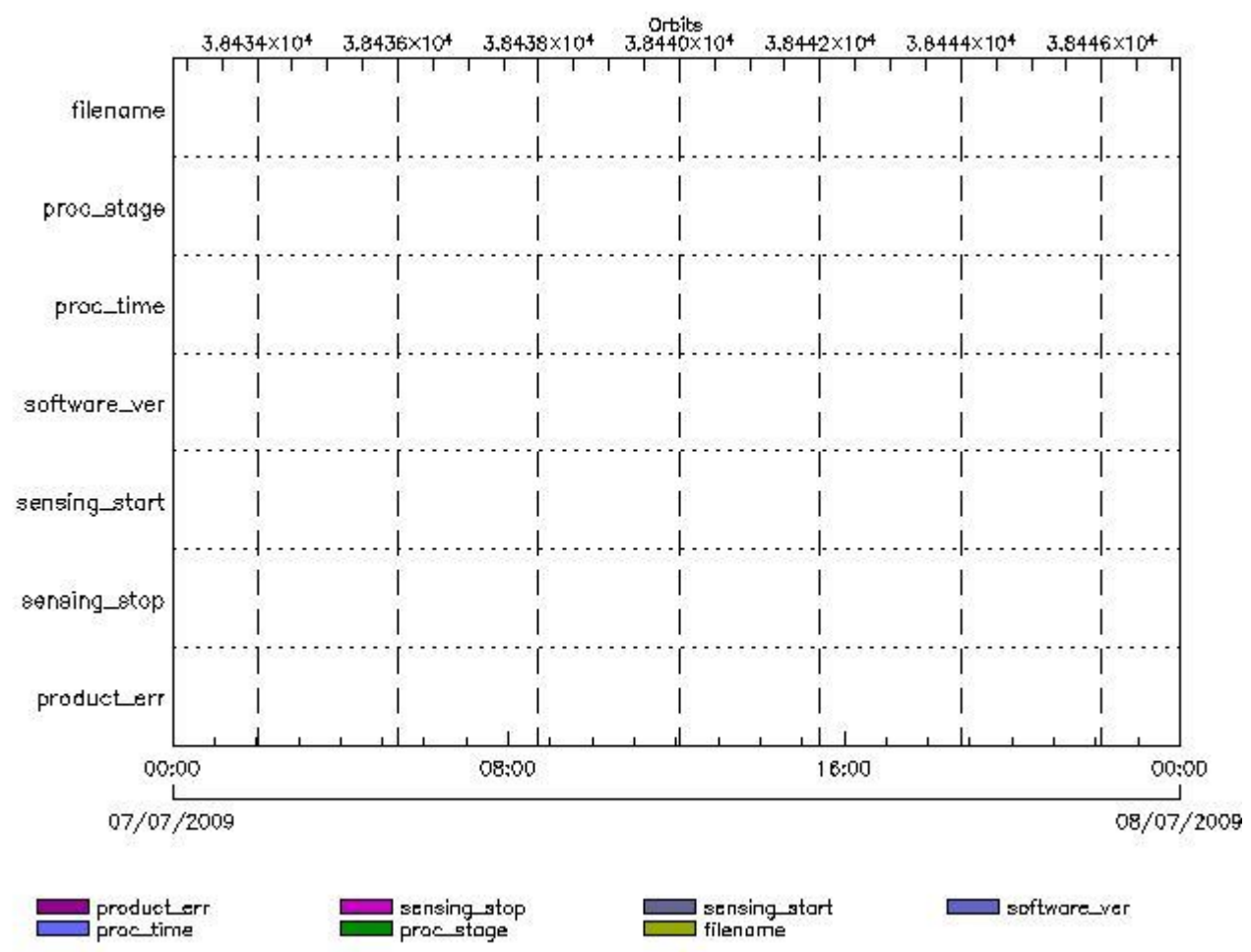
RA2_IFA_AX files with wrong sensing stop

Gauge Explicit Reference
 RA2_IFA_AX files with product err set

Gauge Explicit Reference

RA2_IFB_AX MPH checks

MPH Errors for RA2_IFB_AX



RA2_IFB_AX files with wrong filename

Gauge
 RA2_IFB_AX files with unknown processing stage

Gauge Explicit Reference

RA2_IFB_AX files with wrong processing time

Gauge Explicit Reference

RA2_IFB_AX files with software version not equal to the current version

Gauge Explicit Reference

RA2_IFB_AX files with wrong sensing start

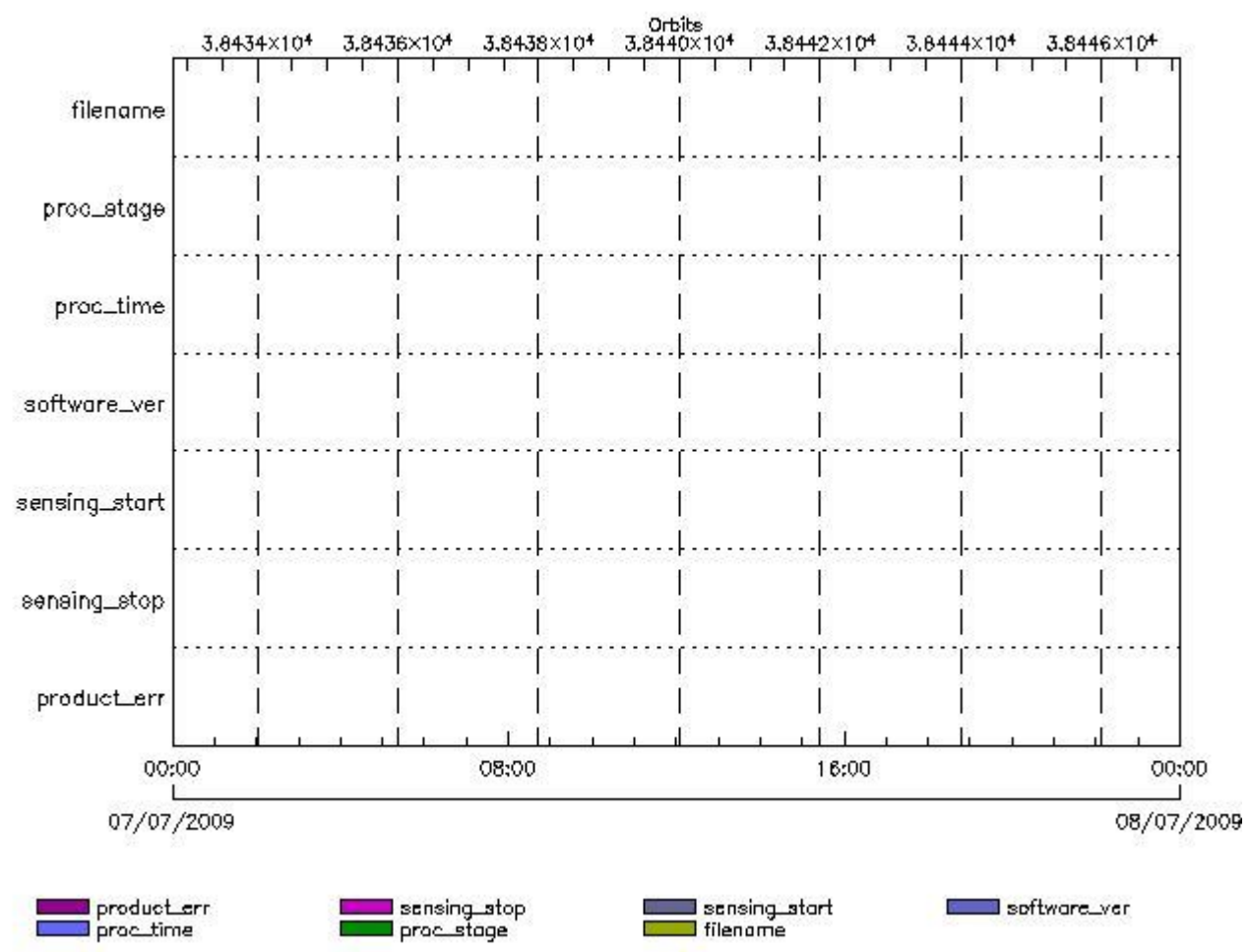
Gauge Explicit Reference
 RA2_IFB_AX files with wrong sensing stop

Gauge Explicit Reference
 RA2_IFB_AX files with product err set

Gauge Explicit Reference

RA2_IFF_AX MPH checks

MPH Errors for RA2_IFF_AX



RA2_IFF_AX files with wrong filename

Gauge
 RA2_IFF_AX files with unknown processing stage

Gauge Explicit Reference
 RA2_IFF_AX files with wrong processing time

Gauge Explicit Reference
 RA2_IFF_AX files with software version not equal to the current version

Gauge Explicit Reference

RA2_IFF_AX files with wrong sensing start

Gauge Explicit Reference

RA2_IFF_AX files with wrong sensing stop

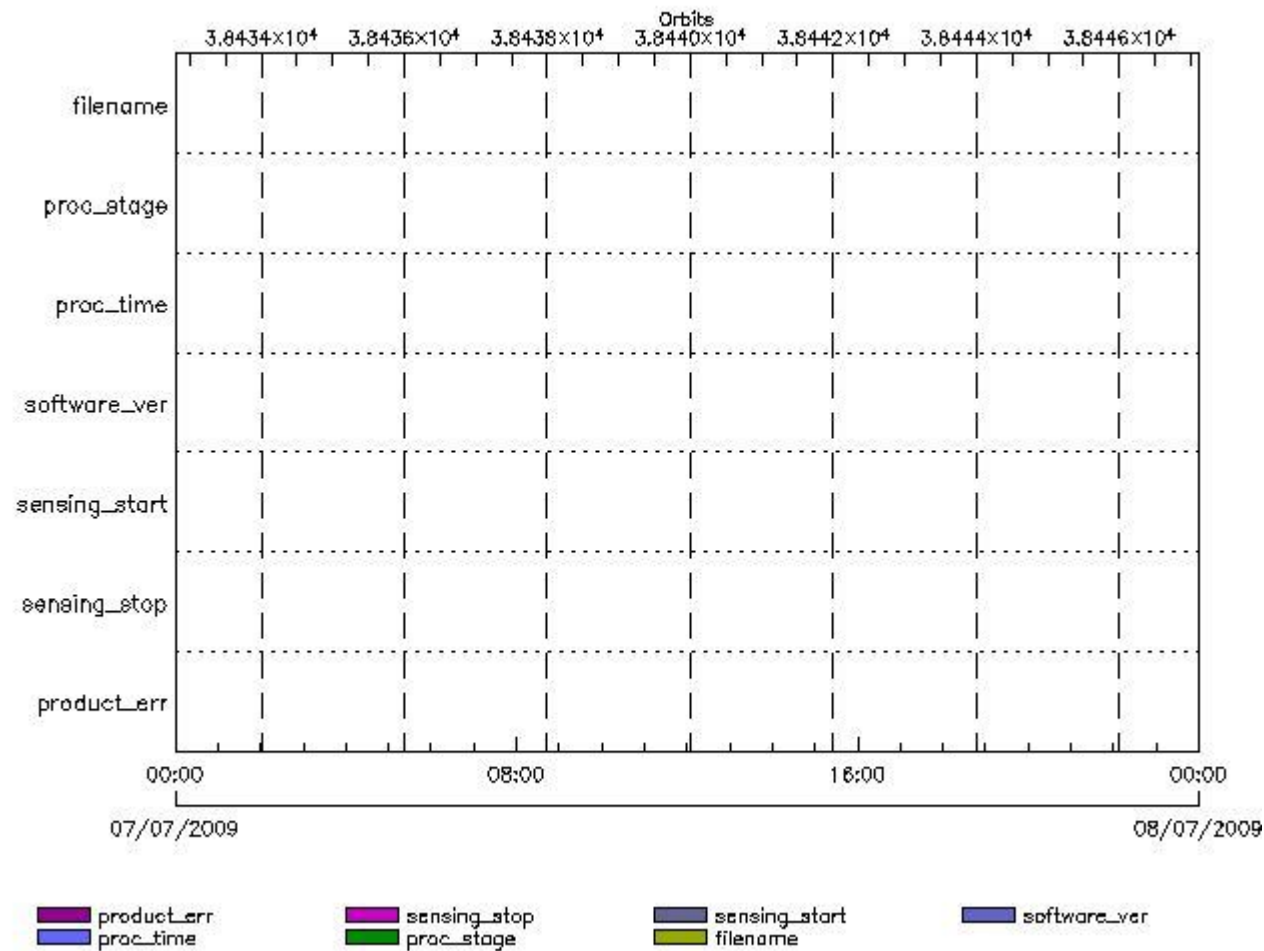
Gauge Explicit Reference

RA2_IFF_AX files with product err set

Gauge Explicit Reference

RA2_IOC_AX MPH checks

MPH Errors for RA2_IOC_AX



RA2_IOC_AX files with wrong filename

Gauge

RA2_IOC_AX files with unknown processing stage

Gauge Explicit Reference

RA2_IOC_AX files with wrong processing time

Gauge Explicit Reference

RA2_IOC_AX files with software version not equal to the current version

Gauge Explicit Reference

RA2_IOC_AX files with wrong sensing start

Gauge Explicit Reference

RA2_IOC_AX files with wrong sensing stop

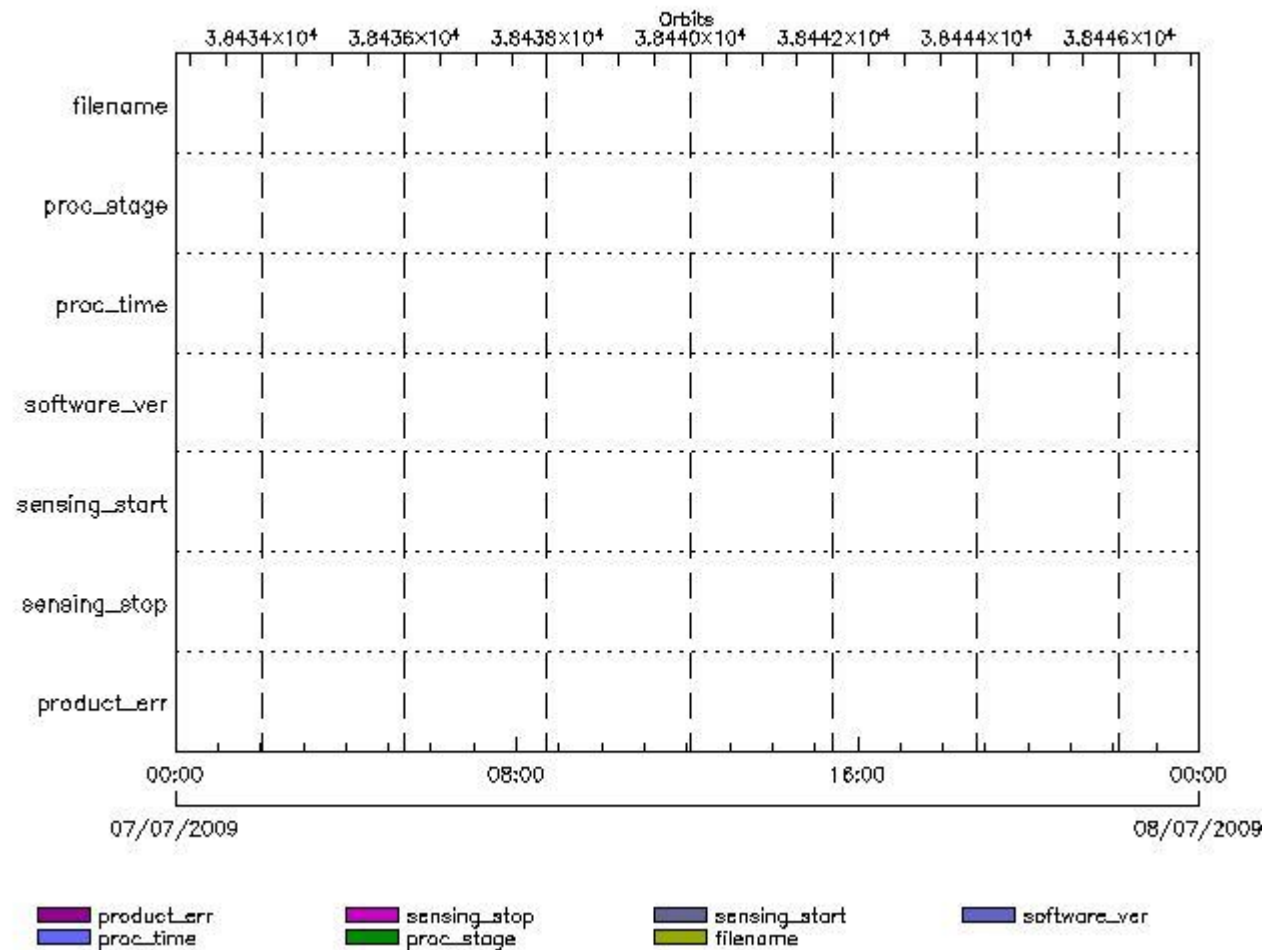
Gauge Explicit Reference

RA2_IOC_AX files with product err set

Gauge Explicit Reference

RA2_MET_AX MPH checks

MPH Errors for RA2_MET_AX



RA2_MET_AX files with wrong filename

Gauge

RA2_MET_AX files with unknown processing stage

Gauge Explicit Reference

RA2_MET_AX files with wrong processing time

Gauge Explicit Reference

RA2_MET_AX files with software version not equal to the current version

Gauge Explicit Reference

RA2_MET_AX files with wrong sensing start

Gauge Explicit Reference

RA2_MET_AX files with wrong sensing stop

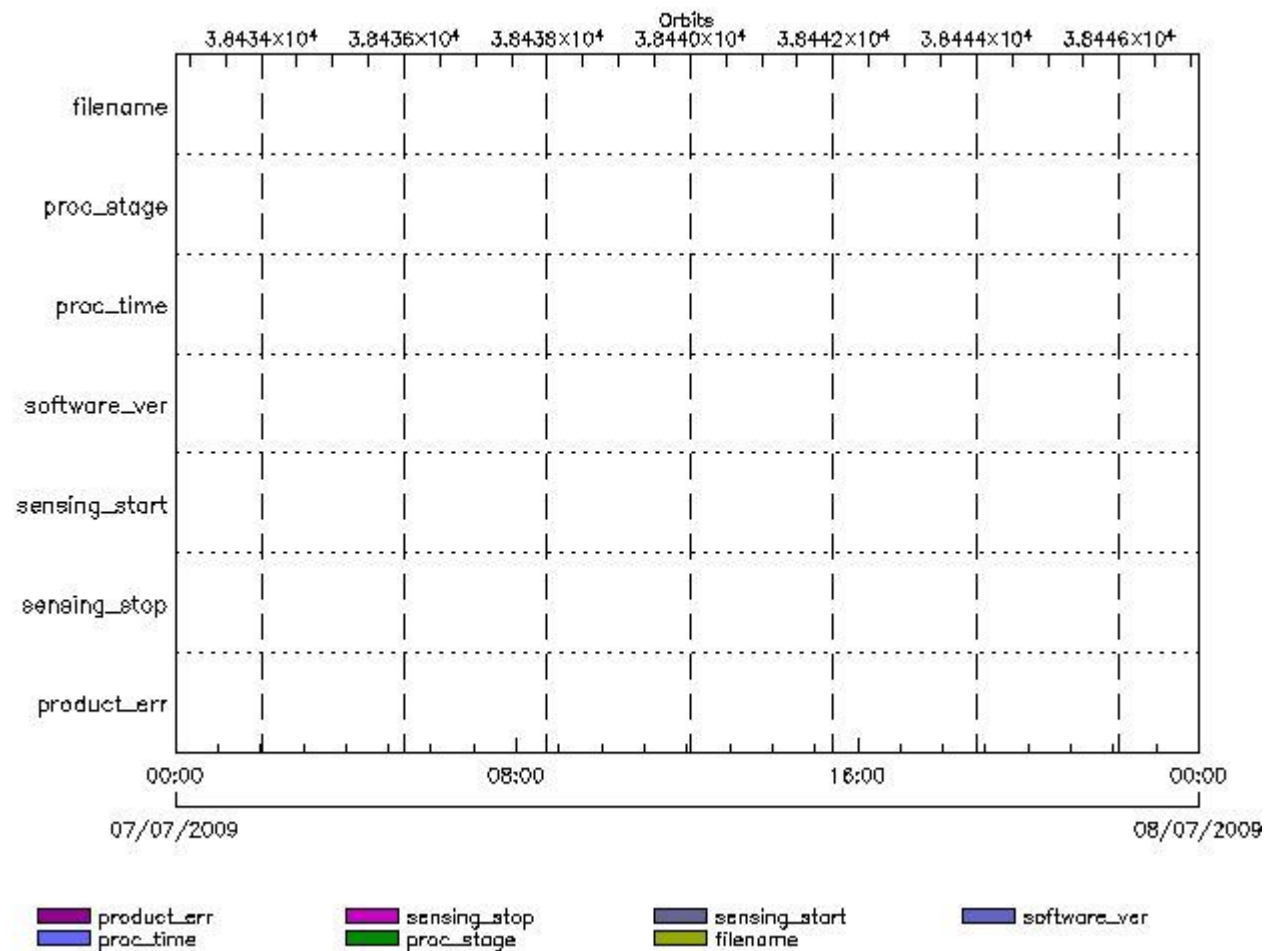
Gauge Explicit Reference

RA2_MET_AX files with product err set

Gauge Explicit Reference

RA2_MSS_AX MPH checks

MPH Errors for RA2_MSS_AX



RA2_MSS_AX files with wrong filename

Gauge

RA2_MSS_AX files with unknown processing stage

Gauge Explicit Reference

RA2_MSS_AX files with wrong processing time

Gauge Explicit Reference

RA2_MSS_AX files with software version not equal to the current version

Gauge Explicit Reference

RA2_MSS_AX files with wrong sensing start

Gauge Explicit Reference

RA2_MSS_AX files with wrong sensing stop

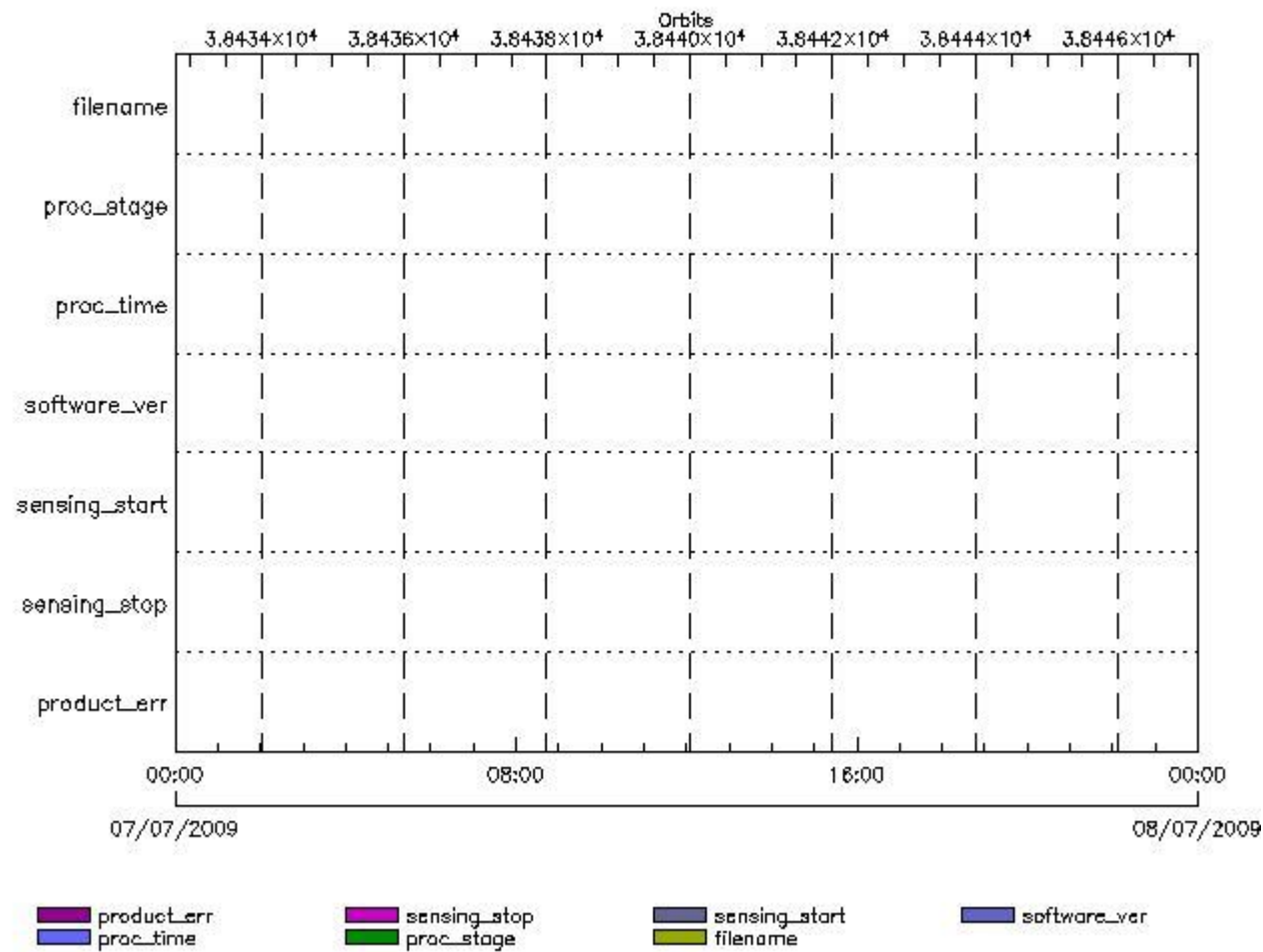
Gauge Explicit Reference

RA2_MSS_AX files with product err set

Gauge Explicit Reference

RA2_OT1_AX MPH checks

MPH Errors for RA2_OT1_AX



RA2_OT1_AX files with wrong filename

RA2_OT1_AX files with unknown processing stage

RA2_OT1_AX files with wrong processing time

RA2_OT1_AX files with software version not equal to the current version

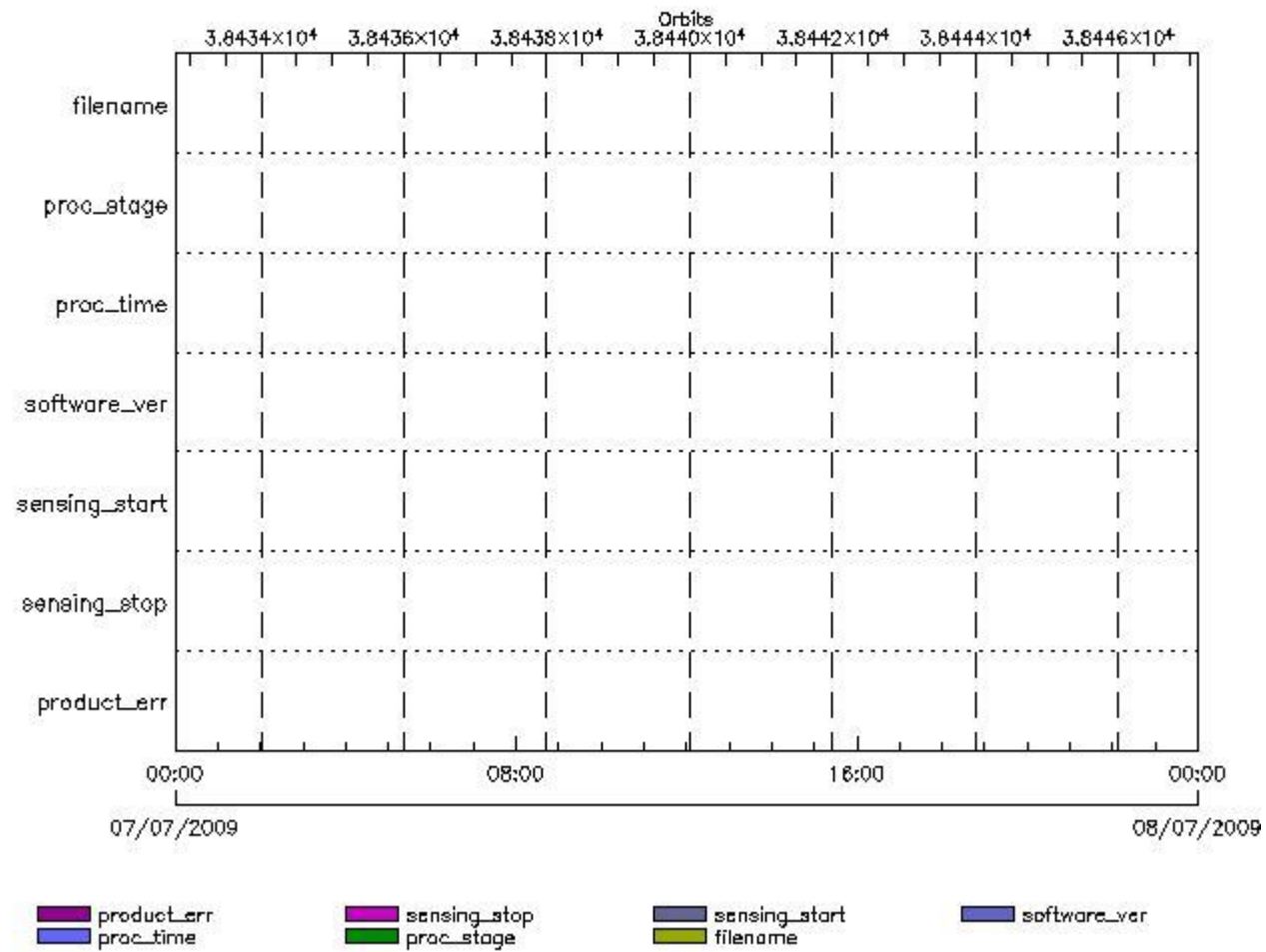
RA2_OT1_AX files with wrong sensing start

RA2_OT1_AX files with wrong sensing stop

RA2_OT1_AX files with product err set

RA2_OT2_AX MPH checks

MPH Errors for RA2_OT2_AX



RA2_OT2_AX files with wrong filename

RA2_OT2_AX files with unknown processing stage

Gauge Explicit Reference

RA2_OT2_AX files with wrong processing time

Gauge Explicit Reference

RA2_OT2_AX files with software version not equal to the current version

Gauge Explicit Reference

RA2_OT2_AX files with wrong sensing start

Gauge Explicit Reference

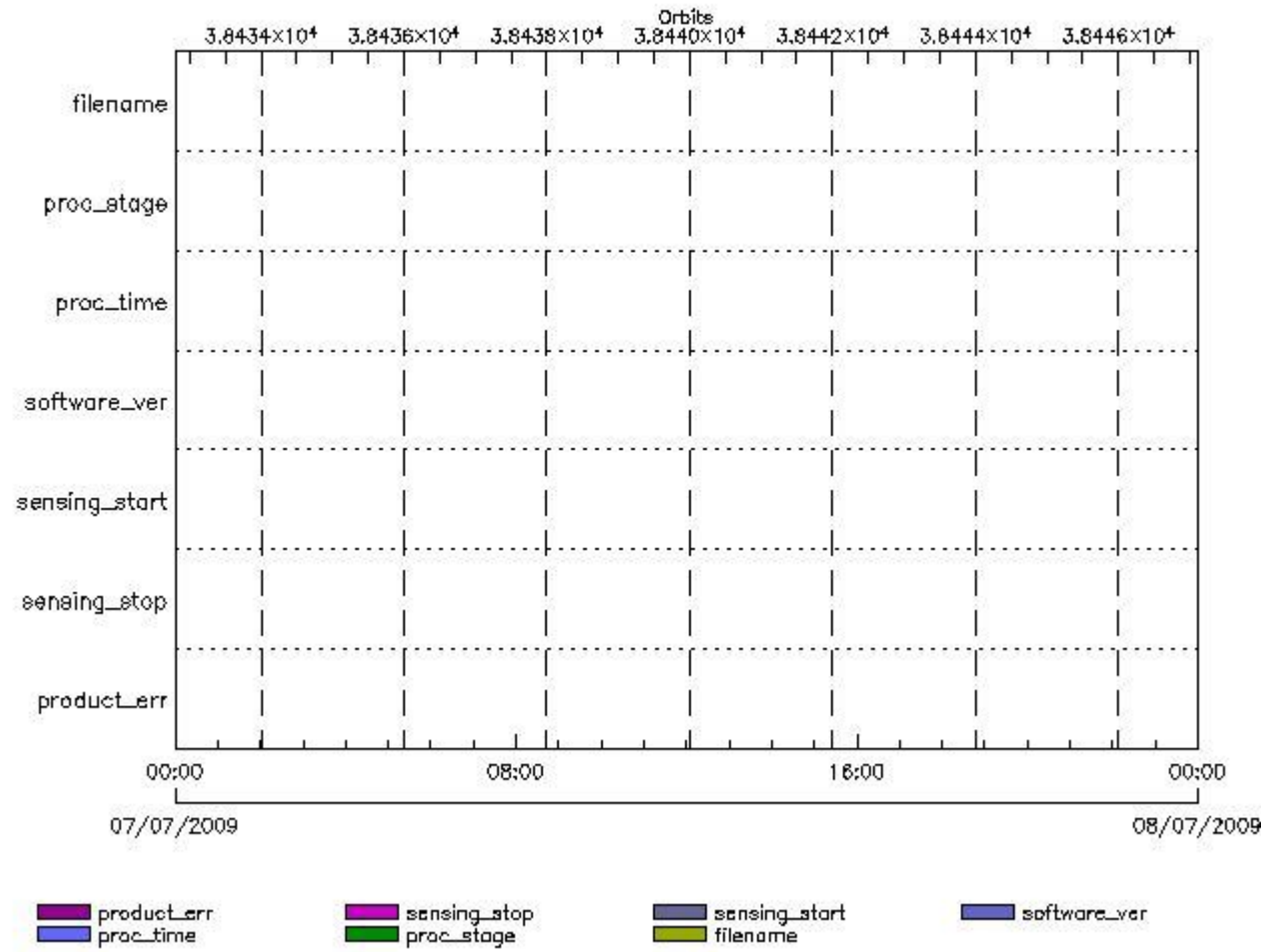
RA2_OT2_AX files with wrong sensing stop

Gauge Explicit Reference

RA2_OT2_AX files with product err set

Gauge Explicit Reference

MPH Errors for RA2_PLA_AX



RA2_PLA_AX files with wrong filename

RA2_PLA_AX files with unknown processing stage

Gauge Explicit Reference

RA2_PLA_AX files with wrong processing time

Gauge Explicit Reference

RA2_PLA_AX files with software version not equal to the current version

Gauge Explicit Reference

RA2_PLA_AX files with wrong sensing start

Gauge Explicit Reference

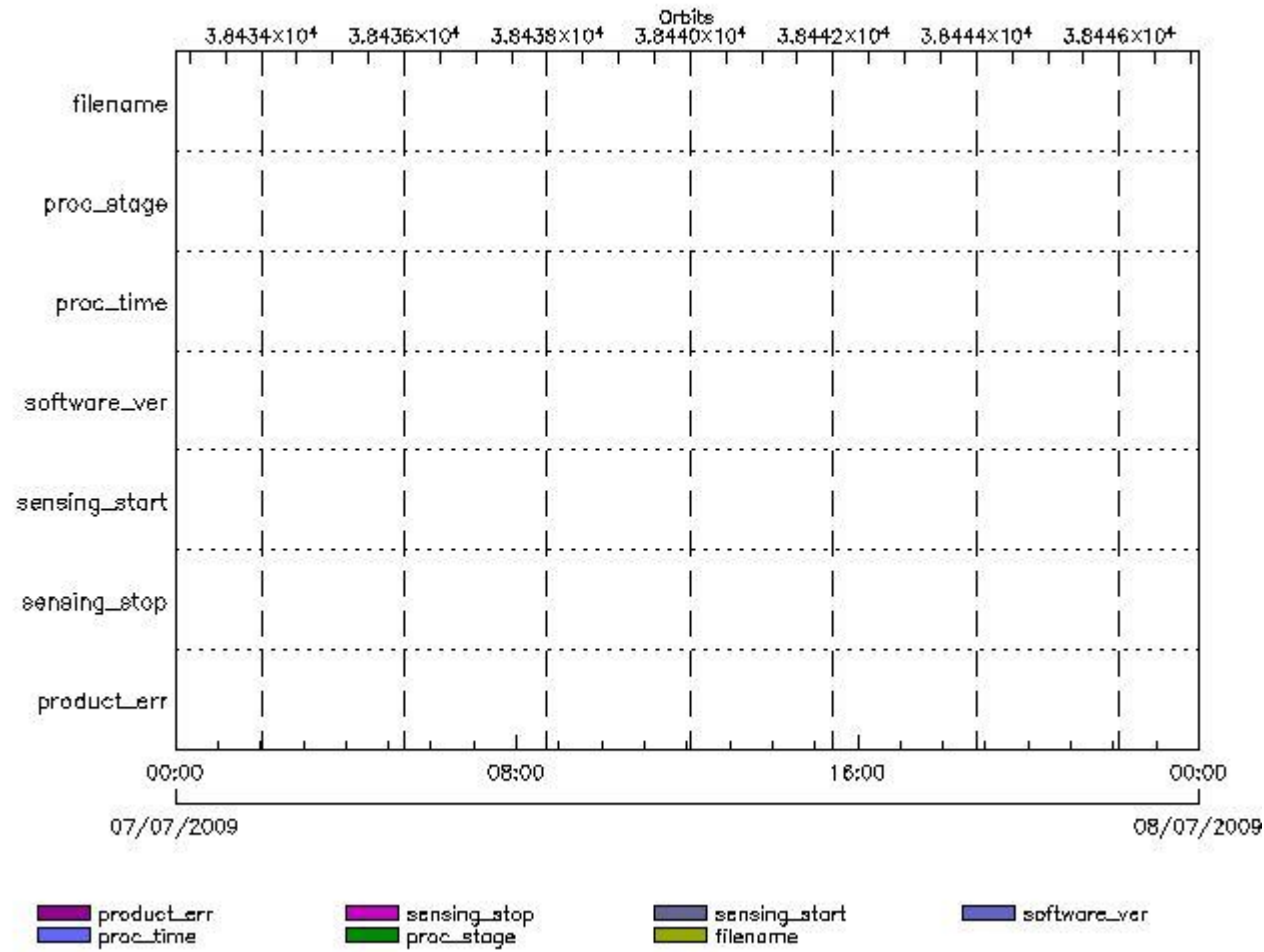
RA2_PLA_AX files with wrong sensing stop

Gauge Explicit Reference

RA2_PLA_AX files with product err set

RA2_POL_AX MPH checks

MPH Errors for RA2_POL_AX



RA2_POL_AX files with wrong filename

RA2_POL_AX files with unknown processing stage

Gauge Explicit Reference

RA2_POL_AX files with wrong processing time

Gauge Explicit Reference

RA2_POL_AX files with software version not equal to the current version

Gauge Explicit Reference

RA2_POL_AX files with wrong sensing start

Gauge Explicit Reference

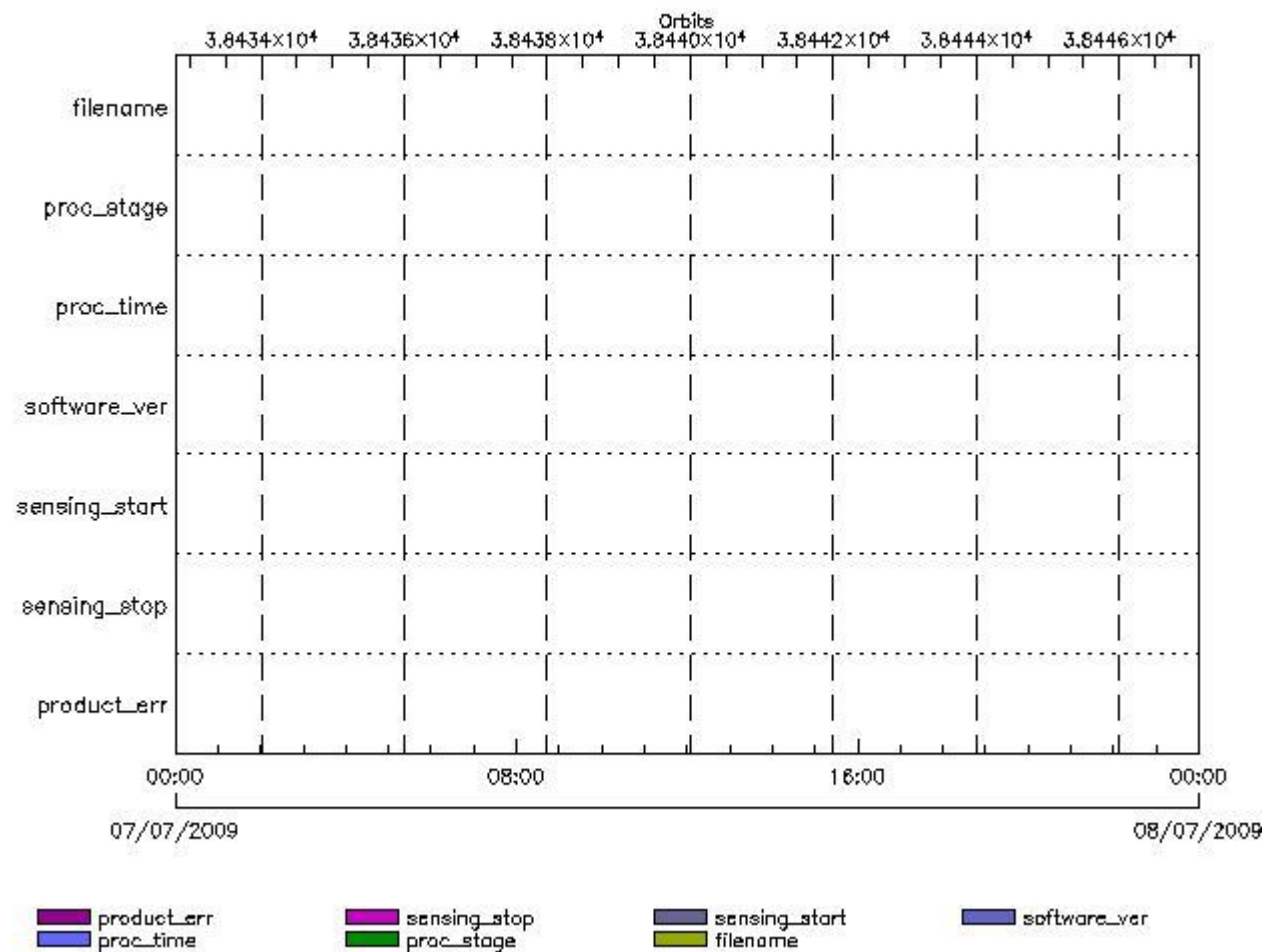
RA2_POL_AX files with wrong sensing stop

Gauge Explicit Reference
 RA2_POL_AX files with product err set

Gauge Explicit Reference

RA2_SET_AX MPH checks

MPH Errors for RA2_SET_AX



RA2_SET_AX files with wrong filename

Gauge
 RA2_SET_AX files with unknown processing stage

Gauge Explicit Reference

RA2_SET_AX files with wrong processing time

Gauge Explicit Reference

RA2_SET_AX files with software version not equal to the current version

Gauge Explicit Reference

RA2_SET_AX files with wrong sensing start

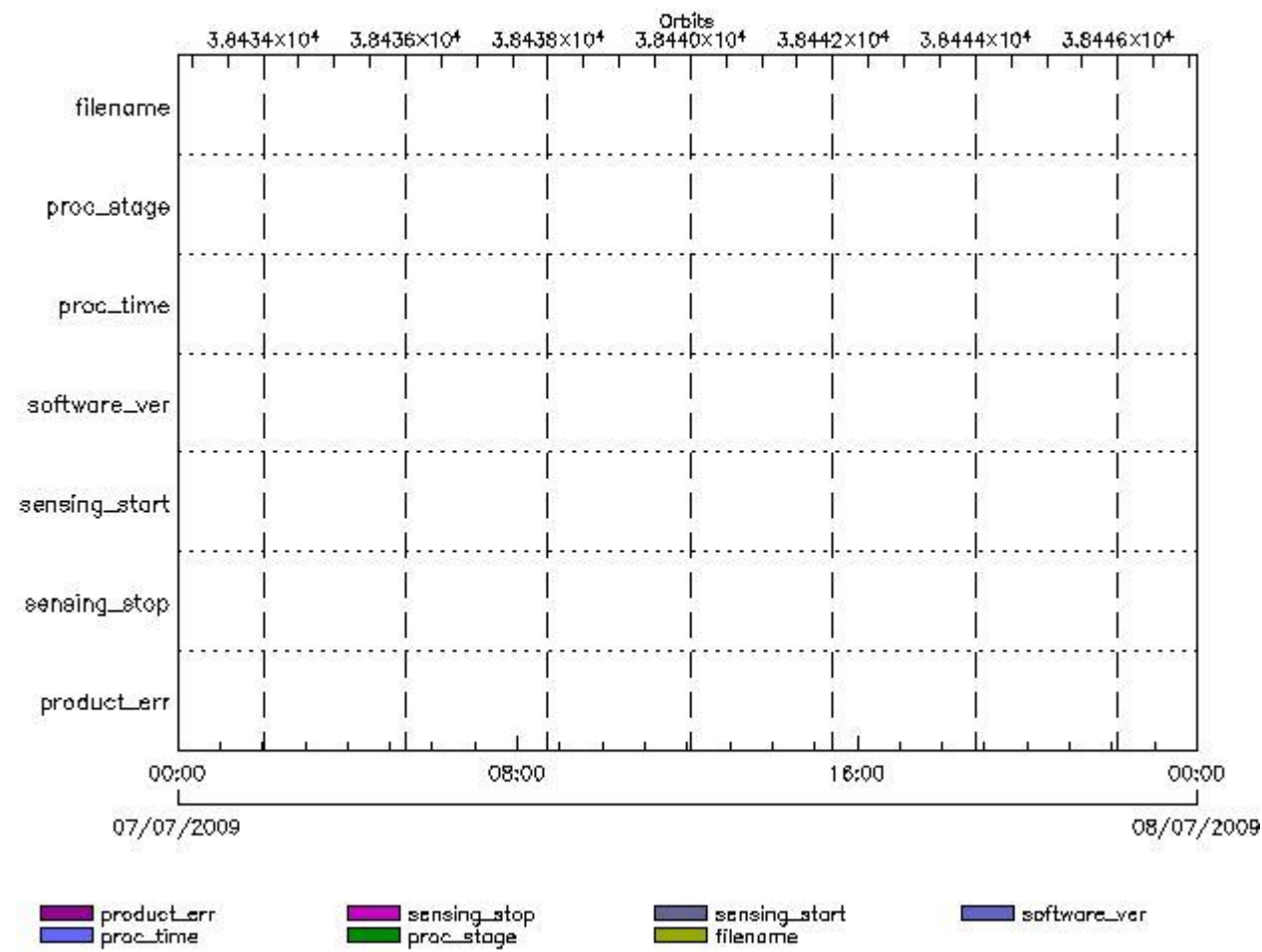
Gauge Explicit Reference
 RA2_SET_AX files with wrong sensing stop

Gauge Explicit Reference
 RA2_SET_AX files with product err set

Gauge Explicit Reference

RA2_SL1_AX MPH checks

MPH Errors for RA2_SL1_AX



RA2_SL1_AX files with wrong filename

Gauge
 RA2_SL1_AX files with unknown processing stage

Gauge Explicit Reference
 RA2_SL1_AX files with wrong processing time

Gauge Explicit Reference
 RA2_SL1_AX files with software version not equal to the current version

Gauge Explicit Reference

RA2_SL1_AX files with wrong sensing start

Gauge Explicit Reference

RA2_SL1_AX files with wrong sensing stop

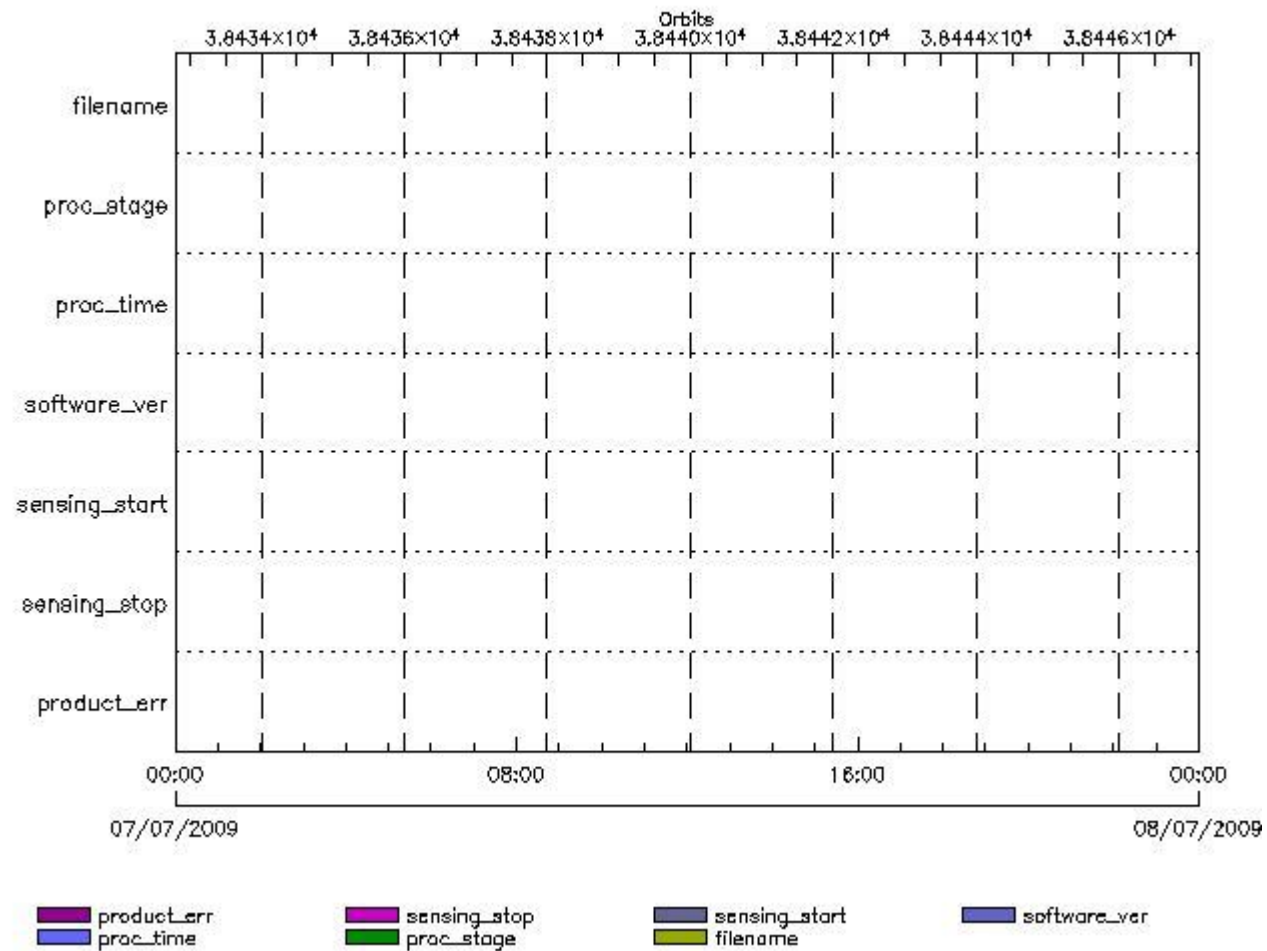
Gauge Explicit Reference

RA2_SL1_AX files with product err set

Gauge Explicit Reference

RA2_SL2_AX MPH checks

MPH Errors for RA2_SL2_AX



RA2_SL2_AX files with wrong filename

Gauge

RA2_SL2_AX files with unknown processing stage

Gauge Explicit Reference

RA2_SL2_AX files with wrong processing time

Gauge Explicit Reference

RA2_SL2_AX files with software version not equal to the current version

Gauge Explicit Reference

RA2_SL2_AX files with wrong sensing start

Gauge Explicit Reference

RA2_SL2_AX files with wrong sensing stop

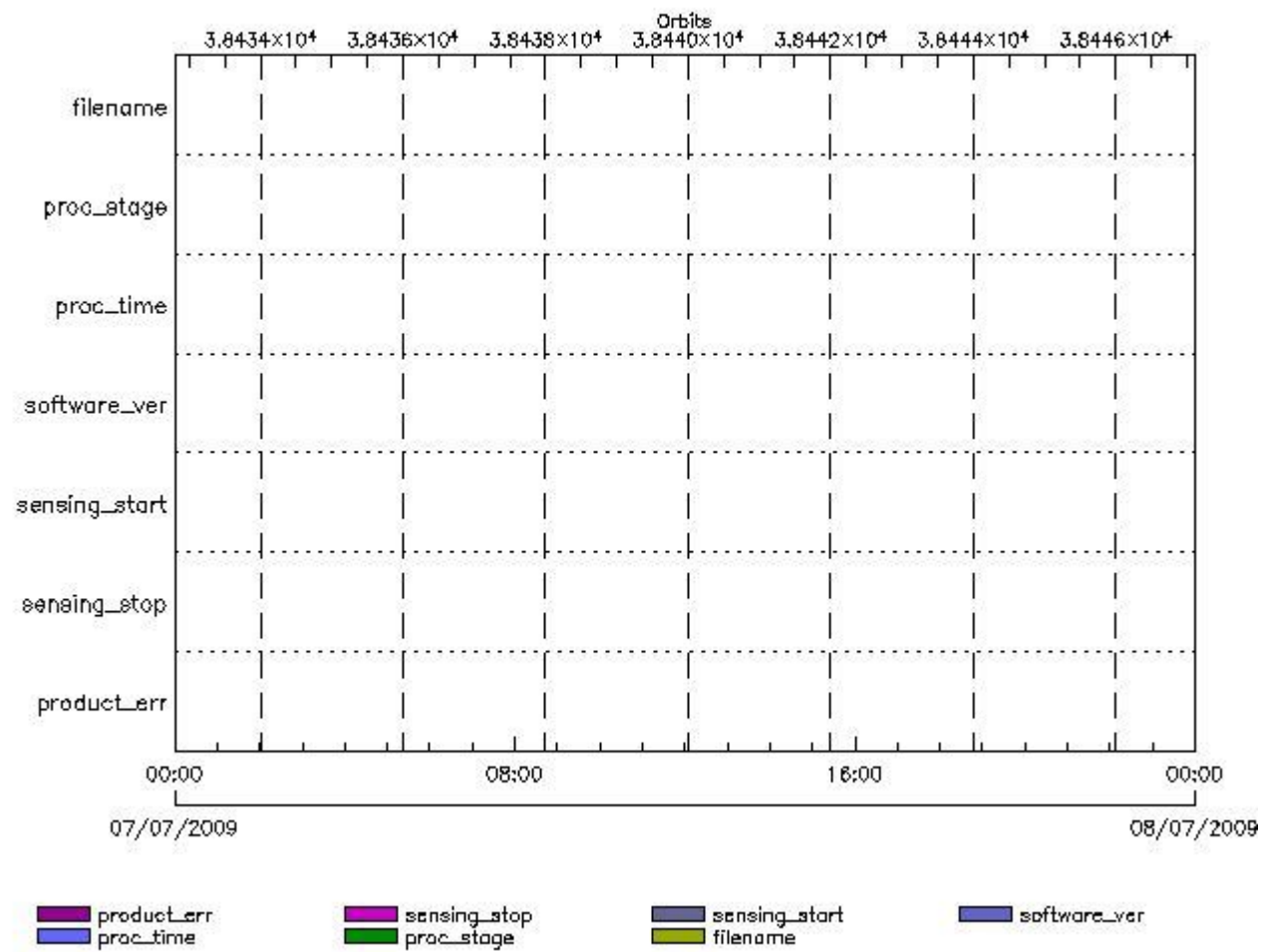
Gauge Explicit Reference

RA2_SL2_AX files with product err set

Gauge Explicit Reference

RA2_SOI_AX MPH checks

MPH Errors for RA2_SOI_AX



RA2_SOI_AX files with wrong filename

Gauge

RA2_SOI_AX files with unknown processing stage

Gauge Explicit Reference

RA2_SOI_AX files with wrong processing time

Gauge Explicit Reference

RA2_SOI_AX files with software version not equal to the current version

Gauge Explicit Reference

RA2_SOI_AX files with wrong sensing start

Gauge Explicit Reference

RA2_SOI_AX files with wrong sensing stop

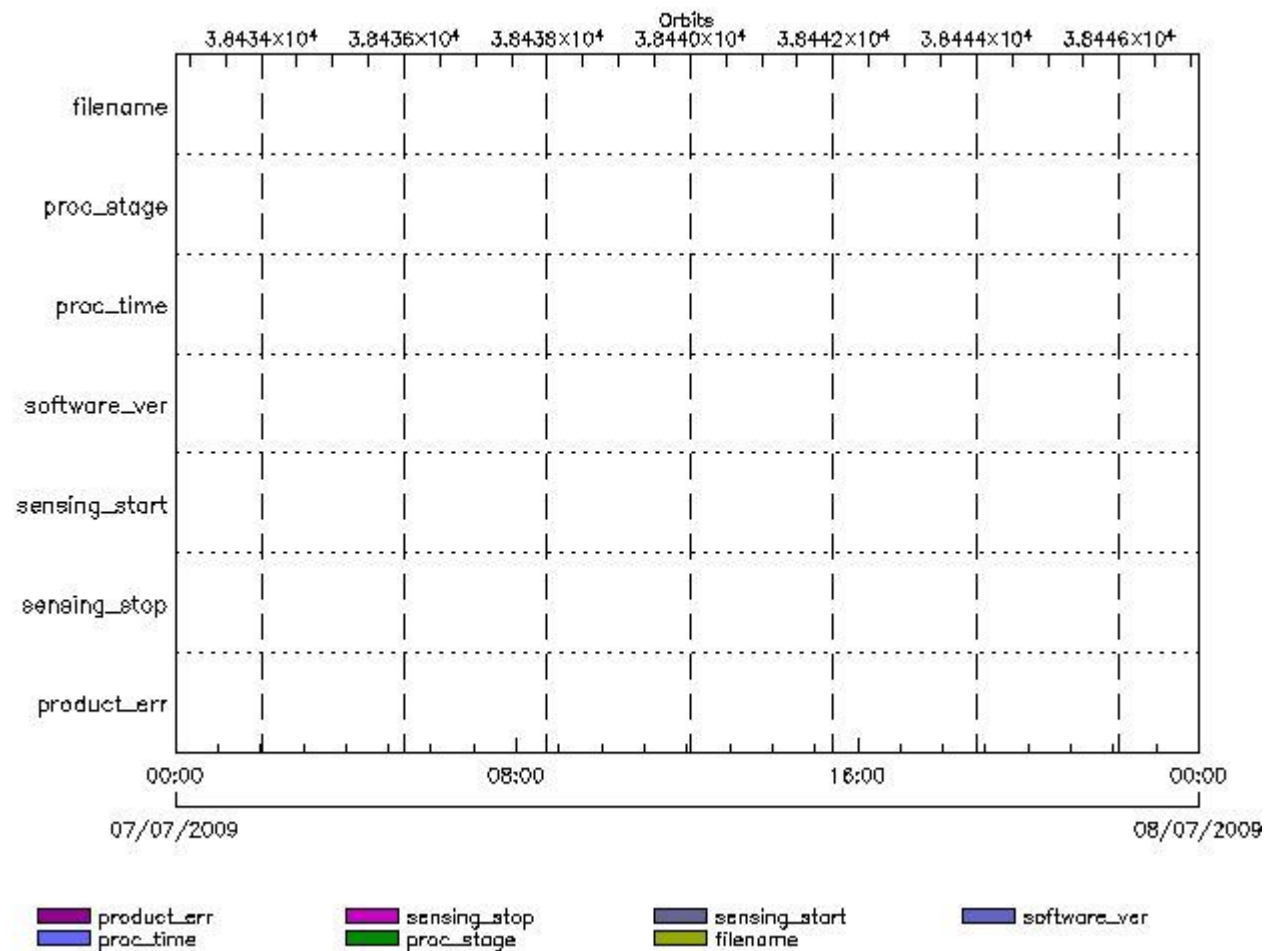
Gauge Explicit Reference

RA2_SOI_AX files with product err set

Gauge Explicit Reference

RA2_SOL_AX MPH checks

MPH Errors for RA2_SOL_AX



RA2_SOL_AX files with wrong filename

Gauge

RA2_SOL_AX files with unknown processing stage

Gauge Explicit Reference

RA2_SOL_AX files with wrong processing time

Gauge Explicit Reference

RA2_SOL_AX files with software version not equal to the current version

Gauge Explicit Reference

RA2_SOL_AX files with wrong sensing start

Gauge Explicit Reference

RA2_SOL_AX files with wrong sensing stop

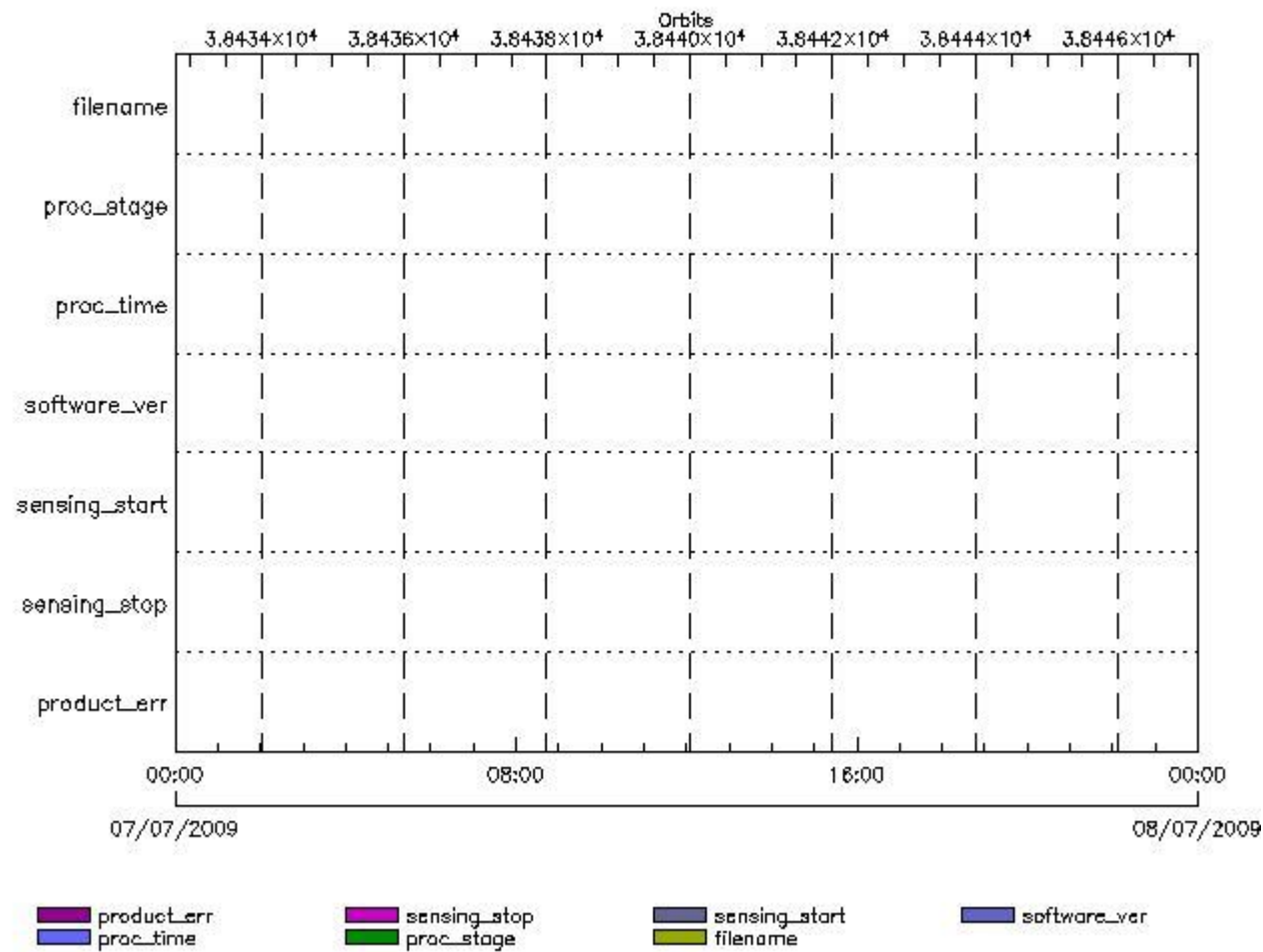
Gauge Explicit Reference

RA2_SOL_AX files with product err set

Gauge Explicit Reference

RA2_SSB_AX MPH checks

MPH Errors for RA2_SSB_AX



RA2_SSB_AX files with wrong filename

RA2_SSB_AX files with unknown processing stage

RA2_SSB_AX files with wrong processing time

RA2_SSB_AX files with software version not equal to the current version

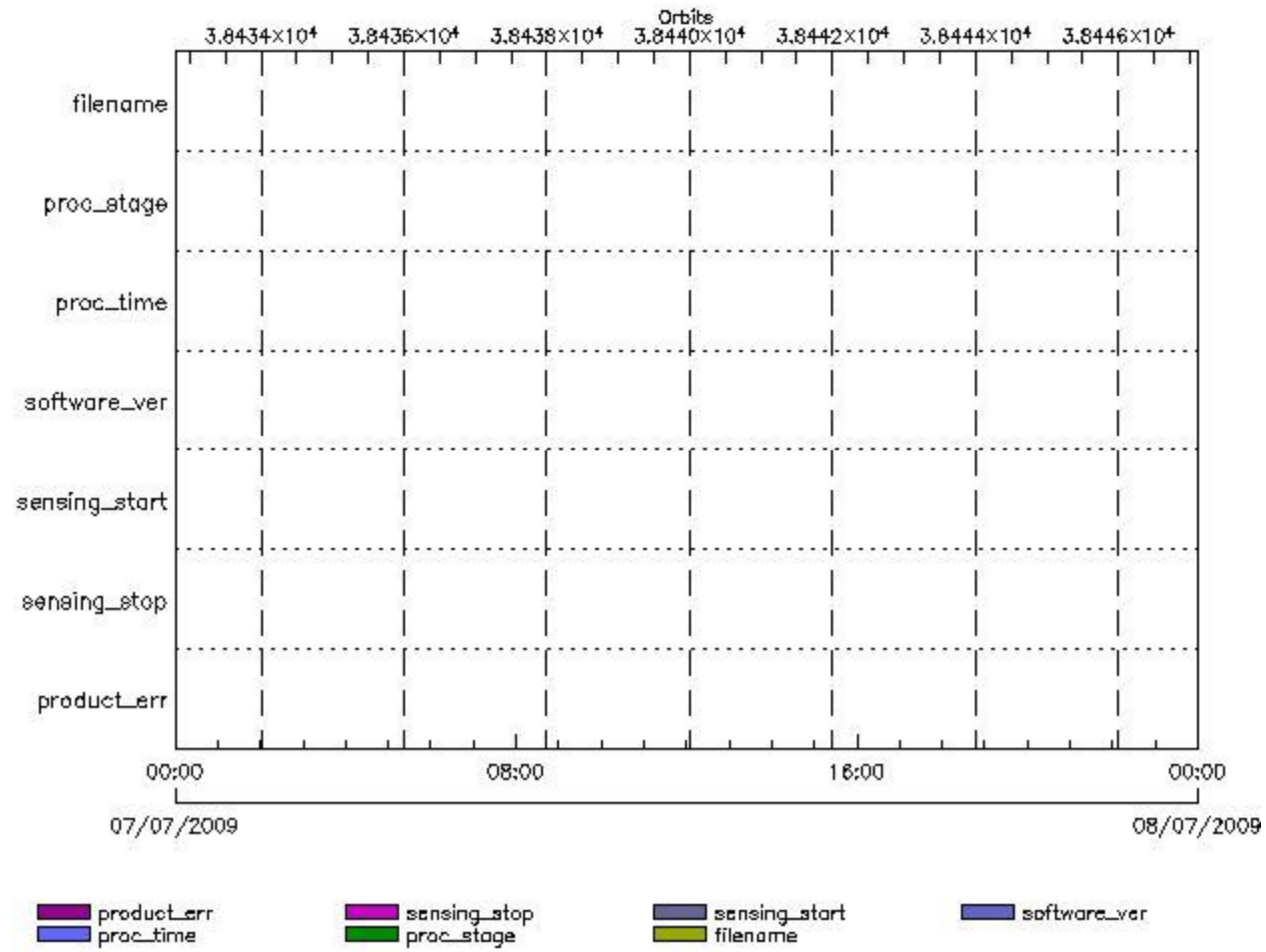
RA2_SSB_AX files with wrong sensing start

RA2_SSB_AX files with wrong sensing stop

RA2_SSB_AX files with product err set

RA2_TLD_AX MPH checks

MPH Errors for RA2_TLD_AX



RA2_TLD_AX files with wrong filename

RA2_TLD_AX files with unknown processing stage

Gauge Explicit Reference

RA2_TLD_AX files with wrong processing time

Gauge Explicit Reference

RA2_TLD_AX files with software version not equal to the current version

Gauge Explicit Reference

RA2_TLD_AX files with wrong sensing start

Gauge Explicit Reference

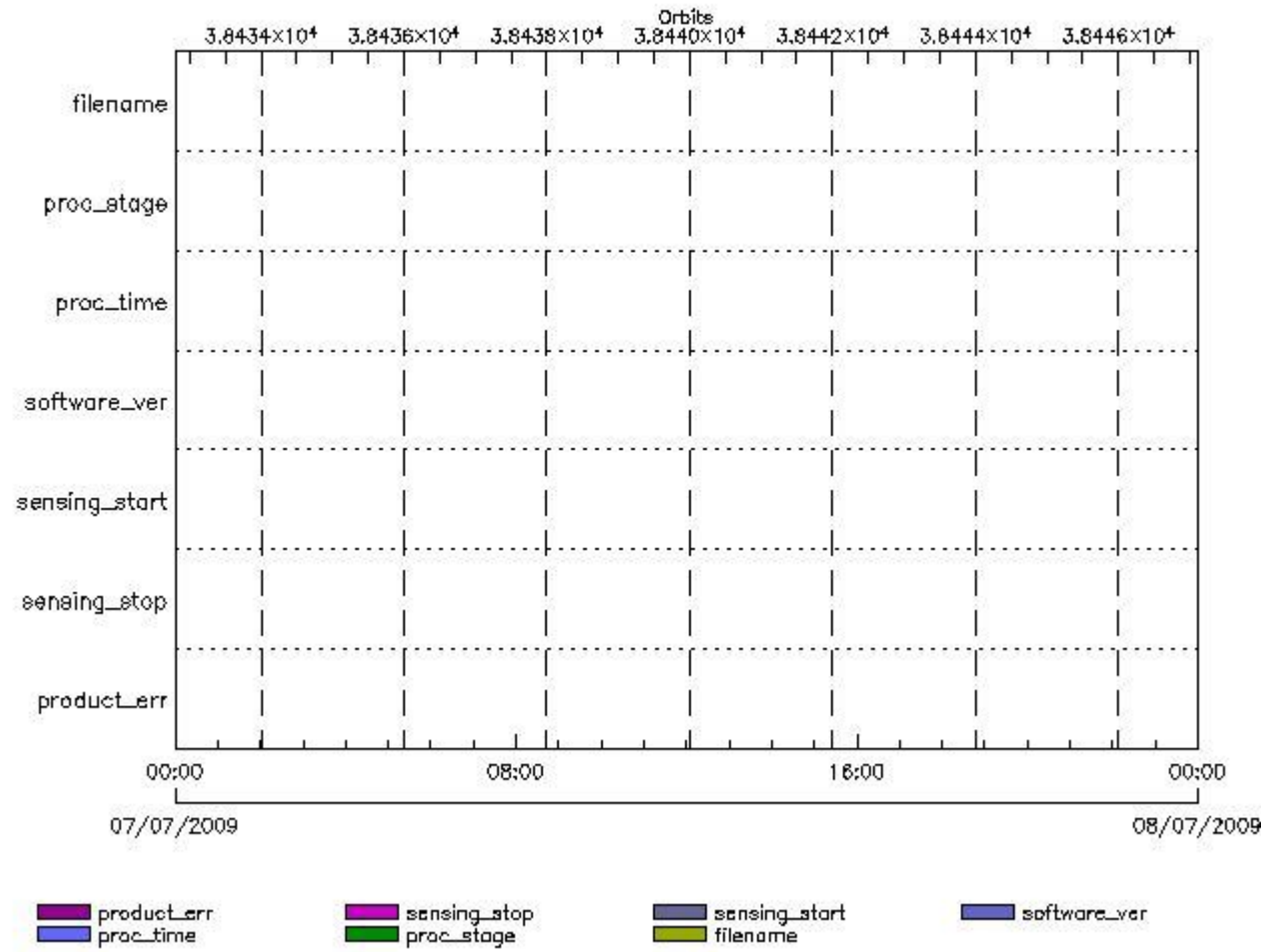
RA2_TLD_AX files with wrong sensing stop

Gauge Explicit Reference

RA2_TLD_AX files with product err set

Gauge Explicit Reference

MPH Errors for RA2_USO_AX



RA2_USO_AX files with wrong filename

RA2_USO_AX files with unknown processing stage

Gauge Explicit Reference

RA2_USO_AX files with wrong processing time

Gauge Explicit Reference

RA2_USO_AX files with software version not equal to the current version

Gauge Explicit Reference

RA2_USO_AX files with wrong sensing start

Gauge Explicit Reference

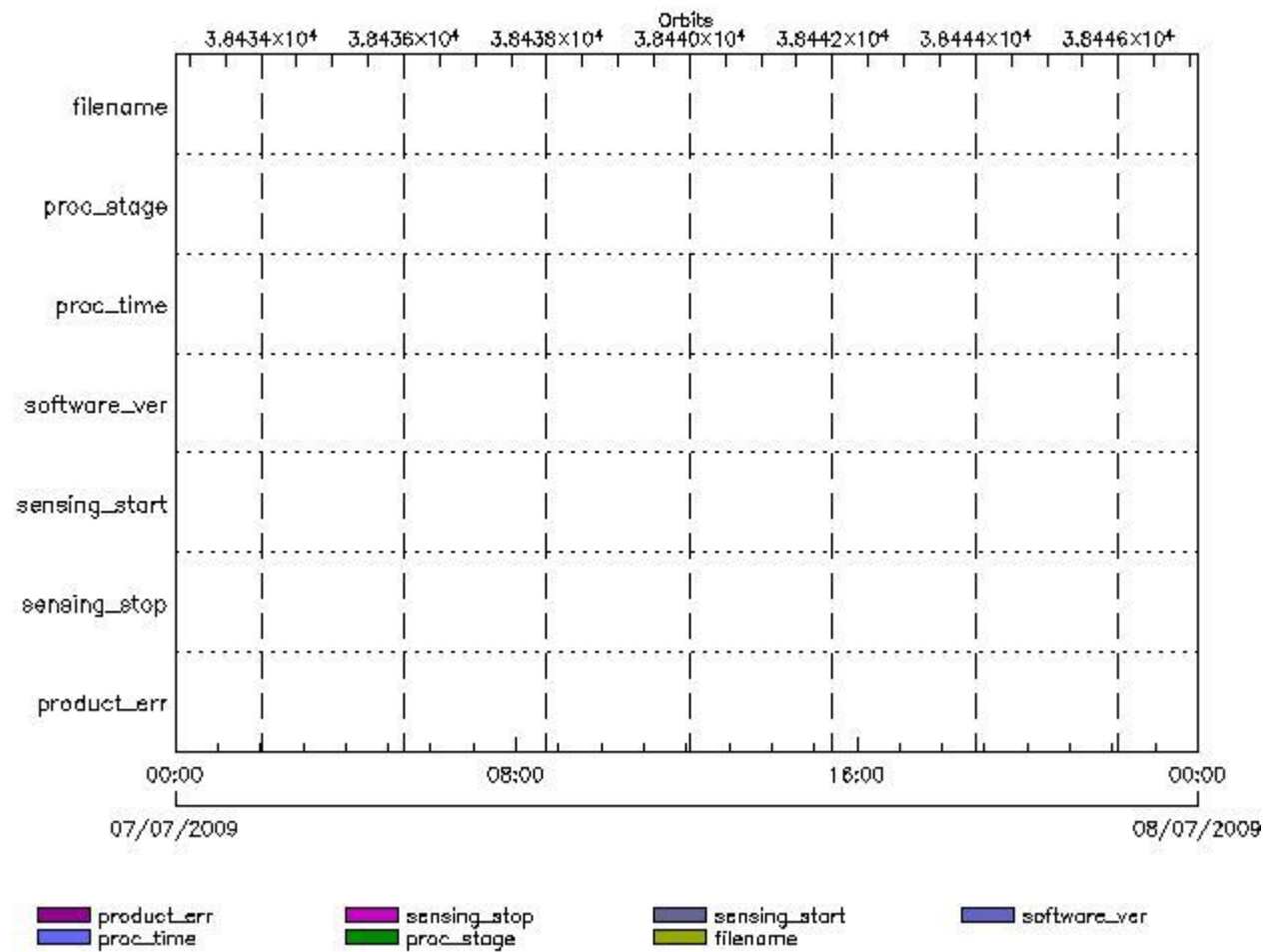
RA2_USO_AX files with wrong sensing stop

Gauge Explicit Reference

RA2_USO_AX files with product err set

AUX_ATT_AX MPH checks

MPH Errors for AUX_ATT_AX



AUX_ATT_AX files with wrong filename

AUX_ATT_AX files with unknown processing stage

Gauge Explicit Reference

AUX_ATT_AX files with wrong processing time

Gauge Explicit Reference

AUX_ATT_AX files with software version not equal to the current version

Gauge Explicit Reference

AUX_ATT_AX files with wrong sensing start

Gauge Explicit Reference

AUX_ATT_AX files with wrong sensing stop

Gauge Explicit Reference
 AUX_ATT_AX files with product err set

Gauge Explicit Reference

Time Correlation

AUX_TIM_AX Propagation Error

Gauge	Value	Segment (Start-Stop)
Propagation Error (us) N/A	-4.5321044921875	06-JUL-2009 22:54:17.000 07-JUL-2009 05:47:49.000
Propagation Error (us) Warning! Too big	6.23378467559814	07-JUL-2009 05:47:49.000 07-JUL-2009 07:29:20.000
Propagation Error (us) Warning! Too big	6.56931018829346	07-JUL-2009 07:29:20.000 07-JUL-2009 09:07:04.000
Propagation Error (us) N/A	-1.67556476593018	07-JUL-2009 09:07:04.000 07-JUL-2009 10:46:41.000
Propagation Error (us) N/A	-2.68906211853027	07-JUL-2009 10:46:41.000 07-JUL-2009 12:25:53.000
Propagation Error (us) N/A	-1.96290397644043	07-JUL-2009 12:25:53.000 07-JUL-2009 14:04:55.000
Propagation Error (us) N/A	2.35333347320557	07-JUL-2009 14:04:55.000 07-JUL-2009 15:42:37.000

```

xReportTemplate. Copying internal and external template references...
xReportTemplate. Processing Conditionals inclusions...
xReportTemplate. ...No Conditionals inclusions found
xReportTemplate. Generating data extraction schema document...
xReportTemplate. Inserting embedded DEL scripts and extracting data...
xReportTemplate. Generating data extraction skeleton for explicit references...
xReportTemplate. Extracting Explicit References data...
xReportTemplate. Merging object data with explicit_references data...
xReportTemplate. Generating stylesheet to transform template to report...
xReportTemplate. Generating stylesheet for grouping and zooming...
xReportTemplate. Generating intermediate report without grouping and zooming...
xReportTemplate. Generating final xhtml report...
xReportTemplate. Generating the IDL program for the graphs
xReportTemplate. Generating external linked fragments
xReportTemplate. Executing the IDL program
Information : ( 9-Jul-2009 15:51:50)
Graph 1: Creating object for a eventGanttChart
Information : ( 9-Jul-2009 15:51:50) Graph 1: Processing legend.
Information : ( 9-Jul-2009 15:51:50)
Graph 1: Adding data from object @PCF_RA2_sensing:ETL_ra2_wwv_2p          18
elements.
Information : ( 9-Jul-2009 15:51:50)
Graph 1: Adding data from object @PCF_RA2_sensing:ETL_ra2_fgd_2p          18
elements.
Information : ( 9-Jul-2009 15:51:50)
Graph 1: Adding data from object @PCF_RA2_sensing:ETL_ra2_mw__1p          18
elements.
Information : ( 9-Jul-2009 15:51:50)
Graph 1: Adding data from object @PCF_RA2_sensing:ETL_ra2_me__0p          18
elements.
Information : ( 9-Jul-2009 15:51:50)
Graph 1: Adding data from object @PCF_RA2_sensing:ETL_mwr_n1__0p          17
elements.
Information : ( 9-Jul-2009 15:51:50)
Graph 1: Adding data from object @PCF_RA2_sensing:ETL_dor_nav_0p          16
elements.
Information : ( 9-Jul-2009 15:51:50)
Graph 1: Adding data from object @PCF_RA2_sensing:ETL_dor_dop_0p          17
elements.
Information : ( 9-Jul-2009 15:51:50)
Graph 1: Adding data from object @PCF_RA2_sensing:ETL_ra2_cal_0p          1
elements.
Information : ( 9-Jul-2009 15:51:50) Graph 1: Generating PNG file.
Information : ( 9-Jul-2009 15:51:51) Graph 1: Destroying object.
Information : ( 9-Jul-2009 15:51:51)
Graph 2: Creating object for a eventWorldMap
Information : ( 9-Jul-2009 15:51:51) Graph 2: Processing legend.
Information : ( 9-Jul-2009 15:51:51)
Graph 2: Adding data from object @PCF_RA2_sensing:ETL_ra2_inv_prod          18
elements.
Information : ( 9-Jul-2009 15:51:54) Graph 2: Generating PNG file.
Information : ( 9-Jul-2009 15:51:55) Graph 2: Destroying object.
Information : ( 9-Jul-2009 15:51:55)
Graph 3: Creating object for a eventGanttChart
Information : ( 9-Jul-2009 15:51:55) Graph 3: Processing legend.
Information : ( 9-Jul-2009 15:51:55)
Graph 3: Adding data from object @PCF_RA2_production:ETLmwr_mis          1
elements.
Information : ( 9-Jul-2009 15:51:55)
Graph 3: Adding data from object @PCF_RA2_production:ETLra2_l0_mis          2
elements.
Information : ( 9-Jul-2009 15:51:55)
Graph 3: Adding data from object @PCF_RA2_production:ETLdor_mis          30
elements.
Information : ( 9-Jul-2009 15:51:55)
Graph 3: Adding data from object @PCF_RA2_sensing:ETL_mwr_l0          17
elements.
Information : ( 9-Jul-2009 15:51:56)

```

```

Graph 3: Adding data from object @PCF_RA2_production:ETLmwr_all_stations
18 elements.
Information : ( 9-Jul-2009 15:51:56)
Graph 3: Adding data from object @PCF_RA2_sensing:ETL_ra2_l0          19
elements.
Information : ( 9-Jul-2009 15:51:56)
Graph 3: Adding data from object @PCF_RA2_production:ETLra2_all_stations
5 elements.
Information : ( 9-Jul-2009 15:51:56)
Graph 3: Adding data from object @PCF_RA2_sensing:ETL_dor_l0        33
elements.
Information : ( 9-Jul-2009 15:51:56)
Graph 3: Adding data from object @PCF_RA2_production:ETLdor_all_stations
18 elements.
Information : ( 9-Jul-2009 15:51:56)
Graph 3: Adding data from object @PCF_RA2_production:ETLra2_unav      1
elements.
Warning !   : ( 9-Jul-2009 15:51:56)
GanttChart::AddData. The DqiData structure has no data for this range
Information : ( 9-Jul-2009 15:51:56) Graph 3: Generating PNG file.
Warning !   : ( 9-Jul-2009 15:51:56)
GanttChart::ReadPolyline. Adding a section with no data
Information : ( 9-Jul-2009 15:51:56) Graph 3: Destroying object.
Information : ( 9-Jul-2009 15:51:56)
Graph 4: Creating object for a eventGanttChart
Information : ( 9-Jul-2009 15:51:56) Graph 4: Processing legend.
Information : ( 9-Jul-2009 15:51:56)
Graph 4: Adding data from object @PCF_RA2_production:ETLra2_l1_mis    2
elements.
Information : ( 9-Jul-2009 15:51:56)
Graph 4: Adding data from object @PCF_RA2_sensing:ETL_ra2_l1        18
elements.
Information : ( 9-Jul-2009 15:51:56)
Graph 4: Adding data from object @PCF_RA2_production:ETLra2_unav      1
elements.
Warning !   : ( 9-Jul-2009 15:51:56)
GanttChart::AddData. The DqiData structure has no data for this range
Information : ( 9-Jul-2009 15:51:56)
Graph 4: Adding data from object @PCF_RA2_production:ETL_ra2_l1_acq
21 elements.
Information : ( 9-Jul-2009 15:51:56) Graph 4: Generating PNG file.
Warning !   : ( 9-Jul-2009 15:51:56)
GanttChart::ReadPolyline. Adding a section with no data
Information : ( 9-Jul-2009 15:51:57) Graph 4: Destroying object.
Information : ( 9-Jul-2009 15:51:57)
Graph 5: Creating object for a eventGanttChart
Information : ( 9-Jul-2009 15:51:57) Graph 5: Processing legend.
Information : ( 9-Jul-2009 15:51:57)
Graph 5: Adding data from object @PCF_RA2_production:ETLra2_l2_mis    4
elements.
Information : ( 9-Jul-2009 15:51:57)
Graph 5: Adding data from object @PCF_RA2_sensing:ETL_ra2_l2        36
elements.
Information : ( 9-Jul-2009 15:51:57)
Graph 5: Adding data from object @PCF_RA2_production:ETLra2_unav      1
elements.
Warning !   : ( 9-Jul-2009 15:51:57)
GanttChart::AddData. The DqiData structure has no data for this range
Information : ( 9-Jul-2009 15:51:57)
Graph 5: Adding data from object @PCF_RA2_production:ETL_ra2_l2_acq
42 elements.
Information : ( 9-Jul-2009 15:51:57) Graph 5: Generating PNG file.
Warning !   : ( 9-Jul-2009 15:51:57)
GanttChart::ReadPolyline. Adding a section with no data
Information : ( 9-Jul-2009 15:51:57) Graph 5: Destroying object.
Information : ( 9-Jul-2009 15:51:57)
Graph 6: Creating object for a eventGanttChart
Information : ( 9-Jul-2009 15:51:57) Graph 6: Processing legend.

```

Information : (9-Jul-2009 15:51:57)
Graph 6: Adding data from object @PCF MPH_RA2_CAL_0P:DET_wrong_product_err
1 elements.
Warning ! : (9-Jul-2009 15:51:57)
GanttChart::AddData. The DqiData structure has no data for this range
Information : (9-Jul-2009 15:51:57)
Graph 6: Adding data from object @PCF MPH_RA2_CAL_0P:SET_wrong_leap_err
1 elements.
Warning ! : (9-Jul-2009 15:51:57)
GanttChart::AddData. The DqiData structure has no data for this range
Information : (9-Jul-2009 15:51:57)
Graph 6: Adding data from object @PCF MPH_RA2_CAL_0P:SET_wrong_leap_utc
1 elements.
Warning ! : (9-Jul-2009 15:51:57)
GanttChart::AddData. The DqiData structure has no data for this range
Information : (9-Jul-2009 15:51:57)
Graph 6: Adding data from object @PCF MPH_RA2_CAL_0P:SET_wrong_clock_step
1 elements.
Warning ! : (9-Jul-2009 15:51:57)
GanttChart::AddData. The DqiData structure has no data for this range
Information : (9-Jul-2009 15:51:57)
Graph 6: Adding data from object @PCF MPH_RA2_CAL_0P:SET_wrong_sat_binary_time
1 elements.
Warning ! : (9-Jul-2009 15:51:57)
GanttChart::AddData. The DqiData structure has no data for this range
Information : (9-Jul-2009 15:51:57)
Graph 6: Adding data from object @PCF MPH_RA2_CAL_0P:SET_wrong_utc_sbt_time
1 elements.
Information : (9-Jul-2009 15:51:57)
Graph 6: Adding data from object @PCF MPH_RA2_CAL_0P:SET_wrong_vector_source
1 elements.
Warning ! : (9-Jul-2009 15:51:57)
GanttChart::AddData. The DqiData structure has no data for this range
Information : (9-Jul-2009 15:51:57)
Graph 6: Adding data from object @PCF MPH_RA2_CAL_0P:SET_wrong_z_velocity
1 elements.
Warning ! : (9-Jul-2009 15:51:57)
GanttChart::AddData. The DqiData structure has no data for this range
Information : (9-Jul-2009 15:51:57)
Graph 6: Adding data from object @PCF MPH_RA2_CAL_0P:SET_wrong_y_velocity
1 elements.
Warning ! : (9-Jul-2009 15:51:57)
GanttChart::AddData. The DqiData structure has no data for this range
Information : (9-Jul-2009 15:51:57)
Graph 6: Adding data from object @PCF MPH_RA2_CAL_0P:SET_wrong_x_velocity
1 elements.
Warning ! : (9-Jul-2009 15:51:57)
GanttChart::AddData. The DqiData structure has no data for this range
Information : (9-Jul-2009 15:51:57)
Graph 6: Adding data from object @PCF MPH_RA2_CAL_0P:SET_wrong_z_position
1 elements.
Warning ! : (9-Jul-2009 15:51:57)
GanttChart::AddData. The DqiData structure has no data for this range
Information : (9-Jul-2009 15:51:57)
Graph 6: Adding data from object @PCF MPH_RA2_CAL_0P:SET_wrong_y_position
1 elements.
Warning ! : (9-Jul-2009 15:51:57)
GanttChart::AddData. The DqiData structure has no data for this range
Information : (9-Jul-2009 15:51:57)
Graph 6: Adding data from object @PCF MPH_RA2_CAL_0P:SET_wrong_x_position
1 elements.
Warning ! : (9-Jul-2009 15:51:57)
GanttChart::AddData. The DqiData structure has no data for this range
Information : (9-Jul-2009 15:51:57) Graph 6:
Adding data from object @PCF MPH_RA2_CAL_0P:SET_wrong_state_vector_time
1 elements.
Warning ! : (9-Jul-2009 15:51:57)
GanttChart::AddData. The DqiData structure has no data for this range

GanttChart::ReadPolyline. Adding a section with no data
 Warning ! : (9-Jul-2009 15:51:57)
 GanttChart::ReadPolyline. Adding a section with no data
 Warning ! : (9-Jul-2009 15:51:57)
 GanttChart::ReadPolyline. Adding a section with no data
 Warning ! : (9-Jul-2009 15:51:57)
 GanttChart::ReadPolyline. Adding a section with no data
 Warning ! : (9-Jul-2009 15:51:57)
 GanttChart::ReadPolyline. Adding a section with no data
 Warning ! : (9-Jul-2009 15:51:57)
 GanttChart::ReadPolyline. Adding a section with no data
 Warning ! : (9-Jul-2009 15:51:57)
 GanttChart::ReadPolyline. Adding a section with no data
 Warning ! : (9-Jul-2009 15:51:57)
 GanttChart::ReadPolyline. Adding a section with no data
 Warning ! : (9-Jul-2009 15:51:57)
 GanttChart::ReadPolyline. Adding a section with no data
 Warning ! : (9-Jul-2009 15:51:57)
 GanttChart::ReadPolyline. Adding a section with no data
 Warning ! : (9-Jul-2009 15:51:57)
 GanttChart::ReadPolyline. Adding a section with no data
 Warning ! : (9-Jul-2009 15:51:57)
 GanttChart::ReadPolyline. Adding a section with no data
 Information : (9-Jul-2009 15:51:58) Graph 6: Destroying object.
 Information : (9-Jul-2009 15:51:58)
 Graph 7: Creating object for a eventGanttChart
 Information : (9-Jul-2009 15:51:58) Graph 7: Processing legend.
 Information : (9-Jul-2009 15:51:58)
 Graph 7: Adding data from object @PCF_MPH_DOR_DOP_0P:DET_wrong_product_err
 1 elements.
 Warning ! : (9-Jul-2009 15:51:58)
 GanttChart::AddData. The DqiData structure has no data for this range
 Information : (9-Jul-2009 15:51:58)
 Graph 7: Adding data from object @PCF_MPH_DOR_DOP_0P:SET_wrong_leap_err
 1 elements.
 Warning ! : (9-Jul-2009 15:51:58)
 GanttChart::AddData. The DqiData structure has no data for this range
 Information : (9-Jul-2009 15:51:58)
 Graph 7: Adding data from object @PCF_MPH_DOR_DOP_0P:SET_wrong_leap_utc
 1 elements.
 Warning ! : (9-Jul-2009 15:51:58)
 GanttChart::AddData. The DqiData structure has no data for this range
 Information : (9-Jul-2009 15:51:58)
 Graph 7: Adding data from object @PCF_MPH_DOR_DOP_0P:SET_wrong_clock_step
 1 elements.
 Warning ! : (9-Jul-2009 15:51:58)
 GanttChart::AddData. The DqiData structure has no data for this range
 Information : (9-Jul-2009 15:51:58)
 Graph 7: Adding data from object @PCF_MPH_DOR_DOP_0P:SET_wrong_sat_binary_time
 1 elements.
 Warning ! : (9-Jul-2009 15:51:58)
 GanttChart::AddData. The DqiData structure has no data for this range
 Information : (9-Jul-2009 15:51:58)
 Graph 7: Adding data from object @PCF_MPH_DOR_DOP_0P:SET_wrong_utc_sbt_time
 14 elements.
 Information : (9-Jul-2009 15:51:58)
 Graph 7: Adding data from object @PCF_MPH_DOR_DOP_0P:SET_wrong_vector_source
 1 elements.
 Warning ! : (9-Jul-2009 15:51:58)
 GanttChart::AddData. The DqiData structure has no data for this range
 Information : (9-Jul-2009 15:51:58)
 Graph 7: Adding data from object @PCF_MPH_DOR_DOP_0P:SET_wrong_z_velocity
 1 elements.
 Warning ! : (9-Jul-2009 15:51:58)
 GanttChart::AddData. The DqiData structure has no data for this range
 Information : (9-Jul-2009 15:51:58)
 Graph 7: Adding data from object @PCF_MPH_DOR_DOP_0P:SET_wrong_y_velocity
 1 elements.
 Warning ! : (9-Jul-2009 15:51:58)
 GanttChart::AddData. The DqiData structure has no data for this range

Information : (9-Jul-2009 15:51:58)
Graph 7: Adding data from object @PCF_MPH_DOR_DOP_0P:SET_wrong_x_velocity
1 elements.
Warning ! : (9-Jul-2009 15:51:58)
GanttChart::AddData. The DqiData structure has no data for this range
Information : (9-Jul-2009 15:51:58)
Graph 7: Adding data from object @PCF_MPH_DOR_DOP_0P:SET_wrong_z_position
1 elements.
Warning ! : (9-Jul-2009 15:51:58)
GanttChart::AddData. The DqiData structure has no data for this range
Information : (9-Jul-2009 15:51:58)
Graph 7: Adding data from object @PCF_MPH_DOR_DOP_0P:SET_wrong_y_position
1 elements.
Warning ! : (9-Jul-2009 15:51:58)
GanttChart::AddData. The DqiData structure has no data for this range
Information : (9-Jul-2009 15:51:58)
Graph 7: Adding data from object @PCF_MPH_DOR_DOP_0P:SET_wrong_x_position
1 elements.
Warning ! : (9-Jul-2009 15:51:58)
GanttChart::AddData. The DqiData structure has no data for this range
Information : (9-Jul-2009 15:51:58) Graph 7:
Adding data from object @PCF_MPH_DOR_DOP_0P:SET_wrong_state_vector_time
1 elements.
Warning ! : (9-Jul-2009 15:51:58)
GanttChart::AddData. The DqiData structure has no data for this range
Information : (9-Jul-2009 15:51:58)
Graph 7: Adding data from object @PCF_MPH_DOR_DOP_0P:SET_wrong_phase
1 elements.
Warning ! : (9-Jul-2009 15:51:58)
GanttChart::AddData. The DqiData structure has no data for this range
Information : (9-Jul-2009 15:51:58)
Graph 7: Adding data from object @PCF_MPH_DOR_DOP_0P:SET_wrong_sensing_stop
1 elements.
Warning ! : (9-Jul-2009 15:51:58)
GanttChart::AddData. The DqiData structure has no data for this range
Information : (9-Jul-2009 15:51:58)
Graph 7: Adding data from object @PCF_MPH_DOR_DOP_0P:SET_wrong_sensing_start
1 elements.
Warning ! : (9-Jul-2009 15:51:58)
GanttChart::AddData. The DqiData structure has no data for this range
Information : (9-Jul-2009 15:51:58)
Graph 7: Adding data from object @PCF_MPH_DOR_DOP_0P:SET_wrong_software_ver
1 elements.
Warning ! : (9-Jul-2009 15:51:58)
GanttChart::AddData. The DqiData structure has no data for this range
Information : (9-Jul-2009 15:51:58)
Graph 7: Adding data from object @PCF_MPH_DOR_DOP_0P:SET_wrong_proc_time
1 elements.
Warning ! : (9-Jul-2009 15:51:58)
GanttChart::AddData. The DqiData structure has no data for this range
Information : (9-Jul-2009 15:51:58)
Graph 7: Adding data from object @PCF_MPH_DOR_DOP_0P:SET_wrong_proc_center
1 elements.
Warning ! : (9-Jul-2009 15:51:58)
GanttChart::AddData. The DqiData structure has no data for this range
Information : (9-Jul-2009 15:51:58) Graph 7:
Adding data from object @PCF_MPH_DOR_DOP_0P:SET_wrong_acquisition_station
1 elements.
Warning ! : (9-Jul-2009 15:51:58)
GanttChart::AddData. The DqiData structure has no data for this range
Information : (9-Jul-2009 15:51:58)
Graph 7: Adding data from object @PCF_MPH_DOR_DOP_0P:SET_wrong_proc_stage
1 elements.
Warning ! : (9-Jul-2009 15:51:58)
GanttChart::AddData. The DqiData structure has no data for this range
Information : (9-Jul-2009 15:51:58)
Graph 7: Adding data from object @PCF_MPH_DOR_DOP_0P:SET_wrong_filename
1 elements.

```
Warning !      : ( 9-Jul-2009 15:51:58)
GanttChart::AddData. The DqiData structure has no data for this range
Information : ( 9-Jul-2009 15:51:58)
Graph 7: Adding data from object @PCF_RA2_sensing:ETL_dor_dop_0p      17
elements.
Information : ( 9-Jul-2009 15:51:58) Graph 7: Generating PNG file.
Warning !      : ( 9-Jul-2009 15:51:58)
GanttChart::ReadPolyline. Adding a section with no data
Warning !      : ( 9-Jul-2009 15:51:58)
GanttChart::ReadPolyline. Adding a section with no data
Warning !      : ( 9-Jul-2009 15:51:58)
GanttChart::ReadPolyline. Adding a section with no data
Warning !      : ( 9-Jul-2009 15:51:58)
GanttChart::ReadPolyline. Adding a section with no data
Warning !      : ( 9-Jul-2009 15:51:58)
GanttChart::ReadPolyline. Adding a section with no data
Warning !      : ( 9-Jul-2009 15:51:58)
GanttChart::ReadPolyline. Adding a section with no data
Warning !      : ( 9-Jul-2009 15:51:58)
GanttChart::ReadPolyline. Adding a section with no data
Warning !      : ( 9-Jul-2009 15:51:58)
GanttChart::ReadPolyline. Adding a section with no data
Warning !      : ( 9-Jul-2009 15:51:58)
GanttChart::ReadPolyline. Adding a section with no data
Warning !      : ( 9-Jul-2009 15:51:58)
GanttChart::ReadPolyline. Adding a section with no data
Warning !      : ( 9-Jul-2009 15:51:58)
GanttChart::ReadPolyline. Adding a section with no data
Warning !      : ( 9-Jul-2009 15:51:58)
GanttChart::ReadPolyline. Adding a section with no data
Warning !      : ( 9-Jul-2009 15:51:58)
GanttChart::ReadPolyline. Adding a section with no data
Warning !      : ( 9-Jul-2009 15:51:58)
GanttChart::ReadPolyline. Adding a section with no data
Warning !      : ( 9-Jul-2009 15:51:58)
GanttChart::ReadPolyline. Adding a section with no data
Warning !      : ( 9-Jul-2009 15:51:58)
GanttChart::ReadPolyline. Adding a section with no data
Warning !      : ( 9-Jul-2009 15:51:58)
GanttChart::ReadPolyline. Adding a section with no data
Warning !      : ( 9-Jul-2009 15:51:58)
GanttChart::ReadPolyline. Adding a section with no data
Warning !      : ( 9-Jul-2009 15:51:58)
GanttChart::ReadPolyline. Adding a section with no data
Warning !      : ( 9-Jul-2009 15:51:58)
GanttChart::ReadPolyline. Adding a section with no data
Warning !      : ( 9-Jul-2009 15:51:58)
GanttChart::ReadPolyline. Adding a section with no data
Warning !      : ( 9-Jul-2009 15:51:58)
Information : ( 9-Jul-2009 15:51:59) Graph 7: Destroying object.
Information : ( 9-Jul-2009 15:51:59)
Graph 8: Creating object for a eventGanttChart
Information : ( 9-Jul-2009 15:51:59) Graph 8: Processing legend.
Information : ( 9-Jul-2009 15:51:59)
Graph 8: Adding data from object @PCF MPH_DOR_NAV_0P:DET_wrong_product_err
1 elements.
Warning !      : ( 9-Jul-2009 15:51:59)
GanttChart::AddData. The DqiData structure has no data for this range
Information : ( 9-Jul-2009 15:51:59)
Graph 8: Adding data from object @PCF MPH_DOR_NAV_0P:SET_wrong_leap_err
1 elements.
Warning !      : ( 9-Jul-2009 15:51:59)
GanttChart::AddData. The DqiData structure has no data for this range
Information : ( 9-Jul-2009 15:51:59)
Graph 8: Adding data from object @PCF MPH_DOR_NAV_0P:SET_wrong_leap_utc
1 elements.
Warning !      : ( 9-Jul-2009 15:51:59)
```

GanttChart::AddData. The DqiData structure has no data for this range
Information : (9-Jul-2009 15:51:59)
Graph 8: Adding data from object @PCF_MPH_DOR_NAV_0P:SET_wrong_clock_step
1 elements.
Warning ! : (9-Jul-2009 15:51:59)
GanttChart::AddData. The DqiData structure has no data for this range
Information : (9-Jul-2009 15:51:59)
Graph 8: Adding data from object @PCF_MPH_DOR_NAV_0P:SET_wrong_sat_binary_time
1 elements.
Warning ! : (9-Jul-2009 15:51:59)
GanttChart::AddData. The DqiData structure has no data for this range
Information : (9-Jul-2009 15:51:59)
Graph 8: Adding data from object @PCF_MPH_DOR_NAV_0P:SET_wrong_utc_sbt_time
10 elements.
Information : (9-Jul-2009 15:51:59)
Graph 8: Adding data from object @PCF_MPH_DOR_NAV_0P:SET_wrong_vector_source
1 elements.
Warning ! : (9-Jul-2009 15:51:59)
GanttChart::AddData. The DqiData structure has no data for this range
Information : (9-Jul-2009 15:51:59)
Graph 8: Adding data from object @PCF_MPH_DOR_NAV_0P:SET_wrong_z_velocity
1 elements.
Warning ! : (9-Jul-2009 15:51:59)
GanttChart::AddData. The DqiData structure has no data for this range
Information : (9-Jul-2009 15:51:59)
Graph 8: Adding data from object @PCF_MPH_DOR_NAV_0P:SET_wrong_y_velocity
1 elements.
Warning ! : (9-Jul-2009 15:51:59)
GanttChart::AddData. The DqiData structure has no data for this range
Information : (9-Jul-2009 15:51:59)
Graph 8: Adding data from object @PCF_MPH_DOR_NAV_0P:SET_wrong_x_velocity
1 elements.
Warning ! : (9-Jul-2009 15:51:59)
GanttChart::AddData. The DqiData structure has no data for this range
Information : (9-Jul-2009 15:51:59)
Graph 8: Adding data from object @PCF_MPH_DOR_NAV_0P:SET_wrong_z_position
1 elements.
Warning ! : (9-Jul-2009 15:51:59)
GanttChart::AddData. The DqiData structure has no data for this range
Information : (9-Jul-2009 15:51:59)
Graph 8: Adding data from object @PCF_MPH_DOR_NAV_0P:SET_wrong_y_position
1 elements.
Warning ! : (9-Jul-2009 15:51:59)
GanttChart::AddData. The DqiData structure has no data for this range
Information : (9-Jul-2009 15:51:59)
Graph 8: Adding data from object @PCF_MPH_DOR_NAV_0P:SET_wrong_x_position
1 elements.
Warning ! : (9-Jul-2009 15:51:59)
GanttChart::AddData. The DqiData structure has no data for this range
Information : (9-Jul-2009 15:51:59) Graph 8:
Adding data from object @PCF_MPH_DOR_NAV_0P:SET_wrong_state_vector_time
1 elements.
Warning ! : (9-Jul-2009 15:51:59)
GanttChart::AddData. The DqiData structure has no data for this range
Information : (9-Jul-2009 15:51:59)
Graph 8: Adding data from object @PCF_MPH_DOR_NAV_0P:SET_wrong_phase
1 elements.
Warning ! : (9-Jul-2009 15:51:59)
GanttChart::AddData. The DqiData structure has no data for this range
Information : (9-Jul-2009 15:51:59)
Graph 8: Adding data from object @PCF_MPH_DOR_NAV_0P:SET_wrong_sensing_stop
1 elements.
Warning ! : (9-Jul-2009 15:51:59)
GanttChart::AddData. The DqiData structure has no data for this range
Information : (9-Jul-2009 15:51:59)
Graph 8: Adding data from object @PCF_MPH_DOR_NAV_0P:SET_wrong_sensing_start
1 elements.
Warning ! : (9-Jul-2009 15:51:59)

GanttChart::ReadPolyline. Adding a section with no data
Warning ! : (9-Jul-2009 15:51:59)
GanttChart::ReadPolyline. Adding a section with no data
Warning ! : (9-Jul-2009 15:51:59)
GanttChart::ReadPolyline. Adding a section with no data
Warning ! : (9-Jul-2009 15:51:59)
GanttChart::ReadPolyline. Adding a section with no data
Warning ! : (9-Jul-2009 15:51:59)
GanttChart::ReadPolyline. Adding a section with no data
Warning ! : (9-Jul-2009 15:51:59)
GanttChart::ReadPolyline. Adding a section with no data
Information : (9-Jul-2009 15:52:00) Graph 8: Destroying object.
Information : (9-Jul-2009 15:52:00)
Graph 9: Creating object for a eventGanttChart
Information : (9-Jul-2009 15:52:00) Graph 9: Processing legend.
Information : (9-Jul-2009 15:52:00)
Graph 9: Adding data from object @PCF_MPH_MWR_NL__0P:DET_wrong_product_err
1 elements.
Warning ! : (9-Jul-2009 15:52:00)
GanttChart::AddData. The DqiData structure has no data for this range
Information : (9-Jul-2009 15:52:00)
Graph 9: Adding data from object @PCF_MPH_MWR_NL__0P:SET_wrong_leap_err
1 elements.
Warning ! : (9-Jul-2009 15:52:00)
GanttChart::AddData. The DqiData structure has no data for this range
Information : (9-Jul-2009 15:52:00)
Graph 9: Adding data from object @PCF_MPH_MWR_NL__0P:SET_wrong_leap_utc
1 elements.
Warning ! : (9-Jul-2009 15:52:00)
GanttChart::AddData. The DqiData structure has no data for this range
Information : (9-Jul-2009 15:52:00)
Graph 9: Adding data from object @PCF_MPH_MWR_NL__0P:SET_wrong_clock_step
1 elements.
Warning ! : (9-Jul-2009 15:52:00)
GanttChart::AddData. The DqiData structure has no data for this range
Information : (9-Jul-2009 15:52:00)
Graph 9: Adding data from object @PCF_MPH_MWR_NL__0P:SET_wrong_sat_binary_time
1 elements.
Warning ! : (9-Jul-2009 15:52:00)
GanttChart::AddData. The DqiData structure has no data for this range
Information : (9-Jul-2009 15:52:00)
Graph 9: Adding data from object @PCF_MPH_MWR_NL__0P:SET_wrong_utc_sbt_time
14 elements.
Information : (9-Jul-2009 15:52:00)
Graph 9: Adding data from object @PCF_MPH_MWR_NL__0P:SET_wrong_vector_source
1 elements.
Warning ! : (9-Jul-2009 15:52:00)
GanttChart::AddData. The DqiData structure has no data for this range
Information : (9-Jul-2009 15:52:00)
Graph 9: Adding data from object @PCF_MPH_MWR_NL__0P:SET_wrong_z_velocity
1 elements.
Warning ! : (9-Jul-2009 15:52:00)
GanttChart::AddData. The DqiData structure has no data for this range
Information : (9-Jul-2009 15:52:00)
Graph 9: Adding data from object @PCF_MPH_MWR_NL__0P:SET_wrong_y_velocity
1 elements.
Warning ! : (9-Jul-2009 15:52:00)
GanttChart::AddData. The DqiData structure has no data for this range
Information : (9-Jul-2009 15:52:00)
Graph 9: Adding data from object @PCF_MPH_MWR_NL__0P:SET_wrong_x_velocity
1 elements.
Warning ! : (9-Jul-2009 15:52:00)
GanttChart::AddData. The DqiData structure has no data for this range
Information : (9-Jul-2009 15:52:00)
Graph 9: Adding data from object @PCF_MPH_MWR_NL__0P:SET_wrong_z_position
1 elements.
Warning ! : (9-Jul-2009 15:52:00)
GanttChart::AddData. The DqiData structure has no data for this range

Information : (9-Jul-2009 15:52:00)
Graph 9: Adding data from object @PCF_MPH_MWR_NL__0P:SET_wrong_y_position
1 elements.
Warning ! : (9-Jul-2009 15:52:00)
GanttChart::AddData. The DqiData structure has no data for this range
Information : (9-Jul-2009 15:52:00)
Graph 9: Adding data from object @PCF_MPH_MWR_NL__0P:SET_wrong_x_position
1 elements.
Warning ! : (9-Jul-2009 15:52:00)
GanttChart::AddData. The DqiData structure has no data for this range
Information : (9-Jul-2009 15:52:00) Graph 9:
Adding data from object @PCF_MPH_MWR_NL__0P:SET_wrong_state_vector_time
1 elements.
Warning ! : (9-Jul-2009 15:52:00)
GanttChart::AddData. The DqiData structure has no data for this range
Information : (9-Jul-2009 15:52:00)
Graph 9: Adding data from object @PCF_MPH_MWR_NL__0P:SET_wrong_phase
1 elements.
Warning ! : (9-Jul-2009 15:52:00)
GanttChart::AddData. The DqiData structure has no data for this range
Information : (9-Jul-2009 15:52:00)
Graph 9: Adding data from object @PCF_MPH_MWR_NL__0P:SET_wrong_sensing_stop
1 elements.
Warning ! : (9-Jul-2009 15:52:00)
GanttChart::AddData. The DqiData structure has no data for this range
Information : (9-Jul-2009 15:52:00)
Graph 9: Adding data from object @PCF_MPH_MWR_NL__0P:SET_wrong_sensing_start
1 elements.
Warning ! : (9-Jul-2009 15:52:00)
GanttChart::AddData. The DqiData structure has no data for this range
Information : (9-Jul-2009 15:52:00)
Graph 9: Adding data from object @PCF_MPH_MWR_NL__0P:SET_wrong_software_ver
1 elements.
Warning ! : (9-Jul-2009 15:52:00)
GanttChart::AddData. The DqiData structure has no data for this range
Information : (9-Jul-2009 15:52:00)
Graph 9: Adding data from object @PCF_MPH_MWR_NL__0P:SET_wrong_proc_time
1 elements.
Warning ! : (9-Jul-2009 15:52:00)
GanttChart::AddData. The DqiData structure has no data for this range
Information : (9-Jul-2009 15:52:00)
Graph 9: Adding data from object @PCF_MPH_MWR_NL__0P:SET_wrong_proc_center
1 elements.
Warning ! : (9-Jul-2009 15:52:00)
GanttChart::AddData. The DqiData structure has no data for this range
Information : (9-Jul-2009 15:52:00) Graph 9:
Adding data from object @PCF_MPH_MWR_NL__0P:SET_wrong_acquisition_station
1 elements.
Warning ! : (9-Jul-2009 15:52:00)
GanttChart::AddData. The DqiData structure has no data for this range
Information : (9-Jul-2009 15:52:00)
Graph 9: Adding data from object @PCF_MPH_MWR_NL__0P:SET_wrong_proc_stage
1 elements.
Warning ! : (9-Jul-2009 15:52:00)
GanttChart::AddData. The DqiData structure has no data for this range
Information : (9-Jul-2009 15:52:00)
Graph 9: Adding data from object @PCF_MPH_MWR_NL__0P:SET_wrong_filename
1 elements.
Warning ! : (9-Jul-2009 15:52:00)
GanttChart::AddData. The DqiData structure has no data for this range
Information : (9-Jul-2009 15:52:00)
Graph 9: Adding data from object @PCF_RA2_sensing:ETL_mwr_nl__0p 17
elements.
Information : (9-Jul-2009 15:52:00) Graph 9: Generating PNG file.
Warning ! : (9-Jul-2009 15:52:00)
GanttChart::ReadPolyline. Adding a section with no data
Warning ! : (9-Jul-2009 15:52:00)
GanttChart::ReadPolyline. Adding a section with no data

```
Warning ! : ( 9-Jul-2009 15:52:00)
GanttChart::ReadPolyline. Adding a section with no data
Warning ! : ( 9-Jul-2009 15:52:00)
GanttChart::ReadPolyline. Adding a section with no data
Warning ! : ( 9-Jul-2009 15:52:00)
GanttChart::ReadPolyline. Adding a section with no data
Warning ! : ( 9-Jul-2009 15:52:00)
GanttChart::ReadPolyline. Adding a section with no data
Warning ! : ( 9-Jul-2009 15:52:00)
GanttChart::ReadPolyline. Adding a section with no data
Warning ! : ( 9-Jul-2009 15:52:00)
GanttChart::ReadPolyline. Adding a section with no data
Warning ! : ( 9-Jul-2009 15:52:00)
GanttChart::ReadPolyline. Adding a section with no data
Warning ! : ( 9-Jul-2009 15:52:00)
GanttChart::ReadPolyline. Adding a section with no data
Warning ! : ( 9-Jul-2009 15:52:00)
GanttChart::ReadPolyline. Adding a section with no data
Warning ! : ( 9-Jul-2009 15:52:00)
GanttChart::ReadPolyline. Adding a section with no data
Warning ! : ( 9-Jul-2009 15:52:00)
GanttChart::ReadPolyline. Adding a section with no data
Warning ! : ( 9-Jul-2009 15:52:00)
GanttChart::ReadPolyline. Adding a section with no data
Warning ! : ( 9-Jul-2009 15:52:00)
GanttChart::ReadPolyline. Adding a section with no data
Warning ! : ( 9-Jul-2009 15:52:00)
GanttChart::ReadPolyline. Adding a section with no data
Warning ! : ( 9-Jul-2009 15:52:00)
GanttChart::ReadPolyline. Adding a section with no data
Warning ! : ( 9-Jul-2009 15:52:00)
GanttChart::ReadPolyline. Adding a section with no data
Warning ! : ( 9-Jul-2009 15:52:00)
GanttChart::ReadPolyline. Adding a section with no data
Warning ! : ( 9-Jul-2009 15:52:00)
GanttChart::ReadPolyline. Adding a section with no data
Warning ! : ( 9-Jul-2009 15:52:00)
GanttChart::ReadPolyline. Adding a section with no data
Warning ! : ( 9-Jul-2009 15:52:00)
GanttChart::ReadPolyline. Adding a section with no data
Warning ! : ( 9-Jul-2009 15:52:00)
GanttChart::ReadPolyline. Adding a section with no data
Warning ! : ( 9-Jul-2009 15:52:00)
GanttChart::ReadPolyline. Adding a section with no data
Information : ( 9-Jul-2009 15:52:01) Graph 9: Destroying object.
Information : ( 9-Jul-2009 15:52:01)
Graph 10: Creating object for a eventGanttChart
Information : ( 9-Jul-2009 15:52:01) Graph 10: Processing legend.
Information : ( 9-Jul-2009 15:52:01)
Graph 10: Adding data from object @PCF_MPH_RA2_ME__0P:DET_wrong_product_err
      2 elements.
Information : ( 9-Jul-2009 15:52:01)
Graph 10: Adding data from object @PCF_MPH_RA2_ME__0P:SET_wrong_leap_err
      1 elements.
Warning ! : ( 9-Jul-2009 15:52:01)
GanttChart::AddData. The DqiData structure has no data for this range
Information : ( 9-Jul-2009 15:52:01)
Graph 10: Adding data from object @PCF_MPH_RA2_ME__0P:SET_wrong_leap_utc
      1 elements.
Warning ! : ( 9-Jul-2009 15:52:01)
GanttChart::AddData. The DqiData structure has no data for this range
Information : ( 9-Jul-2009 15:52:01)
Graph 10: Adding data from object @PCF_MPH_RA2_ME__0P:SET_wrong_clock_step
      1 elements.
Warning ! : ( 9-Jul-2009 15:52:01)
GanttChart::AddData. The DqiData structure has no data for this range
Information : ( 9-Jul-2009 15:52:01) Graph 10:
Adding data from object @PCF_MPH_RA2_ME__0P:SET_wrong_sat_binary_time
      1 elements.
Warning ! : ( 9-Jul-2009 15:52:01)
GanttChart::AddData. The DqiData structure has no data for this range
Information : ( 9-Jul-2009 15:52:01)
```

Graph 10: Adding data from object @PCF_MPH_RA2_ME__0P:SET_wrong_utc_sbt_time
15 elements.
Information : (9-Jul-2009 15:52:01)

Graph 10: Adding data from object @PCF_MPH_RA2_ME__0P:SET_wrong_vector_source
1 elements.
Warning ! : (9-Jul-2009 15:52:01)

GanttChart::AddData. The DqiData structure has no data for this range
Information : (9-Jul-2009 15:52:01)

Graph 10: Adding data from object @PCF_MPH_RA2_ME__0P:SET_wrong_z_velocity
1 elements.
Warning ! : (9-Jul-2009 15:52:01)

GanttChart::AddData. The DqiData structure has no data for this range
Information : (9-Jul-2009 15:52:01)

Graph 10: Adding data from object @PCF_MPH_RA2_ME__0P:SET_wrong_y_velocity
1 elements.
Warning ! : (9-Jul-2009 15:52:01)

GanttChart::AddData. The DqiData structure has no data for this range
Information : (9-Jul-2009 15:52:01)

Graph 10: Adding data from object @PCF_MPH_RA2_ME__0P:SET_wrong_x_velocity
1 elements.
Warning ! : (9-Jul-2009 15:52:01)

GanttChart::AddData. The DqiData structure has no data for this range
Information : (9-Jul-2009 15:52:01)

Graph 10: Adding data from object @PCF_MPH_RA2_ME__0P:SET_wrong_z_position
1 elements.
Warning ! : (9-Jul-2009 15:52:01)

GanttChart::AddData. The DqiData structure has no data for this range
Information : (9-Jul-2009 15:52:01)

Graph 10: Adding data from object @PCF_MPH_RA2_ME__0P:SET_wrong_y_position
1 elements.
Warning ! : (9-Jul-2009 15:52:01)

GanttChart::AddData. The DqiData structure has no data for this range
Information : (9-Jul-2009 15:52:01)

Graph 10: Adding data from object @PCF_MPH_RA2_ME__0P:SET_wrong_x_position
1 elements.
Warning ! : (9-Jul-2009 15:52:01)

GanttChart::AddData. The DqiData structure has no data for this range
Information : (9-Jul-2009 15:52:01) Graph 10:

Adding data from object @PCF_MPH_RA2_ME__0P:SET_wrong_state_vector_time
1 elements.
Warning ! : (9-Jul-2009 15:52:01)

GanttChart::AddData. The DqiData structure has no data for this range
Information : (9-Jul-2009 15:52:01)

Graph 10: Adding data from object @PCF_MPH_RA2_ME__0P:SET_wrong_phase
1 elements.
Warning ! : (9-Jul-2009 15:52:01)

GanttChart::AddData. The DqiData structure has no data for this range
Information : (9-Jul-2009 15:52:01)

Graph 10: Adding data from object @PCF_MPH_RA2_ME__0P:SET_wrong_sensing_stop
1 elements.
Warning ! : (9-Jul-2009 15:52:01)

GanttChart::AddData. The DqiData structure has no data for this range
Information : (9-Jul-2009 15:52:01)

Graph 10: Adding data from object @PCF_MPH_RA2_ME__0P:SET_wrong_sensing_start
1 elements.
Warning ! : (9-Jul-2009 15:52:01)

GanttChart::AddData. The DqiData structure has no data for this range
Information : (9-Jul-2009 15:52:01)

Graph 10: Adding data from object @PCF_MPH_RA2_ME__0P:SET_wrong_software_ver
1 elements.
Warning ! : (9-Jul-2009 15:52:01)

GanttChart::AddData. The DqiData structure has no data for this range
Information : (9-Jul-2009 15:52:01)

Graph 10: Adding data from object @PCF_MPH_RA2_ME__0P:SET_wrong_proc_time
1 elements.
Warning ! : (9-Jul-2009 15:52:01)

GanttChart::AddData. The DqiData structure has no data for this range
Information : (9-Jul-2009 15:52:01)

Information : (9-Jul-2009 15:52:02) Graph 11: Processing legend.
Information : (9-Jul-2009 15:52:02)
Graph 11: Adding data from object @PCF MPH_RA2_MW__1P:DET_wrong_product_err
1 elements.
Warning ! : (9-Jul-2009 15:52:02)
GanttChart::AddData. The DqiData structure has no data for this range
Information : (9-Jul-2009 15:52:02)
Graph 11: Adding data from object @PCF MPH_RA2_MW__1P:SET_wrong_leap_err
1 elements.
Warning ! : (9-Jul-2009 15:52:02)
GanttChart::AddData. The DqiData structure has no data for this range
Information : (9-Jul-2009 15:52:02)
Graph 11: Adding data from object @PCF MPH_RA2_MW__1P:SET_wrong_leap_utc
1 elements.
Warning ! : (9-Jul-2009 15:52:02)
GanttChart::AddData. The DqiData structure has no data for this range
Information : (9-Jul-2009 15:52:02)
Graph 11: Adding data from object @PCF MPH_RA2_MW__1P:SET_wrong_clock_step
1 elements.
Warning ! : (9-Jul-2009 15:52:02)
GanttChart::AddData. The DqiData structure has no data for this range
Information : (9-Jul-2009 15:52:02) Graph 11:
Adding data from object @PCF MPH_RA2_MW__1P:SET_wrong_sat_binary_time
1 elements.
Warning ! : (9-Jul-2009 15:52:02)
GanttChart::AddData. The DqiData structure has no data for this range
Information : (9-Jul-2009 15:52:02)
Graph 11: Adding data from object @PCF MPH_RA2_MW__1P:SET_wrong_utc_sbt_time
15 elements.
Information : (9-Jul-2009 15:52:02)
Graph 11: Adding data from object @PCF MPH_RA2_MW__1P:SET_wrong_vector_source
1 elements.
Warning ! : (9-Jul-2009 15:52:02)
GanttChart::AddData. The DqiData structure has no data for this range
Information : (9-Jul-2009 15:52:02)
Graph 11: Adding data from object @PCF MPH_RA2_MW__1P:SET_wrong_z_velocity
1 elements.
Warning ! : (9-Jul-2009 15:52:02)
GanttChart::AddData. The DqiData structure has no data for this range
Information : (9-Jul-2009 15:52:02)
Graph 11: Adding data from object @PCF MPH_RA2_MW__1P:SET_wrong_y_velocity
1 elements.
Warning ! : (9-Jul-2009 15:52:02)
GanttChart::AddData. The DqiData structure has no data for this range
Information : (9-Jul-2009 15:52:02)
Graph 11: Adding data from object @PCF MPH_RA2_MW__1P:SET_wrong_x_velocity
1 elements.
Warning ! : (9-Jul-2009 15:52:02)
GanttChart::AddData. The DqiData structure has no data for this range
Information : (9-Jul-2009 15:52:02)
Graph 11: Adding data from object @PCF MPH_RA2_MW__1P:SET_wrong_z_position
1 elements.
Warning ! : (9-Jul-2009 15:52:02)
GanttChart::AddData. The DqiData structure has no data for this range
Information : (9-Jul-2009 15:52:02)
Graph 11: Adding data from object @PCF MPH_RA2_MW__1P:SET_wrong_y_position
1 elements.
Warning ! : (9-Jul-2009 15:52:02)
GanttChart::AddData. The DqiData structure has no data for this range
Information : (9-Jul-2009 15:52:02)
Graph 11: Adding data from object @PCF MPH_RA2_MW__1P:SET_wrong_x_position
1 elements.
Warning ! : (9-Jul-2009 15:52:02)
GanttChart::AddData. The DqiData structure has no data for this range
Information : (9-Jul-2009 15:52:02) Graph 11:
Adding data from object @PCF MPH_RA2_MW__1P:SET_wrong_state_vector_time
18 elements.
Information : (9-Jul-2009 15:52:02)


```
Warning ! : ( 9-Jul-2009 15:52:02)
GanttChart::ReadPolyline. Adding a section with no data
Warning ! : ( 9-Jul-2009 15:52:02)
GanttChart::ReadPolyline. Adding a section with no data
Warning ! : ( 9-Jul-2009 15:52:02)
GanttChart::ReadPolyline. Adding a section with no data
Warning ! : ( 9-Jul-2009 15:52:02)
GanttChart::ReadPolyline. Adding a section with no data
Warning ! : ( 9-Jul-2009 15:52:02)
GanttChart::ReadPolyline. Adding a section with no data
Warning ! : ( 9-Jul-2009 15:52:02)
GanttChart::ReadPolyline. Adding a section with no data
Warning ! : ( 9-Jul-2009 15:52:02)
GanttChart::ReadPolyline. Adding a section with no data
Warning ! : ( 9-Jul-2009 15:52:02)
GanttChart::ReadPolyline. Adding a section with no data
Warning ! : ( 9-Jul-2009 15:52:02)
GanttChart::ReadPolyline. Adding a section with no data
Warning ! : ( 9-Jul-2009 15:52:02)
GanttChart::ReadPolyline. Adding a section with no data
Information : ( 9-Jul-2009 15:52:03) Graph 11: Destroying object.
Information : ( 9-Jul-2009 15:52:03)
Graph 12: Creating object for a eventGanttChart
Information : ( 9-Jul-2009 15:52:03) Graph 12: Processing legend.
Information : ( 9-Jul-2009 15:52:03)
Graph 12: Adding data from object @PCF_MPH_RA2_FGD_2P:DET_wrong_product_err
18 elements.
Information : ( 9-Jul-2009 15:52:03)
Graph 12: Adding data from object @PCF_MPH_RA2_FGD_2P:SET_wrong_leap_err
1 elements.
Warning ! : ( 9-Jul-2009 15:52:03)
GanttChart::AddData. The DqiData structure has no data for this range
Information : ( 9-Jul-2009 15:52:03)
Graph 12: Adding data from object @PCF_MPH_RA2_FGD_2P:SET_wrong_leap_utc
1 elements.
Warning ! : ( 9-Jul-2009 15:52:03)
GanttChart::AddData. The DqiData structure has no data for this range
Information : ( 9-Jul-2009 15:52:03)
Graph 12: Adding data from object @PCF_MPH_RA2_FGD_2P:SET_wrong_clock_step
1 elements.
Warning ! : ( 9-Jul-2009 15:52:03)
GanttChart::AddData. The DqiData structure has no data for this range
Information : ( 9-Jul-2009 15:52:03) Graph 12:
Adding data from object @PCF_MPH_RA2_FGD_2P:SET_wrong_sat_binary_time
1 elements.
Warning ! : ( 9-Jul-2009 15:52:03)
GanttChart::AddData. The DqiData structure has no data for this range
Information : ( 9-Jul-2009 15:52:03)
Graph 12: Adding data from object @PCF_MPH_RA2_FGD_2P:SET_wrong_utc_sbt_time
15 elements.
Information : ( 9-Jul-2009 15:52:03)
Graph 12: Adding data from object @PCF_MPH_RA2_FGD_2P:SET_wrong_vector_source
1 elements.
Warning ! : ( 9-Jul-2009 15:52:03)
GanttChart::AddData. The DqiData structure has no data for this range
Information : ( 9-Jul-2009 15:52:03)
Graph 12: Adding data from object @PCF_MPH_RA2_FGD_2P:SET_wrong_z_velocity
1 elements.
Warning ! : ( 9-Jul-2009 15:52:03)
GanttChart::AddData. The DqiData structure has no data for this range
Information : ( 9-Jul-2009 15:52:03)
Graph 12: Adding data from object @PCF_MPH_RA2_FGD_2P:SET_wrong_y_velocity
1 elements.
Warning ! : ( 9-Jul-2009 15:52:03)
GanttChart::AddData. The DqiData structure has no data for this range
Information : ( 9-Jul-2009 15:52:03)
Graph 12: Adding data from object @PCF_MPH_RA2_FGD_2P:SET_wrong_x_velocity
1 elements.
Warning ! : ( 9-Jul-2009 15:52:03)
GanttChart::AddData. The DqiData structure has no data for this range
```

Information : (9-Jul-2009 15:52:03)
Graph 12: Adding data from object @PCF_MPH_RA2_FGD_2P:SET_wrong_z_position
1 elements.
Warning ! : (9-Jul-2009 15:52:03)
GanttChart::AddData. The DqiData structure has no data for this range
Information : (9-Jul-2009 15:52:03)
Graph 12: Adding data from object @PCF_MPH_RA2_FGD_2P:SET_wrong_y_position
1 elements.
Warning ! : (9-Jul-2009 15:52:03)
GanttChart::AddData. The DqiData structure has no data for this range
Information : (9-Jul-2009 15:52:03)
Graph 12: Adding data from object @PCF_MPH_RA2_FGD_2P:SET_wrong_x_position
1 elements.
Warning ! : (9-Jul-2009 15:52:03)
GanttChart::AddData. The DqiData structure has no data for this range
Information : (9-Jul-2009 15:52:03) Graph 12:
Adding data from object @PCF_MPH_RA2_FGD_2P:SET_wrong_state_vector_time
18 elements.
Information : (9-Jul-2009 15:52:03)
Graph 12: Adding data from object @PCF_MPH_RA2_FGD_2P:SET_wrong_phase
1 elements.
Warning ! : (9-Jul-2009 15:52:03)
GanttChart::AddData. The DqiData structure has no data for this range
Information : (9-Jul-2009 15:52:03)
Graph 12: Adding data from object @PCF_MPH_RA2_FGD_2P:SET_wrong_sensing_stop
1 elements.
Warning ! : (9-Jul-2009 15:52:03)
GanttChart::AddData. The DqiData structure has no data for this range
Information : (9-Jul-2009 15:52:03)
Graph 12: Adding data from object @PCF_MPH_RA2_FGD_2P:SET_wrong_sensing_start
1 elements.
Warning ! : (9-Jul-2009 15:52:03)
GanttChart::AddData. The DqiData structure has no data for this range
Information : (9-Jul-2009 15:52:03)
Graph 12: Adding data from object @PCF_MPH_RA2_FGD_2P:SET_wrong_software_ver
18 elements.
Information : (9-Jul-2009 15:52:03)
Graph 12: Adding data from object @PCF_MPH_RA2_FGD_2P:SET_wrong_proc_time
1 elements.
Warning ! : (9-Jul-2009 15:52:03)
GanttChart::AddData. The DqiData structure has no data for this range
Information : (9-Jul-2009 15:52:03)
Graph 12: Adding data from object @PCF_MPH_RA2_FGD_2P:SET_wrong_proc_center
1 elements.
Warning ! : (9-Jul-2009 15:52:03)
GanttChart::AddData. The DqiData structure has no data for this range
Information : (9-Jul-2009 15:52:03) Graph 12:
Adding data from object @PCF_MPH_RA2_FGD_2P:SET_wrong_acquisition_station
1 elements.
Warning ! : (9-Jul-2009 15:52:03)
GanttChart::AddData. The DqiData structure has no data for this range
Information : (9-Jul-2009 15:52:03)
Graph 12: Adding data from object @PCF_MPH_RA2_FGD_2P:SET_wrong_proc_stage
1 elements.
Warning ! : (9-Jul-2009 15:52:03)
GanttChart::AddData. The DqiData structure has no data for this range
Information : (9-Jul-2009 15:52:03)
Graph 12: Adding data from object @PCF_MPH_RA2_FGD_2P:SET_wrong_filename
1 elements.
Warning ! : (9-Jul-2009 15:52:03)
GanttChart::AddData. The DqiData structure has no data for this range
Information : (9-Jul-2009 15:52:03)
Graph 12: Adding data from object @PCF_RA2_sensing:ETL_ra2_fgd_2p 18
elements.
Information : (9-Jul-2009 15:52:03) Graph 12: Generating PNG file.
Warning ! : (9-Jul-2009 15:52:03)
GanttChart::ReadPolyline. Adding a section with no data
Warning ! : (9-Jul-2009 15:52:03)

```
GanttChart::ReadPolyline. Adding a section with no data
Warning ! : ( 9-Jul-2009 15:52:03)
GanttChart::ReadPolyline. Adding a section with no data
Warning ! : ( 9-Jul-2009 15:52:03)
GanttChart::ReadPolyline. Adding a section with no data
Warning ! : ( 9-Jul-2009 15:52:03)
GanttChart::ReadPolyline. Adding a section with no data
Warning ! : ( 9-Jul-2009 15:52:03)
GanttChart::ReadPolyline. Adding a section with no data
Warning ! : ( 9-Jul-2009 15:52:03)
GanttChart::ReadPolyline. Adding a section with no data
Warning ! : ( 9-Jul-2009 15:52:03)
GanttChart::ReadPolyline. Adding a section with no data
Warning ! : ( 9-Jul-2009 15:52:03)
GanttChart::ReadPolyline. Adding a section with no data
Warning ! : ( 9-Jul-2009 15:52:03)
GanttChart::ReadPolyline. Adding a section with no data
Warning ! : ( 9-Jul-2009 15:52:03)
GanttChart::ReadPolyline. Adding a section with no data
Warning ! : ( 9-Jul-2009 15:52:03)
GanttChart::ReadPolyline. Adding a section with no data
Warning ! : ( 9-Jul-2009 15:52:03)
GanttChart::ReadPolyline. Adding a section with no data
Warning ! : ( 9-Jul-2009 15:52:03)
GanttChart::ReadPolyline. Adding a section with no data
Warning ! : ( 9-Jul-2009 15:52:03)
GanttChart::ReadPolyline. Adding a section with no data
Warning ! : ( 9-Jul-2009 15:52:03)
GanttChart::ReadPolyline. Adding a section with no data
Warning ! : ( 9-Jul-2009 15:52:03)
GanttChart::ReadPolyline. Adding a section with no data
Warning ! : ( 9-Jul-2009 15:52:03)
GanttChart::ReadPolyline. Adding a section with no data
Warning ! : ( 9-Jul-2009 15:52:03)
GanttChart::ReadPolyline. Adding a section with no data
Warning ! : ( 9-Jul-2009 15:52:03)
GanttChart::ReadPolyline. Adding a section with no data
Warning ! : ( 9-Jul-2009 15:52:03)
GanttChart::ReadPolyline. Adding a section with no data
Warning ! : ( 9-Jul-2009 15:52:03)
GanttChart::ReadPolyline. Adding a section with no data
Warning ! : ( 9-Jul-2009 15:52:03)
GanttChart::ReadPolyline. Adding a section with no data
Warning ! : ( 9-Jul-2009 15:52:03)
GanttChart::ReadPolyline. Adding a section with no data
Warning ! : ( 9-Jul-2009 15:52:03)
Information : ( 9-Jul-2009 15:52:03) Graph 12: Destroying object.
Information : ( 9-Jul-2009 15:52:03)
Graph 13: Creating object for a eventGanttChart
Information : ( 9-Jul-2009 15:52:03) Graph 13: Processing legend.
Information : ( 9-Jul-2009 15:52:03)
Graph 13: Adding data from object @PCF_MPH_RA2_WWV_2P:DET_wrong_product_err
18 elements.
Information : ( 9-Jul-2009 15:52:03)
Graph 13: Adding data from object @PCF_MPH_RA2_WWV_2P:SET_wrong_leap_err
1 elements.
Warning ! : ( 9-Jul-2009 15:52:03)
GanttChart::AddData. The DqiData structure has no data for this range
Information : ( 9-Jul-2009 15:52:03)
Graph 13: Adding data from object @PCF_MPH_RA2_WWV_2P:SET_wrong_leap_utc
1 elements.
Warning ! : ( 9-Jul-2009 15:52:03)
GanttChart::AddData. The DqiData structure has no data for this range
Information : ( 9-Jul-2009 15:52:03)
Graph 13: Adding data from object @PCF_MPH_RA2_WWV_2P:SET_wrong_clock_step
1 elements.
Warning ! : ( 9-Jul-2009 15:52:03)
GanttChart::AddData. The DqiData structure has no data for this range
Information : ( 9-Jul-2009 15:52:03) Graph 13:
Adding data from object @PCF_MPH_RA2_WWV_2P:SET_wrong_sat_binary_time
1 elements.
Warning ! : ( 9-Jul-2009 15:52:03)
GanttChart::AddData. The DqiData structure has no data for this range
Information : ( 9-Jul-2009 15:52:04)
Graph 13: Adding data from object @PCF_MPH_RA2_WWV_2P:SET_wrong_utc_sbt_time
15 elements.
Information : ( 9-Jul-2009 15:52:04)
Graph 13: Adding data from object @PCF_MPH_RA2_WWV_2P:SET_wrong_vector_source
1 elements.
```


Warning ! : (9-Jul-2009 15:52:04)
GanttChart::AddData. The DqiData structure has no data for this range
Information : (9-Jul-2009 15:52:04)
Graph 13: Adding data from object @PCF_MPH_RA2_WWV_2P:SET_wrong_z_velocity
1 elements.
Warning ! : (9-Jul-2009 15:52:04)
GanttChart::AddData. The DqiData structure has no data for this range
Information : (9-Jul-2009 15:52:04)
Graph 13: Adding data from object @PCF_MPH_RA2_WWV_2P:SET_wrong_y_velocity
1 elements.
Warning ! : (9-Jul-2009 15:52:04)
GanttChart::AddData. The DqiData structure has no data for this range
Information : (9-Jul-2009 15:52:04)
Graph 13: Adding data from object @PCF_MPH_RA2_WWV_2P:SET_wrong_x_velocity
1 elements.
Warning ! : (9-Jul-2009 15:52:04)
GanttChart::AddData. The DqiData structure has no data for this range
Information : (9-Jul-2009 15:52:04)
Graph 13: Adding data from object @PCF_MPH_RA2_WWV_2P:SET_wrong_z_position
1 elements.
Warning ! : (9-Jul-2009 15:52:04)
GanttChart::AddData. The DqiData structure has no data for this range
Information : (9-Jul-2009 15:52:04)
Graph 13: Adding data from object @PCF_MPH_RA2_WWV_2P:SET_wrong_y_position
1 elements.
Warning ! : (9-Jul-2009 15:52:04)
GanttChart::AddData. The DqiData structure has no data for this range
Information : (9-Jul-2009 15:52:04)
Graph 13: Adding data from object @PCF_MPH_RA2_WWV_2P:SET_wrong_x_position
1 elements.
Warning ! : (9-Jul-2009 15:52:04)
GanttChart::AddData. The DqiData structure has no data for this range
Information : (9-Jul-2009 15:52:04) Graph 13:
Adding data from object @PCF_MPH_RA2_WWV_2P:SET_wrong_state_vector_time
18 elements.
Information : (9-Jul-2009 15:52:04)
Graph 13: Adding data from object @PCF_MPH_RA2_WWV_2P:SET_wrong_phase
1 elements.
Warning ! : (9-Jul-2009 15:52:04)
GanttChart::AddData. The DqiData structure has no data for this range
Information : (9-Jul-2009 15:52:04)
Graph 13: Adding data from object @PCF_MPH_RA2_WWV_2P:SET_wrong_sensing_stop
1 elements.
Warning ! : (9-Jul-2009 15:52:04)
GanttChart::AddData. The DqiData structure has no data for this range
Information : (9-Jul-2009 15:52:04)
Graph 13: Adding data from object @PCF_MPH_RA2_WWV_2P:SET_wrong_sensing_start
1 elements.
Warning ! : (9-Jul-2009 15:52:04)
GanttChart::AddData. The DqiData structure has no data for this range
Information : (9-Jul-2009 15:52:04)
Graph 13: Adding data from object @PCF_MPH_RA2_WWV_2P:SET_wrong_software_ver
18 elements.
Information : (9-Jul-2009 15:52:04)
Graph 13: Adding data from object @PCF_MPH_RA2_WWV_2P:SET_wrong_proc_time
1 elements.
Warning ! : (9-Jul-2009 15:52:04)
GanttChart::AddData. The DqiData structure has no data for this range
Information : (9-Jul-2009 15:52:04)
Graph 13: Adding data from object @PCF_MPH_RA2_WWV_2P:SET_wrong_proc_center
1 elements.
Warning ! : (9-Jul-2009 15:52:04)
GanttChart::AddData. The DqiData structure has no data for this range
Information : (9-Jul-2009 15:52:04) Graph 13:
Adding data from object @PCF_MPH_RA2_WWV_2P:SET_wrong_acquisition_station
1 elements.
Warning ! : (9-Jul-2009 15:52:04)
GanttChart::AddData. The DqiData structure has no data for this range

```

Information : ( 9-Jul-2009 15:52:04)
Graph 13: Adding data from object @PCF_MPH_RA2_WWV_2P:SET_wrong_proc_stage
    1 elements.
Warning !   : ( 9-Jul-2009 15:52:04)
GanttChart::AddData. The DqiData structure has no data for this range
Information : ( 9-Jul-2009 15:52:04)
Graph 13: Adding data from object @PCF_MPH_RA2_WWV_2P:SET_wrong_filename
    1 elements.
Warning !   : ( 9-Jul-2009 15:52:04)
GanttChart::AddData. The DqiData structure has no data for this range
Information : ( 9-Jul-2009 15:52:04)
Graph 13: Adding data from object @PCF_RA2_sensing:ETL_ra2_wwv_2p          18
    elements.
Information : ( 9-Jul-2009 15:52:04) Graph 13: Generating PNG file.
Warning !   : ( 9-Jul-2009 15:52:04)
GanttChart::ReadPolyline. Adding a section with no data
Warning !   : ( 9-Jul-2009 15:52:04)
GanttChart::ReadPolyline. Adding a section with no data
Warning !   : ( 9-Jul-2009 15:52:04)
GanttChart::ReadPolyline. Adding a section with no data
Warning !   : ( 9-Jul-2009 15:52:04)
GanttChart::ReadPolyline. Adding a section with no data
Warning !   : ( 9-Jul-2009 15:52:04)
GanttChart::ReadPolyline. Adding a section with no data
Warning !   : ( 9-Jul-2009 15:52:04)
GanttChart::ReadPolyline. Adding a section with no data
Warning !   : ( 9-Jul-2009 15:52:04)
GanttChart::ReadPolyline. Adding a section with no data
Warning !   : ( 9-Jul-2009 15:52:04)
GanttChart::ReadPolyline. Adding a section with no data
Warning !   : ( 9-Jul-2009 15:52:04)
GanttChart::ReadPolyline. Adding a section with no data
Warning !   : ( 9-Jul-2009 15:52:04)
GanttChart::ReadPolyline. Adding a section with no data
Warning !   : ( 9-Jul-2009 15:52:04)
GanttChart::ReadPolyline. Adding a section with no data
Warning !   : ( 9-Jul-2009 15:52:04)
GanttChart::ReadPolyline. Adding a section with no data
Warning !   : ( 9-Jul-2009 15:52:04)
GanttChart::ReadPolyline. Adding a section with no data
Warning !   : ( 9-Jul-2009 15:52:04)
GanttChart::ReadPolyline. Adding a section with no data
Warning !   : ( 9-Jul-2009 15:52:04)
GanttChart::ReadPolyline. Adding a section with no data
Warning !   : ( 9-Jul-2009 15:52:04)
GanttChart::ReadPolyline. Adding a section with no data
Warning !   : ( 9-Jul-2009 15:52:04)
GanttChart::ReadPolyline. Adding a section with no data
Warning !   : ( 9-Jul-2009 15:52:04)
GanttChart::ReadPolyline. Adding a section with no data
Warning !   : ( 9-Jul-2009 15:52:04)
GanttChart::ReadPolyline. Adding a section with no data
Warning !   : ( 9-Jul-2009 15:52:04)
Information : ( 9-Jul-2009 15:52:04) Graph 13: Destroying object.
Information : ( 9-Jul-2009 15:52:04)
Graph 14: Creating object for a eventGanttChart
Warning !   : ( 9-Jul-2009 15:52:04)
graph::setProperty. YSIZE is too long. [80-700]
Information : ( 9-Jul-2009 15:52:04) Graph 14: Processing legend.
Information : ( 9-Jul-2009 15:52:04)
Graph 14: Adding data from object @PCF_RA2_CAL_0P_SPH:DET_num_rs_isps
    1 elements.
Warning !   : ( 9-Jul-2009 15:52:04)
GanttChart::AddData. The DqiData structure has no data for this range
Information : ( 9-Jul-2009 15:52:04)
Graph 14: Adding data from object @PCF_RA2_CAL_0P_SPH:DET_num_discarded_isps
    1 elements.
Warning !   : ( 9-Jul-2009 15:52:04)
GanttChart::AddData. The DqiData structure has no data for this range

```

Information : (9-Jul-2009 15:52:04)
Graph 14: Adding data from object @PCF_RA2_CAL_0P_SPH:DET_num_missing_isps
1 elements.
Warning ! : (9-Jul-2009 15:52:04)
GanttChart::AddData. The DqiData structure has no data for this range
Information : (9-Jul-2009 15:52:04)
Graph 14: Adding data from object @PCF_RA2_CAL_0P_SPH:DET_num_error_isps
1 elements.
Warning ! : (9-Jul-2009 15:52:04)
GanttChart::AddData. The DqiData structure has no data for this range
Information : (9-Jul-2009 15:52:04)
Graph 14: Adding data from object @PCF_RA2_CAL_0P_SPH:DET_rs_significant
1 elements.
Warning ! : (9-Jul-2009 15:52:04)
GanttChart::AddData. The DqiData structure has no data for this range
Information : (9-Jul-2009 15:52:04) Graph 14:
Adding data from object @PCF_RA2_CAL_0P_SPH:DET_isp_discarded_significant
1 elements.
Warning ! : (9-Jul-2009 15:52:04)
GanttChart::AddData. The DqiData structure has no data for this range
Information : (9-Jul-2009 15:52:04) Graph 14:
Adding data from object @PCF_RA2_CAL_0P_SPH:DET_missing_isps_significant
1 elements.
Warning ! : (9-Jul-2009 15:52:04)
GanttChart::AddData. The DqiData structure has no data for this range
Information : (9-Jul-2009 15:52:04) Graph 14:
Adding data from object @PCF_RA2_CAL_0P_SPH:DET_isp_errors_significant
1 elements.
Warning ! : (9-Jul-2009 15:52:04)
GanttChart::AddData. The DqiData structure has no data for this range
Information : (9-Jul-2009 15:52:04)
Graph 14: Adding data from object @PCF_RA2_CAL_0P_SPH:DET_sat_track
1 elements.
Warning ! : (9-Jul-2009 15:52:04)
GanttChart::AddData. The DqiData structure has no data for this range
Information : (9-Jul-2009 15:52:04)
Graph 14: Adding data from object @PCF_RA2_CAL_0P_SPH:DET_stop_long
1 elements.
Warning ! : (9-Jul-2009 15:52:04)
GanttChart::AddData. The DqiData structure has no data for this range
Information : (9-Jul-2009 15:52:04)
Graph 14: Adding data from object @PCF_RA2_CAL_0P_SPH:DET_stop_lat 1
elements.
Warning ! : (9-Jul-2009 15:52:04)
GanttChart::AddData. The DqiData structure has no data for this range
Information : (9-Jul-2009 15:52:04)
Graph 14: Adding data from object @PCF_RA2_CAL_0P_SPH:DET_start_long
1 elements.
Warning ! : (9-Jul-2009 15:52:04)
GanttChart::AddData. The DqiData structure has no data for this range
Information : (9-Jul-2009 15:52:04)
Graph 14: Adding data from object @PCF_RA2_CAL_0P_SPH:DET_start_lat
1 elements.
Warning ! : (9-Jul-2009 15:52:04)
GanttChart::AddData. The DqiData structure has no data for this range
Information : (9-Jul-2009 15:52:04)
Graph 14: Adding data from object @PCF_RA2_adfs_val:SET_val_adf_ra2_cal_0p
1 elements.
Warning ! : (9-Jul-2009 15:52:04)
GanttChart::AddData. The DqiData structure has no data for this range
Information : (9-Jul-2009 15:52:05)
Graph 14: Adding data from object @PCF_RA2_sensing:ETL_ra2_cal_0p 1
elements.
Information : (9-Jul-2009 15:52:05) Graph 14: Generating PNG file.
Warning ! : (9-Jul-2009 15:52:05)
GanttChart::ReadPolyline. Adding a section with no data
Warning ! : (9-Jul-2009 15:52:05)
GanttChart::ReadPolyline. Adding a section with no data

```
Warning ! : ( 9-Jul-2009 15:52:05)
GanttChart::ReadPolyline. Adding a section with no data
Warning ! : ( 9-Jul-2009 15:52:05)
GanttChart::ReadPolyline. Adding a section with no data
Warning ! : ( 9-Jul-2009 15:52:05)
GanttChart::ReadPolyline. Adding a section with no data
Warning ! : ( 9-Jul-2009 15:52:05)
GanttChart::ReadPolyline. Adding a section with no data
Warning ! : ( 9-Jul-2009 15:52:05)
GanttChart::ReadPolyline. Adding a section with no data
Warning ! : ( 9-Jul-2009 15:52:05)
GanttChart::ReadPolyline. Adding a section with no data
Warning ! : ( 9-Jul-2009 15:52:05)
GanttChart::ReadPolyline. Adding a section with no data
Warning ! : ( 9-Jul-2009 15:52:05)
GanttChart::ReadPolyline. Adding a section with no data
Warning ! : ( 9-Jul-2009 15:52:05)
GanttChart::ReadPolyline. Adding a section with no data
Warning ! : ( 9-Jul-2009 15:52:05)
GanttChart::ReadPolyline. Adding a section with no data
Information : ( 9-Jul-2009 15:52:05) Graph 14: Destroying object.
Information : ( 9-Jul-2009 15:52:05)
Graph 15: Creating object for a eventGanttChart
Warning ! : ( 9-Jul-2009 15:52:05)
graph::setProperty. YSIZE is too long. [80-700]
Information : ( 9-Jul-2009 15:52:05) Graph 15: Processing legend.
Information : ( 9-Jul-2009 15:52:05)
Graph 15: Adding data from object @PCF_DOR_DOP_0P_SPH:DET_num_rs_isps
1 elements.
Warning ! : ( 9-Jul-2009 15:52:05)
GanttChart::AddData. The DqiData structure has no data for this range
Information : ( 9-Jul-2009 15:52:05)
Graph 15: Adding data from object @PCF_DOR_DOP_0P_SPH:DET_num_discarded_isps
1 elements.
Warning ! : ( 9-Jul-2009 15:52:05)
GanttChart::AddData. The DqiData structure has no data for this range
Information : ( 9-Jul-2009 15:52:05)
Graph 15: Adding data from object @PCF_DOR_DOP_0P_SPH:DET_num_missing_isps
1 elements.
Warning ! : ( 9-Jul-2009 15:52:05)
GanttChart::AddData. The DqiData structure has no data for this range
Information : ( 9-Jul-2009 15:52:05)
Graph 15: Adding data from object @PCF_DOR_DOP_0P_SPH:DET_num_error_isps
1 elements.
Warning ! : ( 9-Jul-2009 15:52:05)
GanttChart::AddData. The DqiData structure has no data for this range
Information : ( 9-Jul-2009 15:52:05)
Graph 15: Adding data from object @PCF_DOR_DOP_0P_SPH:DET_rs_significant
1 elements.
Warning ! : ( 9-Jul-2009 15:52:05)
GanttChart::AddData. The DqiData structure has no data for this range
Information : ( 9-Jul-2009 15:52:05) Graph 15:
Adding data from object @PCF_DOR_DOP_0P_SPH:DET_isp_discarded_significant
1 elements.
Warning ! : ( 9-Jul-2009 15:52:05)
GanttChart::AddData. The DqiData structure has no data for this range
Information : ( 9-Jul-2009 15:52:05) Graph 15:
Adding data from object @PCF_DOR_DOP_0P_SPH:DET_missing_isps_significant
1 elements.
Warning ! : ( 9-Jul-2009 15:52:05)
GanttChart::AddData. The DqiData structure has no data for this range
Information : ( 9-Jul-2009 15:52:05) Graph 15:
Adding data from object @PCF_DOR_DOP_0P_SPH:DET_isp_errors_significant
1 elements.
```



```
graph::setProperty. YSIZE is too long. [80-700]
Information : ( 9-Jul-2009 15:52:06) Graph 16: Processing legend.
Information : ( 9-Jul-2009 15:52:06)
Graph 16: Adding data from object @PCF_DOR_NAV_0P_SPH:DET_num_rs_isps
1 elements.
Warning ! : ( 9-Jul-2009 15:52:06)
GanttChart::AddData. The DqiData structure has no data for this range
Information : ( 9-Jul-2009 15:52:06)
Graph 16: Adding data from object @PCF_DOR_NAV_0P_SPH:DET_num_discarded_isps
1 elements.
Warning ! : ( 9-Jul-2009 15:52:06)
GanttChart::AddData. The DqiData structure has no data for this range
Information : ( 9-Jul-2009 15:52:06)
Graph 16: Adding data from object @PCF_DOR_NAV_0P_SPH:DET_num_missing_isps
1 elements.
Warning ! : ( 9-Jul-2009 15:52:06)
GanttChart::AddData. The DqiData structure has no data for this range
Information : ( 9-Jul-2009 15:52:06)
Graph 16: Adding data from object @PCF_DOR_NAV_0P_SPH:DET_num_error_isps
1 elements.
Warning ! : ( 9-Jul-2009 15:52:06)
GanttChart::AddData. The DqiData structure has no data for this range
Information : ( 9-Jul-2009 15:52:06)
Graph 16: Adding data from object @PCF_DOR_NAV_0P_SPH:DET_rs_significant
1 elements.
Warning ! : ( 9-Jul-2009 15:52:06)
GanttChart::AddData. The DqiData structure has no data for this range
Information : ( 9-Jul-2009 15:52:06) Graph 16:
Adding data from object @PCF_DOR_NAV_0P_SPH:DET_isp_discarded_significant
1 elements.
Warning ! : ( 9-Jul-2009 15:52:06)
GanttChart::AddData. The DqiData structure has no data for this range
Information : ( 9-Jul-2009 15:52:06) Graph 16:
Adding data from object @PCF_DOR_NAV_0P_SPH:DET_missing_isps_significant
1 elements.
Warning ! : ( 9-Jul-2009 15:52:06)
GanttChart::AddData. The DqiData structure has no data for this range
Information : ( 9-Jul-2009 15:52:06) Graph 16:
Adding data from object @PCF_DOR_NAV_0P_SPH:DET_isp_errors_significant
1 elements.
Warning ! : ( 9-Jul-2009 15:52:06)
GanttChart::AddData. The DqiData structure has no data for this range
Information : ( 9-Jul-2009 15:52:06)
Graph 16: Adding data from object @PCF_DOR_NAV_0P_SPH:DET_sat_track
1 elements.
Warning ! : ( 9-Jul-2009 15:52:06)
GanttChart::AddData. The DqiData structure has no data for this range
Information : ( 9-Jul-2009 15:52:06)
Graph 16: Adding data from object @PCF_DOR_NAV_0P_SPH:DET_stop_long
1 elements.
Warning ! : ( 9-Jul-2009 15:52:06)
GanttChart::AddData. The DqiData structure has no data for this range
Information : ( 9-Jul-2009 15:52:06)
Graph 16: Adding data from object @PCF_DOR_NAV_0P_SPH:DET_stop_lat 1
elements.
Warning ! : ( 9-Jul-2009 15:52:06)
GanttChart::AddData. The DqiData structure has no data for this range
Information : ( 9-Jul-2009 15:52:06)
Graph 16: Adding data from object @PCF_DOR_NAV_0P_SPH:DET_start_long
1 elements.
Warning ! : ( 9-Jul-2009 15:52:06)
GanttChart::AddData. The DqiData structure has no data for this range
Information : ( 9-Jul-2009 15:52:06)
Graph 16: Adding data from object @PCF_DOR_NAV_0P_SPH:DET_start_lat
1 elements.
Warning ! : ( 9-Jul-2009 15:52:06)
GanttChart::AddData. The DqiData structure has no data for this range
Information : ( 9-Jul-2009 15:52:06)
```



```
Warning ! : ( 9-Jul-2009 15:52:07)
GanttChart::ReadPolyline. Adding a section with no data
Warning ! : ( 9-Jul-2009 15:52:07)
GanttChart::ReadPolyline. Adding a section with no data
Warning ! : ( 9-Jul-2009 15:52:07)
GanttChart::ReadPolyline. Adding a section with no data
Warning ! : ( 9-Jul-2009 15:52:07)
GanttChart::ReadPolyline. Adding a section with no data
Information : ( 9-Jul-2009 15:52:08) Graph 17: Destroying object.
Information : ( 9-Jul-2009 15:52:08)
Graph 18: Creating object for a eventGanttChart
Warning ! : ( 9-Jul-2009 15:52:08)
graph::setProperty. YSIZE is too long. [80-700]
Information : ( 9-Jul-2009 15:52:08) Graph 18: Processing legend.
Information : ( 9-Jul-2009 15:52:08)
Graph 18: Adding data from object @PCF_RA2_ME__0P_SPH:DET_num_rs_isps
1 elements.
Warning ! : ( 9-Jul-2009 15:52:08)
GanttChart::AddData. The DqiData structure has no data for this range
Information : ( 9-Jul-2009 15:52:08)
Graph 18: Adding data from object @PCF_RA2_ME__0P_SPH:DET_num_discarded_isps
1 elements.
Warning ! : ( 9-Jul-2009 15:52:08)
GanttChart::AddData. The DqiData structure has no data for this range
Information : ( 9-Jul-2009 15:52:08)
Graph 18: Adding data from object @PCF_RA2_ME__0P_SPH:DET_num_missing_isps
2 elements.
Information : ( 9-Jul-2009 15:52:08)
Graph 18: Adding data from object @PCF_RA2_ME__0P_SPH:DET_num_error_isps
1 elements.
Warning ! : ( 9-Jul-2009 15:52:08)
GanttChart::AddData. The DqiData structure has no data for this range
Information : ( 9-Jul-2009 15:52:08)
Graph 18: Adding data from object @PCF_RA2_ME__0P_SPH:DET_rs_significant
1 elements.
Warning ! : ( 9-Jul-2009 15:52:08)
GanttChart::AddData. The DqiData structure has no data for this range
Information : ( 9-Jul-2009 15:52:08) Graph 18:
Adding data from object @PCF_RA2_ME__0P_SPH:DET_isp_discarded_significant
1 elements.
Warning ! : ( 9-Jul-2009 15:52:08)
GanttChart::AddData. The DqiData structure has no data for this range
Information : ( 9-Jul-2009 15:52:08) Graph 18:
Adding data from object @PCF_RA2_ME__0P_SPH:DET_missing_isps_significant
2 elements.
Information : ( 9-Jul-2009 15:52:08) Graph 18:
Adding data from object @PCF_RA2_ME__0P_SPH:DET_isp_errors_significant
1 elements.
Warning ! : ( 9-Jul-2009 15:52:08)
GanttChart::AddData. The DqiData structure has no data for this range
Information : ( 9-Jul-2009 15:52:08)
Graph 18: Adding data from object @PCF_RA2_ME__0P_SPH:DET_sat_track
1 elements.
Warning ! : ( 9-Jul-2009 15:52:08)
GanttChart::AddData. The DqiData structure has no data for this range
Information : ( 9-Jul-2009 15:52:08)
Graph 18: Adding data from object @PCF_RA2_ME__0P_SPH:DET_stop_long
1 elements.
Warning ! : ( 9-Jul-2009 15:52:08)
GanttChart::AddData. The DqiData structure has no data for this range
Information : ( 9-Jul-2009 15:52:08)
Graph 18: Adding data from object @PCF_RA2_ME__0P_SPH:DET_stop_lat 1
elements.
Warning ! : ( 9-Jul-2009 15:52:08)
GanttChart::AddData. The DqiData structure has no data for this range
Information : ( 9-Jul-2009 15:52:08)
Graph 18: Adding data from object @PCF_RA2_ME__0P_SPH:DET_start_long
1 elements.
```

```
Warning ! : ( 9-Jul-2009 15:52:08)
GanttChart::AddData. The DqiData structure has no data for this range
Information : ( 9-Jul-2009 15:52:08)
Graph 18: Adding data from object @PCF_RA2_ME__0P_SPH:DET_start_lat
1 elements.
Warning ! : ( 9-Jul-2009 15:52:08)
GanttChart::AddData. The DqiData structure has no data for this range
Information : ( 9-Jul-2009 15:52:08)
Graph 18: Adding data from object @PCF_RA2_adfs_val:SET_val_adf_ra2_me__0p
1 elements.
Warning ! : ( 9-Jul-2009 15:52:08)
GanttChart::AddData. The DqiData structure has no data for this range
Information : ( 9-Jul-2009 15:52:08)
Graph 18: Adding data from object @PCF_RA2_sensing:ETL_ra2_me__0p      18
elements.
Information : ( 9-Jul-2009 15:52:08) Graph 18: Generating PNG file.
Warning ! : ( 9-Jul-2009 15:52:08)
GanttChart::ReadPolyline. Adding a section with no data
Warning ! : ( 9-Jul-2009 15:52:08)
GanttChart::ReadPolyline. Adding a section with no data
Warning ! : ( 9-Jul-2009 15:52:08)
GanttChart::ReadPolyline. Adding a section with no data
Warning ! : ( 9-Jul-2009 15:52:08)
GanttChart::ReadPolyline. Adding a section with no data
Warning ! : ( 9-Jul-2009 15:52:08)
GanttChart::ReadPolyline. Adding a section with no data
Warning ! : ( 9-Jul-2009 15:52:08)
GanttChart::ReadPolyline. Adding a section with no data
Warning ! : ( 9-Jul-2009 15:52:08)
GanttChart::ReadPolyline. Adding a section with no data
Warning ! : ( 9-Jul-2009 15:52:08)
GanttChart::ReadPolyline. Adding a section with no data
Warning ! : ( 9-Jul-2009 15:52:08)
GanttChart::ReadPolyline. Adding a section with no data
Warning ! : ( 9-Jul-2009 15:52:08)
GanttChart::ReadPolyline. Adding a section with no data
Warning ! : ( 9-Jul-2009 15:52:08)
GanttChart::ReadPolyline. Adding a section with no data
Warning ! : ( 9-Jul-2009 15:52:08)
GanttChart::ReadPolyline. Adding a section with no data
Warning ! : ( 9-Jul-2009 15:52:08)
GanttChart::ReadPolyline. Adding a section with no data
Warning ! : ( 9-Jul-2009 15:52:08)
GanttChart::ReadPolyline. Adding a section with no data
Warning ! : ( 9-Jul-2009 15:52:08)
GanttChart::ReadPolyline. Adding a section with no data
Warning ! : ( 9-Jul-2009 15:52:08)
GanttChart::ReadPolyline. Adding a section with no data
Warning ! : ( 9-Jul-2009 15:52:08)
GanttChart::ReadPolyline. Adding a section with no data
Warning ! : ( 9-Jul-2009 15:52:08)
GanttChart::ReadPolyline. Adding a section with no data
Warning ! : ( 9-Jul-2009 15:52:08)
Information : ( 9-Jul-2009 15:52:09) Graph 18: Destroying object.
Information : ( 9-Jul-2009 15:52:09)
Graph 19: Creating object for a eventGanttChart
Warning ! : ( 9-Jul-2009 15:52:09)
graph::setProperty. YSIZE is too long. [80-700]
Information : ( 9-Jul-2009 15:52:09) Graph 19: Processing legend.
Information : ( 9-Jul-2009 15:52:09)
Graph 19: Adding data from object @PCF_RA2_MW__1P_SPH:DET_ra2_20_band_percent
2 elements.
Information : ( 9-Jul-2009 15:52:09)
Graph 19: Adding data from object @PCF_RA2_MW__1P_SPH:DET_ra2_80_band_percent
5 elements.
Information : ( 9-Jul-2009 15:52:09)
Graph 19: Adding data from object @PCF_RA2_MW__1P_SPH:DET_ra2_320_band_percent
4 elements.
Information : ( 9-Jul-2009 15:52:09) Graph 19:
Adding data from object @PCF_RA2_MW__1P_SPH:DET_ra2_measurement_percent
1 elements.
Warning ! : ( 9-Jul-2009 15:52:09)
GanttChart::AddData. The DqiData structure has no data for this range
Information : ( 9-Jul-2009 15:52:09)
Graph 19: Adding data from object @PCF_RA2_MW__1P_SPH:DET_ra2_l1b_proc_quality
1 elements.
Warning ! : ( 9-Jul-2009 15:52:09)
GanttChart::AddData. The DqiData structure has no data for this range
Information : ( 9-Jul-2009 15:52:09)
Graph 19: Adding data from object @PCF_RA2_MW__1P_SPH:ETL_ra2_l1b_proc_flag
1 elements.
```


Warning ! : (9-Jul-2009 15:52:09)
GanttChart::AddData. The DqiData structure has no data for this range
Information : (9-Jul-2009 15:52:09)
Graph 19: Adding data from object @PCF_RA2_adfs_val:SET_val_adf_ra2_mw__1p
18 elements.
Information : (9-Jul-2009 15:52:09)
Graph 19: Adding data from object @PCF_RA2_sensing:ETL_ra2_mw__1p 18
elements.
Information : (9-Jul-2009 15:52:09) Graph 19: Generating PNG file.
Warning ! : (9-Jul-2009 15:52:09)
GanttChart::ReadPolyline. Adding a section with no data
Warning ! : (9-Jul-2009 15:52:09)
GanttChart::ReadPolyline. Adding a section with no data
Warning ! : (9-Jul-2009 15:52:09)
GanttChart::ReadPolyline. Adding a section with no data
Information : (9-Jul-2009 15:52:10) Graph 19: Destroying object.
Information : (9-Jul-2009 15:52:10)
Graph 20: Creating object for a eventGanttChart
Warning ! : (9-Jul-2009 15:52:10)
graph::setProperty. YSIZE is too long. [80-700]
Information : (9-Jul-2009 15:52:10) Graph 20: Processing legend.
Information : (9-Jul-2009 15:52:10) Graph 20:
Adding data from object @PCF_RA2_FGD_2P_SPH:DET_ra2_seaice_ku_retrack_percent
1 elements.
Warning ! : (9-Jul-2009 15:52:10)
GanttChart::AddData. The DqiData structure has no data for this range
Information : (9-Jul-2009 15:52:10) Graph 20:
Adding data from object @PCF_RA2_FGD_2P_SPH:DET_ra2_ice2_s_retrack_percent
18 elements.
Information : (9-Jul-2009 15:52:10) Graph 20:
Adding data from object @PCF_RA2_FGD_2P_SPH:DET_ra2_ice2_ku_retrack_percent
2 elements.
Information : (9-Jul-2009 15:52:10) Graph 20:
Adding data from object @PCF_RA2_FGD_2P_SPH:DET_ra2_ice1_s_retrack_percent
18 elements.
Information : (9-Jul-2009 15:52:10) Graph 20:
Adding data from object @PCF_RA2_FGD_2P_SPH:DET_ra2_ice1_ku_retrack_percent
1 elements.
Warning ! : (9-Jul-2009 15:52:10)
GanttChart::AddData. The DqiData structure has no data for this range
Information : (9-Jul-2009 15:52:10) Graph 20:
Adding data from object @PCF_RA2_FGD_2P_SPH:DET_ra2_ocean_ku_retrack_percent
5 elements.
Information : (9-Jul-2009 15:52:10)
Graph 20: Adding data from object @PCF_RA2_FGD_2P_SPH:DET_ra2_20_band_percent
5 elements.
Information : (9-Jul-2009 15:52:10)
Graph 20: Adding data from object @PCF_RA2_FGD_2P_SPH:DET_ra2_80_band_percent
6 elements.
Information : (9-Jul-2009 15:52:10)
Graph 20: Adding data from object @PCF_RA2_FGD_2P_SPH:DET_ra2_320_band_percent
6 elements.
Information : (9-Jul-2009 15:52:10) Graph 20:
Adding data from object @PCF_RA2_FGD_2P_SPH:DET_ra2_measurement_percent
1 elements.
Warning ! : (9-Jul-2009 15:52:10)
GanttChart::AddData. The DqiData structure has no data for this range
Information : (9-Jul-2009 15:52:10)
Graph 20: Adding data from object @PCF_RA2_FGD_2P_SPH:DET_ra2_l1b_proc_quality
1 elements.
Warning ! : (9-Jul-2009 15:52:10)
GanttChart::AddData. The DqiData structure has no data for this range
Information : (9-Jul-2009 15:52:10)
Graph 20: Adding data from object @PCF_RA2_FGD_2P_SPH:DET_ra2_l2_proc_quality
18 elements.
Information : (9-Jul-2009 15:52:10)
Graph 20: Adding data from object @PCF_RA2_FGD_2P_SPH:ETL_ra2_l1b_proc_flag
1 elements.

Warning ! : (9-Jul-2009 15:52:10)
GanttChart::AddData. The DqiData structure has no data for this range
Information : (9-Jul-2009 15:52:10)
Graph 20: Adding data from object @PCF_RA2_FGD_2P_SPH:ETL_ra2_l2_proc_flag
18 elements.
Information : (9-Jul-2009 15:52:10)
Graph 20: Adding data from object @PCF_RA2_adfs_val:SET_val_adf_ra2_fgd_2p
18 elements.
Information : (9-Jul-2009 15:52:10)
Graph 20: Adding data from object @PCF_RA2_sensing:ETL_ra2_fgd_2p 18
elements.
Information : (9-Jul-2009 15:52:10) Graph 20: Generating PNG file.
Warning ! : (9-Jul-2009 15:52:10)
GanttChart::ReadPolyline. Adding a section with no data
Warning ! : (9-Jul-2009 15:52:10)
GanttChart::ReadPolyline. Adding a section with no data
Warning ! : (9-Jul-2009 15:52:10)
GanttChart::ReadPolyline. Adding a section with no data
Warning ! : (9-Jul-2009 15:52:10)
GanttChart::ReadPolyline. Adding a section with no data
Warning ! : (9-Jul-2009 15:52:10)
GanttChart::ReadPolyline. Adding a section with no data
Warning ! : (9-Jul-2009 15:52:10)
GanttChart::ReadPolyline. Adding a section with no data
Information : (9-Jul-2009 15:52:11) Graph 20: Destroying object.
Information : (9-Jul-2009 15:52:11)
Graph 21: Creating object for a eventGanttChart
Warning ! : (9-Jul-2009 15:52:11)
graph::setProperty. YSIZE is too long. [80-700]
Information : (9-Jul-2009 15:52:11) Graph 21: Processing legend.
Information : (9-Jul-2009 15:52:11) Graph 21:
Adding data from object @PCF_RA2_WWV_2P_SPH:DET_ra2_ocean_ku_retrack_percent
5 elements.
Information : (9-Jul-2009 15:52:11)
Graph 21: Adding data from object @PCF_RA2_WWV_2P_SPH:DET_ra2_20_band_percent
5 elements.
Information : (9-Jul-2009 15:52:11)
Graph 21: Adding data from object @PCF_RA2_WWV_2P_SPH:DET_ra2_80_band_percent
6 elements.
Information : (9-Jul-2009 15:52:11)
Graph 21: Adding data from object @PCF_RA2_WWV_2P_SPH:DET_ra2_320_band_percent
6 elements.
Information : (9-Jul-2009 15:52:11) Graph 21:
Adding data from object @PCF_RA2_WWV_2P_SPH:DET_ra2_measurement_percent
1 elements.
Warning ! : (9-Jul-2009 15:52:11)
GanttChart::AddData. The DqiData structure has no data for this range
Information : (9-Jul-2009 15:52:11)
Graph 21: Adding data from object @PCF_RA2_WWV_2P_SPH:DET_ra2_l1b_proc_quality
1 elements.
Warning ! : (9-Jul-2009 15:52:11)
GanttChart::AddData. The DqiData structure has no data for this range
Information : (9-Jul-2009 15:52:11)
Graph 21: Adding data from object @PCF_RA2_WWV_2P_SPH:DET_ra2_l2_proc_quality
18 elements.
Information : (9-Jul-2009 15:52:11)
Graph 21: Adding data from object @PCF_RA2_WWV_2P_SPH:ETL_ra2_l1b_proc_flag
1 elements.
Warning ! : (9-Jul-2009 15:52:11)
GanttChart::AddData. The DqiData structure has no data for this range
Information : (9-Jul-2009 15:52:11)
Graph 21: Adding data from object @PCF_RA2_WWV_2P_SPH:ETL_ra2_l2_proc_flag
18 elements.
Information : (9-Jul-2009 15:52:11)
Graph 21: Adding data from object @PCF_RA2_adfs_val:SET_val_adf_ra2_wwv_2p
1 elements.
Warning ! : (9-Jul-2009 15:52:11)
GanttChart::AddData. The DqiData structure has no data for this range
Information : (9-Jul-2009 15:52:11)
Graph 21: Adding data from object @PCF_RA2_sensing:ETL_ra2_wwv_2p 18

```
elements.
Information : ( 9-Jul-2009 15:52:11) Graph 21: Generating PNG file.
Warning !   : ( 9-Jul-2009 15:52:11)
GanttChart::ReadPolyline. Adding a section with no data
Warning !   : ( 9-Jul-2009 15:52:11)
GanttChart::ReadPolyline. Adding a section with no data
Warning !   : ( 9-Jul-2009 15:52:11)
GanttChart::ReadPolyline. Adding a section with no data
Warning !   : ( 9-Jul-2009 15:52:11)
GanttChart::ReadPolyline. Adding a section with no data
Information : ( 9-Jul-2009 15:52:12) Graph 21: Destroying object.
Information : ( 9-Jul-2009 15:52:12)
Graph 22: Creating object for a eventGanttChart
Information : ( 9-Jul-2009 15:52:12) Graph 22: Processing legend.
Information : ( 9-Jul-2009 15:52:12)
Graph 22: Adding data from object @PCF_MPH_MWR_CHD_AX:DET_wrong_product_err
1 elements.
Warning !   : ( 9-Jul-2009 15:52:12)
GanttChart::AddData. The DqiData structure has no data for this range
Information : ( 9-Jul-2009 15:52:12)
Graph 22: Adding data from object @PCF_MPH_MWR_CHD_AX:SET_wrong_sensing_stop
1 elements.
Warning !   : ( 9-Jul-2009 15:52:12)
GanttChart::AddData. The DqiData structure has no data for this range
Information : ( 9-Jul-2009 15:52:12)
Graph 22: Adding data from object @PCF_MPH_MWR_CHD_AX:SET_wrong_sensing_start
1 elements.
Warning !   : ( 9-Jul-2009 15:52:12)
GanttChart::AddData. The DqiData structure has no data for this range
Information : ( 9-Jul-2009 15:52:12)
Graph 22: Adding data from object @PCF_MPH_MWR_CHD_AX:SET_wrong_software_ver
1 elements.
Warning !   : ( 9-Jul-2009 15:52:12)
GanttChart::AddData. The DqiData structure has no data for this range
Information : ( 9-Jul-2009 15:52:12)
Graph 22: Adding data from object @PCF_MPH_MWR_CHD_AX:SET_wrong_proc_time
1 elements.
Warning !   : ( 9-Jul-2009 15:52:12)
GanttChart::AddData. The DqiData structure has no data for this range
Information : ( 9-Jul-2009 15:52:12)
Graph 22: Adding data from object @PCF_MPH_MWR_CHD_AX:SET_wrong_proc_stage
1 elements.
Warning !   : ( 9-Jul-2009 15:52:12)
GanttChart::AddData. The DqiData structure has no data for this range
Information : ( 9-Jul-2009 15:52:12)
Graph 22: Adding data from object @PCF_MPH_MWR_CHD_AX:SET_wrong_filename
1 elements.
Warning !   : ( 9-Jul-2009 15:52:12)
GanttChart::AddData. The DqiData structure has no data for this range
Information : ( 9-Jul-2009 15:52:12) Graph 22: Generating PNG file.
Warning !   : ( 9-Jul-2009 15:52:12)
GanttChart::ReadPolyline. Adding a section with no data
Warning !   : ( 9-Jul-2009 15:52:12)
GanttChart::ReadPolyline. Adding a section with no data
Warning !   : ( 9-Jul-2009 15:52:12)
GanttChart::ReadPolyline. Adding a section with no data
Warning !   : ( 9-Jul-2009 15:52:12)
GanttChart::ReadPolyline. Adding a section with no data
Warning !   : ( 9-Jul-2009 15:52:12)
GanttChart::ReadPolyline. Adding a section with no data
Warning !   : ( 9-Jul-2009 15:52:12)
GanttChart::ReadPolyline. Adding a section with no data
Warning !   : ( 9-Jul-2009 15:52:12)
GanttChart::ReadPolyline. Adding a section with no data
Information : ( 9-Jul-2009 15:52:12) Graph 22: Destroying object.
Information : ( 9-Jul-2009 15:52:12)
Graph 23: Creating object for a eventGanttChart
Information : ( 9-Jul-2009 15:52:12) Graph 23: Processing legend.
```

Information : (9-Jul-2009 15:52:12)
Graph 23: Adding data from object @PCF_MPH_MWR_CON_AX:DET_wrong_product_err
1 elements.
Warning ! : (9-Jul-2009 15:52:12)
GanttChart::AddData. The DqiData structure has no data for this range
Information : (9-Jul-2009 15:52:12)
Graph 23: Adding data from object @PCF_MPH_MWR_CON_AX:SET_wrong_sensing_stop
1 elements.
Warning ! : (9-Jul-2009 15:52:12)
GanttChart::AddData. The DqiData structure has no data for this range
Information : (9-Jul-2009 15:52:12)
Graph 23: Adding data from object @PCF_MPH_MWR_CON_AX:SET_wrong_sensing_start
1 elements.
Warning ! : (9-Jul-2009 15:52:12)
GanttChart::AddData. The DqiData structure has no data for this range
Information : (9-Jul-2009 15:52:12)
Graph 23: Adding data from object @PCF_MPH_MWR_CON_AX:SET_wrong_software_ver
1 elements.
Warning ! : (9-Jul-2009 15:52:12)
GanttChart::AddData. The DqiData structure has no data for this range
Information : (9-Jul-2009 15:52:12)
Graph 23: Adding data from object @PCF_MPH_MWR_CON_AX:SET_wrong_proc_time
1 elements.
Warning ! : (9-Jul-2009 15:52:12)
GanttChart::AddData. The DqiData structure has no data for this range
Information : (9-Jul-2009 15:52:12)
Graph 23: Adding data from object @PCF_MPH_MWR_CON_AX:SET_wrong_proc_stage
1 elements.
Warning ! : (9-Jul-2009 15:52:12)
GanttChart::AddData. The DqiData structure has no data for this range
Information : (9-Jul-2009 15:52:12)
Graph 23: Adding data from object @PCF_MPH_MWR_CON_AX:SET_wrong_filename
1 elements.
Warning ! : (9-Jul-2009 15:52:12)
GanttChart::AddData. The DqiData structure has no data for this range
Information : (9-Jul-2009 15:52:12) Graph 23: Generating PNG file.
Warning ! : (9-Jul-2009 15:52:12)
GanttChart::ReadPolyline. Adding a section with no data
Warning ! : (9-Jul-2009 15:52:12)
GanttChart::ReadPolyline. Adding a section with no data
Warning ! : (9-Jul-2009 15:52:12)
GanttChart::ReadPolyline. Adding a section with no data
Warning ! : (9-Jul-2009 15:52:12)
GanttChart::ReadPolyline. Adding a section with no data
Warning ! : (9-Jul-2009 15:52:12)
GanttChart::ReadPolyline. Adding a section with no data
Warning ! : (9-Jul-2009 15:52:12)
GanttChart::ReadPolyline. Adding a section with no data
Warning ! : (9-Jul-2009 15:52:12)
GanttChart::ReadPolyline. Adding a section with no data
Warning ! : (9-Jul-2009 15:52:12)
GanttChart::ReadPolyline. Adding a section with no data
Information : (9-Jul-2009 15:52:13) Graph 23: Destroying object.
Information : (9-Jul-2009 15:52:13)
Graph 24: Creating object for a eventGanttChart
Information : (9-Jul-2009 15:52:13) Graph 24: Processing legend.
Information : (9-Jul-2009 15:52:13)
Graph 24: Adding data from object @PCF_MPH_MWR_LSF_AX:DET_wrong_product_err
1 elements.
Warning ! : (9-Jul-2009 15:52:13)
GanttChart::AddData. The DqiData structure has no data for this range
Information : (9-Jul-2009 15:52:13)
Graph 24: Adding data from object @PCF_MPH_MWR_LSF_AX:SET_wrong_sensing_stop
1 elements.
Warning ! : (9-Jul-2009 15:52:13)
GanttChart::AddData. The DqiData structure has no data for this range
Information : (9-Jul-2009 15:52:13)
Graph 24: Adding data from object @PCF_MPH_MWR_LSF_AX:SET_wrong_sensing_start
1 elements.
Warning ! : (9-Jul-2009 15:52:13)

GanttChart::AddData. The DqiData structure has no data for this range
Information : (9-Jul-2009 15:52:13)
Graph 24: Adding data from object @PCF_MPH_MWR_LSF_AX:SET_wrong_software_ver
1 elements.
Warning ! : (9-Jul-2009 15:52:13)
GanttChart::AddData. The DqiData structure has no data for this range
Information : (9-Jul-2009 15:52:13)
Graph 24: Adding data from object @PCF_MPH_MWR_LSF_AX:SET_wrong_proc_time
1 elements.
Warning ! : (9-Jul-2009 15:52:13)
GanttChart::AddData. The DqiData structure has no data for this range
Information : (9-Jul-2009 15:52:13)
Graph 24: Adding data from object @PCF_MPH_MWR_LSF_AX:SET_wrong_proc_stage
1 elements.
Warning ! : (9-Jul-2009 15:52:13)
GanttChart::AddData. The DqiData structure has no data for this range
Information : (9-Jul-2009 15:52:13)
Graph 24: Adding data from object @PCF_MPH_MWR_LSF_AX:SET_wrong_filename
1 elements.
Warning ! : (9-Jul-2009 15:52:13)
GanttChart::AddData. The DqiData structure has no data for this range
Information : (9-Jul-2009 15:52:13) Graph 24: Generating PNG file.
Warning ! : (9-Jul-2009 15:52:13)
GanttChart::ReadPolyline. Adding a section with no data
Warning ! : (9-Jul-2009 15:52:13)
GanttChart::ReadPolyline. Adding a section with no data
Warning ! : (9-Jul-2009 15:52:13)
GanttChart::ReadPolyline. Adding a section with no data
Warning ! : (9-Jul-2009 15:52:13)
GanttChart::ReadPolyline. Adding a section with no data
Warning ! : (9-Jul-2009 15:52:13)
GanttChart::ReadPolyline. Adding a section with no data
Warning ! : (9-Jul-2009 15:52:13)
GanttChart::ReadPolyline. Adding a section with no data
Warning ! : (9-Jul-2009 15:52:13)
GanttChart::ReadPolyline. Adding a section with no data
Warning ! : (9-Jul-2009 15:52:13)
GanttChart::ReadPolyline. Adding a section with no data
Information : (9-Jul-2009 15:52:13) Graph 24: Destroying object.
Information : (9-Jul-2009 15:52:13)
Graph 25: Creating object for a eventGanttChart
Information : (9-Jul-2009 15:52:13) Graph 25: Processing legend.
Information : (9-Jul-2009 15:52:13)
Graph 25: Adding data from object @PCF_MPH_MWR_SLT_AX:DET_wrong_product_err
1 elements.
Warning ! : (9-Jul-2009 15:52:13)
GanttChart::AddData. The DqiData structure has no data for this range
Information : (9-Jul-2009 15:52:13)
Graph 25: Adding data from object @PCF_MPH_MWR_SLT_AX:SET_wrong_sensing_stop
1 elements.
Warning ! : (9-Jul-2009 15:52:13)
GanttChart::AddData. The DqiData structure has no data for this range
Information : (9-Jul-2009 15:52:13)
Graph 25: Adding data from object @PCF_MPH_MWR_SLT_AX:SET_wrong_sensing_start
1 elements.
Warning ! : (9-Jul-2009 15:52:13)
GanttChart::AddData. The DqiData structure has no data for this range
Information : (9-Jul-2009 15:52:13)
Graph 25: Adding data from object @PCF_MPH_MWR_SLT_AX:SET_wrong_software_ver
1 elements.
Warning ! : (9-Jul-2009 15:52:13)
GanttChart::AddData. The DqiData structure has no data for this range
Information : (9-Jul-2009 15:52:13)
Graph 25: Adding data from object @PCF_MPH_MWR_SLT_AX:SET_wrong_proc_time
1 elements.
Warning ! : (9-Jul-2009 15:52:13)
GanttChart::AddData. The DqiData structure has no data for this range
Information : (9-Jul-2009 15:52:13)
Graph 25: Adding data from object @PCF_MPH_MWR_SLT_AX:SET_wrong_proc_stage
1 elements.

Warning ! : (9-Jul-2009 15:52:13)
GanttChart::AddData. The DqiData structure has no data for this range
Information : (9-Jul-2009 15:52:13)
Graph 25: Adding data from object @PCF_MPH_MWR_SLT_AX:SET_wrong_filename
1 elements.
Warning ! : (9-Jul-2009 15:52:13)
GanttChart::AddData. The DqiData structure has no data for this range
Information : (9-Jul-2009 15:52:13) Graph 25: Generating PNG file.
Warning ! : (9-Jul-2009 15:52:13)
GanttChart::ReadPolyline. Adding a section with no data
Warning ! : (9-Jul-2009 15:52:13)
GanttChart::ReadPolyline. Adding a section with no data
Warning ! : (9-Jul-2009 15:52:13)
GanttChart::ReadPolyline. Adding a section with no data
Warning ! : (9-Jul-2009 15:52:13)
GanttChart::ReadPolyline. Adding a section with no data
Warning ! : (9-Jul-2009 15:52:13)
GanttChart::ReadPolyline. Adding a section with no data
Warning ! : (9-Jul-2009 15:52:13)
GanttChart::ReadPolyline. Adding a section with no data
Warning ! : (9-Jul-2009 15:52:13)
GanttChart::ReadPolyline. Adding a section with no data
Information : (9-Jul-2009 15:52:14) Graph 25: Destroying object.
Information : (9-Jul-2009 15:52:14)
Graph 26: Creating object for a eventGanttChart
Information : (9-Jul-2009 15:52:14) Graph 26: Processing legend.
Information : (9-Jul-2009 15:52:14)
Graph 26: Adding data from object @PCF_MPH_RA2_CHD_AX:DET_wrong_product_err
1 elements.
Warning ! : (9-Jul-2009 15:52:14)
GanttChart::AddData. The DqiData structure has no data for this range
Information : (9-Jul-2009 15:52:14)
Graph 26: Adding data from object @PCF_MPH_RA2_CHD_AX:SET_wrong_sensing_stop
1 elements.
Warning ! : (9-Jul-2009 15:52:14)
GanttChart::AddData. The DqiData structure has no data for this range
Information : (9-Jul-2009 15:52:14)
Graph 26: Adding data from object @PCF_MPH_RA2_CHD_AX:SET_wrong_sensing_start
1 elements.
Warning ! : (9-Jul-2009 15:52:14)
GanttChart::AddData. The DqiData structure has no data for this range
Information : (9-Jul-2009 15:52:14)
Graph 26: Adding data from object @PCF_MPH_RA2_CHD_AX:SET_wrong_software_ver
1 elements.
Warning ! : (9-Jul-2009 15:52:14)
GanttChart::AddData. The DqiData structure has no data for this range
Information : (9-Jul-2009 15:52:14)
Graph 26: Adding data from object @PCF_MPH_RA2_CHD_AX:SET_wrong_proc_time
1 elements.
Warning ! : (9-Jul-2009 15:52:14)
GanttChart::AddData. The DqiData structure has no data for this range
Information : (9-Jul-2009 15:52:14)
Graph 26: Adding data from object @PCF_MPH_RA2_CHD_AX:SET_wrong_proc_stage
1 elements.
Warning ! : (9-Jul-2009 15:52:14)
GanttChart::AddData. The DqiData structure has no data for this range
Information : (9-Jul-2009 15:52:14)
Graph 26: Adding data from object @PCF_MPH_RA2_CHD_AX:SET_wrong_filename
1 elements.
Warning ! : (9-Jul-2009 15:52:14)
GanttChart::AddData. The DqiData structure has no data for this range
Information : (9-Jul-2009 15:52:14) Graph 26: Generating PNG file.
Warning ! : (9-Jul-2009 15:52:14)
GanttChart::ReadPolyline. Adding a section with no data
Warning ! : (9-Jul-2009 15:52:14)
GanttChart::ReadPolyline. Adding a section with no data
Warning ! : (9-Jul-2009 15:52:14)
GanttChart::ReadPolyline. Adding a section with no data

```
Warning ! : ( 9-Jul-2009 15:52:14)
GanttChart::ReadPolyline. Adding a section with no data
Warning ! : ( 9-Jul-2009 15:52:14)
GanttChart::ReadPolyline. Adding a section with no data
Warning ! : ( 9-Jul-2009 15:52:14)
GanttChart::ReadPolyline. Adding a section with no data
Warning ! : ( 9-Jul-2009 15:52:14)
GanttChart::ReadPolyline. Adding a section with no data
Information : ( 9-Jul-2009 15:52:14) Graph 26: Destroying object.
Information : ( 9-Jul-2009 15:52:14)
Graph 27: Creating object for a eventGanttChart
Information : ( 9-Jul-2009 15:52:14) Graph 27: Processing legend.
Information : ( 9-Jul-2009 15:52:14)
Graph 27: Adding data from object @PCF_MPH_RA2_CON_AX:DET_wrong_product_err
1 elements.
Warning ! : ( 9-Jul-2009 15:52:14)
GanttChart::AddData. The DqiData structure has no data for this range
Information : ( 9-Jul-2009 15:52:14)
Graph 27: Adding data from object @PCF_MPH_RA2_CON_AX:SET_wrong_sensing_stop
1 elements.
Warning ! : ( 9-Jul-2009 15:52:14)
GanttChart::AddData. The DqiData structure has no data for this range
Information : ( 9-Jul-2009 15:52:14)
Graph 27: Adding data from object @PCF_MPH_RA2_CON_AX:SET_wrong_sensing_start
1 elements.
Warning ! : ( 9-Jul-2009 15:52:14)
GanttChart::AddData. The DqiData structure has no data for this range
Information : ( 9-Jul-2009 15:52:14)
Graph 27: Adding data from object @PCF_MPH_RA2_CON_AX:SET_wrong_software_ver
1 elements.
Warning ! : ( 9-Jul-2009 15:52:14)
GanttChart::AddData. The DqiData structure has no data for this range
Information : ( 9-Jul-2009 15:52:14)
Graph 27: Adding data from object @PCF_MPH_RA2_CON_AX:SET_wrong_proc_time
1 elements.
Warning ! : ( 9-Jul-2009 15:52:14)
GanttChart::AddData. The DqiData structure has no data for this range
Information : ( 9-Jul-2009 15:52:14)
Graph 27: Adding data from object @PCF_MPH_RA2_CON_AX:SET_wrong_proc_stage
1 elements.
Warning ! : ( 9-Jul-2009 15:52:14)
GanttChart::AddData. The DqiData structure has no data for this range
Information : ( 9-Jul-2009 15:52:14)
Graph 27: Adding data from object @PCF_MPH_RA2_CON_AX:SET_wrong_filename
1 elements.
Warning ! : ( 9-Jul-2009 15:52:14)
GanttChart::AddData. The DqiData structure has no data for this range
Information : ( 9-Jul-2009 15:52:14) Graph 27: Generating PNG file.
Warning ! : ( 9-Jul-2009 15:52:14)
GanttChart::ReadPolyline. Adding a section with no data
Warning ! : ( 9-Jul-2009 15:52:14)
GanttChart::ReadPolyline. Adding a section with no data
Warning ! : ( 9-Jul-2009 15:52:14)
GanttChart::ReadPolyline. Adding a section with no data
Warning ! : ( 9-Jul-2009 15:52:14)
GanttChart::ReadPolyline. Adding a section with no data
Warning ! : ( 9-Jul-2009 15:52:14)
GanttChart::ReadPolyline. Adding a section with no data
Warning ! : ( 9-Jul-2009 15:52:14)
GanttChart::ReadPolyline. Adding a section with no data
Warning ! : ( 9-Jul-2009 15:52:14)
GanttChart::ReadPolyline. Adding a section with no data
Warning ! : ( 9-Jul-2009 15:52:14)
GanttChart::ReadPolyline. Adding a section with no data
Information : ( 9-Jul-2009 15:52:15) Graph 27: Destroying object.
Information : ( 9-Jul-2009 15:52:15)
Graph 28: Creating object for a eventGanttChart
Information : ( 9-Jul-2009 15:52:15) Graph 28: Processing legend.
Information : ( 9-Jul-2009 15:52:15)
Graph 28: Adding data from object @PCF_MPH_RA2_CST_AX:DET_wrong_product_err
```

```
1 elements.
Warning ! : ( 9-Jul-2009 15:52:15)
GanttChart::AddData. The DqiData structure has no data for this range
Information : ( 9-Jul-2009 15:52:15)
Graph 28: Adding data from object @PCF_MPH_RA2_CST_AX:SET_wrong_sensing_stop
1 elements.
Warning ! : ( 9-Jul-2009 15:52:15)
GanttChart::AddData. The DqiData structure has no data for this range
Information : ( 9-Jul-2009 15:52:15)
Graph 28: Adding data from object @PCF_MPH_RA2_CST_AX:SET_wrong_sensing_start
1 elements.
Warning ! : ( 9-Jul-2009 15:52:15)
GanttChart::AddData. The DqiData structure has no data for this range
Information : ( 9-Jul-2009 15:52:15)
Graph 28: Adding data from object @PCF_MPH_RA2_CST_AX:SET_wrong_software_ver
1 elements.
Warning ! : ( 9-Jul-2009 15:52:15)
GanttChart::AddData. The DqiData structure has no data for this range
Information : ( 9-Jul-2009 15:52:15)
Graph 28: Adding data from object @PCF_MPH_RA2_CST_AX:SET_wrong_proc_time
1 elements.
Warning ! : ( 9-Jul-2009 15:52:15)
GanttChart::AddData. The DqiData structure has no data for this range
Information : ( 9-Jul-2009 15:52:15)
Graph 28: Adding data from object @PCF_MPH_RA2_CST_AX:SET_wrong_proc_stage
1 elements.
Warning ! : ( 9-Jul-2009 15:52:15)
GanttChart::AddData. The DqiData structure has no data for this range
Information : ( 9-Jul-2009 15:52:15)
Graph 28: Adding data from object @PCF_MPH_RA2_CST_AX:SET_wrong_filename
1 elements.
Warning ! : ( 9-Jul-2009 15:52:15)
GanttChart::AddData. The DqiData structure has no data for this range
Information : ( 9-Jul-2009 15:52:15) Graph 28: Generating PNG file.
Warning ! : ( 9-Jul-2009 15:52:15)
GanttChart::ReadPolyline. Adding a section with no data
Warning ! : ( 9-Jul-2009 15:52:15)
GanttChart::ReadPolyline. Adding a section with no data
Warning ! : ( 9-Jul-2009 15:52:15)
GanttChart::ReadPolyline. Adding a section with no data
Warning ! : ( 9-Jul-2009 15:52:15)
GanttChart::ReadPolyline. Adding a section with no data
Warning ! : ( 9-Jul-2009 15:52:15)
GanttChart::ReadPolyline. Adding a section with no data
Warning ! : ( 9-Jul-2009 15:52:15)
GanttChart::ReadPolyline. Adding a section with no data
Warning ! : ( 9-Jul-2009 15:52:15)
GanttChart::ReadPolyline. Adding a section with no data
Information : ( 9-Jul-2009 15:52:15) Graph 28: Destroying object.
Information : ( 9-Jul-2009 15:52:15)
Graph 29: Creating object for a eventGanttChart
Information : ( 9-Jul-2009 15:52:15) Graph 29: Processing legend.
Information : ( 9-Jul-2009 15:52:15)
Graph 29: Adding data from object @PCF_MPH_RA2_DIP_AX:DET_wrong_product_err
1 elements.
Warning ! : ( 9-Jul-2009 15:52:15)
GanttChart::AddData. The DqiData structure has no data for this range
Information : ( 9-Jul-2009 15:52:15)
Graph 29: Adding data from object @PCF_MPH_RA2_DIP_AX:SET_wrong_sensing_stop
1 elements.
Warning ! : ( 9-Jul-2009 15:52:15)
GanttChart::AddData. The DqiData structure has no data for this range
Information : ( 9-Jul-2009 15:52:15)
Graph 29: Adding data from object @PCF_MPH_RA2_DIP_AX:SET_wrong_sensing_start
1 elements.
Warning ! : ( 9-Jul-2009 15:52:15)
GanttChart::AddData. The DqiData structure has no data for this range
Information : ( 9-Jul-2009 15:52:15)
```

Graph 29: Adding data from object @PCF_MPH_RA2_DIP_AX:SET_wrong_software_ver
1 elements.
Warning ! : (9-Jul-2009 15:52:15)
GanttChart::AddData. The DqiData structure has no data for this range
Information : (9-Jul-2009 15:52:15)
Graph 29: Adding data from object @PCF_MPH_RA2_DIP_AX:SET_wrong_proc_time
1 elements.
Warning ! : (9-Jul-2009 15:52:15)
GanttChart::AddData. The DqiData structure has no data for this range
Information : (9-Jul-2009 15:52:15)
Graph 29: Adding data from object @PCF_MPH_RA2_DIP_AX:SET_wrong_proc_stage
1 elements.
Warning ! : (9-Jul-2009 15:52:15)
GanttChart::AddData. The DqiData structure has no data for this range
Information : (9-Jul-2009 15:52:15)
Graph 29: Adding data from object @PCF_MPH_RA2_DIP_AX:SET_wrong_filename
1 elements.
Warning ! : (9-Jul-2009 15:52:15)
GanttChart::AddData. The DqiData structure has no data for this range
Information : (9-Jul-2009 15:52:15) Graph 29: Generating PNG file.
Warning ! : (9-Jul-2009 15:52:15)
GanttChart::ReadPolyline. Adding a section with no data
Warning ! : (9-Jul-2009 15:52:15)
GanttChart::ReadPolyline. Adding a section with no data
Warning ! : (9-Jul-2009 15:52:15)
GanttChart::ReadPolyline. Adding a section with no data
Warning ! : (9-Jul-2009 15:52:15)
GanttChart::ReadPolyline. Adding a section with no data
Warning ! : (9-Jul-2009 15:52:15)
GanttChart::ReadPolyline. Adding a section with no data
Warning ! : (9-Jul-2009 15:52:15)
GanttChart::ReadPolyline. Adding a section with no data
Warning ! : (9-Jul-2009 15:52:15)
GanttChart::ReadPolyline. Adding a section with no data
Warning ! : (9-Jul-2009 15:52:15)
GanttChart::ReadPolyline. Adding a section with no data
Information : (9-Jul-2009 15:52:16) Graph 29: Destroying object.
Information : (9-Jul-2009 15:52:16)
Graph 30: Creating object for a eventGanttChart
Information : (9-Jul-2009 15:52:16) Graph 30: Processing legend.
Information : (9-Jul-2009 15:52:16)
Graph 30: Adding data from object @PCF_MPH_RA2_GEO_AX:DET_wrong_product_err
1 elements.
Warning ! : (9-Jul-2009 15:52:16)
GanttChart::AddData. The DqiData structure has no data for this range
Information : (9-Jul-2009 15:52:16)
Graph 30: Adding data from object @PCF_MPH_RA2_GEO_AX:SET_wrong_sensing_stop
1 elements.
Warning ! : (9-Jul-2009 15:52:16)
GanttChart::AddData. The DqiData structure has no data for this range
Information : (9-Jul-2009 15:52:16)
Graph 30: Adding data from object @PCF_MPH_RA2_GEO_AX:SET_wrong_sensing_start
1 elements.
Warning ! : (9-Jul-2009 15:52:16)
GanttChart::AddData. The DqiData structure has no data for this range
Information : (9-Jul-2009 15:52:16)
Graph 30: Adding data from object @PCF_MPH_RA2_GEO_AX:SET_wrong_software_ver
1 elements.
Warning ! : (9-Jul-2009 15:52:16)
GanttChart::AddData. The DqiData structure has no data for this range
Information : (9-Jul-2009 15:52:16)
Graph 30: Adding data from object @PCF_MPH_RA2_GEO_AX:SET_wrong_proc_time
1 elements.
Warning ! : (9-Jul-2009 15:52:16)
GanttChart::AddData. The DqiData structure has no data for this range
Information : (9-Jul-2009 15:52:16)
Graph 30: Adding data from object @PCF_MPH_RA2_GEO_AX:SET_wrong_proc_stage
1 elements.
Warning ! : (9-Jul-2009 15:52:16)
GanttChart::AddData. The DqiData structure has no data for this range

```
Information : ( 9-Jul-2009 15:52:16)
Graph 30: Adding data from object @PCF_MPH_RA2_GEO_AX:SET_wrong_filename
1 elements.
Warning ! : ( 9-Jul-2009 15:52:16)
GanttChart::AddData. The DqiData structure has no data for this range
Information : ( 9-Jul-2009 15:52:16) Graph 30: Generating PNG file.
Warning ! : ( 9-Jul-2009 15:52:16)
GanttChart::ReadPolyline. Adding a section with no data
Warning ! : ( 9-Jul-2009 15:52:16)
GanttChart::ReadPolyline. Adding a section with no data
Warning ! : ( 9-Jul-2009 15:52:16)
GanttChart::ReadPolyline. Adding a section with no data
Warning ! : ( 9-Jul-2009 15:52:16)
GanttChart::ReadPolyline. Adding a section with no data
Warning ! : ( 9-Jul-2009 15:52:16)
GanttChart::ReadPolyline. Adding a section with no data
Warning ! : ( 9-Jul-2009 15:52:16)
GanttChart::ReadPolyline. Adding a section with no data
Warning ! : ( 9-Jul-2009 15:52:16)
GanttChart::ReadPolyline. Adding a section with no data
Warning ! : ( 9-Jul-2009 15:52:16)
Information : ( 9-Jul-2009 15:52:17) Graph 30: Destroying object.
Information : ( 9-Jul-2009 15:52:17)
Graph 31: Creating object for a eventGanttChart
Information : ( 9-Jul-2009 15:52:17) Graph 31: Processing legend.
Information : ( 9-Jul-2009 15:52:17)
Graph 31: Adding data from object @PCF_MPH_RA2_ICT_AX:DET_wrong_product_err
1 elements.
Warning ! : ( 9-Jul-2009 15:52:17)
GanttChart::AddData. The DqiData structure has no data for this range
Information : ( 9-Jul-2009 15:52:17)
Graph 31: Adding data from object @PCF_MPH_RA2_ICT_AX:SET_wrong_sensing_stop
1 elements.
Warning ! : ( 9-Jul-2009 15:52:17)
GanttChart::AddData. The DqiData structure has no data for this range
Information : ( 9-Jul-2009 15:52:17)
Graph 31: Adding data from object @PCF_MPH_RA2_ICT_AX:SET_wrong_sensing_start
1 elements.
Warning ! : ( 9-Jul-2009 15:52:17)
GanttChart::AddData. The DqiData structure has no data for this range
Information : ( 9-Jul-2009 15:52:17)
Graph 31: Adding data from object @PCF_MPH_RA2_ICT_AX:SET_wrong_software_ver
1 elements.
Warning ! : ( 9-Jul-2009 15:52:17)
GanttChart::AddData. The DqiData structure has no data for this range
Information : ( 9-Jul-2009 15:52:17)
Graph 31: Adding data from object @PCF_MPH_RA2_ICT_AX:SET_wrong_proc_time
1 elements.
Warning ! : ( 9-Jul-2009 15:52:17)
GanttChart::AddData. The DqiData structure has no data for this range
Information : ( 9-Jul-2009 15:52:17)
Graph 31: Adding data from object @PCF_MPH_RA2_ICT_AX:SET_wrong_proc_stage
1 elements.
Warning ! : ( 9-Jul-2009 15:52:17)
GanttChart::AddData. The DqiData structure has no data for this range
Information : ( 9-Jul-2009 15:52:17)
Graph 31: Adding data from object @PCF_MPH_RA2_ICT_AX:SET_wrong_filename
1 elements.
Warning ! : ( 9-Jul-2009 15:52:17)
GanttChart::AddData. The DqiData structure has no data for this range
Information : ( 9-Jul-2009 15:52:17) Graph 31: Generating PNG file.
Warning ! : ( 9-Jul-2009 15:52:17)
GanttChart::ReadPolyline. Adding a section with no data
Warning ! : ( 9-Jul-2009 15:52:17)
GanttChart::ReadPolyline. Adding a section with no data
Warning ! : ( 9-Jul-2009 15:52:17)
GanttChart::ReadPolyline. Adding a section with no data
Warning ! : ( 9-Jul-2009 15:52:17)
GanttChart::ReadPolyline. Adding a section with no data
```



```
Warning ! : ( 9-Jul-2009 15:52:17)
GanttChart::ReadPolyline. Adding a section with no data
Warning ! : ( 9-Jul-2009 15:52:17)
GanttChart::ReadPolyline. Adding a section with no data
Warning ! : ( 9-Jul-2009 15:52:17)
GanttChart::ReadPolyline. Adding a section with no data
Information : ( 9-Jul-2009 15:52:17) Graph 31: Destroying object.
Information : ( 9-Jul-2009 15:52:17)
Graph 32: Creating object for a eventGanttChart
Information : ( 9-Jul-2009 15:52:17) Graph 32: Processing legend.
Information : ( 9-Jul-2009 15:52:17)
Graph 32: Adding data from object @PCF_MPH_RA2_IFA_AX:DET_wrong_product_err
1 elements.
Warning ! : ( 9-Jul-2009 15:52:17)
GanttChart::AddData. The DqiData structure has no data for this range
Information : ( 9-Jul-2009 15:52:17)
Graph 32: Adding data from object @PCF_MPH_RA2_IFA_AX:SET_wrong_sensing_stop
1 elements.
Warning ! : ( 9-Jul-2009 15:52:17)
GanttChart::AddData. The DqiData structure has no data for this range
Information : ( 9-Jul-2009 15:52:17)
Graph 32: Adding data from object @PCF_MPH_RA2_IFA_AX:SET_wrong_sensing_start
1 elements.
Warning ! : ( 9-Jul-2009 15:52:17)
GanttChart::AddData. The DqiData structure has no data for this range
Information : ( 9-Jul-2009 15:52:17)
Graph 32: Adding data from object @PCF_MPH_RA2_IFA_AX:SET_wrong_software_ver
1 elements.
Warning ! : ( 9-Jul-2009 15:52:17)
GanttChart::AddData. The DqiData structure has no data for this range
Information : ( 9-Jul-2009 15:52:17)
Graph 32: Adding data from object @PCF_MPH_RA2_IFA_AX:SET_wrong_proc_time
1 elements.
Warning ! : ( 9-Jul-2009 15:52:17)
GanttChart::AddData. The DqiData structure has no data for this range
Information : ( 9-Jul-2009 15:52:17)
Graph 32: Adding data from object @PCF_MPH_RA2_IFA_AX:SET_wrong_proc_stage
1 elements.
Warning ! : ( 9-Jul-2009 15:52:17)
GanttChart::AddData. The DqiData structure has no data for this range
Information : ( 9-Jul-2009 15:52:17)
Graph 32: Adding data from object @PCF_MPH_RA2_IFA_AX:SET_wrong_filename
1 elements.
Warning ! : ( 9-Jul-2009 15:52:17)
GanttChart::AddData. The DqiData structure has no data for this range
Information : ( 9-Jul-2009 15:52:17) Graph 32: Generating PNG file.
Warning ! : ( 9-Jul-2009 15:52:17)
GanttChart::ReadPolyline. Adding a section with no data
Warning ! : ( 9-Jul-2009 15:52:17)
GanttChart::ReadPolyline. Adding a section with no data
Warning ! : ( 9-Jul-2009 15:52:17)
GanttChart::ReadPolyline. Adding a section with no data
Warning ! : ( 9-Jul-2009 15:52:17)
GanttChart::ReadPolyline. Adding a section with no data
Warning ! : ( 9-Jul-2009 15:52:17)
GanttChart::ReadPolyline. Adding a section with no data
Warning ! : ( 9-Jul-2009 15:52:17)
GanttChart::ReadPolyline. Adding a section with no data
Warning ! : ( 9-Jul-2009 15:52:17)
GanttChart::ReadPolyline. Adding a section with no data
Information : ( 9-Jul-2009 15:52:18) Graph 32: Destroying object.
Information : ( 9-Jul-2009 15:52:18)
Graph 33: Creating object for a eventGanttChart
Information : ( 9-Jul-2009 15:52:18) Graph 33: Processing legend.
Information : ( 9-Jul-2009 15:52:18)
Graph 33: Adding data from object @PCF_MPH_RA2_IFB_AX:DET_wrong_product_err
1 elements.
Warning ! : ( 9-Jul-2009 15:52:18)
```

GanttChart::AddData. The DqiData structure has no data for this range
Information : (9-Jul-2009 15:52:18)
Graph 33: Adding data from object @PCF MPH_RA2_IFB_AX:SET_wrong_sensing_stop
1 elements.
Warning ! : (9-Jul-2009 15:52:18)
GanttChart::AddData. The DqiData structure has no data for this range
Information : (9-Jul-2009 15:52:18)
Graph 33: Adding data from object @PCF MPH_RA2_IFB_AX:SET_wrong_sensing_start
1 elements.
Warning ! : (9-Jul-2009 15:52:18)
GanttChart::AddData. The DqiData structure has no data for this range
Information : (9-Jul-2009 15:52:18)
Graph 33: Adding data from object @PCF MPH_RA2_IFB_AX:SET_wrong_software_ver
1 elements.
Warning ! : (9-Jul-2009 15:52:18)
GanttChart::AddData. The DqiData structure has no data for this range
Information : (9-Jul-2009 15:52:18)
Graph 33: Adding data from object @PCF MPH_RA2_IFB_AX:SET_wrong_proc_time
1 elements.
Warning ! : (9-Jul-2009 15:52:18)
GanttChart::AddData. The DqiData structure has no data for this range
Information : (9-Jul-2009 15:52:18)
Graph 33: Adding data from object @PCF MPH_RA2_IFB_AX:SET_wrong_proc_stage
1 elements.
Warning ! : (9-Jul-2009 15:52:18)
GanttChart::AddData. The DqiData structure has no data for this range
Information : (9-Jul-2009 15:52:18)
Graph 33: Adding data from object @PCF MPH_RA2_IFB_AX:SET_wrong_filename
1 elements.
Warning ! : (9-Jul-2009 15:52:18)
GanttChart::AddData. The DqiData structure has no data for this range
Information : (9-Jul-2009 15:52:18) Graph 33: Generating PNG file.
Warning ! : (9-Jul-2009 15:52:18)
GanttChart::ReadPolyline. Adding a section with no data
Warning ! : (9-Jul-2009 15:52:18)
GanttChart::ReadPolyline. Adding a section with no data
Warning ! : (9-Jul-2009 15:52:18)
GanttChart::ReadPolyline. Adding a section with no data
Warning ! : (9-Jul-2009 15:52:18)
GanttChart::ReadPolyline. Adding a section with no data
Warning ! : (9-Jul-2009 15:52:18)
GanttChart::ReadPolyline. Adding a section with no data
Warning ! : (9-Jul-2009 15:52:18)
GanttChart::ReadPolyline. Adding a section with no data
Warning ! : (9-Jul-2009 15:52:18)
GanttChart::ReadPolyline. Adding a section with no data
Warning ! : (9-Jul-2009 15:52:18)
GanttChart::ReadPolyline. Adding a section with no data
Information : (9-Jul-2009 15:52:18) Graph 33: Destroying object.
Information : (9-Jul-2009 15:52:18)
Graph 34: Creating object for a eventGanttChart
Information : (9-Jul-2009 15:52:18) Graph 34: Processing legend.
Information : (9-Jul-2009 15:52:18)
Graph 34: Adding data from object @PCF MPH_RA2_IFF_AX:DET_wrong_product_err
1 elements.
Warning ! : (9-Jul-2009 15:52:18)
GanttChart::AddData. The DqiData structure has no data for this range
Information : (9-Jul-2009 15:52:18)
Graph 34: Adding data from object @PCF MPH_RA2_IFF_AX:SET_wrong_sensing_stop
1 elements.
Warning ! : (9-Jul-2009 15:52:18)
GanttChart::AddData. The DqiData structure has no data for this range
Information : (9-Jul-2009 15:52:18)
Graph 34: Adding data from object @PCF MPH_RA2_IFF_AX:SET_wrong_sensing_start
1 elements.
Warning ! : (9-Jul-2009 15:52:18)
GanttChart::AddData. The DqiData structure has no data for this range
Information : (9-Jul-2009 15:52:18)
Graph 34: Adding data from object @PCF MPH_RA2_IFF_AX:SET_wrong_software_ver
1 elements.

Warning ! : (9-Jul-2009 15:52:18)
GanttChart::AddData. The DqiData structure has no data for this range
Information : (9-Jul-2009 15:52:18)
Graph 34: Adding data from object @PCF_MPH_RA2_IFF_AX:SET_wrong_proc_time
1 elements.
Warning ! : (9-Jul-2009 15:52:18)
GanttChart::AddData. The DqiData structure has no data for this range
Information : (9-Jul-2009 15:52:18)
Graph 34: Adding data from object @PCF_MPH_RA2_IFF_AX:SET_wrong_proc_stage
1 elements.
Warning ! : (9-Jul-2009 15:52:18)
GanttChart::AddData. The DqiData structure has no data for this range
Information : (9-Jul-2009 15:52:18)
Graph 34: Adding data from object @PCF_MPH_RA2_IFF_AX:SET_wrong_filename
1 elements.
Warning ! : (9-Jul-2009 15:52:18)
GanttChart::AddData. The DqiData structure has no data for this range
Information : (9-Jul-2009 15:52:18) Graph 34: Generating PNG file.
Warning ! : (9-Jul-2009 15:52:18)
GanttChart::ReadPolyline. Adding a section with no data
Warning ! : (9-Jul-2009 15:52:18)
GanttChart::ReadPolyline. Adding a section with no data
Warning ! : (9-Jul-2009 15:52:18)
GanttChart::ReadPolyline. Adding a section with no data
Warning ! : (9-Jul-2009 15:52:18)
GanttChart::ReadPolyline. Adding a section with no data
Warning ! : (9-Jul-2009 15:52:18)
GanttChart::ReadPolyline. Adding a section with no data
Warning ! : (9-Jul-2009 15:52:18)
GanttChart::ReadPolyline. Adding a section with no data
Warning ! : (9-Jul-2009 15:52:18)
GanttChart::ReadPolyline. Adding a section with no data
Warning ! : (9-Jul-2009 15:52:18)
GanttChart::ReadPolyline. Adding a section with no data
Information : (9-Jul-2009 15:52:19) Graph 34: Destroying object.
Information : (9-Jul-2009 15:52:19)
Graph 35: Creating object for a eventGanttChart
Information : (9-Jul-2009 15:52:19) Graph 35: Processing legend.
Information : (9-Jul-2009 15:52:19)
Graph 35: Adding data from object @PCF_MPH_RA2_IOC_AX:DET_wrong_product_err
1 elements.
Warning ! : (9-Jul-2009 15:52:19)
GanttChart::AddData. The DqiData structure has no data for this range
Information : (9-Jul-2009 15:52:19)
Graph 35: Adding data from object @PCF_MPH_RA2_IOC_AX:SET_wrong_sensing_stop
1 elements.
Warning ! : (9-Jul-2009 15:52:19)
GanttChart::AddData. The DqiData structure has no data for this range
Information : (9-Jul-2009 15:52:19)
Graph 35: Adding data from object @PCF_MPH_RA2_IOC_AX:SET_wrong_sensing_start
1 elements.
Warning ! : (9-Jul-2009 15:52:19)
GanttChart::AddData. The DqiData structure has no data for this range
Information : (9-Jul-2009 15:52:19)
Graph 35: Adding data from object @PCF_MPH_RA2_IOC_AX:SET_wrong_software_ver
1 elements.
Warning ! : (9-Jul-2009 15:52:19)
GanttChart::AddData. The DqiData structure has no data for this range
Information : (9-Jul-2009 15:52:19)
Graph 35: Adding data from object @PCF_MPH_RA2_IOC_AX:SET_wrong_proc_time
1 elements.
Warning ! : (9-Jul-2009 15:52:19)
GanttChart::AddData. The DqiData structure has no data for this range
Information : (9-Jul-2009 15:52:19)
Graph 35: Adding data from object @PCF_MPH_RA2_IOC_AX:SET_wrong_proc_stage
1 elements.
Warning ! : (9-Jul-2009 15:52:19)
GanttChart::AddData. The DqiData structure has no data for this range
Information : (9-Jul-2009 15:52:19)
Graph 35: Adding data from object @PCF_MPH_RA2_IOC_AX:SET_wrong_filename

Warning ! : (9-Jul-2009 15:52:19)
GanttChart::ReadPolyline. Adding a section with no data
Warning ! : (9-Jul-2009 15:52:19)
GanttChart::ReadPolyline. Adding a section with no data
Information : (9-Jul-2009 15:52:20) Graph 36: Destroying object.
Information : (9-Jul-2009 15:52:20)
Graph 37: Creating object for a eventGanttChart
Information : (9-Jul-2009 15:52:20) Graph 37: Processing legend.
Information : (9-Jul-2009 15:52:20)
Graph 37: Adding data from object @PCF_MPH_RA2_MSS_AX:DET_wrong_product_err
1 elements.
Warning ! : (9-Jul-2009 15:52:20)
GanttChart::AddData. The DqiData structure has no data for this range
Information : (9-Jul-2009 15:52:20)
Graph 37: Adding data from object @PCF_MPH_RA2_MSS_AX:SET_wrong_sensing_stop
1 elements.
Warning ! : (9-Jul-2009 15:52:20)
GanttChart::AddData. The DqiData structure has no data for this range
Information : (9-Jul-2009 15:52:20)
Graph 37: Adding data from object @PCF_MPH_RA2_MSS_AX:SET_wrong_sensing_start
1 elements.
Warning ! : (9-Jul-2009 15:52:20)
GanttChart::AddData. The DqiData structure has no data for this range
Information : (9-Jul-2009 15:52:20)
Graph 37: Adding data from object @PCF_MPH_RA2_MSS_AX:SET_wrong_software_ver
1 elements.
Warning ! : (9-Jul-2009 15:52:20)
GanttChart::AddData. The DqiData structure has no data for this range
Information : (9-Jul-2009 15:52:20)
Graph 37: Adding data from object @PCF_MPH_RA2_MSS_AX:SET_wrong_proc_time
1 elements.
Warning ! : (9-Jul-2009 15:52:20)
GanttChart::AddData. The DqiData structure has no data for this range
Information : (9-Jul-2009 15:52:20)
Graph 37: Adding data from object @PCF_MPH_RA2_MSS_AX:SET_wrong_proc_stage
1 elements.
Warning ! : (9-Jul-2009 15:52:20)
GanttChart::AddData. The DqiData structure has no data for this range
Information : (9-Jul-2009 15:52:20)
Graph 37: Adding data from object @PCF_MPH_RA2_MSS_AX:SET_wrong_filename
1 elements.
Warning ! : (9-Jul-2009 15:52:20)
GanttChart::AddData. The DqiData structure has no data for this range
Information : (9-Jul-2009 15:52:20) Graph 37: Generating PNG file.
Warning ! : (9-Jul-2009 15:52:20)
GanttChart::ReadPolyline. Adding a section with no data
Warning ! : (9-Jul-2009 15:52:20)
GanttChart::ReadPolyline. Adding a section with no data
Warning ! : (9-Jul-2009 15:52:20)
GanttChart::ReadPolyline. Adding a section with no data
Warning ! : (9-Jul-2009 15:52:20)
GanttChart::ReadPolyline. Adding a section with no data
Warning ! : (9-Jul-2009 15:52:20)
GanttChart::ReadPolyline. Adding a section with no data
Warning ! : (9-Jul-2009 15:52:20)
GanttChart::ReadPolyline. Adding a section with no data
Warning ! : (9-Jul-2009 15:52:20)
GanttChart::ReadPolyline. Adding a section with no data
Warning ! : (9-Jul-2009 15:52:20)
GanttChart::ReadPolyline. Adding a section with no data
Information : (9-Jul-2009 15:52:20) Graph 37: Destroying object.
Information : (9-Jul-2009 15:52:20)
Graph 38: Creating object for a eventGanttChart
Information : (9-Jul-2009 15:52:20) Graph 38: Processing legend.
Information : (9-Jul-2009 15:52:20)
Graph 38: Adding data from object @PCF_MPH_RA2_OT1_AX:DET_wrong_product_err
1 elements.
Warning ! : (9-Jul-2009 15:52:20)
GanttChart::AddData. The DqiData structure has no data for this range
Information : (9-Jul-2009 15:52:20)

Graph 38: Adding data from object @PCF_MPH_RA2_OT1_AX:SET_wrong_sensing_stop
1 elements.
Warning ! : (9-Jul-2009 15:52:20)
GanttChart::AddData. The DqiData structure has no data for this range
Information : (9-Jul-2009 15:52:20)
Graph 38: Adding data from object @PCF_MPH_RA2_OT1_AX:SET_wrong_sensing_start
1 elements.
Warning ! : (9-Jul-2009 15:52:20)
GanttChart::AddData. The DqiData structure has no data for this range
Information : (9-Jul-2009 15:52:20)
Graph 38: Adding data from object @PCF_MPH_RA2_OT1_AX:SET_wrong_software_ver
1 elements.
Warning ! : (9-Jul-2009 15:52:20)
GanttChart::AddData. The DqiData structure has no data for this range
Information : (9-Jul-2009 15:52:20)
Graph 38: Adding data from object @PCF_MPH_RA2_OT1_AX:SET_wrong_proc_time
1 elements.
Warning ! : (9-Jul-2009 15:52:20)
GanttChart::AddData. The DqiData structure has no data for this range
Information : (9-Jul-2009 15:52:20)
Graph 38: Adding data from object @PCF_MPH_RA2_OT1_AX:SET_wrong_proc_stage
1 elements.
Warning ! : (9-Jul-2009 15:52:20)
GanttChart::AddData. The DqiData structure has no data for this range
Information : (9-Jul-2009 15:52:20)
Graph 38: Adding data from object @PCF_MPH_RA2_OT1_AX:SET_wrong_filename
1 elements.
Warning ! : (9-Jul-2009 15:52:20)
GanttChart::AddData. The DqiData structure has no data for this range
Information : (9-Jul-2009 15:52:20) Graph 38: Generating PNG file.
Warning ! : (9-Jul-2009 15:52:20)
GanttChart::ReadPolyline. Adding a section with no data
Warning ! : (9-Jul-2009 15:52:20)
GanttChart::ReadPolyline. Adding a section with no data
Warning ! : (9-Jul-2009 15:52:20)
GanttChart::ReadPolyline. Adding a section with no data
Warning ! : (9-Jul-2009 15:52:20)
GanttChart::ReadPolyline. Adding a section with no data
Warning ! : (9-Jul-2009 15:52:20)
GanttChart::ReadPolyline. Adding a section with no data
Warning ! : (9-Jul-2009 15:52:20)
GanttChart::ReadPolyline. Adding a section with no data
Warning ! : (9-Jul-2009 15:52:20)
GanttChart::ReadPolyline. Adding a section with no data
Information : (9-Jul-2009 15:52:21) Graph 38: Destroying object.
Information : (9-Jul-2009 15:52:21)
Graph 39: Creating object for a eventGanttChart
Information : (9-Jul-2009 15:52:21) Graph 39: Processing legend.
Information : (9-Jul-2009 15:52:21)
Graph 39: Adding data from object @PCF_MPH_RA2_OT2_AX:DET_wrong_product_err
1 elements.
Warning ! : (9-Jul-2009 15:52:21)
GanttChart::AddData. The DqiData structure has no data for this range
Information : (9-Jul-2009 15:52:21)
Graph 39: Adding data from object @PCF_MPH_RA2_OT2_AX:SET_wrong_sensing_stop
1 elements.
Warning ! : (9-Jul-2009 15:52:21)
GanttChart::AddData. The DqiData structure has no data for this range
Information : (9-Jul-2009 15:52:21)
Graph 39: Adding data from object @PCF_MPH_RA2_OT2_AX:SET_wrong_sensing_start
1 elements.
Warning ! : (9-Jul-2009 15:52:21)
GanttChart::AddData. The DqiData structure has no data for this range
Information : (9-Jul-2009 15:52:21)
Graph 39: Adding data from object @PCF_MPH_RA2_OT2_AX:SET_wrong_software_ver
1 elements.
Warning ! : (9-Jul-2009 15:52:21)
GanttChart::AddData. The DqiData structure has no data for this range

```

Information : ( 9-Jul-2009 15:52:21)
Graph 39: Adding data from object @PCF_MPH_RA2_OT2_AX:SET_wrong_proc_time
1 elements.
Warning ! : ( 9-Jul-2009 15:52:21)
GanttChart::AddData. The DqiData structure has no data for this range
Information : ( 9-Jul-2009 15:52:21)
Graph 39: Adding data from object @PCF_MPH_RA2_OT2_AX:SET_wrong_proc_stage
1 elements.
Warning ! : ( 9-Jul-2009 15:52:21)
GanttChart::AddData. The DqiData structure has no data for this range
Information : ( 9-Jul-2009 15:52:21)
Graph 39: Adding data from object @PCF_MPH_RA2_OT2_AX:SET_wrong_filename
1 elements.
Warning ! : ( 9-Jul-2009 15:52:21)
GanttChart::AddData. The DqiData structure has no data for this range
Information : ( 9-Jul-2009 15:52:21) Graph 39: Generating PNG file.
Warning ! : ( 9-Jul-2009 15:52:21)
GanttChart::ReadPolyline. Adding a section with no data
Warning ! : ( 9-Jul-2009 15:52:21)
GanttChart::ReadPolyline. Adding a section with no data
Warning ! : ( 9-Jul-2009 15:52:21)
GanttChart::ReadPolyline. Adding a section with no data
Warning ! : ( 9-Jul-2009 15:52:21)
GanttChart::ReadPolyline. Adding a section with no data
Warning ! : ( 9-Jul-2009 15:52:21)
GanttChart::ReadPolyline. Adding a section with no data
Warning ! : ( 9-Jul-2009 15:52:21)
GanttChart::ReadPolyline. Adding a section with no data
Warning ! : ( 9-Jul-2009 15:52:21)
GanttChart::ReadPolyline. Adding a section with no data
Warning ! : ( 9-Jul-2009 15:52:21)
GanttChart::ReadPolyline. Adding a section with no data
Warning ! : ( 9-Jul-2009 15:52:21)
Information : ( 9-Jul-2009 15:52:21) Graph 39: Destroying object.
Information : ( 9-Jul-2009 15:52:21)
Graph 40: Creating object for a eventGanttChart
Information : ( 9-Jul-2009 15:52:21) Graph 40: Processing legend.
Information : ( 9-Jul-2009 15:52:21)
Graph 40: Adding data from object @PCF_MPH_RA2_PLA_AX:DET_wrong_product_err
1 elements.
Warning ! : ( 9-Jul-2009 15:52:21)
GanttChart::AddData. The DqiData structure has no data for this range
Information : ( 9-Jul-2009 15:52:21)
Graph 40: Adding data from object @PCF_MPH_RA2_PLA_AX:SET_wrong_sensing_stop
1 elements.
Warning ! : ( 9-Jul-2009 15:52:21)
GanttChart::AddData. The DqiData structure has no data for this range
Information : ( 9-Jul-2009 15:52:21)
Graph 40: Adding data from object @PCF_MPH_RA2_PLA_AX:SET_wrong_sensing_start
1 elements.
Warning ! : ( 9-Jul-2009 15:52:21)
GanttChart::AddData. The DqiData structure has no data for this range
Information : ( 9-Jul-2009 15:52:21)
Graph 40: Adding data from object @PCF_MPH_RA2_PLA_AX:SET_wrong_software_ver
1 elements.
Warning ! : ( 9-Jul-2009 15:52:21)
GanttChart::AddData. The DqiData structure has no data for this range
Information : ( 9-Jul-2009 15:52:21)
Graph 40: Adding data from object @PCF_MPH_RA2_PLA_AX:SET_wrong_proc_time
1 elements.
Warning ! : ( 9-Jul-2009 15:52:21)
GanttChart::AddData. The DqiData structure has no data for this range
Information : ( 9-Jul-2009 15:52:21)
Graph 40: Adding data from object @PCF_MPH_RA2_PLA_AX:SET_wrong_proc_stage
1 elements.
Warning ! : ( 9-Jul-2009 15:52:21)
GanttChart::AddData. The DqiData structure has no data for this range
Information : ( 9-Jul-2009 15:52:21)
Graph 40: Adding data from object @PCF_MPH_RA2_PLA_AX:SET_wrong_filename
1 elements.
Warning ! : ( 9-Jul-2009 15:52:21)

```



```
Warning ! : ( 9-Jul-2009 15:52:22)
GanttChart::ReadPolyline. Adding a section with no data
Information : ( 9-Jul-2009 15:52:22) Graph 41: Destroying object.
Information : ( 9-Jul-2009 15:52:22)
Graph 42: Creating object for a eventGanttChart
Information : ( 9-Jul-2009 15:52:22) Graph 42: Processing legend.
Information : ( 9-Jul-2009 15:52:22)
Graph 42: Adding data from object @PCF_MPH_RA2_SET_AX:DET_wrong_product_err
1 elements.
Warning ! : ( 9-Jul-2009 15:52:22)
GanttChart::AddData. The DqiData structure has no data for this range
Information : ( 9-Jul-2009 15:52:22)
Graph 42: Adding data from object @PCF_MPH_RA2_SET_AX:SET_wrong_sensing_stop
1 elements.
Warning ! : ( 9-Jul-2009 15:52:22)
GanttChart::AddData. The DqiData structure has no data for this range
Information : ( 9-Jul-2009 15:52:22)
Graph 42: Adding data from object @PCF_MPH_RA2_SET_AX:SET_wrong_sensing_start
1 elements.
Warning ! : ( 9-Jul-2009 15:52:22)
GanttChart::AddData. The DqiData structure has no data for this range
Information : ( 9-Jul-2009 15:52:22)
Graph 42: Adding data from object @PCF_MPH_RA2_SET_AX:SET_wrong_software_ver
1 elements.
Warning ! : ( 9-Jul-2009 15:52:22)
GanttChart::AddData. The DqiData structure has no data for this range
Information : ( 9-Jul-2009 15:52:22)
Graph 42: Adding data from object @PCF_MPH_RA2_SET_AX:SET_wrong_proc_time
1 elements.
Warning ! : ( 9-Jul-2009 15:52:22)
GanttChart::AddData. The DqiData structure has no data for this range
Information : ( 9-Jul-2009 15:52:22)
Graph 42: Adding data from object @PCF_MPH_RA2_SET_AX:SET_wrong_proc_stage
1 elements.
Warning ! : ( 9-Jul-2009 15:52:22)
GanttChart::AddData. The DqiData structure has no data for this range
Information : ( 9-Jul-2009 15:52:22)
Graph 42: Adding data from object @PCF_MPH_RA2_SET_AX:SET_wrong_filename
1 elements.
Warning ! : ( 9-Jul-2009 15:52:22)
GanttChart::AddData. The DqiData structure has no data for this range
Information : ( 9-Jul-2009 15:52:22) Graph 42: Generating PNG file.
Warning ! : ( 9-Jul-2009 15:52:22)
GanttChart::ReadPolyline. Adding a section with no data
Warning ! : ( 9-Jul-2009 15:52:22)
GanttChart::ReadPolyline. Adding a section with no data
Warning ! : ( 9-Jul-2009 15:52:22)
GanttChart::ReadPolyline. Adding a section with no data
Warning ! : ( 9-Jul-2009 15:52:22)
GanttChart::ReadPolyline. Adding a section with no data
Warning ! : ( 9-Jul-2009 15:52:22)
GanttChart::ReadPolyline. Adding a section with no data
Warning ! : ( 9-Jul-2009 15:52:22)
GanttChart::ReadPolyline. Adding a section with no data
Warning ! : ( 9-Jul-2009 15:52:22)
GanttChart::ReadPolyline. Adding a section with no data
Information : ( 9-Jul-2009 15:52:23) Graph 42: Destroying object.
Information : ( 9-Jul-2009 15:52:23)
Graph 43: Creating object for a eventGanttChart
Information : ( 9-Jul-2009 15:52:23) Graph 43: Processing legend.
Information : ( 9-Jul-2009 15:52:23)
Graph 43: Adding data from object @PCF_MPH_RA2_SL1_AX:DET_wrong_product_err
1 elements.
Warning ! : ( 9-Jul-2009 15:52:23)
GanttChart::AddData. The DqiData structure has no data for this range
Information : ( 9-Jul-2009 15:52:23)
Graph 43: Adding data from object @PCF_MPH_RA2_SL1_AX:SET_wrong_sensing_stop
1 elements.
```

Warning ! : (9-Jul-2009 15:52:23)
GanttChart::AddData. The DqiData structure has no data for this range
Information : (9-Jul-2009 15:52:23)
Graph 43: Adding data from object @PCF_MPH_RA2_SL1_AX:SET_wrong_sensing_start
1 elements.
Warning ! : (9-Jul-2009 15:52:23)
GanttChart::AddData. The DqiData structure has no data for this range
Information : (9-Jul-2009 15:52:23)
Graph 43: Adding data from object @PCF_MPH_RA2_SL1_AX:SET_wrong_software_ver
1 elements.
Warning ! : (9-Jul-2009 15:52:23)
GanttChart::AddData. The DqiData structure has no data for this range
Information : (9-Jul-2009 15:52:23)
Graph 43: Adding data from object @PCF_MPH_RA2_SL1_AX:SET_wrong_proc_time
1 elements.
Warning ! : (9-Jul-2009 15:52:23)
GanttChart::AddData. The DqiData structure has no data for this range
Information : (9-Jul-2009 15:52:23)
Graph 43: Adding data from object @PCF_MPH_RA2_SL1_AX:SET_wrong_proc_stage
1 elements.
Warning ! : (9-Jul-2009 15:52:23)
GanttChart::AddData. The DqiData structure has no data for this range
Information : (9-Jul-2009 15:52:23)
Graph 43: Adding data from object @PCF_MPH_RA2_SL1_AX:SET_wrong_filename
1 elements.
Warning ! : (9-Jul-2009 15:52:23)
GanttChart::AddData. The DqiData structure has no data for this range
Information : (9-Jul-2009 15:52:23) Graph 43: Generating PNG file.
Warning ! : (9-Jul-2009 15:52:23)
GanttChart::ReadPolyline. Adding a section with no data
Warning ! : (9-Jul-2009 15:52:23)
GanttChart::ReadPolyline. Adding a section with no data
Warning ! : (9-Jul-2009 15:52:23)
GanttChart::ReadPolyline. Adding a section with no data
Warning ! : (9-Jul-2009 15:52:23)
GanttChart::ReadPolyline. Adding a section with no data
Warning ! : (9-Jul-2009 15:52:23)
GanttChart::ReadPolyline. Adding a section with no data
Warning ! : (9-Jul-2009 15:52:23)
GanttChart::ReadPolyline. Adding a section with no data
Warning ! : (9-Jul-2009 15:52:23)
GanttChart::ReadPolyline. Adding a section with no data
Warning ! : (9-Jul-2009 15:52:23)
GanttChart::ReadPolyline. Adding a section with no data
Information : (9-Jul-2009 15:52:23) Graph 43: Destroying object.
Information : (9-Jul-2009 15:52:23)
Graph 44: Creating object for a eventGanttChart
Information : (9-Jul-2009 15:52:23) Graph 44: Processing legend.
Information : (9-Jul-2009 15:52:23)
Graph 44: Adding data from object @PCF_MPH_RA2_SL2_AX:DET_wrong_product_err
1 elements.
Warning ! : (9-Jul-2009 15:52:23)
GanttChart::AddData. The DqiData structure has no data for this range
Information : (9-Jul-2009 15:52:23)
Graph 44: Adding data from object @PCF_MPH_RA2_SL2_AX:SET_wrong_sensing_stop
1 elements.
Warning ! : (9-Jul-2009 15:52:23)
GanttChart::AddData. The DqiData structure has no data for this range
Information : (9-Jul-2009 15:52:23)
Graph 44: Adding data from object @PCF_MPH_RA2_SL2_AX:SET_wrong_sensing_start
1 elements.
Warning ! : (9-Jul-2009 15:52:23)
GanttChart::AddData. The DqiData structure has no data for this range
Information : (9-Jul-2009 15:52:23)
Graph 44: Adding data from object @PCF_MPH_RA2_SL2_AX:SET_wrong_software_ver
1 elements.
Warning ! : (9-Jul-2009 15:52:23)
GanttChart::AddData. The DqiData structure has no data for this range
Information : (9-Jul-2009 15:52:23)
Graph 44: Adding data from object @PCF_MPH_RA2_SL2_AX:SET_wrong_proc_time


```
1 elements.
Warning ! : ( 9-Jul-2009 15:52:23)
GanttChart::AddData. The DqiData structure has no data for this range
Information : ( 9-Jul-2009 15:52:23)
Graph 44: Adding data from object @PCF_MPH_RA2_SL2_AX:SET_wrong_proc_stage
1 elements.
Warning ! : ( 9-Jul-2009 15:52:23)
GanttChart::AddData. The DqiData structure has no data for this range
Information : ( 9-Jul-2009 15:52:23)
Graph 44: Adding data from object @PCF_MPH_RA2_SL2_AX:SET_wrong_filename
1 elements.
Warning ! : ( 9-Jul-2009 15:52:23)
GanttChart::AddData. The DqiData structure has no data for this range
Information : ( 9-Jul-2009 15:52:23) Graph 44: Generating PNG file.
Warning ! : ( 9-Jul-2009 15:52:23)
GanttChart::ReadPolyline. Adding a section with no data
Warning ! : ( 9-Jul-2009 15:52:23)
GanttChart::ReadPolyline. Adding a section with no data
Warning ! : ( 9-Jul-2009 15:52:23)
GanttChart::ReadPolyline. Adding a section with no data
Warning ! : ( 9-Jul-2009 15:52:23)
GanttChart::ReadPolyline. Adding a section with no data
Warning ! : ( 9-Jul-2009 15:52:23)
GanttChart::ReadPolyline. Adding a section with no data
Warning ! : ( 9-Jul-2009 15:52:23)
GanttChart::ReadPolyline. Adding a section with no data
Warning ! : ( 9-Jul-2009 15:52:23)
GanttChart::ReadPolyline. Adding a section with no data
Warning ! : ( 9-Jul-2009 15:52:23)
GanttChart::ReadPolyline. Adding a section with no data
Information : ( 9-Jul-2009 15:52:24) Graph 44: Destroying object.
Information : ( 9-Jul-2009 15:52:24)
Graph 45: Creating object for a eventGanttChart
Information : ( 9-Jul-2009 15:52:24) Graph 45: Processing legend.
Information : ( 9-Jul-2009 15:52:24)
Graph 45: Adding data from object @PCF_MPH_RA2_SOI_AX:DET_wrong_product_err
1 elements.
Warning ! : ( 9-Jul-2009 15:52:24)
GanttChart::AddData. The DqiData structure has no data for this range
Information : ( 9-Jul-2009 15:52:24)
Graph 45: Adding data from object @PCF_MPH_RA2_SOI_AX:SET_wrong_sensing_stop
1 elements.
Warning ! : ( 9-Jul-2009 15:52:24)
GanttChart::AddData. The DqiData structure has no data for this range
Information : ( 9-Jul-2009 15:52:24)
Graph 45: Adding data from object @PCF_MPH_RA2_SOI_AX:SET_wrong_sensing_start
1 elements.
Warning ! : ( 9-Jul-2009 15:52:24)
GanttChart::AddData. The DqiData structure has no data for this range
Information : ( 9-Jul-2009 15:52:24)
Graph 45: Adding data from object @PCF_MPH_RA2_SOI_AX:SET_wrong_software_ver
1 elements.
Warning ! : ( 9-Jul-2009 15:52:24)
GanttChart::AddData. The DqiData structure has no data for this range
Information : ( 9-Jul-2009 15:52:24)
Graph 45: Adding data from object @PCF_MPH_RA2_SOI_AX:SET_wrong_proc_time
1 elements.
Warning ! : ( 9-Jul-2009 15:52:24)
GanttChart::AddData. The DqiData structure has no data for this range
Information : ( 9-Jul-2009 15:52:24)
Graph 45: Adding data from object @PCF_MPH_RA2_SOI_AX:SET_wrong_proc_stage
1 elements.
Warning ! : ( 9-Jul-2009 15:52:24)
GanttChart::AddData. The DqiData structure has no data for this range
Information : ( 9-Jul-2009 15:52:24)
Graph 45: Adding data from object @PCF_MPH_RA2_SOI_AX:SET_wrong_filename
1 elements.
Warning ! : ( 9-Jul-2009 15:52:24)
GanttChart::AddData. The DqiData structure has no data for this range
Information : ( 9-Jul-2009 15:52:24) Graph 45: Generating PNG file.
```

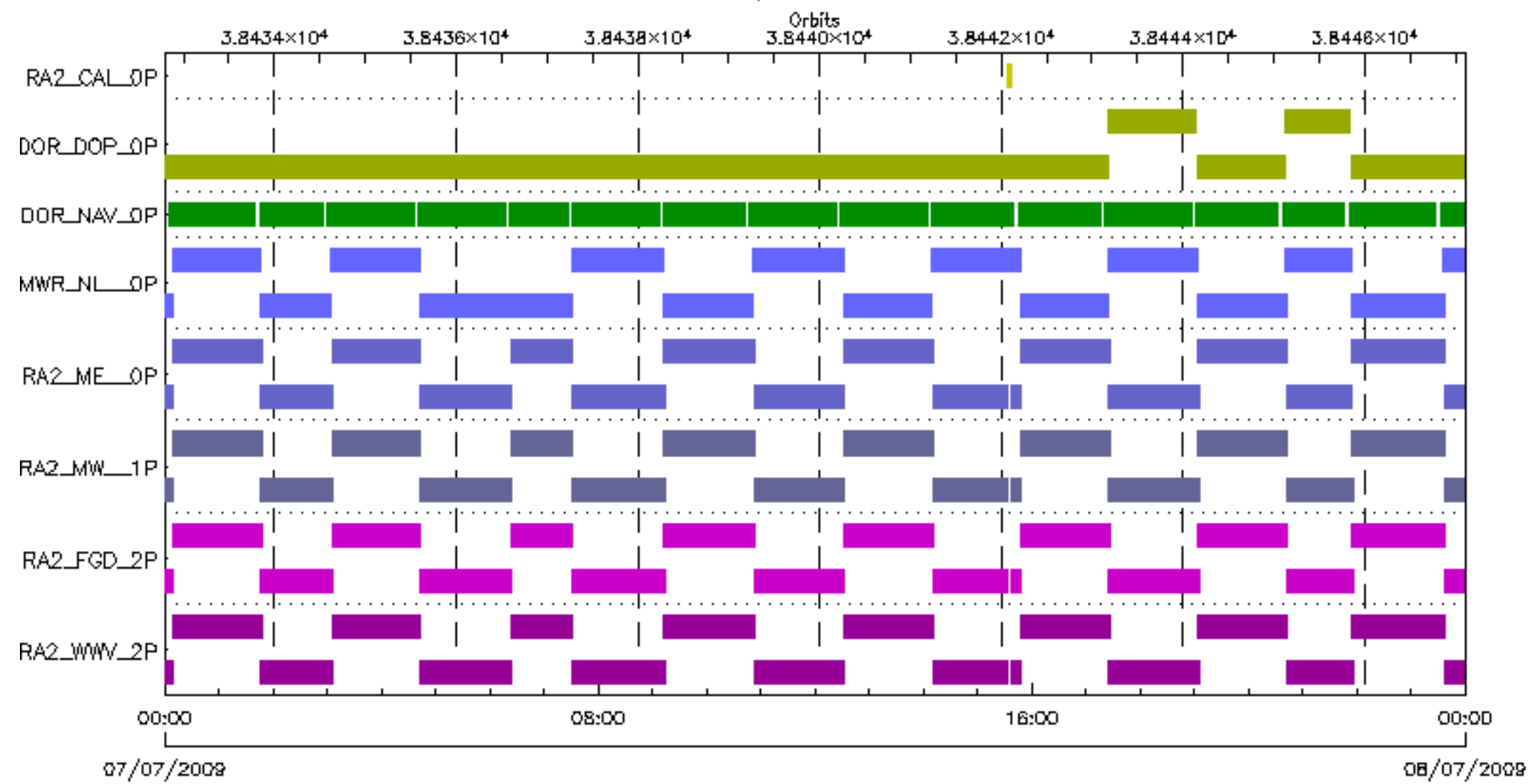

Information : (9-Jul-2009 15:52:25) Graph 46: Destroying object.
Information : (9-Jul-2009 15:52:25)
Graph 47: Creating object for a eventGanttChart
Information : (9-Jul-2009 15:52:25) Graph 47: Processing legend.
Information : (9-Jul-2009 15:52:25)
Graph 47: Adding data from object @PCF_MPH_RA2_SSB_AX:DET_wrong_product_err
1 elements.
Warning ! : (9-Jul-2009 15:52:25)
GanttChart::AddData. The DqiData structure has no data for this range
Information : (9-Jul-2009 15:52:25)
Graph 47: Adding data from object @PCF_MPH_RA2_SSB_AX:SET_wrong_sensing_stop
1 elements.
Warning ! : (9-Jul-2009 15:52:25)
GanttChart::AddData. The DqiData structure has no data for this range
Information : (9-Jul-2009 15:52:25)
Graph 47: Adding data from object @PCF_MPH_RA2_SSB_AX:SET_wrong_sensing_start
1 elements.
Warning ! : (9-Jul-2009 15:52:25)
GanttChart::AddData. The DqiData structure has no data for this range
Information : (9-Jul-2009 15:52:25)
Graph 47: Adding data from object @PCF_MPH_RA2_SSB_AX:SET_wrong_software_ver
1 elements.
Warning ! : (9-Jul-2009 15:52:25)
GanttChart::AddData. The DqiData structure has no data for this range
Information : (9-Jul-2009 15:52:25)
Graph 47: Adding data from object @PCF_MPH_RA2_SSB_AX:SET_wrong_proc_time
1 elements.
Warning ! : (9-Jul-2009 15:52:25)
GanttChart::AddData. The DqiData structure has no data for this range
Information : (9-Jul-2009 15:52:25)
Graph 47: Adding data from object @PCF_MPH_RA2_SSB_AX:SET_wrong_proc_stage
1 elements.
Warning ! : (9-Jul-2009 15:52:25)
GanttChart::AddData. The DqiData structure has no data for this range
Information : (9-Jul-2009 15:52:25)
Graph 47: Adding data from object @PCF_MPH_RA2_SSB_AX:SET_wrong_filename
1 elements.
Warning ! : (9-Jul-2009 15:52:25)
GanttChart::AddData. The DqiData structure has no data for this range
Information : (9-Jul-2009 15:52:25) Graph 47: Generating PNG file.
Warning ! : (9-Jul-2009 15:52:25)
GanttChart::ReadPolyline. Adding a section with no data
Warning ! : (9-Jul-2009 15:52:25)
GanttChart::ReadPolyline. Adding a section with no data
Warning ! : (9-Jul-2009 15:52:25)
GanttChart::ReadPolyline. Adding a section with no data
Warning ! : (9-Jul-2009 15:52:25)
GanttChart::ReadPolyline. Adding a section with no data
Warning ! : (9-Jul-2009 15:52:25)
GanttChart::ReadPolyline. Adding a section with no data
Warning ! : (9-Jul-2009 15:52:25)
GanttChart::ReadPolyline. Adding a section with no data
Warning ! : (9-Jul-2009 15:52:25)
GanttChart::ReadPolyline. Adding a section with no data
Information : (9-Jul-2009 15:52:25) Graph 47: Destroying object.
Information : (9-Jul-2009 15:52:25)
Graph 48: Creating object for a eventGanttChart
Information : (9-Jul-2009 15:52:25) Graph 48: Processing legend.
Information : (9-Jul-2009 15:52:25)
Graph 48: Adding data from object @PCF_MPH_RA2_TLD_AX:DET_wrong_product_err
1 elements.
Warning ! : (9-Jul-2009 15:52:25)
GanttChart::AddData. The DqiData structure has no data for this range
Information : (9-Jul-2009 15:52:25)
Graph 48: Adding data from object @PCF_MPH_RA2_TLD_AX:SET_wrong_sensing_stop
1 elements.
Warning ! : (9-Jul-2009 15:52:25)
GanttChart::AddData. The DqiData structure has no data for this range

Information : (9-Jul-2009 15:52:25)
Graph 48: Adding data from object @PCF_MPH_RA2_TLD_AX:SET_wrong_sensing_start
1 elements.
Warning ! : (9-Jul-2009 15:52:25)
GanttChart::AddData. The DqiData structure has no data for this range
Information : (9-Jul-2009 15:52:25)
Graph 48: Adding data from object @PCF_MPH_RA2_TLD_AX:SET_wrong_software_ver
1 elements.
Warning ! : (9-Jul-2009 15:52:25)
GanttChart::AddData. The DqiData structure has no data for this range
Information : (9-Jul-2009 15:52:25)
Graph 48: Adding data from object @PCF_MPH_RA2_TLD_AX:SET_wrong_proc_time
1 elements.
Warning ! : (9-Jul-2009 15:52:25)
GanttChart::AddData. The DqiData structure has no data for this range
Information : (9-Jul-2009 15:52:26)
Graph 48: Adding data from object @PCF_MPH_RA2_TLD_AX:SET_wrong_proc_stage
1 elements.
Warning ! : (9-Jul-2009 15:52:26)
GanttChart::AddData. The DqiData structure has no data for this range
Information : (9-Jul-2009 15:52:26)
Graph 48: Adding data from object @PCF_MPH_RA2_TLD_AX:SET_wrong_filename
1 elements.
Warning ! : (9-Jul-2009 15:52:26)
GanttChart::AddData. The DqiData structure has no data for this range
Information : (9-Jul-2009 15:52:26) Graph 48: Generating PNG file.
Warning ! : (9-Jul-2009 15:52:26)
GanttChart::ReadPolyline. Adding a section with no data
Warning ! : (9-Jul-2009 15:52:26)
GanttChart::ReadPolyline. Adding a section with no data
Warning ! : (9-Jul-2009 15:52:26)
GanttChart::ReadPolyline. Adding a section with no data
Warning ! : (9-Jul-2009 15:52:26)
GanttChart::ReadPolyline. Adding a section with no data
Warning ! : (9-Jul-2009 15:52:26)
GanttChart::ReadPolyline. Adding a section with no data
Warning ! : (9-Jul-2009 15:52:26)
GanttChart::ReadPolyline. Adding a section with no data
Warning ! : (9-Jul-2009 15:52:26)
GanttChart::ReadPolyline. Adding a section with no data
Warning ! : (9-Jul-2009 15:52:26)
GanttChart::ReadPolyline. Adding a section with no data
Information : (9-Jul-2009 15:52:26) Graph 48: Destroying object.
Information : (9-Jul-2009 15:52:26)
Graph 49: Creating object for a eventGanttChart
Information : (9-Jul-2009 15:52:26) Graph 49: Processing legend.
Information : (9-Jul-2009 15:52:26)
Graph 49: Adding data from object @PCF_MPH_RA2_USO_AX:DET_wrong_product_err
1 elements.
Warning ! : (9-Jul-2009 15:52:26)
GanttChart::AddData. The DqiData structure has no data for this range
Information : (9-Jul-2009 15:52:26)
Graph 49: Adding data from object @PCF_MPH_RA2_USO_AX:SET_wrong_sensing_stop
1 elements.
Warning ! : (9-Jul-2009 15:52:26)
GanttChart::AddData. The DqiData structure has no data for this range
Information : (9-Jul-2009 15:52:26)
Graph 49: Adding data from object @PCF_MPH_RA2_USO_AX:SET_wrong_sensing_start
1 elements.
Warning ! : (9-Jul-2009 15:52:26)
GanttChart::AddData. The DqiData structure has no data for this range
Information : (9-Jul-2009 15:52:26)
Graph 49: Adding data from object @PCF_MPH_RA2_USO_AX:SET_wrong_software_ver
1 elements.
Warning ! : (9-Jul-2009 15:52:26)
GanttChart::AddData. The DqiData structure has no data for this range
Information : (9-Jul-2009 15:52:26)
Graph 49: Adding data from object @PCF_MPH_RA2_USO_AX:SET_wrong_proc_time
1 elements.
Warning ! : (9-Jul-2009 15:52:26)

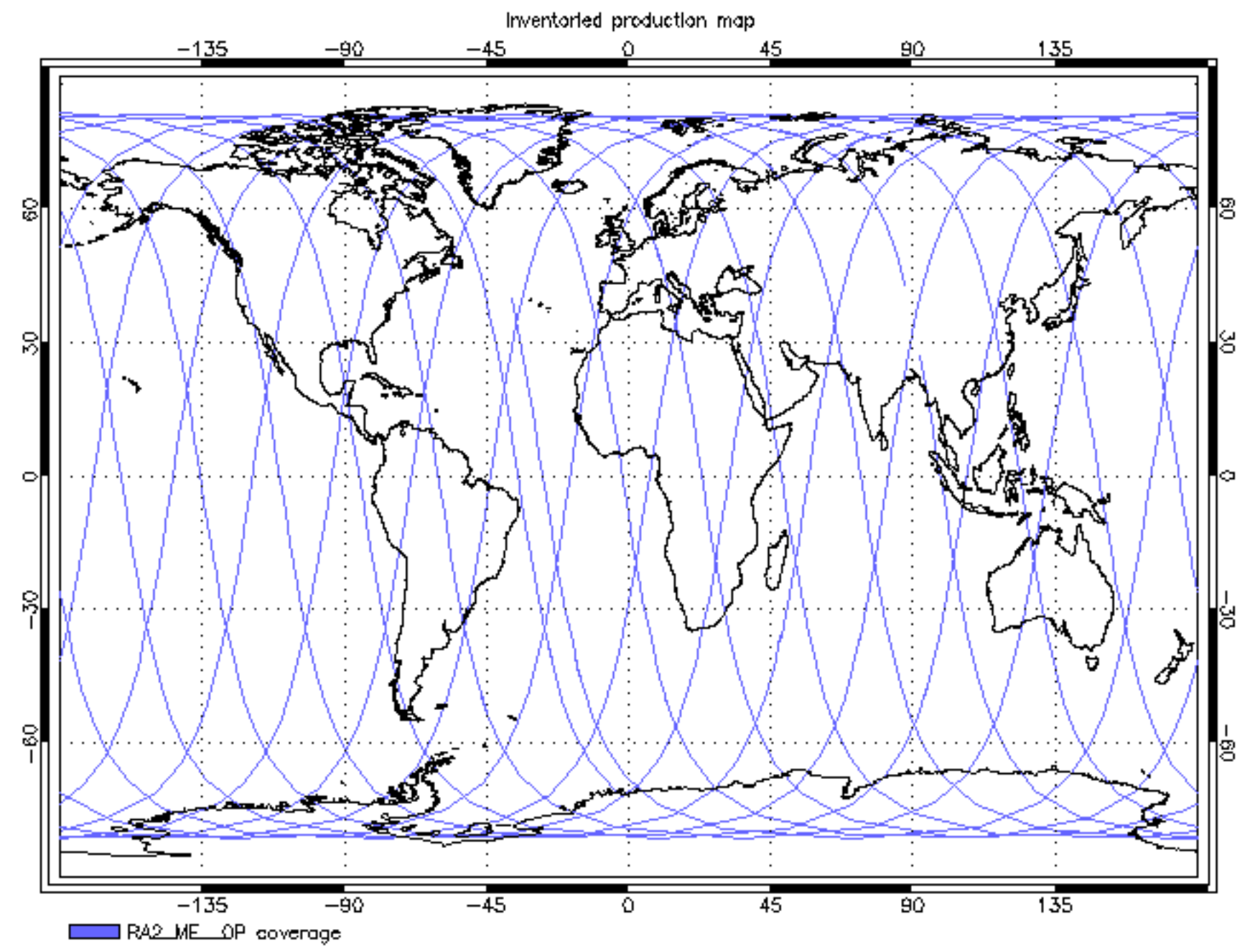
GanttChart::AddData. The DqiData structure has no data for this range
Information : (9-Jul-2009 15:52:26)
Graph 49: Adding data from object @PCF_MPH_RA2_USO_AX:SET_wrong_proc_stage
1 elements.
Warning ! : (9-Jul-2009 15:52:26)
GanttChart::AddData. The DqiData structure has no data for this range
Information : (9-Jul-2009 15:52:26)
Graph 49: Adding data from object @PCF_MPH_RA2_USO_AX:SET_wrong_filename
1 elements.
Warning ! : (9-Jul-2009 15:52:26)
GanttChart::AddData. The DqiData structure has no data for this range
Information : (9-Jul-2009 15:52:26) Graph 49: Generating PNG file.
Warning ! : (9-Jul-2009 15:52:26)
GanttChart::ReadPolyline. Adding a section with no data
Warning ! : (9-Jul-2009 15:52:26)
GanttChart::ReadPolyline. Adding a section with no data
Warning ! : (9-Jul-2009 15:52:26)
GanttChart::ReadPolyline. Adding a section with no data
Warning ! : (9-Jul-2009 15:52:26)
GanttChart::ReadPolyline. Adding a section with no data
Warning ! : (9-Jul-2009 15:52:26)
GanttChart::ReadPolyline. Adding a section with no data
Warning ! : (9-Jul-2009 15:52:26)
GanttChart::ReadPolyline. Adding a section with no data
Warning ! : (9-Jul-2009 15:52:26)
GanttChart::ReadPolyline. Adding a section with no data
Information : (9-Jul-2009 15:52:26) Graph 49: Destroying object.
Information : (9-Jul-2009 15:52:26)
Graph 50: Creating object for a eventGanttChart
Information : (9-Jul-2009 15:52:26) Graph 50: Processing legend.
Information : (9-Jul-2009 15:52:26)
Graph 50: Adding data from object @PCF_MPH_AUX_ATT_AX:DET_wrong_product_err
1 elements.
Warning ! : (9-Jul-2009 15:52:26)
GanttChart::AddData. The DqiData structure has no data for this range
Information : (9-Jul-2009 15:52:26)
Graph 50: Adding data from object @PCF_MPH_AUX_ATT_AX:SET_wrong_sensing_stop
1 elements.
Warning ! : (9-Jul-2009 15:52:26)
GanttChart::AddData. The DqiData structure has no data for this range
Information : (9-Jul-2009 15:52:27)
Graph 50: Adding data from object @PCF_MPH_AUX_ATT_AX:SET_wrong_sensing_start
1 elements.
Warning ! : (9-Jul-2009 15:52:27)
GanttChart::AddData. The DqiData structure has no data for this range
Information : (9-Jul-2009 15:52:27)
Graph 50: Adding data from object @PCF_MPH_AUX_ATT_AX:SET_wrong_software_ver
1 elements.
Warning ! : (9-Jul-2009 15:52:27)
GanttChart::AddData. The DqiData structure has no data for this range
Information : (9-Jul-2009 15:52:27)
Graph 50: Adding data from object @PCF_MPH_AUX_ATT_AX:SET_wrong_proc_time
1 elements.
Warning ! : (9-Jul-2009 15:52:27)
GanttChart::AddData. The DqiData structure has no data for this range
Information : (9-Jul-2009 15:52:27)
Graph 50: Adding data from object @PCF_MPH_AUX_ATT_AX:SET_wrong_proc_stage
1 elements.
Warning ! : (9-Jul-2009 15:52:27)
GanttChart::AddData. The DqiData structure has no data for this range
Information : (9-Jul-2009 15:52:27)
Graph 50: Adding data from object @PCF_MPH_AUX_ATT_AX:SET_wrong_filename
1 elements.
Warning ! : (9-Jul-2009 15:52:27)
GanttChart::AddData. The DqiData structure has no data for this range
Information : (9-Jul-2009 15:52:27) Graph 50: Generating PNG file.
Warning ! : (9-Jul-2009 15:52:27)
GanttChart::ReadPolyline. Adding a section with no data

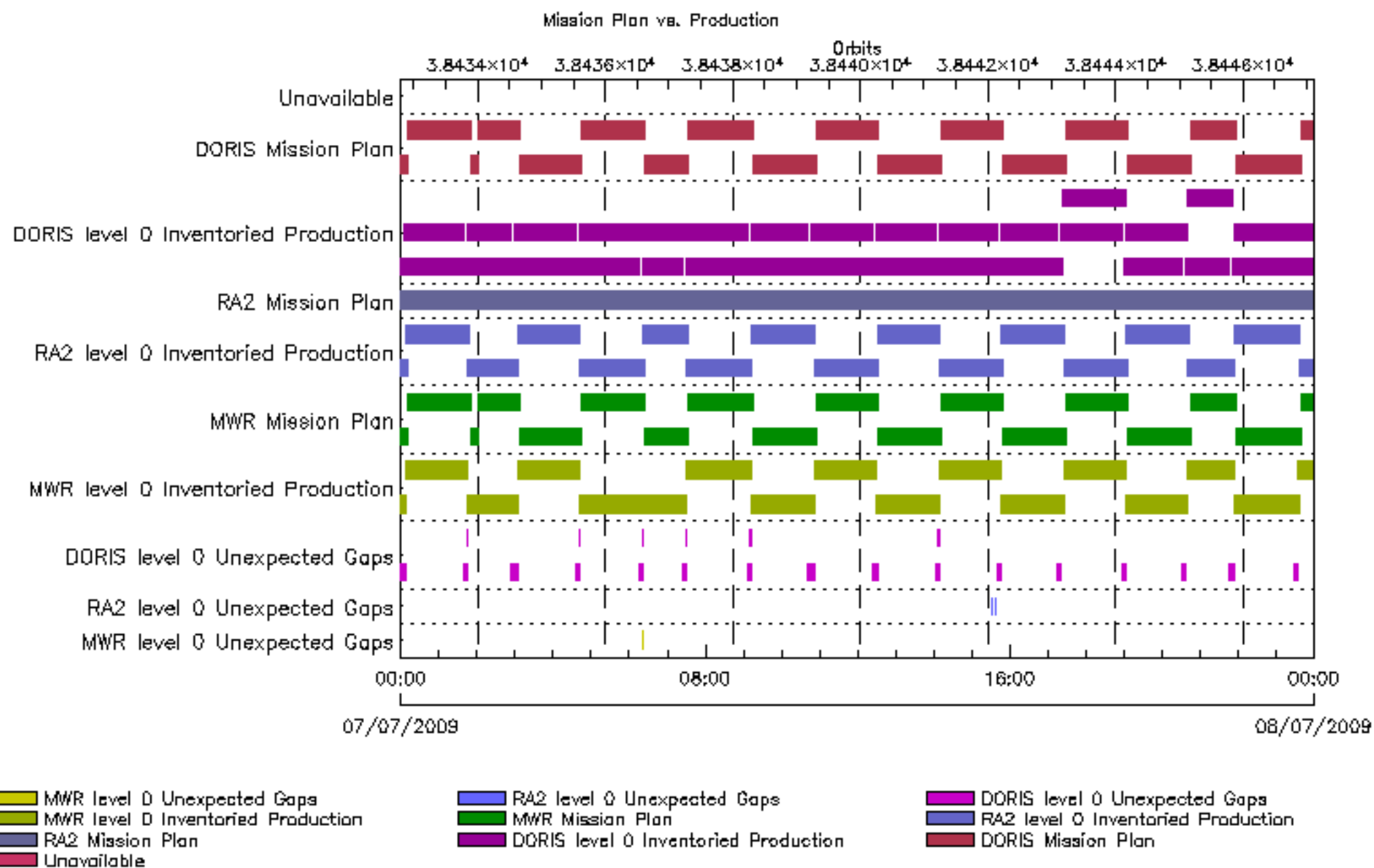

```
Warning ! : ( 9-Jul-2009 15:52:27)
GanttChart::ReadPolyline. Adding a section with no data
Warning ! : ( 9-Jul-2009 15:52:27)
GanttChart::ReadPolyline. Adding a section with no data
Warning ! : ( 9-Jul-2009 15:52:27)
GanttChart::ReadPolyline. Adding a section with no data
Warning ! : ( 9-Jul-2009 15:52:27)
GanttChart::ReadPolyline. Adding a section with no data
Warning ! : ( 9-Jul-2009 15:52:27)
GanttChart::ReadPolyline. Adding a section with no data
Warning ! : ( 9-Jul-2009 15:52:27)
GanttChart::ReadPolyline. Adding a section with no data
Warning ! : ( 9-Jul-2009 15:52:27)
GanttChart::ReadPolyline. Adding a section with no data
Information : ( 9-Jul-2009 15:52:27) Graph 50: Destroying object.
Information : ( 9-Jul-2009 15:52:27) Graphs successfully created.
```

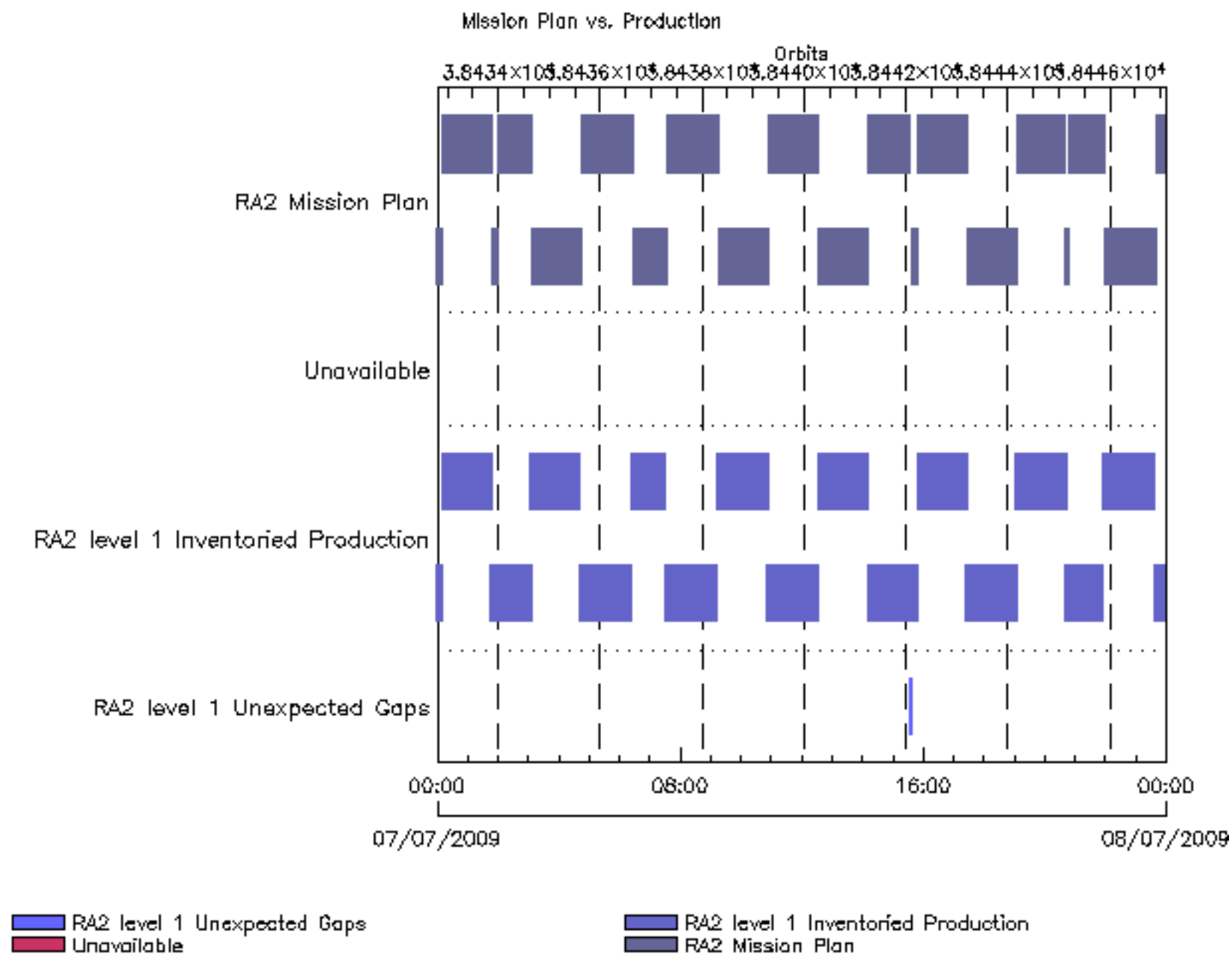
Inventoried production chart

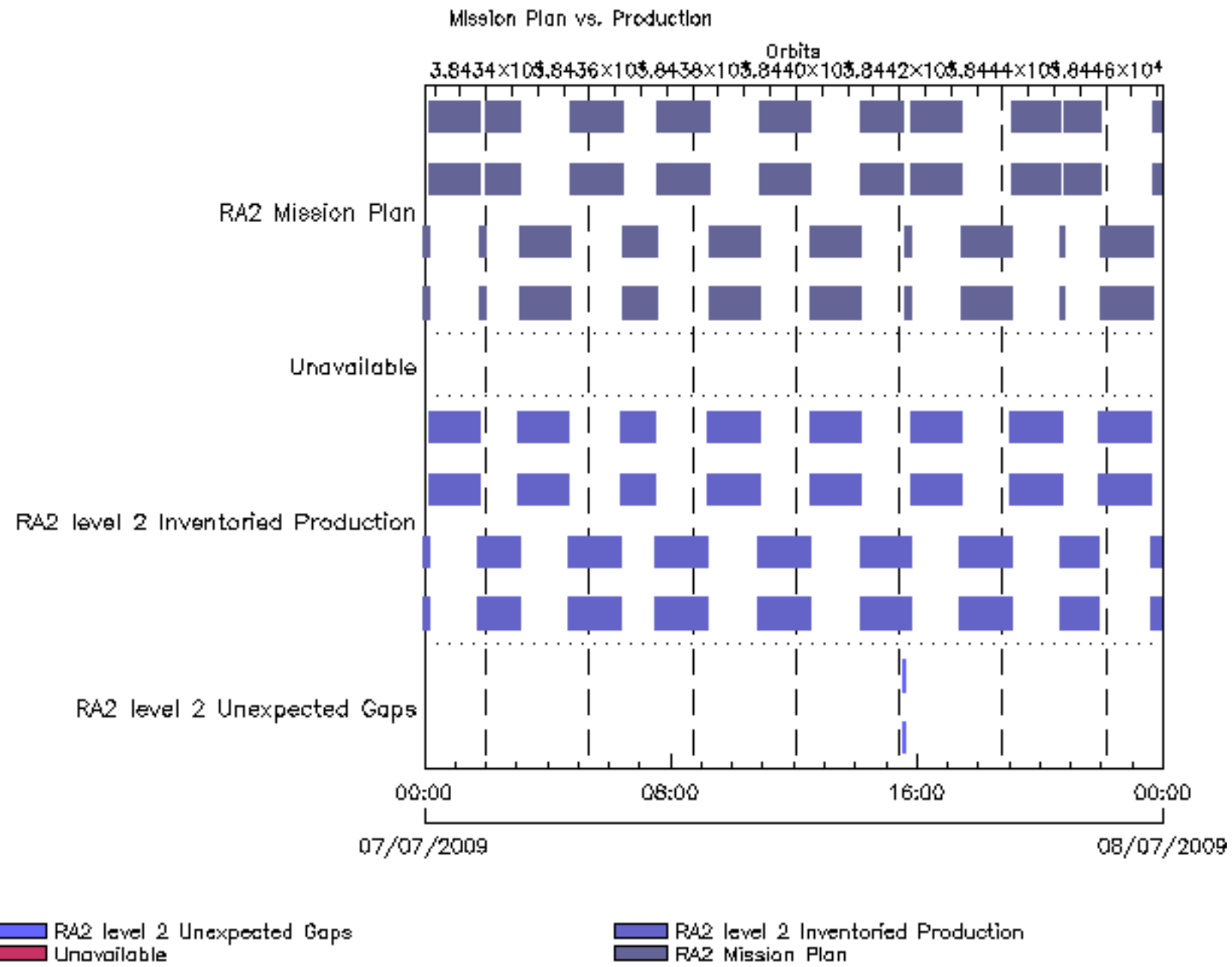


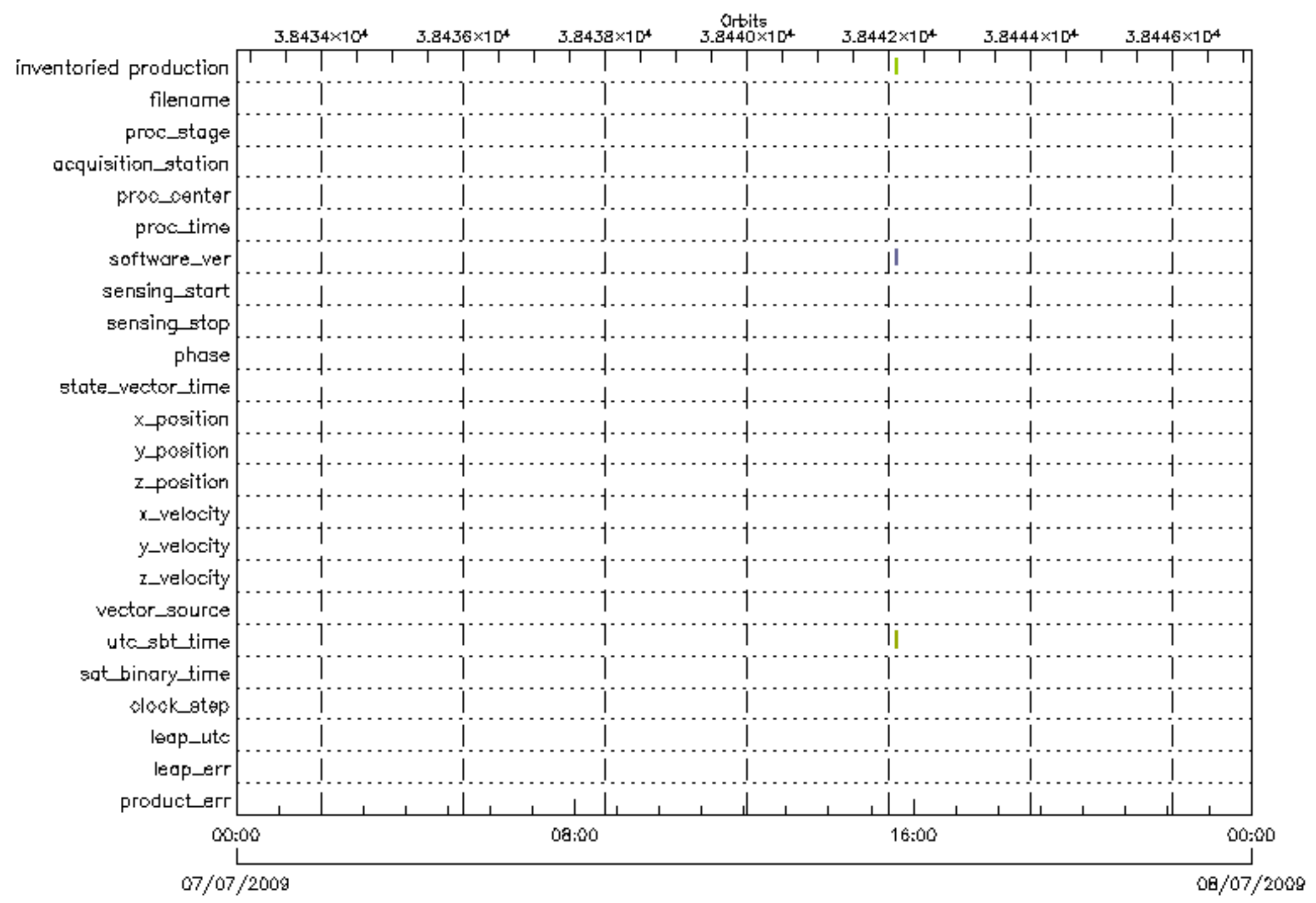
- RA2_WWV_2P
- RA2_FGD_2P
- RA2_MW_1P
- RA2_ME_OP
- MWR_NL_OP
- DOR_NAV_OP
- DOR_DOP_OP
- RA2_CAL_OP

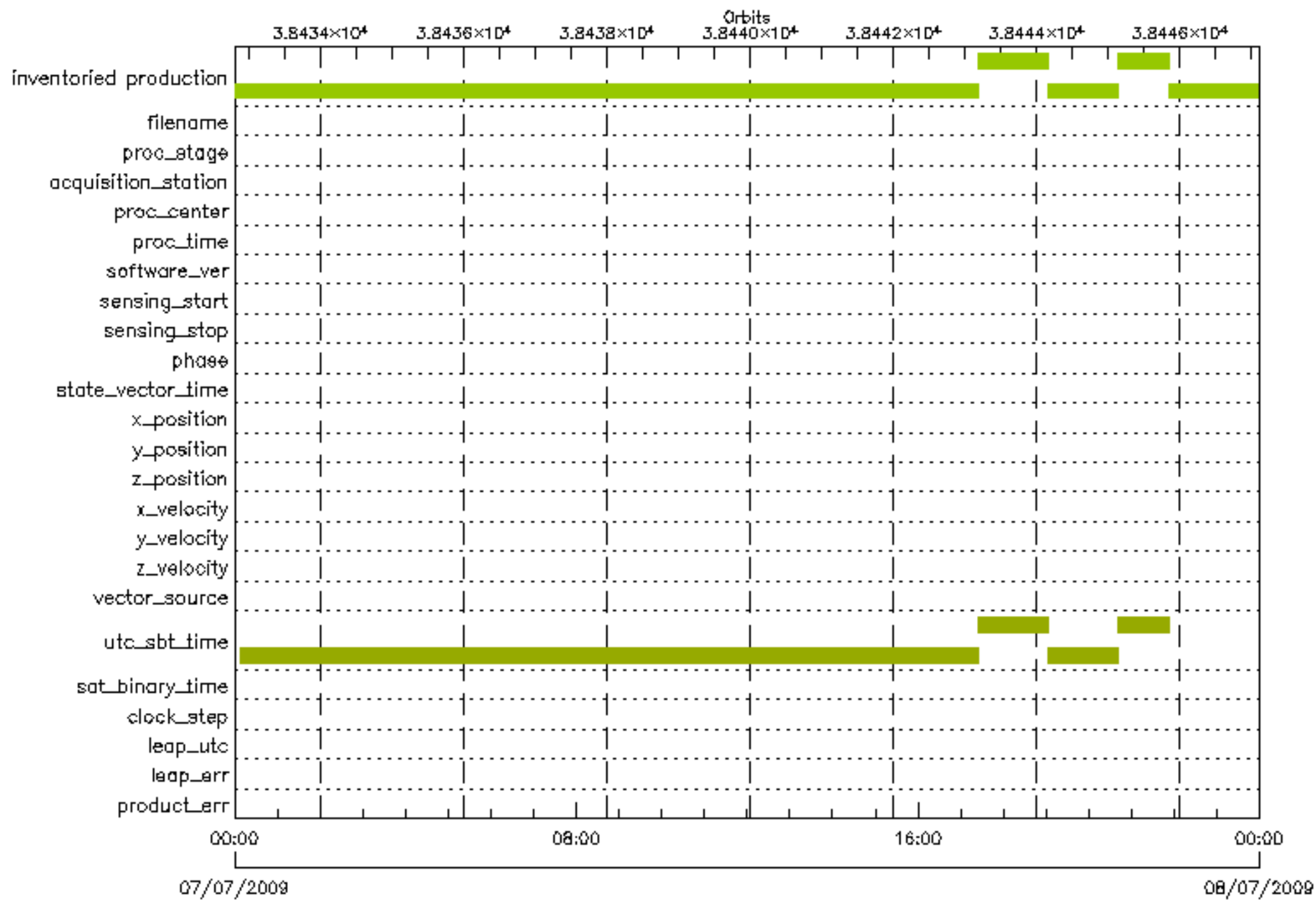


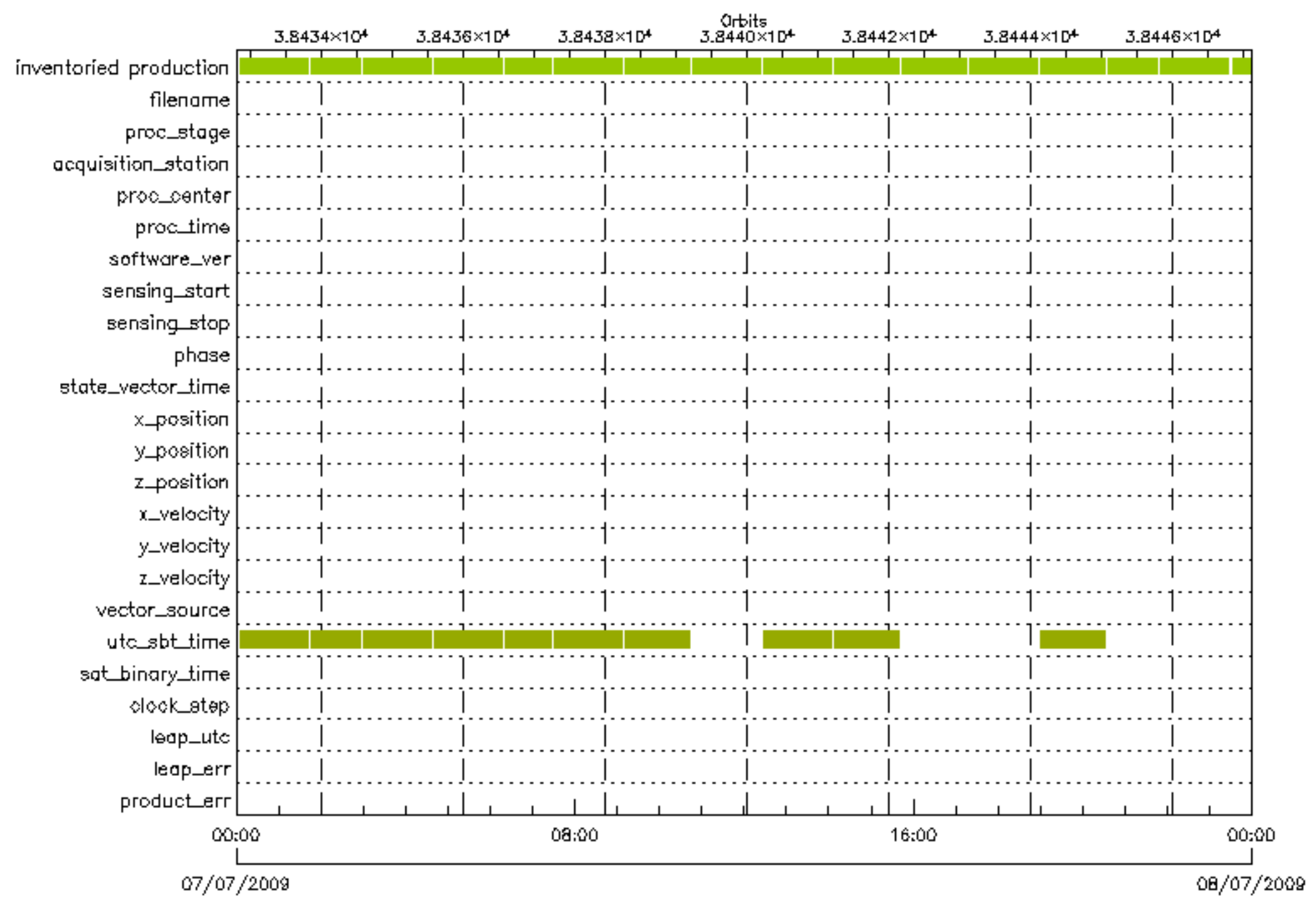


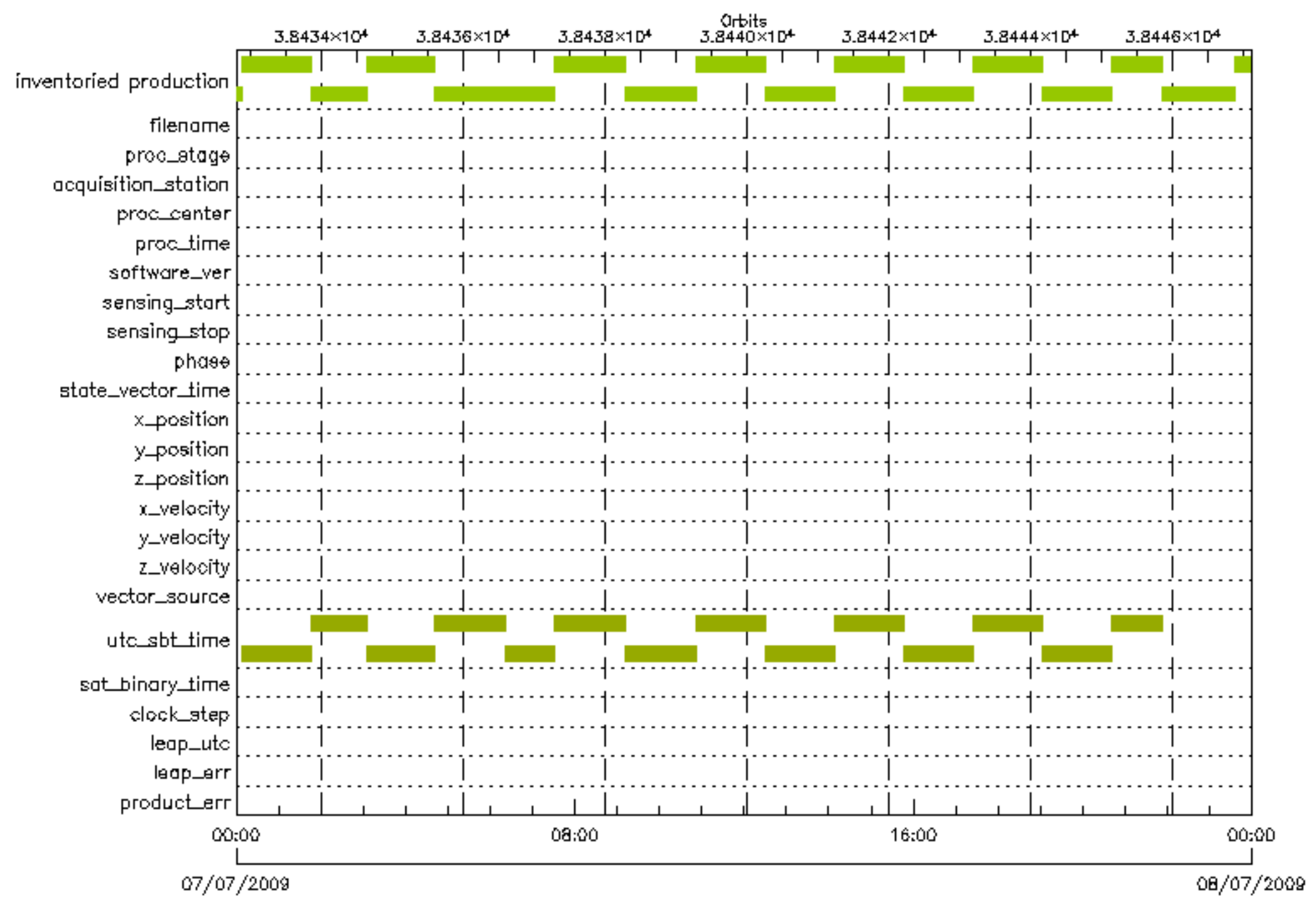


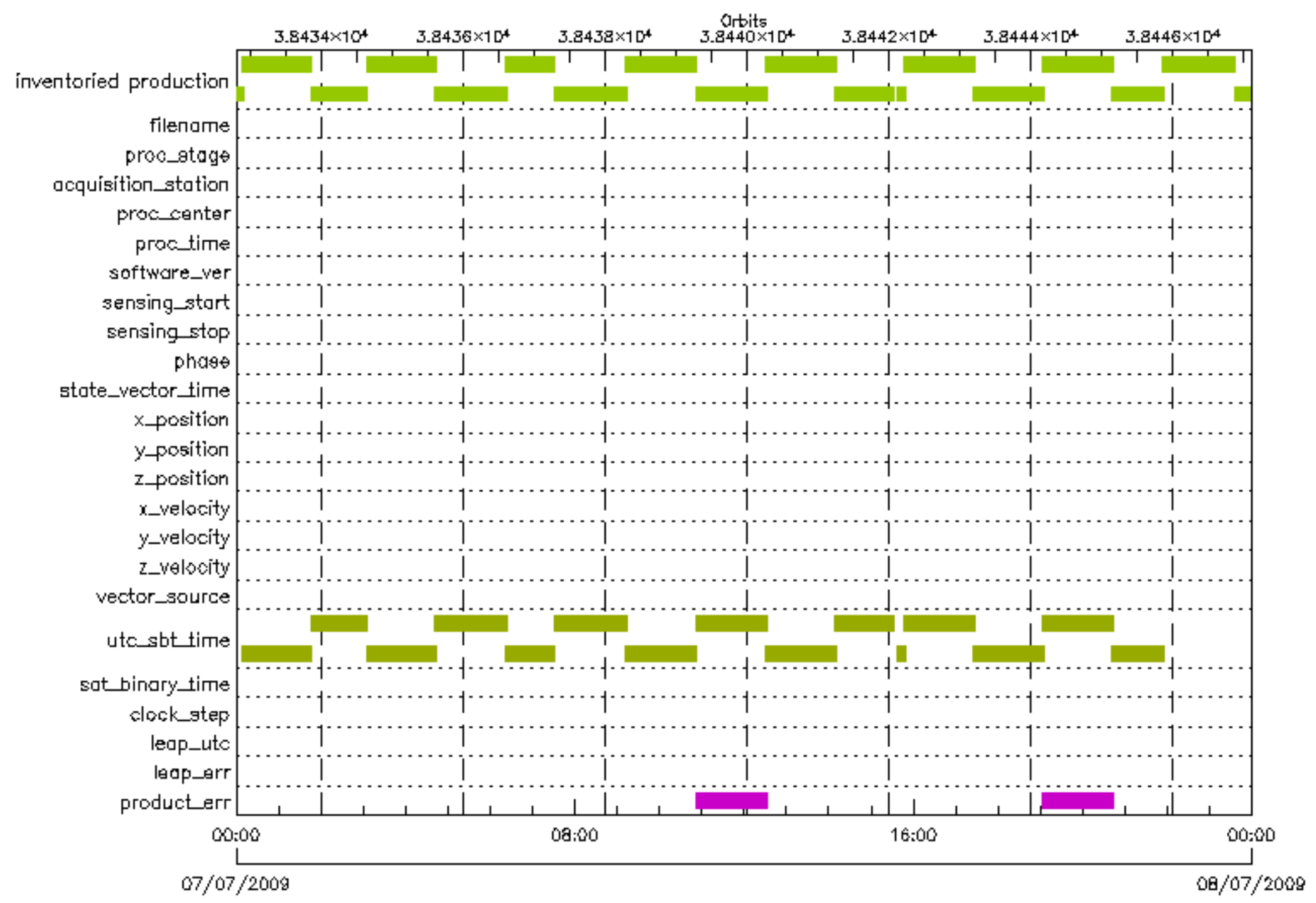


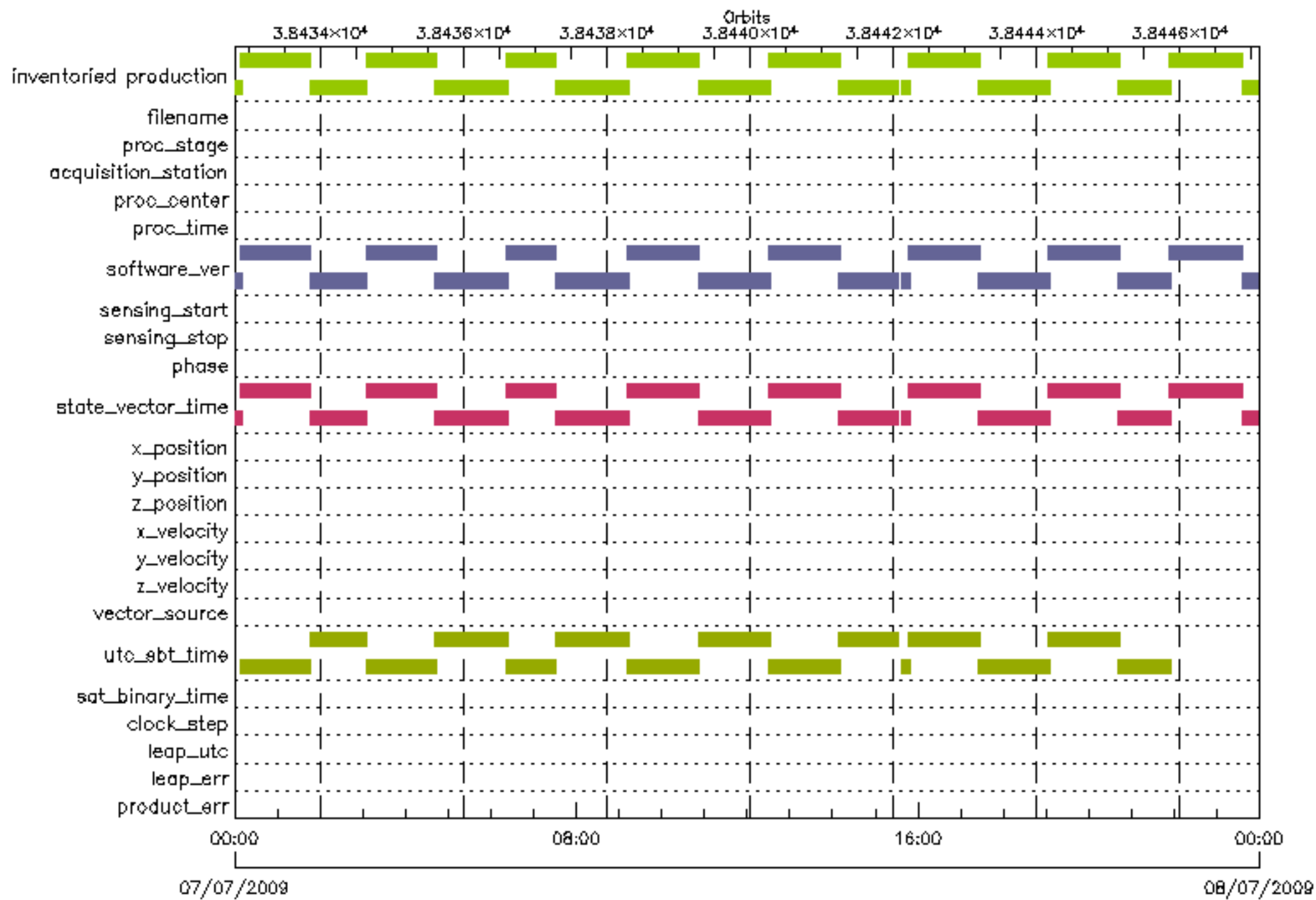








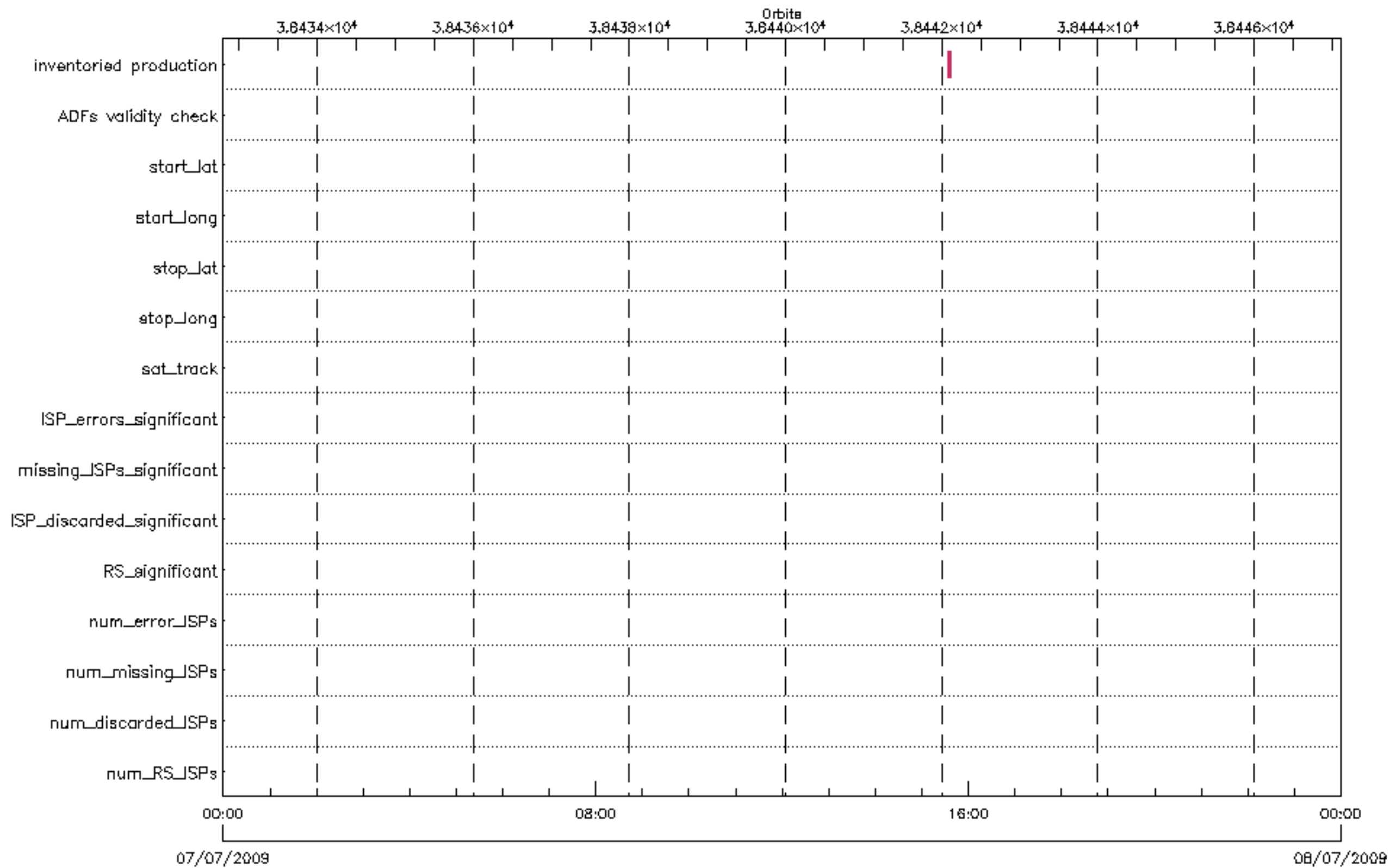


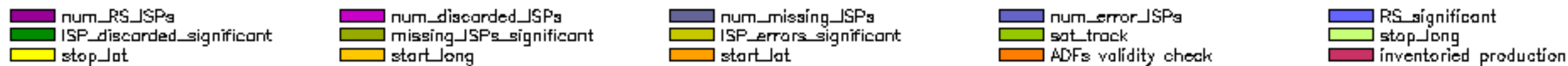
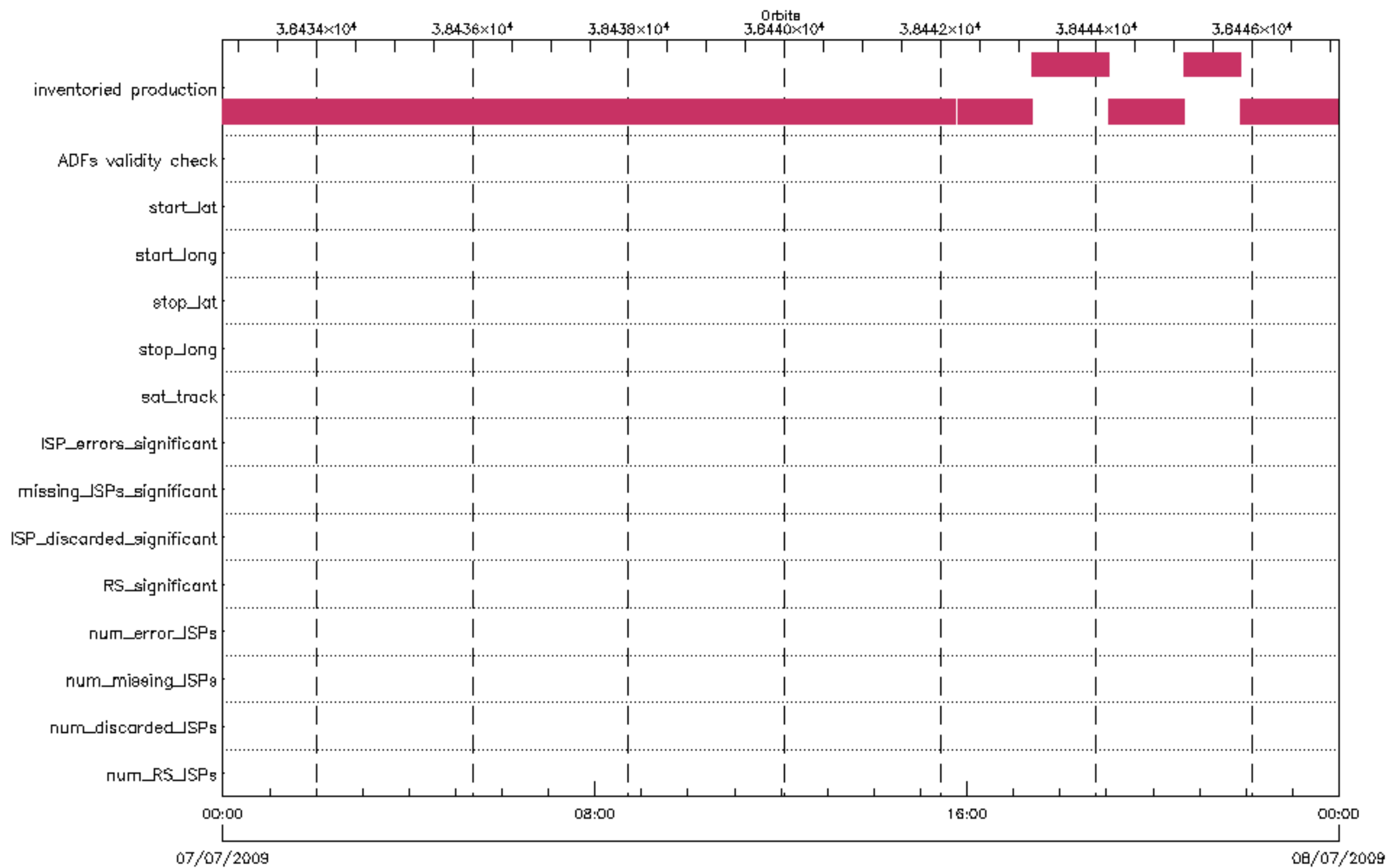


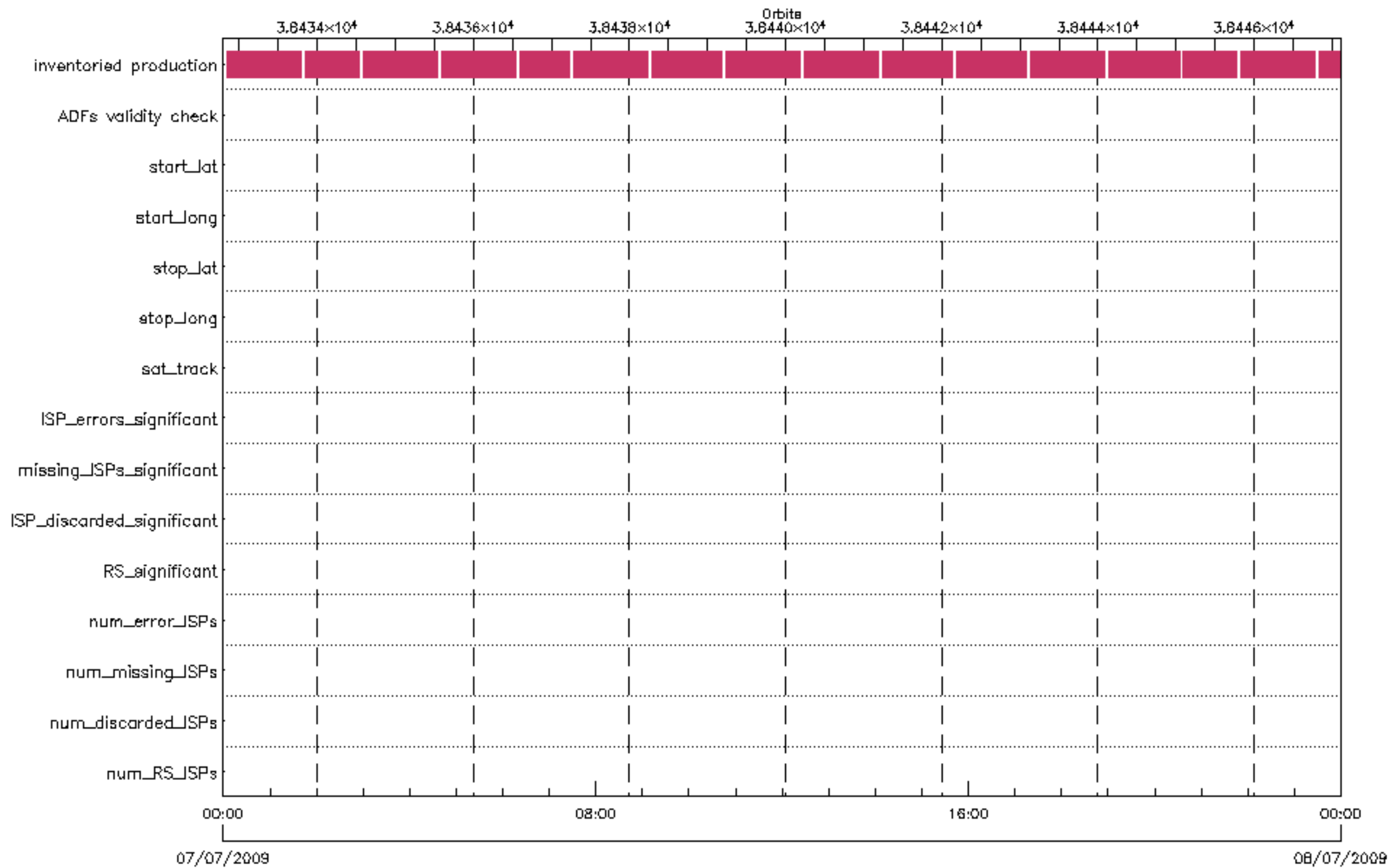


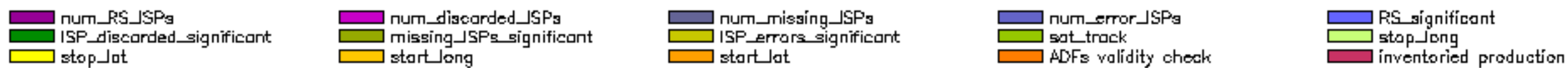
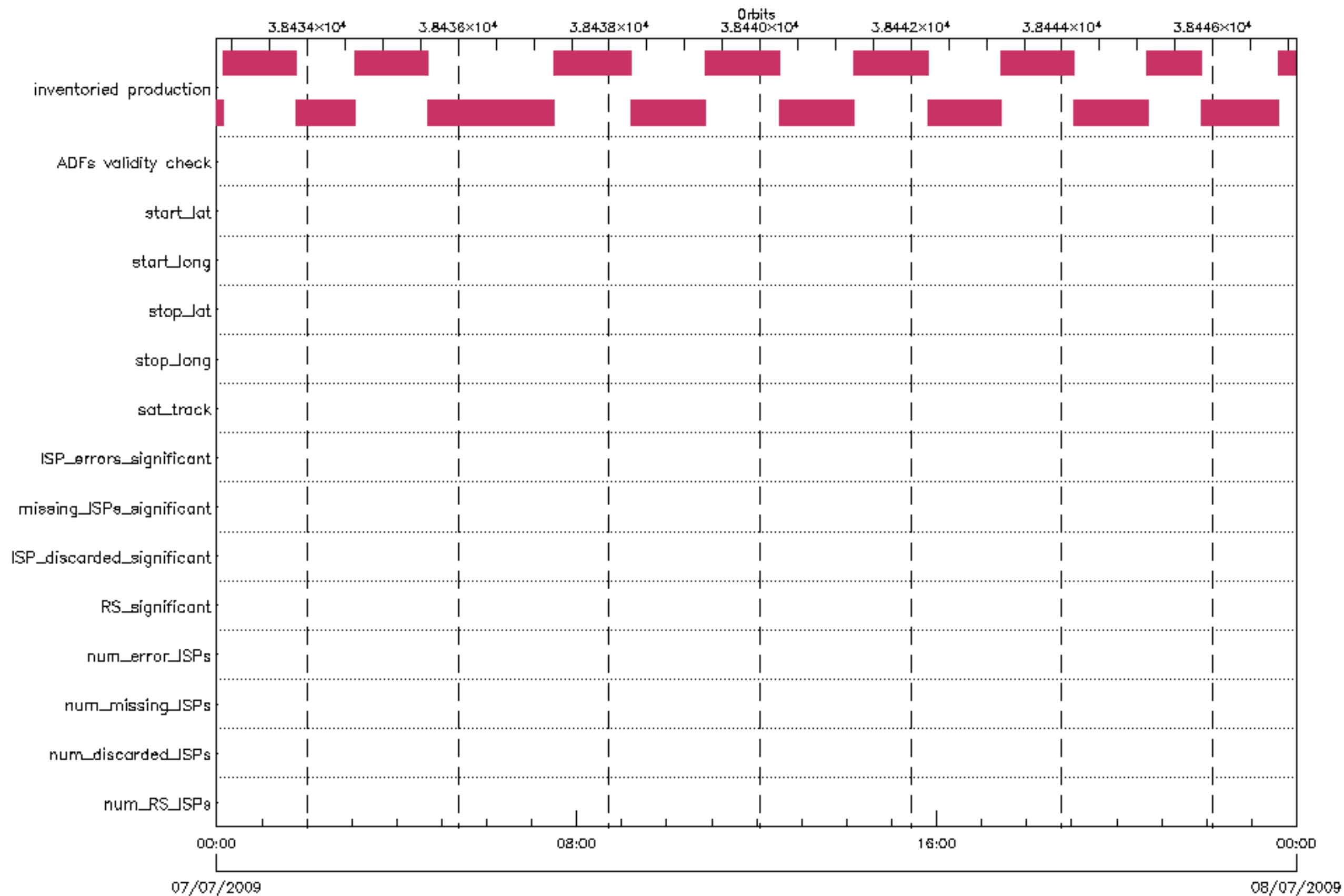


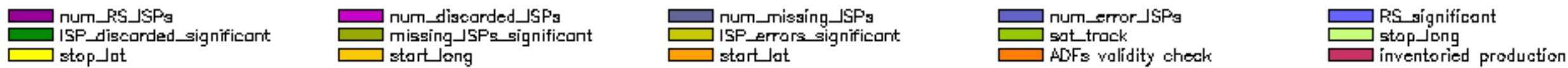
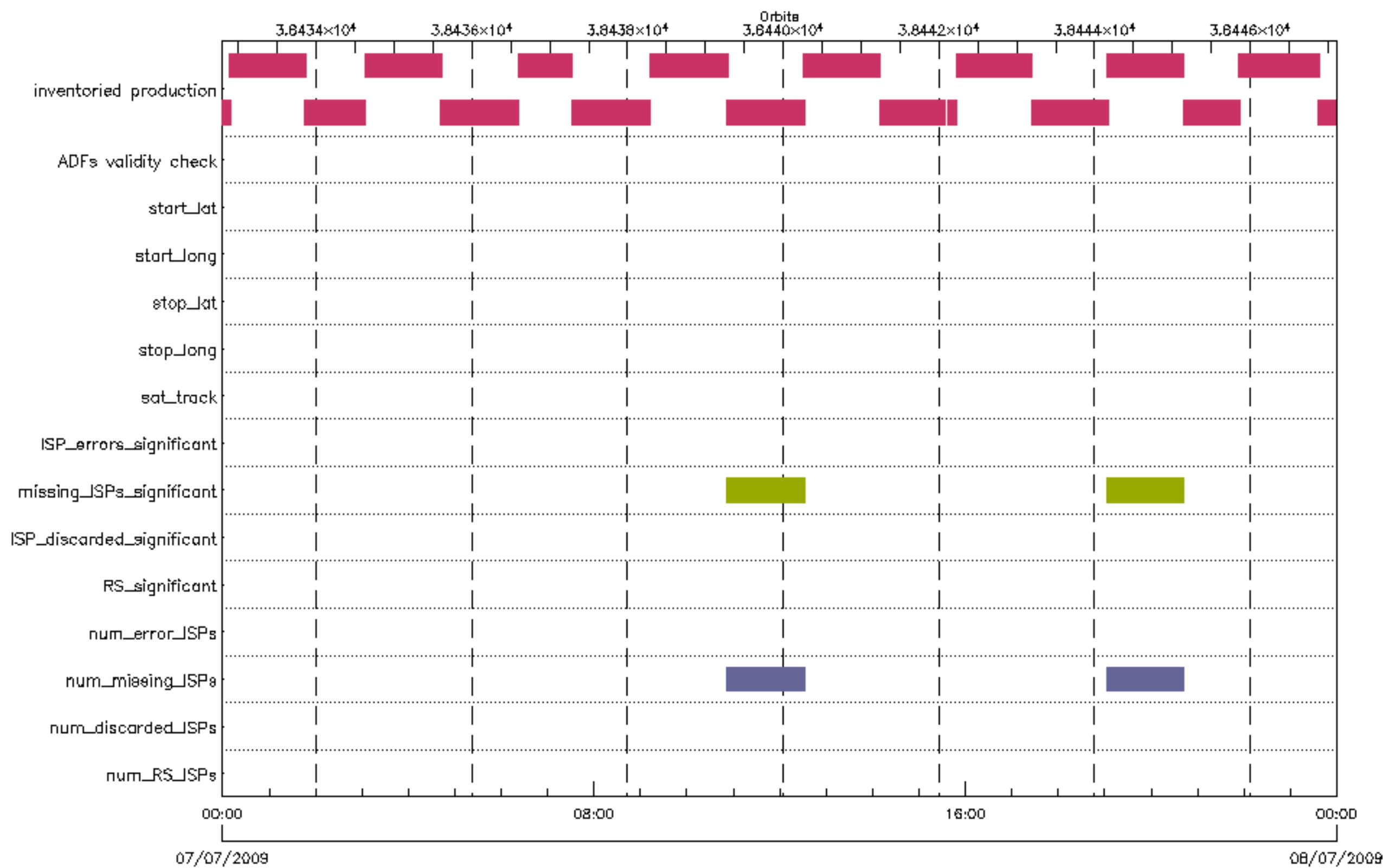


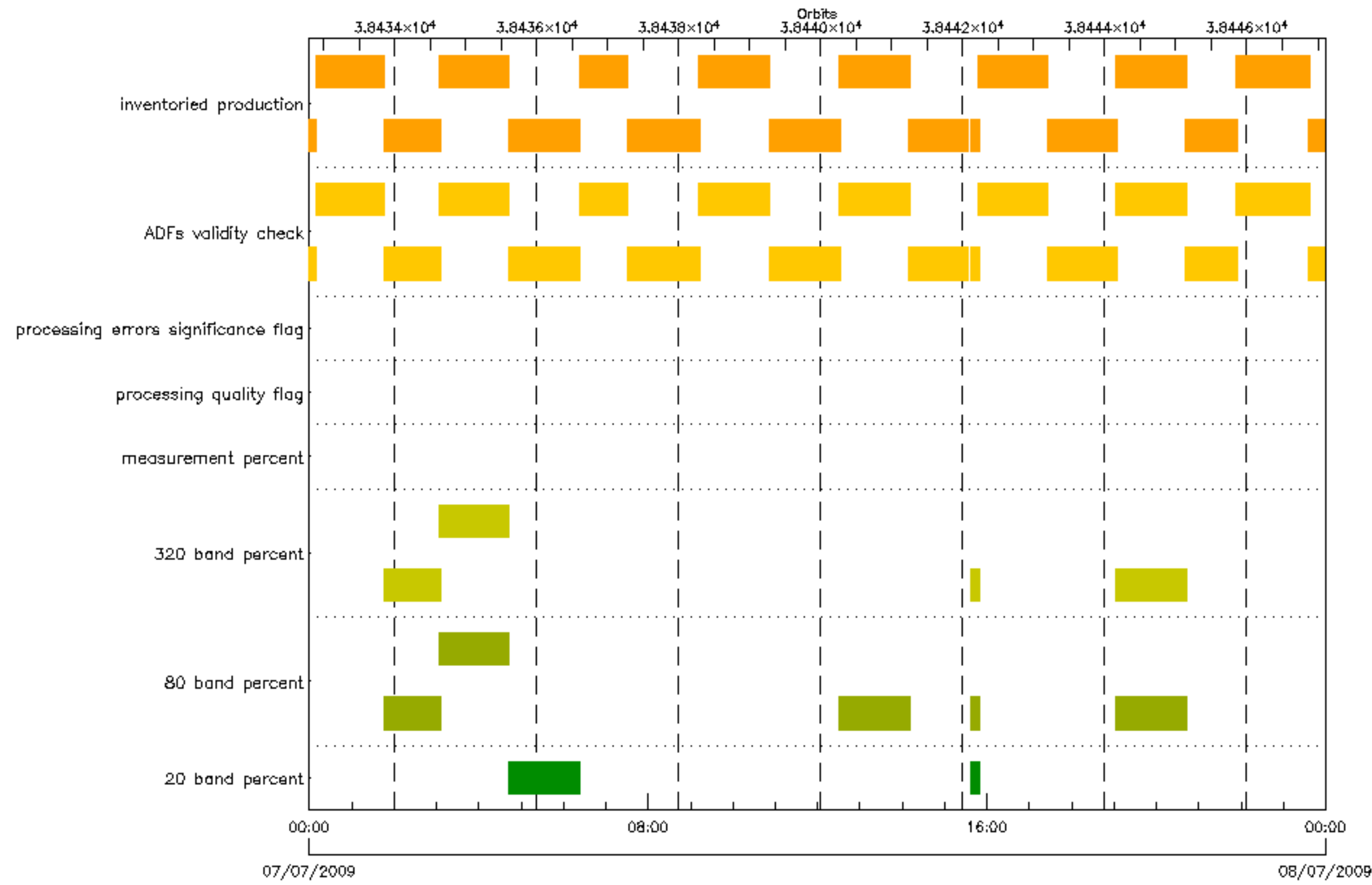




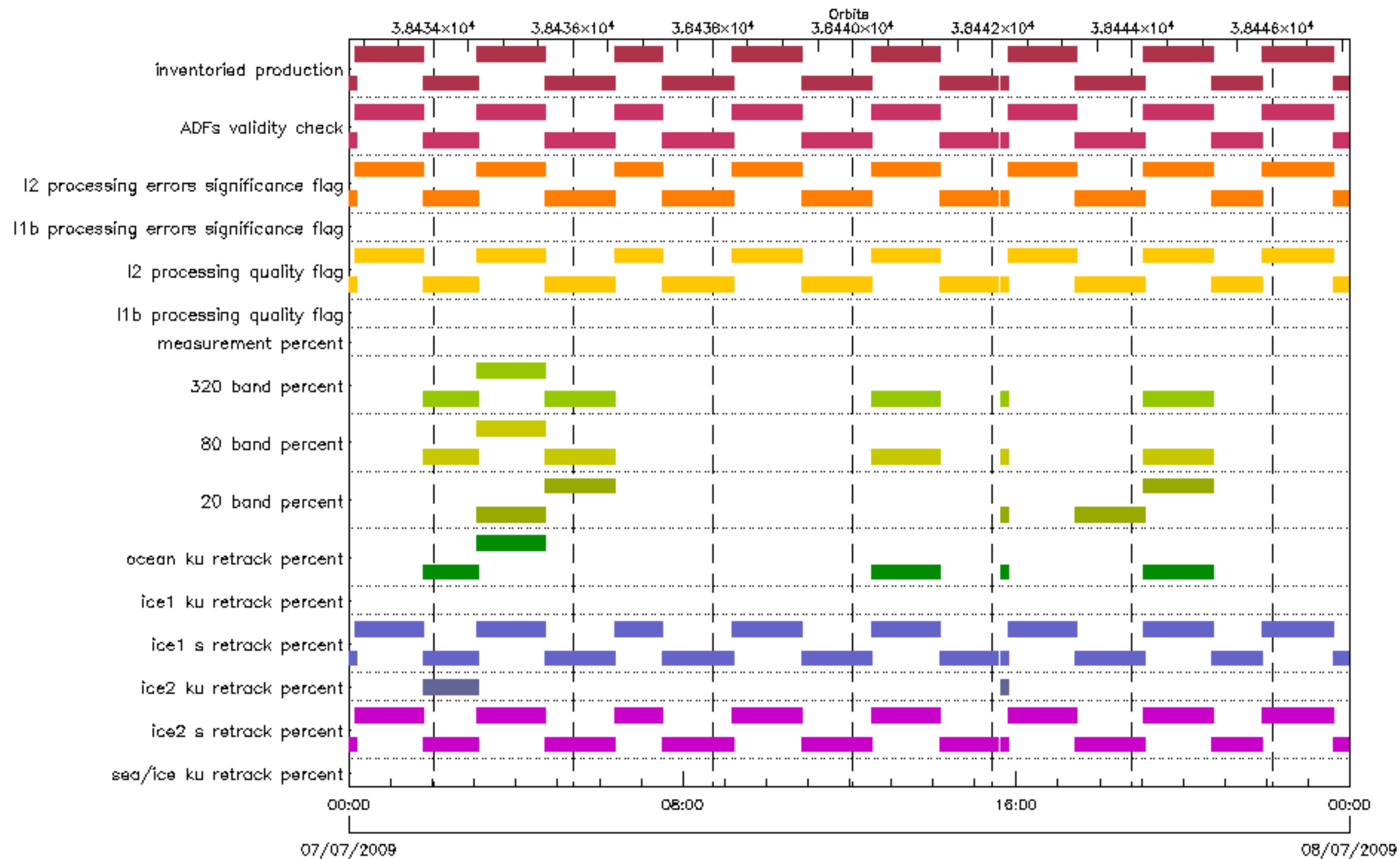








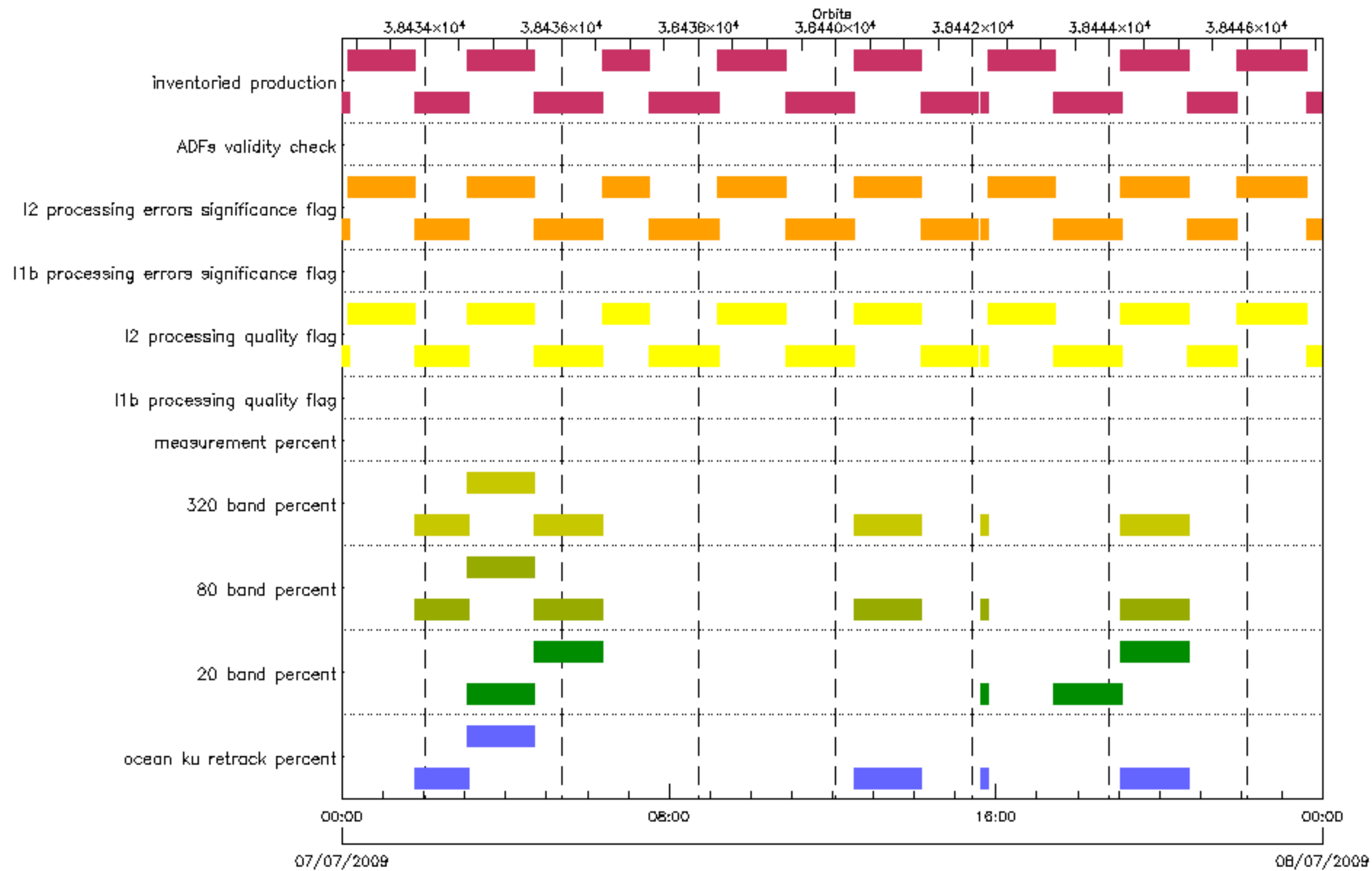
- 20 band percent
- measurement percent
- ADFs validity check
- 80 band percent
- processing quality flag
- inventoried production
- 320 band percent
- processing errors significance flag



■ sea/ice ku retrack percent
■ ice1 s retrack percent
■ 20 band percent
■ measurement percent
■ l1b processing errors significance flag
■ inventoried production

■ ice2 s retrack percent
■ ice1 ku retrack percent
■ 80 band percent
■ l1b processing quality flag
■ l2 processing errors significance flag

■ ice2 ku retrack percent
■ ocean ku retrack percent
■ 320 band percent
■ l2 processing quality flag
■ ADFs validity check



■ ocean ku retrack percent
■ 320 band percent
■ I2 processing quality flag
■ ADFs validity check

■ 20 band percent
■ measurement percent
■ I1b processing errors significance flag
■ inventories production

■ 80 band percent
■ I1b processing quality flag
■ I2 processing errors significance flag

