

# RA2, MWR & DORIS SUMMARY PRODUCTS REPORT

Reporting time: 08-07-2009 15:04:28.000  
Trigger: Routine

	Period Start	Period Stop
UTC	06-JUL-2009 00:00:00.000	07-JUL-2009 00:00:00.000
Absolute Orbit	38418	38432
Cycle, Relative Orbit	0288	0302

## Products inventoried

Gauge
PCF_RA2_ME__0P 99.99% of production inventoried
PCF_RA2_CAL_0P 100% of production inventoried
PCF_DOR_NAV_0P 94.71% of production inventoried
PCF_DOR_DOP_0P 98.86% of production inventoried
PCF_MWR_NL__0P 99.90% of production inventoried
PCF_RA2_MW__1P 99.99% of production inventoried
PCF_RA2_FGD_2P 99.99% of production inventoried
PCF_RA2_WWV_2P 99.99% of production inventoried

## TABLE OF CONTENTS

### Overall production

- [Inventoried production chart](#)
- [Inventoried production map](#)

# Level 0

## Planning vs. Production

Gauge
RA2_CAL_0P products: 1 produced; 0 gaps; 0 unplanned ; 0.00% of mission plan not covered by production
DOR_DOP_0P products: 16 produced; 13 gaps; 0 unplanned ; 1.13% of mission plan not covered by production
DOR_NAV_0P products: 16 produced; 15 gaps; 0 unplanned ; 5.73% of mission plan not covered by production
MWR_NL_0P products: 16 produced; 4 gaps; 0 unplanned ; 0.11% of mission plan not covered by production
RA2_ME_0P products: 17 produced; 2 gaps; 0 unplanned ; 0.10% of mission plan not covered by production

[Mission Plan vs. production chart](#)

Inventoried production: [RA2\\_CAL\\_0P](#) , [DOR\\_DOP\\_0P](#) , [DOR\\_NAV\\_0P](#) , [MWR\\_NL\\_0P](#) , [RA2\\_ME\\_0P](#)  
 Missing products: [RA2\\_CAL\\_0P](#) , [DOR\\_DOP\\_0P](#) , [DOR\\_NAV\\_0P](#) , [MWR\\_NL\\_0P](#) , [RA2\\_ME\\_0P](#)  
 Unplanned products: [RA2\\_CAL\\_0P](#) , [DOR\\_DOP\\_0P](#) , [DOR\\_NAV\\_0P](#) , [MWR\\_NL\\_0P](#) , [RA2\\_ME\\_0P](#)  
 Overlaps: [RA2\\_CAL\\_0P](#) , [DOR\\_DOP\\_0P](#) , [DOR\\_NAV\\_0P](#) , [MWR\\_NL\\_0P](#) , [RA2\\_ME\\_0P](#)  
 Duplicates: [RA2\\_CAL\\_0P](#) , [DOR\\_DOP\\_0P](#) , [DOR\\_NAV\\_0P](#) , [MWR\\_NL\\_0P](#) , [RA2\\_ME\\_0P](#)

## ADF usage

Gauge
0 new ADFs in use for type RA2_CAL_0P N/A

[RA2\\_CAL\\_0P: ADFs usage](#)

Gauge
1 new ADFs in use for type DOR_DOP_0P N/A

[DOR\\_DOP\\_0P: ADFs usage](#)

Gauge
1 new ADFs in use for type DOR_NAV_0P N/A

[DOR\\_NAV\\_0P: ADFs usage](#)

Gauge
-------

1 new ADFs in use for type MWR_NL__0P N/A
--

[MWR\\_NL\\_\\_0P: ADFs usage](#)

Gauge
1 new ADFs in use for type RA2_ME__0P N/A

[RA2\\_ME\\_\\_0P: ADFs usage](#)

## Header checks

### MPH errors

Gauge
0 RA2_CAL_0P products with wrong filename N/A
0 RA2_CAL_0P products with unknown processing stage N/A
0 RA2_CAL_0P products with unknown acquisition station N/A
0 RA2_CAL_0P products with unknown processing center N/A
0 RA2_CAL_0P products with wrong processing time N/A
1 RA2_CAL_0P products with software version not equal to the current version N/A
0 RA2_CAL_0P products with wrong sensing start N/A
0 RA2_CAL_0P products with wrong sensing stop N/A
0 RA2_CAL_0P products with wrong phase N/A
0 RA2_CAL_0P products with wrong state vector time N/A
0 RA2_CAL_0P products with unknown vector source N/A
1 RA2_CAL_0P products with UTC to SBT time too far from sensing time N/A
0 RA2_CAL_0P products with satellite binary time out-of-range N/A
0 RA2_CAL_0P products with wrong clock step N/A

0 RA2_CAL_0P products with leap utc set to blank N/A
0 RA2_CAL_0P products with leap err set N/A
0 RA2_CAL_0P products with product err set N/A
0 RA2_CAL_0P products with tot_size not equal to real file size N/A

[RA2\\_CAL\\_0P: MPH checks](#)

<b>Gauge</b>
0 DOR_DOP_0P products with wrong filename N/A
0 DOR_DOP_0P products with unknown processing stage N/A
0 DOR_DOP_0P products with unknown acquisition station N/A
0 DOR_DOP_0P products with unknown processing center N/A
0 DOR_DOP_0P products with wrong processing time N/A
0 DOR_DOP_0P products with software version not equal to the current version N/A
0 DOR_DOP_0P products with wrong sensing start N/A
0 DOR_DOP_0P products with wrong sensing stop N/A
0 DOR_DOP_0P products with wrong phase N/A
0 DOR_DOP_0P products with wrong state vector time N/A
0 DOR_DOP_0P products with unknown vector source N/A
13 DOR_DOP_0P products with UTC to SBT time too far from sensing time N/A
0 DOR_DOP_0P products with satellite binary time out-of-range N/A
0 DOR_DOP_0P products with wrong clock step N/A
0 DOR_DOP_0P products with leap utc set to blank N/A
0 DOR_DOP_0P products with leap err set N/A
0 DOR_DOP_0P products with product err set N/A
0 DOR_DOP_0P products with tot_size not equal to real file size N/A

[DOR\\_DOP\\_0P: MPH checks](#)

Gauge
0 DOR_NAV_0P products with wrong filename N/A
0 DOR_NAV_0P products with unknown processing stage N/A
0 DOR_NAV_0P products with unknown acquisition station N/A
0 DOR_NAV_0P products with unknown processing center N/A
0 DOR_NAV_0P products with wrong processing time N/A
0 DOR_NAV_0P products with software version not equal to the current version N/A
0 DOR_NAV_0P products with wrong sensing start N/A
0 DOR_NAV_0P products with wrong sensing stop N/A
0 DOR_NAV_0P products with wrong phase N/A
0 DOR_NAV_0P products with wrong state vector time N/A
0 DOR_NAV_0P products with unknown vector source N/A
10 DOR_NAV_0P products with UTC to SBT time too far from sensing time N/A
0 DOR_NAV_0P products with satellite binary time out-of-range N/A
0 DOR_NAV_0P products with wrong clock step N/A
0 DOR_NAV_0P products with leap utc set to blank N/A
0 DOR_NAV_0P products with leap err set N/A
0 DOR_NAV_0P products with product err set N/A
0 DOR_NAV_0P products with tot_size not equal to real file size N/A

[DOR\\_NAV\\_0P: MPH checks](#)

Gauge
0 MWR_NL__0P products with wrong filename N/A
0 MWR_NL__0P products with unknown processing stage N/A

0 MWR_NL__0P products with unknown acquisition station N/A
0 MWR_NL__0P products with unknown processing center N/A
0 MWR_NL__0P products with wrong processing time N/A
0 MWR_NL__0P products with software version not equal to the current version N/A
0 MWR_NL__0P products with wrong sensing start N/A
0 MWR_NL__0P products with wrong sensing stop N/A
0 MWR_NL__0P products with wrong phase N/A
0 MWR_NL__0P products with wrong state vector time N/A
0 MWR_NL__0P products with unknown vector source N/A
13 MWR_NL__0P products with UTC to SBT time too far from sensing time N/A
0 MWR_NL__0P products with satellite binary time out-of-range N/A
0 MWR_NL__0P products with wrong clock step N/A
0 MWR_NL__0P products with leap utc set to blank N/A
0 MWR_NL__0P products with leap err set N/A
0 MWR_NL__0P products with product err set N/A
0 MWR_NL__0P products with tot_size not equal to real file size N/A

[MWR\\_NL\\_\\_0P: MPH checks](#)

<b>Gauge</b>
0 RA2_ME__0P products with wrong filename N/A
0 RA2_ME__0P products with unknown processing stage N/A
0 RA2_ME__0P products with unknown acquisition station N/A
0 RA2_ME__0P products with unknown processing center N/A
0 RA2_ME__0P products with wrong processing time N/A
0 RA2_ME__0P products with software version not equal to the current version N/A

0 RA2_ME__0P products with wrong sensing start N/A
0 RA2_ME__0P products with wrong sensing stop N/A
0 RA2_ME__0P products with wrong phase N/A
0 RA2_ME__0P products with wrong state vector time N/A
0 RA2_ME__0P products with unknown vector source N/A
14 RA2_ME__0P products with UTC to SBT time too far from sensing time N/A
0 RA2_ME__0P products with satellite binary time out-of-range N/A
0 RA2_ME__0P products with wrong clock step N/A
0 RA2_ME__0P products with leap utc set to blank N/A
0 RA2_ME__0P products with leap err set N/A
0 RA2_ME__0P products with product err set N/A
0 RA2_ME__0P products with tot_size not equal to real file size N/A

[RA2\\_ME\\_\\_0P: MPH checks](#)

## SPH errors

Gauge
0 ADFs not covering sensing time are referenced in RA2_CAL_0P products N/A
0 RA2_CAL_0P products with start_lat out of range N/A
0 RA2_CAL_0P products with start_long out of range N/A
0 RA2_CAL_0P products with stop_lat out of range N/A
0 RA2_CAL_0P products with stop_long out of range N/A
0 RA2_CAL_0P products with sat_track out of range N/A
0 RA2_CAL_0P products with num_error_ISPs out of range N/A
0 RA2_CAL_0P products with num_missing_ISPs out of range N/A
0 RA2_CAL_0P products with num_discarded_ISPs out of range N/A

0 RA2_CAL_0P products with num_RS_ISPs out of range N/A
0 RA2_CAL_0P products with ISP_errors_significant set to 1 N/A
0 RA2_CAL_0P products with missing_ISPs_significant set to 1 N/A
0 RA2_CAL_0P products with ISP_discarded_significant set to 1 N/A
0 RA2_CAL_0P products with RS_significant set to 1 N/A

[RA2\\_CAL\\_0P: SPH checks](#)

<b>Gauge</b>
0 ADFs not covering sensing time are referenced in DOR_DOP_0P products N/A
0 DOR_DOP_0P products with start_lat out of range N/A
0 DOR_DOP_0P products with start_long out of range N/A
0 DOR_DOP_0P products with stop_lat out of range N/A
0 DOR_DOP_0P products with stop_long out of range N/A
0 DOR_DOP_0P products with sat_track out of range N/A
0 DOR_DOP_0P products with num_error_ISPs out of range N/A
0 DOR_DOP_0P products with num_missing_ISPs out of range N/A
0 DOR_DOP_0P products with num_discarded_ISPs out of range N/A
0 DOR_DOP_0P products with num_RS_ISPs out of range N/A
0 DOR_DOP_0P products with ISP_errors_significant set to 1 N/A
0 DOR_DOP_0P products with missing_ISPs_significant set to 1 N/A
0 DOR_DOP_0P products with ISP_discarded_significant set to 1 N/A
0 DOR_DOP_0P products with RS_significant set to 1 N/A

[DOR\\_DOP\\_0P: SPH checks](#)

<b>Gauge</b>
0 ADFs not covering sensing time are referenced in DOR_NAV_0P products N/A



0 DOR_NAV_0P products with start_lat out of range N/A
0 DOR_NAV_0P products with start_long out of range N/A
0 DOR_NAV_0P products with stop_lat out of range N/A
0 DOR_NAV_0P products with stop_long out of range N/A
0 DOR_NAV_0P products with sat_track out of range N/A
0 DOR_NAV_0P products with num_error_ISPs out of range N/A
0 DOR_NAV_0P products with num_missing_ISPs out of range N/A
0 DOR_NAV_0P products with num_discarded_ISPs out of range N/A
0 DOR_NAV_0P products with num_RS_ISPs out of range N/A
0 DOR_NAV_0P products with ISP_errors_significant set to 1 N/A
0 DOR_NAV_0P products with missing_ISPs_significant set to 1 N/A
0 DOR_NAV_0P products with ISP_discarded_significant set to 1 N/A
0 DOR_NAV_0P products with RS_significant set to 1 N/A

[DOR\\_NAV\\_0P: SPH checks](#)

<b>Gauge</b>
0 ADFs not covering sensing time are referenced in MWR_NL__0P products N/A
0 MWR_NL__0P products with start_lat out of range N/A
0 MWR_NL__0P products with start_long out of range N/A
0 MWR_NL__0P products with stop_lat out of range N/A
0 MWR_NL__0P products with stop_long out of range N/A
0 MWR_NL__0P products with sat_track out of range N/A
0 MWR_NL__0P products with num_error_ISPs out of range N/A
0 MWR_NL__0P products with num_missing_ISPs out of range N/A
0 MWR_NL__0P products with num_discarded_ISPs out of range N/A

0 MWR_NL__0P products with num_RS_ISPs out of range N/A
0 MWR_NL__0P products with ISP_errors_significant set to 1 N/A
0 MWR_NL__0P products with missing_ISPs_significant set to 1 N/A
0 MWR_NL__0P products with ISP_discarded_significant set to 1 N/A
0 MWR_NL__0P products with RS_significant set to 1 N/A

[MWR\\_NL\\_\\_0P: SPH checks](#)

<b>Gauge</b>
0 ADFs not covering sensing time are referenced in RA2_ME__0P products N/A
0 RA2_ME__0P products with start_lat out of range N/A
0 RA2_ME__0P products with start_long out of range N/A
0 RA2_ME__0P products with stop_lat out of range N/A
0 RA2_ME__0P products with stop_long out of range N/A
0 RA2_ME__0P products with sat_track out of range N/A
0 RA2_ME__0P products with num_error_ISPs out of range N/A
0 RA2_ME__0P products with num_missing_ISPs out of range N/A
0 RA2_ME__0P products with num_discarded_ISPs out of range N/A
0 RA2_ME__0P products with num_RS_ISPs out of range N/A
0 RA2_ME__0P products with ISP_errors_significant set to 1 N/A
0 RA2_ME__0P products with missing_ISPs_significant set to 1 N/A
0 RA2_ME__0P products with ISP_discarded_significant set to 1 N/A
0 RA2_ME__0P products with RS_significant set to 1 N/A

[RA2\\_ME\\_\\_0P: SPH checks](#)

# Level 1

## Planning vs. Production

Gauge
RA2_MW__1P products: 17 produced; 2 gaps; 0 unplanned ; 0.10% of mission plan not covered by production

[Mission Plan vs. production chart](#)

Inventoried production: [RA2\\_MW\\_\\_1P](#)

Missing products: [RA2\\_MW\\_\\_1P](#)

Unplanned products: [RA2\\_MW\\_\\_1P](#)

Overlaps: [RA2\\_MW\\_\\_1P](#)

Duplicates: [RA2\\_MW\\_\\_1P](#)

## ADF usage

Gauge
Current IECF list for ADFs not available N/A
0 differences with IECF detected for type RA2_MW__1P N/A
0 new ADFs in use for type RA2_MW__1P N/A

[RA2\\_MW\\_\\_1P: ADFs usage](#)

## Header checks

### MPH errors

Gauge
0 RA2_MW__1P products with wrong filename N/A
0 RA2_MW__1P products with unknown processing stage N/A
0 RA2_MW__1P products with unknown acquisition station N/A
0 RA2_MW__1P products with unknown processing center N/A

0 RA2_MW__1P products with wrong processing time N/A
17 RA2_MW__1P products with software version not equal to the current version N/A
0 RA2_MW__1P products with wrong sensing start N/A
0 RA2_MW__1P products with wrong sensing stop N/A
0 RA2_MW__1P products with wrong phase N/A
17 RA2_MW__1P products with wrong state vector time N/A
0 RA2_MW__1P products with unknown vector source N/A
14 RA2_MW__1P products with UTC to SBT time too far from sensing time N/A
0 RA2_MW__1P products with satellite binary time out-of-range N/A
0 RA2_MW__1P products with wrong clock step N/A
0 RA2_MW__1P products with leap utc set to blank N/A
0 RA2_MW__1P products with leap err set N/A
0 RA2_MW__1P products with product err set N/A
0 RA2_MW__1P products with tot_size not equal to real file size N/A

[RA2\\_MW\\_\\_1P: MPH checks](#)

## SPH errors

Gauge
17 ADFs not covering sensing time are referenced in RA2_MW__1P products N/A
0 RA2_MW__1P products with processing errors significance flag set N/A
0 RA2_MW__1P products with percentage DSRs free of processing errors below threshold N/A
0 RA2_MW__1P products with percentage of valid measurements below threshold N/A
5 RA2_MW__1P products with percentage of 320 MHz band processed below threshold N/A
5 RA2_MW__1P products with percentage of 80 MHz band processed above threshold N/A
2 RA2_MW__1P products with percentage of 20 MHz band processed above threshold N/A

## Level 2

### Planning vs. Production

Gauge
RA2_FGD_2P products: 17 produced; 2 gaps; 0 unplanned ; 0.10% of mission plan not covered by production
RA2_WWV_2P products: 17 produced; 2 gaps; 0 unplanned ; 0.10% of mission plan not covered by production

[Mission Plan vs. production chart](#)

Inventoried production: [RA2\\_FGD\\_2P](#) , [RA2\\_WWV\\_2P](#)

Missing products: [RA2\\_FGD\\_2P](#) , [RA2\\_WWV\\_2P](#)

Unplanned products: [RA2\\_FGD\\_2P](#) , [RA2\\_WWV\\_2P](#)

Overlaps: [RA2\\_FGD\\_2P](#) , [RA2\\_WWV\\_2P](#)

Duplicates: [RA2\\_FGD\\_2P](#) , [RA2\\_WWV\\_2P](#)

### ADF usage

Gauge
Current IECF list for ADFs not available N/A
240 differences with IECF detected for type RA2_FGD_2P N/A
24 new ADFs in use for type RA2_FGD_2P N/A

[RA2\\_FGD\\_2P: ADFs usage](#)

Gauge
Current IECF list for ADFs not available N/A
171 differences with IECF detected for type RA2_WWV_2P N/A
40 new ADFs in use for type RA2_WWV_2P N/A

[RA2\\_WWV\\_2P: ADFs usage](#)

## Header checks

### MPH errors

Gauge
0 RA2_FGD_2P products with wrong filename N/A
0 RA2_FGD_2P products with unknown processing stage N/A
0 RA2_FGD_2P products with unknown acquisition station N/A
0 RA2_FGD_2P products with unknown processing center N/A
0 RA2_FGD_2P products with wrong processing time N/A
17 RA2_FGD_2P products with software version not equal to the current version N/A
0 RA2_FGD_2P products with wrong sensing start N/A
0 RA2_FGD_2P products with wrong sensing stop N/A
0 RA2_FGD_2P products with wrong phase N/A
17 RA2_FGD_2P products with wrong state vector time N/A
0 RA2_FGD_2P products with unknown vector source N/A
14 RA2_FGD_2P products with UTC to SBT time too far from sensing time N/A
0 RA2_FGD_2P products with satellite binary time out-of-range N/A
0 RA2_FGD_2P products with wrong clock step N/A
0 RA2_FGD_2P products with leap utc set to blank N/A
0 RA2_FGD_2P products with leap err set N/A
17 RA2_FGD_2P products with product err set N/A
0 RA2_FGD_2P products with tot_size not equal to real file size N/A

Gauge
0 RA2_WWV_2P products with wrong filename N/A
0 RA2_WWV_2P products with unknown processing stage N/A
0 RA2_WWV_2P products with unknown acquisition station N/A
0 RA2_WWV_2P products with unknown processing center N/A
0 RA2_WWV_2P products with wrong processing time N/A
17 RA2_WWV_2P products with software version not equal to the current version N/A
0 RA2_WWV_2P products with wrong sensing start N/A
0 RA2_WWV_2P products with wrong sensing stop N/A
0 RA2_WWV_2P products with wrong phase N/A
17 RA2_WWV_2P products with wrong state vector time N/A
0 RA2_WWV_2P products with unknown vector source N/A
14 RA2_WWV_2P products with UTC to SBT time too far from sensing time N/A
0 RA2_WWV_2P products with satellite binary time out-of-range N/A
0 RA2_WWV_2P products with wrong clock step N/A
0 RA2_WWV_2P products with leap utc set to blank N/A
0 RA2_WWV_2P products with leap err set N/A
17 RA2_WWV_2P products with product err set N/A
0 RA2_WWV_2P products with tot_size not equal to real file size N/A

[RA2\\_WWV\\_2P: MPH checks](#)

## SPH errors

Gauge
17 ADFs not covering sensing time are referenced in RA2_FGD_2P products N/A
17 RA2_FGD_2P products with I2 processing errors significance flag set N/A

0 RA2_FGD_2P products with I1b processing errors significance flag set N/A
17 RA2_FGD_2P products with percentage DSRs free of I2 processing errors below threshold N/A
0 RA2_FGD_2P products with percentage DSRs free of I1b processing errors below threshold N/A
0 RA2_FGD_2P products with percentage of valid measurements below threshold N/A
7 RA2_FGD_2P products with percentage of 320 MHz band processed below threshold N/A
7 RA2_FGD_2P products with percentage of 80 MHz band processed above threshold N/A
6 RA2_FGD_2P products with percentage of 20 MHz band processed above threshold N/A
5 RA2_FGD_2P products with percentage of valid Ku ocean retracker measurements below threshold N/A
0 RA2_FGD_2P products with percentage of valid Ku ice1 retracker measurements below threshold N/A
17 RA2_FGD_2P products with percentage of valid S ice1 retracker measurements below threshold N/A
2 RA2_FGD_2P products with percentage of valid Ku ice2 retracker measurements below threshold N/A
17 RA2_FGD_2P products with percentage of valid S ice2 retracker measurements below threshold N/A
1 RA2_FGD_2P products with percentage of valid Ku sea/ice retracker measurements below threshold N/A

[RA2\\_FGD\\_2P: SPH checks](#)

<b>Gauge</b>
0 ADFs not covering sensing time are referenced in RA2_WWV_2P products N/A
17 RA2_WWV_2P products with ra2_I2_proc_flag anomalies N/A
0 RA2_WWV_2P products with ra2_I1b_proc_flag anomalies N/A
17 RA2_WWV_2P products with ra2_I2_proc_quality anomalies N/A
0 RA2_WWV_2P products with ra2_I1b_proc_quality anomalies N/A
0 RA2_WWV_2P products with ra2_measurement_percent anomalies N/A
7 RA2_WWV_2P products with ra2_320_band_percent anomalies N/A
7 RA2_WWV_2P products with ra2_80_band_percent anomalies N/A
6 RA2_WWV_2P products with ra2_20_band_percent anomalies N/A



5 RA2\_WWV\_2P products with ra2\_ocean\_ku\_retrack\_percent anomalies  
N/A

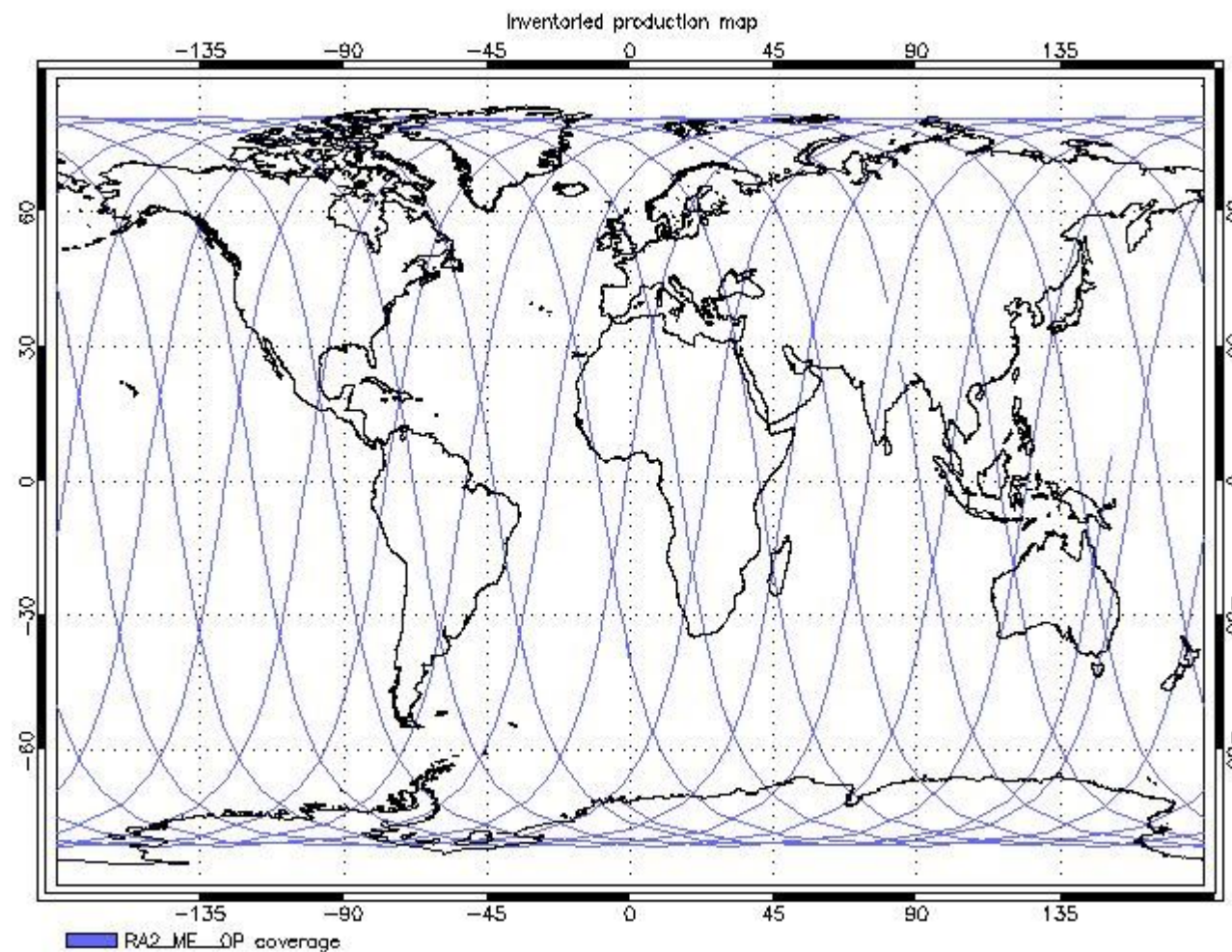
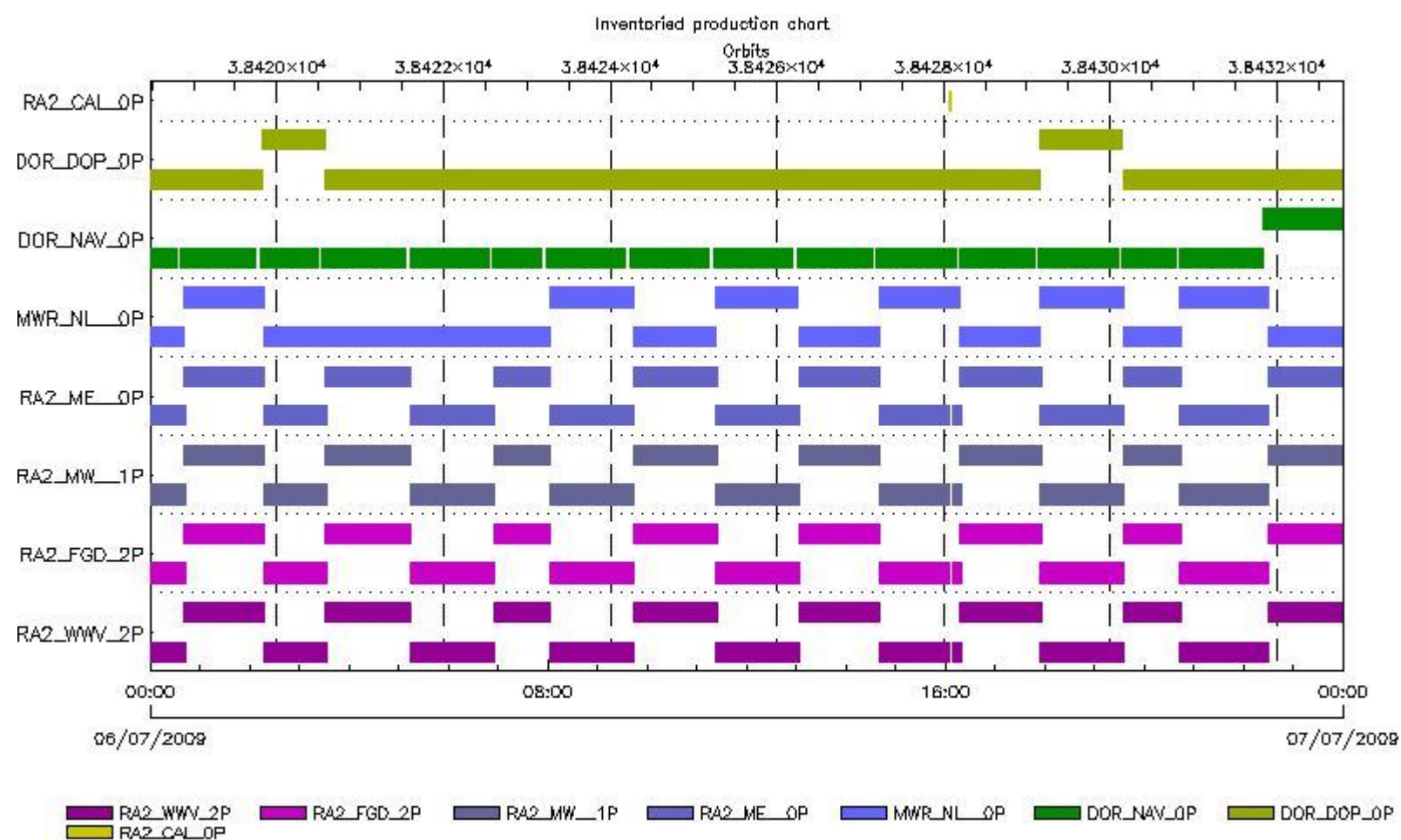
[RA2\\_WWV\\_2P: SPH checks](#)

# Time Correlation

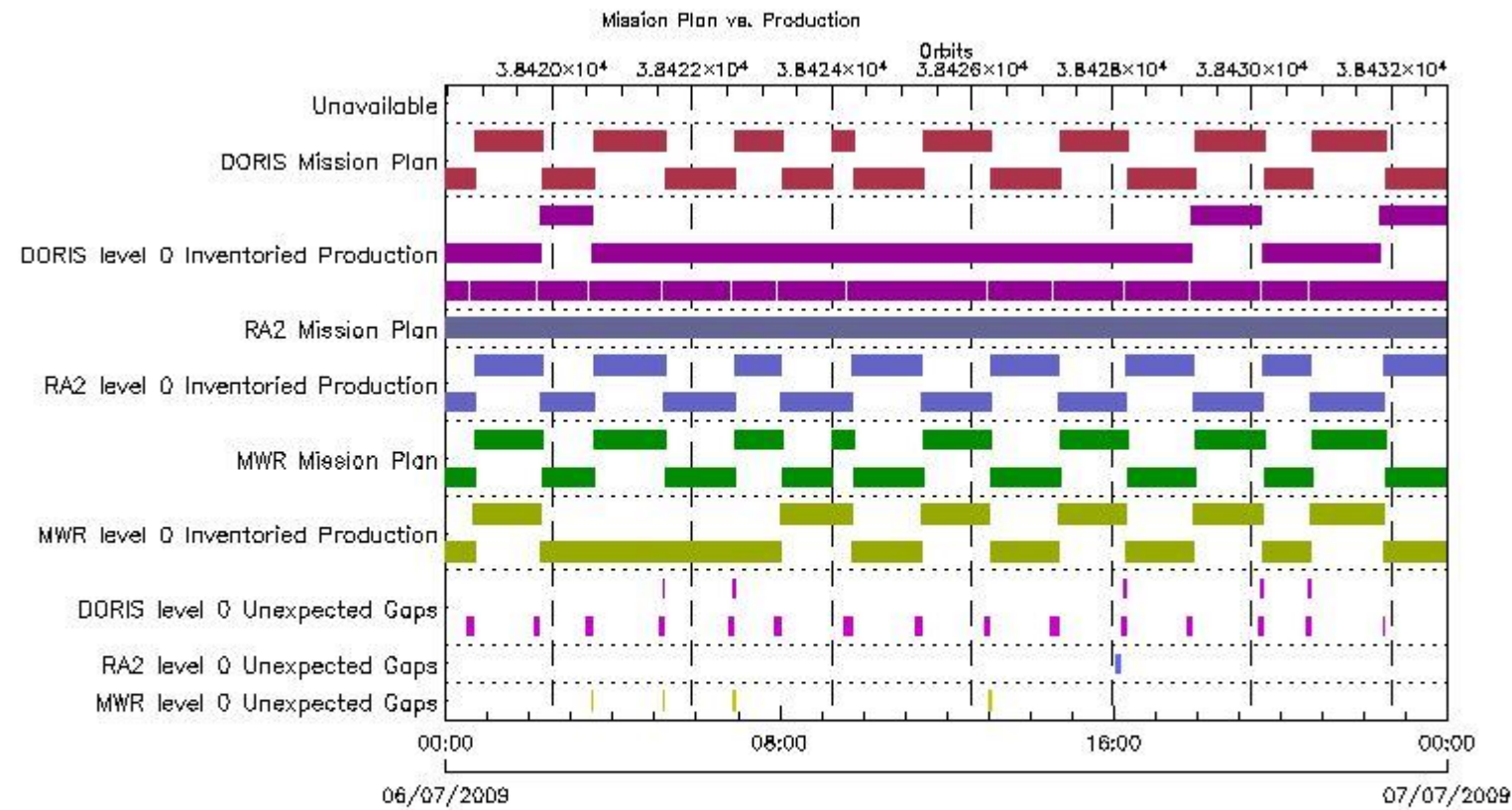
[Time Correlation propagation error](#)

# Overall Production

Inventoried Production (sensing time)



# Mission Plan vs. Production (level 0)



## Production covering Mission Plan

Gauge
PCF_RA2_ME__0P 99.99% of production inventoried
PCF_RA2_CAL__0P 100% of production inventoried
PCF_DOR_NAV__0P 94.71% of production inventoried
PCF_DOR_DOP__0P 98.86% of production inventoried
PCF_MWR_NL__0P 99.90% of production inventoried

## Mission Plan (extracted from DMOP)

Gauge	Segment (Start-Stop)
MODE.MEASUREMENT	05-JUL-2009 23:02:19.009
RA2.ACQ_PLAN	06-JUL-2009 16:05:00.108
MODE.NOMINAL	05-JUL-2009 23:02:19.009
DORIS.ACQ_PLAN	07-JUL-2009 00:11:23.983

MODE.NOMINAL MWR.ACQ_PLAN	05-JUL-2009 23:02:19.009 07-JUL-2009 00:11:23.983
MODE.CALIBRATION RA2.ACQ_PLAN	06-JUL-2009 16:05:04.618 06-JUL-2009 16:07:13.105
MODE.MEASUREMENT RA2.ACQ_PLAN	06-JUL-2009 16:07:17.615 07-JUL-2009 00:11:23.983

## Inventoried Products

### RA2\_CAL\_OP products

Gauge	Segment (Start-Stop)	Explicit Reference
Product: RA2_CAL_OP Filename: RA2_CAL_OPNPDK20090706_160500_000001312080_00298_38428_1450.N1	06-JUL-2009 16:05:00.388 06-JUL-2009 16:07:11.840	RA2_CAL_OPNPDK20090706_160500_000001312080_00298_38428_1450.N1 RA2_CAL_OP.MPH.ABS_ORBIT=38428

### DOR\_DOP\_OP products

Gauge	Segment (Start-Stop)	Explicit Reference
Product: DOR_DOP_OP Filename: DOR_DOP_0PNPDE20090705_225816_000060572080_00287_38417_8701.N1	05-JUL-2009 22:58:16.600 06-JUL-2009 00:39:13.609	DOR_DOP_0PNPDE20090705_225816_000060572080_00287_38417_8701.N1 DOR_DOP_0P.MPH.ABS_ORBIT=38417
Product: DOR_DOP_OP Filename: DOR_DOP_0PNPDE20090706_004017_000057382080_00288_38418_8702.N1	06-JUL-2009 00:40:17.370 06-JUL-2009 02:15:55.559	DOR_DOP_0PNPDE20090706_004017_000057382080_00288_38418_8702.N1 DOR_DOP_0P.MPH.ABS_ORBIT=38418
Product: DOR_DOP_OP Filename: DOR_DOP_0PNPDE20090706_021555_000044632080_00289_38419_8703.N1	06-JUL-2009 02:15:55.559 06-JUL-2009 03:30:18.602	DOR_DOP_0PNPDE20090706_021555_000044632080_00289_38419_8703.N1 DOR_DOP_0P.MPH.ABS_ORBIT=38419
Product: DOR_DOP_OP Filename: DOR_DOP_0PNPDE20090706_033122_000060572080_00290_38420_8704.N1	06-JUL-2009 03:31:22.356 06-JUL-2009 05:12:19.361	DOR_DOP_0PNPDE20090706_033122_000060572080_00290_38420_8704.N1 DOR_DOP_0P.MPH.ABS_ORBIT=38420
Product: DOR_DOP_OP Filename: DOR_DOP_0PNPDE20090706_051323_000059292080_00291_38421_8705.N1	06-JUL-2009 05:13:23.119 06-JUL-2009 06:52:12.592	DOR_DOP_0PNPDE20090706_051323_000059292080_00291_38421_8705.N1 DOR_DOP_0P.MPH.ABS_ORBIT=38421
Product: DOR_DOP_OP Filename: DOR_DOP_0PNPDK20090706_065420_000039532080_00292_38422_1198.N1	06-JUL-2009 06:54:20.108 06-JUL-2009 08:00:13.112	DOR_DOP_0PNPDK20090706_065420_000039532080_00292_38422_1198.N1 DOR_DOP_0P.MPH.ABS_ORBIT=38422
Product: DOR_DOP_OP Filename: DOR_DOP_0PNPDK20090706_080116_000060572080_00293_38423_1199.N1	06-JUL-2009 08:01:16.866 06-JUL-2009 09:42:13.855	DOR_DOP_0PNPDK20090706_080116_000060572080_00293_38423_1199.N1 DOR_DOP_0P.MPH.ABS_ORBIT=38423
Product: DOR_DOP_OP Filename: DOR_DOP_0PNPDK20090706_094317_000058662080_00294_38424_1200.N1	06-JUL-2009 09:43:17.609 06-JUL-2009 11:21:03.336	DOR_DOP_0PNPDK20090706_094317_000058662080_00294_38424_1200.N1 DOR_DOP_0P.MPH.ABS_ORBIT=38424
Product: DOR_DOP_OP Filename: DOR_DOP_0PNPDK20090706_112310_000058662080_00295_38425_1201.N1	06-JUL-2009 11:23:10.848 06-JUL-2009 13:00:56.559	DOR_DOP_0PNPDK20090706_112310_000058662080_00295_38425_1201.N1 DOR_DOP_0P.MPH.ABS_ORBIT=38425
Product: DOR_DOP_OP Filename: DOR_DOP_0PNPDK20090706_130200_000058022080_00296_38426_1202.N1	06-JUL-2009 13:02:00.317 06-JUL-2009 14:38:42.283	DOR_DOP_0PNPDK20090706_130200_000058022080_00296_38426_1202.N1 DOR_DOP_0P.MPH.ABS_ORBIT=38426
Product: DOR_DOP_OP Filename: DOR_DOP_0PNPDK20090706_143946_000057382080_00297_38427_1203.N1	06-JUL-2009 14:39:46.045 06-JUL-2009 16:15:24.248	DOR_DOP_0PNPDK20090706_143946_000057382080_00297_38427_1203.N1 DOR_DOP_0P.MPH.ABS_ORBIT=38427
Product: DOR_DOP_OP Filename: DOR_DOP_0PNPDK20090706_161731_000057382080_00298_38428_1204.N1	06-JUL-2009 16:17:31.764 06-JUL-2009 17:53:09.956	DOR_DOP_0PNPDK20090706_161731_000057382080_00298_38428_1204.N1 DOR_DOP_0P.MPH.ABS_ORBIT=38428
Product: DOR_DOP_OP Filename: DOR_DOP_0PNPDK20090706_175309_000059932080_00299_38429_1205.N1	06-JUL-2009 17:53:09.956 06-JUL-2009 19:33:03.191	DOR_DOP_0PNPDK20090706_175309_000059932080_00299_38429_1205.N1 DOR_DOP_0P.MPH.ABS_ORBIT=38429
Product: DOR_DOP_OP Filename: DOR_DOP_0PNPDE20090706_193406_000040172080_00300_38430_8706.N1	06-JUL-2009 19:34:06.953 06-JUL-2009 20:41:03.711	DOR_DOP_0PNPDE20090706_193406_000040172080_00300_38430_8706.N1 DOR_DOP_0P.MPH.ABS_ORBIT=38430
Product: DOR_DOP_OP Filename: DOR_DOP_0PNPDE20090706_204207_000063122080_00300_38430_8707.N1	06-JUL-2009 20:42:07.465 06-JUL-2009 22:27:19.489	DOR_DOP_0PNPDE20090706_204207_000063122080_00300_38430_8707.N1 DOR_DOP_0P.MPH.ABS_ORBIT=38430

Product: DOR_DOP_0P Filename: DOR_DOP_0PNPDE20090706_222823_000059292080_00301_38431_8708.N1	06-JUL-2009 22:28:23.247 07-JUL-2009 00:07:12.728	DOR_DOP_0PNPDE20090706_222823_000059292080_00301_38431_8708.N1 DOR_DOP_0P.MPH.ABS_ORBIT=38431
---	--	--

**DOR\_NAV\_0P products**

Gauge	Segment (Start-Stop)	Explicit Reference
Product: DOR_NAV_0P Filename: DOR_NAV_0PNPDE20090705_225537_000057382080_00287_38417_8293.N1	05-JUL-2009 22:55:37.202 06-JUL-2009 00:31:15.425	DOR_NAV_0PNPDE20090705_225537_000057382080_00287_38417_8293.N1 DOR_NAV_0P.MPH.ABS_ORBIT=38417
Product: DOR_NAV_0P Filename: DOR_NAV_0PNPDE20090706_003634_000054192080_00288_38418_8294.N1	06-JUL-2009 00:36:34.214 06-JUL-2009 02:06:53.621	DOR_NAV_0PNPDE20090706_003634_000054192080_00288_38418_8294.N1 DOR_NAV_0P.MPH.ABS_ORBIT=38418
Product: DOR_NAV_0P Filename: DOR_NAV_0PNPDE20090706_021212_000041442080_00289_38419_8295.N1	06-JUL-2009 02:12:12.406 06-JUL-2009 03:21:16.653	DOR_NAV_0PNPDE20090706_021212_000041442080_00289_38419_8295.N1 DOR_NAV_0P.MPH.ABS_ORBIT=38419
Product: DOR_NAV_0P Filename: DOR_NAV_0PNPDE20090706_032635_000060572080_00290_38420_8296.N1	06-JUL-2009 03:26:35.446 06-JUL-2009 05:07:32.447	DOR_NAV_0PNPDE20090706_032635_000060572080_00290_38420_8296.N1 DOR_NAV_0P.MPH.ABS_ORBIT=38420
Product: DOR_NAV_0P Filename: DOR_NAV_0PNPDE20090706_051251_000057382080_00291_38421_8297.N1	06-JUL-2009 05:12:51.240 06-JUL-2009 06:48:29.440	DOR_NAV_0PNPDE20090706_051251_000057382080_00291_38421_8297.N1 DOR_NAV_0P.MPH.ABS_ORBIT=38421
Product: DOR_NAV_0P Filename: DOR_NAV_0PNPDK20090706_065348_000035072080_00292_38422_0480.N1	06-JUL-2009 06:53:48.229 06-JUL-2009 07:52:14.924	DOR_NAV_0PNPDK20090706_065348_000035072080_00292_38422_0480.N1 DOR_NAV_0P.MPH.ABS_ORBIT=38422
Product: DOR_NAV_0P Filename: DOR_NAV_0PNPDK20090706_075733_000057382080_00293_38423_0481.N1	06-JUL-2009 07:57:33.714 06-JUL-2009 09:33:11.910	DOR_NAV_0PNPDK20090706_075733_000057382080_00293_38423_0481.N1 DOR_NAV_0P.MPH.ABS_ORBIT=38423
Product: DOR_NAV_0P Filename: DOR_NAV_0PNPDK20090706_093830_000057382080_00294_38424_0482.N1	06-JUL-2009 09:38:30.703 06-JUL-2009 11:14:08.906	DOR_NAV_0PNPDK20090706_093830_000057382080_00294_38424_0482.N1 DOR_NAV_0P.MPH.ABS_ORBIT=38424
Product: DOR_NAV_0P Filename: DOR_NAV_0PNPDK20090706_111927_000057382080_00295_38425_0483.N1	06-JUL-2009 11:19:27.703 06-JUL-2009 12:55:05.891	DOR_NAV_0PNPDK20090706_111927_000057382080_00295_38425_0483.N1 DOR_NAV_0P.MPH.ABS_ORBIT=38425
Product: DOR_NAV_0P Filename: DOR_NAV_0PNPDK20090706_130024_000054192080_00296_38426_0484.N1	06-JUL-2009 13:00:24.684 06-JUL-2009 14:30:44.103	DOR_NAV_0PNPDK20090706_130024_000054192080_00296_38426_0484.N1 DOR_NAV_0P.MPH.ABS_ORBIT=38426
Product: DOR_NAV_0P Filename: DOR_NAV_0PNPDK20090706_143602_000057382080_00297_38427_0485.N1	06-JUL-2009 14:36:02.888 06-JUL-2009 16:11:41.100	DOR_NAV_0PNPDK20090706_143602_000057382080_00297_38427_0485.N1 DOR_NAV_0P.MPH.ABS_ORBIT=38427
Product: DOR_NAV_0P Filename: DOR_NAV_0PNPDK20090706_161659_000054192080_00298_38428_0486.N1	06-JUL-2009 16:16:59.885 06-JUL-2009 17:47:19.292	DOR_NAV_0PNPDK20090706_161659_000054192080_00298_38428_0486.N1 DOR_NAV_0P.MPH.ABS_ORBIT=38428
Product: DOR_NAV_0P Filename: DOR_NAV_0PNPDK20090706_175238_000057382080_00299_38429_0487.N1	06-JUL-2009 17:52:38.081 06-JUL-2009 19:28:16.285	DOR_NAV_0PNPDK20090706_175238_000057382080_00299_38429_0487.N1 DOR_NAV_0P.MPH.ABS_ORBIT=38429
Product: DOR_NAV_0P Filename: DOR_NAV_0PNPDE20090706_193335_000038252080_00300_38430_8298.N1	06-JUL-2009 19:33:35.074 06-JUL-2009 20:37:20.559	DOR_NAV_0PNPDE20090706_193335_000038252080_00300_38430_8298.N1 DOR_NAV_0P.MPH.ABS_ORBIT=38430
Product: DOR_NAV_0P Filename: DOR_NAV_0PNPDE20090706_204239_000060572080_00300_38430_8299.N1	06-JUL-2009 20:42:39.344 06-JUL-2009 22:23:36.337	DOR_NAV_0PNPDE20090706_204239_000060572080_00300_38430_8299.N1 DOR_NAV_0P.MPH.ABS_ORBIT=38430
Product: DOR_NAV_0P Filename: DOR_NAV_0PNPDE20090706_222336_000057382080_00301_38431_8300.N1	06-JUL-2009 22:23:36.337 06-JUL-2009 23:59:14.549	DOR_NAV_0PNPDE20090706_222336_000057382080_00301_38431_8300.N1 DOR_NAV_0P.MPH.ABS_ORBIT=38431

**MWR\_NL\_0P products**

Gauge	Segment (Start-Stop)	Explicit Reference
Product: MWR_NL_0P Filename: MWR_NL_0PNPDE20090705_225913_000060962080_00287_38417_8742.N1	05-JUL-2009 22:59:13.397 06-JUL-2009 00:40:49.578	MWR_NL_0PNPDE20090705_225913_000060962080_00287_38417_8742.N1 MWR_NL_0P.MPH.ABS_ORBIT=38417
Product: MWR_NL_0P Filename: MWR_NL_0PNPDE20090706_004025_000057842080_00288_38418_8743.N1	06-JUL-2009 00:40:25.570 06-JUL-2009 02:16:49.734	MWR_NL_0PNPDE20090706_004025_000057842080_00288_38418_8743.N1 MWR_NL_0P.MPH.ABS_ORBIT=38418
Product: MWR_NL_0P Filename: MWR_NL_0PNPDE20090706_021625_000044882080_00289_38419_8744.N1	06-JUL-2009 02:16:25.734 06-JUL-2009 03:31:13.860	MWR_NL_0PNPDE20090706_021625_000044882080_00289_38419_8744.N1 MWR_NL_0P.MPH.ABS_ORBIT=38419
Product: MWR_NL_0P Filename: MWR_NL_0PNPDE20090706_033137_000061202080_00290_38420_8745.N1	06-JUL-2009 03:31:37.860 06-JUL-2009 05:13:38.029	MWR_NL_0PNPDE20090706_033137_000061202080_00290_38420_8745.N1 MWR_NL_0P.MPH.ABS_ORBIT=38420

Product: MWR_NL__OP Filename: MWR_NL__OPNPDE20090706_051402_000060002080_00291_38421_8746.N1	06-JUL-2009 05:14:02.025 06-JUL-2009 06:54:02.194	MWR_NL__OPNPDE20090706_051402_000060002080_00291_38421_8746.N1 MWR_NL__OP.MPH.ABS_ORBIT=38421
Product: MWR_NL__OP Filename: MWR_NL__OPNPDK20090706_065426_000040322080_00292_38422_1098.N1	06-JUL-2009 06:54:26.194 06-JUL-2009 08:01:38.303	MWR_NL__OPNPDK20090706_065426_000040322080_00292_38422_1098.N1 MWR_NL__OP.MPH.ABS_ORBIT=38422
Product: MWR_NL__OP Filename: MWR_NL__OPNPDK20090706_080138_000060962080_00293_38423_1099.N1	06-JUL-2009 08:01:38.303 06-JUL-2009 09:43:14.480	MWR_NL__OPNPDK20090706_080138_000060962080_00293_38423_1099.N1 MWR_NL__OP.MPH.ABS_ORBIT=38423
Product: MWR_NL__OP Filename: MWR_NL__OPNPDK20090706_094314_000059762080_00294_38424_1100.N1	06-JUL-2009 09:43:14.480 06-JUL-2009 11:22:50.645	MWR_NL__OPNPDK20090706_094314_000059762080_00294_38424_1100.N1 MWR_NL__OP.MPH.ABS_ORBIT=38424
Product: MWR_NL__OP Filename: MWR_NL__OPNPDK20090706_112250_000059522080_00295_38425_1101.N1	06-JUL-2009 11:22:50.645 06-JUL-2009 13:02:02.809	MWR_NL__OPNPDK20090706_112250_000059522080_00295_38425_1101.N1 MWR_NL__OP.MPH.ABS_ORBIT=38425
Product: MWR_NL__OP Filename: MWR_NL__OPNPDK20090706_130226_000058562080_00296_38426_1102.N1	06-JUL-2009 13:02:26.806 06-JUL-2009 14:40:02.978	MWR_NL__OPNPDK20090706_130226_000058562080_00296_38426_1102.N1 MWR_NL__OP.MPH.ABS_ORBIT=38426
Product: MWR_NL__OP Filename: MWR_NL__OPNPDK20090706_144002_000058322080_00297_38427_1103.N1	06-JUL-2009 14:40:02.978 06-JUL-2009 16:17:15.135	MWR_NL__OPNPDK20090706_144002_000058322080_00297_38427_1103.N1 MWR_NL__OP.MPH.ABS_ORBIT=38427
Product: MWR_NL__OP Filename: MWR_NL__OPNPDK20090706_161715_000058322080_00298_38428_1104.N1	06-JUL-2009 16:17:15.135 06-JUL-2009 17:54:27.292	MWR_NL__OPNPDK20090706_161715_000058322080_00298_38428_1104.N1 MWR_NL__OP.MPH.ABS_ORBIT=38428
Product: MWR_NL__OP Filename: MWR_NL__OPNPDK20090706_175403_000060242080_00299_38429_1105.N1	06-JUL-2009 17:54:03.292 06-JUL-2009 19:34:27.465	MWR_NL__OPNPDK20090706_175403_000060242080_00299_38429_1105.N1 MWR_NL__OP.MPH.ABS_ORBIT=38429
Product: MWR_NL__OP Filename: MWR_NL__OPNPDE20090706_193403_000041522080_00300_38430_8747.N1	06-JUL-2009 19:34:03.465 06-JUL-2009 20:43:15.582	MWR_NL__OPNPDE20090706_193403_000041522080_00300_38430_8747.N1 MWR_NL__OP.MPH.ABS_ORBIT=38430
Product: MWR_NL__OP Filename: MWR_NL__OPNPDE20090706_204251_000063362080_00300_38430_8748.N1	06-JUL-2009 20:42:51.575 06-JUL-2009 22:28:27.751	MWR_NL__OPNPDE20090706_204251_000063362080_00300_38430_8748.N1 MWR_NL__OP.MPH.ABS_ORBIT=38430
Product: MWR_NL__OP Filename: MWR_NL__OPNPDE20090706_222827_000060002080_00301_38431_8749.N1	06-JUL-2009 22:28:27.751 07-JUL-2009 00:08:27.924	MWR_NL__OPNPDE20090706_222827_000060002080_00301_38431_8749.N1 MWR_NL__OP.MPH.ABS_ORBIT=38431

**RA2\_ME\_\_OP products**

Gauge	Segment (Start-Stop)	Explicit Reference
Product: RA2_ME__OP Filename: RA2_ME__OPNPDE20090705_225913_000061442080_00287_38417_9393.N1	05-JUL-2009 22:59:13.160 06-JUL-2009 00:41:36.870	RA2_ME__OPNPDE20090705_225913_000061442080_00287_38417_9393.N1 RA2_ME__OP.MPH.ABS_ORBIT=38417
Product: RA2_ME__OP Filename: RA2_ME__OPNPDE20090706_004036_000058372080_00288_38418_9394.N1	06-JUL-2009 00:40:36.714 06-JUL-2009 02:17:54.074	RA2_ME__OPNPDE20090706_004036_000058372080_00288_38418_9394.N1 RA2_ME__OP.MPH.ABS_ORBIT=38418
Product: RA2_ME__OP Filename: RA2_ME__OPNPDE20090706_021646_000045332080_00289_38419_9395.N1	06-JUL-2009 02:16:46.120 06-JUL-2009 03:32:18.986	RA2_ME__OPNPDE20090706_021646_000045332080_00289_38419_9395.N1 RA2_ME__OP.MPH.ABS_ORBIT=38419
Product: RA2_ME__OP Filename: RA2_ME__OPNPDE20090706_033143_000061752080_00290_38420_9396.N1	06-JUL-2009 03:31:43.338 06-JUL-2009 05:14:38.240	RA2_ME__OPNPDE20090706_033143_000061752080_00290_38420_9396.N1 RA2_ME__OP.MPH.ABS_ORBIT=38420
Product: RA2_ME__OP Filename: RA2_ME__OPNPDE20090706_051407_000060612080_00291_38421_9397.N1	06-JUL-2009 05:14:07.048 06-JUL-2009 06:55:08.322	RA2_ME__OPNPDE20090706_051407_000060612080_00291_38421_9397.N1 RA2_ME__OP.MPH.ABS_ORBIT=38421
Product: RA2_ME__OP Filename: RA2_ME__OPNPDK20090706_065436_000040732080_00292_38422_3124.N1	06-JUL-2009 06:54:36.016 06-JUL-2009 08:02:28.800	RA2_ME__OPNPDK20090706_065436_000040732080_00292_38422_3124.N1 RA2_ME__OP.MPH.ABS_ORBIT=38422
Product: RA2_ME__OP Filename: RA2_ME__OPNPDK20090706_080156_000061412080_00293_38423_3125.N1	06-JUL-2009 08:01:56.494 06-JUL-2009 09:44:17.976	RA2_ME__OPNPDK20090706_080156_000061412080_00293_38423_3125.N1 RA2_ME__OP.MPH.ABS_ORBIT=38423
Product: RA2_ME__OP Filename: RA2_ME__OPNPDK20090706_094335_000060192080_00294_38424_3126.N1	06-JUL-2009 09:43:35.644 06-JUL-2009 11:23:54.586	RA2_ME__OPNPDK20090706_094335_000060192080_00294_38424_3126.N1 RA2_ME__OP.MPH.ABS_ORBIT=38424
Product: RA2_ME__OP Filename: RA2_ME__OPNPDK20090706_112312_000059902080_00295_38425_3127.N1	06-JUL-2009 11:23:12.254 06-JUL-2009 13:03:02.231	RA2_ME__OPNPDK20090706_112312_000059902080_00295_38425_3127.N1 RA2_ME__OP.MPH.ABS_ORBIT=38425
Product: RA2_ME__OP Filename: RA2_ME__OPNPDK20090706_130229_000059032080_00296_38426_3128.N1	06-JUL-2009 13:02:29.925 06-JUL-2009 14:40:53.011	RA2_ME__OPNPDK20090706_130229_000059032080_00296_38426_3128.N1 RA2_ME__OP.MPH.ABS_ORBIT=38426

Product: RA2_ME__0P Filename: RA2_ME__0PNPDK20090706_144009_000050792080_00297_38427_3130.N1	06-JUL-2009 14:40:09.565 06-JUL-2009 16:04:48.291	RA2_ME__0PNPDK20090706_144009_000050792080_00297_3842 RA2_ME__0P.MPH.ABS_ORBIT=38427
Product: RA2_ME__0P Filename: RA2_ME__0PNPDK20090706_160836_000005782080_00298_38428_3131.N1	06-JUL-2009 16:08:36.927 06-JUL-2009 16:18:15.094	RA2_ME__0PNPDK20090706_160836_000005782080_00298_38428_3131.N1 RA2_ME__0P.MPH.ABS_ORBIT=38428
Product: RA2_ME__0P Filename: RA2_ME__0PNPDK20090706_161731_000058832080_00298_38428_3132.N1	06-JUL-2009 16:17:31.648 06-JUL-2009 17:55:34.682	RA2_ME__0PNPDK20090706_161731_000058832080_00298_38428_3132.N1 RA2_ME__0P.MPH.ABS_ORBIT=38428
Product: RA2_ME__0P Filename: RA2_ME__0PNPDK20090706_175411_000060822080_00299_38429_3133.N1	06-JUL-2009 17:54:11.132 06-JUL-2009 19:35:33.571	RA2_ME__0PNPDK20090706_175411_000060822080_00299_38429_3133.N1 RA2_ME__0P.MPH.ABS_ORBIT=38429
Product: RA2_ME__0P Filename: RA2_ME__0PNPDE20090706_193422_000041902080_00300_38430_9398.N1	06-JUL-2009 19:34:22.275 06-JUL-2009 20:44:12.029	RA2_ME__0PNPDE20090706_193422_000041902080_00300_38430_9398.N1 RA2_ME__0P.MPH.ABS_ORBIT=38430
Product: RA2_ME__0P Filename: RA2_ME__0PNPDE20090706_204309_000063802080_00300_38430_9399.N1	06-JUL-2009 20:43:09.645 06-JUL-2009 22:29:29.523	RA2_ME__0PNPDE20090706_204309_000063802080_00300_38430_9399.N1 RA2_ME__0P.MPH.ABS_ORBIT=38430
Product: RA2_ME__0P Filename: RA2_ME__0PNPDE20090706_222830_000060662080_00301_38431_9400.N1	06-JUL-2009 22:28:30.481 07-JUL-2009 00:09:36.211	RA2_ME__0PNPDE20090706_222830_000060662080_00301_38431_9400.N1 RA2_ME__0P.MPH.ABS_ORBIT=38431

## Missing Products

### RA2\_CAL\_0P missing products

Gauge Value Segment (Start-Stop)

### DOR\_DOP\_0P missing products

Gauge	Value	Segment (Start-Stop)
MODE.NOMINAL DORIS.MISSING	Duration: 63.761727 s	06-JUL-2009 00:39:13.609 06-JUL-2009 00:40:17.370
MODE.NOMINAL DORIS.MISSING	Duration: 63.753918 s	06-JUL-2009 03:30:18.602 06-JUL-2009 03:31:22.356
MODE.NOMINAL DORIS.MISSING	Duration: 63.757822 s	06-JUL-2009 05:12:19.361 06-JUL-2009 05:13:23.119
MODE.NOMINAL DORIS.MISSING	Duration: 127.515640 s	06-JUL-2009 06:52:12.592 06-JUL-2009 06:54:20.108
MODE.NOMINAL DORIS.MISSING	Duration: 63.753909 s	06-JUL-2009 08:00:13.112 06-JUL-2009 08:01:16.866
MODE.NOMINAL DORIS.MISSING	Duration: 63.753909 s	06-JUL-2009 09:42:13.855 06-JUL-2009 09:43:17.609
MODE.NOMINAL DORIS.MISSING	Duration: 127.511734 s	06-JUL-2009 11:21:03.336 06-JUL-2009 11:23:10.848
MODE.NOMINAL DORIS.MISSING	Duration: 63.757822 s	06-JUL-2009 13:00:56.559 06-JUL-2009 13:02:00.317
MODE.NOMINAL DORIS.MISSING	Duration: 63.761722 s	06-JUL-2009 14:38:42.283 06-JUL-2009 14:39:46.045
MODE.NOMINAL DORIS.MISSING	Duration: 127.515652 s	06-JUL-2009 16:15:24.248 06-JUL-2009 16:17:31.764
MODE.NOMINAL DORIS.MISSING	Duration: 63.761717 s	06-JUL-2009 19:33:03.191 06-JUL-2009 19:34:06.953
MODE.NOMINAL DORIS.MISSING	Duration: 63.753917 s	06-JUL-2009 20:41:03.711 06-JUL-2009 20:42:07.465
MODE.NOMINAL DORIS.MISSING	Duration: 63.757822 s	06-JUL-2009 22:27:19.489 06-JUL-2009 22:28:23.247

**DOR\_NAV\_0P missing products**

Gauge	Value	Segment (Start-Stop)
MODE.NOMINAL DORIS.MISSING	Duration: 318.789102 s	06-JUL-2009 00:31:15.425 06-JUL-2009 00:36:34.214
MODE.NOMINAL DORIS.MISSING	Duration: 318.785195 s	06-JUL-2009 02:06:53.621 06-JUL-2009 02:12:12.406
MODE.NOMINAL DORIS.MISSING	Duration: 318.793012 s	06-JUL-2009 03:21:16.653 06-JUL-2009 03:26:35.446
MODE.NOMINAL DORIS.MISSING	Duration: 318.793008 s	06-JUL-2009 05:07:32.447 06-JUL-2009 05:12:51.240
MODE.NOMINAL DORIS.MISSING	Duration: 318.789101 s	06-JUL-2009 06:48:29.440 06-JUL-2009 06:53:48.229
MODE.NOMINAL DORIS.MISSING	Duration: 318.789096 s	06-JUL-2009 07:52:14.924 06-JUL-2009 07:57:33.714
MODE.NOMINAL DORIS.MISSING	Duration: 318.793003 s	06-JUL-2009 09:33:11.910 06-JUL-2009 09:38:30.703
MODE.NOMINAL DORIS.MISSING	Duration: 318.796914 s	06-JUL-2009 11:14:08.906 06-JUL-2009 11:19:27.703
MODE.NOMINAL DORIS.MISSING	Duration: 318.793009 s	06-JUL-2009 12:55:05.891 06-JUL-2009 13:00:24.684
MODE.NOMINAL DORIS.MISSING	Duration: 318.785191 s	06-JUL-2009 14:30:44.103 06-JUL-2009 14:36:02.888
MODE.NOMINAL DORIS.MISSING	Duration: 318.785206 s	06-JUL-2009 16:11:41.100 06-JUL-2009 16:16:59.885
MODE.NOMINAL DORIS.MISSING	Duration: 318.789102 s	06-JUL-2009 17:47:19.292 06-JUL-2009 17:52:38.081
MODE.NOMINAL DORIS.MISSING	Duration: 318.789093 s	06-JUL-2009 19:28:16.285 06-JUL-2009 19:33:35.074
MODE.NOMINAL DORIS.MISSING	Duration: 318.785198 s	06-JUL-2009 20:37:20.559 06-JUL-2009 20:42:39.344
MODE.NOMINAL DORIS.MISSING	Duration: 729.434244 s	06-JUL-2009 23:59:14.549 07-JUL-2009 00:11:23.983

**MWR\_NL\_0P missing products**

Gauge	Value	Segment (Start-Stop)
MODE.NOMINAL MWR.MISSING	Duration: 24.000007 s	06-JUL-2009 03:31:13.860 06-JUL-2009 03:31:37.860
MODE.NOMINAL MWR.MISSING	Duration: 23.996096 s	06-JUL-2009 05:13:38.029 06-JUL-2009 05:14:02.025
MODE.NOMINAL MWR.MISSING	Duration: 24.000004 s	06-JUL-2009 06:54:02.194 06-JUL-2009 06:54:26.194
MODE.NOMINAL MWR.MISSING	Duration: 23.996098 s	06-JUL-2009 13:02:02.809 06-JUL-2009 13:02:26.806

**RA2\_ME\_0P missing products**

Gauge	Value	Segment (Start-Stop)
-------	-------	----------------------

MODE.MEASUREMENT RA2.MISSING	Duration: 11.816411 s	06-JUL-2009 16:04:48.291 06-JUL-2009 16:05:00.108
MODE.MEASUREMENT RA2.MISSING	Duration: 79.311552 s	06-JUL-2009 16:07:17.615 06-JUL-2009 16:08:36.927

## Unplanned Products

### RA2\_CAL\_0P unplanned products

Gauge Segment (Start-Stop)

### DOR\_DOP\_0P unplanned products

Gauge Segment (Start-Stop)

### DOR\_NAV\_0P unplanned products

Gauge Segment (Start-Stop)

### MWR\_NL\_0P unplanned products

Gauge Segment (Start-Stop)

### RA2\_ME\_0P unplanned products

Gauge Segment (Start-Stop)

## Overlaps

### RA2\_CAL\_0P overlaps

Gauge Segment (Start-Stop) Explicit Reference

### DOR\_DOP\_0P overlaps

Gauge Segment (Start-Stop) Explicit Reference

### DOR\_NAV\_0P overlaps

Gauge Segment (Start-Stop) Explicit Reference

### MWR\_NL\_0P overlaps

Gauge Segment (Start-Stop) Explicit Reference

### RA2\_ME\_0P overlaps

Gauge Segment (Start-Stop) Explicit Reference

## Duplicates

### RA2\_CAL\_0P duplicates

Gauge Segment (Start-Stop) Explicit Reference

### DOR\_DOP\_0P duplicates

Gauge Segment (Start-Stop) Explicit Reference

### DOR\_NAV\_0P duplicates

Gauge Segment (Start-Stop) Explicit Reference

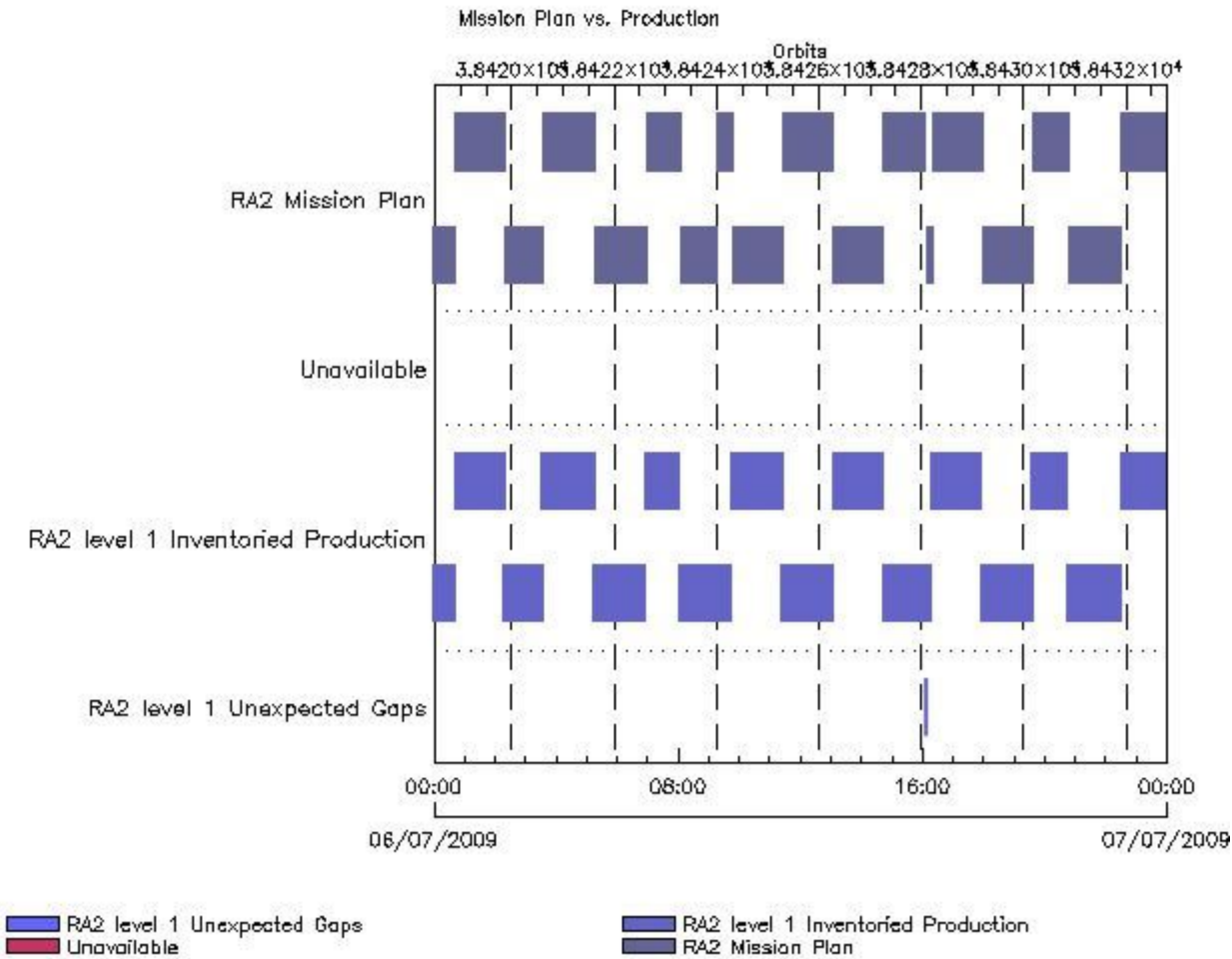


MWR\_NL\_\_0P duplicates

Gauge	Segment (Start-Stop)	Explicit Reference
	RA2_ME__0P duplicates	

Gauge	Segment (Start-Stop)	Explicit Reference
-------	----------------------	--------------------

# Mission Plan vs. Production (level 1)



Mission Plan (extracted from DMOP)

Gauge	Segment (Start-Stop)
MODE.MEASUREMENT RA2.ACQ_PLAN	05-JUL-2009 23:02:19.009 06-JUL-2009 16:05:00.108
MODE.CALIBRATION RA2.ACQ_PLAN	06-JUL-2009 16:05:04.618 06-JUL-2009 16:07:13.105
MODE.MEASUREMENT RA2.ACQ_PLAN	06-JUL-2009 16:07:17.615 07-JUL-2009 00:11:23.983

Inventoried Products

RA2\_MW\_\_1P products

Gauge	Segment (Start-Stop)	Explicit Reference
Product: RA2_MW__1P Filename: RA2_MW__1PNPDE20090705_225913_000061452080_00287_38417_5717.N1	05-JUL-2009 22:59:13.185 06-JUL-2009 00:41:37.954	RA2_MW__1PNPDE20090705_225913_000061452080_00287_38417_5717.N1 RA2_MW__1P.MPH.ABS_ORBIT=38417
Product: RA2_MW__1P Filename: RA2_MW__1PNPDE20090706_004036_000058382080_00288_38418_5851.N1	06-JUL-2009 00:40:36.739 06-JUL-2009 02:17:55.158	RA2_MW__1PNPDE20090706_004036_000058382080_00288_38418_5851.N1 RA2_MW__1P.MPH.ABS_ORBIT=38418
Product: RA2_MW__1P Filename: RA2_MW__1PNPDE20090706_021646_000045342080_00289_38419_6016.N1	06-JUL-2009 02:16:46.145 06-JUL-2009 03:32:20.069	RA2_MW__1PNPDE20090706_021646_000045342080_00289_38419_6016.N1 RA2_MW__1P.MPH.ABS_ORBIT=38419
Product: RA2_MW__1P Filename: RA2_MW__1PNPDE20090706_033143_000061762080_00290_38420_6177.N1	06-JUL-2009 03:31:43.363 06-JUL-2009 05:14:39.323	RA2_MW__1PNPDE20090706_033143_000061762080_00290_38420_6177.N1 RA2_MW__1P.MPH.ABS_ORBIT=38420
Product: RA2_MW__1P Filename: RA2_MW__1PNPDE20090706_051407_000060622080_00291_38421_6365.N1	06-JUL-2009 05:14:07.073 06-JUL-2009 06:55:09.405	RA2_MW__1PNPDE20090706_051407_000060622080_00291_38421_6365.N1 RA2_MW__1P.MPH.ABS_ORBIT=38421
Product: RA2_MW__1P Filename: RA2_MW__1PNPDK20090706_065436_000040742080_00292_38422_9334.N1	06-JUL-2009 06:54:36.041 06-JUL-2009 08:02:29.883	RA2_MW__1PNPDK20090706_065436_000040742080_00292_38422_9334.N1 RA2_MW__1P.MPH.ABS_ORBIT=38422
Product: RA2_MW__1P Filename: RA2_MW__1PNPDK20090706_080156_000061432080_00293_38423_9461.N1	06-JUL-2009 08:01:56.519 06-JUL-2009 09:44:19.059	RA2_MW__1PNPDK20090706_080156_000061432080_00293_38423_9461.N1 RA2_MW__1P.MPH.ABS_ORBIT=38423
Product: RA2_MW__1P Filename: RA2_MW__1PNPDK20090706_094335_000060202080_00294_38424_9593.N1	06-JUL-2009 09:43:35.669 06-JUL-2009 11:23:55.669	RA2_MW__1PNPDK20090706_094335_000060202080_00294_38424_9593.N1 RA2_MW__1P.MPH.ABS_ORBIT=38424
Product: RA2_MW__1P Filename: RA2_MW__1PNPDK20090706_112312_000059912080_00295_38425_9736.N1	06-JUL-2009 11:23:12.279 06-JUL-2009 13:03:03.315	RA2_MW__1PNPDK20090706_112312_000059912080_00295_38425_9736.N1 RA2_MW__1P.MPH.ABS_ORBIT=38425
Product: RA2_MW__1P Filename: RA2_MW__1PNPDK20090706_130229_000059042080_00296_38426_9868.N1	06-JUL-2009 13:02:29.951 06-JUL-2009 14:40:54.095	RA2_MW__1PNPDK20090706_130229_000059042080_00296_38426_9868.N1 RA2_MW__1P.MPH.ABS_ORBIT=38426
Product: RA2_MW__1P Filename: RA2_MW__1PNPDK20090706_144009_000050802080_00297_38427_9987.N1	06-JUL-2009 14:40:09.591 06-JUL-2009 16:04:49.375	RA2_MW__1PNPDK20090706_144009_000050802080_00297_38427_9987.N1 RA2_MW__1P.MPH.ABS_ORBIT=38427
Product: RA2_MW__1P Filename: RA2_MW__1PNPDK20090706_160836_000005792080_00298_38428_9990.N1	06-JUL-2009 16:08:36.952 06-JUL-2009 16:18:16.177	RA2_MW__1PNPDK20090706_160836_000005792080_00298_38428_9990.N1 RA2_MW__1P.MPH.ABS_ORBIT=38428
Product: RA2_MW__1P Filename: RA2_MW__1PNPDK20090706_161731_000058842080_00298_38428_0124.N1	06-JUL-2009 16:17:31.673 06-JUL-2009 17:55:35.765	RA2_MW__1PNPDK20090706_161731_000058842080_00298_38428_0124.N1 RA2_MW__1P.MPH.ABS_ORBIT=38428
Product: RA2_MW__1P Filename: RA2_MW__1PNPDK20090706_175411_000060832080_00299_38429_0247.N1	06-JUL-2009 17:54:11.157 06-JUL-2009 19:35:34.655	RA2_MW__1PNPDK20090706_175411_000060832080_00299_38429_0247.N1 RA2_MW__1P.MPH.ABS_ORBIT=38429
Product: RA2_MW__1P Filename: RA2_MW__1PNPDE20090706_193422_000041912080_00300_38430_6751.N1	06-JUL-2009 19:34:22.301 06-JUL-2009 20:44:13.113	RA2_MW__1PNPDE20090706_193422_000041912080_00300_38430_6751.N1 RA2_MW__1P.MPH.ABS_ORBIT=38430
Product: RA2_MW__1P Filename: RA2_MW__1PNPDE20090706_204309_000063812080_00300_38430_6895.N1	06-JUL-2009 20:43:09.671 06-JUL-2009 22:29:30.607	RA2_MW__1PNPDE20090706_204309_000063812080_00300_38430_6895.N1 RA2_MW__1P.MPH.ABS_ORBIT=38430
Product: RA2_MW__1P Filename: RA2_MW__1PNPDE20090706_222830_000060672080_00301_38431_7065.N1	06-JUL-2009 22:28:30.507 07-JUL-2009 00:09:37.295	RA2_MW__1PNPDE20090706_222830_000060672080_00301_38431_7065.N1 RA2_MW__1P.MPH.ABS_ORBIT=38431

## Missing Products

### RA2\_MW\_\_1P missing products

Gauge	Value	Segment (Start-Stop)
MODE.MEASUREMENT RA2.MISSING	Duration: 10.732916 s	06-JUL-2009 16:04:49.375 06-JUL-2009 16:05:00.108
MODE.MEASUREMENT RA2.MISSING	Duration: 79.336779 s	06-JUL-2009 16:07:17.615 06-JUL-2009 16:08:36.952

## Unplanned Products

### RA2\_MW\_\_1P unplanned products

Overlaps

Gauge Segment (Start-Stop)

RA2\_MW\_\_1P overlaps

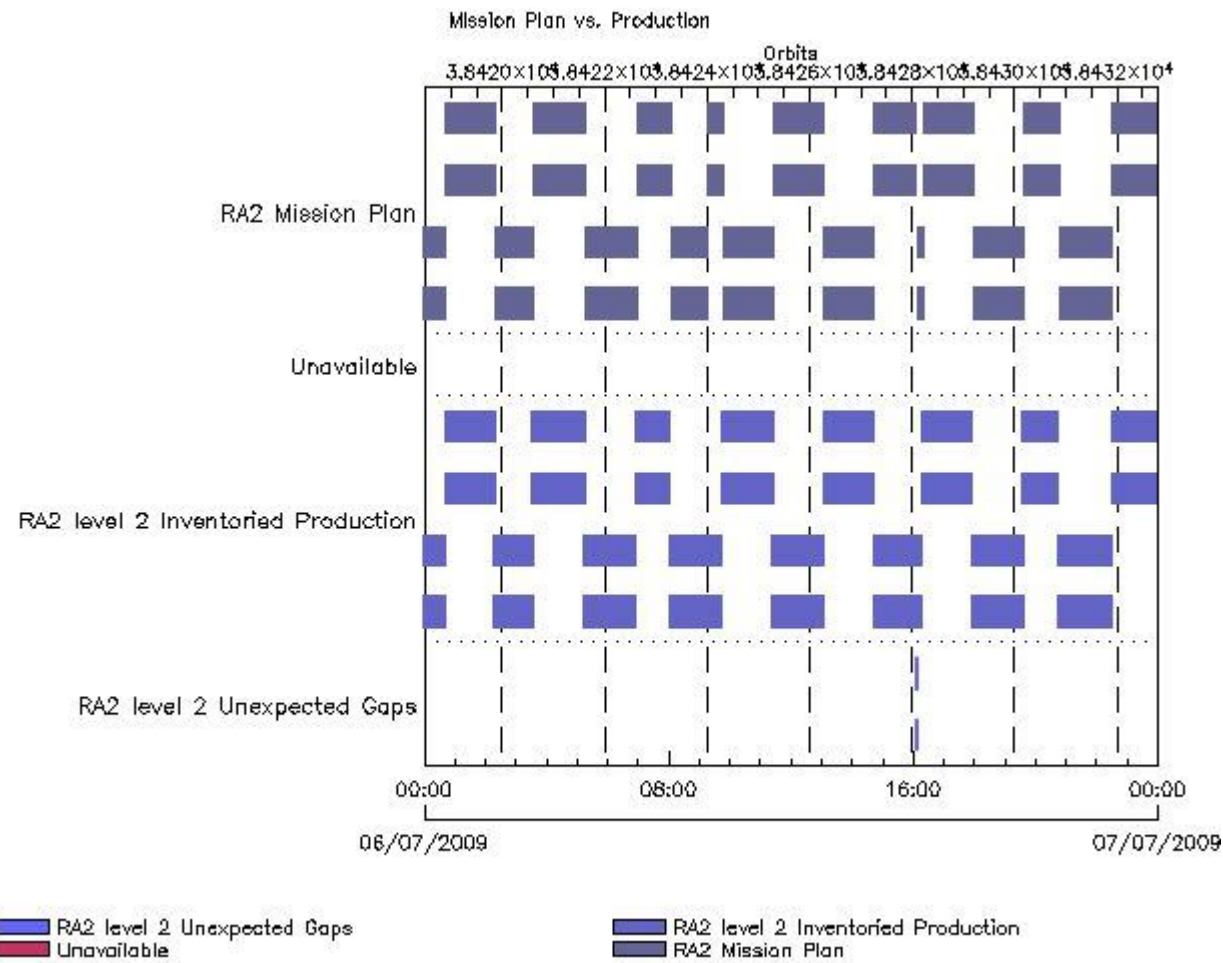
Gauge Segment (Start-Stop) Explicit Reference

Duplicates

RA2\_MW\_\_1P duplicates

Gauge Segment (Start-Stop) Explicit Reference

# Mission Plan vs. Production (level 2)



Mission Plan (extracted from DMOP)

Gauge	Segment (Start-Stop)
MODE.MEASUREMENT RA2.ACQ_PLAN	05-JUL-2009 23:02:19.009 06-JUL-2009 16:05:00.108
MODE.CALIBRATION RA2.ACQ_PLAN	06-JUL-2009 16:05:04.618 06-JUL-2009 16:07:13.105

## Inventoried Products

### RA2\_FGD\_2P products

Gauge	Segment (Start-Stop)	Explicit Reference
Product: RA2_FGD_2P Filename: RA2_FGD_2PNPDE20090705_225913_000061452080_00287_38417_5718.N1	05-JUL-2009 22:59:13.185 06-JUL-2009 00:41:37.954	RA2_FGD_2PNPDE20090705_225913_000061452080_00287_38417_5718.N1 RA2_FGD_2P.MPH.ABS_ORBIT=38417
Product: RA2_FGD_2P Filename: RA2_FGD_2PNPDE20090706_004036_000058382080_00288_38418_5852.N1	06-JUL-2009 00:40:36.739 06-JUL-2009 02:17:55.158	RA2_FGD_2PNPDE20090706_004036_000058382080_00288_38418_5852.N1 RA2_FGD_2P.MPH.ABS_ORBIT=38418
Product: RA2_FGD_2P Filename: RA2_FGD_2PNPDE20090706_021646_000045342080_00289_38419_6017.N1	06-JUL-2009 02:16:46.145 06-JUL-2009 03:32:20.069	RA2_FGD_2PNPDE20090706_021646_000045342080_00289_38419_6017.N1 RA2_FGD_2P.MPH.ABS_ORBIT=38419
Product: RA2_FGD_2P Filename: RA2_FGD_2PNPDE20090706_033143_000061762080_00290_38420_6178.N1	06-JUL-2009 03:31:43.363 06-JUL-2009 05:14:39.323	RA2_FGD_2PNPDE20090706_033143_000061762080_00290_38420_6178.N1 RA2_FGD_2P.MPH.ABS_ORBIT=38420
Product: RA2_FGD_2P Filename: RA2_FGD_2PNPDE20090706_051407_000060622080_00291_38421_6366.N1	06-JUL-2009 05:14:07.073 06-JUL-2009 06:55:09.405	RA2_FGD_2PNPDE20090706_051407_000060622080_00291_38421_6366.N1 RA2_FGD_2P.MPH.ABS_ORBIT=38421
Product: RA2_FGD_2P Filename: RA2_FGD_2PNPDK20090706_065436_000040742080_00292_38422_9335.N1	06-JUL-2009 06:54:36.041 06-JUL-2009 08:02:29.883	RA2_FGD_2PNPDK20090706_065436_000040742080_00292_38422_9335.N1 RA2_FGD_2P.MPH.ABS_ORBIT=38422
Product: RA2_FGD_2P Filename: RA2_FGD_2PNPDK20090706_080156_000061432080_00293_38423_9462.N1	06-JUL-2009 08:01:56.519 06-JUL-2009 09:44:19.059	RA2_FGD_2PNPDK20090706_080156_000061432080_00293_38423_9462.N1 RA2_FGD_2P.MPH.ABS_ORBIT=38423
Product: RA2_FGD_2P Filename: RA2_FGD_2PNPDK20090706_094335_000060202080_00294_38424_9594.N1	06-JUL-2009 09:43:35.669 06-JUL-2009 11:23:55.669	RA2_FGD_2PNPDK20090706_094335_000060202080_00294_38424_9594.N1 RA2_FGD_2P.MPH.ABS_ORBIT=38424
Product: RA2_FGD_2P Filename: RA2_FGD_2PNPDK20090706_112312_000059912080_00295_38425_9737.N1	06-JUL-2009 11:23:12.279 06-JUL-2009 13:03:03.315	RA2_FGD_2PNPDK20090706_112312_000059912080_00295_38425_9737.N1 RA2_FGD_2P.MPH.ABS_ORBIT=38425
Product: RA2_FGD_2P Filename: RA2_FGD_2PNPDK20090706_130229_000059042080_00296_38426_9869.N1	06-JUL-2009 13:02:29.951 06-JUL-2009 14:40:54.095	RA2_FGD_2PNPDK20090706_130229_000059042080_00296_38426_9869.N1 RA2_FGD_2P.MPH.ABS_ORBIT=38426
Product: RA2_FGD_2P Filename: RA2_FGD_2PNPDK20090706_144009_000050802080_00297_38427_9988.N1	06-JUL-2009 14:40:09.591 06-JUL-2009 16:04:49.375	RA2_FGD_2PNPDK20090706_144009_000050802080_00297_38427_9988.N1 RA2_FGD_2P.MPH.ABS_ORBIT=38427
Product: RA2_FGD_2P Filename: RA2_FGD_2PNPDK20090706_160836_000005792080_00298_38428_9991.N1	06-JUL-2009 16:08:36.952 06-JUL-2009 16:18:16.177	RA2_FGD_2PNPDK20090706_160836_000005792080_00298_38428_9991.N1 RA2_FGD_2P.MPH.ABS_ORBIT=38428
Product: RA2_FGD_2P Filename: RA2_FGD_2PNPDK20090706_161731_000058842080_00298_38428_0125.N1	06-JUL-2009 16:17:31.673 06-JUL-2009 17:55:35.765	RA2_FGD_2PNPDK20090706_161731_000058842080_00298_38428_0125.N1 RA2_FGD_2P.MPH.ABS_ORBIT=38428
Product: RA2_FGD_2P Filename: RA2_FGD_2PNPDK20090706_175411_000060832080_00299_38429_0248.N1	06-JUL-2009 17:54:11.157 06-JUL-2009 19:35:34.655	RA2_FGD_2PNPDK20090706_175411_000060832080_00299_38429_0248.N1 RA2_FGD_2P.MPH.ABS_ORBIT=38429
Product: RA2_FGD_2P Filename: RA2_FGD_2PNPDE20090706_193422_000041912080_00300_38430_6752.N1	06-JUL-2009 19:34:22.301 06-JUL-2009 20:44:13.113	RA2_FGD_2PNPDE20090706_193422_000041912080_00300_38430_6752.N1 RA2_FGD_2P.MPH.ABS_ORBIT=38430
Product: RA2_FGD_2P Filename: RA2_FGD_2PNPDE20090706_204309_000063812080_00300_38430_6896.N1	06-JUL-2009 20:43:09.671 06-JUL-2009 22:29:30.607	RA2_FGD_2PNPDE20090706_204309_000063812080_00300_38430_6896.N1 RA2_FGD_2P.MPH.ABS_ORBIT=38430
Product: RA2_FGD_2P Filename: RA2_FGD_2PNPDE20090706_222830_000060672080_00301_38431_7066.N1	06-JUL-2009 22:28:30.507 07-JUL-2009 00:09:37.295	RA2_FGD_2PNPDE20090706_222830_000060672080_00301_38431_7066.N1 RA2_FGD_2P.MPH.ABS_ORBIT=38431

### RA2\_WWV\_2P products

Gauge	Segment (Start-Stop)	Explicit Reference
Product: RA2_WWV_2P Filename: RA2_WWV_2PNPDE20090705_225913_000061452080_00287_38417_5719.N1	05-JUL-2009 22:59:13.185 06-JUL-2009 00:41:37.954	RA2_WWV_2PNPDE20090705_225913_000061452080_00287_38417_5719.N1 RA2_WWV_2P.MPH.ABS_ORBIT=38417

Product: RA2_WWV_2P Filename: RA2_WWV_2PNPDE20090706_004036_000058382080_00288_38418_5853.N1	06-JUL-2009 00:40:36.739 06-JUL-2009 02:17:55.158	RA2_WWV_2PNPDE20090706_004036_000058382080_00288_38418 RA2_WWV_2P.MPH.ABS_ORBIT=38418
Product: RA2_WWV_2P Filename: RA2_WWV_2PNPDE20090706_021646_000045342080_00289_38419_6018.N1	06-JUL-2009 02:16:46.145 06-JUL-2009 03:32:20.069	RA2_WWV_2PNPDE20090706_021646_000045342080_00289_38419_6018.N1 RA2_WWV_2P.MPH.ABS_ORBIT=38419
Product: RA2_WWV_2P Filename: RA2_WWV_2PNPDE20090706_033143_000061762080_00290_38420_6179.N1	06-JUL-2009 03:31:43.363 06-JUL-2009 05:14:39.323	RA2_WWV_2PNPDE20090706_033143_000061762080_00290_38420_6179.N1 RA2_WWV_2P.MPH.ABS_ORBIT=38420
Product: RA2_WWV_2P Filename: RA2_WWV_2PNPDE20090706_051407_000060622080_00291_38421_6367.N1	06-JUL-2009 05:14:07.073 06-JUL-2009 06:55:09.405	RA2_WWV_2PNPDE20090706_051407_000060622080_00291_38421_6367.N1 RA2_WWV_2P.MPH.ABS_ORBIT=38421
Product: RA2_WWV_2P Filename: RA2_WWV_2PNPDK20090706_065436_000040742080_00292_38422_9336.N1	06-JUL-2009 06:54:36.041 06-JUL-2009 08:02:29.883	RA2_WWV_2PNPDK20090706_065436_000040742080_00292_38422_9336.N1 RA2_WWV_2P.MPH.ABS_ORBIT=38422
Product: RA2_WWV_2P Filename: RA2_WWV_2PNPDK20090706_080156_000061432080_00293_38423_9463.N1	06-JUL-2009 08:01:56.519 06-JUL-2009 09:44:19.059	RA2_WWV_2PNPDK20090706_080156_000061432080_00293_38423_9463.N1 RA2_WWV_2P.MPH.ABS_ORBIT=38423
Product: RA2_WWV_2P Filename: RA2_WWV_2PNPDK20090706_094335_000060202080_00294_38424_9595.N1	06-JUL-2009 09:43:35.669 06-JUL-2009 11:23:55.669	RA2_WWV_2PNPDK20090706_094335_000060202080_00294_38424_9595.N1 RA2_WWV_2P.MPH.ABS_ORBIT=38424
Product: RA2_WWV_2P Filename: RA2_WWV_2PNPDK20090706_112312_000059912080_00295_38425_9738.N1	06-JUL-2009 11:23:12.279 06-JUL-2009 13:03:03.315	RA2_WWV_2PNPDK20090706_112312_000059912080_00295_38425_9738.N1 RA2_WWV_2P.MPH.ABS_ORBIT=38425
Product: RA2_WWV_2P Filename: RA2_WWV_2PNPDK20090706_130229_000059042080_00296_38426_9870.N1	06-JUL-2009 13:02:29.951 06-JUL-2009 14:40:54.095	RA2_WWV_2PNPDK20090706_130229_000059042080_00296_38426_9870.N1 RA2_WWV_2P.MPH.ABS_ORBIT=38426
Product: RA2_WWV_2P Filename: RA2_WWV_2PNPDK20090706_144009_000050802080_00297_38427_9989.N1	06-JUL-2009 14:40:09.591 06-JUL-2009 16:04:49.375	RA2_WWV_2PNPDK20090706_144009_000050802080_00297_38427_9989.N1 RA2_WWV_2P.MPH.ABS_ORBIT=38427
Product: RA2_WWV_2P Filename: RA2_WWV_2PNPDK20090706_160836_000005792080_00298_38428_9992.N1	06-JUL-2009 16:08:36.952 06-JUL-2009 16:18:16.177	RA2_WWV_2PNPDK20090706_160836_000005792080_00298_38428_9992.N1 RA2_WWV_2P.MPH.ABS_ORBIT=38428
Product: RA2_WWV_2P Filename: RA2_WWV_2PNPDK20090706_161731_000058842080_00298_38428_0126.N1	06-JUL-2009 16:17:31.673 06-JUL-2009 17:55:35.765	RA2_WWV_2PNPDK20090706_161731_000058842080_00298_38428_0126.N1 RA2_WWV_2P.MPH.ABS_ORBIT=38428
Product: RA2_WWV_2P Filename: RA2_WWV_2PNPDK20090706_175411_000060832080_00299_38429_0249.N1	06-JUL-2009 17:54:11.157 06-JUL-2009 19:35:34.655	RA2_WWV_2PNPDK20090706_175411_000060832080_00299_38429_0249.N1 RA2_WWV_2P.MPH.ABS_ORBIT=38429
Product: RA2_WWV_2P Filename: RA2_WWV_2PNPDE20090706_193422_000041912080_00300_38430_6753.N1	06-JUL-2009 19:34:22.301 06-JUL-2009 20:44:13.113	RA2_WWV_2PNPDE20090706_193422_000041912080_00300_38430_6753.N1 RA2_WWV_2P.MPH.ABS_ORBIT=38430
Product: RA2_WWV_2P Filename: RA2_WWV_2PNPDE20090706_204309_000063812080_00300_38430_6897.N1	06-JUL-2009 20:43:09.671 06-JUL-2009 22:29:30.607	RA2_WWV_2PNPDE20090706_204309_000063812080_00300_38430_6897.N1 RA2_WWV_2P.MPH.ABS_ORBIT=38430
Product: RA2_WWV_2P Filename: RA2_WWV_2PNPDE20090706_222830_000060672080_00301_38431_7067.N1	06-JUL-2009 22:28:30.507 07-JUL-2009 00:09:37.295	RA2_WWV_2PNPDE20090706_222830_000060672080_00301_38431_7067.N1 RA2_WWV_2P.MPH.ABS_ORBIT=38431

## Missing Products

### RA2\_FGD\_2P missing products

Gauge	Value	Segment (Start-Stop)
MODE.MEASUREMENT RA2.MISSING	Duration: 10.732916 s	06-JUL-2009 16:04:49.375 06-JUL-2009 16:05:00.108
MODE.MEASUREMENT RA2.MISSING	Duration: 79.336779 s	06-JUL-2009 16:07:17.615 06-JUL-2009 16:08:36.952

### RA2\_WWV\_2P missing products

Gauge	Value	Segment (Start-Stop)
MODE.MEASUREMENT RA2.MISSING	Duration: 10.732916 s	06-JUL-2009 16:04:49.375 06-JUL-2009 16:05:00.108
MODE.MEASUREMENT RA2.MISSING	Duration: 79.336779 s	06-JUL-2009 16:07:17.615 06-JUL-2009 16:08:36.952

## Unplanned Products

RA2\_FGD\_2P unplanned products

Gauge Segment (Start-Stop)

RA2\_WWV\_2P unplanned products

Gauge Segment (Start-Stop)

## Overlaps

RA2\_FGD\_2P overlaps

Gauge Segment (Start-Stop) Explicit Reference

RA2\_WWV\_2P overlaps

Gauge Segment (Start-Stop) Explicit Reference

## Duplicates

RA2\_FGD\_2P duplicates

Gauge Segment (Start-Stop) Explicit Reference

RA2\_WWV\_2P duplicates

Gauge Segment (Start-Stop) Explicit Reference

# ADF usage

RA2\_CAL\_0P: ADF usage

New ADFs

Gauge Value Segment (Start-Stop) Explicit Reference

DOR\_DOP\_0P: ADF usage

New ADFs

Gauge	Value	Segment (Start-Stop)	Explicit Reference
DSD: ORBIT_STATE_VECTOR_FILE PCF_DOR_DOP_0P	new ADF: AUX_FPO_AXVPDS20090706_010111_20090705_195009_20090715_211622	06-JUL-2009 03:31:22.356 06-JUL-2009 03:31:22.356	Product: DOR_DOP_0PNPDE20090706_033122_000060572080_00290_38420_8704.N1

**DOR\_NAV\_0P: ADF usage**
**New ADFs**

Gauge	Value	Segment (Start-Stop)	Explicit Reference
DSD: ORBIT_STATE_VECTOR_FILE  PCF_DOR_NAV_0P	new ADF: AUX_FPO_AXVPDS20090706_010111_20090705_195009_20090715_211622	06-JUL-2009 03:26:35.446  06-JUL-2009 03:26:35.446	Product: DOR_NAV_0PNPDE20090706_032635_000060572080_00290_38420_8296.N1

**MWR\_NL\_\_0P: ADF usage**
**New ADFs**

Gauge	Value	Segment (Start-Stop)	Explicit Reference
DSD: ORBIT_STATE_VECTOR_FILE  PCF_MWR_NL__0P	new ADF: AUX_FPO_AXVPDS20090706_010111_20090705_195009_20090715_211622	06-JUL-2009 03:31:37.860  06-JUL-2009 03:31:37.860	Product: MWR_NL__0PNPDE20090706_033137_000061202080_00290_38420_8745.N1

**RA2\_ME\_\_0P: ADF usage**
**New ADFs**

Gauge	Value	Segment (Start-Stop)	Explicit Reference
DSD: ORBIT_STATE_VECTOR_FILE  PCF_RA2_ME__0P	new ADF: AUX_FPO_AXVPDS20090706_010111_20090705_195009_20090715_211622	06-JUL-2009 03:31:43.338  06-JUL-2009 03:31:43.338	Product: RA2_ME__0PNPDE20090706_033143_000061752080_00290_38420_9396.N1

**RA2\_MW\_\_1P: ADF usage**
**New ADFs**

Gauge	Value	Segment (Start-Stop)	Explicit Reference
-------	-------	----------------------	--------------------

**Current ADFs (from IECF list)**

Gauge	Value	Explicit Reference
-------	-------	--------------------

RA2_CON_AX.INFO PCF_IECF	RA2_CON_AXVIEC20070723_131547_20060621_132015_20200101_000000	Corresponding to date 06-JUL-2009 03:00:02.000
RA2_CST_AX.INFO PCF_IECF	RA2_CST_AXVIEC20020621_135858_20020101_000000_20200101_000000	Corresponding to date 06-JUL-2009 03:00:02.000
RA2_CHD_AX.INFO PCF_IECF	RA2_CHD_AXVIEC20060913_074707_20020101_000000_20200101_000000	Corresponding to date 06-JUL-2009 03:00:02.000
RA2_IFA_AX.INFO PCF_IECF	RA2_IFA_AXVIEC20050216_125529_20020101_000000_20200101_000000	Corresponding to date 06-JUL-2009 03:00:02.000
RA2_IFB_AX.INFO PCF_IECF	RA2_IFB_AXVIEC20050216_125738_20020101_000000_20200101_000000	Corresponding to date 06-JUL-2009 03:00:02.000
RA2_IFF_AX.INFO PCF_IECF	RA2_IFF_AXVIEC20090617_122330_20090617_000000_20100101_000000	Corresponding to date 06-JUL-2009 03:00:02.000
RA2_USO_AX.INFO PCF_IECF	RA2_USO_AXVIEC20070618_133225_20070620_000000_20200101_000000	Corresponding to date 06-JUL-2009 03:00:02.000
MWR_CON_AX.INFO PCF_IECF	MWR_CON_AXVIEC20040810_145011_20020101_000000_20200101_000000	Corresponding to date 06-JUL-2009 03:00:02.000
MWR_CHD_AX.INFO PCF_IECF	MWR_CHD_AXVIEC20061013_132356_20020101_000000_20200101_000000	Corresponding to date 06-JUL-2009 03:00:02.000
MWR_SLT_AX.INFO PCF_IECF	MWR_SLT_AXVIEC20060921_063409_20020101_000000_20200101_000000	Corresponding to date 06-JUL-2009 03:00:02.000

**Differences with IECF list**

**Gauge** **Value** **Explicit Reference**

**RA2\_FGD\_2P: ADF usage**

**New ADFs**

<b>Gauge</b>	<b>Value</b>	<b>Segment (Start-Stop)</b>	<b>Explicit Reference</b>
DSD: RA2_USO_DATA PCF_RA2_FGD_2P	new ADF: DOR_NAV_0PNPDE20090706_003634_000054192080_00288_38418_8294.N1	06-JUL-2009 00:40:36.739 06-JUL-2009 00:40:36.739	Product: RA2_FGD_2PNPDE20090706_004036_000058382080_00288_38418_5852.N1
DSD: RA2_USO_DATA PCF_RA2_FGD_2P	new ADF: DOR_NAV_0PNPDE20090706_021212_000041442080_00289_38419_8295.N1	06-JUL-2009 02:16:46.145 06-JUL-2009 02:16:46.145	Product: RA2_FGD_2PNPDE20090706_021646_000045342080_00289_38419_6017.N1
DSD: RA2_CHARACTERISATION_DATA PCF_RA2_FGD_2P	new ADF: NOT USED	06-JUL-2009 03:31:43.363 06-JUL-2009 03:31:43.363	Product: RA2_FGD_2PNPDE20090706_033143_000061762080_00290_38420_6178.N1



DSD: RA2_CONFIGURATION_DATA PCF_RA2_FGD_2P	new ADF: AUX_ECF_AXNECM20090705_104118_20090705_210000_20090706_090000	06-JUL-2009 03:31:43.363 06-JUL-2009 03:31:43.363	Product: RA2_FGD_2PNPDE20090706_033143_000061762080_00290_38420_6178.N1
DSD: RA2_USO_DATA PCF_RA2_FGD_2P	new ADF: DOR_NAV_0PNPDE20090706_032635_000060572080_00290_38420_8296.N1	06-JUL-2009 03:31:43.363 06-JUL-2009 03:31:43.363	Product: RA2_FGD_2PNPDE20090706_033143_000061762080_00290_38420_6178.N1
DSD: RA2_CHARACTERISATION_DATA PCF_RA2_FGD_2P	new ADF: AUX_ECF_AXNECM20090706_064116_20090706_090000_20090706_210000	06-JUL-2009 05:14:07.073 06-JUL-2009 05:14:07.073	Product: RA2_FGD_2PNPDE20090706_051407_000060622080_00291_38421_6366.N1
DSD: RA2_USO_DATA PCF_RA2_FGD_2P	new ADF: DOR_NAV_0PNPDE20090706_051251_000057382080_00291_38421_8297.N1	06-JUL-2009 05:14:07.073 06-JUL-2009 05:14:07.073	Product: RA2_FGD_2PNPDE20090706_051407_000060622080_00291_38421_6366.N1
DSD: RA2_USO_DATA PCF_RA2_FGD_2P	new ADF: DOR_NAV_0PNPDK20090706_065348_000035072080_00292_38422_0480.N1	06-JUL-2009 06:54:36.041 06-JUL-2009 06:54:36.041	Product: RA2_FGD_2PNPDK20090706_065436_000040742080_00292_38422_9335.N1
DSD: RA2_USO_DATA PCF_RA2_FGD_2P	new ADF: DOR_NAV_0PNPDK20090706_075733_000057382080_00293_38423_0481.N1	06-JUL-2009 08:01:56.519 06-JUL-2009 08:01:56.519	Product: RA2_FGD_2PNPDK20090706_080156_000061432080_00293_38423_9462.N1
DSD: RA2_CHARACTERISATION_DATA PCF_RA2_FGD_2P	new ADF: AUX_ECF_AXNECM20090706_064116_20090706_150000_20090707_030000	06-JUL-2009 09:43:35.669 06-JUL-2009 09:43:35.669	Product: RA2_FGD_2PNPDK20090706_094335_000060202080_00294_38424_9594.N1
DSD: RA2_CONFIGURATION_DATA PCF_RA2_FGD_2P	new ADF: AUX_ECF_AXNECM20090706_064116_20090706_090000_20090706_210000	06-JUL-2009 09:43:35.669 06-JUL-2009 09:43:35.669	Product: RA2_FGD_2PNPDK20090706_094335_000060202080_00294_38424_9594.N1
DSD: RA2_USO_DATA PCF_RA2_FGD_2P	new ADF: DOR_NAV_0PNPDK20090706_093830_000057382080_00294_38424_0482.N1	06-JUL-2009 09:43:35.669 06-JUL-2009 09:43:35.669	Product: RA2_FGD_2PNPDK20090706_094335_000060202080_00294_38424_9594.N1
DSD: RA2_USO_DATA PCF_RA2_FGD_2P	new ADF: DOR_NAV_0PNPDK20090706_111927_000057382080_00295_38425_0483.N1	06-JUL-2009 11:23:12.279 06-JUL-2009 11:23:12.279	Product: RA2_FGD_2PNPDK20090706_112312_000059912080_00295_38425_9737.N1

DSD: RA2_USO_DATA PCF_RA2_FGD_2P	new ADF: DOR_NAV_0PNPDK20090706_130024_000054192080_00296_38426_0484.N1	06-JUL-2009 13:02:29.951 06-JUL-2009 13:02:29.951	Product: RA2_FGD_2PNPDK20090706_130229_000059042080_00296_38426_9869.N1
DSD: RA2_USO_DATA PCF_RA2_FGD_2P	new ADF: DOR_NAV_0PNPDK20090706_143602_000057382080_00297_38427_0485.N1	06-JUL-2009 14:40:09.591 06-JUL-2009 14:40:09.591	Product: RA2_FGD_2PNPDK20090706_144009_000050802080_00297_38427_9988.N1
DSD: MWR_CONFIGURATION_DATA PCF_RA2_FGD_2P	new ADF: AUX_ECF_AXNECM20090706_064117_20090706_210000_20090707_090000	06-JUL-2009 16:08:36.952 06-JUL-2009 16:08:36.952	Product: RA2_FGD_2PNPDK20090706_160836_000005792080_00298_38428_9991.N1
DSD: RA2_USO_DATA PCF_RA2_FGD_2P	new ADF: DOR_NAV_0PNPDK20090706_161659_000054192080_00298_38428_0486.N1	06-JUL-2009 16:17:31.673 06-JUL-2009 16:17:31.673	Product: RA2_FGD_2PNPDK20090706_161731_000058842080_00298_38428_0125.N1
DSD: RA2_USO_DATA PCF_RA2_FGD_2P	new ADF: DOR_NAV_0PNPDK20090706_175238_000057382080_00299_38429_0487.N1	06-JUL-2009 17:54:11.157 06-JUL-2009 17:54:11.157	Product: RA2_FGD_2PNPDK20090706_175411_000060832080_00299_38429_0248.N1
DSD: RA2_USO_DATA PCF_RA2_FGD_2P	new ADF: DOR_NAV_0PNPDE20090706_193335_000038252080_00300_38430_8298.N1	06-JUL-2009 19:34:22.301 06-JUL-2009 19:34:22.301	Product: RA2_FGD_2PNPDE20090706_193422_000041912080_00300_38430_6752.N1
DSD: RA2_USO_DATA PCF_RA2_FGD_2P	new ADF: DOR_NAV_0PNPDE20090706_204239_000060572080_00300_38430_8299.N1	06-JUL-2009 20:43:09.671 06-JUL-2009 20:43:09.671	Product: RA2_FGD_2PNPDE20090706_204309_000063812080_00300_38430_6896.N1
DSD: MWR_CONFIGURATION_DATA PCF_RA2_FGD_2P	new ADF: AUX_ECF_AXNECM20090706_184112_20090707_030000_20090707_150000	06-JUL-2009 22:28:30.507 06-JUL-2009 22:28:30.507	Product: RA2_FGD_2PNPDE20090706_222830_000060672080_00301_38431_7066.N1
DSD: RA2_CHARACTERISATION_DATA PCF_RA2_FGD_2P	new ADF: AUX_ECF_AXNECM20090706_064117_20090706_210000_20090707_090000	06-JUL-2009 22:28:30.507 06-JUL-2009 22:28:30.507	Product: RA2_FGD_2PNPDE20090706_222830_000060672080_00301_38431_7066.N1
DSD: RA2_CONFIGURATION_DATA PCF_RA2_FGD_2P	new ADF: AUX_ECF_AXNECM20090706_064116_20090706_150000_20090707_030000	06-JUL-2009 22:28:30.507 06-JUL-2009 22:28:30.507	Product: RA2_FGD_2PNPDE20090706_222830_000060672080_00301_38431_7066.N1

DSD: RA2_USO_DATA PCF_RA2_FGD_2P	new ADF: DOR_NAV_0PNPDE20090706_222336_000057382080_00301_38431_8300.N1	06-JUL-2009 22:28:30.507 06-JUL-2009 22:28:30.507	Product: RA2_FGD_2PNPDE20090706_222830_000060672080_00301_38431_7066.N1
-------------------------------------	--	--	--

**Current ADFs (from IECF list)**

Gauge	Value	Explicit Reference
RA2_POL_AX.INFO PCF_IECF	RA2_POL_AXVIEC20090702_110611_20020101_000000_20090801_235959	Corresponding to date 06-JUL-2009 03:00:02.000
RA2_IFF_AX.INFO PCF_IECF	RA2_IFF_AXVIEC20090617_122330_20090617_000000_20100101_000000	Corresponding to date 06-JUL-2009 03:00:02.000
RA2_USO_AX.INFO PCF_IECF	RA2_USO_AXVIEC20070618_133225_20070620_000000_20200101_000000	Corresponding to date 06-JUL-2009 03:00:02.000
MWR_SLT_AX.INFO PCF_IECF	MWR_SLT_AXVIEC20060921_063409_20020101_000000_20200101_000000	Corresponding to date 06-JUL-2009 03:00:02.000
AUX_ATT_AX.INFO PCF_IECF	AUX_ATT_AXVIEC20020924_131534_20020703_120000_20781231_235959	Corresponding to date 06-JUL-2009 03:00:02.000
RA2_PLA_AX.INFO PCF_IECF	RA2_PLA_AXVIEC20060331_181823_20020101_000000_20200101_000000	Corresponding to date 06-JUL-2009 03:00:02.000
RA2_SOL_AX.INFO PCF_IECF	RA2_SOL_AXVIEC20090615_152337_20020101_000000_20100601_000000	Corresponding to date 06-JUL-2009 03:00:02.000
RA2_CON_AX.INFO PCF_IECF	RA2_CON_AXVIEC20070723_131547_20060621_132015_20200101_000000	Corresponding to date 06-JUL-2009 03:00:02.000
RA2_CHD_AX.INFO PCF_IECF	RA2_CHD_AXVIEC20060913_074707_20020101_000000_20200101_000000	Corresponding to date 06-JUL-2009 03:00:02.000
MWR_CON_AX.INFO PCF_IECF	MWR_CON_AXVIEC20040810_145011_20020101_000000_20200101_000000	Corresponding to date 06-JUL-2009 03:00:02.000
MWR_CHD_AX.INFO PCF_IECF	MWR_CHD_AXVIEC20061013_132356_20020101_000000_20200101_000000	Corresponding to date 06-JUL-2009 03:00:02.000
MWR_LSF_AX.INFO PCF_IECF	MWR_LSF_AXVIEC20020313_172218_20020101_000000_20200101_000000	Corresponding to date 06-JUL-2009 03:00:02.000
RA2_MET_AX.INFO PCF_IECF	RA2_MET_AXVIEC20020204_073357_20020101_000000_20200101_000000	Corresponding to date 06-JUL-2009 03:00:02.000
RA2_CST_AX.INFO PCF_IECF	RA2_CST_AXVIEC20020621_135858_20020101_000000_20200101_000000	Corresponding to date 06-JUL-2009 03:00:02.000
RA2_SOI_AX.INFO PCF_IECF	RA2_SOI_AXVIEC20051003_170000_20020101_000000_20200101_000000	Corresponding to date 06-JUL-2009 03:00:02.000
RA2_ICT_AX.INFO PCF_IECF	RA2_ICT_AXVIEC20060921_070730_20020101_000000_20200101_000000	Corresponding to date 06-JUL-2009 03:00:02.000
RA2_SSB_AX.INFO PCF_IECF	RA2_SSB_AXVIEC20051129_111810_20020101_000000_20200101_000000	Corresponding to date 06-JUL-2009 03:00:02.000
RA2_DIP_AX.INFO PCF_IECF	RA2_DIP_AXVIEC20020122_134206_20020101_000000_20200101_000000	Corresponding to date 06-JUL-2009 03:00:02.000
RA2_IOC_AX.INFO PCF_IECF	RA2_IOC_AXVIEC20020122_141121_20020101_000000_20200101_000000	Corresponding to date 06-JUL-2009 03:00:02.000
RA2_SET_AX.INFO PCF_IECF	RA2_SET_AXVIEC20020122_150917_20020101_000000_20200101_000000	Corresponding to date 06-JUL-2009 03:00:02.000

RA2_OT1_AX.INFO PCF_IECF	RA2_OT1_AXVIEC20040120_082051_20020101_000000_20200101_000000	Corresponding to date 06-JUL-2009 03:00:02.000
RA2_OT2_AX.INFO PCF_IECF	RA2_OT2_AXVIEC20031208_150159_20020101_000000_20200101_000000	Corresponding to date 06-JUL-2009 03:00:02.000
RA2_TLD_AX.INFO PCF_IECF	RA2_TLD_AXVIEC20031208_151137_20020101_000000_20200101_000000	Corresponding to date 06-JUL-2009 03:00:02.000
RA2_GEO_AX.INFO PCF_IECF	RA2_GEO_AXVIEC20020314_093428_20020101_000000_20200101_000000	Corresponding to date 06-JUL-2009 03:00:02.000
RA2_MSS_AX.INFO PCF_IECF	RA2_MSS_AXVIEC20031208_145545_20020101_000000_20200101_000000	Corresponding to date 06-JUL-2009 03:00:02.000
RA2_SL1_AX.INFO PCF_IECF	RA2_SL1_AXVIEC20030131_100228_20020101_000000_20200101_000000	Corresponding to date 06-JUL-2009 03:00:02.000
RA2_SL2_AX.INFO PCF_IECF	RA2_SL2_AXVIEC20030131_101757_20020101_000000_20200101_000000	Corresponding to date 06-JUL-2009 03:00:02.000

#### Differences with IECF list

Gauge	Value	Explicit Reference
DSD: DORIS_IONO PCF_RA2_FGD_2P	Filename: RA2_MW__1PNPDE20090705_225913_000061452080_00287_38417_5717.N1	Product: RA2_FGD_2PNPDE20090705_225913_000061452080_00287_38417_5718.N1
DSD: METEO_GRID_POINTS_ALTITUDE PCF_RA2_FGD_2P	Filename:	Product: RA2_FGD_2PNPDE20090705_225913_000061452080_00287_38417_5718.N1
DSD: OCEAN_ICE2_SYSTEM_FILE PCF_RA2_FGD_2P	Filename:	Product: RA2_FGD_2PNPDE20090705_225913_000061452080_00287_38417_5718.N1
DSD: OCEAN_TIDE_HARMONIC_COEF PCF_RA2_FGD_2P	Filename:	Product: RA2_FGD_2PNPDE20090705_225913_000061452080_00287_38417_5718.N1
DSD: OCEAN_TIDE_ORTHOWEIGHTS PCF_RA2_FGD_2P	Filename:	Product: RA2_FGD_2PNPDE20090705_225913_000061452080_00287_38417_5718.N1
DSD: RA2_CHARACTERISATION_DATA PCF_RA2_FGD_2P	Filename: AUX_ECF_AXNECM20090705_104118_20090705_210000_20090706_090000	Product: RA2_FGD_2PNPDE20090705_225913_000061452080_00287_38417_5718.N1
DSD: RA2_CONFIGURATION_DATA PCF_RA2_FGD_2P	Filename: AUX_ECF_AXNECM20090705_104117_20090705_150000_20090706_030000	Product: RA2_FGD_2PNPDE20090705_225913_000061452080_00287_38417_5718.N1
DSD: RA2_CONSTANT_DATA PCF_RA2_FGD_2P	Filename:	Product: RA2_FGD_2PNPDE20090705_225913_000061452080_00287_38417_5718.N1
DSD: RA2_USO_DATA PCF_RA2_FGD_2P	Filename: DOR_NAV_0PNPDE20090705_225537_000057382080_00287_38417_8293.N1	Product: RA2_FGD_2PNPDE20090705_225913_000061452080_00287_38417_5718.N1
DSD: SOLAR_ACTIVITY_INDEX_PREDICT PCF_RA2_FGD_2P	Filename:	Product: RA2_FGD_2PNPDE20090705_225913_000061452080_00287_38417_5718.N1
DSD: DORIS_IONO PCF_RA2_FGD_2P	Filename: RA2_MW__1PNPDE20090706_004036_000058382080_00288_38418_5851.N1	Product: RA2_FGD_2PNPDE20090706_004036_000058382080_00288_38418_5852.N1
DSD: METEO_GRID_POINTS_ALTITUDE PCF_RA2_FGD_2P	Filename:	Product: RA2_FGD_2PNPDE20090706_004036_000058382080_00288_38418_5852.N1
DSD: OCEAN_ICE2_SYSTEM_FILE PCF_RA2_FGD_2P	Filename:	Product: RA2_FGD_2PNPDE20090706_004036_000058382080_00288_38418_5852.N1
DSD: OCEAN_TIDE_HARMONIC_COEF PCF_RA2_FGD_2P	Filename:	Product: RA2_FGD_2PNPDE20090706_004036_000058382080_00288_38418_5852.N1
DSD: OCEAN_TIDE_ORTHOWEIGHTS PCF_RA2_FGD_2P	Filename:	Product: RA2_FGD_2PNPDE20090706_004036_000058382080_00288_38418_5852.N1

DSD: RA2_CHARACTERISATION_DATA PCF_RA2_FGD_2P	Filename: AUX_ECF_AXNECM20090705_104118_20090705_210000_20090706_090000	Product: RA2_FGD_2PNPDE20090706_004036_000058382080_00288_384
DSD: RA2_CONFIGURATION_DATA PCF_RA2_FGD_2P	Filename: AUX_ECF_AXNECM20090705_104117_20090705_150000_20090706_030000	Product: RA2_FGD_2PNPDE20090706_004036_000058382080_00288_38418_5852.N1
DSD: RA2_CONSTANT_DATA PCF_RA2_FGD_2P	Filename:	Product: RA2_FGD_2PNPDE20090706_004036_000058382080_00288_38418_5852.N1
DSD: RA2_USO_DATA PCF_RA2_FGD_2P	Filename: DOR_NAV_0PNPDE20090706_003634_000054192080_00288_38418_8294.N1	Product: RA2_FGD_2PNPDE20090706_004036_000058382080_00288_38418_5852.N1
DSD: SOLAR_ACTIVITY_INDEX_PREDICT PCF_RA2_FGD_2P	Filename:	Product: RA2_FGD_2PNPDE20090706_004036_000058382080_00288_38418_5852.N1
DSD: DORIS_IONO PCF_RA2_FGD_2P	Filename: RA2_MW__1PNPDE20090706_051407_000060622080_00291_38421_6365.N1	Product: RA2_FGD_2PNPDE20090706_051407_000060622080_00291_38421_6366.N1
DSD: METEO_GRID_POINTS_ALTITUDE PCF_RA2_FGD_2P	Filename:	Product: RA2_FGD_2PNPDE20090706_051407_000060622080_00291_38421_6366.N1
DSD: OCEAN_ICE2_SYSTEM_FILE PCF_RA2_FGD_2P	Filename:	Product: RA2_FGD_2PNPDE20090706_051407_000060622080_00291_38421_6366.N1
DSD: OCEAN_TIDE_HARMONIC_COEF PCF_RA2_FGD_2P	Filename:	Product: RA2_FGD_2PNPDE20090706_051407_000060622080_00291_38421_6366.N1
DSD: OCEAN_TIDE_ORTHOWEIGHTS PCF_RA2_FGD_2P	Filename:	Product: RA2_FGD_2PNPDE20090706_051407_000060622080_00291_38421_6366.N1
DSD: RA2_CHARACTERISATION_DATA PCF_RA2_FGD_2P	Filename: AUX_ECF_AXNECM20090706_064116_20090706_090000_20090706_210000	Product: RA2_FGD_2PNPDE20090706_051407_000060622080_00291_38421_6366.N1
DSD: RA2_CONFIGURATION_DATA PCF_RA2_FGD_2P	Filename: AUX_ECF_AXNECM20090705_104118_20090705_210000_20090706_090000	Product: RA2_FGD_2PNPDE20090706_051407_000060622080_00291_38421_6366.N1
DSD: RA2_CONSTANT_DATA PCF_RA2_FGD_2P	Filename:	Product: RA2_FGD_2PNPDE20090706_051407_000060622080_00291_38421_6366.N1
DSD: RA2_USO_DATA PCF_RA2_FGD_2P	Filename: DOR_NAV_0PNPDE20090706_051251_000057382080_00291_38421_8297.N1	Product: RA2_FGD_2PNPDE20090706_051407_000060622080_00291_38421_6366.N1
DSD: SOLAR_ACTIVITY_INDEX_PREDICT PCF_RA2_FGD_2P	Filename:	Product: RA2_FGD_2PNPDE20090706_051407_000060622080_00291_38421_6366.N1
DSD: DORIS_IONO PCF_RA2_FGD_2P	Filename: RA2_MW__1PNPDK20090706_065436_000040742080_00292_38422_9334.N1	Product: RA2_FGD_2PNPDK20090706_065436_000040742080_00292_38422_9335.N1
DSD: METEO_GRID_POINTS_ALTITUDE PCF_RA2_FGD_2P	Filename:	Product: RA2_FGD_2PNPDK20090706_065436_000040742080_00292_38422_9335.N1
DSD: OCEAN_ICE2_SYSTEM_FILE PCF_RA2_FGD_2P	Filename:	Product: RA2_FGD_2PNPDK20090706_065436_000040742080_00292_38422_9335.N1
DSD: OCEAN_TIDE_HARMONIC_COEF PCF_RA2_FGD_2P	Filename:	Product: RA2_FGD_2PNPDK20090706_065436_000040742080_00292_38422_9335.N1
DSD: OCEAN_TIDE_ORTHOWEIGHTS PCF_RA2_FGD_2P	Filename:	Product: RA2_FGD_2PNPDK20090706_065436_000040742080_00292_38422_9335.N1
DSD: RA2_CHARACTERISATION_DATA PCF_RA2_FGD_2P	Filename: AUX_ECF_AXNECM20090706_064116_20090706_090000_20090706_210000	Product: RA2_FGD_2PNPDK20090706_065436_000040742080_00292_38422_9335.N1
DSD: RA2_CONFIGURATION_DATA PCF_RA2_FGD_2P	Filename: AUX_ECF_AXNECM20090705_104118_20090705_210000_20090706_090000	Product: RA2_FGD_2PNPDK20090706_065436_000040742080_00292_38422_9335.N1
DSD: RA2_CONSTANT_DATA PCF_RA2_FGD_2P	Filename:	Product: RA2_FGD_2PNPDK20090706_065436_000040742080_00292_38422_9335.N1
DSD: RA2_USO_DATA PCF_RA2_FGD_2P	Filename: DOR_NAV_0PNPDK20090706_065348_000035072080_00292_38422_0480.N1	Product: RA2_FGD_2PNPDK20090706_065436_000040742080_00292_38422_9335.N1

DSD: REAL.ATTITUDE_DATA PCF_RA2_FGD_2P	Filename: AUX_ATT_AXVIEC20020924_131534_20020703_120000_20781231_235959	Product: RA2_FGD_2PNPDK20090706_065436_000040742080_00292_384
DSD: REAL.GEOID_MAP PCF_RA2_FGD_2P	Filename: RA2_GEO_AXVIEC20020314_093428_20020101_000000_20200101_000000	Product: RA2_FGD_2PNPDK20090706_065436_000040742080_00292_38422_9335.N1
DSD: REAL.ICE1_SEA_ICE_SYSTEM_FILE PCF_RA2_FGD_2P	Filename: RA2_ICE_AXVIEC20060921_070730_20020101_000000_20200101_000000	Product: RA2_FGD_2PNPDK20090706_065436_000040742080_00292_38422_9335.N1
DSD: REAL.IONOSPHERIC_COEFFICIENTS PCF_RA2_FGD_2P	Filename: RA2_IOC_AXVIEC20020122_141121_20020101_000000_20200101_000000	Product: RA2_FGD_2PNPDK20090706_065436_000040742080_00292_38422_9335.N1
DSD: REAL.MEAN_SEA_SURFACE_MAP PCF_RA2_FGD_2P	Filename: RA2_MSS_AXVIEC20031208_145545_20020101_000000_20200101_000000	Product: RA2_FGD_2PNPDK20090706_065436_000040742080_00292_38422_9335.N1
DSD: REAL.METEO_GRID_POINTS_ALTITUDE PCF_RA2_FGD_2P	Filename: RA2_MET_AXVIEC20020204_073357_20020101_000000_20200101_000000	Product: RA2_FGD_2PNPDK20090706_065436_000040742080_00292_38422_9335.N1
DSD: REAL.MODIFIED_DIP_MAP PCF_RA2_FGD_2P	Filename: RA2_DIP_AXVIEC20020122_134206_20020101_000000_20200101_000000	Product: RA2_FGD_2PNPDK20090706_065436_000040742080_00292_38422_9335.N1
DSD: REAL.MWR_CHARACTERISATION_COEFF PCF_RA2_FGD_2P	Filename: MWR_CHD_AXVIEC20061013_132356_20020101_000000_20200101_000000	Product: RA2_FGD_2PNPDK20090706_065436_000040742080_00292_38422_9335.N1
DSD: REAL.MWR_CONFIGURATION_DATA PCF_RA2_FGD_2P	Filename: MWR_CON_AXVIEC20040810_145011_20020101_000000_20200101_000000	Product: RA2_FGD_2PNPDK20090706_065436_000040742080_00292_38422_9335.N1
DSD: REAL.MWR_SECONDARY_LOBES_DATA PCF_RA2_FGD_2P	Filename: MWR_SLT_AXVIEC20060921_063409_20020101_000000_20200101_000000	Product: RA2_FGD_2PNPDK20090706_065436_000040742080_00292_38422_9335.N1
DSD: REAL.OCEAN_DEPTH_LAND_ELEVATION PCF_RA2_FGD_2P	Filename: AUX_DEM_AXVIEC20031201_000000_20031201_000000_20200101_000000	Product: RA2_FGD_2PNPDK20090706_065436_000040742080_00292_38422_9335.N1
DSD: REAL.OCEAN_ICE2_SYSTEM_FILE PCF_RA2_FGD_2P	Filename: RA2_SOI_AXVIEC20051003_170000_20020101_000000_20200101_000000	Product: RA2_FGD_2PNPDK20090706_065436_000040742080_00292_38422_9335.N1
DSD: REAL.OCEAN_TIDE_HARMONIC_COEF PCF_RA2_FGD_2P	Filename: RA2_TLG_AXVIEC20040310_110000_20020101_000000_20200101_000000	Product: RA2_FGD_2PNPDK20090706_065436_000040742080_00292_38422_9335.N1
DSD: REAL.OCEAN_TIDE_ORTHOWEIGHTS PCF_RA2_FGD_2P	Filename: RA2_OT1_AXVIEC20040120_082051_20020101_000000_20200101_000000	Product: RA2_FGD_2PNPDK20090706_065436_000040742080_00292_38422_9335.N1
DSD: REAL.PLATFORM_DATA PCF_RA2_FGD_2P	Filename: RA2_PLA_AXVIEC20060331_181823_20020101_000000_20200101_000000	Product: RA2_FGD_2PNPDK20090706_065436_000040742080_00292_38422_9335.N1
DSD: REAL.POLE_LOCATION_PREDICTED PCF_RA2_FGD_2P	Filename: RA2_POL_AXVIEC20090702_110611_20020101_000000_20090801_235959	Product: RA2_FGD_2PNPDK20090706_065436_000040742080_00292_38422_9335.N1
DSD: REAL.RA2_CHARACTERISATION_DATA PCF_RA2_FGD_2P	Filename: RA2_CHD_AXVIEC20060913_074707_20020101_000000_20200101_000000	Product: RA2_FGD_2PNPDK20090706_065436_000040742080_00292_38422_9335.N1
DSD: REAL.RA2_CONFIGURATION_DATA PCF_RA2_FGD_2P	Filename: RA2_CON_AXVIEC20070723_131547_20060621_132015_20200101_000000	Product: RA2_FGD_2PNPDK20090706_065436_000040742080_00292_38422_9335.N1
DSD: REAL.RA2_CONSTANT_DATA PCF_RA2_FGD_2P	Filename: RA2_CST_AXVIEC20020621_135858_20020101_000000_20200101_000000	Product: RA2_FGD_2PNPDK20090706_065436_000040742080_00292_38422_9335.N1

DSD: REAL.RA2_IF_MASK_FLIGHT_DATA PCF_RA2_FGD_2P	Filename: RA2_IFF_AXVIEC20090617_122330_20090617_000000_20100101_000000	Product: RA2_FGD_2PNPDK20090706_065436_000040742080_00292_384
DSD: REAL.RA2_SURFACE_TYPE_DATA PCF_RA2_FGD_2P	Filename: MWR_LSF_AXVIEC20020313_172218_20020101_000000_20200101_000000	Product: RA2_FGD_2PNPDK20090706_065436_000040742080_00292_38422_9335.N1
DSD: REAL.RA2_USO_DATA PCF_RA2_FGD_2P	Filename: RA2_USO_AXVIEC20070618_133225_20070620_000000_20200101_000000	Product: RA2_FGD_2PNPDK20090706_065436_000040742080_00292_38422_9335.N1
DSD: REAL.SEA_STATE_BIAS_DATA PCF_RA2_FGD_2P	Filename: RA2_SSB_AXVIEC20051129_111810_20020101_000000_20200101_000000	Product: RA2_FGD_2PNPDK20090706_065436_000040742080_00292_38422_9335.N1
DSD: REAL.SET_HARMONIC_COEFF PCF_RA2_FGD_2P	Filename: RA2_SET_AXVIEC20020122_150917_20020101_000000_20200101_000000	Product: RA2_FGD_2PNPDK20090706_065436_000040742080_00292_38422_9335.N1
DSD: REAL.SLOPE_MODEL_MAP_1 PCF_RA2_FGD_2P	Filename: RA2_SL1_AXVIEC20030131_100228_20020101_000000_20200101_000000	Product: RA2_FGD_2PNPDK20090706_065436_000040742080_00292_38422_9335.N1
DSD: REAL.SLOPE_MODEL_MAP_2 PCF_RA2_FGD_2P	Filename: RA2_SL2_AXVIEC20030131_101757_20020101_000000_20200101_000000	Product: RA2_FGD_2PNPDK20090706_065436_000040742080_00292_38422_9335.N1
DSD: REAL.SOLAR_ACTIVITY_INDEX_PREDICT PCF_RA2_FGD_2P	Filename: RA2_SOL_AXVIEC20090615_152337_20020101_000000_20100601_000000	Product: RA2_FGD_2PNPDK20090706_065436_000040742080_00292_38422_9335.N1
DSD: REAL.TIDAL_LOADING_HARMONIC_COEF PCF_RA2_FGD_2P	Filename: RA2_OT2_AXVIEC20031208_150159_20020101_000000_20200101_000000	Product: RA2_FGD_2PNPDK20090706_065436_000040742080_00292_38422_9335.N1
DSD: SOLAR_ACTIVITY_INDEX_PREDICT PCF_RA2_FGD_2P	Filename:	Product: RA2_FGD_2PNPDK20090706_065436_000040742080_00292_38422_9335.N1
DSD: DORIS_IONO PCF_RA2_FGD_2P	Filename: RA2_MW__1PNPDK20090706_080156_000061432080_00293_38423_9461.N1	Product: RA2_FGD_2PNPDK20090706_080156_000061432080_00293_38423_9462.N1
DSD: METEO_GRID_POINTS_ALTITUDE PCF_RA2_FGD_2P	Filename:	Product: RA2_FGD_2PNPDK20090706_080156_000061432080_00293_38423_9462.N1
DSD: OCEAN_ICE2_SYSTEM_FILE PCF_RA2_FGD_2P	Filename:	Product: RA2_FGD_2PNPDK20090706_080156_000061432080_00293_38423_9462.N1
DSD: OCEAN_TIDE_HARMONIC_COEF PCF_RA2_FGD_2P	Filename:	Product: RA2_FGD_2PNPDK20090706_080156_000061432080_00293_38423_9462.N1
DSD: OCEAN_TIDE_ORTHOWEIGHTS PCF_RA2_FGD_2P	Filename:	Product: RA2_FGD_2PNPDK20090706_080156_000061432080_00293_38423_9462.N1
DSD: RA2_CHARACTERISATION_DATA PCF_RA2_FGD_2P	Filename: AUX_ECF_AXNECM20090706_064116_20090706_090000_20090706_210000	Product: RA2_FGD_2PNPDK20090706_080156_000061432080_00293_38423_9462.N1
DSD: RA2_CONFIGURATION_DATA PCF_RA2_FGD_2P	Filename: AUX_ECF_AXNECM20090705_104118_20090705_210000_20090706_090000	Product: RA2_FGD_2PNPDK20090706_080156_000061432080_00293_38423_9462.N1
DSD: RA2_CONSTANT_DATA PCF_RA2_FGD_2P	Filename:	Product: RA2_FGD_2PNPDK20090706_080156_000061432080_00293_38423_9462.N1
DSD: RA2_USO_DATA PCF_RA2_FGD_2P	Filename: DOR_NAV_0PNPDK20090706_075733_000057382080_00293_38423_0481.N1	Product: RA2_FGD_2PNPDK20090706_080156_000061432080_00293_38423_9462.N1
DSD: REAL.ATTITUDE_DATA PCF_RA2_FGD_2P	Filename: AUX_ATT_AXVIEC20020924_131534_20020703_120000_20781231_235959	Product: RA2_FGD_2PNPDK20090706_080156_000061432080_00293_38423_9462.N1
DSD: REAL.GEOID_MAP PCF_RA2_FGD_2P	Filename: RA2_GEO_AXVIEC20020314_093428_20020101_000000_20200101_000000	Product: RA2_FGD_2PNPDK20090706_080156_000061432080_00293_38423_9462.N1
DSD: REAL.ICE1_SEA_ICE_SYSTEM_FILE PCF_RA2_FGD_2P	Filename: RA2_ICT_AXVIEC20060921_070730_20020101_000000_20200101_000000	Product: RA2_FGD_2PNPDK20090706_080156_000061432080_00293_38423_9462.N1

DSD: REAL.IONOSPHERIC_COEFFICIENTS PCF_RA2_FGD_2P	Filename: RA2_IOC_AXVIEC20020122_141121_20020101_000000_20200101_000000	Product: RA2_FGD_2PNPDK20090706_080156_000061432080_00293_38423_9462.N1
DSD: REAL.MEAN_SEA_SURFACE_MAP PCF_RA2_FGD_2P	Filename: RA2_MSS_AXVIEC20031208_145545_20020101_000000_20200101_000000	Product: RA2_FGD_2PNPDK20090706_080156_000061432080_00293_38423_9462.N1
DSD: REAL.METEO_GRID_POINTS_ALTITUDE PCF_RA2_FGD_2P	Filename: RA2_MET_AXVIEC20020204_073357_20020101_000000_20200101_000000	Product: RA2_FGD_2PNPDK20090706_080156_000061432080_00293_38423_9462.N1
DSD: REAL.MODIFIED_DIP_MAP PCF_RA2_FGD_2P	Filename: RA2_DIP_AXVIEC20020122_134206_20020101_000000_20200101_000000	Product: RA2_FGD_2PNPDK20090706_080156_000061432080_00293_38423_9462.N1
DSD: REAL.MWR_CHARACTERISATION_COEFF PCF_RA2_FGD_2P	Filename: MWR_CHD_AXVIEC20061013_132356_20020101_000000_20200101_000000	Product: RA2_FGD_2PNPDK20090706_080156_000061432080_00293_38423_9462.N1
DSD: REAL.MWR_CONFIGURATION_DATA PCF_RA2_FGD_2P	Filename: MWR_CON_AXVIEC20040810_145011_20020101_000000_20200101_000000	Product: RA2_FGD_2PNPDK20090706_080156_000061432080_00293_38423_9462.N1
DSD: REAL.MWR_SECONDARY_LOBES_DATA PCF_RA2_FGD_2P	Filename: MWR_SLT_AXVIEC20060921_063409_20020101_000000_20200101_000000	Product: RA2_FGD_2PNPDK20090706_080156_000061432080_00293_38423_9462.N1
DSD: REAL.OCEAN_DEPTH_LAND_ELEVATION PCF_RA2_FGD_2P	Filename: AUX_DEM_AXVIEC20031201_000000_20031201_000000_20200101_000000	Product: RA2_FGD_2PNPDK20090706_080156_000061432080_00293_38423_9462.N1
DSD: REAL.OCEAN_ICE2_SYSTEM_FILE PCF_RA2_FGD_2P	Filename: RA2_SOI_AXVIEC20051003_170000_20020101_000000_20200101_000000	Product: RA2_FGD_2PNPDK20090706_080156_000061432080_00293_38423_9462.N1
DSD: REAL.OCEAN_TIDE_HARMONIC_COEF PCF_RA2_FGD_2P	Filename: RA2_TLG_AXVIEC20040310_110000_20020101_000000_20200101_000000	Product: RA2_FGD_2PNPDK20090706_080156_000061432080_00293_38423_9462.N1
DSD: REAL.OCEAN_TIDE_ORTHOWEIGHTS PCF_RA2_FGD_2P	Filename: RA2_OT1_AXVIEC20040120_082051_20020101_000000_20200101_000000	Product: RA2_FGD_2PNPDK20090706_080156_000061432080_00293_38423_9462.N1
DSD: REAL.PLATFORM_DATA PCF_RA2_FGD_2P	Filename: RA2_PLA_AXVIEC20060331_181823_20020101_000000_20200101_000000	Product: RA2_FGD_2PNPDK20090706_080156_000061432080_00293_38423_9462.N1
DSD: REAL.POLE_LOCATION_PREDICTED PCF_RA2_FGD_2P	Filename: RA2_POL_AXVIEC20090702_110611_20020101_000000_20090801_235959	Product: RA2_FGD_2PNPDK20090706_080156_000061432080_00293_38423_9462.N1
DSD: REAL.RA2_CHARACTERISATION_DATA PCF_RA2_FGD_2P	Filename: RA2_CHD_AXVIEC20060913_074707_20020101_000000_20200101_000000	Product: RA2_FGD_2PNPDK20090706_080156_000061432080_00293_38423_9462.N1
DSD: REAL.RA2_CONFIGURATION_DATA PCF_RA2_FGD_2P	Filename: RA2_CON_AXVIEC20070723_131547_20060621_132015_20200101_000000	Product: RA2_FGD_2PNPDK20090706_080156_000061432080_00293_38423_9462.N1
DSD: REAL.RA2_CONSTANT_DATA PCF_RA2_FGD_2P	Filename: RA2_CST_AXVIEC20020621_135858_20020101_000000_20200101_000000	Product: RA2_FGD_2PNPDK20090706_080156_000061432080_00293_38423_9462.N1
DSD: REAL.RA2_IF_MASK_FLIGHT_DATA PCF_RA2_FGD_2P	Filename: RA2_IFT_AXVIEC20090617_122330_20090617_000000_20100101_000000	Product: RA2_FGD_2PNPDK20090706_080156_000061432080_00293_38423_9462.N1
DSD: REAL.RA2_SURFACE_TYPE_DATA PCF_RA2_FGD_2P	Filename: MWR_LSF_AXVIEC20020313_172218_20020101_000000_20200101_000000	Product: RA2_FGD_2PNPDK20090706_080156_000061432080_00293_38423_9462.N1
DSD: REAL.RA2_USO_DATA PCF_RA2_FGD_2P	Filename: RA2_USO_AXVIEC20070618_133225_20070620_000000_20200101_000000	Product: RA2_FGD_2PNPDK20090706_080156_000061432080_00293_38423_9462.N1



DSD: REAL_SEA_STATE_BIAS_DATA PCF_RA2_FGD_2P	Filename: RA2_SSB_AXVIEC20051129_111810_20020101_000000_20200101_000000	Product: RA2_FGD_2PNPDK20090706_080156_000061432080_00293_384
DSD: REAL.SET_HARMONIC_COEFF PCF_RA2_FGD_2P	Filename: RA2_SET_AXVIEC20020122_150917_20020101_000000_20200101_000000	Product: RA2_FGD_2PNPDK20090706_080156_000061432080_00293_38423_9462.N1
DSD: REAL.SLOPE_MODEL_MAP_1 PCF_RA2_FGD_2P	Filename: RA2_SL1_AXVIEC20030131_100228_20020101_000000_20200101_000000	Product: RA2_FGD_2PNPDK20090706_080156_000061432080_00293_38423_9462.N1
DSD: REAL.SLOPE_MODEL_MAP_2 PCF_RA2_FGD_2P	Filename: RA2_SL2_AXVIEC20030131_101757_20020101_000000_20200101_000000	Product: RA2_FGD_2PNPDK20090706_080156_000061432080_00293_38423_9462.N1
DSD: REAL.SOLAR_ACTIVITY_INDEX_PREDICT PCF_RA2_FGD_2P	Filename: RA2_SOL_AXVIEC20090615_152337_20020101_000000_20100601_000000	Product: RA2_FGD_2PNPDK20090706_080156_000061432080_00293_38423_9462.N1
DSD: REAL.TIDAL_LOADING_HARMONIC_COEF PCF_RA2_FGD_2P	Filename: RA2_OT2_AXVIEC20031208_150159_20020101_000000_20200101_000000	Product: RA2_FGD_2PNPDK20090706_080156_000061432080_00293_38423_9462.N1
DSD: SOLAR_ACTIVITY_INDEX_PREDICT PCF_RA2_FGD_2P	Filename:	Product: RA2_FGD_2PNPDK20090706_080156_000061432080_00293_38423_9462.N1
DSD: DORIS_IONO PCF_RA2_FGD_2P	Filename: RA2_MW__1PNPDK20090706_094335_000060202080_00294_38424_9593.N1	Product: RA2_FGD_2PNPDK20090706_094335_000060202080_00294_38424_9594.N1
DSD: METEO_GRID_POINTS_ALTITUDE PCF_RA2_FGD_2P	Filename:	Product: RA2_FGD_2PNPDK20090706_094335_000060202080_00294_38424_9594.N1
DSD: OCEAN_ICE2_SYSTEM_FILE PCF_RA2_FGD_2P	Filename:	Product: RA2_FGD_2PNPDK20090706_094335_000060202080_00294_38424_9594.N1
DSD: OCEAN_TIDE_HARMONIC_COEF PCF_RA2_FGD_2P	Filename:	Product: RA2_FGD_2PNPDK20090706_094335_000060202080_00294_38424_9594.N1
DSD: OCEAN_TIDE_ORTHOWEIGHTS PCF_RA2_FGD_2P	Filename:	Product: RA2_FGD_2PNPDK20090706_094335_000060202080_00294_38424_9594.N1
DSD: RA2_CHARACTERISATION_DATA PCF_RA2_FGD_2P	Filename: AUX_ECF_AXNECM20090706_064116_20090706_150000_20090707_030000	Product: RA2_FGD_2PNPDK20090706_094335_000060202080_00294_38424_9594.N1
DSD: RA2_CONFIGURATION_DATA PCF_RA2_FGD_2P	Filename: AUX_ECF_AXNECM20090706_064116_20090706_090000_20090706_210000	Product: RA2_FGD_2PNPDK20090706_094335_000060202080_00294_38424_9594.N1
DSD: RA2_CONSTANT_DATA PCF_RA2_FGD_2P	Filename:	Product: RA2_FGD_2PNPDK20090706_094335_000060202080_00294_38424_9594.N1
DSD: RA2_USO_DATA PCF_RA2_FGD_2P	Filename: DOR_NAV_0PNPDK20090706_093830_000057382080_00294_38424_0482.N1	Product: RA2_FGD_2PNPDK20090706_094335_000060202080_00294_38424_9594.N1
DSD: REAL.ATTITUDE_DATA PCF_RA2_FGD_2P	Filename: AUX_ATT_AXVIEC20020924_131534_20020703_120000_20781231_235959	Product: RA2_FGD_2PNPDK20090706_094335_000060202080_00294_38424_9594.N1
DSD: REAL.GEOID_MAP PCF_RA2_FGD_2P	Filename: RA2_GEO_AXVIEC20020314_093428_20020101_000000_20200101_000000	Product: RA2_FGD_2PNPDK20090706_094335_000060202080_00294_38424_9594.N1
DSD: REAL.ICE1_SEA_ICE_SYSTEM_FILE PCF_RA2_FGD_2P	Filename: RA2_ICE_AXVIEC20060921_070730_20020101_000000_20200101_000000	Product: RA2_FGD_2PNPDK20090706_094335_000060202080_00294_38424_9594.N1
DSD: REAL.IONOSPHERIC_COEFFICIENTS PCF_RA2_FGD_2P	Filename: RA2_IOC_AXVIEC20020122_141121_20020101_000000_20200101_000000	Product: RA2_FGD_2PNPDK20090706_094335_000060202080_00294_38424_9594.N1
DSD: REAL.MEAN_SEA_SURFACE_MAP PCF_RA2_FGD_2P	Filename: RA2_MSS_AXVIEC20031208_145545_20020101_000000_20200101_000000	Product: RA2_FGD_2PNPDK20090706_094335_000060202080_00294_38424_9594.N1
DSD: REAL.METEO_GRID_POINTS_ALTITUDE PCF_RA2_FGD_2P	Filename: RA2_MET_AXVIEC20020204_073357_20020101_000000_20200101_000000	Product: RA2_FGD_2PNPDK20090706_094335_000060202080_00294_38424_9594.N1

DSD: REAL.MODIFIED_DIP_MAP PCF_RA2_FGD_2P	Filename: RA2_DIP_AXVIEC20020122_134206_20020101_000000_20200101_000000	Product: RA2_FGD_2PNPDK20090706_094335_000060202080_00294_384
DSD: REAL.MWR_CHARACTERISATION_COEFF PCF_RA2_FGD_2P	Filename: MWR_CHD_AXVIEC20061013_132356_20020101_000000_20200101_000000	Product: RA2_FGD_2PNPDK20090706_094335_000060202080_00294_38424_9594.N1
DSD: REAL.MWR_CONFIGURATION_DATA PCF_RA2_FGD_2P	Filename: MWR_CON_AXVIEC20040810_145011_20020101_000000_20200101_000000	Product: RA2_FGD_2PNPDK20090706_094335_000060202080_00294_38424_9594.N1
DSD: REAL.MWR_SECONDARY_LOBES_DATA PCF_RA2_FGD_2P	Filename: MWR_SLT_AXVIEC20060921_063409_20020101_000000_20200101_000000	Product: RA2_FGD_2PNPDK20090706_094335_000060202080_00294_38424_9594.N1
DSD: REAL.OCEAN_DEPTH_LAND_ELEVATION PCF_RA2_FGD_2P	Filename: AUX_DEM_AXVIEC20031201_000000_20031201_000000_20200101_000000	Product: RA2_FGD_2PNPDK20090706_094335_000060202080_00294_38424_9594.N1
DSD: REAL.OCEAN_ICE2_SYSTEM_FILE PCF_RA2_FGD_2P	Filename: RA2_SOI_AXVIEC20051003_170000_20020101_000000_20200101_000000	Product: RA2_FGD_2PNPDK20090706_094335_000060202080_00294_38424_9594.N1
DSD: REAL.OCEAN_TIDE_HARMONIC_COEF PCF_RA2_FGD_2P	Filename: RA2_TLG_AXVIEC20040310_110000_20020101_000000_20200101_000000	Product: RA2_FGD_2PNPDK20090706_094335_000060202080_00294_38424_9594.N1
DSD: REAL.OCEAN_TIDE_ORTHOWEIGHTS PCF_RA2_FGD_2P	Filename: RA2_OT1_AXVIEC20040120_082051_20020101_000000_20200101_000000	Product: RA2_FGD_2PNPDK20090706_094335_000060202080_00294_38424_9594.N1
DSD: REAL.PLATFORM_DATA PCF_RA2_FGD_2P	Filename: RA2_PLA_AXVIEC20060331_181823_20020101_000000_20200101_000000	Product: RA2_FGD_2PNPDK20090706_094335_000060202080_00294_38424_9594.N1
DSD: REAL.POLE_LOCATION_PREDICTED PCF_RA2_FGD_2P	Filename: RA2_POL_AXVIEC20090702_110611_20020101_000000_20090801_235959	Product: RA2_FGD_2PNPDK20090706_094335_000060202080_00294_38424_9594.N1
DSD: REAL.RA2_CHARACTERISATION_DATA PCF_RA2_FGD_2P	Filename: RA2_CHD_AXVIEC20060913_074707_20020101_000000_20200101_000000	Product: RA2_FGD_2PNPDK20090706_094335_000060202080_00294_38424_9594.N1
DSD: REAL.RA2_CONFIGURATION_DATA PCF_RA2_FGD_2P	Filename: RA2_CON_AXVIEC20070723_131547_20060621_132015_20200101_000000	Product: RA2_FGD_2PNPDK20090706_094335_000060202080_00294_38424_9594.N1
DSD: REAL.RA2_CONSTANT_DATA PCF_RA2_FGD_2P	Filename: RA2_CST_AXVIEC20020621_135858_20020101_000000_20200101_000000	Product: RA2_FGD_2PNPDK20090706_094335_000060202080_00294_38424_9594.N1
DSD: REAL.RA2_IF_MASK_FLIGHT_DATA PCF_RA2_FGD_2P	Filename: RA2_IFT_AXVIEC20090617_122330_20090617_000000_20100101_000000	Product: RA2_FGD_2PNPDK20090706_094335_000060202080_00294_38424_9594.N1
DSD: REAL.RA2_SURFACE_TYPE_DATA PCF_RA2_FGD_2P	Filename: MWR_LSF_AXVIEC20020313_172218_20020101_000000_20200101_000000	Product: RA2_FGD_2PNPDK20090706_094335_000060202080_00294_38424_9594.N1
DSD: REAL.RA2_USO_DATA PCF_RA2_FGD_2P	Filename: RA2_USO_AXVIEC20070618_133225_20070620_000000_20200101_000000	Product: RA2_FGD_2PNPDK20090706_094335_000060202080_00294_38424_9594.N1
DSD: REAL.SEA_STATE_BIAS_DATA PCF_RA2_FGD_2P	Filename: RA2_SSB_AXVIEC20051129_111810_20020101_000000_20200101_000000	Product: RA2_FGD_2PNPDK20090706_094335_000060202080_00294_38424_9594.N1
DSD: REAL.SET_HARMONIC_COEFF PCF_RA2_FGD_2P	Filename: RA2_SET_AXVIEC20020122_150917_20020101_000000_20200101_000000	Product: RA2_FGD_2PNPDK20090706_094335_000060202080_00294_38424_9594.N1
DSD: REAL.SLOPE_MODEL_MAP_1 PCF_RA2_FGD_2P	Filename: RA2_SL1_AXVIEC20030131_100228_20020101_000000_20200101_000000	Product: RA2_FGD_2PNPDK20090706_094335_000060202080_00294_38424_9594.N1
DSD: REAL.SLOPE_MODEL_MAP_2 PCF_RA2_FGD_2P	Filename: RA2_SL2_AXVIEC20030131_101757_20020101_000000_20200101_000000	Product: RA2_FGD_2PNPDK20090706_094335_000060202080_00294_38424_9594.N1

DSD: REAL.SOLAR_ACTIVITY_INDEX_PREDICT PCF_RA2_FGD_2P	Filename: RA2_SOL_AXVIEC20090615_152337_20020101_000000_20100601_000000	Product: RA2_FGD_2PNPDK20090706_094335_000060202080_00294_38424_9594.N1
DSD: REAL.TIDAL_LOADING_HARMONIC_COEF PCF_RA2_FGD_2P	Filename: RA2_OT2_AXVIEC20031208_150159_20020101_000000_20200101_000000	Product: RA2_FGD_2PNPDK20090706_094335_000060202080_00294_38424_9594.N1
DSD: SOLAR_ACTIVITY_INDEX_PREDICT PCF_RA2_FGD_2P	Filename:	Product: RA2_FGD_2PNPDK20090706_094335_000060202080_00294_38424_9594.N1
DSD: DORIS_IONO PCF_RA2_FGD_2P	Filename: RA2_MW__1PNPDK20090706_112312_000059912080_00295_38425_9737.N1	Product: RA2_FGD_2PNPDK20090706_112312_000059912080_00295_38425_9737.N1
DSD: METEO_GRID_POINTS_ALTITUDE PCF_RA2_FGD_2P	Filename:	Product: RA2_FGD_2PNPDK20090706_112312_000059912080_00295_38425_9737.N1
DSD: OCEAN_ICE2_SYSTEM_FILE PCF_RA2_FGD_2P	Filename:	Product: RA2_FGD_2PNPDK20090706_112312_000059912080_00295_38425_9737.N1
DSD: OCEAN_TIDE_HARMONIC_COEF PCF_RA2_FGD_2P	Filename:	Product: RA2_FGD_2PNPDK20090706_112312_000059912080_00295_38425_9737.N1
DSD: OCEAN_TIDE_ORTHOWEIGHTS PCF_RA2_FGD_2P	Filename:	Product: RA2_FGD_2PNPDK20090706_112312_000059912080_00295_38425_9737.N1
DSD: RA2_CHARACTERISATION_DATA PCF_RA2_FGD_2P	Filename: AUX_ECF_AXNECM20090706_064116_20090706_150000_20090707_030000	Product: RA2_FGD_2PNPDK20090706_112312_000059912080_00295_38425_9737.N1
DSD: RA2_CONFIGURATION_DATA PCF_RA2_FGD_2P	Filename: AUX_ECF_AXNECM20090706_064116_20090706_090000_20090706_210000	Product: RA2_FGD_2PNPDK20090706_112312_000059912080_00295_38425_9737.N1
DSD: RA2_CONSTANT_DATA PCF_RA2_FGD_2P	Filename:	Product: RA2_FGD_2PNPDK20090706_112312_000059912080_00295_38425_9737.N1
DSD: RA2_USO_DATA PCF_RA2_FGD_2P	Filename: DOR_NAV_0PNPDK20090706_111927_000057382080_00295_38425_0483.N1	Product: RA2_FGD_2PNPDK20090706_112312_000059912080_00295_38425_9737.N1
DSD: SOLAR_ACTIVITY_INDEX_PREDICT PCF_RA2_FGD_2P	Filename:	Product: RA2_FGD_2PNPDK20090706_112312_000059912080_00295_38425_9737.N1
DSD: DORIS_IONO PCF_RA2_FGD_2P	Filename: RA2_MW__1PNPDK20090706_130229_000059042080_00296_38426_9869.N1	Product: RA2_FGD_2PNPDK20090706_130229_000059042080_00296_38426_9869.N1
DSD: METEO_GRID_POINTS_ALTITUDE PCF_RA2_FGD_2P	Filename:	Product: RA2_FGD_2PNPDK20090706_130229_000059042080_00296_38426_9869.N1
DSD: OCEAN_ICE2_SYSTEM_FILE PCF_RA2_FGD_2P	Filename:	Product: RA2_FGD_2PNPDK20090706_130229_000059042080_00296_38426_9869.N1
DSD: OCEAN_TIDE_HARMONIC_COEF PCF_RA2_FGD_2P	Filename:	Product: RA2_FGD_2PNPDK20090706_130229_000059042080_00296_38426_9869.N1
DSD: OCEAN_TIDE_ORTHOWEIGHTS PCF_RA2_FGD_2P	Filename:	Product: RA2_FGD_2PNPDK20090706_130229_000059042080_00296_38426_9869.N1
DSD: RA2_CHARACTERISATION_DATA PCF_RA2_FGD_2P	Filename: AUX_ECF_AXNECM20090706_064116_20090706_150000_20090707_030000	Product: RA2_FGD_2PNPDK20090706_130229_000059042080_00296_38426_9869.N1
DSD: RA2_CONFIGURATION_DATA PCF_RA2_FGD_2P	Filename: AUX_ECF_AXNECM20090706_064116_20090706_090000_20090706_210000	Product: RA2_FGD_2PNPDK20090706_130229_000059042080_00296_38426_9869.N1
DSD: RA2_CONSTANT_DATA PCF_RA2_FGD_2P	Filename:	Product: RA2_FGD_2PNPDK20090706_130229_000059042080_00296_38426_9869.N1
DSD: RA2_USO_DATA PCF_RA2_FGD_2P	Filename: DOR_NAV_0PNPDK20090706_130024_000054192080_00296_38426_0484.N1	Product: RA2_FGD_2PNPDK20090706_130229_000059042080_00296_38426_9869.N1

DSD: SOLAR_ACTIVITY_INDEX_PREDICT PCF_RA2_FGD_2P	Filename:	Product: RA2_FGD_2PNPDK20090706_130229_000059042080_00296_384
DSD: DORIS_IONO PCF_RA2_FGD_2P	Filename: RA2_MW__1PNPDK20090706_144009_000050802080_00297_38427_9987.N1	Product: RA2_FGD_2PNPDK20090706_144009_000050802080_00297_38427_9988.N1
DSD: METEO_GRID_POINTS_ALTITUDE PCF_RA2_FGD_2P	Filename:	Product: RA2_FGD_2PNPDK20090706_144009_000050802080_00297_38427_9988.N1
DSD: OCEAN_ICE2_SYSTEM_FILE PCF_RA2_FGD_2P	Filename:	Product: RA2_FGD_2PNPDK20090706_144009_000050802080_00297_38427_9988.N1
DSD: OCEAN_TIDE_HARMONIC_COEF PCF_RA2_FGD_2P	Filename:	Product: RA2_FGD_2PNPDK20090706_144009_000050802080_00297_38427_9988.N1
DSD: OCEAN_TIDE_ORTHOWEIGHTS PCF_RA2_FGD_2P	Filename:	Product: RA2_FGD_2PNPDK20090706_144009_000050802080_00297_38427_9988.N1
DSD: RA2_CHARACTERISATION_DATA PCF_RA2_FGD_2P	Filename: AUX_ECF_AXNECM20090706_064116_20090706_150000_20090707_030000	Product: RA2_FGD_2PNPDK20090706_144009_000050802080_00297_38427_9988.N1
DSD: RA2_CONFIGURATION_DATA PCF_RA2_FGD_2P	Filename: AUX_ECF_AXNECM20090706_064116_20090706_090000_20090706_210000	Product: RA2_FGD_2PNPDK20090706_144009_000050802080_00297_38427_9988.N1
DSD: RA2_CONSTANT_DATA PCF_RA2_FGD_2P	Filename:	Product: RA2_FGD_2PNPDK20090706_144009_000050802080_00297_38427_9988.N1
DSD: RA2_USO_DATA PCF_RA2_FGD_2P	Filename: DOR_NAV_0PNPDK20090706_143602_000057382080_00297_38427_0485.N1	Product: RA2_FGD_2PNPDK20090706_144009_000050802080_00297_38427_9988.N1
DSD: SOLAR_ACTIVITY_INDEX_PREDICT PCF_RA2_FGD_2P	Filename:	Product: RA2_FGD_2PNPDK20090706_144009_000050802080_00297_38427_9988.N1
DSD: DORIS_IONO PCF_RA2_FGD_2P	Filename: RA2_MW__1PNPDK20090706_160836_000005792080_00298_38428_9990.N1	Product: RA2_FGD_2PNPDK20090706_160836_000005792080_00298_38428_9991.N1
DSD: METEO_GRID_POINTS_ALTITUDE PCF_RA2_FGD_2P	Filename:	Product: RA2_FGD_2PNPDK20090706_160836_000005792080_00298_38428_9991.N1
DSD: MWR_CONFIGURATION_DATA PCF_RA2_FGD_2P	Filename: AUX_ECF_AXNECM20090706_064117_20090706_210000_20090707_090000	Product: RA2_FGD_2PNPDK20090706_160836_000005792080_00298_38428_9991.N1
DSD: OCEAN_ICE2_SYSTEM_FILE PCF_RA2_FGD_2P	Filename:	Product: RA2_FGD_2PNPDK20090706_160836_000005792080_00298_38428_9991.N1
DSD: OCEAN_TIDE_HARMONIC_COEF PCF_RA2_FGD_2P	Filename:	Product: RA2_FGD_2PNPDK20090706_160836_000005792080_00298_38428_9991.N1
DSD: OCEAN_TIDE_ORTHOWEIGHTS PCF_RA2_FGD_2P	Filename:	Product: RA2_FGD_2PNPDK20090706_160836_000005792080_00298_38428_9991.N1
DSD: RA2_CHARACTERISATION_DATA PCF_RA2_FGD_2P	Filename: AUX_ECF_AXNECM20090706_064116_20090706_150000_20090707_030000	Product: RA2_FGD_2PNPDK20090706_160836_000005792080_00298_38428_9991.N1
DSD: RA2_CONFIGURATION_DATA PCF_RA2_FGD_2P	Filename: AUX_ECF_AXNECM20090706_064116_20090706_090000_20090706_210000	Product: RA2_FGD_2PNPDK20090706_160836_000005792080_00298_38428_9991.N1
DSD: RA2_CONSTANT_DATA PCF_RA2_FGD_2P	Filename:	Product: RA2_FGD_2PNPDK20090706_160836_000005792080_00298_38428_9991.N1
DSD: RA2_USO_DATA PCF_RA2_FGD_2P	Filename: DOR_NAV_0PNPDK20090706_143602_000057382080_00297_38427_0485.N1	Product: RA2_FGD_2PNPDK20090706_160836_000005792080_00298_38428_9991.N1
DSD: SOLAR_ACTIVITY_INDEX_PREDICT PCF_RA2_FGD_2P	Filename:	Product: RA2_FGD_2PNPDK20090706_160836_000005792080_00298_38428_9991.N1
DSD: DORIS_IONO PCF_RA2_FGD_2P	Filename: RA2_MW__1PNPDK20090706_161731_000058842080_00298_38428_0124.N1	Product: RA2_FGD_2PNPDK20090706_161731_000058842080_00298_38428_0125.N1
DSD: METEO_GRID_POINTS_ALTITUDE PCF_RA2_FGD_2P	Filename:	Product: RA2_FGD_2PNPDK20090706_161731_000058842080_00298_38428_0125.N1

DSD: MWR_CONFIGURATION_DATA PCF_RA2_FGD_2P	Filename: AUX_ECF_AXNECM20090706_064117_20090706_210000_20090707_090000	Product: RA2_FGD_2PNPDK20090706_161731_000058842080_00298_384
DSD: OCEAN_ICE2_SYSTEM_FILE PCF_RA2_FGD_2P	Filename:	Product: RA2_FGD_2PNPDK20090706_161731_000058842080_00298_38428_0125.N1
DSD: OCEAN_TIDE_HARMONIC_COEF PCF_RA2_FGD_2P	Filename:	Product: RA2_FGD_2PNPDK20090706_161731_000058842080_00298_38428_0125.N1
DSD: OCEAN_TIDE_ORTHOWEIGHTS PCF_RA2_FGD_2P	Filename:	Product: RA2_FGD_2PNPDK20090706_161731_000058842080_00298_38428_0125.N1
DSD: RA2_CHARACTERISATION_DATA PCF_RA2_FGD_2P	Filename: AUX_ECF_AXNECM20090706_064116_20090706_150000_20090707_030000	Product: RA2_FGD_2PNPDK20090706_161731_000058842080_00298_38428_0125.N1
DSD: RA2_CONFIGURATION_DATA PCF_RA2_FGD_2P	Filename: AUX_ECF_AXNECM20090706_064116_20090706_090000_20090706_210000	Product: RA2_FGD_2PNPDK20090706_161731_000058842080_00298_38428_0125.N1
DSD: RA2_CONSTANT_DATA PCF_RA2_FGD_2P	Filename:	Product: RA2_FGD_2PNPDK20090706_161731_000058842080_00298_38428_0125.N1
DSD: RA2_USO_DATA PCF_RA2_FGD_2P	Filename: DOR_NAV_0PNPDK20090706_161659_000054192080_00298_38428_0486.N1	Product: RA2_FGD_2PNPDK20090706_161731_000058842080_00298_38428_0125.N1
DSD: SOLAR_ACTIVITY_INDEX_PREDICT PCF_RA2_FGD_2P	Filename:	Product: RA2_FGD_2PNPDK20090706_161731_000058842080_00298_38428_0125.N1
DSD: DORIS_IONO PCF_RA2_FGD_2P	Filename: RA2_MW__1PNPDK20090706_175411_000060832080_00299_38429_0247.N1	Product: RA2_FGD_2PNPDK20090706_175411_000060832080_00299_38429_0248.N1
DSD: METEO_GRID_POINTS_ALTITUDE PCF_RA2_FGD_2P	Filename:	Product: RA2_FGD_2PNPDK20090706_175411_000060832080_00299_38429_0248.N1
DSD: MWR_CONFIGURATION_DATA PCF_RA2_FGD_2P	Filename: AUX_ECF_AXNECM20090706_064117_20090706_210000_20090707_090000	Product: RA2_FGD_2PNPDK20090706_175411_000060832080_00299_38429_0248.N1
DSD: OCEAN_ICE2_SYSTEM_FILE PCF_RA2_FGD_2P	Filename:	Product: RA2_FGD_2PNPDK20090706_175411_000060832080_00299_38429_0248.N1
DSD: OCEAN_TIDE_HARMONIC_COEF PCF_RA2_FGD_2P	Filename:	Product: RA2_FGD_2PNPDK20090706_175411_000060832080_00299_38429_0248.N1
DSD: OCEAN_TIDE_ORTHOWEIGHTS PCF_RA2_FGD_2P	Filename:	Product: RA2_FGD_2PNPDK20090706_175411_000060832080_00299_38429_0248.N1
DSD: RA2_CHARACTERISATION_DATA PCF_RA2_FGD_2P	Filename: AUX_ECF_AXNECM20090706_064116_20090706_150000_20090707_030000	Product: RA2_FGD_2PNPDK20090706_175411_000060832080_00299_38429_0248.N1
DSD: RA2_CONFIGURATION_DATA PCF_RA2_FGD_2P	Filename: AUX_ECF_AXNECM20090706_064116_20090706_090000_20090706_210000	Product: RA2_FGD_2PNPDK20090706_175411_000060832080_00299_38429_0248.N1
DSD: RA2_CONSTANT_DATA PCF_RA2_FGD_2P	Filename:	Product: RA2_FGD_2PNPDK20090706_175411_000060832080_00299_38429_0248.N1
DSD: RA2_USO_DATA PCF_RA2_FGD_2P	Filename: DOR_NAV_0PNPDK20090706_175238_000057382080_00299_38429_0487.N1	Product: RA2_FGD_2PNPDK20090706_175411_000060832080_00299_38429_0248.N1
DSD: SOLAR_ACTIVITY_INDEX_PREDICT PCF_RA2_FGD_2P	Filename:	Product: RA2_FGD_2PNPDK20090706_175411_000060832080_00299_38429_0248.N1
DSD: DORIS_IONO PCF_RA2_FGD_2P	Filename: RA2_MW__1PNPDE20090706_193422_000041912080_00300_38430_6751.N1	Product: RA2_FGD_2PNPDE20090706_193422_000041912080_00300_38430_6752.N1
DSD: METEO_GRID_POINTS_ALTITUDE PCF_RA2_FGD_2P	Filename:	Product: RA2_FGD_2PNPDE20090706_193422_000041912080_00300_38430_6752.N1
DSD: MWR_CONFIGURATION_DATA PCF_RA2_FGD_2P	Filename: AUX_ECF_AXNECM20090706_064117_20090706_210000_20090707_090000	Product: RA2_FGD_2PNPDE20090706_193422_000041912080_00300_38430_6752.N1
DSD: OCEAN_ICE2_SYSTEM_FILE PCF_RA2_FGD_2P	Filename:	Product: RA2_FGD_2PNPDE20090706_193422_000041912080_00300_38430_6752.N1

DSD: OCEAN_TIDE_HARMONIC_COEF PCF_RA2_FGD_2P	Filename:	Product: RA2_FGD_2PNPDE20090706_193422_000041912080_00300_384
DSD: OCEAN_TIDE_ORTHOWEIGHTS PCF_RA2_FGD_2P	Filename:	Product: RA2_FGD_2PNPDE20090706_193422_000041912080_00300_38430_6752.N1
DSD: RA2_CHARACTERISATION_DATA PCF_RA2_FGD_2P	Filename: AUX_ECF_AXNECM20090706_064116_20090706_150000_20090707_030000	Product: RA2_FGD_2PNPDE20090706_193422_000041912080_00300_38430_6752.N1
DSD: RA2_CONFIGURATION_DATA PCF_RA2_FGD_2P	Filename: AUX_ECF_AXNECM20090706_064116_20090706_090000_20090706_210000	Product: RA2_FGD_2PNPDE20090706_193422_000041912080_00300_38430_6752.N1
DSD: RA2_CONSTANT_DATA PCF_RA2_FGD_2P	Filename:	Product: RA2_FGD_2PNPDE20090706_193422_000041912080_00300_38430_6752.N1
DSD: RA2_USO_DATA PCF_RA2_FGD_2P	Filename: DOR_NAV_0PNPDE20090706_193335_000038252080_00300_38430_8298.N1	Product: RA2_FGD_2PNPDE20090706_193422_000041912080_00300_38430_6752.N1
DSD: SOLAR_ACTIVITY_INDEX_PREDICT PCF_RA2_FGD_2P	Filename:	Product: RA2_FGD_2PNPDE20090706_193422_000041912080_00300_38430_6752.N1
DSD: DORIS_IONO PCF_RA2_FGD_2P	Filename: RA2_MW__1PNPDE20090706_204309_000063812080_00300_38430_6895.N1	Product: RA2_FGD_2PNPDE20090706_204309_000063812080_00300_38430_6896.N1
DSD: METEO_GRID_POINTS_ALTITUDE PCF_RA2_FGD_2P	Filename:	Product: RA2_FGD_2PNPDE20090706_204309_000063812080_00300_38430_6896.N1
DSD: MWR_CONFIGURATION_DATA PCF_RA2_FGD_2P	Filename: AUX_ECF_AXNECM20090706_064117_20090706_210000_20090707_090000	Product: RA2_FGD_2PNPDE20090706_204309_000063812080_00300_38430_6896.N1
DSD: OCEAN_ICE2_SYSTEM_FILE PCF_RA2_FGD_2P	Filename:	Product: RA2_FGD_2PNPDE20090706_204309_000063812080_00300_38430_6896.N1
DSD: OCEAN_TIDE_HARMONIC_COEF PCF_RA2_FGD_2P	Filename:	Product: RA2_FGD_2PNPDE20090706_204309_000063812080_00300_38430_6896.N1
DSD: OCEAN_TIDE_ORTHOWEIGHTS PCF_RA2_FGD_2P	Filename:	Product: RA2_FGD_2PNPDE20090706_204309_000063812080_00300_38430_6896.N1
DSD: RA2_CHARACTERISATION_DATA PCF_RA2_FGD_2P	Filename: AUX_ECF_AXNECM20090706_064116_20090706_150000_20090707_030000	Product: RA2_FGD_2PNPDE20090706_204309_000063812080_00300_38430_6896.N1
DSD: RA2_CONFIGURATION_DATA PCF_RA2_FGD_2P	Filename: AUX_ECF_AXNECM20090706_064116_20090706_090000_20090706_210000	Product: RA2_FGD_2PNPDE20090706_204309_000063812080_00300_38430_6896.N1
DSD: RA2_CONSTANT_DATA PCF_RA2_FGD_2P	Filename:	Product: RA2_FGD_2PNPDE20090706_204309_000063812080_00300_38430_6896.N1
DSD: RA2_USO_DATA PCF_RA2_FGD_2P	Filename: DOR_NAV_0PNPDE20090706_204239_000060572080_00300_38430_8299.N1	Product: RA2_FGD_2PNPDE20090706_204309_000063812080_00300_38430_6896.N1
DSD: SOLAR_ACTIVITY_INDEX_PREDICT PCF_RA2_FGD_2P	Filename:	Product: RA2_FGD_2PNPDE20090706_204309_000063812080_00300_38430_6896.N1
DSD: DORIS_IONO PCF_RA2_FGD_2P	Filename: RA2_MW__1PNPDE20090706_222830_000060672080_00301_38431_7065.N1	Product: RA2_FGD_2PNPDE20090706_222830_000060672080_00301_38431_7066.N1
DSD: METEO_GRID_POINTS_ALTITUDE PCF_RA2_FGD_2P	Filename:	Product: RA2_FGD_2PNPDE20090706_222830_000060672080_00301_38431_7066.N1
DSD: MWR_CONFIGURATION_DATA PCF_RA2_FGD_2P	Filename: AUX_ECF_AXNECM20090706_184112_20090707_030000_20090707_150000	Product: RA2_FGD_2PNPDE20090706_222830_000060672080_00301_38431_7066.N1
DSD: OCEAN_ICE2_SYSTEM_FILE PCF_RA2_FGD_2P	Filename:	Product: RA2_FGD_2PNPDE20090706_222830_000060672080_00301_38431_7066.N1
DSD: OCEAN_TIDE_HARMONIC_COEF PCF_RA2_FGD_2P	Filename:	Product: RA2_FGD_2PNPDE20090706_222830_000060672080_00301_38431_7066.N1
DSD: OCEAN_TIDE_ORTHOWEIGHTS PCF_RA2_FGD_2P	Filename:	Product: RA2_FGD_2PNPDE20090706_222830_000060672080_00301_38431_7066.N1

DSD: RA2_CHARACTERISATION_DATA PCF_RA2_FGD_2P	Filename: AUX_ECF_AXNECM20090706_064117_20090706_210000_20090707_090000	Product: RA2_FGD_2PNPDE20090706_222830_000060672080_00301_384
DSD: RA2_CONFIGURATION_DATA PCF_RA2_FGD_2P	Filename: AUX_ECF_AXNECM20090706_064116_20090706_150000_20090707_030000	Product: RA2_FGD_2PNPDE20090706_222830_000060672080_00301_38431_7066.N1
DSD: RA2_CONSTANT_DATA PCF_RA2_FGD_2P	Filename:	Product: RA2_FGD_2PNPDE20090706_222830_000060672080_00301_38431_7066.N1
DSD: RA2_USO_DATA PCF_RA2_FGD_2P	Filename: DOR_NAV_0PNPDE20090706_222336_000057382080_00301_38431_8300.N1	Product: RA2_FGD_2PNPDE20090706_222830_000060672080_00301_38431_7066.N1
DSD: SOLAR_ACTIVITY_INDEX_PREDICT PCF_RA2_FGD_2P	Filename:	Product: RA2_FGD_2PNPDE20090706_222830_000060672080_00301_38431_7066.N1

## RA2\_WWV\_2P: ADF usage

### New ADFs

Gauge	Value	Segment (Start-Stop)	Explicit Reference
DSD: RA2_IF_MASK_FLIGHT_DATA PCF_RA2_WWV_2P	new ADF: RA2_FGD_2PNPDE20090706_004036_000058382080_00288_38418_5852.N1	06-JUL-2009 00:40:36.739 06-JUL-2009 00:40:36.739	Product: RA2_WWV_2PNPDE20090706_004036_000058382080_00288_38418_5853.N1
DSD: RA2_USO_DATA PCF_RA2_WWV_2P	new ADF: DOR_NAV_0PNPDE20090706_003634_000054192080_00288_38418_8294.N1	06-JUL-2009 00:40:36.739 06-JUL-2009 00:40:36.739	Product: RA2_WWV_2PNPDE20090706_004036_000058382080_00288_38418_5853.N1
DSD: RA2_IF_MASK_FLIGHT_DATA PCF_RA2_WWV_2P	new ADF: RA2_FGD_2PNPDE20090706_021646_000045342080_00289_38419_6017.N1	06-JUL-2009 02:16:46.145 06-JUL-2009 02:16:46.145	Product: RA2_WWV_2PNPDE20090706_021646_000045342080_00289_38419_6018.N1
DSD: RA2_USO_DATA PCF_RA2_WWV_2P	new ADF: DOR_NAV_0PNPDE20090706_021212_000041442080_00289_38419_8295.N1	06-JUL-2009 02:16:46.145 06-JUL-2009 02:16:46.145	Product: RA2_WWV_2PNPDE20090706_021646_000045342080_00289_38419_6018.N1
DSD: RA2_CHARACTERISATION_DATA  PCF_RA2_WWV_2P	new ADF: NOT USED	06-JUL-2009 03:31:43.363 06-JUL-2009 03:31:43.363	Product: RA2_WWV_2PNPDE20090706_033143_000061762080_00290_38420_6179.N1
DSD: RA2_CONFIGURATION_DATA PCF_RA2_WWV_2P	new ADF: AUX_ECF_AXNECM20090705_104118_20090705_210000_20090706_090000	06-JUL-2009 03:31:43.363 06-JUL-2009 03:31:43.363	Product: RA2_WWV_2PNPDE20090706_033143_000061762080_00290_38420_6179.N1

DSD: RA2_IF_MASK_FLIGHT_DATA PCF_RA2_WWV_2P	new ADF: RA2_FGD_2PNPDE20090706_033143_000061762080_00290_38420_6178.N1	06-JUL-2009 03:31:43.363 06-JUL-2009 03:31:43.363	Product: RA2_WWV_2PNPDE20090706_033143_000061762080_00290_38420_6179.N1
DSD: RA2_USO_DATA PCF_RA2_WWV_2P	new ADF: DOR_NAV_0PNPDE20090706_032635_000060572080_00290_38420_8296.N1	06-JUL-2009 03:31:43.363 06-JUL-2009 03:31:43.363	Product: RA2_WWV_2PNPDE20090706_033143_000061762080_00290_38420_6179.N1
DSD: RA2_CHARACTERISATION_DATA PCF_RA2_WWV_2P	new ADF: AUX_ECF_AXNECM20090706_064116_20090706_090000_20090706_210000	06-JUL-2009 05:14:07.073 06-JUL-2009 05:14:07.073	Product: RA2_WWV_2PNPDE20090706_051407_000060622080_00291_38421_6367.N1
DSD: RA2_IF_MASK_FLIGHT_DATA PCF_RA2_WWV_2P	new ADF: RA2_FGD_2PNPDE20090706_051407_000060622080_00291_38421_6366.N1	06-JUL-2009 05:14:07.073 06-JUL-2009 05:14:07.073	Product: RA2_WWV_2PNPDE20090706_051407_000060622080_00291_38421_6367.N1
DSD: RA2_USO_DATA PCF_RA2_WWV_2P	new ADF: DOR_NAV_0PNPDE20090706_051251_000057382080_00291_38421_8297.N1	06-JUL-2009 05:14:07.073 06-JUL-2009 05:14:07.073	Product: RA2_WWV_2PNPDE20090706_051407_000060622080_00291_38421_6367.N1
DSD: RA2_IF_MASK_FLIGHT_DATA PCF_RA2_WWV_2P	new ADF: RA2_FGD_2PNPDK20090706_065436_000040742080_00292_38422_9335.N1	06-JUL-2009 06:54:36.041 06-JUL-2009 06:54:36.041	Product: RA2_WWV_2PNPDK20090706_065436_000040742080_00292_38422_9336.N1
DSD: RA2_USO_DATA PCF_RA2_WWV_2P	new ADF: DOR_NAV_0PNPDK20090706_065348_000035072080_00292_38422_0480.N1	06-JUL-2009 06:54:36.041 06-JUL-2009 06:54:36.041	Product: RA2_WWV_2PNPDK20090706_065436_000040742080_00292_38422_9336.N1
DSD: RA2_IF_MASK_FLIGHT_DATA PCF_RA2_WWV_2P	new ADF: RA2_FGD_2PNPDK20090706_080156_000061432080_00293_38423_9462.N1	06-JUL-2009 08:01:56.519 06-JUL-2009 08:01:56.519	Product: RA2_WWV_2PNPDK20090706_080156_000061432080_00293_38423_9463.N1
DSD: RA2_USO_DATA PCF_RA2_WWV_2P	new ADF: DOR_NAV_0PNPDK20090706_075733_000057382080_00293_38423_0481.N1	06-JUL-2009 08:01:56.519 06-JUL-2009 08:01:56.519	Product: RA2_WWV_2PNPDK20090706_080156_000061432080_00293_38423_9463.N1
DSD: RA2_CHARACTERISATION_DATA PCF_RA2_WWV_2P	new ADF: AUX_ECF_AXNECM20090706_064116_20090706_150000_20090707_030000	06-JUL-2009 09:43:35.669 06-JUL-2009 09:43:35.669	Product: RA2_WWV_2PNPDK20090706_094335_000060202080_00294_38424_9595.N1



DSD: RA2_CONFIGURATION_DATA PCF_RA2_WWV_2P	new ADF: AUX_ECF_AXNECM20090706_064116_20090706_090000_20090706_210000	06-JUL-2009 09:43:35.669 06-JUL-2009 09:43:35.669	Product: RA2_WWV_2PNPDK20090706_094335_000060202080_00294_38424_9595.N1
DSD: RA2_IF_MASK_FLIGHT_DATA PCF_RA2_WWV_2P	new ADF: RA2_FGD_2PNPDK20090706_094335_000060202080_00294_38424_9594.N1	06-JUL-2009 09:43:35.669 06-JUL-2009 09:43:35.669	Product: RA2_WWV_2PNPDK20090706_094335_000060202080_00294_38424_9595.N1
DSD: RA2_USO_DATA PCF_RA2_WWV_2P	new ADF: DOR_NAV_0PNPDK20090706_093830_000057382080_00294_38424_0482.N1	06-JUL-2009 09:43:35.669 06-JUL-2009 09:43:35.669	Product: RA2_WWV_2PNPDK20090706_094335_000060202080_00294_38424_9595.N1
DSD: RA2_IF_MASK_FLIGHT_DATA PCF_RA2_WWV_2P	new ADF: RA2_FGD_2PNPDK20090706_112312_000059912080_00295_38425_9737.N1	06-JUL-2009 11:23:12.279 06-JUL-2009 11:23:12.279	Product: RA2_WWV_2PNPDK20090706_112312_000059912080_00295_38425_9738.N1
DSD: RA2_USO_DATA PCF_RA2_WWV_2P	new ADF: DOR_NAV_0PNPDK20090706_111927_000057382080_00295_38425_0483.N1	06-JUL-2009 11:23:12.279 06-JUL-2009 11:23:12.279	Product: RA2_WWV_2PNPDK20090706_112312_000059912080_00295_38425_9738.N1
DSD: RA2_IF_MASK_FLIGHT_DATA PCF_RA2_WWV_2P	new ADF: RA2_FGD_2PNPDK20090706_130229_000059042080_00296_38426_9869.N1	06-JUL-2009 13:02:29.951 06-JUL-2009 13:02:29.951	Product: RA2_WWV_2PNPDK20090706_130229_000059042080_00296_38426_9870.N1
DSD: RA2_USO_DATA PCF_RA2_WWV_2P	new ADF: DOR_NAV_0PNPDK20090706_130024_000054192080_00296_38426_0484.N1	06-JUL-2009 13:02:29.951 06-JUL-2009 13:02:29.951	Product: RA2_WWV_2PNPDK20090706_130229_000059042080_00296_38426_9870.N1
DSD: RA2_IF_MASK_FLIGHT_DATA PCF_RA2_WWV_2P	new ADF: RA2_FGD_2PNPDK20090706_144009_000050802080_00297_38427_9988.N1	06-JUL-2009 14:40:09.591 06-JUL-2009 14:40:09.591	Product: RA2_WWV_2PNPDK20090706_144009_000050802080_00297_38427_9989.N1
DSD: RA2_USO_DATA PCF_RA2_WWV_2P	new ADF: DOR_NAV_0PNPDK20090706_143602_000057382080_00297_38427_0485.N1	06-JUL-2009 14:40:09.591 06-JUL-2009 14:40:09.591	Product: RA2_WWV_2PNPDK20090706_144009_000050802080_00297_38427_9989.N1
DSD: MWR_CONFIGURATION_DATA PCF_RA2_WWV_2P	new ADF: AUX_ECF_AXNECM20090706_064117_20090706_210000_20090707_090000	06-JUL-2009 16:08:36.952 06-JUL-2009 16:08:36.952	Product: RA2_WWV_2PNPDK20090706_160836_000005792080_00298_38428_9992.N1

DSD: RA2_IF_MASK_FLIGHT_DATA PCF_RA2_WWV_2P	new ADF: RA2_FGD_2PNPDK20090706_160836_000005792080_00298_38428_9991.N1	06-JUL-2009 16:08:36.952 06-JUL-2009 16:08:36.952	Product: RA2_WWV_2PNPDK20090706_160836_000005792080_00298_38428_9992.N1
DSD: RA2_IF_MASK_FLIGHT_DATA PCF_RA2_WWV_2P	new ADF: RA2_FGD_2PNPDK20090706_161731_000058842080_00298_38428_0125.N1	06-JUL-2009 16:17:31.673 06-JUL-2009 16:17:31.673	Product: RA2_WWV_2PNPDK20090706_161731_000058842080_00298_38428_0126.N1
DSD: RA2_USO_DATA PCF_RA2_WWV_2P	new ADF: DOR_NAV_0PNPDK20090706_161659_000054192080_00298_38428_0486.N1	06-JUL-2009 16:17:31.673 06-JUL-2009 16:17:31.673	Product: RA2_WWV_2PNPDK20090706_161731_000058842080_00298_38428_0126.N1
DSD: RA2_IF_MASK_FLIGHT_DATA PCF_RA2_WWV_2P	new ADF: RA2_FGD_2PNPDK20090706_175411_000060832080_00299_38429_0248.N1	06-JUL-2009 17:54:11.157 06-JUL-2009 17:54:11.157	Product: RA2_WWV_2PNPDK20090706_175411_000060832080_00299_38429_0249.N1
DSD: RA2_USO_DATA PCF_RA2_WWV_2P	new ADF: DOR_NAV_0PNPDK20090706_175238_000057382080_00299_38429_0487.N1	06-JUL-2009 17:54:11.157 06-JUL-2009 17:54:11.157	Product: RA2_WWV_2PNPDK20090706_175411_000060832080_00299_38429_0249.N1
DSD: RA2_IF_MASK_FLIGHT_DATA PCF_RA2_WWV_2P	new ADF: RA2_FGD_2PNPDE20090706_193422_000041912080_00300_38430_6752.N1	06-JUL-2009 19:34:22.301 06-JUL-2009 19:34:22.301	Product: RA2_WWV_2PNPDE20090706_193422_000041912080_00300_38430_6753.N1
DSD: RA2_USO_DATA PCF_RA2_WWV_2P	new ADF: DOR_NAV_0PNPDE20090706_193335_000038252080_00300_38430_8298.N1	06-JUL-2009 19:34:22.301 06-JUL-2009 19:34:22.301	Product: RA2_WWV_2PNPDE20090706_193422_000041912080_00300_38430_6753.N1
DSD: RA2_IF_MASK_FLIGHT_DATA PCF_RA2_WWV_2P	new ADF: RA2_FGD_2PNPDE20090706_204309_000063812080_00300_38430_6896.N1	06-JUL-2009 20:43:09.671 06-JUL-2009 20:43:09.671	Product: RA2_WWV_2PNPDE20090706_204309_000063812080_00300_38430_6897.N1
DSD: RA2_USO_DATA PCF_RA2_WWV_2P	new ADF: DOR_NAV_0PNPDE20090706_204239_000060572080_00300_38430_8299.N1	06-JUL-2009 20:43:09.671 06-JUL-2009 20:43:09.671	Product: RA2_WWV_2PNPDE20090706_204309_000063812080_00300_38430_6897.N1
DSD: MWR_CONFIGURATION_DATA PCF_RA2_WWV_2P	new ADF: AUX_ECF_AXNECM20090706_184112_20090707_030000_20090707_150000	06-JUL-2009 22:28:30.507 06-JUL-2009 22:28:30.507	Product: RA2_WWV_2PNPDE20090706_222830_000060672080_00301_38431_7067.N1

DSD: RA2_CHARACTERISATION_DATA PCF_RA2_WWV_2P	new ADF: AUX_ECF_AXNECM20090706_064117_20090706_210000_20090707_090000	06-JUL-2009 22:28:30.507 06-JUL-2009 22:28:30.507	Product: RA2_WWV_2PNPDE20090706_222830_000060672080_00301_38431_7067.N1
DSD: RA2_CONFIGURATION_DATA PCF_RA2_WWV_2P	new ADF: AUX_ECF_AXNECM20090706_064116_20090706_150000_20090707_030000	06-JUL-2009 22:28:30.507 06-JUL-2009 22:28:30.507	Product: RA2_WWV_2PNPDE20090706_222830_000060672080_00301_38431_7067.N1
DSD: RA2_IF_MASK_FLIGHT_DATA PCF_RA2_WWV_2P	new ADF: RA2_FGD_2PNPDE20090706_222830_000060672080_00301_38431_7066.N1	06-JUL-2009 22:28:30.507 06-JUL-2009 22:28:30.507	Product: RA2_WWV_2PNPDE20090706_222830_000060672080_00301_38431_7067.N1
DSD: RA2_USO_DATA PCF_RA2_WWV_2P	new ADF: DOR_NAV_0PNPDE20090706_222336_000057382080_00301_38431_8300.N1	06-JUL-2009 22:28:30.507 06-JUL-2009 22:28:30.507	Product: RA2_WWV_2PNPDE20090706_222830_000060672080_00301_38431_7067.N1

**Current ADFs (from IECF list)**

Gauge	Value	Explicit Reference
RA2_POL_AX.INFO PCF_IECF	RA2_POL_AXVIEC20090702_110611_20020101_000000_20090801_235959	Corresponding to date 06-JUL-2009 03:00:02.000
RA2_IFF_AX.INFO PCF_IECF	RA2_IFF_AXVIEC20090617_122330_20090617_000000_20100101_000000	Corresponding to date 06-JUL-2009 03:00:02.000
RA2_USO_AX.INFO PCF_IECF	RA2_USO_AXVIEC20070618_133225_20070620_000000_20200101_000000	Corresponding to date 06-JUL-2009 03:00:02.000
MWR_SLT_AX.INFO PCF_IECF	MWR_SLT_AXVIEC20060921_063409_20020101_000000_20200101_000000	Corresponding to date 06-JUL-2009 03:00:02.000
AUX_ATT_AX.INFO PCF_IECF	AUX_ATT_AXVIEC20020924_131534_20020703_120000_20781231_235959	Corresponding to date 06-JUL-2009 03:00:02.000
RA2_PLA_AX.INFO PCF_IECF	RA2_PLA_AXVIEC20060331_181823_20020101_000000_20200101_000000	Corresponding to date 06-JUL-2009 03:00:02.000
RA2_SOL_AX.INFO PCF_IECF	RA2_SOL_AXVIEC20090615_152337_20020101_000000_20100601_000000	Corresponding to date 06-JUL-2009 03:00:02.000
RA2_CON_AX.INFO PCF_IECF	RA2_CON_AXVIEC20070723_131547_20060621_132015_20200101_000000	Corresponding to date 06-JUL-2009 03:00:02.000
RA2_CHD_AX.INFO PCF_IECF	RA2_CHD_AXVIEC20060913_074707_20020101_000000_20200101_000000	Corresponding to date 06-JUL-2009 03:00:02.000
MWR_CON_AX.INFO PCF_IECF	MWR_CON_AXVIEC20040810_145011_20020101_000000_20200101_000000	Corresponding to date 06-JUL-2009 03:00:02.000
MWR_CHD_AX.INFO PCF_IECF	MWR_CHD_AXVIEC20061013_132356_20020101_000000_20200101_000000	Corresponding to date 06-JUL-2009 03:00:02.000
MWR_LSF_AX.INFO PCF_IECF	MWR_LSF_AXVIEC20020313_172218_20020101_000000_20200101_000000	Corresponding to date 06-JUL-2009 03:00:02.000
RA2_MET_AX.INFO PCF_IECF	RA2_MET_AXVIEC20020204_073357_20020101_000000_20200101_000000	Corresponding to date 06-JUL-2009 03:00:02.000

RA2_CST_AX.INFO PCF_IECF	RA2_CST_AXVIEC20020621_135858_20020101_000000_20200101_000000	Corresponding to date 06-JUL-2009 03:00:02.000
RA2_SOI_AX.INFO PCF_IECF	RA2_SOI_AXVIEC20051003_170000_20020101_000000_20200101_000000	Corresponding to date 06-JUL-2009 03:00:02.000
RA2_ICT_AX.INFO PCF_IECF	RA2_ICT_AXVIEC20060921_070730_20020101_000000_20200101_000000	Corresponding to date 06-JUL-2009 03:00:02.000
RA2_SSB_AX.INFO PCF_IECF	RA2_SSB_AXVIEC20051129_111810_20020101_000000_20200101_000000	Corresponding to date 06-JUL-2009 03:00:02.000
RA2_DIP_AX.INFO PCF_IECF	RA2_DIP_AXVIEC20020122_134206_20020101_000000_20200101_000000	Corresponding to date 06-JUL-2009 03:00:02.000
RA2_IOC_AX.INFO PCF_IECF	RA2_IOC_AXVIEC20020122_141121_20020101_000000_20200101_000000	Corresponding to date 06-JUL-2009 03:00:02.000
RA2_SET_AX.INFO PCF_IECF	RA2_SET_AXVIEC20020122_150917_20020101_000000_20200101_000000	Corresponding to date 06-JUL-2009 03:00:02.000
RA2_OT1_AX.INFO PCF_IECF	RA2_OT1_AXVIEC20040120_082051_20020101_000000_20200101_000000	Corresponding to date 06-JUL-2009 03:00:02.000
RA2_OT2_AX.INFO PCF_IECF	RA2_OT2_AXVIEC20031208_150159_20020101_000000_20200101_000000	Corresponding to date 06-JUL-2009 03:00:02.000
RA2_TLD_AX.INFO PCF_IECF	RA2_TLD_AXVIEC20031208_151137_20020101_000000_20200101_000000	Corresponding to date 06-JUL-2009 03:00:02.000
RA2_GEO_AX.INFO PCF_IECF	RA2_GEO_AXVIEC20020314_093428_20020101_000000_20200101_000000	Corresponding to date 06-JUL-2009 03:00:02.000
RA2_MSS_AX.INFO PCF_IECF	RA2_MSS_AXVIEC20031208_145545_20020101_000000_20200101_000000	Corresponding to date 06-JUL-2009 03:00:02.000
RA2_SL1_AX.INFO PCF_IECF	RA2_SL1_AXVIEC20030131_100228_20020101_000000_20200101_000000	Corresponding to date 06-JUL-2009 03:00:02.000
RA2_SL2_AX.INFO PCF_IECF	RA2_SL2_AXVIEC20030131_101757_20020101_000000_20200101_000000	Corresponding to date 06-JUL-2009 03:00:02.000

#### Differences with IECF list

Gauge	Value	Explicit Reference
DSD: DORIS_IONO PCF_RA2_WWV_2P	Filename: RA2_MW__1PNPDE20090705_225913_000061452080_00287_38417_5717.N1	Product: RA2_WWV_2PNPDE20090705_225913_000061452080_00287_38417_5719.N1
DSD: METEO_GRID_POINTS_ALTITUDE PCF_RA2_WWV_2P	Filename:	Product: RA2_WWV_2PNPDE20090705_225913_000061452080_00287_38417_5719.N1
DSD: OCEAN_ICE2_SYSTEM_FILE PCF_RA2_WWV_2P	Filename:	Product: RA2_WWV_2PNPDE20090705_225913_000061452080_00287_38417_5719.N1
DSD: OCEAN_TIDE_HARMONIC_COEF PCF_RA2_WWV_2P	Filename:	Product: RA2_WWV_2PNPDE20090705_225913_000061452080_00287_38417_5719.N1
DSD: OCEAN_TIDE_ORTHOWEIGHTS PCF_RA2_WWV_2P	Filename:	Product: RA2_WWV_2PNPDE20090705_225913_000061452080_00287_38417_5719.N1
DSD: RA2_CHARACTERISATION_DATA PCF_RA2_WWV_2P	Filename: AUX_ECF_AXNECM20090705_104118_20090705_210000_20090706_090000	Product: RA2_WWV_2PNPDE20090705_225913_000061452080_00287_38417_5719.N1

DSD: RA2_CONFIGURATION_DATA PCF_RA2_WWV_2P	Filename: AUX_ECF_AXNECM20090705_104117_20090705_150000_20090706_030000	Product: RA2_WWV_2PNPDE20090705_225913_000061452080_00287.
DSD: RA2_CONSTANT_DATA PCF_RA2_WWV_2P	Filename:	Product: RA2_WWV_2PNPDE20090705_225913_000061452080_00287_38417_5719.N1
DSD: RA2_IF_MASK_FLIGHT_DATA PCF_RA2_WWV_2P	Filename: RA2_FGD_2PNPDE20090705_225913_000061452080_00287_38417_5718.N1	Product: RA2_WWV_2PNPDE20090705_225913_000061452080_00287_38417_5719.N1
DSD: RA2_USO_DATA PCF_RA2_WWV_2P	Filename: DOR_NAV_0PNPDE20090705_225537_000057382080_00287_38417_8293.N1	Product: RA2_WWV_2PNPDE20090705_225913_000061452080_00287_38417_5719.N1
DSD: SOLAR_ACTIVITY_INDEX_PREDICT  PCF_RA2_WWV_2P	Filename:	Product: RA2_WWV_2PNPDE20090705_225913_000061452080_00287_38417_5719.N1
DSD: DORIS_IONO PCF_RA2_WWV_2P	Filename: RA2_MW__1PNPDE20090706_004036_000058382080_00288_38418_5851.N1	Product: RA2_WWV_2PNPDE20090706_004036_000058382080_00288_38418_5853.N1
DSD: METEO_GRID_POINTS_ALTITUDE PCF_RA2_WWV_2P	Filename:	Product: RA2_WWV_2PNPDE20090706_004036_000058382080_00288_38418_5853.N1
DSD: OCEAN_ICE2_SYSTEM_FILE PCF_RA2_WWV_2P	Filename:	Product: RA2_WWV_2PNPDE20090706_004036_000058382080_00288_38418_5853.N1
DSD: OCEAN_TIDE_HARMONIC_COEF PCF_RA2_WWV_2P	Filename:	Product: RA2_WWV_2PNPDE20090706_004036_000058382080_00288_38418_5853.N1
DSD: OCEAN_TIDE_ORTHOWEIGHTS PCF_RA2_WWV_2P	Filename:	Product: RA2_WWV_2PNPDE20090706_004036_000058382080_00288_38418_5853.N1
DSD: RA2_CHARACTERISATION_DATA PCF_RA2_WWV_2P	Filename: AUX_ECF_AXNECM20090705_104118_20090705_210000_20090706_090000	Product: RA2_WWV_2PNPDE20090706_004036_000058382080_00288_38418_5853.N1
DSD: RA2_CONFIGURATION_DATA PCF_RA2_WWV_2P	Filename: AUX_ECF_AXNECM20090705_104117_20090705_150000_20090706_030000	Product: RA2_WWV_2PNPDE20090706_004036_000058382080_00288_38418_5853.N1
DSD: RA2_CONSTANT_DATA PCF_RA2_WWV_2P	Filename:	Product: RA2_WWV_2PNPDE20090706_004036_000058382080_00288_38418_5853.N1
DSD: RA2_IF_MASK_FLIGHT_DATA PCF_RA2_WWV_2P	Filename: RA2_FGD_2PNPDE20090706_004036_000058382080_00288_38418_5852.N1	Product: RA2_WWV_2PNPDE20090706_004036_000058382080_00288_38418_5853.N1
DSD: RA2_USO_DATA PCF_RA2_WWV_2P	Filename: DOR_NAV_0PNPDE20090706_003634_000054192080_00288_38418_8294.N1	Product: RA2_WWV_2PNPDE20090706_004036_000058382080_00288_38418_5853.N1
DSD: SOLAR_ACTIVITY_INDEX_PREDICT  PCF_RA2_WWV_2P	Filename:	Product: RA2_WWV_2PNPDE20090706_004036_000058382080_00288_38418_5853.N1
DSD: DORIS_IONO PCF_RA2_WWV_2P	Filename: RA2_MW__1PNPDE20090706_051407_000060622080_00291_38421_6365.N1	Product: RA2_WWV_2PNPDE20090706_051407_000060622080_00291_38421_6367.N1
DSD: METEO_GRID_POINTS_ALTITUDE PCF_RA2_WWV_2P	Filename:	Product: RA2_WWV_2PNPDE20090706_051407_000060622080_00291_38421_6367.N1
DSD: OCEAN_ICE2_SYSTEM_FILE PCF_RA2_WWV_2P	Filename:	Product: RA2_WWV_2PNPDE20090706_051407_000060622080_00291_38421_6367.N1

DSD: OCEAN_TIDE_HARMONIC_COEF PCF_RA2_WWV_2P	Filename:	Product: RA2_WWV_2PNPDE20090706_051407_000060622080_00291_
DSD: OCEAN_TIDE_ORTHOWEIGHTS PCF_RA2_WWV_2P	Filename:	Product: RA2_WWV_2PNPDE20090706_051407_000060622080_00291_38421_6367.N1
DSD: RA2_CHARACTERISATION_DATA PCF_RA2_WWV_2P	Filename: AUX_ECF_AXNECM20090706_064116_20090706_090000_20090706_210000	Product: RA2_WWV_2PNPDE20090706_051407_000060622080_00291_38421_6367.N1
DSD: RA2_CONFIGURATION_DATA PCF_RA2_WWV_2P	Filename: AUX_ECF_AXNECM20090705_104118_20090705_210000_20090706_090000	Product: RA2_WWV_2PNPDE20090706_051407_000060622080_00291_38421_6367.N1
DSD: RA2_CONSTANT_DATA PCF_RA2_WWV_2P	Filename:	Product: RA2_WWV_2PNPDE20090706_051407_000060622080_00291_38421_6367.N1
DSD: RA2_IF_MASK_FLIGHT_DATA PCF_RA2_WWV_2P	Filename: RA2_FGD_2PNPDE20090706_051407_000060622080_00291_38421_6366.N1	Product: RA2_WWV_2PNPDE20090706_051407_000060622080_00291_38421_6367.N1
DSD: RA2_USO_DATA PCF_RA2_WWV_2P	Filename: DOR_NAV_0PNPDE20090706_051251_000057382080_00291_38421_8297.N1	Product: RA2_WWV_2PNPDE20090706_051407_000060622080_00291_38421_6367.N1
DSD: SOLAR_ACTIVITY_INDEX_PREDICT  PCF_RA2_WWV_2P	Filename:	Product: RA2_WWV_2PNPDE20090706_051407_000060622080_00291_38421_6367.N1
DSD: DORIS_IONO PCF_RA2_WWV_2P	Filename: RA2_MW__1PNPDK20090706_065436_000040742080_00292_38422_9334.N1	Product: RA2_WWV_2PNPDK20090706_065436_000040742080_00292_38422_9336.N1
DSD: METEO_GRID_POINTS_ALTITUDE PCF_RA2_WWV_2P	Filename:	Product: RA2_WWV_2PNPDK20090706_065436_000040742080_00292_38422_9336.N1
DSD: OCEAN_ICE2_SYSTEM_FILE PCF_RA2_WWV_2P	Filename:	Product: RA2_WWV_2PNPDK20090706_065436_000040742080_00292_38422_9336.N1
DSD: OCEAN_TIDE_HARMONIC_COEF PCF_RA2_WWV_2P	Filename:	Product: RA2_WWV_2PNPDK20090706_065436_000040742080_00292_38422_9336.N1
DSD: OCEAN_TIDE_ORTHOWEIGHTS PCF_RA2_WWV_2P	Filename:	Product: RA2_WWV_2PNPDK20090706_065436_000040742080_00292_38422_9336.N1
DSD: RA2_CHARACTERISATION_DATA PCF_RA2_WWV_2P	Filename: AUX_ECF_AXNECM20090706_064116_20090706_090000_20090706_210000	Product: RA2_WWV_2PNPDK20090706_065436_000040742080_00292_38422_9336.N1
DSD: RA2_CONFIGURATION_DATA PCF_RA2_WWV_2P	Filename: AUX_ECF_AXNECM20090705_104118_20090705_210000_20090706_090000	Product: RA2_WWV_2PNPDK20090706_065436_000040742080_00292_38422_9336.N1
DSD: RA2_CONSTANT_DATA PCF_RA2_WWV_2P	Filename:	Product: RA2_WWV_2PNPDK20090706_065436_000040742080_00292_38422_9336.N1
DSD: RA2_IF_MASK_FLIGHT_DATA PCF_RA2_WWV_2P	Filename: RA2_FGD_2PNPDK20090706_065436_000040742080_00292_38422_9335.N1	Product: RA2_WWV_2PNPDK20090706_065436_000040742080_00292_38422_9336.N1
DSD: RA2_USO_DATA PCF_RA2_WWV_2P	Filename: DOR_NAV_0PNPDK20090706_065348_000035072080_00292_38422_0480.N1	Product: RA2_WWV_2PNPDK20090706_065436_000040742080_00292_38422_9336.N1
DSD: SOLAR_ACTIVITY_INDEX_PREDICT  PCF_RA2_WWV_2P	Filename:	Product: RA2_WWV_2PNPDK20090706_065436_000040742080_00292_38422_9336.N1

DSD: DORIS_IONO PCF_RA2_WWV_2P	Filename: RA2_MW__1PNPDK20090706_080156_000061432080_00293_38423_9461.N1	Product: RA2_WWV_2PNPDK20090706_080156_000061432080_00293_
DSD: METEO_GRID_POINTS_ALTITUDE PCF_RA2_WWV_2P	Filename:	Product: RA2_WWV_2PNPDK20090706_080156_000061432080_00293_38423_9463.N1
DSD: OCEAN_ICE2_SYSTEM_FILE PCF_RA2_WWV_2P	Filename:	Product: RA2_WWV_2PNPDK20090706_080156_000061432080_00293_38423_9463.N1
DSD: OCEAN_TIDE_HARMONIC_COEF PCF_RA2_WWV_2P	Filename:	Product: RA2_WWV_2PNPDK20090706_080156_000061432080_00293_38423_9463.N1
DSD: OCEAN_TIDE_ORTHOWEIGHTS PCF_RA2_WWV_2P	Filename:	Product: RA2_WWV_2PNPDK20090706_080156_000061432080_00293_38423_9463.N1
DSD: RA2_CHARACTERISATION_DATA PCF_RA2_WWV_2P	Filename: AUX_ECF_AXNECM20090706_064116_20090706_090000_20090706_210000	Product: RA2_WWV_2PNPDK20090706_080156_000061432080_00293_38423_9463.N1
DSD: RA2_CONFIGURATION_DATA PCF_RA2_WWV_2P	Filename: AUX_ECF_AXNECM20090705_104118_20090705_210000_20090706_090000	Product: RA2_WWV_2PNPDK20090706_080156_000061432080_00293_38423_9463.N1
DSD: RA2_CONSTANT_DATA PCF_RA2_WWV_2P	Filename:	Product: RA2_WWV_2PNPDK20090706_080156_000061432080_00293_38423_9463.N1
DSD: RA2_IF_MASK_FLIGHT_DATA PCF_RA2_WWV_2P	Filename: RA2_FGD_2PNPDK20090706_080156_000061432080_00293_38423_9462.N1	Product: RA2_WWV_2PNPDK20090706_080156_000061432080_00293_38423_9463.N1
DSD: RA2_USO_DATA PCF_RA2_WWV_2P	Filename: DOR_NAV_0PNPDK20090706_075733_000057382080_00293_38423_0481.N1	Product: RA2_WWV_2PNPDK20090706_080156_000061432080_00293_38423_9463.N1
DSD: SOLAR_ACTIVITY_INDEX_PREDICT  PCF_RA2_WWV_2P	Filename:	Product: RA2_WWV_2PNPDK20090706_080156_000061432080_00293_38423_9463.N1
DSD: DORIS_IONO PCF_RA2_WWV_2P	Filename: RA2_MW__1PNPDK20090706_094335_000060202080_00294_38424_9593.N1	Product: RA2_WWV_2PNPDK20090706_094335_000060202080_00294_38424_9595.N1
DSD: METEO_GRID_POINTS_ALTITUDE PCF_RA2_WWV_2P	Filename:	Product: RA2_WWV_2PNPDK20090706_094335_000060202080_00294_38424_9595.N1
DSD: OCEAN_ICE2_SYSTEM_FILE PCF_RA2_WWV_2P	Filename:	Product: RA2_WWV_2PNPDK20090706_094335_000060202080_00294_38424_9595.N1
DSD: OCEAN_TIDE_HARMONIC_COEF PCF_RA2_WWV_2P	Filename:	Product: RA2_WWV_2PNPDK20090706_094335_000060202080_00294_38424_9595.N1
DSD: OCEAN_TIDE_ORTHOWEIGHTS PCF_RA2_WWV_2P	Filename:	Product: RA2_WWV_2PNPDK20090706_094335_000060202080_00294_38424_9595.N1
DSD: RA2_CHARACTERISATION_DATA PCF_RA2_WWV_2P	Filename: AUX_ECF_AXNECM20090706_064116_20090706_150000_20090707_030000	Product: RA2_WWV_2PNPDK20090706_094335_000060202080_00294_38424_9595.N1
DSD: RA2_CONFIGURATION_DATA PCF_RA2_WWV_2P	Filename: AUX_ECF_AXNECM20090706_064116_20090706_090000_20090706_210000	Product: RA2_WWV_2PNPDK20090706_094335_000060202080_00294_38424_9595.N1
DSD: RA2_CONSTANT_DATA PCF_RA2_WWV_2P	Filename:	Product: RA2_WWV_2PNPDK20090706_094335_000060202080_00294_38424_9595.N1

DSD: RA2_IF_MASK_FLIGHT_DATA PCF_RA2_WWV_2P	Filename: RA2_FGD_2PNPDK20090706_094335_000060202080_00294_38424_9594.N1	Product: RA2_WWV_2PNPDK20090706_094335_000060202080_00294_
DSD: RA2_USO_DATA PCF_RA2_WWV_2P	Filename: DOR_NAV_0PNPDK20090706_093830_000057382080_00294_38424_0482.N1	Product: RA2_WWV_2PNPDK20090706_094335_000060202080_00294_38424_9595.N1
DSD: SOLAR_ACTIVITY_INDEX_PREDICT  PCF_RA2_WWV_2P	Filename:	Product: RA2_WWV_2PNPDK20090706_094335_000060202080_00294_38424_9595.N1
DSD: DORIS_IONO PCF_RA2_WWV_2P	Filename: RA2_MW__1PNPDK20090706_112312_000059912080_00295_38425_9736.N1	Product: RA2_WWV_2PNPDK20090706_112312_000059912080_00295_38425_9738.N1
DSD: METEO_GRID_POINTS_ALTITUDE PCF_RA2_WWV_2P	Filename:	Product: RA2_WWV_2PNPDK20090706_112312_000059912080_00295_38425_9738.N1
DSD: OCEAN_ICE2_SYSTEM_FILE PCF_RA2_WWV_2P	Filename:	Product: RA2_WWV_2PNPDK20090706_112312_000059912080_00295_38425_9738.N1
DSD: OCEAN_TIDE_HARMONIC_COEF PCF_RA2_WWV_2P	Filename:	Product: RA2_WWV_2PNPDK20090706_112312_000059912080_00295_38425_9738.N1
DSD: OCEAN_TIDE_ORTHOWEIGHTS PCF_RA2_WWV_2P	Filename:	Product: RA2_WWV_2PNPDK20090706_112312_000059912080_00295_38425_9738.N1
DSD: RA2_CHARACTERISATION_DATA PCF_RA2_WWV_2P	Filename: AUX_ECF_AXNECM20090706_064116_20090706_150000_20090707_030000	Product: RA2_WWV_2PNPDK20090706_112312_000059912080_00295_38425_9738.N1
DSD: RA2_CONFIGURATION_DATA PCF_RA2_WWV_2P	Filename: AUX_ECF_AXNECM20090706_064116_20090706_090000_20090706_210000	Product: RA2_WWV_2PNPDK20090706_112312_000059912080_00295_38425_9738.N1
DSD: RA2_CONSTANT_DATA PCF_RA2_WWV_2P	Filename:	Product: RA2_WWV_2PNPDK20090706_112312_000059912080_00295_38425_9738.N1
DSD: RA2_IF_MASK_FLIGHT_DATA PCF_RA2_WWV_2P	Filename: RA2_FGD_2PNPDK20090706_112312_000059912080_00295_38425_9737.N1	Product: RA2_WWV_2PNPDK20090706_112312_000059912080_00295_38425_9738.N1
DSD: RA2_USO_DATA PCF_RA2_WWV_2P	Filename: DOR_NAV_0PNPDK20090706_111927_000057382080_00295_38425_0483.N1	Product: RA2_WWV_2PNPDK20090706_112312_000059912080_00295_38425_9738.N1
DSD: SOLAR_ACTIVITY_INDEX_PREDICT  PCF_RA2_WWV_2P	Filename:	Product: RA2_WWV_2PNPDK20090706_112312_000059912080_00295_38425_9738.N1
DSD: DORIS_IONO PCF_RA2_WWV_2P	Filename: RA2_MW__1PNPDK20090706_130229_000059042080_00296_38426_9868.N1	Product: RA2_WWV_2PNPDK20090706_130229_000059042080_00296_38426_9870.N1
DSD: METEO_GRID_POINTS_ALTITUDE PCF_RA2_WWV_2P	Filename:	Product: RA2_WWV_2PNPDK20090706_130229_000059042080_00296_38426_9870.N1
DSD: OCEAN_ICE2_SYSTEM_FILE PCF_RA2_WWV_2P	Filename:	Product: RA2_WWV_2PNPDK20090706_130229_000059042080_00296_38426_9870.N1
DSD: OCEAN_TIDE_HARMONIC_COEF PCF_RA2_WWV_2P	Filename:	Product: RA2_WWV_2PNPDK20090706_130229_000059042080_00296_38426_9870.N1
DSD: OCEAN_TIDE_ORTHOWEIGHTS PCF_RA2_WWV_2P	Filename:	Product: RA2_WWV_2PNPDK20090706_130229_000059042080_00296_38426_9870.N1



DSD: RA2_CHARACTERISATION_DATA PCF_RA2_WWV_2P	Filename: AUX_ECF_AXNECM20090706_064116_20090706_150000_20090707_030000	Product: RA2_WWV_2PNPDK20090706_130229_000059042080_00296_
DSD: RA2_CONFIGURATION_DATA PCF_RA2_WWV_2P	Filename: AUX_ECF_AXNECM20090706_064116_20090706_090000_20090706_210000	Product: RA2_WWV_2PNPDK20090706_130229_000059042080_00296_38426_9870.N1
DSD: RA2_CONSTANT_DATA PCF_RA2_WWV_2P	Filename:	Product: RA2_WWV_2PNPDK20090706_130229_000059042080_00296_38426_9870.N1
DSD: RA2_IF_MASK_FLIGHT_DATA PCF_RA2_WWV_2P	Filename: RA2_FGD_2PNPDK20090706_130229_000059042080_00296_38426_9869.N1	Product: RA2_WWV_2PNPDK20090706_130229_000059042080_00296_38426_9870.N1
DSD: RA2_USO_DATA PCF_RA2_WWV_2P	Filename: DOR_NAV_0PNPDK20090706_130024_000054192080_00296_38426_0484.N1	Product: RA2_WWV_2PNPDK20090706_130229_000059042080_00296_38426_9870.N1
DSD: SOLAR_ACTIVITY_INDEX_PREDICT  PCF_RA2_WWV_2P	Filename:	Product: RA2_WWV_2PNPDK20090706_130229_000059042080_00296_38426_9870.N1
DSD: DORIS_IONO PCF_RA2_WWV_2P	Filename: RA2_MW__1PNPDK20090706_144009_000050802080_00297_38427_9987.N1	Product: RA2_WWV_2PNPDK20090706_144009_000050802080_00297_38427_9989.N1
DSD: METEO_GRID_POINTS_ALTITUDE PCF_RA2_WWV_2P	Filename:	Product: RA2_WWV_2PNPDK20090706_144009_000050802080_00297_38427_9989.N1
DSD: OCEAN_ICE2_SYSTEM_FILE PCF_RA2_WWV_2P	Filename:	Product: RA2_WWV_2PNPDK20090706_144009_000050802080_00297_38427_9989.N1
DSD: OCEAN_TIDE_HARMONIC_COEF PCF_RA2_WWV_2P	Filename:	Product: RA2_WWV_2PNPDK20090706_144009_000050802080_00297_38427_9989.N1
DSD: OCEAN_TIDE_ORTHOWEIGHTS PCF_RA2_WWV_2P	Filename:	Product: RA2_WWV_2PNPDK20090706_144009_000050802080_00297_38427_9989.N1
DSD: RA2_CHARACTERISATION_DATA PCF_RA2_WWV_2P	Filename: AUX_ECF_AXNECM20090706_064116_20090706_150000_20090707_030000	Product: RA2_WWV_2PNPDK20090706_144009_000050802080_00297_38427_9989.N1
DSD: RA2_CONFIGURATION_DATA PCF_RA2_WWV_2P	Filename: AUX_ECF_AXNECM20090706_064116_20090706_090000_20090706_210000	Product: RA2_WWV_2PNPDK20090706_144009_000050802080_00297_38427_9989.N1
DSD: RA2_CONSTANT_DATA PCF_RA2_WWV_2P	Filename:	Product: RA2_WWV_2PNPDK20090706_144009_000050802080_00297_38427_9989.N1
DSD: RA2_IF_MASK_FLIGHT_DATA PCF_RA2_WWV_2P	Filename: RA2_FGD_2PNPDK20090706_144009_000050802080_00297_38427_9988.N1	Product: RA2_WWV_2PNPDK20090706_144009_000050802080_00297_38427_9989.N1
DSD: RA2_USO_DATA PCF_RA2_WWV_2P	Filename: DOR_NAV_0PNPDK20090706_143602_000057382080_00297_38427_0485.N1	Product: RA2_WWV_2PNPDK20090706_144009_000050802080_00297_38427_9989.N1
DSD: SOLAR_ACTIVITY_INDEX_PREDICT  PCF_RA2_WWV_2P	Filename:	Product: RA2_WWV_2PNPDK20090706_144009_000050802080_00297_38427_9989.N1
DSD: DORIS_IONO PCF_RA2_WWV_2P	Filename: RA2_MW__1PNPDK20090706_160836_000005792080_00298_38428_9990.N1	Product: RA2_WWV_2PNPDK20090706_160836_000005792080_00298_38428_9992.N1
DSD: METEO_GRID_POINTS_ALTITUDE PCF_RA2_WWV_2P	Filename:	Product: RA2_WWV_2PNPDK20090706_160836_000005792080_00298_38428_9992.N1

DSD: MWR_CONFIGURATION_DATA PCF_RA2_WWV_2P	Filename: AUX_ECF_AXNECM20090706_064117_20090706_210000_20090707_090000	Product: RA2_WWV_2PNPDK20090706_160836_000005792080_00298.
DSD: OCEAN_ICE2_SYSTEM_FILE PCF_RA2_WWV_2P	Filename:	Product: RA2_WWV_2PNPDK20090706_160836_000005792080_00298_38428_9992.N1
DSD: OCEAN_TIDE_HARMONIC_COEF PCF_RA2_WWV_2P	Filename:	Product: RA2_WWV_2PNPDK20090706_160836_000005792080_00298_38428_9992.N1
DSD: OCEAN_TIDE_ORTHOWEIGHTS PCF_RA2_WWV_2P	Filename:	Product: RA2_WWV_2PNPDK20090706_160836_000005792080_00298_38428_9992.N1
DSD: RA2_CHARACTERISATION_DATA PCF_RA2_WWV_2P	Filename: AUX_ECF_AXNECM20090706_064116_20090706_150000_20090707_030000	Product: RA2_WWV_2PNPDK20090706_160836_000005792080_00298_38428_9992.N1
DSD: RA2_CONFIGURATION_DATA PCF_RA2_WWV_2P	Filename: AUX_ECF_AXNECM20090706_064116_20090706_090000_20090706_210000	Product: RA2_WWV_2PNPDK20090706_160836_000005792080_00298_38428_9992.N1
DSD: RA2_CONSTANT_DATA PCF_RA2_WWV_2P	Filename:	Product: RA2_WWV_2PNPDK20090706_160836_000005792080_00298_38428_9992.N1
DSD: RA2_IF_MASK_FLIGHT_DATA PCF_RA2_WWV_2P	Filename: RA2_FGD_2PNPDK20090706_160836_000005792080_00298_38428_9991.N1	Product: RA2_WWV_2PNPDK20090706_160836_000005792080_00298_38428_9992.N1
DSD: RA2_USO_DATA PCF_RA2_WWV_2P	Filename: DOR_NAV_0PNPDK20090706_143602_000057382080_00297_38427_0485.N1	Product: RA2_WWV_2PNPDK20090706_160836_000005792080_00298_38428_9992.N1
DSD: SOLAR_ACTIVITY_INDEX_PREDICT  PCF_RA2_WWV_2P	Filename:	Product: RA2_WWV_2PNPDK20090706_160836_000005792080_00298_38428_9992.N1
DSD: DORIS_IONO PCF_RA2_WWV_2P	Filename: RA2_MW__1PNPDK20090706_161731_000058842080_00298_38428_0124.N1	Product: RA2_WWV_2PNPDK20090706_161731_000058842080_00298_38428_0126.N1
DSD: METEO_GRID_POINTS_ALTITUDE PCF_RA2_WWV_2P	Filename:	Product: RA2_WWV_2PNPDK20090706_161731_000058842080_00298_38428_0126.N1
DSD: MWR_CONFIGURATION_DATA PCF_RA2_WWV_2P	Filename: AUX_ECF_AXNECM20090706_064117_20090706_210000_20090707_090000	Product: RA2_WWV_2PNPDK20090706_161731_000058842080_00298_38428_0126.N1
DSD: OCEAN_ICE2_SYSTEM_FILE PCF_RA2_WWV_2P	Filename:	Product: RA2_WWV_2PNPDK20090706_161731_000058842080_00298_38428_0126.N1
DSD: OCEAN_TIDE_HARMONIC_COEF PCF_RA2_WWV_2P	Filename:	Product: RA2_WWV_2PNPDK20090706_161731_000058842080_00298_38428_0126.N1
DSD: OCEAN_TIDE_ORTHOWEIGHTS PCF_RA2_WWV_2P	Filename:	Product: RA2_WWV_2PNPDK20090706_161731_000058842080_00298_38428_0126.N1
DSD: RA2_CHARACTERISATION_DATA PCF_RA2_WWV_2P	Filename: AUX_ECF_AXNECM20090706_064116_20090706_150000_20090707_030000	Product: RA2_WWV_2PNPDK20090706_161731_000058842080_00298_38428_0126.N1
DSD: RA2_CONFIGURATION_DATA PCF_RA2_WWV_2P	Filename: AUX_ECF_AXNECM20090706_064116_20090706_090000_20090706_210000	Product: RA2_WWV_2PNPDK20090706_161731_000058842080_00298_38428_0126.N1
DSD: RA2_CONSTANT_DATA PCF_RA2_WWV_2P	Filename:	Product: RA2_WWV_2PNPDK20090706_161731_000058842080_00298_38428_0126.N1

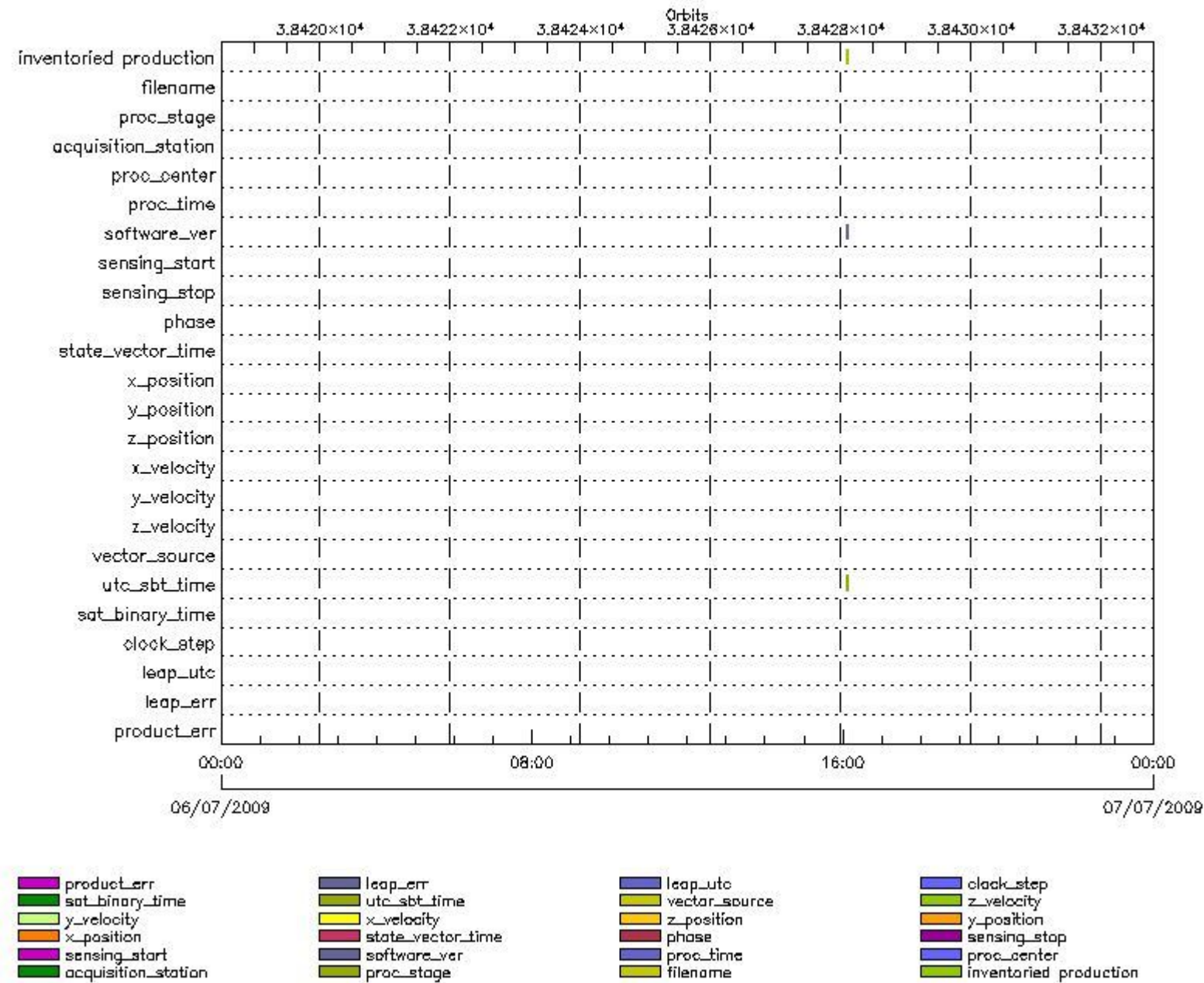
DSD: RA2_IF_MASK_FLIGHT_DATA PCF_RA2_WWV_2P	Filename: RA2_FGD_2PNPDK20090706_161731_000058842080_00298_38428_0125.N1	Product: RA2_WWV_2PNPDK20090706_161731_000058842080_00298.
DSD: RA2_USO_DATA PCF_RA2_WWV_2P	Filename: DOR_NAV_0PNPDK20090706_161659_000054192080_00298_38428_0486.N1	Product: RA2_WWV_2PNPDK20090706_161731_000058842080_00298_38428_0126.N1
DSD: SOLAR_ACTIVITY_INDEX_PREDICT  PCF_RA2_WWV_2P	Filename:	Product: RA2_WWV_2PNPDK20090706_161731_000058842080_00298_38428_0126.N1
DSD: DORIS_IONO PCF_RA2_WWV_2P	Filename: RA2_MW__1PNPDK20090706_175411_000060832080_00299_38429_0247.N1	Product: RA2_WWV_2PNPDK20090706_175411_000060832080_00299_38429_0249.N1
DSD: METEO_GRID_POINTS_ALTITUDE PCF_RA2_WWV_2P	Filename:	Product: RA2_WWV_2PNPDK20090706_175411_000060832080_00299_38429_0249.N1
DSD: MWR_CONFIGURATION_DATA PCF_RA2_WWV_2P	Filename: AUX_ECF_AXNECM20090706_064117_20090706_210000_20090707_090000	Product: RA2_WWV_2PNPDK20090706_175411_000060832080_00299_38429_0249.N1
DSD: OCEAN_ICE2_SYSTEM_FILE PCF_RA2_WWV_2P	Filename:	Product: RA2_WWV_2PNPDK20090706_175411_000060832080_00299_38429_0249.N1
DSD: OCEAN_TIDE_HARMONIC_COEF PCF_RA2_WWV_2P	Filename:	Product: RA2_WWV_2PNPDK20090706_175411_000060832080_00299_38429_0249.N1
DSD: OCEAN_TIDE_ORTHOWEIGHTS PCF_RA2_WWV_2P	Filename:	Product: RA2_WWV_2PNPDK20090706_175411_000060832080_00299_38429_0249.N1
DSD: RA2_CHARACTERISATION_DATA PCF_RA2_WWV_2P	Filename: AUX_ECF_AXNECM20090706_064116_20090706_150000_20090707_030000	Product: RA2_WWV_2PNPDK20090706_175411_000060832080_00299_38429_0249.N1
DSD: RA2_CONFIGURATION_DATA PCF_RA2_WWV_2P	Filename: AUX_ECF_AXNECM20090706_064116_20090706_090000_20090706_210000	Product: RA2_WWV_2PNPDK20090706_175411_000060832080_00299_38429_0249.N1
DSD: RA2_CONSTANT_DATA PCF_RA2_WWV_2P	Filename:	Product: RA2_WWV_2PNPDK20090706_175411_000060832080_00299_38429_0249.N1
DSD: RA2_IF_MASK_FLIGHT_DATA PCF_RA2_WWV_2P	Filename: RA2_FGD_2PNPDK20090706_175411_000060832080_00299_38429_0248.N1	Product: RA2_WWV_2PNPDK20090706_175411_000060832080_00299_38429_0249.N1
DSD: RA2_USO_DATA PCF_RA2_WWV_2P	Filename: DOR_NAV_0PNPDK20090706_175238_000057382080_00299_38429_0487.N1	Product: RA2_WWV_2PNPDK20090706_175411_000060832080_00299_38429_0249.N1
DSD: SOLAR_ACTIVITY_INDEX_PREDICT  PCF_RA2_WWV_2P	Filename:	Product: RA2_WWV_2PNPDK20090706_175411_000060832080_00299_38429_0249.N1
DSD: DORIS_IONO PCF_RA2_WWV_2P	Filename: RA2_MW__1PNPDE20090706_193422_000041912080_00300_38430_6751.N1	Product: RA2_WWV_2PNPDE20090706_193422_000041912080_00300_38430_6753.N1
DSD: METEO_GRID_POINTS_ALTITUDE PCF_RA2_WWV_2P	Filename:	Product: RA2_WWV_2PNPDE20090706_193422_000041912080_00300_38430_6753.N1
DSD: MWR_CONFIGURATION_DATA PCF_RA2_WWV_2P	Filename: AUX_ECF_AXNECM20090706_064117_20090706_210000_20090707_090000	Product: RA2_WWV_2PNPDE20090706_193422_000041912080_00300_38430_6753.N1
DSD: OCEAN_ICE2_SYSTEM_FILE PCF_RA2_WWV_2P	Filename:	Product: RA2_WWV_2PNPDE20090706_193422_000041912080_00300_38430_6753.N1

DSD: OCEAN_TIDE_HARMONIC_COEF PCF_RA2_WWV_2P	Filename:	Product: RA2_WWV_2PNPDE20090706_193422_000041912080_00300
DSD: OCEAN_TIDE_ORTHOWEIGHTS PCF_RA2_WWV_2P	Filename:	Product: RA2_WWV_2PNPDE20090706_193422_000041912080_00300_38430_6753.N1
DSD: RA2_CHARACTERISATION_DATA PCF_RA2_WWV_2P	Filename: AUX_ECF_AXNECM20090706_064116_20090706_150000_20090707_030000	Product: RA2_WWV_2PNPDE20090706_193422_000041912080_00300_38430_6753.N1
DSD: RA2_CONFIGURATION_DATA PCF_RA2_WWV_2P	Filename: AUX_ECF_AXNECM20090706_064116_20090706_090000_20090706_210000	Product: RA2_WWV_2PNPDE20090706_193422_000041912080_00300_38430_6753.N1
DSD: RA2_CONSTANT_DATA PCF_RA2_WWV_2P	Filename:	Product: RA2_WWV_2PNPDE20090706_193422_000041912080_00300_38430_6753.N1
DSD: RA2_IF_MASK_FLIGHT_DATA PCF_RA2_WWV_2P	Filename: RA2_FGD_2PNPDE20090706_193422_000041912080_00300_38430_6752.N1	Product: RA2_WWV_2PNPDE20090706_193422_000041912080_00300_38430_6753.N1
DSD: RA2_USO_DATA PCF_RA2_WWV_2P	Filename: DOR_NAV_0PNPDE20090706_193335_000038252080_00300_38430_8298.N1	Product: RA2_WWV_2PNPDE20090706_193422_000041912080_00300_38430_6753.N1
DSD: SOLAR_ACTIVITY_INDEX_PREDICT  PCF_RA2_WWV_2P	Filename:	Product: RA2_WWV_2PNPDE20090706_193422_000041912080_00300_38430_6753.N1
DSD: DORIS_IONO PCF_RA2_WWV_2P	Filename: RA2_MW__1PNPDE20090706_204309_000063812080_00300_38430_6895.N1	Product: RA2_WWV_2PNPDE20090706_204309_000063812080_00300_38430_6897.N1
DSD: METEO_GRID_POINTS_ALTITUDE PCF_RA2_WWV_2P	Filename:	Product: RA2_WWV_2PNPDE20090706_204309_000063812080_00300_38430_6897.N1
DSD: MWR_CONFIGURATION_DATA PCF_RA2_WWV_2P	Filename: AUX_ECF_AXNECM20090706_064117_20090706_210000_20090707_090000	Product: RA2_WWV_2PNPDE20090706_204309_000063812080_00300_38430_6897.N1
DSD: OCEAN_ICE2_SYSTEM_FILE PCF_RA2_WWV_2P	Filename:	Product: RA2_WWV_2PNPDE20090706_204309_000063812080_00300_38430_6897.N1
DSD: OCEAN_TIDE_HARMONIC_COEF PCF_RA2_WWV_2P	Filename:	Product: RA2_WWV_2PNPDE20090706_204309_000063812080_00300_38430_6897.N1
DSD: OCEAN_TIDE_ORTHOWEIGHTS PCF_RA2_WWV_2P	Filename:	Product: RA2_WWV_2PNPDE20090706_204309_000063812080_00300_38430_6897.N1
DSD: RA2_CHARACTERISATION_DATA PCF_RA2_WWV_2P	Filename: AUX_ECF_AXNECM20090706_064116_20090706_150000_20090707_030000	Product: RA2_WWV_2PNPDE20090706_204309_000063812080_00300_38430_6897.N1
DSD: RA2_CONFIGURATION_DATA PCF_RA2_WWV_2P	Filename: AUX_ECF_AXNECM20090706_064116_20090706_090000_20090706_210000	Product: RA2_WWV_2PNPDE20090706_204309_000063812080_00300_38430_6897.N1
DSD: RA2_CONSTANT_DATA PCF_RA2_WWV_2P	Filename:	Product: RA2_WWV_2PNPDE20090706_204309_000063812080_00300_38430_6897.N1
DSD: RA2_IF_MASK_FLIGHT_DATA PCF_RA2_WWV_2P	Filename: RA2_FGD_2PNPDE20090706_204309_000063812080_00300_38430_6896.N1	Product: RA2_WWV_2PNPDE20090706_204309_000063812080_00300_38430_6897.N1
DSD: RA2_USO_DATA PCF_RA2_WWV_2P	Filename: DOR_NAV_0PNPDE20090706_204239_000060572080_00300_38430_8299.N1	Product: RA2_WWV_2PNPDE20090706_204309_000063812080_00300_38430_6897.N1

DSD: SOLAR_ACTIVITY_INDEX_PREDICT PCF_RA2_WWV_2P	Filename:	Product: RA2_WWV_2PNPDE20090706_204309_000063812080_00300
DSD: DORIS_IONO PCF_RA2_WWV_2P	Filename: RA2_MW__1PNPDE20090706_222830_000060672080_00301_38431_7065.N1	Product: RA2_WWV_2PNPDE20090706_222830_000060672080_00301_38431_7067.N1
DSD: METEO_GRID_POINTS_ALTITUDE PCF_RA2_WWV_2P	Filename:	Product: RA2_WWV_2PNPDE20090706_222830_000060672080_00301_38431_7067.N1
DSD: MWR_CONFIGURATION_DATA PCF_RA2_WWV_2P	Filename: AUX_ECF_AXNECM20090706_184112_20090707_030000_20090707_150000	Product: RA2_WWV_2PNPDE20090706_222830_000060672080_00301_38431_7067.N1
DSD: OCEAN_ICE2_SYSTEM_FILE PCF_RA2_WWV_2P	Filename:	Product: RA2_WWV_2PNPDE20090706_222830_000060672080_00301_38431_7067.N1
DSD: OCEAN_TIDE_HARMONIC_COEF PCF_RA2_WWV_2P	Filename:	Product: RA2_WWV_2PNPDE20090706_222830_000060672080_00301_38431_7067.N1
DSD: OCEAN_TIDE_ORTHOWEIGHTS PCF_RA2_WWV_2P	Filename:	Product: RA2_WWV_2PNPDE20090706_222830_000060672080_00301_38431_7067.N1
DSD: RA2_CHARACTERISATION_DATA PCF_RA2_WWV_2P	Filename: AUX_ECF_AXNECM20090706_064117_20090706_210000_20090707_090000	Product: RA2_WWV_2PNPDE20090706_222830_000060672080_00301_38431_7067.N1
DSD: RA2_CONFIGURATION_DATA PCF_RA2_WWV_2P	Filename: AUX_ECF_AXNECM20090706_064116_20090706_150000_20090707_030000	Product: RA2_WWV_2PNPDE20090706_222830_000060672080_00301_38431_7067.N1
DSD: RA2_CONSTANT_DATA PCF_RA2_WWV_2P	Filename:	Product: RA2_WWV_2PNPDE20090706_222830_000060672080_00301_38431_7067.N1
DSD: RA2_IF_MASK_FLIGHT_DATA PCF_RA2_WWV_2P	Filename: RA2_FGD_2PNPDE20090706_222830_000060672080_00301_38431_7066.N1	Product: RA2_WWV_2PNPDE20090706_222830_000060672080_00301_38431_7067.N1
DSD: RA2_USO_DATA PCF_RA2_WWV_2P	Filename: DOR_NAV_0PNPDE20090706_222336_000057382080_00301_38431_8300.N1	Product: RA2_WWV_2PNPDE20090706_222830_000060672080_00301_38431_7067.N1
DSD: SOLAR_ACTIVITY_INDEX_PREDICT PCF_RA2_WWV_2P	Filename:	Product: RA2_WWV_2PNPDE20090706_222830_000060672080_00301_38431_7067.N1

## MPH checks (Level 0)

### MPH Errors for RA2\_CAL\_0P



## RA2\_CAL\_0P MPH checks

### RA2\_CAL\_0P products with wrong filename

Gauge  Segment (Start-Stop)

### RA2\_CAL\_0P products with unknown processing stage

Gauge  Segment (Start-Stop)

### RA2\_CAL\_0P products with unknown acquisition station

Gauge  Segment (Start-Stop)

### RA2\_CAL\_0P products with unknown processing center

Gauge  Segment (Start-Stop)

### RA2\_CAL\_0P products with wrong processing time

Gauge Segment (Start-Stop)

RA2\_CAL\_0P products with software version not equal to the current version

Gauge	Segment (Start-Stop)
Warning: Wrong Software ver. KSPT_L0/4303	06-JUL-2009 16:05:00.388
Filename: RA2_CAL_0PNPDK20090706_160500_000001312080_00298_38428_1450.N1;	06-JUL-2009 16:07:11.840

RA2\_CAL\_0P products with wrong sensing start

Gauge Segment (Start-Stop)

RA2\_CAL\_0P products with wrong sensing stop

Gauge Segment (Start-Stop)

RA2\_CAL\_0P products with wrong phase

Gauge Segment (Start-Stop)

RA2\_CAL\_0P products with wrong state vector time

Gauge Segment (Start-Stop)

RA2\_CAL\_0P products with wrong x\_position

Gauge Segment (Start-Stop)

RA2\_CAL\_0P products with wrong y\_position

Gauge Segment (Start-Stop)

RA2\_CAL\_0P products with wrong z\_position

Gauge Segment (Start-Stop)

RA2\_CAL\_0P products with wrong x\_velocity

Gauge Segment (Start-Stop)

RA2\_CAL\_0P products with wrong y\_velocity

Gauge Segment (Start-Stop)

RA2\_CAL\_0P products with wrong z\_velocity

Gauge Segment (Start-Stop)

RA2\_CAL\_0P products with unknown vector source

Gauge Segment (Start-Stop)

RA2\_CAL\_0P products with UTC to SBT time too far from sensing time

Gauge	Segment (Start-Stop)
Warning: Wrong UTC SBT time format. 06-JUL-2009 12:57:00.078968	06-JUL-2009 16:05:00.388
Filename: RA2_CAL_0PNPDK20090706_160500_000001312080_00298_38428_1450.N1;	06-JUL-2009 16:07:11.840

RA2\_CAL\_0P products with satellite binary time out-of-range

Gauge Segment (Start-Stop)

RA2\_CAL\_0P products with wrong clock step

Gauge Segment (Start-Stop)

RA2\_CAL\_0P products with leap utc set to blank

Gauge Segment (Start-Stop)

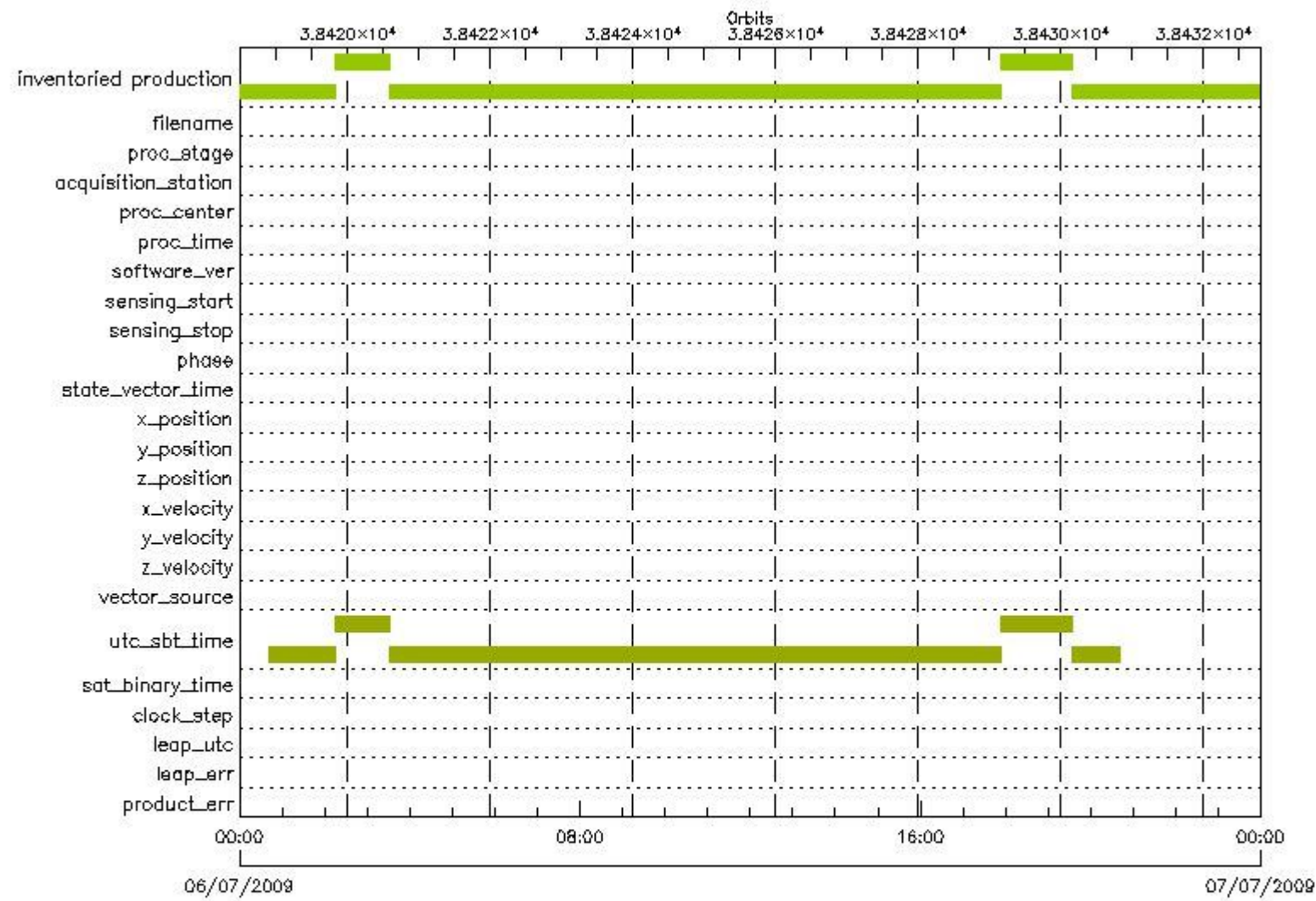
RA2\_CAL\_0P products with leap err set

Gauge Segment (Start-Stop)

RA2\_CAL\_0P products with product err set

Gauge Segment (Start-Stop)

### MPH Errors for DOR\_DOP\_0P





DOR\_DOP\_0P products with wrong filename

Gauge Segment (Start-Stop)

DOR\_DOP\_0P products with unknown processing stage

Gauge Segment (Start-Stop)

DOR\_DOP\_0P products with unknown acquisition station

Gauge Segment (Start-Stop)

DOR\_DOP\_0P products with unknown processing center

Gauge Segment (Start-Stop)

DOR\_DOP\_0P products with wrong processing time

Gauge Segment (Start-Stop)

DOR\_DOP\_0P products with software version not equal to the current version

Gauge Segment (Start-Stop)

DOR\_DOP\_0P products with wrong sensing start

Gauge Segment (Start-Stop)

DOR\_DOP\_0P products with wrong sensing stop

Gauge Segment (Start-Stop)

DOR\_DOP\_0P products with wrong phase

Gauge Segment (Start-Stop)

DOR\_DOP\_0P products with wrong state vector time

Gauge Segment (Start-Stop)

DOR\_DOP\_0P products with wrong x\_position

Gauge Segment (Start-Stop)

DOR\_DOP\_0P products with wrong y\_position

Gauge Segment (Start-Stop)

DOR\_DOP\_0P products with wrong z\_position

Gauge Segment (Start-Stop)

DOR\_DOP\_0P products with wrong x\_velocity

Gauge Segment (Start-Stop)

DOR\_DOP\_0P products with wrong y\_velocity

Gauge Segment (Start-Stop)

DOR\_DOP\_0P products with wrong z\_velocity

Gauge Segment (Start-Stop)

**DOR\_DOP\_0P products with unknown vector source**

**Gauge Segment (Start-Stop)**

**DOR\_DOP\_0P products with UTC to SBT time too far from sensing time**

<b>Gauge</b>	<b>Segment (Start-Stop)</b>
Warning: Wrong UTC SBT time format. 05-JUL-2009 21:43:12.072295 Filename: DOR_DOP_0PNPDE20090706_004017_000057382080_00288_38418_8702.N1;	06-JUL-2009 00:40:17.370 06-JUL-2009 02:15:55.559
Warning: Wrong UTC SBT time format. 05-JUL-2009 21:43:12.072295 Filename: DOR_DOP_0PNPDE20090706_021555_000044632080_00289_38419_8703.N1;	06-JUL-2009 02:15:55.559 06-JUL-2009 03:30:18.602
Warning: Wrong UTC SBT time format. 05-JUL-2009 23:27:29.073062 Filename: DOR_DOP_0PNPDE20090706_033122_000060572080_00290_38420_8704.N1;	06-JUL-2009 03:31:22.356 06-JUL-2009 05:12:19.361
Warning: Wrong UTC SBT time format. 05-JUL-2009 23:27:29.073062 Filename: DOR_DOP_0PNPDE20090706_051323_000059292080_00291_38421_8705.N1;	06-JUL-2009 05:13:23.119 06-JUL-2009 06:52:12.592
Warning: Wrong UTC SBT time format. 05-JUL-2009 23:27:29.073062 Filename: DOR_DOP_0PNPDK20090706_065420_000039532080_00292_38422_1198.N1;	06-JUL-2009 06:54:20.108 06-JUL-2009 08:00:13.112
Warning: Wrong UTC SBT time format. 06-JUL-2009 06:19:01.076066 Filename: DOR_DOP_0PNPDK20090706_080116_000060572080_00293_38423_1199.N1;	06-JUL-2009 08:01:16.866 06-JUL-2009 09:42:13.855
Warning: Wrong UTC SBT time format. 06-JUL-2009 07:58:43.076790 Filename: DOR_DOP_0PNPDK20090706_094317_000058662080_00294_38424_1200.N1;	06-JUL-2009 09:43:17.609 06-JUL-2009 11:21:03.336
Warning: Wrong UTC SBT time format. 06-JUL-2009 07:58:43.076790 Filename: DOR_DOP_0PNPDK20090706_112310_000058662080_00295_38425_1201.N1;	06-JUL-2009 11:23:10.848 06-JUL-2009 13:00:56.559
Warning: Wrong UTC SBT time format. 06-JUL-2009 11:17:55.078248 Filename: DOR_DOP_0PNPDK20090706_130200_000058022080_00296_38426_1202.N1;	06-JUL-2009 13:02:00.317 06-JUL-2009 14:38:42.283
Warning: Wrong UTC SBT time format. 06-JUL-2009 12:57:00.078968 Filename: DOR_DOP_0PNPDK20090706_143946_000057382080_00297_38427_1203.N1;	06-JUL-2009 14:39:46.045 06-JUL-2009 16:15:24.248
Warning: Wrong UTC SBT time format. 06-JUL-2009 14:35:52.079702 Filename: DOR_DOP_0PNPDK20090706_161731_000057382080_00298_38428_1204.N1;	06-JUL-2009 16:17:31.764 06-JUL-2009 17:53:09.956
Warning: Wrong UTC SBT time format. 06-JUL-2009 14:35:52.079702 Filename: DOR_DOP_0PNPDK20090706_175309_000059932080_00299_38429_1205.N1;	06-JUL-2009 17:53:09.956 06-JUL-2009 19:33:03.191
Warning: Wrong UTC SBT time format. 06-JUL-2009 16:13:24.080407 Filename: DOR_DOP_0PNPDE20090706_193406_000040172080_00300_38430_8706.N1;	06-JUL-2009 19:34:06.953 06-JUL-2009 20:41:03.711

**DOR\_DOP\_0P products with satellite binary time out-of-range**

**Gauge Segment (Start-Stop)**

**DOR\_DOP\_0P products with wrong clock step**

**Gauge Segment (Start-Stop)**

**DOR\_DOP\_0P products with leap utc set to blank**

**Gauge Segment (Start-Stop)**

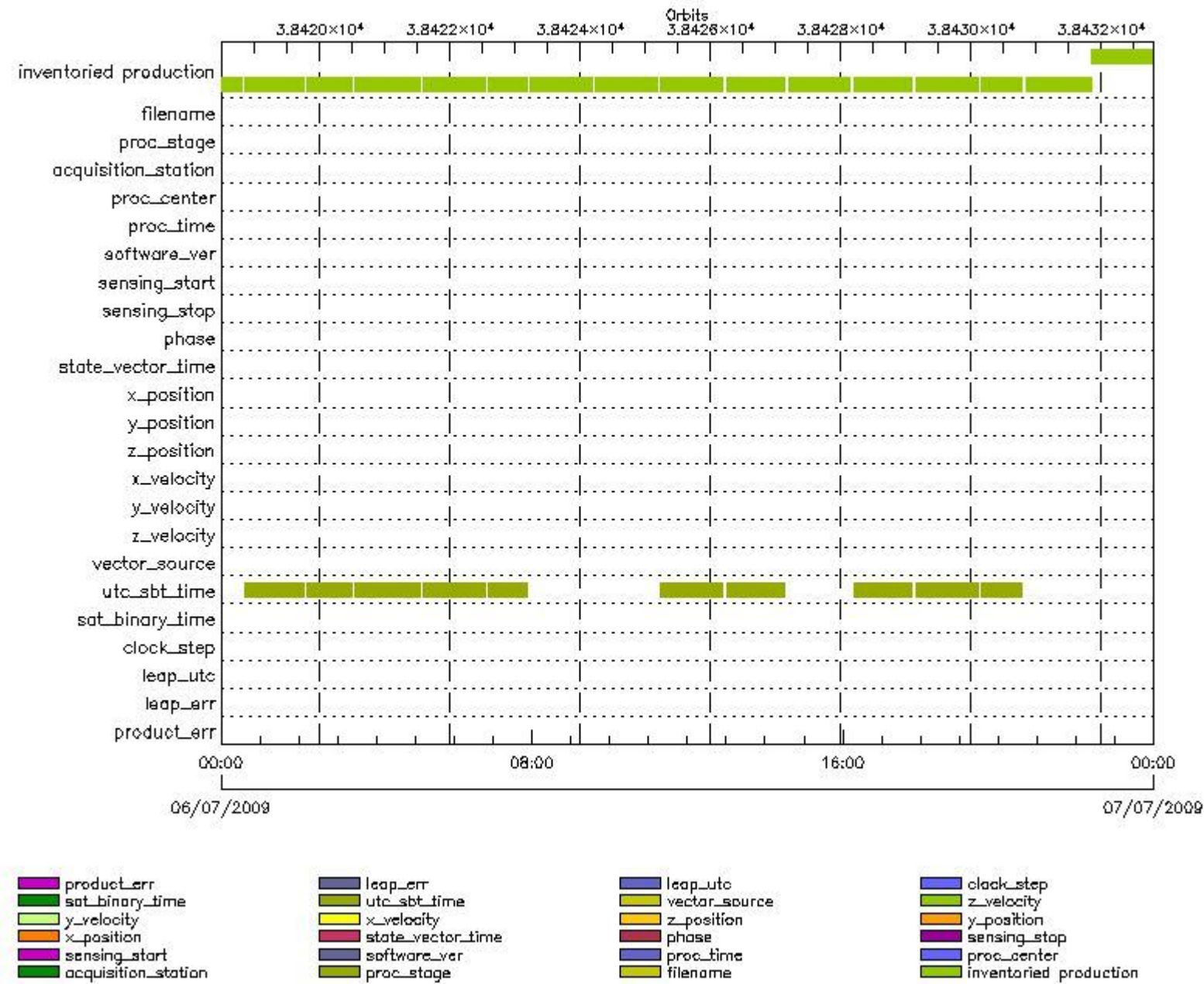
**DOR\_DOP\_0P products with leap err set**

**Gauge Segment (Start-Stop)**

**DOR\_DOP\_0P products with product err set**

**Gauge Segment (Start-Stop)**

# MPH Errors for DOR\_NAV\_0P



## DOR\_NAV\_0P MPH checks

### DOR\_NAV\_0P products with wrong filename

Gauge  Segment (Start-Stop)

DOR\_NAV\_0P products with unknown processing stage

Gauge  Segment (Start-Stop)

DOR\_NAV\_0P products with unknown acquisition station

Gauge  Segment (Start-Stop)

DOR\_NAV\_0P products with unknown processing center

Gauge Segment (Start-Stop)

DOR\_NAV\_0P products with wrong processing time

Gauge Segment (Start-Stop)

DOR\_NAV\_0P products with software version not equal to the current version

Gauge Segment (Start-Stop)

DOR\_NAV\_0P products with wrong sensing start

Gauge Segment (Start-Stop)

DOR\_NAV\_0P products with wrong sensing stop

Gauge Segment (Start-Stop)

DOR\_NAV\_0P products with wrong phase

Gauge Segment (Start-Stop)

DOR\_NAV\_0P products with wrong state vector time

Gauge Segment (Start-Stop)

DOR\_NAV\_0P products with wrong x\_position

Gauge Segment (Start-Stop)

DOR\_NAV\_0P products with wrong y\_position

Gauge Segment (Start-Stop)

DOR\_NAV\_0P products with wrong z\_position

Gauge Segment (Start-Stop)

DOR\_NAV\_0P products with wrong x\_velocity

Gauge Segment (Start-Stop)

DOR\_NAV\_0P products with wrong y\_velocity

Gauge Segment (Start-Stop)

DOR\_NAV\_0P products with wrong z\_velocity

Gauge Segment (Start-Stop)

DOR\_NAV\_0P products with unknown vector source

Gauge Segment (Start-Stop)

DOR\_NAV\_0P products with UTC to SBT time too far from sensing time

Gauge	Segment (Start-Stop)
Warning: Wrong UTC SBT time format. 05-JUL-2009 21:43:12.072295 Filename: DOR_NAV_0PNPDE20090706_003634_000054192080_00288_38418_8294.N1;	06-JUL-2009 00:36:34.214 06-JUL-2009 02:06:53.621
Warning: Wrong UTC SBT time format. 05-JUL-2009 21:43:12.072295 Filename: DOR_NAV_0PNPDE20090706_021212_000041442080_00289_38419_8295.N1;	06-JUL-2009 02:12:12.406 06-JUL-2009 03:21:16.653
Warning: Wrong UTC SBT time format. 05-JUL-2009 23:27:29.073062 Filename: DOR_NAV_0PNPDE20090706_032635_000060572080_00290_38420_8296.N1;	06-JUL-2009 03:26:35.446 06-JUL-2009 05:07:32.447

Warning: Wrong UTC SBT time format. 05-JUL-2009 23:27:29.073062 Filename: DOR_NAV_0PNPDE20090706_051251_000057382080_00291_38421_8297.N1;	06-JUL-2009 05:12:51.240 06-JUL-2009 06:48:29.440
Warning: Wrong UTC SBT time format. 05-JUL-2009 23:27:29.073062 Filename: DOR_NAV_0PNPDK20090706_065348_000035072080_00292_38422_0480.N1;	06-JUL-2009 06:53:48.229 06-JUL-2009 07:52:14.924
Warning: Wrong UTC SBT time format. 06-JUL-2009 07:58:43.076790 Filename: DOR_NAV_0PNPDK20090706_111927_000057382080_00295_38425_0483.N1;	06-JUL-2009 11:19:27.703 06-JUL-2009 12:55:05.891
Warning: Wrong UTC SBT time format. 06-JUL-2009 11:17:55.078248 Filename: DOR_NAV_0PNPDK20090706_130024_000054192080_00296_38426_0484.N1;	06-JUL-2009 13:00:24.684 06-JUL-2009 14:30:44.103
Warning: Wrong UTC SBT time format. 06-JUL-2009 14:35:52.079702 Filename: DOR_NAV_0PNPDK20090706_161659_000054192080_00298_38428_0486.N1;	06-JUL-2009 16:16:59.885 06-JUL-2009 17:47:19.292
Warning: Wrong UTC SBT time format. 06-JUL-2009 14:35:52.079702 Filename: DOR_NAV_0PNPDK20090706_175238_000057382080_00299_38429_0487.N1;	06-JUL-2009 17:52:38.081 06-JUL-2009 19:28:16.285
Warning: Wrong UTC SBT time format. 06-JUL-2009 16:13:24.080407 Filename: DOR_NAV_0PNPDE20090706_193335_000038252080_00300_38430_8298.N1;	06-JUL-2009 19:33:35.074 06-JUL-2009 20:37:20.559

**DOR\_NAV\_0P products with satellite binary time out-of-range**

**Gauge Segment (Start-Stop)**

**DOR\_NAV\_0P products with wrong clock step**

**Gauge Segment (Start-Stop)**

**DOR\_NAV\_0P products with leap utc set to blank**

**Gauge Segment (Start-Stop)**

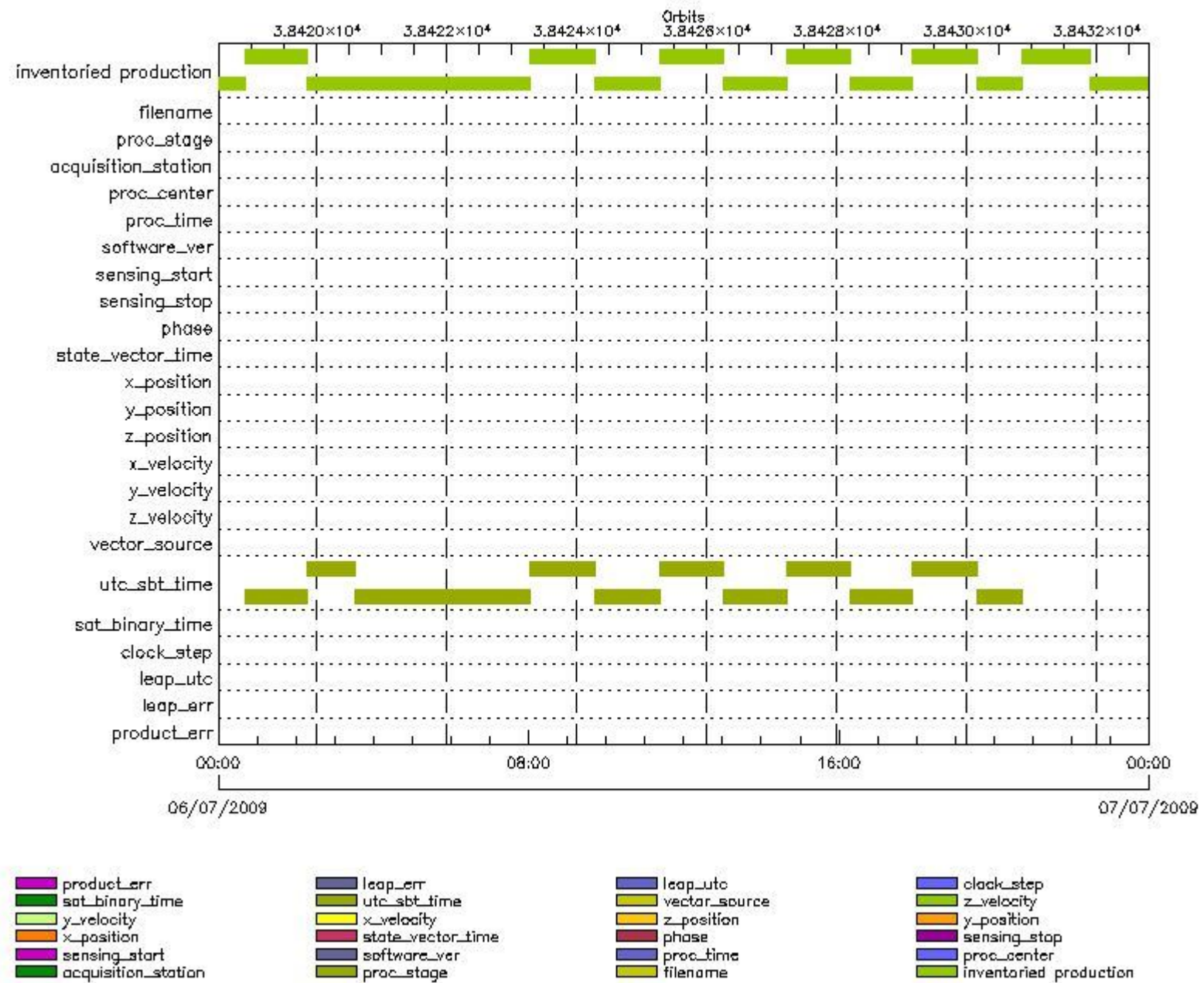
**DOR\_NAV\_0P products with leap err set**

**Gauge Segment (Start-Stop)**

**DOR\_NAV\_0P products with product err set**

**Gauge Segment (Start-Stop)**

**MPH Errors for MWR\_NL\_\_0P**



## MWR\_NL\_\_0P MPH checks

### MWR\_NL\_\_0P products with wrong filename

Gauge  Segment (Start-Stop)

### MWR\_NL\_\_0P products with unknown processing stage

Gauge  Segment (Start-Stop)

### MWR\_NL\_\_0P products with unknown acquisition station

Gauge  Segment (Start-Stop)

### MWR\_NL\_\_0P products with unknown processing center

Gauge  Segment (Start-Stop)

### MWR\_NL\_\_0P products with wrong processing time

Gauge Segment (Start-Stop)

MWR\_NL\_\_0P products with software version not equal to the current version

Gauge Segment (Start-Stop)

MWR\_NL\_\_0P products with wrong sensing start

Gauge Segment (Start-Stop)

MWR\_NL\_\_0P products with wrong sensing stop

Gauge Segment (Start-Stop)

MWR\_NL\_\_0P products with wrong phase

Gauge Segment (Start-Stop)

MWR\_NL\_\_0P products with wrong state vector time

Gauge Segment (Start-Stop)

MWR\_NL\_\_0P products with wrong x\_position

Gauge Segment (Start-Stop)

MWR\_NL\_\_0P products with wrong y\_position

Gauge Segment (Start-Stop)

MWR\_NL\_\_0P products with wrong z\_position

Gauge Segment (Start-Stop)

MWR\_NL\_\_0P products with wrong x\_velocity

Gauge Segment (Start-Stop)

MWR\_NL\_\_0P products with wrong y\_velocity

Gauge Segment (Start-Stop)

MWR\_NL\_\_0P products with wrong z\_velocity

Gauge Segment (Start-Stop)

MWR\_NL\_\_0P products with unknown vector source

Gauge Segment (Start-Stop)

MWR\_NL\_\_0P products with UTC to SBT time too far from sensing time

Gauge	Segment (Start-Stop)
Warning: Wrong UTC SBT time format. 05-JUL-2009 21:43:12.072295 Filename: MWR_NL__0PNPDE20090706_004025_000057842080_00288_38418_8743.N1;	06-JUL-2009 00:40:25.570 06-JUL-2009 02:16:49.734
Warning: Wrong UTC SBT time format. 05-JUL-2009 21:43:12.072295 Filename: MWR_NL__0PNPDE20090706_021625_000044882080_00289_38419_8744.N1;	06-JUL-2009 02:16:25.734 06-JUL-2009 03:31:13.860
Warning: Wrong UTC SBT time format. 05-JUL-2009 23:27:29.073062 Filename: MWR_NL__0PNPDE20090706_033137_000061202080_00290_38420_8745.N1;	06-JUL-2009 03:31:37.860 06-JUL-2009 05:13:38.029
Warning: Wrong UTC SBT time format. 05-JUL-2009 23:27:29.073062 Filename: MWR_NL__0PNPDE20090706_051402_000060002080_00291_38421_8746.N1;	06-JUL-2009 05:14:02.025 06-JUL-2009 06:54:02.194
Warning: Wrong UTC SBT time format. 05-JUL-2009 23:27:29.073062 Filename: MWR_NL__0PNPDK20090706_065426_000040322080_00292_38422_1098.N1;	06-JUL-2009 06:54:26.194 06-JUL-2009 08:01:38.303

Warning: Wrong UTC SBT time format. 06-JUL-2009 06:19:01.076066 Filename: MWR_NL__0PNPDK20090706_080138_000060962080_00293_38423_1099.N1;	06-JUL-2009 08:01:38.303 06-JUL-2009 09:43:14.480
Warning: Wrong UTC SBT time format. 06-JUL-2009 07:58:43.076790 Filename: MWR_NL__0PNPDK20090706_094314_000059762080_00294_38424_1100.N1;	06-JUL-2009 09:43:14.480 06-JUL-2009 11:22:50.645
Warning: Wrong UTC SBT time format. 06-JUL-2009 07:58:43.076790 Filename: MWR_NL__0PNPDK20090706_112250_000059522080_00295_38425_1101.N1;	06-JUL-2009 11:22:50.645 06-JUL-2009 13:02:02.809
Warning: Wrong UTC SBT time format. 06-JUL-2009 11:17:55.078248 Filename: MWR_NL__0PNPDK20090706_130226_000058562080_00296_38426_1102.N1;	06-JUL-2009 13:02:26.806 06-JUL-2009 14:40:02.978
Warning: Wrong UTC SBT time format. 06-JUL-2009 12:57:00.078968 Filename: MWR_NL__0PNPDK20090706_144002_000058322080_00297_38427_1103.N1;	06-JUL-2009 14:40:02.978 06-JUL-2009 16:17:15.135
Warning: Wrong UTC SBT time format. 06-JUL-2009 14:35:52.079702 Filename: MWR_NL__0PNPDK20090706_161715_000058322080_00298_38428_1104.N1;	06-JUL-2009 16:17:15.135 06-JUL-2009 17:54:27.292
Warning: Wrong UTC SBT time format. 06-JUL-2009 14:35:52.079702 Filename: MWR_NL__0PNPDK20090706_175403_000060242080_00299_38429_1105.N1;	06-JUL-2009 17:54:03.292 06-JUL-2009 19:34:27.465
Warning: Wrong UTC SBT time format. 06-JUL-2009 16:13:24.080407 Filename: MWR_NL__0PNPDE20090706_193403_000041522080_00300_38430_8747.N1;	06-JUL-2009 19:34:03.465 06-JUL-2009 20:43:15.582

**MWR\_NL\_\_0P products with satellite binary time out-of-range**

Gauge Segment (Start-Stop)

**MWR\_NL\_\_0P products with wrong clock step**

Gauge Segment (Start-Stop)

**MWR\_NL\_\_0P products with leap utc set to blank**

Gauge Segment (Start-Stop)

**MWR\_NL\_\_0P products with leap err set**

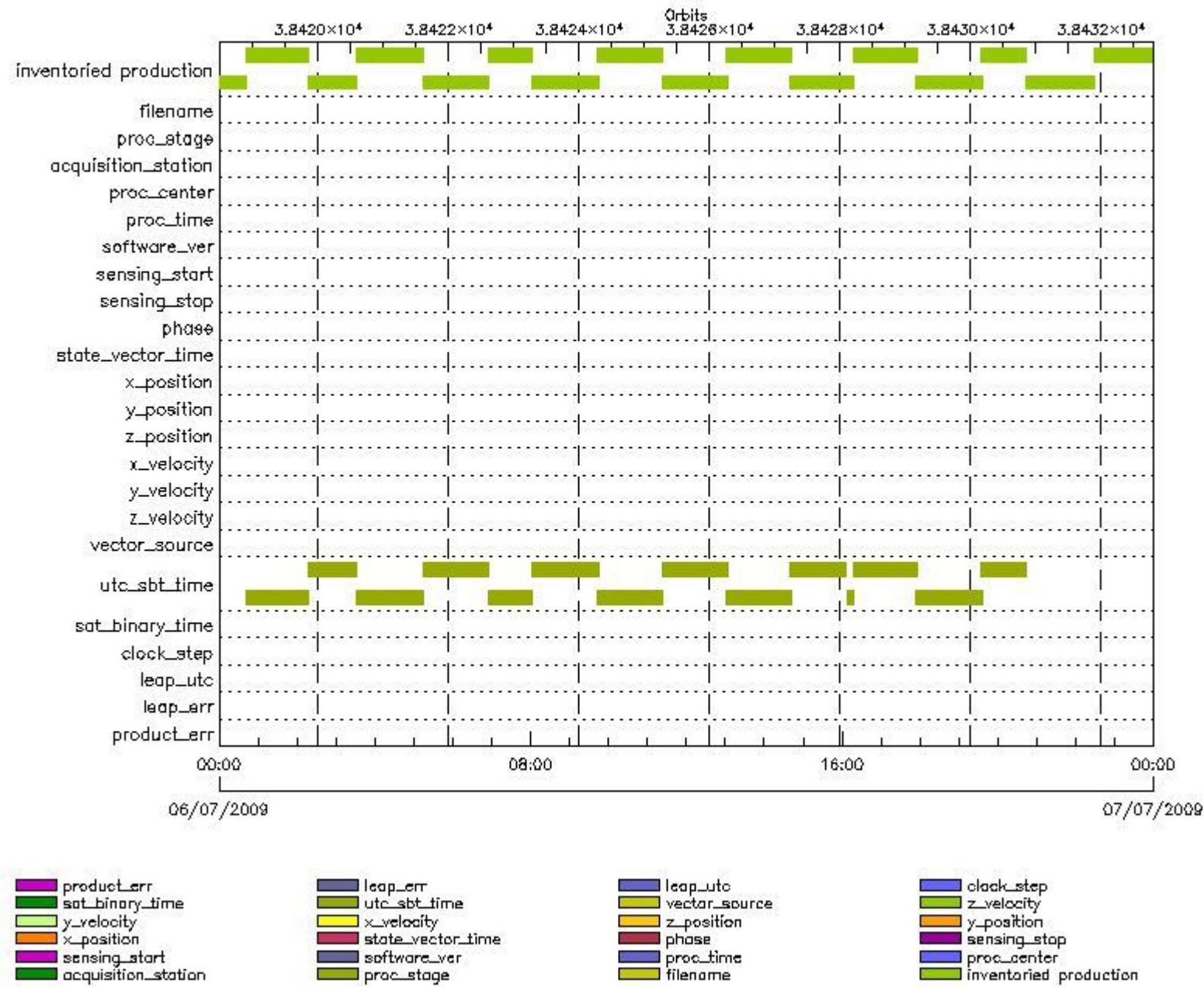
Gauge Segment (Start-Stop)

**MWR\_NL\_\_0P products with product err set**

Gauge Segment (Start-Stop)

**MPH Errors for RA2\_ME\_\_0P**





RA2\_ME\_\_0P MPH checks

RA2\_ME\_\_0P products with wrong filename

Gauge Segment (Start-Stop)

RA2\_ME\_\_0P products with unknown processing stage

Gauge Segment (Start-Stop)

RA2\_ME\_\_0P products with unknown acquisition station

Gauge Segment (Start-Stop)

RA2\_ME\_\_0P products with unknown processing center

Gauge Segment (Start-Stop)

RA2\_ME\_\_0P products with wrong processing time

Gauge Segment (Start-Stop)

RA2\_ME\_\_0P products with software version not equal to the current version

Gauge Segment (Start-Stop)

RA2\_ME\_\_0P products with wrong sensing start

Gauge Segment (Start-Stop)

RA2\_ME\_\_0P products with wrong sensing stop

Gauge Segment (Start-Stop)

RA2\_ME\_\_0P products with wrong phase

Gauge Segment (Start-Stop)

RA2\_ME\_\_0P products with wrong state vector time

Gauge Segment (Start-Stop)

RA2\_ME\_\_0P products with wrong x\_position

Gauge Segment (Start-Stop)

RA2\_ME\_\_0P products with wrong y\_position

Gauge Segment (Start-Stop)

RA2\_ME\_\_0P products with wrong z\_position

Gauge Segment (Start-Stop)

RA2\_ME\_\_0P products with wrong x\_velocity

Gauge Segment (Start-Stop)

RA2\_ME\_\_0P products with wrong y\_velocity

Gauge Segment (Start-Stop)

RA2\_ME\_\_0P products with wrong z\_velocity

Gauge Segment (Start-Stop)

RA2\_ME\_\_0P products with unknown vector source

Gauge Segment (Start-Stop)

RA2\_ME\_\_0P products with UTC to SBT time too far from sensing time

Gauge	Segment (Start-Stop)
Warning: Wrong UTC SBT time format. 05-JUL-2009 21:43:12.072295 Filename: RA2_ME__0PNPDE20090706_004036_000058372080_00288_38418_9394.N1;	06-JUL-2009 00:40:36.714 06-JUL-2009 02:17:54.074
Warning: Wrong UTC SBT time format. 05-JUL-2009 21:43:12.072295 Filename: RA2_ME__0PNPDE20090706_021646_000045332080_00289_38419_9395.N1;	06-JUL-2009 02:16:46.120 06-JUL-2009 03:32:18.986
Warning: Wrong UTC SBT time format. 05-JUL-2009 23:27:29.073062 Filename: RA2_ME__0PNPDE20090706_033143_000061752080_00290_38420_9396.N1;	06-JUL-2009 03:31:43.338 06-JUL-2009 05:14:38.240
Warning: Wrong UTC SBT time format. 05-JUL-2009 23:27:29.073062 Filename: RA2_ME__0PNPDE20090706_051407_000060612080_00291_38421_9397.N1;	06-JUL-2009 05:14:07.048 06-JUL-2009 06:55:08.322
Warning: Wrong UTC SBT time format. 05-JUL-2009 23:27:29.073062 Filename: RA2_ME__0PNPDK20090706_065436_000040732080_00292_38422_3124.N1;	06-JUL-2009 06:54:36.016 06-JUL-2009 08:02:28.800

Warning: Wrong UTC SBT time format. 06-JUL-2009 06:19:01.076066 Filename: RA2_ME__OPNPDK20090706_080156_000061412080_00293_38423_3125.N1;	06-JUL-2009 08:01:56.494 06-JUL-2009 09:44:17.976
Warning: Wrong UTC SBT time format. 06-JUL-2009 07:58:43.076790 Filename: RA2_ME__OPNPDK20090706_094335_000060192080_00294_38424_3126.N1;	06-JUL-2009 09:43:35.644 06-JUL-2009 11:23:54.586
Warning: Wrong UTC SBT time format. 06-JUL-2009 07:58:43.076790 Filename: RA2_ME__OPNPDK20090706_112312_000059902080_00295_38425_3127.N1;	06-JUL-2009 11:23:12.254 06-JUL-2009 13:03:02.231
Warning: Wrong UTC SBT time format. 06-JUL-2009 11:17:55.078248 Filename: RA2_ME__OPNPDK20090706_130229_000059032080_00296_38426_3128.N1;	06-JUL-2009 13:02:29.925 06-JUL-2009 14:40:53.011
Warning: Wrong UTC SBT time format. 06-JUL-2009 12:57:00.078968 Filename: RA2_ME__OPNPDK20090706_144009_000050792080_00297_38427_3130.N1;	06-JUL-2009 14:40:09.565 06-JUL-2009 16:04:48.291
Warning: Wrong UTC SBT time format. 06-JUL-2009 12:57:00.078968 Filename: RA2_ME__OPNPDK20090706_160836_000005782080_00298_38428_3131.N1;	06-JUL-2009 16:08:36.927 06-JUL-2009 16:18:15.094
Warning: Wrong UTC SBT time format. 06-JUL-2009 14:35:52.079702 Filename: RA2_ME__OPNPDK20090706_161731_000058832080_00298_38428_3132.N1;	06-JUL-2009 16:17:31.648 06-JUL-2009 17:55:34.682
Warning: Wrong UTC SBT time format. 06-JUL-2009 14:35:52.079702 Filename: RA2_ME__OPNPDK20090706_175411_000060822080_00299_38429_3133.N1;	06-JUL-2009 17:54:11.132 06-JUL-2009 19:35:33.571
Warning: Wrong UTC SBT time format. 06-JUL-2009 16:13:24.080407 Filename: RA2_ME__OPNPDE20090706_193422_000041902080_00300_38430_9398.N1;	06-JUL-2009 19:34:22.275 06-JUL-2009 20:44:12.029

**RA2\_ME\_\_OP products with satellite binary time out-of-range**

Gauge Segment (Start-Stop)

**RA2\_ME\_\_OP products with wrong clock step**

Gauge Segment (Start-Stop)

**RA2\_ME\_\_OP products with leap utc set to blank**

Gauge Segment (Start-Stop)

**RA2\_ME\_\_OP products with leap err set**

Gauge Segment (Start-Stop)


**RA2\_ME\_\_OP products with product err set**

Gauge Segment (Start-Stop)

---

## MPH checks (Level 1)

### MPH Errors for RA2\_MW\_\_1P



## RA2\_MW\_\_1P MPH checks

### RA2\_MW\_\_1P products with wrong filename

Gauge  Segment (Start-Stop)

### RA2\_MW\_\_1P products with unknown processing stage

Gauge  Segment (Start-Stop)

### RA2\_MW\_\_1P products with unknown acquisition station

Gauge  Segment (Start-Stop)

### RA2\_MW\_\_1P products with unknown processing center

Gauge  Segment (Start-Stop)

### RA2\_MW\_\_1P products with wrong processing time

**Gauge Segment (Start-Stop)**

**RA2\_MW\_\_1P products with software version not equal to the current version**

<b>Gauge</b>	<b>Segment (Start-Stop)</b>
Warning: Wrong Software ver. RA2/5.06 Filename: RA2_MW__1PNPDE20090705_225913_000061452080_00287_38417_5717.N1;	05-JUL-2009 22:59:13.185 06-JUL-2009 00:41:37.954
Warning: Wrong Software ver. RA2/5.06 Filename: RA2_MW__1PNPDE20090706_004036_000058382080_00288_38418_5851.N1;	06-JUL-2009 00:40:36.739 06-JUL-2009 02:17:55.158
Warning: Wrong Software ver. RA2/5.06 Filename: RA2_MW__1PNPDE20090706_021646_000045342080_00289_38419_6016.N1;	06-JUL-2009 02:16:46.145 06-JUL-2009 03:32:20.069
Warning: Wrong Software ver. RA2/5.06 Filename: RA2_MW__1PNPDE20090706_033143_000061762080_00290_38420_6177.N1;	06-JUL-2009 03:31:43.363 06-JUL-2009 05:14:39.323
Warning: Wrong Software ver. RA2/5.06 Filename: RA2_MW__1PNPDE20090706_051407_000060622080_00291_38421_6365.N1;	06-JUL-2009 05:14:07.073 06-JUL-2009 06:55:09.405
Warning: Wrong Software ver. RA2/5.06 Filename: RA2_MW__1PNPDK20090706_065436_000040742080_00292_38422_9334.N1;	06-JUL-2009 06:54:36.041 06-JUL-2009 08:02:29.883
Warning: Wrong Software ver. RA2/5.06 Filename: RA2_MW__1PNPDK20090706_080156_000061432080_00293_38423_9461.N1;	06-JUL-2009 08:01:56.519 06-JUL-2009 09:44:19.059
Warning: Wrong Software ver. RA2/5.06 Filename: RA2_MW__1PNPDK20090706_094335_000060202080_00294_38424_9593.N1;	06-JUL-2009 09:43:35.669 06-JUL-2009 11:23:55.669
Warning: Wrong Software ver. RA2/5.06 Filename: RA2_MW__1PNPDK20090706_112312_000059912080_00295_38425_9736.N1;	06-JUL-2009 11:23:12.279 06-JUL-2009 13:03:03.315
Warning: Wrong Software ver. RA2/5.06 Filename: RA2_MW__1PNPDK20090706_130229_000059042080_00296_38426_9868.N1;	06-JUL-2009 13:02:29.951 06-JUL-2009 14:40:54.095
Warning: Wrong Software ver. RA2/5.06 Filename: RA2_MW__1PNPDK20090706_144009_000050802080_00297_38427_9987.N1;	06-JUL-2009 14:40:09.591 06-JUL-2009 16:04:49.375
Warning: Wrong Software ver. RA2/5.06 Filename: RA2_MW__1PNPDK20090706_160836_000005792080_00298_38428_9990.N1;	06-JUL-2009 16:08:36.952 06-JUL-2009 16:18:16.177
Warning: Wrong Software ver. RA2/5.06 Filename: RA2_MW__1PNPDK20090706_161731_000058842080_00298_38428_0124.N1;	06-JUL-2009 16:17:31.673 06-JUL-2009 17:55:35.765
Warning: Wrong Software ver. RA2/5.06 Filename: RA2_MW__1PNPDK20090706_175411_000060832080_00299_38429_0247.N1;	06-JUL-2009 17:54:11.157 06-JUL-2009 19:35:34.655
Warning: Wrong Software ver. RA2/5.06 Filename: RA2_MW__1PNPDE20090706_193422_000041912080_00300_38430_6751.N1;	06-JUL-2009 19:34:22.301 06-JUL-2009 20:44:13.113
Warning: Wrong Software ver. RA2/5.06 Filename: RA2_MW__1PNPDE20090706_204309_000063812080_00300_38430_6895.N1;	06-JUL-2009 20:43:09.671 06-JUL-2009 22:29:30.607
Warning: Wrong Software ver. RA2/5.06 Filename: RA2_MW__1PNPDE20090706_222830_000060672080_00301_38431_7065.N1;	06-JUL-2009 22:28:30.507 07-JUL-2009 00:09:37.295

**RA2\_MW\_\_1P products with wrong sensing start**

**Gauge Segment (Start-Stop)**

**RA2\_MW\_\_1P products with wrong sensing stop**

**Gauge Segment (Start-Stop)**

**RA2\_MW\_\_1P products with wrong phase**

**Gauge Segment (Start-Stop)**

**RA2\_MW\_\_1P products with wrong state vector time**

Gauge	Segment (Start-Stop)
Warning: Not equal to FPO input. 05-JUL-2009 23:11:21.518358 Filename: RA2_MW__1PNPDE20090705_225913_000061452080_00287_38417_5717.N1;	05-JUL-2009 22:59:13.185 06-JUL-2009 00:41:37.954
Warning: Not equal to FPO input. 06-JUL-2009 00:51:57.375107 Filename: RA2_MW__1PNPDE20090706_004036_000058382080_00288_38418_5851.N1;	06-JUL-2009 00:40:36.739 06-JUL-2009 02:17:55.158
Warning: Not equal to FPO input. 06-JUL-2009 02:32:33.259108 Filename: RA2_MW__1PNPDE20090706_021646_000045342080_00289_38419_6016.N1;	06-JUL-2009 02:16:46.145 06-JUL-2009 03:32:20.069
Warning: Not equal to FPO input. 06-JUL-2009 04:13:09.229894 Filename: RA2_MW__1PNPDE20090706_033143_000061762080_00290_38420_6177.N1;	06-JUL-2009 03:31:43.363 06-JUL-2009 05:14:39.323
Warning: Not equal to FPO input. 06-JUL-2009 05:53:45.237373 Filename: RA2_MW__1PNPDE20090706_051407_000060622080_00291_38421_6365.N1;	06-JUL-2009 05:14:07.073 06-JUL-2009 06:55:09.405
Warning: Not equal to FPO input. 06-JUL-2009 07:34:21.190329 Filename: RA2_MW__1PNPDK20090706_065436_000040742080_00292_38422_9334.N1;	06-JUL-2009 06:54:36.041 06-JUL-2009 08:02:29.883
Warning: Not equal to FPO input. 06-JUL-2009 09:14:57.086226 Filename: RA2_MW__1PNPDK20090706_080156_000061432080_00293_38423_9461.N1;	06-JUL-2009 08:01:56.519 06-JUL-2009 09:44:19.059
Warning: Not equal to FPO input. 06-JUL-2009 10:55:32.951734 Filename: RA2_MW__1PNPDK20090706_094335_000060202080_00294_38424_9593.N1;	06-JUL-2009 09:43:35.669 06-JUL-2009 11:23:55.669
Warning: Not equal to FPO input. 06-JUL-2009 12:36:08.810434 Filename: RA2_MW__1PNPDK20090706_112312_000059912080_00295_38425_9736.N1;	06-JUL-2009 11:23:12.279 06-JUL-2009 13:03:03.315
Warning: Not equal to FPO input. 06-JUL-2009 14:16:44.711439 Filename: RA2_MW__1PNPDK20090706_130229_000059042080_00296_38426_9868.N1;	06-JUL-2009 13:02:29.951 06-JUL-2009 14:40:54.095
Warning: Not equal to FPO input. 06-JUL-2009 15:57:20.694922 Filename: RA2_MW__1PNPDK20090706_144009_000050802080_00297_38427_9987.N1;	06-JUL-2009 14:40:09.591 06-JUL-2009 16:04:49.375
Warning: Not equal to FPO input. 06-JUL-2009 15:57:20.694922 Filename: RA2_MW__1PNPDK20090706_160836_000005792080_00298_38428_9990.N1;	06-JUL-2009 16:08:36.952 06-JUL-2009 16:18:16.177
Warning: Not equal to FPO input. 06-JUL-2009 17:37:56.708262 Filename: RA2_MW__1PNPDK20090706_161731_000058842080_00298_38428_0124.N1;	06-JUL-2009 16:17:31.673 06-JUL-2009 17:55:35.765
Warning: Not equal to FPO input. 06-JUL-2009 19:18:32.695848 Filename: RA2_MW__1PNPDK20090706_175411_000060832080_00299_38429_0247.N1;	06-JUL-2009 17:54:11.157 06-JUL-2009 19:35:34.655
Warning: Not equal to FPO input. 06-JUL-2009 20:59:08.609914 Filename: RA2_MW__1PNPDE20090706_193422_000041912080_00300_38430_6751.N1;	06-JUL-2009 19:34:22.301 06-JUL-2009 20:44:13.113
Warning: Not equal to FPO input. 06-JUL-2009 20:59:08.606554 Filename: RA2_MW__1PNPDE20090706_204309_000063812080_00300_38430_6895.N1;	06-JUL-2009 20:43:09.671 06-JUL-2009 22:29:30.607
Warning: Not equal to FPO input. 06-JUL-2009 22:39:44.456568 Filename: RA2_MW__1PNPDE20090706_222830_000060672080_00301_38431_7065.N1;	06-JUL-2009 22:28:30.507 07-JUL-2009 00:09:37.295

**RA2\_MW\_\_1P products with wrong x\_position**

Gauge Segment (Start-Stop)

**RA2\_MW\_\_1P products with wrong y\_position**

Gauge Segment (Start-Stop)

**RA2\_MW\_\_1P products with wrong z\_position**

Gauge Segment (Start-Stop)

**RA2\_MW\_\_1P products with wrong x\_velocity**

Gauge Segment (Start-Stop)

**RA2\_MW\_\_1P products with wrong y\_velocity**

Gauge Segment (Start-Stop)

RA2\_MW\_\_1P products with wrong z\_velocity

Gauge Segment (Start-Stop)

RA2\_MW\_\_1P products with unknown vector source

Gauge Segment (Start-Stop)

RA2\_MW\_\_1P products with UTC to SBT time too far from sensing time

Gauge	Segment (Start-Stop)
Warning: Wrong UTC SBT time format. 05-JUL-2009 21:43:12.072295 Filename: RA2_MW__1PNPDE20090706_004036_000058382080_00288_38418_5851.N1;	06-JUL-2009 00:40:36.739 06-JUL-2009 02:17:55.158
Warning: Wrong UTC SBT time format. 05-JUL-2009 21:43:12.072295 Filename: RA2_MW__1PNPDE20090706_021646_000045342080_00289_38419_6016.N1;	06-JUL-2009 02:16:46.145 06-JUL-2009 03:32:20.069
Warning: Wrong UTC SBT time format. 05-JUL-2009 23:27:29.073062 Filename: RA2_MW__1PNPDE20090706_033143_000061762080_00290_38420_6177.N1;	06-JUL-2009 03:31:43.363 06-JUL-2009 05:14:39.323
Warning: Wrong UTC SBT time format. 05-JUL-2009 23:27:29.073062 Filename: RA2_MW__1PNPDE20090706_051407_000060622080_00291_38421_6365.N1;	06-JUL-2009 05:14:07.073 06-JUL-2009 06:55:09.405
Warning: Wrong UTC SBT time format. 05-JUL-2009 23:27:29.073062 Filename: RA2_MW__1PNPDK20090706_065436_000040742080_00292_38422_9334.N1;	06-JUL-2009 06:54:36.041 06-JUL-2009 08:02:29.883
Warning: Wrong UTC SBT time format. 06-JUL-2009 06:19:01.076066 Filename: RA2_MW__1PNPDK20090706_080156_000061432080_00293_38423_9461.N1;	06-JUL-2009 08:01:56.519 06-JUL-2009 09:44:19.059
Warning: Wrong UTC SBT time format. 06-JUL-2009 07:58:43.076790 Filename: RA2_MW__1PNPDK20090706_094335_000060202080_00294_38424_9593.N1;	06-JUL-2009 09:43:35.669 06-JUL-2009 11:23:55.669
Warning: Wrong UTC SBT time format. 06-JUL-2009 07:58:43.076790 Filename: RA2_MW__1PNPDK20090706_112312_000059912080_00295_38425_9736.N1;	06-JUL-2009 11:23:12.279 06-JUL-2009 13:03:03.315
Warning: Wrong UTC SBT time format. 06-JUL-2009 11:17:55.078248 Filename: RA2_MW__1PNPDK20090706_130229_000059042080_00296_38426_9868.N1;	06-JUL-2009 13:02:29.951 06-JUL-2009 14:40:54.095
Warning: Wrong UTC SBT time format. 06-JUL-2009 12:57:00.078968 Filename: RA2_MW__1PNPDK20090706_144009_000050802080_00297_38427_9987.N1;	06-JUL-2009 14:40:09.591 06-JUL-2009 16:04:49.375
Warning: Wrong UTC SBT time format. 06-JUL-2009 12:57:00.078968 Filename: RA2_MW__1PNPDK20090706_160836_000005792080_00298_38428_9990.N1;	06-JUL-2009 16:08:36.952 06-JUL-2009 16:18:16.177
Warning: Wrong UTC SBT time format. 06-JUL-2009 14:35:52.079702 Filename: RA2_MW__1PNPDK20090706_161731_000058842080_00298_38428_0124.N1;	06-JUL-2009 16:17:31.673 06-JUL-2009 17:55:35.765
Warning: Wrong UTC SBT time format. 06-JUL-2009 14:35:52.079702 Filename: RA2_MW__1PNPDK20090706_175411_000060832080_00299_38429_0247.N1;	06-JUL-2009 17:54:11.157 06-JUL-2009 19:35:34.655
Warning: Wrong UTC SBT time format. 06-JUL-2009 16:13:24.080407 Filename: RA2_MW__1PNPDE20090706_193422_000041912080_00300_38430_6751.N1;	06-JUL-2009 19:34:22.301 06-JUL-2009 20:44:13.113

RA2\_MW\_\_1P products with satellite binary time out-of-range

Gauge Segment (Start-Stop)

RA2\_MW\_\_1P products with wrong clock step

Gauge Segment (Start-Stop)

RA2\_MW\_\_1P products with leap utc set to blank

Gauge Segment (Start-Stop)

RA2\_MW\_\_1P products with leap err set

Gauge Segment (Start-Stop)  
RA2\_MW\_\_1P products with product err set

Gauge Segment (Start-Stop)

# MPH checks (Level 2)

## MPH Errors for RA2\_FGD\_2P





RA2\_FGD\_2P products with wrong filename

Gauge Segment (Start-Stop)

RA2\_FGD\_2P products with unknown processing stage

Gauge Segment (Start-Stop)

RA2\_FGD\_2P products with unknown acquisition station

Gauge Segment (Start-Stop)

RA2\_FGD\_2P products with unknown processing center

Gauge Segment (Start-Stop)

RA2\_FGD\_2P products with wrong processing time

Gauge Segment (Start-Stop)

RA2\_FGD\_2P products with software version not equal to the current version

Gauge	Segment (Start-Stop)
Warning: Wrong Software ver. RA2/5.06 Filename: RA2_FGD_2PNPDE20090705_225913_000061452080_00287_38417_5718.N1;	05-JUL-2009 22:59:13.185 06-JUL-2009 00:41:37.954
Warning: Wrong Software ver. RA2/5.06 Filename: RA2_FGD_2PNPDE20090706_004036_000058382080_00288_38418_5852.N1;	06-JUL-2009 00:40:36.739 06-JUL-2009 02:17:55.158
Warning: Wrong Software ver. RA2/5.06 Filename: RA2_FGD_2PNPDE20090706_021646_000045342080_00289_38419_6017.N1;	06-JUL-2009 02:16:46.145 06-JUL-2009 03:32:20.069
Warning: Wrong Software ver. RA2/5.06 Filename: RA2_FGD_2PNPDE20090706_033143_000061762080_00290_38420_6178.N1;	06-JUL-2009 03:31:43.363 06-JUL-2009 05:14:39.323
Warning: Wrong Software ver. RA2/5.06 Filename: RA2_FGD_2PNPDE20090706_051407_000060622080_00291_38421_6366.N1;	06-JUL-2009 05:14:07.073 06-JUL-2009 06:55:09.405
Warning: Wrong Software ver. RA2/5.06 Filename: RA2_FGD_2PNPDK20090706_065436_000040742080_00292_38422_9335.N1;	06-JUL-2009 06:54:36.041 06-JUL-2009 08:02:29.883
Warning: Wrong Software ver. RA2/5.06 Filename: RA2_FGD_2PNPDK20090706_080156_000061432080_00293_38423_9462.N1;	06-JUL-2009 08:01:56.519 06-JUL-2009 09:44:19.059
Warning: Wrong Software ver. RA2/5.06 Filename: RA2_FGD_2PNPDK20090706_094335_000060202080_00294_38424_9594.N1;	06-JUL-2009 09:43:35.669 06-JUL-2009 11:23:55.669
Warning: Wrong Software ver. RA2/5.06 Filename: RA2_FGD_2PNPDK20090706_112312_000059912080_00295_38425_9737.N1;	06-JUL-2009 11:23:12.279 06-JUL-2009 13:03:03.315
Warning: Wrong Software ver. RA2/5.06 Filename: RA2_FGD_2PNPDK20090706_130229_000059042080_00296_38426_9869.N1;	06-JUL-2009 13:02:29.951 06-JUL-2009 14:40:54.095
Warning: Wrong Software ver. RA2/5.06 Filename: RA2_FGD_2PNPDK20090706_144009_000050802080_00297_38427_9988.N1;	06-JUL-2009 14:40:09.591 06-JUL-2009 16:04:49.375
Warning: Wrong Software ver. RA2/5.06 Filename: RA2_FGD_2PNPDK20090706_160836_000005792080_00298_38428_9991.N1;	06-JUL-2009 16:08:36.952 06-JUL-2009 16:18:16.177
Warning: Wrong Software ver. RA2/5.06 Filename: RA2_FGD_2PNPDK20090706_161731_000058842080_00298_38428_0125.N1;	06-JUL-2009 16:17:31.673 06-JUL-2009 17:55:35.765
Warning: Wrong Software ver. RA2/5.06 Filename: RA2_FGD_2PNPDK20090706_175411_000060832080_00299_38429_0248.N1;	06-JUL-2009 17:54:11.157 06-JUL-2009 19:35:34.655

Warning: Wrong Software ver. RA2/5.06 Filename: RA2_FGD_2PNPDE20090706_193422_000041912080_00300_38430_6752.N1;	06-JUL-2009 19:34:22.301 06-JUL-2009 20:44:13.113
Warning: Wrong Software ver. RA2/5.06 Filename: RA2_FGD_2PNPDE20090706_204309_000063812080_00300_38430_6896.N1;	06-JUL-2009 20:43:09.671 06-JUL-2009 22:29:30.607
Warning: Wrong Software ver. RA2/5.06 Filename: RA2_FGD_2PNPDE20090706_222830_000060672080_00301_38431_7066.N1;	06-JUL-2009 22:28:30.507 07-JUL-2009 00:09:37.295

**RA2\_FGD\_2P products with wrong sensing start**

**Gauge Segment (Start-Stop)**

**RA2\_FGD\_2P products with wrong sensing stop**

**Gauge Segment (Start-Stop)**

**RA2\_FGD\_2P products with wrong phase**

**Gauge Segment (Start-Stop)**

**RA2\_FGD\_2P products with wrong state vector time**

<b>Gauge</b>	<b>Segment (Start-Stop)</b>
Warning: Not equal to FPO input. 05-JUL-2009 23:11:21.518358 Filename: RA2_FGD_2PNPDE20090705_225913_000061452080_00287_38417_5718.N1;	05-JUL-2009 22:59:13.185 06-JUL-2009 00:41:37.954
Warning: Not equal to FPO input. 06-JUL-2009 00:51:57.375107 Filename: RA2_FGD_2PNPDE20090706_004036_000058382080_00288_38418_5852.N1;	06-JUL-2009 00:40:36.739 06-JUL-2009 02:17:55.158
Warning: Not equal to FPO input. 06-JUL-2009 02:32:33.259108 Filename: RA2_FGD_2PNPDE20090706_021646_000045342080_00289_38419_6017.N1;	06-JUL-2009 02:16:46.145 06-JUL-2009 03:32:20.069
Warning: Not equal to FPO input. 06-JUL-2009 04:13:09.229894 Filename: RA2_FGD_2PNPDE20090706_033143_000061762080_00290_38420_6178.N1;	06-JUL-2009 03:31:43.363 06-JUL-2009 05:14:39.323
Warning: Not equal to FPO input. 06-JUL-2009 05:53:45.237373 Filename: RA2_FGD_2PNPDE20090706_051407_000060622080_00291_38421_6366.N1;	06-JUL-2009 05:14:07.073 06-JUL-2009 06:55:09.405
Warning: Not equal to FPO input. 06-JUL-2009 07:34:21.190329 Filename: RA2_FGD_2PNPDK20090706_065436_000040742080_00292_38422_9335.N1;	06-JUL-2009 06:54:36.041 06-JUL-2009 08:02:29.883
Warning: Not equal to FPO input. 06-JUL-2009 09:14:57.086226 Filename: RA2_FGD_2PNPDK20090706_080156_000061432080_00293_38423_9462.N1;	06-JUL-2009 08:01:56.519 06-JUL-2009 09:44:19.059
Warning: Not equal to FPO input. 06-JUL-2009 10:55:32.951734 Filename: RA2_FGD_2PNPDK20090706_094335_000060202080_00294_38424_9594.N1;	06-JUL-2009 09:43:35.669 06-JUL-2009 11:23:55.669
Warning: Not equal to FPO input. 06-JUL-2009 12:36:08.810434 Filename: RA2_FGD_2PNPDK20090706_112312_000059912080_00295_38425_9737.N1;	06-JUL-2009 11:23:12.279 06-JUL-2009 13:03:03.315
Warning: Not equal to FPO input. 06-JUL-2009 14:16:44.711439 Filename: RA2_FGD_2PNPDK20090706_130229_000059042080_00296_38426_9869.N1;	06-JUL-2009 13:02:29.951 06-JUL-2009 14:40:54.095
Warning: Not equal to FPO input. 06-JUL-2009 15:57:20.694922 Filename: RA2_FGD_2PNPDK20090706_144009_000050802080_00297_38427_9988.N1;	06-JUL-2009 14:40:09.591 06-JUL-2009 16:04:49.375
Warning: Not equal to FPO input. 06-JUL-2009 15:57:20.694922 Filename: RA2_FGD_2PNPDK20090706_160836_000005792080_00298_38428_9991.N1;	06-JUL-2009 16:08:36.952 06-JUL-2009 16:18:16.177
Warning: Not equal to FPO input. 06-JUL-2009 17:37:56.708262 Filename: RA2_FGD_2PNPDK20090706_161731_000058842080_00298_38428_0125.N1;	06-JUL-2009 16:17:31.673 06-JUL-2009 17:55:35.765
Warning: Not equal to FPO input. 06-JUL-2009 19:18:32.695848 Filename: RA2_FGD_2PNPDK20090706_175411_000060832080_00299_38429_0248.N1;	06-JUL-2009 17:54:11.157 06-JUL-2009 19:35:34.655
Warning: Not equal to FPO input. 06-JUL-2009 20:59:08.609914 Filename: RA2_FGD_2PNPDE20090706_193422_000041912080_00300_38430_6752.N1;	06-JUL-2009 19:34:22.301 06-JUL-2009 20:44:13.113

Warning: Not equal to FPO input. 06-JUL-2009 20:59:08.606554 Filename: RA2_FGD_2PNPDE20090706_204309_000063812080_00300_38430_6896.N1;	06-JUL-2009 20:43:09.671 06-JUL-2009 22:29:30.607
Warning: Not equal to FPO input. 06-JUL-2009 22:39:44.456568 Filename: RA2_FGD_2PNPDE20090706_222830_000060672080_00301_38431_7066.N1;	06-JUL-2009 22:28:30.507 07-JUL-2009 00:09:37.295

**RA2\_FGD\_2P products with wrong x\_position**

Gauge Segment (Start-Stop)

**RA2\_FGD\_2P products with wrong y\_position**

Gauge Segment (Start-Stop)

**RA2\_FGD\_2P products with wrong z\_position**

Gauge Segment (Start-Stop)

**RA2\_FGD\_2P products with wrong x\_velocity**

Gauge Segment (Start-Stop)

**RA2\_FGD\_2P products with wrong y\_velocity**

Gauge Segment (Start-Stop)

**RA2\_FGD\_2P products with wrong z\_velocity**

Gauge Segment (Start-Stop)

**RA2\_FGD\_2P products with unknown vector source**

Gauge Segment (Start-Stop)

**RA2\_FGD\_2P products with UTC to SBT time too far from sensing time**

Gauge	Segment (Start-Stop)
Warning: Wrong UTC SBT time format. 05-JUL-2009 21:43:12.072295 Filename: RA2_FGD_2PNPDE20090706_004036_000058382080_00288_38418_5852.N1;	06-JUL-2009 00:40:36.739 06-JUL-2009 02:17:55.158
Warning: Wrong UTC SBT time format. 05-JUL-2009 21:43:12.072295 Filename: RA2_FGD_2PNPDE20090706_021646_000045342080_00289_38419_6017.N1;	06-JUL-2009 02:16:46.145 06-JUL-2009 03:32:20.069
Warning: Wrong UTC SBT time format. 05-JUL-2009 23:27:29.073062 Filename: RA2_FGD_2PNPDE20090706_033143_000061762080_00290_38420_6178.N1;	06-JUL-2009 03:31:43.363 06-JUL-2009 05:14:39.323
Warning: Wrong UTC SBT time format. 05-JUL-2009 23:27:29.073062 Filename: RA2_FGD_2PNPDE20090706_051407_000060622080_00291_38421_6366.N1;	06-JUL-2009 05:14:07.073 06-JUL-2009 06:55:09.405
Warning: Wrong UTC SBT time format. 05-JUL-2009 23:27:29.073062 Filename: RA2_FGD_2PNPDK20090706_065436_000040742080_00292_38422_9335.N1;	06-JUL-2009 06:54:36.041 06-JUL-2009 08:02:29.883
Warning: Wrong UTC SBT time format. 06-JUL-2009 06:19:01.076066 Filename: RA2_FGD_2PNPDK20090706_080156_000061432080_00293_38423_9462.N1;	06-JUL-2009 08:01:56.519 06-JUL-2009 09:44:19.059
Warning: Wrong UTC SBT time format. 06-JUL-2009 07:58:43.076790 Filename: RA2_FGD_2PNPDK20090706_094335_000060202080_00294_38424_9594.N1;	06-JUL-2009 09:43:35.669 06-JUL-2009 11:23:55.669
Warning: Wrong UTC SBT time format. 06-JUL-2009 07:58:43.076790 Filename: RA2_FGD_2PNPDK20090706_112312_000059912080_00295_38425_9737.N1;	06-JUL-2009 11:23:12.279 06-JUL-2009 13:03:03.315
Warning: Wrong UTC SBT time format. 06-JUL-2009 11:17:55.078248 Filename: RA2_FGD_2PNPDK20090706_130229_000059042080_00296_38426_9869.N1;	06-JUL-2009 13:02:29.951 06-JUL-2009 14:40:54.095
Warning: Wrong UTC SBT time format. 06-JUL-2009 12:57:00.078968 Filename: RA2_FGD_2PNPDK20090706_144009_000050802080_00297_38427_9988.N1;	06-JUL-2009 14:40:09.591 06-JUL-2009 16:04:49.375

Warning: Wrong UTC SBT time format. 06-JUL-2009 12:57:00.078968 Filename: RA2_FGD_2PNPDK20090706_160836_000005792080_00298_38428_9991.N1;	06-JUL-2009 16:08:36.952 06-JUL-2009 16:18:16.177
Warning: Wrong UTC SBT time format. 06-JUL-2009 14:35:52.079702 Filename: RA2_FGD_2PNPDK20090706_161731_000058842080_00298_38428_0125.N1;	06-JUL-2009 16:17:31.673 06-JUL-2009 17:55:35.765
Warning: Wrong UTC SBT time format. 06-JUL-2009 14:35:52.079702 Filename: RA2_FGD_2PNPDK20090706_175411_000060832080_00299_38429_0248.N1;	06-JUL-2009 17:54:11.157 06-JUL-2009 19:35:34.655
Warning: Wrong UTC SBT time format. 06-JUL-2009 16:13:24.080407 Filename: RA2_FGD_2PNPDE20090706_193422_000041912080_00300_38430_6752.N1;	06-JUL-2009 19:34:22.301 06-JUL-2009 20:44:13.113

**RA2\_FGD\_2P products with satellite binary time out-of-range**

Gauge Segment (Start-Stop)

**RA2\_FGD\_2P products with wrong clock step**

Gauge Segment (Start-Stop)

**RA2\_FGD\_2P products with leap utc set to blank**

Gauge Segment (Start-Stop)

**RA2\_FGD\_2P products with leap err set**


Gauge Segment (Start-Stop)

**RA2\_FGD\_2P products with product err set**

Gauge	Segment (Start-Stop)
Warning: Product Error flag set. Filename: RA2_FGD_2PNPDE20090705_225913_000061452080_00287_38417_5718.N1;	05-JUL-2009 22:59:13.185 06-JUL-2009 00:41:37.954
Warning: Product Error flag set. Filename: RA2_FGD_2PNPDE20090706_004036_000058382080_00288_38418_5852.N1;	06-JUL-2009 00:40:36.739 06-JUL-2009 02:17:55.158
Warning: Product Error flag set. Filename: RA2_FGD_2PNPDE20090706_021646_000045342080_00289_38419_6017.N1;	06-JUL-2009 02:16:46.145 06-JUL-2009 03:32:20.069
Warning: Product Error flag set. Filename: RA2_FGD_2PNPDE20090706_033143_000061762080_00290_38420_6178.N1;	06-JUL-2009 03:31:43.363 06-JUL-2009 05:14:39.323
Warning: Product Error flag set. Filename: RA2_FGD_2PNPDE20090706_051407_000060622080_00291_38421_6366.N1;	06-JUL-2009 05:14:07.073 06-JUL-2009 06:55:09.405
Warning: Product Error flag set. Filename: RA2_FGD_2PNPDK20090706_065436_000040742080_00292_38422_9335.N1;	06-JUL-2009 06:54:36.041 06-JUL-2009 08:02:29.883
Warning: Product Error flag set. Filename: RA2_FGD_2PNPDK20090706_080156_000061432080_00293_38423_9462.N1;	06-JUL-2009 08:01:56.519 06-JUL-2009 09:44:19.059
Warning: Product Error flag set. Filename: RA2_FGD_2PNPDK20090706_094335_000060202080_00294_38424_9594.N1;	06-JUL-2009 09:43:35.669 06-JUL-2009 11:23:55.669
Warning: Product Error flag set. Filename: RA2_FGD_2PNPDK20090706_112312_000059912080_00295_38425_9737.N1;	06-JUL-2009 11:23:12.279 06-JUL-2009 13:03:03.315
Warning: Product Error flag set. Filename: RA2_FGD_2PNPDK20090706_130229_000059042080_00296_38426_9869.N1;	06-JUL-2009 13:02:29.951 06-JUL-2009 14:40:54.095
Warning: Product Error flag set. Filename: RA2_FGD_2PNPDK20090706_144009_000050802080_00297_38427_9988.N1;	06-JUL-2009 14:40:09.591 06-JUL-2009 16:04:49.375
Warning: Product Error flag set. Filename: RA2_FGD_2PNPDK20090706_160836_000005792080_00298_38428_9991.N1;	06-JUL-2009 16:08:36.952 06-JUL-2009 16:18:16.177
Warning: Product Error flag set. Filename: RA2_FGD_2PNPDK20090706_161731_000058842080_00298_38428_0125.N1;	06-JUL-2009 16:17:31.673 06-JUL-2009 17:55:35.765

Warning: Product Error flag set. Filename: RA2_FGD_2PNPDK20090706_175411_000060832080_00299_38429_0248.N1;	06-JUL-2009 17:54:11.157 06-JUL-2009 19:35:34.655
Warning: Product Error flag set. Filename: RA2_FGD_2PNPDE20090706_193422_000041912080_00300_38430_6752.N1;	06-JUL-2009 19:34:22.301 06-JUL-2009 20:44:13.113
Warning: Product Error flag set. Filename: RA2_FGD_2PNPDE20090706_204309_000063812080_00300_38430_6896.N1;	06-JUL-2009 20:43:09.671 06-JUL-2009 22:29:30.607
Warning: Product Error flag set. Filename: RA2_FGD_2PNPDE20090706_222830_000060672080_00301_38431_7066.N1;	06-JUL-2009 22:28:30.507 07-JUL-2009 00:09:37.295

### MPH Errors for RA2\_WWV\_2P



**RA2\_WWV\_2P products with wrong filename**

**Gauge Segment (Start-Stop)**

**RA2\_WWV\_2P products with unknown processing stage**

**Gauge Segment (Start-Stop)**

**RA2\_WWV\_2P products with unknown acquisition station**

**Gauge Segment (Start-Stop)**

**RA2\_WWV\_2P products with unknown processing center**

**Gauge Segment (Start-Stop)**

**RA2\_WWV\_2P products with wrong processing time**

**Gauge Segment (Start-Stop)**

**RA2\_WWV\_2P products with software version not equal to the current version**

<b>Gauge</b>	<b>Segment (Start-Stop)</b>
Warning: Wrong Software ver. RA2/5.06 Filename: RA2_WWV_2PNPDE20090705_225913_000061452080_00287_38417_5719.N1;	05-JUL-2009 22:59:13.185 06-JUL-2009 00:41:37.954
Warning: Wrong Software ver. RA2/5.06 Filename: RA2_WWV_2PNPDE20090706_004036_000058382080_00288_38418_5853.N1;	06-JUL-2009 00:40:36.739 06-JUL-2009 02:17:55.158
Warning: Wrong Software ver. RA2/5.06 Filename: RA2_WWV_2PNPDE20090706_021646_000045342080_00289_38419_6018.N1;	06-JUL-2009 02:16:46.145 06-JUL-2009 03:32:20.069
Warning: Wrong Software ver. RA2/5.06 Filename: RA2_WWV_2PNPDE20090706_033143_000061762080_00290_38420_6179.N1;	06-JUL-2009 03:31:43.363 06-JUL-2009 05:14:39.323
Warning: Wrong Software ver. RA2/5.06 Filename: RA2_WWV_2PNPDE20090706_051407_000060622080_00291_38421_6367.N1;	06-JUL-2009 05:14:07.073 06-JUL-2009 06:55:09.405
Warning: Wrong Software ver. RA2/5.06 Filename: RA2_WWV_2PNPDK20090706_065436_000040742080_00292_38422_9336.N1;	06-JUL-2009 06:54:36.041 06-JUL-2009 08:02:29.883
Warning: Wrong Software ver. RA2/5.06 Filename: RA2_WWV_2PNPDK20090706_080156_000061432080_00293_38423_9463.N1;	06-JUL-2009 08:01:56.519 06-JUL-2009 09:44:19.059
Warning: Wrong Software ver. RA2/5.06 Filename: RA2_WWV_2PNPDK20090706_094335_000060202080_00294_38424_9595.N1;	06-JUL-2009 09:43:35.669 06-JUL-2009 11:23:55.669
Warning: Wrong Software ver. RA2/5.06 Filename: RA2_WWV_2PNPDK20090706_112312_000059912080_00295_38425_9738.N1;	06-JUL-2009 11:23:12.279 06-JUL-2009 13:03:03.315
Warning: Wrong Software ver. RA2/5.06 Filename: RA2_WWV_2PNPDK20090706_130229_000059042080_00296_38426_9870.N1;	06-JUL-2009 13:02:29.951 06-JUL-2009 14:40:54.095
Warning: Wrong Software ver. RA2/5.06 Filename: RA2_WWV_2PNPDK20090706_144009_000050802080_00297_38427_9989.N1;	06-JUL-2009 14:40:09.591 06-JUL-2009 16:04:49.375
Warning: Wrong Software ver. RA2/5.06 Filename: RA2_WWV_2PNPDK20090706_160836_000005792080_00298_38428_9992.N1;	06-JUL-2009 16:08:36.952 06-JUL-2009 16:18:16.177
Warning: Wrong Software ver. RA2/5.06 Filename: RA2_WWV_2PNPDK20090706_161731_000058842080_00298_38428_0126.N1;	06-JUL-2009 16:17:31.673 06-JUL-2009 17:55:35.765
Warning: Wrong Software ver. RA2/5.06 Filename: RA2_WWV_2PNPDK20090706_175411_000060832080_00299_38429_0249.N1;	06-JUL-2009 17:54:11.157 06-JUL-2009 19:35:34.655
Warning: Wrong Software ver. RA2/5.06 Filename: RA2_WWV_2PNPDE20090706_193422_000041912080_00300_38430_6753.N1;	06-JUL-2009 19:34:22.301 06-JUL-2009 20:44:13.113

Warning: Wrong Software ver. RA2/5.06 Filename: RA2_WWV_2PNPDE20090706_204309_000063812080_00300_38430_6897.N1;	06-JUL-2009 20:43:09.671 06-JUL-2009 22:29:30.607
Warning: Wrong Software ver. RA2/5.06 Filename: RA2_WWV_2PNPDE20090706_222830_000060672080_00301_38431_7067.N1;	06-JUL-2009 22:28:30.507 07-JUL-2009 00:09:37.295

**RA2\_WWV\_2P products with wrong sensing start**

**Gauge Segment (Start-Stop)**

**RA2\_WWV\_2P products with wrong sensing stop**

**Gauge Segment (Start-Stop)**

**RA2\_WWV\_2P products with wrong phase**

**Gauge Segment (Start-Stop)**

**RA2\_WWV\_2P products with wrong state vector time**

<b>Gauge</b>	<b>Segment (Start-Stop)</b>
Warning: Not equal to FPO input. 05-JUL-2009 23:11:21.518358 Filename: RA2_WWV_2PNPDE20090705_225913_000061452080_00287_38417_5719.N1;	05-JUL-2009 22:59:13.185 06-JUL-2009 00:41:37.954
Warning: Not equal to FPO input. 06-JUL-2009 00:51:57.375107 Filename: RA2_WWV_2PNPDE20090706_004036_000058382080_00288_38418_5853.N1;	06-JUL-2009 00:40:36.739 06-JUL-2009 02:17:55.158
Warning: Not equal to FPO input. 06-JUL-2009 02:32:33.259108 Filename: RA2_WWV_2PNPDE20090706_021646_000045342080_00289_38419_6018.N1;	06-JUL-2009 02:16:46.145 06-JUL-2009 03:32:20.069
Warning: Not equal to FPO input. 06-JUL-2009 04:13:09.229894 Filename: RA2_WWV_2PNPDE20090706_033143_000061762080_00290_38420_6179.N1;	06-JUL-2009 03:31:43.363 06-JUL-2009 05:14:39.323
Warning: Not equal to FPO input. 06-JUL-2009 05:53:45.237373 Filename: RA2_WWV_2PNPDE20090706_051407_000060622080_00291_38421_6367.N1;	06-JUL-2009 05:14:07.073 06-JUL-2009 06:55:09.405
Warning: Not equal to FPO input. 06-JUL-2009 07:34:21.190329 Filename: RA2_WWV_2PNPDK20090706_065436_000040742080_00292_38422_9336.N1;	06-JUL-2009 06:54:36.041 06-JUL-2009 08:02:29.883
Warning: Not equal to FPO input. 06-JUL-2009 09:14:57.086226 Filename: RA2_WWV_2PNPDK20090706_080156_000061432080_00293_38423_9463.N1;	06-JUL-2009 08:01:56.519 06-JUL-2009 09:44:19.059
Warning: Not equal to FPO input. 06-JUL-2009 10:55:32.951734 Filename: RA2_WWV_2PNPDK20090706_094335_000060202080_00294_38424_9595.N1;	06-JUL-2009 09:43:35.669 06-JUL-2009 11:23:55.669
Warning: Not equal to FPO input. 06-JUL-2009 12:36:08.810434 Filename: RA2_WWV_2PNPDK20090706_112312_000059912080_00295_38425_9738.N1;	06-JUL-2009 11:23:12.279 06-JUL-2009 13:03:03.315
Warning: Not equal to FPO input. 06-JUL-2009 14:16:44.711439 Filename: RA2_WWV_2PNPDK20090706_130229_000059042080_00296_38426_9870.N1;	06-JUL-2009 13:02:29.951 06-JUL-2009 14:40:54.095
Warning: Not equal to FPO input. 06-JUL-2009 15:57:20.694922 Filename: RA2_WWV_2PNPDK20090706_144009_000050802080_00297_38427_9989.N1;	06-JUL-2009 14:40:09.591 06-JUL-2009 16:04:49.375
Warning: Not equal to FPO input. 06-JUL-2009 15:57:20.694922 Filename: RA2_WWV_2PNPDK20090706_160836_000005792080_00298_38428_9992.N1;	06-JUL-2009 16:08:36.952 06-JUL-2009 16:18:16.177
Warning: Not equal to FPO input. 06-JUL-2009 17:37:56.708262 Filename: RA2_WWV_2PNPDK20090706_161731_000058842080_00298_38428_0126.N1;	06-JUL-2009 16:17:31.673 06-JUL-2009 17:55:35.765
Warning: Not equal to FPO input. 06-JUL-2009 19:18:32.695848 Filename: RA2_WWV_2PNPDK20090706_175411_000060832080_00299_38429_0249.N1;	06-JUL-2009 17:54:11.157 06-JUL-2009 19:35:34.655
Warning: Not equal to FPO input. 06-JUL-2009 20:59:08.609914 Filename: RA2_WWV_2PNPDE20090706_193422_000041912080_00300_38430_6753.N1;	06-JUL-2009 19:34:22.301 06-JUL-2009 20:44:13.113
Warning: Not equal to FPO input. 06-JUL-2009 20:59:08.606554 Filename: RA2_WWV_2PNPDE20090706_204309_000063812080_00300_38430_6897.N1;	06-JUL-2009 20:43:09.671 06-JUL-2009 22:29:30.607

Warning: Not equal to FPO input. 06-JUL-2009 22:39:44.456568 Filename: RA2_WWV_2PNPDE20090706_222830_000060672080_00301_38431_7067.N1;	06-JUL-2009 22:28:30.507 07-JUL-2009 00:09:37.295
---	--

**RA2\_WWV\_2P products with wrong x\_position**

**Gauge Segment (Start-Stop)**

**RA2\_WWV\_2P products with wrong y\_position**

**Gauge Segment (Start-Stop)**

**RA2\_WWV\_2P products with wrong z\_position**

**Gauge Segment (Start-Stop)**

**RA2\_WWV\_2P products with wrong x\_velocity**

**Gauge Segment (Start-Stop)**

**RA2\_WWV\_2P products with wrong y\_velocity**

**Gauge Segment (Start-Stop)**

**RA2\_WWV\_2P products with wrong z\_velocity**

**Gauge Segment (Start-Stop)**

**RA2\_WWV\_2P products with unknown vector source**

**Gauge Segment (Start-Stop)**

**RA2\_WWV\_2P products with UTC to SBT time too far from sensing time**

<b>Gauge</b>	<b>Segment (Start-Stop)</b>
Warning: Wrong UTC SBT time format. 05-JUL-2009 21:43:12.072295 Filename: RA2_WWV_2PNPDE20090706_004036_000058382080_00288_38418_5853.N1;	06-JUL-2009 00:40:36.739 06-JUL-2009 02:17:55.158
Warning: Wrong UTC SBT time format. 05-JUL-2009 21:43:12.072295 Filename: RA2_WWV_2PNPDE20090706_021646_000045342080_00289_38419_6018.N1;	06-JUL-2009 02:16:46.145 06-JUL-2009 03:32:20.069
Warning: Wrong UTC SBT time format. 05-JUL-2009 23:27:29.073062 Filename: RA2_WWV_2PNPDE20090706_033143_000061762080_00290_38420_6179.N1;	06-JUL-2009 03:31:43.363 06-JUL-2009 05:14:39.323
Warning: Wrong UTC SBT time format. 05-JUL-2009 23:27:29.073062 Filename: RA2_WWV_2PNPDE20090706_051407_000060622080_00291_38421_6367.N1;	06-JUL-2009 05:14:07.073 06-JUL-2009 06:55:09.405
Warning: Wrong UTC SBT time format. 05-JUL-2009 23:27:29.073062 Filename: RA2_WWV_2PNPDK20090706_065436_000040742080_00292_38422_9336.N1;	06-JUL-2009 06:54:36.041 06-JUL-2009 08:02:29.883
Warning: Wrong UTC SBT time format. 06-JUL-2009 06:19:01.076066 Filename: RA2_WWV_2PNPDK20090706_080156_000061432080_00293_38423_9463.N1;	06-JUL-2009 08:01:56.519 06-JUL-2009 09:44:19.059
Warning: Wrong UTC SBT time format. 06-JUL-2009 07:58:43.076790 Filename: RA2_WWV_2PNPDK20090706_094335_000060202080_00294_38424_9595.N1;	06-JUL-2009 09:43:35.669 06-JUL-2009 11:23:55.669
Warning: Wrong UTC SBT time format. 06-JUL-2009 07:58:43.076790 Filename: RA2_WWV_2PNPDK20090706_112312_000059912080_00295_38425_9738.N1;	06-JUL-2009 11:23:12.279 06-JUL-2009 13:03:03.315
Warning: Wrong UTC SBT time format. 06-JUL-2009 11:17:55.078248 Filename: RA2_WWV_2PNPDK20090706_130229_000059042080_00296_38426_9870.N1;	06-JUL-2009 13:02:29.951 06-JUL-2009 14:40:54.095
Warning: Wrong UTC SBT time format. 06-JUL-2009 12:57:00.078968 Filename: RA2_WWV_2PNPDK20090706_144009_000050802080_00297_38427_9989.N1;	06-JUL-2009 14:40:09.591 06-JUL-2009 16:04:49.375
Warning: Wrong UTC SBT time format. 06-JUL-2009 12:57:00.078968 Filename: RA2_WWV_2PNPDK20090706_160836_000005792080_00298_38428_9992.N1;	06-JUL-2009 16:08:36.952 06-JUL-2009 16:18:16.177



Warning: Wrong UTC SBT time format. 06-JUL-2009 14:35:52.079702 Filename: RA2_WWV_2PNPDK20090706_161731_000058842080_00298_38428_0126.N1;	06-JUL-2009 16:17:31.673 06-JUL-2009 17:55:35.765
Warning: Wrong UTC SBT time format. 06-JUL-2009 14:35:52.079702 Filename: RA2_WWV_2PNPDK20090706_175411_000060832080_00299_38429_0249.N1;	06-JUL-2009 17:54:11.157 06-JUL-2009 19:35:34.655
Warning: Wrong UTC SBT time format. 06-JUL-2009 16:13:24.080407 Filename: RA2_WWV_2PNPDE20090706_193422_000041912080_00300_38430_6753.N1;	06-JUL-2009 19:34:22.301 06-JUL-2009 20:44:13.113

**RA2\_WWV\_2P products with satellite binary time out-of-range**

**Gauge Segment (Start-Stop)**

**RA2\_WWV\_2P products with wrong clock step**

**Gauge Segment (Start-Stop)**

**RA2\_WWV\_2P products with leap utc set to blank**

**Gauge Segment (Start-Stop)**

**RA2\_WWV\_2P products with leap err set**

**Gauge Segment (Start-Stop)**

**RA2\_WWV\_2P products with product err set**

Gauge	Segment (Start-Stop)
Warning: Product Error flag set. Filename: RA2_WWV_2PNPDE20090705_225913_000061452080_00287_38417_5719.N1;	05-JUL-2009 22:59:13.185 06-JUL-2009 00:41:37.954
Warning: Product Error flag set. Filename: RA2_WWV_2PNPDE20090706_004036_000058382080_00288_38418_5853.N1;	06-JUL-2009 00:40:36.739 06-JUL-2009 02:17:55.158
Warning: Product Error flag set. Filename: RA2_WWV_2PNPDE20090706_021646_000045342080_00289_38419_6018.N1;	06-JUL-2009 02:16:46.145 06-JUL-2009 03:32:20.069
Warning: Product Error flag set. Filename: RA2_WWV_2PNPDE20090706_033143_000061762080_00290_38420_6179.N1;	06-JUL-2009 03:31:43.363 06-JUL-2009 05:14:39.323
Warning: Product Error flag set. Filename: RA2_WWV_2PNPDE20090706_051407_000060622080_00291_38421_6367.N1;	06-JUL-2009 05:14:07.073 06-JUL-2009 06:55:09.405
Warning: Product Error flag set. Filename: RA2_WWV_2PNPDK20090706_065436_000040742080_00292_38422_9336.N1;	06-JUL-2009 06:54:36.041 06-JUL-2009 08:02:29.883
Warning: Product Error flag set. Filename: RA2_WWV_2PNPDK20090706_080156_000061432080_00293_38423_9463.N1;	06-JUL-2009 08:01:56.519 06-JUL-2009 09:44:19.059
Warning: Product Error flag set. Filename: RA2_WWV_2PNPDK20090706_094335_000060202080_00294_38424_9595.N1;	06-JUL-2009 09:43:35.669 06-JUL-2009 11:23:55.669
Warning: Product Error flag set. Filename: RA2_WWV_2PNPDK20090706_112312_000059912080_00295_38425_9738.N1;	06-JUL-2009 11:23:12.279 06-JUL-2009 13:03:03.315
Warning: Product Error flag set. Filename: RA2_WWV_2PNPDK20090706_130229_000059042080_00296_38426_9870.N1;	06-JUL-2009 13:02:29.951 06-JUL-2009 14:40:54.095
Warning: Product Error flag set. Filename: RA2_WWV_2PNPDK20090706_144009_000050802080_00297_38427_9989.N1;	06-JUL-2009 14:40:09.591 06-JUL-2009 16:04:49.375
Warning: Product Error flag set. Filename: RA2_WWV_2PNPDK20090706_160836_000005792080_00298_38428_9992.N1;	06-JUL-2009 16:08:36.952 06-JUL-2009 16:18:16.177
Warning: Product Error flag set. Filename: RA2_WWV_2PNPDK20090706_161731_000058842080_00298_38428_0126.N1;	06-JUL-2009 16:17:31.673 06-JUL-2009 17:55:35.765
Warning: Product Error flag set. Filename: RA2_WWV_2PNPDK20090706_175411_000060832080_00299_38429_0249.N1;	06-JUL-2009 17:54:11.157 06-JUL-2009 19:35:34.655

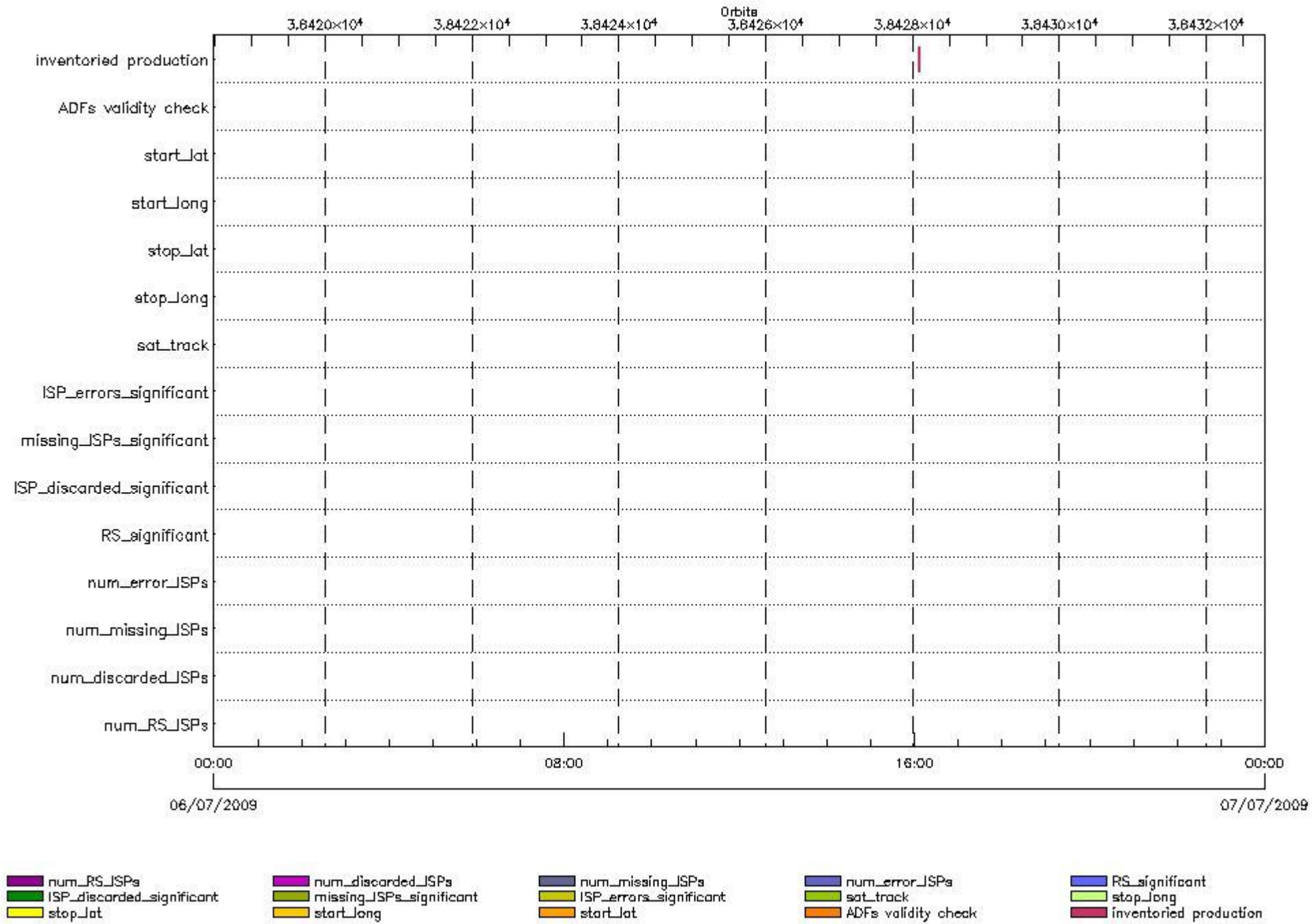
Warning: Product Error flag set. Filename: RA2_WWV_2PNPDE20090706_193422_000041912080_00300_38430_6753.N1;	06-JUL-2009 19:34:22.301 06-JUL-2009 20:44:13.113
Warning: Product Error flag set. Filename: RA2_WWV_2PNPDE20090706_204309_000063812080_00300_38430_6897.N1;	06-JUL-2009 20:43:09.671 06-JUL-2009 22:29:30.607
Warning: Product Error flag set. Filename: RA2_WWV_2PNPDE20090706_222830_000060672080_00301_38431_7067.N1;	06-JUL-2009 22:28:30.507 07-JUL-2009 00:09:37.295

---

## SPH checks

RA2\_CAL\_0P SPH checks

SPH fields with errors



**RA2\_CAL\_0P products using a wrong ADF (sensing not included in validity)**

Gauge Segment (Start-Stop) Explicit Reference

**RA2\_CAL\_0P products with start\_lat out of range**

Gauge Value Segment (Start-Stop) Explicit Reference

**RA2\_CAL\_0P products with start\_long out of range**

Gauge Value Segment (Start-Stop) Explicit Reference

RA2\_CAL\_0P products with stop\_lat out of range

Gauge Value Segment (Start-Stop) Explicit Reference

RA2\_CAL\_0P products with stop\_long out of range

Gauge Value Segment (Start-Stop) Explicit Reference

RA2\_CAL\_0P products with sat\_track out of range

Gauge Value Segment (Start-Stop) Explicit Reference

Percentage of RA2\_CAL\_0P products with ISP\_errors\_significant set to 1

Gauge Value Segment (Start-Stop)

RA2\_CAL\_0P products with num\_error\_ISPs out of range

Gauge Value Segment (Start-Stop) Explicit Reference

Statistics for RA2\_CAL\_0P products with num\_error\_ISPs out of range

Gauge Statistics Segment (Start-Stop)

Percentage of RA2\_CAL\_0P products with missing\_ISPs\_significant set to 1

Gauge Value Segment (Start-Stop)

RA2\_CAL\_0P products with num\_missing\_ISPs out of range

Gauge Value Segment (Start-Stop) Explicit Reference

Statistics for RA2\_CAL\_0P products with num\_missing\_ISPs out of range

Gauge Statistics Segment (Start-Stop)

Percentage of RA2\_CAL\_0P products with ISP\_discarded\_significant set to 1

Gauge Value Segment (Start-Stop)

RA2\_CAL\_0P products with num\_discarded\_ISPs out of range

Gauge Value Segment (Start-Stop) Explicit Reference

Statistics for RA2\_CAL\_0P products with num\_discarded\_ISPs out of range

Gauge Statistics Segment (Start-Stop)

Percentage of RA2\_CAL\_0P products with RS\_significant set to 1

Gauge Value Segment (Start-Stop)

RA2\_CAL\_0P products with num\_RS\_ISPs out of range

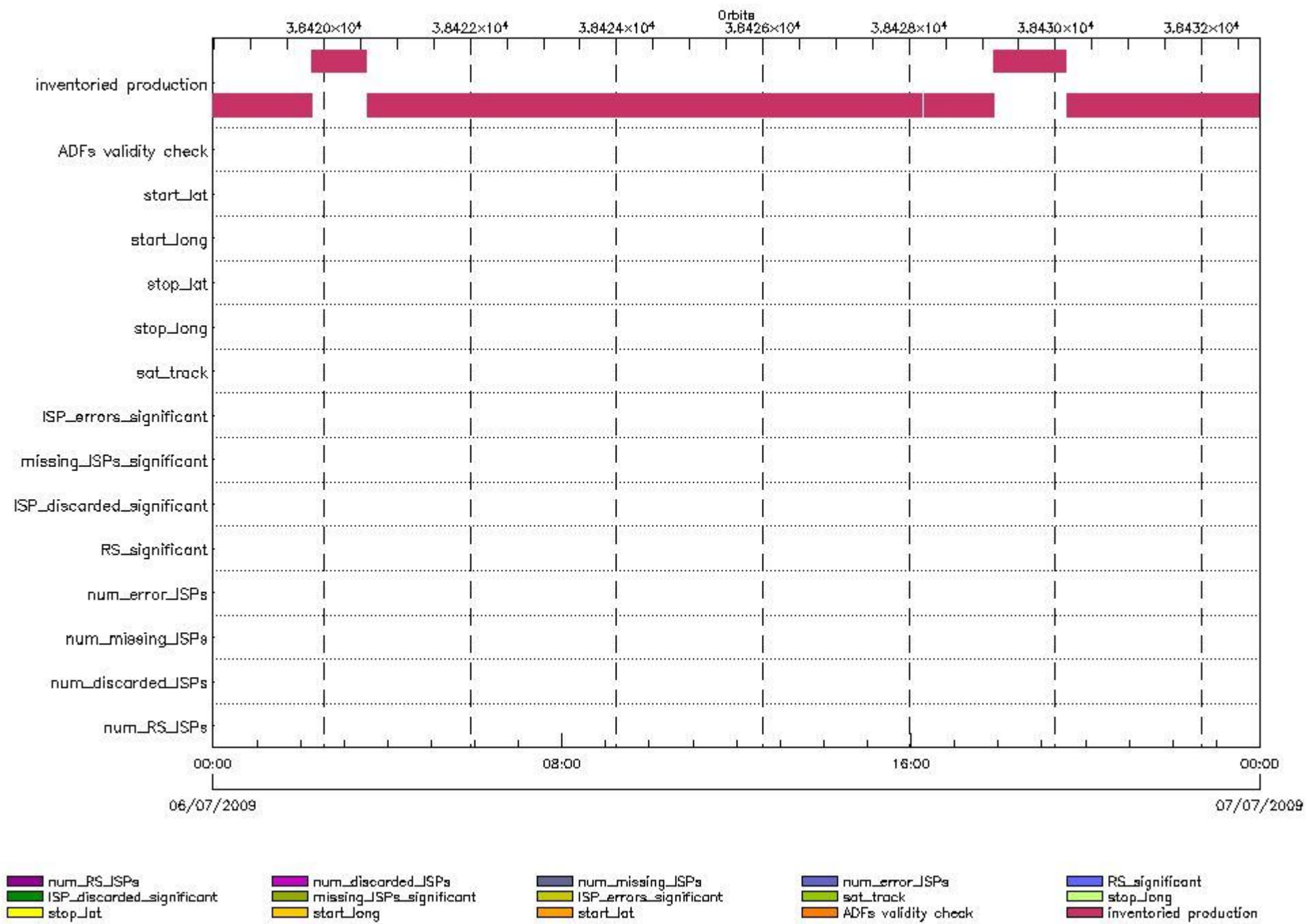
Gauge Value Segment (Start-Stop) Explicit Reference

Statistics for RA2\_CAL\_0P products with num\_RS\_ISPs out of range

Gauge Statistics Segment (Start-Stop)

DOR\_DOP\_0P SPH checks

SPH fields with errors



**DOR\_DOP\_0P products using a wrong ADF (sensing not included in validity)**

Gauge Segment (Start-Stop) Explicit Reference

**DOR\_DOP\_0P products with start\_lat out of range**

Gauge Value Segment (Start-Stop) Explicit Reference

**DOR\_DOP\_0P products with start\_long out of range**

Gauge Value Segment (Start-Stop) Explicit Reference

DOR\_DOP\_0P products with stop\_lat out of range

Gauge Value Segment (Start-Stop) Explicit Reference

DOR\_DOP\_0P products with stop\_long out of range

Gauge Value Segment (Start-Stop) Explicit Reference

DOR\_DOP\_0P products with sat\_track out of range

Gauge Value Segment (Start-Stop) Explicit Reference

Percentage of DOR\_DOP\_0P products with ISP\_errors\_significant set to 1

Gauge Value Segment (Start-Stop)

DOR\_DOP\_0P products with num\_error\_ISPs out of range

Gauge Value Segment (Start-Stop) Explicit Reference

Statistics for DOR\_DOP\_0P products with num\_error\_ISPs out of range

Gauge Statistics Segment (Start-Stop)

Percentage of DOR\_DOP\_0P products with missing\_ISPs\_significant set to 1

Gauge Value Segment (Start-Stop)

DOR\_DOP\_0P products with num\_missing\_ISPs out of range

Gauge Value Segment (Start-Stop) Explicit Reference

Statistics for DOR\_DOP\_0P products with num\_missing\_ISPs out of range

Gauge Statistics Segment (Start-Stop)

Percentage of DOR\_DOP\_0P products with ISP\_discarded\_significant set to 1

Gauge Value Segment (Start-Stop)

DOR\_DOP\_0P products with num\_discarded\_ISPs out of range

Gauge	Value	Segment (Start-Stop)	Explicit Reference
-------	-------	----------------------	--------------------

Statistics for DOR\_DOP\_0P products with num\_discarded\_ISPs out of range

Gauge	Statistics	Segment (Start-Stop)
-------	------------	----------------------

Percentage of DOR\_DOP\_0P products with RS\_significant set to 1

Gauge	Value	Segment (Start-Stop)
-------	-------	----------------------

DOR\_DOP\_0P products with num\_RS\_ISPs out of range

Gauge	Value	Segment (Start-Stop)	Explicit Reference
-------	-------	----------------------	--------------------

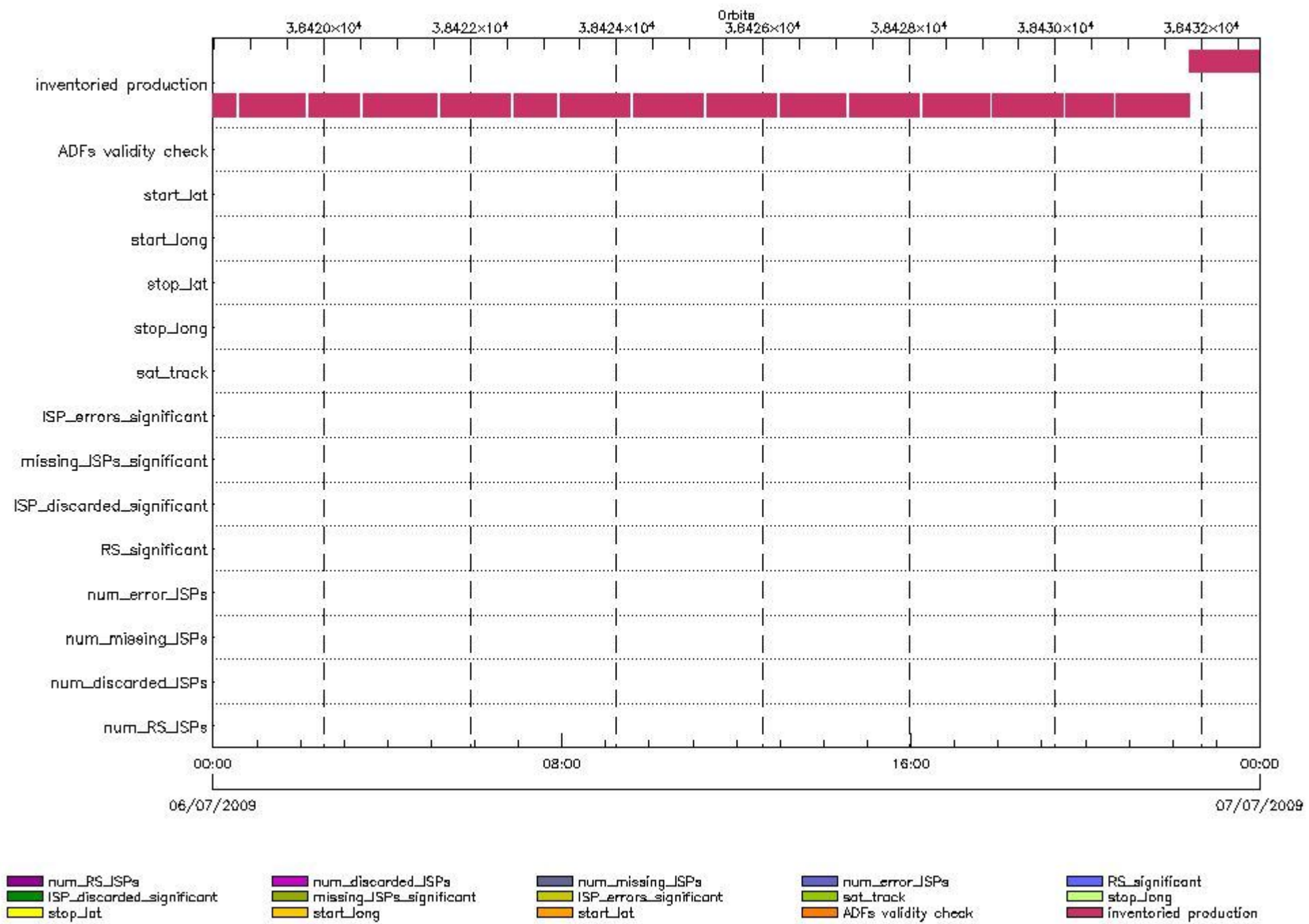
Statistics for DOR\_DOP\_0P products with num\_RS\_ISPs out of range

Gauge	Statistics	Segment (Start-Stop)
-------	------------	----------------------

DOR\_NAV\_0P SPH checks

SPH fields with errors





**DOR\_NAV\_0P products using a wrong ADF (sensing not included in validity)**

Gauge Segment (Start-Stop) Explicit Reference

**DOR\_NAV\_0P products with start\_lat out of range**

Gauge Value Segment (Start-Stop) Explicit Reference

**DOR\_NAV\_0P products with start\_long out of range**

Gauge Value Segment (Start-Stop) Explicit Reference

DOR\_NAV\_0P products with stop\_lat out of range

Gauge Value Segment (Start-Stop) Explicit Reference

DOR\_NAV\_0P products with stop\_long out of range

Gauge Value Segment (Start-Stop) Explicit Reference

DOR\_NAV\_0P products with sat\_track out of range

Gauge Value Segment (Start-Stop) Explicit Reference

Percentage of DOR\_NAV\_0P products with ISP\_errors\_significant set to 1

Gauge Value Segment (Start-Stop)

DOR\_NAV\_0P products with num\_error\_ISPs out of range

Gauge Value Segment (Start-Stop) Explicit Reference

Statistics for DOR\_NAV\_0P products with num\_error\_ISPs out of range

Gauge Statistics Segment (Start-Stop)

Percentage of DOR\_NAV\_0P products with missing\_ISPs\_significant set to 1

Gauge Value Segment (Start-Stop)

DOR\_NAV\_0P products with num\_missing\_ISPs out of range

Gauge Value Segment (Start-Stop) Explicit Reference

Statistics for DOR\_NAV\_0P products with num\_missing\_ISPs out of range

Gauge Statistics Segment (Start-Stop)

Percentage of DOR\_NAV\_0P products with ISP\_discarded\_significant set to 1

Gauge Value Segment (Start-Stop)

DOR\_NAV\_0P products with num\_discarded\_ISPs out of range

Gauge Value Segment (Start-Stop) Explicit Reference

Statistics for DOR\_NAV\_0P products with num\_discarded\_ISPs out of range

Gauge Statistics Segment (Start-Stop)

Percentage of DOR\_NAV\_0P products with RS\_significant set to 1

Gauge Value Segment (Start-Stop)

DOR\_NAV\_0P products with num\_RS\_ISPs out of range

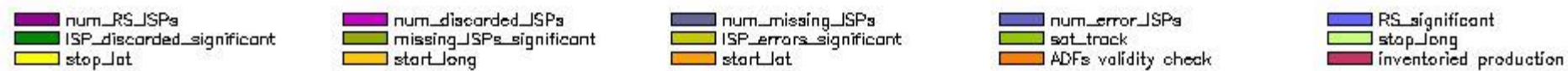
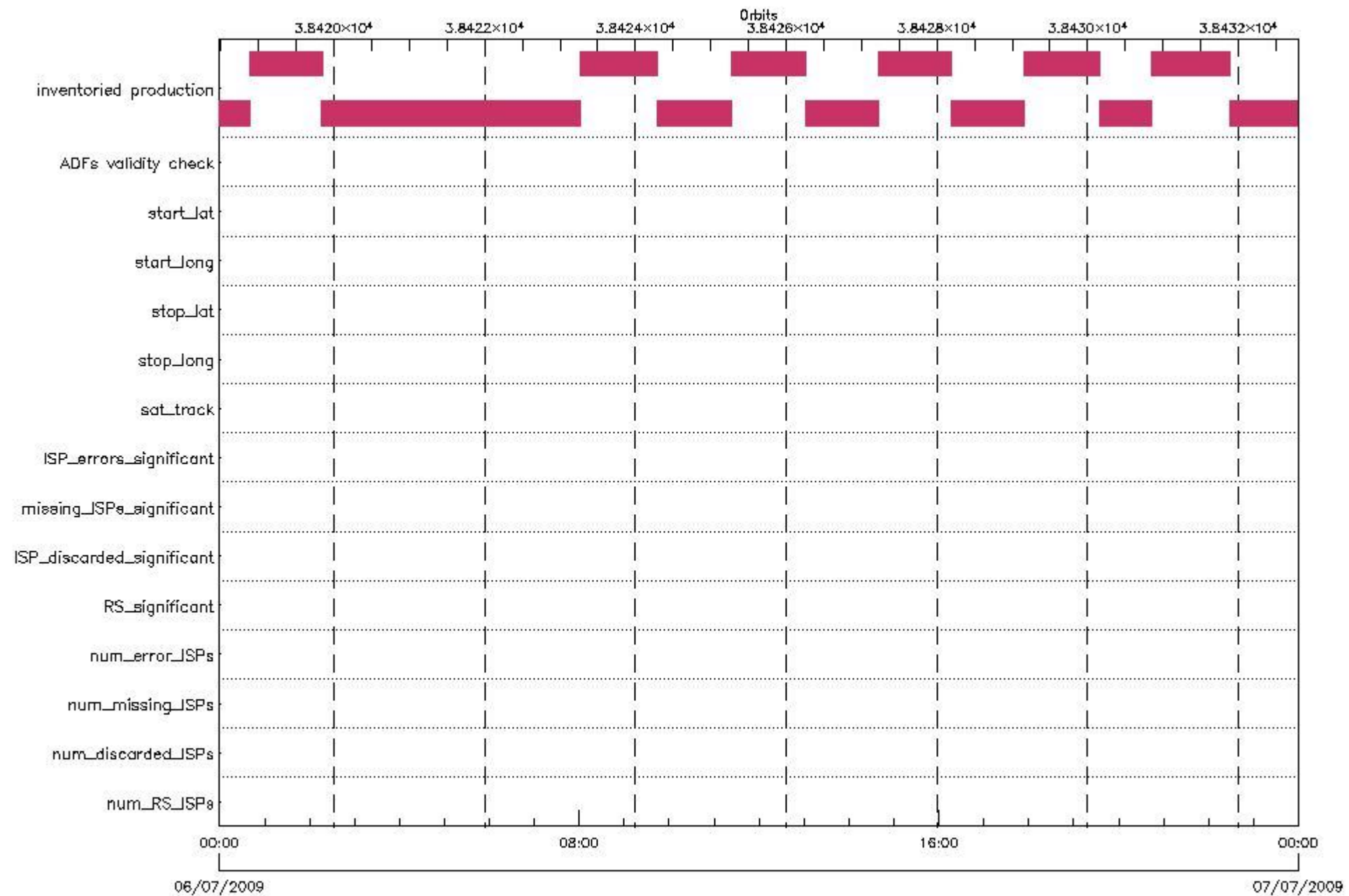
Gauge Value Segment (Start-Stop) Explicit Reference

Statistics for DOR\_NAV\_0P products with num\_RS\_ISPs out of range

Gauge Statistics Segment (Start-Stop)

MWR\_NL\_\_0P SPH checks

SPH fields with errors



**MWR\_NL\_\_0P products using a wrong ADF (sensing not included in validity)**

Gauge Segment (Start-Stop) Explicit Reference

**MWR\_NL\_\_0P products with start\_lat out of range**

Gauge Value Segment (Start-Stop) Explicit Reference

**MWR\_NL\_\_0P products with start\_long out of range**

Gauge Value Segment (Start-Stop) Explicit Reference

MWR\_NL\_\_0P products with stop\_lat out of range

Gauge Value Segment (Start-Stop) Explicit Reference

MWR\_NL\_\_0P products with stop\_long out of range

Gauge Value Segment (Start-Stop) Explicit Reference

MWR\_NL\_\_0P products with sat\_track out of range

Gauge Value Segment (Start-Stop) Explicit Reference

Percentage of MWR\_NL\_\_0P products with ISP\_errors\_significant set to 1

Gauge	Value	Segment (Start-Stop)
SPH.ISP_ERRORS_SIGNIFICANT_PERCENT.INFO PCF_MWR_NL__0P	0	06-JUL-2009 00:00:00.000 07-JUL-2009 00:00:00.000

MWR\_NL\_\_0P products with num\_error\_ISPs out of range

Gauge Value Segment (Start-Stop) Explicit Reference

Statistics for MWR\_NL\_\_0P products with num\_error\_ISPs out of range

Gauge Statistics Segment (Start-Stop)

Percentage of MWR\_NL\_\_0P products with missing\_ISPs\_significant set to 1

Gauge	Value	Segment (Start-Stop)
SPH.MISSING_ISPS_SIGNIFICANT_PERCENT.INFO PCF_MWR_NL__0P	0	06-JUL-2009 00:00:00.000 07-JUL-2009 00:00:00.000

MWR\_NL\_\_0P products with num\_missing\_ISPs out of range

Gauge Value Segment (Start-Stop) Explicit Reference

Statistics for MWR\_NL\_\_0P products with num\_missing\_ISPs out of range

Gauge Statistics Segment (Start-Stop)

Percentage of MWR\_NL\_\_0P products with ISP\_discarded\_significant set to 1

Gauge	Value	Segment (Start-Stop)
SPH.ISP_DISCARDED_SIGNIFICANT_PERCENT.INFO	0	06-JUL-2009 00:00:00.000
PCF_MWR_NL__0P		07-JUL-2009 00:00:00.000

MWR\_NL\_\_0P products with num\_discarded\_ISPs out of range

Gauge	Value	Segment (Start-Stop)	Explicit Reference

Statistics for MWR\_NL\_\_0P products with num\_discarded\_ISPs out of range

Gauge	Statistics	Segment (Start-Stop)

Percentage of MWR\_NL\_\_0P products with RS\_significant set to 1

Gauge	Value	Segment (Start-Stop)
SPH.RS_SIGNIFICANT_PERCENT.INFO	0	06-JUL-2009 00:00:00.000
PCF_MWR_NL__0P		07-JUL-2009 00:00:00.000

MWR\_NL\_\_0P products with num\_RS\_ISPs out of range

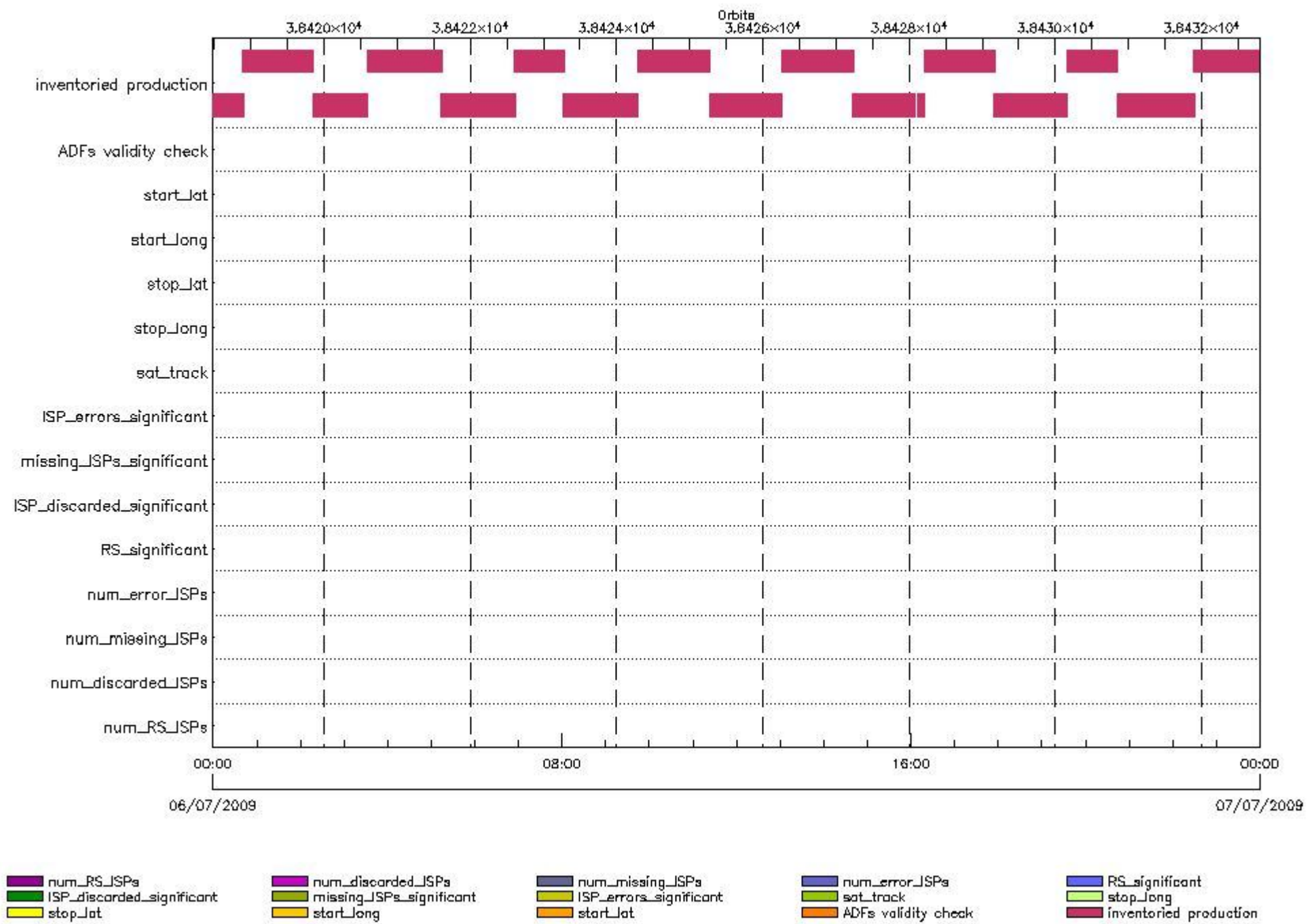
Gauge	Value	Segment (Start-Stop)	Explicit Reference

Statistics for MWR\_NL\_\_0P products with num\_RS\_ISPs out of range

Gauge	Statistics	Segment (Start-Stop)

RA2\_ME\_\_0P SPH checks

SPH fields with errors



**RA2\_ME\_\_0P products using a wrong ADF (sensing not included in validity)**

Gauge Segment (Start-Stop) Explicit Reference

**RA2\_ME\_\_0P products with start\_lat out of range**

Gauge Value Segment (Start-Stop) Explicit Reference

**RA2\_ME\_\_0P products with start\_long out of range**

Gauge Value Segment (Start-Stop) Explicit Reference

RA2\_ME\_\_0P products with stop\_lat out of range

Gauge	Value	Segment (Start-Stop)	Explicit Reference
-------	-------	----------------------	--------------------

RA2\_ME\_\_0P products with stop\_long out of range

Gauge	Value	Segment (Start-Stop)	Explicit Reference
-------	-------	----------------------	--------------------

RA2\_ME\_\_0P products with sat\_track out of range

Gauge	Value	Segment (Start-Stop)	Explicit Reference
-------	-------	----------------------	--------------------

Percentage of RA2\_ME\_\_0P products with ISP\_errors\_significant set to 1

Gauge	Value	Segment (Start-Stop)
-------	-------	----------------------

RA2\_ME\_\_0P products with num\_error\_ISPs out of range

Gauge	Value	Segment (Start-Stop)	Explicit Reference
-------	-------	----------------------	--------------------

Statistics for RA2\_ME\_\_0P products with num\_error\_ISPs out of range

Gauge	Statistics	Segment (Start-Stop)
-------	------------	----------------------

Percentage of RA2\_ME\_\_0P products with missing\_ISPs\_significant set to 1

Gauge	Value	Segment (Start-Stop)
-------	-------	----------------------

RA2\_ME\_\_0P products with num\_missing\_ISPs out of range

Gauge	Value	Segment (Start-Stop)	Explicit Reference
-------	-------	----------------------	--------------------

Statistics for RA2\_ME\_\_0P products with num\_missing\_ISPs out of range

Gauge	Statistics	Segment (Start-Stop)
SPH.NUM_MISSING_ISPS.STA PCF_RA2_ME__0P	M=115.167592234721 d=112.499508910384 >=3 <=228 %=13.86340749	07-JUL-2009 00:00:00.000 08-JUL-2009 00:00:00.000

Percentage of RA2\_ME\_\_0P products with ISP\_discarded\_significant set to 1



Gauge Value Segment (Start-Stop)

RA2\_ME\_\_0P products with num\_discarded\_ISPs out of range

Gauge Value Segment (Start-Stop) Explicit Reference

Statistics for RA2\_ME\_\_0P products with num\_discarded\_ISPs out of range

Gauge Statistics Segment (Start-Stop)

Percentage of RA2\_ME\_\_0P products with RS\_significant set to 1

Gauge Value Segment (Start-Stop)

RA2\_ME\_\_0P products with num\_RS\_ISPs out of range

Gauge Value Segment (Start-Stop) Explicit Reference

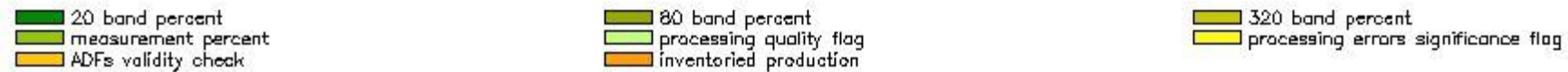
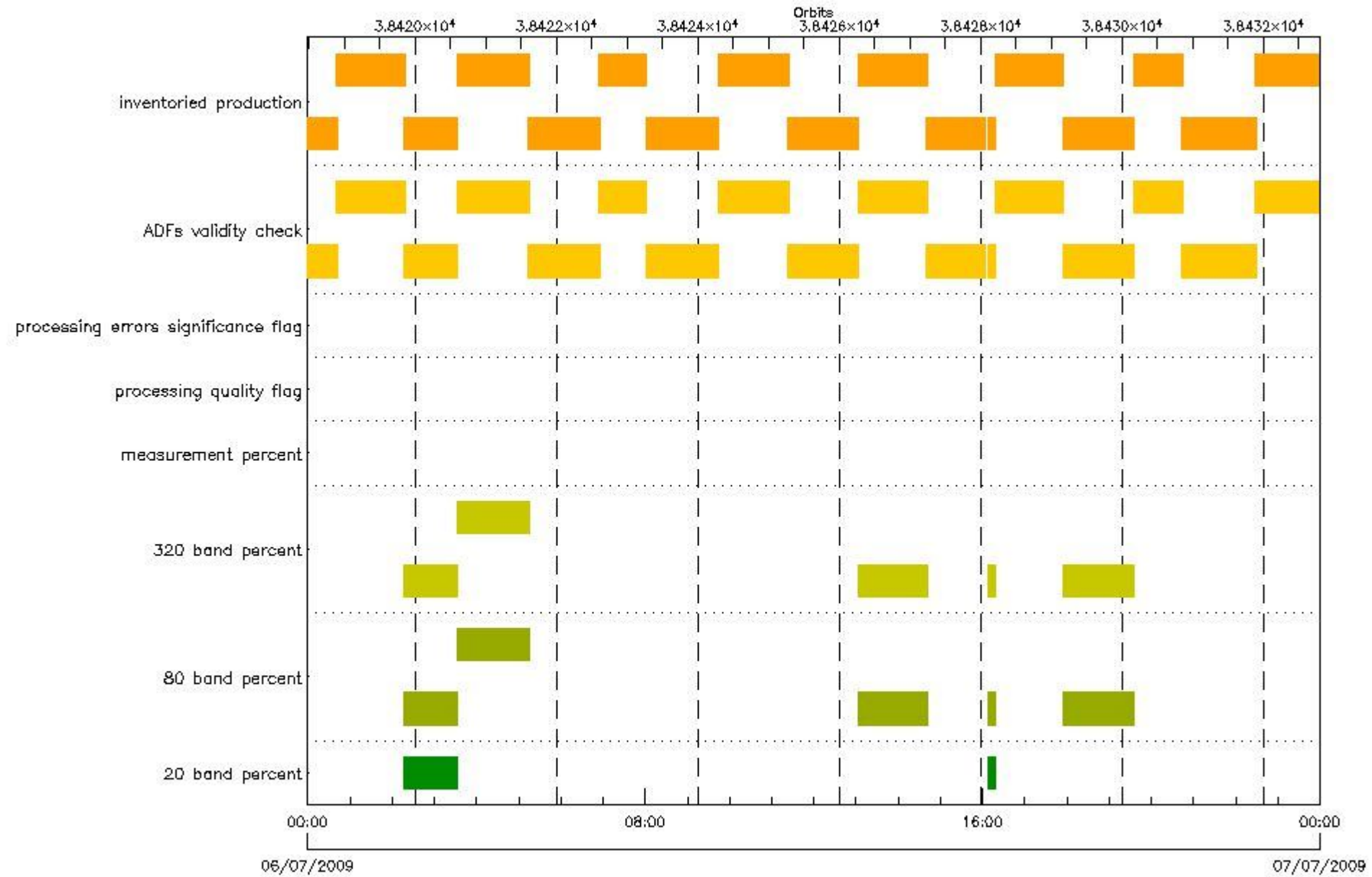
Statistics for RA2\_ME\_\_0P products with num\_RS\_ISPs out of range

Gauge Statistics Segment (Start-Stop)

---

## RA2\_MW\_\_1P SPH checks

SPH fields with errors



**RA2\_MW\_\_1P products using a wrong ADF (sensing not included in validity)**

Gauge	Segment (Start-Stop)	Explicit Reference
Product: RA2_MW__1PNPDE20090705_225913_000061452080_00287_38417_5717.N1 DS NAME: REAL.ORBIT_STATE_VECTOR_FILE	05-JUL-2009 22:59:13.185 06-JUL-2009 00:41:37.954	ADF: DOR_NAV_0PNPDE20090705_225537_000057382080_00287_38417_8293.N1
Product: RA2_MW__1PNPDE20090706_004036_000058382080_00288_38418_5851.N1 DS NAME: REAL.ORBIT_STATE_VECTOR_FILE	06-JUL-2009 00:40:36.739 06-JUL-2009 02:17:55.158	ADF: DOR_NAV_0PNPDE20090706_003634_000054192080_00288_38418_8294.N1
Product: RA2_MW__1PNPDE20090706_021646_000045342080_00289_38419_6016.N1 DS NAME: REAL.ORBIT_STATE_VECTOR_FILE	06-JUL-2009 02:16:46.145 06-JUL-2009 03:32:20.069	ADF: DOR_NAV_0PNPDE20090706_021212_000041442080_00289_38419_8295.N1
Product: RA2_MW__1PNPDE20090706_033143_000061762080_00290_38420_6177.N1 DS NAME: REAL.ORBIT_STATE_VECTOR_FILE	06-JUL-2009 03:31:43.363 06-JUL-2009 05:14:39.323	ADF: DOR_NAV_0PNPDE20090706_032635_000060572080_00290_38420_8296.N1
Product: RA2_MW__1PNPDE20090706_051407_000060622080_00291_38421_6365.N1 DS NAME: REAL.ORBIT_STATE_VECTOR_FILE	06-JUL-2009 05:14:07.073 06-JUL-2009 06:55:09.405	ADF: DOR_NAV_0PNPDE20090706_051251_000057382080_00291_38421_8297.N1

Product: RA2_MW__1PNPDK20090706_065436_000040742080_00292_38422_9334.N1 DS NAME: REAL.ORBIT_STATE_VECTOR_FILE	06-JUL-2009 06:54:36.041 06-JUL-2009 08:02:29.883	ADF: DOR_NAV_0PNPDK20090706_065348_000035072080_00292_38
Product: RA2_MW__1PNPDK20090706_080156_000061432080_00293_38423_9461.N1 DS NAME: REAL.ORBIT_STATE_VECTOR_FILE	06-JUL-2009 08:01:56.519 06-JUL-2009 09:44:19.059	ADF: DOR_NAV_0PNPDK20090706_075733_000057382080_00293_38423_0481.N1
Product: RA2_MW__1PNPDK20090706_094335_000060202080_00294_38424_9593.N1 DS NAME: REAL.ORBIT_STATE_VECTOR_FILE	06-JUL-2009 09:43:35.669 06-JUL-2009 11:23:55.669	ADF: DOR_NAV_0PNPDK20090706_093830_000057382080_00294_38424_0482.N1
Product: RA2_MW__1PNPDK20090706_112312_000059912080_00295_38425_9736.N1 DS NAME: REAL.ORBIT_STATE_VECTOR_FILE	06-JUL-2009 11:23:12.279 06-JUL-2009 13:03:03.315	ADF: DOR_NAV_0PNPDK20090706_111927_000057382080_00295_38425_0483.N1
Product: RA2_MW__1PNPDK20090706_130229_000059042080_00296_38426_9868.N1 DS NAME: REAL.ORBIT_STATE_VECTOR_FILE	06-JUL-2009 13:02:29.951 06-JUL-2009 14:40:54.095	ADF: DOR_NAV_0PNPDK20090706_130024_000054192080_00296_38426_0484.N1
Product: RA2_MW__1PNPDK20090706_144009_000050802080_00297_38427_9987.N1 DS NAME: REAL.ORBIT_STATE_VECTOR_FILE	06-JUL-2009 14:40:09.591 06-JUL-2009 16:04:49.375	ADF: DOR_NAV_0PNPDK20090706_143602_000057382080_00297_38427_0485.N1
Product: RA2_MW__1PNPDK20090706_160836_000005792080_00298_38428_9990.N1 DS NAME: REAL.ORBIT_STATE_VECTOR_FILE	06-JUL-2009 16:08:36.952 06-JUL-2009 16:18:16.177	ADF: DOR_NAV_0PNPDK20090706_143602_000057382080_00297_38427_0485.N1
Product: RA2_MW__1PNPDK20090706_161731_000058842080_00298_38428_0124.N1 DS NAME: REAL.ORBIT_STATE_VECTOR_FILE	06-JUL-2009 16:17:31.673 06-JUL-2009 17:55:35.765	ADF: DOR_NAV_0PNPDK20090706_161659_000054192080_00298_38428_0486.N1
Product: RA2_MW__1PNPDK20090706_175411_000060832080_00299_38429_0247.N1 DS NAME: REAL.ORBIT_STATE_VECTOR_FILE	06-JUL-2009 17:54:11.157 06-JUL-2009 19:35:34.655	ADF: DOR_NAV_0PNPDK20090706_175238_000057382080_00299_38429_0487.N1
Product: RA2_MW__1PNPDE20090706_193422_000041912080_00300_38430_6751.N1 DS NAME: REAL.ORBIT_STATE_VECTOR_FILE	06-JUL-2009 19:34:22.301 06-JUL-2009 20:44:13.113	ADF: DOR_NAV_0PNPDE20090706_193335_000038252080_00300_38430_8298.N1
Product: RA2_MW__1PNPDE20090706_204309_000063812080_00300_38430_6895.N1 DS NAME: REAL.ORBIT_STATE_VECTOR_FILE	06-JUL-2009 20:43:09.671 06-JUL-2009 22:29:30.607	ADF: DOR_NAV_0PNPDE20090706_204239_000060572080_00300_38430_8299.N1
Product: RA2_MW__1PNPDE20090706_222830_000060672080_00301_38431_7065.N1 DS NAME: REAL.ORBIT_STATE_VECTOR_FILE	06-JUL-2009 22:28:30.507 07-JUL-2009 00:09:37.295	ADF: DOR_NAV_0PNPDE20090706_222336_000057382080_00301_38431_8300.N1

**RA2\_MW\_\_1P products with processing errors significance flag set**

**RA2\_MW\_\_1P products with percentage DSRs free of processing errors below threshold**

**Gauge Value Segment (Start-Stop)**

**RA2\_MW\_\_1P products with percentage of valid measurements below threshold**

**Gauge Value Segment (Start-Stop)**

**RA2\_MW\_\_1P products with percentage of 320 MHz band processed below threshold**

Gauge	Value	Segment (Start-Stop)
SPH.RA2_320_BAND_PERCENT.WARNING PCF_RA2_MW__1P	8599	06-JUL-2009 02:16:46.145 06-JUL-2009 03:32:20.069
SPH.RA2_320_BAND_PERCENT.WARNING PCF_RA2_MW__1P	8912	06-JUL-2009 03:31:43.363 06-JUL-2009 05:14:39.323
SPH.RA2_320_BAND_PERCENT.WARNING PCF_RA2_MW__1P	8980	06-JUL-2009 13:02:29.951 06-JUL-2009 14:40:54.095
SPH.RA2_320_BAND_PERCENT.WARNING PCF_RA2_MW__1P	8507	06-JUL-2009 16:08:36.952 06-JUL-2009 16:18:16.177
SPH.RA2_320_BAND_PERCENT.WARNING PCF_RA2_MW__1P	8945	06-JUL-2009 17:54:11.157 06-JUL-2009 19:35:34.655

**RA2\_MW\_\_1P products with percentage of 80 MHz band processed above threshold**

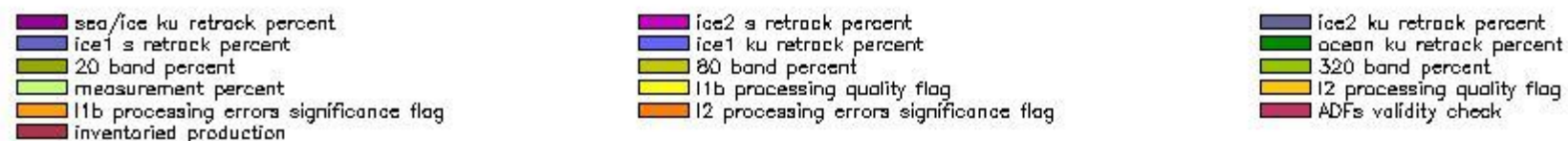
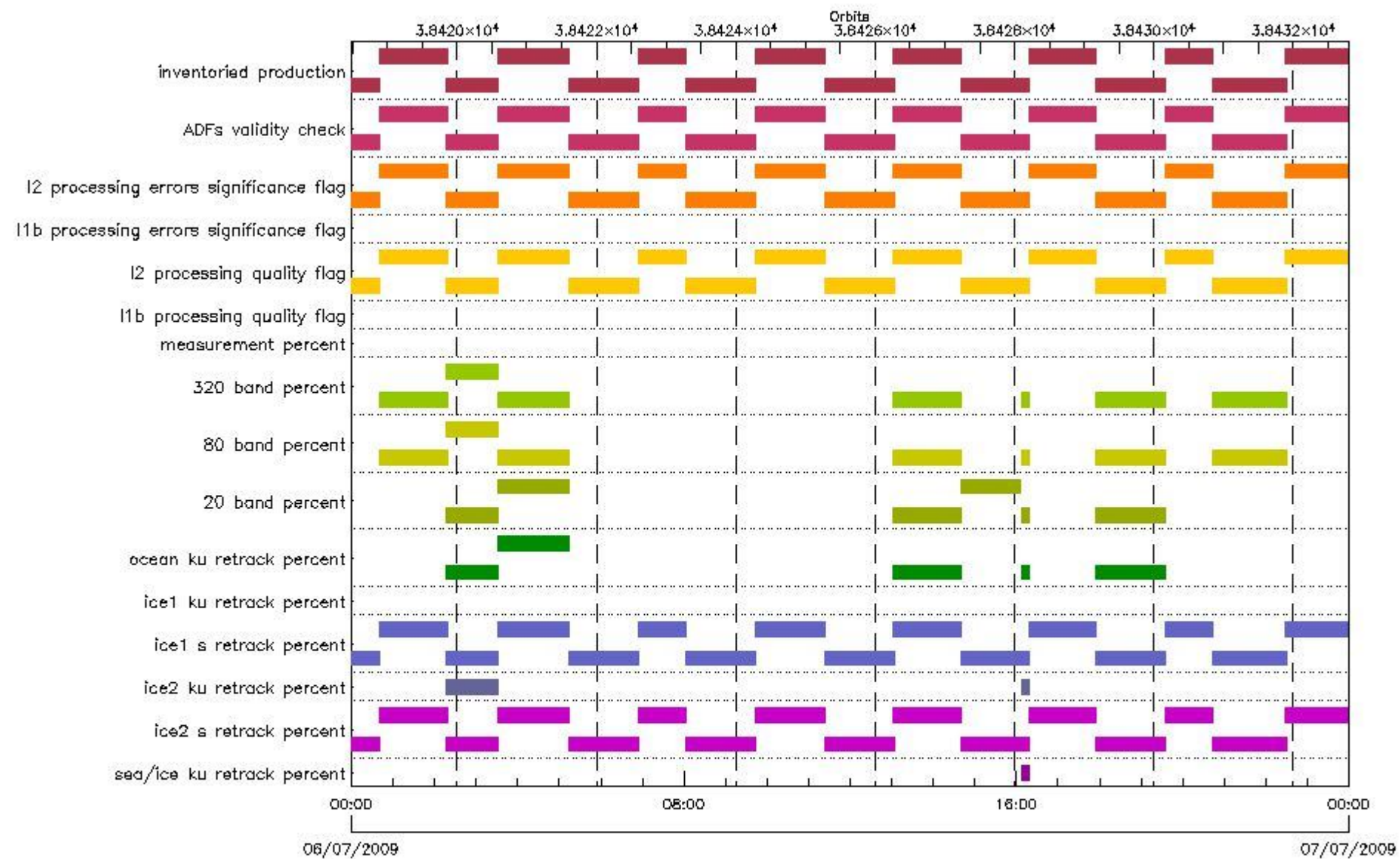
Gauge	Value	Segment (Start-Stop)
SPH.RA2_80_BAND_PERCENT.WARNING PCF_RA2_MW__1P	1022	06-JUL-2009 02:16:46.145 06-JUL-2009 03:32:20.069
SPH.RA2_80_BAND_PERCENT.WARNING PCF_RA2_MW__1P	796	06-JUL-2009 03:31:43.363 06-JUL-2009 05:14:39.323
SPH.RA2_80_BAND_PERCENT.WARNING PCF_RA2_MW__1P	745	06-JUL-2009 13:02:29.951 06-JUL-2009 14:40:54.095
SPH.RA2_80_BAND_PERCENT.WARNING PCF_RA2_MW__1P	889	06-JUL-2009 16:08:36.952 06-JUL-2009 16:18:16.177
SPH.RA2_80_BAND_PERCENT.WARNING PCF_RA2_MW__1P	757	06-JUL-2009 17:54:11.157 06-JUL-2009 19:35:34.655

**RA2\_MW\_\_1P products with percentage of 20 MHz band processed above threshold**

Gauge	Value	Segment (Start-Stop)
SPH.RA2_20_BAND_PERCENT.WARNING PCF_RA2_MW__1P	379	06-JUL-2009 02:16:46.145 06-JUL-2009 03:32:20.069
SPH.RA2_20_BAND_PERCENT.WARNING PCF_RA2_MW__1P	604	06-JUL-2009 16:08:36.952 06-JUL-2009 16:18:16.177

RA2\_FGD\_2P SPH checks

SPH fields with errors



**RA2\_FGD\_2P products using a wrong ADF (sensing not included in validity)**

Gauge	Segment (Start-Stop)	Explicit Reference
Product: RA2_FGD_2PNPDE20090705_225913_000061452080_00287_38417_5718.N1 DS NAME: REAL.ORBIT_STATE_VECTOR_FILE	05-JUL-2009 22:59:13.185 06-JUL-2009 00:41:37.954	ADF: DOR_NAV_0PNPDE20090705_225537_000057382080_00287_38417_8293.N1
Product: RA2_FGD_2PNPDE20090706_004036_000058382080_00288_38418_5852.N1 DS NAME: REAL.ORBIT_STATE_VECTOR_FILE	06-JUL-2009 00:40:36.739 06-JUL-2009 02:17:55.158	ADF: DOR_NAV_0PNPDE20090706_003634_000054192080_00288_38418_8294.N1
Product: RA2_FGD_2PNPDE20090706_021646_000045342080_00289_38419_6017.N1 DS NAME: REAL.ORBIT_STATE_VECTOR_FILE	06-JUL-2009 02:16:46.145 06-JUL-2009 03:32:20.069	ADF: DOR_NAV_0PNPDE20090706_021212_000041442080_00289_38419_8295.N1
Product: RA2_FGD_2PNPDE20090706_033143_000061762080_00290_38420_6178.N1 DS NAME: REAL.ORBIT_STATE_VECTOR_FILE	06-JUL-2009 03:31:43.363 06-JUL-2009 05:14:39.323	ADF: DOR_NAV_0PNPDE20090706_032635_000060572080_00290_38420_8296.N1
Product: RA2_FGD_2PNPDE20090706_051407_000060622080_00291_38421_6366.N1 DS NAME: REAL.ORBIT_STATE_VECTOR_FILE	06-JUL-2009 05:14:07.073 06-JUL-2009 06:55:09.405	ADF: DOR_NAV_0PNPDE20090706_051251_000057382080_00291_38421_8297.N1

Product: RA2_FGD_2PNPDK20090706_065436_000040742080_00292_38422_9335.N1 DS NAME: REAL.ORBIT_STATE_VECTOR_FILE	06-JUL-2009 06:54:36.041 06-JUL-2009 08:02:29.883	ADF: DOR_NAV_0PNPDK20090706_065348_000035072080_00292_38
Product: RA2_FGD_2PNPDK20090706_080156_000061432080_00293_38423_9462.N1 DS NAME: REAL.ORBIT_STATE_VECTOR_FILE	06-JUL-2009 08:01:56.519 06-JUL-2009 09:44:19.059	ADF: DOR_NAV_0PNPDK20090706_075733_000057382080_00293_38423_0481.N1
Product: RA2_FGD_2PNPDK20090706_094335_000060202080_00294_38424_9594.N1 DS NAME: REAL.ORBIT_STATE_VECTOR_FILE	06-JUL-2009 09:43:35.669 06-JUL-2009 11:23:55.669	ADF: DOR_NAV_0PNPDK20090706_093830_000057382080_00294_38424_0482.N1
Product: RA2_FGD_2PNPDK20090706_112312_000059912080_00295_38425_9737.N1 DS NAME: REAL.ORBIT_STATE_VECTOR_FILE	06-JUL-2009 11:23:12.279 06-JUL-2009 13:03:03.315	ADF: DOR_NAV_0PNPDK20090706_111927_000057382080_00295_38425_0483.N1
Product: RA2_FGD_2PNPDK20090706_130229_000059042080_00296_38426_9869.N1 DS NAME: REAL.ORBIT_STATE_VECTOR_FILE	06-JUL-2009 13:02:29.951 06-JUL-2009 14:40:54.095	ADF: DOR_NAV_0PNPDK20090706_130024_000054192080_00296_38426_0484.N1
Product: RA2_FGD_2PNPDK20090706_144009_000050802080_00297_38427_9988.N1 DS NAME: REAL.ORBIT_STATE_VECTOR_FILE	06-JUL-2009 14:40:09.591 06-JUL-2009 16:04:49.375	ADF: DOR_NAV_0PNPDK20090706_143602_000057382080_00297_38427_0485.N1
Product: RA2_FGD_2PNPDK20090706_160836_000005792080_00298_38428_9991.N1 DS NAME: REAL.ORBIT_STATE_VECTOR_FILE	06-JUL-2009 16:08:36.952 06-JUL-2009 16:18:16.177	ADF: DOR_NAV_0PNPDK20090706_143602_000057382080_00297_38427_0485.N1
Product: RA2_FGD_2PNPDK20090706_161731_000058842080_00298_38428_0125.N1 DS NAME: REAL.ORBIT_STATE_VECTOR_FILE	06-JUL-2009 16:17:31.673 06-JUL-2009 17:55:35.765	ADF: DOR_NAV_0PNPDK20090706_161659_000054192080_00298_38428_0486.N1
Product: RA2_FGD_2PNPDK20090706_175411_000060832080_00299_38429_0248.N1 DS NAME: REAL.ORBIT_STATE_VECTOR_FILE	06-JUL-2009 17:54:11.157 06-JUL-2009 19:35:34.655	ADF: DOR_NAV_0PNPDK20090706_175238_000057382080_00299_38429_0487.N1
Product: RA2_FGD_2PNPDE20090706_193422_000041912080_00300_38430_6752.N1 DS NAME: REAL.ORBIT_STATE_VECTOR_FILE	06-JUL-2009 19:34:22.301 06-JUL-2009 20:44:13.113	ADF: DOR_NAV_0PNPDE20090706_193335_000038252080_00300_38430_8298.N1
Product: RA2_FGD_2PNPDE20090706_204309_000063812080_00300_38430_6896.N1 DS NAME: REAL.ORBIT_STATE_VECTOR_FILE	06-JUL-2009 20:43:09.671 06-JUL-2009 22:29:30.607	ADF: DOR_NAV_0PNPDE20090706_204239_000060572080_00300_38430_8299.N1
Product: RA2_FGD_2PNPDE20090706_222830_000060672080_00301_38431_7066.N1 DS NAME: REAL.ORBIT_STATE_VECTOR_FILE	06-JUL-2009 22:28:30.507 07-JUL-2009 00:09:37.295	ADF: DOR_NAV_0PNPDE20090706_222336_000057382080_00301_38431_8300.N1

**Products with processing errors significance flag set**

Gauge	Segment (Start-Stop)
SPH.RA2_L2_PROC_FLAG.WARNING PCF_RA2_FGD_2P	05-JUL-2009 22:59:13.185 06-JUL-2009 00:41:37.954
SPH.RA2_L2_PROC_FLAG.WARNING PCF_RA2_FGD_2P	06-JUL-2009 00:40:36.739 06-JUL-2009 02:17:55.158
SPH.RA2_L2_PROC_FLAG.WARNING PCF_RA2_FGD_2P	06-JUL-2009 02:16:46.145 06-JUL-2009 03:32:20.069
SPH.RA2_L2_PROC_FLAG.WARNING PCF_RA2_FGD_2P	06-JUL-2009 03:31:43.363 06-JUL-2009 05:14:39.323
SPH.RA2_L2_PROC_FLAG.WARNING PCF_RA2_FGD_2P	06-JUL-2009 05:14:07.073 06-JUL-2009 06:55:09.405
SPH.RA2_L2_PROC_FLAG.WARNING PCF_RA2_FGD_2P	06-JUL-2009 06:54:36.041 06-JUL-2009 08:02:29.883
SPH.RA2_L2_PROC_FLAG.WARNING PCF_RA2_FGD_2P	06-JUL-2009 08:01:56.519 06-JUL-2009 09:44:19.059
SPH.RA2_L2_PROC_FLAG.WARNING PCF_RA2_FGD_2P	06-JUL-2009 09:43:35.669 06-JUL-2009 11:23:55.669
SPH.RA2_L2_PROC_FLAG.WARNING PCF_RA2_FGD_2P	06-JUL-2009 11:23:12.279 06-JUL-2009 13:03:03.315

SPH.RA2_L2_PROC_FLAG.WARNING PCF_RA2_FGD_2P	06-JUL-2009 13:02:29.951 06-JUL-2009 14:40:54.095
SPH.RA2_L2_PROC_FLAG.WARNING PCF_RA2_FGD_2P	06-JUL-2009 14:40:09.591 06-JUL-2009 16:04:49.375
SPH.RA2_L2_PROC_FLAG.WARNING PCF_RA2_FGD_2P	06-JUL-2009 16:08:36.952 06-JUL-2009 16:18:16.177
SPH.RA2_L2_PROC_FLAG.WARNING PCF_RA2_FGD_2P	06-JUL-2009 16:17:31.673 06-JUL-2009 17:55:35.765
SPH.RA2_L2_PROC_FLAG.WARNING PCF_RA2_FGD_2P	06-JUL-2009 17:54:11.157 06-JUL-2009 19:35:34.655
SPH.RA2_L2_PROC_FLAG.WARNING PCF_RA2_FGD_2P	06-JUL-2009 19:34:22.301 06-JUL-2009 20:44:13.113
SPH.RA2_L2_PROC_FLAG.WARNING PCF_RA2_FGD_2P	06-JUL-2009 20:43:09.671 06-JUL-2009 22:29:30.607
SPH.RA2_L2_PROC_FLAG.WARNING PCF_RA2_FGD_2P	06-JUL-2009 22:28:30.507 07-JUL-2009 00:09:37.295

**Products with processing errors significance flag set**

**Gauge Segment (Start-Stop)**

**Products with percentage DSRs free of processing errors below threshold**

Gauge	Value	Segment (Start-Stop)
SPH.RA2_L2_PROC_QUALITY.WARNING PCF_RA2_FGD_2P	6795	05-JUL-2009 22:59:13.185 06-JUL-2009 00:41:37.954
SPH.RA2_L2_PROC_QUALITY.WARNING PCF_RA2_FGD_2P	6827	06-JUL-2009 00:40:36.739 06-JUL-2009 02:17:55.158
SPH.RA2_L2_PROC_QUALITY.WARNING PCF_RA2_FGD_2P	6961	06-JUL-2009 02:16:46.145 06-JUL-2009 03:32:20.069
SPH.RA2_L2_PROC_QUALITY.WARNING PCF_RA2_FGD_2P	6484	06-JUL-2009 03:31:43.363 06-JUL-2009 05:14:39.323
SPH.RA2_L2_PROC_QUALITY.WARNING PCF_RA2_FGD_2P	6740	06-JUL-2009 05:14:07.073 06-JUL-2009 06:55:09.405
SPH.RA2_L2_PROC_QUALITY.WARNING PCF_RA2_FGD_2P	6489	06-JUL-2009 06:54:36.041 06-JUL-2009 08:02:29.883
SPH.RA2_L2_PROC_QUALITY.WARNING PCF_RA2_FGD_2P	6951	06-JUL-2009 08:01:56.519 06-JUL-2009 09:44:19.059
SPH.RA2_L2_PROC_QUALITY.WARNING PCF_RA2_FGD_2P	6747	06-JUL-2009 09:43:35.669 06-JUL-2009 11:23:55.669
SPH.RA2_L2_PROC_QUALITY.WARNING PCF_RA2_FGD_2P	6720	06-JUL-2009 11:23:12.279 06-JUL-2009 13:03:03.315
SPH.RA2_L2_PROC_QUALITY.WARNING PCF_RA2_FGD_2P	6672	06-JUL-2009 13:02:29.951 06-JUL-2009 14:40:54.095
SPH.RA2_L2_PROC_QUALITY.WARNING PCF_RA2_FGD_2P	6309	06-JUL-2009 14:40:09.591 06-JUL-2009 16:04:49.375
SPH.RA2_L2_PROC_QUALITY.WARNING PCF_RA2_FGD_2P	6942	06-JUL-2009 16:08:36.952 06-JUL-2009 16:18:16.177
SPH.RA2_L2_PROC_QUALITY.WARNING PCF_RA2_FGD_2P	6265	06-JUL-2009 16:17:31.673 06-JUL-2009 17:55:35.765

SPH.RA2_L2_PROC_QUALITY.WARNING PCF_RA2_FGD_2P	6515	06-JUL-2009 17:54:11.157 06-JUL-2009 19:35:34.655
SPH.RA2_L2_PROC_QUALITY.WARNING PCF_RA2_FGD_2P	6449	06-JUL-2009 19:34:22.301 06-JUL-2009 20:44:13.113
SPH.RA2_L2_PROC_QUALITY.WARNING PCF_RA2_FGD_2P	6631	06-JUL-2009 20:43:09.671 06-JUL-2009 22:29:30.607
SPH.RA2_L2_PROC_QUALITY.WARNING PCF_RA2_FGD_2P	6891	06-JUL-2009 22:28:30.507 07-JUL-2009 00:09:37.295

**Products with percentage DSRs free of processing errors below threshold**

**Gauge Value Segment (Start-Stop)**

**RA2\_FGD\_2P products with percentage of valid measurements below threshold**

**Gauge Value Segment (Start-Stop)**

**RA2\_FGD\_2P products with percentage of 320 MHz band processed below threshold**

Gauge	Value	Segment (Start-Stop)
SPH.RA2_320_BAND_PERCENT.WARNING PCF_RA2_FGD_2P	9452	06-JUL-2009 00:40:36.739 06-JUL-2009 02:17:55.158
SPH.RA2_320_BAND_PERCENT.WARNING PCF_RA2_FGD_2P	9066	06-JUL-2009 02:16:46.145 06-JUL-2009 03:32:20.069
SPH.RA2_320_BAND_PERCENT.WARNING PCF_RA2_FGD_2P	9242	06-JUL-2009 03:31:43.363 06-JUL-2009 05:14:39.323
SPH.RA2_320_BAND_PERCENT.WARNING PCF_RA2_FGD_2P	9287	06-JUL-2009 13:02:29.951 06-JUL-2009 14:40:54.095
SPH.RA2_320_BAND_PERCENT.WARNING PCF_RA2_FGD_2P	8846	06-JUL-2009 16:08:36.952 06-JUL-2009 16:18:16.177
SPH.RA2_320_BAND_PERCENT.WARNING PCF_RA2_FGD_2P	9297	06-JUL-2009 17:54:11.157 06-JUL-2009 19:35:34.655
SPH.RA2_320_BAND_PERCENT.WARNING PCF_RA2_FGD_2P	9497	06-JUL-2009 20:43:09.671 06-JUL-2009 22:29:30.607

**RA2\_FGD\_2P products with percentage of 80 MHz band processed above threshold**

Gauge	Value	Segment (Start-Stop)
SPH.RA2_80_BAND_PERCENT.WARNING PCF_RA2_FGD_2P	469	06-JUL-2009 00:40:36.739 06-JUL-2009 02:17:55.158
SPH.RA2_80_BAND_PERCENT.WARNING PCF_RA2_FGD_2P	808	06-JUL-2009 02:16:46.145 06-JUL-2009 03:32:20.069
SPH.RA2_80_BAND_PERCENT.WARNING PCF_RA2_FGD_2P	615	06-JUL-2009 03:31:43.363 06-JUL-2009 05:14:39.323
SPH.RA2_80_BAND_PERCENT.WARNING PCF_RA2_FGD_2P	611	06-JUL-2009 13:02:29.951 06-JUL-2009 14:40:54.095
SPH.RA2_80_BAND_PERCENT.WARNING PCF_RA2_FGD_2P	788	06-JUL-2009 16:08:36.952 06-JUL-2009 16:18:16.177
SPH.RA2_80_BAND_PERCENT.WARNING PCF_RA2_FGD_2P	560	06-JUL-2009 17:54:11.157 06-JUL-2009 19:35:34.655
SPH.RA2_80_BAND_PERCENT.WARNING PCF_RA2_FGD_2P	428	06-JUL-2009 20:43:09.671 06-JUL-2009 22:29:30.607

**RA2\_FGD\_2P products with percentage of 20 MHz band processed above threshold**



Gauge	Value	Segment (Start-Stop)
SPH.RA2_20_BAND_PERCENT.WARNING PCF_RA2_FGD_2P	125	06-JUL-2009 02:16:46.145 06-JUL-2009 03:32:20.069
SPH.RA2_20_BAND_PERCENT.WARNING PCF_RA2_FGD_2P	142	06-JUL-2009 03:31:43.363 06-JUL-2009 05:14:39.323
SPH.RA2_20_BAND_PERCENT.WARNING PCF_RA2_FGD_2P	102	06-JUL-2009 13:02:29.951 06-JUL-2009 14:40:54.095
SPH.RA2_20_BAND_PERCENT.WARNING PCF_RA2_FGD_2P	158	06-JUL-2009 14:40:09.591 06-JUL-2009 16:04:49.375
SPH.RA2_20_BAND_PERCENT.WARNING PCF_RA2_FGD_2P	365	06-JUL-2009 16:08:36.952 06-JUL-2009 16:18:16.177
SPH.RA2_20_BAND_PERCENT.WARNING PCF_RA2_FGD_2P	143	06-JUL-2009 17:54:11.157 06-JUL-2009 19:35:34.655

**RA2\_FGD\_2P products with percentage of valid Ku ocean retracker measurements below threshold**

Gauge	Value	Segment (Start-Stop)
SPH.RA2_OCEAN_KU_RETRACK_PERCENT.WARNING PCF_RA2_FGD_2P	8061	06-JUL-2009 02:16:46.145 06-JUL-2009 03:32:20.069
SPH.RA2_OCEAN_KU_RETRACK_PERCENT.WARNING PCF_RA2_FGD_2P	8811	06-JUL-2009 03:31:43.363 06-JUL-2009 05:14:39.323
SPH.RA2_OCEAN_KU_RETRACK_PERCENT.WARNING PCF_RA2_FGD_2P	8875	06-JUL-2009 13:02:29.951 06-JUL-2009 14:40:54.095
SPH.RA2_OCEAN_KU_RETRACK_PERCENT.WARNING PCF_RA2_FGD_2P	7212	06-JUL-2009 16:08:36.952 06-JUL-2009 16:18:16.177
SPH.RA2_OCEAN_KU_RETRACK_PERCENT.WARNING PCF_RA2_FGD_2P	8819	06-JUL-2009 17:54:11.157 06-JUL-2009 19:35:34.655

**RA2\_FGD\_2P products with percentage of valid Ku ice1 retracker measurements below threshold**

**Gauge Value Segment (Start-Stop)**

**RA2\_FGD\_2P products with percentage of valid S ice1 retracker measurements below threshold**

Gauge	Value	Segment (Start-Stop)
SPH.RA2_ICE1_S_RETRACK_PERCENT.WARNING PCF_RA2_FGD_2P	6111	05-JUL-2009 22:59:13.185 06-JUL-2009 00:41:37.954
SPH.RA2_ICE1_S_RETRACK_PERCENT.WARNING PCF_RA2_FGD_2P	6001	06-JUL-2009 00:40:36.739 06-JUL-2009 02:17:55.158
SPH.RA2_ICE1_S_RETRACK_PERCENT.WARNING PCF_RA2_FGD_2P	6039	06-JUL-2009 02:16:46.145 06-JUL-2009 03:32:20.069
SPH.RA2_ICE1_S_RETRACK_PERCENT.WARNING PCF_RA2_FGD_2P	5328	06-JUL-2009 03:31:43.363 06-JUL-2009 05:14:39.323
SPH.RA2_ICE1_S_RETRACK_PERCENT.WARNING PCF_RA2_FGD_2P	5736	06-JUL-2009 05:14:07.073 06-JUL-2009 06:55:09.405
SPH.RA2_ICE1_S_RETRACK_PERCENT.WARNING PCF_RA2_FGD_2P	5946	06-JUL-2009 06:54:36.041 06-JUL-2009 08:02:29.883
SPH.RA2_ICE1_S_RETRACK_PERCENT.WARNING PCF_RA2_FGD_2P	5614	06-JUL-2009 08:01:56.519 06-JUL-2009 09:44:19.059
SPH.RA2_ICE1_S_RETRACK_PERCENT.WARNING PCF_RA2_FGD_2P	6253	06-JUL-2009 09:43:35.669 06-JUL-2009 11:23:55.669

SPH.RA2_ICE1_S_RETRACK_PERCENT.WARNING PCF_RA2_FGD_2P	5973	06-JUL-2009 11:23:12.279 06-JUL-2009 13:03:03.315
SPH.RA2_ICE1_S_RETRACK_PERCENT.WARNING PCF_RA2_FGD_2P	5501	06-JUL-2009 13:02:29.951 06-JUL-2009 14:40:54.095
SPH.RA2_ICE1_S_RETRACK_PERCENT.WARNING PCF_RA2_FGD_2P	5597	06-JUL-2009 14:40:09.591 06-JUL-2009 16:04:49.375
SPH.RA2_ICE1_S_RETRACK_PERCENT.WARNING PCF_RA2_FGD_2P	5895	06-JUL-2009 16:08:36.952 06-JUL-2009 16:18:16.177
SPH.RA2_ICE1_S_RETRACK_PERCENT.WARNING PCF_RA2_FGD_2P	5408	06-JUL-2009 16:17:31.673 06-JUL-2009 17:55:35.765
SPH.RA2_ICE1_S_RETRACK_PERCENT.WARNING PCF_RA2_FGD_2P	5430	06-JUL-2009 17:54:11.157 06-JUL-2009 19:35:34.655
SPH.RA2_ICE1_S_RETRACK_PERCENT.WARNING PCF_RA2_FGD_2P	5516	06-JUL-2009 19:34:22.301 06-JUL-2009 20:44:13.113
SPH.RA2_ICE1_S_RETRACK_PERCENT.WARNING PCF_RA2_FGD_2P	4892	06-JUL-2009 20:43:09.671 06-JUL-2009 22:29:30.607
SPH.RA2_ICE1_S_RETRACK_PERCENT.WARNING PCF_RA2_FGD_2P	6268	06-JUL-2009 22:28:30.507 07-JUL-2009 00:09:37.295

**RA2\_FGD\_2P products with percentage of valid KU ice2 retracker measurements below threshold**

Gauge	Value	Segment (Start-Stop)
SPH.RA2_ICE2_KU_RETRACK_PERCENT.WARNING PCF_RA2_FGD_2P	6214	06-JUL-2009 02:16:46.145 06-JUL-2009 03:32:20.069
SPH.RA2_ICE2_KU_RETRACK_PERCENT.WARNING PCF_RA2_FGD_2P	4808	06-JUL-2009 16:08:36.952 06-JUL-2009 16:18:16.177

**RA2\_FGD\_2P products with percentage of valid S ice2 retracker measurements below threshold**

Gauge	Value	Segment (Start-Stop)
SPH.RA2_ICE2_S_RETRACK_PERCENT.WARNING PCF_RA2_FGD_2P	74	05-JUL-2009 22:59:13.185 06-JUL-2009 00:41:37.954
SPH.RA2_ICE2_S_RETRACK_PERCENT.WARNING PCF_RA2_FGD_2P	67	06-JUL-2009 00:40:36.739 06-JUL-2009 02:17:55.158
SPH.RA2_ICE2_S_RETRACK_PERCENT.WARNING PCF_RA2_FGD_2P	66	06-JUL-2009 02:16:46.145 06-JUL-2009 03:32:20.069
SPH.RA2_ICE2_S_RETRACK_PERCENT.WARNING PCF_RA2_FGD_2P	65	06-JUL-2009 03:31:43.363 06-JUL-2009 05:14:39.323
SPH.RA2_ICE2_S_RETRACK_PERCENT.WARNING PCF_RA2_FGD_2P	40	06-JUL-2009 05:14:07.073 06-JUL-2009 06:55:09.405
SPH.RA2_ICE2_S_RETRACK_PERCENT.WARNING PCF_RA2_FGD_2P	44	06-JUL-2009 06:54:36.041 06-JUL-2009 08:02:29.883
SPH.RA2_ICE2_S_RETRACK_PERCENT.WARNING PCF_RA2_FGD_2P	73	06-JUL-2009 08:01:56.519 06-JUL-2009 09:44:19.059
SPH.RA2_ICE2_S_RETRACK_PERCENT.WARNING PCF_RA2_FGD_2P	48	06-JUL-2009 09:43:35.669 06-JUL-2009 11:23:55.669
SPH.RA2_ICE2_S_RETRACK_PERCENT.WARNING PCF_RA2_FGD_2P	56	06-JUL-2009 11:23:12.279 06-JUL-2009 13:03:03.315
SPH.RA2_ICE2_S_RETRACK_PERCENT.WARNING PCF_RA2_FGD_2P	83	06-JUL-2009 13:02:29.951 06-JUL-2009 14:40:54.095

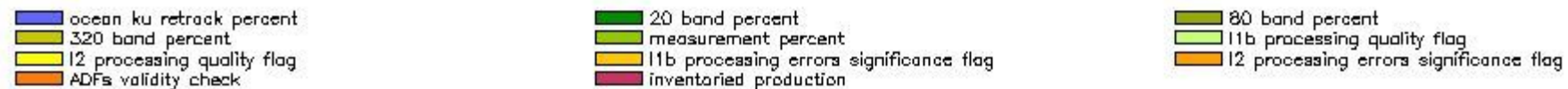
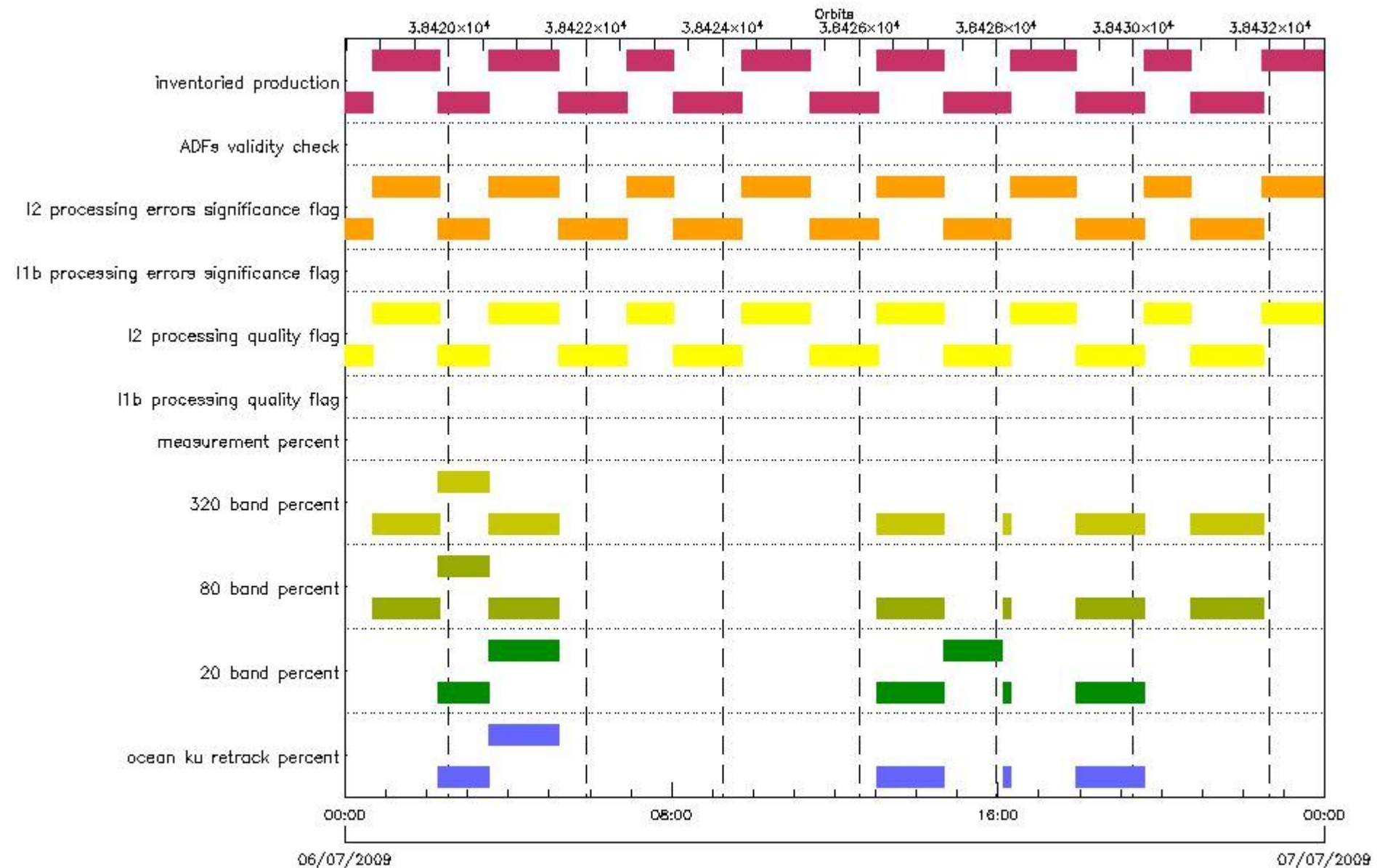
SPH.RA2_ICE2_S_RETRACK_PERCENT.WARNING PCF_RA2_FGD_2P	64	06-JUL-2009 14:40:09.591 06-JUL-2009 16:04:49.375
SPH.RA2_ICE2_S_RETRACK_PERCENT.WARNING PCF_RA2_FGD_2P	0	06-JUL-2009 16:08:36.952 06-JUL-2009 16:18:16.177
SPH.RA2_ICE2_S_RETRACK_PERCENT.WARNING PCF_RA2_FGD_2P	49	06-JUL-2009 16:17:31.673 06-JUL-2009 17:55:35.765
SPH.RA2_ICE2_S_RETRACK_PERCENT.WARNING PCF_RA2_FGD_2P	82	06-JUL-2009 17:54:11.157 06-JUL-2009 19:35:34.655
SPH.RA2_ICE2_S_RETRACK_PERCENT.WARNING PCF_RA2_FGD_2P	45	06-JUL-2009 19:34:22.301 06-JUL-2009 20:44:13.113
SPH.RA2_ICE2_S_RETRACK_PERCENT.WARNING PCF_RA2_FGD_2P	42	06-JUL-2009 20:43:09.671 06-JUL-2009 22:29:30.607
SPH.RA2_ICE2_S_RETRACK_PERCENT.WARNING PCF_RA2_FGD_2P	55	06-JUL-2009 22:28:30.507 07-JUL-2009 00:09:37.295

**RA2\_FGD\_2P products with percentage of valid KU sea/ice retracker measurements below threshold**

Gauge	Value	Segment (Start-Stop)
SPH.RA2_SEAICE_KU_RETRACK_PERCENT.WARNING PCF_RA2_FGD_2P	8968	06-JUL-2009 16:08:36.952 06-JUL-2009 16:18:16.177

**RA2\_WWV\_2P SPH checks**

**SPH fields with errors**



**RA2\_WWV\_2P products using a wrong ADF (sensing not included in validity)**

Gauge Segment (Start-Stop) Explicit Reference

**RA2\_WWV\_2P products with processing errors significance flag set**

Gauge	Segment (Start-Stop)
SPH.RA2_L2_PROC_FLAG.WARNING PCF_RA2_WWV_2P	05-JUL-2009 22:59:13.185 06-JUL-2009 00:41:37.954
SPH.RA2_L2_PROC_FLAG.WARNING PCF_RA2_WWV_2P	06-JUL-2009 00:40:36.739 06-JUL-2009 02:17:55.158
SPH.RA2_L2_PROC_FLAG.WARNING PCF_RA2_WWV_2P	06-JUL-2009 02:16:46.145 06-JUL-2009 03:32:20.069

SPH.RA2_L2_PROC_FLAG.WARNING PCF_RA2_WWV_2P	06-JUL-2009 03:31:43.363 06-JUL-2009 05:14:39.323
SPH.RA2_L2_PROC_FLAG.WARNING PCF_RA2_WWV_2P	06-JUL-2009 05:14:07.073 06-JUL-2009 06:55:09.405
SPH.RA2_L2_PROC_FLAG.WARNING PCF_RA2_WWV_2P	06-JUL-2009 06:54:36.041 06-JUL-2009 08:02:29.883
SPH.RA2_L2_PROC_FLAG.WARNING PCF_RA2_WWV_2P	06-JUL-2009 08:01:56.519 06-JUL-2009 09:44:19.059
SPH.RA2_L2_PROC_FLAG.WARNING PCF_RA2_WWV_2P	06-JUL-2009 09:43:35.669 06-JUL-2009 11:23:55.669
SPH.RA2_L2_PROC_FLAG.WARNING PCF_RA2_WWV_2P	06-JUL-2009 11:23:12.279 06-JUL-2009 13:03:03.315
SPH.RA2_L2_PROC_FLAG.WARNING PCF_RA2_WWV_2P	06-JUL-2009 13:02:29.951 06-JUL-2009 14:40:54.095
SPH.RA2_L2_PROC_FLAG.WARNING PCF_RA2_WWV_2P	06-JUL-2009 14:40:09.591 06-JUL-2009 16:04:49.375
SPH.RA2_L2_PROC_FLAG.WARNING PCF_RA2_WWV_2P	06-JUL-2009 16:08:36.952 06-JUL-2009 16:18:16.177
SPH.RA2_L2_PROC_FLAG.WARNING PCF_RA2_WWV_2P	06-JUL-2009 16:17:31.673 06-JUL-2009 17:55:35.765
SPH.RA2_L2_PROC_FLAG.WARNING PCF_RA2_WWV_2P	06-JUL-2009 17:54:11.157 06-JUL-2009 19:35:34.655
SPH.RA2_L2_PROC_FLAG.WARNING PCF_RA2_WWV_2P	06-JUL-2009 19:34:22.301 06-JUL-2009 20:44:13.113
SPH.RA2_L2_PROC_FLAG.WARNING PCF_RA2_WWV_2P	06-JUL-2009 20:43:09.671 06-JUL-2009 22:29:30.607
SPH.RA2_L2_PROC_FLAG.WARNING PCF_RA2_WWV_2P	06-JUL-2009 22:28:30.507 07-JUL-2009 00:09:37.295

**RA2\_WWV\_2P products with processing errors significance flag set**

**Gauge Segment (Start-Stop)**

**RA2\_WWV\_2P products with percentage DSRs free of processing errors below threshold**

Gauge	Value	Segment (Start-Stop)
SPH.RA2_L2_PROC_QUALITY.WARNING PCF_RA2_WWV_2P	6795	05-JUL-2009 22:59:13.185 06-JUL-2009 00:41:37.954
SPH.RA2_L2_PROC_QUALITY.WARNING PCF_RA2_WWV_2P	6827	06-JUL-2009 00:40:36.739 06-JUL-2009 02:17:55.158
SPH.RA2_L2_PROC_QUALITY.WARNING PCF_RA2_WWV_2P	6961	06-JUL-2009 02:16:46.145 06-JUL-2009 03:32:20.069
SPH.RA2_L2_PROC_QUALITY.WARNING PCF_RA2_WWV_2P	6484	06-JUL-2009 03:31:43.363 06-JUL-2009 05:14:39.323
SPH.RA2_L2_PROC_QUALITY.WARNING PCF_RA2_WWV_2P	6740	06-JUL-2009 05:14:07.073 06-JUL-2009 06:55:09.405
SPH.RA2_L2_PROC_QUALITY.WARNING PCF_RA2_WWV_2P	6489	06-JUL-2009 06:54:36.041 06-JUL-2009 08:02:29.883
SPH.RA2_L2_PROC_QUALITY.WARNING PCF_RA2_WWV_2P	6951	06-JUL-2009 08:01:56.519 06-JUL-2009 09:44:19.059

SPH.RA2_L2_PROC_QUALITY.WARNING PCF_RA2_WWV_2P	6747	06-JUL-2009 09:43:35.669 06-JUL-2009 11:23:55.669
SPH.RA2_L2_PROC_QUALITY.WARNING PCF_RA2_WWV_2P	6720	06-JUL-2009 11:23:12.279 06-JUL-2009 13:03:03.315
SPH.RA2_L2_PROC_QUALITY.WARNING PCF_RA2_WWV_2P	6672	06-JUL-2009 13:02:29.951 06-JUL-2009 14:40:54.095
SPH.RA2_L2_PROC_QUALITY.WARNING PCF_RA2_WWV_2P	6309	06-JUL-2009 14:40:09.591 06-JUL-2009 16:04:49.375
SPH.RA2_L2_PROC_QUALITY.WARNING PCF_RA2_WWV_2P	6942	06-JUL-2009 16:08:36.952 06-JUL-2009 16:18:16.177
SPH.RA2_L2_PROC_QUALITY.WARNING PCF_RA2_WWV_2P	6265	06-JUL-2009 16:17:31.673 06-JUL-2009 17:55:35.765
SPH.RA2_L2_PROC_QUALITY.WARNING PCF_RA2_WWV_2P	6515	06-JUL-2009 17:54:11.157 06-JUL-2009 19:35:34.655
SPH.RA2_L2_PROC_QUALITY.WARNING PCF_RA2_WWV_2P	6449	06-JUL-2009 19:34:22.301 06-JUL-2009 20:44:13.113
SPH.RA2_L2_PROC_QUALITY.WARNING PCF_RA2_WWV_2P	6631	06-JUL-2009 20:43:09.671 06-JUL-2009 22:29:30.607
SPH.RA2_L2_PROC_QUALITY.WARNING PCF_RA2_WWV_2P	6891	06-JUL-2009 22:28:30.507 07-JUL-2009 00:09:37.295

**RA2\_WWV\_2P products with percentage DSRs free of processing errors below threshold**

**Gauge Value Segment (Start-Stop)**

**RA2\_WWV\_2P products with percentage of valid measurements below threshold**

**Gauge Value Segment (Start-Stop)**

**RA2\_WWV\_2P products with percentage of 320 MHz band processed below threshold**

Gauge	Value	Segment (Start-Stop)
SPH.RA2_320_BAND_PERCENT.WARNING PCF_RA2_WWV_2P	9452	06-JUL-2009 00:40:36.739 06-JUL-2009 02:17:55.158
SPH.RA2_320_BAND_PERCENT.WARNING PCF_RA2_WWV_2P	9066	06-JUL-2009 02:16:46.145 06-JUL-2009 03:32:20.069
SPH.RA2_320_BAND_PERCENT.WARNING PCF_RA2_WWV_2P	9242	06-JUL-2009 03:31:43.363 06-JUL-2009 05:14:39.323
SPH.RA2_320_BAND_PERCENT.WARNING PCF_RA2_WWV_2P	9287	06-JUL-2009 13:02:29.951 06-JUL-2009 14:40:54.095
SPH.RA2_320_BAND_PERCENT.WARNING PCF_RA2_WWV_2P	8846	06-JUL-2009 16:08:36.952 06-JUL-2009 16:18:16.177
SPH.RA2_320_BAND_PERCENT.WARNING PCF_RA2_WWV_2P	9297	06-JUL-2009 17:54:11.157 06-JUL-2009 19:35:34.655
SPH.RA2_320_BAND_PERCENT.WARNING PCF_RA2_WWV_2P	9497	06-JUL-2009 20:43:09.671 06-JUL-2009 22:29:30.607

**RA2\_WWV\_2P products with percentage of 80 MHz band processed above threshold**

Gauge	Value	Segment (Start-Stop)
SPH.RA2_80_BAND_PERCENT.WARNING PCF_RA2_WWV_2P	469	06-JUL-2009 00:40:36.739 06-JUL-2009 02:17:55.158

SPH.RA2_80_BAND_PERCENT.WARNING PCF_RA2_WWV_2P	808	06-JUL-2009 02:16:46.145 06-JUL-2009 03:32:20.069
SPH.RA2_80_BAND_PERCENT.WARNING PCF_RA2_WWV_2P	615	06-JUL-2009 03:31:43.363 06-JUL-2009 05:14:39.323
SPH.RA2_80_BAND_PERCENT.WARNING PCF_RA2_WWV_2P	611	06-JUL-2009 13:02:29.951 06-JUL-2009 14:40:54.095
SPH.RA2_80_BAND_PERCENT.WARNING PCF_RA2_WWV_2P	788	06-JUL-2009 16:08:36.952 06-JUL-2009 16:18:16.177
SPH.RA2_80_BAND_PERCENT.WARNING PCF_RA2_WWV_2P	560	06-JUL-2009 17:54:11.157 06-JUL-2009 19:35:34.655
SPH.RA2_80_BAND_PERCENT.WARNING PCF_RA2_WWV_2P	428	06-JUL-2009 20:43:09.671 06-JUL-2009 22:29:30.607

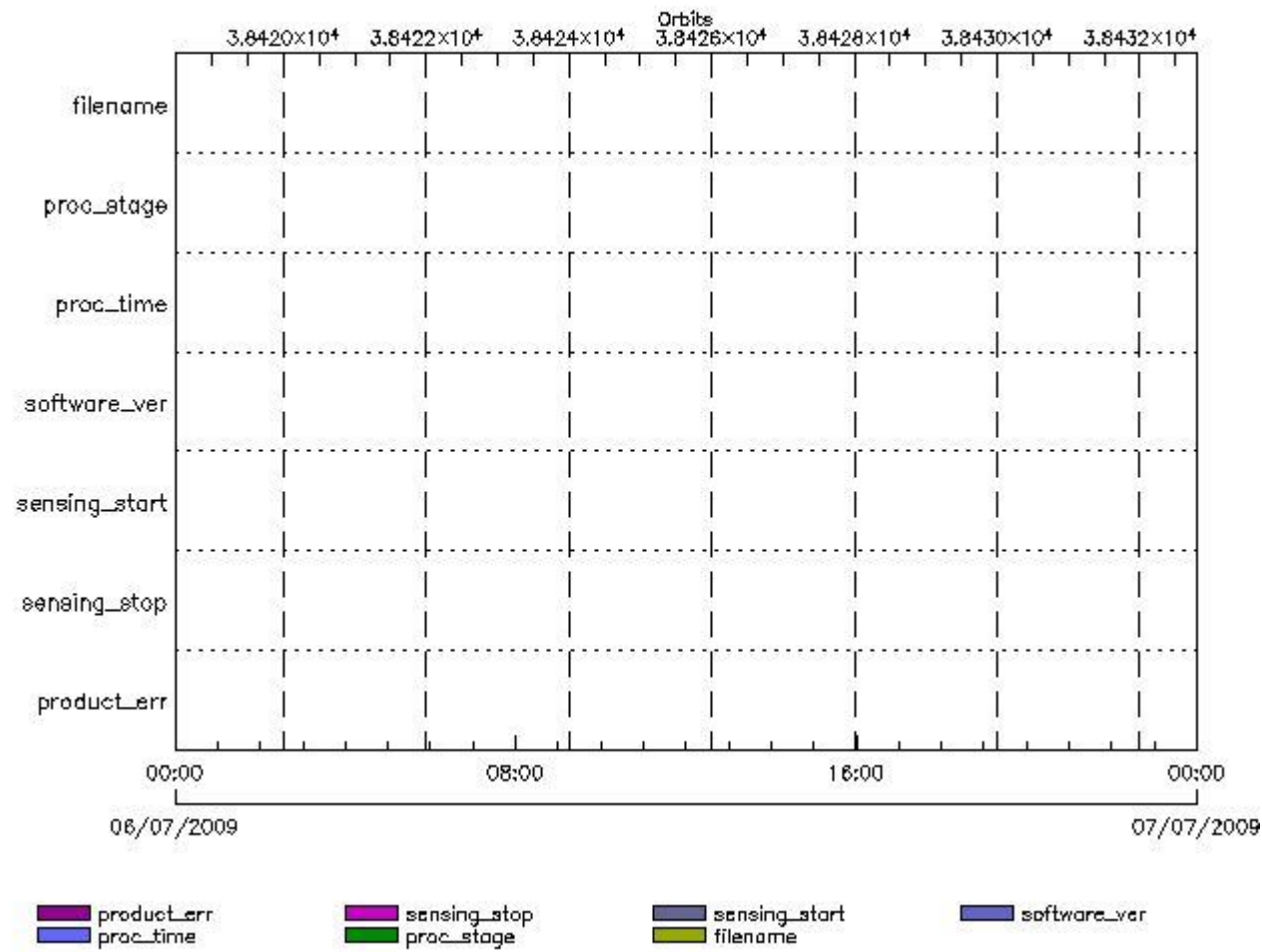
**RA2\_WWV\_2P products with percentage of 20 MHz band processed above threshold**

Gauge	Value	Segment (Start-Stop)
SPH.RA2_20_BAND_PERCENT.WARNING PCF_RA2_WWV_2P	125	06-JUL-2009 02:16:46.145 06-JUL-2009 03:32:20.069
SPH.RA2_20_BAND_PERCENT.WARNING PCF_RA2_WWV_2P	142	06-JUL-2009 03:31:43.363 06-JUL-2009 05:14:39.323
SPH.RA2_20_BAND_PERCENT.WARNING PCF_RA2_WWV_2P	102	06-JUL-2009 13:02:29.951 06-JUL-2009 14:40:54.095
SPH.RA2_20_BAND_PERCENT.WARNING PCF_RA2_WWV_2P	158	06-JUL-2009 14:40:09.591 06-JUL-2009 16:04:49.375
SPH.RA2_20_BAND_PERCENT.WARNING PCF_RA2_WWV_2P	365	06-JUL-2009 16:08:36.952 06-JUL-2009 16:18:16.177
SPH.RA2_20_BAND_PERCENT.WARNING PCF_RA2_WWV_2P	143	06-JUL-2009 17:54:11.157 06-JUL-2009 19:35:34.655

**RA2\_WWV\_2P products with percentage of valid Ku ocean retracker measurements below threshold**

Gauge	Value	Segment (Start-Stop)
SPH.RA2_OCEAN_KU_RETRACK_PERCENT.WARNING PCF_RA2_WWV_2P	8061	06-JUL-2009 02:16:46.145 06-JUL-2009 03:32:20.069
SPH.RA2_OCEAN_KU_RETRACK_PERCENT.WARNING PCF_RA2_WWV_2P	8811	06-JUL-2009 03:31:43.363 06-JUL-2009 05:14:39.323
SPH.RA2_OCEAN_KU_RETRACK_PERCENT.WARNING PCF_RA2_WWV_2P	8875	06-JUL-2009 13:02:29.951 06-JUL-2009 14:40:54.095
SPH.RA2_OCEAN_KU_RETRACK_PERCENT.WARNING PCF_RA2_WWV_2P	7212	06-JUL-2009 16:08:36.952 06-JUL-2009 16:18:16.177
SPH.RA2_OCEAN_KU_RETRACK_PERCENT.WARNING PCF_RA2_WWV_2P	8819	06-JUL-2009 17:54:11.157 06-JUL-2009 19:35:34.655

MPH Errors for MWR\_CHD\_AX



MWR\_CHD\_AX files with wrong filename

MWR\_CHD\_AX files with unknown processing stage

Gauge Explicit Reference

MWR\_CHD\_AX files with wrong processing time

Gauge Explicit Reference

MWR\_CHD\_AX files with software version not equal to the current version

Gauge Explicit Reference

MWR\_CHD\_AX files with wrong sensing start

Gauge Explicit Reference

MWR\_CHD\_AX files with wrong sensing stop

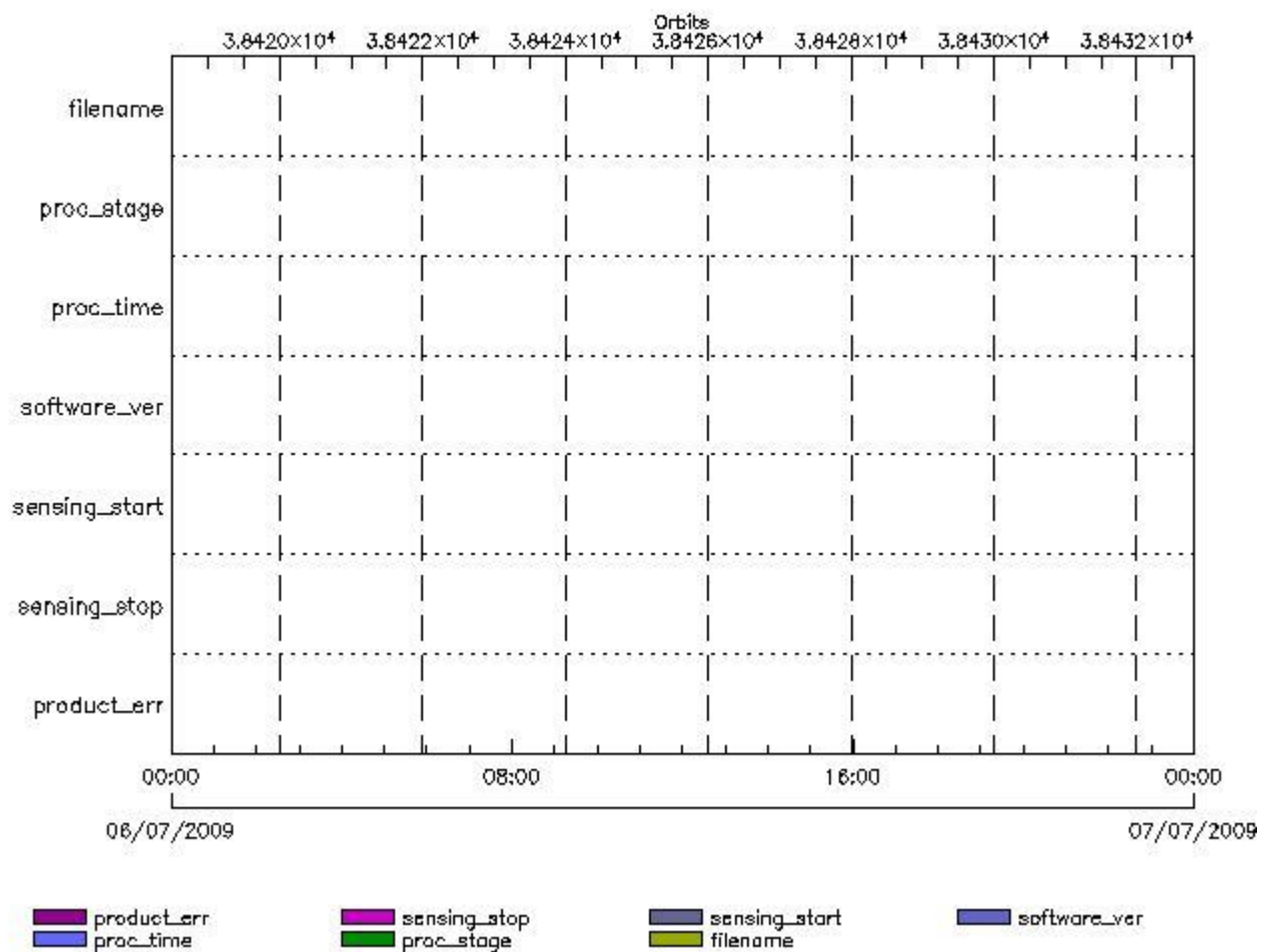
Gauge Explicit Reference

MWR\_CHD\_AX files with product err set



MWR\_CON\_AX MPH checks

MPH Errors for MWR\_CON\_AX



MWR\_CON\_AX files with wrong filename

MWR\_CON\_AX files with unknown processing stage

Gauge Explicit Reference

MWR\_CON\_AX files with wrong processing time

Gauge Explicit Reference

MWR\_CON\_AX files with software version not equal to the current version

Gauge Explicit Reference

MWR\_CON\_AX files with wrong sensing start

Gauge Explicit Reference

MWR\_CON\_AX files with wrong sensing stop

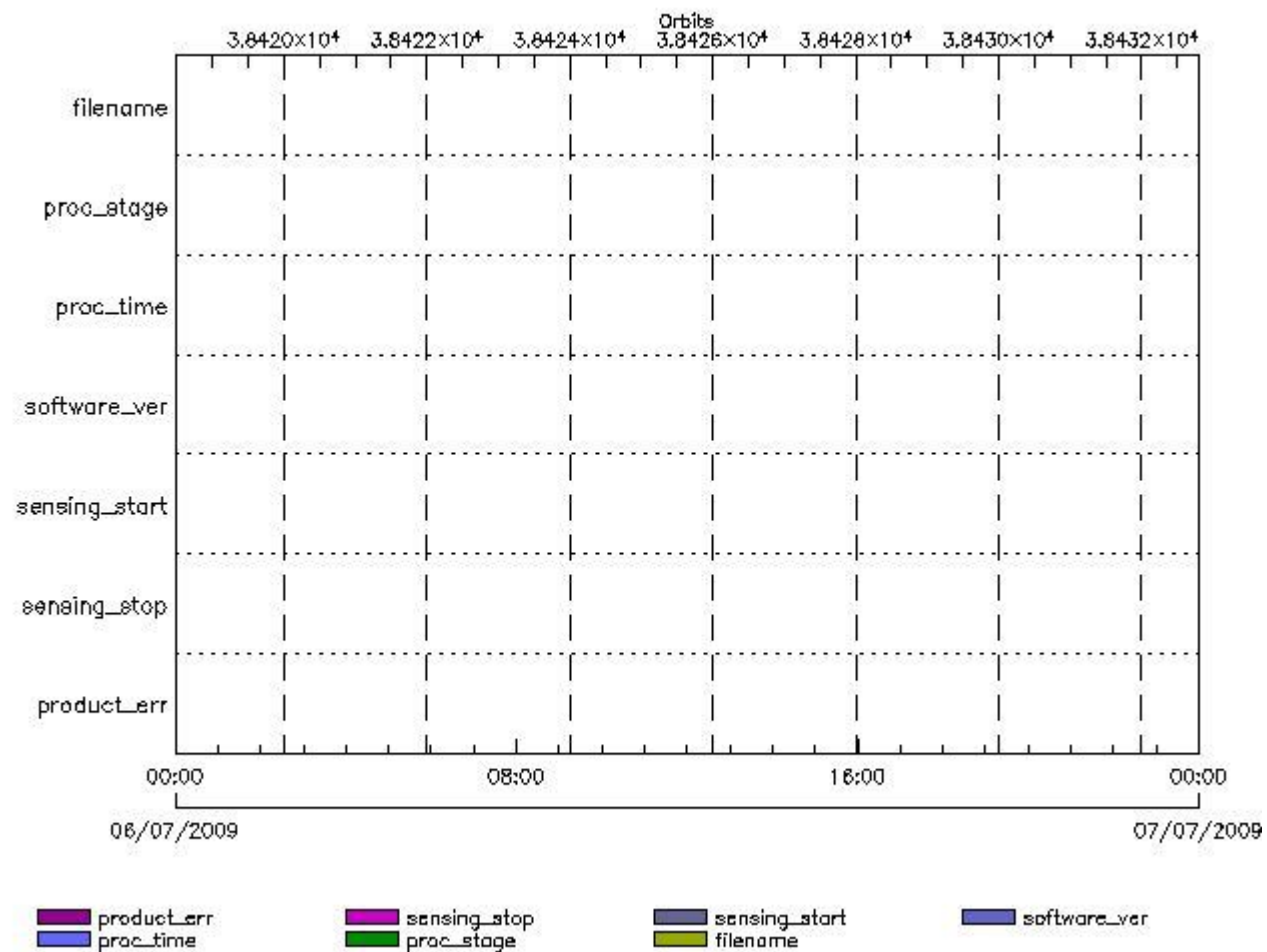
Gauge Explicit Reference

MWR\_CON\_AX files with product err set

Gauge Explicit Reference

MWR\_LSF\_AX MPH checks

MPH Errors for MWR\_LSF\_AX



MWR\_LSF\_AX files with wrong filename

MWR\_LSF\_AX files with unknown processing stage

Gauge Explicit Reference

MWR\_LSF\_AX files with wrong processing time

Gauge Explicit Reference

MWR\_LSF\_AX files with software version not equal to the current version

Gauge Explicit Reference

MWR\_LSF\_AX files with wrong sensing start

Gauge Explicit Reference

MWR\_LSF\_AX files with wrong sensing stop

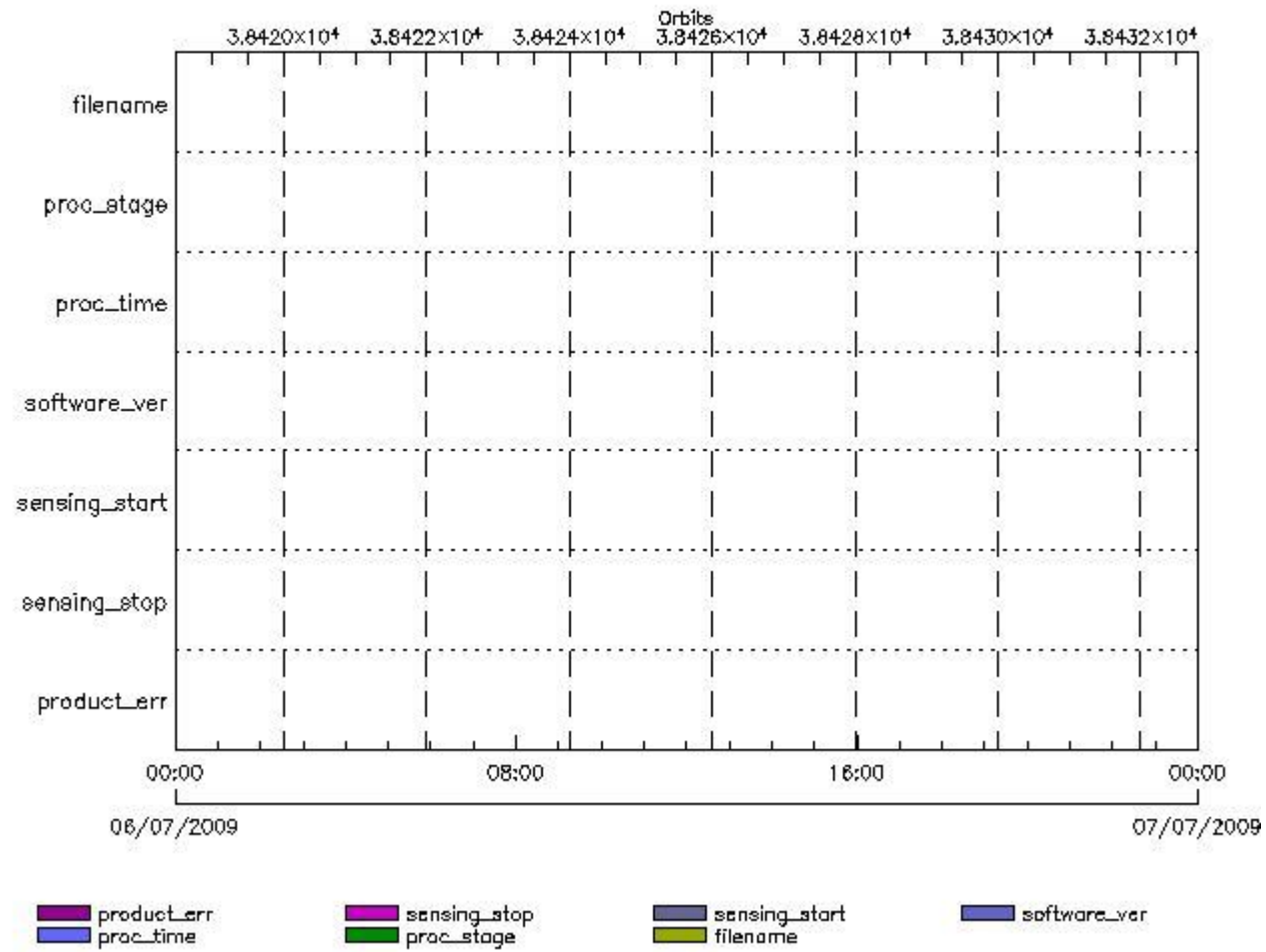
Gauge Explicit Reference

MWR\_LSF\_AX files with product err set

Gauge Explicit Reference

**MWR\_SLT\_AX MPH checks**

**MPH Errors for MWR\_SLT\_AX**



MWR\_SLT\_AX files with wrong filename

Gauge

MWR\_SLT\_AX files with unknown processing stage

Gauge Explicit Reference

MWR\_SLT\_AX files with wrong processing time

Gauge Explicit Reference

MWR\_SLT\_AX files with software version not equal to the current version

Gauge Explicit Reference

MWR\_SLT\_AX files with wrong sensing start

Gauge Explicit Reference

MWR\_SLT\_AX files with wrong sensing stop

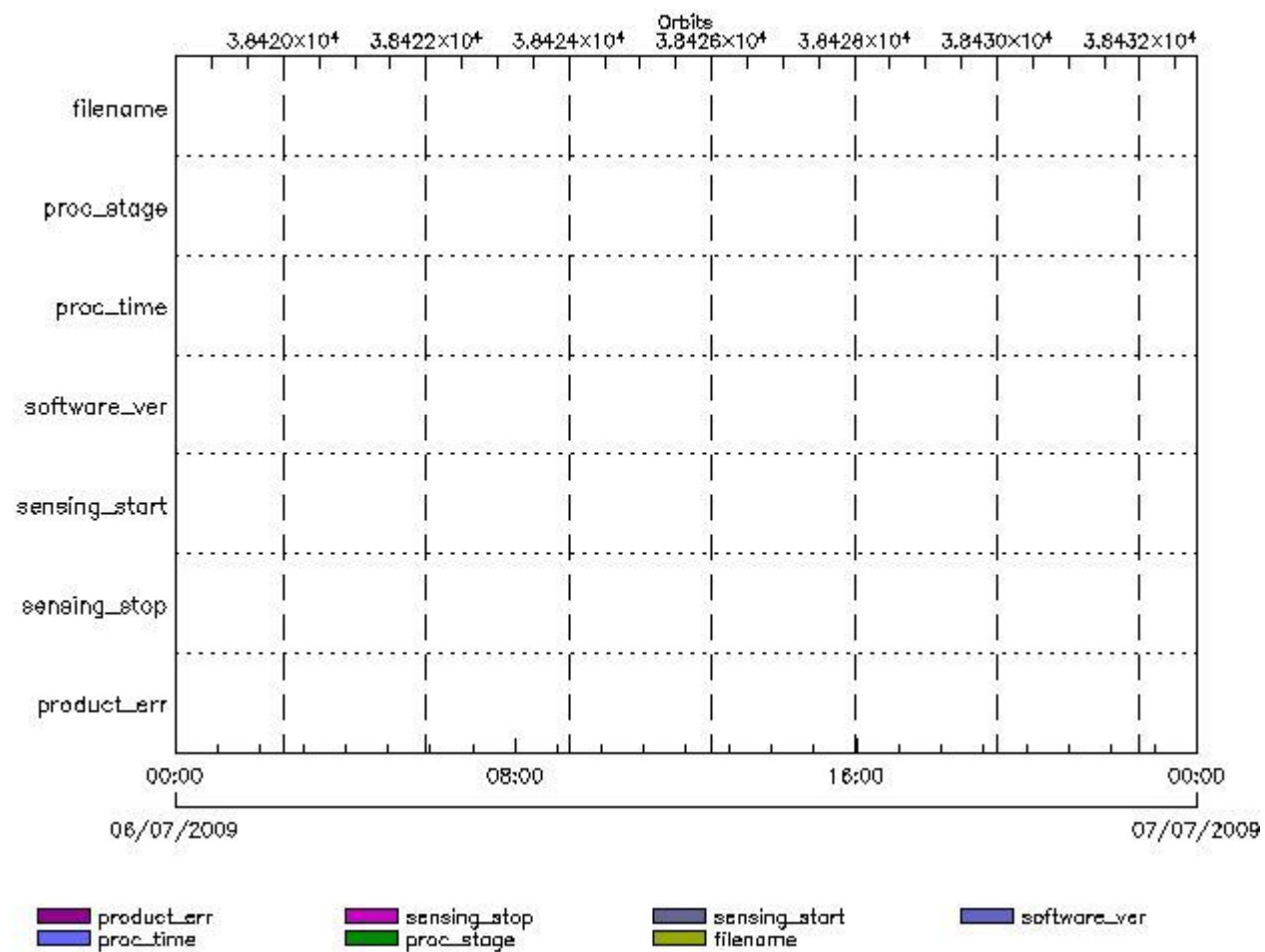
Gauge Explicit Reference

MWR\_SLT\_AX files with product err set

Gauge Explicit Reference

## RA2\_CHD\_AX MPH checks

### MPH Errors for RA2\_CHD\_AX



RA2\_CHD\_AX files with wrong filename

Gauge

RA2\_CHD\_AX files with unknown processing stage

Gauge Explicit Reference

RA2\_CHD\_AX files with wrong processing time

Gauge Explicit Reference

RA2\_CHD\_AX files with software version not equal to the current version

Gauge Explicit Reference

RA2\_CHD\_AX files with wrong sensing start

Gauge Explicit Reference

RA2\_CHD\_AX files with wrong sensing stop

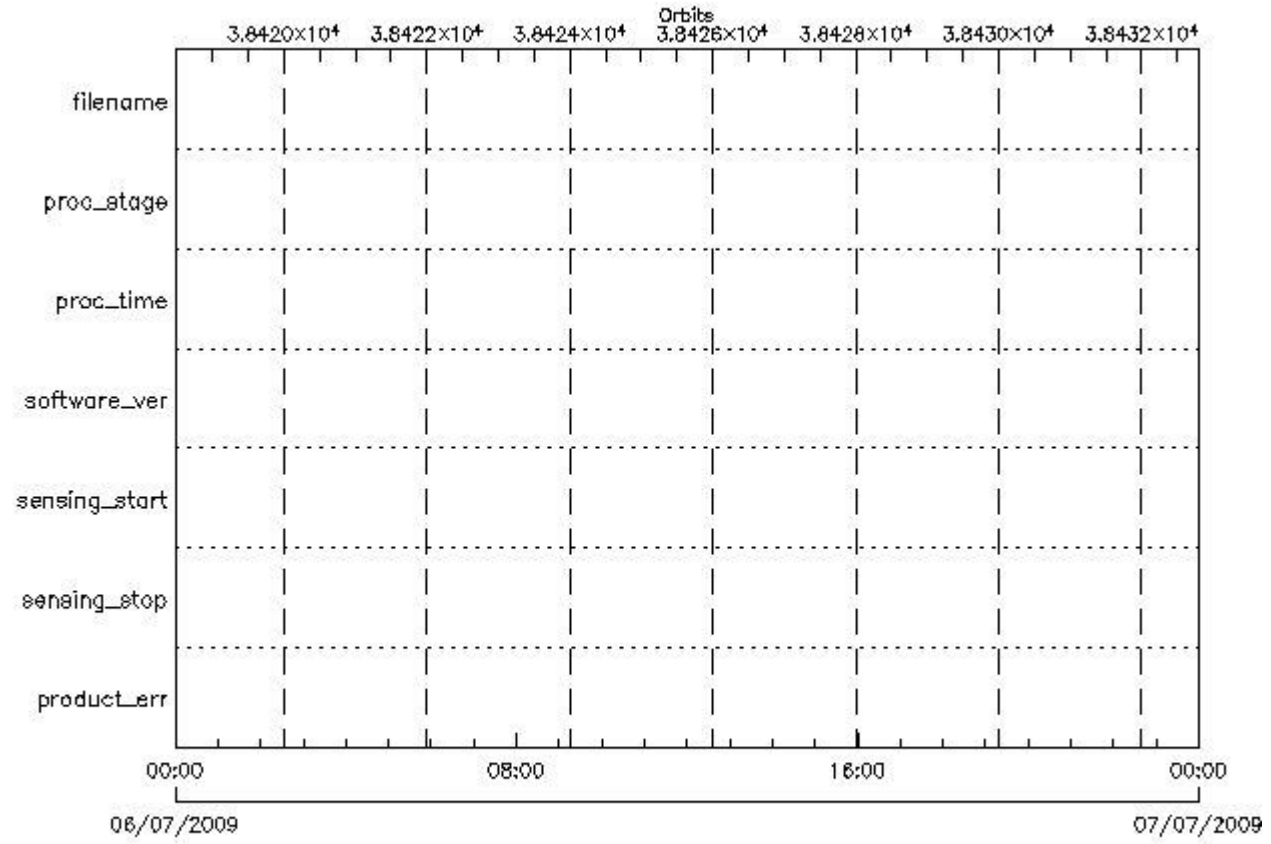
Gauge Explicit Reference

RA2\_CHD\_AX files with product err set

Gauge Explicit Reference

RA2\_CON\_AX MPH checks

MPH Errors for RA2\_CON\_AX



RA2\_CON\_AX files with wrong filename

Gauge

RA2\_CON\_AX files with unknown processing stage

Gauge Explicit Reference

RA2\_CON\_AX files with wrong processing time

Gauge Explicit Reference

RA2\_CON\_AX files with software version not equal to the current version

Gauge Explicit Reference

RA2\_CON\_AX files with wrong sensing start

Gauge Explicit Reference

RA2\_CON\_AX files with wrong sensing stop

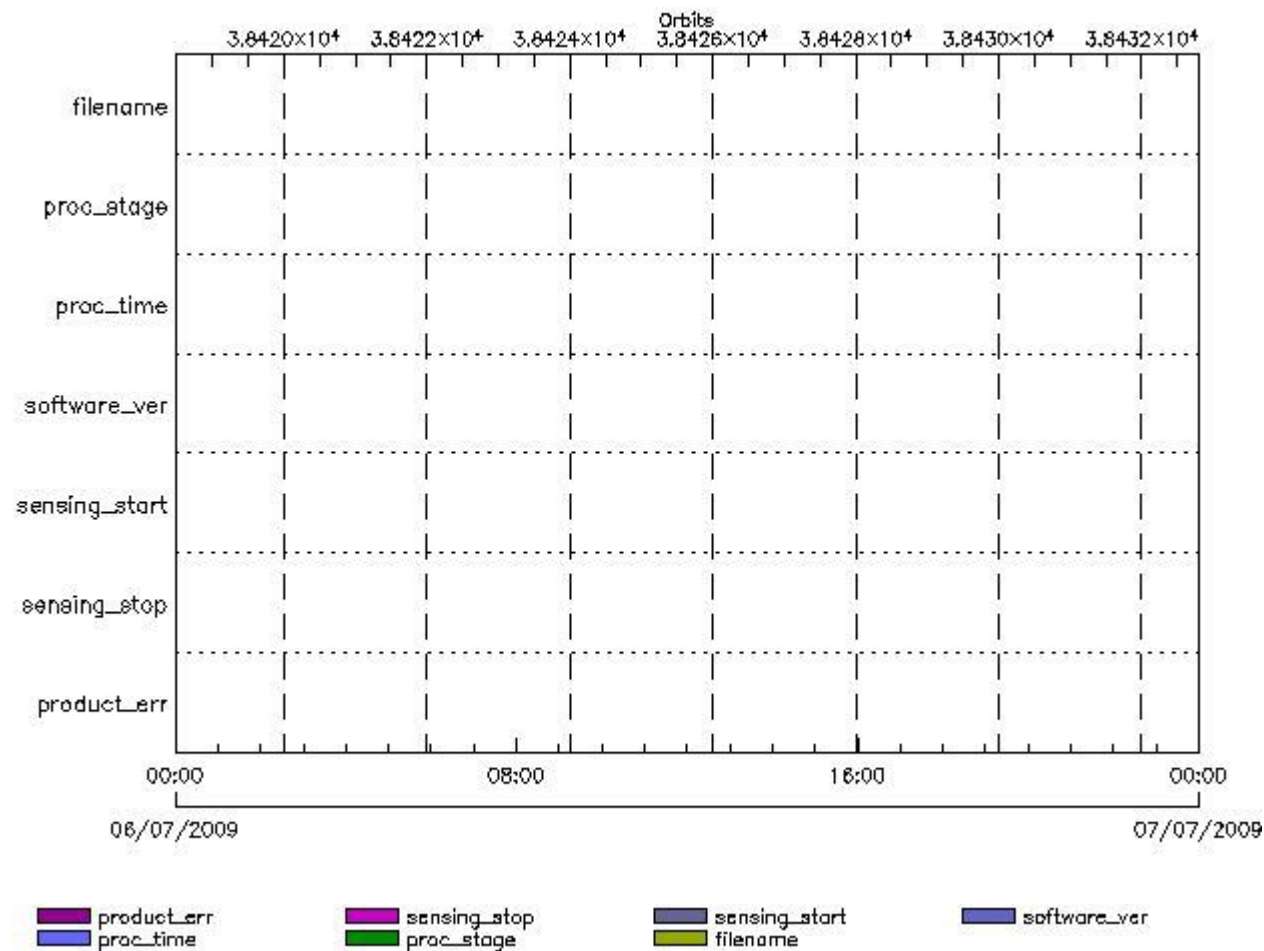
Gauge Explicit Reference

RA2\_CON\_AX files with product err set

Gauge Explicit Reference

RA2\_CST\_AX MPH checks

MPH Errors for RA2\_CST\_AX



RA2\_CST\_AX files with wrong filename

Gauge

RA2\_CST\_AX files with unknown processing stage

Gauge Explicit Reference

RA2\_CST\_AX files with wrong processing time

Gauge Explicit Reference

RA2\_CST\_AX files with software version not equal to the current version

Gauge Explicit Reference

RA2\_CST\_AX files with wrong sensing start

Gauge Explicit Reference

RA2\_CST\_AX files with wrong sensing stop

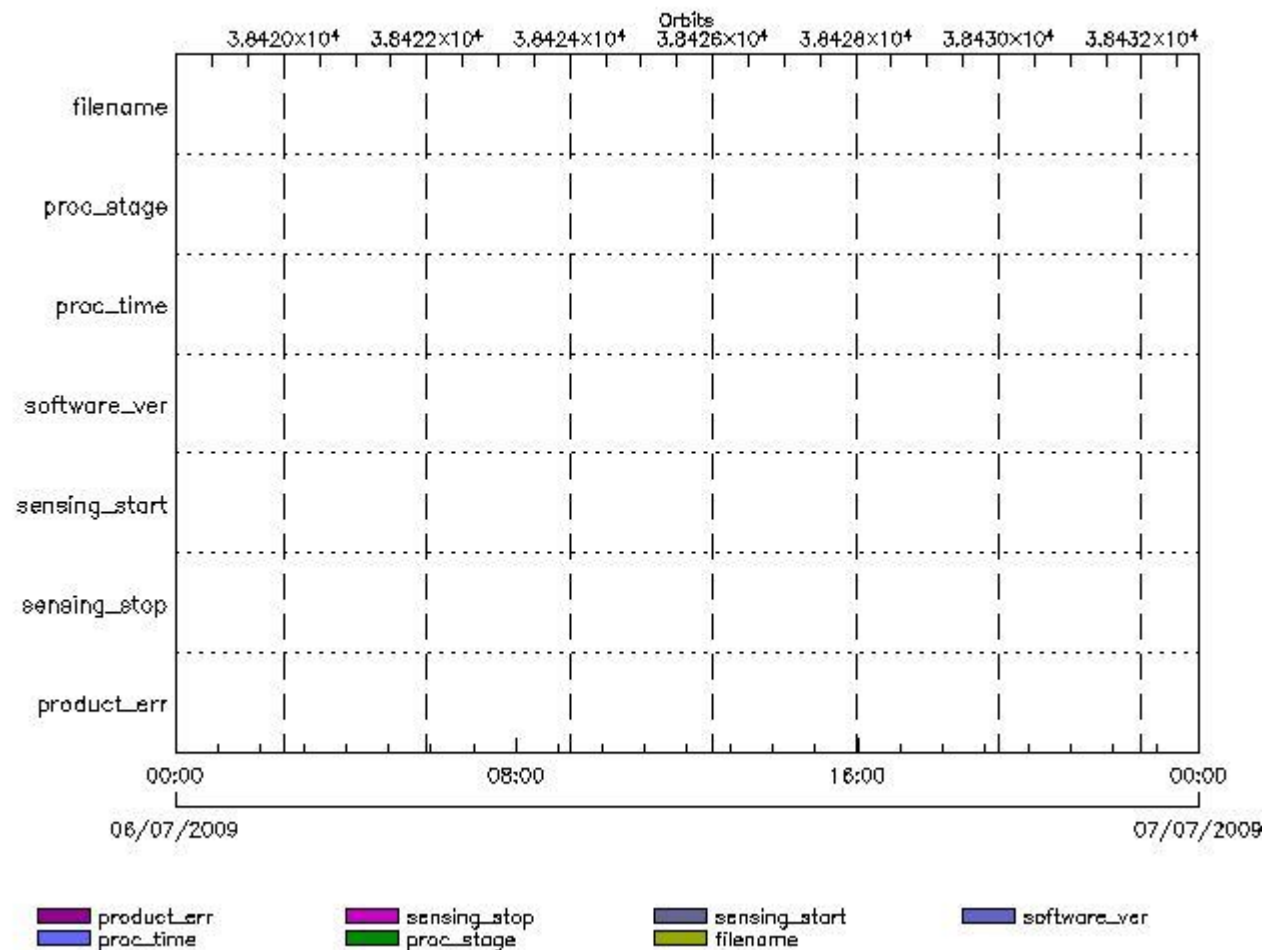
Gauge Explicit Reference

RA2\_CST\_AX files with product err set

Gauge Explicit Reference

RA2\_DIP\_AX MPH checks

MPH Errors for RA2\_DIP\_AX



RA2\_DIP\_AX files with wrong filename

RA2\_DIP\_AX files with  Gauge  unknown processing stage

Gauge  Explicit Reference

RA2\_DIP\_AX files with wrong processing time

Gauge  Explicit Reference

RA2\_DIP\_AX files with software version not equal to the current version

Gauge  Explicit Reference

RA2\_DIP\_AX files with wrong sensing start

Gauge  Explicit Reference

RA2\_DIP\_AX files with wrong sensing stop

Gauge  Explicit Reference

RA2\_DIP\_AX files with product err set

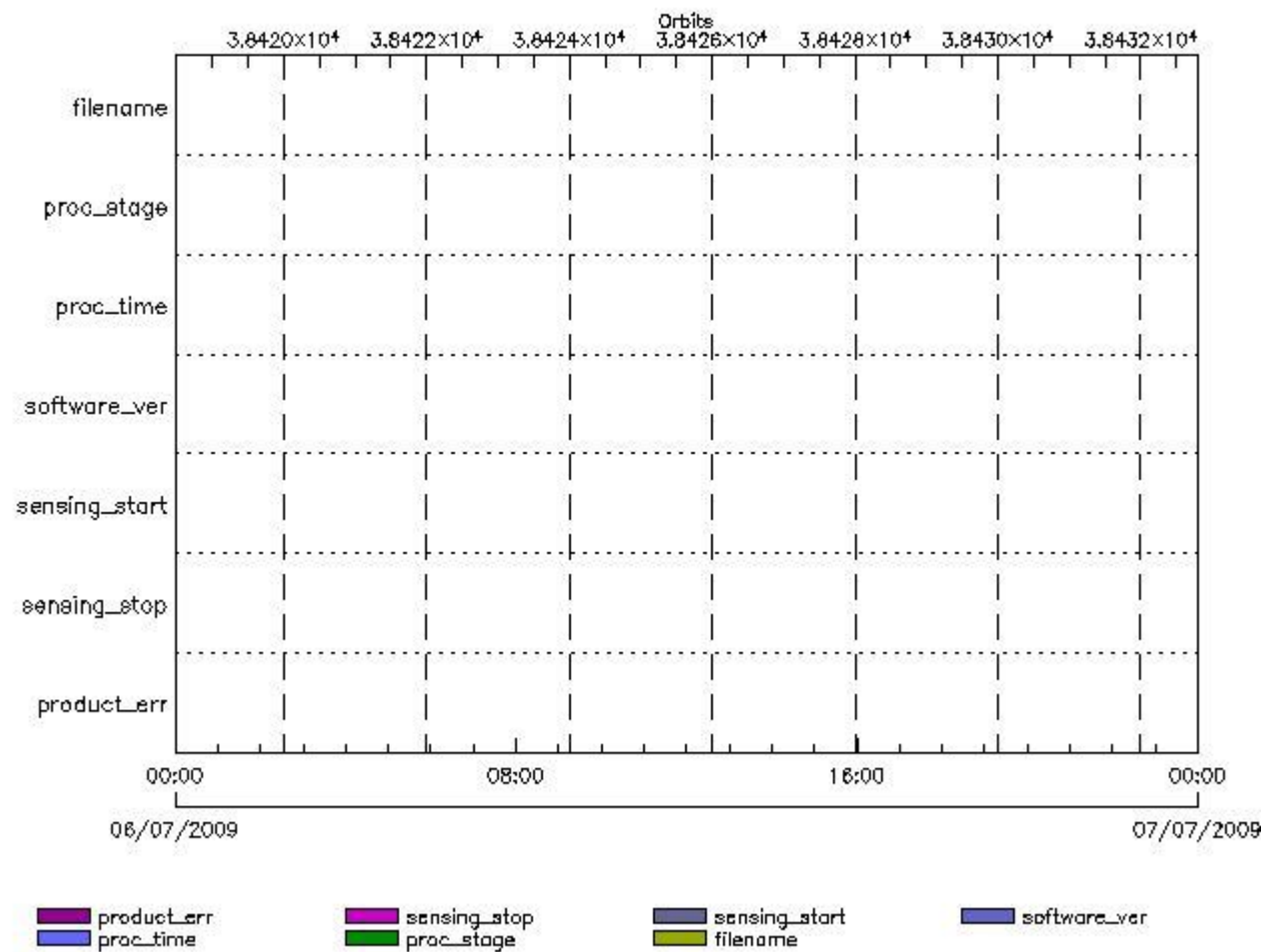
Gauge  Explicit Reference

---

## RA2\_GEO\_AX MPH checks

MPH Errors for RA2\_GEO\_AX





**RA2\_GEO\_AX files with wrong filename**

**RA2\_GEO\_AX files with unknown processing stage**

**Gauge Explicit Reference**

**RA2\_GEO\_AX files with wrong processing time**

**Gauge Explicit Reference**

**RA2\_GEO\_AX files with software version not equal to the current version**

**Gauge Explicit Reference**

**RA2\_GEO\_AX files with wrong sensing start**

**Gauge Explicit Reference**

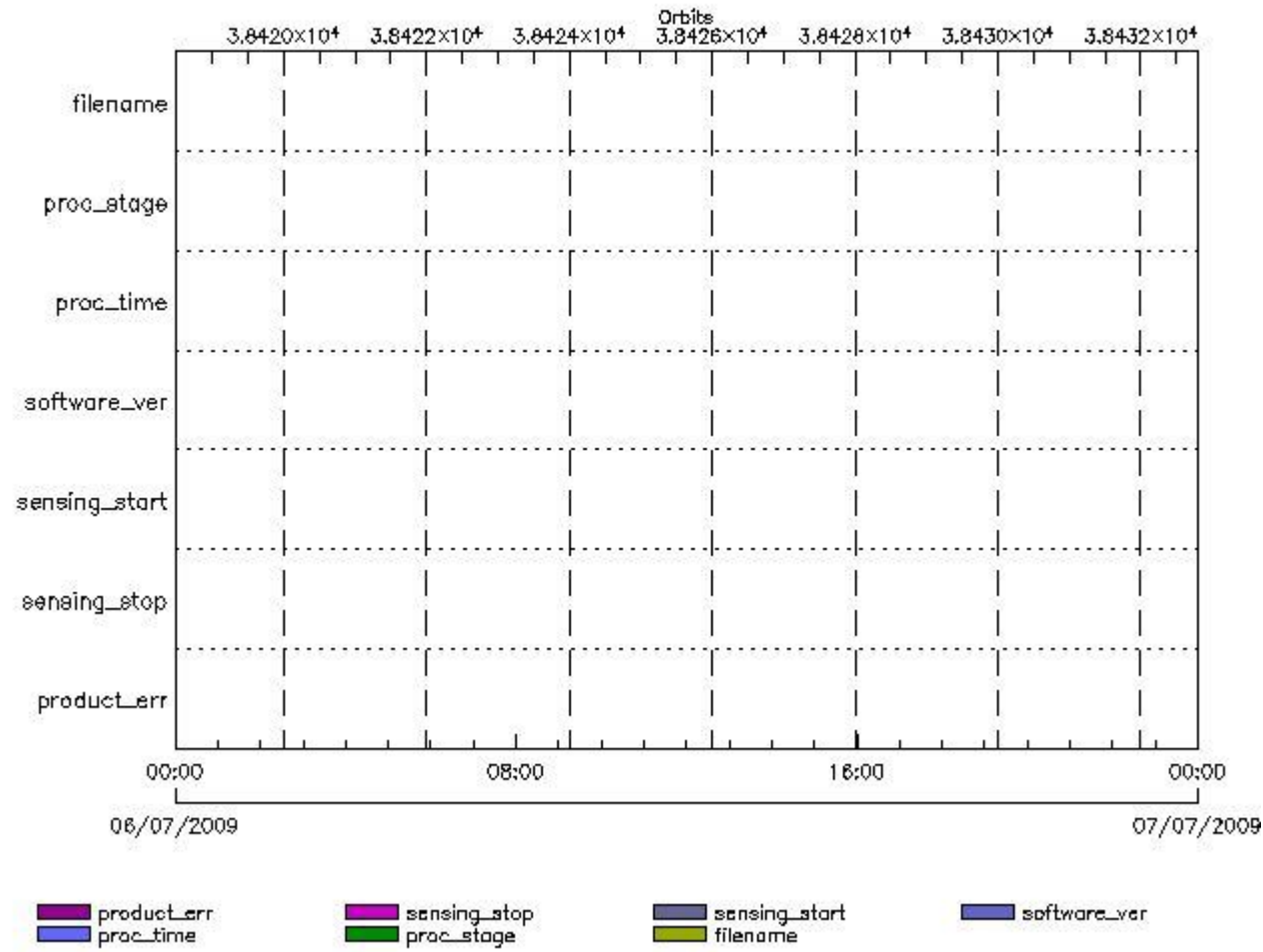
**RA2\_GEO\_AX files with wrong sensing stop**

**Gauge Explicit Reference**

**RA2\_GEO\_AX files with product err set**

**Gauge Explicit Reference**

MPH Errors for RA2\_ICT\_AX



RA2\_ICT\_AX files with wrong filename

RA2\_ICT\_AX files with unknown processing stage

Gauge Explicit Reference

RA2\_ICT\_AX files with wrong processing time

Gauge Explicit Reference

RA2\_ICT\_AX files with software version not equal to the current version

Gauge Explicit Reference

RA2\_ICT\_AX files with wrong sensing start

Gauge Explicit Reference

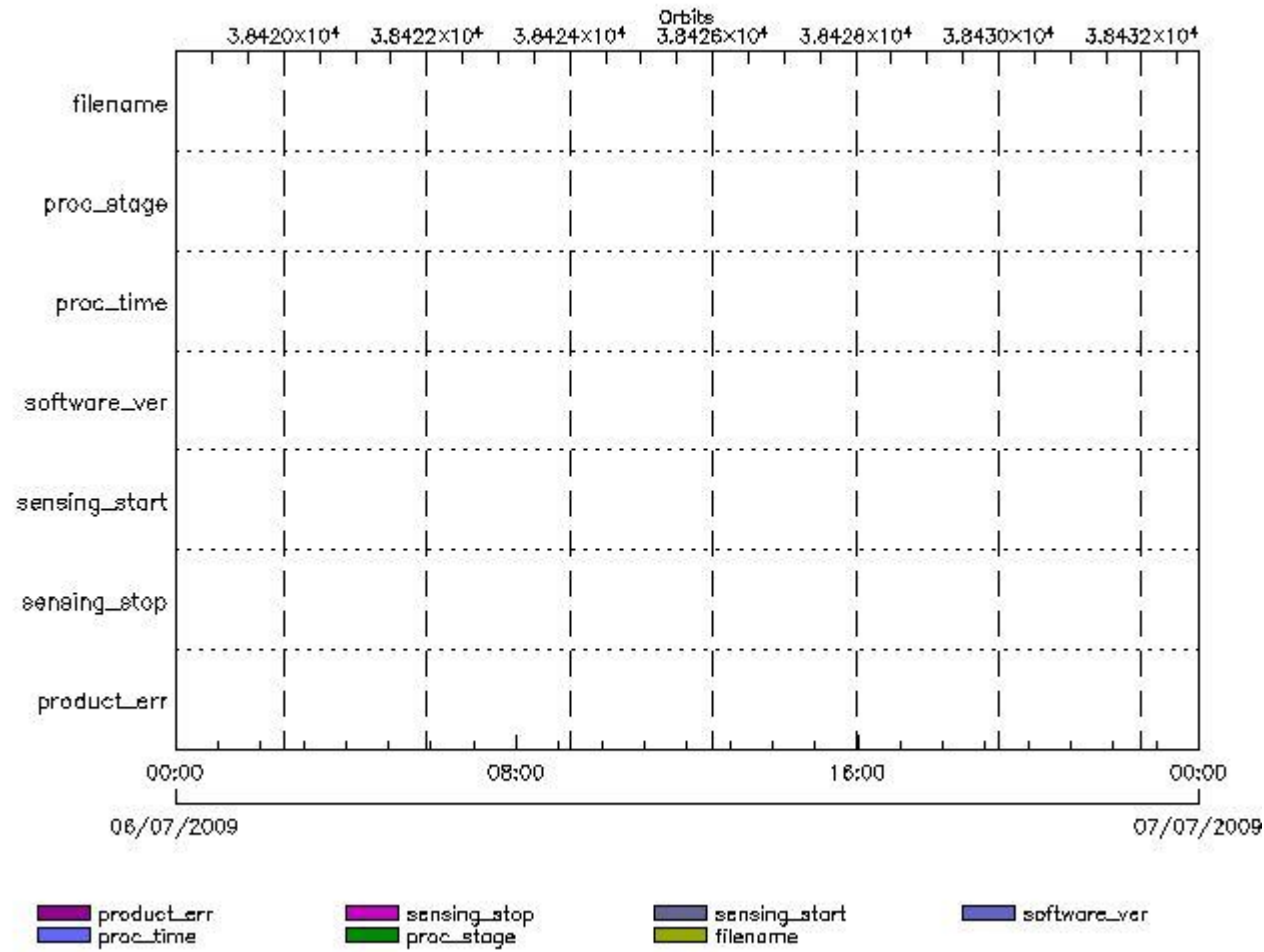
RA2\_ICT\_AX files with wrong sensing stop

Gauge Explicit Reference

RA2\_ICT\_AX files with product err set

RA2\_IFA\_AX MPH checks

MPH Errors for RA2\_IFA\_AX



RA2\_IFA\_AX files with wrong filename

RA2\_IFA\_AX files with unknown processing stage

Gauge Explicit Reference

RA2\_IFA\_AX files with wrong processing time

Gauge Explicit Reference

RA2\_IFA\_AX files with software version not equal to the current version

Gauge Explicit Reference

RA2\_IFA\_AX files with wrong sensing start

Gauge Explicit Reference

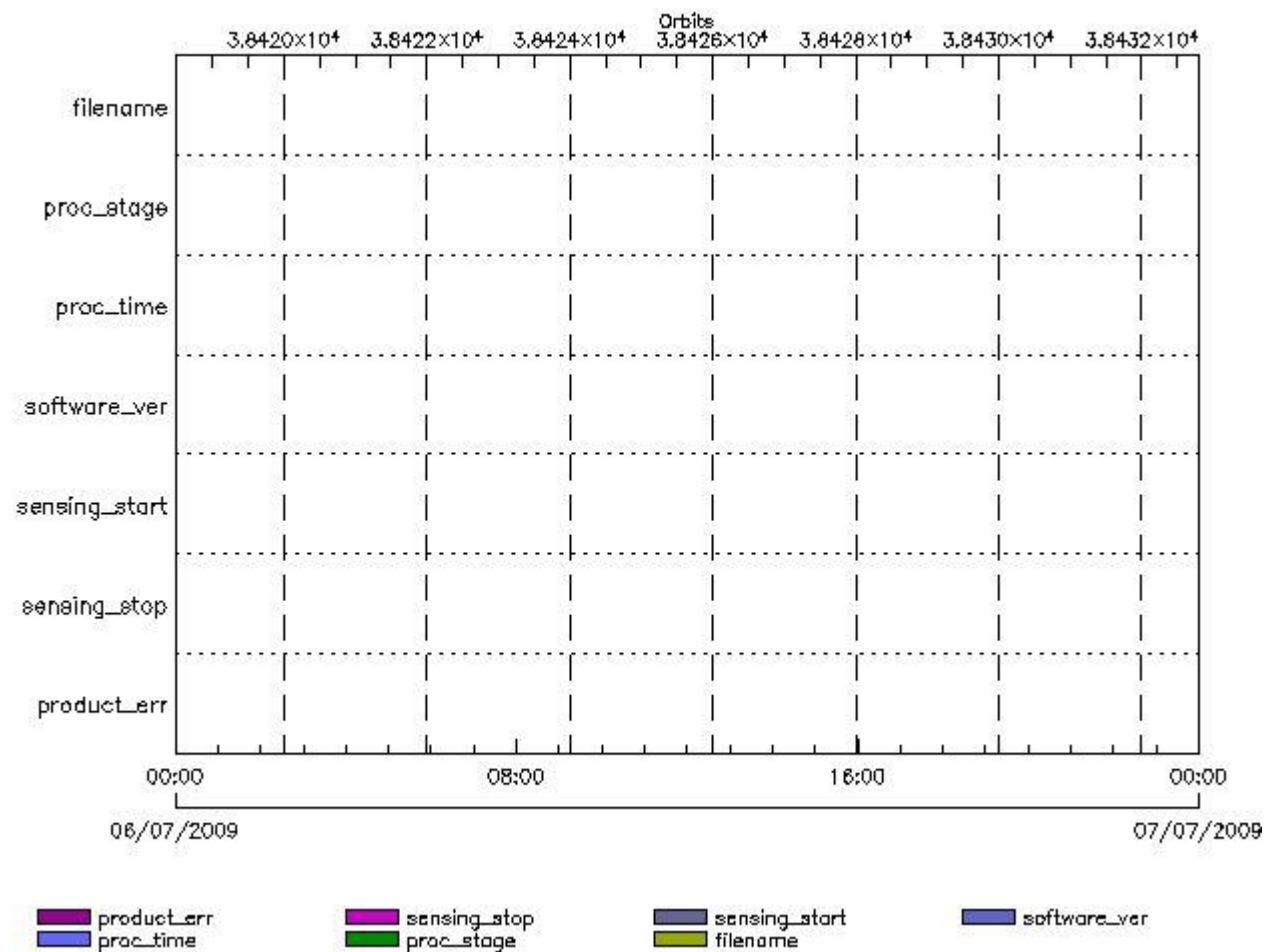
RA2\_IFA\_AX files with wrong sensing stop

Gauge Explicit Reference  
 RA2\_IFA\_AX files with product err set

Gauge Explicit Reference

RA2\_IFB\_AX MPH checks

MPH Errors for RA2\_IFB\_AX



RA2\_IFB\_AX files with wrong filename

Gauge  
 RA2\_IFB\_AX files with unknown processing stage

Gauge Explicit Reference

RA2\_IFB\_AX files with wrong processing time

Gauge Explicit Reference

RA2\_IFB\_AX files with software version not equal to the current version

Gauge Explicit Reference

RA2\_IFB\_AX files with wrong sensing start

Gauge Explicit Reference

RA2\_IFB\_AX files with wrong sensing stop

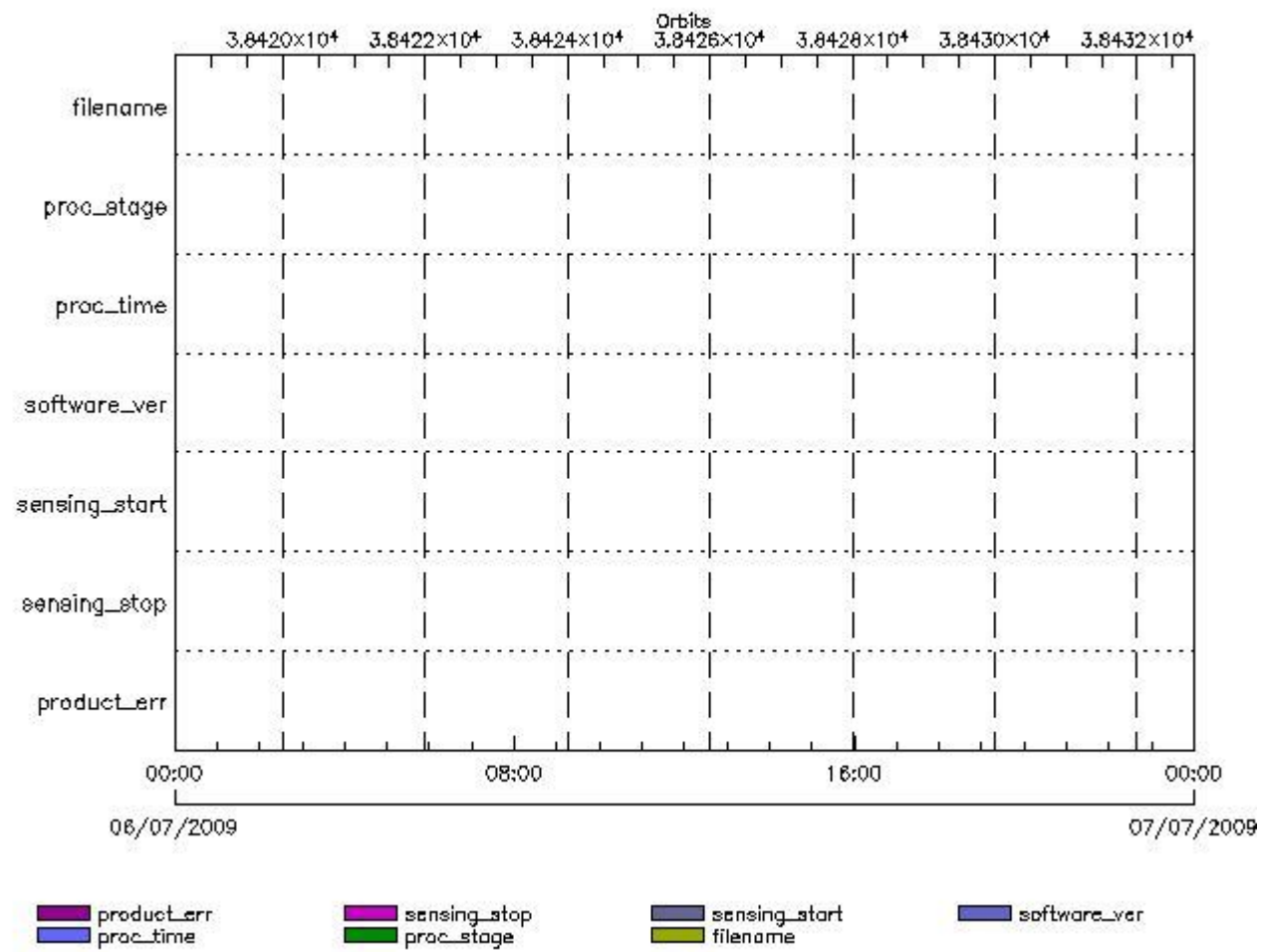
Gauge Explicit Reference

RA2\_IFB\_AX files with product err set

Gauge Explicit Reference

RA2\_IFF\_AX MPH checks

MPH Errors for RA2\_IFF\_AX



RA2\_IFF\_AX files with wrong filename

Gauge

RA2\_IFF\_AX files with unknown processing stage

Gauge Explicit Reference

RA2\_IFF\_AX files with wrong processing time

Gauge Explicit Reference

RA2\_IFF\_AX files with software version not equal to the current version

Gauge Explicit Reference

RA2\_IFF\_AX files with wrong sensing start

Gauge Explicit Reference

RA2\_IFF\_AX files with wrong sensing stop

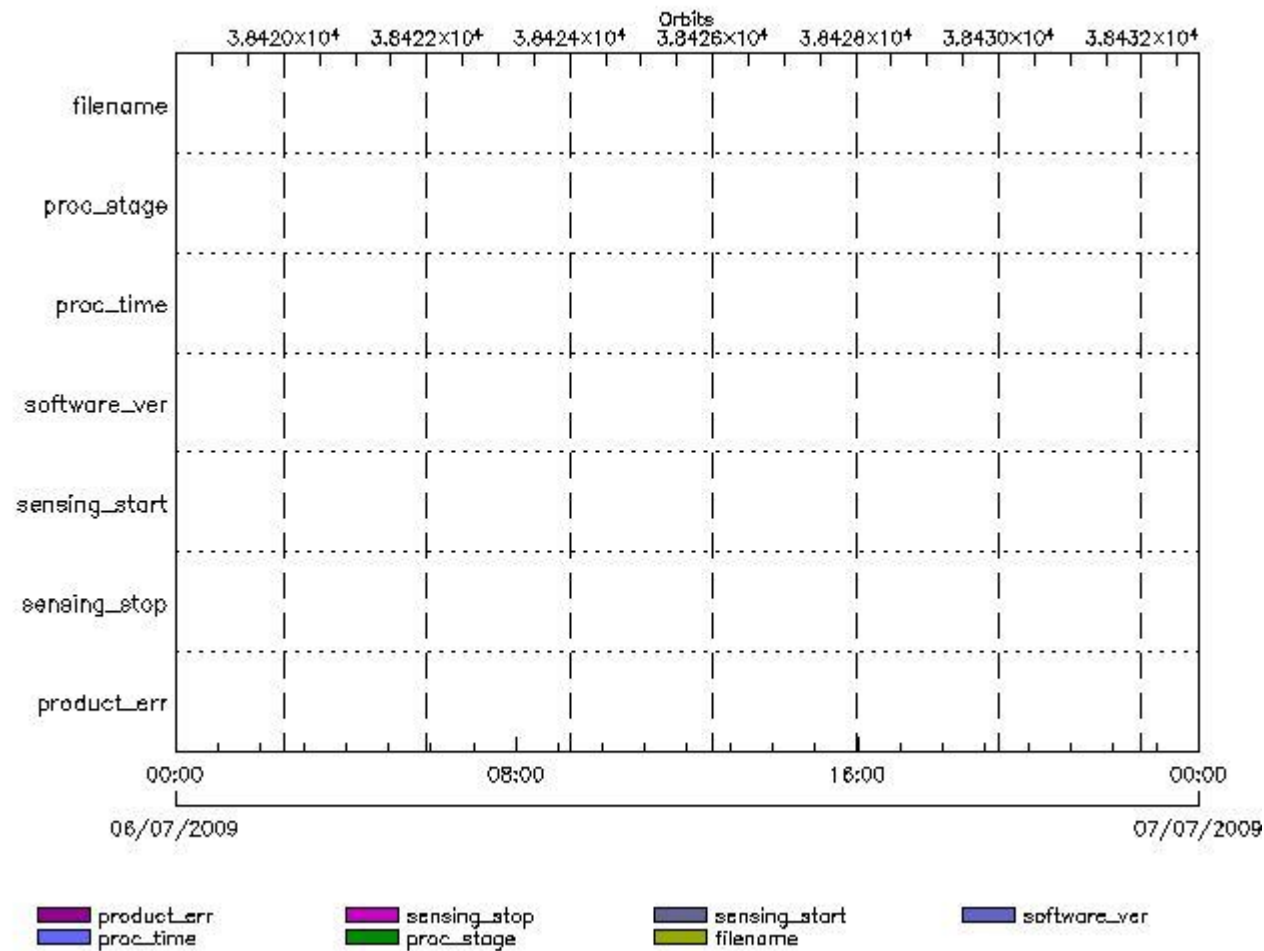
Gauge Explicit Reference

RA2\_IFF\_AX files with product err set

Gauge Explicit Reference

RA2\_IOC\_AX MPH checks

MPH Errors for RA2\_IOC\_AX



RA2\_IOC\_AX files with wrong filename

Gauge

RA2\_IOC\_AX files with unknown processing stage

Gauge Explicit Reference

RA2\_IOC\_AX files with wrong processing time

Gauge Explicit Reference

RA2\_IOC\_AX files with software version not equal to the current version

Gauge Explicit Reference

RA2\_IOC\_AX files with wrong sensing start

Gauge Explicit Reference

RA2\_IOC\_AX files with wrong sensing stop

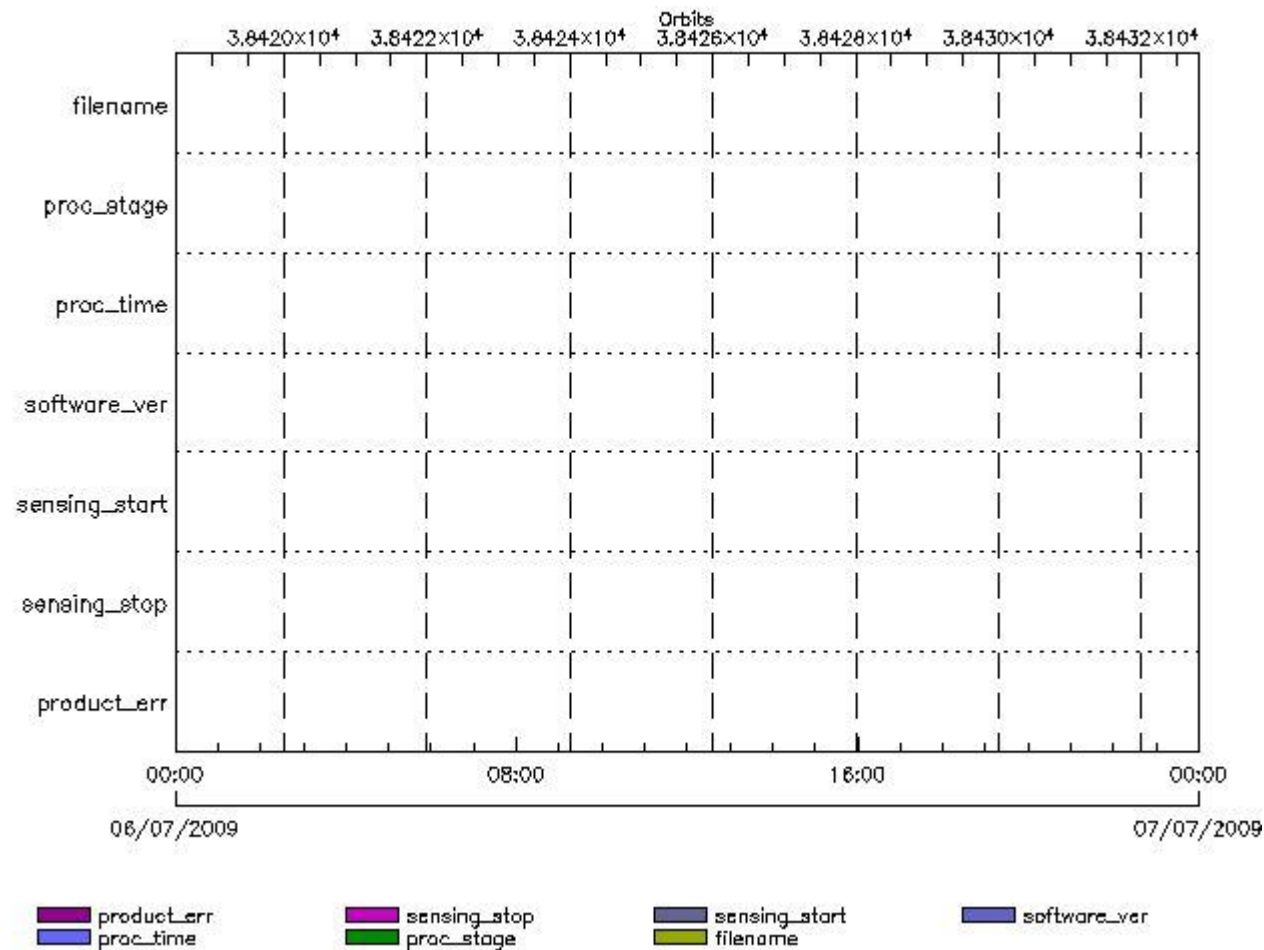
Gauge Explicit Reference

RA2\_IOC\_AX files with product err set

Gauge Explicit Reference

RA2\_MET\_AX MPH checks

MPH Errors for RA2\_MET\_AX



RA2\_MET\_AX files with wrong filename

Gauge

RA2\_MET\_AX files with unknown processing stage

Gauge Explicit Reference

RA2\_MET\_AX files with wrong processing time

Gauge Explicit Reference

RA2\_MET\_AX files with software version not equal to the current version

Gauge Explicit Reference

RA2\_MET\_AX files with wrong sensing start

Gauge Explicit Reference

RA2\_MET\_AX files with wrong sensing stop

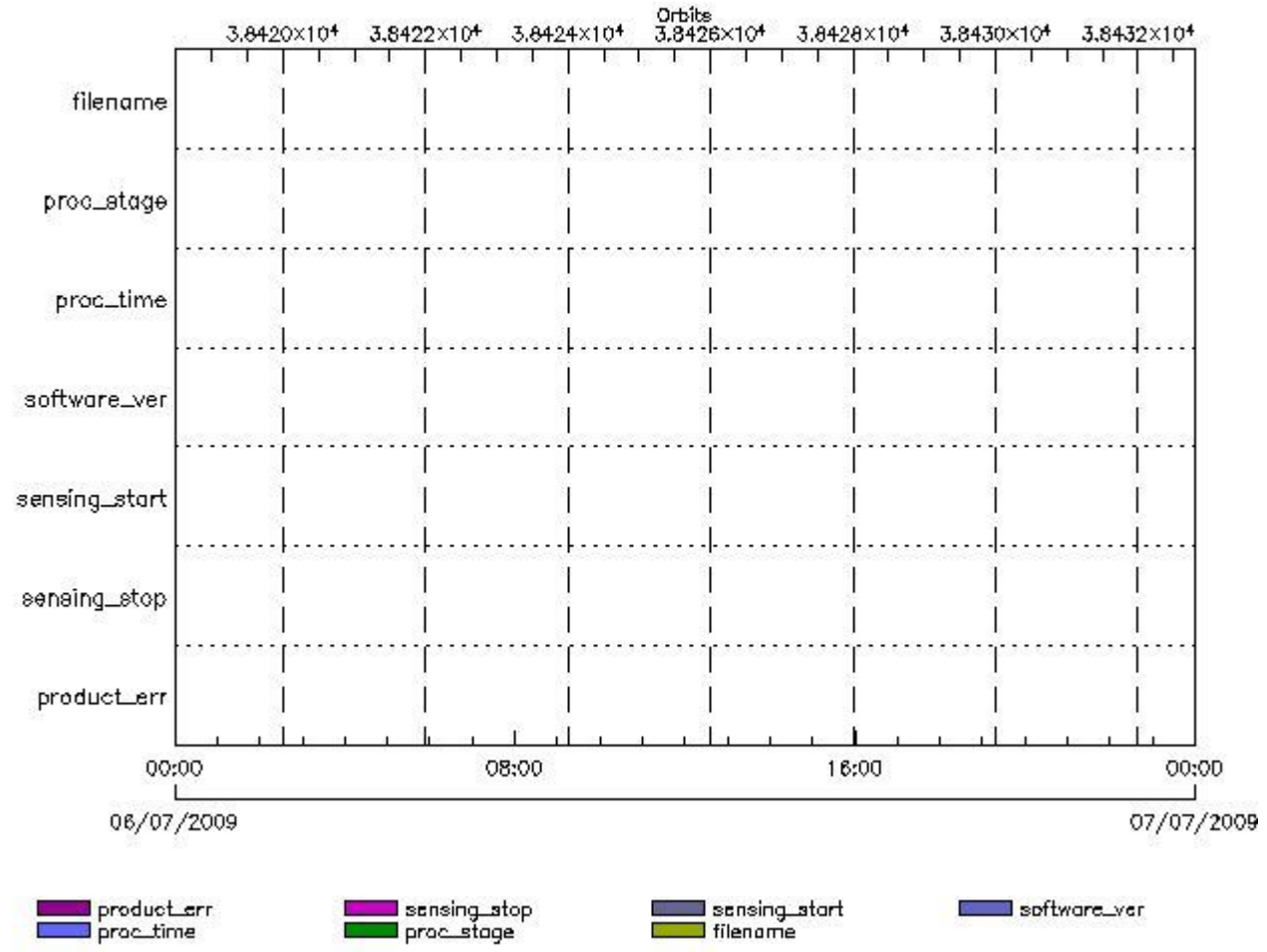
Gauge Explicit Reference

RA2\_MET\_AX files with product err set

Gauge Explicit Reference

RA2\_MSS\_AX MPH checks

MPH Errors for RA2\_MSS\_AX



RA2\_MSS\_AX files with wrong filename



Gauge

RA2\_MSS\_AX files with unknown processing stage

Gauge Explicit Reference

RA2\_MSS\_AX files with wrong processing time

Gauge Explicit Reference

RA2\_MSS\_AX files with software version not equal to the current version

Gauge Explicit Reference

RA2\_MSS\_AX files with wrong sensing start

Gauge Explicit Reference

RA2\_MSS\_AX files with wrong sensing stop

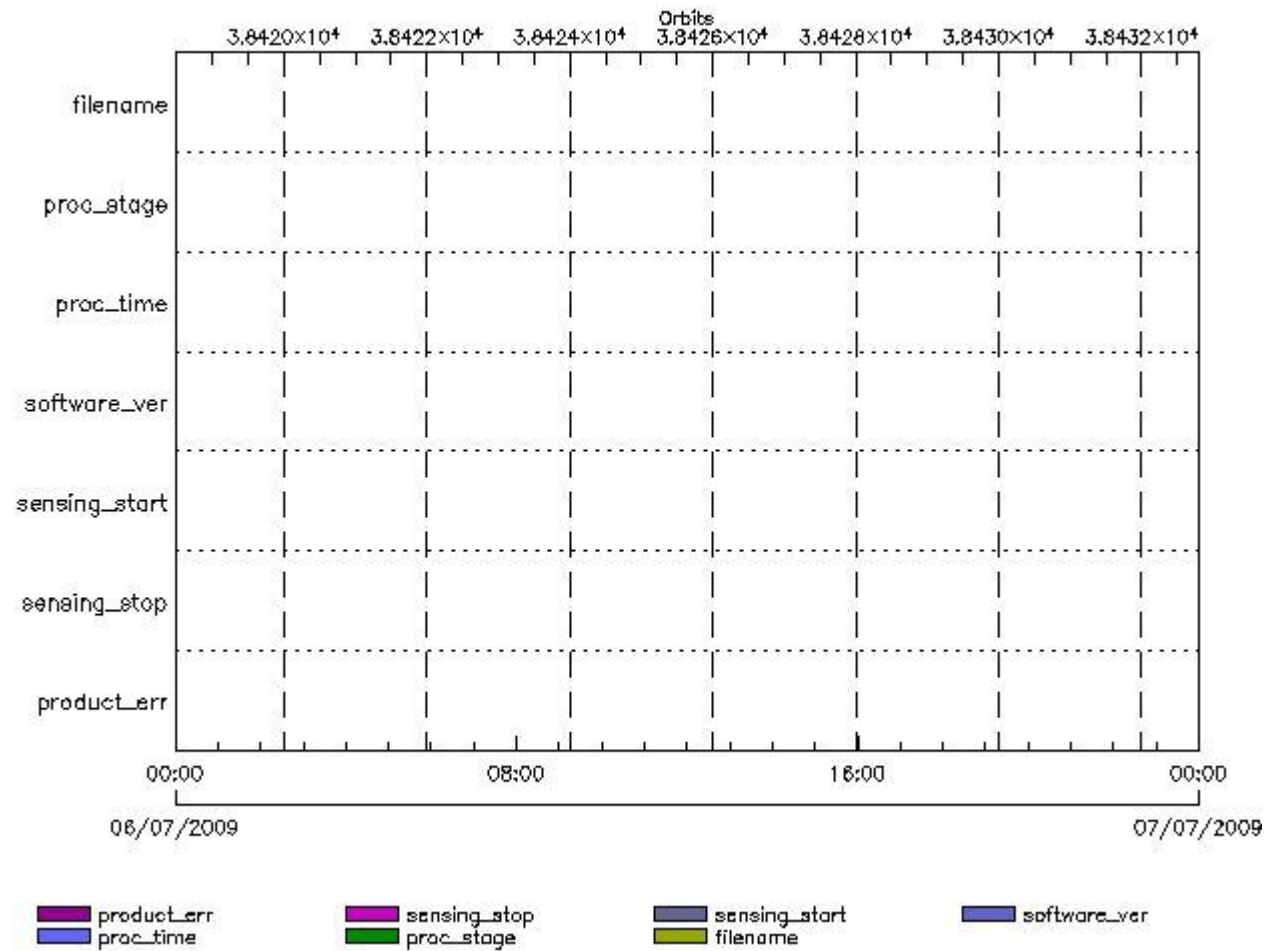
Gauge Explicit Reference

RA2\_MSS\_AX files with product err set

Gauge Explicit Reference

RA2\_OT1\_AX MPH checks

MPH Errors for RA2\_OT1\_AX



RA2\_OT1\_AX files with wrong filename

RA2\_OT1\_AX files with  unknown processing stage

RA2\_OT1\_AX files with wrong processing time

RA2\_OT1\_AX files with software version not equal to the current version

RA2\_OT1\_AX files with wrong sensing start

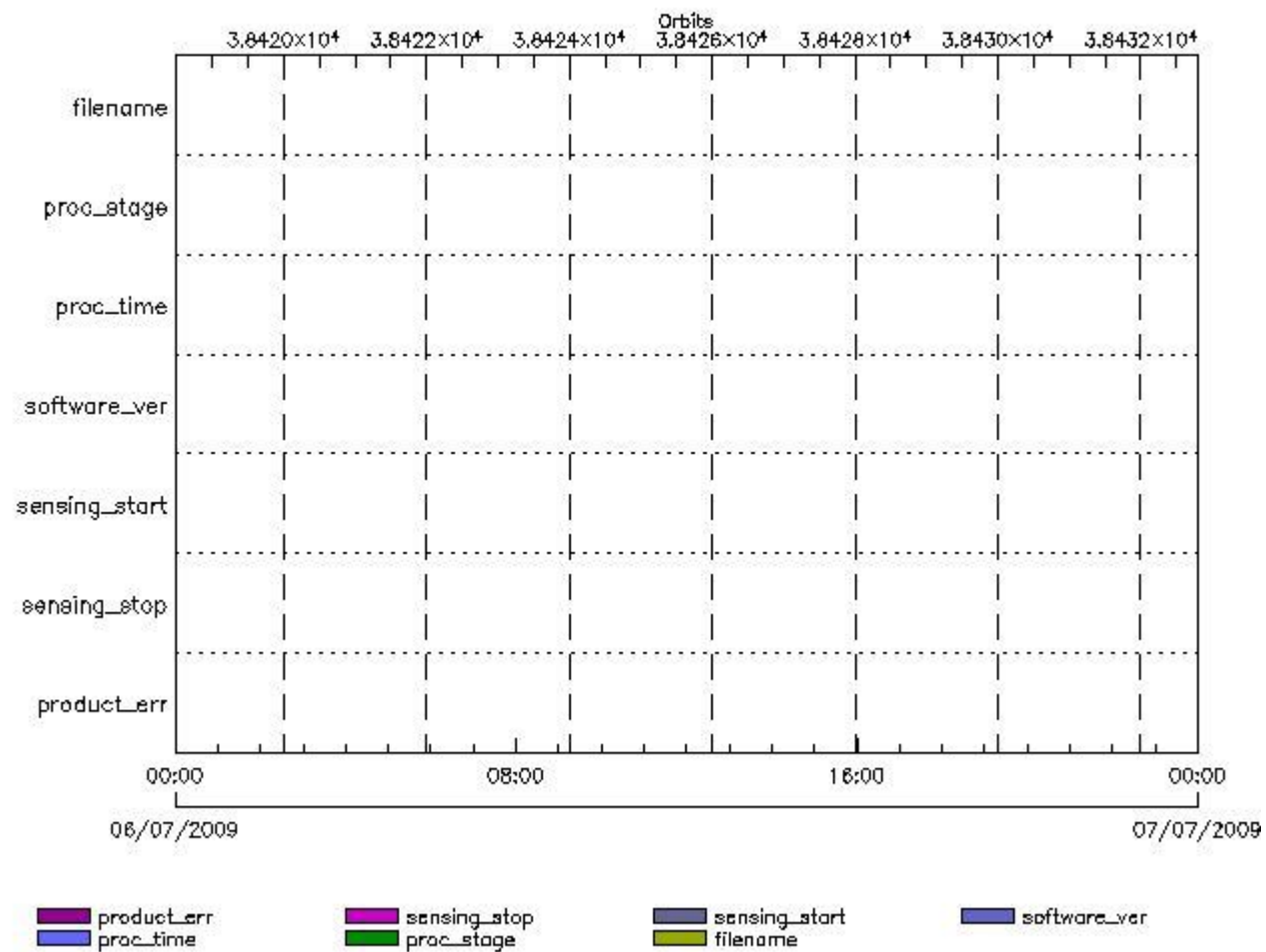
RA2\_OT1\_AX files with wrong sensing stop

RA2\_OT1\_AX files with product err set

---

RA2\_OT2\_AX MPH checks

MPH Errors for RA2\_OT2\_AX



**RA2\_OT2\_AX files with wrong filename**

**RA2\_OT2\_AX files with unknown processing stage**

**Gauge Explicit Reference**

**RA2\_OT2\_AX files with wrong processing time**

**Gauge Explicit Reference**

**RA2\_OT2\_AX files with software version not equal to the current version**

**Gauge Explicit Reference**

**RA2\_OT2\_AX files with wrong sensing start**

**Gauge Explicit Reference**

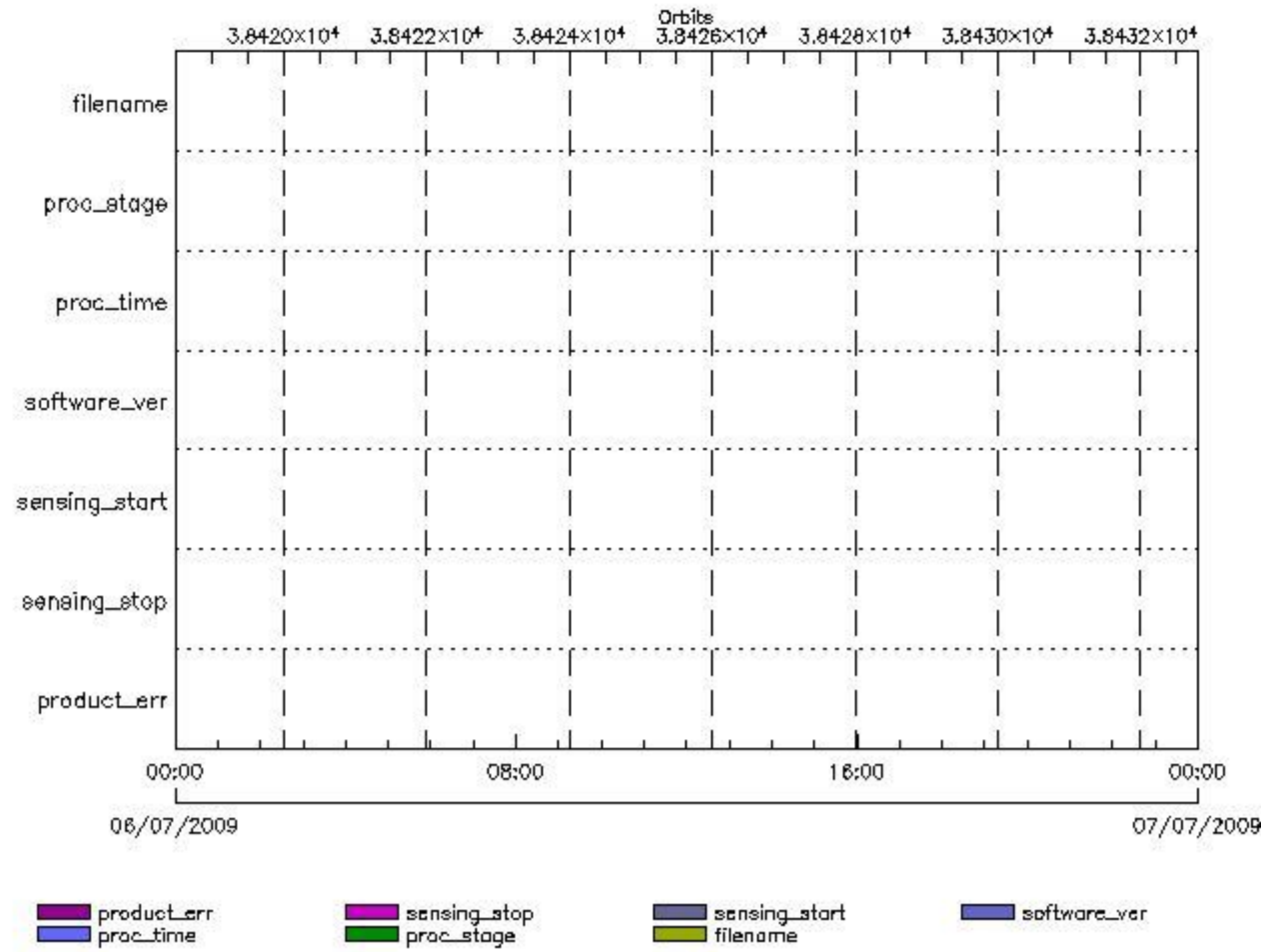
**RA2\_OT2\_AX files with wrong sensing stop**

**Gauge Explicit Reference**

**RA2\_OT2\_AX files with product err set**

**Gauge Explicit Reference**

MPH Errors for RA2\_PLA\_AX



RA2\_PLA\_AX files with wrong filename

RA2\_PLA\_AX files with unknown processing stage

Gauge Explicit Reference

RA2\_PLA\_AX files with wrong processing time

Gauge Explicit Reference

RA2\_PLA\_AX files with software version not equal to the current version

Gauge Explicit Reference

RA2\_PLA\_AX files with wrong sensing start

Gauge Explicit Reference

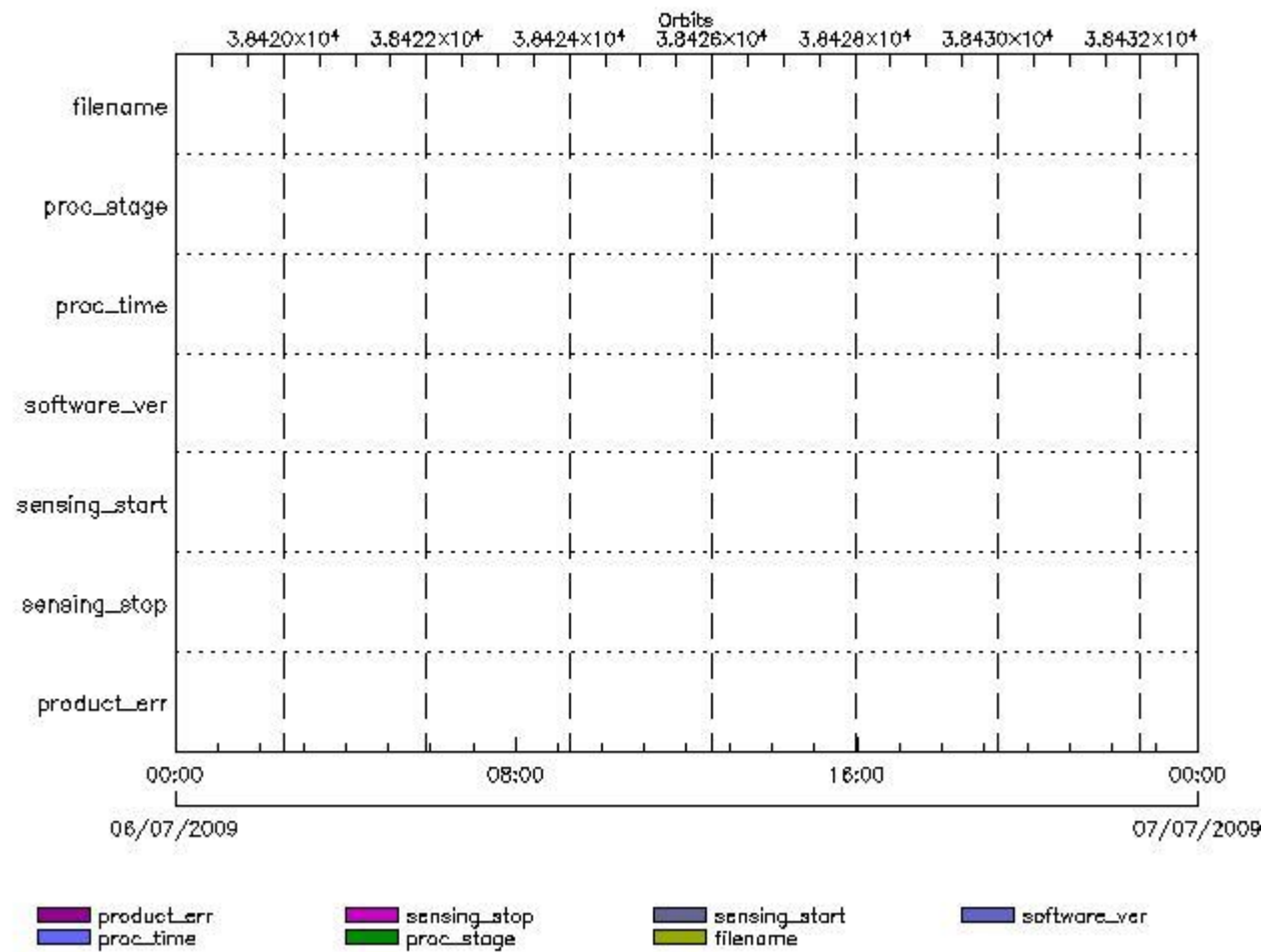
RA2\_PLA\_AX files with wrong sensing stop

Gauge Explicit Reference

RA2\_PLA\_AX files with product err set

RA2\_POL\_AX MPH checks

MPH Errors for RA2\_POL\_AX



RA2\_POL\_AX files with wrong filename

RA2\_POL\_AX files with unknown processing stage

Gauge Explicit Reference

RA2\_POL\_AX files with wrong processing time

Gauge Explicit Reference

RA2\_POL\_AX files with software version not equal to the current version

Gauge Explicit Reference

RA2\_POL\_AX files with wrong sensing start

Gauge Explicit Reference

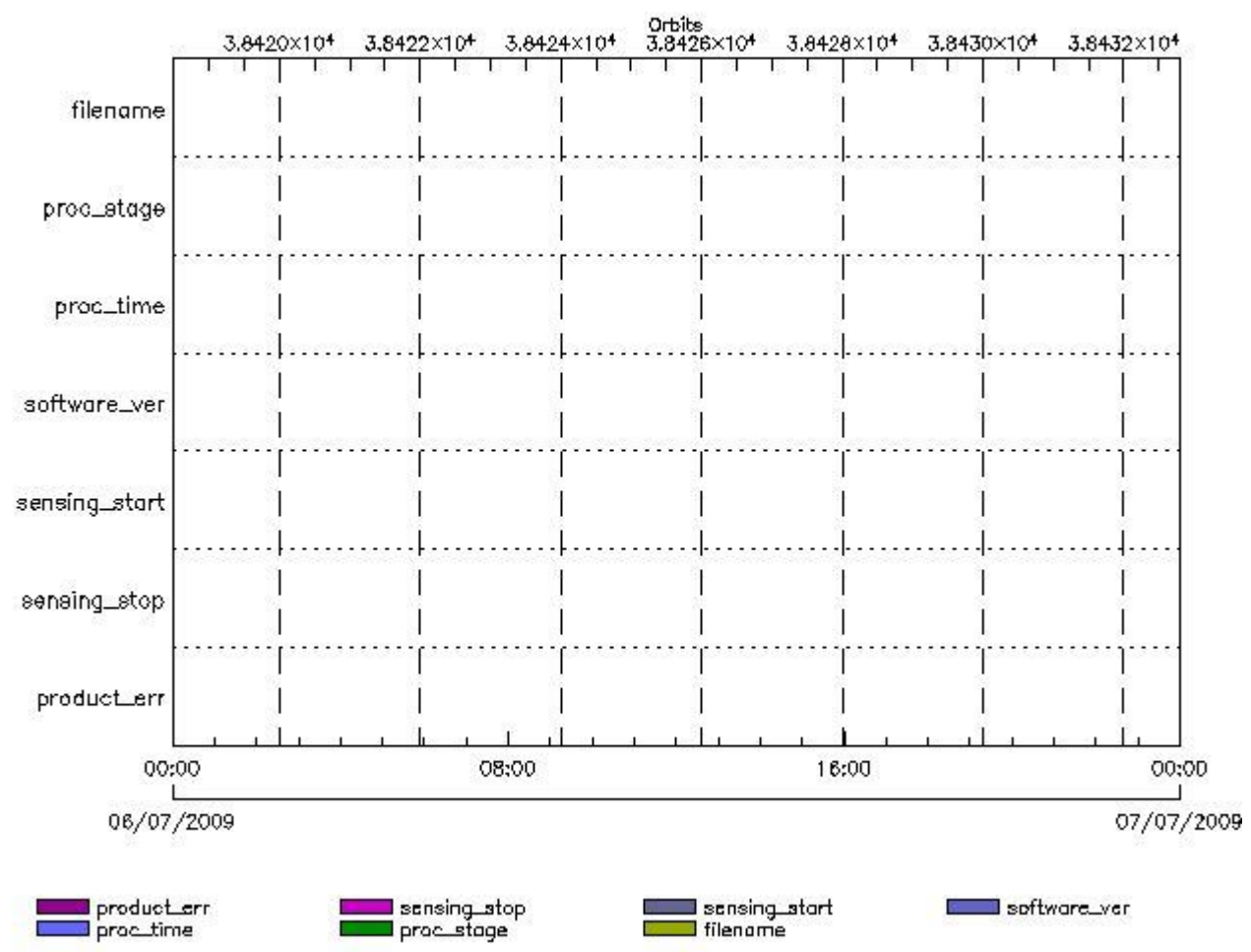
RA2\_POL\_AX files with wrong sensing stop

Gauge Explicit Reference  
 RA2\_POL\_AX files with product err set

Gauge Explicit Reference

RA2\_SET\_AX MPH checks

MPH Errors for RA2\_SET\_AX



RA2\_SET\_AX files with wrong filename

Gauge  
 RA2\_SET\_AX files with unknown processing stage

Gauge Explicit Reference

RA2\_SET\_AX files with wrong processing time

Gauge Explicit Reference

RA2\_SET\_AX files with software version not equal to the current version

Gauge Explicit Reference

RA2\_SET\_AX files with wrong sensing start

Gauge Explicit Reference

RA2\_SET\_AX files with wrong sensing stop

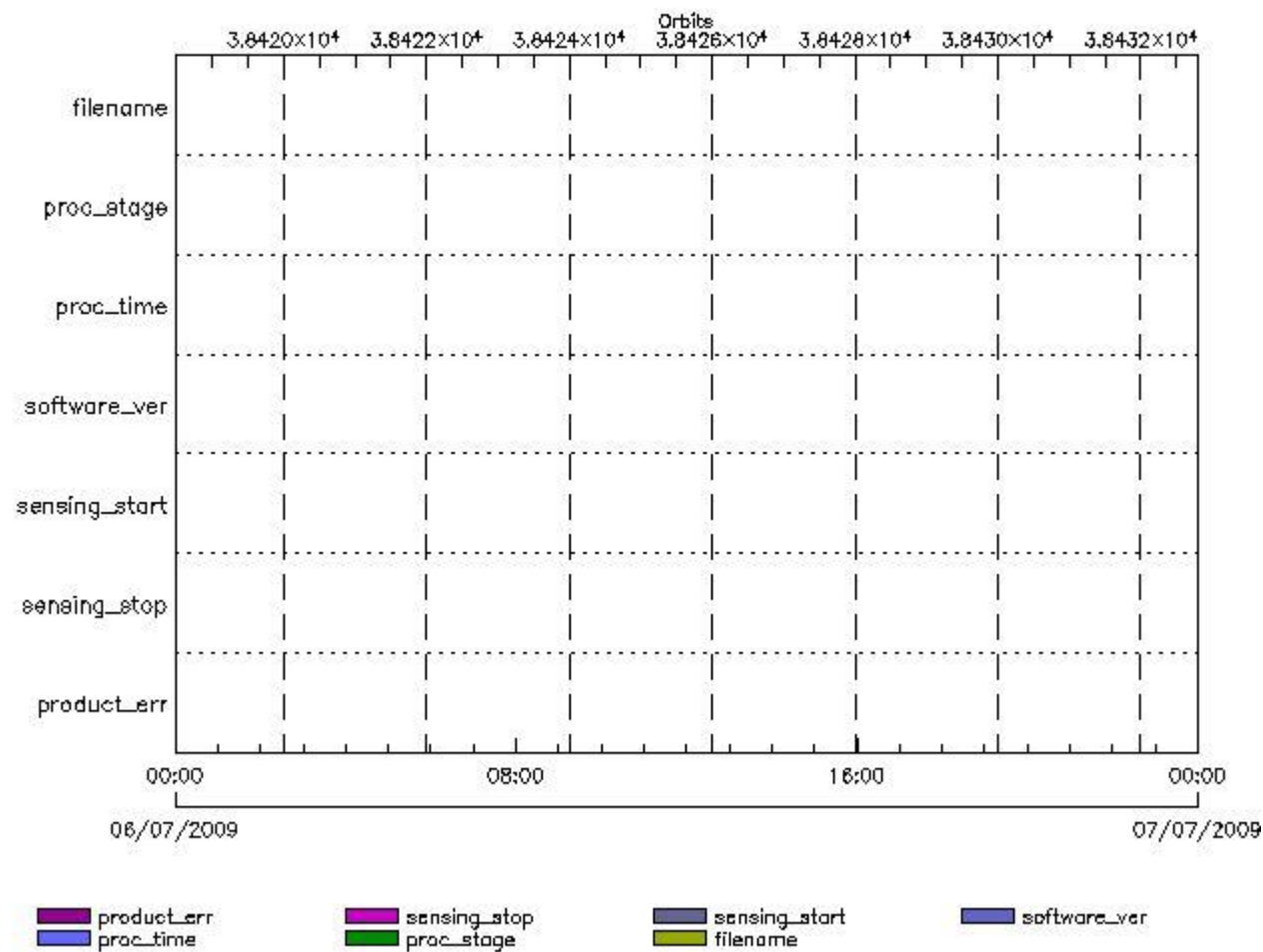
Gauge Explicit Reference

RA2\_SET\_AX files with product err set

Gauge Explicit Reference

RA2\_SL1\_AX MPH checks

MPH Errors for RA2\_SL1\_AX



RA2\_SL1\_AX files with wrong filename

Gauge

RA2\_SL1\_AX files with unknown processing stage

Gauge Explicit Reference

RA2\_SL1\_AX files with wrong processing time

Gauge Explicit Reference

RA2\_SL1\_AX files with software version not equal to the current version

Gauge Explicit Reference

RA2\_SL1\_AX files with wrong sensing start

Gauge Explicit Reference

RA2\_SL1\_AX files with wrong sensing stop

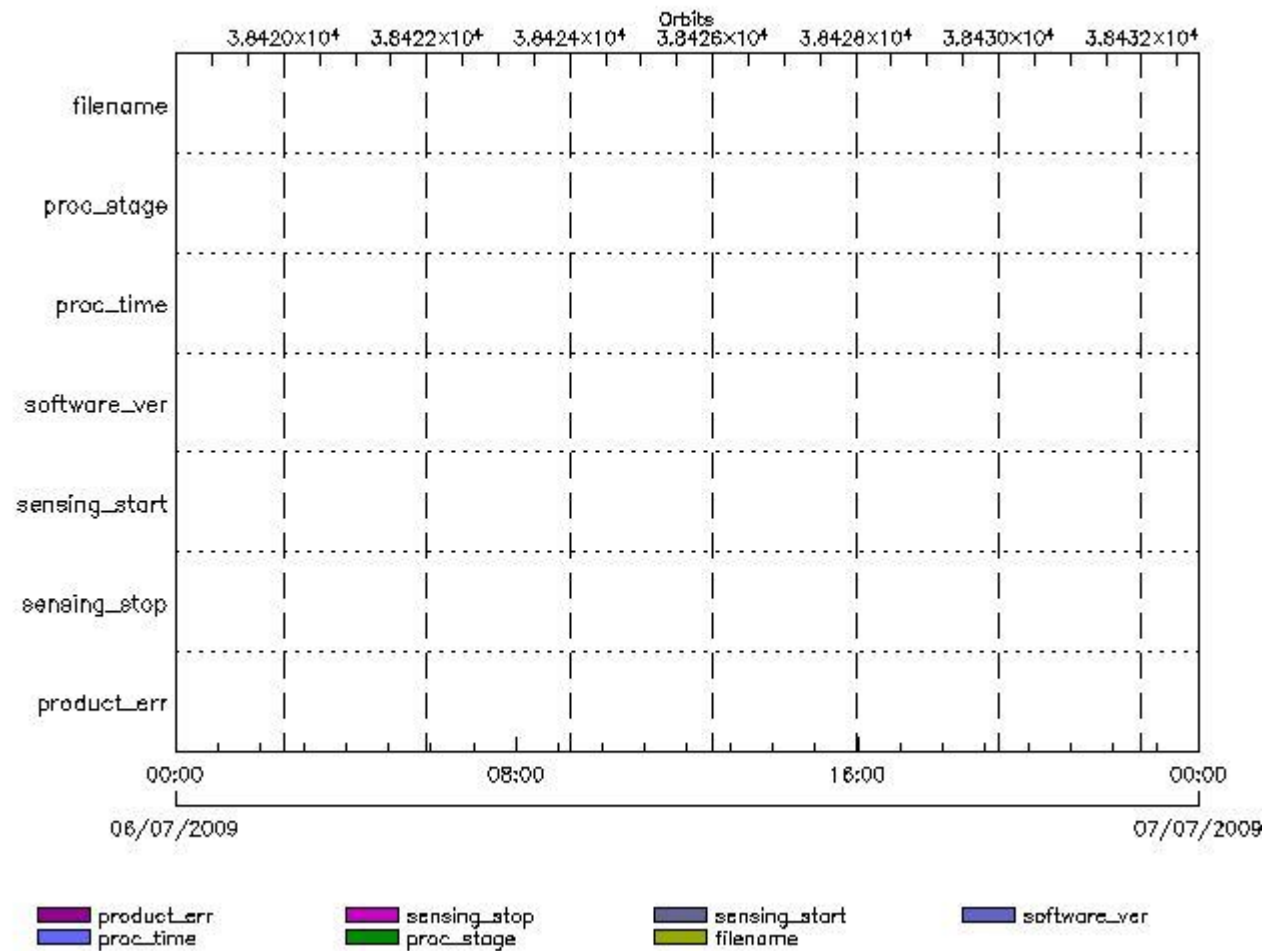
Gauge Explicit Reference

RA2\_SL1\_AX files with product err set

Gauge Explicit Reference

RA2\_SL2\_AX MPH checks

MPH Errors for RA2\_SL2\_AX



RA2\_SL2\_AX files with wrong filename

Gauge

RA2\_SL2\_AX files with unknown processing stage

Gauge Explicit Reference

RA2\_SL2\_AX files with wrong processing time



Gauge Explicit Reference

RA2\_SL2\_AX files with software version not equal to the current version

Gauge Explicit Reference

RA2\_SL2\_AX files with wrong sensing start

Gauge Explicit Reference

RA2\_SL2\_AX files with wrong sensing stop

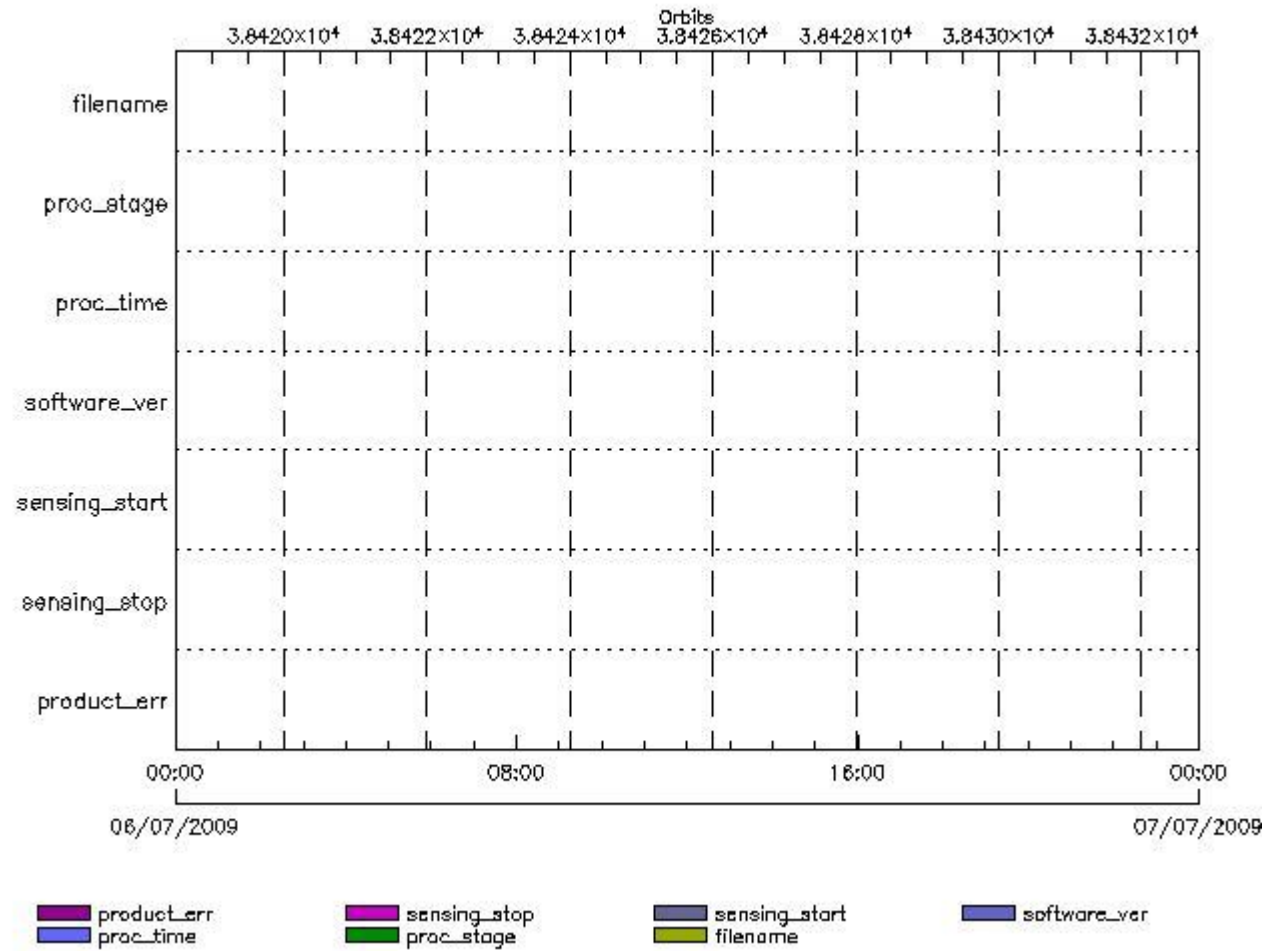
Gauge Explicit Reference

RA2\_SL2\_AX files with product err set

Gauge Explicit Reference

RA2\_SOI\_AX MPH checks

MPH Errors for RA2\_SOI\_AX



RA2\_SOI\_AX files with wrong filename

Gauge

RA2\_SOI\_AX files with unknown processing stage

Gauge Explicit Reference

RA2\_SOI\_AX files with wrong processing time

Gauge Explicit Reference

RA2\_SOI\_AX files with software version not equal to the current version

Gauge Explicit Reference

RA2\_SOI\_AX files with wrong sensing start

Gauge Explicit Reference

RA2\_SOI\_AX files with wrong sensing stop

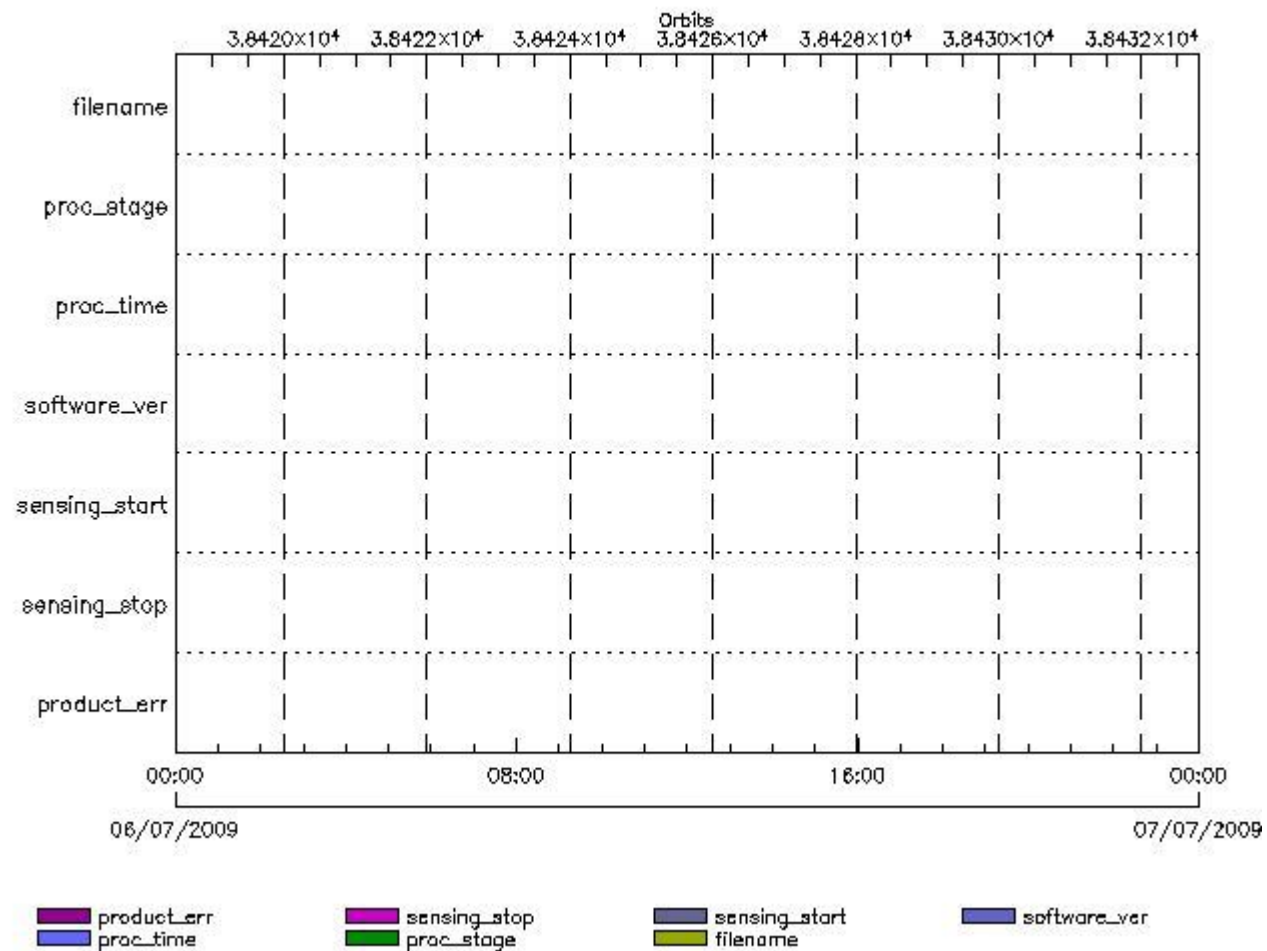
Gauge Explicit Reference

RA2\_SOI\_AX files with product err set

Gauge Explicit Reference

RA2\_SOL\_AX MPH checks

MPH Errors for RA2\_SOL\_AX



RA2\_SOL\_AX files with wrong filename

Gauge

RA2\_SOL\_AX files with unknown processing stage

Gauge Explicit Reference

RA2\_SOL\_AX files with wrong processing time

Gauge Explicit Reference

RA2\_SOL\_AX files with software version not equal to the current version

Gauge Explicit Reference

RA2\_SOL\_AX files with wrong sensing start

Gauge Explicit Reference

RA2\_SOL\_AX files with wrong sensing stop

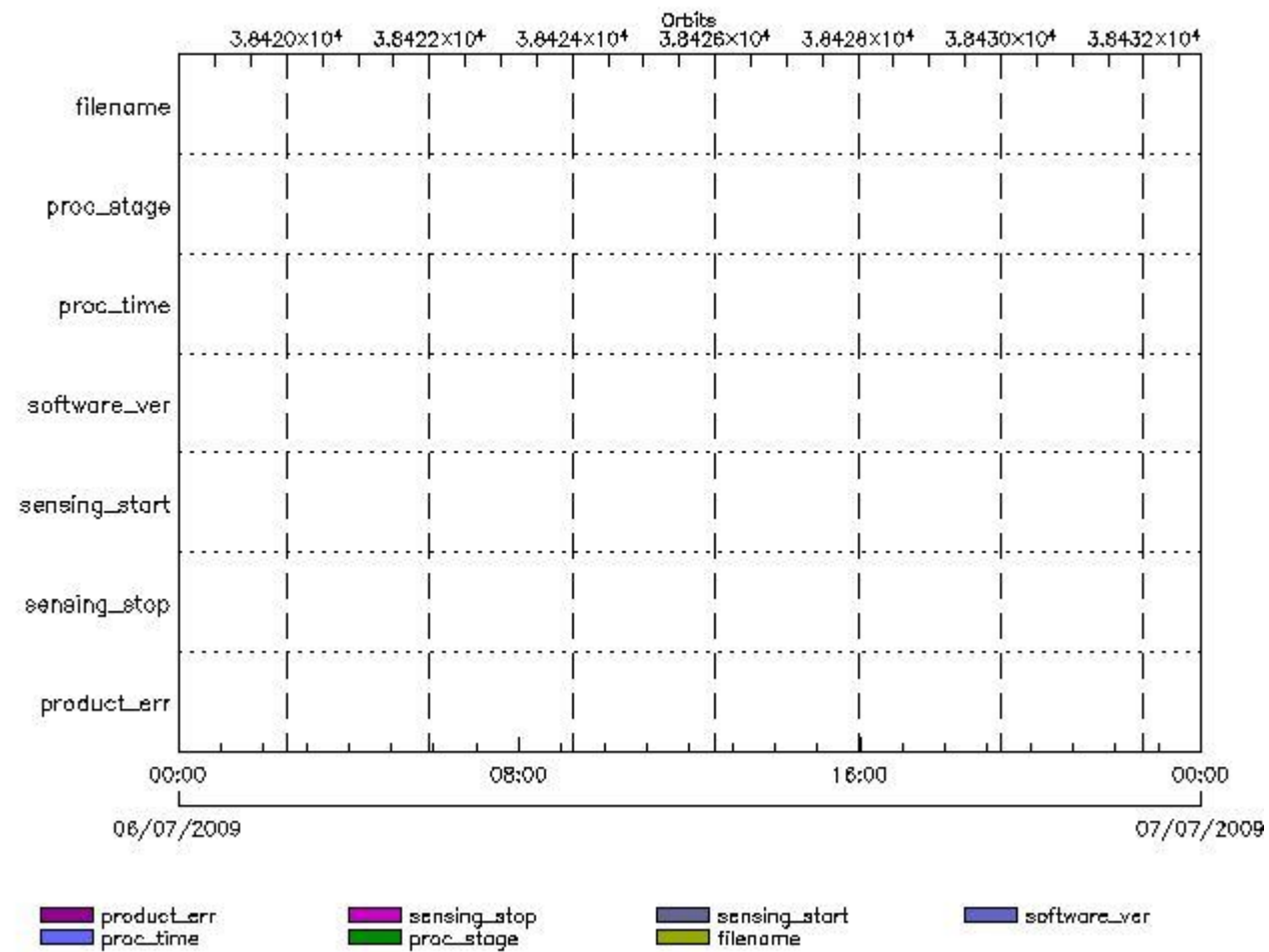
Gauge Explicit Reference

RA2\_SOL\_AX files with product err set

Gauge Explicit Reference

## RA2\_SSB\_AX MPH checks

MPH Errors for RA2\_SSB\_AX



RA2\_SSB\_AX files with wrong filename

RA2\_SSB\_AX files with  Gauge  unknown processing stage

Gauge  Explicit Reference

RA2\_SSB\_AX files with wrong processing time

Gauge  Explicit Reference

RA2\_SSB\_AX files with software version not equal to the current version

Gauge  Explicit Reference

RA2\_SSB\_AX files with wrong sensing start

Gauge  Explicit Reference

RA2\_SSB\_AX files with wrong sensing stop

Gauge  Explicit Reference

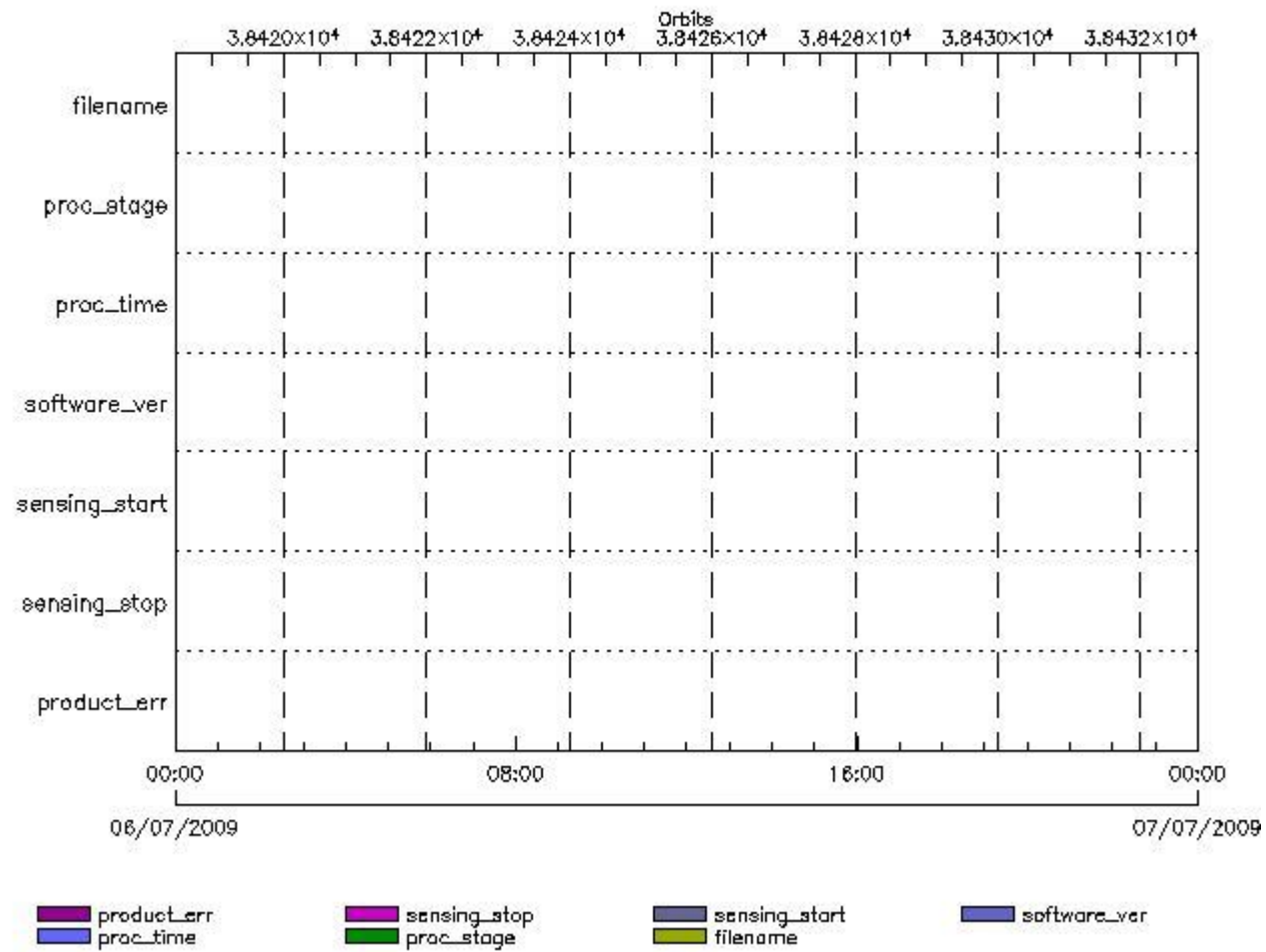
RA2\_SSB\_AX files with product err set

Gauge  Explicit Reference

---

RA2\_TLD\_AX MPH checks

MPH Errors for RA2\_TLD\_AX



**RA2\_TLD\_AX files with wrong filename**

**RA2\_TLD\_AX files with unknown processing stage**

**Gauge Explicit Reference**

**RA2\_TLD\_AX files with wrong processing time**

**Gauge Explicit Reference**

**RA2\_TLD\_AX files with software version not equal to the current version**

**Gauge Explicit Reference**

**RA2\_TLD\_AX files with wrong sensing start**

**Gauge Explicit Reference**

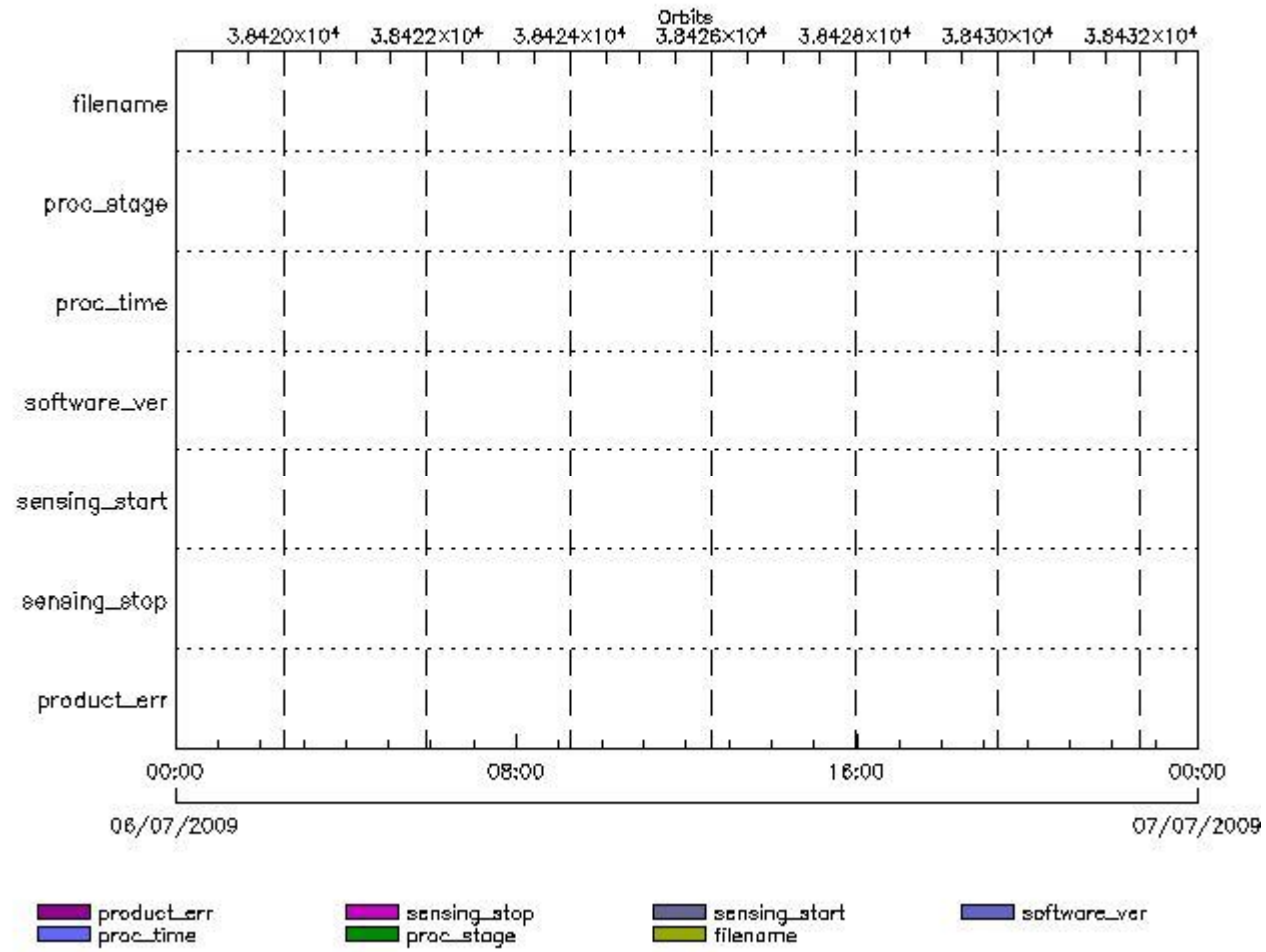
**RA2\_TLD\_AX files with wrong sensing stop**

**Gauge Explicit Reference**

**RA2\_TLD\_AX files with product err set**

**Gauge Explicit Reference**

MPH Errors for RA2\_USO\_AX



RA2\_USO\_AX files with wrong filename

RA2\_USO\_AX files with unknown processing stage

Gauge Explicit Reference

RA2\_USO\_AX files with wrong processing time

Gauge Explicit Reference

RA2\_USO\_AX files with software version not equal to the current version

Gauge Explicit Reference

RA2\_USO\_AX files with wrong sensing start

Gauge Explicit Reference

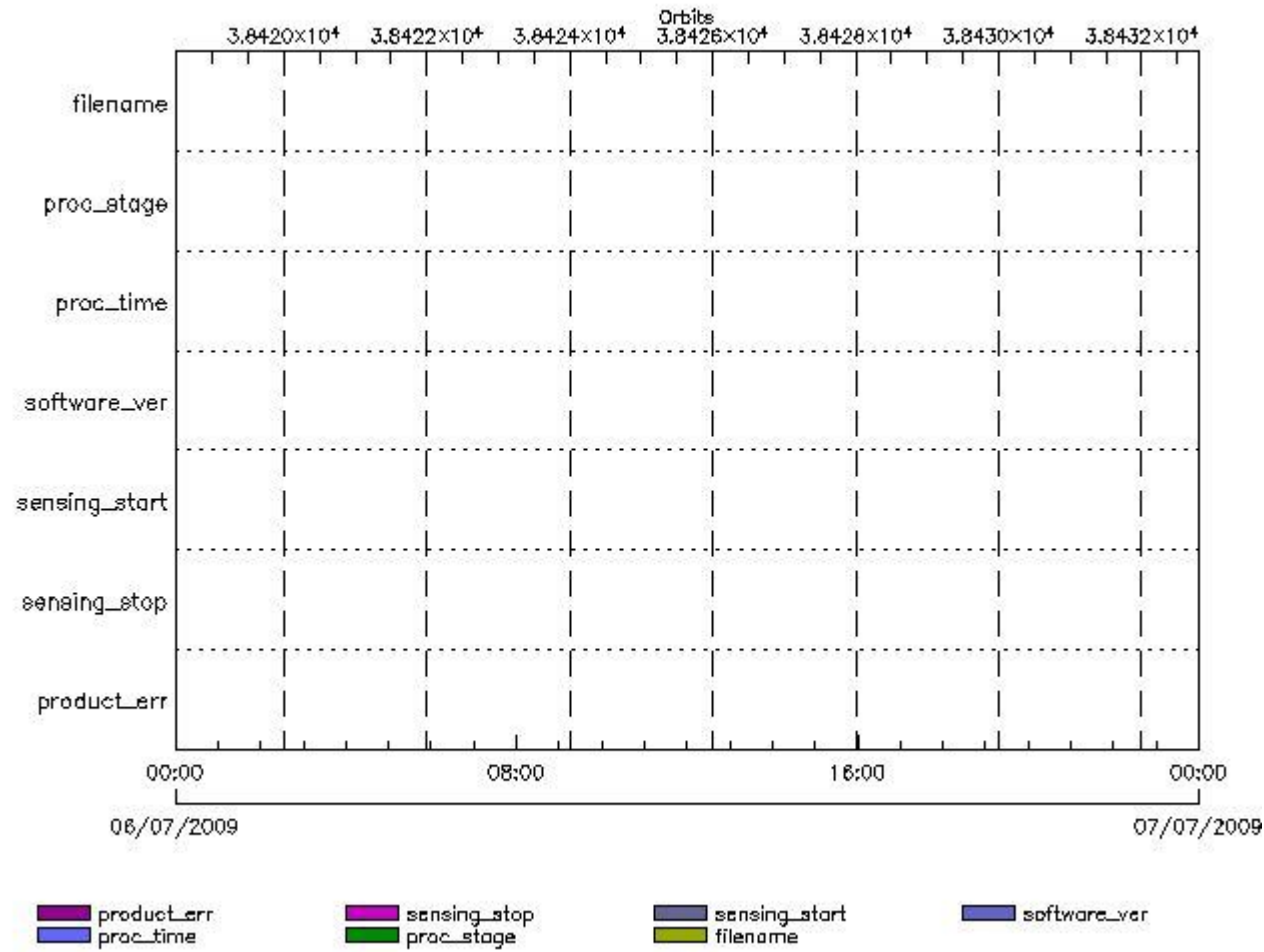
RA2\_USO\_AX files with wrong sensing stop

Gauge Explicit Reference

RA2\_USO\_AX files with product err set

AUX\_ATT\_AX MPH checks

MPH Errors for AUX\_ATT\_AX



AUX\_ATT\_AX files with wrong filename

AUX\_ATT\_AX files with unknown processing stage

Gauge Explicit Reference

AUX\_ATT\_AX files with wrong processing time

Gauge Explicit Reference

AUX\_ATT\_AX files with software version not equal to the current version

Gauge Explicit Reference

AUX\_ATT\_AX files with wrong sensing start

Gauge Explicit Reference

AUX\_ATT\_AX files with wrong sensing stop

Gauge Explicit Reference  
 AUX\_ATT\_AX files with product err set

Gauge Explicit Reference

## Time Correlation

### AUX\_TIM\_AX Propagation Error

Gauge	Value	Segment (Start-Stop)
Propagation Error (us) Warning! Too big	9.80473327636719	05-JUL-2009 23:27:30.000 06-JUL-2009 07:58:44.000
Propagation Error (us) N/A	-1.18022441864014	06-JUL-2009 07:58:44.000 06-JUL-2009 09:38:25.000
Propagation Error (us) N/A	-0.375486373901367	06-JUL-2009 09:38:25.000 06-JUL-2009 11:17:56.000
Propagation Error (us) N/A	4.419997215271	06-JUL-2009 11:17:56.000 06-JUL-2009 12:57:01.000
Propagation Error (us) Warning! Too big	-11.1378698348999	06-JUL-2009 12:57:01.000 06-JUL-2009 14:35:53.000
Propagation Error (us) Warning! Too big	8.10863304138184	06-JUL-2009 14:35:53.000 06-JUL-2009 16:13:25.000
Propagation Error (us) N/A	-0.733737945556641	06-JUL-2009 16:13:25.000 06-JUL-2009 17:51:23.000
Propagation Error (us) N/A	-1.77734088897705	06-JUL-2009 17:51:23.000 06-JUL-2009 19:30:10.000
Propagation Error (us) N/A	-0.644835472106934	06-JUL-2009 19:30:10.000 06-JUL-2009 21:11:01.000
Propagation Error (us) N/A	-4.96627902984619	06-JUL-2009 21:11:01.000 06-JUL-2009 22:54:17.000



```

xReportTemplate. Copying internal and external template references...
xReportTemplate. Processing Conditionals inclusions...
xReportTemplate. ...No Conditionals inclusions found
xReportTemplate. Generating data extraction schema document...
xReportTemplate. Inserting embedded DEL scripts and extracting data...
xReportTemplate. Generating data extraction skeleton for explicit references...
xReportTemplate. Extracting Explicit References data...
xReportTemplate. Merging object data with explicit_references data...
xReportTemplate. Generating stylesheet to transform template to report...
xReportTemplate. Generating stylesheet for grouping and zooming...
xReportTemplate. Generating intermediate report without grouping and zooming...
xReportTemplate. Generating final xhtml report...
xReportTemplate. Generating the IDL program for the graphs
xReportTemplate. Generating external linked fragments
xReportTemplate. Executing the IDL program
Information : ( 8-Jul-2009 15:12:50)
Graph 1: Creating object for a eventGanttChart
Information : ( 8-Jul-2009 15:12:50) Graph 1: Processing legend.
Information : ( 8-Jul-2009 15:12:50)
Graph 1: Adding data from object @PCF_RA2_sensing:ETL_ra2_wwv_2p          17
elements.
Information : ( 8-Jul-2009 15:12:51)
Graph 1: Adding data from object @PCF_RA2_sensing:ETL_ra2_fgd_2p          17
elements.
Information : ( 8-Jul-2009 15:12:51)
Graph 1: Adding data from object @PCF_RA2_sensing:ETL_ra2_mw__1p          17
elements.
Information : ( 8-Jul-2009 15:12:51)
Graph 1: Adding data from object @PCF_RA2_sensing:ETL_ra2_me__0p          17
elements.
Information : ( 8-Jul-2009 15:12:51)
Graph 1: Adding data from object @PCF_RA2_sensing:ETL_mwr_n1__0p          16
elements.
Information : ( 8-Jul-2009 15:12:51)
Graph 1: Adding data from object @PCF_RA2_sensing:ETL_dor_nav_0p          16
elements.
Information : ( 8-Jul-2009 15:12:51)
Graph 1: Adding data from object @PCF_RA2_sensing:ETL_dor_dop_0p          16
elements.
Information : ( 8-Jul-2009 15:12:51)
Graph 1: Adding data from object @PCF_RA2_sensing:ETL_ra2_cal_0p          1
elements.
Information : ( 8-Jul-2009 15:12:51) Graph 1: Generating PNG file.
Information : ( 8-Jul-2009 15:12:51) Graph 1: Destroying object.
Information : ( 8-Jul-2009 15:12:51)
Graph 2: Creating object for a eventWorldMap
Information : ( 8-Jul-2009 15:12:51) Graph 2: Processing legend.
Information : ( 8-Jul-2009 15:12:51)
Graph 2: Adding data from object @PCF_RA2_sensing:ETL_ra2_inv_prod          17
elements.
Information : ( 8-Jul-2009 15:12:55) Graph 2: Generating PNG file.
Information : ( 8-Jul-2009 15:12:56) Graph 2: Destroying object.
Information : ( 8-Jul-2009 15:12:56)
Graph 3: Creating object for a eventGanttChart
Information : ( 8-Jul-2009 15:12:56) Graph 3: Processing legend.
Information : ( 8-Jul-2009 15:12:56)
Graph 3: Adding data from object @PCF_RA2_production:ETLmwr_mis          4
elements.
Information : ( 8-Jul-2009 15:12:56)
Graph 3: Adding data from object @PCF_RA2_production:ETLra2_l0_mis          2
elements.
Information : ( 8-Jul-2009 15:12:56)
Graph 3: Adding data from object @PCF_RA2_production:ETLdor_mis          28
elements.
Information : ( 8-Jul-2009 15:12:56)
Graph 3: Adding data from object @PCF_RA2_sensing:ETL_mwr_l0          16
elements.
Information : ( 8-Jul-2009 15:12:56)

```

```

Graph 3: Adding data from object @PCF_RA2_production:ETLmwr_all_stations
17 elements.
Information : ( 8-Jul-2009 15:12:56)
Graph 3: Adding data from object @PCF_RA2_sensing:ETL_ra2_l0          18
elements.
Information : ( 8-Jul-2009 15:12:56)
Graph 3: Adding data from object @PCF_RA2_production:ETLra2_all_stations
3 elements.
Information : ( 8-Jul-2009 15:12:56)
Graph 3: Adding data from object @PCF_RA2_sensing:ETL_dor_l0        32
elements.
Information : ( 8-Jul-2009 15:12:56)
Graph 3: Adding data from object @PCF_RA2_production:ETLdor_all_stations
17 elements.
Information : ( 8-Jul-2009 15:12:56)
Graph 3: Adding data from object @PCF_RA2_production:ETLra2_unav    1
elements.
Warning !   : ( 8-Jul-2009 15:12:56)
GanttChart::AddData. The DqiData structure has no data for this range
Information : ( 8-Jul-2009 15:12:56) Graph 3: Generating PNG file.
Warning !   : ( 8-Jul-2009 15:12:56)
GanttChart::ReadPolyline. Adding a section with no data
Information : ( 8-Jul-2009 15:12:57) Graph 3: Destroying object.
Information : ( 8-Jul-2009 15:12:57)
Graph 4: Creating object for a eventGanttChart
Information : ( 8-Jul-2009 15:12:57) Graph 4: Processing legend.
Information : ( 8-Jul-2009 15:12:57)
Graph 4: Adding data from object @PCF_RA2_production:ETLra2_l1_mis  2
elements.
Information : ( 8-Jul-2009 15:12:57)
Graph 4: Adding data from object @PCF_RA2_sensing:ETL_ra2_l1        17
elements.
Information : ( 8-Jul-2009 15:12:57)
Graph 4: Adding data from object @PCF_RA2_production:ETLra2_unav    1
elements.
Warning !   : ( 8-Jul-2009 15:12:57)
GanttChart::AddData. The DqiData structure has no data for this range
Information : ( 8-Jul-2009 15:12:57)
Graph 4: Adding data from object @PCF_RA2_production:ETL_ra2_l1_acq
18 elements.
Information : ( 8-Jul-2009 15:12:57) Graph 4: Generating PNG file.
Warning !   : ( 8-Jul-2009 15:12:57)
GanttChart::ReadPolyline. Adding a section with no data
Information : ( 8-Jul-2009 15:12:58) Graph 4: Destroying object.
Information : ( 8-Jul-2009 15:12:58)
Graph 5: Creating object for a eventGanttChart
Information : ( 8-Jul-2009 15:12:58) Graph 5: Processing legend.
Information : ( 8-Jul-2009 15:12:58)
Graph 5: Adding data from object @PCF_RA2_production:ETLra2_l2_mis  4
elements.
Information : ( 8-Jul-2009 15:12:58)
Graph 5: Adding data from object @PCF_RA2_sensing:ETL_ra2_l2        34
elements.
Information : ( 8-Jul-2009 15:12:58)
Graph 5: Adding data from object @PCF_RA2_production:ETLra2_unav    1
elements.
Warning !   : ( 8-Jul-2009 15:12:58)
GanttChart::AddData. The DqiData structure has no data for this range
Information : ( 8-Jul-2009 15:12:58)
Graph 5: Adding data from object @PCF_RA2_production:ETL_ra2_l2_acq
36 elements.
Information : ( 8-Jul-2009 15:12:58) Graph 5: Generating PNG file.
Warning !   : ( 8-Jul-2009 15:12:58)
GanttChart::ReadPolyline. Adding a section with no data
Information : ( 8-Jul-2009 15:12:58) Graph 5: Destroying object.
Information : ( 8-Jul-2009 15:12:58)
Graph 6: Creating object for a eventGanttChart
Information : ( 8-Jul-2009 15:12:58) Graph 6: Processing legend.

```

Information : ( 8-Jul-2009 15:12:58)  
Graph 6: Adding data from object @PCF MPH\_RA2\_CAL\_0P:DET\_wrong\_product\_err  
1 elements.  
Warning ! : ( 8-Jul-2009 15:12:58)  
GanttChart::AddData. The DqiData structure has no data for this range  
Information : ( 8-Jul-2009 15:12:58)  
Graph 6: Adding data from object @PCF MPH\_RA2\_CAL\_0P:SET\_wrong\_leap\_err  
1 elements.  
Warning ! : ( 8-Jul-2009 15:12:58)  
GanttChart::AddData. The DqiData structure has no data for this range  
Information : ( 8-Jul-2009 15:12:58)  
Graph 6: Adding data from object @PCF MPH\_RA2\_CAL\_0P:SET\_wrong\_leap\_utc  
1 elements.  
Warning ! : ( 8-Jul-2009 15:12:58)  
GanttChart::AddData. The DqiData structure has no data for this range  
Information : ( 8-Jul-2009 15:12:58)  
Graph 6: Adding data from object @PCF MPH\_RA2\_CAL\_0P:SET\_wrong\_clock\_step  
1 elements.  
Warning ! : ( 8-Jul-2009 15:12:58)  
GanttChart::AddData. The DqiData structure has no data for this range  
Information : ( 8-Jul-2009 15:12:58)  
Graph 6: Adding data from object @PCF MPH\_RA2\_CAL\_0P:SET\_wrong\_sat\_binary\_time  
1 elements.  
Warning ! : ( 8-Jul-2009 15:12:58)  
GanttChart::AddData. The DqiData structure has no data for this range  
Information : ( 8-Jul-2009 15:12:58)  
Graph 6: Adding data from object @PCF MPH\_RA2\_CAL\_0P:SET\_wrong\_utc\_sbt\_time  
1 elements.  
Information : ( 8-Jul-2009 15:12:58)  
Graph 6: Adding data from object @PCF MPH\_RA2\_CAL\_0P:SET\_wrong\_vector\_source  
1 elements.  
Warning ! : ( 8-Jul-2009 15:12:58)  
GanttChart::AddData. The DqiData structure has no data for this range  
Information : ( 8-Jul-2009 15:12:58)  
Graph 6: Adding data from object @PCF MPH\_RA2\_CAL\_0P:SET\_wrong\_z\_velocity  
1 elements.  
Warning ! : ( 8-Jul-2009 15:12:58)  
GanttChart::AddData. The DqiData structure has no data for this range  
Information : ( 8-Jul-2009 15:12:58)  
Graph 6: Adding data from object @PCF MPH\_RA2\_CAL\_0P:SET\_wrong\_y\_velocity  
1 elements.  
Warning ! : ( 8-Jul-2009 15:12:58)  
GanttChart::AddData. The DqiData structure has no data for this range  
Information : ( 8-Jul-2009 15:12:58)  
Graph 6: Adding data from object @PCF MPH\_RA2\_CAL\_0P:SET\_wrong\_x\_velocity  
1 elements.  
Warning ! : ( 8-Jul-2009 15:12:58)  
GanttChart::AddData. The DqiData structure has no data for this range  
Information : ( 8-Jul-2009 15:12:58)  
Graph 6: Adding data from object @PCF MPH\_RA2\_CAL\_0P:SET\_wrong\_z\_position  
1 elements.  
Warning ! : ( 8-Jul-2009 15:12:58)  
GanttChart::AddData. The DqiData structure has no data for this range  
Information : ( 8-Jul-2009 15:12:58)  
Graph 6: Adding data from object @PCF MPH\_RA2\_CAL\_0P:SET\_wrong\_y\_position  
1 elements.  
Warning ! : ( 8-Jul-2009 15:12:58)  
GanttChart::AddData. The DqiData structure has no data for this range  
Information : ( 8-Jul-2009 15:12:58)  
Graph 6: Adding data from object @PCF MPH\_RA2\_CAL\_0P:SET\_wrong\_x\_position  
1 elements.  
Warning ! : ( 8-Jul-2009 15:12:58)  
GanttChart::AddData. The DqiData structure has no data for this range  
Information : ( 8-Jul-2009 15:12:58) Graph 6:  
Adding data from object @PCF MPH\_RA2\_CAL\_0P:SET\_wrong\_state\_vector\_time  
1 elements.  
Warning ! : ( 8-Jul-2009 15:12:58)  
GanttChart::AddData. The DqiData structure has no data for this range





Information : ( 8-Jul-2009 15:12:59)  
Graph 7: Adding data from object @PCF MPH\_DOR\_DOP\_0P:SET\_wrong\_x\_velocity  
1 elements.  
Warning ! : ( 8-Jul-2009 15:12:59)  
GanttChart::AddData. The DqiData structure has no data for this range  
Information : ( 8-Jul-2009 15:12:59)  
Graph 7: Adding data from object @PCF MPH\_DOR\_DOP\_0P:SET\_wrong\_z\_position  
1 elements.  
Warning ! : ( 8-Jul-2009 15:12:59)  
GanttChart::AddData. The DqiData structure has no data for this range  
Information : ( 8-Jul-2009 15:12:59)  
Graph 7: Adding data from object @PCF MPH\_DOR\_DOP\_0P:SET\_wrong\_y\_position  
1 elements.  
Warning ! : ( 8-Jul-2009 15:12:59)  
GanttChart::AddData. The DqiData structure has no data for this range  
Information : ( 8-Jul-2009 15:12:59)  
Graph 7: Adding data from object @PCF MPH\_DOR\_DOP\_0P:SET\_wrong\_x\_position  
1 elements.  
Warning ! : ( 8-Jul-2009 15:12:59)  
GanttChart::AddData. The DqiData structure has no data for this range  
Information : ( 8-Jul-2009 15:12:59) Graph 7:  
Adding data from object @PCF MPH\_DOR\_DOP\_0P:SET\_wrong\_state\_vector\_time  
1 elements.  
Warning ! : ( 8-Jul-2009 15:12:59)  
GanttChart::AddData. The DqiData structure has no data for this range  
Information : ( 8-Jul-2009 15:12:59)  
Graph 7: Adding data from object @PCF MPH\_DOR\_DOP\_0P:SET\_wrong\_phase  
1 elements.  
Warning ! : ( 8-Jul-2009 15:12:59)  
GanttChart::AddData. The DqiData structure has no data for this range  
Information : ( 8-Jul-2009 15:12:59)  
Graph 7: Adding data from object @PCF MPH\_DOR\_DOP\_0P:SET\_wrong\_sensing\_stop  
1 elements.  
Warning ! : ( 8-Jul-2009 15:12:59)  
GanttChart::AddData. The DqiData structure has no data for this range  
Information : ( 8-Jul-2009 15:12:59)  
Graph 7: Adding data from object @PCF MPH\_DOR\_DOP\_0P:SET\_wrong\_sensing\_start  
1 elements.  
Warning ! : ( 8-Jul-2009 15:12:59)  
GanttChart::AddData. The DqiData structure has no data for this range  
Information : ( 8-Jul-2009 15:12:59)  
Graph 7: Adding data from object @PCF MPH\_DOR\_DOP\_0P:SET\_wrong\_software\_ver  
1 elements.  
Warning ! : ( 8-Jul-2009 15:12:59)  
GanttChart::AddData. The DqiData structure has no data for this range  
Information : ( 8-Jul-2009 15:12:59)  
Graph 7: Adding data from object @PCF MPH\_DOR\_DOP\_0P:SET\_wrong\_proc\_time  
1 elements.  
Warning ! : ( 8-Jul-2009 15:12:59)  
GanttChart::AddData. The DqiData structure has no data for this range  
Information : ( 8-Jul-2009 15:12:59)  
Graph 7: Adding data from object @PCF MPH\_DOR\_DOP\_0P:SET\_wrong\_proc\_center  
1 elements.  
Warning ! : ( 8-Jul-2009 15:12:59)  
GanttChart::AddData. The DqiData structure has no data for this range  
Information : ( 8-Jul-2009 15:12:59) Graph 7:  
Adding data from object @PCF MPH\_DOR\_DOP\_0P:SET\_wrong\_acquisition\_station  
1 elements.  
Warning ! : ( 8-Jul-2009 15:12:59)  
GanttChart::AddData. The DqiData structure has no data for this range  
Information : ( 8-Jul-2009 15:12:59)  
Graph 7: Adding data from object @PCF MPH\_DOR\_DOP\_0P:SET\_wrong\_proc\_stage  
1 elements.  
Warning ! : ( 8-Jul-2009 15:12:59)  
GanttChart::AddData. The DqiData structure has no data for this range  
Information : ( 8-Jul-2009 15:12:59)  
Graph 7: Adding data from object @PCF MPH\_DOR\_DOP\_0P:SET\_wrong\_filename  
1 elements.



GanttChart::AddData. The DqiData structure has no data for this range  
Information : ( 8-Jul-2009 15:13:00)  
Graph 8: Adding data from object @PCF\_MPH\_DOR\_NAV\_0P:SET\_wrong\_clock\_step  
1 elements.  
Warning ! : ( 8-Jul-2009 15:13:00)  
GanttChart::AddData. The DqiData structure has no data for this range  
Information : ( 8-Jul-2009 15:13:00)  
Graph 8: Adding data from object @PCF\_MPH\_DOR\_NAV\_0P:SET\_wrong\_sat\_binary\_time  
1 elements.  
Warning ! : ( 8-Jul-2009 15:13:00)  
GanttChart::AddData. The DqiData structure has no data for this range  
Information : ( 8-Jul-2009 15:13:00)  
Graph 8: Adding data from object @PCF\_MPH\_DOR\_NAV\_0P:SET\_wrong\_utc\_sbt\_time  
10 elements.  
Information : ( 8-Jul-2009 15:13:00)  
Graph 8: Adding data from object @PCF\_MPH\_DOR\_NAV\_0P:SET\_wrong\_vector\_source  
1 elements.  
Warning ! : ( 8-Jul-2009 15:13:00)  
GanttChart::AddData. The DqiData structure has no data for this range  
Information : ( 8-Jul-2009 15:13:00)  
Graph 8: Adding data from object @PCF\_MPH\_DOR\_NAV\_0P:SET\_wrong\_z\_velocity  
1 elements.  
Warning ! : ( 8-Jul-2009 15:13:00)  
GanttChart::AddData. The DqiData structure has no data for this range  
Information : ( 8-Jul-2009 15:13:00)  
Graph 8: Adding data from object @PCF\_MPH\_DOR\_NAV\_0P:SET\_wrong\_y\_velocity  
1 elements.  
Warning ! : ( 8-Jul-2009 15:13:00)  
GanttChart::AddData. The DqiData structure has no data for this range  
Information : ( 8-Jul-2009 15:13:00)  
Graph 8: Adding data from object @PCF\_MPH\_DOR\_NAV\_0P:SET\_wrong\_x\_velocity  
1 elements.  
Warning ! : ( 8-Jul-2009 15:13:00)  
GanttChart::AddData. The DqiData structure has no data for this range  
Information : ( 8-Jul-2009 15:13:00)  
Graph 8: Adding data from object @PCF\_MPH\_DOR\_NAV\_0P:SET\_wrong\_z\_position  
1 elements.  
Warning ! : ( 8-Jul-2009 15:13:00)  
GanttChart::AddData. The DqiData structure has no data for this range  
Information : ( 8-Jul-2009 15:13:00)  
Graph 8: Adding data from object @PCF\_MPH\_DOR\_NAV\_0P:SET\_wrong\_y\_position  
1 elements.  
Warning ! : ( 8-Jul-2009 15:13:00)  
GanttChart::AddData. The DqiData structure has no data for this range  
Information : ( 8-Jul-2009 15:13:00)  
Graph 8: Adding data from object @PCF\_MPH\_DOR\_NAV\_0P:SET\_wrong\_x\_position  
1 elements.  
Warning ! : ( 8-Jul-2009 15:13:00)  
GanttChart::AddData. The DqiData structure has no data for this range  
Information : ( 8-Jul-2009 15:13:00)  
Graph 8: Adding data from object @PCF\_MPH\_DOR\_NAV\_0P:SET\_wrong\_state\_vector\_time  
1 elements.  
Warning ! : ( 8-Jul-2009 15:13:00)  
GanttChart::AddData. The DqiData structure has no data for this range  
Information : ( 8-Jul-2009 15:13:00)  
Graph 8: Adding data from object @PCF\_MPH\_DOR\_NAV\_0P:SET\_wrong\_phase  
1 elements.  
Warning ! : ( 8-Jul-2009 15:13:00)  
GanttChart::AddData. The DqiData structure has no data for this range  
Information : ( 8-Jul-2009 15:13:00)  
Graph 8: Adding data from object @PCF\_MPH\_DOR\_NAV\_0P:SET\_wrong\_sensing\_stop  
1 elements.  
Warning ! : ( 8-Jul-2009 15:13:00)  
GanttChart::AddData. The DqiData structure has no data for this range  
Information : ( 8-Jul-2009 15:13:00)  
Graph 8: Adding data from object @PCF\_MPH\_DOR\_NAV\_0P:SET\_wrong\_sensing\_start  
1 elements.  
Warning ! : ( 8-Jul-2009 15:13:00)





GanttChart::ReadPolyline. Adding a section with no data  
Warning ! : ( 8-Jul-2009 15:13:00)  
GanttChart::ReadPolyline. Adding a section with no data  
Warning ! : ( 8-Jul-2009 15:13:00)  
GanttChart::ReadPolyline. Adding a section with no data  
Warning ! : ( 8-Jul-2009 15:13:00)  
GanttChart::ReadPolyline. Adding a section with no data  
Warning ! : ( 8-Jul-2009 15:13:00)  
GanttChart::ReadPolyline. Adding a section with no data  
Warning ! : ( 8-Jul-2009 15:13:00)  
GanttChart::ReadPolyline. Adding a section with no data  
Information : ( 8-Jul-2009 15:13:01) Graph 8: Destroying object.  
Information : ( 8-Jul-2009 15:13:01)  
Graph 9: Creating object for a eventGanttChart  
Information : ( 8-Jul-2009 15:13:01) Graph 9: Processing legend.  
Information : ( 8-Jul-2009 15:13:01)  
Graph 9: Adding data from object @PCF\_MPH\_MWR\_NL\_\_0P:DET\_wrong\_product\_err  
1 elements.  
Warning ! : ( 8-Jul-2009 15:13:01)  
GanttChart::AddData. The DqiData structure has no data for this range  
Information : ( 8-Jul-2009 15:13:01)  
Graph 9: Adding data from object @PCF\_MPH\_MWR\_NL\_\_0P:SET\_wrong\_leap\_err  
1 elements.  
Warning ! : ( 8-Jul-2009 15:13:01)  
GanttChart::AddData. The DqiData structure has no data for this range  
Information : ( 8-Jul-2009 15:13:01)  
Graph 9: Adding data from object @PCF\_MPH\_MWR\_NL\_\_0P:SET\_wrong\_leap\_utc  
1 elements.  
Warning ! : ( 8-Jul-2009 15:13:01)  
GanttChart::AddData. The DqiData structure has no data for this range  
Information : ( 8-Jul-2009 15:13:01)  
Graph 9: Adding data from object @PCF\_MPH\_MWR\_NL\_\_0P:SET\_wrong\_clock\_step  
1 elements.  
Warning ! : ( 8-Jul-2009 15:13:01)  
GanttChart::AddData. The DqiData structure has no data for this range  
Information : ( 8-Jul-2009 15:13:01)  
Graph 9: Adding data from object @PCF\_MPH\_MWR\_NL\_\_0P:SET\_wrong\_sat\_binary\_time  
1 elements.  
Warning ! : ( 8-Jul-2009 15:13:01)  
GanttChart::AddData. The DqiData structure has no data for this range  
Information : ( 8-Jul-2009 15:13:01)  
Graph 9: Adding data from object @PCF\_MPH\_MWR\_NL\_\_0P:SET\_wrong\_utc\_sbt\_time  
13 elements.  
Information : ( 8-Jul-2009 15:13:01)  
Graph 9: Adding data from object @PCF\_MPH\_MWR\_NL\_\_0P:SET\_wrong\_vector\_source  
1 elements.  
Warning ! : ( 8-Jul-2009 15:13:01)  
GanttChart::AddData. The DqiData structure has no data for this range  
Information : ( 8-Jul-2009 15:13:01)  
Graph 9: Adding data from object @PCF\_MPH\_MWR\_NL\_\_0P:SET\_wrong\_z\_velocity  
1 elements.  
Warning ! : ( 8-Jul-2009 15:13:01)  
GanttChart::AddData. The DqiData structure has no data for this range  
Information : ( 8-Jul-2009 15:13:01)  
Graph 9: Adding data from object @PCF\_MPH\_MWR\_NL\_\_0P:SET\_wrong\_y\_velocity  
1 elements.  
Warning ! : ( 8-Jul-2009 15:13:01)  
GanttChart::AddData. The DqiData structure has no data for this range  
Information : ( 8-Jul-2009 15:13:01)  
Graph 9: Adding data from object @PCF\_MPH\_MWR\_NL\_\_0P:SET\_wrong\_x\_velocity  
1 elements.  
Warning ! : ( 8-Jul-2009 15:13:01)  
GanttChart::AddData. The DqiData structure has no data for this range  
Information : ( 8-Jul-2009 15:13:01)  
Graph 9: Adding data from object @PCF\_MPH\_MWR\_NL\_\_0P:SET\_wrong\_z\_position  
1 elements.  
Warning ! : ( 8-Jul-2009 15:13:01)  
GanttChart::AddData. The DqiData structure has no data for this range

Information : ( 8-Jul-2009 15:13:01)  
Graph 9: Adding data from object @PCF\_MPH\_MWR\_NL\_\_0P:SET\_wrong\_y\_position  
1 elements.  
Warning ! : ( 8-Jul-2009 15:13:01)  
GanttChart::AddData. The DqiData structure has no data for this range  
Information : ( 8-Jul-2009 15:13:01)  
Graph 9: Adding data from object @PCF\_MPH\_MWR\_NL\_\_0P:SET\_wrong\_x\_position  
1 elements.  
Warning ! : ( 8-Jul-2009 15:13:01)  
GanttChart::AddData. The DqiData structure has no data for this range  
Information : ( 8-Jul-2009 15:13:01) Graph 9:  
Adding data from object @PCF\_MPH\_MWR\_NL\_\_0P:SET\_wrong\_state\_vector\_time  
1 elements.  
Warning ! : ( 8-Jul-2009 15:13:01)  
GanttChart::AddData. The DqiData structure has no data for this range  
Information : ( 8-Jul-2009 15:13:01)  
Graph 9: Adding data from object @PCF\_MPH\_MWR\_NL\_\_0P:SET\_wrong\_phase  
1 elements.  
Warning ! : ( 8-Jul-2009 15:13:01)  
GanttChart::AddData. The DqiData structure has no data for this range  
Information : ( 8-Jul-2009 15:13:01)  
Graph 9: Adding data from object @PCF\_MPH\_MWR\_NL\_\_0P:SET\_wrong\_sensing\_stop  
1 elements.  
Warning ! : ( 8-Jul-2009 15:13:01)  
GanttChart::AddData. The DqiData structure has no data for this range  
Information : ( 8-Jul-2009 15:13:01)  
Graph 9: Adding data from object @PCF\_MPH\_MWR\_NL\_\_0P:SET\_wrong\_sensing\_start  
1 elements.  
Warning ! : ( 8-Jul-2009 15:13:01)  
GanttChart::AddData. The DqiData structure has no data for this range  
Information : ( 8-Jul-2009 15:13:01)  
Graph 9: Adding data from object @PCF\_MPH\_MWR\_NL\_\_0P:SET\_wrong\_software\_ver  
1 elements.  
Warning ! : ( 8-Jul-2009 15:13:01)  
GanttChart::AddData. The DqiData structure has no data for this range  
Information : ( 8-Jul-2009 15:13:01)  
Graph 9: Adding data from object @PCF\_MPH\_MWR\_NL\_\_0P:SET\_wrong\_proc\_time  
1 elements.  
Warning ! : ( 8-Jul-2009 15:13:01)  
GanttChart::AddData. The DqiData structure has no data for this range  
Information : ( 8-Jul-2009 15:13:01)  
Graph 9: Adding data from object @PCF\_MPH\_MWR\_NL\_\_0P:SET\_wrong\_proc\_center  
1 elements.  
Warning ! : ( 8-Jul-2009 15:13:01)  
GanttChart::AddData. The DqiData structure has no data for this range  
Information : ( 8-Jul-2009 15:13:01) Graph 9:  
Adding data from object @PCF\_MPH\_MWR\_NL\_\_0P:SET\_wrong\_acquisition\_station  
1 elements.  
Warning ! : ( 8-Jul-2009 15:13:01)  
GanttChart::AddData. The DqiData structure has no data for this range  
Information : ( 8-Jul-2009 15:13:01)  
Graph 9: Adding data from object @PCF\_MPH\_MWR\_NL\_\_0P:SET\_wrong\_proc\_stage  
1 elements.  
Warning ! : ( 8-Jul-2009 15:13:01)  
GanttChart::AddData. The DqiData structure has no data for this range  
Information : ( 8-Jul-2009 15:13:01)  
Graph 9: Adding data from object @PCF\_MPH\_MWR\_NL\_\_0P:SET\_wrong\_filename  
1 elements.  
Warning ! : ( 8-Jul-2009 15:13:01)  
GanttChart::AddData. The DqiData structure has no data for this range  
Information : ( 8-Jul-2009 15:13:01)  
Graph 9: Adding data from object @PCF\_RA2\_sensing:ETL\_mwr\_nl\_\_0p 16  
elements.  
Information : ( 8-Jul-2009 15:13:01) Graph 9: Generating PNG file.  
Warning ! : ( 8-Jul-2009 15:13:01)  
GanttChart::ReadPolyline. Adding a section with no data  
Warning ! : ( 8-Jul-2009 15:13:01)  
GanttChart::ReadPolyline. Adding a section with no data

```

Warning !      : ( 8-Jul-2009 15:13:01)
GanttChart::ReadPolyline. Adding a section with no data
Warning !      : ( 8-Jul-2009 15:13:01)
GanttChart::ReadPolyline. Adding a section with no data
Warning !      : ( 8-Jul-2009 15:13:01)
GanttChart::ReadPolyline. Adding a section with no data
Warning !      : ( 8-Jul-2009 15:13:01)
GanttChart::ReadPolyline. Adding a section with no data
Warning !      : ( 8-Jul-2009 15:13:01)
GanttChart::ReadPolyline. Adding a section with no data
Warning !      : ( 8-Jul-2009 15:13:01)
GanttChart::ReadPolyline. Adding a section with no data
Warning !      : ( 8-Jul-2009 15:13:01)
GanttChart::ReadPolyline. Adding a section with no data
Warning !      : ( 8-Jul-2009 15:13:01)
GanttChart::ReadPolyline. Adding a section with no data
Warning !      : ( 8-Jul-2009 15:13:01)
GanttChart::ReadPolyline. Adding a section with no data
Warning !      : ( 8-Jul-2009 15:13:01)
GanttChart::ReadPolyline. Adding a section with no data
Warning !      : ( 8-Jul-2009 15:13:01)
GanttChart::ReadPolyline. Adding a section with no data
Warning !      : ( 8-Jul-2009 15:13:01)
GanttChart::ReadPolyline. Adding a section with no data
Warning !      : ( 8-Jul-2009 15:13:01)
GanttChart::ReadPolyline. Adding a section with no data
Warning !      : ( 8-Jul-2009 15:13:01)
GanttChart::ReadPolyline. Adding a section with no data
Warning !      : ( 8-Jul-2009 15:13:01)
GanttChart::ReadPolyline. Adding a section with no data
Warning !      : ( 8-Jul-2009 15:13:01)
GanttChart::ReadPolyline. Adding a section with no data
Warning !      : ( 8-Jul-2009 15:13:01)
GanttChart::ReadPolyline. Adding a section with no data
Warning !      : ( 8-Jul-2009 15:13:01)
GanttChart::ReadPolyline. Adding a section with no data
Warning !      : ( 8-Jul-2009 15:13:01)
GanttChart::ReadPolyline. Adding a section with no data
Warning !      : ( 8-Jul-2009 15:13:01)
GanttChart::ReadPolyline. Adding a section with no data
Warning !      : ( 8-Jul-2009 15:13:01)
GanttChart::ReadPolyline. Adding a section with no data
Warning !      : ( 8-Jul-2009 15:13:01)
GanttChart::ReadPolyline. Adding a section with no data
Warning !      : ( 8-Jul-2009 15:13:01)
GanttChart::ReadPolyline. Adding a section with no data
Warning !      : ( 8-Jul-2009 15:13:01)
GanttChart::ReadPolyline. Adding a section with no data
Warning !      : ( 8-Jul-2009 15:13:01)
Information : ( 8-Jul-2009 15:13:02) Graph 9: Destroying object.
Information : ( 8-Jul-2009 15:13:02)
Graph 10: Creating object for a eventGanttChart
Information : ( 8-Jul-2009 15:13:02) Graph 10: Processing legend.
Information : ( 8-Jul-2009 15:13:02)
Graph 10: Adding data from object @PCF_MPH_RA2_ME__0P:DET_wrong_product_err
          1 elements.
Warning !      : ( 8-Jul-2009 15:13:02)
GanttChart::AddData. The DqiData structure has no data for this range
Information : ( 8-Jul-2009 15:13:02)
Graph 10: Adding data from object @PCF_MPH_RA2_ME__0P:SET_wrong_leap_err
          1 elements.
Warning !      : ( 8-Jul-2009 15:13:02)
GanttChart::AddData. The DqiData structure has no data for this range
Information : ( 8-Jul-2009 15:13:02)
Graph 10: Adding data from object @PCF_MPH_RA2_ME__0P:SET_wrong_leap_utc
          1 elements.
Warning !      : ( 8-Jul-2009 15:13:02)
GanttChart::AddData. The DqiData structure has no data for this range
Information : ( 8-Jul-2009 15:13:02)
Graph 10: Adding data from object @PCF_MPH_RA2_ME__0P:SET_wrong_clock_step
          1 elements.
Warning !      : ( 8-Jul-2009 15:13:02)
GanttChart::AddData. The DqiData structure has no data for this range
Information : ( 8-Jul-2009 15:13:02) Graph 10:
Adding data from object @PCF_MPH_RA2_ME__0P:SET_wrong_sat_binary_time
          1 elements.
Warning !      : ( 8-Jul-2009 15:13:02)

```

GanttChart::AddData. The DqiData structure has no data for this range  
Information : ( 8-Jul-2009 15:13:02)  
Graph 10: Adding data from object @PCF MPH\_RA2\_ME\_\_0P:SET\_wrong\_utc\_sbt\_time  
14 elements.  
Information : ( 8-Jul-2009 15:13:02)  
Graph 10: Adding data from object @PCF MPH\_RA2\_ME\_\_0P:SET\_wrong\_vector\_source  
1 elements.  
Warning ! : ( 8-Jul-2009 15:13:02)  
GanttChart::AddData. The DqiData structure has no data for this range  
Information : ( 8-Jul-2009 15:13:02)  
Graph 10: Adding data from object @PCF MPH\_RA2\_ME\_\_0P:SET\_wrong\_z\_velocity  
1 elements.  
Warning ! : ( 8-Jul-2009 15:13:02)  
GanttChart::AddData. The DqiData structure has no data for this range  
Information : ( 8-Jul-2009 15:13:02)  
Graph 10: Adding data from object @PCF MPH\_RA2\_ME\_\_0P:SET\_wrong\_y\_velocity  
1 elements.  
Warning ! : ( 8-Jul-2009 15:13:02)  
GanttChart::AddData. The DqiData structure has no data for this range  
Information : ( 8-Jul-2009 15:13:02)  
Graph 10: Adding data from object @PCF MPH\_RA2\_ME\_\_0P:SET\_wrong\_x\_velocity  
1 elements.  
Warning ! : ( 8-Jul-2009 15:13:02)  
GanttChart::AddData. The DqiData structure has no data for this range  
Information : ( 8-Jul-2009 15:13:02)  
Graph 10: Adding data from object @PCF MPH\_RA2\_ME\_\_0P:SET\_wrong\_z\_position  
1 elements.  
Warning ! : ( 8-Jul-2009 15:13:02)  
GanttChart::AddData. The DqiData structure has no data for this range  
Information : ( 8-Jul-2009 15:13:02)  
Graph 10: Adding data from object @PCF MPH\_RA2\_ME\_\_0P:SET\_wrong\_y\_position  
1 elements.  
Warning ! : ( 8-Jul-2009 15:13:02)  
GanttChart::AddData. The DqiData structure has no data for this range  
Information : ( 8-Jul-2009 15:13:02)  
Graph 10: Adding data from object @PCF MPH\_RA2\_ME\_\_0P:SET\_wrong\_x\_position  
1 elements.  
Warning ! : ( 8-Jul-2009 15:13:02)  
GanttChart::AddData. The DqiData structure has no data for this range  
Information : ( 8-Jul-2009 15:13:02) Graph 10:  
Adding data from object @PCF MPH\_RA2\_ME\_\_0P:SET\_wrong\_state\_vector\_time  
1 elements.  
Warning ! : ( 8-Jul-2009 15:13:02)  
GanttChart::AddData. The DqiData structure has no data for this range  
Information : ( 8-Jul-2009 15:13:02)  
Graph 10: Adding data from object @PCF MPH\_RA2\_ME\_\_0P:SET\_wrong\_phase  
1 elements.  
Warning ! : ( 8-Jul-2009 15:13:02)  
GanttChart::AddData. The DqiData structure has no data for this range  
Information : ( 8-Jul-2009 15:13:02)  
Graph 10: Adding data from object @PCF MPH\_RA2\_ME\_\_0P:SET\_wrong\_sensing\_stop  
1 elements.  
Warning ! : ( 8-Jul-2009 15:13:02)  
GanttChart::AddData. The DqiData structure has no data for this range  
Information : ( 8-Jul-2009 15:13:02)  
Graph 10: Adding data from object @PCF MPH\_RA2\_ME\_\_0P:SET\_wrong\_sensing\_start  
1 elements.  
Warning ! : ( 8-Jul-2009 15:13:02)  
GanttChart::AddData. The DqiData structure has no data for this range  
Information : ( 8-Jul-2009 15:13:02)  
Graph 10: Adding data from object @PCF MPH\_RA2\_ME\_\_0P:SET\_wrong\_software\_ver  
1 elements.  
Warning ! : ( 8-Jul-2009 15:13:02)  
GanttChart::AddData. The DqiData structure has no data for this range  
Information : ( 8-Jul-2009 15:13:02)  
Graph 10: Adding data from object @PCF MPH\_RA2\_ME\_\_0P:SET\_wrong\_proc\_time  
1 elements.  
Warning ! : ( 8-Jul-2009 15:13:02)

```
GanttChart::AddData. The DqiData structure has no data for this range
Information : ( 8-Jul-2009 15:13:02)
Graph 10: Adding data from object @PCF_MPH_RA2_ME__0P:SET_wrong_proc_center
          1 elements.
Warning !   : ( 8-Jul-2009 15:13:02)
GanttChart::AddData. The DqiData structure has no data for this range
Information : ( 8-Jul-2009 15:13:02) Graph 10:
Adding data from object @PCF_MPH_RA2_ME__0P:SET_wrong_acquisition_station
          1 elements.
Warning !   : ( 8-Jul-2009 15:13:02)
GanttChart::AddData. The DqiData structure has no data for this range
Information : ( 8-Jul-2009 15:13:02)
Graph 10: Adding data from object @PCF_MPH_RA2_ME__0P:SET_wrong_proc_stage
          1 elements.
Warning !   : ( 8-Jul-2009 15:13:02)
GanttChart::AddData. The DqiData structure has no data for this range
Information : ( 8-Jul-2009 15:13:02)
Graph 10: Adding data from object @PCF_MPH_RA2_ME__0P:SET_wrong_filename
          1 elements.
Warning !   : ( 8-Jul-2009 15:13:02)
GanttChart::AddData. The DqiData structure has no data for this range
Information : ( 8-Jul-2009 15:13:02)
Graph 10: Adding data from object @PCF_RA2_sensing:ETL_ra2_me__0p
          1 elements.
Information : ( 8-Jul-2009 15:13:02) Graph 10: Generating PNG file.
Warning !   : ( 8-Jul-2009 15:13:02)
GanttChart::ReadPolyline. Adding a section with no data
Warning !   : ( 8-Jul-2009 15:13:02)
GanttChart::ReadPolyline. Adding a section with no data
Warning !   : ( 8-Jul-2009 15:13:02)
GanttChart::ReadPolyline. Adding a section with no data
Warning !   : ( 8-Jul-2009 15:13:02)
GanttChart::ReadPolyline. Adding a section with no data
Warning !   : ( 8-Jul-2009 15:13:02)
GanttChart::ReadPolyline. Adding a section with no data
Warning !   : ( 8-Jul-2009 15:13:02)
GanttChart::ReadPolyline. Adding a section with no data
Warning !   : ( 8-Jul-2009 15:13:02)
GanttChart::ReadPolyline. Adding a section with no data
Warning !   : ( 8-Jul-2009 15:13:02)
GanttChart::ReadPolyline. Adding a section with no data
Warning !   : ( 8-Jul-2009 15:13:02)
GanttChart::ReadPolyline. Adding a section with no data
Warning !   : ( 8-Jul-2009 15:13:02)
GanttChart::ReadPolyline. Adding a section with no data
Warning !   : ( 8-Jul-2009 15:13:02)
GanttChart::ReadPolyline. Adding a section with no data
Warning !   : ( 8-Jul-2009 15:13:02)
GanttChart::ReadPolyline. Adding a section with no data
Warning !   : ( 8-Jul-2009 15:13:02)
GanttChart::ReadPolyline. Adding a section with no data
Warning !   : ( 8-Jul-2009 15:13:02)
GanttChart::ReadPolyline. Adding a section with no data
Warning !   : ( 8-Jul-2009 15:13:02)
GanttChart::ReadPolyline. Adding a section with no data
Warning !   : ( 8-Jul-2009 15:13:02)
GanttChart::ReadPolyline. Adding a section with no data
Warning !   : ( 8-Jul-2009 15:13:02)
GanttChart::ReadPolyline. Adding a section with no data
Warning !   : ( 8-Jul-2009 15:13:02)
GanttChart::ReadPolyline. Adding a section with no data
Warning !   : ( 8-Jul-2009 15:13:02)
GanttChart::ReadPolyline. Adding a section with no data
Warning !   : ( 8-Jul-2009 15:13:02)
GanttChart::ReadPolyline. Adding a section with no data
Warning !   : ( 8-Jul-2009 15:13:02)
GanttChart::ReadPolyline. Adding a section with no data
Warning !   : ( 8-Jul-2009 15:13:02)
GanttChart::ReadPolyline. Adding a section with no data
Warning !   : ( 8-Jul-2009 15:13:02)
GanttChart::ReadPolyline. Adding a section with no data
Warning !   : ( 8-Jul-2009 15:13:02)
```

GanttChart::ReadPolyline. Adding a section with no data  
Information : ( 8-Jul-2009 15:13:02) Graph 10: Destroying object.  
Information : ( 8-Jul-2009 15:13:02)  
Graph 11: Creating object for a eventGanttChart  
Information : ( 8-Jul-2009 15:13:02) Graph 11: Processing legend.  
Information : ( 8-Jul-2009 15:13:03)  
Graph 11: Adding data from object @PCF\_MPH\_RA2\_MW\_\_1P:DET\_wrong\_product\_err  
1 elements.  
Warning ! : ( 8-Jul-2009 15:13:03)  
GanttChart::AddData. The DqiData structure has no data for this range  
Information : ( 8-Jul-2009 15:13:03)  
Graph 11: Adding data from object @PCF\_MPH\_RA2\_MW\_\_1P:SET\_wrong\_leap\_err  
1 elements.  
Warning ! : ( 8-Jul-2009 15:13:03)  
GanttChart::AddData. The DqiData structure has no data for this range  
Information : ( 8-Jul-2009 15:13:03)  
Graph 11: Adding data from object @PCF\_MPH\_RA2\_MW\_\_1P:SET\_wrong\_leap\_utc  
1 elements.  
Warning ! : ( 8-Jul-2009 15:13:03)  
GanttChart::AddData. The DqiData structure has no data for this range  
Information : ( 8-Jul-2009 15:13:03)  
Graph 11: Adding data from object @PCF\_MPH\_RA2\_MW\_\_1P:SET\_wrong\_clock\_step  
1 elements.  
Warning ! : ( 8-Jul-2009 15:13:03)  
GanttChart::AddData. The DqiData structure has no data for this range  
Information : ( 8-Jul-2009 15:13:03) Graph 11:  
Adding data from object @PCF\_MPH\_RA2\_MW\_\_1P:SET\_wrong\_sat\_binary\_time  
1 elements.  
Warning ! : ( 8-Jul-2009 15:13:03)  
GanttChart::AddData. The DqiData structure has no data for this range  
Information : ( 8-Jul-2009 15:13:03)  
Graph 11: Adding data from object @PCF\_MPH\_RA2\_MW\_\_1P:SET\_wrong\_utc\_sbt\_time  
14 elements.  
Information : ( 8-Jul-2009 15:13:03)  
Graph 11: Adding data from object @PCF\_MPH\_RA2\_MW\_\_1P:SET\_wrong\_vector\_source  
1 elements.  
Warning ! : ( 8-Jul-2009 15:13:03)  
GanttChart::AddData. The DqiData structure has no data for this range  
Information : ( 8-Jul-2009 15:13:03)  
Graph 11: Adding data from object @PCF\_MPH\_RA2\_MW\_\_1P:SET\_wrong\_z\_velocity  
1 elements.  
Warning ! : ( 8-Jul-2009 15:13:03)  
GanttChart::AddData. The DqiData structure has no data for this range  
Information : ( 8-Jul-2009 15:13:03)  
Graph 11: Adding data from object @PCF\_MPH\_RA2\_MW\_\_1P:SET\_wrong\_y\_velocity  
1 elements.  
Warning ! : ( 8-Jul-2009 15:13:03)  
GanttChart::AddData. The DqiData structure has no data for this range  
Information : ( 8-Jul-2009 15:13:03)  
Graph 11: Adding data from object @PCF\_MPH\_RA2\_MW\_\_1P:SET\_wrong\_x\_velocity  
1 elements.  
Warning ! : ( 8-Jul-2009 15:13:03)  
GanttChart::AddData. The DqiData structure has no data for this range  
Information : ( 8-Jul-2009 15:13:03)  
Graph 11: Adding data from object @PCF\_MPH\_RA2\_MW\_\_1P:SET\_wrong\_z\_position  
1 elements.  
Warning ! : ( 8-Jul-2009 15:13:03)  
GanttChart::AddData. The DqiData structure has no data for this range  
Information : ( 8-Jul-2009 15:13:03)  
Graph 11: Adding data from object @PCF\_MPH\_RA2\_MW\_\_1P:SET\_wrong\_y\_position  
1 elements.  
Warning ! : ( 8-Jul-2009 15:13:03)  
GanttChart::AddData. The DqiData structure has no data for this range  
Information : ( 8-Jul-2009 15:13:03)  
Graph 11: Adding data from object @PCF\_MPH\_RA2\_MW\_\_1P:SET\_wrong\_x\_position  
1 elements.  
Warning ! : ( 8-Jul-2009 15:13:03)  
GanttChart::AddData. The DqiData structure has no data for this range





```
Warning ! : ( 8-Jul-2009 15:13:03)
GanttChart::ReadPolyline. Adding a section with no data
Warning ! : ( 8-Jul-2009 15:13:03)
GanttChart::ReadPolyline. Adding a section with no data
Warning ! : ( 8-Jul-2009 15:13:03)
GanttChart::ReadPolyline. Adding a section with no data
Warning ! : ( 8-Jul-2009 15:13:03)
GanttChart::ReadPolyline. Adding a section with no data
Warning ! : ( 8-Jul-2009 15:13:03)
GanttChart::ReadPolyline. Adding a section with no data
Warning ! : ( 8-Jul-2009 15:13:03)
GanttChart::ReadPolyline. Adding a section with no data
Warning ! : ( 8-Jul-2009 15:13:03)
GanttChart::ReadPolyline. Adding a section with no data
Warning ! : ( 8-Jul-2009 15:13:03)
GanttChart::ReadPolyline. Adding a section with no data
Warning ! : ( 8-Jul-2009 15:13:03)
GanttChart::ReadPolyline. Adding a section with no data
Warning ! : ( 8-Jul-2009 15:13:03)
GanttChart::ReadPolyline. Adding a section with no data
Warning ! : ( 8-Jul-2009 15:13:03)
GanttChart::ReadPolyline. Adding a section with no data
Warning ! : ( 8-Jul-2009 15:13:03)
GanttChart::ReadPolyline. Adding a section with no data
Warning ! : ( 8-Jul-2009 15:13:03)
Information : ( 8-Jul-2009 15:13:03) Graph 11: Destroying object.
Information : ( 8-Jul-2009 15:13:03)
Graph 12: Creating object for a eventGanttChart
Information : ( 8-Jul-2009 15:13:03) Graph 12: Processing legend.
Information : ( 8-Jul-2009 15:13:03)
Graph 12: Adding data from object @PCF_MPH_RA2_FGD_2P:DET_wrong_product_err
17 elements.
Information : ( 8-Jul-2009 15:13:04)
Graph 12: Adding data from object @PCF_MPH_RA2_FGD_2P:SET_wrong_leap_err
1 elements.
Warning ! : ( 8-Jul-2009 15:13:04)
GanttChart::AddData. The DqiData structure has no data for this range
Information : ( 8-Jul-2009 15:13:04)
Graph 12: Adding data from object @PCF_MPH_RA2_FGD_2P:SET_wrong_leap_utc
1 elements.
Warning ! : ( 8-Jul-2009 15:13:04)
GanttChart::AddData. The DqiData structure has no data for this range
Information : ( 8-Jul-2009 15:13:04)
Graph 12: Adding data from object @PCF_MPH_RA2_FGD_2P:SET_wrong_clock_step
1 elements.
Warning ! : ( 8-Jul-2009 15:13:04)
GanttChart::AddData. The DqiData structure has no data for this range
Information : ( 8-Jul-2009 15:13:04) Graph 12:
Adding data from object @PCF_MPH_RA2_FGD_2P:SET_wrong_sat_binary_time
1 elements.
Warning ! : ( 8-Jul-2009 15:13:04)
GanttChart::AddData. The DqiData structure has no data for this range
Information : ( 8-Jul-2009 15:13:04)
Graph 12: Adding data from object @PCF_MPH_RA2_FGD_2P:SET_wrong_utc_sbt_time
14 elements.
Information : ( 8-Jul-2009 15:13:04)
Graph 12: Adding data from object @PCF_MPH_RA2_FGD_2P:SET_wrong_vector_source
1 elements.
Warning ! : ( 8-Jul-2009 15:13:04)
GanttChart::AddData. The DqiData structure has no data for this range
Information : ( 8-Jul-2009 15:13:04)
Graph 12: Adding data from object @PCF_MPH_RA2_FGD_2P:SET_wrong_z_velocity
1 elements.
Warning ! : ( 8-Jul-2009 15:13:04)
GanttChart::AddData. The DqiData structure has no data for this range
Information : ( 8-Jul-2009 15:13:04)
Graph 12: Adding data from object @PCF_MPH_RA2_FGD_2P:SET_wrong_y_velocity
1 elements.
Warning ! : ( 8-Jul-2009 15:13:04)
GanttChart::AddData. The DqiData structure has no data for this range
Information : ( 8-Jul-2009 15:13:04)
```

Graph 12: Adding data from object @PCF\_MPH\_RA2\_FGD\_2P:SET\_wrong\_x\_velocity  
1 elements.  
Warning ! : ( 8-Jul-2009 15:13:04)  
GanttChart::AddData. The DqiData structure has no data for this range  
Information : ( 8-Jul-2009 15:13:04)  
Graph 12: Adding data from object @PCF\_MPH\_RA2\_FGD\_2P:SET\_wrong\_z\_position  
1 elements.  
Warning ! : ( 8-Jul-2009 15:13:04)  
GanttChart::AddData. The DqiData structure has no data for this range  
Information : ( 8-Jul-2009 15:13:04)  
Graph 12: Adding data from object @PCF\_MPH\_RA2\_FGD\_2P:SET\_wrong\_y\_position  
1 elements.  
Warning ! : ( 8-Jul-2009 15:13:04)  
GanttChart::AddData. The DqiData structure has no data for this range  
Information : ( 8-Jul-2009 15:13:04)  
Graph 12: Adding data from object @PCF\_MPH\_RA2\_FGD\_2P:SET\_wrong\_x\_position  
1 elements.  
Warning ! : ( 8-Jul-2009 15:13:04)  
GanttChart::AddData. The DqiData structure has no data for this range  
Information : ( 8-Jul-2009 15:13:04) Graph 12:  
Adding data from object @PCF\_MPH\_RA2\_FGD\_2P:SET\_wrong\_state\_vector\_time  
17 elements.  
Information : ( 8-Jul-2009 15:13:04)  
Graph 12: Adding data from object @PCF\_MPH\_RA2\_FGD\_2P:SET\_wrong\_phase  
1 elements.  
Warning ! : ( 8-Jul-2009 15:13:04)  
GanttChart::AddData. The DqiData structure has no data for this range  
Information : ( 8-Jul-2009 15:13:04)  
Graph 12: Adding data from object @PCF\_MPH\_RA2\_FGD\_2P:SET\_wrong\_sensing\_stop  
1 elements.  
Warning ! : ( 8-Jul-2009 15:13:04)  
GanttChart::AddData. The DqiData structure has no data for this range  
Information : ( 8-Jul-2009 15:13:04)  
Graph 12: Adding data from object @PCF\_MPH\_RA2\_FGD\_2P:SET\_wrong\_sensing\_start  
1 elements.  
Warning ! : ( 8-Jul-2009 15:13:04)  
GanttChart::AddData. The DqiData structure has no data for this range  
Information : ( 8-Jul-2009 15:13:04)  
Graph 12: Adding data from object @PCF\_MPH\_RA2\_FGD\_2P:SET\_wrong\_software\_ver  
17 elements.  
Information : ( 8-Jul-2009 15:13:04)  
Graph 12: Adding data from object @PCF\_MPH\_RA2\_FGD\_2P:SET\_wrong\_proc\_time  
1 elements.  
Warning ! : ( 8-Jul-2009 15:13:04)  
GanttChart::AddData. The DqiData structure has no data for this range  
Information : ( 8-Jul-2009 15:13:04)  
Graph 12: Adding data from object @PCF\_MPH\_RA2\_FGD\_2P:SET\_wrong\_proc\_center  
1 elements.  
Warning ! : ( 8-Jul-2009 15:13:04)  
GanttChart::AddData. The DqiData structure has no data for this range  
Information : ( 8-Jul-2009 15:13:04) Graph 12:  
Adding data from object @PCF\_MPH\_RA2\_FGD\_2P:SET\_wrong\_acquisition\_station  
1 elements.  
Warning ! : ( 8-Jul-2009 15:13:04)  
GanttChart::AddData. The DqiData structure has no data for this range  
Information : ( 8-Jul-2009 15:13:04)  
Graph 12: Adding data from object @PCF\_MPH\_RA2\_FGD\_2P:SET\_wrong\_proc\_stage  
1 elements.  
Warning ! : ( 8-Jul-2009 15:13:04)  
GanttChart::AddData. The DqiData structure has no data for this range  
Information : ( 8-Jul-2009 15:13:04)  
Graph 12: Adding data from object @PCF\_MPH\_RA2\_FGD\_2P:SET\_wrong\_filename  
1 elements.  
Warning ! : ( 8-Jul-2009 15:13:04)  
GanttChart::AddData. The DqiData structure has no data for this range  
Information : ( 8-Jul-2009 15:13:04)  
Graph 12: Adding data from object @PCF\_RA2\_sensing:ETL\_ra2\_fgd\_2p  
elements.

```
Information : ( 8-Jul-2009 15:13:04) Graph 12: Generating PNG file.
Warning !   : ( 8-Jul-2009 15:13:04)
GanttChart::ReadPolyline. Adding a section with no data
Warning !   : ( 8-Jul-2009 15:13:04)
GanttChart::ReadPolyline. Adding a section with no data
Warning !   : ( 8-Jul-2009 15:13:04)
GanttChart::ReadPolyline. Adding a section with no data
Warning !   : ( 8-Jul-2009 15:13:04)
GanttChart::ReadPolyline. Adding a section with no data
Warning !   : ( 8-Jul-2009 15:13:04)
GanttChart::ReadPolyline. Adding a section with no data
Warning !   : ( 8-Jul-2009 15:13:04)
GanttChart::ReadPolyline. Adding a section with no data
Warning !   : ( 8-Jul-2009 15:13:04)
GanttChart::ReadPolyline. Adding a section with no data
Warning !   : ( 8-Jul-2009 15:13:04)
GanttChart::ReadPolyline. Adding a section with no data
Warning !   : ( 8-Jul-2009 15:13:04)
GanttChart::ReadPolyline. Adding a section with no data
Warning !   : ( 8-Jul-2009 15:13:04)
GanttChart::ReadPolyline. Adding a section with no data
Warning !   : ( 8-Jul-2009 15:13:04)
GanttChart::ReadPolyline. Adding a section with no data
Warning !   : ( 8-Jul-2009 15:13:04)
GanttChart::ReadPolyline. Adding a section with no data
Warning !   : ( 8-Jul-2009 15:13:04)
GanttChart::ReadPolyline. Adding a section with no data
Warning !   : ( 8-Jul-2009 15:13:04)
GanttChart::ReadPolyline. Adding a section with no data
Warning !   : ( 8-Jul-2009 15:13:04)
GanttChart::ReadPolyline. Adding a section with no data
Warning !   : ( 8-Jul-2009 15:13:04)
GanttChart::ReadPolyline. Adding a section with no data
Warning !   : ( 8-Jul-2009 15:13:04)
GanttChart::ReadPolyline. Adding a section with no data
Warning !   : ( 8-Jul-2009 15:13:04)
GanttChart::ReadPolyline. Adding a section with no data
Warning !   : ( 8-Jul-2009 15:13:04)
GanttChart::ReadPolyline. Adding a section with no data
Warning !   : ( 8-Jul-2009 15:13:04)
Information : ( 8-Jul-2009 15:13:04) Graph 12: Destroying object.
Information : ( 8-Jul-2009 15:13:04)
Graph 13: Creating object for a eventGanttChart
Information : ( 8-Jul-2009 15:13:04) Graph 13: Processing legend.
Information : ( 8-Jul-2009 15:13:04)
Graph 13: Adding data from object @PCF_MPH_RA2_WWV_2P:DET_wrong_product_err
          17 elements.
Information : ( 8-Jul-2009 15:13:04)
Graph 13: Adding data from object @PCF_MPH_RA2_WWV_2P:SET_wrong_leap_err
          1 elements.
Warning !   : ( 8-Jul-2009 15:13:04)
GanttChart::AddData. The DqiData structure has no data for this range
Information : ( 8-Jul-2009 15:13:04)
Graph 13: Adding data from object @PCF_MPH_RA2_WWV_2P:SET_wrong_leap_utc
          1 elements.
Warning !   : ( 8-Jul-2009 15:13:04)
GanttChart::AddData. The DqiData structure has no data for this range
Information : ( 8-Jul-2009 15:13:04)
Graph 13: Adding data from object @PCF_MPH_RA2_WWV_2P:SET_wrong_clock_step
          1 elements.
Warning !   : ( 8-Jul-2009 15:13:04)
GanttChart::AddData. The DqiData structure has no data for this range
Information : ( 8-Jul-2009 15:13:04) Graph 13:
Adding data from object @PCF_MPH_RA2_WWV_2P:SET_wrong_sat_binary_time
          1 elements.
Warning !   : ( 8-Jul-2009 15:13:04)
GanttChart::AddData. The DqiData structure has no data for this range
Information : ( 8-Jul-2009 15:13:04)
Graph 13: Adding data from object @PCF_MPH_RA2_WWV_2P:SET_wrong_utc_sbt_time
```

14 elements.  
Information : ( 8-Jul-2009 15:13:04)  
Graph 13: Adding data from object @PCF\_MPH\_RA2\_WWV\_2P:SET\_wrong\_vector\_source  
1 elements.  
Warning ! : ( 8-Jul-2009 15:13:04)  
GanttChart::AddData. The DqiData structure has no data for this range  
Information : ( 8-Jul-2009 15:13:04)  
Graph 13: Adding data from object @PCF\_MPH\_RA2\_WWV\_2P:SET\_wrong\_z\_velocity  
1 elements.  
Warning ! : ( 8-Jul-2009 15:13:04)  
GanttChart::AddData. The DqiData structure has no data for this range  
Information : ( 8-Jul-2009 15:13:05)  
Graph 13: Adding data from object @PCF\_MPH\_RA2\_WWV\_2P:SET\_wrong\_y\_velocity  
1 elements.  
Warning ! : ( 8-Jul-2009 15:13:05)  
GanttChart::AddData. The DqiData structure has no data for this range  
Information : ( 8-Jul-2009 15:13:05)  
Graph 13: Adding data from object @PCF\_MPH\_RA2\_WWV\_2P:SET\_wrong\_x\_velocity  
1 elements.  
Warning ! : ( 8-Jul-2009 15:13:05)  
GanttChart::AddData. The DqiData structure has no data for this range  
Information : ( 8-Jul-2009 15:13:05)  
Graph 13: Adding data from object @PCF\_MPH\_RA2\_WWV\_2P:SET\_wrong\_z\_position  
1 elements.  
Warning ! : ( 8-Jul-2009 15:13:05)  
GanttChart::AddData. The DqiData structure has no data for this range  
Information : ( 8-Jul-2009 15:13:05)  
Graph 13: Adding data from object @PCF\_MPH\_RA2\_WWV\_2P:SET\_wrong\_y\_position  
1 elements.  
Warning ! : ( 8-Jul-2009 15:13:05)  
GanttChart::AddData. The DqiData structure has no data for this range  
Information : ( 8-Jul-2009 15:13:05)  
Graph 13: Adding data from object @PCF\_MPH\_RA2\_WWV\_2P:SET\_wrong\_x\_position  
1 elements.  
Warning ! : ( 8-Jul-2009 15:13:05)  
GanttChart::AddData. The DqiData structure has no data for this range  
Information : ( 8-Jul-2009 15:13:05) Graph 13:  
Adding data from object @PCF\_MPH\_RA2\_WWV\_2P:SET\_wrong\_state\_vector\_time  
17 elements.  
Information : ( 8-Jul-2009 15:13:05)  
Graph 13: Adding data from object @PCF\_MPH\_RA2\_WWV\_2P:SET\_wrong\_phase  
1 elements.  
Warning ! : ( 8-Jul-2009 15:13:05)  
GanttChart::AddData. The DqiData structure has no data for this range  
Information : ( 8-Jul-2009 15:13:05)  
Graph 13: Adding data from object @PCF\_MPH\_RA2\_WWV\_2P:SET\_wrong\_sensing\_stop  
1 elements.  
Warning ! : ( 8-Jul-2009 15:13:05)  
GanttChart::AddData. The DqiData structure has no data for this range  
Information : ( 8-Jul-2009 15:13:05)  
Graph 13: Adding data from object @PCF\_MPH\_RA2\_WWV\_2P:SET\_wrong\_sensing\_start  
1 elements.  
Warning ! : ( 8-Jul-2009 15:13:05)  
GanttChart::AddData. The DqiData structure has no data for this range  
Information : ( 8-Jul-2009 15:13:05)  
Graph 13: Adding data from object @PCF\_MPH\_RA2\_WWV\_2P:SET\_wrong\_software\_ver  
17 elements.  
Information : ( 8-Jul-2009 15:13:05)  
Graph 13: Adding data from object @PCF\_MPH\_RA2\_WWV\_2P:SET\_wrong\_proc\_time  
1 elements.  
Warning ! : ( 8-Jul-2009 15:13:05)  
GanttChart::AddData. The DqiData structure has no data for this range  
Information : ( 8-Jul-2009 15:13:05)  
Graph 13: Adding data from object @PCF\_MPH\_RA2\_WWV\_2P:SET\_wrong\_proc\_center  
1 elements.  
Warning ! : ( 8-Jul-2009 15:13:05)  
GanttChart::AddData. The DqiData structure has no data for this range  
Information : ( 8-Jul-2009 15:13:05) Graph 13:

```

Adding data from object @PCF_MPH_RA2_WWV_2P:SET_wrong_acquisition_station
1 elements.
Warning ! : ( 8-Jul-2009 15:13:05)
GanttChart::AddData. The DqiData structure has no data for this range
Information : ( 8-Jul-2009 15:13:05)
Graph 13: Adding data from object @PCF_MPH_RA2_WWV_2P:SET_wrong_proc_stage
1 elements.
Warning ! : ( 8-Jul-2009 15:13:05)
GanttChart::AddData. The DqiData structure has no data for this range
Information : ( 8-Jul-2009 15:13:05)
Graph 13: Adding data from object @PCF_MPH_RA2_WWV_2P:SET_wrong_filename
1 elements.
Warning ! : ( 8-Jul-2009 15:13:05)
GanttChart::AddData. The DqiData structure has no data for this range
Information : ( 8-Jul-2009 15:13:05)
Graph 13: Adding data from object @PCF_RA2_sensing:ETL_ra2_wwv_2p          17
elements.
Information : ( 8-Jul-2009 15:13:05) Graph 13: Generating PNG file.
Warning ! : ( 8-Jul-2009 15:13:05)
GanttChart::ReadPolyline. Adding a section with no data
Warning ! : ( 8-Jul-2009 15:13:05)
GanttChart::ReadPolyline. Adding a section with no data
Warning ! : ( 8-Jul-2009 15:13:05)
GanttChart::ReadPolyline. Adding a section with no data
Warning ! : ( 8-Jul-2009 15:13:05)
GanttChart::ReadPolyline. Adding a section with no data
Warning ! : ( 8-Jul-2009 15:13:05)
GanttChart::ReadPolyline. Adding a section with no data
Warning ! : ( 8-Jul-2009 15:13:05)
GanttChart::ReadPolyline. Adding a section with no data
Warning ! : ( 8-Jul-2009 15:13:05)
GanttChart::ReadPolyline. Adding a section with no data
Warning ! : ( 8-Jul-2009 15:13:05)
GanttChart::ReadPolyline. Adding a section with no data
Warning ! : ( 8-Jul-2009 15:13:05)
GanttChart::ReadPolyline. Adding a section with no data
Warning ! : ( 8-Jul-2009 15:13:05)
GanttChart::ReadPolyline. Adding a section with no data
Warning ! : ( 8-Jul-2009 15:13:05)
GanttChart::ReadPolyline. Adding a section with no data
Warning ! : ( 8-Jul-2009 15:13:05)
GanttChart::ReadPolyline. Adding a section with no data
Warning ! : ( 8-Jul-2009 15:13:05)
GanttChart::ReadPolyline. Adding a section with no data
Warning ! : ( 8-Jul-2009 15:13:05)
GanttChart::ReadPolyline. Adding a section with no data
Warning ! : ( 8-Jul-2009 15:13:05)
GanttChart::ReadPolyline. Adding a section with no data
Warning ! : ( 8-Jul-2009 15:13:05)
GanttChart::ReadPolyline. Adding a section with no data
Warning ! : ( 8-Jul-2009 15:13:05)
GanttChart::ReadPolyline. Adding a section with no data
Warning ! : ( 8-Jul-2009 15:13:05)
GanttChart::ReadPolyline. Adding a section with no data
Warning ! : ( 8-Jul-2009 15:13:05)
GanttChart::ReadPolyline. Adding a section with no data
Warning ! : ( 8-Jul-2009 15:13:05)
GanttChart::ReadPolyline. Adding a section with no data
Warning ! : ( 8-Jul-2009 15:13:05)
GanttChart::ReadPolyline. Adding a section with no data
Warning ! : ( 8-Jul-2009 15:13:05)
GanttChart::ReadPolyline. Adding a section with no data
Warning ! : ( 8-Jul-2009 15:13:05)
GanttChart::ReadPolyline. Adding a section with no data
Warning ! : ( 8-Jul-2009 15:13:05)
GanttChart::ReadPolyline. Adding a section with no data
Warning ! : ( 8-Jul-2009 15:13:05)
Information : ( 8-Jul-2009 15:13:05) Graph 13: Destroying object.
Information : ( 8-Jul-2009 15:13:05)
Graph 14: Creating object for a eventGanttChart
Warning ! : ( 8-Jul-2009 15:13:05)
graph::setProperty. YSIZE is too long. [80-700]
Information : ( 8-Jul-2009 15:13:05) Graph 14: Processing legend.
Information : ( 8-Jul-2009 15:13:05)
Graph 14: Adding data from object @PCF_RA2_CAL_0P_SPH:DET_num_rs_isps
1 elements.
Warning ! : ( 8-Jul-2009 15:13:05)
GanttChart::AddData. The DqiData structure has no data for this range
Information : ( 8-Jul-2009 15:13:05)

```

Graph 14: Adding data from object @PCF\_RA2\_CAL\_0P\_SPH:DET\_num\_discarded\_isps  
1 elements.  
Warning ! : ( 8-Jul-2009 15:13:05)  
GanttChart::AddData. The DqiData structure has no data for this range  
Information : ( 8-Jul-2009 15:13:05)  
Graph 14: Adding data from object @PCF\_RA2\_CAL\_0P\_SPH:DET\_num\_missing\_isps  
1 elements.  
Warning ! : ( 8-Jul-2009 15:13:05)  
GanttChart::AddData. The DqiData structure has no data for this range  
Information : ( 8-Jul-2009 15:13:05)  
Graph 14: Adding data from object @PCF\_RA2\_CAL\_0P\_SPH:DET\_num\_error\_isps  
1 elements.  
Warning ! : ( 8-Jul-2009 15:13:05)  
GanttChart::AddData. The DqiData structure has no data for this range  
Information : ( 8-Jul-2009 15:13:05)  
Graph 14: Adding data from object @PCF\_RA2\_CAL\_0P\_SPH:DET\_rs\_significant  
1 elements.  
Warning ! : ( 8-Jul-2009 15:13:05)  
GanttChart::AddData. The DqiData structure has no data for this range  
Information : ( 8-Jul-2009 15:13:05) Graph 14:  
Adding data from object @PCF\_RA2\_CAL\_0P\_SPH:DET\_isp\_discarded\_significant  
1 elements.  
Warning ! : ( 8-Jul-2009 15:13:05)  
GanttChart::AddData. The DqiData structure has no data for this range  
Information : ( 8-Jul-2009 15:13:05) Graph 14:  
Adding data from object @PCF\_RA2\_CAL\_0P\_SPH:DET\_missing\_isps\_significant  
1 elements.  
Warning ! : ( 8-Jul-2009 15:13:05)  
GanttChart::AddData. The DqiData structure has no data for this range  
Information : ( 8-Jul-2009 15:13:05) Graph 14:  
Adding data from object @PCF\_RA2\_CAL\_0P\_SPH:DET\_isp\_errors\_significant  
1 elements.  
Warning ! : ( 8-Jul-2009 15:13:05)  
GanttChart::AddData. The DqiData structure has no data for this range  
Information : ( 8-Jul-2009 15:13:05)  
Graph 14: Adding data from object @PCF\_RA2\_CAL\_0P\_SPH:DET\_sat\_track  
1 elements.  
Warning ! : ( 8-Jul-2009 15:13:05)  
GanttChart::AddData. The DqiData structure has no data for this range  
Information : ( 8-Jul-2009 15:13:05)  
Graph 14: Adding data from object @PCF\_RA2\_CAL\_0P\_SPH:DET\_stop\_long  
1 elements.  
Warning ! : ( 8-Jul-2009 15:13:05)  
GanttChart::AddData. The DqiData structure has no data for this range  
Information : ( 8-Jul-2009 15:13:05)  
Graph 14: Adding data from object @PCF\_RA2\_CAL\_0P\_SPH:DET\_stop\_lat 1  
elements.  
Warning ! : ( 8-Jul-2009 15:13:05)  
GanttChart::AddData. The DqiData structure has no data for this range  
Information : ( 8-Jul-2009 15:13:05)  
Graph 14: Adding data from object @PCF\_RA2\_CAL\_0P\_SPH:DET\_start\_long  
1 elements.  
Warning ! : ( 8-Jul-2009 15:13:05)  
GanttChart::AddData. The DqiData structure has no data for this range  
Information : ( 8-Jul-2009 15:13:05)  
Graph 14: Adding data from object @PCF\_RA2\_CAL\_0P\_SPH:DET\_start\_lat  
1 elements.  
Warning ! : ( 8-Jul-2009 15:13:05)  
GanttChart::AddData. The DqiData structure has no data for this range  
Information : ( 8-Jul-2009 15:13:05)  
Graph 14: Adding data from object @PCF\_RA2\_adfs\_val:SET\_val\_adf\_ra2\_cal\_0p  
1 elements.  
Warning ! : ( 8-Jul-2009 15:13:05)  
GanttChart::AddData. The DqiData structure has no data for this range  
Information : ( 8-Jul-2009 15:13:05)  
Graph 14: Adding data from object @PCF\_RA2\_sensing:ETL\_ra2\_cal\_0p 1  
elements.  
Information : ( 8-Jul-2009 15:13:05) Graph 14: Generating PNG file.

```
Warning ! : ( 8-Jul-2009 15:13:05)
GanttChart::ReadPolyline. Adding a section with no data
Warning ! : ( 8-Jul-2009 15:13:05)
GanttChart::ReadPolyline. Adding a section with no data
Warning ! : ( 8-Jul-2009 15:13:05)
GanttChart::ReadPolyline. Adding a section with no data
Warning ! : ( 8-Jul-2009 15:13:05)
GanttChart::ReadPolyline. Adding a section with no data
Warning ! : ( 8-Jul-2009 15:13:05)
GanttChart::ReadPolyline. Adding a section with no data
Warning ! : ( 8-Jul-2009 15:13:05)
GanttChart::ReadPolyline. Adding a section with no data
Warning ! : ( 8-Jul-2009 15:13:05)
GanttChart::ReadPolyline. Adding a section with no data
Warning ! : ( 8-Jul-2009 15:13:05)
GanttChart::ReadPolyline. Adding a section with no data
Warning ! : ( 8-Jul-2009 15:13:05)
GanttChart::ReadPolyline. Adding a section with no data
Warning ! : ( 8-Jul-2009 15:13:05)
GanttChart::ReadPolyline. Adding a section with no data
Warning ! : ( 8-Jul-2009 15:13:05)
GanttChart::ReadPolyline. Adding a section with no data
Warning ! : ( 8-Jul-2009 15:13:05)
GanttChart::ReadPolyline. Adding a section with no data
Warning ! : ( 8-Jul-2009 15:13:05)
GanttChart::ReadPolyline. Adding a section with no data
Information : ( 8-Jul-2009 15:13:06) Graph 14: Destroying object.
Information : ( 8-Jul-2009 15:13:06)
Graph 15: Creating object for a eventGanttChart
Warning ! : ( 8-Jul-2009 15:13:06)
graph::setProperty. YSIZE is too long. [80-700]
Information : ( 8-Jul-2009 15:13:06) Graph 15: Processing legend.
Information : ( 8-Jul-2009 15:13:06)
Graph 15: Adding data from object @PCF_DOR_DOP_0P_SPH:DET_num_rs_isps
1 elements.
Warning ! : ( 8-Jul-2009 15:13:06)
GanttChart::AddData. The DqiData structure has no data for this range
Information : ( 8-Jul-2009 15:13:06)
Graph 15: Adding data from object @PCF_DOR_DOP_0P_SPH:DET_num_discarded_isps
1 elements.
Warning ! : ( 8-Jul-2009 15:13:06)
GanttChart::AddData. The DqiData structure has no data for this range
Information : ( 8-Jul-2009 15:13:06)
Graph 15: Adding data from object @PCF_DOR_DOP_0P_SPH:DET_num_missing_isps
1 elements.
Warning ! : ( 8-Jul-2009 15:13:06)
GanttChart::AddData. The DqiData structure has no data for this range
Information : ( 8-Jul-2009 15:13:06)
Graph 15: Adding data from object @PCF_DOR_DOP_0P_SPH:DET_num_error_isps
1 elements.
Warning ! : ( 8-Jul-2009 15:13:06)
GanttChart::AddData. The DqiData structure has no data for this range
Information : ( 8-Jul-2009 15:13:06)
Graph 15: Adding data from object @PCF_DOR_DOP_0P_SPH:DET_rs_significant
1 elements.
Warning ! : ( 8-Jul-2009 15:13:06)
GanttChart::AddData. The DqiData structure has no data for this range
Information : ( 8-Jul-2009 15:13:06) Graph 15:
Adding data from object @PCF_DOR_DOP_0P_SPH:DET_isp_discarded_significant
1 elements.
Warning ! : ( 8-Jul-2009 15:13:06)
GanttChart::AddData. The DqiData structure has no data for this range
Information : ( 8-Jul-2009 15:13:06) Graph 15:
Adding data from object @PCF_DOR_DOP_0P_SPH:DET_missing_isps_significant
1 elements.
Warning ! : ( 8-Jul-2009 15:13:06)
```





Information : ( 8-Jul-2009 15:13:07) Graph 15: Destroying object.  
Information : ( 8-Jul-2009 15:13:07)  
Graph 16: Creating object for a eventGanttChart  
Warning ! : ( 8-Jul-2009 15:13:07)  
graph::setProperty. YSIZE is too long. [80-700]  
Information : ( 8-Jul-2009 15:13:07) Graph 16: Processing legend.  
Information : ( 8-Jul-2009 15:13:07)  
Graph 16: Adding data from object @PCF\_DOR\_NAV\_0P\_SPH:DET\_num\_rs\_isps  
1 elements.  
Warning ! : ( 8-Jul-2009 15:13:07)  
GanttChart::AddData. The DqiData structure has no data for this range  
Information : ( 8-Jul-2009 15:13:07)  
Graph 16: Adding data from object @PCF\_DOR\_NAV\_0P\_SPH:DET\_num\_discarded\_isps  
1 elements.  
Warning ! : ( 8-Jul-2009 15:13:07)  
GanttChart::AddData. The DqiData structure has no data for this range  
Information : ( 8-Jul-2009 15:13:07)  
Graph 16: Adding data from object @PCF\_DOR\_NAV\_0P\_SPH:DET\_num\_missing\_isps  
1 elements.  
Warning ! : ( 8-Jul-2009 15:13:07)  
GanttChart::AddData. The DqiData structure has no data for this range  
Information : ( 8-Jul-2009 15:13:07)  
Graph 16: Adding data from object @PCF\_DOR\_NAV\_0P\_SPH:DET\_num\_error\_isps  
1 elements.  
Warning ! : ( 8-Jul-2009 15:13:07)  
GanttChart::AddData. The DqiData structure has no data for this range  
Information : ( 8-Jul-2009 15:13:07)  
Graph 16: Adding data from object @PCF\_DOR\_NAV\_0P\_SPH:DET\_rs\_significant  
1 elements.  
Warning ! : ( 8-Jul-2009 15:13:07)  
GanttChart::AddData. The DqiData structure has no data for this range  
Information : ( 8-Jul-2009 15:13:07) Graph 16:  
Adding data from object @PCF\_DOR\_NAV\_0P\_SPH:DET\_isp\_discarded\_significant  
1 elements.  
Warning ! : ( 8-Jul-2009 15:13:07)  
GanttChart::AddData. The DqiData structure has no data for this range  
Information : ( 8-Jul-2009 15:13:07) Graph 16:  
Adding data from object @PCF\_DOR\_NAV\_0P\_SPH:DET\_missing\_isps\_significant  
1 elements.  
Warning ! : ( 8-Jul-2009 15:13:07)  
GanttChart::AddData. The DqiData structure has no data for this range  
Information : ( 8-Jul-2009 15:13:07) Graph 16:  
Adding data from object @PCF\_DOR\_NAV\_0P\_SPH:DET\_isp\_errors\_significant  
1 elements.  
Warning ! : ( 8-Jul-2009 15:13:07)  
GanttChart::AddData. The DqiData structure has no data for this range  
Information : ( 8-Jul-2009 15:13:07)  
Graph 16: Adding data from object @PCF\_DOR\_NAV\_0P\_SPH:DET\_sat\_track  
1 elements.  
Warning ! : ( 8-Jul-2009 15:13:07)  
GanttChart::AddData. The DqiData structure has no data for this range  
Information : ( 8-Jul-2009 15:13:07)  
Graph 16: Adding data from object @PCF\_DOR\_NAV\_0P\_SPH:DET\_stop\_long  
1 elements.  
Warning ! : ( 8-Jul-2009 15:13:07)  
GanttChart::AddData. The DqiData structure has no data for this range  
Information : ( 8-Jul-2009 15:13:07)  
Graph 16: Adding data from object @PCF\_DOR\_NAV\_0P\_SPH:DET\_stop\_lat 1  
elements.  
Warning ! : ( 8-Jul-2009 15:13:07)  
GanttChart::AddData. The DqiData structure has no data for this range  
Information : ( 8-Jul-2009 15:13:07)  
Graph 16: Adding data from object @PCF\_DOR\_NAV\_0P\_SPH:DET\_start\_long  
1 elements.  
Warning ! : ( 8-Jul-2009 15:13:07)  
GanttChart::AddData. The DqiData structure has no data for this range  
Information : ( 8-Jul-2009 15:13:07)  
Graph 16: Adding data from object @PCF\_DOR\_NAV\_0P\_SPH:DET\_start\_lat

```
    1 elements.
Warning !   : ( 8-Jul-2009 15:13:07)
GanttChart::AddData. The DqiData structure has no data for this range
Information : ( 8-Jul-2009 15:13:07)
Graph 16: Adding data from object @PCF_RA2_adfs_val:SET_val_adf_dor_nav_0p
    1 elements.
Warning !   : ( 8-Jul-2009 15:13:07)
GanttChart::AddData. The DqiData structure has no data for this range
Information : ( 8-Jul-2009 15:13:07)
Graph 16: Adding data from object @PCF_RA2_sensing:ETL_dor_nav_0p          16
elements.
Information : ( 8-Jul-2009 15:13:07) Graph 16: Generating PNG file.
Warning !   : ( 8-Jul-2009 15:13:07)
GanttChart::ReadPolyline. Adding a section with no data
Warning !   : ( 8-Jul-2009 15:13:07)
GanttChart::ReadPolyline. Adding a section with no data
Warning !   : ( 8-Jul-2009 15:13:07)
GanttChart::ReadPolyline. Adding a section with no data
Warning !   : ( 8-Jul-2009 15:13:07)
GanttChart::ReadPolyline. Adding a section with no data
Warning !   : ( 8-Jul-2009 15:13:07)
GanttChart::ReadPolyline. Adding a section with no data
Warning !   : ( 8-Jul-2009 15:13:07)
GanttChart::ReadPolyline. Adding a section with no data
Warning !   : ( 8-Jul-2009 15:13:07)
GanttChart::ReadPolyline. Adding a section with no data
Warning !   : ( 8-Jul-2009 15:13:07)
GanttChart::ReadPolyline. Adding a section with no data
Warning !   : ( 8-Jul-2009 15:13:07)
GanttChart::ReadPolyline. Adding a section with no data
Warning !   : ( 8-Jul-2009 15:13:07)
GanttChart::ReadPolyline. Adding a section with no data
Warning !   : ( 8-Jul-2009 15:13:07)
GanttChart::ReadPolyline. Adding a section with no data
Warning !   : ( 8-Jul-2009 15:13:07)
GanttChart::ReadPolyline. Adding a section with no data
Warning !   : ( 8-Jul-2009 15:13:07)
GanttChart::ReadPolyline. Adding a section with no data
Warning !   : ( 8-Jul-2009 15:13:07)
GanttChart::ReadPolyline. Adding a section with no data
Warning !   : ( 8-Jul-2009 15:13:07)
GanttChart::ReadPolyline. Adding a section with no data
Warning !   : ( 8-Jul-2009 15:13:07)
GanttChart::ReadPolyline. Adding a section with no data
Warning !   : ( 8-Jul-2009 15:13:07)
GanttChart::ReadPolyline. Adding a section with no data
Warning !   : ( 8-Jul-2009 15:13:07)
GanttChart::ReadPolyline. Adding a section with no data
Warning !   : ( 8-Jul-2009 15:13:07)
Information : ( 8-Jul-2009 15:13:08) Graph 16: Destroying object.
Information : ( 8-Jul-2009 15:13:08)
Graph 17: Creating object for a eventGanttChart
Warning !   : ( 8-Jul-2009 15:13:08)
graph::setProperty. YSIZE is too long. [80-700]
Information : ( 8-Jul-2009 15:13:08) Graph 17: Processing legend.
Information : ( 8-Jul-2009 15:13:08)
Graph 17: Adding data from object @PCF_MWR_NL__0P_SPH:DET_num_rs_isps
    1 elements.
Warning !   : ( 8-Jul-2009 15:13:08)
GanttChart::AddData. The DqiData structure has no data for this range
Information : ( 8-Jul-2009 15:13:08)
Graph 17: Adding data from object @PCF_MWR_NL__0P_SPH:DET_num_discarded_isps
    1 elements.
Warning !   : ( 8-Jul-2009 15:13:08)
GanttChart::AddData. The DqiData structure has no data for this range
Information : ( 8-Jul-2009 15:13:08)
Graph 17: Adding data from object @PCF_MWR_NL__0P_SPH:DET_num_missing_isps
    1 elements.
Warning !   : ( 8-Jul-2009 15:13:08)
GanttChart::AddData. The DqiData structure has no data for this range
Information : ( 8-Jul-2009 15:13:08)
Graph 17: Adding data from object @PCF_MWR_NL__0P_SPH:DET_num_error_isps
    1 elements.
Warning !   : ( 8-Jul-2009 15:13:08)
GanttChart::AddData. The DqiData structure has no data for this range
Information : ( 8-Jul-2009 15:13:08)
Graph 17: Adding data from object @PCF_MWR_NL__0P_SPH:DET_rs_significant
```



```
Warning ! : ( 8-Jul-2009 15:13:08)
GanttChart::ReadPolyline. Adding a section with no data
Warning ! : ( 8-Jul-2009 15:13:08)
GanttChart::ReadPolyline. Adding a section with no data
Warning ! : ( 8-Jul-2009 15:13:08)
GanttChart::ReadPolyline. Adding a section with no data
Warning ! : ( 8-Jul-2009 15:13:08)
GanttChart::ReadPolyline. Adding a section with no data
Warning ! : ( 8-Jul-2009 15:13:08)
GanttChart::ReadPolyline. Adding a section with no data
Warning ! : ( 8-Jul-2009 15:13:08)
GanttChart::ReadPolyline. Adding a section with no data
Information : ( 8-Jul-2009 15:13:09) Graph 17: Destroying object.
Information : ( 8-Jul-2009 15:13:09)
Graph 18: Creating object for a eventGanttChart
Warning ! : ( 8-Jul-2009 15:13:09)
graph::setProperty. YSIZE is too long. [80-700]
Information : ( 8-Jul-2009 15:13:09) Graph 18: Processing legend.
Information : ( 8-Jul-2009 15:13:09)
Graph 18: Adding data from object @PCF_RA2_ME__0P_SPH:DET_num_rs_isps
1 elements.
Warning ! : ( 8-Jul-2009 15:13:09)
GanttChart::AddData. The DqiData structure has no data for this range
Information : ( 8-Jul-2009 15:13:09)
Graph 18: Adding data from object @PCF_RA2_ME__0P_SPH:DET_num_discarded_isps
1 elements.
Warning ! : ( 8-Jul-2009 15:13:09)
GanttChart::AddData. The DqiData structure has no data for this range
Information : ( 8-Jul-2009 15:13:09)
Graph 18: Adding data from object @PCF_RA2_ME__0P_SPH:DET_num_missing_isps
1 elements.
Warning ! : ( 8-Jul-2009 15:13:09)
GanttChart::AddData. The DqiData structure has no data for this range
Information : ( 8-Jul-2009 15:13:09)
Graph 18: Adding data from object @PCF_RA2_ME__0P_SPH:DET_num_error_isps
1 elements.
Warning ! : ( 8-Jul-2009 15:13:09)
GanttChart::AddData. The DqiData structure has no data for this range
Information : ( 8-Jul-2009 15:13:09)
Graph 18: Adding data from object @PCF_RA2_ME__0P_SPH:DET_rs_significant
1 elements.
Warning ! : ( 8-Jul-2009 15:13:09)
GanttChart::AddData. The DqiData structure has no data for this range
Information : ( 8-Jul-2009 15:13:09) Graph 18:
Adding data from object @PCF_RA2_ME__0P_SPH:DET_isp_discarded_significant
1 elements.
Warning ! : ( 8-Jul-2009 15:13:09)
GanttChart::AddData. The DqiData structure has no data for this range
Information : ( 8-Jul-2009 15:13:09) Graph 18:
Adding data from object @PCF_RA2_ME__0P_SPH:DET_missing_isps_significant
1 elements.
Warning ! : ( 8-Jul-2009 15:13:09)
GanttChart::AddData. The DqiData structure has no data for this range
Information : ( 8-Jul-2009 15:13:09) Graph 18:
Adding data from object @PCF_RA2_ME__0P_SPH:DET_isp_errors_significant
1 elements.
Warning ! : ( 8-Jul-2009 15:13:09)
GanttChart::AddData. The DqiData structure has no data for this range
Information : ( 8-Jul-2009 15:13:09)
Graph 18: Adding data from object @PCF_RA2_ME__0P_SPH:DET_sat_track
1 elements.
Warning ! : ( 8-Jul-2009 15:13:09)
GanttChart::AddData. The DqiData structure has no data for this range
Information : ( 8-Jul-2009 15:13:09)
Graph 18: Adding data from object @PCF_RA2_ME__0P_SPH:DET_stop_long
1 elements.
Warning ! : ( 8-Jul-2009 15:13:09)
GanttChart::AddData. The DqiData structure has no data for this range
```

```

Information : ( 8-Jul-2009 15:13:09)
Graph 18: Adding data from object @PCF_RA2_ME__0P_SPH:DET_stop_lat        1
elements.
Warning ! : ( 8-Jul-2009 15:13:09)
GanttChart::AddData. The DqiData structure has no data for this range
Information : ( 8-Jul-2009 15:13:09)
Graph 18: Adding data from object @PCF_RA2_ME__0P_SPH:DET_start_long
1 elements.
Warning ! : ( 8-Jul-2009 15:13:09)
GanttChart::AddData. The DqiData structure has no data for this range
Information : ( 8-Jul-2009 15:13:09)
Graph 18: Adding data from object @PCF_RA2_ME__0P_SPH:DET_start_lat
1 elements.
Warning ! : ( 8-Jul-2009 15:13:09)
GanttChart::AddData. The DqiData structure has no data for this range
Information : ( 8-Jul-2009 15:13:09)
Graph 18: Adding data from object @PCF_RA2_adfs_val:SET_val_adf_ra2_me__0p
1 elements.
Warning ! : ( 8-Jul-2009 15:13:09)
GanttChart::AddData. The DqiData structure has no data for this range
Information : ( 8-Jul-2009 15:13:09)
Graph 18: Adding data from object @PCF_RA2_sensing:ETL_ra2_me__0p        17
elements.
Information : ( 8-Jul-2009 15:13:09) Graph 18: Generating PNG file.
Warning ! : ( 8-Jul-2009 15:13:09)
GanttChart::ReadPolyline. Adding a section with no data
Warning ! : ( 8-Jul-2009 15:13:09)
GanttChart::ReadPolyline. Adding a section with no data
Warning ! : ( 8-Jul-2009 15:13:09)
GanttChart::ReadPolyline. Adding a section with no data
Warning ! : ( 8-Jul-2009 15:13:09)
GanttChart::ReadPolyline. Adding a section with no data
Warning ! : ( 8-Jul-2009 15:13:09)
GanttChart::ReadPolyline. Adding a section with no data
Warning ! : ( 8-Jul-2009 15:13:09)
GanttChart::ReadPolyline. Adding a section with no data
Warning ! : ( 8-Jul-2009 15:13:09)
GanttChart::ReadPolyline. Adding a section with no data
Warning ! : ( 8-Jul-2009 15:13:09)
GanttChart::ReadPolyline. Adding a section with no data
Warning ! : ( 8-Jul-2009 15:13:09)
GanttChart::ReadPolyline. Adding a section with no data
Warning ! : ( 8-Jul-2009 15:13:09)
GanttChart::ReadPolyline. Adding a section with no data
Warning ! : ( 8-Jul-2009 15:13:09)
GanttChart::ReadPolyline. Adding a section with no data
Warning ! : ( 8-Jul-2009 15:13:09)
GanttChart::ReadPolyline. Adding a section with no data
Warning ! : ( 8-Jul-2009 15:13:09)
GanttChart::ReadPolyline. Adding a section with no data
Warning ! : ( 8-Jul-2009 15:13:09)
GanttChart::ReadPolyline. Adding a section with no data
Warning ! : ( 8-Jul-2009 15:13:09)
GanttChart::ReadPolyline. Adding a section with no data
Warning ! : ( 8-Jul-2009 15:13:09)
Information : ( 8-Jul-2009 15:13:10) Graph 18: Destroying object.
Information : ( 8-Jul-2009 15:13:10)
Graph 19: Creating object for a eventGanttChart
Warning ! : ( 8-Jul-2009 15:13:10)
graph::setProperty. YSIZE is too long. [80-700]
Information : ( 8-Jul-2009 15:13:10) Graph 19: Processing legend.
Information : ( 8-Jul-2009 15:13:10)
Graph 19: Adding data from object @PCF_RA2_MW__1P_SPH:DET_ra2_20_band_percent
2 elements.
Information : ( 8-Jul-2009 15:13:10)
Graph 19: Adding data from object @PCF_RA2_MW__1P_SPH:DET_ra2_80_band_percent
5 elements.
Information : ( 8-Jul-2009 15:13:10)
Graph 19: Adding data from object @PCF_RA2_MW__1P_SPH:DET_ra2_320_band_percent
5 elements.
Information : ( 8-Jul-2009 15:13:10) Graph 19:

```

```
Adding data from object @PCF_RA2_MW_1P_SPH:DET_ra2_measurement_percent
1 elements.
Warning ! : ( 8-Jul-2009 15:13:10)
GanttChart::AddData. The DqiData structure has no data for this range
Information : ( 8-Jul-2009 15:13:10)
Graph 19: Adding data from object @PCF_RA2_MW_1P_SPH:DET_ra2_l1b_proc_quality
1 elements.
Warning ! : ( 8-Jul-2009 15:13:10)
GanttChart::AddData. The DqiData structure has no data for this range
Information : ( 8-Jul-2009 15:13:10)
Graph 19: Adding data from object @PCF_RA2_MW_1P_SPH:ETL_ra2_l1b_proc_flag
1 elements.
Warning ! : ( 8-Jul-2009 15:13:10)
GanttChart::AddData. The DqiData structure has no data for this range
Information : ( 8-Jul-2009 15:13:10)
Graph 19: Adding data from object @PCF_RA2_adfs_val:SET_val_adf_ra2_mw_1p
17 elements.
Information : ( 8-Jul-2009 15:13:10)
Graph 19: Adding data from object @PCF_RA2_sensing:ETL_ra2_mw_1p      17
elements.
Information : ( 8-Jul-2009 15:13:10) Graph 19: Generating PNG file.
Warning ! : ( 8-Jul-2009 15:13:10)
GanttChart::ReadPolyline. Adding a section with no data
Warning ! : ( 8-Jul-2009 15:13:10)
GanttChart::ReadPolyline. Adding a section with no data
Warning ! : ( 8-Jul-2009 15:13:10)
GanttChart::ReadPolyline. Adding a section with no data
Information : ( 8-Jul-2009 15:13:11) Graph 19: Destroying object.
Information : ( 8-Jul-2009 15:13:11)
Graph 20: Creating object for a eventGanttChart
Warning ! : ( 8-Jul-2009 15:13:11)
graph::setProperty. YSIZE is too long. [80-700]
Information : ( 8-Jul-2009 15:13:11) Graph 20: Processing legend.
Information : ( 8-Jul-2009 15:13:11) Graph 20:
Adding data from object @PCF_RA2_FGD_2P_SPH:DET_ra2_seaice_ku_retrack_percent
1 elements.
Information : ( 8-Jul-2009 15:13:11) Graph 20:
Adding data from object @PCF_RA2_FGD_2P_SPH:DET_ra2_ice2_s_retrack_percent
17 elements.
Information : ( 8-Jul-2009 15:13:11) Graph 20:
Adding data from object @PCF_RA2_FGD_2P_SPH:DET_ra2_ice2_ku_retrack_percent
2 elements.
Information : ( 8-Jul-2009 15:13:11) Graph 20:
Adding data from object @PCF_RA2_FGD_2P_SPH:DET_ra2_ice1_s_retrack_percent
17 elements.
Information : ( 8-Jul-2009 15:13:11) Graph 20:
Adding data from object @PCF_RA2_FGD_2P_SPH:DET_ra2_ice1_ku_retrack_percent
1 elements.
Warning ! : ( 8-Jul-2009 15:13:11)
GanttChart::AddData. The DqiData structure has no data for this range
Information : ( 8-Jul-2009 15:13:11) Graph 20:
Adding data from object @PCF_RA2_FGD_2P_SPH:DET_ra2_ocean_ku_retrack_percent
5 elements.
Information : ( 8-Jul-2009 15:13:11)
Graph 20: Adding data from object @PCF_RA2_FGD_2P_SPH:DET_ra2_20_band_percent
6 elements.
Information : ( 8-Jul-2009 15:13:11)
Graph 20: Adding data from object @PCF_RA2_FGD_2P_SPH:DET_ra2_80_band_percent
7 elements.
Information : ( 8-Jul-2009 15:13:11)
Graph 20: Adding data from object @PCF_RA2_FGD_2P_SPH:DET_ra2_320_band_percent
7 elements.
Information : ( 8-Jul-2009 15:13:11) Graph 20:
Adding data from object @PCF_RA2_FGD_2P_SPH:DET_ra2_measurement_percent
1 elements.
Warning ! : ( 8-Jul-2009 15:13:11)
GanttChart::AddData. The DqiData structure has no data for this range
Information : ( 8-Jul-2009 15:13:11)
```

Graph 20: Adding data from object @PCF\_RA2\_FGD\_2P\_SPH:DET\_ra2\_l1b\_proc\_quality  
1 elements.  
Warning ! : ( 8-Jul-2009 15:13:11)  
GanttChart::AddData. The DqiData structure has no data for this range  
Information : ( 8-Jul-2009 15:13:11)  
Graph 20: Adding data from object @PCF\_RA2\_FGD\_2P\_SPH:DET\_ra2\_l2\_proc\_quality  
17 elements.  
Information : ( 8-Jul-2009 15:13:11)  
Graph 20: Adding data from object @PCF\_RA2\_FGD\_2P\_SPH:ETL\_ra2\_l1b\_proc\_flag  
1 elements.  
Warning ! : ( 8-Jul-2009 15:13:11)  
GanttChart::AddData. The DqiData structure has no data for this range  
Information : ( 8-Jul-2009 15:13:11)  
Graph 20: Adding data from object @PCF\_RA2\_FGD\_2P\_SPH:ETL\_ra2\_l2\_proc\_flag  
17 elements.  
Information : ( 8-Jul-2009 15:13:11)  
Graph 20: Adding data from object @PCF\_RA2\_adfs\_val:SET\_val\_adf\_ra2\_fgd\_2p  
17 elements.  
Information : ( 8-Jul-2009 15:13:11)  
Graph 20: Adding data from object @PCF\_RA2\_sensing:ETL\_ra2\_fgd\_2p 17  
elements.  
Information : ( 8-Jul-2009 15:13:11) Graph 20: Generating PNG file.  
Warning ! : ( 8-Jul-2009 15:13:11)  
GanttChart::ReadPolyline. Adding a section with no data  
Warning ! : ( 8-Jul-2009 15:13:11)  
GanttChart::ReadPolyline. Adding a section with no data  
Warning ! : ( 8-Jul-2009 15:13:11)  
GanttChart::ReadPolyline. Adding a section with no data  
Warning ! : ( 8-Jul-2009 15:13:11)  
GanttChart::ReadPolyline. Adding a section with no data  
Information : ( 8-Jul-2009 15:13:12) Graph 20: Destroying object.  
Information : ( 8-Jul-2009 15:13:12)  
Graph 21: Creating object for a eventGanttChart  
Warning ! : ( 8-Jul-2009 15:13:12)  
graph::setProperty. YSIZE is too long. [80-700]  
Information : ( 8-Jul-2009 15:13:12) Graph 21: Processing legend.  
Information : ( 8-Jul-2009 15:13:12) Graph 21:  
Adding data from object @PCF\_RA2\_WWV\_2P\_SPH:DET\_ra2\_ocean\_ku\_retrack\_percent  
5 elements.  
Information : ( 8-Jul-2009 15:13:12)  
Graph 21: Adding data from object @PCF\_RA2\_WWV\_2P\_SPH:DET\_ra2\_20\_band\_percent  
6 elements.  
Information : ( 8-Jul-2009 15:13:12)  
Graph 21: Adding data from object @PCF\_RA2\_WWV\_2P\_SPH:DET\_ra2\_80\_band\_percent  
7 elements.  
Information : ( 8-Jul-2009 15:13:12)  
Graph 21: Adding data from object @PCF\_RA2\_WWV\_2P\_SPH:DET\_ra2\_320\_band\_percent  
7 elements.  
Information : ( 8-Jul-2009 15:13:12) Graph 21:  
Adding data from object @PCF\_RA2\_WWV\_2P\_SPH:DET\_ra2\_measurement\_percent  
1 elements.  
Warning ! : ( 8-Jul-2009 15:13:12)  
GanttChart::AddData. The DqiData structure has no data for this range  
Information : ( 8-Jul-2009 15:13:12)  
Graph 21: Adding data from object @PCF\_RA2\_WWV\_2P\_SPH:DET\_ra2\_l1b\_proc\_quality  
1 elements.  
Warning ! : ( 8-Jul-2009 15:13:12)  
GanttChart::AddData. The DqiData structure has no data for this range  
Information : ( 8-Jul-2009 15:13:12)  
Graph 21: Adding data from object @PCF\_RA2\_WWV\_2P\_SPH:DET\_ra2\_l2\_proc\_quality  
17 elements.  
Information : ( 8-Jul-2009 15:13:12)  
Graph 21: Adding data from object @PCF\_RA2\_WWV\_2P\_SPH:ETL\_ra2\_l1b\_proc\_flag  
1 elements.  
Warning ! : ( 8-Jul-2009 15:13:12)  
GanttChart::AddData. The DqiData structure has no data for this range  
Information : ( 8-Jul-2009 15:13:12)  
Graph 21: Adding data from object @PCF\_RA2\_WWV\_2P\_SPH:ETL\_ra2\_l2\_proc\_flag

17 elements.  
Information : ( 8-Jul-2009 15:13:12)  
Graph 21: Adding data from object @PCF\_RA2\_adfs\_val:SET\_val\_adf\_ra2\_wwv\_2p  
1 elements.  
Warning ! : ( 8-Jul-2009 15:13:12)  
GanttChart::AddData. The DqiData structure has no data for this range  
Information : ( 8-Jul-2009 15:13:12)  
Graph 21: Adding data from object @PCF\_RA2\_sensing:ETL\_ra2\_wwv\_2p 17  
elements.  
Information : ( 8-Jul-2009 15:13:12) Graph 21: Generating PNG file.  
Warning ! : ( 8-Jul-2009 15:13:12)  
GanttChart::ReadPolyline. Adding a section with no data  
Warning ! : ( 8-Jul-2009 15:13:12)  
GanttChart::ReadPolyline. Adding a section with no data  
Warning ! : ( 8-Jul-2009 15:13:12)  
GanttChart::ReadPolyline. Adding a section with no data  
Warning ! : ( 8-Jul-2009 15:13:12)  
GanttChart::ReadPolyline. Adding a section with no data  
Information : ( 8-Jul-2009 15:13:13) Graph 21: Destroying object.  
Information : ( 8-Jul-2009 15:13:13)  
Graph 22: Creating object for a eventGanttChart  
Information : ( 8-Jul-2009 15:13:13) Graph 22: Processing legend.  
Information : ( 8-Jul-2009 15:13:13)  
Graph 22: Adding data from object @PCF\_MPH\_MWR\_CHD\_AX:DET\_wrong\_product\_err  
1 elements.  
Warning ! : ( 8-Jul-2009 15:13:13)  
GanttChart::AddData. The DqiData structure has no data for this range  
Information : ( 8-Jul-2009 15:13:13)  
Graph 22: Adding data from object @PCF\_MPH\_MWR\_CHD\_AX:SET\_wrong\_sensing\_stop  
1 elements.  
Warning ! : ( 8-Jul-2009 15:13:13)  
GanttChart::AddData. The DqiData structure has no data for this range  
Information : ( 8-Jul-2009 15:13:13)  
Graph 22: Adding data from object @PCF\_MPH\_MWR\_CHD\_AX:SET\_wrong\_sensing\_start  
1 elements.  
Warning ! : ( 8-Jul-2009 15:13:13)  
GanttChart::AddData. The DqiData structure has no data for this range  
Information : ( 8-Jul-2009 15:13:13)  
Graph 22: Adding data from object @PCF\_MPH\_MWR\_CHD\_AX:SET\_wrong\_software\_ver  
1 elements.  
Warning ! : ( 8-Jul-2009 15:13:13)  
GanttChart::AddData. The DqiData structure has no data for this range  
Information : ( 8-Jul-2009 15:13:13)  
Graph 22: Adding data from object @PCF\_MPH\_MWR\_CHD\_AX:SET\_wrong\_proc\_time  
1 elements.  
Warning ! : ( 8-Jul-2009 15:13:13)  
GanttChart::AddData. The DqiData structure has no data for this range  
Information : ( 8-Jul-2009 15:13:13)  
Graph 22: Adding data from object @PCF\_MPH\_MWR\_CHD\_AX:SET\_wrong\_proc\_stage  
1 elements.  
Warning ! : ( 8-Jul-2009 15:13:13)  
GanttChart::AddData. The DqiData structure has no data for this range  
Information : ( 8-Jul-2009 15:13:13)  
Graph 22: Adding data from object @PCF\_MPH\_MWR\_CHD\_AX:SET\_wrong\_filename  
1 elements.  
Warning ! : ( 8-Jul-2009 15:13:13)  
GanttChart::AddData. The DqiData structure has no data for this range  
Information : ( 8-Jul-2009 15:13:13) Graph 22: Generating PNG file.  
Warning ! : ( 8-Jul-2009 15:13:13)  
GanttChart::ReadPolyline. Adding a section with no data  
Warning ! : ( 8-Jul-2009 15:13:13)  
GanttChart::ReadPolyline. Adding a section with no data  
Warning ! : ( 8-Jul-2009 15:13:13)  
GanttChart::ReadPolyline. Adding a section with no data  
Warning ! : ( 8-Jul-2009 15:13:13)  
GanttChart::ReadPolyline. Adding a section with no data  
Warning ! : ( 8-Jul-2009 15:13:13)  
GanttChart::ReadPolyline. Adding a section with no data



```
Warning ! : ( 8-Jul-2009 15:13:13)
GanttChart::ReadPolyline. Adding a section with no data
Warning ! : ( 8-Jul-2009 15:13:13)
GanttChart::ReadPolyline. Adding a section with no data
Information : ( 8-Jul-2009 15:13:13) Graph 22: Destroying object.
Information : ( 8-Jul-2009 15:13:13)
Graph 23: Creating object for a eventGanttChart
Information : ( 8-Jul-2009 15:13:13) Graph 23: Processing legend.
Information : ( 8-Jul-2009 15:13:13)
Graph 23: Adding data from object @PCF_MPH_MWR_CON_AX:DET_wrong_product_err
1 elements.
Warning ! : ( 8-Jul-2009 15:13:13)
GanttChart::AddData. The DqiData structure has no data for this range
Information : ( 8-Jul-2009 15:13:13)
Graph 23: Adding data from object @PCF_MPH_MWR_CON_AX:SET_wrong_sensing_stop
1 elements.
Warning ! : ( 8-Jul-2009 15:13:13)
GanttChart::AddData. The DqiData structure has no data for this range
Information : ( 8-Jul-2009 15:13:13)
Graph 23: Adding data from object @PCF_MPH_MWR_CON_AX:SET_wrong_sensing_start
1 elements.
Warning ! : ( 8-Jul-2009 15:13:13)
GanttChart::AddData. The DqiData structure has no data for this range
Information : ( 8-Jul-2009 15:13:13)
Graph 23: Adding data from object @PCF_MPH_MWR_CON_AX:SET_wrong_software_ver
1 elements.
Warning ! : ( 8-Jul-2009 15:13:13)
GanttChart::AddData. The DqiData structure has no data for this range
Information : ( 8-Jul-2009 15:13:13)
Graph 23: Adding data from object @PCF_MPH_MWR_CON_AX:SET_wrong_proc_time
1 elements.
Warning ! : ( 8-Jul-2009 15:13:13)
GanttChart::AddData. The DqiData structure has no data for this range
Information : ( 8-Jul-2009 15:13:13)
Graph 23: Adding data from object @PCF_MPH_MWR_CON_AX:SET_wrong_proc_stage
1 elements.
Warning ! : ( 8-Jul-2009 15:13:13)
GanttChart::AddData. The DqiData structure has no data for this range
Information : ( 8-Jul-2009 15:13:13)
Graph 23: Adding data from object @PCF_MPH_MWR_CON_AX:SET_wrong_filename
1 elements.
Warning ! : ( 8-Jul-2009 15:13:13)
GanttChart::AddData. The DqiData structure has no data for this range
Information : ( 8-Jul-2009 15:13:13) Graph 23: Generating PNG file.
Warning ! : ( 8-Jul-2009 15:13:13)
GanttChart::ReadPolyline. Adding a section with no data
Warning ! : ( 8-Jul-2009 15:13:13)
GanttChart::ReadPolyline. Adding a section with no data
Warning ! : ( 8-Jul-2009 15:13:13)
GanttChart::ReadPolyline. Adding a section with no data
Warning ! : ( 8-Jul-2009 15:13:13)
GanttChart::ReadPolyline. Adding a section with no data
Warning ! : ( 8-Jul-2009 15:13:13)
GanttChart::ReadPolyline. Adding a section with no data
Warning ! : ( 8-Jul-2009 15:13:13)
GanttChart::ReadPolyline. Adding a section with no data
Warning ! : ( 8-Jul-2009 15:13:13)
GanttChart::ReadPolyline. Adding a section with no data
Information : ( 8-Jul-2009 15:13:14) Graph 23: Destroying object.
Information : ( 8-Jul-2009 15:13:14)
Graph 24: Creating object for a eventGanttChart
Information : ( 8-Jul-2009 15:13:14) Graph 24: Processing legend.
Information : ( 8-Jul-2009 15:13:14)
Graph 24: Adding data from object @PCF_MPH_MWR_LSF_AX:DET_wrong_product_err
1 elements.
Warning ! : ( 8-Jul-2009 15:13:14)
GanttChart::AddData. The DqiData structure has no data for this range
Information : ( 8-Jul-2009 15:13:14)
```

Graph 24: Adding data from object @PCF\_MPH\_MWR\_LSF\_AX:SET\_wrong\_sensing\_stop  
1 elements.  
Warning ! : ( 8-Jul-2009 15:13:14)  
GanttChart::AddData. The DqiData structure has no data for this range  
Information : ( 8-Jul-2009 15:13:14)  
Graph 24: Adding data from object @PCF\_MPH\_MWR\_LSF\_AX:SET\_wrong\_sensing\_start  
1 elements.  
Warning ! : ( 8-Jul-2009 15:13:14)  
GanttChart::AddData. The DqiData structure has no data for this range  
Information : ( 8-Jul-2009 15:13:14)  
Graph 24: Adding data from object @PCF\_MPH\_MWR\_LSF\_AX:SET\_wrong\_software\_ver  
1 elements.  
Warning ! : ( 8-Jul-2009 15:13:14)  
GanttChart::AddData. The DqiData structure has no data for this range  
Information : ( 8-Jul-2009 15:13:14)  
Graph 24: Adding data from object @PCF\_MPH\_MWR\_LSF\_AX:SET\_wrong\_proc\_time  
1 elements.  
Warning ! : ( 8-Jul-2009 15:13:14)  
GanttChart::AddData. The DqiData structure has no data for this range  
Information : ( 8-Jul-2009 15:13:14)  
Graph 24: Adding data from object @PCF\_MPH\_MWR\_LSF\_AX:SET\_wrong\_proc\_stage  
1 elements.  
Warning ! : ( 8-Jul-2009 15:13:14)  
GanttChart::AddData. The DqiData structure has no data for this range  
Information : ( 8-Jul-2009 15:13:14)  
Graph 24: Adding data from object @PCF\_MPH\_MWR\_LSF\_AX:SET\_wrong\_filename  
1 elements.  
Warning ! : ( 8-Jul-2009 15:13:14)  
GanttChart::AddData. The DqiData structure has no data for this range  
Information : ( 8-Jul-2009 15:13:14) Graph 24: Generating PNG file.  
Warning ! : ( 8-Jul-2009 15:13:14)  
GanttChart::ReadPolyline. Adding a section with no data  
Warning ! : ( 8-Jul-2009 15:13:14)  
GanttChart::ReadPolyline. Adding a section with no data  
Warning ! : ( 8-Jul-2009 15:13:14)  
GanttChart::ReadPolyline. Adding a section with no data  
Warning ! : ( 8-Jul-2009 15:13:14)  
GanttChart::ReadPolyline. Adding a section with no data  
Warning ! : ( 8-Jul-2009 15:13:14)  
GanttChart::ReadPolyline. Adding a section with no data  
Warning ! : ( 8-Jul-2009 15:13:14)  
GanttChart::ReadPolyline. Adding a section with no data  
Warning ! : ( 8-Jul-2009 15:13:14)  
GanttChart::ReadPolyline. Adding a section with no data  
Information : ( 8-Jul-2009 15:13:14) Graph 24: Destroying object.  
Information : ( 8-Jul-2009 15:13:14)  
Graph 25: Creating object for a eventGanttChart  
Information : ( 8-Jul-2009 15:13:14) Graph 25: Processing legend.  
Information : ( 8-Jul-2009 15:13:14)  
Graph 25: Adding data from object @PCF\_MPH\_MWR\_SLT\_AX:DET\_wrong\_product\_err  
1 elements.  
Warning ! : ( 8-Jul-2009 15:13:14)  
GanttChart::AddData. The DqiData structure has no data for this range  
Information : ( 8-Jul-2009 15:13:14)  
Graph 25: Adding data from object @PCF\_MPH\_MWR\_SLT\_AX:SET\_wrong\_sensing\_stop  
1 elements.  
Warning ! : ( 8-Jul-2009 15:13:14)  
GanttChart::AddData. The DqiData structure has no data for this range  
Information : ( 8-Jul-2009 15:13:14)  
Graph 25: Adding data from object @PCF\_MPH\_MWR\_SLT\_AX:SET\_wrong\_sensing\_start  
1 elements.  
Warning ! : ( 8-Jul-2009 15:13:14)  
GanttChart::AddData. The DqiData structure has no data for this range  
Information : ( 8-Jul-2009 15:13:14)  
Graph 25: Adding data from object @PCF\_MPH\_MWR\_SLT\_AX:SET\_wrong\_software\_ver  
1 elements.  
Warning ! : ( 8-Jul-2009 15:13:14)  
GanttChart::AddData. The DqiData structure has no data for this range

Information : ( 8-Jul-2009 15:13:14)  
Graph 25: Adding data from object @PCF MPH\_MWR\_SLT\_AX:SET\_wrong\_proc\_time  
1 elements.  
Warning ! : ( 8-Jul-2009 15:13:14)  
GanttChart::AddData. The DqiData structure has no data for this range  
Information : ( 8-Jul-2009 15:13:14)  
Graph 25: Adding data from object @PCF MPH\_MWR\_SLT\_AX:SET\_wrong\_proc\_stage  
1 elements.  
Warning ! : ( 8-Jul-2009 15:13:14)  
GanttChart::AddData. The DqiData structure has no data for this range  
Information : ( 8-Jul-2009 15:13:14)  
Graph 25: Adding data from object @PCF MPH\_MWR\_SLT\_AX:SET\_wrong\_filename  
1 elements.  
Warning ! : ( 8-Jul-2009 15:13:14)  
GanttChart::AddData. The DqiData structure has no data for this range  
Information : ( 8-Jul-2009 15:13:14) Graph 25: Generating PNG file.  
Warning ! : ( 8-Jul-2009 15:13:14)  
GanttChart::ReadPolyline. Adding a section with no data  
Warning ! : ( 8-Jul-2009 15:13:14)  
GanttChart::ReadPolyline. Adding a section with no data  
Warning ! : ( 8-Jul-2009 15:13:14)  
GanttChart::ReadPolyline. Adding a section with no data  
Warning ! : ( 8-Jul-2009 15:13:14)  
GanttChart::ReadPolyline. Adding a section with no data  
Warning ! : ( 8-Jul-2009 15:13:14)  
GanttChart::ReadPolyline. Adding a section with no data  
Warning ! : ( 8-Jul-2009 15:13:14)  
GanttChart::ReadPolyline. Adding a section with no data  
Warning ! : ( 8-Jul-2009 15:13:14)  
GanttChart::ReadPolyline. Adding a section with no data  
Warning ! : ( 8-Jul-2009 15:13:14)  
GanttChart::ReadPolyline. Adding a section with no data  
Warning ! : ( 8-Jul-2009 15:13:14)  
Graph 26: Creating object for a eventGanttChart  
Information : ( 8-Jul-2009 15:13:15) Graph 26: Processing legend.  
Information : ( 8-Jul-2009 15:13:15)  
Graph 26: Adding data from object @PCF MPH\_RA2\_CHD\_AX:DET\_wrong\_product\_err  
1 elements.  
Warning ! : ( 8-Jul-2009 15:13:15)  
GanttChart::AddData. The DqiData structure has no data for this range  
Information : ( 8-Jul-2009 15:13:15)  
Graph 26: Adding data from object @PCF MPH\_RA2\_CHD\_AX:SET\_wrong\_sensing\_stop  
1 elements.  
Warning ! : ( 8-Jul-2009 15:13:15)  
GanttChart::AddData. The DqiData structure has no data for this range  
Information : ( 8-Jul-2009 15:13:15)  
Graph 26: Adding data from object @PCF MPH\_RA2\_CHD\_AX:SET\_wrong\_sensing\_start  
1 elements.  
Warning ! : ( 8-Jul-2009 15:13:15)  
GanttChart::AddData. The DqiData structure has no data for this range  
Information : ( 8-Jul-2009 15:13:15)  
Graph 26: Adding data from object @PCF MPH\_RA2\_CHD\_AX:SET\_wrong\_proc\_time  
1 elements.  
Warning ! : ( 8-Jul-2009 15:13:15)  
GanttChart::AddData. The DqiData structure has no data for this range  
Information : ( 8-Jul-2009 15:13:15)  
Graph 26: Adding data from object @PCF MPH\_RA2\_CHD\_AX:SET\_wrong\_proc\_stage  
1 elements.  
Warning ! : ( 8-Jul-2009 15:13:15)  
GanttChart::AddData. The DqiData structure has no data for this range  
Information : ( 8-Jul-2009 15:13:15)  
Graph 26: Adding data from object @PCF MPH\_RA2\_CHD\_AX:SET\_wrong\_filename  
1 elements.  
Warning ! : ( 8-Jul-2009 15:13:15)



```
Warning ! : ( 8-Jul-2009 15:13:15)
GanttChart::ReadPolyline. Adding a section with no data
Information : ( 8-Jul-2009 15:13:16) Graph 27: Destroying object.
Information : ( 8-Jul-2009 15:13:16)
Graph 28: Creating object for a eventGanttChart
Information : ( 8-Jul-2009 15:13:16) Graph 28: Processing legend.
Information : ( 8-Jul-2009 15:13:16)
Graph 28: Adding data from object @PCF_MPH_RA2_CST_AX:DET_wrong_product_err
1 elements.
Warning ! : ( 8-Jul-2009 15:13:16)
GanttChart::AddData. The DqiData structure has no data for this range
Information : ( 8-Jul-2009 15:13:16)
Graph 28: Adding data from object @PCF_MPH_RA2_CST_AX:SET_wrong_sensing_stop
1 elements.
Warning ! : ( 8-Jul-2009 15:13:16)
GanttChart::AddData. The DqiData structure has no data for this range
Information : ( 8-Jul-2009 15:13:16)
Graph 28: Adding data from object @PCF_MPH_RA2_CST_AX:SET_wrong_sensing_start
1 elements.
Warning ! : ( 8-Jul-2009 15:13:16)
GanttChart::AddData. The DqiData structure has no data for this range
Information : ( 8-Jul-2009 15:13:16)
Graph 28: Adding data from object @PCF_MPH_RA2_CST_AX:SET_wrong_software_ver
1 elements.
Warning ! : ( 8-Jul-2009 15:13:16)
GanttChart::AddData. The DqiData structure has no data for this range
Information : ( 8-Jul-2009 15:13:16)
Graph 28: Adding data from object @PCF_MPH_RA2_CST_AX:SET_wrong_proc_time
1 elements.
Warning ! : ( 8-Jul-2009 15:13:16)
GanttChart::AddData. The DqiData structure has no data for this range
Information : ( 8-Jul-2009 15:13:16)
Graph 28: Adding data from object @PCF_MPH_RA2_CST_AX:SET_wrong_proc_stage
1 elements.
Warning ! : ( 8-Jul-2009 15:13:16)
GanttChart::AddData. The DqiData structure has no data for this range
Information : ( 8-Jul-2009 15:13:16)
Graph 28: Adding data from object @PCF_MPH_RA2_CST_AX:SET_wrong_filename
1 elements.
Warning ! : ( 8-Jul-2009 15:13:16)
GanttChart::AddData. The DqiData structure has no data for this range
Information : ( 8-Jul-2009 15:13:16) Graph 28: Generating PNG file.
Warning ! : ( 8-Jul-2009 15:13:16)
GanttChart::ReadPolyline. Adding a section with no data
Warning ! : ( 8-Jul-2009 15:13:16)
GanttChart::ReadPolyline. Adding a section with no data
Warning ! : ( 8-Jul-2009 15:13:16)
GanttChart::ReadPolyline. Adding a section with no data
Warning ! : ( 8-Jul-2009 15:13:16)
GanttChart::ReadPolyline. Adding a section with no data
Warning ! : ( 8-Jul-2009 15:13:16)
GanttChart::ReadPolyline. Adding a section with no data
Warning ! : ( 8-Jul-2009 15:13:16)
GanttChart::ReadPolyline. Adding a section with no data
Warning ! : ( 8-Jul-2009 15:13:16)
GanttChart::ReadPolyline. Adding a section with no data
Information : ( 8-Jul-2009 15:13:16) Graph 28: Destroying object.
Information : ( 8-Jul-2009 15:13:16)
Graph 29: Creating object for a eventGanttChart
Information : ( 8-Jul-2009 15:13:16) Graph 29: Processing legend.
Information : ( 8-Jul-2009 15:13:16)
Graph 29: Adding data from object @PCF_MPH_RA2_DIP_AX:DET_wrong_product_err
1 elements.
Warning ! : ( 8-Jul-2009 15:13:16)
GanttChart::AddData. The DqiData structure has no data for this range
Information : ( 8-Jul-2009 15:13:16)
Graph 29: Adding data from object @PCF_MPH_RA2_DIP_AX:SET_wrong_sensing_stop
1 elements.
```

Warning ! : ( 8-Jul-2009 15:13:16)  
GanttChart::AddData. The DqiData structure has no data for this range  
Information : ( 8-Jul-2009 15:13:16)  
Graph 29: Adding data from object @PCF\_MPH\_RA2\_DIP\_AX:SET\_wrong\_sensing\_start  
1 elements.  
Warning ! : ( 8-Jul-2009 15:13:16)  
GanttChart::AddData. The DqiData structure has no data for this range  
Information : ( 8-Jul-2009 15:13:16)  
Graph 29: Adding data from object @PCF\_MPH\_RA2\_DIP\_AX:SET\_wrong\_software\_ver  
1 elements.  
Warning ! : ( 8-Jul-2009 15:13:16)  
GanttChart::AddData. The DqiData structure has no data for this range  
Information : ( 8-Jul-2009 15:13:16)  
Graph 29: Adding data from object @PCF\_MPH\_RA2\_DIP\_AX:SET\_wrong\_proc\_time  
1 elements.  
Warning ! : ( 8-Jul-2009 15:13:16)  
GanttChart::AddData. The DqiData structure has no data for this range  
Information : ( 8-Jul-2009 15:13:16)  
Graph 29: Adding data from object @PCF\_MPH\_RA2\_DIP\_AX:SET\_wrong\_proc\_stage  
1 elements.  
Warning ! : ( 8-Jul-2009 15:13:16)  
GanttChart::AddData. The DqiData structure has no data for this range  
Information : ( 8-Jul-2009 15:13:16)  
Graph 29: Adding data from object @PCF\_MPH\_RA2\_DIP\_AX:SET\_wrong\_filename  
1 elements.  
Warning ! : ( 8-Jul-2009 15:13:16)  
GanttChart::AddData. The DqiData structure has no data for this range  
Information : ( 8-Jul-2009 15:13:16) Graph 29: Generating PNG file.  
Warning ! : ( 8-Jul-2009 15:13:16)  
GanttChart::ReadPolyline. Adding a section with no data  
Warning ! : ( 8-Jul-2009 15:13:16)  
GanttChart::ReadPolyline. Adding a section with no data  
Warning ! : ( 8-Jul-2009 15:13:16)  
GanttChart::ReadPolyline. Adding a section with no data  
Warning ! : ( 8-Jul-2009 15:13:16)  
GanttChart::ReadPolyline. Adding a section with no data  
Warning ! : ( 8-Jul-2009 15:13:16)  
GanttChart::ReadPolyline. Adding a section with no data  
Warning ! : ( 8-Jul-2009 15:13:16)  
GanttChart::ReadPolyline. Adding a section with no data  
Warning ! : ( 8-Jul-2009 15:13:16)  
GanttChart::ReadPolyline. Adding a section with no data  
Warning ! : ( 8-Jul-2009 15:13:16)  
GanttChart::ReadPolyline. Adding a section with no data  
Information : ( 8-Jul-2009 15:13:17) Graph 29: Destroying object.  
Information : ( 8-Jul-2009 15:13:17)  
Graph 30: Creating object for a eventGanttChart  
Information : ( 8-Jul-2009 15:13:17) Graph 30: Processing legend.  
Information : ( 8-Jul-2009 15:13:17)  
Graph 30: Adding data from object @PCF\_MPH\_RA2\_GEO\_AX:DET\_wrong\_product\_err  
1 elements.  
Warning ! : ( 8-Jul-2009 15:13:17)  
GanttChart::AddData. The DqiData structure has no data for this range  
Information : ( 8-Jul-2009 15:13:17)  
Graph 30: Adding data from object @PCF\_MPH\_RA2\_GEO\_AX:SET\_wrong\_sensing\_stop  
1 elements.  
Warning ! : ( 8-Jul-2009 15:13:17)  
GanttChart::AddData. The DqiData structure has no data for this range  
Information : ( 8-Jul-2009 15:13:17)  
Graph 30: Adding data from object @PCF\_MPH\_RA2\_GEO\_AX:SET\_wrong\_sensing\_start  
1 elements.  
Warning ! : ( 8-Jul-2009 15:13:17)  
GanttChart::AddData. The DqiData structure has no data for this range  
Information : ( 8-Jul-2009 15:13:17)  
Graph 30: Adding data from object @PCF\_MPH\_RA2\_GEO\_AX:SET\_wrong\_software\_ver  
1 elements.  
Warning ! : ( 8-Jul-2009 15:13:17)  
GanttChart::AddData. The DqiData structure has no data for this range  
Information : ( 8-Jul-2009 15:13:17)  
Graph 30: Adding data from object @PCF\_MPH\_RA2\_GEO\_AX:SET\_wrong\_proc\_time

```
1 elements.
Warning ! : ( 8-Jul-2009 15:13:17)
GanttChart::AddData. The DqiData structure has no data for this range
Information : ( 8-Jul-2009 15:13:17)
Graph 30: Adding data from object @PCF_MPH_RA2_GEO_AX:SET_wrong_proc_stage
1 elements.
Warning ! : ( 8-Jul-2009 15:13:17)
GanttChart::AddData. The DqiData structure has no data for this range
Information : ( 8-Jul-2009 15:13:17)
Graph 30: Adding data from object @PCF_MPH_RA2_GEO_AX:SET_wrong_filename
1 elements.
Warning ! : ( 8-Jul-2009 15:13:17)
GanttChart::AddData. The DqiData structure has no data for this range
Information : ( 8-Jul-2009 15:13:17) Graph 30: Generating PNG file.
Warning ! : ( 8-Jul-2009 15:13:17)
GanttChart::ReadPolyline. Adding a section with no data
Warning ! : ( 8-Jul-2009 15:13:17)
GanttChart::ReadPolyline. Adding a section with no data
Warning ! : ( 8-Jul-2009 15:13:17)
GanttChart::ReadPolyline. Adding a section with no data
Warning ! : ( 8-Jul-2009 15:13:17)
GanttChart::ReadPolyline. Adding a section with no data
Warning ! : ( 8-Jul-2009 15:13:17)
GanttChart::ReadPolyline. Adding a section with no data
Warning ! : ( 8-Jul-2009 15:13:17)
GanttChart::ReadPolyline. Adding a section with no data
Warning ! : ( 8-Jul-2009 15:13:17)
GanttChart::ReadPolyline. Adding a section with no data
Warning ! : ( 8-Jul-2009 15:13:17)
GanttChart::ReadPolyline. Adding a section with no data
Warning ! : ( 8-Jul-2009 15:13:17)
GanttChart::ReadPolyline. Adding a section with no data
Warning ! : ( 8-Jul-2009 15:13:17)
GanttChart::ReadPolyline. Adding a section with no data
Warning ! : ( 8-Jul-2009 15:13:17)
Graph 31: Creating object for a eventGanttChart
Information : ( 8-Jul-2009 15:13:17) Graph 31: Processing legend.
Information : ( 8-Jul-2009 15:13:17)
Graph 31: Adding data from object @PCF_MPH_RA2_ICT_AX:DET_wrong_product_err
1 elements.
Warning ! : ( 8-Jul-2009 15:13:17)
GanttChart::AddData. The DqiData structure has no data for this range
Information : ( 8-Jul-2009 15:13:17)
Graph 31: Adding data from object @PCF_MPH_RA2_ICT_AX:SET_wrong_sensing_stop
1 elements.
Warning ! : ( 8-Jul-2009 15:13:17)
GanttChart::AddData. The DqiData structure has no data for this range
Information : ( 8-Jul-2009 15:13:17)
Graph 31: Adding data from object @PCF_MPH_RA2_ICT_AX:SET_wrong_sensing_start
1 elements.
Warning ! : ( 8-Jul-2009 15:13:17)
GanttChart::AddData. The DqiData structure has no data for this range
Information : ( 8-Jul-2009 15:13:17)
Graph 31: Adding data from object @PCF_MPH_RA2_ICT_AX:SET_wrong_software_ver
1 elements.
Warning ! : ( 8-Jul-2009 15:13:17)
GanttChart::AddData. The DqiData structure has no data for this range
Information : ( 8-Jul-2009 15:13:17)
Graph 31: Adding data from object @PCF_MPH_RA2_ICT_AX:SET_wrong_proc_time
1 elements.
Warning ! : ( 8-Jul-2009 15:13:17)
GanttChart::AddData. The DqiData structure has no data for this range
Information : ( 8-Jul-2009 15:13:17)
Graph 31: Adding data from object @PCF_MPH_RA2_ICT_AX:SET_wrong_proc_stage
1 elements.
Warning ! : ( 8-Jul-2009 15:13:17)
GanttChart::AddData. The DqiData structure has no data for this range
Information : ( 8-Jul-2009 15:13:17)
Graph 31: Adding data from object @PCF_MPH_RA2_ICT_AX:SET_wrong_filename
1 elements.
Warning ! : ( 8-Jul-2009 15:13:17)
GanttChart::AddData. The DqiData structure has no data for this range
Information : ( 8-Jul-2009 15:13:17) Graph 31: Generating PNG file.
```





Information : ( 8-Jul-2009 15:13:18) Graph 32: Destroying object.  
Information : ( 8-Jul-2009 15:13:18)  
Graph 33: Creating object for a eventGanttChart  
Information : ( 8-Jul-2009 15:13:18) Graph 33: Processing legend.  
Information : ( 8-Jul-2009 15:13:18)  
Graph 33: Adding data from object @PCF\_MPH\_RA2\_IFB\_AX:DET\_wrong\_product\_err  
1 elements.  
Warning ! : ( 8-Jul-2009 15:13:18)  
GanttChart::AddData. The DqiData structure has no data for this range  
Information : ( 8-Jul-2009 15:13:18)  
Graph 33: Adding data from object @PCF\_MPH\_RA2\_IFB\_AX:SET\_wrong\_sensing\_stop  
1 elements.  
Warning ! : ( 8-Jul-2009 15:13:18)  
GanttChart::AddData. The DqiData structure has no data for this range  
Information : ( 8-Jul-2009 15:13:18)  
Graph 33: Adding data from object @PCF\_MPH\_RA2\_IFB\_AX:SET\_wrong\_sensing\_start  
1 elements.  
Warning ! : ( 8-Jul-2009 15:13:18)  
GanttChart::AddData. The DqiData structure has no data for this range  
Information : ( 8-Jul-2009 15:13:18)  
Graph 33: Adding data from object @PCF\_MPH\_RA2\_IFB\_AX:SET\_wrong\_software\_ver  
1 elements.  
Warning ! : ( 8-Jul-2009 15:13:18)  
GanttChart::AddData. The DqiData structure has no data for this range  
Information : ( 8-Jul-2009 15:13:18)  
Graph 33: Adding data from object @PCF\_MPH\_RA2\_IFB\_AX:SET\_wrong\_proc\_time  
1 elements.  
Warning ! : ( 8-Jul-2009 15:13:18)  
GanttChart::AddData. The DqiData structure has no data for this range  
Information : ( 8-Jul-2009 15:13:18)  
Graph 33: Adding data from object @PCF\_MPH\_RA2\_IFB\_AX:SET\_wrong\_proc\_stage  
1 elements.  
Warning ! : ( 8-Jul-2009 15:13:18)  
GanttChart::AddData. The DqiData structure has no data for this range  
Information : ( 8-Jul-2009 15:13:18)  
Graph 33: Adding data from object @PCF\_MPH\_RA2\_IFB\_AX:SET\_wrong\_filename  
1 elements.  
Warning ! : ( 8-Jul-2009 15:13:18)  
GanttChart::AddData. The DqiData structure has no data for this range  
Information : ( 8-Jul-2009 15:13:18) Graph 33: Generating PNG file.  
Warning ! : ( 8-Jul-2009 15:13:18)  
GanttChart::ReadPolyline. Adding a section with no data  
Warning ! : ( 8-Jul-2009 15:13:18)  
GanttChart::ReadPolyline. Adding a section with no data  
Warning ! : ( 8-Jul-2009 15:13:18)  
GanttChart::ReadPolyline. Adding a section with no data  
Warning ! : ( 8-Jul-2009 15:13:18)  
GanttChart::ReadPolyline. Adding a section with no data  
Warning ! : ( 8-Jul-2009 15:13:18)  
GanttChart::ReadPolyline. Adding a section with no data  
Warning ! : ( 8-Jul-2009 15:13:18)  
GanttChart::ReadPolyline. Adding a section with no data  
Warning ! : ( 8-Jul-2009 15:13:18)  
GanttChart::ReadPolyline. Adding a section with no data  
Information : ( 8-Jul-2009 15:13:19) Graph 33: Destroying object.  
Information : ( 8-Jul-2009 15:13:19)  
Graph 34: Creating object for a eventGanttChart  
Information : ( 8-Jul-2009 15:13:19) Graph 34: Processing legend.  
Information : ( 8-Jul-2009 15:13:19)  
Graph 34: Adding data from object @PCF\_MPH\_RA2\_IFF\_AX:DET\_wrong\_product\_err  
1 elements.  
Warning ! : ( 8-Jul-2009 15:13:19)  
GanttChart::AddData. The DqiData structure has no data for this range  
Information : ( 8-Jul-2009 15:13:19)  
Graph 34: Adding data from object @PCF\_MPH\_RA2\_IFF\_AX:SET\_wrong\_sensing\_stop  
1 elements.  
Warning ! : ( 8-Jul-2009 15:13:19)  
GanttChart::AddData. The DqiData structure has no data for this range

```

Information : ( 8-Jul-2009 15:13:19)
Graph 34: Adding data from object @PCF_MPH_RA2_IFF_AX:SET_wrong_sensing_start
1 elements.
Warning ! : ( 8-Jul-2009 15:13:19)
GanttChart::AddData. The DqiData structure has no data for this range
Information : ( 8-Jul-2009 15:13:19)
Graph 34: Adding data from object @PCF_MPH_RA2_IFF_AX:SET_wrong_software_ver
1 elements.
Warning ! : ( 8-Jul-2009 15:13:19)
GanttChart::AddData. The DqiData structure has no data for this range
Information : ( 8-Jul-2009 15:13:19)
Graph 34: Adding data from object @PCF_MPH_RA2_IFF_AX:SET_wrong_proc_time
1 elements.
Warning ! : ( 8-Jul-2009 15:13:19)
GanttChart::AddData. The DqiData structure has no data for this range
Information : ( 8-Jul-2009 15:13:19)
Graph 34: Adding data from object @PCF_MPH_RA2_IFF_AX:SET_wrong_proc_stage
1 elements.
Warning ! : ( 8-Jul-2009 15:13:19)
GanttChart::AddData. The DqiData structure has no data for this range
Information : ( 8-Jul-2009 15:13:19)
Graph 34: Adding data from object @PCF_MPH_RA2_IFF_AX:SET_wrong_filename
1 elements.
Warning ! : ( 8-Jul-2009 15:13:19)
GanttChart::AddData. The DqiData structure has no data for this range
Information : ( 8-Jul-2009 15:13:19) Graph 34: Generating PNG file.
Warning ! : ( 8-Jul-2009 15:13:19)
GanttChart::ReadPolyline. Adding a section with no data
Warning ! : ( 8-Jul-2009 15:13:19)
GanttChart::ReadPolyline. Adding a section with no data
Warning ! : ( 8-Jul-2009 15:13:19)
GanttChart::ReadPolyline. Adding a section with no data
Warning ! : ( 8-Jul-2009 15:13:19)
GanttChart::ReadPolyline. Adding a section with no data
Warning ! : ( 8-Jul-2009 15:13:19)
GanttChart::ReadPolyline. Adding a section with no data
Warning ! : ( 8-Jul-2009 15:13:19)
GanttChart::ReadPolyline. Adding a section with no data
Warning ! : ( 8-Jul-2009 15:13:19)
GanttChart::ReadPolyline. Adding a section with no data
Warning ! : ( 8-Jul-2009 15:13:19)
GanttChart::ReadPolyline. Adding a section with no data
Information : ( 8-Jul-2009 15:13:19) Graph 34: Destroying object.
Information : ( 8-Jul-2009 15:13:19)
Graph 35: Creating object for a eventGanttChart
Information : ( 8-Jul-2009 15:13:19) Graph 35: Processing legend.
Information : ( 8-Jul-2009 15:13:19)
Graph 35: Adding data from object @PCF_MPH_RA2_IOC_AX:DET_wrong_product_err
1 elements.
Warning ! : ( 8-Jul-2009 15:13:19)
GanttChart::AddData. The DqiData structure has no data for this range
Information : ( 8-Jul-2009 15:13:19)
Graph 35: Adding data from object @PCF_MPH_RA2_IOC_AX:SET_wrong_sensing_stop
1 elements.
Warning ! : ( 8-Jul-2009 15:13:19)
GanttChart::AddData. The DqiData structure has no data for this range
Information : ( 8-Jul-2009 15:13:19)
Graph 35: Adding data from object @PCF_MPH_RA2_IOC_AX:SET_wrong_sensing_start
1 elements.
Warning ! : ( 8-Jul-2009 15:13:19)
GanttChart::AddData. The DqiData structure has no data for this range
Information : ( 8-Jul-2009 15:13:19)
Graph 35: Adding data from object @PCF_MPH_RA2_IOC_AX:SET_wrong_software_ver
1 elements.
Warning ! : ( 8-Jul-2009 15:13:19)
GanttChart::AddData. The DqiData structure has no data for this range
Information : ( 8-Jul-2009 15:13:19)
Graph 35: Adding data from object @PCF_MPH_RA2_IOC_AX:SET_wrong_proc_time
1 elements.
Warning ! : ( 8-Jul-2009 15:13:19)

```

GanttChart::AddData. The DqiData structure has no data for this range  
Information : ( 8-Jul-2009 15:13:19)  
Graph 35: Adding data from object @PCF\_MPH\_RA2\_IOC\_AX:SET\_wrong\_proc\_stage  
1 elements.  
Warning ! : ( 8-Jul-2009 15:13:19)  
GanttChart::AddData. The DqiData structure has no data for this range  
Information : ( 8-Jul-2009 15:13:19)  
Graph 35: Adding data from object @PCF\_MPH\_RA2\_IOC\_AX:SET\_wrong\_filename  
1 elements.  
Warning ! : ( 8-Jul-2009 15:13:19)  
GanttChart::AddData. The DqiData structure has no data for this range  
Information : ( 8-Jul-2009 15:13:19) Graph 35: Generating PNG file.  
Warning ! : ( 8-Jul-2009 15:13:19)  
GanttChart::ReadPolyline. Adding a section with no data  
Warning ! : ( 8-Jul-2009 15:13:19)  
GanttChart::ReadPolyline. Adding a section with no data  
Warning ! : ( 8-Jul-2009 15:13:19)  
GanttChart::ReadPolyline. Adding a section with no data  
Warning ! : ( 8-Jul-2009 15:13:19)  
GanttChart::ReadPolyline. Adding a section with no data  
Warning ! : ( 8-Jul-2009 15:13:19)  
GanttChart::ReadPolyline. Adding a section with no data  
Warning ! : ( 8-Jul-2009 15:13:19)  
GanttChart::ReadPolyline. Adding a section with no data  
Warning ! : ( 8-Jul-2009 15:13:19)  
GanttChart::ReadPolyline. Adding a section with no data  
Warning ! : ( 8-Jul-2009 15:13:19)  
GanttChart::ReadPolyline. Adding a section with no data  
Information : ( 8-Jul-2009 15:13:20) Graph 35: Destroying object.  
Information : ( 8-Jul-2009 15:13:20)  
Graph 36: Creating object for a eventGanttChart  
Information : ( 8-Jul-2009 15:13:20) Graph 36: Processing legend.  
Information : ( 8-Jul-2009 15:13:20)  
Graph 36: Adding data from object @PCF\_MPH\_RA2\_MET\_AX:DET\_wrong\_product\_err  
1 elements.  
Warning ! : ( 8-Jul-2009 15:13:20)  
GanttChart::AddData. The DqiData structure has no data for this range  
Information : ( 8-Jul-2009 15:13:20)  
Graph 36: Adding data from object @PCF\_MPH\_RA2\_MET\_AX:SET\_wrong\_sensing\_stop  
1 elements.  
Warning ! : ( 8-Jul-2009 15:13:20)  
GanttChart::AddData. The DqiData structure has no data for this range  
Information : ( 8-Jul-2009 15:13:20)  
Graph 36: Adding data from object @PCF\_MPH\_RA2\_MET\_AX:SET\_wrong\_sensing\_start  
1 elements.  
Warning ! : ( 8-Jul-2009 15:13:20)  
GanttChart::AddData. The DqiData structure has no data for this range  
Information : ( 8-Jul-2009 15:13:20)  
Graph 36: Adding data from object @PCF\_MPH\_RA2\_MET\_AX:SET\_wrong\_software\_ver  
1 elements.  
Warning ! : ( 8-Jul-2009 15:13:20)  
GanttChart::AddData. The DqiData structure has no data for this range  
Information : ( 8-Jul-2009 15:13:20)  
Graph 36: Adding data from object @PCF\_MPH\_RA2\_MET\_AX:SET\_wrong\_proc\_time  
1 elements.  
Warning ! : ( 8-Jul-2009 15:13:20)  
GanttChart::AddData. The DqiData structure has no data for this range  
Information : ( 8-Jul-2009 15:13:20)  
Graph 36: Adding data from object @PCF\_MPH\_RA2\_MET\_AX:SET\_wrong\_proc\_stage  
1 elements.  
Warning ! : ( 8-Jul-2009 15:13:20)  
GanttChart::AddData. The DqiData structure has no data for this range  
Information : ( 8-Jul-2009 15:13:20)  
Graph 36: Adding data from object @PCF\_MPH\_RA2\_MET\_AX:SET\_wrong\_filename  
1 elements.  
Warning ! : ( 8-Jul-2009 15:13:20)  
GanttChart::AddData. The DqiData structure has no data for this range  
Information : ( 8-Jul-2009 15:13:20) Graph 36: Generating PNG file.  
Warning ! : ( 8-Jul-2009 15:13:20)  
GanttChart::ReadPolyline. Adding a section with no data

```
Warning ! : ( 8-Jul-2009 15:13:20)
GanttChart::ReadPolyline. Adding a section with no data
Warning ! : ( 8-Jul-2009 15:13:20)
GanttChart::ReadPolyline. Adding a section with no data
Warning ! : ( 8-Jul-2009 15:13:20)
GanttChart::ReadPolyline. Adding a section with no data
Warning ! : ( 8-Jul-2009 15:13:20)
GanttChart::ReadPolyline. Adding a section with no data
Warning ! : ( 8-Jul-2009 15:13:20)
GanttChart::ReadPolyline. Adding a section with no data
Warning ! : ( 8-Jul-2009 15:13:20)
GanttChart::ReadPolyline. Adding a section with no data
Information : ( 8-Jul-2009 15:13:20) Graph 36: Destroying object.
Information : ( 8-Jul-2009 15:13:20)
Graph 37: Creating object for a eventGanttChart
Information : ( 8-Jul-2009 15:13:20) Graph 37: Processing legend.
Information : ( 8-Jul-2009 15:13:20)
Graph 37: Adding data from object @PCF_MPH_RA2_MSS_AX:DET_wrong_product_err
1 elements.
Warning ! : ( 8-Jul-2009 15:13:20)
GanttChart::AddData. The DqiData structure has no data for this range
Information : ( 8-Jul-2009 15:13:20)
Graph 37: Adding data from object @PCF_MPH_RA2_MSS_AX:SET_wrong_sensing_stop
1 elements.
Warning ! : ( 8-Jul-2009 15:13:20)
GanttChart::AddData. The DqiData structure has no data for this range
Information : ( 8-Jul-2009 15:13:20)
Graph 37: Adding data from object @PCF_MPH_RA2_MSS_AX:SET_wrong_sensing_start
1 elements.
Warning ! : ( 8-Jul-2009 15:13:20)
GanttChart::AddData. The DqiData structure has no data for this range
Information : ( 8-Jul-2009 15:13:20)
Graph 37: Adding data from object @PCF_MPH_RA2_MSS_AX:SET_wrong_software_ver
1 elements.
Warning ! : ( 8-Jul-2009 15:13:20)
GanttChart::AddData. The DqiData structure has no data for this range
Information : ( 8-Jul-2009 15:13:20)
Graph 37: Adding data from object @PCF_MPH_RA2_MSS_AX:SET_wrong_proc_time
1 elements.
Warning ! : ( 8-Jul-2009 15:13:20)
GanttChart::AddData. The DqiData structure has no data for this range
Information : ( 8-Jul-2009 15:13:20)
Graph 37: Adding data from object @PCF_MPH_RA2_MSS_AX:SET_wrong_proc_stage
1 elements.
Warning ! : ( 8-Jul-2009 15:13:20)
GanttChart::AddData. The DqiData structure has no data for this range
Information : ( 8-Jul-2009 15:13:20)
Graph 37: Adding data from object @PCF_MPH_RA2_MSS_AX:SET_wrong_filename
1 elements.
Warning ! : ( 8-Jul-2009 15:13:20)
GanttChart::AddData. The DqiData structure has no data for this range
Information : ( 8-Jul-2009 15:13:20) Graph 37: Generating PNG file.
Warning ! : ( 8-Jul-2009 15:13:20)
GanttChart::ReadPolyline. Adding a section with no data
Warning ! : ( 8-Jul-2009 15:13:20)
GanttChart::ReadPolyline. Adding a section with no data
Warning ! : ( 8-Jul-2009 15:13:20)
GanttChart::ReadPolyline. Adding a section with no data
Warning ! : ( 8-Jul-2009 15:13:20)
GanttChart::ReadPolyline. Adding a section with no data
Warning ! : ( 8-Jul-2009 15:13:20)
GanttChart::ReadPolyline. Adding a section with no data
Warning ! : ( 8-Jul-2009 15:13:20)
GanttChart::ReadPolyline. Adding a section with no data
Warning ! : ( 8-Jul-2009 15:13:20)
GanttChart::ReadPolyline. Adding a section with no data
Warning ! : ( 8-Jul-2009 15:13:20)
GanttChart::ReadPolyline. Adding a section with no data
Information : ( 8-Jul-2009 15:13:20) Graph 37: Destroying object.
Information : ( 8-Jul-2009 15:13:20)
```

```
Graph 38: Creating object for a eventGanttChart
Information : ( 8-Jul-2009 15:13:20) Graph 38: Processing legend.
Information : ( 8-Jul-2009 15:13:21)
Graph 38: Adding data from object @PCF_MPH_RA2_OT1_AX:DET_wrong_product_err
1 elements.
Warning ! : ( 8-Jul-2009 15:13:21)
GanttChart::AddData. The DqiData structure has no data for this range
Information : ( 8-Jul-2009 15:13:21)
Graph 38: Adding data from object @PCF_MPH_RA2_OT1_AX:SET_wrong_sensing_stop
1 elements.
Warning ! : ( 8-Jul-2009 15:13:21)
GanttChart::AddData. The DqiData structure has no data for this range
Information : ( 8-Jul-2009 15:13:21)
Graph 38: Adding data from object @PCF_MPH_RA2_OT1_AX:SET_wrong_sensing_start
1 elements.
Warning ! : ( 8-Jul-2009 15:13:21)
GanttChart::AddData. The DqiData structure has no data for this range
Information : ( 8-Jul-2009 15:13:21)
Graph 38: Adding data from object @PCF_MPH_RA2_OT1_AX:SET_wrong_software_ver
1 elements.
Warning ! : ( 8-Jul-2009 15:13:21)
GanttChart::AddData. The DqiData structure has no data for this range
Information : ( 8-Jul-2009 15:13:21)
Graph 38: Adding data from object @PCF_MPH_RA2_OT1_AX:SET_wrong_proc_time
1 elements.
Warning ! : ( 8-Jul-2009 15:13:21)
GanttChart::AddData. The DqiData structure has no data for this range
Information : ( 8-Jul-2009 15:13:21)
Graph 38: Adding data from object @PCF_MPH_RA2_OT1_AX:SET_wrong_proc_stage
1 elements.
Warning ! : ( 8-Jul-2009 15:13:21)
GanttChart::AddData. The DqiData structure has no data for this range
Information : ( 8-Jul-2009 15:13:21)
Graph 38: Adding data from object @PCF_MPH_RA2_OT1_AX:SET_wrong_filename
1 elements.
Warning ! : ( 8-Jul-2009 15:13:21)
GanttChart::AddData. The DqiData structure has no data for this range
Information : ( 8-Jul-2009 15:13:21) Graph 38: Generating PNG file.
Warning ! : ( 8-Jul-2009 15:13:21)
GanttChart::ReadPolyline. Adding a section with no data
Warning ! : ( 8-Jul-2009 15:13:21)
GanttChart::ReadPolyline. Adding a section with no data
Warning ! : ( 8-Jul-2009 15:13:21)
GanttChart::ReadPolyline. Adding a section with no data
Warning ! : ( 8-Jul-2009 15:13:21)
GanttChart::ReadPolyline. Adding a section with no data
Warning ! : ( 8-Jul-2009 15:13:21)
GanttChart::ReadPolyline. Adding a section with no data
Warning ! : ( 8-Jul-2009 15:13:21)
GanttChart::ReadPolyline. Adding a section with no data
Warning ! : ( 8-Jul-2009 15:13:21)
GanttChart::ReadPolyline. Adding a section with no data
Warning ! : ( 8-Jul-2009 15:13:21)
GanttChart::ReadPolyline. Adding a section with no data
Information : ( 8-Jul-2009 15:13:21) Graph 38: Destroying object.
Information : ( 8-Jul-2009 15:13:21)
Graph 39: Creating object for a eventGanttChart
Information : ( 8-Jul-2009 15:13:21) Graph 39: Processing legend.
Information : ( 8-Jul-2009 15:13:21)
Graph 39: Adding data from object @PCF_MPH_RA2_OT2_AX:DET_wrong_product_err
1 elements.
Warning ! : ( 8-Jul-2009 15:13:21)
GanttChart::AddData. The DqiData structure has no data for this range
Information : ( 8-Jul-2009 15:13:21)
Graph 39: Adding data from object @PCF_MPH_RA2_OT2_AX:SET_wrong_sensing_stop
1 elements.
Warning ! : ( 8-Jul-2009 15:13:21)
GanttChart::AddData. The DqiData structure has no data for this range
Information : ( 8-Jul-2009 15:13:21)
Graph 39: Adding data from object @PCF_MPH_RA2_OT2_AX:SET_wrong_sensing_start
```

```
1 elements.
Warning ! : ( 8-Jul-2009 15:13:21)
GanttChart::AddData. The DqiData structure has no data for this range
Information : ( 8-Jul-2009 15:13:21)
Graph 39: Adding data from object @PCF_MPH_RA2_OT2_AX:SET_wrong_software_ver
1 elements.
Warning ! : ( 8-Jul-2009 15:13:21)
GanttChart::AddData. The DqiData structure has no data for this range
Information : ( 8-Jul-2009 15:13:21)
Graph 39: Adding data from object @PCF_MPH_RA2_OT2_AX:SET_wrong_proc_time
1 elements.
Warning ! : ( 8-Jul-2009 15:13:21)
GanttChart::AddData. The DqiData structure has no data for this range
Information : ( 8-Jul-2009 15:13:21)
Graph 39: Adding data from object @PCF_MPH_RA2_OT2_AX:SET_wrong_proc_stage
1 elements.
Warning ! : ( 8-Jul-2009 15:13:21)
GanttChart::AddData. The DqiData structure has no data for this range
Information : ( 8-Jul-2009 15:13:21)
Graph 39: Adding data from object @PCF_MPH_RA2_OT2_AX:SET_wrong_filename
1 elements.
Warning ! : ( 8-Jul-2009 15:13:21)
GanttChart::AddData. The DqiData structure has no data for this range
Information : ( 8-Jul-2009 15:13:21) Graph 39: Generating PNG file.
Warning ! : ( 8-Jul-2009 15:13:21)
GanttChart::ReadPolyline. Adding a section with no data
Warning ! : ( 8-Jul-2009 15:13:21)
GanttChart::ReadPolyline. Adding a section with no data
Warning ! : ( 8-Jul-2009 15:13:21)
GanttChart::ReadPolyline. Adding a section with no data
Warning ! : ( 8-Jul-2009 15:13:21)
GanttChart::ReadPolyline. Adding a section with no data
Warning ! : ( 8-Jul-2009 15:13:21)
GanttChart::ReadPolyline. Adding a section with no data
Warning ! : ( 8-Jul-2009 15:13:21)
GanttChart::ReadPolyline. Adding a section with no data
Warning ! : ( 8-Jul-2009 15:13:21)
GanttChart::ReadPolyline. Adding a section with no data
Warning ! : ( 8-Jul-2009 15:13:21)
GanttChart::ReadPolyline. Adding a section with no data
Warning ! : ( 8-Jul-2009 15:13:21)
Graph 40: Creating object for a eventGanttChart
Information : ( 8-Jul-2009 15:13:21) Graph 40: Processing legend.
Information : ( 8-Jul-2009 15:13:21)
Graph 40: Adding data from object @PCF_MPH_RA2_PLA_AX:DET_wrong_product_err
1 elements.
Warning ! : ( 8-Jul-2009 15:13:21)
GanttChart::AddData. The DqiData structure has no data for this range
Information : ( 8-Jul-2009 15:13:21)
Graph 40: Adding data from object @PCF_MPH_RA2_PLA_AX:SET_wrong_sensing_stop
1 elements.
Warning ! : ( 8-Jul-2009 15:13:21)
GanttChart::AddData. The DqiData structure has no data for this range
Information : ( 8-Jul-2009 15:13:21)
Graph 40: Adding data from object @PCF_MPH_RA2_PLA_AX:SET_wrong_sensing_start
1 elements.
Warning ! : ( 8-Jul-2009 15:13:21)
GanttChart::AddData. The DqiData structure has no data for this range
Information : ( 8-Jul-2009 15:13:21)
Graph 40: Adding data from object @PCF_MPH_RA2_PLA_AX:SET_wrong_software_ver
1 elements.
Warning ! : ( 8-Jul-2009 15:13:21)
GanttChart::AddData. The DqiData structure has no data for this range
Information : ( 8-Jul-2009 15:13:21)
Graph 40: Adding data from object @PCF_MPH_RA2_PLA_AX:SET_wrong_proc_time
1 elements.
Warning ! : ( 8-Jul-2009 15:13:21)
GanttChart::AddData. The DqiData structure has no data for this range
Information : ( 8-Jul-2009 15:13:22)
```

Graph 40: Adding data from object @PCF\_MPH\_RA2\_PLA\_AX:SET\_wrong\_proc\_stage  
1 elements.  
Warning ! : ( 8-Jul-2009 15:13:22)  
GanttChart::AddData. The DqiData structure has no data for this range  
Information : ( 8-Jul-2009 15:13:22)  
Graph 40: Adding data from object @PCF\_MPH\_RA2\_PLA\_AX:SET\_wrong\_filename  
1 elements.  
Warning ! : ( 8-Jul-2009 15:13:22)  
GanttChart::AddData. The DqiData structure has no data for this range  
Information : ( 8-Jul-2009 15:13:22) Graph 40: Generating PNG file.  
Warning ! : ( 8-Jul-2009 15:13:22)  
GanttChart::ReadPolyline. Adding a section with no data  
Warning ! : ( 8-Jul-2009 15:13:22)  
GanttChart::ReadPolyline. Adding a section with no data  
Warning ! : ( 8-Jul-2009 15:13:22)  
GanttChart::ReadPolyline. Adding a section with no data  
Warning ! : ( 8-Jul-2009 15:13:22)  
GanttChart::ReadPolyline. Adding a section with no data  
Warning ! : ( 8-Jul-2009 15:13:22)  
GanttChart::ReadPolyline. Adding a section with no data  
Warning ! : ( 8-Jul-2009 15:13:22)  
GanttChart::ReadPolyline. Adding a section with no data  
Warning ! : ( 8-Jul-2009 15:13:22)  
GanttChart::ReadPolyline. Adding a section with no data  
Warning ! : ( 8-Jul-2009 15:13:22)  
GanttChart::ReadPolyline. Adding a section with no data  
Information : ( 8-Jul-2009 15:13:22) Graph 40: Destroying object.  
Information : ( 8-Jul-2009 15:13:22)  
Graph 41: Creating object for a eventGanttChart  
Information : ( 8-Jul-2009 15:13:22) Graph 41: Processing legend.  
Information : ( 8-Jul-2009 15:13:22)  
Graph 41: Adding data from object @PCF\_MPH\_RA2\_POL\_AX:DET\_wrong\_product\_err  
1 elements.  
Warning ! : ( 8-Jul-2009 15:13:22)  
GanttChart::AddData. The DqiData structure has no data for this range  
Information : ( 8-Jul-2009 15:13:22)  
Graph 41: Adding data from object @PCF\_MPH\_RA2\_POL\_AX:SET\_wrong\_sensing\_stop  
1 elements.  
Warning ! : ( 8-Jul-2009 15:13:22)  
GanttChart::AddData. The DqiData structure has no data for this range  
Information : ( 8-Jul-2009 15:13:22)  
Graph 41: Adding data from object @PCF\_MPH\_RA2\_POL\_AX:SET\_wrong\_sensing\_start  
1 elements.  
Warning ! : ( 8-Jul-2009 15:13:22)  
GanttChart::AddData. The DqiData structure has no data for this range  
Information : ( 8-Jul-2009 15:13:22)  
Graph 41: Adding data from object @PCF\_MPH\_RA2\_POL\_AX:SET\_wrong\_software\_ver  
1 elements.  
Warning ! : ( 8-Jul-2009 15:13:22)  
GanttChart::AddData. The DqiData structure has no data for this range  
Information : ( 8-Jul-2009 15:13:22)  
Graph 41: Adding data from object @PCF\_MPH\_RA2\_POL\_AX:SET\_wrong\_proc\_time  
1 elements.  
Warning ! : ( 8-Jul-2009 15:13:22)  
GanttChart::AddData. The DqiData structure has no data for this range  
Information : ( 8-Jul-2009 15:13:22)  
Graph 41: Adding data from object @PCF\_MPH\_RA2\_POL\_AX:SET\_wrong\_proc\_stage  
1 elements.  
Warning ! : ( 8-Jul-2009 15:13:22)  
GanttChart::AddData. The DqiData structure has no data for this range  
Information : ( 8-Jul-2009 15:13:22)  
Graph 41: Adding data from object @PCF\_MPH\_RA2\_POL\_AX:SET\_wrong\_filename  
1 elements.  
Warning ! : ( 8-Jul-2009 15:13:22)  
GanttChart::AddData. The DqiData structure has no data for this range  
Information : ( 8-Jul-2009 15:13:22) Graph 41: Generating PNG file.  
Warning ! : ( 8-Jul-2009 15:13:22)  
GanttChart::ReadPolyline. Adding a section with no data  
Warning ! : ( 8-Jul-2009 15:13:22)  
GanttChart::ReadPolyline. Adding a section with no data

```
Warning ! : ( 8-Jul-2009 15:13:22)
GanttChart::ReadPolyline. Adding a section with no data
Warning ! : ( 8-Jul-2009 15:13:22)
GanttChart::ReadPolyline. Adding a section with no data
Warning ! : ( 8-Jul-2009 15:13:22)
GanttChart::ReadPolyline. Adding a section with no data
Warning ! : ( 8-Jul-2009 15:13:22)
GanttChart::ReadPolyline. Adding a section with no data
Warning ! : ( 8-Jul-2009 15:13:22)
GanttChart::ReadPolyline. Adding a section with no data
Information : ( 8-Jul-2009 15:13:22) Graph 41: Destroying object.
Information : ( 8-Jul-2009 15:13:22)
Graph 42: Creating object for a eventGanttChart
Information : ( 8-Jul-2009 15:13:22) Graph 42: Processing legend.
Information : ( 8-Jul-2009 15:13:22)
Graph 42: Adding data from object @PCF_MPH_RA2_SET_AX:DET_wrong_product_err
1 elements.
Warning ! : ( 8-Jul-2009 15:13:22)
GanttChart::AddData. The DqiData structure has no data for this range
Information : ( 8-Jul-2009 15:13:22)
Graph 42: Adding data from object @PCF_MPH_RA2_SET_AX:SET_wrong_sensing_stop
1 elements.
Warning ! : ( 8-Jul-2009 15:13:22)
GanttChart::AddData. The DqiData structure has no data for this range
Information : ( 8-Jul-2009 15:13:22)
Graph 42: Adding data from object @PCF_MPH_RA2_SET_AX:SET_wrong_sensing_start
1 elements.
Warning ! : ( 8-Jul-2009 15:13:22)
GanttChart::AddData. The DqiData structure has no data for this range
Information : ( 8-Jul-2009 15:13:22)
Graph 42: Adding data from object @PCF_MPH_RA2_SET_AX:SET_wrong_software_ver
1 elements.
Warning ! : ( 8-Jul-2009 15:13:22)
GanttChart::AddData. The DqiData structure has no data for this range
Information : ( 8-Jul-2009 15:13:22)
Graph 42: Adding data from object @PCF_MPH_RA2_SET_AX:SET_wrong_proc_time
1 elements.
Warning ! : ( 8-Jul-2009 15:13:22)
GanttChart::AddData. The DqiData structure has no data for this range
Information : ( 8-Jul-2009 15:13:22)
Graph 42: Adding data from object @PCF_MPH_RA2_SET_AX:SET_wrong_proc_stage
1 elements.
Warning ! : ( 8-Jul-2009 15:13:22)
GanttChart::AddData. The DqiData structure has no data for this range
Information : ( 8-Jul-2009 15:13:22)
Graph 42: Adding data from object @PCF_MPH_RA2_SET_AX:SET_wrong_filename
1 elements.
Warning ! : ( 8-Jul-2009 15:13:22)
GanttChart::AddData. The DqiData structure has no data for this range
Information : ( 8-Jul-2009 15:13:22) Graph 42: Generating PNG file.
Warning ! : ( 8-Jul-2009 15:13:23)
GanttChart::ReadPolyline. Adding a section with no data
Warning ! : ( 8-Jul-2009 15:13:23)
GanttChart::ReadPolyline. Adding a section with no data
Warning ! : ( 8-Jul-2009 15:13:23)
GanttChart::ReadPolyline. Adding a section with no data
Warning ! : ( 8-Jul-2009 15:13:23)
GanttChart::ReadPolyline. Adding a section with no data
Warning ! : ( 8-Jul-2009 15:13:23)
GanttChart::ReadPolyline. Adding a section with no data
Warning ! : ( 8-Jul-2009 15:13:23)
GanttChart::ReadPolyline. Adding a section with no data
Warning ! : ( 8-Jul-2009 15:13:23)
GanttChart::ReadPolyline. Adding a section with no data
Warning ! : ( 8-Jul-2009 15:13:23)
GanttChart::ReadPolyline. Adding a section with no data
Information : ( 8-Jul-2009 15:13:23) Graph 42: Destroying object.
Information : ( 8-Jul-2009 15:13:23)
Graph 43: Creating object for a eventGanttChart
Information : ( 8-Jul-2009 15:13:23) Graph 43: Processing legend.
```





GanttChart::AddData. The DqiData structure has no data for this range  
Information : ( 8-Jul-2009 15:13:23)  
Graph 44: Adding data from object @PCF\_MPH\_RA2\_SL2\_AX:SET\_wrong\_software\_ver  
1 elements.  
Warning ! : ( 8-Jul-2009 15:13:23)  
GanttChart::AddData. The DqiData structure has no data for this range  
Information : ( 8-Jul-2009 15:13:23)  
Graph 44: Adding data from object @PCF\_MPH\_RA2\_SL2\_AX:SET\_wrong\_proc\_time  
1 elements.  
Warning ! : ( 8-Jul-2009 15:13:23)  
GanttChart::AddData. The DqiData structure has no data for this range  
Information : ( 8-Jul-2009 15:13:23)  
Graph 44: Adding data from object @PCF\_MPH\_RA2\_SL2\_AX:SET\_wrong\_proc\_stage  
1 elements.  
Warning ! : ( 8-Jul-2009 15:13:23)  
GanttChart::AddData. The DqiData structure has no data for this range  
Information : ( 8-Jul-2009 15:13:23)  
Graph 44: Adding data from object @PCF\_MPH\_RA2\_SL2\_AX:SET\_wrong\_filename  
1 elements.  
Warning ! : ( 8-Jul-2009 15:13:23)  
GanttChart::AddData. The DqiData structure has no data for this range  
Information : ( 8-Jul-2009 15:13:23) Graph 44: Generating PNG file.  
Warning ! : ( 8-Jul-2009 15:13:23)  
GanttChart::ReadPolyline. Adding a section with no data  
Warning ! : ( 8-Jul-2009 15:13:23)  
GanttChart::ReadPolyline. Adding a section with no data  
Warning ! : ( 8-Jul-2009 15:13:23)  
GanttChart::ReadPolyline. Adding a section with no data  
Warning ! : ( 8-Jul-2009 15:13:23)  
GanttChart::ReadPolyline. Adding a section with no data  
Warning ! : ( 8-Jul-2009 15:13:23)  
GanttChart::ReadPolyline. Adding a section with no data  
Warning ! : ( 8-Jul-2009 15:13:23)  
GanttChart::ReadPolyline. Adding a section with no data  
Warning ! : ( 8-Jul-2009 15:13:23)  
GanttChart::ReadPolyline. Adding a section with no data  
Warning ! : ( 8-Jul-2009 15:13:23)  
GanttChart::ReadPolyline. Adding a section with no data  
Information : ( 8-Jul-2009 15:13:24) Graph 44: Destroying object.  
Information : ( 8-Jul-2009 15:13:24)  
Graph 45: Creating object for a eventGanttChart  
Information : ( 8-Jul-2009 15:13:24) Graph 45: Processing legend.  
Information : ( 8-Jul-2009 15:13:24)  
Graph 45: Adding data from object @PCF\_MPH\_RA2\_SOI\_AX:DET\_wrong\_product\_err  
1 elements.  
Warning ! : ( 8-Jul-2009 15:13:24)  
GanttChart::AddData. The DqiData structure has no data for this range  
Information : ( 8-Jul-2009 15:13:24)  
Graph 45: Adding data from object @PCF\_MPH\_RA2\_SOI\_AX:SET\_wrong\_sensing\_stop  
1 elements.  
Warning ! : ( 8-Jul-2009 15:13:24)  
GanttChart::AddData. The DqiData structure has no data for this range  
Information : ( 8-Jul-2009 15:13:24)  
Graph 45: Adding data from object @PCF\_MPH\_RA2\_SOI\_AX:SET\_wrong\_sensing\_start  
1 elements.  
Warning ! : ( 8-Jul-2009 15:13:24)  
GanttChart::AddData. The DqiData structure has no data for this range  
Information : ( 8-Jul-2009 15:13:24)  
Graph 45: Adding data from object @PCF\_MPH\_RA2\_SOI\_AX:SET\_wrong\_software\_ver  
1 elements.  
Warning ! : ( 8-Jul-2009 15:13:24)  
GanttChart::AddData. The DqiData structure has no data for this range  
Information : ( 8-Jul-2009 15:13:24)  
Graph 45: Adding data from object @PCF\_MPH\_RA2\_SOI\_AX:SET\_wrong\_proc\_time  
1 elements.  
Warning ! : ( 8-Jul-2009 15:13:24)  
GanttChart::AddData. The DqiData structure has no data for this range  
Information : ( 8-Jul-2009 15:13:24)  
Graph 45: Adding data from object @PCF\_MPH\_RA2\_SOI\_AX:SET\_wrong\_proc\_stage  
1 elements.

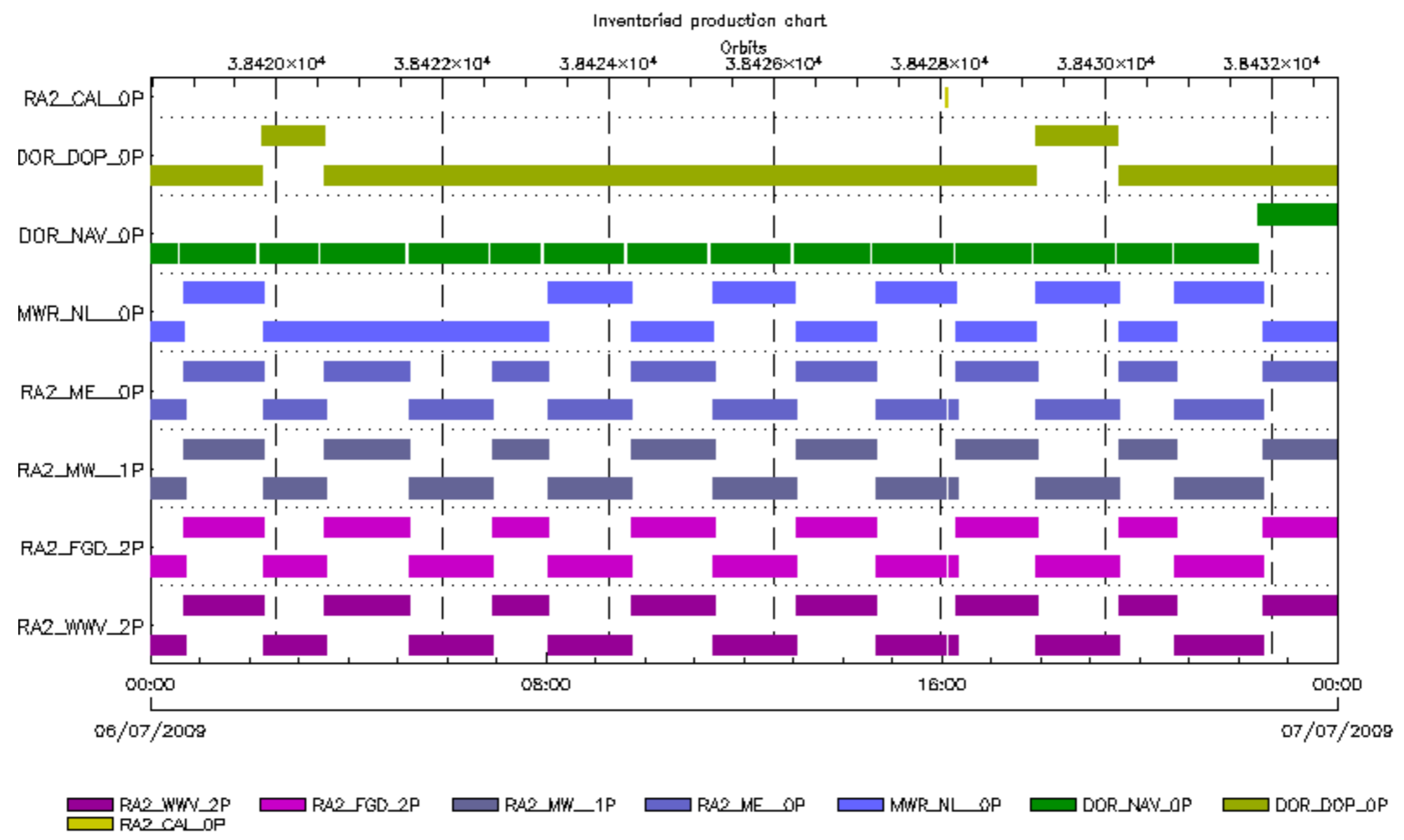
Warning ! : ( 8-Jul-2009 15:13:24)  
GanttChart::AddData. The DqiData structure has no data for this range  
Information : ( 8-Jul-2009 15:13:24)  
Graph 45: Adding data from object @PCF\_MPH\_RA2\_SOI\_AX:SET\_wrong\_filename  
1 elements.  
Warning ! : ( 8-Jul-2009 15:13:24)  
GanttChart::AddData. The DqiData structure has no data for this range  
Information : ( 8-Jul-2009 15:13:24) Graph 45: Generating PNG file.  
Warning ! : ( 8-Jul-2009 15:13:24)  
GanttChart::ReadPolyline. Adding a section with no data  
Warning ! : ( 8-Jul-2009 15:13:24)  
GanttChart::ReadPolyline. Adding a section with no data  
Warning ! : ( 8-Jul-2009 15:13:24)  
GanttChart::ReadPolyline. Adding a section with no data  
Warning ! : ( 8-Jul-2009 15:13:24)  
GanttChart::ReadPolyline. Adding a section with no data  
Warning ! : ( 8-Jul-2009 15:13:24)  
GanttChart::ReadPolyline. Adding a section with no data  
Warning ! : ( 8-Jul-2009 15:13:24)  
GanttChart::ReadPolyline. Adding a section with no data  
Warning ! : ( 8-Jul-2009 15:13:24)  
GanttChart::ReadPolyline. Adding a section with no data  
Information : ( 8-Jul-2009 15:13:24) Graph 45: Destroying object.  
Information : ( 8-Jul-2009 15:13:24)  
Graph 46: Creating object for a eventGanttChart  
Information : ( 8-Jul-2009 15:13:24) Graph 46: Processing legend.  
Information : ( 8-Jul-2009 15:13:24)  
Graph 46: Adding data from object @PCF\_MPH\_RA2\_SOL\_AX:DET\_wrong\_product\_err  
1 elements.  
Warning ! : ( 8-Jul-2009 15:13:24)  
GanttChart::AddData. The DqiData structure has no data for this range  
Information : ( 8-Jul-2009 15:13:24)  
Graph 46: Adding data from object @PCF\_MPH\_RA2\_SOL\_AX:SET\_wrong\_sensing\_stop  
1 elements.  
Warning ! : ( 8-Jul-2009 15:13:24)  
GanttChart::AddData. The DqiData structure has no data for this range  
Information : ( 8-Jul-2009 15:13:24)  
Graph 46: Adding data from object @PCF\_MPH\_RA2\_SOL\_AX:SET\_wrong\_sensing\_start  
1 elements.  
Warning ! : ( 8-Jul-2009 15:13:24)  
GanttChart::AddData. The DqiData structure has no data for this range  
Information : ( 8-Jul-2009 15:13:24)  
Graph 46: Adding data from object @PCF\_MPH\_RA2\_SOL\_AX:SET\_wrong\_software\_ver  
1 elements.  
Warning ! : ( 8-Jul-2009 15:13:24)  
GanttChart::AddData. The DqiData structure has no data for this range  
Information : ( 8-Jul-2009 15:13:24)  
Graph 46: Adding data from object @PCF\_MPH\_RA2\_SOL\_AX:SET\_wrong\_proc\_time  
1 elements.  
Warning ! : ( 8-Jul-2009 15:13:24)  
GanttChart::AddData. The DqiData structure has no data for this range  
Information : ( 8-Jul-2009 15:13:24)  
Graph 46: Adding data from object @PCF\_MPH\_RA2\_SOL\_AX:SET\_wrong\_proc\_stage  
1 elements.  
Warning ! : ( 8-Jul-2009 15:13:24)  
GanttChart::AddData. The DqiData structure has no data for this range  
Information : ( 8-Jul-2009 15:13:24)  
Graph 46: Adding data from object @PCF\_MPH\_RA2\_SOL\_AX:SET\_wrong\_filename  
1 elements.  
Warning ! : ( 8-Jul-2009 15:13:24)  
GanttChart::AddData. The DqiData structure has no data for this range  
Information : ( 8-Jul-2009 15:13:24) Graph 46: Generating PNG file.  
Warning ! : ( 8-Jul-2009 15:13:24)  
GanttChart::ReadPolyline. Adding a section with no data  
Warning ! : ( 8-Jul-2009 15:13:24)  
GanttChart::ReadPolyline. Adding a section with no data  
Warning ! : ( 8-Jul-2009 15:13:24)  
GanttChart::ReadPolyline. Adding a section with no data

Warning ! : ( 8-Jul-2009 15:13:24)  
GanttChart::ReadPolyline. Adding a section with no data  
Warning ! : ( 8-Jul-2009 15:13:24)  
GanttChart::ReadPolyline. Adding a section with no data  
Warning ! : ( 8-Jul-2009 15:13:24)  
GanttChart::ReadPolyline. Adding a section with no data  
Warning ! : ( 8-Jul-2009 15:13:24)  
GanttChart::ReadPolyline. Adding a section with no data  
Information : ( 8-Jul-2009 15:13:25) Graph 46: Destroying object.  
Information : ( 8-Jul-2009 15:13:25)  
Graph 47: Creating object for a eventGanttChart  
Information : ( 8-Jul-2009 15:13:25) Graph 47: Processing legend.  
Information : ( 8-Jul-2009 15:13:25)  
Graph 47: Adding data from object @PCF\_MPH\_RA2\_SSB\_AX:DET\_wrong\_product\_err  
1 elements.  
Warning ! : ( 8-Jul-2009 15:13:25)  
GanttChart::AddData. The DqiData structure has no data for this range  
Information : ( 8-Jul-2009 15:13:25)  
Graph 47: Adding data from object @PCF\_MPH\_RA2\_SSB\_AX:SET\_wrong\_sensing\_stop  
1 elements.  
Warning ! : ( 8-Jul-2009 15:13:25)  
GanttChart::AddData. The DqiData structure has no data for this range  
Information : ( 8-Jul-2009 15:13:25)  
Graph 47: Adding data from object @PCF\_MPH\_RA2\_SSB\_AX:SET\_wrong\_sensing\_start  
1 elements.  
Warning ! : ( 8-Jul-2009 15:13:25)  
GanttChart::AddData. The DqiData structure has no data for this range  
Information : ( 8-Jul-2009 15:13:25)  
Graph 47: Adding data from object @PCF\_MPH\_RA2\_SSB\_AX:SET\_wrong\_software\_ver  
1 elements.  
Warning ! : ( 8-Jul-2009 15:13:25)  
GanttChart::AddData. The DqiData structure has no data for this range  
Information : ( 8-Jul-2009 15:13:25)  
Graph 47: Adding data from object @PCF\_MPH\_RA2\_SSB\_AX:SET\_wrong\_proc\_time  
1 elements.  
Warning ! : ( 8-Jul-2009 15:13:25)  
GanttChart::AddData. The DqiData structure has no data for this range  
Information : ( 8-Jul-2009 15:13:25)  
Graph 47: Adding data from object @PCF\_MPH\_RA2\_SSB\_AX:SET\_wrong\_proc\_stage  
1 elements.  
Warning ! : ( 8-Jul-2009 15:13:25)  
GanttChart::AddData. The DqiData structure has no data for this range  
Information : ( 8-Jul-2009 15:13:25)  
Graph 47: Adding data from object @PCF\_MPH\_RA2\_SSB\_AX:SET\_wrong\_filename  
1 elements.  
Warning ! : ( 8-Jul-2009 15:13:25)  
GanttChart::AddData. The DqiData structure has no data for this range  
Information : ( 8-Jul-2009 15:13:25) Graph 47: Generating PNG file.  
Warning ! : ( 8-Jul-2009 15:13:25)  
GanttChart::ReadPolyline. Adding a section with no data  
Warning ! : ( 8-Jul-2009 15:13:25)  
GanttChart::ReadPolyline. Adding a section with no data  
Warning ! : ( 8-Jul-2009 15:13:25)  
GanttChart::ReadPolyline. Adding a section with no data  
Warning ! : ( 8-Jul-2009 15:13:25)  
GanttChart::ReadPolyline. Adding a section with no data  
Warning ! : ( 8-Jul-2009 15:13:25)  
GanttChart::ReadPolyline. Adding a section with no data  
Warning ! : ( 8-Jul-2009 15:13:25)  
GanttChart::ReadPolyline. Adding a section with no data  
Warning ! : ( 8-Jul-2009 15:13:25)  
GanttChart::ReadPolyline. Adding a section with no data  
Warning ! : ( 8-Jul-2009 15:13:25)  
GanttChart::ReadPolyline. Adding a section with no data  
Information : ( 8-Jul-2009 15:13:25) Graph 47: Destroying object.  
Information : ( 8-Jul-2009 15:13:25)  
Graph 48: Creating object for a eventGanttChart  
Information : ( 8-Jul-2009 15:13:25) Graph 48: Processing legend.  
Information : ( 8-Jul-2009 15:13:25)  
Graph 48: Adding data from object @PCF\_MPH\_RA2\_TLD\_AX:DET\_wrong\_product\_err

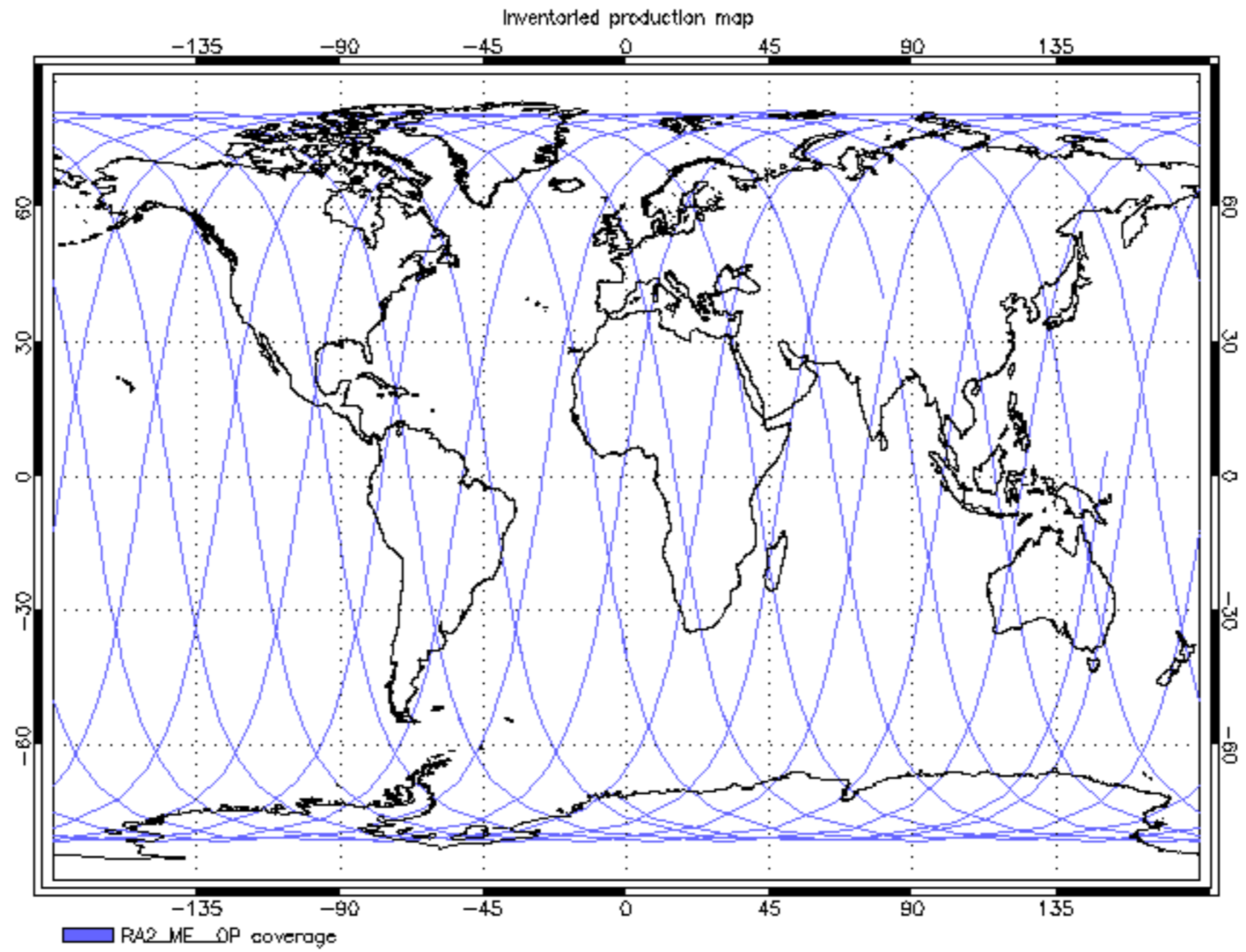
```
1 elements.
Warning ! : ( 8-Jul-2009 15:13:25)
GanttChart::AddData. The DqiData structure has no data for this range
Information : ( 8-Jul-2009 15:13:25)
Graph 48: Adding data from object @PCF_MPH_RA2_TLD_AX:SET_wrong_sensing_stop
1 elements.
Warning ! : ( 8-Jul-2009 15:13:25)
GanttChart::AddData. The DqiData structure has no data for this range
Information : ( 8-Jul-2009 15:13:25)
Graph 48: Adding data from object @PCF_MPH_RA2_TLD_AX:SET_wrong_sensing_start
1 elements.
Warning ! : ( 8-Jul-2009 15:13:25)
GanttChart::AddData. The DqiData structure has no data for this range
Information : ( 8-Jul-2009 15:13:25)
Graph 48: Adding data from object @PCF_MPH_RA2_TLD_AX:SET_wrong_software_ver
1 elements.
Warning ! : ( 8-Jul-2009 15:13:25)
GanttChart::AddData. The DqiData structure has no data for this range
Information : ( 8-Jul-2009 15:13:25)
Graph 48: Adding data from object @PCF_MPH_RA2_TLD_AX:SET_wrong_proc_time
1 elements.
Warning ! : ( 8-Jul-2009 15:13:25)
GanttChart::AddData. The DqiData structure has no data for this range
Information : ( 8-Jul-2009 15:13:25)
Graph 48: Adding data from object @PCF_MPH_RA2_TLD_AX:SET_wrong_proc_stage
1 elements.
Warning ! : ( 8-Jul-2009 15:13:25)
GanttChart::AddData. The DqiData structure has no data for this range
Information : ( 8-Jul-2009 15:13:25)
Graph 48: Adding data from object @PCF_MPH_RA2_TLD_AX:SET_wrong_filename
1 elements.
Warning ! : ( 8-Jul-2009 15:13:25)
GanttChart::AddData. The DqiData structure has no data for this range
Information : ( 8-Jul-2009 15:13:25) Graph 48: Generating PNG file.
Warning ! : ( 8-Jul-2009 15:13:25)
GanttChart::ReadPolyline. Adding a section with no data
Warning ! : ( 8-Jul-2009 15:13:25)
GanttChart::ReadPolyline. Adding a section with no data
Warning ! : ( 8-Jul-2009 15:13:25)
GanttChart::ReadPolyline. Adding a section with no data
Warning ! : ( 8-Jul-2009 15:13:25)
GanttChart::ReadPolyline. Adding a section with no data
Warning ! : ( 8-Jul-2009 15:13:25)
GanttChart::ReadPolyline. Adding a section with no data
Warning ! : ( 8-Jul-2009 15:13:25)
GanttChart::ReadPolyline. Adding a section with no data
Warning ! : ( 8-Jul-2009 15:13:25)
GanttChart::ReadPolyline. Adding a section with no data
Information : ( 8-Jul-2009 15:13:26) Graph 48: Destroying object.
Information : ( 8-Jul-2009 15:13:26)
Graph 49: Creating object for a eventGanttChart
Information : ( 8-Jul-2009 15:13:26) Graph 49: Processing legend.
Information : ( 8-Jul-2009 15:13:26)
Graph 49: Adding data from object @PCF_MPH_RA2_USO_AX:DET_wrong_product_err
1 elements.
Warning ! : ( 8-Jul-2009 15:13:26)
GanttChart::AddData. The DqiData structure has no data for this range
Information : ( 8-Jul-2009 15:13:26)
Graph 49: Adding data from object @PCF_MPH_RA2_USO_AX:SET_wrong_sensing_stop
1 elements.
Warning ! : ( 8-Jul-2009 15:13:26)
GanttChart::AddData. The DqiData structure has no data for this range
Information : ( 8-Jul-2009 15:13:26)
Graph 49: Adding data from object @PCF_MPH_RA2_USO_AX:SET_wrong_sensing_start
1 elements.
Warning ! : ( 8-Jul-2009 15:13:26)
GanttChart::AddData. The DqiData structure has no data for this range
Information : ( 8-Jul-2009 15:13:26)
```

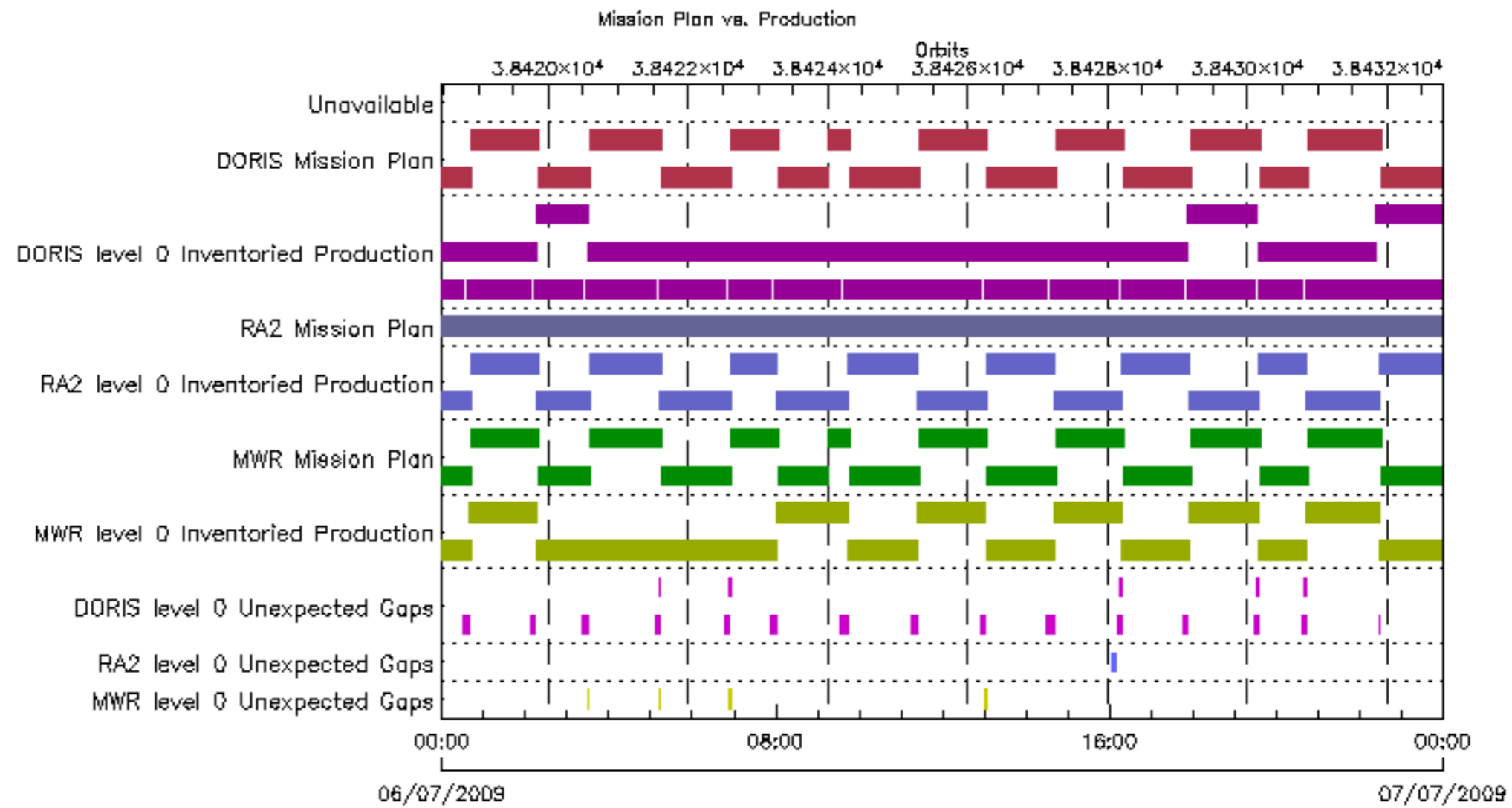
Graph 49: Adding data from object @PCF\_MPH\_RA2\_USO\_AX:SET\_wrong\_software\_ver  
1 elements.  
Warning ! : ( 8-Jul-2009 15:13:26)  
GanttChart::AddData. The DqiData structure has no data for this range  
Information : ( 8-Jul-2009 15:13:26)  
Graph 49: Adding data from object @PCF\_MPH\_RA2\_USO\_AX:SET\_wrong\_proc\_time  
1 elements.  
Warning ! : ( 8-Jul-2009 15:13:26)  
GanttChart::AddData. The DqiData structure has no data for this range  
Information : ( 8-Jul-2009 15:13:26)  
Graph 49: Adding data from object @PCF\_MPH\_RA2\_USO\_AX:SET\_wrong\_proc\_stage  
1 elements.  
Warning ! : ( 8-Jul-2009 15:13:26)  
GanttChart::AddData. The DqiData structure has no data for this range  
Information : ( 8-Jul-2009 15:13:26)  
Graph 49: Adding data from object @PCF\_MPH\_RA2\_USO\_AX:SET\_wrong\_filename  
1 elements.  
Warning ! : ( 8-Jul-2009 15:13:26)  
GanttChart::AddData. The DqiData structure has no data for this range  
Information : ( 8-Jul-2009 15:13:26) Graph 49: Generating PNG file.  
Warning ! : ( 8-Jul-2009 15:13:26)  
GanttChart::ReadPolyline. Adding a section with no data  
Warning ! : ( 8-Jul-2009 15:13:26)  
GanttChart::ReadPolyline. Adding a section with no data  
Warning ! : ( 8-Jul-2009 15:13:26)  
GanttChart::ReadPolyline. Adding a section with no data  
Warning ! : ( 8-Jul-2009 15:13:26)  
GanttChart::ReadPolyline. Adding a section with no data  
Warning ! : ( 8-Jul-2009 15:13:26)  
GanttChart::ReadPolyline. Adding a section with no data  
Warning ! : ( 8-Jul-2009 15:13:26)  
GanttChart::ReadPolyline. Adding a section with no data  
Warning ! : ( 8-Jul-2009 15:13:26)  
GanttChart::ReadPolyline. Adding a section with no data  
Warning ! : ( 8-Jul-2009 15:13:26)  
GanttChart::ReadPolyline. Adding a section with no data  
Information : ( 8-Jul-2009 15:13:26) Graph 49: Destroying object.  
Information : ( 8-Jul-2009 15:13:26)  
Graph 50: Creating object for a eventGanttChart  
Information : ( 8-Jul-2009 15:13:26) Graph 50: Processing legend.  
Information : ( 8-Jul-2009 15:13:26)  
Graph 50: Adding data from object @PCF\_MPH\_AUX\_ATT\_AX:DET\_wrong\_product\_err  
1 elements.  
Warning ! : ( 8-Jul-2009 15:13:26)  
GanttChart::AddData. The DqiData structure has no data for this range  
Information : ( 8-Jul-2009 15:13:26)  
Graph 50: Adding data from object @PCF\_MPH\_AUX\_ATT\_AX:SET\_wrong\_sensing\_stop  
1 elements.  
Warning ! : ( 8-Jul-2009 15:13:26)  
GanttChart::AddData. The DqiData structure has no data for this range  
Information : ( 8-Jul-2009 15:13:26)  
Graph 50: Adding data from object @PCF\_MPH\_AUX\_ATT\_AX:SET\_wrong\_sensing\_start  
1 elements.  
Warning ! : ( 8-Jul-2009 15:13:26)  
GanttChart::AddData. The DqiData structure has no data for this range  
Information : ( 8-Jul-2009 15:13:26)  
Graph 50: Adding data from object @PCF\_MPH\_AUX\_ATT\_AX:SET\_wrong\_software\_ver  
1 elements.  
Warning ! : ( 8-Jul-2009 15:13:26)  
GanttChart::AddData. The DqiData structure has no data for this range  
Information : ( 8-Jul-2009 15:13:26)  
Graph 50: Adding data from object @PCF\_MPH\_AUX\_ATT\_AX:SET\_wrong\_proc\_time  
1 elements.  
Warning ! : ( 8-Jul-2009 15:13:26)  
GanttChart::AddData. The DqiData structure has no data for this range  
Information : ( 8-Jul-2009 15:13:26)  
Graph 50: Adding data from object @PCF\_MPH\_AUX\_ATT\_AX:SET\_wrong\_proc\_stage  
1 elements.  
Warning ! : ( 8-Jul-2009 15:13:26)  
GanttChart::AddData. The DqiData structure has no data for this range

Information : ( 8-Jul-2009 15:13:26)  
Graph 50: Adding data from object @PCF\_MPH\_AUX\_ATT\_AX:SET\_wrong\_filename  
1 elements.  
Warning ! : ( 8-Jul-2009 15:13:26)  
GanttChart::AddData. The DqiData structure has no data for this range  
Information : ( 8-Jul-2009 15:13:26) Graph 50: Generating PNG file.  
Warning ! : ( 8-Jul-2009 15:13:26)  
GanttChart::ReadPolyline. Adding a section with no data  
Warning ! : ( 8-Jul-2009 15:13:26)  
GanttChart::ReadPolyline. Adding a section with no data  
Warning ! : ( 8-Jul-2009 15:13:26)  
GanttChart::ReadPolyline. Adding a section with no data  
Warning ! : ( 8-Jul-2009 15:13:26)  
GanttChart::ReadPolyline. Adding a section with no data  
Warning ! : ( 8-Jul-2009 15:13:26)  
GanttChart::ReadPolyline. Adding a section with no data  
Warning ! : ( 8-Jul-2009 15:13:26)  
GanttChart::ReadPolyline. Adding a section with no data  
Warning ! : ( 8-Jul-2009 15:13:26)  
GanttChart::ReadPolyline. Adding a section with no data  
Warning ! : ( 8-Jul-2009 15:13:26)  
GanttChart::ReadPolyline. Adding a section with no data  
Warning ! : ( 8-Jul-2009 15:13:26)  
GanttChart::ReadPolyline. Adding a section with no data  
Warning ! : ( 8-Jul-2009 15:13:26)  
Information : ( 8-Jul-2009 15:13:27) Graph 50: Destroying object.  
Information : ( 8-Jul-2009 15:13:27) Graphs successfully created.

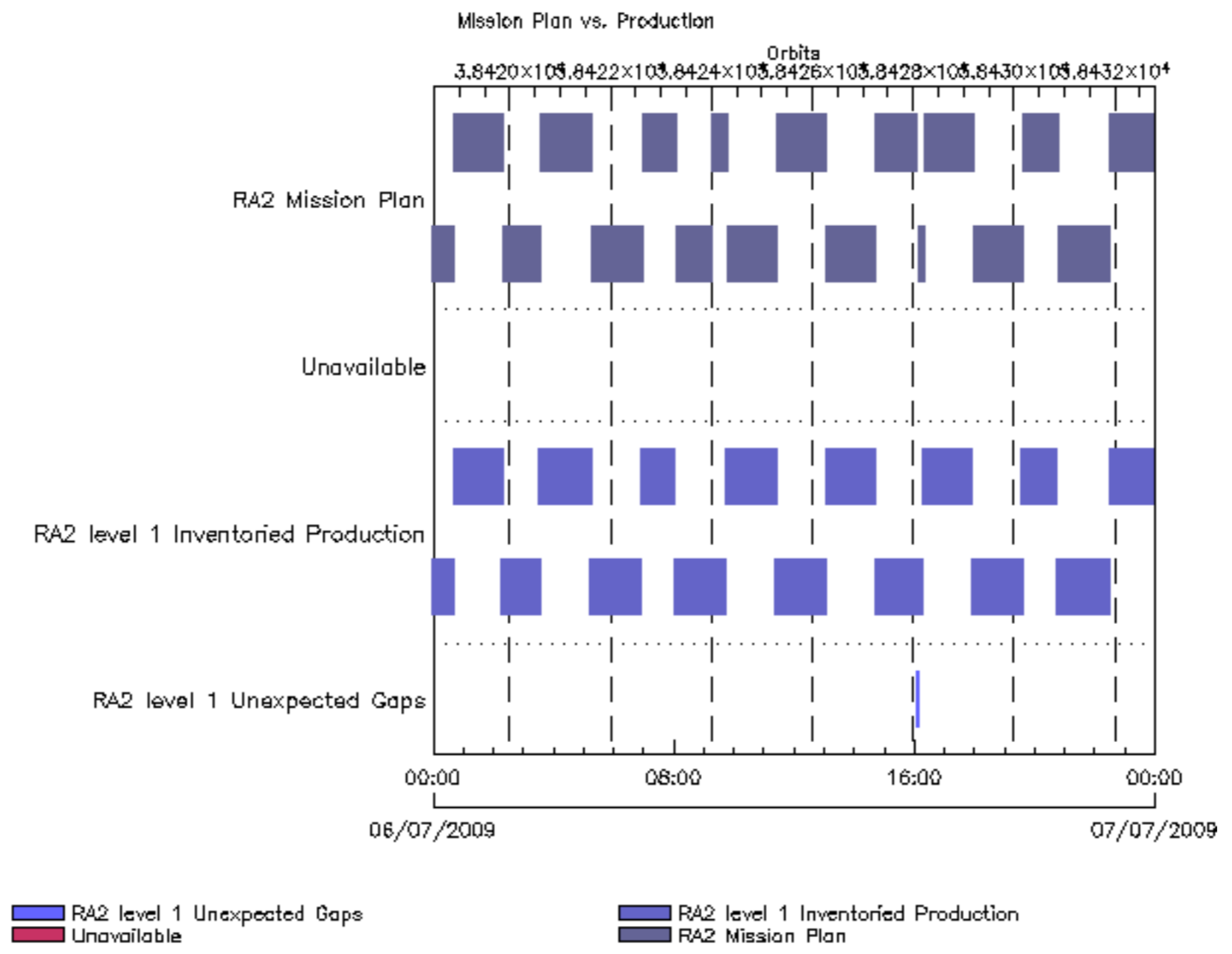


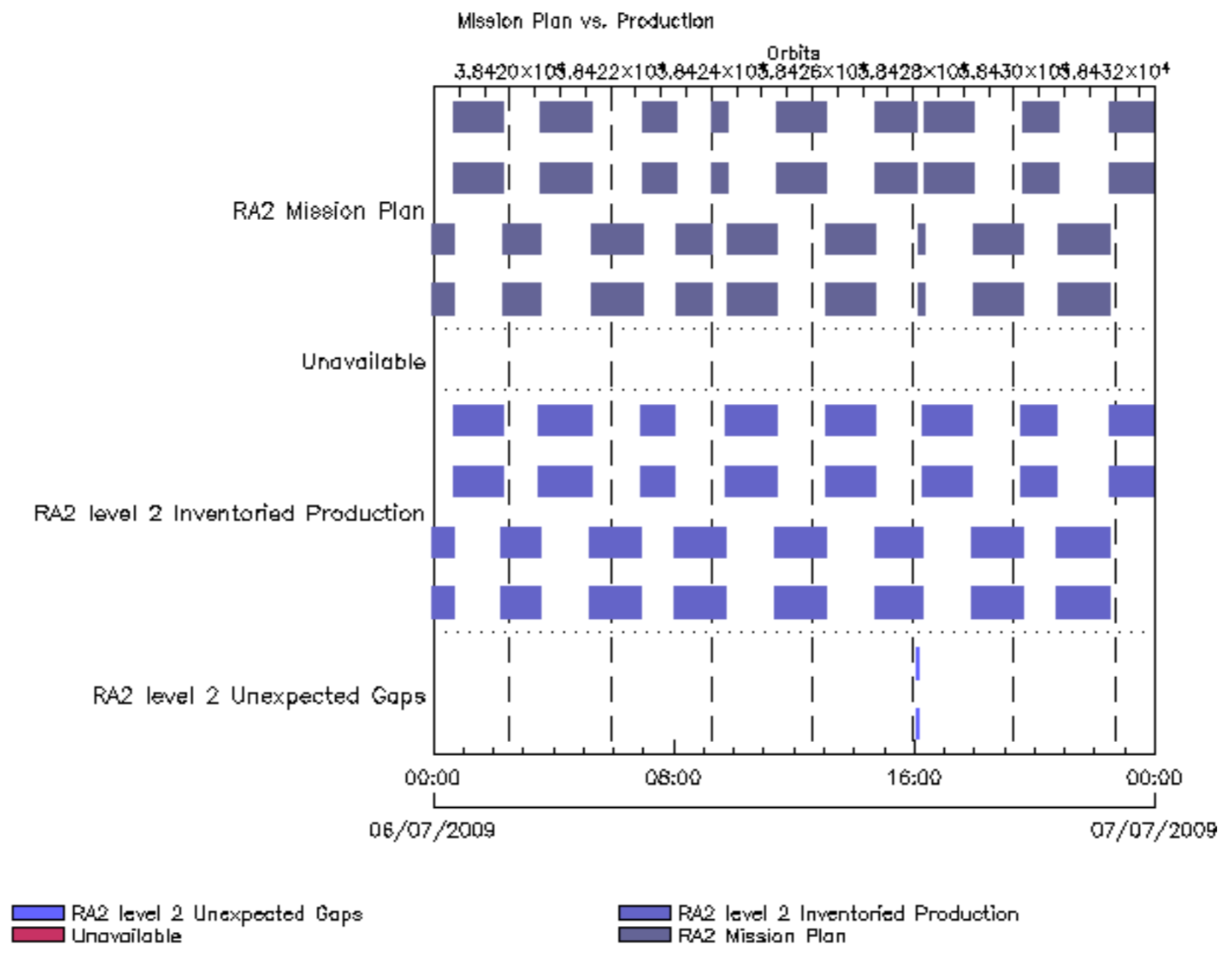


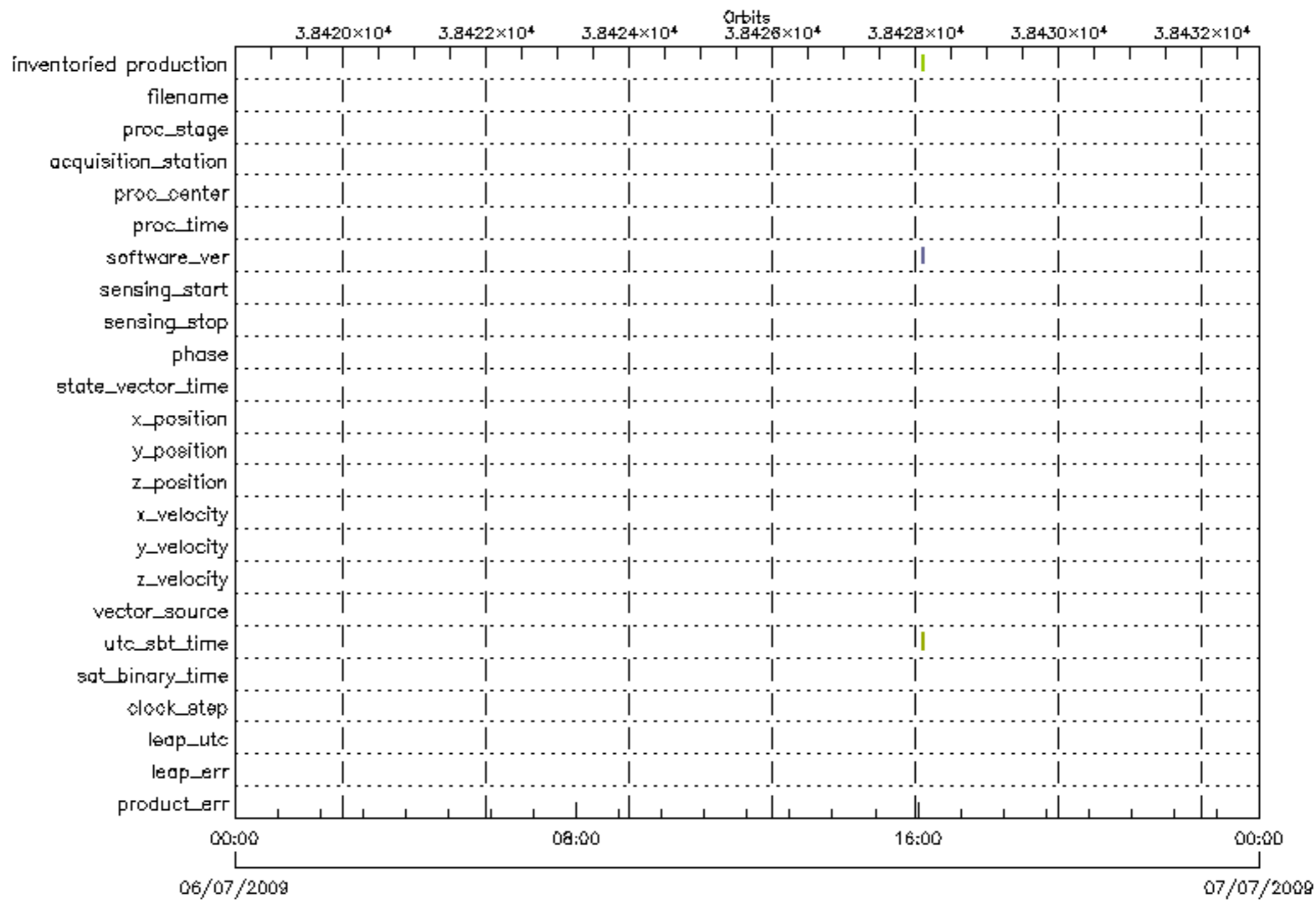


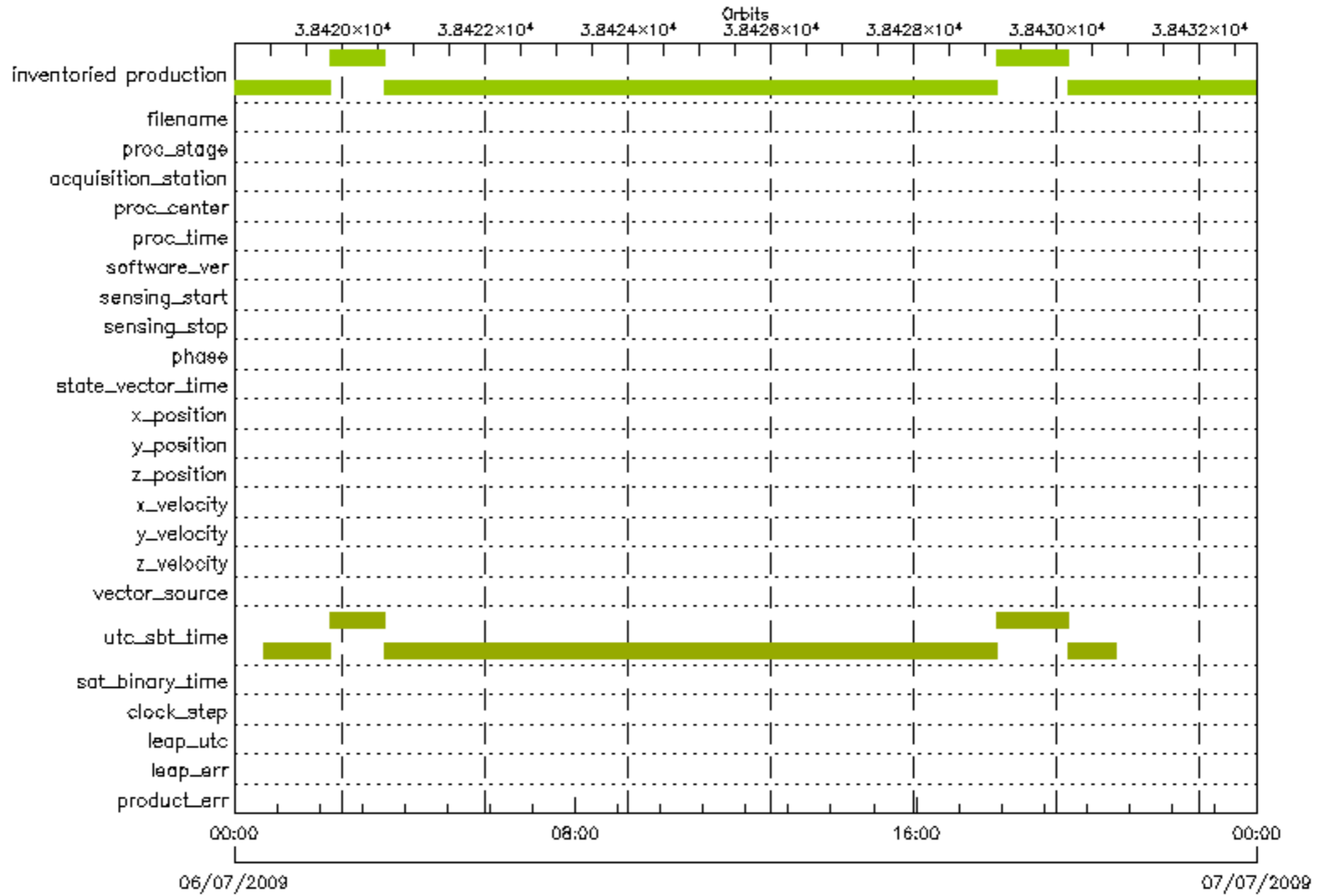


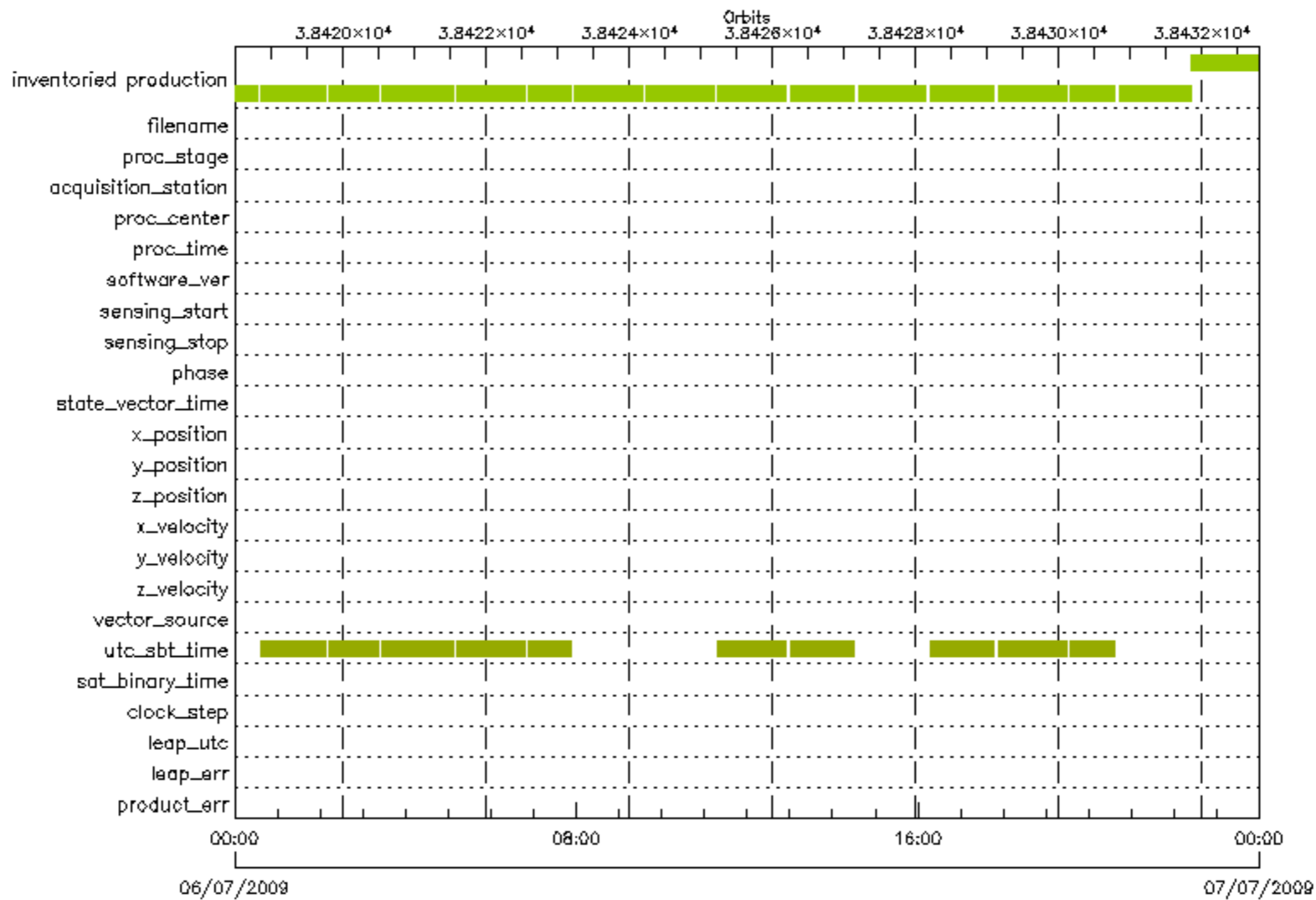
- |                                    |                                    |                                      |
|------------------------------------|------------------------------------|--------------------------------------|
| MWR level 0 Unexpected Gaps        | RA2 level 0 Unexpected Gaps        | DORIS level 0 Unexpected Gaps        |
| MWR level 0 Inventoried Production | MWR Mission Plan                   | DORIS level 0 Inventoried Production |
| RA2 Mission Plan                   | RA2 level 0 Inventoried Production | DORIS Mission Plan                   |
| Unavailable                        |                                    |                                      |

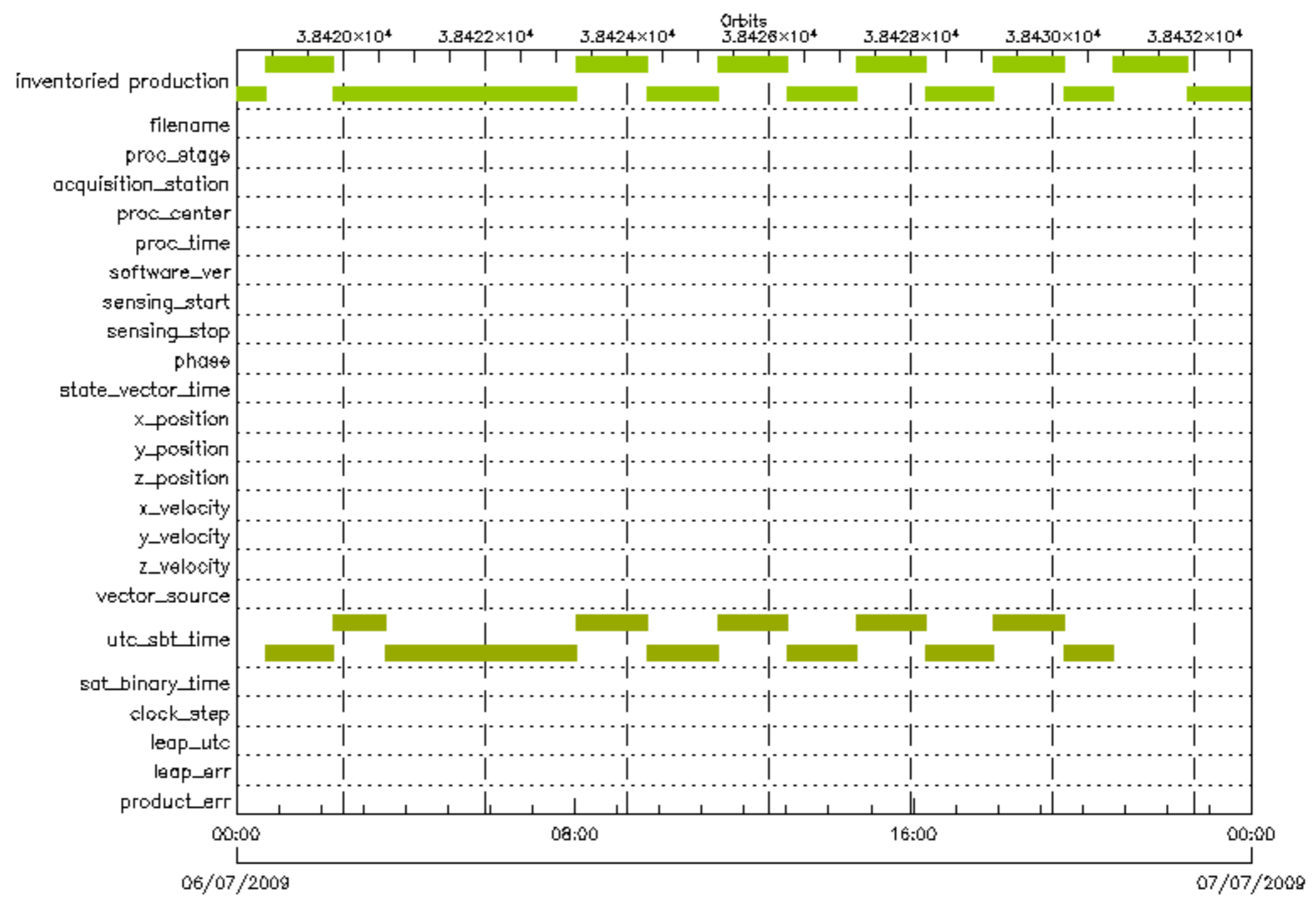




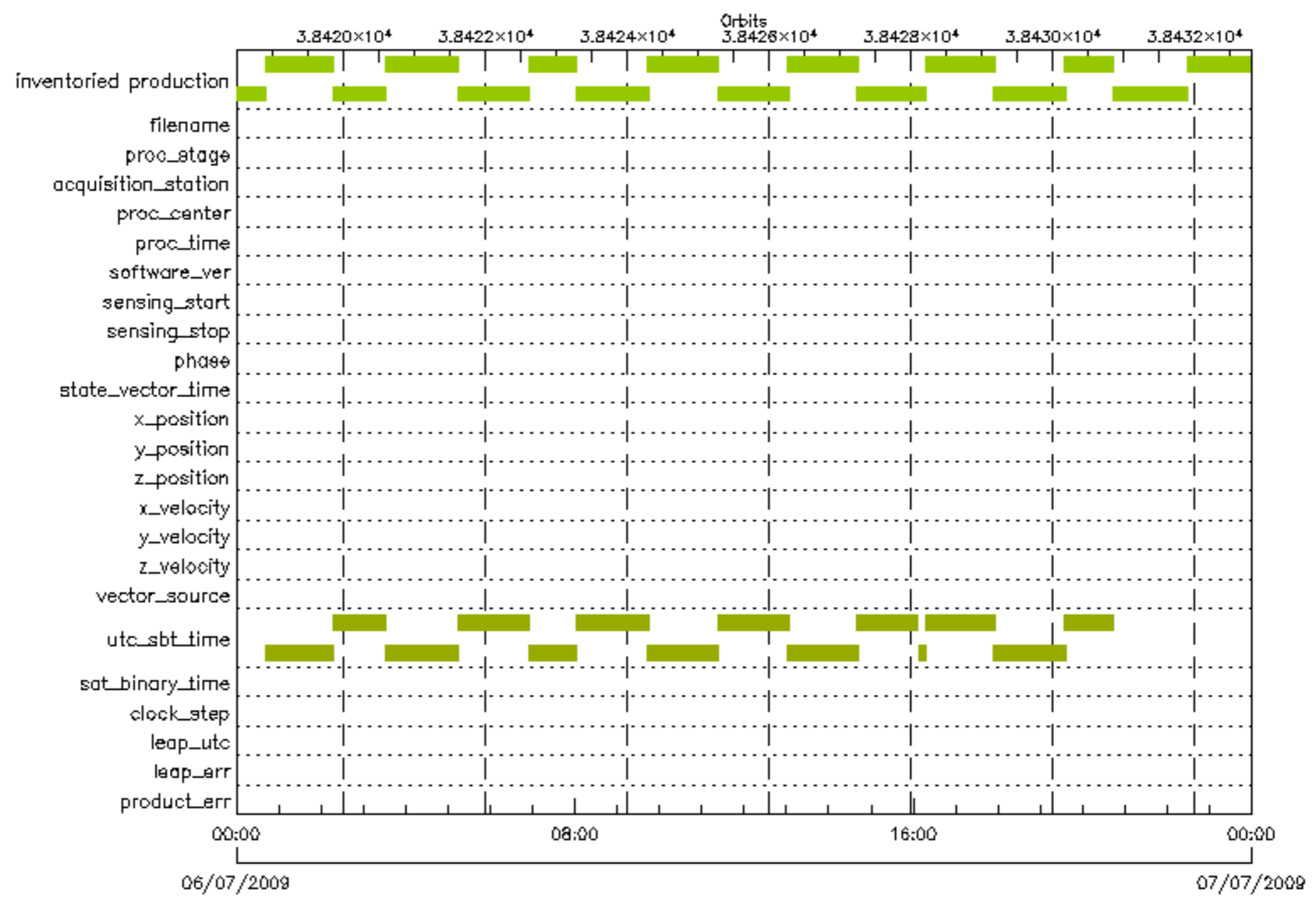


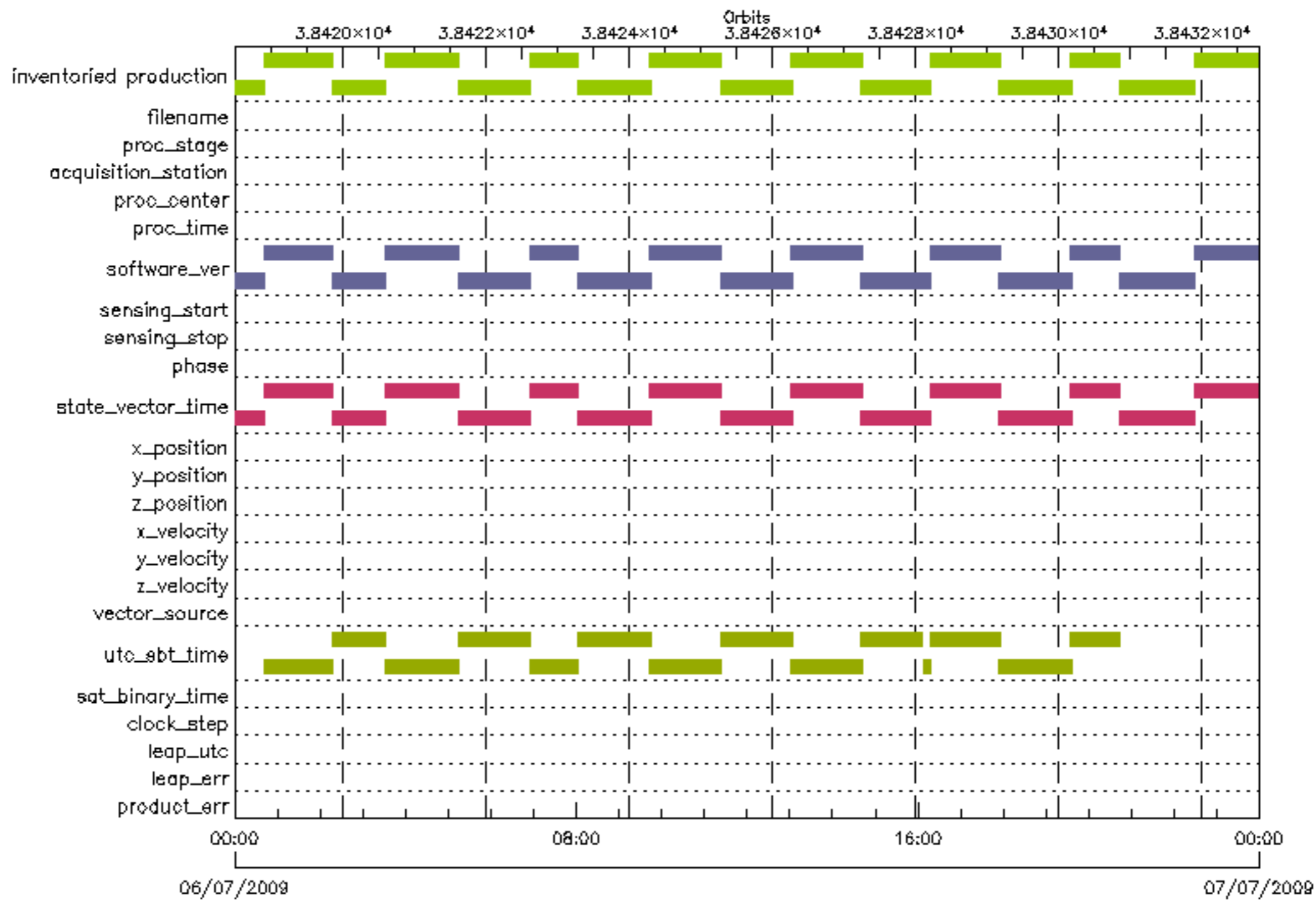








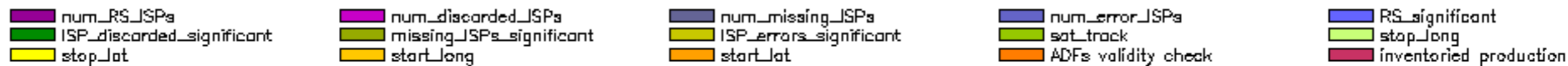
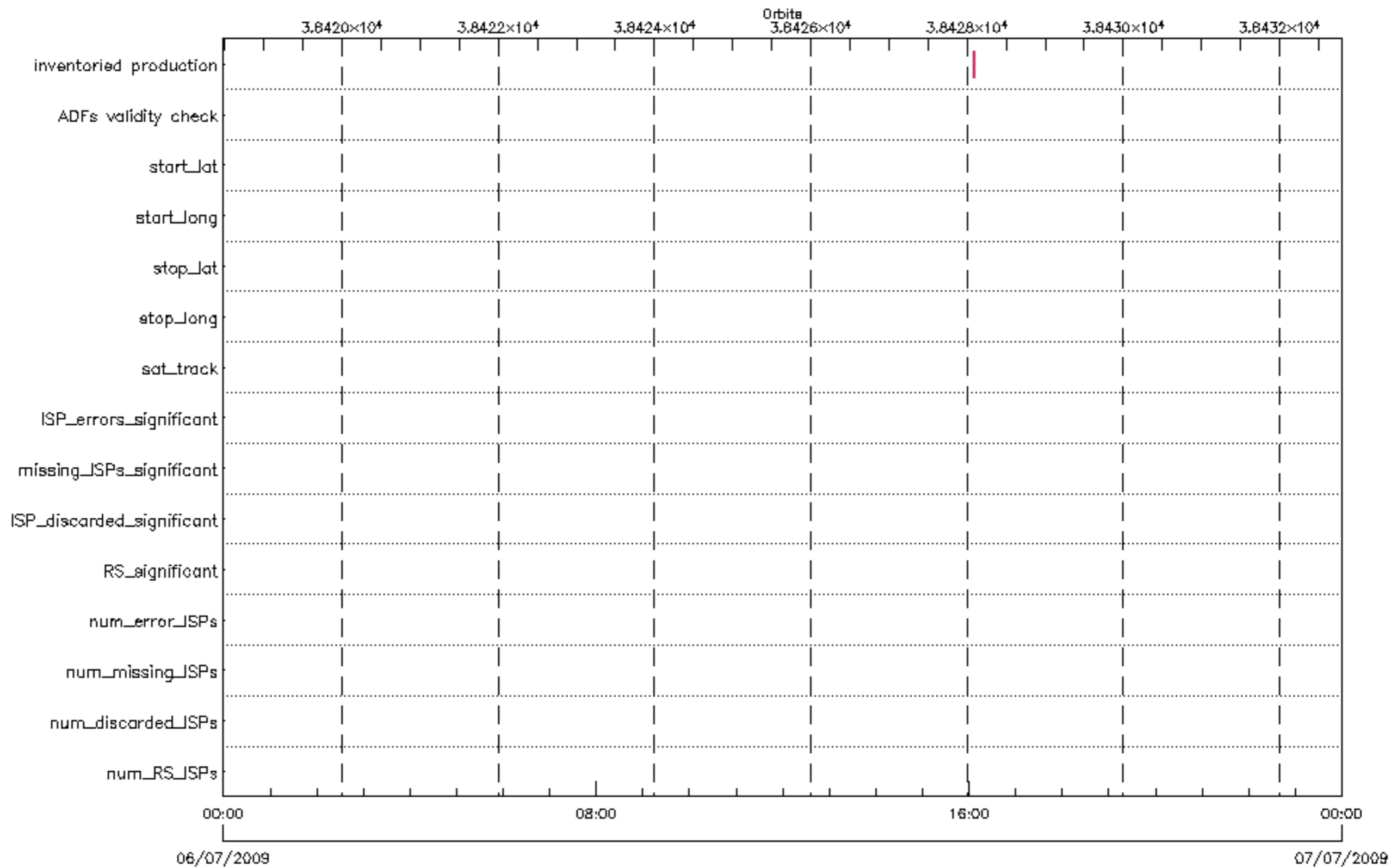


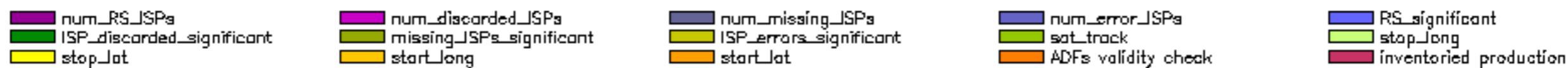
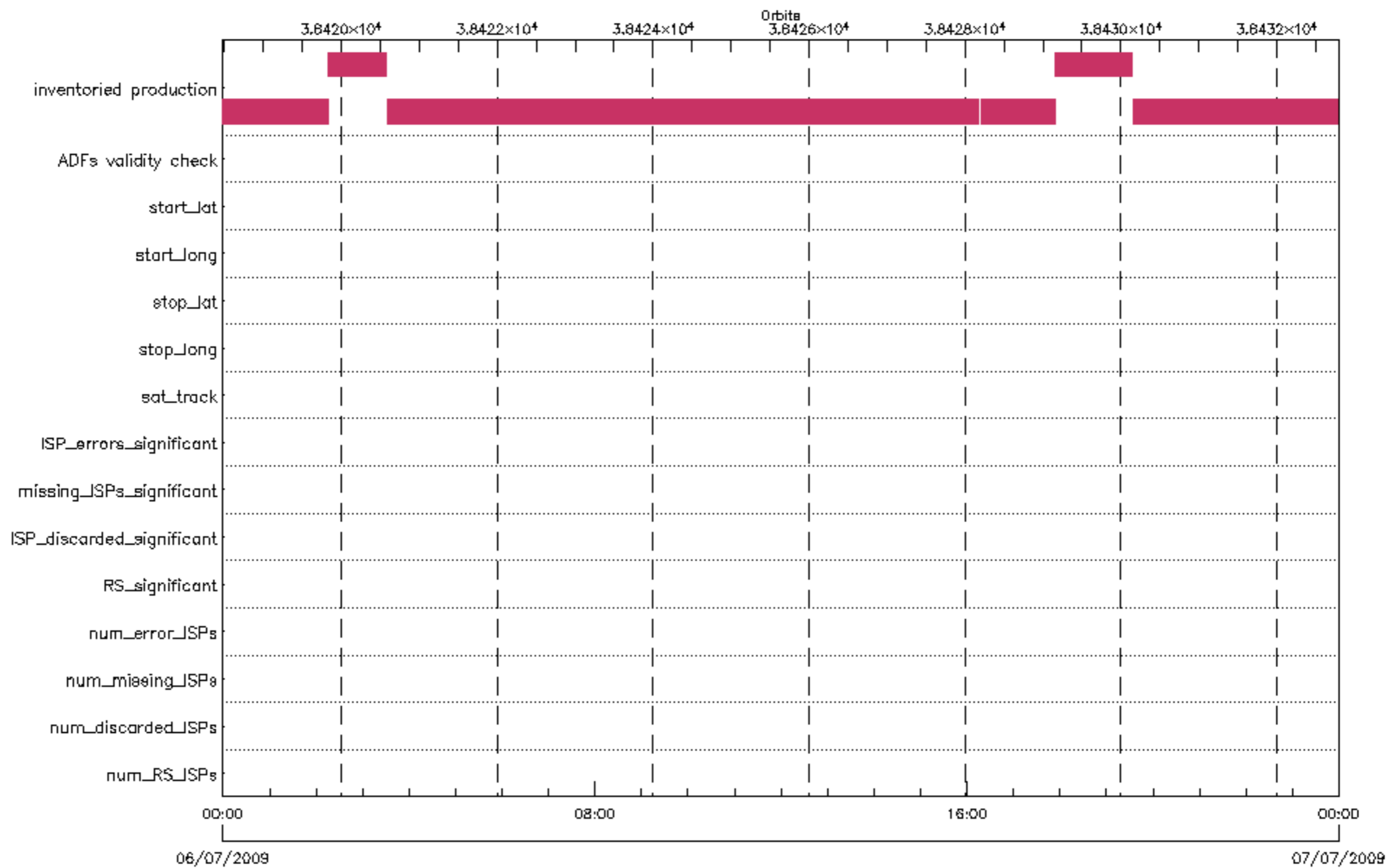


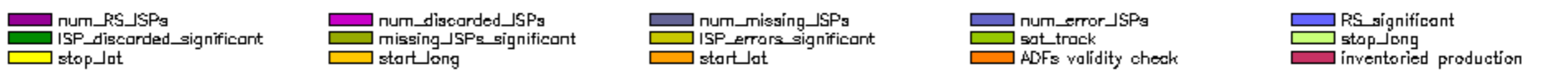
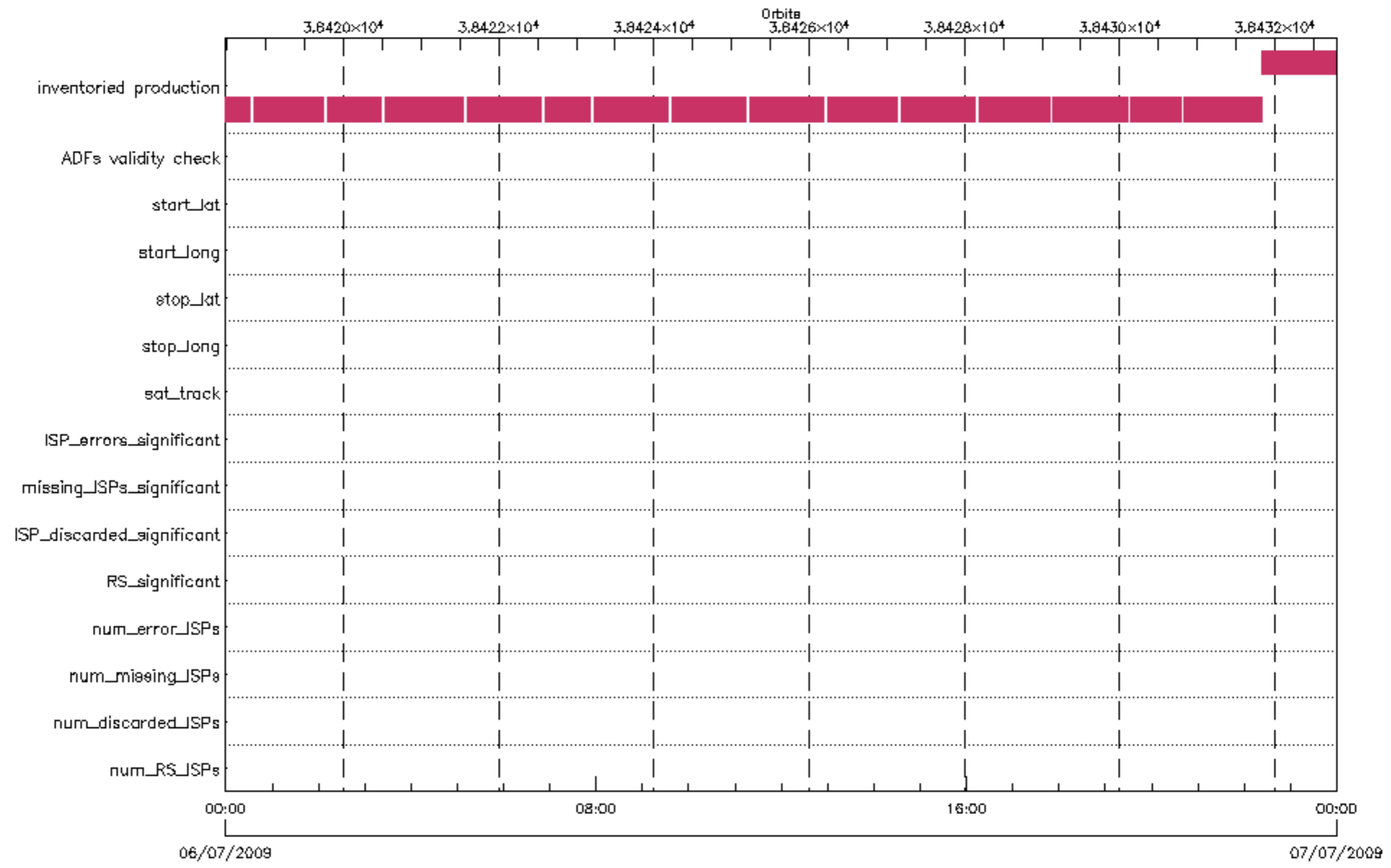


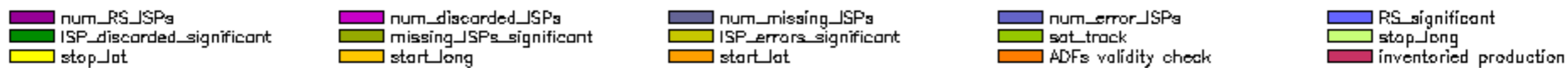
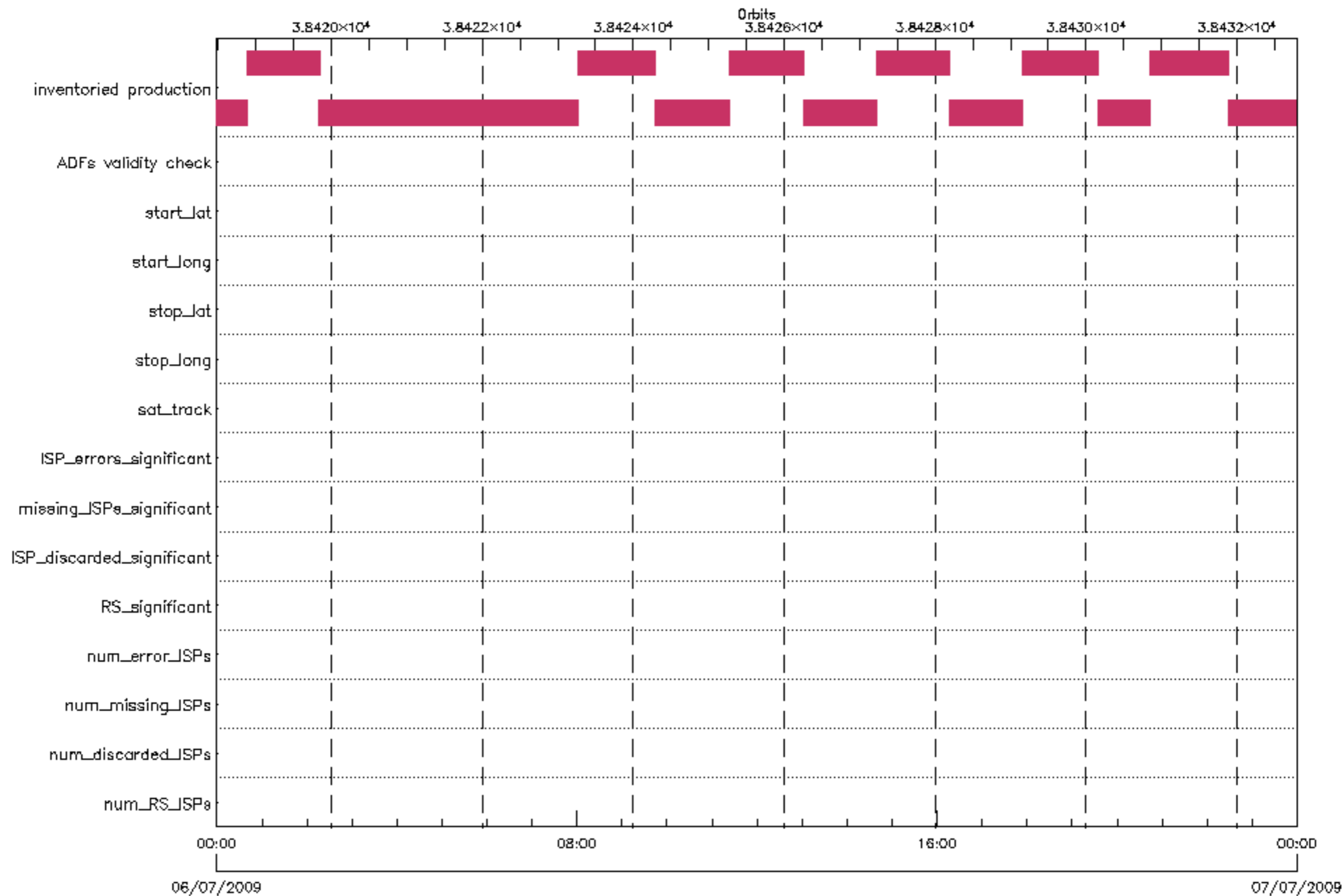




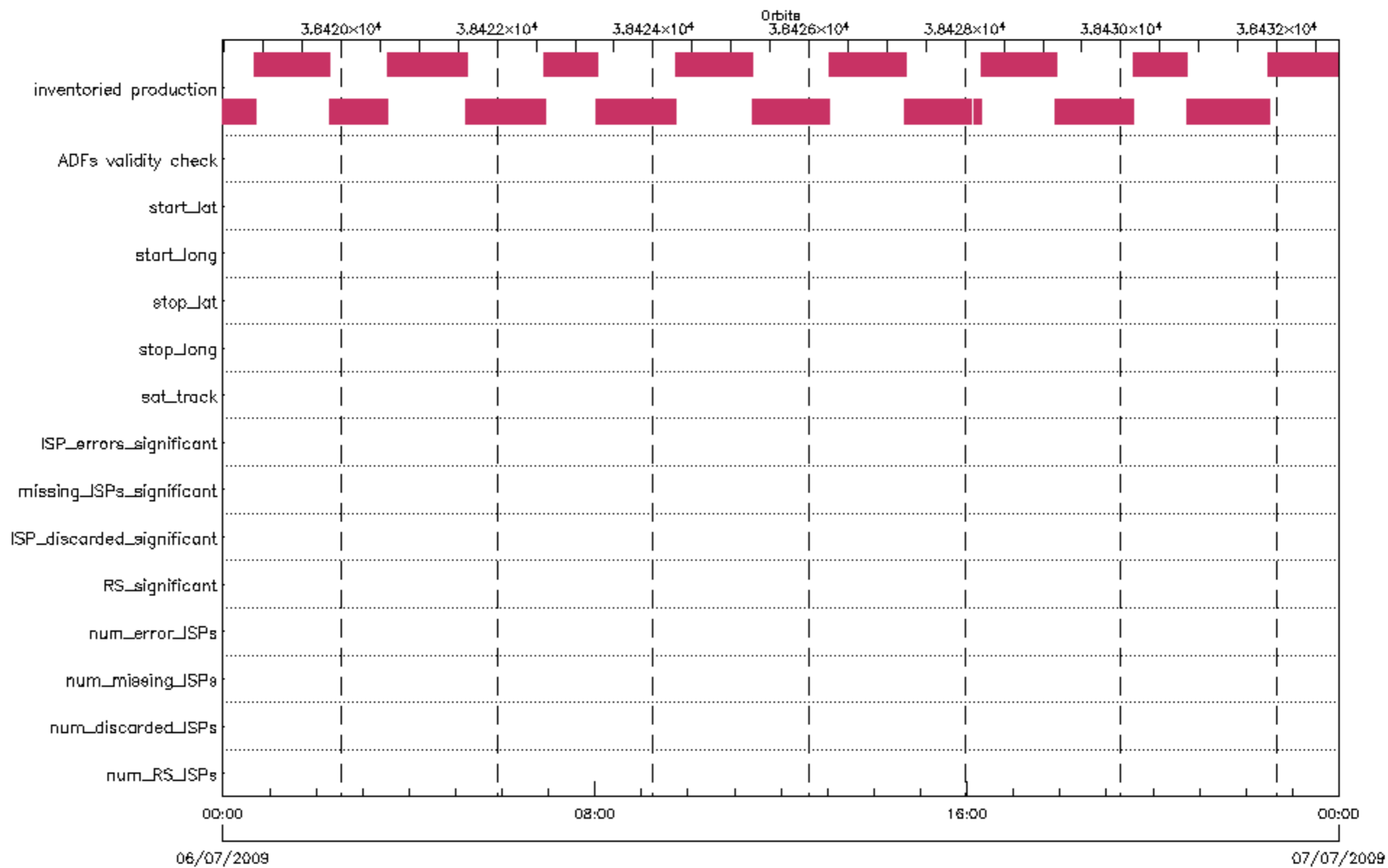


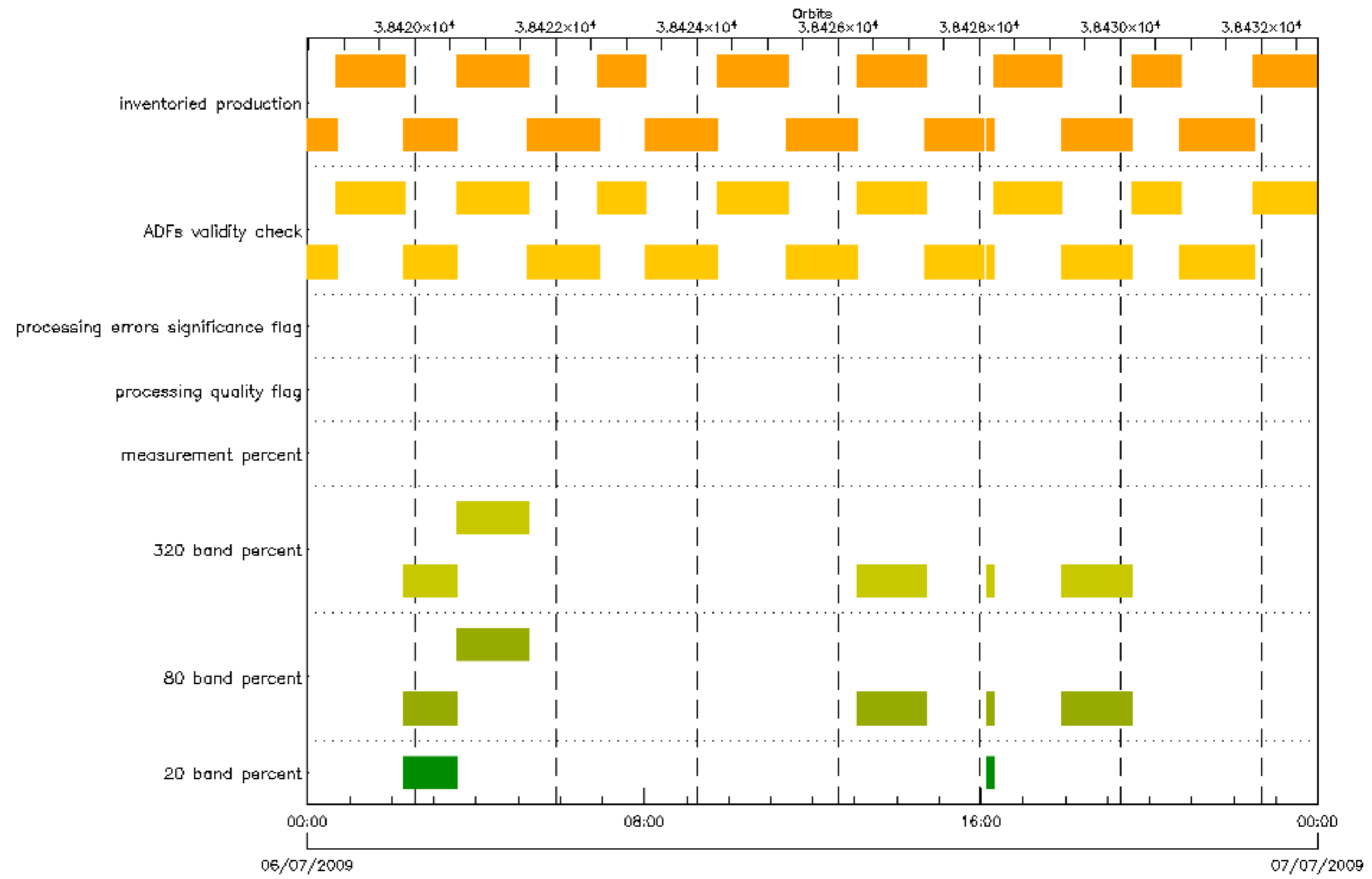




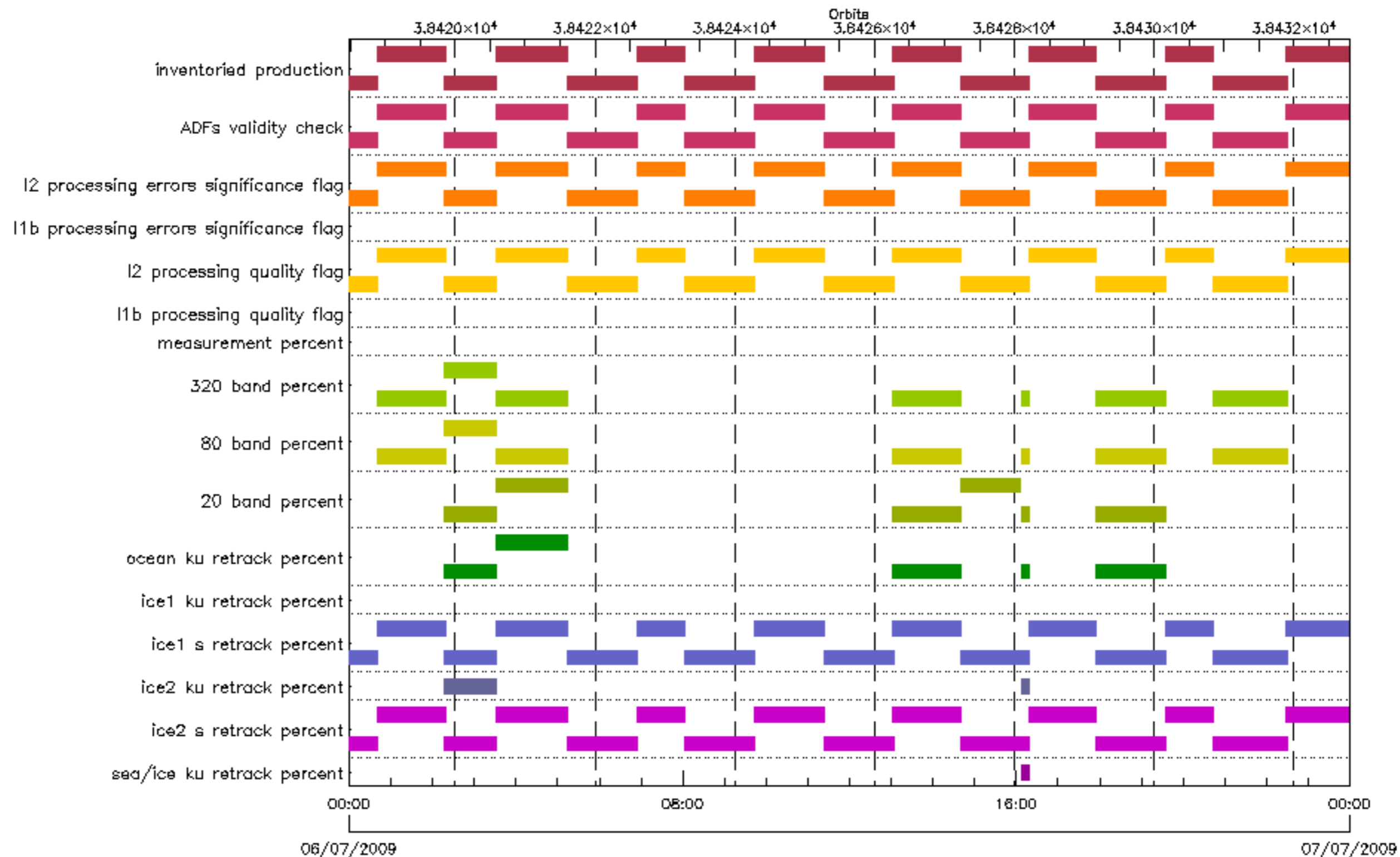








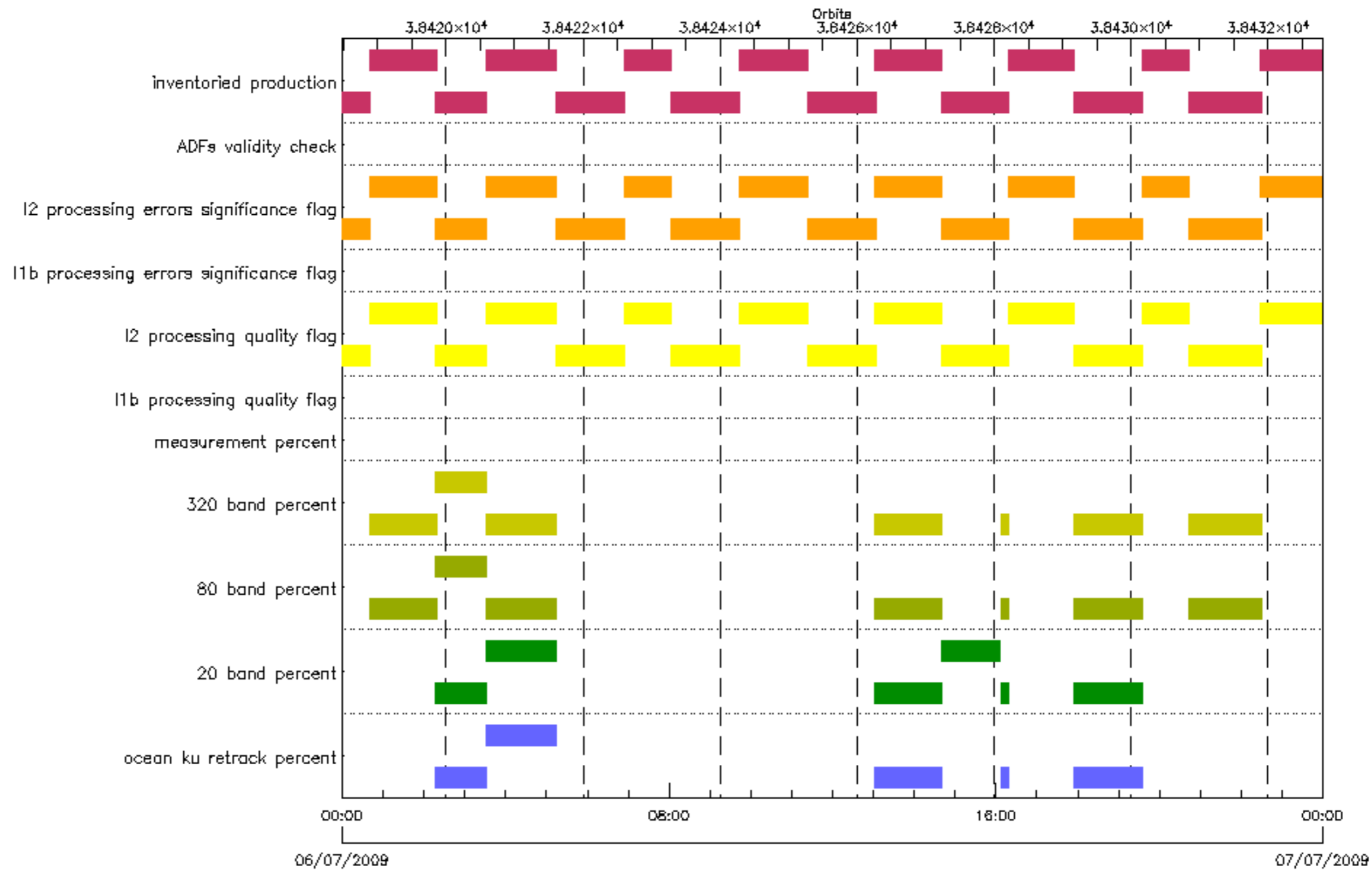
- 20 band percent
- measurement percent
- ADFs validity check
- 80 band percent
- processing quality flag
- inventoried production
- 320 band percent
- processing errors significance flag



sea/ice ku retrack percent  
ice1 s retrack percent  
20 band percent  
measurement percent  
I1b processing errors significance flag  
inventoried production

ice2 s retrack percent  
ice1 ku retrack percent  
80 band percent  
I1b processing quality flag  
I2 processing errors significance flag

ice2 ku retrack percent  
ocean ku retrack percent  
320 band percent  
I2 processing quality flag  
ADFs validity check



ocean ku retrack percent  
320 band percent  
I2 processing quality flag  
ADFs validity check

20 band percent  
measurement percent  
I1b processing errors significance flag  
inventoried production

80 band percent  
I1b processing quality flag  
I2 processing errors significance flag

