

# RA2, MWR & DORIS SUMMARY PRODUCTS REPORT

Reporting time: 02-07-2009 15:08:40.000  
Trigger: Routine

	Period Start	Period Stop
UTC	30-JUN-2009 00:00:00.000	01-JUL-2009 00:00:00.000
Absolute Orbit	38332	38346
Cycle, Relative Orbit	0202	0216

## Products inventoried

Gauge
PCF_RA2_ME_0P 203.03% of production inventoried
PCF_RA2_CAL_0P 100% of production inventoried
PCF_DOR_NAV_0P 192.79% of production inventoried
PCF_DOR_DOP_0P 200.55% of production inventoried
PCF_MWR_NL_0P 202.65% of production inventoried
PCF_RA2_MW_1P 203.03% of production inventoried
PCF_RA2_FGD_2P 203.03% of production inventoried
PCF_RA2_WWV_2P 203.03% of production inventoried

## TABLE OF CONTENTS

### Overall production

- [Inventoried production chart](#)
- [Inventoried production map](#)

# Level 0

## Planning vs. Production

Gauge
RA2_CAL_0P products: 1 produced; 0 gaps; 0 unplanned ; 0.00% of mission plan not covered by production
DOR_DOP_0P products: 17 produced; 4 gaps; 9 unplanned ; 0.80% of mission plan not covered by production
DOR_NAV_0P products: 17 produced; 6 gaps; 9 unplanned ; 4.02% of mission plan not covered by production
MWR_NL_0P products: 17 produced; 1 gaps; 9 unplanned ; 0.05% of mission plan not covered by production
RA2_ME_0P products: 18 produced; 2 gaps; 9 unplanned ; 0.19% of mission plan not covered by production

[Mission Plan vs. production chart](#)

Inventoried production: [RA2\\_CAL\\_0P](#) , [DOR\\_DOP\\_0P](#) , [DOR\\_NAV\\_0P](#) , [MWR\\_NL\\_0P](#) , [RA2\\_ME\\_0P](#)  
 Missing products: [RA2\\_CAL\\_0P](#) , [DOR\\_DOP\\_0P](#) , [DOR\\_NAV\\_0P](#) , [MWR\\_NL\\_0P](#) , [RA2\\_ME\\_0P](#)  
 Unplanned products: [RA2\\_CAL\\_0P](#) , [DOR\\_DOP\\_0P](#) , [DOR\\_NAV\\_0P](#) , [MWR\\_NL\\_0P](#) , [RA2\\_ME\\_0P](#)  
 Overlaps: [RA2\\_CAL\\_0P](#) , [DOR\\_DOP\\_0P](#) , [DOR\\_NAV\\_0P](#) , [MWR\\_NL\\_0P](#) , [RA2\\_ME\\_0P](#)  
 Duplicates: [RA2\\_CAL\\_0P](#) , [DOR\\_DOP\\_0P](#) , [DOR\\_NAV\\_0P](#) , [MWR\\_NL\\_0P](#) , [RA2\\_ME\\_0P](#)

## ADF usage

Gauge
0 new ADFs in use for type RA2_CAL_0P N/A

[RA2\\_CAL\\_0P: ADFs usage](#)

Gauge
0 new ADFs in use for type DOR_DOP_0P N/A

[DOR\\_DOP\\_0P: ADFs usage](#)

Gauge
0 new ADFs in use for type DOR_NAV_0P N/A

[DOR\\_NAV\\_0P: ADFs usage](#)

Gauge
-------

0 new ADFs in use for type MWR_NL__0P N/A
--

[MWR\\_NL\\_\\_0P: ADFs usage](#)

<b>Gauge</b>
0 new ADFs in use for type RA2_ME__0P N/A

[RA2\\_ME\\_\\_0P: ADFs usage](#)

## Header checks

### MPH errors

Gauge
0 RA2_CAL_0P products with wrong filename N/A
0 RA2_CAL_0P products with unknown processing stage N/A
0 RA2_CAL_0P products with unknown acquisition station N/A
0 RA2_CAL_0P products with unknown processing center N/A
0 RA2_CAL_0P products with wrong processing time N/A
1 RA2_CAL_0P products with software version not equal to the current version N/A
0 RA2_CAL_0P products with wrong sensing start N/A
0 RA2_CAL_0P products with wrong sensing stop N/A
0 RA2_CAL_0P products with wrong phase N/A
0 RA2_CAL_0P products with wrong state vector time N/A
0 RA2_CAL_0P products with unknown vector source N/A
1 RA2_CAL_0P products with UTC to SBT time too far from sensing time N/A
0 RA2_CAL_0P products with satellite binary time out-of-range N/A
0 RA2_CAL_0P products with wrong clock step N/A

0 RA2_CAL_0P products with leap utc set to blank N/A
0 RA2_CAL_0P products with leap err set N/A
0 RA2_CAL_0P products with product err set N/A
0 RA2_CAL_0P products with tot_size not equal to real file size N/A

[RA2\\_CAL\\_0P: MPH checks](#)

<b>Gauge</b>
0 DOR_DOP_0P products with wrong filename N/A
0 DOR_DOP_0P products with unknown processing stage N/A
0 DOR_DOP_0P products with unknown acquisition station N/A
0 DOR_DOP_0P products with unknown processing center N/A
0 DOR_DOP_0P products with wrong processing time N/A
0 DOR_DOP_0P products with software version not equal to the current version N/A
0 DOR_DOP_0P products with wrong sensing start N/A
0 DOR_DOP_0P products with wrong sensing stop N/A
0 DOR_DOP_0P products with wrong phase N/A
0 DOR_DOP_0P products with wrong state vector time N/A
0 DOR_DOP_0P products with unknown vector source N/A
16 DOR_DOP_0P products with UTC to SBT time too far from sensing time N/A
0 DOR_DOP_0P products with satellite binary time out-of-range N/A
0 DOR_DOP_0P products with wrong clock step N/A
0 DOR_DOP_0P products with leap utc set to blank N/A
0 DOR_DOP_0P products with leap err set N/A
0 DOR_DOP_0P products with product err set N/A
0 DOR_DOP_0P products with tot_size not equal to real file size N/A

[DOR\\_DOP\\_0P: MPH checks](#)

Gauge
0 DOR_NAV_0P products with wrong filename N/A
0 DOR_NAV_0P products with unknown processing stage N/A
0 DOR_NAV_0P products with unknown acquisition station N/A
0 DOR_NAV_0P products with unknown processing center N/A
0 DOR_NAV_0P products with wrong processing time N/A
0 DOR_NAV_0P products with software version not equal to the current version N/A
0 DOR_NAV_0P products with wrong sensing start N/A
0 DOR_NAV_0P products with wrong sensing stop N/A
0 DOR_NAV_0P products with wrong phase N/A
0 DOR_NAV_0P products with wrong state vector time N/A
0 DOR_NAV_0P products with unknown vector source N/A
15 DOR_NAV_0P products with UTC to SBT time too far from sensing time N/A
0 DOR_NAV_0P products with satellite binary time out-of-range N/A
0 DOR_NAV_0P products with wrong clock step N/A
0 DOR_NAV_0P products with leap utc set to blank N/A
0 DOR_NAV_0P products with leap err set N/A
0 DOR_NAV_0P products with product err set N/A
0 DOR_NAV_0P products with tot_size not equal to real file size N/A

[DOR\\_NAV\\_0P: MPH checks](#)

Gauge
0 MWR_NL__0P products with wrong filename N/A
0 MWR_NL__0P products with unknown processing stage N/A

0 MWR_NL__0P products with unknown acquisition station N/A
0 MWR_NL__0P products with unknown processing center N/A
0 MWR_NL__0P products with wrong processing time N/A
0 MWR_NL__0P products with software version not equal to the current version N/A
0 MWR_NL__0P products with wrong sensing start N/A
0 MWR_NL__0P products with wrong sensing stop N/A
0 MWR_NL__0P products with wrong phase N/A
0 MWR_NL__0P products with wrong state vector time N/A
0 MWR_NL__0P products with unknown vector source N/A
16 MWR_NL__0P products with UTC to SBT time too far from sensing time N/A
0 MWR_NL__0P products with satellite binary time out-of-range N/A
0 MWR_NL__0P products with wrong clock step N/A
0 MWR_NL__0P products with leap utc set to blank N/A
0 MWR_NL__0P products with leap err set N/A
0 MWR_NL__0P products with product err set N/A
0 MWR_NL__0P products with tot_size not equal to real file size N/A

[MWR\\_NL\\_\\_0P: MPH checks](#)

<b>Gauge</b>
0 RA2_ME__0P products with wrong filename N/A
0 RA2_ME__0P products with unknown processing stage N/A
0 RA2_ME__0P products with unknown acquisition station N/A
0 RA2_ME__0P products with unknown processing center N/A
0 RA2_ME__0P products with wrong processing time N/A
0 RA2_ME__0P products with software version not equal to the current version N/A

0 RA2_ME__0P products with wrong sensing start N/A
0 RA2_ME__0P products with wrong sensing stop N/A
0 RA2_ME__0P products with wrong phase N/A
0 RA2_ME__0P products with wrong state vector time N/A
0 RA2_ME__0P products with unknown vector source N/A
17 RA2_ME__0P products with UTC to SBT time too far from sensing time N/A
0 RA2_ME__0P products with satellite binary time out-of-range N/A
0 RA2_ME__0P products with wrong clock step N/A
0 RA2_ME__0P products with leap utc set to blank N/A
0 RA2_ME__0P products with leap err set N/A
0 RA2_ME__0P products with product err set N/A
0 RA2_ME__0P products with tot_size not equal to real file size N/A

[RA2\\_ME\\_\\_0P: MPH checks](#)

## SPH errors

Gauge
0 ADFs not covering sensing time are referenced in RA2_CAL_0P products N/A
0 RA2_CAL_0P products with start_lat out of range N/A
0 RA2_CAL_0P products with start_long out of range N/A
0 RA2_CAL_0P products with stop_lat out of range N/A
0 RA2_CAL_0P products with stop_long out of range N/A
0 RA2_CAL_0P products with sat_track out of range N/A
0 RA2_CAL_0P products with num_error_ISPs out of range N/A
0 RA2_CAL_0P products with num_missing_ISPs out of range N/A
0 RA2_CAL_0P products with num_discarded_ISPs out of range N/A

0 RA2_CAL_0P products with num_RS_ISPs out of range N/A
0 RA2_CAL_0P products with ISP_errors_significant set to 1 N/A
0 RA2_CAL_0P products with missing_ISPs_significant set to 1 N/A
0 RA2_CAL_0P products with ISP_discarded_significant set to 1 N/A
0 RA2_CAL_0P products with RS_significant set to 1 N/A

[RA2\\_CAL\\_0P: SPH checks](#)

Gauge
0 ADFs not covering sensing time are referenced in DOR_DOP_0P products N/A
0 DOR_DOP_0P products with start_lat out of range N/A
0 DOR_DOP_0P products with start_long out of range N/A
0 DOR_DOP_0P products with stop_lat out of range N/A
0 DOR_DOP_0P products with stop_long out of range N/A
0 DOR_DOP_0P products with sat_track out of range N/A
0 DOR_DOP_0P products with num_error_ISPs out of range N/A
0 DOR_DOP_0P products with num_missing_ISPs out of range N/A
0 DOR_DOP_0P products with num_discarded_ISPs out of range N/A
0 DOR_DOP_0P products with num_RS_ISPs out of range N/A
0 DOR_DOP_0P products with ISP_errors_significant set to 1 N/A
0 DOR_DOP_0P products with missing_ISPs_significant set to 1 N/A
0 DOR_DOP_0P products with ISP_discarded_significant set to 1 N/A
0 DOR_DOP_0P products with RS_significant set to 1 N/A

[DOR\\_DOP\\_0P: SPH checks](#)

Gauge
0 ADFs not covering sensing time are referenced in DOR_NAV_0P products N/A



0 DOR_NAV_0P products with start_lat out of range N/A
0 DOR_NAV_0P products with start_long out of range N/A
0 DOR_NAV_0P products with stop_lat out of range N/A
0 DOR_NAV_0P products with stop_long out of range N/A
0 DOR_NAV_0P products with sat_track out of range N/A
0 DOR_NAV_0P products with num_error_ISPs out of range N/A
0 DOR_NAV_0P products with num_missing_ISPs out of range N/A
0 DOR_NAV_0P products with num_discarded_ISPs out of range N/A
0 DOR_NAV_0P products with num_RS_ISPs out of range N/A
0 DOR_NAV_0P products with ISP_errors_significant set to 1 N/A
0 DOR_NAV_0P products with missing_ISPs_significant set to 1 N/A
0 DOR_NAV_0P products with ISP_discarded_significant set to 1 N/A
0 DOR_NAV_0P products with RS_significant set to 1 N/A

[DOR\\_NAV\\_0P: SPH checks](#)

<b>Gauge</b>
0 ADFs not covering sensing time are referenced in MWR_NL__0P products N/A
0 MWR_NL__0P products with start_lat out of range N/A
0 MWR_NL__0P products with start_long out of range N/A
0 MWR_NL__0P products with stop_lat out of range N/A
0 MWR_NL__0P products with stop_long out of range N/A
0 MWR_NL__0P products with sat_track out of range N/A
0 MWR_NL__0P products with num_error_ISPs out of range N/A
0 MWR_NL__0P products with num_missing_ISPs out of range N/A
0 MWR_NL__0P products with num_discarded_ISPs out of range N/A

0 MWR_NL__0P products with num_RS_ISPs out of range N/A
0 MWR_NL__0P products with ISP_errors_significant set to 1 N/A
0 MWR_NL__0P products with missing_ISPs_significant set to 1 N/A
0 MWR_NL__0P products with ISP_discarded_significant set to 1 N/A
0 MWR_NL__0P products with RS_significant set to 1 N/A

[MWR\\_NL\\_\\_0P: SPH checks](#)

<b>Gauge</b>
0 ADFs not covering sensing time are referenced in RA2_ME__0P products N/A
0 RA2_ME__0P products with start_lat out of range N/A
0 RA2_ME__0P products with start_long out of range N/A
0 RA2_ME__0P products with stop_lat out of range N/A
0 RA2_ME__0P products with stop_long out of range N/A
0 RA2_ME__0P products with sat_track out of range N/A
0 RA2_ME__0P products with num_error_ISPs out of range N/A
0 RA2_ME__0P products with num_missing_ISPs out of range N/A
0 RA2_ME__0P products with num_discarded_ISPs out of range N/A
0 RA2_ME__0P products with num_RS_ISPs out of range N/A
0 RA2_ME__0P products with ISP_errors_significant set to 1 N/A
0 RA2_ME__0P products with missing_ISPs_significant set to 1 N/A
0 RA2_ME__0P products with ISP_discarded_significant set to 1 N/A
0 RA2_ME__0P products with RS_significant set to 1 N/A

[RA2\\_ME\\_\\_0P: SPH checks](#)

# Level 1

## Planning vs. Production

Gauge
RA2_MW__1P products: 18 produced; 2 gaps; 9 unplanned ; 0.19% of mission plan not covered by production

[Mission Plan vs. production chart](#)

Inventoried production: [RA2\\_MW\\_\\_1P](#)

Missing products: [RA2\\_MW\\_\\_1P](#)

Unplanned products: [RA2\\_MW\\_\\_1P](#)

Overlaps: [RA2\\_MW\\_\\_1P](#)

Duplicates: [RA2\\_MW\\_\\_1P](#)

## ADF usage

Gauge
Current IECF list for ADFs not available N/A
0 differences with IECF detected for type RA2_MW__1P N/A
0 new ADFs in use for type RA2_MW__1P N/A

[RA2\\_MW\\_\\_1P: ADFs usage](#)

## Header checks

### MPH errors

Gauge
0 RA2_MW__1P products with wrong filename N/A
0 RA2_MW__1P products with unknown processing stage N/A
0 RA2_MW__1P products with unknown acquisition station N/A
0 RA2_MW__1P products with unknown processing center N/A

0 RA2_MW__1P products with wrong processing time N/A
18 RA2_MW__1P products with software version not equal to the current version N/A
0 RA2_MW__1P products with wrong sensing start N/A
0 RA2_MW__1P products with wrong sensing stop N/A
0 RA2_MW__1P products with wrong phase N/A
18 RA2_MW__1P products with wrong state vector time N/A
0 RA2_MW__1P products with unknown vector source N/A
17 RA2_MW__1P products with UTC to SBT time too far from sensing time N/A
0 RA2_MW__1P products with satellite binary time out-of-range N/A
0 RA2_MW__1P products with wrong clock step N/A
0 RA2_MW__1P products with leap utc set to blank N/A
0 RA2_MW__1P products with leap err set N/A
0 RA2_MW__1P products with product err set N/A
0 RA2_MW__1P products with tot_size not equal to real file size N/A

[RA2\\_MW\\_\\_1P: MPH checks](#)

## SPH errors

Gauge
18 ADFs not covering sensing time are referenced in RA2_MW__1P products N/A
0 RA2_MW__1P products with processing errors significance flag set N/A
0 RA2_MW__1P products with percentage DSRs free of processing errors below threshold N/A
0 RA2_MW__1P products with percentage of valid measurements below threshold N/A
2 RA2_MW__1P products with percentage of 320 MHz band processed below threshold N/A
2 RA2_MW__1P products with percentage of 80 MHz band processed above threshold N/A
2 RA2_MW__1P products with percentage of 20 MHz band processed above threshold N/A

## Level 2

### Planning vs. Production

Gauge
RA2_FGD_2P products: 18 produced; 2 gaps; 9 unplanned ; 0.19% of mission plan not covered by production
RA2_WWV_2P products: 18 produced; 2 gaps; 9 unplanned ; 0.19% of mission plan not covered by production

[Mission Plan vs. production chart](#)

Inventoried production: [RA2\\_FGD\\_2P](#) , [RA2\\_WWV\\_2P](#)

Missing products: [RA2\\_FGD\\_2P](#) , [RA2\\_WWV\\_2P](#)

Unplanned products: [RA2\\_FGD\\_2P](#) , [RA2\\_WWV\\_2P](#)

Overlaps: [RA2\\_FGD\\_2P](#) , [RA2\\_WWV\\_2P](#)

Duplicates: [RA2\\_FGD\\_2P](#) , [RA2\\_WWV\\_2P](#)

### ADF usage

Gauge
Current IECF list for ADFs not available N/A
201 differences with IECF detected for type RA2_FGD_2P N/A
29 new ADFs in use for type RA2_FGD_2P N/A

[RA2\\_FGD\\_2P: ADFs usage](#)

Gauge
Current IECF list for ADFs not available N/A
203 differences with IECF detected for type RA2_WWV_2P N/A
46 new ADFs in use for type RA2_WWV_2P N/A

[RA2\\_WWV\\_2P: ADFs usage](#)

## Header checks

### MPH errors

Gauge
0 RA2_FGD_2P products with wrong filename N/A
0 RA2_FGD_2P products with unknown processing stage N/A
0 RA2_FGD_2P products with unknown acquisition station N/A
0 RA2_FGD_2P products with unknown processing center N/A
0 RA2_FGD_2P products with wrong processing time N/A
18 RA2_FGD_2P products with software version not equal to the current version N/A
0 RA2_FGD_2P products with wrong sensing start N/A
0 RA2_FGD_2P products with wrong sensing stop N/A
0 RA2_FGD_2P products with wrong phase N/A
18 RA2_FGD_2P products with wrong state vector time N/A
0 RA2_FGD_2P products with unknown vector source N/A
17 RA2_FGD_2P products with UTC to SBT time too far from sensing time N/A
0 RA2_FGD_2P products with satellite binary time out-of-range N/A
0 RA2_FGD_2P products with wrong clock step N/A
0 RA2_FGD_2P products with leap utc set to blank N/A
0 RA2_FGD_2P products with leap err set N/A
18 RA2_FGD_2P products with product err set N/A
0 RA2_FGD_2P products with tot_size not equal to real file size N/A

Gauge
0 RA2_WWV_2P products with wrong filename N/A
0 RA2_WWV_2P products with unknown processing stage N/A
0 RA2_WWV_2P products with unknown acquisition station N/A
0 RA2_WWV_2P products with unknown processing center N/A
0 RA2_WWV_2P products with wrong processing time N/A
18 RA2_WWV_2P products with software version not equal to the current version N/A
0 RA2_WWV_2P products with wrong sensing start N/A
0 RA2_WWV_2P products with wrong sensing stop N/A
0 RA2_WWV_2P products with wrong phase N/A
18 RA2_WWV_2P products with wrong state vector time N/A
0 RA2_WWV_2P products with unknown vector source N/A
17 RA2_WWV_2P products with UTC to SBT time too far from sensing time N/A
0 RA2_WWV_2P products with satellite binary time out-of-range N/A
0 RA2_WWV_2P products with wrong clock step N/A
0 RA2_WWV_2P products with leap utc set to blank N/A
0 RA2_WWV_2P products with leap err set N/A
18 RA2_WWV_2P products with product err set N/A
0 RA2_WWV_2P products with tot_size not equal to real file size N/A

[RA2\\_WWV\\_2P: MPH checks](#)

## SPH errors

Gauge
18 ADFs not covering sensing time are referenced in RA2_FGD_2P products N/A
18 RA2_FGD_2P products with I2 processing errors significance flag set N/A

0 RA2_FGD_2P products with I1b processing errors significance flag set N/A
18 RA2_FGD_2P products with percentage DSRs free of I2 processing errors below threshold N/A
0 RA2_FGD_2P products with percentage DSRs free of I1b processing errors below threshold N/A
0 RA2_FGD_2P products with percentage of valid measurements below threshold N/A
6 RA2_FGD_2P products with percentage of 320 MHz band processed below threshold N/A
6 RA2_FGD_2P products with percentage of 80 MHz band processed above threshold N/A
4 RA2_FGD_2P products with percentage of 20 MHz band processed above threshold N/A
4 RA2_FGD_2P products with percentage of valid Ku ocean retracker measurements below threshold N/A
0 RA2_FGD_2P products with percentage of valid Ku ice1 retracker measurements below threshold N/A
18 RA2_FGD_2P products with percentage of valid S ice1 retracker measurements below threshold N/A
2 RA2_FGD_2P products with percentage of valid Ku ice2 retracker measurements below threshold N/A
18 RA2_FGD_2P products with percentage of valid S ice2 retracker measurements below threshold N/A
1 RA2_FGD_2P products with percentage of valid Ku sea/ice retracker measurements below threshold N/A

[RA2\\_FGD\\_2P: SPH checks](#)

<b>Gauge</b>
0 ADFs not covering sensing time are referenced in RA2_WWV_2P products N/A
18 RA2_WWV_2P products with ra2_I2_proc_flag anomalies N/A
0 RA2_WWV_2P products with ra2_I1b_proc_flag anomalies N/A
18 RA2_WWV_2P products with ra2_I2_proc_quality anomalies N/A
0 RA2_WWV_2P products with ra2_I1b_proc_quality anomalies N/A
0 RA2_WWV_2P products with ra2_measurement_percent anomalies N/A
6 RA2_WWV_2P products with ra2_320_band_percent anomalies N/A
6 RA2_WWV_2P products with ra2_80_band_percent anomalies N/A
4 RA2_WWV_2P products with ra2_20_band_percent anomalies N/A



4 RA2\_WWV\_2P products with ra2\_ocean\_ku\_retrack\_percent anomalies  
N/A

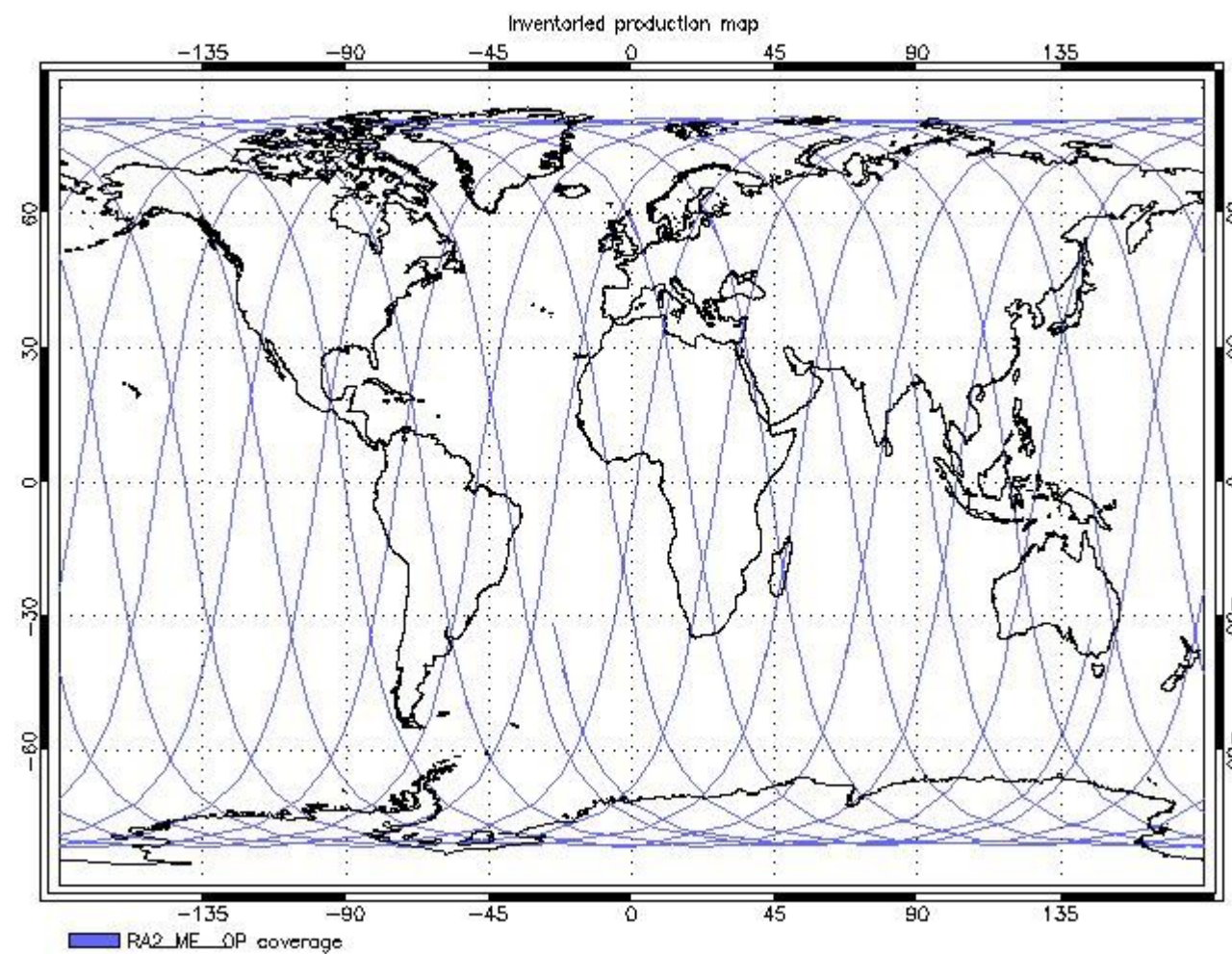
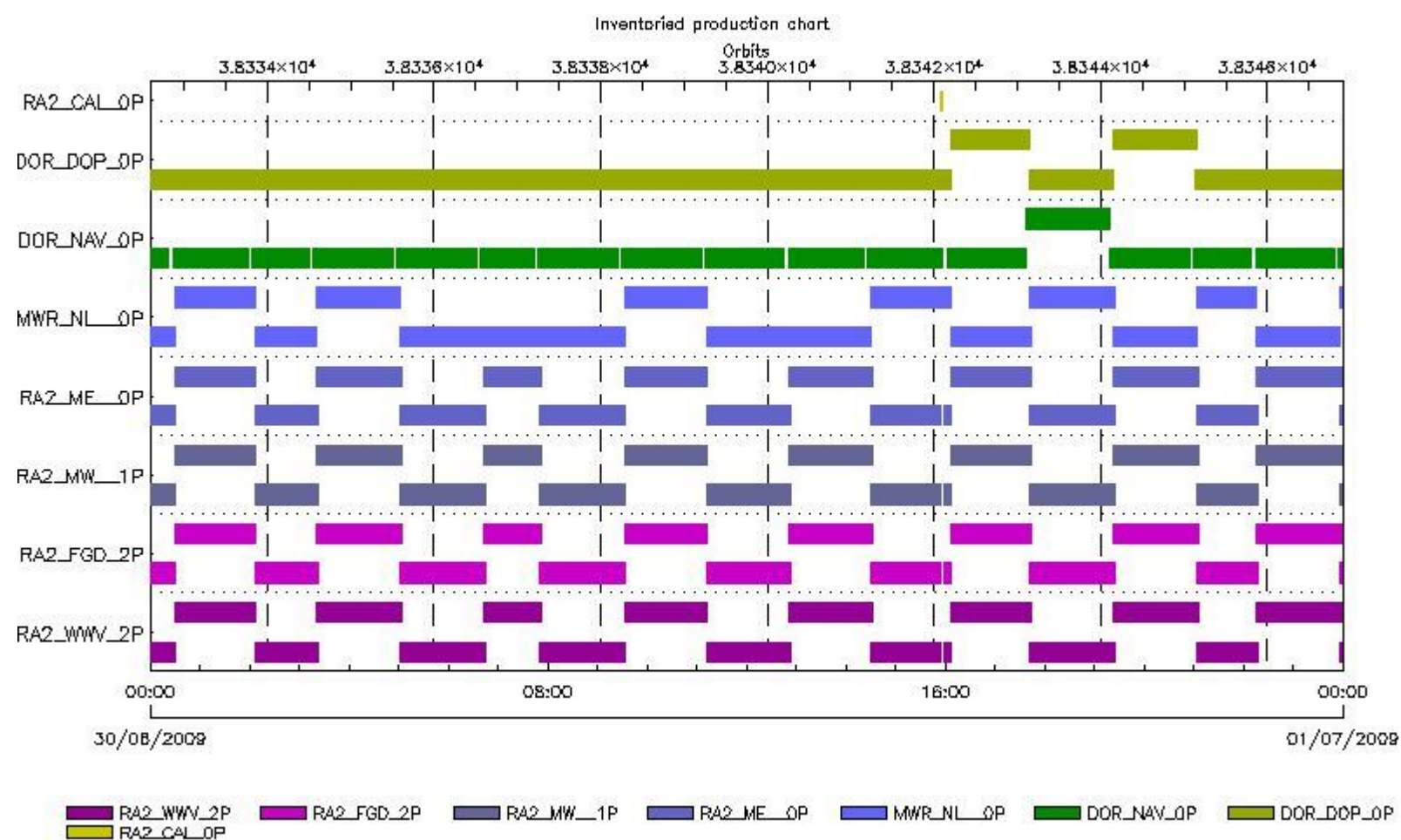
[RA2\\_WWV\\_2P: SPH checks](#)

## Time Correlation

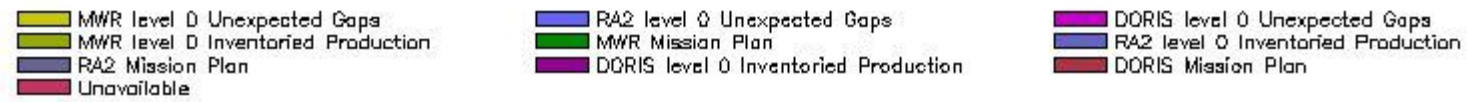
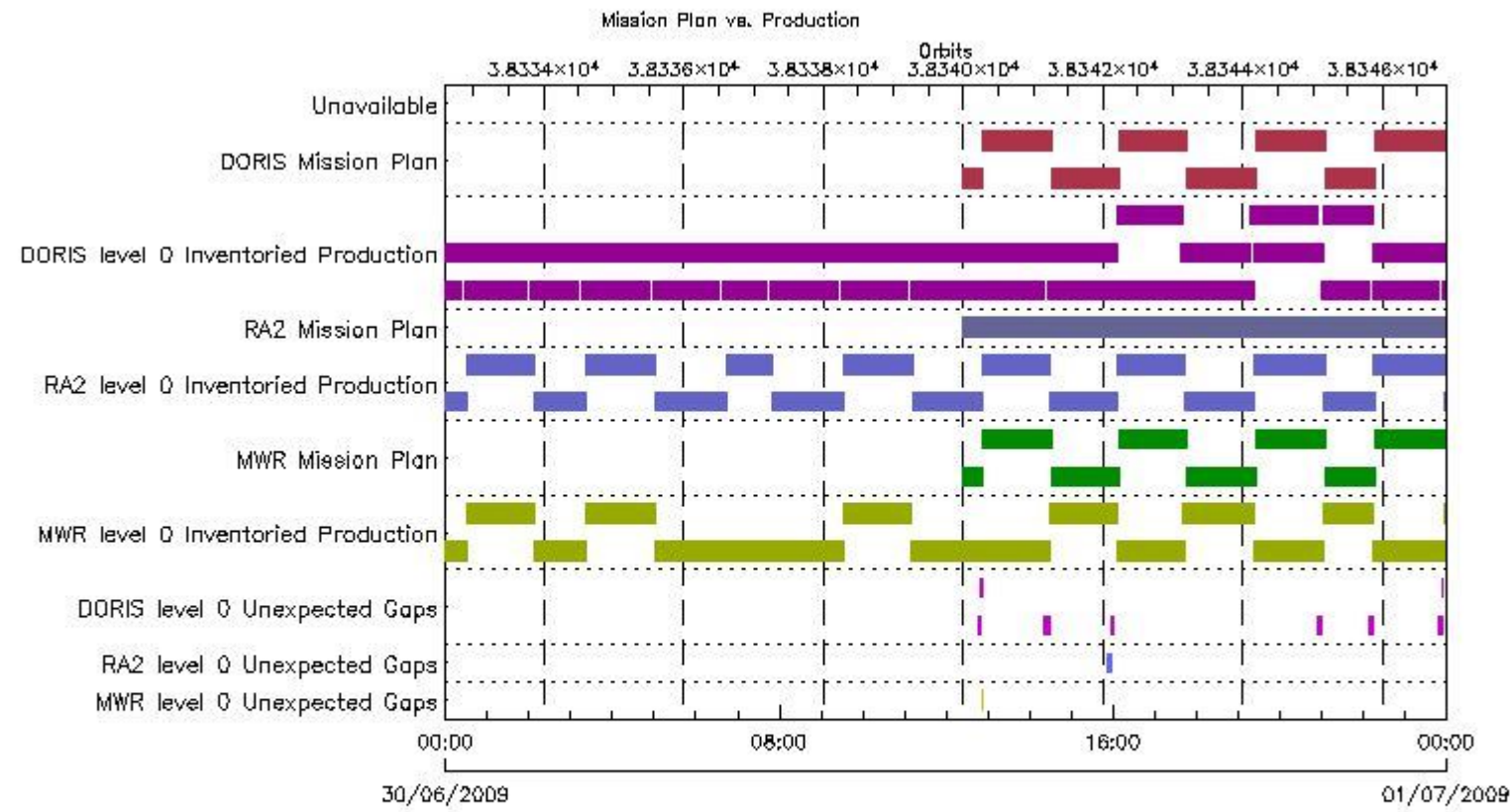
[Time Correlation propagation error](#)

## Overall Production

Inventoried Production (sensing time)



# Mission Plan vs. Production (level 0)



## Production covering Mission Plan

Gauge
PCF_RA2_ME_0P 203.03% of production inventoried
PCF_RA2_CAL_0P 100% of production inventoried
PCF_DOR_NAV_0P 192.79% of production inventoried
PCF_DOR_DOP_0P 200.55% of production inventoried
PCF_MWR_NL_0P 202.65% of production inventoried

## Mission Plan (extracted from DMOP)

Gauge	Segment (Start-Stop)
MODE.MEASUREMENT RA2.ACQ_PLAN	30-JUN-2009 12:24:39.308 30-JUN-2009 15:53:30.658
MODE.NOMINAL DORIS.ACQ_PLAN	30-JUN-2009 12:24:39.308 01-JUL-2009 01:38:21.889



MODE.NOMINAL MWR.ACQ_PLAN	30-JUN-2009 12:24:39.308 01-JUL-2009 01:38:21.889
MODE.CALIBRATION RA2.ACQ_PLAN	30-JUN-2009 15:53:35.169 30-JUN-2009 15:56:02.559
MODE.MEASUREMENT RA2.ACQ_PLAN	30-JUN-2009 15:56:07.070 01-JUL-2009 01:38:21.889

## Inventoried Products

### RA2\_CAL\_0P products

Gauge	Segment (Start-Stop)	Explicit Reference
Product: RA2_CAL_0P Filename: RA2_CAL_0PNPDK20090630_155330_000001502080_00212_38342_1444.N1	30-JUN-2009 15:53:30.937 30-JUN-2009 15:56:01.328	RA2_CAL_0PNPDK20090630_155330_000001502080_00212_38342_1444.N1 RA2_CAL_0P.MPH.ABS_ORBIT=38342

### DOR\_DOP\_0P products

Gauge	Segment (Start-Stop)	Explicit Reference
Product: DOR_DOP_0P Filename: DOR_DOP_0PNPDE20090629_224619_000061212080_00201_38331_8661.N1	29-JUN-2009 22:46:19.869 30-JUN-2009 00:28:20.628	DOR_DOP_0PNPDE20090629_224619_000061212080_00201_38331_8661.N1 DOR_DOP_0P.MPH.ABS_ORBIT=38331
Product: DOR_DOP_0P Filename: DOR_DOP_0PNPDE20090630_002924_000057382080_00202_38332_8662.N1	30-JUN-2009 00:29:24.385 30-JUN-2009 02:05:02.585	DOR_DOP_0PNPDE20090630_002924_000057382080_00202_38332_8662.N1 DOR_DOP_0P.MPH.ABS_ORBIT=38332
Product: DOR_DOP_0P Filename: DOR_DOP_0PNPDE20090630_020606_000043362080_00203_38333_8663.N1	30-JUN-2009 02:06:06.343 30-JUN-2009 03:18:21.902	DOR_DOP_0PNPDE20090630_020606_000043362080_00203_38333_8663.N1 DOR_DOP_0P.MPH.ABS_ORBIT=38333
Product: DOR_DOP_0P Filename: DOR_DOP_0PNPDE20090630_032029_000059932080_00204_38334_8664.N1	30-JUN-2009 03:20:29.414 30-JUN-2009 05:00:22.673	DOR_DOP_0PNPDE20090630_032029_000059932080_00204_38334_8664.N1 DOR_DOP_0P.MPH.ABS_ORBIT=38334
Product: DOR_DOP_0P Filename: DOR_DOP_0PNPDE20090630_050126_000059932080_00205_38335_8665.N1	30-JUN-2009 05:01:26.426 30-JUN-2009 06:41:19.642	DOR_DOP_0PNPDE20090630_050126_000059932080_00205_38335_8665.N1 DOR_DOP_0P.MPH.ABS_ORBIT=38335
Product: DOR_DOP_0P Filename: DOR_DOP_0PNPDK20090630_064223_000039532080_00206_38336_1146.N1	30-JUN-2009 06:42:23.404 30-JUN-2009 07:48:16.396	DOR_DOP_0PNPDK20090630_064223_000039532080_00206_38336_1146.N1 DOR_DOP_0P.MPH.ABS_ORBIT=38336
Product: DOR_DOP_0P Filename: DOR_DOP_0PNPDK20090630_074920_000060572080_00207_38337_1147.N1	30-JUN-2009 07:49:20.150 30-JUN-2009 09:30:17.163	DOR_DOP_0PNPDK20090630_074920_000060572080_00207_38337_1147.N1 DOR_DOP_0P.MPH.ABS_ORBIT=38337
Product: DOR_DOP_0P Filename: DOR_DOP_0PNPDK20090630_093120_000058662080_00208_38338_1148.N1	30-JUN-2009 09:31:20.924 30-JUN-2009 11:09:06.644	DOR_DOP_0PNPDK20090630_093120_000058662080_00208_38338_1148.N1 DOR_DOP_0P.MPH.ABS_ORBIT=38338
Product: DOR_DOP_0P Filename: DOR_DOP_0PNPDK20090630_111114_000058662080_00209_38339_1149.N1	30-JUN-2009 11:11:14.160 30-JUN-2009 12:48:59.902	DOR_DOP_0PNPDK20090630_111114_000058662080_00209_38339_1149.N1 DOR_DOP_0P.MPH.ABS_ORBIT=38339
Product: DOR_DOP_0P Filename: DOR_DOP_0PNPDK20090630_125107_000058022080_00210_38340_1150.N1	30-JUN-2009 12:51:07.414 30-JUN-2009 14:27:49.395	DOR_DOP_0PNPDK20090630_125107_000058022080_00210_38340_1150.N1 DOR_DOP_0P.MPH.ABS_ORBIT=38340
Product: DOR_DOP_0P Filename: DOR_DOP_0PNPDK20090630_142956_000057382080_00211_38341_1151.N1	30-JUN-2009 14:29:56.919 30-JUN-2009 16:05:35.123	DOR_DOP_0PNPDK20090630_142956_000057382080_00211_38341_1151.N1 DOR_DOP_0P.MPH.ABS_ORBIT=38341
Product: DOR_DOP_0P Filename: DOR_DOP_0PNPDK20090630_160535_000057382080_00212_38342_1152.N1	30-JUN-2009 16:05:35.123 30-JUN-2009 17:41:13.334	DOR_DOP_0PNPDK20090630_160535_000057382080_00212_38342_1152.N1 DOR_DOP_0P.MPH.ABS_ORBIT=38342
Product: DOR_DOP_0P Filename: DOR_DOP_0PNPDK20090630_174113_000060572080_00213_38343_1153.N1	30-JUN-2009 17:41:13.334 30-JUN-2009 19:22:10.335	DOR_DOP_0PNPDK20090630_174113_000060572080_00213_38343_1153.N1 DOR_DOP_0P.MPH.ABS_ORBIT=38343
Product: DOR_DOP_0P Filename: DOR_DOP_0PNPDK20090630_192210_000060572080_00214_38344_1154.N1	30-JUN-2009 19:22:10.335 30-JUN-2009 21:03:07.312	DOR_DOP_0PNPDK20090630_192210_000060572080_00214_38344_1154.N1 DOR_DOP_0P.MPH.ABS_ORBIT=38344
Product: DOR_DOP_0P Filename: DOR_DOP_0PNPDE20090630_210203_000043362080_00215_38345_8666.N1	30-JUN-2009 21:02:03.555 30-JUN-2009 22:14:19.110	DOR_DOP_0PNPDE20090630_210203_000043362080_00215_38345_8666.N1 DOR_DOP_0P.MPH.ABS_ORBIT=38345

Product: DOR_DOP_0P Filename: DOR_DOP_0PNPDE20090630_221522_000059292080_00215_38345_8667.N1	30-JUN-2009 22:15:22.868 30-JUN-2009 23:54:12.360	DOR_DOP_0PNPDE20090630_221522_000059292080_00215_38345_8667.N1 DOR_DOP_0P.MPH.ABS_ORBIT=38345
Product: DOR_DOP_0P Filename: DOR_DOP_0PNPDE20090630_235516_000059932080_00216_38346_8668.N1	30-JUN-2009 23:55:16.122 01-JUL-2009 01:35:09.346	DOR_DOP_0PNPDE20090630_235516_000059932080_00216_38346_8668.N1 DOR_DOP_0P.MPH.ABS_ORBIT=38346

**DOR\_NAV\_0P products**

Gauge	Segment (Start-Stop)	Explicit Reference
Product: DOR_NAV_0P Filename: DOR_NAV_0PNPDE20090629_224547_000057382080_00201_38331_8253.N1	29-JUN-2009 22:45:47.990 30-JUN-2009 00:21:26.202	DOR_NAV_0PNPDE20090629_224547_000057382080_00201_38331_8253.N1 DOR_NAV_0P.MPH.ABS_ORBIT=38331
Product: DOR_NAV_0P Filename: DOR_NAV_0PNPDE20090630_002644_000054192080_00202_38332_8254.N1	30-JUN-2009 00:26:44.991 30-JUN-2009 01:57:04.398	DOR_NAV_0PNPDE20090630_002644_000054192080_00202_38332_8254.N1 DOR_NAV_0P.MPH.ABS_ORBIT=38332
Product: DOR_NAV_0P Filename: DOR_NAV_0PNPDE20090630_020223_000041442080_00203_38333_8255.N1	30-JUN-2009 02:02:23.195 30-JUN-2009 03:11:27.472	DOR_NAV_0PNPDE20090630_020223_000041442080_00203_38333_8255.N1 DOR_NAV_0P.MPH.ABS_ORBIT=38333
Product: DOR_NAV_0P Filename: DOR_NAV_0PNPDE20090630_031646_000057382080_00204_38334_8256.N1	30-JUN-2009 03:16:46.269 30-JUN-2009 04:52:24.485	DOR_NAV_0PNPDE20090630_031646_000057382080_00204_38334_8256.N1 DOR_NAV_0P.MPH.ABS_ORBIT=38334
Product: DOR_NAV_0P Filename: DOR_NAV_0PNPDE20090630_045743_000057382080_00205_38335_8257.N1	30-JUN-2009 04:57:43.274 30-JUN-2009 06:33:21.466	DOR_NAV_0PNPDE20090630_045743_000057382080_00205_38335_8257.N1 DOR_NAV_0P.MPH.ABS_ORBIT=38335
Product: DOR_NAV_0P Filename: DOR_NAV_0PNPDK20090630_063840_000038252080_00206_38336_0428.N1	30-JUN-2009 06:38:40.255 30-JUN-2009 07:42:25.732	DOR_NAV_0PNPDK20090630_063840_000038252080_00206_38336_0428.N1 DOR_NAV_0P.MPH.ABS_ORBIT=38336
Product: DOR_NAV_0P Filename: DOR_NAV_0PNPDK20090630_074744_000057382080_00207_38337_0429.N1	30-JUN-2009 07:47:44.517 30-JUN-2009 09:23:22.733	DOR_NAV_0PNPDK20090630_074744_000057382080_00207_38337_0429.N1 DOR_NAV_0P.MPH.ABS_ORBIT=38337
Product: DOR_NAV_0P Filename: DOR_NAV_0PNPDK20090630_092841_000057382080_00208_38338_0430.N1	30-JUN-2009 09:28:41.526 30-JUN-2009 11:04:19.734	DOR_NAV_0PNPDK20090630_092841_000057382080_00208_38338_0430.N1 DOR_NAV_0P.MPH.ABS_ORBIT=38338
Product: DOR_NAV_0P Filename: DOR_NAV_0PNPDK20090630_110938_000057382080_00209_38339_0431.N1	30-JUN-2009 11:09:38.527 30-JUN-2009 12:45:16.754	DOR_NAV_0PNPDK20090630_110938_000057382080_00209_38339_0431.N1 DOR_NAV_0P.MPH.ABS_ORBIT=38339
Product: DOR_NAV_0P Filename: DOR_NAV_0PNPDK20090630_125035_000054192080_00210_38340_0432.N1	30-JUN-2009 12:50:35.535 30-JUN-2009 14:20:54.966	DOR_NAV_0PNPDK20090630_125035_000054192080_00210_38340_0432.N1 DOR_NAV_0P.MPH.ABS_ORBIT=38340
Product: DOR_NAV_0P Filename: DOR_NAV_0PNPDK20090630_142613_000054192080_00211_38341_0433.N1	30-JUN-2009 14:26:13.759 30-JUN-2009 15:56:33.173	DOR_NAV_0PNPDK20090630_142613_000054192080_00211_38341_0433.N1 DOR_NAV_0P.MPH.ABS_ORBIT=38341
Product: DOR_NAV_0P Filename: DOR_NAV_0PNPDK20090630_160151_000057382080_00212_38342_0434.N1	30-JUN-2009 16:01:51.966 30-JUN-2009 17:37:30.182	DOR_NAV_0PNPDK20090630_160151_000057382080_00212_38342_0434.N1 DOR_NAV_0P.MPH.ABS_ORBIT=38342
Product: DOR_NAV_0P Filename: DOR_NAV_0PNPDK20090630_173730_000060572080_00213_38343_0435.N1	30-JUN-2009 17:37:30.182 30-JUN-2009 19:18:27.187	DOR_NAV_0PNPDK20090630_173730_000060572080_00213_38343_0435.N1 DOR_NAV_0P.MPH.ABS_ORBIT=38343
Product: DOR_NAV_0P Filename: DOR_NAV_0PNPDK20090630_191827_000057382080_00214_38344_0436.N1	30-JUN-2009 19:18:27.187 30-JUN-2009 20:54:05.371	DOR_NAV_0PNPDK20090630_191827_000057382080_00214_38344_0436.N1 DOR_NAV_0P.MPH.ABS_ORBIT=38344
Product: DOR_NAV_0P Filename: DOR_NAV_0PNPDE20090630_205924_000041442080_00215_38345_8258.N1	30-JUN-2009 20:59:24.168 30-JUN-2009 22:08:28.442	DOR_NAV_0PNPDE20090630_205924_000041442080_00215_38345_8258.N1 DOR_NAV_0P.MPH.ABS_ORBIT=38345
Product: DOR_NAV_0P Filename: DOR_NAV_0PNPDE20090630_221347_000057382080_00215_38345_8259.N1	30-JUN-2009 22:13:47.231 30-JUN-2009 23:49:25.450	DOR_NAV_0PNPDE20090630_221347_000057382080_00215_38345_8259.N1 DOR_NAV_0P.MPH.ABS_ORBIT=38345
Product: DOR_NAV_0P Filename: DOR_NAV_0PNPDE20090630_235444_000057382080_00216_38346_8260.N1	30-JUN-2009 23:54:44.243 01-JUL-2009 01:30:22.431	DOR_NAV_0PNPDE20090630_235444_000057382080_00216_38346_8260.N1 DOR_NAV_0P.MPH.ABS_ORBIT=38346

**MWR\_NL\_\_0P products**

Gauge	Segment (Start-Stop)	Explicit Reference
Product: MWR_NL__0P Filename: MWR_NL__0PNPDE20090629_224658_000061442080_00201_38331_8702.N1	29-JUN-2009 22:46:58.967 30-JUN-2009 00:29:23.139	MWR_NL__0PNPDE20090629_224658_000061442080_00201_38331_8702.N1 MWR_NL__0P.MPH.ABS_ORBIT=38331
Product: MWR_NL__0P Filename: MWR_NL__0PNPDE20090630_002923_000058082080_00202_38332_8703.N1	30-JUN-2009 00:29:23.139 30-JUN-2009 02:06:11.304	MWR_NL__0PNPDE20090630_002923_000058082080_00202_38332_8703.N1 MWR_NL__0P.MPH.ABS_ORBIT=38332

Product: MWR_NL__0P Filename: MWR_NL__0PNPDE20090630_020611_000044642080_00203_38333_8704.N1	30-JUN-2009 02:06:11.304 30-JUN-2009 03:20:35.426	MWR_NL__0PNPDE20090630_020611_000044642080_00203_38333_8704.N1 MWR_NL__0P.MPH.ABS_ORBIT=38333
Product: MWR_NL__0P Filename: MWR_NL__0PNPDE20090630_032035_000060722080_00204_38334_8705.N1	30-JUN-2009 03:20:35.426 30-JUN-2009 05:01:47.594	MWR_NL__0PNPDE20090630_032035_000060722080_00204_38334_8705.N1 MWR_NL__0P.MPH.ABS_ORBIT=38334
Product: MWR_NL__0P Filename: MWR_NL__0PNPDE20090630_050147_000060482080_00205_38335_8706.N1	30-JUN-2009 05:01:47.594 30-JUN-2009 06:42:35.755	MWR_NL__0PNPDE20090630_050147_000060482080_00205_38335_8706.N1 MWR_NL__0P.MPH.ABS_ORBIT=38335
Product: MWR_NL__0P Filename: MWR_NL__0PNPDK20090630_064259_000040082080_00206_38336_1046.N1	30-JUN-2009 06:42:59.767 30-JUN-2009 07:49:47.869	MWR_NL__0PNPDK20090630_064259_000040082080_00206_38336_1046.N1 MWR_NL__0P.MPH.ABS_ORBIT=38336
Product: MWR_NL__0P Filename: MWR_NL__0PNPDK20090630_075011_000061202080_00207_38337_1047.N1	30-JUN-2009 07:50:11.877 30-JUN-2009 09:32:12.042	MWR_NL__0PNPDK20090630_075011_000061202080_00207_38337_1047.N1 MWR_NL__0P.MPH.ABS_ORBIT=38337
Product: MWR_NL__0P Filename: MWR_NL__0PNPDK20090630_093212_000059282080_00208_38338_1048.N1	30-JUN-2009 09:32:12.042 30-JUN-2009 11:11:00.203	MWR_NL__0PNPDK20090630_093212_000059282080_00208_38338_1048.N1 MWR_NL__0P.MPH.ABS_ORBIT=38338
Product: MWR_NL__0P Filename: MWR_NL__0PNPDK20090630_111100_000060002080_00209_38339_1049.N1	30-JUN-2009 11:11:00.203 30-JUN-2009 12:51:00.379	MWR_NL__0PNPDK20090630_111100_000060002080_00209_38339_1049.N1 MWR_NL__0P.MPH.ABS_ORBIT=38339
Product: MWR_NL__0P Filename: MWR_NL__0PNPDK20090630_125124_000059042080_00210_38340_1050.N1	30-JUN-2009 12:51:24.379 30-JUN-2009 14:29:48.540	MWR_NL__0PNPDK20090630_125124_000059042080_00210_38340_1050.N1 MWR_NL__0P.MPH.ABS_ORBIT=38340
Product: MWR_NL__0P Filename: MWR_NL__0PNPDK20090630_142948_000057842080_00211_38341_1051.N1	30-JUN-2009 14:29:48.540 30-JUN-2009 16:06:12.697	MWR_NL__0PNPDK20090630_142948_000057842080_00211_38341_1051.N1 MWR_NL__0P.MPH.ABS_ORBIT=38341
Product: MWR_NL__0P Filename: MWR_NL__0PNPDK20090630_160612_000057842080_00212_38342_1052.N1	30-JUN-2009 16:06:12.697 30-JUN-2009 17:42:36.858	MWR_NL__0PNPDK20090630_160612_000057842080_00212_38342_1052.N1 MWR_NL__0P.MPH.ABS_ORBIT=38342
Product: MWR_NL__0P Filename: MWR_NL__0PNPDK20090630_174148_000060962080_00213_38343_1053.N1	30-JUN-2009 17:41:48.858 30-JUN-2009 19:23:25.030	MWR_NL__0PNPDK20090630_174148_000060962080_00213_38343_1053.N1 MWR_NL__0P.MPH.ABS_ORBIT=38343
Product: MWR_NL__0P Filename: MWR_NL__0PNPDK20090630_192237_000060722080_00214_38344_1054.N1	30-JUN-2009 19:22:37.023 30-JUN-2009 21:03:49.203	MWR_NL__0PNPDK20090630_192237_000060722080_00214_38344_1054.N1 MWR_NL__0P.MPH.ABS_ORBIT=38344
Product: MWR_NL__0P Filename: MWR_NL__0PNPDE20090630_210301_000043442080_00215_38345_8707.N1	30-JUN-2009 21:03:01.195 30-JUN-2009 22:15:25.321	MWR_NL__0PNPDE20090630_210301_000043442080_00215_38345_8707.N1 MWR_NL__0P.MPH.ABS_ORBIT=38345
Product: MWR_NL__0P Filename: MWR_NL__0PNPDE20090630_221525_000060482080_00215_38345_8708.N1	30-JUN-2009 22:15:25.321 30-JUN-2009 23:56:13.482	MWR_NL__0PNPDE20090630_221525_000060482080_00215_38345_8708.N1 MWR_NL__0P.MPH.ABS_ORBIT=38345
Product: MWR_NL__0P Filename: MWR_NL__0PNPDE20090630_235549_000060482080_00216_38346_8709.N1	30-JUN-2009 23:55:49.482 01-JUL-2009 01:36:37.650	MWR_NL__0PNPDE20090630_235549_000060482080_00216_38346_8709.N1 MWR_NL__0P.MPH.ABS_ORBIT=38346

**RA2\_ME\_\_0P products**

Gauge	Segment (Start-Stop)	Explicit Reference
Product: RA2_ME__0P Filename: RA2_ME__0PNPDE20090629_224710_000061972080_00201_38331_9351.N1	29-JUN-2009 22:47:10.468 30-JUN-2009 00:30:27.650	RA2_ME__0PNPDE20090629_224710_000061972080_00201_38331_9351.N1 RA2_ME__0P.MPH.ABS_ORBIT=38331
Product: RA2_ME__0P Filename: RA2_ME__0PNPDE20090630_002929_000058612080_00202_38332_9352.N1	30-JUN-2009 00:29:29.722 30-JUN-2009 02:07:10.476	RA2_ME__0PNPDE20090630_002929_000058612080_00202_38332_9352.N1 RA2_ME__0P.MPH.ABS_ORBIT=38332
Product: RA2_ME__0P Filename: RA2_ME__0PNPDE20090630_020612_000045132080_00203_38333_9353.N1	30-JUN-2009 02:06:12.548 30-JUN-2009 03:21:25.362	RA2_ME__0PNPDE20090630_020612_000045132080_00203_38333_9353.N1 RA2_ME__0P.MPH.ABS_ORBIT=38333
Product: RA2_ME__0P Filename: RA2_ME__0PNPDE20090630_032053_000061062080_00204_38334_9354.N1	30-JUN-2009 03:20:53.056 30-JUN-2009 05:02:38.890	RA2_ME__0PNPDE20090630_032053_000061062080_00204_38334_9354.N1 RA2_ME__0P.MPH.ABS_ORBIT=38334
Product: RA2_ME__0P Filename: RA2_ME__0PNPDE20090630_050206_000060922080_00205_38335_9355.N1	30-JUN-2009 05:02:06.584 30-JUN-2009 06:43:39.049	RA2_ME__0PNPDE20090630_050206_000060922080_00205_38335_9355.N1 RA2_ME__0P.MPH.ABS_ORBIT=38335
Product: RA2_ME__0P Filename: RA2_ME__0PNPDK20090630_064304_000040692080_00206_38336_3066.N1	30-JUN-2009 06:43:04.515 30-JUN-2009 07:50:53.957	RA2_ME__0PNPDK20090630_064304_000040692080_00206_38336_3066.N1 RA2_ME__0P.MPH.ABS_ORBIT=38336
Product: RA2_ME__0P Filename: RA2_ME__0PNPDK20090630_075019_000061652080_00207_38337_3067.N1	30-JUN-2009 07:50:19.423 30-JUN-2009 09:33:04.299	RA2_ME__0PNPDK20090630_075019_000061652080_00207_38337_3067.N1 RA2_ME__0P.MPH.ABS_ORBIT=38337



Product: RA2_ME__0P Filename: RA2_ME__0PNPDK20090630_093223_000059782080_00208_38338_3068.N1	30-JUN-2009 09:32:23.081 30-JUN-2009 11:12:00.805	RA2_ME__0PNPDK20090630_093223_000059782080_00208_3833 RA2_ME__0P.MPH.ABS_ORBIT=38338
Product: RA2_ME__0P Filename: RA2_ME__0PNPDK20090630_111119_000060422080_00209_38339_3069.N1	30-JUN-2009 11:11:19.587 30-JUN-2009 12:52:01.923	RA2_ME__0PNPDK20090630_111119_000060422080_00209_38339_3069.N1 RA2_ME__0P.MPH.ABS_ORBIT=38339
Product: RA2_ME__0P Filename: RA2_ME__0PNPDK20090630_125130_000059572080_00210_38340_3070.N1	30-JUN-2009 12:51:30.731 30-JUN-2009 14:30:47.289	RA2_ME__0PNPDK20090630_125130_000059572080_00210_38340_3070.N1 RA2_ME__0P.MPH.ABS_ORBIT=38340
Product: RA2_ME__0P Filename: RA2_ME__0PNPDK20090630_143007_000049922080_00211_38341_3071.N1	30-JUN-2009 14:30:07.185 30-JUN-2009 15:53:19.019	RA2_ME__0PNPDK20090630_143007_000049922080_00211_38341_3071.N1 RA2_ME__0P.MPH.ABS_ORBIT=38341
Product: RA2_ME__0P Filename: RA2_ME__0PNPDK20090630_155726_000005862080_00212_38342_3072.N1	30-JUN-2009 15:57:26.374 30-JUN-2009 16:07:12.339	RA2_ME__0PNPDK20090630_155726_000005862080_00212_38342_3072.N1 RA2_ME__0P.MPH.ABS_ORBIT=38342
Product: RA2_ME__0P Filename: RA2_ME__0PNPDK20090630_160630_000058312080_00212_38342_3073.N1	30-JUN-2009 16:06:30.007 30-JUN-2009 17:43:40.683	RA2_ME__0PNPDK20090630_160630_000058312080_00212_38342_3073.N1 RA2_ME__0P.MPH.ABS_ORBIT=38342
Product: RA2_ME__0P Filename: RA2_ME__0PNPDK20090630_174204_000061332080_00213_38343_3074.N1	30-JUN-2009 17:42:04.879 30-JUN-2009 19:24:17.449	RA2_ME__0PNPDK20090630_174204_000061332080_00213_38343_3074.N1 RA2_ME__0P.MPH.ABS_ORBIT=38343
Product: RA2_ME__0P Filename: RA2_ME__0PNPDK20090630_192240_000061232080_00214_38344_3075.N1	30-JUN-2009 19:22:40.531 30-JUN-2009 21:04:43.075	RA2_ME__0PNPDK20090630_192240_000061232080_00214_38344_3075.N1 RA2_ME__0P.MPH.ABS_ORBIT=38344
Product: RA2_ME__0P Filename: RA2_ME__0PNPDE20090630_210306_000044002080_00215_38345_9356.N1	30-JUN-2009 21:03:06.157 30-JUN-2009 22:16:26.457	RA2_ME__0PNPDE20090630_210306_000044002080_00215_38345_9356.N1 RA2_ME__0P.MPH.ABS_ORBIT=38345
Product: RA2_ME__0P Filename: RA2_ME__0PNPDE20090630_221526_000060972080_00215_38345_9357.N1	30-JUN-2009 22:15:26.301 30-JUN-2009 23:57:03.223	RA2_ME__0PNPDE20090630_221526_000060972080_00215_38345_9357.N1 RA2_ME__0P.MPH.ABS_ORBIT=38345
Product: RA2_ME__0P Filename: RA2_ME__0PNPDE20090630_235559_000060882080_00216_38346_9358.N1	30-JUN-2009 23:55:59.725 01-JUL-2009 01:37:27.735	RA2_ME__0PNPDE20090630_235559_000060882080_00216_38346_9358.N1 RA2_ME__0P.MPH.ABS_ORBIT=38346

## Missing Products

### RA2\_CAL\_0P missing products

Gauge Value Segment (Start-Stop)

### DOR\_DOP\_0P missing products

Gauge	Value	Segment (Start-Stop)
MODE.NOMINAL DORIS.MISSING	Duration: 127.511734 s	30-JUN-2009 12:48:59.902 30-JUN-2009 12:51:07.414
MODE.NOMINAL DORIS.MISSING	Duration: 127.523453 s	30-JUN-2009 14:27:49.395 30-JUN-2009 14:29:56.919
MODE.NOMINAL DORIS.MISSING	Duration: 63.757821 s	30-JUN-2009 22:14:19.110 30-JUN-2009 22:15:22.868
MODE.NOMINAL DORIS.MISSING	Duration: 63.761726 s	30-JUN-2009 23:54:12.360 30-JUN-2009 23:55:16.122

### DOR\_NAV\_0P missing products

Gauge	Value	Segment (Start-Stop)
MODE.NOMINAL DORIS.MISSING	Duration: 318.781289 s	30-JUN-2009 12:45:16.754 30-JUN-2009 12:50:35.535
MODE.NOMINAL DORIS.MISSING	Duration: 318.793008 s	30-JUN-2009 14:20:54.966 30-JUN-2009 14:26:13.759
MODE.NOMINAL DORIS.MISSING	Duration: 318.793006 s	30-JUN-2009 15:56:33.173 30-JUN-2009 16:01:51.966

MODE.NOMINAL DORIS.MISSING	Duration: 318.796913 s	30-JUN-2009 20:54:05.371 30-JUN-2009 20:59:24.168
MODE.NOMINAL DORIS.MISSING	Duration: 318.789101 s	30-JUN-2009 22:08:28.442 30-JUN-2009 22:13:47.231
MODE.NOMINAL DORIS.MISSING	Duration: 318.793008 s	30-JUN-2009 23:49:25.450 30-JUN-2009 23:54:44.243

**MWR\_NL\_\_0P missing products**

Gauge	Value	Segment (Start-Stop)
MODE.NOMINAL MWR.MISSING	Duration: 24.000003 s	30-JUN-2009 12:51:00.379 30-JUN-2009 12:51:24.379

**RA2\_ME\_\_0P missing products**

Gauge	Value	Segment (Start-Stop)
MODE.MEASUREMENT RA2.MISSING	Duration: 11.638890 s	30-JUN-2009 15:53:19.019 30-JUN-2009 15:53:30.658
MODE.MEASUREMENT RA2.MISSING	Duration: 79.304442 s	30-JUN-2009 15:56:07.070 30-JUN-2009 15:57:26.374

**Unplanned Products**

**RA2\_CAL\_0P unplanned products**

**Gauge Segment (Start-Stop)**

**DOR\_DOP\_0P unplanned products**

Gauge	Segment (Start-Stop)
Product: DOR_DOP_0P Filename: DOR_DOP_0PNPDE20090629_224619_000061212080_00201_38331_8661.N1	29-JUN-2009 22:46:19.869 30-JUN-2009 00:28:20.628
Product: DOR_DOP_0P Filename: DOR_DOP_0PNPDE20090630_002924_000057382080_00202_38332_8662.N1	30-JUN-2009 00:29:24.385 30-JUN-2009 02:05:02.585
Product: DOR_DOP_0P Filename: DOR_DOP_0PNPDE20090630_020606_000043362080_00203_38333_8663.N1	30-JUN-2009 02:06:06.343 30-JUN-2009 03:18:21.902
Product: DOR_DOP_0P Filename: DOR_DOP_0PNPDE20090630_032029_000059932080_00204_38334_8664.N1	30-JUN-2009 03:20:29.414 30-JUN-2009 05:00:22.673
Product: DOR_DOP_0P Filename: DOR_DOP_0PNPDE20090630_050126_000059932080_00205_38335_8665.N1	30-JUN-2009 05:01:26.426 30-JUN-2009 06:41:19.642
Product: DOR_DOP_0P Filename: DOR_DOP_0PNPDK20090630_064223_000039532080_00206_38336_1146.N1	30-JUN-2009 06:42:23.404 30-JUN-2009 07:48:16.396
Product: DOR_DOP_0P Filename: DOR_DOP_0PNPDK20090630_074920_000060572080_00207_38337_1147.N1	30-JUN-2009 07:49:20.150 30-JUN-2009 09:30:17.163
Product: DOR_DOP_0P Filename: DOR_DOP_0PNPDK20090630_093120_000058662080_00208_38338_1148.N1	30-JUN-2009 09:31:20.924 30-JUN-2009 11:09:06.644
Product: DOR_DOP_0P Filename: DOR_DOP_0PNPDK20090630_111114_000058662080_00209_38339_1149.N1	30-JUN-2009 11:11:14.160 30-JUN-2009 12:24:39.308

**DOR\_NAV\_0P unplanned products**

Gauge	Segment (Start-Stop)
-------	----------------------

Product: DOR_NAV_0P Filename: DOR_NAV_0PNPDE20090629_224547_000057382080_00201_38331_8253.N1	29-JUN-2009 22:45:47.990 30-JUN-2009 00:21:26.202
Product: DOR_NAV_0P Filename: DOR_NAV_0PNPDE20090630_002644_000054192080_00202_38332_8254.N1	30-JUN-2009 00:26:44.991 30-JUN-2009 01:57:04.398
Product: DOR_NAV_0P Filename: DOR_NAV_0PNPDE20090630_020223_000041442080_00203_38333_8255.N1	30-JUN-2009 02:02:23.195 30-JUN-2009 03:11:27.472
Product: DOR_NAV_0P Filename: DOR_NAV_0PNPDE20090630_031646_000057382080_00204_38334_8256.N1	30-JUN-2009 03:16:46.269 30-JUN-2009 04:52:24.485
Product: DOR_NAV_0P Filename: DOR_NAV_0PNPDE20090630_045743_000057382080_00205_38335_8257.N1	30-JUN-2009 04:57:43.274 30-JUN-2009 06:33:21.466
Product: DOR_NAV_0P Filename: DOR_NAV_0PNPDK20090630_063840_000038252080_00206_38336_0428.N1	30-JUN-2009 06:38:40.255 30-JUN-2009 07:42:25.732
Product: DOR_NAV_0P Filename: DOR_NAV_0PNPDK20090630_074744_000057382080_00207_38337_0429.N1	30-JUN-2009 07:47:44.517 30-JUN-2009 09:23:22.733
Product: DOR_NAV_0P Filename: DOR_NAV_0PNPDK20090630_092841_000057382080_00208_38338_0430.N1	30-JUN-2009 09:28:41.526 30-JUN-2009 11:04:19.734
Product: DOR_NAV_0P Filename: DOR_NAV_0PNPDK20090630_110938_000057382080_00209_38339_0431.N1	30-JUN-2009 11:09:38.527 30-JUN-2009 12:24:39.308

**MWR\_NL\_\_0P unplanned products**

Gauge	Segment (Start-Stop)
Product: MWR_NL__0P Filename: MWR_NL__0PNPDE20090629_224658_000061442080_00201_38331_8702.N1	29-JUN-2009 22:46:58.967 30-JUN-2009 00:29:23.139
Product: MWR_NL__0P Filename: MWR_NL__0PNPDE20090630_002923_000058082080_00202_38332_8703.N1	30-JUN-2009 00:29:23.139 30-JUN-2009 02:06:11.304
Product: MWR_NL__0P Filename: MWR_NL__0PNPDE20090630_020611_000044642080_00203_38333_8704.N1	30-JUN-2009 02:06:11.304 30-JUN-2009 03:20:35.426
Product: MWR_NL__0P Filename: MWR_NL__0PNPDE20090630_032035_000060722080_00204_38334_8705.N1	30-JUN-2009 03:20:35.426 30-JUN-2009 05:01:47.594
Product: MWR_NL__0P Filename: MWR_NL__0PNPDE20090630_050147_000060482080_00205_38335_8706.N1	30-JUN-2009 05:01:47.594 30-JUN-2009 06:42:35.755
Product: MWR_NL__0P Filename: MWR_NL__0PNPDK20090630_064259_000040082080_00206_38336_1046.N1	30-JUN-2009 06:42:59.767 30-JUN-2009 07:49:47.869
Product: MWR_NL__0P Filename: MWR_NL__0PNPDK20090630_075011_000061202080_00207_38337_1047.N1	30-JUN-2009 07:50:11.877 30-JUN-2009 09:32:12.042
Product: MWR_NL__0P Filename: MWR_NL__0PNPDK20090630_093212_000059282080_00208_38338_1048.N1	30-JUN-2009 09:32:12.042 30-JUN-2009 11:11:00.203
Product: MWR_NL__0P Filename: MWR_NL__0PNPDK20090630_111100_000060002080_00209_38339_1049.N1	30-JUN-2009 11:11:00.203 30-JUN-2009 12:24:39.308

**RA2\_ME\_\_0P unplanned products**

Gauge	Segment (Start-Stop)
Product: RA2_ME__0P Filename: RA2_ME__0PNPDE20090629_224710_000061972080_00201_38331_9351.N1	29-JUN-2009 22:47:10.468 30-JUN-2009 00:30:27.650
Product: RA2_ME__0P Filename: RA2_ME__0PNPDE20090630_002929_000058612080_00202_38332_9352.N1	30-JUN-2009 00:29:29.722 30-JUN-2009 02:07:10.476
Product: RA2_ME__0P Filename: RA2_ME__0PNPDE20090630_020612_000045132080_00203_38333_9353.N1	30-JUN-2009 02:06:12.548 30-JUN-2009 03:21:25.362



Product: RA2_ME__0P Filename: RA2_ME__0PNPDE20090630_032053_000061062080_00204_38334_9354.N1	30-JUN-2009 03:20:53.056 30-JUN-2009 05:02:38.890
Product: RA2_ME__0P Filename: RA2_ME__0PNPDE20090630_050206_000060922080_00205_38335_9355.N1	30-JUN-2009 05:02:06.584 30-JUN-2009 06:43:39.049
Product: RA2_ME__0P Filename: RA2_ME__0PNPDK20090630_064304_000040692080_00206_38336_3066.N1	30-JUN-2009 06:43:04.515 30-JUN-2009 07:50:53.957
Product: RA2_ME__0P Filename: RA2_ME__0PNPDK20090630_075019_000061652080_00207_38337_3067.N1	30-JUN-2009 07:50:19.423 30-JUN-2009 09:33:04.299
Product: RA2_ME__0P Filename: RA2_ME__0PNPDK20090630_093223_000059782080_00208_38338_3068.N1	30-JUN-2009 09:32:23.081 30-JUN-2009 11:12:00.805
Product: RA2_ME__0P Filename: RA2_ME__0PNPDK20090630_111119_000060422080_00209_38339_3069.N1	30-JUN-2009 11:11:19.587 30-JUN-2009 12:24:39.308

## Overlaps

### RA2\_CAL\_0P overlaps

Gauge Segment (Start-Stop) Explicit Reference

### DOR\_DOP\_0P overlaps

Gauge Segment (Start-Stop) Explicit Reference

### DOR\_NAV\_0P overlaps

Gauge Segment (Start-Stop) Explicit Reference

### MWR\_NL\_\_0P overlaps

Gauge Segment (Start-Stop) Explicit Reference

### RA2\_ME\_\_0P overlaps

Gauge Segment (Start-Stop) Explicit Reference

## Duplicates

### RA2\_CAL\_0P duplicates

Gauge Segment (Start-Stop) Explicit Reference

### DOR\_DOP\_0P duplicates

Gauge Segment (Start-Stop) Explicit Reference

### DOR\_NAV\_0P duplicates

Gauge Segment (Start-Stop) Explicit Reference

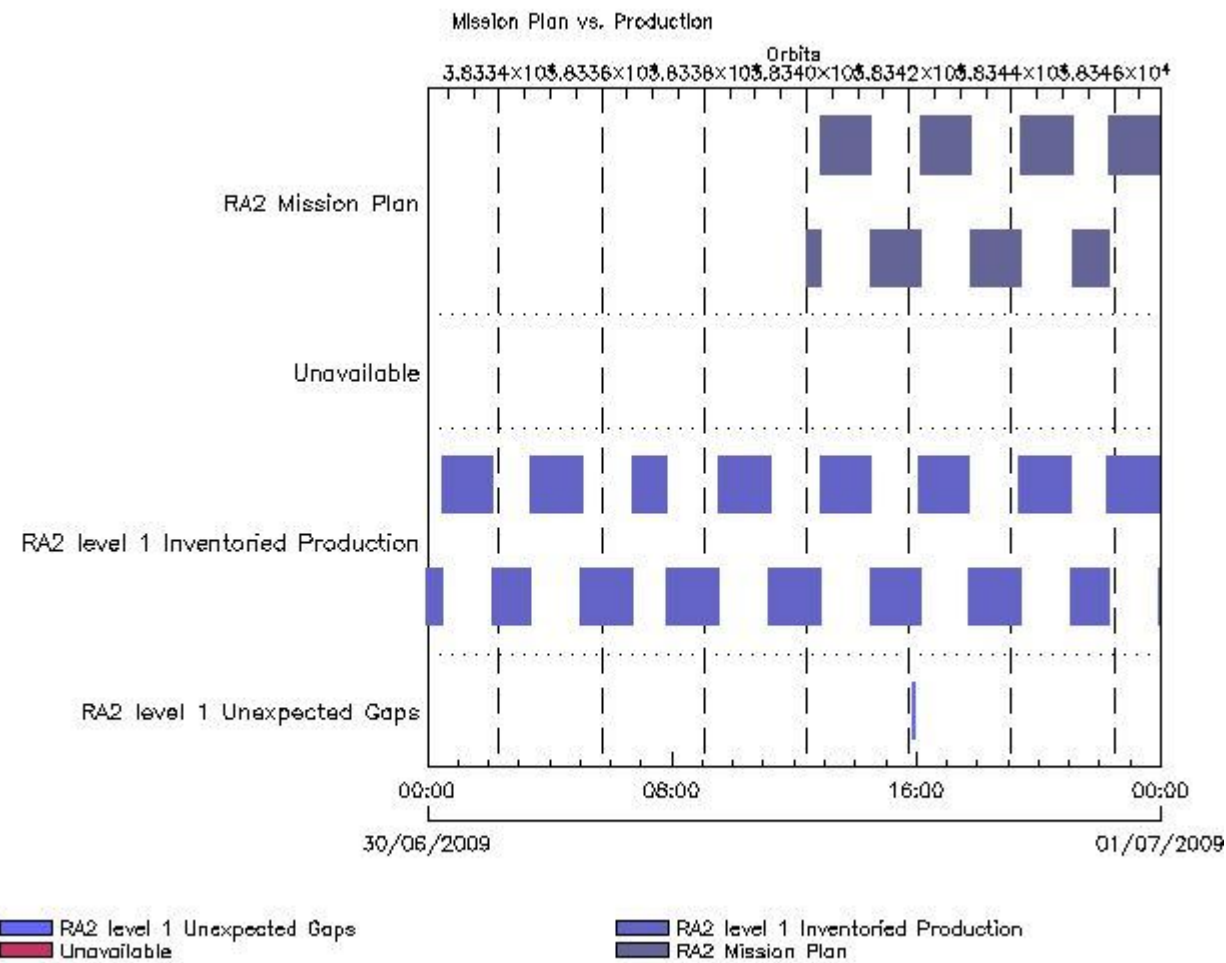
### MWR\_NL\_\_0P duplicates

Gauge Segment (Start-Stop) Explicit Reference

### RA2\_ME\_\_0P duplicates

Gauge Segment (Start-Stop) Explicit Reference

# Mission Plan vs. Production (level 1)



## Mission Plan (extracted from DMOP)

Gauge	Segment (Start-Stop)
MODE.MEASUREMENT RA2.ACQ_PLAN	30-JUN-2009 12:24:39.308 30-JUN-2009 15:53:30.658
MODE.CALIBRATION RA2.ACQ_PLAN	30-JUN-2009 15:53:35.169 30-JUN-2009 15:56:02.559
MODE.MEASUREMENT RA2.ACQ_PLAN	30-JUN-2009 15:56:07.070 01-JUL-2009 01:38:21.889

## Inventoried Products

### RA2\_MW\_\_1P products

Gauge	Segment (Start-Stop)	Explicit Reference
Product: RA2_MW__1P Filename: RA2_MW__1PNPDE20090629_224710_000061982080_00201_38331_7604.N1	29-JUN-2009 22:47:10.493 30-JUN-2009 00:30:28.733	RA2_MW__1PNPDE20090629_224710_000061982080_00201_38331_7604.N1 RA2_MW__1P.MPH.ABS_ORBIT=38331
Product: RA2_MW__1P Filename: RA2_MW__1PNPDE20090630_002929_000058622080_00202_38332_7744.N1	30-JUN-2009 00:29:29.747 30-JUN-2009 02:07:11.559	RA2_MW__1PNPDE20090630_002929_000058622080_00202_38332_7744.N1 RA2_MW__1P.MPH.ABS_ORBIT=38332
Product: RA2_MW__1P Filename: RA2_MW__1PNPDE20090630_020612_000045142080_00203_38333_7875.N1	30-JUN-2009 02:06:12.573 30-JUN-2009 03:21:26.445	RA2_MW__1PNPDE20090630_020612_000045142080_00203_38333_7875.N1 RA2_MW__1P.MPH.ABS_ORBIT=38333

Product: RA2_MW__1P Filename: RA2_MW__1PNPDE20090630_032053_000061072080_00204_38334_8044.N1	30-JUN-2009 03:20:53.081 30-JUN-2009 05:02:39.973	RA2_MW__1PNPDE20090630_032053_000061072080_00204_38334_8044.N1 RA2_MW__1P.MPH.ABS_ORBIT=38334
Product: RA2_MW__1P Filename: RA2_MW__1PNPDE20090630_050206_000060942080_00205_38335_8208.N1	30-JUN-2009 05:02:06.609 30-JUN-2009 06:43:40.133	RA2_MW__1PNPDE20090630_050206_000060942080_00205_38335_8208.N1 RA2_MW__1P.MPH.ABS_ORBIT=38335
Product: RA2_MW__1P Filename: RA2_MW__1PNPDK20090630_064304_000040712080_00206_38336_2076.N1	30-JUN-2009 06:43:04.541 30-JUN-2009 07:50:55.041	RA2_MW__1PNPDK20090630_064304_000040712080_00206_38336_2076.N1 RA2_MW__1P.MPH.ABS_ORBIT=38336
Product: RA2_MW__1P Filename: RA2_MW__1PNPDK20090630_075019_000061662080_00207_38337_2233.N1	30-JUN-2009 07:50:19.449 30-JUN-2009 09:33:05.383	RA2_MW__1PNPDK20090630_075019_000061662080_00207_38337_2233.N1 RA2_MW__1P.MPH.ABS_ORBIT=38337
Product: RA2_MW__1P Filename: RA2_MW__1PNPDK20090630_093223_000059792080_00208_38338_2347.N1	30-JUN-2009 09:32:23.107 30-JUN-2009 11:12:01.889	RA2_MW__1PNPDK20090630_093223_000059792080_00208_38338_2347.N1 RA2_MW__1P.MPH.ABS_ORBIT=38338
Product: RA2_MW__1P Filename: RA2_MW__1PNPDK20090630_111119_000060432080_00209_38339_2499.N1	30-JUN-2009 11:11:19.613 30-JUN-2009 12:52:03.007	RA2_MW__1PNPDK20090630_111119_000060432080_00209_38339_2499.N1 RA2_MW__1P.MPH.ABS_ORBIT=38339
Product: RA2_MW__1P Filename: RA2_MW__1PNPDK20090630_125130_000059582080_00210_38340_2629.N1	30-JUN-2009 12:51:30.756 30-JUN-2009 14:30:48.373	RA2_MW__1PNPDK20090630_125130_000059582080_00210_38340_2629.N1 RA2_MW__1P.MPH.ABS_ORBIT=38340
Product: RA2_MW__1P Filename: RA2_MW__1PNPDK20090630_143007_000049932080_00211_38341_2756.N1	30-JUN-2009 14:30:07.210 30-JUN-2009 15:53:20.103	RA2_MW__1PNPDK20090630_143007_000049932080_00211_38341_2756.N1 RA2_MW__1P.MPH.ABS_ORBIT=38341
Product: RA2_MW__1P Filename: RA2_MW__1PNPDK20090630_155726_000005872080_00212_38342_2759.N1	30-JUN-2009 15:57:26.400 30-JUN-2009 16:07:13.422	RA2_MW__1PNPDK20090630_155726_000005872080_00212_38342_2759.N1 RA2_MW__1P.MPH.ABS_ORBIT=38342
Product: RA2_MW__1P Filename: RA2_MW__1PNPDK20090630_160630_000058322080_00212_38342_2882.N1	30-JUN-2009 16:06:30.032 30-JUN-2009 17:43:41.766	RA2_MW__1PNPDK20090630_160630_000058322080_00212_38342_2882.N1 RA2_MW__1P.MPH.ABS_ORBIT=38342
Product: RA2_MW__1P Filename: RA2_MW__1PNPDK20090630_174204_000061342080_00213_38343_3018.N1	30-JUN-2009 17:42:04.904 30-JUN-2009 19:24:18.532	RA2_MW__1PNPDK20090630_174204_000061342080_00213_38343_3018.N1 RA2_MW__1P.MPH.ABS_ORBIT=38343
Product: RA2_MW__1P Filename: RA2_MW__1PNPDK20090630_192240_000061242080_00214_38344_3145.N1	30-JUN-2009 19:22:40.556 30-JUN-2009 21:04:44.158	RA2_MW__1PNPDK20090630_192240_000061242080_00214_38344_3145.N1 RA2_MW__1P.MPH.ABS_ORBIT=38344
Product: RA2_MW__1P Filename: RA2_MW__1PNPDE20090630_210306_000044012080_00215_38345_8544.N1	30-JUN-2009 21:03:06.182 30-JUN-2009 22:16:27.540	RA2_MW__1PNPDE20090630_210306_000044012080_00215_38345_8544.N1 RA2_MW__1P.MPH.ABS_ORBIT=38345
Product: RA2_MW__1P Filename: RA2_MW__1PNPDE20090630_221526_000060982080_00215_38345_8716.N1	30-JUN-2009 22:15:26.326 30-JUN-2009 23:57:04.306	RA2_MW__1PNPDE20090630_221526_000060982080_00215_38345_8716.N1 RA2_MW__1P.MPH.ABS_ORBIT=38345
Product: RA2_MW__1P Filename: RA2_MW__1PNPDE20090630_235559_000060892080_00216_38346_8859.N1	30-JUN-2009 23:55:59.750 01-JUL-2009 01:37:28.818	RA2_MW__1PNPDE20090630_235559_000060892080_00216_38346_8859.N1 RA2_MW__1P.MPH.ABS_ORBIT=38346

## Missing Products

### RA2\_MW\_\_1P missing products

Gauge	Value	Segment (Start-Stop)
MODE.MEASUREMENT RA2.MISSING	Duration: 10.555396 s	30-JUN-2009 15:53:20.103 30-JUN-2009 15:53:30.658
MODE.MEASUREMENT RA2.MISSING	Duration: 79.329668 s	30-JUN-2009 15:56:07.070 30-JUN-2009 15:57:26.400

## Unplanned Products

### RA2\_MW\_\_1P unplanned products

Gauge	Segment (Start-Stop)
Product: RA2_MW__1P Filename: RA2_MW__1PNPDE20090629_224710_000061982080_00201_38331_7604.N1	29-JUN-2009 22:47:10.493 30-JUN-2009 00:30:28.733

Product: RA2_MW__1P Filename: RA2_MW__1PNPDE20090630_002929_000058622080_00202_38332_7744.N1	30-JUN-2009 00:29:29.747 30-JUN-2009 02:07:11.559
Product: RA2_MW__1P Filename: RA2_MW__1PNPDE20090630_020612_000045142080_00203_38333_7875.N1	30-JUN-2009 02:06:12.573 30-JUN-2009 03:21:26.445
Product: RA2_MW__1P Filename: RA2_MW__1PNPDE20090630_032053_000061072080_00204_38334_8044.N1	30-JUN-2009 03:20:53.081 30-JUN-2009 05:02:39.973
Product: RA2_MW__1P Filename: RA2_MW__1PNPDE20090630_050206_000060942080_00205_38335_8208.N1	30-JUN-2009 05:02:06.609 30-JUN-2009 06:43:40.133
Product: RA2_MW__1P Filename: RA2_MW__1PNPDK20090630_064304_000040712080_00206_38336_2076.N1	30-JUN-2009 06:43:04.541 30-JUN-2009 07:50:55.041
Product: RA2_MW__1P Filename: RA2_MW__1PNPDK20090630_075019_000061662080_00207_38337_2233.N1	30-JUN-2009 07:50:19.449 30-JUN-2009 09:33:05.383
Product: RA2_MW__1P Filename: RA2_MW__1PNPDK20090630_093223_000059792080_00208_38338_2347.N1	30-JUN-2009 09:32:23.107 30-JUN-2009 11:12:01.889
Product: RA2_MW__1P Filename: RA2_MW__1PNPDK20090630_111119_000060432080_00209_38339_2499.N1	30-JUN-2009 11:11:19.613 30-JUN-2009 12:24:39.308

## Overlaps

### RA2\_MW\_\_1P overlaps

Gauge Segment (Start-Stop) Explicit Reference

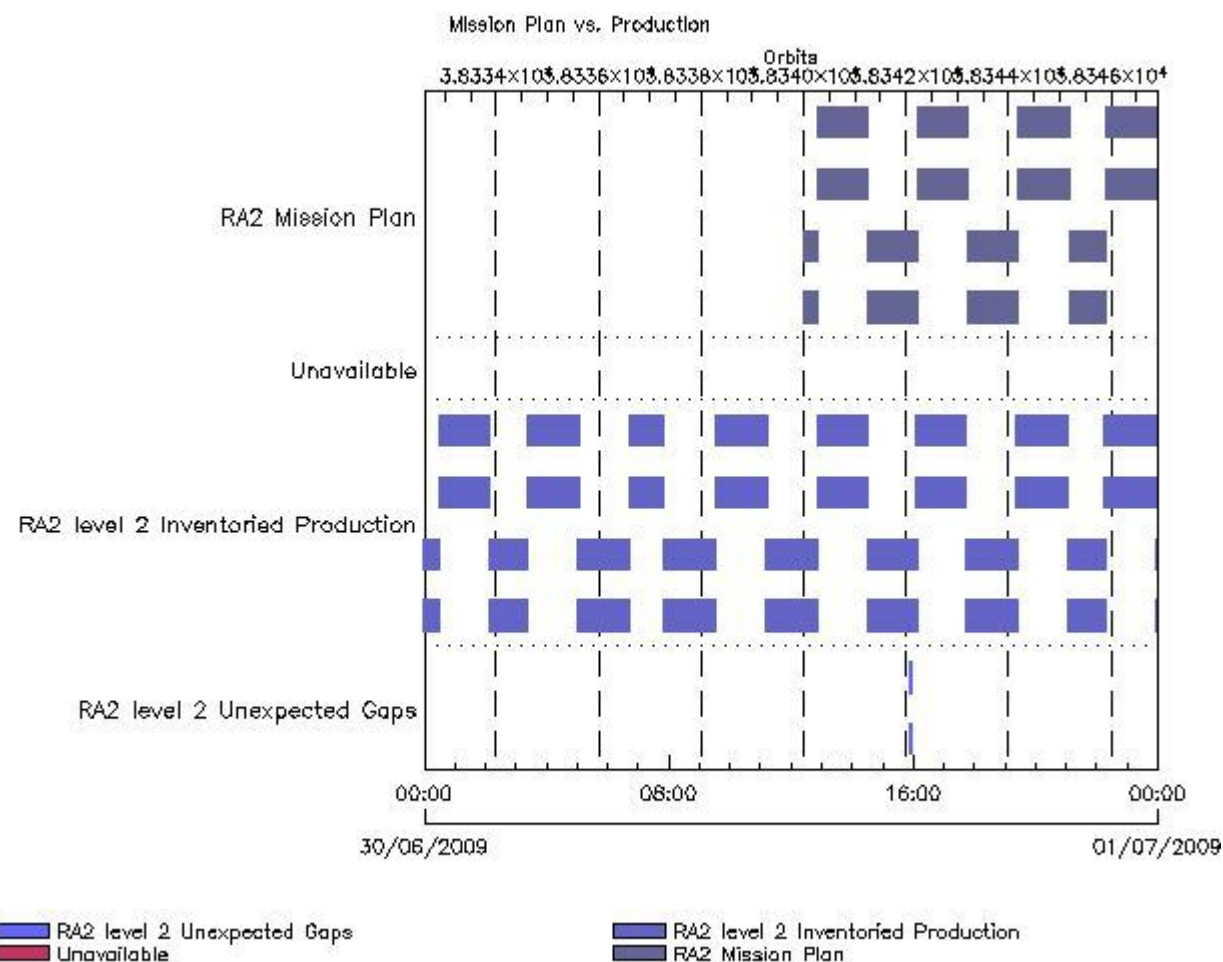
## Duplicates

### RA2\_MW\_\_1P duplicates

Gauge Segment (Start-Stop) Explicit Reference

---

## Mission Plan vs. Production (level 2)



### Mission Plan (extracted from DMOP)

Gauge	Segment (Start-Stop)
MODE.MEASUREMENT RA2.ACQ_PLAN	30-JUN-2009 12:24:39.308 30-JUN-2009 15:53:30.658
MODE.CALIBRATION RA2.ACQ_PLAN	30-JUN-2009 15:53:35.169 30-JUN-2009 15:56:02.559
MODE.MEASUREMENT RA2.ACQ_PLAN	30-JUN-2009 15:56:07.070 01-JUL-2009 01:38:21.889

### Inventoried Products

#### RA2\_FGD\_2P products

Gauge	Segment (Start-Stop)	Explicit Reference
Product: RA2_FGD_2P Filename: RA2_FGD_2PNPDE20090629_224710_000061982080_00201_38331_7605.N1	29-JUN-2009 22:47:10.493 30-JUN-2009 00:30:28.733	RA2_FGD_2PNPDE20090629_224710_000061982080_00201_38331_7605.N1 RA2_FGD_2P.MPH.ABS_ORBIT=38331
Product: RA2_FGD_2P Filename: RA2_FGD_2PNPDE20090630_002929_000058622080_00202_38332_7745.N1	30-JUN-2009 00:29:29.747 30-JUN-2009 02:07:11.559	RA2_FGD_2PNPDE20090630_002929_000058622080_00202_38332_7745.N1 RA2_FGD_2P.MPH.ABS_ORBIT=38332
Product: RA2_FGD_2P Filename: RA2_FGD_2PNPDE20090630_020612_000045142080_00203_38333_7876.N1	30-JUN-2009 02:06:12.573 30-JUN-2009 03:21:26.445	RA2_FGD_2PNPDE20090630_020612_000045142080_00203_38333_7876.N1 RA2_FGD_2P.MPH.ABS_ORBIT=38333
Product: RA2_FGD_2P Filename: RA2_FGD_2PNPDE20090630_032053_000061072080_00204_38334_8045.N1	30-JUN-2009 03:20:53.081 30-JUN-2009 05:02:39.973	RA2_FGD_2PNPDE20090630_032053_000061072080_00204_38334_8045.N1 RA2_FGD_2P.MPH.ABS_ORBIT=38334
Product: RA2_FGD_2P Filename: RA2_FGD_2PNPDE20090630_050206_000060942080_00205_38335_8209.N1	30-JUN-2009 05:02:06.609 30-JUN-2009 06:43:40.133	RA2_FGD_2PNPDE20090630_050206_000060942080_00205_38335_8209.N1 RA2_FGD_2P.MPH.ABS_ORBIT=38335



Product: RA2_FGD_2P Filename: RA2_FGD_2PNPDK20090630_064304_000040712080_00206_38336_2077.N1	30-JUN-2009 06:43:04.541 30-JUN-2009 07:50:55.041	RA2_FGD_2PNPDK20090630_064304_000040712080_00206_38336 RA2_FGD_2P.MPH.ABS_ORBIT=38336
Product: RA2_FGD_2P Filename: RA2_FGD_2PNPDK20090630_075019_000061662080_00207_38337_2234.N1	30-JUN-2009 07:50:19.449 30-JUN-2009 09:33:05.383	RA2_FGD_2PNPDK20090630_075019_000061662080_00207_38337_2234.N1 RA2_FGD_2P.MPH.ABS_ORBIT=38337
Product: RA2_FGD_2P Filename: RA2_FGD_2PNPDK20090630_093223_000059792080_00208_38338_2348.N1	30-JUN-2009 09:32:23.107 30-JUN-2009 11:12:01.889	RA2_FGD_2PNPDK20090630_093223_000059792080_00208_38338_2348.N1 RA2_FGD_2P.MPH.ABS_ORBIT=38338
Product: RA2_FGD_2P Filename: RA2_FGD_2PNPDK20090630_111119_000060432080_00209_38339_2500.N1	30-JUN-2009 11:11:19.613 30-JUN-2009 12:52:03.007	RA2_FGD_2PNPDK20090630_111119_000060432080_00209_38339_2500.N1 RA2_FGD_2P.MPH.ABS_ORBIT=38339
Product: RA2_FGD_2P Filename: RA2_FGD_2PNPDK20090630_125130_000059582080_00210_38340_2630.N1	30-JUN-2009 12:51:30.756 30-JUN-2009 14:30:48.373	RA2_FGD_2PNPDK20090630_125130_000059582080_00210_38340_2630.N1 RA2_FGD_2P.MPH.ABS_ORBIT=38340
Product: RA2_FGD_2P Filename: RA2_FGD_2PNPDK20090630_143007_000049932080_00211_38341_2757.N1	30-JUN-2009 14:30:07.210 30-JUN-2009 15:53:20.103	RA2_FGD_2PNPDK20090630_143007_000049932080_00211_38341_2757.N1 RA2_FGD_2P.MPH.ABS_ORBIT=38341
Product: RA2_FGD_2P Filename: RA2_FGD_2PNPDK20090630_155726_000005872080_00212_38342_2760.N1	30-JUN-2009 15:57:26.400 30-JUN-2009 16:07:13.422	RA2_FGD_2PNPDK20090630_155726_000005872080_00212_38342_2760.N1 RA2_FGD_2P.MPH.ABS_ORBIT=38342
Product: RA2_FGD_2P Filename: RA2_FGD_2PNPDK20090630_160630_000058322080_00212_38342_2883.N1	30-JUN-2009 16:06:30.032 30-JUN-2009 17:43:41.766	RA2_FGD_2PNPDK20090630_160630_000058322080_00212_38342_2883.N1 RA2_FGD_2P.MPH.ABS_ORBIT=38342
Product: RA2_FGD_2P Filename: RA2_FGD_2PNPDK20090630_174204_000061342080_00213_38343_3019.N1	30-JUN-2009 17:42:04.904 30-JUN-2009 19:24:18.532	RA2_FGD_2PNPDK20090630_174204_000061342080_00213_38343_3019.N1 RA2_FGD_2P.MPH.ABS_ORBIT=38343
Product: RA2_FGD_2P Filename: RA2_FGD_2PNPDK20090630_192240_000061242080_00214_38344_3146.N1	30-JUN-2009 19:22:40.556 30-JUN-2009 21:04:44.158	RA2_FGD_2PNPDK20090630_192240_000061242080_00214_38344_3146.N1 RA2_FGD_2P.MPH.ABS_ORBIT=38344
Product: RA2_FGD_2P Filename: RA2_FGD_2PNPDE20090630_210306_000044012080_00215_38345_8545.N1	30-JUN-2009 21:03:06.182 30-JUN-2009 22:16:27.540	RA2_FGD_2PNPDE20090630_210306_000044012080_00215_38345_8545.N1 RA2_FGD_2P.MPH.ABS_ORBIT=38345
Product: RA2_FGD_2P Filename: RA2_FGD_2PNPDE20090630_221526_000060982080_00215_38345_8717.N1	30-JUN-2009 22:15:26.326 30-JUN-2009 23:57:04.306	RA2_FGD_2PNPDE20090630_221526_000060982080_00215_38345_8717.N1 RA2_FGD_2P.MPH.ABS_ORBIT=38345
Product: RA2_FGD_2P Filename: RA2_FGD_2PNPDE20090630_235559_000060892080_00216_38346_8860.N1	30-JUN-2009 23:55:59.750 01-JUL-2009 01:37:28.818	RA2_FGD_2PNPDE20090630_235559_000060892080_00216_38346_8860.N1 RA2_FGD_2P.MPH.ABS_ORBIT=38346

**RA2\_WWV\_2P products**

Gauge	Segment (Start-Stop)	Explicit Reference
Product: RA2_WWV_2P Filename: RA2_WWV_2PNPDE20090629_224710_000061982080_00201_38331_7606.N1	29-JUN-2009 22:47:10.493 30-JUN-2009 00:30:28.733	RA2_WWV_2PNPDE20090629_224710_000061982080_00201_38331_7606.N1 RA2_WWV_2P.MPH.ABS_ORBIT=38331
Product: RA2_WWV_2P Filename: RA2_WWV_2PNPDE20090630_002929_000058622080_00202_38332_7746.N1	30-JUN-2009 00:29:29.747 30-JUN-2009 02:07:11.559	RA2_WWV_2PNPDE20090630_002929_000058622080_00202_38332_7746.N1 RA2_WWV_2P.MPH.ABS_ORBIT=38332
Product: RA2_WWV_2P Filename: RA2_WWV_2PNPDE20090630_020612_000045142080_00203_38333_7877.N1	30-JUN-2009 02:06:12.573 30-JUN-2009 03:21:26.445	RA2_WWV_2PNPDE20090630_020612_000045142080_00203_38333_7877.N1 RA2_WWV_2P.MPH.ABS_ORBIT=38333
Product: RA2_WWV_2P Filename: RA2_WWV_2PNPDE20090630_032053_000061072080_00204_38334_8046.N1	30-JUN-2009 03:20:53.081 30-JUN-2009 05:02:39.973	RA2_WWV_2PNPDE20090630_032053_000061072080_00204_38334_8046.N1 RA2_WWV_2P.MPH.ABS_ORBIT=38334
Product: RA2_WWV_2P Filename: RA2_WWV_2PNPDE20090630_050206_000060942080_00205_38335_8210.N1	30-JUN-2009 05:02:06.609 30-JUN-2009 06:43:40.133	RA2_WWV_2PNPDE20090630_050206_000060942080_00205_38335_8210.N1 RA2_WWV_2P.MPH.ABS_ORBIT=38335
Product: RA2_WWV_2P Filename: RA2_WWV_2PNPDK20090630_064304_000040712080_00206_38336_2078.N1	30-JUN-2009 06:43:04.541 30-JUN-2009 07:50:55.041	RA2_WWV_2PNPDK20090630_064304_000040712080_00206_38336_2078.N1 RA2_WWV_2P.MPH.ABS_ORBIT=38336
Product: RA2_WWV_2P Filename: RA2_WWV_2PNPDK20090630_075019_000061662080_00207_38337_2235.N1	30-JUN-2009 07:50:19.449 30-JUN-2009 09:33:05.383	RA2_WWV_2PNPDK20090630_075019_000061662080_00207_38337_2235.N1 RA2_WWV_2P.MPH.ABS_ORBIT=38337
Product: RA2_WWV_2P Filename: RA2_WWV_2PNPDK20090630_093223_000059792080_00208_38338_2349.N1	30-JUN-2009 09:32:23.107 30-JUN-2009 11:12:01.889	RA2_WWV_2PNPDK20090630_093223_000059792080_00208_38338_2349.N1 RA2_WWV_2P.MPH.ABS_ORBIT=38338
Product: RA2_WWV_2P Filename: RA2_WWV_2PNPDK20090630_111119_000060432080_00209_38339_2501.N1	30-JUN-2009 11:11:19.613 30-JUN-2009 12:52:03.007	RA2_WWV_2PNPDK20090630_111119_000060432080_00209_38339_2501.N1 RA2_WWV_2P.MPH.ABS_ORBIT=38339

Product: RA2_WWV_2P Filename: RA2_WWV_2PNPDK20090630_125130_000059582080_00210_38340_2631.N1	30-JUN-2009 12:51:30.756 30-JUN-2009 14:30:48.373	RA2_WWV_2PNPDK20090630_125130_000059582080_00210_38340_2631.N1 RA2_WWV_2P.MPH.ABS_ORBIT=38340
Product: RA2_WWV_2P Filename: RA2_WWV_2PNPDK20090630_143007_000049932080_00211_38341_2758.N1	30-JUN-2009 14:30:07.210 30-JUN-2009 15:53:20.103	RA2_WWV_2PNPDK20090630_143007_000049932080_00211_38341_2758.N1 RA2_WWV_2P.MPH.ABS_ORBIT=38341
Product: RA2_WWV_2P Filename: RA2_WWV_2PNPDK20090630_155726_000005872080_00212_38342_2761.N1	30-JUN-2009 15:57:26.400 30-JUN-2009 16:07:13.422	RA2_WWV_2PNPDK20090630_155726_000005872080_00212_38342_2761.N1 RA2_WWV_2P.MPH.ABS_ORBIT=38342
Product: RA2_WWV_2P Filename: RA2_WWV_2PNPDK20090630_160630_000058322080_00212_38342_2884.N1	30-JUN-2009 16:06:30.032 30-JUN-2009 17:43:41.766	RA2_WWV_2PNPDK20090630_160630_000058322080_00212_38342_2884.N1 RA2_WWV_2P.MPH.ABS_ORBIT=38342
Product: RA2_WWV_2P Filename: RA2_WWV_2PNPDK20090630_174204_000061342080_00213_38343_3020.N1	30-JUN-2009 17:42:04.904 30-JUN-2009 19:24:18.532	RA2_WWV_2PNPDK20090630_174204_000061342080_00213_38343_3020.N1 RA2_WWV_2P.MPH.ABS_ORBIT=38343
Product: RA2_WWV_2P Filename: RA2_WWV_2PNPDK20090630_192240_000061242080_00214_38344_3147.N1	30-JUN-2009 19:22:40.556 30-JUN-2009 21:04:44.158	RA2_WWV_2PNPDK20090630_192240_000061242080_00214_38344_3147.N1 RA2_WWV_2P.MPH.ABS_ORBIT=38344
Product: RA2_WWV_2P Filename: RA2_WWV_2PNPDE20090630_210306_000044012080_00215_38345_8546.N1	30-JUN-2009 21:03:06.182 30-JUN-2009 22:16:27.540	RA2_WWV_2PNPDE20090630_210306_000044012080_00215_38345_8546.N1 RA2_WWV_2P.MPH.ABS_ORBIT=38345
Product: RA2_WWV_2P Filename: RA2_WWV_2PNPDE20090630_221526_000060982080_00215_38345_8718.N1	30-JUN-2009 22:15:26.326 30-JUN-2009 23:57:04.306	RA2_WWV_2PNPDE20090630_221526_000060982080_00215_38345_8718.N1 RA2_WWV_2P.MPH.ABS_ORBIT=38345
Product: RA2_WWV_2P Filename: RA2_WWV_2PNPDE20090630_235559_000060892080_00216_38346_8861.N1	30-JUN-2009 23:55:59.750 01-JUL-2009 01:37:28.818	RA2_WWV_2PNPDE20090630_235559_000060892080_00216_38346_8861.N1 RA2_WWV_2P.MPH.ABS_ORBIT=38346

## Missing Products

### RA2\_FGD\_2P missing products

Gauge	Value	Segment (Start-Stop)
MODE.MEASUREMENT RA2.MISSING	Duration: 10.555396 s	30-JUN-2009 15:53:20.103 30-JUN-2009 15:53:30.658
MODE.MEASUREMENT RA2.MISSING	Duration: 79.329668 s	30-JUN-2009 15:56:07.070 30-JUN-2009 15:57:26.400

### RA2\_WWV\_2P missing products

Gauge	Value	Segment (Start-Stop)
MODE.MEASUREMENT RA2.MISSING	Duration: 10.555396 s	30-JUN-2009 15:53:20.103 30-JUN-2009 15:53:30.658
MODE.MEASUREMENT RA2.MISSING	Duration: 79.329668 s	30-JUN-2009 15:56:07.070 30-JUN-2009 15:57:26.400

## Unplanned Products

### RA2\_FGD\_2P unplanned products

Gauge	Segment (Start-Stop)
Product: RA2_FGD_2P Filename: RA2_FGD_2PNPDE20090629_224710_000061982080_00201_38331_7605.N1	29-JUN-2009 22:47:10.493 30-JUN-2009 00:30:28.733
Product: RA2_FGD_2P Filename: RA2_FGD_2PNPDE20090630_002929_000058622080_00202_38332_7745.N1	30-JUN-2009 00:29:29.747 30-JUN-2009 02:07:11.559
Product: RA2_FGD_2P Filename: RA2_FGD_2PNPDE20090630_020612_000045142080_00203_38333_7876.N1	30-JUN-2009 02:06:12.573 30-JUN-2009 03:21:26.445
Product: RA2_FGD_2P Filename: RA2_FGD_2PNPDE20090630_032053_000061072080_00204_38334_8045.N1	30-JUN-2009 03:20:53.081 30-JUN-2009 05:02:39.973

Product: RA2_FGD_2P Filename: RA2_FGD_2PNPDE20090630_050206_000060942080_00205_38335_8209.N1	30-JUN-2009 05:02:06.609 30-JUN-2009 06:43:40.133
Product: RA2_FGD_2P Filename: RA2_FGD_2PNPDK20090630_064304_000040712080_00206_38336_2077.N1	30-JUN-2009 06:43:04.541 30-JUN-2009 07:50:55.041
Product: RA2_FGD_2P Filename: RA2_FGD_2PNPDK20090630_075019_000061662080_00207_38337_2234.N1	30-JUN-2009 07:50:19.449 30-JUN-2009 09:33:05.383
Product: RA2_FGD_2P Filename: RA2_FGD_2PNPDK20090630_093223_000059792080_00208_38338_2348.N1	30-JUN-2009 09:32:23.107 30-JUN-2009 11:12:01.889
Product: RA2_FGD_2P Filename: RA2_FGD_2PNPDK20090630_111119_000060432080_00209_38339_2500.N1	30-JUN-2009 11:11:19.613 30-JUN-2009 12:24:39.308

**RA2\_WWV\_2P unplanned products**

Gauge	Segment (Start-Stop)
Product: RA2_WWV_2P Filename: RA2_WWV_2PNPDE20090629_224710_000061982080_00201_38331_7606.N1	29-JUN-2009 22:47:10.493 30-JUN-2009 00:30:28.733
Product: RA2_WWV_2P Filename: RA2_WWV_2PNPDE20090630_002929_000058622080_00202_38332_7746.N1	30-JUN-2009 00:29:29.747 30-JUN-2009 02:07:11.559
Product: RA2_WWV_2P Filename: RA2_WWV_2PNPDE20090630_020612_000045142080_00203_38333_7877.N1	30-JUN-2009 02:06:12.573 30-JUN-2009 03:21:26.445
Product: RA2_WWV_2P Filename: RA2_WWV_2PNPDE20090630_032053_000061072080_00204_38334_8046.N1	30-JUN-2009 03:20:53.081 30-JUN-2009 05:02:39.973
Product: RA2_WWV_2P Filename: RA2_WWV_2PNPDE20090630_050206_000060942080_00205_38335_8210.N1	30-JUN-2009 05:02:06.609 30-JUN-2009 06:43:40.133
Product: RA2_WWV_2P Filename: RA2_WWV_2PNPDK20090630_064304_000040712080_00206_38336_2078.N1	30-JUN-2009 06:43:04.541 30-JUN-2009 07:50:55.041
Product: RA2_WWV_2P Filename: RA2_WWV_2PNPDK20090630_075019_000061662080_00207_38337_2235.N1	30-JUN-2009 07:50:19.449 30-JUN-2009 09:33:05.383
Product: RA2_WWV_2P Filename: RA2_WWV_2PNPDK20090630_093223_000059792080_00208_38338_2349.N1	30-JUN-2009 09:32:23.107 30-JUN-2009 11:12:01.889
Product: RA2_WWV_2P Filename: RA2_WWV_2PNPDK20090630_111119_000060432080_00209_38339_2501.N1	30-JUN-2009 11:11:19.613 30-JUN-2009 12:24:39.308

**Overlaps**

**RA2\_FGD\_2P overlaps**

Gauge	Segment (Start-Stop)	Explicit Reference
-------	----------------------	--------------------

**RA2\_WWV\_2P overlaps**

Gauge	Segment (Start-Stop)	Explicit Reference
-------	----------------------	--------------------

**Duplicates**

**RA2\_FGD\_2P duplicates**

Gauge	Segment (Start-Stop)	Explicit Reference
-------	----------------------	--------------------

**RA2\_WWV\_2P duplicates**

Gauge	Segment (Start-Stop)	Explicit Reference
-------	----------------------	--------------------



# ADF usage

RA2\_CAL\_0P: ADF usage

New ADFs

Gauge	Value	Segment (Start-Stop)	Explicit Reference
-------	-------	----------------------	--------------------

DOR\_DOP\_0P: ADF usage

New ADFs

Gauge	Value	Segment (Start-Stop)	Explicit Reference
-------	-------	----------------------	--------------------

DOR\_NAV\_0P: ADF usage

New ADFs

Gauge	Value	Segment (Start-Stop)	Explicit Reference
-------	-------	----------------------	--------------------

MWR\_NL\_\_0P: ADF usage

New ADFs

Gauge	Value	Segment (Start-Stop)	Explicit Reference
-------	-------	----------------------	--------------------

RA2\_ME\_\_0P: ADF usage

New ADFs

Gauge	Value	Segment (Start-Stop)	Explicit Reference
-------	-------	----------------------	--------------------

RA2\_MW\_\_1P: ADF usage

New ADFs

Gauge	Value	Segment (Start-Stop)	Explicit Reference
-------	-------	----------------------	--------------------

Current ADFs (from IECF list)

Gauge	Value	Explicit Reference
-------	-------	--------------------

RA2_CON_AX.INFO PCF_IECF	RA2_CON_AXVIEC20070723_131547_20060621_132015_20200101_000000	Corresponding to date 30-JUN-2009 03:00:03.000
RA2_CST_AX.INFO PCF_IECF	RA2_CST_AXVIEC20020621_135858_20020101_000000_20200101_000000	Corresponding to date 30-JUN-2009 03:00:03.000
RA2_CHD_AX.INFO PCF_IECF	RA2_CHD_AXVIEC20060913_074707_20020101_000000_20200101_000000	Corresponding to date 30-JUN-2009 03:00:03.000
RA2_IFA_AX.INFO PCF_IECF	RA2_IFA_AXVIEC20050216_125529_20020101_000000_20200101_000000	Corresponding to date 30-JUN-2009 03:00:03.000
RA2_IFB_AX.INFO PCF_IECF	RA2_IFB_AXVIEC20050216_125738_20020101_000000_20200101_000000	Corresponding to date 30-JUN-2009 03:00:03.000
RA2_IFF_AX.INFO PCF_IECF	RA2_IFF_AXVIEC20090617_122330_20090617_000000_20100101_000000	Corresponding to date 30-JUN-2009 03:00:03.000
RA2_USO_AX.INFO PCF_IECF	RA2_USO_AXVIEC20070618_133225_20070620_000000_20200101_000000	Corresponding to date 30-JUN-2009 03:00:03.000
MWR_CON_AX.INFO PCF_IECF	MWR_CON_AXVIEC20040810_145011_20020101_000000_20200101_000000	Corresponding to date 30-JUN-2009 03:00:03.000
MWR_CHD_AX.INFO PCF_IECF	MWR_CHD_AXVIEC20061013_132356_20020101_000000_20200101_000000	Corresponding to date 30-JUN-2009 03:00:03.000
MWR_SLT_AX.INFO PCF_IECF	MWR_SLT_AXVIEC20060921_063409_20020101_000000_20200101_000000	Corresponding to date 30-JUN-2009 03:00:03.000

**Differences with IECF list**

**Gauge** **Value** **Explicit Reference**

**RA2\_FGD\_2P: ADF usage**

**New ADFs**

<b>Gauge</b>	<b>Value</b>	<b>Segment (Start-Stop)</b>	<b>Explicit Reference</b>
DSD: RA2_USO_DATA PCF_RA2_FGD_2P	new ADF: DOR_NAV_0PNPDE20090630_002644_000054192080_00202_38332_8254.N1	30-JUN-2009 00:29:29.747 30-JUN-2009 00:29:29.747	Product: RA2_FGD_2PNPDE20090630_002929_000058622080_00202_38332_7745.N1
DSD: RA2_USO_DATA PCF_RA2_FGD_2P	new ADF: DOR_NAV_0PNPDE20090630_020223_000041442080_00203_38333_8255.N1	30-JUN-2009 02:06:12.573 30-JUN-2009 02:06:12.573	Product: RA2_FGD_2PNPDE20090630_020612_000045142080_00203_38333_7876.N1

DSD: MWR_CONFIGURATION_DATA PCF_RA2_FGD_2P	new ADF: NOT USED	30-JUN-2009 03:20:53.081 30-JUN-2009 03:20:53.081	Product: RA2_FGD_2PNPDE20090630_032053_000061072080_00204_38334_8045.N1
DSD: RA2_CHARACTERISATION_DATA PCF_RA2_FGD_2P	new ADF: AUX_ECF_AXNECM20090629_182153_20090630_030000_20090630_150000	30-JUN-2009 03:20:53.081 30-JUN-2009 03:20:53.081	Product: RA2_FGD_2PNPDE20090630_032053_000061072080_00204_38334_8045.N1
DSD: RA2_CONFIGURATION_DATA PCF_RA2_FGD_2P	new ADF: AUX_ECF_AXNECM20090629_064113_20090629_210000_20090630_090000	30-JUN-2009 03:20:53.081 30-JUN-2009 03:20:53.081	Product: RA2_FGD_2PNPDE20090630_032053_000061072080_00204_38334_8045.N1
DSD: RA2_USO_DATA PCF_RA2_FGD_2P	new ADF: DOR_NAV_0PNPDE20090630_031646_000057382080_00204_38334_8256.N1	30-JUN-2009 03:20:53.081 30-JUN-2009 03:20:53.081	Product: RA2_FGD_2PNPDE20090630_032053_000061072080_00204_38334_8045.N1
DSD: MWR_CONFIGURATION_DATA PCF_RA2_FGD_2P	new ADF: AUX_ECF_AXNECM20090630_062112_20090630_090000_20090630_210000	30-JUN-2009 05:02:06.609 30-JUN-2009 05:02:06.609	Product: RA2_FGD_2PNPDE20090630_050206_000060942080_00205_38335_8209.N1
DSD: RA2_USO_DATA PCF_RA2_FGD_2P	new ADF: DOR_NAV_0PNPDE20090630_045743_000057382080_00205_38335_8257.N1	30-JUN-2009 05:02:06.609 30-JUN-2009 05:02:06.609	Product: RA2_FGD_2PNPDE20090630_050206_000060942080_00205_38335_8209.N1
DSD: RA2_USO_DATA PCF_RA2_FGD_2P	new ADF: DOR_NAV_0PNPDK20090630_063840_000038252080_00206_38336_0428.N1	30-JUN-2009 06:43:04.541 30-JUN-2009 06:43:04.541	Product: RA2_FGD_2PNPDK20090630_064304_000040712080_00206_38336_2077.N1

DSD: RA2_USO_DATA PCF_RA2_FGD_2P	new ADF: DOR_NAV_0PNPDK20090630_074744_000057382080_00207_38337_0429.N1	30-JUN-2009 07:50:19.449 30-JUN-2009 07:50:19.449	Product: RA2_FGD_2PNPDK20090630_075019_000061662080_00207_38337_2234.N1
DSD: MWR_CONFIGURATION_DATA PCF_RA2_FGD_2P	new ADF: AUX_ECF_AXNECM20090630_064111_20090630_150000_20090701_030000	30-JUN-2009 09:32:23.107 30-JUN-2009 09:32:23.107	Product: RA2_FGD_2PNPDK20090630_093223_000059792080_00208_38338_2348.N1
DSD: RA2_CHARACTERISATION_DATA PCF_RA2_FGD_2P	new ADF: AUX_ECF_AXNECM20090630_062112_20090630_090000_20090630_210000	30-JUN-2009 09:32:23.107 30-JUN-2009 09:32:23.107	Product: RA2_FGD_2PNPDK20090630_093223_000059792080_00208_38338_2348.N1
DSD: RA2_CONFIGURATION_DATA PCF_RA2_FGD_2P	new ADF: AUX_ECF_AXNECM20090629_182153_20090630_030000_20090630_150000	30-JUN-2009 09:32:23.107 30-JUN-2009 09:32:23.107	Product: RA2_FGD_2PNPDK20090630_093223_000059792080_00208_38338_2348.N1
DSD: RA2_USO_DATA PCF_RA2_FGD_2P	new ADF: DOR_NAV_0PNPDK20090630_092841_000057382080_00208_38338_0430.N1	30-JUN-2009 09:32:23.107 30-JUN-2009 09:32:23.107	Product: RA2_FGD_2PNPDK20090630_093223_000059792080_00208_38338_2348.N1
DSD: RA2_USO_DATA PCF_RA2_FGD_2P	new ADF: DOR_NAV_0PNPDK20090630_110938_000057382080_00209_38339_0431.N1	30-JUN-2009 11:11:19.613 30-JUN-2009 11:11:19.613	Product: RA2_FGD_2PNPDK20090630_111119_000060432080_00209_38339_2500.N1
DSD: RA2_USO_DATA PCF_RA2_FGD_2P	new ADF: DOR_NAV_0PNPDK20090630_125035_000054192080_00210_38340_0432.N1	30-JUN-2009 12:51:30.756 30-JUN-2009 12:51:30.756	Product: RA2_FGD_2PNPDK20090630_125130_000059582080_00210_38340_2630.N1

DSD: RA2_USO_DATA PCF_RA2_FGD_2P	new ADF: DOR_NAV_0PNPDK20090630_142613_000054192080_00211_38341_0433.N1	30-JUN-2009 14:30:07.210 30-JUN-2009 14:30:07.210	Product: RA2_FGD_2PNPDK20090630_143007_000049932080_00211_38341_2757.N1
DSD: MWR_CONFIGURATION_DATA PCF_RA2_FGD_2P	new ADF: AUX_ECF_AXNECM20090630_064112_20090630_210000_20090701_090000	30-JUN-2009 15:57:26.400 30-JUN-2009 15:57:26.400	Product: RA2_FGD_2PNPDK20090630_155726_000005872080_00212_38342_2760.N1
DSD: RA2_CHARACTERISATION_DATA PCF_RA2_FGD_2P	new ADF: AUX_ECF_AXNECM20090630_064111_20090630_150000_20090701_030000	30-JUN-2009 15:57:26.400 30-JUN-2009 15:57:26.400	Product: RA2_FGD_2PNPDK20090630_155726_000005872080_00212_38342_2760.N1
DSD: RA2_CONFIGURATION_DATA PCF_RA2_FGD_2P	new ADF: AUX_ECF_AXNECM20090630_062112_20090630_090000_20090630_210000	30-JUN-2009 15:57:26.400 30-JUN-2009 15:57:26.400	Product: RA2_FGD_2PNPDK20090630_155726_000005872080_00212_38342_2760.N1
DSD: RA2_USO_DATA PCF_RA2_FGD_2P	new ADF: DOR_NAV_0PNPDK20090630_160151_000057382080_00212_38342_0434.N1	30-JUN-2009 16:06:30.032 30-JUN-2009 16:06:30.032	Product: RA2_FGD_2PNPDK20090630_160630_000058322080_00212_38342_2883.N1
DSD: RA2_USO_DATA PCF_RA2_FGD_2P	new ADF: DOR_NAV_0PNPDK20090630_173730_000060572080_00213_38343_0435.N1	30-JUN-2009 17:42:04.904 30-JUN-2009 17:42:04.904	Product: RA2_FGD_2PNPDK20090630_174204_000061342080_00213_38343_3019.N1
DSD: RA2_USO_DATA PCF_RA2_FGD_2P	new ADF: DOR_NAV_0PNPDK20090630_191827_000057382080_00214_38344_0436.N1	30-JUN-2009 19:22:40.556 30-JUN-2009 19:22:40.556	Product: RA2_FGD_2PNPDK20090630_192240_000061242080_00214_38344_3146.N1

DSD: MWR_CONFIGURATION_DATA PCF_RA2_FGD_2P	new ADF: NOT USED	30-JUN-2009 21:03:06.182 30-JUN-2009 21:03:06.182	Product: RA2_FGD_2PNPDE20090630_210306_000044012080_00215_38345_8545.N1
DSD: RA2_CHARACTERISATION_DATA PCF_RA2_FGD_2P	new ADF: AUX_ECF_AXNECM20090630_064112_20090630_210000_20090701_090000	30-JUN-2009 21:03:06.182 30-JUN-2009 21:03:06.182	Product: RA2_FGD_2PNPDE20090630_210306_000044012080_00215_38345_8545.N1
DSD: RA2_CONFIGURATION_DATA PCF_RA2_FGD_2P	new ADF: AUX_ECF_AXNECM20090630_064111_20090630_150000_20090701_030000	30-JUN-2009 21:03:06.182 30-JUN-2009 21:03:06.182	Product: RA2_FGD_2PNPDE20090630_210306_000044012080_00215_38345_8545.N1
DSD: RA2_USO_DATA PCF_RA2_FGD_2P	new ADF: DOR_NAV_0PNPDE20090630_205924_000041442080_00215_38345_8258.N1	30-JUN-2009 21:03:06.182 30-JUN-2009 21:03:06.182	Product: RA2_FGD_2PNPDE20090630_210306_000044012080_00215_38345_8545.N1
DSD: RA2_USO_DATA PCF_RA2_FGD_2P	new ADF: DOR_NAV_0PNPDE20090630_221347_000057382080_00215_38345_8259.N1	30-JUN-2009 22:15:26.326 30-JUN-2009 22:15:26.326	Product: RA2_FGD_2PNPDE20090630_221526_000060982080_00215_38345_8717.N1
DSD: RA2_USO_DATA PCF_RA2_FGD_2P	new ADF: DOR_NAV_0PNPDE20090630_235444_000057382080_00216_38346_8260.N1	30-JUN-2009 23:55:59.750 30-JUN-2009 23:55:59.750	Product: RA2_FGD_2PNPDE20090630_235559_000060892080_00216_38346_8860.N1

**Current ADFs (from IECF list)**

Gauge	Value	Explicit Reference
RA2_IFF_AX.INFO PCF_IECF	RA2_IFF_AXVIEC20090617_122330_20090617_000000_20100101_000000	Corresponding to date 30-JUN-2009 03:00:03.000
RA2_USO_AX.INFO PCF_IECF	RA2_USO_AXVIEC20070618_133225_20070620_000000_20200101_000000	Corresponding to date 30-JUN-2009 03:00:03.000
MWR_SLT_AX.INFO PCF_IECF	MWR_SLT_AXVIEC20060921_063409_20020101_000000_20200101_000000	Corresponding to date 30-JUN-2009 03:00:03.000



AUX_ATT_AX.INFO PCF_IECF	AUX_ATT_AXVIEC20020924_131534_20020703_120000_20781231_235959	Corresponding to date 30-JUN-2009 03:00:03.000
RA2_PLA_AX.INFO PCF_IECF	RA2_PLA_AXVIEC20060331_181823_20020101_000000_20200101_000000	Corresponding to date 30-JUN-2009 03:00:03.000
RA2_SOL_AX.INFO PCF_IECF	RA2_SOL_AXVIEC20090615_152337_20020101_000000_20100601_000000	Corresponding to date 30-JUN-2009 03:00:03.000
RA2_POL_AX.INFO PCF_IECF	RA2_POL_AXVIEC20090630_110608_20020101_000000_20090730_235959	Corresponding to date 30-JUN-2009 03:00:03.000
RA2_CON_AX.INFO PCF_IECF	RA2_CON_AXVIEC20070723_131547_20060621_132015_20200101_000000	Corresponding to date 30-JUN-2009 03:00:03.000
RA2_CHD_AX.INFO PCF_IECF	RA2_CHD_AXVIEC20060913_074707_20020101_000000_20200101_000000	Corresponding to date 30-JUN-2009 03:00:03.000
MWR_CON_AX.INFO PCF_IECF	MWR_CON_AXVIEC20040810_145011_20020101_000000_20200101_000000	Corresponding to date 30-JUN-2009 03:00:03.000
MWR_CHD_AX.INFO PCF_IECF	MWR_CHD_AXVIEC20061013_132356_20020101_000000_20200101_000000	Corresponding to date 30-JUN-2009 03:00:03.000
MWR_LSF_AX.INFO PCF_IECF	MWR_LSF_AXVIEC20020313_172218_20020101_000000_20200101_000000	Corresponding to date 30-JUN-2009 03:00:03.000
RA2_MET_AX.INFO PCF_IECF	RA2_MET_AXVIEC20020204_073357_20020101_000000_20200101_000000	Corresponding to date 30-JUN-2009 03:00:03.000
RA2_CST_AX.INFO PCF_IECF	RA2_CST_AXVIEC20020621_135858_20020101_000000_20200101_000000	Corresponding to date 30-JUN-2009 03:00:03.000
RA2_SOI_AX.INFO PCF_IECF	RA2_SOI_AXVIEC20051003_170000_20020101_000000_20200101_000000	Corresponding to date 30-JUN-2009 03:00:03.000
RA2_ICT_AX.INFO PCF_IECF	RA2_ICT_AXVIEC20060921_070730_20020101_000000_20200101_000000	Corresponding to date 30-JUN-2009 03:00:03.000
RA2_SSB_AX.INFO PCF_IECF	RA2_SSB_AXVIEC20051129_111810_20020101_000000_20200101_000000	Corresponding to date 30-JUN-2009 03:00:03.000
RA2_DIP_AX.INFO PCF_IECF	RA2_DIP_AXVIEC20020122_134206_20020101_000000_20200101_000000	Corresponding to date 30-JUN-2009 03:00:03.000
RA2_IOC_AX.INFO PCF_IECF	RA2_IOC_AXVIEC20020122_141121_20020101_000000_20200101_000000	Corresponding to date 30-JUN-2009 03:00:03.000
RA2_SET_AX.INFO PCF_IECF	RA2_SET_AXVIEC20020122_150917_20020101_000000_20200101_000000	Corresponding to date 30-JUN-2009 03:00:03.000
RA2_OT1_AX.INFO PCF_IECF	RA2_OT1_AXVIEC20040120_082051_20020101_000000_20200101_000000	Corresponding to date 30-JUN-2009 03:00:03.000
RA2_OT2_AX.INFO PCF_IECF	RA2_OT2_AXVIEC20031208_150159_20020101_000000_20200101_000000	Corresponding to date 30-JUN-2009 03:00:03.000
RA2_TLD_AX.INFO PCF_IECF	RA2_TLD_AXVIEC20031208_151137_20020101_000000_20200101_000000	Corresponding to date 30-JUN-2009 03:00:03.000
RA2_GEO_AX.INFO PCF_IECF	RA2_GEO_AXVIEC20020314_093428_20020101_000000_20200101_000000	Corresponding to date 30-JUN-2009 03:00:03.000
RA2_MSS_AX.INFO PCF_IECF	RA2_MSS_AXVIEC20031208_145545_20020101_000000_20200101_000000	Corresponding to date 30-JUN-2009 03:00:03.000
RA2_SL1_AX.INFO PCF_IECF	RA2_SL1_AXVIEC20030131_100228_20020101_000000_20200101_000000	Corresponding to date 30-JUN-2009 03:00:03.000
RA2_SL2_AX.INFO PCF_IECF	RA2_SL2_AXVIEC20030131_101757_20020101_000000_20200101_000000	Corresponding to date 30-JUN-2009 03:00:03.000

Differences with IECF list

Gauge	Value	Explicit Reference
DSD: DORIS_IONO PCF_RA2_FGD_2P	Filename: RA2_MW__1PNPDE20090629_224710_000061982080_00201_38331_7604.N1	Product: RA2_FGD_2PNPDE20090629_224710_000061982080_00201_38331_7605.N1
DSD: METEO_GRID_POINTS_ALTITUDE PCF_RA2_FGD_2P	Filename:	Product: RA2_FGD_2PNPDE20090629_224710_000061982080_00201_38331_7605.N1
DSD: MWR_CONFIGURATION_DATA PCF_RA2_FGD_2P	Filename: AUX_ECF_AXNECM20090629_182153_20090630_030000_20090630_150000	Product: RA2_FGD_2PNPDE20090629_224710_000061982080_00201_38331_7605.N1
DSD: OCEAN_ICE2_SYSTEM_FILE PCF_RA2_FGD_2P	Filename:	Product: RA2_FGD_2PNPDE20090629_224710_000061982080_00201_38331_7605.N1
DSD: OCEAN_TIDE_HARMONIC_COEF PCF_RA2_FGD_2P	Filename:	Product: RA2_FGD_2PNPDE20090629_224710_000061982080_00201_38331_7605.N1
DSD: OCEAN_TIDE_ORTHOWEIGHTS PCF_RA2_FGD_2P	Filename:	Product: RA2_FGD_2PNPDE20090629_224710_000061982080_00201_38331_7605.N1
DSD: RA2_CHARACTERISATION_DATA PCF_RA2_FGD_2P	Filename: AUX_ECF_AXNECM20090629_064113_20090629_210000_20090630_090000	Product: RA2_FGD_2PNPDE20090629_224710_000061982080_00201_38331_7605.N1
DSD: RA2_CONFIGURATION_DATA PCF_RA2_FGD_2P	Filename: AUX_ECF_AXNECM20090629_064112_20090629_150000_20090630_030000	Product: RA2_FGD_2PNPDE20090629_224710_000061982080_00201_38331_7605.N1
DSD: RA2_CONSTANT_DATA PCF_RA2_FGD_2P	Filename:	Product: RA2_FGD_2PNPDE20090629_224710_000061982080_00201_38331_7605.N1
DSD: RA2_USO_DATA PCF_RA2_FGD_2P	Filename: DOR_NAV_0PNPDE20090629_224547_000057382080_00201_38331_8253.N1	Product: RA2_FGD_2PNPDE20090629_224710_000061982080_00201_38331_7605.N1
DSD: SOLAR_ACTIVITY_INDEX_PREDICT PCF_RA2_FGD_2P	Filename:	Product: RA2_FGD_2PNPDE20090629_224710_000061982080_00201_38331_7605.N1
DSD: DORIS_IONO PCF_RA2_FGD_2P	Filename: RA2_MW__1PNPDE20090630_002929_000058622080_00202_38332_7744.N1	Product: RA2_FGD_2PNPDE20090630_002929_000058622080_00202_38332_7745.N1
DSD: METEO_GRID_POINTS_ALTITUDE PCF_RA2_FGD_2P	Filename:	Product: RA2_FGD_2PNPDE20090630_002929_000058622080_00202_38332_7745.N1
DSD: MWR_CONFIGURATION_DATA PCF_RA2_FGD_2P	Filename: AUX_ECF_AXNECM20090629_182153_20090630_030000_20090630_150000	Product: RA2_FGD_2PNPDE20090630_002929_000058622080_00202_38332_7745.N1
DSD: OCEAN_ICE2_SYSTEM_FILE PCF_RA2_FGD_2P	Filename:	Product: RA2_FGD_2PNPDE20090630_002929_000058622080_00202_38332_7745.N1
DSD: OCEAN_TIDE_HARMONIC_COEF PCF_RA2_FGD_2P	Filename:	Product: RA2_FGD_2PNPDE20090630_002929_000058622080_00202_38332_7745.N1
DSD: OCEAN_TIDE_ORTHOWEIGHTS PCF_RA2_FGD_2P	Filename:	Product: RA2_FGD_2PNPDE20090630_002929_000058622080_00202_38332_7745.N1
DSD: RA2_CHARACTERISATION_DATA PCF_RA2_FGD_2P	Filename: AUX_ECF_AXNECM20090629_064113_20090629_210000_20090630_090000	Product: RA2_FGD_2PNPDE20090630_002929_000058622080_00202_38332_7745.N1



DSD: RA2_CONFIGURATION_DATA PCF_RA2_FGD_2P	Filename: AUX_ECF_AXNECM20090629_064112_20090629_150000_20090630_030000	Product: RA2_FGD_2PNPDE20090630_002929_000058622080_00202
DSD: RA2_CONSTANT_DATA PCF_RA2_FGD_2P	Filename:	Product: RA2_FGD_2PNPDE20090630_002929_000058622080_00202_38332_7745.N1
DSD: RA2_USO_DATA PCF_RA2_FGD_2P	Filename: DOR_NAV_0PNPDE20090630_002644_000054192080_00202_38332_8254.N1	Product: RA2_FGD_2PNPDE20090630_002929_000058622080_00202_38332_7745.N1
DSD: SOLAR_ACTIVITY_INDEX_PREDICT PCF_RA2_FGD_2P	Filename:	Product: RA2_FGD_2PNPDE20090630_002929_000058622080_00202_38332_7745.N1
DSD: DORIS_IONO PCF_RA2_FGD_2P	Filename: RA2_MW__1PNPDE20090630_050206_000060942080_00205_38335_8208.N1	Product: RA2_FGD_2PNPDE20090630_050206_000060942080_00205_38335_8209.N1
DSD: METEO_GRID_POINTS_ALTITUDE PCF_RA2_FGD_2P	Filename:	Product: RA2_FGD_2PNPDE20090630_050206_000060942080_00205_38335_8209.N1
DSD: MWR_CONFIGURATION_DATA PCF_RA2_FGD_2P	Filename: AUX_ECF_AXNECM20090630_062112_20090630_090000_20090630_210000	Product: RA2_FGD_2PNPDE20090630_050206_000060942080_00205_38335_8209.N1
DSD: OCEAN_ICE2_SYSTEM_FILE PCF_RA2_FGD_2P	Filename:	Product: RA2_FGD_2PNPDE20090630_050206_000060942080_00205_38335_8209.N1
DSD: OCEAN_TIDE_HARMONIC_COEF PCF_RA2_FGD_2P	Filename:	Product: RA2_FGD_2PNPDE20090630_050206_000060942080_00205_38335_8209.N1
DSD: OCEAN_TIDE_ORTHOWEIGHTS PCF_RA2_FGD_2P	Filename:	Product: RA2_FGD_2PNPDE20090630_050206_000060942080_00205_38335_8209.N1
DSD: RA2_CHARACTERISATION_DATA PCF_RA2_FGD_2P	Filename: AUX_ECF_AXNECM20090629_182153_20090630_030000_20090630_150000	Product: RA2_FGD_2PNPDE20090630_050206_000060942080_00205_38335_8209.N1
DSD: RA2_CONFIGURATION_DATA PCF_RA2_FGD_2P	Filename: AUX_ECF_AXNECM20090629_064113_20090629_210000_20090630_090000	Product: RA2_FGD_2PNPDE20090630_050206_000060942080_00205_38335_8209.N1
DSD: RA2_CONSTANT_DATA PCF_RA2_FGD_2P	Filename:	Product: RA2_FGD_2PNPDE20090630_050206_000060942080_00205_38335_8209.N1
DSD: RA2_SURFACE_TYPE_DATA PCF_RA2_FGD_2P	Filename: RA2_POL_AXVIEC20090625_110629_20020101_000000_20090725_235959	Product: RA2_FGD_2PNPDE20090630_050206_000060942080_00205_38335_8209.N1
DSD: RA2_USO_DATA PCF_RA2_FGD_2P	Filename: DOR_NAV_0PNPDE20090630_045743_000057382080_00205_38335_8257.N1	Product: RA2_FGD_2PNPDE20090630_050206_000060942080_00205_38335_8209.N1
DSD: REAL_POLE_LOCATION_PREDICTED  PCF_RA2_FGD_2P	Filename: RA2_POL_AXVIEC20090625_110629_20020101_000000_20090725_235959	Product: RA2_FGD_2PNPDE20090630_050206_000060942080_00205_38335_8209.N1
DSD: SOLAR_ACTIVITY_INDEX_PREDICT PCF_RA2_FGD_2P	Filename:	Product: RA2_FGD_2PNPDE20090630_050206_000060942080_00205_38335_8209.N1
DSD: DORIS_IONO PCF_RA2_FGD_2P	Filename: RA2_MW__1PNPDK20090630_064304_000040712080_00206_38336_2077.N1	Product: RA2_FGD_2PNPDK20090630_064304_000040712080_00206_38336_2077.N1
DSD: METEO_GRID_POINTS_ALTITUDE PCF_RA2_FGD_2P	Filename:	Product: RA2_FGD_2PNPDK20090630_064304_000040712080_00206_38336_2077.N1
DSD: MWR_CONFIGURATION_DATA PCF_RA2_FGD_2P	Filename: AUX_ECF_AXNECM20090630_062112_20090630_090000_20090630_210000	Product: RA2_FGD_2PNPDK20090630_064304_000040712080_00206_38336_2077.N1

DSD: OCEAN_ICE2_SYSTEM_FILE PCF_RA2_FGD_2P	Filename:	Product: RA2_FGD_2PNPDK20090630_064304_000040712080_00206
DSD: OCEAN_TIDE_HARMONIC_COEF PCF_RA2_FGD_2P	Filename:	Product: RA2_FGD_2PNPDK20090630_064304_000040712080_00206_38336_2077.N1
DSD: OCEAN_TIDE_ORTHOWEIGHTS PCF_RA2_FGD_2P	Filename:	Product: RA2_FGD_2PNPDK20090630_064304_000040712080_00206_38336_2077.N1
DSD: RA2_CHARACTERISATION_DATA PCF_RA2_FGD_2P	Filename: AUX_ECF_AXNECM20090629_182153_20090630_030000_20090630_150000	Product: RA2_FGD_2PNPDK20090630_064304_000040712080_00206_38336_2077.N1
DSD: RA2_CONFIGURATION_DATA PCF_RA2_FGD_2P	Filename: AUX_ECF_AXNECM20090629_064113_20090629_210000_20090630_090000	Product: RA2_FGD_2PNPDK20090630_064304_000040712080_00206_38336_2077.N1
DSD: RA2_CONSTANT_DATA PCF_RA2_FGD_2P	Filename:	Product: RA2_FGD_2PNPDK20090630_064304_000040712080_00206_38336_2077.N1
DSD: RA2_SURFACE_TYPE_DATA PCF_RA2_FGD_2P	Filename: RA2_POL_AXVIEC20090625_110629_20020101_000000_20090725_235959	Product: RA2_FGD_2PNPDK20090630_064304_000040712080_00206_38336_2077.N1
DSD: RA2_USO_DATA PCF_RA2_FGD_2P	Filename: DOR_NAV_0PNPDK20090630_063840_000038252080_00206_38336_0428.N1	Product: RA2_FGD_2PNPDK20090630_064304_000040712080_00206_38336_2077.N1
DSD: REAL_POLE_LOCATION_PREDICTED PCF_RA2_FGD_2P	Filename: RA2_POL_AXVIEC20090625_110629_20020101_000000_20090725_235959	Product: RA2_FGD_2PNPDK20090630_064304_000040712080_00206_38336_2077.N1
DSD: SOLAR_ACTIVITY_INDEX_PREDICT PCF_RA2_FGD_2P	Filename:	Product: RA2_FGD_2PNPDK20090630_064304_000040712080_00206_38336_2077.N1
DSD: DORIS_IONO PCF_RA2_FGD_2P	Filename: RA2_MW__1PNPDK20090630_075019_000061662080_00207_38337_2234.N1	Product: RA2_FGD_2PNPDK20090630_075019_000061662080_00207_38337_2234.N1
DSD: METEO_GRID_POINTS_ALTITUDE PCF_RA2_FGD_2P	Filename:	Product: RA2_FGD_2PNPDK20090630_075019_000061662080_00207_38337_2234.N1
DSD: MWR_CONFIGURATION_DATA PCF_RA2_FGD_2P	Filename: AUX_ECF_AXNECM20090630_062112_20090630_090000_20090630_210000	Product: RA2_FGD_2PNPDK20090630_075019_000061662080_00207_38337_2234.N1
DSD: OCEAN_ICE2_SYSTEM_FILE PCF_RA2_FGD_2P	Filename:	Product: RA2_FGD_2PNPDK20090630_075019_000061662080_00207_38337_2234.N1
DSD: OCEAN_TIDE_HARMONIC_COEF PCF_RA2_FGD_2P	Filename:	Product: RA2_FGD_2PNPDK20090630_075019_000061662080_00207_38337_2234.N1
DSD: OCEAN_TIDE_ORTHOWEIGHTS PCF_RA2_FGD_2P	Filename:	Product: RA2_FGD_2PNPDK20090630_075019_000061662080_00207_38337_2234.N1
DSD: RA2_CHARACTERISATION_DATA PCF_RA2_FGD_2P	Filename: AUX_ECF_AXNECM20090629_182153_20090630_030000_20090630_150000	Product: RA2_FGD_2PNPDK20090630_075019_000061662080_00207_38337_2234.N1
DSD: RA2_CONFIGURATION_DATA PCF_RA2_FGD_2P	Filename: AUX_ECF_AXNECM20090629_064113_20090629_210000_20090630_090000	Product: RA2_FGD_2PNPDK20090630_075019_000061662080_00207_38337_2234.N1
DSD: RA2_CONSTANT_DATA PCF_RA2_FGD_2P	Filename:	Product: RA2_FGD_2PNPDK20090630_075019_000061662080_00207_38337_2234.N1

DSD: RA2_SURFACE_TYPE_DATA PCF_RA2_FGD_2P	Filename: RA2_POL_AXVIEC20090625_110629_20020101_000000_20090725_235959	Product: RA2_FGD_2PNPDK20090630_075019_000061662080_00207.
DSD: RA2_USO_DATA PCF_RA2_FGD_2P	Filename: DOR_NAV_0PNPDK20090630_074744_000057382080_00207_38337_0429.N1	Product: RA2_FGD_2PNPDK20090630_075019_000061662080_00207_38337_2234.N1
DSD: REAL.POLE_LOCATION_PREDICTED PCF_RA2_FGD_2P	Filename: RA2_POL_AXVIEC20090625_110629_20020101_000000_20090725_235959	Product: RA2_FGD_2PNPDK20090630_075019_000061662080_00207_38337_2234.N1
DSD: SOLAR_ACTIVITY_INDEX_PREDICT PCF_RA2_FGD_2P	Filename:	Product: RA2_FGD_2PNPDK20090630_075019_000061662080_00207_38337_2234.N1
DSD: DORIS_IONO PCF_RA2_FGD_2P	Filename: RA2_MW__1PNPDK20090630_093223_000059792080_00208_38338_2347.N1	Product: RA2_FGD_2PNPDK20090630_093223_000059792080_00208_38338_2348.N1
DSD: METEO_GRID_POINTS_ALTITUDE PCF_RA2_FGD_2P	Filename:	Product: RA2_FGD_2PNPDK20090630_093223_000059792080_00208_38338_2348.N1
DSD: MWR_CONFIGURATION_DATA PCF_RA2_FGD_2P	Filename: AUX_ECF_AXNECM20090630_064111_20090630_150000_20090701_030000	Product: RA2_FGD_2PNPDK20090630_093223_000059792080_00208_38338_2348.N1
DSD: OCEAN_ICE2_SYSTEM_FILE PCF_RA2_FGD_2P	Filename:	Product: RA2_FGD_2PNPDK20090630_093223_000059792080_00208_38338_2348.N1
DSD: OCEAN_TIDE_HARMONIC_COEF PCF_RA2_FGD_2P	Filename:	Product: RA2_FGD_2PNPDK20090630_093223_000059792080_00208_38338_2348.N1
DSD: OCEAN_TIDE_ORTHOWEIGHTS PCF_RA2_FGD_2P	Filename:	Product: RA2_FGD_2PNPDK20090630_093223_000059792080_00208_38338_2348.N1
DSD: RA2_CHARACTERISATION_DATA PCF_RA2_FGD_2P	Filename: AUX_ECF_AXNECM20090630_062112_20090630_090000_20090630_210000	Product: RA2_FGD_2PNPDK20090630_093223_000059792080_00208_38338_2348.N1
DSD: RA2_CONFIGURATION_DATA PCF_RA2_FGD_2P	Filename: AUX_ECF_AXNECM20090629_182153_20090630_030000_20090630_150000	Product: RA2_FGD_2PNPDK20090630_093223_000059792080_00208_38338_2348.N1
DSD: RA2_CONSTANT_DATA PCF_RA2_FGD_2P	Filename:	Product: RA2_FGD_2PNPDK20090630_093223_000059792080_00208_38338_2348.N1
DSD: RA2_SURFACE_TYPE_DATA PCF_RA2_FGD_2P	Filename: RA2_POL_AXVIEC20090625_110629_20020101_000000_20090725_235959	Product: RA2_FGD_2PNPDK20090630_093223_000059792080_00208_38338_2348.N1
DSD: RA2_USO_DATA PCF_RA2_FGD_2P	Filename: DOR_NAV_0PNPDK20090630_092841_000057382080_00208_38338_0430.N1	Product: RA2_FGD_2PNPDK20090630_093223_000059792080_00208_38338_2348.N1
DSD: REAL.POLE_LOCATION_PREDICTED PCF_RA2_FGD_2P	Filename: RA2_POL_AXVIEC20090625_110629_20020101_000000_20090725_235959	Product: RA2_FGD_2PNPDK20090630_093223_000059792080_00208_38338_2348.N1
DSD: SOLAR_ACTIVITY_INDEX_PREDICT PCF_RA2_FGD_2P	Filename:	Product: RA2_FGD_2PNPDK20090630_093223_000059792080_00208_38338_2348.N1
DSD: DORIS_IONO PCF_RA2_FGD_2P	Filename: RA2_MW__1PNPDK20090630_111119_000060432080_00209_38339_2499.N1	Product: RA2_FGD_2PNPDK20090630_111119_000060432080_00209_38339_2500.N1
DSD: METEO_GRID_POINTS_ALTITUDE PCF_RA2_FGD_2P	Filename:	Product: RA2_FGD_2PNPDK20090630_111119_000060432080_00209_38339_2500.N1

DSD: MWR_CONFIGURATION_DATA PCF_RA2_FGD_2P	Filename: AUX_ECF_AXNECM20090630_064111_20090630_150000_20090701_030000	Product: RA2_FGD_2PNPDK20090630_111119_000060432080_00209_
DSD: OCEAN_ICE2_SYSTEM_FILE PCF_RA2_FGD_2P	Filename:	Product: RA2_FGD_2PNPDK20090630_111119_000060432080_00209_38339_2500.N1
DSD: OCEAN_TIDE_HARMONIC_COEF PCF_RA2_FGD_2P	Filename:	Product: RA2_FGD_2PNPDK20090630_111119_000060432080_00209_38339_2500.N1
DSD: OCEAN_TIDE_ORTHOWEIGHTS PCF_RA2_FGD_2P	Filename:	Product: RA2_FGD_2PNPDK20090630_111119_000060432080_00209_38339_2500.N1
DSD: RA2_CHARACTERISATION_DATA PCF_RA2_FGD_2P	Filename: AUX_ECF_AXNECM20090630_062112_20090630_090000_20090630_210000	Product: RA2_FGD_2PNPDK20090630_111119_000060432080_00209_38339_2500.N1
DSD: RA2_CONFIGURATION_DATA PCF_RA2_FGD_2P	Filename: AUX_ECF_AXNECM20090629_182153_20090630_030000_20090630_150000	Product: RA2_FGD_2PNPDK20090630_111119_000060432080_00209_38339_2500.N1
DSD: RA2_CONSTANT_DATA PCF_RA2_FGD_2P	Filename:	Product: RA2_FGD_2PNPDK20090630_111119_000060432080_00209_38339_2500.N1
DSD: RA2_SURFACE_TYPE_DATA PCF_RA2_FGD_2P	Filename: RA2_POL_AXVIEC20090625_110629_20020101_000000_20090725_235959	Product: RA2_FGD_2PNPDK20090630_111119_000060432080_00209_38339_2500.N1
DSD: RA2_USO_DATA PCF_RA2_FGD_2P	Filename: DOR_NAV_0PNPDK20090630_110938_000057382080_00209_38339_0431.N1	Product: RA2_FGD_2PNPDK20090630_111119_000060432080_00209_38339_2500.N1
DSD: REAL_POLE_LOCATION_PREDICTED PCF_RA2_FGD_2P	Filename: RA2_POL_AXVIEC20090625_110629_20020101_000000_20090725_235959	Product: RA2_FGD_2PNPDK20090630_111119_000060432080_00209_38339_2500.N1
DSD: SOLAR_ACTIVITY_INDEX_PREDICT PCF_RA2_FGD_2P	Filename:	Product: RA2_FGD_2PNPDK20090630_111119_000060432080_00209_38339_2500.N1
DSD: DORIS_IONO PCF_RA2_FGD_2P	Filename: RA2_MW__1PNPDK20090630_125130_000059582080_00210_38340_2629.N1	Product: RA2_FGD_2PNPDK20090630_125130_000059582080_00210_38340_2630.N1
DSD: METEO_GRID_POINTS_ALTITUDE PCF_RA2_FGD_2P	Filename:	Product: RA2_FGD_2PNPDK20090630_125130_000059582080_00210_38340_2630.N1
DSD: MWR_CONFIGURATION_DATA PCF_RA2_FGD_2P	Filename: AUX_ECF_AXNECM20090630_064111_20090630_150000_20090701_030000	Product: RA2_FGD_2PNPDK20090630_125130_000059582080_00210_38340_2630.N1
DSD: OCEAN_ICE2_SYSTEM_FILE PCF_RA2_FGD_2P	Filename:	Product: RA2_FGD_2PNPDK20090630_125130_000059582080_00210_38340_2630.N1
DSD: OCEAN_TIDE_HARMONIC_COEF PCF_RA2_FGD_2P	Filename:	Product: RA2_FGD_2PNPDK20090630_125130_000059582080_00210_38340_2630.N1
DSD: OCEAN_TIDE_ORTHOWEIGHTS PCF_RA2_FGD_2P	Filename:	Product: RA2_FGD_2PNPDK20090630_125130_000059582080_00210_38340_2630.N1
DSD: RA2_CHARACTERISATION_DATA PCF_RA2_FGD_2P	Filename: AUX_ECF_AXNECM20090630_062112_20090630_090000_20090630_210000	Product: RA2_FGD_2PNPDK20090630_125130_000059582080_00210_38340_2630.N1
DSD: RA2_CONFIGURATION_DATA PCF_RA2_FGD_2P	Filename: AUX_ECF_AXNECM20090629_182153_20090630_030000_20090630_150000	Product: RA2_FGD_2PNPDK20090630_125130_000059582080_00210_38340_2630.N1



DSD: RA2_CONSTANT_DATA PCF_RA2_FGD_2P	Filename:	Product: RA2_FGD_2PNPDK20090630_125130_000059582080_00210.
DSD: RA2_SURFACE_TYPE_DATA PCF_RA2_FGD_2P	Filename: RA2_POL_AXVIEC20090625_110629_20020101_000000_20090725_235959	Product: RA2_FGD_2PNPDK20090630_125130_000059582080_00210_38340_2630.N1
DSD: RA2_USO_DATA PCF_RA2_FGD_2P	Filename: DOR_NAV_0PNPDK20090630_125035_000054192080_00210_38340_0432.N1	Product: RA2_FGD_2PNPDK20090630_125130_000059582080_00210_38340_2630.N1
DSD: REAL.POLE_LOCATION_PREDICTED  PCF_RA2_FGD_2P	Filename: RA2_POL_AXVIEC20090625_110629_20020101_000000_20090725_235959	Product: RA2_FGD_2PNPDK20090630_125130_000059582080_00210_38340_2630.N1
DSD: SOLAR_ACTIVITY_INDEX_PREDICT PCF_RA2_FGD_2P	Filename:	Product: RA2_FGD_2PNPDK20090630_125130_000059582080_00210_38340_2630.N1
DSD: DORIS_IONO PCF_RA2_FGD_2P	Filename: RA2_MW__1PNPDK20090630_143007_000049932080_00211_38341_2756.N1	Product: RA2_FGD_2PNPDK20090630_143007_000049932080_00211_38341_2757.N1
DSD: METEO_GRID_POINTS_ALTITUDE PCF_RA2_FGD_2P	Filename:	Product: RA2_FGD_2PNPDK20090630_143007_000049932080_00211_38341_2757.N1
DSD: MWR_CONFIGURATION_DATA PCF_RA2_FGD_2P	Filename: AUX_ECF_AXNECM20090630_064111_20090630_150000_20090701_030000	Product: RA2_FGD_2PNPDK20090630_143007_000049932080_00211_38341_2757.N1
DSD: OCEAN_ICE2_SYSTEM_FILE PCF_RA2_FGD_2P	Filename:	Product: RA2_FGD_2PNPDK20090630_143007_000049932080_00211_38341_2757.N1
DSD: OCEAN_TIDE_HARMONIC_COEF PCF_RA2_FGD_2P	Filename:	Product: RA2_FGD_2PNPDK20090630_143007_000049932080_00211_38341_2757.N1
DSD: OCEAN_TIDE_ORTHOWEIGHTS PCF_RA2_FGD_2P	Filename:	Product: RA2_FGD_2PNPDK20090630_143007_000049932080_00211_38341_2757.N1
DSD: RA2_CHARACTERISATION_DATA PCF_RA2_FGD_2P	Filename: AUX_ECF_AXNECM20090630_062112_20090630_090000_20090630_210000	Product: RA2_FGD_2PNPDK20090630_143007_000049932080_00211_38341_2757.N1
DSD: RA2_CONFIGURATION_DATA PCF_RA2_FGD_2P	Filename: AUX_ECF_AXNECM20090629_182153_20090630_030000_20090630_150000	Product: RA2_FGD_2PNPDK20090630_143007_000049932080_00211_38341_2757.N1
DSD: RA2_CONSTANT_DATA PCF_RA2_FGD_2P	Filename:	Product: RA2_FGD_2PNPDK20090630_143007_000049932080_00211_38341_2757.N1
DSD: RA2_SURFACE_TYPE_DATA PCF_RA2_FGD_2P	Filename: RA2_POL_AXVIEC20090625_110629_20020101_000000_20090725_235959	Product: RA2_FGD_2PNPDK20090630_143007_000049932080_00211_38341_2757.N1
DSD: RA2_USO_DATA PCF_RA2_FGD_2P	Filename: DOR_NAV_0PNPDK20090630_142613_000054192080_00211_38341_0433.N1	Product: RA2_FGD_2PNPDK20090630_143007_000049932080_00211_38341_2757.N1
DSD: REAL.POLE_LOCATION_PREDICTED  PCF_RA2_FGD_2P	Filename: RA2_POL_AXVIEC20090625_110629_20020101_000000_20090725_235959	Product: RA2_FGD_2PNPDK20090630_143007_000049932080_00211_38341_2757.N1
DSD: SOLAR_ACTIVITY_INDEX_PREDICT PCF_RA2_FGD_2P	Filename:	Product: RA2_FGD_2PNPDK20090630_143007_000049932080_00211_38341_2757.N1
DSD: DORIS_IONO PCF_RA2_FGD_2P	Filename: RA2_MW__1PNPDK20090630_155726_000005872080_00212_38342_2759.N1	Product: RA2_FGD_2PNPDK20090630_155726_000005872080_00212_38342_2760.N1



DSD: METEO_GRID_POINTS_ALTITUDE PCF_RA2_FGD_2P	Filename:	Product: RA2_FGD_2PNPDK20090630_155726_000005872080_00212_
DSD: MWR_CONFIGURATION_DATA PCF_RA2_FGD_2P	Filename: AUX_ECF_AXNECM20090630_064112_20090630_210000_20090701_090000	Product: RA2_FGD_2PNPDK20090630_155726_000005872080_00212_38342_2760.N1
DSD: OCEAN_ICE2_SYSTEM_FILE PCF_RA2_FGD_2P	Filename:	Product: RA2_FGD_2PNPDK20090630_155726_000005872080_00212_38342_2760.N1
DSD: OCEAN_TIDE_HARMONIC_COEF PCF_RA2_FGD_2P	Filename:	Product: RA2_FGD_2PNPDK20090630_155726_000005872080_00212_38342_2760.N1
DSD: OCEAN_TIDE_ORTHOWEIGHTS PCF_RA2_FGD_2P	Filename:	Product: RA2_FGD_2PNPDK20090630_155726_000005872080_00212_38342_2760.N1
DSD: RA2_CHARACTERISATION_DATA PCF_RA2_FGD_2P	Filename: AUX_ECF_AXNECM20090630_064111_20090630_150000_20090701_030000	Product: RA2_FGD_2PNPDK20090630_155726_000005872080_00212_38342_2760.N1
DSD: RA2_CONFIGURATION_DATA PCF_RA2_FGD_2P	Filename: AUX_ECF_AXNECM20090630_062112_20090630_090000_20090630_210000	Product: RA2_FGD_2PNPDK20090630_155726_000005872080_00212_38342_2760.N1
DSD: RA2_CONSTANT_DATA PCF_RA2_FGD_2P	Filename:	Product: RA2_FGD_2PNPDK20090630_155726_000005872080_00212_38342_2760.N1
DSD: RA2_SURFACE_TYPE_DATA PCF_RA2_FGD_2P	Filename: RA2_POL_AXVIEC20090625_110629_20020101_000000_20090725_235959	Product: RA2_FGD_2PNPDK20090630_155726_000005872080_00212_38342_2760.N1
DSD: RA2_USO_DATA PCF_RA2_FGD_2P	Filename: DOR_NAV_0PNPDK20090630_142613_000054192080_00211_38341_0433.N1	Product: RA2_FGD_2PNPDK20090630_155726_000005872080_00212_38342_2760.N1
DSD: REAL_POLE_LOCATION_PREDICTED  PCF_RA2_FGD_2P	Filename: RA2_POL_AXVIEC20090625_110629_20020101_000000_20090725_235959	Product: RA2_FGD_2PNPDK20090630_155726_000005872080_00212_38342_2760.N1
DSD: SOLAR_ACTIVITY_INDEX_PREDICT PCF_RA2_FGD_2P	Filename:	Product: RA2_FGD_2PNPDK20090630_155726_000005872080_00212_38342_2760.N1
DSD: DORIS_IONO PCF_RA2_FGD_2P	Filename: RA2_MW__1PNPDK20090630_160630_000058322080_00212_38342_2882.N1	Product: RA2_FGD_2PNPDK20090630_160630_000058322080_00212_38342_2883.N1
DSD: METEO_GRID_POINTS_ALTITUDE PCF_RA2_FGD_2P	Filename:	Product: RA2_FGD_2PNPDK20090630_160630_000058322080_00212_38342_2883.N1
DSD: MWR_CONFIGURATION_DATA PCF_RA2_FGD_2P	Filename: AUX_ECF_AXNECM20090630_064112_20090630_210000_20090701_090000	Product: RA2_FGD_2PNPDK20090630_160630_000058322080_00212_38342_2883.N1
DSD: OCEAN_ICE2_SYSTEM_FILE PCF_RA2_FGD_2P	Filename:	Product: RA2_FGD_2PNPDK20090630_160630_000058322080_00212_38342_2883.N1
DSD: OCEAN_TIDE_HARMONIC_COEF PCF_RA2_FGD_2P	Filename:	Product: RA2_FGD_2PNPDK20090630_160630_000058322080_00212_38342_2883.N1
DSD: OCEAN_TIDE_ORTHOWEIGHTS PCF_RA2_FGD_2P	Filename:	Product: RA2_FGD_2PNPDK20090630_160630_000058322080_00212_38342_2883.N1
DSD: RA2_CHARACTERISATION_DATA PCF_RA2_FGD_2P	Filename: AUX_ECF_AXNECM20090630_064111_20090630_150000_20090701_030000	Product: RA2_FGD_2PNPDK20090630_160630_000058322080_00212_38342_2883.N1

DSD: RA2_CONFIGURATION_DATA PCF_RA2_FGD_2P	Filename: AUX_ECF_AXNECM20090630_062112_20090630_090000_20090630_210000	Product: RA2_FGD_2PNPDK20090630_160630_000058322080_00212_
DSD: RA2_CONSTANT_DATA PCF_RA2_FGD_2P	Filename:	Product: RA2_FGD_2PNPDK20090630_160630_000058322080_00212_38342_2883.N1
DSD: RA2_SURFACE_TYPE_DATA PCF_RA2_FGD_2P	Filename: RA2_POL_AXVIEC20090625_110629_20020101_000000_20090725_235959	Product: RA2_FGD_2PNPDK20090630_160630_000058322080_00212_38342_2883.N1
DSD: RA2_USO_DATA PCF_RA2_FGD_2P	Filename: DOR_NAV_0PNPDK20090630_160151_000057382080_00212_38342_0434.N1	Product: RA2_FGD_2PNPDK20090630_160630_000058322080_00212_38342_2883.N1
DSD: REAL.POLE_LOCATION_PREDICTED PCF_RA2_FGD_2P	Filename: RA2_POL_AXVIEC20090625_110629_20020101_000000_20090725_235959	Product: RA2_FGD_2PNPDK20090630_160630_000058322080_00212_38342_2883.N1
DSD: SOLAR_ACTIVITY_INDEX_PREDICT PCF_RA2_FGD_2P	Filename:	Product: RA2_FGD_2PNPDK20090630_160630_000058322080_00212_38342_2883.N1
DSD: DORIS_IONO PCF_RA2_FGD_2P	Filename: RA2_MW__1PNPDK20090630_174204_000061342080_00213_38343_3018.N1	Product: RA2_FGD_2PNPDK20090630_174204_000061342080_00213_38343_3019.N1
DSD: METEO_GRID_POINTS_ALTITUDE PCF_RA2_FGD_2P	Filename:	Product: RA2_FGD_2PNPDK20090630_174204_000061342080_00213_38343_3019.N1
DSD: MWR_CONFIGURATION_DATA PCF_RA2_FGD_2P	Filename: AUX_ECF_AXNECM20090630_064112_20090630_210000_20090701_090000	Product: RA2_FGD_2PNPDK20090630_174204_000061342080_00213_38343_3019.N1
DSD: OCEAN_ICE2_SYSTEM_FILE PCF_RA2_FGD_2P	Filename:	Product: RA2_FGD_2PNPDK20090630_174204_000061342080_00213_38343_3019.N1
DSD: OCEAN_TIDE_HARMONIC_COEF PCF_RA2_FGD_2P	Filename:	Product: RA2_FGD_2PNPDK20090630_174204_000061342080_00213_38343_3019.N1
DSD: OCEAN_TIDE_ORTHOWEIGHTS PCF_RA2_FGD_2P	Filename:	Product: RA2_FGD_2PNPDK20090630_174204_000061342080_00213_38343_3019.N1
DSD: RA2_CHARACTERISATION_DATA PCF_RA2_FGD_2P	Filename: AUX_ECF_AXNECM20090630_064111_20090630_150000_20090701_030000	Product: RA2_FGD_2PNPDK20090630_174204_000061342080_00213_38343_3019.N1
DSD: RA2_CONFIGURATION_DATA PCF_RA2_FGD_2P	Filename: AUX_ECF_AXNECM20090630_062112_20090630_090000_20090630_210000	Product: RA2_FGD_2PNPDK20090630_174204_000061342080_00213_38343_3019.N1
DSD: RA2_CONSTANT_DATA PCF_RA2_FGD_2P	Filename:	Product: RA2_FGD_2PNPDK20090630_174204_000061342080_00213_38343_3019.N1
DSD: RA2_SURFACE_TYPE_DATA PCF_RA2_FGD_2P	Filename: RA2_POL_AXVIEC20090625_110629_20020101_000000_20090725_235959	Product: RA2_FGD_2PNPDK20090630_174204_000061342080_00213_38343_3019.N1
DSD: RA2_USO_DATA PCF_RA2_FGD_2P	Filename: DOR_NAV_0PNPDK20090630_173730_000060572080_00213_38343_0435.N1	Product: RA2_FGD_2PNPDK20090630_174204_000061342080_00213_38343_3019.N1
DSD: REAL.POLE_LOCATION_PREDICTED PCF_RA2_FGD_2P	Filename: RA2_POL_AXVIEC20090625_110629_20020101_000000_20090725_235959	Product: RA2_FGD_2PNPDK20090630_174204_000061342080_00213_38343_3019.N1
DSD: SOLAR_ACTIVITY_INDEX_PREDICT PCF_RA2_FGD_2P	Filename:	Product: RA2_FGD_2PNPDK20090630_174204_000061342080_00213_38343_3019.N1

DSD: DORIS_IONO PCF_RA2_FGD_2P	Filename: RA2_MW__1PNPDK20090630_192240_000061242080_00214_38344_3145.N1	Product: RA2_FGD_2PNPDK20090630_192240_000061242080_00214_
DSD: METEO_GRID_POINTS_ALTITUDE PCF_RA2_FGD_2P	Filename:	Product: RA2_FGD_2PNPDK20090630_192240_000061242080_00214_38344_3146.N1
DSD: MWR_CONFIGURATION_DATA PCF_RA2_FGD_2P	Filename: AUX_ECF_AXNECM20090630_064112_20090630_210000_20090701_090000	Product: RA2_FGD_2PNPDK20090630_192240_000061242080_00214_38344_3146.N1
DSD: OCEAN_ICE2_SYSTEM_FILE PCF_RA2_FGD_2P	Filename:	Product: RA2_FGD_2PNPDK20090630_192240_000061242080_00214_38344_3146.N1
DSD: OCEAN_TIDE_HARMONIC_COEF PCF_RA2_FGD_2P	Filename:	Product: RA2_FGD_2PNPDK20090630_192240_000061242080_00214_38344_3146.N1
DSD: OCEAN_TIDE_ORTHOWEIGHTS PCF_RA2_FGD_2P	Filename:	Product: RA2_FGD_2PNPDK20090630_192240_000061242080_00214_38344_3146.N1
DSD: RA2_CHARACTERISATION_DATA PCF_RA2_FGD_2P	Filename: AUX_ECF_AXNECM20090630_064111_20090630_150000_20090701_030000	Product: RA2_FGD_2PNPDK20090630_192240_000061242080_00214_38344_3146.N1
DSD: RA2_CONFIGURATION_DATA PCF_RA2_FGD_2P	Filename: AUX_ECF_AXNECM20090630_062112_20090630_090000_20090630_210000	Product: RA2_FGD_2PNPDK20090630_192240_000061242080_00214_38344_3146.N1
DSD: RA2_CONSTANT_DATA PCF_RA2_FGD_2P	Filename:	Product: RA2_FGD_2PNPDK20090630_192240_000061242080_00214_38344_3146.N1
DSD: RA2_SURFACE_TYPE_DATA PCF_RA2_FGD_2P	Filename: RA2_POL_AXVIEC20090625_110629_20020101_000000_20090725_235959	Product: RA2_FGD_2PNPDK20090630_192240_000061242080_00214_38344_3146.N1
DSD: RA2_USO_DATA PCF_RA2_FGD_2P	Filename: DOR_NAV_0PNPDK20090630_191827_000057382080_00214_38344_0436.N1	Product: RA2_FGD_2PNPDK20090630_192240_000061242080_00214_38344_3146.N1
DSD: REAL_POLE_LOCATION_PREDICTED  PCF_RA2_FGD_2P	Filename: RA2_POL_AXVIEC20090625_110629_20020101_000000_20090725_235959	Product: RA2_FGD_2PNPDK20090630_192240_000061242080_00214_38344_3146.N1
DSD: SOLAR_ACTIVITY_INDEX_PREDICT PCF_RA2_FGD_2P	Filename:	Product: RA2_FGD_2PNPDK20090630_192240_000061242080_00214_38344_3146.N1
DSD: DORIS_IONO PCF_RA2_FGD_2P	Filename: RA2_MW__1PNPDE20090630_210306_000044012080_00215_38345_8544.N1	Product: RA2_FGD_2PNPDE20090630_210306_000044012080_00215_38345_8545.N1
DSD: METEO_GRID_POINTS_ALTITUDE PCF_RA2_FGD_2P	Filename:	Product: RA2_FGD_2PNPDE20090630_210306_000044012080_00215_38345_8545.N1
DSD: OCEAN_ICE2_SYSTEM_FILE PCF_RA2_FGD_2P	Filename:	Product: RA2_FGD_2PNPDE20090630_210306_000044012080_00215_38345_8545.N1
DSD: OCEAN_TIDE_HARMONIC_COEF PCF_RA2_FGD_2P	Filename:	Product: RA2_FGD_2PNPDE20090630_210306_000044012080_00215_38345_8545.N1
DSD: OCEAN_TIDE_ORTHOWEIGHTS PCF_RA2_FGD_2P	Filename:	Product: RA2_FGD_2PNPDE20090630_210306_000044012080_00215_38345_8545.N1
DSD: RA2_CHARACTERISATION_DATA PCF_RA2_FGD_2P	Filename: AUX_ECF_AXNECM20090630_064112_20090630_210000_20090701_090000	Product: RA2_FGD_2PNPDE20090630_210306_000044012080_00215_38345_8545.N1

DSD: RA2_CONFIGURATION_DATA PCF_RA2_FGD_2P	Filename: AUX_ECF_AXNECM20090630_064111_20090630_150000_20090701_030000	Product: RA2_FGD_2PNPDE20090630_210306_000044012080_00215_
DSD: RA2_CONSTANT_DATA PCF_RA2_FGD_2P	Filename:	Product: RA2_FGD_2PNPDE20090630_210306_000044012080_00215_38345_8545.N1
DSD: RA2_SURFACE_TYPE_DATA PCF_RA2_FGD_2P	Filename: RA2_POL_AXVIEC20090625_110629_20020101_000000_20090725_235959	Product: RA2_FGD_2PNPDE20090630_210306_000044012080_00215_38345_8545.N1
DSD: RA2_USO_DATA PCF_RA2_FGD_2P	Filename: DOR_NAV_0PNPDE20090630_205924_000041442080_00215_38345_8258.N1	Product: RA2_FGD_2PNPDE20090630_210306_000044012080_00215_38345_8545.N1
DSD: REAL.POLE_LOCATION_PREDICTED PCF_RA2_FGD_2P	Filename: RA2_POL_AXVIEC20090625_110629_20020101_000000_20090725_235959	Product: RA2_FGD_2PNPDE20090630_210306_000044012080_00215_38345_8545.N1
DSD: SOLAR_ACTIVITY_INDEX_PREDICT PCF_RA2_FGD_2P	Filename:	Product: RA2_FGD_2PNPDE20090630_210306_000044012080_00215_38345_8545.N1
DSD: DORIS_IONO PCF_RA2_FGD_2P	Filename: RA2_MW__1PNPDE20090630_221526_000060982080_00215_38345_8716.N1	Product: RA2_FGD_2PNPDE20090630_221526_000060982080_00215_38345_8717.N1
DSD: METEO_GRID_POINTS_ALTITUDE PCF_RA2_FGD_2P	Filename:	Product: RA2_FGD_2PNPDE20090630_221526_000060982080_00215_38345_8717.N1
DSD: OCEAN_ICE2_SYSTEM_FILE PCF_RA2_FGD_2P	Filename:	Product: RA2_FGD_2PNPDE20090630_221526_000060982080_00215_38345_8717.N1
DSD: OCEAN_TIDE_HARMONIC_COEF PCF_RA2_FGD_2P	Filename:	Product: RA2_FGD_2PNPDE20090630_221526_000060982080_00215_38345_8717.N1
DSD: OCEAN_TIDE_ORTHOWEIGHTS PCF_RA2_FGD_2P	Filename:	Product: RA2_FGD_2PNPDE20090630_221526_000060982080_00215_38345_8717.N1
DSD: RA2_CHARACTERISATION_DATA PCF_RA2_FGD_2P	Filename: AUX_ECF_AXNECM20090630_064112_20090630_210000_20090701_090000	Product: RA2_FGD_2PNPDE20090630_221526_000060982080_00215_38345_8717.N1
DSD: RA2_CONFIGURATION_DATA PCF_RA2_FGD_2P	Filename: AUX_ECF_AXNECM20090630_064111_20090630_150000_20090701_030000	Product: RA2_FGD_2PNPDE20090630_221526_000060982080_00215_38345_8717.N1
DSD: RA2_CONSTANT_DATA PCF_RA2_FGD_2P	Filename:	Product: RA2_FGD_2PNPDE20090630_221526_000060982080_00215_38345_8717.N1
DSD: RA2_SURFACE_TYPE_DATA PCF_RA2_FGD_2P	Filename: RA2_POL_AXVIEC20090625_110629_20020101_000000_20090725_235959	Product: RA2_FGD_2PNPDE20090630_221526_000060982080_00215_38345_8717.N1
DSD: RA2_USO_DATA PCF_RA2_FGD_2P	Filename: DOR_NAV_0PNPDE20090630_221347_000057382080_00215_38345_8259.N1	Product: RA2_FGD_2PNPDE20090630_221526_000060982080_00215_38345_8717.N1
DSD: REAL.POLE_LOCATION_PREDICTED PCF_RA2_FGD_2P	Filename: RA2_POL_AXVIEC20090625_110629_20020101_000000_20090725_235959	Product: RA2_FGD_2PNPDE20090630_221526_000060982080_00215_38345_8717.N1
DSD: SOLAR_ACTIVITY_INDEX_PREDICT PCF_RA2_FGD_2P	Filename:	Product: RA2_FGD_2PNPDE20090630_221526_000060982080_00215_38345_8717.N1
DSD: DORIS_IONO PCF_RA2_FGD_2P	Filename: RA2_MW__1PNPDE20090630_235559_000060892080_00216_38346_8859.N1	Product: RA2_FGD_2PNPDE20090630_235559_000060892080_00216_38346_8860.N1



DSD: METEO_GRID_POINTS_ALTITUDE PCF_RA2_FGD_2P	Filename:	Product: RA2_FGD_2PNPDE20090630_235559_000060892080_00216.
DSD: OCEAN_ICE2_SYSTEM_FILE PCF_RA2_FGD_2P	Filename:	Product: RA2_FGD_2PNPDE20090630_235559_000060892080_00216_38346_8860.N1
DSD: OCEAN_TIDE_HARMONIC_COEF PCF_RA2_FGD_2P	Filename:	Product: RA2_FGD_2PNPDE20090630_235559_000060892080_00216_38346_8860.N1
DSD: OCEAN_TIDE_ORTHOWEIGHTS PCF_RA2_FGD_2P	Filename:	Product: RA2_FGD_2PNPDE20090630_235559_000060892080_00216_38346_8860.N1
DSD: RA2_CHARACTERISATION_DATA PCF_RA2_FGD_2P	Filename: AUX_ECF_AXNECM20090630_064112_20090630_210000_20090701_090000	Product: RA2_FGD_2PNPDE20090630_235559_000060892080_00216_38346_8860.N1
DSD: RA2_CONFIGURATION_DATA PCF_RA2_FGD_2P	Filename: AUX_ECF_AXNECM20090630_064111_20090630_150000_20090701_030000	Product: RA2_FGD_2PNPDE20090630_235559_000060892080_00216_38346_8860.N1
DSD: RA2_CONSTANT_DATA PCF_RA2_FGD_2P	Filename:	Product: RA2_FGD_2PNPDE20090630_235559_000060892080_00216_38346_8860.N1
DSD: RA2_SURFACE_TYPE_DATA PCF_RA2_FGD_2P	Filename: RA2_POL_AXVIEC20090625_110629_20020101_000000_20090725_235959	Product: RA2_FGD_2PNPDE20090630_235559_000060892080_00216_38346_8860.N1
DSD: RA2_USO_DATA PCF_RA2_FGD_2P	Filename: DOR_NAV_0PNPDE20090630_235444_000057382080_00216_38346_8260.N1	Product: RA2_FGD_2PNPDE20090630_235559_000060892080_00216_38346_8860.N1
DSD: REAL_POLE_LOCATION_PREDICTED  PCF_RA2_FGD_2P	Filename: RA2_POL_AXVIEC20090625_110629_20020101_000000_20090725_235959	Product: RA2_FGD_2PNPDE20090630_235559_000060892080_00216_38346_8860.N1
DSD: SOLAR_ACTIVITY_INDEX_PREDICT PCF_RA2_FGD_2P	Filename:	Product: RA2_FGD_2PNPDE20090630_235559_000060892080_00216_38346_8860.N1

## RA2\_WWV\_2P: ADF usage

### New ADFs

Gauge	Value	Segment (Start-Stop)	Explicit Reference
DSD: RA2_IF_MASK_FLIGHT_DATA PCF_RA2_WWV_2P	new ADF: RA2_FGD_2PNPDE20090630_002929_000058622080_00202_38332_7745.N1	30-JUN-2009 00:29:29.747 30-JUN-2009 00:29:29.747	Product: RA2_WWV_2PNPDE20090630_002929_000058622080_00202_38332_7746.N1
DSD: RA2_USO_DATA PCF_RA2_WWV_2P	new ADF: DOR_NAV_0PNPDE20090630_002644_000054192080_00202_38332_8254.N1	30-JUN-2009 00:29:29.747 30-JUN-2009 00:29:29.747	Product: RA2_WWV_2PNPDE20090630_002929_000058622080_00202_38332_7746.N1



DSD: RA2_IF_MASK_FLIGHT_DATA PCF_RA2_WWV_2P	new ADF: RA2_FGD_2PNPDE20090630_020612_000045142080_00203_38333_7876.N1	30-JUN-2009 02:06:12.573 30-JUN-2009 02:06:12.573	Product: RA2_WWV_2PNPDE20090630_020612_000045142080_00203_38333_7877.N1
DSD: RA2_USO_DATA PCF_RA2_WWV_2P	new ADF: DOR_NAV_0PNPDE20090630_020223_000041442080_00203_38333_8255.N1	30-JUN-2009 02:06:12.573 30-JUN-2009 02:06:12.573	Product: RA2_WWV_2PNPDE20090630_020612_000045142080_00203_38333_7877.N1
DSD: MWR_CONFIGURATION_DATA PCF_RA2_WWV_2P	new ADF: NOT USED	30-JUN-2009 03:20:53.081 30-JUN-2009 03:20:53.081	Product: RA2_WWV_2PNPDE20090630_032053_000061072080_00204_38334_8046.N1
DSD: RA2_CHARACTERISATION_DATA PCF_RA2_WWV_2P	new ADF: AUX_ECF_AXNECM20090629_182153_20090630_030000_20090630_150000	30-JUN-2009 03:20:53.081 30-JUN-2009 03:20:53.081	Product: RA2_WWV_2PNPDE20090630_032053_000061072080_00204_38334_8046.N1
DSD: RA2_CONFIGURATION_DATA PCF_RA2_WWV_2P	new ADF: AUX_ECF_AXNECM20090629_064113_20090629_210000_20090630_090000	30-JUN-2009 03:20:53.081 30-JUN-2009 03:20:53.081	Product: RA2_WWV_2PNPDE20090630_032053_000061072080_00204_38334_8046.N1
DSD: RA2_IF_MASK_FLIGHT_DATA PCF_RA2_WWV_2P	new ADF: RA2_FGD_2PNPDE20090630_032053_000061072080_00204_38334_8045.N1	30-JUN-2009 03:20:53.081 30-JUN-2009 03:20:53.081	Product: RA2_WWV_2PNPDE20090630_032053_000061072080_00204_38334_8046.N1
DSD: RA2_USO_DATA PCF_RA2_WWV_2P	new ADF: DOR_NAV_0PNPDE20090630_031646_000057382080_00204_38334_8256.N1	30-JUN-2009 03:20:53.081 30-JUN-2009 03:20:53.081	Product: RA2_WWV_2PNPDE20090630_032053_000061072080_00204_38334_8046.N1

DSD: MWR_CONFIGURATION_DATA PCF_RA2_WWV_2P	new ADF: AUX_ECF_AXNECM20090630_062112_20090630_090000_20090630_210000	30-JUN-2009 05:02:06.609 30-JUN-2009 05:02:06.609	Product: RA2_WWV_2PNPDE20090630_050206_000060942080_00205_38335_8210.N1
DSD: RA2_IF_MASK_FLIGHT_DATA PCF_RA2_WWV_2P	new ADF: RA2_FGD_2PNPDE20090630_050206_000060942080_00205_38335_8209.N1	30-JUN-2009 05:02:06.609 30-JUN-2009 05:02:06.609	Product: RA2_WWV_2PNPDE20090630_050206_000060942080_00205_38335_8210.N1
DSD: RA2_USO_DATA PCF_RA2_WWV_2P	new ADF: DOR_NAV_0PNPDE20090630_045743_000057382080_00205_38335_8257.N1	30-JUN-2009 05:02:06.609 30-JUN-2009 05:02:06.609	Product: RA2_WWV_2PNPDE20090630_050206_000060942080_00205_38335_8210.N1
DSD: RA2_IF_MASK_FLIGHT_DATA PCF_RA2_WWV_2P	new ADF: RA2_FGD_2PNPDK20090630_064304_000040712080_00206_38336_2077.N1	30-JUN-2009 06:43:04.541 30-JUN-2009 06:43:04.541	Product: RA2_WWV_2PNPDK20090630_064304_000040712080_00206_38336_2078.N1
DSD: RA2_USO_DATA PCF_RA2_WWV_2P	new ADF: DOR_NAV_0PNPDK20090630_063840_000038252080_00206_38336_0428.N1	30-JUN-2009 06:43:04.541 30-JUN-2009 06:43:04.541	Product: RA2_WWV_2PNPDK20090630_064304_000040712080_00206_38336_2078.N1
DSD: RA2_IF_MASK_FLIGHT_DATA PCF_RA2_WWV_2P	new ADF: RA2_FGD_2PNPDK20090630_075019_000061662080_00207_38337_2234.N1	30-JUN-2009 07:50:19.449 30-JUN-2009 07:50:19.449	Product: RA2_WWV_2PNPDK20090630_075019_000061662080_00207_38337_2235.N1
DSD: RA2_USO_DATA PCF_RA2_WWV_2P	new ADF: DOR_NAV_0PNPDK20090630_074744_000057382080_00207_38337_0429.N1	30-JUN-2009 07:50:19.449 30-JUN-2009 07:50:19.449	Product: RA2_WWV_2PNPDK20090630_075019_000061662080_00207_38337_2235.N1

DSD: MWR_CONFIGURATION_DATA PCF_RA2_WWV_2P	new ADF: AUX_ECF_AXNECM20090630_064111_20090630_150000_20090701_030000	30-JUN-2009 09:32:23.107 30-JUN-2009 09:32:23.107	Product: RA2_WWV_2PNPDK20090630_093223_000059792080_00208_38338_2349.N1
DSD: RA2_CHARACTERISATION_DATA PCF_RA2_WWV_2P	new ADF: AUX_ECF_AXNECM20090630_062112_20090630_090000_20090630_210000	30-JUN-2009 09:32:23.107 30-JUN-2009 09:32:23.107	Product: RA2_WWV_2PNPDK20090630_093223_000059792080_00208_38338_2349.N1
DSD: RA2_CONFIGURATION_DATA PCF_RA2_WWV_2P	new ADF: AUX_ECF_AXNECM20090629_182153_20090630_030000_20090630_150000	30-JUN-2009 09:32:23.107 30-JUN-2009 09:32:23.107	Product: RA2_WWV_2PNPDK20090630_093223_000059792080_00208_38338_2349.N1
DSD: RA2_IF_MASK_FLIGHT_DATA PCF_RA2_WWV_2P	new ADF: RA2_FGD_2PNPDK20090630_093223_000059792080_00208_38338_2348.N1	30-JUN-2009 09:32:23.107 30-JUN-2009 09:32:23.107	Product: RA2_WWV_2PNPDK20090630_093223_000059792080_00208_38338_2349.N1
DSD: RA2_USO_DATA PCF_RA2_WWV_2P	new ADF: DOR_NAV_0PNPDK20090630_092841_000057382080_00208_38338_0430.N1	30-JUN-2009 09:32:23.107 30-JUN-2009 09:32:23.107	Product: RA2_WWV_2PNPDK20090630_093223_000059792080_00208_38338_2349.N1
DSD: RA2_IF_MASK_FLIGHT_DATA PCF_RA2_WWV_2P	new ADF: RA2_FGD_2PNPDK20090630_111119_000060432080_00209_38339_2500.N1	30-JUN-2009 11:11:19.613 30-JUN-2009 11:11:19.613	Product: RA2_WWV_2PNPDK20090630_111119_000060432080_00209_38339_2501.N1
DSD: RA2_USO_DATA PCF_RA2_WWV_2P	new ADF: DOR_NAV_0PNPDK20090630_110938_000057382080_00209_38339_0431.N1	30-JUN-2009 11:11:19.613 30-JUN-2009 11:11:19.613	Product: RA2_WWV_2PNPDK20090630_111119_000060432080_00209_38339_2501.N1

DSD: RA2_IF_MASK_FLIGHT_DATA PCF_RA2_WWV_2P	new ADF: RA2_FGD_2PNPDK20090630_125130_000059582080_00210_38340_2630.N1	30-JUN-2009 12:51:30.756 30-JUN-2009 12:51:30.756	Product: RA2_WWV_2PNPDK20090630_125130_000059582080_00210_38340_2631.N1
DSD: RA2_USO_DATA PCF_RA2_WWV_2P	new ADF: DOR_NAV_0PNPDK20090630_125035_000054192080_00210_38340_0432.N1	30-JUN-2009 12:51:30.756 30-JUN-2009 12:51:30.756	Product: RA2_WWV_2PNPDK20090630_125130_000059582080_00210_38340_2631.N1
DSD: RA2_IF_MASK_FLIGHT_DATA PCF_RA2_WWV_2P	new ADF: RA2_FGD_2PNPDK20090630_143007_000049932080_00211_38341_2757.N1	30-JUN-2009 14:30:07.210 30-JUN-2009 14:30:07.210	Product: RA2_WWV_2PNPDK20090630_143007_000049932080_00211_38341_2758.N1
DSD: RA2_USO_DATA PCF_RA2_WWV_2P	new ADF: DOR_NAV_0PNPDK20090630_142613_000054192080_00211_38341_0433.N1	30-JUN-2009 14:30:07.210 30-JUN-2009 14:30:07.210	Product: RA2_WWV_2PNPDK20090630_143007_000049932080_00211_38341_2758.N1
DSD: MWR_CONFIGURATION_DATA PCF_RA2_WWV_2P	new ADF: AUX_ECF_AXNECM20090630_064112_20090630_210000_20090701_090000	30-JUN-2009 15:57:26.400 30-JUN-2009 15:57:26.400	Product: RA2_WWV_2PNPDK20090630_155726_000005872080_00212_38342_2761.N1
DSD: RA2_CHARACTERISATION_DATA PCF_RA2_WWV_2P	new ADF: AUX_ECF_AXNECM20090630_064111_20090630_150000_20090701_030000	30-JUN-2009 15:57:26.400 30-JUN-2009 15:57:26.400	Product: RA2_WWV_2PNPDK20090630_155726_000005872080_00212_38342_2761.N1
DSD: RA2_CONFIGURATION_DATA PCF_RA2_WWV_2P	new ADF: AUX_ECF_AXNECM20090630_062112_20090630_090000_20090630_210000	30-JUN-2009 15:57:26.400 30-JUN-2009 15:57:26.400	Product: RA2_WWV_2PNPDK20090630_155726_000005872080_00212_38342_2761.N1

DSD: RA2_IF_MASK_FLIGHT_DATA PCF_RA2_WWV_2P	new ADF: RA2_FGD_2PNPDK20090630_155726_000005872080_00212_38342_2760.N1	30-JUN-2009 15:57:26.400 30-JUN-2009 15:57:26.400	Product: RA2_WWV_2PNPDK20090630_155726_000005872080_00212_38342_2761.N1
DSD: RA2_IF_MASK_FLIGHT_DATA PCF_RA2_WWV_2P	new ADF: RA2_FGD_2PNPDK20090630_160630_000058322080_00212_38342_2883.N1	30-JUN-2009 16:06:30.032 30-JUN-2009 16:06:30.032	Product: RA2_WWV_2PNPDK20090630_160630_000058322080_00212_38342_2884.N1
DSD: RA2_USO_DATA PCF_RA2_WWV_2P	new ADF: DOR_NAV_0PNPDK20090630_160151_000057382080_00212_38342_0434.N1	30-JUN-2009 16:06:30.032 30-JUN-2009 16:06:30.032	Product: RA2_WWV_2PNPDK20090630_160630_000058322080_00212_38342_2884.N1
DSD: RA2_IF_MASK_FLIGHT_DATA PCF_RA2_WWV_2P	new ADF: RA2_FGD_2PNPDK20090630_174204_000061342080_00213_38343_3019.N1	30-JUN-2009 17:42:04.904 30-JUN-2009 17:42:04.904	Product: RA2_WWV_2PNPDK20090630_174204_000061342080_00213_38343_3020.N1
DSD: RA2_USO_DATA PCF_RA2_WWV_2P	new ADF: DOR_NAV_0PNPDK20090630_173730_000060572080_00213_38343_0435.N1	30-JUN-2009 17:42:04.904 30-JUN-2009 17:42:04.904	Product: RA2_WWV_2PNPDK20090630_174204_000061342080_00213_38343_3020.N1
DSD: RA2_IF_MASK_FLIGHT_DATA PCF_RA2_WWV_2P	new ADF: RA2_FGD_2PNPDK20090630_192240_000061242080_00214_38344_3146.N1	30-JUN-2009 19:22:40.556 30-JUN-2009 19:22:40.556	Product: RA2_WWV_2PNPDK20090630_192240_000061242080_00214_38344_3147.N1
DSD: RA2_USO_DATA PCF_RA2_WWV_2P	new ADF: DOR_NAV_0PNPDK20090630_191827_000057382080_00214_38344_0436.N1	30-JUN-2009 19:22:40.556 30-JUN-2009 19:22:40.556	Product: RA2_WWV_2PNPDK20090630_192240_000061242080_00214_38344_3147.N1



DSD: MWR_CONFIGURATION_DATA PCF_RA2_WWV_2P	new ADF: NOT USED	30-JUN-2009 21:03:06.182 30-JUN-2009 21:03:06.182	Product: RA2_WWV_2PNPDE20090630_210306_000044012080_00215_38345_8546.N1
DSD: RA2_CHARACTERISATION_DATA PCF_RA2_WWV_2P	new ADF: AUX_ECF_AXNECM20090630_064112_20090630_210000_20090701_090000	30-JUN-2009 21:03:06.182 30-JUN-2009 21:03:06.182	Product: RA2_WWV_2PNPDE20090630_210306_000044012080_00215_38345_8546.N1
DSD: RA2_CONFIGURATION_DATA PCF_RA2_WWV_2P	new ADF: AUX_ECF_AXNECM20090630_064111_20090630_150000_20090701_030000	30-JUN-2009 21:03:06.182 30-JUN-2009 21:03:06.182	Product: RA2_WWV_2PNPDE20090630_210306_000044012080_00215_38345_8546.N1
DSD: RA2_IF_MASK_FLIGHT_DATA PCF_RA2_WWV_2P	new ADF: RA2_FGD_2PNPDE20090630_210306_000044012080_00215_38345_8545.N1	30-JUN-2009 21:03:06.182 30-JUN-2009 21:03:06.182	Product: RA2_WWV_2PNPDE20090630_210306_000044012080_00215_38345_8546.N1
DSD: RA2_USO_DATA PCF_RA2_WWV_2P	new ADF: DOR_NAV_0PNPDE20090630_205924_000041442080_00215_38345_8258.N1	30-JUN-2009 21:03:06.182 30-JUN-2009 21:03:06.182	Product: RA2_WWV_2PNPDE20090630_210306_000044012080_00215_38345_8546.N1
DSD: RA2_IF_MASK_FLIGHT_DATA PCF_RA2_WWV_2P	new ADF: RA2_FGD_2PNPDE20090630_221526_000060982080_00215_38345_8717.N1	30-JUN-2009 22:15:26.326 30-JUN-2009 22:15:26.326	Product: RA2_WWV_2PNPDE20090630_221526_000060982080_00215_38345_8718.N1
DSD: RA2_USO_DATA PCF_RA2_WWV_2P	new ADF: DOR_NAV_0PNPDE20090630_221347_000057382080_00215_38345_8259.N1	30-JUN-2009 22:15:26.326 30-JUN-2009 22:15:26.326	Product: RA2_WWV_2PNPDE20090630_221526_000060982080_00215_38345_8718.N1

DSD: RA2_IF_MASK_FLIGHT_DATA PCF_RA2_WWV_2P	new ADF: RA2_FGD_2PNPDE20090630_235559_000060892080_00216_38346_8860.N1	30-JUN-2009 23:55:59.750 30-JUN-2009 23:55:59.750	Product: RA2_WWV_2PNPDE20090630_235559_000060892080_00216_38346_8861.N1
DSD: RA2_USO_DATA PCF_RA2_WWV_2P	new ADF: DOR_NAV_0PNPDE20090630_235444_000057382080_00216_38346_8260.N1	30-JUN-2009 23:55:59.750 30-JUN-2009 23:55:59.750	Product: RA2_WWV_2PNPDE20090630_235559_000060892080_00216_38346_8861.N1

**Current ADFs (from IECF list)**

Gauge	Value	Explicit Reference
RA2_IFF_AX.INFO PCF_IECF	RA2_IFF_AXVIEC20090617_122330_20090617_000000_20100101_000000	Corresponding to date 30-JUN-2009 03:00:03.000
RA2_USO_AX.INFO PCF_IECF	RA2_USO_AXVIEC20070618_133225_20070620_000000_20200101_000000	Corresponding to date 30-JUN-2009 03:00:03.000
MWR_SLT_AX.INFO PCF_IECF	MWR_SLT_AXVIEC20060921_063409_20020101_000000_20200101_000000	Corresponding to date 30-JUN-2009 03:00:03.000
AUX_ATT_AX.INFO PCF_IECF	AUX_ATT_AXVIEC20020924_131534_20020703_120000_20781231_235959	Corresponding to date 30-JUN-2009 03:00:03.000
RA2_PLA_AX.INFO PCF_IECF	RA2_PLA_AXVIEC20060331_181823_20020101_000000_20200101_000000	Corresponding to date 30-JUN-2009 03:00:03.000
RA2_SOL_AX.INFO PCF_IECF	RA2_SOL_AXVIEC20090615_152337_20020101_000000_20100601_000000	Corresponding to date 30-JUN-2009 03:00:03.000
RA2_POL_AX.INFO PCF_IECF	RA2_POL_AXVIEC20090630_110608_20020101_000000_20090730_235959	Corresponding to date 30-JUN-2009 03:00:03.000
RA2_CON_AX.INFO PCF_IECF	RA2_CON_AXVIEC20070723_131547_20060621_132015_20200101_000000	Corresponding to date 30-JUN-2009 03:00:03.000
RA2_CHD_AX.INFO PCF_IECF	RA2_CHD_AXVIEC20060913_074707_20020101_000000_20200101_000000	Corresponding to date 30-JUN-2009 03:00:03.000
MWR_CON_AX.INFO PCF_IECF	MWR_CON_AXVIEC20040810_145011_20020101_000000_20200101_000000	Corresponding to date 30-JUN-2009 03:00:03.000
MWR_CHD_AX.INFO PCF_IECF	MWR_CHD_AXVIEC20061013_132356_20020101_000000_20200101_000000	Corresponding to date 30-JUN-2009 03:00:03.000
MWR_LSF_AX.INFO PCF_IECF	MWR_LSF_AXVIEC20020313_172218_20020101_000000_20200101_000000	Corresponding to date 30-JUN-2009 03:00:03.000
RA2_MET_AX.INFO PCF_IECF	RA2_MET_AXVIEC20020204_073357_20020101_000000_20200101_000000	Corresponding to date 30-JUN-2009 03:00:03.000
RA2_CST_AX.INFO PCF_IECF	RA2_CST_AXVIEC20020621_135858_20020101_000000_20200101_000000	Corresponding to date 30-JUN-2009 03:00:03.000
RA2_SOI_AX.INFO PCF_IECF	RA2_SOI_AXVIEC20051003_170000_20020101_000000_20200101_000000	Corresponding to date 30-JUN-2009 03:00:03.000
RA2_ICT_AX.INFO PCF_IECF	RA2_ICT_AXVIEC20060921_070730_20020101_000000_20200101_000000	Corresponding to date 30-JUN-2009 03:00:03.000

RA2_SSB_AX.INFO PCF_IECF	RA2_SSB_AXVIEC20051129_111810_20020101_000000_20200101_000000	Corresponding to date 30-JUN-2009 03:00:03.000
RA2_DIP_AX.INFO PCF_IECF	RA2_DIP_AXVIEC20020122_134206_20020101_000000_20200101_000000	Corresponding to date 30-JUN-2009 03:00:03.000
RA2_IOC_AX.INFO PCF_IECF	RA2_IOC_AXVIEC20020122_141121_20020101_000000_20200101_000000	Corresponding to date 30-JUN-2009 03:00:03.000
RA2_SET_AX.INFO PCF_IECF	RA2_SET_AXVIEC20020122_150917_20020101_000000_20200101_000000	Corresponding to date 30-JUN-2009 03:00:03.000
RA2_OT1_AX.INFO PCF_IECF	RA2_OT1_AXVIEC20040120_082051_20020101_000000_20200101_000000	Corresponding to date 30-JUN-2009 03:00:03.000
RA2_OT2_AX.INFO PCF_IECF	RA2_OT2_AXVIEC20031208_150159_20020101_000000_20200101_000000	Corresponding to date 30-JUN-2009 03:00:03.000
RA2_TLD_AX.INFO PCF_IECF	RA2_TLD_AXVIEC20031208_151137_20020101_000000_20200101_000000	Corresponding to date 30-JUN-2009 03:00:03.000
RA2_GEO_AX.INFO PCF_IECF	RA2_GEO_AXVIEC20020314_093428_20020101_000000_20200101_000000	Corresponding to date 30-JUN-2009 03:00:03.000
RA2_MSS_AX.INFO PCF_IECF	RA2_MSS_AXVIEC20031208_145545_20020101_000000_20200101_000000	Corresponding to date 30-JUN-2009 03:00:03.000
RA2_SL1_AX.INFO PCF_IECF	RA2_SL1_AXVIEC20030131_100228_20020101_000000_20200101_000000	Corresponding to date 30-JUN-2009 03:00:03.000
RA2_SL2_AX.INFO PCF_IECF	RA2_SL2_AXVIEC20030131_101757_20020101_000000_20200101_000000	Corresponding to date 30-JUN-2009 03:00:03.000

#### Differences with IECF list

Gauge	Value	Explicit Reference
DSD: DORIS_IONO PCF_RA2_WWV_2P	Filename: RA2_MW__1PNPDE20090629_224710_000061982080_00201_38331_7604.N1	Product: RA2_WWV_2PNPDE20090629_224710_000061982080_00201_38331_7606.N1
DSD: METEO_GRID_POINTS_ALTITUDE PCF_RA2_WWV_2P	Filename:	Product: RA2_WWV_2PNPDE20090629_224710_000061982080_00201_38331_7606.N1
DSD: MWR_CONFIGURATION_DATA PCF_RA2_WWV_2P	Filename: AUX_ECF_AXNECM20090629_182153_20090630_030000_20090630_150000	Product: RA2_WWV_2PNPDE20090629_224710_000061982080_00201_38331_7606.N1
DSD: OCEAN_ICE2_SYSTEM_FILE PCF_RA2_WWV_2P	Filename:	Product: RA2_WWV_2PNPDE20090629_224710_000061982080_00201_38331_7606.N1
DSD: OCEAN_TIDE_HARMONIC_COEF PCF_RA2_WWV_2P	Filename:	Product: RA2_WWV_2PNPDE20090629_224710_000061982080_00201_38331_7606.N1
DSD: OCEAN_TIDE_ORTHOWEIGHTS PCF_RA2_WWV_2P	Filename:	Product: RA2_WWV_2PNPDE20090629_224710_000061982080_00201_38331_7606.N1
DSD: RA2_CHARACTERISATION_DATA PCF_RA2_WWV_2P	Filename: AUX_ECF_AXNECM20090629_064113_20090629_210000_20090630_090000	Product: RA2_WWV_2PNPDE20090629_224710_000061982080_00201_38331_7606.N1
DSD: RA2_CONFIGURATION_DATA PCF_RA2_WWV_2P	Filename: AUX_ECF_AXNECM20090629_064112_20090629_150000_20090630_030000	Product: RA2_WWV_2PNPDE20090629_224710_000061982080_00201_38331_7606.N1

DSD: RA2_CONSTANT_DATA PCF_RA2_WWV_2P	Filename:	Product: RA2_WWV_2PNPDE20090629_224710_000061982080_00201_
DSD: RA2_IF_MASK_FLIGHT_DATA PCF_RA2_WWV_2P	Filename: RA2_FGD_2PNPDE20090629_224710_000061982080_00201_38331_7605.N1	Product: RA2_WWV_2PNPDE20090629_224710_000061982080_00201_38331_7606.N1
DSD: RA2_USO_DATA PCF_RA2_WWV_2P	Filename: DOR_NAV_0PNPDE20090629_224547_000057382080_00201_38331_8253.N1	Product: RA2_WWV_2PNPDE20090629_224710_000061982080_00201_38331_7606.N1
DSD: SOLAR_ACTIVITY_INDEX_PREDICT  PCF_RA2_WWV_2P	Filename:	Product: RA2_WWV_2PNPDE20090629_224710_000061982080_00201_38331_7606.N1
DSD: DORIS_IONO PCF_RA2_WWV_2P	Filename: RA2_MW__1PNPDE20090630_002929_000058622080_00202_38332_7744.N1	Product: RA2_WWV_2PNPDE20090630_002929_000058622080_00202_38332_7746.N1
DSD: METEO_GRID_POINTS_ALTITUDE PCF_RA2_WWV_2P	Filename:	Product: RA2_WWV_2PNPDE20090630_002929_000058622080_00202_38332_7746.N1
DSD: MWR_CONFIGURATION_DATA PCF_RA2_WWV_2P	Filename: AUX_ECF_AXNECM20090629_182153_20090630_030000_20090630_150000	Product: RA2_WWV_2PNPDE20090630_002929_000058622080_00202_38332_7746.N1
DSD: OCEAN_ICE2_SYSTEM_FILE PCF_RA2_WWV_2P	Filename:	Product: RA2_WWV_2PNPDE20090630_002929_000058622080_00202_38332_7746.N1
DSD: OCEAN_TIDE_HARMONIC_COEF PCF_RA2_WWV_2P	Filename:	Product: RA2_WWV_2PNPDE20090630_002929_000058622080_00202_38332_7746.N1
DSD: OCEAN_TIDE_ORTHOWEIGHTS PCF_RA2_WWV_2P	Filename:	Product: RA2_WWV_2PNPDE20090630_002929_000058622080_00202_38332_7746.N1
DSD: RA2_CHARACTERISATION_DATA PCF_RA2_WWV_2P	Filename: AUX_ECF_AXNECM20090629_064113_20090629_210000_20090630_090000	Product: RA2_WWV_2PNPDE20090630_002929_000058622080_00202_38332_7746.N1
DSD: RA2_CONFIGURATION_DATA PCF_RA2_WWV_2P	Filename: AUX_ECF_AXNECM20090629_064112_20090629_150000_20090630_030000	Product: RA2_WWV_2PNPDE20090630_002929_000058622080_00202_38332_7746.N1
DSD: RA2_CONSTANT_DATA PCF_RA2_WWV_2P	Filename:	Product: RA2_WWV_2PNPDE20090630_002929_000058622080_00202_38332_7746.N1
DSD: RA2_IF_MASK_FLIGHT_DATA PCF_RA2_WWV_2P	Filename: RA2_FGD_2PNPDE20090630_002929_000058622080_00202_38332_7745.N1	Product: RA2_WWV_2PNPDE20090630_002929_000058622080_00202_38332_7746.N1
DSD: RA2_USO_DATA PCF_RA2_WWV_2P	Filename: DOR_NAV_0PNPDE20090630_002644_000054192080_00202_38332_8254.N1	Product: RA2_WWV_2PNPDE20090630_002929_000058622080_00202_38332_7746.N1
DSD: SOLAR_ACTIVITY_INDEX_PREDICT  PCF_RA2_WWV_2P	Filename:	Product: RA2_WWV_2PNPDE20090630_002929_000058622080_00202_38332_7746.N1
DSD: DORIS_IONO PCF_RA2_WWV_2P	Filename: RA2_MW__1PNPDE20090630_050206_000060942080_00205_38335_8208.N1	Product: RA2_WWV_2PNPDE20090630_050206_000060942080_00205_38335_8210.N1
DSD: METEO_GRID_POINTS_ALTITUDE PCF_RA2_WWV_2P	Filename:	Product: RA2_WWV_2PNPDE20090630_050206_000060942080_00205_38335_8210.N1
DSD: MWR_CONFIGURATION_DATA PCF_RA2_WWV_2P	Filename: AUX_ECF_AXNECM20090630_062112_20090630_090000_20090630_210000	Product: RA2_WWV_2PNPDE20090630_050206_000060942080_00205_38335_8210.N1



DSD: OCEAN_ICE2_SYSTEM_FILE PCF_RA2_WWV_2P	Filename:	Product: RA2_WWV_2PNPDE20090630_050206_000060942080_00205
DSD: OCEAN_TIDE_HARMONIC_COEF PCF_RA2_WWV_2P	Filename:	Product: RA2_WWV_2PNPDE20090630_050206_000060942080_00205_38335_8210.N1
DSD: OCEAN_TIDE_ORTHOWEIGHTS PCF_RA2_WWV_2P	Filename:	Product: RA2_WWV_2PNPDE20090630_050206_000060942080_00205_38335_8210.N1
DSD: RA2_CHARACTERISATION_DATA PCF_RA2_WWV_2P	Filename: AUX_ECF_AXNECM20090629_182153_20090630_030000_20090630_150000	Product: RA2_WWV_2PNPDE20090630_050206_000060942080_00205_38335_8210.N1
DSD: RA2_CONFIGURATION_DATA PCF_RA2_WWV_2P	Filename: AUX_ECF_AXNECM20090629_064113_20090629_210000_20090630_090000	Product: RA2_WWV_2PNPDE20090630_050206_000060942080_00205_38335_8210.N1
DSD: RA2_CONSTANT_DATA PCF_RA2_WWV_2P	Filename:	Product: RA2_WWV_2PNPDE20090630_050206_000060942080_00205_38335_8210.N1
DSD: RA2_IF_MASK_FLIGHT_DATA PCF_RA2_WWV_2P	Filename: RA2_FGD_2PNPDE20090630_050206_000060942080_00205_38335_8209.N1	Product: RA2_WWV_2PNPDE20090630_050206_000060942080_00205_38335_8210.N1
DSD: RA2_SURFACE_TYPE_DATA PCF_RA2_WWV_2P	Filename: RA2_POL_AXVIEC20090625_110629_20020101_000000_20090725_235959	Product: RA2_WWV_2PNPDE20090630_050206_000060942080_00205_38335_8210.N1
DSD: RA2_USO_DATA PCF_RA2_WWV_2P	Filename: DOR_NAV_0PNPDE20090630_045743_000057382080_00205_38335_8257.N1	Product: RA2_WWV_2PNPDE20090630_050206_000060942080_00205_38335_8210.N1
DSD: SOLAR_ACTIVITY_INDEX_PREDICT PCF_RA2_WWV_2P	Filename:	Product: RA2_WWV_2PNPDE20090630_050206_000060942080_00205_38335_8210.N1
DSD: DORIS_IONO PCF_RA2_WWV_2P	Filename: RA2_MW__1PNPDK20090630_064304_000040712080_00206_38336_2076.N1	Product: RA2_WWV_2PNPDK20090630_064304_000040712080_00206_38336_2078.N1
DSD: METEO_GRID_POINTS_ALTITUDE PCF_RA2_WWV_2P	Filename:	Product: RA2_WWV_2PNPDK20090630_064304_000040712080_00206_38336_2078.N1
DSD: MWR_CONFIGURATION_DATA PCF_RA2_WWV_2P	Filename: AUX_ECF_AXNECM20090630_062112_20090630_090000_20090630_210000	Product: RA2_WWV_2PNPDK20090630_064304_000040712080_00206_38336_2078.N1
DSD: OCEAN_ICE2_SYSTEM_FILE PCF_RA2_WWV_2P	Filename:	Product: RA2_WWV_2PNPDK20090630_064304_000040712080_00206_38336_2078.N1
DSD: OCEAN_TIDE_HARMONIC_COEF PCF_RA2_WWV_2P	Filename:	Product: RA2_WWV_2PNPDK20090630_064304_000040712080_00206_38336_2078.N1
DSD: OCEAN_TIDE_ORTHOWEIGHTS PCF_RA2_WWV_2P	Filename:	Product: RA2_WWV_2PNPDK20090630_064304_000040712080_00206_38336_2078.N1
DSD: RA2_CHARACTERISATION_DATA PCF_RA2_WWV_2P	Filename: AUX_ECF_AXNECM20090629_182153_20090630_030000_20090630_150000	Product: RA2_WWV_2PNPDK20090630_064304_000040712080_00206_38336_2078.N1
DSD: RA2_CONFIGURATION_DATA PCF_RA2_WWV_2P	Filename: AUX_ECF_AXNECM20090629_064113_20090629_210000_20090630_090000	Product: RA2_WWV_2PNPDK20090630_064304_000040712080_00206_38336_2078.N1
DSD: RA2_CONSTANT_DATA PCF_RA2_WWV_2P	Filename:	Product: RA2_WWV_2PNPDK20090630_064304_000040712080_00206_38336_2078.N1



DSD: RA2_IF_MASK_FLIGHT_DATA PCF_RA2_WWV_2P	Filename: RA2_FGD_2PNPDK20090630_064304_000040712080_00206_38336_2077.N1	Product: RA2_WWV_2PNPDK20090630_064304_000040712080_00206
DSD: RA2_SURFACE_TYPE_DATA PCF_RA2_WWV_2P	Filename: RA2_POL_AXVIEC20090625_110629_20020101_000000_20090725_235959	Product: RA2_WWV_2PNPDK20090630_064304_000040712080_00206_38336_2078.N1
DSD: RA2_USO_DATA PCF_RA2_WWV_2P	Filename: DOR_NAV_0PNPDK20090630_063840_000038252080_00206_38336_0428.N1	Product: RA2_WWV_2PNPDK20090630_064304_000040712080_00206_38336_2078.N1
DSD: SOLAR_ACTIVITY_INDEX_PREDICT  PCF_RA2_WWV_2P	Filename:	Product: RA2_WWV_2PNPDK20090630_064304_000040712080_00206_38336_2078.N1
DSD: DORIS_IONO PCF_RA2_WWV_2P	Filename: RA2_MW__1PNPDK20090630_075019_000061662080_00207_38337_2233.N1	Product: RA2_WWV_2PNPDK20090630_075019_000061662080_00207_38337_2235.N1
DSD: METEO_GRID_POINTS_ALTITUDE PCF_RA2_WWV_2P	Filename:	Product: RA2_WWV_2PNPDK20090630_075019_000061662080_00207_38337_2235.N1
DSD: MWR_CONFIGURATION_DATA PCF_RA2_WWV_2P	Filename: AUX_ECF_AXNECM20090630_062112_20090630_090000_20090630_210000	Product: RA2_WWV_2PNPDK20090630_075019_000061662080_00207_38337_2235.N1
DSD: OCEAN_ICE2_SYSTEM_FILE PCF_RA2_WWV_2P	Filename:	Product: RA2_WWV_2PNPDK20090630_075019_000061662080_00207_38337_2235.N1
DSD: OCEAN_TIDE_HARMONIC_COEF PCF_RA2_WWV_2P	Filename:	Product: RA2_WWV_2PNPDK20090630_075019_000061662080_00207_38337_2235.N1
DSD: OCEAN_TIDE_ORTHOWEIGHTS PCF_RA2_WWV_2P	Filename:	Product: RA2_WWV_2PNPDK20090630_075019_000061662080_00207_38337_2235.N1
DSD: RA2_CHARACTERISATION_DATA PCF_RA2_WWV_2P	Filename: AUX_ECF_AXNECM20090629_182153_20090630_030000_20090630_150000	Product: RA2_WWV_2PNPDK20090630_075019_000061662080_00207_38337_2235.N1
DSD: RA2_CONFIGURATION_DATA PCF_RA2_WWV_2P	Filename: AUX_ECF_AXNECM20090629_064113_20090629_210000_20090630_090000	Product: RA2_WWV_2PNPDK20090630_075019_000061662080_00207_38337_2235.N1
DSD: RA2_CONSTANT_DATA PCF_RA2_WWV_2P	Filename:	Product: RA2_WWV_2PNPDK20090630_075019_000061662080_00207_38337_2235.N1
DSD: RA2_IF_MASK_FLIGHT_DATA PCF_RA2_WWV_2P	Filename: RA2_FGD_2PNPDK20090630_075019_000061662080_00207_38337_2234.N1	Product: RA2_WWV_2PNPDK20090630_075019_000061662080_00207_38337_2235.N1
DSD: RA2_SURFACE_TYPE_DATA PCF_RA2_WWV_2P	Filename: RA2_POL_AXVIEC20090625_110629_20020101_000000_20090725_235959	Product: RA2_WWV_2PNPDK20090630_075019_000061662080_00207_38337_2235.N1
DSD: RA2_USO_DATA PCF_RA2_WWV_2P	Filename: DOR_NAV_0PNPDK20090630_074744_000057382080_00207_38337_0429.N1	Product: RA2_WWV_2PNPDK20090630_075019_000061662080_00207_38337_2235.N1
DSD: SOLAR_ACTIVITY_INDEX_PREDICT  PCF_RA2_WWV_2P	Filename:	Product: RA2_WWV_2PNPDK20090630_075019_000061662080_00207_38337_2235.N1
DSD: DORIS_IONO PCF_RA2_WWV_2P	Filename: RA2_MW__1PNPDK20090630_093223_000059792080_00208_38338_2347.N1	Product: RA2_WWV_2PNPDK20090630_093223_000059792080_00208_38338_2349.N1
DSD: METEO_GRID_POINTS_ALTITUDE PCF_RA2_WWV_2P	Filename:	Product: RA2_WWV_2PNPDK20090630_093223_000059792080_00208_38338_2349.N1

DSD: MWR_CONFIGURATION_DATA PCF_RA2_WWV_2P	Filename: AUX_ECF_AXNECM20090630_064111_20090630_150000_20090701_030000	Product: RA2_WWV_2PNPDK20090630_093223_000059792080_00208
DSD: OCEAN_ICE2_SYSTEM_FILE PCF_RA2_WWV_2P	Filename:	Product: RA2_WWV_2PNPDK20090630_093223_000059792080_00208_38338_2349.N1
DSD: OCEAN_TIDE_HARMONIC_COEF PCF_RA2_WWV_2P	Filename:	Product: RA2_WWV_2PNPDK20090630_093223_000059792080_00208_38338_2349.N1
DSD: OCEAN_TIDE_ORTHOWEIGHTS PCF_RA2_WWV_2P	Filename:	Product: RA2_WWV_2PNPDK20090630_093223_000059792080_00208_38338_2349.N1
DSD: RA2_CHARACTERISATION_DATA PCF_RA2_WWV_2P	Filename: AUX_ECF_AXNECM20090630_062112_20090630_090000_20090630_210000	Product: RA2_WWV_2PNPDK20090630_093223_000059792080_00208_38338_2349.N1
DSD: RA2_CONFIGURATION_DATA PCF_RA2_WWV_2P	Filename: AUX_ECF_AXNECM20090629_182153_20090630_030000_20090630_150000	Product: RA2_WWV_2PNPDK20090630_093223_000059792080_00208_38338_2349.N1
DSD: RA2_CONSTANT_DATA PCF_RA2_WWV_2P	Filename:	Product: RA2_WWV_2PNPDK20090630_093223_000059792080_00208_38338_2349.N1
DSD: RA2_IF_MASK_FLIGHT_DATA PCF_RA2_WWV_2P	Filename: RA2_FGD_2PNPDK20090630_093223_000059792080_00208_38338_2348.N1	Product: RA2_WWV_2PNPDK20090630_093223_000059792080_00208_38338_2349.N1
DSD: RA2_SURFACE_TYPE_DATA PCF_RA2_WWV_2P	Filename: RA2_POL_AXVIEC20090625_110629_20020101_000000_20090725_235959	Product: RA2_WWV_2PNPDK20090630_093223_000059792080_00208_38338_2349.N1
DSD: RA2_USO_DATA PCF_RA2_WWV_2P	Filename: DOR_NAV_0PNPDK20090630_092841_000057382080_00208_38338_0430.N1	Product: RA2_WWV_2PNPDK20090630_093223_000059792080_00208_38338_2349.N1
DSD: SOLAR_ACTIVITY_INDEX_PREDICT  PCF_RA2_WWV_2P	Filename:	Product: RA2_WWV_2PNPDK20090630_093223_000059792080_00208_38338_2349.N1
DSD: DORIS_IONO PCF_RA2_WWV_2P	Filename: RA2_MW__1PNPDK20090630_111119_000060432080_00209_38339_2499.N1	Product: RA2_WWV_2PNPDK20090630_111119_000060432080_00209_38339_2501.N1
DSD: METEO_GRID_POINTS_ALTITUDE PCF_RA2_WWV_2P	Filename:	Product: RA2_WWV_2PNPDK20090630_111119_000060432080_00209_38339_2501.N1
DSD: MWR_CONFIGURATION_DATA PCF_RA2_WWV_2P	Filename: AUX_ECF_AXNECM20090630_064111_20090630_150000_20090701_030000	Product: RA2_WWV_2PNPDK20090630_111119_000060432080_00209_38339_2501.N1
DSD: OCEAN_ICE2_SYSTEM_FILE PCF_RA2_WWV_2P	Filename:	Product: RA2_WWV_2PNPDK20090630_111119_000060432080_00209_38339_2501.N1
DSD: OCEAN_TIDE_HARMONIC_COEF PCF_RA2_WWV_2P	Filename:	Product: RA2_WWV_2PNPDK20090630_111119_000060432080_00209_38339_2501.N1
DSD: OCEAN_TIDE_ORTHOWEIGHTS PCF_RA2_WWV_2P	Filename:	Product: RA2_WWV_2PNPDK20090630_111119_000060432080_00209_38339_2501.N1
DSD: RA2_CHARACTERISATION_DATA PCF_RA2_WWV_2P	Filename: AUX_ECF_AXNECM20090630_062112_20090630_090000_20090630_210000	Product: RA2_WWV_2PNPDK20090630_111119_000060432080_00209_38339_2501.N1
DSD: RA2_CONFIGURATION_DATA PCF_RA2_WWV_2P	Filename: AUX_ECF_AXNECM20090629_182153_20090630_030000_20090630_150000	Product: RA2_WWV_2PNPDK20090630_111119_000060432080_00209_38339_2501.N1

DSD: RA2_CONSTANT_DATA PCF_RA2_WWV_2P	Filename:	Product: RA2_WWV_2PNPDK20090630_111119_000060432080_00209
DSD: RA2_IF_MASK_FLIGHT_DATA PCF_RA2_WWV_2P	Filename: RA2_FGD_2PNPDK20090630_111119_000060432080_00209_38339_2500.N1	Product: RA2_WWV_2PNPDK20090630_111119_000060432080_00209_38339_2501.N1
DSD: RA2_SURFACE_TYPE_DATA PCF_RA2_WWV_2P	Filename: RA2_POL_AXVIEC20090625_110629_20020101_000000_20090725_235959	Product: RA2_WWV_2PNPDK20090630_111119_000060432080_00209_38339_2501.N1
DSD: RA2_USO_DATA PCF_RA2_WWV_2P	Filename: DOR_NAV_0PNPDK20090630_110938_000057382080_00209_38339_0431.N1	Product: RA2_WWV_2PNPDK20090630_111119_000060432080_00209_38339_2501.N1
DSD: SOLAR_ACTIVITY_INDEX_PREDICT  PCF_RA2_WWV_2P	Filename:	Product: RA2_WWV_2PNPDK20090630_111119_000060432080_00209_38339_2501.N1
DSD: DORIS_IONO PCF_RA2_WWV_2P	Filename: RA2_MW__1PNPDK20090630_125130_000059582080_00210_38340_2629.N1	Product: RA2_WWV_2PNPDK20090630_125130_000059582080_00210_38340_2631.N1
DSD: METEO_GRID_POINTS_ALTITUDE PCF_RA2_WWV_2P	Filename:	Product: RA2_WWV_2PNPDK20090630_125130_000059582080_00210_38340_2631.N1
DSD: MWR_CONFIGURATION_DATA PCF_RA2_WWV_2P	Filename: AUX_ECF_AXNECM20090630_064111_20090630_150000_20090701_030000	Product: RA2_WWV_2PNPDK20090630_125130_000059582080_00210_38340_2631.N1
DSD: OCEAN_ICE2_SYSTEM_FILE PCF_RA2_WWV_2P	Filename:	Product: RA2_WWV_2PNPDK20090630_125130_000059582080_00210_38340_2631.N1
DSD: OCEAN_TIDE_HARMONIC_COEF PCF_RA2_WWV_2P	Filename:	Product: RA2_WWV_2PNPDK20090630_125130_000059582080_00210_38340_2631.N1
DSD: OCEAN_TIDE_ORTHOWEIGHTS PCF_RA2_WWV_2P	Filename:	Product: RA2_WWV_2PNPDK20090630_125130_000059582080_00210_38340_2631.N1
DSD: RA2_CHARACTERISATION_DATA PCF_RA2_WWV_2P	Filename: AUX_ECF_AXNECM20090630_062112_20090630_090000_20090630_210000	Product: RA2_WWV_2PNPDK20090630_125130_000059582080_00210_38340_2631.N1
DSD: RA2_CONFIGURATION_DATA PCF_RA2_WWV_2P	Filename: AUX_ECF_AXNECM20090629_182153_20090630_030000_20090630_150000	Product: RA2_WWV_2PNPDK20090630_125130_000059582080_00210_38340_2631.N1
DSD: RA2_CONSTANT_DATA PCF_RA2_WWV_2P	Filename:	Product: RA2_WWV_2PNPDK20090630_125130_000059582080_00210_38340_2631.N1
DSD: RA2_IF_MASK_FLIGHT_DATA PCF_RA2_WWV_2P	Filename: RA2_FGD_2PNPDK20090630_125130_000059582080_00210_38340_2630.N1	Product: RA2_WWV_2PNPDK20090630_125130_000059582080_00210_38340_2631.N1
DSD: RA2_SURFACE_TYPE_DATA PCF_RA2_WWV_2P	Filename: RA2_POL_AXVIEC20090625_110629_20020101_000000_20090725_235959	Product: RA2_WWV_2PNPDK20090630_125130_000059582080_00210_38340_2631.N1
DSD: RA2_USO_DATA PCF_RA2_WWV_2P	Filename: DOR_NAV_0PNPDK20090630_125035_000054192080_00210_38340_0432.N1	Product: RA2_WWV_2PNPDK20090630_125130_000059582080_00210_38340_2631.N1
DSD: SOLAR_ACTIVITY_INDEX_PREDICT  PCF_RA2_WWV_2P	Filename:	Product: RA2_WWV_2PNPDK20090630_125130_000059582080_00210_38340_2631.N1
DSD: DORIS_IONO PCF_RA2_WWV_2P	Filename: RA2_MW__1PNPDK20090630_143007_000049932080_00211_38341_2756.N1	Product: RA2_WWV_2PNPDK20090630_143007_000049932080_00211_38341_2758.N1



DSD: METEO_GRID_POINTS_ALTITUDE PCF_RA2_WWV_2P	Filename:	Product: RA2_WWV_2PNPDK20090630_143007_000049932080_00211.
DSD: MWR_CONFIGURATION_DATA PCF_RA2_WWV_2P	Filename: AUX_ECF_AXNECM20090630_064111_20090630_150000_20090701_030000	Product: RA2_WWV_2PNPDK20090630_143007_000049932080_00211_38341_2758.N1
DSD: OCEAN_ICE2_SYSTEM_FILE PCF_RA2_WWV_2P	Filename:	Product: RA2_WWV_2PNPDK20090630_143007_000049932080_00211_38341_2758.N1
DSD: OCEAN_TIDE_HARMONIC_COEF PCF_RA2_WWV_2P	Filename:	Product: RA2_WWV_2PNPDK20090630_143007_000049932080_00211_38341_2758.N1
DSD: OCEAN_TIDE_ORTHOWEIGHTS PCF_RA2_WWV_2P	Filename:	Product: RA2_WWV_2PNPDK20090630_143007_000049932080_00211_38341_2758.N1
DSD: RA2_CHARACTERISATION_DATA PCF_RA2_WWV_2P	Filename: AUX_ECF_AXNECM20090630_062112_20090630_090000_20090630_210000	Product: RA2_WWV_2PNPDK20090630_143007_000049932080_00211_38341_2758.N1
DSD: RA2_CONFIGURATION_DATA PCF_RA2_WWV_2P	Filename: AUX_ECF_AXNECM20090629_182153_20090630_030000_20090630_150000	Product: RA2_WWV_2PNPDK20090630_143007_000049932080_00211_38341_2758.N1
DSD: RA2_CONSTANT_DATA PCF_RA2_WWV_2P	Filename:	Product: RA2_WWV_2PNPDK20090630_143007_000049932080_00211_38341_2758.N1
DSD: RA2_IF_MASK_FLIGHT_DATA PCF_RA2_WWV_2P	Filename: RA2_FGD_2PNPDK20090630_143007_000049932080_00211_38341_2757.N1	Product: RA2_WWV_2PNPDK20090630_143007_000049932080_00211_38341_2758.N1
DSD: RA2_SURFACE_TYPE_DATA PCF_RA2_WWV_2P	Filename: RA2_POL_AXVIEC20090625_110629_20020101_000000_20090725_235959	Product: RA2_WWV_2PNPDK20090630_143007_000049932080_00211_38341_2758.N1
DSD: RA2_USO_DATA PCF_RA2_WWV_2P	Filename: DOR_NAV_0PNPDK20090630_142613_000054192080_00211_38341_0433.N1	Product: RA2_WWV_2PNPDK20090630_143007_000049932080_00211_38341_2758.N1
DSD: SOLAR_ACTIVITY_INDEX_PREDICT  PCF_RA2_WWV_2P	Filename:	Product: RA2_WWV_2PNPDK20090630_143007_000049932080_00211_38341_2758.N1
DSD: DORIS_IONO PCF_RA2_WWV_2P	Filename: RA2_MW__1PNPDK20090630_155726_000005872080_00212_38342_2759.N1	Product: RA2_WWV_2PNPDK20090630_155726_000005872080_00212_38342_2761.N1
DSD: METEO_GRID_POINTS_ALTITUDE PCF_RA2_WWV_2P	Filename:	Product: RA2_WWV_2PNPDK20090630_155726_000005872080_00212_38342_2761.N1
DSD: MWR_CONFIGURATION_DATA PCF_RA2_WWV_2P	Filename: AUX_ECF_AXNECM20090630_064112_20090630_210000_20090701_090000	Product: RA2_WWV_2PNPDK20090630_155726_000005872080_00212_38342_2761.N1
DSD: OCEAN_ICE2_SYSTEM_FILE PCF_RA2_WWV_2P	Filename:	Product: RA2_WWV_2PNPDK20090630_155726_000005872080_00212_38342_2761.N1
DSD: OCEAN_TIDE_HARMONIC_COEF PCF_RA2_WWV_2P	Filename:	Product: RA2_WWV_2PNPDK20090630_155726_000005872080_00212_38342_2761.N1
DSD: OCEAN_TIDE_ORTHOWEIGHTS PCF_RA2_WWV_2P	Filename:	Product: RA2_WWV_2PNPDK20090630_155726_000005872080_00212_38342_2761.N1
DSD: RA2_CHARACTERISATION_DATA PCF_RA2_WWV_2P	Filename: AUX_ECF_AXNECM20090630_064111_20090630_150000_20090701_030000	Product: RA2_WWV_2PNPDK20090630_155726_000005872080_00212_38342_2761.N1

DSD: RA2_CONFIGURATION_DATA PCF_RA2_WWV_2P	Filename: AUX_ECF_AXNECM20090630_062112_20090630_090000_20090630_210000	Product: RA2_WWV_2PNPDK20090630_155726_000005872080_00212
DSD: RA2_CONSTANT_DATA PCF_RA2_WWV_2P	Filename:	Product: RA2_WWV_2PNPDK20090630_155726_000005872080_00212_38342_2761.N1
DSD: RA2_IF_MASK_FLIGHT_DATA PCF_RA2_WWV_2P	Filename: RA2_FGD_2PNPDK20090630_155726_000005872080_00212_38342_2760.N1	Product: RA2_WWV_2PNPDK20090630_155726_000005872080_00212_38342_2761.N1
DSD: RA2_SURFACE_TYPE_DATA PCF_RA2_WWV_2P	Filename: RA2_POL_AXVIEC20090625_110629_20020101_000000_20090725_235959	Product: RA2_WWV_2PNPDK20090630_155726_000005872080_00212_38342_2761.N1
DSD: RA2_USO_DATA PCF_RA2_WWV_2P	Filename: DOR_NAV_0PNPDK20090630_142613_000054192080_00211_38341_0433.N1	Product: RA2_WWV_2PNPDK20090630_155726_000005872080_00212_38342_2761.N1
DSD: SOLAR_ACTIVITY_INDEX_PREDICT  PCF_RA2_WWV_2P	Filename:	Product: RA2_WWV_2PNPDK20090630_155726_000005872080_00212_38342_2761.N1
DSD: DORIS_IONO PCF_RA2_WWV_2P	Filename: RA2_MW__1PNPDK20090630_160630_000058322080_00212_38342_2882.N1	Product: RA2_WWV_2PNPDK20090630_160630_000058322080_00212_38342_2884.N1
DSD: METEO_GRID_POINTS_ALTITUDE PCF_RA2_WWV_2P	Filename:	Product: RA2_WWV_2PNPDK20090630_160630_000058322080_00212_38342_2884.N1
DSD: MWR_CONFIGURATION_DATA PCF_RA2_WWV_2P	Filename: AUX_ECF_AXNECM20090630_064112_20090630_210000_20090701_090000	Product: RA2_WWV_2PNPDK20090630_160630_000058322080_00212_38342_2884.N1
DSD: OCEAN_ICE2_SYSTEM_FILE PCF_RA2_WWV_2P	Filename:	Product: RA2_WWV_2PNPDK20090630_160630_000058322080_00212_38342_2884.N1
DSD: OCEAN_TIDE_HARMONIC_COEF PCF_RA2_WWV_2P	Filename:	Product: RA2_WWV_2PNPDK20090630_160630_000058322080_00212_38342_2884.N1
DSD: OCEAN_TIDE_ORTHOWEIGHTS PCF_RA2_WWV_2P	Filename:	Product: RA2_WWV_2PNPDK20090630_160630_000058322080_00212_38342_2884.N1
DSD: RA2_CHARACTERISATION_DATA PCF_RA2_WWV_2P	Filename: AUX_ECF_AXNECM20090630_064111_20090630_150000_20090701_030000	Product: RA2_WWV_2PNPDK20090630_160630_000058322080_00212_38342_2884.N1
DSD: RA2_CONFIGURATION_DATA PCF_RA2_WWV_2P	Filename: AUX_ECF_AXNECM20090630_062112_20090630_090000_20090630_210000	Product: RA2_WWV_2PNPDK20090630_160630_000058322080_00212_38342_2884.N1
DSD: RA2_CONSTANT_DATA PCF_RA2_WWV_2P	Filename:	Product: RA2_WWV_2PNPDK20090630_160630_000058322080_00212_38342_2884.N1
DSD: RA2_IF_MASK_FLIGHT_DATA PCF_RA2_WWV_2P	Filename: RA2_FGD_2PNPDK20090630_160630_000058322080_00212_38342_2883.N1	Product: RA2_WWV_2PNPDK20090630_160630_000058322080_00212_38342_2884.N1
DSD: RA2_SURFACE_TYPE_DATA PCF_RA2_WWV_2P	Filename: RA2_POL_AXVIEC20090625_110629_20020101_000000_20090725_235959	Product: RA2_WWV_2PNPDK20090630_160630_000058322080_00212_38342_2884.N1
DSD: RA2_USO_DATA PCF_RA2_WWV_2P	Filename: DOR_NAV_0PNPDK20090630_160151_000057382080_00212_38342_0434.N1	Product: RA2_WWV_2PNPDK20090630_160630_000058322080_00212_38342_2884.N1
DSD: SOLAR_ACTIVITY_INDEX_PREDICT  PCF_RA2_WWV_2P	Filename:	Product: RA2_WWV_2PNPDK20090630_160630_000058322080_00212_38342_2884.N1
DSD: DORIS_IONO PCF_RA2_WWV_2P	Filename: RA2_MW__1PNPDK20090630_174204_000061342080_00213_38343_3018.N1	Product: RA2_WWV_2PNPDK20090630_174204_000061342080_00213_38343_3020.N1



DSD: METEO_GRID_POINTS_ALTITUDE PCF_RA2_WWV_2P	Filename:	Product: RA2_WWV_2PNPDK20090630_174204_000061342080_00213.
DSD: MWR_CONFIGURATION_DATA PCF_RA2_WWV_2P	Filename: AUX_ECF_AXNECM20090630_064112_20090630_210000_20090701_090000	Product: RA2_WWV_2PNPDK20090630_174204_000061342080_00213_38343_3020.N1
DSD: OCEAN_ICE2_SYSTEM_FILE PCF_RA2_WWV_2P	Filename:	Product: RA2_WWV_2PNPDK20090630_174204_000061342080_00213_38343_3020.N1
DSD: OCEAN_TIDE_HARMONIC_COEF PCF_RA2_WWV_2P	Filename:	Product: RA2_WWV_2PNPDK20090630_174204_000061342080_00213_38343_3020.N1
DSD: OCEAN_TIDE_ORTHOWEIGHTS PCF_RA2_WWV_2P	Filename:	Product: RA2_WWV_2PNPDK20090630_174204_000061342080_00213_38343_3020.N1
DSD: RA2_CHARACTERISATION_DATA PCF_RA2_WWV_2P	Filename: AUX_ECF_AXNECM20090630_064111_20090630_150000_20090701_030000	Product: RA2_WWV_2PNPDK20090630_174204_000061342080_00213_38343_3020.N1
DSD: RA2_CONFIGURATION_DATA PCF_RA2_WWV_2P	Filename: AUX_ECF_AXNECM20090630_062112_20090630_090000_20090630_210000	Product: RA2_WWV_2PNPDK20090630_174204_000061342080_00213_38343_3020.N1
DSD: RA2_CONSTANT_DATA PCF_RA2_WWV_2P	Filename:	Product: RA2_WWV_2PNPDK20090630_174204_000061342080_00213_38343_3020.N1
DSD: RA2_IF_MASK_FLIGHT_DATA PCF_RA2_WWV_2P	Filename: RA2_FGD_2PNPDK20090630_174204_000061342080_00213_38343_3019.N1	Product: RA2_WWV_2PNPDK20090630_174204_000061342080_00213_38343_3020.N1
DSD: RA2_SURFACE_TYPE_DATA PCF_RA2_WWV_2P	Filename: RA2_POL_AXVIEC20090625_110629_20020101_000000_20090725_235959	Product: RA2_WWV_2PNPDK20090630_174204_000061342080_00213_38343_3020.N1
DSD: RA2_USO_DATA PCF_RA2_WWV_2P	Filename: DOR_NAV_0PNPDK20090630_173730_000060572080_00213_38343_0435.N1	Product: RA2_WWV_2PNPDK20090630_174204_000061342080_00213_38343_3020.N1
DSD: SOLAR_ACTIVITY_INDEX_PREDICT  PCF_RA2_WWV_2P	Filename:	Product: RA2_WWV_2PNPDK20090630_174204_000061342080_00213_38343_3020.N1
DSD: DORIS_IONO PCF_RA2_WWV_2P	Filename: RA2_MW__1PNPDK20090630_192240_000061242080_00214_38344_3145.N1	Product: RA2_WWV_2PNPDK20090630_192240_000061242080_00214_38344_3147.N1
DSD: METEO_GRID_POINTS_ALTITUDE PCF_RA2_WWV_2P	Filename:	Product: RA2_WWV_2PNPDK20090630_192240_000061242080_00214_38344_3147.N1
DSD: MWR_CONFIGURATION_DATA PCF_RA2_WWV_2P	Filename: AUX_ECF_AXNECM20090630_064112_20090630_210000_20090701_090000	Product: RA2_WWV_2PNPDK20090630_192240_000061242080_00214_38344_3147.N1
DSD: OCEAN_ICE2_SYSTEM_FILE PCF_RA2_WWV_2P	Filename:	Product: RA2_WWV_2PNPDK20090630_192240_000061242080_00214_38344_3147.N1
DSD: OCEAN_TIDE_HARMONIC_COEF PCF_RA2_WWV_2P	Filename:	Product: RA2_WWV_2PNPDK20090630_192240_000061242080_00214_38344_3147.N1
DSD: OCEAN_TIDE_ORTHOWEIGHTS PCF_RA2_WWV_2P	Filename:	Product: RA2_WWV_2PNPDK20090630_192240_000061242080_00214_38344_3147.N1
DSD: RA2_CHARACTERISATION_DATA PCF_RA2_WWV_2P	Filename: AUX_ECF_AXNECM20090630_064111_20090630_150000_20090701_030000	Product: RA2_WWV_2PNPDK20090630_192240_000061242080_00214_38344_3147.N1

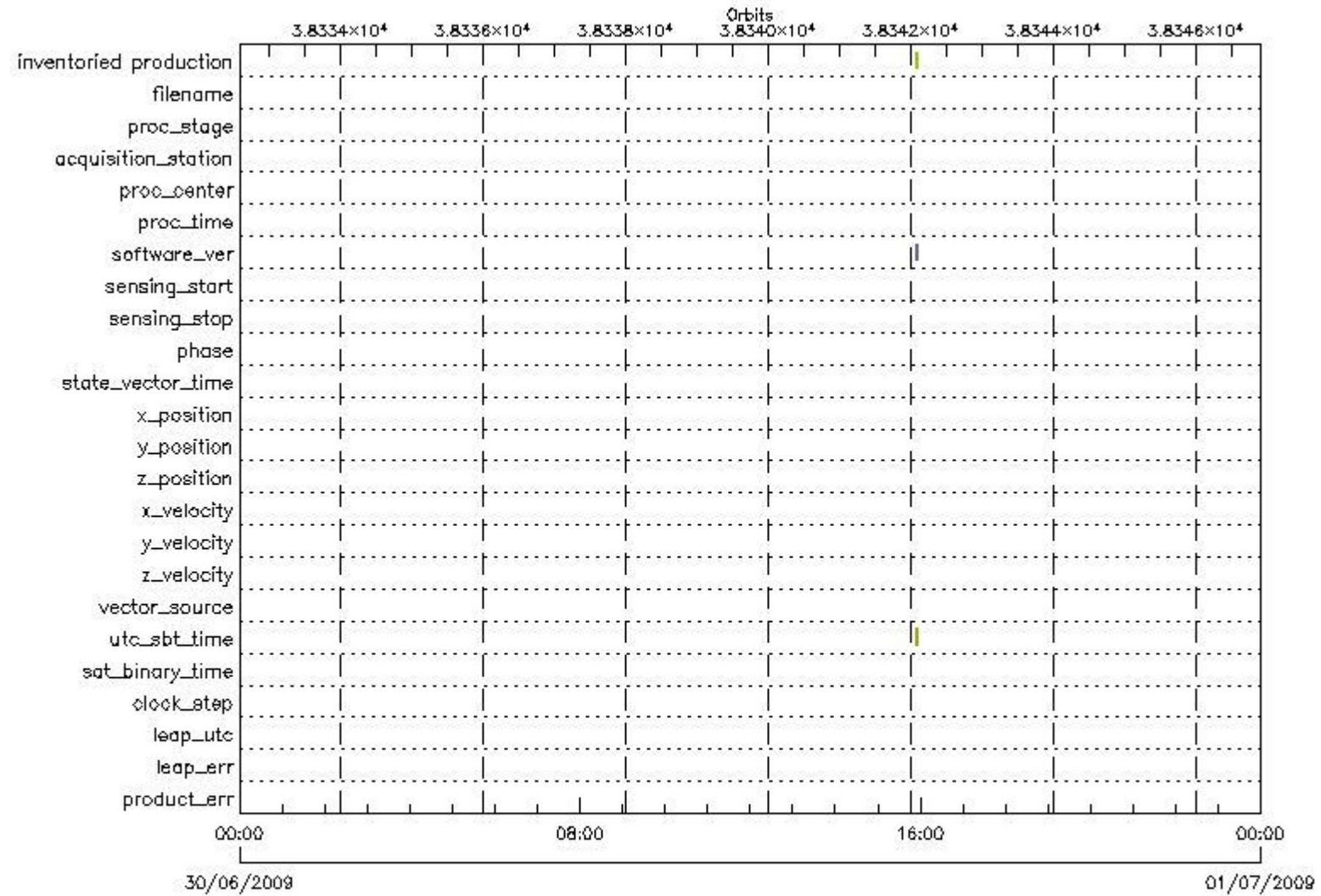
DSD: RA2_CONFIGURATION_DATA PCF_RA2_WWV_2P	Filename: AUX_ECF_AXNECM20090630_062112_20090630_090000_20090630_210000	Product: RA2_WWV_2PNPDK20090630_192240_000061242080_00214.
DSD: RA2_CONSTANT_DATA PCF_RA2_WWV_2P	Filename:	Product: RA2_WWV_2PNPDK20090630_192240_000061242080_00214_38344_3147.N1
DSD: RA2_IF_MASK_FLIGHT_DATA PCF_RA2_WWV_2P	Filename: RA2_FGD_2PNPDK20090630_192240_000061242080_00214_38344_3146.N1	Product: RA2_WWV_2PNPDK20090630_192240_000061242080_00214_38344_3147.N1
DSD: RA2_SURFACE_TYPE_DATA PCF_RA2_WWV_2P	Filename: RA2_POL_AXVIEC20090625_110629_20020101_000000_20090725_235959	Product: RA2_WWV_2PNPDK20090630_192240_000061242080_00214_38344_3147.N1
DSD: RA2_USO_DATA PCF_RA2_WWV_2P	Filename: DOR_NAV_0PNPDK20090630_191827_000057382080_00214_38344_0436.N1	Product: RA2_WWV_2PNPDK20090630_192240_000061242080_00214_38344_3147.N1
DSD: SOLAR_ACTIVITY_INDEX_PREDICT  PCF_RA2_WWV_2P	Filename:	Product: RA2_WWV_2PNPDK20090630_192240_000061242080_00214_38344_3147.N1
DSD: DORIS_IONO PCF_RA2_WWV_2P	Filename: RA2_MW__1PNPDE20090630_210306_000044012080_00215_38345_8544.N1	Product: RA2_WWV_2PNPDE20090630_210306_000044012080_00215_38345_8546.N1
DSD: METEO_GRID_POINTS_ALTITUDE PCF_RA2_WWV_2P	Filename:	Product: RA2_WWV_2PNPDE20090630_210306_000044012080_00215_38345_8546.N1
DSD: OCEAN_ICE2_SYSTEM_FILE PCF_RA2_WWV_2P	Filename:	Product: RA2_WWV_2PNPDE20090630_210306_000044012080_00215_38345_8546.N1
DSD: OCEAN_TIDE_HARMONIC_COEF PCF_RA2_WWV_2P	Filename:	Product: RA2_WWV_2PNPDE20090630_210306_000044012080_00215_38345_8546.N1
DSD: OCEAN_TIDE_ORTHOWEIGHTS PCF_RA2_WWV_2P	Filename:	Product: RA2_WWV_2PNPDE20090630_210306_000044012080_00215_38345_8546.N1
DSD: RA2_CHARACTERISATION_DATA PCF_RA2_WWV_2P	Filename: AUX_ECF_AXNECM20090630_064112_20090630_210000_20090701_090000	Product: RA2_WWV_2PNPDE20090630_210306_000044012080_00215_38345_8546.N1
DSD: RA2_CONFIGURATION_DATA PCF_RA2_WWV_2P	Filename: AUX_ECF_AXNECM20090630_064111_20090630_150000_20090701_030000	Product: RA2_WWV_2PNPDE20090630_210306_000044012080_00215_38345_8546.N1
DSD: RA2_CONSTANT_DATA PCF_RA2_WWV_2P	Filename:	Product: RA2_WWV_2PNPDE20090630_210306_000044012080_00215_38345_8546.N1
DSD: RA2_IF_MASK_FLIGHT_DATA PCF_RA2_WWV_2P	Filename: RA2_FGD_2PNPDE20090630_210306_000044012080_00215_38345_8545.N1	Product: RA2_WWV_2PNPDE20090630_210306_000044012080_00215_38345_8546.N1
DSD: RA2_SURFACE_TYPE_DATA PCF_RA2_WWV_2P	Filename: RA2_POL_AXVIEC20090625_110629_20020101_000000_20090725_235959	Product: RA2_WWV_2PNPDE20090630_210306_000044012080_00215_38345_8546.N1
DSD: RA2_USO_DATA PCF_RA2_WWV_2P	Filename: DOR_NAV_0PNPDE20090630_205924_000041442080_00215_38345_8258.N1	Product: RA2_WWV_2PNPDE20090630_210306_000044012080_00215_38345_8546.N1
DSD: SOLAR_ACTIVITY_INDEX_PREDICT  PCF_RA2_WWV_2P	Filename:	Product: RA2_WWV_2PNPDE20090630_210306_000044012080_00215_38345_8546.N1
DSD: DORIS_IONO PCF_RA2_WWV_2P	Filename: RA2_MW__1PNPDE20090630_221526_000060982080_00215_38345_8716.N1	Product: RA2_WWV_2PNPDE20090630_221526_000060982080_00215_38345_8718.N1
DSD: METEO_GRID_POINTS_ALTITUDE PCF_RA2_WWV_2P	Filename:	Product: RA2_WWV_2PNPDE20090630_221526_000060982080_00215_38345_8718.N1

DSD: OCEAN_ICE2_SYSTEM_FILE PCF_RA2_WWV_2P	Filename:	Product: RA2_WWV_2PNPDE20090630_221526_000060982080_00215_
DSD: OCEAN_TIDE_HARMONIC_COEF PCF_RA2_WWV_2P	Filename:	Product: RA2_WWV_2PNPDE20090630_221526_000060982080_00215_38345_8718.N1
DSD: OCEAN_TIDE_ORTHOWEIGHTS PCF_RA2_WWV_2P	Filename:	Product: RA2_WWV_2PNPDE20090630_221526_000060982080_00215_38345_8718.N1
DSD: RA2_CHARACTERISATION_DATA PCF_RA2_WWV_2P	Filename: AUX_ECF_AXNECM20090630_064112_20090630_210000_20090701_090000	Product: RA2_WWV_2PNPDE20090630_221526_000060982080_00215_38345_8718.N1
DSD: RA2_CONFIGURATION_DATA PCF_RA2_WWV_2P	Filename: AUX_ECF_AXNECM20090630_064111_20090630_150000_20090701_030000	Product: RA2_WWV_2PNPDE20090630_221526_000060982080_00215_38345_8718.N1
DSD: RA2_CONSTANT_DATA PCF_RA2_WWV_2P	Filename:	Product: RA2_WWV_2PNPDE20090630_221526_000060982080_00215_38345_8718.N1
DSD: RA2_IF_MASK_FLIGHT_DATA PCF_RA2_WWV_2P	Filename: RA2_FGD_2PNPDE20090630_221526_000060982080_00215_38345_8717.N1	Product: RA2_WWV_2PNPDE20090630_221526_000060982080_00215_38345_8718.N1
DSD: RA2_SURFACE_TYPE_DATA PCF_RA2_WWV_2P	Filename: RA2_POL_AXVIEC20090625_110629_20020101_000000_20090725_235959	Product: RA2_WWV_2PNPDE20090630_221526_000060982080_00215_38345_8718.N1
DSD: RA2_USO_DATA PCF_RA2_WWV_2P	Filename: DOR_NAV_0PNPDE20090630_221347_000057382080_00215_38345_8259.N1	Product: RA2_WWV_2PNPDE20090630_221526_000060982080_00215_38345_8718.N1
DSD: SOLAR_ACTIVITY_INDEX_PREDICT PCF_RA2_WWV_2P	Filename:	Product: RA2_WWV_2PNPDE20090630_221526_000060982080_00215_38345_8718.N1
DSD: DORIS_IONO PCF_RA2_WWV_2P	Filename: RA2_MW__1PNPDE20090630_235559_000060892080_00216_38346_8859.N1	Product: RA2_WWV_2PNPDE20090630_235559_000060892080_00216_38346_8861.N1
DSD: METEO_GRID_POINTS_ALTITUDE PCF_RA2_WWV_2P	Filename:	Product: RA2_WWV_2PNPDE20090630_235559_000060892080_00216_38346_8861.N1
DSD: OCEAN_ICE2_SYSTEM_FILE PCF_RA2_WWV_2P	Filename:	Product: RA2_WWV_2PNPDE20090630_235559_000060892080_00216_38346_8861.N1
DSD: OCEAN_TIDE_HARMONIC_COEF PCF_RA2_WWV_2P	Filename:	Product: RA2_WWV_2PNPDE20090630_235559_000060892080_00216_38346_8861.N1
DSD: OCEAN_TIDE_ORTHOWEIGHTS PCF_RA2_WWV_2P	Filename:	Product: RA2_WWV_2PNPDE20090630_235559_000060892080_00216_38346_8861.N1
DSD: RA2_CHARACTERISATION_DATA PCF_RA2_WWV_2P	Filename: AUX_ECF_AXNECM20090630_064112_20090630_210000_20090701_090000	Product: RA2_WWV_2PNPDE20090630_235559_000060892080_00216_38346_8861.N1
DSD: RA2_CONFIGURATION_DATA PCF_RA2_WWV_2P	Filename: AUX_ECF_AXNECM20090630_064111_20090630_150000_20090701_030000	Product: RA2_WWV_2PNPDE20090630_235559_000060892080_00216_38346_8861.N1
DSD: RA2_CONSTANT_DATA PCF_RA2_WWV_2P	Filename:	Product: RA2_WWV_2PNPDE20090630_235559_000060892080_00216_38346_8861.N1
DSD: RA2_IF_MASK_FLIGHT_DATA PCF_RA2_WWV_2P	Filename: RA2_FGD_2PNPDE20090630_235559_000060892080_00216_38346_8860.N1	Product: RA2_WWV_2PNPDE20090630_235559_000060892080_00216_38346_8861.N1
DSD: RA2_SURFACE_TYPE_DATA PCF_RA2_WWV_2P	Filename: RA2_POL_AXVIEC20090625_110629_20020101_000000_20090725_235959	Product: RA2_WWV_2PNPDE20090630_235559_000060892080_00216_38346_8861.N1

DSD: RA2_USO_DATA PCF_RA2_WWV_2P	Filename: DOR_NAV_0PNPDE20090630_235444_000057382080_00216_38346_8260.N1	Product: RA2_WWV_2PNPDE20090630_235559_000060892080_00216
DSD: SOLAR_ACTIVITY_INDEX_PREDICT PCF_RA2_WWV_2P	Filename:	Product: RA2_WWV_2PNPDE20090630_235559_000060892080_00216_38346_8861.N1

# MPH checks (Level 0)

## MPH Errors for RA2\_CAL\_0P



- product\_err
- leap\_err
- leap\_utc
- clock\_step
- sat\_binary\_time
- utc\_sbt\_time
- vector\_source
- z\_velocity
- y\_velocity
- x\_velocity
- z\_position
- y\_position
- x\_position
- state\_vector\_time
- phase
- sensing\_stop
- sensing\_start
- software\_ver
- proc\_time
- proc\_center
- acquisition\_station
- proc\_stage
- filename
- inventoried production



RA2\_CAL\_0P products with wrong filename

Gauge Segment (Start-Stop)

RA2\_CAL\_0P products with unknown processing stage

Gauge Segment (Start-Stop)

RA2\_CAL\_0P products with unknown acquisition station

Gauge Segment (Start-Stop)

RA2\_CAL\_0P products with unknown processing center

Gauge Segment (Start-Stop)

RA2\_CAL\_0P products with wrong processing time

Gauge Segment (Start-Stop)

RA2\_CAL\_0P products with software version not equal to the current version

Gauge	Segment (Start-Stop)
Warning: Wrong Software ver. KSPT_L0/4303	30-JUN-2009 15:53:30.937
Filename: RA2_CAL_0PNPDK20090630_155330_000001502080_00212_38342_1444.N1;	30-JUN-2009 15:56:01.328

RA2\_CAL\_0P products with wrong sensing start

Gauge Segment (Start-Stop)

RA2\_CAL\_0P products with wrong sensing stop

Gauge Segment (Start-Stop)

RA2\_CAL\_0P products with wrong phase

Gauge Segment (Start-Stop)

RA2\_CAL\_0P products with wrong state vector time

Gauge Segment (Start-Stop)

RA2\_CAL\_0P products with wrong x\_position

Gauge Segment (Start-Stop)

RA2\_CAL\_0P products with wrong y\_position

Gauge Segment (Start-Stop)

RA2\_CAL\_0P products with wrong z\_position

Gauge Segment (Start-Stop)

RA2\_CAL\_0P products with wrong x\_velocity

Gauge Segment (Start-Stop)

RA2\_CAL\_0P products with wrong y\_velocity

Gauge Segment (Start-Stop)

RA2\_CAL\_0P products with wrong z\_velocity



Gauge Segment (Start-Stop)

RA2\_CAL\_0P products with unknown vector source

Gauge Segment (Start-Stop)

RA2\_CAL\_0P products with UTC to SBT time too far from sensing time

Gauge	Segment (Start-Stop)
Warning: Wrong UTC SBT time format. 30-JUN-2009 06:07:40.012831	30-JUN-2009 15:53:30.937
Filename: RA2_CAL_0PNPDK20090630_155330_000001502080_00212_38342_1444.N1;	30-JUN-2009 15:56:01.328

RA2\_CAL\_0P products with satellite binary time out-of-range

Gauge Segment (Start-Stop)

RA2\_CAL\_0P products with wrong clock step

Gauge Segment (Start-Stop)

RA2\_CAL\_0P products with leap utc set to blank

Gauge Segment (Start-Stop)

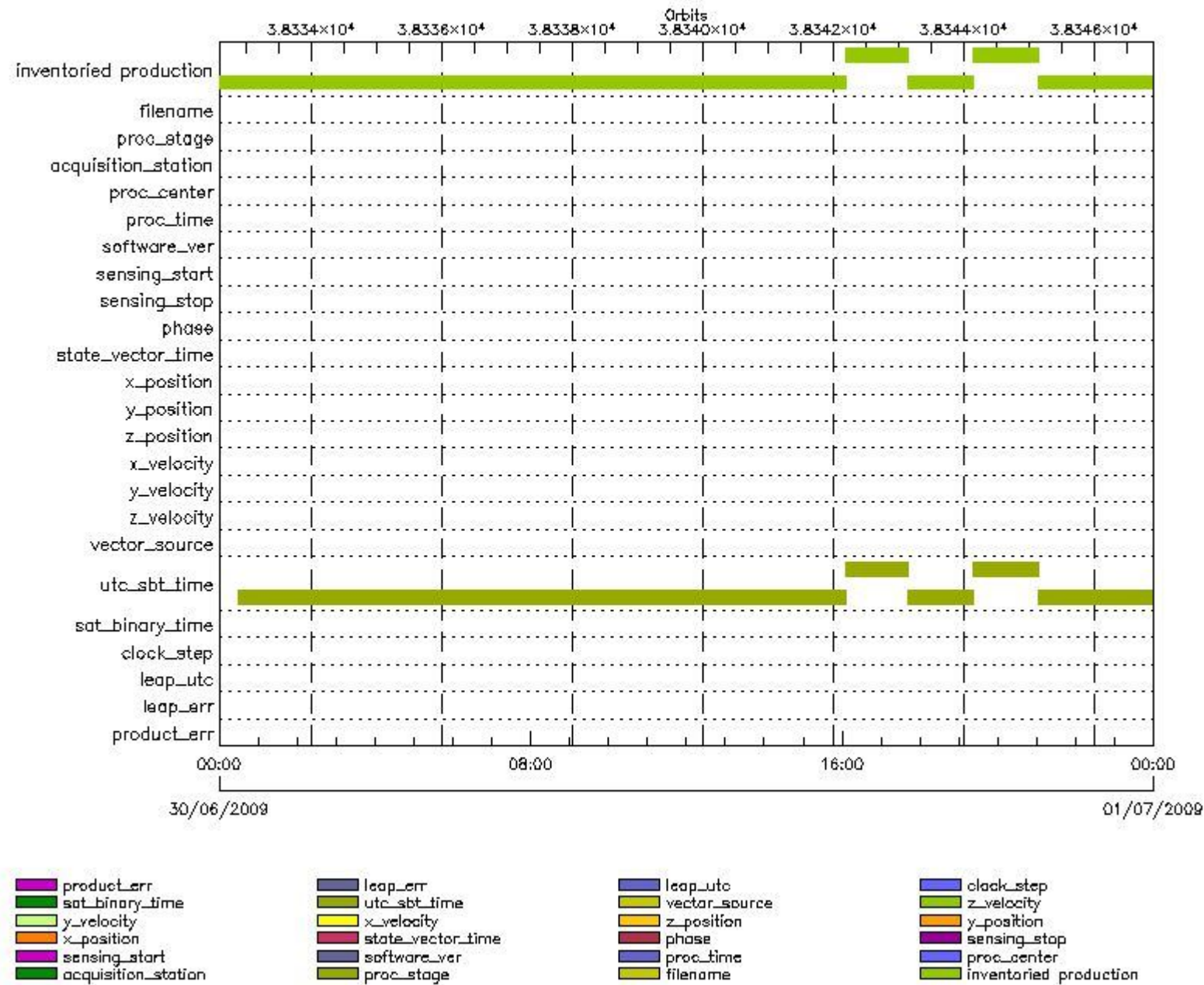
RA2\_CAL\_0P products with leap err set

Gauge Segment (Start-Stop)

RA2\_CAL\_0P products with product err set

Gauge Segment (Start-Stop)

**MPH Errors for DOR\_DOP\_0P**



## DOR\_DOP\_0P MPH checks

### DOR\_DOP\_0P products with wrong filename

Gauge  Segment (Start-Stop)

### DOR\_DOP\_0P products with unknown processing stage

Gauge  Segment (Start-Stop)

### DOR\_DOP\_0P products with unknown acquisition station

Gauge  Segment (Start-Stop)

### DOR\_DOP\_0P products with unknown processing center

Gauge  Segment (Start-Stop)

### DOR\_DOP\_0P products with wrong processing time

Gauge Segment (Start-Stop)

DOR\_DOP\_0P products with software version not equal to the current version

Gauge Segment (Start-Stop)

DOR\_DOP\_0P products with wrong sensing start

Gauge Segment (Start-Stop)

DOR\_DOP\_0P products with wrong sensing stop

Gauge Segment (Start-Stop)

DOR\_DOP\_0P products with wrong phase

Gauge Segment (Start-Stop)

DOR\_DOP\_0P products with wrong state vector time

Gauge Segment (Start-Stop)

DOR\_DOP\_0P products with wrong x\_position

Gauge Segment (Start-Stop)

DOR\_DOP\_0P products with wrong y\_position

Gauge Segment (Start-Stop)

DOR\_DOP\_0P products with wrong z\_position

Gauge Segment (Start-Stop)

DOR\_DOP\_0P products with wrong x\_velocity

Gauge Segment (Start-Stop)

DOR\_DOP\_0P products with wrong y\_velocity

Gauge Segment (Start-Stop)

DOR\_DOP\_0P products with wrong z\_velocity

Gauge Segment (Start-Stop)

DOR\_DOP\_0P products with unknown vector source

Gauge Segment (Start-Stop)

DOR\_DOP\_0P products with UTC to SBT time too far from sensing time

Gauge	Segment (Start-Stop)
Warning: Wrong UTC SBT time format. 29-JUN-2009 21:31:30.009054 Filename: DOR_DOP_0PNPDE20090630_002924_000057382080_00202_38332_8662.N1;	30-JUN-2009 00:29:24.385 30-JUN-2009 02:05:02.585
Warning: Wrong UTC SBT time format. 29-JUN-2009 23:15:20.009822 Filename: DOR_DOP_0PNPDE20090630_020606_000043362080_00203_38333_8663.N1;	30-JUN-2009 02:06:06.343 30-JUN-2009 03:18:21.902
Warning: Wrong UTC SBT time format. 29-JUN-2009 23:15:20.009822 Filename: DOR_DOP_0PNPDE20090630_032029_000059932080_00204_38334_8664.N1;	30-JUN-2009 03:20:29.414 30-JUN-2009 05:00:22.673
Warning: Wrong UTC SBT time format. 29-JUN-2009 23:15:20.009822 Filename: DOR_DOP_0PNPDE20090630_050126_000059932080_00205_38335_8665.N1;	30-JUN-2009 05:01:26.426 30-JUN-2009 06:41:19.642
Warning: Wrong UTC SBT time format. 29-JUN-2009 23:15:20.009822 Filename: DOR_DOP_0PNPDK20090630_064223_000039532080_00206_38336_1146.N1;	30-JUN-2009 06:42:23.404 30-JUN-2009 07:48:16.396

Warning: Wrong UTC SBT time format. 30-JUN-2009 06:07:40.012831 Filename: DOR_DOP_0PNPDK20090630_074920_000060572080_00207_38337_1147.N1;	30-JUN-2009 07:49:20.150 30-JUN-2009 09:30:17.163
Warning: Wrong UTC SBT time format. 30-JUN-2009 06:07:40.012831 Filename: DOR_DOP_0PNPDK20090630_093120_000058662080_00208_38338_1148.N1;	30-JUN-2009 09:31:20.924 30-JUN-2009 11:09:06.644
Warning: Wrong UTC SBT time format. 30-JUN-2009 06:07:40.012831 Filename: DOR_DOP_0PNPDK20090630_111114_000058662080_00209_38339_1149.N1;	30-JUN-2009 11:11:14.160 30-JUN-2009 12:48:59.902
Warning: Wrong UTC SBT time format. 30-JUN-2009 06:07:40.012831 Filename: DOR_DOP_0PNPDK20090630_125107_000058022080_00210_38340_1150.N1;	30-JUN-2009 12:51:07.414 30-JUN-2009 14:27:49.395
Warning: Wrong UTC SBT time format. 30-JUN-2009 06:07:40.012831 Filename: DOR_DOP_0PNPDK20090630_142956_000057382080_00211_38341_1151.N1;	30-JUN-2009 14:29:56.919 30-JUN-2009 16:05:35.123
Warning: Wrong UTC SBT time format. 30-JUN-2009 06:07:40.012831 Filename: DOR_DOP_0PNPDK20090630_160535_000057382080_00212_38342_1152.N1;	30-JUN-2009 16:05:35.123 30-JUN-2009 17:41:13.334
Warning: Wrong UTC SBT time format. 30-JUN-2009 06:07:40.012831 Filename: DOR_DOP_0PNPDK20090630_174113_000060572080_00213_38343_1153.N1;	30-JUN-2009 17:41:13.334 30-JUN-2009 19:22:10.335
Warning: Wrong UTC SBT time format. 30-JUN-2009 06:07:40.012831 Filename: DOR_DOP_0PNPDK20090630_192210_000060572080_00214_38344_1154.N1;	30-JUN-2009 19:22:10.335 30-JUN-2009 21:03:07.312
Warning: Wrong UTC SBT time format. 30-JUN-2009 06:07:40.012831 Filename: DOR_DOP_0PNPDE20090630_210203_000043362080_00215_38345_8666.N1;	30-JUN-2009 21:02:03.555 30-JUN-2009 22:14:19.110
Warning: Wrong UTC SBT time format. 30-JUN-2009 06:07:40.012831 Filename: DOR_DOP_0PNPDE20090630_221522_000059292080_00215_38345_8667.N1;	30-JUN-2009 22:15:22.868 30-JUN-2009 23:54:12.360
Warning: Wrong UTC SBT time format. 30-JUN-2009 06:07:40.012831 Filename: DOR_DOP_0PNPDE20090630_235516_000059932080_00216_38346_8668.N1;	30-JUN-2009 23:55:16.122 01-JUL-2009 01:35:09.346

**DOR\_DOP\_0P products with satellite binary time out-of-range**

**Gauge Segment (Start-Stop)**

**DOR\_DOP\_0P products with wrong clock step**

**Gauge Segment (Start-Stop)**

**DOR\_DOP\_0P products with leap utc set to blank**

**Gauge Segment (Start-Stop)**

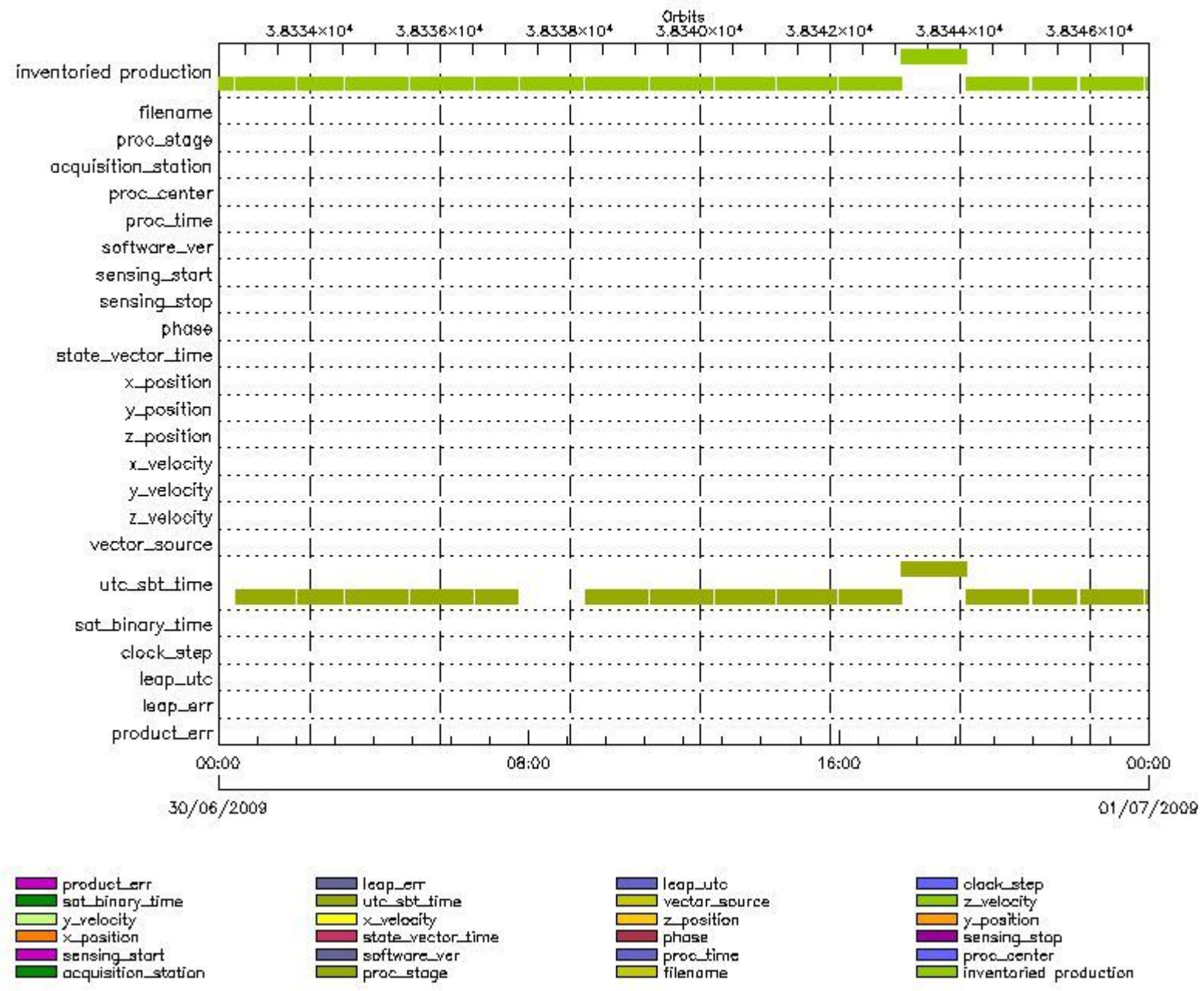
**DOR\_DOP\_0P products with leap err set**

**Gauge Segment (Start-Stop)**

**DOR\_DOP\_0P products with product err set**

**Gauge Segment (Start-Stop)**

**MPH Errors for DOR\_NAV\_0P**



## DOR\_NAV\_0P MPH checks

### DOR\_NAV\_0P products with wrong filename

Gauge  Segment (Start-Stop)

DOR\_NAV\_0P products with unknown processing stage

Gauge  Segment (Start-Stop)

DOR\_NAV\_0P products with unknown acquisition station

Gauge  Segment (Start-Stop)

DOR\_NAV\_0P products with unknown processing center

Gauge  Segment (Start-Stop)

DOR\_NAV\_0P products with wrong processing time



Gauge Segment (Start-Stop)

DOR\_NAV\_0P products with software version not equal to the current version

Gauge Segment (Start-Stop)

DOR\_NAV\_0P products with wrong sensing start

Gauge Segment (Start-Stop)

DOR\_NAV\_0P products with wrong sensing stop

Gauge Segment (Start-Stop)

DOR\_NAV\_0P products with wrong phase

Gauge Segment (Start-Stop)

DOR\_NAV\_0P products with wrong state vector time

Gauge Segment (Start-Stop)

DOR\_NAV\_0P products with wrong x\_position

Gauge Segment (Start-Stop)

DOR\_NAV\_0P products with wrong y\_position

Gauge Segment (Start-Stop)

DOR\_NAV\_0P products with wrong z\_position

Gauge Segment (Start-Stop)

DOR\_NAV\_0P products with wrong x\_velocity

Gauge Segment (Start-Stop)

DOR\_NAV\_0P products with wrong y\_velocity

Gauge Segment (Start-Stop)

DOR\_NAV\_0P products with wrong z\_velocity

Gauge Segment (Start-Stop)

DOR\_NAV\_0P products with unknown vector source

Gauge Segment (Start-Stop)

DOR\_NAV\_0P products with UTC to SBT time too far from sensing time

Gauge	Segment (Start-Stop)
Warning: Wrong UTC SBT time format. 29-JUN-2009 21:31:30.009054 Filename: DOR_NAV_0PNPDE20090630_002644_000054192080_00202_38332_8254.N1;	30-JUN-2009 00:26:44.991 30-JUN-2009 01:57:04.398
Warning: Wrong UTC SBT time format. 29-JUN-2009 23:15:20.009822 Filename: DOR_NAV_0PNPDE20090630_020223_000041442080_00203_38333_8255.N1;	30-JUN-2009 02:02:23.195 30-JUN-2009 03:11:27.472
Warning: Wrong UTC SBT time format. 29-JUN-2009 23:15:20.009822 Filename: DOR_NAV_0PNPDE20090630_031646_000057382080_00204_38334_8256.N1;	30-JUN-2009 03:16:46.269 30-JUN-2009 04:52:24.485
Warning: Wrong UTC SBT time format. 29-JUN-2009 23:15:20.009822 Filename: DOR_NAV_0PNPDE20090630_045743_000057382080_00205_38335_8257.N1;	30-JUN-2009 04:57:43.274 30-JUN-2009 06:33:21.466
Warning: Wrong UTC SBT time format. 29-JUN-2009 23:15:20.009822 Filename: DOR_NAV_0PNPDK20090630_063840_000038252080_00206_38336_0428.N1;	30-JUN-2009 06:38:40.255 30-JUN-2009 07:42:25.732

Warning: Wrong UTC SBT time format. 30-JUN-2009 06:07:40.012831 Filename: DOR_NAV_0PNPDK20090630_092841_000057382080_00208_38338_0430.N1;	30-JUN-2009 09:28:41.526 30-JUN-2009 11:04:19.734
Warning: Wrong UTC SBT time format. 30-JUN-2009 06:07:40.012831 Filename: DOR_NAV_0PNPDK20090630_110938_000057382080_00209_38339_0431.N1;	30-JUN-2009 11:09:38.527 30-JUN-2009 12:45:16.754
Warning: Wrong UTC SBT time format. 30-JUN-2009 06:07:40.012831 Filename: DOR_NAV_0PNPDK20090630_125035_000054192080_00210_38340_0432.N1;	30-JUN-2009 12:50:35.535 30-JUN-2009 14:20:54.966
Warning: Wrong UTC SBT time format. 30-JUN-2009 06:07:40.012831 Filename: DOR_NAV_0PNPDK20090630_142613_000054192080_00211_38341_0433.N1;	30-JUN-2009 14:26:13.759 30-JUN-2009 15:56:33.173
Warning: Wrong UTC SBT time format. 30-JUN-2009 06:07:40.012831 Filename: DOR_NAV_0PNPDK20090630_160151_000057382080_00212_38342_0434.N1;	30-JUN-2009 16:01:51.966 30-JUN-2009 17:37:30.182
Warning: Wrong UTC SBT time format. 30-JUN-2009 06:07:40.012831 Filename: DOR_NAV_0PNPDK20090630_173730_000060572080_00213_38343_0435.N1;	30-JUN-2009 17:37:30.182 30-JUN-2009 19:18:27.187
Warning: Wrong UTC SBT time format. 30-JUN-2009 06:07:40.012831 Filename: DOR_NAV_0PNPDK20090630_191827_000057382080_00214_38344_0436.N1;	30-JUN-2009 19:18:27.187 30-JUN-2009 20:54:05.371
Warning: Wrong UTC SBT time format. 30-JUN-2009 06:07:40.012831 Filename: DOR_NAV_0PNPDE20090630_205924_000041442080_00215_38345_8258.N1;	30-JUN-2009 20:59:24.168 30-JUN-2009 22:08:28.442
Warning: Wrong UTC SBT time format. 30-JUN-2009 06:07:40.012831 Filename: DOR_NAV_0PNPDE20090630_221347_000057382080_00215_38345_8259.N1;	30-JUN-2009 22:13:47.231 30-JUN-2009 23:49:25.450
Warning: Wrong UTC SBT time format. 30-JUN-2009 06:07:40.012831 Filename: DOR_NAV_0PNPDE20090630_235444_000057382080_00216_38346_8260.N1;	30-JUN-2009 23:54:44.243 01-JUL-2009 01:30:22.431

**DOR\_NAV\_0P products with satellite binary time out-of-range**

**Gauge Segment (Start-Stop)**

**DOR\_NAV\_0P products with wrong clock step**

**Gauge Segment (Start-Stop)**

**DOR\_NAV\_0P products with leap utc set to blank**

**Gauge Segment (Start-Stop)**

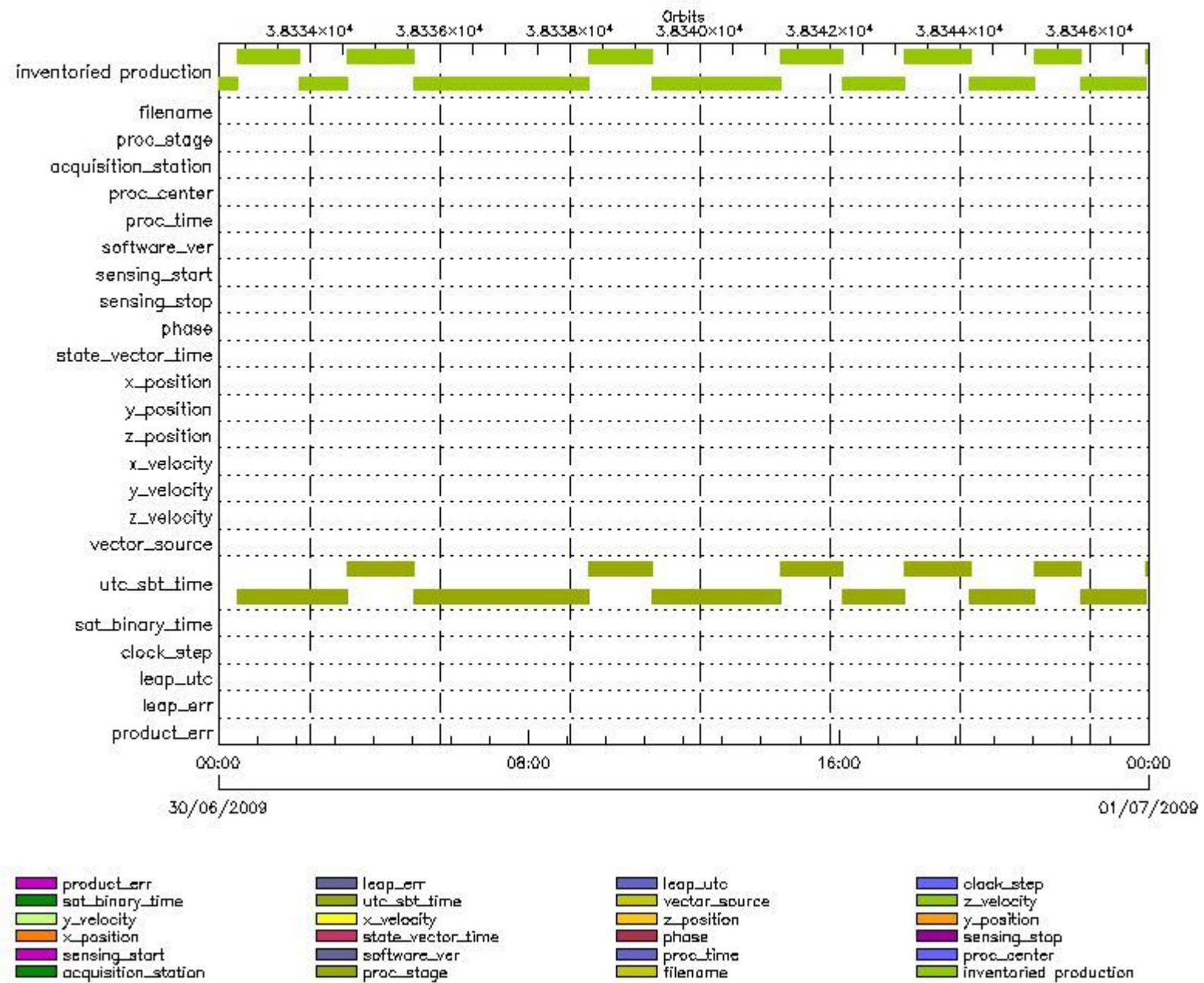
**DOR\_NAV\_0P products with leap err set**

**Gauge Segment (Start-Stop)**

**DOR\_NAV\_0P products with product err set**

**Gauge Segment (Start-Stop)**

**MPH Errors for MWR\_NL\_\_0P**



## MWR\_NL\_\_0P MPH checks

### MWR\_NL\_\_0P products with wrong filename

Gauge  Segment (Start-Stop)

### MWR\_NL\_\_0P products with unknown processing stage

Gauge  Segment (Start-Stop)

### MWR\_NL\_\_0P products with unknown acquisition station

Gauge  Segment (Start-Stop)

### MWR\_NL\_\_0P products with unknown processing center

Gauge  Segment (Start-Stop)

### MWR\_NL\_\_0P products with wrong processing time

Gauge Segment (Start-Stop)

MWR\_NL\_\_0P products with software version not equal to the current version

Gauge Segment (Start-Stop)

MWR\_NL\_\_0P products with wrong sensing start

Gauge Segment (Start-Stop)

MWR\_NL\_\_0P products with wrong sensing stop

Gauge Segment (Start-Stop)

MWR\_NL\_\_0P products with wrong phase

Gauge Segment (Start-Stop)

MWR\_NL\_\_0P products with wrong state vector time

Gauge Segment (Start-Stop)

MWR\_NL\_\_0P products with wrong x\_position

Gauge Segment (Start-Stop)

MWR\_NL\_\_0P products with wrong y\_position

Gauge Segment (Start-Stop)

MWR\_NL\_\_0P products with wrong z\_position

Gauge Segment (Start-Stop)

MWR\_NL\_\_0P products with wrong x\_velocity

Gauge Segment (Start-Stop)

MWR\_NL\_\_0P products with wrong y\_velocity

Gauge Segment (Start-Stop)

MWR\_NL\_\_0P products with wrong z\_velocity

Gauge Segment (Start-Stop)

MWR\_NL\_\_0P products with unknown vector source

Gauge Segment (Start-Stop)

MWR\_NL\_\_0P products with UTC to SBT time too far from sensing time

Gauge	Segment (Start-Stop)
Warning: Wrong UTC SBT time format. 29-JUN-2009 21:31:30.009054 Filename: MWR_NL__0PNPDE20090630_002923_000058082080_00202_38332_8703.N1;	30-JUN-2009 00:29:23.139 30-JUN-2009 02:06:11.304
Warning: Wrong UTC SBT time format. 29-JUN-2009 23:15:20.009822 Filename: MWR_NL__0PNPDE20090630_020611_000044642080_00203_38333_8704.N1;	30-JUN-2009 02:06:11.304 30-JUN-2009 03:20:35.426
Warning: Wrong UTC SBT time format. 29-JUN-2009 23:15:20.009822 Filename: MWR_NL__0PNPDE20090630_032035_000060722080_00204_38334_8705.N1;	30-JUN-2009 03:20:35.426 30-JUN-2009 05:01:47.594
Warning: Wrong UTC SBT time format. 29-JUN-2009 23:15:20.009822 Filename: MWR_NL__0PNPDE20090630_050147_000060482080_00205_38335_8706.N1;	30-JUN-2009 05:01:47.594 30-JUN-2009 06:42:35.755
Warning: Wrong UTC SBT time format. 29-JUN-2009 23:15:20.009822 Filename: MWR_NL__0PNPDK20090630_064259_000040082080_00206_38336_1046.N1;	30-JUN-2009 06:42:59.767 30-JUN-2009 07:49:47.869

Warning: Wrong UTC SBT time format. 30-JUN-2009 06:07:40.012831 Filename: MWR_NL__OPNPDK20090630_075011_000061202080_00207_38337_1047.N1;	30-JUN-2009 07:50:11.877 30-JUN-2009 09:32:12.042
Warning: Wrong UTC SBT time format. 30-JUN-2009 06:07:40.012831 Filename: MWR_NL__OPNPDK20090630_093212_000059282080_00208_38338_1048.N1;	30-JUN-2009 09:32:12.042 30-JUN-2009 11:11:00.203
Warning: Wrong UTC SBT time format. 30-JUN-2009 06:07:40.012831 Filename: MWR_NL__OPNPDK20090630_111100_000060002080_00209_38339_1049.N1;	30-JUN-2009 11:11:00.203 30-JUN-2009 12:51:00.379
Warning: Wrong UTC SBT time format. 30-JUN-2009 06:07:40.012831 Filename: MWR_NL__OPNPDK20090630_125124_000059042080_00210_38340_1050.N1;	30-JUN-2009 12:51:24.379 30-JUN-2009 14:29:48.540
Warning: Wrong UTC SBT time format. 30-JUN-2009 06:07:40.012831 Filename: MWR_NL__OPNPDK20090630_142948_000057842080_00211_38341_1051.N1;	30-JUN-2009 14:29:48.540 30-JUN-2009 16:06:12.697
Warning: Wrong UTC SBT time format. 30-JUN-2009 06:07:40.012831 Filename: MWR_NL__OPNPDK20090630_160612_000057842080_00212_38342_1052.N1;	30-JUN-2009 16:06:12.697 30-JUN-2009 17:42:36.858
Warning: Wrong UTC SBT time format. 30-JUN-2009 06:07:40.012831 Filename: MWR_NL__OPNPDK20090630_174148_000060962080_00213_38343_1053.N1;	30-JUN-2009 17:41:48.858 30-JUN-2009 19:23:25.030
Warning: Wrong UTC SBT time format. 30-JUN-2009 06:07:40.012831 Filename: MWR_NL__OPNPDK20090630_192237_000060722080_00214_38344_1054.N1;	30-JUN-2009 19:22:37.023 30-JUN-2009 21:03:49.203
Warning: Wrong UTC SBT time format. 30-JUN-2009 06:07:40.012831 Filename: MWR_NL__OPNPDE20090630_210301_000043442080_00215_38345_8707.N1;	30-JUN-2009 21:03:01.195 30-JUN-2009 22:15:25.321
Warning: Wrong UTC SBT time format. 30-JUN-2009 06:07:40.012831 Filename: MWR_NL__OPNPDE20090630_221525_000060482080_00215_38345_8708.N1;	30-JUN-2009 22:15:25.321 30-JUN-2009 23:56:13.482
Warning: Wrong UTC SBT time format. 30-JUN-2009 06:07:40.012831 Filename: MWR_NL__OPNPDE20090630_235549_000060482080_00216_38346_8709.N1;	30-JUN-2009 23:55:49.482 01-JUL-2009 01:36:37.650

**MWR\_NL\_\_OP products with satellite binary time out-of-range**

**Gauge Segment (Start-Stop)**

**MWR\_NL\_\_OP products with wrong clock step**

**Gauge Segment (Start-Stop)**

**MWR\_NL\_\_OP products with leap utc set to blank**

**Gauge Segment (Start-Stop)**

**MWR\_NL\_\_OP products with leap err set**

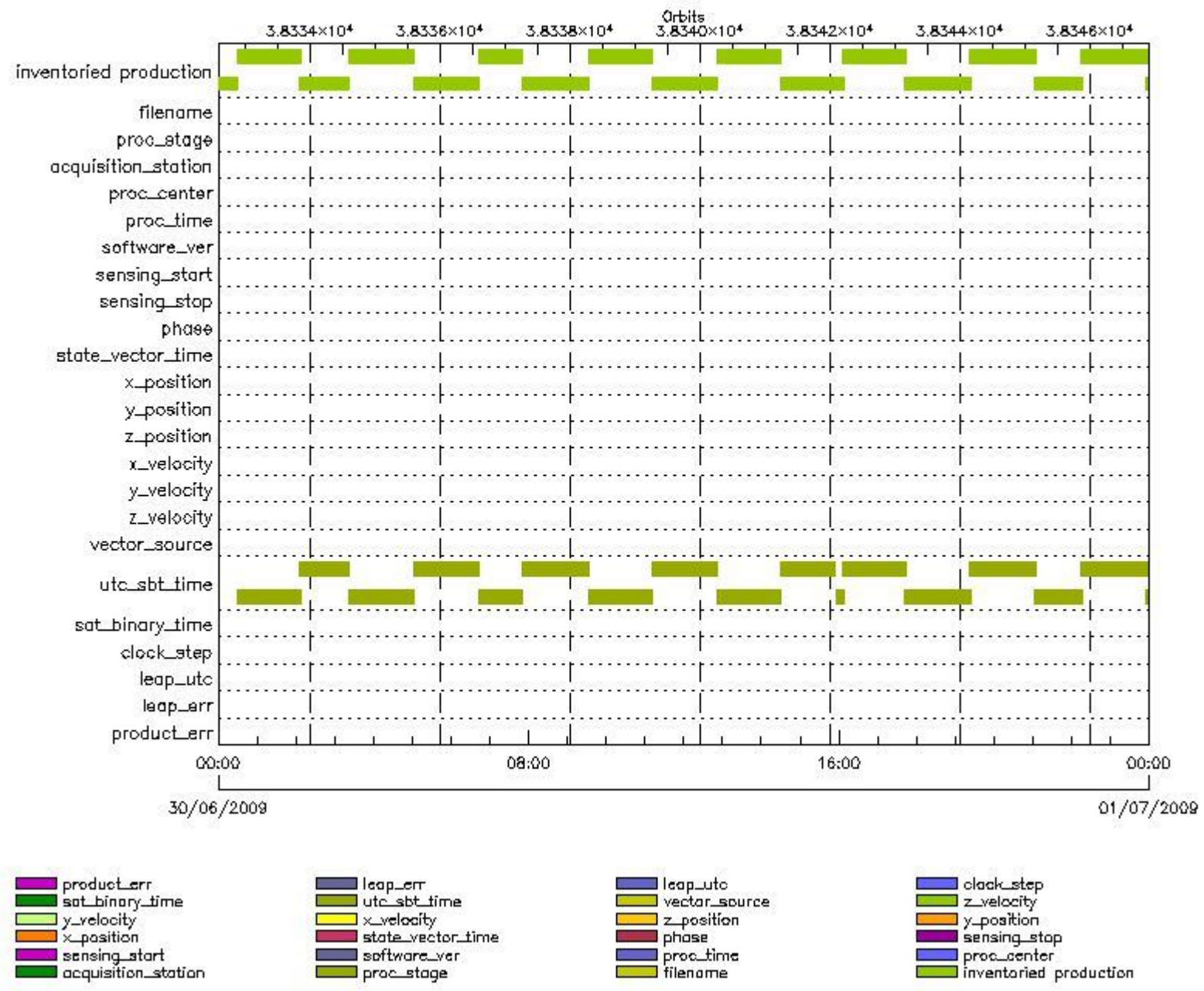
**Gauge Segment (Start-Stop)**

**MWR\_NL\_\_OP products with product err set**

**Gauge Segment (Start-Stop)**

**MPH Errors for RA2\_ME\_\_OP**





RA2\_ME\_\_0P MPH checks

RA2\_ME\_\_0P products with wrong filename

Gauge Segment (Start-Stop)

RA2\_ME\_\_0P products with unknown processing stage

Gauge Segment (Start-Stop)

RA2\_ME\_\_0P products with unknown acquisition station

Gauge Segment (Start-Stop)

RA2\_ME\_\_0P products with unknown processing center

Gauge Segment (Start-Stop)

RA2\_ME\_\_0P products with wrong processing time

Gauge Segment (Start-Stop)

RA2\_ME\_\_0P products with software version not equal to the current version

Gauge Segment (Start-Stop)

RA2\_ME\_\_0P products with wrong sensing start

Gauge Segment (Start-Stop)

RA2\_ME\_\_0P products with wrong sensing stop

Gauge Segment (Start-Stop)

RA2\_ME\_\_0P products with wrong phase

Gauge Segment (Start-Stop)

RA2\_ME\_\_0P products with wrong state vector time

Gauge Segment (Start-Stop)

RA2\_ME\_\_0P products with wrong x\_position

Gauge Segment (Start-Stop)

RA2\_ME\_\_0P products with wrong y\_position

Gauge Segment (Start-Stop)

RA2\_ME\_\_0P products with wrong z\_position

Gauge Segment (Start-Stop)

RA2\_ME\_\_0P products with wrong x\_velocity

Gauge Segment (Start-Stop)

RA2\_ME\_\_0P products with wrong y\_velocity

Gauge Segment (Start-Stop)

RA2\_ME\_\_0P products with wrong z\_velocity

Gauge Segment (Start-Stop)

RA2\_ME\_\_0P products with unknown vector source

Gauge Segment (Start-Stop)

RA2\_ME\_\_0P products with UTC to SBT time too far from sensing time

Gauge	Segment (Start-Stop)
Warning: Wrong UTC SBT time format. 29-JUN-2009 21:31:30.009054 Filename: RA2_ME__0PNPDE20090630_002929_000058612080_00202_38332_9352.N1;	30-JUN-2009 00:29:29.722 30-JUN-2009 02:07:10.476
Warning: Wrong UTC SBT time format. 29-JUN-2009 23:15:20.009822 Filename: RA2_ME__0PNPDE20090630_020612_000045132080_00203_38333_9353.N1;	30-JUN-2009 02:06:12.548 30-JUN-2009 03:21:25.362
Warning: Wrong UTC SBT time format. 29-JUN-2009 23:15:20.009822 Filename: RA2_ME__0PNPDE20090630_032053_000061062080_00204_38334_9354.N1;	30-JUN-2009 03:20:53.056 30-JUN-2009 05:02:38.890
Warning: Wrong UTC SBT time format. 29-JUN-2009 23:15:20.009822 Filename: RA2_ME__0PNPDE20090630_050206_000060922080_00205_38335_9355.N1;	30-JUN-2009 05:02:06.584 30-JUN-2009 06:43:39.049
Warning: Wrong UTC SBT time format. 29-JUN-2009 23:15:20.009822 Filename: RA2_ME__0PNPDK20090630_064304_000040692080_00206_38336_3066.N1;	30-JUN-2009 06:43:04.515 30-JUN-2009 07:50:53.957

Warning: Wrong UTC SBT time format. 30-JUN-2009 06:07:40.012831 Filename: RA2_ME__OPNPDK20090630_075019_000061652080_00207_38337_3067.N1;	30-JUN-2009 07:50:19.423 30-JUN-2009 09:33:04.299
Warning: Wrong UTC SBT time format. 30-JUN-2009 06:07:40.012831 Filename: RA2_ME__OPNPDK20090630_093223_000059782080_00208_38338_3068.N1;	30-JUN-2009 09:32:23.081 30-JUN-2009 11:12:00.805
Warning: Wrong UTC SBT time format. 30-JUN-2009 06:07:40.012831 Filename: RA2_ME__OPNPDK20090630_111119_000060422080_00209_38339_3069.N1;	30-JUN-2009 11:11:19.587 30-JUN-2009 12:52:01.923
Warning: Wrong UTC SBT time format. 30-JUN-2009 06:07:40.012831 Filename: RA2_ME__OPNPDK20090630_125130_000059572080_00210_38340_3070.N1;	30-JUN-2009 12:51:30.731 30-JUN-2009 14:30:47.289
Warning: Wrong UTC SBT time format. 30-JUN-2009 06:07:40.012831 Filename: RA2_ME__OPNPDK20090630_143007_000049922080_00211_38341_3071.N1;	30-JUN-2009 14:30:07.185 30-JUN-2009 15:53:19.019
Warning: Wrong UTC SBT time format. 30-JUN-2009 06:07:40.012831 Filename: RA2_ME__OPNPDK20090630_155726_000005862080_00212_38342_3072.N1;	30-JUN-2009 15:57:26.374 30-JUN-2009 16:07:12.339
Warning: Wrong UTC SBT time format. 30-JUN-2009 06:07:40.012831 Filename: RA2_ME__OPNPDK20090630_160630_000058312080_00212_38342_3073.N1;	30-JUN-2009 16:06:30.007 30-JUN-2009 17:43:40.683
Warning: Wrong UTC SBT time format. 30-JUN-2009 06:07:40.012831 Filename: RA2_ME__OPNPDK20090630_174204_000061332080_00213_38343_3074.N1;	30-JUN-2009 17:42:04.879 30-JUN-2009 19:24:17.449
Warning: Wrong UTC SBT time format. 30-JUN-2009 06:07:40.012831 Filename: RA2_ME__OPNPDK20090630_192240_000061232080_00214_38344_3075.N1;	30-JUN-2009 19:22:40.531 30-JUN-2009 21:04:43.075
Warning: Wrong UTC SBT time format. 30-JUN-2009 06:07:40.012831 Filename: RA2_ME__OPNPDE20090630_210306_000044002080_00215_38345_9356.N1;	30-JUN-2009 21:03:06.157 30-JUN-2009 22:16:26.457
Warning: Wrong UTC SBT time format. 30-JUN-2009 06:07:40.012831 Filename: RA2_ME__OPNPDE20090630_221526_000060972080_00215_38345_9357.N1;	30-JUN-2009 22:15:26.301 30-JUN-2009 23:57:03.223
Warning: Wrong UTC SBT time format. 30-JUN-2009 06:07:40.012831 Filename: RA2_ME__OPNPDE20090630_235559_000060882080_00216_38346_9358.N1;	30-JUN-2009 23:55:59.725 01-JUL-2009 01:37:27.735

**RA2\_ME\_\_OP products with satellite binary time out-of-range**

**Gauge Segment (Start-Stop)**

**RA2\_ME\_\_OP products with wrong clock step**

**Gauge Segment (Start-Stop)**

**RA2\_ME\_\_OP products with leap utc set to blank**

**Gauge Segment (Start-Stop)**

**RA2\_ME\_\_OP products with leap err set**

**Gauge Segment (Start-Stop)**

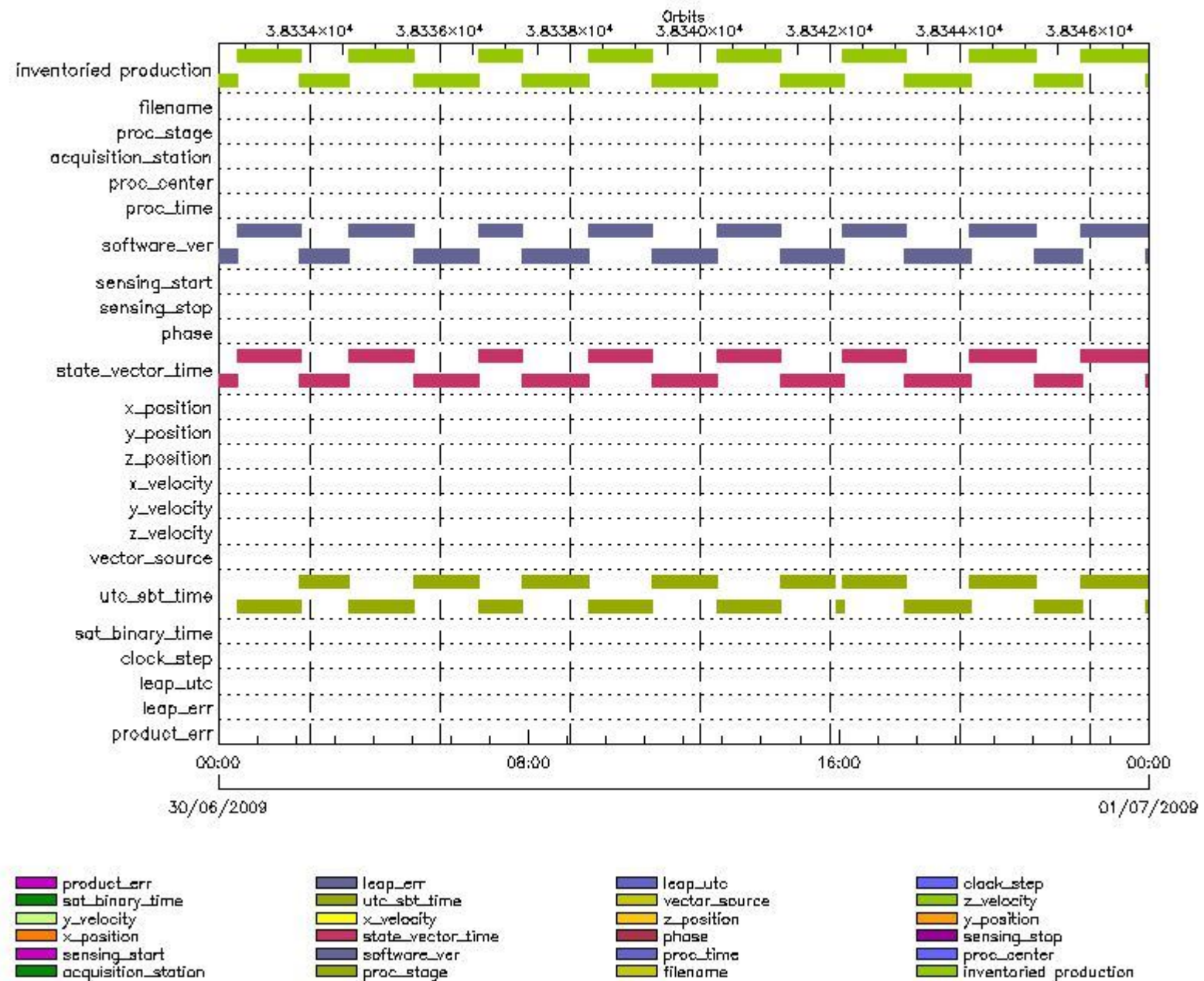
**RA2\_ME\_\_OP products with product err set**

**Gauge Segment (Start-Stop)**

---

## MPH checks (Level 1)

### MPH Errors for RA2\_MW\_\_1P



## RA2\_MW\_\_1P MPH checks

### RA2\_MW\_\_1P products with wrong filename

Gauge  Segment (Start-Stop)

### RA2\_MW\_\_1P products with unknown processing stage

Gauge  Segment (Start-Stop)

### RA2\_MW\_\_1P products with unknown acquisition station

Gauge  Segment (Start-Stop)

### RA2\_MW\_\_1P products with unknown processing center

Gauge  Segment (Start-Stop)

### RA2\_MW\_\_1P products with wrong processing time



**Gauge Segment (Start-Stop)**

**RA2\_MW\_\_1P products with software version not equal to the current version**

<b>Gauge</b>	<b>Segment (Start-Stop)</b>
Warning: Wrong Software ver. RA2/5.06 Filename: RA2_MW__1PNPDE20090629_224710_000061982080_00201_38331_7604.N1;	29-JUN-2009 22:47:10.493 30-JUN-2009 00:30:28.733
Warning: Wrong Software ver. RA2/5.06 Filename: RA2_MW__1PNPDE20090630_002929_000058622080_00202_38332_7744.N1;	30-JUN-2009 00:29:29.747 30-JUN-2009 02:07:11.559
Warning: Wrong Software ver. RA2/5.06 Filename: RA2_MW__1PNPDE20090630_020612_000045142080_00203_38333_7875.N1;	30-JUN-2009 02:06:12.573 30-JUN-2009 03:21:26.445
Warning: Wrong Software ver. RA2/5.06 Filename: RA2_MW__1PNPDE20090630_032053_000061072080_00204_38334_8044.N1;	30-JUN-2009 03:20:53.081 30-JUN-2009 05:02:39.973
Warning: Wrong Software ver. RA2/5.06 Filename: RA2_MW__1PNPDE20090630_050206_000060942080_00205_38335_8208.N1;	30-JUN-2009 05:02:06.609 30-JUN-2009 06:43:40.133
Warning: Wrong Software ver. RA2/5.06 Filename: RA2_MW__1PNPDK20090630_064304_000040712080_00206_38336_2076.N1;	30-JUN-2009 06:43:04.541 30-JUN-2009 07:50:55.041
Warning: Wrong Software ver. RA2/5.06 Filename: RA2_MW__1PNPDK20090630_075019_000061662080_00207_38337_2233.N1;	30-JUN-2009 07:50:19.449 30-JUN-2009 09:33:05.383
Warning: Wrong Software ver. RA2/5.06 Filename: RA2_MW__1PNPDK20090630_093223_000059792080_00208_38338_2347.N1;	30-JUN-2009 09:32:23.107 30-JUN-2009 11:12:01.889
Warning: Wrong Software ver. RA2/5.06 Filename: RA2_MW__1PNPDK20090630_111119_000060432080_00209_38339_2499.N1;	30-JUN-2009 11:11:19.613 30-JUN-2009 12:52:03.007
Warning: Wrong Software ver. RA2/5.06 Filename: RA2_MW__1PNPDK20090630_125130_000059582080_00210_38340_2629.N1;	30-JUN-2009 12:51:30.756 30-JUN-2009 14:30:48.373
Warning: Wrong Software ver. RA2/5.06 Filename: RA2_MW__1PNPDK20090630_143007_000049932080_00211_38341_2756.N1;	30-JUN-2009 14:30:07.210 30-JUN-2009 15:53:20.103
Warning: Wrong Software ver. RA2/5.06 Filename: RA2_MW__1PNPDK20090630_155726_000005872080_00212_38342_2759.N1;	30-JUN-2009 15:57:26.400 30-JUN-2009 16:07:13.422
Warning: Wrong Software ver. RA2/5.06 Filename: RA2_MW__1PNPDK20090630_160630_000058322080_00212_38342_2882.N1;	30-JUN-2009 16:06:30.032 30-JUN-2009 17:43:41.766
Warning: Wrong Software ver. RA2/5.06 Filename: RA2_MW__1PNPDK20090630_174204_000061342080_00213_38343_3018.N1;	30-JUN-2009 17:42:04.904 30-JUN-2009 19:24:18.532
Warning: Wrong Software ver. RA2/5.06 Filename: RA2_MW__1PNPDK20090630_192240_000061242080_00214_38344_3145.N1;	30-JUN-2009 19:22:40.556 30-JUN-2009 21:04:44.158
Warning: Wrong Software ver. RA2/5.06 Filename: RA2_MW__1PNPDE20090630_210306_000044012080_00215_38345_8544.N1;	30-JUN-2009 21:03:06.182 30-JUN-2009 22:16:27.540
Warning: Wrong Software ver. RA2/5.06 Filename: RA2_MW__1PNPDE20090630_221526_000060982080_00215_38345_8716.N1;	30-JUN-2009 22:15:26.326 30-JUN-2009 23:57:04.306
Warning: Wrong Software ver. RA2/5.06 Filename: RA2_MW__1PNPDE20090630_235559_000060892080_00216_38346_8859.N1;	30-JUN-2009 23:55:59.750 01-JUL-2009 01:37:28.818

**RA2\_MW\_\_1P products with wrong sensing start**

**Gauge Segment (Start-Stop)**

**RA2\_MW\_\_1P products with wrong sensing stop**

**Gauge Segment (Start-Stop)**

**RA2\_MW\_\_1P products with wrong phase**

**Gauge Segment (Start-Stop)**



**RA2\_MW\_\_1P products with wrong state vector time**

<b>Gauge</b>	<b>Segment (Start-Stop)</b>
Warning: Not equal to FPO input. 29-JUN-2009 22:59:52.076602 Filename: RA2_MW__1PNPDE20090629_224710_000061982080_00201_38331_7604.N1;	29-JUN-2009 22:47:10.493 30-JUN-2009 00:30:28.733
Warning: Not equal to FPO input. 30-JUN-2009 00:40:27.932938 Filename: RA2_MW__1PNPDE20090630_002929_000058622080_00202_38332_7744.N1;	30-JUN-2009 00:29:29.747 30-JUN-2009 02:07:11.559
Warning: Not equal to FPO input. 30-JUN-2009 02:21:03.813145 Filename: RA2_MW__1PNPDE20090630_020612_000045142080_00203_38333_7875.N1;	30-JUN-2009 02:06:12.573 30-JUN-2009 03:21:26.445
Warning: Not equal to FPO input. 30-JUN-2009 04:01:39.771751 Filename: RA2_MW__1PNPDE20090630_032053_000061072080_00204_38334_8044.N1;	30-JUN-2009 03:20:53.081 30-JUN-2009 05:02:39.973
Warning: Not equal to FPO input. 30-JUN-2009 05:42:15.785995 Filename: RA2_MW__1PNPDE20090630_050206_000060942080_00205_38335_8208.N1;	30-JUN-2009 05:02:06.609 30-JUN-2009 06:43:40.133
Warning: Not equal to FPO input. 30-JUN-2009 07:22:51.743068 Filename: RA2_MW__1PNPDK20090630_064304_000040712080_00206_38336_2076.N1;	30-JUN-2009 06:43:04.541 30-JUN-2009 07:50:55.041
Warning: Not equal to FPO input. 30-JUN-2009 09:03:27.642965 Filename: RA2_MW__1PNPDK20090630_075019_000061662080_00207_38337_2233.N1;	30-JUN-2009 07:50:19.449 30-JUN-2009 09:33:05.383
Warning: Not equal to FPO input. 30-JUN-2009 10:44:03.515103 Filename: RA2_MW__1PNPDK20090630_093223_000059792080_00208_38338_2347.N1;	30-JUN-2009 09:32:23.107 30-JUN-2009 11:12:01.889
Warning: Not equal to FPO input. 30-JUN-2009 12:24:39.375565 Filename: RA2_MW__1PNPDK20090630_111119_000060432080_00209_38339_2499.N1;	30-JUN-2009 11:11:19.613 30-JUN-2009 12:52:03.007
Warning: Not equal to FPO input. 30-JUN-2009 14:05:15.270757 Filename: RA2_MW__1PNPDK20090630_125130_000059582080_00210_38340_2629.N1;	30-JUN-2009 12:51:30.756 30-JUN-2009 14:30:48.373
Warning: Not equal to FPO input. 30-JUN-2009 15:45:51.247301 Filename: RA2_MW__1PNPDK20090630_143007_000049932080_00211_38341_2756.N1;	30-JUN-2009 14:30:07.210 30-JUN-2009 15:53:20.103
Warning: Not equal to FPO input. 30-JUN-2009 15:45:51.247301 Filename: RA2_MW__1PNPDK20090630_155726_000005872080_00212_38342_2759.N1;	30-JUN-2009 15:57:26.400 30-JUN-2009 16:07:13.422
Warning: Not equal to FPO input. 30-JUN-2009 17:26:27.267232 Filename: RA2_MW__1PNPDK20090630_160630_000058322080_00212_38342_2882.N1;	30-JUN-2009 16:06:30.032 30-JUN-2009 17:43:41.766
Warning: Not equal to FPO input. 30-JUN-2009 19:07:03.262114 Filename: RA2_MW__1PNPDK20090630_174204_000061342080_00213_38343_3018.N1;	30-JUN-2009 17:42:04.904 30-JUN-2009 19:24:18.532
Warning: Not equal to FPO input. 30-JUN-2009 20:47:39.185238 Filename: RA2_MW__1PNPDK20090630_192240_000061242080_00214_38344_3145.N1;	30-JUN-2009 19:22:40.556 30-JUN-2009 21:04:44.158
Warning: Not equal to FPO input. 30-JUN-2009 22:28:15.039061 Filename: RA2_MW__1PNPDE20090630_210306_000044012080_00215_38345_8544.N1;	30-JUN-2009 21:03:06.182 30-JUN-2009 22:16:27.540
Warning: Not equal to FPO input. 30-JUN-2009 22:28:15.037580 Filename: RA2_MW__1PNPDE20090630_221526_000060982080_00215_38345_8716.N1;	30-JUN-2009 22:15:26.326 30-JUN-2009 23:57:04.306
Warning: Not equal to FPO input. 01-JUL-2009 00:08:50.895498 Filename: RA2_MW__1PNPDE20090630_235559_000060892080_00216_38346_8859.N1;	30-JUN-2009 23:55:59.750 01-JUL-2009 01:37:28.818

**RA2\_MW\_\_1P products with wrong x\_position**

**Gauge Segment (Start-Stop)**

**RA2\_MW\_\_1P products with wrong y\_position**

**Gauge Segment (Start-Stop)**

**RA2\_MW\_\_1P products with wrong z\_position**

**Gauge Segment (Start-Stop)**

**RA2\_MW\_\_1P products with wrong x\_velocity**

**Gauge Segment (Start-Stop)**

**RA2\_MW\_\_1P products with wrong y\_velocity**

**Gauge Segment (Start-Stop)**

**RA2\_MW\_\_1P products with wrong z\_velocity**

**Gauge Segment (Start-Stop)**

**RA2\_MW\_\_1P products with unknown vector source**

**Gauge Segment (Start-Stop)**

**RA2\_MW\_\_1P products with UTC to SBT time too far from sensing time**

<b>Gauge</b>	<b>Segment (Start-Stop)</b>
Warning: Wrong UTC SBT time format. 29-JUN-2009 21:31:30.009054 Filename: RA2_MW__1PNPDE20090630_002929_000058622080_00202_38332_7744.N1;	30-JUN-2009 00:29:29.747 30-JUN-2009 02:07:11.559
Warning: Wrong UTC SBT time format. 29-JUN-2009 23:15:20.009822 Filename: RA2_MW__1PNPDE20090630_020612_000045142080_00203_38333_7875.N1;	30-JUN-2009 02:06:12.573 30-JUN-2009 03:21:26.445
Warning: Wrong UTC SBT time format. 29-JUN-2009 23:15:20.009822 Filename: RA2_MW__1PNPDE20090630_032053_000061072080_00204_38334_8044.N1;	30-JUN-2009 03:20:53.081 30-JUN-2009 05:02:39.973
Warning: Wrong UTC SBT time format. 29-JUN-2009 23:15:20.009822 Filename: RA2_MW__1PNPDE20090630_050206_000060942080_00205_38335_8208.N1;	30-JUN-2009 05:02:06.609 30-JUN-2009 06:43:40.133
Warning: Wrong UTC SBT time format. 29-JUN-2009 23:15:20.009822 Filename: RA2_MW__1PNPDK20090630_064304_000040712080_00206_38336_2076.N1;	30-JUN-2009 06:43:04.541 30-JUN-2009 07:50:55.041
Warning: Wrong UTC SBT time format. 30-JUN-2009 06:07:40.012831 Filename: RA2_MW__1PNPDK20090630_075019_000061662080_00207_38337_2233.N1;	30-JUN-2009 07:50:19.449 30-JUN-2009 09:33:05.383
Warning: Wrong UTC SBT time format. 30-JUN-2009 06:07:40.012831 Filename: RA2_MW__1PNPDK20090630_093223_000059792080_00208_38338_2347.N1;	30-JUN-2009 09:32:23.107 30-JUN-2009 11:12:01.889
Warning: Wrong UTC SBT time format. 30-JUN-2009 06:07:40.012831 Filename: RA2_MW__1PNPDK20090630_111119_000060432080_00209_38339_2499.N1;	30-JUN-2009 11:11:19.613 30-JUN-2009 12:52:03.007
Warning: Wrong UTC SBT time format. 30-JUN-2009 06:07:40.012831 Filename: RA2_MW__1PNPDK20090630_125130_000059582080_00210_38340_2629.N1;	30-JUN-2009 12:51:30.756 30-JUN-2009 14:30:48.373
Warning: Wrong UTC SBT time format. 30-JUN-2009 06:07:40.012831 Filename: RA2_MW__1PNPDK20090630_143007_000049932080_00211_38341_2756.N1;	30-JUN-2009 14:30:07.210 30-JUN-2009 15:53:20.103
Warning: Wrong UTC SBT time format. 30-JUN-2009 06:07:40.012831 Filename: RA2_MW__1PNPDK20090630_155726_000005872080_00212_38342_2759.N1;	30-JUN-2009 15:57:26.400 30-JUN-2009 16:07:13.422
Warning: Wrong UTC SBT time format. 30-JUN-2009 06:07:40.012831 Filename: RA2_MW__1PNPDK20090630_160630_000058322080_00212_38342_2882.N1;	30-JUN-2009 16:06:30.032 30-JUN-2009 17:43:41.766
Warning: Wrong UTC SBT time format. 30-JUN-2009 06:07:40.012831 Filename: RA2_MW__1PNPDK20090630_174204_000061342080_00213_38343_3018.N1;	30-JUN-2009 17:42:04.904 30-JUN-2009 19:24:18.532
Warning: Wrong UTC SBT time format. 30-JUN-2009 06:07:40.012831 Filename: RA2_MW__1PNPDK20090630_192240_000061242080_00214_38344_3145.N1;	30-JUN-2009 19:22:40.556 30-JUN-2009 21:04:44.158
Warning: Wrong UTC SBT time format. 30-JUN-2009 06:07:40.012831 Filename: RA2_MW__1PNPDE20090630_210306_000044012080_00215_38345_8544.N1;	30-JUN-2009 21:03:06.182 30-JUN-2009 22:16:27.540
Warning: Wrong UTC SBT time format. 30-JUN-2009 06:07:40.012831 Filename: RA2_MW__1PNPDE20090630_221526_000060982080_00215_38345_8716.N1;	30-JUN-2009 22:15:26.326 30-JUN-2009 23:57:04.306

Warning: Wrong UTC SBT time format. 30-JUN-2009 06:07:40.012831	30-JUN-2009 23:55:59.750
Filename: RA2_MW__1PNPDE20090630_235559_000060892080_00216_38346_8859.N1;	01-JUL-2009 01:37:28.818

**RA2\_MW\_\_1P products with satellite binary time out-of-range**

**Gauge Segment (Start-Stop)**

**RA2\_MW\_\_1P products with wrong clock step**

**Gauge Segment (Start-Stop)**

**RA2\_MW\_\_1P products with leap utc set to blank**

**Gauge Segment (Start-Stop)**

**RA2\_MW\_\_1P products with leap err set**

**Gauge Segment (Start-Stop)**


**RA2\_MW\_\_1P products with product err set**

**Gauge Segment (Start-Stop)**

---

## **MPH checks (Level 2)**

### **MPH Errors for RA2\_FGD\_2P**



## RA2\_FGD\_2P MPH checks

### RA2\_FGD\_2P products with wrong filename

Gauge  Segment (Start-Stop)

### RA2\_FGD\_2P products with unknown processing stage

Gauge  Segment (Start-Stop)

### RA2\_FGD\_2P products with unknown acquisition station

Gauge  Segment (Start-Stop)

### RA2\_FGD\_2P products with unknown processing center

Gauge  Segment (Start-Stop)

### RA2\_FGD\_2P products with wrong processing time



**Gauge Segment (Start-Stop)**

**RA2\_FGD\_2P products with software version not equal to the current version**

<b>Gauge</b>	<b>Segment (Start-Stop)</b>
Warning: Wrong Software ver. RA2/5.06 Filename: RA2_FGD_2PNPDE20090629_224710_000061982080_00201_38331_7605.N1;	29-JUN-2009 22:47:10.493 30-JUN-2009 00:30:28.733
Warning: Wrong Software ver. RA2/5.06 Filename: RA2_FGD_2PNPDE20090630_002929_000058622080_00202_38332_7745.N1;	30-JUN-2009 00:29:29.747 30-JUN-2009 02:07:11.559
Warning: Wrong Software ver. RA2/5.06 Filename: RA2_FGD_2PNPDE20090630_020612_000045142080_00203_38333_7876.N1;	30-JUN-2009 02:06:12.573 30-JUN-2009 03:21:26.445
Warning: Wrong Software ver. RA2/5.06 Filename: RA2_FGD_2PNPDE20090630_032053_000061072080_00204_38334_8045.N1;	30-JUN-2009 03:20:53.081 30-JUN-2009 05:02:39.973
Warning: Wrong Software ver. RA2/5.06 Filename: RA2_FGD_2PNPDE20090630_050206_000060942080_00205_38335_8209.N1;	30-JUN-2009 05:02:06.609 30-JUN-2009 06:43:40.133
Warning: Wrong Software ver. RA2/5.06 Filename: RA2_FGD_2PNPDK20090630_064304_000040712080_00206_38336_2077.N1;	30-JUN-2009 06:43:04.541 30-JUN-2009 07:50:55.041
Warning: Wrong Software ver. RA2/5.06 Filename: RA2_FGD_2PNPDK20090630_075019_000061662080_00207_38337_2234.N1;	30-JUN-2009 07:50:19.449 30-JUN-2009 09:33:05.383
Warning: Wrong Software ver. RA2/5.06 Filename: RA2_FGD_2PNPDK20090630_093223_000059792080_00208_38338_2348.N1;	30-JUN-2009 09:32:23.107 30-JUN-2009 11:12:01.889
Warning: Wrong Software ver. RA2/5.06 Filename: RA2_FGD_2PNPDK20090630_111119_000060432080_00209_38339_2500.N1;	30-JUN-2009 11:11:19.613 30-JUN-2009 12:52:03.007
Warning: Wrong Software ver. RA2/5.06 Filename: RA2_FGD_2PNPDK20090630_125130_000059582080_00210_38340_2630.N1;	30-JUN-2009 12:51:30.756 30-JUN-2009 14:30:48.373
Warning: Wrong Software ver. RA2/5.06 Filename: RA2_FGD_2PNPDK20090630_143007_000049932080_00211_38341_2757.N1;	30-JUN-2009 14:30:07.210 30-JUN-2009 15:53:20.103
Warning: Wrong Software ver. RA2/5.06 Filename: RA2_FGD_2PNPDK20090630_155726_000005872080_00212_38342_2760.N1;	30-JUN-2009 15:57:26.400 30-JUN-2009 16:07:13.422
Warning: Wrong Software ver. RA2/5.06 Filename: RA2_FGD_2PNPDK20090630_160630_000058322080_00212_38342_2883.N1;	30-JUN-2009 16:06:30.032 30-JUN-2009 17:43:41.766
Warning: Wrong Software ver. RA2/5.06 Filename: RA2_FGD_2PNPDK20090630_174204_000061342080_00213_38343_3019.N1;	30-JUN-2009 17:42:04.904 30-JUN-2009 19:24:18.532
Warning: Wrong Software ver. RA2/5.06 Filename: RA2_FGD_2PNPDK20090630_192240_000061242080_00214_38344_3146.N1;	30-JUN-2009 19:22:40.556 30-JUN-2009 21:04:44.158
Warning: Wrong Software ver. RA2/5.06 Filename: RA2_FGD_2PNPDE20090630_210306_000044012080_00215_38345_8545.N1;	30-JUN-2009 21:03:06.182 30-JUN-2009 22:16:27.540
Warning: Wrong Software ver. RA2/5.06 Filename: RA2_FGD_2PNPDE20090630_221526_000060982080_00215_38345_8717.N1;	30-JUN-2009 22:15:26.326 30-JUN-2009 23:57:04.306
Warning: Wrong Software ver. RA2/5.06 Filename: RA2_FGD_2PNPDE20090630_235559_000060892080_00216_38346_8860.N1;	30-JUN-2009 23:55:59.750 01-JUL-2009 01:37:28.818

**RA2\_FGD\_2P products with wrong sensing start**

**Gauge Segment (Start-Stop)**

**RA2\_FGD\_2P products with wrong sensing stop**

**Gauge Segment (Start-Stop)**

**RA2\_FGD\_2P products with wrong phase**

**Gauge Segment (Start-Stop)**



**RA2\_FGD\_2P products with wrong state vector time**

<b>Gauge</b>	<b>Segment (Start-Stop)</b>
Warning: Not equal to FPO input. 29-JUN-2009 22:59:52.076602 Filename: RA2_FGD_2PNPDE20090629_224710_000061982080_00201_38331_7605.N1;	29-JUN-2009 22:47:10.493 30-JUN-2009 00:30:28.733
Warning: Not equal to FPO input. 30-JUN-2009 00:40:27.932938 Filename: RA2_FGD_2PNPDE20090630_002929_000058622080_00202_38332_7745.N1;	30-JUN-2009 00:29:29.747 30-JUN-2009 02:07:11.559
Warning: Not equal to FPO input. 30-JUN-2009 02:21:03.813145 Filename: RA2_FGD_2PNPDE20090630_020612_000045142080_00203_38333_7876.N1;	30-JUN-2009 02:06:12.573 30-JUN-2009 03:21:26.445
Warning: Not equal to FPO input. 30-JUN-2009 04:01:39.771751 Filename: RA2_FGD_2PNPDE20090630_032053_000061072080_00204_38334_8045.N1;	30-JUN-2009 03:20:53.081 30-JUN-2009 05:02:39.973
Warning: Not equal to FPO input. 30-JUN-2009 05:42:15.785995 Filename: RA2_FGD_2PNPDE20090630_050206_000060942080_00205_38335_8209.N1;	30-JUN-2009 05:02:06.609 30-JUN-2009 06:43:40.133
Warning: Not equal to FPO input. 30-JUN-2009 07:22:51.743068 Filename: RA2_FGD_2PNPDK20090630_064304_000040712080_00206_38336_2077.N1;	30-JUN-2009 06:43:04.541 30-JUN-2009 07:50:55.041
Warning: Not equal to FPO input. 30-JUN-2009 09:03:27.642965 Filename: RA2_FGD_2PNPDK20090630_075019_000061662080_00207_38337_2234.N1;	30-JUN-2009 07:50:19.449 30-JUN-2009 09:33:05.383
Warning: Not equal to FPO input. 30-JUN-2009 10:44:03.515103 Filename: RA2_FGD_2PNPDK20090630_093223_000059792080_00208_38338_2348.N1;	30-JUN-2009 09:32:23.107 30-JUN-2009 11:12:01.889
Warning: Not equal to FPO input. 30-JUN-2009 12:24:39.375565 Filename: RA2_FGD_2PNPDK20090630_111119_000060432080_00209_38339_2500.N1;	30-JUN-2009 11:11:19.613 30-JUN-2009 12:52:03.007
Warning: Not equal to FPO input. 30-JUN-2009 14:05:15.270757 Filename: RA2_FGD_2PNPDK20090630_125130_000059582080_00210_38340_2630.N1;	30-JUN-2009 12:51:30.756 30-JUN-2009 14:30:48.373
Warning: Not equal to FPO input. 30-JUN-2009 15:45:51.247301 Filename: RA2_FGD_2PNPDK20090630_143007_000049932080_00211_38341_2757.N1;	30-JUN-2009 14:30:07.210 30-JUN-2009 15:53:20.103
Warning: Not equal to FPO input. 30-JUN-2009 15:45:51.247301 Filename: RA2_FGD_2PNPDK20090630_155726_000005872080_00212_38342_2760.N1;	30-JUN-2009 15:57:26.400 30-JUN-2009 16:07:13.422
Warning: Not equal to FPO input. 30-JUN-2009 17:26:27.267232 Filename: RA2_FGD_2PNPDK20090630_160630_000058322080_00212_38342_2883.N1;	30-JUN-2009 16:06:30.032 30-JUN-2009 17:43:41.766
Warning: Not equal to FPO input. 30-JUN-2009 19:07:03.262114 Filename: RA2_FGD_2PNPDK20090630_174204_000061342080_00213_38343_3019.N1;	30-JUN-2009 17:42:04.904 30-JUN-2009 19:24:18.532
Warning: Not equal to FPO input. 30-JUN-2009 20:47:39.185238 Filename: RA2_FGD_2PNPDK20090630_192240_000061242080_00214_38344_3146.N1;	30-JUN-2009 19:22:40.556 30-JUN-2009 21:04:44.158
Warning: Not equal to FPO input. 30-JUN-2009 22:28:15.039061 Filename: RA2_FGD_2PNPDE20090630_210306_000044012080_00215_38345_8545.N1;	30-JUN-2009 21:03:06.182 30-JUN-2009 22:16:27.540
Warning: Not equal to FPO input. 30-JUN-2009 22:28:15.037580 Filename: RA2_FGD_2PNPDE20090630_221526_000060982080_00215_38345_8717.N1;	30-JUN-2009 22:15:26.326 30-JUN-2009 23:57:04.306
Warning: Not equal to FPO input. 01-JUL-2009 00:08:50.895498 Filename: RA2_FGD_2PNPDE20090630_235559_000060892080_00216_38346_8860.N1;	30-JUN-2009 23:55:59.750 01-JUL-2009 01:37:28.818

**RA2\_FGD\_2P products with wrong x\_position**

Gauge Segment (Start-Stop)

**RA2\_FGD\_2P products with wrong y\_position**

Gauge Segment (Start-Stop)

**RA2\_FGD\_2P products with wrong z\_position**

Gauge Segment (Start-Stop)

**RA2\_FGD\_2P products with wrong x\_velocity**

**Gauge Segment (Start-Stop)**

**RA2\_FGD\_2P products with wrong y\_velocity**

**Gauge Segment (Start-Stop)**

**RA2\_FGD\_2P products with wrong z\_velocity**

**Gauge Segment (Start-Stop)**

**RA2\_FGD\_2P products with unknown vector source**

**Gauge Segment (Start-Stop)**

**RA2\_FGD\_2P products with UTC to SBT time too far from sensing time**

<b>Gauge</b>	<b>Segment (Start-Stop)</b>
Warning: Wrong UTC SBT time format. 29-JUN-2009 21:31:30.009054 Filename: RA2_FGD_2PNPDE20090630_002929_000058622080_00202_38332_7745.N1;	30-JUN-2009 00:29:29.747 30-JUN-2009 02:07:11.559
Warning: Wrong UTC SBT time format. 29-JUN-2009 23:15:20.009822 Filename: RA2_FGD_2PNPDE20090630_020612_000045142080_00203_38333_7876.N1;	30-JUN-2009 02:06:12.573 30-JUN-2009 03:21:26.445
Warning: Wrong UTC SBT time format. 29-JUN-2009 23:15:20.009822 Filename: RA2_FGD_2PNPDE20090630_032053_000061072080_00204_38334_8045.N1;	30-JUN-2009 03:20:53.081 30-JUN-2009 05:02:39.973
Warning: Wrong UTC SBT time format. 29-JUN-2009 23:15:20.009822 Filename: RA2_FGD_2PNPDE20090630_050206_000060942080_00205_38335_8209.N1;	30-JUN-2009 05:02:06.609 30-JUN-2009 06:43:40.133
Warning: Wrong UTC SBT time format. 29-JUN-2009 23:15:20.009822 Filename: RA2_FGD_2PNPDK20090630_064304_000040712080_00206_38336_2077.N1;	30-JUN-2009 06:43:04.541 30-JUN-2009 07:50:55.041
Warning: Wrong UTC SBT time format. 30-JUN-2009 06:07:40.012831 Filename: RA2_FGD_2PNPDK20090630_075019_000061662080_00207_38337_2234.N1;	30-JUN-2009 07:50:19.449 30-JUN-2009 09:33:05.383
Warning: Wrong UTC SBT time format. 30-JUN-2009 06:07:40.012831 Filename: RA2_FGD_2PNPDK20090630_093223_000059792080_00208_38338_2348.N1;	30-JUN-2009 09:32:23.107 30-JUN-2009 11:12:01.889
Warning: Wrong UTC SBT time format. 30-JUN-2009 06:07:40.012831 Filename: RA2_FGD_2PNPDK20090630_111119_000060432080_00209_38339_2500.N1;	30-JUN-2009 11:11:19.613 30-JUN-2009 12:52:03.007
Warning: Wrong UTC SBT time format. 30-JUN-2009 06:07:40.012831 Filename: RA2_FGD_2PNPDK20090630_125130_000059582080_00210_38340_2630.N1;	30-JUN-2009 12:51:30.756 30-JUN-2009 14:30:48.373
Warning: Wrong UTC SBT time format. 30-JUN-2009 06:07:40.012831 Filename: RA2_FGD_2PNPDK20090630_143007_000049932080_00211_38341_2757.N1;	30-JUN-2009 14:30:07.210 30-JUN-2009 15:53:20.103
Warning: Wrong UTC SBT time format. 30-JUN-2009 06:07:40.012831 Filename: RA2_FGD_2PNPDK20090630_155726_000005872080_00212_38342_2760.N1;	30-JUN-2009 15:57:26.400 30-JUN-2009 16:07:13.422
Warning: Wrong UTC SBT time format. 30-JUN-2009 06:07:40.012831 Filename: RA2_FGD_2PNPDK20090630_160630_000058322080_00212_38342_2883.N1;	30-JUN-2009 16:06:30.032 30-JUN-2009 17:43:41.766
Warning: Wrong UTC SBT time format. 30-JUN-2009 06:07:40.012831 Filename: RA2_FGD_2PNPDK20090630_174204_000061342080_00213_38343_3019.N1;	30-JUN-2009 17:42:04.904 30-JUN-2009 19:24:18.532
Warning: Wrong UTC SBT time format. 30-JUN-2009 06:07:40.012831 Filename: RA2_FGD_2PNPDK20090630_192240_000061242080_00214_38344_3146.N1;	30-JUN-2009 19:22:40.556 30-JUN-2009 21:04:44.158
Warning: Wrong UTC SBT time format. 30-JUN-2009 06:07:40.012831 Filename: RA2_FGD_2PNPDE20090630_210306_000044012080_00215_38345_8545.N1;	30-JUN-2009 21:03:06.182 30-JUN-2009 22:16:27.540
Warning: Wrong UTC SBT time format. 30-JUN-2009 06:07:40.012831 Filename: RA2_FGD_2PNPDE20090630_221526_000060982080_00215_38345_8717.N1;	30-JUN-2009 22:15:26.326 30-JUN-2009 23:57:04.306

Warning: Wrong UTC SBT time format. 30-JUN-2009 06:07:40.012831 Filename: RA2_FGD_2PNPDE20090630_235559_000060892080_00216_38346_8860.N1;	30-JUN-2009 23:55:59.750 01-JUL-2009 01:37:28.818
--	--

**RA2\_FGD\_2P products with satellite binary time out-of-range**

Gauge Segment (Start-Stop)

**RA2\_FGD\_2P products with wrong clock step**

Gauge Segment (Start-Stop)

**RA2\_FGD\_2P products with leap utc set to blank**

Gauge Segment (Start-Stop)

**RA2\_FGD\_2P products with leap err set**

Gauge Segment (Start-Stop)


**RA2\_FGD\_2P products with product err set**

Gauge	Segment (Start-Stop)
Warning: Product Error flag set. Filename: RA2_FGD_2PNPDE20090629_224710_000061982080_00201_38331_7605.N1;	29-JUN-2009 22:47:10.493 30-JUN-2009 00:30:28.733
Warning: Product Error flag set. Filename: RA2_FGD_2PNPDE20090630_002929_000058622080_00202_38332_7745.N1;	30-JUN-2009 00:29:29.747 30-JUN-2009 02:07:11.559
Warning: Product Error flag set. Filename: RA2_FGD_2PNPDE20090630_020612_000045142080_00203_38333_7876.N1;	30-JUN-2009 02:06:12.573 30-JUN-2009 03:21:26.445
Warning: Product Error flag set. Filename: RA2_FGD_2PNPDE20090630_032053_000061072080_00204_38334_8045.N1;	30-JUN-2009 03:20:53.081 30-JUN-2009 05:02:39.973
Warning: Product Error flag set. Filename: RA2_FGD_2PNPDE20090630_050206_000060942080_00205_38335_8209.N1;	30-JUN-2009 05:02:06.609 30-JUN-2009 06:43:40.133
Warning: Product Error flag set. Filename: RA2_FGD_2PNPDK20090630_064304_000040712080_00206_38336_2077.N1;	30-JUN-2009 06:43:04.541 30-JUN-2009 07:50:55.041
Warning: Product Error flag set. Filename: RA2_FGD_2PNPDK20090630_075019_000061662080_00207_38337_2234.N1;	30-JUN-2009 07:50:19.449 30-JUN-2009 09:33:05.383
Warning: Product Error flag set. Filename: RA2_FGD_2PNPDK20090630_093223_000059792080_00208_38338_2348.N1;	30-JUN-2009 09:32:23.107 30-JUN-2009 11:12:01.889
Warning: Product Error flag set. Filename: RA2_FGD_2PNPDK20090630_111119_000060432080_00209_38339_2500.N1;	30-JUN-2009 11:11:19.613 30-JUN-2009 12:52:03.007
Warning: Product Error flag set. Filename: RA2_FGD_2PNPDK20090630_125130_000059582080_00210_38340_2630.N1;	30-JUN-2009 12:51:30.756 30-JUN-2009 14:30:48.373
Warning: Product Error flag set. Filename: RA2_FGD_2PNPDK20090630_143007_000049932080_00211_38341_2757.N1;	30-JUN-2009 14:30:07.210 30-JUN-2009 15:53:20.103
Warning: Product Error flag set. Filename: RA2_FGD_2PNPDK20090630_155726_000005872080_00212_38342_2760.N1;	30-JUN-2009 15:57:26.400 30-JUN-2009 16:07:13.422
Warning: Product Error flag set. Filename: RA2_FGD_2PNPDK20090630_160630_000058322080_00212_38342_2883.N1;	30-JUN-2009 16:06:30.032 30-JUN-2009 17:43:41.766
Warning: Product Error flag set. Filename: RA2_FGD_2PNPDK20090630_174204_000061342080_00213_38343_3019.N1;	30-JUN-2009 17:42:04.904 30-JUN-2009 19:24:18.532
Warning: Product Error flag set. Filename: RA2_FGD_2PNPDK20090630_192240_000061242080_00214_38344_3146.N1;	30-JUN-2009 19:22:40.556 30-JUN-2009 21:04:44.158
Warning: Product Error flag set. Filename: RA2_FGD_2PNPDE20090630_210306_000044012080_00215_38345_8545.N1;	30-JUN-2009 21:03:06.182 30-JUN-2009 22:16:27.540



Warning: Product Error flag set. Filename: RA2_FGD_2PNPDE20090630_221526_000060982080_00215_38345_8717.N1;	30-JUN-2009 22:15:26.326 30-JUN-2009 23:57:04.306
Warning: Product Error flag set. Filename: RA2_FGD_2PNPDE20090630_235559_000060892080_00216_38346_8860.N1;	30-JUN-2009 23:55:59.750 01-JUL-2009 01:37:28.818

### MPH Errors for RA2\_WWV\_2P



RA2\_WWV\_2P MPH checks

RA2\_WWV\_2P products with wrong filename

Gauge Segment (Start-Stop)

**RA2\_WWV\_2P products with unknown processing stage**

**Gauge Segment (Start-Stop)**

**RA2\_WWV\_2P products with unknown acquisition station**

**Gauge Segment (Start-Stop)**

**RA2\_WWV\_2P products with unknown processing center**

**Gauge Segment (Start-Stop)**

**RA2\_WWV\_2P products with wrong processing time**

**Gauge Segment (Start-Stop)**

**RA2\_WWV\_2P products with software version not equal to the current version**

<b>Gauge</b>	<b>Segment (Start-Stop)</b>
Warning: Wrong Software ver. RA2/5.06 Filename: RA2_WWV_2PNPDE20090629_224710_000061982080_00201_38331_7606.N1;	29-JUN-2009 22:47:10.493 30-JUN-2009 00:30:28.733
Warning: Wrong Software ver. RA2/5.06 Filename: RA2_WWV_2PNPDE20090630_002929_000058622080_00202_38332_7746.N1;	30-JUN-2009 00:29:29.747 30-JUN-2009 02:07:11.559
Warning: Wrong Software ver. RA2/5.06 Filename: RA2_WWV_2PNPDE20090630_020612_000045142080_00203_38333_7877.N1;	30-JUN-2009 02:06:12.573 30-JUN-2009 03:21:26.445
Warning: Wrong Software ver. RA2/5.06 Filename: RA2_WWV_2PNPDE20090630_032053_000061072080_00204_38334_8046.N1;	30-JUN-2009 03:20:53.081 30-JUN-2009 05:02:39.973
Warning: Wrong Software ver. RA2/5.06 Filename: RA2_WWV_2PNPDE20090630_050206_000060942080_00205_38335_8210.N1;	30-JUN-2009 05:02:06.609 30-JUN-2009 06:43:40.133
Warning: Wrong Software ver. RA2/5.06 Filename: RA2_WWV_2PNPDK20090630_064304_000040712080_00206_38336_2078.N1;	30-JUN-2009 06:43:04.541 30-JUN-2009 07:50:55.041
Warning: Wrong Software ver. RA2/5.06 Filename: RA2_WWV_2PNPDK20090630_075019_000061662080_00207_38337_2235.N1;	30-JUN-2009 07:50:19.449 30-JUN-2009 09:33:05.383
Warning: Wrong Software ver. RA2/5.06 Filename: RA2_WWV_2PNPDK20090630_093223_000059792080_00208_38338_2349.N1;	30-JUN-2009 09:32:23.107 30-JUN-2009 11:12:01.889
Warning: Wrong Software ver. RA2/5.06 Filename: RA2_WWV_2PNPDK20090630_111119_000060432080_00209_38339_2501.N1;	30-JUN-2009 11:11:19.613 30-JUN-2009 12:52:03.007
Warning: Wrong Software ver. RA2/5.06 Filename: RA2_WWV_2PNPDK20090630_125130_000059582080_00210_38340_2631.N1;	30-JUN-2009 12:51:30.756 30-JUN-2009 14:30:48.373
Warning: Wrong Software ver. RA2/5.06 Filename: RA2_WWV_2PNPDK20090630_143007_000049932080_00211_38341_2758.N1;	30-JUN-2009 14:30:07.210 30-JUN-2009 15:53:20.103
Warning: Wrong Software ver. RA2/5.06 Filename: RA2_WWV_2PNPDK20090630_155726_000005872080_00212_38342_2761.N1;	30-JUN-2009 15:57:26.400 30-JUN-2009 16:07:13.422
Warning: Wrong Software ver. RA2/5.06 Filename: RA2_WWV_2PNPDK20090630_160630_000058322080_00212_38342_2884.N1;	30-JUN-2009 16:06:30.032 30-JUN-2009 17:43:41.766
Warning: Wrong Software ver. RA2/5.06 Filename: RA2_WWV_2PNPDK20090630_174204_000061342080_00213_38343_3020.N1;	30-JUN-2009 17:42:04.904 30-JUN-2009 19:24:18.532
Warning: Wrong Software ver. RA2/5.06 Filename: RA2_WWV_2PNPDK20090630_192240_000061242080_00214_38344_3147.N1;	30-JUN-2009 19:22:40.556 30-JUN-2009 21:04:44.158
Warning: Wrong Software ver. RA2/5.06 Filename: RA2_WWV_2PNPDE20090630_210306_000044012080_00215_38345_8546.N1;	30-JUN-2009 21:03:06.182 30-JUN-2009 22:16:27.540



Warning: Wrong Software ver. RA2/5.06 Filename: RA2_WWV_2PNPDE20090630_221526_000060982080_00215_38345_8718.N1;	30-JUN-2009 22:15:26.326 30-JUN-2009 23:57:04.306
Warning: Wrong Software ver. RA2/5.06 Filename: RA2_WWV_2PNPDE20090630_235559_000060892080_00216_38346_8861.N1;	30-JUN-2009 23:55:59.750 01-JUL-2009 01:37:28.818

**RA2\_WWV\_2P products with wrong sensing start**

**Gauge Segment (Start-Stop)**

**RA2\_WWV\_2P products with wrong sensing stop**

**Gauge Segment (Start-Stop)**

**RA2\_WWV\_2P products with wrong phase**

**Gauge Segment (Start-Stop)**

**RA2\_WWV\_2P products with wrong state vector time**

<b>Gauge</b>	<b>Segment (Start-Stop)</b>
Warning: Not equal to FPO input. 29-JUN-2009 22:59:52.076602 Filename: RA2_WWV_2PNPDE20090629_224710_000061982080_00201_38331_7606.N1;	29-JUN-2009 22:47:10.493 30-JUN-2009 00:30:28.733
Warning: Not equal to FPO input. 30-JUN-2009 00:40:27.932938 Filename: RA2_WWV_2PNPDE20090630_002929_000058622080_00202_38332_7746.N1;	30-JUN-2009 00:29:29.747 30-JUN-2009 02:07:11.559
Warning: Not equal to FPO input. 30-JUN-2009 02:21:03.813145 Filename: RA2_WWV_2PNPDE20090630_020612_000045142080_00203_38333_7877.N1;	30-JUN-2009 02:06:12.573 30-JUN-2009 03:21:26.445
Warning: Not equal to FPO input. 30-JUN-2009 04:01:39.771751 Filename: RA2_WWV_2PNPDE20090630_032053_000061072080_00204_38334_8046.N1;	30-JUN-2009 03:20:53.081 30-JUN-2009 05:02:39.973
Warning: Not equal to FPO input. 30-JUN-2009 05:42:15.785995 Filename: RA2_WWV_2PNPDE20090630_050206_000060942080_00205_38335_8210.N1;	30-JUN-2009 05:02:06.609 30-JUN-2009 06:43:40.133
Warning: Not equal to FPO input. 30-JUN-2009 07:22:51.743068 Filename: RA2_WWV_2PNPDK20090630_064304_000040712080_00206_38336_2078.N1;	30-JUN-2009 06:43:04.541 30-JUN-2009 07:50:55.041
Warning: Not equal to FPO input. 30-JUN-2009 09:03:27.642965 Filename: RA2_WWV_2PNPDK20090630_075019_000061662080_00207_38337_2235.N1;	30-JUN-2009 07:50:19.449 30-JUN-2009 09:33:05.383
Warning: Not equal to FPO input. 30-JUN-2009 10:44:03.515103 Filename: RA2_WWV_2PNPDK20090630_093223_000059792080_00208_38338_2349.N1;	30-JUN-2009 09:32:23.107 30-JUN-2009 11:12:01.889
Warning: Not equal to FPO input. 30-JUN-2009 12:24:39.375565 Filename: RA2_WWV_2PNPDK20090630_111119_000060432080_00209_38339_2501.N1;	30-JUN-2009 11:11:19.613 30-JUN-2009 12:52:03.007
Warning: Not equal to FPO input. 30-JUN-2009 14:05:15.270757 Filename: RA2_WWV_2PNPDK20090630_125130_000059582080_00210_38340_2631.N1;	30-JUN-2009 12:51:30.756 30-JUN-2009 14:30:48.373
Warning: Not equal to FPO input. 30-JUN-2009 15:45:51.247301 Filename: RA2_WWV_2PNPDK20090630_143007_000049932080_00211_38341_2758.N1;	30-JUN-2009 14:30:07.210 30-JUN-2009 15:53:20.103
Warning: Not equal to FPO input. 30-JUN-2009 15:45:51.247301 Filename: RA2_WWV_2PNPDK20090630_155726_000005872080_00212_38342_2761.N1;	30-JUN-2009 15:57:26.400 30-JUN-2009 16:07:13.422
Warning: Not equal to FPO input. 30-JUN-2009 17:26:27.267232 Filename: RA2_WWV_2PNPDK20090630_160630_000058322080_00212_38342_2884.N1;	30-JUN-2009 16:06:30.032 30-JUN-2009 17:43:41.766
Warning: Not equal to FPO input. 30-JUN-2009 19:07:03.262114 Filename: RA2_WWV_2PNPDK20090630_174204_000061342080_00213_38343_3020.N1;	30-JUN-2009 17:42:04.904 30-JUN-2009 19:24:18.532
Warning: Not equal to FPO input. 30-JUN-2009 20:47:39.185238 Filename: RA2_WWV_2PNPDK20090630_192240_000061242080_00214_38344_3147.N1;	30-JUN-2009 19:22:40.556 30-JUN-2009 21:04:44.158
Warning: Not equal to FPO input. 30-JUN-2009 22:28:15.039061 Filename: RA2_WWV_2PNPDE20090630_210306_000044012080_00215_38345_8546.N1;	30-JUN-2009 21:03:06.182 30-JUN-2009 22:16:27.540

Warning: Not equal to FPO input. 30-JUN-2009 22:28:15.037580 Filename: RA2_WWV_2PNPDE20090630_221526_000060982080_00215_38345_8718.N1;	30-JUN-2009 22:15:26.326 30-JUN-2009 23:57:04.306
Warning: Not equal to FPO input. 01-JUL-2009 00:08:50.895498 Filename: RA2_WWV_2PNPDE20090630_235559_000060892080_00216_38346_8861.N1;	30-JUN-2009 23:55:59.750 01-JUL-2009 01:37:28.818

**RA2\_WWV\_2P products with wrong x\_position**

**Gauge Segment (Start-Stop)**

**RA2\_WWV\_2P products with wrong y\_position**

**Gauge Segment (Start-Stop)**

**RA2\_WWV\_2P products with wrong z\_position**

**Gauge Segment (Start-Stop)**

**RA2\_WWV\_2P products with wrong x\_velocity**

**Gauge Segment (Start-Stop)**

**RA2\_WWV\_2P products with wrong y\_velocity**

**Gauge Segment (Start-Stop)**

**RA2\_WWV\_2P products with wrong z\_velocity**

**Gauge Segment (Start-Stop)**

**RA2\_WWV\_2P products with unknown vector source**

**Gauge Segment (Start-Stop)**

**RA2\_WWV\_2P products with UTC to SBT time too far from sensing time**

<b>Gauge</b>	<b>Segment (Start-Stop)</b>
Warning: Wrong UTC SBT time format. 29-JUN-2009 21:31:30.009054 Filename: RA2_WWV_2PNPDE20090630_002929_000058622080_00202_38332_7746.N1;	30-JUN-2009 00:29:29.747 30-JUN-2009 02:07:11.559
Warning: Wrong UTC SBT time format. 29-JUN-2009 23:15:20.009822 Filename: RA2_WWV_2PNPDE20090630_020612_000045142080_00203_38333_7877.N1;	30-JUN-2009 02:06:12.573 30-JUN-2009 03:21:26.445
Warning: Wrong UTC SBT time format. 29-JUN-2009 23:15:20.009822 Filename: RA2_WWV_2PNPDE20090630_032053_000061072080_00204_38334_8046.N1;	30-JUN-2009 03:20:53.081 30-JUN-2009 05:02:39.973
Warning: Wrong UTC SBT time format. 29-JUN-2009 23:15:20.009822 Filename: RA2_WWV_2PNPDE20090630_050206_000060942080_00205_38335_8210.N1;	30-JUN-2009 05:02:06.609 30-JUN-2009 06:43:40.133
Warning: Wrong UTC SBT time format. 29-JUN-2009 23:15:20.009822 Filename: RA2_WWV_2PNPDK20090630_064304_000040712080_00206_38336_2078.N1;	30-JUN-2009 06:43:04.541 30-JUN-2009 07:50:55.041
Warning: Wrong UTC SBT time format. 30-JUN-2009 06:07:40.012831 Filename: RA2_WWV_2PNPDK20090630_075019_000061662080_00207_38337_2235.N1;	30-JUN-2009 07:50:19.449 30-JUN-2009 09:33:05.383
Warning: Wrong UTC SBT time format. 30-JUN-2009 06:07:40.012831 Filename: RA2_WWV_2PNPDK20090630_093223_000059792080_00208_38338_2349.N1;	30-JUN-2009 09:32:23.107 30-JUN-2009 11:12:01.889
Warning: Wrong UTC SBT time format. 30-JUN-2009 06:07:40.012831 Filename: RA2_WWV_2PNPDK20090630_111119_000060432080_00209_38339_2501.N1;	30-JUN-2009 11:11:19.613 30-JUN-2009 12:52:03.007
Warning: Wrong UTC SBT time format. 30-JUN-2009 06:07:40.012831 Filename: RA2_WWV_2PNPDK20090630_125130_000059582080_00210_38340_2631.N1;	30-JUN-2009 12:51:30.756 30-JUN-2009 14:30:48.373
Warning: Wrong UTC SBT time format. 30-JUN-2009 06:07:40.012831 Filename: RA2_WWV_2PNPDK20090630_143007_000049932080_00211_38341_2758.N1;	30-JUN-2009 14:30:07.210 30-JUN-2009 15:53:20.103

Warning: Wrong UTC SBT time format. 30-JUN-2009 06:07:40.012831 Filename: RA2_WWV_2PNPDK20090630_155726_000005872080_00212_38342_2761.N1;	30-JUN-2009 15:57:26.400 30-JUN-2009 16:07:13.422
Warning: Wrong UTC SBT time format. 30-JUN-2009 06:07:40.012831 Filename: RA2_WWV_2PNPDK20090630_160630_000058322080_00212_38342_2884.N1;	30-JUN-2009 16:06:30.032 30-JUN-2009 17:43:41.766
Warning: Wrong UTC SBT time format. 30-JUN-2009 06:07:40.012831 Filename: RA2_WWV_2PNPDK20090630_174204_000061342080_00213_38343_3020.N1;	30-JUN-2009 17:42:04.904 30-JUN-2009 19:24:18.532
Warning: Wrong UTC SBT time format. 30-JUN-2009 06:07:40.012831 Filename: RA2_WWV_2PNPDK20090630_192240_000061242080_00214_38344_3147.N1;	30-JUN-2009 19:22:40.556 30-JUN-2009 21:04:44.158
Warning: Wrong UTC SBT time format. 30-JUN-2009 06:07:40.012831 Filename: RA2_WWV_2PNPDE20090630_210306_000044012080_00215_38345_8546.N1;	30-JUN-2009 21:03:06.182 30-JUN-2009 22:16:27.540
Warning: Wrong UTC SBT time format. 30-JUN-2009 06:07:40.012831 Filename: RA2_WWV_2PNPDE20090630_221526_000060982080_00215_38345_8718.N1;	30-JUN-2009 22:15:26.326 30-JUN-2009 23:57:04.306
Warning: Wrong UTC SBT time format. 30-JUN-2009 06:07:40.012831 Filename: RA2_WWV_2PNPDE20090630_235559_000060892080_00216_38346_8861.N1;	30-JUN-2009 23:55:59.750 01-JUL-2009 01:37:28.818

**RA2\_WWV\_2P products with satellite binary time out-of-range**

Gauge Segment (Start-Stop)

**RA2\_WWV\_2P products with wrong clock step**

Gauge Segment (Start-Stop)

**RA2\_WWV\_2P products with leap utc set to blank**

Gauge Segment (Start-Stop)

**RA2\_WWV\_2P products with leap err set**

Gauge Segment (Start-Stop)

**RA2\_WWV\_2P products with product err set**

Gauge	Segment (Start-Stop)
Warning: Product Error flag set. Filename: RA2_WWV_2PNPDE20090629_224710_000061982080_00201_38331_7606.N1;	29-JUN-2009 22:47:10.493 30-JUN-2009 00:30:28.733
Warning: Product Error flag set. Filename: RA2_WWV_2PNPDE20090630_002929_000058622080_00202_38332_7746.N1;	30-JUN-2009 00:29:29.747 30-JUN-2009 02:07:11.559
Warning: Product Error flag set. Filename: RA2_WWV_2PNPDE20090630_020612_000045142080_00203_38333_7877.N1;	30-JUN-2009 02:06:12.573 30-JUN-2009 03:21:26.445
Warning: Product Error flag set. Filename: RA2_WWV_2PNPDE20090630_032053_000061072080_00204_38334_8046.N1;	30-JUN-2009 03:20:53.081 30-JUN-2009 05:02:39.973
Warning: Product Error flag set. Filename: RA2_WWV_2PNPDE20090630_050206_000060942080_00205_38335_8210.N1;	30-JUN-2009 05:02:06.609 30-JUN-2009 06:43:40.133
Warning: Product Error flag set. Filename: RA2_WWV_2PNPDK20090630_064304_000040712080_00206_38336_2078.N1;	30-JUN-2009 06:43:04.541 30-JUN-2009 07:50:55.041
Warning: Product Error flag set. Filename: RA2_WWV_2PNPDK20090630_075019_000061662080_00207_38337_2235.N1;	30-JUN-2009 07:50:19.449 30-JUN-2009 09:33:05.383
Warning: Product Error flag set. Filename: RA2_WWV_2PNPDK20090630_093223_000059792080_00208_38338_2349.N1;	30-JUN-2009 09:32:23.107 30-JUN-2009 11:12:01.889
Warning: Product Error flag set. Filename: RA2_WWV_2PNPDK20090630_111119_000060432080_00209_38339_2501.N1;	30-JUN-2009 11:11:19.613 30-JUN-2009 12:52:03.007
Warning: Product Error flag set. Filename: RA2_WWV_2PNPDK20090630_125130_000059582080_00210_38340_2631.N1;	30-JUN-2009 12:51:30.756 30-JUN-2009 14:30:48.373

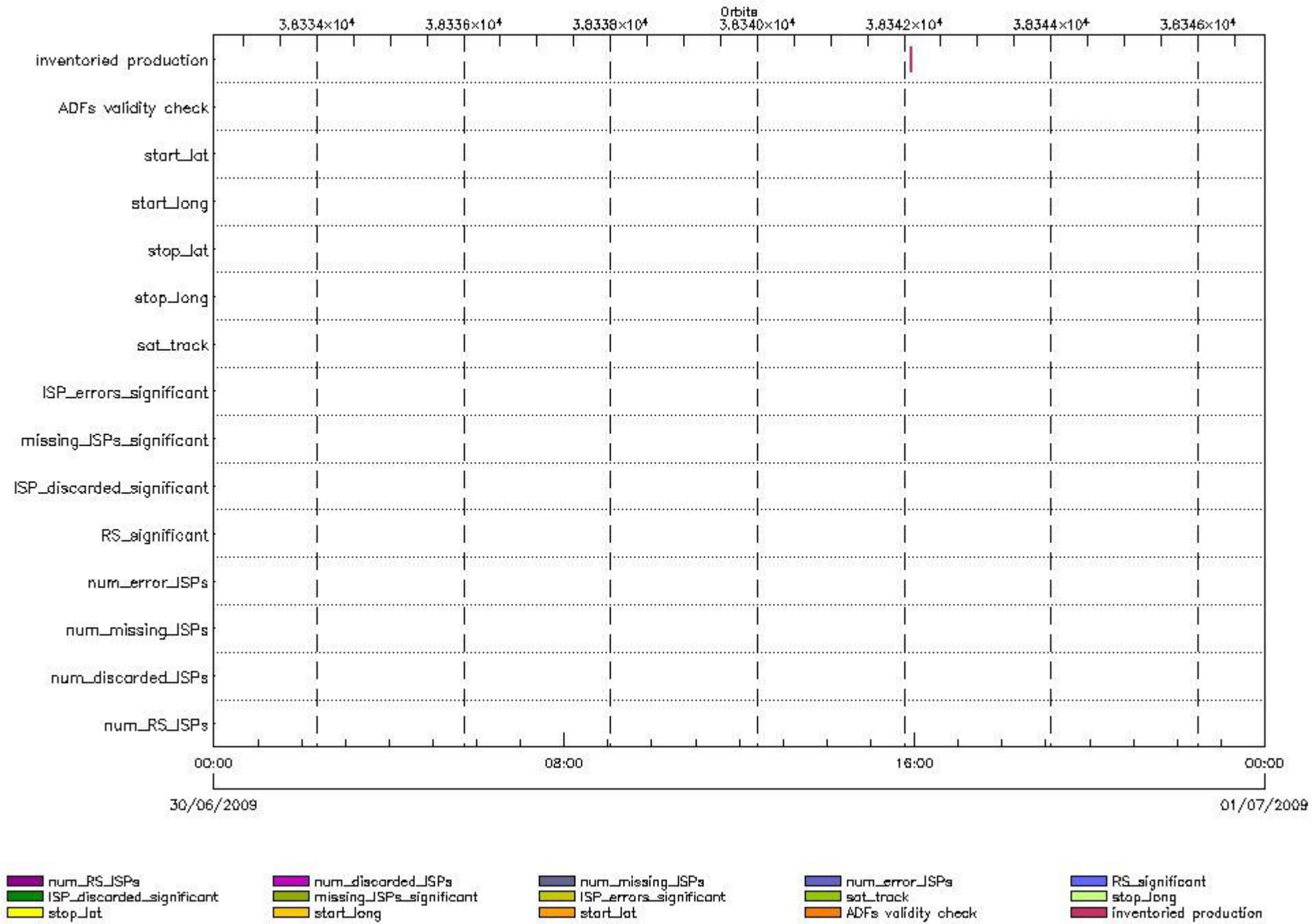
Warning: Product Error flag set. Filename: RA2_WWV_2PNPDK20090630_143007_000049932080_00211_38341_2758.N1;	30-JUN-2009 14:30:07.210 30-JUN-2009 15:53:20.103
Warning: Product Error flag set. Filename: RA2_WWV_2PNPDK20090630_155726_00005872080_00212_38342_2761.N1;	30-JUN-2009 15:57:26.400 30-JUN-2009 16:07:13.422
Warning: Product Error flag set. Filename: RA2_WWV_2PNPDK20090630_160630_000058322080_00212_38342_2884.N1;	30-JUN-2009 16:06:30.032 30-JUN-2009 17:43:41.766
Warning: Product Error flag set. Filename: RA2_WWV_2PNPDK20090630_174204_000061342080_00213_38343_3020.N1;	30-JUN-2009 17:42:04.904 30-JUN-2009 19:24:18.532
Warning: Product Error flag set. Filename: RA2_WWV_2PNPDK20090630_192240_000061242080_00214_38344_3147.N1;	30-JUN-2009 19:22:40.556 30-JUN-2009 21:04:44.158
Warning: Product Error flag set. Filename: RA2_WWV_2PNPDE20090630_210306_000044012080_00215_38345_8546.N1;	30-JUN-2009 21:03:06.182 30-JUN-2009 22:16:27.540
Warning: Product Error flag set. Filename: RA2_WWV_2PNPDE20090630_221526_000060982080_00215_38345_8718.N1;	30-JUN-2009 22:15:26.326 30-JUN-2009 23:57:04.306
Warning: Product Error flag set. Filename: RA2_WWV_2PNPDE20090630_235559_000060892080_00216_38346_8861.N1;	30-JUN-2009 23:55:59.750 01-JUL-2009 01:37:28.818

## SPH checks

RA2\_CAL\_0P SPH checks

SPH fields with errors





**RA2\_CAL\_0P products using a wrong ADF (sensing not included in validity)**

Gauge Segment (Start-Stop) Explicit Reference

**RA2\_CAL\_0P products with start\_lat out of range**

Gauge Value Segment (Start-Stop) Explicit Reference

**RA2\_CAL\_0P products with start\_long out of range**

Gauge Value Segment (Start-Stop) Explicit Reference

RA2\_CAL\_0P products with stop\_lat out of range

Gauge Value Segment (Start-Stop) Explicit Reference

RA2\_CAL\_0P products with stop\_long out of range

Gauge Value Segment (Start-Stop) Explicit Reference

RA2\_CAL\_0P products with sat\_track out of range

Gauge Value Segment (Start-Stop) Explicit Reference

Percentage of RA2\_CAL\_0P products with ISP\_errors\_significant set to 1

Gauge Value Segment (Start-Stop)

RA2\_CAL\_0P products with num\_error\_ISPs out of range

Gauge Value Segment (Start-Stop) Explicit Reference

Statistics for RA2\_CAL\_0P products with num\_error\_ISPs out of range

Gauge Statistics Segment (Start-Stop)

Percentage of RA2\_CAL\_0P products with missing\_ISPs\_significant set to 1

Gauge Value Segment (Start-Stop)

RA2\_CAL\_0P products with num\_missing\_ISPs out of range

Gauge Value Segment (Start-Stop) Explicit Reference

Statistics for RA2\_CAL\_0P products with num\_missing\_ISPs out of range

Gauge Statistics Segment (Start-Stop)

Percentage of RA2\_CAL\_0P products with ISP\_discarded\_significant set to 1

Gauge Value Segment (Start-Stop)

RA2\_CAL\_0P products with num\_discarded\_ISPs out of range

Gauge Value Segment (Start-Stop) Explicit Reference

Statistics for RA2\_CAL\_0P products with num\_discarded\_ISPs out of range

Gauge Statistics Segment (Start-Stop)

Percentage of RA2\_CAL\_0P products with RS\_significant set to 1

Gauge Value Segment (Start-Stop)

RA2\_CAL\_0P products with num\_RS\_ISPs out of range

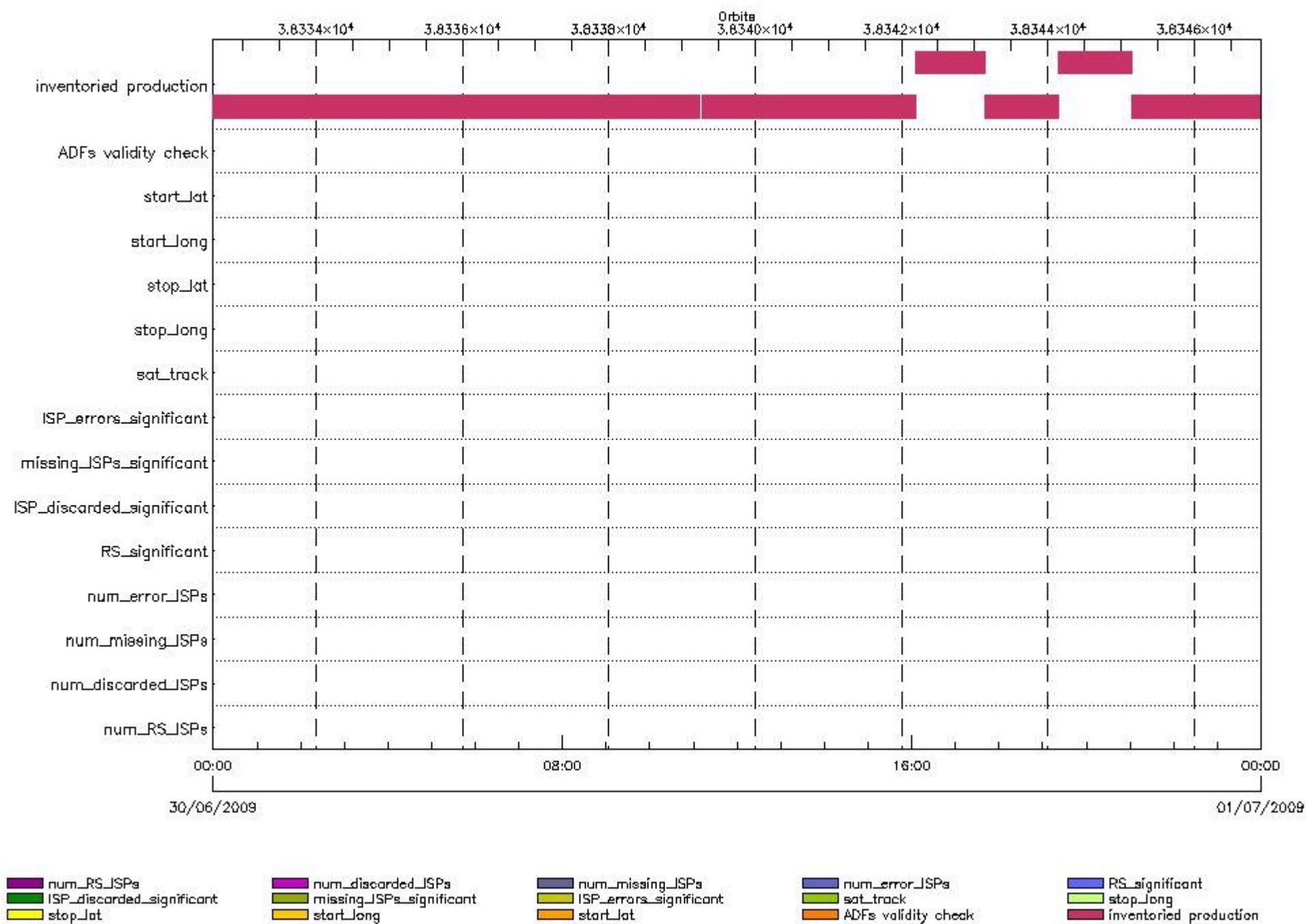
Gauge Value Segment (Start-Stop) Explicit Reference

Statistics for RA2\_CAL\_0P products with num\_RS\_ISPs out of range

Gauge Statistics Segment (Start-Stop)

DOR\_DOP\_0P SPH checks

SPH fields with errors



**DOR\_DOP\_0P products using a wrong ADF (sensing not included in validity)**

Gauge Segment (Start-Stop) Explicit Reference

**DOR\_DOP\_0P products with start\_lat out of range**

Gauge Value Segment (Start-Stop) Explicit Reference

**DOR\_DOP\_0P products with start\_long out of range**

Gauge Value Segment (Start-Stop) Explicit Reference



DOR\_DOP\_0P products with stop\_lat out of range

Gauge Value Segment (Start-Stop) Explicit Reference

DOR\_DOP\_0P products with stop\_long out of range

Gauge Value Segment (Start-Stop) Explicit Reference

DOR\_DOP\_0P products with sat\_track out of range

Gauge Value Segment (Start-Stop) Explicit Reference

Percentage of DOR\_DOP\_0P products with ISP\_errors\_significant set to 1

Gauge Value Segment (Start-Stop)

DOR\_DOP\_0P products with num\_error\_ISPs out of range

Gauge Value Segment (Start-Stop) Explicit Reference

Statistics for DOR\_DOP\_0P products with num\_error\_ISPs out of range

Gauge Statistics Segment (Start-Stop)

Percentage of DOR\_DOP\_0P products with missing\_ISPs\_significant set to 1

Gauge Value Segment (Start-Stop)

DOR\_DOP\_0P products with num\_missing\_ISPs out of range

Gauge Value Segment (Start-Stop) Explicit Reference

Statistics for DOR\_DOP\_0P products with num\_missing\_ISPs out of range

Gauge Statistics Segment (Start-Stop)

Percentage of DOR\_DOP\_0P products with ISP\_discarded\_significant set to 1

Gauge Value Segment (Start-Stop)

DOR\_DOP\_0P products with num\_discarded\_ISPs out of range

Gauge	Value	Segment (Start-Stop)	Explicit Reference
-------	-------	----------------------	--------------------

Statistics for DOR\_DOP\_0P products with num\_discarded\_ISPs out of range

Gauge	Statistics	Segment (Start-Stop)
-------	------------	----------------------

Percentage of DOR\_DOP\_0P products with RS\_significant set to 1

Gauge	Value	Segment (Start-Stop)
-------	-------	----------------------

DOR\_DOP\_0P products with num\_RS\_ISPs out of range

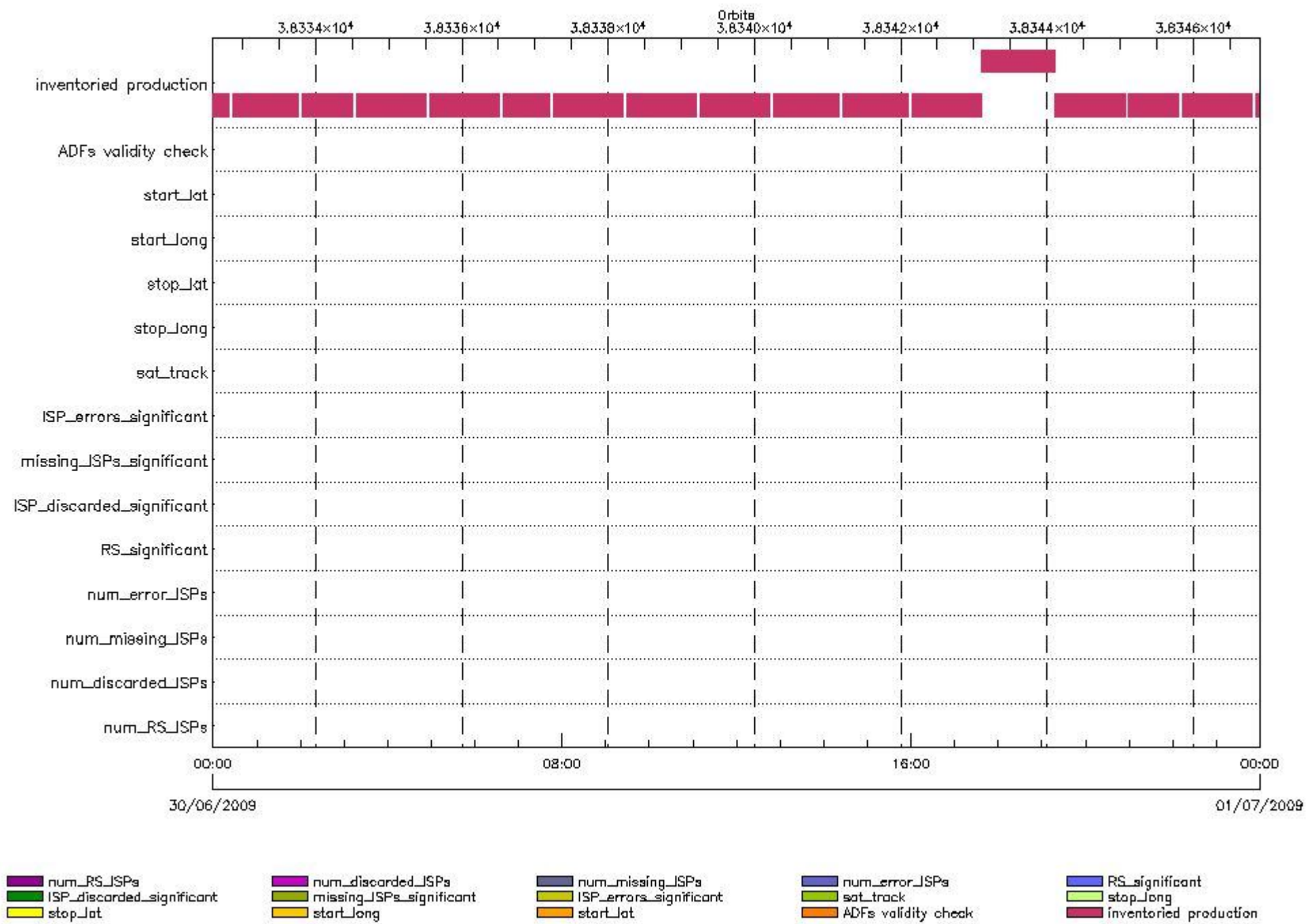
Gauge	Value	Segment (Start-Stop)	Explicit Reference
-------	-------	----------------------	--------------------

Statistics for DOR\_DOP\_0P products with num\_RS\_ISPs out of range

Gauge	Statistics	Segment (Start-Stop)
-------	------------	----------------------

DOR\_NAV\_0P SPH checks

SPH fields with errors



**DOR\_NAV\_0P products using a wrong ADF (sensing not included in validity)**

Gauge Segment (Start-Stop) Explicit Reference

**DOR\_NAV\_0P products with start\_lat out of range**

Gauge Value Segment (Start-Stop) Explicit Reference

**DOR\_NAV\_0P products with start\_long out of range**

Gauge Value Segment (Start-Stop) Explicit Reference

DOR\_NAV\_0P products with stop\_lat out of range

Gauge Value Segment (Start-Stop) Explicit Reference

DOR\_NAV\_0P products with stop\_long out of range

Gauge Value Segment (Start-Stop) Explicit Reference

DOR\_NAV\_0P products with sat\_track out of range

Gauge Value Segment (Start-Stop) Explicit Reference

Percentage of DOR\_NAV\_0P products with ISP\_errors\_significant set to 1

Gauge Value Segment (Start-Stop)

DOR\_NAV\_0P products with num\_error\_ISPs out of range

Gauge Value Segment (Start-Stop) Explicit Reference

Statistics for DOR\_NAV\_0P products with num\_error\_ISPs out of range

Gauge Statistics Segment (Start-Stop)

Percentage of DOR\_NAV\_0P products with missing\_ISPs\_significant set to 1

Gauge Value Segment (Start-Stop)

DOR\_NAV\_0P products with num\_missing\_ISPs out of range

Gauge Value Segment (Start-Stop) Explicit Reference

Statistics for DOR\_NAV\_0P products with num\_missing\_ISPs out of range

Gauge Statistics Segment (Start-Stop)

Percentage of DOR\_NAV\_0P products with ISP\_discarded\_significant set to 1

Gauge Value Segment (Start-Stop)

DOR\_NAV\_0P products with num\_discarded\_ISPs out of range

Gauge Value Segment (Start-Stop) Explicit Reference

Statistics for DOR\_NAV\_0P products with num\_discarded\_ISPs out of range

Gauge Statistics Segment (Start-Stop)

Percentage of DOR\_NAV\_0P products with RS\_significant set to 1

Gauge Value Segment (Start-Stop)

DOR\_NAV\_0P products with num\_RS\_ISPs out of range

Gauge Value Segment (Start-Stop) Explicit Reference

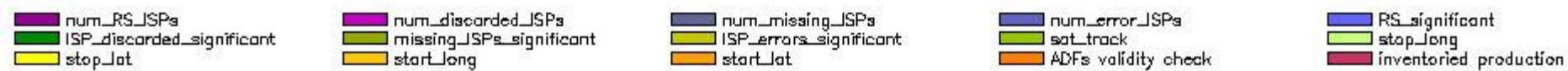
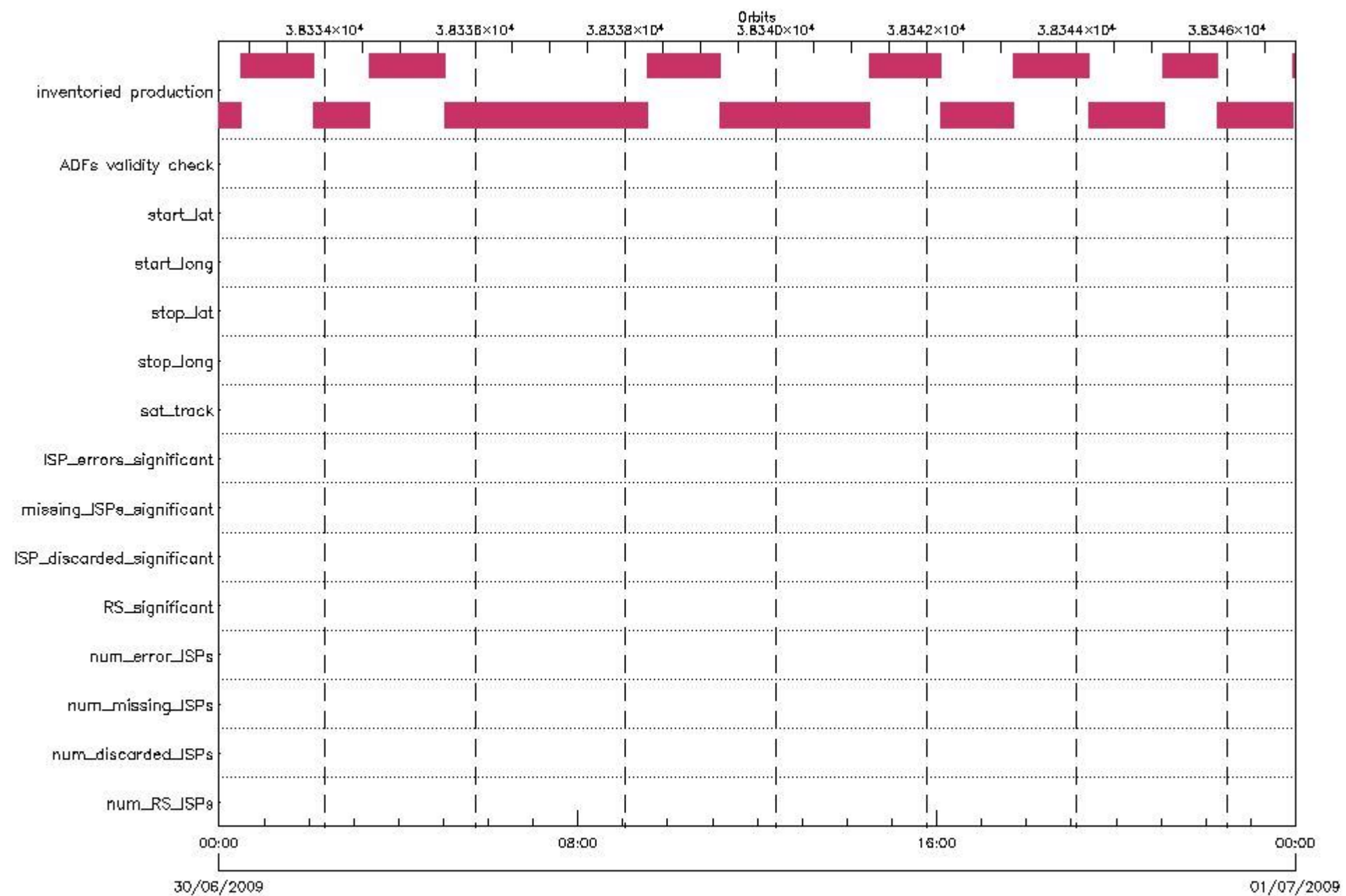
Statistics for DOR\_NAV\_0P products with num\_RS\_ISPs out of range

Gauge Statistics Segment (Start-Stop)

MWR\_NL\_\_0P SPH checks

SPH fields with errors





**MWR\_NL\_\_0P products using a wrong ADF (sensing not included in validity)**

Gauge Segment (Start-Stop) Explicit Reference

**MWR\_NL\_\_0P products with start\_lat out of range**

Gauge Value Segment (Start-Stop) Explicit Reference

**MWR\_NL\_\_0P products with start\_long out of range**

Gauge Value Segment (Start-Stop) Explicit Reference

MWR\_NL\_\_0P products with stop\_lat out of range

Gauge Value Segment (Start-Stop) Explicit Reference

MWR\_NL\_\_0P products with stop\_long out of range

Gauge Value Segment (Start-Stop) Explicit Reference

MWR\_NL\_\_0P products with sat\_track out of range

Gauge Value Segment (Start-Stop) Explicit Reference

Percentage of MWR\_NL\_\_0P products with ISP\_errors\_significant set to 1

Gauge	Value	Segment (Start-Stop)
SPH.ISP_ERRORS_SIGNIFICANT_PERCENT.INFO PCF_MWR_NL__0P	0	30-JUN-2009 00:00:00.000 01-JUL-2009 00:00:00.000

MWR\_NL\_\_0P products with num\_error\_ISPs out of range

Gauge Value Segment (Start-Stop) Explicit Reference

Statistics for MWR\_NL\_\_0P products with num\_error\_ISPs out of range

Gauge Statistics Segment (Start-Stop)

Percentage of MWR\_NL\_\_0P products with missing\_ISPs\_significant set to 1

Gauge	Value	Segment (Start-Stop)
SPH.MISSING_ISPS_SIGNIFICANT_PERCENT.INFO PCF_MWR_NL__0P	0	30-JUN-2009 00:00:00.000 01-JUL-2009 00:00:00.000

MWR\_NL\_\_0P products with num\_missing\_ISPs out of range

Gauge Value Segment (Start-Stop) Explicit Reference

Statistics for MWR\_NL\_\_0P products with num\_missing\_ISPs out of range

Gauge Statistics Segment (Start-Stop)

Percentage of MWR\_NL\_\_0P products with ISP\_discarded\_significant set to 1

Gauge	Value	Segment (Start-Stop)
SPH.ISP_DISCARDED_SIGNIFICANT_PERCENT.INFO	0	30-JUN-2009 00:00:00.000
PCF_MWR_NL__0P		01-JUL-2009 00:00:00.000

MWR\_NL\_\_0P products with num\_discarded\_ISPs out of range

Gauge	Value	Segment (Start-Stop)	Explicit Reference

Statistics for MWR\_NL\_\_0P products with num\_discarded\_ISPs out of range

Gauge	Statistics	Segment (Start-Stop)

Percentage of MWR\_NL\_\_0P products with RS\_significant set to 1

Gauge	Value	Segment (Start-Stop)
SPH.RS_SIGNIFICANT_PERCENT.INFO	0	30-JUN-2009 00:00:00.000
PCF_MWR_NL__0P		01-JUL-2009 00:00:00.000

MWR\_NL\_\_0P products with num\_RS\_ISPs out of range

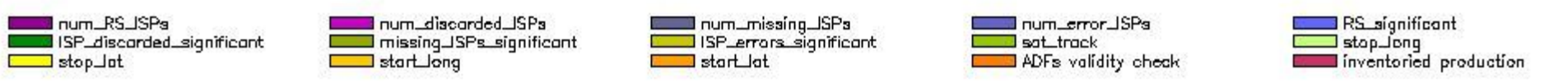
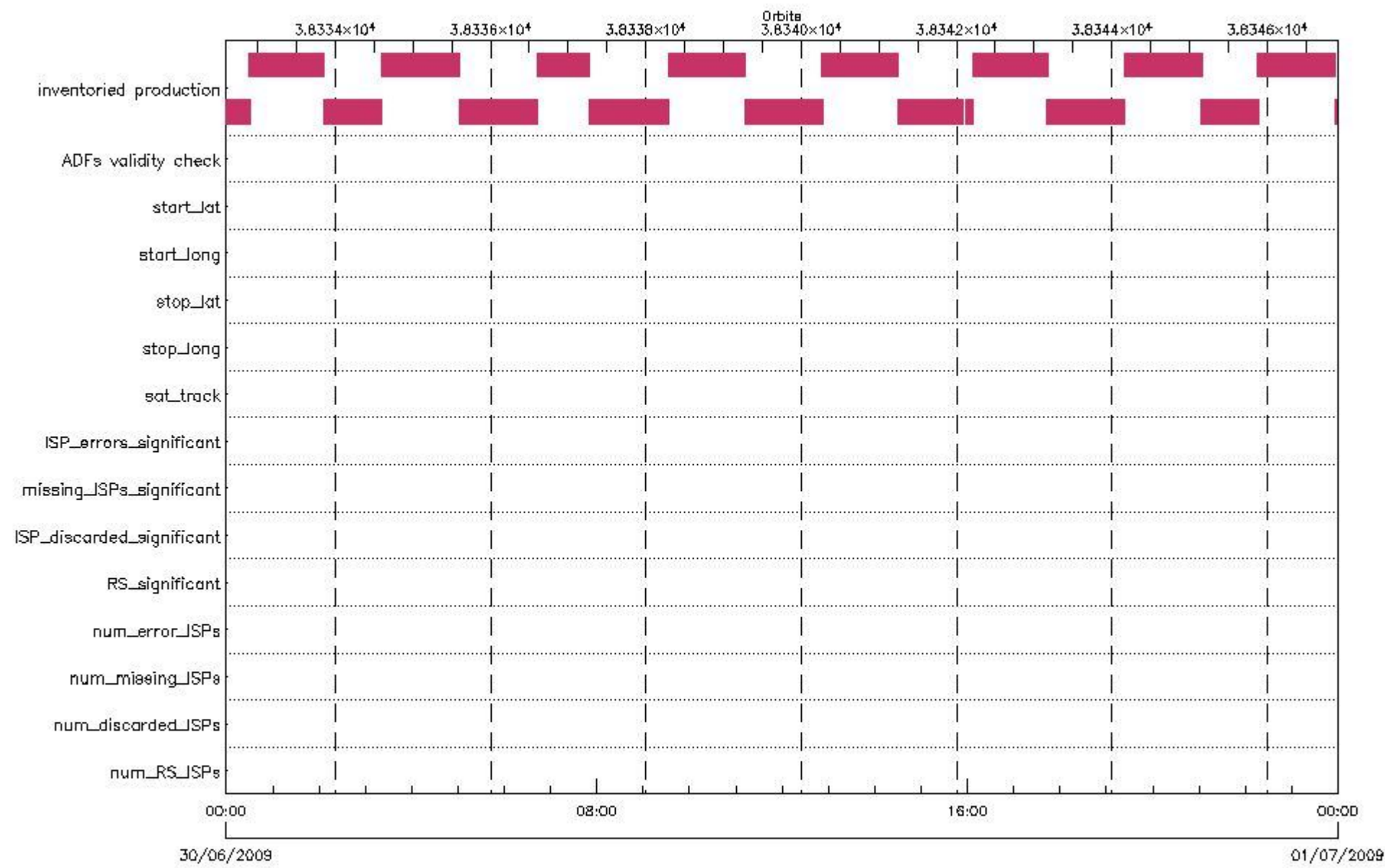
Gauge	Value	Segment (Start-Stop)	Explicit Reference

Statistics for MWR\_NL\_\_0P products with num\_RS\_ISPs out of range

Gauge	Statistics	Segment (Start-Stop)

RA2\_ME\_\_0P SPH checks

SPH fields with errors



**RA2\_ME\_\_0P products using a wrong ADF (sensing not included in validity)**

Gauge Segment (Start-Stop) Explicit Reference

**RA2\_ME\_\_0P products with start\_lat out of range**

Gauge Value Segment (Start-Stop) Explicit Reference

**RA2\_ME\_\_0P products with start\_long out of range**

Gauge Value Segment (Start-Stop) Explicit Reference

RA2\_ME\_\_0P products with stop\_lat out of range

Gauge Value Segment (Start-Stop) Explicit Reference

RA2\_ME\_\_0P products with stop\_long out of range

Gauge Value Segment (Start-Stop) Explicit Reference

RA2\_ME\_\_0P products with sat\_track out of range

Gauge Value Segment (Start-Stop) Explicit Reference

Percentage of RA2\_ME\_\_0P products with ISP\_errors\_significant set to 1

Gauge Value Segment (Start-Stop)

RA2\_ME\_\_0P products with num\_error\_ISPs out of range

Gauge Value Segment (Start-Stop) Explicit Reference

Statistics for RA2\_ME\_\_0P products with num\_error\_ISPs out of range

Gauge Statistics Segment (Start-Stop)

Percentage of RA2\_ME\_\_0P products with missing\_ISPs\_significant set to 1

Gauge Value Segment (Start-Stop)

RA2\_ME\_\_0P products with num\_missing\_ISPs out of range

Gauge Value Segment (Start-Stop) Explicit Reference

Statistics for RA2\_ME\_\_0P products with num\_missing\_ISPs out of range

Gauge Statistics Segment (Start-Stop)

Percentage of RA2\_ME\_\_0P products with ISP\_discarded\_significant set to 1

Gauge Value Segment (Start-Stop)

RA2\_ME\_\_0P products with num\_discarded\_ISPs out of range



Gauge Value Segment (Start-Stop) Explicit Reference

Statistics for RA2\_ME\_\_0P products with num\_discarded\_ISPs out of range

Gauge Statistics Segment (Start-Stop)

Percentage of RA2\_ME\_\_0P products with RS\_significant set to 1

Gauge Value Segment (Start-Stop)

RA2\_ME\_\_0P products with num\_RS\_ISPs out of range

Gauge Value Segment (Start-Stop) Explicit Reference

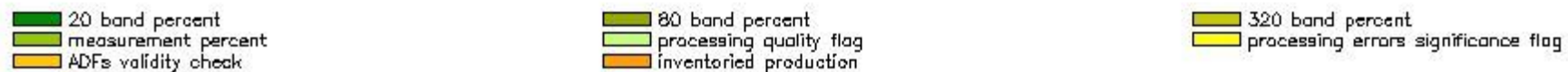
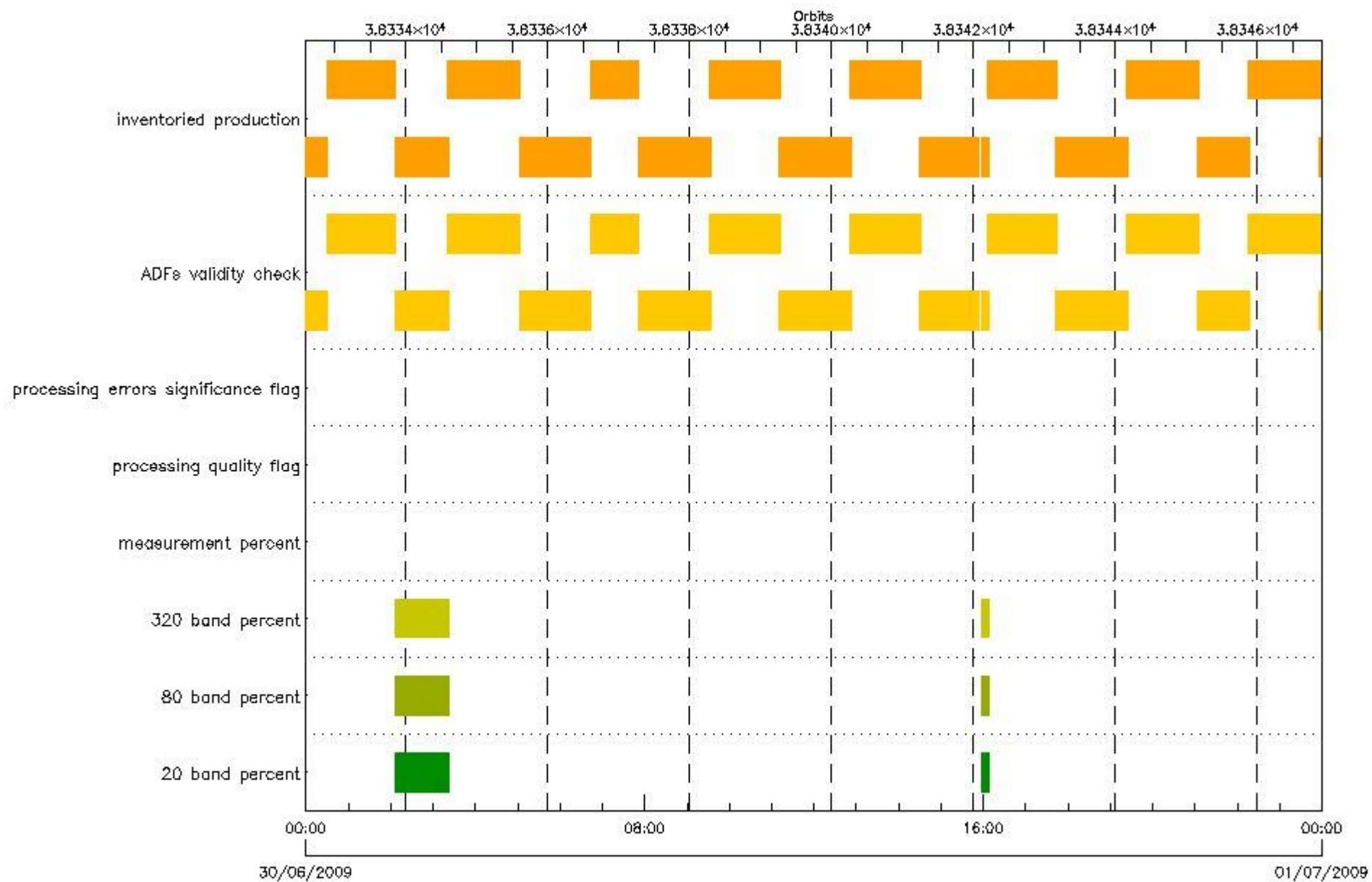
Statistics for RA2\_ME\_\_0P products with num\_RS\_ISPs out of range

Gauge Statistics Segment (Start-Stop)

---

RA2\_MW\_\_1P SPH checks

SPH fields with errors



**RA2\_MW\_\_1P products using a wrong ADF (sensing not included in validity)**

Gauge	Segment (Start-Stop)	Explicit Reference
Product: RA2_MW__1PNPDE20090629_224710_000061982080_00201_38331_7604.N1 DS NAME: REAL.ORBIT_STATE_VECTOR_FILE	29-JUN-2009 22:47:10.493 30-JUN-2009 00:30:28.733	ADF: DOR_NAV_0PNPDE20090629_224547_000057382080_00201_38331_8253.N1
Product: RA2_MW__1PNPDE20090630_002929_000058622080_00202_38332_7744.N1 DS NAME: REAL.ORBIT_STATE_VECTOR_FILE	30-JUN-2009 00:29:29.747 30-JUN-2009 02:07:11.559	ADF: DOR_NAV_0PNPDE20090630_002644_000054192080_00202_38332_8254.N1
Product: RA2_MW__1PNPDE20090630_020612_000045142080_00203_38333_7875.N1 DS NAME: REAL.ORBIT_STATE_VECTOR_FILE	30-JUN-2009 02:06:12.573 30-JUN-2009 03:21:26.445	ADF: DOR_NAV_0PNPDE20090630_020223_000041442080_00203_38333_8255.N1
Product: RA2_MW__1PNPDE20090630_032053_000061072080_00204_38334_8044.N1 DS NAME: REAL.ORBIT_STATE_VECTOR_FILE	30-JUN-2009 03:20:53.081 30-JUN-2009 05:02:39.973	ADF: DOR_NAV_0PNPDE20090630_031646_000057382080_00204_38334_8256.N1
Product: RA2_MW__1PNPDE20090630_050206_000060942080_00205_38335_8208.N1 DS NAME: REAL.ORBIT_STATE_VECTOR_FILE	30-JUN-2009 05:02:06.609 30-JUN-2009 06:43:40.133	ADF: DOR_NAV_0PNPDE20090630_045743_000057382080_00205_38335_8257.N1

Product: RA2_MW__1PNPDK20090630_064304_000040712080_00206_38336_2076.N1 DS NAME: REAL.ORBIT_STATE_VECTOR_FILE	30-JUN-2009 06:43:04.541 30-JUN-2009 07:50:55.041	ADF: DOR_NAV_0PNPDK20090630_063840_000038252080_00206_38336_2076.N1
Product: RA2_MW__1PNPDK20090630_075019_000061662080_00207_38337_2233.N1 DS NAME: REAL.ORBIT_STATE_VECTOR_FILE	30-JUN-2009 07:50:19.449 30-JUN-2009 09:33:05.383	ADF: DOR_NAV_0PNPDK20090630_074744_000057382080_00207_38337_2233.N1
Product: RA2_MW__1PNPDK20090630_093223_000059792080_00208_38338_2347.N1 DS NAME: REAL.ORBIT_STATE_VECTOR_FILE	30-JUN-2009 09:32:23.107 30-JUN-2009 11:12:01.889	ADF: DOR_NAV_0PNPDK20090630_092841_000057382080_00208_38338_2347.N1
Product: RA2_MW__1PNPDK20090630_111119_000060432080_00209_38339_2499.N1 DS NAME: REAL.ORBIT_STATE_VECTOR_FILE	30-JUN-2009 11:11:19.613 30-JUN-2009 12:52:03.007	ADF: DOR_NAV_0PNPDK20090630_110938_000057382080_00209_38339_2499.N1
Product: RA2_MW__1PNPDK20090630_125130_000059582080_00210_38340_2629.N1 DS NAME: REAL.ORBIT_STATE_VECTOR_FILE	30-JUN-2009 12:51:30.756 30-JUN-2009 14:30:48.373	ADF: DOR_NAV_0PNPDK20090630_125035_000054192080_00210_38340_2629.N1
Product: RA2_MW__1PNPDK20090630_143007_000049932080_00211_38341_2756.N1 DS NAME: REAL.ORBIT_STATE_VECTOR_FILE	30-JUN-2009 14:30:07.210 30-JUN-2009 15:53:20.103	ADF: DOR_NAV_0PNPDK20090630_142613_000054192080_00211_38341_2756.N1
Product: RA2_MW__1PNPDK20090630_155726_000005872080_00212_38342_2759.N1 DS NAME: REAL.ORBIT_STATE_VECTOR_FILE	30-JUN-2009 15:57:26.400 30-JUN-2009 16:07:13.422	ADF: DOR_NAV_0PNPDK20090630_142613_000054192080_00211_38341_2759.N1
Product: RA2_MW__1PNPDK20090630_160630_000058322080_00212_38342_2882.N1 DS NAME: REAL.ORBIT_STATE_VECTOR_FILE	30-JUN-2009 16:06:30.032 30-JUN-2009 17:43:41.766	ADF: DOR_NAV_0PNPDK20090630_160151_000057382080_00212_38342_2882.N1
Product: RA2_MW__1PNPDK20090630_174204_000061342080_00213_38343_3018.N1 DS NAME: REAL.ORBIT_STATE_VECTOR_FILE	30-JUN-2009 17:42:04.904 30-JUN-2009 19:24:18.532	ADF: DOR_NAV_0PNPDK20090630_173730_000060572080_00213_38343_3018.N1
Product: RA2_MW__1PNPDK20090630_192240_000061242080_00214_38344_3145.N1 DS NAME: REAL.ORBIT_STATE_VECTOR_FILE	30-JUN-2009 19:22:40.556 30-JUN-2009 21:04:44.158	ADF: DOR_NAV_0PNPDK20090630_191827_000057382080_00214_38344_3145.N1
Product: RA2_MW__1PNPDE20090630_210306_000044012080_00215_38345_8544.N1 DS NAME: REAL.ORBIT_STATE_VECTOR_FILE	30-JUN-2009 21:03:06.182 30-JUN-2009 22:16:27.540	ADF: DOR_NAV_0PNPDE20090630_205924_000041442080_00215_38345_8544.N1
Product: RA2_MW__1PNPDE20090630_221526_000060982080_00215_38345_8716.N1 DS NAME: REAL.ORBIT_STATE_VECTOR_FILE	30-JUN-2009 22:15:26.326 30-JUN-2009 23:57:04.306	ADF: DOR_NAV_0PNPDE20090630_221347_000057382080_00215_38345_8716.N1
Product: RA2_MW__1PNPDE20090630_235559_000060892080_00216_38346_8859.N1 DS NAME: REAL.ORBIT_STATE_VECTOR_FILE	30-JUN-2009 23:55:59.750 01-JUL-2009 01:37:28.818	ADF: DOR_NAV_0PNPDE20090630_235444_000057382080_00216_38346_8859.N1

**RA2\_MW\_\_1P products with processing errors significance flag set**

RA2\_MW\_\_1P products with percentage DSRs free of processing errors below threshold

Gauge	Value	Segment (Start-Stop)
-------	-------	----------------------

RA2\_MW\_\_1P products with percentage of valid measurements below threshold

Gauge	Value	Segment (Start-Stop)
-------	-------	----------------------

RA2\_MW\_\_1P products with percentage of 320 MHz band processed below threshold

Gauge	Value	Segment (Start-Stop)
SPH.RA2_320_BAND_PERCENT.WARNING PCF_RA2_MW__1P	8359	30-JUN-2009 02:06:12.573 30-JUN-2009 03:21:26.445
SPH.RA2_320_BAND_PERCENT.WARNING PCF_RA2_MW__1P	8294	30-JUN-2009 15:57:26.400 30-JUN-2009 16:07:13.422

RA2\_MW\_\_1P products with percentage of 80 MHz band processed above threshold

Gauge	Value	Segment (Start-Stop)
SPH.RA2_80_BAND_PERCENT.WARNING PCF_RA2_MW__1P	1212	30-JUN-2009 02:06:12.573 30-JUN-2009 03:21:26.445



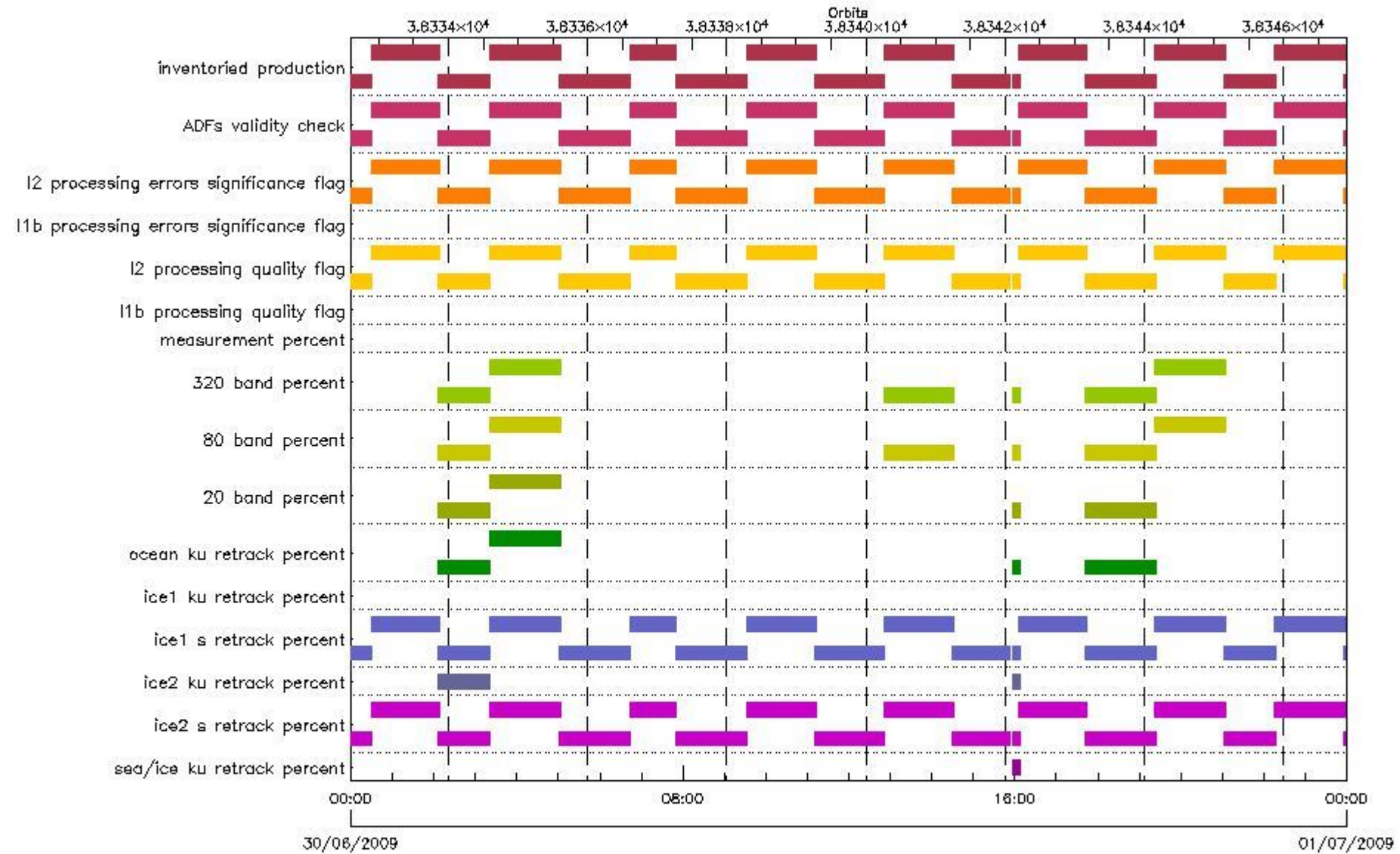
SPH.RA2_80_BAND_PERCENT.WARNING PCF_RA2_MW__1P	1120	30-JUN-2009 15:57:26.400 30-JUN-2009 16:07:13.422
---	------	--

**RA2\_MW\_\_1P products with percentage of 20 MHz band processed above threshold**

Gauge	Value	Segment (Start-Stop)
SPH.RA2_20_BAND_PERCENT.WARNING PCF_RA2_MW__1P	430	30-JUN-2009 02:06:12.573 30-JUN-2009 03:21:26.445
SPH.RA2_20_BAND_PERCENT.WARNING PCF_RA2_MW__1P	586	30-JUN-2009 15:57:26.400 30-JUN-2009 16:07:13.422

**RA2\_FGD\_2P SPH checks**

**SPH fields with errors**



- sea/ice ku retrack percent
- ice1 s retrack percent
- 20 band percent
- measurement percent
- I1b processing errors significance flag
- inventoried production
- ice2 s retrack percent
- ice1 ku retrack percent
- 80 band percent
- I1b processing quality flag
- I2 processing errors significance flag
- ice2 ku retrack percent
- ocean ku retrack percent
- 320 band percent
- I2 processing quality flag
- ADFs validity check

**RA2\_FGD\_2P products using a wrong ADF (sensing not included in validity)**

Gauge	Segment (Start-Stop)	Explicit Reference
Product: RA2_FGD_2PNPDE20090629_224710_000061982080_00201_38331_7605.N1 DS NAME: REAL.ORBIT_STATE_VECTOR_FILE	29-JUN-2009 22:47:10.493 30-JUN-2009 00:30:28.733	ADF: DOR_NAV_0PNPDE20090629_224547_000057382080_00201_38331_8253.N1
Product: RA2_FGD_2PNPDE20090630_002929_000058622080_00202_38332_7745.N1 DS NAME: REAL.ORBIT_STATE_VECTOR_FILE	30-JUN-2009 00:29:29.747 30-JUN-2009 02:07:11.559	ADF: DOR_NAV_0PNPDE20090630_002644_000054192080_00202_38332_8254.N1
Product: RA2_FGD_2PNPDE20090630_020612_000045142080_00203_38333_7876.N1 DS NAME: REAL.ORBIT_STATE_VECTOR_FILE	30-JUN-2009 02:06:12.573 30-JUN-2009 03:21:26.445	ADF: DOR_NAV_0PNPDE20090630_020223_000041442080_00203_38333_8255.N1
Product: RA2_FGD_2PNPDE20090630_032053_000061072080_00204_38334_8045.N1 DS NAME: REAL.ORBIT_STATE_VECTOR_FILE	30-JUN-2009 03:20:53.081 30-JUN-2009 05:02:39.973	ADF: DOR_NAV_0PNPDE20090630_031646_000057382080_00204_38334_8256.N1
Product: RA2_FGD_2PNPDE20090630_050206_000060942080_00205_38335_8209.N1 DS NAME: REAL.ORBIT_STATE_VECTOR_FILE	30-JUN-2009 05:02:06.609 30-JUN-2009 06:43:40.133	ADF: DOR_NAV_0PNPDE20090630_045743_000057382080_00205_38335_8257.N1
Product: RA2_FGD_2PNPDK20090630_064304_000040712080_00206_38336_2077.N1 DS NAME: REAL.ORBIT_STATE_VECTOR_FILE	30-JUN-2009 06:43:04.541 30-JUN-2009 07:50:55.041	ADF: DOR_NAV_0PNPDK20090630_063840_000038252080_00206_38336_0428.N1
Product: RA2_FGD_2PNPDK20090630_075019_000061662080_00207_38337_2234.N1 DS NAME: REAL.ORBIT_STATE_VECTOR_FILE	30-JUN-2009 07:50:19.449 30-JUN-2009 09:33:05.383	ADF: DOR_NAV_0PNPDK20090630_074744_000057382080_00207_38337_0429.N1
Product: RA2_FGD_2PNPDK20090630_093223_000059792080_00208_38338_2348.N1 DS NAME: REAL.ORBIT_STATE_VECTOR_FILE	30-JUN-2009 09:32:23.107 30-JUN-2009 11:12:01.889	ADF: DOR_NAV_0PNPDK20090630_092841_000057382080_00208_38338_0430.N1
Product: RA2_FGD_2PNPDK20090630_111119_000060432080_00209_38339_2500.N1 DS NAME: REAL.ORBIT_STATE_VECTOR_FILE	30-JUN-2009 11:11:19.613 30-JUN-2009 12:52:03.007	ADF: DOR_NAV_0PNPDK20090630_110938_000057382080_00209_38339_0431.N1
Product: RA2_FGD_2PNPDK20090630_125130_000059582080_00210_38340_2630.N1 DS NAME: REAL.ORBIT_STATE_VECTOR_FILE	30-JUN-2009 12:51:30.756 30-JUN-2009 14:30:48.373	ADF: DOR_NAV_0PNPDK20090630_125035_000054192080_00210_38340_0432.N1
Product: RA2_FGD_2PNPDK20090630_143007_000049932080_00211_38341_2757.N1 DS NAME: REAL.ORBIT_STATE_VECTOR_FILE	30-JUN-2009 14:30:07.210 30-JUN-2009 15:53:20.103	ADF: DOR_NAV_0PNPDK20090630_142613_000054192080_00211_38341_0433.N1
Product: RA2_FGD_2PNPDK20090630_155726_000005872080_00212_38342_2760.N1 DS NAME: REAL.ORBIT_STATE_VECTOR_FILE	30-JUN-2009 15:57:26.400 30-JUN-2009 16:07:13.422	ADF: DOR_NAV_0PNPDK20090630_142613_000054192080_00211_38341_0433.N1
Product: RA2_FGD_2PNPDK20090630_160630_000058322080_00212_38342_2883.N1 DS NAME: REAL.ORBIT_STATE_VECTOR_FILE	30-JUN-2009 16:06:30.032 30-JUN-2009 17:43:41.766	ADF: DOR_NAV_0PNPDK20090630_160151_000057382080_00212_38342_0434.N1
Product: RA2_FGD_2PNPDK20090630_174204_000061342080_00213_38343_3019.N1 DS NAME: REAL.ORBIT_STATE_VECTOR_FILE	30-JUN-2009 17:42:04.904 30-JUN-2009 19:24:18.532	ADF: DOR_NAV_0PNPDK20090630_173730_000060572080_00213_38343_0435.N1
Product: RA2_FGD_2PNPDK20090630_192240_000061242080_00214_38344_3146.N1 DS NAME: REAL.ORBIT_STATE_VECTOR_FILE	30-JUN-2009 19:22:40.556 30-JUN-2009 21:04:44.158	ADF: DOR_NAV_0PNPDK20090630_191827_000057382080_00214_38344_0436.N1
Product: RA2_FGD_2PNPDE20090630_210306_000044012080_00215_38345_8545.N1 DS NAME: REAL.ORBIT_STATE_VECTOR_FILE	30-JUN-2009 21:03:06.182 30-JUN-2009 22:16:27.540	ADF: DOR_NAV_0PNPDE20090630_205924_000041442080_00215_38345_8258.N1
Product: RA2_FGD_2PNPDE20090630_221526_000060982080_00215_38345_8717.N1 DS NAME: REAL.ORBIT_STATE_VECTOR_FILE	30-JUN-2009 22:15:26.326 30-JUN-2009 23:57:04.306	ADF: DOR_NAV_0PNPDE20090630_221347_000057382080_00215_38345_8259.N1
Product: RA2_FGD_2PNPDE20090630_235559_000060892080_00216_38346_8860.N1 DS NAME: REAL.ORBIT_STATE_VECTOR_FILE	30-JUN-2009 23:55:59.750 01-JUL-2009 01:37:28.818	ADF: DOR_NAV_0PNPDE20090630_235444_000057382080_00216_38346_8260.N1

**Products with processing errors significance flag set**

Gauge	Segment (Start-Stop)
SPH.RA2_L2_PROC_FLAG.WARNING PCF_RA2_FGD_2P	29-JUN-2009 22:47:10.493 30-JUN-2009 00:30:28.733
SPH.RA2_L2_PROC_FLAG.WARNING PCF_RA2_FGD_2P	30-JUN-2009 00:29:29.747 30-JUN-2009 02:07:11.559



SPH.RA2_L2_PROC_FLAG.WARNING PCF_RA2_FGD_2P	30-JUN-2009 02:06:12.573 30-JUN-2009 03:21:26.445
SPH.RA2_L2_PROC_FLAG.WARNING PCF_RA2_FGD_2P	30-JUN-2009 03:20:53.081 30-JUN-2009 05:02:39.973
SPH.RA2_L2_PROC_FLAG.WARNING PCF_RA2_FGD_2P	30-JUN-2009 05:02:06.609 30-JUN-2009 06:43:40.133
SPH.RA2_L2_PROC_FLAG.WARNING PCF_RA2_FGD_2P	30-JUN-2009 06:43:04.541 30-JUN-2009 07:50:55.041
SPH.RA2_L2_PROC_FLAG.WARNING PCF_RA2_FGD_2P	30-JUN-2009 07:50:19.449 30-JUN-2009 09:33:05.383
SPH.RA2_L2_PROC_FLAG.WARNING PCF_RA2_FGD_2P	30-JUN-2009 09:32:23.107 30-JUN-2009 11:12:01.889
SPH.RA2_L2_PROC_FLAG.WARNING PCF_RA2_FGD_2P	30-JUN-2009 11:11:19.613 30-JUN-2009 12:52:03.007
SPH.RA2_L2_PROC_FLAG.WARNING PCF_RA2_FGD_2P	30-JUN-2009 12:51:30.756 30-JUN-2009 14:30:48.373
SPH.RA2_L2_PROC_FLAG.WARNING PCF_RA2_FGD_2P	30-JUN-2009 14:30:07.210 30-JUN-2009 15:53:20.103
SPH.RA2_L2_PROC_FLAG.WARNING PCF_RA2_FGD_2P	30-JUN-2009 15:57:26.400 30-JUN-2009 16:07:13.422
SPH.RA2_L2_PROC_FLAG.WARNING PCF_RA2_FGD_2P	30-JUN-2009 16:06:30.032 30-JUN-2009 17:43:41.766
SPH.RA2_L2_PROC_FLAG.WARNING PCF_RA2_FGD_2P	30-JUN-2009 17:42:04.904 30-JUN-2009 19:24:18.532
SPH.RA2_L2_PROC_FLAG.WARNING PCF_RA2_FGD_2P	30-JUN-2009 19:22:40.556 30-JUN-2009 21:04:44.158
SPH.RA2_L2_PROC_FLAG.WARNING PCF_RA2_FGD_2P	30-JUN-2009 21:03:06.182 30-JUN-2009 22:16:27.540
SPH.RA2_L2_PROC_FLAG.WARNING PCF_RA2_FGD_2P	30-JUN-2009 22:15:26.326 30-JUN-2009 23:57:04.306
SPH.RA2_L2_PROC_FLAG.WARNING PCF_RA2_FGD_2P	30-JUN-2009 23:55:59.750 01-JUL-2009 01:37:28.818

**Products with processing errors significance flag set**

**Gauge Segment (Start-Stop)**

**Products with percentage DSRs free of processing errors below threshold**

Gauge	Value	Segment (Start-Stop)
SPH.RA2_L2_PROC_QUALITY.WARNING PCF_RA2_FGD_2P	6821	29-JUN-2009 22:47:10.493 30-JUN-2009 00:30:28.733
SPH.RA2_L2_PROC_QUALITY.WARNING PCF_RA2_FGD_2P	7071	30-JUN-2009 00:29:29.747 30-JUN-2009 02:07:11.559
SPH.RA2_L2_PROC_QUALITY.WARNING PCF_RA2_FGD_2P	7169	30-JUN-2009 02:06:12.573 30-JUN-2009 03:21:26.445
SPH.RA2_L2_PROC_QUALITY.WARNING PCF_RA2_FGD_2P	6554	30-JUN-2009 03:20:53.081 30-JUN-2009 05:02:39.973
SPH.RA2_L2_PROC_QUALITY.WARNING PCF_RA2_FGD_2P	6740	30-JUN-2009 05:02:06.609 30-JUN-2009 06:43:40.133

SPH.RA2_L2_PROC_QUALITY.WARNING PCF_RA2_FGD_2P	6697	30-JUN-2009 06:43:04.541 30-JUN-2009 07:50:55.041
SPH.RA2_L2_PROC_QUALITY.WARNING PCF_RA2_FGD_2P	6997	30-JUN-2009 07:50:19.449 30-JUN-2009 09:33:05.383
SPH.RA2_L2_PROC_QUALITY.WARNING PCF_RA2_FGD_2P	6900	30-JUN-2009 09:32:23.107 30-JUN-2009 11:12:01.889
SPH.RA2_L2_PROC_QUALITY.WARNING PCF_RA2_FGD_2P	7008	30-JUN-2009 11:11:19.613 30-JUN-2009 12:52:03.007
SPH.RA2_L2_PROC_QUALITY.WARNING PCF_RA2_FGD_2P	7010	30-JUN-2009 12:51:30.756 30-JUN-2009 14:30:48.373
SPH.RA2_L2_PROC_QUALITY.WARNING PCF_RA2_FGD_2P	6401	30-JUN-2009 14:30:07.210 30-JUN-2009 15:53:20.103
SPH.RA2_L2_PROC_QUALITY.WARNING PCF_RA2_FGD_2P	7837	30-JUN-2009 15:57:26.400 30-JUN-2009 16:07:13.422
SPH.RA2_L2_PROC_QUALITY.WARNING PCF_RA2_FGD_2P	6527	30-JUN-2009 16:06:30.032 30-JUN-2009 17:43:41.766
SPH.RA2_L2_PROC_QUALITY.WARNING PCF_RA2_FGD_2P	6464	30-JUN-2009 17:42:04.904 30-JUN-2009 19:24:18.532
SPH.RA2_L2_PROC_QUALITY.WARNING PCF_RA2_FGD_2P	6633	30-JUN-2009 19:22:40.556 30-JUN-2009 21:04:44.158
SPH.RA2_L2_PROC_QUALITY.WARNING PCF_RA2_FGD_2P	6945	30-JUN-2009 21:03:06.182 30-JUN-2009 22:16:27.540
SPH.RA2_L2_PROC_QUALITY.WARNING PCF_RA2_FGD_2P	6825	30-JUN-2009 22:15:26.326 30-JUN-2009 23:57:04.306
SPH.RA2_L2_PROC_QUALITY.WARNING PCF_RA2_FGD_2P	6859	30-JUN-2009 23:55:59.750 01-JUL-2009 01:37:28.818

**Products with percentage DSRs free of processing errors below threshold**

**Gauge Value Segment (Start-Stop)**

**RA2\_FGD\_2P products with percentage of valid measurements below threshold**

**Gauge Value Segment (Start-Stop)**

**RA2\_FGD\_2P products with percentage of 320 MHz band processed below threshold**

Gauge	Value	Segment (Start-Stop)
SPH.RA2_320_BAND_PERCENT.WARNING PCF_RA2_FGD_2P	8860	30-JUN-2009 02:06:12.573 30-JUN-2009 03:21:26.445
SPH.RA2_320_BAND_PERCENT.WARNING PCF_RA2_FGD_2P	9420	30-JUN-2009 03:20:53.081 30-JUN-2009 05:02:39.973
SPH.RA2_320_BAND_PERCENT.WARNING PCF_RA2_FGD_2P	9469	30-JUN-2009 12:51:30.756 30-JUN-2009 14:30:48.373
SPH.RA2_320_BAND_PERCENT.WARNING PCF_RA2_FGD_2P	8596	30-JUN-2009 15:57:26.400 30-JUN-2009 16:07:13.422
SPH.RA2_320_BAND_PERCENT.WARNING PCF_RA2_FGD_2P	9332	30-JUN-2009 17:42:04.904 30-JUN-2009 19:24:18.532
SPH.RA2_320_BAND_PERCENT.WARNING PCF_RA2_FGD_2P	9465	30-JUN-2009 19:22:40.556 30-JUN-2009 21:04:44.158

**RA2\_FGD\_2P products with percentage of 80 MHz band processed above threshold**

Gauge	Value	Segment (Start-Stop)
SPH.RA2_80_BAND_PERCENT.WARNING PCF_RA2_FGD_2P	933	30-JUN-2009 02:06:12.573 30-JUN-2009 03:21:26.445
SPH.RA2_80_BAND_PERCENT.WARNING PCF_RA2_FGD_2P	452	30-JUN-2009 03:20:53.081 30-JUN-2009 05:02:39.973
SPH.RA2_80_BAND_PERCENT.WARNING PCF_RA2_FGD_2P	462	30-JUN-2009 12:51:30.756 30-JUN-2009 14:30:48.373
SPH.RA2_80_BAND_PERCENT.WARNING PCF_RA2_FGD_2P	968	30-JUN-2009 15:57:26.400 30-JUN-2009 16:07:13.422
SPH.RA2_80_BAND_PERCENT.WARNING PCF_RA2_FGD_2P	532	30-JUN-2009 17:42:04.904 30-JUN-2009 19:24:18.532
SPH.RA2_80_BAND_PERCENT.WARNING PCF_RA2_FGD_2P	448	30-JUN-2009 19:22:40.556 30-JUN-2009 21:04:44.158

**RA2\_FGD\_2P products with percentage of 20 MHz band processed above threshold**

Gauge	Value	Segment (Start-Stop)
SPH.RA2_20_BAND_PERCENT.WARNING PCF_RA2_FGD_2P	207	30-JUN-2009 02:06:12.573 30-JUN-2009 03:21:26.445
SPH.RA2_20_BAND_PERCENT.WARNING PCF_RA2_FGD_2P	128	30-JUN-2009 03:20:53.081 30-JUN-2009 05:02:39.973
SPH.RA2_20_BAND_PERCENT.WARNING PCF_RA2_FGD_2P	436	30-JUN-2009 15:57:26.400 30-JUN-2009 16:07:13.422
SPH.RA2_20_BAND_PERCENT.WARNING PCF_RA2_FGD_2P	136	30-JUN-2009 17:42:04.904 30-JUN-2009 19:24:18.532

**RA2\_FGD\_2P products with percentage of valid Ku ocean retracker measurements below threshold**

Gauge	Value	Segment (Start-Stop)
SPH.RA2_OCEAN_KU_RETRACK_PERCENT.WARNING PCF_RA2_FGD_2P	8258	30-JUN-2009 02:06:12.573 30-JUN-2009 03:21:26.445
SPH.RA2_OCEAN_KU_RETRACK_PERCENT.WARNING PCF_RA2_FGD_2P	8787	30-JUN-2009 03:20:53.081 30-JUN-2009 05:02:39.973
SPH.RA2_OCEAN_KU_RETRACK_PERCENT.WARNING PCF_RA2_FGD_2P	7780	30-JUN-2009 15:57:26.400 30-JUN-2009 16:07:13.422
SPH.RA2_OCEAN_KU_RETRACK_PERCENT.WARNING PCF_RA2_FGD_2P	8903	30-JUN-2009 17:42:04.904 30-JUN-2009 19:24:18.532

**RA2\_FGD\_2P products with percentage of valid Ku ice1 retracker measurements below threshold**

**Gauge Value Segment (Start-Stop)**

**RA2\_FGD\_2P products with percentage of valid S ice1 retracker measurements below threshold**

Gauge	Value	Segment (Start-Stop)
SPH.RA2_ICE1_S_RETRACK_PERCENT.WARNING PCF_RA2_FGD_2P	6108	29-JUN-2009 22:47:10.493 30-JUN-2009 00:30:28.733
SPH.RA2_ICE1_S_RETRACK_PERCENT.WARNING PCF_RA2_FGD_2P	6360	30-JUN-2009 00:29:29.747 30-JUN-2009 02:07:11.559
SPH.RA2_ICE1_S_RETRACK_PERCENT.WARNING PCF_RA2_FGD_2P	5983	30-JUN-2009 02:06:12.573 30-JUN-2009 03:21:26.445
SPH.RA2_ICE1_S_RETRACK_PERCENT.WARNING PCF_RA2_FGD_2P	5608	30-JUN-2009 03:20:53.081 30-JUN-2009 05:02:39.973

SPH.RA2_ICE1_S_RETRACK_PERCENT.WARNING PCF_RA2_FGD_2P	5519	30-JUN-2009 05:02:06.609 30-JUN-2009 06:43:40.133
SPH.RA2_ICE1_S_RETRACK_PERCENT.WARNING PCF_RA2_FGD_2P	5990	30-JUN-2009 06:43:04.541 30-JUN-2009 07:50:55.041
SPH.RA2_ICE1_S_RETRACK_PERCENT.WARNING PCF_RA2_FGD_2P	5875	30-JUN-2009 07:50:19.449 30-JUN-2009 09:33:05.383
SPH.RA2_ICE1_S_RETRACK_PERCENT.WARNING PCF_RA2_FGD_2P	6001	30-JUN-2009 09:32:23.107 30-JUN-2009 11:12:01.889
SPH.RA2_ICE1_S_RETRACK_PERCENT.WARNING PCF_RA2_FGD_2P	6609	30-JUN-2009 11:11:19.613 30-JUN-2009 12:52:03.007
SPH.RA2_ICE1_S_RETRACK_PERCENT.WARNING PCF_RA2_FGD_2P	6039	30-JUN-2009 12:51:30.756 30-JUN-2009 14:30:48.373
SPH.RA2_ICE1_S_RETRACK_PERCENT.WARNING PCF_RA2_FGD_2P	5796	30-JUN-2009 14:30:07.210 30-JUN-2009 15:53:20.103
SPH.RA2_ICE1_S_RETRACK_PERCENT.WARNING PCF_RA2_FGD_2P	6284	30-JUN-2009 15:57:26.400 30-JUN-2009 16:07:13.422
SPH.RA2_ICE1_S_RETRACK_PERCENT.WARNING PCF_RA2_FGD_2P	5512	30-JUN-2009 16:06:30.032 30-JUN-2009 17:43:41.766
SPH.RA2_ICE1_S_RETRACK_PERCENT.WARNING PCF_RA2_FGD_2P	5274	30-JUN-2009 17:42:04.904 30-JUN-2009 19:24:18.532
SPH.RA2_ICE1_S_RETRACK_PERCENT.WARNING PCF_RA2_FGD_2P	5194	30-JUN-2009 19:22:40.556 30-JUN-2009 21:04:44.158
SPH.RA2_ICE1_S_RETRACK_PERCENT.WARNING PCF_RA2_FGD_2P	6069	30-JUN-2009 21:03:06.182 30-JUN-2009 22:16:27.540
SPH.RA2_ICE1_S_RETRACK_PERCENT.WARNING PCF_RA2_FGD_2P	6027	30-JUN-2009 22:15:26.326 30-JUN-2009 23:57:04.306
SPH.RA2_ICE1_S_RETRACK_PERCENT.WARNING PCF_RA2_FGD_2P	5960	30-JUN-2009 23:55:59.750 01-JUL-2009 01:37:28.818

**RA2\_FGD\_2P products with percentage of valid KU ice2 retracker measurements below threshold**

Gauge	Value	Segment (Start-Stop)
SPH.RA2_ICE2_KU_RETRACK_PERCENT.WARNING PCF_RA2_FGD_2P	6217	30-JUN-2009 02:06:12.573 30-JUN-2009 03:21:26.445
SPH.RA2_ICE2_KU_RETRACK_PERCENT.WARNING PCF_RA2_FGD_2P	5787	30-JUN-2009 15:57:26.400 30-JUN-2009 16:07:13.422

**RA2\_FGD\_2P products with percentage of valid S ice2 retracker measurements below threshold**

Gauge	Value	Segment (Start-Stop)
SPH.RA2_ICE2_S_RETRACK_PERCENT.WARNING PCF_RA2_FGD_2P	52	29-JUN-2009 22:47:10.493 30-JUN-2009 00:30:28.733
SPH.RA2_ICE2_S_RETRACK_PERCENT.WARNING PCF_RA2_FGD_2P	44	30-JUN-2009 00:29:29.747 30-JUN-2009 02:07:11.559
SPH.RA2_ICE2_S_RETRACK_PERCENT.WARNING PCF_RA2_FGD_2P	54	30-JUN-2009 02:06:12.573 30-JUN-2009 03:21:26.445
SPH.RA2_ICE2_S_RETRACK_PERCENT.WARNING PCF_RA2_FGD_2P	55	30-JUN-2009 03:20:53.081 30-JUN-2009 05:02:39.973
SPH.RA2_ICE2_S_RETRACK_PERCENT.WARNING PCF_RA2_FGD_2P	55	30-JUN-2009 05:02:06.609 30-JUN-2009 06:43:40.133



SPH.RA2_ICE2_S_RETRACK_PERCENT.WARNING PCF_RA2_FGD_2P	30	30-JUN-2009 06:43:04.541 30-JUN-2009 07:50:55.041
SPH.RA2_ICE2_S_RETRACK_PERCENT.WARNING PCF_RA2_FGD_2P	42	30-JUN-2009 07:50:19.449 30-JUN-2009 09:33:05.383
SPH.RA2_ICE2_S_RETRACK_PERCENT.WARNING PCF_RA2_FGD_2P	41	30-JUN-2009 09:32:23.107 30-JUN-2009 11:12:01.889
SPH.RA2_ICE2_S_RETRACK_PERCENT.WARNING PCF_RA2_FGD_2P	55	30-JUN-2009 11:11:19.613 30-JUN-2009 12:52:03.007
SPH.RA2_ICE2_S_RETRACK_PERCENT.WARNING PCF_RA2_FGD_2P	95	30-JUN-2009 12:51:30.756 30-JUN-2009 14:30:48.373
SPH.RA2_ICE2_S_RETRACK_PERCENT.WARNING PCF_RA2_FGD_2P	47	30-JUN-2009 14:30:07.210 30-JUN-2009 15:53:20.103
SPH.RA2_ICE2_S_RETRACK_PERCENT.WARNING PCF_RA2_FGD_2P	0	30-JUN-2009 15:57:26.400 30-JUN-2009 16:07:13.422
SPH.RA2_ICE2_S_RETRACK_PERCENT.WARNING PCF_RA2_FGD_2P	46	30-JUN-2009 16:06:30.032 30-JUN-2009 17:43:41.766
SPH.RA2_ICE2_S_RETRACK_PERCENT.WARNING PCF_RA2_FGD_2P	38	30-JUN-2009 17:42:04.904 30-JUN-2009 19:24:18.532
SPH.RA2_ICE2_S_RETRACK_PERCENT.WARNING PCF_RA2_FGD_2P	44	30-JUN-2009 19:22:40.556 30-JUN-2009 21:04:44.158
SPH.RA2_ICE2_S_RETRACK_PERCENT.WARNING PCF_RA2_FGD_2P	68	30-JUN-2009 21:03:06.182 30-JUN-2009 22:16:27.540
SPH.RA2_ICE2_S_RETRACK_PERCENT.WARNING PCF_RA2_FGD_2P	37	30-JUN-2009 22:15:26.326 30-JUN-2009 23:57:04.306
SPH.RA2_ICE2_S_RETRACK_PERCENT.WARNING PCF_RA2_FGD_2P	33	30-JUN-2009 23:55:59.750 01-JUL-2009 01:37:28.818

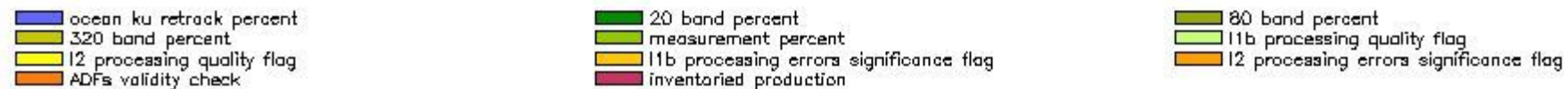
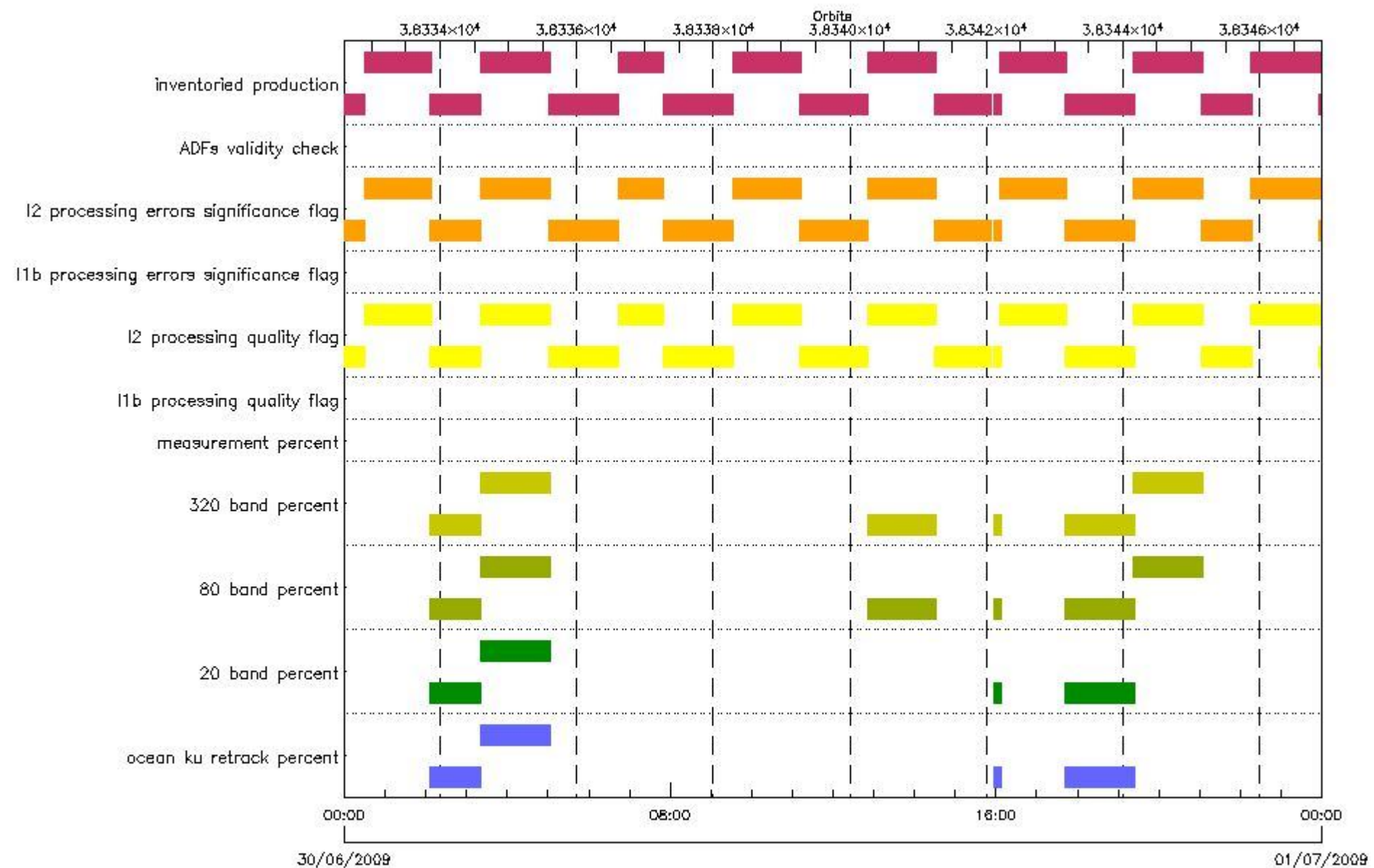
**RA2\_FGD\_2P products with percentage of valid KU sea/ice retracker measurements below threshold**

Gauge	Value	Segment (Start-Stop)
SPH.RA2_SEAICE_KU_RETRACK_PERCENT.WARNING PCF_RA2_FGD_2P	8961	30-JUN-2009 15:57:26.400 30-JUN-2009 16:07:13.422

RA2\_WWV\_2P SPH checks

SPH fields with errors





**RA2\_WWV\_2P products using a wrong ADF (sensing not included in validity)**

Gauge Segment (Start-Stop) Explicit Reference

**RA2\_WWV\_2P products with processing errors significance flag set**

Gauge	Segment (Start-Stop)
SPH.RA2_L2_PROC_FLAG.WARNING PCF_RA2_WWV_2P	29-JUN-2009 22:47:10.493 30-JUN-2009 00:30:28.733
SPH.RA2_L2_PROC_FLAG.WARNING PCF_RA2_WWV_2P	30-JUN-2009 00:29:29.747 30-JUN-2009 02:07:11.559
SPH.RA2_L2_PROC_FLAG.WARNING PCF_RA2_WWV_2P	30-JUN-2009 02:06:12.573 30-JUN-2009 03:21:26.445

SPH.RA2_L2_PROC_FLAG.WARNING PCF_RA2_WWV_2P	30-JUN-2009 03:20:53.081 30-JUN-2009 05:02:39.973
SPH.RA2_L2_PROC_FLAG.WARNING PCF_RA2_WWV_2P	30-JUN-2009 05:02:06.609 30-JUN-2009 06:43:40.133
SPH.RA2_L2_PROC_FLAG.WARNING PCF_RA2_WWV_2P	30-JUN-2009 06:43:04.541 30-JUN-2009 07:50:55.041
SPH.RA2_L2_PROC_FLAG.WARNING PCF_RA2_WWV_2P	30-JUN-2009 07:50:19.449 30-JUN-2009 09:33:05.383
SPH.RA2_L2_PROC_FLAG.WARNING PCF_RA2_WWV_2P	30-JUN-2009 09:32:23.107 30-JUN-2009 11:12:01.889
SPH.RA2_L2_PROC_FLAG.WARNING PCF_RA2_WWV_2P	30-JUN-2009 11:11:19.613 30-JUN-2009 12:52:03.007
SPH.RA2_L2_PROC_FLAG.WARNING PCF_RA2_WWV_2P	30-JUN-2009 12:51:30.756 30-JUN-2009 14:30:48.373
SPH.RA2_L2_PROC_FLAG.WARNING PCF_RA2_WWV_2P	30-JUN-2009 14:30:07.210 30-JUN-2009 15:53:20.103
SPH.RA2_L2_PROC_FLAG.WARNING PCF_RA2_WWV_2P	30-JUN-2009 15:57:26.400 30-JUN-2009 16:07:13.422
SPH.RA2_L2_PROC_FLAG.WARNING PCF_RA2_WWV_2P	30-JUN-2009 16:06:30.032 30-JUN-2009 17:43:41.766
SPH.RA2_L2_PROC_FLAG.WARNING PCF_RA2_WWV_2P	30-JUN-2009 17:42:04.904 30-JUN-2009 19:24:18.532
SPH.RA2_L2_PROC_FLAG.WARNING PCF_RA2_WWV_2P	30-JUN-2009 19:22:40.556 30-JUN-2009 21:04:44.158
SPH.RA2_L2_PROC_FLAG.WARNING PCF_RA2_WWV_2P	30-JUN-2009 21:03:06.182 30-JUN-2009 22:16:27.540
SPH.RA2_L2_PROC_FLAG.WARNING PCF_RA2_WWV_2P	30-JUN-2009 22:15:26.326 30-JUN-2009 23:57:04.306
SPH.RA2_L2_PROC_FLAG.WARNING PCF_RA2_WWV_2P	30-JUN-2009 23:55:59.750 01-JUL-2009 01:37:28.818

**RA2\_WWV\_2P products with processing errors significance flag set**

**Gauge Segment (Start-Stop)**

**RA2\_WWV\_2P products with percentage DSRs free of processing errors below threshold**

Gauge	Value	Segment (Start-Stop)
SPH.RA2_L2_PROC_QUALITY.WARNING PCF_RA2_WWV_2P	6821	29-JUN-2009 22:47:10.493 30-JUN-2009 00:30:28.733
SPH.RA2_L2_PROC_QUALITY.WARNING PCF_RA2_WWV_2P	7071	30-JUN-2009 00:29:29.747 30-JUN-2009 02:07:11.559
SPH.RA2_L2_PROC_QUALITY.WARNING PCF_RA2_WWV_2P	7169	30-JUN-2009 02:06:12.573 30-JUN-2009 03:21:26.445
SPH.RA2_L2_PROC_QUALITY.WARNING PCF_RA2_WWV_2P	6554	30-JUN-2009 03:20:53.081 30-JUN-2009 05:02:39.973
SPH.RA2_L2_PROC_QUALITY.WARNING PCF_RA2_WWV_2P	6740	30-JUN-2009 05:02:06.609 30-JUN-2009 06:43:40.133
SPH.RA2_L2_PROC_QUALITY.WARNING PCF_RA2_WWV_2P	6697	30-JUN-2009 06:43:04.541 30-JUN-2009 07:50:55.041

SPH.RA2_L2_PROC_QUALITY.WARNING PCF_RA2_WWV_2P	6997	30-JUN-2009 07:50:19.449 30-JUN-2009 09:33:05.383
SPH.RA2_L2_PROC_QUALITY.WARNING PCF_RA2_WWV_2P	6900	30-JUN-2009 09:32:23.107 30-JUN-2009 11:12:01.889
SPH.RA2_L2_PROC_QUALITY.WARNING PCF_RA2_WWV_2P	7008	30-JUN-2009 11:11:19.613 30-JUN-2009 12:52:03.007
SPH.RA2_L2_PROC_QUALITY.WARNING PCF_RA2_WWV_2P	7010	30-JUN-2009 12:51:30.756 30-JUN-2009 14:30:48.373
SPH.RA2_L2_PROC_QUALITY.WARNING PCF_RA2_WWV_2P	6401	30-JUN-2009 14:30:07.210 30-JUN-2009 15:53:20.103
SPH.RA2_L2_PROC_QUALITY.WARNING PCF_RA2_WWV_2P	7837	30-JUN-2009 15:57:26.400 30-JUN-2009 16:07:13.422
SPH.RA2_L2_PROC_QUALITY.WARNING PCF_RA2_WWV_2P	6527	30-JUN-2009 16:06:30.032 30-JUN-2009 17:43:41.766
SPH.RA2_L2_PROC_QUALITY.WARNING PCF_RA2_WWV_2P	6464	30-JUN-2009 17:42:04.904 30-JUN-2009 19:24:18.532
SPH.RA2_L2_PROC_QUALITY.WARNING PCF_RA2_WWV_2P	6633	30-JUN-2009 19:22:40.556 30-JUN-2009 21:04:44.158
SPH.RA2_L2_PROC_QUALITY.WARNING PCF_RA2_WWV_2P	6945	30-JUN-2009 21:03:06.182 30-JUN-2009 22:16:27.540
SPH.RA2_L2_PROC_QUALITY.WARNING PCF_RA2_WWV_2P	6825	30-JUN-2009 22:15:26.326 30-JUN-2009 23:57:04.306
SPH.RA2_L2_PROC_QUALITY.WARNING PCF_RA2_WWV_2P	6859	30-JUN-2009 23:55:59.750 01-JUL-2009 01:37:28.818

**RA2\_WWV\_2P products with percentage DSRs free of processing errors below threshold**

**Gauge Value Segment (Start-Stop)**

**RA2\_WWV\_2P products with percentage of valid measurements below threshold**

**Gauge Value Segment (Start-Stop)**

**RA2\_WWV\_2P products with percentage of 320 MHz band processed below threshold**

Gauge	Value	Segment (Start-Stop)
SPH.RA2_320_BAND_PERCENT.WARNING PCF_RA2_WWV_2P	8860	30-JUN-2009 02:06:12.573 30-JUN-2009 03:21:26.445
SPH.RA2_320_BAND_PERCENT.WARNING PCF_RA2_WWV_2P	9420	30-JUN-2009 03:20:53.081 30-JUN-2009 05:02:39.973
SPH.RA2_320_BAND_PERCENT.WARNING PCF_RA2_WWV_2P	9469	30-JUN-2009 12:51:30.756 30-JUN-2009 14:30:48.373
SPH.RA2_320_BAND_PERCENT.WARNING PCF_RA2_WWV_2P	8596	30-JUN-2009 15:57:26.400 30-JUN-2009 16:07:13.422
SPH.RA2_320_BAND_PERCENT.WARNING PCF_RA2_WWV_2P	9332	30-JUN-2009 17:42:04.904 30-JUN-2009 19:24:18.532
SPH.RA2_320_BAND_PERCENT.WARNING PCF_RA2_WWV_2P	9465	30-JUN-2009 19:22:40.556 30-JUN-2009 21:04:44.158

**RA2\_WWV\_2P products with percentage of 80 MHz band processed above threshold**

**Gauge Value Segment (Start-Stop)**

SPH.RA2_80_BAND_PERCENT.WARNING PCF_RA2_WWV_2P	933	30-JUN-2009 02:06:12.573 30-JUN-2009 03:21:26.445
SPH.RA2_80_BAND_PERCENT.WARNING PCF_RA2_WWV_2P	452	30-JUN-2009 03:20:53.081 30-JUN-2009 05:02:39.973
SPH.RA2_80_BAND_PERCENT.WARNING PCF_RA2_WWV_2P	462	30-JUN-2009 12:51:30.756 30-JUN-2009 14:30:48.373
SPH.RA2_80_BAND_PERCENT.WARNING PCF_RA2_WWV_2P	968	30-JUN-2009 15:57:26.400 30-JUN-2009 16:07:13.422
SPH.RA2_80_BAND_PERCENT.WARNING PCF_RA2_WWV_2P	532	30-JUN-2009 17:42:04.904 30-JUN-2009 19:24:18.532
SPH.RA2_80_BAND_PERCENT.WARNING PCF_RA2_WWV_2P	448	30-JUN-2009 19:22:40.556 30-JUN-2009 21:04:44.158

**RA2\_WWV\_2P products with percentage of 20 MHz band processed above threshold**

Gauge	Value	Segment (Start-Stop)
SPH.RA2_20_BAND_PERCENT.WARNING PCF_RA2_WWV_2P	207	30-JUN-2009 02:06:12.573 30-JUN-2009 03:21:26.445
SPH.RA2_20_BAND_PERCENT.WARNING PCF_RA2_WWV_2P	128	30-JUN-2009 03:20:53.081 30-JUN-2009 05:02:39.973
SPH.RA2_20_BAND_PERCENT.WARNING PCF_RA2_WWV_2P	436	30-JUN-2009 15:57:26.400 30-JUN-2009 16:07:13.422
SPH.RA2_20_BAND_PERCENT.WARNING PCF_RA2_WWV_2P	136	30-JUN-2009 17:42:04.904 30-JUN-2009 19:24:18.532

**RA2\_WWV\_2P products with percentage of valid Ku ocean retracker measurements below threshold**

Gauge	Value	Segment (Start-Stop)
SPH.RA2_OCEAN_KU_RETRACK_PERCENT.WARNING PCF_RA2_WWV_2P	8258	30-JUN-2009 02:06:12.573 30-JUN-2009 03:21:26.445
SPH.RA2_OCEAN_KU_RETRACK_PERCENT.WARNING PCF_RA2_WWV_2P	8787	30-JUN-2009 03:20:53.081 30-JUN-2009 05:02:39.973
SPH.RA2_OCEAN_KU_RETRACK_PERCENT.WARNING PCF_RA2_WWV_2P	7780	30-JUN-2009 15:57:26.400 30-JUN-2009 16:07:13.422
SPH.RA2_OCEAN_KU_RETRACK_PERCENT.WARNING PCF_RA2_WWV_2P	8903	30-JUN-2009 17:42:04.904 30-JUN-2009 19:24:18.532

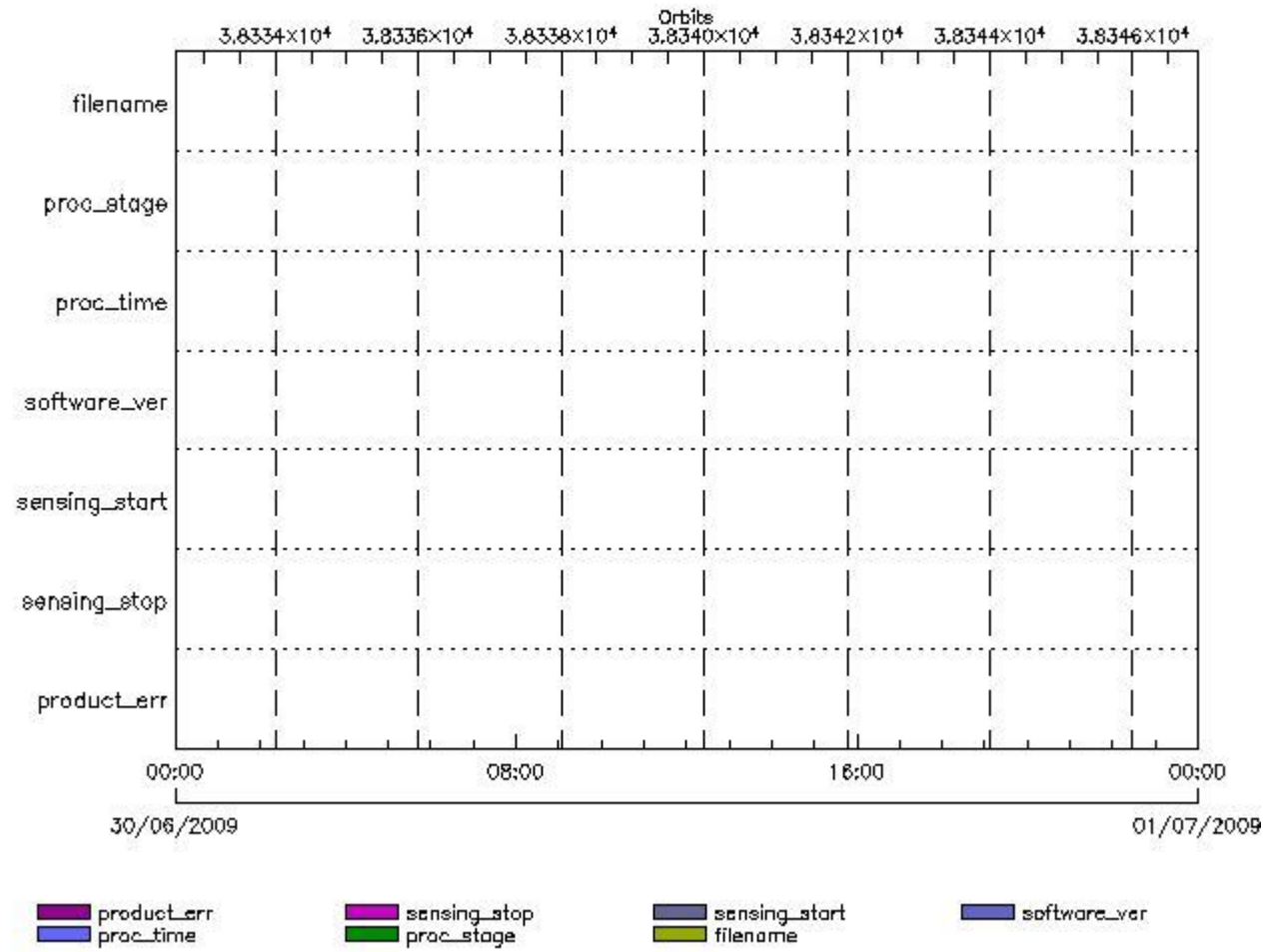
## ADFs

### MPH checks

#### MWR\_CHD\_AX MPH checks

#### MPH Errors for MWR\_CHD\_AX





**MWR\_CHD\_AX files with wrong filename**

**MWR\_CHD\_AX files with unknown processing stage**

**Gauge Explicit Reference**

**MWR\_CHD\_AX files with wrong processing time**

**Gauge Explicit Reference**

**MWR\_CHD\_AX files with software version not equal to the current version**

**Gauge Explicit Reference**

**MWR\_CHD\_AX files with wrong sensing start**

**Gauge Explicit Reference**

**MWR\_CHD\_AX files with wrong sensing stop**

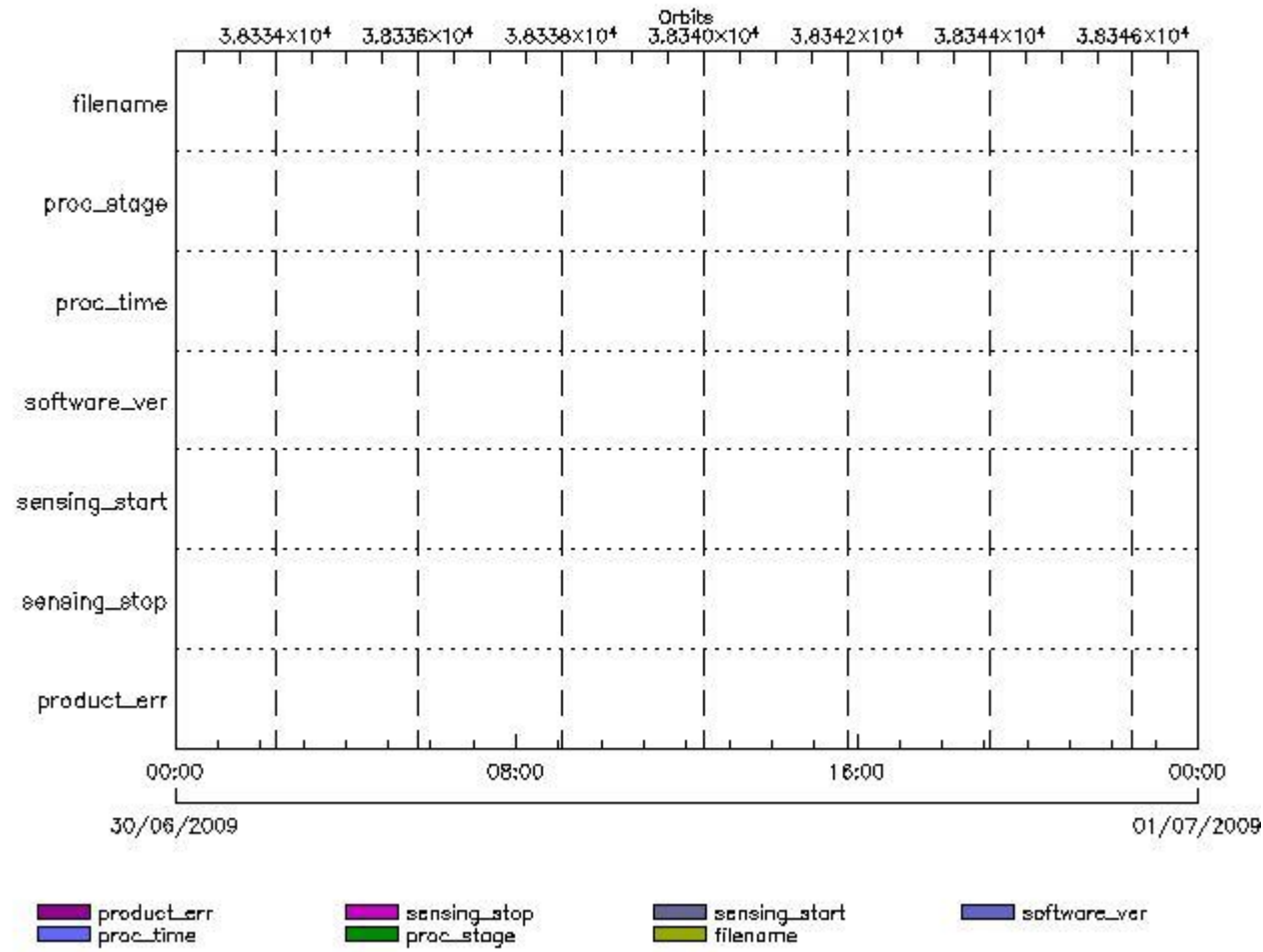
**Gauge Explicit Reference**

**MWR\_CHD\_AX files with product err set**

**Gauge Explicit Reference**



MPH Errors for MWR\_CON\_AX



MWR\_CON\_AX files with wrong filename

MWR\_CON\_AX files with unknown processing stage

Gauge Explicit Reference

MWR\_CON\_AX files with wrong processing time

Gauge Explicit Reference

MWR\_CON\_AX files with software version not equal to the current version

Gauge Explicit Reference

MWR\_CON\_AX files with wrong sensing start

Gauge Explicit Reference

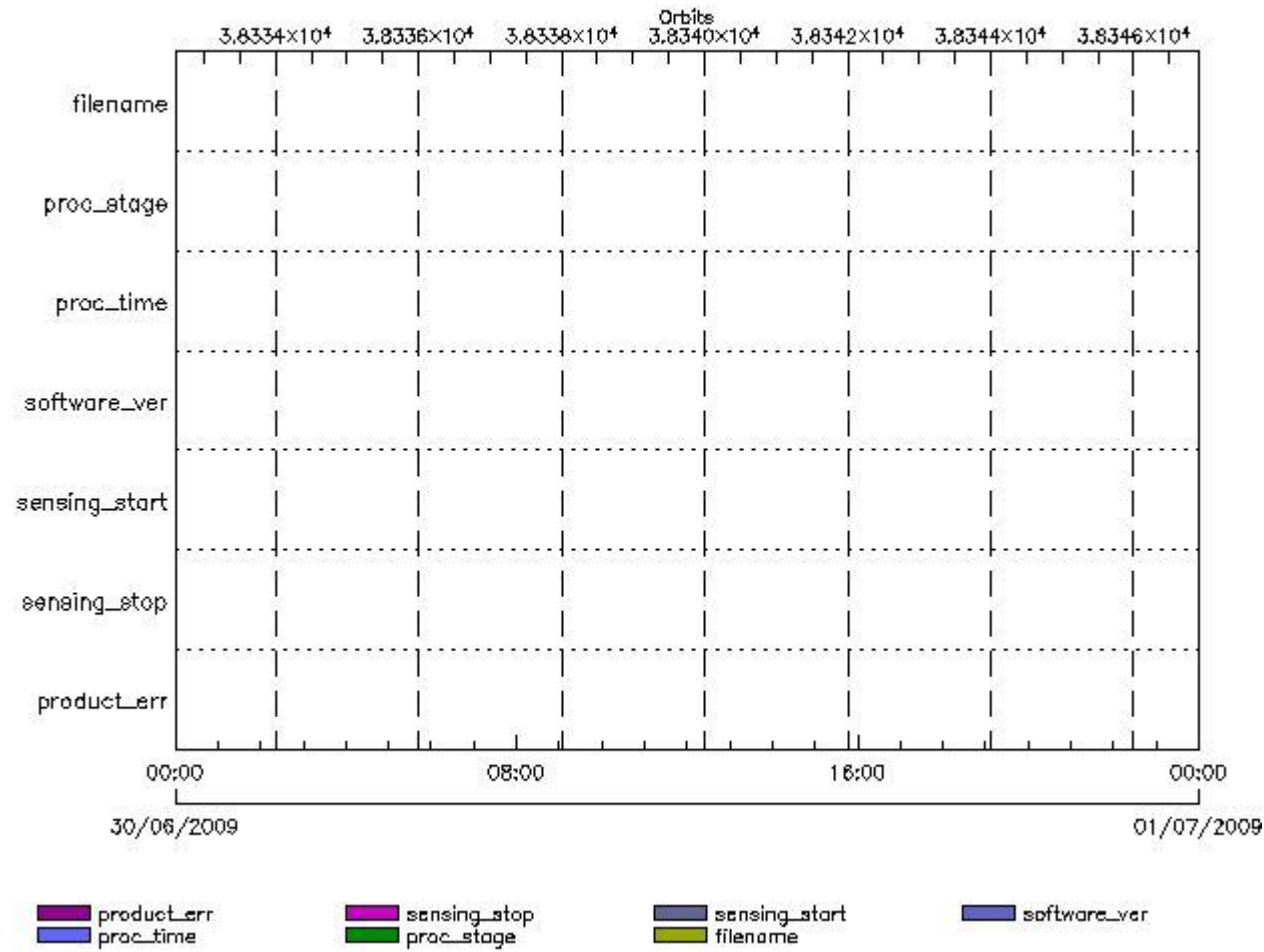
MWR\_CON\_AX files with wrong sensing stop

Gauge Explicit Reference

MWR\_CON\_AX files with product err set

MWR\_LSF\_AX MPH checks

MPH Errors for MWR\_LSF\_AX



MWR\_LSF\_AX files with wrong filename

MWR\_LSF\_AX files with unknown processing stage

MWR\_LSF\_AX files with wrong processing time

MWR\_LSF\_AX files with software version not equal to the current version

MWR\_LSF\_AX files with wrong sensing start

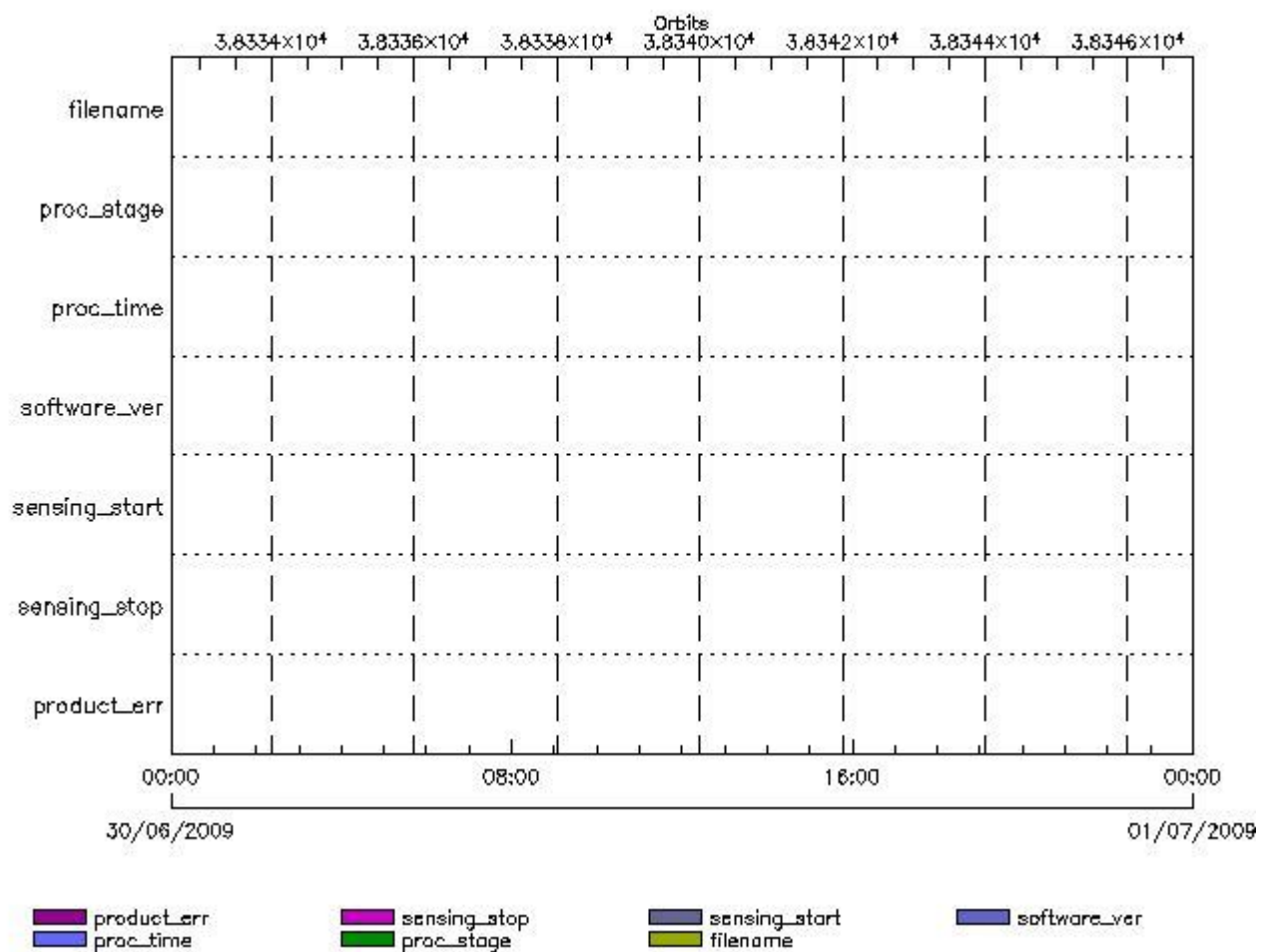
MWR\_LSF\_AX files with wrong sensing stop

Gauge Explicit Reference  
MWR\_LSF\_AX files with product err set

Gauge Explicit Reference

MWR\_SLT\_AX MPH checks

MPH Errors for MWR\_SLT\_AX



MWR\_SLT\_AX files with wrong filename

MWR\_SLT\_AX files with unknown processing stage

Gauge Explicit Reference

MWR\_SLT\_AX files with wrong processing time

Gauge Explicit Reference

MWR\_SLT\_AX files with software version not equal to the current version

Gauge Explicit Reference

MWR\_SLT\_AX files with wrong sensing start

Gauge Explicit Reference

MWR\_SLT\_AX files with wrong sensing stop

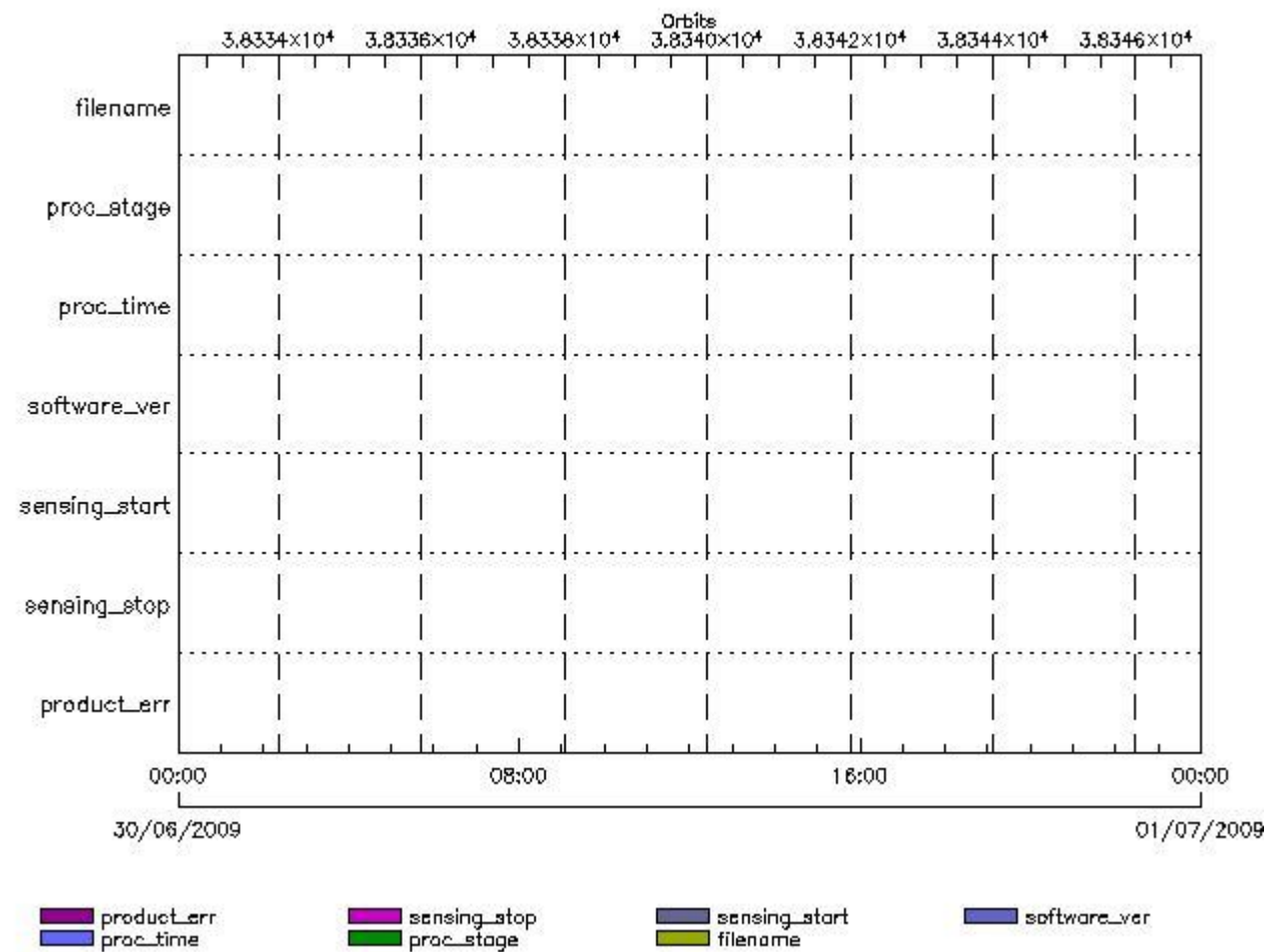
Gauge Explicit Reference

MWR\_SLT\_AX files with product err set

Gauge Explicit Reference

RA2\_CHD\_AX MPH checks

MPH Errors for RA2\_CHD\_AX



RA2\_CHD\_AX files with wrong filename

Gauge

RA2\_CHD\_AX files with unknown processing stage

Gauge Explicit Reference

RA2\_CHD\_AX files with wrong processing time

Gauge Explicit Reference

RA2\_CHD\_AX files with software version not equal to the current version

Gauge Explicit Reference

RA2\_CHD\_AX files with wrong sensing start

Gauge Explicit Reference

RA2\_CHD\_AX files with wrong sensing stop

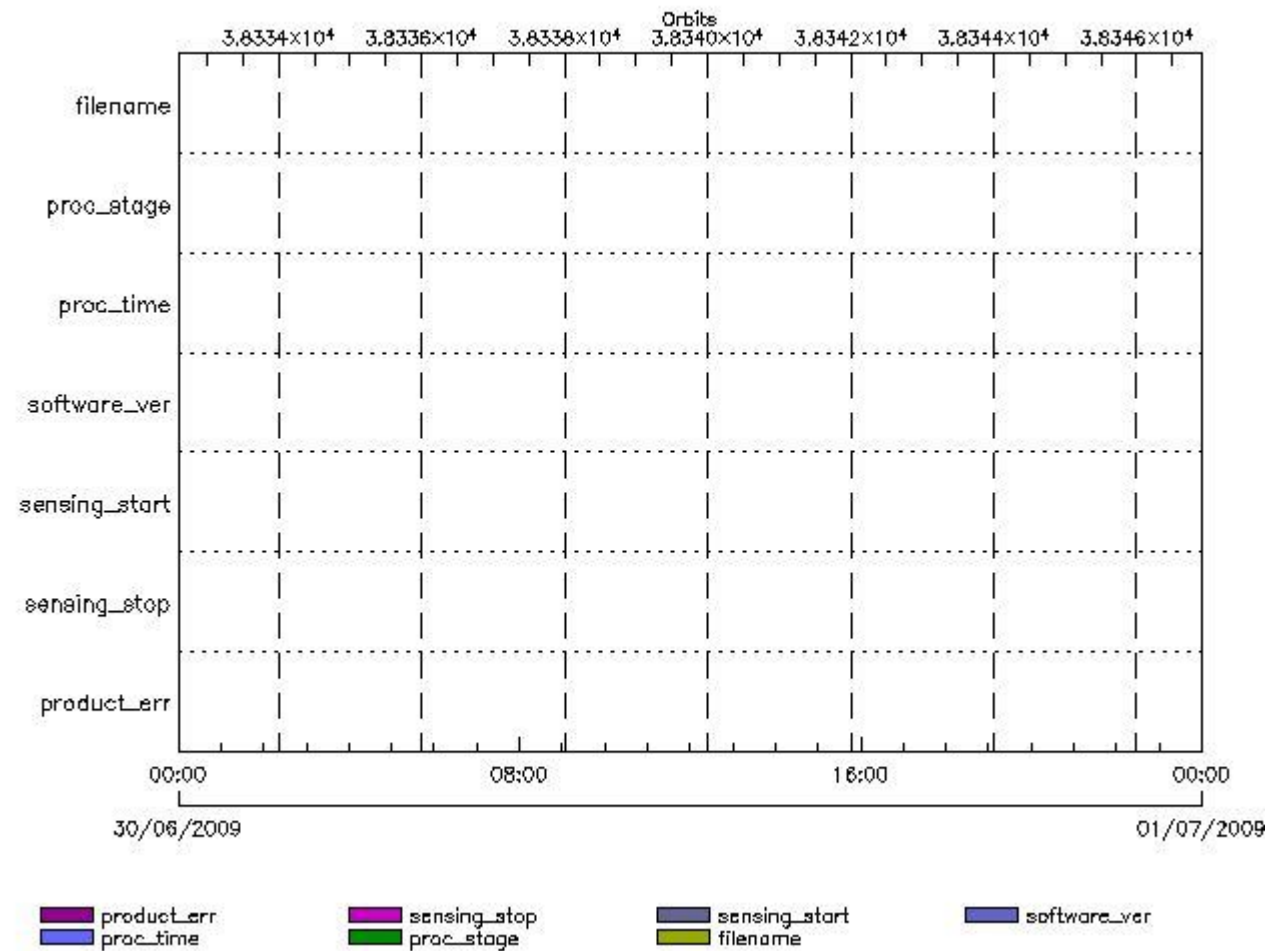
Gauge Explicit Reference

RA2\_CHD\_AX files with product err set

Gauge Explicit Reference

## RA2\_CON\_AX MPH checks

### MPH Errors for RA2\_CON\_AX



RA2\_CON\_AX files with wrong filename

Gauge

RA2\_CON\_AX files with unknown processing stage

Gauge Explicit Reference

RA2\_CON\_AX files with wrong processing time



Gauge Explicit Reference

RA2\_CON\_AX files with software version not equal to the current version

Gauge Explicit Reference

RA2\_CON\_AX files with wrong sensing start

Gauge Explicit Reference

RA2\_CON\_AX files with wrong sensing stop

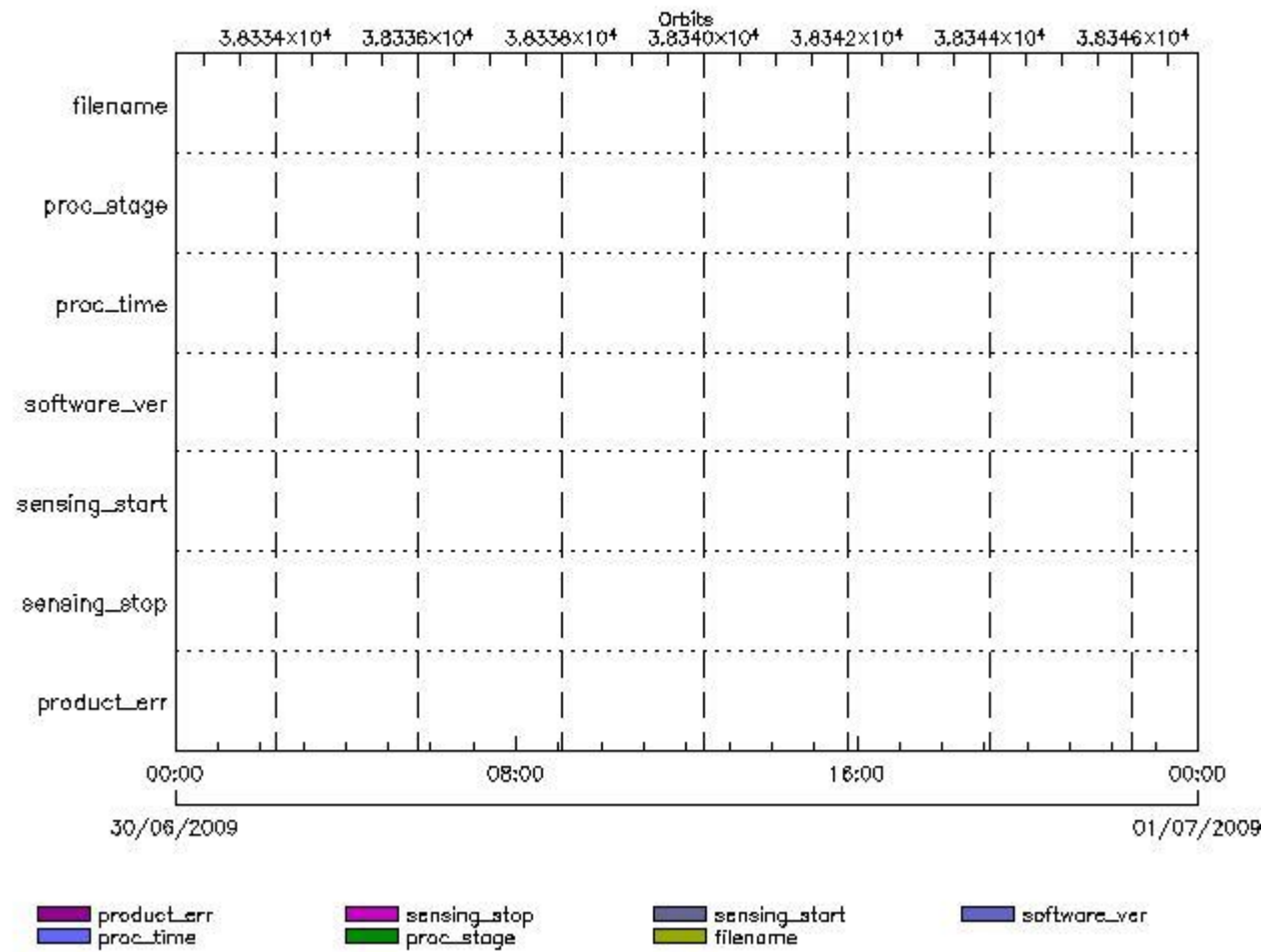
Gauge Explicit Reference

RA2\_CON\_AX files with product err set

Gauge Explicit Reference

RA2\_CST\_AX MPH checks

MPH Errors for RA2\_CST\_AX



RA2\_CST\_AX files with wrong filename

Gauge

RA2\_CST\_AX files with unknown processing stage

Gauge Explicit Reference

RA2\_CST\_AX files with wrong processing time

Gauge Explicit Reference

RA2\_CST\_AX files with software version not equal to the current version

Gauge Explicit Reference

RA2\_CST\_AX files with wrong sensing start

Gauge Explicit Reference

RA2\_CST\_AX files with wrong sensing stop

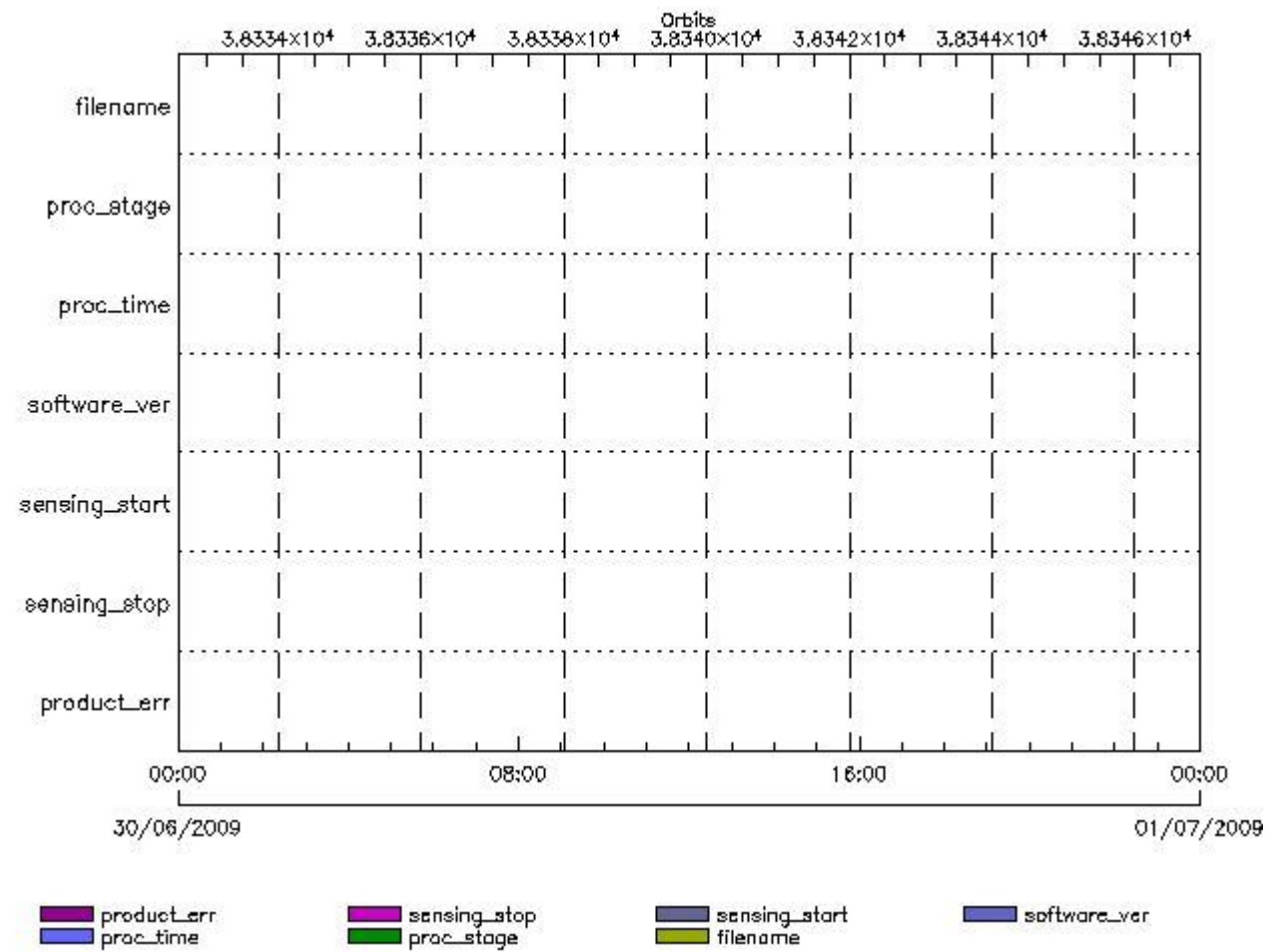
Gauge Explicit Reference

RA2\_CST\_AX files with product err set

Gauge Explicit Reference

## RA2\_DIP\_AX MPH checks

### MPH Errors for RA2\_DIP\_AX



RA2\_DIP\_AX files with wrong filename

Gauge

RA2\_DIP\_AX files with unknown processing stage

Gauge Explicit Reference

RA2\_DIP\_AX files with wrong processing time

Gauge Explicit Reference

RA2\_DIP\_AX files with software version not equal to the current version

Gauge Explicit Reference

RA2\_DIP\_AX files with wrong sensing start

Gauge Explicit Reference

RA2\_DIP\_AX files with wrong sensing stop

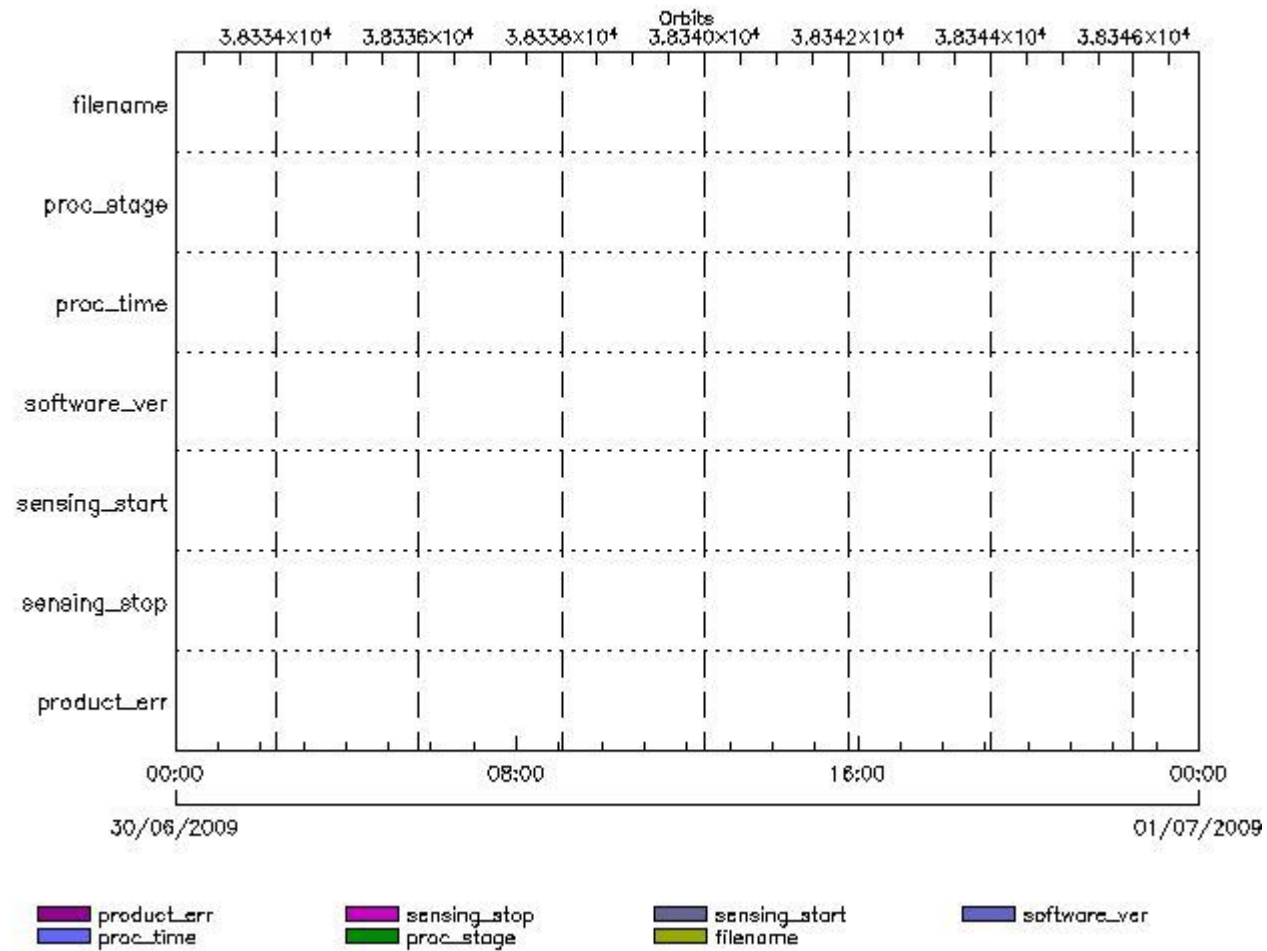
Gauge Explicit Reference

RA2\_DIP\_AX files with product err set

Gauge Explicit Reference

RA2\_GEO\_AX MPH checks

MPH Errors for RA2\_GEO\_AX



RA2\_GEO\_AX files with wrong filename

RA2\_GEO\_AX files with  unknown processing stage

RA2\_GEO\_AX files with wrong processing time

RA2\_GEO\_AX files with software version not equal to the current version

RA2\_GEO\_AX files with wrong sensing start

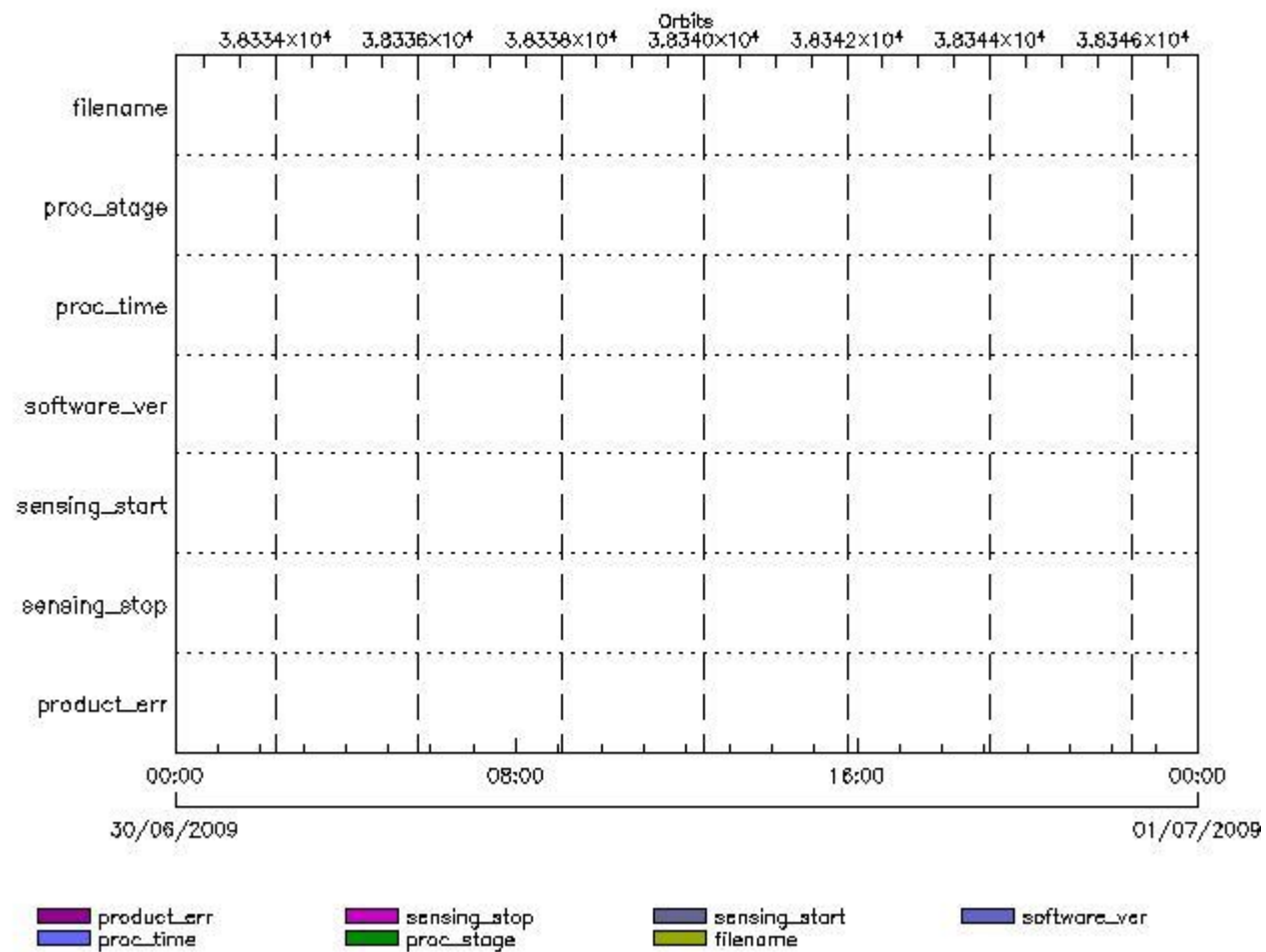
RA2\_GEO\_AX files with wrong sensing stop

RA2\_GEO\_AX files with product err set

---

RA2\_ICT\_AX MPH checks

MPH Errors for RA2\_ICT\_AX



**RA2\_ICT\_AX files with wrong filename**

**RA2\_ICT\_AX files with unknown processing stage**

**Gauge Explicit Reference**

**RA2\_ICT\_AX files with wrong processing time**

**Gauge Explicit Reference**

**RA2\_ICT\_AX files with software version not equal to the current version**

**Gauge Explicit Reference**

**RA2\_ICT\_AX files with wrong sensing start**

**Gauge Explicit Reference**

**RA2\_ICT\_AX files with wrong sensing stop**

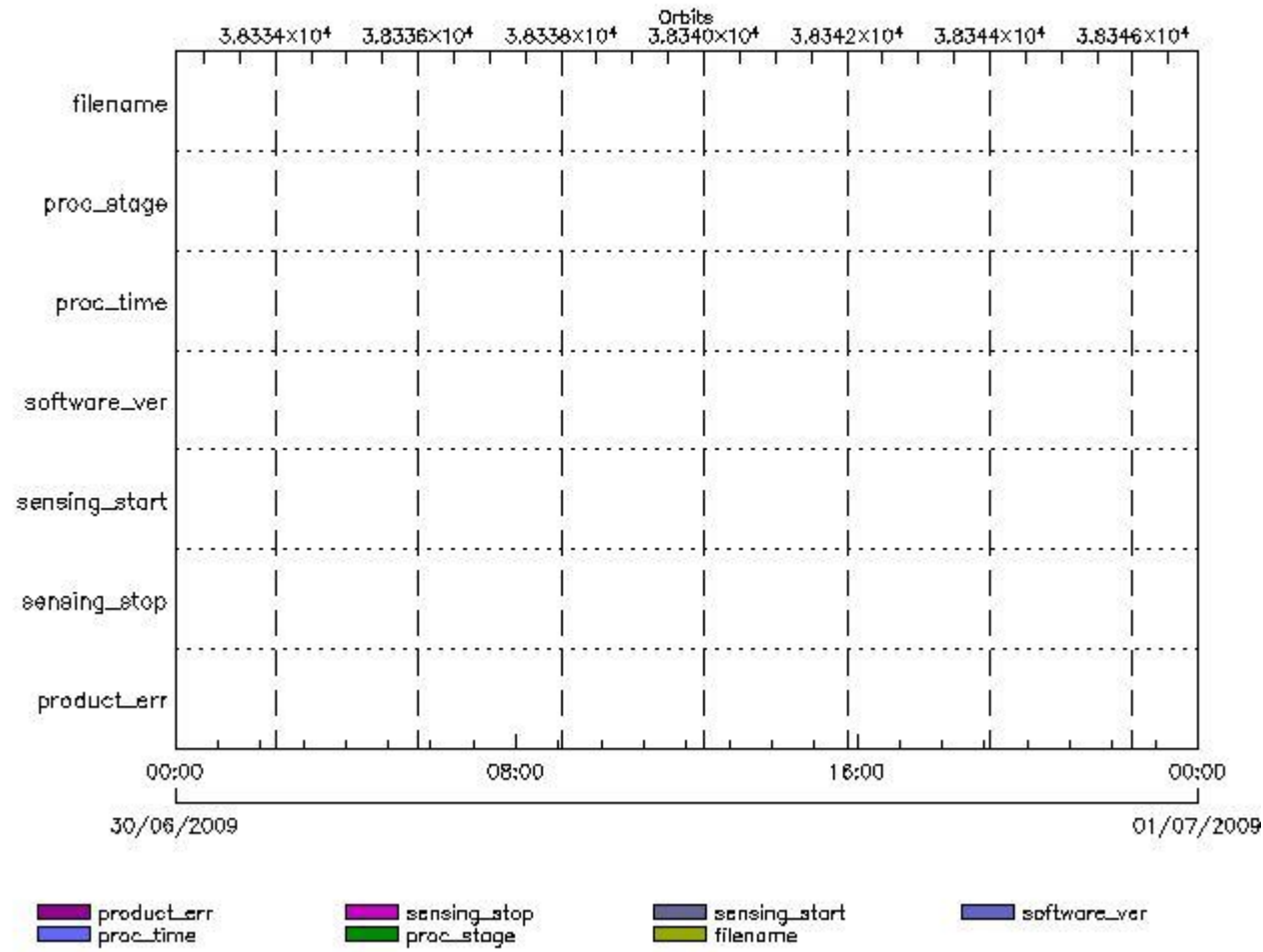
**Gauge Explicit Reference**

**RA2\_ICT\_AX files with product err set**

**Gauge Explicit Reference**



MPH Errors for RA2\_IFA\_AX



RA2\_IFA\_AX files with wrong filename

RA2\_IFA\_AX files with unknown processing stage

Gauge Explicit Reference

RA2\_IFA\_AX files with wrong processing time

Gauge Explicit Reference

RA2\_IFA\_AX files with software version not equal to the current version

Gauge Explicit Reference

RA2\_IFA\_AX files with wrong sensing start

Gauge Explicit Reference

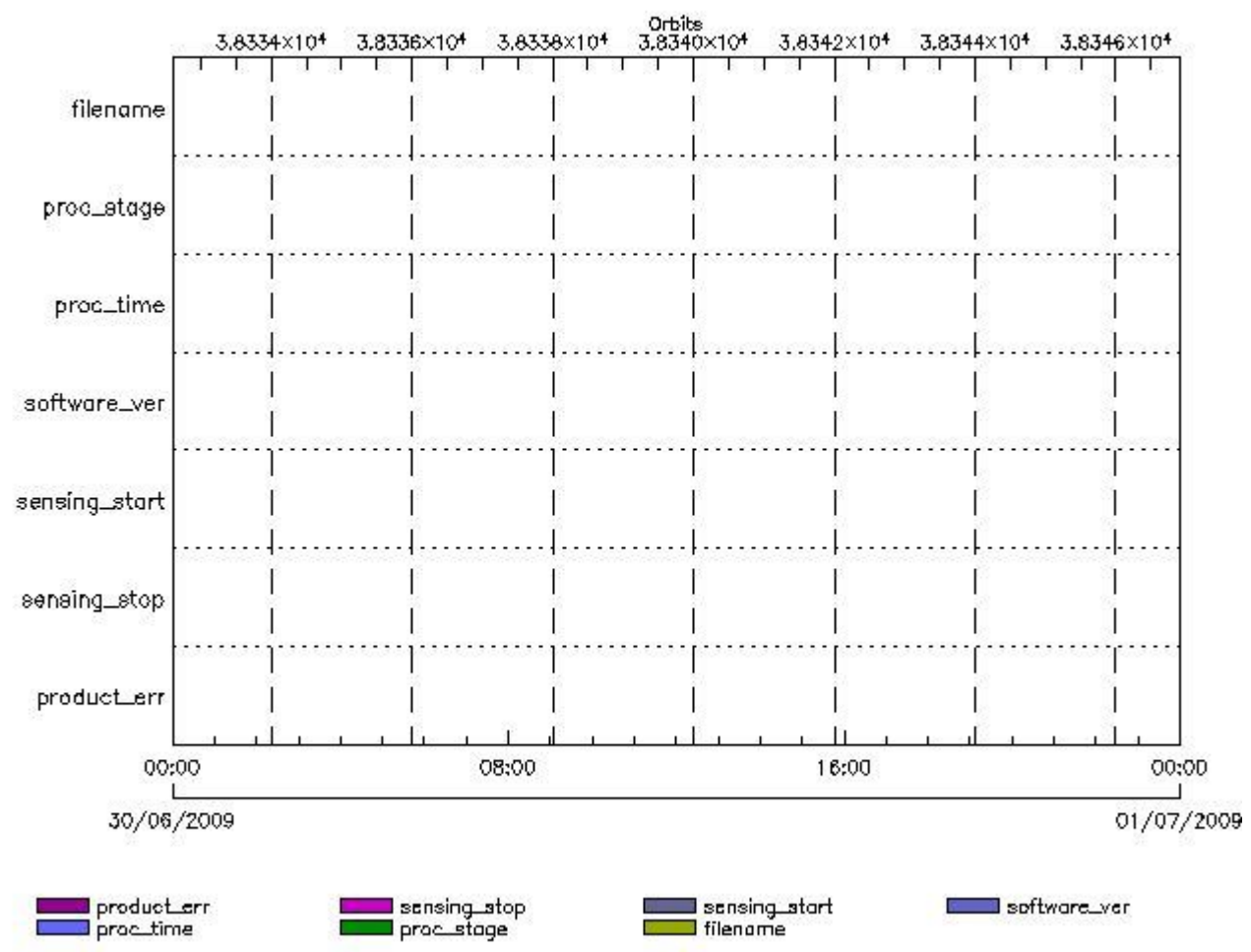
RA2\_IFA\_AX files with wrong sensing stop

Gauge Explicit Reference

RA2\_IFA\_AX files with product err set

RA2\_IFB\_AX MPH checks

MPH Errors for RA2\_IFB\_AX



RA2\_IFB\_AX files with wrong filename

RA2\_IFB\_AX files with unknown processing stage

RA2\_IFB\_AX files with wrong processing time

RA2\_IFB\_AX files with software version not equal to the current version

RA2\_IFB\_AX files with wrong sensing start

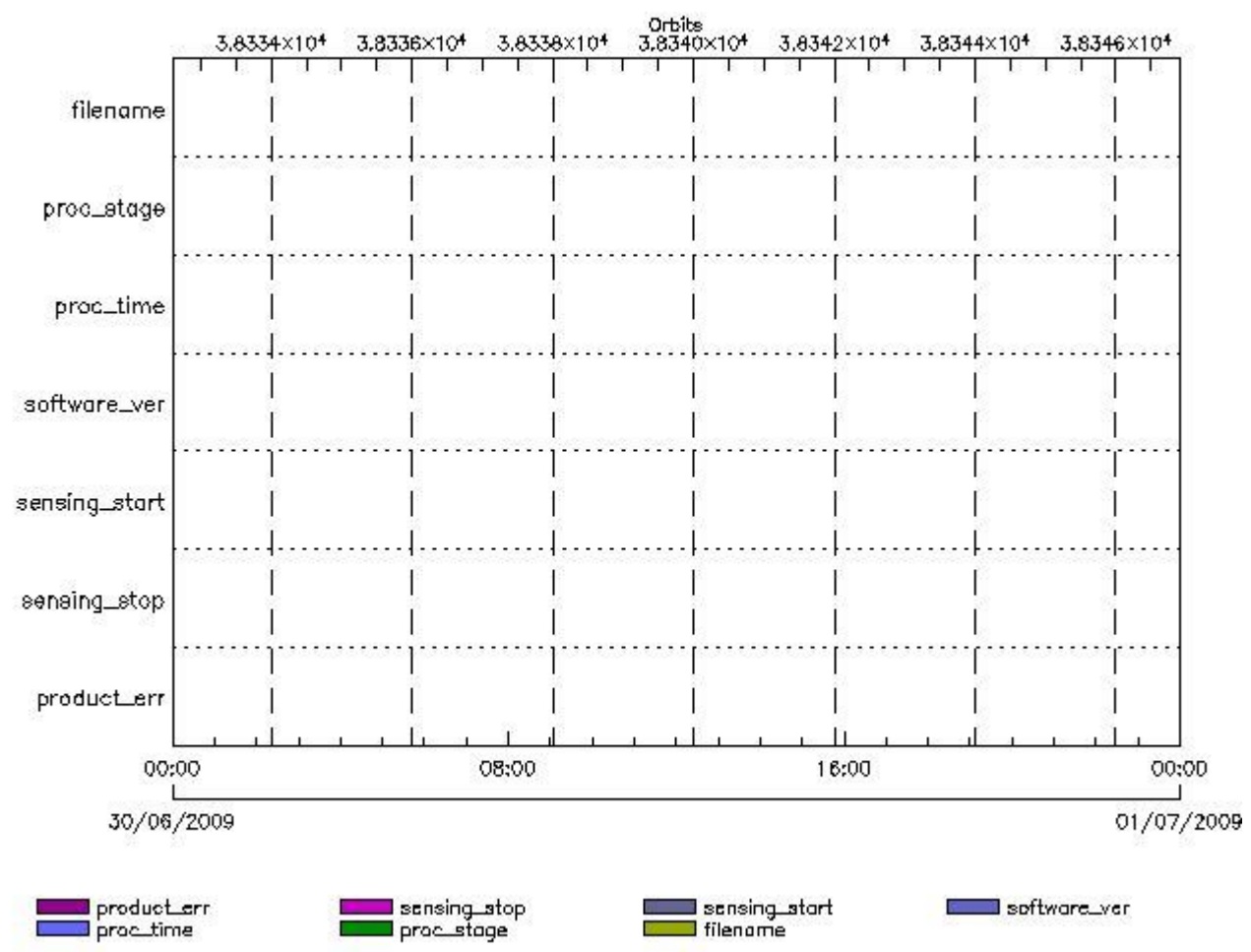
RA2\_IFB\_AX files with wrong sensing stop

Gauge Explicit Reference  
 RA2\_IFB\_AX files with product err set

Gauge Explicit Reference

RA2\_IFF\_AX MPH checks

MPH Errors for RA2\_IFF\_AX



RA2\_IFF\_AX files with wrong filename

Gauge  
 RA2\_IFF\_AX files with unknown processing stage

Gauge Explicit Reference

RA2\_IFF\_AX files with wrong processing time

Gauge Explicit Reference

RA2\_IFF\_AX files with software version not equal to the current version

Gauge Explicit Reference

RA2\_IFF\_AX files with wrong sensing start

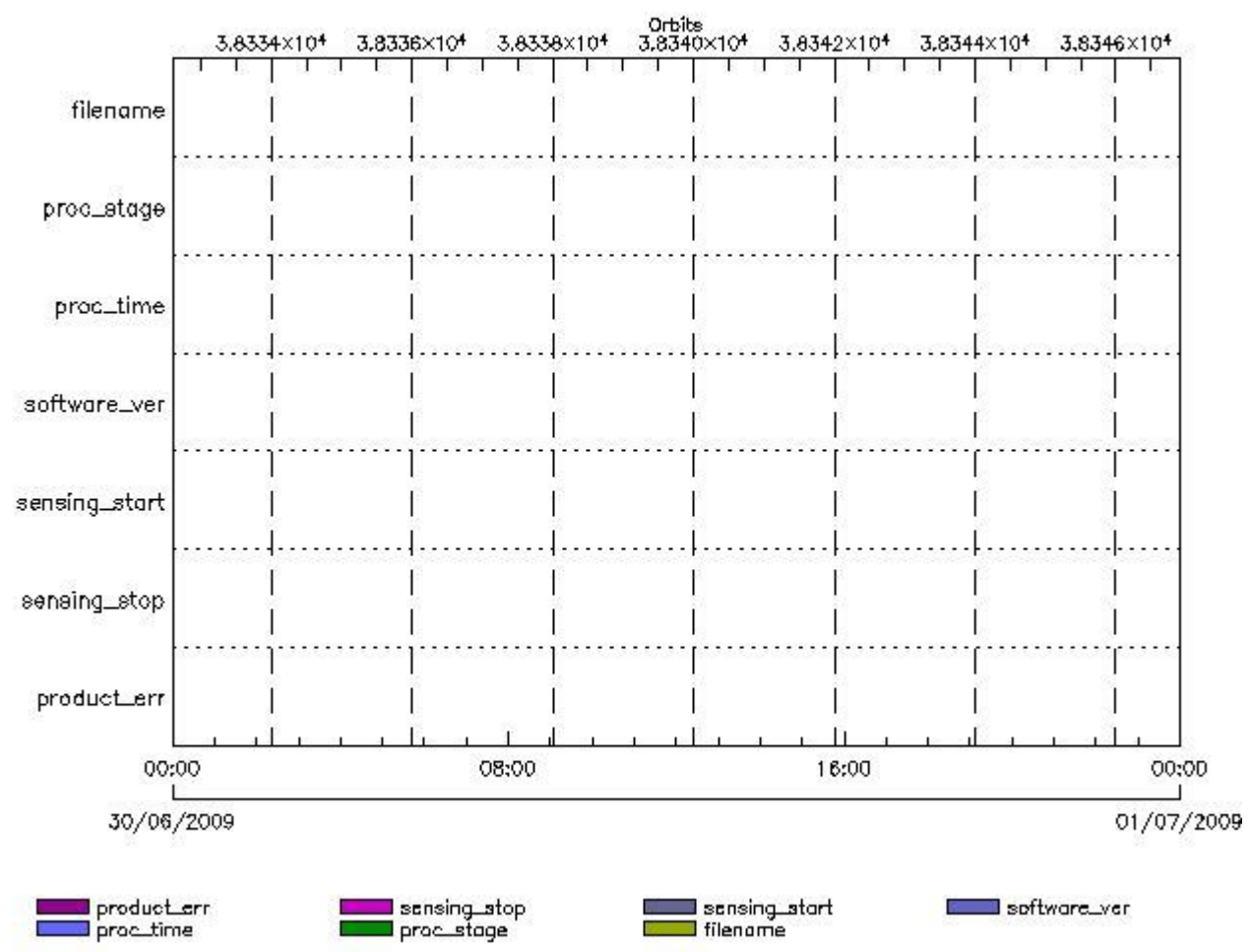
Gauge Explicit Reference  
 RA2\_IFF\_AX files with wrong sensing stop

Gauge Explicit Reference  
 RA2\_IFF\_AX files with product err set

Gauge Explicit Reference

RA2\_IOC\_AX MPH checks

MPH Errors for RA2\_IOC\_AX



RA2\_IOC\_AX files with wrong filename

Gauge  
 RA2\_IOC\_AX files with unknown processing stage

Gauge Explicit Reference  
 RA2\_IOC\_AX files with wrong processing time

Gauge Explicit Reference  
 RA2\_IOC\_AX files with software version not equal to the current version

Gauge Explicit Reference

RA2\_IOC\_AX files with wrong sensing start

Gauge Explicit Reference

RA2\_IOC\_AX files with wrong sensing stop

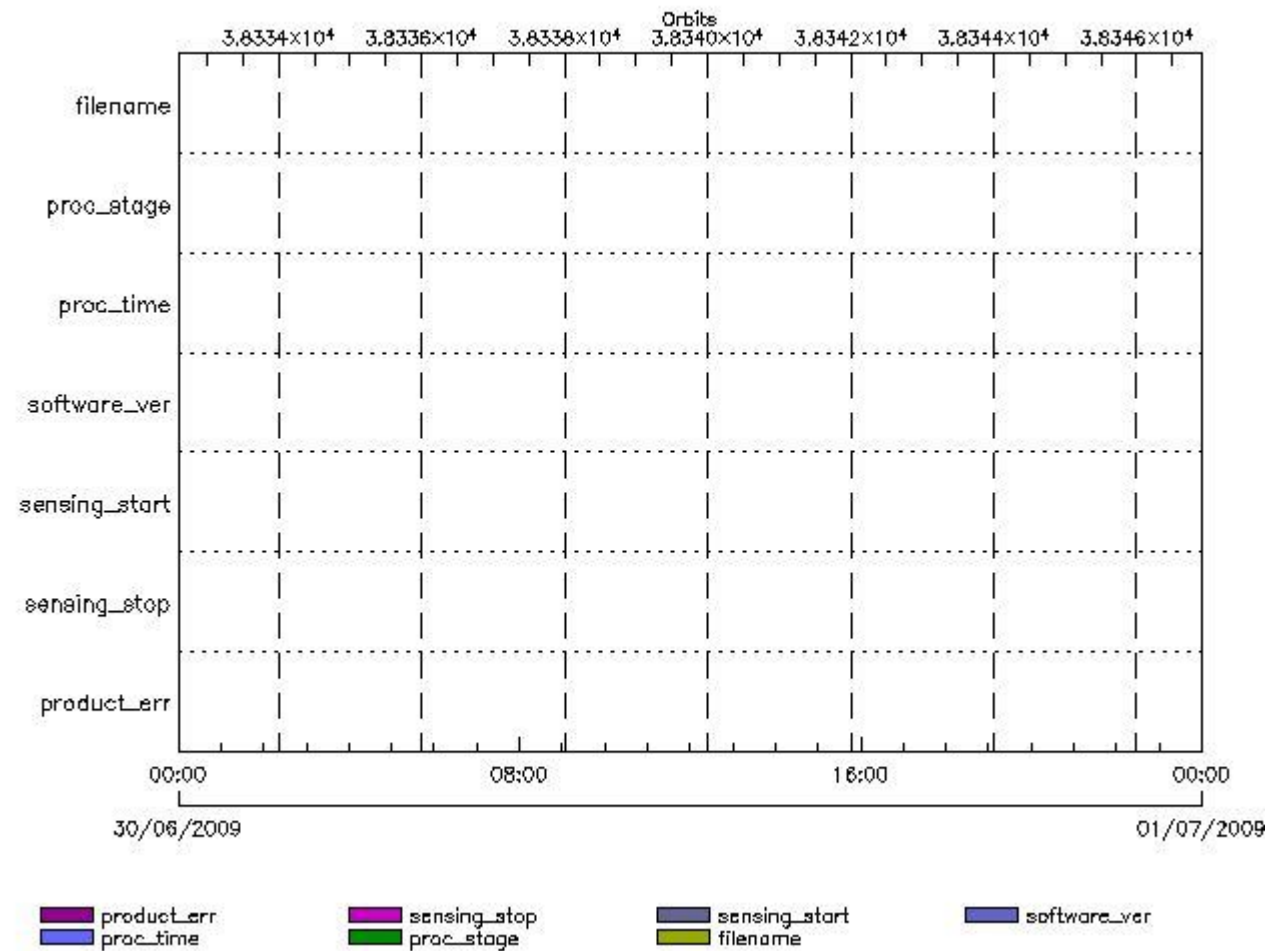
Gauge Explicit Reference

RA2\_IOC\_AX files with product err set

Gauge Explicit Reference

## RA2\_MET\_AX MPH checks

### MPH Errors for RA2\_MET\_AX



RA2\_MET\_AX files with wrong filename

RA2\_MET\_AX files with unknown processing stage

Gauge Explicit Reference

RA2\_MET\_AX files with wrong processing time



Gauge Explicit Reference

RA2\_MET\_AX files with software version not equal to the current version

Gauge Explicit Reference

RA2\_MET\_AX files with wrong sensing start

Gauge Explicit Reference

RA2\_MET\_AX files with wrong sensing stop

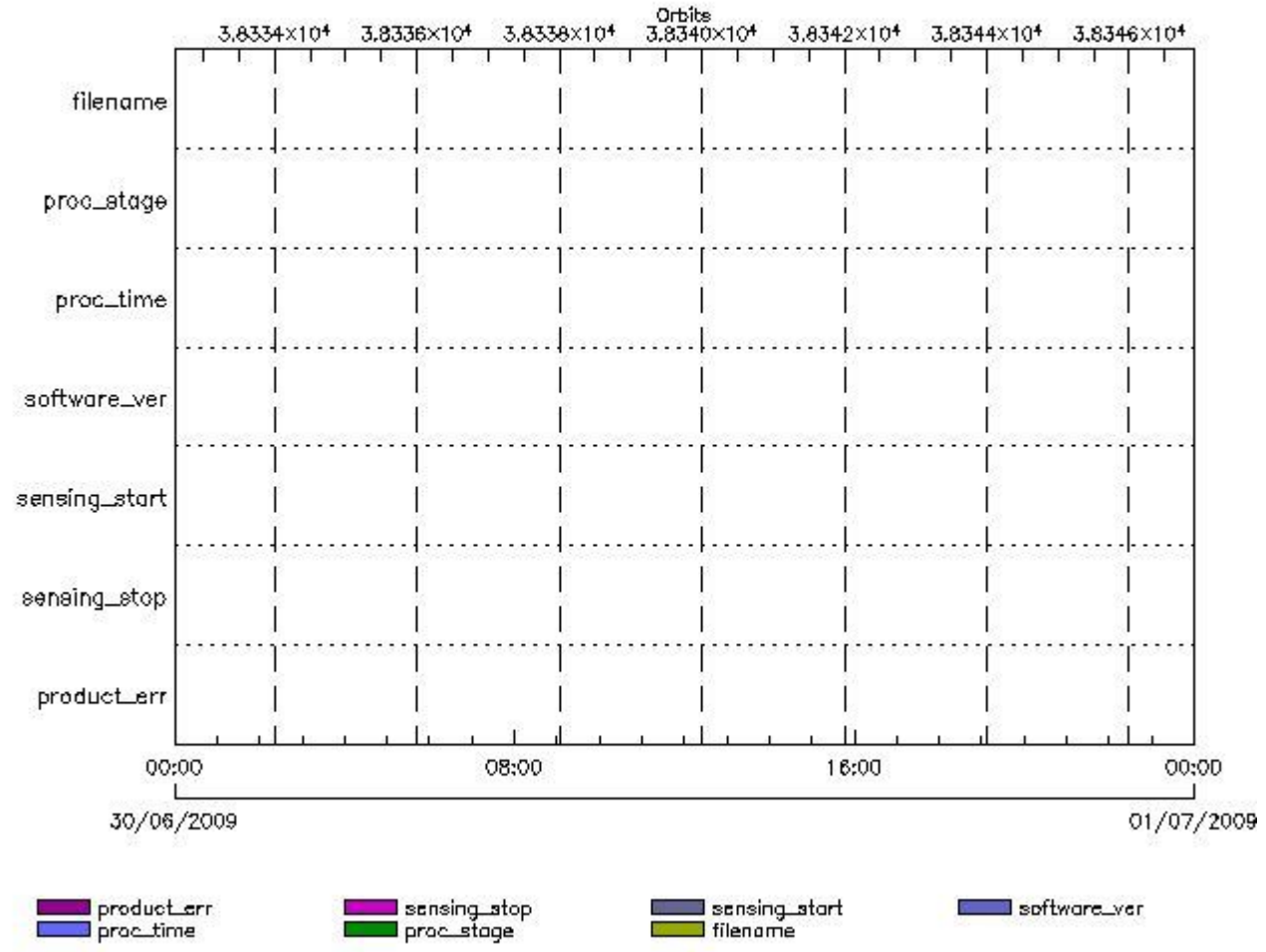
Gauge Explicit Reference

RA2\_MET\_AX files with product err set

Gauge Explicit Reference

RA2\_MSS\_AX MPH checks

MPH Errors for RA2\_MSS\_AX



RA2\_MSS\_AX files with wrong filename

Gauge

RA2\_MSS\_AX files with unknown processing stage

Gauge Explicit Reference

RA2\_MSS\_AX files with wrong processing time

Gauge Explicit Reference

RA2\_MSS\_AX files with software version not equal to the current version

Gauge Explicit Reference

RA2\_MSS\_AX files with wrong sensing start

Gauge Explicit Reference

RA2\_MSS\_AX files with wrong sensing stop

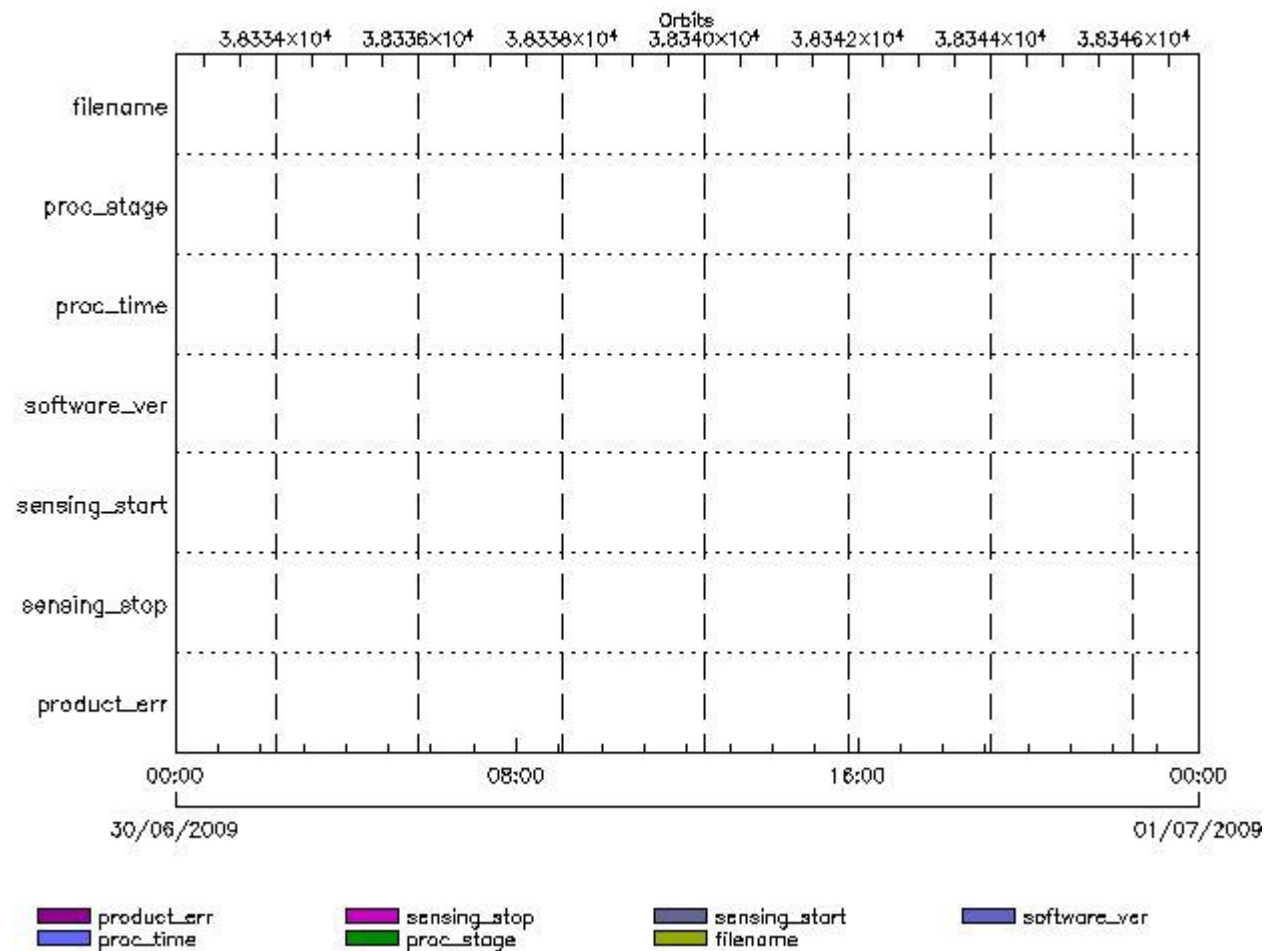
Gauge Explicit Reference

RA2\_MSS\_AX files with product err set

Gauge Explicit Reference

RA2\_OT1\_AX MPH checks

MPH Errors for RA2\_OT1\_AX



RA2\_OT1\_AX files with wrong filename

Gauge

RA2\_OT1\_AX files with unknown processing stage

Gauge Explicit Reference

RA2\_OT1\_AX files with wrong processing time

Gauge Explicit Reference

RA2\_OT1\_AX files with software version not equal to the current version

Gauge Explicit Reference

RA2\_OT1\_AX files with wrong sensing start

Gauge Explicit Reference

RA2\_OT1\_AX files with wrong sensing stop

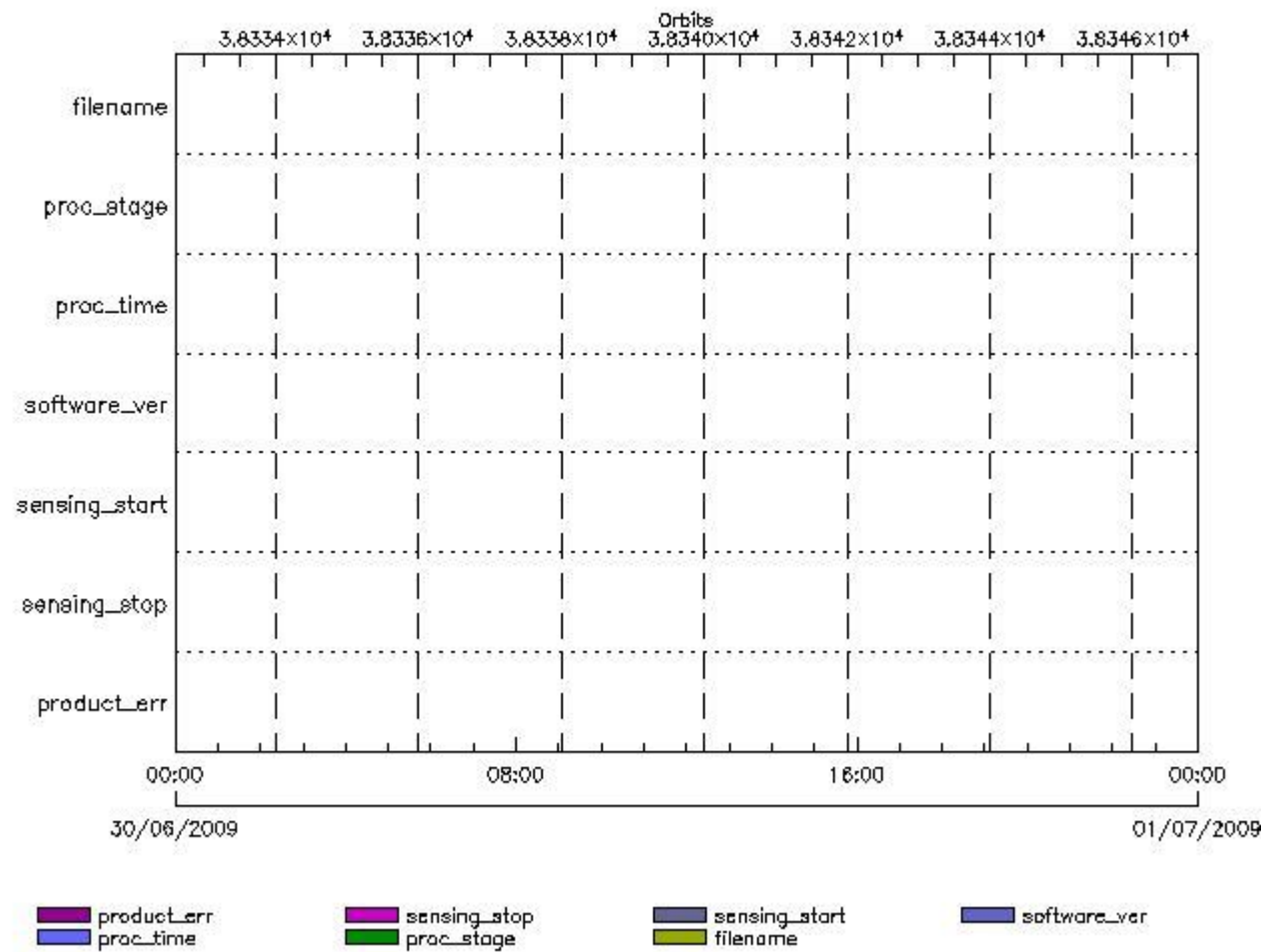
Gauge Explicit Reference

RA2\_OT1\_AX files with product err set

Gauge Explicit Reference

RA2\_OT2\_AX MPH checks

MPH Errors for RA2\_OT2\_AX



RA2\_OT2\_AX files with wrong filename

RA2\_OT2\_AX files with  unknown processing stage

RA2\_OT2\_AX files with wrong processing time

RA2\_OT2\_AX files with software version not equal to the current version

RA2\_OT2\_AX files with wrong sensing start

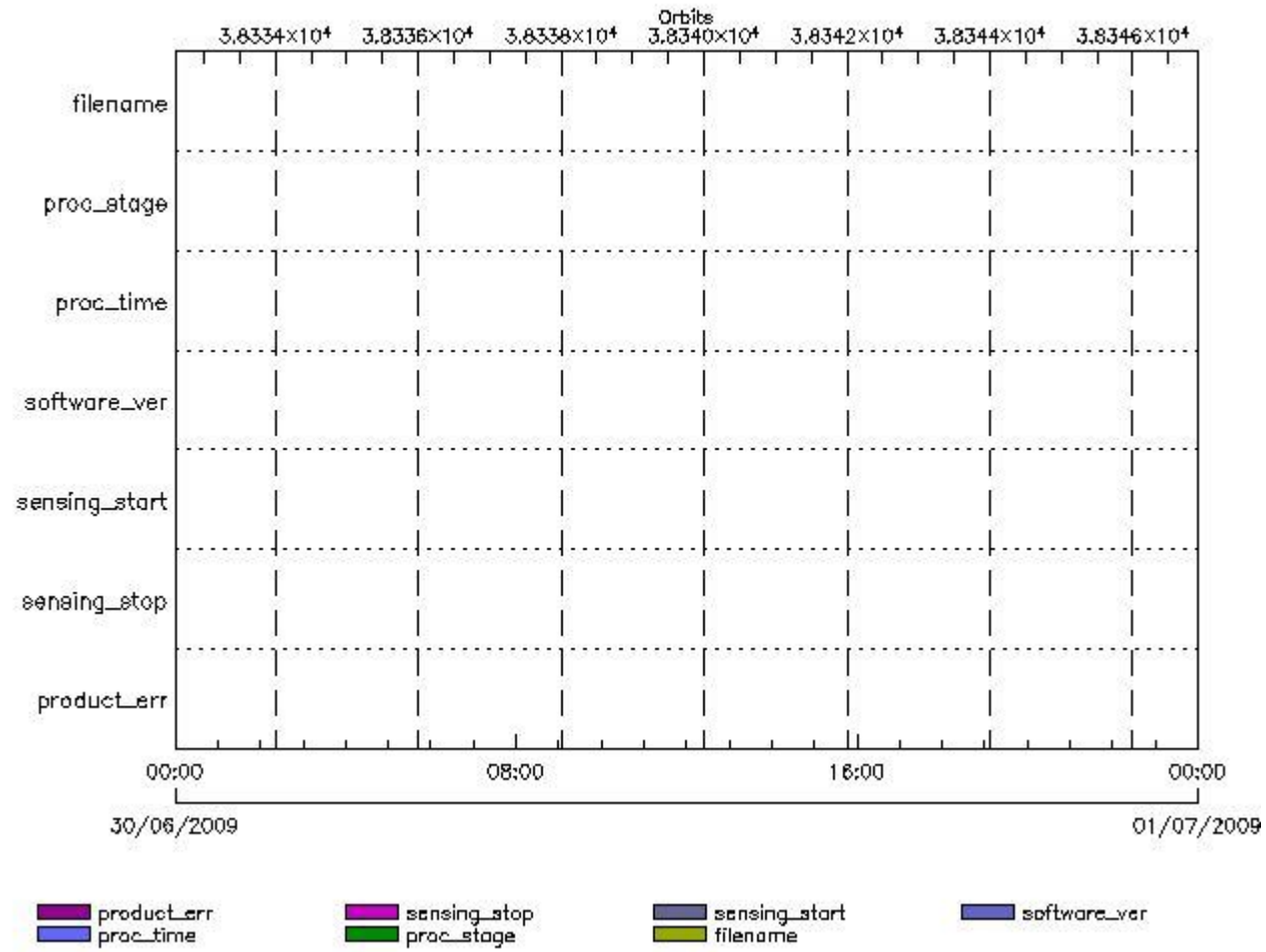
RA2\_OT2\_AX files with wrong sensing stop

RA2\_OT2\_AX files with product err set

---

RA2\_PLA\_AX MPH checks

MPH Errors for RA2\_PLA\_AX



**RA2\_PLA\_AX files with wrong filename**

**RA2\_PLA\_AX files with unknown processing stage**

**Gauge Explicit Reference**

**RA2\_PLA\_AX files with wrong processing time**

**Gauge Explicit Reference**

**RA2\_PLA\_AX files with software version not equal to the current version**

**Gauge Explicit Reference**

**RA2\_PLA\_AX files with wrong sensing start**

**Gauge Explicit Reference**

**RA2\_PLA\_AX files with wrong sensing stop**

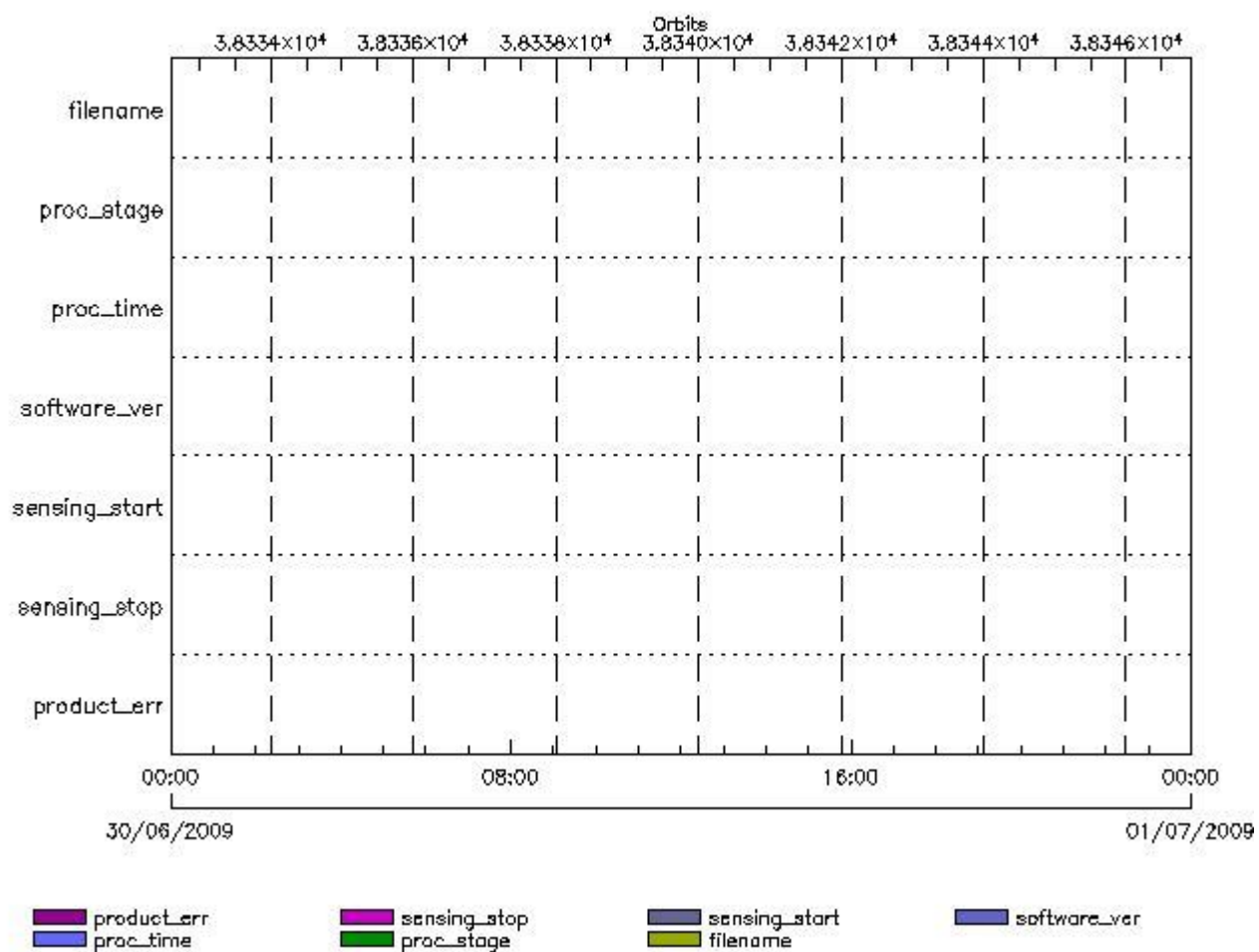
**Gauge Explicit Reference**

**RA2\_PLA\_AX files with product err set**

**Gauge Explicit Reference**



MPH Errors for RA2\_POL\_AX



RA2\_POL\_AX files with wrong filename

RA2\_POL\_AX files with unknown processing stage

Gauge Explicit Reference

RA2\_POL\_AX files with wrong processing time

Gauge Explicit Reference

RA2\_POL\_AX files with software version not equal to the current version

Gauge Explicit Reference

RA2\_POL\_AX files with wrong sensing start

Gauge Explicit Reference

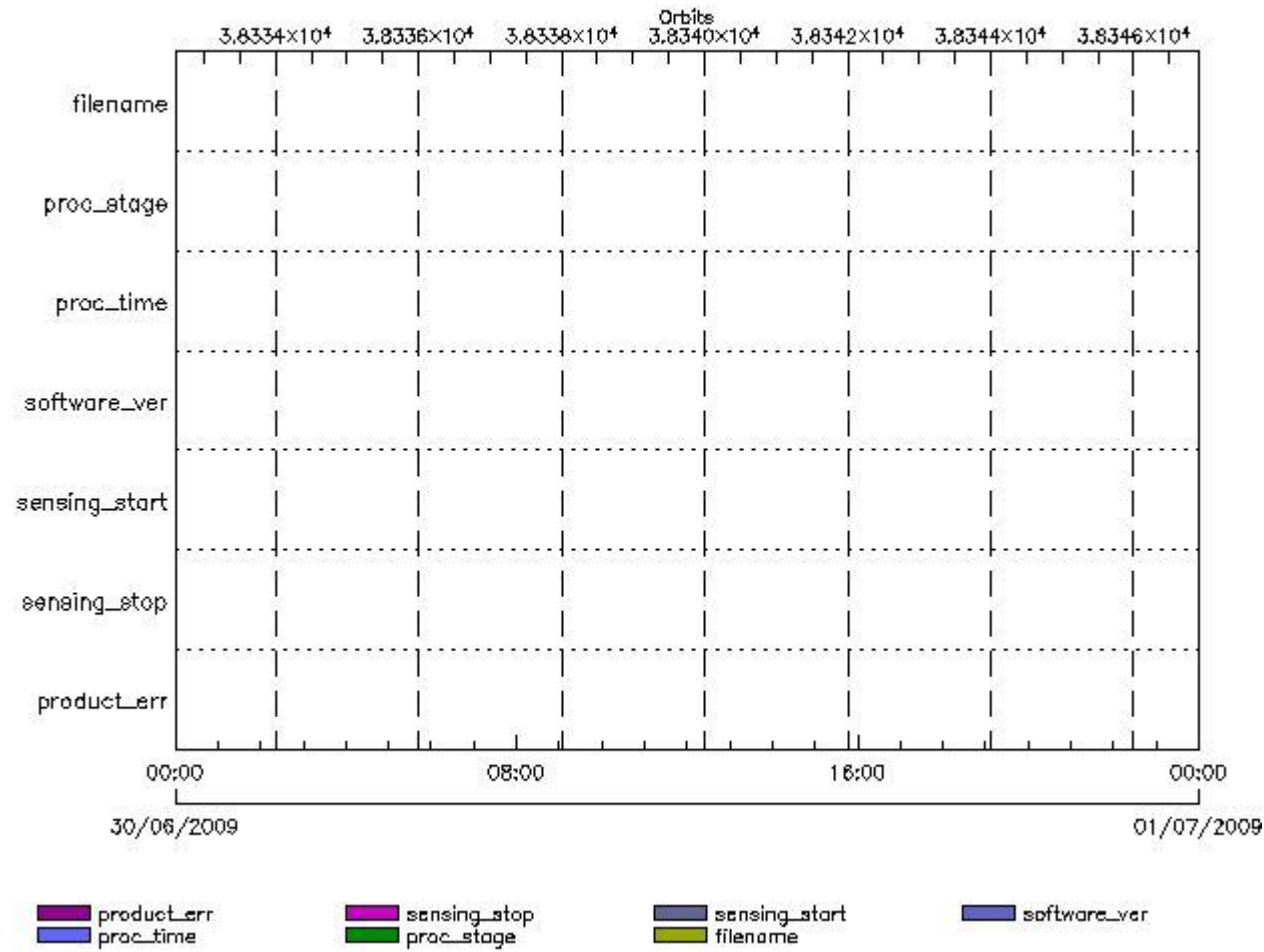
RA2\_POL\_AX files with wrong sensing stop

Gauge Explicit Reference

RA2\_POL\_AX files with product err set

RA2\_SET\_AX MPH checks

MPH Errors for RA2\_SET\_AX



RA2\_SET\_AX files with wrong filename

RA2\_SET\_AX files with unknown processing stage

Gauge Explicit Reference

RA2\_SET\_AX files with wrong processing time

Gauge Explicit Reference

RA2\_SET\_AX files with software version not equal to the current version

Gauge Explicit Reference

RA2\_SET\_AX files with wrong sensing start

Gauge Explicit Reference

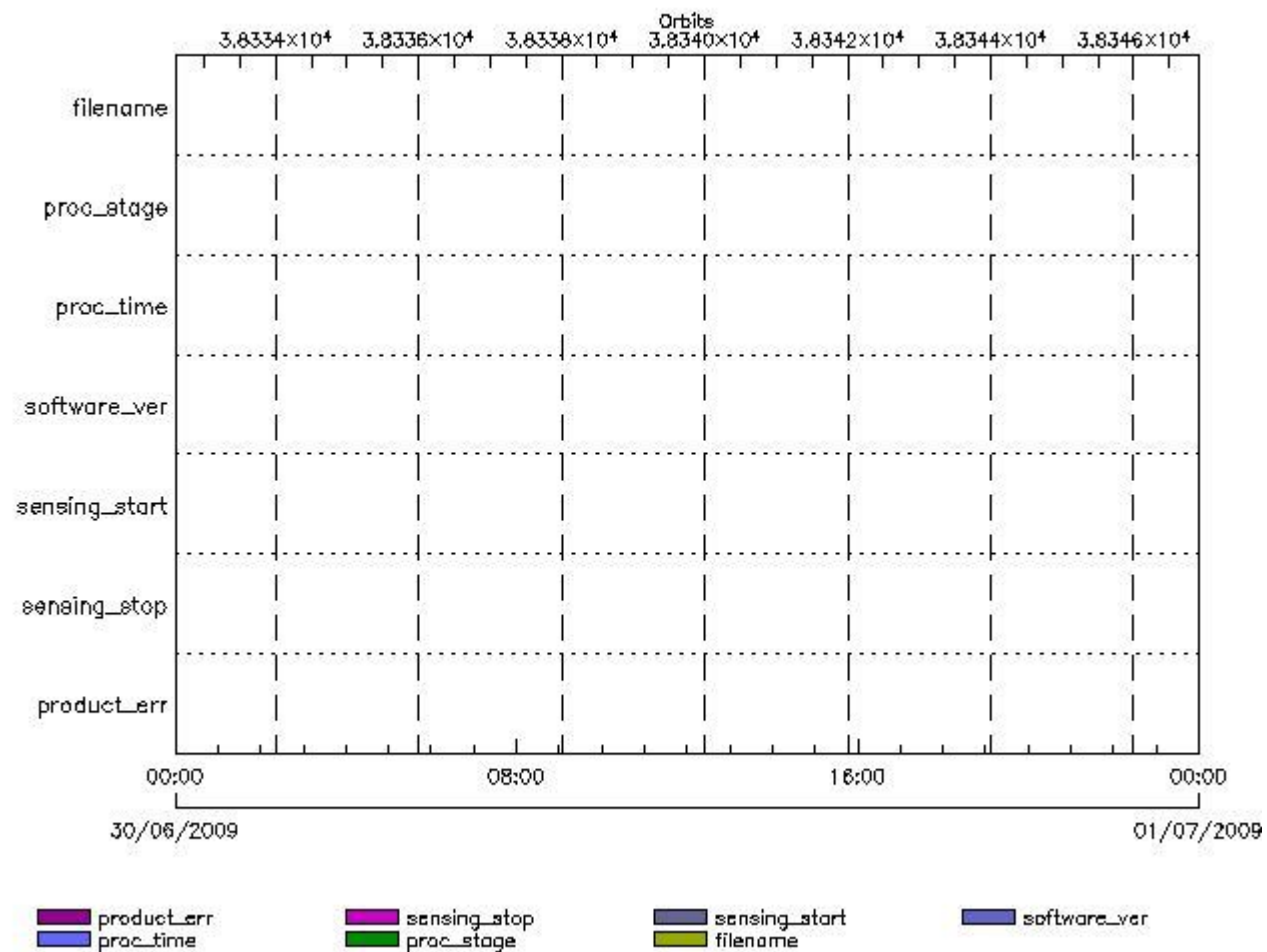
RA2\_SET\_AX files with wrong sensing stop

Gauge Explicit Reference  
 RA2\_SET\_AX files with product err set

Gauge Explicit Reference

RA2\_SL1\_AX MPH checks

MPH Errors for RA2\_SL1\_AX



RA2\_SL1\_AX files with wrong filename

Gauge  
 RA2\_SL1\_AX files with unknown processing stage

Gauge Explicit Reference

RA2\_SL1\_AX files with wrong processing time

Gauge Explicit Reference

RA2\_SL1\_AX files with software version not equal to the current version

Gauge Explicit Reference

RA2\_SL1\_AX files with wrong sensing start

Gauge Explicit Reference

RA2\_SL1\_AX files with wrong sensing stop

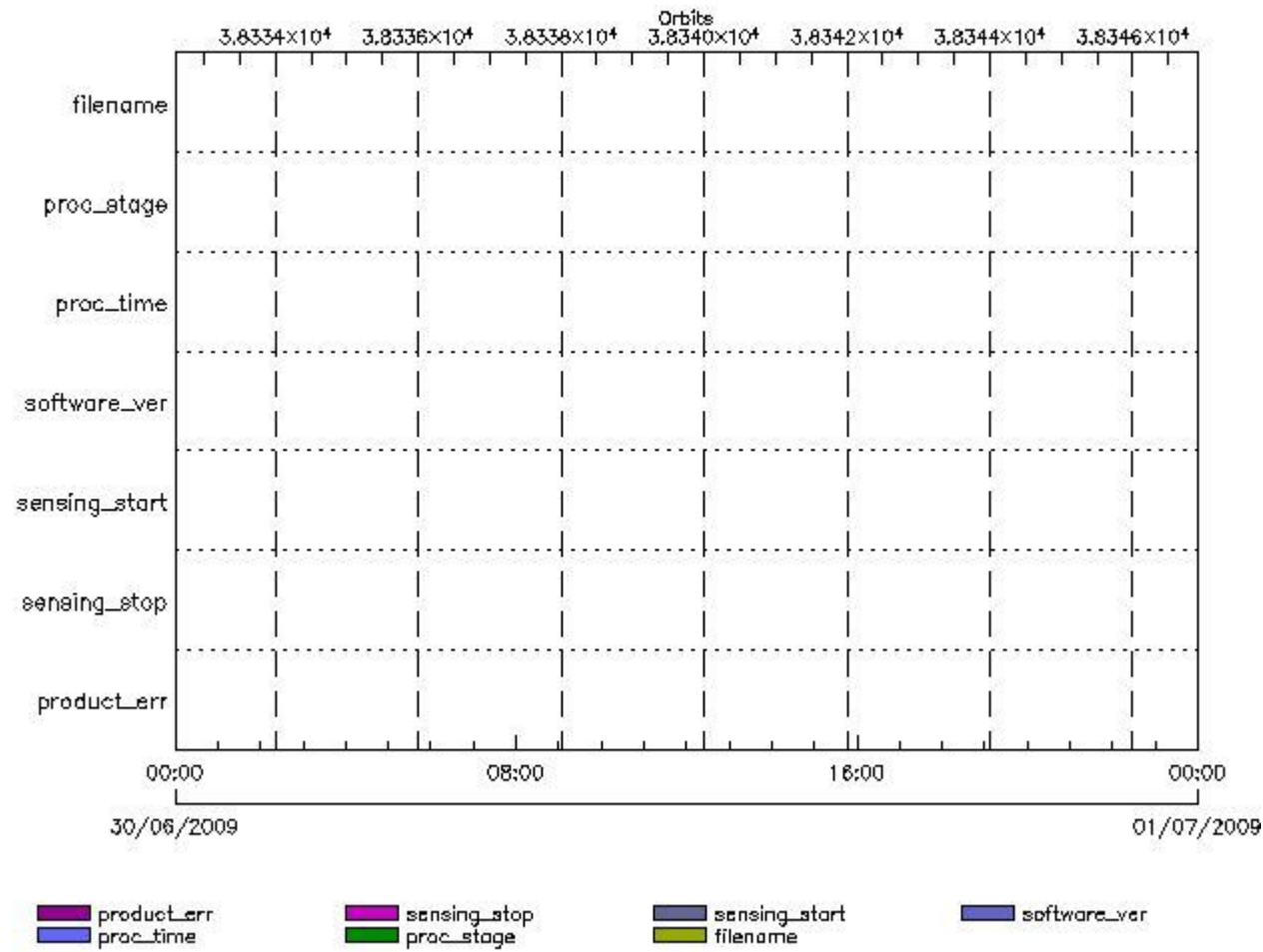
Gauge Explicit Reference

RA2\_SL1\_AX files with product err set

Gauge Explicit Reference

RA2\_SL2\_AX MPH checks

MPH Errors for RA2\_SL2\_AX



RA2\_SL2\_AX files with wrong filename

RA2\_SL2\_AX files with unknown processing stage

Gauge Explicit Reference

RA2\_SL2\_AX files with wrong processing time

Gauge Explicit Reference

RA2\_SL2\_AX files with software version not equal to the current version

Gauge Explicit Reference

RA2\_SL2\_AX files with wrong sensing start

Gauge Explicit Reference

RA2\_SL2\_AX files with wrong sensing stop

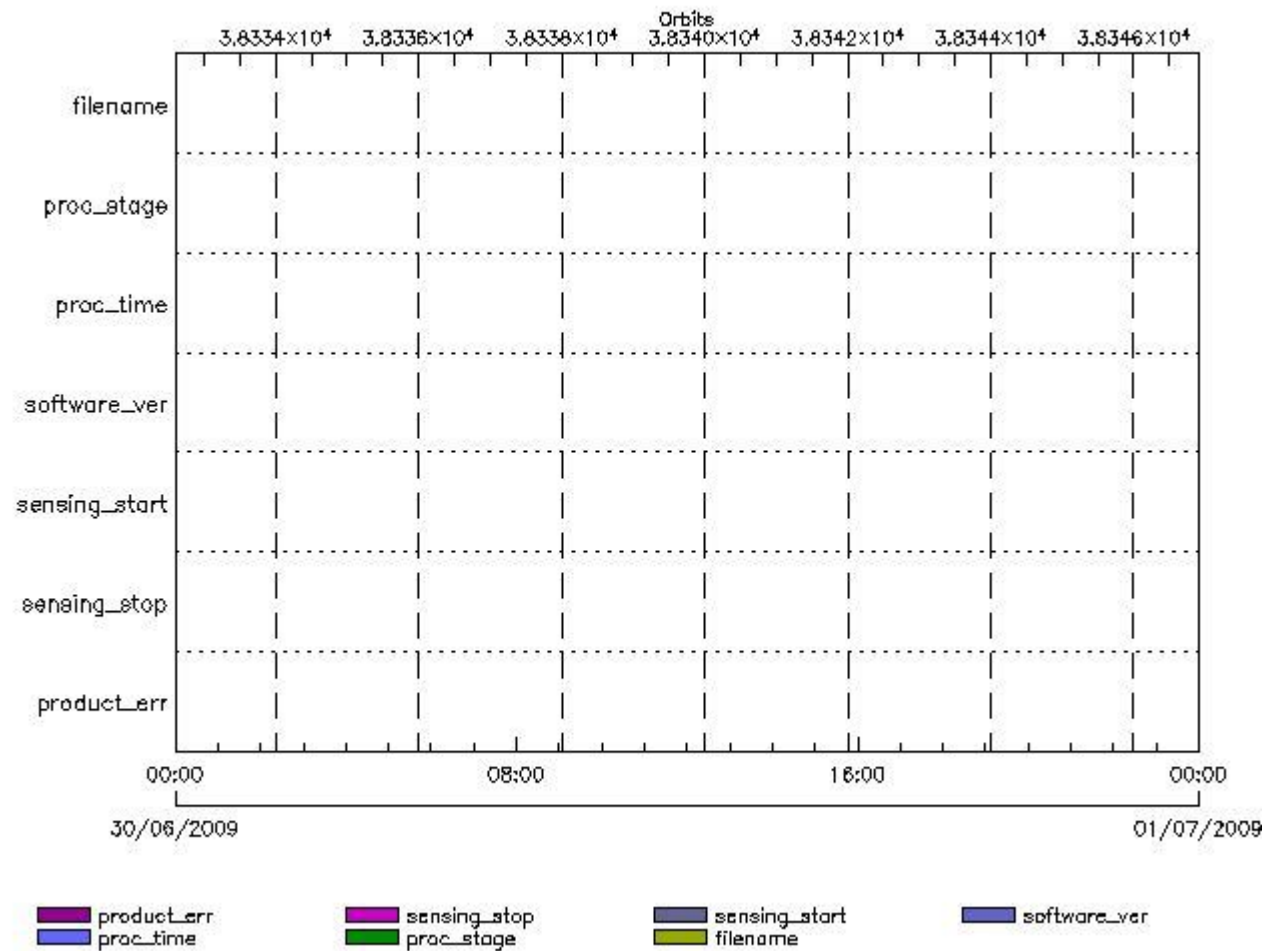
Gauge Explicit Reference

RA2\_SL2\_AX files with product err set

Gauge Explicit Reference

RA2\_SOI\_AX MPH checks

MPH Errors for RA2\_SOI\_AX



RA2\_SOI\_AX files with wrong filename

Gauge

RA2\_SOI\_AX files with unknown processing stage

Gauge Explicit Reference

RA2\_SOI\_AX files with wrong processing time



Gauge Explicit Reference

RA2\_SOI\_AX files with software version not equal to the current version

Gauge Explicit Reference

RA2\_SOI\_AX files with wrong sensing start

Gauge Explicit Reference

RA2\_SOI\_AX files with wrong sensing stop

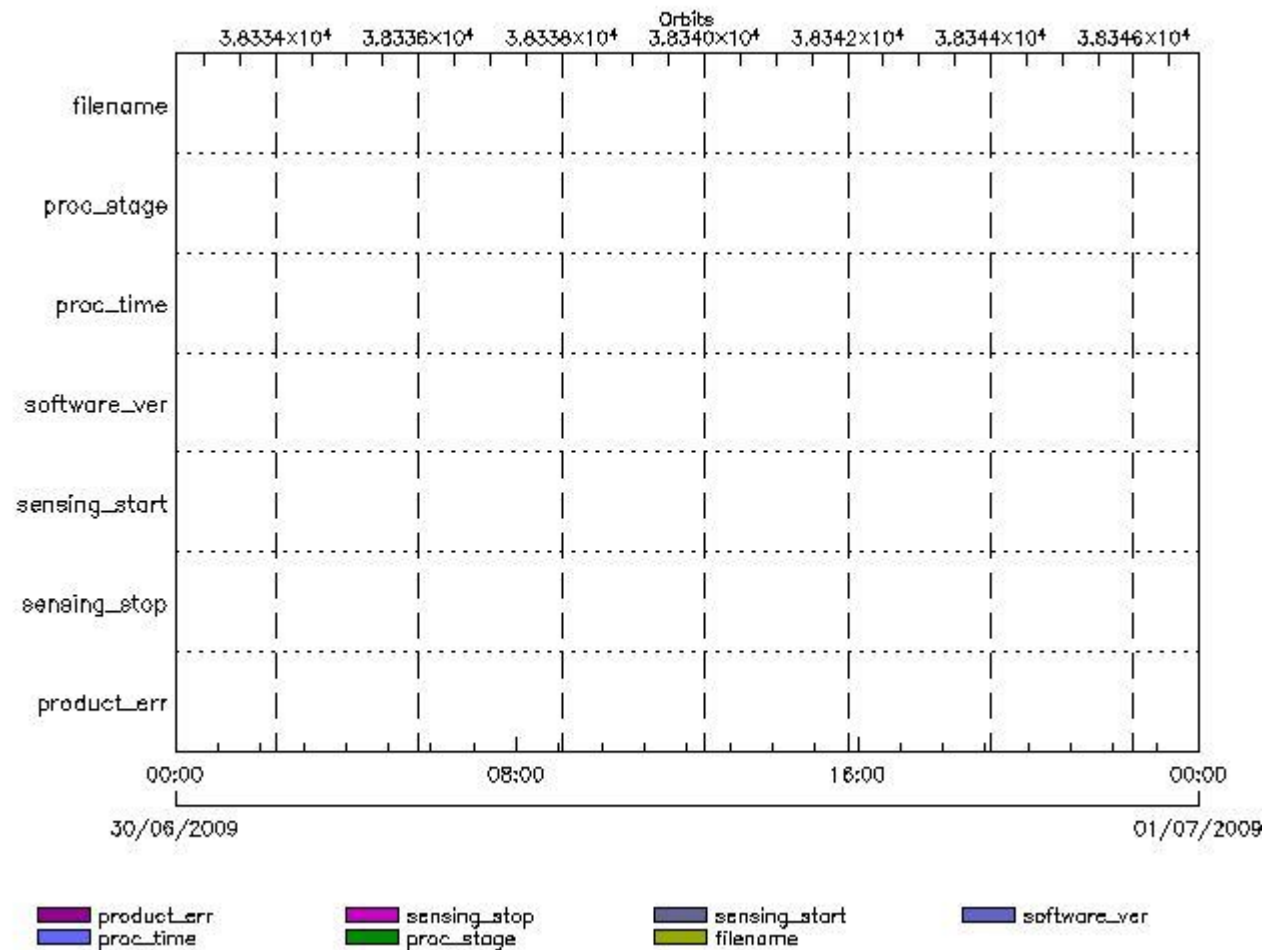
Gauge Explicit Reference

RA2\_SOI\_AX files with product err set

Gauge Explicit Reference

## RA2\_SOL\_AX MPH checks

MPH Errors for RA2\_SOL\_AX



RA2\_SOL\_AX files with wrong filename

Gauge

RA2\_SOL\_AX files with unknown processing stage

Gauge Explicit Reference

RA2\_SOL\_AX files with wrong processing time

Gauge Explicit Reference

RA2\_SOL\_AX files with software version not equal to the current version

Gauge Explicit Reference

RA2\_SOL\_AX files with wrong sensing start

Gauge Explicit Reference

RA2\_SOL\_AX files with wrong sensing stop

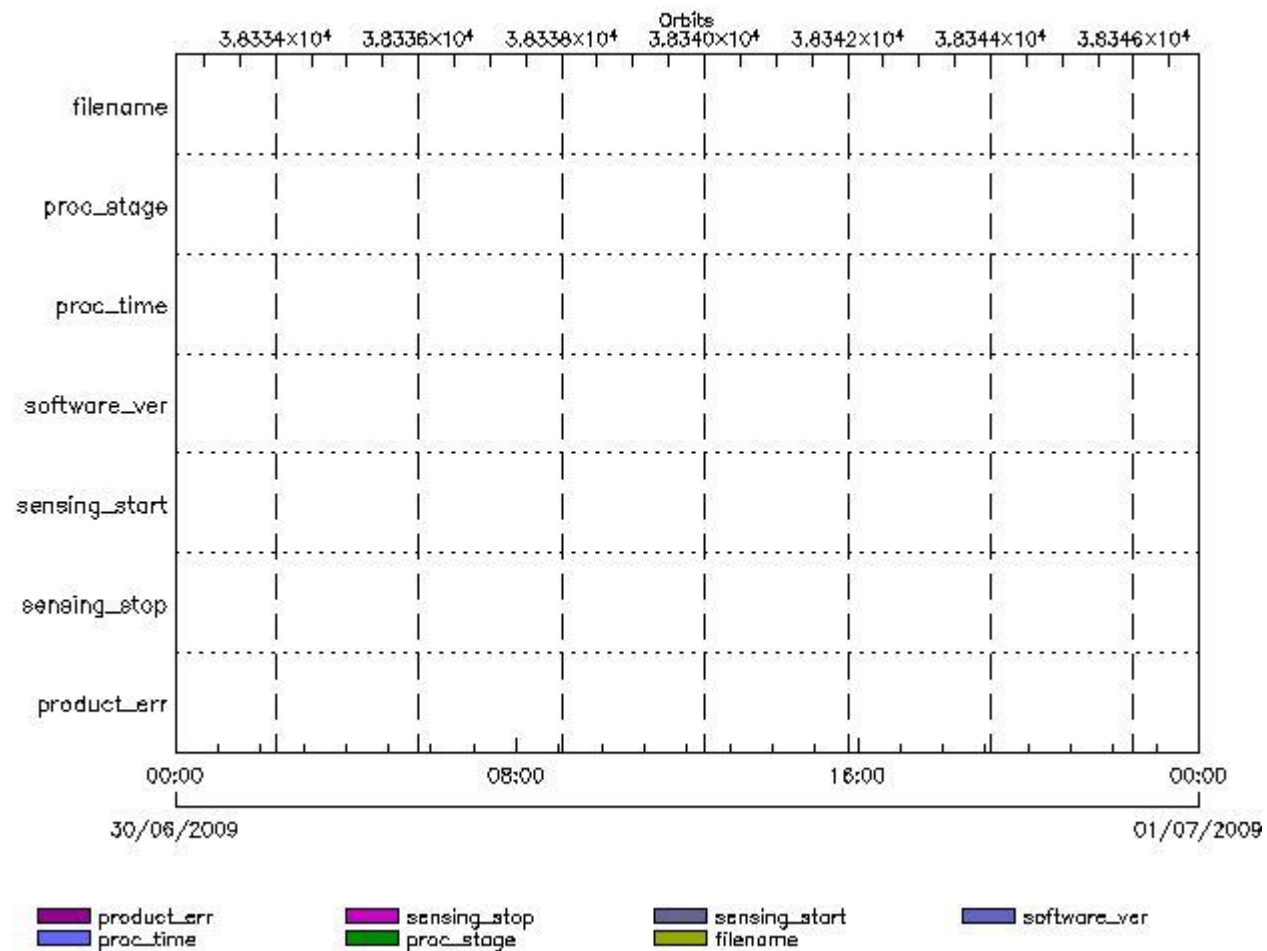
Gauge Explicit Reference

RA2\_SOL\_AX files with product err set

Gauge Explicit Reference

## RA2\_SSB\_AX MPH checks

MPH Errors for RA2\_SSB\_AX



RA2\_SSB\_AX files with wrong filename

Gauge

RA2\_SSB\_AX files with unknown processing stage

Gauge Explicit Reference

RA2\_SSB\_AX files with wrong processing time

Gauge Explicit Reference

RA2\_SSB\_AX files with software version not equal to the current version

Gauge Explicit Reference

RA2\_SSB\_AX files with wrong sensing start

Gauge Explicit Reference

RA2\_SSB\_AX files with wrong sensing stop

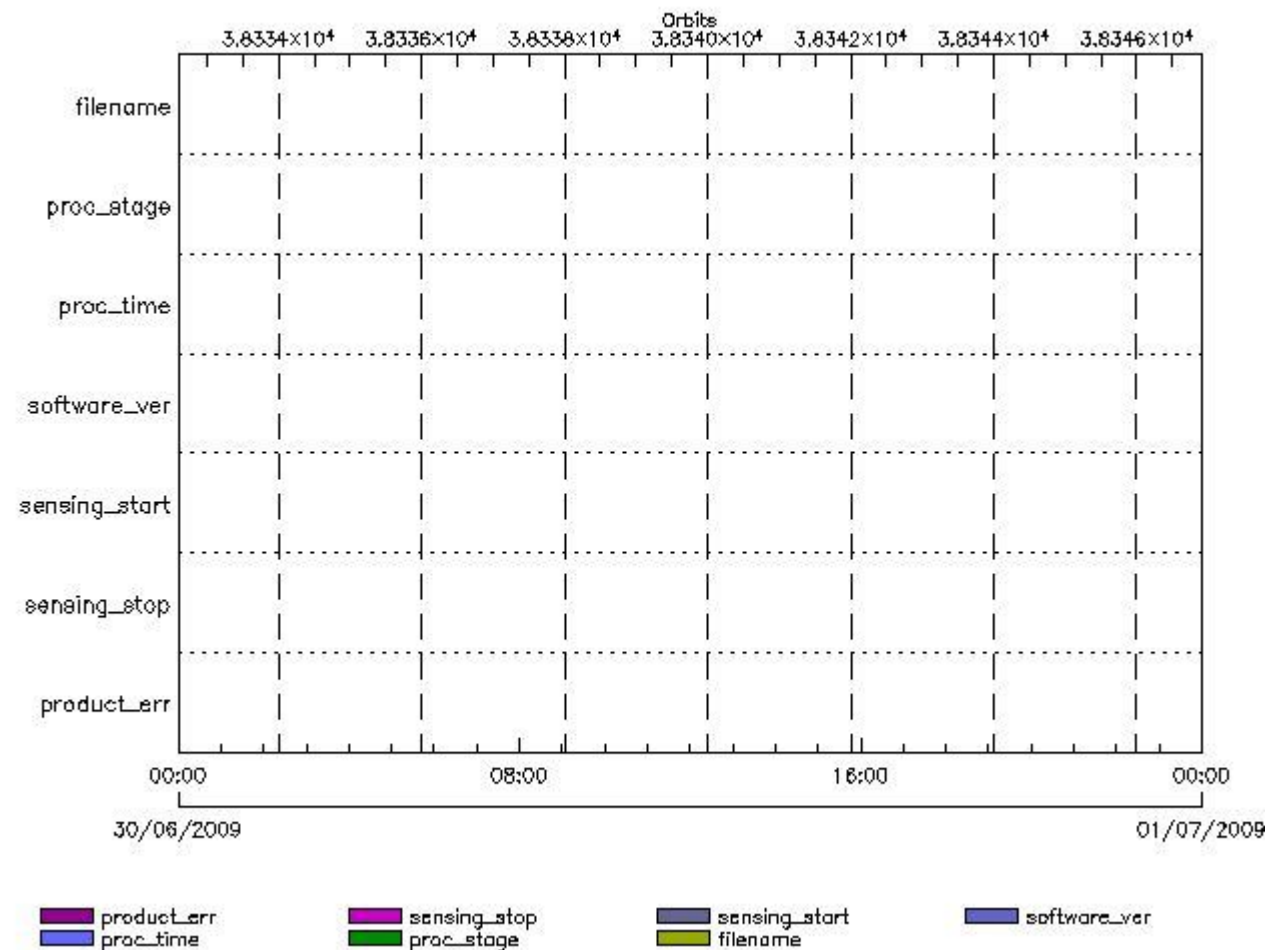
Gauge Explicit Reference

RA2\_SSB\_AX files with product err set

Gauge Explicit Reference

## RA2\_TLD\_AX MPH checks

MPH Errors for RA2\_TLD\_AX



RA2\_TLD\_AX files with wrong filename

RA2\_TLD\_AX files with  unknown processing stage

RA2\_TLD\_AX files with wrong processing time

RA2\_TLD\_AX files with software version not equal to the current version

RA2\_TLD\_AX files with wrong sensing start

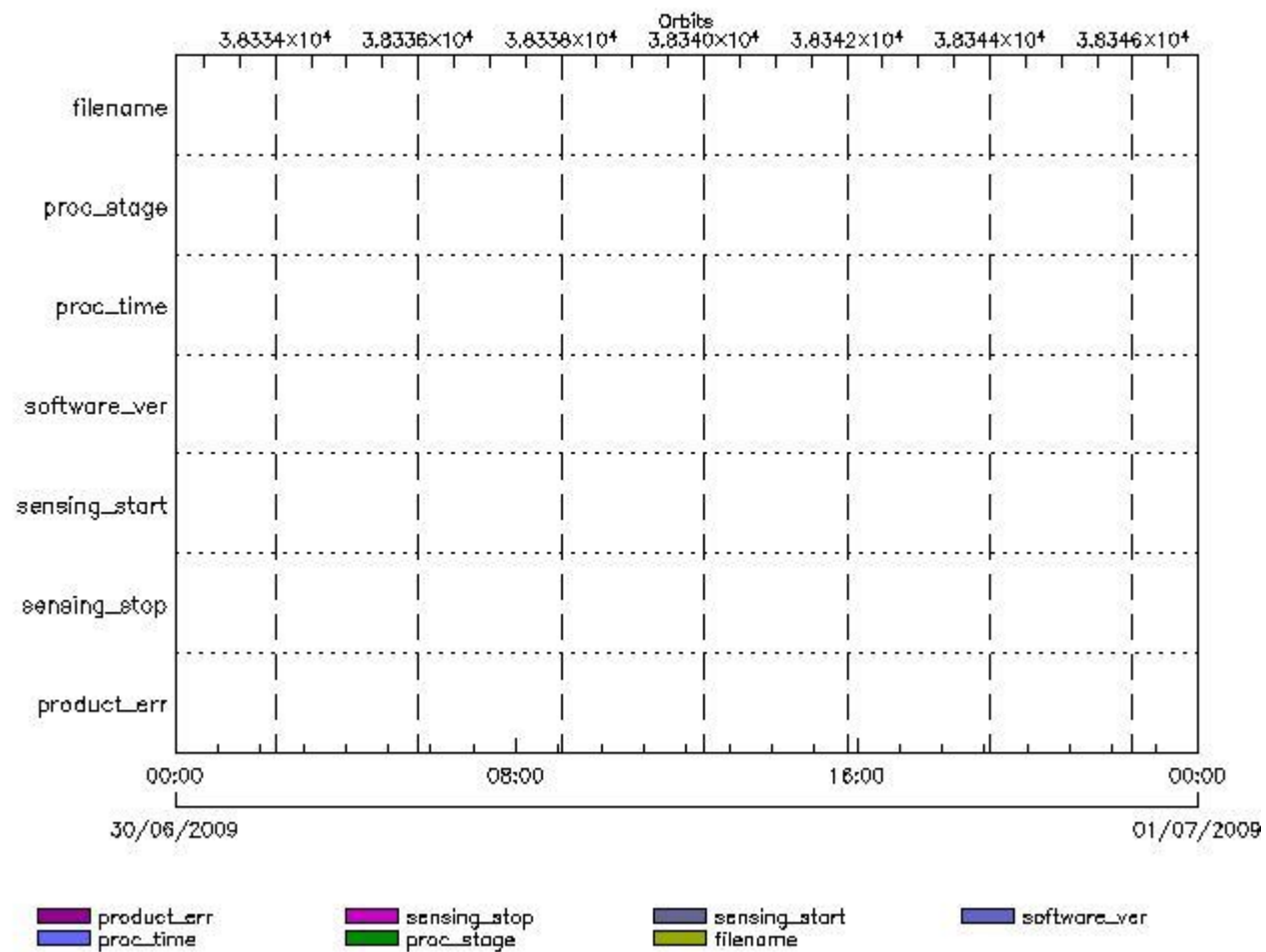
RA2\_TLD\_AX files with wrong sensing stop

RA2\_TLD\_AX files with product err set

---

RA2\_USO\_AX MPH checks

MPH Errors for RA2\_USO\_AX



**RA2\_USO\_AX files with wrong filename**

**RA2\_USO\_AX files with unknown processing stage**

**Gauge Explicit Reference**

**RA2\_USO\_AX files with wrong processing time**

**Gauge Explicit Reference**

**RA2\_USO\_AX files with software version not equal to the current version**

**Gauge Explicit Reference**

**RA2\_USO\_AX files with wrong sensing start**

**Gauge Explicit Reference**

**RA2\_USO\_AX files with wrong sensing stop**

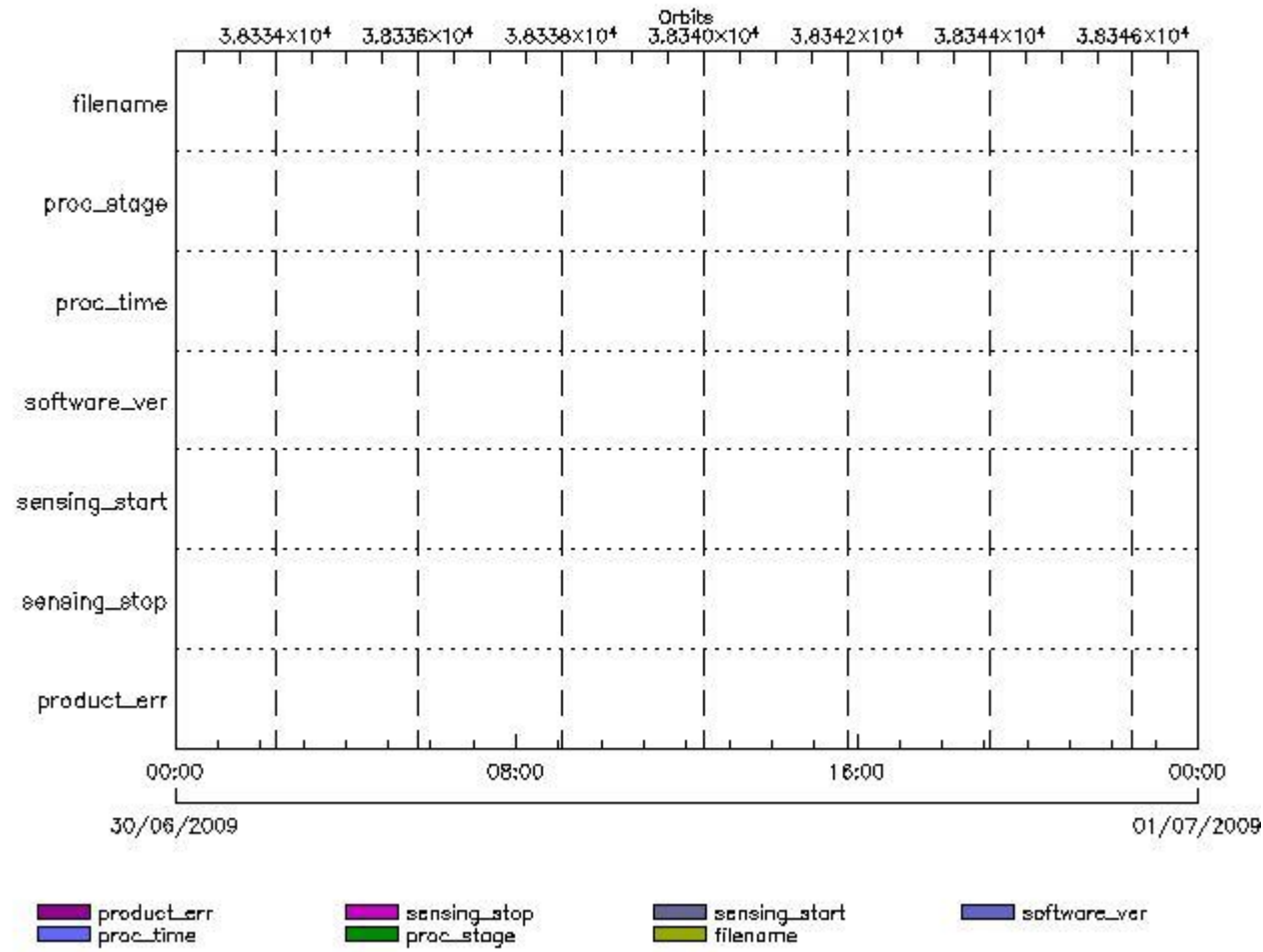
**Gauge Explicit Reference**

**RA2\_USO\_AX files with product err set**

**Gauge Explicit Reference**



MPH Errors for AUX\_ATT\_AX



AUX\_ATT\_AX files with wrong filename

AUX\_ATT\_AX files with unknown processing stage

Gauge Explicit Reference

AUX\_ATT\_AX files with wrong processing time

Gauge Explicit Reference

AUX\_ATT\_AX files with software version not equal to the current version

Gauge Explicit Reference

AUX\_ATT\_AX files with wrong sensing start

Gauge Explicit Reference

AUX\_ATT\_AX files with wrong sensing stop

Gauge Explicit Reference

AUX\_ATT\_AX files with product err set

## Time Correlation

### AUX\_TIM\_AX Propagation Error

Gauge	Value	Segment (Start-Stop)
Propagation Error (us) Warning! Too big	5.72537612915039	29-JUN-2009 23:15:21.000 30-JUN-2009 06:07:41.000
Propagation Error (us) Warning! Too big	6.67184543609619	30-JUN-2009 06:07:41.000 30-JUN-2009 07:47:21.000
Propagation Error (us) Warning! Too big	7.81722450256348	30-JUN-2009 07:47:21.000 30-JUN-2009 09:27:02.000
Propagation Error (us) Warning! Too big	-5.76770782470703	30-JUN-2009 09:27:02.000 30-JUN-2009 11:06:38.000
Propagation Error (us) N/A	-0.198348999023438	30-JUN-2009 11:06:38.000 30-JUN-2009 12:45:46.000
Propagation Error (us) N/A	2.60176181793213	30-JUN-2009 12:45:46.000 30-JUN-2009 14:24:36.000
Propagation Error (us) N/A	-1.53885555267334	30-JUN-2009 14:24:36.000 30-JUN-2009 16:02:11.000
Propagation Error (us) N/A	3.11915969848633	30-JUN-2009 16:02:11.000 30-JUN-2009 17:40:16.000
Propagation Error (us) N/A	0.0405158996582031	30-JUN-2009 17:40:16.000 30-JUN-2009 19:18:45.000
Propagation Error (us) Warning! Too big	-5.44912433624268	30-JUN-2009 19:18:45.000 30-JUN-2009 20:59:21.000
Propagation Error (us) N/A	-1.43158340454102	30-JUN-2009 20:59:21.000 30-JUN-2009 22:42:17.000

```

xReportTemplate. Copying internal and external template references...
xReportTemplate. Processing Conditionals inclusions...
xReportTemplate. ...No Conditionals inclusions found
xReportTemplate. Generating data extraction schema document...
xReportTemplate. Inserting embedded DEL scripts and extracting data...
xReportTemplate. Generating data extraction skeleton for explicit references...
xReportTemplate. Extracting Explicit References data...
xReportTemplate. Merging object data with explicit_references data...
xReportTemplate. Generating stylesheet to transform template to report...
xReportTemplate. Generating stylesheet for grouping and zooming...
xReportTemplate. Generating intermediate report without grouping and zooming...
xReportTemplate. Generating final xhtml report...
xReportTemplate. Generating the IDL program for the graphs
xReportTemplate. Generating external linked fragments
xReportTemplate. Executing the IDL program
Information : ( 2-Jul-2009 15:16:44)
Graph 1: Creating object for a eventGanttChart
Information : ( 2-Jul-2009 15:16:44) Graph 1: Processing legend.
Information : ( 2-Jul-2009 15:16:44)
Graph 1: Adding data from object @PCF_RA2_sensing:ETL_ra2_wwv_2p          18
elements.
Information : ( 2-Jul-2009 15:16:44)
Graph 1: Adding data from object @PCF_RA2_sensing:ETL_ra2_fgd_2p          18
elements.
Information : ( 2-Jul-2009 15:16:44)
Graph 1: Adding data from object @PCF_RA2_sensing:ETL_ra2_mw__1p          18
elements.
Information : ( 2-Jul-2009 15:16:44)
Graph 1: Adding data from object @PCF_RA2_sensing:ETL_ra2_me__0p          18
elements.
Information : ( 2-Jul-2009 15:16:44)
Graph 1: Adding data from object @PCF_RA2_sensing:ETL_mwr_n1__0p          17
elements.
Information : ( 2-Jul-2009 15:16:44)
Graph 1: Adding data from object @PCF_RA2_sensing:ETL_dor_nav_0p          17
elements.
Information : ( 2-Jul-2009 15:16:44)
Graph 1: Adding data from object @PCF_RA2_sensing:ETL_dor_dop_0p          17
elements.
Information : ( 2-Jul-2009 15:16:44)
Graph 1: Adding data from object @PCF_RA2_sensing:ETL_ra2_cal_0p          1
elements.
Information : ( 2-Jul-2009 15:16:44) Graph 1: Generating PNG file.
Information : ( 2-Jul-2009 15:16:44) Graph 1: Destroying object.
Information : ( 2-Jul-2009 15:16:44)
Graph 2: Creating object for a eventWorldMap
Information : ( 2-Jul-2009 15:16:44) Graph 2: Processing legend.
Information : ( 2-Jul-2009 15:16:44)
Graph 2: Adding data from object @PCF_RA2_sensing:ETL_ra2_inv_prod          18
elements.
Information : ( 2-Jul-2009 15:16:48) Graph 2: Generating PNG file.
Information : ( 2-Jul-2009 15:16:49) Graph 2: Destroying object.
Information : ( 2-Jul-2009 15:16:49)
Graph 3: Creating object for a eventGanttChart
Information : ( 2-Jul-2009 15:16:49) Graph 3: Processing legend.
Information : ( 2-Jul-2009 15:16:49)
Graph 3: Adding data from object @PCF_RA2_production:ETLmwr_mis          1
elements.
Information : ( 2-Jul-2009 15:16:49)
Graph 3: Adding data from object @PCF_RA2_production:ETLra2_l0_mis          2
elements.
Information : ( 2-Jul-2009 15:16:49)
Graph 3: Adding data from object @PCF_RA2_production:ETLdor_mis          10
elements.
Information : ( 2-Jul-2009 15:16:49)
Graph 3: Adding data from object @PCF_RA2_sensing:ETL_mwr_l0          17
elements.
Information : ( 2-Jul-2009 15:16:49)

```

```

Graph 3: Adding data from object @PCF_RA2_production:ETLmwr_all_stations
          9 elements.
Information : ( 2-Jul-2009 15:16:49)
Graph 3: Adding data from object @PCF_RA2_sensing:ETL_ra2_l0          19
elements.
Information : ( 2-Jul-2009 15:16:49)
Graph 3: Adding data from object @PCF_RA2_production:ETLra2_all_stations
          3 elements.
Information : ( 2-Jul-2009 15:16:49)
Graph 3: Adding data from object @PCF_RA2_sensing:ETL_dor_l0          34
elements.
Information : ( 2-Jul-2009 15:16:49)
Graph 3: Adding data from object @PCF_RA2_production:ETLdor_all_stations
          9 elements.
Information : ( 2-Jul-2009 15:16:49)
Graph 3: Adding data from object @PCF_RA2_production:ETLra2_unav          1
elements.
Warning !   : ( 2-Jul-2009 15:16:49)
GanttChart::AddData. The DqiData structure has no data for this range
Information : ( 2-Jul-2009 15:16:49) Graph 3: Generating PNG file.
Warning !   : ( 2-Jul-2009 15:16:49)
GanttChart::ReadPolyline. Adding a section with no data
Information : ( 2-Jul-2009 15:16:50) Graph 3: Destroying object.
Information : ( 2-Jul-2009 15:16:50)
Graph 4: Creating object for a eventGanttChart
Information : ( 2-Jul-2009 15:16:50) Graph 4: Processing legend.
Information : ( 2-Jul-2009 15:16:50)
Graph 4: Adding data from object @PCF_RA2_production:ETLra2_l1_mis          2
elements.
Information : ( 2-Jul-2009 15:16:50)
Graph 4: Adding data from object @PCF_RA2_sensing:ETL_ra2_l1          18
elements.
Information : ( 2-Jul-2009 15:16:50)
Graph 4: Adding data from object @PCF_RA2_production:ETLra2_unav          1
elements.
Warning !   : ( 2-Jul-2009 15:16:50)
GanttChart::AddData. The DqiData structure has no data for this range
Information : ( 2-Jul-2009 15:16:50)
Graph 4: Adding data from object @PCF_RA2_production:ETL_ra2_l1_acq
          10 elements.
Information : ( 2-Jul-2009 15:16:50) Graph 4: Generating PNG file.
Warning !   : ( 2-Jul-2009 15:16:50)
GanttChart::ReadPolyline. Adding a section with no data
Information : ( 2-Jul-2009 15:16:50) Graph 4: Destroying object.
Information : ( 2-Jul-2009 15:16:50)
Graph 5: Creating object for a eventGanttChart
Information : ( 2-Jul-2009 15:16:50) Graph 5: Processing legend.
Information : ( 2-Jul-2009 15:16:50)
Graph 5: Adding data from object @PCF_RA2_production:ETLra2_l2_mis          4
elements.
Information : ( 2-Jul-2009 15:16:50)
Graph 5: Adding data from object @PCF_RA2_sensing:ETL_ra2_l2          36
elements.
Information : ( 2-Jul-2009 15:16:50)
Graph 5: Adding data from object @PCF_RA2_production:ETLra2_unav          1
elements.
Warning !   : ( 2-Jul-2009 15:16:50)
GanttChart::AddData. The DqiData structure has no data for this range
Information : ( 2-Jul-2009 15:16:50)
Graph 5: Adding data from object @PCF_RA2_production:ETL_ra2_l2_acq
          20 elements.
Information : ( 2-Jul-2009 15:16:50) Graph 5: Generating PNG file.
Warning !   : ( 2-Jul-2009 15:16:50)
GanttChart::ReadPolyline. Adding a section with no data
Information : ( 2-Jul-2009 15:16:51) Graph 5: Destroying object.
Information : ( 2-Jul-2009 15:16:51)
Graph 6: Creating object for a eventGanttChart
Information : ( 2-Jul-2009 15:16:51) Graph 6: Processing legend.

```

Information : ( 2-Jul-2009 15:16:51)  
Graph 6: Adding data from object @PCF MPH\_RA2\_CAL\_0P:DET\_wrong\_product\_err  
1 elements.  
Warning ! : ( 2-Jul-2009 15:16:51)  
GanttChart::AddData. The DqiData structure has no data for this range  
Information : ( 2-Jul-2009 15:16:51)  
Graph 6: Adding data from object @PCF MPH\_RA2\_CAL\_0P:SET\_wrong\_leap\_err  
1 elements.  
Warning ! : ( 2-Jul-2009 15:16:51)  
GanttChart::AddData. The DqiData structure has no data for this range  
Information : ( 2-Jul-2009 15:16:51)  
Graph 6: Adding data from object @PCF MPH\_RA2\_CAL\_0P:SET\_wrong\_leap\_utc  
1 elements.  
Warning ! : ( 2-Jul-2009 15:16:51)  
GanttChart::AddData. The DqiData structure has no data for this range  
Information : ( 2-Jul-2009 15:16:51)  
Graph 6: Adding data from object @PCF MPH\_RA2\_CAL\_0P:SET\_wrong\_clock\_step  
1 elements.  
Warning ! : ( 2-Jul-2009 15:16:51)  
GanttChart::AddData. The DqiData structure has no data for this range  
Information : ( 2-Jul-2009 15:16:51)  
Graph 6: Adding data from object @PCF MPH\_RA2\_CAL\_0P:SET\_wrong\_sat\_binary\_time  
1 elements.  
Warning ! : ( 2-Jul-2009 15:16:51)  
GanttChart::AddData. The DqiData structure has no data for this range  
Information : ( 2-Jul-2009 15:16:51)  
Graph 6: Adding data from object @PCF MPH\_RA2\_CAL\_0P:SET\_wrong\_utc\_sbt\_time  
1 elements.  
Information : ( 2-Jul-2009 15:16:51)  
Graph 6: Adding data from object @PCF MPH\_RA2\_CAL\_0P:SET\_wrong\_vector\_source  
1 elements.  
Warning ! : ( 2-Jul-2009 15:16:51)  
GanttChart::AddData. The DqiData structure has no data for this range  
Information : ( 2-Jul-2009 15:16:51)  
Graph 6: Adding data from object @PCF MPH\_RA2\_CAL\_0P:SET\_wrong\_z\_velocity  
1 elements.  
Warning ! : ( 2-Jul-2009 15:16:51)  
GanttChart::AddData. The DqiData structure has no data for this range  
Information : ( 2-Jul-2009 15:16:51)  
Graph 6: Adding data from object @PCF MPH\_RA2\_CAL\_0P:SET\_wrong\_y\_velocity  
1 elements.  
Warning ! : ( 2-Jul-2009 15:16:51)  
GanttChart::AddData. The DqiData structure has no data for this range  
Information : ( 2-Jul-2009 15:16:51)  
Graph 6: Adding data from object @PCF MPH\_RA2\_CAL\_0P:SET\_wrong\_x\_velocity  
1 elements.  
Warning ! : ( 2-Jul-2009 15:16:51)  
GanttChart::AddData. The DqiData structure has no data for this range  
Information : ( 2-Jul-2009 15:16:51)  
Graph 6: Adding data from object @PCF MPH\_RA2\_CAL\_0P:SET\_wrong\_z\_position  
1 elements.  
Warning ! : ( 2-Jul-2009 15:16:51)  
GanttChart::AddData. The DqiData structure has no data for this range  
Information : ( 2-Jul-2009 15:16:51)  
Graph 6: Adding data from object @PCF MPH\_RA2\_CAL\_0P:SET\_wrong\_y\_position  
1 elements.  
Warning ! : ( 2-Jul-2009 15:16:51)  
GanttChart::AddData. The DqiData structure has no data for this range  
Information : ( 2-Jul-2009 15:16:51)  
Graph 6: Adding data from object @PCF MPH\_RA2\_CAL\_0P:SET\_wrong\_x\_position  
1 elements.  
Warning ! : ( 2-Jul-2009 15:16:51)  
GanttChart::AddData. The DqiData structure has no data for this range  
Information : ( 2-Jul-2009 15:16:51) Graph 6:  
Adding data from object @PCF MPH\_RA2\_CAL\_0P:SET\_wrong\_state\_vector\_time  
1 elements.  
Warning ! : ( 2-Jul-2009 15:16:51)  
GanttChart::AddData. The DqiData structure has no data for this range







Information : ( 2-Jul-2009 15:16:52)  
Graph 7: Adding data from object @PCF MPH\_DOR\_DOP\_0P:SET\_wrong\_x\_velocity  
1 elements.  
Warning ! : ( 2-Jul-2009 15:16:52)  
GanttChart::AddData. The DqiData structure has no data for this range  
Information : ( 2-Jul-2009 15:16:52)  
Graph 7: Adding data from object @PCF MPH\_DOR\_DOP\_0P:SET\_wrong\_z\_position  
1 elements.  
Warning ! : ( 2-Jul-2009 15:16:52)  
GanttChart::AddData. The DqiData structure has no data for this range  
Information : ( 2-Jul-2009 15:16:52)  
Graph 7: Adding data from object @PCF MPH\_DOR\_DOP\_0P:SET\_wrong\_y\_position  
1 elements.  
Warning ! : ( 2-Jul-2009 15:16:52)  
GanttChart::AddData. The DqiData structure has no data for this range  
Information : ( 2-Jul-2009 15:16:52)  
Graph 7: Adding data from object @PCF MPH\_DOR\_DOP\_0P:SET\_wrong\_x\_position  
1 elements.  
Warning ! : ( 2-Jul-2009 15:16:52)  
GanttChart::AddData. The DqiData structure has no data for this range  
Information : ( 2-Jul-2009 15:16:52) Graph 7:  
Adding data from object @PCF MPH\_DOR\_DOP\_0P:SET\_wrong\_state\_vector\_time  
1 elements.  
Warning ! : ( 2-Jul-2009 15:16:52)  
GanttChart::AddData. The DqiData structure has no data for this range  
Information : ( 2-Jul-2009 15:16:52)  
Graph 7: Adding data from object @PCF MPH\_DOR\_DOP\_0P:SET\_wrong\_phase  
1 elements.  
Warning ! : ( 2-Jul-2009 15:16:52)  
GanttChart::AddData. The DqiData structure has no data for this range  
Information : ( 2-Jul-2009 15:16:52)  
Graph 7: Adding data from object @PCF MPH\_DOR\_DOP\_0P:SET\_wrong\_sensing\_stop  
1 elements.  
Warning ! : ( 2-Jul-2009 15:16:52)  
GanttChart::AddData. The DqiData structure has no data for this range  
Information : ( 2-Jul-2009 15:16:52)  
Graph 7: Adding data from object @PCF MPH\_DOR\_DOP\_0P:SET\_wrong\_sensing\_start  
1 elements.  
Warning ! : ( 2-Jul-2009 15:16:52)  
GanttChart::AddData. The DqiData structure has no data for this range  
Information : ( 2-Jul-2009 15:16:52)  
Graph 7: Adding data from object @PCF MPH\_DOR\_DOP\_0P:SET\_wrong\_software\_ver  
1 elements.  
Warning ! : ( 2-Jul-2009 15:16:52)  
GanttChart::AddData. The DqiData structure has no data for this range  
Information : ( 2-Jul-2009 15:16:52)  
Graph 7: Adding data from object @PCF MPH\_DOR\_DOP\_0P:SET\_wrong\_proc\_time  
1 elements.  
Warning ! : ( 2-Jul-2009 15:16:52)  
GanttChart::AddData. The DqiData structure has no data for this range  
Information : ( 2-Jul-2009 15:16:52)  
Graph 7: Adding data from object @PCF MPH\_DOR\_DOP\_0P:SET\_wrong\_proc\_center  
1 elements.  
Warning ! : ( 2-Jul-2009 15:16:52)  
GanttChart::AddData. The DqiData structure has no data for this range  
Information : ( 2-Jul-2009 15:16:52) Graph 7:  
Adding data from object @PCF MPH\_DOR\_DOP\_0P:SET\_wrong\_acquisition\_station  
1 elements.  
Warning ! : ( 2-Jul-2009 15:16:52)  
GanttChart::AddData. The DqiData structure has no data for this range  
Information : ( 2-Jul-2009 15:16:52)  
Graph 7: Adding data from object @PCF MPH\_DOR\_DOP\_0P:SET\_wrong\_proc\_stage  
1 elements.  
Warning ! : ( 2-Jul-2009 15:16:52)  
GanttChart::AddData. The DqiData structure has no data for this range  
Information : ( 2-Jul-2009 15:16:52)  
Graph 7: Adding data from object @PCF MPH\_DOR\_DOP\_0P:SET\_wrong\_filename  
1 elements.

Warning ! : ( 2-Jul-2009 15:16:52)  
GanttChart::AddData. The DqiData structure has no data for this range  
Information : ( 2-Jul-2009 15:16:52)  
Graph 7: Adding data from object @PCF\_RA2\_sensing:ETL\_dor\_dop\_0p 17  
elements.  
Information : ( 2-Jul-2009 15:16:52) Graph 7: Generating PNG file.  
Warning ! : ( 2-Jul-2009 15:16:52)  
GanttChart::ReadPolyline. Adding a section with no data  
Warning ! : ( 2-Jul-2009 15:16:52)  
GanttChart::ReadPolyline. Adding a section with no data  
Warning ! : ( 2-Jul-2009 15:16:52)  
GanttChart::ReadPolyline. Adding a section with no data  
Warning ! : ( 2-Jul-2009 15:16:52)  
GanttChart::ReadPolyline. Adding a section with no data  
Warning ! : ( 2-Jul-2009 15:16:52)  
GanttChart::ReadPolyline. Adding a section with no data  
Warning ! : ( 2-Jul-2009 15:16:52)  
GanttChart::ReadPolyline. Adding a section with no data  
Warning ! : ( 2-Jul-2009 15:16:52)  
GanttChart::ReadPolyline. Adding a section with no data  
Warning ! : ( 2-Jul-2009 15:16:52)  
GanttChart::ReadPolyline. Adding a section with no data  
Warning ! : ( 2-Jul-2009 15:16:52)  
GanttChart::ReadPolyline. Adding a section with no data  
Warning ! : ( 2-Jul-2009 15:16:52)  
GanttChart::ReadPolyline. Adding a section with no data  
Warning ! : ( 2-Jul-2009 15:16:52)  
GanttChart::ReadPolyline. Adding a section with no data  
Warning ! : ( 2-Jul-2009 15:16:52)  
GanttChart::ReadPolyline. Adding a section with no data  
Warning ! : ( 2-Jul-2009 15:16:52)  
GanttChart::ReadPolyline. Adding a section with no data  
Warning ! : ( 2-Jul-2009 15:16:52)  
GanttChart::ReadPolyline. Adding a section with no data  
Warning ! : ( 2-Jul-2009 15:16:52)  
GanttChart::ReadPolyline. Adding a section with no data  
Warning ! : ( 2-Jul-2009 15:16:52)  
GanttChart::ReadPolyline. Adding a section with no data  
Warning ! : ( 2-Jul-2009 15:16:52)  
GanttChart::ReadPolyline. Adding a section with no data  
Warning ! : ( 2-Jul-2009 15:16:52)  
GanttChart::ReadPolyline. Adding a section with no data  
Warning ! : ( 2-Jul-2009 15:16:52)  
GanttChart::ReadPolyline. Adding a section with no data  
Warning ! : ( 2-Jul-2009 15:16:52)  
GanttChart::ReadPolyline. Adding a section with no data  
Warning ! : ( 2-Jul-2009 15:16:52)  
GanttChart::ReadPolyline. Adding a section with no data  
Warning ! : ( 2-Jul-2009 15:16:52)  
GanttChart::ReadPolyline. Adding a section with no data  
Warning ! : ( 2-Jul-2009 15:16:52)  
Information : ( 2-Jul-2009 15:16:52) Graph 7: Destroying object.  
Information : ( 2-Jul-2009 15:16:52)  
Graph 8: Creating object for a eventGanttChart  
Information : ( 2-Jul-2009 15:16:52) Graph 8: Processing legend.  
Information : ( 2-Jul-2009 15:16:52)  
Graph 8: Adding data from object @PCF\_MPH\_DOR\_NAV\_0P:DET\_wrong\_product\_err  
1 elements.  
Warning ! : ( 2-Jul-2009 15:16:52)  
GanttChart::AddData. The DqiData structure has no data for this range  
Information : ( 2-Jul-2009 15:16:52)  
Graph 8: Adding data from object @PCF\_MPH\_DOR\_NAV\_0P:SET\_wrong\_leap\_err  
1 elements.  
Warning ! : ( 2-Jul-2009 15:16:52)  
GanttChart::AddData. The DqiData structure has no data for this range  
Information : ( 2-Jul-2009 15:16:52)  
Graph 8: Adding data from object @PCF\_MPH\_DOR\_NAV\_0P:SET\_wrong\_leap\_utc  
1 elements.  
Warning ! : ( 2-Jul-2009 15:16:52)

GanttChart::AddData. The DqiData structure has no data for this range  
Information : ( 2-Jul-2009 15:16:52)  
Graph 8: Adding data from object @PCF\_MPH\_DOR\_NAV\_0P:SET\_wrong\_clock\_step  
1 elements.  
Warning ! : ( 2-Jul-2009 15:16:52)  
GanttChart::AddData. The DqiData structure has no data for this range  
Information : ( 2-Jul-2009 15:16:52)  
Graph 8: Adding data from object @PCF\_MPH\_DOR\_NAV\_0P:SET\_wrong\_sat\_binary\_time  
1 elements.  
Warning ! : ( 2-Jul-2009 15:16:52)  
GanttChart::AddData. The DqiData structure has no data for this range  
Information : ( 2-Jul-2009 15:16:52)  
Graph 8: Adding data from object @PCF\_MPH\_DOR\_NAV\_0P:SET\_wrong\_utc\_sbt\_time  
15 elements.  
Information : ( 2-Jul-2009 15:16:52)  
Graph 8: Adding data from object @PCF\_MPH\_DOR\_NAV\_0P:SET\_wrong\_vector\_source  
1 elements.  
Warning ! : ( 2-Jul-2009 15:16:52)  
GanttChart::AddData. The DqiData structure has no data for this range  
Information : ( 2-Jul-2009 15:16:52)  
Graph 8: Adding data from object @PCF\_MPH\_DOR\_NAV\_0P:SET\_wrong\_z\_velocity  
1 elements.  
Warning ! : ( 2-Jul-2009 15:16:52)  
GanttChart::AddData. The DqiData structure has no data for this range  
Information : ( 2-Jul-2009 15:16:52)  
Graph 8: Adding data from object @PCF\_MPH\_DOR\_NAV\_0P:SET\_wrong\_y\_velocity  
1 elements.  
Warning ! : ( 2-Jul-2009 15:16:52)  
GanttChart::AddData. The DqiData structure has no data for this range  
Information : ( 2-Jul-2009 15:16:52)  
Graph 8: Adding data from object @PCF\_MPH\_DOR\_NAV\_0P:SET\_wrong\_x\_velocity  
1 elements.  
Warning ! : ( 2-Jul-2009 15:16:52)  
GanttChart::AddData. The DqiData structure has no data for this range  
Information : ( 2-Jul-2009 15:16:52)  
Graph 8: Adding data from object @PCF\_MPH\_DOR\_NAV\_0P:SET\_wrong\_z\_position  
1 elements.  
Warning ! : ( 2-Jul-2009 15:16:52)  
GanttChart::AddData. The DqiData structure has no data for this range  
Information : ( 2-Jul-2009 15:16:52)  
Graph 8: Adding data from object @PCF\_MPH\_DOR\_NAV\_0P:SET\_wrong\_y\_position  
1 elements.  
Warning ! : ( 2-Jul-2009 15:16:52)  
GanttChart::AddData. The DqiData structure has no data for this range  
Information : ( 2-Jul-2009 15:16:52)  
Graph 8: Adding data from object @PCF\_MPH\_DOR\_NAV\_0P:SET\_wrong\_x\_position  
1 elements.  
Warning ! : ( 2-Jul-2009 15:16:52)  
GanttChart::AddData. The DqiData structure has no data for this range  
Information : ( 2-Jul-2009 15:16:52) Graph 8:  
Adding data from object @PCF\_MPH\_DOR\_NAV\_0P:SET\_wrong\_state\_vector\_time  
1 elements.  
Warning ! : ( 2-Jul-2009 15:16:52)  
GanttChart::AddData. The DqiData structure has no data for this range  
Information : ( 2-Jul-2009 15:16:53)  
Graph 8: Adding data from object @PCF\_MPH\_DOR\_NAV\_0P:SET\_wrong\_phase  
1 elements.  
Warning ! : ( 2-Jul-2009 15:16:53)  
GanttChart::AddData. The DqiData structure has no data for this range  
Information : ( 2-Jul-2009 15:16:53)  
Graph 8: Adding data from object @PCF\_MPH\_DOR\_NAV\_0P:SET\_wrong\_sensing\_stop  
1 elements.  
Warning ! : ( 2-Jul-2009 15:16:53)  
GanttChart::AddData. The DqiData structure has no data for this range  
Information : ( 2-Jul-2009 15:16:53)  
Graph 8: Adding data from object @PCF\_MPH\_DOR\_NAV\_0P:SET\_wrong\_sensing\_start  
1 elements.  
Warning ! : ( 2-Jul-2009 15:16:53)





GanttChart::ReadPolyline. Adding a section with no data  
Warning ! : ( 2-Jul-2009 15:16:53)  
GanttChart::ReadPolyline. Adding a section with no data  
Warning ! : ( 2-Jul-2009 15:16:53)  
GanttChart::ReadPolyline. Adding a section with no data  
Warning ! : ( 2-Jul-2009 15:16:53)  
GanttChart::ReadPolyline. Adding a section with no data  
Warning ! : ( 2-Jul-2009 15:16:53)  
GanttChart::ReadPolyline. Adding a section with no data  
Warning ! : ( 2-Jul-2009 15:16:53)  
GanttChart::ReadPolyline. Adding a section with no data  
Information : ( 2-Jul-2009 15:16:53) Graph 8: Destroying object.  
Information : ( 2-Jul-2009 15:16:53)  
Graph 9: Creating object for a eventGanttChart  
Information : ( 2-Jul-2009 15:16:53) Graph 9: Processing legend.  
Information : ( 2-Jul-2009 15:16:53)  
Graph 9: Adding data from object @PCF\_MPH\_MWR\_NL\_\_0P:DET\_wrong\_product\_err  
1 elements.  
Warning ! : ( 2-Jul-2009 15:16:53)  
GanttChart::AddData. The DqiData structure has no data for this range  
Information : ( 2-Jul-2009 15:16:53)  
Graph 9: Adding data from object @PCF\_MPH\_MWR\_NL\_\_0P:SET\_wrong\_leap\_err  
1 elements.  
Warning ! : ( 2-Jul-2009 15:16:53)  
GanttChart::AddData. The DqiData structure has no data for this range  
Information : ( 2-Jul-2009 15:16:53)  
Graph 9: Adding data from object @PCF\_MPH\_MWR\_NL\_\_0P:SET\_wrong\_leap\_utc  
1 elements.  
Warning ! : ( 2-Jul-2009 15:16:53)  
GanttChart::AddData. The DqiData structure has no data for this range  
Information : ( 2-Jul-2009 15:16:53)  
Graph 9: Adding data from object @PCF\_MPH\_MWR\_NL\_\_0P:SET\_wrong\_clock\_step  
1 elements.  
Warning ! : ( 2-Jul-2009 15:16:53)  
GanttChart::AddData. The DqiData structure has no data for this range  
Information : ( 2-Jul-2009 15:16:53)  
Graph 9: Adding data from object @PCF\_MPH\_MWR\_NL\_\_0P:SET\_wrong\_sat\_binary\_time  
1 elements.  
Warning ! : ( 2-Jul-2009 15:16:53)  
GanttChart::AddData. The DqiData structure has no data for this range  
Information : ( 2-Jul-2009 15:16:53)  
Graph 9: Adding data from object @PCF\_MPH\_MWR\_NL\_\_0P:SET\_wrong\_utc\_sbt\_time  
16 elements.  
Information : ( 2-Jul-2009 15:16:53)  
Graph 9: Adding data from object @PCF\_MPH\_MWR\_NL\_\_0P:SET\_wrong\_vector\_source  
1 elements.  
Warning ! : ( 2-Jul-2009 15:16:53)  
GanttChart::AddData. The DqiData structure has no data for this range  
Information : ( 2-Jul-2009 15:16:53)  
Graph 9: Adding data from object @PCF\_MPH\_MWR\_NL\_\_0P:SET\_wrong\_z\_velocity  
1 elements.  
Warning ! : ( 2-Jul-2009 15:16:53)  
GanttChart::AddData. The DqiData structure has no data for this range  
Information : ( 2-Jul-2009 15:16:53)  
Graph 9: Adding data from object @PCF\_MPH\_MWR\_NL\_\_0P:SET\_wrong\_y\_velocity  
1 elements.  
Warning ! : ( 2-Jul-2009 15:16:53)  
GanttChart::AddData. The DqiData structure has no data for this range  
Information : ( 2-Jul-2009 15:16:53)  
Graph 9: Adding data from object @PCF\_MPH\_MWR\_NL\_\_0P:SET\_wrong\_x\_velocity  
1 elements.  
Warning ! : ( 2-Jul-2009 15:16:53)  
GanttChart::AddData. The DqiData structure has no data for this range  
Information : ( 2-Jul-2009 15:16:53)  
Graph 9: Adding data from object @PCF\_MPH\_MWR\_NL\_\_0P:SET\_wrong\_z\_position  
1 elements.  
Warning ! : ( 2-Jul-2009 15:16:53)  
GanttChart::AddData. The DqiData structure has no data for this range

Information : ( 2-Jul-2009 15:16:53)  
Graph 9: Adding data from object @PCF\_MPH\_MWR\_NL\_\_0P:SET\_wrong\_y\_position  
1 elements.  
Warning ! : ( 2-Jul-2009 15:16:53)  
GanttChart::AddData. The DqiData structure has no data for this range  
Information : ( 2-Jul-2009 15:16:53)  
Graph 9: Adding data from object @PCF\_MPH\_MWR\_NL\_\_0P:SET\_wrong\_x\_position  
1 elements.  
Warning ! : ( 2-Jul-2009 15:16:53)  
GanttChart::AddData. The DqiData structure has no data for this range  
Information : ( 2-Jul-2009 15:16:53) Graph 9:  
Adding data from object @PCF\_MPH\_MWR\_NL\_\_0P:SET\_wrong\_state\_vector\_time  
1 elements.  
Warning ! : ( 2-Jul-2009 15:16:53)  
GanttChart::AddData. The DqiData structure has no data for this range  
Information : ( 2-Jul-2009 15:16:53)  
Graph 9: Adding data from object @PCF\_MPH\_MWR\_NL\_\_0P:SET\_wrong\_phase  
1 elements.  
Warning ! : ( 2-Jul-2009 15:16:53)  
GanttChart::AddData. The DqiData structure has no data for this range  
Information : ( 2-Jul-2009 15:16:53)  
Graph 9: Adding data from object @PCF\_MPH\_MWR\_NL\_\_0P:SET\_wrong\_sensing\_stop  
1 elements.  
Warning ! : ( 2-Jul-2009 15:16:53)  
GanttChart::AddData. The DqiData structure has no data for this range  
Information : ( 2-Jul-2009 15:16:53)  
Graph 9: Adding data from object @PCF\_MPH\_MWR\_NL\_\_0P:SET\_wrong\_sensing\_start  
1 elements.  
Warning ! : ( 2-Jul-2009 15:16:53)  
GanttChart::AddData. The DqiData structure has no data for this range  
Information : ( 2-Jul-2009 15:16:53)  
Graph 9: Adding data from object @PCF\_MPH\_MWR\_NL\_\_0P:SET\_wrong\_software\_ver  
1 elements.  
Warning ! : ( 2-Jul-2009 15:16:53)  
GanttChart::AddData. The DqiData structure has no data for this range  
Information : ( 2-Jul-2009 15:16:53)  
Graph 9: Adding data from object @PCF\_MPH\_MWR\_NL\_\_0P:SET\_wrong\_proc\_time  
1 elements.  
Warning ! : ( 2-Jul-2009 15:16:53)  
GanttChart::AddData. The DqiData structure has no data for this range  
Information : ( 2-Jul-2009 15:16:53)  
Graph 9: Adding data from object @PCF\_MPH\_MWR\_NL\_\_0P:SET\_wrong\_proc\_center  
1 elements.  
Warning ! : ( 2-Jul-2009 15:16:53)  
GanttChart::AddData. The DqiData structure has no data for this range  
Information : ( 2-Jul-2009 15:16:53) Graph 9:  
Adding data from object @PCF\_MPH\_MWR\_NL\_\_0P:SET\_wrong\_acquisition\_station  
1 elements.  
Warning ! : ( 2-Jul-2009 15:16:53)  
GanttChart::AddData. The DqiData structure has no data for this range  
Information : ( 2-Jul-2009 15:16:53)  
Graph 9: Adding data from object @PCF\_MPH\_MWR\_NL\_\_0P:SET\_wrong\_proc\_stage  
1 elements.  
Warning ! : ( 2-Jul-2009 15:16:53)  
GanttChart::AddData. The DqiData structure has no data for this range  
Information : ( 2-Jul-2009 15:16:54)  
Graph 9: Adding data from object @PCF\_MPH\_MWR\_NL\_\_0P:SET\_wrong\_filename  
1 elements.  
Warning ! : ( 2-Jul-2009 15:16:54)  
GanttChart::AddData. The DqiData structure has no data for this range  
Information : ( 2-Jul-2009 15:16:54)  
Graph 9: Adding data from object @PCF\_RA2\_sensing:ETL\_mwr\_nl\_\_0p 17  
elements.  
Information : ( 2-Jul-2009 15:16:54) Graph 9: Generating PNG file.  
Warning ! : ( 2-Jul-2009 15:16:54)  
GanttChart::ReadPolyline. Adding a section with no data  
Warning ! : ( 2-Jul-2009 15:16:54)  
GanttChart::ReadPolyline. Adding a section with no data



GanttChart::AddData. The DqiData structure has no data for this range  
Information : ( 2-Jul-2009 15:16:54)  
Graph 10: Adding data from object @PCF MPH\_RA2\_ME\_\_0P:SET\_wrong\_utc\_sbt\_time  
17 elements.  
Information : ( 2-Jul-2009 15:16:54)  
Graph 10: Adding data from object @PCF MPH\_RA2\_ME\_\_0P:SET\_wrong\_vector\_source  
1 elements.  
Warning ! : ( 2-Jul-2009 15:16:54)  
GanttChart::AddData. The DqiData structure has no data for this range  
Information : ( 2-Jul-2009 15:16:54)  
Graph 10: Adding data from object @PCF MPH\_RA2\_ME\_\_0P:SET\_wrong\_z\_velocity  
1 elements.  
Warning ! : ( 2-Jul-2009 15:16:54)  
GanttChart::AddData. The DqiData structure has no data for this range  
Information : ( 2-Jul-2009 15:16:54)  
Graph 10: Adding data from object @PCF MPH\_RA2\_ME\_\_0P:SET\_wrong\_y\_velocity  
1 elements.  
Warning ! : ( 2-Jul-2009 15:16:54)  
GanttChart::AddData. The DqiData structure has no data for this range  
Information : ( 2-Jul-2009 15:16:54)  
Graph 10: Adding data from object @PCF MPH\_RA2\_ME\_\_0P:SET\_wrong\_x\_velocity  
1 elements.  
Warning ! : ( 2-Jul-2009 15:16:54)  
GanttChart::AddData. The DqiData structure has no data for this range  
Information : ( 2-Jul-2009 15:16:54)  
Graph 10: Adding data from object @PCF MPH\_RA2\_ME\_\_0P:SET\_wrong\_z\_position  
1 elements.  
Warning ! : ( 2-Jul-2009 15:16:54)  
GanttChart::AddData. The DqiData structure has no data for this range  
Information : ( 2-Jul-2009 15:16:54)  
Graph 10: Adding data from object @PCF MPH\_RA2\_ME\_\_0P:SET\_wrong\_y\_position  
1 elements.  
Warning ! : ( 2-Jul-2009 15:16:54)  
GanttChart::AddData. The DqiData structure has no data for this range  
Information : ( 2-Jul-2009 15:16:54)  
Graph 10: Adding data from object @PCF MPH\_RA2\_ME\_\_0P:SET\_wrong\_x\_position  
1 elements.  
Warning ! : ( 2-Jul-2009 15:16:54)  
GanttChart::AddData. The DqiData structure has no data for this range  
Information : ( 2-Jul-2009 15:16:54) Graph 10:  
Adding data from object @PCF MPH\_RA2\_ME\_\_0P:SET\_wrong\_state\_vector\_time  
1 elements.  
Warning ! : ( 2-Jul-2009 15:16:54)  
GanttChart::AddData. The DqiData structure has no data for this range  
Information : ( 2-Jul-2009 15:16:54)  
Graph 10: Adding data from object @PCF MPH\_RA2\_ME\_\_0P:SET\_wrong\_phase  
1 elements.  
Warning ! : ( 2-Jul-2009 15:16:54)  
GanttChart::AddData. The DqiData structure has no data for this range  
Information : ( 2-Jul-2009 15:16:54)  
Graph 10: Adding data from object @PCF MPH\_RA2\_ME\_\_0P:SET\_wrong\_sensing\_stop  
1 elements.  
Warning ! : ( 2-Jul-2009 15:16:54)  
GanttChart::AddData. The DqiData structure has no data for this range  
Information : ( 2-Jul-2009 15:16:54)  
Graph 10: Adding data from object @PCF MPH\_RA2\_ME\_\_0P:SET\_wrong\_sensing\_start  
1 elements.  
Warning ! : ( 2-Jul-2009 15:16:54)  
GanttChart::AddData. The DqiData structure has no data for this range  
Information : ( 2-Jul-2009 15:16:54)  
Graph 10: Adding data from object @PCF MPH\_RA2\_ME\_\_0P:SET\_wrong\_software\_ver  
1 elements.  
Warning ! : ( 2-Jul-2009 15:16:54)  
GanttChart::AddData. The DqiData structure has no data for this range  
Information : ( 2-Jul-2009 15:16:54)  
Graph 10: Adding data from object @PCF MPH\_RA2\_ME\_\_0P:SET\_wrong\_proc\_time  
1 elements.  
Warning ! : ( 2-Jul-2009 15:16:54)



GanttChart::AddData. The DqiData structure has no data for this range

Information : ( 2-Jul-2009 15:16:54)

Graph 10: Adding data from object @PCF MPH\_RA2\_ME\_\_0P:SET\_wrong\_proc\_center  
1 elements.

Warning ! : ( 2-Jul-2009 15:16:54)

GanttChart::AddData. The DqiData structure has no data for this range

Information : ( 2-Jul-2009 15:16:54) Graph 10:

Adding data from object @PCF MPH\_RA2\_ME\_\_0P:SET\_wrong\_acquisition\_station  
1 elements.

Warning ! : ( 2-Jul-2009 15:16:54)

GanttChart::AddData. The DqiData structure has no data for this range

Information : ( 2-Jul-2009 15:16:54)

Graph 10: Adding data from object @PCF MPH\_RA2\_ME\_\_0P:SET\_wrong\_proc\_stage  
1 elements.

Warning ! : ( 2-Jul-2009 15:16:54)

GanttChart::AddData. The DqiData structure has no data for this range

Information : ( 2-Jul-2009 15:16:54)

Graph 10: Adding data from object @PCF MPH\_RA2\_ME\_\_0P:SET\_wrong\_filename  
1 elements.

Warning ! : ( 2-Jul-2009 15:16:54)

GanttChart::AddData. The DqiData structure has no data for this range

Information : ( 2-Jul-2009 15:16:54)

Graph 10: Adding data from object @PCF\_RA2\_sensing:ETL\_ra2\_me\_\_0p 18  
elements.

Information : ( 2-Jul-2009 15:16:54) Graph 10: Generating PNG file.

Warning ! : ( 2-Jul-2009 15:16:54)

GanttChart::ReadPolyline. Adding a section with no data

Warning ! : ( 2-Jul-2009 15:16:54)

GanttChart::ReadPolyline. Adding a section with no data

Warning ! : ( 2-Jul-2009 15:16:54)

GanttChart::ReadPolyline. Adding a section with no data

Warning ! : ( 2-Jul-2009 15:16:54)

GanttChart::ReadPolyline. Adding a section with no data

Warning ! : ( 2-Jul-2009 15:16:54)

GanttChart::ReadPolyline. Adding a section with no data

Warning ! : ( 2-Jul-2009 15:16:54)

GanttChart::ReadPolyline. Adding a section with no data

Warning ! : ( 2-Jul-2009 15:16:54)

GanttChart::ReadPolyline. Adding a section with no data

Warning ! : ( 2-Jul-2009 15:16:54)

GanttChart::ReadPolyline. Adding a section with no data

Warning ! : ( 2-Jul-2009 15:16:54)

GanttChart::ReadPolyline. Adding a section with no data

Warning ! : ( 2-Jul-2009 15:16:54)

GanttChart::ReadPolyline. Adding a section with no data

Warning ! : ( 2-Jul-2009 15:16:54)

GanttChart::ReadPolyline. Adding a section with no data

Warning ! : ( 2-Jul-2009 15:16:54)

GanttChart::ReadPolyline. Adding a section with no data

Warning ! : ( 2-Jul-2009 15:16:54)

GanttChart::ReadPolyline. Adding a section with no data

Warning ! : ( 2-Jul-2009 15:16:54)

GanttChart::ReadPolyline. Adding a section with no data

Warning ! : ( 2-Jul-2009 15:16:54)

GanttChart::ReadPolyline. Adding a section with no data

Warning ! : ( 2-Jul-2009 15:16:54)

GanttChart::ReadPolyline. Adding a section with no data

Warning ! : ( 2-Jul-2009 15:16:54)

GanttChart::ReadPolyline. Adding a section with no data

Warning ! : ( 2-Jul-2009 15:16:54)

GanttChart::ReadPolyline. Adding a section with no data

Warning ! : ( 2-Jul-2009 15:16:54)

GanttChart::ReadPolyline. Adding a section with no data

Warning ! : ( 2-Jul-2009 15:16:54)

GanttChart::ReadPolyline. Adding a section with no data

Warning ! : ( 2-Jul-2009 15:16:54)

GanttChart::ReadPolyline. Adding a section with no data

Warning ! : ( 2-Jul-2009 15:16:54)

GanttChart::ReadPolyline. Adding a section with no data  
Information : ( 2-Jul-2009 15:16:55) Graph 10: Destroying object.  
Information : ( 2-Jul-2009 15:16:55)  
Graph 11: Creating object for a eventGanttChart  
Information : ( 2-Jul-2009 15:16:55) Graph 11: Processing legend.  
Information : ( 2-Jul-2009 15:16:55)  
Graph 11: Adding data from object @PCF\_MPH\_RA2\_MW\_\_1P:DET\_wrong\_product\_err  
1 elements.  
Warning ! : ( 2-Jul-2009 15:16:55)  
GanttChart::AddData. The DqiData structure has no data for this range  
Information : ( 2-Jul-2009 15:16:55)  
Graph 11: Adding data from object @PCF\_MPH\_RA2\_MW\_\_1P:SET\_wrong\_leap\_err  
1 elements.  
Warning ! : ( 2-Jul-2009 15:16:55)  
GanttChart::AddData. The DqiData structure has no data for this range  
Information : ( 2-Jul-2009 15:16:55)  
Graph 11: Adding data from object @PCF\_MPH\_RA2\_MW\_\_1P:SET\_wrong\_leap\_utc  
1 elements.  
Warning ! : ( 2-Jul-2009 15:16:55)  
GanttChart::AddData. The DqiData structure has no data for this range  
Information : ( 2-Jul-2009 15:16:55)  
Graph 11: Adding data from object @PCF\_MPH\_RA2\_MW\_\_1P:SET\_wrong\_clock\_step  
1 elements.  
Warning ! : ( 2-Jul-2009 15:16:55)  
GanttChart::AddData. The DqiData structure has no data for this range  
Information : ( 2-Jul-2009 15:16:55) Graph 11:  
Adding data from object @PCF\_MPH\_RA2\_MW\_\_1P:SET\_wrong\_sat\_binary\_time  
1 elements.  
Warning ! : ( 2-Jul-2009 15:16:55)  
GanttChart::AddData. The DqiData structure has no data for this range  
Information : ( 2-Jul-2009 15:16:55)  
Graph 11: Adding data from object @PCF\_MPH\_RA2\_MW\_\_1P:SET\_wrong\_utc\_sbt\_time  
17 elements.  
Information : ( 2-Jul-2009 15:16:55)  
Graph 11: Adding data from object @PCF\_MPH\_RA2\_MW\_\_1P:SET\_wrong\_vector\_source  
1 elements.  
Warning ! : ( 2-Jul-2009 15:16:55)  
GanttChart::AddData. The DqiData structure has no data for this range  
Information : ( 2-Jul-2009 15:16:55)  
Graph 11: Adding data from object @PCF\_MPH\_RA2\_MW\_\_1P:SET\_wrong\_z\_velocity  
1 elements.  
Warning ! : ( 2-Jul-2009 15:16:55)  
GanttChart::AddData. The DqiData structure has no data for this range  
Information : ( 2-Jul-2009 15:16:55)  
Graph 11: Adding data from object @PCF\_MPH\_RA2\_MW\_\_1P:SET\_wrong\_y\_velocity  
1 elements.  
Warning ! : ( 2-Jul-2009 15:16:55)  
GanttChart::AddData. The DqiData structure has no data for this range  
Information : ( 2-Jul-2009 15:16:55)  
Graph 11: Adding data from object @PCF\_MPH\_RA2\_MW\_\_1P:SET\_wrong\_x\_velocity  
1 elements.  
Warning ! : ( 2-Jul-2009 15:16:55)  
GanttChart::AddData. The DqiData structure has no data for this range  
Information : ( 2-Jul-2009 15:16:55)  
Graph 11: Adding data from object @PCF\_MPH\_RA2\_MW\_\_1P:SET\_wrong\_z\_position  
1 elements.  
Warning ! : ( 2-Jul-2009 15:16:55)  
GanttChart::AddData. The DqiData structure has no data for this range  
Information : ( 2-Jul-2009 15:16:55)  
Graph 11: Adding data from object @PCF\_MPH\_RA2\_MW\_\_1P:SET\_wrong\_y\_position  
1 elements.  
Warning ! : ( 2-Jul-2009 15:16:55)  
GanttChart::AddData. The DqiData structure has no data for this range  
Information : ( 2-Jul-2009 15:16:55)  
Graph 11: Adding data from object @PCF\_MPH\_RA2\_MW\_\_1P:SET\_wrong\_x\_position  
1 elements.  
Warning ! : ( 2-Jul-2009 15:16:55)  
GanttChart::AddData. The DqiData structure has no data for this range



```
Warning ! : ( 2-Jul-2009 15:16:55)
GanttChart::ReadPolyline. Adding a section with no data
Warning ! : ( 2-Jul-2009 15:16:55)
GanttChart::ReadPolyline. Adding a section with no data
Warning ! : ( 2-Jul-2009 15:16:55)
GanttChart::ReadPolyline. Adding a section with no data
Warning ! : ( 2-Jul-2009 15:16:55)
GanttChart::ReadPolyline. Adding a section with no data
Warning ! : ( 2-Jul-2009 15:16:55)
GanttChart::ReadPolyline. Adding a section with no data
Warning ! : ( 2-Jul-2009 15:16:55)
GanttChart::ReadPolyline. Adding a section with no data
Warning ! : ( 2-Jul-2009 15:16:55)
GanttChart::ReadPolyline. Adding a section with no data
Warning ! : ( 2-Jul-2009 15:16:55)
GanttChart::ReadPolyline. Adding a section with no data
Warning ! : ( 2-Jul-2009 15:16:55)
GanttChart::ReadPolyline. Adding a section with no data
Warning ! : ( 2-Jul-2009 15:16:55)
GanttChart::ReadPolyline. Adding a section with no data
Warning ! : ( 2-Jul-2009 15:16:55)
GanttChart::ReadPolyline. Adding a section with no data
Warning ! : ( 2-Jul-2009 15:16:55)
GanttChart::ReadPolyline. Adding a section with no data
Warning ! : ( 2-Jul-2009 15:16:55)
GanttChart::ReadPolyline. Adding a section with no data
Warning ! : ( 2-Jul-2009 15:16:55)
Information : ( 2-Jul-2009 15:16:56) Graph 11: Destroying object.
Information : ( 2-Jul-2009 15:16:56)
Graph 12: Creating object for a eventGanttChart
Information : ( 2-Jul-2009 15:16:56) Graph 12: Processing legend.
Information : ( 2-Jul-2009 15:16:56)
Graph 12: Adding data from object @PCF MPH_RA2_FGD_2P:DET_wrong_product_err
18 elements.
Information : ( 2-Jul-2009 15:16:56)
Graph 12: Adding data from object @PCF MPH_RA2_FGD_2P:SET_wrong_leap_err
1 elements.
Warning ! : ( 2-Jul-2009 15:16:56)
GanttChart::AddData. The DqiData structure has no data for this range
Information : ( 2-Jul-2009 15:16:56)
Graph 12: Adding data from object @PCF MPH_RA2_FGD_2P:SET_wrong_leap_utc
1 elements.
Warning ! : ( 2-Jul-2009 15:16:56)
GanttChart::AddData. The DqiData structure has no data for this range
Information : ( 2-Jul-2009 15:16:56)
Graph 12: Adding data from object @PCF MPH_RA2_FGD_2P:SET_wrong_clock_step
1 elements.
Warning ! : ( 2-Jul-2009 15:16:56)
GanttChart::AddData. The DqiData structure has no data for this range
Information : ( 2-Jul-2009 15:16:56) Graph 12:
Adding data from object @PCF MPH_RA2_FGD_2P:SET_wrong_sat_binary_time
1 elements.
Warning ! : ( 2-Jul-2009 15:16:56)
GanttChart::AddData. The DqiData structure has no data for this range
Information : ( 2-Jul-2009 15:16:56)
Graph 12: Adding data from object @PCF MPH_RA2_FGD_2P:SET_wrong_utc_sbt_time
17 elements.
Information : ( 2-Jul-2009 15:16:56)
Graph 12: Adding data from object @PCF MPH_RA2_FGD_2P:SET_wrong_vector_source
1 elements.
Warning ! : ( 2-Jul-2009 15:16:56)
GanttChart::AddData. The DqiData structure has no data for this range
Information : ( 2-Jul-2009 15:16:56)
Graph 12: Adding data from object @PCF MPH_RA2_FGD_2P:SET_wrong_z_velocity
1 elements.
Warning ! : ( 2-Jul-2009 15:16:56)
GanttChart::AddData. The DqiData structure has no data for this range
Information : ( 2-Jul-2009 15:16:56)
Graph 12: Adding data from object @PCF MPH_RA2_FGD_2P:SET_wrong_y_velocity
1 elements.
Warning ! : ( 2-Jul-2009 15:16:56)
GanttChart::AddData. The DqiData structure has no data for this range
Information : ( 2-Jul-2009 15:16:56)
```

Graph 12: Adding data from object @PCF\_MPH\_RA2\_FGD\_2P:SET\_wrong\_x\_velocity  
1 elements.  
Warning ! : ( 2-Jul-2009 15:16:56)  
GanttChart::AddData. The DqiData structure has no data for this range  
Information : ( 2-Jul-2009 15:16:56)  
Graph 12: Adding data from object @PCF\_MPH\_RA2\_FGD\_2P:SET\_wrong\_z\_position  
1 elements.  
Warning ! : ( 2-Jul-2009 15:16:56)  
GanttChart::AddData. The DqiData structure has no data for this range  
Information : ( 2-Jul-2009 15:16:56)  
Graph 12: Adding data from object @PCF\_MPH\_RA2\_FGD\_2P:SET\_wrong\_y\_position  
1 elements.  
Warning ! : ( 2-Jul-2009 15:16:56)  
GanttChart::AddData. The DqiData structure has no data for this range  
Information : ( 2-Jul-2009 15:16:56)  
Graph 12: Adding data from object @PCF\_MPH\_RA2\_FGD\_2P:SET\_wrong\_x\_position  
1 elements.  
Warning ! : ( 2-Jul-2009 15:16:56)  
GanttChart::AddData. The DqiData structure has no data for this range  
Information : ( 2-Jul-2009 15:16:56) Graph 12:  
Adding data from object @PCF\_MPH\_RA2\_FGD\_2P:SET\_wrong\_state\_vector\_time  
18 elements.  
Information : ( 2-Jul-2009 15:16:56)  
Graph 12: Adding data from object @PCF\_MPH\_RA2\_FGD\_2P:SET\_wrong\_phase  
1 elements.  
Warning ! : ( 2-Jul-2009 15:16:56)  
GanttChart::AddData. The DqiData structure has no data for this range  
Information : ( 2-Jul-2009 15:16:56)  
Graph 12: Adding data from object @PCF\_MPH\_RA2\_FGD\_2P:SET\_wrong\_sensing\_stop  
1 elements.  
Warning ! : ( 2-Jul-2009 15:16:56)  
GanttChart::AddData. The DqiData structure has no data for this range  
Information : ( 2-Jul-2009 15:16:56)  
Graph 12: Adding data from object @PCF\_MPH\_RA2\_FGD\_2P:SET\_wrong\_sensing\_start  
1 elements.  
Warning ! : ( 2-Jul-2009 15:16:56)  
GanttChart::AddData. The DqiData structure has no data for this range  
Information : ( 2-Jul-2009 15:16:56)  
Graph 12: Adding data from object @PCF\_MPH\_RA2\_FGD\_2P:SET\_wrong\_software\_ver  
18 elements.  
Information : ( 2-Jul-2009 15:16:56)  
Graph 12: Adding data from object @PCF\_MPH\_RA2\_FGD\_2P:SET\_wrong\_proc\_time  
1 elements.  
Warning ! : ( 2-Jul-2009 15:16:56)  
GanttChart::AddData. The DqiData structure has no data for this range  
Information : ( 2-Jul-2009 15:16:56)  
Graph 12: Adding data from object @PCF\_MPH\_RA2\_FGD\_2P:SET\_wrong\_proc\_center  
1 elements.  
Warning ! : ( 2-Jul-2009 15:16:56)  
GanttChart::AddData. The DqiData structure has no data for this range  
Information : ( 2-Jul-2009 15:16:56) Graph 12:  
Adding data from object @PCF\_MPH\_RA2\_FGD\_2P:SET\_wrong\_acquisition\_station  
1 elements.  
Warning ! : ( 2-Jul-2009 15:16:56)  
GanttChart::AddData. The DqiData structure has no data for this range  
Information : ( 2-Jul-2009 15:16:56)  
Graph 12: Adding data from object @PCF\_MPH\_RA2\_FGD\_2P:SET\_wrong\_proc\_stage  
1 elements.  
Warning ! : ( 2-Jul-2009 15:16:56)  
GanttChart::AddData. The DqiData structure has no data for this range  
Information : ( 2-Jul-2009 15:16:56)  
Graph 12: Adding data from object @PCF\_MPH\_RA2\_FGD\_2P:SET\_wrong\_filename  
1 elements.  
Warning ! : ( 2-Jul-2009 15:16:56)  
GanttChart::AddData. The DqiData structure has no data for this range  
Information : ( 2-Jul-2009 15:16:56)  
Graph 12: Adding data from object @PCF\_RA2\_sensing:ETL\_ra2\_fgd\_2p  
elements.



```
Information : ( 2-Jul-2009 15:16:56) Graph 12: Generating PNG file.
Warning !   : ( 2-Jul-2009 15:16:56)
GanttChart::ReadPolyline. Adding a section with no data
Warning !   : ( 2-Jul-2009 15:16:56)
GanttChart::ReadPolyline. Adding a section with no data
Warning !   : ( 2-Jul-2009 15:16:56)
GanttChart::ReadPolyline. Adding a section with no data
Warning !   : ( 2-Jul-2009 15:16:56)
GanttChart::ReadPolyline. Adding a section with no data
Warning !   : ( 2-Jul-2009 15:16:56)
GanttChart::ReadPolyline. Adding a section with no data
Warning !   : ( 2-Jul-2009 15:16:56)
GanttChart::ReadPolyline. Adding a section with no data
Warning !   : ( 2-Jul-2009 15:16:56)
GanttChart::ReadPolyline. Adding a section with no data
Warning !   : ( 2-Jul-2009 15:16:56)
GanttChart::ReadPolyline. Adding a section with no data
Warning !   : ( 2-Jul-2009 15:16:56)
GanttChart::ReadPolyline. Adding a section with no data
Warning !   : ( 2-Jul-2009 15:16:56)
GanttChart::ReadPolyline. Adding a section with no data
Warning !   : ( 2-Jul-2009 15:16:56)
GanttChart::ReadPolyline. Adding a section with no data
Warning !   : ( 2-Jul-2009 15:16:56)
GanttChart::ReadPolyline. Adding a section with no data
Warning !   : ( 2-Jul-2009 15:16:56)
GanttChart::ReadPolyline. Adding a section with no data
Warning !   : ( 2-Jul-2009 15:16:56)
GanttChart::ReadPolyline. Adding a section with no data
Warning !   : ( 2-Jul-2009 15:16:56)
GanttChart::ReadPolyline. Adding a section with no data
Warning !   : ( 2-Jul-2009 15:16:56)
GanttChart::ReadPolyline. Adding a section with no data
Warning !   : ( 2-Jul-2009 15:16:56)
GanttChart::ReadPolyline. Adding a section with no data
Warning !   : ( 2-Jul-2009 15:16:56)
GanttChart::ReadPolyline. Adding a section with no data
Warning !   : ( 2-Jul-2009 15:16:56)
GanttChart::ReadPolyline. Adding a section with no data
Warning !   : ( 2-Jul-2009 15:16:56)
Information : ( 2-Jul-2009 15:16:57) Graph 12: Destroying object.
Information : ( 2-Jul-2009 15:16:57)
Graph 13: Creating object for a eventGanttChart
Information : ( 2-Jul-2009 15:16:57) Graph 13: Processing legend.
Information : ( 2-Jul-2009 15:16:57)
Graph 13: Adding data from object @PCF_MPH_RA2_WWV_2P:DET_wrong_product_err
18 elements.
Information : ( 2-Jul-2009 15:16:57)
Graph 13: Adding data from object @PCF_MPH_RA2_WWV_2P:SET_wrong_leap_err
1 elements.
Warning !   : ( 2-Jul-2009 15:16:57)
GanttChart::AddData. The DqiData structure has no data for this range
Information : ( 2-Jul-2009 15:16:57)
Graph 13: Adding data from object @PCF_MPH_RA2_WWV_2P:SET_wrong_leap_utc
1 elements.
Warning !   : ( 2-Jul-2009 15:16:57)
GanttChart::AddData. The DqiData structure has no data for this range
Information : ( 2-Jul-2009 15:16:57)
Graph 13: Adding data from object @PCF_MPH_RA2_WWV_2P:SET_wrong_clock_step
1 elements.
Warning !   : ( 2-Jul-2009 15:16:57)
GanttChart::AddData. The DqiData structure has no data for this range
Information : ( 2-Jul-2009 15:16:57) Graph 13:
Adding data from object @PCF_MPH_RA2_WWV_2P:SET_wrong_sat_binary_time
1 elements.
Warning !   : ( 2-Jul-2009 15:16:57)
GanttChart::AddData. The DqiData structure has no data for this range
Information : ( 2-Jul-2009 15:16:57)
Graph 13: Adding data from object @PCF_MPH_RA2_WWV_2P:SET_wrong_utc_sbt_time
```

17 elements.  
Information : ( 2-Jul-2009 15:16:57)  
Graph 13: Adding data from object @PCF\_MPH\_RA2\_WWV\_2P:SET\_wrong\_vector\_source  
1 elements.  
Warning ! : ( 2-Jul-2009 15:16:57)  
GanttChart::AddData. The DqiData structure has no data for this range  
Information : ( 2-Jul-2009 15:16:57)  
Graph 13: Adding data from object @PCF\_MPH\_RA2\_WWV\_2P:SET\_wrong\_z\_velocity  
1 elements.  
Warning ! : ( 2-Jul-2009 15:16:57)  
GanttChart::AddData. The DqiData structure has no data for this range  
Information : ( 2-Jul-2009 15:16:57)  
Graph 13: Adding data from object @PCF\_MPH\_RA2\_WWV\_2P:SET\_wrong\_y\_velocity  
1 elements.  
Warning ! : ( 2-Jul-2009 15:16:57)  
GanttChart::AddData. The DqiData structure has no data for this range  
Information : ( 2-Jul-2009 15:16:57)  
Graph 13: Adding data from object @PCF\_MPH\_RA2\_WWV\_2P:SET\_wrong\_x\_velocity  
1 elements.  
Warning ! : ( 2-Jul-2009 15:16:57)  
GanttChart::AddData. The DqiData structure has no data for this range  
Information : ( 2-Jul-2009 15:16:57)  
Graph 13: Adding data from object @PCF\_MPH\_RA2\_WWV\_2P:SET\_wrong\_z\_position  
1 elements.  
Warning ! : ( 2-Jul-2009 15:16:57)  
GanttChart::AddData. The DqiData structure has no data for this range  
Information : ( 2-Jul-2009 15:16:57)  
Graph 13: Adding data from object @PCF\_MPH\_RA2\_WWV\_2P:SET\_wrong\_y\_position  
1 elements.  
Warning ! : ( 2-Jul-2009 15:16:57)  
GanttChart::AddData. The DqiData structure has no data for this range  
Information : ( 2-Jul-2009 15:16:57)  
Graph 13: Adding data from object @PCF\_MPH\_RA2\_WWV\_2P:SET\_wrong\_x\_position  
1 elements.  
Warning ! : ( 2-Jul-2009 15:16:57)  
GanttChart::AddData. The DqiData structure has no data for this range  
Information : ( 2-Jul-2009 15:16:57) Graph 13:  
Adding data from object @PCF\_MPH\_RA2\_WWV\_2P:SET\_wrong\_state\_vector\_time  
18 elements.  
Information : ( 2-Jul-2009 15:16:57)  
Graph 13: Adding data from object @PCF\_MPH\_RA2\_WWV\_2P:SET\_wrong\_phase  
1 elements.  
Warning ! : ( 2-Jul-2009 15:16:57)  
GanttChart::AddData. The DqiData structure has no data for this range  
Information : ( 2-Jul-2009 15:16:57)  
Graph 13: Adding data from object @PCF\_MPH\_RA2\_WWV\_2P:SET\_wrong\_sensing\_stop  
1 elements.  
Warning ! : ( 2-Jul-2009 15:16:57)  
GanttChart::AddData. The DqiData structure has no data for this range  
Information : ( 2-Jul-2009 15:16:57)  
Graph 13: Adding data from object @PCF\_MPH\_RA2\_WWV\_2P:SET\_wrong\_sensing\_start  
1 elements.  
Warning ! : ( 2-Jul-2009 15:16:57)  
GanttChart::AddData. The DqiData structure has no data for this range  
Information : ( 2-Jul-2009 15:16:57)  
Graph 13: Adding data from object @PCF\_MPH\_RA2\_WWV\_2P:SET\_wrong\_software\_ver  
18 elements.  
Information : ( 2-Jul-2009 15:16:57)  
Graph 13: Adding data from object @PCF\_MPH\_RA2\_WWV\_2P:SET\_wrong\_proc\_time  
1 elements.  
Warning ! : ( 2-Jul-2009 15:16:57)  
GanttChart::AddData. The DqiData structure has no data for this range  
Information : ( 2-Jul-2009 15:16:57)  
Graph 13: Adding data from object @PCF\_MPH\_RA2\_WWV\_2P:SET\_wrong\_proc\_center  
1 elements.  
Warning ! : ( 2-Jul-2009 15:16:57)  
GanttChart::AddData. The DqiData structure has no data for this range  
Information : ( 2-Jul-2009 15:16:57) Graph 13:



Graph 14: Adding data from object @PCF\_RA2\_CAL\_0P\_SPH:DET\_num\_discarded\_isps  
1 elements.  
Warning ! : ( 2-Jul-2009 15:16:58)  
GanttChart::AddData. The DqiData structure has no data for this range  
Information : ( 2-Jul-2009 15:16:58)  
Graph 14: Adding data from object @PCF\_RA2\_CAL\_0P\_SPH:DET\_num\_missing\_isps  
1 elements.  
Warning ! : ( 2-Jul-2009 15:16:58)  
GanttChart::AddData. The DqiData structure has no data for this range  
Information : ( 2-Jul-2009 15:16:58)  
Graph 14: Adding data from object @PCF\_RA2\_CAL\_0P\_SPH:DET\_num\_error\_isps  
1 elements.  
Warning ! : ( 2-Jul-2009 15:16:58)  
GanttChart::AddData. The DqiData structure has no data for this range  
Information : ( 2-Jul-2009 15:16:58)  
Graph 14: Adding data from object @PCF\_RA2\_CAL\_0P\_SPH:DET\_rs\_significant  
1 elements.  
Warning ! : ( 2-Jul-2009 15:16:58)  
GanttChart::AddData. The DqiData structure has no data for this range  
Information : ( 2-Jul-2009 15:16:58) Graph 14:  
Adding data from object @PCF\_RA2\_CAL\_0P\_SPH:DET\_isp\_discarded\_significant  
1 elements.  
Warning ! : ( 2-Jul-2009 15:16:58)  
GanttChart::AddData. The DqiData structure has no data for this range  
Information : ( 2-Jul-2009 15:16:58) Graph 14:  
Adding data from object @PCF\_RA2\_CAL\_0P\_SPH:DET\_missing\_isps\_significant  
1 elements.  
Warning ! : ( 2-Jul-2009 15:16:58)  
GanttChart::AddData. The DqiData structure has no data for this range  
Information : ( 2-Jul-2009 15:16:58) Graph 14:  
Adding data from object @PCF\_RA2\_CAL\_0P\_SPH:DET\_isp\_errors\_significant  
1 elements.  
Warning ! : ( 2-Jul-2009 15:16:58)  
GanttChart::AddData. The DqiData structure has no data for this range  
Information : ( 2-Jul-2009 15:16:58)  
Graph 14: Adding data from object @PCF\_RA2\_CAL\_0P\_SPH:DET\_sat\_track  
1 elements.  
Warning ! : ( 2-Jul-2009 15:16:58)  
GanttChart::AddData. The DqiData structure has no data for this range  
Information : ( 2-Jul-2009 15:16:58)  
Graph 14: Adding data from object @PCF\_RA2\_CAL\_0P\_SPH:DET\_stop\_long  
1 elements.  
Warning ! : ( 2-Jul-2009 15:16:58)  
GanttChart::AddData. The DqiData structure has no data for this range  
Information : ( 2-Jul-2009 15:16:58)  
Graph 14: Adding data from object @PCF\_RA2\_CAL\_0P\_SPH:DET\_stop\_lat 1  
elements.  
Warning ! : ( 2-Jul-2009 15:16:58)  
GanttChart::AddData. The DqiData structure has no data for this range  
Information : ( 2-Jul-2009 15:16:58)  
Graph 14: Adding data from object @PCF\_RA2\_CAL\_0P\_SPH:DET\_start\_long  
1 elements.  
Warning ! : ( 2-Jul-2009 15:16:58)  
GanttChart::AddData. The DqiData structure has no data for this range  
Information : ( 2-Jul-2009 15:16:58)  
Graph 14: Adding data from object @PCF\_RA2\_CAL\_0P\_SPH:DET\_start\_lat  
1 elements.  
Warning ! : ( 2-Jul-2009 15:16:58)  
GanttChart::AddData. The DqiData structure has no data for this range  
Information : ( 2-Jul-2009 15:16:58)  
Graph 14: Adding data from object @PCF\_RA2\_adfs\_val:SET\_val\_adf\_ra2\_cal\_0p  
1 elements.  
Warning ! : ( 2-Jul-2009 15:16:58)  
GanttChart::AddData. The DqiData structure has no data for this range  
Information : ( 2-Jul-2009 15:16:58)  
Graph 14: Adding data from object @PCF\_RA2\_sensing:ETL\_ra2\_cal\_0p 1  
elements.  
Information : ( 2-Jul-2009 15:16:58) Graph 14: Generating PNG file.

```
Warning ! : ( 2-Jul-2009 15:16:58)
GanttChart::ReadPolyline. Adding a section with no data
Warning ! : ( 2-Jul-2009 15:16:58)
GanttChart::ReadPolyline. Adding a section with no data
Warning ! : ( 2-Jul-2009 15:16:58)
GanttChart::ReadPolyline. Adding a section with no data
Warning ! : ( 2-Jul-2009 15:16:58)
GanttChart::ReadPolyline. Adding a section with no data
Warning ! : ( 2-Jul-2009 15:16:58)
GanttChart::ReadPolyline. Adding a section with no data
Warning ! : ( 2-Jul-2009 15:16:58)
GanttChart::ReadPolyline. Adding a section with no data
Warning ! : ( 2-Jul-2009 15:16:58)
GanttChart::ReadPolyline. Adding a section with no data
Warning ! : ( 2-Jul-2009 15:16:58)
GanttChart::ReadPolyline. Adding a section with no data
Warning ! : ( 2-Jul-2009 15:16:58)
GanttChart::ReadPolyline. Adding a section with no data
Warning ! : ( 2-Jul-2009 15:16:58)
GanttChart::ReadPolyline. Adding a section with no data
Warning ! : ( 2-Jul-2009 15:16:58)
GanttChart::ReadPolyline. Adding a section with no data
Warning ! : ( 2-Jul-2009 15:16:58)
GanttChart::ReadPolyline. Adding a section with no data
Warning ! : ( 2-Jul-2009 15:16:58)
Graph 15: Creating object for a eventGanttChart
Warning ! : ( 2-Jul-2009 15:16:59)
graph::setProperty. YSIZE is too long. [80-700]
Information : ( 2-Jul-2009 15:16:59) Graph 15: Processing legend.
Information : ( 2-Jul-2009 15:16:59)
Graph 15: Adding data from object @PCF_DOR_DOP_0P_SPH:DET_num_rs_isps
1 elements.
Warning ! : ( 2-Jul-2009 15:16:59)
GanttChart::AddData. The DqiData structure has no data for this range
Information : ( 2-Jul-2009 15:16:59)
Graph 15: Adding data from object @PCF_DOR_DOP_0P_SPH:DET_num_discarded_isps
1 elements.
Warning ! : ( 2-Jul-2009 15:16:59)
GanttChart::AddData. The DqiData structure has no data for this range
Information : ( 2-Jul-2009 15:16:59)
Graph 15: Adding data from object @PCF_DOR_DOP_0P_SPH:DET_num_missing_isps
1 elements.
Warning ! : ( 2-Jul-2009 15:16:59)
GanttChart::AddData. The DqiData structure has no data for this range
Information : ( 2-Jul-2009 15:16:59)
Graph 15: Adding data from object @PCF_DOR_DOP_0P_SPH:DET_num_error_isps
1 elements.
Warning ! : ( 2-Jul-2009 15:16:59)
GanttChart::AddData. The DqiData structure has no data for this range
Information : ( 2-Jul-2009 15:16:59)
Graph 15: Adding data from object @PCF_DOR_DOP_0P_SPH:DET_rs_significant
1 elements.
Warning ! : ( 2-Jul-2009 15:16:59)
GanttChart::AddData. The DqiData structure has no data for this range
Information : ( 2-Jul-2009 15:16:59) Graph 15:
Adding data from object @PCF_DOR_DOP_0P_SPH:DET_isp_discarded_significant
1 elements.
Warning ! : ( 2-Jul-2009 15:16:59)
GanttChart::AddData. The DqiData structure has no data for this range
Information : ( 2-Jul-2009 15:16:59) Graph 15:
Adding data from object @PCF_DOR_DOP_0P_SPH:DET_missing_isps_significant
1 elements.
Warning ! : ( 2-Jul-2009 15:16:59)
```





Information : ( 2-Jul-2009 15:17:00) Graph 15: Destroying object.  
Information : ( 2-Jul-2009 15:17:00)  
Graph 16: Creating object for a eventGanttChart  
Warning ! : ( 2-Jul-2009 15:17:00)  
graph::setProperty. YSIZE is too long. [80-700]  
Information : ( 2-Jul-2009 15:17:00) Graph 16: Processing legend.  
Information : ( 2-Jul-2009 15:17:00)  
Graph 16: Adding data from object @PCF\_DOR\_NAV\_0P\_SPH:DET\_num\_rs\_isps  
1 elements.  
Warning ! : ( 2-Jul-2009 15:17:00)  
GanttChart::AddData. The DqiData structure has no data for this range  
Information : ( 2-Jul-2009 15:17:00)  
Graph 16: Adding data from object @PCF\_DOR\_NAV\_0P\_SPH:DET\_num\_discarded\_isps  
1 elements.  
Warning ! : ( 2-Jul-2009 15:17:00)  
GanttChart::AddData. The DqiData structure has no data for this range  
Information : ( 2-Jul-2009 15:17:00)  
Graph 16: Adding data from object @PCF\_DOR\_NAV\_0P\_SPH:DET\_num\_missing\_isps  
1 elements.  
Warning ! : ( 2-Jul-2009 15:17:00)  
GanttChart::AddData. The DqiData structure has no data for this range  
Information : ( 2-Jul-2009 15:17:00)  
Graph 16: Adding data from object @PCF\_DOR\_NAV\_0P\_SPH:DET\_num\_error\_isps  
1 elements.  
Warning ! : ( 2-Jul-2009 15:17:00)  
GanttChart::AddData. The DqiData structure has no data for this range  
Information : ( 2-Jul-2009 15:17:00)  
Graph 16: Adding data from object @PCF\_DOR\_NAV\_0P\_SPH:DET\_rs\_significant  
1 elements.  
Warning ! : ( 2-Jul-2009 15:17:00)  
GanttChart::AddData. The DqiData structure has no data for this range  
Information : ( 2-Jul-2009 15:17:00) Graph 16:  
Adding data from object @PCF\_DOR\_NAV\_0P\_SPH:DET\_isp\_discarded\_significant  
1 elements.  
Warning ! : ( 2-Jul-2009 15:17:00)  
GanttChart::AddData. The DqiData structure has no data for this range  
Information : ( 2-Jul-2009 15:17:00) Graph 16:  
Adding data from object @PCF\_DOR\_NAV\_0P\_SPH:DET\_missing\_isps\_significant  
1 elements.  
Warning ! : ( 2-Jul-2009 15:17:00)  
GanttChart::AddData. The DqiData structure has no data for this range  
Information : ( 2-Jul-2009 15:17:00) Graph 16:  
Adding data from object @PCF\_DOR\_NAV\_0P\_SPH:DET\_isp\_errors\_significant  
1 elements.  
Warning ! : ( 2-Jul-2009 15:17:00)  
GanttChart::AddData. The DqiData structure has no data for this range  
Information : ( 2-Jul-2009 15:17:00)  
Graph 16: Adding data from object @PCF\_DOR\_NAV\_0P\_SPH:DET\_sat\_track  
1 elements.  
Warning ! : ( 2-Jul-2009 15:17:00)  
GanttChart::AddData. The DqiData structure has no data for this range  
Information : ( 2-Jul-2009 15:17:00)  
Graph 16: Adding data from object @PCF\_DOR\_NAV\_0P\_SPH:DET\_stop\_long  
1 elements.  
Warning ! : ( 2-Jul-2009 15:17:00)  
GanttChart::AddData. The DqiData structure has no data for this range  
Information : ( 2-Jul-2009 15:17:00)  
Graph 16: Adding data from object @PCF\_DOR\_NAV\_0P\_SPH:DET\_stop\_lat 1  
elements.  
Warning ! : ( 2-Jul-2009 15:17:00)  
GanttChart::AddData. The DqiData structure has no data for this range  
Information : ( 2-Jul-2009 15:17:00)  
Graph 16: Adding data from object @PCF\_DOR\_NAV\_0P\_SPH:DET\_start\_long  
1 elements.  
Warning ! : ( 2-Jul-2009 15:17:00)  
GanttChart::AddData. The DqiData structure has no data for this range  
Information : ( 2-Jul-2009 15:17:00)  
Graph 16: Adding data from object @PCF\_DOR\_NAV\_0P\_SPH:DET\_start\_lat





```
Warning ! : ( 2-Jul-2009 15:17:01)
GanttChart::ReadPolyline. Adding a section with no data
Warning ! : ( 2-Jul-2009 15:17:01)
GanttChart::ReadPolyline. Adding a section with no data
Warning ! : ( 2-Jul-2009 15:17:01)
GanttChart::ReadPolyline. Adding a section with no data
Warning ! : ( 2-Jul-2009 15:17:01)
GanttChart::ReadPolyline. Adding a section with no data
Warning ! : ( 2-Jul-2009 15:17:01)
GanttChart::ReadPolyline. Adding a section with no data
Warning ! : ( 2-Jul-2009 15:17:01)
GanttChart::ReadPolyline. Adding a section with no data
Information : ( 2-Jul-2009 15:17:02) Graph 17: Destroying object.
Information : ( 2-Jul-2009 15:17:02)
Graph 18: Creating object for a eventGanttChart
Warning ! : ( 2-Jul-2009 15:17:02)
graph::setProperty. YSIZE is too long. [80-700]
Information : ( 2-Jul-2009 15:17:02) Graph 18: Processing legend.
Information : ( 2-Jul-2009 15:17:02)
Graph 18: Adding data from object @PCF_RA2_ME__0P_SPH:DET_num_rs_isps
1 elements.
Warning ! : ( 2-Jul-2009 15:17:02)
GanttChart::AddData. The DqiData structure has no data for this range
Information : ( 2-Jul-2009 15:17:02)
Graph 18: Adding data from object @PCF_RA2_ME__0P_SPH:DET_num_discarded_isps
1 elements.
Warning ! : ( 2-Jul-2009 15:17:02)
GanttChart::AddData. The DqiData structure has no data for this range
Information : ( 2-Jul-2009 15:17:02)
Graph 18: Adding data from object @PCF_RA2_ME__0P_SPH:DET_num_missing_isps
1 elements.
Warning ! : ( 2-Jul-2009 15:17:02)
GanttChart::AddData. The DqiData structure has no data for this range
Information : ( 2-Jul-2009 15:17:02)
Graph 18: Adding data from object @PCF_RA2_ME__0P_SPH:DET_num_error_isps
1 elements.
Warning ! : ( 2-Jul-2009 15:17:02)
GanttChart::AddData. The DqiData structure has no data for this range
Information : ( 2-Jul-2009 15:17:02)
Graph 18: Adding data from object @PCF_RA2_ME__0P_SPH:DET_rs_significant
1 elements.
Warning ! : ( 2-Jul-2009 15:17:02)
GanttChart::AddData. The DqiData structure has no data for this range
Information : ( 2-Jul-2009 15:17:02) Graph 18:
Adding data from object @PCF_RA2_ME__0P_SPH:DET_isp_discarded_significant
1 elements.
Warning ! : ( 2-Jul-2009 15:17:02)
GanttChart::AddData. The DqiData structure has no data for this range
Information : ( 2-Jul-2009 15:17:02) Graph 18:
Adding data from object @PCF_RA2_ME__0P_SPH:DET_missing_isps_significant
1 elements.
Warning ! : ( 2-Jul-2009 15:17:02)
GanttChart::AddData. The DqiData structure has no data for this range
Information : ( 2-Jul-2009 15:17:02) Graph 18:
Adding data from object @PCF_RA2_ME__0P_SPH:DET_isp_errors_significant
1 elements.
Warning ! : ( 2-Jul-2009 15:17:02)
GanttChart::AddData. The DqiData structure has no data for this range
Information : ( 2-Jul-2009 15:17:02)
Graph 18: Adding data from object @PCF_RA2_ME__0P_SPH:DET_sat_track
1 elements.
Warning ! : ( 2-Jul-2009 15:17:02)
GanttChart::AddData. The DqiData structure has no data for this range
Information : ( 2-Jul-2009 15:17:02)
Graph 18: Adding data from object @PCF_RA2_ME__0P_SPH:DET_stop_long
1 elements.
Warning ! : ( 2-Jul-2009 15:17:02)
GanttChart::AddData. The DqiData structure has no data for this range
```





Adding data from object @PCF\_RA2\_MW\_1P\_SPH:DET\_ra2\_measurement\_percent  
1 elements.  
Warning ! : ( 2-Jul-2009 15:17:03)  
GanttChart::AddData. The DqiData structure has no data for this range  
Information : ( 2-Jul-2009 15:17:03)  
Graph 19: Adding data from object @PCF\_RA2\_MW\_1P\_SPH:DET\_ra2\_l1b\_proc\_quality  
1 elements.  
Warning ! : ( 2-Jul-2009 15:17:03)  
GanttChart::AddData. The DqiData structure has no data for this range  
Information : ( 2-Jul-2009 15:17:03)  
Graph 19: Adding data from object @PCF\_RA2\_MW\_1P\_SPH:ETL\_ra2\_l1b\_proc\_flag  
1 elements.  
Warning ! : ( 2-Jul-2009 15:17:03)  
GanttChart::AddData. The DqiData structure has no data for this range  
Information : ( 2-Jul-2009 15:17:03)  
Graph 19: Adding data from object @PCF\_RA2\_adfs\_val:SET\_val\_adf\_ra2\_mw\_1p  
18 elements.  
Information : ( 2-Jul-2009 15:17:03)  
Graph 19: Adding data from object @PCF\_RA2\_sensing:ETL\_ra2\_mw\_1p 18  
elements.  
Information : ( 2-Jul-2009 15:17:03) Graph 19: Generating PNG file.  
Warning ! : ( 2-Jul-2009 15:17:03)  
GanttChart::ReadPolyline. Adding a section with no data  
Warning ! : ( 2-Jul-2009 15:17:03)  
GanttChart::ReadPolyline. Adding a section with no data  
Warning ! : ( 2-Jul-2009 15:17:03)  
GanttChart::ReadPolyline. Adding a section with no data  
Information : ( 2-Jul-2009 15:17:03) Graph 19: Destroying object.  
Information : ( 2-Jul-2009 15:17:03)  
Graph 20: Creating object for a eventGanttChart  
Warning ! : ( 2-Jul-2009 15:17:03)  
graph::setProperty. YSIZE is too long. [80-700]  
Information : ( 2-Jul-2009 15:17:03) Graph 20: Processing legend.  
Information : ( 2-Jul-2009 15:17:03) Graph 20:  
Adding data from object @PCF\_RA2\_FGD\_2P\_SPH:DET\_ra2\_seaice\_ku\_retrack\_percent  
1 elements.  
Information : ( 2-Jul-2009 15:17:03) Graph 20:  
Adding data from object @PCF\_RA2\_FGD\_2P\_SPH:DET\_ra2\_ice2\_s\_retrack\_percent  
18 elements.  
Information : ( 2-Jul-2009 15:17:03) Graph 20:  
Adding data from object @PCF\_RA2\_FGD\_2P\_SPH:DET\_ra2\_ice2\_ku\_retrack\_percent  
2 elements.  
Information : ( 2-Jul-2009 15:17:03) Graph 20:  
Adding data from object @PCF\_RA2\_FGD\_2P\_SPH:DET\_ra2\_ice1\_s\_retrack\_percent  
18 elements.  
Information : ( 2-Jul-2009 15:17:03) Graph 20:  
Adding data from object @PCF\_RA2\_FGD\_2P\_SPH:DET\_ra2\_ice1\_ku\_retrack\_percent  
1 elements.  
Warning ! : ( 2-Jul-2009 15:17:03)  
GanttChart::AddData. The DqiData structure has no data for this range  
Information : ( 2-Jul-2009 15:17:03) Graph 20:  
Adding data from object @PCF\_RA2\_FGD\_2P\_SPH:DET\_ra2\_ocean\_ku\_retrack\_percent  
4 elements.  
Information : ( 2-Jul-2009 15:17:03)  
Graph 20: Adding data from object @PCF\_RA2\_FGD\_2P\_SPH:DET\_ra2\_20\_band\_percent  
4 elements.  
Information : ( 2-Jul-2009 15:17:03)  
Graph 20: Adding data from object @PCF\_RA2\_FGD\_2P\_SPH:DET\_ra2\_80\_band\_percent  
6 elements.  
Information : ( 2-Jul-2009 15:17:03)  
Graph 20: Adding data from object @PCF\_RA2\_FGD\_2P\_SPH:DET\_ra2\_320\_band\_percent  
6 elements.  
Information : ( 2-Jul-2009 15:17:03) Graph 20:  
Adding data from object @PCF\_RA2\_FGD\_2P\_SPH:DET\_ra2\_measurement\_percent  
1 elements.  
Warning ! : ( 2-Jul-2009 15:17:04)  
GanttChart::AddData. The DqiData structure has no data for this range  
Information : ( 2-Jul-2009 15:17:04)

Graph 20: Adding data from object @PCF\_RA2\_FGD\_2P\_SPH:DET\_ra2\_l1b\_proc\_quality  
1 elements.  
Warning ! : ( 2-Jul-2009 15:17:04)  
GanttChart::AddData. The DqiData structure has no data for this range  
Information : ( 2-Jul-2009 15:17:04)  
Graph 20: Adding data from object @PCF\_RA2\_FGD\_2P\_SPH:DET\_ra2\_l2\_proc\_quality  
18 elements.  
Information : ( 2-Jul-2009 15:17:04)  
Graph 20: Adding data from object @PCF\_RA2\_FGD\_2P\_SPH:ETL\_ra2\_l1b\_proc\_flag  
1 elements.  
Warning ! : ( 2-Jul-2009 15:17:04)  
GanttChart::AddData. The DqiData structure has no data for this range  
Information : ( 2-Jul-2009 15:17:04)  
Graph 20: Adding data from object @PCF\_RA2\_FGD\_2P\_SPH:ETL\_ra2\_l2\_proc\_flag  
18 elements.  
Information : ( 2-Jul-2009 15:17:04)  
Graph 20: Adding data from object @PCF\_RA2\_adfs\_val:SET\_val\_adf\_ra2\_fgd\_2p  
18 elements.  
Information : ( 2-Jul-2009 15:17:04)  
Graph 20: Adding data from object @PCF\_RA2\_sensing:ETL\_ra2\_fgd\_2p 18  
elements.  
Information : ( 2-Jul-2009 15:17:04) Graph 20: Generating PNG file.  
Warning ! : ( 2-Jul-2009 15:17:04)  
GanttChart::ReadPolyline. Adding a section with no data  
Warning ! : ( 2-Jul-2009 15:17:04)  
GanttChart::ReadPolyline. Adding a section with no data  
Warning ! : ( 2-Jul-2009 15:17:04)  
GanttChart::ReadPolyline. Adding a section with no data  
Warning ! : ( 2-Jul-2009 15:17:04)  
GanttChart::ReadPolyline. Adding a section with no data  
Information : ( 2-Jul-2009 15:17:04) Graph 20: Destroying object.  
Information : ( 2-Jul-2009 15:17:04)  
Graph 21: Creating object for a eventGanttChart  
Warning ! : ( 2-Jul-2009 15:17:04)  
graph::setProperty. YSIZE is too long. [80-700]  
Information : ( 2-Jul-2009 15:17:04) Graph 21: Processing legend.  
Information : ( 2-Jul-2009 15:17:04) Graph 21:  
Adding data from object @PCF\_RA2\_WWV\_2P\_SPH:DET\_ra2\_ocean\_ku\_retrack\_percent  
4 elements.  
Information : ( 2-Jul-2009 15:17:04)  
Graph 21: Adding data from object @PCF\_RA2\_WWV\_2P\_SPH:DET\_ra2\_20\_band\_percent  
4 elements.  
Information : ( 2-Jul-2009 15:17:05)  
Graph 21: Adding data from object @PCF\_RA2\_WWV\_2P\_SPH:DET\_ra2\_80\_band\_percent  
6 elements.  
Information : ( 2-Jul-2009 15:17:05)  
Graph 21: Adding data from object @PCF\_RA2\_WWV\_2P\_SPH:DET\_ra2\_320\_band\_percent  
6 elements.  
Information : ( 2-Jul-2009 15:17:05) Graph 21:  
Adding data from object @PCF\_RA2\_WWV\_2P\_SPH:DET\_ra2\_measurement\_percent  
1 elements.  
Warning ! : ( 2-Jul-2009 15:17:05)  
GanttChart::AddData. The DqiData structure has no data for this range  
Information : ( 2-Jul-2009 15:17:05)  
Graph 21: Adding data from object @PCF\_RA2\_WWV\_2P\_SPH:DET\_ra2\_l1b\_proc\_quality  
1 elements.  
Warning ! : ( 2-Jul-2009 15:17:05)  
GanttChart::AddData. The DqiData structure has no data for this range  
Information : ( 2-Jul-2009 15:17:05)  
Graph 21: Adding data from object @PCF\_RA2\_WWV\_2P\_SPH:DET\_ra2\_l2\_proc\_quality  
18 elements.  
Information : ( 2-Jul-2009 15:17:05)  
Graph 21: Adding data from object @PCF\_RA2\_WWV\_2P\_SPH:ETL\_ra2\_l1b\_proc\_flag  
1 elements.  
Warning ! : ( 2-Jul-2009 15:17:05)  
GanttChart::AddData. The DqiData structure has no data for this range  
Information : ( 2-Jul-2009 15:17:05)  
Graph 21: Adding data from object @PCF\_RA2\_WWV\_2P\_SPH:ETL\_ra2\_l2\_proc\_flag

18 elements.  
Information : ( 2-Jul-2009 15:17:05)  
Graph 21: Adding data from object @PCF\_RA2\_adfs\_val:SET\_val\_adf\_ra2\_wwv\_2p  
1 elements.  
Warning ! : ( 2-Jul-2009 15:17:05)  
GanttChart::AddData. The DqiData structure has no data for this range  
Information : ( 2-Jul-2009 15:17:05)  
Graph 21: Adding data from object @PCF\_RA2\_sensing:ETL\_ra2\_wwv\_2p 18  
elements.  
Information : ( 2-Jul-2009 15:17:05) Graph 21: Generating PNG file.  
Warning ! : ( 2-Jul-2009 15:17:05)  
GanttChart::ReadPolyline. Adding a section with no data  
Warning ! : ( 2-Jul-2009 15:17:05)  
GanttChart::ReadPolyline. Adding a section with no data  
Warning ! : ( 2-Jul-2009 15:17:05)  
GanttChart::ReadPolyline. Adding a section with no data  
Warning ! : ( 2-Jul-2009 15:17:05)  
GanttChart::ReadPolyline. Adding a section with no data  
Information : ( 2-Jul-2009 15:17:05) Graph 21: Destroying object.  
Information : ( 2-Jul-2009 15:17:05)  
Graph 22: Creating object for a eventGanttChart  
Information : ( 2-Jul-2009 15:17:05) Graph 22: Processing legend.  
Information : ( 2-Jul-2009 15:17:05)  
Graph 22: Adding data from object @PCF\_MPH\_MWR\_CHD\_AX:DET\_wrong\_product\_err  
1 elements.  
Warning ! : ( 2-Jul-2009 15:17:05)  
GanttChart::AddData. The DqiData structure has no data for this range  
Information : ( 2-Jul-2009 15:17:05)  
Graph 22: Adding data from object @PCF\_MPH\_MWR\_CHD\_AX:SET\_wrong\_sensing\_stop  
1 elements.  
Warning ! : ( 2-Jul-2009 15:17:05)  
GanttChart::AddData. The DqiData structure has no data for this range  
Information : ( 2-Jul-2009 15:17:05)  
Graph 22: Adding data from object @PCF\_MPH\_MWR\_CHD\_AX:SET\_wrong\_sensing\_start  
1 elements.  
Warning ! : ( 2-Jul-2009 15:17:05)  
GanttChart::AddData. The DqiData structure has no data for this range  
Information : ( 2-Jul-2009 15:17:05)  
Graph 22: Adding data from object @PCF\_MPH\_MWR\_CHD\_AX:SET\_wrong\_sensing\_start  
1 elements.  
Warning ! : ( 2-Jul-2009 15:17:05)  
GanttChart::AddData. The DqiData structure has no data for this range  
Information : ( 2-Jul-2009 15:17:05)  
Graph 22: Adding data from object @PCF\_MPH\_MWR\_CHD\_AX:SET\_wrong\_proc\_time  
1 elements.  
Warning ! : ( 2-Jul-2009 15:17:05)  
GanttChart::AddData. The DqiData structure has no data for this range  
Information : ( 2-Jul-2009 15:17:05)  
Graph 22: Adding data from object @PCF\_MPH\_MWR\_CHD\_AX:SET\_wrong\_proc\_stage  
1 elements.  
Warning ! : ( 2-Jul-2009 15:17:05)  
GanttChart::AddData. The DqiData structure has no data for this range  
Information : ( 2-Jul-2009 15:17:05)  
Graph 22: Adding data from object @PCF\_MPH\_MWR\_CHD\_AX:SET\_wrong\_filename  
1 elements.  
Warning ! : ( 2-Jul-2009 15:17:05)  
GanttChart::AddData. The DqiData structure has no data for this range  
Information : ( 2-Jul-2009 15:17:05) Graph 22: Generating PNG file.  
Warning ! : ( 2-Jul-2009 15:17:06)  
GanttChart::ReadPolyline. Adding a section with no data  
Warning ! : ( 2-Jul-2009 15:17:06)  
GanttChart::ReadPolyline. Adding a section with no data  
Warning ! : ( 2-Jul-2009 15:17:06)  
GanttChart::ReadPolyline. Adding a section with no data  
Warning ! : ( 2-Jul-2009 15:17:06)  
GanttChart::ReadPolyline. Adding a section with no data  
Warning ! : ( 2-Jul-2009 15:17:06)  
GanttChart::ReadPolyline. Adding a section with no data

```
Warning ! : ( 2-Jul-2009 15:17:06)
GanttChart::ReadPolyline. Adding a section with no data
Warning ! : ( 2-Jul-2009 15:17:06)
GanttChart::ReadPolyline. Adding a section with no data
Information : ( 2-Jul-2009 15:17:06) Graph 22: Destroying object.
Information : ( 2-Jul-2009 15:17:06)
Graph 23: Creating object for a eventGanttChart
Information : ( 2-Jul-2009 15:17:06) Graph 23: Processing legend.
Information : ( 2-Jul-2009 15:17:06)
Graph 23: Adding data from object @PCF_MPH_MWR_CON_AX:DET_wrong_product_err
1 elements.
Warning ! : ( 2-Jul-2009 15:17:06)
GanttChart::AddData. The DqiData structure has no data for this range
Information : ( 2-Jul-2009 15:17:06)
Graph 23: Adding data from object @PCF_MPH_MWR_CON_AX:SET_wrong_sensing_stop
1 elements.
Warning ! : ( 2-Jul-2009 15:17:06)
GanttChart::AddData. The DqiData structure has no data for this range
Information : ( 2-Jul-2009 15:17:06)
Graph 23: Adding data from object @PCF_MPH_MWR_CON_AX:SET_wrong_sensing_start
1 elements.
Warning ! : ( 2-Jul-2009 15:17:06)
GanttChart::AddData. The DqiData structure has no data for this range
Information : ( 2-Jul-2009 15:17:06)
Graph 23: Adding data from object @PCF_MPH_MWR_CON_AX:SET_wrong_software_ver
1 elements.
Warning ! : ( 2-Jul-2009 15:17:06)
GanttChart::AddData. The DqiData structure has no data for this range
Information : ( 2-Jul-2009 15:17:06)
Graph 23: Adding data from object @PCF_MPH_MWR_CON_AX:SET_wrong_proc_time
1 elements.
Warning ! : ( 2-Jul-2009 15:17:06)
GanttChart::AddData. The DqiData structure has no data for this range
Information : ( 2-Jul-2009 15:17:06)
Graph 23: Adding data from object @PCF_MPH_MWR_CON_AX:SET_wrong_proc_stage
1 elements.
Warning ! : ( 2-Jul-2009 15:17:06)
GanttChart::AddData. The DqiData structure has no data for this range
Information : ( 2-Jul-2009 15:17:06)
Graph 23: Adding data from object @PCF_MPH_MWR_CON_AX:SET_wrong_filename
1 elements.
Warning ! : ( 2-Jul-2009 15:17:06)
GanttChart::AddData. The DqiData structure has no data for this range
Information : ( 2-Jul-2009 15:17:06) Graph 23: Generating PNG file.
Warning ! : ( 2-Jul-2009 15:17:06)
GanttChart::ReadPolyline. Adding a section with no data
Warning ! : ( 2-Jul-2009 15:17:06)
GanttChart::ReadPolyline. Adding a section with no data
Warning ! : ( 2-Jul-2009 15:17:06)
GanttChart::ReadPolyline. Adding a section with no data
Warning ! : ( 2-Jul-2009 15:17:06)
GanttChart::ReadPolyline. Adding a section with no data
Warning ! : ( 2-Jul-2009 15:17:06)
GanttChart::ReadPolyline. Adding a section with no data
Warning ! : ( 2-Jul-2009 15:17:06)
GanttChart::ReadPolyline. Adding a section with no data
Warning ! : ( 2-Jul-2009 15:17:06)
GanttChart::ReadPolyline. Adding a section with no data
Information : ( 2-Jul-2009 15:17:07) Graph 23: Destroying object.
Information : ( 2-Jul-2009 15:17:07)
Graph 24: Creating object for a eventGanttChart
Information : ( 2-Jul-2009 15:17:07) Graph 24: Processing legend.
Information : ( 2-Jul-2009 15:17:07)
Graph 24: Adding data from object @PCF_MPH_MWR_LSF_AX:DET_wrong_product_err
1 elements.
Warning ! : ( 2-Jul-2009 15:17:07)
GanttChart::AddData. The DqiData structure has no data for this range
Information : ( 2-Jul-2009 15:17:07)
```



Graph 24: Adding data from object @PCF\_MPH\_MWR\_LSF\_AX:SET\_wrong\_sensing\_stop  
1 elements.  
Warning ! : ( 2-Jul-2009 15:17:07)  
GanttChart::AddData. The DqiData structure has no data for this range  
Information : ( 2-Jul-2009 15:17:07)  
Graph 24: Adding data from object @PCF\_MPH\_MWR\_LSF\_AX:SET\_wrong\_sensing\_start  
1 elements.  
Warning ! : ( 2-Jul-2009 15:17:07)  
GanttChart::AddData. The DqiData structure has no data for this range  
Information : ( 2-Jul-2009 15:17:07)  
Graph 24: Adding data from object @PCF\_MPH\_MWR\_LSF\_AX:SET\_wrong\_software\_ver  
1 elements.  
Warning ! : ( 2-Jul-2009 15:17:07)  
GanttChart::AddData. The DqiData structure has no data for this range  
Information : ( 2-Jul-2009 15:17:07)  
Graph 24: Adding data from object @PCF\_MPH\_MWR\_LSF\_AX:SET\_wrong\_proc\_time  
1 elements.  
Warning ! : ( 2-Jul-2009 15:17:07)  
GanttChart::AddData. The DqiData structure has no data for this range  
Information : ( 2-Jul-2009 15:17:07)  
Graph 24: Adding data from object @PCF\_MPH\_MWR\_LSF\_AX:SET\_wrong\_proc\_stage  
1 elements.  
Warning ! : ( 2-Jul-2009 15:17:07)  
GanttChart::AddData. The DqiData structure has no data for this range  
Information : ( 2-Jul-2009 15:17:07)  
Graph 24: Adding data from object @PCF\_MPH\_MWR\_LSF\_AX:SET\_wrong\_filename  
1 elements.  
Warning ! : ( 2-Jul-2009 15:17:07)  
GanttChart::AddData. The DqiData structure has no data for this range  
Information : ( 2-Jul-2009 15:17:07) Graph 24: Generating PNG file.  
Warning ! : ( 2-Jul-2009 15:17:07)  
GanttChart::ReadPolyline. Adding a section with no data  
Warning ! : ( 2-Jul-2009 15:17:07)  
GanttChart::ReadPolyline. Adding a section with no data  
Warning ! : ( 2-Jul-2009 15:17:07)  
GanttChart::ReadPolyline. Adding a section with no data  
Warning ! : ( 2-Jul-2009 15:17:07)  
GanttChart::ReadPolyline. Adding a section with no data  
Warning ! : ( 2-Jul-2009 15:17:07)  
GanttChart::ReadPolyline. Adding a section with no data  
Warning ! : ( 2-Jul-2009 15:17:07)  
GanttChart::ReadPolyline. Adding a section with no data  
Warning ! : ( 2-Jul-2009 15:17:07)  
GanttChart::ReadPolyline. Adding a section with no data  
Information : ( 2-Jul-2009 15:17:07) Graph 24: Destroying object.  
Information : ( 2-Jul-2009 15:17:07)  
Graph 25: Creating object for a eventGanttChart  
Information : ( 2-Jul-2009 15:17:07) Graph 25: Processing legend.  
Information : ( 2-Jul-2009 15:17:07)  
Graph 25: Adding data from object @PCF\_MPH\_MWR\_SLT\_AX:DET\_wrong\_product\_err  
1 elements.  
Warning ! : ( 2-Jul-2009 15:17:07)  
GanttChart::AddData. The DqiData structure has no data for this range  
Information : ( 2-Jul-2009 15:17:07)  
Graph 25: Adding data from object @PCF\_MPH\_MWR\_SLT\_AX:SET\_wrong\_sensing\_stop  
1 elements.  
Warning ! : ( 2-Jul-2009 15:17:07)  
GanttChart::AddData. The DqiData structure has no data for this range  
Information : ( 2-Jul-2009 15:17:07)  
Graph 25: Adding data from object @PCF\_MPH\_MWR\_SLT\_AX:SET\_wrong\_sensing\_start  
1 elements.  
Warning ! : ( 2-Jul-2009 15:17:07)  
GanttChart::AddData. The DqiData structure has no data for this range  
Information : ( 2-Jul-2009 15:17:07)  
Graph 25: Adding data from object @PCF\_MPH\_MWR\_SLT\_AX:SET\_wrong\_software\_ver  
1 elements.  
Warning ! : ( 2-Jul-2009 15:17:07)  
GanttChart::AddData. The DqiData structure has no data for this range





```
Warning ! : ( 2-Jul-2009 15:17:08)
GanttChart::ReadPolyline. Adding a section with no data
Information : ( 2-Jul-2009 15:17:08) Graph 27: Destroying object.
Information : ( 2-Jul-2009 15:17:08)
Graph 28: Creating object for a eventGanttChart
Information : ( 2-Jul-2009 15:17:08) Graph 28: Processing legend.
Information : ( 2-Jul-2009 15:17:09)
Graph 28: Adding data from object @PCF_MPH_RA2_CST_AX:DET_wrong_product_err
1 elements.
Warning ! : ( 2-Jul-2009 15:17:09)
GanttChart::AddData. The DqiData structure has no data for this range
Information : ( 2-Jul-2009 15:17:09)
Graph 28: Adding data from object @PCF_MPH_RA2_CST_AX:SET_wrong_sensing_stop
1 elements.
Warning ! : ( 2-Jul-2009 15:17:09)
GanttChart::AddData. The DqiData structure has no data for this range
Information : ( 2-Jul-2009 15:17:09)
Graph 28: Adding data from object @PCF_MPH_RA2_CST_AX:SET_wrong_sensing_start
1 elements.
Warning ! : ( 2-Jul-2009 15:17:09)
GanttChart::AddData. The DqiData structure has no data for this range
Information : ( 2-Jul-2009 15:17:09)
Graph 28: Adding data from object @PCF_MPH_RA2_CST_AX:SET_wrong_software_ver
1 elements.
Warning ! : ( 2-Jul-2009 15:17:09)
GanttChart::AddData. The DqiData structure has no data for this range
Information : ( 2-Jul-2009 15:17:09)
Graph 28: Adding data from object @PCF_MPH_RA2_CST_AX:SET_wrong_proc_time
1 elements.
Warning ! : ( 2-Jul-2009 15:17:09)
GanttChart::AddData. The DqiData structure has no data for this range
Information : ( 2-Jul-2009 15:17:09)
Graph 28: Adding data from object @PCF_MPH_RA2_CST_AX:SET_wrong_proc_stage
1 elements.
Warning ! : ( 2-Jul-2009 15:17:09)
GanttChart::AddData. The DqiData structure has no data for this range
Information : ( 2-Jul-2009 15:17:09)
Graph 28: Adding data from object @PCF_MPH_RA2_CST_AX:SET_wrong_filename
1 elements.
Warning ! : ( 2-Jul-2009 15:17:09)
GanttChart::AddData. The DqiData structure has no data for this range
Information : ( 2-Jul-2009 15:17:09) Graph 28: Generating PNG file.
Warning ! : ( 2-Jul-2009 15:17:09)
GanttChart::ReadPolyline. Adding a section with no data
Warning ! : ( 2-Jul-2009 15:17:09)
GanttChart::ReadPolyline. Adding a section with no data
Warning ! : ( 2-Jul-2009 15:17:09)
GanttChart::ReadPolyline. Adding a section with no data
Warning ! : ( 2-Jul-2009 15:17:09)
GanttChart::ReadPolyline. Adding a section with no data
Warning ! : ( 2-Jul-2009 15:17:09)
GanttChart::ReadPolyline. Adding a section with no data
Warning ! : ( 2-Jul-2009 15:17:09)
GanttChart::ReadPolyline. Adding a section with no data
Warning ! : ( 2-Jul-2009 15:17:09)
GanttChart::ReadPolyline. Adding a section with no data
Information : ( 2-Jul-2009 15:17:09) Graph 28: Destroying object.
Information : ( 2-Jul-2009 15:17:09)
Graph 29: Creating object for a eventGanttChart
Information : ( 2-Jul-2009 15:17:09) Graph 29: Processing legend.
Information : ( 2-Jul-2009 15:17:09)
Graph 29: Adding data from object @PCF_MPH_RA2_DIP_AX:DET_wrong_product_err
1 elements.
Warning ! : ( 2-Jul-2009 15:17:09)
GanttChart::AddData. The DqiData structure has no data for this range
Information : ( 2-Jul-2009 15:17:09)
Graph 29: Adding data from object @PCF_MPH_RA2_DIP_AX:SET_wrong_sensing_stop
1 elements.
```

Warning ! : ( 2-Jul-2009 15:17:09)  
GanttChart::AddData. The DqiData structure has no data for this range  
Information : ( 2-Jul-2009 15:17:09)  
Graph 29: Adding data from object @PCF\_MPH\_RA2\_DIP\_AX:SET\_wrong\_sensing\_start  
1 elements.  
Warning ! : ( 2-Jul-2009 15:17:09)  
GanttChart::AddData. The DqiData structure has no data for this range  
Information : ( 2-Jul-2009 15:17:09)  
Graph 29: Adding data from object @PCF\_MPH\_RA2\_DIP\_AX:SET\_wrong\_software\_ver  
1 elements.  
Warning ! : ( 2-Jul-2009 15:17:09)  
GanttChart::AddData. The DqiData structure has no data for this range  
Information : ( 2-Jul-2009 15:17:09)  
Graph 29: Adding data from object @PCF\_MPH\_RA2\_DIP\_AX:SET\_wrong\_proc\_time  
1 elements.  
Warning ! : ( 2-Jul-2009 15:17:09)  
GanttChart::AddData. The DqiData structure has no data for this range  
Information : ( 2-Jul-2009 15:17:09)  
Graph 29: Adding data from object @PCF\_MPH\_RA2\_DIP\_AX:SET\_wrong\_proc\_stage  
1 elements.  
Warning ! : ( 2-Jul-2009 15:17:09)  
GanttChart::AddData. The DqiData structure has no data for this range  
Information : ( 2-Jul-2009 15:17:09)  
Graph 29: Adding data from object @PCF\_MPH\_RA2\_DIP\_AX:SET\_wrong\_filename  
1 elements.  
Warning ! : ( 2-Jul-2009 15:17:09)  
GanttChart::AddData. The DqiData structure has no data for this range  
Information : ( 2-Jul-2009 15:17:09) Graph 29: Generating PNG file.  
Warning ! : ( 2-Jul-2009 15:17:09)  
GanttChart::ReadPolyline. Adding a section with no data  
Warning ! : ( 2-Jul-2009 15:17:09)  
GanttChart::ReadPolyline. Adding a section with no data  
Warning ! : ( 2-Jul-2009 15:17:09)  
GanttChart::ReadPolyline. Adding a section with no data  
Warning ! : ( 2-Jul-2009 15:17:09)  
GanttChart::ReadPolyline. Adding a section with no data  
Warning ! : ( 2-Jul-2009 15:17:09)  
GanttChart::ReadPolyline. Adding a section with no data  
Warning ! : ( 2-Jul-2009 15:17:09)  
GanttChart::ReadPolyline. Adding a section with no data  
Warning ! : ( 2-Jul-2009 15:17:09)  
GanttChart::ReadPolyline. Adding a section with no data  
Warning ! : ( 2-Jul-2009 15:17:09)  
GanttChart::ReadPolyline. Adding a section with no data  
Information : ( 2-Jul-2009 15:17:10) Graph 29: Destroying object.  
Information : ( 2-Jul-2009 15:17:10)  
Graph 30: Creating object for a eventGanttChart  
Information : ( 2-Jul-2009 15:17:10) Graph 30: Processing legend.  
Information : ( 2-Jul-2009 15:17:10)  
Graph 30: Adding data from object @PCF\_MPH\_RA2\_GEO\_AX:DET\_wrong\_product\_err  
1 elements.  
Warning ! : ( 2-Jul-2009 15:17:10)  
GanttChart::AddData. The DqiData structure has no data for this range  
Information : ( 2-Jul-2009 15:17:10)  
Graph 30: Adding data from object @PCF\_MPH\_RA2\_GEO\_AX:SET\_wrong\_sensing\_stop  
1 elements.  
Warning ! : ( 2-Jul-2009 15:17:10)  
GanttChart::AddData. The DqiData structure has no data for this range  
Information : ( 2-Jul-2009 15:17:10)  
Graph 30: Adding data from object @PCF\_MPH\_RA2\_GEO\_AX:SET\_wrong\_sensing\_start  
1 elements.  
Warning ! : ( 2-Jul-2009 15:17:10)  
GanttChart::AddData. The DqiData structure has no data for this range  
Information : ( 2-Jul-2009 15:17:10)  
Graph 30: Adding data from object @PCF\_MPH\_RA2\_GEO\_AX:SET\_wrong\_software\_ver  
1 elements.  
Warning ! : ( 2-Jul-2009 15:17:10)  
GanttChart::AddData. The DqiData structure has no data for this range  
Information : ( 2-Jul-2009 15:17:10)  
Graph 30: Adding data from object @PCF\_MPH\_RA2\_GEO\_AX:SET\_wrong\_proc\_time



```
1 elements.
Warning ! : ( 2-Jul-2009 15:17:10)
GanttChart::AddData. The DqiData structure has no data for this range
Information : ( 2-Jul-2009 15:17:10)
Graph 30: Adding data from object @PCF_MPH_RA2_GEO_AX:SET_wrong_proc_stage
1 elements.
Warning ! : ( 2-Jul-2009 15:17:10)
GanttChart::AddData. The DqiData structure has no data for this range
Information : ( 2-Jul-2009 15:17:10)
Graph 30: Adding data from object @PCF_MPH_RA2_GEO_AX:SET_wrong_filename
1 elements.
Warning ! : ( 2-Jul-2009 15:17:10)
GanttChart::AddData. The DqiData structure has no data for this range
Information : ( 2-Jul-2009 15:17:10) Graph 30: Generating PNG file.
Warning ! : ( 2-Jul-2009 15:17:10)
GanttChart::ReadPolyline. Adding a section with no data
Warning ! : ( 2-Jul-2009 15:17:10)
GanttChart::ReadPolyline. Adding a section with no data
Warning ! : ( 2-Jul-2009 15:17:10)
GanttChart::ReadPolyline. Adding a section with no data
Warning ! : ( 2-Jul-2009 15:17:10)
GanttChart::ReadPolyline. Adding a section with no data
Warning ! : ( 2-Jul-2009 15:17:10)
GanttChart::ReadPolyline. Adding a section with no data
Warning ! : ( 2-Jul-2009 15:17:10)
GanttChart::ReadPolyline. Adding a section with no data
Warning ! : ( 2-Jul-2009 15:17:10)
GanttChart::ReadPolyline. Adding a section with no data
Warning ! : ( 2-Jul-2009 15:17:10)
GanttChart::ReadPolyline. Adding a section with no data
Warning ! : ( 2-Jul-2009 15:17:10)
GanttChart::ReadPolyline. Adding a section with no data
Warning ! : ( 2-Jul-2009 15:17:10)
Graph 31: Creating object for a eventGanttChart
Information : ( 2-Jul-2009 15:17:10) Graph 31: Processing legend.
Information : ( 2-Jul-2009 15:17:10)
Graph 31: Adding data from object @PCF_MPH_RA2_ICT_AX:DET_wrong_product_err
1 elements.
Warning ! : ( 2-Jul-2009 15:17:10)
GanttChart::AddData. The DqiData structure has no data for this range
Information : ( 2-Jul-2009 15:17:10)
Graph 31: Adding data from object @PCF_MPH_RA2_ICT_AX:SET_wrong_sensing_stop
1 elements.
Warning ! : ( 2-Jul-2009 15:17:10)
GanttChart::AddData. The DqiData structure has no data for this range
Information : ( 2-Jul-2009 15:17:10)
Graph 31: Adding data from object @PCF_MPH_RA2_ICT_AX:SET_wrong_sensing_start
1 elements.
Warning ! : ( 2-Jul-2009 15:17:10)
GanttChart::AddData. The DqiData structure has no data for this range
Information : ( 2-Jul-2009 15:17:10)
Graph 31: Adding data from object @PCF_MPH_RA2_ICT_AX:SET_wrong_software_ver
1 elements.
Warning ! : ( 2-Jul-2009 15:17:10)
GanttChart::AddData. The DqiData structure has no data for this range
Information : ( 2-Jul-2009 15:17:10)
Graph 31: Adding data from object @PCF_MPH_RA2_ICT_AX:SET_wrong_proc_time
1 elements.
Warning ! : ( 2-Jul-2009 15:17:10)
GanttChart::AddData. The DqiData structure has no data for this range
Information : ( 2-Jul-2009 15:17:10)
Graph 31: Adding data from object @PCF_MPH_RA2_ICT_AX:SET_wrong_proc_stage
1 elements.
Warning ! : ( 2-Jul-2009 15:17:10)
GanttChart::AddData. The DqiData structure has no data for this range
Information : ( 2-Jul-2009 15:17:10)
Graph 31: Adding data from object @PCF_MPH_RA2_ICT_AX:SET_wrong_filename
1 elements.
Warning ! : ( 2-Jul-2009 15:17:10)
GanttChart::AddData. The DqiData structure has no data for this range
Information : ( 2-Jul-2009 15:17:10) Graph 31: Generating PNG file.
```



Information : ( 2-Jul-2009 15:17:11) Graph 32: Destroying object.  
Information : ( 2-Jul-2009 15:17:11)  
Graph 33: Creating object for a eventGanttChart  
Information : ( 2-Jul-2009 15:17:11) Graph 33: Processing legend.  
Information : ( 2-Jul-2009 15:17:11)  
Graph 33: Adding data from object @PCF\_MPH\_RA2\_IFB\_AX:DET\_wrong\_product\_err  
1 elements.  
Warning ! : ( 2-Jul-2009 15:17:11)  
GanttChart::AddData. The DqiData structure has no data for this range  
Information : ( 2-Jul-2009 15:17:11)  
Graph 33: Adding data from object @PCF\_MPH\_RA2\_IFB\_AX:SET\_wrong\_sensing\_stop  
1 elements.  
Warning ! : ( 2-Jul-2009 15:17:11)  
GanttChart::AddData. The DqiData structure has no data for this range  
Information : ( 2-Jul-2009 15:17:11)  
Graph 33: Adding data from object @PCF\_MPH\_RA2\_IFB\_AX:SET\_wrong\_sensing\_start  
1 elements.  
Warning ! : ( 2-Jul-2009 15:17:11)  
GanttChart::AddData. The DqiData structure has no data for this range  
Information : ( 2-Jul-2009 15:17:11)  
Graph 33: Adding data from object @PCF\_MPH\_RA2\_IFB\_AX:SET\_wrong\_software\_ver  
1 elements.  
Warning ! : ( 2-Jul-2009 15:17:11)  
GanttChart::AddData. The DqiData structure has no data for this range  
Information : ( 2-Jul-2009 15:17:11)  
Graph 33: Adding data from object @PCF\_MPH\_RA2\_IFB\_AX:SET\_wrong\_proc\_time  
1 elements.  
Warning ! : ( 2-Jul-2009 15:17:11)  
GanttChart::AddData. The DqiData structure has no data for this range  
Information : ( 2-Jul-2009 15:17:11)  
Graph 33: Adding data from object @PCF\_MPH\_RA2\_IFB\_AX:SET\_wrong\_proc\_stage  
1 elements.  
Warning ! : ( 2-Jul-2009 15:17:11)  
GanttChart::AddData. The DqiData structure has no data for this range  
Information : ( 2-Jul-2009 15:17:11)  
Graph 33: Adding data from object @PCF\_MPH\_RA2\_IFB\_AX:SET\_wrong\_filename  
1 elements.  
Warning ! : ( 2-Jul-2009 15:17:11)  
GanttChart::AddData. The DqiData structure has no data for this range  
Information : ( 2-Jul-2009 15:17:11) Graph 33: Generating PNG file.  
Warning ! : ( 2-Jul-2009 15:17:11)  
GanttChart::ReadPolyline. Adding a section with no data  
Warning ! : ( 2-Jul-2009 15:17:11)  
GanttChart::ReadPolyline. Adding a section with no data  
Warning ! : ( 2-Jul-2009 15:17:11)  
GanttChart::ReadPolyline. Adding a section with no data  
Warning ! : ( 2-Jul-2009 15:17:11)  
GanttChart::ReadPolyline. Adding a section with no data  
Warning ! : ( 2-Jul-2009 15:17:11)  
GanttChart::ReadPolyline. Adding a section with no data  
Warning ! : ( 2-Jul-2009 15:17:11)  
GanttChart::ReadPolyline. Adding a section with no data  
Warning ! : ( 2-Jul-2009 15:17:11)  
GanttChart::ReadPolyline. Adding a section with no data  
Warning ! : ( 2-Jul-2009 15:17:11)  
GanttChart::ReadPolyline. Adding a section with no data  
Information : ( 2-Jul-2009 15:17:12) Graph 33: Destroying object.  
Information : ( 2-Jul-2009 15:17:12)  
Graph 34: Creating object for a eventGanttChart  
Information : ( 2-Jul-2009 15:17:12) Graph 34: Processing legend.  
Information : ( 2-Jul-2009 15:17:12)  
Graph 34: Adding data from object @PCF\_MPH\_RA2\_IFF\_AX:DET\_wrong\_product\_err  
1 elements.  
Warning ! : ( 2-Jul-2009 15:17:12)  
GanttChart::AddData. The DqiData structure has no data for this range  
Information : ( 2-Jul-2009 15:17:12)  
Graph 34: Adding data from object @PCF\_MPH\_RA2\_IFF\_AX:SET\_wrong\_sensing\_stop  
1 elements.  
Warning ! : ( 2-Jul-2009 15:17:12)  
GanttChart::AddData. The DqiData structure has no data for this range

Information : ( 2-Jul-2009 15:17:12)  
 Graph 34: Adding data from object @PCF\_MPH\_RA2\_IFF\_AX:SET\_wrong\_sensing\_start  
 1 elements.  
 Warning ! : ( 2-Jul-2009 15:17:12)  
 GanttChart::AddData. The DqiData structure has no data for this range  
 Information : ( 2-Jul-2009 15:17:12)  
 Graph 34: Adding data from object @PCF\_MPH\_RA2\_IFF\_AX:SET\_wrong\_software\_ver  
 1 elements.  
 Warning ! : ( 2-Jul-2009 15:17:12)  
 GanttChart::AddData. The DqiData structure has no data for this range  
 Information : ( 2-Jul-2009 15:17:12)  
 Graph 34: Adding data from object @PCF\_MPH\_RA2\_IFF\_AX:SET\_wrong\_proc\_time  
 1 elements.  
 Warning ! : ( 2-Jul-2009 15:17:12)  
 GanttChart::AddData. The DqiData structure has no data for this range  
 Information : ( 2-Jul-2009 15:17:12)  
 Graph 34: Adding data from object @PCF\_MPH\_RA2\_IFF\_AX:SET\_wrong\_proc\_stage  
 1 elements.  
 Warning ! : ( 2-Jul-2009 15:17:12)  
 GanttChart::AddData. The DqiData structure has no data for this range  
 Information : ( 2-Jul-2009 15:17:12)  
 Graph 34: Adding data from object @PCF\_MPH\_RA2\_IFF\_AX:SET\_wrong\_filename  
 1 elements.  
 Warning ! : ( 2-Jul-2009 15:17:12)  
 GanttChart::AddData. The DqiData structure has no data for this range  
 Information : ( 2-Jul-2009 15:17:12) Graph 34: Generating PNG file.  
 Warning ! : ( 2-Jul-2009 15:17:12)  
 GanttChart::ReadPolyline. Adding a section with no data  
 Warning ! : ( 2-Jul-2009 15:17:12)  
 GanttChart::ReadPolyline. Adding a section with no data  
 Warning ! : ( 2-Jul-2009 15:17:12)  
 GanttChart::ReadPolyline. Adding a section with no data  
 Warning ! : ( 2-Jul-2009 15:17:12)  
 GanttChart::ReadPolyline. Adding a section with no data  
 Warning ! : ( 2-Jul-2009 15:17:12)  
 GanttChart::ReadPolyline. Adding a section with no data  
 Warning ! : ( 2-Jul-2009 15:17:12)  
 GanttChart::ReadPolyline. Adding a section with no data  
 Warning ! : ( 2-Jul-2009 15:17:12)  
 GanttChart::ReadPolyline. Adding a section with no data  
 Warning ! : ( 2-Jul-2009 15:17:12)  
 GanttChart::ReadPolyline. Adding a section with no data  
 Information : ( 2-Jul-2009 15:17:12) Graph 34: Destroying object.  
 Information : ( 2-Jul-2009 15:17:12)  
 Graph 35: Creating object for a eventGanttChart  
 Information : ( 2-Jul-2009 15:17:12) Graph 35: Processing legend.  
 Information : ( 2-Jul-2009 15:17:12)  
 Graph 35: Adding data from object @PCF\_MPH\_RA2\_IOC\_AX:DET\_wrong\_product\_err  
 1 elements.  
 Warning ! : ( 2-Jul-2009 15:17:12)  
 GanttChart::AddData. The DqiData structure has no data for this range  
 Information : ( 2-Jul-2009 15:17:12)  
 Graph 35: Adding data from object @PCF\_MPH\_RA2\_IOC\_AX:SET\_wrong\_sensing\_stop  
 1 elements.  
 Warning ! : ( 2-Jul-2009 15:17:12)  
 GanttChart::AddData. The DqiData structure has no data for this range  
 Information : ( 2-Jul-2009 15:17:12)  
 Graph 35: Adding data from object @PCF\_MPH\_RA2\_IOC\_AX:SET\_wrong\_sensing\_start  
 1 elements.  
 Warning ! : ( 2-Jul-2009 15:17:12)  
 GanttChart::AddData. The DqiData structure has no data for this range  
 Information : ( 2-Jul-2009 15:17:12)  
 Graph 35: Adding data from object @PCF\_MPH\_RA2\_IOC\_AX:SET\_wrong\_software\_ver  
 1 elements.  
 Warning ! : ( 2-Jul-2009 15:17:12)  
 GanttChart::AddData. The DqiData structure has no data for this range  
 Information : ( 2-Jul-2009 15:17:13)  
 Graph 35: Adding data from object @PCF\_MPH\_RA2\_IOC\_AX:SET\_wrong\_proc\_time  
 1 elements.  
 Warning ! : ( 2-Jul-2009 15:17:13)

GanttChart::AddData. The DqiData structure has no data for this range  
Information : ( 2-Jul-2009 15:17:13)  
Graph 35: Adding data from object @PCF\_MPH\_RA2\_IOC\_AX:SET\_wrong\_proc\_stage  
1 elements.  
Warning ! : ( 2-Jul-2009 15:17:13)  
GanttChart::AddData. The DqiData structure has no data for this range  
Information : ( 2-Jul-2009 15:17:13)  
Graph 35: Adding data from object @PCF\_MPH\_RA2\_IOC\_AX:SET\_wrong\_filename  
1 elements.  
Warning ! : ( 2-Jul-2009 15:17:13)  
GanttChart::AddData. The DqiData structure has no data for this range  
Information : ( 2-Jul-2009 15:17:13) Graph 35: Generating PNG file.  
Warning ! : ( 2-Jul-2009 15:17:13)  
GanttChart::ReadPolyline. Adding a section with no data  
Warning ! : ( 2-Jul-2009 15:17:13)  
GanttChart::ReadPolyline. Adding a section with no data  
Warning ! : ( 2-Jul-2009 15:17:13)  
GanttChart::ReadPolyline. Adding a section with no data  
Warning ! : ( 2-Jul-2009 15:17:13)  
GanttChart::ReadPolyline. Adding a section with no data  
Warning ! : ( 2-Jul-2009 15:17:13)  
GanttChart::ReadPolyline. Adding a section with no data  
Warning ! : ( 2-Jul-2009 15:17:13)  
GanttChart::ReadPolyline. Adding a section with no data  
Warning ! : ( 2-Jul-2009 15:17:13)  
GanttChart::ReadPolyline. Adding a section with no data  
Warning ! : ( 2-Jul-2009 15:17:13)  
GanttChart::ReadPolyline. Adding a section with no data  
Information : ( 2-Jul-2009 15:17:13) Graph 35: Destroying object.  
Information : ( 2-Jul-2009 15:17:13)  
Graph 36: Creating object for a eventGanttChart  
Information : ( 2-Jul-2009 15:17:13) Graph 36: Processing legend.  
Information : ( 2-Jul-2009 15:17:13)  
Graph 36: Adding data from object @PCF\_MPH\_RA2\_MET\_AX:DET\_wrong\_product\_err  
1 elements.  
Warning ! : ( 2-Jul-2009 15:17:13)  
GanttChart::AddData. The DqiData structure has no data for this range  
Information : ( 2-Jul-2009 15:17:13)  
Graph 36: Adding data from object @PCF\_MPH\_RA2\_MET\_AX:SET\_wrong\_sensing\_stop  
1 elements.  
Warning ! : ( 2-Jul-2009 15:17:13)  
GanttChart::AddData. The DqiData structure has no data for this range  
Information : ( 2-Jul-2009 15:17:13)  
Graph 36: Adding data from object @PCF\_MPH\_RA2\_MET\_AX:SET\_wrong\_sensing\_start  
1 elements.  
Warning ! : ( 2-Jul-2009 15:17:13)  
GanttChart::AddData. The DqiData structure has no data for this range  
Information : ( 2-Jul-2009 15:17:13)  
Graph 36: Adding data from object @PCF\_MPH\_RA2\_MET\_AX:SET\_wrong\_software\_ver  
1 elements.  
Warning ! : ( 2-Jul-2009 15:17:13)  
GanttChart::AddData. The DqiData structure has no data for this range  
Information : ( 2-Jul-2009 15:17:13)  
Graph 36: Adding data from object @PCF\_MPH\_RA2\_MET\_AX:SET\_wrong\_proc\_time  
1 elements.  
Warning ! : ( 2-Jul-2009 15:17:13)  
GanttChart::AddData. The DqiData structure has no data for this range  
Information : ( 2-Jul-2009 15:17:13)  
Graph 36: Adding data from object @PCF\_MPH\_RA2\_MET\_AX:SET\_wrong\_proc\_stage  
1 elements.  
Warning ! : ( 2-Jul-2009 15:17:13)  
GanttChart::AddData. The DqiData structure has no data for this range  
Information : ( 2-Jul-2009 15:17:13)  
Graph 36: Adding data from object @PCF\_MPH\_RA2\_MET\_AX:SET\_wrong\_filename  
1 elements.  
Warning ! : ( 2-Jul-2009 15:17:13)  
GanttChart::AddData. The DqiData structure has no data for this range  
Information : ( 2-Jul-2009 15:17:13) Graph 36: Generating PNG file.  
Warning ! : ( 2-Jul-2009 15:17:13)  
GanttChart::ReadPolyline. Adding a section with no data



```
Warning ! : ( 2-Jul-2009 15:17:13)
GanttChart::ReadPolyline. Adding a section with no data
Warning ! : ( 2-Jul-2009 15:17:13)
GanttChart::ReadPolyline. Adding a section with no data
Warning ! : ( 2-Jul-2009 15:17:13)
GanttChart::ReadPolyline. Adding a section with no data
Warning ! : ( 2-Jul-2009 15:17:13)
GanttChart::ReadPolyline. Adding a section with no data
Warning ! : ( 2-Jul-2009 15:17:13)
GanttChart::ReadPolyline. Adding a section with no data
Warning ! : ( 2-Jul-2009 15:17:13)
GanttChart::ReadPolyline. Adding a section with no data
Information : ( 2-Jul-2009 15:17:13) Graph 36: Destroying object.
Information : ( 2-Jul-2009 15:17:13)
Graph 37: Creating object for a eventGanttChart
Information : ( 2-Jul-2009 15:17:13) Graph 37: Processing legend.
Information : ( 2-Jul-2009 15:17:13)
Graph 37: Adding data from object @PCF_MPH_RA2_MSS_AX:DET_wrong_product_err
1 elements.
Warning ! : ( 2-Jul-2009 15:17:13)
GanttChart::AddData. The DqiData structure has no data for this range
Information : ( 2-Jul-2009 15:17:13)
Graph 37: Adding data from object @PCF_MPH_RA2_MSS_AX:SET_wrong_sensing_stop
1 elements.
Warning ! : ( 2-Jul-2009 15:17:13)
GanttChart::AddData. The DqiData structure has no data for this range
Information : ( 2-Jul-2009 15:17:13)
Graph 37: Adding data from object @PCF_MPH_RA2_MSS_AX:SET_wrong_sensing_start
1 elements.
Warning ! : ( 2-Jul-2009 15:17:13)
GanttChart::AddData. The DqiData structure has no data for this range
Information : ( 2-Jul-2009 15:17:13)
Graph 37: Adding data from object @PCF_MPH_RA2_MSS_AX:SET_wrong_software_ver
1 elements.
Warning ! : ( 2-Jul-2009 15:17:13)
GanttChart::AddData. The DqiData structure has no data for this range
Information : ( 2-Jul-2009 15:17:14)
Graph 37: Adding data from object @PCF_MPH_RA2_MSS_AX:SET_wrong_proc_time
1 elements.
Warning ! : ( 2-Jul-2009 15:17:14)
GanttChart::AddData. The DqiData structure has no data for this range
Information : ( 2-Jul-2009 15:17:14)
Graph 37: Adding data from object @PCF_MPH_RA2_MSS_AX:SET_wrong_proc_stage
1 elements.
Warning ! : ( 2-Jul-2009 15:17:14)
GanttChart::AddData. The DqiData structure has no data for this range
Information : ( 2-Jul-2009 15:17:14)
Graph 37: Adding data from object @PCF_MPH_RA2_MSS_AX:SET_wrong_filename
1 elements.
Warning ! : ( 2-Jul-2009 15:17:14)
GanttChart::AddData. The DqiData structure has no data for this range
Information : ( 2-Jul-2009 15:17:14) Graph 37: Generating PNG file.
Warning ! : ( 2-Jul-2009 15:17:14)
GanttChart::ReadPolyline. Adding a section with no data
Warning ! : ( 2-Jul-2009 15:17:14)
GanttChart::ReadPolyline. Adding a section with no data
Warning ! : ( 2-Jul-2009 15:17:14)
GanttChart::ReadPolyline. Adding a section with no data
Warning ! : ( 2-Jul-2009 15:17:14)
GanttChart::ReadPolyline. Adding a section with no data
Warning ! : ( 2-Jul-2009 15:17:14)
GanttChart::ReadPolyline. Adding a section with no data
Warning ! : ( 2-Jul-2009 15:17:14)
GanttChart::ReadPolyline. Adding a section with no data
Warning ! : ( 2-Jul-2009 15:17:14)
GanttChart::ReadPolyline. Adding a section with no data
Warning ! : ( 2-Jul-2009 15:17:14)
GanttChart::ReadPolyline. Adding a section with no data
Information : ( 2-Jul-2009 15:17:14) Graph 37: Destroying object.
Information : ( 2-Jul-2009 15:17:14)
```

```
Graph 38: Creating object for a eventGanttChart
Information : ( 2-Jul-2009 15:17:14) Graph 38: Processing legend.
Information : ( 2-Jul-2009 15:17:14)
Graph 38: Adding data from object @PCF_MPH_RA2_OT1_AX:DET_wrong_product_err
1 elements.
Warning ! : ( 2-Jul-2009 15:17:14)
GanttChart::AddData. The DqiData structure has no data for this range
Information : ( 2-Jul-2009 15:17:14)
Graph 38: Adding data from object @PCF_MPH_RA2_OT1_AX:SET_wrong_sensing_stop
1 elements.
Warning ! : ( 2-Jul-2009 15:17:14)
GanttChart::AddData. The DqiData structure has no data for this range
Information : ( 2-Jul-2009 15:17:14)
Graph 38: Adding data from object @PCF_MPH_RA2_OT1_AX:SET_wrong_sensing_start
1 elements.
Warning ! : ( 2-Jul-2009 15:17:14)
GanttChart::AddData. The DqiData structure has no data for this range
Information : ( 2-Jul-2009 15:17:14)
Graph 38: Adding data from object @PCF_MPH_RA2_OT1_AX:SET_wrong_software_ver
1 elements.
Warning ! : ( 2-Jul-2009 15:17:14)
GanttChart::AddData. The DqiData structure has no data for this range
Information : ( 2-Jul-2009 15:17:14)
Graph 38: Adding data from object @PCF_MPH_RA2_OT1_AX:SET_wrong_proc_time
1 elements.
Warning ! : ( 2-Jul-2009 15:17:14)
GanttChart::AddData. The DqiData structure has no data for this range
Information : ( 2-Jul-2009 15:17:14)
Graph 38: Adding data from object @PCF_MPH_RA2_OT1_AX:SET_wrong_proc_stage
1 elements.
Warning ! : ( 2-Jul-2009 15:17:14)
GanttChart::AddData. The DqiData structure has no data for this range
Information : ( 2-Jul-2009 15:17:14)
Graph 38: Adding data from object @PCF_MPH_RA2_OT1_AX:SET_wrong_filename
1 elements.
Warning ! : ( 2-Jul-2009 15:17:14)
GanttChart::AddData. The DqiData structure has no data for this range
Information : ( 2-Jul-2009 15:17:14) Graph 38: Generating PNG file.
Warning ! : ( 2-Jul-2009 15:17:14)
GanttChart::ReadPolyline. Adding a section with no data
Warning ! : ( 2-Jul-2009 15:17:14)
GanttChart::ReadPolyline. Adding a section with no data
Warning ! : ( 2-Jul-2009 15:17:14)
GanttChart::ReadPolyline. Adding a section with no data
Warning ! : ( 2-Jul-2009 15:17:14)
GanttChart::ReadPolyline. Adding a section with no data
Warning ! : ( 2-Jul-2009 15:17:14)
GanttChart::ReadPolyline. Adding a section with no data
Warning ! : ( 2-Jul-2009 15:17:14)
GanttChart::ReadPolyline. Adding a section with no data
Warning ! : ( 2-Jul-2009 15:17:14)
GanttChart::ReadPolyline. Adding a section with no data
Warning ! : ( 2-Jul-2009 15:17:14)
GanttChart::ReadPolyline. Adding a section with no data
Information : ( 2-Jul-2009 15:17:14) Graph 38: Destroying object.
Information : ( 2-Jul-2009 15:17:14)
Graph 39: Creating object for a eventGanttChart
Information : ( 2-Jul-2009 15:17:14) Graph 39: Processing legend.
Information : ( 2-Jul-2009 15:17:14)
Graph 39: Adding data from object @PCF_MPH_RA2_OT2_AX:DET_wrong_product_err
1 elements.
Warning ! : ( 2-Jul-2009 15:17:14)
GanttChart::AddData. The DqiData structure has no data for this range
Information : ( 2-Jul-2009 15:17:14)
Graph 39: Adding data from object @PCF_MPH_RA2_OT2_AX:SET_wrong_sensing_stop
1 elements.
Warning ! : ( 2-Jul-2009 15:17:14)
GanttChart::AddData. The DqiData structure has no data for this range
Information : ( 2-Jul-2009 15:17:14)
Graph 39: Adding data from object @PCF_MPH_RA2_OT2_AX:SET_wrong_sensing_start
```

```
1 elements.
Warning ! : ( 2-Jul-2009 15:17:14)
GanttChart::AddData. The DqiData structure has no data for this range
Information : ( 2-Jul-2009 15:17:14)
Graph 39: Adding data from object @PCF_MPH_RA2_OT2_AX:SET_wrong_software_ver
1 elements.
Warning ! : ( 2-Jul-2009 15:17:14)
GanttChart::AddData. The DqiData structure has no data for this range
Information : ( 2-Jul-2009 15:17:14)
Graph 39: Adding data from object @PCF_MPH_RA2_OT2_AX:SET_wrong_proc_time
1 elements.
Warning ! : ( 2-Jul-2009 15:17:14)
GanttChart::AddData. The DqiData structure has no data for this range
Information : ( 2-Jul-2009 15:17:14)
Graph 39: Adding data from object @PCF_MPH_RA2_OT2_AX:SET_wrong_proc_stage
1 elements.
Warning ! : ( 2-Jul-2009 15:17:15)
GanttChart::AddData. The DqiData structure has no data for this range
Information : ( 2-Jul-2009 15:17:15)
Graph 39: Adding data from object @PCF_MPH_RA2_OT2_AX:SET_wrong_filename
1 elements.
Warning ! : ( 2-Jul-2009 15:17:15)
GanttChart::AddData. The DqiData structure has no data for this range
Information : ( 2-Jul-2009 15:17:15) Graph 39: Generating PNG file.
Warning ! : ( 2-Jul-2009 15:17:15)
GanttChart::ReadPolyline. Adding a section with no data
Warning ! : ( 2-Jul-2009 15:17:15)
GanttChart::ReadPolyline. Adding a section with no data
Warning ! : ( 2-Jul-2009 15:17:15)
GanttChart::ReadPolyline. Adding a section with no data
Warning ! : ( 2-Jul-2009 15:17:15)
GanttChart::ReadPolyline. Adding a section with no data
Warning ! : ( 2-Jul-2009 15:17:15)
GanttChart::ReadPolyline. Adding a section with no data
Warning ! : ( 2-Jul-2009 15:17:15)
GanttChart::ReadPolyline. Adding a section with no data
Warning ! : ( 2-Jul-2009 15:17:15)
GanttChart::ReadPolyline. Adding a section with no data
Warning ! : ( 2-Jul-2009 15:17:15)
GanttChart::ReadPolyline. Adding a section with no data
Information : ( 2-Jul-2009 15:17:15) Graph 39: Destroying object.
Information : ( 2-Jul-2009 15:17:15)
Graph 40: Creating object for a eventGanttChart
Information : ( 2-Jul-2009 15:17:15) Graph 40: Processing legend.
Information : ( 2-Jul-2009 15:17:15)
Graph 40: Adding data from object @PCF_MPH_RA2_PLA_AX:DET_wrong_product_err
1 elements.
Warning ! : ( 2-Jul-2009 15:17:15)
GanttChart::AddData. The DqiData structure has no data for this range
Information : ( 2-Jul-2009 15:17:15)
Graph 40: Adding data from object @PCF_MPH_RA2_PLA_AX:SET_wrong_sensing_stop
1 elements.
Warning ! : ( 2-Jul-2009 15:17:15)
GanttChart::AddData. The DqiData structure has no data for this range
Information : ( 2-Jul-2009 15:17:15)
Graph 40: Adding data from object @PCF_MPH_RA2_PLA_AX:SET_wrong_sensing_start
1 elements.
Warning ! : ( 2-Jul-2009 15:17:15)
GanttChart::AddData. The DqiData structure has no data for this range
Information : ( 2-Jul-2009 15:17:15)
Graph 40: Adding data from object @PCF_MPH_RA2_PLA_AX:SET_wrong_software_ver
1 elements.
Warning ! : ( 2-Jul-2009 15:17:15)
GanttChart::AddData. The DqiData structure has no data for this range
Information : ( 2-Jul-2009 15:17:15)
Graph 40: Adding data from object @PCF_MPH_RA2_PLA_AX:SET_wrong_proc_time
1 elements.
Warning ! : ( 2-Jul-2009 15:17:15)
GanttChart::AddData. The DqiData structure has no data for this range
Information : ( 2-Jul-2009 15:17:15)
```

Graph 40: Adding data from object @PCF\_MPH\_RA2\_PLA\_AX:SET\_wrong\_proc\_stage  
1 elements.  
Warning ! : ( 2-Jul-2009 15:17:15)  
GanttChart::AddData. The DqiData structure has no data for this range  
Information : ( 2-Jul-2009 15:17:15)  
Graph 40: Adding data from object @PCF\_MPH\_RA2\_PLA\_AX:SET\_wrong\_filename  
1 elements.  
Warning ! : ( 2-Jul-2009 15:17:15)  
GanttChart::AddData. The DqiData structure has no data for this range  
Information : ( 2-Jul-2009 15:17:15) Graph 40: Generating PNG file.  
Warning ! : ( 2-Jul-2009 15:17:15)  
GanttChart::ReadPolyline. Adding a section with no data  
Warning ! : ( 2-Jul-2009 15:17:15)  
GanttChart::ReadPolyline. Adding a section with no data  
Warning ! : ( 2-Jul-2009 15:17:15)  
GanttChart::ReadPolyline. Adding a section with no data  
Warning ! : ( 2-Jul-2009 15:17:15)  
GanttChart::ReadPolyline. Adding a section with no data  
Warning ! : ( 2-Jul-2009 15:17:15)  
GanttChart::ReadPolyline. Adding a section with no data  
Warning ! : ( 2-Jul-2009 15:17:15)  
GanttChart::ReadPolyline. Adding a section with no data  
Warning ! : ( 2-Jul-2009 15:17:15)  
GanttChart::ReadPolyline. Adding a section with no data  
Warning ! : ( 2-Jul-2009 15:17:15)  
GanttChart::ReadPolyline. Adding a section with no data  
Information : ( 2-Jul-2009 15:17:15) Graph 40: Destroying object.  
Information : ( 2-Jul-2009 15:17:15)  
Graph 41: Creating object for a eventGanttChart  
Information : ( 2-Jul-2009 15:17:15) Graph 41: Processing legend.  
Information : ( 2-Jul-2009 15:17:15)  
Graph 41: Adding data from object @PCF\_MPH\_RA2\_POL\_AX:DET\_wrong\_product\_err  
1 elements.  
Warning ! : ( 2-Jul-2009 15:17:15)  
GanttChart::AddData. The DqiData structure has no data for this range  
Information : ( 2-Jul-2009 15:17:15)  
Graph 41: Adding data from object @PCF\_MPH\_RA2\_POL\_AX:SET\_wrong\_sensing\_stop  
1 elements.  
Warning ! : ( 2-Jul-2009 15:17:15)  
GanttChart::AddData. The DqiData structure has no data for this range  
Information : ( 2-Jul-2009 15:17:15)  
Graph 41: Adding data from object @PCF\_MPH\_RA2\_POL\_AX:SET\_wrong\_sensing\_start  
1 elements.  
Warning ! : ( 2-Jul-2009 15:17:15)  
GanttChart::AddData. The DqiData structure has no data for this range  
Information : ( 2-Jul-2009 15:17:15)  
Graph 41: Adding data from object @PCF\_MPH\_RA2\_POL\_AX:SET\_wrong\_software\_ver  
1 elements.  
Warning ! : ( 2-Jul-2009 15:17:15)  
GanttChart::AddData. The DqiData structure has no data for this range  
Information : ( 2-Jul-2009 15:17:15)  
Graph 41: Adding data from object @PCF\_MPH\_RA2\_POL\_AX:SET\_wrong\_proc\_time  
1 elements.  
Warning ! : ( 2-Jul-2009 15:17:15)  
GanttChart::AddData. The DqiData structure has no data for this range  
Information : ( 2-Jul-2009 15:17:15)  
Graph 41: Adding data from object @PCF\_MPH\_RA2\_POL\_AX:SET\_wrong\_proc\_stage  
1 elements.  
Warning ! : ( 2-Jul-2009 15:17:15)  
GanttChart::AddData. The DqiData structure has no data for this range  
Information : ( 2-Jul-2009 15:17:15)  
Graph 41: Adding data from object @PCF\_MPH\_RA2\_POL\_AX:SET\_wrong\_filename  
1 elements.  
Warning ! : ( 2-Jul-2009 15:17:15)  
GanttChart::AddData. The DqiData structure has no data for this range  
Information : ( 2-Jul-2009 15:17:15) Graph 41: Generating PNG file.  
Warning ! : ( 2-Jul-2009 15:17:15)  
GanttChart::ReadPolyline. Adding a section with no data  
Warning ! : ( 2-Jul-2009 15:17:15)  
GanttChart::ReadPolyline. Adding a section with no data

```
Warning ! : ( 2-Jul-2009 15:17:15)
GanttChart::ReadPolyline. Adding a section with no data
Warning ! : ( 2-Jul-2009 15:17:15)
GanttChart::ReadPolyline. Adding a section with no data
Warning ! : ( 2-Jul-2009 15:17:15)
GanttChart::ReadPolyline. Adding a section with no data
Warning ! : ( 2-Jul-2009 15:17:15)
GanttChart::ReadPolyline. Adding a section with no data
Warning ! : ( 2-Jul-2009 15:17:15)
GanttChart::ReadPolyline. Adding a section with no data
Information : ( 2-Jul-2009 15:17:16) Graph 41: Destroying object.
Information : ( 2-Jul-2009 15:17:16)
Graph 42: Creating object for a eventGanttChart
Information : ( 2-Jul-2009 15:17:16) Graph 42: Processing legend.
Information : ( 2-Jul-2009 15:17:16)
Graph 42: Adding data from object @PCF_MPH_RA2_SET_AX:DET_wrong_product_err
1 elements.
Warning ! : ( 2-Jul-2009 15:17:16)
GanttChart::AddData. The DqiData structure has no data for this range
Information : ( 2-Jul-2009 15:17:16)
Graph 42: Adding data from object @PCF_MPH_RA2_SET_AX:SET_wrong_sensing_stop
1 elements.
Warning ! : ( 2-Jul-2009 15:17:16)
GanttChart::AddData. The DqiData structure has no data for this range
Information : ( 2-Jul-2009 15:17:16)
Graph 42: Adding data from object @PCF_MPH_RA2_SET_AX:SET_wrong_sensing_start
1 elements.
Warning ! : ( 2-Jul-2009 15:17:16)
GanttChart::AddData. The DqiData structure has no data for this range
Information : ( 2-Jul-2009 15:17:16)
Graph 42: Adding data from object @PCF_MPH_RA2_SET_AX:SET_wrong_software_ver
1 elements.
Warning ! : ( 2-Jul-2009 15:17:16)
GanttChart::AddData. The DqiData structure has no data for this range
Information : ( 2-Jul-2009 15:17:16)
Graph 42: Adding data from object @PCF_MPH_RA2_SET_AX:SET_wrong_proc_time
1 elements.
Warning ! : ( 2-Jul-2009 15:17:16)
GanttChart::AddData. The DqiData structure has no data for this range
Information : ( 2-Jul-2009 15:17:16)
Graph 42: Adding data from object @PCF_MPH_RA2_SET_AX:SET_wrong_proc_stage
1 elements.
Warning ! : ( 2-Jul-2009 15:17:16)
GanttChart::AddData. The DqiData structure has no data for this range
Information : ( 2-Jul-2009 15:17:16)
Graph 42: Adding data from object @PCF_MPH_RA2_SET_AX:SET_wrong_filename
1 elements.
Warning ! : ( 2-Jul-2009 15:17:16)
GanttChart::AddData. The DqiData structure has no data for this range
Information : ( 2-Jul-2009 15:17:16) Graph 42: Generating PNG file.
Warning ! : ( 2-Jul-2009 15:17:16)
GanttChart::ReadPolyline. Adding a section with no data
Warning ! : ( 2-Jul-2009 15:17:16)
GanttChart::ReadPolyline. Adding a section with no data
Warning ! : ( 2-Jul-2009 15:17:16)
GanttChart::ReadPolyline. Adding a section with no data
Warning ! : ( 2-Jul-2009 15:17:16)
GanttChart::ReadPolyline. Adding a section with no data
Warning ! : ( 2-Jul-2009 15:17:16)
GanttChart::ReadPolyline. Adding a section with no data
Warning ! : ( 2-Jul-2009 15:17:16)
GanttChart::ReadPolyline. Adding a section with no data
Warning ! : ( 2-Jul-2009 15:17:16)
GanttChart::ReadPolyline. Adding a section with no data
Warning ! : ( 2-Jul-2009 15:17:16)
GanttChart::ReadPolyline. Adding a section with no data
Warning ! : ( 2-Jul-2009 15:17:16)
GanttChart::ReadPolyline. Adding a section with no data
Information : ( 2-Jul-2009 15:17:16) Graph 42: Destroying object.
Information : ( 2-Jul-2009 15:17:16)
Graph 43: Creating object for a eventGanttChart
Information : ( 2-Jul-2009 15:17:16) Graph 43: Processing legend.
```



Information : ( 2-Jul-2009 15:17:16)  
 Graph 43: Adding data from object @PCF MPH\_RA2\_SL1\_AX:DET\_wrong\_product\_err  
 1 elements.  
 Warning ! : ( 2-Jul-2009 15:17:16)  
 GanttChart::AddData. The DqiData structure has no data for this range  
 Information : ( 2-Jul-2009 15:17:16)  
 Graph 43: Adding data from object @PCF MPH\_RA2\_SL1\_AX:SET\_wrong\_sensing\_stop  
 1 elements.  
 Warning ! : ( 2-Jul-2009 15:17:16)  
 GanttChart::AddData. The DqiData structure has no data for this range  
 Information : ( 2-Jul-2009 15:17:16)  
 Graph 43: Adding data from object @PCF MPH\_RA2\_SL1\_AX:SET\_wrong\_sensing\_start  
 1 elements.  
 Warning ! : ( 2-Jul-2009 15:17:16)  
 GanttChart::AddData. The DqiData structure has no data for this range  
 Information : ( 2-Jul-2009 15:17:16)  
 Graph 43: Adding data from object @PCF MPH\_RA2\_SL1\_AX:SET\_wrong\_software\_ver  
 1 elements.  
 Warning ! : ( 2-Jul-2009 15:17:16)  
 GanttChart::AddData. The DqiData structure has no data for this range  
 Information : ( 2-Jul-2009 15:17:16)  
 Graph 43: Adding data from object @PCF MPH\_RA2\_SL1\_AX:SET\_wrong\_proc\_time  
 1 elements.  
 Warning ! : ( 2-Jul-2009 15:17:16)  
 GanttChart::AddData. The DqiData structure has no data for this range  
 Information : ( 2-Jul-2009 15:17:16)  
 Graph 43: Adding data from object @PCF MPH\_RA2\_SL1\_AX:SET\_wrong\_proc\_stage  
 1 elements.  
 Warning ! : ( 2-Jul-2009 15:17:16)  
 GanttChart::AddData. The DqiData structure has no data for this range  
 Information : ( 2-Jul-2009 15:17:17)  
 Graph 43: Adding data from object @PCF MPH\_RA2\_SL1\_AX:SET\_wrong\_filename  
 1 elements.  
 Warning ! : ( 2-Jul-2009 15:17:17)  
 GanttChart::AddData. The DqiData structure has no data for this range  
 Information : ( 2-Jul-2009 15:17:17) Graph 43: Generating PNG file.  
 Warning ! : ( 2-Jul-2009 15:17:17)  
 GanttChart::ReadPolyline. Adding a section with no data  
 Warning ! : ( 2-Jul-2009 15:17:17)  
 GanttChart::ReadPolyline. Adding a section with no data  
 Warning ! : ( 2-Jul-2009 15:17:17)  
 GanttChart::ReadPolyline. Adding a section with no data  
 Warning ! : ( 2-Jul-2009 15:17:17)  
 GanttChart::ReadPolyline. Adding a section with no data  
 Warning ! : ( 2-Jul-2009 15:17:17)  
 GanttChart::ReadPolyline. Adding a section with no data  
 Warning ! : ( 2-Jul-2009 15:17:17)  
 GanttChart::ReadPolyline. Adding a section with no data  
 Warning ! : ( 2-Jul-2009 15:17:17)  
 GanttChart::ReadPolyline. Adding a section with no data  
 Information : ( 2-Jul-2009 15:17:17) Graph 43: Destroying object.  
 Information : ( 2-Jul-2009 15:17:17)  
 Graph 44: Creating object for a eventGanttChart  
 Information : ( 2-Jul-2009 15:17:17) Graph 44: Processing legend.  
 Information : ( 2-Jul-2009 15:17:17)  
 Graph 44: Adding data from object @PCF MPH\_RA2\_SL2\_AX:DET\_wrong\_product\_err  
 1 elements.  
 Warning ! : ( 2-Jul-2009 15:17:17)  
 GanttChart::AddData. The DqiData structure has no data for this range  
 Information : ( 2-Jul-2009 15:17:17)  
 Graph 44: Adding data from object @PCF MPH\_RA2\_SL2\_AX:SET\_wrong\_sensing\_stop  
 1 elements.  
 Warning ! : ( 2-Jul-2009 15:17:17)  
 GanttChart::AddData. The DqiData structure has no data for this range  
 Information : ( 2-Jul-2009 15:17:17)  
 Graph 44: Adding data from object @PCF MPH\_RA2\_SL2\_AX:SET\_wrong\_sensing\_start  
 1 elements.  
 Warning ! : ( 2-Jul-2009 15:17:17)

GanttChart::AddData. The DqiData structure has no data for this range  
Information : ( 2-Jul-2009 15:17:17)  
Graph 44: Adding data from object @PCF\_MPH\_RA2\_SL2\_AX:SET\_wrong\_software\_ver  
1 elements.  
Warning ! : ( 2-Jul-2009 15:17:17)  
GanttChart::AddData. The DqiData structure has no data for this range  
Information : ( 2-Jul-2009 15:17:17)  
Graph 44: Adding data from object @PCF\_MPH\_RA2\_SL2\_AX:SET\_wrong\_proc\_time  
1 elements.  
Warning ! : ( 2-Jul-2009 15:17:17)  
GanttChart::AddData. The DqiData structure has no data for this range  
Information : ( 2-Jul-2009 15:17:17)  
Graph 44: Adding data from object @PCF\_MPH\_RA2\_SL2\_AX:SET\_wrong\_proc\_stage  
1 elements.  
Warning ! : ( 2-Jul-2009 15:17:17)  
GanttChart::AddData. The DqiData structure has no data for this range  
Information : ( 2-Jul-2009 15:17:17)  
Graph 44: Adding data from object @PCF\_MPH\_RA2\_SL2\_AX:SET\_wrong\_filename  
1 elements.  
Warning ! : ( 2-Jul-2009 15:17:17)  
GanttChart::AddData. The DqiData structure has no data for this range  
Information : ( 2-Jul-2009 15:17:17) Graph 44: Generating PNG file.  
Warning ! : ( 2-Jul-2009 15:17:17)  
GanttChart::ReadPolyline. Adding a section with no data  
Warning ! : ( 2-Jul-2009 15:17:17)  
GanttChart::ReadPolyline. Adding a section with no data  
Warning ! : ( 2-Jul-2009 15:17:17)  
GanttChart::ReadPolyline. Adding a section with no data  
Warning ! : ( 2-Jul-2009 15:17:17)  
GanttChart::ReadPolyline. Adding a section with no data  
Warning ! : ( 2-Jul-2009 15:17:17)  
GanttChart::ReadPolyline. Adding a section with no data  
Warning ! : ( 2-Jul-2009 15:17:17)  
GanttChart::ReadPolyline. Adding a section with no data  
Warning ! : ( 2-Jul-2009 15:17:17)  
GanttChart::ReadPolyline. Adding a section with no data  
Warning ! : ( 2-Jul-2009 15:17:17)  
GanttChart::ReadPolyline. Adding a section with no data  
Information : ( 2-Jul-2009 15:17:17) Graph 44: Destroying object.  
Information : ( 2-Jul-2009 15:17:17)  
Graph 45: Creating object for a eventGanttChart  
Information : ( 2-Jul-2009 15:17:17) Graph 45: Processing legend.  
Information : ( 2-Jul-2009 15:17:17)  
Graph 45: Adding data from object @PCF\_MPH\_RA2\_SOI\_AX:DET\_wrong\_product\_err  
1 elements.  
Warning ! : ( 2-Jul-2009 15:17:17)  
GanttChart::AddData. The DqiData structure has no data for this range  
Information : ( 2-Jul-2009 15:17:17)  
Graph 45: Adding data from object @PCF\_MPH\_RA2\_SOI\_AX:SET\_wrong\_sensing\_stop  
1 elements.  
Warning ! : ( 2-Jul-2009 15:17:17)  
GanttChart::AddData. The DqiData structure has no data for this range  
Information : ( 2-Jul-2009 15:17:17)  
Graph 45: Adding data from object @PCF\_MPH\_RA2\_SOI\_AX:SET\_wrong\_sensing\_start  
1 elements.  
Warning ! : ( 2-Jul-2009 15:17:17)  
GanttChart::AddData. The DqiData structure has no data for this range  
Information : ( 2-Jul-2009 15:17:17)  
Graph 45: Adding data from object @PCF\_MPH\_RA2\_SOI\_AX:SET\_wrong\_software\_ver  
1 elements.  
Warning ! : ( 2-Jul-2009 15:17:17)  
GanttChart::AddData. The DqiData structure has no data for this range  
Information : ( 2-Jul-2009 15:17:17)  
Graph 45: Adding data from object @PCF\_MPH\_RA2\_SOI\_AX:SET\_wrong\_proc\_time  
1 elements.  
Warning ! : ( 2-Jul-2009 15:17:17)  
GanttChart::AddData. The DqiData structure has no data for this range  
Information : ( 2-Jul-2009 15:17:17)  
Graph 45: Adding data from object @PCF\_MPH\_RA2\_SOI\_AX:SET\_wrong\_proc\_stage  
1 elements.

Warning ! : ( 2-Jul-2009 15:17:17)  
GanttChart::AddData. The DqiData structure has no data for this range  
Information : ( 2-Jul-2009 15:17:17)  
Graph 45: Adding data from object @PCF\_MPH\_RA2\_SOI\_AX:SET\_wrong\_filename  
1 elements.  
Warning ! : ( 2-Jul-2009 15:17:17)  
GanttChart::AddData. The DqiData structure has no data for this range  
Information : ( 2-Jul-2009 15:17:17) Graph 45: Generating PNG file.  
Warning ! : ( 2-Jul-2009 15:17:17)  
GanttChart::ReadPolyline. Adding a section with no data  
Warning ! : ( 2-Jul-2009 15:17:17)  
GanttChart::ReadPolyline. Adding a section with no data  
Warning ! : ( 2-Jul-2009 15:17:17)  
GanttChart::ReadPolyline. Adding a section with no data  
Warning ! : ( 2-Jul-2009 15:17:17)  
GanttChart::ReadPolyline. Adding a section with no data  
Warning ! : ( 2-Jul-2009 15:17:17)  
GanttChart::ReadPolyline. Adding a section with no data  
Warning ! : ( 2-Jul-2009 15:17:17)  
GanttChart::ReadPolyline. Adding a section with no data  
Warning ! : ( 2-Jul-2009 15:17:17)  
GanttChart::ReadPolyline. Adding a section with no data  
Information : ( 2-Jul-2009 15:17:18) Graph 45: Destroying object.  
Information : ( 2-Jul-2009 15:17:18)  
Graph 46: Creating object for a eventGanttChart  
Information : ( 2-Jul-2009 15:17:18) Graph 46: Processing legend.  
Information : ( 2-Jul-2009 15:17:18)  
Graph 46: Adding data from object @PCF\_MPH\_RA2\_SOL\_AX:DET\_wrong\_product\_err  
1 elements.  
Warning ! : ( 2-Jul-2009 15:17:18)  
GanttChart::AddData. The DqiData structure has no data for this range  
Information : ( 2-Jul-2009 15:17:18)  
Graph 46: Adding data from object @PCF\_MPH\_RA2\_SOL\_AX:SET\_wrong\_sensing\_stop  
1 elements.  
Warning ! : ( 2-Jul-2009 15:17:18)  
GanttChart::AddData. The DqiData structure has no data for this range  
Information : ( 2-Jul-2009 15:17:18)  
Graph 46: Adding data from object @PCF\_MPH\_RA2\_SOL\_AX:SET\_wrong\_sensing\_start  
1 elements.  
Warning ! : ( 2-Jul-2009 15:17:18)  
GanttChart::AddData. The DqiData structure has no data for this range  
Information : ( 2-Jul-2009 15:17:18)  
Graph 46: Adding data from object @PCF\_MPH\_RA2\_SOL\_AX:SET\_wrong\_software\_ver  
1 elements.  
Warning ! : ( 2-Jul-2009 15:17:18)  
GanttChart::AddData. The DqiData structure has no data for this range  
Information : ( 2-Jul-2009 15:17:18)  
Graph 46: Adding data from object @PCF\_MPH\_RA2\_SOL\_AX:SET\_wrong\_proc\_time  
1 elements.  
Warning ! : ( 2-Jul-2009 15:17:18)  
GanttChart::AddData. The DqiData structure has no data for this range  
Information : ( 2-Jul-2009 15:17:18)  
Graph 46: Adding data from object @PCF\_MPH\_RA2\_SOL\_AX:SET\_wrong\_proc\_stage  
1 elements.  
Warning ! : ( 2-Jul-2009 15:17:18)  
GanttChart::AddData. The DqiData structure has no data for this range  
Information : ( 2-Jul-2009 15:17:18)  
Graph 46: Adding data from object @PCF\_MPH\_RA2\_SOL\_AX:SET\_wrong\_filename  
1 elements.  
Warning ! : ( 2-Jul-2009 15:17:18)  
GanttChart::AddData. The DqiData structure has no data for this range  
Information : ( 2-Jul-2009 15:17:18) Graph 46: Generating PNG file.  
Warning ! : ( 2-Jul-2009 15:17:18)  
GanttChart::ReadPolyline. Adding a section with no data  
Warning ! : ( 2-Jul-2009 15:17:18)  
GanttChart::ReadPolyline. Adding a section with no data  
Warning ! : ( 2-Jul-2009 15:17:18)  
GanttChart::ReadPolyline. Adding a section with no data

```
Warning ! : ( 2-Jul-2009 15:17:18)
GanttChart::ReadPolyline. Adding a section with no data
Warning ! : ( 2-Jul-2009 15:17:18)
GanttChart::ReadPolyline. Adding a section with no data
Warning ! : ( 2-Jul-2009 15:17:18)
GanttChart::ReadPolyline. Adding a section with no data
Warning ! : ( 2-Jul-2009 15:17:18)
GanttChart::ReadPolyline. Adding a section with no data
Information : ( 2-Jul-2009 15:17:18) Graph 46: Destroying object.
Information : ( 2-Jul-2009 15:17:18)
Graph 47: Creating object for a eventGanttChart
Information : ( 2-Jul-2009 15:17:18) Graph 47: Processing legend.
Information : ( 2-Jul-2009 15:17:18)
Graph 47: Adding data from object @PCF_MPH_RA2_SSB_AX:DET_wrong_product_err
1 elements.
Warning ! : ( 2-Jul-2009 15:17:18)
GanttChart::AddData. The DqiData structure has no data for this range
Information : ( 2-Jul-2009 15:17:18)
Graph 47: Adding data from object @PCF_MPH_RA2_SSB_AX:SET_wrong_sensing_stop
1 elements.
Warning ! : ( 2-Jul-2009 15:17:18)
GanttChart::AddData. The DqiData structure has no data for this range
Information : ( 2-Jul-2009 15:17:18)
Graph 47: Adding data from object @PCF_MPH_RA2_SSB_AX:SET_wrong_sensing_start
1 elements.
Warning ! : ( 2-Jul-2009 15:17:18)
GanttChart::AddData. The DqiData structure has no data for this range
Information : ( 2-Jul-2009 15:17:18)
Graph 47: Adding data from object @PCF_MPH_RA2_SSB_AX:SET_wrong_software_ver
1 elements.
Warning ! : ( 2-Jul-2009 15:17:18)
GanttChart::AddData. The DqiData structure has no data for this range
Information : ( 2-Jul-2009 15:17:18)
Graph 47: Adding data from object @PCF_MPH_RA2_SSB_AX:SET_wrong_proc_time
1 elements.
Warning ! : ( 2-Jul-2009 15:17:18)
GanttChart::AddData. The DqiData structure has no data for this range
Information : ( 2-Jul-2009 15:17:18)
Graph 47: Adding data from object @PCF_MPH_RA2_SSB_AX:SET_wrong_proc_stage
1 elements.
Warning ! : ( 2-Jul-2009 15:17:18)
GanttChart::AddData. The DqiData structure has no data for this range
Information : ( 2-Jul-2009 15:17:18)
Graph 47: Adding data from object @PCF_MPH_RA2_SSB_AX:SET_wrong_filename
1 elements.
Warning ! : ( 2-Jul-2009 15:17:18)
GanttChart::AddData. The DqiData structure has no data for this range
Information : ( 2-Jul-2009 15:17:18) Graph 47: Generating PNG file.
Warning ! : ( 2-Jul-2009 15:17:18)
GanttChart::ReadPolyline. Adding a section with no data
Warning ! : ( 2-Jul-2009 15:17:18)
GanttChart::ReadPolyline. Adding a section with no data
Warning ! : ( 2-Jul-2009 15:17:18)
GanttChart::ReadPolyline. Adding a section with no data
Warning ! : ( 2-Jul-2009 15:17:18)
GanttChart::ReadPolyline. Adding a section with no data
Warning ! : ( 2-Jul-2009 15:17:18)
GanttChart::ReadPolyline. Adding a section with no data
Warning ! : ( 2-Jul-2009 15:17:18)
GanttChart::ReadPolyline. Adding a section with no data
Warning ! : ( 2-Jul-2009 15:17:18)
GanttChart::ReadPolyline. Adding a section with no data
Warning ! : ( 2-Jul-2009 15:17:18)
GanttChart::ReadPolyline. Adding a section with no data
Information : ( 2-Jul-2009 15:17:19) Graph 47: Destroying object.
Information : ( 2-Jul-2009 15:17:19)
Graph 48: Creating object for a eventGanttChart
Information : ( 2-Jul-2009 15:17:19) Graph 48: Processing legend.
Information : ( 2-Jul-2009 15:17:19)
Graph 48: Adding data from object @PCF_MPH_RA2_TLD_AX:DET_wrong_product_err
```

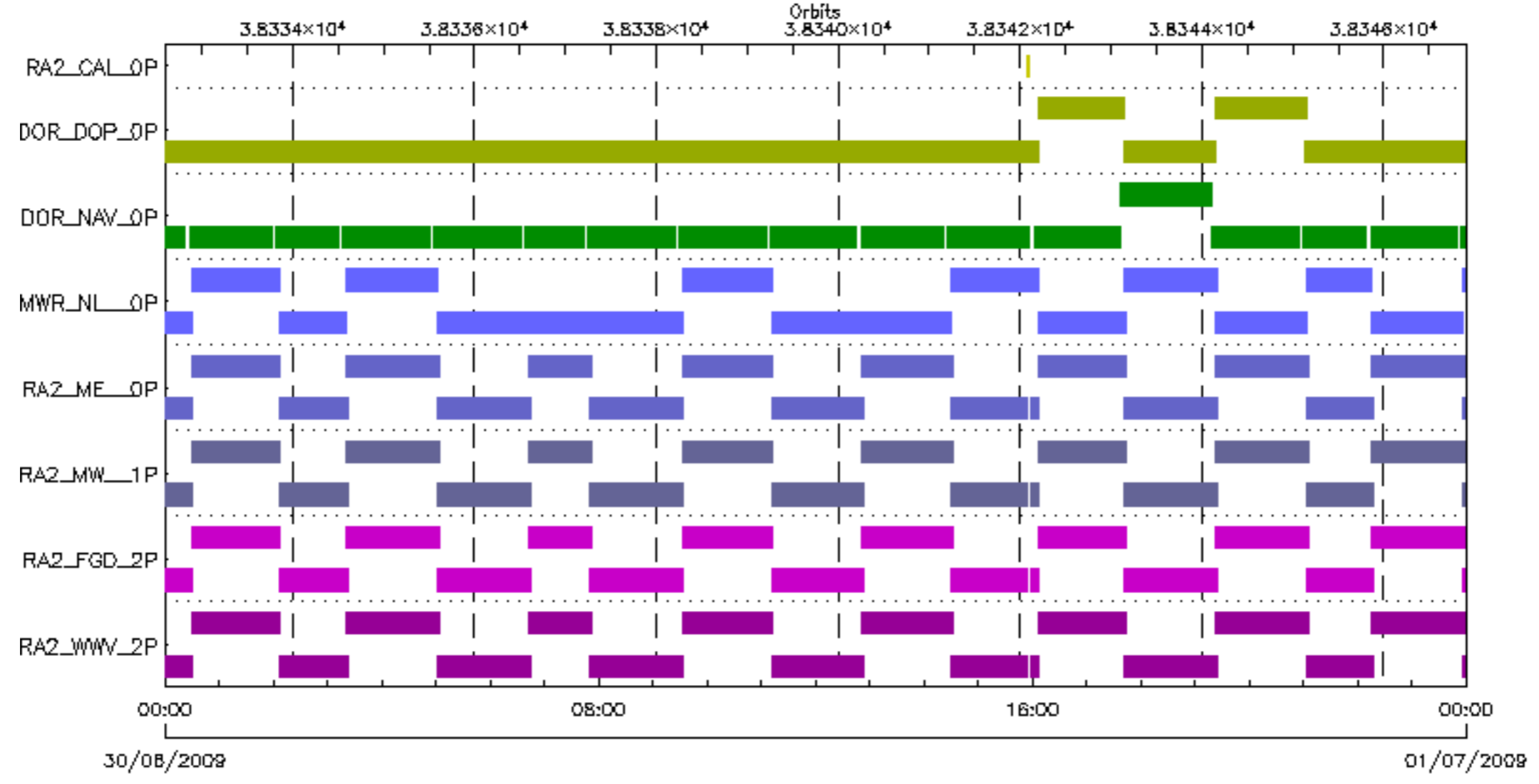
```
1 elements.
Warning ! : ( 2-Jul-2009 15:17:19)
GanttChart::AddData. The DqiData structure has no data for this range
Information : ( 2-Jul-2009 15:17:19)
Graph 48: Adding data from object @PCF_MPH_RA2_TLD_AX:SET_wrong_sensing_stop
1 elements.
Warning ! : ( 2-Jul-2009 15:17:19)
GanttChart::AddData. The DqiData structure has no data for this range
Information : ( 2-Jul-2009 15:17:19)
Graph 48: Adding data from object @PCF_MPH_RA2_TLD_AX:SET_wrong_sensing_start
1 elements.
Warning ! : ( 2-Jul-2009 15:17:19)
GanttChart::AddData. The DqiData structure has no data for this range
Information : ( 2-Jul-2009 15:17:19)
Graph 48: Adding data from object @PCF_MPH_RA2_TLD_AX:SET_wrong_software_ver
1 elements.
Warning ! : ( 2-Jul-2009 15:17:19)
GanttChart::AddData. The DqiData structure has no data for this range
Information : ( 2-Jul-2009 15:17:19)
Graph 48: Adding data from object @PCF_MPH_RA2_TLD_AX:SET_wrong_proc_time
1 elements.
Warning ! : ( 2-Jul-2009 15:17:19)
GanttChart::AddData. The DqiData structure has no data for this range
Information : ( 2-Jul-2009 15:17:19)
Graph 48: Adding data from object @PCF_MPH_RA2_TLD_AX:SET_wrong_proc_stage
1 elements.
Warning ! : ( 2-Jul-2009 15:17:19)
GanttChart::AddData. The DqiData structure has no data for this range
Information : ( 2-Jul-2009 15:17:19)
Graph 48: Adding data from object @PCF_MPH_RA2_TLD_AX:SET_wrong_filename
1 elements.
Warning ! : ( 2-Jul-2009 15:17:19)
GanttChart::AddData. The DqiData structure has no data for this range
Information : ( 2-Jul-2009 15:17:19) Graph 48: Generating PNG file.
Warning ! : ( 2-Jul-2009 15:17:19)
GanttChart::ReadPolyline. Adding a section with no data
Warning ! : ( 2-Jul-2009 15:17:19)
GanttChart::ReadPolyline. Adding a section with no data
Warning ! : ( 2-Jul-2009 15:17:19)
GanttChart::ReadPolyline. Adding a section with no data
Warning ! : ( 2-Jul-2009 15:17:19)
GanttChart::ReadPolyline. Adding a section with no data
Warning ! : ( 2-Jul-2009 15:17:19)
GanttChart::ReadPolyline. Adding a section with no data
Warning ! : ( 2-Jul-2009 15:17:19)
GanttChart::ReadPolyline. Adding a section with no data
Warning ! : ( 2-Jul-2009 15:17:19)
GanttChart::ReadPolyline. Adding a section with no data
Information : ( 2-Jul-2009 15:17:19) Graph 48: Destroying object.
Information : ( 2-Jul-2009 15:17:19)
Graph 49: Creating object for a eventGanttChart
Information : ( 2-Jul-2009 15:17:19) Graph 49: Processing legend.
Information : ( 2-Jul-2009 15:17:19)
Graph 49: Adding data from object @PCF_MPH_RA2_USO_AX:DET_wrong_product_err
1 elements.
Warning ! : ( 2-Jul-2009 15:17:19)
GanttChart::AddData. The DqiData structure has no data for this range
Information : ( 2-Jul-2009 15:17:19)
Graph 49: Adding data from object @PCF_MPH_RA2_USO_AX:SET_wrong_sensing_stop
1 elements.
Warning ! : ( 2-Jul-2009 15:17:19)
GanttChart::AddData. The DqiData structure has no data for this range
Information : ( 2-Jul-2009 15:17:19)
Graph 49: Adding data from object @PCF_MPH_RA2_USO_AX:SET_wrong_sensing_start
1 elements.
Warning ! : ( 2-Jul-2009 15:17:19)
GanttChart::AddData. The DqiData structure has no data for this range
Information : ( 2-Jul-2009 15:17:19)
```



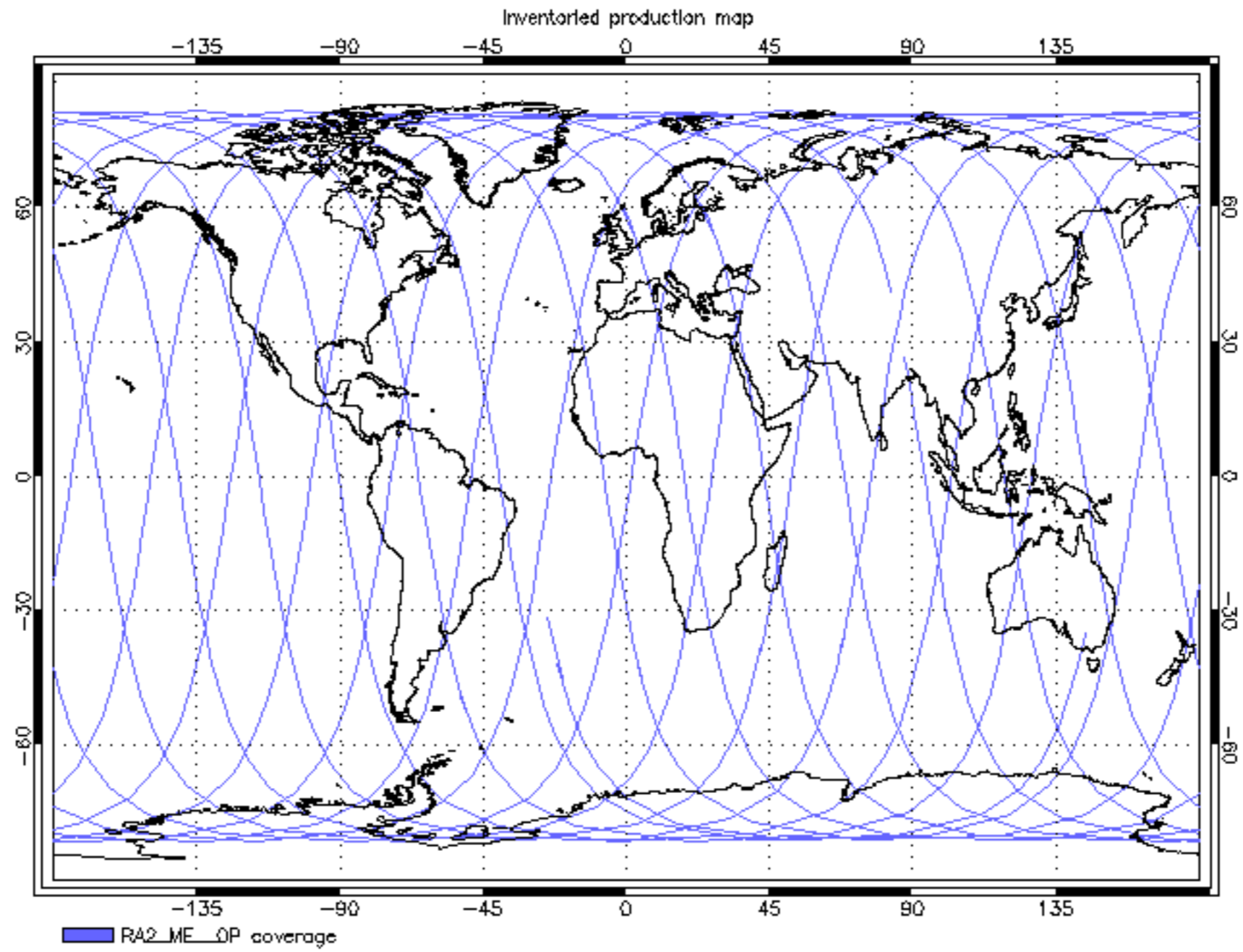
Graph 49: Adding data from object @PCF\_MPH\_RA2\_USO\_AX:SET\_wrong\_software\_ver  
1 elements.  
Warning ! : ( 2-Jul-2009 15:17:19)  
GanttChart::AddData. The DqiData structure has no data for this range  
Information : ( 2-Jul-2009 15:17:19)  
Graph 49: Adding data from object @PCF\_MPH\_RA2\_USO\_AX:SET\_wrong\_proc\_time  
1 elements.  
Warning ! : ( 2-Jul-2009 15:17:19)  
GanttChart::AddData. The DqiData structure has no data for this range  
Information : ( 2-Jul-2009 15:17:19)  
Graph 49: Adding data from object @PCF\_MPH\_RA2\_USO\_AX:SET\_wrong\_proc\_stage  
1 elements.  
Warning ! : ( 2-Jul-2009 15:17:19)  
GanttChart::AddData. The DqiData structure has no data for this range  
Information : ( 2-Jul-2009 15:17:19)  
Graph 49: Adding data from object @PCF\_MPH\_RA2\_USO\_AX:SET\_wrong\_filename  
1 elements.  
Warning ! : ( 2-Jul-2009 15:17:19)  
GanttChart::AddData. The DqiData structure has no data for this range  
Information : ( 2-Jul-2009 15:17:19) Graph 49: Generating PNG file.  
Warning ! : ( 2-Jul-2009 15:17:19)  
GanttChart::ReadPolyline. Adding a section with no data  
Warning ! : ( 2-Jul-2009 15:17:19)  
GanttChart::ReadPolyline. Adding a section with no data  
Warning ! : ( 2-Jul-2009 15:17:19)  
GanttChart::ReadPolyline. Adding a section with no data  
Warning ! : ( 2-Jul-2009 15:17:19)  
GanttChart::ReadPolyline. Adding a section with no data  
Warning ! : ( 2-Jul-2009 15:17:19)  
GanttChart::ReadPolyline. Adding a section with no data  
Warning ! : ( 2-Jul-2009 15:17:19)  
GanttChart::ReadPolyline. Adding a section with no data  
Warning ! : ( 2-Jul-2009 15:17:19)  
GanttChart::ReadPolyline. Adding a section with no data  
Warning ! : ( 2-Jul-2009 15:17:19)  
GanttChart::ReadPolyline. Adding a section with no data  
Information : ( 2-Jul-2009 15:17:20) Graph 49: Destroying object.  
Information : ( 2-Jul-2009 15:17:20)  
Graph 50: Creating object for a eventGanttChart  
Information : ( 2-Jul-2009 15:17:20) Graph 50: Processing legend.  
Information : ( 2-Jul-2009 15:17:20)  
Graph 50: Adding data from object @PCF\_MPH\_AUX\_ATT\_AX:DET\_wrong\_product\_err  
1 elements.  
Warning ! : ( 2-Jul-2009 15:17:20)  
GanttChart::AddData. The DqiData structure has no data for this range  
Information : ( 2-Jul-2009 15:17:20)  
Graph 50: Adding data from object @PCF\_MPH\_AUX\_ATT\_AX:SET\_wrong\_sensing\_stop  
1 elements.  
Warning ! : ( 2-Jul-2009 15:17:20)  
GanttChart::AddData. The DqiData structure has no data for this range  
Information : ( 2-Jul-2009 15:17:20)  
Graph 50: Adding data from object @PCF\_MPH\_AUX\_ATT\_AX:SET\_wrong\_sensing\_start  
1 elements.  
Warning ! : ( 2-Jul-2009 15:17:20)  
GanttChart::AddData. The DqiData structure has no data for this range  
Information : ( 2-Jul-2009 15:17:20)  
Graph 50: Adding data from object @PCF\_MPH\_AUX\_ATT\_AX:SET\_wrong\_software\_ver  
1 elements.  
Warning ! : ( 2-Jul-2009 15:17:20)  
GanttChart::AddData. The DqiData structure has no data for this range  
Information : ( 2-Jul-2009 15:17:20)  
Graph 50: Adding data from object @PCF\_MPH\_AUX\_ATT\_AX:SET\_wrong\_proc\_time  
1 elements.  
Warning ! : ( 2-Jul-2009 15:17:20)  
GanttChart::AddData. The DqiData structure has no data for this range  
Information : ( 2-Jul-2009 15:17:20)  
Graph 50: Adding data from object @PCF\_MPH\_AUX\_ATT\_AX:SET\_wrong\_proc\_stage  
1 elements.  
Warning ! : ( 2-Jul-2009 15:17:20)  
GanttChart::AddData. The DqiData structure has no data for this range

Information : ( 2-Jul-2009 15:17:20)  
Graph 50: Adding data from object @PCF\_MPH\_AUX\_ATT\_AX:SET\_wrong\_filename  
1 elements.  
Warning ! : ( 2-Jul-2009 15:17:20)  
GanttChart::AddData. The DqiData structure has no data for this range  
Information : ( 2-Jul-2009 15:17:20) Graph 50: Generating PNG file.  
Warning ! : ( 2-Jul-2009 15:17:20)  
GanttChart::ReadPolyline. Adding a section with no data  
Warning ! : ( 2-Jul-2009 15:17:20)  
GanttChart::ReadPolyline. Adding a section with no data  
Warning ! : ( 2-Jul-2009 15:17:20)  
GanttChart::ReadPolyline. Adding a section with no data  
Warning ! : ( 2-Jul-2009 15:17:20)  
GanttChart::ReadPolyline. Adding a section with no data  
Warning ! : ( 2-Jul-2009 15:17:20)  
GanttChart::ReadPolyline. Adding a section with no data  
Warning ! : ( 2-Jul-2009 15:17:20)  
GanttChart::ReadPolyline. Adding a section with no data  
Warning ! : ( 2-Jul-2009 15:17:20)  
GanttChart::ReadPolyline. Adding a section with no data  
Warning ! : ( 2-Jul-2009 15:17:20)  
GanttChart::ReadPolyline. Adding a section with no data  
Warning ! : ( 2-Jul-2009 15:17:20)  
Information : ( 2-Jul-2009 15:17:20) Graph 50: Destroying object.  
Information : ( 2-Jul-2009 15:17:20) Graphs successfully created.

Inventoried production chart

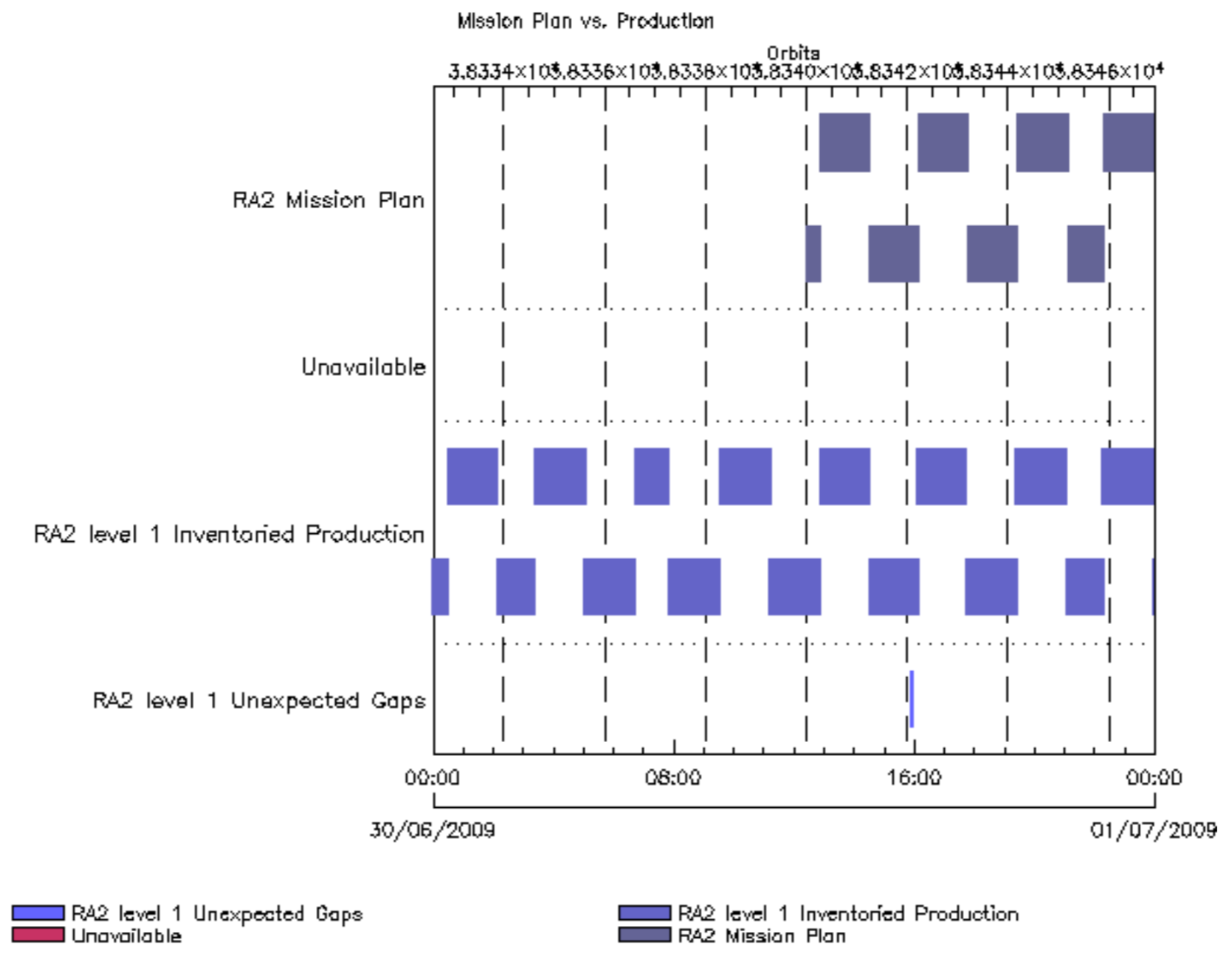


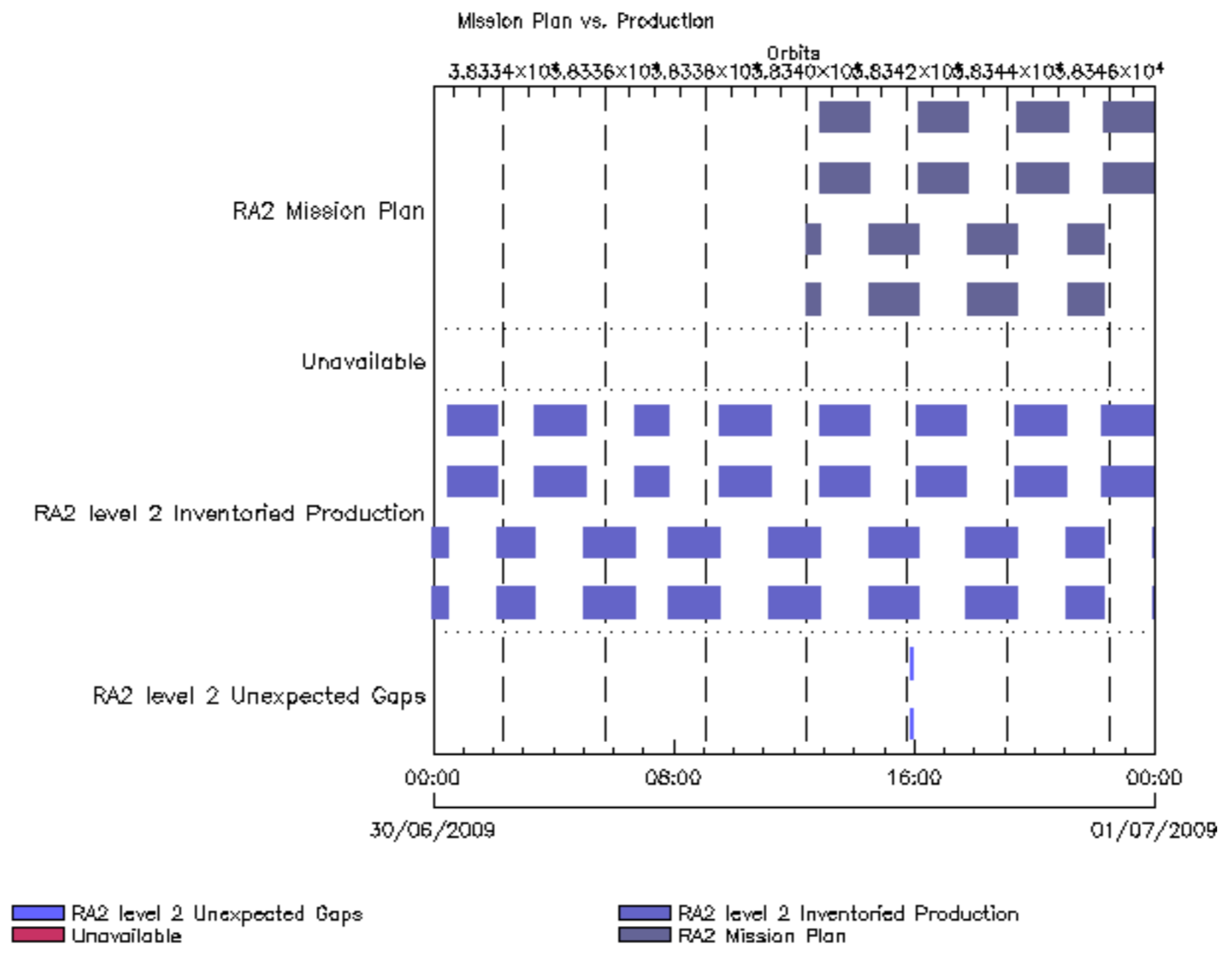
- RA2\_WWV\_2P
- RA2\_FGD\_2P
- RA2\_MW\_1P
- RA2\_ME\_OP
- MWR\_NL\_OP
- DOR\_NAV\_OP
- DOR\_DOP\_OP
- RA2\_CAL\_OP

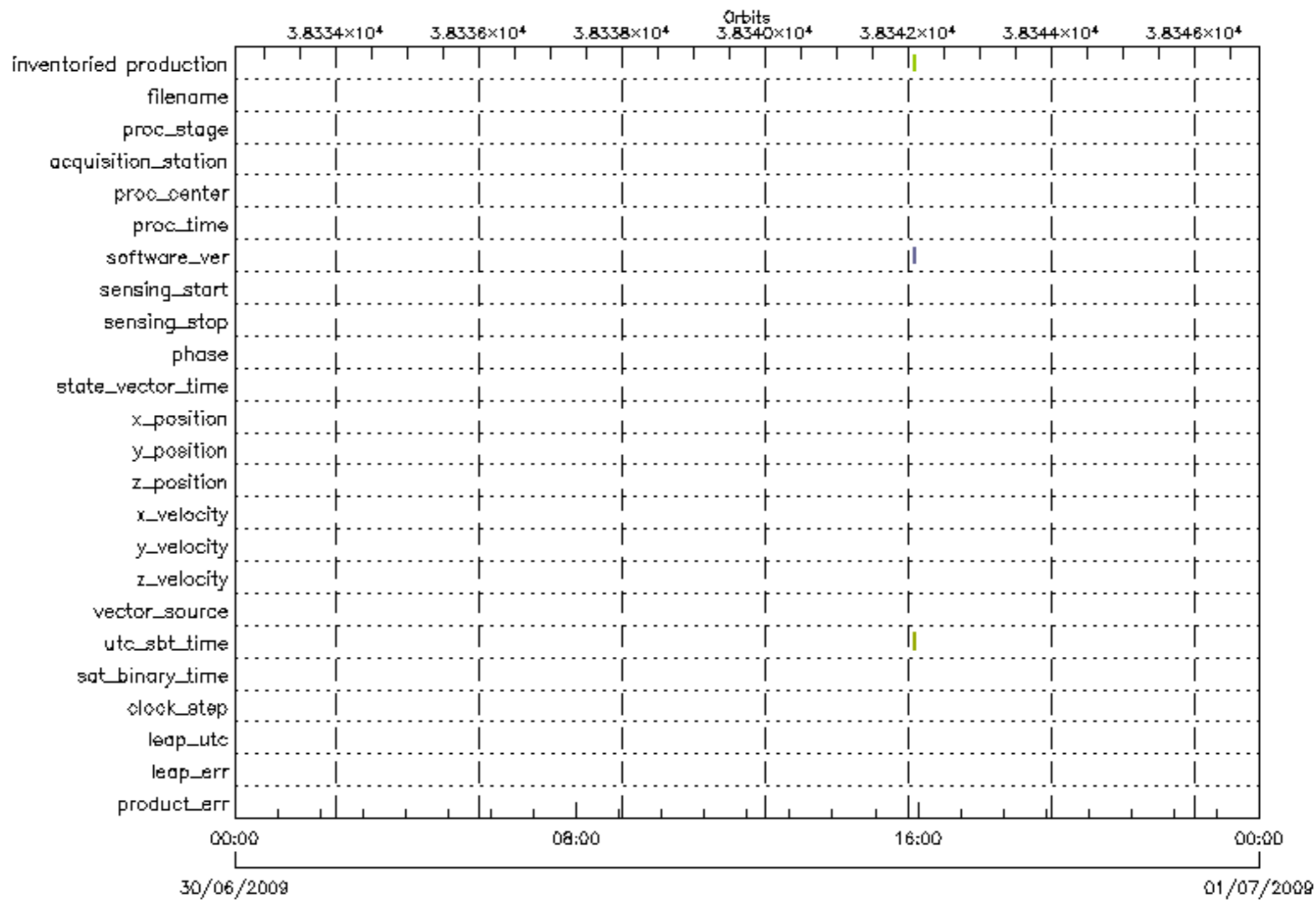


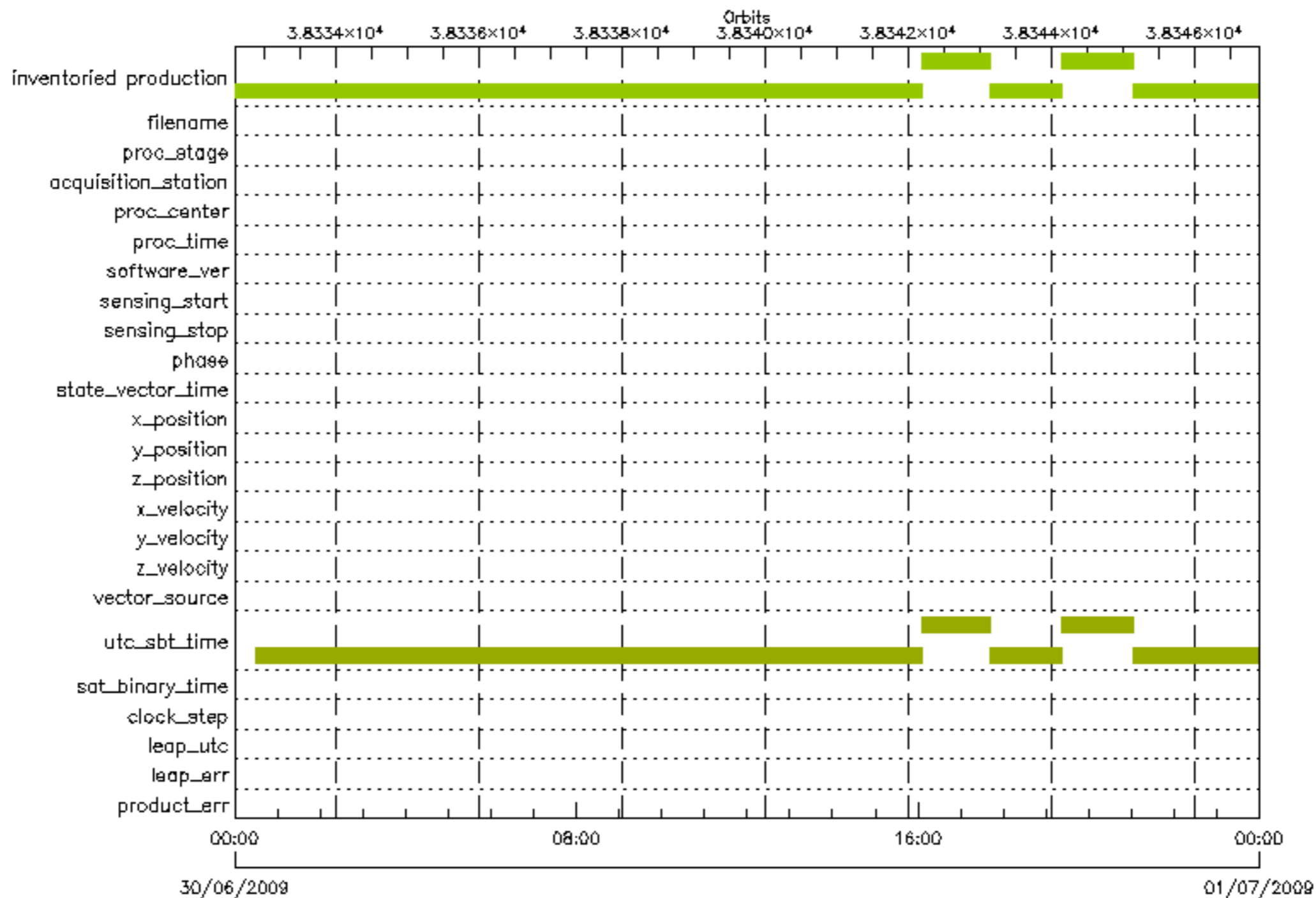


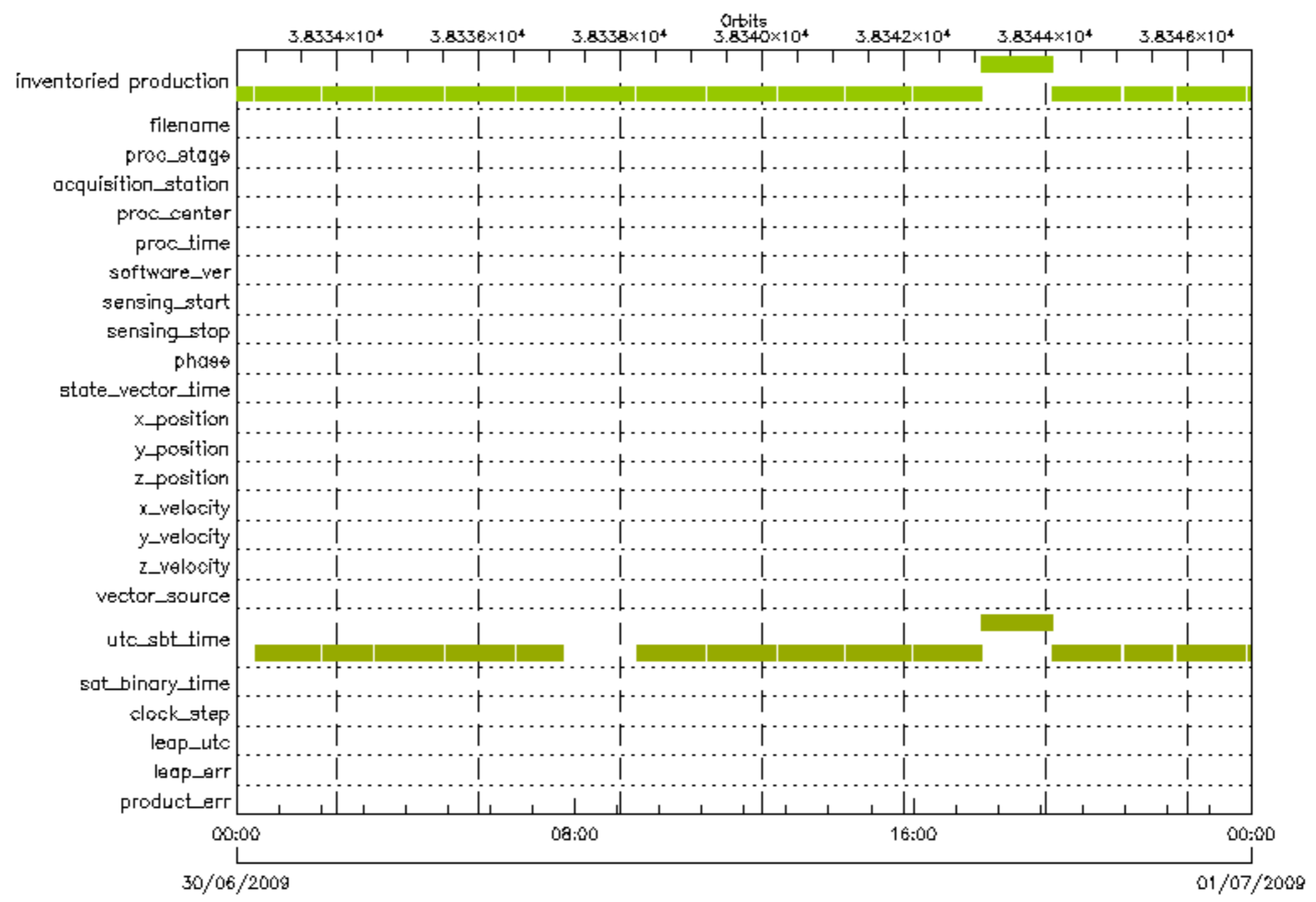




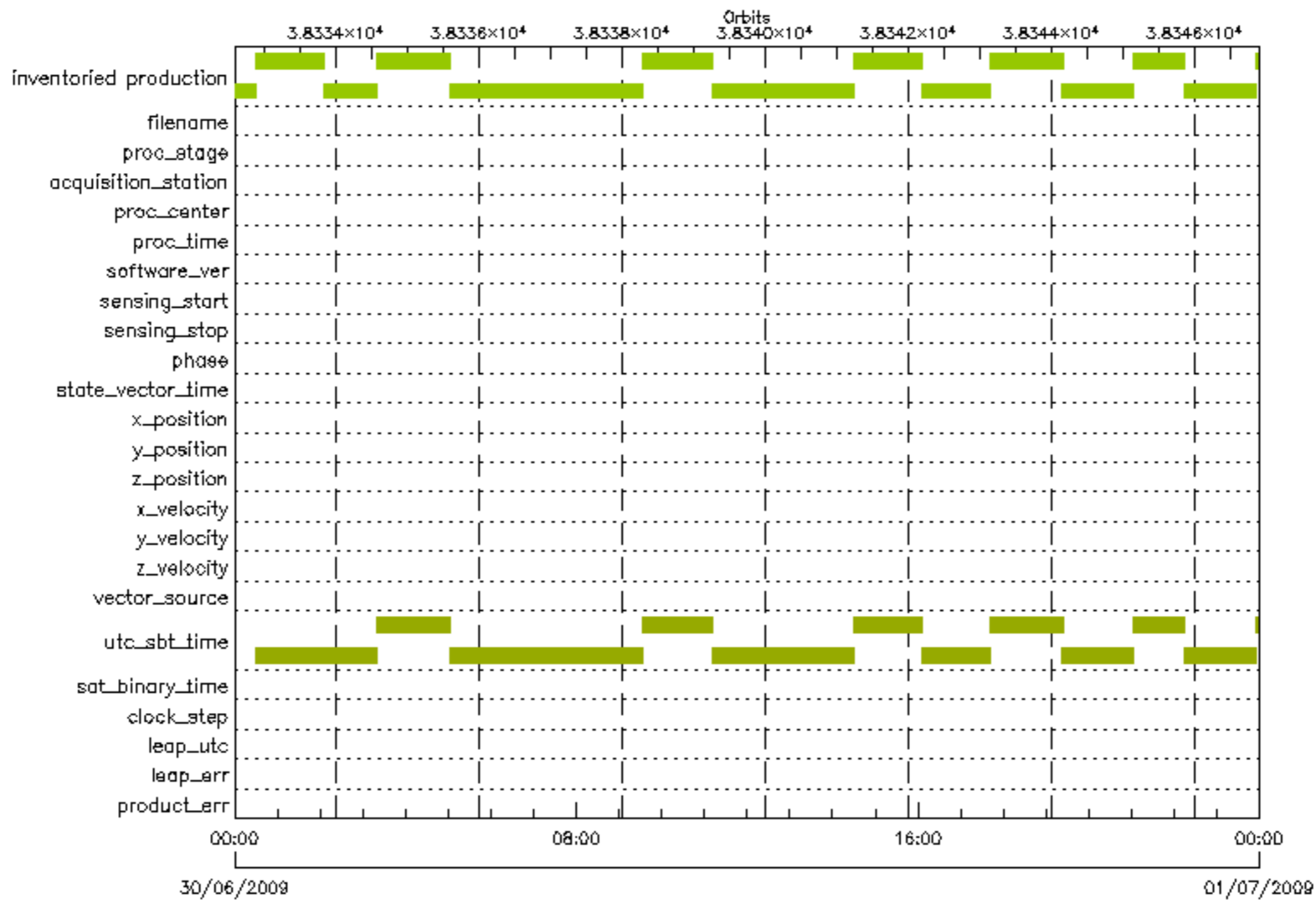


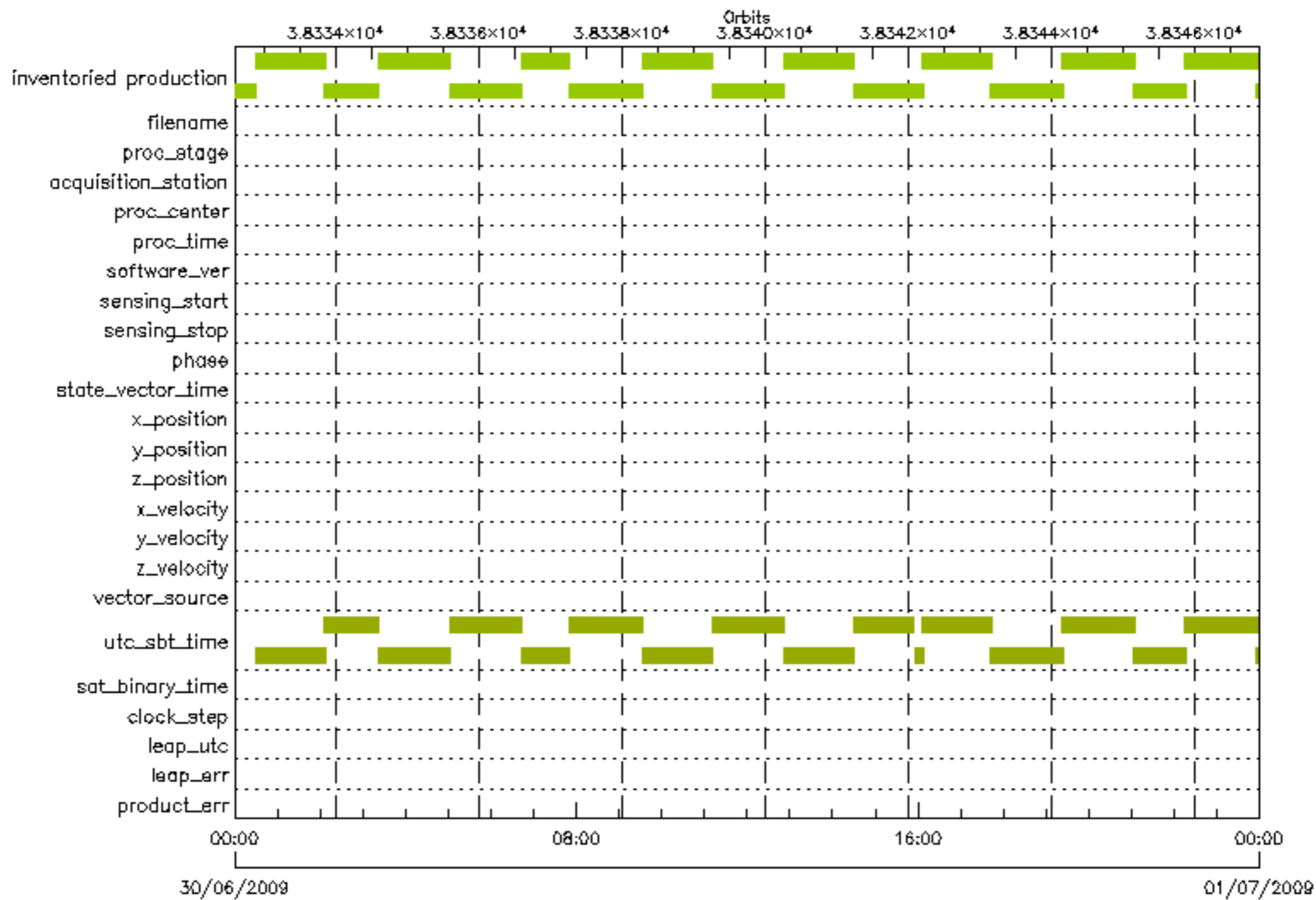


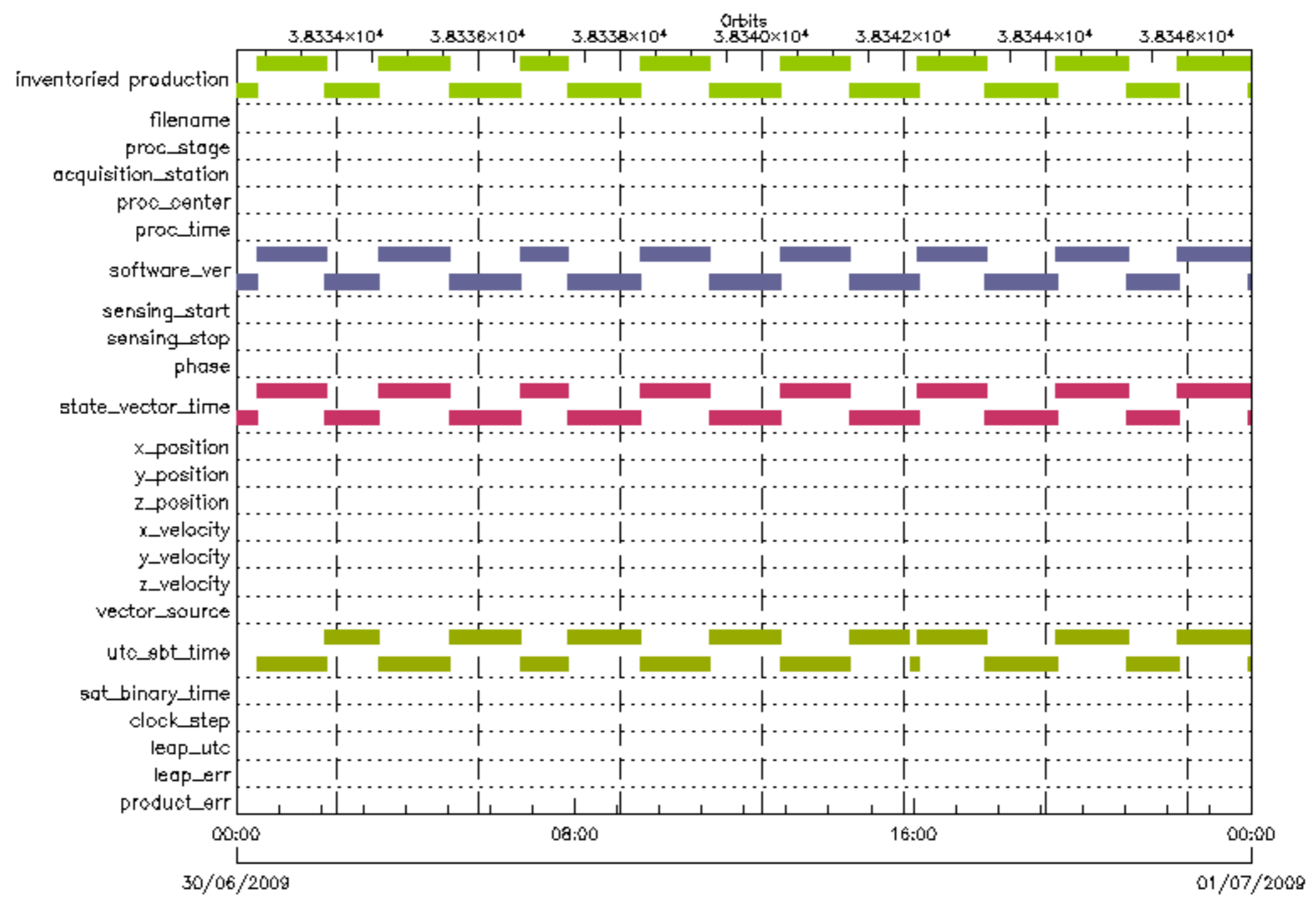










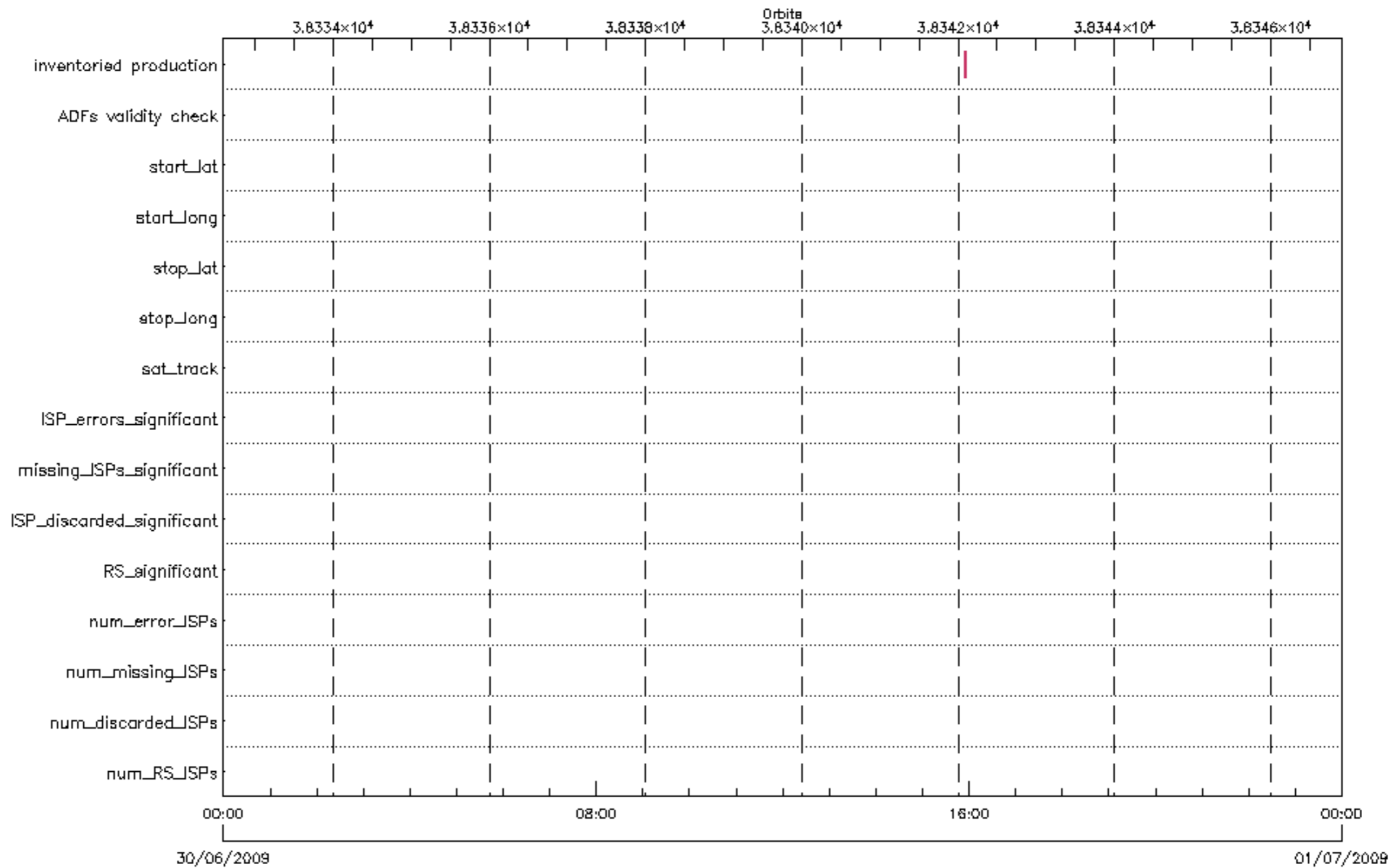


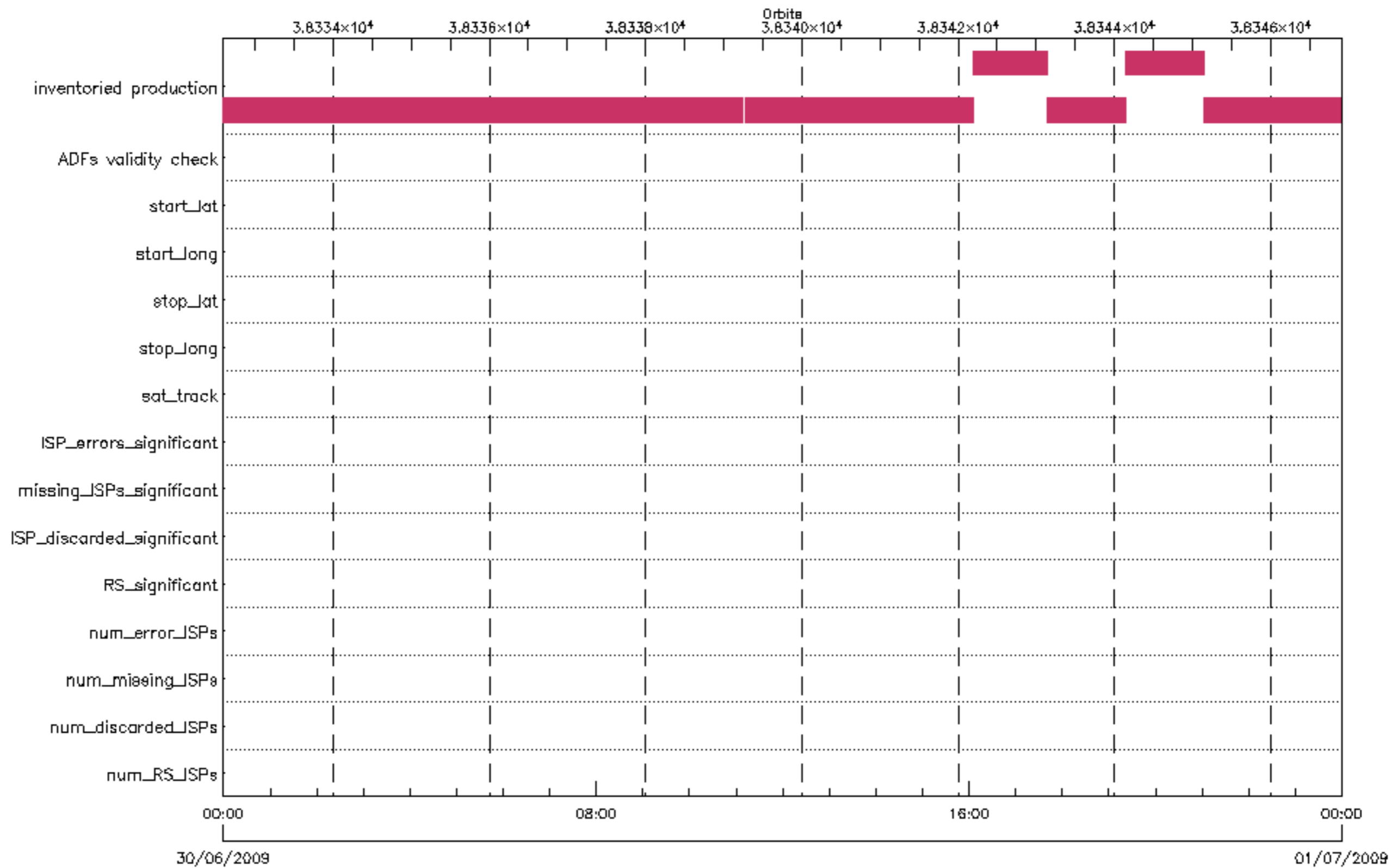


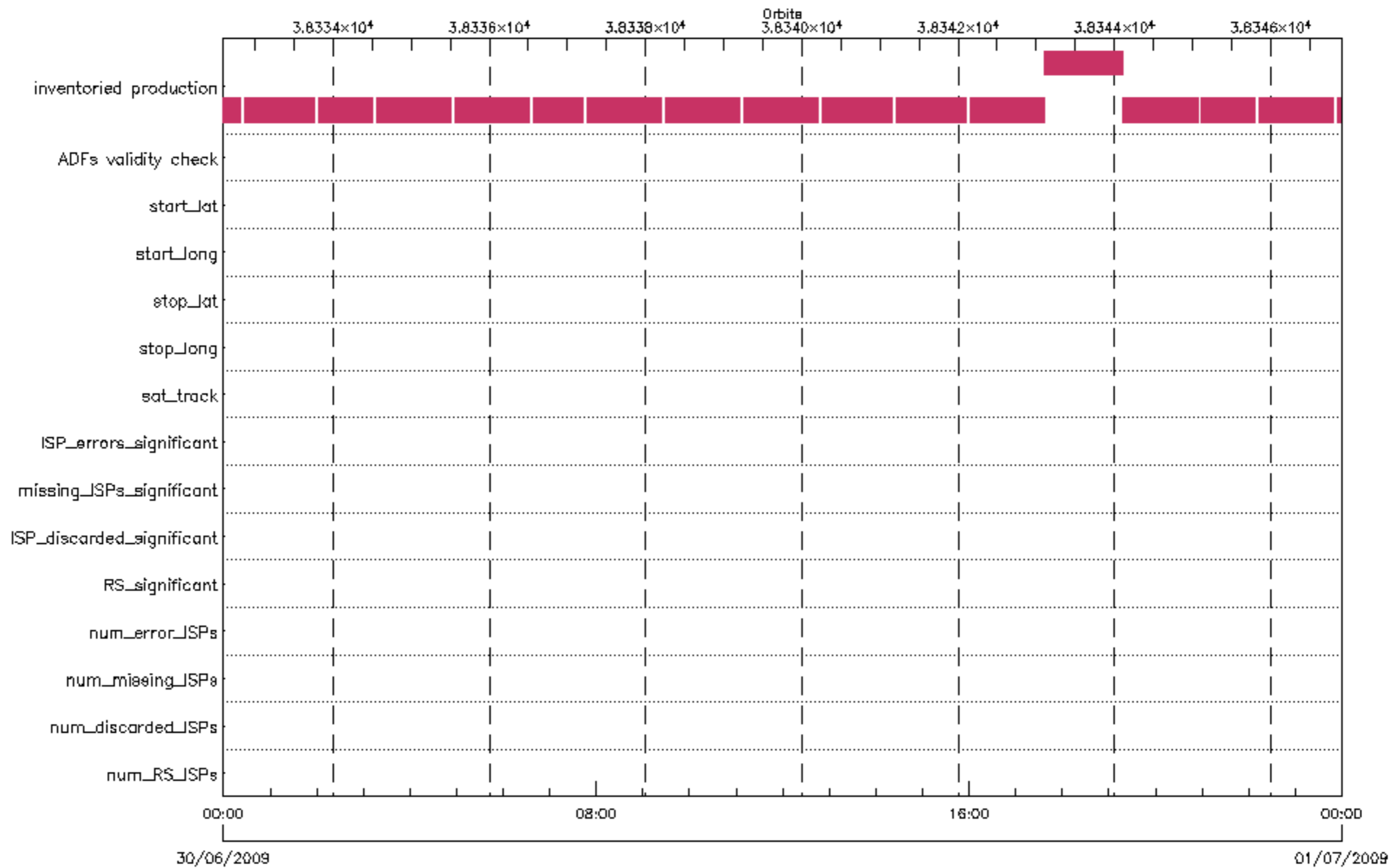


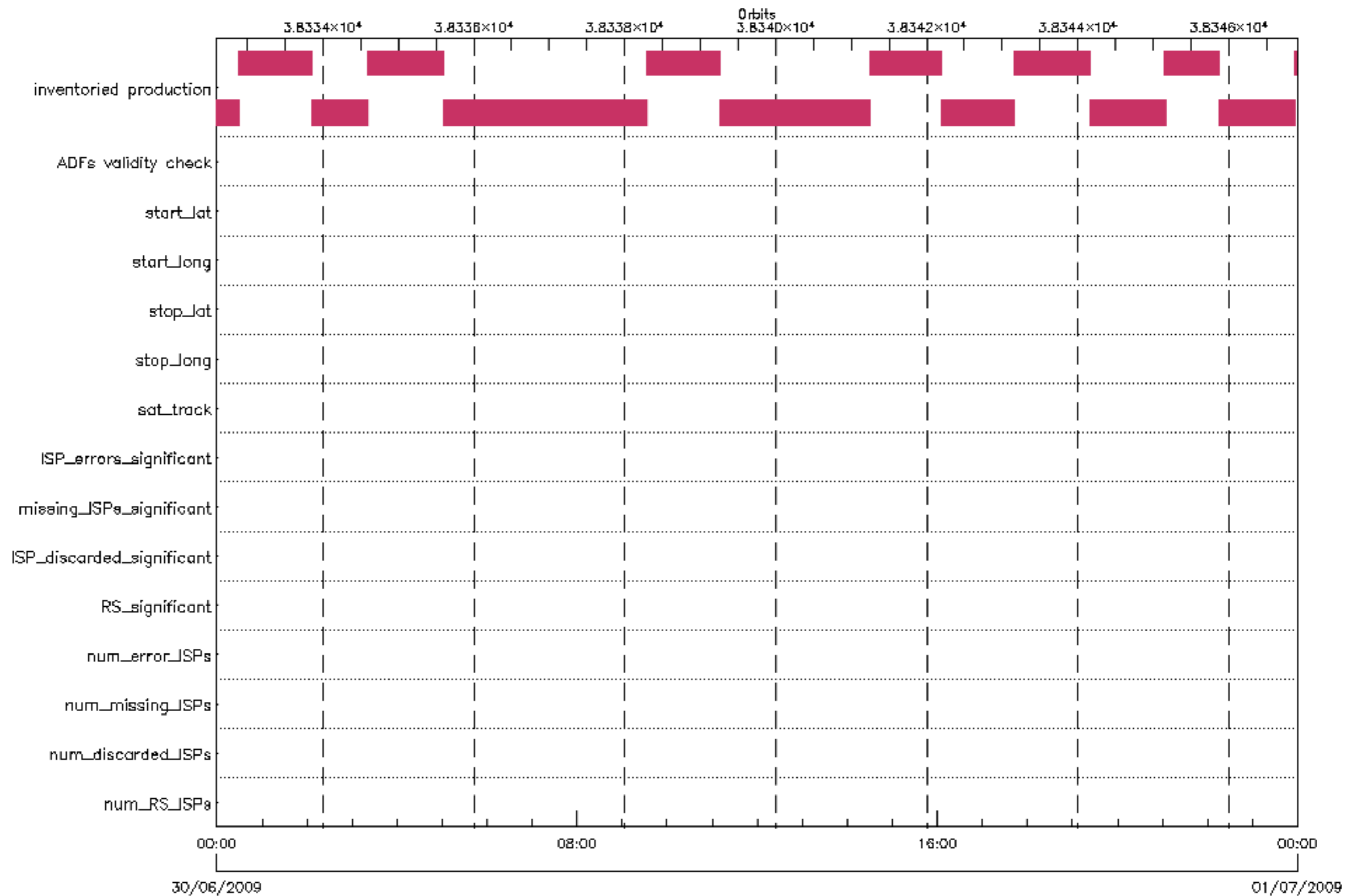


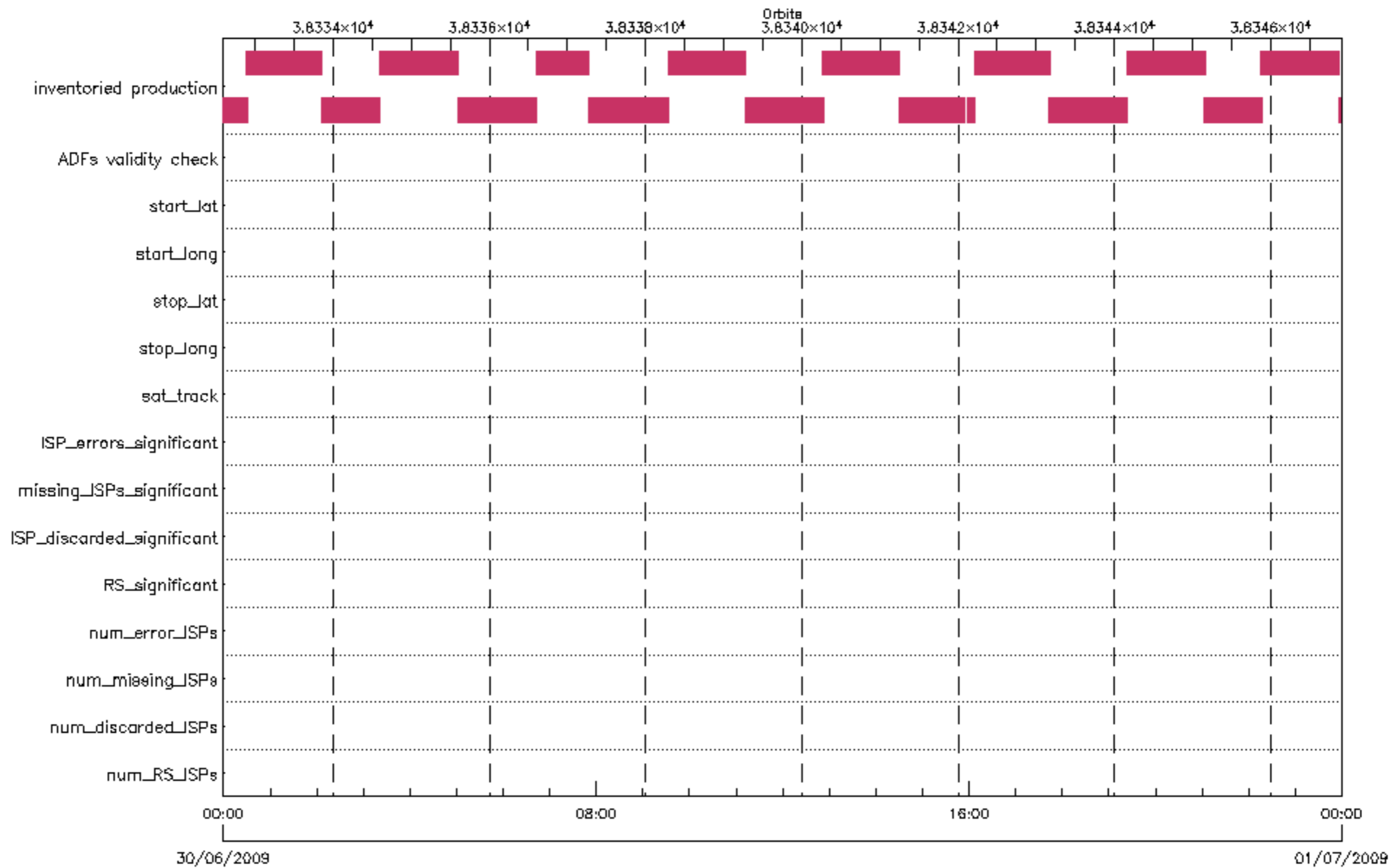




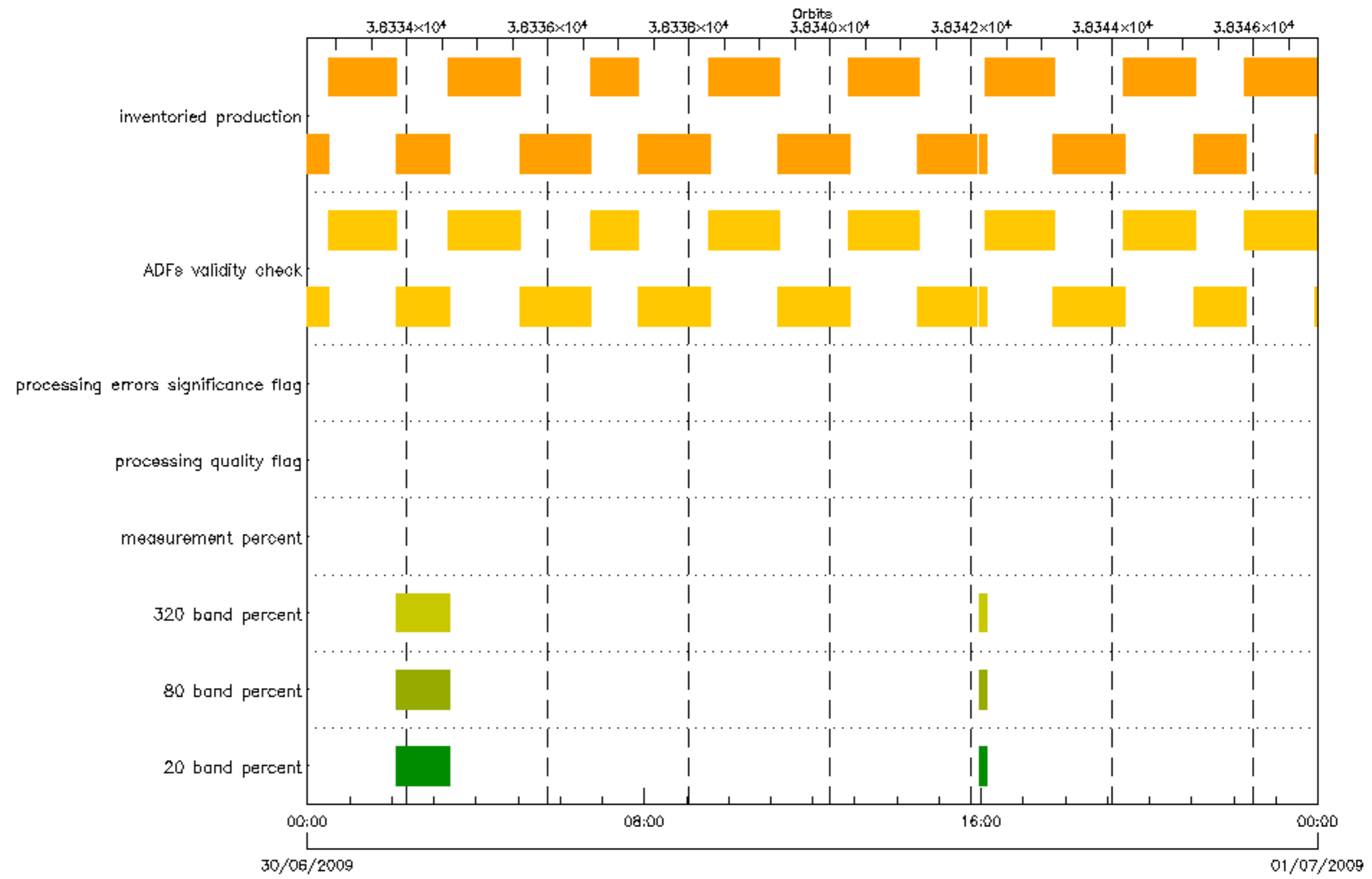




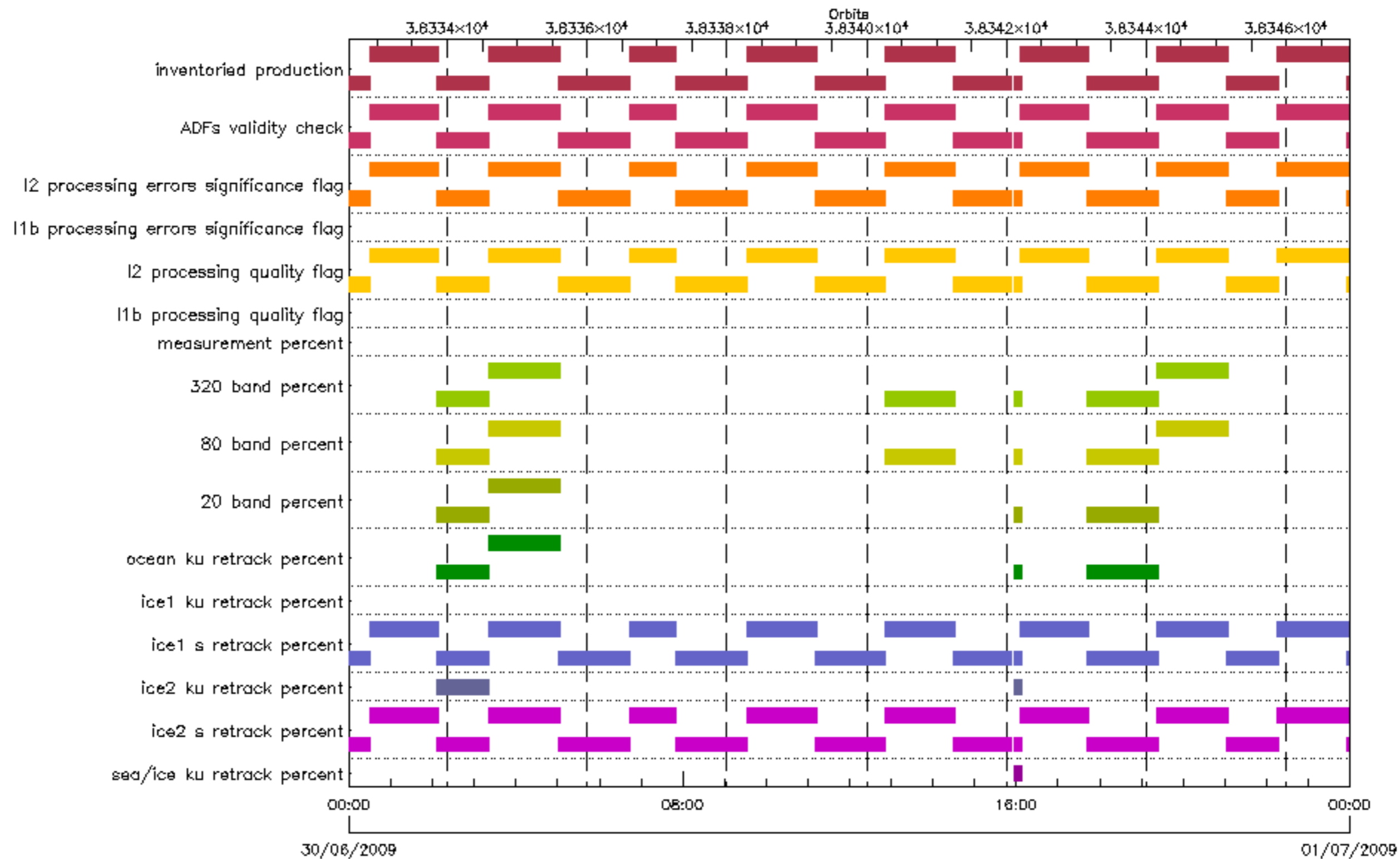









- 20 band percent
- measurement percent
- ADFs validity check
- 80 band percent
- processing quality flag
- inventoried production
- 320 band percent
- processing errors significance flag



- sea/ice ku retrack percent
- ice1 s retrack percent
- 20 band percent
- measurement percent
- l1b processing errors significance flag
- inventoried production

- ice2 s retrack percent
- ice1 ku retrack percent
- 80 band percent
- l2 processing errors significance flag

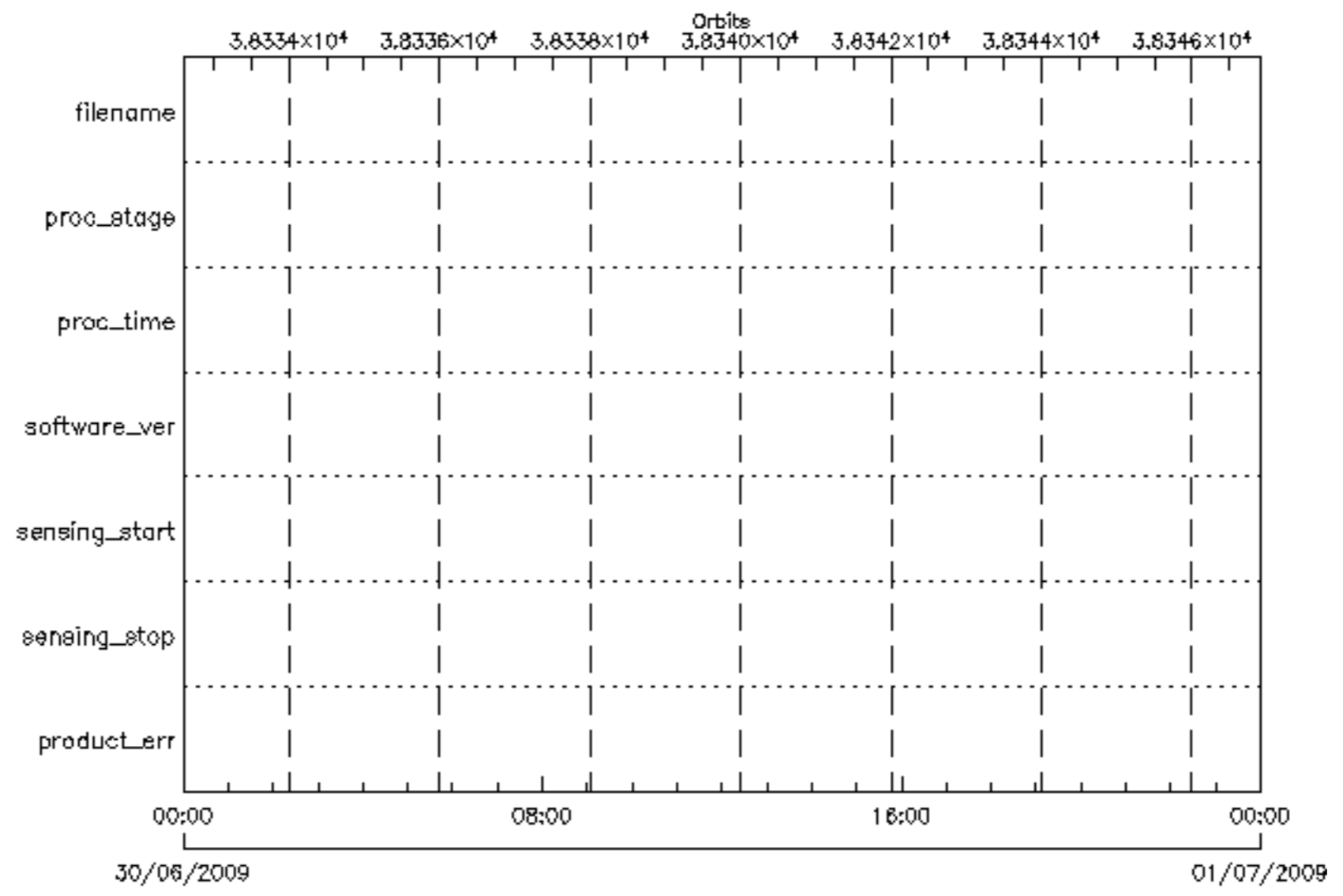
- ice2 ku retrack percent
- ocean ku retrack percent
- 320 band percent
- l2 processing quality flag
- ADFs validity check



ocean ku retrack percent  
 320 band percent  
 I2 processing quality flag  
 ADFs validity check

20 band percent  
 measurement percent  
 I1b processing errors significance flag  
 inventoried production

80 band percent  
 I1b processing quality flag  
 I2 processing errors significance flag



product\_err    sensing\_stop    sensing\_start    software\_ver  
proc\_time    proc\_stage    filename

