

# RA2, MWR & DORIS SUMMARY PRODUCTS REPORT

Reporting time: 27-06-2009 14:27:53.000  
Trigger: Routine

	Period Start	Period Stop
UTC	25-JUN-2009 00:00:00.000	26-JUN-2009 00:00:00.000
Absolute Orbit	38261	38275
Cycle, Relative Orbit	0131	0145

Products inventoried

Gauge

## TABLE OF CONTENTS

### Overall production

- [Inventoried production chart](#)
- [Inventoried production map](#)

### Level 0

#### Planning vs. Production

Gauge
RA2_CAL_0P products: 1 produced; 0 gaps; 1 unplanned
DOR_DOP_0P products: 16 produced; 0 gaps; 16 unplanned
DOR_NAV_0P products: 16 produced; 0 gaps; 16 unplanned
MWR_NL__0P products: 16 produced; 0 gaps; 16 unplanned
RA2_ME__0P products: 17 produced; 0 gaps; 17 unplanned

## [Mission Plan vs. production chart](#)

Inventoried production: [RA2\\_CAL\\_0P](#) , [DOR\\_DOP\\_0P](#) , [DOR\\_NAV\\_0P](#) , [MWR\\_NL\\_0P](#) , [RA2\\_ME\\_0P](#)

Missing products: [RA2\\_CAL\\_0P](#) , [DOR\\_DOP\\_0P](#) , [DOR\\_NAV\\_0P](#) , [MWR\\_NL\\_0P](#) , [RA2\\_ME\\_0P](#)

Unplanned products: [RA2\\_CAL\\_0P](#) , [DOR\\_DOP\\_0P](#) , [DOR\\_NAV\\_0P](#) , [MWR\\_NL\\_0P](#) , [RA2\\_ME\\_0P](#)

Overlaps: [RA2\\_CAL\\_0P](#) , [DOR\\_DOP\\_0P](#) , [DOR\\_NAV\\_0P](#) , [MWR\\_NL\\_0P](#) , [RA2\\_ME\\_0P](#)

Duplicates: [RA2\\_CAL\\_0P](#) , [DOR\\_DOP\\_0P](#) , [DOR\\_NAV\\_0P](#) , [MWR\\_NL\\_0P](#) , [RA2\\_ME\\_0P](#)

## ADF usage

Gauge
0 new ADFs in use for type RA2_CAL_0P N/A

### [RA2\\_CAL\\_0P: ADFs usage](#)

Gauge
1 new ADFs in use for type DOR_DOP_0P N/A

### [DOR\\_DOP\\_0P: ADFs usage](#)

Gauge
1 new ADFs in use for type DOR_NAV_0P N/A

### [DOR\\_NAV\\_0P: ADFs usage](#)

Gauge
1 new ADFs in use for type MWR_NL__0P N/A

### [MWR\\_NL\\_\\_0P: ADFs usage](#)

Gauge
1 new ADFs in use for type RA2_ME__0P N/A

### [RA2\\_ME\\_\\_0P: ADFs usage](#)

## Header checks

### MPH errors

Gauge
0 RA2_CAL_0P products with wrong filename N/A
0 RA2_CAL_0P products with unknown processing stage N/A
0 RA2_CAL_0P products with unknown acquisition station N/A
0 RA2_CAL_0P products with unknown processing center N/A
0 RA2_CAL_0P products with wrong processing time N/A
1 RA2_CAL_0P products with software version not equal to the current version N/A
0 RA2_CAL_0P products with wrong sensing start N/A
0 RA2_CAL_0P products with wrong sensing stop N/A
0 RA2_CAL_0P products with wrong phase N/A
0 RA2_CAL_0P products with wrong state vector time N/A
0 RA2_CAL_0P products with unknown vector source N/A
1 RA2_CAL_0P products with UTC to SBT time too far from sensing time N/A
0 RA2_CAL_0P products with satellite binary time out-of-range N/A
0 RA2_CAL_0P products with wrong clock step N/A
0 RA2_CAL_0P products with leap utc set to blank N/A
0 RA2_CAL_0P products with leap err set N/A
0 RA2_CAL_0P products with product err set N/A
0 RA2_CAL_0P products with tot_size not equal to real file size N/A

[RA2\\_CAL\\_0P: MPH checks](#)

Gauge
0 DOR_DOP_0P products with wrong filename N/A
0 DOR_DOP_0P products with unknown processing stage N/A
0 DOR_DOP_0P products with unknown acquisition station N/A

0 DOR_DOP_0P products with unknown processing center N/A
0 DOR_DOP_0P products with wrong processing time N/A
0 DOR_DOP_0P products with software version not equal to the current version N/A
0 DOR_DOP_0P products with wrong sensing start N/A
0 DOR_DOP_0P products with wrong sensing stop N/A
0 DOR_DOP_0P products with wrong phase N/A
0 DOR_DOP_0P products with wrong state vector time N/A
0 DOR_DOP_0P products with unknown vector source N/A
13 DOR_DOP_0P products with UTC to SBT time too far from sensing time N/A
0 DOR_DOP_0P products with satellite binary time out-of-range N/A
0 DOR_DOP_0P products with wrong clock step N/A
0 DOR_DOP_0P products with leap utc set to blank N/A
0 DOR_DOP_0P products with leap err set N/A
0 DOR_DOP_0P products with product err set N/A
0 DOR_DOP_0P products with tot_size not equal to real file size N/A

[DOR\\_DOP\\_0P: MPH checks](#)

<b>Gauge</b>
0 DOR_NAV_0P products with wrong filename N/A
0 DOR_NAV_0P products with unknown processing stage N/A
0 DOR_NAV_0P products with unknown acquisition station N/A
0 DOR_NAV_0P products with unknown processing center N/A
0 DOR_NAV_0P products with wrong processing time N/A
0 DOR_NAV_0P products with software version not equal to the current version N/A
0 DOR_NAV_0P products with wrong sensing start N/A

0 DOR_NAV_0P products with wrong sensing stop N/A
0 DOR_NAV_0P products with wrong phase N/A
0 DOR_NAV_0P products with wrong state vector time N/A
0 DOR_NAV_0P products with unknown vector source N/A
12 DOR_NAV_0P products with UTC to SBT time too far from sensing time N/A
0 DOR_NAV_0P products with satellite binary time out-of-range N/A
0 DOR_NAV_0P products with wrong clock step N/A
0 DOR_NAV_0P products with leap utc set to blank N/A
0 DOR_NAV_0P products with leap err set N/A
0 DOR_NAV_0P products with product err set N/A
0 DOR_NAV_0P products with tot_size not equal to real file size N/A

[DOR\\_NAV\\_0P: MPH checks](#)

<b>Gauge</b>
0 MWR_NL__0P products with wrong filename N/A
0 MWR_NL__0P products with unknown processing stage N/A
0 MWR_NL__0P products with unknown acquisition station N/A
0 MWR_NL__0P products with unknown processing center N/A
0 MWR_NL__0P products with wrong processing time N/A
0 MWR_NL__0P products with software version not equal to the current version N/A
0 MWR_NL__0P products with wrong sensing start N/A
0 MWR_NL__0P products with wrong sensing stop N/A
0 MWR_NL__0P products with wrong phase N/A
0 MWR_NL__0P products with wrong state vector time N/A
0 MWR_NL__0P products with unknown vector source N/A

13 MWR_NL__0P products with UTC to SBT time too far from sensing time N/A
0 MWR_NL__0P products with satellite binary time out-of-range N/A
0 MWR_NL__0P products with wrong clock step N/A
0 MWR_NL__0P products with leap utc set to blank N/A
0 MWR_NL__0P products with leap err set N/A
0 MWR_NL__0P products with product err set N/A
0 MWR_NL__0P products with tot_size not equal to real file size N/A

[MWR\\_NL\\_\\_0P: MPH checks](#)

<b>Gauge</b>
0 RA2_ME__0P products with wrong filename N/A
0 RA2_ME__0P products with unknown processing stage N/A
0 RA2_ME__0P products with unknown acquisition station N/A
0 RA2_ME__0P products with unknown processing center N/A
0 RA2_ME__0P products with wrong processing time N/A
0 RA2_ME__0P products with software version not equal to the current version N/A
0 RA2_ME__0P products with wrong sensing start N/A
0 RA2_ME__0P products with wrong sensing stop N/A
0 RA2_ME__0P products with wrong phase N/A
0 RA2_ME__0P products with wrong state vector time N/A
0 RA2_ME__0P products with unknown vector source N/A
14 RA2_ME__0P products with UTC to SBT time too far from sensing time N/A
0 RA2_ME__0P products with satellite binary time out-of-range N/A
0 RA2_ME__0P products with wrong clock step N/A
0 RA2_ME__0P products with leap utc set to blank N/A

0 RA2_ME__0P products with leap err set N/A
1 RA2_ME__0P products with product err set N/A
0 RA2_ME__0P products with tot_size not equal to real file size N/A

[RA2\\_ME\\_\\_0P: MPH checks](#)

**SPH errors**

Gauge
0 ADFs not covering sensing time are referenced in RA2_CAL_0P products N/A
0 RA2_CAL_0P products with start_lat out of range N/A
0 RA2_CAL_0P products with start_long out of range N/A
0 RA2_CAL_0P products with stop_lat out of range N/A
0 RA2_CAL_0P products with stop_long out of range N/A
0 RA2_CAL_0P products with sat_track out of range N/A
0 RA2_CAL_0P products with num_error_ISPs out of range N/A
0 RA2_CAL_0P products with num_missing_ISPs out of range N/A
0 RA2_CAL_0P products with num_discarded_ISPs out of range N/A
0 RA2_CAL_0P products with num_RS_ISPs out of range N/A
0 RA2_CAL_0P products with ISP_errors_significant set to 1 N/A
0 RA2_CAL_0P products with missing_ISPs_significant set to 1 N/A
0 RA2_CAL_0P products with ISP_discarded_significant set to 1 N/A
0 RA2_CAL_0P products with RS_significant set to 1 N/A

[RA2\\_CAL\\_0P: SPH checks](#)

Gauge
0 ADFs not covering sensing time are referenced in DOR_DOP_0P products N/A
0 DOR_DOP_0P products with start_lat out of range N/A

0 DOR_DOP_0P products with start_long out of range N/A
0 DOR_DOP_0P products with stop_lat out of range N/A
0 DOR_DOP_0P products with stop_long out of range N/A
0 DOR_DOP_0P products with sat_track out of range N/A
0 DOR_DOP_0P products with num_error_ISPs out of range N/A
0 DOR_DOP_0P products with num_missing_ISPs out of range N/A
0 DOR_DOP_0P products with num_discarded_ISPs out of range N/A
0 DOR_DOP_0P products with num_RS_ISPs out of range N/A
0 DOR_DOP_0P products with ISP_errors_significant set to 1 N/A
0 DOR_DOP_0P products with missing_ISPs_significant set to 1 N/A
0 DOR_DOP_0P products with ISP_discarded_significant set to 1 N/A
0 DOR_DOP_0P products with RS_significant set to 1 N/A

[DOR\\_DOP\\_0P: SPH checks](#)

<b>Gauge</b>
0 ADFs not covering sensing time are referenced in DOR_NAV_0P products N/A
0 DOR_NAV_0P products with start_lat out of range N/A
0 DOR_NAV_0P products with start_long out of range N/A
0 DOR_NAV_0P products with stop_lat out of range N/A
0 DOR_NAV_0P products with stop_long out of range N/A
0 DOR_NAV_0P products with sat_track out of range N/A
0 DOR_NAV_0P products with num_error_ISPs out of range N/A
0 DOR_NAV_0P products with num_missing_ISPs out of range N/A
0 DOR_NAV_0P products with num_discarded_ISPs out of range N/A
0 DOR_NAV_0P products with num_RS_ISPs out of range N/A



0 DOR_NAV_0P products with ISP_errors_significant set to 1 N/A
---

0 DOR_NAV_0P products with missing_ISPs_significant set to 1 N/A
---

0 DOR_NAV_0P products with ISP_discarded_significant set to 1 N/A
--

0 DOR_NAV_0P products with RS_significant set to 1 N/A
---

[DOR\\_NAV\\_0P: SPH checks](#)

Gauge
-------

0 ADFs not covering sensing time are referenced in MWR_NL__0P products N/A
---

0 MWR_NL__0P products with start_lat out of range N/A
--

0 MWR_NL__0P products with start_long out of range N/A
---

0 MWR_NL__0P products with stop_lat out of range N/A
---

0 MWR_NL__0P products with stop_long out of range N/A
--

0 MWR_NL__0P products with sat_track out of range N/A
--

0 MWR_NL__0P products with num_error_ISPs out of range N/A
---

0 MWR_NL__0P products with num_missing_ISPs out of range N/A
---

0 MWR_NL__0P products with num_discarded_ISPs out of range N/A
---

0 MWR_NL__0P products with num_RS_ISPs out of range N/A
--

0 MWR_NL__0P products with ISP_errors_significant set to 1 N/A
---

0 MWR_NL__0P products with missing_ISPs_significant set to 1 N/A
---

0 MWR_NL__0P products with ISP_discarded_significant set to 1 N/A
--

0 MWR_NL__0P products with RS_significant set to 1 N/A
---

[MWR\\_NL\\_\\_0P: SPH checks](#)

Gauge
-------

0 ADFs not covering sensing time are referenced in RA2_ME__0P products N/A
---

0 RA2_ME__0P products with start_lat out of range N/A
--

0 RA2_ME__0P products with start_long out of range N/A
0 RA2_ME__0P products with stop_lat out of range N/A
0 RA2_ME__0P products with stop_long out of range N/A
0 RA2_ME__0P products with sat_track out of range N/A
0 RA2_ME__0P products with num_error_ISPs out of range N/A
1 RA2_ME__0P products with num_missing_ISPs out of range N/A
0 RA2_ME__0P products with num_discarded_ISPs out of range N/A
0 RA2_ME__0P products with num_RS_ISPs out of range N/A
0 RA2_ME__0P products with ISP_errors_significant set to 1 N/A
1 RA2_ME__0P products with missing_ISPs_significant set to 1 N/A
0 RA2_ME__0P products with ISP_discarded_significant set to 1 N/A
0 RA2_ME__0P products with RS_significant set to 1 N/A

[RA2\\_ME\\_\\_0P: SPH checks](#)

## Level 1

### Planning vs. Production

Gauge
RA2_MW__1P products: 17 produced; 0 gaps; 17 unplanned

[Mission Plan vs. production chart](#)

Inventoried production: [RA2\\_MW\\_\\_1P](#)

Missing products: [RA2\\_MW\\_\\_1P](#)

Unplanned products: [RA2\\_MW\\_\\_1P](#)

Overlaps: [RA2\\_MW\\_\\_1P](#)

Duplicates: [RA2\\_MW\\_\\_1P](#)

## ADF usage

Gauge
Current IECF list for ADFs not available N/A
0 differences with IECF detected for type RA2_MW__1P N/A
0 new ADFs in use for type RA2_MW__1P N/A

[RA2\\_MW\\_\\_1P: ADFs usage](#)

## Header checks

### MPH errors

Gauge
0 RA2_MW__1P products with wrong filename N/A
0 RA2_MW__1P products with unknown processing stage N/A
0 RA2_MW__1P products with unknown acquisition station N/A
0 RA2_MW__1P products with unknown processing center N/A
0 RA2_MW__1P products with wrong processing time N/A
17 RA2_MW__1P products with software version not equal to the current version N/A
0 RA2_MW__1P products with wrong sensing start N/A
0 RA2_MW__1P products with wrong sensing stop N/A
0 RA2_MW__1P products with wrong phase N/A
17 RA2_MW__1P products with wrong state vector time N/A
0 RA2_MW__1P products with unknown vector source N/A
14 RA2_MW__1P products with UTC to SBT time too far from sensing time N/A
0 RA2_MW__1P products with satellite binary time out-of-range N/A

0 RA2_MW__1P products with wrong clock step N/A
0 RA2_MW__1P products with leap utc set to blank N/A
0 RA2_MW__1P products with leap err set N/A
0 RA2_MW__1P products with product err set N/A
0 RA2_MW__1P products with tot_size not equal to real file size N/A

[RA2\\_MW\\_\\_1P: MPH checks](#)

## SPH errors

Gauge
17 ADFs not covering sensing time are referenced in RA2_MW__1P products N/A
0 RA2_MW__1P products with processing errors significance flag set N/A
0 RA2_MW__1P products with percentage DSRs free of processing errors below threshold N/A
0 RA2_MW__1P products with percentage of valid measurements below threshold N/A
5 RA2_MW__1P products with percentage of 320 MHz band processed below threshold N/A
5 RA2_MW__1P products with percentage of 80 MHz band processed above threshold N/A
4 RA2_MW__1P products with percentage of 20 MHz band processed above threshold N/A

[RA2\\_MW\\_\\_1P: SPH checks](#)

## Level 2

### Planning vs. Production

Gauge
RA2_FGD_2P products: 17 produced; 0 gaps; 17 unplanned
RA2_WWV_2P products: 17 produced; 0 gaps; 17 unplanned

[Mission Plan vs. production chart](#)

Inventoried production: [RA2\\_FGD\\_2P](#) , [RA2\\_WWV\\_2P](#)

Missing products: [RA2\\_FGD\\_2P](#) , [RA2\\_WWV\\_2P](#)

Unplanned products: [RA2\\_FGD\\_2P](#) , [RA2\\_WWV\\_2P](#)

Overlaps: [RA2\\_FGD\\_2P](#) , [RA2\\_WWV\\_2P](#)

Duplicates: [RA2\\_FGD\\_2P](#) , [RA2\\_WWV\\_2P](#)

## ADF usage

Gauge
Current IECF list for ADFs not available N/A
205 differences with IECF detected for type RA2_FGD_2P N/A
29 new ADFs in use for type RA2_FGD_2P N/A

[RA2\\_FGD\\_2P: ADFs usage](#)

Gauge
Current IECF list for ADFs not available N/A
212 differences with IECF detected for type RA2_WWV_2P N/A
45 new ADFs in use for type RA2_WWV_2P N/A

[RA2\\_WWV\\_2P: ADFs usage](#)

## Header checks

### MPH errors

Gauge
0 RA2_FGD_2P products with wrong filename N/A
0 RA2_FGD_2P products with unknown processing stage N/A
0 RA2_FGD_2P products with unknown acquisition station N/A
0 RA2_FGD_2P products with unknown processing center N/A

0 RA2_FGD_2P products with wrong processing time N/A
17 RA2_FGD_2P products with software version not equal to the current version N/A
0 RA2_FGD_2P products with wrong sensing start N/A
0 RA2_FGD_2P products with wrong sensing stop N/A
0 RA2_FGD_2P products with wrong phase N/A
17 RA2_FGD_2P products with wrong state vector time N/A
0 RA2_FGD_2P products with unknown vector source N/A
14 RA2_FGD_2P products with UTC to SBT time too far from sensing time N/A
0 RA2_FGD_2P products with satellite binary time out-of-range N/A
0 RA2_FGD_2P products with wrong clock step N/A
0 RA2_FGD_2P products with leap utc set to blank N/A
0 RA2_FGD_2P products with leap err set N/A
17 RA2_FGD_2P products with product err set N/A
0 RA2_FGD_2P products with tot_size not equal to real file size N/A

[RA2\\_FGD\\_2P: MPH checks](#)

<b>Gauge</b>
0 RA2_WWV_2P products with wrong filename N/A
0 RA2_WWV_2P products with unknown processing stage N/A
0 RA2_WWV_2P products with unknown acquisition station N/A
0 RA2_WWV_2P products with unknown processing center N/A
0 RA2_WWV_2P products with wrong processing time N/A
17 RA2_WWV_2P products with software version not equal to the current version N/A
0 RA2_WWV_2P products with wrong sensing start N/A
0 RA2_WWV_2P products with wrong sensing stop N/A

0 RA2_WWV_2P products with wrong phase N/A
17 RA2_WWV_2P products with wrong state vector time N/A
0 RA2_WWV_2P products with unknown vector source N/A
14 RA2_WWV_2P products with UTC to SBT time too far from sensing time N/A
0 RA2_WWV_2P products with satellite binary time out-of-range N/A
0 RA2_WWV_2P products with wrong clock step N/A
0 RA2_WWV_2P products with leap utc set to blank N/A
0 RA2_WWV_2P products with leap err set N/A
17 RA2_WWV_2P products with product err set N/A
0 RA2_WWV_2P products with tot_size not equal to real file size N/A

[RA2\\_WWV\\_2P: MPH checks](#)

**SPH errors**

Gauge
17 ADFs not covering sensing time are referenced in RA2_FGD_2P products N/A
17 RA2_FGD_2P products with I2 processing errors significance flag set N/A
0 RA2_FGD_2P products with I1b processing errors significance flag set N/A
17 RA2_FGD_2P products with percentage DSRs free of I2 processing errors below threshold N/A
0 RA2_FGD_2P products with percentage DSRs free of I1b processing errors below threshold N/A
0 RA2_FGD_2P products with percentage of valid measurements below threshold N/A
9 RA2_FGD_2P products with percentage of 320 MHz band processed below threshold N/A
10 RA2_FGD_2P products with percentage of 80 MHz band processed above threshold N/A
5 RA2_FGD_2P products with percentage of 20 MHz band processed above threshold N/A
7 RA2_FGD_2P products with percentage of valid Ku ocean retracker measurements below threshold N/A
0 RA2_FGD_2P products with percentage of valid Ku ice1 retracker measurements below threshold N/A

17 RA2_FGD_2P products with percentage of valid S ice1 retracker measurements below threshold N/A
3 RA2_FGD_2P products with percentage of valid Ku ice2 retracker measurements below threshold N/A
17 RA2_FGD_2P products with percentage of valid S ice2 retracker measurements below threshold N/A
1 RA2_FGD_2P products with percentage of valid Ku sea/ice retracker measurements below threshold N/A

[RA2\\_FGD\\_2P: SPH checks](#)

Gauge
0 ADFs not covering sensing time are referenced in RA2_WWV_2P products N/A
17 RA2_WWV_2P products with ra2_I2_proc_flag anomalies N/A
0 RA2_WWV_2P products with ra2_I1b_proc_flag anomalies N/A
17 RA2_WWV_2P products with ra2_I2_proc_quality anomalies N/A
0 RA2_WWV_2P products with ra2_I1b_proc_quality anomalies N/A
0 RA2_WWV_2P products with ra2_measurement_percent anomalies N/A
9 RA2_WWV_2P products with ra2_320_band_percent anomalies N/A
10 RA2_WWV_2P products with ra2_80_band_percent anomalies N/A
5 RA2_WWV_2P products with ra2_20_band_percent anomalies N/A
7 RA2_WWV_2P products with ra2_ocean_ku_retrack_percent anomalies N/A

[RA2\\_WWV\\_2P: SPH checks](#)

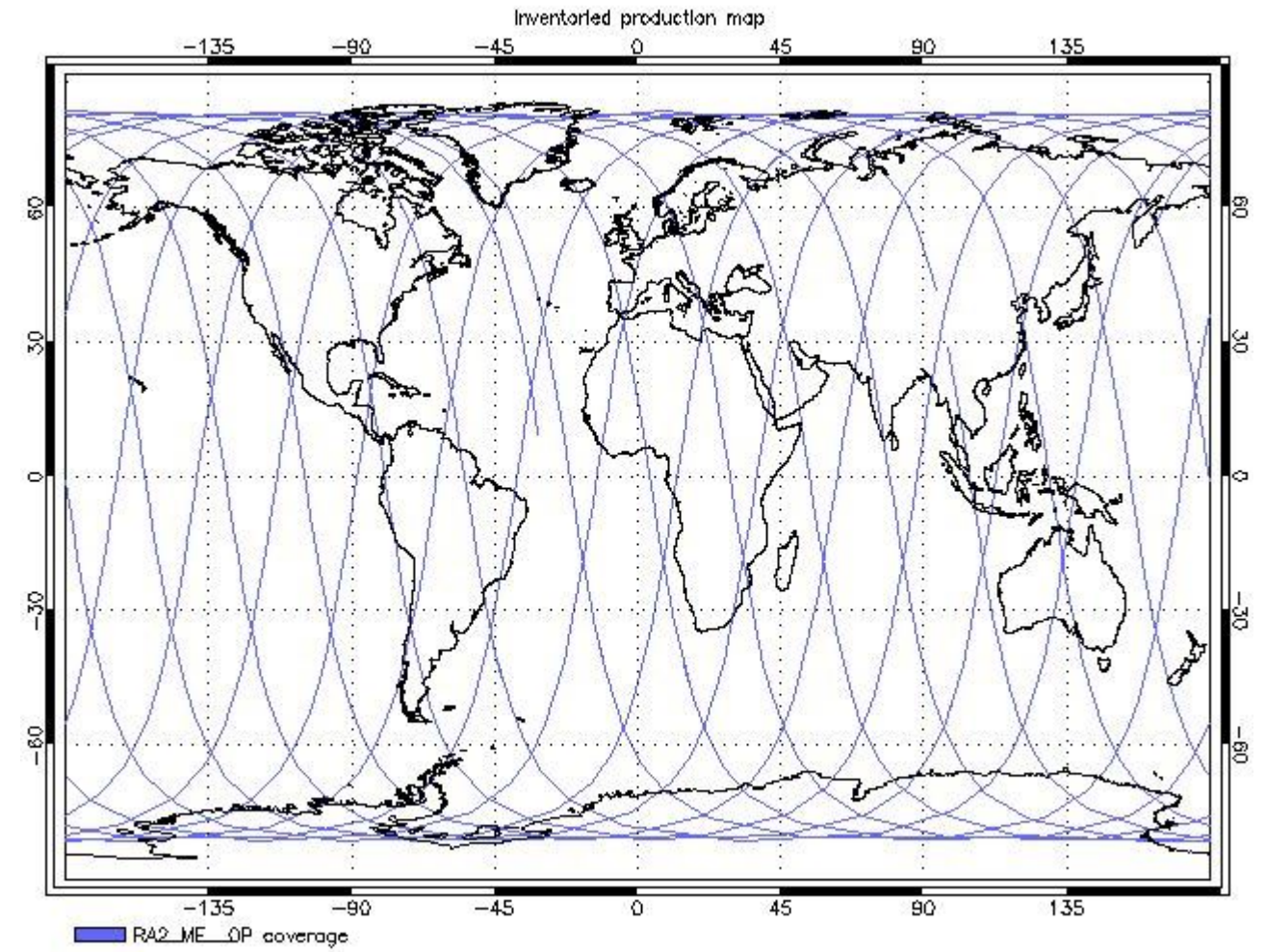

## Time Correlation

[Time Correlation propagation error](#)

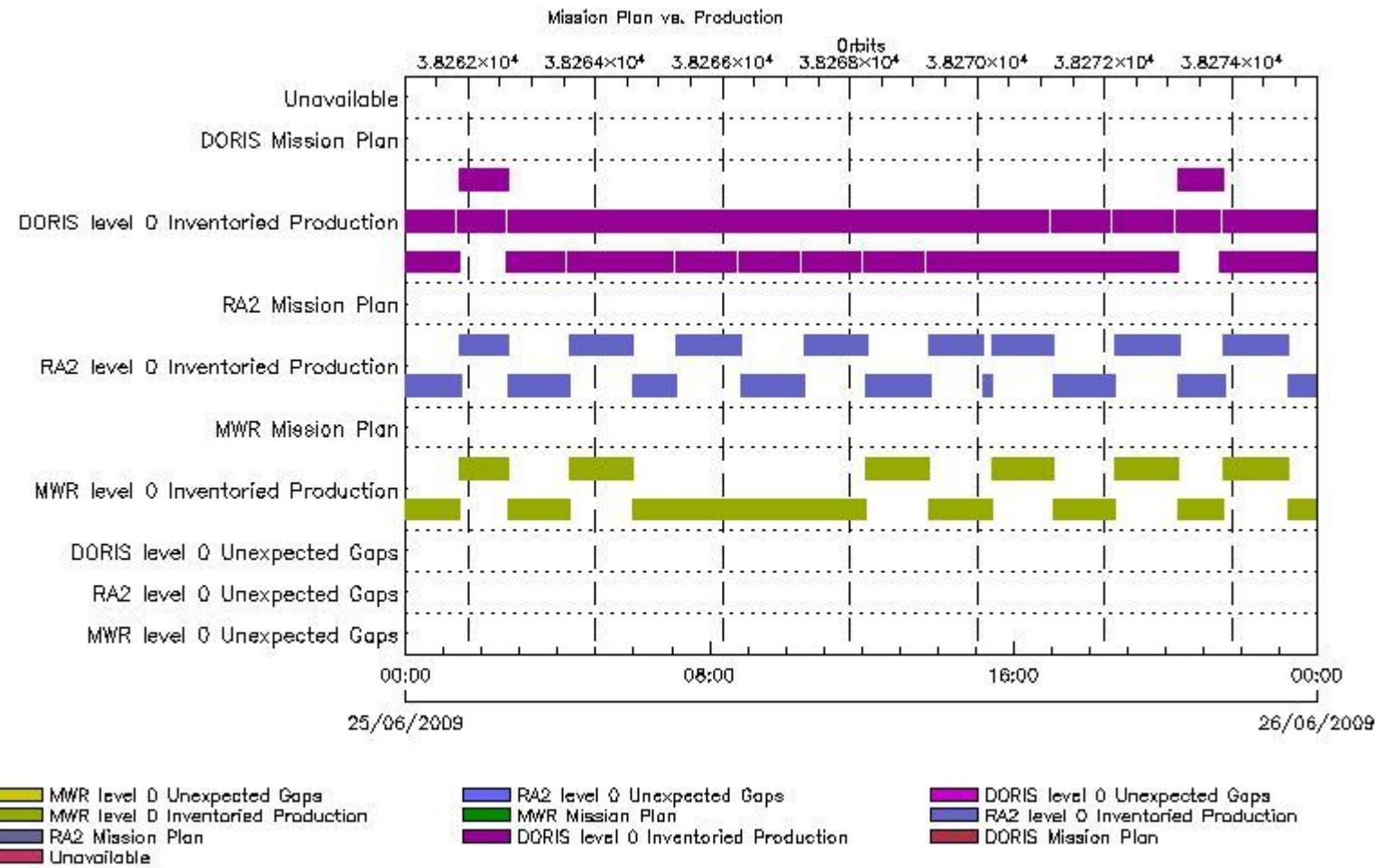


# Overall Production

Inventoried Production (sensing time)



## Mission Plan vs. Production (level 0)



### Production covering Mission Plan

Gauge

Mission Plan (extracted from DMOP)

Gauge Segment (Start-Stop)

### Inventoried Products

#### RA2\_CAL\_0P products

Gauge	Segment (Start-Stop)	Explicit Reference
Product: RA2_CAL_0P Filename: RA2_CAL_0PNPDK20090625_151059_000001212080_00140_38270_1439.N1	25-JUN-2009 15:10:59.569 25-JUN-2009 15:13:00.995	RA2_CAL_0PNPDK20090625_151059_000001212080_00140_38270_1439.N1 RA2_CAL_0P.MPH.ABS_ORBIT=38270

#### DOR\_DOP\_0P products

Gauge	Segment (Start-Stop)	Explicit Reference
Product: DOR_DOP_0P Filename: DOR_DOP_0PNPDE20090624_234423_000059932080_00130_38260_8628.N1	24-JUN-2009 23:44:23.157 25-JUN-2009 01:24:16.384	DOR_DOP_0PNPDE20090624_234423_000059932080_00130_38260_8628.N1 DOR_DOP_0P.MPH.ABS_ORBIT=38260
Product: DOR_DOP_0P Filename: DOR_DOP_0PNPDE20090625_012416_000045912080_00131_38261_8629.N1	25-JUN-2009 01:24:16.384 25-JUN-2009 02:40:46.943	DOR_DOP_0PNPDE20090625_012416_000045912080_00131_38261_8629.N1 DOR_DOP_0P.MPH.ABS_ORBIT=38261
Product: DOR_DOP_0P Filename: DOR_DOP_0PNPDE20090625_024150_000056742080_00132_38262_8630.N1	25-JUN-2009 02:41:50.701 25-JUN-2009 04:16:25.155	DOR_DOP_0PNPDE20090625_024150_000056742080_00132_38262_8630.N1 DOR_DOP_0P.MPH.ABS_ORBIT=38262
Product: DOR_DOP_0P Filename: DOR_DOP_0PNPDE20090625_041832_000059292080_00133_38263_8631.N1	25-JUN-2009 04:18:32.674 25-JUN-2009 05:57:22.148	DOR_DOP_0PNPDE20090625_041832_000059292080_00133_38263_8631.N1 DOR_DOP_0P.MPH.ABS_ORBIT=38263

Product: DOR_DOP_0P Filename: DOR_DOP_0PNPDK20090625_055825_000040172080_00134_38264_1103.N1	25-JUN-2009 05:58:25.905 25-JUN-2009 07:05:22.664	DOR_DOP_0PNPDK20090625_055825_000040172080_00134_38264_1103.N1 DOR_DOP_0P.MPH.ABS_ORBIT=38264
Product: DOR_DOP_0P Filename: DOR_DOP_0PNPDK20090625_070730_000060572080_00135_38265_1104.N1	25-JUN-2009 07:07:30.179 25-JUN-2009 08:48:27.141	DOR_DOP_0PNPDK20090625_070730_000060572080_00135_38265_1104.N1 DOR_DOP_0P.MPH.ABS_ORBIT=38265
Product: DOR_DOP_0P Filename: DOR_DOP_0PNPDK20090625_084930_000058662080_00136_38266_1105.N1	25-JUN-2009 08:49:30.899 25-JUN-2009 10:27:16.630	DOR_DOP_0PNPDK20090625_084930_000058662080_00136_38266_1105.N1 DOR_DOP_0P.MPH.ABS_ORBIT=38266
Product: DOR_DOP_0P Filename: DOR_DOP_0PNPDK20090625_102820_000058662080_00137_38267_1106.N1	25-JUN-2009 10:28:20.384 25-JUN-2009 12:06:06.127	DOR_DOP_0PNPDK20090625_102820_000058662080_00137_38267_1106.N1 DOR_DOP_0P.MPH.ABS_ORBIT=38267
Product: DOR_DOP_0P Filename: DOR_DOP_0PNPDK20090625_120709_000059292080_00138_38268_1107.N1	25-JUN-2009 12:07:09.889 25-JUN-2009 13:45:59.354	DOR_DOP_0PNPDK20090625_120709_000059292080_00138_38268_1107.N1 DOR_DOP_0P.MPH.ABS_ORBIT=38268
Product: DOR_DOP_0P Filename: DOR_DOP_0PNPDK20090625_134703_000058022080_00139_38269_1108.N1	25-JUN-2009 13:47:03.112 25-JUN-2009 15:23:45.078	DOR_DOP_0PNPDK20090625_134703_000058022080_00139_38269_1108.N1 DOR_DOP_0P.MPH.ABS_ORBIT=38269
Product: DOR_DOP_0P Filename: DOR_DOP_0PNPDK20090625_152448_000058022080_00140_38270_1109.N1	25-JUN-2009 15:24:48.835 25-JUN-2009 17:01:30.805	DOR_DOP_0PNPDK20090625_152448_000058022080_00140_38270_1109.N1 DOR_DOP_0P.MPH.ABS_ORBIT=38270
Product: DOR_DOP_0P Filename: DOR_DOP_0PNPDK20090625_170234_000057382080_00141_38271_1110.N1	25-JUN-2009 17:02:34.563 25-JUN-2009 18:38:12.786	DOR_DOP_0PNPDK20090625_170234_000057382080_00141_38271_1110.N1 DOR_DOP_0P.MPH.ABS_ORBIT=38271
Product: DOR_DOP_0P Filename: DOR_DOP_0PNPDK20090625_183916_000059932080_00142_38272_1111.N1	25-JUN-2009 18:39:16.540 25-JUN-2009 20:19:09.814	DOR_DOP_0PNPDK20090625_183916_000059932080_00142_38272_1111.N1 DOR_DOP_0P.MPH.ABS_ORBIT=38272
Product: DOR_DOP_0P Filename: DOR_DOP_0PNPDE20090625_201909_000042722080_00143_38273_8632.N1	25-JUN-2009 20:19:09.814 25-JUN-2009 21:30:21.604	DOR_DOP_0PNPDE20090625_201909_000042722080_00143_38273_8632.N1 DOR_DOP_0P.MPH.ABS_ORBIT=38273
Product: DOR_DOP_0P Filename: DOR_DOP_0PNPDE20090625_213125_000060572080_00143_38273_8633.N1	25-JUN-2009 21:31:25.365 25-JUN-2009 23:12:22.378	DOR_DOP_0PNPDE20090625_213125_000060572080_00143_38273_8633.N1 DOR_DOP_0P.MPH.ABS_ORBIT=38273
Product: DOR_DOP_0P Filename: DOR_DOP_0PNPDE20090625_231326_000059932080_00144_38274_8634.N1	25-JUN-2009 23:13:26.136 26-JUN-2009 00:53:19.379	DOR_DOP_0PNPDE20090625_231326_000059932080_00144_38274_8634.N1 DOR_DOP_0P.MPH.ABS_ORBIT=38274

**DOR\_NAV\_0P products**

Gauge	Segment (Start-Stop)	Explicit Reference
Product: DOR_NAV_0P Filename: DOR_NAV_0PNPDE20090624_234455_000054192080_00130_38260_8220.N1	24-JUN-2009 23:44:55.036 25-JUN-2009 01:15:14.442	DOR_NAV_0PNPDE20090624_234455_000054192080_00130_38260_8220.N1 DOR_NAV_0P.MPH.ABS_ORBIT=38260
Product: DOR_NAV_0P Filename: DOR_NAV_0PNPDE20090625_012033_000044632080_00131_38261_8221.N1	25-JUN-2009 01:20:33.228 25-JUN-2009 02:34:56.279	DOR_NAV_0PNPDE20090625_012033_000044632080_00131_38261_8221.N1 DOR_NAV_0P.MPH.ABS_ORBIT=38261
Product: DOR_NAV_0P Filename: DOR_NAV_0PNPDE20090625_024015_000054192080_00132_38262_8222.N1	25-JUN-2009 02:40:15.068 25-JUN-2009 04:10:34.487	DOR_NAV_0PNPDE20090625_024015_000054192080_00132_38262_8222.N1 DOR_NAV_0P.MPH.ABS_ORBIT=38262
Product: DOR_NAV_0P Filename: DOR_NAV_0PNPDE20090625_041553_000057382080_00133_38263_8223.N1	25-JUN-2009 04:15:53.276 25-JUN-2009 05:51:31.487	DOR_NAV_0PNPDE20090625_041553_000057382080_00133_38263_8223.N1 DOR_NAV_0P.MPH.ABS_ORBIT=38263
Product: DOR_NAV_0P Filename: DOR_NAV_0PNPDK20090625_055650_000038252080_00134_38264_0385.N1	25-JUN-2009 05:56:50.269 25-JUN-2009 07:00:35.750	DOR_NAV_0PNPDK20090625_055650_000038252080_00134_38264_0385.N1 DOR_NAV_0P.MPH.ABS_ORBIT=38264
Product: DOR_NAV_0P Filename: DOR_NAV_0PNPDK20090625_070554_000057382080_00135_38265_0386.N1	25-JUN-2009 07:05:54.543 25-JUN-2009 08:41:32.715	DOR_NAV_0PNPDK20090625_070554_000057382080_00135_38265_0386.N1 DOR_NAV_0P.MPH.ABS_ORBIT=38265
Product: DOR_NAV_0P Filename: DOR_NAV_0PNPDK20090625_084651_000057382080_00136_38266_0387.N1	25-JUN-2009 08:46:51.508 25-JUN-2009 10:22:29.728	DOR_NAV_0PNPDK20090625_084651_000057382080_00136_38266_0387.N1 DOR_NAV_0P.MPH.ABS_ORBIT=38266
Product: DOR_NAV_0P Filename: DOR_NAV_0PNPDK20090625_102748_000054192080_00137_38267_0388.N1	25-JUN-2009 10:27:48.509 25-JUN-2009 11:58:07.943	DOR_NAV_0PNPDK20090625_102748_000054192080_00137_38267_0388.N1 DOR_NAV_0P.MPH.ABS_ORBIT=38267
Product: DOR_NAV_0P Filename: DOR_NAV_0PNPDK20090625_120326_000057382080_00138_38268_0389.N1	25-JUN-2009 12:03:26.736 25-JUN-2009 13:39:04.924	DOR_NAV_0PNPDK20090625_120326_000057382080_00138_38268_0389.N1 DOR_NAV_0P.MPH.ABS_ORBIT=38268
Product: DOR_NAV_0P Filename: DOR_NAV_0PNPDK20090625_134423_000057382080_00139_38269_0390.N1	25-JUN-2009 13:44:23.714 25-JUN-2009 15:20:01.917	DOR_NAV_0PNPDK20090625_134423_000057382080_00139_38269_0390.N1 DOR_NAV_0P.MPH.ABS_ORBIT=38269

Product: DOR_NAV_OP Filename: DOR_NAV_0PNPDK20090625_152520_000054192080_00140_38270_0391.N1	25-JUN-2009 15:25:20.714 25-JUN-2009 16:55:40.141	DOR_NAV_0PNPDK20090625_152520_000054192080_00140_38270_0391.N1 DOR_NAV_0P.MPH.ABS_ORBIT=38270
Product: DOR_NAV_OP Filename: DOR_NAV_0PNPDK20090625_170058_000054192080_00141_38271_0392.N1	25-JUN-2009 17:00:58.926 25-JUN-2009 18:31:18.360	DOR_NAV_0PNPDK20090625_170058_000054192080_00141_38271_0392.N1 DOR_NAV_0P.MPH.ABS_ORBIT=38271
Product: DOR_NAV_OP Filename: DOR_NAV_0PNPDK20090625_183637_000057382080_00142_38272_0393.N1	25-JUN-2009 18:36:37.149 25-JUN-2009 20:12:15.377	DOR_NAV_0PNPDK20090625_183637_000057382080_00142_38272_0393.N1 DOR_NAV_0P.MPH.ABS_ORBIT=38272
Product: DOR_NAV_OP Filename: DOR_NAV_0PNPDE20090625_201734_000041442080_00143_38273_8224.N1	25-JUN-2009 20:17:34.177 25-JUN-2009 21:26:38.447	DOR_NAV_0PNPDE20090625_201734_000041442080_00143_38273_8224.N1 DOR_NAV_0P.MPH.ABS_ORBIT=38273
Product: DOR_NAV_OP Filename: DOR_NAV_0PNPDE20090625_212638_000060572080_00143_38273_8225.N1	25-JUN-2009 21:26:38.447 25-JUN-2009 23:07:35.468	DOR_NAV_0PNPDE20090625_212638_000060572080_00143_38273_8225.N1 DOR_NAV_0P.MPH.ABS_ORBIT=38273
Product: DOR_NAV_OP Filename: DOR_NAV_0PNPDE20090625_231254_000057382080_00144_38274_8226.N1	25-JUN-2009 23:12:54.257 26-JUN-2009 00:48:32.472	DOR_NAV_0PNPDE20090625_231254_000057382080_00144_38274_8226.N1 DOR_NAV_0P.MPH.ABS_ORBIT=38274

**MWR\_NL\_\_OP products**

Gauge	Segment (Start-Stop)	Explicit Reference
Product: MWR_NL__OP Filename: MWR_NL__0PNPDE20090624_234447_000060482080_00130_38260_8669.N1	24-JUN-2009 23:44:47.055 25-JUN-2009 01:25:35.224	MWR_NL__0PNPDE20090624_234447_000060482080_00130_38260_8669.N1 MWR_NL__0P.MPH.ABS_ORBIT=38260
Product: MWR_NL__OP Filename: MWR_NL__0PNPDE20090625_012511_000046082080_00131_38261_8670.N1	25-JUN-2009 01:25:11.228 25-JUN-2009 02:41:59.349	MWR_NL__0PNPDE20090625_012511_000046082080_00131_38261_8670.N1 MWR_NL__0P.MPH.ABS_ORBIT=38261
Product: MWR_NL__OP Filename: MWR_NL__0PNPDE20090625_024159_000057842080_00132_38262_8671.N1	25-JUN-2009 02:41:59.349 25-JUN-2009 04:18:23.506	MWR_NL__0PNPDE20090625_024159_000057842080_00132_38262_8671.N1 MWR_NL__0P.MPH.ABS_ORBIT=38262
Product: MWR_NL__OP Filename: MWR_NL__0PNPDE20090625_041823_000060242080_00133_38263_8672.N1	25-JUN-2009 04:18:23.506 25-JUN-2009 05:58:47.675	MWR_NL__0PNPDE20090625_041823_000060242080_00133_38263_8672.N1 MWR_NL__0P.MPH.ABS_ORBIT=38263
Product: MWR_NL__OP Filename: MWR_NL__0PNPDK20090625_055911_000040802080_00134_38264_1003.N1	25-JUN-2009 05:59:11.683 25-JUN-2009 07:07:11.785	MWR_NL__0PNPDK20090625_055911_000040802080_00134_38264_1003.N1 MWR_NL__0P.MPH.ABS_ORBIT=38264
Product: MWR_NL__OP Filename: MWR_NL__0PNPDK20090625_070735_000061202080_00135_38265_1004.N1	25-JUN-2009 07:07:35.789 25-JUN-2009 08:49:35.961	MWR_NL__0PNPDK20090625_070735_000061202080_00135_38265_1004.N1 MWR_NL__0P.MPH.ABS_ORBIT=38265
Product: MWR_NL__OP Filename: MWR_NL__0PNPDK20090625_084959_000059042080_00136_38266_1005.N1	25-JUN-2009 08:49:59.958 25-JUN-2009 10:28:24.122	MWR_NL__0PNPDK20090625_084959_000059042080_00136_38266_1005.N1 MWR_NL__0P.MPH.ABS_ORBIT=38266
Product: MWR_NL__OP Filename: MWR_NL__0PNPDK20090625_102848_000059282080_00137_38267_1006.N1	25-JUN-2009 10:28:48.130 25-JUN-2009 12:07:36.287	MWR_NL__0PNPDK20090625_102848_000059282080_00137_38267_1006.N1 MWR_NL__0P.MPH.ABS_ORBIT=38267
Product: MWR_NL__OP Filename: MWR_NL__0PNPDK20090625_120736_000060002080_00138_38268_1007.N1	25-JUN-2009 12:07:36.287 25-JUN-2009 13:47:36.452	MWR_NL__0PNPDK20090625_120736_000060002080_00138_38268_1007.N1 MWR_NL__0P.MPH.ABS_ORBIT=38268
Product: MWR_NL__OP Filename: MWR_NL__0PNPDK20090625_134736_000058802080_00139_38269_1008.N1	25-JUN-2009 13:47:36.452 25-JUN-2009 15:25:36.624	MWR_NL__0PNPDK20090625_134736_000058802080_00139_38269_1008.N1 MWR_NL__0P.MPH.ABS_ORBIT=38269
Product: MWR_NL__OP Filename: MWR_NL__0PNPDK20090625_152536_000058562080_00140_38270_1009.N1	25-JUN-2009 15:25:36.624 25-JUN-2009 17:03:12.789	MWR_NL__0PNPDK20090625_152536_000058562080_00140_38270_1009.N1 MWR_NL__0P.MPH.ABS_ORBIT=38270
Product: MWR_NL__OP Filename: MWR_NL__0PNPDK20090625_170336_000057602080_00141_38271_1010.N1	25-JUN-2009 17:03:36.785 25-JUN-2009 18:39:36.946	MWR_NL__0PNPDK20090625_170336_000057602080_00141_38271_1010.N1 MWR_NL__0P.MPH.ABS_ORBIT=38271
Product: MWR_NL__OP Filename: MWR_NL__0PNPDK20090625_183912_000060962080_00142_38272_1011.N1	25-JUN-2009 18:39:12.946 25-JUN-2009 20:20:49.111	MWR_NL__0PNPDK20090625_183912_000060962080_00142_38272_1011.N1 MWR_NL__0P.MPH.ABS_ORBIT=38272
Product: MWR_NL__OP Filename: MWR_NL__0PNPDE20090625_202001_000043442080_00143_38273_8673.N1	25-JUN-2009 20:20:01.115 25-JUN-2009 21:32:25.237	MWR_NL__0PNPDE20090625_202001_000043442080_00143_38273_8673.N1 MWR_NL__0P.MPH.ABS_ORBIT=38273
Product: MWR_NL__OP Filename: MWR_NL__0PNPDE20090625_213137_000061442080_00143_38273_8674.N1	25-JUN-2009 21:31:37.229 25-JUN-2009 23:14:01.397	MWR_NL__0PNPDE20090625_213137_000061442080_00143_38273_8674.N1 MWR_NL__0P.MPH.ABS_ORBIT=38273
Product: MWR_NL__OP Filename: MWR_NL__0PNPDE20090625_231401_000060242080_00144_38274_8675.N1	25-JUN-2009 23:14:01.397 26-JUN-2009 00:54:25.566	MWR_NL__0PNPDE20090625_231401_000060242080_00144_38274_8675.N1 MWR_NL__0P.MPH.ABS_ORBIT=38274

**RA2\_ME\_\_OP products**

Gauge	Segment (Start-Stop)	Explicit Reference
Product: RA2_ME__0P Filename: RA2_ME__0PNPDE20090624_234500_000060802080_00130_38260_9318.N1	24-JUN-2009 23:45:00.186 25-JUN-2009 01:26:20.398	RA2_ME__0PNPDE20090624_234500_000060802080_00130_38260_9318.N1 RA2_ME__0P.MPH.ABS_ORBIT=38260
Product: RA2_ME__0P Filename: RA2_ME__0PNPDE20090625_012518_000046612080_00131_38261_9319.N1	25-JUN-2009 01:25:18.014 25-JUN-2009 02:42:58.990	RA2_ME__0PNPDE20090625_012518_000046612080_00131_38261_9319.N1 RA2_ME__0P.MPH.ABS_ORBIT=38261
Product: RA2_ME__0P Filename: RA2_ME__0PNPDE20090625_024202_000058272080_00132_38262_9320.N1	25-JUN-2009 02:42:02.176 25-JUN-2009 04:19:09.510	RA2_ME__0PNPDE20090625_024202_000058272080_00132_38262_9320.N1 RA2_ME__0P.MPH.ABS_ORBIT=38262
Product: RA2_ME__0P Filename: RA2_ME__0PNPDE20090625_041837_000060782080_00133_38263_9321.N1	25-JUN-2009 04:18:37.204 25-JUN-2009 05:59:55.188	RA2_ME__0PNPDE20090625_041837_000060782080_00133_38263_9321.N1 RA2_ME__0P.MPH.ABS_ORBIT=38263
Product: RA2_ME__0P Filename: RA2_ME__0PNPDK20090625_055921_000041392080_00134_38264_3018.N1	25-JUN-2009 05:59:21.768 25-JUN-2009 07:08:20.278	RA2_ME__0PNPDK20090625_055921_000041392080_00134_38264_3018.N1 RA2_ME__0P.MPH.ABS_ORBIT=38264
Product: RA2_ME__0P Filename: RA2_ME__0PNPDK20090625_070737_000061832080_00135_38265_3019.N1	25-JUN-2009 07:07:37.946 25-JUN-2009 08:50:40.646	RA2_ME__0PNPDK20090625_070737_000061832080_00135_38265_3019.N1 RA2_ME__0P.MPH.ABS_ORBIT=38265
Product: RA2_ME__0P Filename: RA2_ME__0PNPDK20090625_085008_000059642080_00136_38266_3020.N1	25-JUN-2009 08:50:08.340 25-JUN-2009 10:29:32.696	RA2_ME__0PNPDK20090625_085008_000059642080_00136_38266_3020.N1 RA2_ME__0P.MPH.ABS_ORBIT=38266
Product: RA2_ME__0P Filename: RA2_ME__0PNPDK20090625_102850_000059902080_00137_38267_3021.N1	25-JUN-2009 10:28:50.364 25-JUN-2009 12:08:40.342	RA2_ME__0PNPDK20090625_102850_000059902080_00137_38267_3021.N1 RA2_ME__0P.MPH.ABS_ORBIT=38267
Product: RA2_ME__0P Filename: RA2_ME__0PNPDK20090625_120758_000060422080_00138_38268_3022.N1	25-JUN-2009 12:07:58.010 25-JUN-2009 13:48:40.345	RA2_ME__0PNPDK20090625_120758_000060422080_00138_38268_3022.N1 RA2_ME__0P.MPH.ABS_ORBIT=38268
Product: RA2_ME__0P Filename: RA2_ME__0PNPDK20090625_134756_000049712080_00139_38269_3023.N1	25-JUN-2009 13:47:56.899 25-JUN-2009 15:10:47.567	RA2_ME__0PNPDK20090625_134756_000049712080_00139_38269_3023.N1 RA2_ME__0P.MPH.ABS_ORBIT=38269
Product: RA2_ME__0P Filename: RA2_ME__0PNPDK20090625_151426_000007162080_00140_38270_3024.N1	25-JUN-2009 15:14:26.385 25-JUN-2009 15:26:22.687	RA2_ME__0PNPDK20090625_151426_000007162080_00140_38270_3024.N1 RA2_ME__0P.MPH.ABS_ORBIT=38270
Product: RA2_ME__0P Filename: RA2_ME__0PNPDK20090625_152550_000059092080_00140_38270_3025.N1	25-JUN-2009 15:25:50.381 25-JUN-2009 17:04:19.477	RA2_ME__0PNPDK20090625_152550_000059092080_00140_38270_3025.N1 RA2_ME__0P.MPH.ABS_ORBIT=38270
Product: RA2_ME__0P Filename: RA2_ME__0PNPDK20090625_170337_000058272080_00141_38271_3026.N1	25-JUN-2009 17:03:37.145 25-JUN-2009 18:40:44.479	RA2_ME__0PNPDK20090625_170337_000058272080_00141_38271_3026.N1 RA2_ME__0P.MPH.ABS_ORBIT=38271
Product: RA2_ME__0P Filename: RA2_ME__0PNPDK20090625_183925_000061392080_00142_38272_3027.N1	25-JUN-2009 18:39:25.385 25-JUN-2009 20:21:44.639	RA2_ME__0PNPDK20090625_183925_000061392080_00142_38272_3027.N1 RA2_ME__0P.MPH.ABS_ORBIT=38272
Product: RA2_ME__0P Filename: RA2_ME__0PNPDE20090625_202005_000043962080_00143_38273_9322.N1	25-JUN-2009 20:20:05.493 25-JUN-2009 21:33:21.337	RA2_ME__0PNPDE20090625_202005_000043962080_00143_38273_9322.N1 RA2_ME__0P.MPH.ABS_ORBIT=38273
Product: RA2_ME__0P Filename: RA2_ME__0PNPDE20090625_213154_000061952080_00143_38273_9323.N1	25-JUN-2009 21:31:54.445 25-JUN-2009 23:15:09.399	RA2_ME__0PNPDE20090625_213154_000061952080_00143_38273_9323.N1 RA2_ME__0P.MPH.ABS_ORBIT=38273
Product: RA2_ME__0P Filename: RA2_ME__0PNPDE20090625_231410_000060762080_00144_38274_9324.N1	25-JUN-2009 23:14:10.357 26-JUN-2009 00:55:26.112	RA2_ME__0PNPDE20090625_231410_000060762080_00144_38274_9324.N1 RA2_ME__0P.MPH.ABS_ORBIT=38274

## Missing Products

### RA2\_CAL\_0P missing products

Gauge	Value	Segment (Start-Stop)
-------	-------	----------------------

### DOR\_DOP\_0P missing products

Gauge	Value	Segment (Start-Stop)
-------	-------	----------------------

### DOR\_NAV\_0P missing products

Gauge	Value	Segment (Start-Stop)
-------	-------	----------------------

### MWR\_NL\_0P missing products

Gauge	Value	Segment (Start-Stop)
-------	-------	----------------------

RA2\_ME\_0P missing products

Gauge	Value	Segment (Start-Stop)
-------	-------	----------------------

## Unplanned Products

RA2\_CAL\_0P unplanned products

Gauge	Segment (Start-Stop)
Product: RA2_CAL_0P Filename: RA2_CAL_0PNPDK20090625_151059_00001212080_00140_38270_1439.N1	25-JUN-2009 15:10:59.569 25-JUN-2009 15:13:00.995

DOR\_DOP\_0P unplanned products

Gauge	Segment (Start-Stop)
Product: DOR_DOP_0P Filename: DOR_DOP_0PNPDE20090624_234423_000059932080_00130_38260_8628.N1	24-JUN-2009 23:44:23.157 25-JUN-2009 01:24:16.384
Product: DOR_DOP_0P Filename: DOR_DOP_0PNPDE20090625_012416_000045912080_00131_38261_8629.N1	25-JUN-2009 01:24:16.384 25-JUN-2009 02:40:46.943
Product: DOR_DOP_0P Filename: DOR_DOP_0PNPDE20090625_024150_000056742080_00132_38262_8630.N1	25-JUN-2009 02:41:50.701 25-JUN-2009 04:16:25.155
Product: DOR_DOP_0P Filename: DOR_DOP_0PNPDE20090625_041832_000059292080_00133_38263_8631.N1	25-JUN-2009 04:18:32.674 25-JUN-2009 05:57:22.148
Product: DOR_DOP_0P Filename: DOR_DOP_0PNPDK20090625_055825_000040172080_00134_38264_1103.N1	25-JUN-2009 05:58:25.905 25-JUN-2009 07:05:22.664
Product: DOR_DOP_0P Filename: DOR_DOP_0PNPDK20090625_070730_000060572080_00135_38265_1104.N1	25-JUN-2009 07:07:30.179 25-JUN-2009 08:48:27.141
Product: DOR_DOP_0P Filename: DOR_DOP_0PNPDK20090625_084930_000058662080_00136_38266_1105.N1	25-JUN-2009 08:49:30.899 25-JUN-2009 10:27:16.630
Product: DOR_DOP_0P Filename: DOR_DOP_0PNPDK20090625_102820_000058662080_00137_38267_1106.N1	25-JUN-2009 10:28:20.384 25-JUN-2009 12:06:06.127
Product: DOR_DOP_0P Filename: DOR_DOP_0PNPDK20090625_120709_000059292080_00138_38268_1107.N1	25-JUN-2009 12:07:09.889 25-JUN-2009 13:45:59.354
Product: DOR_DOP_0P Filename: DOR_DOP_0PNPDK20090625_134703_000058022080_00139_38269_1108.N1	25-JUN-2009 13:47:03.112 25-JUN-2009 15:23:45.078
Product: DOR_DOP_0P Filename: DOR_DOP_0PNPDK20090625_152448_000058022080_00140_38270_1109.N1	25-JUN-2009 15:24:48.835 25-JUN-2009 17:01:30.805
Product: DOR_DOP_0P Filename: DOR_DOP_0PNPDK20090625_170234_000057382080_00141_38271_1110.N1	25-JUN-2009 17:02:34.563 25-JUN-2009 18:38:12.786
Product: DOR_DOP_0P Filename: DOR_DOP_0PNPDK20090625_183916_000059932080_00142_38272_1111.N1	25-JUN-2009 18:39:16.540 25-JUN-2009 20:19:09.814
Product: DOR_DOP_0P Filename: DOR_DOP_0PNPDE20090625_201909_000042722080_00143_38273_8632.N1	25-JUN-2009 20:19:09.814 25-JUN-2009 21:30:21.604
Product: DOR_DOP_0P Filename: DOR_DOP_0PNPDE20090625_213125_000060572080_00143_38273_8633.N1	25-JUN-2009 21:31:25.365 25-JUN-2009 23:12:22.378
Product: DOR_DOP_0P Filename: DOR_DOP_0PNPDE20090625_231326_000059932080_00144_38274_8634.N1	25-JUN-2009 23:13:26.136 26-JUN-2009 00:53:19.379

DOR\_NAV\_0P unplanned products

Gauge	Segment (Start-Stop)
Product: DOR_NAV_0P Filename: DOR_NAV_0PNPDE20090624_234455_000054192080_00130_38260_8220.N1	24-JUN-2009 23:44:55.036 25-JUN-2009 01:15:14.442
Product: DOR_NAV_0P Filename: DOR_NAV_0PNPDE20090625_012033_000044632080_00131_38261_8221.N1	25-JUN-2009 01:20:33.228 25-JUN-2009 02:34:56.279
Product: DOR_NAV_0P Filename: DOR_NAV_0PNPDE20090625_024015_000054192080_00132_38262_8222.N1	25-JUN-2009 02:40:15.068 25-JUN-2009 04:10:34.487
Product: DOR_NAV_0P Filename: DOR_NAV_0PNPDE20090625_041553_000057382080_00133_38263_8223.N1	25-JUN-2009 04:15:53.276 25-JUN-2009 05:51:31.487
Product: DOR_NAV_0P Filename: DOR_NAV_0PNPDK20090625_055650_000038252080_00134_38264_0385.N1	25-JUN-2009 05:56:50.269 25-JUN-2009 07:00:35.750
Product: DOR_NAV_0P Filename: DOR_NAV_0PNPDK20090625_070554_000057382080_00135_38265_0386.N1	25-JUN-2009 07:05:54.543 25-JUN-2009 08:41:32.715
Product: DOR_NAV_0P Filename: DOR_NAV_0PNPDK20090625_084651_000057382080_00136_38266_0387.N1	25-JUN-2009 08:46:51.508 25-JUN-2009 10:22:29.728
Product: DOR_NAV_0P Filename: DOR_NAV_0PNPDK20090625_102748_000054192080_00137_38267_0388.N1	25-JUN-2009 10:27:48.509 25-JUN-2009 11:58:07.943
Product: DOR_NAV_0P Filename: DOR_NAV_0PNPDK20090625_120326_000057382080_00138_38268_0389.N1	25-JUN-2009 12:03:26.736 25-JUN-2009 13:39:04.924
Product: DOR_NAV_0P Filename: DOR_NAV_0PNPDK20090625_134423_000057382080_00139_38269_0390.N1	25-JUN-2009 13:44:23.714 25-JUN-2009 15:20:01.917
Product: DOR_NAV_0P Filename: DOR_NAV_0PNPDK20090625_152520_000054192080_00140_38270_0391.N1	25-JUN-2009 15:25:20.714 25-JUN-2009 16:55:40.141
Product: DOR_NAV_0P Filename: DOR_NAV_0PNPDK20090625_170058_000054192080_00141_38271_0392.N1	25-JUN-2009 17:00:58.926 25-JUN-2009 18:31:18.360
Product: DOR_NAV_0P Filename: DOR_NAV_0PNPDK20090625_183637_000057382080_00142_38272_0393.N1	25-JUN-2009 18:36:37.149 25-JUN-2009 20:12:15.377
Product: DOR_NAV_0P Filename: DOR_NAV_0PNPDE20090625_201734_000041442080_00143_38273_8224.N1	25-JUN-2009 20:17:34.177 25-JUN-2009 21:26:38.447
Product: DOR_NAV_0P Filename: DOR_NAV_0PNPDE20090625_212638_000060572080_00143_38273_8225.N1	25-JUN-2009 21:26:38.447 25-JUN-2009 23:07:35.468
Product: DOR_NAV_0P Filename: DOR_NAV_0PNPDE20090625_231254_000057382080_00144_38274_8226.N1	25-JUN-2009 23:12:54.257 26-JUN-2009 00:48:32.472

**MWR\_NL\_\_0P unplanned products**

Gauge	Segment (Start-Stop)
Product: MWR_NL__0P Filename: MWR_NL__0PNPDE20090624_234447_000060482080_00130_38260_8669.N1	24-JUN-2009 23:44:47.055 25-JUN-2009 01:25:35.224
Product: MWR_NL__0P Filename: MWR_NL__0PNPDE20090625_012511_000046082080_00131_38261_8670.N1	25-JUN-2009 01:25:11.228 25-JUN-2009 02:41:59.349
Product: MWR_NL__0P Filename: MWR_NL__0PNPDE20090625_024159_000057842080_00132_38262_8671.N1	25-JUN-2009 02:41:59.349 25-JUN-2009 04:18:23.506
Product: MWR_NL__0P Filename: MWR_NL__0PNPDE20090625_041823_000060242080_00133_38263_8672.N1	25-JUN-2009 04:18:23.506 25-JUN-2009 05:58:47.675
Product: MWR_NL__0P Filename: MWR_NL__0PNPDK20090625_055911_000040802080_00134_38264_1003.N1	25-JUN-2009 05:59:11.683 25-JUN-2009 07:07:11.785
Product: MWR_NL__0P Filename: MWR_NL__0PNPDK20090625_070735_000061202080_00135_38265_1004.N1	25-JUN-2009 07:07:35.789 25-JUN-2009 08:49:35.961

Product: MWR_NL__0P Filename: MWR_NL__0PNPDK20090625_084959_000059042080_00136_38266_1005.N1	25-JUN-2009 08:49:59.958 25-JUN-2009 10:28:24.122
Product: MWR_NL__0P Filename: MWR_NL__0PNPDK20090625_102848_000059282080_00137_38267_1006.N1	25-JUN-2009 10:28:48.130 25-JUN-2009 12:07:36.287
Product: MWR_NL__0P Filename: MWR_NL__0PNPDK20090625_120736_000060002080_00138_38268_1007.N1	25-JUN-2009 12:07:36.287 25-JUN-2009 13:47:36.452
Product: MWR_NL__0P Filename: MWR_NL__0PNPDK20090625_134736_000058802080_00139_38269_1008.N1	25-JUN-2009 13:47:36.452 25-JUN-2009 15:25:36.624
Product: MWR_NL__0P Filename: MWR_NL__0PNPDK20090625_152536_000058562080_00140_38270_1009.N1	25-JUN-2009 15:25:36.624 25-JUN-2009 17:03:12.789
Product: MWR_NL__0P Filename: MWR_NL__0PNPDK20090625_170336_000057602080_00141_38271_1010.N1	25-JUN-2009 17:03:36.785 25-JUN-2009 18:39:36.946
Product: MWR_NL__0P Filename: MWR_NL__0PNPDK20090625_183912_000060962080_00142_38272_1011.N1	25-JUN-2009 18:39:12.946 25-JUN-2009 20:20:49.111
Product: MWR_NL__0P Filename: MWR_NL__0PNPDE20090625_202001_000043442080_00143_38273_8673.N1	25-JUN-2009 20:20:01.115 25-JUN-2009 21:32:25.237
Product: MWR_NL__0P Filename: MWR_NL__0PNPDE20090625_213137_000061442080_00143_38273_8674.N1	25-JUN-2009 21:31:37.229 25-JUN-2009 23:14:01.397
Product: MWR_NL__0P Filename: MWR_NL__0PNPDE20090625_231401_000060242080_00144_38274_8675.N1	25-JUN-2009 23:14:01.397 26-JUN-2009 00:54:25.566

**RA2\_ME\_\_0P unplanned products**

<b>Gauge</b>	<b>Segment (Start-Stop)</b>
Product: RA2_ME__0P Filename: RA2_ME__0PNPDE20090624_234500_000060802080_00130_38260_9318.N1	24-JUN-2009 23:45:00.186 25-JUN-2009 01:26:20.398
Product: RA2_ME__0P Filename: RA2_ME__0PNPDE20090625_012518_000046612080_00131_38261_9319.N1	25-JUN-2009 01:25:18.014 25-JUN-2009 02:42:58.990
Product: RA2_ME__0P Filename: RA2_ME__0PNPDE20090625_024202_000058272080_00132_38262_9320.N1	25-JUN-2009 02:42:02.176 25-JUN-2009 04:19:09.510
Product: RA2_ME__0P Filename: RA2_ME__0PNPDE20090625_041837_000060782080_00133_38263_9321.N1	25-JUN-2009 04:18:37.204 25-JUN-2009 05:59:55.188
Product: RA2_ME__0P Filename: RA2_ME__0PNPDK20090625_055921_000041392080_00134_38264_3018.N1	25-JUN-2009 05:59:21.768 25-JUN-2009 07:08:20.278
Product: RA2_ME__0P Filename: RA2_ME__0PNPDK20090625_070737_000061832080_00135_38265_3019.N1	25-JUN-2009 07:07:37.946 25-JUN-2009 08:50:40.646
Product: RA2_ME__0P Filename: RA2_ME__0PNPDK20090625_085008_000059642080_00136_38266_3020.N1	25-JUN-2009 08:50:08.340 25-JUN-2009 10:29:32.696
Product: RA2_ME__0P Filename: RA2_ME__0PNPDK20090625_102850_000059902080_00137_38267_3021.N1	25-JUN-2009 10:28:50.364 25-JUN-2009 12:08:40.342
Product: RA2_ME__0P Filename: RA2_ME__0PNPDK20090625_120758_000060422080_00138_38268_3022.N1	25-JUN-2009 12:07:58.010 25-JUN-2009 13:48:40.345
Product: RA2_ME__0P Filename: RA2_ME__0PNPDK20090625_134756_000049712080_00139_38269_3023.N1	25-JUN-2009 13:47:56.899 25-JUN-2009 15:10:47.567
Product: RA2_ME__0P Filename: RA2_ME__0PNPDK20090625_151426_000007162080_00140_38270_3024.N1	25-JUN-2009 15:14:26.385 25-JUN-2009 15:26:22.687
Product: RA2_ME__0P Filename: RA2_ME__0PNPDK20090625_152550_000059092080_00140_38270_3025.N1	25-JUN-2009 15:25:50.381 25-JUN-2009 17:04:19.477



Product: RA2_ME__0P Filename: RA2_ME__0PNPDK20090625_170337_000058272080_00141_38271_3026.N1	25-JUN-2009 17:03:37.145 25-JUN-2009 18:40:44.479
Product: RA2_ME__0P Filename: RA2_ME__0PNPDK20090625_183925_000061392080_00142_38272_3027.N1	25-JUN-2009 18:39:25.385 25-JUN-2009 20:21:44.639
Product: RA2_ME__0P Filename: RA2_ME__0PNPDE20090625_202005_000043962080_00143_38273_9322.N1	25-JUN-2009 20:20:05.493 25-JUN-2009 21:33:21.337
Product: RA2_ME__0P Filename: RA2_ME__0PNPDE20090625_213154_000061952080_00143_38273_9323.N1	25-JUN-2009 21:31:54.445 25-JUN-2009 23:15:09.399
Product: RA2_ME__0P Filename: RA2_ME__0PNPDE20090625_231410_000060762080_00144_38274_9324.N1	25-JUN-2009 23:14:10.357 26-JUN-2009 00:55:26.112

## Overlaps

### RA2\_CAL\_0P overlaps

Gauge Segment (Start-Stop) Explicit Reference  
DOR\_DOP\_0P overlaps

Gauge Segment (Start-Stop) Explicit Reference  
DOR\_NAV\_0P overlaps

Gauge Segment (Start-Stop) Explicit Reference  
MWR\_NL\_\_0P overlaps

Gauge Segment (Start-Stop) Explicit Reference  
RA2\_ME\_\_0P overlaps

Gauge Segment (Start-Stop) Explicit Reference

## Duplicates

### RA2\_CAL\_0P duplicates

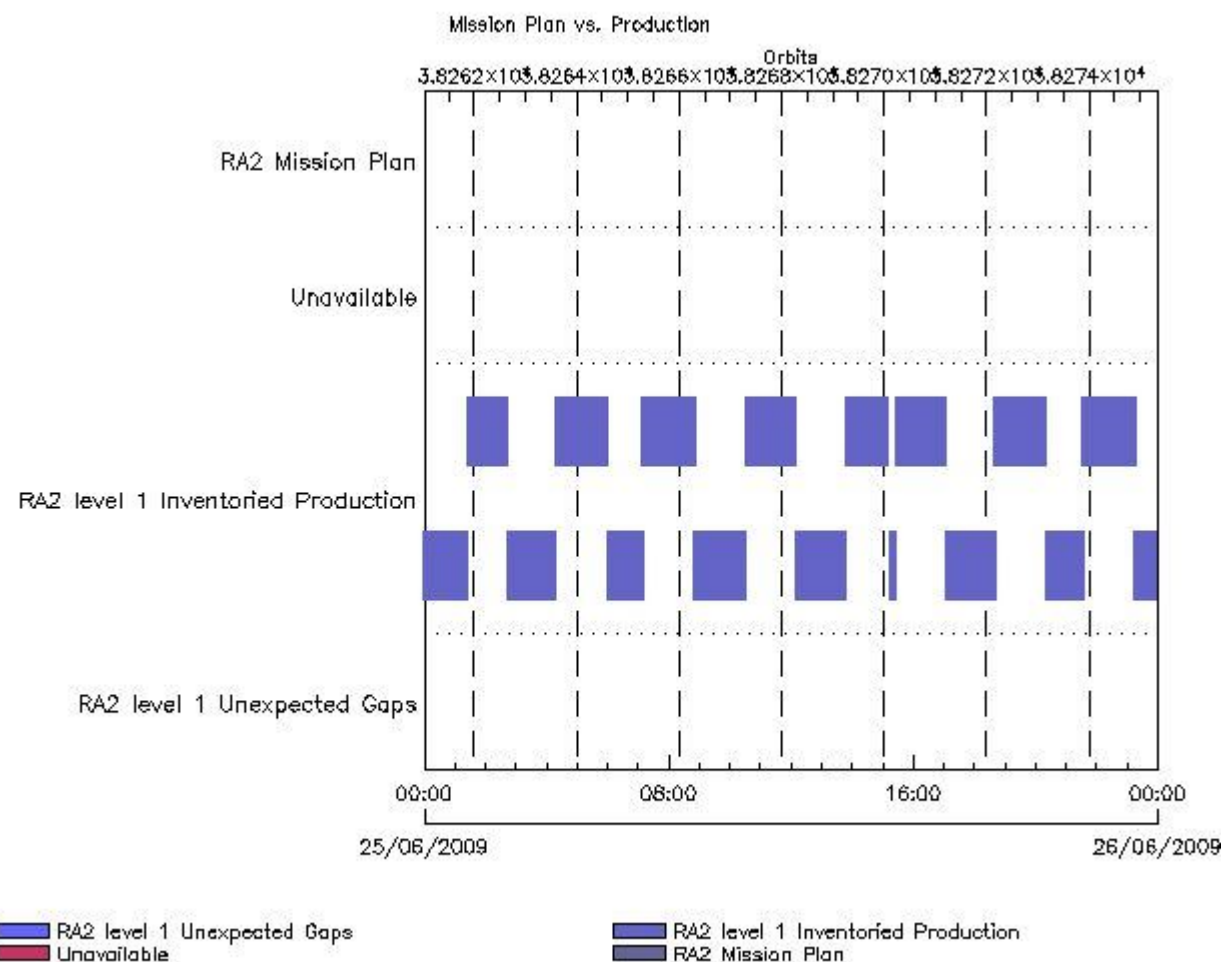
Gauge Segment (Start-Stop) Explicit Reference  
DOR\_DOP\_0P duplicates

Gauge Segment (Start-Stop) Explicit Reference  
DOR\_NAV\_0P duplicates

Gauge Segment (Start-Stop) Explicit Reference  
MWR\_NL\_\_0P duplicates

Gauge Segment (Start-Stop) Explicit Reference  
RA2\_ME\_\_0P duplicates

Gauge Segment (Start-Stop) Explicit Reference



**Mission Plan (extracted from DMOP)**

**Gauge Segment (Start-Stop)**

**Inventoried Products**

**RA2\_MW\_\_1P products**

Gauge	Segment (Start-Stop)	Explicit Reference
Product: RA2_MW__1P Filename: RA2_MW__1PNPDE20090624_234500_000060812080_00130_38260_1498.N1	24-JUN-2009 23:45:00.211 25-JUN-2009 01:26:21.482	RA2_MW__1PNPDE20090624_234500_000060812080_00130_38260_1498.N1 RA2_MW__1P.MPH.ABS_ORBIT=38260
Product: RA2_MW__1P Filename: RA2_MW__1PNPDE20090625_012518_000046622080_00131_38261_1632.N1	25-JUN-2009 01:25:18.039 25-JUN-2009 02:43:00.074	RA2_MW__1PNPDE20090625_012518_000046622080_00131_38261_1632.N1 RA2_MW__1P.MPH.ABS_ORBIT=38261
Product: RA2_MW__1P Filename: RA2_MW__1PNPDE20090625_024202_000058282080_00132_38262_1788.N1	25-JUN-2009 02:42:02.201 25-JUN-2009 04:19:10.593	RA2_MW__1PNPDE20090625_024202_000058282080_00132_38262_1788.N1 RA2_MW__1P.MPH.ABS_ORBIT=38262
Product: RA2_MW__1P Filename: RA2_MW__1PNPDE20090625_041837_000060792080_00133_38263_1930.N1	25-JUN-2009 04:18:37.229 25-JUN-2009 05:59:56.271	RA2_MW__1PNPDE20090625_041837_000060792080_00133_38263_1930.N1 RA2_MW__1P.MPH.ABS_ORBIT=38263
Product: RA2_MW__1P Filename: RA2_MW__1PNPDK20090625_055921_000041402080_00134_38264_6534.N1	25-JUN-2009 05:59:21.793 25-JUN-2009 07:08:21.361	RA2_MW__1PNPDK20090625_055921_000041402080_00134_38264_6534.N1 RA2_MW__1P.MPH.ABS_ORBIT=38264
Product: RA2_MW__1P Filename: RA2_MW__1PNPDK20090625_070737_000061842080_00135_38265_6607.N1	25-JUN-2009 07:07:37.971 25-JUN-2009 08:50:41.729	RA2_MW__1PNPDK20090625_070737_000061842080_00135_38265_6607.N1 RA2_MW__1P.MPH.ABS_ORBIT=38265
Product: RA2_MW__1P Filename: RA2_MW__1PNPDK20090625_085008_000059652080_00136_38266_6724.N1	25-JUN-2009 08:50:08.365 25-JUN-2009 10:29:33.779	RA2_MW__1PNPDK20090625_085008_000059652080_00136_38266_6724.N1 RA2_MW__1P.MPH.ABS_ORBIT=38266
Product: RA2_MW__1P Filename: RA2_MW__1PNPDK20090625_102850_000059912080_00137_38267_6846.N1	25-JUN-2009 10:28:50.389 25-JUN-2009 12:08:41.425	RA2_MW__1PNPDK20090625_102850_000059912080_00137_38267_6846.N1 RA2_MW__1P.MPH.ABS_ORBIT=38267

Product: RA2_MW__1P Filename: RA2_MW__1PNPDK20090625_120758_000060432080_00138_38268_6986.N1	25-JUN-2009 12:07:58.035 25-JUN-2009 13:48:41.429	RA2_MW__1PNPDK20090625_120758_000060432080_00138_38268_6986.N1 RA2_MW__1P.MPH.ABS_ORBIT=38268
Product: RA2_MW__1P Filename: RA2_MW__1PNPDK20090625_134756_000049722080_00139_38269_7119.N1	25-JUN-2009 13:47:56.925 25-JUN-2009 15:10:48.651	RA2_MW__1PNPDK20090625_134756_000049722080_00139_38269_7119.N1 RA2_MW__1P.MPH.ABS_ORBIT=38269
Product: RA2_MW__1P Filename: RA2_MW__1PNPDK20090625_151426_000007172080_00140_38270_7122.N1	25-JUN-2009 15:14:26.410 25-JUN-2009 15:26:23.771	RA2_MW__1PNPDK20090625_151426_000007172080_00140_38270_7122.N1 RA2_MW__1P.MPH.ABS_ORBIT=38270
Product: RA2_MW__1P Filename: RA2_MW__1PNPDK20090625_152550_000059102080_00140_38270_7241.N1	25-JUN-2009 15:25:50.407 25-JUN-2009 17:04:20.560	RA2_MW__1PNPDK20090625_152550_000059102080_00140_38270_7241.N1 RA2_MW__1P.MPH.ABS_ORBIT=38270
Product: RA2_MW__1P Filename: RA2_MW__1PNPDK20090625_170337_000058282080_00141_38271_7361.N1	25-JUN-2009 17:03:37.170 25-JUN-2009 18:40:45.562	RA2_MW__1PNPDK20090625_170337_000058282080_00141_38271_7361.N1 RA2_MW__1P.MPH.ABS_ORBIT=38271
Product: RA2_MW__1P Filename: RA2_MW__1PNPDK20090625_183925_000061402080_00142_38272_7492.N1	25-JUN-2009 18:39:25.410 25-JUN-2009 20:21:45.722	RA2_MW__1PNPDK20090625_183925_000061402080_00142_38272_7492.N1 RA2_MW__1P.MPH.ABS_ORBIT=38272
Product: RA2_MW__1P Filename: RA2_MW__1PNPDE20090625_202005_000043972080_00143_38273_2343.N1	25-JUN-2009 20:20:05.518 25-JUN-2009 21:33:22.420	RA2_MW__1PNPDE20090625_202005_000043972080_00143_38273_2343.N1 RA2_MW__1P.MPH.ABS_ORBIT=38273
Product: RA2_MW__1P Filename: RA2_MW__1PNPDE20090625_213154_000061962080_00143_38273_2478.N1	25-JUN-2009 21:31:54.470 25-JUN-2009 23:15:10.482	RA2_MW__1PNPDE20090625_213154_000061962080_00143_38273_2478.N1 RA2_MW__1P.MPH.ABS_ORBIT=38273
Product: RA2_MW__1P Filename: RA2_MW__1PNPDE20090625_231410_000060772080_00144_38274_2627.N1	25-JUN-2009 23:14:10.382 26-JUN-2009 00:55:27.196	RA2_MW__1PNPDE20090625_231410_000060772080_00144_38274_2627.N1 RA2_MW__1P.MPH.ABS_ORBIT=38274

## Missing Products

### RA2\_MW\_\_1P missing products

Gauge	Value	Segment (Start-Stop)
-------	-------	----------------------

## Unplanned Products

### RA2\_MW\_\_1P unplanned products

Gauge	Segment (Start-Stop)
Product: RA2_MW__1P Filename: RA2_MW__1PNPDE20090624_234500_000060812080_00130_38260_1498.N1	24-JUN-2009 23:45:00.211 25-JUN-2009 01:26:21.482
Product: RA2_MW__1P Filename: RA2_MW__1PNPDE20090625_012518_000046622080_00131_38261_1632.N1	25-JUN-2009 01:25:18.039 25-JUN-2009 02:43:00.074
Product: RA2_MW__1P Filename: RA2_MW__1PNPDE20090625_024202_000058282080_00132_38262_1788.N1	25-JUN-2009 02:42:02.201 25-JUN-2009 04:19:10.593
Product: RA2_MW__1P Filename: RA2_MW__1PNPDE20090625_041837_000060792080_00133_38263_1930.N1	25-JUN-2009 04:18:37.229 25-JUN-2009 05:59:56.271
Product: RA2_MW__1P Filename: RA2_MW__1PNPDK20090625_055921_000041402080_00134_38264_6534.N1	25-JUN-2009 05:59:21.793 25-JUN-2009 07:08:21.361
Product: RA2_MW__1P Filename: RA2_MW__1PNPDK20090625_070737_000061842080_00135_38265_6607.N1	25-JUN-2009 07:07:37.971 25-JUN-2009 08:50:41.729
Product: RA2_MW__1P Filename: RA2_MW__1PNPDK20090625_085008_000059652080_00136_38266_6724.N1	25-JUN-2009 08:50:08.365 25-JUN-2009 10:29:33.779
Product: RA2_MW__1P Filename: RA2_MW__1PNPDK20090625_102850_000059912080_00137_38267_6846.N1	25-JUN-2009 10:28:50.389 25-JUN-2009 12:08:41.425
Product: RA2_MW__1P Filename: RA2_MW__1PNPDK20090625_120758_000060432080_00138_38268_6986.N1	25-JUN-2009 12:07:58.035 25-JUN-2009 13:48:41.429

Product: RA2_MW__1P Filename: RA2_MW__1PNPDK20090625_134756_000049722080_00139_38269_7119.N1	25-JUN-2009 13:47:56.925 25-JUN-2009 15:10:48.651
Product: RA2_MW__1P Filename: RA2_MW__1PNPDK20090625_151426_000007172080_00140_38270_7122.N1	25-JUN-2009 15:14:26.410 25-JUN-2009 15:26:23.771
Product: RA2_MW__1P Filename: RA2_MW__1PNPDK20090625_152550_000059102080_00140_38270_7241.N1	25-JUN-2009 15:25:50.407 25-JUN-2009 17:04:20.560
Product: RA2_MW__1P Filename: RA2_MW__1PNPDK20090625_170337_000058282080_00141_38271_7361.N1	25-JUN-2009 17:03:37.170 25-JUN-2009 18:40:45.562
Product: RA2_MW__1P Filename: RA2_MW__1PNPDK20090625_183925_000061402080_00142_38272_7492.N1	25-JUN-2009 18:39:25.410 25-JUN-2009 20:21:45.722
Product: RA2_MW__1P Filename: RA2_MW__1PNPDE20090625_202005_000043972080_00143_38273_2343.N1	25-JUN-2009 20:20:05.518 25-JUN-2009 21:33:22.420
Product: RA2_MW__1P Filename: RA2_MW__1PNPDE20090625_213154_000061962080_00143_38273_2478.N1	25-JUN-2009 21:31:54.470 25-JUN-2009 23:15:10.482
Product: RA2_MW__1P Filename: RA2_MW__1PNPDE20090625_231410_000060772080_00144_38274_2627.N1	25-JUN-2009 23:14:10.382 26-JUN-2009 00:55:27.196

## Overlaps

### RA2\_MW\_\_1P overlaps

Gauge	Segment (Start-Stop)	Explicit Reference
-------	----------------------	--------------------

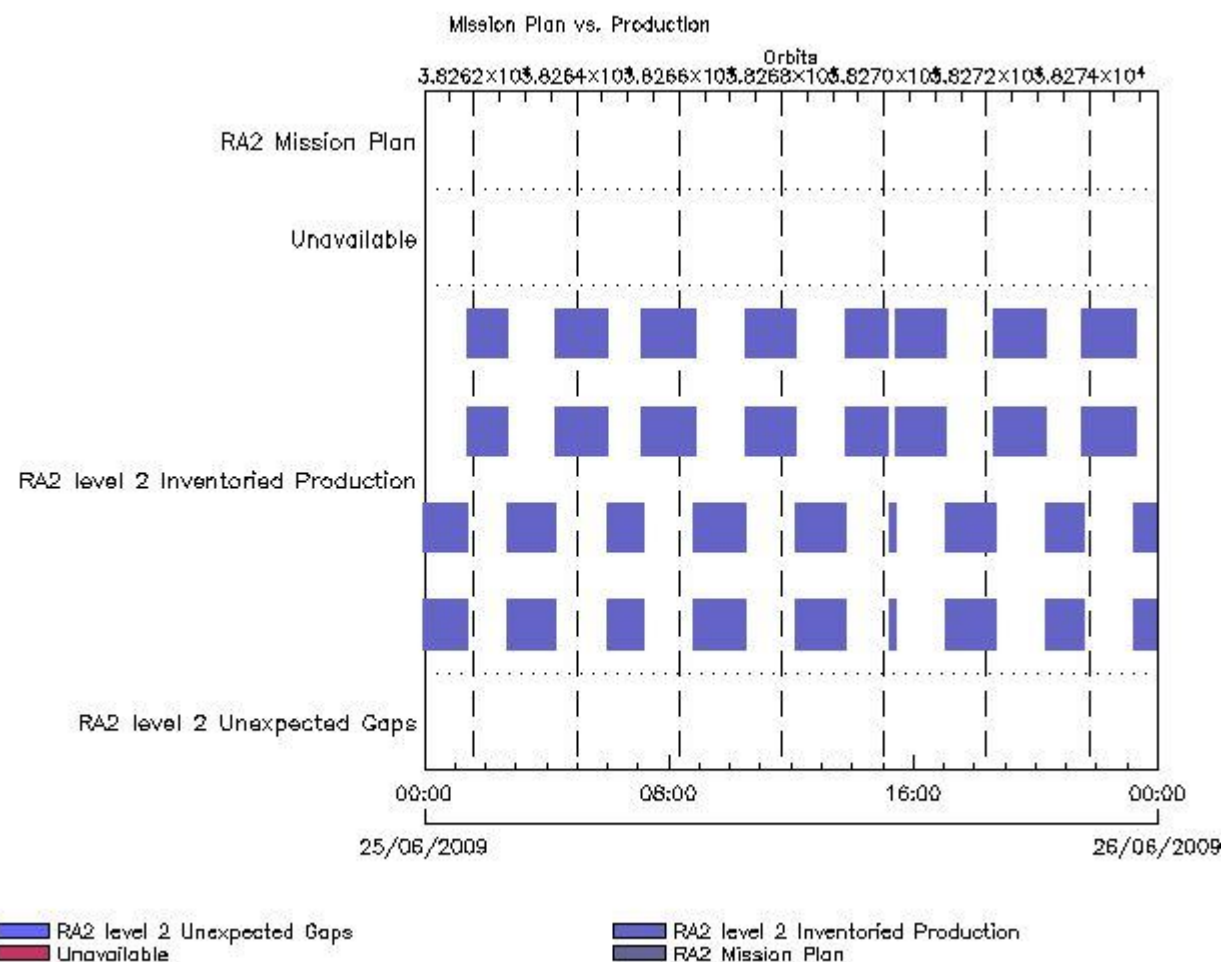
## Duplicates

### RA2\_MW\_\_1P duplicates

Gauge	Segment (Start-Stop)	Explicit Reference
-------	----------------------	--------------------

---

## Mission Plan vs. Production (level 2)



### Mission Plan (extracted from DMOP)

Gauge Segment (Start-Stop)

### Inventoried Products

#### RA2\_FGD\_2P products

Gauge	Segment (Start-Stop)	Explicit Reference
Product: RA2_FGD_2P Filename: RA2_FGD_2PNPDE20090624_234500_000060812080_00130_38260_1499.N1	24-JUN-2009 23:45:00.211 25-JUN-2009 01:26:21.482	RA2_FGD_2PNPDE20090624_234500_000060812080_00130_38260_1499.N1 RA2_FGD_2P.MPH.ABS_ORBIT=38260
Product: RA2_FGD_2P Filename: RA2_FGD_2PNPDE20090625_012518_000046622080_00131_38261_1633.N1	25-JUN-2009 01:25:18.039 25-JUN-2009 02:43:00.074	RA2_FGD_2PNPDE20090625_012518_000046622080_00131_38261_1633.N1 RA2_FGD_2P.MPH.ABS_ORBIT=38261
Product: RA2_FGD_2P Filename: RA2_FGD_2PNPDE20090625_024202_000058282080_00132_38262_1789.N1	25-JUN-2009 02:42:02.201 25-JUN-2009 04:19:10.593	RA2_FGD_2PNPDE20090625_024202_000058282080_00132_38262_1789.N1 RA2_FGD_2P.MPH.ABS_ORBIT=38262
Product: RA2_FGD_2P Filename: RA2_FGD_2PNPDE20090625_041837_000060792080_00133_38263_1931.N1	25-JUN-2009 04:18:37.229 25-JUN-2009 05:59:56.271	RA2_FGD_2PNPDE20090625_041837_000060792080_00133_38263_1931.N1 RA2_FGD_2P.MPH.ABS_ORBIT=38263
Product: RA2_FGD_2P Filename: RA2_FGD_2PNPDK20090625_055921_000041402080_00134_38264_6535.N1	25-JUN-2009 05:59:21.793 25-JUN-2009 07:08:21.361	RA2_FGD_2PNPDK20090625_055921_000041402080_00134_38264_6535.N1 RA2_FGD_2P.MPH.ABS_ORBIT=38264
Product: RA2_FGD_2P Filename: RA2_FGD_2PNPDK20090625_070737_000061842080_00135_38265_6608.N1	25-JUN-2009 07:07:37.971 25-JUN-2009 08:50:41.729	RA2_FGD_2PNPDK20090625_070737_000061842080_00135_38265_6608.N1 RA2_FGD_2P.MPH.ABS_ORBIT=38265
Product: RA2_FGD_2P Filename: RA2_FGD_2PNPDK20090625_085008_000059652080_00136_38266_6725.N1	25-JUN-2009 08:50:08.365 25-JUN-2009 10:29:33.779	RA2_FGD_2PNPDK20090625_085008_000059652080_00136_38266_6725.N1 RA2_FGD_2P.MPH.ABS_ORBIT=38266
Product: RA2_FGD_2P Filename: RA2_FGD_2PNPDK20090625_102850_000059912080_00137_38267_6847.N1	25-JUN-2009 10:28:50.389 25-JUN-2009 12:08:41.425	RA2_FGD_2PNPDK20090625_102850_000059912080_00137_38267_6847.N1 RA2_FGD_2P.MPH.ABS_ORBIT=38267

Product: RA2_FGD_2P Filename: RA2_FGD_2PNPDK20090625_120758_000060432080_00138_38268_6987.N1	25-JUN-2009 12:07:58.035 25-JUN-2009 13:48:41.429	RA2_FGD_2PNPDK20090625_120758_000060432080_00138_3826 RA2_FGD_2P.MPH.ABS_ORBIT=38268
Product: RA2_FGD_2P Filename: RA2_FGD_2PNPDK20090625_134756_000049722080_00139_38269_7120.N1	25-JUN-2009 13:47:56.925 25-JUN-2009 15:10:48.651	RA2_FGD_2PNPDK20090625_134756_000049722080_00139_38269_7120.N1 RA2_FGD_2P.MPH.ABS_ORBIT=38269
Product: RA2_FGD_2P Filename: RA2_FGD_2PNPDK20090625_151426_000007172080_00140_38270_7123.N1	25-JUN-2009 15:14:26.410 25-JUN-2009 15:26:23.771	RA2_FGD_2PNPDK20090625_151426_000007172080_00140_38270_7123.N1 RA2_FGD_2P.MPH.ABS_ORBIT=38270
Product: RA2_FGD_2P Filename: RA2_FGD_2PNPDK20090625_152550_000059102080_00140_38270_7242.N1	25-JUN-2009 15:25:50.407 25-JUN-2009 17:04:20.560	RA2_FGD_2PNPDK20090625_152550_000059102080_00140_38270_7242.N1 RA2_FGD_2P.MPH.ABS_ORBIT=38270
Product: RA2_FGD_2P Filename: RA2_FGD_2PNPDK20090625_170337_000058282080_00141_38271_7362.N1	25-JUN-2009 17:03:37.170 25-JUN-2009 18:40:45.562	RA2_FGD_2PNPDK20090625_170337_000058282080_00141_38271_7362.N1 RA2_FGD_2P.MPH.ABS_ORBIT=38271
Product: RA2_FGD_2P Filename: RA2_FGD_2PNPDK20090625_183925_000061402080_00142_38272_7493.N1	25-JUN-2009 18:39:25.410 25-JUN-2009 20:21:45.722	RA2_FGD_2PNPDK20090625_183925_000061402080_00142_38272_7493.N1 RA2_FGD_2P.MPH.ABS_ORBIT=38272
Product: RA2_FGD_2P Filename: RA2_FGD_2PNPDE20090625_202005_000043972080_00143_38273_2344.N1	25-JUN-2009 20:20:05.518 25-JUN-2009 21:33:22.420	RA2_FGD_2PNPDE20090625_202005_000043972080_00143_38273_2344.N1 RA2_FGD_2P.MPH.ABS_ORBIT=38273
Product: RA2_FGD_2P Filename: RA2_FGD_2PNPDE20090625_213154_000061962080_00143_38273_2479.N1	25-JUN-2009 21:31:54.470 25-JUN-2009 23:15:10.482	RA2_FGD_2PNPDE20090625_213154_000061962080_00143_38273_2479.N1 RA2_FGD_2P.MPH.ABS_ORBIT=38273
Product: RA2_FGD_2P Filename: RA2_FGD_2PNPDE20090625_231410_000060772080_00144_38274_2628.N1	25-JUN-2009 23:14:10.382 26-JUN-2009 00:55:27.196	RA2_FGD_2PNPDE20090625_231410_000060772080_00144_38274_2628.N1 RA2_FGD_2P.MPH.ABS_ORBIT=38274

**RA2\_WWV\_2P products**

Gauge	Segment (Start-Stop)	Explicit Reference
Product: RA2_WWV_2P Filename: RA2_WWV_2PNPDE20090624_234500_000060812080_00130_38260_1500.N1	24-JUN-2009 23:45:00.211 25-JUN-2009 01:26:21.482	RA2_WWV_2PNPDE20090624_234500_000060812080_00130_38260_1500.N1 RA2_WWV_2P.MPH.ABS_ORBIT=38260
Product: RA2_WWV_2P Filename: RA2_WWV_2PNPDE20090625_012518_000046622080_00131_38261_1634.N1	25-JUN-2009 01:25:18.039 25-JUN-2009 02:43:00.074	RA2_WWV_2PNPDE20090625_012518_000046622080_00131_38261_1634.N1 RA2_WWV_2P.MPH.ABS_ORBIT=38261
Product: RA2_WWV_2P Filename: RA2_WWV_2PNPDE20090625_024202_000058282080_00132_38262_1790.N1	25-JUN-2009 02:42:02.201 25-JUN-2009 04:19:10.593	RA2_WWV_2PNPDE20090625_024202_000058282080_00132_38262_1790.N1 RA2_WWV_2P.MPH.ABS_ORBIT=38262
Product: RA2_WWV_2P Filename: RA2_WWV_2PNPDE20090625_041837_000060792080_00133_38263_1932.N1	25-JUN-2009 04:18:37.229 25-JUN-2009 05:59:56.271	RA2_WWV_2PNPDE20090625_041837_000060792080_00133_38263_1932.N1 RA2_WWV_2P.MPH.ABS_ORBIT=38263
Product: RA2_WWV_2P Filename: RA2_WWV_2PNPDK20090625_055921_000041402080_00134_38264_6536.N1	25-JUN-2009 05:59:21.793 25-JUN-2009 07:08:21.361	RA2_WWV_2PNPDK20090625_055921_000041402080_00134_38264_6536.N1 RA2_WWV_2P.MPH.ABS_ORBIT=38264
Product: RA2_WWV_2P Filename: RA2_WWV_2PNPDK20090625_070737_000061842080_00135_38265_6609.N1	25-JUN-2009 07:07:37.971 25-JUN-2009 08:50:41.729	RA2_WWV_2PNPDK20090625_070737_000061842080_00135_38265_6609.N1 RA2_WWV_2P.MPH.ABS_ORBIT=38265
Product: RA2_WWV_2P Filename: RA2_WWV_2PNPDK20090625_085008_000059652080_00136_38266_6726.N1	25-JUN-2009 08:50:08.365 25-JUN-2009 10:29:33.779	RA2_WWV_2PNPDK20090625_085008_000059652080_00136_38266_6726.N1 RA2_WWV_2P.MPH.ABS_ORBIT=38266
Product: RA2_WWV_2P Filename: RA2_WWV_2PNPDK20090625_102850_000059912080_00137_38267_6848.N1	25-JUN-2009 10:28:50.389 25-JUN-2009 12:08:41.425	RA2_WWV_2PNPDK20090625_102850_000059912080_00137_38267_6848.N1 RA2_WWV_2P.MPH.ABS_ORBIT=38267
Product: RA2_WWV_2P Filename: RA2_WWV_2PNPDK20090625_120758_000060432080_00138_38268_6988.N1	25-JUN-2009 12:07:58.035 25-JUN-2009 13:48:41.429	RA2_WWV_2PNPDK20090625_120758_000060432080_00138_38268_6988.N1 RA2_WWV_2P.MPH.ABS_ORBIT=38268
Product: RA2_WWV_2P Filename: RA2_WWV_2PNPDK20090625_134756_000049722080_00139_38269_7121.N1	25-JUN-2009 13:47:56.925 25-JUN-2009 15:10:48.651	RA2_WWV_2PNPDK20090625_134756_000049722080_00139_38269_7121.N1 RA2_WWV_2P.MPH.ABS_ORBIT=38269
Product: RA2_WWV_2P Filename: RA2_WWV_2PNPDK20090625_151426_000007172080_00140_38270_7124.N1	25-JUN-2009 15:14:26.410 25-JUN-2009 15:26:23.771	RA2_WWV_2PNPDK20090625_151426_000007172080_00140_38270_7124.N1 RA2_WWV_2P.MPH.ABS_ORBIT=38270
Product: RA2_WWV_2P Filename: RA2_WWV_2PNPDK20090625_152550_000059102080_00140_38270_7243.N1	25-JUN-2009 15:25:50.407 25-JUN-2009 17:04:20.560	RA2_WWV_2PNPDK20090625_152550_000059102080_00140_38270_7243.N1 RA2_WWV_2P.MPH.ABS_ORBIT=38270
Product: RA2_WWV_2P Filename: RA2_WWV_2PNPDK20090625_170337_000058282080_00141_38271_7363.N1	25-JUN-2009 17:03:37.170 25-JUN-2009 18:40:45.562	RA2_WWV_2PNPDK20090625_170337_000058282080_00141_38271_7363.N1 RA2_WWV_2P.MPH.ABS_ORBIT=38271

Product: RA2_WWV_2P Filename: RA2_WWV_2PNPDK20090625_183925_000061402080_00142_38272_7494.N1	25-JUN-2009 18:39:25.410 25-JUN-2009 20:21:45.722	RA2_WWV_2PNPDK20090625_183925_000061402080_00142_382 RA2_WWV_2P.MPH.ABS_ORBIT=38272
Product: RA2_WWV_2P Filename: RA2_WWV_2PNPDE20090625_202005_000043972080_00143_38273_2345.N1	25-JUN-2009 20:20:05.518 25-JUN-2009 21:33:22.420	RA2_WWV_2PNPDE20090625_202005_000043972080_00143_38273_2345.N1 RA2_WWV_2P.MPH.ABS_ORBIT=38273
Product: RA2_WWV_2P Filename: RA2_WWV_2PNPDE20090625_213154_000061962080_00143_38273_2480.N1	25-JUN-2009 21:31:54.470 25-JUN-2009 23:15:10.482	RA2_WWV_2PNPDE20090625_213154_000061962080_00143_38273_2480.N1 RA2_WWV_2P.MPH.ABS_ORBIT=38273
Product: RA2_WWV_2P Filename: RA2_WWV_2PNPDE20090625_231410_000060772080_00144_38274_2629.N1	25-JUN-2009 23:14:10.382 26-JUN-2009 00:55:27.196	RA2_WWV_2PNPDE20090625_231410_000060772080_00144_38274_2629.N1 RA2_WWV_2P.MPH.ABS_ORBIT=38274

## Missing Products

### RA2\_FGD\_2P missing products

Gauge	Value	Segment (Start-Stop)
-------	-------	----------------------

### RA2\_WWV\_2P missing products

Gauge	Value	Segment (Start-Stop)
-------	-------	----------------------

## Unplanned Products

### RA2\_FGD\_2P unplanned products

Gauge	Segment (Start-Stop)
Product: RA2_FGD_2P Filename: RA2_FGD_2PNPDE20090624_234500_000060812080_00130_38260_1499.N1	24-JUN-2009 23:45:00.211 25-JUN-2009 01:26:21.482
Product: RA2_FGD_2P Filename: RA2_FGD_2PNPDE20090625_012518_000046622080_00131_38261_1633.N1	25-JUN-2009 01:25:18.039 25-JUN-2009 02:43:00.074
Product: RA2_FGD_2P Filename: RA2_FGD_2PNPDE20090625_024202_000058282080_00132_38262_1789.N1	25-JUN-2009 02:42:02.201 25-JUN-2009 04:19:10.593
Product: RA2_FGD_2P Filename: RA2_FGD_2PNPDE20090625_041837_000060792080_00133_38263_1931.N1	25-JUN-2009 04:18:37.229 25-JUN-2009 05:59:56.271
Product: RA2_FGD_2P Filename: RA2_FGD_2PNPDK20090625_055921_000041402080_00134_38264_6535.N1	25-JUN-2009 05:59:21.793 25-JUN-2009 07:08:21.361
Product: RA2_FGD_2P Filename: RA2_FGD_2PNPDK20090625_070737_000061842080_00135_38265_6608.N1	25-JUN-2009 07:07:37.971 25-JUN-2009 08:50:41.729
Product: RA2_FGD_2P Filename: RA2_FGD_2PNPDK20090625_085008_000059652080_00136_38266_6725.N1	25-JUN-2009 08:50:08.365 25-JUN-2009 10:29:33.779
Product: RA2_FGD_2P Filename: RA2_FGD_2PNPDK20090625_102850_000059912080_00137_38267_6847.N1	25-JUN-2009 10:28:50.389 25-JUN-2009 12:08:41.425
Product: RA2_FGD_2P Filename: RA2_FGD_2PNPDK20090625_120758_000060432080_00138_38268_6987.N1	25-JUN-2009 12:07:58.035 25-JUN-2009 13:48:41.429
Product: RA2_FGD_2P Filename: RA2_FGD_2PNPDK20090625_134756_000049722080_00139_38269_7120.N1	25-JUN-2009 13:47:56.925 25-JUN-2009 15:10:48.651
Product: RA2_FGD_2P Filename: RA2_FGD_2PNPDK20090625_151426_000007172080_00140_38270_7123.N1	25-JUN-2009 15:14:26.410 25-JUN-2009 15:26:23.771
Product: RA2_FGD_2P Filename: RA2_FGD_2PNPDK20090625_152550_000059102080_00140_38270_7242.N1	25-JUN-2009 15:25:50.407 25-JUN-2009 17:04:20.560
Product: RA2_FGD_2P Filename: RA2_FGD_2PNPDK20090625_170337_000058282080_00141_38271_7362.N1	25-JUN-2009 17:03:37.170 25-JUN-2009 18:40:45.562

Product: RA2_FGD_2P Filename: RA2_FGD_2PNPDK20090625_183925_000061402080_00142_38272_7493.N1	25-JUN-2009 18:39:25.410 25-JUN-2009 20:21:45.722
Product: RA2_FGD_2P Filename: RA2_FGD_2PNPDE20090625_202005_000043972080_00143_38273_2344.N1	25-JUN-2009 20:20:05.518 25-JUN-2009 21:33:22.420
Product: RA2_FGD_2P Filename: RA2_FGD_2PNPDE20090625_213154_000061962080_00143_38273_2479.N1	25-JUN-2009 21:31:54.470 25-JUN-2009 23:15:10.482
Product: RA2_FGD_2P Filename: RA2_FGD_2PNPDE20090625_231410_000060772080_00144_38274_2628.N1	25-JUN-2009 23:14:10.382 26-JUN-2009 00:55:27.196

**RA2\_WWV\_2P unplanned products**

Gauge	Segment (Start-Stop)
Product: RA2_WWV_2P Filename: RA2_WWV_2PNPDE20090624_234500_000060812080_00130_38260_1500.N1	24-JUN-2009 23:45:00.211 25-JUN-2009 01:26:21.482
Product: RA2_WWV_2P Filename: RA2_WWV_2PNPDE20090625_012518_000046622080_00131_38261_1634.N1	25-JUN-2009 01:25:18.039 25-JUN-2009 02:43:00.074
Product: RA2_WWV_2P Filename: RA2_WWV_2PNPDE20090625_024202_000058282080_00132_38262_1790.N1	25-JUN-2009 02:42:02.201 25-JUN-2009 04:19:10.593
Product: RA2_WWV_2P Filename: RA2_WWV_2PNPDE20090625_041837_000060792080_00133_38263_1932.N1	25-JUN-2009 04:18:37.229 25-JUN-2009 05:59:56.271
Product: RA2_WWV_2P Filename: RA2_WWV_2PNPDK20090625_055921_000041402080_00134_38264_6536.N1	25-JUN-2009 05:59:21.793 25-JUN-2009 07:08:21.361
Product: RA2_WWV_2P Filename: RA2_WWV_2PNPDK20090625_070737_000061842080_00135_38265_6609.N1	25-JUN-2009 07:07:37.971 25-JUN-2009 08:50:41.729
Product: RA2_WWV_2P Filename: RA2_WWV_2PNPDK20090625_085008_000059652080_00136_38266_6726.N1	25-JUN-2009 08:50:08.365 25-JUN-2009 10:29:33.779
Product: RA2_WWV_2P Filename: RA2_WWV_2PNPDK20090625_102850_000059912080_00137_38267_6848.N1	25-JUN-2009 10:28:50.389 25-JUN-2009 12:08:41.425
Product: RA2_WWV_2P Filename: RA2_WWV_2PNPDK20090625_120758_000060432080_00138_38268_6988.N1	25-JUN-2009 12:07:58.035 25-JUN-2009 13:48:41.429
Product: RA2_WWV_2P Filename: RA2_WWV_2PNPDK20090625_134756_000049722080_00139_38269_7121.N1	25-JUN-2009 13:47:56.925 25-JUN-2009 15:10:48.651
Product: RA2_WWV_2P Filename: RA2_WWV_2PNPDK20090625_151426_000007172080_00140_38270_7124.N1	25-JUN-2009 15:14:26.410 25-JUN-2009 15:26:23.771
Product: RA2_WWV_2P Filename: RA2_WWV_2PNPDK20090625_152550_000059102080_00140_38270_7243.N1	25-JUN-2009 15:25:50.407 25-JUN-2009 17:04:20.560
Product: RA2_WWV_2P Filename: RA2_WWV_2PNPDK20090625_170337_000058282080_00141_38271_7363.N1	25-JUN-2009 17:03:37.170 25-JUN-2009 18:40:45.562
Product: RA2_WWV_2P Filename: RA2_WWV_2PNPDK20090625_183925_000061402080_00142_38272_7494.N1	25-JUN-2009 18:39:25.410 25-JUN-2009 20:21:45.722
Product: RA2_WWV_2P Filename: RA2_WWV_2PNPDE20090625_202005_000043972080_00143_38273_2345.N1	25-JUN-2009 20:20:05.518 25-JUN-2009 21:33:22.420
Product: RA2_WWV_2P Filename: RA2_WWV_2PNPDE20090625_213154_000061962080_00143_38273_2480.N1	25-JUN-2009 21:31:54.470 25-JUN-2009 23:15:10.482
Product: RA2_WWV_2P Filename: RA2_WWV_2PNPDE20090625_231410_000060772080_00144_38274_2629.N1	25-JUN-2009 23:14:10.382 26-JUN-2009 00:55:27.196

**Overlaps**

**RA2\_FGD\_2P overlaps**



Gauge Segment (Start-Stop) Explicit Reference  
RA2\_WWV\_2P overlaps

Gauge Segment (Start-Stop) Explicit Reference

## Duplicates

RA2\_FGD\_2P duplicates

Gauge Segment (Start-Stop) Explicit Reference  
RA2\_WWV\_2P duplicates

Gauge Segment (Start-Stop) Explicit Reference

## ADF usage

### RA2\_CAL\_0P: ADF usage

New ADFs

Gauge Value Segment (Start-Stop) Explicit Reference

### DOR\_DOP\_0P: ADF usage

New ADFs

Gauge	Value	Segment (Start-Stop)	Explicit Reference
DSD: ORBIT_STATE_VECTOR_FILE PCF_DOR_DOP_0P	new ADF: AUX_FPO_AXVPDS20090625_010110_20090624_185533_20090704_202146	25-JUN-2009 01:24:16.384 25-JUN-2009 01:24:16.384	Product: DOR_DOP_0PNPDE20090625_012416_000045912080_00131_38261_8629.N1

### DOR\_NAV\_0P: ADF usage

New ADFs

Gauge	Value	Segment (Start-Stop)	Explicit Reference
-------	-------	----------------------	--------------------

DSD: ORBIT_STATE_VECTOR_FILE PCF_DOR_NAV_0P	new ADF: AUX_FPO_AXVPDS20090625_010110_20090624_185533_20090704_202146	25-JUN-2009 01:20:33.228 25-JUN-2009 01:20:33.228	Product: DOR_NAV_0PNPDE20090625_012033_000044632080_00131_38261_8221.N1
---	---	--	--

### MWR\_NL\_\_0P: ADF usage

#### New ADFs

Gauge	Value	Segment (Start-Stop)	Explicit Reference
DSD: ORBIT_STATE_VECTOR_FILE PCF_MWR_NL__0P	new ADF: AUX_FPO_AXVPDS20090625_010110_20090624_185533_20090704_202146	25-JUN-2009 01:25:11.228 25-JUN-2009 01:25:11.228	Product: MWR_NL__0PNPDE20090625_012511_000046082080_00131_38261_8670.N1

### RA2\_ME\_\_0P: ADF usage

#### New ADFs

Gauge	Value	Segment (Start-Stop)	Explicit Reference
DSD: ORBIT_STATE_VECTOR_FILE PCF_RA2_ME__0P	new ADF: AUX_FPO_AXVPDS20090625_010110_20090624_185533_20090704_202146	25-JUN-2009 01:25:18.014 25-JUN-2009 01:25:18.014	Product: RA2_ME__0PNPDE20090625_012518_000046612080_00131_38261_9319.N1

### RA2\_MW\_\_1P: ADF usage

#### New ADFs

Gauge	Value	Segment (Start-Stop)	Explicit Reference
-------	-------	----------------------	--------------------

#### Current ADFs (from IECF list)

Gauge	Value	Explicit Reference
RA2_CON_AX.INFO PCF_IECF	RA2_CON_AXVIEC20070723_131547_20060621_132015_20200101_000000	Corresponding to date 13-JUN-2009 03:00:01.000

RA2_CST_AX.INFO PCF_IECF	RA2_CST_AXVIEC20020621_135858_20020101_000000_20200101_000000	Corresponding to date 13-JUN-2009 03:00:01.000
RA2_CHD_AX.INFO PCF_IECF	RA2_CHD_AXVIEC20060913_074707_20020101_000000_20200101_000000	Corresponding to date 13-JUN-2009 03:00:01.000
RA2_IFA_AX.INFO PCF_IECF	RA2_IFA_AXVIEC20050216_125529_20020101_000000_20200101_000000	Corresponding to date 13-JUN-2009 03:00:01.000
RA2_IFB_AX.INFO PCF_IECF	RA2_IFB_AXVIEC20050216_125738_20020101_000000_20200101_000000	Corresponding to date 13-JUN-2009 03:00:01.000
RA2_USO_AX.INFO PCF_IECF	RA2_USO_AXVIEC20070618_133225_20070620_000000_20200101_000000	Corresponding to date 13-JUN-2009 03:00:01.000
MWR_CON_AX.INFO PCF_IECF	MWR_CON_AXVIEC20040810_145011_20020101_000000_20200101_000000	Corresponding to date 13-JUN-2009 03:00:01.000
MWR_CHD_AX.INFO PCF_IECF	MWR_CHD_AXVIEC20061013_132356_20020101_000000_20200101_000000	Corresponding to date 13-JUN-2009 03:00:01.000
MWR_SLT_AX.INFO PCF_IECF	MWR_SLT_AXVIEC20060921_063409_20020101_000000_20200101_000000	Corresponding to date 13-JUN-2009 03:00:01.000
RA2_IFF_AX.INFO PCF_IECF	RA2_IFF_AXVIEC20090617_122330_20090617_000000_20100101_000000	Corresponding to date 18-JUN-2009 03:00:00.000

**Differences with IECF list**

**Gauge** **Value** **Explicit Reference**

**RA2\_FGD\_2P: ADF usage**

**New ADFs**

Gauge	Value	Segment (Start-Stop)	Explicit Reference
DSD: RA2_USO_DATA PCF_RA2_FGD_2P	new ADF: DOR_NAV_0PNPDE20090625_012033_000044632080_00131_38261_8221.N1	25-JUN-2009 01:25:18.039 25-JUN-2009 01:25:18.039	Product: RA2_FGD_2PNPDE20090625_012518_000046622080_00131_38261_1633.N1
DSD: RA2_USO_DATA PCF_RA2_FGD_2P	new ADF: DOR_NAV_0PNPDE20090625_024015_000054192080_00132_38262_8222.N1	25-JUN-2009 02:42:02.201 25-JUN-2009 02:42:02.201	Product: RA2_FGD_2PNPDE20090625_024202_000058282080_00132_38262_1789.N1
DSD: MWR_CONFIGURATION_DATA PCF_RA2_FGD_2P	new ADF: NOT USED	25-JUN-2009 04:18:37.229 25-JUN-2009 04:18:37.229	Product: RA2_FGD_2PNPDE20090625_041837_000060792080_00133_38263_1931.N1

DSD: RA2_CHARACTERISATION_DATA PCF_RA2_FGD_2P	new ADF: AUX_ECF_AXNECM20090624_182701_20090625_030000_20090625_150000	25-JUN-2009 04:18:37.229 25-JUN-2009 04:18:37.229	Product: RA2_FGD_2PNPDE20090625_041837_000060792080_00133_38263_1931.N1
DSD: RA2_CONFIGURATION_DATA PCF_RA2_FGD_2P	new ADF: AUX_ECF_AXNECM20090624_064112_20090624_210000_20090625_090000	25-JUN-2009 04:18:37.229 25-JUN-2009 04:18:37.229	Product: RA2_FGD_2PNPDE20090625_041837_000060792080_00133_38263_1931.N1
DSD: RA2_USO_DATA PCF_RA2_FGD_2P	new ADF: DOR_NAV_0PNPDE20090625_041553_000057382080_00133_38263_8223.N1	25-JUN-2009 04:18:37.229 25-JUN-2009 04:18:37.229	Product: RA2_FGD_2PNPDE20090625_041837_000060792080_00133_38263_1931.N1
DSD: RA2_USO_DATA PCF_RA2_FGD_2P	new ADF: DOR_NAV_0PNPDK20090625_055650_000038252080_00134_38264_0385.N1	25-JUN-2009 05:59:21.793 25-JUN-2009 05:59:21.793	Product: RA2_FGD_2PNPDK20090625_055921_000041402080_00134_38264_6535.N1
DSD: MWR_CONFIGURATION_DATA PCF_RA2_FGD_2P	new ADF: AUX_ECF_AXNECM20090625_064110_20090625_090000_20090625_210000	25-JUN-2009 07:07:37.971 25-JUN-2009 07:07:37.971	Product: RA2_FGD_2PNPDK20090625_070737_000061842080_00135_38265_6608.N1
DSD: RA2_USO_DATA PCF_RA2_FGD_2P	new ADF: DOR_NAV_0PNPDK20090625_070554_000057382080_00135_38265_0386.N1	25-JUN-2009 07:07:37.971 25-JUN-2009 07:07:37.971	Product: RA2_FGD_2PNPDK20090625_070737_000061842080_00135_38265_6608.N1
DSD: RA2_USO_DATA PCF_RA2_FGD_2P	new ADF: DOR_NAV_0PNPDK20090625_084651_000057382080_00136_38266_0387.N1	25-JUN-2009 08:50:08.365 25-JUN-2009 08:50:08.365	Product: RA2_FGD_2PNPDK20090625_085008_000059652080_00136_38266_6725.N1

DSD: MWR_CONFIGURATION_DATA PCF_RA2_FGD_2P	new ADF: AUX_ECF_AXNECM20090625_064110_20090625_150000_20090626_030000	25-JUN-2009 10:28:50.389 25-JUN-2009 10:28:50.389	Product: RA2_FGD_2PNPDK20090625_102850_000059912080_00137_38267_6847.N1
DSD: RA2_CHARACTERISATION_DATA PCF_RA2_FGD_2P	new ADF: AUX_ECF_AXNECM20090625_064110_20090625_090000_20090625_210000	25-JUN-2009 10:28:50.389 25-JUN-2009 10:28:50.389	Product: RA2_FGD_2PNPDK20090625_102850_000059912080_00137_38267_6847.N1
DSD: RA2_CONFIGURATION_DATA PCF_RA2_FGD_2P	new ADF: AUX_ECF_AXNECM20090624_182701_20090625_030000_20090625_150000	25-JUN-2009 10:28:50.389 25-JUN-2009 10:28:50.389	Product: RA2_FGD_2PNPDK20090625_102850_000059912080_00137_38267_6847.N1
DSD: RA2_SURFACE_TYPE_DATA PCF_RA2_FGD_2P	new ADF: RA2_POL_AXVIEC20090625_110629_20020101_000000_20090725_235959	25-JUN-2009 10:28:50.389 25-JUN-2009 10:28:50.389	Product: RA2_FGD_2PNPDK20090625_102850_000059912080_00137_38267_6847.N1
DSD: RA2_USO_DATA PCF_RA2_FGD_2P	new ADF: DOR_NAV_0PNPDK20090625_102748_000054192080_00137_38267_0388.N1	25-JUN-2009 10:28:50.389 25-JUN-2009 10:28:50.389	Product: RA2_FGD_2PNPDK20090625_102850_000059912080_00137_38267_6847.N1
DSD: RA2_USO_DATA PCF_RA2_FGD_2P	new ADF: DOR_NAV_0PNPDK20090625_120326_000057382080_00138_38268_0389.N1	25-JUN-2009 12:07:58.035 25-JUN-2009 12:07:58.035	Product: RA2_FGD_2PNPDK20090625_120758_000060432080_00138_38268_6987.N1
DSD: RA2_USO_DATA PCF_RA2_FGD_2P	new ADF: DOR_NAV_0PNPDK20090625_134423_000057382080_00139_38269_0390.N1	25-JUN-2009 13:47:56.925 25-JUN-2009 13:47:56.925	Product: RA2_FGD_2PNPDK20090625_134756_000049722080_00139_38269_7120.N1

DSD: MWR_CONFIGURATION_DATA PCF_RA2_FGD_2P	new ADF: AUX_ECF_AXNECM20090625_064111_20090625_210000_20090626_090000	25-JUN-2009 15:14:26.410 25-JUN-2009 15:14:26.410	Product: RA2_FGD_2PNPDK20090625_151426_000007172080_00140_38270_7123.N1
DSD: RA2_CHARACTERISATION_DATA PCF_RA2_FGD_2P	new ADF: AUX_ECF_AXNECM20090625_064110_20090625_150000_20090626_030000	25-JUN-2009 15:14:26.410 25-JUN-2009 15:14:26.410	Product: RA2_FGD_2PNPDK20090625_151426_000007172080_00140_38270_7123.N1
DSD: RA2_CONFIGURATION_DATA PCF_RA2_FGD_2P	new ADF: AUX_ECF_AXNECM20090625_064110_20090625_090000_20090625_210000	25-JUN-2009 15:14:26.410 25-JUN-2009 15:14:26.410	Product: RA2_FGD_2PNPDK20090625_151426_000007172080_00140_38270_7123.N1
DSD: RA2_USO_DATA PCF_RA2_FGD_2P	new ADF: DOR_NAV_0PNPDK20090625_152520_000054192080_00140_38270_0391.N1	25-JUN-2009 15:25:50.407 25-JUN-2009 15:25:50.407	Product: RA2_FGD_2PNPDK20090625_152550_000059102080_00140_38270_7242.N1
DSD: RA2_USO_DATA PCF_RA2_FGD_2P	new ADF: DOR_NAV_0PNPDK20090625_170058_000054192080_00141_38271_0392.N1	25-JUN-2009 17:03:37.170 25-JUN-2009 17:03:37.170	Product: RA2_FGD_2PNPDK20090625_170337_000058282080_00141_38271_7362.N1
DSD: RA2_USO_DATA PCF_RA2_FGD_2P	new ADF: DOR_NAV_0PNPDK20090625_183637_000057382080_00142_38272_0393.N1	25-JUN-2009 18:39:25.410 25-JUN-2009 18:39:25.410	Product: RA2_FGD_2PNPDK20090625_183925_000061402080_00142_38272_7493.N1
DSD: RA2_USO_DATA PCF_RA2_FGD_2P	new ADF: DOR_NAV_0PNPDE20090625_201734_000041442080_00143_38273_8224.N1	25-JUN-2009 20:20:05.518 25-JUN-2009 20:20:05.518	Product: RA2_FGD_2PNPDE20090625_202005_000043972080_00143_38273_2344.N1

DSD: MWR_CONFIGURATION_DATA PCF_RA2_FGD_2P	new ADF: AUX_ECF_AXNECM20090625_182112_20090626_030000_20090626_150000	25-JUN-2009 21:31:54.470 25-JUN-2009 21:31:54.470	Product: RA2_FGD_2PNPDE20090625_213154_000061962080_00143_38273_2479.N1
DSD: RA2_CHARACTERISATION_DATA PCF_RA2_FGD_2P	new ADF: AUX_ECF_AXNECM20090625_064111_20090625_210000_20090626_090000	25-JUN-2009 21:31:54.470 25-JUN-2009 21:31:54.470	Product: RA2_FGD_2PNPDE20090625_213154_000061962080_00143_38273_2479.N1
DSD: RA2_CONFIGURATION_DATA PCF_RA2_FGD_2P	new ADF: AUX_ECF_AXNECM20090625_064110_20090625_150000_20090626_030000	25-JUN-2009 21:31:54.470 25-JUN-2009 21:31:54.470	Product: RA2_FGD_2PNPDE20090625_213154_000061962080_00143_38273_2479.N1
DSD: RA2_USO_DATA PCF_RA2_FGD_2P	new ADF: DOR_NAV_0PNPDE20090625_212638_000060572080_00143_38273_8225.N1	25-JUN-2009 21:31:54.470 25-JUN-2009 21:31:54.470	Product: RA2_FGD_2PNPDE20090625_213154_000061962080_00143_38273_2479.N1
DSD: RA2_USO_DATA PCF_RA2_FGD_2P	new ADF: DOR_NAV_0PNPDE20090625_231254_000057382080_00144_38274_8226.N1	25-JUN-2009 23:14:10.382 25-JUN-2009 23:14:10.382	Product: RA2_FGD_2PNPDE20090625_231410_000060772080_00144_38274_2628.N1

**Current ADFs (from IECF list)**

Gauge	Value	Explicit Reference
RA2_USO_AX.INFO PCF_IECF	RA2_USO_AXVIEC20070618_133225_20070620_000000_20200101_000000	Corresponding to date 13-JUN-2009 03:00:01.000
MWR_SLT_AX.INFO PCF_IECF	MWR_SLT_AXVIEC20060921_063409_20020101_000000_20200101_000000	Corresponding to date 13-JUN-2009 03:00:01.000
AUX_ATT_AX.INFO PCF_IECF	AUX_ATT_AXVIEC20020924_131534_20020703_120000_20781231_235959	Corresponding to date 13-JUN-2009 03:00:01.000
RA2_PLA_AX.INFO PCF_IECF	RA2_PLA_AXVIEC20060331_181823_20020101_000000_20200101_000000	Corresponding to date 13-JUN-2009 03:00:01.000
RA2_CON_AX.INFO PCF_IECF	RA2_CON_AXVIEC20070723_131547_20060621_132015_20200101_000000	Corresponding to date 13-JUN-2009 03:00:01.000
RA2_CHD_AX.INFO PCF_IECF	RA2_CHD_AXVIEC20060913_074707_20020101_000000_20200101_000000	Corresponding to date 13-JUN-2009 03:00:01.000

MWR_CON_AX.INFO PCF_IECF	MWR_CON_AXVIEC20040810_145011_20020101_000000_20200101_000000	Corresponding to date 13-JUN-2009 03:00:01.000
MWR_CHD_AX.INFO PCF_IECF	MWR_CHD_AXVIEC20061013_132356_20020101_000000_20200101_000000	Corresponding to date 13-JUN-2009 03:00:01.000
MWR_LSF_AX.INFO PCF_IECF	MWR_LSF_AXVIEC20020313_172218_20020101_000000_20200101_000000	Corresponding to date 13-JUN-2009 03:00:01.000
RA2_MET_AX.INFO PCF_IECF	RA2_MET_AXVIEC20020204_073357_20020101_000000_20200101_000000	Corresponding to date 13-JUN-2009 03:00:01.000
RA2_CST_AX.INFO PCF_IECF	RA2_CST_AXVIEC20020621_135858_20020101_000000_20200101_000000	Corresponding to date 13-JUN-2009 03:00:01.000
RA2_SOI_AX.INFO PCF_IECF	RA2_SOI_AXVIEC20051003_170000_20020101_000000_20200101_000000	Corresponding to date 13-JUN-2009 03:00:01.000
RA2_ICT_AX.INFO PCF_IECF	RA2_ICT_AXVIEC20060921_070730_20020101_000000_20200101_000000	Corresponding to date 13-JUN-2009 03:00:01.000
RA2_SSB_AX.INFO PCF_IECF	RA2_SSB_AXVIEC20051129_111810_20020101_000000_20200101_000000	Corresponding to date 13-JUN-2009 03:00:01.000
RA2_DIP_AX.INFO PCF_IECF	RA2_DIP_AXVIEC20020122_134206_20020101_000000_20200101_000000	Corresponding to date 13-JUN-2009 03:00:01.000
RA2_IOC_AX.INFO PCF_IECF	RA2_IOC_AXVIEC20020122_141121_20020101_000000_20200101_000000	Corresponding to date 13-JUN-2009 03:00:01.000
RA2_SET_AX.INFO PCF_IECF	RA2_SET_AXVIEC20020122_150917_20020101_000000_20200101_000000	Corresponding to date 13-JUN-2009 03:00:01.000
RA2_OT1_AX.INFO PCF_IECF	RA2_OT1_AXVIEC20040120_082051_20020101_000000_20200101_000000	Corresponding to date 13-JUN-2009 03:00:01.000
RA2_OT2_AX.INFO PCF_IECF	RA2_OT2_AXVIEC20031208_150159_20020101_000000_20200101_000000	Corresponding to date 13-JUN-2009 03:00:01.000
RA2_TLD_AX.INFO PCF_IECF	RA2_TLD_AXVIEC20031208_151137_20020101_000000_20200101_000000	Corresponding to date 13-JUN-2009 03:00:01.000
RA2_GEO_AX.INFO PCF_IECF	RA2_GEO_AXVIEC20020314_093428_20020101_000000_20200101_000000	Corresponding to date 13-JUN-2009 03:00:01.000
RA2_MSS_AX.INFO PCF_IECF	RA2_MSS_AXVIEC20031208_145545_20020101_000000_20200101_000000	Corresponding to date 13-JUN-2009 03:00:01.000
RA2_SL1_AX.INFO PCF_IECF	RA2_SL1_AXVIEC20030131_100228_20020101_000000_20200101_000000	Corresponding to date 13-JUN-2009 03:00:01.000
RA2_SL2_AX.INFO PCF_IECF	RA2_SL2_AXVIEC20030131_101757_20020101_000000_20200101_000000	Corresponding to date 13-JUN-2009 03:00:01.000
RA2_SOL_AX.INFO PCF_IECF	RA2_SOL_AXVIEC20090615_152337_20020101_000000_20100601_000000	Corresponding to date 16-JUN-2009 03:00:01.000
RA2_IFF_AX.INFO PCF_IECF	RA2_IFF_AXVIEC20090617_122330_20090617_000000_20100101_000000	Corresponding to date 18-JUN-2009 03:00:00.000
RA2_POL_AX.INFO PCF_IECF	RA2_POL_AXVIEC20090623_110302_20020101_000000_20090723_235959	Corresponding to date 24-JUN-2009 03:00:01.000

**Differences with IECF list**

Gauge	Value	Explicit Reference
DSD: DORIS_IONO PCF_RA2_FGD_2P	Filename: RA2_MW__1PNPDE20090624_234500_000060812080_00130_38260_1498.N1	Product: RA2_FGD_2PNPDE20090624_234500_000060812080_00130_38260_1499.N1



DSD: METEO_GRID_POINTS_ALTITUDE PCF_RA2_FGD_2P	Filename:	Product: RA2_FGD_2PNPDE20090624_234500_000060812080_00130_
DSD: MWR_CONFIGURATION_DATA PCF_RA2_FGD_2P	Filename: AUX_ECF_AXNECM20090624_182701_20090625_030000_20090625_150000	Product: RA2_FGD_2PNPDE20090624_234500_000060812080_00130_38260_1499.N1
DSD: OCEAN_ICE2_SYSTEM_FILE PCF_RA2_FGD_2P	Filename:	Product: RA2_FGD_2PNPDE20090624_234500_000060812080_00130_38260_1499.N1
DSD: OCEAN_TIDE_HARMONIC_COEF PCF_RA2_FGD_2P	Filename:	Product: RA2_FGD_2PNPDE20090624_234500_000060812080_00130_38260_1499.N1
DSD: OCEAN_TIDE_ORTHOWEIGHTS PCF_RA2_FGD_2P	Filename:	Product: RA2_FGD_2PNPDE20090624_234500_000060812080_00130_38260_1499.N1
DSD: RA2_CHARACTERISATION_DATA PCF_RA2_FGD_2P	Filename: AUX_ECF_AXNECM20090624_064112_20090624_210000_20090625_090000	Product: RA2_FGD_2PNPDE20090624_234500_000060812080_00130_38260_1499.N1
DSD: RA2_CONFIGURATION_DATA PCF_RA2_FGD_2P	Filename: AUX_ECF_AXNECM20090624_064112_20090624_150000_20090625_030000	Product: RA2_FGD_2PNPDE20090624_234500_000060812080_00130_38260_1499.N1
DSD: RA2_CONSTANT_DATA PCF_RA2_FGD_2P	Filename:	Product: RA2_FGD_2PNPDE20090624_234500_000060812080_00130_38260_1499.N1
DSD: RA2_USO_DATA PCF_RA2_FGD_2P	Filename: DOR_NAV_0PNPDE20090624_234455_000054192080_00130_38260_8220.N1	Product: RA2_FGD_2PNPDE20090624_234500_000060812080_00130_38260_1499.N1
DSD: SOLAR_ACTIVITY_INDEX_PREDICT PCF_RA2_FGD_2P	Filename:	Product: RA2_FGD_2PNPDE20090624_234500_000060812080_00130_38260_1499.N1
DSD: DORIS_IONO PCF_RA2_FGD_2P	Filename: RA2_MW__1PNPDE20090625_012518_000046622080_00131_38261_1633.N1	Product: RA2_FGD_2PNPDE20090625_012518_000046622080_00131_38261_1633.N1
DSD: METEO_GRID_POINTS_ALTITUDE PCF_RA2_FGD_2P	Filename:	Product: RA2_FGD_2PNPDE20090625_012518_000046622080_00131_38261_1633.N1
DSD: MWR_CONFIGURATION_DATA PCF_RA2_FGD_2P	Filename: AUX_ECF_AXNECM20090624_182701_20090625_030000_20090625_150000	Product: RA2_FGD_2PNPDE20090625_012518_000046622080_00131_38261_1633.N1
DSD: OCEAN_ICE2_SYSTEM_FILE PCF_RA2_FGD_2P	Filename:	Product: RA2_FGD_2PNPDE20090625_012518_000046622080_00131_38261_1633.N1
DSD: OCEAN_TIDE_HARMONIC_COEF PCF_RA2_FGD_2P	Filename:	Product: RA2_FGD_2PNPDE20090625_012518_000046622080_00131_38261_1633.N1
DSD: OCEAN_TIDE_ORTHOWEIGHTS PCF_RA2_FGD_2P	Filename:	Product: RA2_FGD_2PNPDE20090625_012518_000046622080_00131_38261_1633.N1
DSD: RA2_CHARACTERISATION_DATA PCF_RA2_FGD_2P	Filename: AUX_ECF_AXNECM20090624_064112_20090624_210000_20090625_090000	Product: RA2_FGD_2PNPDE20090625_012518_000046622080_00131_38261_1633.N1
DSD: RA2_CONFIGURATION_DATA PCF_RA2_FGD_2P	Filename: AUX_ECF_AXNECM20090624_064112_20090624_150000_20090625_030000	Product: RA2_FGD_2PNPDE20090625_012518_000046622080_00131_38261_1633.N1
DSD: RA2_CONSTANT_DATA PCF_RA2_FGD_2P	Filename:	Product: RA2_FGD_2PNPDE20090625_012518_000046622080_00131_38261_1633.N1
DSD: RA2_USO_DATA PCF_RA2_FGD_2P	Filename: DOR_NAV_0PNPDE20090625_012033_000044632080_00131_38261_8221.N1	Product: RA2_FGD_2PNPDE20090625_012518_000046622080_00131_38261_1633.N1

DSD: SOLAR_ACTIVITY_INDEX_PREDICT PCF_RA2_FGD_2P	Filename:	Product: RA2_FGD_2PNPDE20090625_012518_000046622080_00131.
DSD: DORIS_IONO PCF_RA2_FGD_2P	Filename: RA2_MW__1PNPDE20090625_024202_000058282080_00132_38262_1788.N1	Product: RA2_FGD_2PNPDE20090625_024202_000058282080_00132_38262_1789.N1
DSD: METEO_GRID_POINTS_ALTITUDE PCF_RA2_FGD_2P	Filename:	Product: RA2_FGD_2PNPDE20090625_024202_000058282080_00132_38262_1789.N1
DSD: MWR_CONFIGURATION_DATA PCF_RA2_FGD_2P	Filename: AUX_ECF_AXNECM20090624_182701_20090625_030000_20090625_150000	Product: RA2_FGD_2PNPDE20090625_024202_000058282080_00132_38262_1789.N1
DSD: OCEAN_ICE2_SYSTEM_FILE PCF_RA2_FGD_2P	Filename:	Product: RA2_FGD_2PNPDE20090625_024202_000058282080_00132_38262_1789.N1
DSD: OCEAN_TIDE_HARMONIC_COEF PCF_RA2_FGD_2P	Filename:	Product: RA2_FGD_2PNPDE20090625_024202_000058282080_00132_38262_1789.N1
DSD: OCEAN_TIDE_ORTHOWEIGHTS PCF_RA2_FGD_2P	Filename:	Product: RA2_FGD_2PNPDE20090625_024202_000058282080_00132_38262_1789.N1
DSD: RA2_CHARACTERISATION_DATA PCF_RA2_FGD_2P	Filename: AUX_ECF_AXNECM20090624_064112_20090624_210000_20090625_090000	Product: RA2_FGD_2PNPDE20090625_024202_000058282080_00132_38262_1789.N1
DSD: RA2_CONFIGURATION_DATA PCF_RA2_FGD_2P	Filename: AUX_ECF_AXNECM20090624_064112_20090624_150000_20090625_030000	Product: RA2_FGD_2PNPDE20090625_024202_000058282080_00132_38262_1789.N1
DSD: RA2_CONSTANT_DATA PCF_RA2_FGD_2P	Filename:	Product: RA2_FGD_2PNPDE20090625_024202_000058282080_00132_38262_1789.N1
DSD: RA2_USO_DATA PCF_RA2_FGD_2P	Filename: DOR_NAV_0PNPDE20090625_024015_000054192080_00132_38262_8222.N1	Product: RA2_FGD_2PNPDE20090625_024202_000058282080_00132_38262_1789.N1
DSD: SOLAR_ACTIVITY_INDEX_PREDICT PCF_RA2_FGD_2P	Filename:	Product: RA2_FGD_2PNPDE20090625_024202_000058282080_00132_38262_1789.N1
DSD: DORIS_IONO PCF_RA2_FGD_2P	Filename: RA2_MW__1PNPDE20090625_041837_000060792080_00133_38263_1930.N1	Product: RA2_FGD_2PNPDE20090625_041837_000060792080_00133_38263_1931.N1
DSD: METEO_GRID_POINTS_ALTITUDE PCF_RA2_FGD_2P	Filename:	Product: RA2_FGD_2PNPDE20090625_041837_000060792080_00133_38263_1931.N1
DSD: OCEAN_ICE2_SYSTEM_FILE PCF_RA2_FGD_2P	Filename:	Product: RA2_FGD_2PNPDE20090625_041837_000060792080_00133_38263_1931.N1
DSD: OCEAN_TIDE_HARMONIC_COEF PCF_RA2_FGD_2P	Filename:	Product: RA2_FGD_2PNPDE20090625_041837_000060792080_00133_38263_1931.N1
DSD: OCEAN_TIDE_ORTHOWEIGHTS PCF_RA2_FGD_2P	Filename:	Product: RA2_FGD_2PNPDE20090625_041837_000060792080_00133_38263_1931.N1
DSD: RA2_CHARACTERISATION_DATA PCF_RA2_FGD_2P	Filename: AUX_ECF_AXNECM20090624_182701_20090625_030000_20090625_150000	Product: RA2_FGD_2PNPDE20090625_041837_000060792080_00133_38263_1931.N1
DSD: RA2_CONFIGURATION_DATA PCF_RA2_FGD_2P	Filename: AUX_ECF_AXNECM20090624_064112_20090624_210000_20090625_090000	Product: RA2_FGD_2PNPDE20090625_041837_000060792080_00133_38263_1931.N1

DSD: RA2_CONSTANT_DATA PCF_RA2_FGD_2P	Filename:	Product: RA2_FGD_2PNPDE20090625_041837_000060792080_00133.
DSD: RA2_USO_DATA PCF_RA2_FGD_2P	Filename: DOR_NAV_0PNPDE20090625_041553_000057382080_00133_38263_8223.N1	Product: RA2_FGD_2PNPDE20090625_041837_000060792080_00133_38263_1931.N1
DSD: SOLAR_ACTIVITY_INDEX_PREDICT PCF_RA2_FGD_2P	Filename:	Product: RA2_FGD_2PNPDE20090625_041837_000060792080_00133_38263_1931.N1
DSD: DORIS_IONO PCF_RA2_FGD_2P	Filename: RA2_MW__1PNPDK20090625_055921_000041402080_00134_38264_6534.N1	Product: RA2_FGD_2PNPDK20090625_055921_000041402080_00134_38264_6535.N1
DSD: METEO_GRID_POINTS_ALTITUDE PCF_RA2_FGD_2P	Filename:	Product: RA2_FGD_2PNPDK20090625_055921_000041402080_00134_38264_6535.N1
DSD: OCEAN_ICE2_SYSTEM_FILE PCF_RA2_FGD_2P	Filename:	Product: RA2_FGD_2PNPDK20090625_055921_000041402080_00134_38264_6535.N1
DSD: OCEAN_TIDE_HARMONIC_COEF PCF_RA2_FGD_2P	Filename:	Product: RA2_FGD_2PNPDK20090625_055921_000041402080_00134_38264_6535.N1
DSD: OCEAN_TIDE_ORTHOWEIGHTS PCF_RA2_FGD_2P	Filename:	Product: RA2_FGD_2PNPDK20090625_055921_000041402080_00134_38264_6535.N1
DSD: RA2_CHARACTERISATION_DATA PCF_RA2_FGD_2P	Filename: AUX_ECF_AXNECM20090624_182701_20090625_030000_20090625_150000	Product: RA2_FGD_2PNPDK20090625_055921_000041402080_00134_38264_6535.N1
DSD: RA2_CONFIGURATION_DATA PCF_RA2_FGD_2P	Filename: AUX_ECF_AXNECM20090624_064112_20090624_210000_20090625_090000	Product: RA2_FGD_2PNPDK20090625_055921_000041402080_00134_38264_6535.N1
DSD: RA2_CONSTANT_DATA PCF_RA2_FGD_2P	Filename:	Product: RA2_FGD_2PNPDK20090625_055921_000041402080_00134_38264_6535.N1
DSD: RA2_USO_DATA PCF_RA2_FGD_2P	Filename: DOR_NAV_0PNPDK20090625_055650_000038252080_00134_38264_0385.N1	Product: RA2_FGD_2PNPDK20090625_055921_000041402080_00134_38264_6535.N1
DSD: SOLAR_ACTIVITY_INDEX_PREDICT PCF_RA2_FGD_2P	Filename:	Product: RA2_FGD_2PNPDK20090625_055921_000041402080_00134_38264_6535.N1
DSD: DORIS_IONO PCF_RA2_FGD_2P	Filename: RA2_MW__1PNPDK20090625_070737_000061842080_00135_38265_6607.N1	Product: RA2_FGD_2PNPDK20090625_070737_000061842080_00135_38265_6608.N1
DSD: METEO_GRID_POINTS_ALTITUDE PCF_RA2_FGD_2P	Filename:	Product: RA2_FGD_2PNPDK20090625_070737_000061842080_00135_38265_6608.N1
DSD: MWR_CONFIGURATION_DATA PCF_RA2_FGD_2P	Filename: AUX_ECF_AXNECM20090625_064110_20090625_090000_20090625_210000	Product: RA2_FGD_2PNPDK20090625_070737_000061842080_00135_38265_6608.N1
DSD: OCEAN_ICE2_SYSTEM_FILE PCF_RA2_FGD_2P	Filename:	Product: RA2_FGD_2PNPDK20090625_070737_000061842080_00135_38265_6608.N1
DSD: OCEAN_TIDE_HARMONIC_COEF PCF_RA2_FGD_2P	Filename:	Product: RA2_FGD_2PNPDK20090625_070737_000061842080_00135_38265_6608.N1
DSD: OCEAN_TIDE_ORTHOWEIGHTS PCF_RA2_FGD_2P	Filename:	Product: RA2_FGD_2PNPDK20090625_070737_000061842080_00135_38265_6608.N1

DSD: RA2_CHARACTERISATION_DATA PCF_RA2_FGD_2P	Filename: AUX_ECF_AXNECM20090624_182701_20090625_030000_20090625_150000	Product: RA2_FGD_2PNPDK20090625_070737_000061842080_00135_
DSD: RA2_CONFIGURATION_DATA PCF_RA2_FGD_2P	Filename: AUX_ECF_AXNECM20090624_064112_20090624_210000_20090625_090000	Product: RA2_FGD_2PNPDK20090625_070737_000061842080_00135_38265_6608.N1
DSD: RA2_CONSTANT_DATA PCF_RA2_FGD_2P	Filename:	Product: RA2_FGD_2PNPDK20090625_070737_000061842080_00135_38265_6608.N1
DSD: RA2_USO_DATA PCF_RA2_FGD_2P	Filename: DOR_NAV_0PNPDK20090625_070554_000057382080_00135_38265_0386.N1	Product: RA2_FGD_2PNPDK20090625_070737_000061842080_00135_38265_6608.N1
DSD: SOLAR_ACTIVITY_INDEX_PREDICT PCF_RA2_FGD_2P	Filename:	Product: RA2_FGD_2PNPDK20090625_070737_000061842080_00135_38265_6608.N1
DSD: DORIS_IONO PCF_RA2_FGD_2P	Filename: RA2_MW__1PNPDK20090625_085008_000059652080_00136_38266_6724.N1	Product: RA2_FGD_2PNPDK20090625_085008_000059652080_00136_38266_6725.N1
DSD: METEO_GRID_POINTS_ALTITUDE PCF_RA2_FGD_2P	Filename:	Product: RA2_FGD_2PNPDK20090625_085008_000059652080_00136_38266_6725.N1
DSD: MWR_CONFIGURATION_DATA PCF_RA2_FGD_2P	Filename: AUX_ECF_AXNECM20090625_064110_20090625_090000_20090625_210000	Product: RA2_FGD_2PNPDK20090625_085008_000059652080_00136_38266_6725.N1
DSD: OCEAN_ICE2_SYSTEM_FILE PCF_RA2_FGD_2P	Filename:	Product: RA2_FGD_2PNPDK20090625_085008_000059652080_00136_38266_6725.N1
DSD: OCEAN_TIDE_HARMONIC_COEF PCF_RA2_FGD_2P	Filename:	Product: RA2_FGD_2PNPDK20090625_085008_000059652080_00136_38266_6725.N1
DSD: OCEAN_TIDE_ORTHOWEIGHTS PCF_RA2_FGD_2P	Filename:	Product: RA2_FGD_2PNPDK20090625_085008_000059652080_00136_38266_6725.N1
DSD: RA2_CHARACTERISATION_DATA PCF_RA2_FGD_2P	Filename: AUX_ECF_AXNECM20090624_182701_20090625_030000_20090625_150000	Product: RA2_FGD_2PNPDK20090625_085008_000059652080_00136_38266_6725.N1
DSD: RA2_CONFIGURATION_DATA PCF_RA2_FGD_2P	Filename: AUX_ECF_AXNECM20090624_064112_20090624_210000_20090625_090000	Product: RA2_FGD_2PNPDK20090625_085008_000059652080_00136_38266_6725.N1
DSD: RA2_CONSTANT_DATA PCF_RA2_FGD_2P	Filename:	Product: RA2_FGD_2PNPDK20090625_085008_000059652080_00136_38266_6725.N1
DSD: RA2_USO_DATA PCF_RA2_FGD_2P	Filename: DOR_NAV_0PNPDK20090625_084651_000057382080_00136_38266_0387.N1	Product: RA2_FGD_2PNPDK20090625_085008_000059652080_00136_38266_6725.N1
DSD: SOLAR_ACTIVITY_INDEX_PREDICT PCF_RA2_FGD_2P	Filename:	Product: RA2_FGD_2PNPDK20090625_085008_000059652080_00136_38266_6725.N1
DSD: DORIS_IONO PCF_RA2_FGD_2P	Filename: RA2_MW__1PNPDK20090625_102850_000059912080_00137_38267_6846.N1	Product: RA2_FGD_2PNPDK20090625_102850_000059912080_00137_38267_6847.N1
DSD: METEO_GRID_POINTS_ALTITUDE PCF_RA2_FGD_2P	Filename:	Product: RA2_FGD_2PNPDK20090625_102850_000059912080_00137_38267_6847.N1
DSD: MWR_CONFIGURATION_DATA PCF_RA2_FGD_2P	Filename: AUX_ECF_AXNECM20090625_064110_20090625_150000_20090626_030000	Product: RA2_FGD_2PNPDK20090625_102850_000059912080_00137_38267_6847.N1
DSD: OCEAN_ICE2_SYSTEM_FILE PCF_RA2_FGD_2P	Filename:	Product: RA2_FGD_2PNPDK20090625_102850_000059912080_00137_38267_6847.N1

DSD: OCEAN_TIDE_HARMONIC_COEF PCF_RA2_FGD_2P	Filename:	Product: RA2_FGD_2PNPDK20090625_102850_000059912080_00137_
DSD: OCEAN_TIDE_ORTHOWEIGHTS PCF_RA2_FGD_2P	Filename:	Product: RA2_FGD_2PNPDK20090625_102850_000059912080_00137_38267_6847.N1
DSD: RA2_CHARACTERISATION_DATA PCF_RA2_FGD_2P	Filename: AUX_ECF_AXNECM20090625_064110_20090625_090000_20090625_210000	Product: RA2_FGD_2PNPDK20090625_102850_000059912080_00137_38267_6847.N1
DSD: RA2_CONFIGURATION_DATA PCF_RA2_FGD_2P	Filename: AUX_ECF_AXNECM20090624_182701_20090625_030000_20090625_150000	Product: RA2_FGD_2PNPDK20090625_102850_000059912080_00137_38267_6847.N1
DSD: RA2_CONSTANT_DATA PCF_RA2_FGD_2P	Filename:	Product: RA2_FGD_2PNPDK20090625_102850_000059912080_00137_38267_6847.N1
DSD: RA2_SURFACE_TYPE_DATA PCF_RA2_FGD_2P	Filename: RA2_POL_AXVIEC20090625_110629_20020101_000000_20090725_235959	Product: RA2_FGD_2PNPDK20090625_102850_000059912080_00137_38267_6847.N1
DSD: RA2_USO_DATA PCF_RA2_FGD_2P	Filename: DOR_NAV_0PNPDK20090625_102748_000054192080_00137_38267_0388.N1	Product: RA2_FGD_2PNPDK20090625_102850_000059912080_00137_38267_6847.N1
DSD: REAL_POLE_LOCATION_PREDICTED  PCF_RA2_FGD_2P	Filename: RA2_POL_AXVIEC20090625_110629_20020101_000000_20090725_235959	Product: RA2_FGD_2PNPDK20090625_102850_000059912080_00137_38267_6847.N1
DSD: SOLAR_ACTIVITY_INDEX_PREDICT PCF_RA2_FGD_2P	Filename:	Product: RA2_FGD_2PNPDK20090625_102850_000059912080_00137_38267_6847.N1
DSD: DORIS_IONO PCF_RA2_FGD_2P	Filename: RA2_MW__1PNPDK20090625_120758_000060432080_00138_38268_6986.N1	Product: RA2_FGD_2PNPDK20090625_120758_000060432080_00138_38268_6987.N1
DSD: METEO_GRID_POINTS_ALTITUDE PCF_RA2_FGD_2P	Filename:	Product: RA2_FGD_2PNPDK20090625_120758_000060432080_00138_38268_6987.N1
DSD: MWR_CONFIGURATION_DATA PCF_RA2_FGD_2P	Filename: AUX_ECF_AXNECM20090625_064110_20090625_150000_20090626_030000	Product: RA2_FGD_2PNPDK20090625_120758_000060432080_00138_38268_6987.N1
DSD: OCEAN_ICE2_SYSTEM_FILE PCF_RA2_FGD_2P	Filename:	Product: RA2_FGD_2PNPDK20090625_120758_000060432080_00138_38268_6987.N1
DSD: OCEAN_TIDE_HARMONIC_COEF PCF_RA2_FGD_2P	Filename:	Product: RA2_FGD_2PNPDK20090625_120758_000060432080_00138_38268_6987.N1
DSD: OCEAN_TIDE_ORTHOWEIGHTS PCF_RA2_FGD_2P	Filename:	Product: RA2_FGD_2PNPDK20090625_120758_000060432080_00138_38268_6987.N1
DSD: RA2_CHARACTERISATION_DATA PCF_RA2_FGD_2P	Filename: AUX_ECF_AXNECM20090625_064110_20090625_090000_20090625_210000	Product: RA2_FGD_2PNPDK20090625_120758_000060432080_00138_38268_6987.N1
DSD: RA2_CONFIGURATION_DATA PCF_RA2_FGD_2P	Filename: AUX_ECF_AXNECM20090624_182701_20090625_030000_20090625_150000	Product: RA2_FGD_2PNPDK20090625_120758_000060432080_00138_38268_6987.N1
DSD: RA2_CONSTANT_DATA PCF_RA2_FGD_2P	Filename:	Product: RA2_FGD_2PNPDK20090625_120758_000060432080_00138_38268_6987.N1
DSD: RA2_SURFACE_TYPE_DATA PCF_RA2_FGD_2P	Filename: RA2_POL_AXVIEC20090625_110629_20020101_000000_20090725_235959	Product: RA2_FGD_2PNPDK20090625_120758_000060432080_00138_38268_6987.N1

DSD: RA2_USO_DATA PCF_RA2_FGD_2P	Filename: DOR_NAV_0PNPDK20090625_120326_000057382080_00138_38268_0389.N1	Product: RA2_FGD_2PNPDK20090625_120758_000060432080_00138.
DSD: REAL_POLE_LOCATION_PREDICTED PCF_RA2_FGD_2P	Filename: RA2_POL_AXVIEC20090625_110629_20020101_000000_20090725_235959	Product: RA2_FGD_2PNPDK20090625_120758_000060432080_00138_38268_6987.N1
DSD: SOLAR_ACTIVITY_INDEX_PREDICT PCF_RA2_FGD_2P	Filename:	Product: RA2_FGD_2PNPDK20090625_120758_000060432080_00138_38268_6987.N1
DSD: DORIS_IONO PCF_RA2_FGD_2P	Filename: RA2_MW__1PNPDK20090625_134756_000049722080_00139_38269_7119.N1	Product: RA2_FGD_2PNPDK20090625_134756_000049722080_00139_38269_7120.N1
DSD: METEO_GRID_POINTS_ALTITUDE PCF_RA2_FGD_2P	Filename:	Product: RA2_FGD_2PNPDK20090625_134756_000049722080_00139_38269_7120.N1
DSD: MWR_CONFIGURATION_DATA PCF_RA2_FGD_2P	Filename: AUX_ECF_AXNECM20090625_064110_20090625_150000_20090626_030000	Product: RA2_FGD_2PNPDK20090625_134756_000049722080_00139_38269_7120.N1
DSD: OCEAN_ICE2_SYSTEM_FILE PCF_RA2_FGD_2P	Filename:	Product: RA2_FGD_2PNPDK20090625_134756_000049722080_00139_38269_7120.N1
DSD: OCEAN_TIDE_HARMONIC_COEF PCF_RA2_FGD_2P	Filename:	Product: RA2_FGD_2PNPDK20090625_134756_000049722080_00139_38269_7120.N1
DSD: OCEAN_TIDE_ORTHOWEIGHTS PCF_RA2_FGD_2P	Filename:	Product: RA2_FGD_2PNPDK20090625_134756_000049722080_00139_38269_7120.N1
DSD: RA2_CHARACTERISATION_DATA PCF_RA2_FGD_2P	Filename: AUX_ECF_AXNECM20090625_064110_20090625_090000_20090625_210000	Product: RA2_FGD_2PNPDK20090625_134756_000049722080_00139_38269_7120.N1
DSD: RA2_CONFIGURATION_DATA PCF_RA2_FGD_2P	Filename: AUX_ECF_AXNECM20090624_182701_20090625_030000_20090625_150000	Product: RA2_FGD_2PNPDK20090625_134756_000049722080_00139_38269_7120.N1
DSD: RA2_CONSTANT_DATA PCF_RA2_FGD_2P	Filename:	Product: RA2_FGD_2PNPDK20090625_134756_000049722080_00139_38269_7120.N1
DSD: RA2_SURFACE_TYPE_DATA PCF_RA2_FGD_2P	Filename: RA2_POL_AXVIEC20090625_110629_20020101_000000_20090725_235959	Product: RA2_FGD_2PNPDK20090625_134756_000049722080_00139_38269_7120.N1
DSD: RA2_USO_DATA PCF_RA2_FGD_2P	Filename: DOR_NAV_0PNPDK20090625_134423_000057382080_00139_38269_0390.N1	Product: RA2_FGD_2PNPDK20090625_134756_000049722080_00139_38269_7120.N1
DSD: REAL_POLE_LOCATION_PREDICTED PCF_RA2_FGD_2P	Filename: RA2_POL_AXVIEC20090625_110629_20020101_000000_20090725_235959	Product: RA2_FGD_2PNPDK20090625_134756_000049722080_00139_38269_7120.N1
DSD: SOLAR_ACTIVITY_INDEX_PREDICT PCF_RA2_FGD_2P	Filename:	Product: RA2_FGD_2PNPDK20090625_134756_000049722080_00139_38269_7120.N1
DSD: DORIS_IONO PCF_RA2_FGD_2P	Filename: RA2_MW__1PNPDK20090625_151426_000007172080_00140_38270_7122.N1	Product: RA2_FGD_2PNPDK20090625_151426_000007172080_00140_38270_7123.N1
DSD: METEO_GRID_POINTS_ALTITUDE PCF_RA2_FGD_2P	Filename:	Product: RA2_FGD_2PNPDK20090625_151426_000007172080_00140_38270_7123.N1
DSD: MWR_CONFIGURATION_DATA PCF_RA2_FGD_2P	Filename: AUX_ECF_AXNECM20090625_064111_20090625_210000_20090626_090000	Product: RA2_FGD_2PNPDK20090625_151426_000007172080_00140_38270_7123.N1

DSD: OCEAN_ICE2_SYSTEM_FILE PCF_RA2_FGD_2P	Filename:	Product: RA2_FGD_2PNPDK20090625_151426_000007172080_00140_
DSD: OCEAN_TIDE_HARMONIC_COEF PCF_RA2_FGD_2P	Filename:	Product: RA2_FGD_2PNPDK20090625_151426_000007172080_00140_38270_7123.N1
DSD: OCEAN_TIDE_ORTHOWEIGHTS PCF_RA2_FGD_2P	Filename:	Product: RA2_FGD_2PNPDK20090625_151426_000007172080_00140_38270_7123.N1
DSD: RA2_CHARACTERISATION_DATA PCF_RA2_FGD_2P	Filename: AUX_ECF_AXNECM20090625_064110_20090625_150000_20090626_030000	Product: RA2_FGD_2PNPDK20090625_151426_000007172080_00140_38270_7123.N1
DSD: RA2_CONFIGURATION_DATA PCF_RA2_FGD_2P	Filename: AUX_ECF_AXNECM20090625_064110_20090625_090000_20090625_210000	Product: RA2_FGD_2PNPDK20090625_151426_000007172080_00140_38270_7123.N1
DSD: RA2_CONSTANT_DATA PCF_RA2_FGD_2P	Filename:	Product: RA2_FGD_2PNPDK20090625_151426_000007172080_00140_38270_7123.N1
DSD: RA2_SURFACE_TYPE_DATA PCF_RA2_FGD_2P	Filename: RA2_POL_AXVIEC20090625_110629_20020101_000000_20090725_235959	Product: RA2_FGD_2PNPDK20090625_151426_000007172080_00140_38270_7123.N1
DSD: RA2_USO_DATA PCF_RA2_FGD_2P	Filename: DOR_NAV_0PNPDK20090625_134423_000057382080_00139_38269_0390.N1	Product: RA2_FGD_2PNPDK20090625_151426_000007172080_00140_38270_7123.N1
DSD: REAL_POLE_LOCATION_PREDICTED PCF_RA2_FGD_2P	Filename: RA2_POL_AXVIEC20090625_110629_20020101_000000_20090725_235959	Product: RA2_FGD_2PNPDK20090625_151426_000007172080_00140_38270_7123.N1
DSD: SOLAR_ACTIVITY_INDEX_PREDICT PCF_RA2_FGD_2P	Filename:	Product: RA2_FGD_2PNPDK20090625_151426_000007172080_00140_38270_7123.N1
DSD: DORIS_IONO PCF_RA2_FGD_2P	Filename: RA2_MW__1PNPDK20090625_152550_000059102080_00140_38270_7242.N1	Product: RA2_FGD_2PNPDK20090625_152550_000059102080_00140_38270_7242.N1
DSD: METEO_GRID_POINTS_ALTITUDE PCF_RA2_FGD_2P	Filename:	Product: RA2_FGD_2PNPDK20090625_152550_000059102080_00140_38270_7242.N1
DSD: MWR_CONFIGURATION_DATA PCF_RA2_FGD_2P	Filename: AUX_ECF_AXNECM20090625_064111_20090625_210000_20090626_090000	Product: RA2_FGD_2PNPDK20090625_152550_000059102080_00140_38270_7242.N1
DSD: OCEAN_ICE2_SYSTEM_FILE PCF_RA2_FGD_2P	Filename:	Product: RA2_FGD_2PNPDK20090625_152550_000059102080_00140_38270_7242.N1
DSD: OCEAN_TIDE_HARMONIC_COEF PCF_RA2_FGD_2P	Filename:	Product: RA2_FGD_2PNPDK20090625_152550_000059102080_00140_38270_7242.N1
DSD: OCEAN_TIDE_ORTHOWEIGHTS PCF_RA2_FGD_2P	Filename:	Product: RA2_FGD_2PNPDK20090625_152550_000059102080_00140_38270_7242.N1
DSD: RA2_CHARACTERISATION_DATA PCF_RA2_FGD_2P	Filename: AUX_ECF_AXNECM20090625_064110_20090625_150000_20090626_030000	Product: RA2_FGD_2PNPDK20090625_152550_000059102080_00140_38270_7242.N1
DSD: RA2_CONFIGURATION_DATA PCF_RA2_FGD_2P	Filename: AUX_ECF_AXNECM20090625_064110_20090625_090000_20090625_210000	Product: RA2_FGD_2PNPDK20090625_152550_000059102080_00140_38270_7242.N1
DSD: RA2_CONSTANT_DATA PCF_RA2_FGD_2P	Filename:	Product: RA2_FGD_2PNPDK20090625_152550_000059102080_00140_38270_7242.N1

DSD: RA2_SURFACE_TYPE_DATA PCF_RA2_FGD_2P	Filename: RA2_POL_AXVIEC20090625_110629_20020101_000000_20090725_235959	Product: RA2_FGD_2PNPDK20090625_152550_000059102080_00140
DSD: RA2_USO_DATA PCF_RA2_FGD_2P	Filename: DOR_NAV_0PNPDK20090625_152520_000054192080_00140_38270_0391.N1	Product: RA2_FGD_2PNPDK20090625_152550_000059102080_00140_38270_7242.N1
DSD: REAL.POLE_LOCATION_PREDICTED PCF_RA2_FGD_2P	Filename: RA2_POL_AXVIEC20090625_110629_20020101_000000_20090725_235959	Product: RA2_FGD_2PNPDK20090625_152550_000059102080_00140_38270_7242.N1
DSD: SOLAR_ACTIVITY_INDEX_PREDICT PCF_RA2_FGD_2P	Filename:	Product: RA2_FGD_2PNPDK20090625_152550_000059102080_00140_38270_7242.N1
DSD: DORIS_IONO PCF_RA2_FGD_2P	Filename: RA2_MW__1PNPDK20090625_170337_000058282080_00141_38271_7361.N1	Product: RA2_FGD_2PNPDK20090625_170337_000058282080_00141_38271_7362.N1
DSD: METEO_GRID_POINTS_ALTITUDE PCF_RA2_FGD_2P	Filename:	Product: RA2_FGD_2PNPDK20090625_170337_000058282080_00141_38271_7362.N1
DSD: MWR_CONFIGURATION_DATA PCF_RA2_FGD_2P	Filename: AUX_ECF_AXNECM20090625_064111_20090625_210000_20090626_090000	Product: RA2_FGD_2PNPDK20090625_170337_000058282080_00141_38271_7362.N1
DSD: OCEAN_ICE2_SYSTEM_FILE PCF_RA2_FGD_2P	Filename:	Product: RA2_FGD_2PNPDK20090625_170337_000058282080_00141_38271_7362.N1
DSD: OCEAN_TIDE_HARMONIC_COEF PCF_RA2_FGD_2P	Filename:	Product: RA2_FGD_2PNPDK20090625_170337_000058282080_00141_38271_7362.N1
DSD: OCEAN_TIDE_ORTHOWEIGHTS PCF_RA2_FGD_2P	Filename:	Product: RA2_FGD_2PNPDK20090625_170337_000058282080_00141_38271_7362.N1
DSD: RA2_CHARACTERISATION_DATA PCF_RA2_FGD_2P	Filename: AUX_ECF_AXNECM20090625_064110_20090625_150000_20090626_030000	Product: RA2_FGD_2PNPDK20090625_170337_000058282080_00141_38271_7362.N1
DSD: RA2_CONFIGURATION_DATA PCF_RA2_FGD_2P	Filename: AUX_ECF_AXNECM20090625_064110_20090625_090000_20090625_210000	Product: RA2_FGD_2PNPDK20090625_170337_000058282080_00141_38271_7362.N1
DSD: RA2_CONSTANT_DATA PCF_RA2_FGD_2P	Filename:	Product: RA2_FGD_2PNPDK20090625_170337_000058282080_00141_38271_7362.N1
DSD: RA2_SURFACE_TYPE_DATA PCF_RA2_FGD_2P	Filename: RA2_POL_AXVIEC20090625_110629_20020101_000000_20090725_235959	Product: RA2_FGD_2PNPDK20090625_170337_000058282080_00141_38271_7362.N1
DSD: RA2_USO_DATA PCF_RA2_FGD_2P	Filename: DOR_NAV_0PNPDK20090625_170058_000054192080_00141_38271_0392.N1	Product: RA2_FGD_2PNPDK20090625_170337_000058282080_00141_38271_7362.N1
DSD: REAL.POLE_LOCATION_PREDICTED PCF_RA2_FGD_2P	Filename: RA2_POL_AXVIEC20090625_110629_20020101_000000_20090725_235959	Product: RA2_FGD_2PNPDK20090625_170337_000058282080_00141_38271_7362.N1
DSD: SOLAR_ACTIVITY_INDEX_PREDICT PCF_RA2_FGD_2P	Filename:	Product: RA2_FGD_2PNPDK20090625_170337_000058282080_00141_38271_7362.N1
DSD: DORIS_IONO PCF_RA2_FGD_2P	Filename: RA2_MW__1PNPDK20090625_183925_000061402080_00142_38272_7492.N1	Product: RA2_FGD_2PNPDK20090625_183925_000061402080_00142_38272_7493.N1
DSD: METEO_GRID_POINTS_ALTITUDE PCF_RA2_FGD_2P	Filename:	Product: RA2_FGD_2PNPDK20090625_183925_000061402080_00142_38272_7493.N1



DSD: MWR_CONFIGURATION_DATA PCF_RA2_FGD_2P	Filename: AUX_ECF_AXNECM20090625_064111_20090625_210000_20090626_090000	Product: RA2_FGD_2PNPDK20090625_183925_000061402080_00142_
DSD: OCEAN_ICE2_SYSTEM_FILE PCF_RA2_FGD_2P	Filename:	Product: RA2_FGD_2PNPDK20090625_183925_000061402080_00142_38272_7493.N1
DSD: OCEAN_TIDE_HARMONIC_COEF PCF_RA2_FGD_2P	Filename:	Product: RA2_FGD_2PNPDK20090625_183925_000061402080_00142_38272_7493.N1
DSD: OCEAN_TIDE_ORTHOWEIGHTS PCF_RA2_FGD_2P	Filename:	Product: RA2_FGD_2PNPDK20090625_183925_000061402080_00142_38272_7493.N1
DSD: RA2_CHARACTERISATION_DATA PCF_RA2_FGD_2P	Filename: AUX_ECF_AXNECM20090625_064110_20090625_150000_20090626_030000	Product: RA2_FGD_2PNPDK20090625_183925_000061402080_00142_38272_7493.N1
DSD: RA2_CONFIGURATION_DATA PCF_RA2_FGD_2P	Filename: AUX_ECF_AXNECM20090625_064110_20090625_090000_20090625_210000	Product: RA2_FGD_2PNPDK20090625_183925_000061402080_00142_38272_7493.N1
DSD: RA2_CONSTANT_DATA PCF_RA2_FGD_2P	Filename:	Product: RA2_FGD_2PNPDK20090625_183925_000061402080_00142_38272_7493.N1
DSD: RA2_SURFACE_TYPE_DATA PCF_RA2_FGD_2P	Filename: RA2_POL_AXVIEC20090625_110629_20020101_000000_20090725_235959	Product: RA2_FGD_2PNPDK20090625_183925_000061402080_00142_38272_7493.N1
DSD: RA2_USO_DATA PCF_RA2_FGD_2P	Filename: DOR_NAV_0PNPDK20090625_183637_000057382080_00142_38272_0393.N1	Product: RA2_FGD_2PNPDK20090625_183925_000061402080_00142_38272_7493.N1
DSD: REAL_POLE_LOCATION_PREDICTED PCF_RA2_FGD_2P	Filename: RA2_POL_AXVIEC20090625_110629_20020101_000000_20090725_235959	Product: RA2_FGD_2PNPDK20090625_183925_000061402080_00142_38272_7493.N1
DSD: SOLAR_ACTIVITY_INDEX_PREDICT PCF_RA2_FGD_2P	Filename:	Product: RA2_FGD_2PNPDK20090625_183925_000061402080_00142_38272_7493.N1
DSD: DORIS_IONO PCF_RA2_FGD_2P	Filename: RA2_MW__1PNPDE20090625_202005_000043972080_00143_38273_2343.N1	Product: RA2_FGD_2PNPDE20090625_202005_000043972080_00143_38273_2344.N1
DSD: METEO_GRID_POINTS_ALTITUDE PCF_RA2_FGD_2P	Filename:	Product: RA2_FGD_2PNPDE20090625_202005_000043972080_00143_38273_2344.N1
DSD: MWR_CONFIGURATION_DATA PCF_RA2_FGD_2P	Filename: AUX_ECF_AXNECM20090625_064111_20090625_210000_20090626_090000	Product: RA2_FGD_2PNPDE20090625_202005_000043972080_00143_38273_2344.N1
DSD: OCEAN_ICE2_SYSTEM_FILE PCF_RA2_FGD_2P	Filename:	Product: RA2_FGD_2PNPDE20090625_202005_000043972080_00143_38273_2344.N1
DSD: OCEAN_TIDE_HARMONIC_COEF PCF_RA2_FGD_2P	Filename:	Product: RA2_FGD_2PNPDE20090625_202005_000043972080_00143_38273_2344.N1
DSD: OCEAN_TIDE_ORTHOWEIGHTS PCF_RA2_FGD_2P	Filename:	Product: RA2_FGD_2PNPDE20090625_202005_000043972080_00143_38273_2344.N1
DSD: RA2_CHARACTERISATION_DATA PCF_RA2_FGD_2P	Filename: AUX_ECF_AXNECM20090625_064110_20090625_150000_20090626_030000	Product: RA2_FGD_2PNPDE20090625_202005_000043972080_00143_38273_2344.N1
DSD: RA2_CONFIGURATION_DATA PCF_RA2_FGD_2P	Filename: AUX_ECF_AXNECM20090625_064110_20090625_090000_20090625_210000	Product: RA2_FGD_2PNPDE20090625_202005_000043972080_00143_38273_2344.N1

DSD: RA2_CONSTANT_DATA PCF_RA2_FGD_2P	Filename:	Product: RA2_FGD_2PNPDE20090625_202005_000043972080_00143_
DSD: RA2_SURFACE_TYPE_DATA PCF_RA2_FGD_2P	Filename: RA2_POL_AXVIEC20090625_110629_20020101_000000_20090725_235959	Product: RA2_FGD_2PNPDE20090625_202005_000043972080_00143_38273_2344.N1
DSD: RA2_USO_DATA PCF_RA2_FGD_2P	Filename: DOR_NAV_0PNPDE20090625_201734_000041442080_00143_38273_8224.N1	Product: RA2_FGD_2PNPDE20090625_202005_000043972080_00143_38273_2344.N1
DSD: REAL.POLE_LOCATION_PREDICTED  PCF_RA2_FGD_2P	Filename: RA2_POL_AXVIEC20090625_110629_20020101_000000_20090725_235959	Product: RA2_FGD_2PNPDE20090625_202005_000043972080_00143_38273_2344.N1
DSD: SOLAR_ACTIVITY_INDEX_PREDICT PCF_RA2_FGD_2P	Filename:	Product: RA2_FGD_2PNPDE20090625_202005_000043972080_00143_38273_2344.N1
DSD: DORIS_IONO PCF_RA2_FGD_2P	Filename: RA2_MW__1PNPDE20090625_213154_000061962080_00143_38273_2478.N1	Product: RA2_FGD_2PNPDE20090625_213154_000061962080_00143_38273_2479.N1
DSD: METEO_GRID_POINTS_ALTITUDE PCF_RA2_FGD_2P	Filename:	Product: RA2_FGD_2PNPDE20090625_213154_000061962080_00143_38273_2479.N1
DSD: MWR_CONFIGURATION_DATA PCF_RA2_FGD_2P	Filename: AUX_ECF_AXNECM20090625_182112_20090626_030000_20090626_150000	Product: RA2_FGD_2PNPDE20090625_213154_000061962080_00143_38273_2479.N1
DSD: OCEAN_ICE2_SYSTEM_FILE PCF_RA2_FGD_2P	Filename:	Product: RA2_FGD_2PNPDE20090625_213154_000061962080_00143_38273_2479.N1
DSD: OCEAN_TIDE_HARMONIC_COEF PCF_RA2_FGD_2P	Filename:	Product: RA2_FGD_2PNPDE20090625_213154_000061962080_00143_38273_2479.N1
DSD: OCEAN_TIDE_ORTHOWEIGHTS PCF_RA2_FGD_2P	Filename:	Product: RA2_FGD_2PNPDE20090625_213154_000061962080_00143_38273_2479.N1
DSD: RA2_CHARACTERISATION_DATA PCF_RA2_FGD_2P	Filename: AUX_ECF_AXNECM20090625_064111_20090625_210000_20090626_090000	Product: RA2_FGD_2PNPDE20090625_213154_000061962080_00143_38273_2479.N1
DSD: RA2_CONFIGURATION_DATA PCF_RA2_FGD_2P	Filename: AUX_ECF_AXNECM20090625_064110_20090625_150000_20090626_030000	Product: RA2_FGD_2PNPDE20090625_213154_000061962080_00143_38273_2479.N1
DSD: RA2_CONSTANT_DATA PCF_RA2_FGD_2P	Filename:	Product: RA2_FGD_2PNPDE20090625_213154_000061962080_00143_38273_2479.N1
DSD: RA2_SURFACE_TYPE_DATA PCF_RA2_FGD_2P	Filename: RA2_POL_AXVIEC20090625_110629_20020101_000000_20090725_235959	Product: RA2_FGD_2PNPDE20090625_213154_000061962080_00143_38273_2479.N1
DSD: RA2_USO_DATA PCF_RA2_FGD_2P	Filename: DOR_NAV_0PNPDE20090625_212638_000060572080_00143_38273_8225.N1	Product: RA2_FGD_2PNPDE20090625_213154_000061962080_00143_38273_2479.N1
DSD: REAL.POLE_LOCATION_PREDICTED  PCF_RA2_FGD_2P	Filename: RA2_POL_AXVIEC20090625_110629_20020101_000000_20090725_235959	Product: RA2_FGD_2PNPDE20090625_213154_000061962080_00143_38273_2479.N1
DSD: SOLAR_ACTIVITY_INDEX_PREDICT PCF_RA2_FGD_2P	Filename:	Product: RA2_FGD_2PNPDE20090625_213154_000061962080_00143_38273_2479.N1
DSD: DORIS_IONO PCF_RA2_FGD_2P	Filename: RA2_MW__1PNPDE20090625_231410_000060772080_00144_38274_2627.N1	Product: RA2_FGD_2PNPDE20090625_231410_000060772080_00144_38274_2628.N1

DSD: METEO_GRID_POINTS_ALTITUDE PCF_RA2_FGD_2P	Filename:	Product: RA2_FGD_2PNPDE20090625_231410_000060772080_00144.
DSD: MWR_CONFIGURATION_DATA PCF_RA2_FGD_2P	Filename: AUX_ECF_AXNECM20090625_182112_20090626_030000_20090626_150000	Product: RA2_FGD_2PNPDE20090625_231410_000060772080_00144_38274_2628.N1
DSD: OCEAN_ICE2_SYSTEM_FILE PCF_RA2_FGD_2P	Filename:	Product: RA2_FGD_2PNPDE20090625_231410_000060772080_00144_38274_2628.N1
DSD: OCEAN_TIDE_HARMONIC_COEF PCF_RA2_FGD_2P	Filename:	Product: RA2_FGD_2PNPDE20090625_231410_000060772080_00144_38274_2628.N1
DSD: OCEAN_TIDE_ORTHOWEIGHTS PCF_RA2_FGD_2P	Filename:	Product: RA2_FGD_2PNPDE20090625_231410_000060772080_00144_38274_2628.N1
DSD: RA2_CHARACTERISATION_DATA PCF_RA2_FGD_2P	Filename: AUX_ECF_AXNECM20090625_064111_20090625_210000_20090626_090000	Product: RA2_FGD_2PNPDE20090625_231410_000060772080_00144_38274_2628.N1
DSD: RA2_CONFIGURATION_DATA PCF_RA2_FGD_2P	Filename: AUX_ECF_AXNECM20090625_064110_20090625_150000_20090626_030000	Product: RA2_FGD_2PNPDE20090625_231410_000060772080_00144_38274_2628.N1
DSD: RA2_CONSTANT_DATA PCF_RA2_FGD_2P	Filename:	Product: RA2_FGD_2PNPDE20090625_231410_000060772080_00144_38274_2628.N1
DSD: RA2_SURFACE_TYPE_DATA PCF_RA2_FGD_2P	Filename: RA2_POL_AXVIEC20090625_110629_20020101_000000_20090725_235959	Product: RA2_FGD_2PNPDE20090625_231410_000060772080_00144_38274_2628.N1
DSD: RA2_USO_DATA PCF_RA2_FGD_2P	Filename: DOR_NAV_0PNPDE20090625_231254_000057382080_00144_38274_8226.N1	Product: RA2_FGD_2PNPDE20090625_231410_000060772080_00144_38274_2628.N1
DSD: REAL_POLE_LOCATION_PREDICTED  PCF_RA2_FGD_2P	Filename: RA2_POL_AXVIEC20090625_110629_20020101_000000_20090725_235959	Product: RA2_FGD_2PNPDE20090625_231410_000060772080_00144_38274_2628.N1
DSD: SOLAR_ACTIVITY_INDEX_PREDICT PCF_RA2_FGD_2P	Filename:	Product: RA2_FGD_2PNPDE20090625_231410_000060772080_00144_38274_2628.N1

## RA2\_WWV\_2P: ADF usage

### New ADFs

Gauge	Value	Segment (Start-Stop)	Explicit Reference
DSD: RA2_IF_MASK_FLIGHT_DATA PCF_RA2_WWV_2P	new ADF: RA2_FGD_2PNPDE20090625_012518_000046622080_00131_38261_1633.N1	25-JUN- 2009 01:25:18.039  25-JUN- 2009 01:25:18.039	Product: RA2_WWV_2PNPDE20090625_012518_000046622080_00131_38261_1634.N1

DSD: RA2_USO_DATA PCF_RA2_WWV_2P	new ADF: DOR_NAV_0PNPDE20090625_012033_000044632080_00131_38261_8221.N1	25-JUN-2009 01:25:18.039 25-JUN-2009 01:25:18.039	Product: RA2_WWV_2PNPDE20090625_012518_000046622080_00131_38261_1634.N1
DSD: RA2_IF_MASK_FLIGHT_DATA PCF_RA2_WWV_2P	new ADF: RA2_FGD_2PNPDE20090625_024202_000058282080_00132_38262_1789.N1	25-JUN-2009 02:42:02.201 25-JUN-2009 02:42:02.201	Product: RA2_WWV_2PNPDE20090625_024202_000058282080_00132_38262_1790.N1
DSD: RA2_USO_DATA PCF_RA2_WWV_2P	new ADF: DOR_NAV_0PNPDE20090625_024015_000054192080_00132_38262_8222.N1	25-JUN-2009 02:42:02.201 25-JUN-2009 02:42:02.201	Product: RA2_WWV_2PNPDE20090625_024202_000058282080_00132_38262_1790.N1
DSD: MWR_CONFIGURATION_DATA PCF_RA2_WWV_2P	new ADF: NOT USED	25-JUN-2009 04:18:37.229 25-JUN-2009 04:18:37.229	Product: RA2_WWV_2PNPDE20090625_041837_000060792080_00133_38263_1932.N1
DSD: RA2_CHARACTERISATION_DATA PCF_RA2_WWV_2P	new ADF: AUX_ECF_AXNECM20090624_182701_20090625_030000_20090625_150000	25-JUN-2009 04:18:37.229 25-JUN-2009 04:18:37.229	Product: RA2_WWV_2PNPDE20090625_041837_000060792080_00133_38263_1932.N1
DSD: RA2_CONFIGURATION_DATA PCF_RA2_WWV_2P	new ADF: AUX_ECF_AXNECM20090624_064112_20090624_210000_20090625_090000	25-JUN-2009 04:18:37.229 25-JUN-2009 04:18:37.229	Product: RA2_WWV_2PNPDE20090625_041837_000060792080_00133_38263_1932.N1
DSD: RA2_IF_MASK_FLIGHT_DATA PCF_RA2_WWV_2P	new ADF: RA2_FGD_2PNPDE20090625_041837_000060792080_00133_38263_1931.N1	25-JUN-2009 04:18:37.229 25-JUN-2009 04:18:37.229	Product: RA2_WWV_2PNPDE20090625_041837_000060792080_00133_38263_1932.N1

DSD: RA2_USO_DATA PCF_RA2_WWV_2P	new ADF: DOR_NAV_0PNPDE20090625_041553_000057382080_00133_38263_8223.N1	25-JUN-2009 04:18:37.229 25-JUN-2009 04:18:37.229	Product: RA2_WWV_2PNPDE20090625_041837_000060792080_00133_38263_1932.N1
DSD: RA2_IF_MASK_FLIGHT_DATA PCF_RA2_WWV_2P	new ADF: RA2_FGD_2PNPDK20090625_055921_000041402080_00134_38264_6535.N1	25-JUN-2009 05:59:21.793 25-JUN-2009 05:59:21.793	Product: RA2_WWV_2PNPDK20090625_055921_000041402080_00134_38264_6536.N1
DSD: RA2_USO_DATA PCF_RA2_WWV_2P	new ADF: DOR_NAV_0PNPDK20090625_055650_000038252080_00134_38264_0385.N1	25-JUN-2009 05:59:21.793 25-JUN-2009 05:59:21.793	Product: RA2_WWV_2PNPDK20090625_055921_000041402080_00134_38264_6536.N1
DSD: MWR_CONFIGURATION_DATA PCF_RA2_WWV_2P	new ADF: AUX_ECF_AXNECM20090625_064110_20090625_090000_20090625_210000	25-JUN-2009 07:07:37.971 25-JUN-2009 07:07:37.971	Product: RA2_WWV_2PNPDK20090625_070737_000061842080_00135_38265_6609.N1
DSD: RA2_IF_MASK_FLIGHT_DATA PCF_RA2_WWV_2P	new ADF: RA2_FGD_2PNPDK20090625_070737_000061842080_00135_38265_6608.N1	25-JUN-2009 07:07:37.971 25-JUN-2009 07:07:37.971	Product: RA2_WWV_2PNPDK20090625_070737_000061842080_00135_38265_6609.N1
DSD: RA2_USO_DATA PCF_RA2_WWV_2P	new ADF: DOR_NAV_0PNPDK20090625_070554_000057382080_00135_38265_0386.N1	25-JUN-2009 07:07:37.971 25-JUN-2009 07:07:37.971	Product: RA2_WWV_2PNPDK20090625_070737_000061842080_00135_38265_6609.N1
DSD: RA2_IF_MASK_FLIGHT_DATA PCF_RA2_WWV_2P	new ADF: RA2_FGD_2PNPDK20090625_085008_000059652080_00136_38266_6725.N1	25-JUN-2009 08:50:08.365 25-JUN-2009 08:50:08.365	Product: RA2_WWV_2PNPDK20090625_085008_000059652080_00136_38266_6726.N1

DSD: RA2_USO_DATA PCF_RA2_WWV_2P	new ADF: DOR_NAV_0PNPDK20090625_084651_000057382080_00136_38266_0387.N1	25-JUN-2009 08:50:08.365 25-JUN-2009 08:50:08.365	Product: RA2_WWV_2PNPDK20090625_085008_000059652080_00136_38266_6726.N1
DSD: MWR_CONFIGURATION_DATA PCF_RA2_WWV_2P	new ADF: AUX_ECF_AXNECM20090625_064110_20090625_150000_20090626_030000	25-JUN-2009 10:28:50.389 25-JUN-2009 10:28:50.389	Product: RA2_WWV_2PNPDK20090625_102850_000059912080_00137_38267_6848.N1
DSD: RA2_CHARACTERISATION_DATA PCF_RA2_WWV_2P	new ADF: AUX_ECF_AXNECM20090625_064110_20090625_090000_20090625_210000	25-JUN-2009 10:28:50.389 25-JUN-2009 10:28:50.389	Product: RA2_WWV_2PNPDK20090625_102850_000059912080_00137_38267_6848.N1
DSD: RA2_CONFIGURATION_DATA PCF_RA2_WWV_2P	new ADF: AUX_ECF_AXNECM20090624_182701_20090625_030000_20090625_150000	25-JUN-2009 10:28:50.389 25-JUN-2009 10:28:50.389	Product: RA2_WWV_2PNPDK20090625_102850_000059912080_00137_38267_6848.N1
DSD: RA2_IF_MASK_FLIGHT_DATA PCF_RA2_WWV_2P	new ADF: RA2_FGD_2PNPDK20090625_102850_000059912080_00137_38267_6847.N1	25-JUN-2009 10:28:50.389 25-JUN-2009 10:28:50.389	Product: RA2_WWV_2PNPDK20090625_102850_000059912080_00137_38267_6848.N1
DSD: RA2_SURFACE_TYPE_DATA PCF_RA2_WWV_2P	new ADF: RA2_POL_AXVIEC20090625_110629_20020101_000000_20090725_235959	25-JUN-2009 10:28:50.389 25-JUN-2009 10:28:50.389	Product: RA2_WWV_2PNPDK20090625_102850_000059912080_00137_38267_6848.N1
DSD: RA2_USO_DATA PCF_RA2_WWV_2P	new ADF: DOR_NAV_0PNPDK20090625_102748_000054192080_00137_38267_0388.N1	25-JUN-2009 10:28:50.389 25-JUN-2009 10:28:50.389	Product: RA2_WWV_2PNPDK20090625_102850_000059912080_00137_38267_6848.N1

DSD: RA2_IF_MASK_FLIGHT_DATA PCF_RA2_WWV_2P	new ADF: RA2_FGD_2PNPDK20090625_120758_000060432080_00138_38268_6987.N1	25-JUN-2009 12:07:58.035 25-JUN-2009 12:07:58.035	Product: RA2_WWV_2PNPDK20090625_120758_000060432080_00138_38268_6988.N1
DSD: RA2_USO_DATA PCF_RA2_WWV_2P	new ADF: DOR_NAV_0PNPDK20090625_120326_000057382080_00138_38268_0389.N1	25-JUN-2009 12:07:58.035 25-JUN-2009 12:07:58.035	Product: RA2_WWV_2PNPDK20090625_120758_000060432080_00138_38268_6988.N1
DSD: RA2_IF_MASK_FLIGHT_DATA PCF_RA2_WWV_2P	new ADF: RA2_FGD_2PNPDK20090625_134756_000049722080_00139_38269_7120.N1	25-JUN-2009 13:47:56.925 25-JUN-2009 13:47:56.925	Product: RA2_WWV_2PNPDK20090625_134756_000049722080_00139_38269_7121.N1
DSD: RA2_USO_DATA PCF_RA2_WWV_2P	new ADF: DOR_NAV_0PNPDK20090625_134423_000057382080_00139_38269_0390.N1	25-JUN-2009 13:47:56.925 25-JUN-2009 13:47:56.925	Product: RA2_WWV_2PNPDK20090625_134756_000049722080_00139_38269_7121.N1
DSD: MWR_CONFIGURATION_DATA PCF_RA2_WWV_2P	new ADF: AUX_ECF_AXNECM20090625_064111_20090625_210000_20090626_090000	25-JUN-2009 15:14:26.410 25-JUN-2009 15:14:26.410	Product: RA2_WWV_2PNPDK20090625_151426_000007172080_00140_38270_7124.N1
DSD: RA2_CHARACTERISATION_DATA PCF_RA2_WWV_2P	new ADF: AUX_ECF_AXNECM20090625_064110_20090625_150000_20090626_030000	25-JUN-2009 15:14:26.410 25-JUN-2009 15:14:26.410	Product: RA2_WWV_2PNPDK20090625_151426_000007172080_00140_38270_7124.N1
DSD: RA2_CONFIGURATION_DATA PCF_RA2_WWV_2P	new ADF: AUX_ECF_AXNECM20090625_064110_20090625_090000_20090625_210000	25-JUN-2009 15:14:26.410 25-JUN-2009 15:14:26.410	Product: RA2_WWV_2PNPDK20090625_151426_000007172080_00140_38270_7124.N1

DSD: RA2_IF_MASK_FLIGHT_DATA PCF_RA2_WWV_2P	new ADF: RA2_FGD_2PNPDK20090625_151426_000007172080_00140_38270_7123.N1	25-JUN-2009 15:14:26.410 25-JUN-2009 15:14:26.410	Product: RA2_WWV_2PNPDK20090625_151426_000007172080_00140_38270_7124.N1
DSD: RA2_IF_MASK_FLIGHT_DATA PCF_RA2_WWV_2P	new ADF: RA2_FGD_2PNPDK20090625_152550_000059102080_00140_38270_7242.N1	25-JUN-2009 15:25:50.407 25-JUN-2009 15:25:50.407	Product: RA2_WWV_2PNPDK20090625_152550_000059102080_00140_38270_7243.N1
DSD: RA2_USO_DATA PCF_RA2_WWV_2P	new ADF: DOR_NAV_0PNPDK20090625_152520_000054192080_00140_38270_0391.N1	25-JUN-2009 15:25:50.407 25-JUN-2009 15:25:50.407	Product: RA2_WWV_2PNPDK20090625_152550_000059102080_00140_38270_7243.N1
DSD: RA2_IF_MASK_FLIGHT_DATA PCF_RA2_WWV_2P	new ADF: RA2_FGD_2PNPDK20090625_170337_000058282080_00141_38271_7362.N1	25-JUN-2009 17:03:37.170 25-JUN-2009 17:03:37.170	Product: RA2_WWV_2PNPDK20090625_170337_000058282080_00141_38271_7363.N1
DSD: RA2_USO_DATA PCF_RA2_WWV_2P	new ADF: DOR_NAV_0PNPDK20090625_170058_000054192080_00141_38271_0392.N1	25-JUN-2009 17:03:37.170 25-JUN-2009 17:03:37.170	Product: RA2_WWV_2PNPDK20090625_170337_000058282080_00141_38271_7363.N1
DSD: RA2_IF_MASK_FLIGHT_DATA PCF_RA2_WWV_2P	new ADF: RA2_FGD_2PNPDK20090625_183925_000061402080_00142_38272_7493.N1	25-JUN-2009 18:39:25.410 25-JUN-2009 18:39:25.410	Product: RA2_WWV_2PNPDK20090625_183925_000061402080_00142_38272_7494.N1
DSD: RA2_USO_DATA PCF_RA2_WWV_2P	new ADF: DOR_NAV_0PNPDK20090625_183637_000057382080_00142_38272_0393.N1	25-JUN-2009 18:39:25.410 25-JUN-2009 18:39:25.410	Product: RA2_WWV_2PNPDK20090625_183925_000061402080_00142_38272_7494.N1



DSD: RA2_IF_MASK_FLIGHT_DATA PCF_RA2_WWV_2P	new ADF: RA2_FGD_2PNPDE20090625_202005_000043972080_00143_38273_2344.N1	25-JUN-2009 20:20:05.518 25-JUN-2009 20:20:05.518	Product: RA2_WWV_2PNPDE20090625_202005_000043972080_00143_38273_2345.N1
DSD: RA2_USO_DATA PCF_RA2_WWV_2P	new ADF: DOR_NAV_0PNPDE20090625_201734_000041442080_00143_38273_8224.N1	25-JUN-2009 20:20:05.518 25-JUN-2009 20:20:05.518	Product: RA2_WWV_2PNPDE20090625_202005_000043972080_00143_38273_2345.N1
DSD: MWR_CONFIGURATION_DATA PCF_RA2_WWV_2P	new ADF: AUX_ECF_AXNECM20090625_182112_20090626_030000_20090626_150000	25-JUN-2009 21:31:54.470 25-JUN-2009 21:31:54.470	Product: RA2_WWV_2PNPDE20090625_213154_000061962080_00143_38273_2480.N1
DSD: RA2_CHARACTERISATION_DATA PCF_RA2_WWV_2P	new ADF: AUX_ECF_AXNECM20090625_064111_20090625_210000_20090626_090000	25-JUN-2009 21:31:54.470 25-JUN-2009 21:31:54.470	Product: RA2_WWV_2PNPDE20090625_213154_000061962080_00143_38273_2480.N1
DSD: RA2_CONFIGURATION_DATA PCF_RA2_WWV_2P	new ADF: AUX_ECF_AXNECM20090625_064110_20090625_150000_20090626_030000	25-JUN-2009 21:31:54.470 25-JUN-2009 21:31:54.470	Product: RA2_WWV_2PNPDE20090625_213154_000061962080_00143_38273_2480.N1
DSD: RA2_IF_MASK_FLIGHT_DATA PCF_RA2_WWV_2P	new ADF: RA2_FGD_2PNPDE20090625_213154_000061962080_00143_38273_2479.N1	25-JUN-2009 21:31:54.470 25-JUN-2009 21:31:54.470	Product: RA2_WWV_2PNPDE20090625_213154_000061962080_00143_38273_2480.N1
DSD: RA2_USO_DATA PCF_RA2_WWV_2P	new ADF: DOR_NAV_0PNPDE20090625_212638_000060572080_00143_38273_8225.N1	25-JUN-2009 21:31:54.470 25-JUN-2009 21:31:54.470	Product: RA2_WWV_2PNPDE20090625_213154_000061962080_00143_38273_2480.N1

DSD: RA2_IF_MASK_FLIGHT_DATA PCF_RA2_WWV_2P	new ADF: RA2_FGD_2PNPDE20090625_231410_000060772080_00144_38274_2628.N1	25-JUN-2009 23:14:10.382 25-JUN-2009 23:14:10.382	Product: RA2_WWV_2PNPDE20090625_231410_000060772080_00144_38274_2629.N1
DSD: RA2_USO_DATA PCF_RA2_WWV_2P	new ADF: DOR_NAV_0PNPDE20090625_231254_000057382080_00144_38274_8226.N1	25-JUN-2009 23:14:10.382 25-JUN-2009 23:14:10.382	Product: RA2_WWV_2PNPDE20090625_231410_000060772080_00144_38274_2629.N1

**Current ADFs (from IECF list)**

Gauge	Value	Explicit Reference
RA2_USO_AX.INFO PCF_IECF	RA2_USO_AXVIEC20070618_133225_20070620_000000_20200101_000000	Corresponding to date 13-JUN-2009 03:00:01.000
MWR_SLT_AX.INFO PCF_IECF	MWR_SLT_AXVIEC20060921_063409_20020101_000000_20200101_000000	Corresponding to date 13-JUN-2009 03:00:01.000
AUX_ATT_AX.INFO PCF_IECF	AUX_ATT_AXVIEC20020924_131534_20020703_120000_20781231_235959	Corresponding to date 13-JUN-2009 03:00:01.000
RA2_PLA_AX.INFO PCF_IECF	RA2_PLA_AXVIEC20060331_181823_20020101_000000_20200101_000000	Corresponding to date 13-JUN-2009 03:00:01.000
RA2_CON_AX.INFO PCF_IECF	RA2_CON_AXVIEC20070723_131547_20060621_132015_20200101_000000	Corresponding to date 13-JUN-2009 03:00:01.000
RA2_CHD_AX.INFO PCF_IECF	RA2_CHD_AXVIEC20060913_074707_20020101_000000_20200101_000000	Corresponding to date 13-JUN-2009 03:00:01.000
MWR_CON_AX.INFO PCF_IECF	MWR_CON_AXVIEC20040810_145011_20020101_000000_20200101_000000	Corresponding to date 13-JUN-2009 03:00:01.000
MWR_CHD_AX.INFO PCF_IECF	MWR_CHD_AXVIEC20061013_132356_20020101_000000_20200101_000000	Corresponding to date 13-JUN-2009 03:00:01.000
MWR_LSF_AX.INFO PCF_IECF	MWR_LSF_AXVIEC20020313_172218_20020101_000000_20200101_000000	Corresponding to date 13-JUN-2009 03:00:01.000
RA2_MET_AX.INFO PCF_IECF	RA2_MET_AXVIEC20020204_073357_20020101_000000_20200101_000000	Corresponding to date 13-JUN-2009 03:00:01.000
RA2_CST_AX.INFO PCF_IECF	RA2_CST_AXVIEC20020621_135858_20020101_000000_20200101_000000	Corresponding to date 13-JUN-2009 03:00:01.000
RA2_SOI_AX.INFO PCF_IECF	RA2_SOI_AXVIEC20051003_170000_20020101_000000_20200101_000000	Corresponding to date 13-JUN-2009 03:00:01.000
RA2_ICT_AX.INFO PCF_IECF	RA2_ICT_AXVIEC20060921_070730_20020101_000000_20200101_000000	Corresponding to date 13-JUN-2009 03:00:01.000
RA2_SSB_AX.INFO PCF_IECF	RA2_SSB_AXVIEC20051129_111810_20020101_000000_20200101_000000	Corresponding to date 13-JUN-2009 03:00:01.000
RA2_DIP_AX.INFO PCF_IECF	RA2_DIP_AXVIEC20020122_134206_20020101_000000_20200101_000000	Corresponding to date 13-JUN-2009 03:00:01.000
RA2_IOC_AX.INFO PCF_IECF	RA2_IOC_AXVIEC20020122_141121_20020101_000000_20200101_000000	Corresponding to date 13-JUN-2009 03:00:01.000

RA2_SET_AX.INFO PCF_IECF	RA2_SET_AXVIEC20020122_150917_20020101_000000_20200101_000000	Corresponding to date 13-JUN-2009 03:00:01.000
RA2_OT1_AX.INFO PCF_IECF	RA2_OT1_AXVIEC20040120_082051_20020101_000000_20200101_000000	Corresponding to date 13-JUN-2009 03:00:01.000
RA2_OT2_AX.INFO PCF_IECF	RA2_OT2_AXVIEC20031208_150159_20020101_000000_20200101_000000	Corresponding to date 13-JUN-2009 03:00:01.000
RA2_TLD_AX.INFO PCF_IECF	RA2_TLD_AXVIEC20031208_151137_20020101_000000_20200101_000000	Corresponding to date 13-JUN-2009 03:00:01.000
RA2_GEO_AX.INFO PCF_IECF	RA2_GEO_AXVIEC20020314_093428_20020101_000000_20200101_000000	Corresponding to date 13-JUN-2009 03:00:01.000
RA2_MSS_AX.INFO PCF_IECF	RA2_MSS_AXVIEC20031208_145545_20020101_000000_20200101_000000	Corresponding to date 13-JUN-2009 03:00:01.000
RA2_SL1_AX.INFO PCF_IECF	RA2_SL1_AXVIEC20030131_100228_20020101_000000_20200101_000000	Corresponding to date 13-JUN-2009 03:00:01.000
RA2_SL2_AX.INFO PCF_IECF	RA2_SL2_AXVIEC20030131_101757_20020101_000000_20200101_000000	Corresponding to date 13-JUN-2009 03:00:01.000
RA2_SOL_AX.INFO PCF_IECF	RA2_SOL_AXVIEC20090615_152337_20020101_000000_20100601_000000	Corresponding to date 16-JUN-2009 03:00:01.000
RA2_IFF_AX.INFO PCF_IECF	RA2_IFF_AXVIEC20090617_122330_20090617_000000_20100101_000000	Corresponding to date 18-JUN-2009 03:00:00.000
RA2_POL_AX.INFO PCF_IECF	RA2_POL_AXVIEC20090623_110302_20020101_000000_20090723_235959	Corresponding to date 24-JUN-2009 03:00:01.000

#### Differences with IECF list

Gauge	Value	Explicit Reference
DSD: DORIS_IONO PCF_RA2_WWV_2P	Filename: RA2_MW__1PNPDE20090624_234500_000060812080_00130_38260_1498.N1	Product: RA2_WWV_2PNPDE20090624_234500_000060812080_00130_38260_1500.N1
DSD: METEO_GRID_POINTS_ALTITUDE PCF_RA2_WWV_2P	Filename:	Product: RA2_WWV_2PNPDE20090624_234500_000060812080_00130_38260_1500.N1
DSD: MWR_CONFIGURATION_DATA PCF_RA2_WWV_2P	Filename: AUX_ECF_AXNECM20090624_182701_20090625_030000_20090625_150000	Product: RA2_WWV_2PNPDE20090624_234500_000060812080_00130_38260_1500.N1
DSD: OCEAN_ICE2_SYSTEM_FILE PCF_RA2_WWV_2P	Filename:	Product: RA2_WWV_2PNPDE20090624_234500_000060812080_00130_38260_1500.N1
DSD: OCEAN_TIDE_HARMONIC_COEF PCF_RA2_WWV_2P	Filename:	Product: RA2_WWV_2PNPDE20090624_234500_000060812080_00130_38260_1500.N1
DSD: OCEAN_TIDE_ORTHOWEIGHTS PCF_RA2_WWV_2P	Filename:	Product: RA2_WWV_2PNPDE20090624_234500_000060812080_00130_38260_1500.N1
DSD: RA2_CHARACTERISATION_DATA PCF_RA2_WWV_2P	Filename: AUX_ECF_AXNECM20090624_064112_20090624_210000_20090625_090000	Product: RA2_WWV_2PNPDE20090624_234500_000060812080_00130_38260_1500.N1
DSD: RA2_CONFIGURATION_DATA PCF_RA2_WWV_2P	Filename: AUX_ECF_AXNECM20090624_064112_20090624_150000_20090625_030000	Product: RA2_WWV_2PNPDE20090624_234500_000060812080_00130_38260_1500.N1

DSD: RA2_CONSTANT_DATA PCF_RA2_WWV_2P	Filename:	Product: RA2_WWV_2PNPDE20090624_234500_000060812080_00130
DSD: RA2_IF_MASK_FLIGHT_DATA PCF_RA2_WWV_2P	Filename: RA2_FGD_2PNPDE20090624_234500_000060812080_00130_38260_1499.N1	Product: RA2_WWV_2PNPDE20090624_234500_000060812080_00130_38260_1500.N1
DSD: RA2_USO_DATA PCF_RA2_WWV_2P	Filename: DOR_NAV_0PNPDE20090624_234455_000054192080_00130_38260_8220.N1	Product: RA2_WWV_2PNPDE20090624_234500_000060812080_00130_38260_1500.N1
DSD: SOLAR_ACTIVITY_INDEX_PREDICT  PCF_RA2_WWV_2P	Filename:	Product: RA2_WWV_2PNPDE20090624_234500_000060812080_00130_38260_1500.N1
DSD: DORIS_IONO PCF_RA2_WWV_2P	Filename: RA2_MW__1PNPDE20090625_012518_000046622080_00131_38261_1632.N1	Product: RA2_WWV_2PNPDE20090625_012518_000046622080_00131_38261_1634.N1
DSD: METEO_GRID_POINTS_ALTITUDE PCF_RA2_WWV_2P	Filename:	Product: RA2_WWV_2PNPDE20090625_012518_000046622080_00131_38261_1634.N1
DSD: MWR_CONFIGURATION_DATA PCF_RA2_WWV_2P	Filename: AUX_ECF_AXNECM20090624_182701_20090625_030000_20090625_150000	Product: RA2_WWV_2PNPDE20090625_012518_000046622080_00131_38261_1634.N1
DSD: OCEAN_ICE2_SYSTEM_FILE PCF_RA2_WWV_2P	Filename:	Product: RA2_WWV_2PNPDE20090625_012518_000046622080_00131_38261_1634.N1
DSD: OCEAN_TIDE_HARMONIC_COEF PCF_RA2_WWV_2P	Filename:	Product: RA2_WWV_2PNPDE20090625_012518_000046622080_00131_38261_1634.N1
DSD: OCEAN_TIDE_ORTHOWEIGHTS PCF_RA2_WWV_2P	Filename:	Product: RA2_WWV_2PNPDE20090625_012518_000046622080_00131_38261_1634.N1
DSD: RA2_CHARACTERISATION_DATA PCF_RA2_WWV_2P	Filename: AUX_ECF_AXNECM20090624_064112_20090624_210000_20090625_090000	Product: RA2_WWV_2PNPDE20090625_012518_000046622080_00131_38261_1634.N1
DSD: RA2_CONFIGURATION_DATA PCF_RA2_WWV_2P	Filename: AUX_ECF_AXNECM20090624_064112_20090624_150000_20090625_030000	Product: RA2_WWV_2PNPDE20090625_012518_000046622080_00131_38261_1634.N1
DSD: RA2_CONSTANT_DATA PCF_RA2_WWV_2P	Filename:	Product: RA2_WWV_2PNPDE20090625_012518_000046622080_00131_38261_1634.N1
DSD: RA2_IF_MASK_FLIGHT_DATA PCF_RA2_WWV_2P	Filename: RA2_FGD_2PNPDE20090625_012518_000046622080_00131_38261_1633.N1	Product: RA2_WWV_2PNPDE20090625_012518_000046622080_00131_38261_1634.N1
DSD: RA2_USO_DATA PCF_RA2_WWV_2P	Filename: DOR_NAV_0PNPDE20090625_012033_000044632080_00131_38261_8221.N1	Product: RA2_WWV_2PNPDE20090625_012518_000046622080_00131_38261_1634.N1
DSD: SOLAR_ACTIVITY_INDEX_PREDICT  PCF_RA2_WWV_2P	Filename:	Product: RA2_WWV_2PNPDE20090625_012518_000046622080_00131_38261_1634.N1
DSD: DORIS_IONO PCF_RA2_WWV_2P	Filename: RA2_MW__1PNPDE20090625_024202_000058282080_00132_38262_1788.N1	Product: RA2_WWV_2PNPDE20090625_024202_000058282080_00132_38262_1790.N1
DSD: METEO_GRID_POINTS_ALTITUDE PCF_RA2_WWV_2P	Filename:	Product: RA2_WWV_2PNPDE20090625_024202_000058282080_00132_38262_1790.N1
DSD: MWR_CONFIGURATION_DATA PCF_RA2_WWV_2P	Filename: AUX_ECF_AXNECM20090624_182701_20090625_030000_20090625_150000	Product: RA2_WWV_2PNPDE20090625_024202_000058282080_00132_38262_1790.N1

DSD: OCEAN_ICE2_SYSTEM_FILE PCF_RA2_WWV_2P	Filename:	Product: RA2_WWV_2PNPDE20090625_024202_000058282080_00132_
DSD: OCEAN_TIDE_HARMONIC_COEF PCF_RA2_WWV_2P	Filename:	Product: RA2_WWV_2PNPDE20090625_024202_000058282080_00132_38262_1790.N1
DSD: OCEAN_TIDE_ORTHOWEIGHTS PCF_RA2_WWV_2P	Filename:	Product: RA2_WWV_2PNPDE20090625_024202_000058282080_00132_38262_1790.N1
DSD: RA2_CHARACTERISATION_DATA PCF_RA2_WWV_2P	Filename: AUX_ECF_AXNECM20090624_064112_20090624_210000_20090625_090000	Product: RA2_WWV_2PNPDE20090625_024202_000058282080_00132_38262_1790.N1
DSD: RA2_CONFIGURATION_DATA PCF_RA2_WWV_2P	Filename: AUX_ECF_AXNECM20090624_064112_20090624_150000_20090625_030000	Product: RA2_WWV_2PNPDE20090625_024202_000058282080_00132_38262_1790.N1
DSD: RA2_CONSTANT_DATA PCF_RA2_WWV_2P	Filename:	Product: RA2_WWV_2PNPDE20090625_024202_000058282080_00132_38262_1790.N1
DSD: RA2_IF_MASK_FLIGHT_DATA PCF_RA2_WWV_2P	Filename: RA2_FGD_2PNPDE20090625_024202_000058282080_00132_38262_1789.N1	Product: RA2_WWV_2PNPDE20090625_024202_000058282080_00132_38262_1790.N1
DSD: RA2_USO_DATA PCF_RA2_WWV_2P	Filename: DOR_NAV_0PNPDE20090625_024015_000054192080_00132_38262_8222.N1	Product: RA2_WWV_2PNPDE20090625_024202_000058282080_00132_38262_1790.N1
DSD: SOLAR_ACTIVITY_INDEX_PREDICT  PCF_RA2_WWV_2P	Filename:	Product: RA2_WWV_2PNPDE20090625_024202_000058282080_00132_38262_1790.N1
DSD: DORIS_IONO PCF_RA2_WWV_2P	Filename: RA2_MW__1PNPDE20090625_041837_000060792080_00133_38263_1930.N1	Product: RA2_WWV_2PNPDE20090625_041837_000060792080_00133_38263_1932.N1
DSD: METEO_GRID_POINTS_ALTITUDE PCF_RA2_WWV_2P	Filename:	Product: RA2_WWV_2PNPDE20090625_041837_000060792080_00133_38263_1932.N1
DSD: OCEAN_ICE2_SYSTEM_FILE PCF_RA2_WWV_2P	Filename:	Product: RA2_WWV_2PNPDE20090625_041837_000060792080_00133_38263_1932.N1
DSD: OCEAN_TIDE_HARMONIC_COEF PCF_RA2_WWV_2P	Filename:	Product: RA2_WWV_2PNPDE20090625_041837_000060792080_00133_38263_1932.N1
DSD: OCEAN_TIDE_ORTHOWEIGHTS PCF_RA2_WWV_2P	Filename:	Product: RA2_WWV_2PNPDE20090625_041837_000060792080_00133_38263_1932.N1
DSD: RA2_CHARACTERISATION_DATA PCF_RA2_WWV_2P	Filename: AUX_ECF_AXNECM20090624_182701_20090625_030000_20090625_150000	Product: RA2_WWV_2PNPDE20090625_041837_000060792080_00133_38263_1932.N1
DSD: RA2_CONFIGURATION_DATA PCF_RA2_WWV_2P	Filename: AUX_ECF_AXNECM20090624_064112_20090624_210000_20090625_090000	Product: RA2_WWV_2PNPDE20090625_041837_000060792080_00133_38263_1932.N1
DSD: RA2_CONSTANT_DATA PCF_RA2_WWV_2P	Filename:	Product: RA2_WWV_2PNPDE20090625_041837_000060792080_00133_38263_1932.N1
DSD: RA2_IF_MASK_FLIGHT_DATA PCF_RA2_WWV_2P	Filename: RA2_FGD_2PNPDE20090625_041837_000060792080_00133_38263_1931.N1	Product: RA2_WWV_2PNPDE20090625_041837_000060792080_00133_38263_1932.N1
DSD: RA2_USO_DATA PCF_RA2_WWV_2P	Filename: DOR_NAV_0PNPDE20090625_041553_000057382080_00133_38263_8223.N1	Product: RA2_WWV_2PNPDE20090625_041837_000060792080_00133_38263_1932.N1

DSD: SOLAR_ACTIVITY_INDEX_PREDICT PCF_RA2_WWV_2P	Filename:	Product: RA2_WWV_2PNPDE20090625_041837_000060792080_00133.
DSD: DORIS_IONO PCF_RA2_WWV_2P	Filename: RA2_MW__1PNPDK20090625_055921_000041402080_00134_38264_6534.N1	Product: RA2_WWV_2PNPDK20090625_055921_000041402080_00134_38264_6536.N1
DSD: METEO_GRID_POINTS_ALTITUDE PCF_RA2_WWV_2P	Filename:	Product: RA2_WWV_2PNPDK20090625_055921_000041402080_00134_38264_6536.N1
DSD: OCEAN_ICE2_SYSTEM_FILE PCF_RA2_WWV_2P	Filename:	Product: RA2_WWV_2PNPDK20090625_055921_000041402080_00134_38264_6536.N1
DSD: OCEAN_TIDE_HARMONIC_COEF PCF_RA2_WWV_2P	Filename:	Product: RA2_WWV_2PNPDK20090625_055921_000041402080_00134_38264_6536.N1
DSD: OCEAN_TIDE_ORTHOWEIGHTS PCF_RA2_WWV_2P	Filename:	Product: RA2_WWV_2PNPDK20090625_055921_000041402080_00134_38264_6536.N1
DSD: RA2_CHARACTERISATION_DATA PCF_RA2_WWV_2P	Filename: AUX_ECF_AXNECM20090624_182701_20090625_030000_20090625_150000	Product: RA2_WWV_2PNPDK20090625_055921_000041402080_00134_38264_6536.N1
DSD: RA2_CONFIGURATION_DATA PCF_RA2_WWV_2P	Filename: AUX_ECF_AXNECM20090624_064112_20090624_210000_20090625_090000	Product: RA2_WWV_2PNPDK20090625_055921_000041402080_00134_38264_6536.N1
DSD: RA2_CONSTANT_DATA PCF_RA2_WWV_2P	Filename:	Product: RA2_WWV_2PNPDK20090625_055921_000041402080_00134_38264_6536.N1
DSD: RA2_IF_MASK_FLIGHT_DATA PCF_RA2_WWV_2P	Filename: RA2_FGD_2PNPDK20090625_055921_000041402080_00134_38264_6535.N1	Product: RA2_WWV_2PNPDK20090625_055921_000041402080_00134_38264_6536.N1
DSD: RA2_USO_DATA PCF_RA2_WWV_2P	Filename: DOR_NAV_0PNPDK20090625_055650_000038252080_00134_38264_0385.N1	Product: RA2_WWV_2PNPDK20090625_055921_000041402080_00134_38264_6536.N1
DSD: SOLAR_ACTIVITY_INDEX_PREDICT PCF_RA2_WWV_2P	Filename:	Product: RA2_WWV_2PNPDK20090625_055921_000041402080_00134_38264_6536.N1
DSD: DORIS_IONO PCF_RA2_WWV_2P	Filename: RA2_MW__1PNPDK20090625_070737_000061842080_00135_38265_6607.N1	Product: RA2_WWV_2PNPDK20090625_070737_000061842080_00135_38265_6609.N1
DSD: METEO_GRID_POINTS_ALTITUDE PCF_RA2_WWV_2P	Filename:	Product: RA2_WWV_2PNPDK20090625_070737_000061842080_00135_38265_6609.N1
DSD: MWR_CONFIGURATION_DATA PCF_RA2_WWV_2P	Filename: AUX_ECF_AXNECM20090625_064110_20090625_090000_20090625_210000	Product: RA2_WWV_2PNPDK20090625_070737_000061842080_00135_38265_6609.N1
DSD: OCEAN_ICE2_SYSTEM_FILE PCF_RA2_WWV_2P	Filename:	Product: RA2_WWV_2PNPDK20090625_070737_000061842080_00135_38265_6609.N1
DSD: OCEAN_TIDE_HARMONIC_COEF PCF_RA2_WWV_2P	Filename:	Product: RA2_WWV_2PNPDK20090625_070737_000061842080_00135_38265_6609.N1
DSD: OCEAN_TIDE_ORTHOWEIGHTS PCF_RA2_WWV_2P	Filename:	Product: RA2_WWV_2PNPDK20090625_070737_000061842080_00135_38265_6609.N1
DSD: RA2_CHARACTERISATION_DATA PCF_RA2_WWV_2P	Filename: AUX_ECF_AXNECM20090624_182701_20090625_030000_20090625_150000	Product: RA2_WWV_2PNPDK20090625_070737_000061842080_00135_38265_6609.N1

DSD: RA2_CONFIGURATION_DATA PCF_RA2_WWV_2P	Filename: AUX_ECF_AXNECM20090624_064112_20090624_210000_20090625_090000	Product: RA2_WWV_2PNPDK20090625_070737_000061842080_00135_
DSD: RA2_CONSTANT_DATA PCF_RA2_WWV_2P	Filename:	Product: RA2_WWV_2PNPDK20090625_070737_000061842080_00135_38265_6609.N1
DSD: RA2_IF_MASK_FLIGHT_DATA PCF_RA2_WWV_2P	Filename: RA2_FGD_2PNPDK20090625_070737_000061842080_00135_38265_6608.N1	Product: RA2_WWV_2PNPDK20090625_070737_000061842080_00135_38265_6609.N1
DSD: RA2_USO_DATA PCF_RA2_WWV_2P	Filename: DOR_NAV_0PNPDK20090625_070554_000057382080_00135_38265_0386.N1	Product: RA2_WWV_2PNPDK20090625_070737_000061842080_00135_38265_6609.N1
DSD: SOLAR_ACTIVITY_INDEX_PREDICT  PCF_RA2_WWV_2P	Filename:	Product: RA2_WWV_2PNPDK20090625_070737_000061842080_00135_38265_6609.N1
DSD: DORIS_IONO PCF_RA2_WWV_2P	Filename: RA2_MW__1PNPDK20090625_085008_000059652080_00136_38266_6724.N1	Product: RA2_WWV_2PNPDK20090625_085008_000059652080_00136_38266_6726.N1
DSD: METEO_GRID_POINTS_ALTITUDE PCF_RA2_WWV_2P	Filename:	Product: RA2_WWV_2PNPDK20090625_085008_000059652080_00136_38266_6726.N1
DSD: MWR_CONFIGURATION_DATA PCF_RA2_WWV_2P	Filename: AUX_ECF_AXNECM20090625_064110_20090625_090000_20090625_210000	Product: RA2_WWV_2PNPDK20090625_085008_000059652080_00136_38266_6726.N1
DSD: OCEAN_ICE2_SYSTEM_FILE PCF_RA2_WWV_2P	Filename:	Product: RA2_WWV_2PNPDK20090625_085008_000059652080_00136_38266_6726.N1
DSD: OCEAN_TIDE_HARMONIC_COEF PCF_RA2_WWV_2P	Filename:	Product: RA2_WWV_2PNPDK20090625_085008_000059652080_00136_38266_6726.N1
DSD: OCEAN_TIDE_ORTHOWEIGHTS PCF_RA2_WWV_2P	Filename:	Product: RA2_WWV_2PNPDK20090625_085008_000059652080_00136_38266_6726.N1
DSD: RA2_CHARACTERISATION_DATA PCF_RA2_WWV_2P	Filename: AUX_ECF_AXNECM20090624_182701_20090625_030000_20090625_150000	Product: RA2_WWV_2PNPDK20090625_085008_000059652080_00136_38266_6726.N1
DSD: RA2_CONFIGURATION_DATA PCF_RA2_WWV_2P	Filename: AUX_ECF_AXNECM20090624_064112_20090624_210000_20090625_090000	Product: RA2_WWV_2PNPDK20090625_085008_000059652080_00136_38266_6726.N1
DSD: RA2_CONSTANT_DATA PCF_RA2_WWV_2P	Filename:	Product: RA2_WWV_2PNPDK20090625_085008_000059652080_00136_38266_6726.N1
DSD: RA2_IF_MASK_FLIGHT_DATA PCF_RA2_WWV_2P	Filename: RA2_FGD_2PNPDK20090625_085008_000059652080_00136_38266_6725.N1	Product: RA2_WWV_2PNPDK20090625_085008_000059652080_00136_38266_6726.N1
DSD: RA2_USO_DATA PCF_RA2_WWV_2P	Filename: DOR_NAV_0PNPDK20090625_084651_000057382080_00136_38266_0387.N1	Product: RA2_WWV_2PNPDK20090625_085008_000059652080_00136_38266_6726.N1
DSD: SOLAR_ACTIVITY_INDEX_PREDICT  PCF_RA2_WWV_2P	Filename:	Product: RA2_WWV_2PNPDK20090625_085008_000059652080_00136_38266_6726.N1
DSD: DORIS_IONO PCF_RA2_WWV_2P	Filename: RA2_MW__1PNPDK20090625_102850_000059912080_00137_38267_6846.N1	Product: RA2_WWV_2PNPDK20090625_102850_000059912080_00137_38267_6848.N1
DSD: METEO_GRID_POINTS_ALTITUDE PCF_RA2_WWV_2P	Filename:	Product: RA2_WWV_2PNPDK20090625_102850_000059912080_00137_38267_6848.N1

DSD: MWR_CONFIGURATION_DATA PCF_RA2_WWV_2P	Filename: AUX_ECF_AXNECM20090625_064110_20090625_150000_20090626_030000	Product: RA2_WWV_2PNPDK20090625_102850_000059912080_00137.
DSD: OCEAN_ICE2_SYSTEM_FILE PCF_RA2_WWV_2P	Filename:	Product: RA2_WWV_2PNPDK20090625_102850_000059912080_00137_38267_6848.N1
DSD: OCEAN_TIDE_HARMONIC_COEF PCF_RA2_WWV_2P	Filename:	Product: RA2_WWV_2PNPDK20090625_102850_000059912080_00137_38267_6848.N1
DSD: OCEAN_TIDE_ORTHOWEIGHTS PCF_RA2_WWV_2P	Filename:	Product: RA2_WWV_2PNPDK20090625_102850_000059912080_00137_38267_6848.N1
DSD: RA2_CHARACTERISATION_DATA PCF_RA2_WWV_2P	Filename: AUX_ECF_AXNECM20090625_064110_20090625_090000_20090625_210000	Product: RA2_WWV_2PNPDK20090625_102850_000059912080_00137_38267_6848.N1
DSD: RA2_CONFIGURATION_DATA PCF_RA2_WWV_2P	Filename: AUX_ECF_AXNECM20090624_182701_20090625_030000_20090625_150000	Product: RA2_WWV_2PNPDK20090625_102850_000059912080_00137_38267_6848.N1
DSD: RA2_CONSTANT_DATA PCF_RA2_WWV_2P	Filename:	Product: RA2_WWV_2PNPDK20090625_102850_000059912080_00137_38267_6848.N1
DSD: RA2_IF_MASK_FLIGHT_DATA PCF_RA2_WWV_2P	Filename: RA2_FGD_2PNPDK20090625_102850_000059912080_00137_38267_6847.N1	Product: RA2_WWV_2PNPDK20090625_102850_000059912080_00137_38267_6848.N1
DSD: RA2_SURFACE_TYPE_DATA PCF_RA2_WWV_2P	Filename: RA2_POL_AXVIEC20090625_110629_20020101_000000_20090725_235959	Product: RA2_WWV_2PNPDK20090625_102850_000059912080_00137_38267_6848.N1
DSD: RA2_USO_DATA PCF_RA2_WWV_2P	Filename: DOR_NAV_0PNPDK20090625_102748_000054192080_00137_38267_0388.N1	Product: RA2_WWV_2PNPDK20090625_102850_000059912080_00137_38267_6848.N1
DSD: SOLAR_ACTIVITY_INDEX_PREDICT  PCF_RA2_WWV_2P	Filename:	Product: RA2_WWV_2PNPDK20090625_102850_000059912080_00137_38267_6848.N1
DSD: DORIS_IONO PCF_RA2_WWV_2P	Filename: RA2_MW__1PNPDK20090625_120758_000060432080_00138_38268_6986.N1	Product: RA2_WWV_2PNPDK20090625_120758_000060432080_00138_38268_6988.N1
DSD: METEO_GRID_POINTS_ALTITUDE PCF_RA2_WWV_2P	Filename:	Product: RA2_WWV_2PNPDK20090625_120758_000060432080_00138_38268_6988.N1
DSD: MWR_CONFIGURATION_DATA PCF_RA2_WWV_2P	Filename: AUX_ECF_AXNECM20090625_064110_20090625_150000_20090626_030000	Product: RA2_WWV_2PNPDK20090625_120758_000060432080_00138_38268_6988.N1
DSD: OCEAN_ICE2_SYSTEM_FILE PCF_RA2_WWV_2P	Filename:	Product: RA2_WWV_2PNPDK20090625_120758_000060432080_00138_38268_6988.N1
DSD: OCEAN_TIDE_HARMONIC_COEF PCF_RA2_WWV_2P	Filename:	Product: RA2_WWV_2PNPDK20090625_120758_000060432080_00138_38268_6988.N1
DSD: OCEAN_TIDE_ORTHOWEIGHTS PCF_RA2_WWV_2P	Filename:	Product: RA2_WWV_2PNPDK20090625_120758_000060432080_00138_38268_6988.N1
DSD: RA2_CHARACTERISATION_DATA PCF_RA2_WWV_2P	Filename: AUX_ECF_AXNECM20090625_064110_20090625_090000_20090625_210000	Product: RA2_WWV_2PNPDK20090625_120758_000060432080_00138_38268_6988.N1
DSD: RA2_CONFIGURATION_DATA PCF_RA2_WWV_2P	Filename: AUX_ECF_AXNECM20090624_182701_20090625_030000_20090625_150000	Product: RA2_WWV_2PNPDK20090625_120758_000060432080_00138_38268_6988.N1



DSD: RA2_CONSTANT_DATA PCF_RA2_WWV_2P	Filename:	Product: RA2_WWV_2PNPDK20090625_120758_000060432080_00138.
DSD: RA2_IF_MASK_FLIGHT_DATA PCF_RA2_WWV_2P	Filename: RA2_FGD_2PNPDK20090625_120758_000060432080_00138_38268_6988.N1	Product: RA2_WWV_2PNPDK20090625_120758_000060432080_00138_38268_6988.N1
DSD: RA2_SURFACE_TYPE_DATA PCF_RA2_WWV_2P	Filename: RA2_POL_AXVIEC20090625_110629_20020101_000000_20090725_235959	Product: RA2_WWV_2PNPDK20090625_120758_000060432080_00138_38268_6988.N1
DSD: RA2_USO_DATA PCF_RA2_WWV_2P	Filename: DOR_NAV_0PNPDK20090625_120326_000057382080_00138_38268_0389.N1	Product: RA2_WWV_2PNPDK20090625_120758_000060432080_00138_38268_6988.N1
DSD: SOLAR_ACTIVITY_INDEX_PREDICT  PCF_RA2_WWV_2P	Filename:	Product: RA2_WWV_2PNPDK20090625_120758_000060432080_00138_38268_6988.N1
DSD: DORIS_IONO PCF_RA2_WWV_2P	Filename: RA2_MW__1PNPDK20090625_134756_000049722080_00139_38269_7119.N1	Product: RA2_WWV_2PNPDK20090625_134756_000049722080_00139_38269_7121.N1
DSD: METEO_GRID_POINTS_ALTITUDE PCF_RA2_WWV_2P	Filename:	Product: RA2_WWV_2PNPDK20090625_134756_000049722080_00139_38269_7121.N1
DSD: MWR_CONFIGURATION_DATA PCF_RA2_WWV_2P	Filename: AUX_ECF_AXNECM20090625_064110_20090625_150000_20090626_030000	Product: RA2_WWV_2PNPDK20090625_134756_000049722080_00139_38269_7121.N1
DSD: OCEAN_ICE2_SYSTEM_FILE PCF_RA2_WWV_2P	Filename:	Product: RA2_WWV_2PNPDK20090625_134756_000049722080_00139_38269_7121.N1
DSD: OCEAN_TIDE_HARMONIC_COEF PCF_RA2_WWV_2P	Filename:	Product: RA2_WWV_2PNPDK20090625_134756_000049722080_00139_38269_7121.N1
DSD: OCEAN_TIDE_ORTHOWEIGHTS PCF_RA2_WWV_2P	Filename:	Product: RA2_WWV_2PNPDK20090625_134756_000049722080_00139_38269_7121.N1
DSD: RA2_CHARACTERISATION_DATA PCF_RA2_WWV_2P	Filename: AUX_ECF_AXNECM20090625_064110_20090625_090000_20090625_210000	Product: RA2_WWV_2PNPDK20090625_134756_000049722080_00139_38269_7121.N1
DSD: RA2_CONFIGURATION_DATA PCF_RA2_WWV_2P	Filename: AUX_ECF_AXNECM20090624_182701_20090625_030000_20090625_150000	Product: RA2_WWV_2PNPDK20090625_134756_000049722080_00139_38269_7121.N1
DSD: RA2_CONSTANT_DATA PCF_RA2_WWV_2P	Filename:	Product: RA2_WWV_2PNPDK20090625_134756_000049722080_00139_38269_7121.N1
DSD: RA2_IF_MASK_FLIGHT_DATA PCF_RA2_WWV_2P	Filename: RA2_FGD_2PNPDK20090625_134756_000049722080_00139_38269_7120.N1	Product: RA2_WWV_2PNPDK20090625_134756_000049722080_00139_38269_7121.N1
DSD: RA2_SURFACE_TYPE_DATA PCF_RA2_WWV_2P	Filename: RA2_POL_AXVIEC20090625_110629_20020101_000000_20090725_235959	Product: RA2_WWV_2PNPDK20090625_134756_000049722080_00139_38269_7121.N1
DSD: RA2_USO_DATA PCF_RA2_WWV_2P	Filename: DOR_NAV_0PNPDK20090625_134423_000057382080_00139_38269_0390.N1	Product: RA2_WWV_2PNPDK20090625_134756_000049722080_00139_38269_7121.N1
DSD: SOLAR_ACTIVITY_INDEX_PREDICT  PCF_RA2_WWV_2P	Filename:	Product: RA2_WWV_2PNPDK20090625_134756_000049722080_00139_38269_7121.N1
DSD: DORIS_IONO PCF_RA2_WWV_2P	Filename: RA2_MW__1PNPDK20090625_151426_000007172080_00140_38270_7122.N1	Product: RA2_WWV_2PNPDK20090625_151426_000007172080_00140_38270_7124.N1

DSD: METEO_GRID_POINTS_ALTITUDE PCF_RA2_WWV_2P	Filename:	Product: RA2_WWV_2PNPDK20090625_151426_000007172080_00140
DSD: MWR_CONFIGURATION_DATA PCF_RA2_WWV_2P	Filename: AUX_ECF_AXNECM20090625_064111_20090625_210000_20090626_090000	Product: RA2_WWV_2PNPDK20090625_151426_000007172080_00140_38270_7124.N1
DSD: OCEAN_ICE2_SYSTEM_FILE PCF_RA2_WWV_2P	Filename:	Product: RA2_WWV_2PNPDK20090625_151426_000007172080_00140_38270_7124.N1
DSD: OCEAN_TIDE_HARMONIC_COEF PCF_RA2_WWV_2P	Filename:	Product: RA2_WWV_2PNPDK20090625_151426_000007172080_00140_38270_7124.N1
DSD: OCEAN_TIDE_ORTHOWEIGHTS PCF_RA2_WWV_2P	Filename:	Product: RA2_WWV_2PNPDK20090625_151426_000007172080_00140_38270_7124.N1
DSD: RA2_CHARACTERISATION_DATA PCF_RA2_WWV_2P	Filename: AUX_ECF_AXNECM20090625_064110_20090625_150000_20090626_030000	Product: RA2_WWV_2PNPDK20090625_151426_000007172080_00140_38270_7124.N1
DSD: RA2_CONFIGURATION_DATA PCF_RA2_WWV_2P	Filename: AUX_ECF_AXNECM20090625_064110_20090625_090000_20090625_210000	Product: RA2_WWV_2PNPDK20090625_151426_000007172080_00140_38270_7124.N1
DSD: RA2_CONSTANT_DATA PCF_RA2_WWV_2P	Filename:	Product: RA2_WWV_2PNPDK20090625_151426_000007172080_00140_38270_7124.N1
DSD: RA2_IF_MASK_FLIGHT_DATA PCF_RA2_WWV_2P	Filename: RA2_FGD_2PNPDK20090625_151426_000007172080_00140_38270_7123.N1	Product: RA2_WWV_2PNPDK20090625_151426_000007172080_00140_38270_7124.N1
DSD: RA2_SURFACE_TYPE_DATA PCF_RA2_WWV_2P	Filename: RA2_POL_AXVIEC20090625_110629_20020101_000000_20090725_235959	Product: RA2_WWV_2PNPDK20090625_151426_000007172080_00140_38270_7124.N1
DSD: RA2_USO_DATA PCF_RA2_WWV_2P	Filename: DOR_NAV_0PNPDK20090625_134423_000057382080_00139_38269_0390.N1	Product: RA2_WWV_2PNPDK20090625_151426_000007172080_00140_38270_7124.N1
DSD: SOLAR_ACTIVITY_INDEX_PREDICT  PCF_RA2_WWV_2P	Filename:	Product: RA2_WWV_2PNPDK20090625_151426_000007172080_00140_38270_7124.N1
DSD: DORIS_IONO PCF_RA2_WWV_2P	Filename: RA2_MW__1PNPDK20090625_152550_000059102080_00140_38270_7241.N1	Product: RA2_WWV_2PNPDK20090625_152550_000059102080_00140_38270_7243.N1
DSD: METEO_GRID_POINTS_ALTITUDE PCF_RA2_WWV_2P	Filename:	Product: RA2_WWV_2PNPDK20090625_152550_000059102080_00140_38270_7243.N1
DSD: MWR_CONFIGURATION_DATA PCF_RA2_WWV_2P	Filename: AUX_ECF_AXNECM20090625_064111_20090625_210000_20090626_090000	Product: RA2_WWV_2PNPDK20090625_152550_000059102080_00140_38270_7243.N1
DSD: OCEAN_ICE2_SYSTEM_FILE PCF_RA2_WWV_2P	Filename:	Product: RA2_WWV_2PNPDK20090625_152550_000059102080_00140_38270_7243.N1
DSD: OCEAN_TIDE_HARMONIC_COEF PCF_RA2_WWV_2P	Filename:	Product: RA2_WWV_2PNPDK20090625_152550_000059102080_00140_38270_7243.N1
DSD: OCEAN_TIDE_ORTHOWEIGHTS PCF_RA2_WWV_2P	Filename:	Product: RA2_WWV_2PNPDK20090625_152550_000059102080_00140_38270_7243.N1
DSD: RA2_CHARACTERISATION_DATA PCF_RA2_WWV_2P	Filename: AUX_ECF_AXNECM20090625_064110_20090625_150000_20090626_030000	Product: RA2_WWV_2PNPDK20090625_152550_000059102080_00140_38270_7243.N1

DSD: RA2_CONFIGURATION_DATA PCF_RA2_WWV_2P	Filename: AUX_ECF_AXNECM20090625_064110_20090625_090000_20090625_210000	Product: RA2_WWV_2PNPDK20090625_152550_000059102080_00140
DSD: RA2_CONSTANT_DATA PCF_RA2_WWV_2P	Filename:	Product: RA2_WWV_2PNPDK20090625_152550_000059102080_00140_38270_7243.N1
DSD: RA2_IF_MASK_FLIGHT_DATA PCF_RA2_WWV_2P	Filename: RA2_FGD_2PNPDK20090625_152550_000059102080_00140_38270_7242.N1	Product: RA2_WWV_2PNPDK20090625_152550_000059102080_00140_38270_7243.N1
DSD: RA2_SURFACE_TYPE_DATA PCF_RA2_WWV_2P	Filename: RA2_POL_AXVIEC20090625_110629_20020101_000000_20090725_235959	Product: RA2_WWV_2PNPDK20090625_152550_000059102080_00140_38270_7243.N1
DSD: RA2_USO_DATA PCF_RA2_WWV_2P	Filename: DOR_NAV_0PNPDK20090625_152520_000054192080_00140_38270_0391.N1	Product: RA2_WWV_2PNPDK20090625_152550_000059102080_00140_38270_7243.N1
DSD: SOLAR_ACTIVITY_INDEX_PREDICT  PCF_RA2_WWV_2P	Filename:	Product: RA2_WWV_2PNPDK20090625_152550_000059102080_00140_38270_7243.N1
DSD: DORIS_IONO PCF_RA2_WWV_2P	Filename: RA2_MW__1PNPDK20090625_170337_000058282080_00141_38271_7361.N1	Product: RA2_WWV_2PNPDK20090625_170337_000058282080_00141_38271_7363.N1
DSD: METEO_GRID_POINTS_ALTITUDE PCF_RA2_WWV_2P	Filename:	Product: RA2_WWV_2PNPDK20090625_170337_000058282080_00141_38271_7363.N1
DSD: MWR_CONFIGURATION_DATA PCF_RA2_WWV_2P	Filename: AUX_ECF_AXNECM20090625_064111_20090625_210000_20090626_090000	Product: RA2_WWV_2PNPDK20090625_170337_000058282080_00141_38271_7363.N1
DSD: OCEAN_ICE2_SYSTEM_FILE PCF_RA2_WWV_2P	Filename:	Product: RA2_WWV_2PNPDK20090625_170337_000058282080_00141_38271_7363.N1
DSD: OCEAN_TIDE_HARMONIC_COEF PCF_RA2_WWV_2P	Filename:	Product: RA2_WWV_2PNPDK20090625_170337_000058282080_00141_38271_7363.N1
DSD: OCEAN_TIDE_ORTHOWEIGHTS PCF_RA2_WWV_2P	Filename:	Product: RA2_WWV_2PNPDK20090625_170337_000058282080_00141_38271_7363.N1
DSD: RA2_CHARACTERISATION_DATA PCF_RA2_WWV_2P	Filename: AUX_ECF_AXNECM20090625_064110_20090625_150000_20090626_030000	Product: RA2_WWV_2PNPDK20090625_170337_000058282080_00141_38271_7363.N1
DSD: RA2_CONFIGURATION_DATA PCF_RA2_WWV_2P	Filename: AUX_ECF_AXNECM20090625_064110_20090625_090000_20090625_210000	Product: RA2_WWV_2PNPDK20090625_170337_000058282080_00141_38271_7363.N1
DSD: RA2_CONSTANT_DATA PCF_RA2_WWV_2P	Filename:	Product: RA2_WWV_2PNPDK20090625_170337_000058282080_00141_38271_7363.N1
DSD: RA2_IF_MASK_FLIGHT_DATA PCF_RA2_WWV_2P	Filename: RA2_FGD_2PNPDK20090625_170337_000058282080_00141_38271_7362.N1	Product: RA2_WWV_2PNPDK20090625_170337_000058282080_00141_38271_7363.N1
DSD: RA2_SURFACE_TYPE_DATA PCF_RA2_WWV_2P	Filename: RA2_POL_AXVIEC20090625_110629_20020101_000000_20090725_235959	Product: RA2_WWV_2PNPDK20090625_170337_000058282080_00141_38271_7363.N1
DSD: RA2_USO_DATA PCF_RA2_WWV_2P	Filename: DOR_NAV_0PNPDK20090625_170058_000054192080_00141_38271_0392.N1	Product: RA2_WWV_2PNPDK20090625_170337_000058282080_00141_38271_7363.N1
DSD: SOLAR_ACTIVITY_INDEX_PREDICT  PCF_RA2_WWV_2P	Filename:	Product: RA2_WWV_2PNPDK20090625_170337_000058282080_00141_38271_7363.N1
DSD: DORIS_IONO PCF_RA2_WWV_2P	Filename: RA2_MW__1PNPDK20090625_183925_000061402080_00142_38272_7492.N1	Product: RA2_WWV_2PNPDK20090625_183925_000061402080_00142_38272_7494.N1

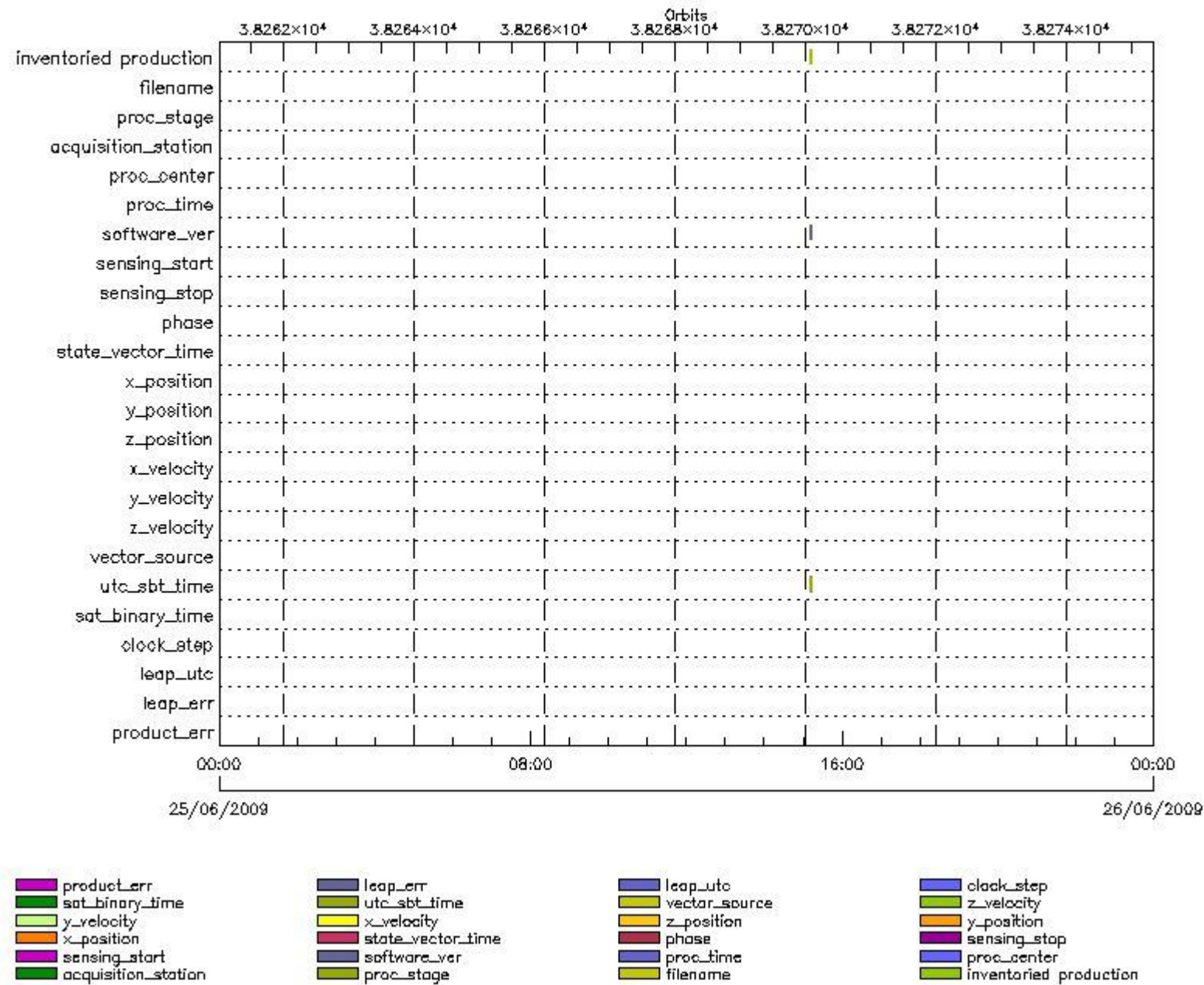
DSD: METEO_GRID_POINTS_ALTITUDE PCF_RA2_WWV_2P	Filename:	Product: RA2_WWV_2PNPDK20090625_183925_000061402080_00142
DSD: MWR_CONFIGURATION_DATA PCF_RA2_WWV_2P	Filename: AUX_ECF_AXNECM20090625_064111_20090625_210000_20090626_090000	Product: RA2_WWV_2PNPDK20090625_183925_000061402080_00142_38272_7494.N1
DSD: OCEAN_ICE2_SYSTEM_FILE PCF_RA2_WWV_2P	Filename:	Product: RA2_WWV_2PNPDK20090625_183925_000061402080_00142_38272_7494.N1
DSD: OCEAN_TIDE_HARMONIC_COEF PCF_RA2_WWV_2P	Filename:	Product: RA2_WWV_2PNPDK20090625_183925_000061402080_00142_38272_7494.N1
DSD: OCEAN_TIDE_ORTHOWEIGHTS PCF_RA2_WWV_2P	Filename:	Product: RA2_WWV_2PNPDK20090625_183925_000061402080_00142_38272_7494.N1
DSD: RA2_CHARACTERISATION_DATA PCF_RA2_WWV_2P	Filename: AUX_ECF_AXNECM20090625_064110_20090625_150000_20090626_030000	Product: RA2_WWV_2PNPDK20090625_183925_000061402080_00142_38272_7494.N1
DSD: RA2_CONFIGURATION_DATA PCF_RA2_WWV_2P	Filename: AUX_ECF_AXNECM20090625_064110_20090625_090000_20090625_210000	Product: RA2_WWV_2PNPDK20090625_183925_000061402080_00142_38272_7494.N1
DSD: RA2_CONSTANT_DATA PCF_RA2_WWV_2P	Filename:	Product: RA2_WWV_2PNPDK20090625_183925_000061402080_00142_38272_7494.N1
DSD: RA2_IF_MASK_FLIGHT_DATA PCF_RA2_WWV_2P	Filename: RA2_FGD_2PNPDK20090625_183925_000061402080_00142_38272_7493.N1	Product: RA2_WWV_2PNPDK20090625_183925_000061402080_00142_38272_7494.N1
DSD: RA2_SURFACE_TYPE_DATA PCF_RA2_WWV_2P	Filename: RA2_POL_AXVIEC20090625_110629_20020101_000000_20090725_235959	Product: RA2_WWV_2PNPDK20090625_183925_000061402080_00142_38272_7494.N1
DSD: RA2_USO_DATA PCF_RA2_WWV_2P	Filename: DOR_NAV_0PNPDK20090625_183637_000057382080_00142_38272_0393.N1	Product: RA2_WWV_2PNPDK20090625_183925_000061402080_00142_38272_7494.N1
DSD: SOLAR_ACTIVITY_INDEX_PREDICT  PCF_RA2_WWV_2P	Filename:	Product: RA2_WWV_2PNPDK20090625_183925_000061402080_00142_38272_7494.N1
DSD: DORIS_IONO PCF_RA2_WWV_2P	Filename: RA2_MW__1PNPDE20090625_202005_000043972080_00143_38273_2343.N1	Product: RA2_WWV_2PNPDE20090625_202005_000043972080_00143_38273_2345.N1
DSD: METEO_GRID_POINTS_ALTITUDE PCF_RA2_WWV_2P	Filename:	Product: RA2_WWV_2PNPDE20090625_202005_000043972080_00143_38273_2345.N1
DSD: MWR_CONFIGURATION_DATA PCF_RA2_WWV_2P	Filename: AUX_ECF_AXNECM20090625_064111_20090625_210000_20090626_090000	Product: RA2_WWV_2PNPDE20090625_202005_000043972080_00143_38273_2345.N1
DSD: OCEAN_ICE2_SYSTEM_FILE PCF_RA2_WWV_2P	Filename:	Product: RA2_WWV_2PNPDE20090625_202005_000043972080_00143_38273_2345.N1
DSD: OCEAN_TIDE_HARMONIC_COEF PCF_RA2_WWV_2P	Filename:	Product: RA2_WWV_2PNPDE20090625_202005_000043972080_00143_38273_2345.N1
DSD: OCEAN_TIDE_ORTHOWEIGHTS PCF_RA2_WWV_2P	Filename:	Product: RA2_WWV_2PNPDE20090625_202005_000043972080_00143_38273_2345.N1
DSD: RA2_CHARACTERISATION_DATA PCF_RA2_WWV_2P	Filename: AUX_ECF_AXNECM20090625_064110_20090625_150000_20090626_030000	Product: RA2_WWV_2PNPDE20090625_202005_000043972080_00143_38273_2345.N1

DSD: RA2_CONFIGURATION_DATA PCF_RA2_WWV_2P	Filename: AUX_ECF_AXNECM20090625_064110_20090625_090000_20090625_210000	Product: RA2_WWV_2PNPDE20090625_202005_000043972080_00143.
DSD: RA2_CONSTANT_DATA PCF_RA2_WWV_2P	Filename:	Product: RA2_WWV_2PNPDE20090625_202005_000043972080_00143_38273_2345.N1
DSD: RA2_IF_MASK_FLIGHT_DATA PCF_RA2_WWV_2P	Filename: RA2_FGD_2PNPDE20090625_202005_000043972080_00143_38273_2344.N1	Product: RA2_WWV_2PNPDE20090625_202005_000043972080_00143_38273_2345.N1
DSD: RA2_SURFACE_TYPE_DATA PCF_RA2_WWV_2P	Filename: RA2_POL_AXVIEC20090625_110629_20020101_000000_20090725_235959	Product: RA2_WWV_2PNPDE20090625_202005_000043972080_00143_38273_2345.N1
DSD: RA2_USO_DATA PCF_RA2_WWV_2P	Filename: DOR_NAV_0PNPDE20090625_201734_000041442080_00143_38273_8224.N1	Product: RA2_WWV_2PNPDE20090625_202005_000043972080_00143_38273_2345.N1
DSD: SOLAR_ACTIVITY_INDEX_PREDICT  PCF_RA2_WWV_2P	Filename:	Product: RA2_WWV_2PNPDE20090625_202005_000043972080_00143_38273_2345.N1
DSD: DORIS_IONO PCF_RA2_WWV_2P	Filename: RA2_MW__1PNPDE20090625_213154_000061962080_00143_38273_2478.N1	Product: RA2_WWV_2PNPDE20090625_213154_000061962080_00143_38273_2480.N1
DSD: METEO_GRID_POINTS_ALTITUDE PCF_RA2_WWV_2P	Filename:	Product: RA2_WWV_2PNPDE20090625_213154_000061962080_00143_38273_2480.N1
DSD: MWR_CONFIGURATION_DATA PCF_RA2_WWV_2P	Filename: AUX_ECF_AXNECM20090625_182112_20090626_030000_20090626_150000	Product: RA2_WWV_2PNPDE20090625_213154_000061962080_00143_38273_2480.N1
DSD: OCEAN_ICE2_SYSTEM_FILE PCF_RA2_WWV_2P	Filename:	Product: RA2_WWV_2PNPDE20090625_213154_000061962080_00143_38273_2480.N1
DSD: OCEAN_TIDE_HARMONIC_COEF PCF_RA2_WWV_2P	Filename:	Product: RA2_WWV_2PNPDE20090625_213154_000061962080_00143_38273_2480.N1
DSD: OCEAN_TIDE_ORTHOWEIGHTS PCF_RA2_WWV_2P	Filename:	Product: RA2_WWV_2PNPDE20090625_213154_000061962080_00143_38273_2480.N1
DSD: RA2_CHARACTERISATION_DATA PCF_RA2_WWV_2P	Filename: AUX_ECF_AXNECM20090625_064111_20090625_210000_20090626_090000	Product: RA2_WWV_2PNPDE20090625_213154_000061962080_00143_38273_2480.N1
DSD: RA2_CONFIGURATION_DATA PCF_RA2_WWV_2P	Filename: AUX_ECF_AXNECM20090625_064110_20090625_150000_20090626_030000	Product: RA2_WWV_2PNPDE20090625_213154_000061962080_00143_38273_2480.N1
DSD: RA2_CONSTANT_DATA PCF_RA2_WWV_2P	Filename:	Product: RA2_WWV_2PNPDE20090625_213154_000061962080_00143_38273_2480.N1
DSD: RA2_IF_MASK_FLIGHT_DATA PCF_RA2_WWV_2P	Filename: RA2_FGD_2PNPDE20090625_213154_000061962080_00143_38273_2479.N1	Product: RA2_WWV_2PNPDE20090625_213154_000061962080_00143_38273_2480.N1
DSD: RA2_SURFACE_TYPE_DATA PCF_RA2_WWV_2P	Filename: RA2_POL_AXVIEC20090625_110629_20020101_000000_20090725_235959	Product: RA2_WWV_2PNPDE20090625_213154_000061962080_00143_38273_2480.N1
DSD: RA2_USO_DATA PCF_RA2_WWV_2P	Filename: DOR_NAV_0PNPDE20090625_212638_000060572080_00143_38273_8225.N1	Product: RA2_WWV_2PNPDE20090625_213154_000061962080_00143_38273_2480.N1
DSD: SOLAR_ACTIVITY_INDEX_PREDICT  PCF_RA2_WWV_2P	Filename:	Product: RA2_WWV_2PNPDE20090625_213154_000061962080_00143_38273_2480.N1
DSD: DORIS_IONO PCF_RA2_WWV_2P	Filename: RA2_MW__1PNPDE20090625_231410_000060772080_00144_38274_2627.N1	Product: RA2_WWV_2PNPDE20090625_231410_000060772080_00144_38274_2629.N1

DSD: METEO_GRID_POINTS_ALTITUDE PCF_RA2_WWV_2P	Filename:	Product: RA2_WWV_2PNPDE20090625_231410_000060772080_00144_
DSD: MWR_CONFIGURATION_DATA PCF_RA2_WWV_2P	Filename: AUX_ECF_AXNECM20090625_182112_20090626_030000_20090626_150000	Product: RA2_WWV_2PNPDE20090625_231410_000060772080_00144_38274_2629.N1
DSD: OCEAN_ICE2_SYSTEM_FILE PCF_RA2_WWV_2P	Filename:	Product: RA2_WWV_2PNPDE20090625_231410_000060772080_00144_38274_2629.N1
DSD: OCEAN_TIDE_HARMONIC_COEF PCF_RA2_WWV_2P	Filename:	Product: RA2_WWV_2PNPDE20090625_231410_000060772080_00144_38274_2629.N1
DSD: OCEAN_TIDE_ORTHOWEIGHTS PCF_RA2_WWV_2P	Filename:	Product: RA2_WWV_2PNPDE20090625_231410_000060772080_00144_38274_2629.N1
DSD: RA2_CHARACTERISATION_DATA PCF_RA2_WWV_2P	Filename: AUX_ECF_AXNECM20090625_064111_20090625_210000_20090626_090000	Product: RA2_WWV_2PNPDE20090625_231410_000060772080_00144_38274_2629.N1
DSD: RA2_CONFIGURATION_DATA PCF_RA2_WWV_2P	Filename: AUX_ECF_AXNECM20090625_064110_20090625_150000_20090626_030000	Product: RA2_WWV_2PNPDE20090625_231410_000060772080_00144_38274_2629.N1
DSD: RA2_CONSTANT_DATA PCF_RA2_WWV_2P	Filename:	Product: RA2_WWV_2PNPDE20090625_231410_000060772080_00144_38274_2629.N1
DSD: RA2_IF_MASK_FLIGHT_DATA PCF_RA2_WWV_2P	Filename: RA2_FGD_2PNPDE20090625_231410_000060772080_00144_38274_2628.N1	Product: RA2_WWV_2PNPDE20090625_231410_000060772080_00144_38274_2629.N1
DSD: RA2_SURFACE_TYPE_DATA PCF_RA2_WWV_2P	Filename: RA2_POL_AXVIEC20090625_110629_20020101_000000_20090725_235959	Product: RA2_WWV_2PNPDE20090625_231410_000060772080_00144_38274_2629.N1
DSD: RA2_USO_DATA PCF_RA2_WWV_2P	Filename: DOR_NAV_0PNPDE20090625_231254_000057382080_00144_38274_8226.N1	Product: RA2_WWV_2PNPDE20090625_231410_000060772080_00144_38274_2629.N1
DSD: SOLAR_ACTIVITY_INDEX_PREDICT PCF_RA2_WWV_2P	Filename:	Product: RA2_WWV_2PNPDE20090625_231410_000060772080_00144_38274_2629.N1

## MPH checks (Level 0)

### MPH Errors for RA2\_CAL\_0P



## RA2\_CAL\_0P MPH checks

### RA2\_CAL\_0P products with wrong filename

Gauge  Segment (Start-Stop)

### RA2\_CAL\_0P products with unknown processing stage

Gauge  Segment (Start-Stop)

### RA2\_CAL\_0P products with unknown acquisition station

Gauge  Segment (Start-Stop)

### RA2\_CAL\_0P products with unknown processing center

Gauge  Segment (Start-Stop)

### RA2\_CAL\_0P products with wrong processing time

Gauge Segment (Start-Stop)

RA2\_CAL\_0P products with software version not equal to the current version

Gauge	Segment (Start-Stop)
Warning: Wrong Software ver. KSPT_L0/4303 Filename: RA2_CAL_0PNPDK20090625_151059_000001212080_00140_38270_1439.N1;	25-JUN-2009 15:10:59.569 25-JUN-2009 15:13:00.995

RA2\_CAL\_0P products with wrong sensing start

Gauge Segment (Start-Stop)

RA2\_CAL\_0P products with wrong sensing stop

Gauge Segment (Start-Stop)

RA2\_CAL\_0P products with wrong phase

Gauge Segment (Start-Stop)

RA2\_CAL\_0P products with wrong state vector time

Gauge Segment (Start-Stop)

RA2\_CAL\_0P products with wrong x\_position

Gauge Segment (Start-Stop)

RA2\_CAL\_0P products with wrong y\_position

Gauge Segment (Start-Stop)

RA2\_CAL\_0P products with wrong z\_position

Gauge Segment (Start-Stop)

RA2\_CAL\_0P products with wrong x\_velocity

Gauge Segment (Start-Stop)

RA2\_CAL\_0P products with wrong y\_velocity

Gauge Segment (Start-Stop)

RA2\_CAL\_0P products with wrong z\_velocity

Gauge Segment (Start-Stop)

RA2\_CAL\_0P products with unknown vector source

Gauge Segment (Start-Stop)

RA2\_CAL\_0P products with UTC to SBT time too far from sensing time

Gauge	Segment (Start-Stop)
Warning: Wrong UTC SBT time format. 25-JUN-2009 12:03:12.962815 Filename: RA2_CAL_0PNPDK20090625_151059_000001212080_00140_38270_1439.N1;	25-JUN-2009 15:10:59.569 25-JUN-2009 15:13:00.995

RA2\_CAL\_0P products with satellite binary time out-of-range

Gauge Segment (Start-Stop)

RA2\_CAL\_0P products with wrong clock step

Gauge Segment (Start-Stop)



RA2\_CAL\_0P products with leap utc set to blank

Gauge Segment (Start-Stop)

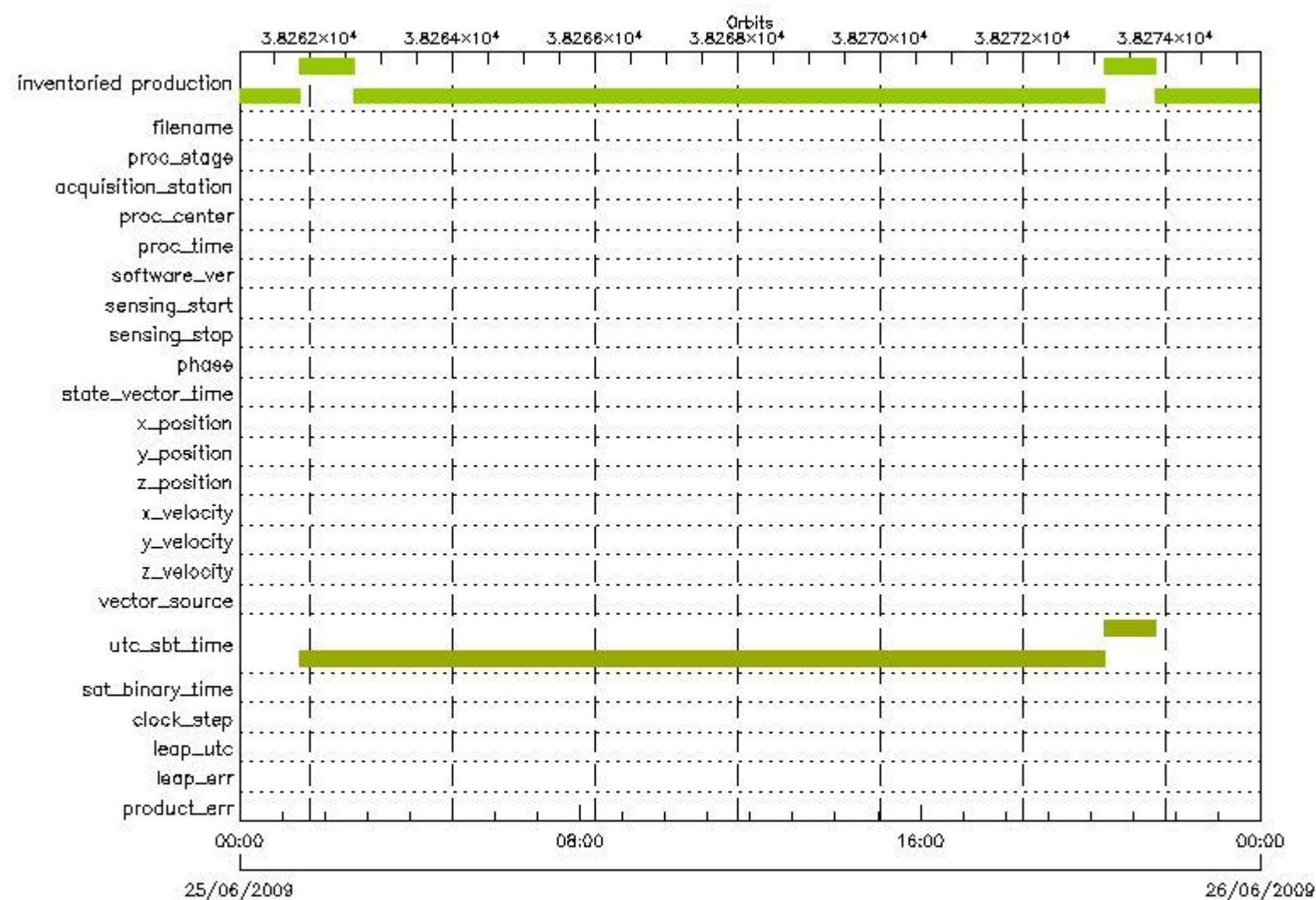
RA2\_CAL\_0P products with leap err set

Gauge Segment (Start-Stop)

RA2\_CAL\_0P products with product err set

Gauge Segment (Start-Stop)

### MPH Errors for DOR\_DOP\_0P



DOR\_DOP\_0P products with wrong filename

Gauge Segment (Start-Stop)

DOR\_DOP\_0P products with unknown processing stage

Gauge Segment (Start-Stop)

DOR\_DOP\_0P products with unknown acquisition station

Gauge Segment (Start-Stop)

DOR\_DOP\_0P products with unknown processing center

Gauge Segment (Start-Stop)

DOR\_DOP\_0P products with wrong processing time

Gauge Segment (Start-Stop)

DOR\_DOP\_0P products with software version not equal to the current version

Gauge Segment (Start-Stop)

DOR\_DOP\_0P products with wrong sensing start

Gauge Segment (Start-Stop)

DOR\_DOP\_0P products with wrong sensing stop

Gauge Segment (Start-Stop)

DOR\_DOP\_0P products with wrong phase

Gauge Segment (Start-Stop)

DOR\_DOP\_0P products with wrong state vector time

Gauge Segment (Start-Stop)

DOR\_DOP\_0P products with wrong x\_position

Gauge Segment (Start-Stop)

DOR\_DOP\_0P products with wrong y\_position

Gauge Segment (Start-Stop)

DOR\_DOP\_0P products with wrong z\_position

Gauge Segment (Start-Stop)

DOR\_DOP\_0P products with wrong x\_velocity

Gauge Segment (Start-Stop)

DOR\_DOP\_0P products with wrong y\_velocity

Gauge Segment (Start-Stop)

DOR\_DOP\_0P products with wrong z\_velocity

Gauge Segment (Start-Stop)

**DOR\_DOP\_0P products with unknown vector source**

**Gauge Segment (Start-Stop)**

**DOR\_DOP\_0P products with UTC to SBT time too far from sensing time**

<b>Gauge</b>	<b>Segment (Start-Stop)</b>
Warning: Wrong UTC SBT time format. 24-JUN-2009 22:30:28.956884 Filename: DOR_DOP_0PNPDE20090625_012416_000045912080_00131_38261_8629.N1;	25-JUN-2009 01:24:16.384 25-JUN-2009 02:40:46.943
Warning: Wrong UTC SBT time format. 24-JUN-2009 22:30:28.956884 Filename: DOR_DOP_0PNPDE20090625_024150_000056742080_00132_38262_8630.N1;	25-JUN-2009 02:41:50.701 25-JUN-2009 04:16:25.155
Warning: Wrong UTC SBT time format. 24-JUN-2009 22:30:28.956884 Filename: DOR_DOP_0PNPDE20090625_041832_000059292080_00133_38263_8631.N1;	25-JUN-2009 04:18:32.674 25-JUN-2009 05:57:22.148
Warning: Wrong UTC SBT time format. 24-JUN-2009 22:30:28.956884 Filename: DOR_DOP_0PNPDK20090625_055825_000040172080_00134_38264_1103.N1;	25-JUN-2009 05:58:25.905 25-JUN-2009 07:05:22.664
Warning: Wrong UTC SBT time format. 24-JUN-2009 22:30:28.956884 Filename: DOR_DOP_0PNPDK20090625_070730_000060572080_00135_38265_1104.N1;	25-JUN-2009 07:07:30.179 25-JUN-2009 08:48:27.141
Warning: Wrong UTC SBT time format. 25-JUN-2009 07:04:38.960640 Filename: DOR_DOP_0PNPDK20090625_084930_000058662080_00136_38266_1105.N1;	25-JUN-2009 08:49:30.899 25-JUN-2009 10:27:16.630
Warning: Wrong UTC SBT time format. 25-JUN-2009 08:44:18.961366 Filename: DOR_DOP_0PNPDK20090625_102820_000058662080_00137_38267_1106.N1;	25-JUN-2009 10:28:20.384 25-JUN-2009 12:06:06.127
Warning: Wrong UTC SBT time format. 25-JUN-2009 10:23:55.962094 Filename: DOR_DOP_0PNPDK20090625_120709_000059292080_00138_38268_1107.N1;	25-JUN-2009 12:07:09.889 25-JUN-2009 13:45:59.354
Warning: Wrong UTC SBT time format. 25-JUN-2009 12:03:12.962815 Filename: DOR_DOP_0PNPDK20090625_134703_000058022080_00139_38269_1108.N1;	25-JUN-2009 13:47:03.112 25-JUN-2009 15:23:45.078
Warning: Wrong UTC SBT time format. 25-JUN-2009 12:03:12.962815 Filename: DOR_DOP_0PNPDK20090625_152448_000058022080_00140_38270_1109.N1;	25-JUN-2009 15:24:48.835 25-JUN-2009 17:01:30.805
Warning: Wrong UTC SBT time format. 25-JUN-2009 15:20:14.964260 Filename: DOR_DOP_0PNPDK20090625_170234_000057382080_00141_38271_1110.N1;	25-JUN-2009 17:02:34.563 25-JUN-2009 18:38:12.786
Warning: Wrong UTC SBT time format. 25-JUN-2009 15:20:14.964260 Filename: DOR_DOP_0PNPDK20090625_183916_000059932080_00142_38272_1111.N1;	25-JUN-2009 18:39:16.540 25-JUN-2009 20:19:09.814
Warning: Wrong UTC SBT time format. 25-JUN-2009 18:36:06.965686 Filename: DOR_DOP_0PNPDE20090625_201909_000042722080_00143_38273_8632.N1;	25-JUN-2009 20:19:09.814 25-JUN-2009 21:30:21.604

**DOR\_DOP\_0P products with satellite binary time out-of-range**

**Gauge Segment (Start-Stop)**

**DOR\_DOP\_0P products with wrong clock step**

**Gauge Segment (Start-Stop)**

**DOR\_DOP\_0P products with leap utc set to blank**

**Gauge Segment (Start-Stop)**

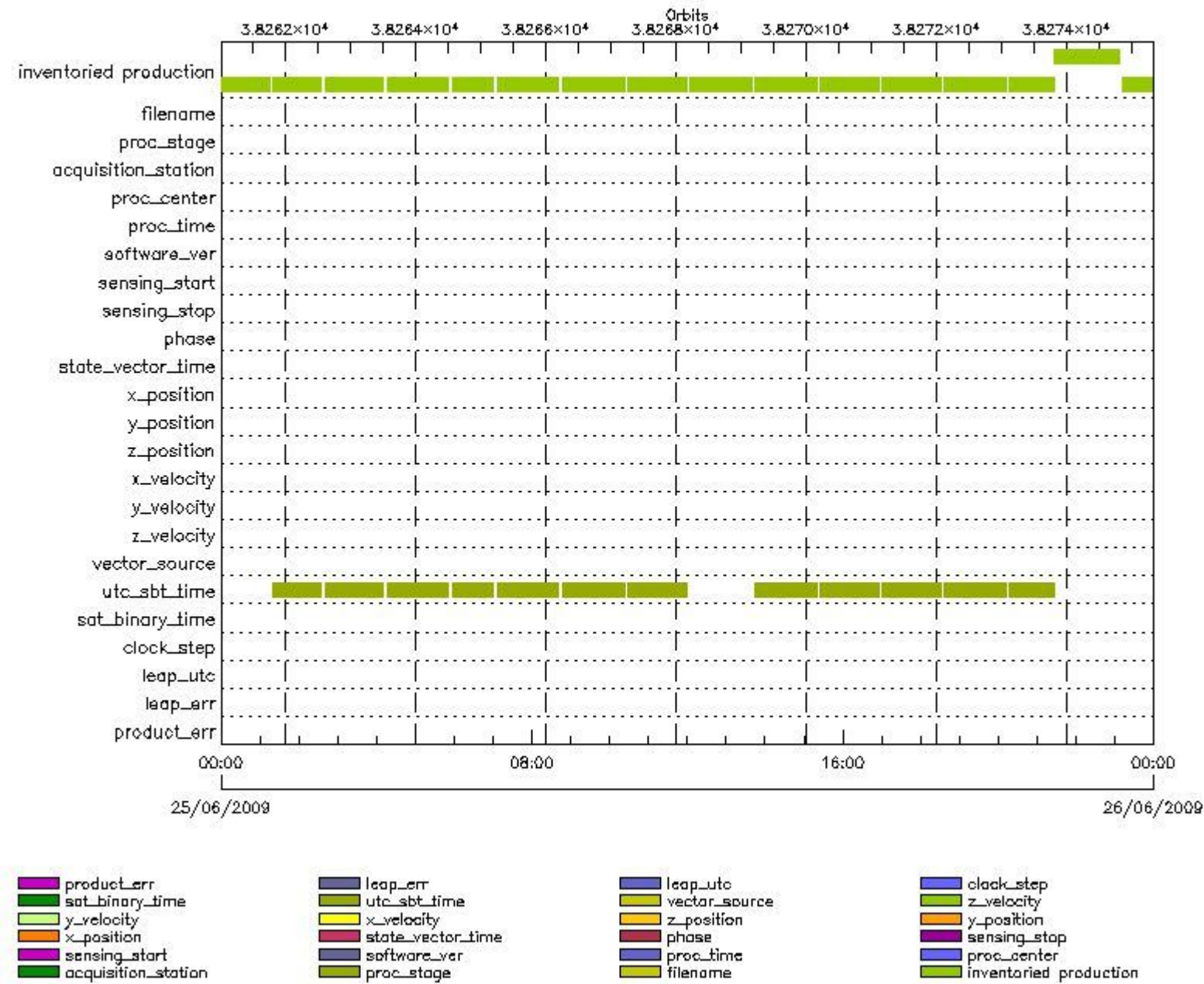
**DOR\_DOP\_0P products with leap err set**

**Gauge Segment (Start-Stop)**

**DOR\_DOP\_0P products with product err set**

**Gauge Segment (Start-Stop)**

# MPH Errors for DOR\_NAV\_0P



## DOR\_NAV\_0P MPH checks

### DOR\_NAV\_0P products with wrong filename

Gauge  Segment (Start-Stop)

### DOR\_NAV\_0P products with unknown processing stage

Gauge  Segment (Start-Stop)

### DOR\_NAV\_0P products with unknown acquisition station

Gauge  Segment (Start-Stop)

### DOR\_NAV\_0P products with unknown processing center

Gauge Segment (Start-Stop)

DOR\_NAV\_0P products with wrong processing time

Gauge Segment (Start-Stop)

DOR\_NAV\_0P products with software version not equal to the current version

Gauge Segment (Start-Stop)

DOR\_NAV\_0P products with wrong sensing start

Gauge Segment (Start-Stop)

DOR\_NAV\_0P products with wrong sensing stop

Gauge Segment (Start-Stop)

DOR\_NAV\_0P products with wrong phase

Gauge Segment (Start-Stop)

DOR\_NAV\_0P products with wrong state vector time

Gauge Segment (Start-Stop)

DOR\_NAV\_0P products with wrong x\_position

Gauge Segment (Start-Stop)

DOR\_NAV\_0P products with wrong y\_position

Gauge Segment (Start-Stop)

DOR\_NAV\_0P products with wrong z\_position

Gauge Segment (Start-Stop)

DOR\_NAV\_0P products with wrong x\_velocity

Gauge Segment (Start-Stop)

DOR\_NAV\_0P products with wrong y\_velocity

Gauge Segment (Start-Stop)

DOR\_NAV\_0P products with wrong z\_velocity

Gauge Segment (Start-Stop)

DOR\_NAV\_0P products with unknown vector source

Gauge Segment (Start-Stop)

DOR\_NAV\_0P products with UTC to SBT time too far from sensing time

Gauge	Segment (Start-Stop)
Warning: Wrong UTC SBT time format. 24-JUN-2009 22:30:28.956884 Filename: DOR_NAV_0PNPDE20090625_012033_000044632080_00131_38261_8221.N1;	25-JUN-2009 01:20:33.228 25-JUN-2009 02:34:56.279
Warning: Wrong UTC SBT time format. 24-JUN-2009 22:30:28.956884 Filename: DOR_NAV_0PNPDE20090625_024015_000054192080_00132_38262_8222.N1;	25-JUN-2009 02:40:15.068 25-JUN-2009 04:10:34.487
Warning: Wrong UTC SBT time format. 24-JUN-2009 22:30:28.956884 Filename: DOR_NAV_0PNPDE20090625_041553_000057382080_00133_38263_8223.N1;	25-JUN-2009 04:15:53.276 25-JUN-2009 05:51:31.487

Warning: Wrong UTC SBT time format. 24-JUN-2009 22:30:28.956884 Filename: DOR_NAV_0PNPDK20090625_055650_000038252080_00134_38264_0385.N1;	25-JUN-2009 05:56:50.269 25-JUN-2009 07:00:35.750
Warning: Wrong UTC SBT time format. 24-JUN-2009 22:30:28.956884 Filename: DOR_NAV_0PNPDK20090625_070554_000057382080_00135_38265_0386.N1;	25-JUN-2009 07:05:54.543 25-JUN-2009 08:41:32.715
Warning: Wrong UTC SBT time format. 25-JUN-2009 07:04:38.960640 Filename: DOR_NAV_0PNPDK20090625_084651_000057382080_00136_38266_0387.N1;	25-JUN-2009 08:46:51.508 25-JUN-2009 10:22:29.728
Warning: Wrong UTC SBT time format. 25-JUN-2009 08:44:18.961366 Filename: DOR_NAV_0PNPDK20090625_102748_000054192080_00137_38267_0388.N1;	25-JUN-2009 10:27:48.509 25-JUN-2009 11:58:07.943
Warning: Wrong UTC SBT time format. 25-JUN-2009 12:03:12.962815 Filename: DOR_NAV_0PNPDK20090625_134423_000057382080_00139_38269_0390.N1;	25-JUN-2009 13:44:23.714 25-JUN-2009 15:20:01.917
Warning: Wrong UTC SBT time format. 25-JUN-2009 12:03:12.962815 Filename: DOR_NAV_0PNPDK20090625_152520_000054192080_00140_38270_0391.N1;	25-JUN-2009 15:25:20.714 25-JUN-2009 16:55:40.141
Warning: Wrong UTC SBT time format. 25-JUN-2009 15:20:14.964260 Filename: DOR_NAV_0PNPDK20090625_170058_000054192080_00141_38271_0392.N1;	25-JUN-2009 17:00:58.926 25-JUN-2009 18:31:18.360
Warning: Wrong UTC SBT time format. 25-JUN-2009 15:20:14.964260 Filename: DOR_NAV_0PNPDK20090625_183637_000057382080_00142_38272_0393.N1;	25-JUN-2009 18:36:37.149 25-JUN-2009 20:12:15.377
Warning: Wrong UTC SBT time format. 25-JUN-2009 18:36:06.965686 Filename: DOR_NAV_0PNPDE20090625_201734_000041442080_00143_38273_8224.N1;	25-JUN-2009 20:17:34.177 25-JUN-2009 21:26:38.447

**DOR\_NAV\_0P products with satellite binary time out-of-range**

**Gauge Segment (Start-Stop)**

**DOR\_NAV\_0P products with wrong clock step**

**Gauge Segment (Start-Stop)**

**DOR\_NAV\_0P products with leap utc set to blank**

**Gauge Segment (Start-Stop)**

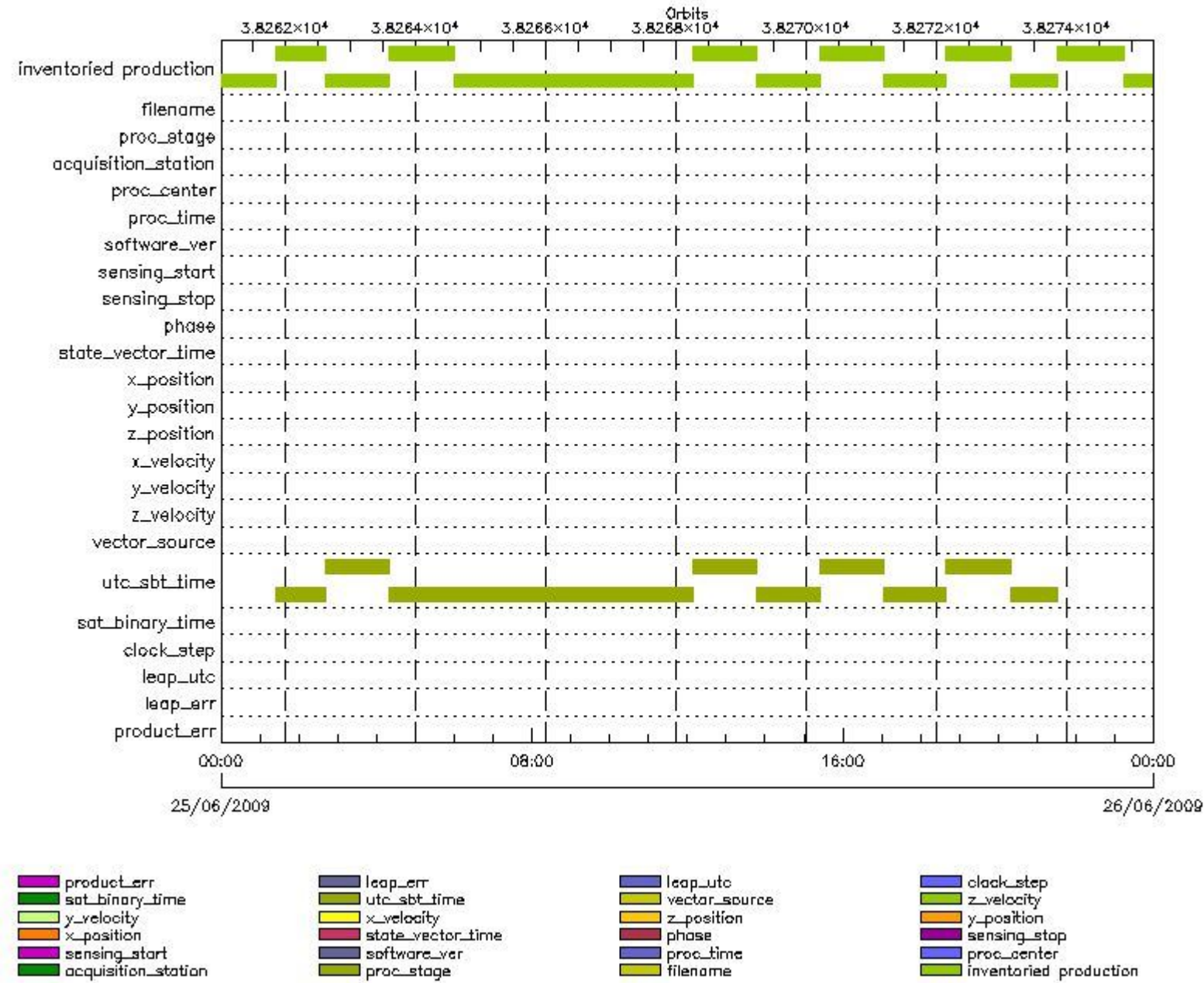
**DOR\_NAV\_0P products with leap err set**

**Gauge Segment (Start-Stop)**

**DOR\_NAV\_0P products with product err set**

**Gauge Segment (Start-Stop)**

**MPH Errors for MWR\_NL\_\_0P**



## MWR\_NL\_\_0P MPH checks

### MWR\_NL\_\_0P products with wrong filename

Gauge  Segment (Start-Stop)

### MWR\_NL\_\_0P products with unknown processing stage

Gauge  Segment (Start-Stop)

### MWR\_NL\_\_0P products with unknown acquisition station

Gauge  Segment (Start-Stop)

### MWR\_NL\_\_0P products with unknown processing center

Gauge  Segment (Start-Stop)

### MWR\_NL\_\_0P products with wrong processing time

Gauge Segment (Start-Stop)

MWR\_NL\_\_0P products with software version not equal to the current version

Gauge Segment (Start-Stop)

MWR\_NL\_\_0P products with wrong sensing start

Gauge Segment (Start-Stop)

MWR\_NL\_\_0P products with wrong sensing stop

Gauge Segment (Start-Stop)

MWR\_NL\_\_0P products with wrong phase

Gauge Segment (Start-Stop)

MWR\_NL\_\_0P products with wrong state vector time

Gauge Segment (Start-Stop)

MWR\_NL\_\_0P products with wrong x\_position

Gauge Segment (Start-Stop)

MWR\_NL\_\_0P products with wrong y\_position

Gauge Segment (Start-Stop)

MWR\_NL\_\_0P products with wrong z\_position

Gauge Segment (Start-Stop)

MWR\_NL\_\_0P products with wrong x\_velocity

Gauge Segment (Start-Stop)

MWR\_NL\_\_0P products with wrong y\_velocity

Gauge Segment (Start-Stop)

MWR\_NL\_\_0P products with wrong z\_velocity

Gauge Segment (Start-Stop)

MWR\_NL\_\_0P products with unknown vector source

Gauge Segment (Start-Stop)

MWR\_NL\_\_0P products with UTC to SBT time too far from sensing time

Gauge	Segment (Start-Stop)
Warning: Wrong UTC SBT time format. 24-JUN-2009 22:30:28.956884 Filename: MWR_NL__0PNPDE20090625_012511_000046082080_00131_38261_8670.N1;	25-JUN-2009 01:25:11.228 25-JUN-2009 02:41:59.349
Warning: Wrong UTC SBT time format. 24-JUN-2009 22:30:28.956884 Filename: MWR_NL__0PNPDE20090625_024159_000057842080_00132_38262_8671.N1;	25-JUN-2009 02:41:59.349 25-JUN-2009 04:18:23.506
Warning: Wrong UTC SBT time format. 24-JUN-2009 22:30:28.956884 Filename: MWR_NL__0PNPDE20090625_041823_000060242080_00133_38263_8672.N1;	25-JUN-2009 04:18:23.506 25-JUN-2009 05:58:47.675
Warning: Wrong UTC SBT time format. 24-JUN-2009 22:30:28.956884 Filename: MWR_NL__0PNPDK20090625_055911_000040802080_00134_38264_1003.N1;	25-JUN-2009 05:59:11.683 25-JUN-2009 07:07:11.785
Warning: Wrong UTC SBT time format. 24-JUN-2009 22:30:28.956884 Filename: MWR_NL__0PNPDK20090625_070735_000061202080_00135_38265_1004.N1;	25-JUN-2009 07:07:35.789 25-JUN-2009 08:49:35.961



Warning: Wrong UTC SBT time format. 25-JUN-2009 07:04:38.960640 Filename: MWR_NL__0PNPDK20090625_084959_000059042080_00136_38266_1005.N1;	25-JUN-2009 08:49:59.958 25-JUN-2009 10:28:24.122
Warning: Wrong UTC SBT time format. 25-JUN-2009 08:44:18.961366 Filename: MWR_NL__0PNPDK20090625_102848_000059282080_00137_38267_1006.N1;	25-JUN-2009 10:28:48.130 25-JUN-2009 12:07:36.287
Warning: Wrong UTC SBT time format. 25-JUN-2009 10:23:55.962094 Filename: MWR_NL__0PNPDK20090625_120736_000060002080_00138_38268_1007.N1;	25-JUN-2009 12:07:36.287 25-JUN-2009 13:47:36.452
Warning: Wrong UTC SBT time format. 25-JUN-2009 12:03:12.962815 Filename: MWR_NL__0PNPDK20090625_134736_000058802080_00139_38269_1008.N1;	25-JUN-2009 13:47:36.452 25-JUN-2009 15:25:36.624
Warning: Wrong UTC SBT time format. 25-JUN-2009 12:03:12.962815 Filename: MWR_NL__0PNPDK20090625_152536_000058562080_00140_38270_1009.N1;	25-JUN-2009 15:25:36.624 25-JUN-2009 17:03:12.789
Warning: Wrong UTC SBT time format. 25-JUN-2009 15:20:14.964260 Filename: MWR_NL__0PNPDK20090625_170336_000057602080_00141_38271_1010.N1;	25-JUN-2009 17:03:36.785 25-JUN-2009 18:39:36.946
Warning: Wrong UTC SBT time format. 25-JUN-2009 15:20:14.964260 Filename: MWR_NL__0PNPDK20090625_183912_000060962080_00142_38272_1011.N1;	25-JUN-2009 18:39:12.946 25-JUN-2009 20:20:49.111
Warning: Wrong UTC SBT time format. 25-JUN-2009 18:36:06.965686 Filename: MWR_NL__0PNPDE20090625_202001_000043442080_00143_38273_8673.N1;	25-JUN-2009 20:20:01.115 25-JUN-2009 21:32:25.237

**MWR\_NL\_\_0P products with satellite binary time out-of-range**

**Gauge Segment (Start-Stop)**

**MWR\_NL\_\_0P products with wrong clock step**

**Gauge Segment (Start-Stop)**

**MWR\_NL\_\_0P products with leap utc set to blank**

**Gauge Segment (Start-Stop)**

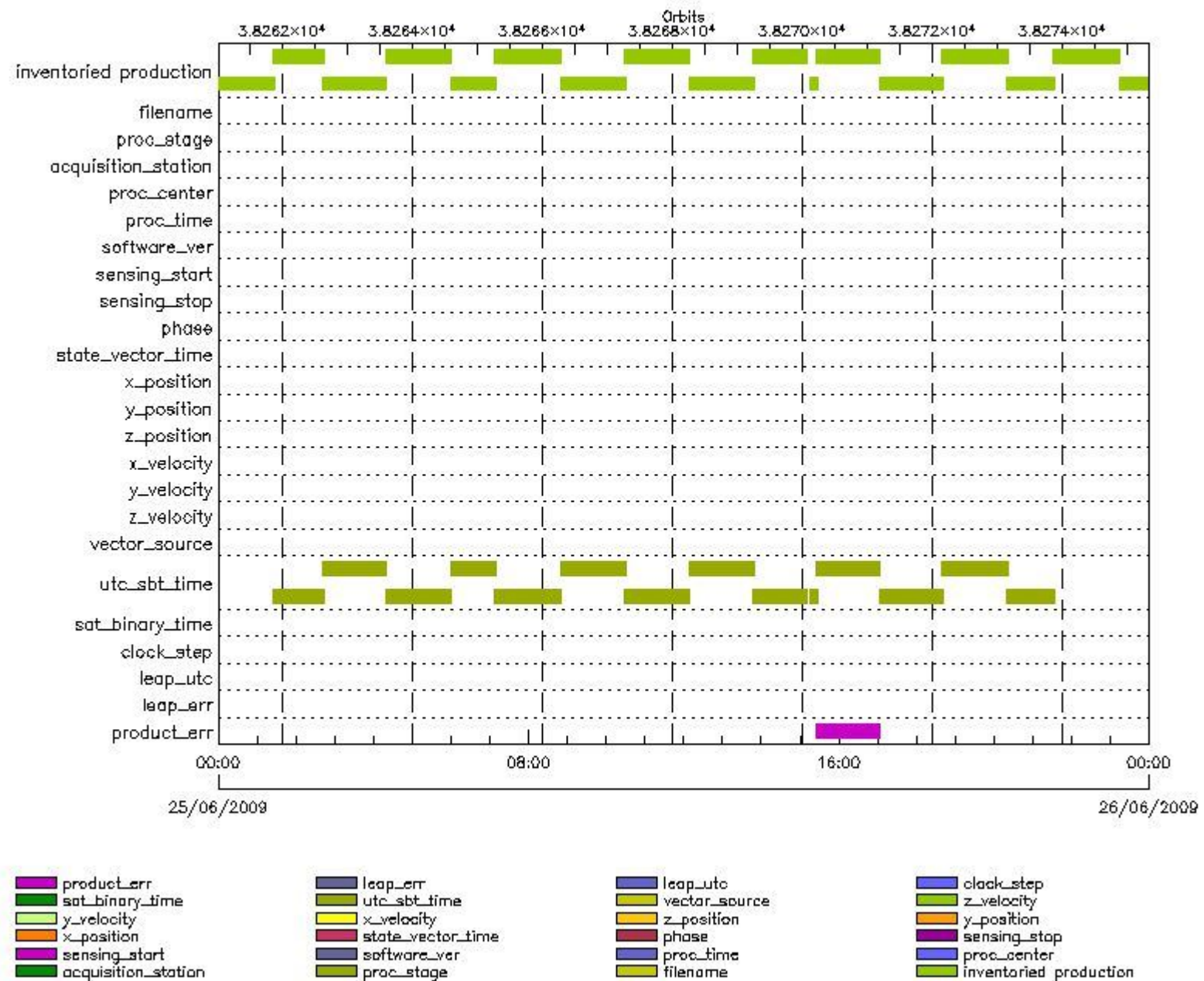
**MWR\_NL\_\_0P products with leap err set**

**Gauge Segment (Start-Stop)**

**MWR\_NL\_\_0P products with product err set**

**Gauge Segment (Start-Stop)**

**MPH Errors for RA2\_ME\_\_0P**



RA2\_ME\_\_0P MPH checks

RA2\_ME\_\_0P products with wrong filename

Gauge Segment (Start-Stop)

RA2\_ME\_\_0P products with unknown processing stage

Gauge Segment (Start-Stop)

RA2\_ME\_\_0P products with unknown acquisition station

Gauge Segment (Start-Stop)

RA2\_ME\_\_0P products with unknown processing center

Gauge Segment (Start-Stop)

RA2\_ME\_\_0P products with wrong processing time

Gauge Segment (Start-Stop)

RA2\_ME\_\_0P products with software version not equal to the current version

Gauge Segment (Start-Stop)

RA2\_ME\_\_0P products with wrong sensing start

Gauge Segment (Start-Stop)

RA2\_ME\_\_0P products with wrong sensing stop

Gauge Segment (Start-Stop)

RA2\_ME\_\_0P products with wrong phase

Gauge Segment (Start-Stop)

RA2\_ME\_\_0P products with wrong state vector time

Gauge Segment (Start-Stop)

RA2\_ME\_\_0P products with wrong x\_position

Gauge Segment (Start-Stop)

RA2\_ME\_\_0P products with wrong y\_position

Gauge Segment (Start-Stop)

RA2\_ME\_\_0P products with wrong z\_position

Gauge Segment (Start-Stop)

RA2\_ME\_\_0P products with wrong x\_velocity

Gauge Segment (Start-Stop)

RA2\_ME\_\_0P products with wrong y\_velocity

Gauge Segment (Start-Stop)

RA2\_ME\_\_0P products with wrong z\_velocity

Gauge Segment (Start-Stop)

RA2\_ME\_\_0P products with unknown vector source

Gauge Segment (Start-Stop)

RA2\_ME\_\_0P products with UTC to SBT time too far from sensing time

Gauge	Segment (Start-Stop)
Warning: Wrong UTC SBT time format. 24-JUN-2009 22:30:28.956884 Filename: RA2_ME__0PNPDE20090625_012518_000046612080_00131_38261_9319.N1;	25-JUN-2009 01:25:18.014 25-JUN-2009 02:42:58.990
Warning: Wrong UTC SBT time format. 24-JUN-2009 22:30:28.956884 Filename: RA2_ME__0PNPDE20090625_024202_000058272080_00132_38262_9320.N1;	25-JUN-2009 02:42:02.176 25-JUN-2009 04:19:09.510
Warning: Wrong UTC SBT time format. 24-JUN-2009 22:30:28.956884 Filename: RA2_ME__0PNPDE20090625_041837_000060782080_00133_38263_9321.N1;	25-JUN-2009 04:18:37.204 25-JUN-2009 05:59:55.188
Warning: Wrong UTC SBT time format. 24-JUN-2009 22:30:28.956884 Filename: RA2_ME__0PNPDK20090625_055921_000041392080_00134_38264_3018.N1;	25-JUN-2009 05:59:21.768 25-JUN-2009 07:08:20.278
Warning: Wrong UTC SBT time format. 24-JUN-2009 22:30:28.956884 Filename: RA2_ME__0PNPDK20090625_070737_000061832080_00135_38265_3019.N1;	25-JUN-2009 07:07:37.946 25-JUN-2009 08:50:40.646

Warning: Wrong UTC SBT time format. 25-JUN-2009 07:04:38.960640 Filename: RA2_ME__OPNPDK20090625_085008_000059642080_00136_38266_3020.N1;	25-JUN-2009 08:50:08.340 25-JUN-2009 10:29:32.696
Warning: Wrong UTC SBT time format. 25-JUN-2009 08:44:18.961366 Filename: RA2_ME__OPNPDK20090625_102850_000059902080_00137_38267_3021.N1;	25-JUN-2009 10:28:50.364 25-JUN-2009 12:08:40.342
Warning: Wrong UTC SBT time format. 25-JUN-2009 10:23:55.962094 Filename: RA2_ME__OPNPDK20090625_120758_000060422080_00138_38268_3022.N1;	25-JUN-2009 12:07:58.010 25-JUN-2009 13:48:40.345
Warning: Wrong UTC SBT time format. 25-JUN-2009 12:03:12.962815 Filename: RA2_ME__OPNPDK20090625_134756_000049712080_00139_38269_3023.N1;	25-JUN-2009 13:47:56.899 25-JUN-2009 15:10:47.567
Warning: Wrong UTC SBT time format. 25-JUN-2009 12:03:12.962815 Filename: RA2_ME__OPNPDK20090625_151426_000007162080_00140_38270_3024.N1;	25-JUN-2009 15:14:26.385 25-JUN-2009 15:26:22.687
Warning: Wrong UTC SBT time format. 25-JUN-2009 12:03:12.962815 Filename: RA2_ME__OPNPDK20090625_152550_000059092080_00140_38270_3025.N1;	25-JUN-2009 15:25:50.381 25-JUN-2009 17:04:19.477
Warning: Wrong UTC SBT time format. 25-JUN-2009 15:20:14.964260 Filename: RA2_ME__OPNPDK20090625_170337_000058272080_00141_38271_3026.N1;	25-JUN-2009 17:03:37.145 25-JUN-2009 18:40:44.479
Warning: Wrong UTC SBT time format. 25-JUN-2009 15:20:14.964260 Filename: RA2_ME__OPNPDK20090625_183925_000061392080_00142_38272_3027.N1;	25-JUN-2009 18:39:25.385 25-JUN-2009 20:21:44.639
Warning: Wrong UTC SBT time format. 25-JUN-2009 18:36:06.965686 Filename: RA2_ME__OPNPDE20090625_202005_000043962080_00143_38273_9322.N1;	25-JUN-2009 20:20:05.493 25-JUN-2009 21:33:21.337

**RA2\_ME\_\_OP products with satellite binary time out-of-range**

**Gauge Segment (Start-Stop)**

**RA2\_ME\_\_OP products with wrong clock step**

**Gauge Segment (Start-Stop)**

**RA2\_ME\_\_OP products with leap utc set to blank**

**Gauge Segment (Start-Stop)**

**RA2\_ME\_\_OP products with leap err set**

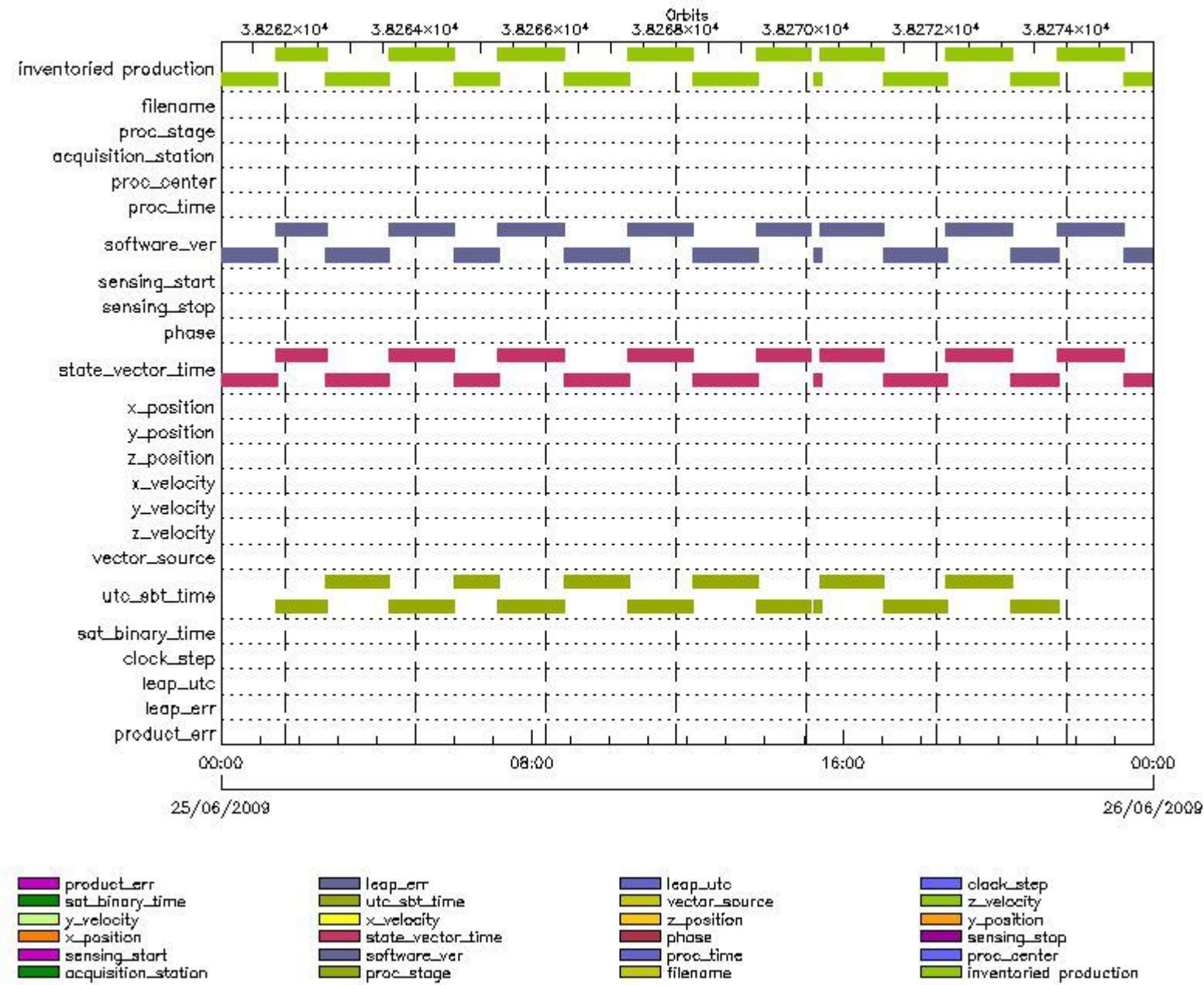
**Gauge Segment (Start-Stop)**

**RA2\_ME\_\_OP products with product err set**

Gauge	Segment (Start-Stop)
Warning: Product Error flag set. Filename: RA2_ME__OPNPDK20090625_152550_000059092080_00140_38270_3025.N1;	25-JUN-2009 15:25:50.381 25-JUN-2009 17:04:19.477

## MPH checks (Level 1)

### MPH Errors for RA2\_MW\_\_1P



## RA2\_MW\_\_1P MPH checks

### RA2\_MW\_\_1P products with wrong filename

Gauge  Segment (Start-Stop)

### RA2\_MW\_\_1P products with unknown processing stage

Gauge  Segment (Start-Stop)

### RA2\_MW\_\_1P products with unknown acquisition station

Gauge  Segment (Start-Stop)

### RA2\_MW\_\_1P products with unknown processing center

Gauge  Segment (Start-Stop)

### RA2\_MW\_\_1P products with wrong processing time

**Gauge Segment (Start-Stop)**

**RA2\_MW\_\_1P products with software version not equal to the current version**

<b>Gauge</b>	<b>Segment (Start-Stop)</b>
Warning: Wrong Software ver. RA2/5.06 Filename: RA2_MW__1PNPDE20090624_234500_000060812080_00130_38260_1498.N1;	24-JUN-2009 23:45:00.211 25-JUN-2009 01:26:21.482
Warning: Wrong Software ver. RA2/5.06 Filename: RA2_MW__1PNPDE20090625_012518_000046622080_00131_38261_1632.N1;	25-JUN-2009 01:25:18.039 25-JUN-2009 02:43:00.074
Warning: Wrong Software ver. RA2/5.06 Filename: RA2_MW__1PNPDE20090625_024202_000058282080_00132_38262_1788.N1;	25-JUN-2009 02:42:02.201 25-JUN-2009 04:19:10.593
Warning: Wrong Software ver. RA2/5.06 Filename: RA2_MW__1PNPDE20090625_041837_000060792080_00133_38263_1930.N1;	25-JUN-2009 04:18:37.229 25-JUN-2009 05:59:56.271
Warning: Wrong Software ver. RA2/5.06 Filename: RA2_MW__1PNPDK20090625_055921_000041402080_00134_38264_6534.N1;	25-JUN-2009 05:59:21.793 25-JUN-2009 07:08:21.361
Warning: Wrong Software ver. RA2/5.06 Filename: RA2_MW__1PNPDK20090625_070737_000061842080_00135_38265_6607.N1;	25-JUN-2009 07:07:37.971 25-JUN-2009 08:50:41.729
Warning: Wrong Software ver. RA2/5.06 Filename: RA2_MW__1PNPDK20090625_085008_000059652080_00136_38266_6724.N1;	25-JUN-2009 08:50:08.365 25-JUN-2009 10:29:33.779
Warning: Wrong Software ver. RA2/5.06 Filename: RA2_MW__1PNPDK20090625_102850_000059912080_00137_38267_6846.N1;	25-JUN-2009 10:28:50.389 25-JUN-2009 12:08:41.425
Warning: Wrong Software ver. RA2/5.06 Filename: RA2_MW__1PNPDK20090625_120758_000060432080_00138_38268_6986.N1;	25-JUN-2009 12:07:58.035 25-JUN-2009 13:48:41.429
Warning: Wrong Software ver. RA2/5.06 Filename: RA2_MW__1PNPDK20090625_134756_000049722080_00139_38269_7119.N1;	25-JUN-2009 13:47:56.925 25-JUN-2009 15:10:48.651
Warning: Wrong Software ver. RA2/5.06 Filename: RA2_MW__1PNPDK20090625_151426_000007172080_00140_38270_7122.N1;	25-JUN-2009 15:14:26.410 25-JUN-2009 15:26:23.771
Warning: Wrong Software ver. RA2/5.06 Filename: RA2_MW__1PNPDK20090625_152550_000059102080_00140_38270_7241.N1;	25-JUN-2009 15:25:50.407 25-JUN-2009 17:04:20.560
Warning: Wrong Software ver. RA2/5.06 Filename: RA2_MW__1PNPDK20090625_170337_000058282080_00141_38271_7361.N1;	25-JUN-2009 17:03:37.170 25-JUN-2009 18:40:45.562
Warning: Wrong Software ver. RA2/5.06 Filename: RA2_MW__1PNPDK20090625_183925_000061402080_00142_38272_7492.N1;	25-JUN-2009 18:39:25.410 25-JUN-2009 20:21:45.722
Warning: Wrong Software ver. RA2/5.06 Filename: RA2_MW__1PNPDE20090625_202005_000043972080_00143_38273_2343.N1;	25-JUN-2009 20:20:05.518 25-JUN-2009 21:33:22.420
Warning: Wrong Software ver. RA2/5.06 Filename: RA2_MW__1PNPDE20090625_213154_000061962080_00143_38273_2478.N1;	25-JUN-2009 21:31:54.470 25-JUN-2009 23:15:10.482
Warning: Wrong Software ver. RA2/5.06 Filename: RA2_MW__1PNPDE20090625_231410_000060772080_00144_38274_2627.N1;	25-JUN-2009 23:14:10.382 26-JUN-2009 00:55:27.196

**RA2\_MW\_\_1P products with wrong sensing start**

**Gauge Segment (Start-Stop)**

**RA2\_MW\_\_1P products with wrong sensing stop**

**Gauge Segment (Start-Stop)**

**RA2\_MW\_\_1P products with wrong phase**

**Gauge Segment (Start-Stop)**

**RA2\_MW\_\_1P products with wrong state vector time**

Gauge	Segment (Start-Stop)
Warning: Not equal to FPO input. 24-JUN-2009 23:57:21.387043 Filename: RA2_MW__1PNPDE20090624_234500_000060812080_00130_38260_1498.N1;	24-JUN-2009 23:45:00.211 25-JUN-2009 01:26:21.482
Warning: Not equal to FPO input. 25-JUN-2009 01:37:57.253544 Filename: RA2_MW__1PNPDE20090625_012518_000046622080_00131_38261_1632.N1;	25-JUN-2009 01:25:18.039 25-JUN-2009 02:43:00.074
Warning: Not equal to FPO input. 25-JUN-2009 03:18:33.166401 Filename: RA2_MW__1PNPDE20090625_024202_000058282080_00132_38262_1788.N1;	25-JUN-2009 02:42:02.201 25-JUN-2009 04:19:10.593
Warning: Not equal to FPO input. 25-JUN-2009 04:59:09.182114 Filename: RA2_MW__1PNPDE20090625_041837_000060792080_00133_38263_1930.N1;	25-JUN-2009 04:18:37.229 25-JUN-2009 05:59:56.271
Warning: Not equal to FPO input. 25-JUN-2009 06:39:45.171248 Filename: RA2_MW__1PNPDK20090625_055921_000041402080_00134_38264_6534.N1;	25-JUN-2009 05:59:21.793 25-JUN-2009 07:08:21.361
Warning: Not equal to FPO input. 25-JUN-2009 08:20:21.095773 Filename: RA2_MW__1PNPDK20090625_070737_000061842080_00135_38265_6607.N1;	25-JUN-2009 07:07:37.971 25-JUN-2009 08:50:41.729
Warning: Not equal to FPO input. 25-JUN-2009 10:00:56.982162 Filename: RA2_MW__1PNPDK20090625_085008_000059652080_00136_38266_6724.N1;	25-JUN-2009 08:50:08.365 25-JUN-2009 10:29:33.779
Warning: Not equal to FPO input. 25-JUN-2009 11:41:32.838286 Filename: RA2_MW__1PNPDK20090625_102850_000059912080_00137_38267_6846.N1;	25-JUN-2009 10:28:50.389 25-JUN-2009 12:08:41.425
Warning: Not equal to FPO input. 25-JUN-2009 13:22:08.707652 Filename: RA2_MW__1PNPDK20090625_120758_000060432080_00138_38268_6986.N1;	25-JUN-2009 12:07:58.035 25-JUN-2009 13:48:41.429
Warning: Not equal to FPO input. 25-JUN-2009 15:02:44.643266 Filename: RA2_MW__1PNPDK20090625_134756_000049722080_00139_38269_7119.N1;	25-JUN-2009 13:47:56.925 25-JUN-2009 15:10:48.651
Warning: Not equal to FPO input. 25-JUN-2009 15:02:44.643266 Filename: RA2_MW__1PNPDK20090625_151426_000007172080_00140_38270_7122.N1;	25-JUN-2009 15:14:26.410 25-JUN-2009 15:26:23.771
Warning: Not equal to FPO input. 25-JUN-2009 16:43:20.652595 Filename: RA2_MW__1PNPDK20090625_152550_000059102080_00140_38270_7241.N1;	25-JUN-2009 15:25:50.407 25-JUN-2009 17:04:20.560
Warning: Not equal to FPO input. 25-JUN-2009 18:23:56.659412 Filename: RA2_MW__1PNPDK20090625_170337_000058282080_00141_38271_7361.N1;	25-JUN-2009 17:03:37.170 25-JUN-2009 18:40:45.562
Warning: Not equal to FPO input. 25-JUN-2009 20:04:32.619773 Filename: RA2_MW__1PNPDK20090625_183925_000061402080_00142_38272_7492.N1;	25-JUN-2009 18:39:25.410 25-JUN-2009 20:21:45.722
Warning: Not equal to FPO input. 25-JUN-2009 21:45:08.500325 Filename: RA2_MW__1PNPDE20090625_202005_000043972080_00143_38273_2343.N1;	25-JUN-2009 20:20:05.518 25-JUN-2009 21:33:22.420
Warning: Not equal to FPO input. 25-JUN-2009 21:45:08.498249 Filename: RA2_MW__1PNPDE20090625_213154_000061962080_00143_38273_2478.N1;	25-JUN-2009 21:31:54.470 25-JUN-2009 23:15:10.482
Warning: Not equal to FPO input. 25-JUN-2009 23:25:44.359105 Filename: RA2_MW__1PNPDE20090625_231410_000060772080_00144_38274_2627.N1;	25-JUN-2009 23:14:10.382 26-JUN-2009 00:55:27.196

**RA2\_MW\_\_1P products with wrong x\_position**

Gauge Segment (Start-Stop)

**RA2\_MW\_\_1P products with wrong y\_position**

Gauge Segment (Start-Stop)

**RA2\_MW\_\_1P products with wrong z\_position**

Gauge Segment (Start-Stop)

**RA2\_MW\_\_1P products with wrong x\_velocity**

Gauge Segment (Start-Stop)

**RA2\_MW\_\_1P products with wrong y\_velocity**

Gauge Segment (Start-Stop)

RA2\_MW\_\_1P products with wrong z\_velocity

Gauge Segment (Start-Stop)

RA2\_MW\_\_1P products with unknown vector source

Gauge Segment (Start-Stop)

RA2\_MW\_\_1P products with UTC to SBT time too far from sensing time

Gauge	Segment (Start-Stop)
Warning: Wrong UTC SBT time format. 24-JUN-2009 22:30:28.956884 Filename: RA2_MW__1PNPDE20090625_012518_000046622080_00131_38261_1632.N1;	25-JUN-2009 01:25:18.039 25-JUN-2009 02:43:00.074
Warning: Wrong UTC SBT time format. 24-JUN-2009 22:30:28.956884 Filename: RA2_MW__1PNPDE20090625_024202_000058282080_00132_38262_1788.N1;	25-JUN-2009 02:42:02.201 25-JUN-2009 04:19:10.593
Warning: Wrong UTC SBT time format. 24-JUN-2009 22:30:28.956884 Filename: RA2_MW__1PNPDE20090625_041837_000060792080_00133_38263_1930.N1;	25-JUN-2009 04:18:37.229 25-JUN-2009 05:59:56.271
Warning: Wrong UTC SBT time format. 24-JUN-2009 22:30:28.956884 Filename: RA2_MW__1PNPDK20090625_055921_000041402080_00134_38264_6534.N1;	25-JUN-2009 05:59:21.793 25-JUN-2009 07:08:21.361
Warning: Wrong UTC SBT time format. 24-JUN-2009 22:30:28.956884 Filename: RA2_MW__1PNPDK20090625_070737_000061842080_00135_38265_6607.N1;	25-JUN-2009 07:07:37.971 25-JUN-2009 08:50:41.729
Warning: Wrong UTC SBT time format. 25-JUN-2009 07:04:38.960640 Filename: RA2_MW__1PNPDK20090625_085008_000059652080_00136_38266_6724.N1;	25-JUN-2009 08:50:08.365 25-JUN-2009 10:29:33.779
Warning: Wrong UTC SBT time format. 25-JUN-2009 08:44:18.961366 Filename: RA2_MW__1PNPDK20090625_102850_000059912080_00137_38267_6846.N1;	25-JUN-2009 10:28:50.389 25-JUN-2009 12:08:41.425
Warning: Wrong UTC SBT time format. 25-JUN-2009 10:23:55.962094 Filename: RA2_MW__1PNPDK20090625_120758_000060432080_00138_38268_6986.N1;	25-JUN-2009 12:07:58.035 25-JUN-2009 13:48:41.429
Warning: Wrong UTC SBT time format. 25-JUN-2009 12:03:12.962815 Filename: RA2_MW__1PNPDK20090625_134756_000049722080_00139_38269_7119.N1;	25-JUN-2009 13:47:56.925 25-JUN-2009 15:10:48.651
Warning: Wrong UTC SBT time format. 25-JUN-2009 12:03:12.962815 Filename: RA2_MW__1PNPDK20090625_151426_000007172080_00140_38270_7122.N1;	25-JUN-2009 15:14:26.410 25-JUN-2009 15:26:23.771
Warning: Wrong UTC SBT time format. 25-JUN-2009 12:03:12.962815 Filename: RA2_MW__1PNPDK20090625_152550_000059102080_00140_38270_7241.N1;	25-JUN-2009 15:25:50.407 25-JUN-2009 17:04:20.560
Warning: Wrong UTC SBT time format. 25-JUN-2009 15:20:14.964260 Filename: RA2_MW__1PNPDK20090625_170337_000058282080_00141_38271_7361.N1;	25-JUN-2009 17:03:37.170 25-JUN-2009 18:40:45.562
Warning: Wrong UTC SBT time format. 25-JUN-2009 15:20:14.964260 Filename: RA2_MW__1PNPDK20090625_183925_000061402080_00142_38272_7492.N1;	25-JUN-2009 18:39:25.410 25-JUN-2009 20:21:45.722
Warning: Wrong UTC SBT time format. 25-JUN-2009 18:36:06.965686 Filename: RA2_MW__1PNPDE20090625_202005_000043972080_00143_38273_2343.N1;	25-JUN-2009 20:20:05.518 25-JUN-2009 21:33:22.420

RA2\_MW\_\_1P products with satellite binary time out-of-range

Gauge Segment (Start-Stop)

RA2\_MW\_\_1P products with wrong clock step

Gauge Segment (Start-Stop)

RA2\_MW\_\_1P products with leap utc set to blank

Gauge Segment (Start-Stop)

RA2\_MW\_\_1P products with leap err set




Gauge Segment (Start-Stop)  
RA2\_MW\_\_1P products with product err set

Gauge Segment (Start-Stop)

## MPH checks (Level 2)

### MPH Errors for RA2\_FGD\_2P



RA2\_FGD\_2P products with wrong filename

Gauge Segment (Start-Stop)

RA2\_FGD\_2P products with unknown processing stage

Gauge Segment (Start-Stop)

RA2\_FGD\_2P products with unknown acquisition station

Gauge Segment (Start-Stop)

RA2\_FGD\_2P products with unknown processing center

Gauge Segment (Start-Stop)

RA2\_FGD\_2P products with wrong processing time

Gauge Segment (Start-Stop)

RA2\_FGD\_2P products with software version not equal to the current version

Gauge	Segment (Start-Stop)
Warning: Wrong Software ver. RA2/5.06 Filename: RA2_FGD_2PNPDE20090624_234500_000060812080_00130_38260_1499.N1;	24-JUN-2009 23:45:00.211 25-JUN-2009 01:26:21.482
Warning: Wrong Software ver. RA2/5.06 Filename: RA2_FGD_2PNPDE20090625_012518_000046622080_00131_38261_1633.N1;	25-JUN-2009 01:25:18.039 25-JUN-2009 02:43:00.074
Warning: Wrong Software ver. RA2/5.06 Filename: RA2_FGD_2PNPDE20090625_024202_000058282080_00132_38262_1789.N1;	25-JUN-2009 02:42:02.201 25-JUN-2009 04:19:10.593
Warning: Wrong Software ver. RA2/5.06 Filename: RA2_FGD_2PNPDE20090625_041837_000060792080_00133_38263_1931.N1;	25-JUN-2009 04:18:37.229 25-JUN-2009 05:59:56.271
Warning: Wrong Software ver. RA2/5.06 Filename: RA2_FGD_2PNPDK20090625_055921_000041402080_00134_38264_6535.N1;	25-JUN-2009 05:59:21.793 25-JUN-2009 07:08:21.361
Warning: Wrong Software ver. RA2/5.06 Filename: RA2_FGD_2PNPDK20090625_070737_000061842080_00135_38265_6608.N1;	25-JUN-2009 07:07:37.971 25-JUN-2009 08:50:41.729
Warning: Wrong Software ver. RA2/5.06 Filename: RA2_FGD_2PNPDK20090625_085008_000059652080_00136_38266_6725.N1;	25-JUN-2009 08:50:08.365 25-JUN-2009 10:29:33.779
Warning: Wrong Software ver. RA2/5.06 Filename: RA2_FGD_2PNPDK20090625_102850_000059912080_00137_38267_6847.N1;	25-JUN-2009 10:28:50.389 25-JUN-2009 12:08:41.425
Warning: Wrong Software ver. RA2/5.06 Filename: RA2_FGD_2PNPDK20090625_120758_000060432080_00138_38268_6987.N1;	25-JUN-2009 12:07:58.035 25-JUN-2009 13:48:41.429
Warning: Wrong Software ver. RA2/5.06 Filename: RA2_FGD_2PNPDK20090625_134756_000049722080_00139_38269_7120.N1;	25-JUN-2009 13:47:56.925 25-JUN-2009 15:10:48.651
Warning: Wrong Software ver. RA2/5.06 Filename: RA2_FGD_2PNPDK20090625_151426_000007172080_00140_38270_7123.N1;	25-JUN-2009 15:14:26.410 25-JUN-2009 15:26:23.771
Warning: Wrong Software ver. RA2/5.06 Filename: RA2_FGD_2PNPDK20090625_152550_000059102080_00140_38270_7242.N1;	25-JUN-2009 15:25:50.407 25-JUN-2009 17:04:20.560
Warning: Wrong Software ver. RA2/5.06 Filename: RA2_FGD_2PNPDK20090625_170337_000058282080_00141_38271_7362.N1;	25-JUN-2009 17:03:37.170 25-JUN-2009 18:40:45.562
Warning: Wrong Software ver. RA2/5.06 Filename: RA2_FGD_2PNPDK20090625_183925_000061402080_00142_38272_7493.N1;	25-JUN-2009 18:39:25.410 25-JUN-2009 20:21:45.722

Warning: Wrong Software ver. RA2/5.06 Filename: RA2_FGD_2PNPDE20090625_202005_000043972080_00143_38273_2344.N1;	25-JUN-2009 20:20:05.518 25-JUN-2009 21:33:22.420
Warning: Wrong Software ver. RA2/5.06 Filename: RA2_FGD_2PNPDE20090625_213154_000061962080_00143_38273_2479.N1;	25-JUN-2009 21:31:54.470 25-JUN-2009 23:15:10.482
Warning: Wrong Software ver. RA2/5.06 Filename: RA2_FGD_2PNPDE20090625_231410_000060772080_00144_38274_2628.N1;	25-JUN-2009 23:14:10.382 26-JUN-2009 00:55:27.196

**RA2\_FGD\_2P products with wrong sensing start**

**Gauge Segment (Start-Stop)**

**RA2\_FGD\_2P products with wrong sensing stop**

**Gauge Segment (Start-Stop)**

**RA2\_FGD\_2P products with wrong phase**

**Gauge Segment (Start-Stop)**

**RA2\_FGD\_2P products with wrong state vector time**

<b>Gauge</b>	<b>Segment (Start-Stop)</b>
Warning: Not equal to FPO input. 24-JUN-2009 23:57:21.387043 Filename: RA2_FGD_2PNPDE20090624_234500_000060812080_00130_38260_1499.N1;	24-JUN-2009 23:45:00.211 25-JUN-2009 01:26:21.482
Warning: Not equal to FPO input. 25-JUN-2009 01:37:57.253544 Filename: RA2_FGD_2PNPDE20090625_012518_000046622080_00131_38261_1633.N1;	25-JUN-2009 01:25:18.039 25-JUN-2009 02:43:00.074
Warning: Not equal to FPO input. 25-JUN-2009 03:18:33.166401 Filename: RA2_FGD_2PNPDE20090625_024202_000058282080_00132_38262_1789.N1;	25-JUN-2009 02:42:02.201 25-JUN-2009 04:19:10.593
Warning: Not equal to FPO input. 25-JUN-2009 04:59:09.182114 Filename: RA2_FGD_2PNPDE20090625_041837_000060792080_00133_38263_1931.N1;	25-JUN-2009 04:18:37.229 25-JUN-2009 05:59:56.271
Warning: Not equal to FPO input. 25-JUN-2009 06:39:45.171248 Filename: RA2_FGD_2PNPDK20090625_055921_000041402080_00134_38264_6535.N1;	25-JUN-2009 05:59:21.793 25-JUN-2009 07:08:21.361
Warning: Not equal to FPO input. 25-JUN-2009 08:20:21.095773 Filename: RA2_FGD_2PNPDK20090625_070737_000061842080_00135_38265_6608.N1;	25-JUN-2009 07:07:37.971 25-JUN-2009 08:50:41.729
Warning: Not equal to FPO input. 25-JUN-2009 10:00:56.982162 Filename: RA2_FGD_2PNPDK20090625_085008_000059652080_00136_38266_6725.N1;	25-JUN-2009 08:50:08.365 25-JUN-2009 10:29:33.779
Warning: Not equal to FPO input. 25-JUN-2009 11:41:32.838286 Filename: RA2_FGD_2PNPDK20090625_102850_000059912080_00137_38267_6847.N1;	25-JUN-2009 10:28:50.389 25-JUN-2009 12:08:41.425
Warning: Not equal to FPO input. 25-JUN-2009 13:22:08.707652 Filename: RA2_FGD_2PNPDK20090625_120758_000060432080_00138_38268_6987.N1;	25-JUN-2009 12:07:58.035 25-JUN-2009 13:48:41.429
Warning: Not equal to FPO input. 25-JUN-2009 15:02:44.643266 Filename: RA2_FGD_2PNPDK20090625_134756_000049722080_00139_38269_7120.N1;	25-JUN-2009 13:47:56.925 25-JUN-2009 15:10:48.651
Warning: Not equal to FPO input. 25-JUN-2009 15:02:44.643266 Filename: RA2_FGD_2PNPDK20090625_151426_000007172080_00140_38270_7123.N1;	25-JUN-2009 15:14:26.410 25-JUN-2009 15:26:23.771
Warning: Not equal to FPO input. 25-JUN-2009 16:43:20.652595 Filename: RA2_FGD_2PNPDK20090625_152550_000059102080_00140_38270_7242.N1;	25-JUN-2009 15:25:50.407 25-JUN-2009 17:04:20.560
Warning: Not equal to FPO input. 25-JUN-2009 18:23:56.659412 Filename: RA2_FGD_2PNPDK20090625_170337_000058282080_00141_38271_7362.N1;	25-JUN-2009 17:03:37.170 25-JUN-2009 18:40:45.562
Warning: Not equal to FPO input. 25-JUN-2009 20:04:32.619773 Filename: RA2_FGD_2PNPDK20090625_183925_000061402080_00142_38272_7493.N1;	25-JUN-2009 18:39:25.410 25-JUN-2009 20:21:45.722
Warning: Not equal to FPO input. 25-JUN-2009 21:45:08.500325 Filename: RA2_FGD_2PNPDE20090625_202005_000043972080_00143_38273_2344.N1;	25-JUN-2009 20:20:05.518 25-JUN-2009 21:33:22.420

Warning: Not equal to FPO input. 25-JUN-2009 21:45:08.498249 Filename: RA2_FGD_2PNPDE20090625_213154_000061962080_00143_38273_2479.N1;	25-JUN-2009 21:31:54.470 25-JUN-2009 23:15:10.482
Warning: Not equal to FPO input. 25-JUN-2009 23:25:44.359105 Filename: RA2_FGD_2PNPDE20090625_231410_000060772080_00144_38274_2628.N1;	25-JUN-2009 23:14:10.382 26-JUN-2009 00:55:27.196

**RA2\_FGD\_2P products with wrong x\_position**

Gauge Segment (Start-Stop)

**RA2\_FGD\_2P products with wrong y\_position**

Gauge Segment (Start-Stop)

**RA2\_FGD\_2P products with wrong z\_position**

Gauge Segment (Start-Stop)

**RA2\_FGD\_2P products with wrong x\_velocity**

Gauge Segment (Start-Stop)

**RA2\_FGD\_2P products with wrong y\_velocity**

Gauge Segment (Start-Stop)

**RA2\_FGD\_2P products with wrong z\_velocity**

Gauge Segment (Start-Stop)

**RA2\_FGD\_2P products with unknown vector source**

Gauge Segment (Start-Stop)

**RA2\_FGD\_2P products with UTC to SBT time too far from sensing time**

Gauge	Segment (Start-Stop)
Warning: Wrong UTC SBT time format. 24-JUN-2009 22:30:28.956884 Filename: RA2_FGD_2PNPDE20090625_012518_000046622080_00131_38261_1633.N1;	25-JUN-2009 01:25:18.039 25-JUN-2009 02:43:00.074
Warning: Wrong UTC SBT time format. 24-JUN-2009 22:30:28.956884 Filename: RA2_FGD_2PNPDE20090625_024202_000058282080_00132_38262_1789.N1;	25-JUN-2009 02:42:02.201 25-JUN-2009 04:19:10.593
Warning: Wrong UTC SBT time format. 24-JUN-2009 22:30:28.956884 Filename: RA2_FGD_2PNPDE20090625_041837_000060792080_00133_38263_1931.N1;	25-JUN-2009 04:18:37.229 25-JUN-2009 05:59:56.271
Warning: Wrong UTC SBT time format. 24-JUN-2009 22:30:28.956884 Filename: RA2_FGD_2PNPDK20090625_055921_000041402080_00134_38264_6535.N1;	25-JUN-2009 05:59:21.793 25-JUN-2009 07:08:21.361
Warning: Wrong UTC SBT time format. 24-JUN-2009 22:30:28.956884 Filename: RA2_FGD_2PNPDK20090625_070737_000061842080_00135_38265_6608.N1;	25-JUN-2009 07:07:37.971 25-JUN-2009 08:50:41.729
Warning: Wrong UTC SBT time format. 25-JUN-2009 07:04:38.960640 Filename: RA2_FGD_2PNPDK20090625_085008_000059652080_00136_38266_6725.N1;	25-JUN-2009 08:50:08.365 25-JUN-2009 10:29:33.779
Warning: Wrong UTC SBT time format. 25-JUN-2009 08:44:18.961366 Filename: RA2_FGD_2PNPDK20090625_102850_000059912080_00137_38267_6847.N1;	25-JUN-2009 10:28:50.389 25-JUN-2009 12:08:41.425
Warning: Wrong UTC SBT time format. 25-JUN-2009 10:23:55.962094 Filename: RA2_FGD_2PNPDK20090625_120758_000060432080_00138_38268_6987.N1;	25-JUN-2009 12:07:58.035 25-JUN-2009 13:48:41.429
Warning: Wrong UTC SBT time format. 25-JUN-2009 12:03:12.962815 Filename: RA2_FGD_2PNPDK20090625_134756_000049722080_00139_38269_7120.N1;	25-JUN-2009 13:47:56.925 25-JUN-2009 15:10:48.651
Warning: Wrong UTC SBT time format. 25-JUN-2009 12:03:12.962815 Filename: RA2_FGD_2PNPDK20090625_151426_000007172080_00140_38270_7123.N1;	25-JUN-2009 15:14:26.410 25-JUN-2009 15:26:23.771

Warning: Wrong UTC SBT time format. 25-JUN-2009 12:03:12.962815 Filename: RA2_FGD_2PNPDK20090625_152550_000059102080_00140_38270_7242.N1;	25-JUN-2009 15:25:50.407 25-JUN-2009 17:04:20.560
Warning: Wrong UTC SBT time format. 25-JUN-2009 15:20:14.964260 Filename: RA2_FGD_2PNPDK20090625_170337_000058282080_00141_38271_7362.N1;	25-JUN-2009 17:03:37.170 25-JUN-2009 18:40:45.562
Warning: Wrong UTC SBT time format. 25-JUN-2009 15:20:14.964260 Filename: RA2_FGD_2PNPDK20090625_183925_000061402080_00142_38272_7493.N1;	25-JUN-2009 18:39:25.410 25-JUN-2009 20:21:45.722
Warning: Wrong UTC SBT time format. 25-JUN-2009 18:36:06.965686 Filename: RA2_FGD_2PNPDE20090625_202005_000043972080_00143_38273_2344.N1;	25-JUN-2009 20:20:05.518 25-JUN-2009 21:33:22.420

**RA2\_FGD\_2P products with satellite binary time out-of-range**

Gauge Segment (Start-Stop)

**RA2\_FGD\_2P products with wrong clock step**

Gauge Segment (Start-Stop)

**RA2\_FGD\_2P products with leap utc set to blank**

Gauge Segment (Start-Stop)

**RA2\_FGD\_2P products with leap err set**


Gauge Segment (Start-Stop)

**RA2\_FGD\_2P products with product err set**

Gauge	Segment (Start-Stop)
Warning: Product Error flag set. Filename: RA2_FGD_2PNPDE20090624_234500_000060812080_00130_38260_1499.N1;	24-JUN-2009 23:45:00.211 25-JUN-2009 01:26:21.482
Warning: Product Error flag set. Filename: RA2_FGD_2PNPDE20090625_012518_000046622080_00131_38261_1633.N1;	25-JUN-2009 01:25:18.039 25-JUN-2009 02:43:00.074
Warning: Product Error flag set. Filename: RA2_FGD_2PNPDE20090625_024202_000058282080_00132_38262_1789.N1;	25-JUN-2009 02:42:02.201 25-JUN-2009 04:19:10.593
Warning: Product Error flag set. Filename: RA2_FGD_2PNPDE20090625_041837_000060792080_00133_38263_1931.N1;	25-JUN-2009 04:18:37.229 25-JUN-2009 05:59:56.271
Warning: Product Error flag set. Filename: RA2_FGD_2PNPDK20090625_055921_000041402080_00134_38264_6535.N1;	25-JUN-2009 05:59:21.793 25-JUN-2009 07:08:21.361
Warning: Product Error flag set. Filename: RA2_FGD_2PNPDK20090625_070737_000061842080_00135_38265_6608.N1;	25-JUN-2009 07:07:37.971 25-JUN-2009 08:50:41.729
Warning: Product Error flag set. Filename: RA2_FGD_2PNPDK20090625_085008_000059652080_00136_38266_6725.N1;	25-JUN-2009 08:50:08.365 25-JUN-2009 10:29:33.779
Warning: Product Error flag set. Filename: RA2_FGD_2PNPDK20090625_102850_000059912080_00137_38267_6847.N1;	25-JUN-2009 10:28:50.389 25-JUN-2009 12:08:41.425
Warning: Product Error flag set. Filename: RA2_FGD_2PNPDK20090625_120758_000060432080_00138_38268_6987.N1;	25-JUN-2009 12:07:58.035 25-JUN-2009 13:48:41.429
Warning: Product Error flag set. Filename: RA2_FGD_2PNPDK20090625_134756_000049722080_00139_38269_7120.N1;	25-JUN-2009 13:47:56.925 25-JUN-2009 15:10:48.651
Warning: Product Error flag set. Filename: RA2_FGD_2PNPDK20090625_151426_000007172080_00140_38270_7123.N1;	25-JUN-2009 15:14:26.410 25-JUN-2009 15:26:23.771
Warning: Product Error flag set. Filename: RA2_FGD_2PNPDK20090625_152550_000059102080_00140_38270_7242.N1;	25-JUN-2009 15:25:50.407 25-JUN-2009 17:04:20.560
Warning: Product Error flag set. Filename: RA2_FGD_2PNPDK20090625_170337_000058282080_00141_38271_7362.N1;	25-JUN-2009 17:03:37.170 25-JUN-2009 18:40:45.562

Warning: Product Error flag set. Filename: RA2_FGD_2PNPDK20090625_183925_000061402080_00142_38272_7493.N1;	25-JUN-2009 18:39:25.410 25-JUN-2009 20:21:45.722
Warning: Product Error flag set. Filename: RA2_FGD_2PNPDE20090625_202005_000043972080_00143_38273_2344.N1;	25-JUN-2009 20:20:05.518 25-JUN-2009 21:33:22.420
Warning: Product Error flag set. Filename: RA2_FGD_2PNPDE20090625_213154_000061962080_00143_38273_2479.N1;	25-JUN-2009 21:31:54.470 25-JUN-2009 23:15:10.482
Warning: Product Error flag set. Filename: RA2_FGD_2PNPDE20090625_231410_000060772080_00144_38274_2628.N1;	25-JUN-2009 23:14:10.382 26-JUN-2009 00:55:27.196

### MPH Errors for RA2\_WWV\_2P



**RA2\_WWV\_2P products with wrong filename**

**Gauge Segment (Start-Stop)**

**RA2\_WWV\_2P products with unknown processing stage**

**Gauge Segment (Start-Stop)**

**RA2\_WWV\_2P products with unknown acquisition station**

**Gauge Segment (Start-Stop)**

**RA2\_WWV\_2P products with unknown processing center**

**Gauge Segment (Start-Stop)**

**RA2\_WWV\_2P products with wrong processing time**

**Gauge Segment (Start-Stop)**

**RA2\_WWV\_2P products with software version not equal to the current version**

<b>Gauge</b>	<b>Segment (Start-Stop)</b>
Warning: Wrong Software ver. RA2/5.06 Filename: RA2_WWV_2PNPDE20090624_234500_000060812080_00130_38260_1500.N1;	24-JUN-2009 23:45:00.211 25-JUN-2009 01:26:21.482
Warning: Wrong Software ver. RA2/5.06 Filename: RA2_WWV_2PNPDE20090625_012518_000046622080_00131_38261_1634.N1;	25-JUN-2009 01:25:18.039 25-JUN-2009 02:43:00.074
Warning: Wrong Software ver. RA2/5.06 Filename: RA2_WWV_2PNPDE20090625_024202_000058282080_00132_38262_1790.N1;	25-JUN-2009 02:42:02.201 25-JUN-2009 04:19:10.593
Warning: Wrong Software ver. RA2/5.06 Filename: RA2_WWV_2PNPDE20090625_041837_000060792080_00133_38263_1932.N1;	25-JUN-2009 04:18:37.229 25-JUN-2009 05:59:56.271
Warning: Wrong Software ver. RA2/5.06 Filename: RA2_WWV_2PNPDK20090625_055921_000041402080_00134_38264_6536.N1;	25-JUN-2009 05:59:21.793 25-JUN-2009 07:08:21.361
Warning: Wrong Software ver. RA2/5.06 Filename: RA2_WWV_2PNPDK20090625_070737_000061842080_00135_38265_6609.N1;	25-JUN-2009 07:07:37.971 25-JUN-2009 08:50:41.729
Warning: Wrong Software ver. RA2/5.06 Filename: RA2_WWV_2PNPDK20090625_085008_000059652080_00136_38266_6726.N1;	25-JUN-2009 08:50:08.365 25-JUN-2009 10:29:33.779
Warning: Wrong Software ver. RA2/5.06 Filename: RA2_WWV_2PNPDK20090625_102850_000059912080_00137_38267_6848.N1;	25-JUN-2009 10:28:50.389 25-JUN-2009 12:08:41.425
Warning: Wrong Software ver. RA2/5.06 Filename: RA2_WWV_2PNPDK20090625_120758_000060432080_00138_38268_6988.N1;	25-JUN-2009 12:07:58.035 25-JUN-2009 13:48:41.429
Warning: Wrong Software ver. RA2/5.06 Filename: RA2_WWV_2PNPDK20090625_134756_000049722080_00139_38269_7121.N1;	25-JUN-2009 13:47:56.925 25-JUN-2009 15:10:48.651
Warning: Wrong Software ver. RA2/5.06 Filename: RA2_WWV_2PNPDK20090625_151426_000007172080_00140_38270_7124.N1;	25-JUN-2009 15:14:26.410 25-JUN-2009 15:26:23.771
Warning: Wrong Software ver. RA2/5.06 Filename: RA2_WWV_2PNPDK20090625_152550_000059102080_00140_38270_7243.N1;	25-JUN-2009 15:25:50.407 25-JUN-2009 17:04:20.560
Warning: Wrong Software ver. RA2/5.06 Filename: RA2_WWV_2PNPDK20090625_170337_000058282080_00141_38271_7363.N1;	25-JUN-2009 17:03:37.170 25-JUN-2009 18:40:45.562
Warning: Wrong Software ver. RA2/5.06 Filename: RA2_WWV_2PNPDK20090625_183925_000061402080_00142_38272_7494.N1;	25-JUN-2009 18:39:25.410 25-JUN-2009 20:21:45.722
Warning: Wrong Software ver. RA2/5.06 Filename: RA2_WWV_2PNPDE20090625_202005_000043972080_00143_38273_2345.N1;	25-JUN-2009 20:20:05.518 25-JUN-2009 21:33:22.420

Warning: Wrong Software ver. RA2/5.06 Filename: RA2_WWV_2PNPDE20090625_213154_000061962080_00143_38273_2480.N1;	25-JUN-2009 21:31:54.470 25-JUN-2009 23:15:10.482
Warning: Wrong Software ver. RA2/5.06 Filename: RA2_WWV_2PNPDE20090625_231410_000060772080_00144_38274_2629.N1;	25-JUN-2009 23:14:10.382 26-JUN-2009 00:55:27.196

**RA2\_WWV\_2P products with wrong sensing start**

**Gauge Segment (Start-Stop)**

**RA2\_WWV\_2P products with wrong sensing stop**

**Gauge Segment (Start-Stop)**

**RA2\_WWV\_2P products with wrong phase**

**Gauge Segment (Start-Stop)**

**RA2\_WWV\_2P products with wrong state vector time**

<b>Gauge</b>	<b>Segment (Start-Stop)</b>
Warning: Not equal to FPO input. 24-JUN-2009 23:57:21.387043 Filename: RA2_WWV_2PNPDE20090624_234500_000060812080_00130_38260_1500.N1;	24-JUN-2009 23:45:00.211 25-JUN-2009 01:26:21.482
Warning: Not equal to FPO input. 25-JUN-2009 01:37:57.253544 Filename: RA2_WWV_2PNPDE20090625_012518_000046622080_00131_38261_1634.N1;	25-JUN-2009 01:25:18.039 25-JUN-2009 02:43:00.074
Warning: Not equal to FPO input. 25-JUN-2009 03:18:33.166401 Filename: RA2_WWV_2PNPDE20090625_024202_000058282080_00132_38262_1790.N1;	25-JUN-2009 02:42:02.201 25-JUN-2009 04:19:10.593
Warning: Not equal to FPO input. 25-JUN-2009 04:59:09.182114 Filename: RA2_WWV_2PNPDE20090625_041837_000060792080_00133_38263_1932.N1;	25-JUN-2009 04:18:37.229 25-JUN-2009 05:59:56.271
Warning: Not equal to FPO input. 25-JUN-2009 06:39:45.171248 Filename: RA2_WWV_2PNPDK20090625_055921_000041402080_00134_38264_6536.N1;	25-JUN-2009 05:59:21.793 25-JUN-2009 07:08:21.361
Warning: Not equal to FPO input. 25-JUN-2009 08:20:21.095773 Filename: RA2_WWV_2PNPDK20090625_070737_000061842080_00135_38265_6609.N1;	25-JUN-2009 07:07:37.971 25-JUN-2009 08:50:41.729
Warning: Not equal to FPO input. 25-JUN-2009 10:00:56.982162 Filename: RA2_WWV_2PNPDK20090625_085008_000059652080_00136_38266_6726.N1;	25-JUN-2009 08:50:08.365 25-JUN-2009 10:29:33.779
Warning: Not equal to FPO input. 25-JUN-2009 11:41:32.838286 Filename: RA2_WWV_2PNPDK20090625_102850_000059912080_00137_38267_6848.N1;	25-JUN-2009 10:28:50.389 25-JUN-2009 12:08:41.425
Warning: Not equal to FPO input. 25-JUN-2009 13:22:08.707652 Filename: RA2_WWV_2PNPDK20090625_120758_000060432080_00138_38268_6988.N1;	25-JUN-2009 12:07:58.035 25-JUN-2009 13:48:41.429
Warning: Not equal to FPO input. 25-JUN-2009 15:02:44.643266 Filename: RA2_WWV_2PNPDK20090625_134756_000049722080_00139_38269_7121.N1;	25-JUN-2009 13:47:56.925 25-JUN-2009 15:10:48.651
Warning: Not equal to FPO input. 25-JUN-2009 15:02:44.643266 Filename: RA2_WWV_2PNPDK20090625_151426_000007172080_00140_38270_7124.N1;	25-JUN-2009 15:14:26.410 25-JUN-2009 15:26:23.771
Warning: Not equal to FPO input. 25-JUN-2009 16:43:20.652595 Filename: RA2_WWV_2PNPDK20090625_152550_000059102080_00140_38270_7243.N1;	25-JUN-2009 15:25:50.407 25-JUN-2009 17:04:20.560
Warning: Not equal to FPO input. 25-JUN-2009 18:23:56.659412 Filename: RA2_WWV_2PNPDK20090625_170337_000058282080_00141_38271_7363.N1;	25-JUN-2009 17:03:37.170 25-JUN-2009 18:40:45.562
Warning: Not equal to FPO input. 25-JUN-2009 20:04:32.619773 Filename: RA2_WWV_2PNPDK20090625_183925_000061402080_00142_38272_7494.N1;	25-JUN-2009 18:39:25.410 25-JUN-2009 20:21:45.722
Warning: Not equal to FPO input. 25-JUN-2009 21:45:08.500325 Filename: RA2_WWV_2PNPDE20090625_202005_000043972080_00143_38273_2345.N1;	25-JUN-2009 20:20:05.518 25-JUN-2009 21:33:22.420
Warning: Not equal to FPO input. 25-JUN-2009 21:45:08.498249 Filename: RA2_WWV_2PNPDE20090625_213154_000061962080_00143_38273_2480.N1;	25-JUN-2009 21:31:54.470 25-JUN-2009 23:15:10.482



Warning: Not equal to FPO input. 25-JUN-2009 23:25:44.359105 Filename: RA2_WWV_2PNPDE20090625_231410_000060772080_00144_38274_2629.N1;	25-JUN-2009 23:14:10.382 26-JUN-2009 00:55:27.196
---	--

**RA2\_WWV\_2P products with wrong x\_position**

**Gauge Segment (Start-Stop)**

**RA2\_WWV\_2P products with wrong y\_position**

**Gauge Segment (Start-Stop)**

**RA2\_WWV\_2P products with wrong z\_position**

**Gauge Segment (Start-Stop)**

**RA2\_WWV\_2P products with wrong x\_velocity**

**Gauge Segment (Start-Stop)**

**RA2\_WWV\_2P products with wrong y\_velocity**

**Gauge Segment (Start-Stop)**

**RA2\_WWV\_2P products with wrong z\_velocity**

**Gauge Segment (Start-Stop)**

**RA2\_WWV\_2P products with unknown vector source**

**Gauge Segment (Start-Stop)**

**RA2\_WWV\_2P products with UTC to SBT time too far from sensing time**

<b>Gauge</b>	<b>Segment (Start-Stop)</b>
Warning: Wrong UTC SBT time format. 24-JUN-2009 22:30:28.956884 Filename: RA2_WWV_2PNPDE20090625_012518_000046622080_00131_38261_1634.N1;	25-JUN-2009 01:25:18.039 25-JUN-2009 02:43:00.074
Warning: Wrong UTC SBT time format. 24-JUN-2009 22:30:28.956884 Filename: RA2_WWV_2PNPDE20090625_024202_000058282080_00132_38262_1790.N1;	25-JUN-2009 02:42:02.201 25-JUN-2009 04:19:10.593
Warning: Wrong UTC SBT time format. 24-JUN-2009 22:30:28.956884 Filename: RA2_WWV_2PNPDE20090625_041837_000060792080_00133_38263_1932.N1;	25-JUN-2009 04:18:37.229 25-JUN-2009 05:59:56.271
Warning: Wrong UTC SBT time format. 24-JUN-2009 22:30:28.956884 Filename: RA2_WWV_2PNPDK20090625_055921_000041402080_00134_38264_6536.N1;	25-JUN-2009 05:59:21.793 25-JUN-2009 07:08:21.361
Warning: Wrong UTC SBT time format. 24-JUN-2009 22:30:28.956884 Filename: RA2_WWV_2PNPDK20090625_070737_000061842080_00135_38265_6609.N1;	25-JUN-2009 07:07:37.971 25-JUN-2009 08:50:41.729
Warning: Wrong UTC SBT time format. 25-JUN-2009 07:04:38.960640 Filename: RA2_WWV_2PNPDK20090625_085008_000059652080_00136_38266_6726.N1;	25-JUN-2009 08:50:08.365 25-JUN-2009 10:29:33.779
Warning: Wrong UTC SBT time format. 25-JUN-2009 08:44:18.961366 Filename: RA2_WWV_2PNPDK20090625_102850_000059912080_00137_38267_6848.N1;	25-JUN-2009 10:28:50.389 25-JUN-2009 12:08:41.425
Warning: Wrong UTC SBT time format. 25-JUN-2009 10:23:55.962094 Filename: RA2_WWV_2PNPDK20090625_120758_000060432080_00138_38268_6988.N1;	25-JUN-2009 12:07:58.035 25-JUN-2009 13:48:41.429
Warning: Wrong UTC SBT time format. 25-JUN-2009 12:03:12.962815 Filename: RA2_WWV_2PNPDK20090625_134756_000049722080_00139_38269_7121.N1;	25-JUN-2009 13:47:56.925 25-JUN-2009 15:10:48.651
Warning: Wrong UTC SBT time format. 25-JUN-2009 12:03:12.962815 Filename: RA2_WWV_2PNPDK20090625_151426_000007172080_00140_38270_7124.N1;	25-JUN-2009 15:14:26.410 25-JUN-2009 15:26:23.771
Warning: Wrong UTC SBT time format. 25-JUN-2009 12:03:12.962815 Filename: RA2_WWV_2PNPDK20090625_152550_000059102080_00140_38270_7243.N1;	25-JUN-2009 15:25:50.407 25-JUN-2009 17:04:20.560

Warning: Wrong UTC SBT time format. 25-JUN-2009 15:20:14.964260 Filename: RA2_WWV_2PNPDK20090625_170337_000058282080_00141_38271_7363.N1;	25-JUN-2009 17:03:37.170 25-JUN-2009 18:40:45.562
Warning: Wrong UTC SBT time format. 25-JUN-2009 15:20:14.964260 Filename: RA2_WWV_2PNPDK20090625_183925_000061402080_00142_38272_7494.N1;	25-JUN-2009 18:39:25.410 25-JUN-2009 20:21:45.722
Warning: Wrong UTC SBT time format. 25-JUN-2009 18:36:06.965686 Filename: RA2_WWV_2PNPDE20090625_202005_000043972080_00143_38273_2345.N1;	25-JUN-2009 20:20:05.518 25-JUN-2009 21:33:22.420

**RA2\_WWV\_2P products with satellite binary time out-of-range**

Gauge Segment (Start-Stop)

**RA2\_WWV\_2P products with wrong clock step**

Gauge Segment (Start-Stop)

**RA2\_WWV\_2P products with leap utc set to blank**

Gauge Segment (Start-Stop)

**RA2\_WWV\_2P products with leap err set**

Gauge Segment (Start-Stop)

**RA2\_WWV\_2P products with product err set**

Gauge	Segment (Start-Stop)
Warning: Product Error flag set. Filename: RA2_WWV_2PNPDE20090624_234500_000060812080_00130_38260_1500.N1;	24-JUN-2009 23:45:00.211 25-JUN-2009 01:26:21.482
Warning: Product Error flag set. Filename: RA2_WWV_2PNPDE20090625_012518_000046622080_00131_38261_1634.N1;	25-JUN-2009 01:25:18.039 25-JUN-2009 02:43:00.074
Warning: Product Error flag set. Filename: RA2_WWV_2PNPDE20090625_024202_000058282080_00132_38262_1790.N1;	25-JUN-2009 02:42:02.201 25-JUN-2009 04:19:10.593
Warning: Product Error flag set. Filename: RA2_WWV_2PNPDE20090625_041837_000060792080_00133_38263_1932.N1;	25-JUN-2009 04:18:37.229 25-JUN-2009 05:59:56.271
Warning: Product Error flag set. Filename: RA2_WWV_2PNPDK20090625_055921_000041402080_00134_38264_6536.N1;	25-JUN-2009 05:59:21.793 25-JUN-2009 07:08:21.361
Warning: Product Error flag set. Filename: RA2_WWV_2PNPDK20090625_070737_000061842080_00135_38265_6609.N1;	25-JUN-2009 07:07:37.971 25-JUN-2009 08:50:41.729
Warning: Product Error flag set. Filename: RA2_WWV_2PNPDK20090625_085008_000059652080_00136_38266_6726.N1;	25-JUN-2009 08:50:08.365 25-JUN-2009 10:29:33.779
Warning: Product Error flag set. Filename: RA2_WWV_2PNPDK20090625_102850_000059912080_00137_38267_6848.N1;	25-JUN-2009 10:28:50.389 25-JUN-2009 12:08:41.425
Warning: Product Error flag set. Filename: RA2_WWV_2PNPDK20090625_120758_000060432080_00138_38268_6988.N1;	25-JUN-2009 12:07:58.035 25-JUN-2009 13:48:41.429
Warning: Product Error flag set. Filename: RA2_WWV_2PNPDK20090625_134756_000049722080_00139_38269_7121.N1;	25-JUN-2009 13:47:56.925 25-JUN-2009 15:10:48.651
Warning: Product Error flag set. Filename: RA2_WWV_2PNPDK20090625_151426_000007172080_00140_38270_7124.N1;	25-JUN-2009 15:14:26.410 25-JUN-2009 15:26:23.771
Warning: Product Error flag set. Filename: RA2_WWV_2PNPDK20090625_152550_000059102080_00140_38270_7243.N1;	25-JUN-2009 15:25:50.407 25-JUN-2009 17:04:20.560
Warning: Product Error flag set. Filename: RA2_WWV_2PNPDK20090625_170337_000058282080_00141_38271_7363.N1;	25-JUN-2009 17:03:37.170 25-JUN-2009 18:40:45.562
Warning: Product Error flag set. Filename: RA2_WWV_2PNPDK20090625_183925_000061402080_00142_38272_7494.N1;	25-JUN-2009 18:39:25.410 25-JUN-2009 20:21:45.722

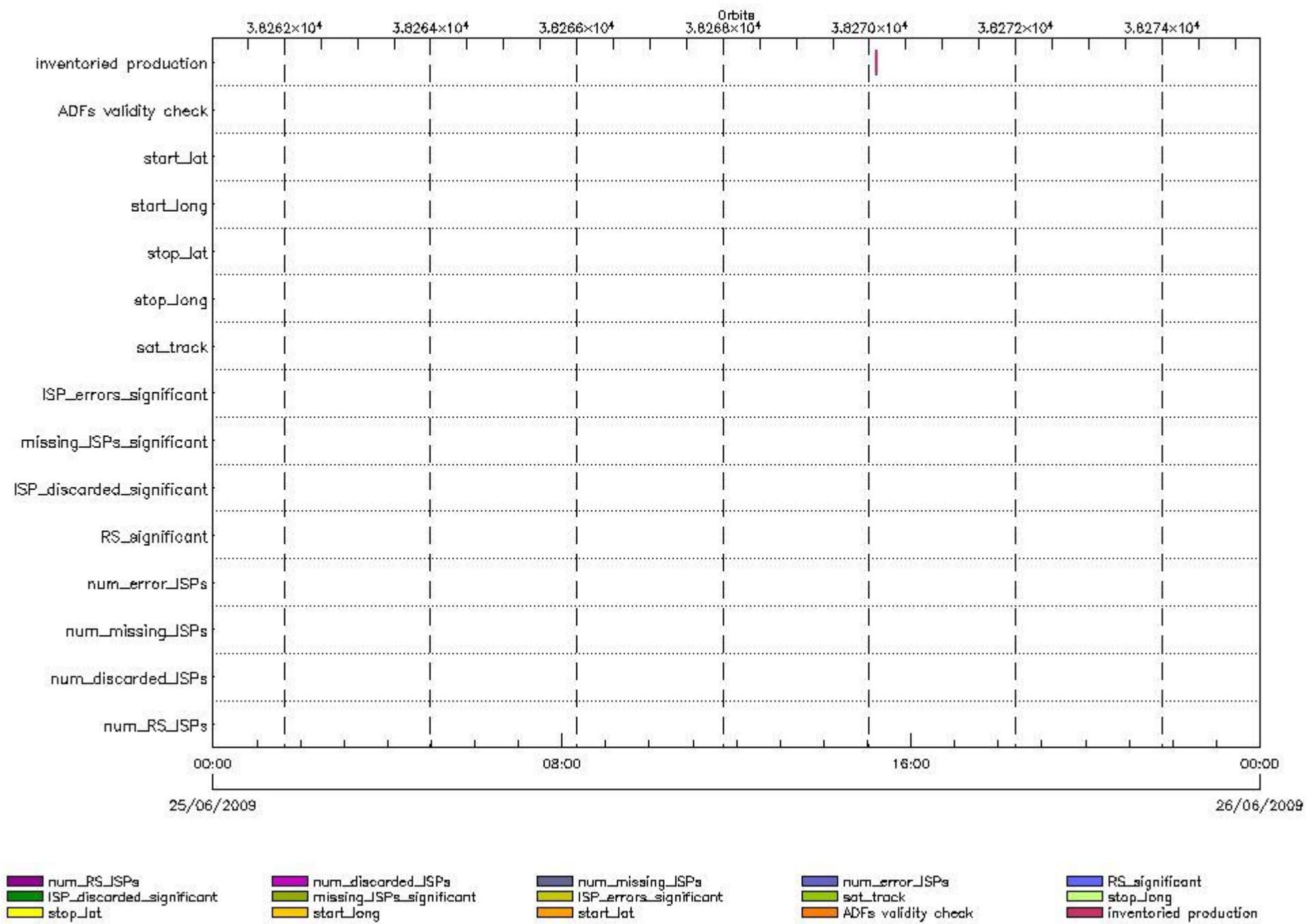
Warning: Product Error flag set. Filename: RA2_WWV_2PNPDE20090625_202005_000043972080_00143_38273_2345.N1;	25-JUN-2009 20:20:05.518 25-JUN-2009 21:33:22.420
Warning: Product Error flag set. Filename: RA2_WWV_2PNPDE20090625_213154_000061962080_00143_38273_2480.N1;	25-JUN-2009 21:31:54.470 25-JUN-2009 23:15:10.482
Warning: Product Error flag set. Filename: RA2_WWV_2PNPDE20090625_231410_000060772080_00144_38274_2629.N1;	25-JUN-2009 23:14:10.382 26-JUN-2009 00:55:27.196

---

## SPH checks

RA2\_CAL\_0P SPH checks

SPH fields with errors



**RA2\_CAL\_0P products using a wrong ADF (sensing not included in validity)**

Gauge Segment (Start-Stop) Explicit Reference

**RA2\_CAL\_0P products with start\_lat out of range**

Gauge Value Segment (Start-Stop) Explicit Reference

**RA2\_CAL\_0P products with start\_long out of range**

Gauge Value Segment (Start-Stop) Explicit Reference

RA2\_CAL\_0P products with stop\_lat out of range

Gauge Value Segment (Start-Stop) Explicit Reference

RA2\_CAL\_0P products with stop\_long out of range

Gauge Value Segment (Start-Stop) Explicit Reference

RA2\_CAL\_0P products with sat\_track out of range

Gauge Value Segment (Start-Stop) Explicit Reference

Percentage of RA2\_CAL\_0P products with ISP\_errors\_significant set to 1

Gauge Value Segment (Start-Stop)

RA2\_CAL\_0P products with num\_error\_ISPs out of range

Gauge Value Segment (Start-Stop) Explicit Reference

Statistics for RA2\_CAL\_0P products with num\_error\_ISPs out of range

Gauge Statistics Segment (Start-Stop)

Percentage of RA2\_CAL\_0P products with missing\_ISPs\_significant set to 1

Gauge Value Segment (Start-Stop)

RA2\_CAL\_0P products with num\_missing\_ISPs out of range

Gauge Value Segment (Start-Stop) Explicit Reference

Statistics for RA2\_CAL\_0P products with num\_missing\_ISPs out of range

Gauge Statistics Segment (Start-Stop)

Percentage of RA2\_CAL\_0P products with ISP\_discarded\_significant set to 1

Gauge Value Segment (Start-Stop)

RA2\_CAL\_0P products with num\_discarded\_ISPs out of range

Gauge Value Segment (Start-Stop) Explicit Reference

Statistics for RA2\_CAL\_0P products with num\_discarded\_ISPs out of range

Gauge Statistics Segment (Start-Stop)

Percentage of RA2\_CAL\_0P products with RS\_significant set to 1

Gauge Value Segment (Start-Stop)

RA2\_CAL\_0P products with num\_RS\_ISPs out of range

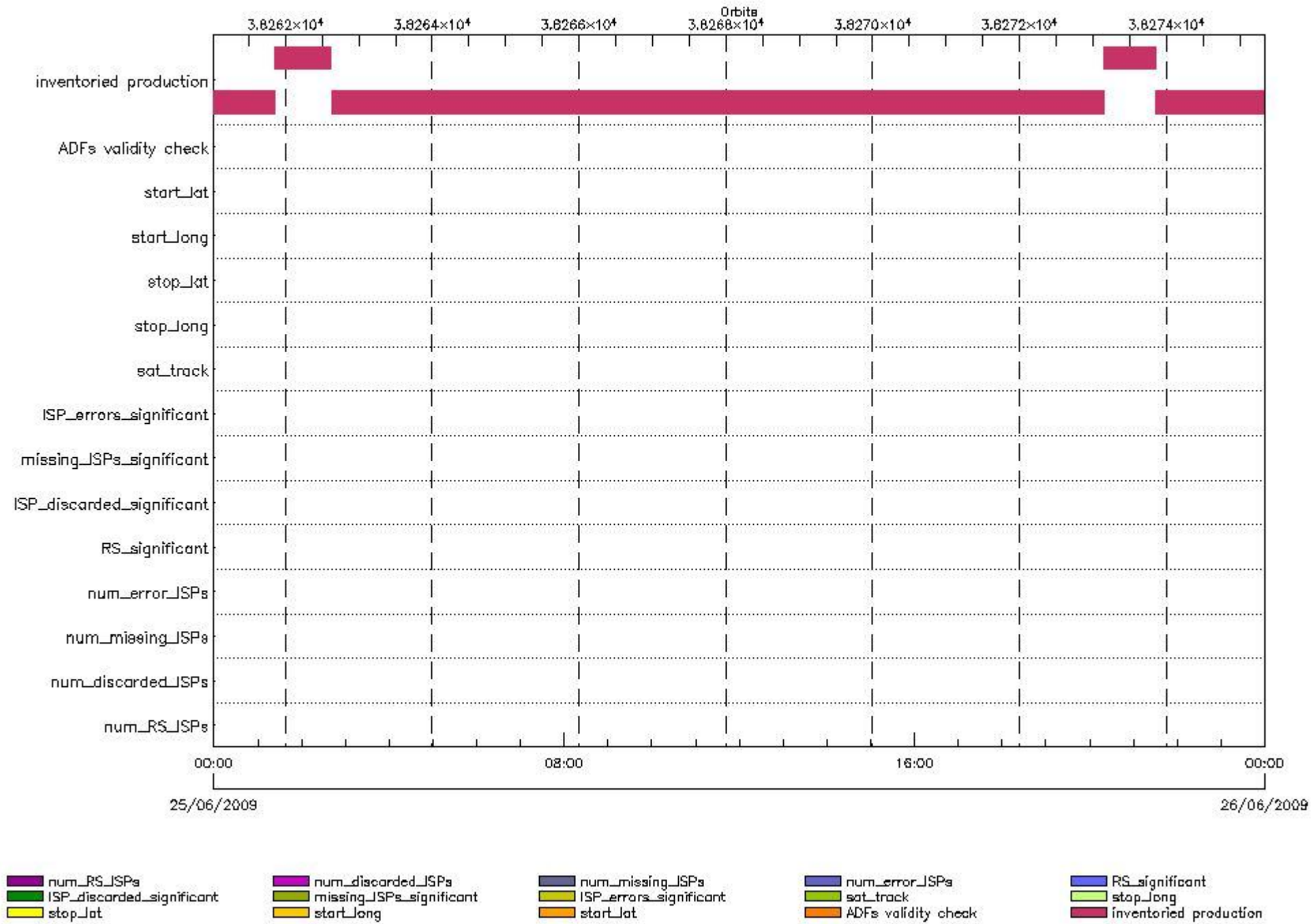
Gauge Value Segment (Start-Stop) Explicit Reference

Statistics for RA2\_CAL\_0P products with num\_RS\_ISPs out of range

Gauge Statistics Segment (Start-Stop)

DOR\_DOP\_0P SPH checks

SPH fields with errors



**DOR\_DOP\_0P products using a wrong ADF (sensing not included in validity)**

Gauge Segment (Start-Stop) Explicit Reference

**DOR\_DOP\_0P products with start\_lat out of range**

Gauge Value Segment (Start-Stop) Explicit Reference

**DOR\_DOP\_0P products with start\_long out of range**

Gauge Value Segment (Start-Stop) Explicit Reference

DOR\_DOP\_0P products with stop\_lat out of range

Gauge Value Segment (Start-Stop) Explicit Reference

DOR\_DOP\_0P products with stop\_long out of range

Gauge Value Segment (Start-Stop) Explicit Reference

DOR\_DOP\_0P products with sat\_track out of range

Gauge Value Segment (Start-Stop) Explicit Reference

Percentage of DOR\_DOP\_0P products with ISP\_errors\_significant set to 1

Gauge Value Segment (Start-Stop)

DOR\_DOP\_0P products with num\_error\_ISPs out of range

Gauge Value Segment (Start-Stop) Explicit Reference

Statistics for DOR\_DOP\_0P products with num\_error\_ISPs out of range

Gauge Statistics Segment (Start-Stop)

Percentage of DOR\_DOP\_0P products with missing\_ISPs\_significant set to 1

Gauge Value Segment (Start-Stop)

DOR\_DOP\_0P products with num\_missing\_ISPs out of range

Gauge Value Segment (Start-Stop) Explicit Reference

Statistics for DOR\_DOP\_0P products with num\_missing\_ISPs out of range

Gauge Statistics Segment (Start-Stop)

Percentage of DOR\_DOP\_0P products with ISP\_discarded\_significant set to 1

Gauge Value Segment (Start-Stop)

DOR\_DOP\_0P products with num\_discarded\_ISPs out of range



Gauge	Value	Segment (Start-Stop)	Explicit Reference
-------	-------	----------------------	--------------------

Statistics for DOR\_DOP\_0P products with num\_discarded\_ISPs out of range

Gauge	Statistics	Segment (Start-Stop)
-------	------------	----------------------

Percentage of DOR\_DOP\_0P products with RS\_significant set to 1

Gauge	Value	Segment (Start-Stop)
-------	-------	----------------------

DOR\_DOP\_0P products with num\_RS\_ISPs out of range

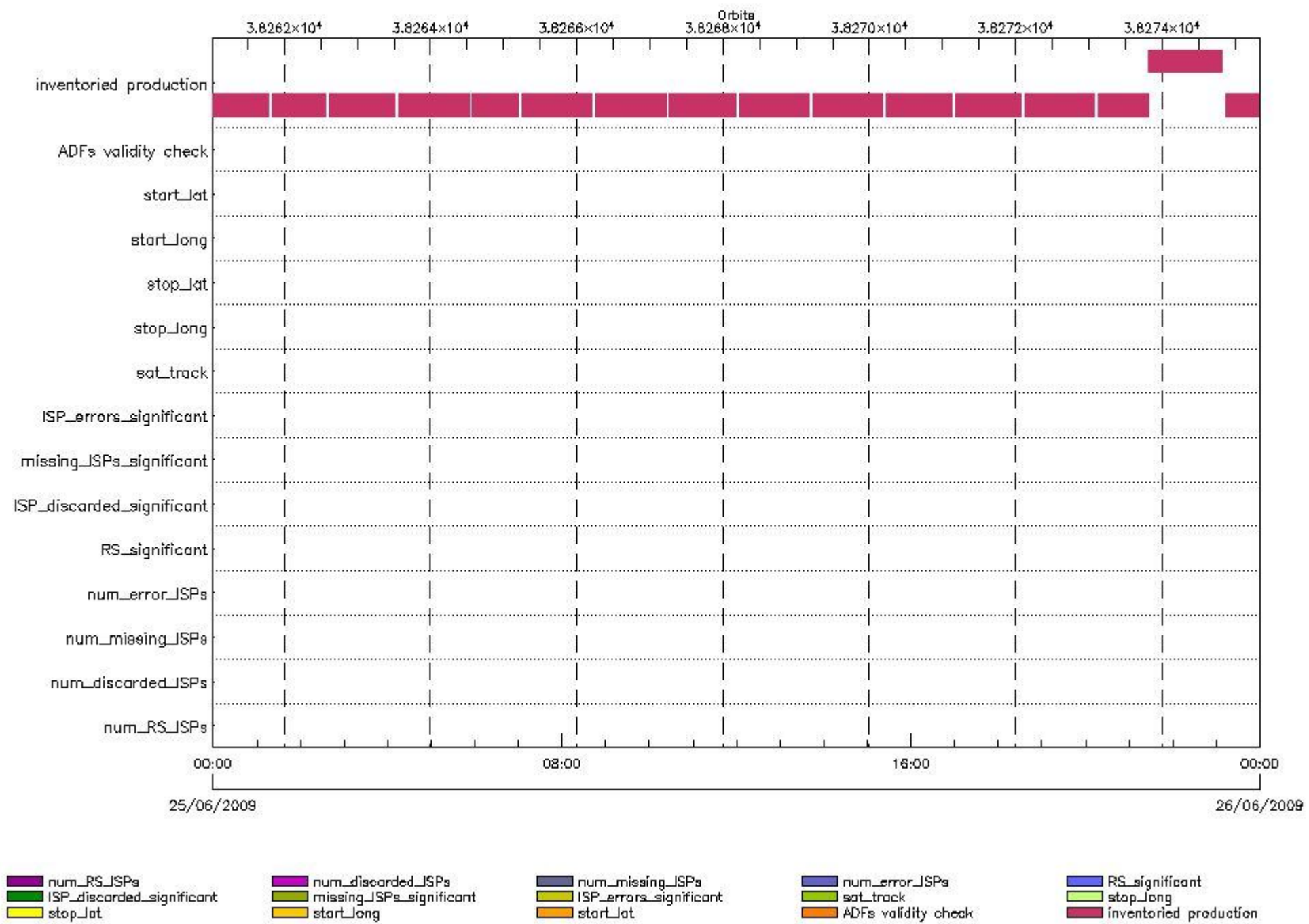
Gauge	Value	Segment (Start-Stop)	Explicit Reference
-------	-------	----------------------	--------------------

Statistics for DOR\_DOP\_0P products with num\_RS\_ISPs out of range

Gauge	Statistics	Segment (Start-Stop)
-------	------------	----------------------

DOR\_NAV\_0P SPH checks

SPH fields with errors



**DOR\_NAV\_0P products using a wrong ADF (sensing not included in validity)**

Gauge Segment (Start-Stop) Explicit Reference

**DOR\_NAV\_0P products with start\_lat out of range**

Gauge Value Segment (Start-Stop) Explicit Reference

**DOR\_NAV\_0P products with start\_long out of range**

Gauge Value Segment (Start-Stop) Explicit Reference

DOR\_NAV\_0P products with stop\_lat out of range

Gauge Value Segment (Start-Stop) Explicit Reference

DOR\_NAV\_0P products with stop\_long out of range

Gauge Value Segment (Start-Stop) Explicit Reference

DOR\_NAV\_0P products with sat\_track out of range

Gauge Value Segment (Start-Stop) Explicit Reference

Percentage of DOR\_NAV\_0P products with ISP\_errors\_significant set to 1

Gauge Value Segment (Start-Stop)

DOR\_NAV\_0P products with num\_error\_ISPs out of range

Gauge Value Segment (Start-Stop) Explicit Reference

Statistics for DOR\_NAV\_0P products with num\_error\_ISPs out of range

Gauge Statistics Segment (Start-Stop)

Percentage of DOR\_NAV\_0P products with missing\_ISPs\_significant set to 1

Gauge Value Segment (Start-Stop)

DOR\_NAV\_0P products with num\_missing\_ISPs out of range

Gauge Value Segment (Start-Stop) Explicit Reference

Statistics for DOR\_NAV\_0P products with num\_missing\_ISPs out of range

Gauge Statistics Segment (Start-Stop)

Percentage of DOR\_NAV\_0P products with ISP\_discarded\_significant set to 1

Gauge Value Segment (Start-Stop)

DOR\_NAV\_0P products with num\_discarded\_ISPs out of range

Gauge Value Segment (Start-Stop) Explicit Reference

Statistics for DOR\_NAV\_0P products with num\_discarded\_ISPs out of range

Gauge Statistics Segment (Start-Stop)

Percentage of DOR\_NAV\_0P products with RS\_significant set to 1

Gauge Value Segment (Start-Stop)

DOR\_NAV\_0P products with num\_RS\_ISPs out of range

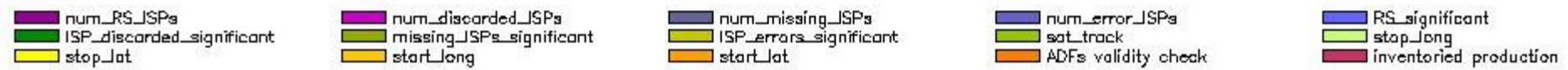
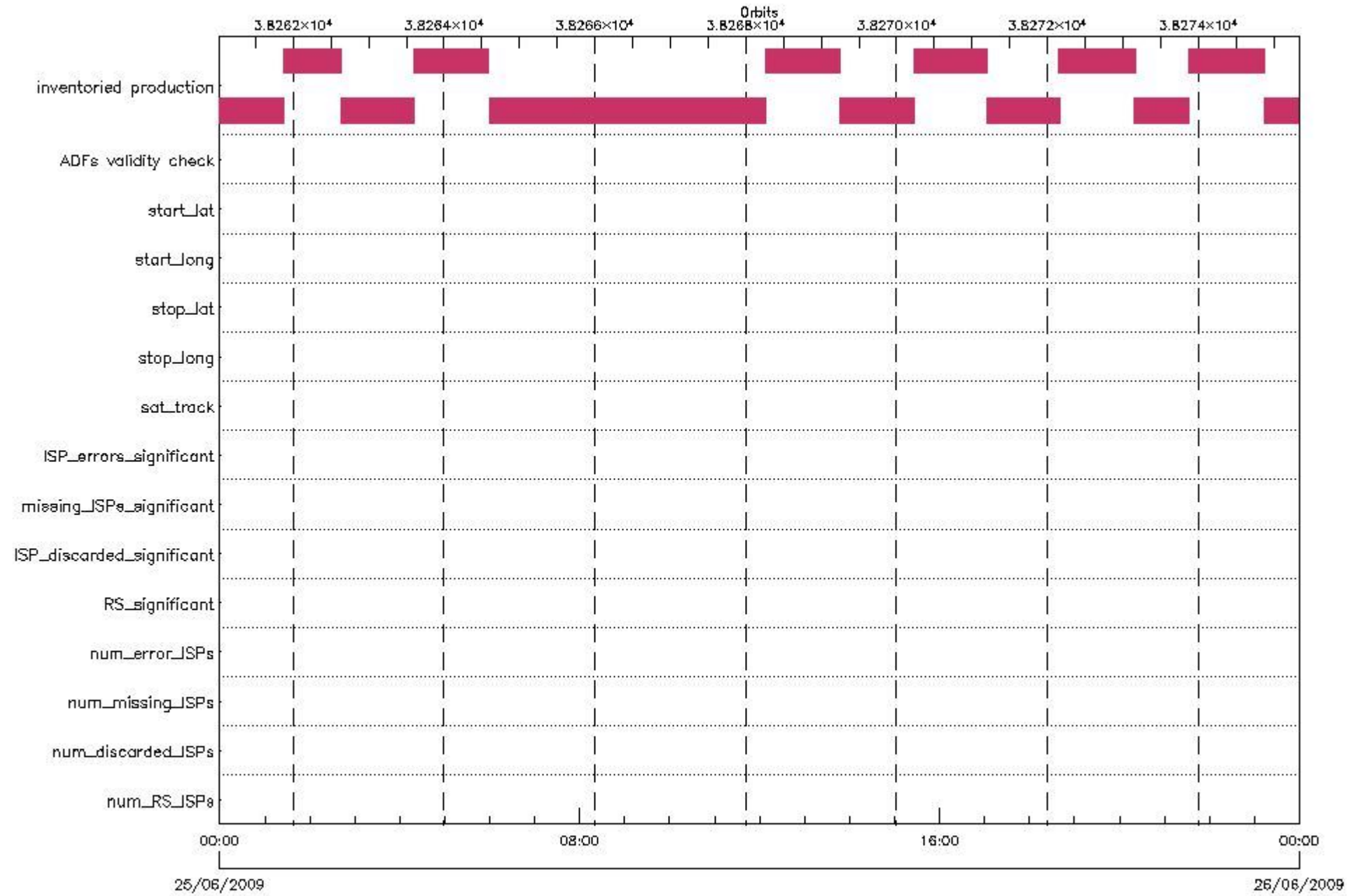
Gauge Value Segment (Start-Stop) Explicit Reference

Statistics for DOR\_NAV\_0P products with num\_RS\_ISPs out of range

Gauge Statistics Segment (Start-Stop)

MWR\_NL\_\_0P SPH checks

SPH fields with errors



**MWR\_NL\_\_0P products using a wrong ADF (sensing not included in validity)**

Gauge Segment (Start-Stop) Explicit Reference

**MWR\_NL\_\_0P products with start\_lat out of range**

Gauge Value Segment (Start-Stop) Explicit Reference

**MWR\_NL\_\_0P products with start\_long out of range**

Gauge Value Segment (Start-Stop) Explicit Reference

MWR\_NL\_\_0P products with stop\_lat out of range

Gauge Value Segment (Start-Stop) Explicit Reference

MWR\_NL\_\_0P products with stop\_long out of range

Gauge Value Segment (Start-Stop) Explicit Reference

MWR\_NL\_\_0P products with sat\_track out of range

Gauge Value Segment (Start-Stop) Explicit Reference

Percentage of MWR\_NL\_\_0P products with ISP\_errors\_significant set to 1

Gauge	Value	Segment (Start-Stop)
SPH.ISP_ERRORS_SIGNIFICANT_PERCENT.INFO PCF_MWR_NL__0P	0	25-JUN-2009 00:00:00.000 26-JUN-2009 00:00:00.000

MWR\_NL\_\_0P products with num\_error\_ISPs out of range

Gauge Value Segment (Start-Stop) Explicit Reference

Statistics for MWR\_NL\_\_0P products with num\_error\_ISPs out of range

Gauge Statistics Segment (Start-Stop)

Percentage of MWR\_NL\_\_0P products with missing\_ISPs\_significant set to 1

Gauge	Value	Segment (Start-Stop)
SPH.MISSING_ISPS_SIGNIFICANT_PERCENT.INFO PCF_MWR_NL__0P	0	25-JUN-2009 00:00:00.000 26-JUN-2009 00:00:00.000

MWR\_NL\_\_0P products with num\_missing\_ISPs out of range

Gauge Value Segment (Start-Stop) Explicit Reference

Statistics for MWR\_NL\_\_0P products with num\_missing\_ISPs out of range

Gauge Statistics Segment (Start-Stop)

Percentage of MWR\_NL\_\_0P products with ISP\_discarded\_significant set to 1

Gauge	Value	Segment (Start-Stop)
SPH.ISP_DISCARDED_SIGNIFICANT_PERCENT.INFO	0	25-JUN-2009 00:00:00.000
PCF_MWR_NL__0P		26-JUN-2009 00:00:00.000

MWR\_NL\_\_0P products with num\_discarded\_ISPs out of range

Gauge	Value	Segment (Start-Stop)	Explicit Reference

Statistics for MWR\_NL\_\_0P products with num\_discarded\_ISPs out of range

Gauge	Statistics	Segment (Start-Stop)

Percentage of MWR\_NL\_\_0P products with RS\_significant set to 1

Gauge	Value	Segment (Start-Stop)
SPH.RS_SIGNIFICANT_PERCENT.INFO	0	25-JUN-2009 00:00:00.000
PCF_MWR_NL__0P		26-JUN-2009 00:00:00.000

MWR\_NL\_\_0P products with num\_RS\_ISPs out of range

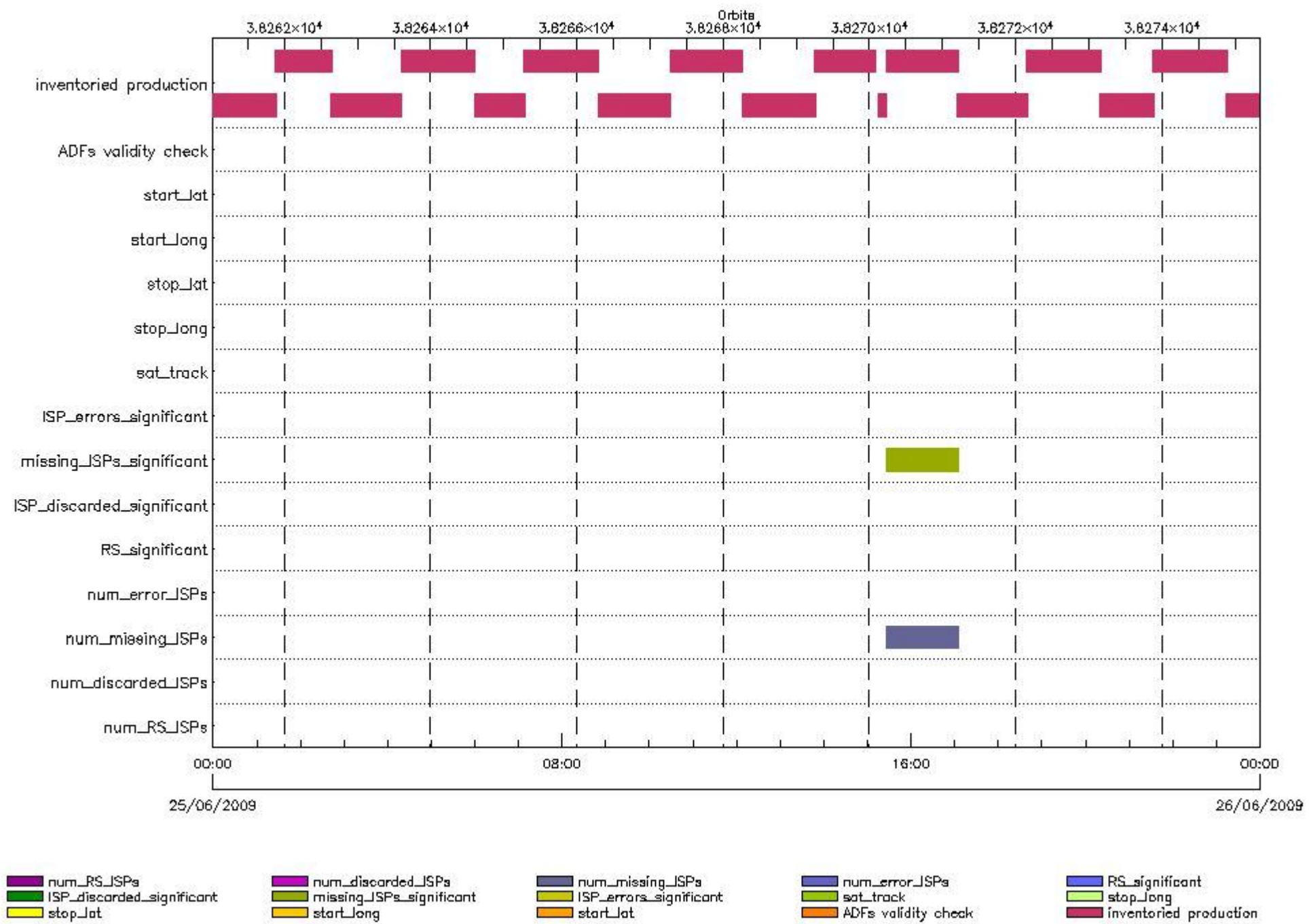
Gauge	Value	Segment (Start-Stop)	Explicit Reference

Statistics for MWR\_NL\_\_0P products with num\_RS\_ISPs out of range

Gauge	Statistics	Segment (Start-Stop)

RA2\_ME\_\_0P SPH checks

SPH fields with errors



**RA2\_ME\_\_0P products using a wrong ADF (sensing not included in validity)**

Gauge Segment (Start-Stop) Explicit Reference

**RA2\_ME\_\_0P products with start\_lat out of range**

Gauge Value Segment (Start-Stop) Explicit Reference

**RA2\_ME\_\_0P products with start\_long out of range**

Gauge Value Segment (Start-Stop) Explicit Reference



RA2\_ME\_\_0P products with stop\_lat out of range

Gauge	Value	Segment (Start-Stop)	Explicit Reference
-------	-------	----------------------	--------------------

RA2\_ME\_\_0P products with stop\_long out of range

Gauge	Value	Segment (Start-Stop)	Explicit Reference
-------	-------	----------------------	--------------------

RA2\_ME\_\_0P products with sat\_track out of range

Gauge	Value	Segment (Start-Stop)	Explicit Reference
-------	-------	----------------------	--------------------

Percentage of RA2\_ME\_\_0P products with ISP\_errors\_significant set to 1

Gauge	Value	Segment (Start-Stop)
-------	-------	----------------------

RA2\_ME\_\_0P products with num\_error\_ISPs out of range

Gauge	Value	Segment (Start-Stop)	Explicit Reference
-------	-------	----------------------	--------------------

Statistics for RA2\_ME\_\_0P products with num\_error\_ISPs out of range

Gauge	Statistics	Segment (Start-Stop)
-------	------------	----------------------

Percentage of RA2\_ME\_\_0P products with missing\_ISPs\_significant set to 1

Gauge	Value	Segment (Start-Stop)
-------	-------	----------------------

RA2\_ME\_\_0P products with num\_missing\_ISPs out of range

Gauge	Value	Segment (Start-Stop)	Explicit Reference
SPH.NUM_MISSING_ISPS.WARNING PCF_RA2_ME__0P	11463	25-JUN-2009 15:25:50.381 25-JUN-2009 17:04:19.477	Product: RA2_ME__0PNPDK20090625_152550_000059092080_00140_38270_3025.N1

Statistics for RA2\_ME\_\_0P products with num\_missing\_ISPs out of range

Gauge	Statistics	Segment (Start-Stop)
SPH.NUM_MISSING_ISPS.STA PCF_RA2_ME__0P	M=11463 d=0.000172626765016321 >=11463 <=11463 %=6.83923078	25-JUN-2009 00:00:00.000 26-JUN-2009 00:00:00.000

Percentage of RA2\_ME\_\_0P products with ISP\_discarded\_significant set to 1

Gauge Value Segment (Start-Stop)

RA2\_ME\_\_0P products with num\_discarded\_ISPs out of range

Gauge Value Segment (Start-Stop) Explicit Reference

Statistics for RA2\_ME\_\_0P products with num\_discarded\_ISPs out of range

Gauge Statistics Segment (Start-Stop)

Percentage of RA2\_ME\_\_0P products with RS\_significant set to 1

Gauge Value Segment (Start-Stop)

RA2\_ME\_\_0P products with num\_RS\_ISPs out of range

Gauge Value Segment (Start-Stop) Explicit Reference

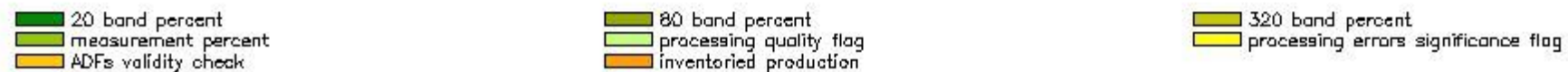
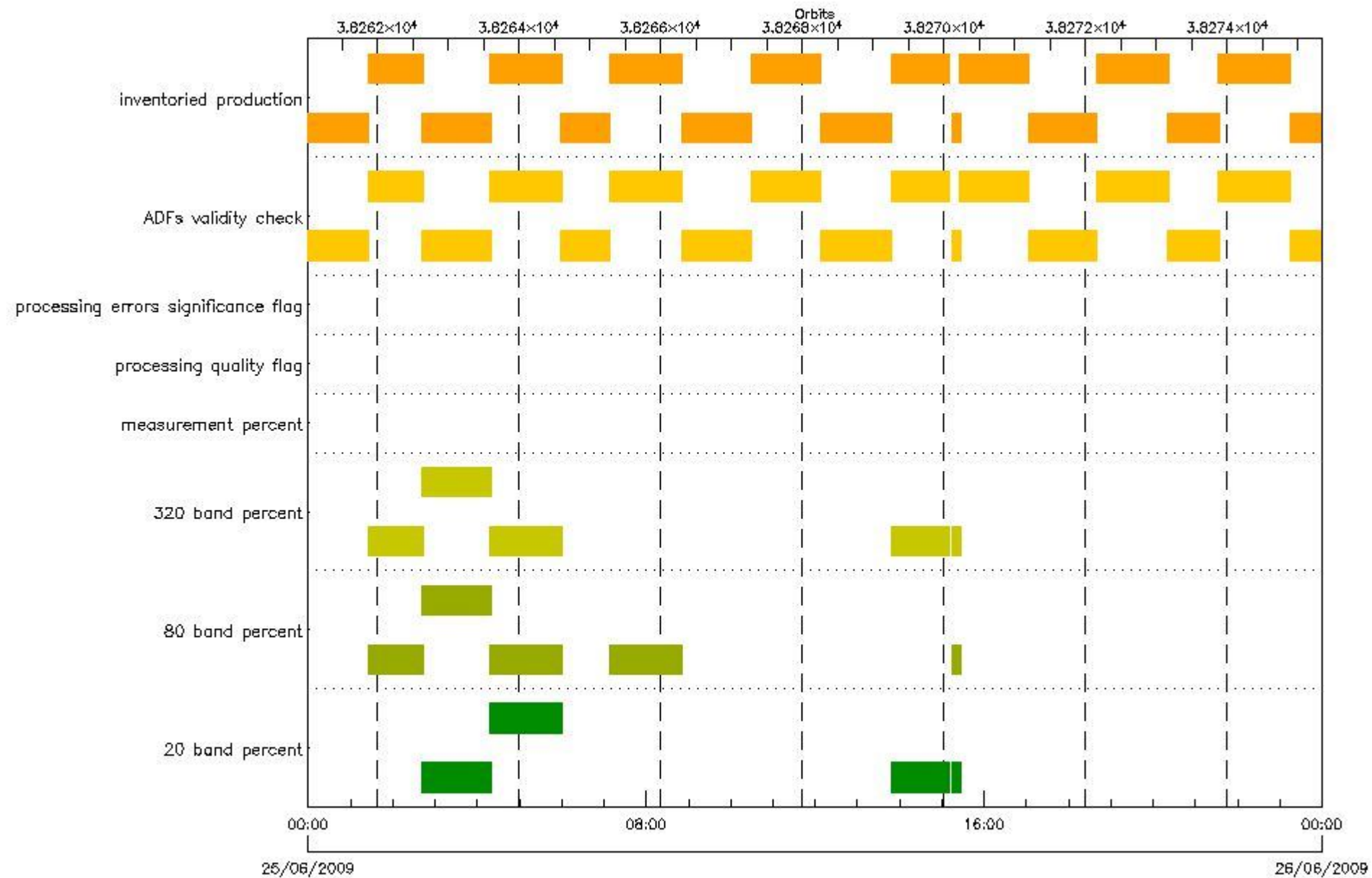
Statistics for RA2\_ME\_\_0P products with num\_RS\_ISPs out of range

Gauge Statistics Segment (Start-Stop)

---

RA2\_MW\_\_1P SPH checks

SPH fields with errors



**RA2\_MW\_1P products using a wrong ADF (sensing not included in validity)**

Gauge	Segment (Start-Stop)	Explicit Reference
Product: RA2_MW_1PNPDE20090624_234500_000060812080_00130_38260_1498.N1 DS NAME: REAL.ORBIT_STATE_VECTOR_FILE	24-JUN-2009 23:45:00.211 25-JUN-2009 01:26:21.482	ADF: DOR_NAV_0PNPDE20090624_234455_000054192080_00130_38260_8220.N1
Product: RA2_MW_1PNPDE20090625_012518_000046622080_00131_38261_1632.N1 DS NAME: REAL.ORBIT_STATE_VECTOR_FILE	25-JUN-2009 01:25:18.039 25-JUN-2009 02:43:00.074	ADF: DOR_NAV_0PNPDE20090625_012033_000044632080_00131_38261_8221.N1
Product: RA2_MW_1PNPDE20090625_024202_000058282080_00132_38262_1788.N1 DS NAME: REAL.ORBIT_STATE_VECTOR_FILE	25-JUN-2009 02:42:02.201 25-JUN-2009 04:19:10.593	ADF: DOR_NAV_0PNPDE20090625_024015_000054192080_00132_38262_8222.N1
Product: RA2_MW_1PNPDE20090625_041837_000060792080_00133_38263_1930.N1 DS NAME: REAL.ORBIT_STATE_VECTOR_FILE	25-JUN-2009 04:18:37.229 25-JUN-2009 05:59:56.271	ADF: DOR_NAV_0PNPDE20090625_041553_000057382080_00133_38263_8223.N1
Product: RA2_MW_1PNPDK20090625_055921_000041402080_00134_38264_6534.N1 DS NAME: REAL.ORBIT_STATE_VECTOR_FILE	25-JUN-2009 05:59:21.793 25-JUN-2009 07:08:21.361	ADF: DOR_NAV_0PNPDK20090625_055650_000038252080_00134_38264_0385.N1

Product: RA2_MW__1PNPDK20090625_070737_000061842080_00135_38265_6607.N1 DS NAME: REAL.ORBIT_STATE_VECTOR_FILE	25-JUN-2009 07:07:37.971 25-JUN-2009 08:50:41.729	ADF: DOR_NAV_0PNPDK20090625_070554_000057382080_00135_38265_6607.N1
Product: RA2_MW__1PNPDK20090625_085008_000059652080_00136_38266_6724.N1 DS NAME: REAL.ORBIT_STATE_VECTOR_FILE	25-JUN-2009 08:50:08.365 25-JUN-2009 10:29:33.779	ADF: DOR_NAV_0PNPDK20090625_084651_000057382080_00136_38266_6724.N1
Product: RA2_MW__1PNPDK20090625_102850_000059912080_00137_38267_6846.N1 DS NAME: REAL.ORBIT_STATE_VECTOR_FILE	25-JUN-2009 10:28:50.389 25-JUN-2009 12:08:41.425	ADF: DOR_NAV_0PNPDK20090625_102748_000054192080_00137_38267_6846.N1
Product: RA2_MW__1PNPDK20090625_120758_000060432080_00138_38268_6986.N1 DS NAME: REAL.ORBIT_STATE_VECTOR_FILE	25-JUN-2009 12:07:58.035 25-JUN-2009 13:48:41.429	ADF: DOR_NAV_0PNPDK20090625_120326_000057382080_00138_38268_6986.N1
Product: RA2_MW__1PNPDK20090625_134756_000049722080_00139_38269_7119.N1 DS NAME: REAL.ORBIT_STATE_VECTOR_FILE	25-JUN-2009 13:47:56.925 25-JUN-2009 15:10:48.651	ADF: DOR_NAV_0PNPDK20090625_134423_000057382080_00139_38269_7119.N1
Product: RA2_MW__1PNPDK20090625_151426_000007172080_00140_38270_7122.N1 DS NAME: REAL.ORBIT_STATE_VECTOR_FILE	25-JUN-2009 15:14:26.410 25-JUN-2009 15:26:23.771	ADF: DOR_NAV_0PNPDK20090625_134423_000057382080_00139_38269_7119.N1
Product: RA2_MW__1PNPDK20090625_152550_000059102080_00140_38270_7241.N1 DS NAME: REAL.ORBIT_STATE_VECTOR_FILE	25-JUN-2009 15:25:50.407 25-JUN-2009 17:04:20.560	ADF: DOR_NAV_0PNPDK20090625_152520_000054192080_00140_38270_7241.N1
Product: RA2_MW__1PNPDK20090625_170337_000058282080_00141_38271_7361.N1 DS NAME: REAL.ORBIT_STATE_VECTOR_FILE	25-JUN-2009 17:03:37.170 25-JUN-2009 18:40:45.562	ADF: DOR_NAV_0PNPDK20090625_170058_000054192080_00141_38271_7361.N1
Product: RA2_MW__1PNPDK20090625_183925_000061402080_00142_38272_7492.N1 DS NAME: REAL.ORBIT_STATE_VECTOR_FILE	25-JUN-2009 18:39:25.410 25-JUN-2009 20:21:45.722	ADF: DOR_NAV_0PNPDK20090625_183637_000057382080_00142_38272_7492.N1
Product: RA2_MW__1PNPDE20090625_202005_000043972080_00143_38273_2343.N1 DS NAME: REAL.ORBIT_STATE_VECTOR_FILE	25-JUN-2009 20:20:05.518 25-JUN-2009 21:33:22.420	ADF: DOR_NAV_0PNPDE20090625_201734_000041442080_00143_38273_2343.N1
Product: RA2_MW__1PNPDE20090625_213154_000061962080_00143_38273_2478.N1 DS NAME: REAL.ORBIT_STATE_VECTOR_FILE	25-JUN-2009 21:31:54.470 25-JUN-2009 23:15:10.482	ADF: DOR_NAV_0PNPDE20090625_212638_000060572080_00143_38273_2478.N1
Product: RA2_MW__1PNPDE20090625_231410_000060772080_00144_38274_2627.N1 DS NAME: REAL.ORBIT_STATE_VECTOR_FILE	25-JUN-2009 23:14:10.382 26-JUN-2009 00:55:27.196	ADF: DOR_NAV_0PNPDE20090625_231254_000057382080_00144_38274_2627.N1

**RA2\_MW\_\_1P products with processing errors significance flag set**

RA2\_MW\_\_1P products with percentage DSRs free of processing errors below threshold

Gauge	Value	Segment (Start-Stop)
SPH.RA2_320_BAND_PERCENT.WARNING PCF_RA2_MW__1P	8891	25-JUN-2009 01:25:18.039 25-JUN-2009 02:43:00.074
SPH.RA2_320_BAND_PERCENT.WARNING PCF_RA2_MW__1P	8580	25-JUN-2009 02:42:02.201 25-JUN-2009 04:19:10.593
SPH.RA2_320_BAND_PERCENT.WARNING PCF_RA2_MW__1P	8842	25-JUN-2009 04:18:37.229 25-JUN-2009 05:59:56.271
SPH.RA2_320_BAND_PERCENT.WARNING PCF_RA2_MW__1P	8977	25-JUN-2009 13:47:56.925 25-JUN-2009 15:10:48.651
SPH.RA2_320_BAND_PERCENT.WARNING PCF_RA2_MW__1P	7379	25-JUN-2009 15:14:26.410 25-JUN-2009 15:26:23.771

RA2\_MW\_\_1P products with percentage of valid measurements below threshold

Gauge	Value	Segment (Start-Stop)
SPH.RA2_320_BAND_PERCENT.WARNING PCF_RA2_MW__1P	8891	25-JUN-2009 01:25:18.039 25-JUN-2009 02:43:00.074
SPH.RA2_320_BAND_PERCENT.WARNING PCF_RA2_MW__1P	8580	25-JUN-2009 02:42:02.201 25-JUN-2009 04:19:10.593
SPH.RA2_320_BAND_PERCENT.WARNING PCF_RA2_MW__1P	8842	25-JUN-2009 04:18:37.229 25-JUN-2009 05:59:56.271
SPH.RA2_320_BAND_PERCENT.WARNING PCF_RA2_MW__1P	8977	25-JUN-2009 13:47:56.925 25-JUN-2009 15:10:48.651
SPH.RA2_320_BAND_PERCENT.WARNING PCF_RA2_MW__1P	7379	25-JUN-2009 15:14:26.410 25-JUN-2009 15:26:23.771

RA2\_MW\_\_1P products with percentage of 320 MHz band processed below threshold

Gauge	Value	Segment (Start-Stop)
SPH.RA2_320_BAND_PERCENT.WARNING PCF_RA2_MW__1P	8891	25-JUN-2009 01:25:18.039 25-JUN-2009 02:43:00.074
SPH.RA2_320_BAND_PERCENT.WARNING PCF_RA2_MW__1P	8580	25-JUN-2009 02:42:02.201 25-JUN-2009 04:19:10.593
SPH.RA2_320_BAND_PERCENT.WARNING PCF_RA2_MW__1P	8842	25-JUN-2009 04:18:37.229 25-JUN-2009 05:59:56.271
SPH.RA2_320_BAND_PERCENT.WARNING PCF_RA2_MW__1P	8977	25-JUN-2009 13:47:56.925 25-JUN-2009 15:10:48.651
SPH.RA2_320_BAND_PERCENT.WARNING PCF_RA2_MW__1P	7379	25-JUN-2009 15:14:26.410 25-JUN-2009 15:26:23.771

RA2\_MW\_\_1P products with percentage of 80 MHz band processed above threshold

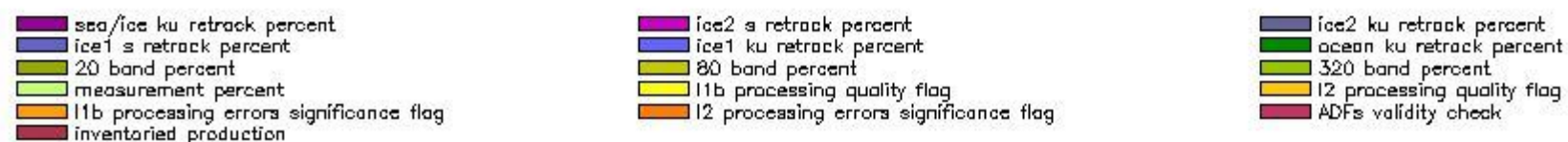

Gauge	Value	Segment (Start-Stop)
SPH.RA2_80_BAND_PERCENT.WARNING PCF_RA2_MW__1P	891	25-JUN-2009 01:25:18.039 25-JUN-2009 02:43:00.074
SPH.RA2_80_BAND_PERCENT.WARNING PCF_RA2_MW__1P	915	25-JUN-2009 02:42:02.201 25-JUN-2009 04:19:10.593
SPH.RA2_80_BAND_PERCENT.WARNING PCF_RA2_MW__1P	732	25-JUN-2009 04:18:37.229 25-JUN-2009 05:59:56.271
SPH.RA2_80_BAND_PERCENT.WARNING PCF_RA2_MW__1P	703	25-JUN-2009 07:07:37.971 25-JUN-2009 08:50:41.729
SPH.RA2_80_BAND_PERCENT.WARNING PCF_RA2_MW__1P	1469	25-JUN-2009 15:14:26.410 25-JUN-2009 15:26:23.771

**RA2\_MW\_\_1P products with percentage of 20 MHz band processed above threshold**

Gauge	Value	Segment (Start-Stop)
SPH.RA2_20_BAND_PERCENT.WARNING PCF_RA2_MW__1P	505	25-JUN-2009 02:42:02.201 25-JUN-2009 04:19:10.593
SPH.RA2_20_BAND_PERCENT.WARNING PCF_RA2_MW__1P	426	25-JUN-2009 04:18:37.229 25-JUN-2009 05:59:56.271
SPH.RA2_20_BAND_PERCENT.WARNING PCF_RA2_MW__1P	469	25-JUN-2009 13:47:56.925 25-JUN-2009 15:10:48.651
SPH.RA2_20_BAND_PERCENT.WARNING PCF_RA2_MW__1P	1152	25-JUN-2009 15:14:26.410 25-JUN-2009 15:26:23.771

**RA2\_FGD\_2P SPH checks**

**SPH fields with errors**



**RA2\_FGD\_2P products using a wrong ADF (sensing not included in validity)**

Gauge	Segment (Start-Stop)	Explicit Reference
Product: RA2_FGD_2PNPDE20090624_234500_000060812080_00130_38260_1499.N1 DS NAME: REAL.ORBIT_STATE_VECTOR_FILE	24-JUN-2009 23:45:00.211 25-JUN-2009 01:26:21.482	ADF: DOR_NAV_0PNPDE20090624_234455_000054192080_00130_38260_8220.N1
Product: RA2_FGD_2PNPDE20090625_012518_000046622080_00131_38261_1633.N1 DS NAME: REAL.ORBIT_STATE_VECTOR_FILE	25-JUN-2009 01:25:18.039 25-JUN-2009 02:43:00.074	ADF: DOR_NAV_0PNPDE20090625_012033_000044632080_00131_38261_8221.N1
Product: RA2_FGD_2PNPDE20090625_024202_000058282080_00132_38262_1789.N1 DS NAME: REAL.ORBIT_STATE_VECTOR_FILE	25-JUN-2009 02:42:02.201 25-JUN-2009 04:19:10.593	ADF: DOR_NAV_0PNPDE20090625_024015_000054192080_00132_38262_8222.N1
Product: RA2_FGD_2PNPDE20090625_041837_000060792080_00133_38263_1931.N1 DS NAME: REAL.ORBIT_STATE_VECTOR_FILE	25-JUN-2009 04:18:37.229 25-JUN-2009 05:59:56.271	ADF: DOR_NAV_0PNPDE20090625_041553_000057382080_00133_38263_8223.N1
Product: RA2_FGD_2PNPDK20090625_055921_000041402080_00134_38264_6535.N1 DS NAME: REAL.ORBIT_STATE_VECTOR_FILE	25-JUN-2009 05:59:21.793 25-JUN-2009 07:08:21.361	ADF: DOR_NAV_0PNPDK20090625_055650_000038252080_00134_38264_0385.N1

Product: RA2_FGD_2PNPDK20090625_070737_000061842080_00135_38265_6608.N1 DS NAME: REAL.ORBIT_STATE_VECTOR_FILE	25-JUN-2009 07:07:37.971 25-JUN-2009 08:50:41.729	ADF: DOR_NAV_0PNPDK20090625_070554_000057382080_00135_38
Product: RA2_FGD_2PNPDK20090625_085008_000059652080_00136_38266_6725.N1 DS NAME: REAL.ORBIT_STATE_VECTOR_FILE	25-JUN-2009 08:50:08.365 25-JUN-2009 10:29:33.779	ADF: DOR_NAV_0PNPDK20090625_084651_000057382080_00136_38266_0387.N1
Product: RA2_FGD_2PNPDK20090625_102850_000059912080_00137_38267_6847.N1 DS NAME: REAL.ORBIT_STATE_VECTOR_FILE	25-JUN-2009 10:28:50.389 25-JUN-2009 12:08:41.425	ADF: DOR_NAV_0PNPDK20090625_102748_000054192080_00137_38267_0388.N1
Product: RA2_FGD_2PNPDK20090625_120758_000060432080_00138_38268_6987.N1 DS NAME: REAL.ORBIT_STATE_VECTOR_FILE	25-JUN-2009 12:07:58.035 25-JUN-2009 13:48:41.429	ADF: DOR_NAV_0PNPDK20090625_120326_000057382080_00138_38268_0389.N1
Product: RA2_FGD_2PNPDK20090625_134756_000049722080_00139_38269_7120.N1 DS NAME: REAL.ORBIT_STATE_VECTOR_FILE	25-JUN-2009 13:47:56.925 25-JUN-2009 15:10:48.651	ADF: DOR_NAV_0PNPDK20090625_134423_000057382080_00139_38269_0390.N1
Product: RA2_FGD_2PNPDK20090625_151426_000007172080_00140_38270_7123.N1 DS NAME: REAL.ORBIT_STATE_VECTOR_FILE	25-JUN-2009 15:14:26.410 25-JUN-2009 15:26:23.771	ADF: DOR_NAV_0PNPDK20090625_134423_000057382080_00139_38269_0390.N1
Product: RA2_FGD_2PNPDK20090625_152550_000059102080_00140_38270_7242.N1 DS NAME: REAL.ORBIT_STATE_VECTOR_FILE	25-JUN-2009 15:25:50.407 25-JUN-2009 17:04:20.560	ADF: DOR_NAV_0PNPDK20090625_152520_000054192080_00140_38270_0391.N1
Product: RA2_FGD_2PNPDK20090625_170337_000058282080_00141_38271_7362.N1 DS NAME: REAL.ORBIT_STATE_VECTOR_FILE	25-JUN-2009 17:03:37.170 25-JUN-2009 18:40:45.562	ADF: DOR_NAV_0PNPDK20090625_170058_000054192080_00141_38271_0392.N1
Product: RA2_FGD_2PNPDK20090625_183925_000061402080_00142_38272_7493.N1 DS NAME: REAL.ORBIT_STATE_VECTOR_FILE	25-JUN-2009 18:39:25.410 25-JUN-2009 20:21:45.722	ADF: DOR_NAV_0PNPDK20090625_183637_000057382080_00142_38272_0393.N1
Product: RA2_FGD_2PNPDE20090625_202005_000043972080_00143_38273_2344.N1 DS NAME: REAL.ORBIT_STATE_VECTOR_FILE	25-JUN-2009 20:20:05.518 25-JUN-2009 21:33:22.420	ADF: DOR_NAV_0PNPDE20090625_201734_000041442080_00143_38273_8224.N1
Product: RA2_FGD_2PNPDE20090625_213154_000061962080_00143_38273_2479.N1 DS NAME: REAL.ORBIT_STATE_VECTOR_FILE	25-JUN-2009 21:31:54.470 25-JUN-2009 23:15:10.482	ADF: DOR_NAV_0PNPDE20090625_212638_000060572080_00143_38273_8225.N1
Product: RA2_FGD_2PNPDE20090625_231410_000060772080_00144_38274_2628.N1 DS NAME: REAL.ORBIT_STATE_VECTOR_FILE	25-JUN-2009 23:14:10.382 26-JUN-2009 00:55:27.196	ADF: DOR_NAV_0PNPDE20090625_231254_000057382080_00144_38274_8226.N1

**Products with processing errors significance flag set**

Gauge	Segment (Start-Stop)
SPH.RA2_L2_PROC_FLAG.WARNING PCF_RA2_FGD_2P	24-JUN-2009 23:45:00.211 25-JUN-2009 01:26:21.482
SPH.RA2_L2_PROC_FLAG.WARNING PCF_RA2_FGD_2P	25-JUN-2009 01:25:18.039 25-JUN-2009 02:43:00.074
SPH.RA2_L2_PROC_FLAG.WARNING PCF_RA2_FGD_2P	25-JUN-2009 02:42:02.201 25-JUN-2009 04:19:10.593
SPH.RA2_L2_PROC_FLAG.WARNING PCF_RA2_FGD_2P	25-JUN-2009 04:18:37.229 25-JUN-2009 05:59:56.271
SPH.RA2_L2_PROC_FLAG.WARNING PCF_RA2_FGD_2P	25-JUN-2009 05:59:21.793 25-JUN-2009 07:08:21.361
SPH.RA2_L2_PROC_FLAG.WARNING PCF_RA2_FGD_2P	25-JUN-2009 07:07:37.971 25-JUN-2009 08:50:41.729
SPH.RA2_L2_PROC_FLAG.WARNING PCF_RA2_FGD_2P	25-JUN-2009 08:50:08.365 25-JUN-2009 10:29:33.779
SPH.RA2_L2_PROC_FLAG.WARNING PCF_RA2_FGD_2P	25-JUN-2009 10:28:50.389 25-JUN-2009 12:08:41.425
SPH.RA2_L2_PROC_FLAG.WARNING PCF_RA2_FGD_2P	25-JUN-2009 12:07:58.035 25-JUN-2009 13:48:41.429

SPH.RA2_L2_PROC_FLAG.WARNING PCF_RA2_FGD_2P	25-JUN-2009 13:47:56.925 25-JUN-2009 15:10:48.651
SPH.RA2_L2_PROC_FLAG.WARNING PCF_RA2_FGD_2P	25-JUN-2009 15:14:26.410 25-JUN-2009 15:26:23.771
SPH.RA2_L2_PROC_FLAG.WARNING PCF_RA2_FGD_2P	25-JUN-2009 15:25:50.407 25-JUN-2009 17:04:20.560
SPH.RA2_L2_PROC_FLAG.WARNING PCF_RA2_FGD_2P	25-JUN-2009 17:03:37.170 25-JUN-2009 18:40:45.562
SPH.RA2_L2_PROC_FLAG.WARNING PCF_RA2_FGD_2P	25-JUN-2009 18:39:25.410 25-JUN-2009 20:21:45.722
SPH.RA2_L2_PROC_FLAG.WARNING PCF_RA2_FGD_2P	25-JUN-2009 20:20:05.518 25-JUN-2009 21:33:22.420
SPH.RA2_L2_PROC_FLAG.WARNING PCF_RA2_FGD_2P	25-JUN-2009 21:31:54.470 25-JUN-2009 23:15:10.482
SPH.RA2_L2_PROC_FLAG.WARNING PCF_RA2_FGD_2P	25-JUN-2009 23:14:10.382 26-JUN-2009 00:55:27.196

**Products with processing errors significance flag set**

**Gauge Segment (Start-Stop)**

**Products with percentage DSRs free of processing errors below threshold**

Gauge	Value	Segment (Start-Stop)
SPH.RA2_L2_PROC_QUALITY.WARNING PCF_RA2_FGD_2P	6838	24-JUN-2009 23:45:00.211 25-JUN-2009 01:26:21.482
SPH.RA2_L2_PROC_QUALITY.WARNING PCF_RA2_FGD_2P	6908	25-JUN-2009 01:25:18.039 25-JUN-2009 02:43:00.074
SPH.RA2_L2_PROC_QUALITY.WARNING PCF_RA2_FGD_2P	6630	25-JUN-2009 02:42:02.201 25-JUN-2009 04:19:10.593
SPH.RA2_L2_PROC_QUALITY.WARNING PCF_RA2_FGD_2P	6592	25-JUN-2009 04:18:37.229 25-JUN-2009 05:59:56.271
SPH.RA2_L2_PROC_QUALITY.WARNING PCF_RA2_FGD_2P	6176	25-JUN-2009 05:59:21.793 25-JUN-2009 07:08:21.361
SPH.RA2_L2_PROC_QUALITY.WARNING PCF_RA2_FGD_2P	6880	25-JUN-2009 07:07:37.971 25-JUN-2009 08:50:41.729
SPH.RA2_L2_PROC_QUALITY.WARNING PCF_RA2_FGD_2P	6614	25-JUN-2009 08:50:08.365 25-JUN-2009 10:29:33.779
SPH.RA2_L2_PROC_QUALITY.WARNING PCF_RA2_FGD_2P	6692	25-JUN-2009 10:28:50.389 25-JUN-2009 12:08:41.425
SPH.RA2_L2_PROC_QUALITY.WARNING PCF_RA2_FGD_2P	6817	25-JUN-2009 12:07:58.035 25-JUN-2009 13:48:41.429
SPH.RA2_L2_PROC_QUALITY.WARNING PCF_RA2_FGD_2P	6758	25-JUN-2009 13:47:56.925 25-JUN-2009 15:10:48.651
SPH.RA2_L2_PROC_QUALITY.WARNING PCF_RA2_FGD_2P	7267	25-JUN-2009 15:14:26.410 25-JUN-2009 15:26:23.771
SPH.RA2_L2_PROC_QUALITY.WARNING PCF_RA2_FGD_2P	6318	25-JUN-2009 15:25:50.407 25-JUN-2009 17:04:20.560
SPH.RA2_L2_PROC_QUALITY.WARNING PCF_RA2_FGD_2P	6411	25-JUN-2009 17:03:37.170 25-JUN-2009 18:40:45.562



SPH.RA2_L2_PROC_QUALITY.WARNING PCF_RA2_FGD_2P	6297	25-JUN-2009 18:39:25.410 25-JUN-2009 20:21:45.722
SPH.RA2_L2_PROC_QUALITY.WARNING PCF_RA2_FGD_2P	6045	25-JUN-2009 20:20:05.518 25-JUN-2009 21:33:22.420
SPH.RA2_L2_PROC_QUALITY.WARNING PCF_RA2_FGD_2P	6399	25-JUN-2009 21:31:54.470 25-JUN-2009 23:15:10.482
SPH.RA2_L2_PROC_QUALITY.WARNING PCF_RA2_FGD_2P	6785	25-JUN-2009 23:14:10.382 26-JUN-2009 00:55:27.196

**Products with percentage DSRs free of processing errors below threshold**

**Gauge Value Segment (Start-Stop)**

**RA2\_FGD\_2P products with percentage of valid measurements below threshold**

**Gauge Value Segment (Start-Stop)**

**RA2\_FGD\_2P products with percentage of 320 MHz band processed below threshold**

Gauge	Value	Segment (Start-Stop)
SPH.RA2_320_BAND_PERCENT.WARNING PCF_RA2_FGD_2P	9364	25-JUN-2009 01:25:18.039 25-JUN-2009 02:43:00.074
SPH.RA2_320_BAND_PERCENT.WARNING PCF_RA2_FGD_2P	8958	25-JUN-2009 02:42:02.201 25-JUN-2009 04:19:10.593
SPH.RA2_320_BAND_PERCENT.WARNING PCF_RA2_FGD_2P	9073	25-JUN-2009 04:18:37.229 25-JUN-2009 05:59:56.271
SPH.RA2_320_BAND_PERCENT.WARNING PCF_RA2_FGD_2P	9373	25-JUN-2009 07:07:37.971 25-JUN-2009 08:50:41.729
SPH.RA2_320_BAND_PERCENT.WARNING PCF_RA2_FGD_2P	9451	25-JUN-2009 12:07:58.035 25-JUN-2009 13:48:41.429
SPH.RA2_320_BAND_PERCENT.WARNING PCF_RA2_FGD_2P	9158	25-JUN-2009 13:47:56.925 25-JUN-2009 15:10:48.651
SPH.RA2_320_BAND_PERCENT.WARNING PCF_RA2_FGD_2P	7702	25-JUN-2009 15:14:26.410 25-JUN-2009 15:26:23.771
SPH.RA2_320_BAND_PERCENT.WARNING PCF_RA2_FGD_2P	9419	25-JUN-2009 17:03:37.170 25-JUN-2009 18:40:45.562
SPH.RA2_320_BAND_PERCENT.WARNING PCF_RA2_FGD_2P	9490	25-JUN-2009 18:39:25.410 25-JUN-2009 20:21:45.722

**RA2\_FGD\_2P products with percentage of 80 MHz band processed above threshold**

Gauge	Value	Segment (Start-Stop)
SPH.RA2_80_BAND_PERCENT.WARNING PCF_RA2_FGD_2P	583	25-JUN-2009 01:25:18.039 25-JUN-2009 02:43:00.074
SPH.RA2_80_BAND_PERCENT.WARNING PCF_RA2_FGD_2P	761	25-JUN-2009 02:42:02.201 25-JUN-2009 04:19:10.593
SPH.RA2_80_BAND_PERCENT.WARNING PCF_RA2_FGD_2P	676	25-JUN-2009 04:18:37.229 25-JUN-2009 05:59:56.271
SPH.RA2_80_BAND_PERCENT.WARNING PCF_RA2_FGD_2P	531	25-JUN-2009 07:07:37.971 25-JUN-2009 08:50:41.729
SPH.RA2_80_BAND_PERCENT.WARNING PCF_RA2_FGD_2P	407	25-JUN-2009 10:28:50.389 25-JUN-2009 12:08:41.425

SPH.RA2_80_BAND_PERCENT.WARNING PCF_RA2_FGD_2P	490	25-JUN-2009 12:07:58.035 25-JUN-2009 13:48:41.429
SPH.RA2_80_BAND_PERCENT.WARNING PCF_RA2_FGD_2P	524	25-JUN-2009 13:47:56.925 25-JUN-2009 15:10:48.651
SPH.RA2_80_BAND_PERCENT.WARNING PCF_RA2_FGD_2P	1568	25-JUN-2009 15:14:26.410 25-JUN-2009 15:26:23.771
SPH.RA2_80_BAND_PERCENT.WARNING PCF_RA2_FGD_2P	449	25-JUN-2009 17:03:37.170 25-JUN-2009 18:40:45.562
SPH.RA2_80_BAND_PERCENT.WARNING PCF_RA2_FGD_2P	443	25-JUN-2009 18:39:25.410 25-JUN-2009 20:21:45.722

**RA2\_FGD\_2P products with percentage of 20 MHz band processed above threshold**

Gauge	Value	Segment (Start-Stop)
SPH.RA2_20_BAND_PERCENT.WARNING PCF_RA2_FGD_2P	281	25-JUN-2009 02:42:02.201 25-JUN-2009 04:19:10.593
SPH.RA2_20_BAND_PERCENT.WARNING PCF_RA2_FGD_2P	251	25-JUN-2009 04:18:37.229 25-JUN-2009 05:59:56.271
SPH.RA2_20_BAND_PERCENT.WARNING PCF_RA2_FGD_2P	318	25-JUN-2009 13:47:56.925 25-JUN-2009 15:10:48.651
SPH.RA2_20_BAND_PERCENT.WARNING PCF_RA2_FGD_2P	730	25-JUN-2009 15:14:26.410 25-JUN-2009 15:26:23.771
SPH.RA2_20_BAND_PERCENT.WARNING PCF_RA2_FGD_2P	132	25-JUN-2009 17:03:37.170 25-JUN-2009 18:40:45.562

**RA2\_FGD\_2P products with percentage of valid Ku ocean retracker measurements below threshold**

Gauge	Value	Segment (Start-Stop)
SPH.RA2_OCEAN_KU_RETRACK_PERCENT.WARNING PCF_RA2_FGD_2P	8597	25-JUN-2009 01:25:18.039 25-JUN-2009 02:43:00.074
SPH.RA2_OCEAN_KU_RETRACK_PERCENT.WARNING PCF_RA2_FGD_2P	8465	25-JUN-2009 02:42:02.201 25-JUN-2009 04:19:10.593
SPH.RA2_OCEAN_KU_RETRACK_PERCENT.WARNING PCF_RA2_FGD_2P	8983	25-JUN-2009 04:18:37.229 25-JUN-2009 05:59:56.271
SPH.RA2_OCEAN_KU_RETRACK_PERCENT.WARNING PCF_RA2_FGD_2P	8947	25-JUN-2009 13:47:56.925 25-JUN-2009 15:10:48.651
SPH.RA2_OCEAN_KU_RETRACK_PERCENT.WARNING PCF_RA2_FGD_2P	7438	25-JUN-2009 15:14:26.410 25-JUN-2009 15:26:23.771
SPH.RA2_OCEAN_KU_RETRACK_PERCENT.WARNING PCF_RA2_FGD_2P	8949	25-JUN-2009 15:25:50.407 25-JUN-2009 17:04:20.560
SPH.RA2_OCEAN_KU_RETRACK_PERCENT.WARNING PCF_RA2_FGD_2P	8950	25-JUN-2009 18:39:25.410 25-JUN-2009 20:21:45.722

**RA2\_FGD\_2P products with percentage of valid Ku ice1 retracker measurements below threshold**

**Gauge Value Segment (Start-Stop)**

**RA2\_FGD\_2P products with percentage of valid S ice1 retracker measurements below threshold**

Gauge	Value	Segment (Start-Stop)
SPH.RA2_ICE1_S_RETRACK_PERCENT.WARNING PCF_RA2_FGD_2P	5982	24-JUN-2009 23:45:00.211 25-JUN-2009 01:26:21.482

SPH.RA2_ICE1_S_RETRACK_PERCENT.WARNING PCF_RA2_FGD_2P	6280	25-JUN-2009 01:25:18.039 25-JUN-2009 02:43:00.074
SPH.RA2_ICE1_S_RETRACK_PERCENT.WARNING PCF_RA2_FGD_2P	5497	25-JUN-2009 02:42:02.201 25-JUN-2009 04:19:10.593
SPH.RA2_ICE1_S_RETRACK_PERCENT.WARNING PCF_RA2_FGD_2P	5320	25-JUN-2009 04:18:37.229 25-JUN-2009 05:59:56.271
SPH.RA2_ICE1_S_RETRACK_PERCENT.WARNING PCF_RA2_FGD_2P	5692	25-JUN-2009 05:59:21.793 25-JUN-2009 07:08:21.361
SPH.RA2_ICE1_S_RETRACK_PERCENT.WARNING PCF_RA2_FGD_2P	5287	25-JUN-2009 07:07:37.971 25-JUN-2009 08:50:41.729
SPH.RA2_ICE1_S_RETRACK_PERCENT.WARNING PCF_RA2_FGD_2P	5794	25-JUN-2009 08:50:08.365 25-JUN-2009 10:29:33.779
SPH.RA2_ICE1_S_RETRACK_PERCENT.WARNING PCF_RA2_FGD_2P	5693	25-JUN-2009 10:28:50.389 25-JUN-2009 12:08:41.425
SPH.RA2_ICE1_S_RETRACK_PERCENT.WARNING PCF_RA2_FGD_2P	5748	25-JUN-2009 12:07:58.035 25-JUN-2009 13:48:41.429
SPH.RA2_ICE1_S_RETRACK_PERCENT.WARNING PCF_RA2_FGD_2P	5804	25-JUN-2009 13:47:56.925 25-JUN-2009 15:10:48.651
SPH.RA2_ICE1_S_RETRACK_PERCENT.WARNING PCF_RA2_FGD_2P	6046	25-JUN-2009 15:14:26.410 25-JUN-2009 15:26:23.771
SPH.RA2_ICE1_S_RETRACK_PERCENT.WARNING PCF_RA2_FGD_2P	5535	25-JUN-2009 15:25:50.407 25-JUN-2009 17:04:20.560
SPH.RA2_ICE1_S_RETRACK_PERCENT.WARNING PCF_RA2_FGD_2P	5464	25-JUN-2009 17:03:37.170 25-JUN-2009 18:40:45.562
SPH.RA2_ICE1_S_RETRACK_PERCENT.WARNING PCF_RA2_FGD_2P	5045	25-JUN-2009 18:39:25.410 25-JUN-2009 20:21:45.722
SPH.RA2_ICE1_S_RETRACK_PERCENT.WARNING PCF_RA2_FGD_2P	4925	25-JUN-2009 20:20:05.518 25-JUN-2009 21:33:22.420
SPH.RA2_ICE1_S_RETRACK_PERCENT.WARNING PCF_RA2_FGD_2P	5576	25-JUN-2009 21:31:54.470 25-JUN-2009 23:15:10.482
SPH.RA2_ICE1_S_RETRACK_PERCENT.WARNING PCF_RA2_FGD_2P	5945	25-JUN-2009 23:14:10.382 26-JUN-2009 00:55:27.196

**RA2\_FGD\_2P products with percentage of valid KU ice2 retracker measurements below threshold**

Gauge	Value	Segment (Start-Stop)
SPH.RA2_ICE2_KU_RETRACK_PERCENT.WARNING PCF_RA2_FGD_2P	6872	25-JUN-2009 01:25:18.039 25-JUN-2009 02:43:00.074
SPH.RA2_ICE2_KU_RETRACK_PERCENT.WARNING PCF_RA2_FGD_2P	6818	25-JUN-2009 02:42:02.201 25-JUN-2009 04:19:10.593
SPH.RA2_ICE2_KU_RETRACK_PERCENT.WARNING PCF_RA2_FGD_2P	5202	25-JUN-2009 15:14:26.410 25-JUN-2009 15:26:23.771

**RA2\_FGD\_2P products with percentage of valid S ice2 retracker measurements below threshold**

Gauge	Value	Segment (Start-Stop)
SPH.RA2_ICE2_S_RETRACK_PERCENT.WARNING PCF_RA2_FGD_2P	37	24-JUN-2009 23:45:00.211 25-JUN-2009 01:26:21.482
SPH.RA2_ICE2_S_RETRACK_PERCENT.WARNING PCF_RA2_FGD_2P	88	25-JUN-2009 01:25:18.039 25-JUN-2009 02:43:00.074

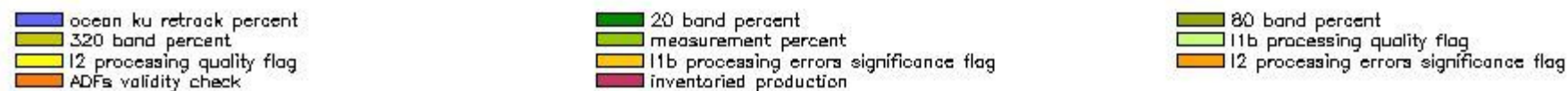
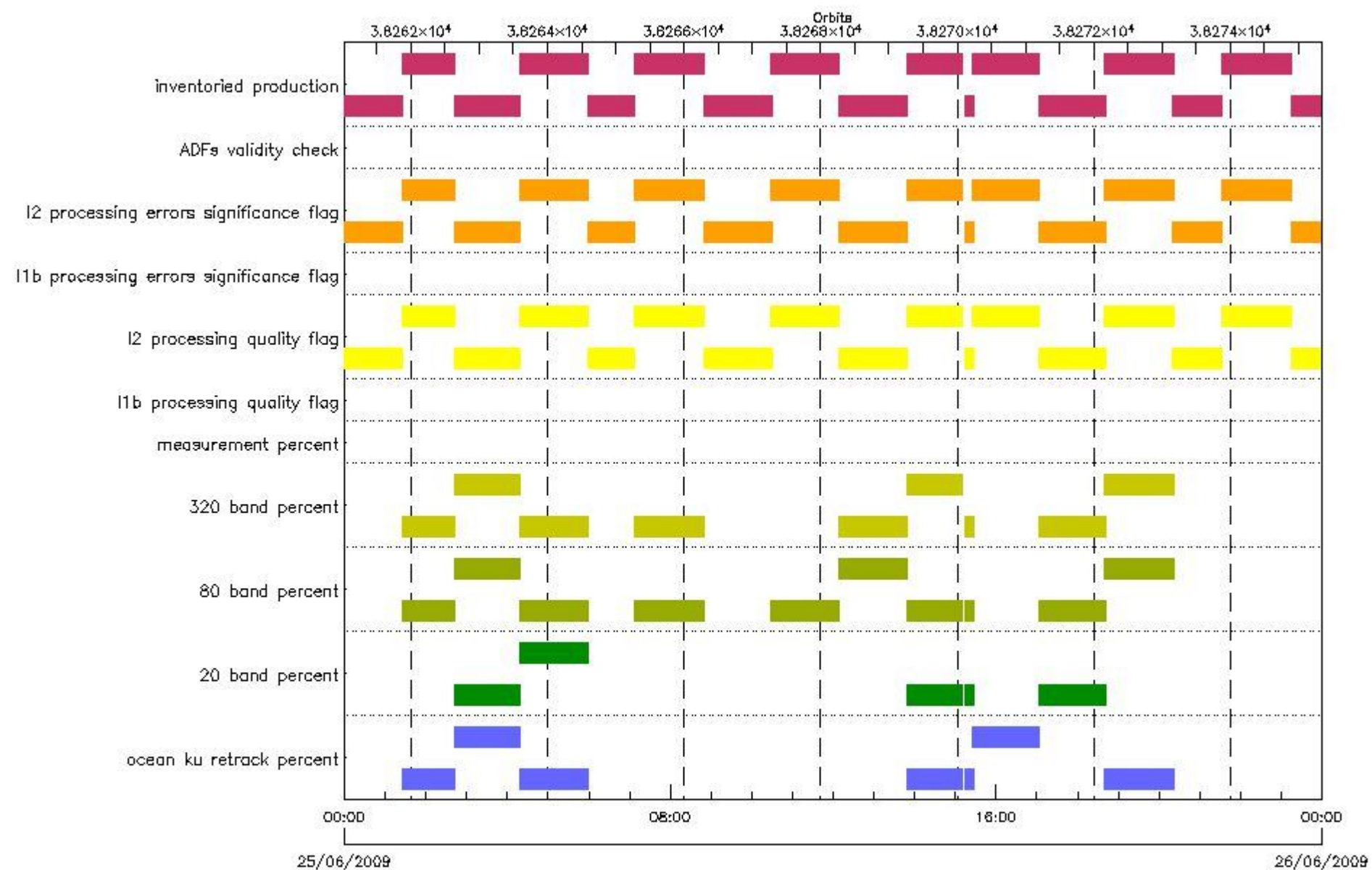
SPH.RA2_ICE2_S_RETRACK_PERCENT.WARNING PCF_RA2_FGD_2P	54	25-JUN-2009 02:42:02.201 25-JUN-2009 04:19:10.593
SPH.RA2_ICE2_S_RETRACK_PERCENT.WARNING PCF_RA2_FGD_2P	49	25-JUN-2009 04:18:37.229 25-JUN-2009 05:59:56.271
SPH.RA2_ICE2_S_RETRACK_PERCENT.WARNING PCF_RA2_FGD_2P	32	25-JUN-2009 05:59:21.793 25-JUN-2009 07:08:21.361
SPH.RA2_ICE2_S_RETRACK_PERCENT.WARNING PCF_RA2_FGD_2P	38	25-JUN-2009 07:07:37.971 25-JUN-2009 08:50:41.729
SPH.RA2_ICE2_S_RETRACK_PERCENT.WARNING PCF_RA2_FGD_2P	37	25-JUN-2009 08:50:08.365 25-JUN-2009 10:29:33.779
SPH.RA2_ICE2_S_RETRACK_PERCENT.WARNING PCF_RA2_FGD_2P	48	25-JUN-2009 10:28:50.389 25-JUN-2009 12:08:41.425
SPH.RA2_ICE2_S_RETRACK_PERCENT.WARNING PCF_RA2_FGD_2P	76	25-JUN-2009 12:07:58.035 25-JUN-2009 13:48:41.429
SPH.RA2_ICE2_S_RETRACK_PERCENT.WARNING PCF_RA2_FGD_2P	69	25-JUN-2009 13:47:56.925 25-JUN-2009 15:10:48.651
SPH.RA2_ICE2_S_RETRACK_PERCENT.WARNING PCF_RA2_FGD_2P	16	25-JUN-2009 15:14:26.410 25-JUN-2009 15:26:23.771
SPH.RA2_ICE2_S_RETRACK_PERCENT.WARNING PCF_RA2_FGD_2P	42	25-JUN-2009 15:25:50.407 25-JUN-2009 17:04:20.560
SPH.RA2_ICE2_S_RETRACK_PERCENT.WARNING PCF_RA2_FGD_2P	25	25-JUN-2009 17:03:37.170 25-JUN-2009 18:40:45.562
SPH.RA2_ICE2_S_RETRACK_PERCENT.WARNING PCF_RA2_FGD_2P	49	25-JUN-2009 18:39:25.410 25-JUN-2009 20:21:45.722
SPH.RA2_ICE2_S_RETRACK_PERCENT.WARNING PCF_RA2_FGD_2P	58	25-JUN-2009 20:20:05.518 25-JUN-2009 21:33:22.420
SPH.RA2_ICE2_S_RETRACK_PERCENT.WARNING PCF_RA2_FGD_2P	74	25-JUN-2009 21:31:54.470 25-JUN-2009 23:15:10.482
SPH.RA2_ICE2_S_RETRACK_PERCENT.WARNING PCF_RA2_FGD_2P	71	25-JUN-2009 23:14:10.382 26-JUN-2009 00:55:27.196

**RA2\_FGD\_2P products with percentage of valid KU sea/ice retracker measurements below threshold**

Gauge	Value	Segment (Start-Stop)
SPH.RA2_SEAICE_KU_RETRACK_PERCENT.WARNING PCF_RA2_FGD_2P	8927	25-JUN-2009 15:14:26.410 25-JUN-2009 15:26:23.771

RA2\_WWV\_2P SPH checks

SPH fields with errors



**RA2\_WWV\_2P products using a wrong ADF (sensing not included in validity)**

Gauge Segment (Start-Stop) Explicit Reference

**RA2\_WWV\_2P products with processing errors significance flag set**

Gauge	Segment (Start-Stop)
SPH.RA2_L2_PROC_FLAG.WARNING PCF_RA2_WWV_2P	24-JUN-2009 23:45:00.211 25-JUN-2009 01:26:21.482
SPH.RA2_L2_PROC_FLAG.WARNING PCF_RA2_WWV_2P	25-JUN-2009 01:25:18.039 25-JUN-2009 02:43:00.074
SPH.RA2_L2_PROC_FLAG.WARNING PCF_RA2_WWV_2P	25-JUN-2009 02:42:02.201 25-JUN-2009 04:19:10.593

SPH.RA2_L2_PROC_FLAG.WARNING PCF_RA2_WWV_2P	25-JUN-2009 04:18:37.229 25-JUN-2009 05:59:56.271
SPH.RA2_L2_PROC_FLAG.WARNING PCF_RA2_WWV_2P	25-JUN-2009 05:59:21.793 25-JUN-2009 07:08:21.361
SPH.RA2_L2_PROC_FLAG.WARNING PCF_RA2_WWV_2P	25-JUN-2009 07:07:37.971 25-JUN-2009 08:50:41.729
SPH.RA2_L2_PROC_FLAG.WARNING PCF_RA2_WWV_2P	25-JUN-2009 08:50:08.365 25-JUN-2009 10:29:33.779
SPH.RA2_L2_PROC_FLAG.WARNING PCF_RA2_WWV_2P	25-JUN-2009 10:28:50.389 25-JUN-2009 12:08:41.425
SPH.RA2_L2_PROC_FLAG.WARNING PCF_RA2_WWV_2P	25-JUN-2009 12:07:58.035 25-JUN-2009 13:48:41.429
SPH.RA2_L2_PROC_FLAG.WARNING PCF_RA2_WWV_2P	25-JUN-2009 13:47:56.925 25-JUN-2009 15:10:48.651
SPH.RA2_L2_PROC_FLAG.WARNING PCF_RA2_WWV_2P	25-JUN-2009 15:14:26.410 25-JUN-2009 15:26:23.771
SPH.RA2_L2_PROC_FLAG.WARNING PCF_RA2_WWV_2P	25-JUN-2009 15:25:50.407 25-JUN-2009 17:04:20.560
SPH.RA2_L2_PROC_FLAG.WARNING PCF_RA2_WWV_2P	25-JUN-2009 17:03:37.170 25-JUN-2009 18:40:45.562
SPH.RA2_L2_PROC_FLAG.WARNING PCF_RA2_WWV_2P	25-JUN-2009 18:39:25.410 25-JUN-2009 20:21:45.722
SPH.RA2_L2_PROC_FLAG.WARNING PCF_RA2_WWV_2P	25-JUN-2009 20:20:05.518 25-JUN-2009 21:33:22.420
SPH.RA2_L2_PROC_FLAG.WARNING PCF_RA2_WWV_2P	25-JUN-2009 21:31:54.470 25-JUN-2009 23:15:10.482
SPH.RA2_L2_PROC_FLAG.WARNING PCF_RA2_WWV_2P	25-JUN-2009 23:14:10.382 26-JUN-2009 00:55:27.196

**RA2\_WWV\_2P products with processing errors significance flag set**

**Gauge Segment (Start-Stop)**

**RA2\_WWV\_2P products with percentage DSRs free of processing errors below threshold**

Gauge	Value	Segment (Start-Stop)
SPH.RA2_L2_PROC_QUALITY.WARNING PCF_RA2_WWV_2P	6838	24-JUN-2009 23:45:00.211 25-JUN-2009 01:26:21.482
SPH.RA2_L2_PROC_QUALITY.WARNING PCF_RA2_WWV_2P	6908	25-JUN-2009 01:25:18.039 25-JUN-2009 02:43:00.074
SPH.RA2_L2_PROC_QUALITY.WARNING PCF_RA2_WWV_2P	6630	25-JUN-2009 02:42:02.201 25-JUN-2009 04:19:10.593
SPH.RA2_L2_PROC_QUALITY.WARNING PCF_RA2_WWV_2P	6592	25-JUN-2009 04:18:37.229 25-JUN-2009 05:59:56.271
SPH.RA2_L2_PROC_QUALITY.WARNING PCF_RA2_WWV_2P	6176	25-JUN-2009 05:59:21.793 25-JUN-2009 07:08:21.361
SPH.RA2_L2_PROC_QUALITY.WARNING PCF_RA2_WWV_2P	6880	25-JUN-2009 07:07:37.971 25-JUN-2009 08:50:41.729
SPH.RA2_L2_PROC_QUALITY.WARNING PCF_RA2_WWV_2P	6614	25-JUN-2009 08:50:08.365 25-JUN-2009 10:29:33.779

SPH.RA2_L2_PROC_QUALITY.WARNING PCF_RA2_WWV_2P	6692	25-JUN-2009 10:28:50.389 25-JUN-2009 12:08:41.425
SPH.RA2_L2_PROC_QUALITY.WARNING PCF_RA2_WWV_2P	6817	25-JUN-2009 12:07:58.035 25-JUN-2009 13:48:41.429
SPH.RA2_L2_PROC_QUALITY.WARNING PCF_RA2_WWV_2P	6758	25-JUN-2009 13:47:56.925 25-JUN-2009 15:10:48.651
SPH.RA2_L2_PROC_QUALITY.WARNING PCF_RA2_WWV_2P	7267	25-JUN-2009 15:14:26.410 25-JUN-2009 15:26:23.771
SPH.RA2_L2_PROC_QUALITY.WARNING PCF_RA2_WWV_2P	6318	25-JUN-2009 15:25:50.407 25-JUN-2009 17:04:20.560
SPH.RA2_L2_PROC_QUALITY.WARNING PCF_RA2_WWV_2P	6411	25-JUN-2009 17:03:37.170 25-JUN-2009 18:40:45.562
SPH.RA2_L2_PROC_QUALITY.WARNING PCF_RA2_WWV_2P	6297	25-JUN-2009 18:39:25.410 25-JUN-2009 20:21:45.722
SPH.RA2_L2_PROC_QUALITY.WARNING PCF_RA2_WWV_2P	6045	25-JUN-2009 20:20:05.518 25-JUN-2009 21:33:22.420
SPH.RA2_L2_PROC_QUALITY.WARNING PCF_RA2_WWV_2P	6399	25-JUN-2009 21:31:54.470 25-JUN-2009 23:15:10.482
SPH.RA2_L2_PROC_QUALITY.WARNING PCF_RA2_WWV_2P	6785	25-JUN-2009 23:14:10.382 26-JUN-2009 00:55:27.196

**RA2\_WWV\_2P products with percentage DSRs free of processing errors below threshold**

**Gauge Value Segment (Start-Stop)**

**RA2\_WWV\_2P products with percentage of valid measurements below threshold**

**Gauge Value Segment (Start-Stop)**

**RA2\_WWV\_2P products with percentage of 320 MHz band processed below threshold**

Gauge	Value	Segment (Start-Stop)
SPH.RA2_320_BAND_PERCENT.WARNING PCF_RA2_WWV_2P	9364	25-JUN-2009 01:25:18.039 25-JUN-2009 02:43:00.074
SPH.RA2_320_BAND_PERCENT.WARNING PCF_RA2_WWV_2P	8958	25-JUN-2009 02:42:02.201 25-JUN-2009 04:19:10.593
SPH.RA2_320_BAND_PERCENT.WARNING PCF_RA2_WWV_2P	9073	25-JUN-2009 04:18:37.229 25-JUN-2009 05:59:56.271
SPH.RA2_320_BAND_PERCENT.WARNING PCF_RA2_WWV_2P	9373	25-JUN-2009 07:07:37.971 25-JUN-2009 08:50:41.729
SPH.RA2_320_BAND_PERCENT.WARNING PCF_RA2_WWV_2P	9451	25-JUN-2009 12:07:58.035 25-JUN-2009 13:48:41.429
SPH.RA2_320_BAND_PERCENT.WARNING PCF_RA2_WWV_2P	9158	25-JUN-2009 13:47:56.925 25-JUN-2009 15:10:48.651
SPH.RA2_320_BAND_PERCENT.WARNING PCF_RA2_WWV_2P	7702	25-JUN-2009 15:14:26.410 25-JUN-2009 15:26:23.771
SPH.RA2_320_BAND_PERCENT.WARNING PCF_RA2_WWV_2P	9419	25-JUN-2009 17:03:37.170 25-JUN-2009 18:40:45.562
SPH.RA2_320_BAND_PERCENT.WARNING PCF_RA2_WWV_2P	9490	25-JUN-2009 18:39:25.410 25-JUN-2009 20:21:45.722

**RA2\_WWV\_2P products with percentage of 80 MHz band processed above threshold**

Gauge	Value	Segment (Start-Stop)
SPH.RA2_80_BAND_PERCENT.WARNING PCF_RA2_WWV_2P	583	25-JUN-2009 01:25:18.039 25-JUN-2009 02:43:00.074
SPH.RA2_80_BAND_PERCENT.WARNING PCF_RA2_WWV_2P	761	25-JUN-2009 02:42:02.201 25-JUN-2009 04:19:10.593
SPH.RA2_80_BAND_PERCENT.WARNING PCF_RA2_WWV_2P	676	25-JUN-2009 04:18:37.229 25-JUN-2009 05:59:56.271
SPH.RA2_80_BAND_PERCENT.WARNING PCF_RA2_WWV_2P	531	25-JUN-2009 07:07:37.971 25-JUN-2009 08:50:41.729
SPH.RA2_80_BAND_PERCENT.WARNING PCF_RA2_WWV_2P	407	25-JUN-2009 10:28:50.389 25-JUN-2009 12:08:41.425
SPH.RA2_80_BAND_PERCENT.WARNING PCF_RA2_WWV_2P	490	25-JUN-2009 12:07:58.035 25-JUN-2009 13:48:41.429
SPH.RA2_80_BAND_PERCENT.WARNING PCF_RA2_WWV_2P	524	25-JUN-2009 13:47:56.925 25-JUN-2009 15:10:48.651
SPH.RA2_80_BAND_PERCENT.WARNING PCF_RA2_WWV_2P	1568	25-JUN-2009 15:14:26.410 25-JUN-2009 15:26:23.771
SPH.RA2_80_BAND_PERCENT.WARNING PCF_RA2_WWV_2P	449	25-JUN-2009 17:03:37.170 25-JUN-2009 18:40:45.562
SPH.RA2_80_BAND_PERCENT.WARNING PCF_RA2_WWV_2P	443	25-JUN-2009 18:39:25.410 25-JUN-2009 20:21:45.722

**RA2\_WWV\_2P products with percentage of 20 MHz band processed above threshold**

Gauge	Value	Segment (Start-Stop)
SPH.RA2_20_BAND_PERCENT.WARNING PCF_RA2_WWV_2P	281	25-JUN-2009 02:42:02.201 25-JUN-2009 04:19:10.593
SPH.RA2_20_BAND_PERCENT.WARNING PCF_RA2_WWV_2P	251	25-JUN-2009 04:18:37.229 25-JUN-2009 05:59:56.271
SPH.RA2_20_BAND_PERCENT.WARNING PCF_RA2_WWV_2P	318	25-JUN-2009 13:47:56.925 25-JUN-2009 15:10:48.651
SPH.RA2_20_BAND_PERCENT.WARNING PCF_RA2_WWV_2P	730	25-JUN-2009 15:14:26.410 25-JUN-2009 15:26:23.771
SPH.RA2_20_BAND_PERCENT.WARNING PCF_RA2_WWV_2P	132	25-JUN-2009 17:03:37.170 25-JUN-2009 18:40:45.562

**RA2\_WWV\_2P products with percentage of valid Ku ocean retracker measurements below threshold**

Gauge	Value	Segment (Start-Stop)
SPH.RA2_OCEAN_KU_RETRACK_PERCENT.WARNING PCF_RA2_WWV_2P	8597	25-JUN-2009 01:25:18.039 25-JUN-2009 02:43:00.074
SPH.RA2_OCEAN_KU_RETRACK_PERCENT.WARNING PCF_RA2_WWV_2P	8465	25-JUN-2009 02:42:02.201 25-JUN-2009 04:19:10.593
SPH.RA2_OCEAN_KU_RETRACK_PERCENT.WARNING PCF_RA2_WWV_2P	8983	25-JUN-2009 04:18:37.229 25-JUN-2009 05:59:56.271
SPH.RA2_OCEAN_KU_RETRACK_PERCENT.WARNING PCF_RA2_WWV_2P	8947	25-JUN-2009 13:47:56.925 25-JUN-2009 15:10:48.651
SPH.RA2_OCEAN_KU_RETRACK_PERCENT.WARNING PCF_RA2_WWV_2P	7438	25-JUN-2009 15:14:26.410 25-JUN-2009 15:26:23.771



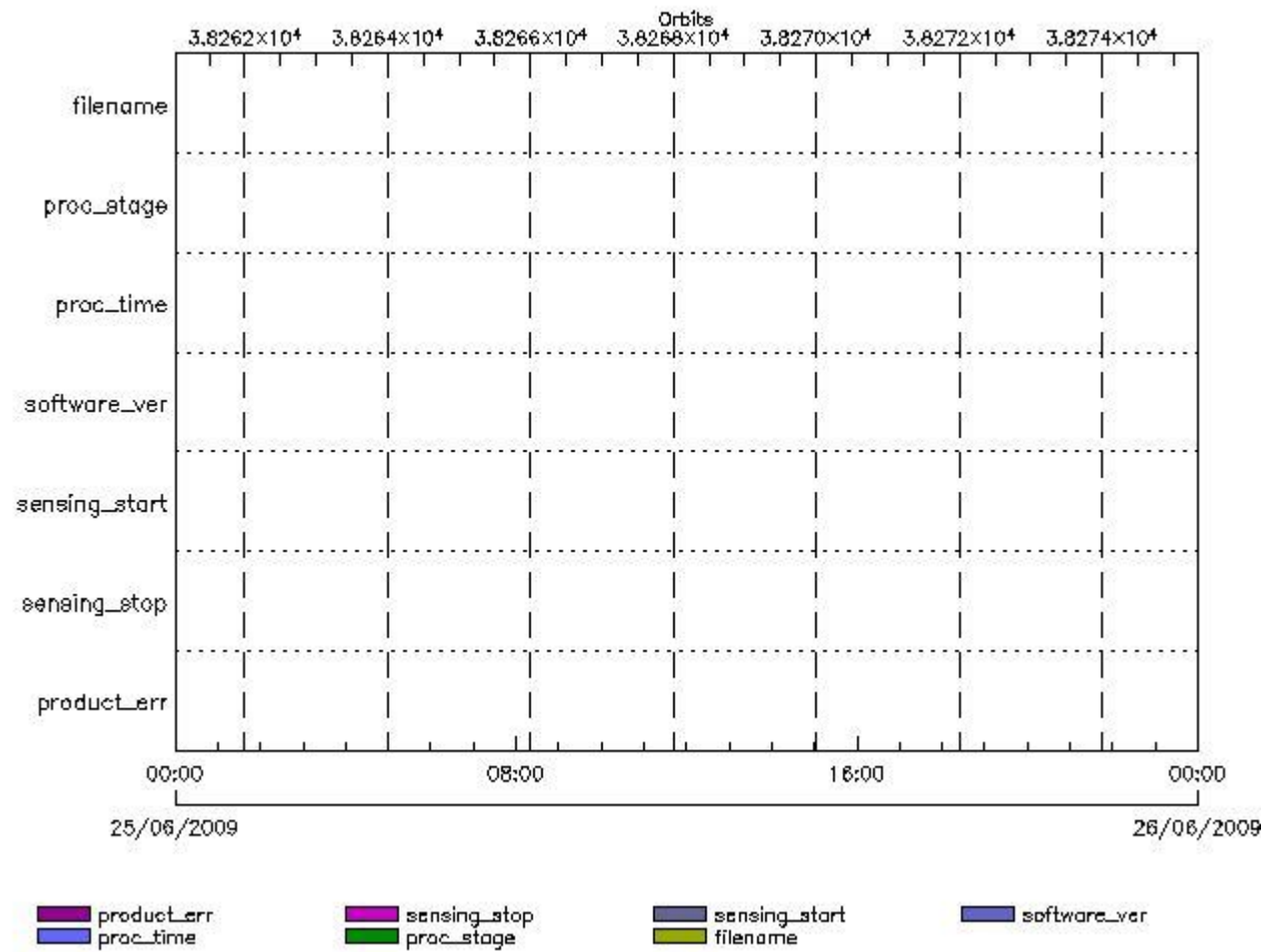
SPH.RA2_OCEAN_KU_RETRACK_PERCENT.WARNING PCF_RA2_WWV_2P	8949	25-JUN-2009 15:25:50.407 25-JUN-2009 17:04:20.560
SPH.RA2_OCEAN_KU_RETRACK_PERCENT.WARNING PCF_RA2_WWV_2P	8950	25-JUN-2009 18:39:25.410 25-JUN-2009 20:21:45.722

# ADFs

## MPH checks

### MWR\_CHD\_AX MPH checks

MPH Errors for MWR\_CHD\_AX



MWR\_CHD\_AX files with wrong filename

MWR\_CHD\_AX files with unknown processing stage

Gauge Explicit Reference

MWR\_CHD\_AX files with wrong processing time

Gauge Explicit Reference

MWR\_CHD\_AX files with software version not equal to the current version

Gauge Explicit Reference

MWR\_CHD\_AX files with wrong sensing start

Gauge Explicit Reference

MWR\_CHD\_AX files with wrong sensing stop

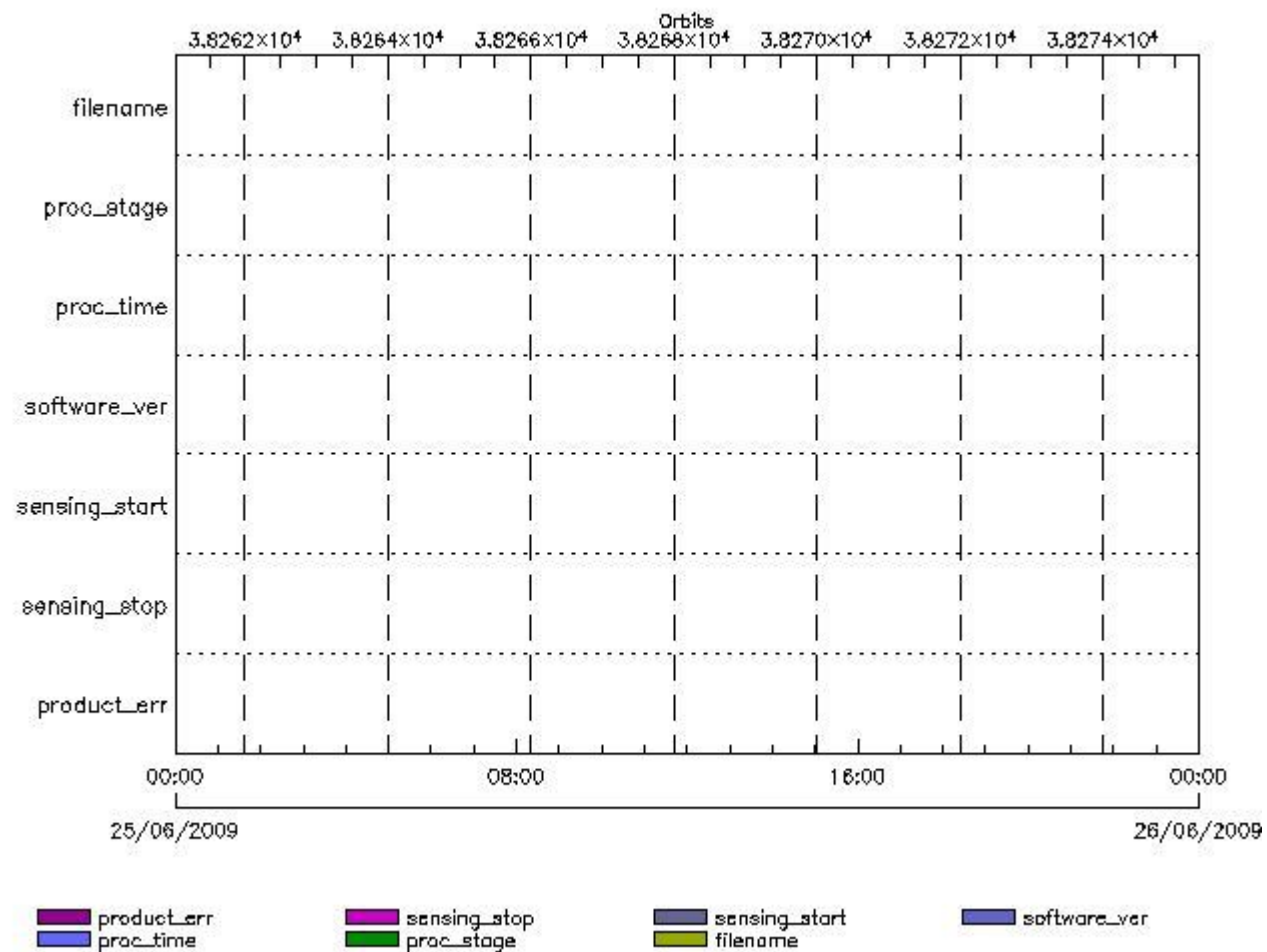
Gauge Explicit Reference

MWR\_CHD\_AX files with product err set

Gauge Explicit Reference

MWR\_CON\_AX MPH checks

MPH Errors for MWR\_CON\_AX



MWR\_CON\_AX files with wrong filename

Gauge

MWR\_CON\_AX files with unknown processing stage

Gauge Explicit Reference

MWR\_CON\_AX files with wrong processing time

Gauge Explicit Reference

MWR\_CON\_AX files with software version not equal to the current version

Gauge Explicit Reference

MWR\_CON\_AX files with wrong sensing start

Gauge Explicit Reference

MWR\_CON\_AX files with wrong sensing stop

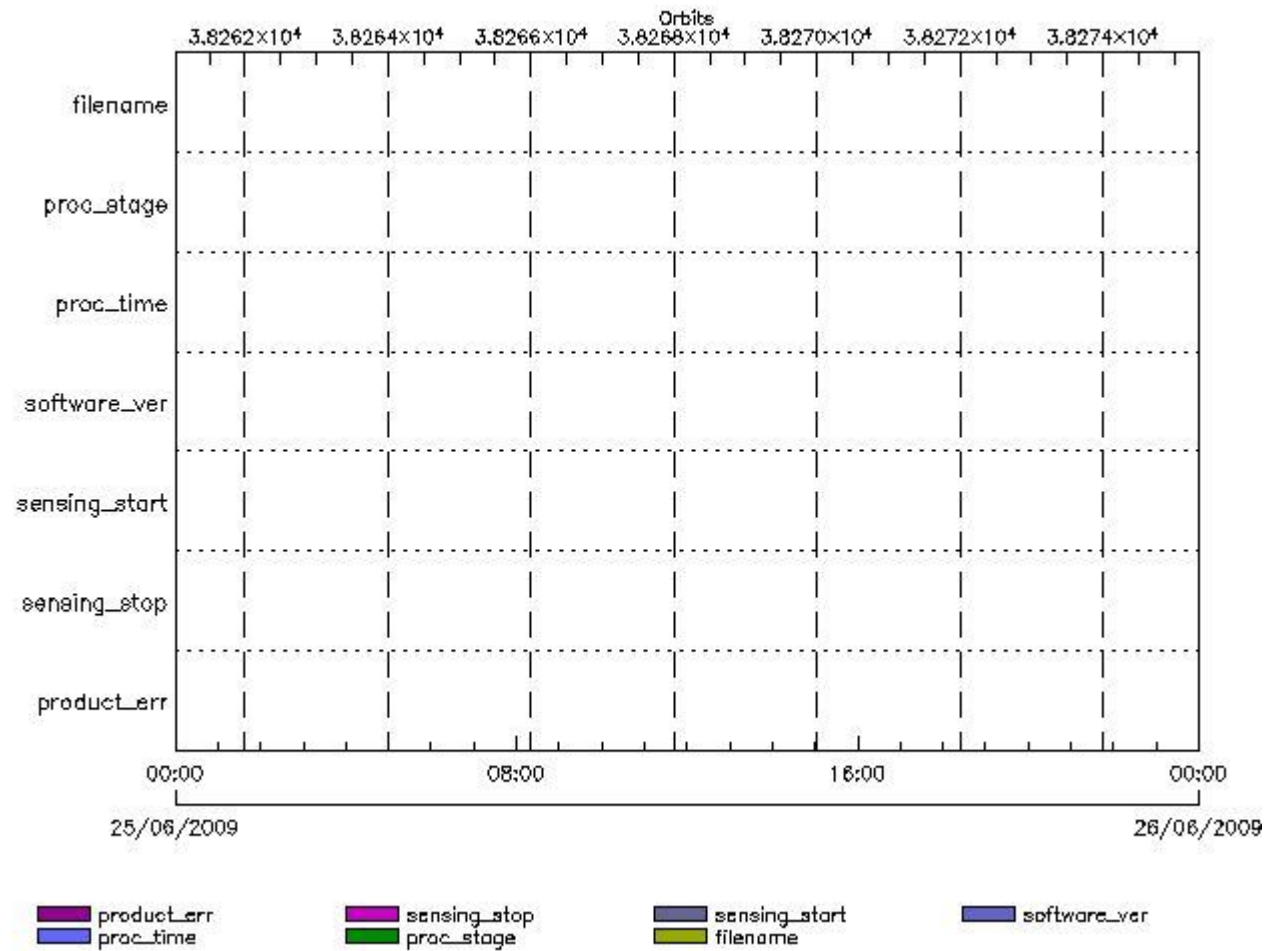
Gauge Explicit Reference

MWR\_CON\_AX files with product err set

Gauge Explicit Reference

MWR\_LSF\_AX MPH checks

MPH Errors for MWR\_LSF\_AX



MWR\_LSF\_AX files with wrong filename

MWR\_LSF\_AX files with  unknown processing stage

MWR\_LSF\_AX files with wrong processing time

MWR\_LSF\_AX files with software version not equal to the current version

MWR\_LSF\_AX files with wrong sensing start

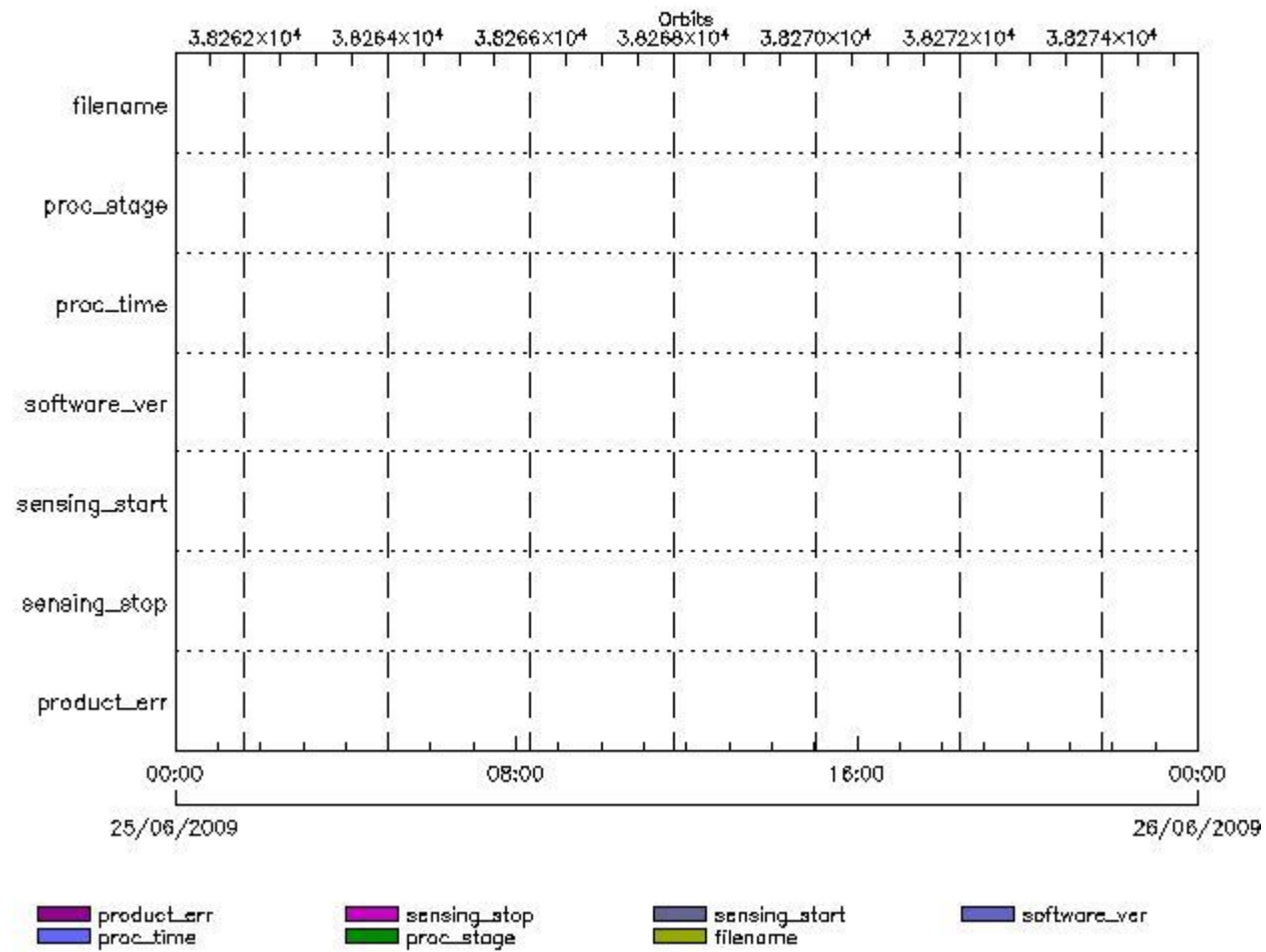
MWR\_LSF\_AX files with wrong sensing stop

MWR\_LSF\_AX files with product err set

---

MWR\_SLT\_AX MPH checks

MPH Errors for MWR\_SLT\_AX



**MWR\_SLT\_AX files with wrong filename**

**MWR\_SLT\_AX files with unknown processing stage**

**Gauge Explicit Reference**

**MWR\_SLT\_AX files with wrong processing time**

**Gauge Explicit Reference**

**MWR\_SLT\_AX files with software version not equal to the current version**

**Gauge Explicit Reference**

**MWR\_SLT\_AX files with wrong sensing start**

**Gauge Explicit Reference**

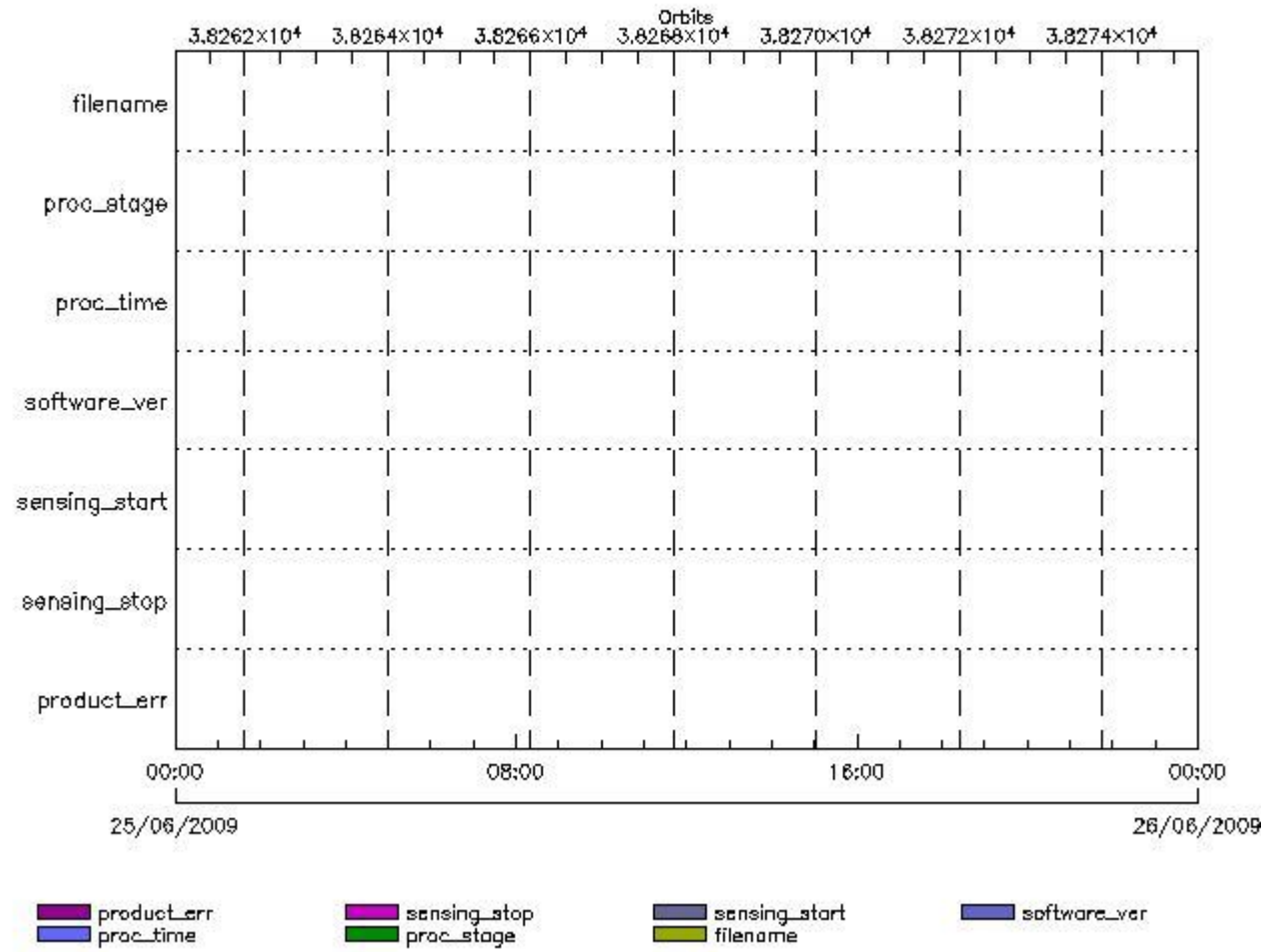
**MWR\_SLT\_AX files with wrong sensing stop**

**Gauge Explicit Reference**

**MWR\_SLT\_AX files with product err set**

**Gauge Explicit Reference**

MPH Errors for RA2\_CHD\_AX



RA2\_CHD\_AX files with wrong filename

RA2\_CHD\_AX files with unknown processing stage

Gauge Explicit Reference

RA2\_CHD\_AX files with wrong processing time

Gauge Explicit Reference

RA2\_CHD\_AX files with software version not equal to the current version

Gauge Explicit Reference

RA2\_CHD\_AX files with wrong sensing start

Gauge Explicit Reference

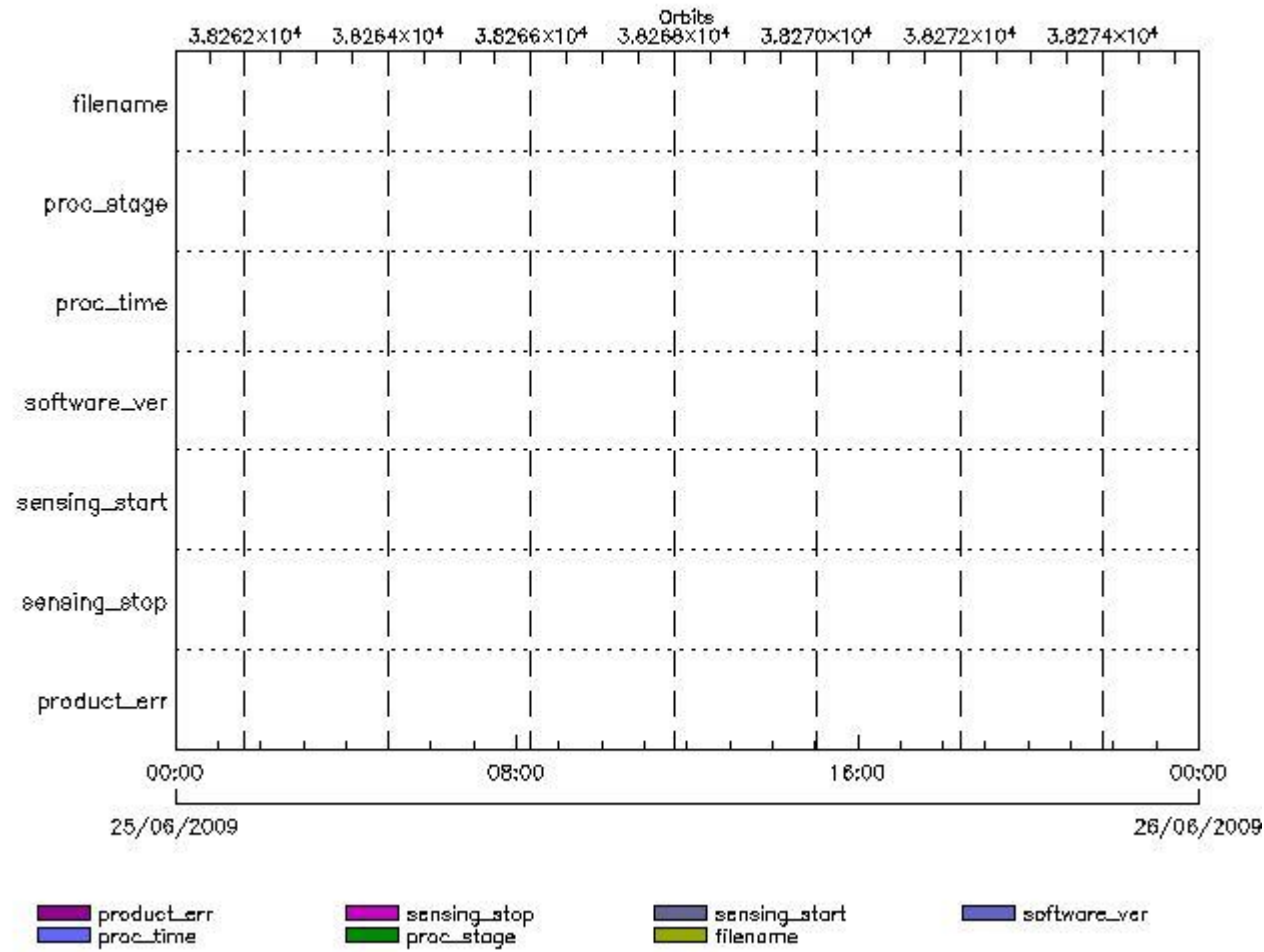
RA2\_CHD\_AX files with wrong sensing stop

Gauge Explicit Reference

RA2\_CHD\_AX files with product err set

RA2\_CON\_AX MPH checks

MPH Errors for RA2\_CON\_AX



RA2\_CON\_AX files with wrong filename

RA2\_CON\_AX files with unknown processing stage

Gauge Explicit Reference

RA2\_CON\_AX files with wrong processing time

Gauge Explicit Reference

RA2\_CON\_AX files with software version not equal to the current version

Gauge Explicit Reference

RA2\_CON\_AX files with wrong sensing start

Gauge Explicit Reference

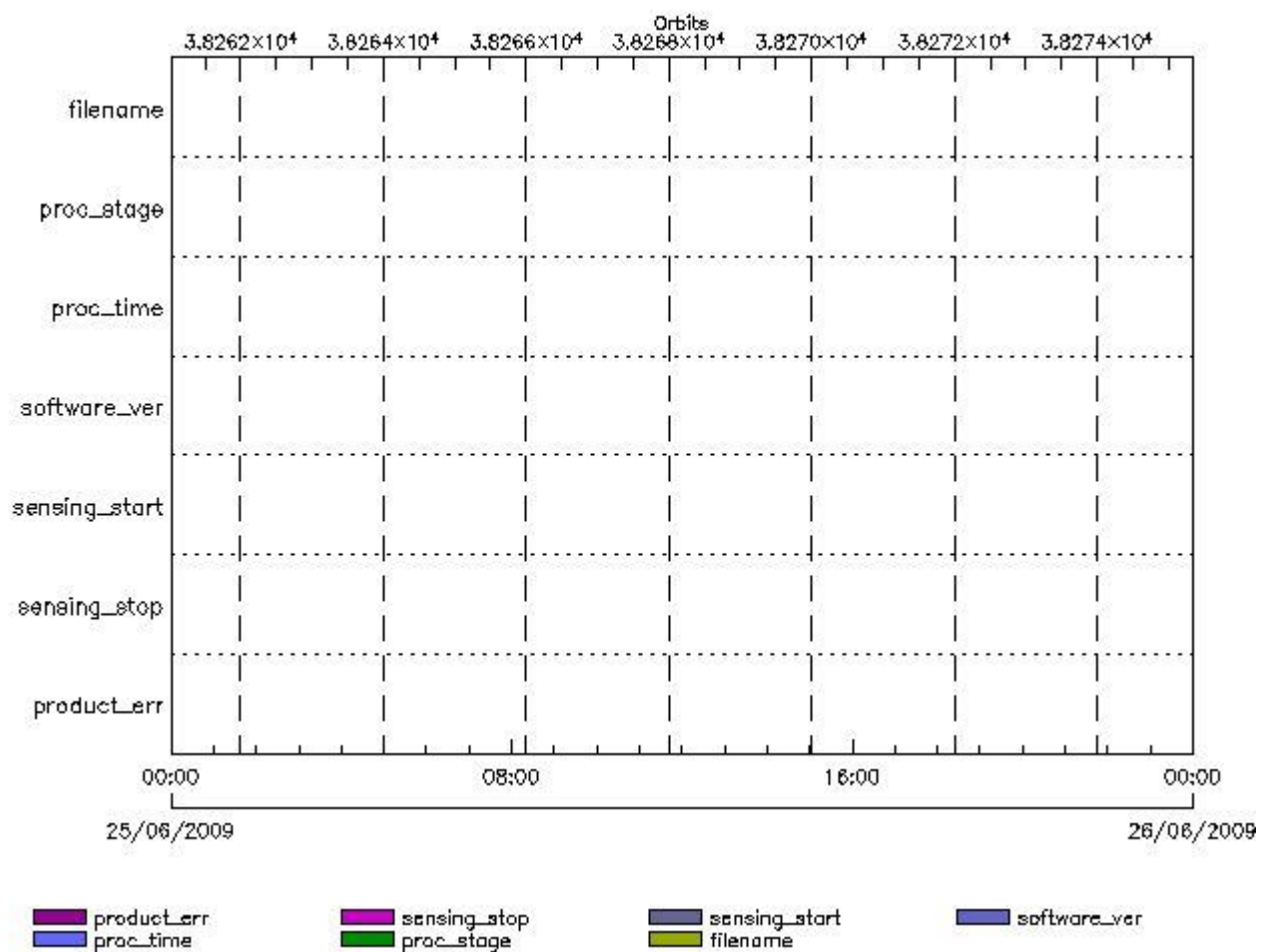
RA2\_CON\_AX files with wrong sensing stop

Gauge Explicit Reference  
RA2\_CON\_AX files with product err set

Gauge Explicit Reference

RA2\_CST\_AX MPH checks

MPH Errors for RA2\_CST\_AX



RA2\_CST\_AX files with wrong filename

Gauge  
RA2\_CST\_AX files with unknown processing stage

Gauge Explicit Reference

RA2\_CST\_AX files with wrong processing time

Gauge Explicit Reference

RA2\_CST\_AX files with software version not equal to the current version

Gauge Explicit Reference

RA2\_CST\_AX files with wrong sensing start



Gauge Explicit Reference

RA2\_CST\_AX files with wrong sensing stop

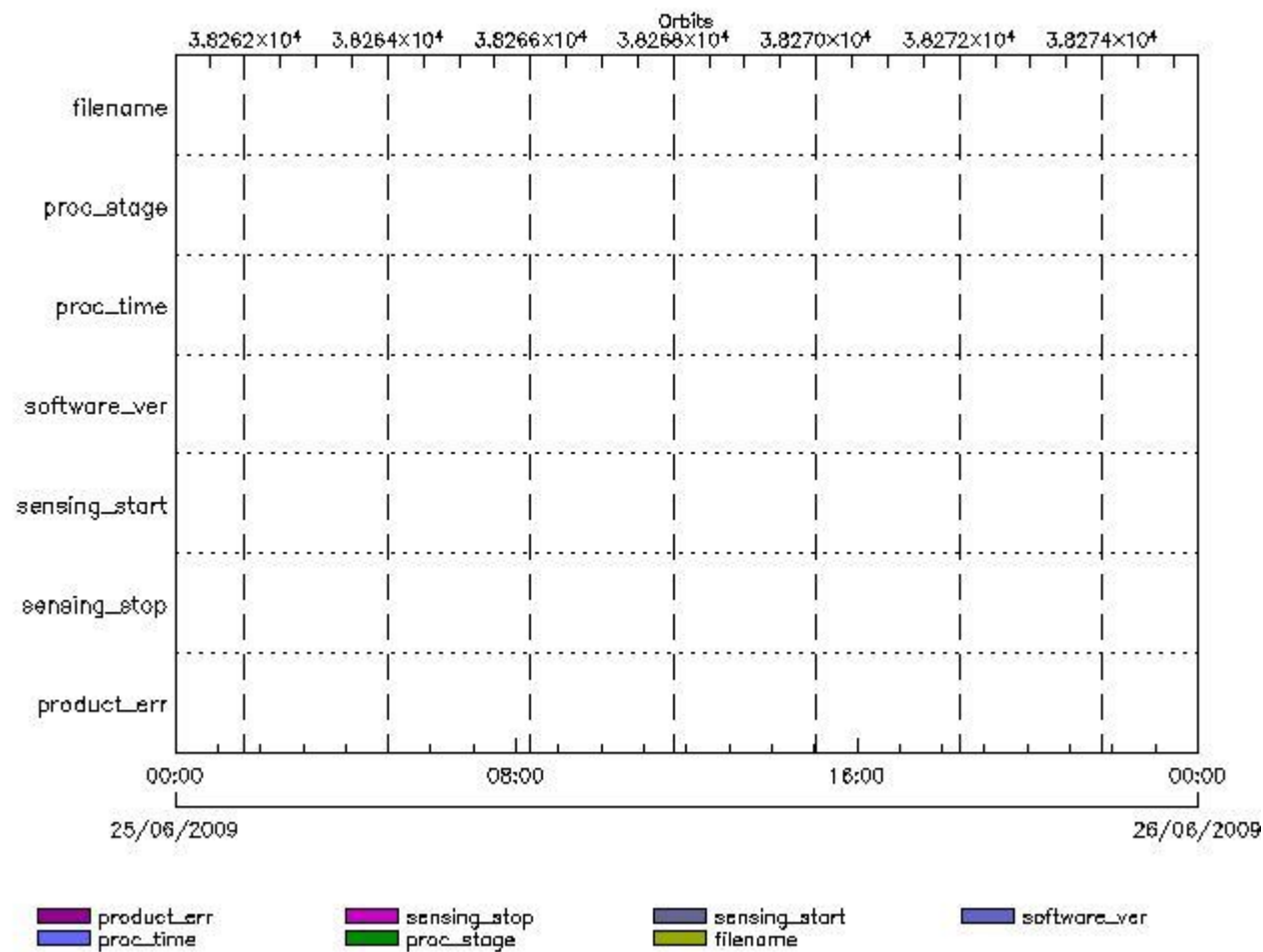
Gauge Explicit Reference

RA2\_CST\_AX files with product err set

Gauge Explicit Reference

RA2\_DIP\_AX MPH checks

MPH Errors for RA2\_DIP\_AX



RA2\_DIP\_AX files with wrong filename

Gauge

RA2\_DIP\_AX files with unknown processing stage

Gauge Explicit Reference

RA2\_DIP\_AX files with wrong processing time

Gauge Explicit Reference

RA2\_DIP\_AX files with software version not equal to the current version

Gauge Explicit Reference

RA2\_DIP\_AX files with wrong sensing start

Gauge Explicit Reference

RA2\_DIP\_AX files with wrong sensing stop

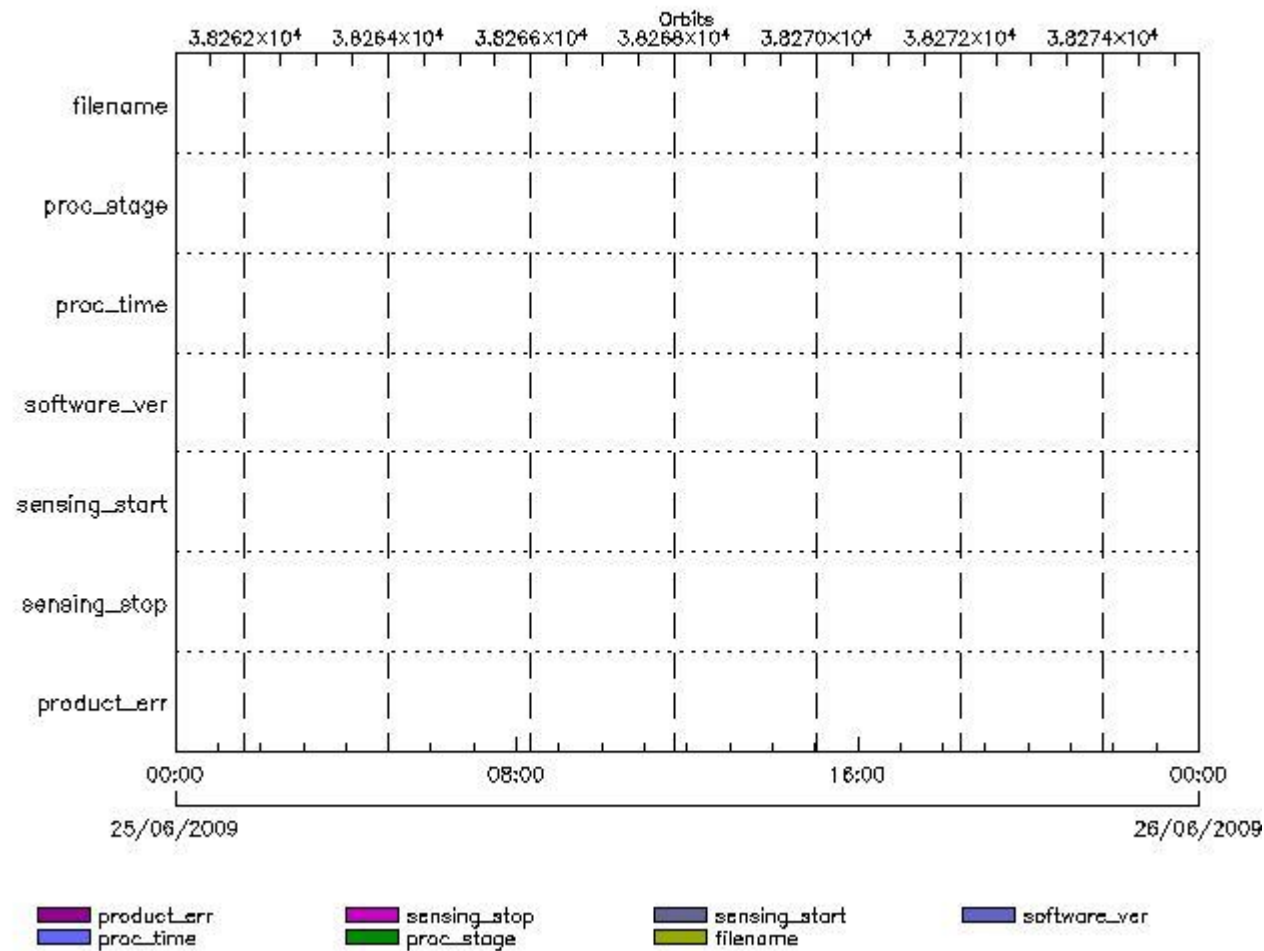
Gauge Explicit Reference

RA2\_DIP\_AX files with product err set

Gauge Explicit Reference

RA2\_GEO\_AX MPH checks

MPH Errors for RA2\_GEO\_AX



RA2\_GEO\_AX files with wrong filename

Gauge

RA2\_GEO\_AX files with unknown processing stage

Gauge Explicit Reference

RA2\_GEO\_AX files with wrong processing time

Gauge Explicit Reference

RA2\_GEO\_AX files with software version not equal to the current version

Gauge Explicit Reference

RA2\_GEO\_AX files with wrong sensing start

Gauge Explicit Reference

RA2\_GEO\_AX files with wrong sensing stop

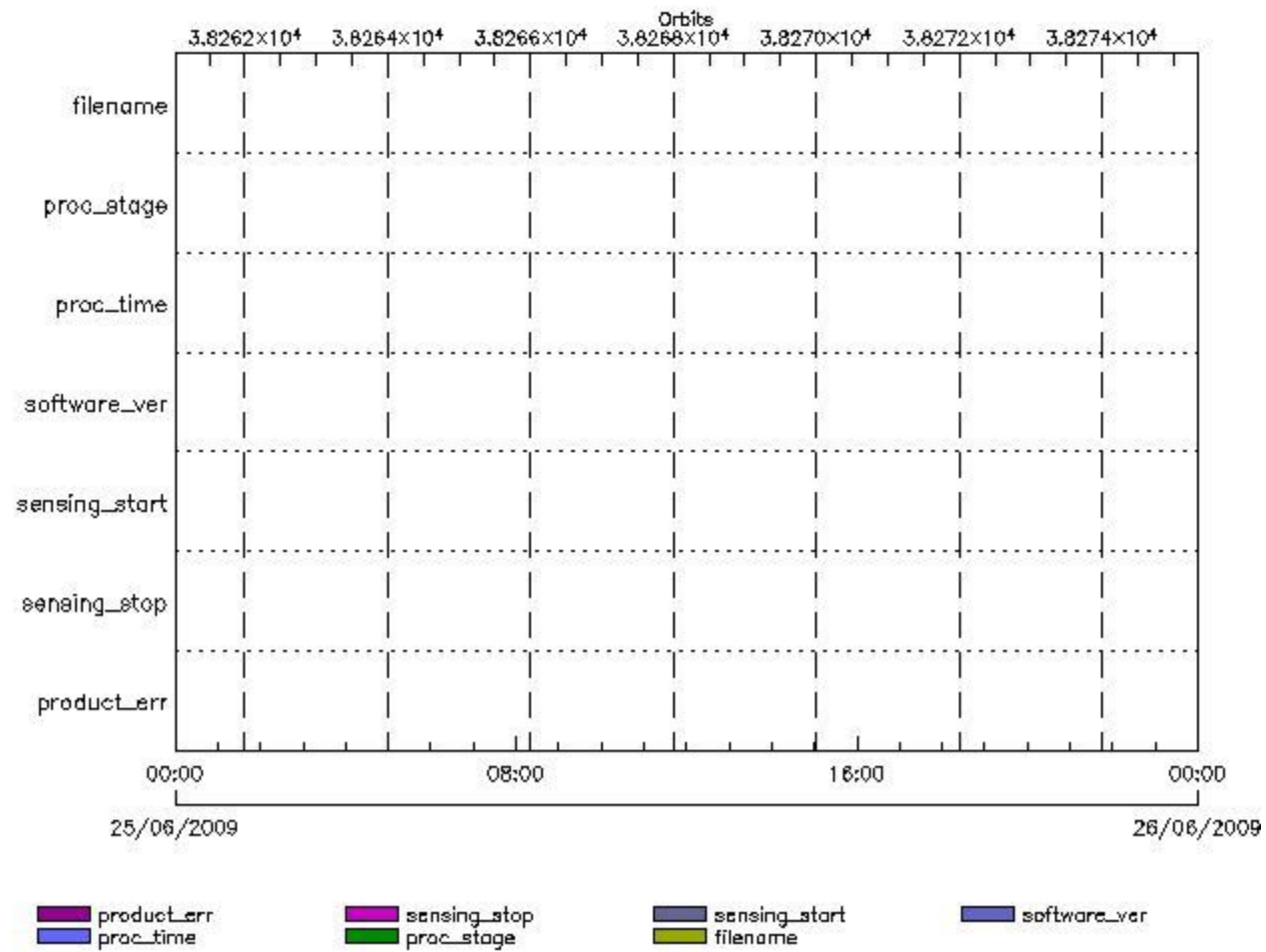
Gauge Explicit Reference

RA2\_GEO\_AX files with product err set

Gauge Explicit Reference

RA2\_ICT\_AX MPH checks

MPH Errors for RA2\_ICT\_AX



RA2\_ICT\_AX files with wrong filename

Gauge

RA2\_ICT\_AX files with unknown processing stage

Gauge Explicit Reference

RA2\_ICT\_AX files with wrong processing time

Gauge Explicit Reference

RA2\_ICT\_AX files with software version not equal to the current version

Gauge Explicit Reference

RA2\_ICT\_AX files with wrong sensing start

Gauge Explicit Reference

RA2\_ICT\_AX files with wrong sensing stop

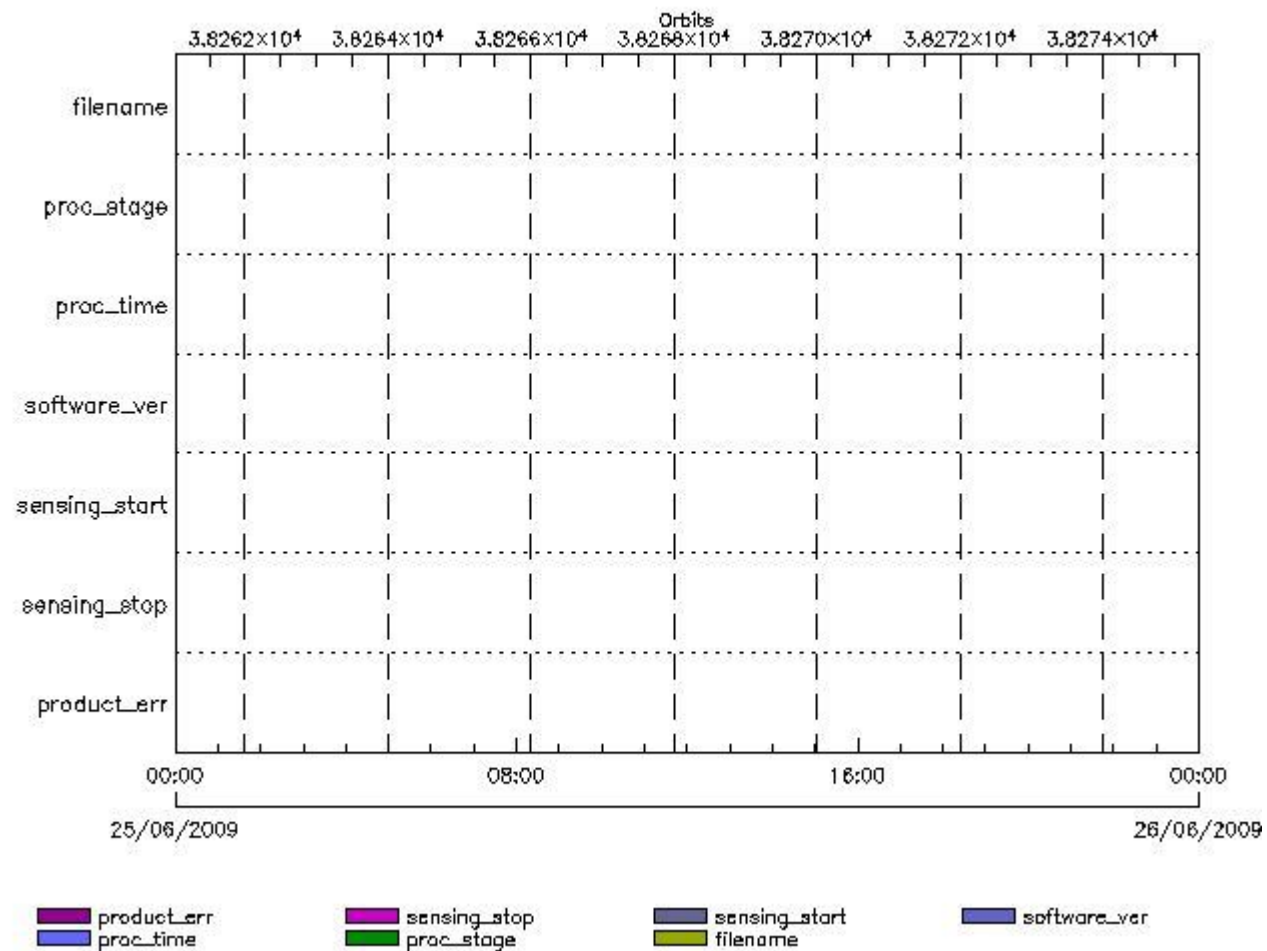
Gauge Explicit Reference

RA2\_ICT\_AX files with product err set

Gauge Explicit Reference

RA2\_IFA\_AX MPH checks

MPH Errors for RA2\_IFA\_AX



RA2\_IFA\_AX files with wrong filename

Gauge

RA2\_IFA\_AX files with unknown processing stage

Gauge Explicit Reference

RA2\_IFA\_AX files with wrong processing time

Gauge Explicit Reference

RA2\_IFA\_AX files with software version not equal to the current version

Gauge Explicit Reference

RA2\_IFA\_AX files with wrong sensing start

Gauge Explicit Reference

RA2\_IFA\_AX files with wrong sensing stop

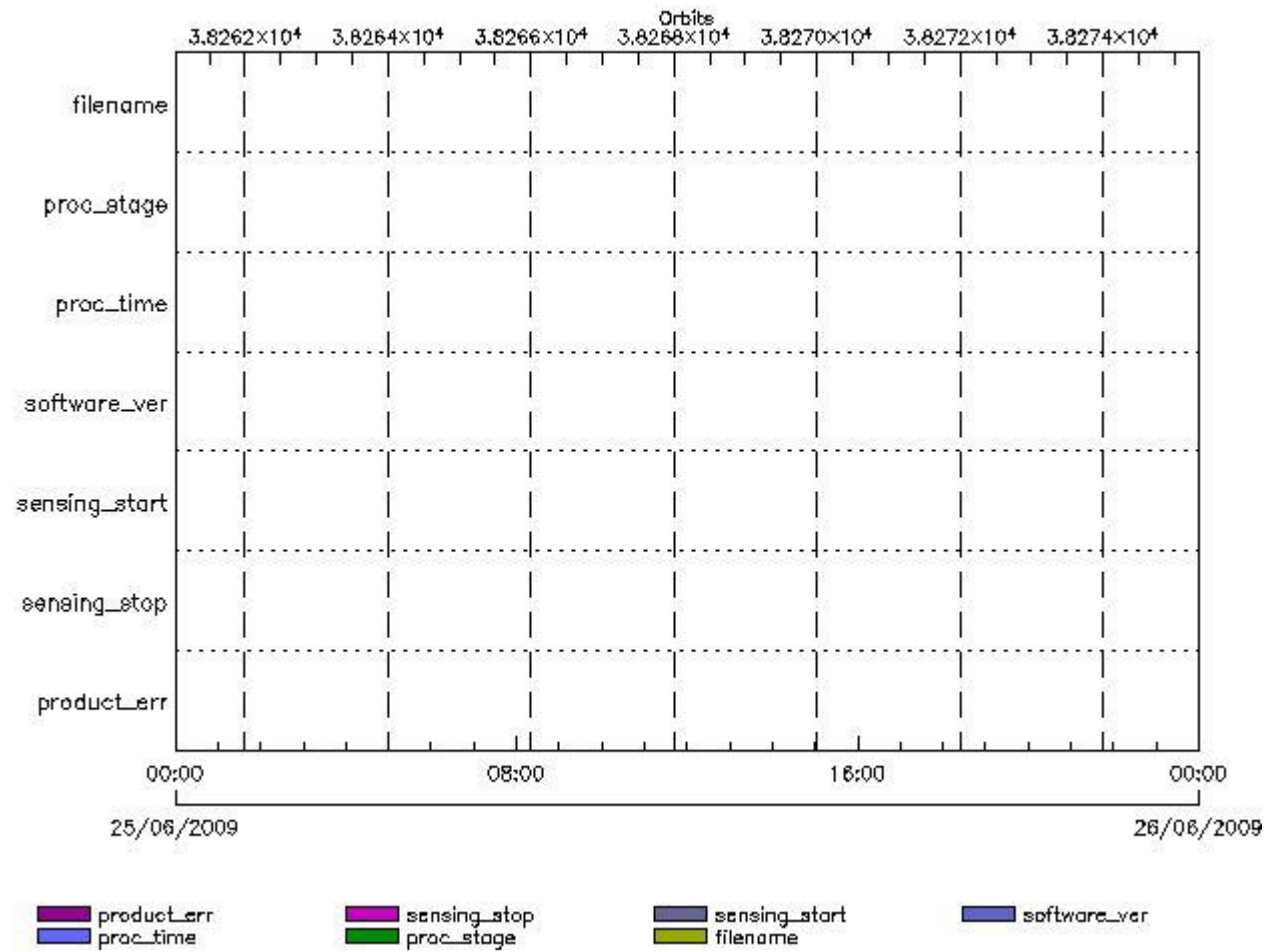
Gauge Explicit Reference

RA2\_IFA\_AX files with product err set

Gauge Explicit Reference

RA2\_IFB\_AX MPH checks

MPH Errors for RA2\_IFB\_AX



RA2\_IFB\_AX files with wrong filename

RA2\_IFB\_AX files with  Gauge  unknown processing stage

Gauge  Explicit Reference

RA2\_IFB\_AX files with wrong processing time

Gauge  Explicit Reference

RA2\_IFB\_AX files with software version not equal to the current version

Gauge  Explicit Reference

RA2\_IFB\_AX files with wrong sensing start

Gauge  Explicit Reference

RA2\_IFB\_AX files with wrong sensing stop

Gauge  Explicit Reference

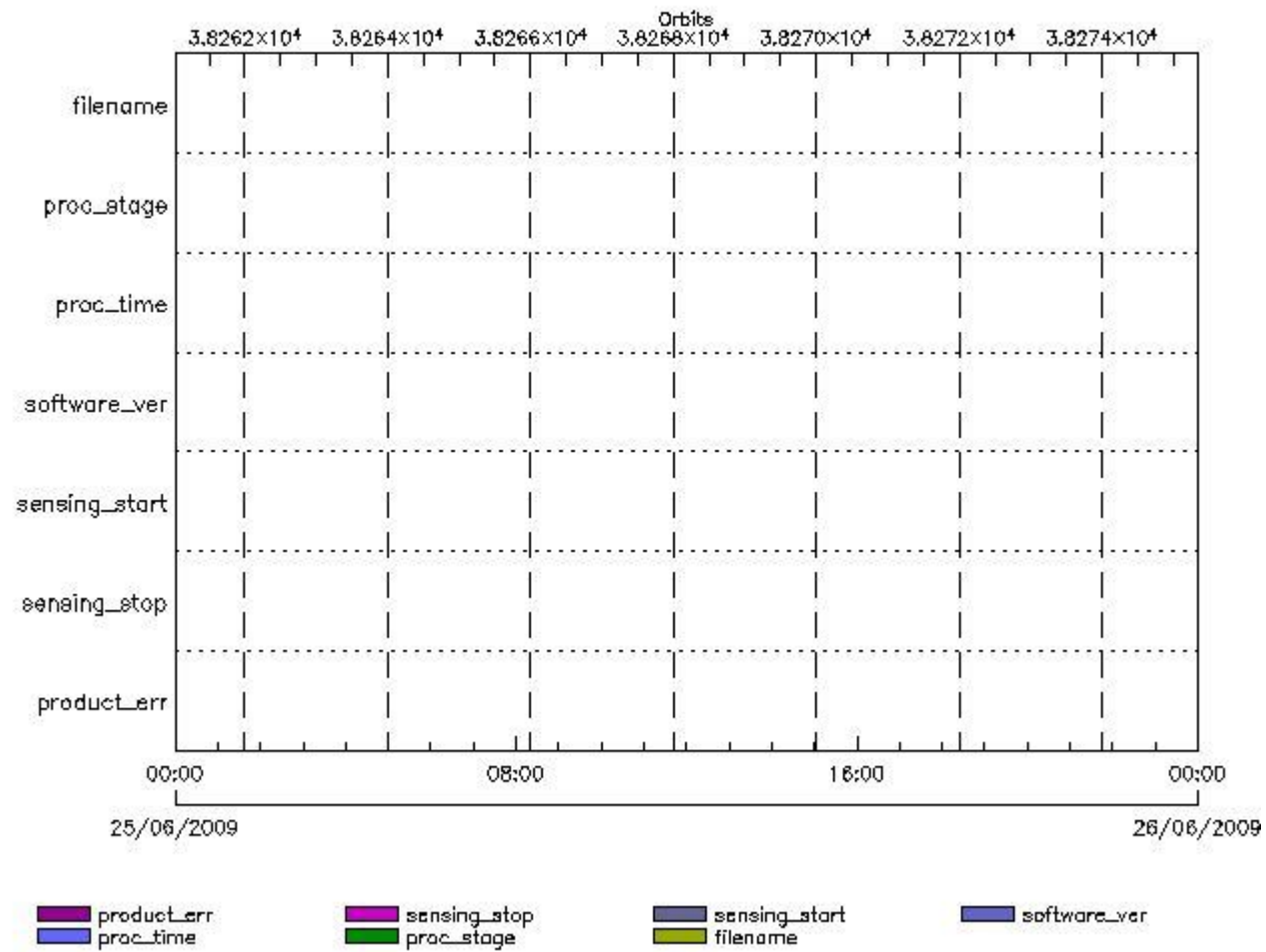
RA2\_IFB\_AX files with product err set

Gauge  Explicit Reference

---

RA2\_IFF\_AX MPH checks

MPH Errors for RA2\_IFF\_AX



**RA2\_IFF\_AX files with wrong filename**

**RA2\_IFF\_AX files with unknown processing stage**

**Gauge Explicit Reference**

**RA2\_IFF\_AX files with wrong processing time**

**Gauge Explicit Reference**

**RA2\_IFF\_AX files with software version not equal to the current version**

**Gauge Explicit Reference**

**RA2\_IFF\_AX files with wrong sensing start**

**Gauge Explicit Reference**

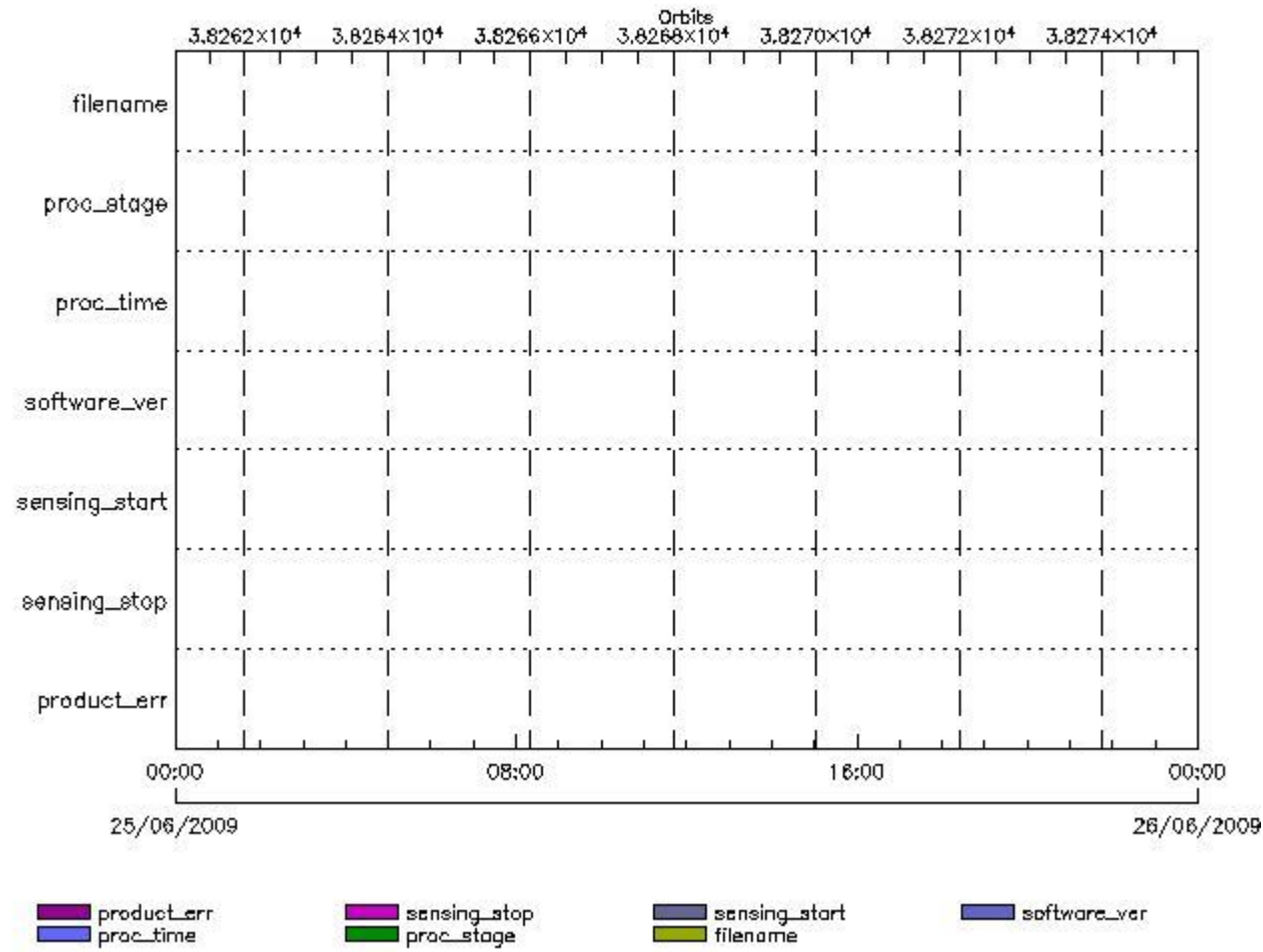
**RA2\_IFF\_AX files with wrong sensing stop**

**Gauge Explicit Reference**

**RA2\_IFF\_AX files with product err set**

**Gauge Explicit Reference**

MPH Errors for RA2\_IOC\_AX



RA2\_IOC\_AX files with wrong filename

RA2\_IOC\_AX files with unknown processing stage

Gauge Explicit Reference

RA2\_IOC\_AX files with wrong processing time

Gauge Explicit Reference

RA2\_IOC\_AX files with software version not equal to the current version

Gauge Explicit Reference

RA2\_IOC\_AX files with wrong sensing start

Gauge Explicit Reference

RA2\_IOC\_AX files with wrong sensing stop

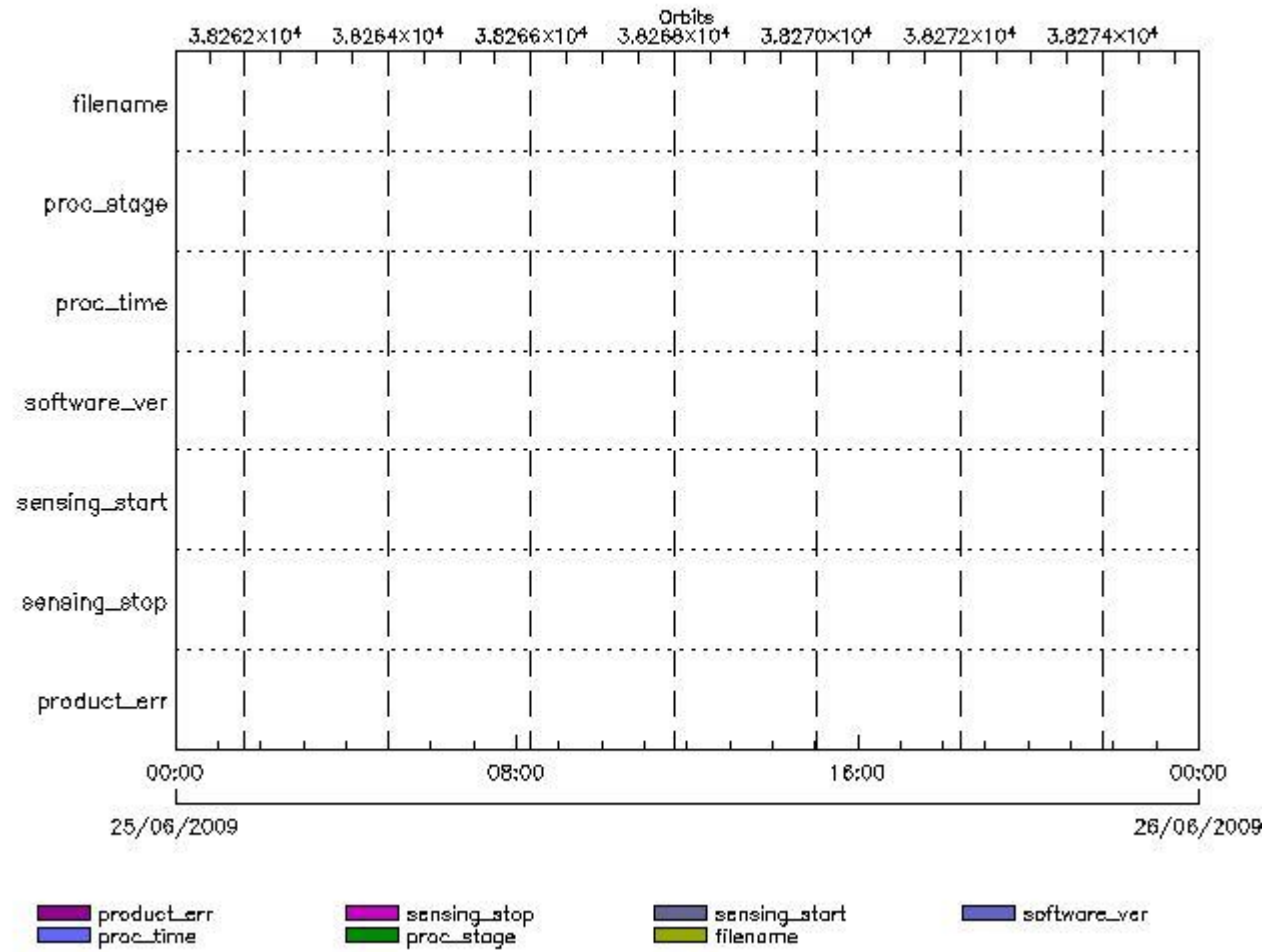
Gauge Explicit Reference

RA2\_IOC\_AX files with product err set



RA2\_MET\_AX MPH checks

MPH Errors for RA2\_MET\_AX



RA2\_MET\_AX files with wrong filename

RA2\_MET\_AX files with unknown processing stage

Gauge Explicit Reference

RA2\_MET\_AX files with wrong processing time

Gauge Explicit Reference

RA2\_MET\_AX files with software version not equal to the current version

Gauge Explicit Reference

RA2\_MET\_AX files with wrong sensing start

Gauge Explicit Reference

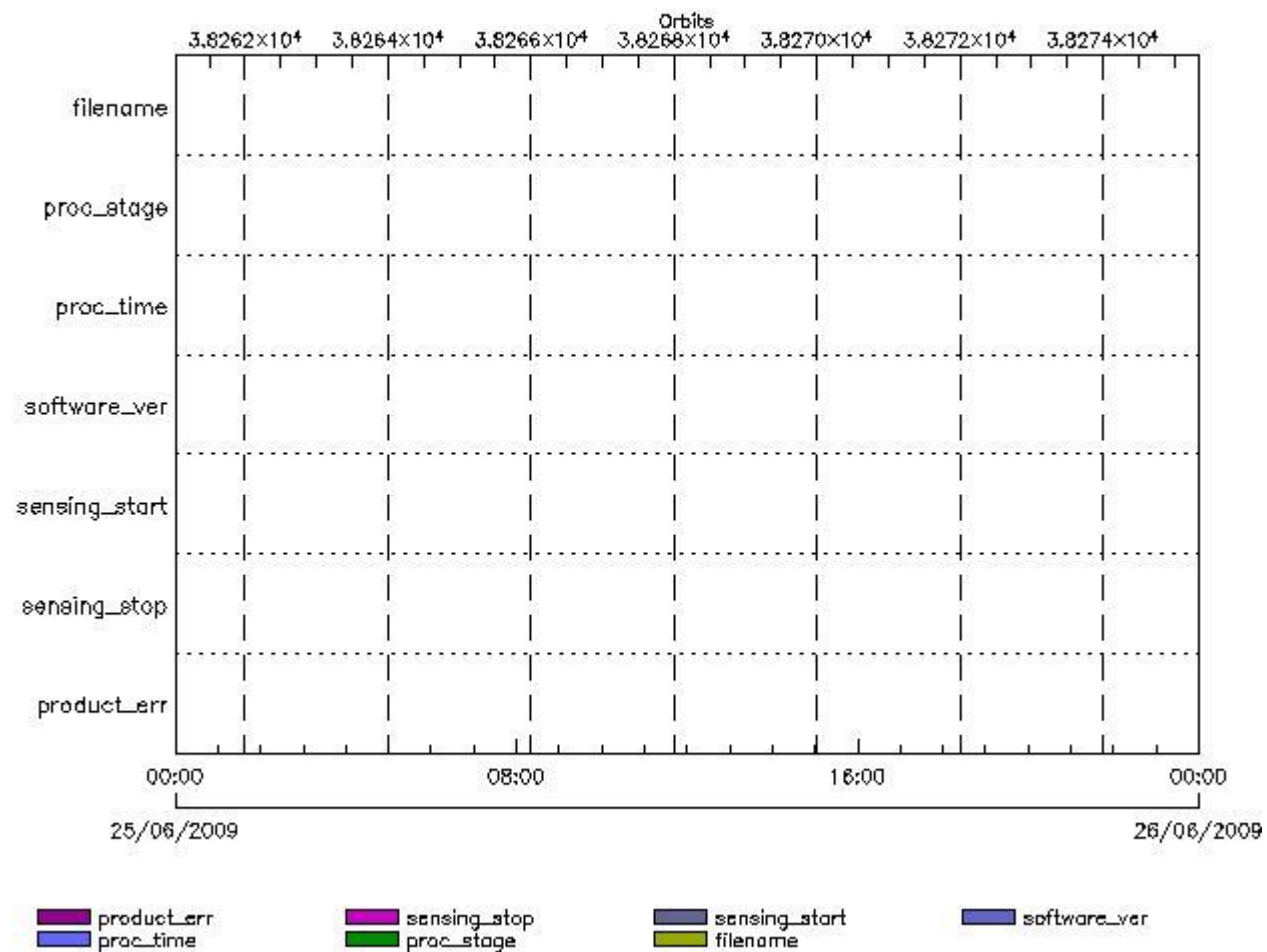
RA2\_MET\_AX files with wrong sensing stop

Gauge Explicit Reference  
 RA2\_MET\_AX files with product err set

Gauge Explicit Reference

RA2\_MSS\_AX MPH checks

MPH Errors for RA2\_MSS\_AX



RA2\_MSS\_AX files with wrong filename

Gauge  
 RA2\_MSS\_AX files with unknown processing stage

Gauge Explicit Reference

RA2\_MSS\_AX files with wrong processing time

Gauge Explicit Reference

RA2\_MSS\_AX files with software version not equal to the current version

Gauge Explicit Reference

RA2\_MSS\_AX files with wrong sensing start

Gauge Explicit Reference

RA2\_MSS\_AX files with wrong sensing stop

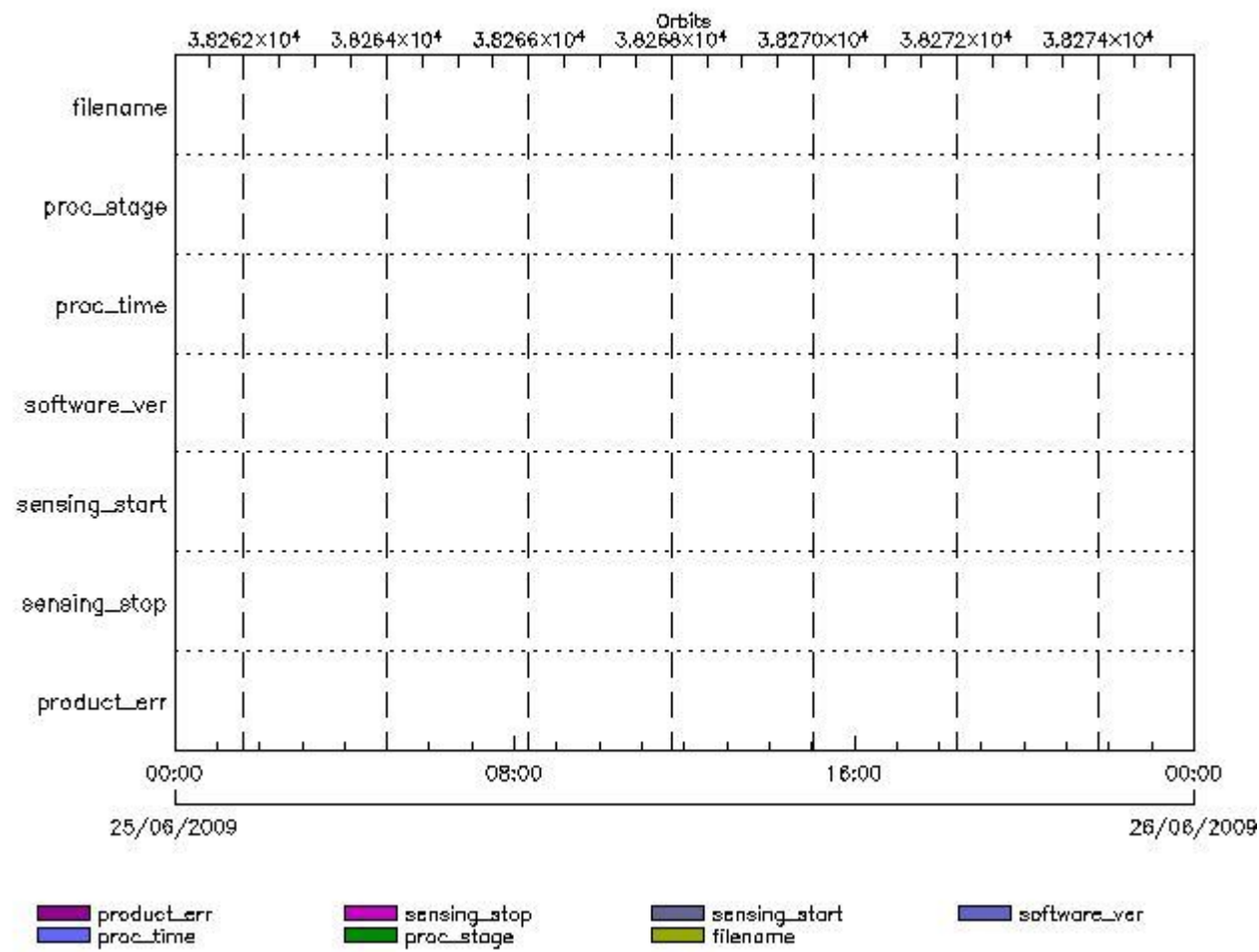
Gauge Explicit Reference

RA2\_MSS\_AX files with product err set

Gauge Explicit Reference

RA2\_OT1\_AX MPH checks

MPH Errors for RA2\_OT1\_AX



RA2\_OT1\_AX files with wrong filename

Gauge

RA2\_OT1\_AX files with unknown processing stage

Gauge Explicit Reference

RA2\_OT1\_AX files with wrong processing time

Gauge Explicit Reference

RA2\_OT1\_AX files with software version not equal to the current version

Gauge Explicit Reference

RA2\_OT1\_AX files with wrong sensing start

Gauge Explicit Reference

RA2\_OT1\_AX files with wrong sensing stop

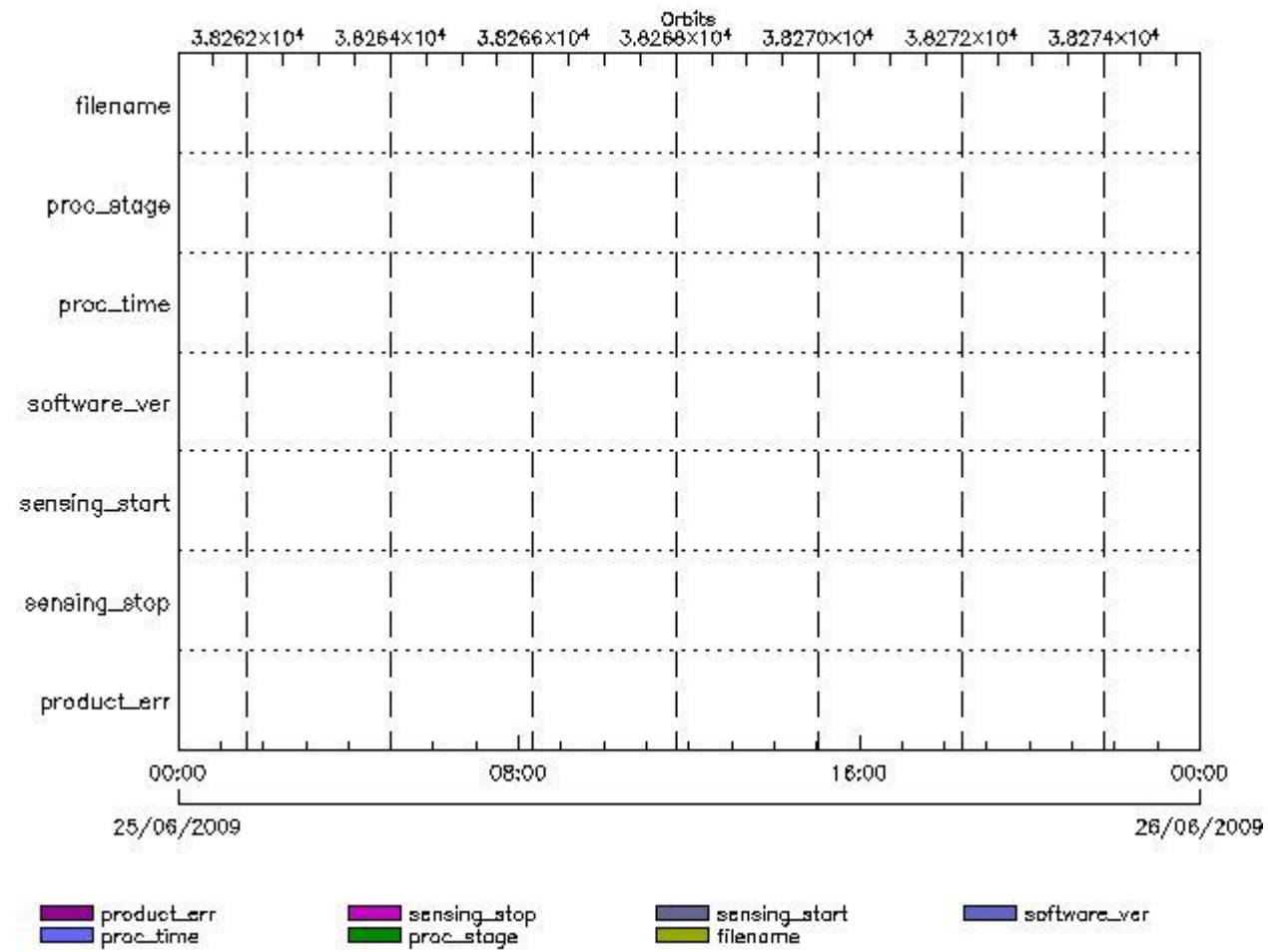
Gauge Explicit Reference

RA2\_OT1\_AX files with product err set

Gauge Explicit Reference

## RA2\_OT2\_AX MPH checks

### MPH Errors for RA2\_OT2\_AX



RA2\_OT2\_AX files with wrong filename

RA2\_OT2\_AX files with unknown processing stage

Gauge Explicit Reference

RA2\_OT2\_AX files with wrong processing time

Gauge Explicit Reference

RA2\_OT2\_AX files with software version not equal to the current version

Gauge Explicit Reference

RA2\_OT2\_AX files with wrong sensing start

Gauge Explicit Reference

RA2\_OT2\_AX files with wrong sensing stop

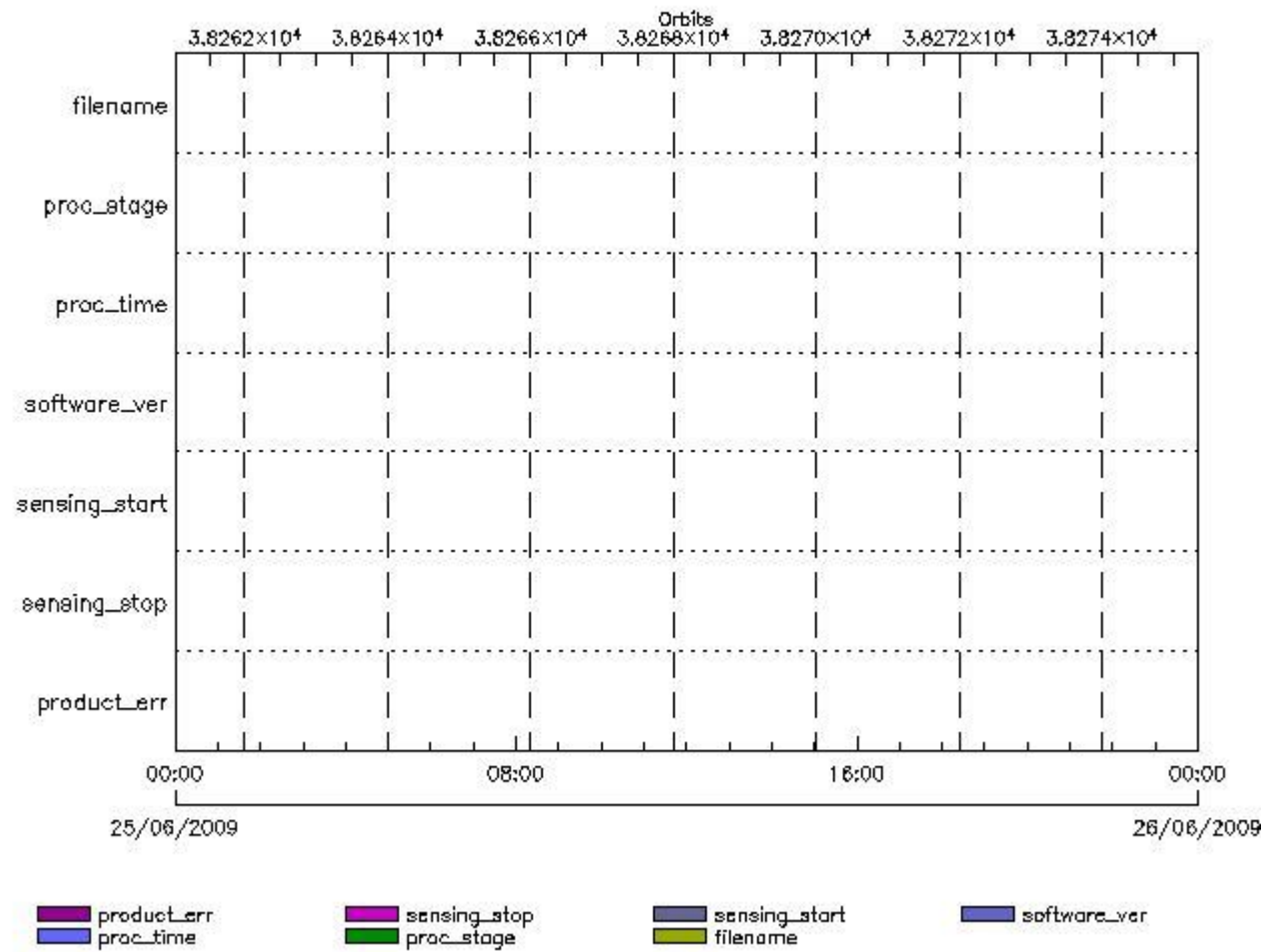
Gauge Explicit Reference

RA2\_OT2\_AX files with product err set

Gauge Explicit Reference

RA2\_PLA\_AX MPH checks

MPH Errors for RA2\_PLA\_AX



RA2\_PLA\_AX files with wrong filename

Gauge

RA2\_PLA\_AX files with unknown processing stage

Gauge Explicit Reference

RA2\_PLA\_AX files with wrong processing time

Gauge Explicit Reference

RA2\_PLA\_AX files with software version not equal to the current version

Gauge Explicit Reference

RA2\_PLA\_AX files with wrong sensing start

Gauge Explicit Reference

RA2\_PLA\_AX files with wrong sensing stop

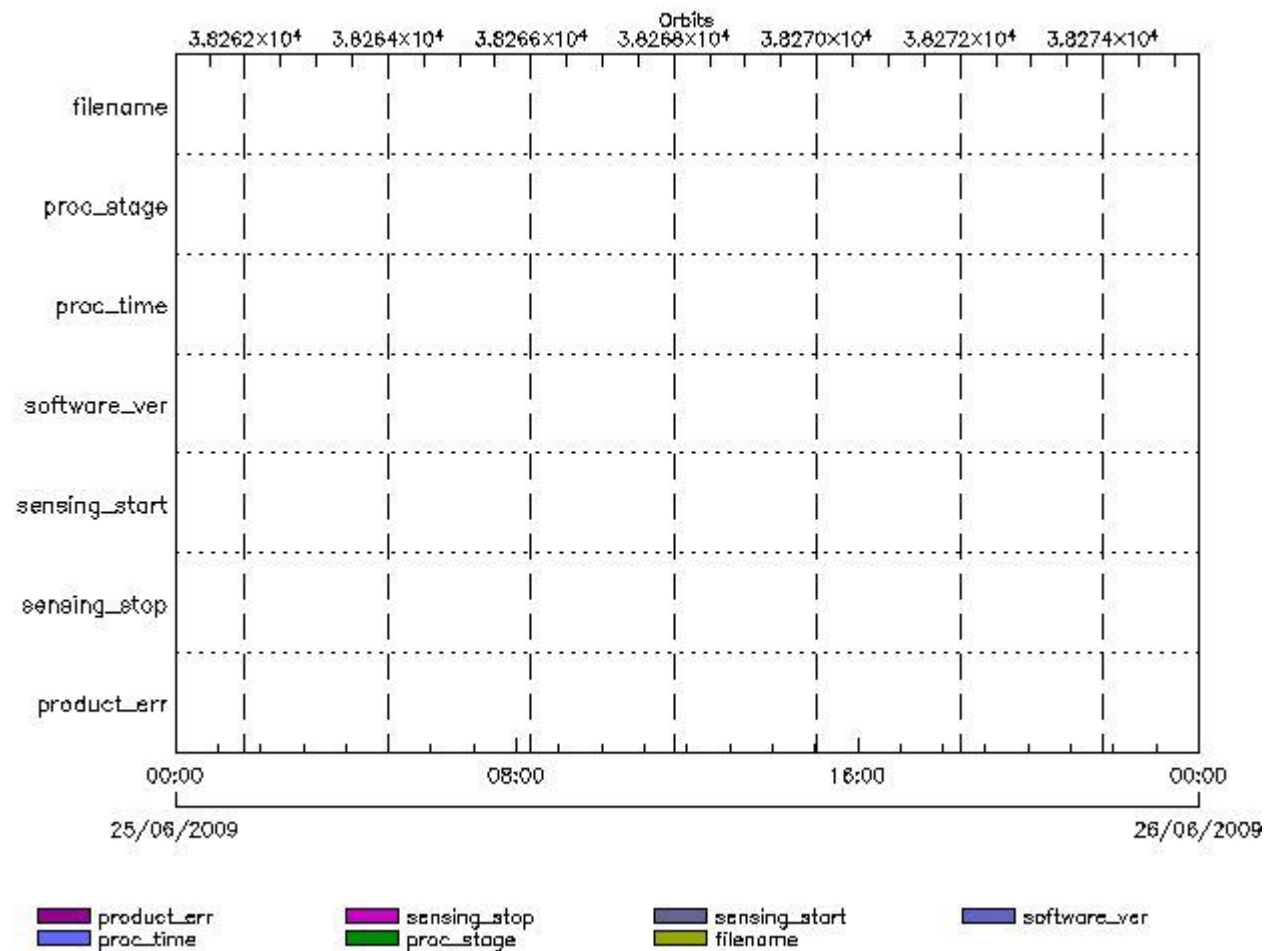
Gauge Explicit Reference

RA2\_PLA\_AX files with product err set

Gauge Explicit Reference

RA2\_POL\_AX MPH checks

MPH Errors for RA2\_POL\_AX



RA2\_POL\_AX files with wrong filename

Gauge

RA2\_POL\_AX files with unknown processing stage

Gauge Explicit Reference

RA2\_POL\_AX files with wrong processing time

Gauge Explicit Reference

RA2\_POL\_AX files with software version not equal to the current version

Gauge Explicit Reference

RA2\_POL\_AX files with wrong sensing start

Gauge Explicit Reference

RA2\_POL\_AX files with wrong sensing stop

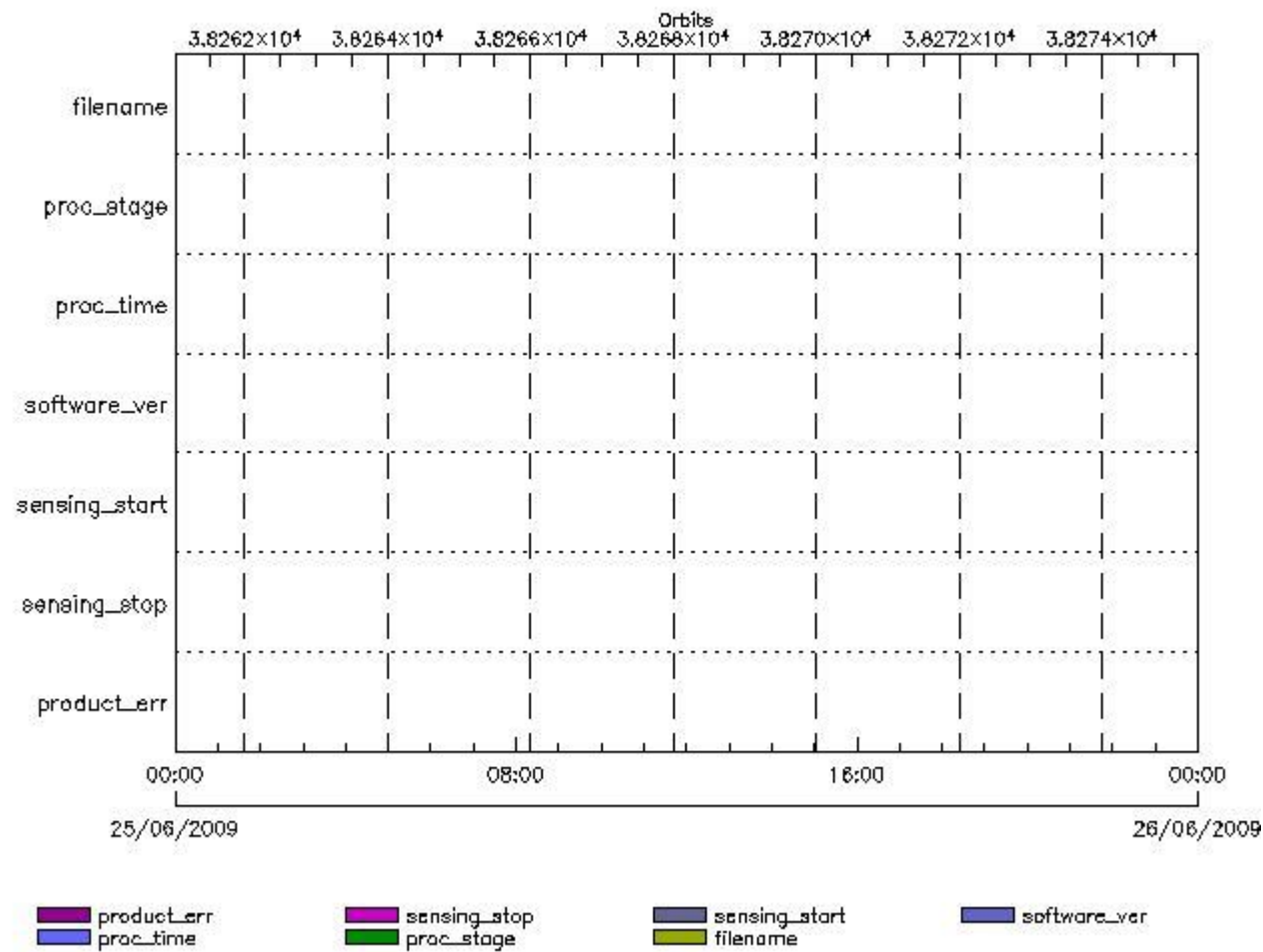
Gauge Explicit Reference

RA2\_POL\_AX files with product err set

Gauge Explicit Reference

RA2\_SET\_AX MPH checks

MPH Errors for RA2\_SET\_AX



RA2\_SET\_AX files with wrong filename

RA2\_SET\_AX files with  unknown processing stage

RA2\_SET\_AX files with wrong processing time

RA2\_SET\_AX files with software version not equal to the current version

RA2\_SET\_AX files with wrong sensing start

RA2\_SET\_AX files with wrong sensing stop

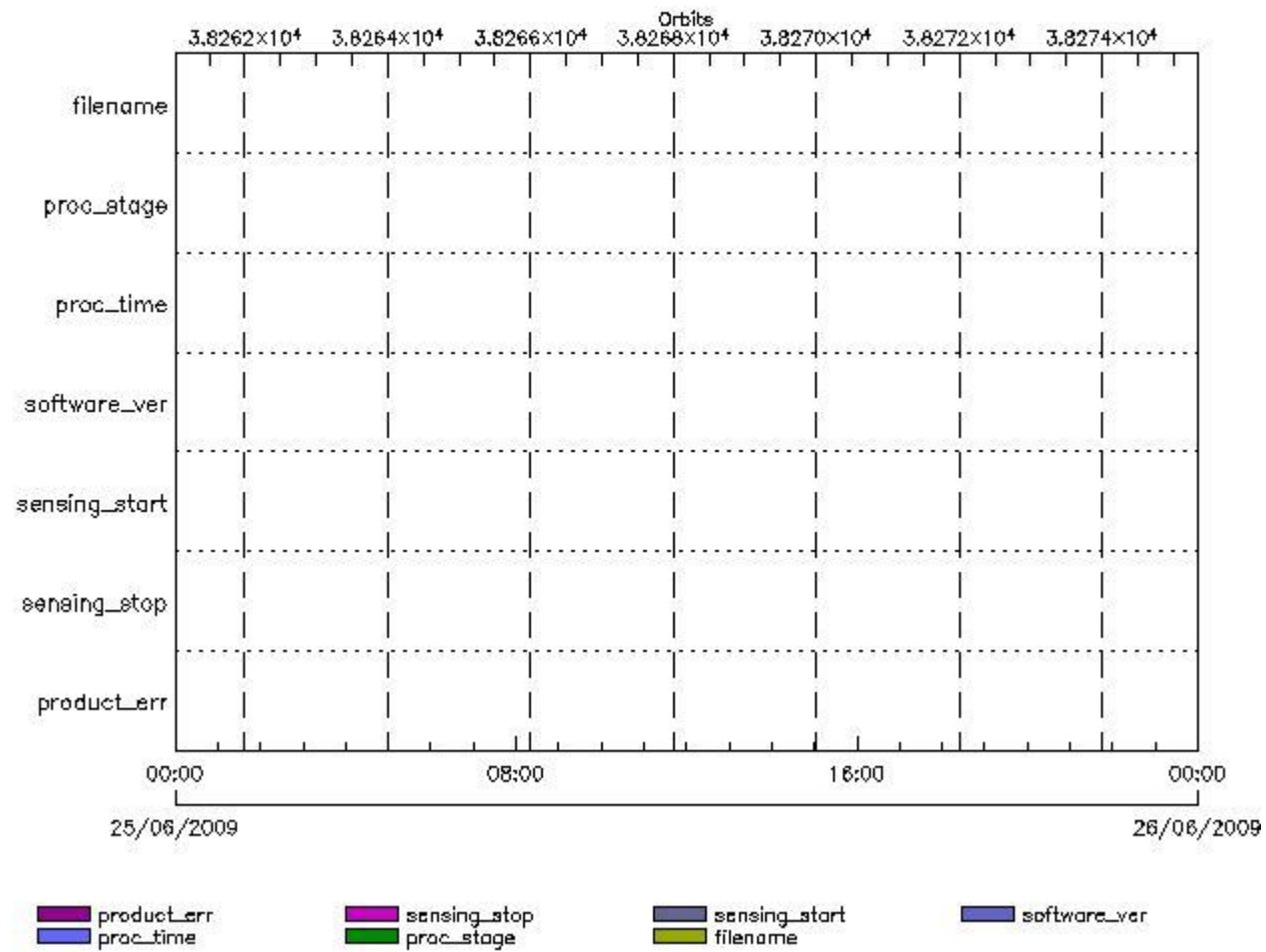
RA2\_SET\_AX files with product err set

---

RA2\_SL1\_AX MPH checks

MPH Errors for RA2\_SL1\_AX





**RA2\_SL1\_AX files with wrong filename**

**RA2\_SL1\_AX files with unknown processing stage**

**Gauge** **Explicit Reference**

**RA2\_SL1\_AX files with wrong processing time**

**Gauge** **Explicit Reference**

**RA2\_SL1\_AX files with software version not equal to the current version**

**Gauge** **Explicit Reference**

**RA2\_SL1\_AX files with wrong sensing start**

**Gauge** **Explicit Reference**

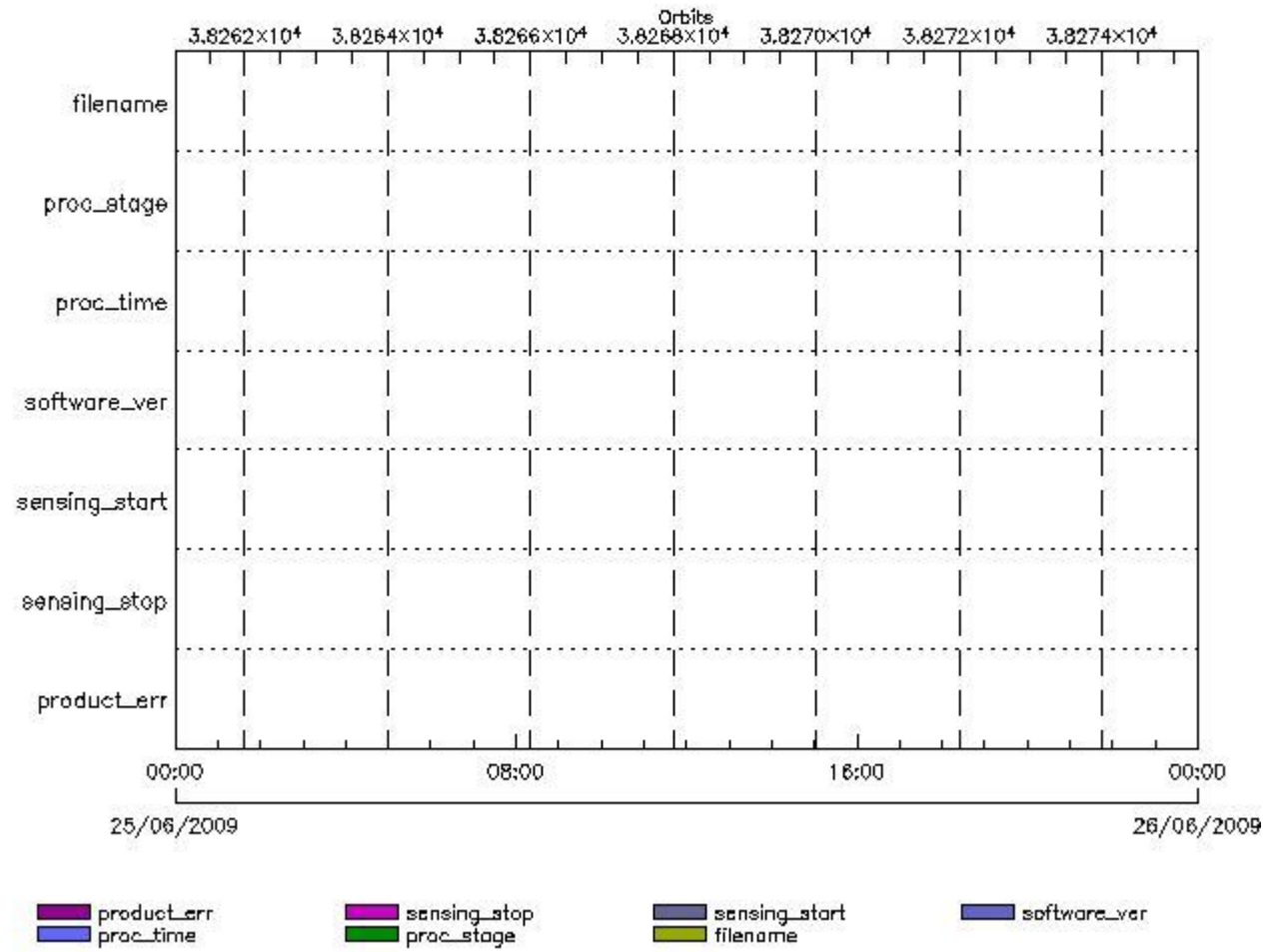
**RA2\_SL1\_AX files with wrong sensing stop**

**Gauge** **Explicit Reference**

**RA2\_SL1\_AX files with product err set**

**Gauge** **Explicit Reference**

MPH Errors for RA2\_SL2\_AX



RA2\_SL2\_AX files with wrong filename

RA2\_SL2\_AX files with unknown processing stage

Gauge Explicit Reference

RA2\_SL2\_AX files with wrong processing time

Gauge Explicit Reference

RA2\_SL2\_AX files with software version not equal to the current version

Gauge Explicit Reference

RA2\_SL2\_AX files with wrong sensing start

Gauge Explicit Reference

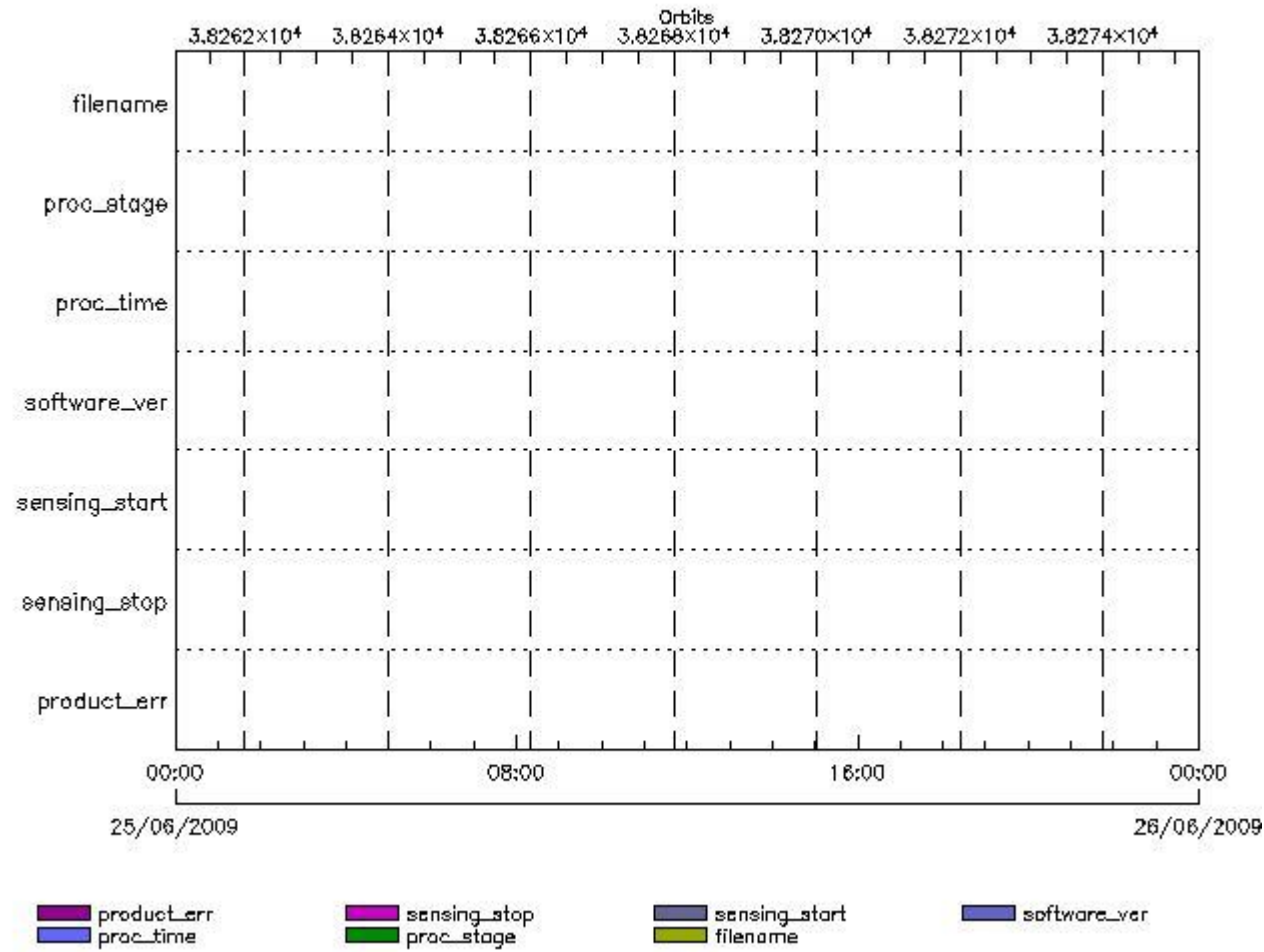
RA2\_SL2\_AX files with wrong sensing stop

Gauge Explicit Reference

RA2\_SL2\_AX files with product err set

RA2\_SOI\_AX MPH checks

MPH Errors for RA2\_SOI\_AX



RA2\_SOI\_AX files with wrong filename

RA2\_SOI\_AX files with unknown processing stage

RA2\_SOI\_AX files with wrong processing time

RA2\_SOI\_AX files with software version not equal to the current version

RA2\_SOI\_AX files with wrong sensing start

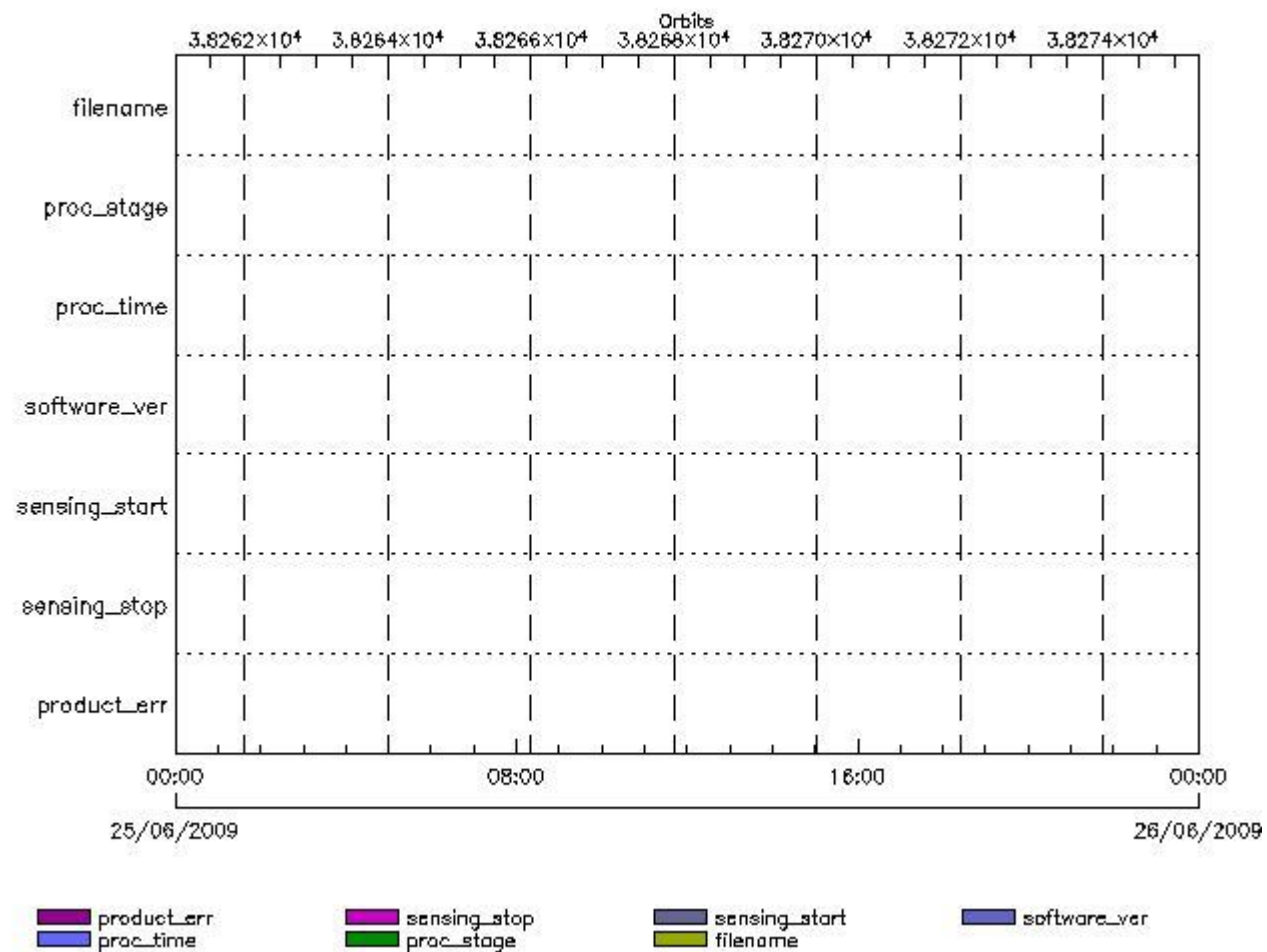
RA2\_SOI\_AX files with wrong sensing stop

Gauge Explicit Reference  
 RA2\_SOI\_AX files with product err set

Gauge Explicit Reference

RA2\_SOL\_AX MPH checks

MPH Errors for RA2\_SOL\_AX



RA2\_SOL\_AX files with wrong filename

Gauge  
 RA2\_SOL\_AX files with unknown processing stage

Gauge Explicit Reference

RA2\_SOL\_AX files with wrong processing time

Gauge Explicit Reference

RA2\_SOL\_AX files with software version not equal to the current version

Gauge Explicit Reference

RA2\_SOL\_AX files with wrong sensing start

Gauge Explicit Reference

RA2\_SOL\_AX files with wrong sensing stop

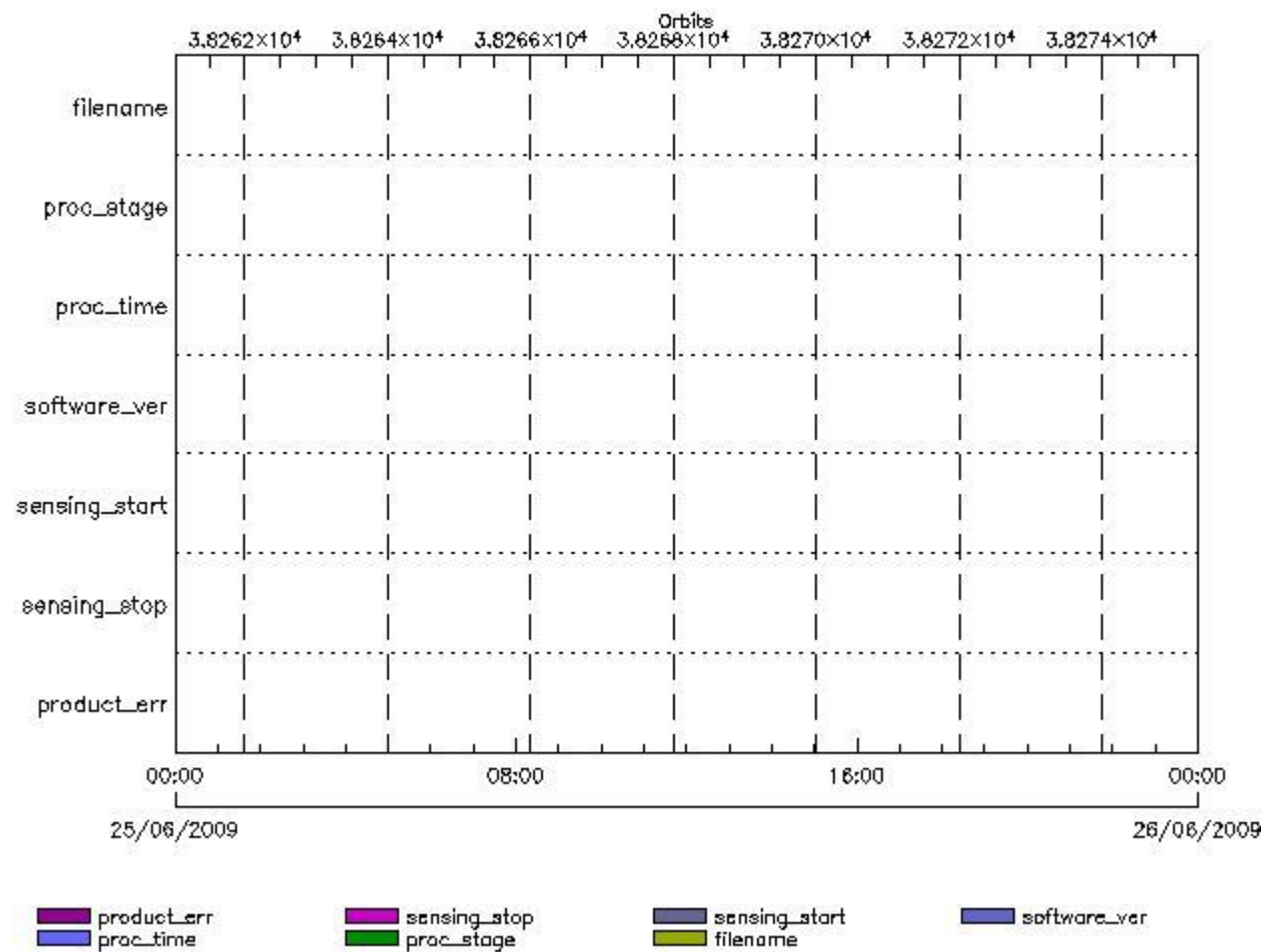
Gauge Explicit Reference

RA2\_SOL\_AX files with product err set

Gauge Explicit Reference

RA2\_SSB\_AX MPH checks

MPH Errors for RA2\_SSB\_AX



RA2\_SSB\_AX files with wrong filename

Gauge

RA2\_SSB\_AX files with unknown processing stage

Gauge Explicit Reference

RA2\_SSB\_AX files with wrong processing time

Gauge Explicit Reference

RA2\_SSB\_AX files with software version not equal to the current version

Gauge Explicit Reference

RA2\_SSB\_AX files with wrong sensing start

Gauge Explicit Reference

RA2\_SSB\_AX files with wrong sensing stop

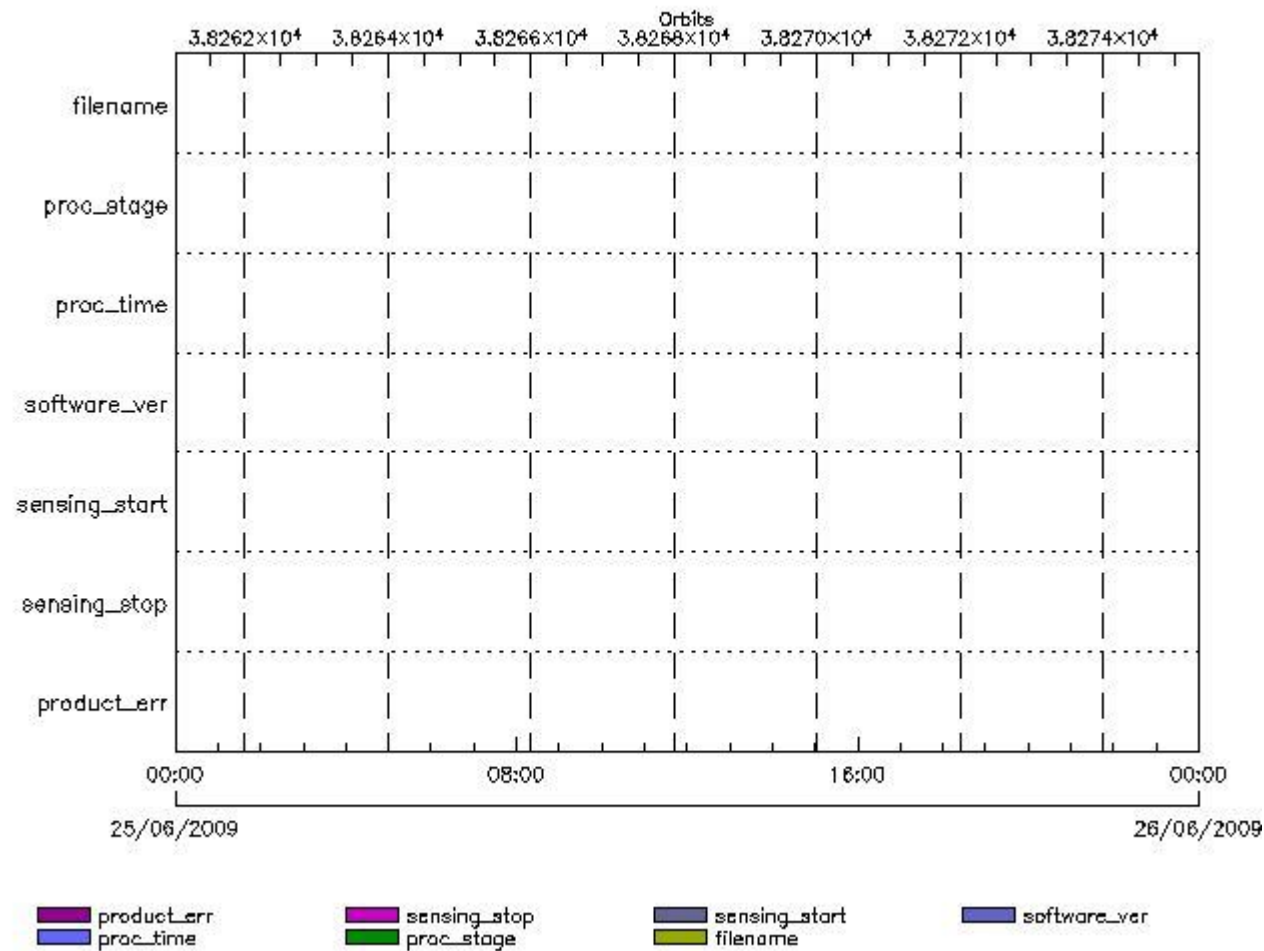
Gauge Explicit Reference

RA2\_SSB\_AX files with product err set

Gauge Explicit Reference

## RA2\_TLD\_AX MPH checks

### MPH Errors for RA2\_TLD\_AX



RA2\_TLD\_AX files with wrong filename

Gauge

RA2\_TLD\_AX files with unknown processing stage

Gauge Explicit Reference

RA2\_TLD\_AX files with wrong processing time

Gauge Explicit Reference

RA2\_TLD\_AX files with software version not equal to the current version

Gauge Explicit Reference

RA2\_TLD\_AX files with wrong sensing start

Gauge Explicit Reference

RA2\_TLD\_AX files with wrong sensing stop

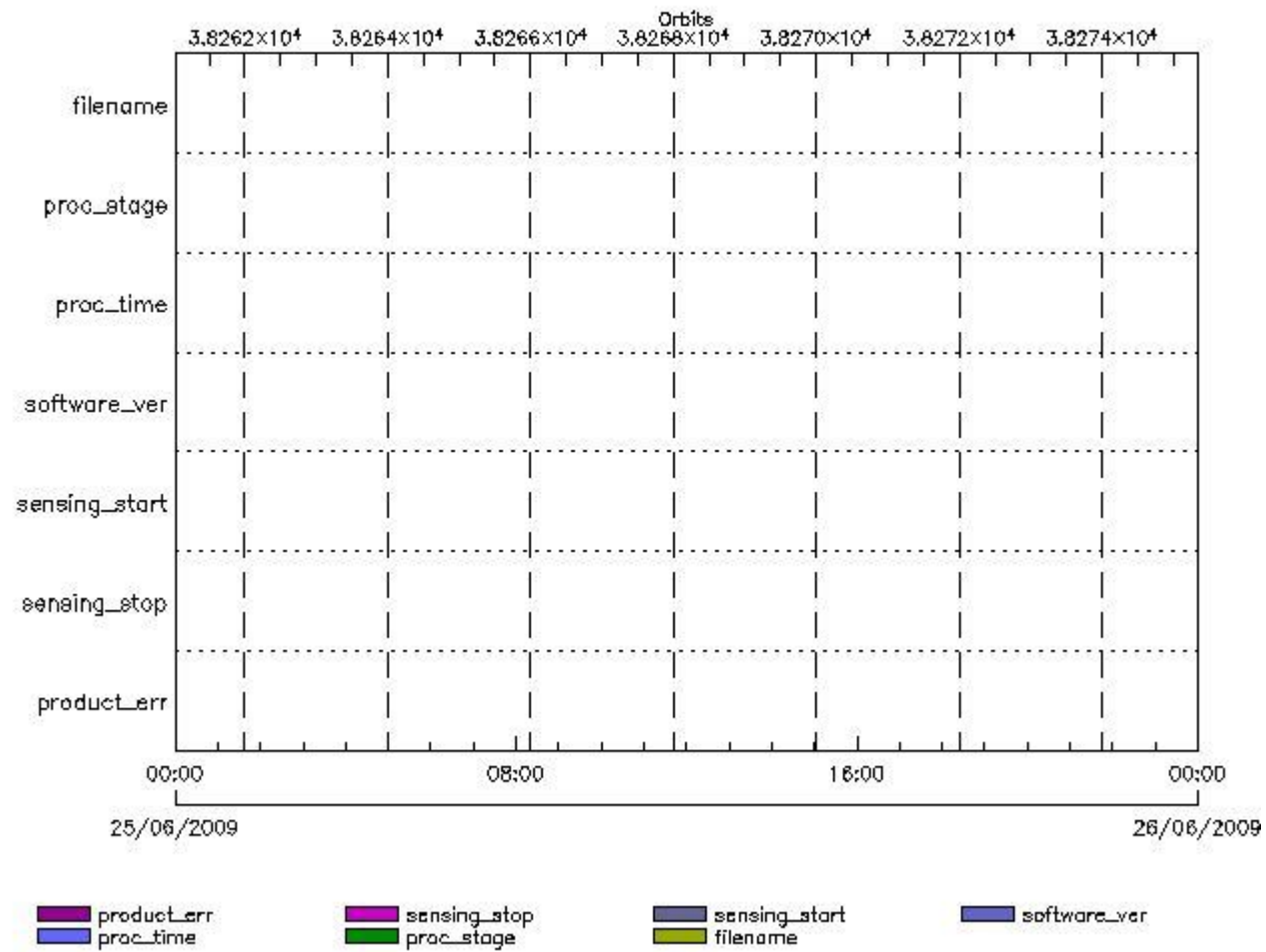
Gauge Explicit Reference

RA2\_TLD\_AX files with product err set

Gauge Explicit Reference

RA2\_USO\_AX MPH checks

MPH Errors for RA2\_USO\_AX



RA2\_USO\_AX files with wrong filename

Gauge

RA2\_USO\_AX files with unknown processing stage

Gauge Explicit Reference

RA2\_USO\_AX files with wrong processing time

Gauge Explicit Reference

RA2\_USO\_AX files with software version not equal to the current version

Gauge Explicit Reference

RA2\_USO\_AX files with wrong sensing start

Gauge Explicit Reference

RA2\_USO\_AX files with wrong sensing stop

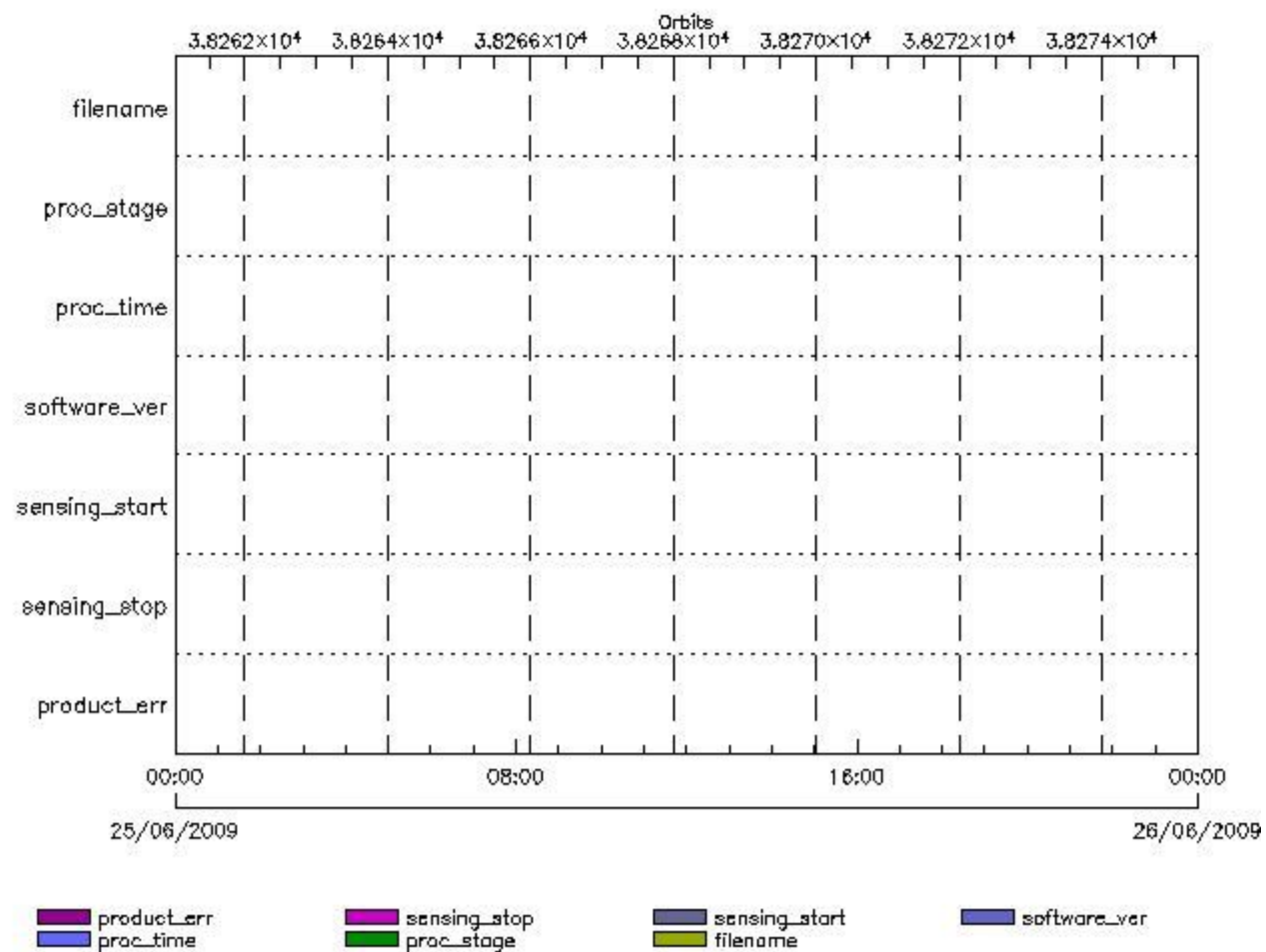
Gauge Explicit Reference

RA2\_USO\_AX files with product err set

Gauge Explicit Reference

AUX\_ATT\_AX MPH checks

MPH Errors for AUX\_ATT\_AX



AUX\_ATT\_AX files with wrong filename



Gauge

AUX\_ATT\_AX files with unknown processing stage

Gauge Explicit Reference

AUX\_ATT\_AX files with wrong processing time

Gauge Explicit Reference

AUX\_ATT\_AX files with software version not equal to the current version

Gauge Explicit Reference

AUX\_ATT\_AX files with wrong sensing start

Gauge Explicit Reference

AUX\_ATT\_AX files with wrong sensing stop

Gauge Explicit Reference

AUX\_ATT\_AX files with product err set

Gauge Explicit Reference

## Time Correlation

AUX\_TIM\_AX Propagation Error

Gauge	Value	Segment (Start-Stop)
Propagation Error (us) Warning! Too big	-11.9931869506836	24-JUN-2009 22:30:29.000 25-JUN-2009 05:25:22.000
Propagation Error (us) Warning! Too big	7.36707878112793	25-JUN-2009 05:25:22.000 25-JUN-2009 07:04:39.000
Propagation Error (us) N/A	1.17265701293945	25-JUN-2009 07:04:39.000 25-JUN-2009 08:44:19.000
Propagation Error (us) N/A	-1.20187759399414	25-JUN-2009 08:44:19.000 25-JUN-2009 10:23:56.000
Propagation Error (us) N/A	3.35948181152344	25-JUN-2009 10:23:56.000 25-JUN-2009 12:03:13.000
Propagation Error (us) Warning! Too big	-6.95804691314697	25-JUN-2009 12:03:13.000 25-JUN-2009 13:42:19.000
Propagation Error (us) N/A	-0.481865882873535	25-JUN-2009 13:42:19.000 25-JUN-2009 15:20:15.000
Propagation Error (us) Warning! Too big	6.81698036193848	25-JUN-2009 15:20:15.000 25-JUN-2009 16:58:01.000
Propagation Error (us) N/A	-0.764602661132813	25-JUN-2009 16:58:01.000 25-JUN-2009 18:36:07.000
Propagation Error (us) N/A	1.07124423980713	25-JUN-2009 18:36:07.000 25-JUN-2009 20:15:50.000

Propagation Error (us) N/A	-4.51941299438477	25-JUN-2009 20:15:50.000 25-JUN-2009 21:57:56.000
Propagation Error (us) Warning! Too big	-5.44362926483154	25-JUN-2009 21:57:56.000 25-JUN-2009 23:43:03.000

```

xReportTemplate. Copying internal and external template references...
xReportTemplate. Processing Conditionals inclusions...
xReportTemplate. ...No Conditionals inclusions found
xReportTemplate. Generating data extraction schema document...
xReportTemplate. Inserting embedded DEL scripts and extracting data...
xReportTemplate. Generating data extraction skeleton for explicit references...
xReportTemplate. Extracting Explicit References data...
xReportTemplate. Merging object data with explicit_references data...
xReportTemplate. Generating stylesheet to transform template to report...
xReportTemplate. Generating stylesheet for grouping and zooming...
xReportTemplate. Generating intermediate report without grouping and zooming...
xReportTemplate. Generating final xhtml report...
xReportTemplate. Generating the IDL program for the graphs
xReportTemplate. Generating external linked fragments
xReportTemplate. Executing the IDL program
Information : (27-Jun-2009 15:11:38)
Graph 1: Creating object for a eventGanttChart
Information : (27-Jun-2009 15:11:38) Graph 1: Processing legend.
Information : (27-Jun-2009 15:11:38)
Graph 1: Adding data from object @PCF_RA2_sensing:ETL_ra2_wwv_2p          17
elements.
Information : (27-Jun-2009 15:11:38)
Graph 1: Adding data from object @PCF_RA2_sensing:ETL_ra2_fgd_2p          17
elements.
Information : (27-Jun-2009 15:11:38)
Graph 1: Adding data from object @PCF_RA2_sensing:ETL_ra2_mw__1p          17
elements.
Information : (27-Jun-2009 15:11:38)
Graph 1: Adding data from object @PCF_RA2_sensing:ETL_ra2_me__0p          17
elements.
Information : (27-Jun-2009 15:11:38)
Graph 1: Adding data from object @PCF_RA2_sensing:ETL_mwr_n1__0p          16
elements.
Information : (27-Jun-2009 15:11:38)
Graph 1: Adding data from object @PCF_RA2_sensing:ETL_dor_nav_0p          16
elements.
Information : (27-Jun-2009 15:11:38)
Graph 1: Adding data from object @PCF_RA2_sensing:ETL_dor_dop_0p          16
elements.
Information : (27-Jun-2009 15:11:38)
Graph 1: Adding data from object @PCF_RA2_sensing:ETL_ra2_cal_0p          1
elements.
Information : (27-Jun-2009 15:11:38) Graph 1: Generating PNG file.
Information : (27-Jun-2009 15:11:39) Graph 1: Destroying object.
Information : (27-Jun-2009 15:11:39)
Graph 2: Creating object for a eventWorldMap
Information : (27-Jun-2009 15:11:39) Graph 2: Processing legend.
Information : (27-Jun-2009 15:11:39)
Graph 2: Adding data from object @PCF_RA2_sensing:ETL_ra2_inv_prod          17
elements.
Information : (27-Jun-2009 15:11:42) Graph 2: Generating PNG file.
Information : (27-Jun-2009 15:11:43) Graph 2: Destroying object.
Information : (27-Jun-2009 15:11:43)
Graph 3: Creating object for a eventGanttChart
Information : (27-Jun-2009 15:11:43) Graph 3: Processing legend.
Information : (27-Jun-2009 15:11:43)
Graph 3: Adding data from object @PCF_RA2_production:ETLmwr_mis          1
elements.
Warning ! : (27-Jun-2009 15:11:43)
GanttChart::AddData. The DqiData structure has no data for this range
Information : (27-Jun-2009 15:11:43)
Graph 3: Adding data from object @PCF_RA2_production:ETLra2_l0_mis          1
elements.
Warning ! : (27-Jun-2009 15:11:43)
GanttChart::AddData. The DqiData structure has no data for this range
Information : (27-Jun-2009 15:11:43)
Graph 3: Adding data from object @PCF_RA2_production:ETLdor_mis          1
elements.

```

Warning ! : (27-Jun-2009 15:11:43)  
GanttChart::AddData. The DqiData structure has no data for this range  
Information : (27-Jun-2009 15:11:43)  
Graph 3: Adding data from object @PCF\_RA2\_sensing:ETL\_mwr\_l0 16  
elements.  
Information : (27-Jun-2009 15:11:43)  
Graph 3: Adding data from object @PCF\_RA2\_production:ETLmwr\_all\_stations  
1 elements.  
Warning ! : (27-Jun-2009 15:11:43)  
GanttChart::AddData. The DqiData structure has no data for this range  
Information : (27-Jun-2009 15:11:43)  
Graph 3: Adding data from object @PCF\_RA2\_sensing:ETL\_ra2\_l0 18  
elements.  
Information : (27-Jun-2009 15:11:43)  
Graph 3: Adding data from object @PCF\_RA2\_production:ETLra2\_all\_stations  
1 elements.  
Warning ! : (27-Jun-2009 15:11:43)  
GanttChart::AddData. The DqiData structure has no data for this range  
Information : (27-Jun-2009 15:11:43)  
Graph 3: Adding data from object @PCF\_RA2\_sensing:ETL\_dor\_l0 32  
elements.  
Information : (27-Jun-2009 15:11:43)  
Graph 3: Adding data from object @PCF\_RA2\_production:ETLdor\_all\_stations  
1 elements.  
Warning ! : (27-Jun-2009 15:11:43)  
GanttChart::AddData. The DqiData structure has no data for this range  
Information : (27-Jun-2009 15:11:43)  
Graph 3: Adding data from object @PCF\_RA2\_production:ETLra2\_unav 1  
elements.  
Warning ! : (27-Jun-2009 15:11:43)  
GanttChart::AddData. The DqiData structure has no data for this range  
Information : (27-Jun-2009 15:11:43) Graph 3: Generating PNG file.  
Warning ! : (27-Jun-2009 15:11:43)  
GanttChart::ReadPolyline. Adding a section with no data  
Warning ! : (27-Jun-2009 15:11:43)  
GanttChart::ReadPolyline. Adding a section with no data  
Warning ! : (27-Jun-2009 15:11:43)  
GanttChart::ReadPolyline. Adding a section with no data  
Warning ! : (27-Jun-2009 15:11:43)  
GanttChart::ReadPolyline. Adding a section with no data  
Warning ! : (27-Jun-2009 15:11:43)  
GanttChart::ReadPolyline. Adding a section with no data  
Warning ! : (27-Jun-2009 15:11:43)  
GanttChart::ReadPolyline. Adding a section with no data  
Warning ! : (27-Jun-2009 15:11:43)  
GanttChart::ReadPolyline. Adding a section with no data  
Warning ! : (27-Jun-2009 15:11:43)  
GanttChart::ReadPolyline. Adding a section with no data  
Information : (27-Jun-2009 15:11:44) Graph 3: Destroying object.  
Information : (27-Jun-2009 15:11:44)  
Graph 4: Creating object for a eventGanttChart  
Information : (27-Jun-2009 15:11:44) Graph 4: Processing legend.  
Information : (27-Jun-2009 15:11:44)  
Graph 4: Adding data from object @PCF\_RA2\_production:ETLra2\_l1\_mis 1  
elements.  
Warning ! : (27-Jun-2009 15:11:44)  
GanttChart::AddData. The DqiData structure has no data for this range  
Information : (27-Jun-2009 15:11:44)  
Graph 4: Adding data from object @PCF\_RA2\_sensing:ETL\_ra2\_l1 17  
elements.  
Information : (27-Jun-2009 15:11:44)  
Graph 4: Adding data from object @PCF\_RA2\_production:ETLra2\_unav 1  
elements.  
Warning ! : (27-Jun-2009 15:11:44)  
GanttChart::AddData. The DqiData structure has no data for this range  
Information : (27-Jun-2009 15:11:44)  
Graph 4: Adding data from object @PCF\_RA2\_production:ETL\_ra2\_l1\_acq  
1 elements.  
Warning ! : (27-Jun-2009 15:11:44)  
GanttChart::AddData. The DqiData structure has no data for this range

Information : (27-Jun-2009 15:11:44) Graph 4: Generating PNG file.  
Warning ! : (27-Jun-2009 15:11:44)  
GanttChart::ReadPolyline. Adding a section with no data  
Warning ! : (27-Jun-2009 15:11:44)  
GanttChart::ReadPolyline. Adding a section with no data  
Warning ! : (27-Jun-2009 15:11:44)  
GanttChart::ReadPolyline. Adding a section with no data  
Information : (27-Jun-2009 15:11:44) Graph 4: Destroying object.  
Information : (27-Jun-2009 15:11:44)  
Graph 5: Creating object for a eventGanttChart  
Information : (27-Jun-2009 15:11:44) Graph 5: Processing legend.  
Information : (27-Jun-2009 15:11:44)  
Graph 5: Adding data from object @PCF\_RA2\_production:ETLra2\_l2\_mis 1  
elements.  
Warning ! : (27-Jun-2009 15:11:44)  
GanttChart::AddData. The DqiData structure has no data for this range  
Information : (27-Jun-2009 15:11:44)  
Graph 5: Adding data from object @PCF\_RA2\_sensing:ETL\_ra2\_l2 34  
elements.  
Information : (27-Jun-2009 15:11:44)  
Graph 5: Adding data from object @PCF\_RA2\_production:ETLra2\_unav 1  
elements.  
Warning ! : (27-Jun-2009 15:11:44)  
GanttChart::AddData. The DqiData structure has no data for this range  
Information : (27-Jun-2009 15:11:44)  
Graph 5: Adding data from object @PCF\_RA2\_production:ETL\_ra2\_l2\_acq  
1 elements.  
Warning ! : (27-Jun-2009 15:11:44)  
GanttChart::AddData. The DqiData structure has no data for this range  
Information : (27-Jun-2009 15:11:44) Graph 5: Generating PNG file.  
Warning ! : (27-Jun-2009 15:11:44)  
GanttChart::ReadPolyline. Adding a section with no data  
Warning ! : (27-Jun-2009 15:11:44)  
GanttChart::ReadPolyline. Adding a section with no data  
Warning ! : (27-Jun-2009 15:11:44)  
GanttChart::ReadPolyline. Adding a section with no data  
Information : (27-Jun-2009 15:11:45) Graph 5: Destroying object.  
Information : (27-Jun-2009 15:11:45)  
Graph 6: Creating object for a eventGanttChart  
Information : (27-Jun-2009 15:11:45) Graph 6: Processing legend.  
Information : (27-Jun-2009 15:11:45)  
Graph 6: Adding data from object @PCF\_MPH\_RA2\_CAL\_0P:DET\_wrong\_product\_err  
1 elements.  
Warning ! : (27-Jun-2009 15:11:45)  
GanttChart::AddData. The DqiData structure has no data for this range  
Information : (27-Jun-2009 15:11:45)  
Graph 6: Adding data from object @PCF\_MPH\_RA2\_CAL\_0P:SET\_wrong\_leap\_err  
1 elements.  
Warning ! : (27-Jun-2009 15:11:45)  
GanttChart::AddData. The DqiData structure has no data for this range  
Information : (27-Jun-2009 15:11:45)  
Graph 6: Adding data from object @PCF\_MPH\_RA2\_CAL\_0P:SET\_wrong\_leap\_utc  
1 elements.  
Warning ! : (27-Jun-2009 15:11:45)  
GanttChart::AddData. The DqiData structure has no data for this range  
Information : (27-Jun-2009 15:11:45)  
Graph 6: Adding data from object @PCF\_MPH\_RA2\_CAL\_0P:SET\_wrong\_clock\_step  
1 elements.  
Warning ! : (27-Jun-2009 15:11:45)  
GanttChart::AddData. The DqiData structure has no data for this range  
Information : (27-Jun-2009 15:11:45)  
Graph 6: Adding data from object @PCF\_MPH\_RA2\_CAL\_0P:SET\_wrong\_sat\_binary\_time  
1 elements.  
Warning ! : (27-Jun-2009 15:11:45)  
GanttChart::AddData. The DqiData structure has no data for this range  
Information : (27-Jun-2009 15:11:45)  
Graph 6: Adding data from object @PCF\_MPH\_RA2\_CAL\_0P:SET\_wrong\_utc\_sbt\_time  
1 elements.

Information : (27-Jun-2009 15:11:45)  
Graph 6: Adding data from object @PCF MPH\_RA2\_CAL\_0P:SET\_wrong\_vector\_source  
1 elements.  
Warning ! : (27-Jun-2009 15:11:45)  
GanttChart::AddData. The DqiData structure has no data for this range  
Information : (27-Jun-2009 15:11:45)  
Graph 6: Adding data from object @PCF MPH\_RA2\_CAL\_0P:SET\_wrong\_z\_velocity  
1 elements.  
Warning ! : (27-Jun-2009 15:11:45)  
GanttChart::AddData. The DqiData structure has no data for this range  
Information : (27-Jun-2009 15:11:45)  
Graph 6: Adding data from object @PCF MPH\_RA2\_CAL\_0P:SET\_wrong\_y\_velocity  
1 elements.  
Warning ! : (27-Jun-2009 15:11:45)  
GanttChart::AddData. The DqiData structure has no data for this range  
Information : (27-Jun-2009 15:11:45)  
Graph 6: Adding data from object @PCF MPH\_RA2\_CAL\_0P:SET\_wrong\_x\_velocity  
1 elements.  
Warning ! : (27-Jun-2009 15:11:45)  
GanttChart::AddData. The DqiData structure has no data for this range  
Information : (27-Jun-2009 15:11:45)  
Graph 6: Adding data from object @PCF MPH\_RA2\_CAL\_0P:SET\_wrong\_z\_position  
1 elements.  
Warning ! : (27-Jun-2009 15:11:45)  
GanttChart::AddData. The DqiData structure has no data for this range  
Information : (27-Jun-2009 15:11:45)  
Graph 6: Adding data from object @PCF MPH\_RA2\_CAL\_0P:SET\_wrong\_y\_position  
1 elements.  
Warning ! : (27-Jun-2009 15:11:45)  
GanttChart::AddData. The DqiData structure has no data for this range  
Information : (27-Jun-2009 15:11:45)  
Graph 6: Adding data from object @PCF MPH\_RA2\_CAL\_0P:SET\_wrong\_x\_position  
1 elements.  
Warning ! : (27-Jun-2009 15:11:45)  
GanttChart::AddData. The DqiData structure has no data for this range  
Information : (27-Jun-2009 15:11:45) Graph 6:  
Adding data from object @PCF MPH\_RA2\_CAL\_0P:SET\_wrong\_state\_vector\_time  
1 elements.  
Warning ! : (27-Jun-2009 15:11:45)  
GanttChart::AddData. The DqiData structure has no data for this range  
Information : (27-Jun-2009 15:11:45)  
Graph 6: Adding data from object @PCF MPH\_RA2\_CAL\_0P:SET\_wrong\_phase  
1 elements.  
Warning ! : (27-Jun-2009 15:11:45)  
GanttChart::AddData. The DqiData structure has no data for this range  
Information : (27-Jun-2009 15:11:45)  
Graph 6: Adding data from object @PCF MPH\_RA2\_CAL\_0P:SET\_wrong\_sensing\_stop  
1 elements.  
Warning ! : (27-Jun-2009 15:11:45)  
GanttChart::AddData. The DqiData structure has no data for this range  
Information : (27-Jun-2009 15:11:45)  
Graph 6: Adding data from object @PCF MPH\_RA2\_CAL\_0P:SET\_wrong\_sensing\_start  
1 elements.  
Warning ! : (27-Jun-2009 15:11:45)  
GanttChart::AddData. The DqiData structure has no data for this range  
Information : (27-Jun-2009 15:11:45)  
Graph 6: Adding data from object @PCF MPH\_RA2\_CAL\_0P:SET\_wrong\_software\_ver  
1 elements.  
Information : (27-Jun-2009 15:11:45)  
Graph 6: Adding data from object @PCF MPH\_RA2\_CAL\_0P:SET\_wrong\_proc\_time  
1 elements.  
Warning ! : (27-Jun-2009 15:11:45)  
GanttChart::AddData. The DqiData structure has no data for this range  
Information : (27-Jun-2009 15:11:45)  
Graph 6: Adding data from object @PCF MPH\_RA2\_CAL\_0P:SET\_wrong\_proc\_center  
1 elements.  
Warning ! : (27-Jun-2009 15:11:45)  
GanttChart::AddData. The DqiData structure has no data for this range

Information : (27-Jun-2009 15:11:45) Graph 6:  
 Adding data from object @PCF\_MPH\_RA2\_CAL\_0P:SET\_wrong\_acquisition\_station  
 1 elements.  
 Warning ! : (27-Jun-2009 15:11:45)  
 GanttChart::AddData. The DqiData structure has no data for this range  
 Information : (27-Jun-2009 15:11:45)  
 Graph 6: Adding data from object @PCF\_MPH\_RA2\_CAL\_0P:SET\_wrong\_proc\_stage  
 1 elements.  
 Warning ! : (27-Jun-2009 15:11:45)  
 GanttChart::AddData. The DqiData structure has no data for this range  
 Information : (27-Jun-2009 15:11:45)  
 Graph 6: Adding data from object @PCF\_MPH\_RA2\_CAL\_0P:SET\_wrong\_filename  
 1 elements.  
 Warning ! : (27-Jun-2009 15:11:45)  
 GanttChart::AddData. The DqiData structure has no data for this range  
 Information : (27-Jun-2009 15:11:45)  
 Graph 6: Adding data from object @PCF\_RA2\_sensing:ETL\_ra2\_cal\_0p 1  
 elements.  
 Information : (27-Jun-2009 15:11:45) Graph 6: Generating PNG file.  
 Warning ! : (27-Jun-2009 15:11:45)  
 GanttChart::ReadPolyline. Adding a section with no data  
 Warning ! : (27-Jun-2009 15:11:45)  
 GanttChart::ReadPolyline. Adding a section with no data  
 Warning ! : (27-Jun-2009 15:11:45)  
 GanttChart::ReadPolyline. Adding a section with no data  
 Warning ! : (27-Jun-2009 15:11:45)  
 GanttChart::ReadPolyline. Adding a section with no data  
 Warning ! : (27-Jun-2009 15:11:45)  
 GanttChart::ReadPolyline. Adding a section with no data  
 Warning ! : (27-Jun-2009 15:11:45)  
 GanttChart::ReadPolyline. Adding a section with no data  
 Warning ! : (27-Jun-2009 15:11:45)  
 GanttChart::ReadPolyline. Adding a section with no data  
 Warning ! : (27-Jun-2009 15:11:45)  
 GanttChart::ReadPolyline. Adding a section with no data  
 Warning ! : (27-Jun-2009 15:11:45)  
 GanttChart::ReadPolyline. Adding a section with no data  
 Warning ! : (27-Jun-2009 15:11:45)  
 GanttChart::ReadPolyline. Adding a section with no data  
 Warning ! : (27-Jun-2009 15:11:45)  
 GanttChart::ReadPolyline. Adding a section with no data  
 Warning ! : (27-Jun-2009 15:11:45)  
 GanttChart::ReadPolyline. Adding a section with no data  
 Warning ! : (27-Jun-2009 15:11:45)  
 GanttChart::ReadPolyline. Adding a section with no data  
 Warning ! : (27-Jun-2009 15:11:45)  
 GanttChart::ReadPolyline. Adding a section with no data  
 Warning ! : (27-Jun-2009 15:11:45)  
 GanttChart::ReadPolyline. Adding a section with no data  
 Warning ! : (27-Jun-2009 15:11:45)  
 GanttChart::ReadPolyline. Adding a section with no data  
 Warning ! : (27-Jun-2009 15:11:45)  
 GanttChart::ReadPolyline. Adding a section with no data  
 Warning ! : (27-Jun-2009 15:11:45)  
 Information : (27-Jun-2009 15:11:46) Graph 6: Destroying object.  
 Information : (27-Jun-2009 15:11:46)  
 Graph 7: Creating object for a eventGanttChart  
 Information : (27-Jun-2009 15:11:46) Graph 7: Processing legend.  
 Information : (27-Jun-2009 15:11:46)  
 Graph 7: Adding data from object @PCF\_MPH\_DOR\_DOP\_0P:DET\_wrong\_product\_err  
 1 elements.

Warning ! : (27-Jun-2009 15:11:46)  
GanttChart::AddData. The DqiData structure has no data for this range  
Information : (27-Jun-2009 15:11:46)  
Graph 7: Adding data from object @PCF\_MPH\_DOR\_DOP\_0P:SET\_wrong\_leap\_err  
1 elements.

Warning ! : (27-Jun-2009 15:11:46)  
GanttChart::AddData. The DqiData structure has no data for this range  
Information : (27-Jun-2009 15:11:46)  
Graph 7: Adding data from object @PCF\_MPH\_DOR\_DOP\_0P:SET\_wrong\_leap\_utc  
1 elements.

Warning ! : (27-Jun-2009 15:11:46)  
GanttChart::AddData. The DqiData structure has no data for this range  
Information : (27-Jun-2009 15:11:46)  
Graph 7: Adding data from object @PCF\_MPH\_DOR\_DOP\_0P:SET\_wrong\_clock\_step  
1 elements.

Warning ! : (27-Jun-2009 15:11:46)  
GanttChart::AddData. The DqiData structure has no data for this range  
Information : (27-Jun-2009 15:11:46)  
Graph 7: Adding data from object @PCF\_MPH\_DOR\_DOP\_0P:SET\_wrong\_sat\_binary\_time  
1 elements.

Warning ! : (27-Jun-2009 15:11:46)  
GanttChart::AddData. The DqiData structure has no data for this range  
Information : (27-Jun-2009 15:11:46)  
Graph 7: Adding data from object @PCF\_MPH\_DOR\_DOP\_0P:SET\_wrong\_utc\_sbt\_time  
13 elements.  
Information : (27-Jun-2009 15:11:46)  
Graph 7: Adding data from object @PCF\_MPH\_DOR\_DOP\_0P:SET\_wrong\_vector\_source  
1 elements.

Warning ! : (27-Jun-2009 15:11:46)  
GanttChart::AddData. The DqiData structure has no data for this range  
Information : (27-Jun-2009 15:11:46)  
Graph 7: Adding data from object @PCF\_MPH\_DOR\_DOP\_0P:SET\_wrong\_z\_velocity  
1 elements.

Warning ! : (27-Jun-2009 15:11:46)  
GanttChart::AddData. The DqiData structure has no data for this range  
Information : (27-Jun-2009 15:11:46)  
Graph 7: Adding data from object @PCF\_MPH\_DOR\_DOP\_0P:SET\_wrong\_y\_velocity  
1 elements.

Warning ! : (27-Jun-2009 15:11:46)  
GanttChart::AddData. The DqiData structure has no data for this range  
Information : (27-Jun-2009 15:11:46)  
Graph 7: Adding data from object @PCF\_MPH\_DOR\_DOP\_0P:SET\_wrong\_x\_velocity  
1 elements.

Warning ! : (27-Jun-2009 15:11:46)  
GanttChart::AddData. The DqiData structure has no data for this range  
Information : (27-Jun-2009 15:11:46)  
Graph 7: Adding data from object @PCF\_MPH\_DOR\_DOP\_0P:SET\_wrong\_z\_position  
1 elements.

Warning ! : (27-Jun-2009 15:11:46)  
GanttChart::AddData. The DqiData structure has no data for this range  
Information : (27-Jun-2009 15:11:46)  
Graph 7: Adding data from object @PCF\_MPH\_DOR\_DOP\_0P:SET\_wrong\_y\_position  
1 elements.

Warning ! : (27-Jun-2009 15:11:46)  
GanttChart::AddData. The DqiData structure has no data for this range  
Information : (27-Jun-2009 15:11:46)  
Graph 7: Adding data from object @PCF\_MPH\_DOR\_DOP\_0P:SET\_wrong\_x\_position  
1 elements.

Warning ! : (27-Jun-2009 15:11:46)  
GanttChart::AddData. The DqiData structure has no data for this range  
Information : (27-Jun-2009 15:11:46) Graph 7:  
Adding data from object @PCF\_MPH\_DOR\_DOP\_0P:SET\_wrong\_state\_vector\_time  
1 elements.

Warning ! : (27-Jun-2009 15:11:46)  
GanttChart::AddData. The DqiData structure has no data for this range  
Information : (27-Jun-2009 15:11:46)  
Graph 7: Adding data from object @PCF\_MPH\_DOR\_DOP\_0P:SET\_wrong\_phase  
1 elements.





```
Warning ! : (27-Jun-2009 15:11:46)
GanttChart::ReadPolyline. Adding a section with no data
Warning ! : (27-Jun-2009 15:11:46)
GanttChart::ReadPolyline. Adding a section with no data
Warning ! : (27-Jun-2009 15:11:46)
GanttChart::ReadPolyline. Adding a section with no data
Warning ! : (27-Jun-2009 15:11:46)
GanttChart::ReadPolyline. Adding a section with no data
Warning ! : (27-Jun-2009 15:11:46)
GanttChart::ReadPolyline. Adding a section with no data
Warning ! : (27-Jun-2009 15:11:46)
GanttChart::ReadPolyline. Adding a section with no data
Warning ! : (27-Jun-2009 15:11:46)
GanttChart::ReadPolyline. Adding a section with no data
Warning ! : (27-Jun-2009 15:11:46)
GanttChart::ReadPolyline. Adding a section with no data
Warning ! : (27-Jun-2009 15:11:46)
GanttChart::ReadPolyline. Adding a section with no data
Warning ! : (27-Jun-2009 15:11:46)
GanttChart::ReadPolyline. Adding a section with no data
Warning ! : (27-Jun-2009 15:11:46)
Information : (27-Jun-2009 15:11:47) Graph 7: Destroying object.
Information : (27-Jun-2009 15:11:47)
Graph 8: Creating object for a eventGanttChart
Information : (27-Jun-2009 15:11:47) Graph 8: Processing legend.
Information : (27-Jun-2009 15:11:47)
Graph 8: Adding data from object @PCF_MPH_DOR_NAV_0P:DET_wrong_product_err
1 elements.
Warning ! : (27-Jun-2009 15:11:47)
GanttChart::AddData. The DqiData structure has no data for this range
Information : (27-Jun-2009 15:11:47)
Graph 8: Adding data from object @PCF_MPH_DOR_NAV_0P:SET_wrong_leap_err
1 elements.
Warning ! : (27-Jun-2009 15:11:47)
GanttChart::AddData. The DqiData structure has no data for this range
Information : (27-Jun-2009 15:11:47)
Graph 8: Adding data from object @PCF_MPH_DOR_NAV_0P:SET_wrong_leap_utc
1 elements.
Warning ! : (27-Jun-2009 15:11:47)
GanttChart::AddData. The DqiData structure has no data for this range
Information : (27-Jun-2009 15:11:47)
Graph 8: Adding data from object @PCF_MPH_DOR_NAV_0P:SET_wrong_leap_utc
1 elements.
Warning ! : (27-Jun-2009 15:11:47)
GanttChart::AddData. The DqiData structure has no data for this range
Information : (27-Jun-2009 15:11:47)
Graph 8: Adding data from object @PCF_MPH_DOR_NAV_0P:SET_wrong_clock_step
1 elements.
Warning ! : (27-Jun-2009 15:11:47)
GanttChart::AddData. The DqiData structure has no data for this range
Information : (27-Jun-2009 15:11:47)
Graph 8: Adding data from object @PCF_MPH_DOR_NAV_0P:SET_wrong_sat_binary_time
1 elements.
Warning ! : (27-Jun-2009 15:11:47)
GanttChart::AddData. The DqiData structure has no data for this range
Information : (27-Jun-2009 15:11:47)
Graph 8: Adding data from object @PCF_MPH_DOR_NAV_0P:SET_wrong_utc_sbt_time
12 elements.
Information : (27-Jun-2009 15:11:47)
Graph 8: Adding data from object @PCF_MPH_DOR_NAV_0P:SET_wrong_vector_source
1 elements.
Warning ! : (27-Jun-2009 15:11:47)
GanttChart::AddData. The DqiData structure has no data for this range
Information : (27-Jun-2009 15:11:47)
Graph 8: Adding data from object @PCF_MPH_DOR_NAV_0P:SET_wrong_z_velocity
1 elements.
Warning ! : (27-Jun-2009 15:11:47)
GanttChart::AddData. The DqiData structure has no data for this range
Information : (27-Jun-2009 15:11:47)
Graph 8: Adding data from object @PCF_MPH_DOR_NAV_0P:SET_wrong_y_velocity
1 elements.
Warning ! : (27-Jun-2009 15:11:47)
```

GanttChart::AddData. The DqiData structure has no data for this range  
Information : (27-Jun-2009 15:11:47)  
Graph 8: Adding data from object @PCF MPH\_DOR\_NAV\_0P:SET\_wrong\_x\_velocity  
1 elements.  
Warning ! : (27-Jun-2009 15:11:47)  
GanttChart::AddData. The DqiData structure has no data for this range  
Information : (27-Jun-2009 15:11:47)  
Graph 8: Adding data from object @PCF MPH\_DOR\_NAV\_0P:SET\_wrong\_z\_position  
1 elements.  
Warning ! : (27-Jun-2009 15:11:47)  
GanttChart::AddData. The DqiData structure has no data for this range  
Information : (27-Jun-2009 15:11:47)  
Graph 8: Adding data from object @PCF MPH\_DOR\_NAV\_0P:SET\_wrong\_y\_position  
1 elements.  
Warning ! : (27-Jun-2009 15:11:47)  
GanttChart::AddData. The DqiData structure has no data for this range  
Information : (27-Jun-2009 15:11:47)  
Graph 8: Adding data from object @PCF MPH\_DOR\_NAV\_0P:SET\_wrong\_x\_position  
1 elements.  
Warning ! : (27-Jun-2009 15:11:47)  
GanttChart::AddData. The DqiData structure has no data for this range  
Information : (27-Jun-2009 15:11:47) Graph 8:  
Adding data from object @PCF MPH\_DOR\_NAV\_0P:SET\_wrong\_state\_vector\_time  
1 elements.  
Warning ! : (27-Jun-2009 15:11:47)  
GanttChart::AddData. The DqiData structure has no data for this range  
Information : (27-Jun-2009 15:11:47)  
Graph 8: Adding data from object @PCF MPH\_DOR\_NAV\_0P:SET\_wrong\_phase  
1 elements.  
Warning ! : (27-Jun-2009 15:11:47)  
GanttChart::AddData. The DqiData structure has no data for this range  
Information : (27-Jun-2009 15:11:47)  
Graph 8: Adding data from object @PCF MPH\_DOR\_NAV\_0P:SET\_wrong\_sensing\_stop  
1 elements.  
Warning ! : (27-Jun-2009 15:11:47)  
GanttChart::AddData. The DqiData structure has no data for this range  
Information : (27-Jun-2009 15:11:47)  
Graph 8: Adding data from object @PCF MPH\_DOR\_NAV\_0P:SET\_wrong\_sensing\_start  
1 elements.  
Warning ! : (27-Jun-2009 15:11:47)  
GanttChart::AddData. The DqiData structure has no data for this range  
Information : (27-Jun-2009 15:11:47)  
Graph 8: Adding data from object @PCF MPH\_DOR\_NAV\_0P:SET\_wrong\_software\_ver  
1 elements.  
Warning ! : (27-Jun-2009 15:11:47)  
GanttChart::AddData. The DqiData structure has no data for this range  
Information : (27-Jun-2009 15:11:47)  
Graph 8: Adding data from object @PCF MPH\_DOR\_NAV\_0P:SET\_wrong\_proc\_time  
1 elements.  
Warning ! : (27-Jun-2009 15:11:47)  
GanttChart::AddData. The DqiData structure has no data for this range  
Information : (27-Jun-2009 15:11:47)  
Graph 8: Adding data from object @PCF MPH\_DOR\_NAV\_0P:SET\_wrong\_proc\_center  
1 elements.  
Warning ! : (27-Jun-2009 15:11:47)  
GanttChart::AddData. The DqiData structure has no data for this range  
Information : (27-Jun-2009 15:11:47) Graph 8:  
Adding data from object @PCF MPH\_DOR\_NAV\_0P:SET\_wrong\_acquisition\_station  
1 elements.  
Warning ! : (27-Jun-2009 15:11:47)  
GanttChart::AddData. The DqiData structure has no data for this range  
Information : (27-Jun-2009 15:11:47)  
Graph 8: Adding data from object @PCF MPH\_DOR\_NAV\_0P:SET\_wrong\_proc\_stage  
1 elements.  
Warning ! : (27-Jun-2009 15:11:47)  
GanttChart::AddData. The DqiData structure has no data for this range  
Information : (27-Jun-2009 15:11:47)  
Graph 8: Adding data from object @PCF MPH\_DOR\_NAV\_0P:SET\_wrong\_filename



Warning ! : (27-Jun-2009 15:11:47)  
GanttChart::AddData. The DqiData structure has no data for this range  
Information : (27-Jun-2009 15:11:47)  
Graph 9: Adding data from object @PCF\_MPH\_MWR\_NL\_\_0P:SET\_wrong\_clock\_step  
1 elements.  
Warning ! : (27-Jun-2009 15:11:47)  
GanttChart::AddData. The DqiData structure has no data for this range  
Information : (27-Jun-2009 15:11:47)  
Graph 9: Adding data from object @PCF\_MPH\_MWR\_NL\_\_0P:SET\_wrong\_sat\_binary\_time  
1 elements.  
Warning ! : (27-Jun-2009 15:11:47)  
GanttChart::AddData. The DqiData structure has no data for this range  
Information : (27-Jun-2009 15:11:47)  
Graph 9: Adding data from object @PCF\_MPH\_MWR\_NL\_\_0P:SET\_wrong\_utc\_sbt\_time  
13 elements.  
Information : (27-Jun-2009 15:11:47)  
Graph 9: Adding data from object @PCF\_MPH\_MWR\_NL\_\_0P:SET\_wrong\_vector\_source  
1 elements.  
Warning ! : (27-Jun-2009 15:11:47)  
GanttChart::AddData. The DqiData structure has no data for this range  
Information : (27-Jun-2009 15:11:48)  
Graph 9: Adding data from object @PCF\_MPH\_MWR\_NL\_\_0P:SET\_wrong\_z\_velocity  
1 elements.  
Warning ! : (27-Jun-2009 15:11:48)  
GanttChart::AddData. The DqiData structure has no data for this range  
Information : (27-Jun-2009 15:11:48)  
Graph 9: Adding data from object @PCF\_MPH\_MWR\_NL\_\_0P:SET\_wrong\_y\_velocity  
1 elements.  
Warning ! : (27-Jun-2009 15:11:48)  
GanttChart::AddData. The DqiData structure has no data for this range  
Information : (27-Jun-2009 15:11:48)  
Graph 9: Adding data from object @PCF\_MPH\_MWR\_NL\_\_0P:SET\_wrong\_x\_velocity  
1 elements.  
Warning ! : (27-Jun-2009 15:11:48)  
GanttChart::AddData. The DqiData structure has no data for this range  
Information : (27-Jun-2009 15:11:48)  
Graph 9: Adding data from object @PCF\_MPH\_MWR\_NL\_\_0P:SET\_wrong\_z\_position  
1 elements.  
Warning ! : (27-Jun-2009 15:11:48)  
GanttChart::AddData. The DqiData structure has no data for this range  
Information : (27-Jun-2009 15:11:48)  
Graph 9: Adding data from object @PCF\_MPH\_MWR\_NL\_\_0P:SET\_wrong\_y\_position  
1 elements.  
Warning ! : (27-Jun-2009 15:11:48)  
GanttChart::AddData. The DqiData structure has no data for this range  
Information : (27-Jun-2009 15:11:48)  
Graph 9: Adding data from object @PCF\_MPH\_MWR\_NL\_\_0P:SET\_wrong\_x\_position  
1 elements.  
Warning ! : (27-Jun-2009 15:11:48)  
GanttChart::AddData. The DqiData structure has no data for this range  
Information : (27-Jun-2009 15:11:48) Graph 9:  
Adding data from object @PCF\_MPH\_MWR\_NL\_\_0P:SET\_wrong\_state\_vector\_time  
1 elements.  
Warning ! : (27-Jun-2009 15:11:48)  
GanttChart::AddData. The DqiData structure has no data for this range  
Information : (27-Jun-2009 15:11:48)  
Graph 9: Adding data from object @PCF\_MPH\_MWR\_NL\_\_0P:SET\_wrong\_phase  
1 elements.  
Warning ! : (27-Jun-2009 15:11:48)  
GanttChart::AddData. The DqiData structure has no data for this range  
Information : (27-Jun-2009 15:11:48)  
Graph 9: Adding data from object @PCF\_MPH\_MWR\_NL\_\_0P:SET\_wrong\_sensing\_stop  
1 elements.  
Warning ! : (27-Jun-2009 15:11:48)  
GanttChart::AddData. The DqiData structure has no data for this range  
Information : (27-Jun-2009 15:11:48)  
Graph 9: Adding data from object @PCF\_MPH\_MWR\_NL\_\_0P:SET\_wrong\_sensing\_start  
1 elements.



```
Warning ! : (27-Jun-2009 15:11:48)
GanttChart::ReadPolyline. Adding a section with no data
Warning ! : (27-Jun-2009 15:11:48)
GanttChart::ReadPolyline. Adding a section with no data
Warning ! : (27-Jun-2009 15:11:48)
GanttChart::ReadPolyline. Adding a section with no data
Warning ! : (27-Jun-2009 15:11:48)
GanttChart::ReadPolyline. Adding a section with no data
Warning ! : (27-Jun-2009 15:11:48)
GanttChart::ReadPolyline. Adding a section with no data
Warning ! : (27-Jun-2009 15:11:48)
GanttChart::ReadPolyline. Adding a section with no data
Information : (27-Jun-2009 15:11:48) Graph 9: Destroying object.
Information : (27-Jun-2009 15:11:48)
Graph 10: Creating object for a eventGanttChart
Information : (27-Jun-2009 15:11:48) Graph 10: Processing legend.
Information : (27-Jun-2009 15:11:48)
Graph 10: Adding data from object @PCF_MPH_RA2_ME__0P:DET_wrong_product_err
1 elements.
Information : (27-Jun-2009 15:11:48)
Graph 10: Adding data from object @PCF_MPH_RA2_ME__0P:SET_wrong_leap_err
1 elements.
Warning ! : (27-Jun-2009 15:11:48)
GanttChart::AddData. The DqiData structure has no data for this range
Information : (27-Jun-2009 15:11:48)
Graph 10: Adding data from object @PCF_MPH_RA2_ME__0P:SET_wrong_leap_utc
1 elements.
Warning ! : (27-Jun-2009 15:11:48)
GanttChart::AddData. The DqiData structure has no data for this range
Information : (27-Jun-2009 15:11:48)
Graph 10: Adding data from object @PCF_MPH_RA2_ME__0P:SET_wrong_clock_step
1 elements.
Warning ! : (27-Jun-2009 15:11:48)
GanttChart::AddData. The DqiData structure has no data for this range
Information : (27-Jun-2009 15:11:48) Graph 10:
Adding data from object @PCF_MPH_RA2_ME__0P:SET_wrong_sat_binary_time
1 elements.
Warning ! : (27-Jun-2009 15:11:48)
GanttChart::AddData. The DqiData structure has no data for this range
Information : (27-Jun-2009 15:11:48)
Graph 10: Adding data from object @PCF_MPH_RA2_ME__0P:SET_wrong_utc_sbt_time
14 elements.
Information : (27-Jun-2009 15:11:48)
Graph 10: Adding data from object @PCF_MPH_RA2_ME__0P:SET_wrong_vector_source
1 elements.
Warning ! : (27-Jun-2009 15:11:48)
GanttChart::AddData. The DqiData structure has no data for this range
Information : (27-Jun-2009 15:11:48)
Graph 10: Adding data from object @PCF_MPH_RA2_ME__0P:SET_wrong_z_velocity
1 elements.
Warning ! : (27-Jun-2009 15:11:48)
GanttChart::AddData. The DqiData structure has no data for this range
Information : (27-Jun-2009 15:11:48)
Graph 10: Adding data from object @PCF_MPH_RA2_ME__0P:SET_wrong_y_velocity
1 elements.
Warning ! : (27-Jun-2009 15:11:48)
GanttChart::AddData. The DqiData structure has no data for this range
Information : (27-Jun-2009 15:11:48)
Graph 10: Adding data from object @PCF_MPH_RA2_ME__0P:SET_wrong_x_velocity
1 elements.
Warning ! : (27-Jun-2009 15:11:48)
GanttChart::AddData. The DqiData structure has no data for this range
Information : (27-Jun-2009 15:11:48)
Graph 10: Adding data from object @PCF_MPH_RA2_ME__0P:SET_wrong_z_position
1 elements.
Warning ! : (27-Jun-2009 15:11:48)
GanttChart::AddData. The DqiData structure has no data for this range
Information : (27-Jun-2009 15:11:48)
```

Graph 10: Adding data from object @PCF\_MPH\_RA2\_ME\_\_0P:SET\_wrong\_y\_position  
1 elements.  
Warning ! : (27-Jun-2009 15:11:48)  
GanttChart::AddData. The DqiData structure has no data for this range  
Information : (27-Jun-2009 15:11:48)  
Graph 10: Adding data from object @PCF\_MPH\_RA2\_ME\_\_0P:SET\_wrong\_x\_position  
1 elements.  
Warning ! : (27-Jun-2009 15:11:48)  
GanttChart::AddData. The DqiData structure has no data for this range  
Information : (27-Jun-2009 15:11:48) Graph 10:  
Adding data from object @PCF\_MPH\_RA2\_ME\_\_0P:SET\_wrong\_state\_vector\_time  
1 elements.  
Warning ! : (27-Jun-2009 15:11:48)  
GanttChart::AddData. The DqiData structure has no data for this range  
Information : (27-Jun-2009 15:11:48)  
Graph 10: Adding data from object @PCF\_MPH\_RA2\_ME\_\_0P:SET\_wrong\_phase  
1 elements.  
Warning ! : (27-Jun-2009 15:11:48)  
GanttChart::AddData. The DqiData structure has no data for this range  
Information : (27-Jun-2009 15:11:48)  
Graph 10: Adding data from object @PCF\_MPH\_RA2\_ME\_\_0P:SET\_wrong\_sensing\_stop  
1 elements.  
Warning ! : (27-Jun-2009 15:11:48)  
GanttChart::AddData. The DqiData structure has no data for this range  
Information : (27-Jun-2009 15:11:48)  
Graph 10: Adding data from object @PCF\_MPH\_RA2\_ME\_\_0P:SET\_wrong\_sensing\_start  
1 elements.  
Warning ! : (27-Jun-2009 15:11:48)  
GanttChart::AddData. The DqiData structure has no data for this range  
Information : (27-Jun-2009 15:11:48)  
Graph 10: Adding data from object @PCF\_MPH\_RA2\_ME\_\_0P:SET\_wrong\_software\_ver  
1 elements.  
Warning ! : (27-Jun-2009 15:11:48)  
GanttChart::AddData. The DqiData structure has no data for this range  
Information : (27-Jun-2009 15:11:48)  
Graph 10: Adding data from object @PCF\_MPH\_RA2\_ME\_\_0P:SET\_wrong\_proc\_time  
1 elements.  
Warning ! : (27-Jun-2009 15:11:48)  
GanttChart::AddData. The DqiData structure has no data for this range  
Information : (27-Jun-2009 15:11:48)  
Graph 10: Adding data from object @PCF\_MPH\_RA2\_ME\_\_0P:SET\_wrong\_proc\_center  
1 elements.  
Warning ! : (27-Jun-2009 15:11:48)  
GanttChart::AddData. The DqiData structure has no data for this range  
Information : (27-Jun-2009 15:11:48) Graph 10:  
Adding data from object @PCF\_MPH\_RA2\_ME\_\_0P:SET\_wrong\_acquisition\_station  
1 elements.  
Warning ! : (27-Jun-2009 15:11:48)  
GanttChart::AddData. The DqiData structure has no data for this range  
Information : (27-Jun-2009 15:11:48)  
Graph 10: Adding data from object @PCF\_MPH\_RA2\_ME\_\_0P:SET\_wrong\_proc\_stage  
1 elements.  
Warning ! : (27-Jun-2009 15:11:48)  
GanttChart::AddData. The DqiData structure has no data for this range  
Information : (27-Jun-2009 15:11:48)  
Graph 10: Adding data from object @PCF\_MPH\_RA2\_ME\_\_0P:SET\_wrong\_filename  
1 elements.  
Warning ! : (27-Jun-2009 15:11:48)  
GanttChart::AddData. The DqiData structure has no data for this range  
Information : (27-Jun-2009 15:11:49)  
Graph 10: Adding data from object @PCF\_RA2\_sensing:ETL\_ra2\_me\_\_0p 17  
elements.  
Information : (27-Jun-2009 15:11:49) Graph 10: Generating PNG file.  
Warning ! : (27-Jun-2009 15:11:49)  
GanttChart::ReadPolyline. Adding a section with no data  
Warning ! : (27-Jun-2009 15:11:49)  
GanttChart::ReadPolyline. Adding a section with no data  
Warning ! : (27-Jun-2009 15:11:49)



```
GanttChart::ReadPolyline. Adding a section with no data
Warning ! : (27-Jun-2009 15:11:49)
GanttChart::ReadPolyline. Adding a section with no data
Warning ! : (27-Jun-2009 15:11:49)
GanttChart::ReadPolyline. Adding a section with no data
Warning ! : (27-Jun-2009 15:11:49)
GanttChart::ReadPolyline. Adding a section with no data
Warning ! : (27-Jun-2009 15:11:49)
GanttChart::ReadPolyline. Adding a section with no data
Warning ! : (27-Jun-2009 15:11:49)
GanttChart::ReadPolyline. Adding a section with no data
Warning ! : (27-Jun-2009 15:11:49)
GanttChart::ReadPolyline. Adding a section with no data
Warning ! : (27-Jun-2009 15:11:49)
GanttChart::ReadPolyline. Adding a section with no data
Warning ! : (27-Jun-2009 15:11:49)
GanttChart::ReadPolyline. Adding a section with no data
Warning ! : (27-Jun-2009 15:11:49)
GanttChart::ReadPolyline. Adding a section with no data
Warning ! : (27-Jun-2009 15:11:49)
GanttChart::ReadPolyline. Adding a section with no data
Warning ! : (27-Jun-2009 15:11:49)
GanttChart::ReadPolyline. Adding a section with no data
Warning ! : (27-Jun-2009 15:11:49)
GanttChart::ReadPolyline. Adding a section with no data
Warning ! : (27-Jun-2009 15:11:49)
GanttChart::ReadPolyline. Adding a section with no data
Warning ! : (27-Jun-2009 15:11:49)
GanttChart::ReadPolyline. Adding a section with no data
Warning ! : (27-Jun-2009 15:11:49)
GanttChart::ReadPolyline. Adding a section with no data
Warning ! : (27-Jun-2009 15:11:49)
GanttChart::ReadPolyline. Adding a section with no data
Warning ! : (27-Jun-2009 15:11:49)
GanttChart::ReadPolyline. Adding a section with no data
Warning ! : (27-Jun-2009 15:11:49)
GanttChart::ReadPolyline. Adding a section with no data
Warning ! : (27-Jun-2009 15:11:49)
Graph 10: Destroying object.
Information : (27-Jun-2009 15:11:49)
Graph 11: Creating object for a eventGanttChart
Information : (27-Jun-2009 15:11:49) Graph 11: Processing legend.
Information : (27-Jun-2009 15:11:49)
Graph 11: Adding data from object @PCF MPH_RA2_MW__1P:DET_wrong_product_err
1 elements.
Warning ! : (27-Jun-2009 15:11:49)
GanttChart::AddData. The DqiData structure has no data for this range
Information : (27-Jun-2009 15:11:49)
Graph 11: Adding data from object @PCF MPH_RA2_MW__1P:SET_wrong_leap_err
1 elements.
Warning ! : (27-Jun-2009 15:11:49)
GanttChart::AddData. The DqiData structure has no data for this range
Information : (27-Jun-2009 15:11:49)
Graph 11: Adding data from object @PCF MPH_RA2_MW__1P:SET_wrong_leap_utc
1 elements.
Warning ! : (27-Jun-2009 15:11:49)
GanttChart::AddData. The DqiData structure has no data for this range
Information : (27-Jun-2009 15:11:49)
Graph 11: Adding data from object @PCF MPH_RA2_MW__1P:SET_wrong_clock_step
1 elements.
Warning ! : (27-Jun-2009 15:11:49)
GanttChart::AddData. The DqiData structure has no data for this range
Information : (27-Jun-2009 15:11:49) Graph 11:
Adding data from object @PCF MPH_RA2_MW__1P:SET_wrong_sat_binary_time
1 elements.
Warning ! : (27-Jun-2009 15:11:49)
GanttChart::AddData. The DqiData structure has no data for this range
Information : (27-Jun-2009 15:11:49)
Graph 11: Adding data from object @PCF MPH_RA2_MW__1P:SET_wrong_utc_sbt_time
```

14 elements.  
Information : (27-Jun-2009 15:11:49)  
Graph 11: Adding data from object @PCF\_MPH\_RA2\_MW\_\_1P:SET\_wrong\_vector\_source  
1 elements.  
Warning ! : (27-Jun-2009 15:11:49)  
GanttChart::AddData. The DqiData structure has no data for this range  
Information : (27-Jun-2009 15:11:49)  
Graph 11: Adding data from object @PCF\_MPH\_RA2\_MW\_\_1P:SET\_wrong\_z\_velocity  
1 elements.  
Warning ! : (27-Jun-2009 15:11:49)  
GanttChart::AddData. The DqiData structure has no data for this range  
Information : (27-Jun-2009 15:11:49)  
Graph 11: Adding data from object @PCF\_MPH\_RA2\_MW\_\_1P:SET\_wrong\_y\_velocity  
1 elements.  
Warning ! : (27-Jun-2009 15:11:49)  
GanttChart::AddData. The DqiData structure has no data for this range  
Information : (27-Jun-2009 15:11:49)  
Graph 11: Adding data from object @PCF\_MPH\_RA2\_MW\_\_1P:SET\_wrong\_x\_velocity  
1 elements.  
Warning ! : (27-Jun-2009 15:11:49)  
GanttChart::AddData. The DqiData structure has no data for this range  
Information : (27-Jun-2009 15:11:49)  
Graph 11: Adding data from object @PCF\_MPH\_RA2\_MW\_\_1P:SET\_wrong\_z\_position  
1 elements.  
Warning ! : (27-Jun-2009 15:11:49)  
GanttChart::AddData. The DqiData structure has no data for this range  
Information : (27-Jun-2009 15:11:49)  
Graph 11: Adding data from object @PCF\_MPH\_RA2\_MW\_\_1P:SET\_wrong\_y\_position  
1 elements.  
Warning ! : (27-Jun-2009 15:11:49)  
GanttChart::AddData. The DqiData structure has no data for this range  
Information : (27-Jun-2009 15:11:49)  
Graph 11: Adding data from object @PCF\_MPH\_RA2\_MW\_\_1P:SET\_wrong\_x\_position  
1 elements.  
Warning ! : (27-Jun-2009 15:11:49)  
GanttChart::AddData. The DqiData structure has no data for this range  
Information : (27-Jun-2009 15:11:49) Graph 11:  
Adding data from object @PCF\_MPH\_RA2\_MW\_\_1P:SET\_wrong\_state\_vector\_time  
17 elements.  
Information : (27-Jun-2009 15:11:49)  
Graph 11: Adding data from object @PCF\_MPH\_RA2\_MW\_\_1P:SET\_wrong\_phase  
1 elements.  
Warning ! : (27-Jun-2009 15:11:49)  
GanttChart::AddData. The DqiData structure has no data for this range  
Information : (27-Jun-2009 15:11:49)  
Graph 11: Adding data from object @PCF\_MPH\_RA2\_MW\_\_1P:SET\_wrong\_sensing\_stop  
1 elements.  
Warning ! : (27-Jun-2009 15:11:49)  
GanttChart::AddData. The DqiData structure has no data for this range  
Information : (27-Jun-2009 15:11:49)  
Graph 11: Adding data from object @PCF\_MPH\_RA2\_MW\_\_1P:SET\_wrong\_sensing\_start  
1 elements.  
Warning ! : (27-Jun-2009 15:11:49)  
GanttChart::AddData. The DqiData structure has no data for this range  
Information : (27-Jun-2009 15:11:49)  
Graph 11: Adding data from object @PCF\_MPH\_RA2\_MW\_\_1P:SET\_wrong\_software\_ver  
17 elements.  
Information : (27-Jun-2009 15:11:49)  
Graph 11: Adding data from object @PCF\_MPH\_RA2\_MW\_\_1P:SET\_wrong\_proc\_time  
1 elements.  
Warning ! : (27-Jun-2009 15:11:49)  
GanttChart::AddData. The DqiData structure has no data for this range  
Information : (27-Jun-2009 15:11:49)  
Graph 11: Adding data from object @PCF\_MPH\_RA2\_MW\_\_1P:SET\_wrong\_proc\_center  
1 elements.  
Warning ! : (27-Jun-2009 15:11:49)  
GanttChart::AddData. The DqiData structure has no data for this range  
Information : (27-Jun-2009 15:11:49) Graph 11:



Warning ! : (27-Jun-2009 15:11:50)  
GanttChart::AddData. The DqiData structure has no data for this range  
Information : (27-Jun-2009 15:11:50)  
Graph 12: Adding data from object @PCF\_MPH\_RA2\_FGD\_2P:SET\_wrong\_leap\_utc  
1 elements.  
Warning ! : (27-Jun-2009 15:11:50)  
GanttChart::AddData. The DqiData structure has no data for this range  
Information : (27-Jun-2009 15:11:50)  
Graph 12: Adding data from object @PCF\_MPH\_RA2\_FGD\_2P:SET\_wrong\_clock\_step  
1 elements.  
Warning ! : (27-Jun-2009 15:11:50)  
GanttChart::AddData. The DqiData structure has no data for this range  
Information : (27-Jun-2009 15:11:50) Graph 12:  
Adding data from object @PCF\_MPH\_RA2\_FGD\_2P:SET\_wrong\_sat\_binary\_time  
1 elements.  
Warning ! : (27-Jun-2009 15:11:50)  
GanttChart::AddData. The DqiData structure has no data for this range  
Information : (27-Jun-2009 15:11:50)  
Graph 12: Adding data from object @PCF\_MPH\_RA2\_FGD\_2P:SET\_wrong\_utc\_sbt\_time  
14 elements.  
Information : (27-Jun-2009 15:11:50)  
Graph 12: Adding data from object @PCF\_MPH\_RA2\_FGD\_2P:SET\_wrong\_vector\_source  
1 elements.  
Warning ! : (27-Jun-2009 15:11:50)  
GanttChart::AddData. The DqiData structure has no data for this range  
Information : (27-Jun-2009 15:11:50)  
Graph 12: Adding data from object @PCF\_MPH\_RA2\_FGD\_2P:SET\_wrong\_z\_velocity  
1 elements.  
Warning ! : (27-Jun-2009 15:11:50)  
GanttChart::AddData. The DqiData structure has no data for this range  
Information : (27-Jun-2009 15:11:50)  
Graph 12: Adding data from object @PCF\_MPH\_RA2\_FGD\_2P:SET\_wrong\_y\_velocity  
1 elements.  
Warning ! : (27-Jun-2009 15:11:50)  
GanttChart::AddData. The DqiData structure has no data for this range  
Information : (27-Jun-2009 15:11:50)  
Graph 12: Adding data from object @PCF\_MPH\_RA2\_FGD\_2P:SET\_wrong\_x\_velocity  
1 elements.  
Warning ! : (27-Jun-2009 15:11:50)  
GanttChart::AddData. The DqiData structure has no data for this range  
Information : (27-Jun-2009 15:11:50)  
Graph 12: Adding data from object @PCF\_MPH\_RA2\_FGD\_2P:SET\_wrong\_z\_position  
1 elements.  
Warning ! : (27-Jun-2009 15:11:50)  
GanttChart::AddData. The DqiData structure has no data for this range  
Information : (27-Jun-2009 15:11:50)  
Graph 12: Adding data from object @PCF\_MPH\_RA2\_FGD\_2P:SET\_wrong\_y\_position  
1 elements.  
Warning ! : (27-Jun-2009 15:11:50)  
GanttChart::AddData. The DqiData structure has no data for this range  
Information : (27-Jun-2009 15:11:50)  
Graph 12: Adding data from object @PCF\_MPH\_RA2\_FGD\_2P:SET\_wrong\_x\_position  
1 elements.  
Warning ! : (27-Jun-2009 15:11:50)  
GanttChart::AddData. The DqiData structure has no data for this range  
Information : (27-Jun-2009 15:11:50) Graph 12:  
Adding data from object @PCF\_MPH\_RA2\_FGD\_2P:SET\_wrong\_state\_vector\_time  
17 elements.  
Information : (27-Jun-2009 15:11:50)  
Graph 12: Adding data from object @PCF\_MPH\_RA2\_FGD\_2P:SET\_wrong\_phase  
1 elements.  
Warning ! : (27-Jun-2009 15:11:50)  
GanttChart::AddData. The DqiData structure has no data for this range  
Information : (27-Jun-2009 15:11:50)  
Graph 12: Adding data from object @PCF\_MPH\_RA2\_FGD\_2P:SET\_wrong\_sensing\_stop  
1 elements.  
Warning ! : (27-Jun-2009 15:11:50)  
GanttChart::AddData. The DqiData structure has no data for this range



GanttChart::ReadPolyline. Adding a section with no data  
Warning ! : (27-Jun-2009 15:11:50)  
GanttChart::ReadPolyline. Adding a section with no data  
Warning ! : (27-Jun-2009 15:11:50)  
GanttChart::ReadPolyline. Adding a section with no data  
Warning ! : (27-Jun-2009 15:11:50)  
GanttChart::ReadPolyline. Adding a section with no data  
Information : (27-Jun-2009 15:11:51) Graph 12: Destroying object.  
Information : (27-Jun-2009 15:11:51)  
Graph 13: Creating object for a eventGanttChart  
Information : (27-Jun-2009 15:11:51) Graph 13: Processing legend.  
Information : (27-Jun-2009 15:11:51)  
Graph 13: Adding data from object @PCF\_MPH\_RA2\_WWV\_2P:DET\_wrong\_product\_err  
17 elements.  
Information : (27-Jun-2009 15:11:51)  
Graph 13: Adding data from object @PCF\_MPH\_RA2\_WWV\_2P:SET\_wrong\_leap\_err  
1 elements.  
Warning ! : (27-Jun-2009 15:11:51)  
GanttChart::AddData. The DqiData structure has no data for this range  
Information : (27-Jun-2009 15:11:51)  
Graph 13: Adding data from object @PCF\_MPH\_RA2\_WWV\_2P:SET\_wrong\_leap\_utc  
1 elements.  
Warning ! : (27-Jun-2009 15:11:51)  
GanttChart::AddData. The DqiData structure has no data for this range  
Information : (27-Jun-2009 15:11:51)  
Graph 13: Adding data from object @PCF\_MPH\_RA2\_WWV\_2P:SET\_wrong\_clock\_step  
1 elements.  
Warning ! : (27-Jun-2009 15:11:51)  
GanttChart::AddData. The DqiData structure has no data for this range  
Information : (27-Jun-2009 15:11:51) Graph 13:  
Adding data from object @PCF\_MPH\_RA2\_WWV\_2P:SET\_wrong\_sat\_binary\_time  
1 elements.  
Warning ! : (27-Jun-2009 15:11:51)  
GanttChart::AddData. The DqiData structure has no data for this range  
Information : (27-Jun-2009 15:11:51)  
Graph 13: Adding data from object @PCF\_MPH\_RA2\_WWV\_2P:SET\_wrong\_utc\_sbt\_time  
14 elements.  
Information : (27-Jun-2009 15:11:51)  
Graph 13: Adding data from object @PCF\_MPH\_RA2\_WWV\_2P:SET\_wrong\_vector\_source  
1 elements.  
Warning ! : (27-Jun-2009 15:11:51)  
GanttChart::AddData. The DqiData structure has no data for this range  
Information : (27-Jun-2009 15:11:51)  
Graph 13: Adding data from object @PCF\_MPH\_RA2\_WWV\_2P:SET\_wrong\_z\_velocity  
1 elements.  
Warning ! : (27-Jun-2009 15:11:51)  
GanttChart::AddData. The DqiData structure has no data for this range  
Information : (27-Jun-2009 15:11:51)  
Graph 13: Adding data from object @PCF\_MPH\_RA2\_WWV\_2P:SET\_wrong\_y\_velocity  
1 elements.  
Warning ! : (27-Jun-2009 15:11:51)  
GanttChart::AddData. The DqiData structure has no data for this range  
Information : (27-Jun-2009 15:11:51)  
Graph 13: Adding data from object @PCF\_MPH\_RA2\_WWV\_2P:SET\_wrong\_x\_velocity  
1 elements.  
Warning ! : (27-Jun-2009 15:11:51)  
GanttChart::AddData. The DqiData structure has no data for this range  
Information : (27-Jun-2009 15:11:51)  
Graph 13: Adding data from object @PCF\_MPH\_RA2\_WWV\_2P:SET\_wrong\_z\_position  
1 elements.  
Warning ! : (27-Jun-2009 15:11:51)  
GanttChart::AddData. The DqiData structure has no data for this range  
Information : (27-Jun-2009 15:11:51)  
Graph 13: Adding data from object @PCF\_MPH\_RA2\_WWV\_2P:SET\_wrong\_y\_position  
1 elements.  
Warning ! : (27-Jun-2009 15:11:51)  
GanttChart::AddData. The DqiData structure has no data for this range  
Information : (27-Jun-2009 15:11:51)



Warning ! : (27-Jun-2009 15:11:52)  
GanttChart::ReadPolyline. Adding a section with no data  
Warning ! : (27-Jun-2009 15:11:52)  
GanttChart::ReadPolyline. Adding a section with no data  
Warning ! : (27-Jun-2009 15:11:52)  
GanttChart::ReadPolyline. Adding a section with no data  
Warning ! : (27-Jun-2009 15:11:52)  
GanttChart::ReadPolyline. Adding a section with no data  
Warning ! : (27-Jun-2009 15:11:52)  
GanttChart::ReadPolyline. Adding a section with no data  
Warning ! : (27-Jun-2009 15:11:52)  
GanttChart::ReadPolyline. Adding a section with no data  
Warning ! : (27-Jun-2009 15:11:52)  
GanttChart::ReadPolyline. Adding a section with no data  
Warning ! : (27-Jun-2009 15:11:52)  
GanttChart::ReadPolyline. Adding a section with no data  
Warning ! : (27-Jun-2009 15:11:52)  
GanttChart::ReadPolyline. Adding a section with no data  
Warning ! : (27-Jun-2009 15:11:52)  
GanttChart::ReadPolyline. Adding a section with no data  
Information : (27-Jun-2009 15:11:52) Graph 13: Destroying object.  
Information : (27-Jun-2009 15:11:52)  
Graph 14: Creating object for a eventGanttChart  
Warning ! : (27-Jun-2009 15:11:52)  
graph::setProperty. YSIZE is too long. [80-700]  
Information : (27-Jun-2009 15:11:52) Graph 14: Processing legend.  
Information : (27-Jun-2009 15:11:52)  
Graph 14: Adding data from object @PCF\_RA2\_CAL\_0P\_SPH:DET\_num\_rs\_isps  
1 elements.  
Warning ! : (27-Jun-2009 15:11:52)  
GanttChart::AddData. The DqiData structure has no data for this range  
Information : (27-Jun-2009 15:11:52)  
Graph 14: Adding data from object @PCF\_RA2\_CAL\_0P\_SPH:DET\_num\_discarded\_isps  
1 elements.  
Warning ! : (27-Jun-2009 15:11:52)  
GanttChart::AddData. The DqiData structure has no data for this range  
Information : (27-Jun-2009 15:11:52)  
Graph 14: Adding data from object @PCF\_RA2\_CAL\_0P\_SPH:DET\_num\_missing\_isps  
1 elements.  
Warning ! : (27-Jun-2009 15:11:52)  
GanttChart::AddData. The DqiData structure has no data for this range  
Information : (27-Jun-2009 15:11:52)  
Graph 14: Adding data from object @PCF\_RA2\_CAL\_0P\_SPH:DET\_num\_error\_isps  
1 elements.  
Warning ! : (27-Jun-2009 15:11:52)  
GanttChart::AddData. The DqiData structure has no data for this range  
Information : (27-Jun-2009 15:11:52)  
Graph 14: Adding data from object @PCF\_RA2\_CAL\_0P\_SPH:DET\_rs\_significant  
1 elements.  
Warning ! : (27-Jun-2009 15:11:52)  
GanttChart::AddData. The DqiData structure has no data for this range  
Information : (27-Jun-2009 15:11:52) Graph 14:  
Adding data from object @PCF\_RA2\_CAL\_0P\_SPH:DET\_ism\_discarded\_significant  
1 elements.  
Warning ! : (27-Jun-2009 15:11:52)  
GanttChart::AddData. The DqiData structure has no data for this range  
Information : (27-Jun-2009 15:11:52) Graph 14:  
Adding data from object @PCF\_RA2\_CAL\_0P\_SPH:DET\_missing\_isps\_significant  
1 elements.  
Warning ! : (27-Jun-2009 15:11:52)  
GanttChart::AddData. The DqiData structure has no data for this range  
Information : (27-Jun-2009 15:11:52) Graph 14:  
Adding data from object @PCF\_RA2\_CAL\_0P\_SPH:DET\_ism\_errors\_significant  
1 elements.



Warning ! : (27-Jun-2009 15:11:52)  
 GanttChart::AddData. The DqiData structure has no data for this range  
 Information : (27-Jun-2009 15:11:52)  
 Graph 14: Adding data from object @PCF\_RA2\_CAL\_0P\_SPH:DET\_sat\_track  
 1 elements.  
 Warning ! : (27-Jun-2009 15:11:52)  
 GanttChart::AddData. The DqiData structure has no data for this range  
 Information : (27-Jun-2009 15:11:52)  
 Graph 14: Adding data from object @PCF\_RA2\_CAL\_0P\_SPH:DET\_stop\_long  
 1 elements.  
 Warning ! : (27-Jun-2009 15:11:52)  
 GanttChart::AddData. The DqiData structure has no data for this range  
 Information : (27-Jun-2009 15:11:52)  
 Graph 14: Adding data from object @PCF\_RA2\_CAL\_0P\_SPH:DET\_stop\_lat 1  
 elements.  
 Warning ! : (27-Jun-2009 15:11:52)  
 GanttChart::AddData. The DqiData structure has no data for this range  
 Information : (27-Jun-2009 15:11:52)  
 Graph 14: Adding data from object @PCF\_RA2\_CAL\_0P\_SPH:DET\_start\_long  
 1 elements.  
 Warning ! : (27-Jun-2009 15:11:52)  
 GanttChart::AddData. The DqiData structure has no data for this range  
 Information : (27-Jun-2009 15:11:52)  
 Graph 14: Adding data from object @PCF\_RA2\_CAL\_0P\_SPH:DET\_start\_lat  
 1 elements.  
 Warning ! : (27-Jun-2009 15:11:52)  
 GanttChart::AddData. The DqiData structure has no data for this range  
 Information : (27-Jun-2009 15:11:52)  
 Graph 14: Adding data from object @PCF\_RA2\_adfs\_val:SET\_val\_adf\_ra2\_cal\_0p  
 1 elements.  
 Warning ! : (27-Jun-2009 15:11:52)  
 GanttChart::AddData. The DqiData structure has no data for this range  
 Information : (27-Jun-2009 15:11:52)  
 Graph 14: Adding data from object @PCF\_RA2\_sensing:ETL\_ra2\_cal\_0p 1  
 elements.  
 Information : (27-Jun-2009 15:11:52) Graph 14: Generating PNG file.  
 Warning ! : (27-Jun-2009 15:11:52)  
 GanttChart::ReadPolyline. Adding a section with no data  
 Warning ! : (27-Jun-2009 15:11:52)  
 GanttChart::ReadPolyline. Adding a section with no data  
 Warning ! : (27-Jun-2009 15:11:52)  
 GanttChart::ReadPolyline. Adding a section with no data  
 Warning ! : (27-Jun-2009 15:11:52)  
 GanttChart::ReadPolyline. Adding a section with no data  
 Warning ! : (27-Jun-2009 15:11:52)  
 GanttChart::ReadPolyline. Adding a section with no data  
 Warning ! : (27-Jun-2009 15:11:52)  
 GanttChart::ReadPolyline. Adding a section with no data  
 Warning ! : (27-Jun-2009 15:11:52)  
 GanttChart::ReadPolyline. Adding a section with no data  
 Warning ! : (27-Jun-2009 15:11:52)  
 GanttChart::ReadPolyline. Adding a section with no data  
 Warning ! : (27-Jun-2009 15:11:52)  
 GanttChart::ReadPolyline. Adding a section with no data  
 Warning ! : (27-Jun-2009 15:11:52)  
 GanttChart::ReadPolyline. Adding a section with no data  
 Warning ! : (27-Jun-2009 15:11:52)  
 GanttChart::ReadPolyline. Adding a section with no data  
 Warning ! : (27-Jun-2009 15:11:52)  
 GanttChart::ReadPolyline. Adding a section with no data  
 Warning ! : (27-Jun-2009 15:11:52)  
 GanttChart::ReadPolyline. Adding a section with no data  
 Warning ! : (27-Jun-2009 15:11:52)  
 GanttChart::ReadPolyline. Adding a section with no data  
 Warning ! : (27-Jun-2009 15:11:52)  
 GanttChart::ReadPolyline. Adding a section with no data  
 Warning ! : (27-Jun-2009 15:11:52)  
 GanttChart::ReadPolyline. Adding a section with no data  
 Information : (27-Jun-2009 15:11:53) Graph 14: Destroying object.  
 Information : (27-Jun-2009 15:11:53)  
 Graph 15: Creating object for a eventGanttChart  
 Warning ! : (27-Jun-2009 15:11:53)

```
graph::setProperty. YSIZE is too long. [80-700]
Information : (27-Jun-2009 15:11:53) Graph 15: Processing legend.
Information : (27-Jun-2009 15:11:53)
Graph 15: Adding data from object @PCF_DOR_DOP_0P_SPH:DET_num_rs_isps
1 elements.
Warning ! : (27-Jun-2009 15:11:53)
GanttChart::AddData. The DqiData structure has no data for this range
Information : (27-Jun-2009 15:11:53)
Graph 15: Adding data from object @PCF_DOR_DOP_0P_SPH:DET_num_discarded_isps
1 elements.
Warning ! : (27-Jun-2009 15:11:53)
GanttChart::AddData. The DqiData structure has no data for this range
Information : (27-Jun-2009 15:11:53)
Graph 15: Adding data from object @PCF_DOR_DOP_0P_SPH:DET_num_missing_isps
1 elements.
Warning ! : (27-Jun-2009 15:11:53)
GanttChart::AddData. The DqiData structure has no data for this range
Information : (27-Jun-2009 15:11:53)
Graph 15: Adding data from object @PCF_DOR_DOP_0P_SPH:DET_num_error_isps
1 elements.
Warning ! : (27-Jun-2009 15:11:53)
GanttChart::AddData. The DqiData structure has no data for this range
Information : (27-Jun-2009 15:11:53)
Graph 15: Adding data from object @PCF_DOR_DOP_0P_SPH:DET_rs_significant
1 elements.
Warning ! : (27-Jun-2009 15:11:53)
GanttChart::AddData. The DqiData structure has no data for this range
Information : (27-Jun-2009 15:11:53) Graph 15:
Adding data from object @PCF_DOR_DOP_0P_SPH:DET_isp_discarded_significant
1 elements.
Warning ! : (27-Jun-2009 15:11:53)
GanttChart::AddData. The DqiData structure has no data for this range
Information : (27-Jun-2009 15:11:53) Graph 15:
Adding data from object @PCF_DOR_DOP_0P_SPH:DET_missing_isps_significant
1 elements.
Warning ! : (27-Jun-2009 15:11:53)
GanttChart::AddData. The DqiData structure has no data for this range
Information : (27-Jun-2009 15:11:53) Graph 15:
Adding data from object @PCF_DOR_DOP_0P_SPH:DET_isp_errors_significant
1 elements.
Warning ! : (27-Jun-2009 15:11:53)
GanttChart::AddData. The DqiData structure has no data for this range
Information : (27-Jun-2009 15:11:53)
Graph 15: Adding data from object @PCF_DOR_DOP_0P_SPH:DET_sat_track
1 elements.
Warning ! : (27-Jun-2009 15:11:53)
GanttChart::AddData. The DqiData structure has no data for this range
Information : (27-Jun-2009 15:11:53)
Graph 15: Adding data from object @PCF_DOR_DOP_0P_SPH:DET_stop_long
1 elements.
Warning ! : (27-Jun-2009 15:11:53)
GanttChart::AddData. The DqiData structure has no data for this range
Information : (27-Jun-2009 15:11:53)
Graph 15: Adding data from object @PCF_DOR_DOP_0P_SPH:DET_stop_lat 1
elements.
Warning ! : (27-Jun-2009 15:11:53)
GanttChart::AddData. The DqiData structure has no data for this range
Information : (27-Jun-2009 15:11:53)
Graph 15: Adding data from object @PCF_DOR_DOP_0P_SPH:DET_start_long
1 elements.
Warning ! : (27-Jun-2009 15:11:53)
GanttChart::AddData. The DqiData structure has no data for this range
Information : (27-Jun-2009 15:11:53)
Graph 15: Adding data from object @PCF_DOR_DOP_0P_SPH:DET_start_lat
1 elements.
Warning ! : (27-Jun-2009 15:11:53)
GanttChart::AddData. The DqiData structure has no data for this range
Information : (27-Jun-2009 15:11:53)
```

```
Graph 15: Adding data from object @PCF_RA2_adfs_val:SET_val_adf_dor_dop_0p
  1 elements.
Warning ! : (27-Jun-2009 15:11:53)
GanttChart::AddData. The DqiData structure has no data for this range
Information : (27-Jun-2009 15:11:53)
Graph 15: Adding data from object @PCF_RA2_sensing:ETL_dor_dop_0p      16
  elements.
Information : (27-Jun-2009 15:11:53) Graph 15: Generating PNG file.
Warning ! : (27-Jun-2009 15:11:53)
GanttChart::ReadPolyline. Adding a section with no data
Warning ! : (27-Jun-2009 15:11:53)
GanttChart::ReadPolyline. Adding a section with no data
Warning ! : (27-Jun-2009 15:11:53)
GanttChart::ReadPolyline. Adding a section with no data
Warning ! : (27-Jun-2009 15:11:53)
GanttChart::ReadPolyline. Adding a section with no data
Warning ! : (27-Jun-2009 15:11:53)
GanttChart::ReadPolyline. Adding a section with no data
Warning ! : (27-Jun-2009 15:11:53)
GanttChart::ReadPolyline. Adding a section with no data
Warning ! : (27-Jun-2009 15:11:53)
GanttChart::ReadPolyline. Adding a section with no data
Warning ! : (27-Jun-2009 15:11:53)
GanttChart::ReadPolyline. Adding a section with no data
Warning ! : (27-Jun-2009 15:11:53)
GanttChart::ReadPolyline. Adding a section with no data
Warning ! : (27-Jun-2009 15:11:53)
GanttChart::ReadPolyline. Adding a section with no data
Warning ! : (27-Jun-2009 15:11:53)
GanttChart::ReadPolyline. Adding a section with no data
Warning ! : (27-Jun-2009 15:11:53)
GanttChart::ReadPolyline. Adding a section with no data
Warning ! : (27-Jun-2009 15:11:53)
GanttChart::ReadPolyline. Adding a section with no data
Warning ! : (27-Jun-2009 15:11:53)
GanttChart::ReadPolyline. Adding a section with no data
Warning ! : (27-Jun-2009 15:11:53)
GanttChart::ReadPolyline. Adding a section with no data
Warning ! : (27-Jun-2009 15:11:53)
GanttChart::ReadPolyline. Adding a section with no data
Warning ! : (27-Jun-2009 15:11:53)
Information : (27-Jun-2009 15:11:54) Graph 15: Destroying object.
Information : (27-Jun-2009 15:11:54)
Graph 16: Creating object for a eventGanttChart
Warning ! : (27-Jun-2009 15:11:54)
graph::setProperty. YSIZE is too long. [80-700]
Information : (27-Jun-2009 15:11:54) Graph 16: Processing legend.
Information : (27-Jun-2009 15:11:54)
Graph 16: Adding data from object @PCF_DOR_NAV_0P_SPH:DET_num_rs_isps
  1 elements.
Warning ! : (27-Jun-2009 15:11:54)
GanttChart::AddData. The DqiData structure has no data for this range
Information : (27-Jun-2009 15:11:54)
Graph 16: Adding data from object @PCF_DOR_NAV_0P_SPH:DET_num_discarded_isps
  1 elements.
Warning ! : (27-Jun-2009 15:11:54)
GanttChart::AddData. The DqiData structure has no data for this range
Information : (27-Jun-2009 15:11:54)
Graph 16: Adding data from object @PCF_DOR_NAV_0P_SPH:DET_num_missing_isps
  1 elements.
Warning ! : (27-Jun-2009 15:11:54)
GanttChart::AddData. The DqiData structure has no data for this range
Information : (27-Jun-2009 15:11:54)
Graph 16: Adding data from object @PCF_DOR_NAV_0P_SPH:DET_num_error_isps
  1 elements.
Warning ! : (27-Jun-2009 15:11:54)
GanttChart::AddData. The DqiData structure has no data for this range
Information : (27-Jun-2009 15:11:54)
Graph 16: Adding data from object @PCF_DOR_NAV_0P_SPH:DET_rs_significant
  1 elements.
Warning ! : (27-Jun-2009 15:11:54)
GanttChart::AddData. The DqiData structure has no data for this range
Information : (27-Jun-2009 15:11:54) Graph 16:
```



Warning ! : (27-Jun-2009 15:11:54)  
GanttChart::ReadPolyline. Adding a section with no data  
Warning ! : (27-Jun-2009 15:11:54)  
GanttChart::ReadPolyline. Adding a section with no data  
Warning ! : (27-Jun-2009 15:11:54)  
GanttChart::ReadPolyline. Adding a section with no data  
Warning ! : (27-Jun-2009 15:11:54)  
GanttChart::ReadPolyline. Adding a section with no data  
Information : (27-Jun-2009 15:11:55) Graph 16: Destroying object.  
Information : (27-Jun-2009 15:11:55)  
Graph 17: Creating object for a eventGanttChart  
Warning ! : (27-Jun-2009 15:11:55)  
graph::setProperty. YSIZE is too long. [80-700]  
Information : (27-Jun-2009 15:11:55) Graph 17: Processing legend.  
Information : (27-Jun-2009 15:11:55)  
Graph 17: Adding data from object @PCF\_MWR\_NL\_\_0P\_SPH:DET\_num\_rs\_isps  
1 elements.  
Warning ! : (27-Jun-2009 15:11:55)  
GanttChart::AddData. The DqiData structure has no data for this range  
Information : (27-Jun-2009 15:11:55)  
Graph 17: Adding data from object @PCF\_MWR\_NL\_\_0P\_SPH:DET\_num\_discarded\_isps  
1 elements.  
Warning ! : (27-Jun-2009 15:11:55)  
GanttChart::AddData. The DqiData structure has no data for this range  
Information : (27-Jun-2009 15:11:55)  
Graph 17: Adding data from object @PCF\_MWR\_NL\_\_0P\_SPH:DET\_num\_missing\_isps  
1 elements.  
Warning ! : (27-Jun-2009 15:11:55)  
GanttChart::AddData. The DqiData structure has no data for this range  
Information : (27-Jun-2009 15:11:55)  
Graph 17: Adding data from object @PCF\_MWR\_NL\_\_0P\_SPH:DET\_num\_error\_isps  
1 elements.  
Warning ! : (27-Jun-2009 15:11:55)  
GanttChart::AddData. The DqiData structure has no data for this range  
Information : (27-Jun-2009 15:11:55)  
Graph 17: Adding data from object @PCF\_MWR\_NL\_\_0P\_SPH:DET\_rs\_significant  
1 elements.  
Warning ! : (27-Jun-2009 15:11:55)  
GanttChart::AddData. The DqiData structure has no data for this range  
Information : (27-Jun-2009 15:11:55) Graph 17:  
Adding data from object @PCF\_MWR\_NL\_\_0P\_SPH:DET\_isp\_discarded\_significant  
1 elements.  
Warning ! : (27-Jun-2009 15:11:55)  
GanttChart::AddData. The DqiData structure has no data for this range  
Information : (27-Jun-2009 15:11:55) Graph 17:  
Adding data from object @PCF\_MWR\_NL\_\_0P\_SPH:DET\_missing\_isps\_significant  
1 elements.  
Warning ! : (27-Jun-2009 15:11:55)  
GanttChart::AddData. The DqiData structure has no data for this range  
Information : (27-Jun-2009 15:11:55) Graph 17:  
Adding data from object @PCF\_MWR\_NL\_\_0P\_SPH:DET\_isp\_errors\_significant  
1 elements.  
Warning ! : (27-Jun-2009 15:11:55)  
GanttChart::AddData. The DqiData structure has no data for this range  
Information : (27-Jun-2009 15:11:55)  
Graph 17: Adding data from object @PCF\_MWR\_NL\_\_0P\_SPH:DET\_sat\_track  
1 elements.  
Warning ! : (27-Jun-2009 15:11:55)  
GanttChart::AddData. The DqiData structure has no data for this range  
Information : (27-Jun-2009 15:11:55)  
Graph 17: Adding data from object @PCF\_MWR\_NL\_\_0P\_SPH:DET\_stop\_long  
1 elements.  
Warning ! : (27-Jun-2009 15:11:55)  
GanttChart::AddData. The DqiData structure has no data for this range  
Information : (27-Jun-2009 15:11:55)  
Graph 17: Adding data from object @PCF\_MWR\_NL\_\_0P\_SPH:DET\_stop\_lat  
elements.  
Warning ! : (27-Jun-2009 15:11:55)





```
Warning ! : (27-Jun-2009 15:11:56)
GanttChart::ReadPolyline. Adding a section with no data
Warning ! : (27-Jun-2009 15:11:56)
GanttChart::ReadPolyline. Adding a section with no data
Warning ! : (27-Jun-2009 15:11:56)
GanttChart::ReadPolyline. Adding a section with no data
Warning ! : (27-Jun-2009 15:11:56)
GanttChart::ReadPolyline. Adding a section with no data
Warning ! : (27-Jun-2009 15:11:56)
GanttChart::ReadPolyline. Adding a section with no data
Warning ! : (27-Jun-2009 15:11:56)
GanttChart::ReadPolyline. Adding a section with no data
Information : (27-Jun-2009 15:11:57) Graph 18: Destroying object.
Information : (27-Jun-2009 15:11:57)
Graph 19: Creating object for a eventGanttChart
Warning ! : (27-Jun-2009 15:11:57)
graph::setProperty. YSIZE is too long. [80-700]
Information : (27-Jun-2009 15:11:57) Graph 19: Processing legend.
Information : (27-Jun-2009 15:11:57)
Graph 19: Adding data from object @PCF_RA2_MW__1P_SPH:DET_ra2_20_band_percent
4 elements.
Information : (27-Jun-2009 15:11:57)
Graph 19: Adding data from object @PCF_RA2_MW__1P_SPH:DET_ra2_80_band_percent
5 elements.
Information : (27-Jun-2009 15:11:57)
Graph 19: Adding data from object @PCF_RA2_MW__1P_SPH:DET_ra2_320_band_percent
5 elements.
Information : (27-Jun-2009 15:11:57) Graph 19:
Adding data from object @PCF_RA2_MW__1P_SPH:DET_ra2_measurement_percent
1 elements.
Warning ! : (27-Jun-2009 15:11:57)
GanttChart::AddData. The DqiData structure has no data for this range
Information : (27-Jun-2009 15:11:57)
Graph 19: Adding data from object @PCF_RA2_MW__1P_SPH:DET_ra2_l1b_proc_quality
1 elements.
Warning ! : (27-Jun-2009 15:11:57)
GanttChart::AddData. The DqiData structure has no data for this range
Information : (27-Jun-2009 15:11:57)
Graph 19: Adding data from object @PCF_RA2_MW__1P_SPH:ETL_ra2_l1b_proc_flag
1 elements.
Warning ! : (27-Jun-2009 15:11:57)
GanttChart::AddData. The DqiData structure has no data for this range
Information : (27-Jun-2009 15:11:57)
Graph 19: Adding data from object @PCF_RA2_adfs_val:SET_val_adf_ra2_mw__1p
17 elements.
Information : (27-Jun-2009 15:11:57)
Graph 19: Adding data from object @PCF_RA2_sensing:ETL_ra2_mw__1p 17
elements.
Information : (27-Jun-2009 15:11:57) Graph 19: Generating PNG file.
Warning ! : (27-Jun-2009 15:11:57)
GanttChart::ReadPolyline. Adding a section with no data
Warning ! : (27-Jun-2009 15:11:57)
GanttChart::ReadPolyline. Adding a section with no data
Warning ! : (27-Jun-2009 15:11:57)
GanttChart::ReadPolyline. Adding a section with no data
Information : (27-Jun-2009 15:11:58) Graph 19: Destroying object.
Information : (27-Jun-2009 15:11:58)
Graph 20: Creating object for a eventGanttChart
Warning ! : (27-Jun-2009 15:11:58)
graph::setProperty. YSIZE is too long. [80-700]
Information : (27-Jun-2009 15:11:58) Graph 20: Processing legend.
Information : (27-Jun-2009 15:11:58) Graph 20:
Adding data from object @PCF_RA2_FGD_2P_SPH:DET_ra2_seaice_ku_retrack_percent
1 elements.
Information : (27-Jun-2009 15:11:58) Graph 20:
Adding data from object @PCF_RA2_FGD_2P_SPH:DET_ra2_ice2_s_retrack_percent
17 elements.
Information : (27-Jun-2009 15:11:58) Graph 20:
```



Adding data from object @PCF\_RA2\_FGD\_2P\_SPH:DET\_ra2\_ice2\_ku\_retrack\_percent  
3 elements.  
Information : (27-Jun-2009 15:11:58) Graph 20:  
Adding data from object @PCF\_RA2\_FGD\_2P\_SPH:DET\_ra2\_ice1\_s\_retrack\_percent  
17 elements.  
Information : (27-Jun-2009 15:11:58) Graph 20:  
Adding data from object @PCF\_RA2\_FGD\_2P\_SPH:DET\_ra2\_ice1\_ku\_retrack\_percent  
1 elements.  
Warning ! : (27-Jun-2009 15:11:58)  
GanttChart::AddData. The DqiData structure has no data for this range  
Information : (27-Jun-2009 15:11:58) Graph 20:  
Adding data from object @PCF\_RA2\_FGD\_2P\_SPH:DET\_ra2\_ocean\_ku\_retrack\_percent  
7 elements.  
Information : (27-Jun-2009 15:11:58)  
Graph 20: Adding data from object @PCF\_RA2\_FGD\_2P\_SPH:DET\_ra2\_20\_band\_percent  
5 elements.  
Information : (27-Jun-2009 15:11:58)  
Graph 20: Adding data from object @PCF\_RA2\_FGD\_2P\_SPH:DET\_ra2\_80\_band\_percent  
10 elements.  
Information : (27-Jun-2009 15:11:58)  
Graph 20: Adding data from object @PCF\_RA2\_FGD\_2P\_SPH:DET\_ra2\_320\_band\_percent  
9 elements.  
Information : (27-Jun-2009 15:11:58) Graph 20:  
Adding data from object @PCF\_RA2\_FGD\_2P\_SPH:DET\_ra2\_measurement\_percent  
1 elements.  
Warning ! : (27-Jun-2009 15:11:58)  
GanttChart::AddData. The DqiData structure has no data for this range  
Information : (27-Jun-2009 15:11:58)  
Graph 20: Adding data from object @PCF\_RA2\_FGD\_2P\_SPH:DET\_ra2\_l1b\_proc\_quality  
1 elements.  
Warning ! : (27-Jun-2009 15:11:58)  
GanttChart::AddData. The DqiData structure has no data for this range  
Information : (27-Jun-2009 15:11:58)  
Graph 20: Adding data from object @PCF\_RA2\_FGD\_2P\_SPH:DET\_ra2\_l2\_proc\_quality  
17 elements.  
Information : (27-Jun-2009 15:11:58)  
Graph 20: Adding data from object @PCF\_RA2\_FGD\_2P\_SPH:ETL\_ra2\_l1b\_proc\_flag  
1 elements.  
Warning ! : (27-Jun-2009 15:11:58)  
GanttChart::AddData. The DqiData structure has no data for this range  
Information : (27-Jun-2009 15:11:58)  
Graph 20: Adding data from object @PCF\_RA2\_FGD\_2P\_SPH:ETL\_ra2\_l2\_proc\_flag  
17 elements.  
Information : (27-Jun-2009 15:11:58)  
Graph 20: Adding data from object @PCF\_RA2\_adfs\_val:SET\_val\_adf\_ra2\_fgd\_2p  
17 elements.  
Information : (27-Jun-2009 15:11:58)  
Graph 20: Adding data from object @PCF\_RA2\_sensing:ETL\_ra2\_fgd\_2p 17  
elements.  
Information : (27-Jun-2009 15:11:58) Graph 20: Generating PNG file.  
Warning ! : (27-Jun-2009 15:11:58)  
GanttChart::ReadPolyline. Adding a section with no data  
Warning ! : (27-Jun-2009 15:11:58)  
GanttChart::ReadPolyline. Adding a section with no data  
Warning ! : (27-Jun-2009 15:11:58)  
GanttChart::ReadPolyline. Adding a section with no data  
Warning ! : (27-Jun-2009 15:11:58)  
GanttChart::ReadPolyline. Adding a section with no data  
Information : (27-Jun-2009 15:11:59) Graph 20: Destroying object.  
Information : (27-Jun-2009 15:11:59)  
Graph 21: Creating object for a eventGanttChart  
Warning ! : (27-Jun-2009 15:11:59)  
graph::setProperty. YSIZE is too long. [80-700]  
Information : (27-Jun-2009 15:11:59) Graph 21: Processing legend.  
Information : (27-Jun-2009 15:11:59) Graph 21:  
Adding data from object @PCF\_RA2\_WWV\_2P\_SPH:DET\_ra2\_ocean\_ku\_retrack\_percent  
7 elements.  
Information : (27-Jun-2009 15:11:59)

Graph 21: Adding data from object @PCF\_RA2\_WWV\_2P\_SPH:DET\_ra2\_20\_band\_percent  
5 elements.  
Information : (27-Jun-2009 15:11:59)  
Graph 21: Adding data from object @PCF\_RA2\_WWV\_2P\_SPH:DET\_ra2\_80\_band\_percent  
10 elements.  
Information : (27-Jun-2009 15:11:59)  
Graph 21: Adding data from object @PCF\_RA2\_WWV\_2P\_SPH:DET\_ra2\_320\_band\_percent  
9 elements.  
Information : (27-Jun-2009 15:11:59) Graph 21:  
Adding data from object @PCF\_RA2\_WWV\_2P\_SPH:DET\_ra2\_measurement\_percent  
1 elements.  
Warning ! : (27-Jun-2009 15:11:59)  
GanttChart::AddData. The DqiData structure has no data for this range  
Information : (27-Jun-2009 15:11:59)  
Graph 21: Adding data from object @PCF\_RA2\_WWV\_2P\_SPH:DET\_ra2\_l1b\_proc\_quality  
1 elements.  
Warning ! : (27-Jun-2009 15:11:59)  
GanttChart::AddData. The DqiData structure has no data for this range  
Information : (27-Jun-2009 15:11:59)  
Graph 21: Adding data from object @PCF\_RA2\_WWV\_2P\_SPH:DET\_ra2\_l2\_proc\_quality  
17 elements.  
Information : (27-Jun-2009 15:11:59)  
Graph 21: Adding data from object @PCF\_RA2\_WWV\_2P\_SPH:ETL\_ra2\_l1b\_proc\_flag  
1 elements.  
Warning ! : (27-Jun-2009 15:11:59)  
GanttChart::AddData. The DqiData structure has no data for this range  
Information : (27-Jun-2009 15:11:59)  
Graph 21: Adding data from object @PCF\_RA2\_WWV\_2P\_SPH:ETL\_ra2\_l2\_proc\_flag  
17 elements.  
Information : (27-Jun-2009 15:11:59)  
Graph 21: Adding data from object @PCF\_RA2\_adfs\_val:SET\_val\_adf\_ra2\_wwv\_2p  
1 elements.  
Warning ! : (27-Jun-2009 15:11:59)  
GanttChart::AddData. The DqiData structure has no data for this range  
Information : (27-Jun-2009 15:11:59)  
Graph 21: Adding data from object @PCF\_RA2\_sensing:ETL\_ra2\_wwv\_2p 17  
elements.  
Information : (27-Jun-2009 15:11:59) Graph 21: Generating PNG file.  
Warning ! : (27-Jun-2009 15:11:59)  
GanttChart::ReadPolyline. Adding a section with no data  
Warning ! : (27-Jun-2009 15:11:59)  
GanttChart::ReadPolyline. Adding a section with no data  
Warning ! : (27-Jun-2009 15:11:59)  
GanttChart::ReadPolyline. Adding a section with no data  
Warning ! : (27-Jun-2009 15:11:59)  
GanttChart::ReadPolyline. Adding a section with no data  
Information : (27-Jun-2009 15:12:00) Graph 21: Destroying object.  
Information : (27-Jun-2009 15:12:00)  
Graph 22: Creating object for a eventGanttChart  
Information : (27-Jun-2009 15:12:00) Graph 22: Processing legend.  
Information : (27-Jun-2009 15:12:00)  
Graph 22: Adding data from object @PCF\_MPH\_MWR\_CHD\_AX:DET\_wrong\_product\_err  
1 elements.  
Warning ! : (27-Jun-2009 15:12:00)  
GanttChart::AddData. The DqiData structure has no data for this range  
Information : (27-Jun-2009 15:12:00)  
Graph 22: Adding data from object @PCF\_MPH\_MWR\_CHD\_AX:SET\_wrong\_sensing\_stop  
1 elements.  
Warning ! : (27-Jun-2009 15:12:00)  
GanttChart::AddData. The DqiData structure has no data for this range  
Information : (27-Jun-2009 15:12:00)  
Graph 22: Adding data from object @PCF\_MPH\_MWR\_CHD\_AX:SET\_wrong\_sensing\_start  
1 elements.  
Warning ! : (27-Jun-2009 15:12:00)  
GanttChart::AddData. The DqiData structure has no data for this range  
Information : (27-Jun-2009 15:12:00)  
Graph 22: Adding data from object @PCF\_MPH\_MWR\_CHD\_AX:SET\_wrong\_software\_ver  
1 elements.

Warning ! : (27-Jun-2009 15:12:00)  
GanttChart::AddData. The DqiData structure has no data for this range  
Information : (27-Jun-2009 15:12:00)  
Graph 22: Adding data from object @PCF\_MPH\_MWR\_CHD\_AX:SET\_wrong\_proc\_time  
1 elements.  
Warning ! : (27-Jun-2009 15:12:00)  
GanttChart::AddData. The DqiData structure has no data for this range  
Information : (27-Jun-2009 15:12:00)  
Graph 22: Adding data from object @PCF\_MPH\_MWR\_CHD\_AX:SET\_wrong\_proc\_stage  
1 elements.  
Warning ! : (27-Jun-2009 15:12:00)  
GanttChart::AddData. The DqiData structure has no data for this range  
Information : (27-Jun-2009 15:12:00)  
Graph 22: Adding data from object @PCF\_MPH\_MWR\_CHD\_AX:SET\_wrong\_filename  
1 elements.  
Warning ! : (27-Jun-2009 15:12:00)  
GanttChart::AddData. The DqiData structure has no data for this range  
Information : (27-Jun-2009 15:12:00) Graph 22: Generating PNG file.  
Warning ! : (27-Jun-2009 15:12:00)  
GanttChart::ReadPolyline. Adding a section with no data  
Warning ! : (27-Jun-2009 15:12:00)  
GanttChart::ReadPolyline. Adding a section with no data  
Warning ! : (27-Jun-2009 15:12:00)  
GanttChart::ReadPolyline. Adding a section with no data  
Warning ! : (27-Jun-2009 15:12:00)  
GanttChart::ReadPolyline. Adding a section with no data  
Warning ! : (27-Jun-2009 15:12:00)  
GanttChart::ReadPolyline. Adding a section with no data  
Warning ! : (27-Jun-2009 15:12:00)  
GanttChart::ReadPolyline. Adding a section with no data  
Warning ! : (27-Jun-2009 15:12:00)  
GanttChart::ReadPolyline. Adding a section with no data  
Warning ! : (27-Jun-2009 15:12:00)  
GanttChart::ReadPolyline. Adding a section with no data  
Information : (27-Jun-2009 15:12:00) Graph 22: Destroying object.  
Information : (27-Jun-2009 15:12:00)  
Graph 23: Creating object for a eventGanttChart  
Information : (27-Jun-2009 15:12:00) Graph 23: Processing legend.  
Information : (27-Jun-2009 15:12:00)  
Graph 23: Adding data from object @PCF\_MPH\_MWR\_CON\_AX:DET\_wrong\_product\_err  
1 elements.  
Warning ! : (27-Jun-2009 15:12:00)  
GanttChart::AddData. The DqiData structure has no data for this range  
Information : (27-Jun-2009 15:12:00)  
Graph 23: Adding data from object @PCF\_MPH\_MWR\_CON\_AX:SET\_wrong\_sensing\_stop  
1 elements.  
Warning ! : (27-Jun-2009 15:12:00)  
GanttChart::AddData. The DqiData structure has no data for this range  
Information : (27-Jun-2009 15:12:00)  
Graph 23: Adding data from object @PCF\_MPH\_MWR\_CON\_AX:SET\_wrong\_sensing\_start  
1 elements.  
Warning ! : (27-Jun-2009 15:12:00)  
GanttChart::AddData. The DqiData structure has no data for this range  
Information : (27-Jun-2009 15:12:00)  
Graph 23: Adding data from object @PCF\_MPH\_MWR\_CON\_AX:SET\_wrong\_software\_ver  
1 elements.  
Warning ! : (27-Jun-2009 15:12:00)  
GanttChart::AddData. The DqiData structure has no data for this range  
Information : (27-Jun-2009 15:12:00)  
Graph 23: Adding data from object @PCF\_MPH\_MWR\_CON\_AX:SET\_wrong\_proc\_time  
1 elements.  
Warning ! : (27-Jun-2009 15:12:00)  
GanttChart::AddData. The DqiData structure has no data for this range  
Information : (27-Jun-2009 15:12:00)  
Graph 23: Adding data from object @PCF\_MPH\_MWR\_CON\_AX:SET\_wrong\_proc\_stage  
1 elements.  
Warning ! : (27-Jun-2009 15:12:00)  
GanttChart::AddData. The DqiData structure has no data for this range  
Information : (27-Jun-2009 15:12:00)  
Graph 23: Adding data from object @PCF\_MPH\_MWR\_CON\_AX:SET\_wrong\_filename

```
1 elements.
Warning ! : (27-Jun-2009 15:12:00)
GanttChart::AddData. The DqiData structure has no data for this range
Information : (27-Jun-2009 15:12:00) Graph 23: Generating PNG file.
Warning ! : (27-Jun-2009 15:12:00)
GanttChart::ReadPolyline. Adding a section with no data
Warning ! : (27-Jun-2009 15:12:00)
GanttChart::ReadPolyline. Adding a section with no data
Warning ! : (27-Jun-2009 15:12:00)
GanttChart::ReadPolyline. Adding a section with no data
Warning ! : (27-Jun-2009 15:12:00)
GanttChart::ReadPolyline. Adding a section with no data
Warning ! : (27-Jun-2009 15:12:00)
GanttChart::ReadPolyline. Adding a section with no data
Warning ! : (27-Jun-2009 15:12:00)
GanttChart::ReadPolyline. Adding a section with no data
Warning ! : (27-Jun-2009 15:12:00)
GanttChart::ReadPolyline. Adding a section with no data
Warning ! : (27-Jun-2009 15:12:00)
GanttChart::ReadPolyline. Adding a section with no data
Information : (27-Jun-2009 15:12:01) Graph 23: Destroying object.
Information : (27-Jun-2009 15:12:01)
Graph 24: Creating object for a eventGanttChart
Information : (27-Jun-2009 15:12:01) Graph 24: Processing legend.
Information : (27-Jun-2009 15:12:01)
Graph 24: Adding data from object @PCF_MPH_MWR_LSF_AX:DET_wrong_product_err
1 elements.
Warning ! : (27-Jun-2009 15:12:01)
GanttChart::AddData. The DqiData structure has no data for this range
Information : (27-Jun-2009 15:12:01)
Graph 24: Adding data from object @PCF_MPH_MWR_LSF_AX:SET_wrong_sensing_stop
1 elements.
Warning ! : (27-Jun-2009 15:12:01)
GanttChart::AddData. The DqiData structure has no data for this range
Information : (27-Jun-2009 15:12:01)
Graph 24: Adding data from object @PCF_MPH_MWR_LSF_AX:SET_wrong_sensing_start
1 elements.
Warning ! : (27-Jun-2009 15:12:01)
GanttChart::AddData. The DqiData structure has no data for this range
Information : (27-Jun-2009 15:12:01)
Graph 24: Adding data from object @PCF_MPH_MWR_LSF_AX:SET_wrong_software_ver
1 elements.
Warning ! : (27-Jun-2009 15:12:01)
GanttChart::AddData. The DqiData structure has no data for this range
Information : (27-Jun-2009 15:12:01)
Graph 24: Adding data from object @PCF_MPH_MWR_LSF_AX:SET_wrong_proc_time
1 elements.
Warning ! : (27-Jun-2009 15:12:01)
GanttChart::AddData. The DqiData structure has no data for this range
Information : (27-Jun-2009 15:12:01)
Graph 24: Adding data from object @PCF_MPH_MWR_LSF_AX:SET_wrong_proc_stage
1 elements.
Warning ! : (27-Jun-2009 15:12:01)
GanttChart::AddData. The DqiData structure has no data for this range
Information : (27-Jun-2009 15:12:01)
Graph 24: Adding data from object @PCF_MPH_MWR_LSF_AX:SET_wrong_filename
1 elements.
Warning ! : (27-Jun-2009 15:12:01)
GanttChart::AddData. The DqiData structure has no data for this range
Information : (27-Jun-2009 15:12:01) Graph 24: Generating PNG file.
Warning ! : (27-Jun-2009 15:12:01)
GanttChart::ReadPolyline. Adding a section with no data
Warning ! : (27-Jun-2009 15:12:01)
GanttChart::ReadPolyline. Adding a section with no data
Warning ! : (27-Jun-2009 15:12:01)
GanttChart::ReadPolyline. Adding a section with no data
Warning ! : (27-Jun-2009 15:12:01)
GanttChart::ReadPolyline. Adding a section with no data
Warning ! : (27-Jun-2009 15:12:01)
GanttChart::ReadPolyline. Adding a section with no data
```

Warning ! : (27-Jun-2009 15:12:01)  
GanttChart::ReadPolyline. Adding a section with no data  
Warning ! : (27-Jun-2009 15:12:01)  
GanttChart::ReadPolyline. Adding a section with no data  
Information : (27-Jun-2009 15:12:01) Graph 24: Destroying object.  
Information : (27-Jun-2009 15:12:01)  
Graph 25: Creating object for a eventGanttChart  
Information : (27-Jun-2009 15:12:01) Graph 25: Processing legend.  
Information : (27-Jun-2009 15:12:01)  
Graph 25: Adding data from object @PCF\_MPH\_MWR\_SLT\_AX:DET\_wrong\_product\_err  
1 elements.  
Warning ! : (27-Jun-2009 15:12:01)  
GanttChart::AddData. The DqiData structure has no data for this range  
Information : (27-Jun-2009 15:12:01)  
Graph 25: Adding data from object @PCF\_MPH\_MWR\_SLT\_AX:SET\_wrong\_sensing\_stop  
1 elements.  
Warning ! : (27-Jun-2009 15:12:01)  
GanttChart::AddData. The DqiData structure has no data for this range  
Information : (27-Jun-2009 15:12:01)  
Graph 25: Adding data from object @PCF\_MPH\_MWR\_SLT\_AX:SET\_wrong\_sensing\_start  
1 elements.  
Warning ! : (27-Jun-2009 15:12:01)  
GanttChart::AddData. The DqiData structure has no data for this range  
Information : (27-Jun-2009 15:12:01)  
Graph 25: Adding data from object @PCF\_MPH\_MWR\_SLT\_AX:SET\_wrong\_software\_ver  
1 elements.  
Warning ! : (27-Jun-2009 15:12:01)  
GanttChart::AddData. The DqiData structure has no data for this range  
Information : (27-Jun-2009 15:12:01)  
Graph 25: Adding data from object @PCF\_MPH\_MWR\_SLT\_AX:SET\_wrong\_proc\_time  
1 elements.  
Warning ! : (27-Jun-2009 15:12:01)  
GanttChart::AddData. The DqiData structure has no data for this range  
Information : (27-Jun-2009 15:12:01)  
Graph 25: Adding data from object @PCF\_MPH\_MWR\_SLT\_AX:SET\_wrong\_proc\_stage  
1 elements.  
Warning ! : (27-Jun-2009 15:12:01)  
GanttChart::AddData. The DqiData structure has no data for this range  
Information : (27-Jun-2009 15:12:01)  
Graph 25: Adding data from object @PCF\_MPH\_MWR\_SLT\_AX:SET\_wrong\_filename  
1 elements.  
Warning ! : (27-Jun-2009 15:12:01)  
GanttChart::AddData. The DqiData structure has no data for this range  
Information : (27-Jun-2009 15:12:01) Graph 25: Generating PNG file.  
Warning ! : (27-Jun-2009 15:12:01)  
GanttChart::ReadPolyline. Adding a section with no data  
Warning ! : (27-Jun-2009 15:12:01)  
GanttChart::ReadPolyline. Adding a section with no data  
Warning ! : (27-Jun-2009 15:12:01)  
GanttChart::ReadPolyline. Adding a section with no data  
Warning ! : (27-Jun-2009 15:12:01)  
GanttChart::ReadPolyline. Adding a section with no data  
Warning ! : (27-Jun-2009 15:12:01)  
GanttChart::ReadPolyline. Adding a section with no data  
Warning ! : (27-Jun-2009 15:12:01)  
GanttChart::ReadPolyline. Adding a section with no data  
Warning ! : (27-Jun-2009 15:12:01)  
GanttChart::ReadPolyline. Adding a section with no data  
Information : (27-Jun-2009 15:12:01) Graph 25: Destroying object.  
Information : (27-Jun-2009 15:12:01)  
Graph 26: Creating object for a eventGanttChart  
Information : (27-Jun-2009 15:12:01) Graph 26: Processing legend.  
Information : (27-Jun-2009 15:12:01)  
Graph 26: Adding data from object @PCF\_MPH\_RA2\_CHD\_AX:DET\_wrong\_product\_err  
1 elements.  
Warning ! : (27-Jun-2009 15:12:01)  
GanttChart::AddData. The DqiData structure has no data for this range  
Information : (27-Jun-2009 15:12:01)

Graph 26: Adding data from object @PCF\_MPH\_RA2\_CHD\_AX:SET\_wrong\_sensing\_stop  
1 elements.  
Warning ! : (27-Jun-2009 15:12:01)  
GanttChart::AddData. The DqiData structure has no data for this range  
Information : (27-Jun-2009 15:12:01)  
Graph 26: Adding data from object @PCF\_MPH\_RA2\_CHD\_AX:SET\_wrong\_sensing\_start  
1 elements.  
Warning ! : (27-Jun-2009 15:12:01)  
GanttChart::AddData. The DqiData structure has no data for this range  
Information : (27-Jun-2009 15:12:01)  
Graph 26: Adding data from object @PCF\_MPH\_RA2\_CHD\_AX:SET\_wrong\_software\_ver  
1 elements.  
Warning ! : (27-Jun-2009 15:12:01)  
GanttChart::AddData. The DqiData structure has no data for this range  
Information : (27-Jun-2009 15:12:02)  
Graph 26: Adding data from object @PCF\_MPH\_RA2\_CHD\_AX:SET\_wrong\_proc\_time  
1 elements.  
Warning ! : (27-Jun-2009 15:12:02)  
GanttChart::AddData. The DqiData structure has no data for this range  
Information : (27-Jun-2009 15:12:02)  
Graph 26: Adding data from object @PCF\_MPH\_RA2\_CHD\_AX:SET\_wrong\_proc\_stage  
1 elements.  
Warning ! : (27-Jun-2009 15:12:02)  
GanttChart::AddData. The DqiData structure has no data for this range  
Information : (27-Jun-2009 15:12:02)  
Graph 26: Adding data from object @PCF\_MPH\_RA2\_CHD\_AX:SET\_wrong\_filename  
1 elements.  
Warning ! : (27-Jun-2009 15:12:02)  
GanttChart::AddData. The DqiData structure has no data for this range  
Information : (27-Jun-2009 15:12:02) Graph 26: Generating PNG file.  
Warning ! : (27-Jun-2009 15:12:02)  
GanttChart::ReadPolyline. Adding a section with no data  
Warning ! : (27-Jun-2009 15:12:02)  
GanttChart::ReadPolyline. Adding a section with no data  
Warning ! : (27-Jun-2009 15:12:02)  
GanttChart::ReadPolyline. Adding a section with no data  
Warning ! : (27-Jun-2009 15:12:02)  
GanttChart::ReadPolyline. Adding a section with no data  
Warning ! : (27-Jun-2009 15:12:02)  
GanttChart::ReadPolyline. Adding a section with no data  
Warning ! : (27-Jun-2009 15:12:02)  
GanttChart::ReadPolyline. Adding a section with no data  
Warning ! : (27-Jun-2009 15:12:02)  
GanttChart::ReadPolyline. Adding a section with no data  
Information : (27-Jun-2009 15:12:02) Graph 26: Destroying object.  
Information : (27-Jun-2009 15:12:02)  
Graph 27: Creating object for a eventGanttChart  
Information : (27-Jun-2009 15:12:02) Graph 27: Processing legend.  
Information : (27-Jun-2009 15:12:02)  
Graph 27: Adding data from object @PCF\_MPH\_RA2\_CON\_AX:DET\_wrong\_product\_err  
1 elements.  
Warning ! : (27-Jun-2009 15:12:02)  
GanttChart::AddData. The DqiData structure has no data for this range  
Information : (27-Jun-2009 15:12:02)  
Graph 27: Adding data from object @PCF\_MPH\_RA2\_CON\_AX:SET\_wrong\_sensing\_stop  
1 elements.  
Warning ! : (27-Jun-2009 15:12:02)  
GanttChart::AddData. The DqiData structure has no data for this range  
Information : (27-Jun-2009 15:12:02)  
Graph 27: Adding data from object @PCF\_MPH\_RA2\_CON\_AX:SET\_wrong\_sensing\_start  
1 elements.  
Warning ! : (27-Jun-2009 15:12:02)  
GanttChart::AddData. The DqiData structure has no data for this range  
Information : (27-Jun-2009 15:12:02)  
Graph 27: Adding data from object @PCF\_MPH\_RA2\_CON\_AX:SET\_wrong\_software\_ver  
1 elements.  
Warning ! : (27-Jun-2009 15:12:02)  
GanttChart::AddData. The DqiData structure has no data for this range

Information : (27-Jun-2009 15:12:02)  
Graph 27: Adding data from object @PCF\_MPH\_RA2\_CON\_AX:SET\_wrong\_proc\_time  
1 elements.  
Warning ! : (27-Jun-2009 15:12:02)  
GanttChart::AddData. The DqiData structure has no data for this range  
Information : (27-Jun-2009 15:12:02)  
Graph 27: Adding data from object @PCF\_MPH\_RA2\_CON\_AX:SET\_wrong\_proc\_stage  
1 elements.  
Warning ! : (27-Jun-2009 15:12:02)  
GanttChart::AddData. The DqiData structure has no data for this range  
Information : (27-Jun-2009 15:12:02)  
Graph 27: Adding data from object @PCF\_MPH\_RA2\_CON\_AX:SET\_wrong\_filename  
1 elements.  
Warning ! : (27-Jun-2009 15:12:02)  
GanttChart::AddData. The DqiData structure has no data for this range  
Information : (27-Jun-2009 15:12:02) Graph 27: Generating PNG file.  
Warning ! : (27-Jun-2009 15:12:02)  
GanttChart::ReadPolyline. Adding a section with no data  
Warning ! : (27-Jun-2009 15:12:02)  
GanttChart::ReadPolyline. Adding a section with no data  
Warning ! : (27-Jun-2009 15:12:02)  
GanttChart::ReadPolyline. Adding a section with no data  
Warning ! : (27-Jun-2009 15:12:02)  
GanttChart::ReadPolyline. Adding a section with no data  
Warning ! : (27-Jun-2009 15:12:02)  
GanttChart::ReadPolyline. Adding a section with no data  
Warning ! : (27-Jun-2009 15:12:02)  
GanttChart::ReadPolyline. Adding a section with no data  
Warning ! : (27-Jun-2009 15:12:02)  
GanttChart::ReadPolyline. Adding a section with no data  
Warning ! : (27-Jun-2009 15:12:02)  
GanttChart::ReadPolyline. Adding a section with no data  
Information : (27-Jun-2009 15:12:02) Graph 27: Destroying object.  
Information : (27-Jun-2009 15:12:02)  
Graph 28: Creating object for a eventGanttChart  
Information : (27-Jun-2009 15:12:02) Graph 28: Processing legend.  
Information : (27-Jun-2009 15:12:02)  
Graph 28: Adding data from object @PCF\_MPH\_RA2\_CST\_AX:DET\_wrong\_product\_err  
1 elements.  
Warning ! : (27-Jun-2009 15:12:02)  
GanttChart::AddData. The DqiData structure has no data for this range  
Information : (27-Jun-2009 15:12:02)  
Graph 28: Adding data from object @PCF\_MPH\_RA2\_CST\_AX:SET\_wrong\_sensing\_stop  
1 elements.  
Warning ! : (27-Jun-2009 15:12:02)  
GanttChart::AddData. The DqiData structure has no data for this range  
Information : (27-Jun-2009 15:12:02)  
Graph 28: Adding data from object @PCF\_MPH\_RA2\_CST\_AX:SET\_wrong\_sensing\_start  
1 elements.  
Warning ! : (27-Jun-2009 15:12:02)  
GanttChart::AddData. The DqiData structure has no data for this range  
Information : (27-Jun-2009 15:12:02)  
Graph 28: Adding data from object @PCF\_MPH\_RA2\_CST\_AX:SET\_wrong\_software\_ver  
1 elements.  
Warning ! : (27-Jun-2009 15:12:02)  
GanttChart::AddData. The DqiData structure has no data for this range  
Information : (27-Jun-2009 15:12:02)  
Graph 28: Adding data from object @PCF\_MPH\_RA2\_CST\_AX:SET\_wrong\_proc\_time  
1 elements.  
Warning ! : (27-Jun-2009 15:12:02)  
GanttChart::AddData. The DqiData structure has no data for this range  
Information : (27-Jun-2009 15:12:02)  
Graph 28: Adding data from object @PCF\_MPH\_RA2\_CST\_AX:SET\_wrong\_proc\_stage  
1 elements.  
Warning ! : (27-Jun-2009 15:12:02)  
GanttChart::AddData. The DqiData structure has no data for this range  
Information : (27-Jun-2009 15:12:02)  
Graph 28: Adding data from object @PCF\_MPH\_RA2\_CST\_AX:SET\_wrong\_filename  
1 elements.  
Warning ! : (27-Jun-2009 15:12:02)





Warning ! : (27-Jun-2009 15:12:03)  
GanttChart::ReadPolyline. Adding a section with no data  
Information : (27-Jun-2009 15:12:03) Graph 29: Destroying object.  
Information : (27-Jun-2009 15:12:03)  
Graph 30: Creating object for a eventGanttChart  
Information : (27-Jun-2009 15:12:03) Graph 30: Processing legend.  
Information : (27-Jun-2009 15:12:03)  
Graph 30: Adding data from object @PCF\_MPH\_RA2\_GEO\_AX:DET\_wrong\_product\_err  
1 elements.  
Warning ! : (27-Jun-2009 15:12:03)  
GanttChart::AddData. The DqiData structure has no data for this range  
Information : (27-Jun-2009 15:12:03)  
Graph 30: Adding data from object @PCF\_MPH\_RA2\_GEO\_AX:SET\_wrong\_sensing\_stop  
1 elements.  
Warning ! : (27-Jun-2009 15:12:03)  
GanttChart::AddData. The DqiData structure has no data for this range  
Information : (27-Jun-2009 15:12:03)  
Graph 30: Adding data from object @PCF\_MPH\_RA2\_GEO\_AX:SET\_wrong\_sensing\_start  
1 elements.  
Warning ! : (27-Jun-2009 15:12:03)  
GanttChart::AddData. The DqiData structure has no data for this range  
Information : (27-Jun-2009 15:12:03)  
Graph 30: Adding data from object @PCF\_MPH\_RA2\_GEO\_AX:SET\_wrong\_software\_ver  
1 elements.  
Warning ! : (27-Jun-2009 15:12:03)  
GanttChart::AddData. The DqiData structure has no data for this range  
Information : (27-Jun-2009 15:12:03)  
Graph 30: Adding data from object @PCF\_MPH\_RA2\_GEO\_AX:SET\_wrong\_proc\_time  
1 elements.  
Warning ! : (27-Jun-2009 15:12:03)  
GanttChart::AddData. The DqiData structure has no data for this range  
Information : (27-Jun-2009 15:12:03)  
Graph 30: Adding data from object @PCF\_MPH\_RA2\_GEO\_AX:SET\_wrong\_proc\_stage  
1 elements.  
Warning ! : (27-Jun-2009 15:12:03)  
GanttChart::AddData. The DqiData structure has no data for this range  
Information : (27-Jun-2009 15:12:03)  
Graph 30: Adding data from object @PCF\_MPH\_RA2\_GEO\_AX:SET\_wrong\_filename  
1 elements.  
Warning ! : (27-Jun-2009 15:12:03)  
GanttChart::AddData. The DqiData structure has no data for this range  
Information : (27-Jun-2009 15:12:03) Graph 30: Generating PNG file.  
Warning ! : (27-Jun-2009 15:12:03)  
GanttChart::ReadPolyline. Adding a section with no data  
Warning ! : (27-Jun-2009 15:12:03)  
GanttChart::ReadPolyline. Adding a section with no data  
Warning ! : (27-Jun-2009 15:12:03)  
GanttChart::ReadPolyline. Adding a section with no data  
Warning ! : (27-Jun-2009 15:12:03)  
GanttChart::ReadPolyline. Adding a section with no data  
Warning ! : (27-Jun-2009 15:12:03)  
GanttChart::ReadPolyline. Adding a section with no data  
Warning ! : (27-Jun-2009 15:12:03)  
GanttChart::ReadPolyline. Adding a section with no data  
Warning ! : (27-Jun-2009 15:12:03)  
GanttChart::ReadPolyline. Adding a section with no data  
Information : (27-Jun-2009 15:12:04) Graph 30: Destroying object.  
Information : (27-Jun-2009 15:12:04)  
Graph 31: Creating object for a eventGanttChart  
Information : (27-Jun-2009 15:12:04) Graph 31: Processing legend.  
Information : (27-Jun-2009 15:12:04)  
Graph 31: Adding data from object @PCF\_MPH\_RA2\_ICT\_AX:DET\_wrong\_product\_err  
1 elements.  
Warning ! : (27-Jun-2009 15:12:04)  
GanttChart::AddData. The DqiData structure has no data for this range  
Information : (27-Jun-2009 15:12:04)  
Graph 31: Adding data from object @PCF\_MPH\_RA2\_ICT\_AX:SET\_wrong\_sensing\_stop  
1 elements.

Warning ! : (27-Jun-2009 15:12:04)  
GanttChart::AddData. The DqiData structure has no data for this range  
Information : (27-Jun-2009 15:12:04)  
Graph 31: Adding data from object @PCF\_MPH\_RA2\_ICT\_AX:SET\_wrong\_sensing\_start  
1 elements.  
Warning ! : (27-Jun-2009 15:12:04)  
GanttChart::AddData. The DqiData structure has no data for this range  
Information : (27-Jun-2009 15:12:04)  
Graph 31: Adding data from object @PCF\_MPH\_RA2\_ICT\_AX:SET\_wrong\_software\_ver  
1 elements.  
Warning ! : (27-Jun-2009 15:12:04)  
GanttChart::AddData. The DqiData structure has no data for this range  
Information : (27-Jun-2009 15:12:04)  
Graph 31: Adding data from object @PCF\_MPH\_RA2\_ICT\_AX:SET\_wrong\_proc\_time  
1 elements.  
Warning ! : (27-Jun-2009 15:12:04)  
GanttChart::AddData. The DqiData structure has no data for this range  
Information : (27-Jun-2009 15:12:04)  
Graph 31: Adding data from object @PCF\_MPH\_RA2\_ICT\_AX:SET\_wrong\_proc\_stage  
1 elements.  
Warning ! : (27-Jun-2009 15:12:04)  
GanttChart::AddData. The DqiData structure has no data for this range  
Information : (27-Jun-2009 15:12:04)  
Graph 31: Adding data from object @PCF\_MPH\_RA2\_ICT\_AX:SET\_wrong\_filename  
1 elements.  
Warning ! : (27-Jun-2009 15:12:04)  
GanttChart::AddData. The DqiData structure has no data for this range  
Information : (27-Jun-2009 15:12:04) Graph 31: Generating PNG file.  
Warning ! : (27-Jun-2009 15:12:04)  
GanttChart::ReadPolyline. Adding a section with no data  
Warning ! : (27-Jun-2009 15:12:04)  
GanttChart::ReadPolyline. Adding a section with no data  
Warning ! : (27-Jun-2009 15:12:04)  
GanttChart::ReadPolyline. Adding a section with no data  
Warning ! : (27-Jun-2009 15:12:04)  
GanttChart::ReadPolyline. Adding a section with no data  
Warning ! : (27-Jun-2009 15:12:04)  
GanttChart::ReadPolyline. Adding a section with no data  
Warning ! : (27-Jun-2009 15:12:04)  
GanttChart::ReadPolyline. Adding a section with no data  
Warning ! : (27-Jun-2009 15:12:04)  
GanttChart::ReadPolyline. Adding a section with no data  
Warning ! : (27-Jun-2009 15:12:04)  
GanttChart::ReadPolyline. Adding a section with no data  
Information : (27-Jun-2009 15:12:04) Graph 31: Destroying object.  
Information : (27-Jun-2009 15:12:04)  
Graph 32: Creating object for a eventGanttChart  
Information : (27-Jun-2009 15:12:04) Graph 32: Processing legend.  
Information : (27-Jun-2009 15:12:04)  
Graph 32: Adding data from object @PCF\_MPH\_RA2\_IFA\_AX:DET\_wrong\_product\_err  
1 elements.  
Warning ! : (27-Jun-2009 15:12:04)  
GanttChart::AddData. The DqiData structure has no data for this range  
Information : (27-Jun-2009 15:12:04)  
Graph 32: Adding data from object @PCF\_MPH\_RA2\_IFA\_AX:SET\_wrong\_sensing\_stop  
1 elements.  
Warning ! : (27-Jun-2009 15:12:04)  
GanttChart::AddData. The DqiData structure has no data for this range  
Information : (27-Jun-2009 15:12:04)  
Graph 32: Adding data from object @PCF\_MPH\_RA2\_IFA\_AX:SET\_wrong\_sensing\_start  
1 elements.  
Warning ! : (27-Jun-2009 15:12:04)  
GanttChart::AddData. The DqiData structure has no data for this range  
Information : (27-Jun-2009 15:12:04)  
Graph 32: Adding data from object @PCF\_MPH\_RA2\_IFA\_AX:SET\_wrong\_software\_ver  
1 elements.  
Warning ! : (27-Jun-2009 15:12:04)  
GanttChart::AddData. The DqiData structure has no data for this range  
Information : (27-Jun-2009 15:12:04)  
Graph 32: Adding data from object @PCF\_MPH\_RA2\_IFA\_AX:SET\_wrong\_proc\_time

1 elements.  
Warning ! : (27-Jun-2009 15:12:04)  
GanttChart::AddData. The DqiData structure has no data for this range  
Information : (27-Jun-2009 15:12:04)  
Graph 32: Adding data from object @PCF\_MPH\_RA2\_IFA\_AX:SET\_wrong\_proc\_stage  
1 elements.  
Warning ! : (27-Jun-2009 15:12:04)  
GanttChart::AddData. The DqiData structure has no data for this range  
Information : (27-Jun-2009 15:12:04)  
Graph 32: Adding data from object @PCF\_MPH\_RA2\_IFA\_AX:SET\_wrong\_filename  
1 elements.  
Warning ! : (27-Jun-2009 15:12:04)  
GanttChart::AddData. The DqiData structure has no data for this range  
Information : (27-Jun-2009 15:12:04) Graph 32: Generating PNG file.  
Warning ! : (27-Jun-2009 15:12:04)  
GanttChart::ReadPolyline. Adding a section with no data  
Warning ! : (27-Jun-2009 15:12:04)  
GanttChart::ReadPolyline. Adding a section with no data  
Warning ! : (27-Jun-2009 15:12:04)  
GanttChart::ReadPolyline. Adding a section with no data  
Warning ! : (27-Jun-2009 15:12:04)  
GanttChart::ReadPolyline. Adding a section with no data  
Warning ! : (27-Jun-2009 15:12:04)  
GanttChart::ReadPolyline. Adding a section with no data  
Warning ! : (27-Jun-2009 15:12:04)  
GanttChart::ReadPolyline. Adding a section with no data  
Warning ! : (27-Jun-2009 15:12:04)  
GanttChart::ReadPolyline. Adding a section with no data  
Warning ! : (27-Jun-2009 15:12:04)  
GanttChart::ReadPolyline. Adding a section with no data  
Information : (27-Jun-2009 15:12:05) Graph 32: Destroying object.  
Information : (27-Jun-2009 15:12:05)  
Graph 33: Creating object for a eventGanttChart  
Information : (27-Jun-2009 15:12:05) Graph 33: Processing legend.  
Information : (27-Jun-2009 15:12:05)  
Graph 33: Adding data from object @PCF\_MPH\_RA2\_IFB\_AX:DET\_wrong\_product\_err  
1 elements.  
Warning ! : (27-Jun-2009 15:12:05)  
GanttChart::AddData. The DqiData structure has no data for this range  
Information : (27-Jun-2009 15:12:05)  
Graph 33: Adding data from object @PCF\_MPH\_RA2\_IFB\_AX:SET\_wrong\_sensing\_stop  
1 elements.  
Warning ! : (27-Jun-2009 15:12:05)  
GanttChart::AddData. The DqiData structure has no data for this range  
Information : (27-Jun-2009 15:12:05)  
Graph 33: Adding data from object @PCF\_MPH\_RA2\_IFB\_AX:SET\_wrong\_sensing\_start  
1 elements.  
Warning ! : (27-Jun-2009 15:12:05)  
GanttChart::AddData. The DqiData structure has no data for this range  
Information : (27-Jun-2009 15:12:05)  
Graph 33: Adding data from object @PCF\_MPH\_RA2\_IFB\_AX:SET\_wrong\_software\_ver  
1 elements.  
Warning ! : (27-Jun-2009 15:12:05)  
GanttChart::AddData. The DqiData structure has no data for this range  
Information : (27-Jun-2009 15:12:05)  
Graph 33: Adding data from object @PCF\_MPH\_RA2\_IFB\_AX:SET\_wrong\_proc\_time  
1 elements.  
Warning ! : (27-Jun-2009 15:12:05)  
GanttChart::AddData. The DqiData structure has no data for this range  
Information : (27-Jun-2009 15:12:05)  
Graph 33: Adding data from object @PCF\_MPH\_RA2\_IFB\_AX:SET\_wrong\_proc\_stage  
1 elements.  
Warning ! : (27-Jun-2009 15:12:05)  
GanttChart::AddData. The DqiData structure has no data for this range  
Information : (27-Jun-2009 15:12:05)  
Graph 33: Adding data from object @PCF\_MPH\_RA2\_IFB\_AX:SET\_wrong\_filename  
1 elements.  
Warning ! : (27-Jun-2009 15:12:05)  
GanttChart::AddData. The DqiData structure has no data for this range  
Information : (27-Jun-2009 15:12:05) Graph 33: Generating PNG file.



Information : (27-Jun-2009 15:12:06) Graph 34: Destroying object.  
Information : (27-Jun-2009 15:12:06)  
Graph 35: Creating object for a eventGanttChart  
Information : (27-Jun-2009 15:12:06) Graph 35: Processing legend.  
Information : (27-Jun-2009 15:12:06)  
Graph 35: Adding data from object @PCF\_MPH\_RA2\_IOC\_AX:DET\_wrong\_product\_err  
1 elements.  
Warning ! : (27-Jun-2009 15:12:06)  
GanttChart::AddData. The DqiData structure has no data for this range  
Information : (27-Jun-2009 15:12:06)  
Graph 35: Adding data from object @PCF\_MPH\_RA2\_IOC\_AX:SET\_wrong\_sensing\_stop  
1 elements.  
Warning ! : (27-Jun-2009 15:12:06)  
GanttChart::AddData. The DqiData structure has no data for this range  
Information : (27-Jun-2009 15:12:06)  
Graph 35: Adding data from object @PCF\_MPH\_RA2\_IOC\_AX:SET\_wrong\_sensing\_start  
1 elements.  
Warning ! : (27-Jun-2009 15:12:06)  
GanttChart::AddData. The DqiData structure has no data for this range  
Information : (27-Jun-2009 15:12:06)  
Graph 35: Adding data from object @PCF\_MPH\_RA2\_IOC\_AX:SET\_wrong\_software\_ver  
1 elements.  
Warning ! : (27-Jun-2009 15:12:06)  
GanttChart::AddData. The DqiData structure has no data for this range  
Information : (27-Jun-2009 15:12:06)  
Graph 35: Adding data from object @PCF\_MPH\_RA2\_IOC\_AX:SET\_wrong\_proc\_time  
1 elements.  
Warning ! : (27-Jun-2009 15:12:06)  
GanttChart::AddData. The DqiData structure has no data for this range  
Information : (27-Jun-2009 15:12:06)  
Graph 35: Adding data from object @PCF\_MPH\_RA2\_IOC\_AX:SET\_wrong\_proc\_stage  
1 elements.  
Warning ! : (27-Jun-2009 15:12:06)  
GanttChart::AddData. The DqiData structure has no data for this range  
Information : (27-Jun-2009 15:12:06)  
Graph 35: Adding data from object @PCF\_MPH\_RA2\_IOC\_AX:SET\_wrong\_filename  
1 elements.  
Warning ! : (27-Jun-2009 15:12:06)  
GanttChart::AddData. The DqiData structure has no data for this range  
Information : (27-Jun-2009 15:12:06) Graph 35: Generating PNG file.  
Warning ! : (27-Jun-2009 15:12:06)  
GanttChart::ReadPolyline. Adding a section with no data  
Warning ! : (27-Jun-2009 15:12:06)  
GanttChart::ReadPolyline. Adding a section with no data  
Warning ! : (27-Jun-2009 15:12:06)  
GanttChart::ReadPolyline. Adding a section with no data  
Warning ! : (27-Jun-2009 15:12:06)  
GanttChart::ReadPolyline. Adding a section with no data  
Warning ! : (27-Jun-2009 15:12:06)  
GanttChart::ReadPolyline. Adding a section with no data  
Warning ! : (27-Jun-2009 15:12:06)  
GanttChart::ReadPolyline. Adding a section with no data  
Warning ! : (27-Jun-2009 15:12:06)  
GanttChart::ReadPolyline. Adding a section with no data  
Information : (27-Jun-2009 15:12:06) Graph 35: Destroying object.  
Information : (27-Jun-2009 15:12:06)  
Graph 36: Creating object for a eventGanttChart  
Information : (27-Jun-2009 15:12:06) Graph 36: Processing legend.  
Information : (27-Jun-2009 15:12:06)  
Graph 36: Adding data from object @PCF\_MPH\_RA2\_MET\_AX:DET\_wrong\_product\_err  
1 elements.  
Warning ! : (27-Jun-2009 15:12:06)  
GanttChart::AddData. The DqiData structure has no data for this range  
Information : (27-Jun-2009 15:12:06)  
Graph 36: Adding data from object @PCF\_MPH\_RA2\_MET\_AX:SET\_wrong\_sensing\_stop  
1 elements.  
Warning ! : (27-Jun-2009 15:12:06)  
GanttChart::AddData. The DqiData structure has no data for this range

Information : (27-Jun-2009 15:12:06)  
Graph 36: Adding data from object @PCF\_MPH\_RA2\_MET\_AX:SET\_wrong\_sensing\_start  
1 elements.  
Warning ! : (27-Jun-2009 15:12:06)  
GanttChart::AddData. The DqiData structure has no data for this range  
Information : (27-Jun-2009 15:12:06)  
Graph 36: Adding data from object @PCF\_MPH\_RA2\_MET\_AX:SET\_wrong\_software\_ver  
1 elements.  
Warning ! : (27-Jun-2009 15:12:06)  
GanttChart::AddData. The DqiData structure has no data for this range  
Information : (27-Jun-2009 15:12:06)  
Graph 36: Adding data from object @PCF\_MPH\_RA2\_MET\_AX:SET\_wrong\_proc\_time  
1 elements.  
Warning ! : (27-Jun-2009 15:12:06)  
GanttChart::AddData. The DqiData structure has no data for this range  
Information : (27-Jun-2009 15:12:06)  
Graph 36: Adding data from object @PCF\_MPH\_RA2\_MET\_AX:SET\_wrong\_proc\_stage  
1 elements.  
Warning ! : (27-Jun-2009 15:12:06)  
GanttChart::AddData. The DqiData structure has no data for this range  
Information : (27-Jun-2009 15:12:06)  
Graph 36: Adding data from object @PCF\_MPH\_RA2\_MET\_AX:SET\_wrong\_filename  
1 elements.  
Warning ! : (27-Jun-2009 15:12:06)  
GanttChart::AddData. The DqiData structure has no data for this range  
Information : (27-Jun-2009 15:12:06) Graph 36: Generating PNG file.  
Warning ! : (27-Jun-2009 15:12:06)  
GanttChart::ReadPolyline. Adding a section with no data  
Warning ! : (27-Jun-2009 15:12:06)  
GanttChart::ReadPolyline. Adding a section with no data  
Warning ! : (27-Jun-2009 15:12:06)  
GanttChart::ReadPolyline. Adding a section with no data  
Warning ! : (27-Jun-2009 15:12:06)  
GanttChart::ReadPolyline. Adding a section with no data  
Warning ! : (27-Jun-2009 15:12:06)  
GanttChart::ReadPolyline. Adding a section with no data  
Warning ! : (27-Jun-2009 15:12:06)  
GanttChart::ReadPolyline. Adding a section with no data  
Warning ! : (27-Jun-2009 15:12:06)  
GanttChart::ReadPolyline. Adding a section with no data  
Warning ! : (27-Jun-2009 15:12:06)  
GanttChart::ReadPolyline. Adding a section with no data  
Information : (27-Jun-2009 15:12:06) Graph 36: Destroying object.  
Information : (27-Jun-2009 15:12:06)  
Graph 37: Creating object for a eventGanttChart  
Information : (27-Jun-2009 15:12:06) Graph 37: Processing legend.  
Information : (27-Jun-2009 15:12:06)  
Graph 37: Adding data from object @PCF\_MPH\_RA2\_MSS\_AX:DET\_wrong\_product\_err  
1 elements.  
Warning ! : (27-Jun-2009 15:12:06)  
GanttChart::AddData. The DqiData structure has no data for this range  
Information : (27-Jun-2009 15:12:06)  
Graph 37: Adding data from object @PCF\_MPH\_RA2\_MSS\_AX:SET\_wrong\_sensing\_stop  
1 elements.  
Warning ! : (27-Jun-2009 15:12:06)  
GanttChart::AddData. The DqiData structure has no data for this range  
Information : (27-Jun-2009 15:12:06)  
Graph 37: Adding data from object @PCF\_MPH\_RA2\_MSS\_AX:SET\_wrong\_sensing\_start  
1 elements.  
Warning ! : (27-Jun-2009 15:12:06)  
GanttChart::AddData. The DqiData structure has no data for this range  
Information : (27-Jun-2009 15:12:06)  
Graph 37: Adding data from object @PCF\_MPH\_RA2\_MSS\_AX:SET\_wrong\_software\_ver  
1 elements.  
Warning ! : (27-Jun-2009 15:12:06)  
GanttChart::AddData. The DqiData structure has no data for this range  
Information : (27-Jun-2009 15:12:06)  
Graph 37: Adding data from object @PCF\_MPH\_RA2\_MSS\_AX:SET\_wrong\_proc\_time  
1 elements.  
Warning ! : (27-Jun-2009 15:12:06)

GanttChart::AddData. The DqiData structure has no data for this range  
Information : (27-Jun-2009 15:12:07)  
Graph 37: Adding data from object @PCF\_MPH\_RA2\_MSS\_AX:SET\_wrong\_proc\_stage  
1 elements.  
Warning ! : (27-Jun-2009 15:12:07)  
GanttChart::AddData. The DqiData structure has no data for this range  
Information : (27-Jun-2009 15:12:07)  
Graph 37: Adding data from object @PCF\_MPH\_RA2\_MSS\_AX:SET\_wrong\_filename  
1 elements.  
Warning ! : (27-Jun-2009 15:12:07)  
GanttChart::AddData. The DqiData structure has no data for this range  
Information : (27-Jun-2009 15:12:07) Graph 37: Generating PNG file.  
Warning ! : (27-Jun-2009 15:12:07)  
GanttChart::ReadPolyline. Adding a section with no data  
Warning ! : (27-Jun-2009 15:12:07)  
GanttChart::ReadPolyline. Adding a section with no data  
Warning ! : (27-Jun-2009 15:12:07)  
GanttChart::ReadPolyline. Adding a section with no data  
Warning ! : (27-Jun-2009 15:12:07)  
GanttChart::ReadPolyline. Adding a section with no data  
Warning ! : (27-Jun-2009 15:12:07)  
GanttChart::ReadPolyline. Adding a section with no data  
Warning ! : (27-Jun-2009 15:12:07)  
GanttChart::ReadPolyline. Adding a section with no data  
Warning ! : (27-Jun-2009 15:12:07)  
GanttChart::ReadPolyline. Adding a section with no data  
Warning ! : (27-Jun-2009 15:12:07)  
GanttChart::ReadPolyline. Adding a section with no data  
Information : (27-Jun-2009 15:12:07) Graph 37: Destroying object.  
Information : (27-Jun-2009 15:12:07)  
Graph 38: Creating object for a eventGanttChart  
Information : (27-Jun-2009 15:12:07) Graph 38: Processing legend.  
Information : (27-Jun-2009 15:12:07)  
Graph 38: Adding data from object @PCF\_MPH\_RA2\_OT1\_AX:DET\_wrong\_product\_err  
1 elements.  
Warning ! : (27-Jun-2009 15:12:07)  
GanttChart::AddData. The DqiData structure has no data for this range  
Information : (27-Jun-2009 15:12:07)  
Graph 38: Adding data from object @PCF\_MPH\_RA2\_OT1\_AX:SET\_wrong\_sensing\_stop  
1 elements.  
Warning ! : (27-Jun-2009 15:12:07)  
GanttChart::AddData. The DqiData structure has no data for this range  
Information : (27-Jun-2009 15:12:07)  
Graph 38: Adding data from object @PCF\_MPH\_RA2\_OT1\_AX:SET\_wrong\_sensing\_start  
1 elements.  
Warning ! : (27-Jun-2009 15:12:07)  
GanttChart::AddData. The DqiData structure has no data for this range  
Information : (27-Jun-2009 15:12:07)  
Graph 38: Adding data from object @PCF\_MPH\_RA2\_OT1\_AX:SET\_wrong\_software\_ver  
1 elements.  
Warning ! : (27-Jun-2009 15:12:07)  
GanttChart::AddData. The DqiData structure has no data for this range  
Information : (27-Jun-2009 15:12:07)  
Graph 38: Adding data from object @PCF\_MPH\_RA2\_OT1\_AX:SET\_wrong\_proc\_time  
1 elements.  
Warning ! : (27-Jun-2009 15:12:07)  
GanttChart::AddData. The DqiData structure has no data for this range  
Information : (27-Jun-2009 15:12:07)  
Graph 38: Adding data from object @PCF\_MPH\_RA2\_OT1\_AX:SET\_wrong\_proc\_stage  
1 elements.  
Warning ! : (27-Jun-2009 15:12:07)  
GanttChart::AddData. The DqiData structure has no data for this range  
Information : (27-Jun-2009 15:12:07)  
Graph 38: Adding data from object @PCF\_MPH\_RA2\_OT1\_AX:SET\_wrong\_filename  
1 elements.  
Warning ! : (27-Jun-2009 15:12:07)  
GanttChart::AddData. The DqiData structure has no data for this range  
Information : (27-Jun-2009 15:12:07) Graph 38: Generating PNG file.  
Warning ! : (27-Jun-2009 15:12:07)  
GanttChart::ReadPolyline. Adding a section with no data

```
Warning ! : (27-Jun-2009 15:12:07)
GanttChart::ReadPolyline. Adding a section with no data
Warning ! : (27-Jun-2009 15:12:07)
GanttChart::ReadPolyline. Adding a section with no data
Warning ! : (27-Jun-2009 15:12:07)
GanttChart::ReadPolyline. Adding a section with no data
Warning ! : (27-Jun-2009 15:12:07)
GanttChart::ReadPolyline. Adding a section with no data
Warning ! : (27-Jun-2009 15:12:07)
GanttChart::ReadPolyline. Adding a section with no data
Warning ! : (27-Jun-2009 15:12:07)
GanttChart::ReadPolyline. Adding a section with no data
Information : (27-Jun-2009 15:12:07) Graph 38: Destroying object.
Information : (27-Jun-2009 15:12:07)
Graph 39: Creating object for a eventGanttChart
Information : (27-Jun-2009 15:12:07) Graph 39: Processing legend.
Information : (27-Jun-2009 15:12:07)
Graph 39: Adding data from object @PCF_MPH_RA2_OT2_AX:DET_wrong_product_err
1 elements.
Warning ! : (27-Jun-2009 15:12:07)
GanttChart::AddData. The DqiData structure has no data for this range
Information : (27-Jun-2009 15:12:07)
Graph 39: Adding data from object @PCF_MPH_RA2_OT2_AX:SET_wrong_sensing_stop
1 elements.
Warning ! : (27-Jun-2009 15:12:07)
GanttChart::AddData. The DqiData structure has no data for this range
Information : (27-Jun-2009 15:12:07)
Graph 39: Adding data from object @PCF_MPH_RA2_OT2_AX:SET_wrong_sensing_start
1 elements.
Warning ! : (27-Jun-2009 15:12:07)
GanttChart::AddData. The DqiData structure has no data for this range
Information : (27-Jun-2009 15:12:07)
Graph 39: Adding data from object @PCF_MPH_RA2_OT2_AX:SET_wrong_software_ver
1 elements.
Warning ! : (27-Jun-2009 15:12:07)
GanttChart::AddData. The DqiData structure has no data for this range
Information : (27-Jun-2009 15:12:07)
Graph 39: Adding data from object @PCF_MPH_RA2_OT2_AX:SET_wrong_proc_time
1 elements.
Warning ! : (27-Jun-2009 15:12:07)
GanttChart::AddData. The DqiData structure has no data for this range
Information : (27-Jun-2009 15:12:07)
Graph 39: Adding data from object @PCF_MPH_RA2_OT2_AX:SET_wrong_proc_stage
1 elements.
Warning ! : (27-Jun-2009 15:12:07)
GanttChart::AddData. The DqiData structure has no data for this range
Information : (27-Jun-2009 15:12:07)
Graph 39: Adding data from object @PCF_MPH_RA2_OT2_AX:SET_wrong_filename
1 elements.
Warning ! : (27-Jun-2009 15:12:07)
GanttChart::AddData. The DqiData structure has no data for this range
Information : (27-Jun-2009 15:12:07) Graph 39: Generating PNG file.
Warning ! : (27-Jun-2009 15:12:07)
GanttChart::ReadPolyline. Adding a section with no data
Warning ! : (27-Jun-2009 15:12:07)
GanttChart::ReadPolyline. Adding a section with no data
Warning ! : (27-Jun-2009 15:12:07)
GanttChart::ReadPolyline. Adding a section with no data
Warning ! : (27-Jun-2009 15:12:07)
GanttChart::ReadPolyline. Adding a section with no data
Warning ! : (27-Jun-2009 15:12:07)
GanttChart::ReadPolyline. Adding a section with no data
Warning ! : (27-Jun-2009 15:12:07)
GanttChart::ReadPolyline. Adding a section with no data
Warning ! : (27-Jun-2009 15:12:07)
GanttChart::ReadPolyline. Adding a section with no data
Warning ! : (27-Jun-2009 15:12:07)
GanttChart::ReadPolyline. Adding a section with no data
Information : (27-Jun-2009 15:12:08) Graph 39: Destroying object.
Information : (27-Jun-2009 15:12:08)
```



Graph 40: Creating object for a eventGanttChart  
Information : (27-Jun-2009 15:12:08) Graph 40: Processing legend.  
Information : (27-Jun-2009 15:12:08)  
Graph 40: Adding data from object @PCF\_MPH\_RA2\_PLA\_AX:DET\_wrong\_product\_err  
1 elements.  
Warning ! : (27-Jun-2009 15:12:08)  
GanttChart::AddData. The DqiData structure has no data for this range  
Information : (27-Jun-2009 15:12:08)  
Graph 40: Adding data from object @PCF\_MPH\_RA2\_PLA\_AX:SET\_wrong\_sensing\_stop  
1 elements.  
Warning ! : (27-Jun-2009 15:12:08)  
GanttChart::AddData. The DqiData structure has no data for this range  
Information : (27-Jun-2009 15:12:08)  
Graph 40: Adding data from object @PCF\_MPH\_RA2\_PLA\_AX:SET\_wrong\_sensing\_start  
1 elements.  
Warning ! : (27-Jun-2009 15:12:08)  
GanttChart::AddData. The DqiData structure has no data for this range  
Information : (27-Jun-2009 15:12:08)  
Graph 40: Adding data from object @PCF\_MPH\_RA2\_PLA\_AX:SET\_wrong\_software\_ver  
1 elements.  
Warning ! : (27-Jun-2009 15:12:08)  
GanttChart::AddData. The DqiData structure has no data for this range  
Information : (27-Jun-2009 15:12:08)  
Graph 40: Adding data from object @PCF\_MPH\_RA2\_PLA\_AX:SET\_wrong\_proc\_time  
1 elements.  
Warning ! : (27-Jun-2009 15:12:08)  
GanttChart::AddData. The DqiData structure has no data for this range  
Information : (27-Jun-2009 15:12:08)  
Graph 40: Adding data from object @PCF\_MPH\_RA2\_PLA\_AX:SET\_wrong\_proc\_stage  
1 elements.  
Warning ! : (27-Jun-2009 15:12:08)  
GanttChart::AddData. The DqiData structure has no data for this range  
Information : (27-Jun-2009 15:12:08)  
Graph 40: Adding data from object @PCF\_MPH\_RA2\_PLA\_AX:SET\_wrong\_filename  
1 elements.  
Warning ! : (27-Jun-2009 15:12:08)  
GanttChart::AddData. The DqiData structure has no data for this range  
Information : (27-Jun-2009 15:12:08) Graph 40: Generating PNG file.  
Warning ! : (27-Jun-2009 15:12:08)  
GanttChart::ReadPolyline. Adding a section with no data  
Warning ! : (27-Jun-2009 15:12:08)  
GanttChart::ReadPolyline. Adding a section with no data  
Warning ! : (27-Jun-2009 15:12:08)  
GanttChart::ReadPolyline. Adding a section with no data  
Warning ! : (27-Jun-2009 15:12:08)  
GanttChart::ReadPolyline. Adding a section with no data  
Warning ! : (27-Jun-2009 15:12:08)  
GanttChart::ReadPolyline. Adding a section with no data  
Warning ! : (27-Jun-2009 15:12:08)  
GanttChart::ReadPolyline. Adding a section with no data  
Warning ! : (27-Jun-2009 15:12:08)  
GanttChart::ReadPolyline. Adding a section with no data  
Warning ! : (27-Jun-2009 15:12:08)  
GanttChart::ReadPolyline. Adding a section with no data  
Information : (27-Jun-2009 15:12:08) Graph 40: Destroying object.  
Information : (27-Jun-2009 15:12:08)  
Graph 41: Creating object for a eventGanttChart  
Information : (27-Jun-2009 15:12:08) Graph 41: Processing legend.  
Information : (27-Jun-2009 15:12:08)  
Graph 41: Adding data from object @PCF\_MPH\_RA2\_POL\_AX:DET\_wrong\_product\_err  
1 elements.  
Warning ! : (27-Jun-2009 15:12:08)  
GanttChart::AddData. The DqiData structure has no data for this range  
Information : (27-Jun-2009 15:12:08)  
Graph 41: Adding data from object @PCF\_MPH\_RA2\_POL\_AX:SET\_wrong\_sensing\_stop  
1 elements.  
Warning ! : (27-Jun-2009 15:12:08)  
GanttChart::AddData. The DqiData structure has no data for this range  
Information : (27-Jun-2009 15:12:08)  
Graph 41: Adding data from object @PCF\_MPH\_RA2\_POL\_AX:SET\_wrong\_sensing\_start

1 elements.  
Warning ! : (27-Jun-2009 15:12:08)  
GanttChart::AddData. The DqiData structure has no data for this range  
Information : (27-Jun-2009 15:12:08)  
Graph 41: Adding data from object @PCF\_MPH\_RA2\_POL\_AX:SET\_wrong\_software\_ver  
1 elements.  
Warning ! : (27-Jun-2009 15:12:08)  
GanttChart::AddData. The DqiData structure has no data for this range  
Information : (27-Jun-2009 15:12:08)  
Graph 41: Adding data from object @PCF\_MPH\_RA2\_POL\_AX:SET\_wrong\_proc\_time  
1 elements.  
Warning ! : (27-Jun-2009 15:12:08)  
GanttChart::AddData. The DqiData structure has no data for this range  
Information : (27-Jun-2009 15:12:08)  
Graph 41: Adding data from object @PCF\_MPH\_RA2\_POL\_AX:SET\_wrong\_proc\_stage  
1 elements.  
Warning ! : (27-Jun-2009 15:12:08)  
GanttChart::AddData. The DqiData structure has no data for this range  
Information : (27-Jun-2009 15:12:08)  
Graph 41: Adding data from object @PCF\_MPH\_RA2\_POL\_AX:SET\_wrong\_filename  
1 elements.  
Warning ! : (27-Jun-2009 15:12:08)  
GanttChart::AddData. The DqiData structure has no data for this range  
Information : (27-Jun-2009 15:12:08) Graph 41: Generating PNG file.  
Warning ! : (27-Jun-2009 15:12:08)  
GanttChart::ReadPolyline. Adding a section with no data  
Warning ! : (27-Jun-2009 15:12:08)  
GanttChart::ReadPolyline. Adding a section with no data  
Warning ! : (27-Jun-2009 15:12:08)  
GanttChart::ReadPolyline. Adding a section with no data  
Warning ! : (27-Jun-2009 15:12:08)  
GanttChart::ReadPolyline. Adding a section with no data  
Warning ! : (27-Jun-2009 15:12:08)  
GanttChart::ReadPolyline. Adding a section with no data  
Warning ! : (27-Jun-2009 15:12:08)  
GanttChart::ReadPolyline. Adding a section with no data  
Warning ! : (27-Jun-2009 15:12:08)  
GanttChart::ReadPolyline. Adding a section with no data  
Warning ! : (27-Jun-2009 15:12:08)  
GanttChart::ReadPolyline. Adding a section with no data  
Information : (27-Jun-2009 15:12:09) Graph 41: Destroying object.  
Information : (27-Jun-2009 15:12:09)  
Graph 42: Creating object for a eventGanttChart  
Information : (27-Jun-2009 15:12:09) Graph 42: Processing legend.  
Information : (27-Jun-2009 15:12:09)  
Graph 42: Adding data from object @PCF\_MPH\_RA2\_SET\_AX:DET\_wrong\_product\_err  
1 elements.  
Warning ! : (27-Jun-2009 15:12:09)  
GanttChart::AddData. The DqiData structure has no data for this range  
Information : (27-Jun-2009 15:12:09)  
Graph 42: Adding data from object @PCF\_MPH\_RA2\_SET\_AX:SET\_wrong\_sensing\_stop  
1 elements.  
Warning ! : (27-Jun-2009 15:12:09)  
GanttChart::AddData. The DqiData structure has no data for this range  
Information : (27-Jun-2009 15:12:09)  
Graph 42: Adding data from object @PCF\_MPH\_RA2\_SET\_AX:SET\_wrong\_sensing\_start  
1 elements.  
Warning ! : (27-Jun-2009 15:12:09)  
GanttChart::AddData. The DqiData structure has no data for this range  
Information : (27-Jun-2009 15:12:09)  
Graph 42: Adding data from object @PCF\_MPH\_RA2\_SET\_AX:SET\_wrong\_software\_ver  
1 elements.  
Warning ! : (27-Jun-2009 15:12:09)  
GanttChart::AddData. The DqiData structure has no data for this range  
Information : (27-Jun-2009 15:12:09)  
Graph 42: Adding data from object @PCF\_MPH\_RA2\_SET\_AX:SET\_wrong\_proc\_time  
1 elements.  
Warning ! : (27-Jun-2009 15:12:09)  
GanttChart::AddData. The DqiData structure has no data for this range  
Information : (27-Jun-2009 15:12:09)

Graph 42: Adding data from object @PCF\_MPH\_RA2\_SET\_AX:SET\_wrong\_proc\_stage  
1 elements.  
Warning ! : (27-Jun-2009 15:12:09)  
GanttChart::AddData. The DqiData structure has no data for this range  
Information : (27-Jun-2009 15:12:09)  
Graph 42: Adding data from object @PCF\_MPH\_RA2\_SET\_AX:SET\_wrong\_filename  
1 elements.  
Warning ! : (27-Jun-2009 15:12:09)  
GanttChart::AddData. The DqiData structure has no data for this range  
Information : (27-Jun-2009 15:12:09) Graph 42: Generating PNG file.  
Warning ! : (27-Jun-2009 15:12:09)  
GanttChart::ReadPolyline. Adding a section with no data  
Warning ! : (27-Jun-2009 15:12:09)  
GanttChart::ReadPolyline. Adding a section with no data  
Warning ! : (27-Jun-2009 15:12:09)  
GanttChart::ReadPolyline. Adding a section with no data  
Warning ! : (27-Jun-2009 15:12:09)  
GanttChart::ReadPolyline. Adding a section with no data  
Warning ! : (27-Jun-2009 15:12:09)  
GanttChart::ReadPolyline. Adding a section with no data  
Warning ! : (27-Jun-2009 15:12:09)  
GanttChart::ReadPolyline. Adding a section with no data  
Warning ! : (27-Jun-2009 15:12:09)  
GanttChart::ReadPolyline. Adding a section with no data  
Warning ! : (27-Jun-2009 15:12:09)  
GanttChart::ReadPolyline. Adding a section with no data  
Information : (27-Jun-2009 15:12:09) Graph 42: Destroying object.  
Information : (27-Jun-2009 15:12:09)  
Graph 43: Creating object for a eventGanttChart  
Information : (27-Jun-2009 15:12:09) Graph 43: Processing legend.  
Information : (27-Jun-2009 15:12:09)  
Graph 43: Adding data from object @PCF\_MPH\_RA2\_SL1\_AX:DET\_wrong\_product\_err  
1 elements.  
Warning ! : (27-Jun-2009 15:12:09)  
GanttChart::AddData. The DqiData structure has no data for this range  
Information : (27-Jun-2009 15:12:09)  
Graph 43: Adding data from object @PCF\_MPH\_RA2\_SL1\_AX:SET\_wrong\_sensing\_stop  
1 elements.  
Warning ! : (27-Jun-2009 15:12:09)  
GanttChart::AddData. The DqiData structure has no data for this range  
Information : (27-Jun-2009 15:12:09)  
Graph 43: Adding data from object @PCF\_MPH\_RA2\_SL1\_AX:SET\_wrong\_sensing\_start  
1 elements.  
Warning ! : (27-Jun-2009 15:12:09)  
GanttChart::AddData. The DqiData structure has no data for this range  
Information : (27-Jun-2009 15:12:09)  
Graph 43: Adding data from object @PCF\_MPH\_RA2\_SL1\_AX:SET\_wrong\_software\_ver  
1 elements.  
Warning ! : (27-Jun-2009 15:12:09)  
GanttChart::AddData. The DqiData structure has no data for this range  
Information : (27-Jun-2009 15:12:09)  
Graph 43: Adding data from object @PCF\_MPH\_RA2\_SL1\_AX:SET\_wrong\_proc\_time  
1 elements.  
Warning ! : (27-Jun-2009 15:12:09)  
GanttChart::AddData. The DqiData structure has no data for this range  
Information : (27-Jun-2009 15:12:09)  
Graph 43: Adding data from object @PCF\_MPH\_RA2\_SL1\_AX:SET\_wrong\_proc\_stage  
1 elements.  
Warning ! : (27-Jun-2009 15:12:09)  
GanttChart::AddData. The DqiData structure has no data for this range  
Information : (27-Jun-2009 15:12:09)  
Graph 43: Adding data from object @PCF\_MPH\_RA2\_SL1\_AX:SET\_wrong\_filename  
1 elements.  
Warning ! : (27-Jun-2009 15:12:09)  
GanttChart::AddData. The DqiData structure has no data for this range  
Information : (27-Jun-2009 15:12:09) Graph 43: Generating PNG file.  
Warning ! : (27-Jun-2009 15:12:09)  
GanttChart::ReadPolyline. Adding a section with no data  
Warning ! : (27-Jun-2009 15:12:09)  
GanttChart::ReadPolyline. Adding a section with no data

```
Warning ! : (27-Jun-2009 15:12:09)
GanttChart::ReadPolyline. Adding a section with no data
Warning ! : (27-Jun-2009 15:12:09)
GanttChart::ReadPolyline. Adding a section with no data
Warning ! : (27-Jun-2009 15:12:09)
GanttChart::ReadPolyline. Adding a section with no data
Warning ! : (27-Jun-2009 15:12:09)
GanttChart::ReadPolyline. Adding a section with no data
Warning ! : (27-Jun-2009 15:12:09)
GanttChart::ReadPolyline. Adding a section with no data
Information : (27-Jun-2009 15:12:10) Graph 43: Destroying object.
Information : (27-Jun-2009 15:12:10)
Graph 44: Creating object for a eventGanttChart
Information : (27-Jun-2009 15:12:10) Graph 44: Processing legend.
Information : (27-Jun-2009 15:12:10)
Graph 44: Adding data from object @PCF_MPH_RA2_SL2_AX:DET_wrong_product_err
1 elements.
Warning ! : (27-Jun-2009 15:12:10)
GanttChart::AddData. The DqiData structure has no data for this range
Information : (27-Jun-2009 15:12:10)
Graph 44: Adding data from object @PCF_MPH_RA2_SL2_AX:SET_wrong_sensing_stop
1 elements.
Warning ! : (27-Jun-2009 15:12:10)
GanttChart::AddData. The DqiData structure has no data for this range
Information : (27-Jun-2009 15:12:10)
Graph 44: Adding data from object @PCF_MPH_RA2_SL2_AX:SET_wrong_sensing_start
1 elements.
Warning ! : (27-Jun-2009 15:12:10)
GanttChart::AddData. The DqiData structure has no data for this range
Information : (27-Jun-2009 15:12:10)
Graph 44: Adding data from object @PCF_MPH_RA2_SL2_AX:SET_wrong_software_ver
1 elements.
Warning ! : (27-Jun-2009 15:12:10)
GanttChart::AddData. The DqiData structure has no data for this range
Information : (27-Jun-2009 15:12:10)
Graph 44: Adding data from object @PCF_MPH_RA2_SL2_AX:SET_wrong_proc_time
1 elements.
Warning ! : (27-Jun-2009 15:12:10)
GanttChart::AddData. The DqiData structure has no data for this range
Information : (27-Jun-2009 15:12:10)
Graph 44: Adding data from object @PCF_MPH_RA2_SL2_AX:SET_wrong_proc_stage
1 elements.
Warning ! : (27-Jun-2009 15:12:10)
GanttChart::AddData. The DqiData structure has no data for this range
Information : (27-Jun-2009 15:12:10)
Graph 44: Adding data from object @PCF_MPH_RA2_SL2_AX:SET_wrong_filename
1 elements.
Warning ! : (27-Jun-2009 15:12:10)
GanttChart::AddData. The DqiData structure has no data for this range
Information : (27-Jun-2009 15:12:10) Graph 44: Generating PNG file.
Warning ! : (27-Jun-2009 15:12:10)
GanttChart::ReadPolyline. Adding a section with no data
Warning ! : (27-Jun-2009 15:12:10)
GanttChart::ReadPolyline. Adding a section with no data
Warning ! : (27-Jun-2009 15:12:10)
GanttChart::ReadPolyline. Adding a section with no data
Warning ! : (27-Jun-2009 15:12:10)
GanttChart::ReadPolyline. Adding a section with no data
Warning ! : (27-Jun-2009 15:12:10)
GanttChart::ReadPolyline. Adding a section with no data
Warning ! : (27-Jun-2009 15:12:10)
GanttChart::ReadPolyline. Adding a section with no data
Warning ! : (27-Jun-2009 15:12:10)
GanttChart::ReadPolyline. Adding a section with no data
Warning ! : (27-Jun-2009 15:12:10)
GanttChart::ReadPolyline. Adding a section with no data
Warning ! : (27-Jun-2009 15:12:10)
GanttChart::ReadPolyline. Adding a section with no data
Information : (27-Jun-2009 15:12:10) Graph 44: Destroying object.
Information : (27-Jun-2009 15:12:10)
Graph 45: Creating object for a eventGanttChart
Information : (27-Jun-2009 15:12:10) Graph 45: Processing legend.
```

Information : (27-Jun-2009 15:12:10)  
Graph 45: Adding data from object @PCF\_MPH\_RA2\_SOI\_AX:DET\_wrong\_product\_err  
1 elements.  
Warning ! : (27-Jun-2009 15:12:10)  
GanttChart::AddData. The DqiData structure has no data for this range  
Information : (27-Jun-2009 15:12:10)  
Graph 45: Adding data from object @PCF\_MPH\_RA2\_SOI\_AX:SET\_wrong\_sensing\_stop  
1 elements.  
Warning ! : (27-Jun-2009 15:12:10)  
GanttChart::AddData. The DqiData structure has no data for this range  
Information : (27-Jun-2009 15:12:10)  
Graph 45: Adding data from object @PCF\_MPH\_RA2\_SOI\_AX:SET\_wrong\_sensing\_start  
1 elements.  
Warning ! : (27-Jun-2009 15:12:10)  
GanttChart::AddData. The DqiData structure has no data for this range  
Information : (27-Jun-2009 15:12:10)  
Graph 45: Adding data from object @PCF\_MPH\_RA2\_SOI\_AX:SET\_wrong\_software\_ver  
1 elements.  
Warning ! : (27-Jun-2009 15:12:10)  
GanttChart::AddData. The DqiData structure has no data for this range  
Information : (27-Jun-2009 15:12:10)  
Graph 45: Adding data from object @PCF\_MPH\_RA2\_SOI\_AX:SET\_wrong\_proc\_time  
1 elements.  
Warning ! : (27-Jun-2009 15:12:10)  
GanttChart::AddData. The DqiData structure has no data for this range  
Information : (27-Jun-2009 15:12:10)  
Graph 45: Adding data from object @PCF\_MPH\_RA2\_SOI\_AX:SET\_wrong\_proc\_stage  
1 elements.  
Warning ! : (27-Jun-2009 15:12:10)  
GanttChart::AddData. The DqiData structure has no data for this range  
Information : (27-Jun-2009 15:12:10)  
Graph 45: Adding data from object @PCF\_MPH\_RA2\_SOI\_AX:SET\_wrong\_filename  
1 elements.  
Warning ! : (27-Jun-2009 15:12:10)  
GanttChart::AddData. The DqiData structure has no data for this range  
Information : (27-Jun-2009 15:12:10) Graph 45: Generating PNG file.  
Warning ! : (27-Jun-2009 15:12:10)  
GanttChart::ReadPolyline. Adding a section with no data  
Warning ! : (27-Jun-2009 15:12:10)  
GanttChart::ReadPolyline. Adding a section with no data  
Warning ! : (27-Jun-2009 15:12:10)  
GanttChart::ReadPolyline. Adding a section with no data  
Warning ! : (27-Jun-2009 15:12:10)  
GanttChart::ReadPolyline. Adding a section with no data  
Warning ! : (27-Jun-2009 15:12:10)  
GanttChart::ReadPolyline. Adding a section with no data  
Warning ! : (27-Jun-2009 15:12:10)  
GanttChart::ReadPolyline. Adding a section with no data  
Warning ! : (27-Jun-2009 15:12:10)  
GanttChart::ReadPolyline. Adding a section with no data  
Warning ! : (27-Jun-2009 15:12:10)  
GanttChart::ReadPolyline. Adding a section with no data  
Information : (27-Jun-2009 15:12:11) Graph 45: Destroying object.  
Information : (27-Jun-2009 15:12:11)  
Graph 46: Creating object for a eventGanttChart  
Information : (27-Jun-2009 15:12:11) Graph 46: Processing legend.  
Information : (27-Jun-2009 15:12:11)  
Graph 46: Adding data from object @PCF\_MPH\_RA2\_SOL\_AX:DET\_wrong\_product\_err  
1 elements.  
Warning ! : (27-Jun-2009 15:12:11)  
GanttChart::AddData. The DqiData structure has no data for this range  
Information : (27-Jun-2009 15:12:11)  
Graph 46: Adding data from object @PCF\_MPH\_RA2\_SOL\_AX:SET\_wrong\_sensing\_stop  
1 elements.  
Warning ! : (27-Jun-2009 15:12:11)  
GanttChart::AddData. The DqiData structure has no data for this range  
Information : (27-Jun-2009 15:12:11)  
Graph 46: Adding data from object @PCF\_MPH\_RA2\_SOL\_AX:SET\_wrong\_sensing\_start  
1 elements.  
Warning ! : (27-Jun-2009 15:12:11)

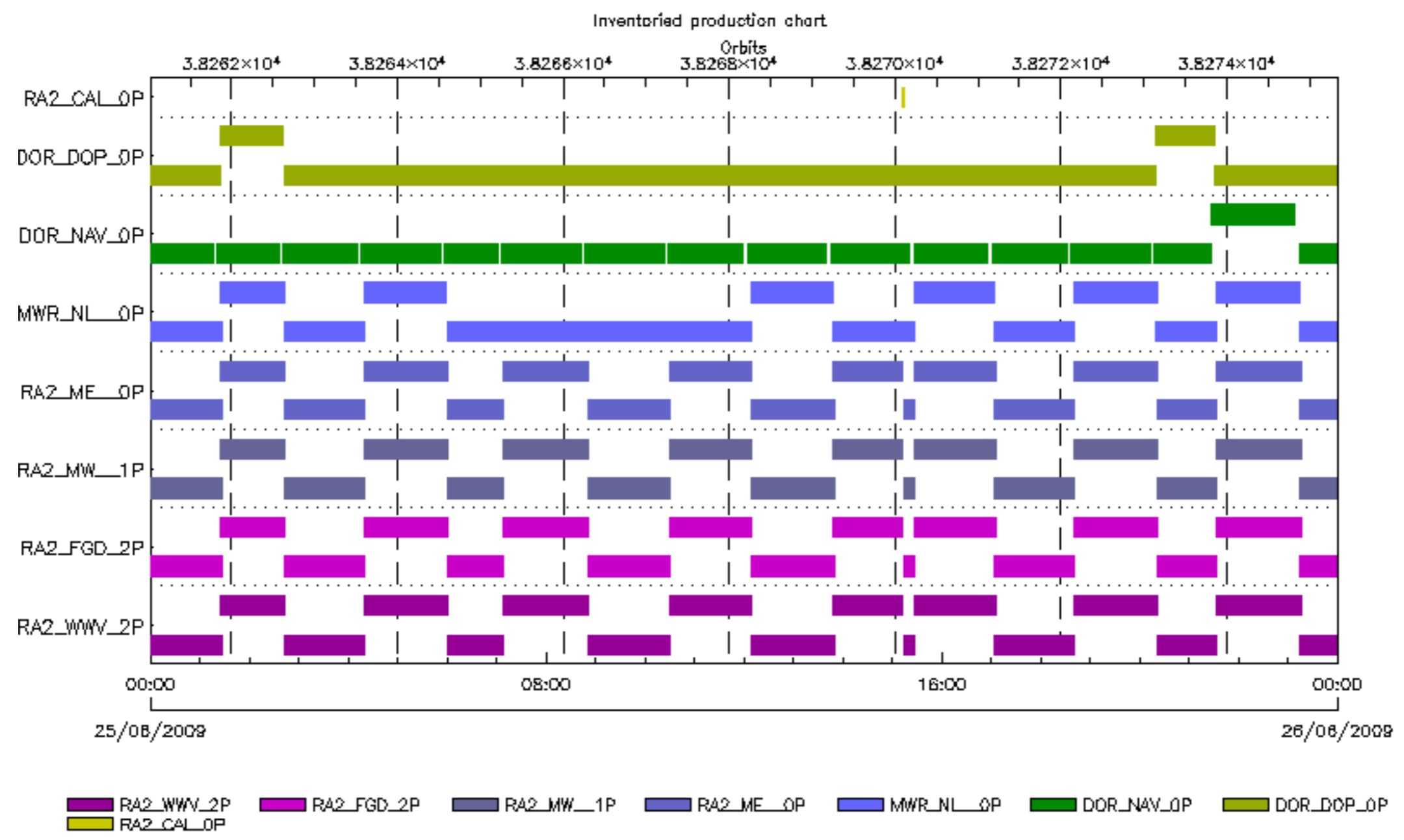
GanttChart::AddData. The DqiData structure has no data for this range  
Information : (27-Jun-2009 15:12:11)  
Graph 46: Adding data from object @PCF\_MPH\_RA2\_SOL\_AX:SET\_wrong\_software\_ver  
1 elements.  
Warning ! : (27-Jun-2009 15:12:11)  
GanttChart::AddData. The DqiData structure has no data for this range  
Information : (27-Jun-2009 15:12:11)  
Graph 46: Adding data from object @PCF\_MPH\_RA2\_SOL\_AX:SET\_wrong\_proc\_time  
1 elements.  
Warning ! : (27-Jun-2009 15:12:11)  
GanttChart::AddData. The DqiData structure has no data for this range  
Information : (27-Jun-2009 15:12:11)  
Graph 46: Adding data from object @PCF\_MPH\_RA2\_SOL\_AX:SET\_wrong\_proc\_stage  
1 elements.  
Warning ! : (27-Jun-2009 15:12:11)  
GanttChart::AddData. The DqiData structure has no data for this range  
Information : (27-Jun-2009 15:12:11)  
Graph 46: Adding data from object @PCF\_MPH\_RA2\_SOL\_AX:SET\_wrong\_filename  
1 elements.  
Warning ! : (27-Jun-2009 15:12:11)  
GanttChart::AddData. The DqiData structure has no data for this range  
Information : (27-Jun-2009 15:12:11) Graph 46: Generating PNG file.  
Warning ! : (27-Jun-2009 15:12:11)  
GanttChart::ReadPolyline. Adding a section with no data  
Warning ! : (27-Jun-2009 15:12:11)  
GanttChart::ReadPolyline. Adding a section with no data  
Warning ! : (27-Jun-2009 15:12:11)  
GanttChart::ReadPolyline. Adding a section with no data  
Warning ! : (27-Jun-2009 15:12:11)  
GanttChart::ReadPolyline. Adding a section with no data  
Warning ! : (27-Jun-2009 15:12:11)  
GanttChart::ReadPolyline. Adding a section with no data  
Warning ! : (27-Jun-2009 15:12:11)  
GanttChart::ReadPolyline. Adding a section with no data  
Warning ! : (27-Jun-2009 15:12:11)  
GanttChart::ReadPolyline. Adding a section with no data  
Warning ! : (27-Jun-2009 15:12:11)  
GanttChart::ReadPolyline. Adding a section with no data  
Information : (27-Jun-2009 15:12:11) Graph 46: Destroying object.  
Information : (27-Jun-2009 15:12:11)  
Graph 47: Creating object for a eventGanttChart  
Information : (27-Jun-2009 15:12:11) Graph 47: Processing legend.  
Information : (27-Jun-2009 15:12:11)  
Graph 47: Adding data from object @PCF\_MPH\_RA2\_SSB\_AX:DET\_wrong\_product\_err  
1 elements.  
Warning ! : (27-Jun-2009 15:12:11)  
GanttChart::AddData. The DqiData structure has no data for this range  
Information : (27-Jun-2009 15:12:11)  
Graph 47: Adding data from object @PCF\_MPH\_RA2\_SSB\_AX:SET\_wrong\_sensing\_stop  
1 elements.  
Warning ! : (27-Jun-2009 15:12:11)  
GanttChart::AddData. The DqiData structure has no data for this range  
Information : (27-Jun-2009 15:12:11)  
Graph 47: Adding data from object @PCF\_MPH\_RA2\_SSB\_AX:SET\_wrong\_sensing\_start  
1 elements.  
Warning ! : (27-Jun-2009 15:12:11)  
GanttChart::AddData. The DqiData structure has no data for this range  
Information : (27-Jun-2009 15:12:11)  
Graph 47: Adding data from object @PCF\_MPH\_RA2\_SSB\_AX:SET\_wrong\_software\_ver  
1 elements.  
Warning ! : (27-Jun-2009 15:12:11)  
GanttChart::AddData. The DqiData structure has no data for this range  
Information : (27-Jun-2009 15:12:11)  
Graph 47: Adding data from object @PCF\_MPH\_RA2\_SSB\_AX:SET\_wrong\_proc\_time  
1 elements.  
Warning ! : (27-Jun-2009 15:12:11)  
GanttChart::AddData. The DqiData structure has no data for this range  
Information : (27-Jun-2009 15:12:11)  
Graph 47: Adding data from object @PCF\_MPH\_RA2\_SSB\_AX:SET\_wrong\_proc\_stage  
1 elements.

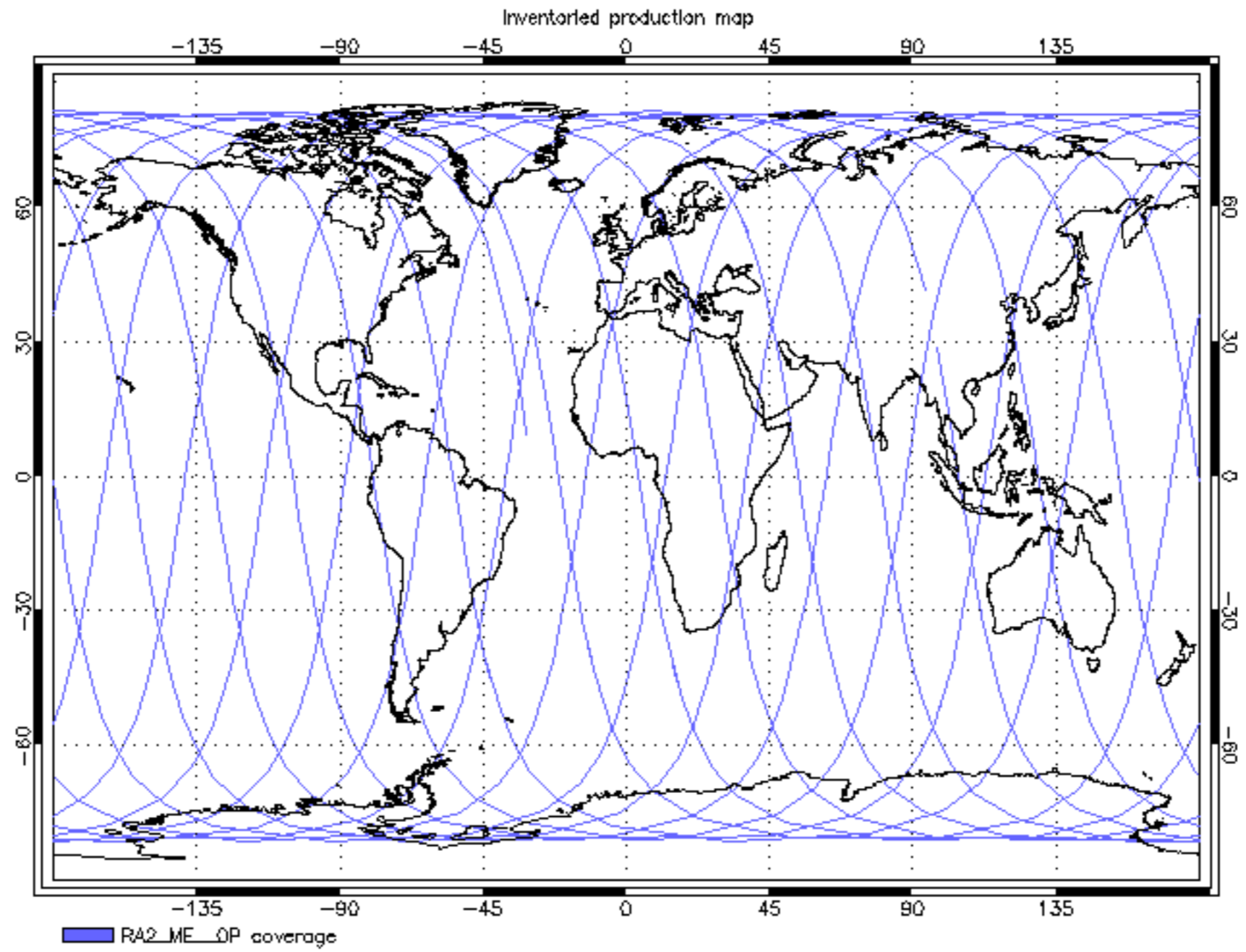
Warning ! : (27-Jun-2009 15:12:11)  
GanttChart::AddData. The DqiData structure has no data for this range  
Information : (27-Jun-2009 15:12:11)  
Graph 47: Adding data from object @PCF\_MPH\_RA2\_SSB\_AX:SET\_wrong\_filename  
1 elements.  
Warning ! : (27-Jun-2009 15:12:11)  
GanttChart::AddData. The DqiData structure has no data for this range  
Information : (27-Jun-2009 15:12:11) Graph 47: Generating PNG file.  
Warning ! : (27-Jun-2009 15:12:11)  
GanttChart::ReadPolyline. Adding a section with no data  
Warning ! : (27-Jun-2009 15:12:11)  
GanttChart::ReadPolyline. Adding a section with no data  
Warning ! : (27-Jun-2009 15:12:11)  
GanttChart::ReadPolyline. Adding a section with no data  
Warning ! : (27-Jun-2009 15:12:11)  
GanttChart::ReadPolyline. Adding a section with no data  
Warning ! : (27-Jun-2009 15:12:11)  
GanttChart::ReadPolyline. Adding a section with no data  
Warning ! : (27-Jun-2009 15:12:11)  
GanttChart::ReadPolyline. Adding a section with no data  
Warning ! : (27-Jun-2009 15:12:11)  
GanttChart::ReadPolyline. Adding a section with no data  
Information : (27-Jun-2009 15:12:11) Graph 47: Destroying object.  
Information : (27-Jun-2009 15:12:11)  
Graph 48: Creating object for a eventGanttChart  
Information : (27-Jun-2009 15:12:11) Graph 48: Processing legend.  
Information : (27-Jun-2009 15:12:11)  
Graph 48: Adding data from object @PCF\_MPH\_RA2\_TLD\_AX:DET\_wrong\_product\_err  
1 elements.  
Warning ! : (27-Jun-2009 15:12:11)  
GanttChart::AddData. The DqiData structure has no data for this range  
Information : (27-Jun-2009 15:12:12)  
Graph 48: Adding data from object @PCF\_MPH\_RA2\_TLD\_AX:SET\_wrong\_sensing\_stop  
1 elements.  
Warning ! : (27-Jun-2009 15:12:12)  
GanttChart::AddData. The DqiData structure has no data for this range  
Information : (27-Jun-2009 15:12:12)  
Graph 48: Adding data from object @PCF\_MPH\_RA2\_TLD\_AX:SET\_wrong\_sensing\_start  
1 elements.  
Warning ! : (27-Jun-2009 15:12:12)  
GanttChart::AddData. The DqiData structure has no data for this range  
Information : (27-Jun-2009 15:12:12)  
Graph 48: Adding data from object @PCF\_MPH\_RA2\_TLD\_AX:SET\_wrong\_software\_ver  
1 elements.  
Warning ! : (27-Jun-2009 15:12:12)  
GanttChart::AddData. The DqiData structure has no data for this range  
Information : (27-Jun-2009 15:12:12)  
Graph 48: Adding data from object @PCF\_MPH\_RA2\_TLD\_AX:SET\_wrong\_proc\_time  
1 elements.  
Warning ! : (27-Jun-2009 15:12:12)  
GanttChart::AddData. The DqiData structure has no data for this range  
Information : (27-Jun-2009 15:12:12)  
Graph 48: Adding data from object @PCF\_MPH\_RA2\_TLD\_AX:SET\_wrong\_proc\_stage  
1 elements.  
Warning ! : (27-Jun-2009 15:12:12)  
GanttChart::AddData. The DqiData structure has no data for this range  
Information : (27-Jun-2009 15:12:12)  
Graph 48: Adding data from object @PCF\_MPH\_RA2\_TLD\_AX:SET\_wrong\_filename  
1 elements.  
Warning ! : (27-Jun-2009 15:12:12)  
GanttChart::AddData. The DqiData structure has no data for this range  
Information : (27-Jun-2009 15:12:12) Graph 48: Generating PNG file.  
Warning ! : (27-Jun-2009 15:12:12)  
GanttChart::ReadPolyline. Adding a section with no data  
Warning ! : (27-Jun-2009 15:12:12)  
GanttChart::ReadPolyline. Adding a section with no data  
Warning ! : (27-Jun-2009 15:12:12)  
GanttChart::ReadPolyline. Adding a section with no data

```
Warning ! : (27-Jun-2009 15:12:12)
GanttChart::ReadPolyline. Adding a section with no data
Warning ! : (27-Jun-2009 15:12:12)
GanttChart::ReadPolyline. Adding a section with no data
Warning ! : (27-Jun-2009 15:12:12)
GanttChart::ReadPolyline. Adding a section with no data
Warning ! : (27-Jun-2009 15:12:12)
GanttChart::ReadPolyline. Adding a section with no data
Information : (27-Jun-2009 15:12:12) Graph 48: Destroying object.
Information : (27-Jun-2009 15:12:12)
Graph 49: Creating object for a eventGanttChart
Information : (27-Jun-2009 15:12:12) Graph 49: Processing legend.
Information : (27-Jun-2009 15:12:12)
Graph 49: Adding data from object @PCF_MPH_RA2_USO_AX:DET_wrong_product_err
1 elements.
Warning ! : (27-Jun-2009 15:12:12)
GanttChart::AddData. The DqiData structure has no data for this range
Information : (27-Jun-2009 15:12:12)
Graph 49: Adding data from object @PCF_MPH_RA2_USO_AX:SET_wrong_sensing_stop
1 elements.
Warning ! : (27-Jun-2009 15:12:12)
GanttChart::AddData. The DqiData structure has no data for this range
Information : (27-Jun-2009 15:12:12)
Graph 49: Adding data from object @PCF_MPH_RA2_USO_AX:SET_wrong_sensing_start
1 elements.
Warning ! : (27-Jun-2009 15:12:12)
GanttChart::AddData. The DqiData structure has no data for this range
Information : (27-Jun-2009 15:12:12)
Graph 49: Adding data from object @PCF_MPH_RA2_USO_AX:SET_wrong_software_ver
1 elements.
Warning ! : (27-Jun-2009 15:12:12)
GanttChart::AddData. The DqiData structure has no data for this range
Information : (27-Jun-2009 15:12:12)
Graph 49: Adding data from object @PCF_MPH_RA2_USO_AX:SET_wrong_proc_time
1 elements.
Warning ! : (27-Jun-2009 15:12:12)
GanttChart::AddData. The DqiData structure has no data for this range
Information : (27-Jun-2009 15:12:12)
Graph 49: Adding data from object @PCF_MPH_RA2_USO_AX:SET_wrong_proc_stage
1 elements.
Warning ! : (27-Jun-2009 15:12:12)
GanttChart::AddData. The DqiData structure has no data for this range
Information : (27-Jun-2009 15:12:12)
Graph 49: Adding data from object @PCF_MPH_RA2_USO_AX:SET_wrong_filename
1 elements.
Warning ! : (27-Jun-2009 15:12:12)
GanttChart::AddData. The DqiData structure has no data for this range
Information : (27-Jun-2009 15:12:12) Graph 49: Generating PNG file.
Warning ! : (27-Jun-2009 15:12:12)
GanttChart::ReadPolyline. Adding a section with no data
Warning ! : (27-Jun-2009 15:12:12)
GanttChart::ReadPolyline. Adding a section with no data
Warning ! : (27-Jun-2009 15:12:12)
GanttChart::ReadPolyline. Adding a section with no data
Warning ! : (27-Jun-2009 15:12:12)
GanttChart::ReadPolyline. Adding a section with no data
Warning ! : (27-Jun-2009 15:12:12)
GanttChart::ReadPolyline. Adding a section with no data
Warning ! : (27-Jun-2009 15:12:12)
GanttChart::ReadPolyline. Adding a section with no data
Warning ! : (27-Jun-2009 15:12:12)
GanttChart::ReadPolyline. Adding a section with no data
Warning ! : (27-Jun-2009 15:12:12)
GanttChart::ReadPolyline. Adding a section with no data
Information : (27-Jun-2009 15:12:12) Graph 49: Destroying object.
Information : (27-Jun-2009 15:12:12)
Graph 50: Creating object for a eventGanttChart
Information : (27-Jun-2009 15:12:12) Graph 50: Processing legend.
Information : (27-Jun-2009 15:12:12)
Graph 50: Adding data from object @PCF_MPH_AUX_ATT_AX:DET_wrong_product_err
```

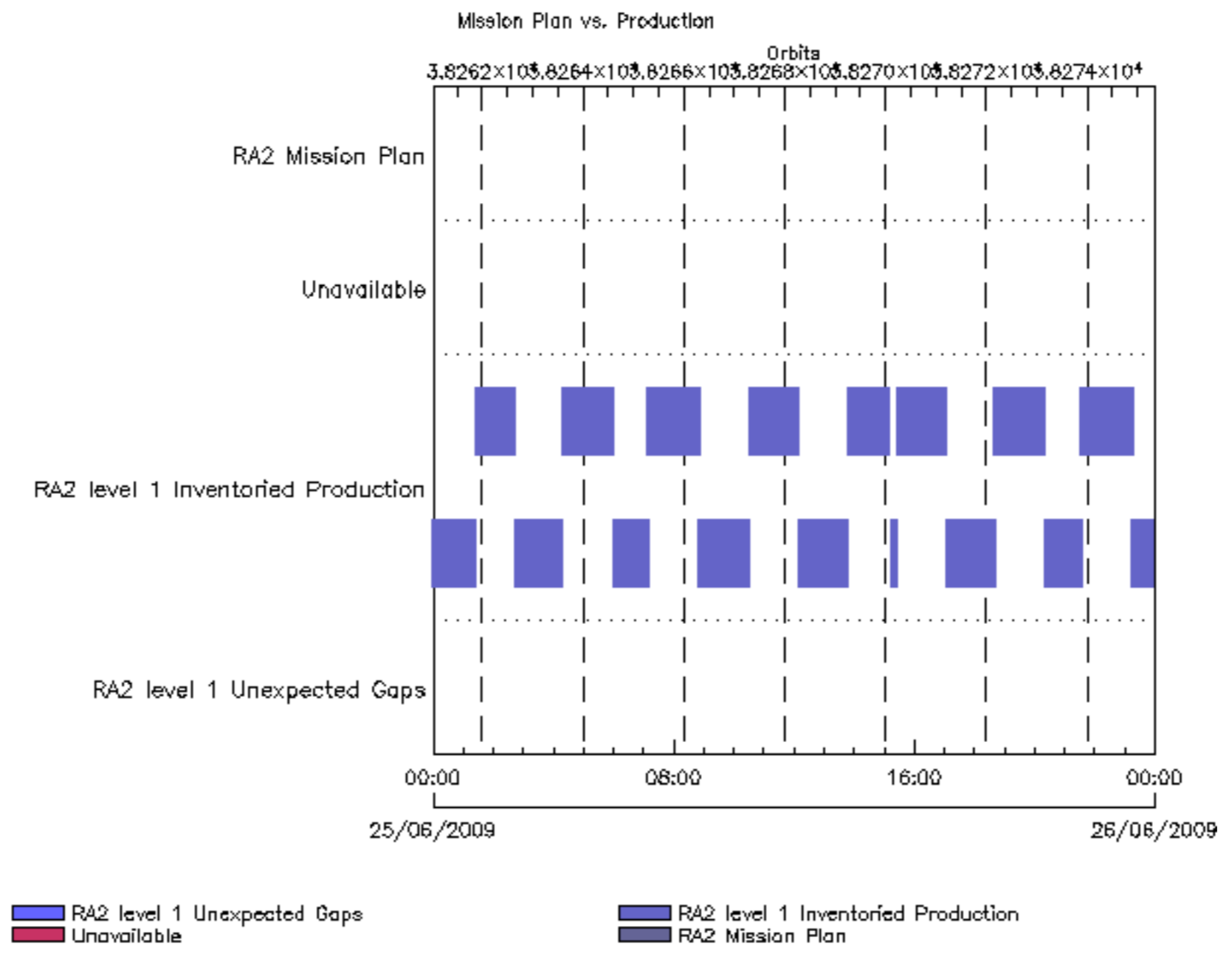


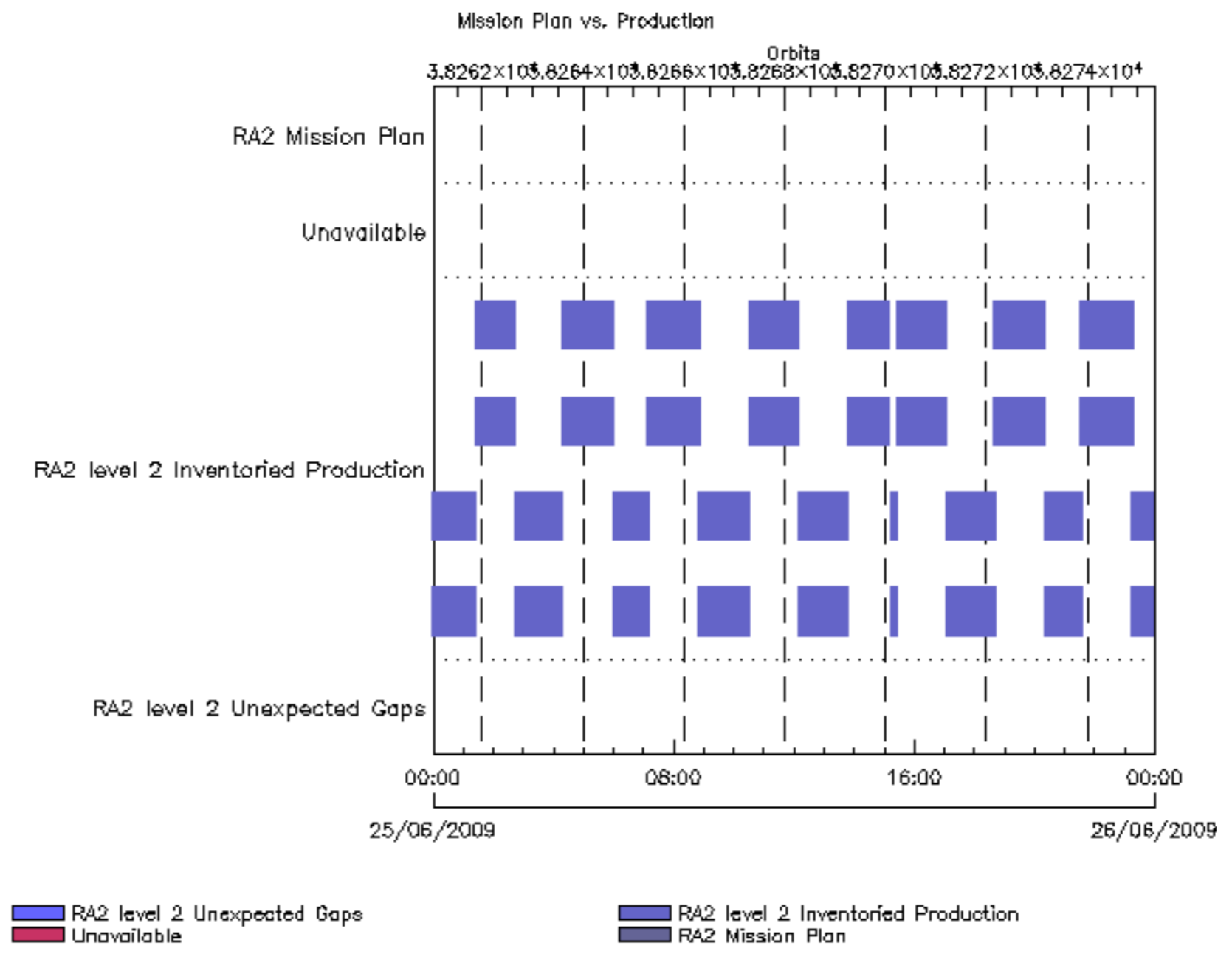
```
1 elements.
Warning ! : (27-Jun-2009 15:12:12)
GanttChart::AddData. The DqiData structure has no data for this range
Information : (27-Jun-2009 15:12:12)
Graph 50: Adding data from object @PCF_MPH_AUX_ATT_AX:SET_wrong_sensing_stop
1 elements.
Warning ! : (27-Jun-2009 15:12:12)
GanttChart::AddData. The DqiData structure has no data for this range
Information : (27-Jun-2009 15:12:12)
Graph 50: Adding data from object @PCF_MPH_AUX_ATT_AX:SET_wrong_sensing_start
1 elements.
Warning ! : (27-Jun-2009 15:12:12)
GanttChart::AddData. The DqiData structure has no data for this range
Information : (27-Jun-2009 15:12:12)
Graph 50: Adding data from object @PCF_MPH_AUX_ATT_AX:SET_wrong_software_ver
1 elements.
Warning ! : (27-Jun-2009 15:12:12)
GanttChart::AddData. The DqiData structure has no data for this range
Information : (27-Jun-2009 15:12:12)
Graph 50: Adding data from object @PCF_MPH_AUX_ATT_AX:SET_wrong_proc_time
1 elements.
Warning ! : (27-Jun-2009 15:12:12)
GanttChart::AddData. The DqiData structure has no data for this range
Information : (27-Jun-2009 15:12:12)
Graph 50: Adding data from object @PCF_MPH_AUX_ATT_AX:SET_wrong_proc_stage
1 elements.
Warning ! : (27-Jun-2009 15:12:12)
GanttChart::AddData. The DqiData structure has no data for this range
Information : (27-Jun-2009 15:12:12)
Graph 50: Adding data from object @PCF_MPH_AUX_ATT_AX:SET_wrong_filename
1 elements.
Warning ! : (27-Jun-2009 15:12:12)
GanttChart::AddData. The DqiData structure has no data for this range
Information : (27-Jun-2009 15:12:12) Graph 50: Generating PNG file.
Warning ! : (27-Jun-2009 15:12:12)
GanttChart::ReadPolyline. Adding a section with no data
Warning ! : (27-Jun-2009 15:12:12)
GanttChart::ReadPolyline. Adding a section with no data
Warning ! : (27-Jun-2009 15:12:12)
GanttChart::ReadPolyline. Adding a section with no data
Warning ! : (27-Jun-2009 15:12:12)
GanttChart::ReadPolyline. Adding a section with no data
Warning ! : (27-Jun-2009 15:12:12)
GanttChart::ReadPolyline. Adding a section with no data
Warning ! : (27-Jun-2009 15:12:12)
GanttChart::ReadPolyline. Adding a section with no data
Warning ! : (27-Jun-2009 15:12:12)
GanttChart::ReadPolyline. Adding a section with no data
Warning ! : (27-Jun-2009 15:12:12)
GanttChart::ReadPolyline. Adding a section with no data
Information : (27-Jun-2009 15:12:13) Graph 50: Destroying object.
Information : (27-Jun-2009 15:12:13) Graphs successfully created.
```

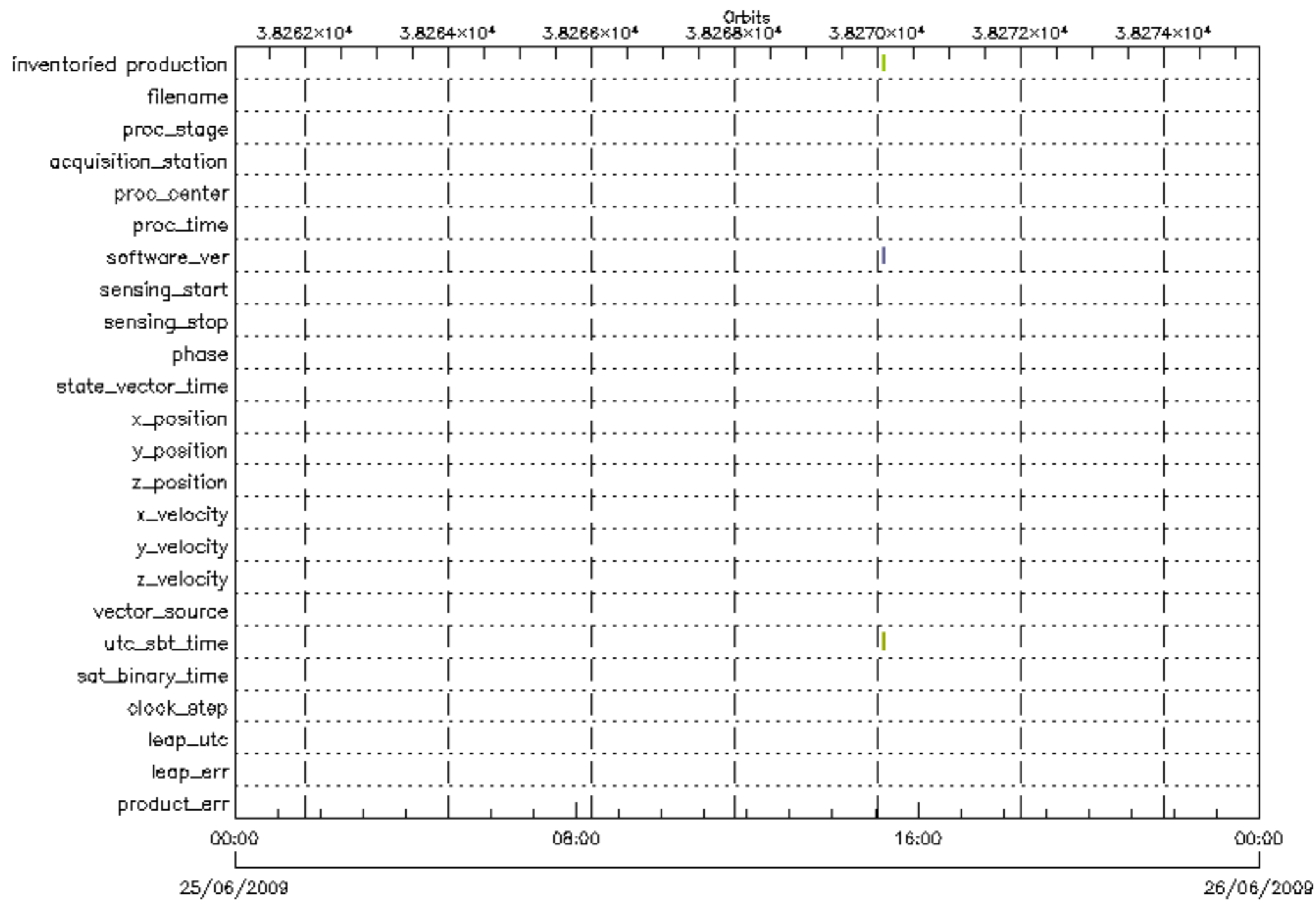


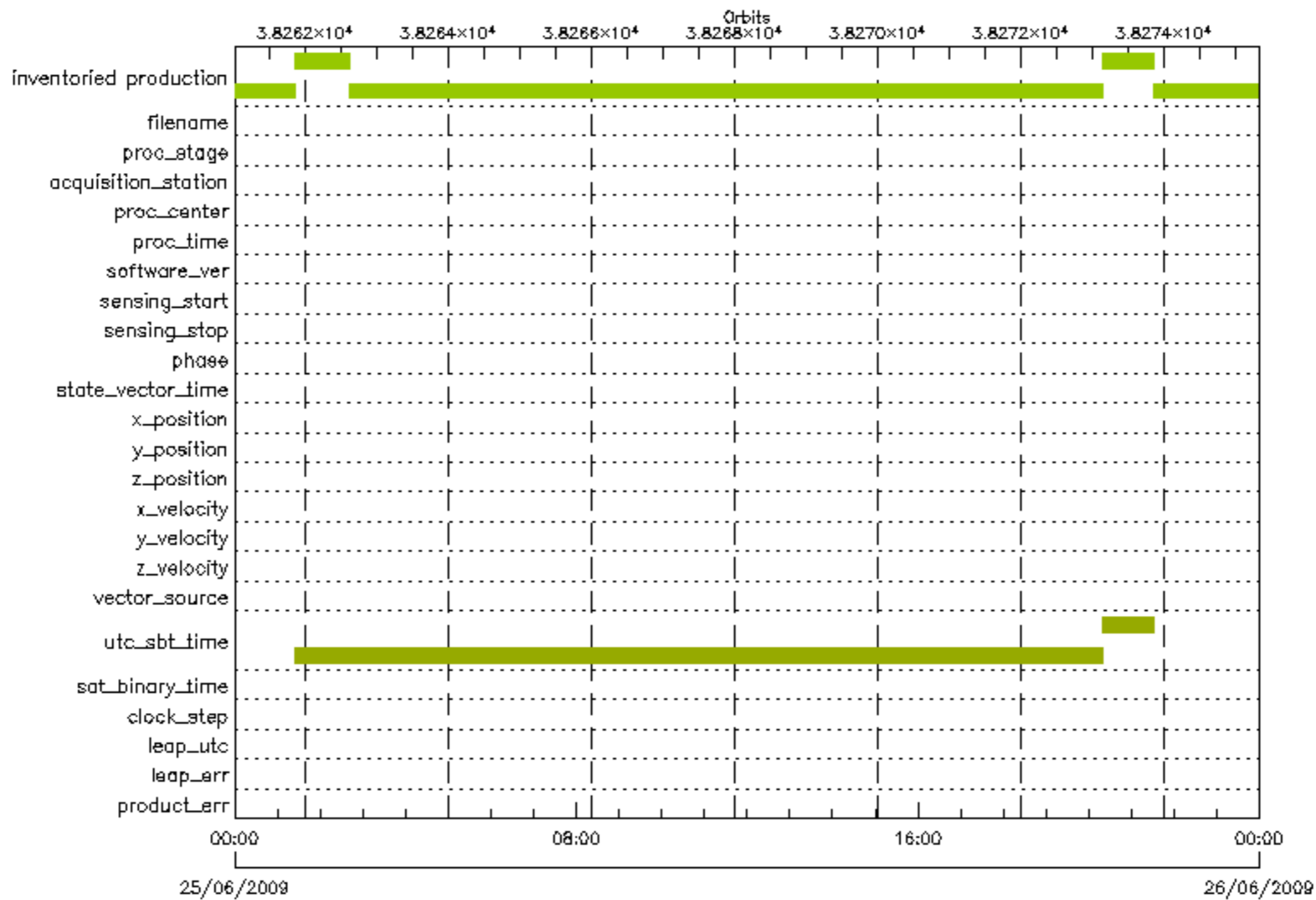




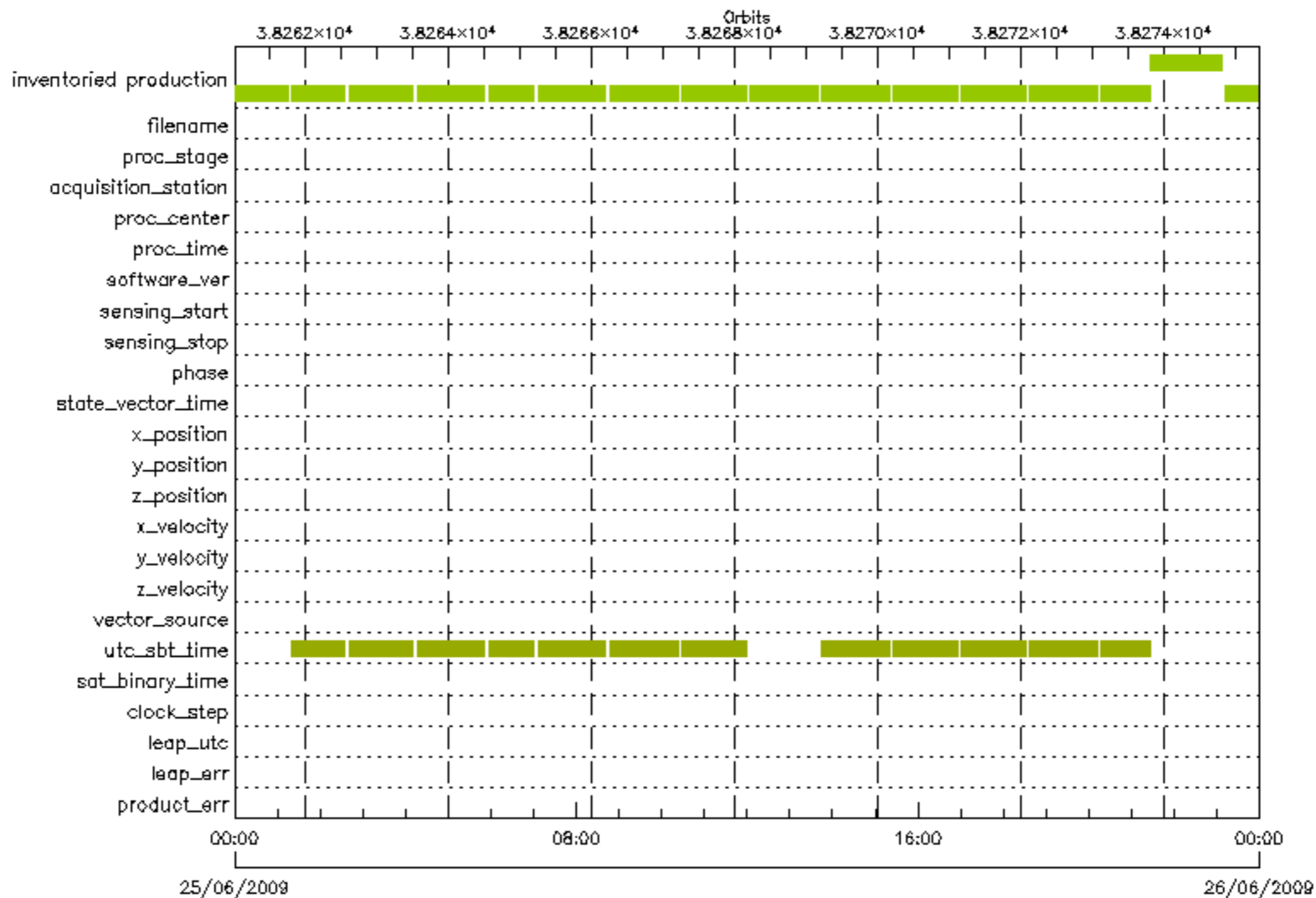


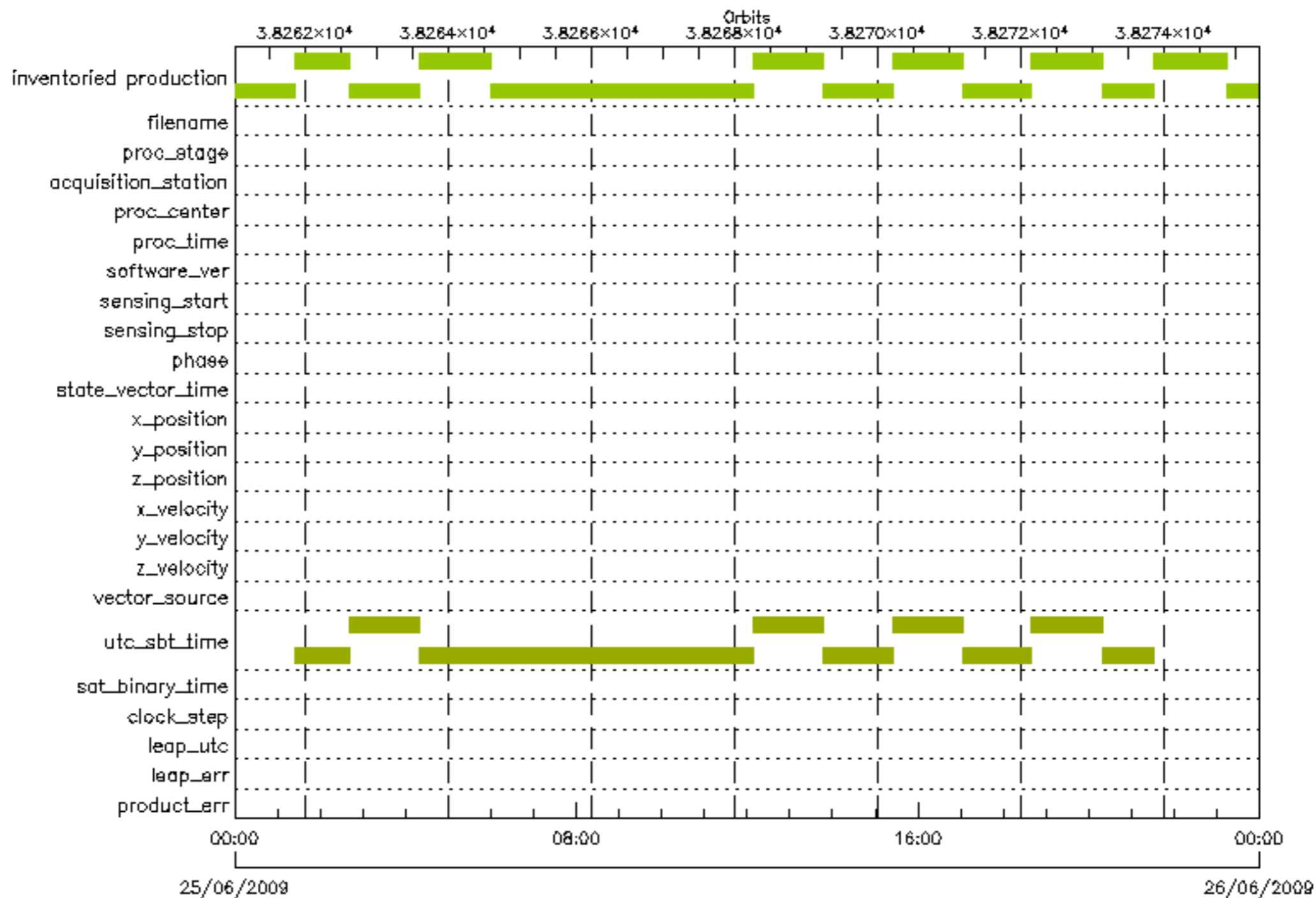





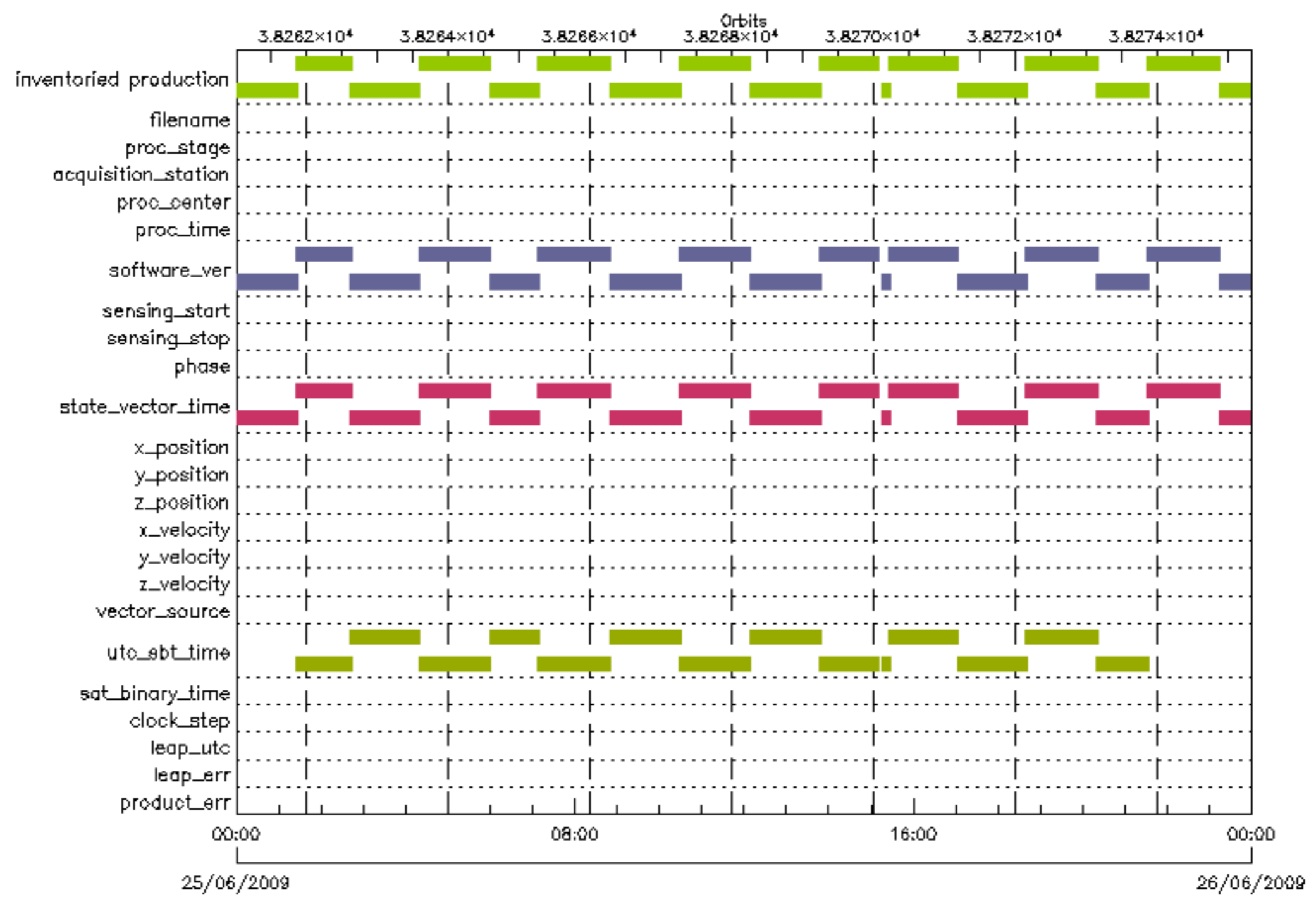








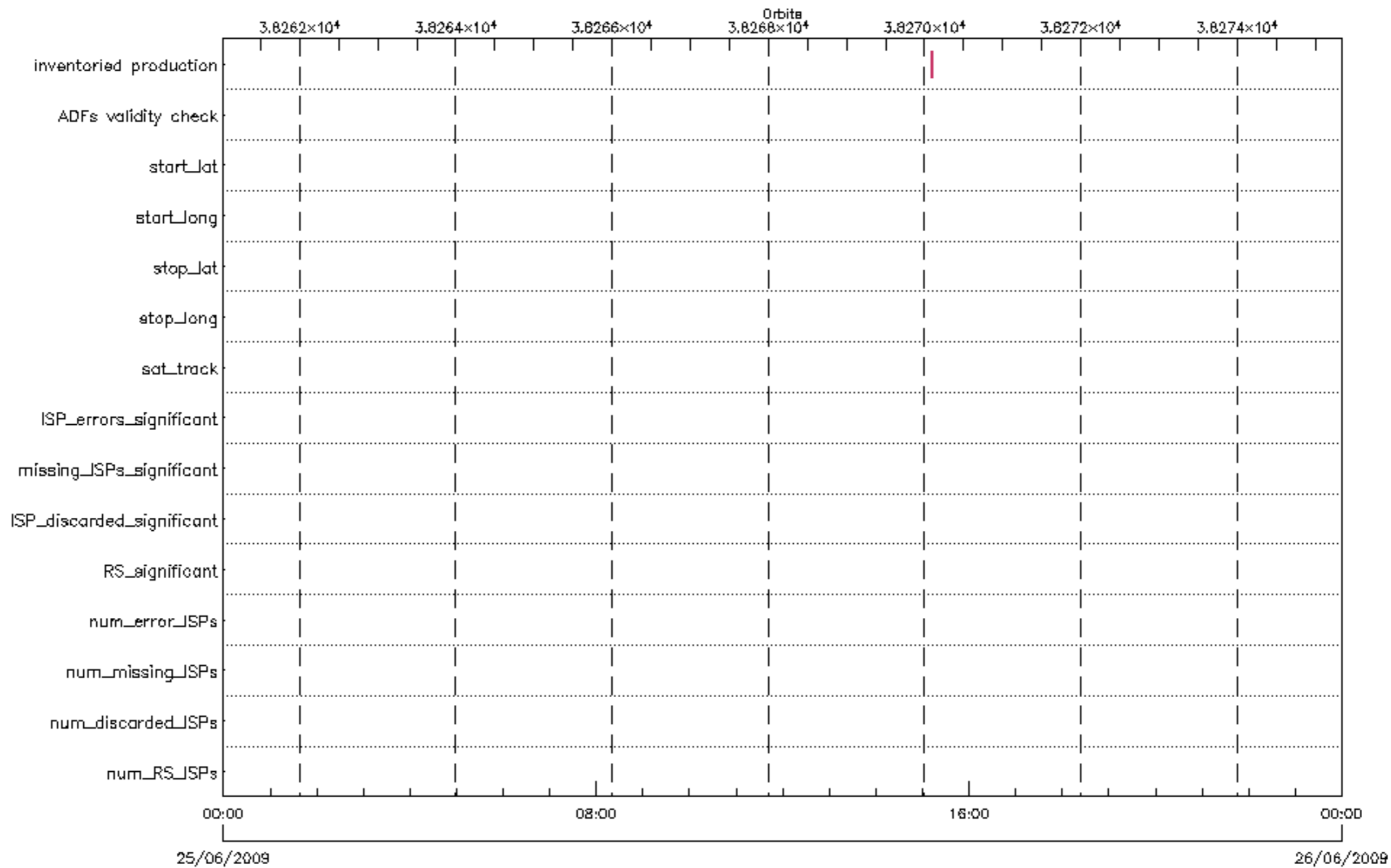


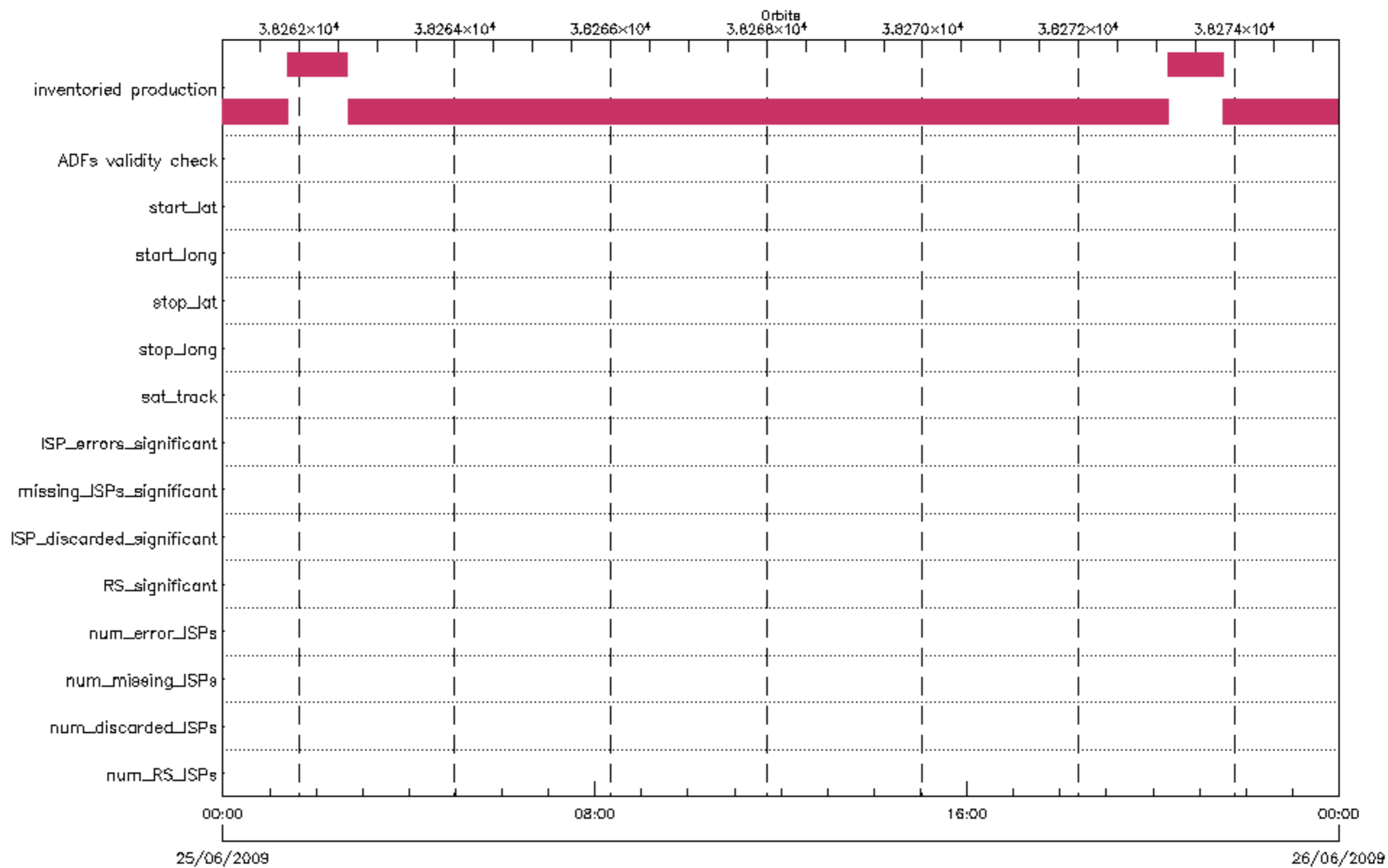




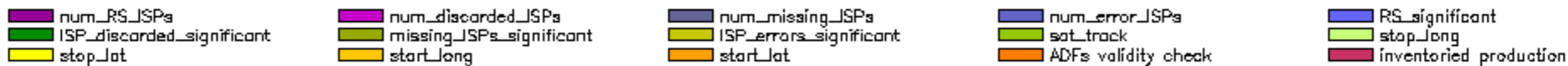
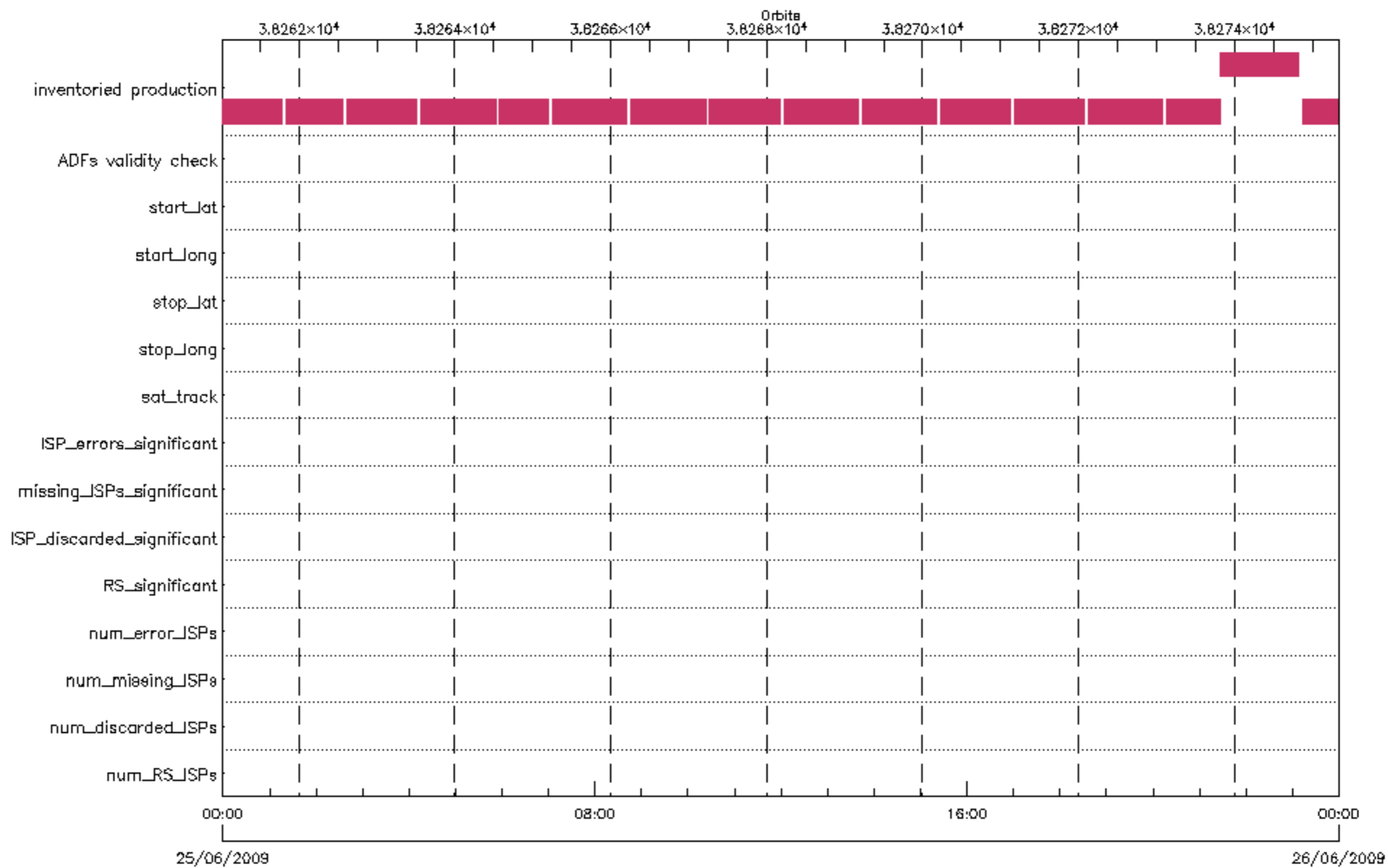


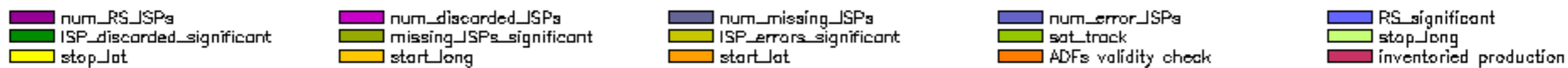
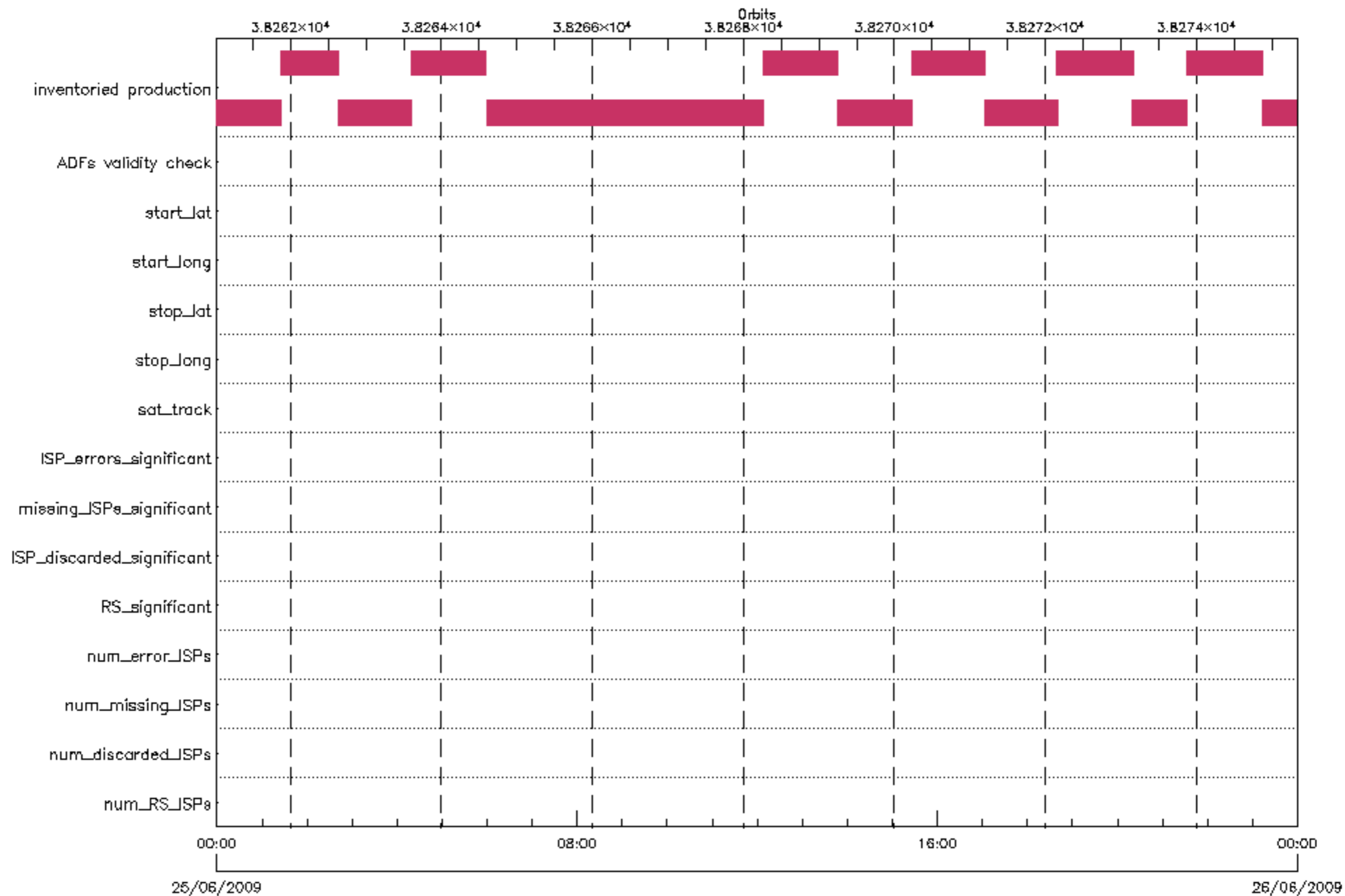


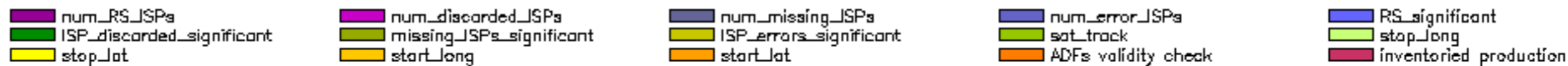
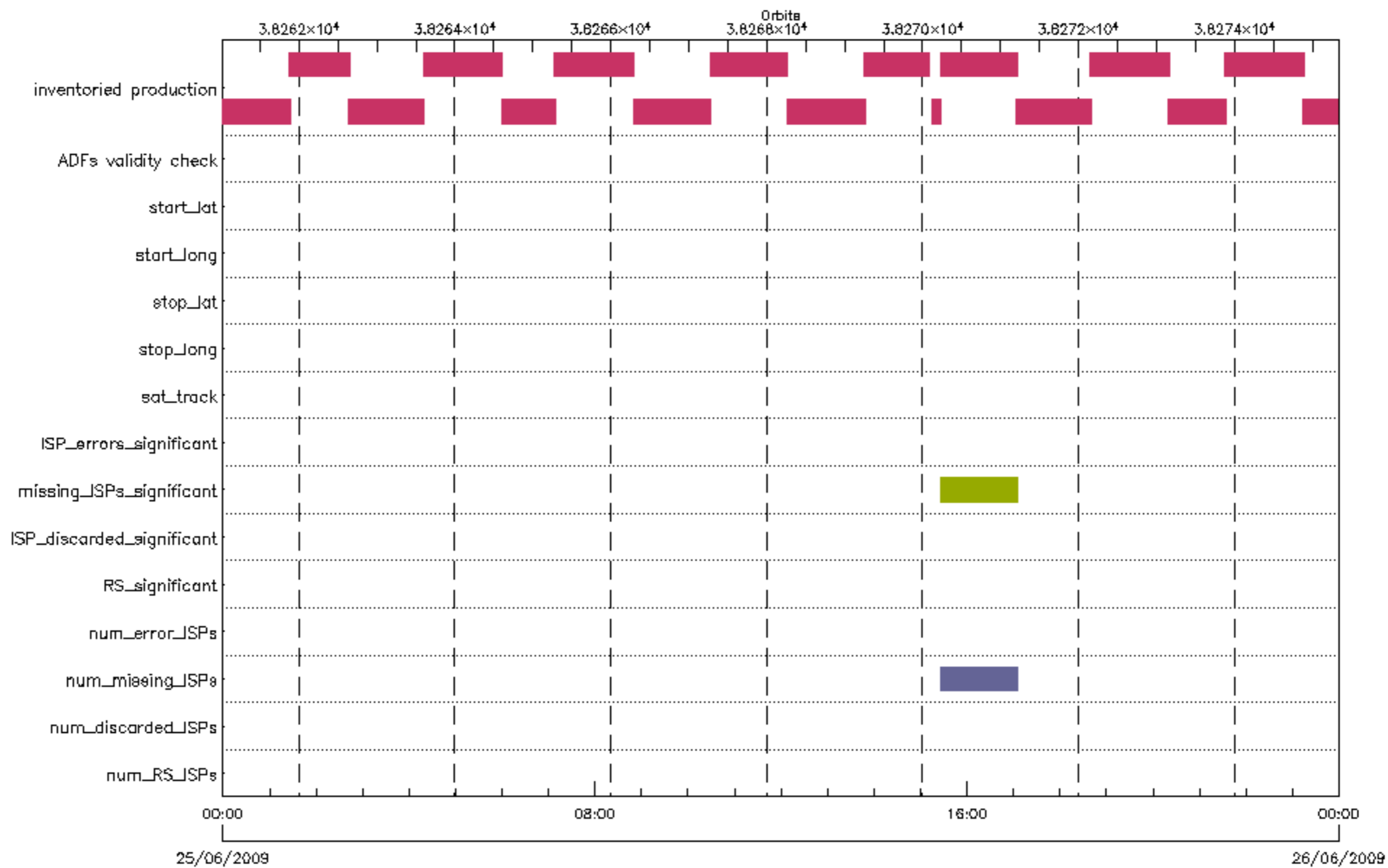


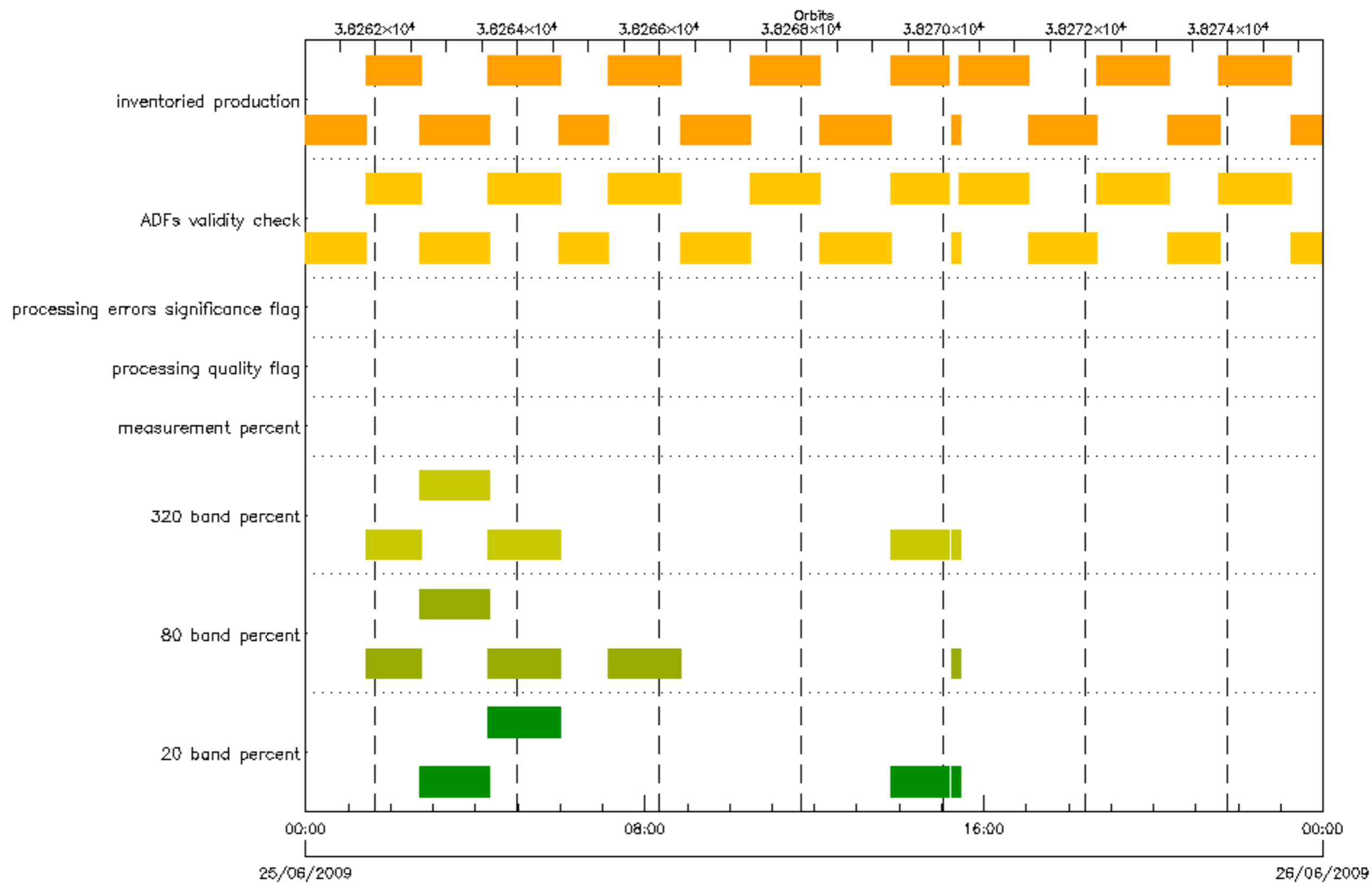













■ 20 band percent  
■ measurement percent  
■ ADFs validity check

■ 80 band percent  
■ processing quality flag  
■ inventoried production

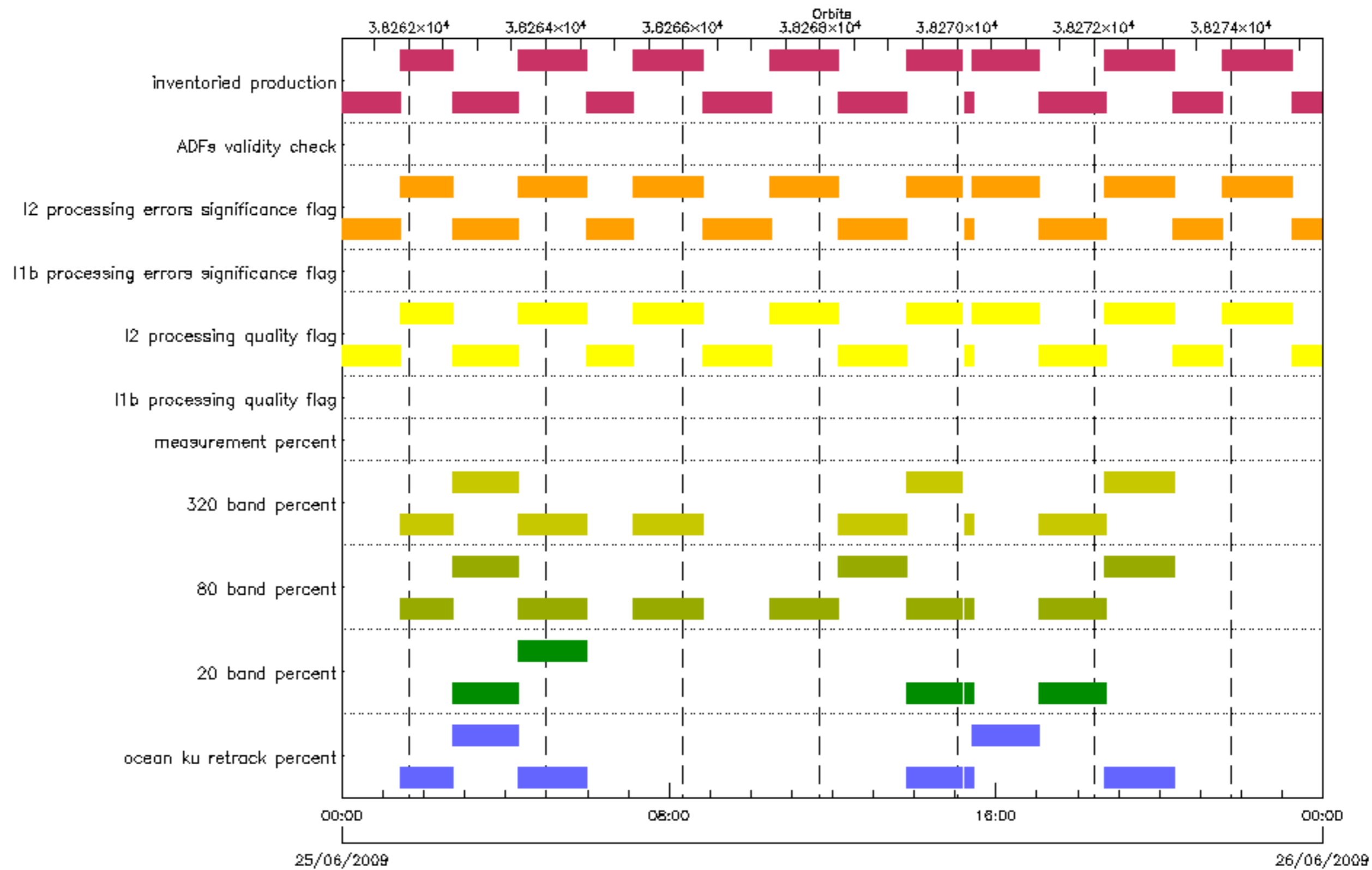
■ 320 band percent  
■ processing errors significance flag



■ sea/ice ku retrack percent  
■ ice1 s retrack percent  
■ 20 band percent  
■ measurement percent  
■ I1b processing errors significance flag  
■ inventoried production

■ ice2 s retrack percent  
■ ice1 ku retrack percent  
■ 80 band percent  
■ I1b processing quality flag  
■ I2 processing errors significance flag

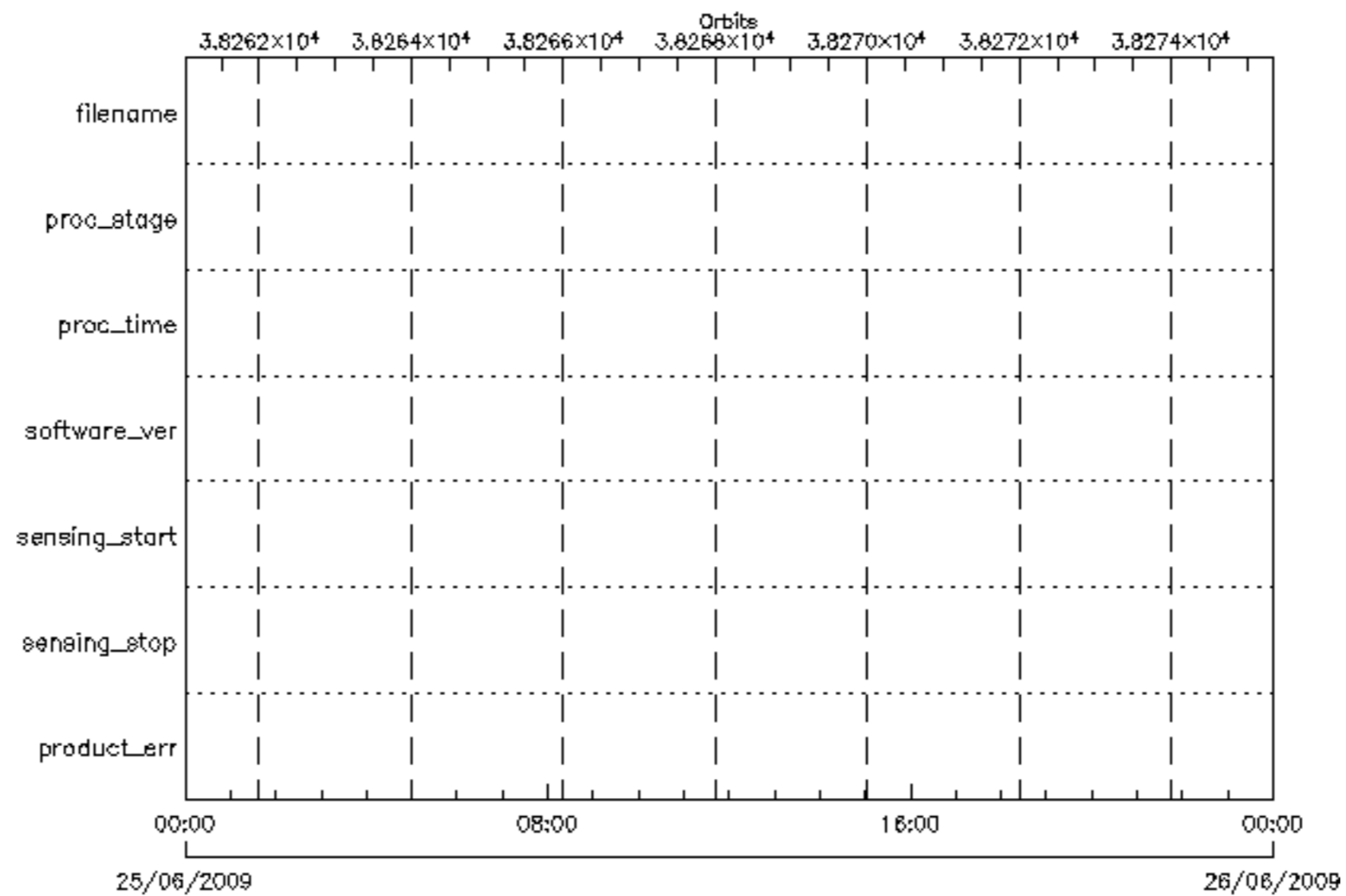
■ ice2 ku retrack percent  
■ ocean ku retrack percent  
■ 320 band percent  
■ I2 processing quality flag  
■ ADFs validity check

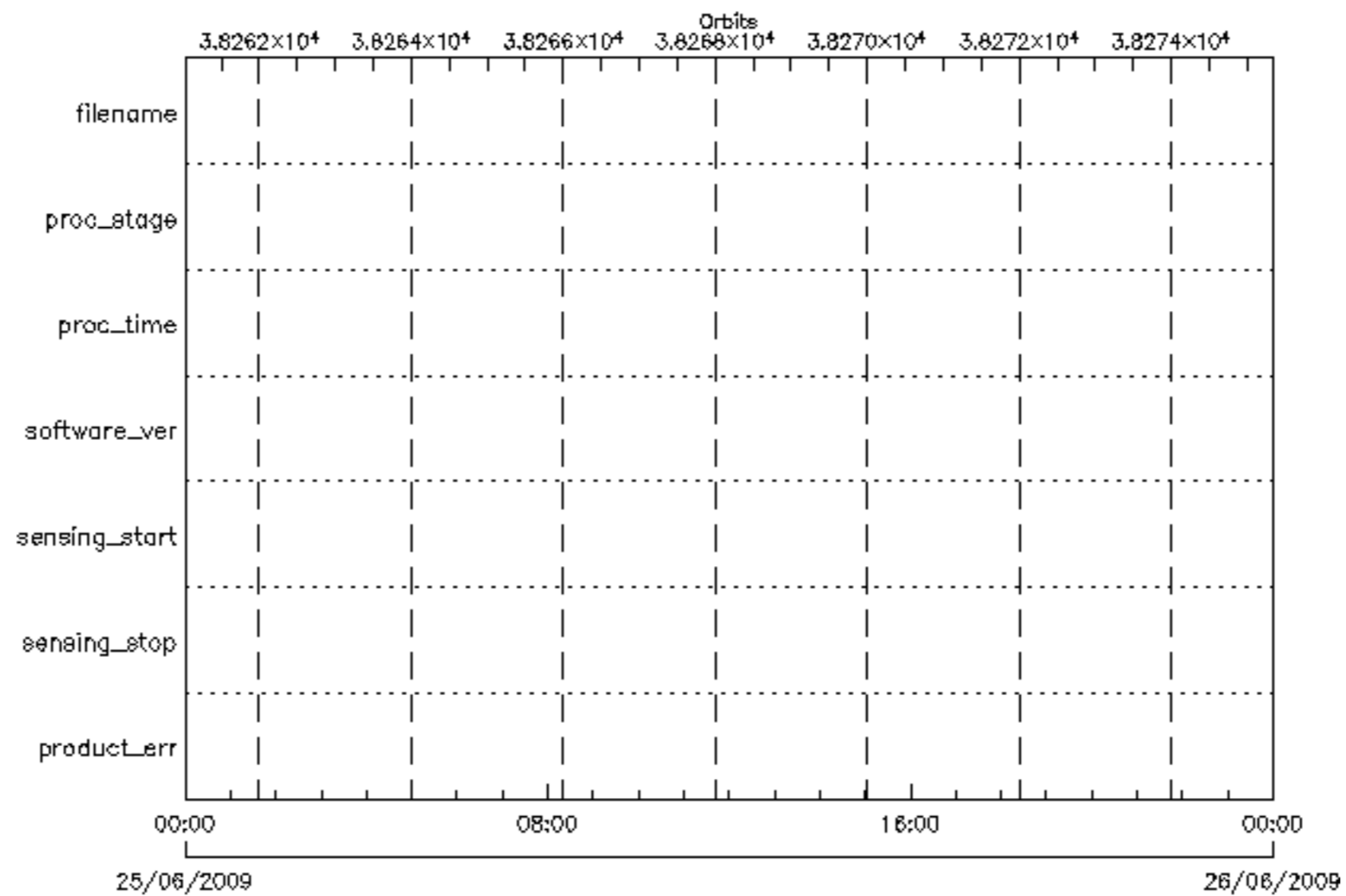




ocean ku retrack percent  
 320 band percent  
 I2 processing quality flag  
 ADFs validity check

20 band percent  
 measurement percent  
 I1b processing errors significance flag  
 inventoried production

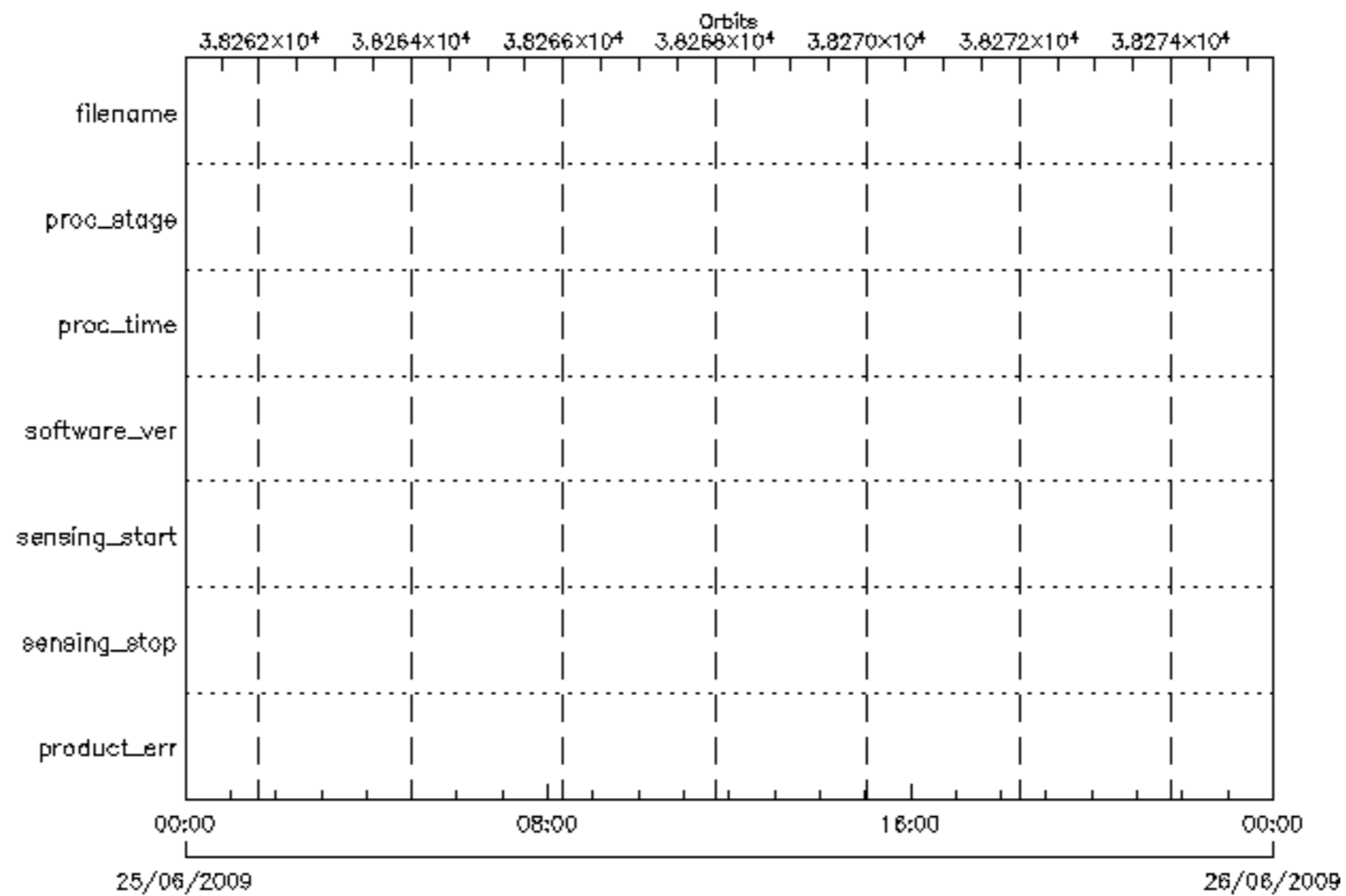
80 band percent  
 I1b processing quality flag  
 I2 processing errors significance flag



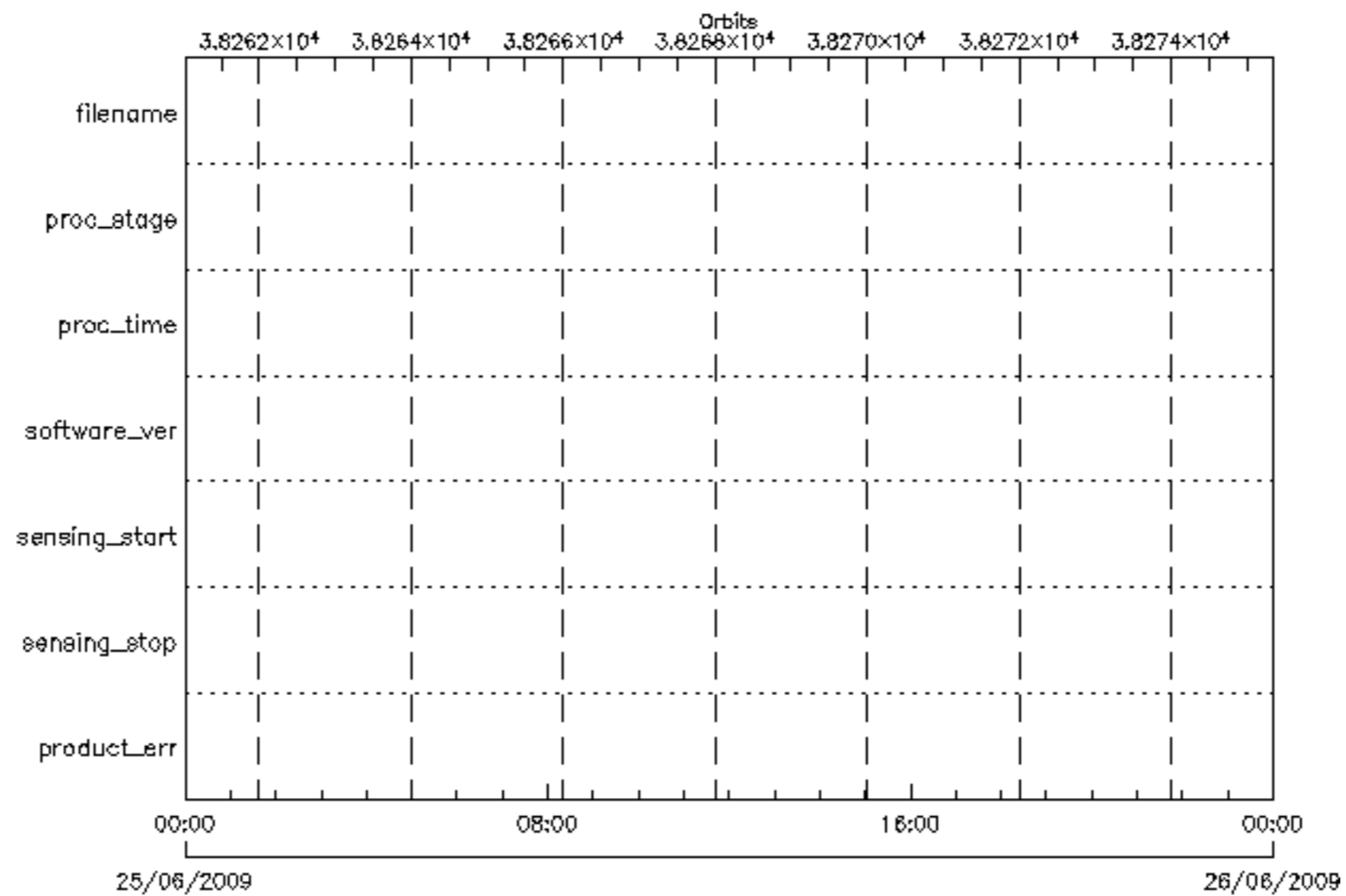



 product_err	 sensing_stop	 sensing_start	 software_ver
 proc_time	 proc_stage	 filename	

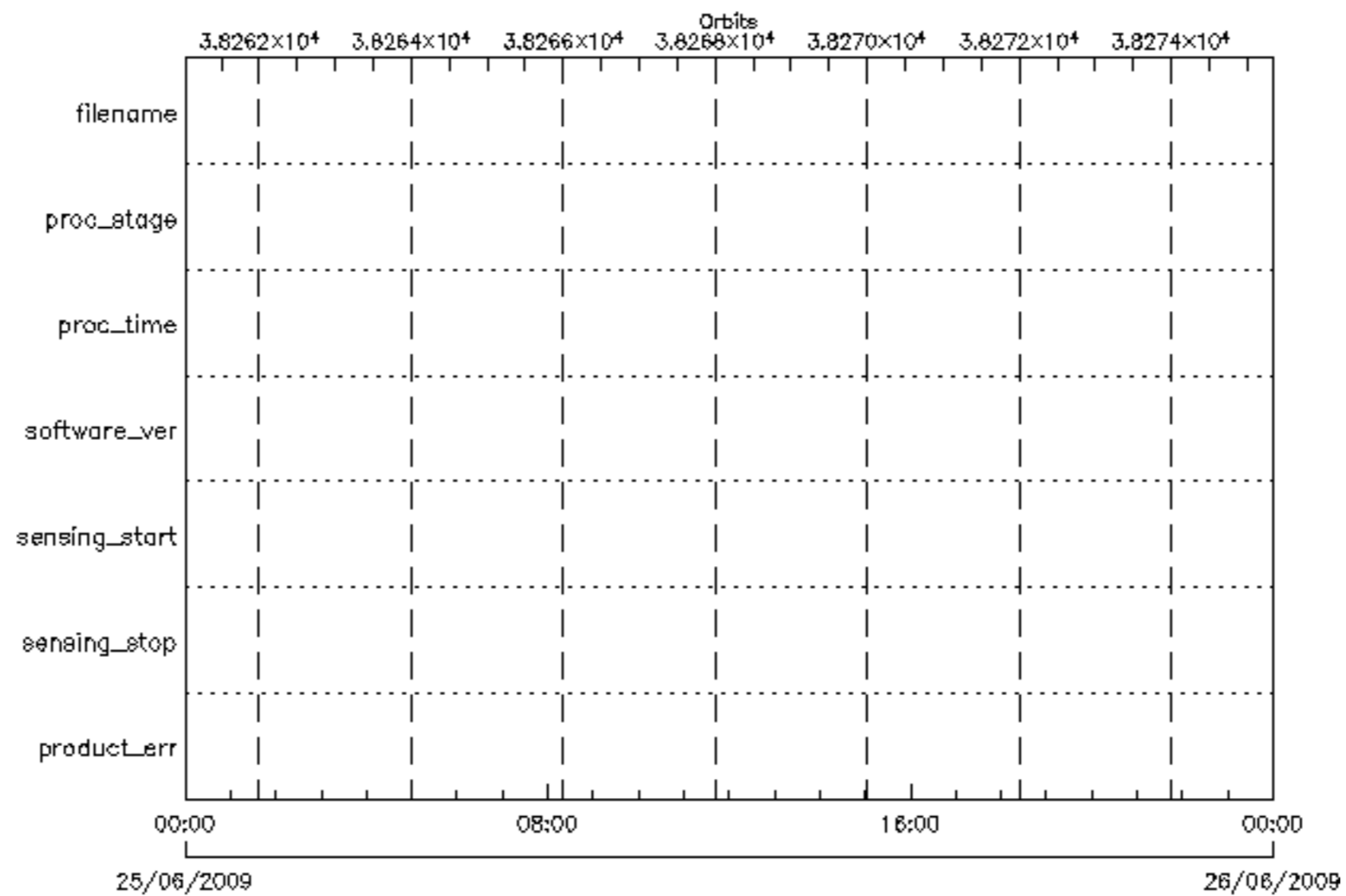




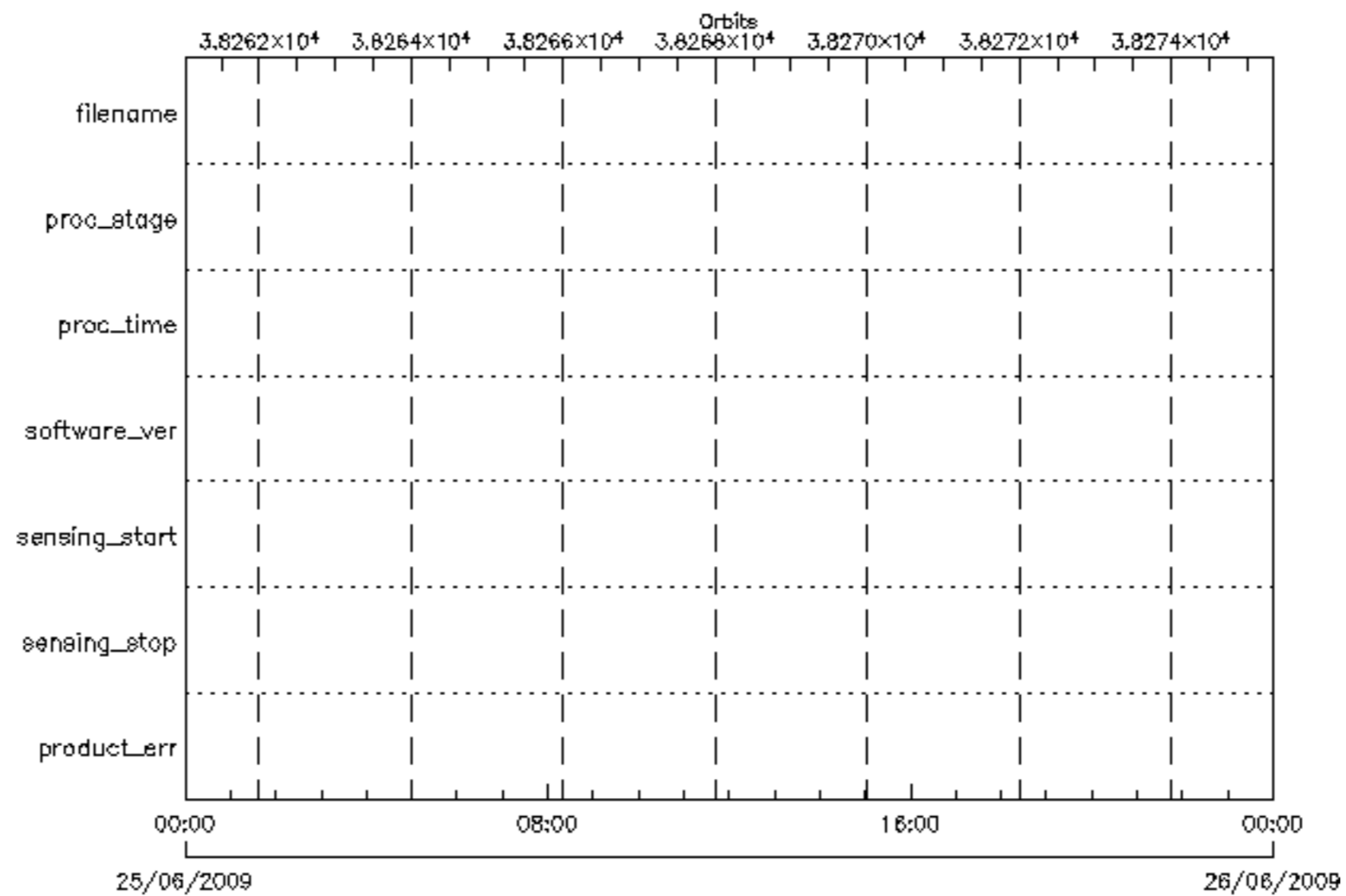
 product_err	 sensing_stop	 sensing_start	 software_ver
 proc_time	 proc_stage	 filename	




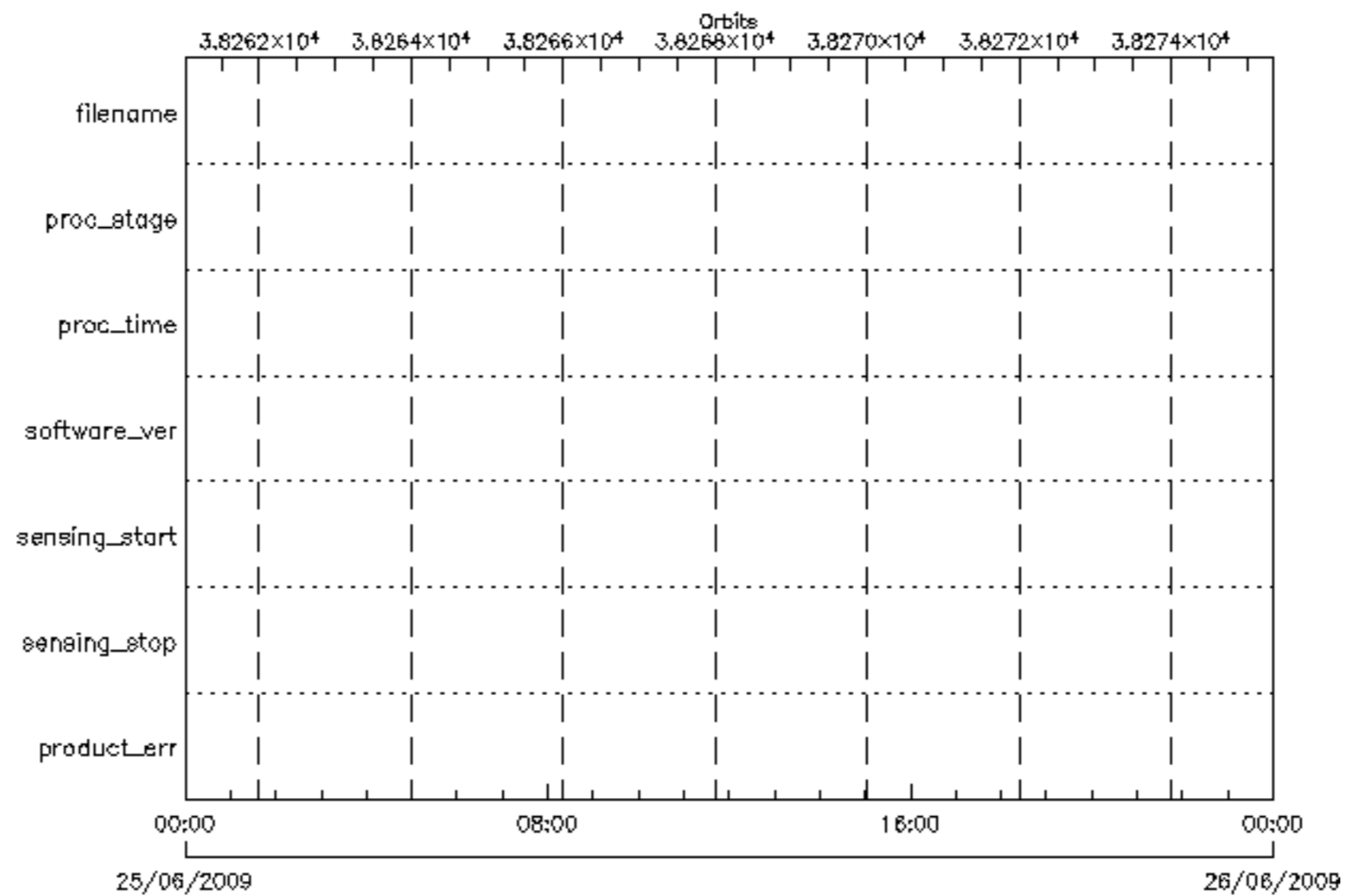
 product_err	 sensing_stop	 sensing_start	 software_ver
 proc_time	 proc_stage	 filename	



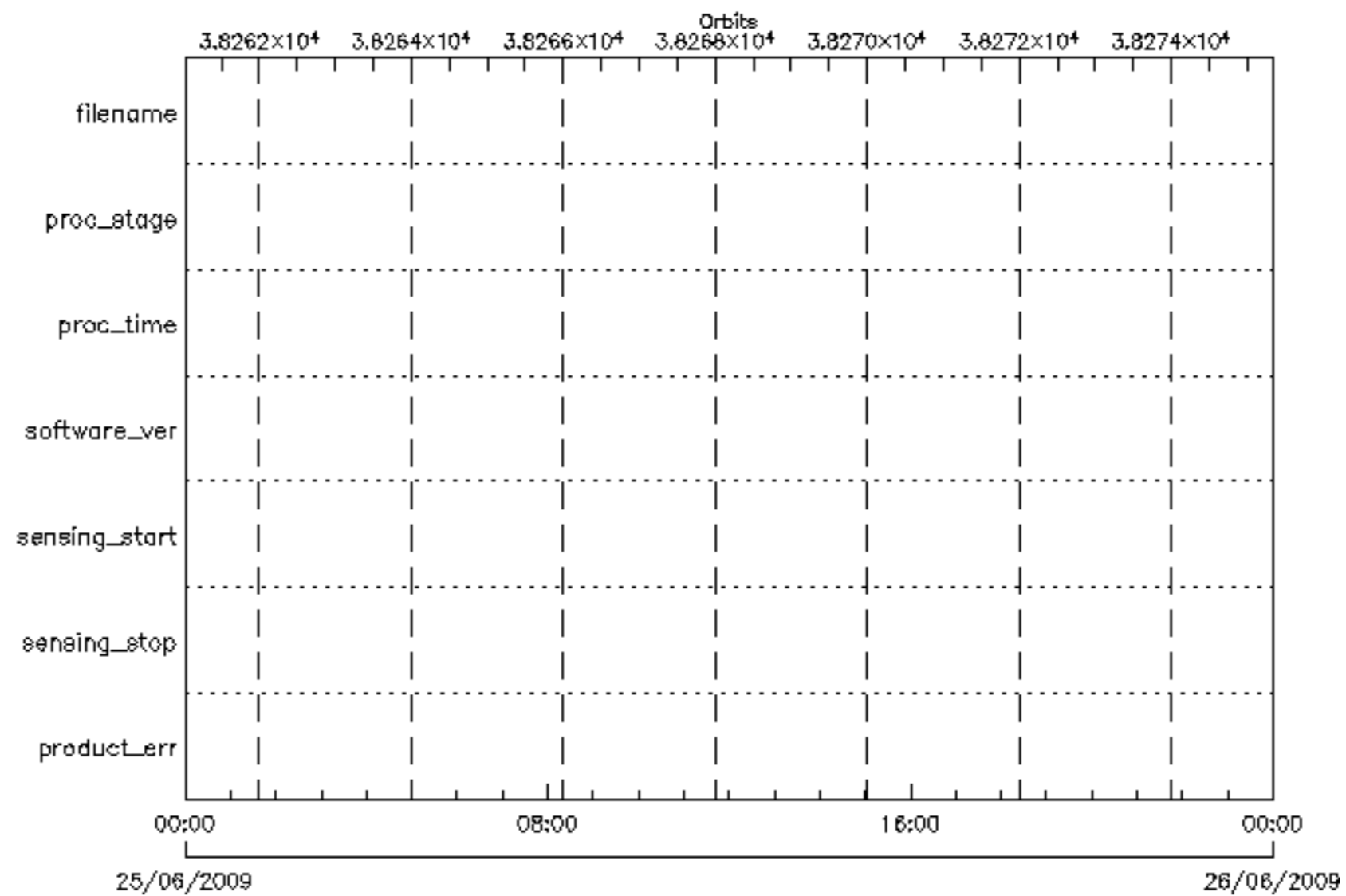
 product_err	 sensing_stop	 sensing_start	 software_ver
 proc_time	 proc_stage	 filename	




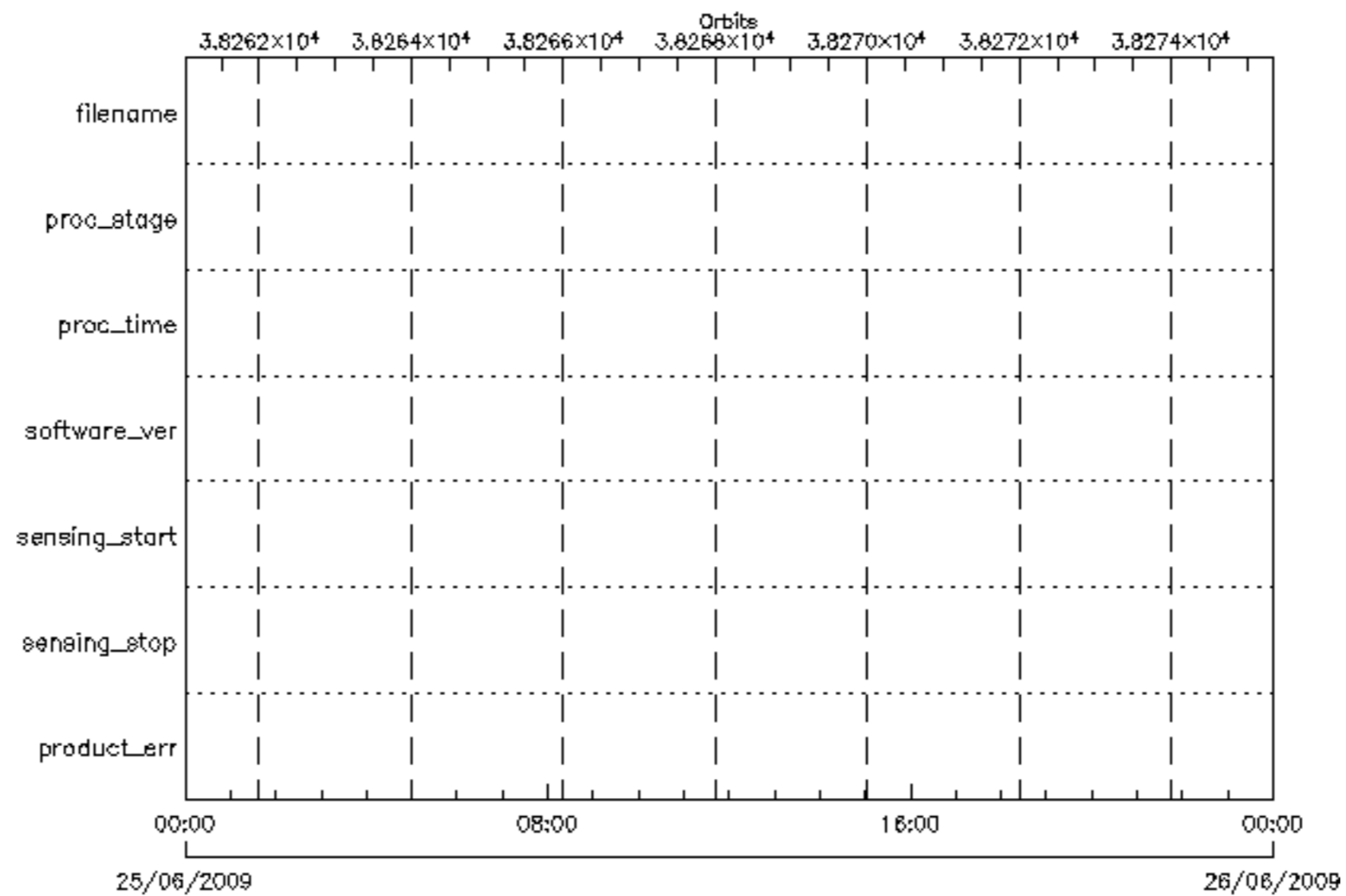
 product_err	 sensing_stop	 sensing_start	 software_ver
 proc_time	 proc_stage	 filename	



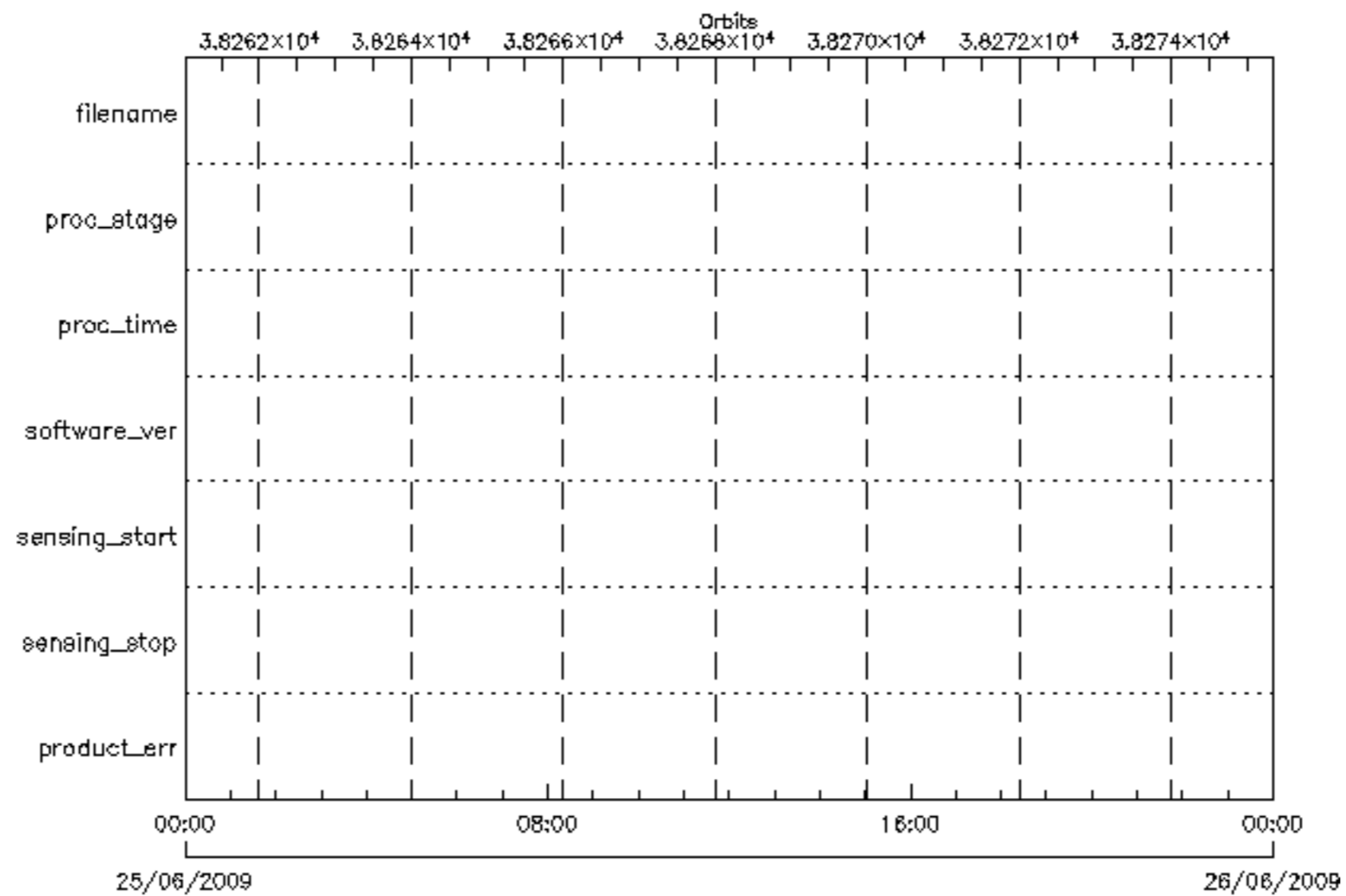
 product_err	 sensing_stop	 sensing_start	 software_ver
 proc_time	 proc_stage	 filename	





 product_err	 sensing_stop	 sensing_start	 software_ver
 proc_time	 proc_stage	 filename	

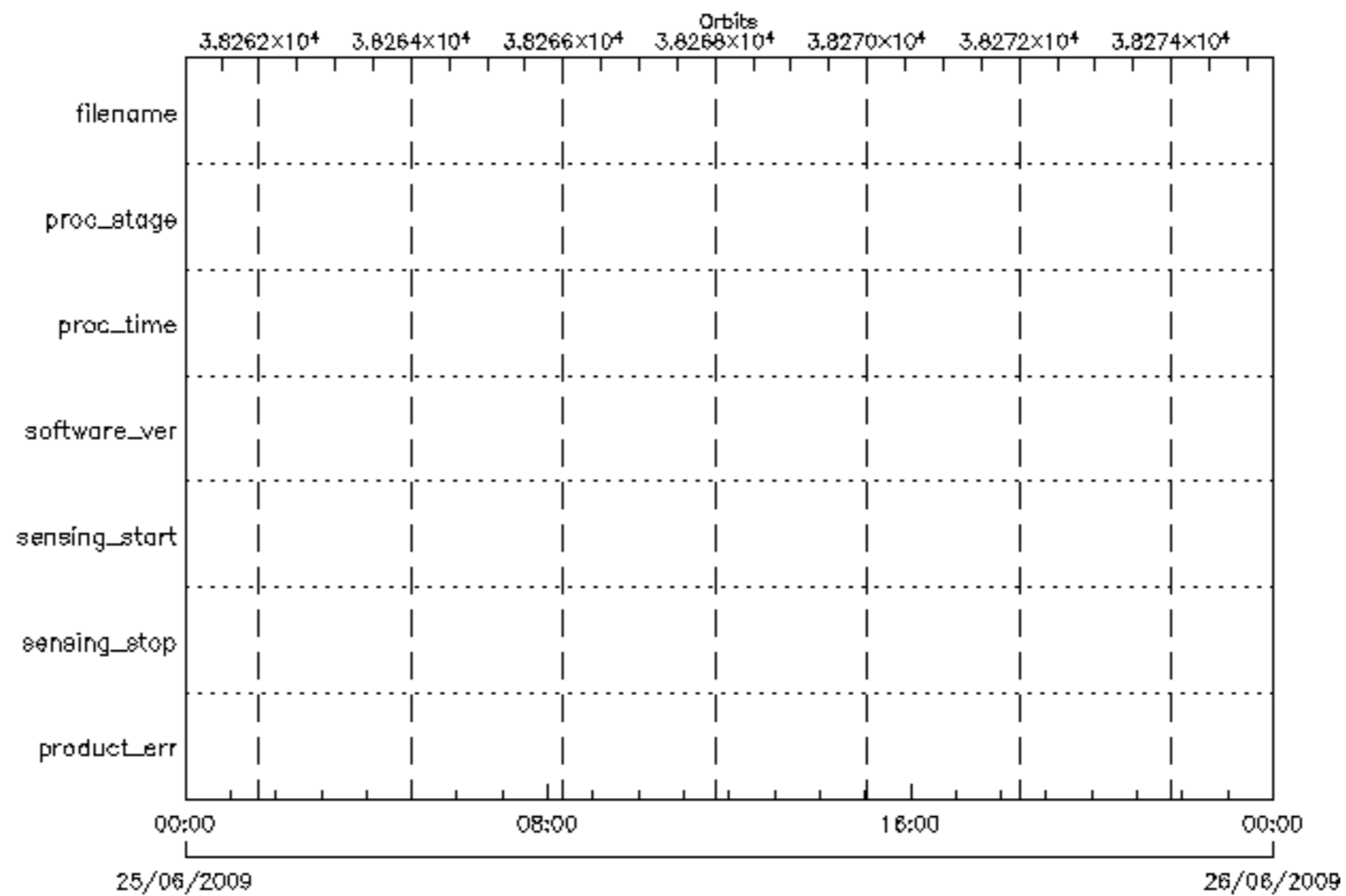


 product_err	 sensing_stop	 sensing_start	 software_ver
 proc_time	 proc_stage	 filename	

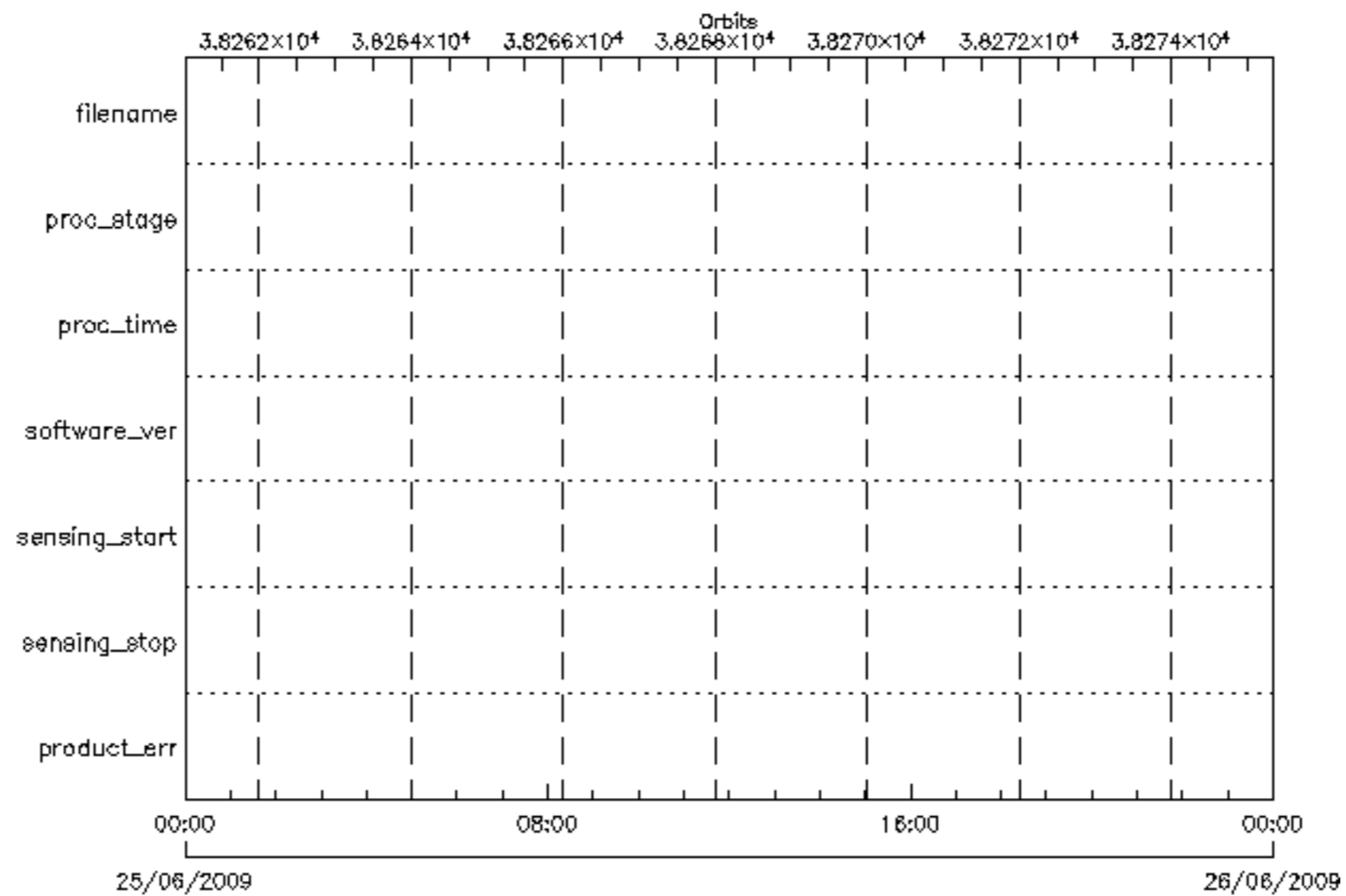


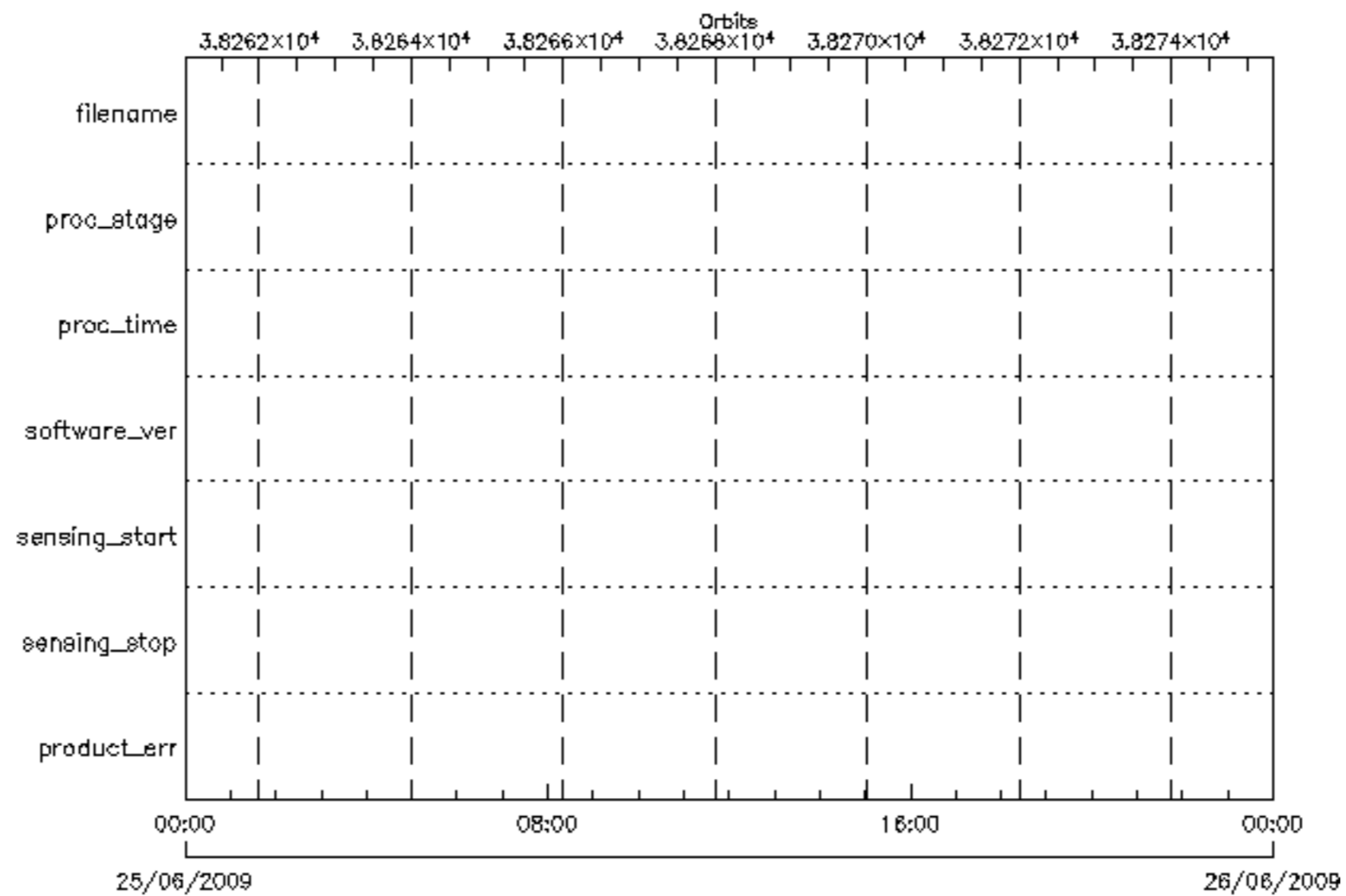
 product_err	 sensing_stop	 sensing_start	 software_ver
 proc_time	 proc_stage	 filename	



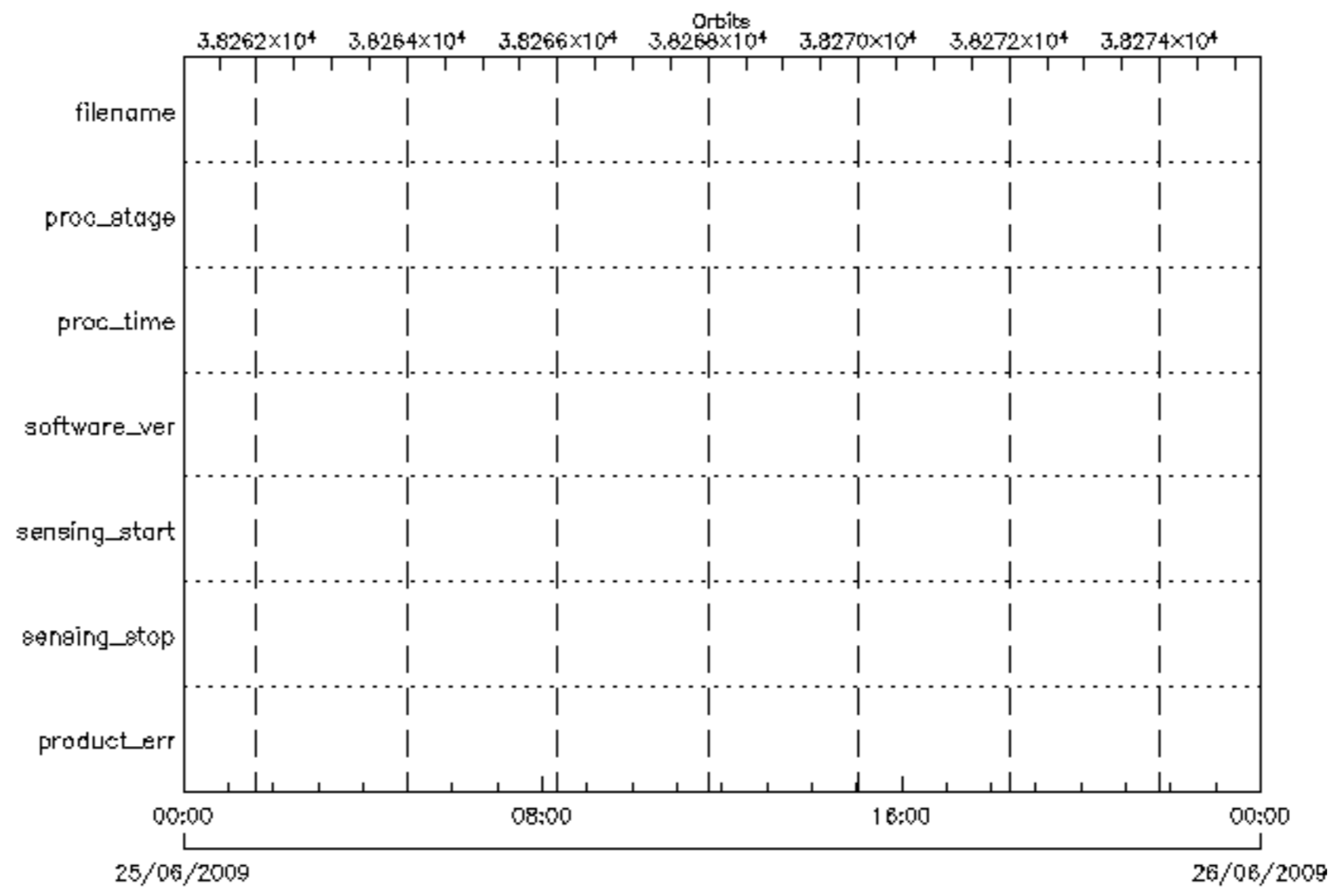


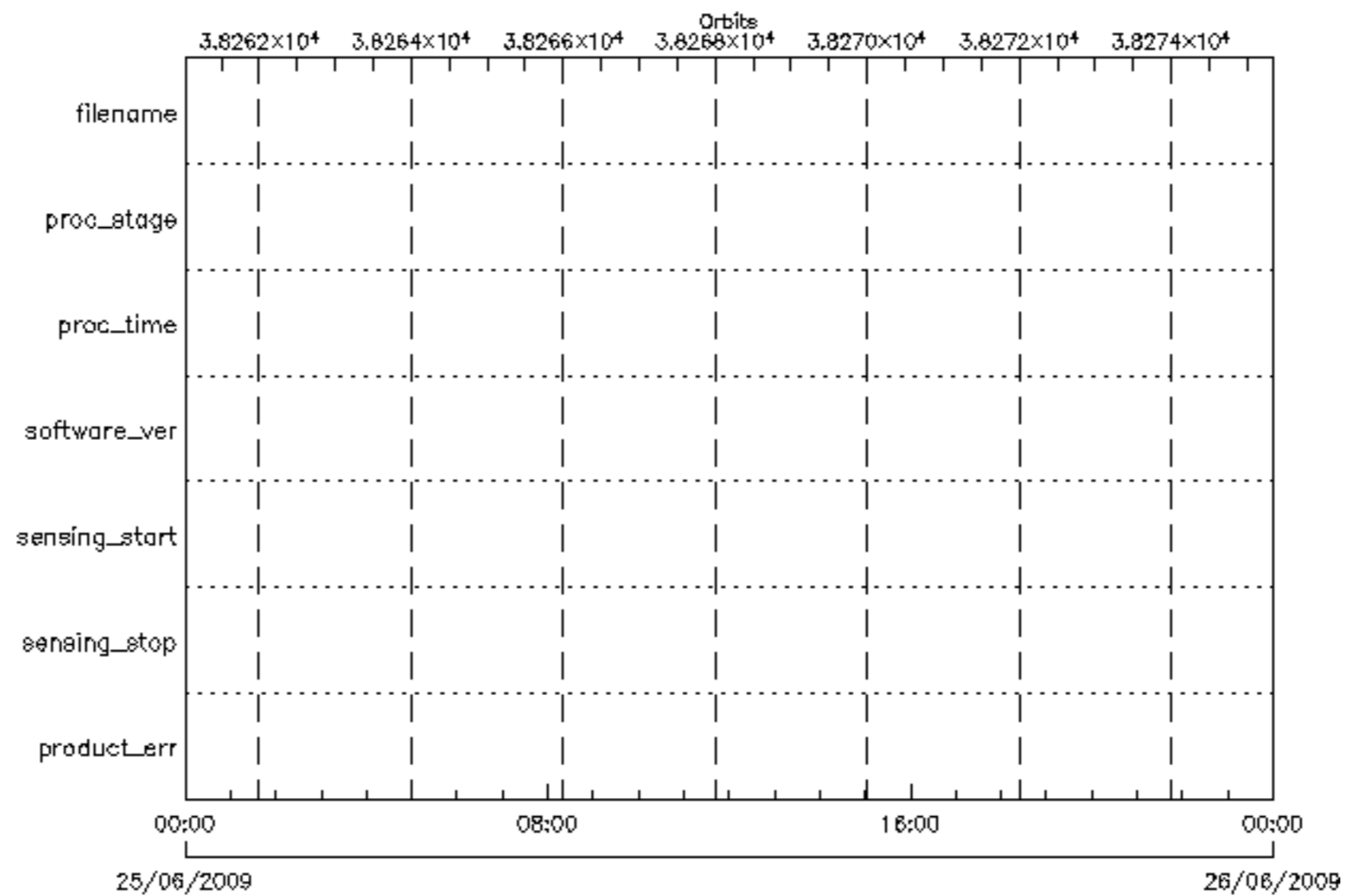
 product_err	 sensing_stop	 sensing_start	 software_ver
 proc_time	 proc_stage	 filename	



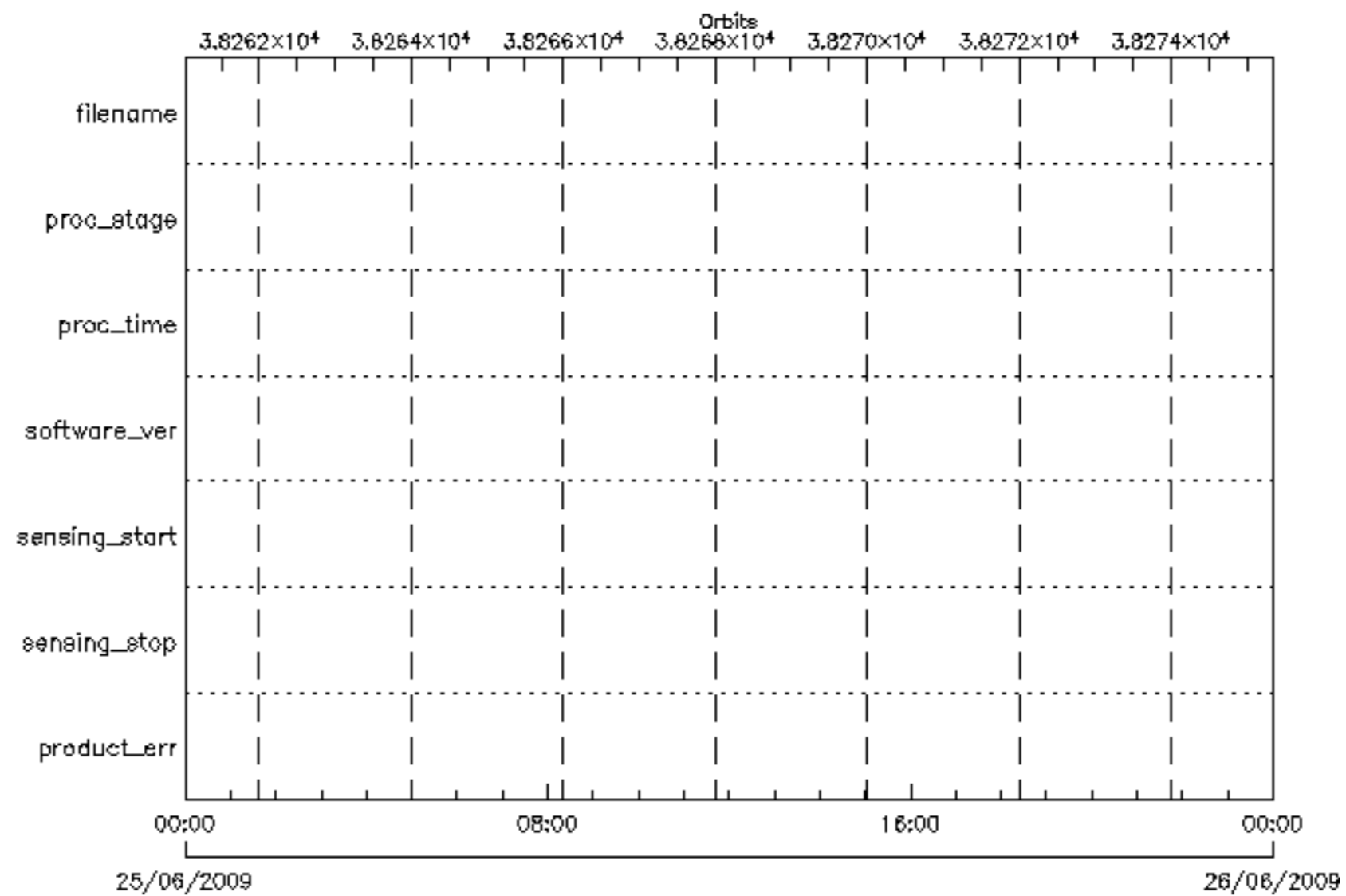



 product_err	 sensing_stop	 sensing_start	 software_ver
 proc_time	 proc_stage	 filename	

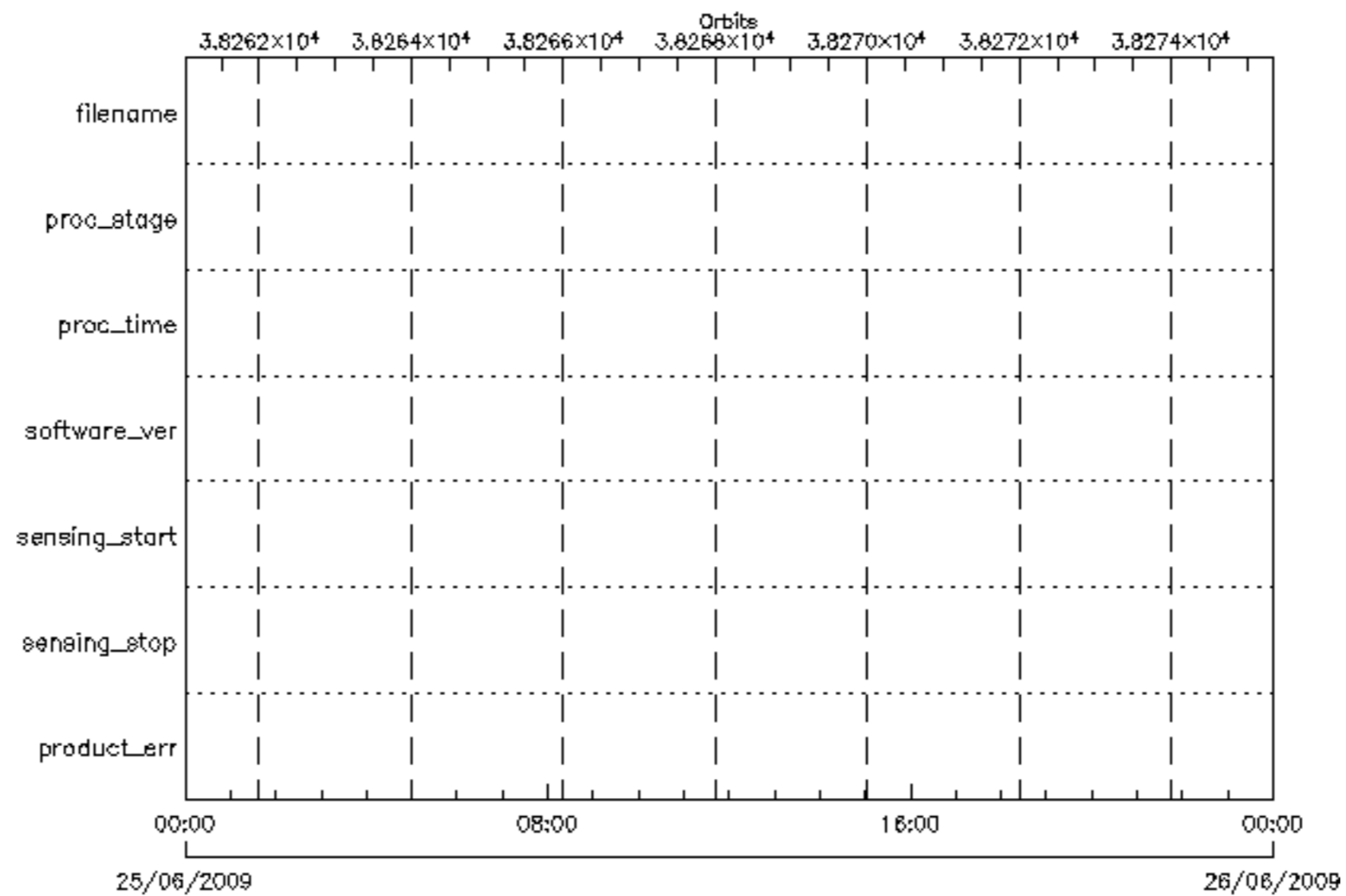




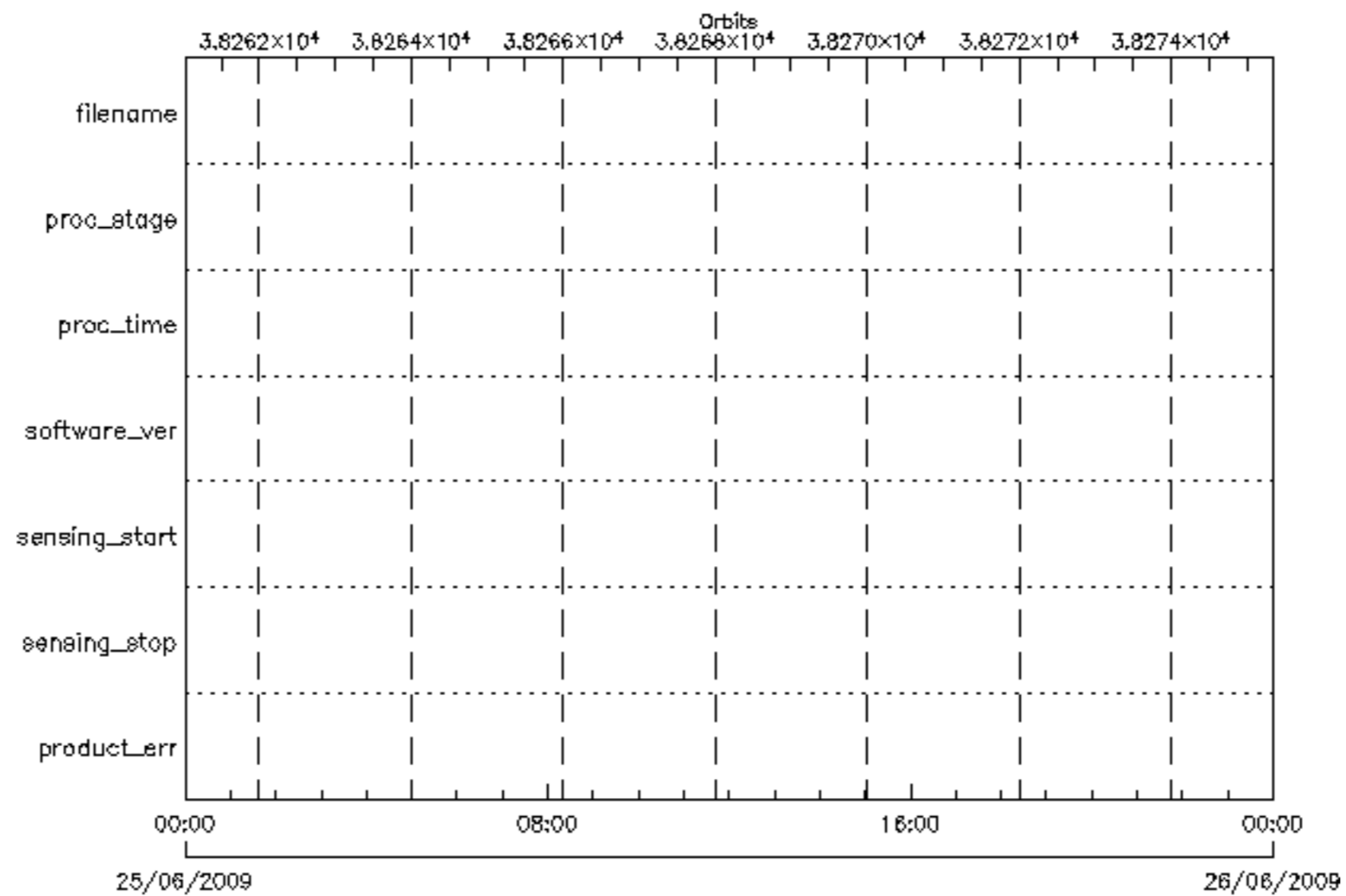
 product_err	 sensing_stop	 sensing_start	 software_ver
 proc_time	 proc_stage	 filename	





 product_err	 sensing_stop	 sensing_start	 software_ver
 proc_time	 proc_stage	 filename	

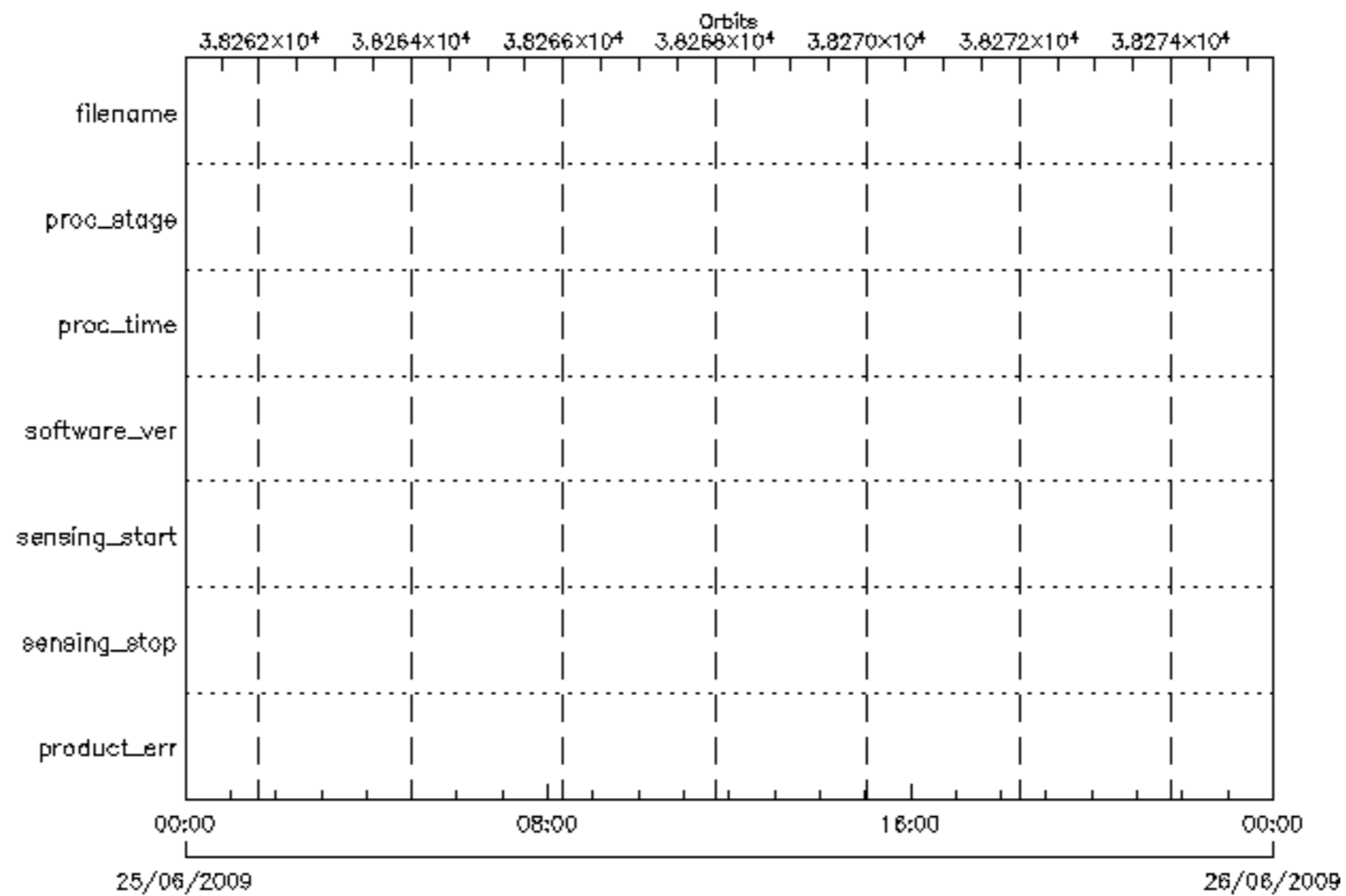


 product_err	 sensing_stop	 sensing_start	 software_ver
 proc_time	 proc_stage	 filename	

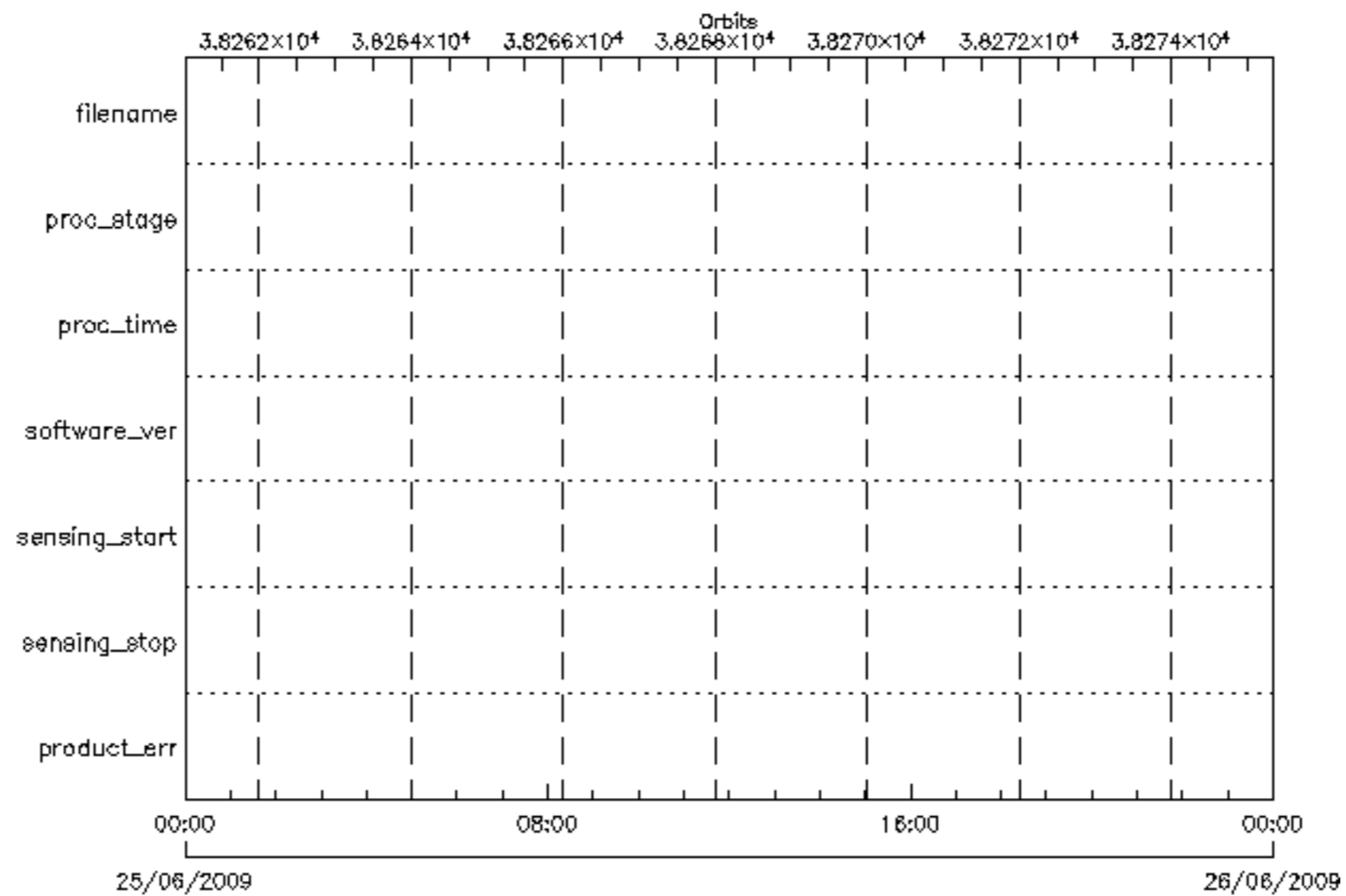




 product_err	 sensing_stop	 sensing_start	 software_ver
 proc_time	 proc_stage	 filename	

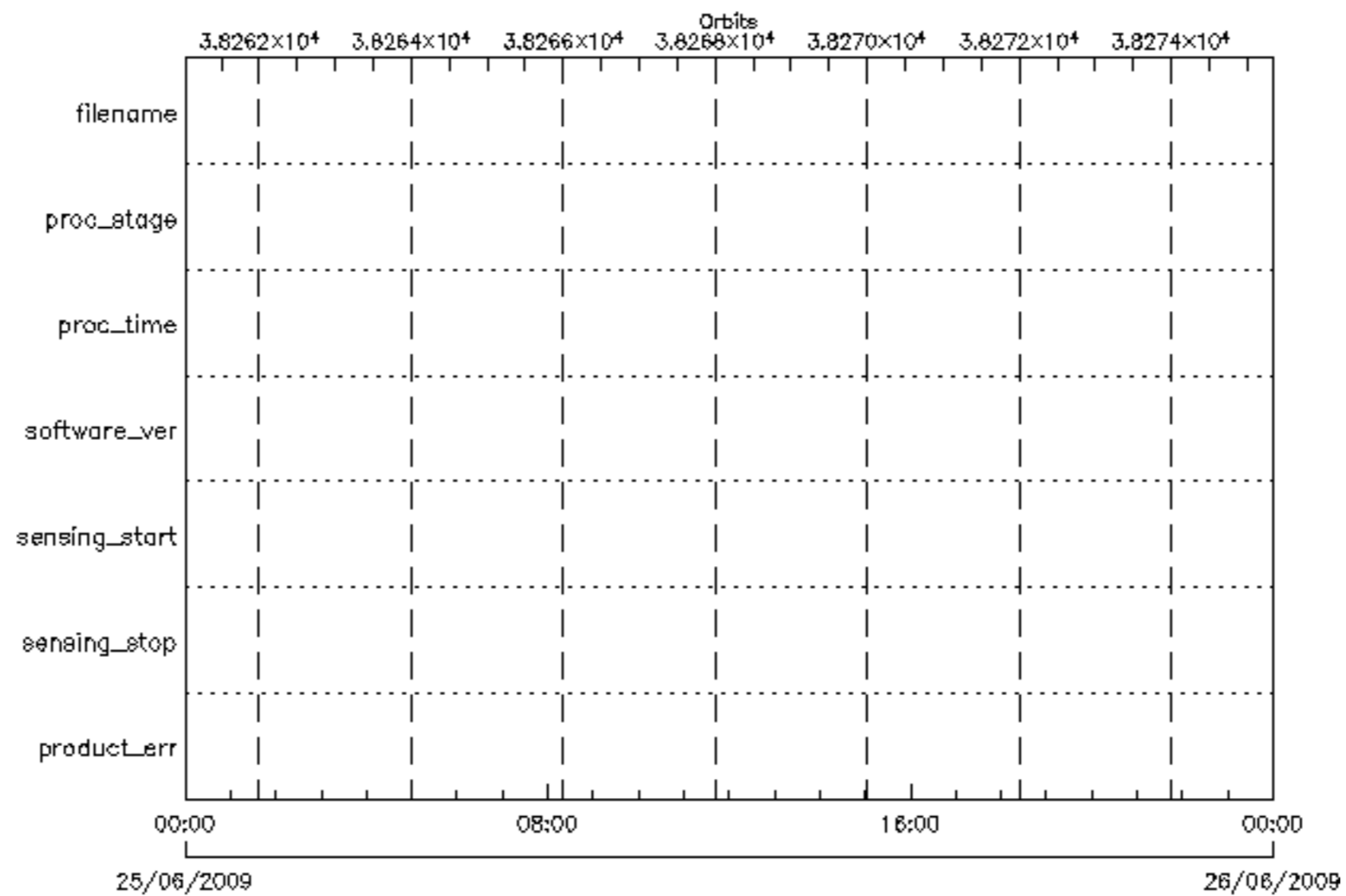




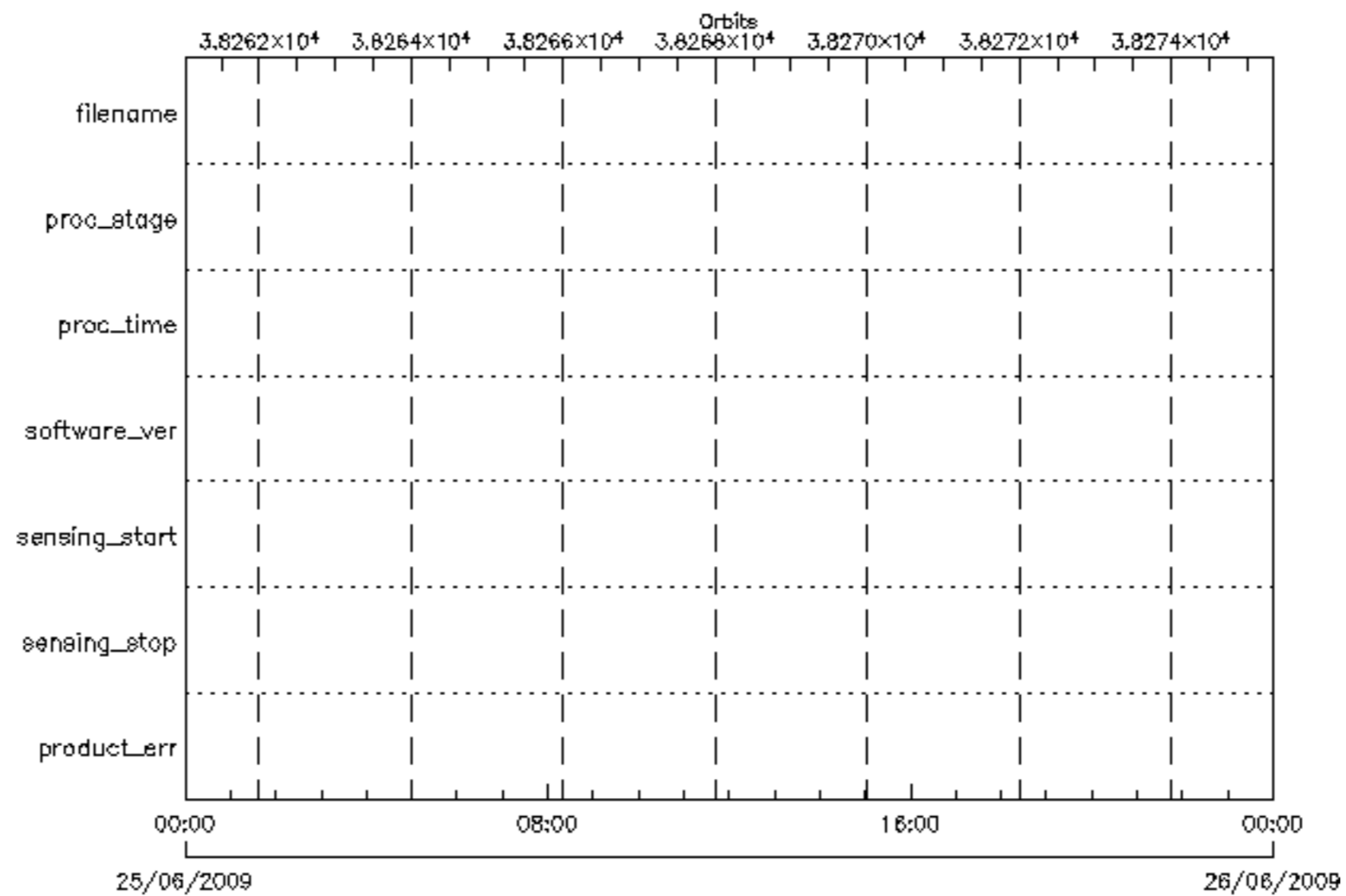
 product_err	 sensing_stop	 sensing_start	 software_ver
 proc_time	 proc_stage	 filename	




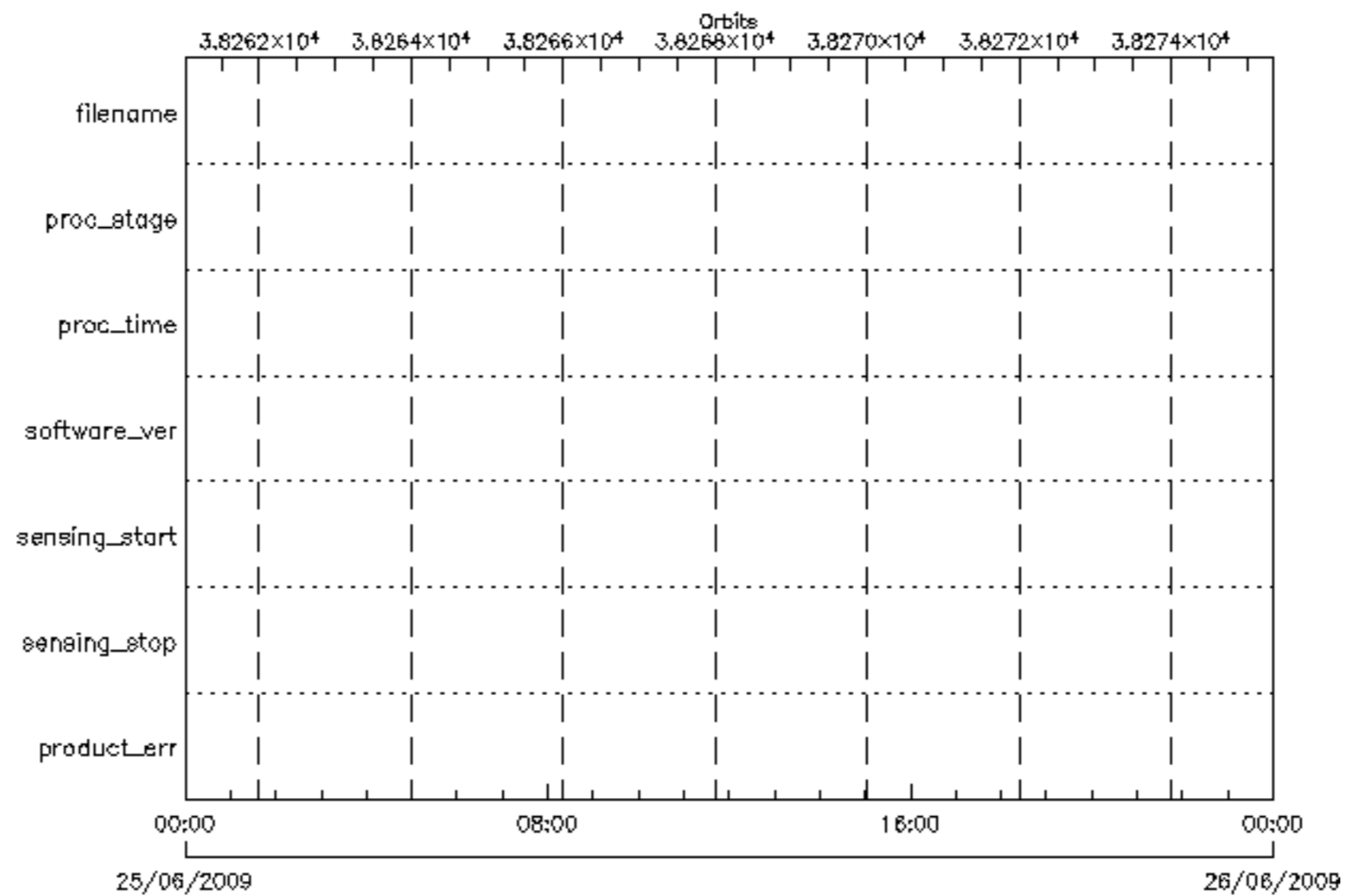
 product_err	 sensing_stop	 sensing_start	 software_ver
 proc_time	 proc_stage	 filename	



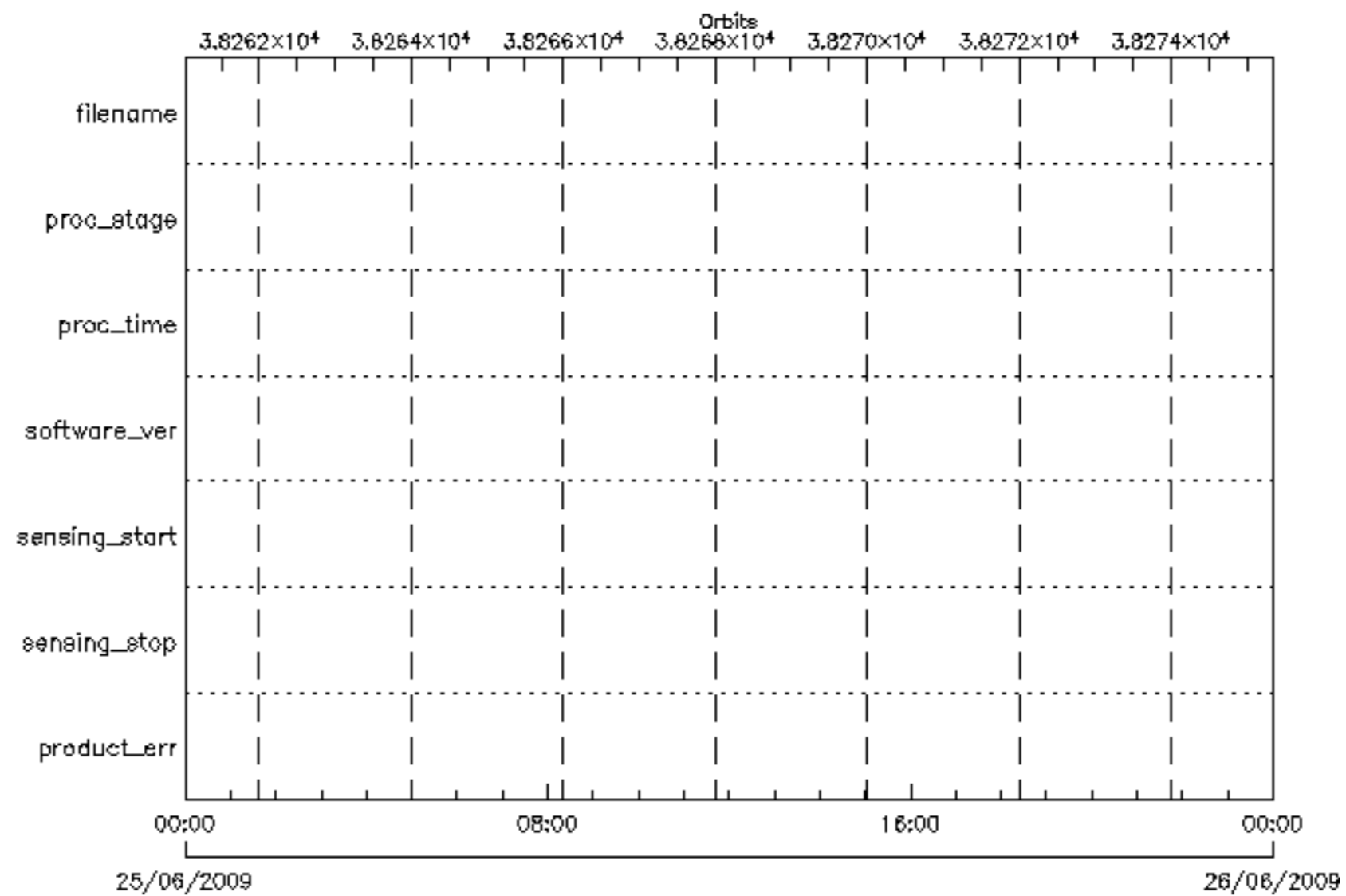
 product_err	 sensing_stop	 sensing_start	 software_ver
 proc_time	 proc_stage	 filename	



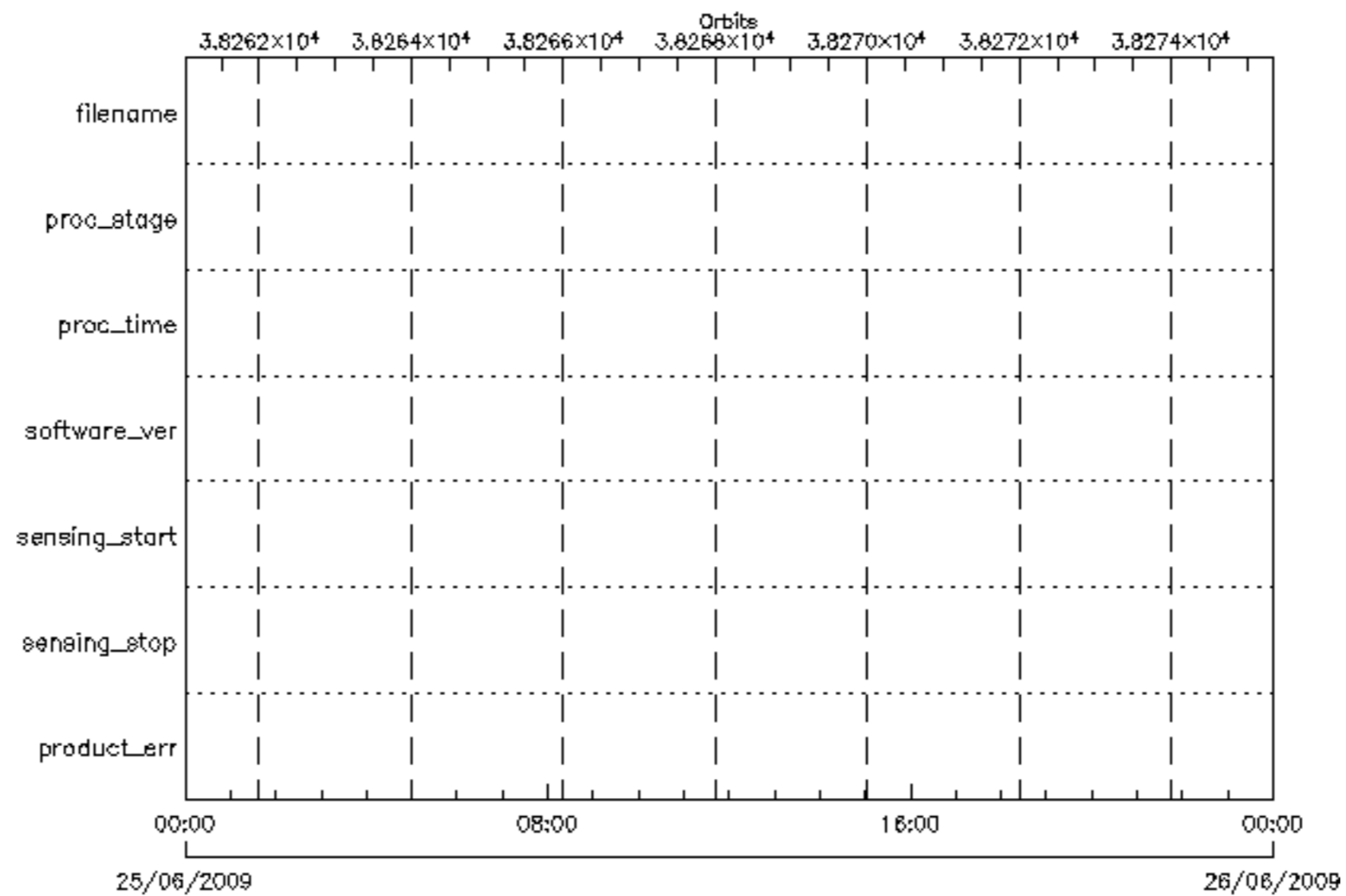
 product_err	 sensing_stop	 sensing_start	 software_ver
 proc_time	 proc_stage	 filename	



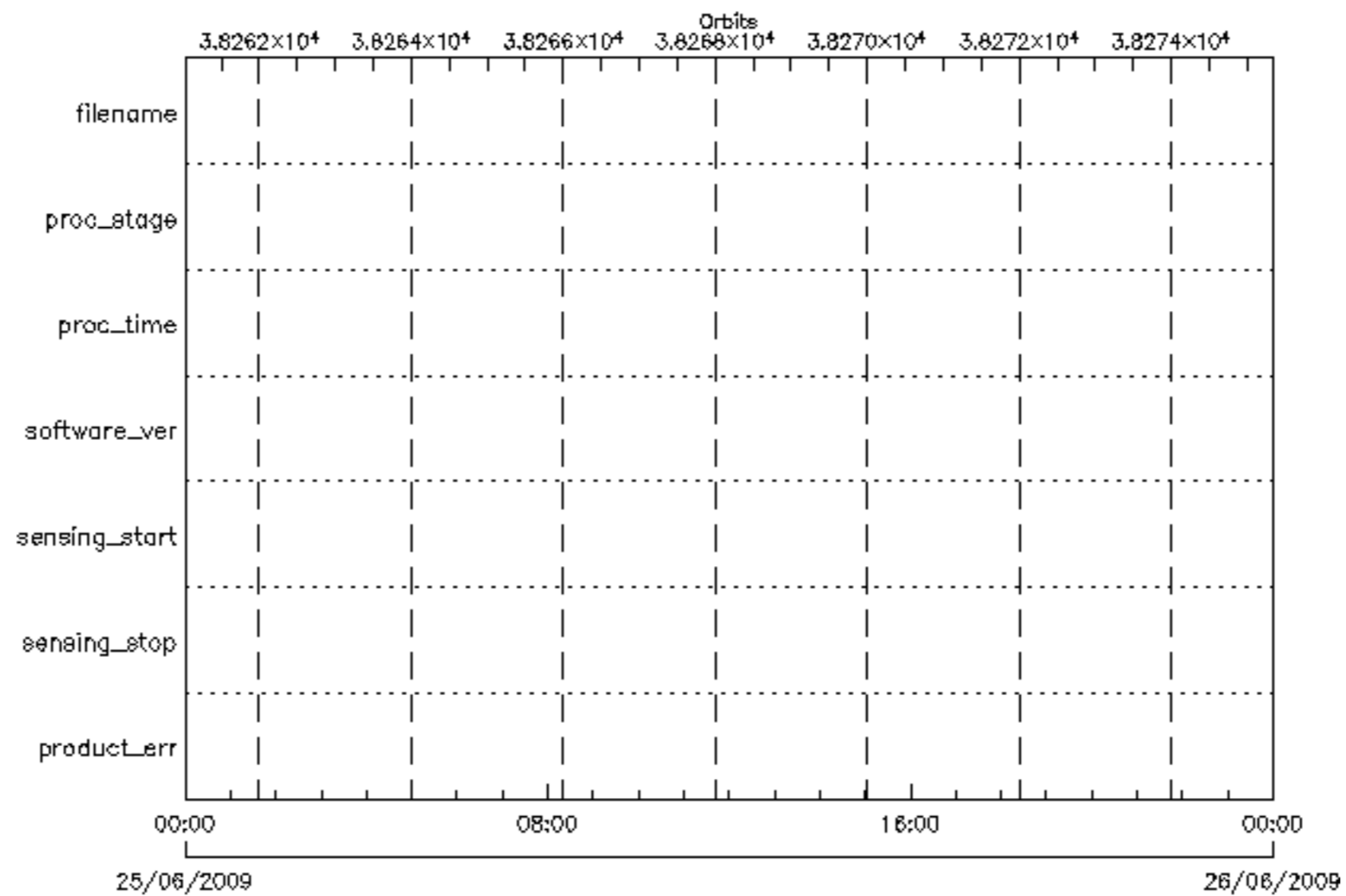
 product_err	 sensing_stop	 sensing_start	 software_ver
 proc_time	 proc_stage	 filename	





 product_err	 sensing_stop	 sensing_start	 software_ver
 proc_time	 proc_stage	 filename	

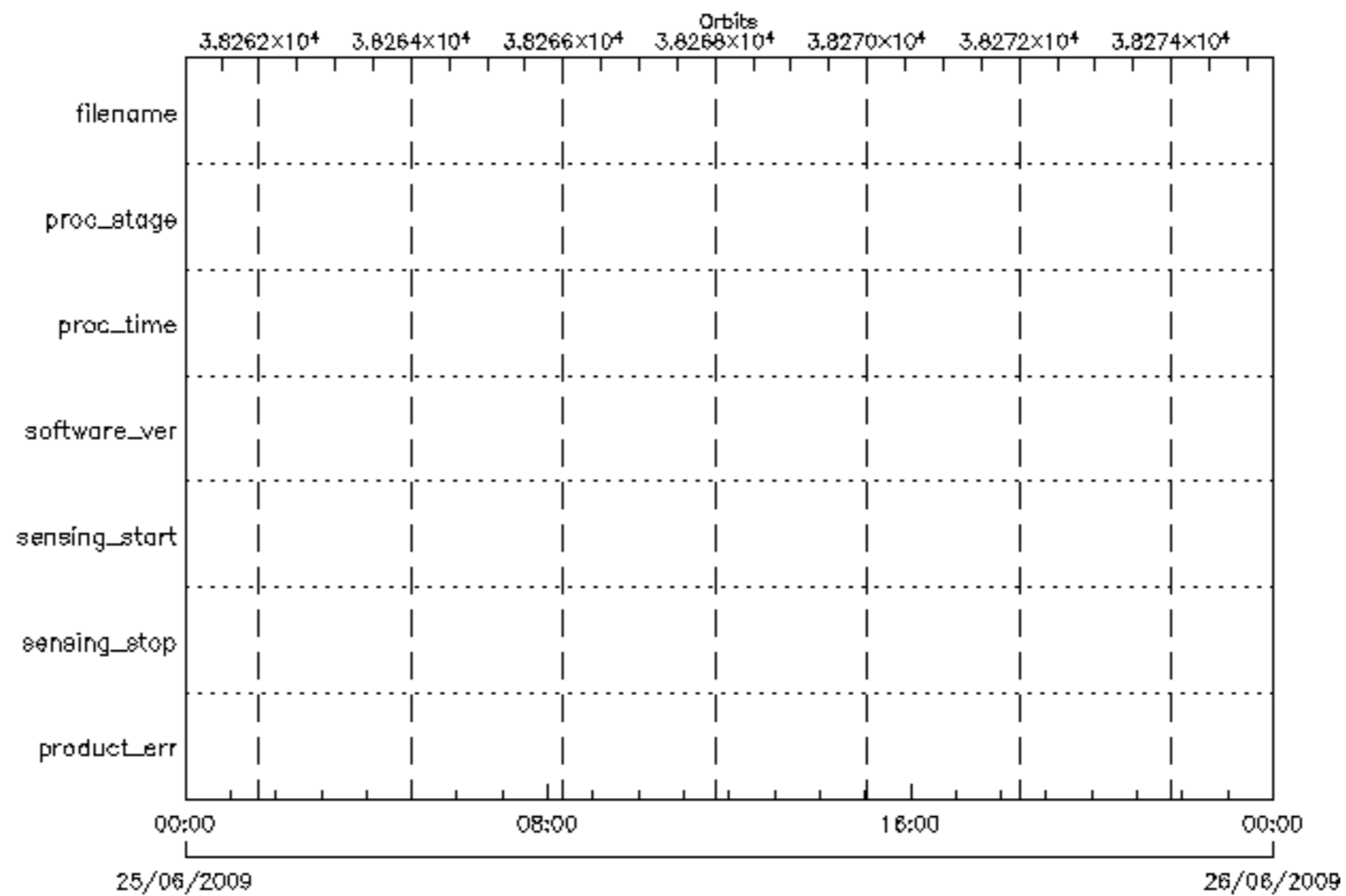


 product_err	 sensing_stop	 sensing_start	 software_ver
 proc_time	 proc_stage	 filename	

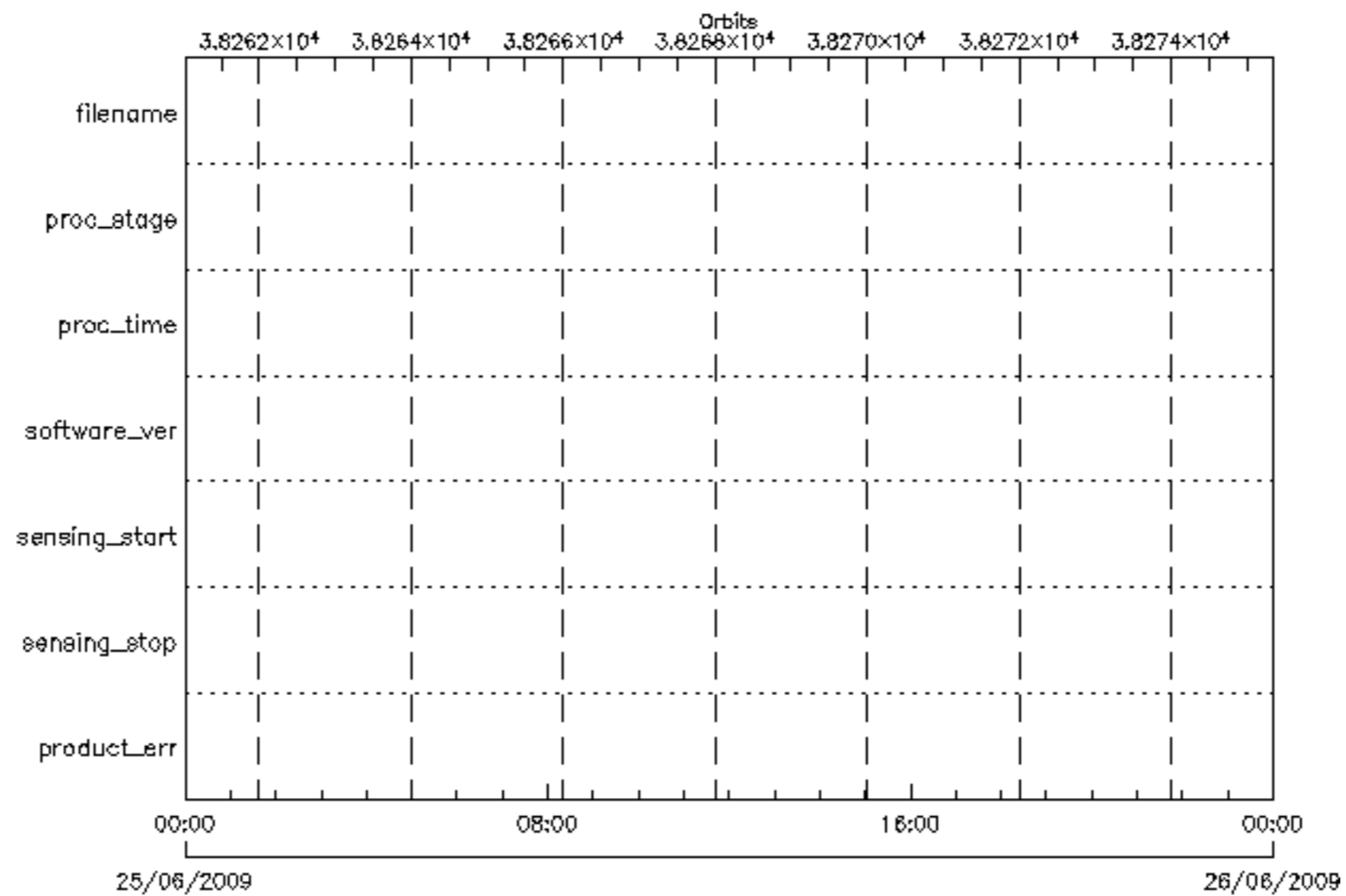




 product_err	 sensing_stop	 sensing_start	 software_ver
 proc_time	 proc_stage	 filename	

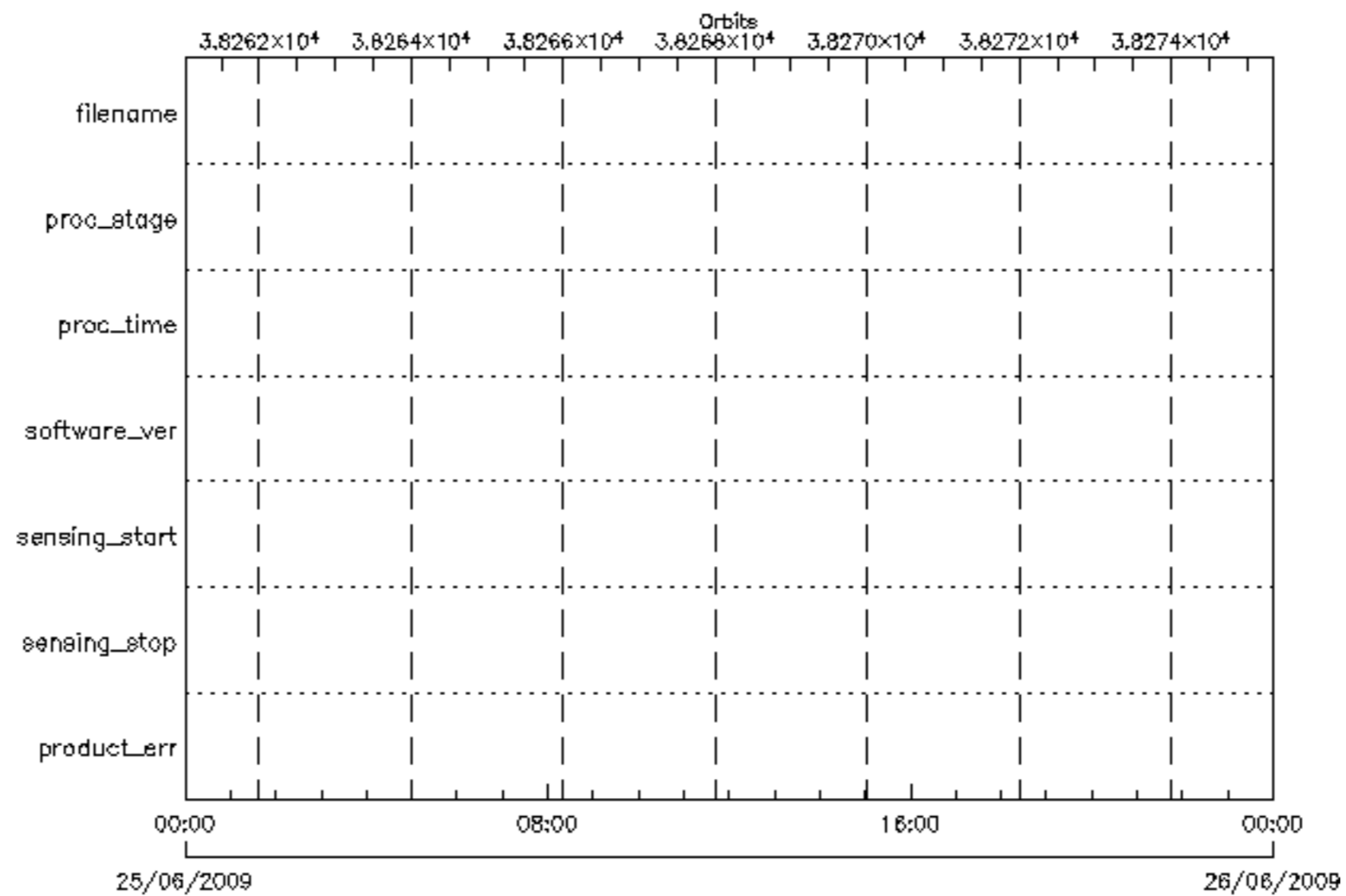




 product_err	 sensing_stop	 sensing_start	 software_ver
 proc_time	 proc_stage	 filename	



 product_err	 sensing_stop	 sensing_start	 software_ver
 proc_time	 proc_stage	 filename	



 product_err	 sensing_stop	 sensing_start	 software_ver
 proc_time	 proc_stage	 filename	