

RA2, MWR & DORIS SUMMARY PRODUCTS REPORT

Reporting time: 22-06-2009 15:12:21.000
Trigger: Routine

	Period Start	Period Stop
UTC	20-JUN-2009 00:00:00.000	21-JUN-2009 00:00:00.000
Absolute Orbit	38189	38203
Cycle, Relative Orbit	0059	0073

Products inventoried

Gauge

TABLE OF CONTENTS

Overall production

- [Inventoried production chart](#)
- [Inventoried production map](#)

Level 0

Planning vs. Production

Gauge
RA2_CAL_0P products: 1 produced; 0 gaps; 1 unplanned
DOR_DOP_0P products: 16 produced; 0 gaps; 16 unplanned
DOR_NAV_0P products: 16 produced; 0 gaps; 16 unplanned
MWR_NL__0P products: 16 produced; 0 gaps; 16 unplanned
RA2_ME__0P products: 17 produced; 0 gaps; 17 unplanned

[Mission Plan vs. production chart](#)

Inventoried production: [RA2_CAL_0P](#) , [DOR_DOP_0P](#) , [DOR_NAV_0P](#) , [MWR_NL_0P](#) , [RA2_ME_0P](#)

Missing products: [RA2_CAL_0P](#) , [DOR_DOP_0P](#) , [DOR_NAV_0P](#) , [MWR_NL_0P](#) , [RA2_ME_0P](#)

Unplanned products: [RA2_CAL_0P](#) , [DOR_DOP_0P](#) , [DOR_NAV_0P](#) , [MWR_NL_0P](#) , [RA2_ME_0P](#)

Overlaps: [RA2_CAL_0P](#) , [DOR_DOP_0P](#) , [DOR_NAV_0P](#) , [MWR_NL_0P](#) , [RA2_ME_0P](#)

Duplicates: [RA2_CAL_0P](#) , [DOR_DOP_0P](#) , [DOR_NAV_0P](#) , [MWR_NL_0P](#) , [RA2_ME_0P](#)

ADF usage

Gauge
0 new ADFs in use for type RA2_CAL_0P N/A

[RA2_CAL_0P: ADFs usage](#)

Gauge
1 new ADFs in use for type DOR_DOP_0P N/A

[DOR_DOP_0P: ADFs usage](#)

Gauge
1 new ADFs in use for type DOR_NAV_0P N/A

[DOR_NAV_0P: ADFs usage](#)

Gauge
1 new ADFs in use for type MWR_NL__0P N/A

[MWR_NL__0P: ADFs usage](#)

Gauge
1 new ADFs in use for type RA2_ME__0P N/A

[RA2_ME__0P: ADFs usage](#)

Header checks

MPH errors

Gauge
0 RA2_CAL_0P products with wrong filename N/A
0 RA2_CAL_0P products with unknown processing stage N/A
0 RA2_CAL_0P products with unknown acquisition station N/A
0 RA2_CAL_0P products with unknown processing center N/A
0 RA2_CAL_0P products with wrong processing time N/A
1 RA2_CAL_0P products with software version not equal to the current version N/A
0 RA2_CAL_0P products with wrong sensing start N/A
0 RA2_CAL_0P products with wrong sensing stop N/A
0 RA2_CAL_0P products with wrong phase N/A
0 RA2_CAL_0P products with wrong state vector time N/A
0 RA2_CAL_0P products with unknown vector source N/A
1 RA2_CAL_0P products with UTC to SBT time too far from sensing time N/A
0 RA2_CAL_0P products with satellite binary time out-of-range N/A
0 RA2_CAL_0P products with wrong clock step N/A
0 RA2_CAL_0P products with leap utc set to blank N/A
0 RA2_CAL_0P products with leap err set N/A
0 RA2_CAL_0P products with product err set N/A
0 RA2_CAL_0P products with tot_size not equal to real file size N/A

[RA2_CAL_0P: MPH checks](#)

Gauge
0 DOR_DOP_0P products with wrong filename N/A
0 DOR_DOP_0P products with unknown processing stage N/A
0 DOR_DOP_0P products with unknown acquisition station N/A

0 DOR_DOP_0P products with unknown processing center N/A
0 DOR_DOP_0P products with wrong processing time N/A
0 DOR_DOP_0P products with software version not equal to the current version N/A
0 DOR_DOP_0P products with wrong sensing start N/A
0 DOR_DOP_0P products with wrong sensing stop N/A
0 DOR_DOP_0P products with wrong phase N/A
0 DOR_DOP_0P products with wrong state vector time N/A
0 DOR_DOP_0P products with unknown vector source N/A
13 DOR_DOP_0P products with UTC to SBT time too far from sensing time N/A
0 DOR_DOP_0P products with satellite binary time out-of-range N/A
0 DOR_DOP_0P products with wrong clock step N/A
0 DOR_DOP_0P products with leap utc set to blank N/A
0 DOR_DOP_0P products with leap err set N/A
0 DOR_DOP_0P products with product err set N/A
0 DOR_DOP_0P products with tot_size not equal to real file size N/A

[DOR_DOP_0P: MPH checks](#)

Gauge
0 DOR_NAV_0P products with wrong filename N/A
0 DOR_NAV_0P products with unknown processing stage N/A
0 DOR_NAV_0P products with unknown acquisition station N/A
0 DOR_NAV_0P products with unknown processing center N/A
0 DOR_NAV_0P products with wrong processing time N/A
0 DOR_NAV_0P products with software version not equal to the current version N/A
0 DOR_NAV_0P products with wrong sensing start N/A

0 DOR_NAV_0P products with wrong sensing stop N/A
0 DOR_NAV_0P products with wrong phase N/A
0 DOR_NAV_0P products with wrong state vector time N/A
0 DOR_NAV_0P products with unknown vector source N/A
13 DOR_NAV_0P products with UTC to SBT time too far from sensing time N/A
0 DOR_NAV_0P products with satellite binary time out-of-range N/A
0 DOR_NAV_0P products with wrong clock step N/A
0 DOR_NAV_0P products with leap utc set to blank N/A
0 DOR_NAV_0P products with leap err set N/A
0 DOR_NAV_0P products with product err set N/A
0 DOR_NAV_0P products with tot_size not equal to real file size N/A

[DOR_NAV_0P: MPH checks](#)

Gauge
0 MWR_NL__0P products with wrong filename N/A
0 MWR_NL__0P products with unknown processing stage N/A
0 MWR_NL__0P products with unknown acquisition station N/A
0 MWR_NL__0P products with unknown processing center N/A
0 MWR_NL__0P products with wrong processing time N/A
0 MWR_NL__0P products with software version not equal to the current version N/A
0 MWR_NL__0P products with wrong sensing start N/A
0 MWR_NL__0P products with wrong sensing stop N/A
0 MWR_NL__0P products with wrong phase N/A
0 MWR_NL__0P products with wrong state vector time N/A
0 MWR_NL__0P products with unknown vector source N/A

13 MWR_NL__0P products with UTC to SBT time too far from sensing time N/A
0 MWR_NL__0P products with satellite binary time out-of-range N/A
0 MWR_NL__0P products with wrong clock step N/A
0 MWR_NL__0P products with leap utc set to blank N/A
0 MWR_NL__0P products with leap err set N/A
0 MWR_NL__0P products with product err set N/A
0 MWR_NL__0P products with tot_size not equal to real file size N/A

[MWR_NL__0P: MPH checks](#)

Gauge
0 RA2_ME__0P products with wrong filename N/A
0 RA2_ME__0P products with unknown processing stage N/A
0 RA2_ME__0P products with unknown acquisition station N/A
0 RA2_ME__0P products with unknown processing center N/A
0 RA2_ME__0P products with wrong processing time N/A
0 RA2_ME__0P products with software version not equal to the current version N/A
0 RA2_ME__0P products with wrong sensing start N/A
0 RA2_ME__0P products with wrong sensing stop N/A
0 RA2_ME__0P products with wrong phase N/A
0 RA2_ME__0P products with wrong state vector time N/A
0 RA2_ME__0P products with unknown vector source N/A
14 RA2_ME__0P products with UTC to SBT time too far from sensing time N/A
0 RA2_ME__0P products with satellite binary time out-of-range N/A
0 RA2_ME__0P products with wrong clock step N/A
0 RA2_ME__0P products with leap utc set to blank N/A

0 RA2_ME__0P products with leap err set N/A
1 RA2_ME__0P products with product err set N/A
0 RA2_ME__0P products with tot_size not equal to real file size N/A

[RA2_ME__0P: MPH checks](#)

SPH errors

Gauge
0 ADFs not covering sensing time are referenced in RA2_CAL_0P products N/A
0 RA2_CAL_0P products with start_lat out of range N/A
0 RA2_CAL_0P products with start_long out of range N/A
0 RA2_CAL_0P products with stop_lat out of range N/A
0 RA2_CAL_0P products with stop_long out of range N/A
0 RA2_CAL_0P products with sat_track out of range N/A
0 RA2_CAL_0P products with num_error_ISPs out of range N/A
0 RA2_CAL_0P products with num_missing_ISPs out of range N/A
0 RA2_CAL_0P products with num_discarded_ISPs out of range N/A
0 RA2_CAL_0P products with num_RS_ISPs out of range N/A
0 RA2_CAL_0P products with ISP_errors_significant set to 1 N/A
0 RA2_CAL_0P products with missing_ISPs_significant set to 1 N/A
0 RA2_CAL_0P products with ISP_discarded_significant set to 1 N/A
0 RA2_CAL_0P products with RS_significant set to 1 N/A

[RA2_CAL_0P: SPH checks](#)

Gauge
0 ADFs not covering sensing time are referenced in DOR_DOP_0P products N/A
0 DOR_DOP_0P products with start_lat out of range N/A

0 DOR_DOP_0P products with start_long out of range N/A
0 DOR_DOP_0P products with stop_lat out of range N/A
0 DOR_DOP_0P products with stop_long out of range N/A
0 DOR_DOP_0P products with sat_track out of range N/A
0 DOR_DOP_0P products with num_error_ISPs out of range N/A
0 DOR_DOP_0P products with num_missing_ISPs out of range N/A
0 DOR_DOP_0P products with num_discarded_ISPs out of range N/A
0 DOR_DOP_0P products with num_RS_ISPs out of range N/A
0 DOR_DOP_0P products with ISP_errors_significant set to 1 N/A
0 DOR_DOP_0P products with missing_ISPs_significant set to 1 N/A
0 DOR_DOP_0P products with ISP_discarded_significant set to 1 N/A
0 DOR_DOP_0P products with RS_significant set to 1 N/A

[DOR_DOP_0P: SPH checks](#)

Gauge
0 ADFs not covering sensing time are referenced in DOR_NAV_0P products N/A
0 DOR_NAV_0P products with start_lat out of range N/A
0 DOR_NAV_0P products with start_long out of range N/A
0 DOR_NAV_0P products with stop_lat out of range N/A
0 DOR_NAV_0P products with stop_long out of range N/A
0 DOR_NAV_0P products with sat_track out of range N/A
0 DOR_NAV_0P products with num_error_ISPs out of range N/A
0 DOR_NAV_0P products with num_missing_ISPs out of range N/A
0 DOR_NAV_0P products with num_discarded_ISPs out of range N/A
0 DOR_NAV_0P products with num_RS_ISPs out of range N/A

0 DOR_NAV_0P products with ISP_errors_significant set to 1 N/A

0 DOR_NAV_0P products with missing_ISPs_significant set to 1 N/A

0 DOR_NAV_0P products with ISP_discarded_significant set to 1 N/A
--

0 DOR_NAV_0P products with RS_significant set to 1 N/A

[DOR_NAV_0P: SPH checks](#)

Gauge

0 ADFs not covering sensing time are referenced in MWR_NL__0P products N/A

0 MWR_NL__0P products with start_lat out of range N/A
--

0 MWR_NL__0P products with start_long out of range N/A

0 MWR_NL__0P products with stop_lat out of range N/A

0 MWR_NL__0P products with stop_long out of range N/A
--

0 MWR_NL__0P products with sat_track out of range N/A
--

0 MWR_NL__0P products with num_error_ISPs out of range N/A

0 MWR_NL__0P products with num_missing_ISPs out of range N/A

0 MWR_NL__0P products with num_discarded_ISPs out of range N/A

0 MWR_NL__0P products with num_RS_ISPs out of range N/A
--

0 MWR_NL__0P products with ISP_errors_significant set to 1 N/A

0 MWR_NL__0P products with missing_ISPs_significant set to 1 N/A

0 MWR_NL__0P products with ISP_discarded_significant set to 1 N/A
--

0 MWR_NL__0P products with RS_significant set to 1 N/A

[MWR_NL__0P: SPH checks](#)

Gauge

0 ADFs not covering sensing time are referenced in RA2_ME__0P products N/A

0 RA2_ME__0P products with start_lat out of range N/A
--

0 RA2_ME__0P products with start_long out of range N/A
0 RA2_ME__0P products with stop_lat out of range N/A
0 RA2_ME__0P products with stop_long out of range N/A
0 RA2_ME__0P products with sat_track out of range N/A
0 RA2_ME__0P products with num_error_ISPs out of range N/A
1 RA2_ME__0P products with num_missing_ISPs out of range N/A
0 RA2_ME__0P products with num_discarded_ISPs out of range N/A
0 RA2_ME__0P products with num_RS_ISPs out of range N/A
0 RA2_ME__0P products with ISP_errors_significant set to 1 N/A
1 RA2_ME__0P products with missing_ISPs_significant set to 1 N/A
0 RA2_ME__0P products with ISP_discarded_significant set to 1 N/A
0 RA2_ME__0P products with RS_significant set to 1 N/A

[RA2_ME__0P: SPH checks](#)

Level 1

Planning vs. Production

Gauge
RA2_MW__1P products: 17 produced; 0 gaps; 17 unplanned

[Mission Plan vs. production chart](#)

Inventoried production: [RA2_MW__1P](#)

Missing products: [RA2_MW__1P](#)

Unplanned products: [RA2_MW__1P](#)

Overlaps: [RA2_MW__1P](#)

Duplicates: [RA2_MW__1P](#)

ADF usage

Gauge
Current IECF list for ADFs not available N/A
0 differences with IECF detected for type RA2_MW__1P N/A
0 new ADFs in use for type RA2_MW__1P N/A

[RA2_MW__1P: ADFs usage](#)

Header checks

MPH errors

Gauge
0 RA2_MW__1P products with wrong filename N/A
0 RA2_MW__1P products with unknown processing stage N/A
0 RA2_MW__1P products with unknown acquisition station N/A
0 RA2_MW__1P products with unknown processing center N/A
0 RA2_MW__1P products with wrong processing time N/A
17 RA2_MW__1P products with software version not equal to the current version N/A
0 RA2_MW__1P products with wrong sensing start N/A
0 RA2_MW__1P products with wrong sensing stop N/A
0 RA2_MW__1P products with wrong phase N/A
17 RA2_MW__1P products with wrong state vector time N/A
0 RA2_MW__1P products with unknown vector source N/A
14 RA2_MW__1P products with UTC to SBT time too far from sensing time N/A
0 RA2_MW__1P products with satellite binary time out-of-range N/A

0 RA2_MW__1P products with wrong clock step N/A
0 RA2_MW__1P products with leap utc set to blank N/A
0 RA2_MW__1P products with leap err set N/A
0 RA2_MW__1P products with product err set N/A
0 RA2_MW__1P products with tot_size not equal to real file size N/A

[RA2_MW__1P: MPH checks](#)

SPH errors

Gauge
17 ADFs not covering sensing time are referenced in RA2_MW__1P products N/A
0 RA2_MW__1P products with processing errors significance flag set N/A
0 RA2_MW__1P products with percentage DSRs free of processing errors below threshold N/A
0 RA2_MW__1P products with percentage of valid measurements below threshold N/A
3 RA2_MW__1P products with percentage of 320 MHz band processed below threshold N/A
4 RA2_MW__1P products with percentage of 80 MHz band processed above threshold N/A
4 RA2_MW__1P products with percentage of 20 MHz band processed above threshold N/A

[RA2_MW__1P: SPH checks](#)

Level 2

Planning vs. Production

Gauge
RA2_FGD_2P products: 17 produced; 0 gaps; 17 unplanned
RA2_WWV_2P products: 17 produced; 0 gaps; 17 unplanned

[Mission Plan vs. production chart](#)

Inventoried production: [RA2_FGD_2P](#) , [RA2_WWV_2P](#)

Missing products: [RA2_FGD_2P](#) , [RA2_WWV_2P](#)

Unplanned products: [RA2_FGD_2P](#) , [RA2_WWV_2P](#)

Overlaps: [RA2_FGD_2P](#) , [RA2_WWV_2P](#)

Duplicates: [RA2_FGD_2P](#) , [RA2_WWV_2P](#)

ADF usage

Gauge
Current IECF list for ADFs not available N/A
188 differences with IECF detected for type RA2_FGD_2P N/A
28 new ADFs in use for type RA2_FGD_2P N/A

[RA2_FGD_2P: ADFs usage](#)

Gauge
Current IECF list for ADFs not available N/A
204 differences with IECF detected for type RA2_WWV_2P N/A
44 new ADFs in use for type RA2_WWV_2P N/A

[RA2_WWV_2P: ADFs usage](#)

Header checks

MPH errors

Gauge
0 RA2_FGD_2P products with wrong filename N/A
0 RA2_FGD_2P products with unknown processing stage N/A
0 RA2_FGD_2P products with unknown acquisition station N/A
0 RA2_FGD_2P products with unknown processing center N/A

0 RA2_FGD_2P products with wrong processing time N/A
17 RA2_FGD_2P products with software version not equal to the current version N/A
0 RA2_FGD_2P products with wrong sensing start N/A
0 RA2_FGD_2P products with wrong sensing stop N/A
0 RA2_FGD_2P products with wrong phase N/A
17 RA2_FGD_2P products with wrong state vector time N/A
0 RA2_FGD_2P products with unknown vector source N/A
14 RA2_FGD_2P products with UTC to SBT time too far from sensing time N/A
0 RA2_FGD_2P products with satellite binary time out-of-range N/A
0 RA2_FGD_2P products with wrong clock step N/A
0 RA2_FGD_2P products with leap utc set to blank N/A
0 RA2_FGD_2P products with leap err set N/A
17 RA2_FGD_2P products with product err set N/A
0 RA2_FGD_2P products with tot_size not equal to real file size N/A

[RA2_FGD_2P: MPH checks](#)

Gauge
0 RA2_WWV_2P products with wrong filename N/A
0 RA2_WWV_2P products with unknown processing stage N/A
0 RA2_WWV_2P products with unknown acquisition station N/A
0 RA2_WWV_2P products with unknown processing center N/A
0 RA2_WWV_2P products with wrong processing time N/A
17 RA2_WWV_2P products with software version not equal to the current version N/A
0 RA2_WWV_2P products with wrong sensing start N/A
0 RA2_WWV_2P products with wrong sensing stop N/A

0 RA2_WWV_2P products with wrong phase N/A
17 RA2_WWV_2P products with wrong state vector time N/A
0 RA2_WWV_2P products with unknown vector source N/A
14 RA2_WWV_2P products with UTC to SBT time too far from sensing time N/A
0 RA2_WWV_2P products with satellite binary time out-of-range N/A
0 RA2_WWV_2P products with wrong clock step N/A
0 RA2_WWV_2P products with leap utc set to blank N/A
0 RA2_WWV_2P products with leap err set N/A
17 RA2_WWV_2P products with product err set N/A
0 RA2_WWV_2P products with tot_size not equal to real file size N/A

[RA2_WWV_2P: MPH checks](#)

SPH errors

Gauge
17 ADFs not covering sensing time are referenced in RA2_FGD_2P products N/A
17 RA2_FGD_2P products with I2 processing errors significance flag set N/A
0 RA2_FGD_2P products with I1b processing errors significance flag set N/A
17 RA2_FGD_2P products with percentage DSRs free of I2 processing errors below threshold N/A
0 RA2_FGD_2P products with percentage DSRs free of I1b processing errors below threshold N/A
0 RA2_FGD_2P products with percentage of valid measurements below threshold N/A
8 RA2_FGD_2P products with percentage of 320 MHz band processed below threshold N/A
7 RA2_FGD_2P products with percentage of 80 MHz band processed above threshold N/A
5 RA2_FGD_2P products with percentage of 20 MHz band processed above threshold N/A
5 RA2_FGD_2P products with percentage of valid Ku ocean retracker measurements below threshold N/A
0 RA2_FGD_2P products with percentage of valid Ku ice1 retracker measurements below threshold N/A

17 RA2_FGD_2P products with percentage of valid S ice1 retracker measurements below threshold N/A
2 RA2_FGD_2P products with percentage of valid Ku ice2 retracker measurements below threshold N/A
17 RA2_FGD_2P products with percentage of valid S ice2 retracker measurements below threshold N/A
1 RA2_FGD_2P products with percentage of valid Ku sea/ice retracker measurements below threshold N/A

[RA2_FGD_2P: SPH checks](#)

Gauge
0 ADFs not covering sensing time are referenced in RA2_WWV_2P products N/A
17 RA2_WWV_2P products with ra2_I2_proc_flag anomalies N/A
0 RA2_WWV_2P products with ra2_I1b_proc_flag anomalies N/A
17 RA2_WWV_2P products with ra2_I2_proc_quality anomalies N/A
0 RA2_WWV_2P products with ra2_I1b_proc_quality anomalies N/A
0 RA2_WWV_2P products with ra2_measurement_percent anomalies N/A
8 RA2_WWV_2P products with ra2_320_band_percent anomalies N/A
7 RA2_WWV_2P products with ra2_80_band_percent anomalies N/A
5 RA2_WWV_2P products with ra2_20_band_percent anomalies N/A
5 RA2_WWV_2P products with ra2_ocean_ku_retrack_percent anomalies N/A

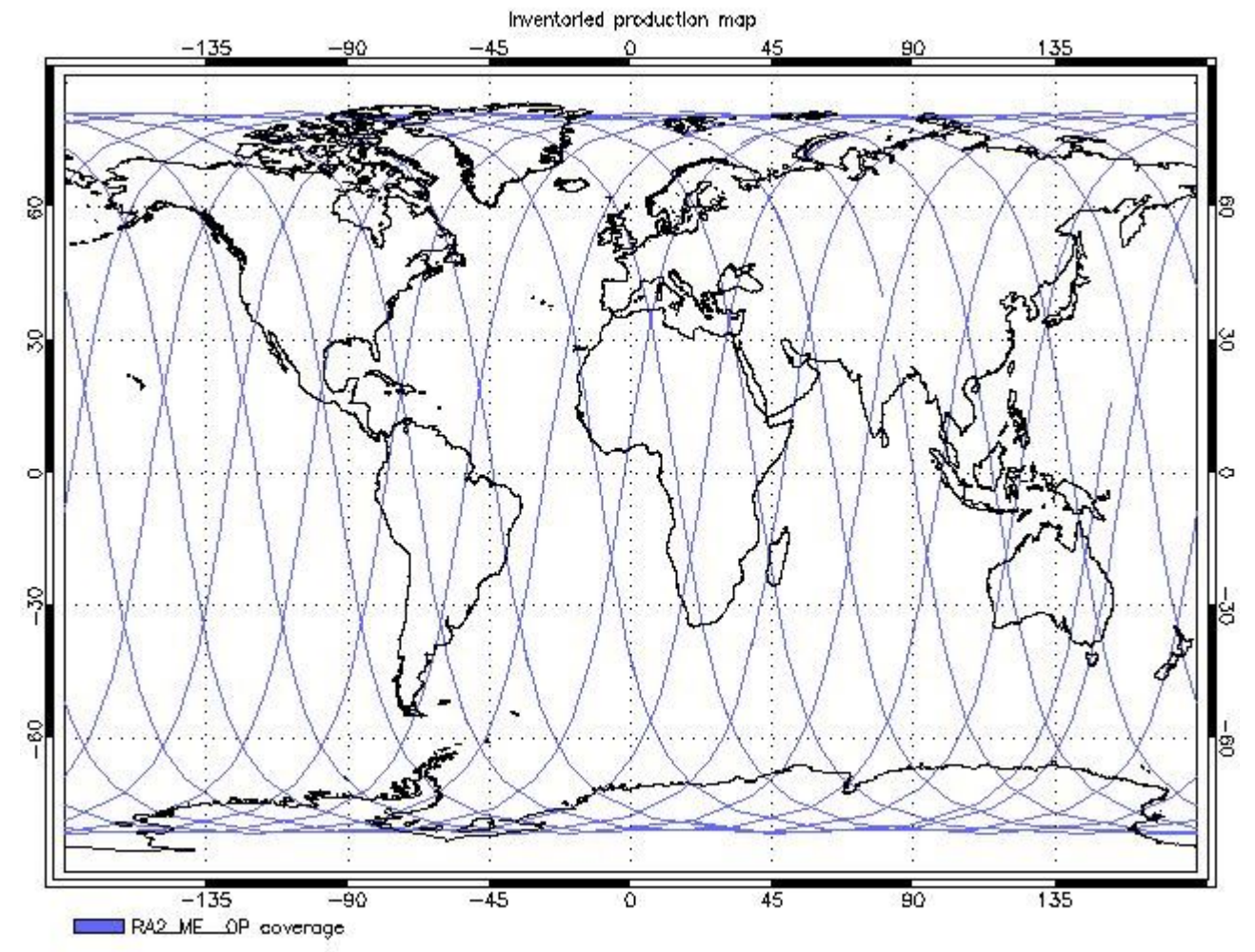

[RA2_WWV_2P: SPH checks](#)

Time Correlation

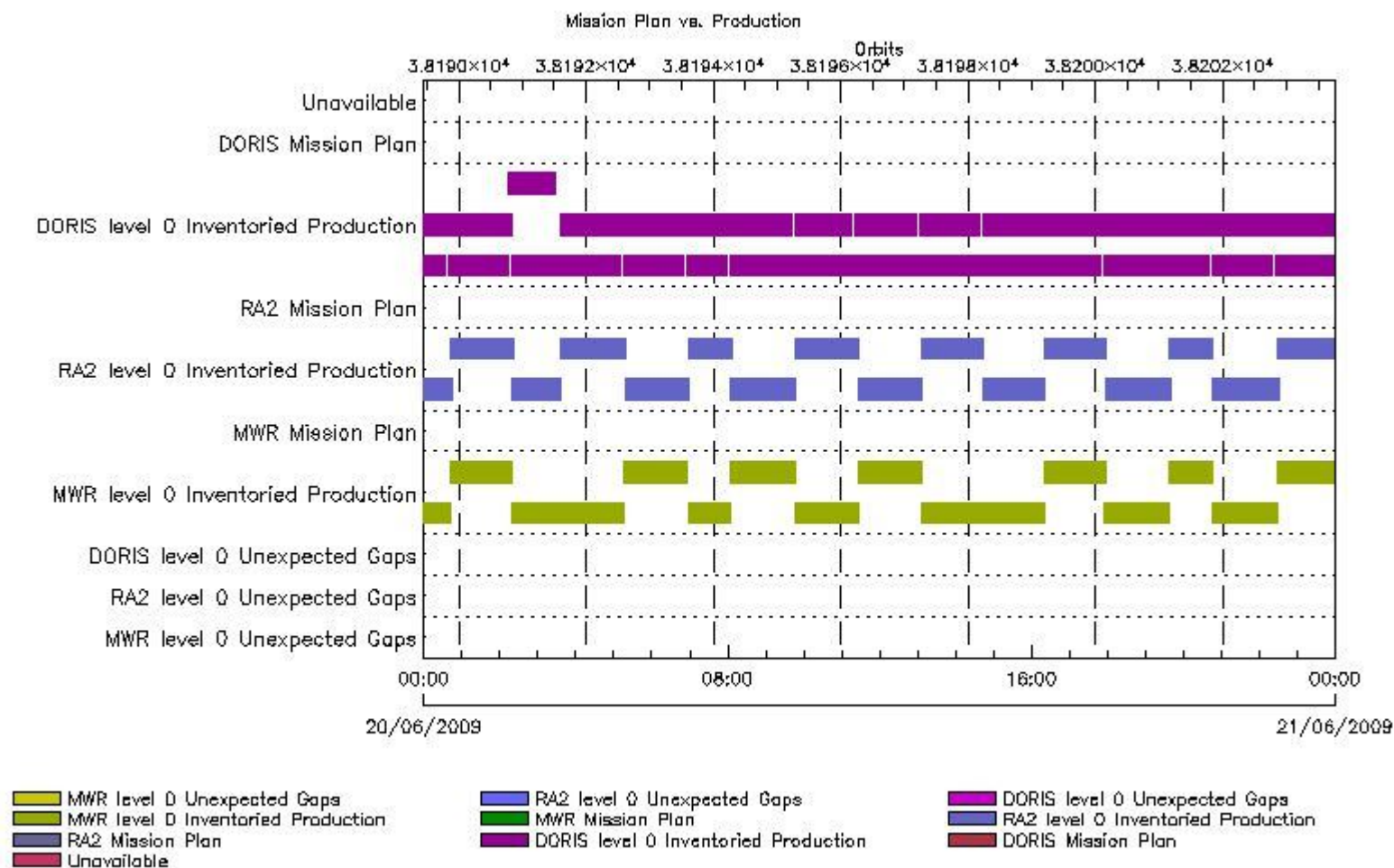
[Time Correlation propagation error](#)

Overall Production

Inventoried Production (sensing time)



Mission Plan vs. Production (level 0)



Production covering Mission Plan

Gauge

Mission Plan (extracted from DMOP)

Gauge Segment (Start-Stop)

Inventoried Products

RA2_CAL_0P products

Gauge	Segment (Start-Stop)	Explicit Reference
Product: RA2_CAL_0P Filename: RA2_CAL_0PNPDK20090620_160753_000001342080_00069_38199_1434.N1	20-JUN-2009 16:07:53.606 20-JUN-2009 16:10:07.287	RA2_CAL_0PNPDK20090620_160753_000001342080_00069_38199_1434.N1 RA2_CAL_0P.MPH.ABS_ORBIT=38199

DOR_DOP_0P products

Gauge	Segment (Start-Stop)	Explicit Reference
Product: DOR_DOP_0P Filename: DOR_DOP_0PNPDE20090619_230025_000060572080_00058_38188_8594.N1	19-JUN-2009 23:00:25.819 20-JUN-2009 00:41:22.812	DOR_DOP_0PNPDE20090619_230025_000060572080_00058_38188_8594.N1 DOR_DOP_0P.MPH.ABS_ORBIT=38188
Product: DOR_DOP_0P Filename: DOR_DOP_0PNPDE20090620_004226_000057382080_00059_38189_8595.N1	20-JUN-2009 00:42:26.565 20-JUN-2009 02:18:04.746	DOR_DOP_0PNPDE20090620_004226_000057382080_00059_38189_8595.N1 DOR_DOP_0P.MPH.ABS_ORBIT=38189
Product: DOR_DOP_0P Filename: DOR_DOP_0PNPDE20090620_021908_000044632080_00060_38190_8596.N1	20-JUN-2009 02:19:08.504 20-JUN-2009 03:33:31.551	DOR_DOP_0PNPDE20090620_021908_000044632080_00060_38190_8596.N1 DOR_DOP_0P.MPH.ABS_ORBIT=38190
Product: DOR_DOP_0P Filename: DOR_DOP_0PNPDE20090620_033435_000060572080_00061_38191_8597.N1	20-JUN-2009 03:34:35.309 20-JUN-2009 05:15:32.302	DOR_DOP_0PNPDE20090620_033435_000060572080_00061_38191_8597.N1 DOR_DOP_0P.MPH.ABS_ORBIT=38191

Product: DOR_DOP_0P Filename: DOR_DOP_0PNPDE20090620_051636_000059292080_00062_38192_8598.N1	20-JUN-2009 05:16:36.060 20-JUN-2009 06:55:25.553	DOR_DOP_0PNPDE20090620_051636_000059292080_00062_38192_8598.N1 DOR_DOP_0P.MPH.ABS_ORBIT=38192
Product: DOR_DOP_0P Filename: DOR_DOP_0PNPDK20090620_065629_000040172080_00063_38193_1060.N1	20-JUN-2009 06:56:29.306 20-JUN-2009 08:03:26.088	DOR_DOP_0PNPDK20090620_065629_000040172080_00063_38193_1060.N1 DOR_DOP_0P.MPH.ABS_ORBIT=38193
Product: DOR_DOP_0P Filename: DOR_DOP_0PNPDK20090620_080429_000059932080_00064_38194_1061.N1	20-JUN-2009 08:04:29.846 20-JUN-2009 09:44:23.085	DOR_DOP_0PNPDK20090620_080429_000059932080_00064_38194_1061.N1 DOR_DOP_0P.MPH.ABS_ORBIT=38194
Product: DOR_DOP_0P Filename: DOR_DOP_0PNPDK20090620_094526_000059292080_00065_38195_1062.N1	20-JUN-2009 09:45:26.847 20-JUN-2009 11:24:16.328	DOR_DOP_0PNPDK20090620_094526_000059292080_00065_38195_1062.N1 DOR_DOP_0P.MPH.ABS_ORBIT=38195
Product: DOR_DOP_0P Filename: DOR_DOP_0PNPDK20090620_112520_000058662080_00066_38196_1063.N1	20-JUN-2009 11:25:20.086 20-JUN-2009 13:03:05.801	DOR_DOP_0PNPDK20090620_112520_000058662080_00066_38196_1063.N1 DOR_DOP_0P.MPH.ABS_ORBIT=38196
Product: DOR_DOP_0P Filename: DOR_DOP_0PNPDK20090620_130513_000058022080_00067_38197_1064.N1	20-JUN-2009 13:05:13.317 20-JUN-2009 14:41:55.286	DOR_DOP_0PNPDK20090620_130513_000058022080_00067_38197_1064.N1 DOR_DOP_0P.MPH.ABS_ORBIT=38197
Product: DOR_DOP_0P Filename: DOR_DOP_0PNPDK20090620_144402_000056742080_00068_38198_1065.N1	20-JUN-2009 14:44:02.802 20-JUN-2009 16:18:37.260	DOR_DOP_0PNPDK20090620_144402_000056742080_00068_38198_1065.N1 DOR_DOP_0P.MPH.ABS_ORBIT=38198
Product: DOR_DOP_0P Filename: DOR_DOP_0PNPDK20090620_162044_000056742080_00069_38199_1066.N1	20-JUN-2009 16:20:44.775 20-JUN-2009 17:55:19.221	DOR_DOP_0PNPDK20090620_162044_000056742080_00069_38199_1066.N1 DOR_DOP_0P.MPH.ABS_ORBIT=38199
Product: DOR_DOP_0P Filename: DOR_DOP_0PNPDK20090620_175622_000059932080_00070_38200_1067.N1	20-JUN-2009 17:56:22.979 20-JUN-2009 19:36:16.207	DOR_DOP_0PNPDK20090620_175622_000059932080_00070_38200_1067.N1 DOR_DOP_0P.MPH.ABS_ORBIT=38200
Product: DOR_DOP_0P Filename: DOR_DOP_0PNPDE20090620_193719_000040172080_00071_38201_8599.N1	20-JUN-2009 19:37:19.960 20-JUN-2009 20:44:16.699	DOR_DOP_0PNPDE20090620_193719_000040172080_00071_38201_8599.N1 DOR_DOP_0P.MPH.ABS_ORBIT=38201
Product: DOR_DOP_0P Filename: DOR_DOP_0PNPDE20090620_204520_000061852080_00071_38201_8600.N1	20-JUN-2009 20:45:20.453 20-JUN-2009 22:28:24.973	DOR_DOP_0PNPDE20090620_204520_000061852080_00071_38201_8600.N1 DOR_DOP_0P.MPH.ABS_ORBIT=38201
Product: DOR_DOP_0P Filename: DOR_DOP_0PNPDE20090620_222928_000060572080_00072_38202_8601.N1	20-JUN-2009 22:29:28.731 21-JUN-2009 00:10:25.709	DOR_DOP_0PNPDE20090620_222928_000060572080_00072_38202_8601.N1 DOR_DOP_0P.MPH.ABS_ORBIT=38202

DOR_NAV_0P products

Gauge	Segment (Start-Stop)	Explicit Reference
Product: DOR_NAV_0P Filename: DOR_NAV_0PNPDE20090619_225746_000057382080_00058_38188_8186.N1	19-JUN-2009 22:57:46.424 20-JUN-2009 00:33:24.628	DOR_NAV_0PNPDE20090619_225746_000057382080_00058_38188_8186.N1 DOR_NAV_0P.MPH.ABS_ORBIT=38188
Product: DOR_NAV_0P Filename: DOR_NAV_0PNPDE20090620_003843_000057382080_00059_38189_8187.N1	20-JUN-2009 00:38:43.417 20-JUN-2009 02:14:21.590	DOR_NAV_0PNPDE20090620_003843_000057382080_00059_38189_8187.N1 DOR_NAV_0P.MPH.ABS_ORBIT=38189
Product: DOR_NAV_0P Filename: DOR_NAV_0PNPDE20090620_021421_000044632080_00060_38190_8188.N1	20-JUN-2009 02:14:21.590 20-JUN-2009 03:28:44.637	DOR_NAV_0PNPDE20090620_021421_000044632080_00060_38190_8188.N1 DOR_NAV_0P.MPH.ABS_ORBIT=38190
Product: DOR_NAV_0P Filename: DOR_NAV_0PNPDE20090620_033403_000057382080_00061_38191_8189.N1	20-JUN-2009 03:34:03.430 20-JUN-2009 05:09:41.638	DOR_NAV_0PNPDE20090620_033403_000057382080_00061_38191_8189.N1 DOR_NAV_0P.MPH.ABS_ORBIT=38191
Product: DOR_NAV_0P Filename: DOR_NAV_0PNPDE20090620_051500_000057382080_00062_38192_8190.N1	20-JUN-2009 05:15:00.427 20-JUN-2009 06:50:38.638	DOR_NAV_0PNPDE20090620_051500_000057382080_00062_38192_8190.N1 DOR_NAV_0P.MPH.ABS_ORBIT=38192
Product: DOR_NAV_0P Filename: DOR_NAV_0PNPDK20090620_065557_000038262080_00063_38193_0342.N1	20-JUN-2009 06:55:57.431 20-JUN-2009 07:59:42.940	DOR_NAV_0PNPDK20090620_065557_000038262080_00063_38193_0342.N1 DOR_NAV_0P.MPH.ABS_ORBIT=38193
Product: DOR_NAV_0P Filename: DOR_NAV_0PNPDK20090620_080501_000057382080_00064_38194_0343.N1	20-JUN-2009 08:05:01.725 20-JUN-2009 09:40:39.933	DOR_NAV_0PNPDK20090620_080501_000057382080_00064_38194_0343.N1 DOR_NAV_0P.MPH.ABS_ORBIT=38194
Product: DOR_NAV_0P Filename: DOR_NAV_0PNPDK20090620_094558_000054192080_00065_38195_0344.N1	20-JUN-2009 09:45:58.730 20-JUN-2009 11:16:18.140	DOR_NAV_0PNPDK20090620_094558_000054192080_00065_38195_0344.N1 DOR_NAV_0P.MPH.ABS_ORBIT=38195
Product: DOR_NAV_0P Filename: DOR_NAV_0PNPDK20090620_112136_000057382080_00066_38196_0345.N1	20-JUN-2009 11:21:36.933 20-JUN-2009 12:57:15.137	DOR_NAV_0PNPDK20090620_112136_000057382080_00066_38196_0345.N1 DOR_NAV_0P.MPH.ABS_ORBIT=38196
Product: DOR_NAV_0P Filename: DOR_NAV_0PNPDK20090620_130233_000057382080_00067_38197_0346.N1	20-JUN-2009 13:02:33.922 20-JUN-2009 14:38:12.134	DOR_NAV_0PNPDK20090620_130233_000057382080_00067_38197_0346.N1 DOR_NAV_0P.MPH.ABS_ORBIT=38197

Product: DOR_NAV_OP Filename: DOR_NAV_0PNPDK20090620_144330_000054192080_00068_38198_0347.N1	20-JUN-2009 14:43:30.927 20-JUN-2009 16:13:50.346	DOR_NAV_0PNPDK20090620_144330_000054192080_00068_38198_0347.N1 DOR_NAV_0P.MPH.ABS_ORBIT=38198
Product: DOR_NAV_OP Filename: DOR_NAV_0PNPDK20090620_161909_000054192080_00069_38199_0348.N1	20-JUN-2009 16:19:09.139 20-JUN-2009 17:49:28.553	DOR_NAV_0PNPDK20090620_161909_000054192080_00069_38199_0348.N1 DOR_NAV_0P.MPH.ABS_ORBIT=38199
Product: DOR_NAV_OP Filename: DOR_NAV_0PNPDK20090620_175447_000057382080_00070_38200_0349.N1	20-JUN-2009 17:54:47.342 20-JUN-2009 19:30:25.535	DOR_NAV_0PNPDK20090620_175447_000057382080_00070_38200_0349.N1 DOR_NAV_0P.MPH.ABS_ORBIT=38200
Product: DOR_NAV_OP Filename: DOR_NAV_0PNPDE20090620_193544_000038252080_00071_38201_8191.N1	20-JUN-2009 19:35:44.328 20-JUN-2009 20:39:29.785	DOR_NAV_0PNPDE20090620_193544_000038252080_00071_38201_8191.N1 DOR_NAV_0P.MPH.ABS_ORBIT=38201
Product: DOR_NAV_OP Filename: DOR_NAV_0PNPDE20090620_204448_000057382080_00071_38201_8192.N1	20-JUN-2009 20:44:48.578 20-JUN-2009 22:20:26.790	DOR_NAV_0PNPDE20090620_204448_000057382080_00071_38201_8192.N1 DOR_NAV_0P.MPH.ABS_ORBIT=38201
Product: DOR_NAV_OP Filename: DOR_NAV_0PNPDE20090620_222545_000060572080_00072_38202_8193.N1	20-JUN-2009 22:25:45.583 21-JUN-2009 00:06:42.556	DOR_NAV_0PNPDE20090620_222545_000060572080_00072_38202_8193.N1 DOR_NAV_0P.MPH.ABS_ORBIT=38202

MWR_NL__OP products

Gauge	Segment (Start-Stop)	Explicit Reference
Product: MWR_NL__OP Filename: MWR_NL__0PNPDE20090619_230058_000060962080_00058_38188_8634.N1	19-JUN-2009 23:00:58.959 20-JUN-2009 00:42:35.136	MWR_NL__0PNPDE20090619_230058_000060962080_00058_38188_8634.N1 MWR_NL__0P.MPH.ABS_ORBIT=38188
Product: MWR_NL__OP Filename: MWR_NL__0PNPDE20090620_004235_000058082080_00059_38189_8635.N1	20-JUN-2009 00:42:35.136 20-JUN-2009 02:19:23.293	MWR_NL__0PNPDE20090620_004235_000058082080_00059_38189_8635.N1 MWR_NL__0P.MPH.ABS_ORBIT=38189
Product: MWR_NL__OP Filename: MWR_NL__0PNPDE20090620_021923_000045362080_00060_38190_8636.N1	20-JUN-2009 02:19:23.293 20-JUN-2009 03:34:59.414	MWR_NL__0PNPDE20090620_021923_000045362080_00060_38190_8636.N1 MWR_NL__0P.MPH.ABS_ORBIT=38190
Product: MWR_NL__OP Filename: MWR_NL__0PNPDE20090620_033523_000060962080_00061_38191_8637.N1	20-JUN-2009 03:35:23.414 20-JUN-2009 05:16:59.591	MWR_NL__0PNPDE20090620_033523_000060962080_00061_38191_8637.N1 MWR_NL__0P.MPH.ABS_ORBIT=38191
Product: MWR_NL__OP Filename: MWR_NL__0PNPDE20090620_051659_000060002080_00062_38192_8638.N1	20-JUN-2009 05:16:59.591 20-JUN-2009 06:56:59.752	MWR_NL__0PNPDE20090620_051659_000060002080_00062_38192_8638.N1 MWR_NL__0P.MPH.ABS_ORBIT=38192
Product: MWR_NL__OP Filename: MWR_NL__0PNPDK20090620_065723_000040802080_00063_38193_0960.N1	20-JUN-2009 06:57:23.756 20-JUN-2009 08:05:23.869	MWR_NL__0PNPDK20090620_065723_000040802080_00063_38193_0960.N1 MWR_NL__0P.MPH.ABS_ORBIT=38193
Product: MWR_NL__OP Filename: MWR_NL__0PNPDK20090620_080523_000060242080_00064_38194_0961.N1	20-JUN-2009 08:05:23.869 20-JUN-2009 09:45:48.034	MWR_NL__0PNPDK20090620_080523_000060242080_00064_38194_0961.N1 MWR_NL__0P.MPH.ABS_ORBIT=38194
Product: MWR_NL__OP Filename: MWR_NL__0PNPDK20090620_094548_000059762080_00065_38195_0962.N1	20-JUN-2009 09:45:48.034 20-JUN-2009 11:25:24.199	MWR_NL__0PNPDK20090620_094548_000059762080_00065_38195_0962.N1 MWR_NL__0P.MPH.ABS_ORBIT=38195
Product: MWR_NL__OP Filename: MWR_NL__0PNPDK20090620_112524_000060002080_00066_38196_0963.N1	20-JUN-2009 11:25:24.199 20-JUN-2009 13:05:24.368	MWR_NL__0PNPDK20090620_112524_000060002080_00066_38196_0963.N1 MWR_NL__0P.MPH.ABS_ORBIT=38196
Product: MWR_NL__OP Filename: MWR_NL__0PNPDK20090620_130524_000059042080_00067_38197_0964.N1	20-JUN-2009 13:05:24.368 20-JUN-2009 14:43:48.529	MWR_NL__0PNPDK20090620_130524_000059042080_00067_38197_0964.N1 MWR_NL__0P.MPH.ABS_ORBIT=38197
Product: MWR_NL__OP Filename: MWR_NL__0PNPDK20090620_144412_000057842080_00068_38198_0965.N1	20-JUN-2009 14:44:12.536 20-JUN-2009 16:20:36.697	MWR_NL__0PNPDK20090620_144412_000057842080_00068_38198_0965.N1 MWR_NL__0P.MPH.ABS_ORBIT=38198
Product: MWR_NL__OP Filename: MWR_NL__0PNPDK20090620_162036_000057842080_00069_38199_0966.N1	20-JUN-2009 16:20:36.697 20-JUN-2009 17:57:00.858	MWR_NL__0PNPDK20090620_162036_000057842080_00069_38199_0966.N1 MWR_NL__0P.MPH.ABS_ORBIT=38199
Product: MWR_NL__OP Filename: MWR_NL__0PNPDK20090620_175612_000061202080_00070_38200_0967.N1	20-JUN-2009 17:56:12.858 20-JUN-2009 19:38:13.027	MWR_NL__0PNPDK20090620_175612_000061202080_00070_38200_0967.N1 MWR_NL__0P.MPH.ABS_ORBIT=38200
Product: MWR_NL__OP Filename: MWR_NL__0PNPDE20090620_193813_000040802080_00071_38201_8639.N1	20-JUN-2009 19:38:13.027 20-JUN-2009 20:46:13.137	MWR_NL__0PNPDE20090620_193813_000040802080_00071_38201_8639.N1 MWR_NL__0P.MPH.ABS_ORBIT=38201
Product: MWR_NL__OP Filename: MWR_NL__0PNPDE20090620_204549_000062402080_00071_38201_8640.N1	20-JUN-2009 20:45:49.137 20-JUN-2009 22:29:49.309	MWR_NL__0PNPDE20090620_204549_000062402080_00071_38201_8640.N1 MWR_NL__0P.MPH.ABS_ORBIT=38201
Product: MWR_NL__OP Filename: MWR_NL__0PNPDE20090620_222925_000061442080_00072_38202_8641.N1	20-JUN-2009 22:29:25.313 21-JUN-2009 00:11:49.490	MWR_NL__0PNPDE20090620_222925_000061442080_00072_38202_8641.N1 MWR_NL__0P.MPH.ABS_ORBIT=38202

RA2_ME__OP products

Gauge	Segment (Start-Stop)	Explicit Reference
Product: RA2_ME__0P Filename: RA2_ME__0PNPDE20090619_230117_000061402080_00058_38188_9281.N1	19-JUN-2009 23:01:17.251 20-JUN-2009 00:43:37.619	RA2_ME__0PNPDE20090619_230117_000061402080_00058_38188_9281.N1 RA2_ME__0P.MPH.ABS_ORBIT=38188
Product: RA2_ME__0P Filename: RA2_ME__0PNPDE20090620_004235_000058752080_00059_38189_9282.N1	20-JUN-2009 00:42:35.235 20-JUN-2009 02:20:30.471	RA2_ME__0PNPDE20090620_004235_000058752080_00059_38189_9282.N1 RA2_ME__0P.MPH.ABS_ORBIT=38189
Product: RA2_ME__0P Filename: RA2_ME__0PNPDE20090620_021928_000045992080_00060_38190_9283.N1	20-JUN-2009 02:19:28.087 20-JUN-2009 03:36:06.679	RA2_ME__0PNPDE20090620_021928_000045992080_00060_38190_9283.N1 RA2_ME__0P.MPH.ABS_ORBIT=38190
Product: RA2_ME__0P Filename: RA2_ME__0PNPDE20090620_033532_000061392080_00061_38191_9284.N1	20-JUN-2009 03:35:32.145 20-JUN-2009 05:17:51.399	RA2_ME__0PNPDE20090620_033532_000061392080_00061_38191_9284.N1 RA2_ME__0P.MPH.ABS_ORBIT=38191
Product: RA2_ME__0P Filename: RA2_ME__0PNPDE20090620_051717_000060432080_00062_38192_9285.N1	20-JUN-2009 05:17:17.979 20-JUN-2009 06:58:01.311	RA2_ME__0PNPDE20090620_051717_000060432080_00062_38192_9285.N1 RA2_ME__0P.MPH.ABS_ORBIT=38192
Product: RA2_ME__0P Filename: RA2_ME__0PNPDK20090620_065729_000041232080_00063_38193_2970.N1	20-JUN-2009 06:57:29.005 20-JUN-2009 08:06:11.919	RA2_ME__0PNPDK20090620_065729_000041232080_00063_38193_2970.N1 RA2_ME__0P.MPH.ABS_ORBIT=38193
Product: RA2_ME__0P Filename: RA2_ME__0PNPDK20090620_080529_000060712080_00064_38194_2971.N1	20-JUN-2009 08:05:29.587 20-JUN-2009 09:46:40.887	RA2_ME__0PNPDK20090620_080529_000060712080_00064_38194_2971.N1 RA2_ME__0P.MPH.ABS_ORBIT=38194
Product: RA2_ME__0P Filename: RA2_ME__0PNPDK20090620_094559_000060222080_00065_38195_2972.N1	20-JUN-2009 09:45:59.669 20-JUN-2009 11:26:21.953	RA2_ME__0PNPDK20090620_094559_000060222080_00065_38195_2972.N1 RA2_ME__0P.MPH.ABS_ORBIT=38195
Product: RA2_ME__0P Filename: RA2_ME__0PNPDK20090620_112539_000060312080_00066_38196_2973.N1	20-JUN-2009 11:25:39.621 20-JUN-2009 13:06:10.817	RA2_ME__0PNPDK20090620_112539_000060312080_00066_38196_2973.N1 RA2_ME__0P.MPH.ABS_ORBIT=38196
Product: RA2_ME__0P Filename: RA2_ME__0PNPDK20090620_130539_000059532080_00067_38197_2974.N1	20-JUN-2009 13:05:39.625 20-JUN-2009 14:44:52.841	RA2_ME__0PNPDK20090620_130539_000059532080_00067_38197_2974.N1 RA2_ME__0P.MPH.ABS_ORBIT=38197
Product: RA2_ME__0P Filename: RA2_ME__0PNPDK20090620_144412_000050092080_00068_38198_2975.N1	20-JUN-2009 14:44:12.737 20-JUN-2009 16:07:41.280	RA2_ME__0PNPDK20090620_144412_000050092080_00068_38198_2975.N1 RA2_ME__0P.MPH.ABS_ORBIT=38198
Product: RA2_ME__0P Filename: RA2_ME__0PNPDK20090620_161132_000060222080_00069_38199_2976.N1	20-JUN-2009 16:11:32.352 20-JUN-2009 16:21:33.913	RA2_ME__0PNPDK20090620_161132_000060222080_00069_38199_2976.N1 RA2_ME__0P.MPH.ABS_ORBIT=38199
Product: RA2_ME__0P Filename: RA2_ME__0PNPDK20090620_162052_000058312080_00069_38199_2977.N1	20-JUN-2009 16:20:52.695 20-JUN-2009 17:58:03.371	RA2_ME__0PNPDK20090620_162052_000058312080_00069_38199_2977.N1 RA2_ME__0P.MPH.ABS_ORBIT=38199
Product: RA2_ME__0P Filename: RA2_ME__0PNPDK20090620_175626_000061722080_00070_38200_2978.N1	20-JUN-2009 17:56:26.453 20-JUN-2009 19:39:18.013	RA2_ME__0PNPDK20090620_175626_000061722080_00070_38200_2978.N1 RA2_ME__0P.MPH.ABS_ORBIT=38200
Product: RA2_ME__0P Filename: RA2_ME__0PNPDE20090620_193822_000041242080_00071_38201_9286.N1	20-JUN-2009 19:38:22.313 20-JUN-2009 20:47:06.341	RA2_ME__0PNPDE20090620_193822_000041242080_00071_38201_9286.N1 RA2_ME__0P.MPH.ABS_ORBIT=38201
Product: RA2_ME__0P Filename: RA2_ME__0PNPDE20090620_204605_000062822080_00071_38201_9287.N1	20-JUN-2009 20:46:05.071 20-JUN-2009 22:30:46.917	RA2_ME__0PNPDE20090620_204605_000062822080_00071_38201_9287.N1 RA2_ME__0P.MPH.ABS_ORBIT=38201
Product: RA2_ME__0P Filename: RA2_ME__0PNPDE20090620_222943_000061932080_00072_38202_9288.N1	20-JUN-2009 22:29:43.419 21-JUN-2009 00:12:56.145	RA2_ME__0PNPDE20090620_222943_000061932080_00072_38202_9288.N1 RA2_ME__0P.MPH.ABS_ORBIT=38202

Missing Products

RA2_CAL_0P missing products

Gauge	Value	Segment (Start-Stop)
-------	-------	----------------------

DOR_DOP_0P missing products

Gauge	Value	Segment (Start-Stop)
-------	-------	----------------------

DOR_NAV_0P missing products

Gauge	Value	Segment (Start-Stop)
-------	-------	----------------------

MWR_NL_0P missing products

Gauge	Value	Segment (Start-Stop)
RA2_ME_0P missing products		

Gauge	Value	Segment (Start-Stop)
-------	-------	----------------------

Unplanned Products

RA2_CAL_0P unplanned products

Gauge	Segment (Start-Stop)
Product: RA2_CAL_0P	20-JUN-2009 16:07:53.606
Filename: RA2_CAL_0PNPDK20090620_160753_000001342080_00069_38199_1434.N1	20-JUN-2009 16:10:07.287

DOR_DOP_0P unplanned products

Gauge	Segment (Start-Stop)
Product: DOR_DOP_0P	19-JUN-2009 23:00:25.819
Filename: DOR_DOP_0PNPDE20090619_230025_000060572080_00058_38188_8594.N1	20-JUN-2009 00:41:22.812
Product: DOR_DOP_0P	20-JUN-2009 00:42:26.565
Filename: DOR_DOP_0PNPDE20090620_004226_000057382080_00059_38189_8595.N1	20-JUN-2009 02:18:04.746
Product: DOR_DOP_0P	20-JUN-2009 02:19:08.504
Filename: DOR_DOP_0PNPDE20090620_021908_000044632080_00060_38190_8596.N1	20-JUN-2009 03:33:31.551
Product: DOR_DOP_0P	20-JUN-2009 03:34:35.309
Filename: DOR_DOP_0PNPDE20090620_033435_000060572080_00061_38191_8597.N1	20-JUN-2009 05:15:32.302
Product: DOR_DOP_0P	20-JUN-2009 05:16:36.060
Filename: DOR_DOP_0PNPDE20090620_051636_000059292080_00062_38192_8598.N1	20-JUN-2009 06:55:25.553
Product: DOR_DOP_0P	20-JUN-2009 06:56:29.306
Filename: DOR_DOP_0PNPDK20090620_065629_000040172080_00063_38193_1060.N1	20-JUN-2009 08:03:26.088
Product: DOR_DOP_0P	20-JUN-2009 08:04:29.846
Filename: DOR_DOP_0PNPDK20090620_080429_000059932080_00064_38194_1061.N1	20-JUN-2009 09:44:23.085
Product: DOR_DOP_0P	20-JUN-2009 09:45:26.847
Filename: DOR_DOP_0PNPDK20090620_094526_000059292080_00065_38195_1062.N1	20-JUN-2009 11:24:16.328
Product: DOR_DOP_0P	20-JUN-2009 11:25:20.086
Filename: DOR_DOP_0PNPDK20090620_112520_000058662080_00066_38196_1063.N1	20-JUN-2009 13:03:05.801
Product: DOR_DOP_0P	20-JUN-2009 13:05:13.317
Filename: DOR_DOP_0PNPDK20090620_130513_000058022080_00067_38197_1064.N1	20-JUN-2009 14:41:55.286
Product: DOR_DOP_0P	20-JUN-2009 14:44:02.802
Filename: DOR_DOP_0PNPDK20090620_144402_000056742080_00068_38198_1065.N1	20-JUN-2009 16:18:37.260
Product: DOR_DOP_0P	20-JUN-2009 16:20:44.775
Filename: DOR_DOP_0PNPDK20090620_162044_000056742080_00069_38199_1066.N1	20-JUN-2009 17:55:19.221
Product: DOR_DOP_0P	20-JUN-2009 17:56:22.979
Filename: DOR_DOP_0PNPDK20090620_175622_000059932080_00070_38200_1067.N1	20-JUN-2009 19:36:16.207
Product: DOR_DOP_0P	20-JUN-2009 19:37:19.960
Filename: DOR_DOP_0PNPDE20090620_193719_000040172080_00071_38201_8599.N1	20-JUN-2009 20:44:16.699
Product: DOR_DOP_0P	20-JUN-2009 20:45:20.453
Filename: DOR_DOP_0PNPDE20090620_204520_000061852080_00071_38201_8600.N1	20-JUN-2009 22:28:24.973
Product: DOR_DOP_0P	20-JUN-2009 22:29:28.731
Filename: DOR_DOP_0PNPDE20090620_222928_000060572080_00072_38202_8601.N1	21-JUN-2009 00:10:25.709

DOR_NAV_0P unplanned products

Gauge	Segment (Start-Stop)
Product: DOR_NAV_0P Filename: DOR_NAV_0PNPDE20090619_225746_000057382080_00058_38188_8186.N1	19-JUN-2009 22:57:46.424 20-JUN-2009 00:33:24.628
Product: DOR_NAV_0P Filename: DOR_NAV_0PNPDE20090620_003843_000057382080_00059_38189_8187.N1	20-JUN-2009 00:38:43.417 20-JUN-2009 02:14:21.590
Product: DOR_NAV_0P Filename: DOR_NAV_0PNPDE20090620_021421_000044632080_00060_38190_8188.N1	20-JUN-2009 02:14:21.590 20-JUN-2009 03:28:44.637
Product: DOR_NAV_0P Filename: DOR_NAV_0PNPDE20090620_033403_000057382080_00061_38191_8189.N1	20-JUN-2009 03:34:03.430 20-JUN-2009 05:09:41.638
Product: DOR_NAV_0P Filename: DOR_NAV_0PNPDE20090620_051500_000057382080_00062_38192_8190.N1	20-JUN-2009 05:15:00.427 20-JUN-2009 06:50:38.638
Product: DOR_NAV_0P Filename: DOR_NAV_0PNPDK20090620_065557_000038262080_00063_38193_0342.N1	20-JUN-2009 06:55:57.431 20-JUN-2009 07:59:42.940
Product: DOR_NAV_0P Filename: DOR_NAV_0PNPDK20090620_080501_000057382080_00064_38194_0343.N1	20-JUN-2009 08:05:01.725 20-JUN-2009 09:40:39.933
Product: DOR_NAV_0P Filename: DOR_NAV_0PNPDK20090620_094558_000054192080_00065_38195_0344.N1	20-JUN-2009 09:45:58.730 20-JUN-2009 11:16:18.140
Product: DOR_NAV_0P Filename: DOR_NAV_0PNPDK20090620_112136_000057382080_00066_38196_0345.N1	20-JUN-2009 11:21:36.933 20-JUN-2009 12:57:15.137
Product: DOR_NAV_0P Filename: DOR_NAV_0PNPDK20090620_130233_000057382080_00067_38197_0346.N1	20-JUN-2009 13:02:33.922 20-JUN-2009 14:38:12.134
Product: DOR_NAV_0P Filename: DOR_NAV_0PNPDK20090620_144330_000054192080_00068_38198_0347.N1	20-JUN-2009 14:43:30.927 20-JUN-2009 16:13:50.346
Product: DOR_NAV_0P Filename: DOR_NAV_0PNPDK20090620_161909_000054192080_00069_38199_0348.N1	20-JUN-2009 16:19:09.139 20-JUN-2009 17:49:28.553
Product: DOR_NAV_0P Filename: DOR_NAV_0PNPDK20090620_175447_000057382080_00070_38200_0349.N1	20-JUN-2009 17:54:47.342 20-JUN-2009 19:30:25.535
Product: DOR_NAV_0P Filename: DOR_NAV_0PNPDE20090620_193544_000038252080_00071_38201_8191.N1	20-JUN-2009 19:35:44.328 20-JUN-2009 20:39:29.785
Product: DOR_NAV_0P Filename: DOR_NAV_0PNPDE20090620_204448_000057382080_00071_38201_8192.N1	20-JUN-2009 20:44:48.578 20-JUN-2009 22:20:26.790
Product: DOR_NAV_0P Filename: DOR_NAV_0PNPDE20090620_222545_000060572080_00072_38202_8193.N1	20-JUN-2009 22:25:45.583 21-JUN-2009 00:06:42.556

MWR_NL__0P unplanned products

Gauge	Segment (Start-Stop)
Product: MWR_NL__0P Filename: MWR_NL__0PNPDE20090619_230058_000060962080_00058_38188_8634.N1	19-JUN-2009 23:00:58.959 20-JUN-2009 00:42:35.136
Product: MWR_NL__0P Filename: MWR_NL__0PNPDE20090620_004235_000058082080_00059_38189_8635.N1	20-JUN-2009 00:42:35.136 20-JUN-2009 02:19:23.293
Product: MWR_NL__0P Filename: MWR_NL__0PNPDE20090620_021923_000045362080_00060_38190_8636.N1	20-JUN-2009 02:19:23.293 20-JUN-2009 03:34:59.414
Product: MWR_NL__0P Filename: MWR_NL__0PNPDE20090620_033523_000060962080_00061_38191_8637.N1	20-JUN-2009 03:35:23.414 20-JUN-2009 05:16:59.591
Product: MWR_NL__0P Filename: MWR_NL__0PNPDE20090620_051659_000060002080_00062_38192_8638.N1	20-JUN-2009 05:16:59.591 20-JUN-2009 06:56:59.752
Product: MWR_NL__0P Filename: MWR_NL__0PNPDK20090620_065723_000040802080_00063_38193_0960.N1	20-JUN-2009 06:57:23.756 20-JUN-2009 08:05:23.869

Product: MWR_NL__0P Filename: MWR_NL__0PNPDK20090620_080523_000060242080_00064_38194_0961.N1	20-JUN-2009 08:05:23.869 20-JUN-2009 09:45:48.034
Product: MWR_NL__0P Filename: MWR_NL__0PNPDK20090620_094548_000059762080_00065_38195_0962.N1	20-JUN-2009 09:45:48.034 20-JUN-2009 11:25:24.199
Product: MWR_NL__0P Filename: MWR_NL__0PNPDK20090620_112524_000060002080_00066_38196_0963.N1	20-JUN-2009 11:25:24.199 20-JUN-2009 13:05:24.368
Product: MWR_NL__0P Filename: MWR_NL__0PNPDK20090620_130524_000059042080_00067_38197_0964.N1	20-JUN-2009 13:05:24.368 20-JUN-2009 14:43:48.529
Product: MWR_NL__0P Filename: MWR_NL__0PNPDK20090620_144412_000057842080_00068_38198_0965.N1	20-JUN-2009 14:44:12.536 20-JUN-2009 16:20:36.697
Product: MWR_NL__0P Filename: MWR_NL__0PNPDK20090620_162036_000057842080_00069_38199_0966.N1	20-JUN-2009 16:20:36.697 20-JUN-2009 17:57:00.858
Product: MWR_NL__0P Filename: MWR_NL__0PNPDK20090620_175612_000061202080_00070_38200_0967.N1	20-JUN-2009 17:56:12.858 20-JUN-2009 19:38:13.027
Product: MWR_NL__0P Filename: MWR_NL__0PNPDE20090620_193813_000040802080_00071_38201_8639.N1	20-JUN-2009 19:38:13.027 20-JUN-2009 20:46:13.137
Product: MWR_NL__0P Filename: MWR_NL__0PNPDE20090620_204549_000062402080_00071_38201_8640.N1	20-JUN-2009 20:45:49.137 20-JUN-2009 22:29:49.309
Product: MWR_NL__0P Filename: MWR_NL__0PNPDE20090620_222925_000061442080_00072_38202_8641.N1	20-JUN-2009 22:29:25.313 21-JUN-2009 00:11:49.490

RA2_ME__0P unplanned products

Gauge	Segment (Start-Stop)
Product: RA2_ME__0P Filename: RA2_ME__0PNPDE20090619_230117_000061402080_00058_38188_9281.N1	19-JUN-2009 23:01:17.251 20-JUN-2009 00:43:37.619
Product: RA2_ME__0P Filename: RA2_ME__0PNPDE20090620_004235_000058752080_00059_38189_9282.N1	20-JUN-2009 00:42:35.235 20-JUN-2009 02:20:30.471
Product: RA2_ME__0P Filename: RA2_ME__0PNPDE20090620_021928_000045992080_00060_38190_9283.N1	20-JUN-2009 02:19:28.087 20-JUN-2009 03:36:06.679
Product: RA2_ME__0P Filename: RA2_ME__0PNPDE20090620_033532_000061392080_00061_38191_9284.N1	20-JUN-2009 03:35:32.145 20-JUN-2009 05:17:51.399
Product: RA2_ME__0P Filename: RA2_ME__0PNPDE20090620_051717_000060432080_00062_38192_9285.N1	20-JUN-2009 05:17:17.979 20-JUN-2009 06:58:01.311
Product: RA2_ME__0P Filename: RA2_ME__0PNPDK20090620_065729_000041232080_00063_38193_2970.N1	20-JUN-2009 06:57:29.005 20-JUN-2009 08:06:11.919
Product: RA2_ME__0P Filename: RA2_ME__0PNPDK20090620_080529_000060712080_00064_38194_2971.N1	20-JUN-2009 08:05:29.587 20-JUN-2009 09:46:40.887
Product: RA2_ME__0P Filename: RA2_ME__0PNPDK20090620_094559_000060222080_00065_38195_2972.N1	20-JUN-2009 09:45:59.669 20-JUN-2009 11:26:21.953
Product: RA2_ME__0P Filename: RA2_ME__0PNPDK20090620_112539_000060312080_00066_38196_2973.N1	20-JUN-2009 11:25:39.621 20-JUN-2009 13:06:10.817
Product: RA2_ME__0P Filename: RA2_ME__0PNPDK20090620_130539_000059532080_00067_38197_2974.N1	20-JUN-2009 13:05:39.625 20-JUN-2009 14:44:52.841
Product: RA2_ME__0P Filename: RA2_ME__0PNPDK20090620_144412_000050092080_00068_38198_2975.N1	20-JUN-2009 14:44:12.737 20-JUN-2009 16:07:41.280
Product: RA2_ME__0P Filename: RA2_ME__0PNPDK20090620_161132_000060222080_00069_38199_2976.N1	20-JUN-2009 16:11:32.352 20-JUN-2009 16:21:33.913

Product: RA2_ME__0P Filename: RA2_ME__0PNPDK20090620_162052_000058312080_00069_38199_2977.N1	20-JUN-2009 16:20:52.695 20-JUN-2009 17:58:03.371
Product: RA2_ME__0P Filename: RA2_ME__0PNPDK20090620_175626_000061722080_00070_38200_2978.N1	20-JUN-2009 17:56:26.453 20-JUN-2009 19:39:18.013
Product: RA2_ME__0P Filename: RA2_ME__0PNPDE20090620_193822_000041242080_00071_38201_9286.N1	20-JUN-2009 19:38:22.313 20-JUN-2009 20:47:06.341
Product: RA2_ME__0P Filename: RA2_ME__0PNPDE20090620_204605_000062822080_00071_38201_9287.N1	20-JUN-2009 20:46:05.071 20-JUN-2009 22:30:46.917
Product: RA2_ME__0P Filename: RA2_ME__0PNPDE20090620_222943_000061932080_00072_38202_9288.N1	20-JUN-2009 22:29:43.419 21-JUN-2009 00:12:56.145

Overlaps

RA2_CAL_0P overlaps

Gauge Segment (Start-Stop) Explicit Reference
DOR_DOP_0P overlaps

Gauge Segment (Start-Stop) Explicit Reference
DOR_NAV_0P overlaps

Gauge Segment (Start-Stop) Explicit Reference
MWR_NL__0P overlaps

Gauge Segment (Start-Stop) Explicit Reference
RA2_ME__0P overlaps

Gauge Segment (Start-Stop) Explicit Reference

Duplicates

RA2_CAL_0P duplicates

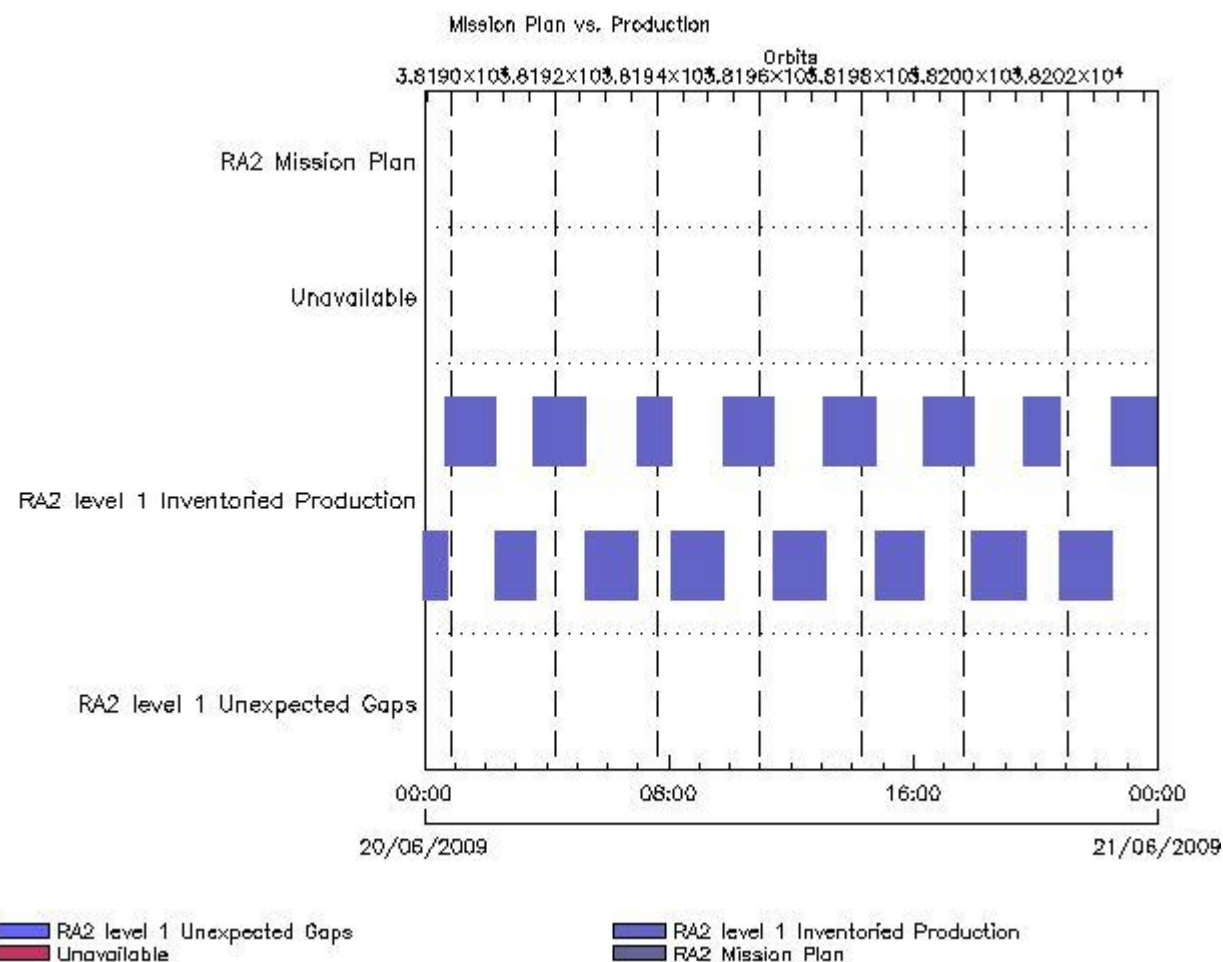
Gauge Segment (Start-Stop) Explicit Reference
DOR_DOP_0P duplicates

Gauge Segment (Start-Stop) Explicit Reference
DOR_NAV_0P duplicates

Gauge Segment (Start-Stop) Explicit Reference
MWR_NL__0P duplicates

Gauge Segment (Start-Stop) Explicit Reference
RA2_ME__0P duplicates

Gauge Segment (Start-Stop) Explicit Reference



Mission Plan (extracted from DMOP)

Gauge Segment (Start-Stop)

Inventoried Products

RA2_MW__1P products

Gauge	Segment (Start-Stop)	Explicit Reference
Product: RA2_MW__1P Filename: RA2_MW__1PNPDE20090619_230117_000061412080_00058_38188_4484.N1	19-JUN-2009 23:01:17.276 20-JUN-2009 00:43:38.702	RA2_MW__1PNPDE20090619_230117_000061412080_00058_38188_4484.N1 RA2_MW__1P.MPH.ABS_ORBIT=38188
Product: RA2_MW__1P Filename: RA2_MW__1PNPDE20090620_004235_000058762080_00059_38189_4624.N1	20-JUN-2009 00:42:35.260 20-JUN-2009 02:20:31.554	RA2_MW__1PNPDE20090620_004235_000058762080_00059_38189_4624.N1 RA2_MW__1P.MPH.ABS_ORBIT=38189
Product: RA2_MW__1P Filename: RA2_MW__1PNPDE20090620_021928_000046002080_00060_38190_4779.N1	20-JUN-2009 02:19:28.112 20-JUN-2009 03:36:07.762	RA2_MW__1PNPDE20090620_021928_000046002080_00060_38190_4779.N1 RA2_MW__1P.MPH.ABS_ORBIT=38190
Product: RA2_MW__1P Filename: RA2_MW__1PNPDE20090620_033532_000061402080_00061_38191_4938.N1	20-JUN-2009 03:35:32.170 20-JUN-2009 05:17:52.482	RA2_MW__1PNPDE20090620_033532_000061402080_00061_38191_4938.N1 RA2_MW__1P.MPH.ABS_ORBIT=38191
Product: RA2_MW__1P Filename: RA2_MW__1PNPDE20090620_051718_000060442080_00062_38192_5092.N1	20-JUN-2009 05:17:18.004 20-JUN-2009 06:58:02.394	RA2_MW__1PNPDE20090620_051718_000060442080_00062_38192_5092.N1 RA2_MW__1P.MPH.ABS_ORBIT=38192
Product: RA2_MW__1P Filename: RA2_MW__1PNPDK20090620_065729_000041242080_00063_38193_0899.N1	20-JUN-2009 06:57:29.030 20-JUN-2009 08:06:13.002	RA2_MW__1PNPDK20090620_065729_000041242080_00063_38193_0899.N1 RA2_MW__1P.MPH.ABS_ORBIT=38193
Product: RA2_MW__1P Filename: RA2_MW__1PNPDK20090620_080529_000060722080_00064_38194_1034.N1	20-JUN-2009 08:05:29.612 20-JUN-2009 09:46:41.970	RA2_MW__1PNPDK20090620_080529_000060722080_00064_38194_1034.N1 RA2_MW__1P.MPH.ABS_ORBIT=38194
Product: RA2_MW__1P Filename: RA2_MW__1PNPDK20090620_094559_000060232080_00065_38195_1144.N1	20-JUN-2009 09:45:59.694 20-JUN-2009 11:26:23.036	RA2_MW__1PNPDK20090620_094559_000060232080_00065_38195_1144.N1 RA2_MW__1P.MPH.ABS_ORBIT=38195

Product: RA2_MW__1P Filename: RA2_MW__1PNPDK20090620_112539_000060322080_00066_38196_1288.N1	20-JUN-2009 11:25:39.646 20-JUN-2009 13:06:11.900	RA2_MW__1PNPDK20090620_112539_000060322080_00066_38196 RA2_MW__1P.MPH.ABS_ORBIT=38196
Product: RA2_MW__1P Filename: RA2_MW__1PNPDK20090620_130539_000059542080_00067_38197_1430.N1	20-JUN-2009 13:05:39.650 20-JUN-2009 14:44:53.924	RA2_MW__1PNPDK20090620_130539_000059542080_00067_38197_1430.N1 RA2_MW__1P.MPH.ABS_ORBIT=38197
Product: RA2_MW__1P Filename: RA2_MW__1PNPDK20090620_144412_000050102080_00068_38198_1547.N1	20-JUN-2009 14:44:12.762 20-JUN-2009 16:07:42.364	RA2_MW__1PNPDK20090620_144412_000050102080_00068_38198_1547.N1 RA2_MW__1P.MPH.ABS_ORBIT=38198
Product: RA2_MW__1P Filename: RA2_MW__1PNPDK20090620_161132_00006032080_00069_38199_1550.N1	20-JUN-2009 16:11:32.378 20-JUN-2009 16:21:34.997	RA2_MW__1PNPDK20090620_161132_00006032080_00069_38199_1550.N1 RA2_MW__1P.MPH.ABS_ORBIT=38199
Product: RA2_MW__1P Filename: RA2_MW__1PNPDK20090620_162052_000058322080_00069_38199_1674.N1	20-JUN-2009 16:20:52.720 20-JUN-2009 17:58:04.454	RA2_MW__1PNPDK20090620_162052_000058322080_00069_38199_1674.N1 RA2_MW__1P.MPH.ABS_ORBIT=38199
Product: RA2_MW__1P Filename: RA2_MW__1PNPDK20090620_175626_000061732080_00070_38200_1811.N1	20-JUN-2009 17:56:26.478 20-JUN-2009 19:39:19.096	RA2_MW__1PNPDK20090620_175626_000061732080_00070_38200_1811.N1 RA2_MW__1P.MPH.ABS_ORBIT=38200
Product: RA2_MW__1P Filename: RA2_MW__1PNPDE20090620_193822_000041252080_00071_38201_5471.N1	20-JUN-2009 19:38:22.338 20-JUN-2009 20:47:07.424	RA2_MW__1PNPDE20090620_193822_000041252080_00071_38201_5471.N1 RA2_MW__1P.MPH.ABS_ORBIT=38201
Product: RA2_MW__1P Filename: RA2_MW__1PNPDE20090620_204605_000062832080_00071_38201_5629.N1	20-JUN-2009 20:46:05.096 20-JUN-2009 22:30:48.000	RA2_MW__1PNPDE20090620_204605_000062832080_00071_38201_5629.N1 RA2_MW__1P.MPH.ABS_ORBIT=38201
Product: RA2_MW__1P Filename: RA2_MW__1PNPDE20090620_222943_000061942080_00072_38202_5765.N1	20-JUN-2009 22:29:43.444 21-JUN-2009 00:12:57.228	RA2_MW__1PNPDE20090620_222943_000061942080_00072_38202_5765.N1 RA2_MW__1P.MPH.ABS_ORBIT=38202

Missing Products

RA2_MW__1P missing products

Gauge	Value	Segment (Start-Stop)
-------	-------	----------------------

Unplanned Products

RA2_MW__1P unplanned products

Gauge	Segment (Start-Stop)
Product: RA2_MW__1P Filename: RA2_MW__1PNPDE20090619_230117_000061412080_00058_38188_4484.N1	19-JUN-2009 23:01:17.276 20-JUN-2009 00:43:38.702
Product: RA2_MW__1P Filename: RA2_MW__1PNPDE20090620_004235_000058762080_00059_38189_4624.N1	20-JUN-2009 00:42:35.260 20-JUN-2009 02:20:31.554
Product: RA2_MW__1P Filename: RA2_MW__1PNPDE20090620_021928_000046002080_00060_38190_4779.N1	20-JUN-2009 02:19:28.112 20-JUN-2009 03:36:07.762
Product: RA2_MW__1P Filename: RA2_MW__1PNPDE20090620_033532_000061402080_00061_38191_4938.N1	20-JUN-2009 03:35:32.170 20-JUN-2009 05:17:52.482
Product: RA2_MW__1P Filename: RA2_MW__1PNPDE20090620_051718_000060442080_00062_38192_5092.N1	20-JUN-2009 05:17:18.004 20-JUN-2009 06:58:02.394
Product: RA2_MW__1P Filename: RA2_MW__1PNPDK20090620_065729_000041242080_00063_38193_0899.N1	20-JUN-2009 06:57:29.030 20-JUN-2009 08:06:13.002
Product: RA2_MW__1P Filename: RA2_MW__1PNPDK20090620_080529_000060722080_00064_38194_1034.N1	20-JUN-2009 08:05:29.612 20-JUN-2009 09:46:41.970
Product: RA2_MW__1P Filename: RA2_MW__1PNPDK20090620_094559_000060232080_00065_38195_1144.N1	20-JUN-2009 09:45:59.694 20-JUN-2009 11:26:23.036
Product: RA2_MW__1P Filename: RA2_MW__1PNPDK20090620_112539_000060322080_00066_38196_1288.N1	20-JUN-2009 11:25:39.646 20-JUN-2009 13:06:11.900

Product: RA2_MW__1P Filename: RA2_MW__1PNPDK20090620_130539_000059542080_00067_38197_1430.N1	20-JUN-2009 13:05:39.650 20-JUN-2009 14:44:53.924
Product: RA2_MW__1P Filename: RA2_MW__1PNPDK20090620_144412_000050102080_00068_38198_1547.N1	20-JUN-2009 14:44:12.762 20-JUN-2009 16:07:42.364
Product: RA2_MW__1P Filename: RA2_MW__1PNPDK20090620_161132_000006032080_00069_38199_1550.N1	20-JUN-2009 16:11:32.378 20-JUN-2009 16:21:34.997
Product: RA2_MW__1P Filename: RA2_MW__1PNPDK20090620_162052_000058322080_00069_38199_1674.N1	20-JUN-2009 16:20:52.720 20-JUN-2009 17:58:04.454
Product: RA2_MW__1P Filename: RA2_MW__1PNPDK20090620_175626_000061732080_00070_38200_1811.N1	20-JUN-2009 17:56:26.478 20-JUN-2009 19:39:19.096
Product: RA2_MW__1P Filename: RA2_MW__1PNPDE20090620_193822_000041252080_00071_38201_5471.N1	20-JUN-2009 19:38:22.338 20-JUN-2009 20:47:07.424
Product: RA2_MW__1P Filename: RA2_MW__1PNPDE20090620_204605_000062832080_00071_38201_5629.N1	20-JUN-2009 20:46:05.096 20-JUN-2009 22:30:48.000
Product: RA2_MW__1P Filename: RA2_MW__1PNPDE20090620_222943_000061942080_00072_38202_5765.N1	20-JUN-2009 22:29:43.444 21-JUN-2009 00:12:57.228

Overlaps

RA2_MW__1P overlaps

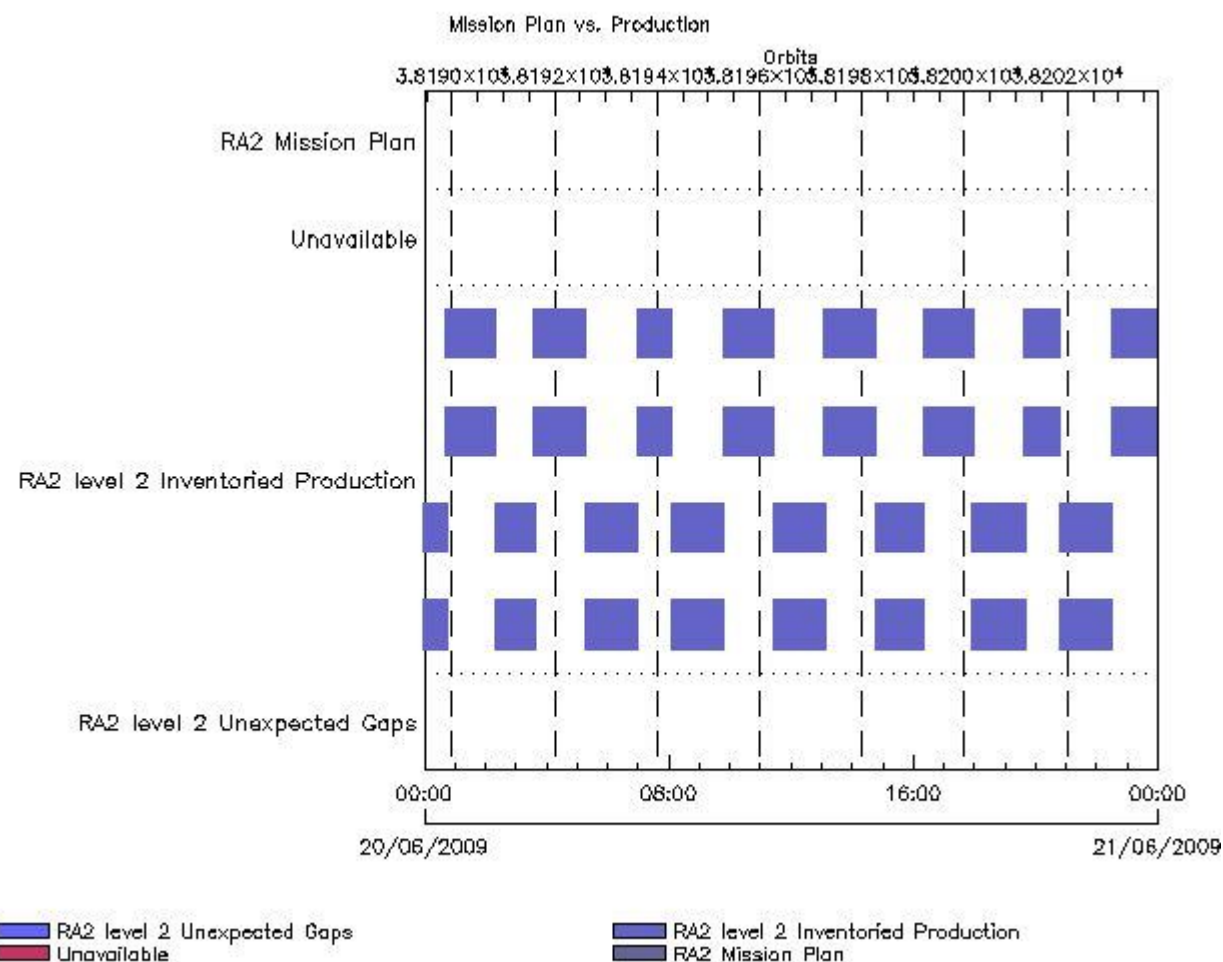
Gauge	Segment (Start-Stop)	Explicit Reference
-------	----------------------	--------------------

Duplicates

RA2_MW__1P duplicates

Gauge	Segment (Start-Stop)	Explicit Reference
-------	----------------------	--------------------

Mission Plan vs. Production (level 2)



Mission Plan (extracted from DMOP)

Gauge Segment (Start-Stop)

Inventoried Products

RA2_FGD_2P products

Gauge	Segment (Start-Stop)	Explicit Reference
Product: RA2_FGD_2P Filename: RA2_FGD_2PNPDE20090619_230117_000061412080_00058_38188_4485.N1	19-JUN-2009 23:01:17.276 20-JUN-2009 00:43:38.702	RA2_FGD_2PNPDE20090619_230117_000061412080_00058_38188_4485.N1 RA2_FGD_2P.MPH.ABS_ORBIT=38188
Product: RA2_FGD_2P Filename: RA2_FGD_2PNPDE20090620_004235_000058762080_00059_38189_4625.N1	20-JUN-2009 00:42:35.260 20-JUN-2009 02:20:31.554	RA2_FGD_2PNPDE20090620_004235_000058762080_00059_38189_4625.N1 RA2_FGD_2P.MPH.ABS_ORBIT=38189
Product: RA2_FGD_2P Filename: RA2_FGD_2PNPDE20090620_021928_000046002080_00060_38190_4780.N1	20-JUN-2009 02:19:28.112 20-JUN-2009 03:36:07.762	RA2_FGD_2PNPDE20090620_021928_000046002080_00060_38190_4780.N1 RA2_FGD_2P.MPH.ABS_ORBIT=38190
Product: RA2_FGD_2P Filename: RA2_FGD_2PNPDE20090620_033532_000061402080_00061_38191_4939.N1	20-JUN-2009 03:35:32.170 20-JUN-2009 05:17:52.482	RA2_FGD_2PNPDE20090620_033532_000061402080_00061_38191_4939.N1 RA2_FGD_2P.MPH.ABS_ORBIT=38191
Product: RA2_FGD_2P Filename: RA2_FGD_2PNPDE20090620_051718_000060442080_00062_38192_5093.N1	20-JUN-2009 05:17:18.004 20-JUN-2009 06:58:02.394	RA2_FGD_2PNPDE20090620_051718_000060442080_00062_38192_5093.N1 RA2_FGD_2P.MPH.ABS_ORBIT=38192
Product: RA2_FGD_2P Filename: RA2_FGD_2PNPDK20090620_065729_000041242080_00063_38193_0900.N1	20-JUN-2009 06:57:29.030 20-JUN-2009 08:06:13.002	RA2_FGD_2PNPDK20090620_065729_000041242080_00063_38193_0900.N1 RA2_FGD_2P.MPH.ABS_ORBIT=38193
Product: RA2_FGD_2P Filename: RA2_FGD_2PNPDK20090620_080529_000060722080_00064_38194_1035.N1	20-JUN-2009 08:05:29.612 20-JUN-2009 09:46:41.970	RA2_FGD_2PNPDK20090620_080529_000060722080_00064_38194_1035.N1 RA2_FGD_2P.MPH.ABS_ORBIT=38194
Product: RA2_FGD_2P Filename: RA2_FGD_2PNPDK20090620_094559_000060232080_00065_38195_1145.N1	20-JUN-2009 09:45:59.694 20-JUN-2009 11:26:23.036	RA2_FGD_2PNPDK20090620_094559_000060232080_00065_38195_1145.N1 RA2_FGD_2P.MPH.ABS_ORBIT=38195

Product: RA2_FGD_2P Filename: RA2_FGD_2PNPDK20090620_112539_000060322080_00066_38196_1289.N1	20-JUN-2009 11:25:39.646 20-JUN-2009 13:06:11.900	RA2_FGD_2PNPDK20090620_112539_000060322080_00066_38196_1289.N1 RA2_FGD_2P.MPH.ABS_ORBIT=38196
Product: RA2_FGD_2P Filename: RA2_FGD_2PNPDK20090620_130539_000059542080_00067_38197_1431.N1	20-JUN-2009 13:05:39.650 20-JUN-2009 14:44:53.924	RA2_FGD_2PNPDK20090620_130539_000059542080_00067_38197_1431.N1 RA2_FGD_2P.MPH.ABS_ORBIT=38197
Product: RA2_FGD_2P Filename: RA2_FGD_2PNPDK20090620_144412_000050102080_00068_38198_1548.N1	20-JUN-2009 14:44:12.762 20-JUN-2009 16:07:42.364	RA2_FGD_2PNPDK20090620_144412_000050102080_00068_38198_1548.N1 RA2_FGD_2P.MPH.ABS_ORBIT=38198
Product: RA2_FGD_2P Filename: RA2_FGD_2PNPDK20090620_161132_00006032080_00069_38199_1551.N1	20-JUN-2009 16:11:32.378 20-JUN-2009 16:21:34.997	RA2_FGD_2PNPDK20090620_161132_00006032080_00069_38199_1551.N1 RA2_FGD_2P.MPH.ABS_ORBIT=38199
Product: RA2_FGD_2P Filename: RA2_FGD_2PNPDK20090620_162052_000058322080_00069_38199_1675.N1	20-JUN-2009 16:20:52.720 20-JUN-2009 17:58:04.454	RA2_FGD_2PNPDK20090620_162052_000058322080_00069_38199_1675.N1 RA2_FGD_2P.MPH.ABS_ORBIT=38199
Product: RA2_FGD_2P Filename: RA2_FGD_2PNPDK20090620_175626_000061732080_00070_38200_1812.N1	20-JUN-2009 17:56:26.478 20-JUN-2009 19:39:19.096	RA2_FGD_2PNPDK20090620_175626_000061732080_00070_38200_1812.N1 RA2_FGD_2P.MPH.ABS_ORBIT=38200
Product: RA2_FGD_2P Filename: RA2_FGD_2PNPDE20090620_193822_000041252080_00071_38201_5472.N1	20-JUN-2009 19:38:22.338 20-JUN-2009 20:47:07.424	RA2_FGD_2PNPDE20090620_193822_000041252080_00071_38201_5472.N1 RA2_FGD_2P.MPH.ABS_ORBIT=38201
Product: RA2_FGD_2P Filename: RA2_FGD_2PNPDE20090620_204605_000062832080_00071_38201_5630.N1	20-JUN-2009 20:46:05.096 20-JUN-2009 22:30:48.000	RA2_FGD_2PNPDE20090620_204605_000062832080_00071_38201_5630.N1 RA2_FGD_2P.MPH.ABS_ORBIT=38201
Product: RA2_FGD_2P Filename: RA2_FGD_2PNPDE20090620_222943_000061942080_00072_38202_5766.N1	20-JUN-2009 22:29:43.444 21-JUN-2009 00:12:57.228	RA2_FGD_2PNPDE20090620_222943_000061942080_00072_38202_5766.N1 RA2_FGD_2P.MPH.ABS_ORBIT=38202

RA2_WWV_2P products

Gauge	Segment (Start-Stop)	Explicit Reference
Product: RA2_WWV_2P Filename: RA2_WWV_2PNPDE20090619_230117_000061412080_00058_38188_4486.N1	19-JUN-2009 23:01:17.276 20-JUN-2009 00:43:38.702	RA2_WWV_2PNPDE20090619_230117_000061412080_00058_38188_4486.N1 RA2_WWV_2P.MPH.ABS_ORBIT=38188
Product: RA2_WWV_2P Filename: RA2_WWV_2PNPDE20090620_004235_000058762080_00059_38189_4626.N1	20-JUN-2009 00:42:35.260 20-JUN-2009 02:20:31.554	RA2_WWV_2PNPDE20090620_004235_000058762080_00059_38189_4626.N1 RA2_WWV_2P.MPH.ABS_ORBIT=38189
Product: RA2_WWV_2P Filename: RA2_WWV_2PNPDE20090620_021928_000046002080_00060_38190_4781.N1	20-JUN-2009 02:19:28.112 20-JUN-2009 03:36:07.762	RA2_WWV_2PNPDE20090620_021928_000046002080_00060_38190_4781.N1 RA2_WWV_2P.MPH.ABS_ORBIT=38190
Product: RA2_WWV_2P Filename: RA2_WWV_2PNPDE20090620_033532_000061402080_00061_38191_4940.N1	20-JUN-2009 03:35:32.170 20-JUN-2009 05:17:52.482	RA2_WWV_2PNPDE20090620_033532_000061402080_00061_38191_4940.N1 RA2_WWV_2P.MPH.ABS_ORBIT=38191
Product: RA2_WWV_2P Filename: RA2_WWV_2PNPDE20090620_051718_000060442080_00062_38192_5094.N1	20-JUN-2009 05:17:18.004 20-JUN-2009 06:58:02.394	RA2_WWV_2PNPDE20090620_051718_000060442080_00062_38192_5094.N1 RA2_WWV_2P.MPH.ABS_ORBIT=38192
Product: RA2_WWV_2P Filename: RA2_WWV_2PNPDK20090620_065729_000041242080_00063_38193_0901.N1	20-JUN-2009 06:57:29.030 20-JUN-2009 08:06:13.002	RA2_WWV_2PNPDK20090620_065729_000041242080_00063_38193_0901.N1 RA2_WWV_2P.MPH.ABS_ORBIT=38193
Product: RA2_WWV_2P Filename: RA2_WWV_2PNPDK20090620_080529_000060722080_00064_38194_1036.N1	20-JUN-2009 08:05:29.612 20-JUN-2009 09:46:41.970	RA2_WWV_2PNPDK20090620_080529_000060722080_00064_38194_1036.N1 RA2_WWV_2P.MPH.ABS_ORBIT=38194
Product: RA2_WWV_2P Filename: RA2_WWV_2PNPDK20090620_094559_000060232080_00065_38195_1146.N1	20-JUN-2009 09:45:59.694 20-JUN-2009 11:26:23.036	RA2_WWV_2PNPDK20090620_094559_000060232080_00065_38195_1146.N1 RA2_WWV_2P.MPH.ABS_ORBIT=38195
Product: RA2_WWV_2P Filename: RA2_WWV_2PNPDK20090620_112539_000060322080_00066_38196_1290.N1	20-JUN-2009 11:25:39.646 20-JUN-2009 13:06:11.900	RA2_WWV_2PNPDK20090620_112539_000060322080_00066_38196_1290.N1 RA2_WWV_2P.MPH.ABS_ORBIT=38196
Product: RA2_WWV_2P Filename: RA2_WWV_2PNPDK20090620_130539_000059542080_00067_38197_1432.N1	20-JUN-2009 13:05:39.650 20-JUN-2009 14:44:53.924	RA2_WWV_2PNPDK20090620_130539_000059542080_00067_38197_1432.N1 RA2_WWV_2P.MPH.ABS_ORBIT=38197
Product: RA2_WWV_2P Filename: RA2_WWV_2PNPDK20090620_144412_000050102080_00068_38198_1549.N1	20-JUN-2009 14:44:12.762 20-JUN-2009 16:07:42.364	RA2_WWV_2PNPDK20090620_144412_000050102080_00068_38198_1549.N1 RA2_WWV_2P.MPH.ABS_ORBIT=38198
Product: RA2_WWV_2P Filename: RA2_WWV_2PNPDK20090620_161132_00006032080_00069_38199_1552.N1	20-JUN-2009 16:11:32.378 20-JUN-2009 16:21:34.997	RA2_WWV_2PNPDK20090620_161132_00006032080_00069_38199_1552.N1 RA2_WWV_2P.MPH.ABS_ORBIT=38199
Product: RA2_WWV_2P Filename: RA2_WWV_2PNPDK20090620_162052_000058322080_00069_38199_1676.N1	20-JUN-2009 16:20:52.720 20-JUN-2009 17:58:04.454	RA2_WWV_2PNPDK20090620_162052_000058322080_00069_38199_1676.N1 RA2_WWV_2P.MPH.ABS_ORBIT=38199

Product: RA2_WWV_2P Filename: RA2_WWV_2PNPDK20090620_175626_000061732080_00070_38200_1813.N1	20-JUN-2009 17:56:26.478 20-JUN-2009 19:39:19.096	RA2_WWV_2PNPDK20090620_175626_000061732080_00070_382 RA2_WWV_2P.MPH.ABS_ORBIT=38200
Product: RA2_WWV_2P Filename: RA2_WWV_2PNPDE20090620_193822_000041252080_00071_38201_5473.N1	20-JUN-2009 19:38:22.338 20-JUN-2009 20:47:07.424	RA2_WWV_2PNPDE20090620_193822_000041252080_00071_38201_5473.N1 RA2_WWV_2P.MPH.ABS_ORBIT=38201
Product: RA2_WWV_2P Filename: RA2_WWV_2PNPDE20090620_204605_000062832080_00071_38201_5631.N1	20-JUN-2009 20:46:05.096 20-JUN-2009 22:30:48.000	RA2_WWV_2PNPDE20090620_204605_000062832080_00071_38201_5631.N1 RA2_WWV_2P.MPH.ABS_ORBIT=38201
Product: RA2_WWV_2P Filename: RA2_WWV_2PNPDE20090620_222943_000061942080_00072_38202_5767.N1	20-JUN-2009 22:29:43.444 21-JUN-2009 00:12:57.228	RA2_WWV_2PNPDE20090620_222943_000061942080_00072_38202_5767.N1 RA2_WWV_2P.MPH.ABS_ORBIT=38202

Missing Products

RA2_FGD_2P missing products

Gauge	Value	Segment (Start-Stop)
-------	-------	----------------------

RA2_WWV_2P missing products

Gauge	Value	Segment (Start-Stop)
-------	-------	----------------------

Unplanned Products

RA2_FGD_2P unplanned products

Gauge	Segment (Start-Stop)
Product: RA2_FGD_2P Filename: RA2_FGD_2PNPDE20090619_230117_000061412080_00058_38188_4485.N1	19-JUN-2009 23:01:17.276 20-JUN-2009 00:43:38.702
Product: RA2_FGD_2P Filename: RA2_FGD_2PNPDE20090620_004235_000058762080_00059_38189_4625.N1	20-JUN-2009 00:42:35.260 20-JUN-2009 02:20:31.554
Product: RA2_FGD_2P Filename: RA2_FGD_2PNPDE20090620_021928_000046002080_00060_38190_4780.N1	20-JUN-2009 02:19:28.112 20-JUN-2009 03:36:07.762
Product: RA2_FGD_2P Filename: RA2_FGD_2PNPDE20090620_033532_000061402080_00061_38191_4939.N1	20-JUN-2009 03:35:32.170 20-JUN-2009 05:17:52.482
Product: RA2_FGD_2P Filename: RA2_FGD_2PNPDE20090620_051718_000060442080_00062_38192_5093.N1	20-JUN-2009 05:17:18.004 20-JUN-2009 06:58:02.394
Product: RA2_FGD_2P Filename: RA2_FGD_2PNPDK20090620_065729_000041242080_00063_38193_0900.N1	20-JUN-2009 06:57:29.030 20-JUN-2009 08:06:13.002
Product: RA2_FGD_2P Filename: RA2_FGD_2PNPDK20090620_080529_000060722080_00064_38194_1035.N1	20-JUN-2009 08:05:29.612 20-JUN-2009 09:46:41.970
Product: RA2_FGD_2P Filename: RA2_FGD_2PNPDK20090620_094559_000060232080_00065_38195_1145.N1	20-JUN-2009 09:45:59.694 20-JUN-2009 11:26:23.036
Product: RA2_FGD_2P Filename: RA2_FGD_2PNPDK20090620_112539_000060322080_00066_38196_1289.N1	20-JUN-2009 11:25:39.646 20-JUN-2009 13:06:11.900
Product: RA2_FGD_2P Filename: RA2_FGD_2PNPDK20090620_130539_000059542080_00067_38197_1431.N1	20-JUN-2009 13:05:39.650 20-JUN-2009 14:44:53.924
Product: RA2_FGD_2P Filename: RA2_FGD_2PNPDK20090620_144412_000050102080_00068_38198_1548.N1	20-JUN-2009 14:44:12.762 20-JUN-2009 16:07:42.364
Product: RA2_FGD_2P Filename: RA2_FGD_2PNPDK20090620_161132_00006032080_00069_38199_1551.N1	20-JUN-2009 16:11:32.378 20-JUN-2009 16:21:34.997
Product: RA2_FGD_2P Filename: RA2_FGD_2PNPDK20090620_162052_000058322080_00069_38199_1675.N1	20-JUN-2009 16:20:52.720 20-JUN-2009 17:58:04.454

Product: RA2_FGD_2P Filename: RA2_FGD_2PNPDK20090620_175626_000061732080_00070_38200_1812.N1	20-JUN-2009 17:56:26.478 20-JUN-2009 19:39:19.096
Product: RA2_FGD_2P Filename: RA2_FGD_2PNPDE20090620_193822_000041252080_00071_38201_5472.N1	20-JUN-2009 19:38:22.338 20-JUN-2009 20:47:07.424
Product: RA2_FGD_2P Filename: RA2_FGD_2PNPDE20090620_204605_000062832080_00071_38201_5630.N1	20-JUN-2009 20:46:05.096 20-JUN-2009 22:30:48.000
Product: RA2_FGD_2P Filename: RA2_FGD_2PNPDE20090620_222943_000061942080_00072_38202_5766.N1	20-JUN-2009 22:29:43.444 21-JUN-2009 00:12:57.228

RA2_WWV_2P unplanned products

Gauge	Segment (Start-Stop)
Product: RA2_WWV_2P Filename: RA2_WWV_2PNPDE20090619_230117_000061412080_00058_38188_4486.N1	19-JUN-2009 23:01:17.276 20-JUN-2009 00:43:38.702
Product: RA2_WWV_2P Filename: RA2_WWV_2PNPDE20090620_004235_000058762080_00059_38189_4626.N1	20-JUN-2009 00:42:35.260 20-JUN-2009 02:20:31.554
Product: RA2_WWV_2P Filename: RA2_WWV_2PNPDE20090620_021928_000046002080_00060_38190_4781.N1	20-JUN-2009 02:19:28.112 20-JUN-2009 03:36:07.762
Product: RA2_WWV_2P Filename: RA2_WWV_2PNPDE20090620_033532_000061402080_00061_38191_4940.N1	20-JUN-2009 03:35:32.170 20-JUN-2009 05:17:52.482
Product: RA2_WWV_2P Filename: RA2_WWV_2PNPDE20090620_051718_000060442080_00062_38192_5094.N1	20-JUN-2009 05:17:18.004 20-JUN-2009 06:58:02.394
Product: RA2_WWV_2P Filename: RA2_WWV_2PNPDK20090620_065729_000041242080_00063_38193_0901.N1	20-JUN-2009 06:57:29.030 20-JUN-2009 08:06:13.002
Product: RA2_WWV_2P Filename: RA2_WWV_2PNPDK20090620_080529_000060722080_00064_38194_1036.N1	20-JUN-2009 08:05:29.612 20-JUN-2009 09:46:41.970
Product: RA2_WWV_2P Filename: RA2_WWV_2PNPDK20090620_094559_000060232080_00065_38195_1146.N1	20-JUN-2009 09:45:59.694 20-JUN-2009 11:26:23.036
Product: RA2_WWV_2P Filename: RA2_WWV_2PNPDK20090620_112539_000060322080_00066_38196_1290.N1	20-JUN-2009 11:25:39.646 20-JUN-2009 13:06:11.900
Product: RA2_WWV_2P Filename: RA2_WWV_2PNPDK20090620_130539_000059542080_00067_38197_1432.N1	20-JUN-2009 13:05:39.650 20-JUN-2009 14:44:53.924
Product: RA2_WWV_2P Filename: RA2_WWV_2PNPDK20090620_144412_000050102080_00068_38198_1549.N1	20-JUN-2009 14:44:12.762 20-JUN-2009 16:07:42.364
Product: RA2_WWV_2P Filename: RA2_WWV_2PNPDK20090620_161132_00006032080_00069_38199_1552.N1	20-JUN-2009 16:11:32.378 20-JUN-2009 16:21:34.997
Product: RA2_WWV_2P Filename: RA2_WWV_2PNPDK20090620_162052_000058322080_00069_38199_1676.N1	20-JUN-2009 16:20:52.720 20-JUN-2009 17:58:04.454
Product: RA2_WWV_2P Filename: RA2_WWV_2PNPDK20090620_175626_000061732080_00070_38200_1813.N1	20-JUN-2009 17:56:26.478 20-JUN-2009 19:39:19.096
Product: RA2_WWV_2P Filename: RA2_WWV_2PNPDE20090620_193822_000041252080_00071_38201_5473.N1	20-JUN-2009 19:38:22.338 20-JUN-2009 20:47:07.424
Product: RA2_WWV_2P Filename: RA2_WWV_2PNPDE20090620_204605_000062832080_00071_38201_5631.N1	20-JUN-2009 20:46:05.096 20-JUN-2009 22:30:48.000
Product: RA2_WWV_2P Filename: RA2_WWV_2PNPDE20090620_222943_000061942080_00072_38202_5767.N1	20-JUN-2009 22:29:43.444 21-JUN-2009 00:12:57.228

Overlaps

RA2_FGD_2P overlaps

Gauge Segment (Start-Stop) Explicit Reference
RA2_WWV_2P overlaps

Gauge Segment (Start-Stop) Explicit Reference

Duplicates

RA2_FGD_2P duplicates

Gauge Segment (Start-Stop) Explicit Reference
RA2_WWV_2P duplicates

Gauge Segment (Start-Stop) Explicit Reference

ADF usage

RA2_CAL_0P: ADF usage

New ADFs

Gauge Value Segment (Start-Stop) Explicit Reference

DOR_DOP_0P: ADF usage

New ADFs

Gauge	Value	Segment (Start-Stop)	Explicit Reference
DSD: ORBIT_STATE_VECTOR_FILE PCF_DOR_DOP_0P	new ADF: AUX_FPO_AXVPDS20090620_010113_20090619_195302_20090629_211915	20-JUN-2009 06:56:29.306 20-JUN-2009 06:56:29.306	Product: DOR_DOP_0PNPDK20090620_065629_000040172080_00063_38193_1060.N1

DOR_NAV_0P: ADF usage

New ADFs

Gauge	Value	Segment (Start-Stop)	Explicit Reference
-------	-------	----------------------	--------------------

DSD: ORBIT_STATE_VECTOR_FILE PCF_DOR_NAV_0P	new ADF: AUX_FPO_AXVPDS20090620_010113_20090619_195302_20090629_211915	20-JUN-2009 06:55:57.431 20-JUN-2009 06:55:57.431	Product: DOR_NAV_0PNPDK20090620_065557_000038262080_00063_38193_0342.N1
---	---	--	--

MWR_NL__0P: ADF usage

New ADFs

Gauge	Value	Segment (Start-Stop)	Explicit Reference
DSD: ORBIT_STATE_VECTOR_FILE PCF_MWR_NL__0P	new ADF: AUX_FPO_AXVPDS20090620_010113_20090619_195302_20090629_211915	20-JUN-2009 06:57:23.756 20-JUN-2009 06:57:23.756	Product: MWR_NL__0PNPDK20090620_065723_000040802080_00063_38193_0960.N1

RA2_ME__0P: ADF usage

New ADFs

Gauge	Value	Segment (Start-Stop)	Explicit Reference
DSD: ORBIT_STATE_VECTOR_FILE PCF_RA2_ME__0P	new ADF: AUX_FPO_AXVPDS20090620_010113_20090619_195302_20090629_211915	20-JUN-2009 06:57:29.005 20-JUN-2009 06:57:29.005	Product: RA2_ME__0PNPDK20090620_065729_000041232080_00063_38193_2970.N1

RA2_MW__1P: ADF usage

New ADFs

Gauge	Value	Segment (Start-Stop)	Explicit Reference
-------	-------	----------------------	--------------------

Current ADFs (from IECF list)

Gauge	Value	Explicit Reference
RA2_CON_AX.INFO PCF_IECF	RA2_CON_AXVIEC20070723_131547_20060621_132015_20200101_000000	Corresponding to date 13-JUN-2009 03:00:01.000

RA2_CST_AX.INFO PCF_IECF	RA2_CST_AXVIEC20020621_135858_20020101_000000_20200101_000000	Corresponding to date 13-JUN-2009 03:00:01.000
RA2_CHD_AX.INFO PCF_IECF	RA2_CHD_AXVIEC20060913_074707_20020101_000000_20200101_000000	Corresponding to date 13-JUN-2009 03:00:01.000
RA2_IFA_AX.INFO PCF_IECF	RA2_IFA_AXVIEC20050216_125529_20020101_000000_20200101_000000	Corresponding to date 13-JUN-2009 03:00:01.000
RA2_IFB_AX.INFO PCF_IECF	RA2_IFB_AXVIEC20050216_125738_20020101_000000_20200101_000000	Corresponding to date 13-JUN-2009 03:00:01.000
RA2_USO_AX.INFO PCF_IECF	RA2_USO_AXVIEC20070618_133225_20070620_000000_20200101_000000	Corresponding to date 13-JUN-2009 03:00:01.000
MWR_CON_AX.INFO PCF_IECF	MWR_CON_AXVIEC20040810_145011_20020101_000000_20200101_000000	Corresponding to date 13-JUN-2009 03:00:01.000
MWR_CHD_AX.INFO PCF_IECF	MWR_CHD_AXVIEC20061013_132356_20020101_000000_20200101_000000	Corresponding to date 13-JUN-2009 03:00:01.000
MWR_SLT_AX.INFO PCF_IECF	MWR_SLT_AXVIEC20060921_063409_20020101_000000_20200101_000000	Corresponding to date 13-JUN-2009 03:00:01.000
RA2_IFF_AX.INFO PCF_IECF	RA2_IFF_AXVIEC20090617_122330_20090617_000000_20100101_000000	Corresponding to date 18-JUN-2009 03:00:00.000

Differences with IECF list

Gauge **Value** **Explicit Reference**

RA2_FGD_2P: ADF usage

New ADFs

Gauge	Value	Segment (Start-Stop)	Explicit Reference
DSD: RA2_USO_DATA PCF_RA2_FGD_2P	new ADF: DOR_NAV_0PNPDE20090620_003843_000057382080_00059_38189_8187.N1	20-JUN-2009 00:42:35.260 20-JUN-2009 00:42:35.260	Product: RA2_FGD_2PNPDE20090620_004235_000058762080_00059_38189_4625.N1
DSD: RA2_USO_DATA PCF_RA2_FGD_2P	new ADF: DOR_NAV_0PNPDE20090620_021421_000044632080_00060_38190_8188.N1	20-JUN-2009 02:19:28.112 20-JUN-2009 02:19:28.112	Product: RA2_FGD_2PNPDE20090620_021928_000046002080_00060_38190_4780.N1
DSD: MWR_CONFIGURATION_DATA PCF_RA2_FGD_2P	new ADF: NOT USED	20-JUN-2009 03:35:32.170 20-JUN-2009 03:35:32.170	Product: RA2_FGD_2PNPDE20090620_033532_000061402080_00061_38191_4939.N1

DSD: RA2_CHARACTERISATION_DATA PCF_RA2_FGD_2P	new ADF: AUX_ECF_AXNECM20090619_184113_20090620_030000_20090620_150000	20-JUN-2009 03:35:32.170 20-JUN-2009 03:35:32.170	Product: RA2_FGD_2PNPDE20090620_033532_000061402080_00061_38191_4939.N1
DSD: RA2_CONFIGURATION_DATA PCF_RA2_FGD_2P	new ADF: AUX_ECF_AXNECM20090619_084959_20090619_210000_20090620_090000	20-JUN-2009 03:35:32.170 20-JUN-2009 03:35:32.170	Product: RA2_FGD_2PNPDE20090620_033532_000061402080_00061_38191_4939.N1
DSD: RA2_USO_DATA PCF_RA2_FGD_2P	new ADF: DOR_NAV_0PNPDE20090620_033403_000057382080_00061_38191_8189.N1	20-JUN-2009 03:35:32.170 20-JUN-2009 03:35:32.170	Product: RA2_FGD_2PNPDE20090620_033532_000061402080_00061_38191_4939.N1
DSD: MWR_CONFIGURATION_DATA PCF_RA2_FGD_2P	new ADF: AUX_ECF_AXNECM20090620_064112_20090620_090000_20090620_210000	20-JUN-2009 05:17:18.004 20-JUN-2009 05:17:18.004	Product: RA2_FGD_2PNPDE20090620_051718_000060442080_00062_38192_5093.N1
DSD: RA2_USO_DATA PCF_RA2_FGD_2P	new ADF: DOR_NAV_0PNPDE20090620_051500_000057382080_00062_38192_8190.N1	20-JUN-2009 05:17:18.004 20-JUN-2009 05:17:18.004	Product: RA2_FGD_2PNPDE20090620_051718_000060442080_00062_38192_5093.N1
DSD: RA2_USO_DATA PCF_RA2_FGD_2P	new ADF: DOR_NAV_0PNPDK20090620_065557_000038262080_00063_38193_0342.N1	20-JUN-2009 06:57:29.030 20-JUN-2009 06:57:29.030	Product: RA2_FGD_2PNPDK20090620_065729_000041242080_00063_38193_0900.N1
DSD: RA2_USO_DATA PCF_RA2_FGD_2P	new ADF: DOR_NAV_0PNPDK20090620_080501_000057382080_00064_38194_0343.N1	20-JUN-2009 08:05:29.612 20-JUN-2009 08:05:29.612	Product: RA2_FGD_2PNPDK20090620_080529_000060722080_00064_38194_1035.N1

DSD: MWR_CONFIGURATION_DATA PCF_RA2_FGD_2P	new ADF: AUX_ECF_AXNECM20090620_064113_20090620_150000_20090621_030000	20-JUN-2009 09:45:59.694 20-JUN-2009 09:45:59.694	Product: RA2_FGD_2PNPDK20090620_094559_000060232080_00065_38195_1145.N1
DSD: RA2_CHARACTERISATION_DATA PCF_RA2_FGD_2P	new ADF: AUX_ECF_AXNECM20090620_064112_20090620_090000_20090620_210000	20-JUN-2009 09:45:59.694 20-JUN-2009 09:45:59.694	Product: RA2_FGD_2PNPDK20090620_094559_000060232080_00065_38195_1145.N1
DSD: RA2_CONFIGURATION_DATA PCF_RA2_FGD_2P	new ADF: AUX_ECF_AXNECM20090619_184113_20090620_030000_20090620_150000	20-JUN-2009 09:45:59.694 20-JUN-2009 09:45:59.694	Product: RA2_FGD_2PNPDK20090620_094559_000060232080_00065_38195_1145.N1
DSD: RA2_USO_DATA PCF_RA2_FGD_2P	new ADF: DOR_NAV_0PNPDK20090620_094558_000054192080_00065_38195_0344.N1	20-JUN-2009 09:45:59.694 20-JUN-2009 09:45:59.694	Product: RA2_FGD_2PNPDK20090620_094559_000060232080_00065_38195_1145.N1
DSD: RA2_USO_DATA PCF_RA2_FGD_2P	new ADF: DOR_NAV_0PNPDK20090620_112136_000057382080_00066_38196_0345.N1	20-JUN-2009 11:25:39.646 20-JUN-2009 11:25:39.646	Product: RA2_FGD_2PNPDK20090620_112539_000060322080_00066_38196_1289.N1
DSD: RA2_USO_DATA PCF_RA2_FGD_2P	new ADF: DOR_NAV_0PNPDK20090620_130233_000057382080_00067_38197_0346.N1	20-JUN-2009 13:05:39.650 20-JUN-2009 13:05:39.650	Product: RA2_FGD_2PNPDK20090620_130539_000059542080_00067_38197_1431.N1
DSD: RA2_USO_DATA PCF_RA2_FGD_2P	new ADF: DOR_NAV_0PNPDK20090620_144330_000054192080_00068_38198_0347.N1	20-JUN-2009 14:44:12.762 20-JUN-2009 14:44:12.762	Product: RA2_FGD_2PNPDK20090620_144412_000050102080_00068_38198_1548.N1

DSD: MWR_CONFIGURATION_DATA PCF_RA2_FGD_2P	new ADF: AUX_ECF_AXNECM20090620_064113_20090620_210000_20090621_090000	20-JUN-2009 16:11:32.378 20-JUN-2009 16:11:32.378	Product: RA2_FGD_2PNPDK20090620_161132_00006032080_00069_38199_1551.N1
DSD: RA2_CHARACTERISATION_DATA PCF_RA2_FGD_2P	new ADF: AUX_ECF_AXNECM20090620_064113_20090620_150000_20090621_030000	20-JUN-2009 16:11:32.378 20-JUN-2009 16:11:32.378	Product: RA2_FGD_2PNPDK20090620_161132_00006032080_00069_38199_1551.N1
DSD: RA2_CONFIGURATION_DATA PCF_RA2_FGD_2P	new ADF: AUX_ECF_AXNECM20090620_064112_20090620_090000_20090620_210000	20-JUN-2009 16:11:32.378 20-JUN-2009 16:11:32.378	Product: RA2_FGD_2PNPDK20090620_161132_00006032080_00069_38199_1551.N1
DSD: RA2_USO_DATA PCF_RA2_FGD_2P	new ADF: DOR_NAV_0PNPDK20090620_161909_000054192080_00069_38199_0348.N1	20-JUN-2009 16:20:52.720 20-JUN-2009 16:20:52.720	Product: RA2_FGD_2PNPDK20090620_162052_000058322080_00069_38199_1675.N1
DSD: RA2_USO_DATA PCF_RA2_FGD_2P	new ADF: DOR_NAV_0PNPDK20090620_175447_000057382080_00070_38200_0349.N1	20-JUN-2009 17:56:26.478 20-JUN-2009 17:56:26.478	Product: RA2_FGD_2PNPDK20090620_175626_000061732080_00070_38200_1812.N1
DSD: RA2_USO_DATA PCF_RA2_FGD_2P	new ADF: DOR_NAV_0PNPDE20090620_193544_000038252080_00071_38201_8191.N1	20-JUN-2009 19:38:22.338 20-JUN-2009 19:38:22.338	Product: RA2_FGD_2PNPDE20090620_193822_000041252080_00071_38201_5472.N1
DSD: RA2_USO_DATA PCF_RA2_FGD_2P	new ADF: DOR_NAV_0PNPDE20090620_204448_000057382080_00071_38201_8192.N1	20-JUN-2009 20:46:05.096 20-JUN-2009 20:46:05.096	Product: RA2_FGD_2PNPDE20090620_204605_000062832080_00071_38201_5630.N1

DSD: MWR_CONFIGURATION_DATA PCF_RA2_FGD_2P	new ADF: AUX_ECF_AXNECM20090620_184112_20090621_030000_20090621_150000	20-JUN-2009 22:29:43.444 20-JUN-2009 22:29:43.444	Product: RA2_FGD_2PNPDE20090620_222943_000061942080_00072_38202_5766.N1
DSD: RA2_CHARACTERISATION_DATA PCF_RA2_FGD_2P	new ADF: AUX_ECF_AXNECM20090620_064113_20090620_210000_20090621_090000	20-JUN-2009 22:29:43.444 20-JUN-2009 22:29:43.444	Product: RA2_FGD_2PNPDE20090620_222943_000061942080_00072_38202_5766.N1
DSD: RA2_CONFIGURATION_DATA PCF_RA2_FGD_2P	new ADF: AUX_ECF_AXNECM20090620_064113_20090620_150000_20090621_030000	20-JUN-2009 22:29:43.444 20-JUN-2009 22:29:43.444	Product: RA2_FGD_2PNPDE20090620_222943_000061942080_00072_38202_5766.N1
DSD: RA2_USO_DATA PCF_RA2_FGD_2P	new ADF: DOR_NAV_0PNPDE20090620_222545_000060572080_00072_38202_8193.N1	20-JUN-2009 22:29:43.444 20-JUN-2009 22:29:43.444	Product: RA2_FGD_2PNPDE20090620_222943_000061942080_00072_38202_5766.N1

Current ADFs (from IECF list)

Gauge	Value	Explicit Reference
RA2_USO_AX.INFO PCF_IECF	RA2_USO_AXVIEC20070618_133225_20070620_000000_20200101_000000	Corresponding to date 13-JUN-2009 03:00:01.000
MWR_SLT_AX.INFO PCF_IECF	MWR_SLT_AXVIEC20060921_063409_20020101_000000_20200101_000000	Corresponding to date 13-JUN-2009 03:00:01.000
AUX_ATT_AX.INFO PCF_IECF	AUX_ATT_AXVIEC20020924_131534_20020703_120000_20781231_235959	Corresponding to date 13-JUN-2009 03:00:01.000
RA2_PLA_AX.INFO PCF_IECF	RA2_PLA_AXVIEC20060331_181823_20020101_000000_20200101_000000	Corresponding to date 13-JUN-2009 03:00:01.000
RA2_CON_AX.INFO PCF_IECF	RA2_CON_AXVIEC20070723_131547_20060621_132015_20200101_000000	Corresponding to date 13-JUN-2009 03:00:01.000
RA2_CHD_AX.INFO PCF_IECF	RA2_CHD_AXVIEC20060913_074707_20020101_000000_20200101_000000	Corresponding to date 13-JUN-2009 03:00:01.000
MWR_CON_AX.INFO PCF_IECF	MWR_CON_AXVIEC20040810_145011_20020101_000000_20200101_000000	Corresponding to date 13-JUN-2009 03:00:01.000
MWR_CHD_AX.INFO PCF_IECF	MWR_CHD_AXVIEC20061013_132356_20020101_000000_20200101_000000	Corresponding to date 13-JUN-2009 03:00:01.000
MWR_LSF_AX.INFO PCF_IECF	MWR_LSF_AXVIEC20020313_172218_20020101_000000_20200101_000000	Corresponding to date 13-JUN-2009 03:00:01.000

RA2_MET_AX.INFO PCF_IECF	RA2_MET_AXVIEC20020204_073357_20020101_000000_20200101_000000	Corresponding to date 13-JUN-2009 03:00:01.000
RA2_CST_AX.INFO PCF_IECF	RA2_CST_AXVIEC20020621_135858_20020101_000000_20200101_000000	Corresponding to date 13-JUN-2009 03:00:01.000
RA2_SOI_AX.INFO PCF_IECF	RA2_SOI_AXVIEC20051003_170000_20020101_000000_20200101_000000	Corresponding to date 13-JUN-2009 03:00:01.000
RA2_ICT_AX.INFO PCF_IECF	RA2_ICT_AXVIEC20060921_070730_20020101_000000_20200101_000000	Corresponding to date 13-JUN-2009 03:00:01.000
RA2_SSB_AX.INFO PCF_IECF	RA2_SSB_AXVIEC20051129_111810_20020101_000000_20200101_000000	Corresponding to date 13-JUN-2009 03:00:01.000
RA2_DIP_AX.INFO PCF_IECF	RA2_DIP_AXVIEC20020122_134206_20020101_000000_20200101_000000	Corresponding to date 13-JUN-2009 03:00:01.000
RA2_IOC_AX.INFO PCF_IECF	RA2_IOC_AXVIEC20020122_141121_20020101_000000_20200101_000000	Corresponding to date 13-JUN-2009 03:00:01.000
RA2_SET_AX.INFO PCF_IECF	RA2_SET_AXVIEC20020122_150917_20020101_000000_20200101_000000	Corresponding to date 13-JUN-2009 03:00:01.000
RA2_OT1_AX.INFO PCF_IECF	RA2_OT1_AXVIEC20040120_082051_20020101_000000_20200101_000000	Corresponding to date 13-JUN-2009 03:00:01.000
RA2_OT2_AX.INFO PCF_IECF	RA2_OT2_AXVIEC20031208_150159_20020101_000000_20200101_000000	Corresponding to date 13-JUN-2009 03:00:01.000
RA2_TLD_AX.INFO PCF_IECF	RA2_TLD_AXVIEC20031208_151137_20020101_000000_20200101_000000	Corresponding to date 13-JUN-2009 03:00:01.000
RA2_GEO_AX.INFO PCF_IECF	RA2_GEO_AXVIEC20020314_093428_20020101_000000_20200101_000000	Corresponding to date 13-JUN-2009 03:00:01.000
RA2_MSS_AX.INFO PCF_IECF	RA2_MSS_AXVIEC20031208_145545_20020101_000000_20200101_000000	Corresponding to date 13-JUN-2009 03:00:01.000
RA2_SL1_AX.INFO PCF_IECF	RA2_SL1_AXVIEC20030131_100228_20020101_000000_20200101_000000	Corresponding to date 13-JUN-2009 03:00:01.000
RA2_SL2_AX.INFO PCF_IECF	RA2_SL2_AXVIEC20030131_101757_20020101_000000_20200101_000000	Corresponding to date 13-JUN-2009 03:00:01.000
RA2_SOL_AX.INFO PCF_IECF	RA2_SOL_AXVIEC20090615_152337_20020101_000000_20100601_000000	Corresponding to date 16-JUN-2009 03:00:01.000
RA2_POL_AX.INFO PCF_IECF	RA2_POL_AXVIEC20090617_110438_20020101_000000_20090716_235959	Corresponding to date 18-JUN-2009 03:00:00.000
RA2_IFF_AX.INFO PCF_IECF	RA2_IFF_AXVIEC20090617_122330_20090617_000000_20100101_000000	Corresponding to date 18-JUN-2009 03:00:00.000
RA2_POL_AX.INFO PCF_IECF	RA2_POL_AXVIEC20090619_064208_20020101_000000_20090718_235959	Corresponding to date 20-JUN-2009 03:00:01.000

Differences with IECF list

Gauge	Value	Explicit Reference
DSD: DORIS_IONO PCF_RA2_FGD_2P	Filename: RA2_MW__1PNPDE20090619_230117_000061412080_00058_38188_4484.N1	Product: RA2_FGD_2PNPDE20090619_230117_000061412080_00058_38188_4485.N1
DSD: METEO_GRID_POINTS_ALTITUDE PCF_RA2_FGD_2P	Filename:	Product: RA2_FGD_2PNPDE20090619_230117_000061412080_00058_38188_4485.N1

DSD: MWR_CONFIGURATION_DATA PCF_RA2_FGD_2P	Filename: AUX_ECF_AXNECM20090619_184113_20090620_030000_20090620_150000	Product: RA2_FGD_2PNPDE20090619_230117_000061412080_00058_
DSD: OCEAN_ICE2_SYSTEM_FILE PCF_RA2_FGD_2P	Filename:	Product: RA2_FGD_2PNPDE20090619_230117_000061412080_00058_38188_4485.N1
DSD: OCEAN_TIDE_HARMONIC_COEF PCF_RA2_FGD_2P	Filename:	Product: RA2_FGD_2PNPDE20090619_230117_000061412080_00058_38188_4485.N1
DSD: OCEAN_TIDE_ORTHOWEIGHTS PCF_RA2_FGD_2P	Filename:	Product: RA2_FGD_2PNPDE20090619_230117_000061412080_00058_38188_4485.N1
DSD: RA2_CHARACTERISATION_DATA PCF_RA2_FGD_2P	Filename: AUX_ECF_AXNECM20090619_084959_20090619_210000_20090620_090000	Product: RA2_FGD_2PNPDE20090619_230117_000061412080_00058_38188_4485.N1
DSD: RA2_CONFIGURATION_DATA PCF_RA2_FGD_2P	Filename: AUX_ECF_AXNECM20090619_084959_20090619_150000_20090620_030000	Product: RA2_FGD_2PNPDE20090619_230117_000061412080_00058_38188_4485.N1
DSD: RA2_CONSTANT_DATA PCF_RA2_FGD_2P	Filename:	Product: RA2_FGD_2PNPDE20090619_230117_000061412080_00058_38188_4485.N1
DSD: RA2_SURFACE_TYPE_DATA PCF_RA2_FGD_2P	Filename: RA2_POL_AXVIEC20090619_064208_20020101_000000_20090718_235959	Product: RA2_FGD_2PNPDE20090619_230117_000061412080_00058_38188_4485.N1
DSD: RA2_USO_DATA PCF_RA2_FGD_2P	Filename: DOR_NAV_0PNPDE20090619_225746_000057382080_00058_38188_8186.N1	Product: RA2_FGD_2PNPDE20090619_230117_000061412080_00058_38188_4485.N1
DSD: REAL_POLE_LOCATION_PREDICTED PCF_RA2_FGD_2P	Filename: RA2_POL_AXVIEC20090619_064208_20020101_000000_20090718_235959	Product: RA2_FGD_2PNPDE20090619_230117_000061412080_00058_38188_4485.N1
DSD: SOLAR_ACTIVITY_INDEX_PREDICT PCF_RA2_FGD_2P	Filename:	Product: RA2_FGD_2PNPDE20090619_230117_000061412080_00058_38188_4485.N1
DSD: DORIS_IONO PCF_RA2_FGD_2P	Filename: RA2_MW__1PNPDE20090620_004235_000058762080_00059_38189_4624.N1	Product: RA2_FGD_2PNPDE20090620_004235_000058762080_00059_38189_4625.N1
DSD: METEO_GRID_POINTS_ALTITUDE PCF_RA2_FGD_2P	Filename:	Product: RA2_FGD_2PNPDE20090620_004235_000058762080_00059_38189_4625.N1
DSD: MWR_CONFIGURATION_DATA PCF_RA2_FGD_2P	Filename: AUX_ECF_AXNECM20090619_184113_20090620_030000_20090620_150000	Product: RA2_FGD_2PNPDE20090620_004235_000058762080_00059_38189_4625.N1
DSD: OCEAN_ICE2_SYSTEM_FILE PCF_RA2_FGD_2P	Filename:	Product: RA2_FGD_2PNPDE20090620_004235_000058762080_00059_38189_4625.N1
DSD: OCEAN_TIDE_HARMONIC_COEF PCF_RA2_FGD_2P	Filename:	Product: RA2_FGD_2PNPDE20090620_004235_000058762080_00059_38189_4625.N1
DSD: OCEAN_TIDE_ORTHOWEIGHTS PCF_RA2_FGD_2P	Filename:	Product: RA2_FGD_2PNPDE20090620_004235_000058762080_00059_38189_4625.N1
DSD: RA2_CHARACTERISATION_DATA PCF_RA2_FGD_2P	Filename: AUX_ECF_AXNECM20090619_084959_20090619_210000_20090620_090000	Product: RA2_FGD_2PNPDE20090620_004235_000058762080_00059_38189_4625.N1
DSD: RA2_CONFIGURATION_DATA PCF_RA2_FGD_2P	Filename: AUX_ECF_AXNECM20090619_084959_20090619_150000_20090620_030000	Product: RA2_FGD_2PNPDE20090620_004235_000058762080_00059_38189_4625.N1

DSD: RA2_CONSTANT_DATA PCF_RA2_FGD_2P	Filename:	Product: RA2_FGD_2PNPDE20090620_004235_000058762080_00059_
DSD: RA2_USO_DATA PCF_RA2_FGD_2P	Filename: DOR_NAV_0PNPDE20090620_003843_000057382080_00059_38189_8187.N1	Product: RA2_FGD_2PNPDE20090620_004235_000058762080_00059_38189_4625.N1
DSD: SOLAR_ACTIVITY_INDEX_PREDICT PCF_RA2_FGD_2P	Filename:	Product: RA2_FGD_2PNPDE20090620_004235_000058762080_00059_38189_4625.N1
DSD: DORIS_IONO PCF_RA2_FGD_2P	Filename: RA2_MW__1PNPDE20090620_021928_000046002080_00060_38190_4779.N1	Product: RA2_FGD_2PNPDE20090620_021928_000046002080_00060_38190_4780.N1
DSD: METEO_GRID_POINTS_ALTITUDE PCF_RA2_FGD_2P	Filename:	Product: RA2_FGD_2PNPDE20090620_021928_000046002080_00060_38190_4780.N1
DSD: MWR_CONFIGURATION_DATA PCF_RA2_FGD_2P	Filename: AUX_ECF_AXNECM20090619_184113_20090620_030000_20090620_150000	Product: RA2_FGD_2PNPDE20090620_021928_000046002080_00060_38190_4780.N1
DSD: OCEAN_ICE2_SYSTEM_FILE PCF_RA2_FGD_2P	Filename:	Product: RA2_FGD_2PNPDE20090620_021928_000046002080_00060_38190_4780.N1
DSD: OCEAN_TIDE_HARMONIC_COEF PCF_RA2_FGD_2P	Filename:	Product: RA2_FGD_2PNPDE20090620_021928_000046002080_00060_38190_4780.N1
DSD: OCEAN_TIDE_ORTHOWEIGHTS PCF_RA2_FGD_2P	Filename:	Product: RA2_FGD_2PNPDE20090620_021928_000046002080_00060_38190_4780.N1
DSD: RA2_CHARACTERISATION_DATA PCF_RA2_FGD_2P	Filename: AUX_ECF_AXNECM20090619_084959_20090619_210000_20090620_090000	Product: RA2_FGD_2PNPDE20090620_021928_000046002080_00060_38190_4780.N1
DSD: RA2_CONFIGURATION_DATA PCF_RA2_FGD_2P	Filename: AUX_ECF_AXNECM20090619_084959_20090619_150000_20090620_030000	Product: RA2_FGD_2PNPDE20090620_021928_000046002080_00060_38190_4780.N1
DSD: RA2_CONSTANT_DATA PCF_RA2_FGD_2P	Filename:	Product: RA2_FGD_2PNPDE20090620_021928_000046002080_00060_38190_4780.N1
DSD: RA2_USO_DATA PCF_RA2_FGD_2P	Filename: DOR_NAV_0PNPDE20090620_021421_000044632080_00060_38190_8188.N1	Product: RA2_FGD_2PNPDE20090620_021928_000046002080_00060_38190_4780.N1
DSD: SOLAR_ACTIVITY_INDEX_PREDICT PCF_RA2_FGD_2P	Filename:	Product: RA2_FGD_2PNPDE20090620_021928_000046002080_00060_38190_4780.N1
DSD: DORIS_IONO PCF_RA2_FGD_2P	Filename: RA2_MW__1PNPDE20090620_033532_000061402080_00061_38191_4938.N1	Product: RA2_FGD_2PNPDE20090620_033532_000061402080_00061_38191_4939.N1
DSD: METEO_GRID_POINTS_ALTITUDE PCF_RA2_FGD_2P	Filename:	Product: RA2_FGD_2PNPDE20090620_033532_000061402080_00061_38191_4939.N1
DSD: OCEAN_ICE2_SYSTEM_FILE PCF_RA2_FGD_2P	Filename:	Product: RA2_FGD_2PNPDE20090620_033532_000061402080_00061_38191_4939.N1
DSD: OCEAN_TIDE_HARMONIC_COEF PCF_RA2_FGD_2P	Filename:	Product: RA2_FGD_2PNPDE20090620_033532_000061402080_00061_38191_4939.N1
DSD: OCEAN_TIDE_ORTHOWEIGHTS PCF_RA2_FGD_2P	Filename:	Product: RA2_FGD_2PNPDE20090620_033532_000061402080_00061_38191_4939.N1

DSD: RA2_CHARACTERISATION_DATA PCF_RA2_FGD_2P	Filename: AUX_ECF_AXNECM20090619_184113_20090620_030000_20090620_150000	Product: RA2_FGD_2PNPDE20090620_033532_000061402080_00061.
DSD: RA2_CONFIGURATION_DATA PCF_RA2_FGD_2P	Filename: AUX_ECF_AXNECM20090619_084959_20090619_210000_20090620_090000	Product: RA2_FGD_2PNPDE20090620_033532_000061402080_00061_38191_4939.N1
DSD: RA2_CONSTANT_DATA PCF_RA2_FGD_2P	Filename:	Product: RA2_FGD_2PNPDE20090620_033532_000061402080_00061_38191_4939.N1
DSD: RA2_USO_DATA PCF_RA2_FGD_2P	Filename: DOR_NAV_0PNPDE20090620_033403_000057382080_00061_38191_8189.N1	Product: RA2_FGD_2PNPDE20090620_033532_000061402080_00061_38191_4939.N1
DSD: SOLAR_ACTIVITY_INDEX_PREDICT PCF_RA2_FGD_2P	Filename:	Product: RA2_FGD_2PNPDE20090620_033532_000061402080_00061_38191_4939.N1
DSD: DORIS_IONO PCF_RA2_FGD_2P	Filename: RA2_MW__1PNPDE20090620_051718_000060442080_00062_38192_5092.N1	Product: RA2_FGD_2PNPDE20090620_051718_000060442080_00062_38192_5093.N1
DSD: METEO_GRID_POINTS_ALTITUDE PCF_RA2_FGD_2P	Filename:	Product: RA2_FGD_2PNPDE20090620_051718_000060442080_00062_38192_5093.N1
DSD: MWR_CONFIGURATION_DATA PCF_RA2_FGD_2P	Filename: AUX_ECF_AXNECM20090620_064112_20090620_090000_20090620_210000	Product: RA2_FGD_2PNPDE20090620_051718_000060442080_00062_38192_5093.N1
DSD: OCEAN_ICE2_SYSTEM_FILE PCF_RA2_FGD_2P	Filename:	Product: RA2_FGD_2PNPDE20090620_051718_000060442080_00062_38192_5093.N1
DSD: OCEAN_TIDE_HARMONIC_COEF PCF_RA2_FGD_2P	Filename:	Product: RA2_FGD_2PNPDE20090620_051718_000060442080_00062_38192_5093.N1
DSD: OCEAN_TIDE_ORTHOWEIGHTS PCF_RA2_FGD_2P	Filename:	Product: RA2_FGD_2PNPDE20090620_051718_000060442080_00062_38192_5093.N1
DSD: RA2_CHARACTERISATION_DATA PCF_RA2_FGD_2P	Filename: AUX_ECF_AXNECM20090619_184113_20090620_030000_20090620_150000	Product: RA2_FGD_2PNPDE20090620_051718_000060442080_00062_38192_5093.N1
DSD: RA2_CONFIGURATION_DATA PCF_RA2_FGD_2P	Filename: AUX_ECF_AXNECM20090619_084959_20090619_210000_20090620_090000	Product: RA2_FGD_2PNPDE20090620_051718_000060442080_00062_38192_5093.N1
DSD: RA2_CONSTANT_DATA PCF_RA2_FGD_2P	Filename:	Product: RA2_FGD_2PNPDE20090620_051718_000060442080_00062_38192_5093.N1
DSD: RA2_USO_DATA PCF_RA2_FGD_2P	Filename: DOR_NAV_0PNPDE20090620_051500_000057382080_00062_38192_8190.N1	Product: RA2_FGD_2PNPDE20090620_051718_000060442080_00062_38192_5093.N1
DSD: SOLAR_ACTIVITY_INDEX_PREDICT PCF_RA2_FGD_2P	Filename:	Product: RA2_FGD_2PNPDE20090620_051718_000060442080_00062_38192_5093.N1
DSD: DORIS_IONO PCF_RA2_FGD_2P	Filename: RA2_MW__1PNPDK20090620_065729_000041242080_00063_38193_0899.N1	Product: RA2_FGD_2PNPDK20090620_065729_000041242080_00063_38193_0900.N1
DSD: METEO_GRID_POINTS_ALTITUDE PCF_RA2_FGD_2P	Filename:	Product: RA2_FGD_2PNPDK20090620_065729_000041242080_00063_38193_0900.N1
DSD: MWR_CONFIGURATION_DATA PCF_RA2_FGD_2P	Filename: AUX_ECF_AXNECM20090620_064112_20090620_090000_20090620_210000	Product: RA2_FGD_2PNPDK20090620_065729_000041242080_00063_38193_0900.N1
DSD: OCEAN_ICE2_SYSTEM_FILE PCF_RA2_FGD_2P	Filename:	Product: RA2_FGD_2PNPDK20090620_065729_000041242080_00063_38193_0900.N1

DSD: OCEAN_TIDE_HARMONIC_COEF PCF_RA2_FGD_2P	Filename:	Product: RA2_FGD_2PNPDK20090620_065729_000041242080_00063.
DSD: OCEAN_TIDE_ORTHOWEIGHTS PCF_RA2_FGD_2P	Filename:	Product: RA2_FGD_2PNPDK20090620_065729_000041242080_00063_38193_0900.N1
DSD: RA2_CHARACTERISATION_DATA PCF_RA2_FGD_2P	Filename: AUX_ECF_AXNECM20090619_184113_20090620_030000_20090620_150000	Product: RA2_FGD_2PNPDK20090620_065729_000041242080_00063_38193_0900.N1
DSD: RA2_CONFIGURATION_DATA PCF_RA2_FGD_2P	Filename: AUX_ECF_AXNECM20090619_084959_20090619_210000_20090620_090000	Product: RA2_FGD_2PNPDK20090620_065729_000041242080_00063_38193_0900.N1
DSD: RA2_CONSTANT_DATA PCF_RA2_FGD_2P	Filename:	Product: RA2_FGD_2PNPDK20090620_065729_000041242080_00063_38193_0900.N1
DSD: RA2_USO_DATA PCF_RA2_FGD_2P	Filename: DOR_NAV_0PNPDK20090620_065557_000038262080_00063_38193_0342.N1	Product: RA2_FGD_2PNPDK20090620_065729_000041242080_00063_38193_0900.N1
DSD: SOLAR_ACTIVITY_INDEX_PREDICT PCF_RA2_FGD_2P	Filename:	Product: RA2_FGD_2PNPDK20090620_065729_000041242080_00063_38193_0900.N1
DSD: DORIS_IONO PCF_RA2_FGD_2P	Filename: RA2_MW__1PNPDK20090620_080529_000060722080_00064_38194_1034.N1	Product: RA2_FGD_2PNPDK20090620_080529_000060722080_00064_38194_1035.N1
DSD: METEO_GRID_POINTS_ALTITUDE PCF_RA2_FGD_2P	Filename:	Product: RA2_FGD_2PNPDK20090620_080529_000060722080_00064_38194_1035.N1
DSD: MWR_CONFIGURATION_DATA PCF_RA2_FGD_2P	Filename: AUX_ECF_AXNECM20090620_064112_20090620_090000_20090620_210000	Product: RA2_FGD_2PNPDK20090620_080529_000060722080_00064_38194_1035.N1
DSD: OCEAN_ICE2_SYSTEM_FILE PCF_RA2_FGD_2P	Filename:	Product: RA2_FGD_2PNPDK20090620_080529_000060722080_00064_38194_1035.N1
DSD: OCEAN_TIDE_HARMONIC_COEF PCF_RA2_FGD_2P	Filename:	Product: RA2_FGD_2PNPDK20090620_080529_000060722080_00064_38194_1035.N1
DSD: OCEAN_TIDE_ORTHOWEIGHTS PCF_RA2_FGD_2P	Filename:	Product: RA2_FGD_2PNPDK20090620_080529_000060722080_00064_38194_1035.N1
DSD: RA2_CHARACTERISATION_DATA PCF_RA2_FGD_2P	Filename: AUX_ECF_AXNECM20090619_184113_20090620_030000_20090620_150000	Product: RA2_FGD_2PNPDK20090620_080529_000060722080_00064_38194_1035.N1
DSD: RA2_CONFIGURATION_DATA PCF_RA2_FGD_2P	Filename: AUX_ECF_AXNECM20090619_084959_20090619_210000_20090620_090000	Product: RA2_FGD_2PNPDK20090620_080529_000060722080_00064_38194_1035.N1
DSD: RA2_CONSTANT_DATA PCF_RA2_FGD_2P	Filename:	Product: RA2_FGD_2PNPDK20090620_080529_000060722080_00064_38194_1035.N1
DSD: RA2_USO_DATA PCF_RA2_FGD_2P	Filename: DOR_NAV_0PNPDK20090620_080501_000057382080_00064_38194_0343.N1	Product: RA2_FGD_2PNPDK20090620_080529_000060722080_00064_38194_1035.N1
DSD: SOLAR_ACTIVITY_INDEX_PREDICT PCF_RA2_FGD_2P	Filename:	Product: RA2_FGD_2PNPDK20090620_080529_000060722080_00064_38194_1035.N1
DSD: DORIS_IONO PCF_RA2_FGD_2P	Filename: RA2_MW__1PNPDK20090620_094559_000060232080_00065_38195_1144.N1	Product: RA2_FGD_2PNPDK20090620_094559_000060232080_00065_38195_1145.N1

DSD: METEO_GRID_POINTS_ALTITUDE PCF_RA2_FGD_2P	Filename:	Product: RA2_FGD_2PNPDK20090620_094559_000060232080_00065.
DSD: MWR_CONFIGURATION_DATA PCF_RA2_FGD_2P	Filename: AUX_ECF_AXNECM20090620_064113_20090620_150000_20090621_030000	Product: RA2_FGD_2PNPDK20090620_094559_000060232080_00065_38195_1145.N1
DSD: OCEAN_ICE2_SYSTEM_FILE PCF_RA2_FGD_2P	Filename:	Product: RA2_FGD_2PNPDK20090620_094559_000060232080_00065_38195_1145.N1
DSD: OCEAN_TIDE_HARMONIC_COEF PCF_RA2_FGD_2P	Filename:	Product: RA2_FGD_2PNPDK20090620_094559_000060232080_00065_38195_1145.N1
DSD: OCEAN_TIDE_ORTHOWEIGHTS PCF_RA2_FGD_2P	Filename:	Product: RA2_FGD_2PNPDK20090620_094559_000060232080_00065_38195_1145.N1
DSD: RA2_CHARACTERISATION_DATA PCF_RA2_FGD_2P	Filename: AUX_ECF_AXNECM20090620_064112_20090620_090000_20090620_210000	Product: RA2_FGD_2PNPDK20090620_094559_000060232080_00065_38195_1145.N1
DSD: RA2_CONFIGURATION_DATA PCF_RA2_FGD_2P	Filename: AUX_ECF_AXNECM20090619_184113_20090620_030000_20090620_150000	Product: RA2_FGD_2PNPDK20090620_094559_000060232080_00065_38195_1145.N1
DSD: RA2_CONSTANT_DATA PCF_RA2_FGD_2P	Filename:	Product: RA2_FGD_2PNPDK20090620_094559_000060232080_00065_38195_1145.N1
DSD: RA2_USO_DATA PCF_RA2_FGD_2P	Filename: DOR_NAV_0PNPDK20090620_094558_000054192080_00065_38195_0344.N1	Product: RA2_FGD_2PNPDK20090620_094559_000060232080_00065_38195_1145.N1
DSD: SOLAR_ACTIVITY_INDEX_PREDICT PCF_RA2_FGD_2P	Filename:	Product: RA2_FGD_2PNPDK20090620_094559_000060232080_00065_38195_1145.N1
DSD: DORIS_IONO PCF_RA2_FGD_2P	Filename: RA2_MW__1PNPDK20090620_112539_000060322080_00066_38196_1289.N1	Product: RA2_FGD_2PNPDK20090620_112539_000060322080_00066_38196_1289.N1
DSD: METEO_GRID_POINTS_ALTITUDE PCF_RA2_FGD_2P	Filename:	Product: RA2_FGD_2PNPDK20090620_112539_000060322080_00066_38196_1289.N1
DSD: MWR_CONFIGURATION_DATA PCF_RA2_FGD_2P	Filename: AUX_ECF_AXNECM20090620_064113_20090620_150000_20090621_030000	Product: RA2_FGD_2PNPDK20090620_112539_000060322080_00066_38196_1289.N1
DSD: OCEAN_ICE2_SYSTEM_FILE PCF_RA2_FGD_2P	Filename:	Product: RA2_FGD_2PNPDK20090620_112539_000060322080_00066_38196_1289.N1
DSD: OCEAN_TIDE_HARMONIC_COEF PCF_RA2_FGD_2P	Filename:	Product: RA2_FGD_2PNPDK20090620_112539_000060322080_00066_38196_1289.N1
DSD: OCEAN_TIDE_ORTHOWEIGHTS PCF_RA2_FGD_2P	Filename:	Product: RA2_FGD_2PNPDK20090620_112539_000060322080_00066_38196_1289.N1
DSD: RA2_CHARACTERISATION_DATA PCF_RA2_FGD_2P	Filename: AUX_ECF_AXNECM20090620_064112_20090620_090000_20090620_210000	Product: RA2_FGD_2PNPDK20090620_112539_000060322080_00066_38196_1289.N1
DSD: RA2_CONFIGURATION_DATA PCF_RA2_FGD_2P	Filename: AUX_ECF_AXNECM20090619_184113_20090620_030000_20090620_150000	Product: RA2_FGD_2PNPDK20090620_112539_000060322080_00066_38196_1289.N1
DSD: RA2_CONSTANT_DATA PCF_RA2_FGD_2P	Filename:	Product: RA2_FGD_2PNPDK20090620_112539_000060322080_00066_38196_1289.N1
DSD: RA2_USO_DATA PCF_RA2_FGD_2P	Filename: DOR_NAV_0PNPDK20090620_112136_000057382080_00066_38196_0345.N1	Product: RA2_FGD_2PNPDK20090620_112539_000060322080_00066_38196_1289.N1

DSD: SOLAR_ACTIVITY_INDEX_PREDICT PCF_RA2_FGD_2P	Filename:	Product: RA2_FGD_2PNPDK20090620_112539_000060322080_00066.
DSD: DORIS_IONO PCF_RA2_FGD_2P	Filename: RA2_MW__1PNPDK20090620_130539_000059542080_00067_38197_1430.N1	Product: RA2_FGD_2PNPDK20090620_130539_000059542080_00067_38197_1431.N1
DSD: METEO_GRID_POINTS_ALTITUDE PCF_RA2_FGD_2P	Filename:	Product: RA2_FGD_2PNPDK20090620_130539_000059542080_00067_38197_1431.N1
DSD: MWR_CONFIGURATION_DATA PCF_RA2_FGD_2P	Filename: AUX_ECF_AXNECM20090620_064113_20090620_150000_20090621_030000	Product: RA2_FGD_2PNPDK20090620_130539_000059542080_00067_38197_1431.N1
DSD: OCEAN_ICE2_SYSTEM_FILE PCF_RA2_FGD_2P	Filename:	Product: RA2_FGD_2PNPDK20090620_130539_000059542080_00067_38197_1431.N1
DSD: OCEAN_TIDE_HARMONIC_COEF PCF_RA2_FGD_2P	Filename:	Product: RA2_FGD_2PNPDK20090620_130539_000059542080_00067_38197_1431.N1
DSD: OCEAN_TIDE_ORTHOWEIGHTS PCF_RA2_FGD_2P	Filename:	Product: RA2_FGD_2PNPDK20090620_130539_000059542080_00067_38197_1431.N1
DSD: RA2_CHARACTERISATION_DATA PCF_RA2_FGD_2P	Filename: AUX_ECF_AXNECM20090620_064112_20090620_090000_20090620_210000	Product: RA2_FGD_2PNPDK20090620_130539_000059542080_00067_38197_1431.N1
DSD: RA2_CONFIGURATION_DATA PCF_RA2_FGD_2P	Filename: AUX_ECF_AXNECM20090619_184113_20090620_030000_20090620_150000	Product: RA2_FGD_2PNPDK20090620_130539_000059542080_00067_38197_1431.N1
DSD: RA2_CONSTANT_DATA PCF_RA2_FGD_2P	Filename:	Product: RA2_FGD_2PNPDK20090620_130539_000059542080_00067_38197_1431.N1
DSD: RA2_USO_DATA PCF_RA2_FGD_2P	Filename: DOR_NAV_0PNPDK20090620_130233_000057382080_00067_38197_0346.N1	Product: RA2_FGD_2PNPDK20090620_130539_000059542080_00067_38197_1431.N1
DSD: SOLAR_ACTIVITY_INDEX_PREDICT PCF_RA2_FGD_2P	Filename:	Product: RA2_FGD_2PNPDK20090620_130539_000059542080_00067_38197_1431.N1
DSD: DORIS_IONO PCF_RA2_FGD_2P	Filename: RA2_MW__1PNPDK20090620_144412_000050102080_00068_38198_1547.N1	Product: RA2_FGD_2PNPDK20090620_144412_000050102080_00068_38198_1548.N1
DSD: METEO_GRID_POINTS_ALTITUDE PCF_RA2_FGD_2P	Filename:	Product: RA2_FGD_2PNPDK20090620_144412_000050102080_00068_38198_1548.N1
DSD: MWR_CONFIGURATION_DATA PCF_RA2_FGD_2P	Filename: AUX_ECF_AXNECM20090620_064113_20090620_150000_20090621_030000	Product: RA2_FGD_2PNPDK20090620_144412_000050102080_00068_38198_1548.N1
DSD: OCEAN_ICE2_SYSTEM_FILE PCF_RA2_FGD_2P	Filename:	Product: RA2_FGD_2PNPDK20090620_144412_000050102080_00068_38198_1548.N1
DSD: OCEAN_TIDE_HARMONIC_COEF PCF_RA2_FGD_2P	Filename:	Product: RA2_FGD_2PNPDK20090620_144412_000050102080_00068_38198_1548.N1
DSD: OCEAN_TIDE_ORTHOWEIGHTS PCF_RA2_FGD_2P	Filename:	Product: RA2_FGD_2PNPDK20090620_144412_000050102080_00068_38198_1548.N1
DSD: RA2_CHARACTERISATION_DATA PCF_RA2_FGD_2P	Filename: AUX_ECF_AXNECM20090620_064112_20090620_090000_20090620_210000	Product: RA2_FGD_2PNPDK20090620_144412_000050102080_00068_38198_1548.N1

DSD: RA2_CONFIGURATION_DATA PCF_RA2_FGD_2P	Filename: AUX_ECF_AXNECM20090619_184113_20090620_030000_20090620_150000	Product: RA2_FGD_2PNPDK20090620_144412_000050102080_00068.
DSD: RA2_CONSTANT_DATA PCF_RA2_FGD_2P	Filename:	Product: RA2_FGD_2PNPDK20090620_144412_000050102080_00068_38198_1548.N1
DSD: RA2_USO_DATA PCF_RA2_FGD_2P	Filename: DOR_NAV_0PNPDK20090620_144330_000054192080_00068_38198_0347.N1	Product: RA2_FGD_2PNPDK20090620_144412_000050102080_00068_38198_1548.N1
DSD: SOLAR_ACTIVITY_INDEX_PREDICT PCF_RA2_FGD_2P	Filename:	Product: RA2_FGD_2PNPDK20090620_144412_000050102080_00068_38198_1548.N1
DSD: DORIS_IONO PCF_RA2_FGD_2P	Filename: RA2_MW__1PNPDK20090620_161132_000006032080_00069_38199_1550.N1	Product: RA2_FGD_2PNPDK20090620_161132_000006032080_00069_38199_1551.N1
DSD: METEO_GRID_POINTS_ALTITUDE PCF_RA2_FGD_2P	Filename:	Product: RA2_FGD_2PNPDK20090620_161132_000006032080_00069_38199_1551.N1
DSD: MWR_CONFIGURATION_DATA PCF_RA2_FGD_2P	Filename: AUX_ECF_AXNECM20090620_064113_20090620_210000_20090621_090000	Product: RA2_FGD_2PNPDK20090620_161132_000006032080_00069_38199_1551.N1
DSD: OCEAN_ICE2_SYSTEM_FILE PCF_RA2_FGD_2P	Filename:	Product: RA2_FGD_2PNPDK20090620_161132_000006032080_00069_38199_1551.N1
DSD: OCEAN_TIDE_HARMONIC_COEF PCF_RA2_FGD_2P	Filename:	Product: RA2_FGD_2PNPDK20090620_161132_000006032080_00069_38199_1551.N1
DSD: OCEAN_TIDE_ORTHOWEIGHTS PCF_RA2_FGD_2P	Filename:	Product: RA2_FGD_2PNPDK20090620_161132_000006032080_00069_38199_1551.N1
DSD: RA2_CHARACTERISATION_DATA PCF_RA2_FGD_2P	Filename: AUX_ECF_AXNECM20090620_064113_20090620_150000_20090621_030000	Product: RA2_FGD_2PNPDK20090620_161132_000006032080_00069_38199_1551.N1
DSD: RA2_CONFIGURATION_DATA PCF_RA2_FGD_2P	Filename: AUX_ECF_AXNECM20090620_064112_20090620_090000_20090620_210000	Product: RA2_FGD_2PNPDK20090620_161132_000006032080_00069_38199_1551.N1
DSD: RA2_CONSTANT_DATA PCF_RA2_FGD_2P	Filename:	Product: RA2_FGD_2PNPDK20090620_161132_000006032080_00069_38199_1551.N1
DSD: RA2_USO_DATA PCF_RA2_FGD_2P	Filename: DOR_NAV_0PNPDK20090620_144330_000054192080_00068_38198_0347.N1	Product: RA2_FGD_2PNPDK20090620_161132_000006032080_00069_38199_1551.N1
DSD: SOLAR_ACTIVITY_INDEX_PREDICT PCF_RA2_FGD_2P	Filename:	Product: RA2_FGD_2PNPDK20090620_161132_000006032080_00069_38199_1551.N1
DSD: DORIS_IONO PCF_RA2_FGD_2P	Filename: RA2_MW__1PNPDK20090620_162052_000058322080_00069_38199_1674.N1	Product: RA2_FGD_2PNPDK20090620_162052_000058322080_00069_38199_1675.N1
DSD: METEO_GRID_POINTS_ALTITUDE PCF_RA2_FGD_2P	Filename:	Product: RA2_FGD_2PNPDK20090620_162052_000058322080_00069_38199_1675.N1
DSD: MWR_CONFIGURATION_DATA PCF_RA2_FGD_2P	Filename: AUX_ECF_AXNECM20090620_064113_20090620_210000_20090621_090000	Product: RA2_FGD_2PNPDK20090620_162052_000058322080_00069_38199_1675.N1
DSD: OCEAN_ICE2_SYSTEM_FILE PCF_RA2_FGD_2P	Filename:	Product: RA2_FGD_2PNPDK20090620_162052_000058322080_00069_38199_1675.N1
DSD: OCEAN_TIDE_HARMONIC_COEF PCF_RA2_FGD_2P	Filename:	Product: RA2_FGD_2PNPDK20090620_162052_000058322080_00069_38199_1675.N1

DSD: OCEAN_TIDE_ORTHOWEIGHTS PCF_RA2_FGD_2P	Filename:	Product: RA2_FGD_2PNPDK20090620_162052_000058322080_00069.
DSD: RA2_CHARACTERISATION_DATA PCF_RA2_FGD_2P	Filename: AUX_ECF_AXNECM20090620_064113_20090620_150000_20090621_030000	Product: RA2_FGD_2PNPDK20090620_162052_000058322080_00069_38199_1675.N1
DSD: RA2_CONFIGURATION_DATA PCF_RA2_FGD_2P	Filename: AUX_ECF_AXNECM20090620_064112_20090620_090000_20090620_210000	Product: RA2_FGD_2PNPDK20090620_162052_000058322080_00069_38199_1675.N1
DSD: RA2_CONSTANT_DATA PCF_RA2_FGD_2P	Filename:	Product: RA2_FGD_2PNPDK20090620_162052_000058322080_00069_38199_1675.N1
DSD: RA2_USO_DATA PCF_RA2_FGD_2P	Filename: DOR_NAV_0PNPDK20090620_161909_000054192080_00069_38199_0348.N1	Product: RA2_FGD_2PNPDK20090620_162052_000058322080_00069_38199_1675.N1
DSD: SOLAR_ACTIVITY_INDEX_PREDICT PCF_RA2_FGD_2P	Filename:	Product: RA2_FGD_2PNPDK20090620_162052_000058322080_00069_38199_1675.N1
DSD: DORIS_IONO PCF_RA2_FGD_2P	Filename: RA2_MW__1PNPDK20090620_175626_000061732080_00070_38200_1811.N1	Product: RA2_FGD_2PNPDK20090620_175626_000061732080_00070_38200_1812.N1
DSD: METEO_GRID_POINTS_ALTITUDE PCF_RA2_FGD_2P	Filename:	Product: RA2_FGD_2PNPDK20090620_175626_000061732080_00070_38200_1812.N1
DSD: MWR_CONFIGURATION_DATA PCF_RA2_FGD_2P	Filename: AUX_ECF_AXNECM20090620_064113_20090620_210000_20090621_090000	Product: RA2_FGD_2PNPDK20090620_175626_000061732080_00070_38200_1812.N1
DSD: OCEAN_ICE2_SYSTEM_FILE PCF_RA2_FGD_2P	Filename:	Product: RA2_FGD_2PNPDK20090620_175626_000061732080_00070_38200_1812.N1
DSD: OCEAN_TIDE_HARMONIC_COEF PCF_RA2_FGD_2P	Filename:	Product: RA2_FGD_2PNPDK20090620_175626_000061732080_00070_38200_1812.N1
DSD: OCEAN_TIDE_ORTHOWEIGHTS PCF_RA2_FGD_2P	Filename:	Product: RA2_FGD_2PNPDK20090620_175626_000061732080_00070_38200_1812.N1
DSD: RA2_CHARACTERISATION_DATA PCF_RA2_FGD_2P	Filename: AUX_ECF_AXNECM20090620_064113_20090620_150000_20090621_030000	Product: RA2_FGD_2PNPDK20090620_175626_000061732080_00070_38200_1812.N1
DSD: RA2_CONFIGURATION_DATA PCF_RA2_FGD_2P	Filename: AUX_ECF_AXNECM20090620_064112_20090620_090000_20090620_210000	Product: RA2_FGD_2PNPDK20090620_175626_000061732080_00070_38200_1812.N1
DSD: RA2_CONSTANT_DATA PCF_RA2_FGD_2P	Filename:	Product: RA2_FGD_2PNPDK20090620_175626_000061732080_00070_38200_1812.N1
DSD: RA2_USO_DATA PCF_RA2_FGD_2P	Filename: DOR_NAV_0PNPDK20090620_175447_000057382080_00070_38200_0349.N1	Product: RA2_FGD_2PNPDK20090620_175626_000061732080_00070_38200_1812.N1
DSD: SOLAR_ACTIVITY_INDEX_PREDICT PCF_RA2_FGD_2P	Filename:	Product: RA2_FGD_2PNPDK20090620_175626_000061732080_00070_38200_1812.N1
DSD: DORIS_IONO PCF_RA2_FGD_2P	Filename: RA2_MW__1PNPDE20090620_193822_000041252080_00071_38201_5471.N1	Product: RA2_FGD_2PNPDE20090620_193822_000041252080_00071_38201_5472.N1
DSD: METEO_GRID_POINTS_ALTITUDE PCF_RA2_FGD_2P	Filename:	Product: RA2_FGD_2PNPDE20090620_193822_000041252080_00071_38201_5472.N1
DSD: MWR_CONFIGURATION_DATA PCF_RA2_FGD_2P	Filename: AUX_ECF_AXNECM20090620_064113_20090620_210000_20090621_090000	Product: RA2_FGD_2PNPDE20090620_193822_000041252080_00071_38201_5472.N1

DSD: OCEAN_ICE2_SYSTEM_FILE PCF_RA2_FGD_2P	Filename:	Product: RA2_FGD_2PNPDE20090620_193822_000041252080_00071_
DSD: OCEAN_TIDE_HARMONIC_COEF PCF_RA2_FGD_2P	Filename:	Product: RA2_FGD_2PNPDE20090620_193822_000041252080_00071_38201_5472.N1
DSD: OCEAN_TIDE_ORTHOWEIGHTS PCF_RA2_FGD_2P	Filename:	Product: RA2_FGD_2PNPDE20090620_193822_000041252080_00071_38201_5472.N1
DSD: RA2_CHARACTERISATION_DATA PCF_RA2_FGD_2P	Filename: AUX_ECF_AXNECM20090620_064113_20090620_150000_20090621_030000	Product: RA2_FGD_2PNPDE20090620_193822_000041252080_00071_38201_5472.N1
DSD: RA2_CONFIGURATION_DATA PCF_RA2_FGD_2P	Filename: AUX_ECF_AXNECM20090620_064112_20090620_090000_20090620_210000	Product: RA2_FGD_2PNPDE20090620_193822_000041252080_00071_38201_5472.N1
DSD: RA2_CONSTANT_DATA PCF_RA2_FGD_2P	Filename:	Product: RA2_FGD_2PNPDE20090620_193822_000041252080_00071_38201_5472.N1
DSD: RA2_USO_DATA PCF_RA2_FGD_2P	Filename: DOR_NAV_0PNPDE20090620_193544_000038252080_00071_38201_8191.N1	Product: RA2_FGD_2PNPDE20090620_193822_000041252080_00071_38201_5472.N1
DSD: SOLAR_ACTIVITY_INDEX_PREDICT PCF_RA2_FGD_2P	Filename:	Product: RA2_FGD_2PNPDE20090620_193822_000041252080_00071_38201_5472.N1
DSD: DORIS_IONO PCF_RA2_FGD_2P	Filename: RA2_MW__1PNPDE20090620_204605_000062832080_00071_38201_5629.N1	Product: RA2_FGD_2PNPDE20090620_204605_000062832080_00071_38201_5630.N1
DSD: METEO_GRID_POINTS_ALTITUDE PCF_RA2_FGD_2P	Filename:	Product: RA2_FGD_2PNPDE20090620_204605_000062832080_00071_38201_5630.N1
DSD: MWR_CONFIGURATION_DATA PCF_RA2_FGD_2P	Filename: AUX_ECF_AXNECM20090620_064113_20090620_210000_20090621_090000	Product: RA2_FGD_2PNPDE20090620_204605_000062832080_00071_38201_5630.N1
DSD: OCEAN_ICE2_SYSTEM_FILE PCF_RA2_FGD_2P	Filename:	Product: RA2_FGD_2PNPDE20090620_204605_000062832080_00071_38201_5630.N1
DSD: OCEAN_TIDE_HARMONIC_COEF PCF_RA2_FGD_2P	Filename:	Product: RA2_FGD_2PNPDE20090620_204605_000062832080_00071_38201_5630.N1
DSD: OCEAN_TIDE_ORTHOWEIGHTS PCF_RA2_FGD_2P	Filename:	Product: RA2_FGD_2PNPDE20090620_204605_000062832080_00071_38201_5630.N1
DSD: RA2_CHARACTERISATION_DATA PCF_RA2_FGD_2P	Filename: AUX_ECF_AXNECM20090620_064113_20090620_150000_20090621_030000	Product: RA2_FGD_2PNPDE20090620_204605_000062832080_00071_38201_5630.N1
DSD: RA2_CONFIGURATION_DATA PCF_RA2_FGD_2P	Filename: AUX_ECF_AXNECM20090620_064112_20090620_090000_20090620_210000	Product: RA2_FGD_2PNPDE20090620_204605_000062832080_00071_38201_5630.N1
DSD: RA2_CONSTANT_DATA PCF_RA2_FGD_2P	Filename:	Product: RA2_FGD_2PNPDE20090620_204605_000062832080_00071_38201_5630.N1
DSD: RA2_USO_DATA PCF_RA2_FGD_2P	Filename: DOR_NAV_0PNPDE20090620_204448_000057382080_00071_38201_8192.N1	Product: RA2_FGD_2PNPDE20090620_204605_000062832080_00071_38201_5630.N1
DSD: SOLAR_ACTIVITY_INDEX_PREDICT PCF_RA2_FGD_2P	Filename:	Product: RA2_FGD_2PNPDE20090620_204605_000062832080_00071_38201_5630.N1
DSD: DORIS_IONO PCF_RA2_FGD_2P	Filename: RA2_MW__1PNPDE20090620_222943_000061942080_00072_38202_5765.N1	Product: RA2_FGD_2PNPDE20090620_222943_000061942080_00072_38202_5766.N1

DSD: METEO_GRID_POINTS_ALTITUDE PCF_RA2_FGD_2P	Filename:	Product: RA2_FGD_2PNPDE20090620_222943_000061942080_00072_
DSD: MWR_CONFIGURATION_DATA PCF_RA2_FGD_2P	Filename: AUX_ECF_AXNECM20090620_184112_20090621_030000_20090621_150000	Product: RA2_FGD_2PNPDE20090620_222943_000061942080_00072_38202_5766.N1
DSD: OCEAN_ICE2_SYSTEM_FILE PCF_RA2_FGD_2P	Filename:	Product: RA2_FGD_2PNPDE20090620_222943_000061942080_00072_38202_5766.N1
DSD: OCEAN_TIDE_HARMONIC_COEF PCF_RA2_FGD_2P	Filename:	Product: RA2_FGD_2PNPDE20090620_222943_000061942080_00072_38202_5766.N1
DSD: OCEAN_TIDE_ORTHOWEIGHTS PCF_RA2_FGD_2P	Filename:	Product: RA2_FGD_2PNPDE20090620_222943_000061942080_00072_38202_5766.N1
DSD: RA2_CHARACTERISATION_DATA PCF_RA2_FGD_2P	Filename: AUX_ECF_AXNECM20090620_064113_20090620_210000_20090621_090000	Product: RA2_FGD_2PNPDE20090620_222943_000061942080_00072_38202_5766.N1
DSD: RA2_CONFIGURATION_DATA PCF_RA2_FGD_2P	Filename: AUX_ECF_AXNECM20090620_064113_20090620_150000_20090621_030000	Product: RA2_FGD_2PNPDE20090620_222943_000061942080_00072_38202_5766.N1
DSD: RA2_CONSTANT_DATA PCF_RA2_FGD_2P	Filename:	Product: RA2_FGD_2PNPDE20090620_222943_000061942080_00072_38202_5766.N1
DSD: RA2_USO_DATA PCF_RA2_FGD_2P	Filename: DOR_NAV_0PNPDE20090620_222545_000060572080_00072_38202_8193.N1	Product: RA2_FGD_2PNPDE20090620_222943_000061942080_00072_38202_5766.N1
DSD: SOLAR_ACTIVITY_INDEX_PREDICT PCF_RA2_FGD_2P	Filename:	Product: RA2_FGD_2PNPDE20090620_222943_000061942080_00072_38202_5766.N1

RA2_WWV_2P: ADF usage

New ADFs

Gauge	Value	Segment (Start-Stop)	Explicit Reference
DSD: RA2_IF_MASK_FLIGHT_DATA PCF_RA2_WWV_2P	new ADF: RA2_FGD_2PNPDE20090620_004235_000058762080_00059_38189_4625.N1	20-JUN-2009 00:42:35.260 20-JUN-2009 00:42:35.260	Product: RA2_WWV_2PNPDE20090620_004235_000058762080_00059_38189_4626.N1
DSD: RA2_USO_DATA PCF_RA2_WWV_2P	new ADF: DOR_NAV_0PNPDE20090620_003843_000057382080_00059_38189_8187.N1	20-JUN-2009 00:42:35.260 20-JUN-2009 00:42:35.260	Product: RA2_WWV_2PNPDE20090620_004235_000058762080_00059_38189_4626.N1

DSD: RA2_IF_MASK_FLIGHT_DATA PCF_RA2_WWV_2P	new ADF: RA2_FGD_2PNPDE20090620_021928_000046002080_00060_38190_4780.N1	20-JUN-2009 02:19:28.112 20-JUN-2009 02:19:28.112	Product: RA2_WWV_2PNPDE20090620_021928_000046002080_00060_38190_4781.N1
DSD: RA2_USO_DATA PCF_RA2_WWV_2P	new ADF: DOR_NAV_0PNPDE20090620_021421_000044632080_00060_38190_8188.N1	20-JUN-2009 02:19:28.112 20-JUN-2009 02:19:28.112	Product: RA2_WWV_2PNPDE20090620_021928_000046002080_00060_38190_4781.N1
DSD: MWR_CONFIGURATION_DATA PCF_RA2_WWV_2P	new ADF: NOT USED	20-JUN-2009 03:35:32.170 20-JUN-2009 03:35:32.170	Product: RA2_WWV_2PNPDE20090620_033532_000061402080_00061_38191_4940.N1
DSD: RA2_CHARACTERISATION_DATA PCF_RA2_WWV_2P	new ADF: AUX_ECF_AXNECM20090619_184113_20090620_030000_20090620_150000	20-JUN-2009 03:35:32.170 20-JUN-2009 03:35:32.170	Product: RA2_WWV_2PNPDE20090620_033532_000061402080_00061_38191_4940.N1
DSD: RA2_CONFIGURATION_DATA PCF_RA2_WWV_2P	new ADF: AUX_ECF_AXNECM20090619_084959_20090619_210000_20090620_090000	20-JUN-2009 03:35:32.170 20-JUN-2009 03:35:32.170	Product: RA2_WWV_2PNPDE20090620_033532_000061402080_00061_38191_4940.N1
DSD: RA2_IF_MASK_FLIGHT_DATA PCF_RA2_WWV_2P	new ADF: RA2_FGD_2PNPDE20090620_033532_000061402080_00061_38191_4939.N1	20-JUN-2009 03:35:32.170 20-JUN-2009 03:35:32.170	Product: RA2_WWV_2PNPDE20090620_033532_000061402080_00061_38191_4940.N1
DSD: RA2_USO_DATA PCF_RA2_WWV_2P	new ADF: DOR_NAV_0PNPDE20090620_033403_000057382080_00061_38191_8189.N1	20-JUN-2009 03:35:32.170 20-JUN-2009 03:35:32.170	Product: RA2_WWV_2PNPDE20090620_033532_000061402080_00061_38191_4940.N1

DSD: MWR_CONFIGURATION_DATA PCF_RA2_WWV_2P	new ADF: AUX_ECF_AXNECM20090620_064112_20090620_090000_20090620_210000	20-JUN-2009 05:17:18.004 20-JUN-2009 05:17:18.004	Product: RA2_WWV_2PNPDE20090620_051718_000060442080_00062_38192_5094.N1
DSD: RA2_IF_MASK_FLIGHT_DATA PCF_RA2_WWV_2P	new ADF: RA2_FGD_2PNPDE20090620_051718_000060442080_00062_38192_5093.N1	20-JUN-2009 05:17:18.004 20-JUN-2009 05:17:18.004	Product: RA2_WWV_2PNPDE20090620_051718_000060442080_00062_38192_5094.N1
DSD: RA2_USO_DATA PCF_RA2_WWV_2P	new ADF: DOR_NAV_0PNPDE20090620_051500_000057382080_00062_38192_8190.N1	20-JUN-2009 05:17:18.004 20-JUN-2009 05:17:18.004	Product: RA2_WWV_2PNPDE20090620_051718_000060442080_00062_38192_5094.N1
DSD: RA2_IF_MASK_FLIGHT_DATA PCF_RA2_WWV_2P	new ADF: RA2_FGD_2PNPDK20090620_065729_000041242080_00063_38193_0900.N1	20-JUN-2009 06:57:29.030 20-JUN-2009 06:57:29.030	Product: RA2_WWV_2PNPDK20090620_065729_000041242080_00063_38193_0901.N1
DSD: RA2_USO_DATA PCF_RA2_WWV_2P	new ADF: DOR_NAV_0PNPDK20090620_065557_000038262080_00063_38193_0342.N1	20-JUN-2009 06:57:29.030 20-JUN-2009 06:57:29.030	Product: RA2_WWV_2PNPDK20090620_065729_000041242080_00063_38193_0901.N1
DSD: RA2_IF_MASK_FLIGHT_DATA PCF_RA2_WWV_2P	new ADF: RA2_FGD_2PNPDK20090620_080529_000060722080_00064_38194_1035.N1	20-JUN-2009 08:05:29.612 20-JUN-2009 08:05:29.612	Product: RA2_WWV_2PNPDK20090620_080529_000060722080_00064_38194_1036.N1
DSD: RA2_USO_DATA PCF_RA2_WWV_2P	new ADF: DOR_NAV_0PNPDK20090620_080501_000057382080_00064_38194_0343.N1	20-JUN-2009 08:05:29.612 20-JUN-2009 08:05:29.612	Product: RA2_WWV_2PNPDK20090620_080529_000060722080_00064_38194_1036.N1

DSD: MWR_CONFIGURATION_DATA PCF_RA2_WWV_2P	new ADF: AUX_ECF_AXNECM20090620_064113_20090620_150000_20090621_030000	20-JUN-2009 09:45:59.694 20-JUN-2009 09:45:59.694	Product: RA2_WWV_2PNPDK20090620_094559_000060232080_00065_38195_1146.N1
DSD: RA2_CHARACTERISATION_DATA PCF_RA2_WWV_2P	new ADF: AUX_ECF_AXNECM20090620_064112_20090620_090000_20090620_210000	20-JUN-2009 09:45:59.694 20-JUN-2009 09:45:59.694	Product: RA2_WWV_2PNPDK20090620_094559_000060232080_00065_38195_1146.N1
DSD: RA2_CONFIGURATION_DATA PCF_RA2_WWV_2P	new ADF: AUX_ECF_AXNECM20090619_184113_20090620_030000_20090620_150000	20-JUN-2009 09:45:59.694 20-JUN-2009 09:45:59.694	Product: RA2_WWV_2PNPDK20090620_094559_000060232080_00065_38195_1146.N1
DSD: RA2_IF_MASK_FLIGHT_DATA PCF_RA2_WWV_2P	new ADF: RA2_FGD_2PNPDK20090620_094559_000060232080_00065_38195_1145.N1	20-JUN-2009 09:45:59.694 20-JUN-2009 09:45:59.694	Product: RA2_WWV_2PNPDK20090620_094559_000060232080_00065_38195_1146.N1
DSD: RA2_USO_DATA PCF_RA2_WWV_2P	new ADF: DOR_NAV_0PNPDK20090620_094558_000054192080_00065_38195_0344.N1	20-JUN-2009 09:45:59.694 20-JUN-2009 09:45:59.694	Product: RA2_WWV_2PNPDK20090620_094559_000060232080_00065_38195_1146.N1
DSD: RA2_IF_MASK_FLIGHT_DATA PCF_RA2_WWV_2P	new ADF: RA2_FGD_2PNPDK20090620_112539_000060322080_00066_38196_1289.N1	20-JUN-2009 11:25:39.646 20-JUN-2009 11:25:39.646	Product: RA2_WWV_2PNPDK20090620_112539_000060322080_00066_38196_1290.N1
DSD: RA2_USO_DATA PCF_RA2_WWV_2P	new ADF: DOR_NAV_0PNPDK20090620_112136_000057382080_00066_38196_0345.N1	20-JUN-2009 11:25:39.646 20-JUN-2009 11:25:39.646	Product: RA2_WWV_2PNPDK20090620_112539_000060322080_00066_38196_1290.N1

DSD: RA2_IF_MASK_FLIGHT_DATA PCF_RA2_WWV_2P	new ADF: RA2_FGD_2PNPDK20090620_130539_000059542080_00067_38197_1431.N1	20-JUN-2009 13:05:39.650 20-JUN-2009 13:05:39.650	Product: RA2_WWV_2PNPDK20090620_130539_000059542080_00067_38197_1432.N1
DSD: RA2_USO_DATA PCF_RA2_WWV_2P	new ADF: DOR_NAV_0PNPDK20090620_130233_000057382080_00067_38197_0346.N1	20-JUN-2009 13:05:39.650 20-JUN-2009 13:05:39.650	Product: RA2_WWV_2PNPDK20090620_130539_000059542080_00067_38197_1432.N1
DSD: RA2_IF_MASK_FLIGHT_DATA PCF_RA2_WWV_2P	new ADF: RA2_FGD_2PNPDK20090620_144412_000050102080_00068_38198_1548.N1	20-JUN-2009 14:44:12.762 20-JUN-2009 14:44:12.762	Product: RA2_WWV_2PNPDK20090620_144412_000050102080_00068_38198_1549.N1
DSD: RA2_USO_DATA PCF_RA2_WWV_2P	new ADF: DOR_NAV_0PNPDK20090620_144330_000054192080_00068_38198_0347.N1	20-JUN-2009 14:44:12.762 20-JUN-2009 14:44:12.762	Product: RA2_WWV_2PNPDK20090620_144412_000050102080_00068_38198_1549.N1
DSD: MWR_CONFIGURATION_DATA PCF_RA2_WWV_2P	new ADF: AUX_ECF_AXNECM20090620_064113_20090620_210000_20090621_090000	20-JUN-2009 16:11:32.378 20-JUN-2009 16:11:32.378	Product: RA2_WWV_2PNPDK20090620_161132_000006032080_00069_38199_1552.N1
DSD: RA2_CHARACTERISATION_DATA PCF_RA2_WWV_2P	new ADF: AUX_ECF_AXNECM20090620_064113_20090620_150000_20090621_030000	20-JUN-2009 16:11:32.378 20-JUN-2009 16:11:32.378	Product: RA2_WWV_2PNPDK20090620_161132_000006032080_00069_38199_1552.N1
DSD: RA2_CONFIGURATION_DATA PCF_RA2_WWV_2P	new ADF: AUX_ECF_AXNECM20090620_064112_20090620_090000_20090620_210000	20-JUN-2009 16:11:32.378 20-JUN-2009 16:11:32.378	Product: RA2_WWV_2PNPDK20090620_161132_000006032080_00069_38199_1552.N1

DSD: RA2_IF_MASK_FLIGHT_DATA PCF_RA2_WWV_2P	new ADF: RA2_FGD_2PNPDK20090620_161132_00006032080_00069_38199_1551.N1	20-JUN-2009 16:11:32.378 20-JUN-2009 16:11:32.378	Product: RA2_WWV_2PNPDK20090620_161132_00006032080_00069_38199_1552.N1
DSD: RA2_IF_MASK_FLIGHT_DATA PCF_RA2_WWV_2P	new ADF: RA2_FGD_2PNPDK20090620_162052_000058322080_00069_38199_1675.N1	20-JUN-2009 16:20:52.720 20-JUN-2009 16:20:52.720	Product: RA2_WWV_2PNPDK20090620_162052_000058322080_00069_38199_1676.N1
DSD: RA2_USO_DATA PCF_RA2_WWV_2P	new ADF: DOR_NAV_0PNPDK20090620_161909_000054192080_00069_38199_0348.N1	20-JUN-2009 16:20:52.720 20-JUN-2009 16:20:52.720	Product: RA2_WWV_2PNPDK20090620_162052_000058322080_00069_38199_1676.N1
DSD: RA2_IF_MASK_FLIGHT_DATA PCF_RA2_WWV_2P	new ADF: RA2_FGD_2PNPDK20090620_175626_000061732080_00070_38200_1812.N1	20-JUN-2009 17:56:26.478 20-JUN-2009 17:56:26.478	Product: RA2_WWV_2PNPDK20090620_175626_000061732080_00070_38200_1813.N1
DSD: RA2_USO_DATA PCF_RA2_WWV_2P	new ADF: DOR_NAV_0PNPDK20090620_175447_000057382080_00070_38200_0349.N1	20-JUN-2009 17:56:26.478 20-JUN-2009 17:56:26.478	Product: RA2_WWV_2PNPDK20090620_175626_000061732080_00070_38200_1813.N1
DSD: RA2_IF_MASK_FLIGHT_DATA PCF_RA2_WWV_2P	new ADF: RA2_FGD_2PNPDE20090620_193822_000041252080_00071_38201_5472.N1	20-JUN-2009 19:38:22.338 20-JUN-2009 19:38:22.338	Product: RA2_WWV_2PNPDE20090620_193822_000041252080_00071_38201_5473.N1
DSD: RA2_USO_DATA PCF_RA2_WWV_2P	new ADF: DOR_NAV_0PNPDE20090620_193544_000038252080_00071_38201_8191.N1	20-JUN-2009 19:38:22.338 20-JUN-2009 19:38:22.338	Product: RA2_WWV_2PNPDE20090620_193822_000041252080_00071_38201_5473.N1

DSD: RA2_IF_MASK_FLIGHT_DATA PCF_RA2_WWV_2P	new ADF: RA2_FGD_2PNPDE20090620_204605_000062832080_00071_38201_5630.N1	20-JUN-2009 20:46:05.096 20-JUN-2009 20:46:05.096	Product: RA2_WWV_2PNPDE20090620_204605_000062832080_00071_38201_5631.N1
DSD: RA2_USO_DATA PCF_RA2_WWV_2P	new ADF: DOR_NAV_0PNPDE20090620_204448_000057382080_00071_38201_8192.N1	20-JUN-2009 20:46:05.096 20-JUN-2009 20:46:05.096	Product: RA2_WWV_2PNPDE20090620_204605_000062832080_00071_38201_5631.N1
DSD: MWR_CONFIGURATION_DATA PCF_RA2_WWV_2P	new ADF: AUX_ECF_AXNECM20090620_184112_20090621_030000_20090621_150000	20-JUN-2009 22:29:43.444 20-JUN-2009 22:29:43.444	Product: RA2_WWV_2PNPDE20090620_222943_000061942080_00072_38202_5767.N1
DSD: RA2_CHARACTERISATION_DATA PCF_RA2_WWV_2P	new ADF: AUX_ECF_AXNECM20090620_064113_20090620_210000_20090621_090000	20-JUN-2009 22:29:43.444 20-JUN-2009 22:29:43.444	Product: RA2_WWV_2PNPDE20090620_222943_000061942080_00072_38202_5767.N1
DSD: RA2_CONFIGURATION_DATA PCF_RA2_WWV_2P	new ADF: AUX_ECF_AXNECM20090620_064113_20090620_150000_20090621_030000	20-JUN-2009 22:29:43.444 20-JUN-2009 22:29:43.444	Product: RA2_WWV_2PNPDE20090620_222943_000061942080_00072_38202_5767.N1
DSD: RA2_IF_MASK_FLIGHT_DATA PCF_RA2_WWV_2P	new ADF: RA2_FGD_2PNPDE20090620_222943_000061942080_00072_38202_5766.N1	20-JUN-2009 22:29:43.444 20-JUN-2009 22:29:43.444	Product: RA2_WWV_2PNPDE20090620_222943_000061942080_00072_38202_5767.N1
DSD: RA2_USO_DATA PCF_RA2_WWV_2P	new ADF: DOR_NAV_0PNPDE20090620_222545_000060572080_00072_38202_8193.N1	20-JUN-2009 22:29:43.444 20-JUN-2009 22:29:43.444	Product: RA2_WWV_2PNPDE20090620_222943_000061942080_00072_38202_5767.N1

Current ADFs (from IECF list)

Gauge	Value	Explicit Reference
-------	-------	--------------------

RA2_USO_AX.INFO PCF_IECF	RA2_USO_AXVIEC20070618_133225_20070620_000000_20200101_000000	Corresponding to date 13-JUN-2009 03:00:01.000
MWR_SLT_AX.INFO PCF_IECF	MWR_SLT_AXVIEC20060921_063409_20020101_000000_20200101_000000	Corresponding to date 13-JUN-2009 03:00:01.000
AUX_ATT_AX.INFO PCF_IECF	AUX_ATT_AXVIEC20020924_131534_20020703_120000_20781231_235959	Corresponding to date 13-JUN-2009 03:00:01.000
RA2_PLA_AX.INFO PCF_IECF	RA2_PLA_AXVIEC20060331_181823_20020101_000000_20200101_000000	Corresponding to date 13-JUN-2009 03:00:01.000
RA2_CON_AX.INFO PCF_IECF	RA2_CON_AXVIEC20070723_131547_20060621_132015_20200101_000000	Corresponding to date 13-JUN-2009 03:00:01.000
RA2_CHD_AX.INFO PCF_IECF	RA2_CHD_AXVIEC20060913_074707_20020101_000000_20200101_000000	Corresponding to date 13-JUN-2009 03:00:01.000
MWR_CON_AX.INFO PCF_IECF	MWR_CON_AXVIEC20040810_145011_20020101_000000_20200101_000000	Corresponding to date 13-JUN-2009 03:00:01.000
MWR_CHD_AX.INFO PCF_IECF	MWR_CHD_AXVIEC20061013_132356_20020101_000000_20200101_000000	Corresponding to date 13-JUN-2009 03:00:01.000
MWR_LSF_AX.INFO PCF_IECF	MWR_LSF_AXVIEC20020313_172218_20020101_000000_20200101_000000	Corresponding to date 13-JUN-2009 03:00:01.000
RA2_MET_AX.INFO PCF_IECF	RA2_MET_AXVIEC20020204_073357_20020101_000000_20200101_000000	Corresponding to date 13-JUN-2009 03:00:01.000
RA2_CST_AX.INFO PCF_IECF	RA2_CST_AXVIEC20020621_135858_20020101_000000_20200101_000000	Corresponding to date 13-JUN-2009 03:00:01.000
RA2_SOI_AX.INFO PCF_IECF	RA2_SOI_AXVIEC20051003_170000_20020101_000000_20200101_000000	Corresponding to date 13-JUN-2009 03:00:01.000
RA2_ICT_AX.INFO PCF_IECF	RA2_ICT_AXVIEC20060921_070730_20020101_000000_20200101_000000	Corresponding to date 13-JUN-2009 03:00:01.000
RA2_SSB_AX.INFO PCF_IECF	RA2_SSB_AXVIEC20051129_111810_20020101_000000_20200101_000000	Corresponding to date 13-JUN-2009 03:00:01.000
RA2_DIP_AX.INFO PCF_IECF	RA2_DIP_AXVIEC20020122_134206_20020101_000000_20200101_000000	Corresponding to date 13-JUN-2009 03:00:01.000
RA2_IOC_AX.INFO PCF_IECF	RA2_IOC_AXVIEC20020122_141121_20020101_000000_20200101_000000	Corresponding to date 13-JUN-2009 03:00:01.000
RA2_SET_AX.INFO PCF_IECF	RA2_SET_AXVIEC20020122_150917_20020101_000000_20200101_000000	Corresponding to date 13-JUN-2009 03:00:01.000
RA2_OT1_AX.INFO PCF_IECF	RA2_OT1_AXVIEC20040120_082051_20020101_000000_20200101_000000	Corresponding to date 13-JUN-2009 03:00:01.000
RA2_OT2_AX.INFO PCF_IECF	RA2_OT2_AXVIEC20031208_150159_20020101_000000_20200101_000000	Corresponding to date 13-JUN-2009 03:00:01.000
RA2_TLD_AX.INFO PCF_IECF	RA2_TLD_AXVIEC20031208_151137_20020101_000000_20200101_000000	Corresponding to date 13-JUN-2009 03:00:01.000
RA2_GEO_AX.INFO PCF_IECF	RA2_GEO_AXVIEC20020314_093428_20020101_000000_20200101_000000	Corresponding to date 13-JUN-2009 03:00:01.000
RA2_MSS_AX.INFO PCF_IECF	RA2_MSS_AXVIEC20031208_145545_20020101_000000_20200101_000000	Corresponding to date 13-JUN-2009 03:00:01.000
RA2_SL1_AX.INFO PCF_IECF	RA2_SL1_AXVIEC20030131_100228_20020101_000000_20200101_000000	Corresponding to date 13-JUN-2009 03:00:01.000
RA2_SL2_AX.INFO PCF_IECF	RA2_SL2_AXVIEC20030131_101757_20020101_000000_20200101_000000	Corresponding to date 13-JUN-2009 03:00:01.000

RA2_SOL_AX.INFO PCF_IECF	RA2_SOL_AXVIEC20090615_152337_20020101_000000_20100601_000000	Corresponding to date 16-JUN-2009 03:00:01.000
RA2_POL_AX.INFO PCF_IECF	RA2_POL_AXVIEC20090617_110438_20020101_000000_20090716_235959	Corresponding to date 18-JUN-2009 03:00:00.000
RA2_IFF_AX.INFO PCF_IECF	RA2_IFF_AXVIEC20090617_122330_20090617_000000_20100101_000000	Corresponding to date 18-JUN-2009 03:00:00.000
RA2_POL_AX.INFO PCF_IECF	RA2_POL_AXVIEC20090619_064208_20020101_000000_20090718_235959	Corresponding to date 20-JUN-2009 03:00:01.000

Differences with IECF list

Gauge	Value	Explicit Reference
DSD: DORIS_IONO PCF_RA2_WWV_2P	Filename: RA2_MW__1PNPDE20090619_230117_000061412080_00058_38188_4484.N1	Product: RA2_WWV_2PNPDE20090619_230117_000061412080_00058_38188_4486.N1
DSD: METEO_GRID_POINTS_ALTITUDE PCF_RA2_WWV_2P	Filename:	Product: RA2_WWV_2PNPDE20090619_230117_000061412080_00058_38188_4486.N1
DSD: MWR_CONFIGURATION_DATA PCF_RA2_WWV_2P	Filename: AUX_ECF_AXNECM20090619_184113_20090620_030000_20090620_150000	Product: RA2_WWV_2PNPDE20090619_230117_000061412080_00058_38188_4486.N1
DSD: OCEAN_ICE2_SYSTEM_FILE PCF_RA2_WWV_2P	Filename:	Product: RA2_WWV_2PNPDE20090619_230117_000061412080_00058_38188_4486.N1
DSD: OCEAN_TIDE_HARMONIC_COEF PCF_RA2_WWV_2P	Filename:	Product: RA2_WWV_2PNPDE20090619_230117_000061412080_00058_38188_4486.N1
DSD: OCEAN_TIDE_ORTHOWEIGHTS PCF_RA2_WWV_2P	Filename:	Product: RA2_WWV_2PNPDE20090619_230117_000061412080_00058_38188_4486.N1
DSD: RA2_CHARACTERISATION_DATA PCF_RA2_WWV_2P	Filename: AUX_ECF_AXNECM20090619_084959_20090619_210000_20090620_090000	Product: RA2_WWV_2PNPDE20090619_230117_000061412080_00058_38188_4486.N1
DSD: RA2_CONFIGURATION_DATA PCF_RA2_WWV_2P	Filename: AUX_ECF_AXNECM20090619_084959_20090619_150000_20090620_030000	Product: RA2_WWV_2PNPDE20090619_230117_000061412080_00058_38188_4486.N1
DSD: RA2_CONSTANT_DATA PCF_RA2_WWV_2P	Filename:	Product: RA2_WWV_2PNPDE20090619_230117_000061412080_00058_38188_4486.N1
DSD: RA2_IF_MASK_FLIGHT_DATA PCF_RA2_WWV_2P	Filename: RA2_FGD_2PNPDE20090619_230117_000061412080_00058_38188_4485.N1	Product: RA2_WWV_2PNPDE20090619_230117_000061412080_00058_38188_4486.N1
DSD: RA2_SURFACE_TYPE_DATA PCF_RA2_WWV_2P	Filename: RA2_POL_AXVIEC20090619_064208_20020101_000000_20090718_235959	Product: RA2_WWV_2PNPDE20090619_230117_000061412080_00058_38188_4486.N1
DSD: RA2_USO_DATA PCF_RA2_WWV_2P	Filename: DOR_NAV_0PNPDE20090619_225746_000057382080_00058_38188_8186.N1	Product: RA2_WWV_2PNPDE20090619_230117_000061412080_00058_38188_4486.N1
DSD: SOLAR_ACTIVITY_INDEX_PREDICT PCF_RA2_WWV_2P	Filename:	Product: RA2_WWV_2PNPDE20090619_230117_000061412080_00058_38188_4486.N1
DSD: DORIS_IONO PCF_RA2_WWV_2P	Filename: RA2_MW__1PNPDE20090620_004235_000058762080_00059_38189_4624.N1	Product: RA2_WWV_2PNPDE20090620_004235_000058762080_00059_38189_4626.N1

DSD: METEO_GRID_POINTS_ALTITUDE PCF_RA2_WWV_2P	Filename:	Product: RA2_WWV_2PNPDE20090620_004235_000058762080_00059
DSD: MWR_CONFIGURATION_DATA PCF_RA2_WWV_2P	Filename: AUX_ECF_AXNECM20090619_184113_20090620_030000_20090620_150000	Product: RA2_WWV_2PNPDE20090620_004235_000058762080_00059_38189_4626.N1
DSD: OCEAN_ICE2_SYSTEM_FILE PCF_RA2_WWV_2P	Filename:	Product: RA2_WWV_2PNPDE20090620_004235_000058762080_00059_38189_4626.N1
DSD: OCEAN_TIDE_HARMONIC_COEF PCF_RA2_WWV_2P	Filename:	Product: RA2_WWV_2PNPDE20090620_004235_000058762080_00059_38189_4626.N1
DSD: OCEAN_TIDE_ORTHOWEIGHTS PCF_RA2_WWV_2P	Filename:	Product: RA2_WWV_2PNPDE20090620_004235_000058762080_00059_38189_4626.N1
DSD: RA2_CHARACTERISATION_DATA PCF_RA2_WWV_2P	Filename: AUX_ECF_AXNECM20090619_084959_20090619_210000_20090620_090000	Product: RA2_WWV_2PNPDE20090620_004235_000058762080_00059_38189_4626.N1
DSD: RA2_CONFIGURATION_DATA PCF_RA2_WWV_2P	Filename: AUX_ECF_AXNECM20090619_084959_20090619_150000_20090620_030000	Product: RA2_WWV_2PNPDE20090620_004235_000058762080_00059_38189_4626.N1
DSD: RA2_CONSTANT_DATA PCF_RA2_WWV_2P	Filename:	Product: RA2_WWV_2PNPDE20090620_004235_000058762080_00059_38189_4626.N1
DSD: RA2_IF_MASK_FLIGHT_DATA PCF_RA2_WWV_2P	Filename: RA2_FGD_2PNPDE20090620_004235_000058762080_00059_38189_4625.N1	Product: RA2_WWV_2PNPDE20090620_004235_000058762080_00059_38189_4626.N1
DSD: RA2_USO_DATA PCF_RA2_WWV_2P	Filename: DOR_NAV_0PNPDE20090620_003843_000057382080_00059_38189_8187.N1	Product: RA2_WWV_2PNPDE20090620_004235_000058762080_00059_38189_4626.N1
DSD: SOLAR_ACTIVITY_INDEX_PREDICT PCF_RA2_WWV_2P	Filename:	Product: RA2_WWV_2PNPDE20090620_004235_000058762080_00059_38189_4626.N1
DSD: DORIS_IONO PCF_RA2_WWV_2P	Filename: RA2_MW__1PNPDE20090620_021928_000046002080_00060_38190_4779.N1	Product: RA2_WWV_2PNPDE20090620_021928_000046002080_00060_38190_4781.N1
DSD: METEO_GRID_POINTS_ALTITUDE PCF_RA2_WWV_2P	Filename:	Product: RA2_WWV_2PNPDE20090620_021928_000046002080_00060_38190_4781.N1
DSD: MWR_CONFIGURATION_DATA PCF_RA2_WWV_2P	Filename: AUX_ECF_AXNECM20090619_184113_20090620_030000_20090620_150000	Product: RA2_WWV_2PNPDE20090620_021928_000046002080_00060_38190_4781.N1
DSD: OCEAN_ICE2_SYSTEM_FILE PCF_RA2_WWV_2P	Filename:	Product: RA2_WWV_2PNPDE20090620_021928_000046002080_00060_38190_4781.N1
DSD: OCEAN_TIDE_HARMONIC_COEF PCF_RA2_WWV_2P	Filename:	Product: RA2_WWV_2PNPDE20090620_021928_000046002080_00060_38190_4781.N1
DSD: OCEAN_TIDE_ORTHOWEIGHTS PCF_RA2_WWV_2P	Filename:	Product: RA2_WWV_2PNPDE20090620_021928_000046002080_00060_38190_4781.N1
DSD: RA2_CHARACTERISATION_DATA PCF_RA2_WWV_2P	Filename: AUX_ECF_AXNECM20090619_084959_20090619_210000_20090620_090000	Product: RA2_WWV_2PNPDE20090620_021928_000046002080_00060_38190_4781.N1
DSD: RA2_CONFIGURATION_DATA PCF_RA2_WWV_2P	Filename: AUX_ECF_AXNECM20090619_084959_20090619_150000_20090620_030000	Product: RA2_WWV_2PNPDE20090620_021928_000046002080_00060_38190_4781.N1

DSD: RA2_CONSTANT_DATA PCF_RA2_WWV_2P	Filename:	Product: RA2_WWV_2PNPDE20090620_021928_000046002080_00060
DSD: RA2_IF_MASK_FLIGHT_DATA PCF_RA2_WWV_2P	Filename: RA2_FGD_2PNPDE20090620_021928_000046002080_00060_38190_4780.N1	Product: RA2_WWV_2PNPDE20090620_021928_000046002080_00060_38190_4781.N1
DSD: RA2_USO_DATA PCF_RA2_WWV_2P	Filename: DOR_NAV_0PNPDE20090620_021421_000044632080_00060_38190_8188.N1	Product: RA2_WWV_2PNPDE20090620_021928_000046002080_00060_38190_4781.N1
DSD: SOLAR_ACTIVITY_INDEX_PREDICT PCF_RA2_WWV_2P	Filename:	Product: RA2_WWV_2PNPDE20090620_021928_000046002080_00060_38190_4781.N1
DSD: DORIS_IONO PCF_RA2_WWV_2P	Filename: RA2_MW__1PNPDE20090620_033532_000061402080_00061_38191_4938.N1	Product: RA2_WWV_2PNPDE20090620_033532_000061402080_00061_38191_4940.N1
DSD: METEO_GRID_POINTS_ALTITUDE PCF_RA2_WWV_2P	Filename:	Product: RA2_WWV_2PNPDE20090620_033532_000061402080_00061_38191_4940.N1
DSD: OCEAN_ICE2_SYSTEM_FILE PCF_RA2_WWV_2P	Filename:	Product: RA2_WWV_2PNPDE20090620_033532_000061402080_00061_38191_4940.N1
DSD: OCEAN_TIDE_HARMONIC_COEF PCF_RA2_WWV_2P	Filename:	Product: RA2_WWV_2PNPDE20090620_033532_000061402080_00061_38191_4940.N1
DSD: OCEAN_TIDE_ORTHOWEIGHTS PCF_RA2_WWV_2P	Filename:	Product: RA2_WWV_2PNPDE20090620_033532_000061402080_00061_38191_4940.N1
DSD: RA2_CHARACTERISATION_DATA PCF_RA2_WWV_2P	Filename: AUX_ECF_AXNECM20090619_184113_20090620_030000_20090620_150000	Product: RA2_WWV_2PNPDE20090620_033532_000061402080_00061_38191_4940.N1
DSD: RA2_CONFIGURATION_DATA PCF_RA2_WWV_2P	Filename: AUX_ECF_AXNECM20090619_084959_20090619_210000_20090620_090000	Product: RA2_WWV_2PNPDE20090620_033532_000061402080_00061_38191_4940.N1
DSD: RA2_CONSTANT_DATA PCF_RA2_WWV_2P	Filename:	Product: RA2_WWV_2PNPDE20090620_033532_000061402080_00061_38191_4940.N1
DSD: RA2_IF_MASK_FLIGHT_DATA PCF_RA2_WWV_2P	Filename: RA2_FGD_2PNPDE20090620_033532_000061402080_00061_38191_4939.N1	Product: RA2_WWV_2PNPDE20090620_033532_000061402080_00061_38191_4940.N1
DSD: RA2_USO_DATA PCF_RA2_WWV_2P	Filename: DOR_NAV_0PNPDE20090620_033403_000057382080_00061_38191_8189.N1	Product: RA2_WWV_2PNPDE20090620_033532_000061402080_00061_38191_4940.N1
DSD: SOLAR_ACTIVITY_INDEX_PREDICT PCF_RA2_WWV_2P	Filename:	Product: RA2_WWV_2PNPDE20090620_033532_000061402080_00061_38191_4940.N1
DSD: DORIS_IONO PCF_RA2_WWV_2P	Filename: RA2_MW__1PNPDE20090620_051718_000060442080_00062_38192_5092.N1	Product: RA2_WWV_2PNPDE20090620_051718_000060442080_00062_38192_5094.N1
DSD: METEO_GRID_POINTS_ALTITUDE PCF_RA2_WWV_2P	Filename:	Product: RA2_WWV_2PNPDE20090620_051718_000060442080_00062_38192_5094.N1
DSD: MWR_CONFIGURATION_DATA PCF_RA2_WWV_2P	Filename: AUX_ECF_AXNECM20090620_064112_20090620_090000_20090620_210000	Product: RA2_WWV_2PNPDE20090620_051718_000060442080_00062_38192_5094.N1
DSD: OCEAN_ICE2_SYSTEM_FILE PCF_RA2_WWV_2P	Filename:	Product: RA2_WWV_2PNPDE20090620_051718_000060442080_00062_38192_5094.N1

DSD: OCEAN_TIDE_HARMONIC_COEF PCF_RA2_WWV_2P	Filename:	Product: RA2_WWV_2PNPDE20090620_051718_000060442080_00062_
DSD: OCEAN_TIDE_ORTHOWEIGHTS PCF_RA2_WWV_2P	Filename:	Product: RA2_WWV_2PNPDE20090620_051718_000060442080_00062_38192_5094.N1
DSD: RA2_CHARACTERISATION_DATA PCF_RA2_WWV_2P	Filename: AUX_ECF_AXNECM20090619_184113_20090620_030000_20090620_150000	Product: RA2_WWV_2PNPDE20090620_051718_000060442080_00062_38192_5094.N1
DSD: RA2_CONFIGURATION_DATA PCF_RA2_WWV_2P	Filename: AUX_ECF_AXNECM20090619_084959_20090619_210000_20090620_090000	Product: RA2_WWV_2PNPDE20090620_051718_000060442080_00062_38192_5094.N1
DSD: RA2_CONSTANT_DATA PCF_RA2_WWV_2P	Filename:	Product: RA2_WWV_2PNPDE20090620_051718_000060442080_00062_38192_5094.N1
DSD: RA2_IF_MASK_FLIGHT_DATA PCF_RA2_WWV_2P	Filename: RA2_FGD_2PNPDE20090620_051718_000060442080_00062_38192_5093.N1	Product: RA2_WWV_2PNPDE20090620_051718_000060442080_00062_38192_5094.N1
DSD: RA2_USO_DATA PCF_RA2_WWV_2P	Filename: DOR_NAV_0PNPDE20090620_051500_000057382080_00062_38192_8190.N1	Product: RA2_WWV_2PNPDE20090620_051718_000060442080_00062_38192_5094.N1
DSD: SOLAR_ACTIVITY_INDEX_PREDICT PCF_RA2_WWV_2P	Filename:	Product: RA2_WWV_2PNPDE20090620_051718_000060442080_00062_38192_5094.N1
DSD: DORIS_IONO PCF_RA2_WWV_2P	Filename: RA2_MW__1PNPDK20090620_065729_000041242080_00063_38193_0899.N1	Product: RA2_WWV_2PNPDK20090620_065729_000041242080_00063_38193_0901.N1
DSD: METEO_GRID_POINTS_ALTITUDE PCF_RA2_WWV_2P	Filename:	Product: RA2_WWV_2PNPDK20090620_065729_000041242080_00063_38193_0901.N1
DSD: MWR_CONFIGURATION_DATA PCF_RA2_WWV_2P	Filename: AUX_ECF_AXNECM20090620_064112_20090620_090000_20090620_210000	Product: RA2_WWV_2PNPDK20090620_065729_000041242080_00063_38193_0901.N1
DSD: OCEAN_ICE2_SYSTEM_FILE PCF_RA2_WWV_2P	Filename:	Product: RA2_WWV_2PNPDK20090620_065729_000041242080_00063_38193_0901.N1
DSD: OCEAN_TIDE_HARMONIC_COEF PCF_RA2_WWV_2P	Filename:	Product: RA2_WWV_2PNPDK20090620_065729_000041242080_00063_38193_0901.N1
DSD: OCEAN_TIDE_ORTHOWEIGHTS PCF_RA2_WWV_2P	Filename:	Product: RA2_WWV_2PNPDK20090620_065729_000041242080_00063_38193_0901.N1
DSD: RA2_CHARACTERISATION_DATA PCF_RA2_WWV_2P	Filename: AUX_ECF_AXNECM20090619_184113_20090620_030000_20090620_150000	Product: RA2_WWV_2PNPDK20090620_065729_000041242080_00063_38193_0901.N1
DSD: RA2_CONFIGURATION_DATA PCF_RA2_WWV_2P	Filename: AUX_ECF_AXNECM20090619_084959_20090619_210000_20090620_090000	Product: RA2_WWV_2PNPDK20090620_065729_000041242080_00063_38193_0901.N1
DSD: RA2_CONSTANT_DATA PCF_RA2_WWV_2P	Filename:	Product: RA2_WWV_2PNPDK20090620_065729_000041242080_00063_38193_0901.N1
DSD: RA2_IF_MASK_FLIGHT_DATA PCF_RA2_WWV_2P	Filename: RA2_FGD_2PNPDK20090620_065729_000041242080_00063_38193_0900.N1	Product: RA2_WWV_2PNPDK20090620_065729_000041242080_00063_38193_0901.N1
DSD: RA2_USO_DATA PCF_RA2_WWV_2P	Filename: DOR_NAV_0PNPDK20090620_065557_000038262080_00063_38193_0342.N1	Product: RA2_WWV_2PNPDK20090620_065729_000041242080_00063_38193_0901.N1

DSD: SOLAR_ACTIVITY_INDEX_PREDICT PCF_RA2_WWV_2P	Filename:	Product: RA2_WWV_2PNPDK20090620_065729_000041242080_00063.
DSD: DORIS_IONO PCF_RA2_WWV_2P	Filename: RA2_MW__1PNPDK20090620_080529_000060722080_00064_38194_1034.N1	Product: RA2_WWV_2PNPDK20090620_080529_000060722080_00064_38194_1036.N1
DSD: METEO_GRID_POINTS_ALTITUDE PCF_RA2_WWV_2P	Filename:	Product: RA2_WWV_2PNPDK20090620_080529_000060722080_00064_38194_1036.N1
DSD: MWR_CONFIGURATION_DATA PCF_RA2_WWV_2P	Filename: AUX_ECF_AXNECM20090620_064112_20090620_090000_20090620_210000	Product: RA2_WWV_2PNPDK20090620_080529_000060722080_00064_38194_1036.N1
DSD: OCEAN_ICE2_SYSTEM_FILE PCF_RA2_WWV_2P	Filename:	Product: RA2_WWV_2PNPDK20090620_080529_000060722080_00064_38194_1036.N1
DSD: OCEAN_TIDE_HARMONIC_COEF PCF_RA2_WWV_2P	Filename:	Product: RA2_WWV_2PNPDK20090620_080529_000060722080_00064_38194_1036.N1
DSD: OCEAN_TIDE_ORTHOWEIGHTS PCF_RA2_WWV_2P	Filename:	Product: RA2_WWV_2PNPDK20090620_080529_000060722080_00064_38194_1036.N1
DSD: RA2_CHARACTERISATION_DATA PCF_RA2_WWV_2P	Filename: AUX_ECF_AXNECM20090619_184113_20090620_030000_20090620_150000	Product: RA2_WWV_2PNPDK20090620_080529_000060722080_00064_38194_1036.N1
DSD: RA2_CONFIGURATION_DATA PCF_RA2_WWV_2P	Filename: AUX_ECF_AXNECM20090619_084959_20090619_210000_20090620_090000	Product: RA2_WWV_2PNPDK20090620_080529_000060722080_00064_38194_1036.N1
DSD: RA2_CONSTANT_DATA PCF_RA2_WWV_2P	Filename:	Product: RA2_WWV_2PNPDK20090620_080529_000060722080_00064_38194_1036.N1
DSD: RA2_IF_MASK_FLIGHT_DATA PCF_RA2_WWV_2P	Filename: RA2_FGD_2PNPDK20090620_080529_000060722080_00064_38194_1035.N1	Product: RA2_WWV_2PNPDK20090620_080529_000060722080_00064_38194_1036.N1
DSD: RA2_USO_DATA PCF_RA2_WWV_2P	Filename: DOR_NAV_0PNPDK20090620_080501_000057382080_00064_38194_0343.N1	Product: RA2_WWV_2PNPDK20090620_080529_000060722080_00064_38194_1036.N1
DSD: SOLAR_ACTIVITY_INDEX_PREDICT PCF_RA2_WWV_2P	Filename:	Product: RA2_WWV_2PNPDK20090620_080529_000060722080_00064_38194_1036.N1
DSD: DORIS_IONO PCF_RA2_WWV_2P	Filename: RA2_MW__1PNPDK20090620_094559_000060232080_00065_38195_1144.N1	Product: RA2_WWV_2PNPDK20090620_094559_000060232080_00065_38195_1146.N1
DSD: METEO_GRID_POINTS_ALTITUDE PCF_RA2_WWV_2P	Filename:	Product: RA2_WWV_2PNPDK20090620_094559_000060232080_00065_38195_1146.N1
DSD: MWR_CONFIGURATION_DATA PCF_RA2_WWV_2P	Filename: AUX_ECF_AXNECM20090620_064113_20090620_150000_20090621_030000	Product: RA2_WWV_2PNPDK20090620_094559_000060232080_00065_38195_1146.N1
DSD: OCEAN_ICE2_SYSTEM_FILE PCF_RA2_WWV_2P	Filename:	Product: RA2_WWV_2PNPDK20090620_094559_000060232080_00065_38195_1146.N1
DSD: OCEAN_TIDE_HARMONIC_COEF PCF_RA2_WWV_2P	Filename:	Product: RA2_WWV_2PNPDK20090620_094559_000060232080_00065_38195_1146.N1
DSD: OCEAN_TIDE_ORTHOWEIGHTS PCF_RA2_WWV_2P	Filename:	Product: RA2_WWV_2PNPDK20090620_094559_000060232080_00065_38195_1146.N1

DSD: RA2_CHARACTERISATION_DATA PCF_RA2_WWV_2P	Filename: AUX_ECF_AXNECM20090620_064112_20090620_090000_20090620_210000	Product: RA2_WWV_2PNPDK20090620_094559_000060232080_00065
DSD: RA2_CONFIGURATION_DATA PCF_RA2_WWV_2P	Filename: AUX_ECF_AXNECM20090619_184113_20090620_030000_20090620_150000	Product: RA2_WWV_2PNPDK20090620_094559_000060232080_00065_38195_1146.N1
DSD: RA2_CONSTANT_DATA PCF_RA2_WWV_2P	Filename:	Product: RA2_WWV_2PNPDK20090620_094559_000060232080_00065_38195_1146.N1
DSD: RA2_IF_MASK_FLIGHT_DATA PCF_RA2_WWV_2P	Filename: RA2_FGD_2PNPDK20090620_094559_000060232080_00065_38195_1145.N1	Product: RA2_WWV_2PNPDK20090620_094559_000060232080_00065_38195_1146.N1
DSD: RA2_USO_DATA PCF_RA2_WWV_2P	Filename: DOR_NAV_0PNPDK20090620_094558_000054192080_00065_38195_0344.N1	Product: RA2_WWV_2PNPDK20090620_094559_000060232080_00065_38195_1146.N1
DSD: SOLAR_ACTIVITY_INDEX_PREDICT PCF_RA2_WWV_2P	Filename:	Product: RA2_WWV_2PNPDK20090620_094559_000060232080_00065_38195_1146.N1
DSD: DORIS_IONO PCF_RA2_WWV_2P	Filename: RA2_MW__1PNPDK20090620_112539_000060322080_00066_38196_1288.N1	Product: RA2_WWV_2PNPDK20090620_112539_000060322080_00066_38196_1290.N1
DSD: METEO_GRID_POINTS_ALTITUDE PCF_RA2_WWV_2P	Filename:	Product: RA2_WWV_2PNPDK20090620_112539_000060322080_00066_38196_1290.N1
DSD: MWR_CONFIGURATION_DATA PCF_RA2_WWV_2P	Filename: AUX_ECF_AXNECM20090620_064113_20090620_150000_20090621_030000	Product: RA2_WWV_2PNPDK20090620_112539_000060322080_00066_38196_1290.N1
DSD: OCEAN_ICE2_SYSTEM_FILE PCF_RA2_WWV_2P	Filename:	Product: RA2_WWV_2PNPDK20090620_112539_000060322080_00066_38196_1290.N1
DSD: OCEAN_TIDE_HARMONIC_COEF PCF_RA2_WWV_2P	Filename:	Product: RA2_WWV_2PNPDK20090620_112539_000060322080_00066_38196_1290.N1
DSD: OCEAN_TIDE_ORTHOWEIGHTS PCF_RA2_WWV_2P	Filename:	Product: RA2_WWV_2PNPDK20090620_112539_000060322080_00066_38196_1290.N1
DSD: RA2_CHARACTERISATION_DATA PCF_RA2_WWV_2P	Filename: AUX_ECF_AXNECM20090620_064112_20090620_090000_20090620_210000	Product: RA2_WWV_2PNPDK20090620_112539_000060322080_00066_38196_1290.N1
DSD: RA2_CONFIGURATION_DATA PCF_RA2_WWV_2P	Filename: AUX_ECF_AXNECM20090619_184113_20090620_030000_20090620_150000	Product: RA2_WWV_2PNPDK20090620_112539_000060322080_00066_38196_1290.N1
DSD: RA2_CONSTANT_DATA PCF_RA2_WWV_2P	Filename:	Product: RA2_WWV_2PNPDK20090620_112539_000060322080_00066_38196_1290.N1
DSD: RA2_IF_MASK_FLIGHT_DATA PCF_RA2_WWV_2P	Filename: RA2_FGD_2PNPDK20090620_112539_000060322080_00066_38196_1289.N1	Product: RA2_WWV_2PNPDK20090620_112539_000060322080_00066_38196_1290.N1
DSD: RA2_USO_DATA PCF_RA2_WWV_2P	Filename: DOR_NAV_0PNPDK20090620_112136_000057382080_00066_38196_0345.N1	Product: RA2_WWV_2PNPDK20090620_112539_000060322080_00066_38196_1290.N1
DSD: SOLAR_ACTIVITY_INDEX_PREDICT PCF_RA2_WWV_2P	Filename:	Product: RA2_WWV_2PNPDK20090620_112539_000060322080_00066_38196_1290.N1
DSD: DORIS_IONO PCF_RA2_WWV_2P	Filename: RA2_MW__1PNPDK20090620_130539_000059542080_00067_38197_1430.N1	Product: RA2_WWV_2PNPDK20090620_130539_000059542080_00067_38197_1432.N1

DSD: METEO_GRID_POINTS_ALTITUDE PCF_RA2_WWV_2P	Filename:	Product: RA2_WWV_2PNPDK20090620_130539_000059542080_00067.
DSD: MWR_CONFIGURATION_DATA PCF_RA2_WWV_2P	Filename: AUX_ECF_AXNECM20090620_064113_20090620_150000_20090621_030000	Product: RA2_WWV_2PNPDK20090620_130539_000059542080_00067_38197_1432.N1
DSD: OCEAN_ICE2_SYSTEM_FILE PCF_RA2_WWV_2P	Filename:	Product: RA2_WWV_2PNPDK20090620_130539_000059542080_00067_38197_1432.N1
DSD: OCEAN_TIDE_HARMONIC_COEF PCF_RA2_WWV_2P	Filename:	Product: RA2_WWV_2PNPDK20090620_130539_000059542080_00067_38197_1432.N1
DSD: OCEAN_TIDE_ORTHOWEIGHTS PCF_RA2_WWV_2P	Filename:	Product: RA2_WWV_2PNPDK20090620_130539_000059542080_00067_38197_1432.N1
DSD: RA2_CHARACTERISATION_DATA PCF_RA2_WWV_2P	Filename: AUX_ECF_AXNECM20090620_064112_20090620_090000_20090620_210000	Product: RA2_WWV_2PNPDK20090620_130539_000059542080_00067_38197_1432.N1
DSD: RA2_CONFIGURATION_DATA PCF_RA2_WWV_2P	Filename: AUX_ECF_AXNECM20090619_184113_20090620_030000_20090620_150000	Product: RA2_WWV_2PNPDK20090620_130539_000059542080_00067_38197_1432.N1
DSD: RA2_CONSTANT_DATA PCF_RA2_WWV_2P	Filename:	Product: RA2_WWV_2PNPDK20090620_130539_000059542080_00067_38197_1432.N1
DSD: RA2_IF_MASK_FLIGHT_DATA PCF_RA2_WWV_2P	Filename: RA2_FGD_2PNPDK20090620_130539_000059542080_00067_38197_1431.N1	Product: RA2_WWV_2PNPDK20090620_130539_000059542080_00067_38197_1432.N1
DSD: RA2_USO_DATA PCF_RA2_WWV_2P	Filename: DOR_NAV_0PNPDK20090620_130233_000057382080_00067_38197_0346.N1	Product: RA2_WWV_2PNPDK20090620_130539_000059542080_00067_38197_1432.N1
DSD: SOLAR_ACTIVITY_INDEX_PREDICT PCF_RA2_WWV_2P	Filename:	Product: RA2_WWV_2PNPDK20090620_130539_000059542080_00067_38197_1432.N1
DSD: DORIS_IONO PCF_RA2_WWV_2P	Filename: RA2_MW__1PNPDK20090620_144412_000050102080_00068_38198_1547.N1	Product: RA2_WWV_2PNPDK20090620_144412_000050102080_00068_38198_1549.N1
DSD: METEO_GRID_POINTS_ALTITUDE PCF_RA2_WWV_2P	Filename:	Product: RA2_WWV_2PNPDK20090620_144412_000050102080_00068_38198_1549.N1
DSD: MWR_CONFIGURATION_DATA PCF_RA2_WWV_2P	Filename: AUX_ECF_AXNECM20090620_064113_20090620_150000_20090621_030000	Product: RA2_WWV_2PNPDK20090620_144412_000050102080_00068_38198_1549.N1
DSD: OCEAN_ICE2_SYSTEM_FILE PCF_RA2_WWV_2P	Filename:	Product: RA2_WWV_2PNPDK20090620_144412_000050102080_00068_38198_1549.N1
DSD: OCEAN_TIDE_HARMONIC_COEF PCF_RA2_WWV_2P	Filename:	Product: RA2_WWV_2PNPDK20090620_144412_000050102080_00068_38198_1549.N1
DSD: OCEAN_TIDE_ORTHOWEIGHTS PCF_RA2_WWV_2P	Filename:	Product: RA2_WWV_2PNPDK20090620_144412_000050102080_00068_38198_1549.N1
DSD: RA2_CHARACTERISATION_DATA PCF_RA2_WWV_2P	Filename: AUX_ECF_AXNECM20090620_064112_20090620_090000_20090620_210000	Product: RA2_WWV_2PNPDK20090620_144412_000050102080_00068_38198_1549.N1
DSD: RA2_CONFIGURATION_DATA PCF_RA2_WWV_2P	Filename: AUX_ECF_AXNECM20090619_184113_20090620_030000_20090620_150000	Product: RA2_WWV_2PNPDK20090620_144412_000050102080_00068_38198_1549.N1

DSD: RA2_CONSTANT_DATA PCF_RA2_WWV_2P	Filename:	Product: RA2_WWV_2PNPDK20090620_144412_000050102080_00068.
DSD: RA2_IF_MASK_FLIGHT_DATA PCF_RA2_WWV_2P	Filename: RA2_FGD_2PNPDK20090620_144412_000050102080_00068_38198_1548.N1	Product: RA2_WWV_2PNPDK20090620_144412_000050102080_00068_38198_1549.N1
DSD: RA2_USO_DATA PCF_RA2_WWV_2P	Filename: DOR_NAV_0PNPDK20090620_144330_000054192080_00068_38198_0347.N1	Product: RA2_WWV_2PNPDK20090620_144412_000050102080_00068_38198_1549.N1
DSD: SOLAR_ACTIVITY_INDEX_PREDICT PCF_RA2_WWV_2P	Filename:	Product: RA2_WWV_2PNPDK20090620_144412_000050102080_00068_38198_1549.N1
DSD: DORIS_IONO PCF_RA2_WWV_2P	Filename: RA2_MW__1PNPDK20090620_161132_00006032080_00069_38199_1550.N1	Product: RA2_WWV_2PNPDK20090620_161132_00006032080_00069_38199_1552.N1
DSD: METEO_GRID_POINTS_ALTITUDE PCF_RA2_WWV_2P	Filename:	Product: RA2_WWV_2PNPDK20090620_161132_00006032080_00069_38199_1552.N1
DSD: MWR_CONFIGURATION_DATA PCF_RA2_WWV_2P	Filename: AUX_ECF_AXNECM20090620_064113_20090620_210000_20090621_090000	Product: RA2_WWV_2PNPDK20090620_161132_00006032080_00069_38199_1552.N1
DSD: OCEAN_ICE2_SYSTEM_FILE PCF_RA2_WWV_2P	Filename:	Product: RA2_WWV_2PNPDK20090620_161132_00006032080_00069_38199_1552.N1
DSD: OCEAN_TIDE_HARMONIC_COEF PCF_RA2_WWV_2P	Filename:	Product: RA2_WWV_2PNPDK20090620_161132_00006032080_00069_38199_1552.N1
DSD: OCEAN_TIDE_ORTHOWEIGHTS PCF_RA2_WWV_2P	Filename:	Product: RA2_WWV_2PNPDK20090620_161132_00006032080_00069_38199_1552.N1
DSD: RA2_CHARACTERISATION_DATA PCF_RA2_WWV_2P	Filename: AUX_ECF_AXNECM20090620_064113_20090620_150000_20090621_030000	Product: RA2_WWV_2PNPDK20090620_161132_00006032080_00069_38199_1552.N1
DSD: RA2_CONFIGURATION_DATA PCF_RA2_WWV_2P	Filename: AUX_ECF_AXNECM20090620_064112_20090620_090000_20090620_210000	Product: RA2_WWV_2PNPDK20090620_161132_00006032080_00069_38199_1552.N1
DSD: RA2_CONSTANT_DATA PCF_RA2_WWV_2P	Filename:	Product: RA2_WWV_2PNPDK20090620_161132_00006032080_00069_38199_1552.N1
DSD: RA2_IF_MASK_FLIGHT_DATA PCF_RA2_WWV_2P	Filename: RA2_FGD_2PNPDK20090620_161132_00006032080_00069_38199_1551.N1	Product: RA2_WWV_2PNPDK20090620_161132_00006032080_00069_38199_1552.N1
DSD: RA2_USO_DATA PCF_RA2_WWV_2P	Filename: DOR_NAV_0PNPDK20090620_144330_000054192080_00068_38198_0347.N1	Product: RA2_WWV_2PNPDK20090620_161132_00006032080_00069_38199_1552.N1
DSD: SOLAR_ACTIVITY_INDEX_PREDICT PCF_RA2_WWV_2P	Filename:	Product: RA2_WWV_2PNPDK20090620_161132_00006032080_00069_38199_1552.N1
DSD: DORIS_IONO PCF_RA2_WWV_2P	Filename: RA2_MW__1PNPDK20090620_162052_000058322080_00069_38199_1674.N1	Product: RA2_WWV_2PNPDK20090620_162052_000058322080_00069_38199_1676.N1
DSD: METEO_GRID_POINTS_ALTITUDE PCF_RA2_WWV_2P	Filename:	Product: RA2_WWV_2PNPDK20090620_162052_000058322080_00069_38199_1676.N1
DSD: MWR_CONFIGURATION_DATA PCF_RA2_WWV_2P	Filename: AUX_ECF_AXNECM20090620_064113_20090620_210000_20090621_090000	Product: RA2_WWV_2PNPDK20090620_162052_000058322080_00069_38199_1676.N1

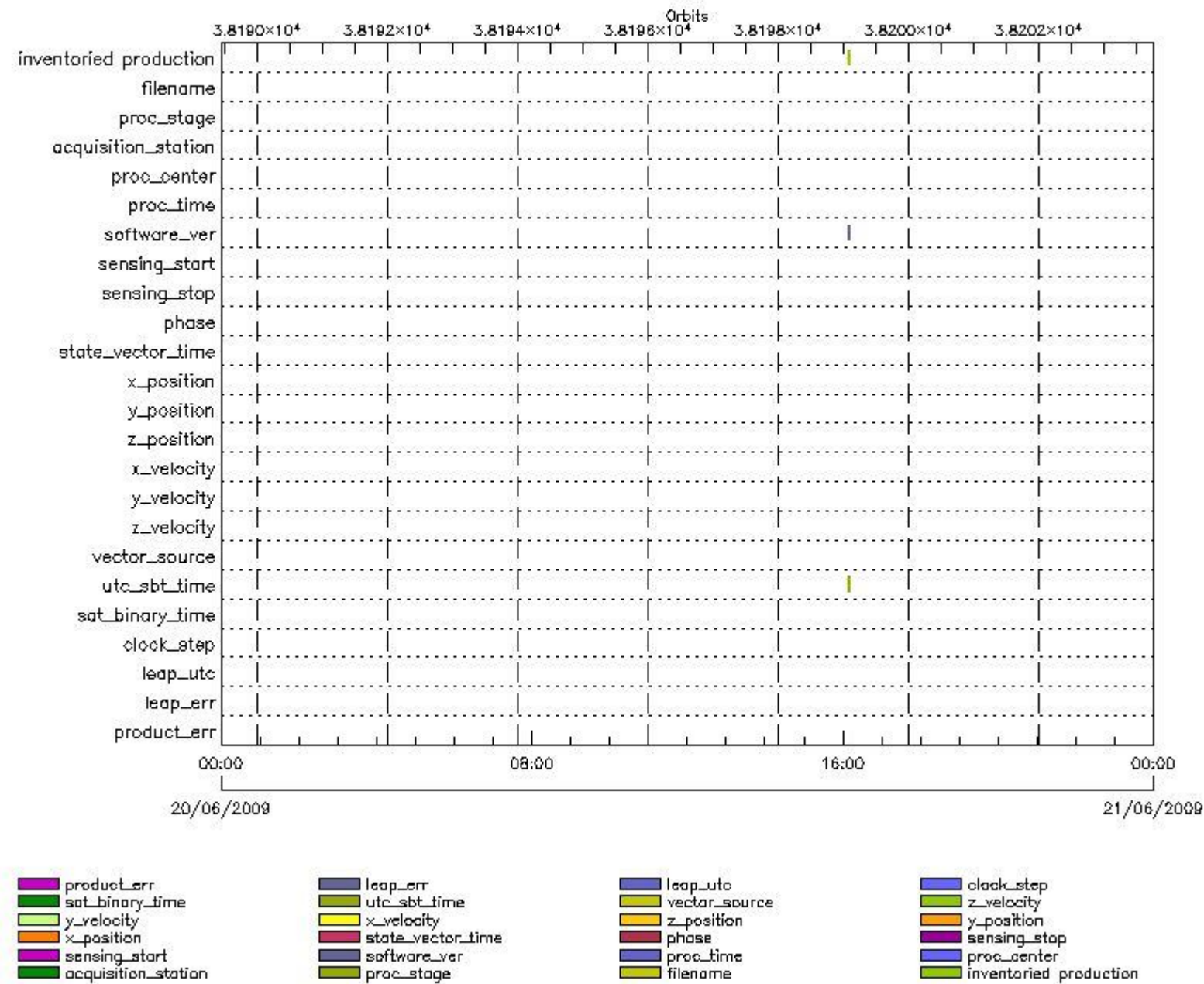
DSD: OCEAN_ICE2_SYSTEM_FILE PCF_RA2_WWV_2P	Filename:	Product: RA2_WWV_2PNPDK20090620_162052_000058322080_00069
DSD: OCEAN_TIDE_HARMONIC_COEF PCF_RA2_WWV_2P	Filename:	Product: RA2_WWV_2PNPDK20090620_162052_000058322080_00069_38199_1676.N1
DSD: OCEAN_TIDE_ORTHOWEIGHTS PCF_RA2_WWV_2P	Filename:	Product: RA2_WWV_2PNPDK20090620_162052_000058322080_00069_38199_1676.N1
DSD: RA2_CHARACTERISATION_DATA PCF_RA2_WWV_2P	Filename: AUX_ECF_AXNECM20090620_064113_20090620_150000_20090621_030000	Product: RA2_WWV_2PNPDK20090620_162052_000058322080_00069_38199_1676.N1
DSD: RA2_CONFIGURATION_DATA PCF_RA2_WWV_2P	Filename: AUX_ECF_AXNECM20090620_064112_20090620_090000_20090620_210000	Product: RA2_WWV_2PNPDK20090620_162052_000058322080_00069_38199_1676.N1
DSD: RA2_CONSTANT_DATA PCF_RA2_WWV_2P	Filename:	Product: RA2_WWV_2PNPDK20090620_162052_000058322080_00069_38199_1676.N1
DSD: RA2_IF_MASK_FLIGHT_DATA PCF_RA2_WWV_2P	Filename: RA2_FGD_2PNPDK20090620_162052_000058322080_00069_38199_1675.N1	Product: RA2_WWV_2PNPDK20090620_162052_000058322080_00069_38199_1676.N1
DSD: RA2_USO_DATA PCF_RA2_WWV_2P	Filename: DOR_NAV_0PNPDK20090620_161909_000054192080_00069_38199_0348.N1	Product: RA2_WWV_2PNPDK20090620_162052_000058322080_00069_38199_1676.N1
DSD: SOLAR_ACTIVITY_INDEX_PREDICT PCF_RA2_WWV_2P	Filename:	Product: RA2_WWV_2PNPDK20090620_162052_000058322080_00069_38199_1676.N1
DSD: DORIS_IONO PCF_RA2_WWV_2P	Filename: RA2_MW__1PNPDK20090620_175626_000061732080_00070_38200_1811.N1	Product: RA2_WWV_2PNPDK20090620_175626_000061732080_00070_38200_1813.N1
DSD: METEO_GRID_POINTS_ALTITUDE PCF_RA2_WWV_2P	Filename:	Product: RA2_WWV_2PNPDK20090620_175626_000061732080_00070_38200_1813.N1
DSD: MWR_CONFIGURATION_DATA PCF_RA2_WWV_2P	Filename: AUX_ECF_AXNECM20090620_064113_20090620_210000_20090621_090000	Product: RA2_WWV_2PNPDK20090620_175626_000061732080_00070_38200_1813.N1
DSD: OCEAN_ICE2_SYSTEM_FILE PCF_RA2_WWV_2P	Filename:	Product: RA2_WWV_2PNPDK20090620_175626_000061732080_00070_38200_1813.N1
DSD: OCEAN_TIDE_HARMONIC_COEF PCF_RA2_WWV_2P	Filename:	Product: RA2_WWV_2PNPDK20090620_175626_000061732080_00070_38200_1813.N1
DSD: OCEAN_TIDE_ORTHOWEIGHTS PCF_RA2_WWV_2P	Filename:	Product: RA2_WWV_2PNPDK20090620_175626_000061732080_00070_38200_1813.N1
DSD: RA2_CHARACTERISATION_DATA PCF_RA2_WWV_2P	Filename: AUX_ECF_AXNECM20090620_064113_20090620_150000_20090621_030000	Product: RA2_WWV_2PNPDK20090620_175626_000061732080_00070_38200_1813.N1
DSD: RA2_CONFIGURATION_DATA PCF_RA2_WWV_2P	Filename: AUX_ECF_AXNECM20090620_064112_20090620_090000_20090620_210000	Product: RA2_WWV_2PNPDK20090620_175626_000061732080_00070_38200_1813.N1
DSD: RA2_CONSTANT_DATA PCF_RA2_WWV_2P	Filename:	Product: RA2_WWV_2PNPDK20090620_175626_000061732080_00070_38200_1813.N1
DSD: RA2_IF_MASK_FLIGHT_DATA PCF_RA2_WWV_2P	Filename: RA2_FGD_2PNPDK20090620_175626_000061732080_00070_38200_1812.N1	Product: RA2_WWV_2PNPDK20090620_175626_000061732080_00070_38200_1813.N1

DSD: RA2_USO_DATA PCF_RA2_WWV_2P	Filename: DOR_NAV_0PNPDK20090620_175447_000057382080_00070_38200_0349.N1	Product: RA2_WWV_2PNPDK20090620_175626_000061732080_00070.
DSD: SOLAR_ACTIVITY_INDEX_PREDICT PCF_RA2_WWV_2P	Filename:	Product: RA2_WWV_2PNPDK20090620_175626_000061732080_00070_38200_1813.N1
DSD: DORIS_IONO PCF_RA2_WWV_2P	Filename: RA2_MW__1PNPDE20090620_193822_000041252080_00071_38201_5471.N1	Product: RA2_WWV_2PNPDE20090620_193822_000041252080_00071_38201_5473.N1
DSD: METEO_GRID_POINTS_ALTITUDE PCF_RA2_WWV_2P	Filename:	Product: RA2_WWV_2PNPDE20090620_193822_000041252080_00071_38201_5473.N1
DSD: MWR_CONFIGURATION_DATA PCF_RA2_WWV_2P	Filename: AUX_ECF_AXNECM20090620_064113_20090620_210000_20090621_090000	Product: RA2_WWV_2PNPDE20090620_193822_000041252080_00071_38201_5473.N1
DSD: OCEAN_ICE2_SYSTEM_FILE PCF_RA2_WWV_2P	Filename:	Product: RA2_WWV_2PNPDE20090620_193822_000041252080_00071_38201_5473.N1
DSD: OCEAN_TIDE_HARMONIC_COEF PCF_RA2_WWV_2P	Filename:	Product: RA2_WWV_2PNPDE20090620_193822_000041252080_00071_38201_5473.N1
DSD: OCEAN_TIDE_ORTHOWEIGHTS PCF_RA2_WWV_2P	Filename:	Product: RA2_WWV_2PNPDE20090620_193822_000041252080_00071_38201_5473.N1
DSD: RA2_CHARACTERISATION_DATA PCF_RA2_WWV_2P	Filename: AUX_ECF_AXNECM20090620_064113_20090620_150000_20090621_030000	Product: RA2_WWV_2PNPDE20090620_193822_000041252080_00071_38201_5473.N1
DSD: RA2_CONFIGURATION_DATA PCF_RA2_WWV_2P	Filename: AUX_ECF_AXNECM20090620_064112_20090620_090000_20090620_210000	Product: RA2_WWV_2PNPDE20090620_193822_000041252080_00071_38201_5473.N1
DSD: RA2_CONSTANT_DATA PCF_RA2_WWV_2P	Filename:	Product: RA2_WWV_2PNPDE20090620_193822_000041252080_00071_38201_5473.N1
DSD: RA2_IF_MASK_FLIGHT_DATA PCF_RA2_WWV_2P	Filename: RA2_FGD_2PNPDE20090620_193822_000041252080_00071_38201_5472.N1	Product: RA2_WWV_2PNPDE20090620_193822_000041252080_00071_38201_5473.N1
DSD: RA2_USO_DATA PCF_RA2_WWV_2P	Filename: DOR_NAV_0PNPDE20090620_193544_000038252080_00071_38201_8191.N1	Product: RA2_WWV_2PNPDE20090620_193822_000041252080_00071_38201_5473.N1
DSD: SOLAR_ACTIVITY_INDEX_PREDICT PCF_RA2_WWV_2P	Filename:	Product: RA2_WWV_2PNPDE20090620_193822_000041252080_00071_38201_5473.N1
DSD: DORIS_IONO PCF_RA2_WWV_2P	Filename: RA2_MW__1PNPDE20090620_204605_000062832080_00071_38201_5629.N1	Product: RA2_WWV_2PNPDE20090620_204605_000062832080_00071_38201_5631.N1
DSD: METEO_GRID_POINTS_ALTITUDE PCF_RA2_WWV_2P	Filename:	Product: RA2_WWV_2PNPDE20090620_204605_000062832080_00071_38201_5631.N1
DSD: MWR_CONFIGURATION_DATA PCF_RA2_WWV_2P	Filename: AUX_ECF_AXNECM20090620_064113_20090620_210000_20090621_090000	Product: RA2_WWV_2PNPDE20090620_204605_000062832080_00071_38201_5631.N1
DSD: OCEAN_ICE2_SYSTEM_FILE PCF_RA2_WWV_2P	Filename:	Product: RA2_WWV_2PNPDE20090620_204605_000062832080_00071_38201_5631.N1
DSD: OCEAN_TIDE_HARMONIC_COEF PCF_RA2_WWV_2P	Filename:	Product: RA2_WWV_2PNPDE20090620_204605_000062832080_00071_38201_5631.N1

DSD: OCEAN_TIDE_ORTHOWEIGHTS PCF_RA2_WWV_2P	Filename:	Product: RA2_WWV_2PNPDE20090620_204605_000062832080_00071.
DSD: RA2_CHARACTERISATION_DATA PCF_RA2_WWV_2P	Filename: AUX_ECF_AXNECM20090620_064113_20090620_150000_20090621_030000	Product: RA2_WWV_2PNPDE20090620_204605_000062832080_00071_38201_5631.N1
DSD: RA2_CONFIGURATION_DATA PCF_RA2_WWV_2P	Filename: AUX_ECF_AXNECM20090620_064112_20090620_090000_20090620_210000	Product: RA2_WWV_2PNPDE20090620_204605_000062832080_00071_38201_5631.N1
DSD: RA2_CONSTANT_DATA PCF_RA2_WWV_2P	Filename:	Product: RA2_WWV_2PNPDE20090620_204605_000062832080_00071_38201_5631.N1
DSD: RA2_IF_MASK_FLIGHT_DATA PCF_RA2_WWV_2P	Filename: RA2_FGD_2PNPDE20090620_204605_000062832080_00071_38201_5630.N1	Product: RA2_WWV_2PNPDE20090620_204605_000062832080_00071_38201_5631.N1
DSD: RA2_USO_DATA PCF_RA2_WWV_2P	Filename: DOR_NAV_0PNPDE20090620_204448_000057382080_00071_38201_8192.N1	Product: RA2_WWV_2PNPDE20090620_204605_000062832080_00071_38201_5631.N1
DSD: SOLAR_ACTIVITY_INDEX_PREDICT PCF_RA2_WWV_2P	Filename:	Product: RA2_WWV_2PNPDE20090620_204605_000062832080_00071_38201_5631.N1
DSD: DORIS_IONO PCF_RA2_WWV_2P	Filename: RA2_MW__1PNPDE20090620_222943_000061942080_00072_38202_5765.N1	Product: RA2_WWV_2PNPDE20090620_222943_000061942080_00072_38202_5767.N1
DSD: METEO_GRID_POINTS_ALTITUDE PCF_RA2_WWV_2P	Filename:	Product: RA2_WWV_2PNPDE20090620_222943_000061942080_00072_38202_5767.N1
DSD: MWR_CONFIGURATION_DATA PCF_RA2_WWV_2P	Filename: AUX_ECF_AXNECM20090620_184112_20090621_030000_20090621_150000	Product: RA2_WWV_2PNPDE20090620_222943_000061942080_00072_38202_5767.N1
DSD: OCEAN_ICE2_SYSTEM_FILE PCF_RA2_WWV_2P	Filename:	Product: RA2_WWV_2PNPDE20090620_222943_000061942080_00072_38202_5767.N1
DSD: OCEAN_TIDE_HARMONIC_COEF PCF_RA2_WWV_2P	Filename:	Product: RA2_WWV_2PNPDE20090620_222943_000061942080_00072_38202_5767.N1
DSD: OCEAN_TIDE_ORTHOWEIGHTS PCF_RA2_WWV_2P	Filename:	Product: RA2_WWV_2PNPDE20090620_222943_000061942080_00072_38202_5767.N1
DSD: RA2_CHARACTERISATION_DATA PCF_RA2_WWV_2P	Filename: AUX_ECF_AXNECM20090620_064113_20090620_210000_20090621_090000	Product: RA2_WWV_2PNPDE20090620_222943_000061942080_00072_38202_5767.N1
DSD: RA2_CONFIGURATION_DATA PCF_RA2_WWV_2P	Filename: AUX_ECF_AXNECM20090620_064113_20090620_150000_20090621_030000	Product: RA2_WWV_2PNPDE20090620_222943_000061942080_00072_38202_5767.N1
DSD: RA2_CONSTANT_DATA PCF_RA2_WWV_2P	Filename:	Product: RA2_WWV_2PNPDE20090620_222943_000061942080_00072_38202_5767.N1
DSD: RA2_IF_MASK_FLIGHT_DATA PCF_RA2_WWV_2P	Filename: RA2_FGD_2PNPDE20090620_222943_000061942080_00072_38202_5766.N1	Product: RA2_WWV_2PNPDE20090620_222943_000061942080_00072_38202_5767.N1
DSD: RA2_USO_DATA PCF_RA2_WWV_2P	Filename: DOR_NAV_0PNPDE20090620_222545_000060572080_00072_38202_8193.N1	Product: RA2_WWV_2PNPDE20090620_222943_000061942080_00072_38202_5767.N1
DSD: SOLAR_ACTIVITY_INDEX_PREDICT PCF_RA2_WWV_2P	Filename:	Product: RA2_WWV_2PNPDE20090620_222943_000061942080_00072_38202_5767.N1

MPH checks (Level 0)

MPH Errors for RA2_CAL_0P



RA2_CAL_0P MPH checks

RA2_CAL_0P products with wrong filename

Gauge Segment (Start-Stop)

RA2_CAL_0P products with unknown processing stage

Gauge Segment (Start-Stop)

RA2_CAL_0P products with unknown acquisition station

Gauge Segment (Start-Stop)

RA2_CAL_0P products with unknown processing center

Gauge Segment (Start-Stop)

RA2_CAL_0P products with wrong processing time

Gauge Segment (Start-Stop)

RA2_CAL_0P products with software version not equal to the current version

Gauge	Segment (Start-Stop)
Warning: Wrong Software ver. KSPT_L0/4303	20-JUN-2009 16:07:53.606
Filename: RA2_CAL_0PNPDK20090620_160753_000001342080_00069_38199_1434.N1;	20-JUN-2009 16:10:07.287

RA2_CAL_0P products with wrong sensing start

Gauge Segment (Start-Stop)

RA2_CAL_0P products with wrong sensing stop

Gauge Segment (Start-Stop)

RA2_CAL_0P products with wrong phase

Gauge Segment (Start-Stop)

RA2_CAL_0P products with wrong state vector time

Gauge Segment (Start-Stop)

RA2_CAL_0P products with wrong x_position

Gauge Segment (Start-Stop)

RA2_CAL_0P products with wrong y_position

Gauge Segment (Start-Stop)

RA2_CAL_0P products with wrong z_position

Gauge Segment (Start-Stop)

RA2_CAL_0P products with wrong x_velocity

Gauge Segment (Start-Stop)

RA2_CAL_0P products with wrong y_velocity

Gauge Segment (Start-Stop)

RA2_CAL_0P products with wrong z_velocity

Gauge Segment (Start-Stop)

RA2_CAL_0P products with unknown vector source

Gauge Segment (Start-Stop)

RA2_CAL_0P products with UTC to SBT time too far from sensing time

Gauge	Segment (Start-Stop)
-------	----------------------

Warning: Wrong UTC SBT time format. 20-JUN-2009 11:20:42.909931	20-JUN-2009 16:07:53.606
Filename: RA2_CAL_0PNPDK20090620_160753_000001342080_00069_38199_1434.N1;	20-JUN-2009 16:10:07.287

RA2_CAL_0P products with satellite binary time out-of-range

Gauge Segment (Start-Stop)

RA2_CAL_0P products with wrong clock step

Gauge Segment (Start-Stop)

RA2_CAL_0P products with leap utc set to blank

Gauge Segment (Start-Stop)

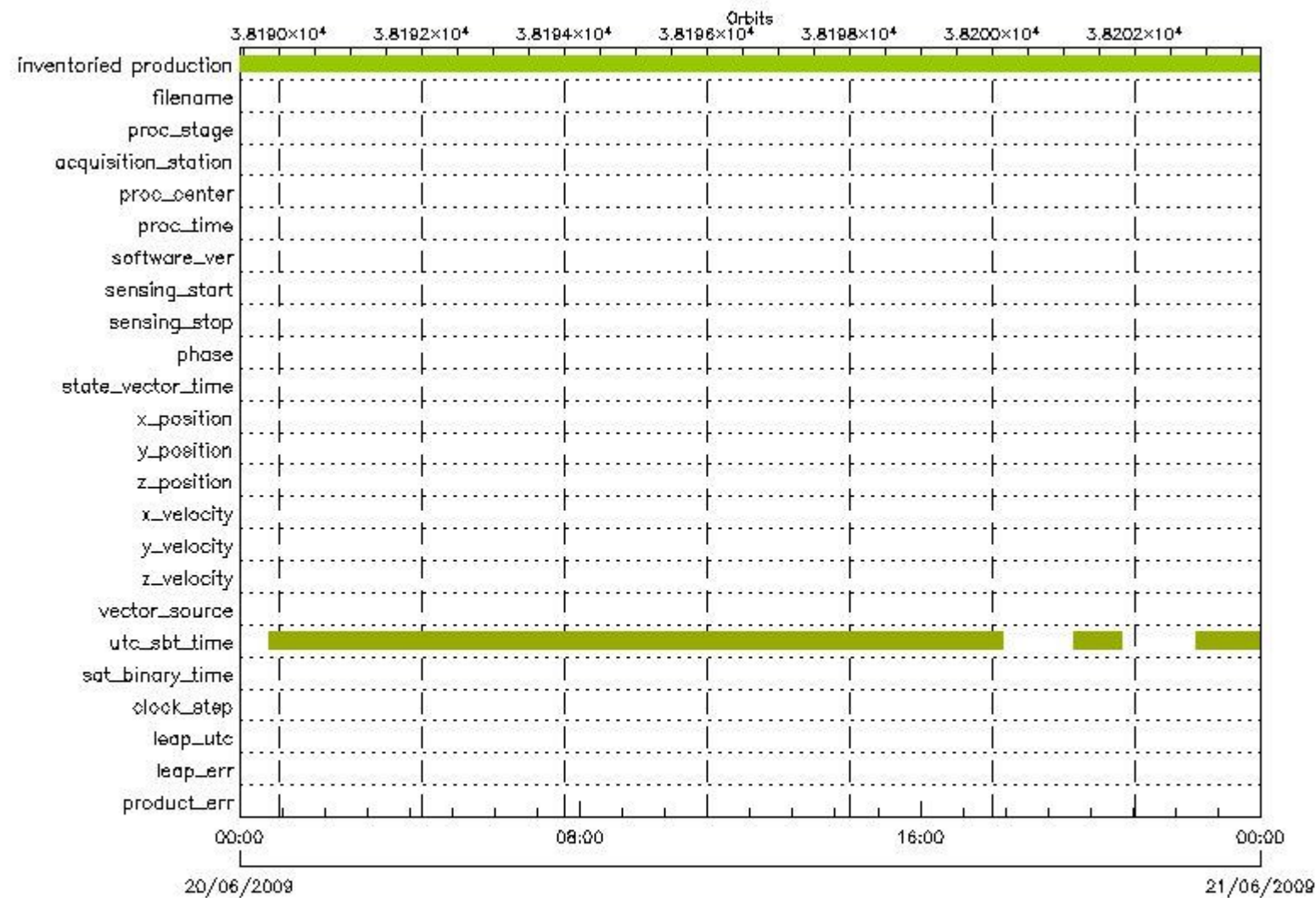
RA2_CAL_0P products with leap err set

Gauge Segment (Start-Stop)

RA2_CAL_0P products with product err set

Gauge Segment (Start-Stop)

MPH Errors for DOR_DOP_0P



DOR_DOP_0P MPH checks

DOR_DOP_0P products with wrong filename

Gauge Segment (Start-Stop)

DOR_DOP_0P products with unknown processing stage

Gauge Segment (Start-Stop)

DOR_DOP_0P products with unknown acquisition station

Gauge Segment (Start-Stop)

DOR_DOP_0P products with unknown processing center

Gauge Segment (Start-Stop)

DOR_DOP_0P products with wrong processing time

Gauge Segment (Start-Stop)

DOR_DOP_0P products with software version not equal to the current version

Gauge Segment (Start-Stop)

DOR_DOP_0P products with wrong sensing start

Gauge Segment (Start-Stop)

DOR_DOP_0P products with wrong sensing stop

Gauge Segment (Start-Stop)

DOR_DOP_0P products with wrong phase

Gauge Segment (Start-Stop)

DOR_DOP_0P products with wrong state vector time

Gauge Segment (Start-Stop)

DOR_DOP_0P products with wrong x_position

Gauge Segment (Start-Stop)

DOR_DOP_0P products with wrong y_position

Gauge Segment (Start-Stop)

DOR_DOP_0P products with wrong z_position

Gauge Segment (Start-Stop)

DOR_DOP_0P products with wrong x_velocity

Gauge Segment (Start-Stop)

DOR_DOP_0P products with wrong y_velocity

Gauge Segment (Start-Stop)

DOR_DOP_0P products with wrong z_velocity

Gauge Segment (Start-Stop)

DOR_DOP_0P products with unknown vector source

Gauge Segment (Start-Stop)

DOR_DOP_0P products with UTC to SBT time too far from sensing time

Gauge	Segment (Start-Stop)
Warning: Wrong UTC SBT time format. 19-JUN-2009 21:46:08.903986 Filename: DOR_DOP_0PNPDE20090620_004226_000057382080_00059_38189_8595.N1;	20-JUN-2009 00:42:26.565 20-JUN-2009 02:18:04.746
Warning: Wrong UTC SBT time format. 19-JUN-2009 21:46:08.903986 Filename: DOR_DOP_0PNPDE20090620_021908_000044632080_00060_38190_8596.N1;	20-JUN-2009 02:19:08.504 20-JUN-2009 03:33:31.551
Warning: Wrong UTC SBT time format. 19-JUN-2009 21:46:08.903986 Filename: DOR_DOP_0PNPDE20090620_033435_000060572080_00061_38191_8597.N1;	20-JUN-2009 03:34:35.309 20-JUN-2009 05:15:32.302
Warning: Wrong UTC SBT time format. 19-JUN-2009 21:46:08.903986 Filename: DOR_DOP_0PNPDE20090620_051636_000059292080_00062_38192_8598.N1;	20-JUN-2009 05:16:36.060 20-JUN-2009 06:55:25.553
Warning: Wrong UTC SBT time format. 19-JUN-2009 23:30:52.904755 Filename: DOR_DOP_0PNPDK20090620_065629_000040172080_00063_38193_1060.N1;	20-JUN-2009 06:56:29.306 20-JUN-2009 08:03:26.088

Warning: Wrong UTC SBT time format. 19-JUN-2009 23:30:52.904755 Filename: DOR_DOP_0PNPDK20090620_080429_000059932080_00064_38194_1061.N1;	20-JUN-2009 08:04:29.846 20-JUN-2009 09:44:23.085
Warning: Wrong UTC SBT time format. 20-JUN-2009 08:01:35.908478 Filename: DOR_DOP_0PNPDK20090620_094526_000059292080_00065_38195_1062.N1;	20-JUN-2009 09:45:26.847 20-JUN-2009 11:24:16.328
Warning: Wrong UTC SBT time format. 20-JUN-2009 08:01:35.908478 Filename: DOR_DOP_0PNPDK20090620_112520_000058662080_00066_38196_1063.N1;	20-JUN-2009 11:25:20.086 20-JUN-2009 13:03:05.801
Warning: Wrong UTC SBT time format. 20-JUN-2009 11:20:42.909931 Filename: DOR_DOP_0PNPDK20090620_130513_000058022080_00067_38197_1064.N1;	20-JUN-2009 13:05:13.317 20-JUN-2009 14:41:55.286
Warning: Wrong UTC SBT time format. 20-JUN-2009 11:20:42.909931 Filename: DOR_DOP_0PNPDK20090620_144402_000056742080_00068_38198_1065.N1;	20-JUN-2009 14:44:02.802 20-JUN-2009 16:18:37.260
Warning: Wrong UTC SBT time format. 20-JUN-2009 11:20:42.909931 Filename: DOR_DOP_0PNPDK20090620_162044_000056742080_00069_38199_1066.N1;	20-JUN-2009 16:20:44.775 20-JUN-2009 17:55:19.221
Warning: Wrong UTC SBT time format. 20-JUN-2009 17:54:03.912799 Filename: DOR_DOP_0PNPDE20090620_193719_000040172080_00071_38201_8599.N1;	20-JUN-2009 19:37:19.960 20-JUN-2009 20:44:16.699
Warning: Wrong UTC SBT time format. 20-JUN-2009 19:32:52.913522 Filename: DOR_DOP_0PNPDE20090620_222928_000060572080_00072_38202_8601.N1;	20-JUN-2009 22:29:28.731 21-JUN-2009 00:10:25.709

DOR_DOP_0P products with satellite binary time out-of-range

Gauge Segment (Start-Stop)

DOR_DOP_0P products with wrong clock step

Gauge Segment (Start-Stop)

DOR_DOP_0P products with leap utc set to blank

Gauge Segment (Start-Stop)

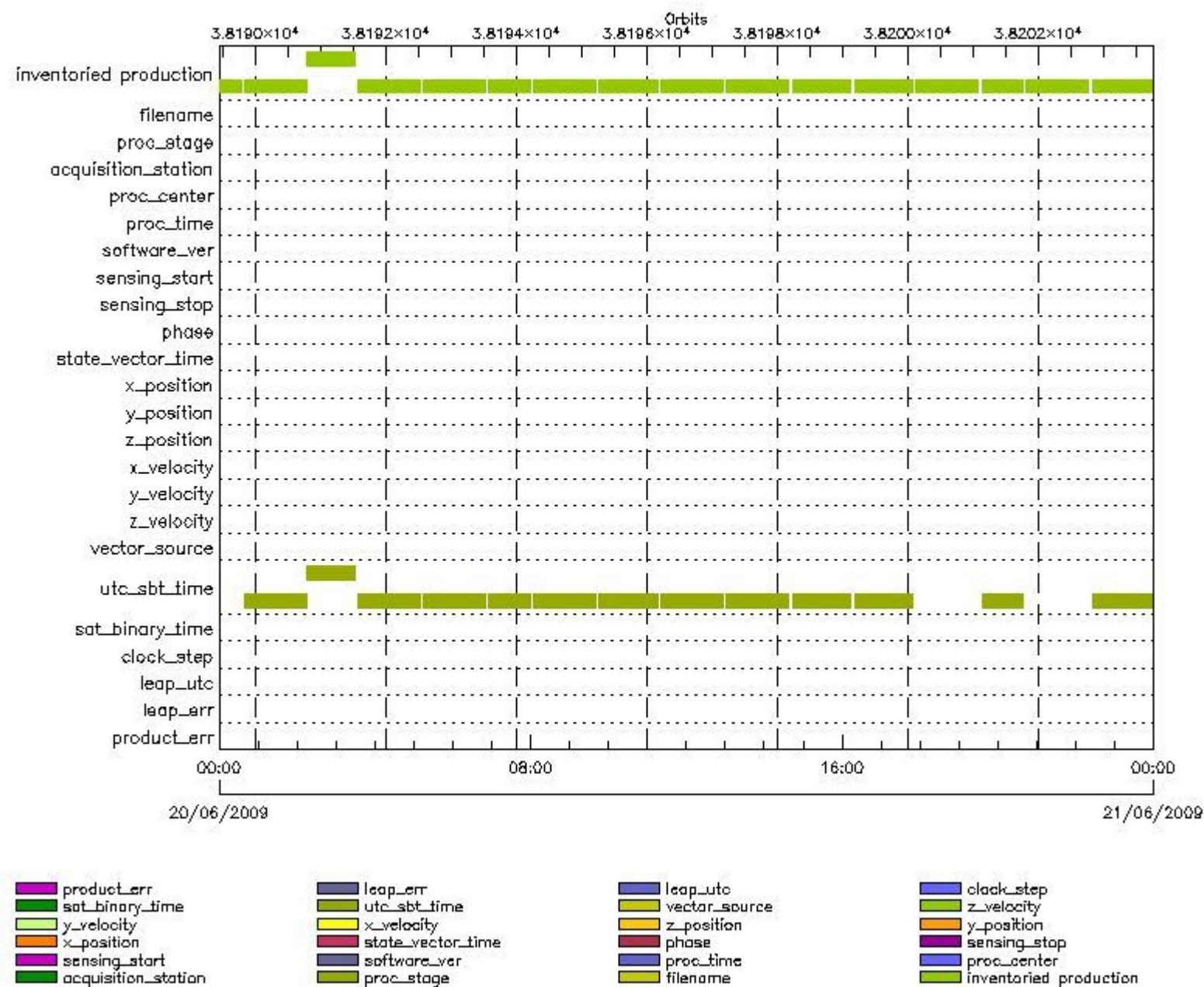
DOR_DOP_0P products with leap err set

Gauge Segment (Start-Stop)

DOR_DOP_0P products with product err set

Gauge Segment (Start-Stop)

MPH Errors for DOR_NAV_0P



DOR_NAV_0P MPH checks

DOR_NAV_0P products with wrong filename

Gauge Segment (Start-Stop)

DOR_NAV_0P products with unknown processing stage

Gauge Segment (Start-Stop)

DOR_NAV_0P products with unknown acquisition station

Gauge Segment (Start-Stop)

DOR_NAV_0P products with unknown processing center

Gauge Segment (Start-Stop)

DOR_NAV_0P products with wrong processing time

Gauge Segment (Start-Stop)

DOR_NAV_0P products with software version not equal to the current version

Gauge Segment (Start-Stop)

DOR_NAV_0P products with wrong sensing start

Gauge Segment (Start-Stop)

DOR_NAV_0P products with wrong sensing stop

Gauge Segment (Start-Stop)

DOR_NAV_0P products with wrong phase

Gauge Segment (Start-Stop)

DOR_NAV_0P products with wrong state vector time

Gauge Segment (Start-Stop)

DOR_NAV_0P products with wrong x_position

Gauge Segment (Start-Stop)

DOR_NAV_0P products with wrong y_position

Gauge Segment (Start-Stop)

DOR_NAV_0P products with wrong z_position

Gauge Segment (Start-Stop)

DOR_NAV_0P products with wrong x_velocity

Gauge Segment (Start-Stop)

DOR_NAV_0P products with wrong y_velocity

Gauge Segment (Start-Stop)

DOR_NAV_0P products with wrong z_velocity

Gauge Segment (Start-Stop)

DOR_NAV_0P products with unknown vector source

Gauge Segment (Start-Stop)

DOR_NAV_0P products with UTC to SBT time too far from sensing time

Gauge	Segment (Start-Stop)
Warning: Wrong UTC SBT time format. 19-JUN-2009 21:46:08.903986 Filename: DOR_NAV_0PNPDE20090620_003843_000057382080_00059_38189_8187.N1;	20-JUN-2009 00:38:43.417 20-JUN-2009 02:14:21.590
Warning: Wrong UTC SBT time format. 19-JUN-2009 21:46:08.903986 Filename: DOR_NAV_0PNPDE20090620_021421_000044632080_00060_38190_8188.N1;	20-JUN-2009 02:14:21.590 20-JUN-2009 03:28:44.637
Warning: Wrong UTC SBT time format. 19-JUN-2009 21:46:08.903986 Filename: DOR_NAV_0PNPDE20090620_033403_000057382080_00061_38191_8189.N1;	20-JUN-2009 03:34:03.430 20-JUN-2009 05:09:41.638
Warning: Wrong UTC SBT time format. 19-JUN-2009 21:46:08.903986 Filename: DOR_NAV_0PNPDE20090620_051500_000057382080_00062_38192_8190.N1;	20-JUN-2009 05:15:00.427 20-JUN-2009 06:50:38.638
Warning: Wrong UTC SBT time format. 19-JUN-2009 23:30:52.904755 Filename: DOR_NAV_0PNPDK20090620_065557_000038262080_00063_38193_0342.N1;	20-JUN-2009 06:55:57.431 20-JUN-2009 07:59:42.940

Warning: Wrong UTC SBT time format. 19-JUN-2009 23:30:52.904755 Filename: DOR_NAV_0PNPDK20090620_080501_000057382080_00064_38194_0343.N1;	20-JUN-2009 08:05:01.725 20-JUN-2009 09:40:39.933
Warning: Wrong UTC SBT time format. 20-JUN-2009 08:01:35.908478 Filename: DOR_NAV_0PNPDK20090620_094558_000054192080_00065_38195_0344.N1;	20-JUN-2009 09:45:58.730 20-JUN-2009 11:16:18.140
Warning: Wrong UTC SBT time format. 20-JUN-2009 08:01:35.908478 Filename: DOR_NAV_0PNPDK20090620_112136_000057382080_00066_38196_0345.N1;	20-JUN-2009 11:21:36.933 20-JUN-2009 12:57:15.137
Warning: Wrong UTC SBT time format. 20-JUN-2009 11:20:42.909931 Filename: DOR_NAV_0PNPDK20090620_130233_000057382080_00067_38197_0346.N1;	20-JUN-2009 13:02:33.922 20-JUN-2009 14:38:12.134
Warning: Wrong UTC SBT time format. 20-JUN-2009 11:20:42.909931 Filename: DOR_NAV_0PNPDK20090620_144330_000054192080_00068_38198_0347.N1;	20-JUN-2009 14:43:30.927 20-JUN-2009 16:13:50.346
Warning: Wrong UTC SBT time format. 20-JUN-2009 11:20:42.909931 Filename: DOR_NAV_0PNPDK20090620_161909_000054192080_00069_38199_0348.N1;	20-JUN-2009 16:19:09.139 20-JUN-2009 17:49:28.553
Warning: Wrong UTC SBT time format. 20-JUN-2009 17:54:03.912799 Filename: DOR_NAV_0PNPDE20090620_193544_000038252080_00071_38201_8191.N1;	20-JUN-2009 19:35:44.328 20-JUN-2009 20:39:29.785
Warning: Wrong UTC SBT time format. 20-JUN-2009 19:32:52.913522 Filename: DOR_NAV_0PNPDE20090620_222545_000060572080_00072_38202_8193.N1;	20-JUN-2009 22:25:45.583 21-JUN-2009 00:06:42.556

DOR_NAV_0P products with satellite binary time out-of-range

Gauge Segment (Start-Stop)

DOR_NAV_0P products with wrong clock step

Gauge Segment (Start-Stop)

DOR_NAV_0P products with leap utc set to blank

Gauge Segment (Start-Stop)

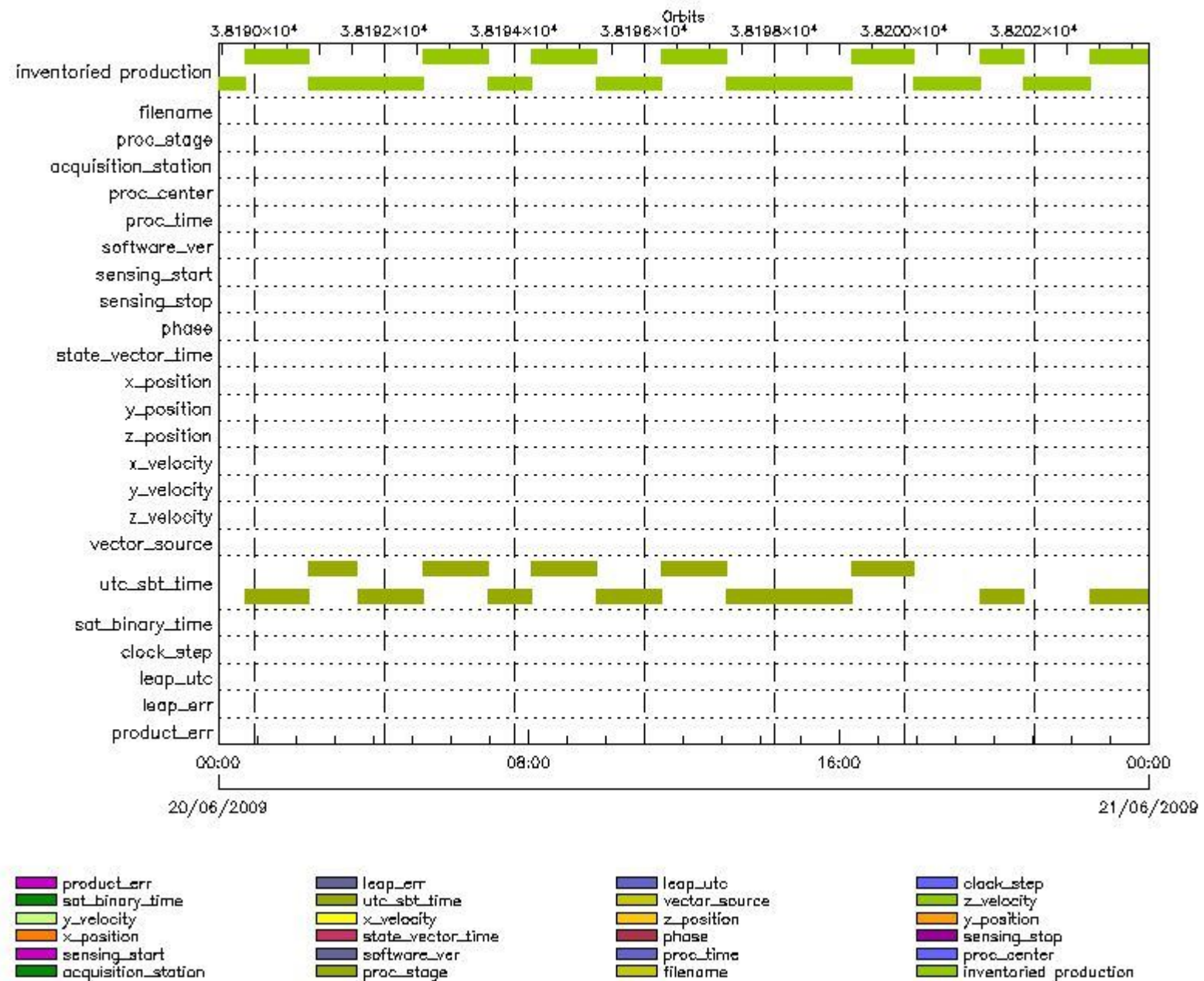
DOR_NAV_0P products with leap err set

Gauge Segment (Start-Stop)

DOR_NAV_0P products with product err set

Gauge Segment (Start-Stop)

MPH Errors for MWR_NL__0P



MWR_NL__0P MPH checks

MWR_NL__0P products with wrong filename

Gauge Segment (Start-Stop)

MWR_NL__0P products with unknown processing stage

Gauge Segment (Start-Stop)

MWR_NL__0P products with unknown acquisition station

Gauge Segment (Start-Stop)

MWR_NL__0P products with unknown processing center

Gauge Segment (Start-Stop)

MWR_NL__0P products with wrong processing time

Gauge Segment (Start-Stop)

MWR_NL__0P products with software version not equal to the current version

Gauge Segment (Start-Stop)

MWR_NL__0P products with wrong sensing start

Gauge Segment (Start-Stop)

MWR_NL__0P products with wrong sensing stop

Gauge Segment (Start-Stop)

MWR_NL__0P products with wrong phase

Gauge Segment (Start-Stop)

MWR_NL__0P products with wrong state vector time

Gauge Segment (Start-Stop)

MWR_NL__0P products with wrong x_position

Gauge Segment (Start-Stop)

MWR_NL__0P products with wrong y_position

Gauge Segment (Start-Stop)

MWR_NL__0P products with wrong z_position

Gauge Segment (Start-Stop)

MWR_NL__0P products with wrong x_velocity

Gauge Segment (Start-Stop)

MWR_NL__0P products with wrong y_velocity

Gauge Segment (Start-Stop)

MWR_NL__0P products with wrong z_velocity

Gauge Segment (Start-Stop)

MWR_NL__0P products with unknown vector source

Gauge Segment (Start-Stop)

MWR_NL__0P products with UTC to SBT time too far from sensing time

Gauge	Segment (Start-Stop)
Warning: Wrong UTC SBT time format. 19-JUN-2009 21:46:08.903986 Filename: MWR_NL__0PNPDE20090620_004235_000058082080_00059_38189_8635.N1;	20-JUN-2009 00:42:35.136 20-JUN-2009 02:19:23.293
Warning: Wrong UTC SBT time format. 19-JUN-2009 21:46:08.903986 Filename: MWR_NL__0PNPDE20090620_021923_000045362080_00060_38190_8636.N1;	20-JUN-2009 02:19:23.293 20-JUN-2009 03:34:59.414
Warning: Wrong UTC SBT time format. 19-JUN-2009 21:46:08.903986 Filename: MWR_NL__0PNPDE20090620_033523_000060962080_00061_38191_8637.N1;	20-JUN-2009 03:35:23.414 20-JUN-2009 05:16:59.591
Warning: Wrong UTC SBT time format. 19-JUN-2009 21:46:08.903986 Filename: MWR_NL__0PNPDE20090620_051659_000060002080_00062_38192_8638.N1;	20-JUN-2009 05:16:59.591 20-JUN-2009 06:56:59.752
Warning: Wrong UTC SBT time format. 19-JUN-2009 23:30:52.904755 Filename: MWR_NL__0PNPDK20090620_065723_000040802080_00063_38193_0960.N1;	20-JUN-2009 06:57:23.756 20-JUN-2009 08:05:23.869

Warning: Wrong UTC SBT time format. 19-JUN-2009 23:30:52.904755 Filename: MWR_NL__0PNPDK20090620_080523_000060242080_00064_38194_0961.N1;	20-JUN-2009 08:05:23.869 20-JUN-2009 09:45:48.034
Warning: Wrong UTC SBT time format. 20-JUN-2009 08:01:35.908478 Filename: MWR_NL__0PNPDK20090620_094548_000059762080_00065_38195_0962.N1;	20-JUN-2009 09:45:48.034 20-JUN-2009 11:25:24.199
Warning: Wrong UTC SBT time format. 20-JUN-2009 08:01:35.908478 Filename: MWR_NL__0PNPDK20090620_112524_000060002080_00066_38196_0963.N1;	20-JUN-2009 11:25:24.199 20-JUN-2009 13:05:24.368
Warning: Wrong UTC SBT time format. 20-JUN-2009 11:20:42.909931 Filename: MWR_NL__0PNPDK20090620_130524_000059042080_00067_38197_0964.N1;	20-JUN-2009 13:05:24.368 20-JUN-2009 14:43:48.529
Warning: Wrong UTC SBT time format. 20-JUN-2009 11:20:42.909931 Filename: MWR_NL__0PNPDK20090620_144412_000057842080_00068_38198_0965.N1;	20-JUN-2009 14:44:12.536 20-JUN-2009 16:20:36.697
Warning: Wrong UTC SBT time format. 20-JUN-2009 11:20:42.909931 Filename: MWR_NL__0PNPDK20090620_162036_000057842080_00069_38199_0966.N1;	20-JUN-2009 16:20:36.697 20-JUN-2009 17:57:00.858
Warning: Wrong UTC SBT time format. 20-JUN-2009 17:54:03.912799 Filename: MWR_NL__0PNPDE20090620_193813_000040802080_00071_38201_8639.N1;	20-JUN-2009 19:38:13.027 20-JUN-2009 20:46:13.137
Warning: Wrong UTC SBT time format. 20-JUN-2009 19:32:52.913522 Filename: MWR_NL__0PNPDE20090620_222925_000061442080_00072_38202_8641.N1;	20-JUN-2009 22:29:25.313 21-JUN-2009 00:11:49.490

MWR_NL__0P products with satellite binary time out-of-range

Gauge Segment (Start-Stop)

MWR_NL__0P products with wrong clock step

Gauge Segment (Start-Stop)

MWR_NL__0P products with leap utc set to blank

Gauge Segment (Start-Stop)

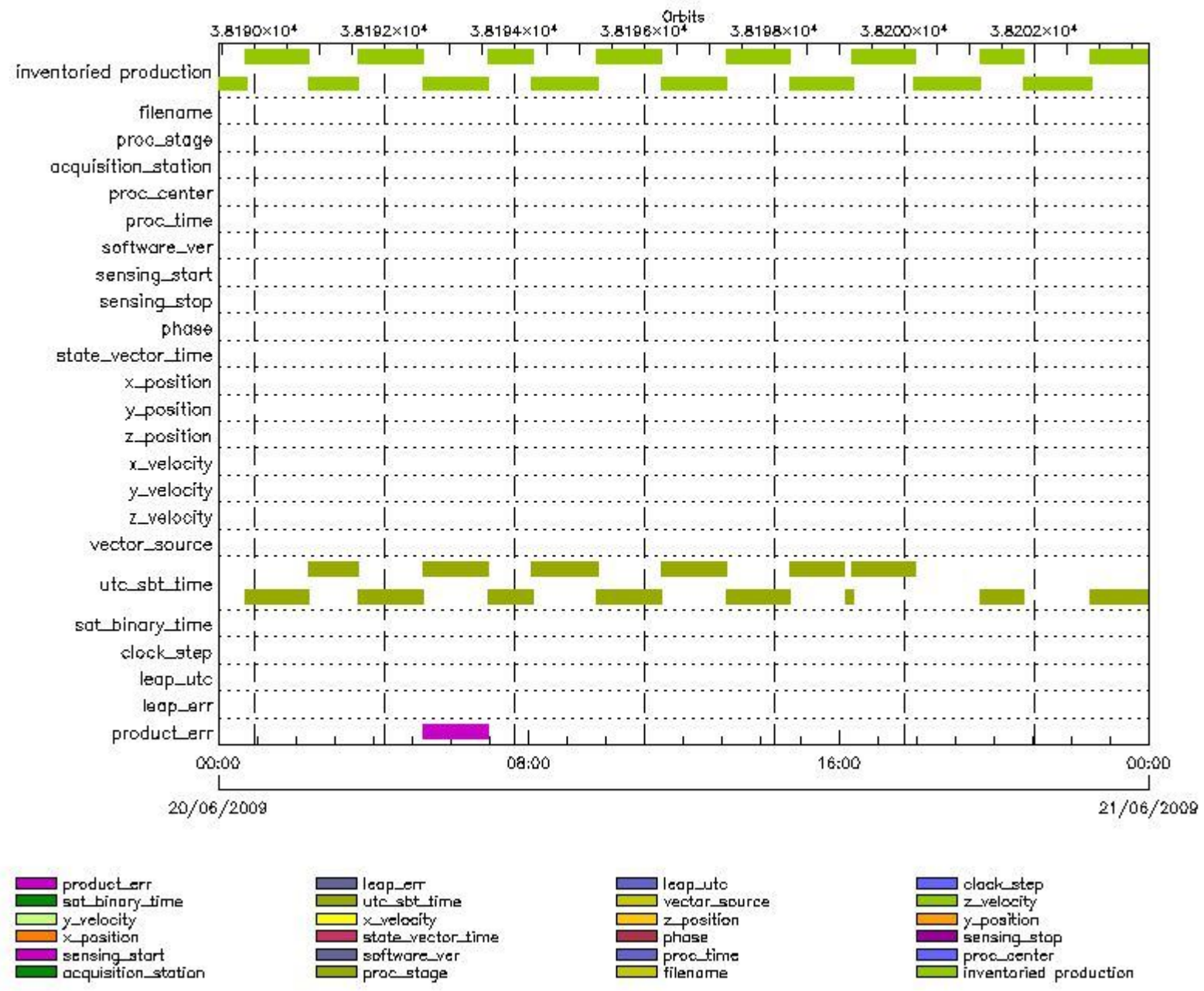
MWR_NL__0P products with leap err set

Gauge Segment (Start-Stop)

MWR_NL__0P products with product err set

Gauge Segment (Start-Stop)

MPH Errors for RA2_ME__0P



RA2_ME__0P MPH checks

RA2_ME__0P products with wrong filename

Gauge Segment (Start-Stop)

RA2_ME__0P products with unknown processing stage

Gauge Segment (Start-Stop)

RA2_ME__0P products with unknown acquisition station

Gauge Segment (Start-Stop)

RA2_ME__0P products with unknown processing center

Gauge Segment (Start-Stop)

RA2_ME__0P products with wrong processing time

Gauge Segment (Start-Stop)

RA2_ME__0P products with software version not equal to the current version

Gauge Segment (Start-Stop)

RA2_ME__0P products with wrong sensing start

Gauge Segment (Start-Stop)

RA2_ME__0P products with wrong sensing stop

Gauge Segment (Start-Stop)

RA2_ME__0P products with wrong phase

Gauge Segment (Start-Stop)

RA2_ME__0P products with wrong state vector time

Gauge Segment (Start-Stop)

RA2_ME__0P products with wrong x_position

Gauge Segment (Start-Stop)

RA2_ME__0P products with wrong y_position

Gauge Segment (Start-Stop)

RA2_ME__0P products with wrong z_position

Gauge Segment (Start-Stop)

RA2_ME__0P products with wrong x_velocity

Gauge Segment (Start-Stop)

RA2_ME__0P products with wrong y_velocity

Gauge Segment (Start-Stop)

RA2_ME__0P products with wrong z_velocity

Gauge Segment (Start-Stop)

RA2_ME__0P products with unknown vector source

Gauge Segment (Start-Stop)

RA2_ME__0P products with UTC to SBT time too far from sensing time

Gauge	Segment (Start-Stop)
Warning: Wrong UTC SBT time format. 19-JUN-2009 21:46:08.903986 Filename: RA2_ME__0PNPDE20090620_004235_000058752080_00059_38189_9282.N1;	20-JUN-2009 00:42:35.235 20-JUN-2009 02:20:30.471
Warning: Wrong UTC SBT time format. 19-JUN-2009 21:46:08.903986 Filename: RA2_ME__0PNPDE20090620_021928_000045992080_00060_38190_9283.N1;	20-JUN-2009 02:19:28.087 20-JUN-2009 03:36:06.679
Warning: Wrong UTC SBT time format. 19-JUN-2009 21:46:08.903986 Filename: RA2_ME__0PNPDE20090620_033532_000061392080_00061_38191_9284.N1;	20-JUN-2009 03:35:32.145 20-JUN-2009 05:17:51.399
Warning: Wrong UTC SBT time format. 19-JUN-2009 21:46:08.903986 Filename: RA2_ME__0PNPDE20090620_051717_000060432080_00062_38192_9285.N1;	20-JUN-2009 05:17:17.979 20-JUN-2009 06:58:01.311
Warning: Wrong UTC SBT time format. 19-JUN-2009 23:30:52.904755 Filename: RA2_ME__0PNPDK20090620_065729_000041232080_00063_38193_2970.N1;	20-JUN-2009 06:57:29.005 20-JUN-2009 08:06:11.919

Warning: Wrong UTC SBT time format. 19-JUN-2009 23:30:52.904755 Filename: RA2_ME__OPNPDK20090620_080529_000060712080_00064_38194_2971.N1;	20-JUN-2009 08:05:29.587 20-JUN-2009 09:46:40.887
Warning: Wrong UTC SBT time format. 20-JUN-2009 08:01:35.908478 Filename: RA2_ME__OPNPDK20090620_094559_000060222080_00065_38195_2972.N1;	20-JUN-2009 09:45:59.669 20-JUN-2009 11:26:21.953
Warning: Wrong UTC SBT time format. 20-JUN-2009 08:01:35.908478 Filename: RA2_ME__OPNPDK20090620_112539_000060312080_00066_38196_2973.N1;	20-JUN-2009 11:25:39.621 20-JUN-2009 13:06:10.817
Warning: Wrong UTC SBT time format. 20-JUN-2009 11:20:42.909931 Filename: RA2_ME__OPNPDK20090620_130539_000059532080_00067_38197_2974.N1;	20-JUN-2009 13:05:39.625 20-JUN-2009 14:44:52.841
Warning: Wrong UTC SBT time format. 20-JUN-2009 11:20:42.909931 Filename: RA2_ME__OPNPDK20090620_144412_000050092080_00068_38198_2975.N1;	20-JUN-2009 14:44:12.737 20-JUN-2009 16:07:41.280
Warning: Wrong UTC SBT time format. 20-JUN-2009 11:20:42.909931 Filename: RA2_ME__OPNPDK20090620_161132_000060222080_00069_38199_2976.N1;	20-JUN-2009 16:11:32.352 20-JUN-2009 16:21:33.913
Warning: Wrong UTC SBT time format. 20-JUN-2009 11:20:42.909931 Filename: RA2_ME__OPNPDK20090620_162052_000058312080_00069_38199_2977.N1;	20-JUN-2009 16:20:52.695 20-JUN-2009 17:58:03.371
Warning: Wrong UTC SBT time format. 20-JUN-2009 17:54:03.912799 Filename: RA2_ME__OPNPDE20090620_193822_000041242080_00071_38201_9286.N1;	20-JUN-2009 19:38:22.313 20-JUN-2009 20:47:06.341
Warning: Wrong UTC SBT time format. 20-JUN-2009 19:32:52.913522 Filename: RA2_ME__OPNPDE20090620_222943_000061932080_00072_38202_9288.N1;	20-JUN-2009 22:29:43.419 21-JUN-2009 00:12:56.145

RA2_ME__OP products with satellite binary time out-of-range

Gauge Segment (Start-Stop)

RA2_ME__OP products with wrong clock step

Gauge Segment (Start-Stop)

RA2_ME__OP products with leap utc set to blank

Gauge Segment (Start-Stop)

RA2_ME__OP products with leap err set

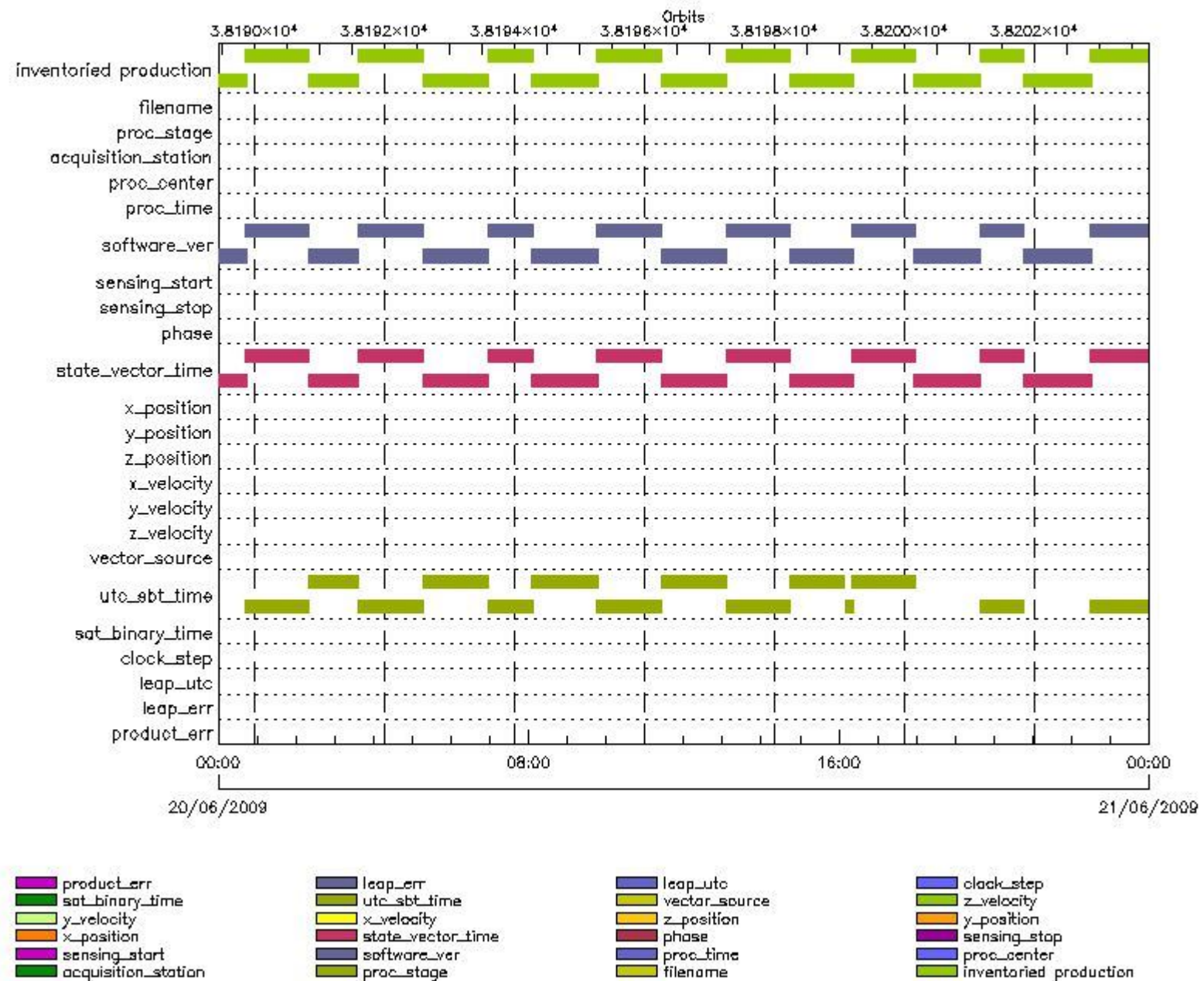
Gauge Segment (Start-Stop)

RA2_ME__OP products with product err set

Gauge	Segment (Start-Stop)
Warning: Product Error flag set. Filename: RA2_ME__OPNPDE20090620_051717_000060432080_00062_38192_9285.N1;	20-JUN-2009 05:17:17.979 20-JUN-2009 06:58:01.311

MPH checks (Level 1)

MPH Errors for RA2_MW__1P



RA2_MW__1P MPH checks

RA2_MW__1P products with wrong filename

Gauge Segment (Start-Stop)

RA2_MW__1P products with unknown processing stage

Gauge Segment (Start-Stop)

RA2_MW__1P products with unknown acquisition station

Gauge Segment (Start-Stop)

RA2_MW__1P products with unknown processing center

Gauge Segment (Start-Stop)

RA2_MW__1P products with wrong processing time

Gauge Segment (Start-Stop)

RA2_MW__1P products with software version not equal to the current version

Gauge	Segment (Start-Stop)
Warning: Wrong Software ver. RA2/5.06 Filename: RA2_MW__1PNPDE20090619_230117_000061412080_00058_38188_4484.N1;	19-JUN-2009 23:01:17.276 20-JUN-2009 00:43:38.702
Warning: Wrong Software ver. RA2/5.06 Filename: RA2_MW__1PNPDE20090620_004235_000058762080_00059_38189_4624.N1;	20-JUN-2009 00:42:35.260 20-JUN-2009 02:20:31.554
Warning: Wrong Software ver. RA2/5.06 Filename: RA2_MW__1PNPDE20090620_021928_000046002080_00060_38190_4779.N1;	20-JUN-2009 02:19:28.112 20-JUN-2009 03:36:07.762
Warning: Wrong Software ver. RA2/5.06 Filename: RA2_MW__1PNPDE20090620_033532_000061402080_00061_38191_4938.N1;	20-JUN-2009 03:35:32.170 20-JUN-2009 05:17:52.482
Warning: Wrong Software ver. RA2/5.06 Filename: RA2_MW__1PNPDE20090620_051718_000060442080_00062_38192_5092.N1;	20-JUN-2009 05:17:18.004 20-JUN-2009 06:58:02.394
Warning: Wrong Software ver. RA2/5.06 Filename: RA2_MW__1PNPDK20090620_065729_000041242080_00063_38193_0899.N1;	20-JUN-2009 06:57:29.030 20-JUN-2009 08:06:13.002
Warning: Wrong Software ver. RA2/5.06 Filename: RA2_MW__1PNPDK20090620_080529_000060722080_00064_38194_1034.N1;	20-JUN-2009 08:05:29.612 20-JUN-2009 09:46:41.970
Warning: Wrong Software ver. RA2/5.06 Filename: RA2_MW__1PNPDK20090620_094559_000060232080_00065_38195_1144.N1;	20-JUN-2009 09:45:59.694 20-JUN-2009 11:26:23.036
Warning: Wrong Software ver. RA2/5.06 Filename: RA2_MW__1PNPDK20090620_112539_000060322080_00066_38196_1288.N1;	20-JUN-2009 11:25:39.646 20-JUN-2009 13:06:11.900
Warning: Wrong Software ver. RA2/5.06 Filename: RA2_MW__1PNPDK20090620_130539_000059542080_00067_38197_1430.N1;	20-JUN-2009 13:05:39.650 20-JUN-2009 14:44:53.924
Warning: Wrong Software ver. RA2/5.06 Filename: RA2_MW__1PNPDK20090620_144412_000050102080_00068_38198_1547.N1;	20-JUN-2009 14:44:12.762 20-JUN-2009 16:07:42.364
Warning: Wrong Software ver. RA2/5.06 Filename: RA2_MW__1PNPDK20090620_161132_00006032080_00069_38199_1550.N1;	20-JUN-2009 16:11:32.378 20-JUN-2009 16:21:34.997
Warning: Wrong Software ver. RA2/5.06 Filename: RA2_MW__1PNPDK20090620_162052_000058322080_00069_38199_1674.N1;	20-JUN-2009 16:20:52.720 20-JUN-2009 17:58:04.454
Warning: Wrong Software ver. RA2/5.06 Filename: RA2_MW__1PNPDK20090620_175626_000061732080_00070_38200_1811.N1;	20-JUN-2009 17:56:26.478 20-JUN-2009 19:39:19.096
Warning: Wrong Software ver. RA2/5.06 Filename: RA2_MW__1PNPDE20090620_193822_000041252080_00071_38201_5471.N1;	20-JUN-2009 19:38:22.338 20-JUN-2009 20:47:07.424
Warning: Wrong Software ver. RA2/5.06 Filename: RA2_MW__1PNPDE20090620_204605_000062832080_00071_38201_5629.N1;	20-JUN-2009 20:46:05.096 20-JUN-2009 22:30:48.000
Warning: Wrong Software ver. RA2/5.06 Filename: RA2_MW__1PNPDE20090620_222943_000061942080_00072_38202_5765.N1;	20-JUN-2009 22:29:43.444 21-JUN-2009 00:12:57.228

RA2_MW__1P products with wrong sensing start

Gauge Segment (Start-Stop)

RA2_MW__1P products with wrong sensing stop

Gauge Segment (Start-Stop)

RA2_MW__1P products with wrong phase

Gauge Segment (Start-Stop)

RA2_MW__1P products with wrong state vector time

Gauge	Segment (Start-Stop)
Warning: Not equal to FPO input. 19-JUN-2009 23:14:14.704683 Filename: RA2_MW__1PNPDE20090619_230117_000061412080_00058_38188_4484.N1;	19-JUN-2009 23:01:17.276 20-JUN-2009 00:43:38.702
Warning: Not equal to FPO input. 20-JUN-2009 00:54:50.566229 Filename: RA2_MW__1PNPDE20090620_004235_000058762080_00059_38189_4624.N1;	20-JUN-2009 00:42:35.260 20-JUN-2009 02:20:31.554
Warning: Not equal to FPO input. 20-JUN-2009 02:35:26.456085 Filename: RA2_MW__1PNPDE20090620_021928_000046002080_00060_38190_4779.N1;	20-JUN-2009 02:19:28.112 20-JUN-2009 03:36:07.762
Warning: Not equal to FPO input. 20-JUN-2009 04:16:02.435151 Filename: RA2_MW__1PNPDE20090620_033532_000061402080_00061_38191_4938.N1;	20-JUN-2009 03:35:32.170 20-JUN-2009 05:17:52.482
Warning: Not equal to FPO input. 20-JUN-2009 05:56:38.445805 Filename: RA2_MW__1PNPDE20090620_051718_000060442080_00062_38192_5092.N1;	20-JUN-2009 05:17:18.004 20-JUN-2009 06:58:02.394
Warning: Not equal to FPO input. 20-JUN-2009 07:37:14.402837 Filename: RA2_MW__1PNPDK20090620_065729_000041242080_00063_38193_0899.N1;	20-JUN-2009 06:57:29.030 20-JUN-2009 08:06:13.002
Warning: Not equal to FPO input. 20-JUN-2009 09:17:50.302493 Filename: RA2_MW__1PNPDK20090620_080529_000060722080_00064_38194_1034.N1;	20-JUN-2009 08:05:29.612 20-JUN-2009 09:46:41.970
Warning: Not equal to FPO input. 20-JUN-2009 10:58:26.171994 Filename: RA2_MW__1PNPDK20090620_094559_000060232080_00065_38195_1144.N1;	20-JUN-2009 09:45:59.694 20-JUN-2009 11:26:23.036
Warning: Not equal to FPO input. 20-JUN-2009 12:39:02.035182 Filename: RA2_MW__1PNPDK20090620_112539_000060322080_00066_38196_1288.N1;	20-JUN-2009 11:25:39.646 20-JUN-2009 13:06:11.900
Warning: Not equal to FPO input. 20-JUN-2009 14:19:37.942657 Filename: RA2_MW__1PNPDK20090620_130539_000059542080_00067_38197_1430.N1;	20-JUN-2009 13:05:39.650 20-JUN-2009 14:44:53.924
Warning: Not equal to FPO input. 20-JUN-2009 16:00:13.929518 Filename: RA2_MW__1PNPDK20090620_144412_000050102080_00068_38198_1547.N1;	20-JUN-2009 14:44:12.762 20-JUN-2009 16:07:42.364
Warning: Not equal to FPO input. 20-JUN-2009 16:00:13.929518 Filename: RA2_MW__1PNPDK20090620_161132_00006032080_00069_38199_1550.N1;	20-JUN-2009 16:11:32.378 20-JUN-2009 16:21:34.997
Warning: Not equal to FPO input. 20-JUN-2009 17:40:49.948627 Filename: RA2_MW__1PNPDK20090620_162052_000058322080_00069_38199_1674.N1;	20-JUN-2009 16:20:52.720 20-JUN-2009 17:58:04.454
Warning: Not equal to FPO input. 20-JUN-2009 19:21:25.938774 Filename: RA2_MW__1PNPDK20090620_175626_000061732080_00070_38200_1811.N1;	20-JUN-2009 17:56:26.478 20-JUN-2009 19:39:19.096
Warning: Not equal to FPO input. 20-JUN-2009 21:02:01.855998 Filename: RA2_MW__1PNPDE20090620_193822_000041252080_00071_38201_5471.N1;	20-JUN-2009 19:38:22.338 20-JUN-2009 20:47:07.424
Warning: Not equal to FPO input. 20-JUN-2009 21:02:01.851802 Filename: RA2_MW__1PNPDE20090620_204605_000062832080_00071_38201_5629.N1;	20-JUN-2009 20:46:05.096 20-JUN-2009 22:30:48.000
Warning: Not equal to FPO input. 20-JUN-2009 22:42:37.706081 Filename: RA2_MW__1PNPDE20090620_222943_000061942080_00072_38202_5765.N1;	20-JUN-2009 22:29:43.444 21-JUN-2009 00:12:57.228

RA2_MW__1P products with wrong x_position

Gauge Segment (Start-Stop)

RA2_MW__1P products with wrong y_position

Gauge Segment (Start-Stop)

RA2_MW__1P products with wrong z_position

Gauge Segment (Start-Stop)

RA2_MW__1P products with wrong x_velocity

Gauge Segment (Start-Stop)

RA2_MW__1P products with wrong y_velocity

Gauge Segment (Start-Stop)

RA2_MW__1P products with wrong z_velocity

Gauge Segment (Start-Stop)

RA2_MW__1P products with unknown vector source

Gauge Segment (Start-Stop)

RA2_MW__1P products with UTC to SBT time too far from sensing time

Gauge	Segment (Start-Stop)
Warning: Wrong UTC SBT time format. 19-JUN-2009 21:46:08.903986 Filename: RA2_MW__1PNPDE20090620_004235_000058762080_00059_38189_4624.N1;	20-JUN-2009 00:42:35.260 20-JUN-2009 02:20:31.554
Warning: Wrong UTC SBT time format. 19-JUN-2009 21:46:08.903986 Filename: RA2_MW__1PNPDE20090620_021928_000046002080_00060_38190_4779.N1;	20-JUN-2009 02:19:28.112 20-JUN-2009 03:36:07.762
Warning: Wrong UTC SBT time format. 19-JUN-2009 21:46:08.903986 Filename: RA2_MW__1PNPDE20090620_033532_000061402080_00061_38191_4938.N1;	20-JUN-2009 03:35:32.170 20-JUN-2009 05:17:52.482
Warning: Wrong UTC SBT time format. 19-JUN-2009 21:46:08.903986 Filename: RA2_MW__1PNPDE20090620_051718_000060442080_00062_38192_5092.N1;	20-JUN-2009 05:17:18.004 20-JUN-2009 06:58:02.394
Warning: Wrong UTC SBT time format. 19-JUN-2009 23:30:52.904755 Filename: RA2_MW__1PNPDK20090620_065729_000041242080_00063_38193_0899.N1;	20-JUN-2009 06:57:29.030 20-JUN-2009 08:06:13.002
Warning: Wrong UTC SBT time format. 19-JUN-2009 23:30:52.904755 Filename: RA2_MW__1PNPDK20090620_080529_000060722080_00064_38194_1034.N1;	20-JUN-2009 08:05:29.612 20-JUN-2009 09:46:41.970
Warning: Wrong UTC SBT time format. 20-JUN-2009 08:01:35.908478 Filename: RA2_MW__1PNPDK20090620_094559_000060232080_00065_38195_1144.N1;	20-JUN-2009 09:45:59.694 20-JUN-2009 11:26:23.036
Warning: Wrong UTC SBT time format. 20-JUN-2009 08:01:35.908478 Filename: RA2_MW__1PNPDK20090620_112539_000060322080_00066_38196_1288.N1;	20-JUN-2009 11:25:39.646 20-JUN-2009 13:06:11.900
Warning: Wrong UTC SBT time format. 20-JUN-2009 11:20:42.909931 Filename: RA2_MW__1PNPDK20090620_130539_000059542080_00067_38197_1430.N1;	20-JUN-2009 13:05:39.650 20-JUN-2009 14:44:53.924
Warning: Wrong UTC SBT time format. 20-JUN-2009 11:20:42.909931 Filename: RA2_MW__1PNPDK20090620_144412_000050102080_00068_38198_1547.N1;	20-JUN-2009 14:44:12.762 20-JUN-2009 16:07:42.364
Warning: Wrong UTC SBT time format. 20-JUN-2009 11:20:42.909931 Filename: RA2_MW__1PNPDK20090620_161132_000006032080_00069_38199_1550.N1;	20-JUN-2009 16:11:32.378 20-JUN-2009 16:21:34.997
Warning: Wrong UTC SBT time format. 20-JUN-2009 11:20:42.909931 Filename: RA2_MW__1PNPDK20090620_162052_000058322080_00069_38199_1674.N1;	20-JUN-2009 16:20:52.720 20-JUN-2009 17:58:04.454
Warning: Wrong UTC SBT time format. 20-JUN-2009 17:54:03.912799 Filename: RA2_MW__1PNPDE20090620_193822_000041252080_00071_38201_5471.N1;	20-JUN-2009 19:38:22.338 20-JUN-2009 20:47:07.424
Warning: Wrong UTC SBT time format. 20-JUN-2009 19:32:52.913522 Filename: RA2_MW__1PNPDE20090620_222943_000061942080_00072_38202_5765.N1;	20-JUN-2009 22:29:43.444 21-JUN-2009 00:12:57.228

RA2_MW__1P products with satellite binary time out-of-range

Gauge Segment (Start-Stop)

RA2_MW__1P products with wrong clock step

Gauge Segment (Start-Stop)

RA2_MW__1P products with leap utc set to blank

Gauge Segment (Start-Stop)


RA2_MW__1P products with leap err set

Gauge Segment (Start-Stop)
RA2_MW__1P products with product err set

Gauge Segment (Start-Stop)

MPH checks (Level 2)

MPH Errors for RA2_FGD_2P



RA2_FGD_2P products with wrong filename

Gauge Segment (Start-Stop)

RA2_FGD_2P products with unknown processing stage

Gauge Segment (Start-Stop)

RA2_FGD_2P products with unknown acquisition station

Gauge Segment (Start-Stop)

RA2_FGD_2P products with unknown processing center

Gauge Segment (Start-Stop)

RA2_FGD_2P products with wrong processing time

Gauge Segment (Start-Stop)

RA2_FGD_2P products with software version not equal to the current version

Gauge	Segment (Start-Stop)
Warning: Wrong Software ver. RA2/5.06 Filename: RA2_FGD_2PNPDE20090619_230117_000061412080_00058_38188_4485.N1;	19-JUN-2009 23:01:17.276 20-JUN-2009 00:43:38.702
Warning: Wrong Software ver. RA2/5.06 Filename: RA2_FGD_2PNPDE20090620_004235_000058762080_00059_38189_4625.N1;	20-JUN-2009 00:42:35.260 20-JUN-2009 02:20:31.554
Warning: Wrong Software ver. RA2/5.06 Filename: RA2_FGD_2PNPDE20090620_021928_000046002080_00060_38190_4780.N1;	20-JUN-2009 02:19:28.112 20-JUN-2009 03:36:07.762
Warning: Wrong Software ver. RA2/5.06 Filename: RA2_FGD_2PNPDE20090620_033532_000061402080_00061_38191_4939.N1;	20-JUN-2009 03:35:32.170 20-JUN-2009 05:17:52.482
Warning: Wrong Software ver. RA2/5.06 Filename: RA2_FGD_2PNPDE20090620_051718_000060442080_00062_38192_5093.N1;	20-JUN-2009 05:17:18.004 20-JUN-2009 06:58:02.394
Warning: Wrong Software ver. RA2/5.06 Filename: RA2_FGD_2PNPDK20090620_065729_000041242080_00063_38193_0900.N1;	20-JUN-2009 06:57:29.030 20-JUN-2009 08:06:13.002
Warning: Wrong Software ver. RA2/5.06 Filename: RA2_FGD_2PNPDK20090620_080529_000060722080_00064_38194_1035.N1;	20-JUN-2009 08:05:29.612 20-JUN-2009 09:46:41.970
Warning: Wrong Software ver. RA2/5.06 Filename: RA2_FGD_2PNPDK20090620_094559_000060232080_00065_38195_1145.N1;	20-JUN-2009 09:45:59.694 20-JUN-2009 11:26:23.036
Warning: Wrong Software ver. RA2/5.06 Filename: RA2_FGD_2PNPDK20090620_112539_000060322080_00066_38196_1289.N1;	20-JUN-2009 11:25:39.646 20-JUN-2009 13:06:11.900
Warning: Wrong Software ver. RA2/5.06 Filename: RA2_FGD_2PNPDK20090620_130539_000059542080_00067_38197_1431.N1;	20-JUN-2009 13:05:39.650 20-JUN-2009 14:44:53.924
Warning: Wrong Software ver. RA2/5.06 Filename: RA2_FGD_2PNPDK20090620_144412_000050102080_00068_38198_1548.N1;	20-JUN-2009 14:44:12.762 20-JUN-2009 16:07:42.364
Warning: Wrong Software ver. RA2/5.06 Filename: RA2_FGD_2PNPDK20090620_161132_000006032080_00069_38199_1551.N1;	20-JUN-2009 16:11:32.378 20-JUN-2009 16:21:34.997
Warning: Wrong Software ver. RA2/5.06 Filename: RA2_FGD_2PNPDK20090620_162052_000058322080_00069_38199_1675.N1;	20-JUN-2009 16:20:52.720 20-JUN-2009 17:58:04.454
Warning: Wrong Software ver. RA2/5.06 Filename: RA2_FGD_2PNPDK20090620_175626_000061732080_00070_38200_1812.N1;	20-JUN-2009 17:56:26.478 20-JUN-2009 19:39:19.096

Warning: Wrong Software ver. RA2/5.06 Filename: RA2_FGD_2PNPDE20090620_193822_000041252080_00071_38201_5472.N1;	20-JUN-2009 19:38:22.338 20-JUN-2009 20:47:07.424
Warning: Wrong Software ver. RA2/5.06 Filename: RA2_FGD_2PNPDE20090620_204605_000062832080_00071_38201_5630.N1;	20-JUN-2009 20:46:05.096 20-JUN-2009 22:30:48.000
Warning: Wrong Software ver. RA2/5.06 Filename: RA2_FGD_2PNPDE20090620_222943_000061942080_00072_38202_5766.N1;	20-JUN-2009 22:29:43.444 21-JUN-2009 00:12:57.228

RA2_FGD_2P products with wrong sensing start

Gauge Segment (Start-Stop)

RA2_FGD_2P products with wrong sensing stop

Gauge Segment (Start-Stop)

RA2_FGD_2P products with wrong phase

Gauge Segment (Start-Stop)

RA2_FGD_2P products with wrong state vector time

Gauge	Segment (Start-Stop)
Warning: Not equal to FPO input. 19-JUN-2009 23:14:14.704683 Filename: RA2_FGD_2PNPDE20090619_230117_000061412080_00058_38188_4485.N1;	19-JUN-2009 23:01:17.276 20-JUN-2009 00:43:38.702
Warning: Not equal to FPO input. 20-JUN-2009 00:54:50.566229 Filename: RA2_FGD_2PNPDE20090620_004235_000058762080_00059_38189_4625.N1;	20-JUN-2009 00:42:35.260 20-JUN-2009 02:20:31.554
Warning: Not equal to FPO input. 20-JUN-2009 02:35:26.456085 Filename: RA2_FGD_2PNPDE20090620_021928_000046002080_00060_38190_4780.N1;	20-JUN-2009 02:19:28.112 20-JUN-2009 03:36:07.762
Warning: Not equal to FPO input. 20-JUN-2009 04:16:02.435151 Filename: RA2_FGD_2PNPDE20090620_033532_000061402080_00061_38191_4939.N1;	20-JUN-2009 03:35:32.170 20-JUN-2009 05:17:52.482
Warning: Not equal to FPO input. 20-JUN-2009 05:56:38.445805 Filename: RA2_FGD_2PNPDE20090620_051718_000060442080_00062_38192_5093.N1;	20-JUN-2009 05:17:18.004 20-JUN-2009 06:58:02.394
Warning: Not equal to FPO input. 20-JUN-2009 07:37:14.402837 Filename: RA2_FGD_2PNPDK20090620_065729_000041242080_00063_38193_0900.N1;	20-JUN-2009 06:57:29.030 20-JUN-2009 08:06:13.002
Warning: Not equal to FPO input. 20-JUN-2009 09:17:50.302493 Filename: RA2_FGD_2PNPDK20090620_080529_000060722080_00064_38194_1035.N1;	20-JUN-2009 08:05:29.612 20-JUN-2009 09:46:41.970
Warning: Not equal to FPO input. 20-JUN-2009 10:58:26.171994 Filename: RA2_FGD_2PNPDK20090620_094559_000060232080_00065_38195_1145.N1;	20-JUN-2009 09:45:59.694 20-JUN-2009 11:26:23.036
Warning: Not equal to FPO input. 20-JUN-2009 12:39:02.035182 Filename: RA2_FGD_2PNPDK20090620_112539_000060322080_00066_38196_1289.N1;	20-JUN-2009 11:25:39.646 20-JUN-2009 13:06:11.900
Warning: Not equal to FPO input. 20-JUN-2009 14:19:37.942657 Filename: RA2_FGD_2PNPDK20090620_130539_000059542080_00067_38197_1431.N1;	20-JUN-2009 13:05:39.650 20-JUN-2009 14:44:53.924
Warning: Not equal to FPO input. 20-JUN-2009 16:00:13.929518 Filename: RA2_FGD_2PNPDK20090620_144412_000050102080_00068_38198_1548.N1;	20-JUN-2009 14:44:12.762 20-JUN-2009 16:07:42.364
Warning: Not equal to FPO input. 20-JUN-2009 16:00:13.929518 Filename: RA2_FGD_2PNPDK20090620_161132_000006032080_00069_38199_1551.N1;	20-JUN-2009 16:11:32.378 20-JUN-2009 16:21:34.997
Warning: Not equal to FPO input. 20-JUN-2009 17:40:49.948627 Filename: RA2_FGD_2PNPDK20090620_162052_000058322080_00069_38199_1675.N1;	20-JUN-2009 16:20:52.720 20-JUN-2009 17:58:04.454
Warning: Not equal to FPO input. 20-JUN-2009 19:21:25.938774 Filename: RA2_FGD_2PNPDK20090620_175626_000061732080_00070_38200_1812.N1;	20-JUN-2009 17:56:26.478 20-JUN-2009 19:39:19.096
Warning: Not equal to FPO input. 20-JUN-2009 21:02:01.855998 Filename: RA2_FGD_2PNPDE20090620_193822_000041252080_00071_38201_5472.N1;	20-JUN-2009 19:38:22.338 20-JUN-2009 20:47:07.424

Warning: Not equal to FPO input. 20-JUN-2009 21:02:01.851802 Filename: RA2_FGD_2PNPDE20090620_204605_000062832080_00071_38201_5630.N1;	20-JUN-2009 20:46:05.096 20-JUN-2009 22:30:48.000
Warning: Not equal to FPO input. 20-JUN-2009 22:42:37.706081 Filename: RA2_FGD_2PNPDE20090620_222943_000061942080_00072_38202_5766.N1;	20-JUN-2009 22:29:43.444 21-JUN-2009 00:12:57.228

RA2_FGD_2P products with wrong x_position

Gauge Segment (Start-Stop)

RA2_FGD_2P products with wrong y_position

Gauge Segment (Start-Stop)

RA2_FGD_2P products with wrong z_position

Gauge Segment (Start-Stop)

RA2_FGD_2P products with wrong x_velocity

Gauge Segment (Start-Stop)

RA2_FGD_2P products with wrong y_velocity

Gauge Segment (Start-Stop)

RA2_FGD_2P products with wrong z_velocity

Gauge Segment (Start-Stop)

RA2_FGD_2P products with unknown vector source

Gauge Segment (Start-Stop)

RA2_FGD_2P products with UTC to SBT time too far from sensing time

Gauge	Segment (Start-Stop)
Warning: Wrong UTC SBT time format. 19-JUN-2009 21:46:08.903986 Filename: RA2_FGD_2PNPDE20090620_004235_000058762080_00059_38189_4625.N1;	20-JUN-2009 00:42:35.260 20-JUN-2009 02:20:31.554
Warning: Wrong UTC SBT time format. 19-JUN-2009 21:46:08.903986 Filename: RA2_FGD_2PNPDE20090620_021928_000046002080_00060_38190_4780.N1;	20-JUN-2009 02:19:28.112 20-JUN-2009 03:36:07.762
Warning: Wrong UTC SBT time format. 19-JUN-2009 21:46:08.903986 Filename: RA2_FGD_2PNPDE20090620_033532_000061402080_00061_38191_4939.N1;	20-JUN-2009 03:35:32.170 20-JUN-2009 05:17:52.482
Warning: Wrong UTC SBT time format. 19-JUN-2009 21:46:08.903986 Filename: RA2_FGD_2PNPDE20090620_051718_000060442080_00062_38192_5093.N1;	20-JUN-2009 05:17:18.004 20-JUN-2009 06:58:02.394
Warning: Wrong UTC SBT time format. 19-JUN-2009 23:30:52.904755 Filename: RA2_FGD_2PNPDK20090620_065729_000041242080_00063_38193_0900.N1;	20-JUN-2009 06:57:29.030 20-JUN-2009 08:06:13.002
Warning: Wrong UTC SBT time format. 19-JUN-2009 23:30:52.904755 Filename: RA2_FGD_2PNPDK20090620_080529_000060722080_00064_38194_1035.N1;	20-JUN-2009 08:05:29.612 20-JUN-2009 09:46:41.970
Warning: Wrong UTC SBT time format. 20-JUN-2009 08:01:35.908478 Filename: RA2_FGD_2PNPDK20090620_094559_000060232080_00065_38195_1145.N1;	20-JUN-2009 09:45:59.694 20-JUN-2009 11:26:23.036
Warning: Wrong UTC SBT time format. 20-JUN-2009 08:01:35.908478 Filename: RA2_FGD_2PNPDK20090620_112539_000060322080_00066_38196_1289.N1;	20-JUN-2009 11:25:39.646 20-JUN-2009 13:06:11.900
Warning: Wrong UTC SBT time format. 20-JUN-2009 11:20:42.909931 Filename: RA2_FGD_2PNPDK20090620_130539_000059542080_00067_38197_1431.N1;	20-JUN-2009 13:05:39.650 20-JUN-2009 14:44:53.924
Warning: Wrong UTC SBT time format. 20-JUN-2009 11:20:42.909931 Filename: RA2_FGD_2PNPDK20090620_144412_000050102080_00068_38198_1548.N1;	20-JUN-2009 14:44:12.762 20-JUN-2009 16:07:42.364

Warning: Wrong UTC SBT time format. 20-JUN-2009 11:20:42.909931 Filename: RA2_FGD_2PNPDK20090620_161132_000006032080_00069_38199_1551.N1;	20-JUN-2009 16:11:32.378 20-JUN-2009 16:21:34.997
Warning: Wrong UTC SBT time format. 20-JUN-2009 11:20:42.909931 Filename: RA2_FGD_2PNPDK20090620_162052_000058322080_00069_38199_1675.N1;	20-JUN-2009 16:20:52.720 20-JUN-2009 17:58:04.454
Warning: Wrong UTC SBT time format. 20-JUN-2009 17:54:03.912799 Filename: RA2_FGD_2PNPDE20090620_193822_000041252080_00071_38201_5472.N1;	20-JUN-2009 19:38:22.338 20-JUN-2009 20:47:07.424
Warning: Wrong UTC SBT time format. 20-JUN-2009 19:32:52.913522 Filename: RA2_FGD_2PNPDE20090620_222943_000061942080_00072_38202_5766.N1;	20-JUN-2009 22:29:43.444 21-JUN-2009 00:12:57.228

RA2_FGD_2P products with satellite binary time out-of-range

Gauge Segment (Start-Stop)

RA2_FGD_2P products with wrong clock step

Gauge Segment (Start-Stop)

RA2_FGD_2P products with leap utc set to blank

Gauge Segment (Start-Stop)

RA2_FGD_2P products with leap err set


Gauge Segment (Start-Stop)

RA2_FGD_2P products with product err set

Gauge	Segment (Start-Stop)
Warning: Product Error flag set. Filename: RA2_FGD_2PNPDE20090619_230117_000061412080_00058_38188_4485.N1;	19-JUN-2009 23:01:17.276 20-JUN-2009 00:43:38.702
Warning: Product Error flag set. Filename: RA2_FGD_2PNPDE20090620_004235_000058762080_00059_38189_4625.N1;	20-JUN-2009 00:42:35.260 20-JUN-2009 02:20:31.554
Warning: Product Error flag set. Filename: RA2_FGD_2PNPDE20090620_021928_000046002080_00060_38190_4780.N1;	20-JUN-2009 02:19:28.112 20-JUN-2009 03:36:07.762
Warning: Product Error flag set. Filename: RA2_FGD_2PNPDE20090620_033532_000061402080_00061_38191_4939.N1;	20-JUN-2009 03:35:32.170 20-JUN-2009 05:17:52.482
Warning: Product Error flag set. Filename: RA2_FGD_2PNPDE20090620_051718_000060442080_00062_38192_5093.N1;	20-JUN-2009 05:17:18.004 20-JUN-2009 06:58:02.394
Warning: Product Error flag set. Filename: RA2_FGD_2PNPDK20090620_065729_000041242080_00063_38193_0900.N1;	20-JUN-2009 06:57:29.030 20-JUN-2009 08:06:13.002
Warning: Product Error flag set. Filename: RA2_FGD_2PNPDK20090620_080529_000060722080_00064_38194_1035.N1;	20-JUN-2009 08:05:29.612 20-JUN-2009 09:46:41.970
Warning: Product Error flag set. Filename: RA2_FGD_2PNPDK20090620_094559_000060232080_00065_38195_1145.N1;	20-JUN-2009 09:45:59.694 20-JUN-2009 11:26:23.036
Warning: Product Error flag set. Filename: RA2_FGD_2PNPDK20090620_112539_000060322080_00066_38196_1289.N1;	20-JUN-2009 11:25:39.646 20-JUN-2009 13:06:11.900
Warning: Product Error flag set. Filename: RA2_FGD_2PNPDK20090620_130539_000059542080_00067_38197_1431.N1;	20-JUN-2009 13:05:39.650 20-JUN-2009 14:44:53.924
Warning: Product Error flag set. Filename: RA2_FGD_2PNPDK20090620_144412_000050102080_00068_38198_1548.N1;	20-JUN-2009 14:44:12.762 20-JUN-2009 16:07:42.364
Warning: Product Error flag set. Filename: RA2_FGD_2PNPDK20090620_161132_000006032080_00069_38199_1551.N1;	20-JUN-2009 16:11:32.378 20-JUN-2009 16:21:34.997
Warning: Product Error flag set. Filename: RA2_FGD_2PNPDK20090620_162052_000058322080_00069_38199_1675.N1;	20-JUN-2009 16:20:52.720 20-JUN-2009 17:58:04.454

Warning: Product Error flag set. Filename: RA2_FGD_2PNPDK20090620_175626_000061732080_00070_38200_1812.N1;	20-JUN-2009 17:56:26.478 20-JUN-2009 19:39:19.096
Warning: Product Error flag set. Filename: RA2_FGD_2PNPDE20090620_193822_000041252080_00071_38201_5472.N1;	20-JUN-2009 19:38:22.338 20-JUN-2009 20:47:07.424
Warning: Product Error flag set. Filename: RA2_FGD_2PNPDE20090620_204605_000062832080_00071_38201_5630.N1;	20-JUN-2009 20:46:05.096 20-JUN-2009 22:30:48.000
Warning: Product Error flag set. Filename: RA2_FGD_2PNPDE20090620_222943_000061942080_00072_38202_5766.N1;	20-JUN-2009 22:29:43.444 21-JUN-2009 00:12:57.228

MPH Errors for RA2_WWV_2P



RA2_WWV_2P products with wrong filename

Gauge Segment (Start-Stop)

RA2_WWV_2P products with unknown processing stage

Gauge Segment (Start-Stop)

RA2_WWV_2P products with unknown acquisition station

Gauge Segment (Start-Stop)

RA2_WWV_2P products with unknown processing center

Gauge Segment (Start-Stop)

RA2_WWV_2P products with wrong processing time

Gauge Segment (Start-Stop)

RA2_WWV_2P products with software version not equal to the current version

Gauge	Segment (Start-Stop)
Warning: Wrong Software ver. RA2/5.06 Filename: RA2_WWV_2PNPDE20090619_230117_000061412080_00058_38188_4486.N1;	19-JUN-2009 23:01:17.276 20-JUN-2009 00:43:38.702
Warning: Wrong Software ver. RA2/5.06 Filename: RA2_WWV_2PNPDE20090620_004235_000058762080_00059_38189_4626.N1;	20-JUN-2009 00:42:35.260 20-JUN-2009 02:20:31.554
Warning: Wrong Software ver. RA2/5.06 Filename: RA2_WWV_2PNPDE20090620_021928_000046002080_00060_38190_4781.N1;	20-JUN-2009 02:19:28.112 20-JUN-2009 03:36:07.762
Warning: Wrong Software ver. RA2/5.06 Filename: RA2_WWV_2PNPDE20090620_033532_000061402080_00061_38191_4940.N1;	20-JUN-2009 03:35:32.170 20-JUN-2009 05:17:52.482
Warning: Wrong Software ver. RA2/5.06 Filename: RA2_WWV_2PNPDE20090620_051718_000060442080_00062_38192_5094.N1;	20-JUN-2009 05:17:18.004 20-JUN-2009 06:58:02.394
Warning: Wrong Software ver. RA2/5.06 Filename: RA2_WWV_2PNPDK20090620_065729_000041242080_00063_38193_0901.N1;	20-JUN-2009 06:57:29.030 20-JUN-2009 08:06:13.002
Warning: Wrong Software ver. RA2/5.06 Filename: RA2_WWV_2PNPDK20090620_080529_000060722080_00064_38194_1036.N1;	20-JUN-2009 08:05:29.612 20-JUN-2009 09:46:41.970
Warning: Wrong Software ver. RA2/5.06 Filename: RA2_WWV_2PNPDK20090620_094559_000060232080_00065_38195_1146.N1;	20-JUN-2009 09:45:59.694 20-JUN-2009 11:26:23.036
Warning: Wrong Software ver. RA2/5.06 Filename: RA2_WWV_2PNPDK20090620_112539_000060322080_00066_38196_1290.N1;	20-JUN-2009 11:25:39.646 20-JUN-2009 13:06:11.900
Warning: Wrong Software ver. RA2/5.06 Filename: RA2_WWV_2PNPDK20090620_130539_000059542080_00067_38197_1432.N1;	20-JUN-2009 13:05:39.650 20-JUN-2009 14:44:53.924
Warning: Wrong Software ver. RA2/5.06 Filename: RA2_WWV_2PNPDK20090620_144412_000050102080_00068_38198_1549.N1;	20-JUN-2009 14:44:12.762 20-JUN-2009 16:07:42.364
Warning: Wrong Software ver. RA2/5.06 Filename: RA2_WWV_2PNPDK20090620_161132_00006032080_00069_38199_1552.N1;	20-JUN-2009 16:11:32.378 20-JUN-2009 16:21:34.997
Warning: Wrong Software ver. RA2/5.06 Filename: RA2_WWV_2PNPDK20090620_162052_000058322080_00069_38199_1676.N1;	20-JUN-2009 16:20:52.720 20-JUN-2009 17:58:04.454
Warning: Wrong Software ver. RA2/5.06 Filename: RA2_WWV_2PNPDK20090620_175626_000061732080_00070_38200_1813.N1;	20-JUN-2009 17:56:26.478 20-JUN-2009 19:39:19.096
Warning: Wrong Software ver. RA2/5.06 Filename: RA2_WWV_2PNPDE20090620_193822_000041252080_00071_38201_5473.N1;	20-JUN-2009 19:38:22.338 20-JUN-2009 20:47:07.424

Warning: Wrong Software ver. RA2/5.06 Filename: RA2_WWV_2PNPDE20090620_204605_000062832080_00071_38201_5631.N1;	20-JUN-2009 20:46:05.096 20-JUN-2009 22:30:48.000
Warning: Wrong Software ver. RA2/5.06 Filename: RA2_WWV_2PNPDE20090620_222943_000061942080_00072_38202_5767.N1;	20-JUN-2009 22:29:43.444 21-JUN-2009 00:12:57.228

RA2_WWV_2P products with wrong sensing start

Gauge Segment (Start-Stop)

RA2_WWV_2P products with wrong sensing stop

Gauge Segment (Start-Stop)

RA2_WWV_2P products with wrong phase

Gauge Segment (Start-Stop)

RA2_WWV_2P products with wrong state vector time

Gauge	Segment (Start-Stop)
Warning: Not equal to FPO input. 19-JUN-2009 23:14:14.704683 Filename: RA2_WWV_2PNPDE20090619_230117_000061412080_00058_38188_4486.N1;	19-JUN-2009 23:01:17.276 20-JUN-2009 00:43:38.702
Warning: Not equal to FPO input. 20-JUN-2009 00:54:50.566229 Filename: RA2_WWV_2PNPDE20090620_004235_000058762080_00059_38189_4626.N1;	20-JUN-2009 00:42:35.260 20-JUN-2009 02:20:31.554
Warning: Not equal to FPO input. 20-JUN-2009 02:35:26.456085 Filename: RA2_WWV_2PNPDE20090620_021928_000046002080_00060_38190_4781.N1;	20-JUN-2009 02:19:28.112 20-JUN-2009 03:36:07.762
Warning: Not equal to FPO input. 20-JUN-2009 04:16:02.435151 Filename: RA2_WWV_2PNPDE20090620_033532_000061402080_00061_38191_4940.N1;	20-JUN-2009 03:35:32.170 20-JUN-2009 05:17:52.482
Warning: Not equal to FPO input. 20-JUN-2009 05:56:38.445805 Filename: RA2_WWV_2PNPDE20090620_051718_000060442080_00062_38192_5094.N1;	20-JUN-2009 05:17:18.004 20-JUN-2009 06:58:02.394
Warning: Not equal to FPO input. 20-JUN-2009 07:37:14.402837 Filename: RA2_WWV_2PNPDK20090620_065729_000041242080_00063_38193_0901.N1;	20-JUN-2009 06:57:29.030 20-JUN-2009 08:06:13.002
Warning: Not equal to FPO input. 20-JUN-2009 09:17:50.302493 Filename: RA2_WWV_2PNPDK20090620_080529_000060722080_00064_38194_1036.N1;	20-JUN-2009 08:05:29.612 20-JUN-2009 09:46:41.970
Warning: Not equal to FPO input. 20-JUN-2009 10:58:26.171994 Filename: RA2_WWV_2PNPDK20090620_094559_000060232080_00065_38195_1146.N1;	20-JUN-2009 09:45:59.694 20-JUN-2009 11:26:23.036
Warning: Not equal to FPO input. 20-JUN-2009 12:39:02.035182 Filename: RA2_WWV_2PNPDK20090620_112539_000060322080_00066_38196_1290.N1;	20-JUN-2009 11:25:39.646 20-JUN-2009 13:06:11.900
Warning: Not equal to FPO input. 20-JUN-2009 14:19:37.942657 Filename: RA2_WWV_2PNPDK20090620_130539_000059542080_00067_38197_1432.N1;	20-JUN-2009 13:05:39.650 20-JUN-2009 14:44:53.924
Warning: Not equal to FPO input. 20-JUN-2009 16:00:13.929518 Filename: RA2_WWV_2PNPDK20090620_144412_000050102080_00068_38198_1549.N1;	20-JUN-2009 14:44:12.762 20-JUN-2009 16:07:42.364
Warning: Not equal to FPO input. 20-JUN-2009 16:00:13.929518 Filename: RA2_WWV_2PNPDK20090620_161132_00006032080_00069_38199_1552.N1;	20-JUN-2009 16:11:32.378 20-JUN-2009 16:21:34.997
Warning: Not equal to FPO input. 20-JUN-2009 17:40:49.948627 Filename: RA2_WWV_2PNPDK20090620_162052_000058322080_00069_38199_1676.N1;	20-JUN-2009 16:20:52.720 20-JUN-2009 17:58:04.454
Warning: Not equal to FPO input. 20-JUN-2009 19:21:25.938774 Filename: RA2_WWV_2PNPDK20090620_175626_000061732080_00070_38200_1813.N1;	20-JUN-2009 17:56:26.478 20-JUN-2009 19:39:19.096
Warning: Not equal to FPO input. 20-JUN-2009 21:02:01.855998 Filename: RA2_WWV_2PNPDE20090620_193822_000041252080_00071_38201_5473.N1;	20-JUN-2009 19:38:22.338 20-JUN-2009 20:47:07.424
Warning: Not equal to FPO input. 20-JUN-2009 21:02:01.851802 Filename: RA2_WWV_2PNPDE20090620_204605_000062832080_00071_38201_5631.N1;	20-JUN-2009 20:46:05.096 20-JUN-2009 22:30:48.000

Warning: Not equal to FPO input. 20-JUN-2009 22:42:37.706081 Filename: RA2_WWV_2PNPDE20090620_222943_000061942080_00072_38202_5767.N1;	20-JUN-2009 22:29:43.444 21-JUN-2009 00:12:57.228
---	--

RA2_WWV_2P products with wrong x_position

Gauge Segment (Start-Stop)

RA2_WWV_2P products with wrong y_position

Gauge Segment (Start-Stop)

RA2_WWV_2P products with wrong z_position

Gauge Segment (Start-Stop)

RA2_WWV_2P products with wrong x_velocity

Gauge Segment (Start-Stop)

RA2_WWV_2P products with wrong y_velocity

Gauge Segment (Start-Stop)

RA2_WWV_2P products with wrong z_velocity

Gauge Segment (Start-Stop)

RA2_WWV_2P products with unknown vector source

Gauge Segment (Start-Stop)

RA2_WWV_2P products with UTC to SBT time too far from sensing time

Gauge	Segment (Start-Stop)
Warning: Wrong UTC SBT time format. 19-JUN-2009 21:46:08.903986 Filename: RA2_WWV_2PNPDE20090620_004235_000058762080_00059_38189_4626.N1;	20-JUN-2009 00:42:35.260 20-JUN-2009 02:20:31.554
Warning: Wrong UTC SBT time format. 19-JUN-2009 21:46:08.903986 Filename: RA2_WWV_2PNPDE20090620_021928_000046002080_00060_38190_4781.N1;	20-JUN-2009 02:19:28.112 20-JUN-2009 03:36:07.762
Warning: Wrong UTC SBT time format. 19-JUN-2009 21:46:08.903986 Filename: RA2_WWV_2PNPDE20090620_033532_000061402080_00061_38191_4940.N1;	20-JUN-2009 03:35:32.170 20-JUN-2009 05:17:52.482
Warning: Wrong UTC SBT time format. 19-JUN-2009 21:46:08.903986 Filename: RA2_WWV_2PNPDE20090620_051718_000060442080_00062_38192_5094.N1;	20-JUN-2009 05:17:18.004 20-JUN-2009 06:58:02.394
Warning: Wrong UTC SBT time format. 19-JUN-2009 23:30:52.904755 Filename: RA2_WWV_2PNPDK20090620_065729_000041242080_00063_38193_0901.N1;	20-JUN-2009 06:57:29.030 20-JUN-2009 08:06:13.002
Warning: Wrong UTC SBT time format. 19-JUN-2009 23:30:52.904755 Filename: RA2_WWV_2PNPDK20090620_080529_000060722080_00064_38194_1036.N1;	20-JUN-2009 08:05:29.612 20-JUN-2009 09:46:41.970
Warning: Wrong UTC SBT time format. 20-JUN-2009 08:01:35.908478 Filename: RA2_WWV_2PNPDK20090620_094559_000060232080_00065_38195_1146.N1;	20-JUN-2009 09:45:59.694 20-JUN-2009 11:26:23.036
Warning: Wrong UTC SBT time format. 20-JUN-2009 08:01:35.908478 Filename: RA2_WWV_2PNPDK20090620_112539_000060322080_00066_38196_1290.N1;	20-JUN-2009 11:25:39.646 20-JUN-2009 13:06:11.900
Warning: Wrong UTC SBT time format. 20-JUN-2009 11:20:42.909931 Filename: RA2_WWV_2PNPDK20090620_130539_000059542080_00067_38197_1432.N1;	20-JUN-2009 13:05:39.650 20-JUN-2009 14:44:53.924
Warning: Wrong UTC SBT time format. 20-JUN-2009 11:20:42.909931 Filename: RA2_WWV_2PNPDK20090620_144412_000050102080_00068_38198_1549.N1;	20-JUN-2009 14:44:12.762 20-JUN-2009 16:07:42.364
Warning: Wrong UTC SBT time format. 20-JUN-2009 11:20:42.909931 Filename: RA2_WWV_2PNPDK20090620_161132_00006032080_00069_38199_1552.N1;	20-JUN-2009 16:11:32.378 20-JUN-2009 16:21:34.997

Warning: Wrong UTC SBT time format. 20-JUN-2009 11:20:42.909931 Filename: RA2_WWV_2PNPDK20090620_162052_000058322080_00069_38199_1676.N1;	20-JUN-2009 16:20:52.720 20-JUN-2009 17:58:04.454
Warning: Wrong UTC SBT time format. 20-JUN-2009 17:54:03.912799 Filename: RA2_WWV_2PNPDE20090620_193822_000041252080_00071_38201_5473.N1;	20-JUN-2009 19:38:22.338 20-JUN-2009 20:47:07.424
Warning: Wrong UTC SBT time format. 20-JUN-2009 19:32:52.913522 Filename: RA2_WWV_2PNPDE20090620_222943_000061942080_00072_38202_5767.N1;	20-JUN-2009 22:29:43.444 21-JUN-2009 00:12:57.228

RA2_WWV_2P products with satellite binary time out-of-range

Gauge Segment (Start-Stop)

RA2_WWV_2P products with wrong clock step

Gauge Segment (Start-Stop)

RA2_WWV_2P products with leap utc set to blank

Gauge Segment (Start-Stop)

RA2_WWV_2P products with leap err set

Gauge Segment (Start-Stop)

RA2_WWV_2P products with product err set

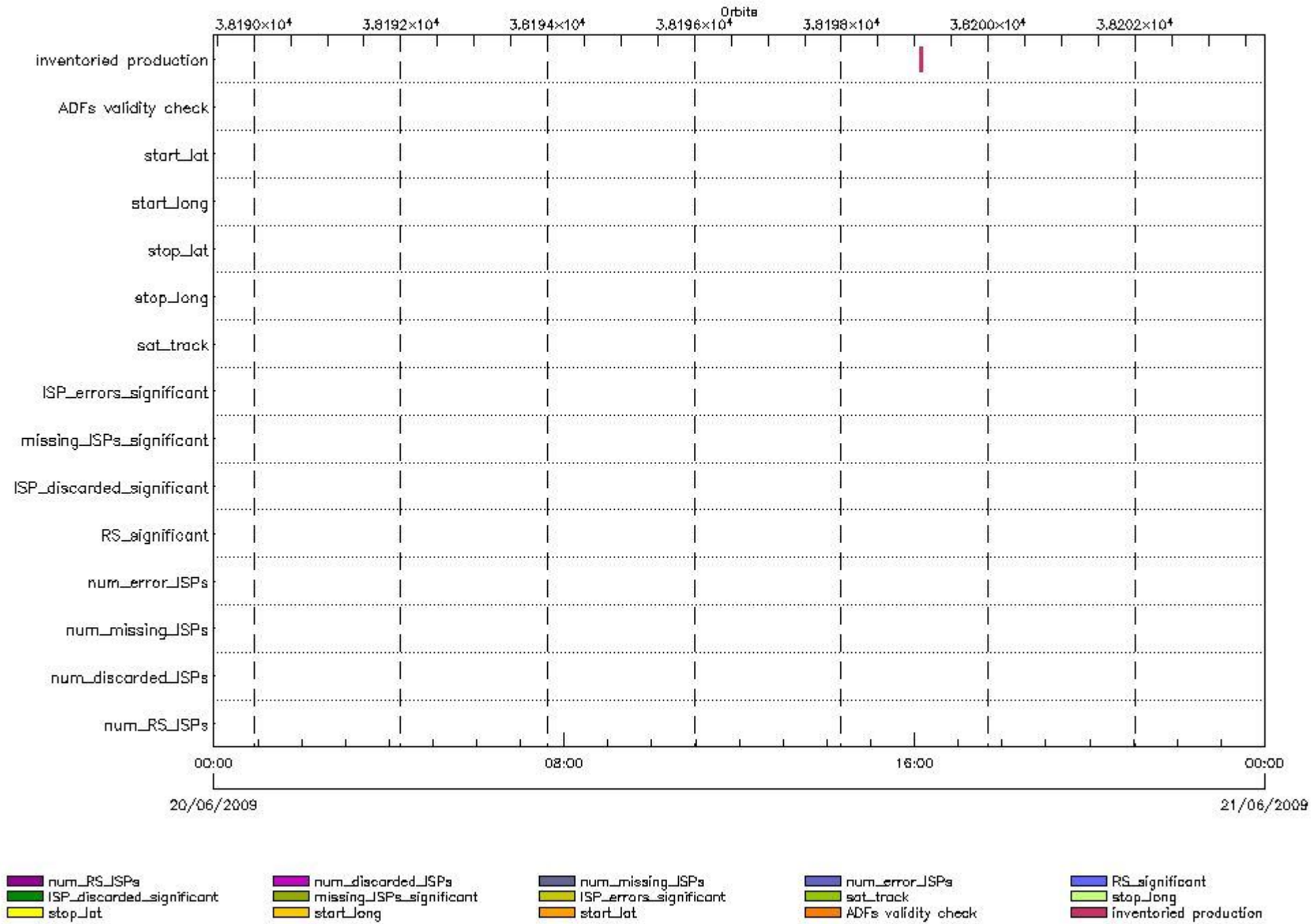
Gauge	Segment (Start-Stop)
Warning: Product Error flag set. Filename: RA2_WWV_2PNPDE20090619_230117_000061412080_00058_38188_4486.N1;	19-JUN-2009 23:01:17.276 20-JUN-2009 00:43:38.702
Warning: Product Error flag set. Filename: RA2_WWV_2PNPDE20090620_004235_000058762080_00059_38189_4626.N1;	20-JUN-2009 00:42:35.260 20-JUN-2009 02:20:31.554
Warning: Product Error flag set. Filename: RA2_WWV_2PNPDE20090620_021928_000046002080_00060_38190_4781.N1;	20-JUN-2009 02:19:28.112 20-JUN-2009 03:36:07.762
Warning: Product Error flag set. Filename: RA2_WWV_2PNPDE20090620_033532_000061402080_00061_38191_4940.N1;	20-JUN-2009 03:35:32.170 20-JUN-2009 05:17:52.482
Warning: Product Error flag set. Filename: RA2_WWV_2PNPDE20090620_051718_000060442080_00062_38192_5094.N1;	20-JUN-2009 05:17:18.004 20-JUN-2009 06:58:02.394
Warning: Product Error flag set. Filename: RA2_WWV_2PNPDK20090620_065729_000041242080_00063_38193_0901.N1;	20-JUN-2009 06:57:29.030 20-JUN-2009 08:06:13.002
Warning: Product Error flag set. Filename: RA2_WWV_2PNPDK20090620_080529_000060722080_00064_38194_1036.N1;	20-JUN-2009 08:05:29.612 20-JUN-2009 09:46:41.970
Warning: Product Error flag set. Filename: RA2_WWV_2PNPDK20090620_094559_000060232080_00065_38195_1146.N1;	20-JUN-2009 09:45:59.694 20-JUN-2009 11:26:23.036
Warning: Product Error flag set. Filename: RA2_WWV_2PNPDK20090620_112539_000060322080_00066_38196_1290.N1;	20-JUN-2009 11:25:39.646 20-JUN-2009 13:06:11.900
Warning: Product Error flag set. Filename: RA2_WWV_2PNPDK20090620_130539_000059542080_00067_38197_1432.N1;	20-JUN-2009 13:05:39.650 20-JUN-2009 14:44:53.924
Warning: Product Error flag set. Filename: RA2_WWV_2PNPDK20090620_144412_000050102080_00068_38198_1549.N1;	20-JUN-2009 14:44:12.762 20-JUN-2009 16:07:42.364
Warning: Product Error flag set. Filename: RA2_WWV_2PNPDK20090620_161132_00006032080_00069_38199_1552.N1;	20-JUN-2009 16:11:32.378 20-JUN-2009 16:21:34.997
Warning: Product Error flag set. Filename: RA2_WWV_2PNPDK20090620_162052_000058322080_00069_38199_1676.N1;	20-JUN-2009 16:20:52.720 20-JUN-2009 17:58:04.454
Warning: Product Error flag set. Filename: RA2_WWV_2PNPDK20090620_175626_000061732080_00070_38200_1813.N1;	20-JUN-2009 17:56:26.478 20-JUN-2009 19:39:19.096

Warning: Product Error flag set. Filename: RA2_WWV_2PNPDE20090620_193822_000041252080_00071_38201_5473.N1;	20-JUN-2009 19:38:22.338 20-JUN-2009 20:47:07.424
Warning: Product Error flag set. Filename: RA2_WWV_2PNPDE20090620_204605_000062832080_00071_38201_5631.N1;	20-JUN-2009 20:46:05.096 20-JUN-2009 22:30:48.000
Warning: Product Error flag set. Filename: RA2_WWV_2PNPDE20090620_222943_000061942080_00072_38202_5767.N1;	20-JUN-2009 22:29:43.444 21-JUN-2009 00:12:57.228

SPH checks

RA2_CAL_0P SPH checks

SPH fields with errors



RA2_CAL_0P products using a wrong ADF (sensing not included in validity)

Gauge Segment (Start-Stop) Explicit Reference

RA2_CAL_0P products with start_lat out of range

Gauge Value Segment (Start-Stop) Explicit Reference

RA2_CAL_0P products with start_long out of range

Gauge Value Segment (Start-Stop) Explicit Reference

RA2_CAL_0P products with stop_lat out of range

Gauge Value Segment (Start-Stop) Explicit Reference

RA2_CAL_0P products with stop_long out of range

Gauge Value Segment (Start-Stop) Explicit Reference

RA2_CAL_0P products with sat_track out of range

Gauge Value Segment (Start-Stop) Explicit Reference

Percentage of RA2_CAL_0P products with ISP_errors_significant set to 1

Gauge Value Segment (Start-Stop)

RA2_CAL_0P products with num_error_ISPs out of range

Gauge Value Segment (Start-Stop) Explicit Reference

Statistics for RA2_CAL_0P products with num_error_ISPs out of range

Gauge Statistics Segment (Start-Stop)

Percentage of RA2_CAL_0P products with missing_ISPs_significant set to 1

Gauge Value Segment (Start-Stop)

RA2_CAL_0P products with num_missing_ISPs out of range

Gauge Value Segment (Start-Stop) Explicit Reference

Statistics for RA2_CAL_0P products with num_missing_ISPs out of range

Gauge Statistics Segment (Start-Stop)

Percentage of RA2_CAL_0P products with ISP_discarded_significant set to 1

Gauge Value Segment (Start-Stop)

RA2_CAL_0P products with num_discarded_ISPs out of range

Gauge Value Segment (Start-Stop) Explicit Reference

Statistics for RA2_CAL_0P products with num_discarded_ISPs out of range

Gauge Statistics Segment (Start-Stop)

Percentage of RA2_CAL_0P products with RS_significant set to 1

Gauge Value Segment (Start-Stop)

RA2_CAL_0P products with num_RS_ISPs out of range

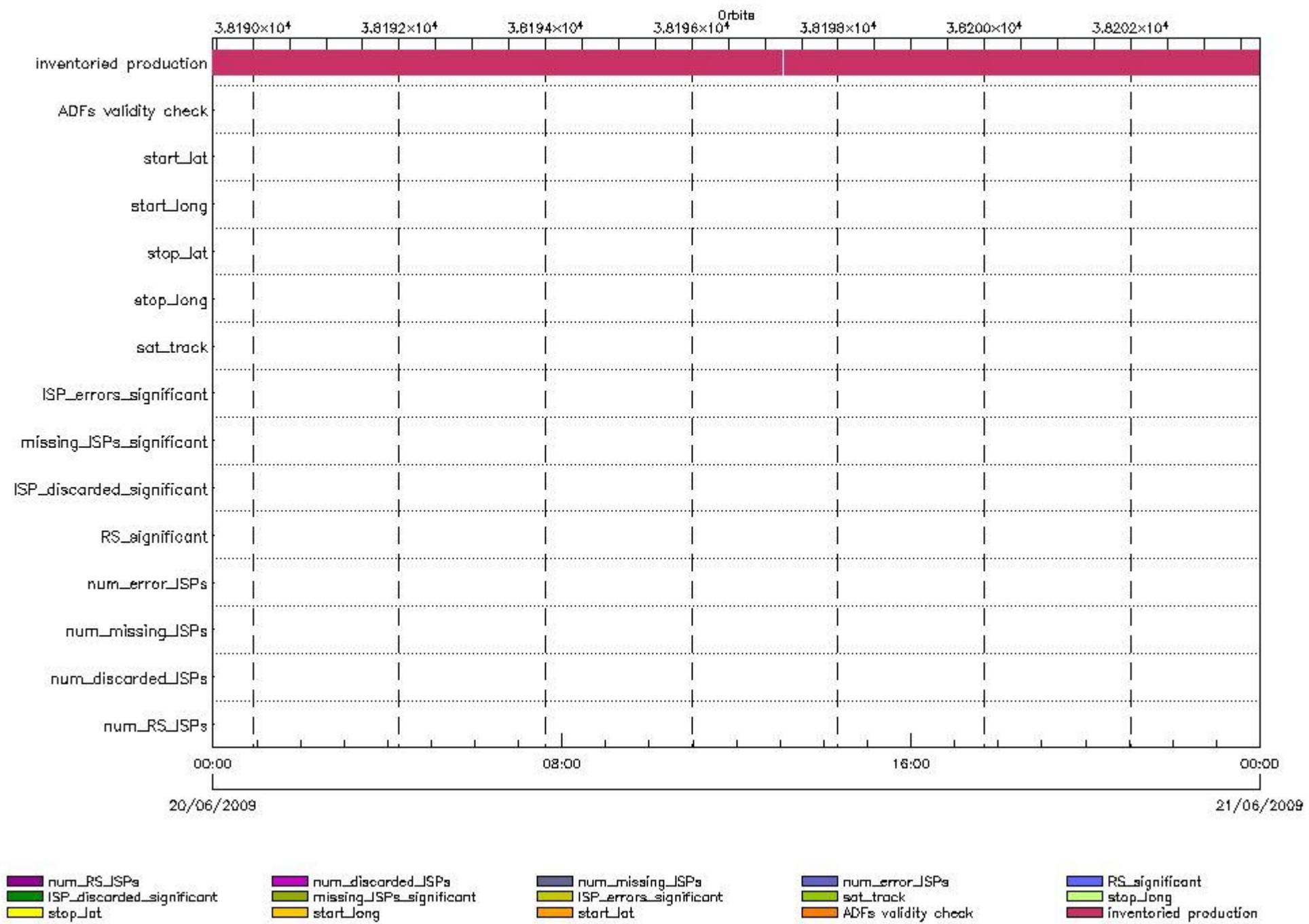
Gauge Value Segment (Start-Stop) Explicit Reference

Statistics for RA2_CAL_0P products with num_RS_ISPs out of range

Gauge Statistics Segment (Start-Stop)

DOR_DOP_0P SPH checks

SPH fields with errors



DOR_DOP_0P products using a wrong ADF (sensing not included in validity)

Gauge Segment (Start-Stop) Explicit Reference

DOR_DOP_0P products with start_lat out of range

Gauge Value Segment (Start-Stop) Explicit Reference

DOR_DOP_0P products with start_long out of range

Gauge Value Segment (Start-Stop) Explicit Reference

DOR_DOP_0P products with stop_lat out of range

Gauge Value Segment (Start-Stop) Explicit Reference

DOR_DOP_0P products with stop_long out of range

Gauge Value Segment (Start-Stop) Explicit Reference

DOR_DOP_0P products with sat_track out of range

Gauge Value Segment (Start-Stop) Explicit Reference

Percentage of DOR_DOP_0P products with ISP_errors_significant set to 1

Gauge Value Segment (Start-Stop)

DOR_DOP_0P products with num_error_ISPs out of range

Gauge Value Segment (Start-Stop) Explicit Reference

Statistics for DOR_DOP_0P products with num_error_ISPs out of range

Gauge Statistics Segment (Start-Stop)

Percentage of DOR_DOP_0P products with missing_ISPs_significant set to 1

Gauge Value Segment (Start-Stop)

DOR_DOP_0P products with num_missing_ISPs out of range

Gauge Value Segment (Start-Stop) Explicit Reference

Statistics for DOR_DOP_0P products with num_missing_ISPs out of range

Gauge Statistics Segment (Start-Stop)

Percentage of DOR_DOP_0P products with ISP_discarded_significant set to 1

Gauge Value Segment (Start-Stop)

DOR_DOP_0P products with num_discarded_ISPs out of range

Gauge	Value	Segment (Start-Stop)	Explicit Reference
-------	-------	----------------------	--------------------

Statistics for DOR_DOP_0P products with num_discarded_ISPs out of range

Gauge	Statistics	Segment (Start-Stop)
-------	------------	----------------------

Percentage of DOR_DOP_0P products with RS_significant set to 1

Gauge	Value	Segment (Start-Stop)
-------	-------	----------------------

DOR_DOP_0P products with num_RS_ISPs out of range

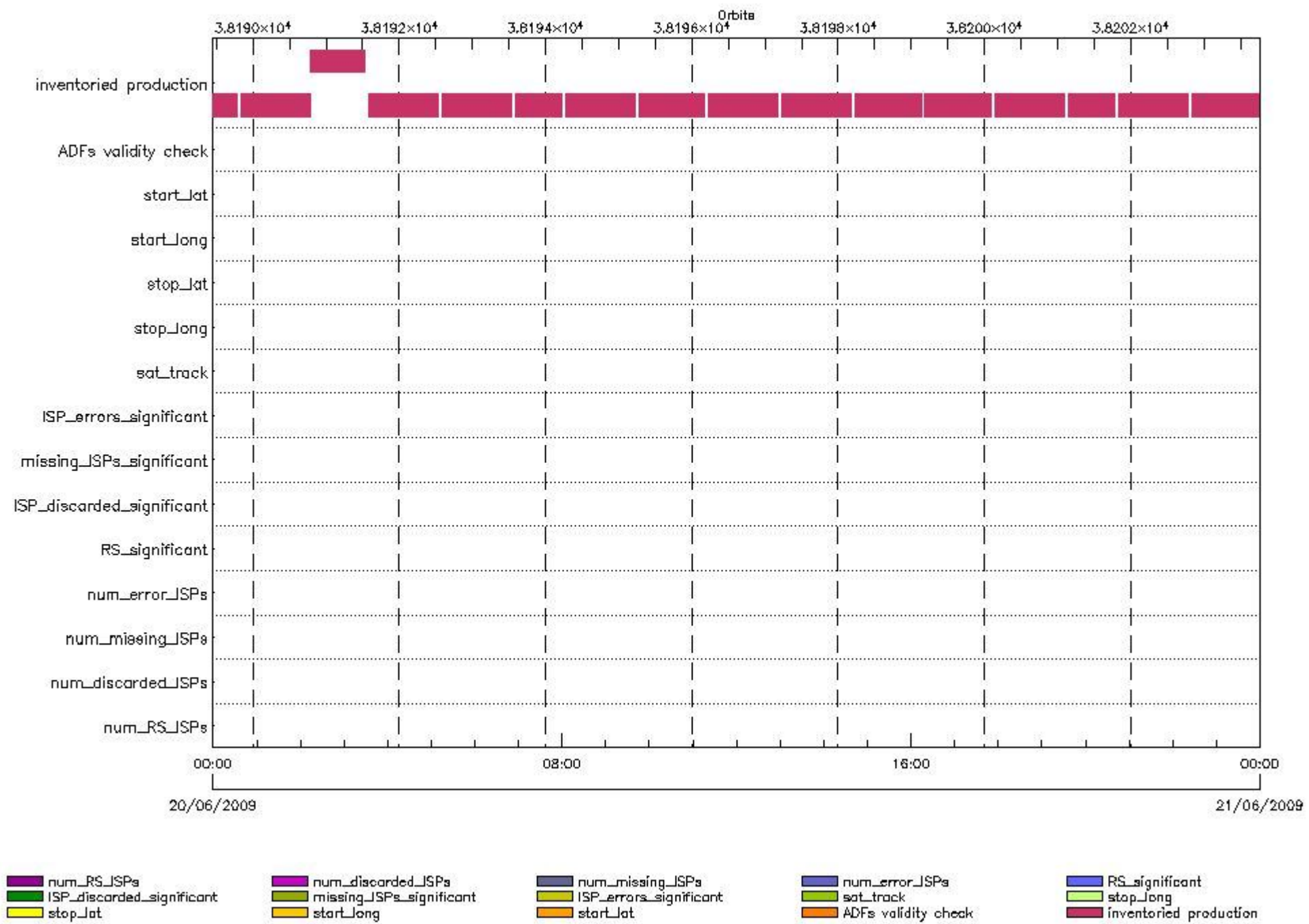
Gauge	Value	Segment (Start-Stop)	Explicit Reference
-------	-------	----------------------	--------------------

Statistics for DOR_DOP_0P products with num_RS_ISPs out of range

Gauge	Statistics	Segment (Start-Stop)
-------	------------	----------------------

DOR_NAV_0P SPH checks

SPH fields with errors



DOR_NAV_0P products using a wrong ADF (sensing not included in validity)

Gauge Segment (Start-Stop) Explicit Reference

DOR_NAV_0P products with start_lat out of range

Gauge Value Segment (Start-Stop) Explicit Reference

DOR_NAV_0P products with start_long out of range

Gauge Value Segment (Start-Stop) Explicit Reference

DOR_NAV_0P products with stop_lat out of range

Gauge Value Segment (Start-Stop) Explicit Reference

DOR_NAV_0P products with stop_long out of range

Gauge Value Segment (Start-Stop) Explicit Reference

DOR_NAV_0P products with sat_track out of range

Gauge Value Segment (Start-Stop) Explicit Reference

Percentage of DOR_NAV_0P products with ISP_errors_significant set to 1

Gauge Value Segment (Start-Stop)

DOR_NAV_0P products with num_error_ISPs out of range

Gauge Value Segment (Start-Stop) Explicit Reference

Statistics for DOR_NAV_0P products with num_error_ISPs out of range

Gauge Statistics Segment (Start-Stop)

Percentage of DOR_NAV_0P products with missing_ISPs_significant set to 1

Gauge Value Segment (Start-Stop)

DOR_NAV_0P products with num_missing_ISPs out of range

Gauge Value Segment (Start-Stop) Explicit Reference

Statistics for DOR_NAV_0P products with num_missing_ISPs out of range

Gauge Statistics Segment (Start-Stop)

Percentage of DOR_NAV_0P products with ISP_discarded_significant set to 1

Gauge Value Segment (Start-Stop)

DOR_NAV_0P products with num_discarded_ISPs out of range

Gauge	Value	Segment (Start-Stop)	Explicit Reference
-------	-------	----------------------	--------------------

Statistics for DOR_NAV_0P products with num_discarded_ISPs out of range

Gauge	Statistics	Segment (Start-Stop)
-------	------------	----------------------

Percentage of DOR_NAV_0P products with RS_significant set to 1

Gauge	Value	Segment (Start-Stop)
-------	-------	----------------------

DOR_NAV_0P products with num_RS_ISPs out of range

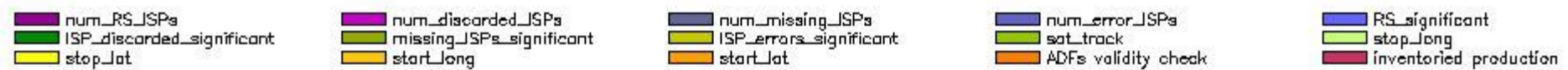
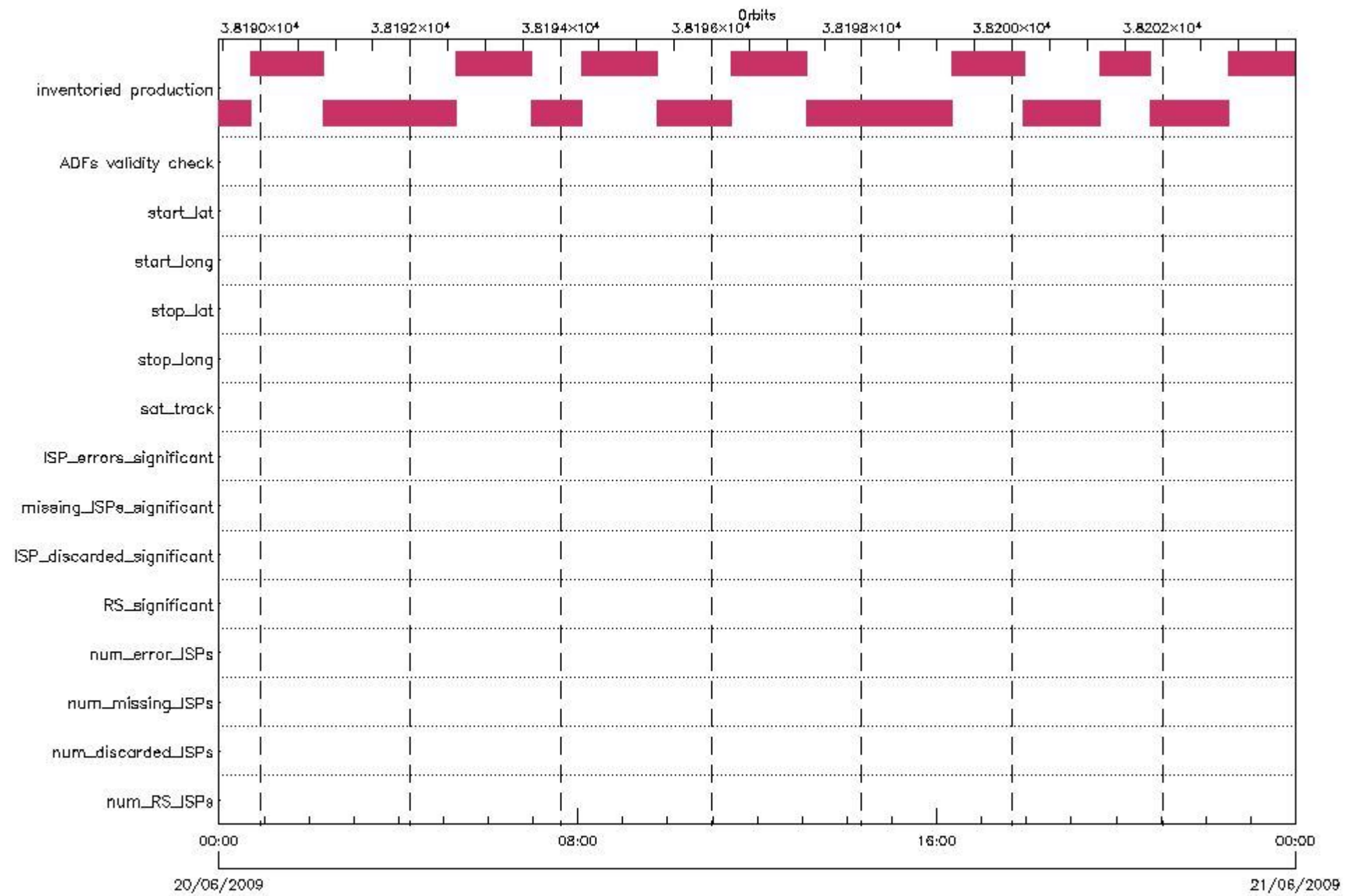
Gauge	Value	Segment (Start-Stop)	Explicit Reference
-------	-------	----------------------	--------------------

Statistics for DOR_NAV_0P products with num_RS_ISPs out of range

Gauge	Statistics	Segment (Start-Stop)
-------	------------	----------------------

MWR_NL__0P SPH checks

SPH fields with errors



MWR_NL__0P products using a wrong ADF (sensing not included in validity)

Gauge Segment (Start-Stop) Explicit Reference

MWR_NL__0P products with start_lat out of range

Gauge Value Segment (Start-Stop) Explicit Reference

MWR_NL__0P products with start_long out of range

Gauge Value Segment (Start-Stop) Explicit Reference

MWR_NL__0P products with stop_lat out of range

Gauge Value Segment (Start-Stop) Explicit Reference

MWR_NL__0P products with stop_long out of range

Gauge Value Segment (Start-Stop) Explicit Reference

MWR_NL__0P products with sat_track out of range

Gauge Value Segment (Start-Stop) Explicit Reference

Percentage of MWR_NL__0P products with ISP_errors_significant set to 1

Gauge	Value	Segment (Start-Stop)
SPH.ISP_ERRORS_SIGNIFICANT_PERCENT.INFO PCF_MWR_NL__0P	0	20-JUN-2009 00:00:00.000 21-JUN-2009 00:00:00.000

MWR_NL__0P products with num_error_ISPs out of range

Gauge Value Segment (Start-Stop) Explicit Reference

Statistics for MWR_NL__0P products with num_error_ISPs out of range

Gauge Statistics Segment (Start-Stop)

Percentage of MWR_NL__0P products with missing_ISPs_significant set to 1

Gauge	Value	Segment (Start-Stop)
SPH.MISSING_ISPS_SIGNIFICANT_PERCENT.INFO PCF_MWR_NL__0P	0	20-JUN-2009 00:00:00.000 21-JUN-2009 00:00:00.000

MWR_NL__0P products with num_missing_ISPs out of range

Gauge Value Segment (Start-Stop) Explicit Reference

Statistics for MWR_NL__0P products with num_missing_ISPs out of range

Gauge Statistics Segment (Start-Stop)

Percentage of MWR_NL__0P products with ISP_discarded_significant set to 1

Gauge	Value	Segment (Start-Stop)
SPH.ISP_DISCARDED_SIGNIFICANT_PERCENT.INFO	0	20-JUN-2009 00:00:00.000
PCF_MWR_NL__0P		21-JUN-2009 00:00:00.000

MWR_NL__0P products with num_discarded_ISPs out of range

Gauge	Value	Segment (Start-Stop)	Explicit Reference

Statistics for MWR_NL__0P products with num_discarded_ISPs out of range

Gauge	Statistics	Segment (Start-Stop)

Percentage of MWR_NL__0P products with RS_significant set to 1

Gauge	Value	Segment (Start-Stop)
SPH.RS_SIGNIFICANT_PERCENT.INFO	0	20-JUN-2009 00:00:00.000
PCF_MWR_NL__0P		21-JUN-2009 00:00:00.000

MWR_NL__0P products with num_RS_ISPs out of range

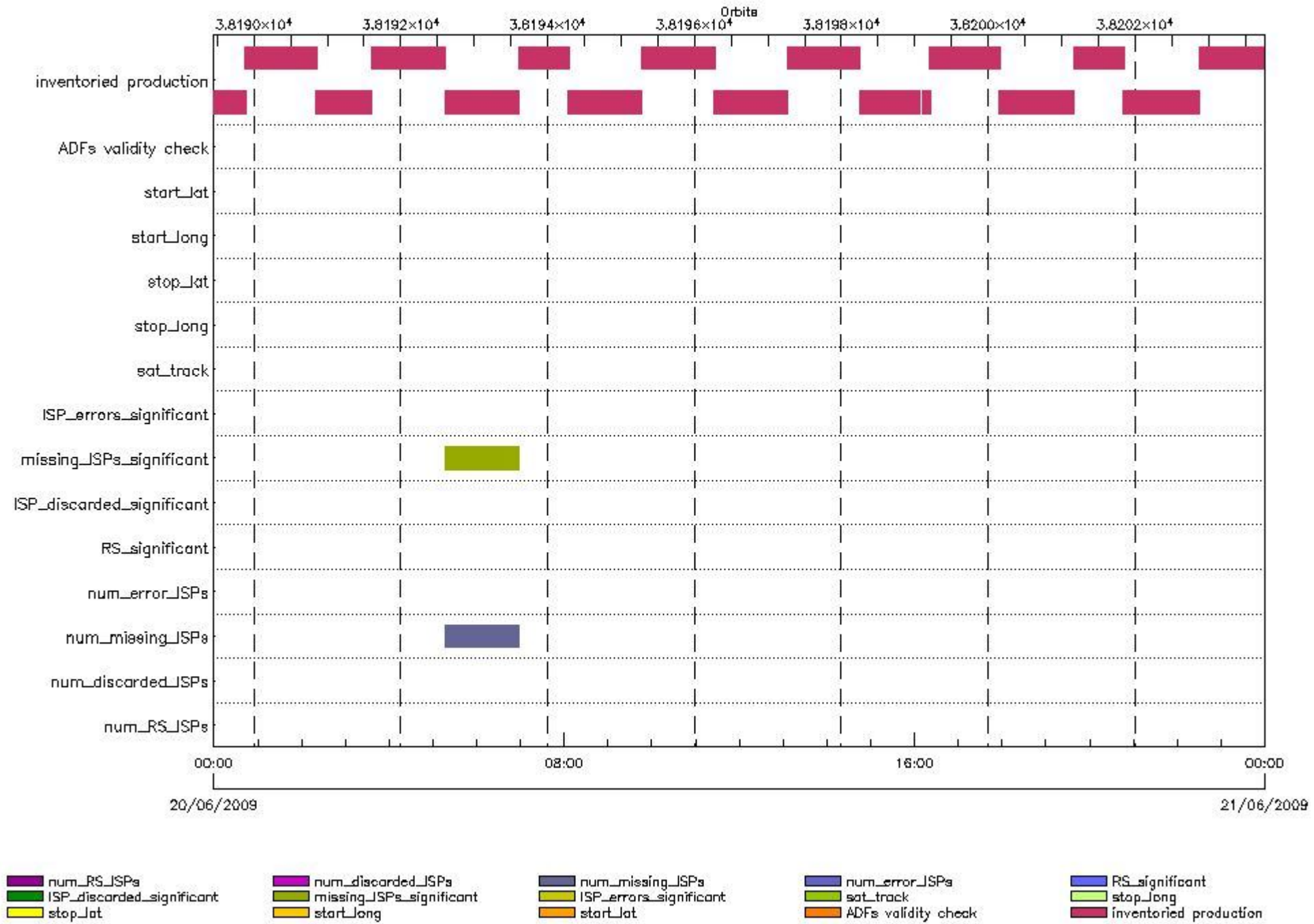
Gauge	Value	Segment (Start-Stop)	Explicit Reference

Statistics for MWR_NL__0P products with num_RS_ISPs out of range

Gauge	Statistics	Segment (Start-Stop)

RA2_ME__0P SPH checks

SPH fields with errors



RA2_ME__0P products using a wrong ADF (sensing not included in validity)

Gauge Segment (Start-Stop) Explicit Reference

RA2_ME__0P products with start_lat out of range

Gauge Value Segment (Start-Stop) Explicit Reference

RA2_ME__0P products with start_long out of range

Gauge Value Segment (Start-Stop) Explicit Reference

RA2_ME__0P products with stop_lat out of range

Gauge	Value	Segment (Start-Stop)	Explicit Reference
-------	-------	----------------------	--------------------

RA2_ME__0P products with stop_long out of range

Gauge	Value	Segment (Start-Stop)	Explicit Reference
-------	-------	----------------------	--------------------

RA2_ME__0P products with sat_track out of range

Gauge	Value	Segment (Start-Stop)	Explicit Reference
-------	-------	----------------------	--------------------

Percentage of RA2_ME__0P products with ISP_errors_significant set to 1

Gauge	Value	Segment (Start-Stop)
-------	-------	----------------------

RA2_ME__0P products with num_error_ISPs out of range

Gauge	Value	Segment (Start-Stop)	Explicit Reference
-------	-------	----------------------	--------------------

Statistics for RA2_ME__0P products with num_error_ISPs out of range

Gauge	Statistics	Segment (Start-Stop)
-------	------------	----------------------

Percentage of RA2_ME__0P products with missing_ISPs_significant set to 1

Gauge	Value	Segment (Start-Stop)
-------	-------	----------------------

RA2_ME__0P products with num_missing_ISPs out of range

Gauge	Value	Segment (Start-Stop)	Explicit Reference
SPH.NUM_MISSING_ISPS.WARNING PCF_RA2_ME__0P	5509	20-JUN-2009 05:17:17.979 20-JUN-2009 06:58:01.311	Product: RA2_ME__0PNPDE20090620_051717_000060432080_00062_38192_9285.N1

Statistics for RA2_ME__0P products with num_missing_ISPs out of range

Gauge	Statistics	Segment (Start-Stop)
SPH.NUM_MISSING_ISPS.STA PCF_RA2_ME__0P	M=5509 d=0.000299015049788468 >=5509 <=5509 %=6.99459768	20-JUN-2009 00:00:00.000 21-JUN-2009 00:00:00.000

Percentage of RA2_ME__0P products with ISP_discarded_significant set to 1

Gauge Value Segment (Start-Stop)

RA2_ME__0P products with num_discarded_ISPs out of range

Gauge Value Segment (Start-Stop) Explicit Reference

Statistics for RA2_ME__0P products with num_discarded_ISPs out of range

Gauge Statistics Segment (Start-Stop)

Percentage of RA2_ME__0P products with RS_significant set to 1

Gauge Value Segment (Start-Stop)

RA2_ME__0P products with num_RS_ISPs out of range

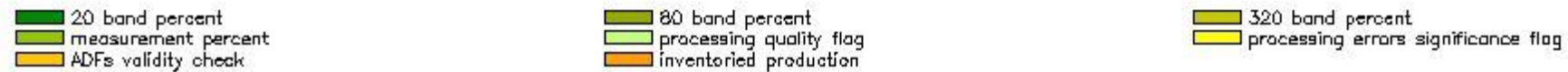
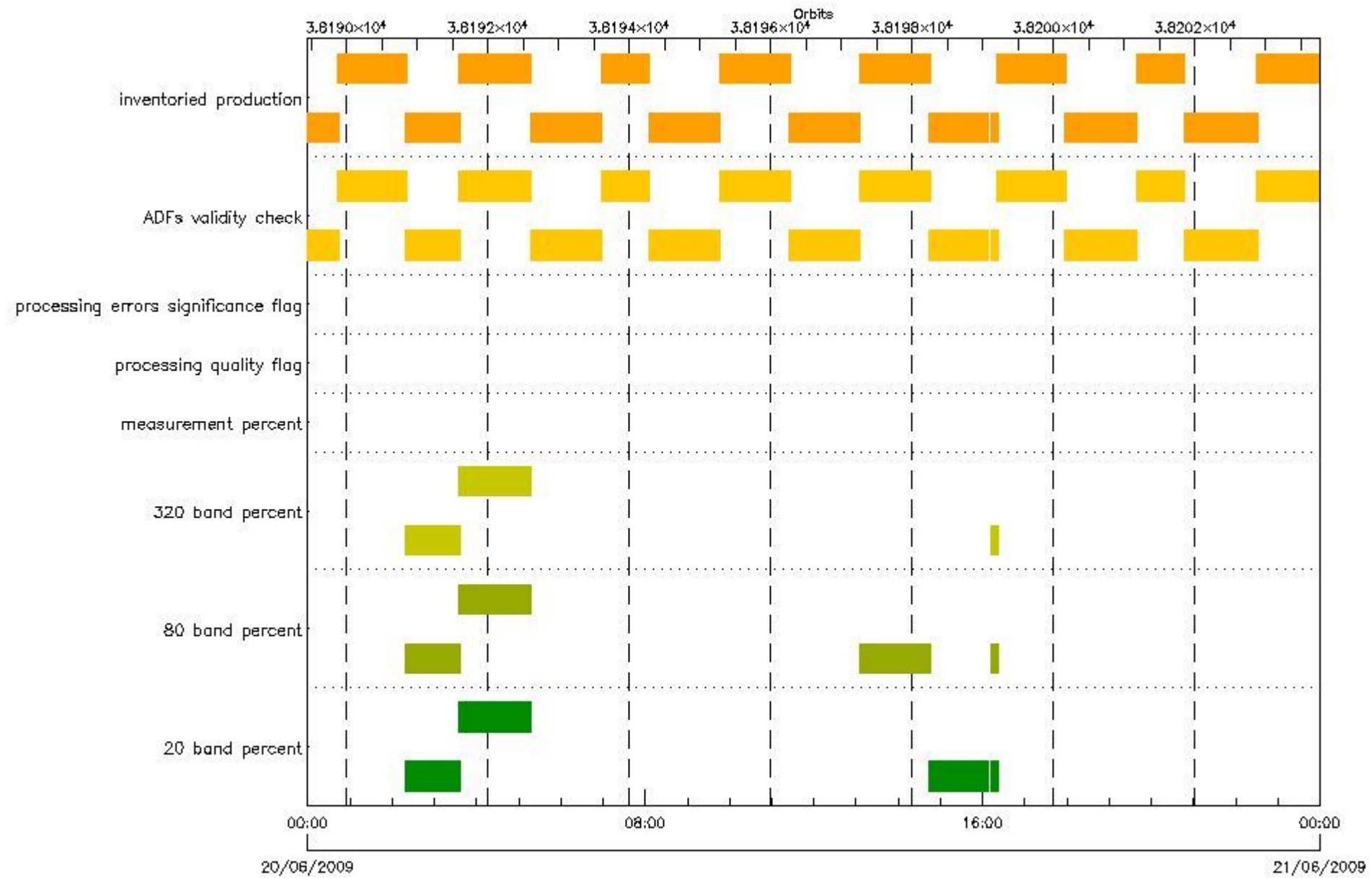
Gauge Value Segment (Start-Stop) Explicit Reference

Statistics for RA2_ME__0P products with num_RS_ISPs out of range

Gauge Statistics Segment (Start-Stop)

RA2_MW__1P SPH checks

SPH fields with errors



RA2_MW__1P products using a wrong ADF (sensing not included in validity)

Gauge	Segment (Start-Stop)	Explicit Reference
Product: RA2_MW__1PNPDE20090619_230117_000061412080_00058_38188_4484.N1 DS NAME: REAL.ORBIT_STATE_VECTOR_FILE	19-JUN-2009 23:01:17.276 20-JUN-2009 00:43:38.702	ADF: DOR_NAV_0PNPDE20090619_225746_000057382080_00058_38188_8186.N1
Product: RA2_MW__1PNPDE20090620_004235_000058762080_00059_38189_4624.N1 DS NAME: REAL.ORBIT_STATE_VECTOR_FILE	20-JUN-2009 00:42:35.260 20-JUN-2009 02:20:31.554	ADF: DOR_NAV_0PNPDE20090620_003843_000057382080_00059_38189_8187.N1
Product: RA2_MW__1PNPDE20090620_021928_000046002080_00060_38190_4779.N1 DS NAME: REAL.ORBIT_STATE_VECTOR_FILE	20-JUN-2009 02:19:28.112 20-JUN-2009 03:36:07.762	ADF: DOR_NAV_0PNPDE20090620_021421_000044632080_00060_38190_8188.N1
Product: RA2_MW__1PNPDE20090620_033532_000061402080_00061_38191_4938.N1 DS NAME: REAL.ORBIT_STATE_VECTOR_FILE	20-JUN-2009 03:35:32.170 20-JUN-2009 05:17:52.482	ADF: DOR_NAV_0PNPDE20090620_033403_000057382080_00061_38191_8189.N1
Product: RA2_MW__1PNPDE20090620_051718_000060442080_00062_38192_5092.N1 DS NAME: REAL.ORBIT_STATE_VECTOR_FILE	20-JUN-2009 05:17:18.004 20-JUN-2009 06:58:02.394	ADF: DOR_NAV_0PNPDE20090620_051500_000057382080_00062_38192_8190.N1

Product: RA2_MW__1PNPDK20090620_065729_000041242080_00063_38193_0899.N1 DS NAME: REAL.ORBIT_STATE_VECTOR_FILE	20-JUN-2009 06:57:29.030 20-JUN-2009 08:06:13.002	ADF: DOR_NAV_0PNPDK20090620_065557_000038262080_00063_38193_0899.N1
Product: RA2_MW__1PNPDK20090620_080529_000060722080_00064_38194_1034.N1 DS NAME: REAL.ORBIT_STATE_VECTOR_FILE	20-JUN-2009 08:05:29.612 20-JUN-2009 09:46:41.970	ADF: DOR_NAV_0PNPDK20090620_080501_000057382080_00064_38194_1034.N1
Product: RA2_MW__1PNPDK20090620_094559_000060232080_00065_38195_1144.N1 DS NAME: REAL.ORBIT_STATE_VECTOR_FILE	20-JUN-2009 09:45:59.694 20-JUN-2009 11:26:23.036	ADF: DOR_NAV_0PNPDK20090620_094558_000054192080_00065_38195_1144.N1
Product: RA2_MW__1PNPDK20090620_112539_000060322080_00066_38196_1288.N1 DS NAME: REAL.ORBIT_STATE_VECTOR_FILE	20-JUN-2009 11:25:39.646 20-JUN-2009 13:06:11.900	ADF: DOR_NAV_0PNPDK20090620_112136_000057382080_00066_38196_1288.N1
Product: RA2_MW__1PNPDK20090620_130539_000059542080_00067_38197_1430.N1 DS NAME: REAL.ORBIT_STATE_VECTOR_FILE	20-JUN-2009 13:05:39.650 20-JUN-2009 14:44:53.924	ADF: DOR_NAV_0PNPDK20090620_130233_000057382080_00067_38197_1430.N1
Product: RA2_MW__1PNPDK20090620_144412_000050102080_00068_38198_1547.N1 DS NAME: REAL.ORBIT_STATE_VECTOR_FILE	20-JUN-2009 14:44:12.762 20-JUN-2009 16:07:42.364	ADF: DOR_NAV_0PNPDK20090620_144330_000054192080_00068_38198_1547.N1
Product: RA2_MW__1PNPDK20090620_161132_00006032080_00069_38199_1550.N1 DS NAME: REAL.ORBIT_STATE_VECTOR_FILE	20-JUN-2009 16:11:32.378 20-JUN-2009 16:21:34.997	ADF: DOR_NAV_0PNPDK20090620_144330_000054192080_00068_38198_1547.N1
Product: RA2_MW__1PNPDK20090620_162052_000058322080_00069_38199_1674.N1 DS NAME: REAL.ORBIT_STATE_VECTOR_FILE	20-JUN-2009 16:20:52.720 20-JUN-2009 17:58:04.454	ADF: DOR_NAV_0PNPDK20090620_161909_000054192080_00069_38199_1674.N1
Product: RA2_MW__1PNPDK20090620_175626_000061732080_00070_38200_1811.N1 DS NAME: REAL.ORBIT_STATE_VECTOR_FILE	20-JUN-2009 17:56:26.478 20-JUN-2009 19:39:19.096	ADF: DOR_NAV_0PNPDK20090620_175447_000057382080_00070_38200_1811.N1
Product: RA2_MW__1PNPDE20090620_193822_000041252080_00071_38201_5471.N1 DS NAME: REAL.ORBIT_STATE_VECTOR_FILE	20-JUN-2009 19:38:22.338 20-JUN-2009 20:47:07.424	ADF: DOR_NAV_0PNPDE20090620_193544_000038252080_00071_38201_5471.N1
Product: RA2_MW__1PNPDE20090620_204605_000062832080_00071_38201_5629.N1 DS NAME: REAL.ORBIT_STATE_VECTOR_FILE	20-JUN-2009 20:46:05.096 20-JUN-2009 22:30:48.000	ADF: DOR_NAV_0PNPDE20090620_204448_000057382080_00071_38201_5629.N1
Product: RA2_MW__1PNPDE20090620_222943_000061942080_00072_38202_5765.N1 DS NAME: REAL.ORBIT_STATE_VECTOR_FILE	20-JUN-2009 22:29:43.444 21-JUN-2009 00:12:57.228	ADF: DOR_NAV_0PNPDE20090620_222545_000060572080_00072_38202_5765.N1

RA2_MW__1P products with processing errors significance flag set

RA2_MW__1P products with percentage DSRs free of processing errors below threshold

Gauge	Value	Segment (Start-Stop)
-------	-------	----------------------

RA2_MW__1P products with percentage of valid measurements below threshold

Gauge	Value	Segment (Start-Stop)
-------	-------	----------------------

RA2_MW__1P products with percentage of 320 MHz band processed below threshold

Gauge	Value	Segment (Start-Stop)
SPH.RA2_320_BAND_PERCENT.WARNING PCF_RA2_MW__1P	8696	20-JUN-2009 02:19:28.112 20-JUN-2009 03:36:07.762
SPH.RA2_320_BAND_PERCENT.WARNING PCF_RA2_MW__1P	8889	20-JUN-2009 03:35:32.170 20-JUN-2009 05:17:52.482
SPH.RA2_320_BAND_PERCENT.WARNING PCF_RA2_MW__1P	8081	20-JUN-2009 16:11:32.378 20-JUN-2009 16:21:34.997

RA2_MW__1P products with percentage of 80 MHz band processed above threshold

Gauge	Value	Segment (Start-Stop)
SPH.RA2_80_BAND_PERCENT.WARNING PCF_RA2_MW__1P	961	20-JUN-2009 02:19:28.112 20-JUN-2009 03:36:07.762

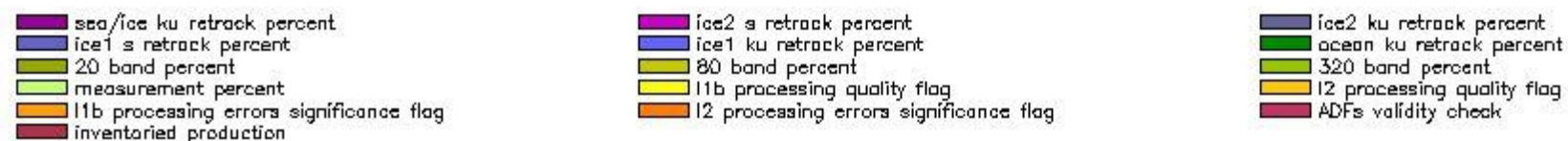
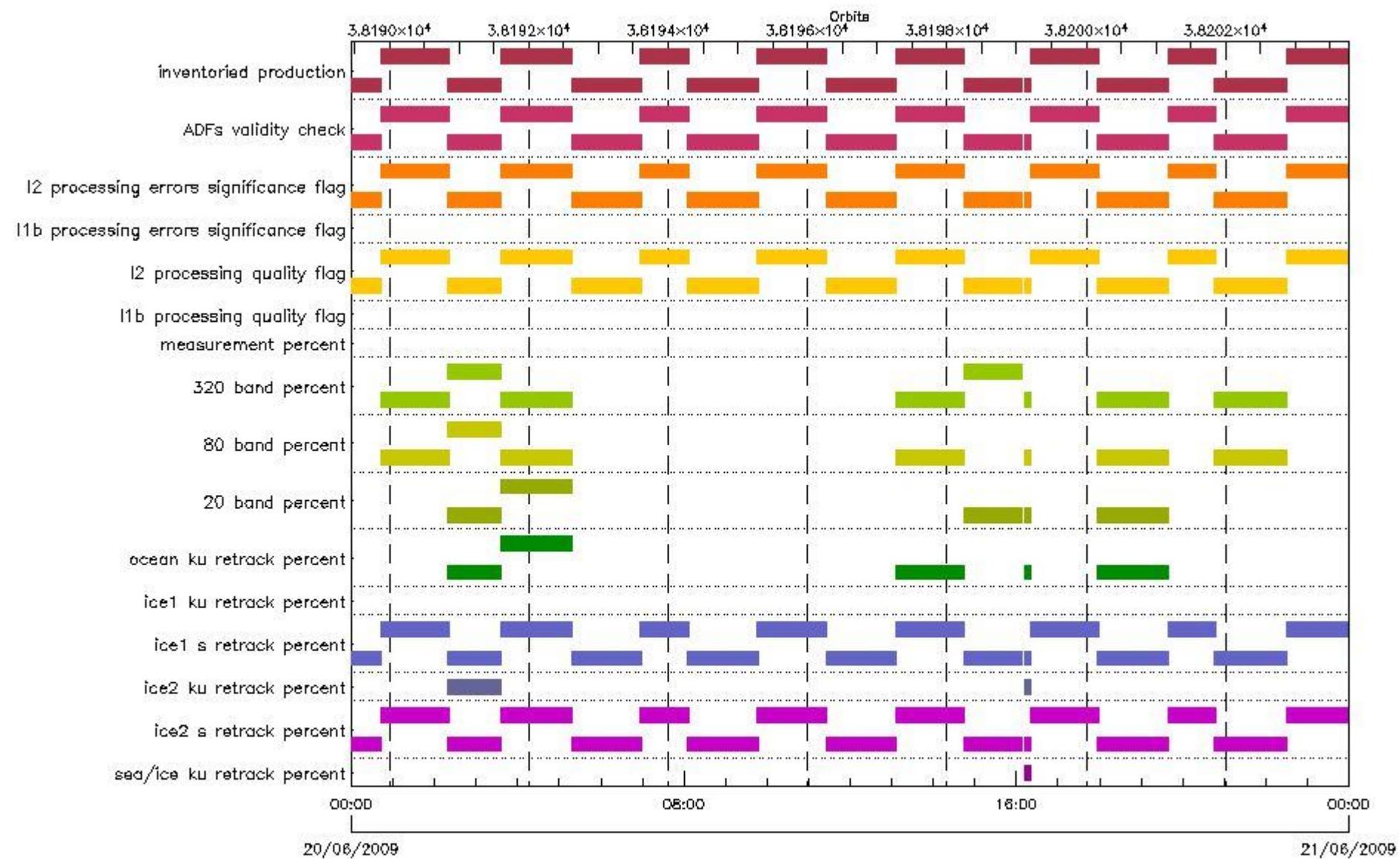
SPH.RA2_80_BAND_PERCENT.WARNING PCF_RA2_MW__1P	786	20-JUN-2009 03:35:32.170 20-JUN-2009 05:17:52.482
SPH.RA2_80_BAND_PERCENT.WARNING PCF_RA2_MW__1P	747	20-JUN-2009 13:05:39.650 20-JUN-2009 14:44:53.924
SPH.RA2_80_BAND_PERCENT.WARNING PCF_RA2_MW__1P	1424	20-JUN-2009 16:11:32.378 20-JUN-2009 16:21:34.997

RA2_MW__1P products with percentage of 20 MHz band processed above threshold

Gauge	Value	Segment (Start-Stop)
SPH.RA2_20_BAND_PERCENT.WARNING PCF_RA2_MW__1P	343	20-JUN-2009 02:19:28.112 20-JUN-2009 03:36:07.762
SPH.RA2_20_BAND_PERCENT.WARNING PCF_RA2_MW__1P	325	20-JUN-2009 03:35:32.170 20-JUN-2009 05:17:52.482
SPH.RA2_20_BAND_PERCENT.WARNING PCF_RA2_MW__1P	341	20-JUN-2009 14:44:12.762 20-JUN-2009 16:07:42.364
SPH.RA2_20_BAND_PERCENT.WARNING PCF_RA2_MW__1P	496	20-JUN-2009 16:11:32.378 20-JUN-2009 16:21:34.997

RA2_FGD_2P SPH checks

SPH fields with errors



RA2_FGD_2P products using a wrong ADF (sensing not included in validity)

Gauge	Segment (Start-Stop)	Explicit Reference
Product: RA2_FGD_2PNPDE20090619_230117_000061412080_00058_38188_4485.N1 DS NAME: REAL.ORBIT_STATE_VECTOR_FILE	19-JUN-2009 23:01:17.276 20-JUN-2009 00:43:38.702	ADF: DOR_NAV_0PNPDE20090619_225746_000057382080_00058_38188_8186.N1
Product: RA2_FGD_2PNPDE20090620_004235_000058762080_00059_38189_4625.N1 DS NAME: REAL.ORBIT_STATE_VECTOR_FILE	20-JUN-2009 00:42:35.260 20-JUN-2009 02:20:31.554	ADF: DOR_NAV_0PNPDE20090620_003843_000057382080_00059_38189_8187.N1
Product: RA2_FGD_2PNPDE20090620_021928_000046002080_00060_38190_4780.N1 DS NAME: REAL.ORBIT_STATE_VECTOR_FILE	20-JUN-2009 02:19:28.112 20-JUN-2009 03:36:07.762	ADF: DOR_NAV_0PNPDE20090620_021421_000044632080_00060_38190_8188.N1
Product: RA2_FGD_2PNPDE20090620_033532_000061402080_00061_38191_4939.N1 DS NAME: REAL.ORBIT_STATE_VECTOR_FILE	20-JUN-2009 03:35:32.170 20-JUN-2009 05:17:52.482	ADF: DOR_NAV_0PNPDE20090620_033403_000057382080_00061_38191_8189.N1
Product: RA2_FGD_2PNPDE20090620_051718_000060442080_00062_38192_5093.N1 DS NAME: REAL.ORBIT_STATE_VECTOR_FILE	20-JUN-2009 05:17:18.004 20-JUN-2009 06:58:02.394	ADF: DOR_NAV_0PNPDE20090620_051500_000057382080_00062_38192_8190.N1

Product: RA2_FGD_2PNPDK20090620_065729_000041242080_00063_38193_0900.N1 DS NAME: REAL.ORBIT_STATE_VECTOR_FILE	20-JUN-2009 06:57:29.030 20-JUN-2009 08:06:13.002	ADF: DOR_NAV_0PNPDK20090620_065557_000038262080_00063_38
Product: RA2_FGD_2PNPDK20090620_080529_000060722080_00064_38194_1035.N1 DS NAME: REAL.ORBIT_STATE_VECTOR_FILE	20-JUN-2009 08:05:29.612 20-JUN-2009 09:46:41.970	ADF: DOR_NAV_0PNPDK20090620_080501_000057382080_00064_38194_0343.N1
Product: RA2_FGD_2PNPDK20090620_094559_000060232080_00065_38195_1145.N1 DS NAME: REAL.ORBIT_STATE_VECTOR_FILE	20-JUN-2009 09:45:59.694 20-JUN-2009 11:26:23.036	ADF: DOR_NAV_0PNPDK20090620_094558_000054192080_00065_38195_0344.N1
Product: RA2_FGD_2PNPDK20090620_112539_000060322080_00066_38196_1289.N1 DS NAME: REAL.ORBIT_STATE_VECTOR_FILE	20-JUN-2009 11:25:39.646 20-JUN-2009 13:06:11.900	ADF: DOR_NAV_0PNPDK20090620_112136_000057382080_00066_38196_0345.N1
Product: RA2_FGD_2PNPDK20090620_130539_000059542080_00067_38197_1431.N1 DS NAME: REAL.ORBIT_STATE_VECTOR_FILE	20-JUN-2009 13:05:39.650 20-JUN-2009 14:44:53.924	ADF: DOR_NAV_0PNPDK20090620_130233_000057382080_00067_38197_0346.N1
Product: RA2_FGD_2PNPDK20090620_144412_000050102080_00068_38198_1548.N1 DS NAME: REAL.ORBIT_STATE_VECTOR_FILE	20-JUN-2009 14:44:12.762 20-JUN-2009 16:07:42.364	ADF: DOR_NAV_0PNPDK20090620_144330_000054192080_00068_38198_0347.N1
Product: RA2_FGD_2PNPDK20090620_161132_00006032080_00069_38199_1551.N1 DS NAME: REAL.ORBIT_STATE_VECTOR_FILE	20-JUN-2009 16:11:32.378 20-JUN-2009 16:21:34.997	ADF: DOR_NAV_0PNPDK20090620_144330_000054192080_00068_38198_0347.N1
Product: RA2_FGD_2PNPDK20090620_162052_000058322080_00069_38199_1675.N1 DS NAME: REAL.ORBIT_STATE_VECTOR_FILE	20-JUN-2009 16:20:52.720 20-JUN-2009 17:58:04.454	ADF: DOR_NAV_0PNPDK20090620_161909_000054192080_00069_38199_0348.N1
Product: RA2_FGD_2PNPDK20090620_175626_000061732080_00070_38200_1812.N1 DS NAME: REAL.ORBIT_STATE_VECTOR_FILE	20-JUN-2009 17:56:26.478 20-JUN-2009 19:39:19.096	ADF: DOR_NAV_0PNPDK20090620_175447_000057382080_00070_38200_0349.N1
Product: RA2_FGD_2PNPDE20090620_193822_000041252080_00071_38201_5472.N1 DS NAME: REAL.ORBIT_STATE_VECTOR_FILE	20-JUN-2009 19:38:22.338 20-JUN-2009 20:47:07.424	ADF: DOR_NAV_0PNPDE20090620_193544_000038252080_00071_38201_8191.N1
Product: RA2_FGD_2PNPDE20090620_204605_000062832080_00071_38201_5630.N1 DS NAME: REAL.ORBIT_STATE_VECTOR_FILE	20-JUN-2009 20:46:05.096 20-JUN-2009 22:30:48.000	ADF: DOR_NAV_0PNPDE20090620_204448_000057382080_00071_38201_8192.N1
Product: RA2_FGD_2PNPDE20090620_222943_000061942080_00072_38202_5766.N1 DS NAME: REAL.ORBIT_STATE_VECTOR_FILE	20-JUN-2009 22:29:43.444 21-JUN-2009 00:12:57.228	ADF: DOR_NAV_0PNPDE20090620_222545_000060572080_00072_38202_8193.N1

Products with processing errors significance flag set

Gauge	Segment (Start-Stop)
SPH.RA2_L2_PROC_FLAG.WARNING PCF_RA2_FGD_2P	19-JUN-2009 23:01:17.276 20-JUN-2009 00:43:38.702
SPH.RA2_L2_PROC_FLAG.WARNING PCF_RA2_FGD_2P	20-JUN-2009 00:42:35.260 20-JUN-2009 02:20:31.554
SPH.RA2_L2_PROC_FLAG.WARNING PCF_RA2_FGD_2P	20-JUN-2009 02:19:28.112 20-JUN-2009 03:36:07.762
SPH.RA2_L2_PROC_FLAG.WARNING PCF_RA2_FGD_2P	20-JUN-2009 03:35:32.170 20-JUN-2009 05:17:52.482
SPH.RA2_L2_PROC_FLAG.WARNING PCF_RA2_FGD_2P	20-JUN-2009 05:17:18.004 20-JUN-2009 06:58:02.394
SPH.RA2_L2_PROC_FLAG.WARNING PCF_RA2_FGD_2P	20-JUN-2009 06:57:29.030 20-JUN-2009 08:06:13.002
SPH.RA2_L2_PROC_FLAG.WARNING PCF_RA2_FGD_2P	20-JUN-2009 08:05:29.612 20-JUN-2009 09:46:41.970
SPH.RA2_L2_PROC_FLAG.WARNING PCF_RA2_FGD_2P	20-JUN-2009 09:45:59.694 20-JUN-2009 11:26:23.036
SPH.RA2_L2_PROC_FLAG.WARNING PCF_RA2_FGD_2P	20-JUN-2009 11:25:39.646 20-JUN-2009 13:06:11.900

SPH.RA2_L2_PROC_FLAG.WARNING PCF_RA2_FGD_2P	20-JUN-2009 13:05:39.650 20-JUN-2009 14:44:53.924
SPH.RA2_L2_PROC_FLAG.WARNING PCF_RA2_FGD_2P	20-JUN-2009 14:44:12.762 20-JUN-2009 16:07:42.364
SPH.RA2_L2_PROC_FLAG.WARNING PCF_RA2_FGD_2P	20-JUN-2009 16:11:32.378 20-JUN-2009 16:21:34.997
SPH.RA2_L2_PROC_FLAG.WARNING PCF_RA2_FGD_2P	20-JUN-2009 16:20:52.720 20-JUN-2009 17:58:04.454
SPH.RA2_L2_PROC_FLAG.WARNING PCF_RA2_FGD_2P	20-JUN-2009 17:56:26.478 20-JUN-2009 19:39:19.096
SPH.RA2_L2_PROC_FLAG.WARNING PCF_RA2_FGD_2P	20-JUN-2009 19:38:22.338 20-JUN-2009 20:47:07.424
SPH.RA2_L2_PROC_FLAG.WARNING PCF_RA2_FGD_2P	20-JUN-2009 20:46:05.096 20-JUN-2009 22:30:48.000
SPH.RA2_L2_PROC_FLAG.WARNING PCF_RA2_FGD_2P	20-JUN-2009 22:29:43.444 21-JUN-2009 00:12:57.228

Products with processing errors significance flag set

Gauge Segment (Start-Stop)

Products with percentage DSRs free of processing errors below threshold

Gauge	Value	Segment (Start-Stop)
SPH.RA2_L2_PROC_QUALITY.WARNING PCF_RA2_FGD_2P	6827	19-JUN-2009 23:01:17.276 20-JUN-2009 00:43:38.702
SPH.RA2_L2_PROC_QUALITY.WARNING PCF_RA2_FGD_2P	6724	20-JUN-2009 00:42:35.260 20-JUN-2009 02:20:31.554
SPH.RA2_L2_PROC_QUALITY.WARNING PCF_RA2_FGD_2P	7137	20-JUN-2009 02:19:28.112 20-JUN-2009 03:36:07.762
SPH.RA2_L2_PROC_QUALITY.WARNING PCF_RA2_FGD_2P	6522	20-JUN-2009 03:35:32.170 20-JUN-2009 05:17:52.482
SPH.RA2_L2_PROC_QUALITY.WARNING PCF_RA2_FGD_2P	6602	20-JUN-2009 05:17:18.004 20-JUN-2009 06:58:02.394
SPH.RA2_L2_PROC_QUALITY.WARNING PCF_RA2_FGD_2P	6875	20-JUN-2009 06:57:29.030 20-JUN-2009 08:06:13.002
SPH.RA2_L2_PROC_QUALITY.WARNING PCF_RA2_FGD_2P	6905	20-JUN-2009 08:05:29.612 20-JUN-2009 09:46:41.970
SPH.RA2_L2_PROC_QUALITY.WARNING PCF_RA2_FGD_2P	6699	20-JUN-2009 09:45:59.694 20-JUN-2009 11:26:23.036
SPH.RA2_L2_PROC_QUALITY.WARNING PCF_RA2_FGD_2P	6702	20-JUN-2009 11:25:39.646 20-JUN-2009 13:06:11.900
SPH.RA2_L2_PROC_QUALITY.WARNING PCF_RA2_FGD_2P	6660	20-JUN-2009 13:05:39.650 20-JUN-2009 14:44:53.924
SPH.RA2_L2_PROC_QUALITY.WARNING PCF_RA2_FGD_2P	6369	20-JUN-2009 14:44:12.762 20-JUN-2009 16:07:42.364
SPH.RA2_L2_PROC_QUALITY.WARNING PCF_RA2_FGD_2P	7301	20-JUN-2009 16:11:32.378 20-JUN-2009 16:21:34.997
SPH.RA2_L2_PROC_QUALITY.WARNING PCF_RA2_FGD_2P	6222	20-JUN-2009 16:20:52.720 20-JUN-2009 17:58:04.454

SPH.RA2_L2_PROC_QUALITY.WARNING PCF_RA2_FGD_2P	6434	20-JUN-2009 17:56:26.478 20-JUN-2009 19:39:19.096
SPH.RA2_L2_PROC_QUALITY.WARNING PCF_RA2_FGD_2P	6452	20-JUN-2009 19:38:22.338 20-JUN-2009 20:47:07.424
SPH.RA2_L2_PROC_QUALITY.WARNING PCF_RA2_FGD_2P	6463	20-JUN-2009 20:46:05.096 20-JUN-2009 22:30:48.000
SPH.RA2_L2_PROC_QUALITY.WARNING PCF_RA2_FGD_2P	6635	20-JUN-2009 22:29:43.444 21-JUN-2009 00:12:57.228

Products with percentage DSRs free of processing errors below threshold

Gauge Value Segment (Start-Stop)

RA2_FGD_2P products with percentage of valid measurements below threshold

Gauge Value Segment (Start-Stop)

RA2_FGD_2P products with percentage of 320 MHz band processed below threshold

Gauge	Value	Segment (Start-Stop)
SPH.RA2_320_BAND_PERCENT.WARNING PCF_RA2_FGD_2P	9409	20-JUN-2009 00:42:35.260 20-JUN-2009 02:20:31.554
SPH.RA2_320_BAND_PERCENT.WARNING PCF_RA2_FGD_2P	9133	20-JUN-2009 02:19:28.112 20-JUN-2009 03:36:07.762
SPH.RA2_320_BAND_PERCENT.WARNING PCF_RA2_FGD_2P	9243	20-JUN-2009 03:35:32.170 20-JUN-2009 05:17:52.482
SPH.RA2_320_BAND_PERCENT.WARNING PCF_RA2_FGD_2P	9321	20-JUN-2009 13:05:39.650 20-JUN-2009 14:44:53.924
SPH.RA2_320_BAND_PERCENT.WARNING PCF_RA2_FGD_2P	9435	20-JUN-2009 14:44:12.762 20-JUN-2009 16:07:42.364
SPH.RA2_320_BAND_PERCENT.WARNING PCF_RA2_FGD_2P	8762	20-JUN-2009 16:11:32.378 20-JUN-2009 16:21:34.997
SPH.RA2_320_BAND_PERCENT.WARNING PCF_RA2_FGD_2P	9350	20-JUN-2009 17:56:26.478 20-JUN-2009 19:39:19.096
SPH.RA2_320_BAND_PERCENT.WARNING PCF_RA2_FGD_2P	9472	20-JUN-2009 20:46:05.096 20-JUN-2009 22:30:48.000

RA2_FGD_2P products with percentage of 80 MHz band processed above threshold

Gauge	Value	Segment (Start-Stop)
SPH.RA2_80_BAND_PERCENT.WARNING PCF_RA2_FGD_2P	499	20-JUN-2009 00:42:35.260 20-JUN-2009 02:20:31.554
SPH.RA2_80_BAND_PERCENT.WARNING PCF_RA2_FGD_2P	722	20-JUN-2009 02:19:28.112 20-JUN-2009 03:36:07.762
SPH.RA2_80_BAND_PERCENT.WARNING PCF_RA2_FGD_2P	593	20-JUN-2009 03:35:32.170 20-JUN-2009 05:17:52.482
SPH.RA2_80_BAND_PERCENT.WARNING PCF_RA2_FGD_2P	591	20-JUN-2009 13:05:39.650 20-JUN-2009 14:44:53.924
SPH.RA2_80_BAND_PERCENT.WARNING PCF_RA2_FGD_2P	980	20-JUN-2009 16:11:32.378 20-JUN-2009 16:21:34.997
SPH.RA2_80_BAND_PERCENT.WARNING PCF_RA2_FGD_2P	494	20-JUN-2009 17:56:26.478 20-JUN-2009 19:39:19.096

SPH.RA2_80_BAND_PERCENT.WARNING PCF_RA2_FGD_2P	461	20-JUN-2009 20:46:05.096 20-JUN-2009 22:30:48.000
---	-----	--

RA2_FGD_2P products with percentage of 20 MHz band processed above threshold

Gauge	Value	Segment (Start-Stop)
SPH.RA2_20_BAND_PERCENT.WARNING PCF_RA2_FGD_2P	145	20-JUN-2009 02:19:28.112 20-JUN-2009 03:36:07.762
SPH.RA2_20_BAND_PERCENT.WARNING PCF_RA2_FGD_2P	163	20-JUN-2009 03:35:32.170 20-JUN-2009 05:17:52.482
SPH.RA2_20_BAND_PERCENT.WARNING PCF_RA2_FGD_2P	220	20-JUN-2009 14:44:12.762 20-JUN-2009 16:07:42.364
SPH.RA2_20_BAND_PERCENT.WARNING PCF_RA2_FGD_2P	259	20-JUN-2009 16:11:32.378 20-JUN-2009 16:21:34.997
SPH.RA2_20_BAND_PERCENT.WARNING PCF_RA2_FGD_2P	155	20-JUN-2009 17:56:26.478 20-JUN-2009 19:39:19.096

RA2_FGD_2P products with percentage of valid Ku ocean retracker measurements below threshold

Gauge	Value	Segment (Start-Stop)
SPH.RA2_OCEAN_KU_RETRACK_PERCENT.WARNING PCF_RA2_FGD_2P	8239	20-JUN-2009 02:19:28.112 20-JUN-2009 03:36:07.762
SPH.RA2_OCEAN_KU_RETRACK_PERCENT.WARNING PCF_RA2_FGD_2P	8797	20-JUN-2009 03:35:32.170 20-JUN-2009 05:17:52.482
SPH.RA2_OCEAN_KU_RETRACK_PERCENT.WARNING PCF_RA2_FGD_2P	8819	20-JUN-2009 13:05:39.650 20-JUN-2009 14:44:53.924
SPH.RA2_OCEAN_KU_RETRACK_PERCENT.WARNING PCF_RA2_FGD_2P	7227	20-JUN-2009 16:11:32.378 20-JUN-2009 16:21:34.997
SPH.RA2_OCEAN_KU_RETRACK_PERCENT.WARNING PCF_RA2_FGD_2P	8944	20-JUN-2009 17:56:26.478 20-JUN-2009 19:39:19.096

RA2_FGD_2P products with percentage of valid Ku ice1 retracker measurements below threshold

Gauge Value Segment (Start-Stop)

RA2_FGD_2P products with percentage of valid S ice1 retracker measurements below threshold

Gauge	Value	Segment (Start-Stop)
SPH.RA2_ICE1_S_RETRACK_PERCENT.WARNING PCF_RA2_FGD_2P	5720	19-JUN-2009 23:01:17.276 20-JUN-2009 00:43:38.702
SPH.RA2_ICE1_S_RETRACK_PERCENT.WARNING PCF_RA2_FGD_2P	5826	20-JUN-2009 00:42:35.260 20-JUN-2009 02:20:31.554
SPH.RA2_ICE1_S_RETRACK_PERCENT.WARNING PCF_RA2_FGD_2P	6130	20-JUN-2009 02:19:28.112 20-JUN-2009 03:36:07.762
SPH.RA2_ICE1_S_RETRACK_PERCENT.WARNING PCF_RA2_FGD_2P	5226	20-JUN-2009 03:35:32.170 20-JUN-2009 05:17:52.482
SPH.RA2_ICE1_S_RETRACK_PERCENT.WARNING PCF_RA2_FGD_2P	5535	20-JUN-2009 05:17:18.004 20-JUN-2009 06:58:02.394
SPH.RA2_ICE1_S_RETRACK_PERCENT.WARNING PCF_RA2_FGD_2P	6069	20-JUN-2009 06:57:29.030 20-JUN-2009 08:06:13.002
SPH.RA2_ICE1_S_RETRACK_PERCENT.WARNING PCF_RA2_FGD_2P	5613	20-JUN-2009 08:05:29.612 20-JUN-2009 09:46:41.970

SPH.RA2_ICE1_S_RETRACK_PERCENT.WARNING PCF_RA2_FGD_2P	5822	20-JUN-2009 09:45:59.694 20-JUN-2009 11:26:23.036
SPH.RA2_ICE1_S_RETRACK_PERCENT.WARNING PCF_RA2_FGD_2P	5883	20-JUN-2009 11:25:39.646 20-JUN-2009 13:06:11.900
SPH.RA2_ICE1_S_RETRACK_PERCENT.WARNING PCF_RA2_FGD_2P	5455	20-JUN-2009 13:05:39.650 20-JUN-2009 14:44:53.924
SPH.RA2_ICE1_S_RETRACK_PERCENT.WARNING PCF_RA2_FGD_2P	5296	20-JUN-2009 14:44:12.762 20-JUN-2009 16:07:42.364
SPH.RA2_ICE1_S_RETRACK_PERCENT.WARNING PCF_RA2_FGD_2P	5512	20-JUN-2009 16:11:32.378 20-JUN-2009 16:21:34.997
SPH.RA2_ICE1_S_RETRACK_PERCENT.WARNING PCF_RA2_FGD_2P	5432	20-JUN-2009 16:20:52.720 20-JUN-2009 17:58:04.454
SPH.RA2_ICE1_S_RETRACK_PERCENT.WARNING PCF_RA2_FGD_2P	5290	20-JUN-2009 17:56:26.478 20-JUN-2009 19:39:19.096
SPH.RA2_ICE1_S_RETRACK_PERCENT.WARNING PCF_RA2_FGD_2P	5318	20-JUN-2009 19:38:22.338 20-JUN-2009 20:47:07.424
SPH.RA2_ICE1_S_RETRACK_PERCENT.WARNING PCF_RA2_FGD_2P	4868	20-JUN-2009 20:46:05.096 20-JUN-2009 22:30:48.000
SPH.RA2_ICE1_S_RETRACK_PERCENT.WARNING PCF_RA2_FGD_2P	6011	20-JUN-2009 22:29:43.444 21-JUN-2009 00:12:57.228

RA2_FGD_2P products with percentage of valid KU ice2 retracker measurements below threshold

Gauge	Value	Segment (Start-Stop)
SPH.RA2_ICE2_KU_RETRACK_PERCENT.WARNING PCF_RA2_FGD_2P	6382	20-JUN-2009 02:19:28.112 20-JUN-2009 03:36:07.762
SPH.RA2_ICE2_KU_RETRACK_PERCENT.WARNING PCF_RA2_FGD_2P	4122	20-JUN-2009 16:11:32.378 20-JUN-2009 16:21:34.997

RA2_FGD_2P products with percentage of valid S ice2 retracker measurements below threshold

Gauge	Value	Segment (Start-Stop)
SPH.RA2_ICE2_S_RETRACK_PERCENT.WARNING PCF_RA2_FGD_2P	51	19-JUN-2009 23:01:17.276 20-JUN-2009 00:43:38.702
SPH.RA2_ICE2_S_RETRACK_PERCENT.WARNING PCF_RA2_FGD_2P	72	20-JUN-2009 00:42:35.260 20-JUN-2009 02:20:31.554
SPH.RA2_ICE2_S_RETRACK_PERCENT.WARNING PCF_RA2_FGD_2P	51	20-JUN-2009 02:19:28.112 20-JUN-2009 03:36:07.762
SPH.RA2_ICE2_S_RETRACK_PERCENT.WARNING PCF_RA2_FGD_2P	71	20-JUN-2009 03:35:32.170 20-JUN-2009 05:17:52.482
SPH.RA2_ICE2_S_RETRACK_PERCENT.WARNING PCF_RA2_FGD_2P	33	20-JUN-2009 05:17:18.004 20-JUN-2009 06:58:02.394
SPH.RA2_ICE2_S_RETRACK_PERCENT.WARNING PCF_RA2_FGD_2P	43	20-JUN-2009 06:57:29.030 20-JUN-2009 08:06:13.002
SPH.RA2_ICE2_S_RETRACK_PERCENT.WARNING PCF_RA2_FGD_2P	64	20-JUN-2009 08:05:29.612 20-JUN-2009 09:46:41.970
SPH.RA2_ICE2_S_RETRACK_PERCENT.WARNING PCF_RA2_FGD_2P	46	20-JUN-2009 09:45:59.694 20-JUN-2009 11:26:23.036
SPH.RA2_ICE2_S_RETRACK_PERCENT.WARNING PCF_RA2_FGD_2P	50	20-JUN-2009 11:25:39.646 20-JUN-2009 13:06:11.900

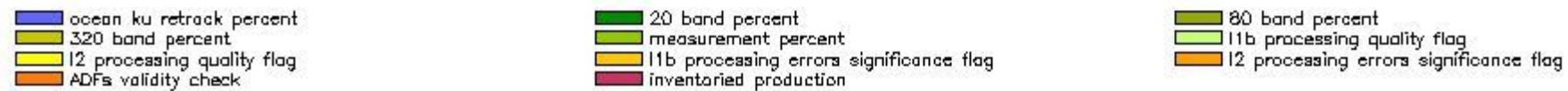
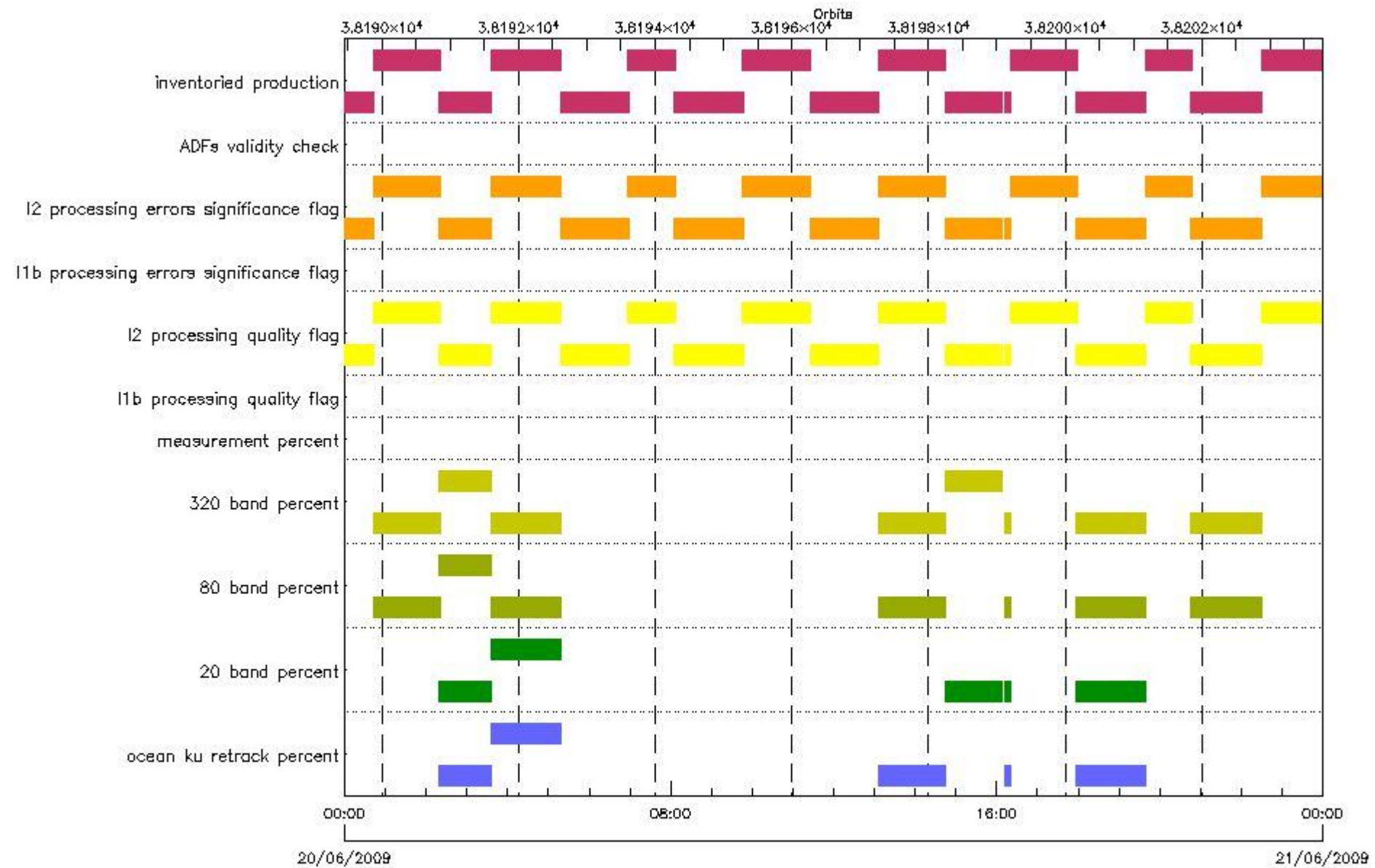
SPH.RA2_ICE2_S_RETRACK_PERCENT.WARNING PCF_RA2_FGD_2P	71	20-JUN-2009 13:05:39.650 20-JUN-2009 14:44:53.924
SPH.RA2_ICE2_S_RETRACK_PERCENT.WARNING PCF_RA2_FGD_2P	71	20-JUN-2009 14:44:12.762 20-JUN-2009 16:07:42.364
SPH.RA2_ICE2_S_RETRACK_PERCENT.WARNING PCF_RA2_FGD_2P	74	20-JUN-2009 16:11:32.378 20-JUN-2009 16:21:34.997
SPH.RA2_ICE2_S_RETRACK_PERCENT.WARNING PCF_RA2_FGD_2P	38	20-JUN-2009 16:20:52.720 20-JUN-2009 17:58:04.454
SPH.RA2_ICE2_S_RETRACK_PERCENT.WARNING PCF_RA2_FGD_2P	42	20-JUN-2009 17:56:26.478 20-JUN-2009 19:39:19.096
SPH.RA2_ICE2_S_RETRACK_PERCENT.WARNING PCF_RA2_FGD_2P	46	20-JUN-2009 19:38:22.338 20-JUN-2009 20:47:07.424
SPH.RA2_ICE2_S_RETRACK_PERCENT.WARNING PCF_RA2_FGD_2P	46	20-JUN-2009 20:46:05.096 20-JUN-2009 22:30:48.000
SPH.RA2_ICE2_S_RETRACK_PERCENT.WARNING PCF_RA2_FGD_2P	56	20-JUN-2009 22:29:43.444 21-JUN-2009 00:12:57.228

RA2_FGD_2P products with percentage of valid KU sea/ice retracker measurements below threshold

Gauge	Value	Segment (Start-Stop)
SPH.RA2_SEAICE_KU_RETRACK_PERCENT.WARNING PCF_RA2_FGD_2P	8825	20-JUN-2009 16:11:32.378 20-JUN-2009 16:21:34.997

RA2_WWV_2P SPH checks

SPH fields with errors



RA2_WWV_2P products using a wrong ADF (sensing not included in validity)

Gauge Segment (Start-Stop) Explicit Reference

RA2_WWV_2P products with processing errors significance flag set

Gauge	Segment (Start-Stop)
SPH.RA2_L2_PROC_FLAG.WARNING PCF_RA2_WWV_2P	19-JUN-2009 23:01:17.276 20-JUN-2009 00:43:38.702
SPH.RA2_L2_PROC_FLAG.WARNING PCF_RA2_WWV_2P	20-JUN-2009 00:42:35.260 20-JUN-2009 02:20:31.554
SPH.RA2_L2_PROC_FLAG.WARNING PCF_RA2_WWV_2P	20-JUN-2009 02:19:28.112 20-JUN-2009 03:36:07.762

SPH.RA2_L2_PROC_FLAG.WARNING PCF_RA2_WWV_2P	20-JUN-2009 03:35:32.170 20-JUN-2009 05:17:52.482
SPH.RA2_L2_PROC_FLAG.WARNING PCF_RA2_WWV_2P	20-JUN-2009 05:17:18.004 20-JUN-2009 06:58:02.394
SPH.RA2_L2_PROC_FLAG.WARNING PCF_RA2_WWV_2P	20-JUN-2009 06:57:29.030 20-JUN-2009 08:06:13.002
SPH.RA2_L2_PROC_FLAG.WARNING PCF_RA2_WWV_2P	20-JUN-2009 08:05:29.612 20-JUN-2009 09:46:41.970
SPH.RA2_L2_PROC_FLAG.WARNING PCF_RA2_WWV_2P	20-JUN-2009 09:45:59.694 20-JUN-2009 11:26:23.036
SPH.RA2_L2_PROC_FLAG.WARNING PCF_RA2_WWV_2P	20-JUN-2009 11:25:39.646 20-JUN-2009 13:06:11.900
SPH.RA2_L2_PROC_FLAG.WARNING PCF_RA2_WWV_2P	20-JUN-2009 13:05:39.650 20-JUN-2009 14:44:53.924
SPH.RA2_L2_PROC_FLAG.WARNING PCF_RA2_WWV_2P	20-JUN-2009 14:44:12.762 20-JUN-2009 16:07:42.364
SPH.RA2_L2_PROC_FLAG.WARNING PCF_RA2_WWV_2P	20-JUN-2009 16:11:32.378 20-JUN-2009 16:21:34.997
SPH.RA2_L2_PROC_FLAG.WARNING PCF_RA2_WWV_2P	20-JUN-2009 16:20:52.720 20-JUN-2009 17:58:04.454
SPH.RA2_L2_PROC_FLAG.WARNING PCF_RA2_WWV_2P	20-JUN-2009 17:56:26.478 20-JUN-2009 19:39:19.096
SPH.RA2_L2_PROC_FLAG.WARNING PCF_RA2_WWV_2P	20-JUN-2009 19:38:22.338 20-JUN-2009 20:47:07.424
SPH.RA2_L2_PROC_FLAG.WARNING PCF_RA2_WWV_2P	20-JUN-2009 20:46:05.096 20-JUN-2009 22:30:48.000
SPH.RA2_L2_PROC_FLAG.WARNING PCF_RA2_WWV_2P	20-JUN-2009 22:29:43.444 21-JUN-2009 00:12:57.228

RA2_WWV_2P products with processing errors significance flag set

Gauge Segment (Start-Stop)

RA2_WWV_2P products with percentage DSRs free of processing errors below threshold

Gauge	Value	Segment (Start-Stop)
SPH.RA2_L2_PROC_QUALITY.WARNING PCF_RA2_WWV_2P	6827	19-JUN-2009 23:01:17.276 20-JUN-2009 00:43:38.702
SPH.RA2_L2_PROC_QUALITY.WARNING PCF_RA2_WWV_2P	6724	20-JUN-2009 00:42:35.260 20-JUN-2009 02:20:31.554
SPH.RA2_L2_PROC_QUALITY.WARNING PCF_RA2_WWV_2P	7137	20-JUN-2009 02:19:28.112 20-JUN-2009 03:36:07.762
SPH.RA2_L2_PROC_QUALITY.WARNING PCF_RA2_WWV_2P	6522	20-JUN-2009 03:35:32.170 20-JUN-2009 05:17:52.482
SPH.RA2_L2_PROC_QUALITY.WARNING PCF_RA2_WWV_2P	6602	20-JUN-2009 05:17:18.004 20-JUN-2009 06:58:02.394
SPH.RA2_L2_PROC_QUALITY.WARNING PCF_RA2_WWV_2P	6875	20-JUN-2009 06:57:29.030 20-JUN-2009 08:06:13.002
SPH.RA2_L2_PROC_QUALITY.WARNING PCF_RA2_WWV_2P	6905	20-JUN-2009 08:05:29.612 20-JUN-2009 09:46:41.970

SPH.RA2_L2_PROC_QUALITY.WARNING PCF_RA2_WWV_2P	6699	20-JUN-2009 09:45:59.694 20-JUN-2009 11:26:23.036
SPH.RA2_L2_PROC_QUALITY.WARNING PCF_RA2_WWV_2P	6702	20-JUN-2009 11:25:39.646 20-JUN-2009 13:06:11.900
SPH.RA2_L2_PROC_QUALITY.WARNING PCF_RA2_WWV_2P	6660	20-JUN-2009 13:05:39.650 20-JUN-2009 14:44:53.924
SPH.RA2_L2_PROC_QUALITY.WARNING PCF_RA2_WWV_2P	6369	20-JUN-2009 14:44:12.762 20-JUN-2009 16:07:42.364
SPH.RA2_L2_PROC_QUALITY.WARNING PCF_RA2_WWV_2P	7301	20-JUN-2009 16:11:32.378 20-JUN-2009 16:21:34.997
SPH.RA2_L2_PROC_QUALITY.WARNING PCF_RA2_WWV_2P	6222	20-JUN-2009 16:20:52.720 20-JUN-2009 17:58:04.454
SPH.RA2_L2_PROC_QUALITY.WARNING PCF_RA2_WWV_2P	6434	20-JUN-2009 17:56:26.478 20-JUN-2009 19:39:19.096
SPH.RA2_L2_PROC_QUALITY.WARNING PCF_RA2_WWV_2P	6452	20-JUN-2009 19:38:22.338 20-JUN-2009 20:47:07.424
SPH.RA2_L2_PROC_QUALITY.WARNING PCF_RA2_WWV_2P	6463	20-JUN-2009 20:46:05.096 20-JUN-2009 22:30:48.000
SPH.RA2_L2_PROC_QUALITY.WARNING PCF_RA2_WWV_2P	6635	20-JUN-2009 22:29:43.444 21-JUN-2009 00:12:57.228

RA2_WWV_2P products with percentage DSRs free of processing errors below threshold

Gauge Value Segment (Start-Stop)

RA2_WWV_2P products with percentage of valid measurements below threshold

Gauge Value Segment (Start-Stop)

RA2_WWV_2P products with percentage of 320 MHz band processed below threshold

Gauge	Value	Segment (Start-Stop)
SPH.RA2_320_BAND_PERCENT.WARNING PCF_RA2_WWV_2P	9409	20-JUN-2009 00:42:35.260 20-JUN-2009 02:20:31.554
SPH.RA2_320_BAND_PERCENT.WARNING PCF_RA2_WWV_2P	9133	20-JUN-2009 02:19:28.112 20-JUN-2009 03:36:07.762
SPH.RA2_320_BAND_PERCENT.WARNING PCF_RA2_WWV_2P	9243	20-JUN-2009 03:35:32.170 20-JUN-2009 05:17:52.482
SPH.RA2_320_BAND_PERCENT.WARNING PCF_RA2_WWV_2P	9321	20-JUN-2009 13:05:39.650 20-JUN-2009 14:44:53.924
SPH.RA2_320_BAND_PERCENT.WARNING PCF_RA2_WWV_2P	9435	20-JUN-2009 14:44:12.762 20-JUN-2009 16:07:42.364
SPH.RA2_320_BAND_PERCENT.WARNING PCF_RA2_WWV_2P	8762	20-JUN-2009 16:11:32.378 20-JUN-2009 16:21:34.997
SPH.RA2_320_BAND_PERCENT.WARNING PCF_RA2_WWV_2P	9350	20-JUN-2009 17:56:26.478 20-JUN-2009 19:39:19.096
SPH.RA2_320_BAND_PERCENT.WARNING PCF_RA2_WWV_2P	9472	20-JUN-2009 20:46:05.096 20-JUN-2009 22:30:48.000

RA2_WWV_2P products with percentage of 80 MHz band processed above threshold

Gauge	Value	Segment (Start-Stop)
-------	-------	----------------------

SPH.RA2_80_BAND_PERCENT.WARNING PCF_RA2_WWV_2P	499	20-JUN-2009 00:42:35.260 20-JUN-2009 02:20:31.554
SPH.RA2_80_BAND_PERCENT.WARNING PCF_RA2_WWV_2P	722	20-JUN-2009 02:19:28.112 20-JUN-2009 03:36:07.762
SPH.RA2_80_BAND_PERCENT.WARNING PCF_RA2_WWV_2P	593	20-JUN-2009 03:35:32.170 20-JUN-2009 05:17:52.482
SPH.RA2_80_BAND_PERCENT.WARNING PCF_RA2_WWV_2P	591	20-JUN-2009 13:05:39.650 20-JUN-2009 14:44:53.924
SPH.RA2_80_BAND_PERCENT.WARNING PCF_RA2_WWV_2P	980	20-JUN-2009 16:11:32.378 20-JUN-2009 16:21:34.997
SPH.RA2_80_BAND_PERCENT.WARNING PCF_RA2_WWV_2P	494	20-JUN-2009 17:56:26.478 20-JUN-2009 19:39:19.096
SPH.RA2_80_BAND_PERCENT.WARNING PCF_RA2_WWV_2P	461	20-JUN-2009 20:46:05.096 20-JUN-2009 22:30:48.000

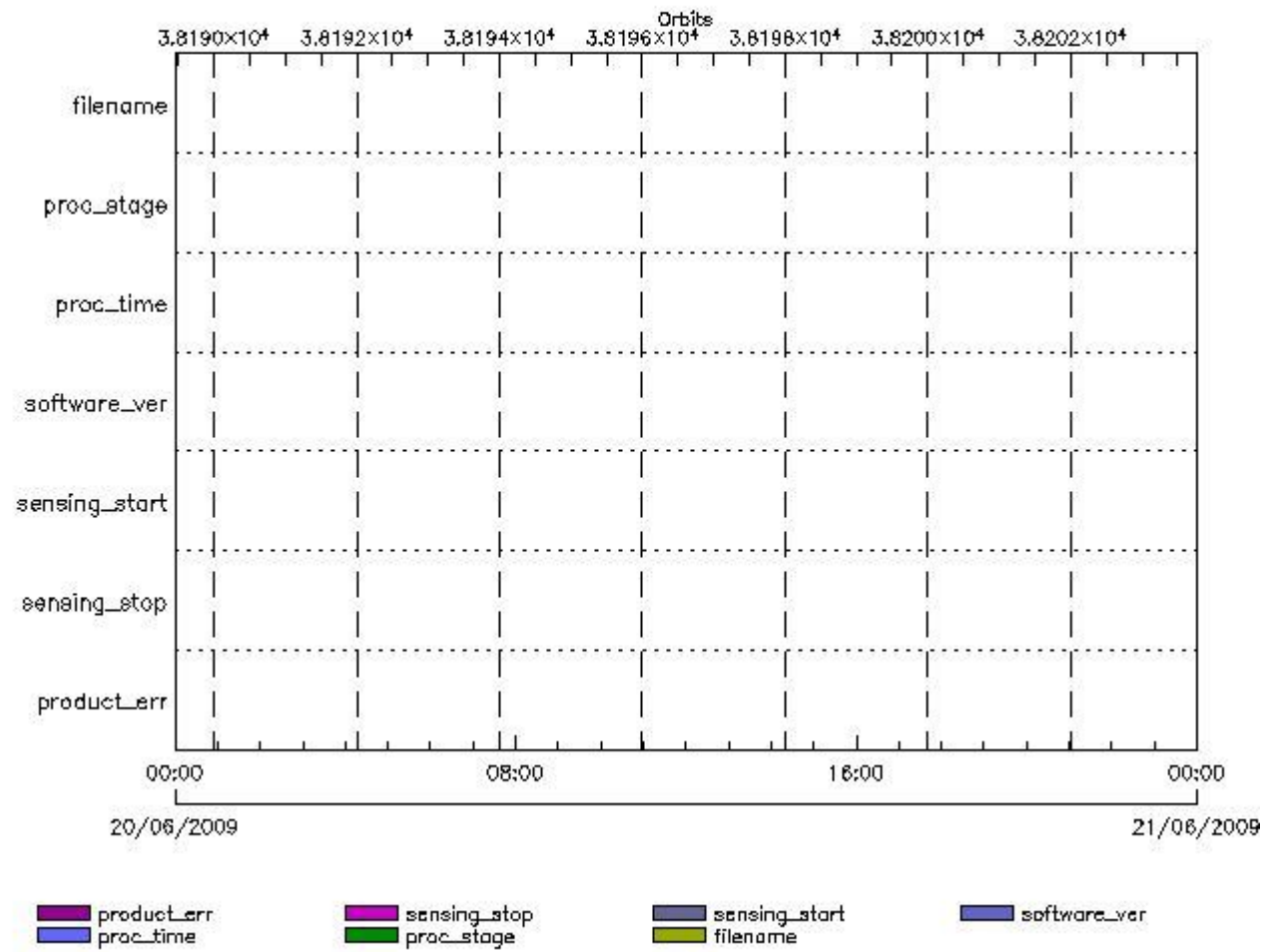
RA2_WWV_2P products with percentage of 20 MHz band processed above threshold

Gauge	Value	Segment (Start-Stop)
SPH.RA2_20_BAND_PERCENT.WARNING PCF_RA2_WWV_2P	145	20-JUN-2009 02:19:28.112 20-JUN-2009 03:36:07.762
SPH.RA2_20_BAND_PERCENT.WARNING PCF_RA2_WWV_2P	163	20-JUN-2009 03:35:32.170 20-JUN-2009 05:17:52.482
SPH.RA2_20_BAND_PERCENT.WARNING PCF_RA2_WWV_2P	220	20-JUN-2009 14:44:12.762 20-JUN-2009 16:07:42.364
SPH.RA2_20_BAND_PERCENT.WARNING PCF_RA2_WWV_2P	259	20-JUN-2009 16:11:32.378 20-JUN-2009 16:21:34.997
SPH.RA2_20_BAND_PERCENT.WARNING PCF_RA2_WWV_2P	155	20-JUN-2009 17:56:26.478 20-JUN-2009 19:39:19.096

RA2_WWV_2P products with percentage of valid Ku ocean retracker measurements below threshold

Gauge	Value	Segment (Start-Stop)
SPH.RA2_OCEAN_KU_RETRACK_PERCENT.WARNING PCF_RA2_WWV_2P	8239	20-JUN-2009 02:19:28.112 20-JUN-2009 03:36:07.762
SPH.RA2_OCEAN_KU_RETRACK_PERCENT.WARNING PCF_RA2_WWV_2P	8797	20-JUN-2009 03:35:32.170 20-JUN-2009 05:17:52.482
SPH.RA2_OCEAN_KU_RETRACK_PERCENT.WARNING PCF_RA2_WWV_2P	8819	20-JUN-2009 13:05:39.650 20-JUN-2009 14:44:53.924
SPH.RA2_OCEAN_KU_RETRACK_PERCENT.WARNING PCF_RA2_WWV_2P	7227	20-JUN-2009 16:11:32.378 20-JUN-2009 16:21:34.997
SPH.RA2_OCEAN_KU_RETRACK_PERCENT.WARNING PCF_RA2_WWV_2P	8944	20-JUN-2009 17:56:26.478 20-JUN-2009 19:39:19.096

MPH Errors for MWR_CHD_AX



MWR_CHD_AX files with wrong filename

Gauge Explicit Reference
MWR_CHD_AX files with unknown processing stage

Gauge Explicit Reference
MWR_CHD_AX files with wrong processing time

Gauge Explicit Reference
MWR_CHD_AX files with software version not equal to the current version

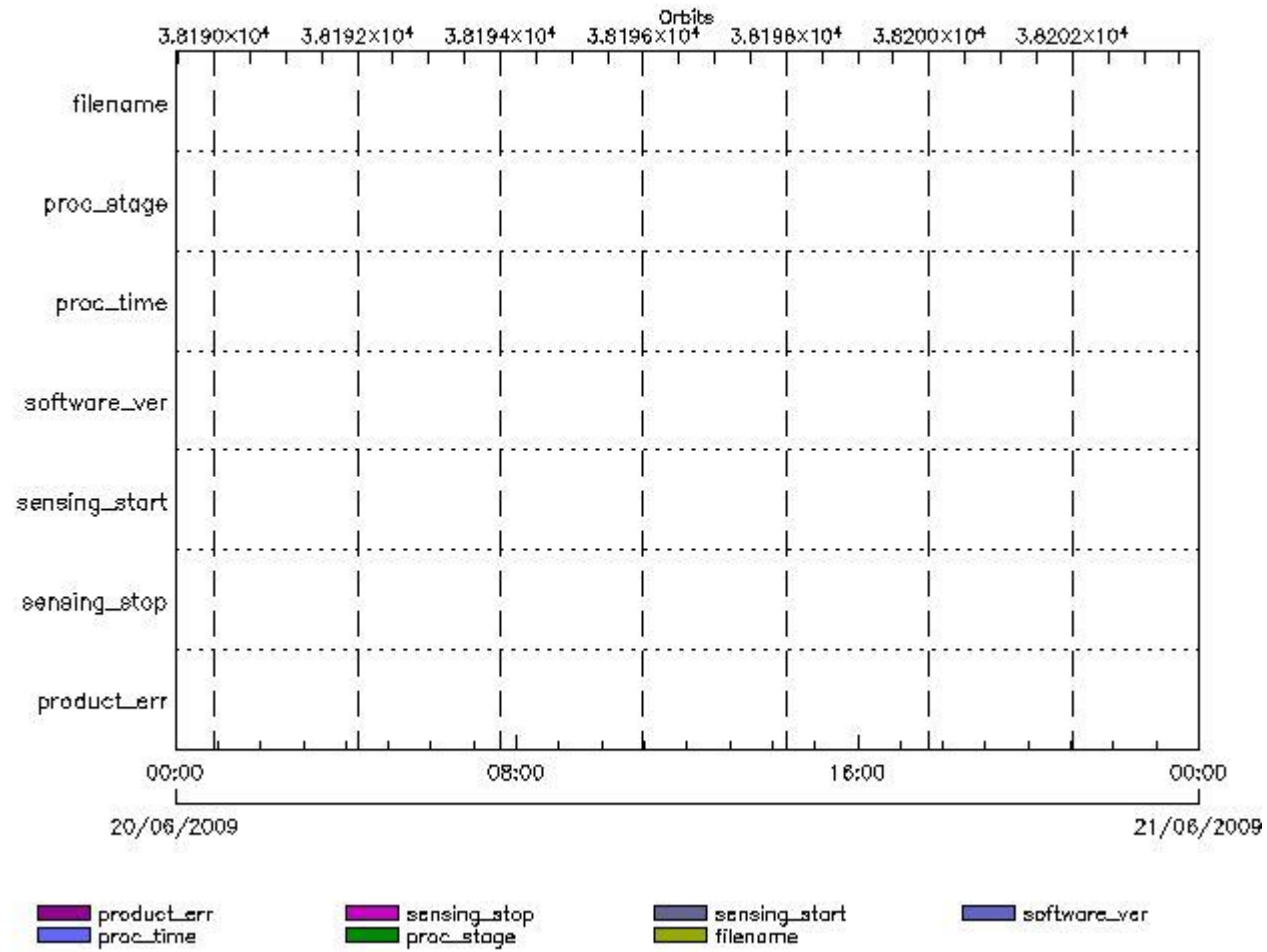
Gauge Explicit Reference
MWR_CHD_AX files with wrong sensing start

Gauge Explicit Reference
MWR_CHD_AX files with wrong sensing stop

Gauge Explicit Reference
MWR_CHD_AX files with product err set

MWR_CON_AX MPH checks

MPH Errors for MWR_CON_AX



MWR_CON_AX files with wrong filename

MWR_CON_AX files with unknown processing stage

Gauge Explicit Reference

MWR_CON_AX files with wrong processing time

Gauge Explicit Reference

MWR_CON_AX files with software version not equal to the current version

Gauge Explicit Reference

MWR_CON_AX files with wrong sensing start

Gauge Explicit Reference

MWR_CON_AX files with wrong sensing stop

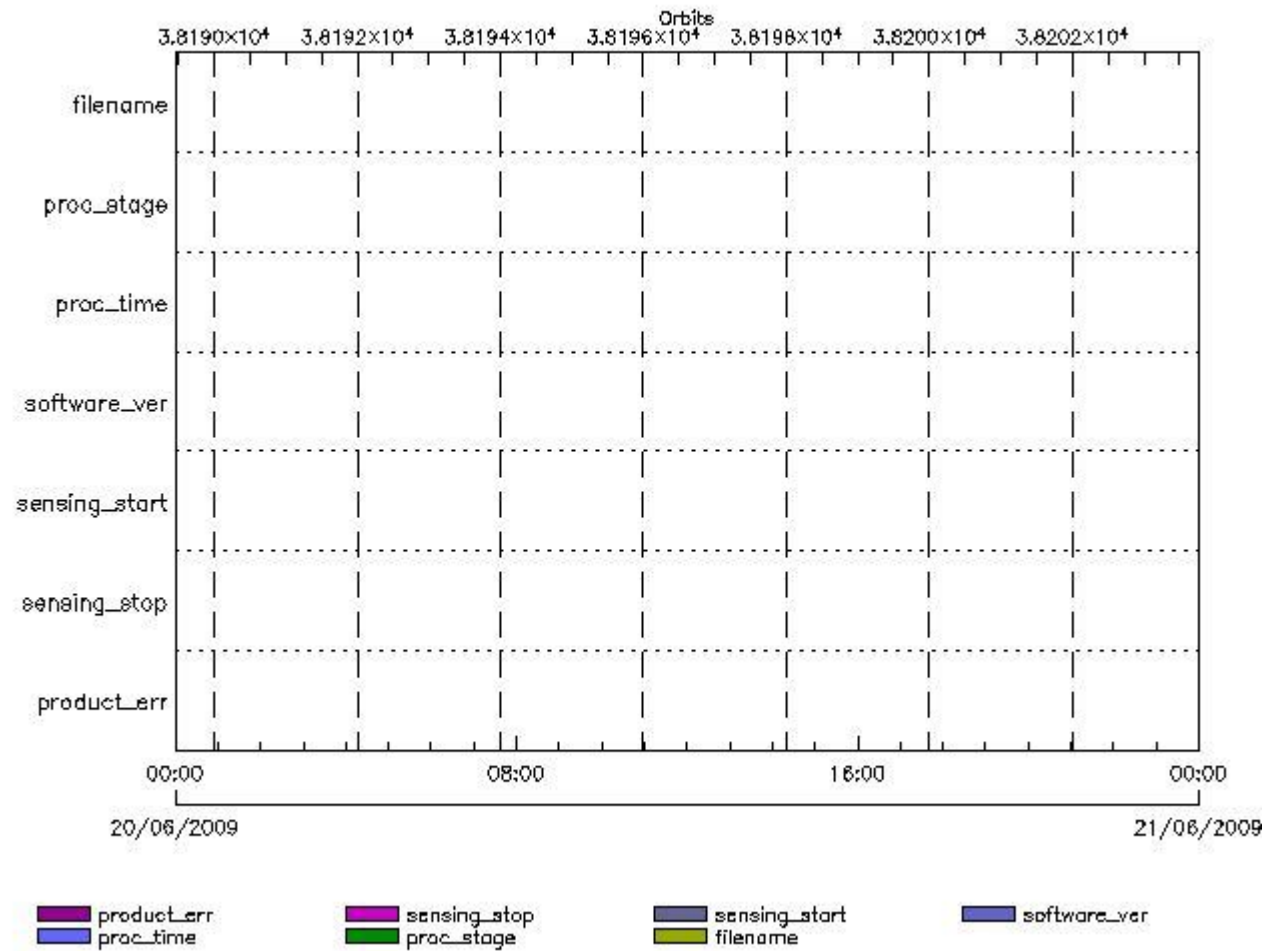
Gauge Explicit Reference

MWR_CON_AX files with product err set

Gauge Explicit Reference

MWR_LSF_AX MPH checks

MPH Errors for MWR_LSF_AX



MWR_LSF_AX files with wrong filename

Gauge

MWR_LSF_AX files with unknown processing stage

Gauge Explicit Reference

MWR_LSF_AX files with wrong processing time

Gauge Explicit Reference

MWR_LSF_AX files with software version not equal to the current version

Gauge Explicit Reference

MWR_LSF_AX files with wrong sensing start

Gauge Explicit Reference

MWR_LSF_AX files with wrong sensing stop

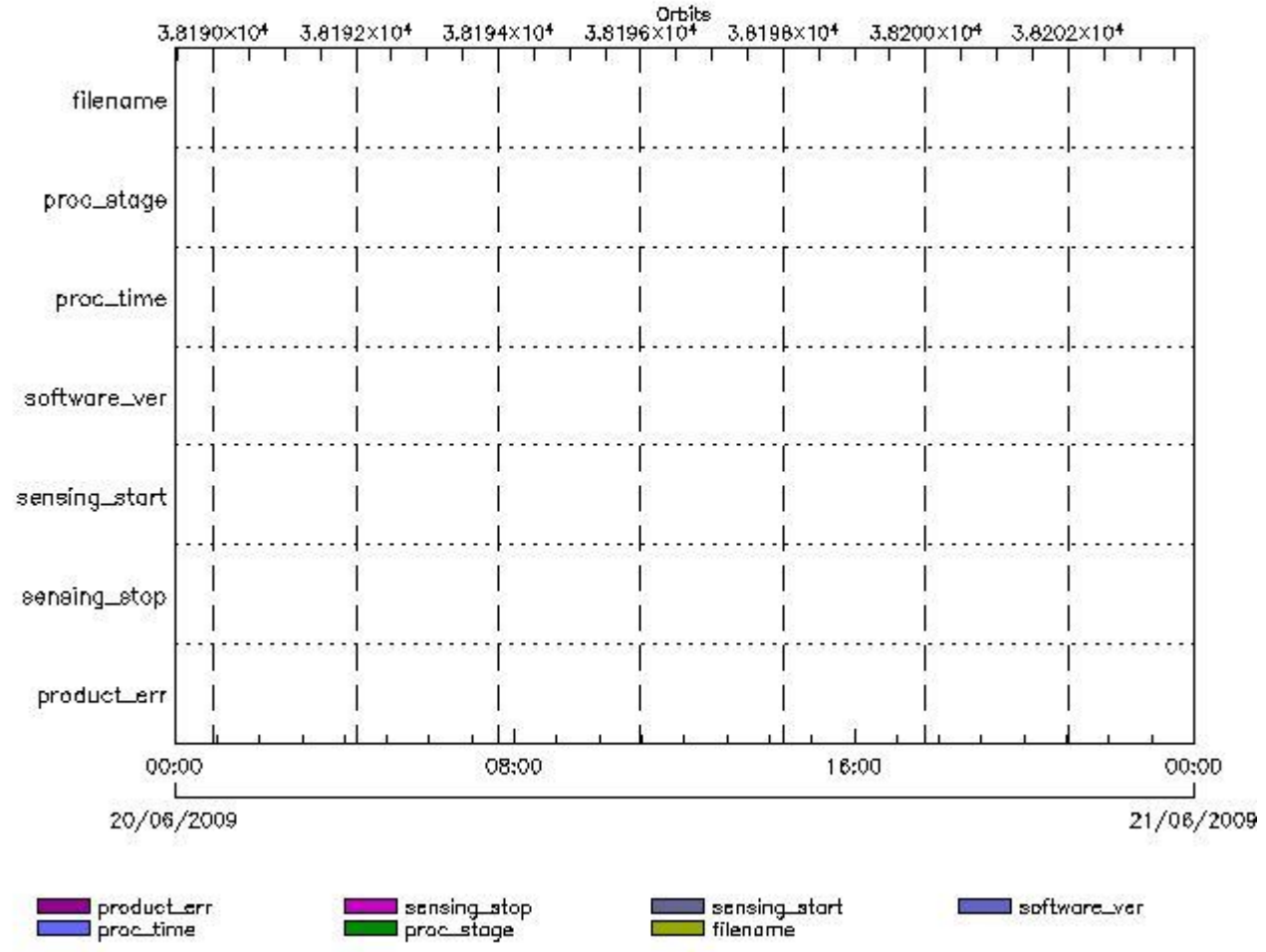
Gauge Explicit Reference

MWR_LSF_AX files with product err set

Gauge Explicit Reference

MWR_SLT_AX MPH checks

MPH Errors for MWR_SLT_AX



MWR_SLT_AX files with wrong filename

Gauge

MWR_SLT_AX files with unknown processing stage

Gauge Explicit Reference

MWR_SLT_AX files with wrong processing time

Gauge Explicit Reference

MWR_SLT_AX files with software version not equal to the current version

Gauge Explicit Reference

MWR_SLT_AX files with wrong sensing start

Gauge Explicit Reference

MWR_SLT_AX files with wrong sensing stop

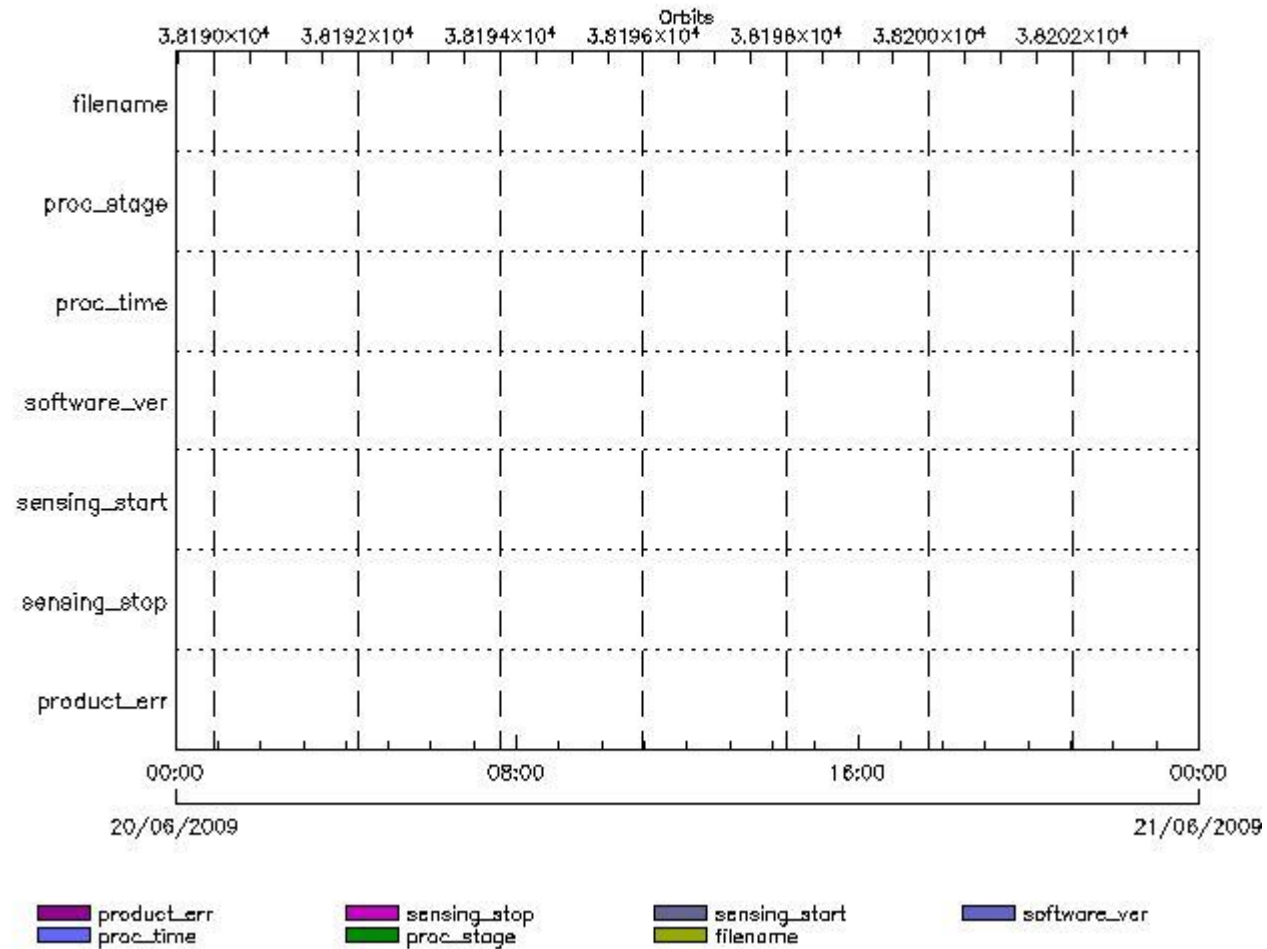
Gauge Explicit Reference

MWR_SLT_AX files with product err set

Gauge Explicit Reference

RA2_CHD_AX MPH checks

MPH Errors for RA2_CHD_AX



RA2_CHD_AX files with wrong filename

Gauge

RA2_CHD_AX files with unknown processing stage

Gauge Explicit Reference

RA2_CHD_AX files with wrong processing time

Gauge Explicit Reference

RA2_CHD_AX files with software version not equal to the current version

Gauge Explicit Reference

RA2_CHD_AX files with wrong sensing start

Gauge Explicit Reference

RA2_CHD_AX files with wrong sensing stop

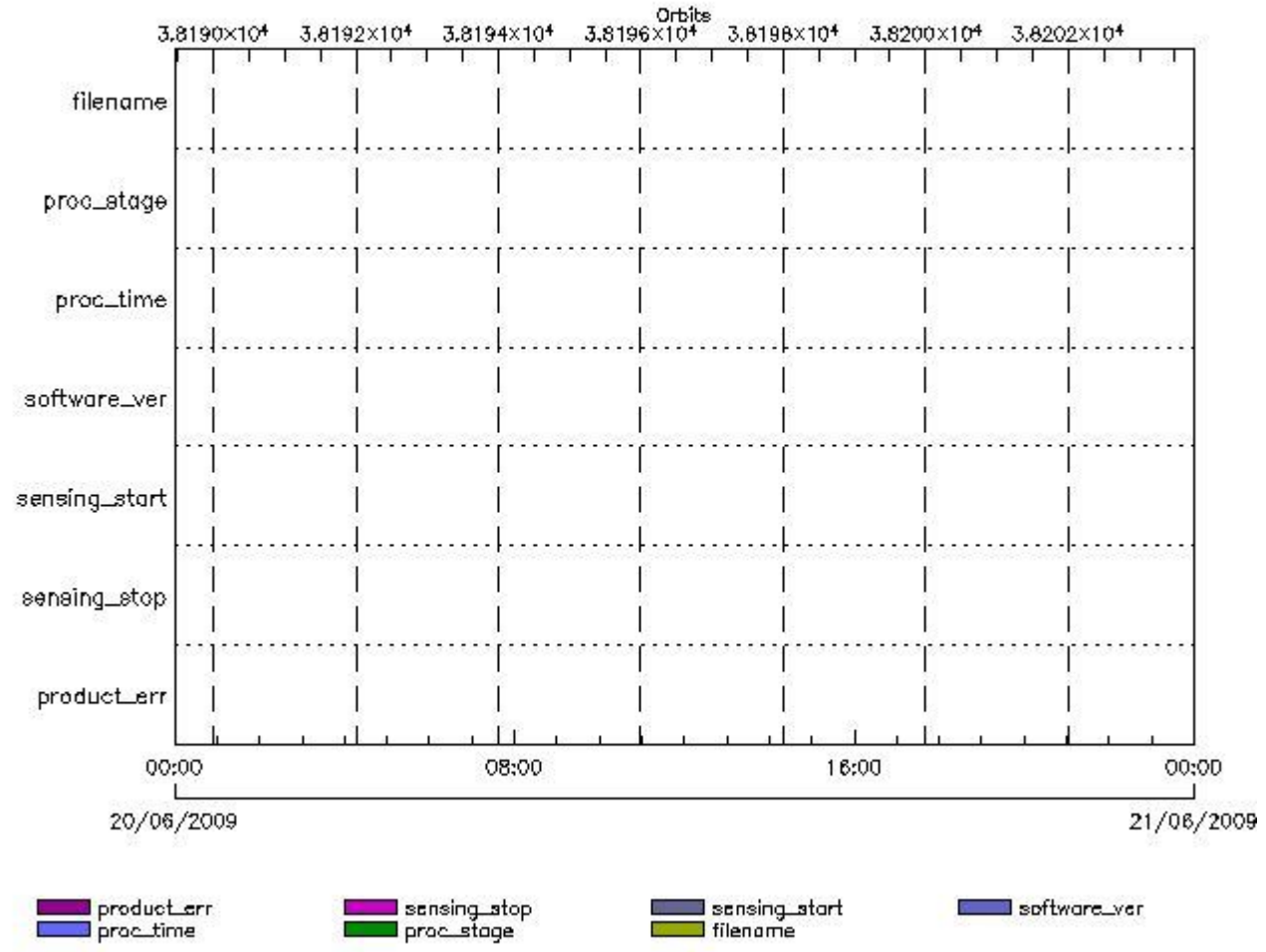
Gauge Explicit Reference

RA2_CHD_AX files with product err set

Gauge Explicit Reference

RA2_CON_AX MPH checks

MPH Errors for RA2_CON_AX



RA2_CON_AX files with wrong filename

Gauge

RA2_CON_AX files with unknown processing stage

Gauge Explicit Reference

RA2_CON_AX files with wrong processing time

Gauge Explicit Reference

RA2_CON_AX files with software version not equal to the current version

Gauge Explicit Reference

RA2_CON_AX files with wrong sensing start

Gauge Explicit Reference

RA2_CON_AX files with wrong sensing stop

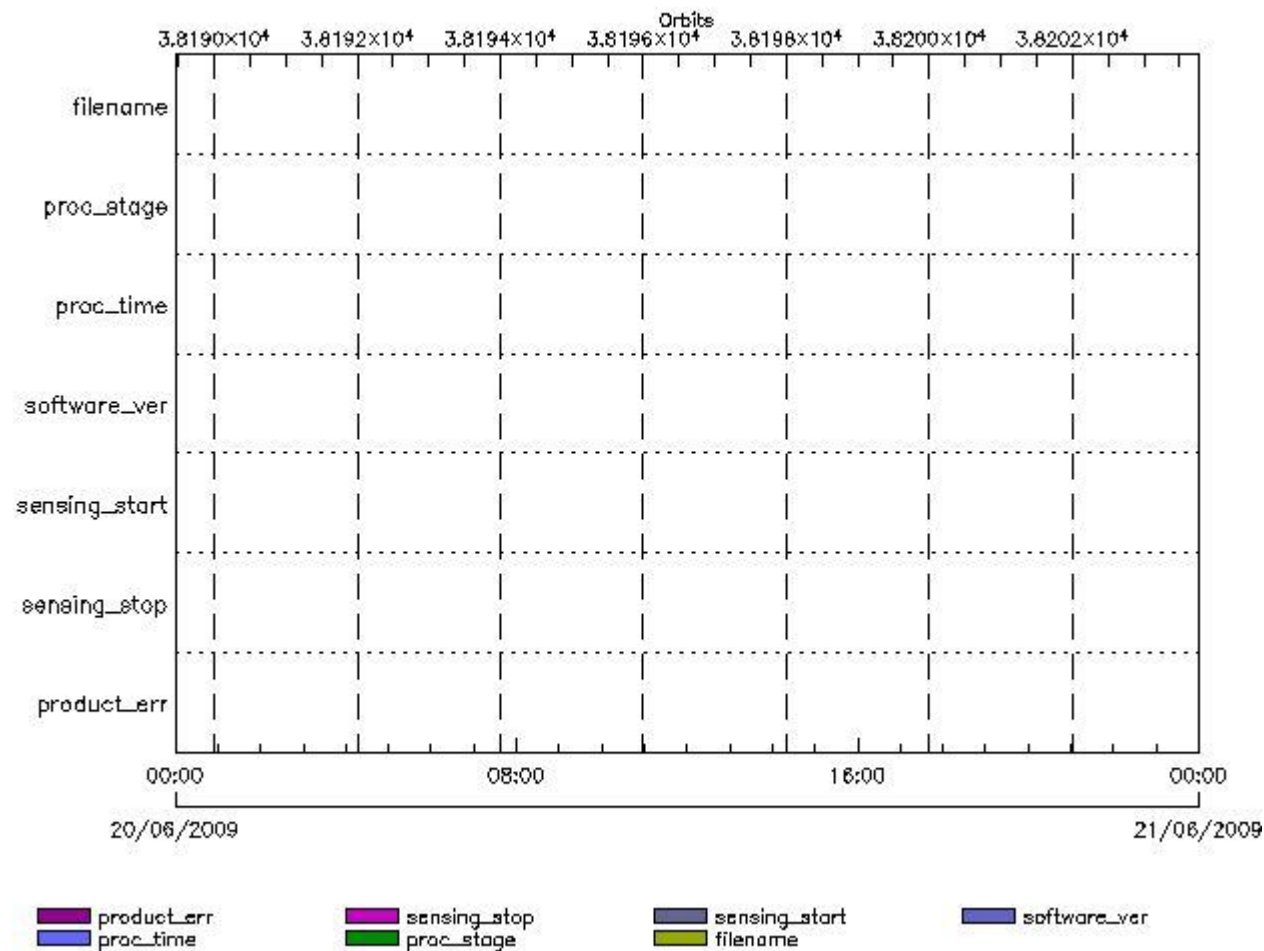
Gauge Explicit Reference

RA2_CON_AX files with product err set

Gauge Explicit Reference

RA2_CST_AX MPH checks

MPH Errors for RA2_CST_AX



RA2_CST_AX files with wrong filename

Gauge

RA2_CST_AX files with unknown processing stage

Gauge Explicit Reference

RA2_CST_AX files with wrong processing time

Gauge Explicit Reference

RA2_CST_AX files with software version not equal to the current version

Gauge Explicit Reference

RA2_CST_AX files with wrong sensing start

Gauge Explicit Reference

RA2_CST_AX files with wrong sensing stop

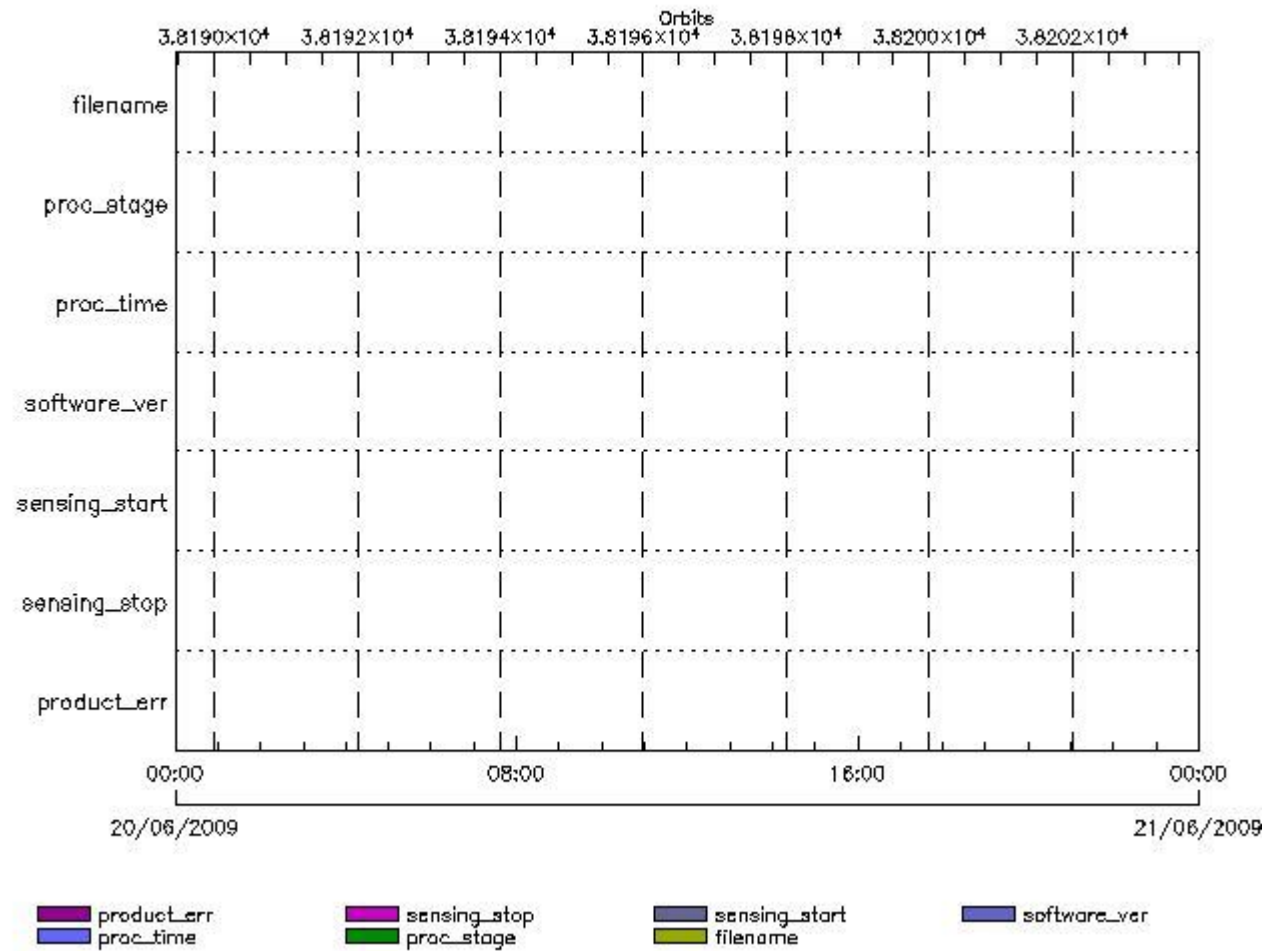
Gauge Explicit Reference

RA2_CST_AX files with product err set

Gauge Explicit Reference

RA2_DIP_AX MPH checks

MPH Errors for RA2_DIP_AX



RA2_DIP_AX files with wrong filename

RA2_DIP_AX files with Gauge unknown processing stage

Gauge Explicit Reference

RA2_DIP_AX files with wrong processing time

Gauge Explicit Reference

RA2_DIP_AX files with software version not equal to the current version

Gauge Explicit Reference

RA2_DIP_AX files with wrong sensing start

Gauge Explicit Reference

RA2_DIP_AX files with wrong sensing stop

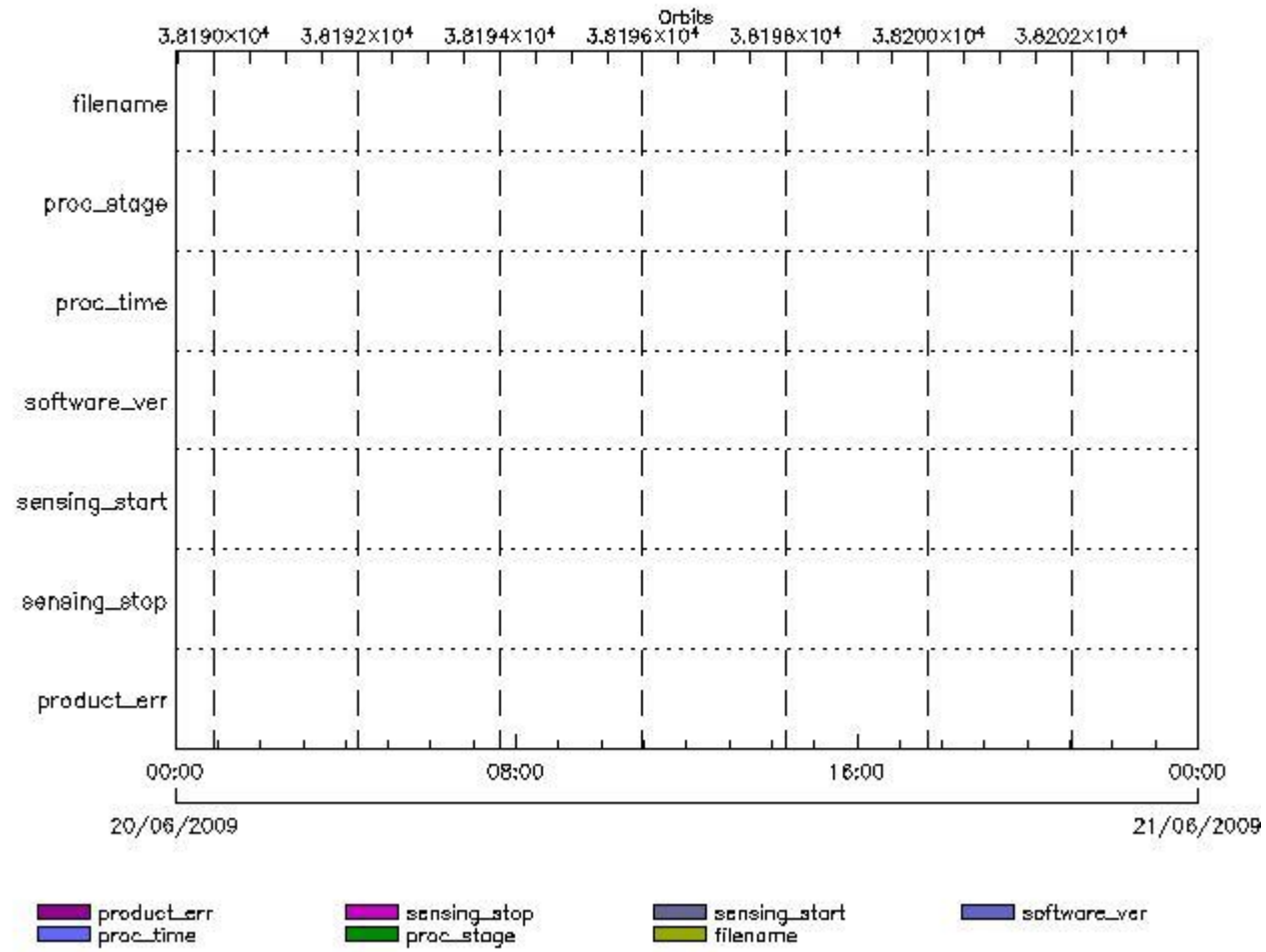
Gauge Explicit Reference

RA2_DIP_AX files with product err set

Gauge Explicit Reference

RA2_GEO_AX MPH checks

MPH Errors for RA2_GEO_AX



RA2_GEO_AX files with wrong filename

RA2_GEO_AX files with unknown processing stage

Gauge Explicit Reference

RA2_GEO_AX files with wrong processing time

Gauge Explicit Reference

RA2_GEO_AX files with software version not equal to the current version

Gauge Explicit Reference

RA2_GEO_AX files with wrong sensing start

Gauge Explicit Reference

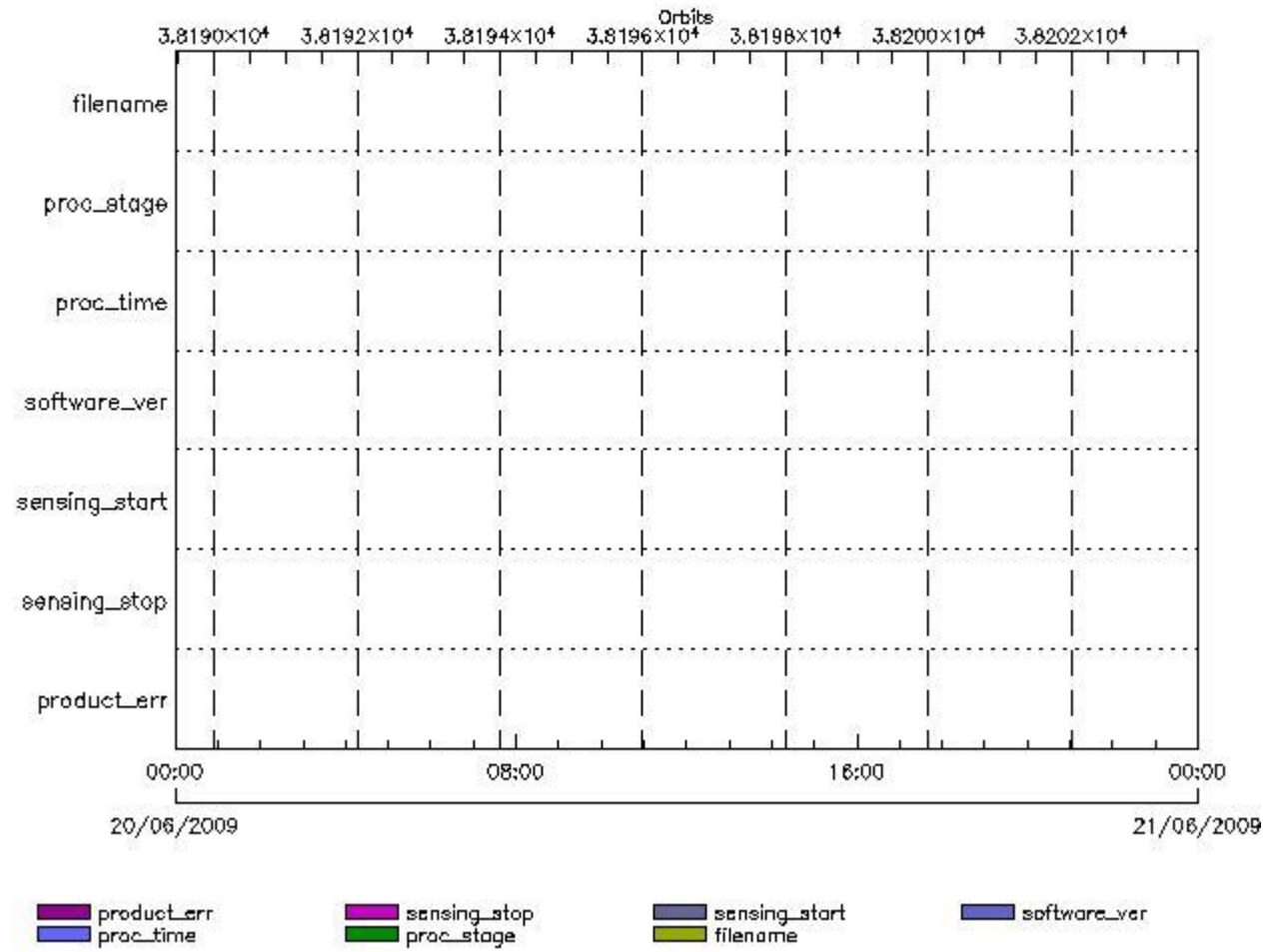
RA2_GEO_AX files with wrong sensing stop

Gauge Explicit Reference

RA2_GEO_AX files with product err set

Gauge Explicit Reference

MPH Errors for RA2_ICT_AX



RA2_ICT_AX files with wrong filename

RA2_ICT_AX files with unknown processing stage

Gauge Explicit Reference

RA2_ICT_AX files with wrong processing time

Gauge Explicit Reference

RA2_ICT_AX files with software version not equal to the current version

Gauge Explicit Reference

RA2_ICT_AX files with wrong sensing start

Gauge Explicit Reference

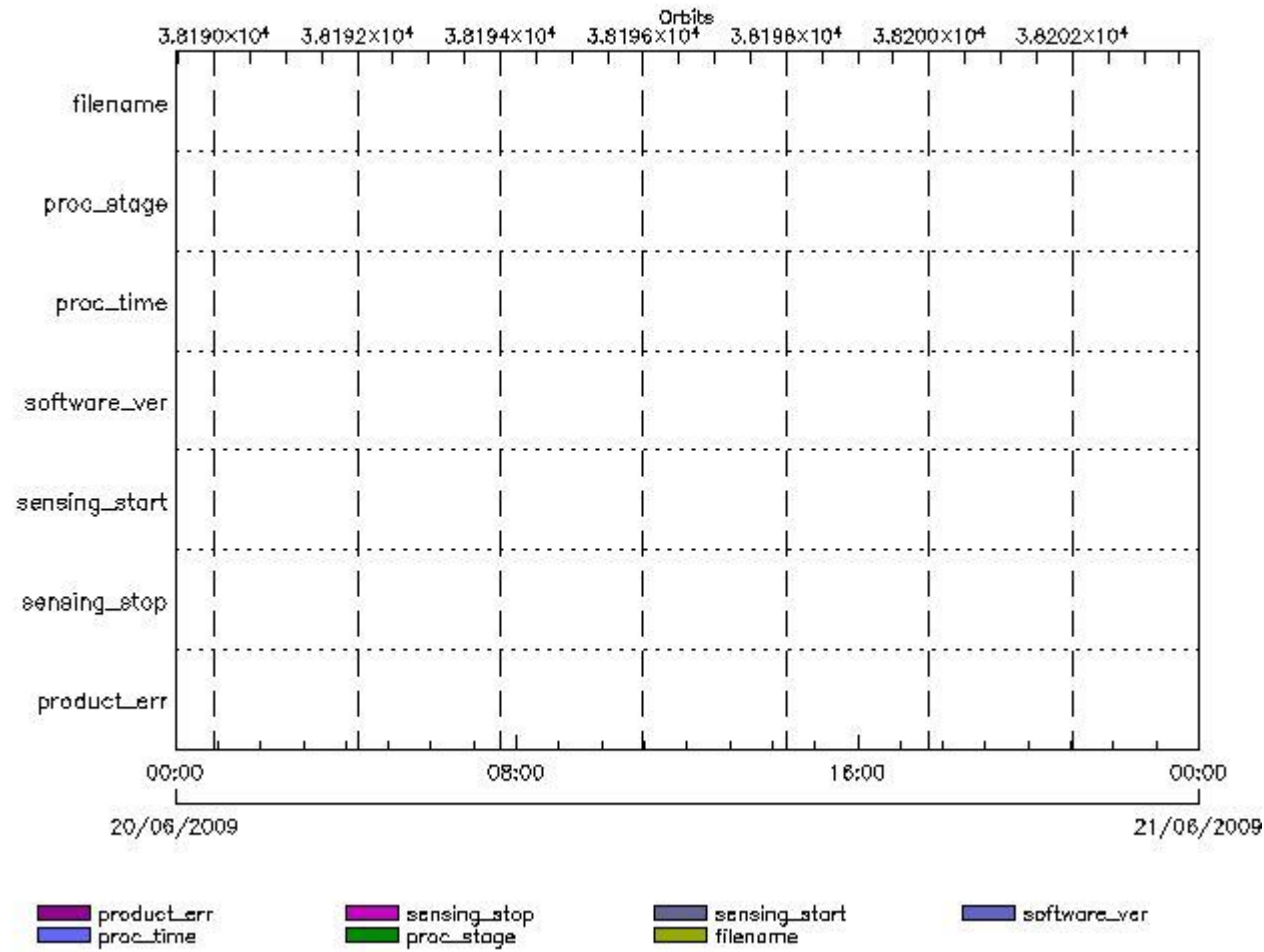
RA2_ICT_AX files with wrong sensing stop

Gauge Explicit Reference

RA2_ICT_AX files with product err set

RA2_IFA_AX MPH checks

MPH Errors for RA2_IFA_AX



RA2_IFA_AX files with wrong filename

RA2_IFA_AX files with unknown processing stage

RA2_IFA_AX files with wrong processing time

RA2_IFA_AX files with software version not equal to the current version

RA2_IFA_AX files with wrong sensing start

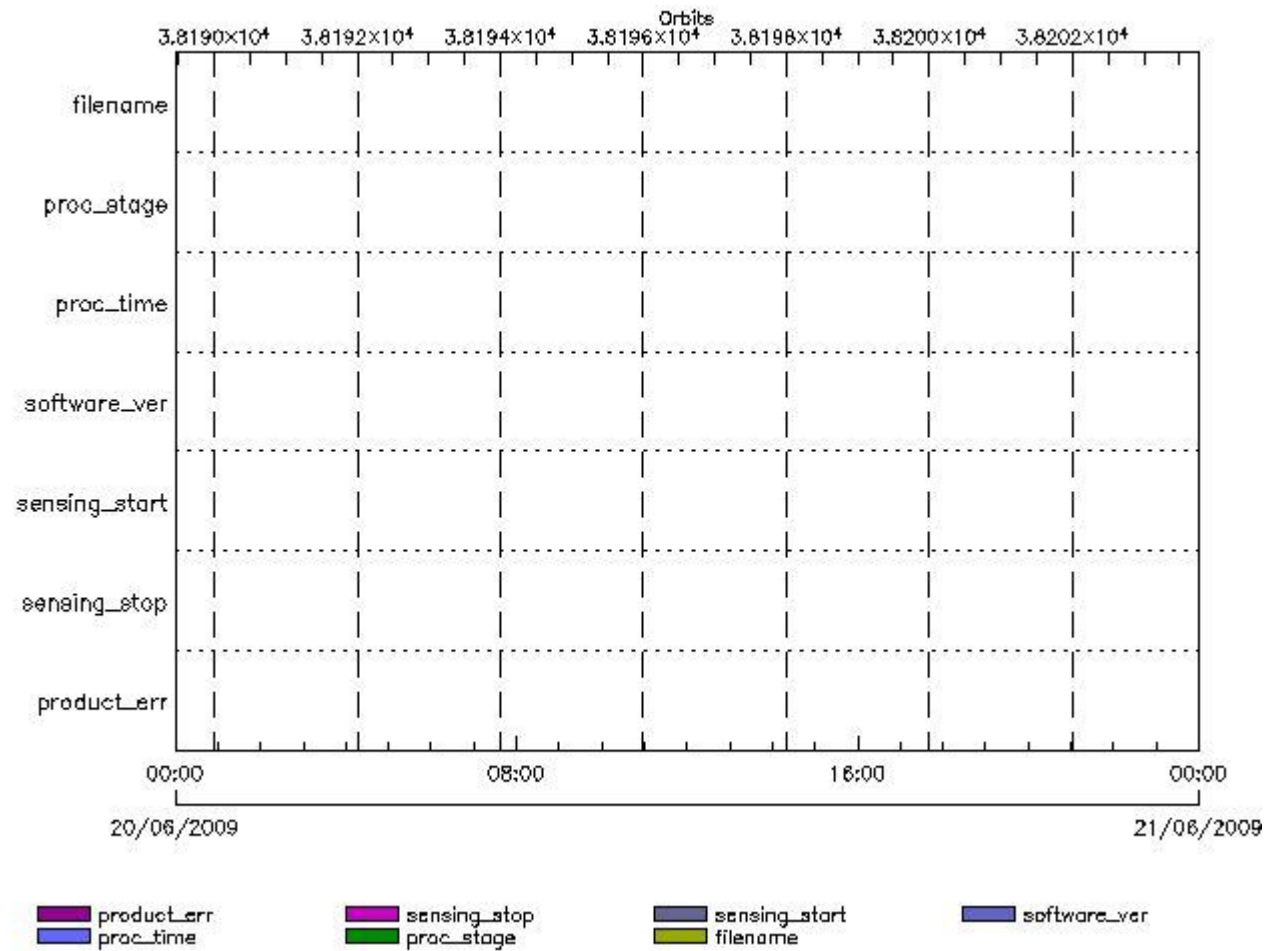
RA2_IFA_AX files with wrong sensing stop

Gauge Explicit Reference
 RA2_IFA_AX files with product err set

Gauge Explicit Reference

RA2_IFB_AX MPH checks

MPH Errors for RA2_IFB_AX



RA2_IFB_AX files with wrong filename

Gauge
 RA2_IFB_AX files with unknown processing stage

Gauge Explicit Reference

RA2_IFB_AX files with wrong processing time

Gauge Explicit Reference

RA2_IFB_AX files with software version not equal to the current version

Gauge Explicit Reference

RA2_IFB_AX files with wrong sensing start

Gauge Explicit Reference

RA2_IFB_AX files with wrong sensing stop

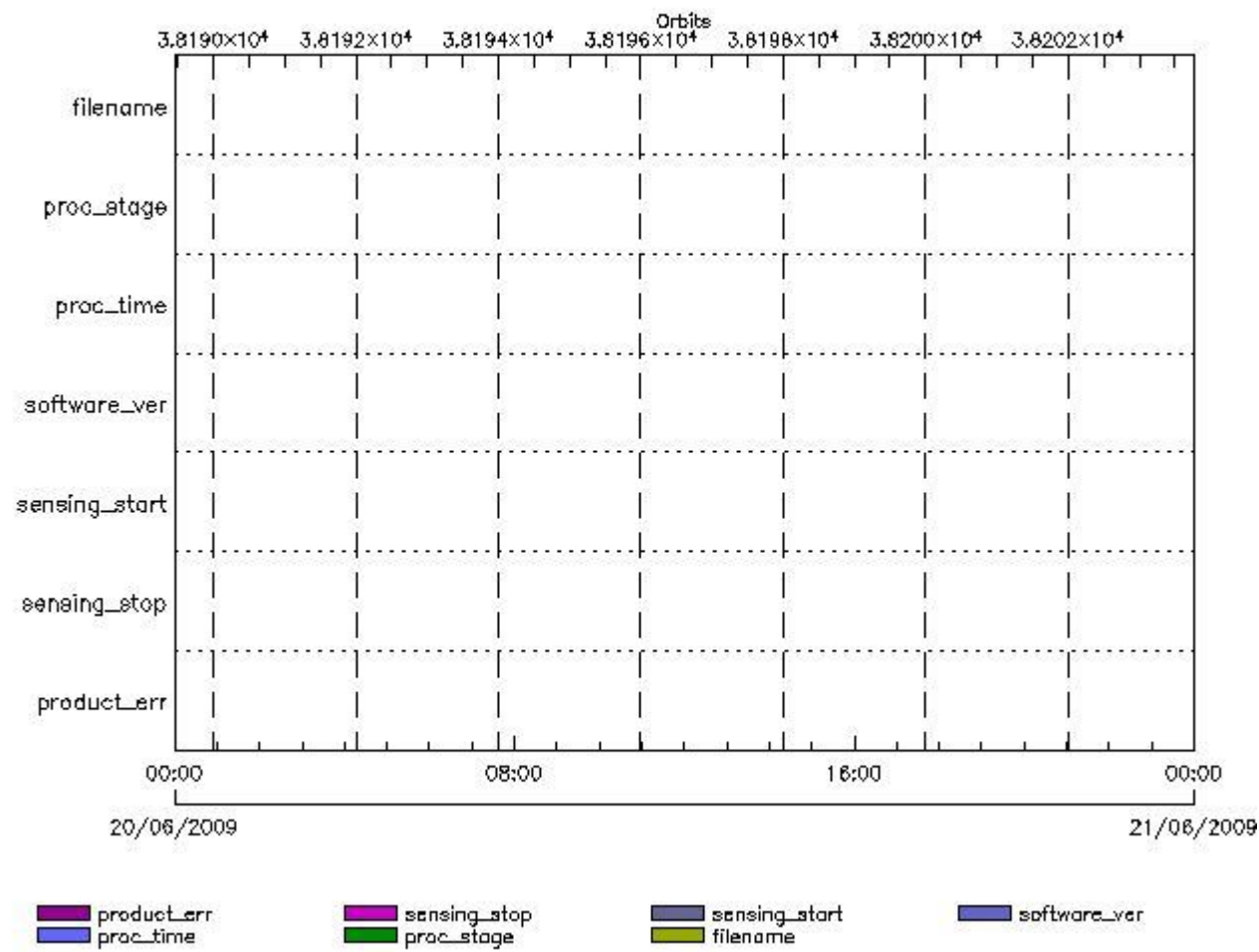
Gauge Explicit Reference

RA2_IFB_AX files with product err set

Gauge Explicit Reference

RA2_IFF_AX MPH checks

MPH Errors for RA2_IFF_AX



RA2_IFF_AX files with wrong filename

Gauge

RA2_IFF_AX files with unknown processing stage

Gauge Explicit Reference

RA2_IFF_AX files with wrong processing time

Gauge Explicit Reference

RA2_IFF_AX files with software version not equal to the current version

Gauge Explicit Reference

RA2_IFF_AX files with wrong sensing start

Gauge Explicit Reference

RA2_IFF_AX files with wrong sensing stop

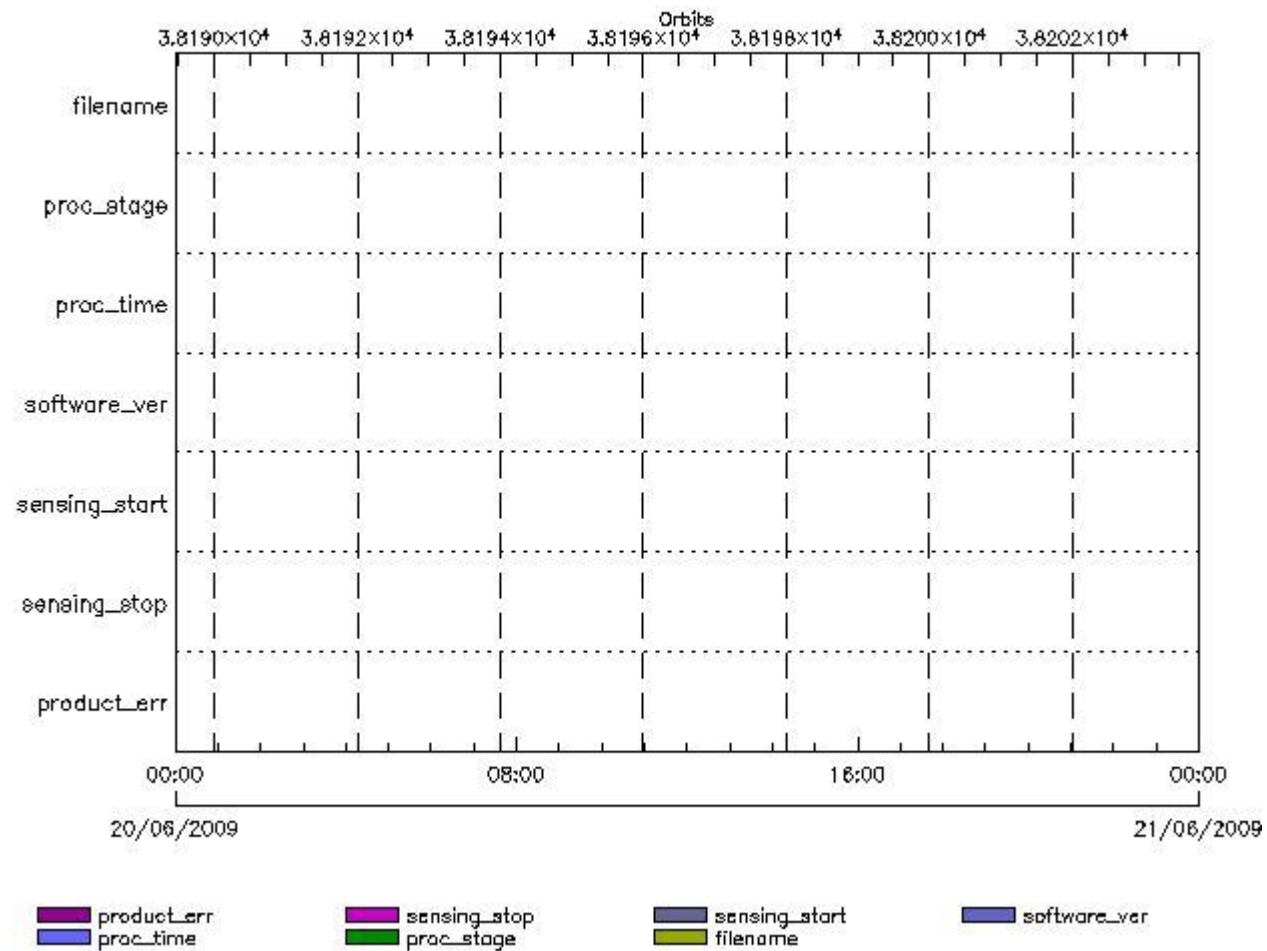
Gauge Explicit Reference

RA2_IFF_AX files with product err set

Gauge Explicit Reference

RA2_IOC_AX MPH checks

MPH Errors for RA2_IOC_AX



RA2_IOC_AX files with wrong filename

Gauge

RA2_IOC_AX files with unknown processing stage

Gauge Explicit Reference

RA2_IOC_AX files with wrong processing time

Gauge Explicit Reference

RA2_IOC_AX files with software version not equal to the current version

Gauge Explicit Reference

RA2_IOC_AX files with wrong sensing start

Gauge Explicit Reference

RA2_IOC_AX files with wrong sensing stop

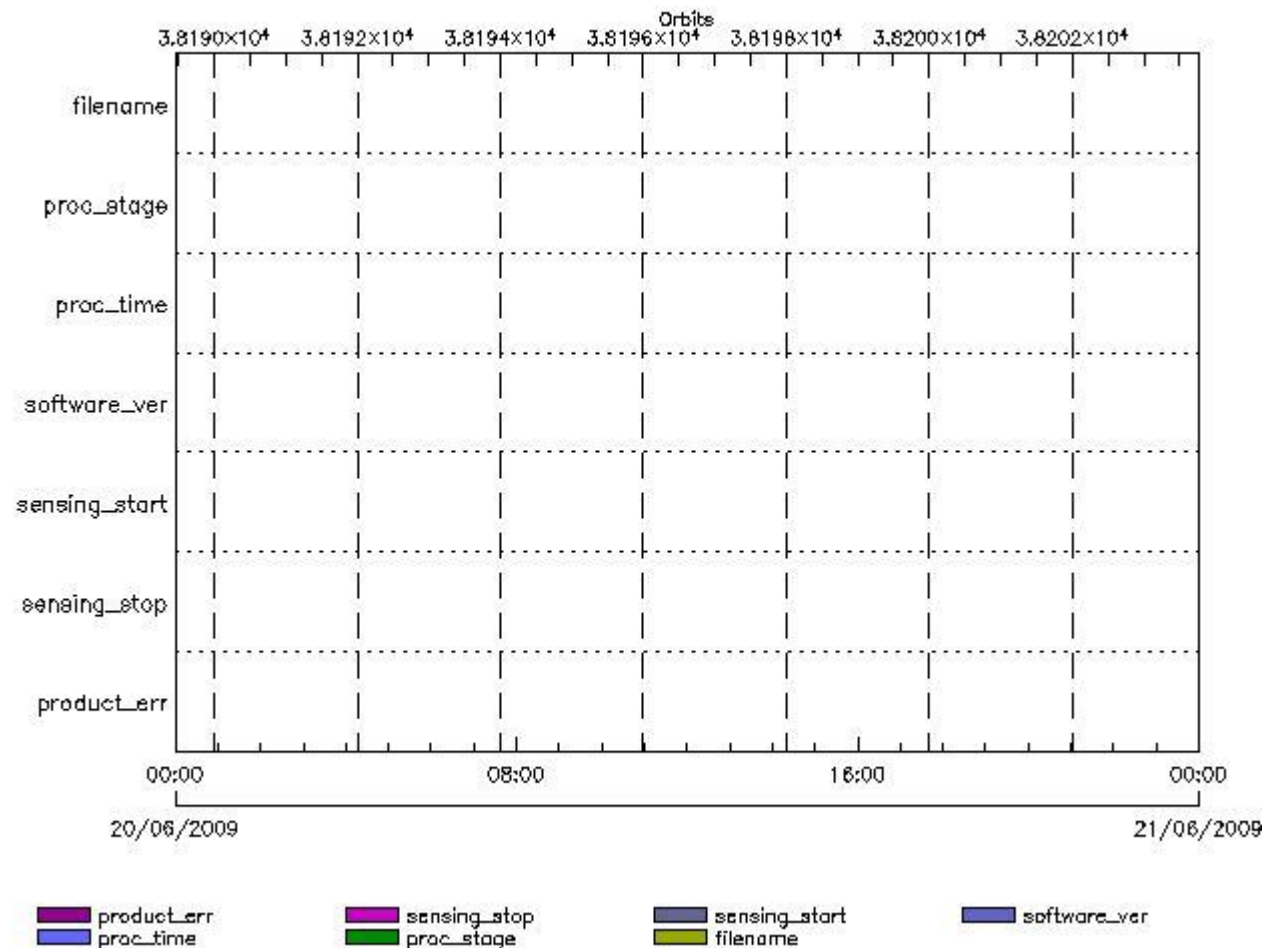
Gauge Explicit Reference

RA2_IOC_AX files with product err set

Gauge Explicit Reference

RA2_MET_AX MPH checks

MPH Errors for RA2_MET_AX



RA2_MET_AX files with wrong filename

Gauge

RA2_MET_AX files with unknown processing stage

Gauge Explicit Reference

RA2_MET_AX files with wrong processing time

Gauge Explicit Reference

RA2_MET_AX files with software version not equal to the current version

Gauge Explicit Reference

RA2_MET_AX files with wrong sensing start

Gauge Explicit Reference

RA2_MET_AX files with wrong sensing stop

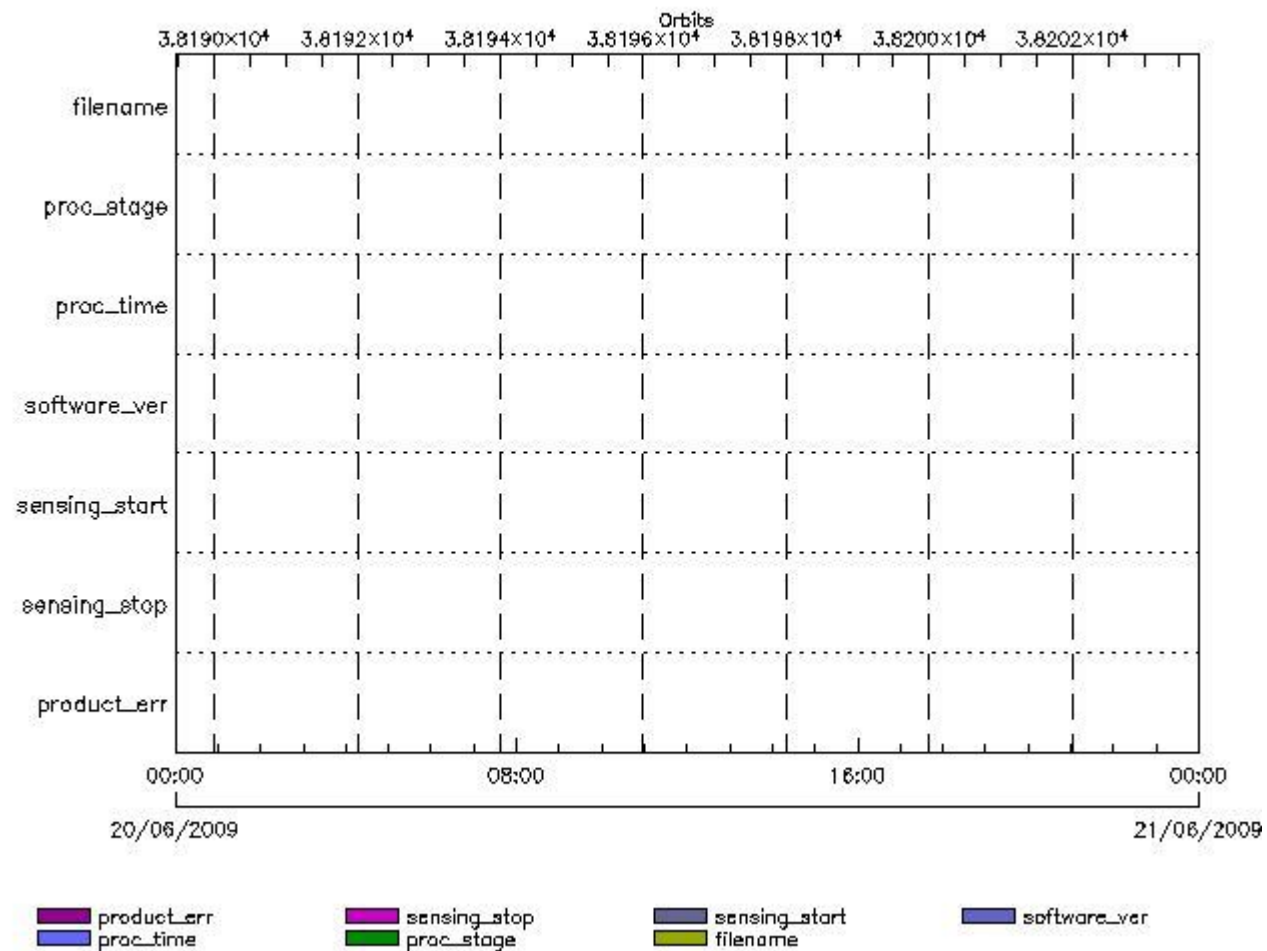
Gauge Explicit Reference

RA2_MET_AX files with product err set

Gauge Explicit Reference

RA2_MSS_AX MPH checks

MPH Errors for RA2_MSS_AX



RA2_MSS_AX files with wrong filename

Gauge

RA2_MSS_AX files with unknown processing stage

Gauge Explicit Reference

RA2_MSS_AX files with wrong processing time

Gauge Explicit Reference

RA2_MSS_AX files with software version not equal to the current version

Gauge Explicit Reference

RA2_MSS_AX files with wrong sensing start

Gauge Explicit Reference

RA2_MSS_AX files with wrong sensing stop

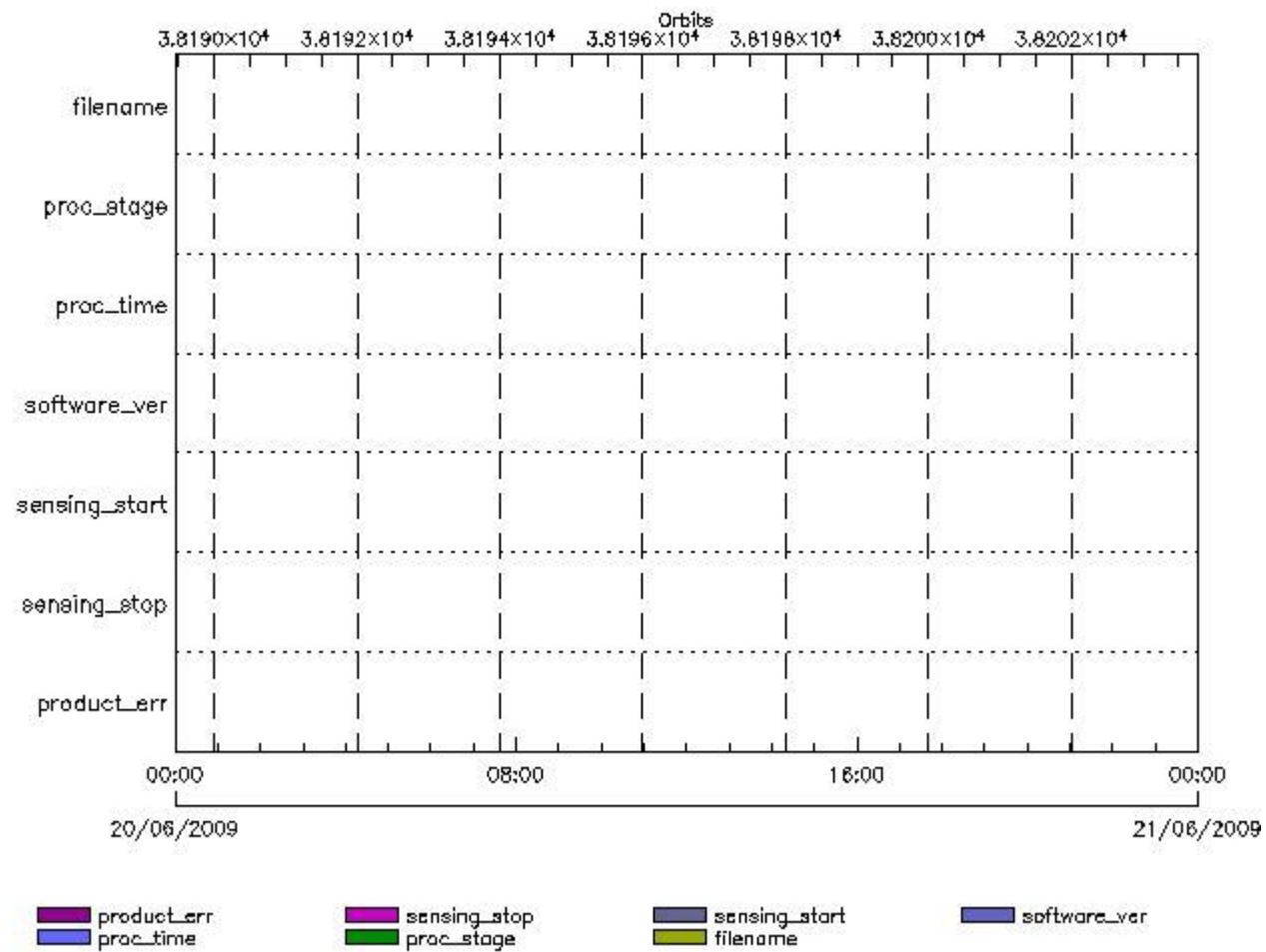
Gauge Explicit Reference

RA2_MSS_AX files with product err set

Gauge Explicit Reference

RA2_OT1_AX MPH checks

MPH Errors for RA2_OT1_AX



RA2_OT1_AX files with wrong filename

RA2_OT1_AX files with Gauge Explicit Reference Unknown processing stage

Gauge Explicit Reference
RA2_OT1_AX files with wrong processing time

Gauge Explicit Reference
RA2_OT1_AX files with software version not equal to the current version

Gauge Explicit Reference
RA2_OT1_AX files with wrong sensing start

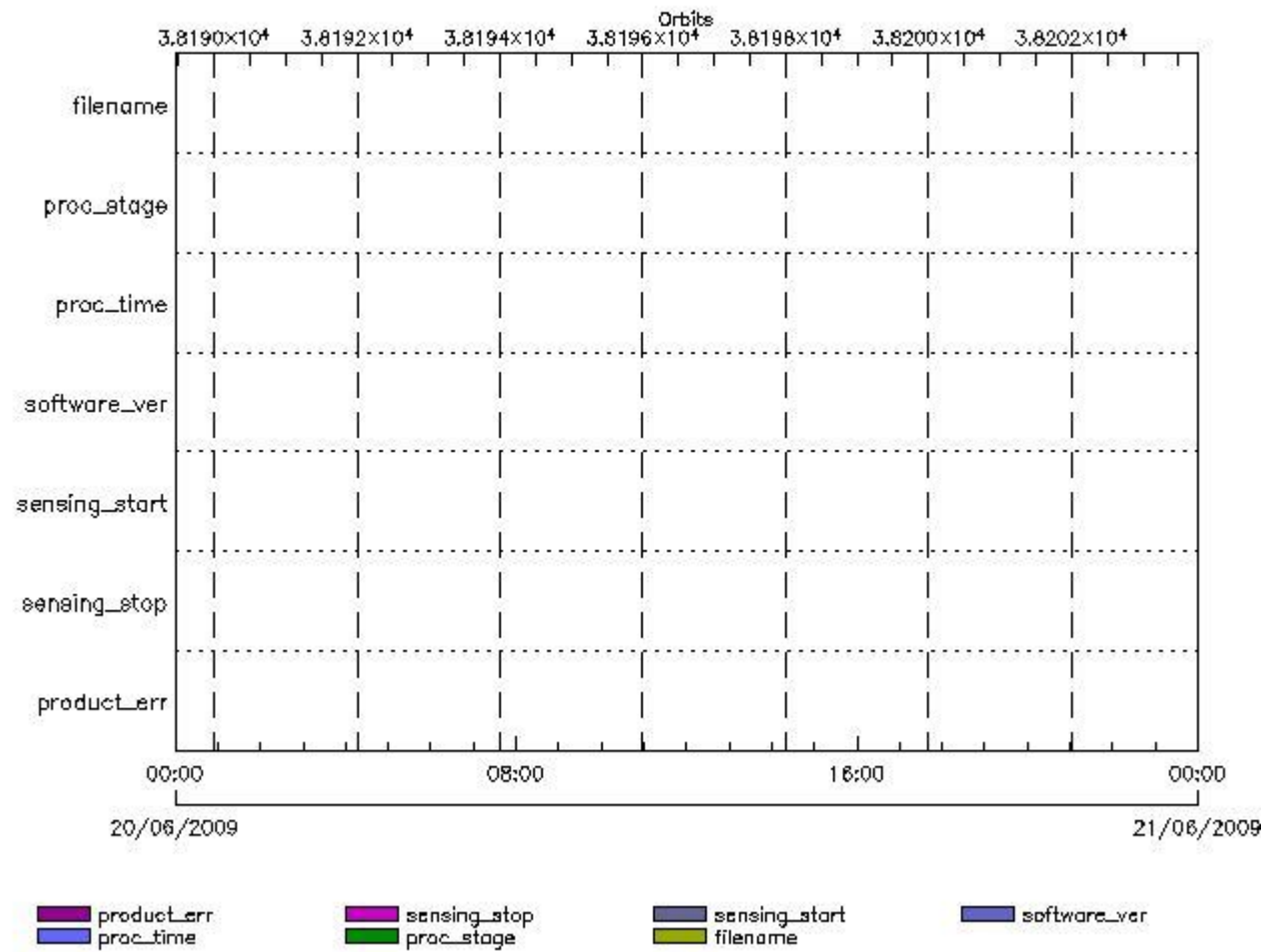
Gauge Explicit Reference
RA2_OT1_AX files with wrong sensing stop

Gauge Explicit Reference
RA2_OT1_AX files with product err set

Gauge Explicit Reference

RA2_OT2_AX MPH checks

MPH Errors for RA2_OT2_AX



RA2_OT2_AX files with wrong filename

RA2_OT2_AX files with unknown processing stage

Gauge **Explicit Reference**

RA2_OT2_AX files with wrong processing time

Gauge **Explicit Reference**

RA2_OT2_AX files with software version not equal to the current version

Gauge **Explicit Reference**

RA2_OT2_AX files with wrong sensing start

Gauge **Explicit Reference**

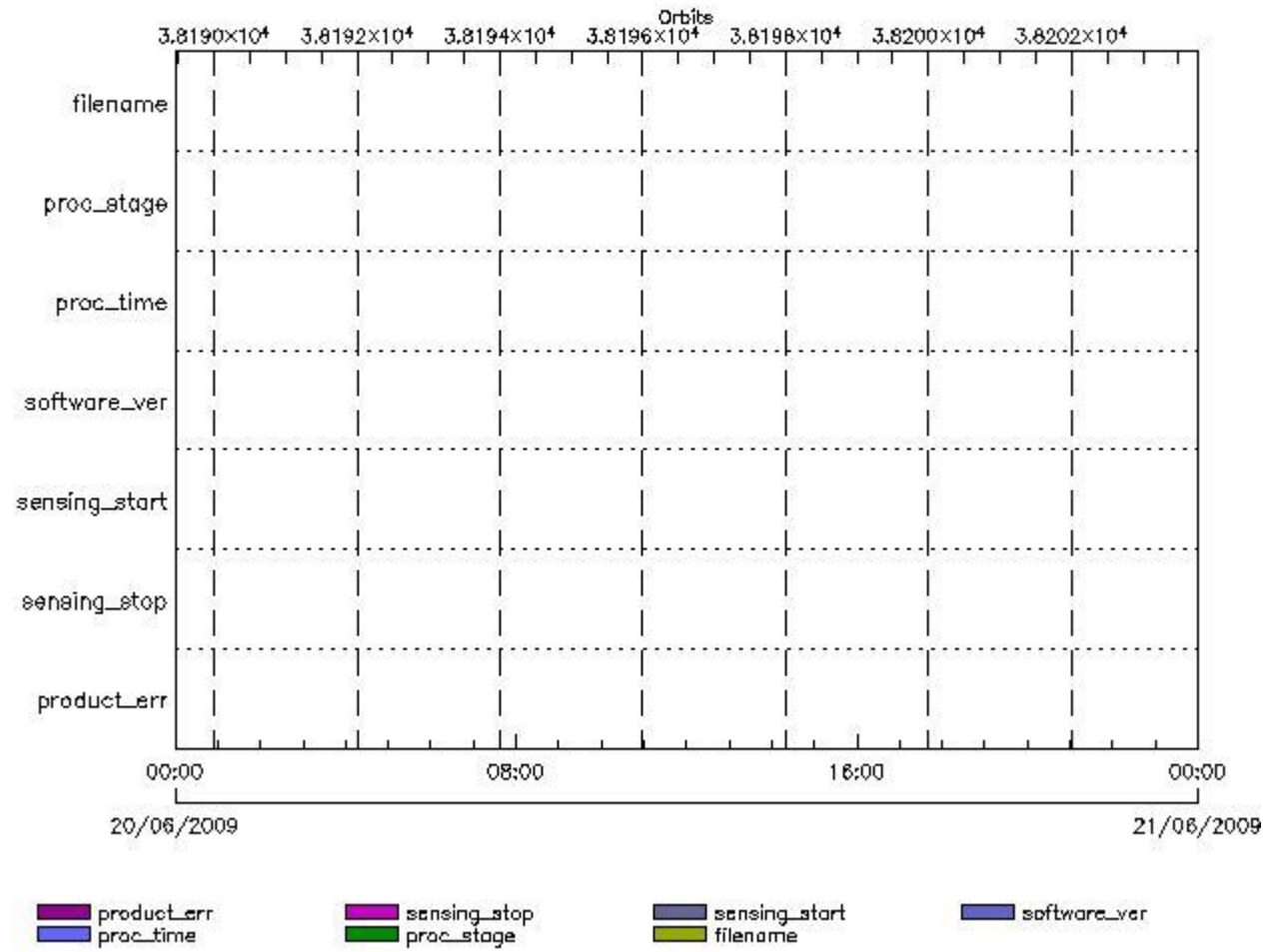
RA2_OT2_AX files with wrong sensing stop

Gauge **Explicit Reference**

RA2_OT2_AX files with product err set

Gauge **Explicit Reference**

MPH Errors for RA2_PLA_AX



RA2_PLA_AX files with wrong filename

RA2_PLA_AX files with unknown processing stage

Gauge Explicit Reference

RA2_PLA_AX files with wrong processing time

Gauge Explicit Reference

RA2_PLA_AX files with software version not equal to the current version

Gauge Explicit Reference

RA2_PLA_AX files with wrong sensing start

Gauge Explicit Reference

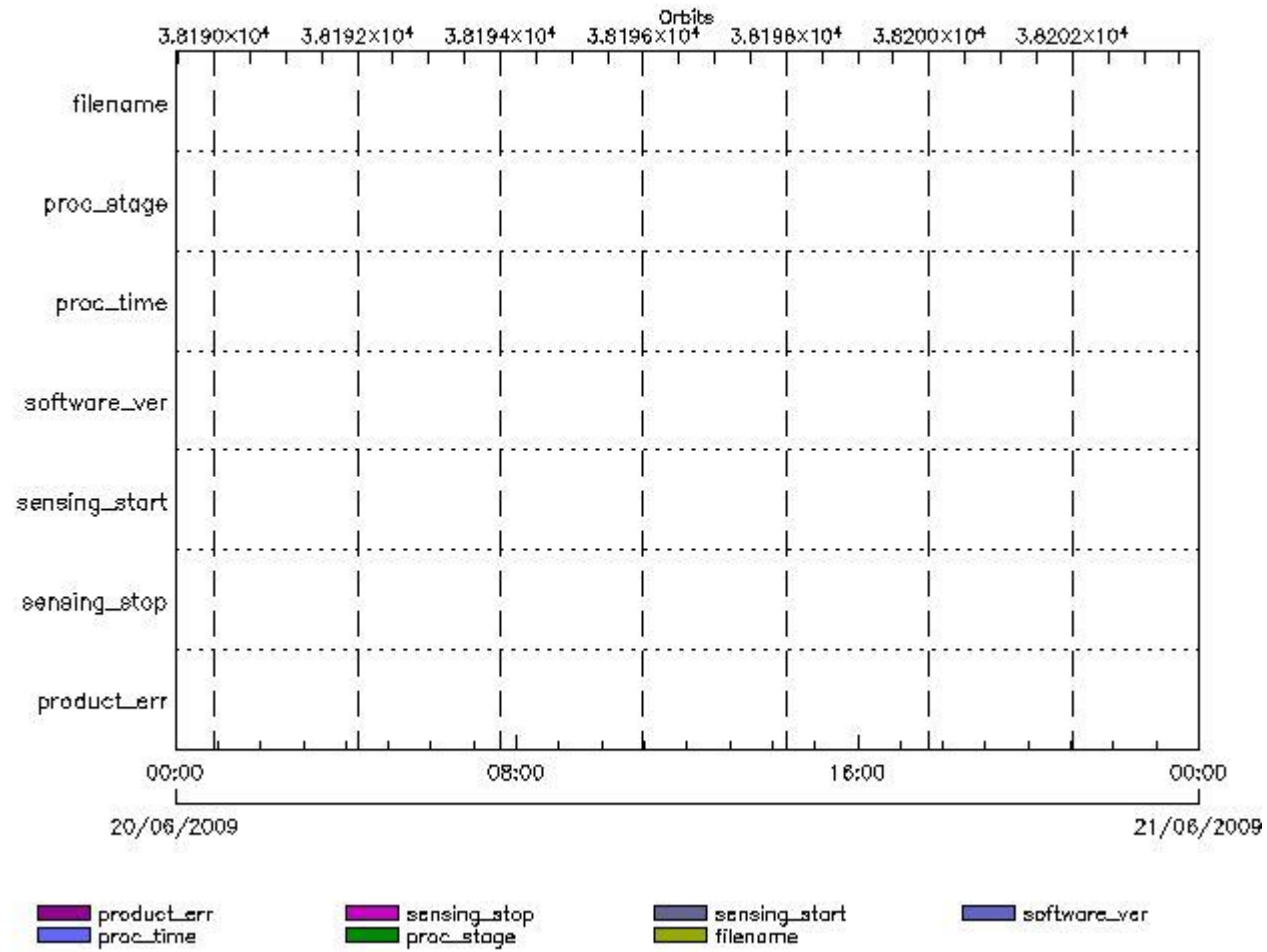
RA2_PLA_AX files with wrong sensing stop

Gauge Explicit Reference

RA2_PLA_AX files with product err set

RA2_POL_AX MPH checks

MPH Errors for RA2_POL_AX



RA2_POL_AX files with wrong filename

RA2_POL_AX files with unknown processing stage

Gauge Explicit Reference

RA2_POL_AX files with wrong processing time

Gauge Explicit Reference

RA2_POL_AX files with software version not equal to the current version

Gauge Explicit Reference

RA2_POL_AX files with wrong sensing start

Gauge Explicit Reference

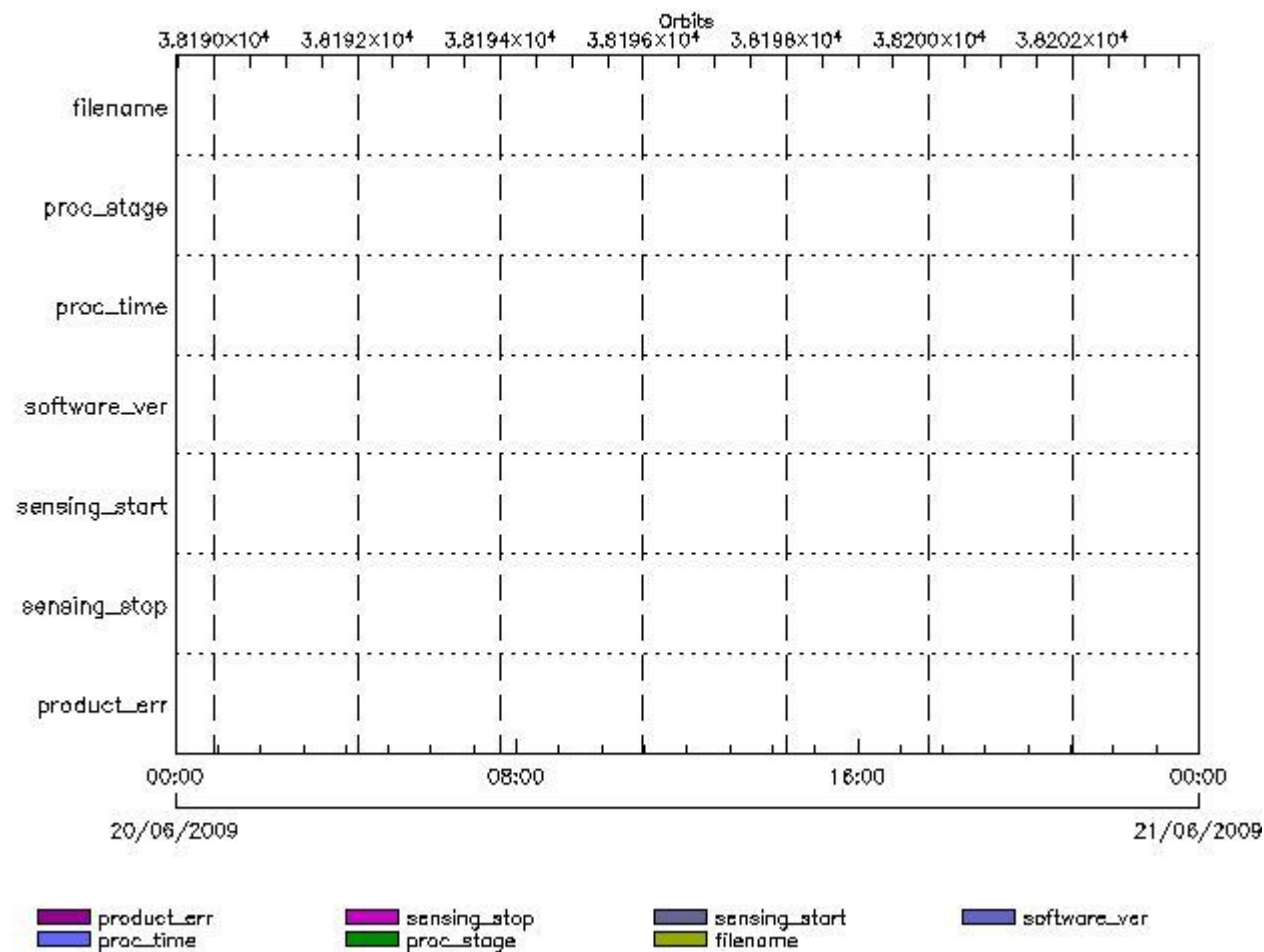
RA2_POL_AX files with wrong sensing stop

Gauge Explicit Reference
 RA2_POL_AX files with product err set

Gauge Explicit Reference

RA2_SET_AX MPH checks

MPH Errors for RA2_SET_AX



RA2_SET_AX files with wrong filename

Gauge
 RA2_SET_AX files with unknown processing stage

Gauge Explicit Reference

RA2_SET_AX files with wrong processing time

Gauge Explicit Reference

RA2_SET_AX files with software version not equal to the current version

Gauge Explicit Reference

RA2_SET_AX files with wrong sensing start

Gauge Explicit Reference

RA2_SET_AX files with wrong sensing stop

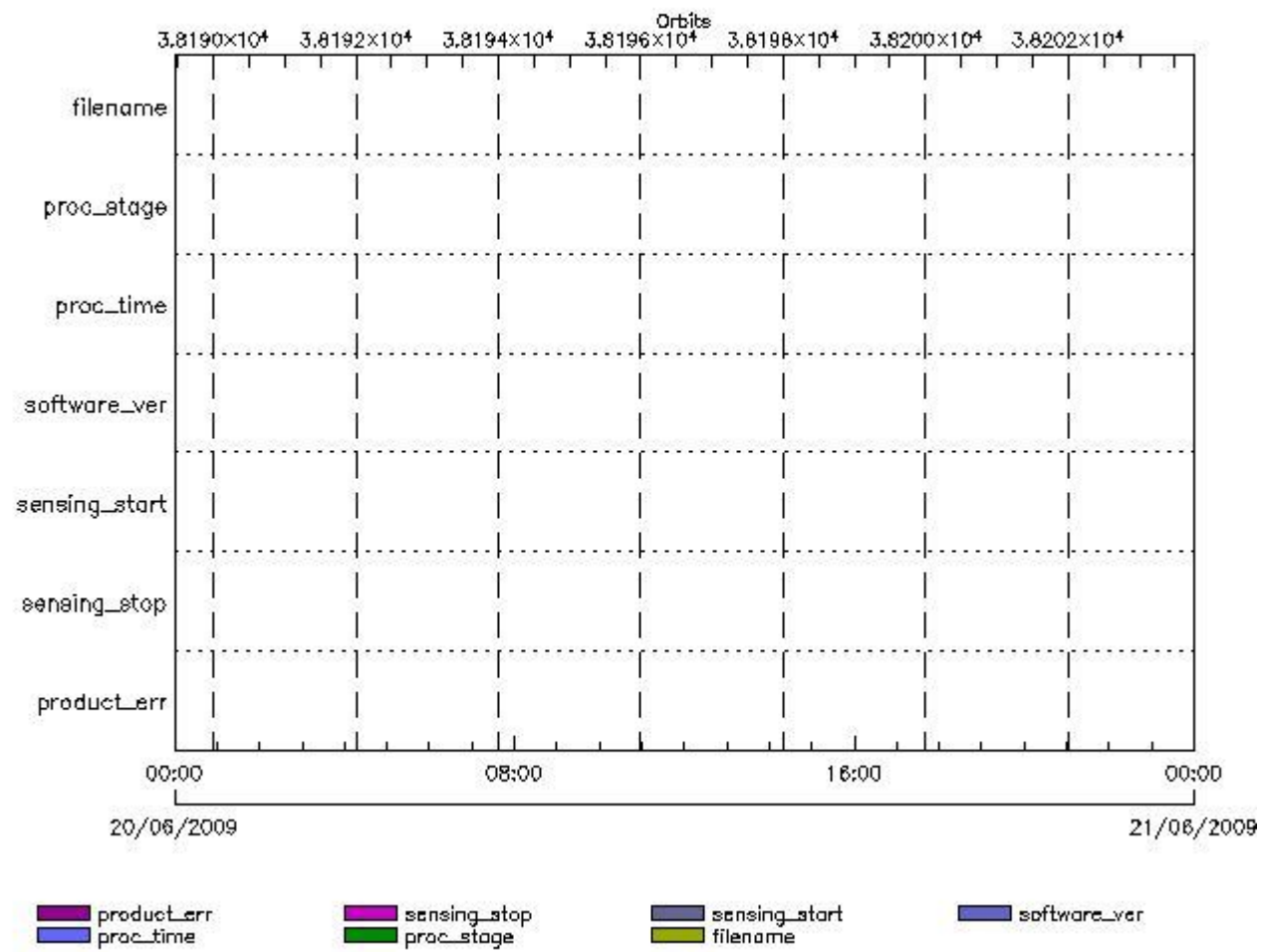
Gauge Explicit Reference

RA2_SET_AX files with product err set

Gauge Explicit Reference

RA2_SL1_AX MPH checks

MPH Errors for RA2_SL1_AX



RA2_SL1_AX files with wrong filename

RA2_SL1_AX files with unknown processing stage

Gauge Explicit Reference

RA2_SL1_AX files with wrong processing time

Gauge Explicit Reference

RA2_SL1_AX files with software version not equal to the current version

Gauge Explicit Reference

RA2_SL1_AX files with wrong sensing start

Gauge Explicit Reference

RA2_SL1_AX files with wrong sensing stop

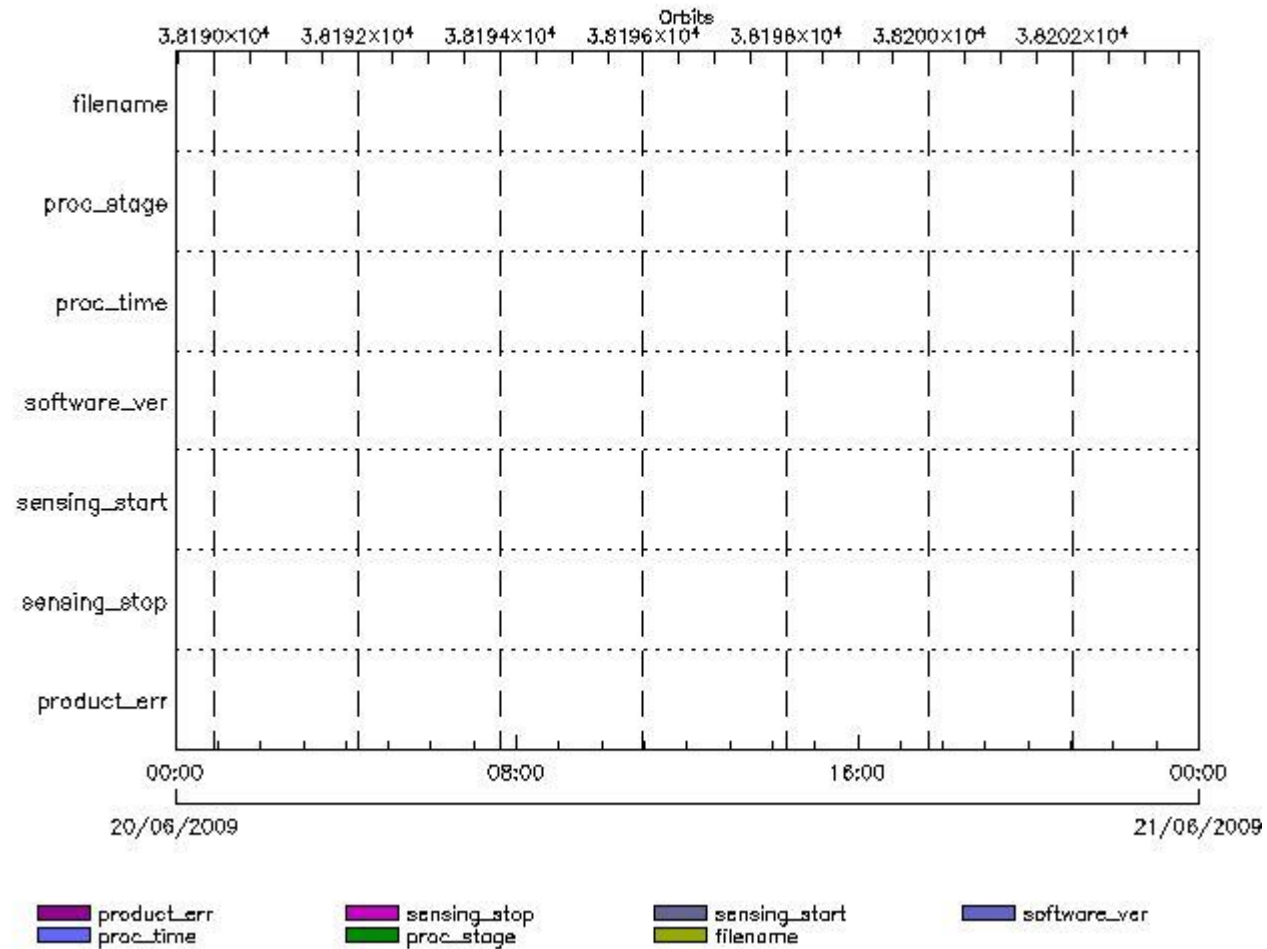
Gauge Explicit Reference

RA2_SL1_AX files with product err set

Gauge Explicit Reference

RA2_SL2_AX MPH checks

MPH Errors for RA2_SL2_AX



RA2_SL2_AX files with wrong filename

Gauge

RA2_SL2_AX files with unknown processing stage

Gauge Explicit Reference

RA2_SL2_AX files with wrong processing time

Gauge Explicit Reference

RA2_SL2_AX files with software version not equal to the current version

Gauge Explicit Reference

RA2_SL2_AX files with wrong sensing start

Gauge Explicit Reference

RA2_SL2_AX files with wrong sensing stop

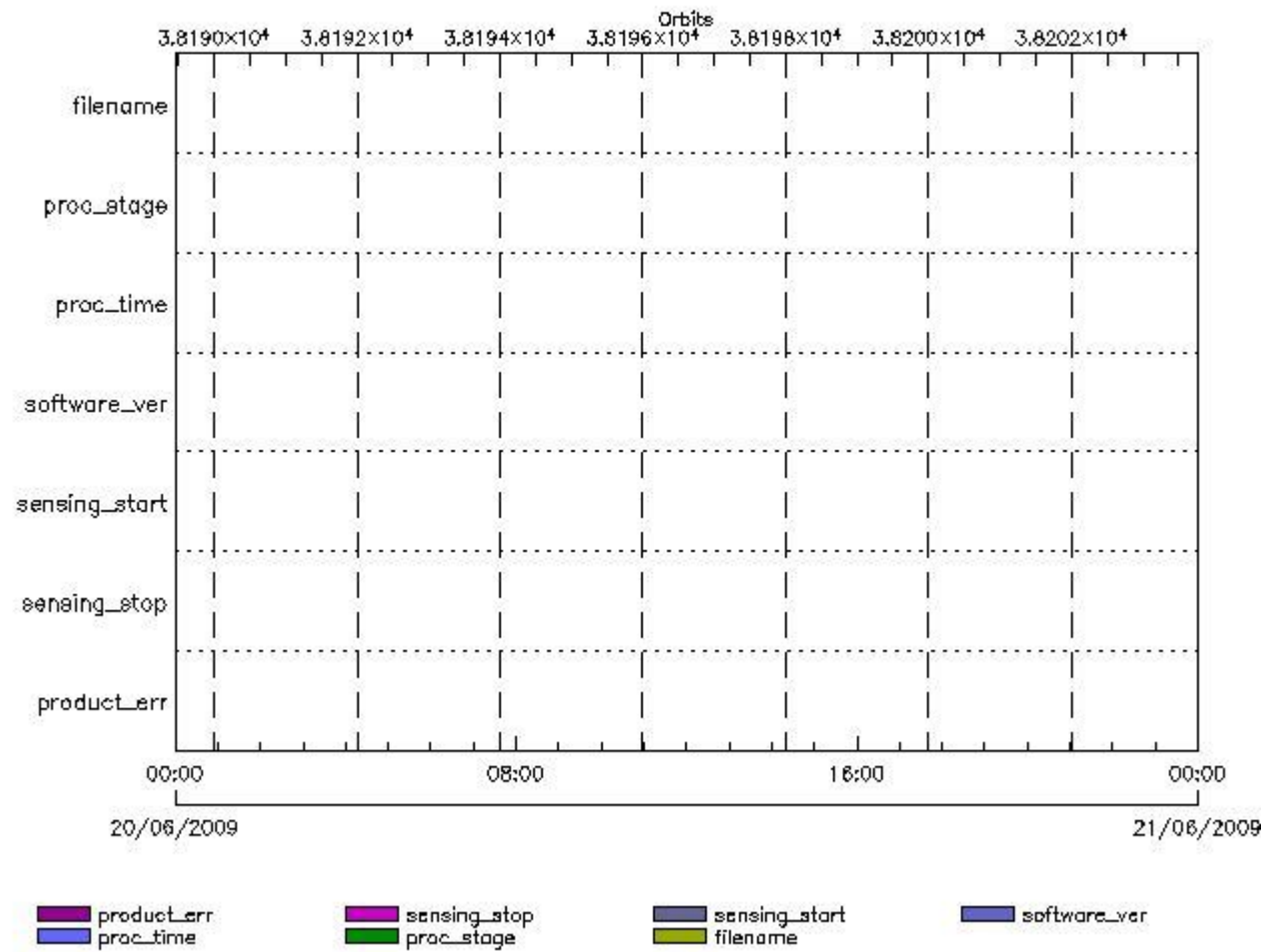
Gauge Explicit Reference

RA2_SL2_AX files with product err set

Gauge Explicit Reference

RA2_SOI_AX MPH checks

MPH Errors for RA2_SOI_AX



RA2_SOI_AX files with wrong filename

Gauge

RA2_SOI_AX files with unknown processing stage

Gauge Explicit Reference

RA2_SOI_AX files with wrong processing time

Gauge Explicit Reference

RA2_SOI_AX files with software version not equal to the current version

Gauge Explicit Reference

RA2_SOI_AX files with wrong sensing start

Gauge Explicit Reference

RA2_SOI_AX files with wrong sensing stop

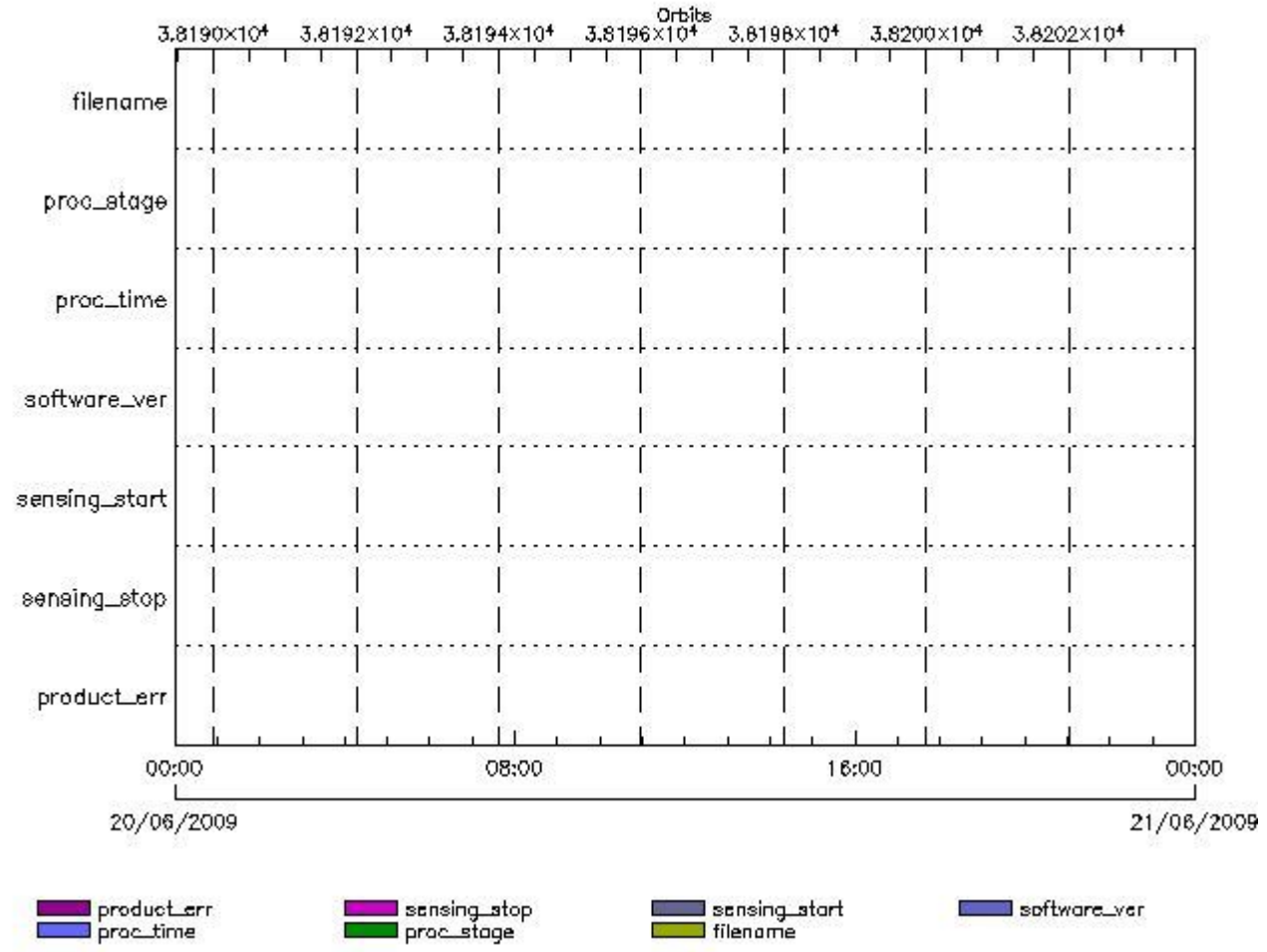
Gauge Explicit Reference

RA2_SOI_AX files with product err set

Gauge Explicit Reference

RA2_SOL_AX MPH checks

MPH Errors for RA2_SOL_AX



RA2_SOL_AX files with wrong filename

Gauge

RA2_SOL_AX files with unknown processing stage

Gauge Explicit Reference

RA2_SOL_AX files with wrong processing time

Gauge Explicit Reference

RA2_SOL_AX files with software version not equal to the current version

Gauge Explicit Reference

RA2_SOL_AX files with wrong sensing start

Gauge Explicit Reference

RA2_SOL_AX files with wrong sensing stop

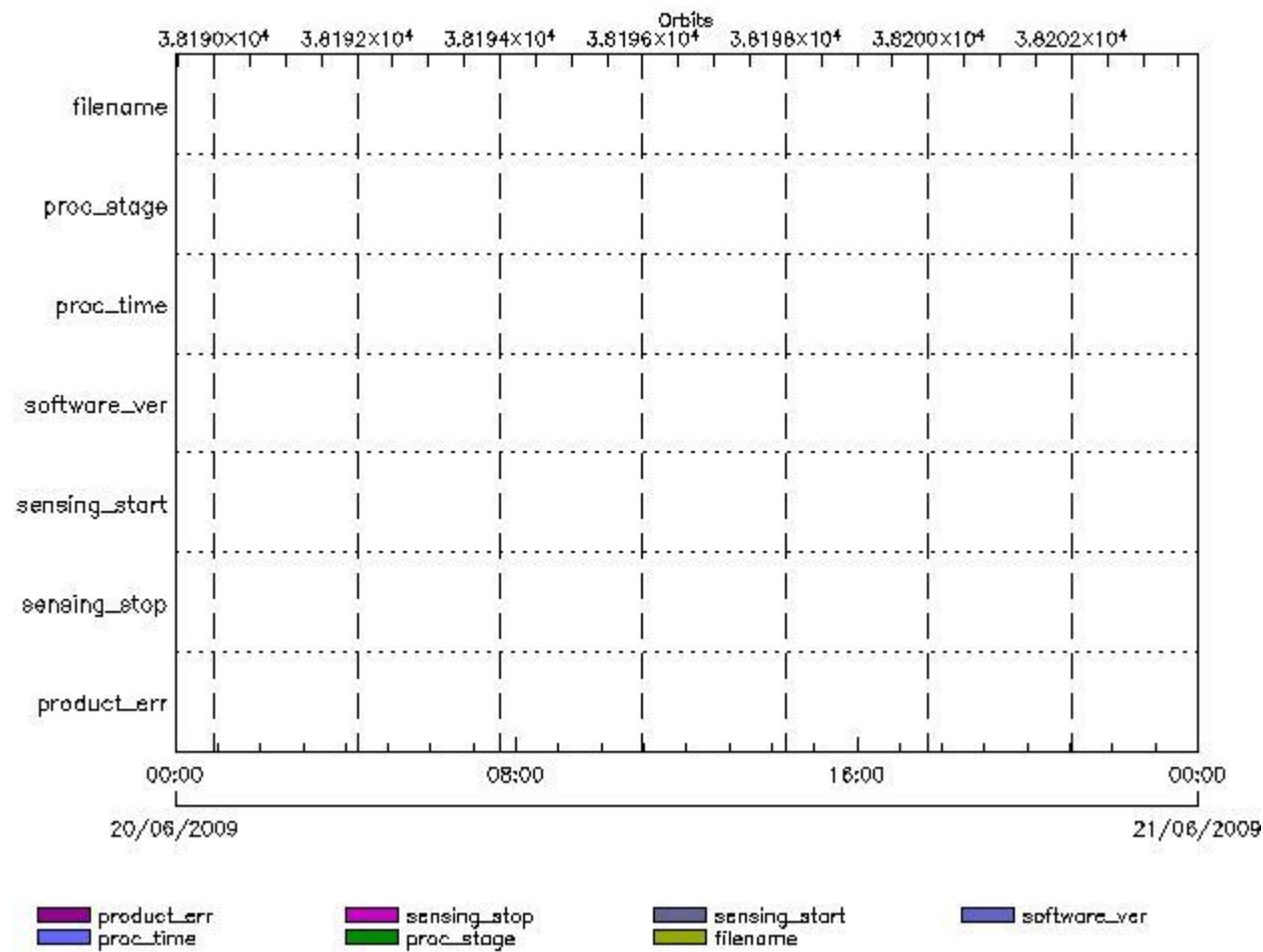
Gauge Explicit Reference

RA2_SOL_AX files with product err set

Gauge Explicit Reference

RA2_SSB_AX MPH checks

MPH Errors for RA2_SSB_AX



RA2_SSB_AX files with wrong filename

RA2_SSB_AX files with Gauge unknown processing stage

Gauge Explicit Reference

RA2_SSB_AX files with wrong processing time

Gauge Explicit Reference

RA2_SSB_AX files with software version not equal to the current version

Gauge Explicit Reference

RA2_SSB_AX files with wrong sensing start

Gauge Explicit Reference

RA2_SSB_AX files with wrong sensing stop

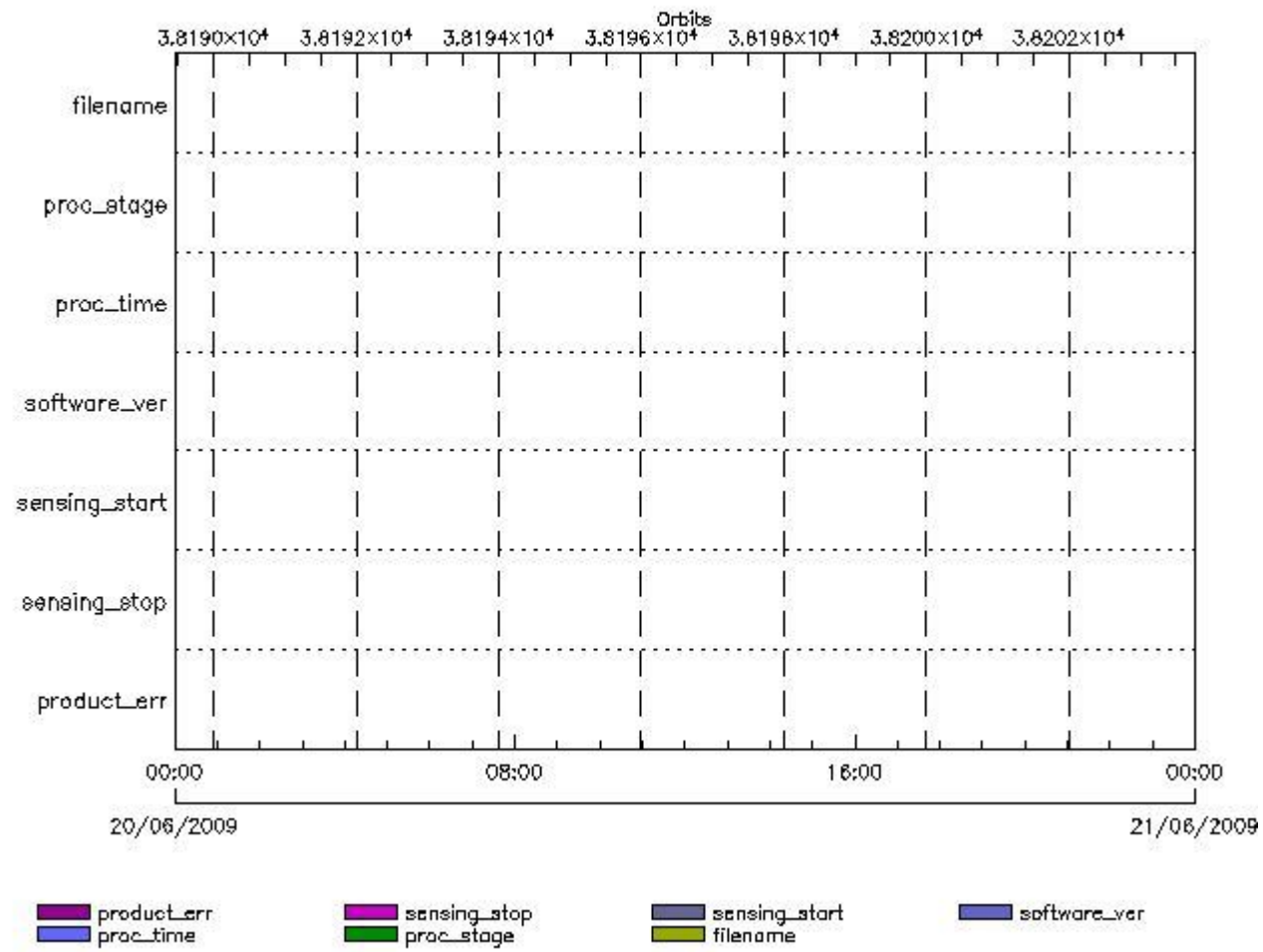
Gauge Explicit Reference

RA2_SSB_AX files with product err set

Gauge Explicit Reference

RA2_TLD_AX MPH checks

MPH Errors for RA2_TLD_AX



RA2_TLD_AX files with wrong filename

RA2_TLD_AX files with unknown processing stage

Gauge **Explicit Reference**

RA2_TLD_AX files with wrong processing time

Gauge **Explicit Reference**

RA2_TLD_AX files with software version not equal to the current version

Gauge **Explicit Reference**

RA2_TLD_AX files with wrong sensing start

Gauge **Explicit Reference**

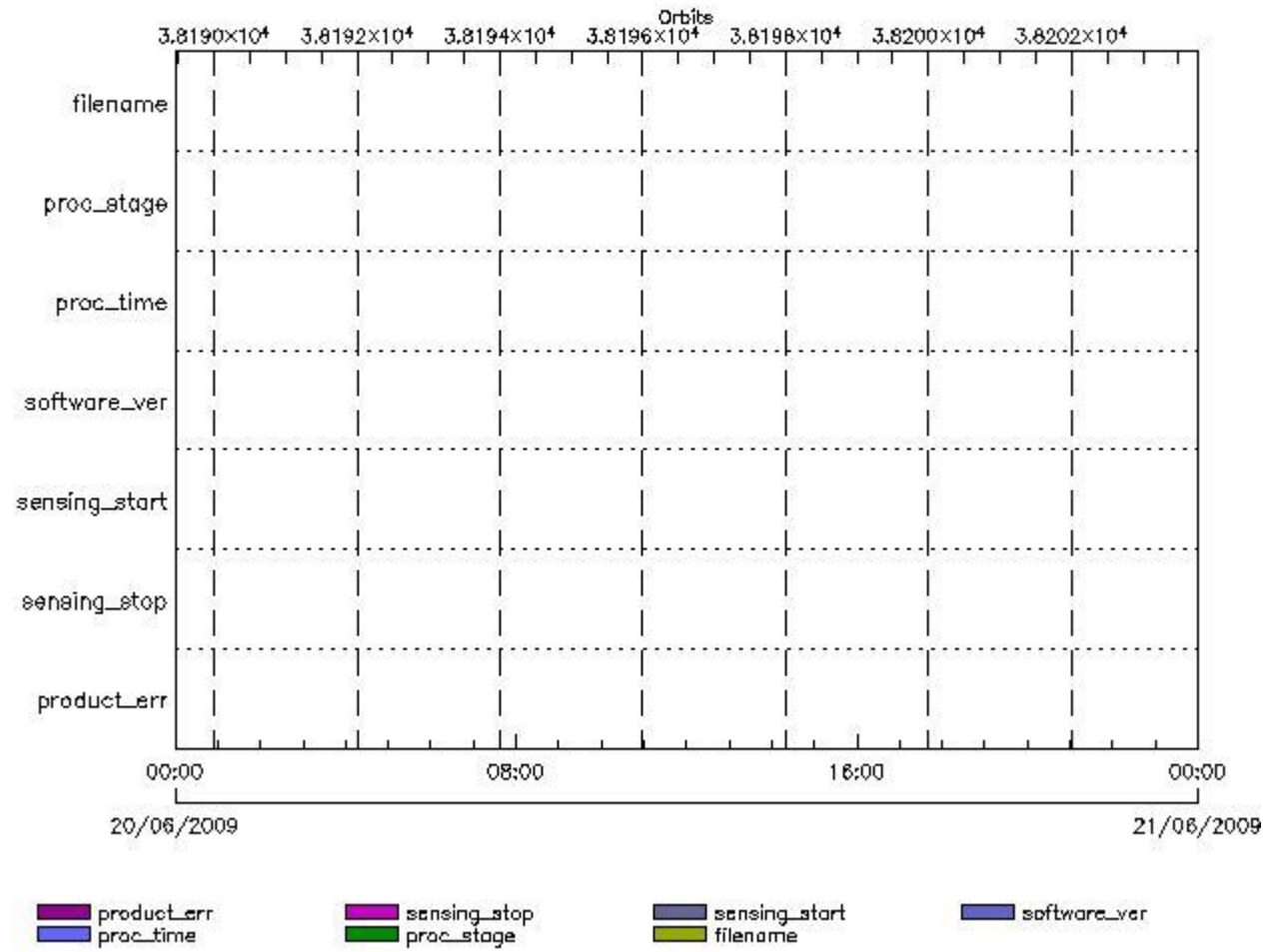
RA2_TLD_AX files with wrong sensing stop

Gauge **Explicit Reference**

RA2_TLD_AX files with product err set

Gauge **Explicit Reference**

MPH Errors for RA2_USO_AX



RA2_USO_AX files with wrong filename

RA2_USO_AX files with unknown processing stage

Gauge Explicit Reference

RA2_USO_AX files with wrong processing time

Gauge Explicit Reference

RA2_USO_AX files with software version not equal to the current version

Gauge Explicit Reference

RA2_USO_AX files with wrong sensing start

Gauge Explicit Reference

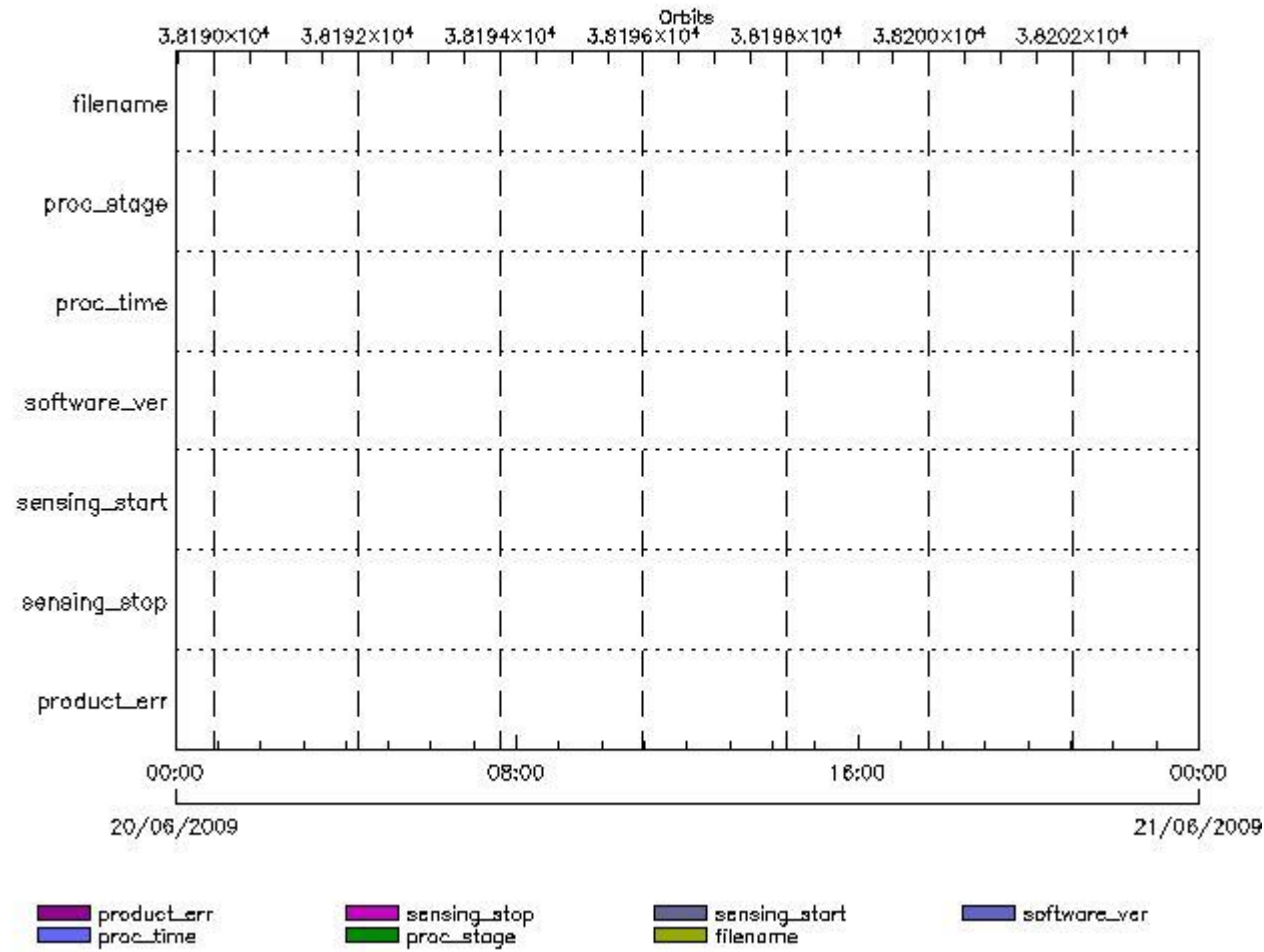
RA2_USO_AX files with wrong sensing stop

Gauge Explicit Reference

RA2_USO_AX files with product err set

AUX_ATT_AX MPH checks

MPH Errors for AUX_ATT_AX



AUX_ATT_AX files with wrong filename

AUX_ATT_AX files with unknown processing stage

Gauge Explicit Reference

AUX_ATT_AX files with wrong processing time

Gauge Explicit Reference

AUX_ATT_AX files with software version not equal to the current version

Gauge Explicit Reference

AUX_ATT_AX files with wrong sensing start

Gauge Explicit Reference

AUX_ATT_AX files with wrong sensing stop

Gauge Explicit Reference
 AUX_ATT_AX files with product err set

Gauge Explicit Reference

Time Correlation

AUX_TIM_AX Propagation Error

Gauge	Value	Segment (Start-Stop)
Propagation Error (us) N/A	-2.35494232177734	19-JUN-2009 23:30:53.000 20-JUN-2009 06:22:01.000
Propagation Error (us) Warning! Too big	5.5446138381958	20-JUN-2009 06:22:01.000 20-JUN-2009 08:01:36.000
Propagation Error (us) N/A	-0.28882884979248	20-JUN-2009 08:01:36.000 20-JUN-2009 09:42:51.000
Propagation Error (us) N/A	0.0453634262084961	20-JUN-2009 09:42:51.000 20-JUN-2009 11:20:43.000
Propagation Error (us) N/A	-2.09177494049072	20-JUN-2009 11:20:43.000 20-JUN-2009 12:59:48.000
Propagation Error (us) N/A	-0.0550642013549805	20-JUN-2009 12:59:48.000 20-JUN-2009 14:38:45.000
Propagation Error (us) N/A	0.879195213317871	20-JUN-2009 14:38:45.000 20-JUN-2009 16:16:11.000
Propagation Error (us) N/A	3.15499401092529	20-JUN-2009 16:16:11.000 20-JUN-2009 17:54:04.000
Propagation Error (us) N/A	-2.02595043182373	20-JUN-2009 17:54:04.000 20-JUN-2009 19:32:53.000
Propagation Error (us) N/A	-2.50687408447266	20-JUN-2009 19:32:53.000 20-JUN-2009 21:13:58.000
Propagation Error (us) N/A	-3.63222599029541	20-JUN-2009 21:13:58.000 20-JUN-2009 22:57:30.000


```

xReportTemplate. Copying internal and external template references...
xReportTemplate. Processing Conditionals inclusions...
xReportTemplate. ...No Conditionals inclusions found
xReportTemplate. Generating data extraction schema document...
xReportTemplate. Inserting embedded DEL scripts and extracting data...
xReportTemplate. Generating data extraction skeleton for explicit references...
xReportTemplate. Extracting Explicit References data...
xReportTemplate. Merging object data with explicit_references data...
xReportTemplate. Generating stylesheet to transform template to report...
xReportTemplate. Generating stylesheet for grouping and zooming...
xReportTemplate. Generating intermediate report without grouping and zooming...
xReportTemplate. Generating final xhtml report...
xReportTemplate. Generating the IDL program for the graphs
xReportTemplate. Generating external linked fragments
xReportTemplate. Executing the IDL program
Information : (22-Jun-2009 15:20:48)
Graph 1: Creating object for a eventGanttChart
Information : (22-Jun-2009 15:20:48) Graph 1: Processing legend.
Information : (22-Jun-2009 15:20:48)
Graph 1: Adding data from object @PCF_RA2_sensing:ETL_ra2_wwv_2p          17
elements.
Information : (22-Jun-2009 15:20:48)
Graph 1: Adding data from object @PCF_RA2_sensing:ETL_ra2_fgd_2p          17
elements.
Information : (22-Jun-2009 15:20:48)
Graph 1: Adding data from object @PCF_RA2_sensing:ETL_ra2_mw__1p          17
elements.
Information : (22-Jun-2009 15:20:48)
Graph 1: Adding data from object @PCF_RA2_sensing:ETL_ra2_me__0p          17
elements.
Information : (22-Jun-2009 15:20:48)
Graph 1: Adding data from object @PCF_RA2_sensing:ETL_mwr_n1__0p          16
elements.
Information : (22-Jun-2009 15:20:48)
Graph 1: Adding data from object @PCF_RA2_sensing:ETL_dor_nav_0p          16
elements.
Information : (22-Jun-2009 15:20:48)
Graph 1: Adding data from object @PCF_RA2_sensing:ETL_dor_dop_0p          16
elements.
Information : (22-Jun-2009 15:20:48)
Graph 1: Adding data from object @PCF_RA2_sensing:ETL_ra2_cal_0p          1
elements.
Information : (22-Jun-2009 15:20:48) Graph 1: Generating PNG file.
Information : (22-Jun-2009 15:20:49) Graph 1: Destroying object.
Information : (22-Jun-2009 15:20:49)
Graph 2: Creating object for a eventWorldMap
Information : (22-Jun-2009 15:20:49) Graph 2: Processing legend.
Information : (22-Jun-2009 15:20:49)
Graph 2: Adding data from object @PCF_RA2_sensing:ETL_ra2_inv_prod          17
elements.
Information : (22-Jun-2009 15:20:52) Graph 2: Generating PNG file.
Information : (22-Jun-2009 15:20:54) Graph 2: Destroying object.
Information : (22-Jun-2009 15:20:54)
Graph 3: Creating object for a eventGanttChart
Information : (22-Jun-2009 15:20:54) Graph 3: Processing legend.
Information : (22-Jun-2009 15:20:54)
Graph 3: Adding data from object @PCF_RA2_production:ETLmwr_mis          1
elements.
Warning ! : (22-Jun-2009 15:20:54)
GanttChart::AddData. The DqiData structure has no data for this range
Information : (22-Jun-2009 15:20:54)
Graph 3: Adding data from object @PCF_RA2_production:ETLra2_l0_mis          1
elements.
Warning ! : (22-Jun-2009 15:20:54)
GanttChart::AddData. The DqiData structure has no data for this range
Information : (22-Jun-2009 15:20:54)
Graph 3: Adding data from object @PCF_RA2_production:ETLdor_mis          1
elements.

```

Warning ! : (22-Jun-2009 15:20:54)
GanttChart::AddData. The DqiData structure has no data for this range
Information : (22-Jun-2009 15:20:54)
Graph 3: Adding data from object @PCF_RA2_sensing:ETL_mwr_l0 16
elements.
Information : (22-Jun-2009 15:20:54)
Graph 3: Adding data from object @PCF_RA2_production:ETLmwr_all_stations
1 elements.
Warning ! : (22-Jun-2009 15:20:54)
GanttChart::AddData. The DqiData structure has no data for this range
Information : (22-Jun-2009 15:20:54)
Graph 3: Adding data from object @PCF_RA2_sensing:ETL_ra2_l0 18
elements.
Information : (22-Jun-2009 15:20:54)
Graph 3: Adding data from object @PCF_RA2_production:ETLra2_all_stations
1 elements.
Warning ! : (22-Jun-2009 15:20:54)
GanttChart::AddData. The DqiData structure has no data for this range
Information : (22-Jun-2009 15:20:54)
Graph 3: Adding data from object @PCF_RA2_sensing:ETL_dor_l0 32
elements.
Information : (22-Jun-2009 15:20:54)
Graph 3: Adding data from object @PCF_RA2_production:ETLdor_all_stations
1 elements.
Warning ! : (22-Jun-2009 15:20:54)
GanttChart::AddData. The DqiData structure has no data for this range
Information : (22-Jun-2009 15:20:54)
Graph 3: Adding data from object @PCF_RA2_production:ETLra2_unav 1
elements.
Warning ! : (22-Jun-2009 15:20:54)
GanttChart::AddData. The DqiData structure has no data for this range
Information : (22-Jun-2009 15:20:54) Graph 3: Generating PNG file.
Warning ! : (22-Jun-2009 15:20:54)
GanttChart::ReadPolyline. Adding a section with no data
Warning ! : (22-Jun-2009 15:20:54)
GanttChart::ReadPolyline. Adding a section with no data
Warning ! : (22-Jun-2009 15:20:54)
GanttChart::ReadPolyline. Adding a section with no data
Warning ! : (22-Jun-2009 15:20:54)
GanttChart::ReadPolyline. Adding a section with no data
Warning ! : (22-Jun-2009 15:20:54)
GanttChart::ReadPolyline. Adding a section with no data
Warning ! : (22-Jun-2009 15:20:54)
GanttChart::ReadPolyline. Adding a section with no data
Warning ! : (22-Jun-2009 15:20:54)
GanttChart::ReadPolyline. Adding a section with no data
Warning ! : (22-Jun-2009 15:20:54)
GanttChart::ReadPolyline. Adding a section with no data
Information : (22-Jun-2009 15:20:54) Graph 3: Destroying object.
Information : (22-Jun-2009 15:20:54)
Graph 4: Creating object for a eventGanttChart
Information : (22-Jun-2009 15:20:54) Graph 4: Processing legend.
Information : (22-Jun-2009 15:20:54)
Graph 4: Adding data from object @PCF_RA2_production:ETLra2_l1_mis 1
elements.
Warning ! : (22-Jun-2009 15:20:54)
GanttChart::AddData. The DqiData structure has no data for this range
Information : (22-Jun-2009 15:20:54)
Graph 4: Adding data from object @PCF_RA2_sensing:ETL_ra2_l1 17
elements.
Information : (22-Jun-2009 15:20:54)
Graph 4: Adding data from object @PCF_RA2_production:ETLra2_unav 1
elements.
Warning ! : (22-Jun-2009 15:20:54)
GanttChart::AddData. The DqiData structure has no data for this range
Information : (22-Jun-2009 15:20:54)
Graph 4: Adding data from object @PCF_RA2_production:ETL_ra2_l1_acq
1 elements.
Warning ! : (22-Jun-2009 15:20:54)
GanttChart::AddData. The DqiData structure has no data for this range

Information : (22-Jun-2009 15:20:54) Graph 4: Generating PNG file.
Warning ! : (22-Jun-2009 15:20:54)
GanttChart::ReadPolyline. Adding a section with no data
Warning ! : (22-Jun-2009 15:20:54)
GanttChart::ReadPolyline. Adding a section with no data
Warning ! : (22-Jun-2009 15:20:54)
GanttChart::ReadPolyline. Adding a section with no data
Information : (22-Jun-2009 15:20:55) Graph 4: Destroying object.
Information : (22-Jun-2009 15:20:55)
Graph 5: Creating object for a eventGanttChart
Information : (22-Jun-2009 15:20:55) Graph 5: Processing legend.
Information : (22-Jun-2009 15:20:55)
Graph 5: Adding data from object @PCF_RA2_production:ETLra2_l2_mis 1
elements.
Warning ! : (22-Jun-2009 15:20:55)
GanttChart::AddData. The DqiData structure has no data for this range
Information : (22-Jun-2009 15:20:55)
Graph 5: Adding data from object @PCF_RA2_sensing:ETL_ra2_l2 34
elements.
Information : (22-Jun-2009 15:20:55)
Graph 5: Adding data from object @PCF_RA2_production:ETLra2_unav 1
elements.
Warning ! : (22-Jun-2009 15:20:55)
GanttChart::AddData. The DqiData structure has no data for this range
Information : (22-Jun-2009 15:20:55)
Graph 5: Adding data from object @PCF_RA2_production:ETL_ra2_l2_acq
1 elements.
Warning ! : (22-Jun-2009 15:20:55)
GanttChart::AddData. The DqiData structure has no data for this range
Information : (22-Jun-2009 15:20:55) Graph 5: Generating PNG file.
Warning ! : (22-Jun-2009 15:20:55)
GanttChart::ReadPolyline. Adding a section with no data
Warning ! : (22-Jun-2009 15:20:55)
GanttChart::ReadPolyline. Adding a section with no data
Warning ! : (22-Jun-2009 15:20:55)
GanttChart::ReadPolyline. Adding a section with no data
Information : (22-Jun-2009 15:20:55) Graph 5: Destroying object.
Information : (22-Jun-2009 15:20:55)
Graph 6: Creating object for a eventGanttChart
Information : (22-Jun-2009 15:20:55) Graph 6: Processing legend.
Information : (22-Jun-2009 15:20:55)
Graph 6: Adding data from object @PCF_MPH_RA2_CAL_0P:DET_wrong_product_err
1 elements.
Warning ! : (22-Jun-2009 15:20:55)
GanttChart::AddData. The DqiData structure has no data for this range
Information : (22-Jun-2009 15:20:55)
Graph 6: Adding data from object @PCF_MPH_RA2_CAL_0P:SET_wrong_leap_err
1 elements.
Warning ! : (22-Jun-2009 15:20:55)
GanttChart::AddData. The DqiData structure has no data for this range
Information : (22-Jun-2009 15:20:55)
Graph 6: Adding data from object @PCF_MPH_RA2_CAL_0P:SET_wrong_leap_utc
1 elements.
Warning ! : (22-Jun-2009 15:20:55)
GanttChart::AddData. The DqiData structure has no data for this range
Information : (22-Jun-2009 15:20:55)
Graph 6: Adding data from object @PCF_MPH_RA2_CAL_0P:SET_wrong_clock_step
1 elements.
Warning ! : (22-Jun-2009 15:20:55)
GanttChart::AddData. The DqiData structure has no data for this range
Information : (22-Jun-2009 15:20:55)
Graph 6: Adding data from object @PCF_MPH_RA2_CAL_0P:SET_wrong_sat_binary_time
1 elements.
Warning ! : (22-Jun-2009 15:20:55)
GanttChart::AddData. The DqiData structure has no data for this range
Information : (22-Jun-2009 15:20:55)
Graph 6: Adding data from object @PCF_MPH_RA2_CAL_0P:SET_wrong_utc_sbt_time
1 elements.

Information : (22-Jun-2009 15:20:55)
Graph 6: Adding data from object @PCF MPH_RA2_CAL_0P:SET_wrong_vector_source
1 elements.
Warning ! : (22-Jun-2009 15:20:55)
GanttChart::AddData. The DqiData structure has no data for this range
Information : (22-Jun-2009 15:20:55)
Graph 6: Adding data from object @PCF MPH_RA2_CAL_0P:SET_wrong_z_velocity
1 elements.
Warning ! : (22-Jun-2009 15:20:55)
GanttChart::AddData. The DqiData structure has no data for this range
Information : (22-Jun-2009 15:20:55)
Graph 6: Adding data from object @PCF MPH_RA2_CAL_0P:SET_wrong_y_velocity
1 elements.
Warning ! : (22-Jun-2009 15:20:55)
GanttChart::AddData. The DqiData structure has no data for this range
Information : (22-Jun-2009 15:20:55)
Graph 6: Adding data from object @PCF MPH_RA2_CAL_0P:SET_wrong_x_velocity
1 elements.
Warning ! : (22-Jun-2009 15:20:55)
GanttChart::AddData. The DqiData structure has no data for this range
Information : (22-Jun-2009 15:20:55)
Graph 6: Adding data from object @PCF MPH_RA2_CAL_0P:SET_wrong_z_position
1 elements.
Warning ! : (22-Jun-2009 15:20:55)
GanttChart::AddData. The DqiData structure has no data for this range
Information : (22-Jun-2009 15:20:55)
Graph 6: Adding data from object @PCF MPH_RA2_CAL_0P:SET_wrong_y_position
1 elements.
Warning ! : (22-Jun-2009 15:20:55)
GanttChart::AddData. The DqiData structure has no data for this range
Information : (22-Jun-2009 15:20:55)
Graph 6: Adding data from object @PCF MPH_RA2_CAL_0P:SET_wrong_x_position
1 elements.
Warning ! : (22-Jun-2009 15:20:55)
GanttChart::AddData. The DqiData structure has no data for this range
Information : (22-Jun-2009 15:20:55) Graph 6:
Adding data from object @PCF MPH_RA2_CAL_0P:SET_wrong_state_vector_time
1 elements.
Warning ! : (22-Jun-2009 15:20:55)
GanttChart::AddData. The DqiData structure has no data for this range
Information : (22-Jun-2009 15:20:55)
Graph 6: Adding data from object @PCF MPH_RA2_CAL_0P:SET_wrong_phase
1 elements.
Warning ! : (22-Jun-2009 15:20:55)
GanttChart::AddData. The DqiData structure has no data for this range
Information : (22-Jun-2009 15:20:55)
Graph 6: Adding data from object @PCF MPH_RA2_CAL_0P:SET_wrong_sensing_stop
1 elements.
Warning ! : (22-Jun-2009 15:20:55)
GanttChart::AddData. The DqiData structure has no data for this range
Information : (22-Jun-2009 15:20:55)
Graph 6: Adding data from object @PCF MPH_RA2_CAL_0P:SET_wrong_sensing_start
1 elements.
Warning ! : (22-Jun-2009 15:20:55)
GanttChart::AddData. The DqiData structure has no data for this range
Information : (22-Jun-2009 15:20:55)
Graph 6: Adding data from object @PCF MPH_RA2_CAL_0P:SET_wrong_software_ver
1 elements.
Information : (22-Jun-2009 15:20:55)
Graph 6: Adding data from object @PCF MPH_RA2_CAL_0P:SET_wrong_proc_time
1 elements.
Warning ! : (22-Jun-2009 15:20:55)
GanttChart::AddData. The DqiData structure has no data for this range
Information : (22-Jun-2009 15:20:55)
Graph 6: Adding data from object @PCF MPH_RA2_CAL_0P:SET_wrong_proc_center
1 elements.
Warning ! : (22-Jun-2009 15:20:55)
GanttChart::AddData. The DqiData structure has no data for this range

Warning ! : (22-Jun-2009 15:20:56)
GanttChart::AddData. The DqiData structure has no data for this range
Information : (22-Jun-2009 15:20:56)
Graph 7: Adding data from object @PCF_MPH_DOR_DOP_0P:SET_wrong_leap_err
1 elements.

Warning ! : (22-Jun-2009 15:20:56)
GanttChart::AddData. The DqiData structure has no data for this range
Information : (22-Jun-2009 15:20:56)
Graph 7: Adding data from object @PCF_MPH_DOR_DOP_0P:SET_wrong_leap_utc
1 elements.

Warning ! : (22-Jun-2009 15:20:56)
GanttChart::AddData. The DqiData structure has no data for this range
Information : (22-Jun-2009 15:20:56)
Graph 7: Adding data from object @PCF_MPH_DOR_DOP_0P:SET_wrong_clock_step
1 elements.

Warning ! : (22-Jun-2009 15:20:56)
GanttChart::AddData. The DqiData structure has no data for this range
Information : (22-Jun-2009 15:20:56)
Graph 7: Adding data from object @PCF_MPH_DOR_DOP_0P:SET_wrong_sat_binary_time
1 elements.

Warning ! : (22-Jun-2009 15:20:56)
GanttChart::AddData. The DqiData structure has no data for this range
Information : (22-Jun-2009 15:20:56)
Graph 7: Adding data from object @PCF_MPH_DOR_DOP_0P:SET_wrong_utc_sbt_time
13 elements.
Information : (22-Jun-2009 15:20:56)
Graph 7: Adding data from object @PCF_MPH_DOR_DOP_0P:SET_wrong_vector_source
1 elements.

Warning ! : (22-Jun-2009 15:20:56)
GanttChart::AddData. The DqiData structure has no data for this range
Information : (22-Jun-2009 15:20:56)
Graph 7: Adding data from object @PCF_MPH_DOR_DOP_0P:SET_wrong_z_velocity
1 elements.

Warning ! : (22-Jun-2009 15:20:56)
GanttChart::AddData. The DqiData structure has no data for this range
Information : (22-Jun-2009 15:20:56)
Graph 7: Adding data from object @PCF_MPH_DOR_DOP_0P:SET_wrong_y_velocity
1 elements.

Warning ! : (22-Jun-2009 15:20:56)
GanttChart::AddData. The DqiData structure has no data for this range
Information : (22-Jun-2009 15:20:56)
Graph 7: Adding data from object @PCF_MPH_DOR_DOP_0P:SET_wrong_x_velocity
1 elements.

Warning ! : (22-Jun-2009 15:20:56)
GanttChart::AddData. The DqiData structure has no data for this range
Information : (22-Jun-2009 15:20:56)
Graph 7: Adding data from object @PCF_MPH_DOR_DOP_0P:SET_wrong_z_position
1 elements.

Warning ! : (22-Jun-2009 15:20:56)
GanttChart::AddData. The DqiData structure has no data for this range
Information : (22-Jun-2009 15:20:56)
Graph 7: Adding data from object @PCF_MPH_DOR_DOP_0P:SET_wrong_y_position
1 elements.

Warning ! : (22-Jun-2009 15:20:56)
GanttChart::AddData. The DqiData structure has no data for this range
Information : (22-Jun-2009 15:20:56)
Graph 7: Adding data from object @PCF_MPH_DOR_DOP_0P:SET_wrong_x_position
1 elements.

Warning ! : (22-Jun-2009 15:20:56)
GanttChart::AddData. The DqiData structure has no data for this range
Information : (22-Jun-2009 15:20:56) Graph 7:
Adding data from object @PCF_MPH_DOR_DOP_0P:SET_wrong_state_vector_time
1 elements.

Warning ! : (22-Jun-2009 15:20:56)
GanttChart::AddData. The DqiData structure has no data for this range
Information : (22-Jun-2009 15:20:56)
Graph 7: Adding data from object @PCF_MPH_DOR_DOP_0P:SET_wrong_phase
1 elements.

GanttChart::AddData. The DqiData structure has no data for this range
Information : (22-Jun-2009 15:20:57)
Graph 8: Adding data from object @PCF_MPH_DOR_NAV_0P:SET_wrong_x_velocity
1 elements.
Warning ! : (22-Jun-2009 15:20:57)
GanttChart::AddData. The DqiData structure has no data for this range
Information : (22-Jun-2009 15:20:57)
Graph 8: Adding data from object @PCF_MPH_DOR_NAV_0P:SET_wrong_z_position
1 elements.
Warning ! : (22-Jun-2009 15:20:57)
GanttChart::AddData. The DqiData structure has no data for this range
Information : (22-Jun-2009 15:20:57)
Graph 8: Adding data from object @PCF_MPH_DOR_NAV_0P:SET_wrong_y_position
1 elements.
Warning ! : (22-Jun-2009 15:20:57)
GanttChart::AddData. The DqiData structure has no data for this range
Information : (22-Jun-2009 15:20:57)
Graph 8: Adding data from object @PCF_MPH_DOR_NAV_0P:SET_wrong_x_position
1 elements.
Warning ! : (22-Jun-2009 15:20:57)
GanttChart::AddData. The DqiData structure has no data for this range
Information : (22-Jun-2009 15:20:57) Graph 8:
Adding data from object @PCF_MPH_DOR_NAV_0P:SET_wrong_state_vector_time
1 elements.
Warning ! : (22-Jun-2009 15:20:57)
GanttChart::AddData. The DqiData structure has no data for this range
Information : (22-Jun-2009 15:20:57)
Graph 8: Adding data from object @PCF_MPH_DOR_NAV_0P:SET_wrong_phase
1 elements.
Warning ! : (22-Jun-2009 15:20:57)
GanttChart::AddData. The DqiData structure has no data for this range
Information : (22-Jun-2009 15:20:57)
Graph 8: Adding data from object @PCF_MPH_DOR_NAV_0P:SET_wrong_sensing_stop
1 elements.
Warning ! : (22-Jun-2009 15:20:57)
GanttChart::AddData. The DqiData structure has no data for this range
Information : (22-Jun-2009 15:20:57)
Graph 8: Adding data from object @PCF_MPH_DOR_NAV_0P:SET_wrong_sensing_start
1 elements.
Warning ! : (22-Jun-2009 15:20:57)
GanttChart::AddData. The DqiData structure has no data for this range
Information : (22-Jun-2009 15:20:57)
Graph 8: Adding data from object @PCF_MPH_DOR_NAV_0P:SET_wrong_software_ver
1 elements.
Warning ! : (22-Jun-2009 15:20:57)
GanttChart::AddData. The DqiData structure has no data for this range
Information : (22-Jun-2009 15:20:57)
Graph 8: Adding data from object @PCF_MPH_DOR_NAV_0P:SET_wrong_proc_time
1 elements.
Warning ! : (22-Jun-2009 15:20:57)
GanttChart::AddData. The DqiData structure has no data for this range
Information : (22-Jun-2009 15:20:57)
Graph 8: Adding data from object @PCF_MPH_DOR_NAV_0P:SET_wrong_proc_center
1 elements.
Warning ! : (22-Jun-2009 15:20:57)
GanttChart::AddData. The DqiData structure has no data for this range
Information : (22-Jun-2009 15:20:57) Graph 8:
Adding data from object @PCF_MPH_DOR_NAV_0P:SET_wrong_acquisition_station
1 elements.
Warning ! : (22-Jun-2009 15:20:57)
GanttChart::AddData. The DqiData structure has no data for this range
Information : (22-Jun-2009 15:20:57)
Graph 8: Adding data from object @PCF_MPH_DOR_NAV_0P:SET_wrong_proc_stage
1 elements.
Warning ! : (22-Jun-2009 15:20:57)
GanttChart::AddData. The DqiData structure has no data for this range
Information : (22-Jun-2009 15:20:57)
Graph 8: Adding data from object @PCF_MPH_DOR_NAV_0P:SET_wrong_filename

Warning ! : (22-Jun-2009 15:20:58)
GanttChart::AddData. The DqiData structure has no data for this range
Information : (22-Jun-2009 15:20:58)
Graph 9: Adding data from object @PCF_MPH_MWR_NL__0P:SET_wrong_clock_step
1 elements.
Warning ! : (22-Jun-2009 15:20:58)
GanttChart::AddData. The DqiData structure has no data for this range
Information : (22-Jun-2009 15:20:58)
Graph 9: Adding data from object @PCF_MPH_MWR_NL__0P:SET_wrong_sat_binary_time
1 elements.
Warning ! : (22-Jun-2009 15:20:58)
GanttChart::AddData. The DqiData structure has no data for this range
Information : (22-Jun-2009 15:20:58)
Graph 9: Adding data from object @PCF_MPH_MWR_NL__0P:SET_wrong_utc_sbt_time
13 elements.
Information : (22-Jun-2009 15:20:58)
Graph 9: Adding data from object @PCF_MPH_MWR_NL__0P:SET_wrong_vector_source
1 elements.
Warning ! : (22-Jun-2009 15:20:58)
GanttChart::AddData. The DqiData structure has no data for this range
Information : (22-Jun-2009 15:20:58)
Graph 9: Adding data from object @PCF_MPH_MWR_NL__0P:SET_wrong_z_velocity
1 elements.
Warning ! : (22-Jun-2009 15:20:58)
GanttChart::AddData. The DqiData structure has no data for this range
Information : (22-Jun-2009 15:20:58)
Graph 9: Adding data from object @PCF_MPH_MWR_NL__0P:SET_wrong_y_velocity
1 elements.
Warning ! : (22-Jun-2009 15:20:58)
GanttChart::AddData. The DqiData structure has no data for this range
Information : (22-Jun-2009 15:20:58)
Graph 9: Adding data from object @PCF_MPH_MWR_NL__0P:SET_wrong_x_velocity
1 elements.
Warning ! : (22-Jun-2009 15:20:58)
GanttChart::AddData. The DqiData structure has no data for this range
Information : (22-Jun-2009 15:20:58)
Graph 9: Adding data from object @PCF_MPH_MWR_NL__0P:SET_wrong_z_position
1 elements.
Warning ! : (22-Jun-2009 15:20:58)
GanttChart::AddData. The DqiData structure has no data for this range
Information : (22-Jun-2009 15:20:58)
Graph 9: Adding data from object @PCF_MPH_MWR_NL__0P:SET_wrong_y_position
1 elements.
Warning ! : (22-Jun-2009 15:20:58)
GanttChart::AddData. The DqiData structure has no data for this range
Information : (22-Jun-2009 15:20:58)
Graph 9: Adding data from object @PCF_MPH_MWR_NL__0P:SET_wrong_x_position
1 elements.
Warning ! : (22-Jun-2009 15:20:58)
GanttChart::AddData. The DqiData structure has no data for this range
Information : (22-Jun-2009 15:20:58) Graph 9:
Adding data from object @PCF_MPH_MWR_NL__0P:SET_wrong_state_vector_time
1 elements.
Warning ! : (22-Jun-2009 15:20:58)
GanttChart::AddData. The DqiData structure has no data for this range
Information : (22-Jun-2009 15:20:58)
Graph 9: Adding data from object @PCF_MPH_MWR_NL__0P:SET_wrong_phase
1 elements.
Warning ! : (22-Jun-2009 15:20:58)
GanttChart::AddData. The DqiData structure has no data for this range
Information : (22-Jun-2009 15:20:58)
Graph 9: Adding data from object @PCF_MPH_MWR_NL__0P:SET_wrong_sensing_stop
1 elements.
Warning ! : (22-Jun-2009 15:20:58)
GanttChart::AddData. The DqiData structure has no data for this range
Information : (22-Jun-2009 15:20:58)
Graph 9: Adding data from object @PCF_MPH_MWR_NL__0P:SET_wrong_sensing_start
1 elements.


```
Warning ! : (22-Jun-2009 15:20:58)
GanttChart::ReadPolyline. Adding a section with no data
Warning ! : (22-Jun-2009 15:20:58)
GanttChart::ReadPolyline. Adding a section with no data
Warning ! : (22-Jun-2009 15:20:58)
GanttChart::ReadPolyline. Adding a section with no data
Warning ! : (22-Jun-2009 15:20:58)
GanttChart::ReadPolyline. Adding a section with no data
Warning ! : (22-Jun-2009 15:20:58)
GanttChart::ReadPolyline. Adding a section with no data
Warning ! : (22-Jun-2009 15:20:58)
GanttChart::ReadPolyline. Adding a section with no data
Information : (22-Jun-2009 15:20:59) Graph 9: Destroying object.
Information : (22-Jun-2009 15:20:59)
Graph 10: Creating object for a eventGanttChart
Information : (22-Jun-2009 15:20:59) Graph 10: Processing legend.
Information : (22-Jun-2009 15:20:59)
Graph 10: Adding data from object @PCF_MPH_RA2_ME__0P:DET_wrong_product_err
1 elements.
Information : (22-Jun-2009 15:20:59)
Graph 10: Adding data from object @PCF_MPH_RA2_ME__0P:SET_wrong_leap_err
1 elements.
Warning ! : (22-Jun-2009 15:20:59)
GanttChart::AddData. The DqiData structure has no data for this range
Information : (22-Jun-2009 15:20:59)
Graph 10: Adding data from object @PCF_MPH_RA2_ME__0P:SET_wrong_leap_utc
1 elements.
Warning ! : (22-Jun-2009 15:20:59)
GanttChart::AddData. The DqiData structure has no data for this range
Information : (22-Jun-2009 15:20:59)
Graph 10: Adding data from object @PCF_MPH_RA2_ME__0P:SET_wrong_clock_step
1 elements.
Warning ! : (22-Jun-2009 15:20:59)
GanttChart::AddData. The DqiData structure has no data for this range
Information : (22-Jun-2009 15:20:59) Graph 10:
Adding data from object @PCF_MPH_RA2_ME__0P:SET_wrong_sat_binary_time
1 elements.
Warning ! : (22-Jun-2009 15:20:59)
GanttChart::AddData. The DqiData structure has no data for this range
Information : (22-Jun-2009 15:20:59)
Graph 10: Adding data from object @PCF_MPH_RA2_ME__0P:SET_wrong_utc_sbt_time
14 elements.
Information : (22-Jun-2009 15:20:59)
Graph 10: Adding data from object @PCF_MPH_RA2_ME__0P:SET_wrong_vector_source
1 elements.
Warning ! : (22-Jun-2009 15:20:59)
GanttChart::AddData. The DqiData structure has no data for this range
Information : (22-Jun-2009 15:20:59)
Graph 10: Adding data from object @PCF_MPH_RA2_ME__0P:SET_wrong_z_velocity
1 elements.
Warning ! : (22-Jun-2009 15:20:59)
GanttChart::AddData. The DqiData structure has no data for this range
Information : (22-Jun-2009 15:20:59)
Graph 10: Adding data from object @PCF_MPH_RA2_ME__0P:SET_wrong_y_velocity
1 elements.
Warning ! : (22-Jun-2009 15:20:59)
GanttChart::AddData. The DqiData structure has no data for this range
Information : (22-Jun-2009 15:20:59)
Graph 10: Adding data from object @PCF_MPH_RA2_ME__0P:SET_wrong_x_velocity
1 elements.
Warning ! : (22-Jun-2009 15:20:59)
GanttChart::AddData. The DqiData structure has no data for this range
Information : (22-Jun-2009 15:20:59)
Graph 10: Adding data from object @PCF_MPH_RA2_ME__0P:SET_wrong_z_position
1 elements.
Warning ! : (22-Jun-2009 15:20:59)
GanttChart::AddData. The DqiData structure has no data for this range
Information : (22-Jun-2009 15:20:59)
```

Graph 10: Adding data from object @PCF_MPH_RA2_ME__0P:SET_wrong_y_position
1 elements.
Warning ! : (22-Jun-2009 15:20:59)
GanttChart::AddData. The DqiData structure has no data for this range
Information : (22-Jun-2009 15:20:59)
Graph 10: Adding data from object @PCF_MPH_RA2_ME__0P:SET_wrong_x_position
1 elements.
Warning ! : (22-Jun-2009 15:20:59)
GanttChart::AddData. The DqiData structure has no data for this range
Information : (22-Jun-2009 15:20:59) Graph 10:
Adding data from object @PCF_MPH_RA2_ME__0P:SET_wrong_state_vector_time
1 elements.
Warning ! : (22-Jun-2009 15:20:59)
GanttChart::AddData. The DqiData structure has no data for this range
Information : (22-Jun-2009 15:20:59)
Graph 10: Adding data from object @PCF_MPH_RA2_ME__0P:SET_wrong_phase
1 elements.
Warning ! : (22-Jun-2009 15:20:59)
GanttChart::AddData. The DqiData structure has no data for this range
Information : (22-Jun-2009 15:20:59)
Graph 10: Adding data from object @PCF_MPH_RA2_ME__0P:SET_wrong_sensing_stop
1 elements.
Warning ! : (22-Jun-2009 15:20:59)
GanttChart::AddData. The DqiData structure has no data for this range
Information : (22-Jun-2009 15:20:59)
Graph 10: Adding data from object @PCF_MPH_RA2_ME__0P:SET_wrong_sensing_start
1 elements.
Warning ! : (22-Jun-2009 15:20:59)
GanttChart::AddData. The DqiData structure has no data for this range
Information : (22-Jun-2009 15:20:59)
Graph 10: Adding data from object @PCF_MPH_RA2_ME__0P:SET_wrong_software_ver
1 elements.
Warning ! : (22-Jun-2009 15:20:59)
GanttChart::AddData. The DqiData structure has no data for this range
Information : (22-Jun-2009 15:20:59)
Graph 10: Adding data from object @PCF_MPH_RA2_ME__0P:SET_wrong_proc_time
1 elements.
Warning ! : (22-Jun-2009 15:20:59)
GanttChart::AddData. The DqiData structure has no data for this range
Information : (22-Jun-2009 15:20:59)
Graph 10: Adding data from object @PCF_MPH_RA2_ME__0P:SET_wrong_proc_center
1 elements.
Warning ! : (22-Jun-2009 15:20:59)
GanttChart::AddData. The DqiData structure has no data for this range
Information : (22-Jun-2009 15:20:59) Graph 10:
Adding data from object @PCF_MPH_RA2_ME__0P:SET_wrong_acquisition_station
1 elements.
Warning ! : (22-Jun-2009 15:20:59)
GanttChart::AddData. The DqiData structure has no data for this range
Information : (22-Jun-2009 15:20:59)
Graph 10: Adding data from object @PCF_MPH_RA2_ME__0P:SET_wrong_proc_stage
1 elements.
Warning ! : (22-Jun-2009 15:20:59)
GanttChart::AddData. The DqiData structure has no data for this range
Information : (22-Jun-2009 15:20:59)
Graph 10: Adding data from object @PCF_MPH_RA2_ME__0P:SET_wrong_filename
1 elements.
Warning ! : (22-Jun-2009 15:20:59)
GanttChart::AddData. The DqiData structure has no data for this range
Information : (22-Jun-2009 15:20:59)
Graph 10: Adding data from object @PCF_RA2_sensing:ETL_ra2_me__0p 17
elements.
Information : (22-Jun-2009 15:20:59) Graph 10: Generating PNG file.
Warning ! : (22-Jun-2009 15:20:59)
GanttChart::ReadPolyline. Adding a section with no data
Warning ! : (22-Jun-2009 15:20:59)
GanttChart::ReadPolyline. Adding a section with no data
Warning ! : (22-Jun-2009 15:20:59)

14 elements.
Information : (22-Jun-2009 15:21:00)
Graph 11: Adding data from object @PCF MPH_RA2_MW__1P:SET_wrong_vector_source
1 elements.
Warning ! : (22-Jun-2009 15:21:00)
GanttChart::AddData. The DqiData structure has no data for this range
Information : (22-Jun-2009 15:21:00)
Graph 11: Adding data from object @PCF MPH_RA2_MW__1P:SET_wrong_z_velocity
1 elements.
Warning ! : (22-Jun-2009 15:21:00)
GanttChart::AddData. The DqiData structure has no data for this range
Information : (22-Jun-2009 15:21:00)
Graph 11: Adding data from object @PCF MPH_RA2_MW__1P:SET_wrong_y_velocity
1 elements.
Warning ! : (22-Jun-2009 15:21:00)
GanttChart::AddData. The DqiData structure has no data for this range
Information : (22-Jun-2009 15:21:00)
Graph 11: Adding data from object @PCF MPH_RA2_MW__1P:SET_wrong_x_velocity
1 elements.
Warning ! : (22-Jun-2009 15:21:00)
GanttChart::AddData. The DqiData structure has no data for this range
Information : (22-Jun-2009 15:21:00)
Graph 11: Adding data from object @PCF MPH_RA2_MW__1P:SET_wrong_z_position
1 elements.
Warning ! : (22-Jun-2009 15:21:00)
GanttChart::AddData. The DqiData structure has no data for this range
Information : (22-Jun-2009 15:21:00)
Graph 11: Adding data from object @PCF MPH_RA2_MW__1P:SET_wrong_y_position
1 elements.
Warning ! : (22-Jun-2009 15:21:00)
GanttChart::AddData. The DqiData structure has no data for this range
Information : (22-Jun-2009 15:21:00)
Graph 11: Adding data from object @PCF MPH_RA2_MW__1P:SET_wrong_x_position
1 elements.
Warning ! : (22-Jun-2009 15:21:00)
GanttChart::AddData. The DqiData structure has no data for this range
Information : (22-Jun-2009 15:21:00) Graph 11:
Adding data from object @PCF MPH_RA2_MW__1P:SET_wrong_state_vector_time
17 elements.
Information : (22-Jun-2009 15:21:00)
Graph 11: Adding data from object @PCF MPH_RA2_MW__1P:SET_wrong_phase
1 elements.
Warning ! : (22-Jun-2009 15:21:00)
GanttChart::AddData. The DqiData structure has no data for this range
Information : (22-Jun-2009 15:21:00)
Graph 11: Adding data from object @PCF MPH_RA2_MW__1P:SET_wrong_sensing_stop
1 elements.
Warning ! : (22-Jun-2009 15:21:00)
GanttChart::AddData. The DqiData structure has no data for this range
Information : (22-Jun-2009 15:21:00)
Graph 11: Adding data from object @PCF MPH_RA2_MW__1P:SET_wrong_sensing_start
1 elements.
Warning ! : (22-Jun-2009 15:21:00)
GanttChart::AddData. The DqiData structure has no data for this range
Information : (22-Jun-2009 15:21:00)
Graph 11: Adding data from object @PCF MPH_RA2_MW__1P:SET_wrong_software_ver
17 elements.
Information : (22-Jun-2009 15:21:00)
Graph 11: Adding data from object @PCF MPH_RA2_MW__1P:SET_wrong_proc_time
1 elements.
Warning ! : (22-Jun-2009 15:21:00)
GanttChart::AddData. The DqiData structure has no data for this range
Information : (22-Jun-2009 15:21:00)
Graph 11: Adding data from object @PCF MPH_RA2_MW__1P:SET_wrong_proc_center
1 elements.
Warning ! : (22-Jun-2009 15:21:00)
GanttChart::AddData. The DqiData structure has no data for this range
Information : (22-Jun-2009 15:21:00) Graph 11:

Warning ! : (22-Jun-2009 15:21:01)
GanttChart::AddData. The DqiData structure has no data for this range
Information : (22-Jun-2009 15:21:01)
Graph 12: Adding data from object @PCF_MPH_RA2_FGD_2P:SET_wrong_leap_utc
1 elements.
Warning ! : (22-Jun-2009 15:21:01)
GanttChart::AddData. The DqiData structure has no data for this range
Information : (22-Jun-2009 15:21:01)
Graph 12: Adding data from object @PCF_MPH_RA2_FGD_2P:SET_wrong_clock_step
1 elements.
Warning ! : (22-Jun-2009 15:21:01)
GanttChart::AddData. The DqiData structure has no data for this range
Information : (22-Jun-2009 15:21:01) Graph 12:
Adding data from object @PCF_MPH_RA2_FGD_2P:SET_wrong_sat_binary_time
1 elements.
Warning ! : (22-Jun-2009 15:21:01)
GanttChart::AddData. The DqiData structure has no data for this range
Information : (22-Jun-2009 15:21:01)
Graph 12: Adding data from object @PCF_MPH_RA2_FGD_2P:SET_wrong_utc_sbt_time
14 elements.
Information : (22-Jun-2009 15:21:01)
Graph 12: Adding data from object @PCF_MPH_RA2_FGD_2P:SET_wrong_vector_source
1 elements.
Warning ! : (22-Jun-2009 15:21:01)
GanttChart::AddData. The DqiData structure has no data for this range
Information : (22-Jun-2009 15:21:01)
Graph 12: Adding data from object @PCF_MPH_RA2_FGD_2P:SET_wrong_z_velocity
1 elements.
Warning ! : (22-Jun-2009 15:21:01)
GanttChart::AddData. The DqiData structure has no data for this range
Information : (22-Jun-2009 15:21:01)
Graph 12: Adding data from object @PCF_MPH_RA2_FGD_2P:SET_wrong_y_velocity
1 elements.
Warning ! : (22-Jun-2009 15:21:01)
GanttChart::AddData. The DqiData structure has no data for this range
Information : (22-Jun-2009 15:21:01)
Graph 12: Adding data from object @PCF_MPH_RA2_FGD_2P:SET_wrong_x_velocity
1 elements.
Warning ! : (22-Jun-2009 15:21:01)
GanttChart::AddData. The DqiData structure has no data for this range
Information : (22-Jun-2009 15:21:01)
Graph 12: Adding data from object @PCF_MPH_RA2_FGD_2P:SET_wrong_z_position
1 elements.
Warning ! : (22-Jun-2009 15:21:01)
GanttChart::AddData. The DqiData structure has no data for this range
Information : (22-Jun-2009 15:21:01)
Graph 12: Adding data from object @PCF_MPH_RA2_FGD_2P:SET_wrong_y_position
1 elements.
Warning ! : (22-Jun-2009 15:21:01)
GanttChart::AddData. The DqiData structure has no data for this range
Information : (22-Jun-2009 15:21:01)
Graph 12: Adding data from object @PCF_MPH_RA2_FGD_2P:SET_wrong_x_position
1 elements.
Warning ! : (22-Jun-2009 15:21:01)
GanttChart::AddData. The DqiData structure has no data for this range
Information : (22-Jun-2009 15:21:01) Graph 12:
Adding data from object @PCF_MPH_RA2_FGD_2P:SET_wrong_state_vector_time
17 elements.
Information : (22-Jun-2009 15:21:01)
Graph 12: Adding data from object @PCF_MPH_RA2_FGD_2P:SET_wrong_phase
1 elements.
Warning ! : (22-Jun-2009 15:21:01)
GanttChart::AddData. The DqiData structure has no data for this range
Information : (22-Jun-2009 15:21:01)
Graph 12: Adding data from object @PCF_MPH_RA2_FGD_2P:SET_wrong_sensing_stop
1 elements.
Warning ! : (22-Jun-2009 15:21:01)
GanttChart::AddData. The DqiData structure has no data for this range

GanttChart::ReadPolyline. Adding a section with no data
Warning ! : (22-Jun-2009 15:21:01)
GanttChart::ReadPolyline. Adding a section with no data
Warning ! : (22-Jun-2009 15:21:01)
GanttChart::ReadPolyline. Adding a section with no data
Warning ! : (22-Jun-2009 15:21:01)
GanttChart::ReadPolyline. Adding a section with no data
Information : (22-Jun-2009 15:21:02) Graph 12: Destroying object.
Information : (22-Jun-2009 15:21:02)
Graph 13: Creating object for a eventGanttChart
Information : (22-Jun-2009 15:21:02) Graph 13: Processing legend.
Information : (22-Jun-2009 15:21:02)
Graph 13: Adding data from object @PCF_MPH_RA2_WWV_2P:DET_wrong_product_err
17 elements.
Information : (22-Jun-2009 15:21:02)
Graph 13: Adding data from object @PCF_MPH_RA2_WWV_2P:SET_wrong_leap_err
1 elements.
Warning ! : (22-Jun-2009 15:21:02)
GanttChart::AddData. The DqiData structure has no data for this range
Information : (22-Jun-2009 15:21:02)
Graph 13: Adding data from object @PCF_MPH_RA2_WWV_2P:SET_wrong_leap_utc
1 elements.
Warning ! : (22-Jun-2009 15:21:02)
GanttChart::AddData. The DqiData structure has no data for this range
Information : (22-Jun-2009 15:21:02)
Graph 13: Adding data from object @PCF_MPH_RA2_WWV_2P:SET_wrong_clock_step
1 elements.
Warning ! : (22-Jun-2009 15:21:02)
GanttChart::AddData. The DqiData structure has no data for this range
Information : (22-Jun-2009 15:21:02) Graph 13:
Adding data from object @PCF_MPH_RA2_WWV_2P:SET_wrong_sat_binary_time
1 elements.
Warning ! : (22-Jun-2009 15:21:02)
GanttChart::AddData. The DqiData structure has no data for this range
Information : (22-Jun-2009 15:21:02)
Graph 13: Adding data from object @PCF_MPH_RA2_WWV_2P:SET_wrong_utc_sbt_time
14 elements.
Information : (22-Jun-2009 15:21:02)
Graph 13: Adding data from object @PCF_MPH_RA2_WWV_2P:SET_wrong_vector_source
1 elements.
Warning ! : (22-Jun-2009 15:21:02)
GanttChart::AddData. The DqiData structure has no data for this range
Information : (22-Jun-2009 15:21:02)
Graph 13: Adding data from object @PCF_MPH_RA2_WWV_2P:SET_wrong_z_velocity
1 elements.
Warning ! : (22-Jun-2009 15:21:02)
GanttChart::AddData. The DqiData structure has no data for this range
Information : (22-Jun-2009 15:21:02)
Graph 13: Adding data from object @PCF_MPH_RA2_WWV_2P:SET_wrong_y_velocity
1 elements.
Warning ! : (22-Jun-2009 15:21:02)
GanttChart::AddData. The DqiData structure has no data for this range
Information : (22-Jun-2009 15:21:02)
Graph 13: Adding data from object @PCF_MPH_RA2_WWV_2P:SET_wrong_x_velocity
1 elements.
Warning ! : (22-Jun-2009 15:21:02)
GanttChart::AddData. The DqiData structure has no data for this range
Information : (22-Jun-2009 15:21:02)
Graph 13: Adding data from object @PCF_MPH_RA2_WWV_2P:SET_wrong_z_position
1 elements.
Warning ! : (22-Jun-2009 15:21:02)
GanttChart::AddData. The DqiData structure has no data for this range
Information : (22-Jun-2009 15:21:02)
Graph 13: Adding data from object @PCF_MPH_RA2_WWV_2P:SET_wrong_y_position
1 elements.
Warning ! : (22-Jun-2009 15:21:02)
GanttChart::AddData. The DqiData structure has no data for this range
Information : (22-Jun-2009 15:21:02)


```
graph::setProperty. YSIZE is too long. [80-700]
Information : (22-Jun-2009 15:21:04) Graph 15: Processing legend.
Information : (22-Jun-2009 15:21:04)
Graph 15: Adding data from object @PCF_DOR_DOP_0P_SPH:DET_num_rs_isps
1 elements.
Warning ! : (22-Jun-2009 15:21:04)
GanttChart::AddData. The DqiData structure has no data for this range
Information : (22-Jun-2009 15:21:04)
Graph 15: Adding data from object @PCF_DOR_DOP_0P_SPH:DET_num_discarded_isps
1 elements.
Warning ! : (22-Jun-2009 15:21:04)
GanttChart::AddData. The DqiData structure has no data for this range
Information : (22-Jun-2009 15:21:04)
Graph 15: Adding data from object @PCF_DOR_DOP_0P_SPH:DET_num_missing_isps
1 elements.
Warning ! : (22-Jun-2009 15:21:04)
GanttChart::AddData. The DqiData structure has no data for this range
Information : (22-Jun-2009 15:21:04)
Graph 15: Adding data from object @PCF_DOR_DOP_0P_SPH:DET_num_error_isps
1 elements.
Warning ! : (22-Jun-2009 15:21:04)
GanttChart::AddData. The DqiData structure has no data for this range
Information : (22-Jun-2009 15:21:04)
Graph 15: Adding data from object @PCF_DOR_DOP_0P_SPH:DET_rs_significant
1 elements.
Warning ! : (22-Jun-2009 15:21:04)
GanttChart::AddData. The DqiData structure has no data for this range
Information : (22-Jun-2009 15:21:04) Graph 15:
Adding data from object @PCF_DOR_DOP_0P_SPH:DET_isp_discarded_significant
1 elements.
Warning ! : (22-Jun-2009 15:21:04)
GanttChart::AddData. The DqiData structure has no data for this range
Information : (22-Jun-2009 15:21:04) Graph 15:
Adding data from object @PCF_DOR_DOP_0P_SPH:DET_missing_isps_significant
1 elements.
Warning ! : (22-Jun-2009 15:21:04)
GanttChart::AddData. The DqiData structure has no data for this range
Information : (22-Jun-2009 15:21:04) Graph 15:
Adding data from object @PCF_DOR_DOP_0P_SPH:DET_isp_errors_significant
1 elements.
Warning ! : (22-Jun-2009 15:21:04)
GanttChart::AddData. The DqiData structure has no data for this range
Information : (22-Jun-2009 15:21:04)
Graph 15: Adding data from object @PCF_DOR_DOP_0P_SPH:DET_sat_track
1 elements.
Warning ! : (22-Jun-2009 15:21:04)
GanttChart::AddData. The DqiData structure has no data for this range
Information : (22-Jun-2009 15:21:04)
Graph 15: Adding data from object @PCF_DOR_DOP_0P_SPH:DET_stop_long
1 elements.
Warning ! : (22-Jun-2009 15:21:04)
GanttChart::AddData. The DqiData structure has no data for this range
Information : (22-Jun-2009 15:21:04)
Graph 15: Adding data from object @PCF_DOR_DOP_0P_SPH:DET_stop_lat 1
elements.
Warning ! : (22-Jun-2009 15:21:04)
GanttChart::AddData. The DqiData structure has no data for this range
Information : (22-Jun-2009 15:21:04)
Graph 15: Adding data from object @PCF_DOR_DOP_0P_SPH:DET_start_long
1 elements.
Warning ! : (22-Jun-2009 15:21:04)
GanttChart::AddData. The DqiData structure has no data for this range
Information : (22-Jun-2009 15:21:04)
Graph 15: Adding data from object @PCF_DOR_DOP_0P_SPH:DET_start_lat
1 elements.
Warning ! : (22-Jun-2009 15:21:04)
GanttChart::AddData. The DqiData structure has no data for this range
Information : (22-Jun-2009 15:21:04)
```


Warning ! : (22-Jun-2009 15:21:05)
GanttChart::ReadPolyline. Adding a section with no data
Warning ! : (22-Jun-2009 15:21:05)
GanttChart::ReadPolyline. Adding a section with no data
Warning ! : (22-Jun-2009 15:21:05)
GanttChart::ReadPolyline. Adding a section with no data
Warning ! : (22-Jun-2009 15:21:05)
GanttChart::ReadPolyline. Adding a section with no data
Information : (22-Jun-2009 15:21:06) Graph 16: Destroying object.
Information : (22-Jun-2009 15:21:06)
Graph 17: Creating object for a eventGanttChart
Warning ! : (22-Jun-2009 15:21:06)
graph::setProperty. YSIZE is too long. [80-700]
Information : (22-Jun-2009 15:21:06) Graph 17: Processing legend.
Information : (22-Jun-2009 15:21:06)
Graph 17: Adding data from object @PCF_MWR_NL__0P_SPH:DET_num_rs_isps
1 elements.
Warning ! : (22-Jun-2009 15:21:06)
GanttChart::AddData. The DqiData structure has no data for this range
Information : (22-Jun-2009 15:21:06)
Graph 17: Adding data from object @PCF_MWR_NL__0P_SPH:DET_num_discarded_isps
1 elements.
Warning ! : (22-Jun-2009 15:21:06)
GanttChart::AddData. The DqiData structure has no data for this range
Information : (22-Jun-2009 15:21:06)
Graph 17: Adding data from object @PCF_MWR_NL__0P_SPH:DET_num_missing_isps
1 elements.
Warning ! : (22-Jun-2009 15:21:06)
GanttChart::AddData. The DqiData structure has no data for this range
Information : (22-Jun-2009 15:21:06)
Graph 17: Adding data from object @PCF_MWR_NL__0P_SPH:DET_num_error_isps
1 elements.
Warning ! : (22-Jun-2009 15:21:06)
GanttChart::AddData. The DqiData structure has no data for this range
Information : (22-Jun-2009 15:21:06)
Graph 17: Adding data from object @PCF_MWR_NL__0P_SPH:DET_rs_significant
1 elements.
Warning ! : (22-Jun-2009 15:21:06)
GanttChart::AddData. The DqiData structure has no data for this range
Information : (22-Jun-2009 15:21:06) Graph 17:
Adding data from object @PCF_MWR_NL__0P_SPH:DET_isp_discarded_significant
1 elements.
Warning ! : (22-Jun-2009 15:21:06)
GanttChart::AddData. The DqiData structure has no data for this range
Information : (22-Jun-2009 15:21:06) Graph 17:
Adding data from object @PCF_MWR_NL__0P_SPH:DET_missing_isps_significant
1 elements.
Warning ! : (22-Jun-2009 15:21:06)
GanttChart::AddData. The DqiData structure has no data for this range
Information : (22-Jun-2009 15:21:06) Graph 17:
Adding data from object @PCF_MWR_NL__0P_SPH:DET_isp_errors_significant
1 elements.
Warning ! : (22-Jun-2009 15:21:06)
GanttChart::AddData. The DqiData structure has no data for this range
Information : (22-Jun-2009 15:21:06)
Graph 17: Adding data from object @PCF_MWR_NL__0P_SPH:DET_sat_track
1 elements.
Warning ! : (22-Jun-2009 15:21:06)
GanttChart::AddData. The DqiData structure has no data for this range
Information : (22-Jun-2009 15:21:06)
Graph 17: Adding data from object @PCF_MWR_NL__0P_SPH:DET_stop_long
1 elements.
Warning ! : (22-Jun-2009 15:21:06)
GanttChart::AddData. The DqiData structure has no data for this range
Information : (22-Jun-2009 15:21:06)
Graph 17: Adding data from object @PCF_MWR_NL__0P_SPH:DET_stop_lat
elements.
Warning ! : (22-Jun-2009 15:21:06)


```
Warning ! : (22-Jun-2009 15:21:07)
GanttChart::ReadPolyline. Adding a section with no data
Warning ! : (22-Jun-2009 15:21:07)
GanttChart::ReadPolyline. Adding a section with no data
Warning ! : (22-Jun-2009 15:21:07)
GanttChart::ReadPolyline. Adding a section with no data
Warning ! : (22-Jun-2009 15:21:07)
GanttChart::ReadPolyline. Adding a section with no data
Warning ! : (22-Jun-2009 15:21:07)
GanttChart::ReadPolyline. Adding a section with no data
Warning ! : (22-Jun-2009 15:21:07)
GanttChart::ReadPolyline. Adding a section with no data
Information : (22-Jun-2009 15:21:08) Graph 18: Destroying object.
Information : (22-Jun-2009 15:21:08)
Graph 19: Creating object for a eventGanttChart
Warning ! : (22-Jun-2009 15:21:08)
graph::setProperty. YSIZE is too long. [80-700]
Information : (22-Jun-2009 15:21:08) Graph 19: Processing legend.
Information : (22-Jun-2009 15:21:08)
Graph 19: Adding data from object @PCF_RA2_MW__1P_SPH:DET_ra2_20_band_percent
4 elements.
Information : (22-Jun-2009 15:21:08)
Graph 19: Adding data from object @PCF_RA2_MW__1P_SPH:DET_ra2_80_band_percent
4 elements.
Information : (22-Jun-2009 15:21:08)
Graph 19: Adding data from object @PCF_RA2_MW__1P_SPH:DET_ra2_320_band_percent
3 elements.
Information : (22-Jun-2009 15:21:08) Graph 19:
Adding data from object @PCF_RA2_MW__1P_SPH:DET_ra2_measurement_percent
1 elements.
Warning ! : (22-Jun-2009 15:21:08)
GanttChart::AddData. The DqiData structure has no data for this range
Information : (22-Jun-2009 15:21:08)
Graph 19: Adding data from object @PCF_RA2_MW__1P_SPH:DET_ra2_l1b_proc_quality
1 elements.
Warning ! : (22-Jun-2009 15:21:08)
GanttChart::AddData. The DqiData structure has no data for this range
Information : (22-Jun-2009 15:21:08)
Graph 19: Adding data from object @PCF_RA2_MW__1P_SPH:ETL_ra2_l1b_proc_flag
1 elements.
Warning ! : (22-Jun-2009 15:21:08)
GanttChart::AddData. The DqiData structure has no data for this range
Information : (22-Jun-2009 15:21:08)
Graph 19: Adding data from object @PCF_RA2_adfs_val:SET_val_adf_ra2_mw__1p
17 elements.
Information : (22-Jun-2009 15:21:08)
Graph 19: Adding data from object @PCF_RA2_sensing:ETL_ra2_mw__1p 17
elements.
Information : (22-Jun-2009 15:21:08) Graph 19: Generating PNG file.
Warning ! : (22-Jun-2009 15:21:08)
GanttChart::ReadPolyline. Adding a section with no data
Warning ! : (22-Jun-2009 15:21:08)
GanttChart::ReadPolyline. Adding a section with no data
Warning ! : (22-Jun-2009 15:21:08)
GanttChart::ReadPolyline. Adding a section with no data
Information : (22-Jun-2009 15:21:08) Graph 19: Destroying object.
Information : (22-Jun-2009 15:21:08)
Graph 20: Creating object for a eventGanttChart
Warning ! : (22-Jun-2009 15:21:08)
graph::setProperty. YSIZE is too long. [80-700]
Information : (22-Jun-2009 15:21:08) Graph 20: Processing legend.
Information : (22-Jun-2009 15:21:08) Graph 20:
Adding data from object @PCF_RA2_FGD_2P_SPH:DET_ra2_seaice_ku_retrack_percent
1 elements.
Information : (22-Jun-2009 15:21:09) Graph 20:
Adding data from object @PCF_RA2_FGD_2P_SPH:DET_ra2_ice2_s_retrack_percent
17 elements.
Information : (22-Jun-2009 15:21:09) Graph 20:
```


Adding data from object @PCF_RA2_FGD_2P_SPH:DET_ra2_ice2_ku_retrack_percent
2 elements.
Information : (22-Jun-2009 15:21:09) Graph 20:
Adding data from object @PCF_RA2_FGD_2P_SPH:DET_ra2_ice1_s_retrack_percent
17 elements.
Information : (22-Jun-2009 15:21:09) Graph 20:
Adding data from object @PCF_RA2_FGD_2P_SPH:DET_ra2_ice1_ku_retrack_percent
1 elements.
Warning ! : (22-Jun-2009 15:21:09)
GanttChart::AddData. The DqiData structure has no data for this range
Information : (22-Jun-2009 15:21:09) Graph 20:
Adding data from object @PCF_RA2_FGD_2P_SPH:DET_ra2_ocean_ku_retrack_percent
5 elements.
Information : (22-Jun-2009 15:21:09)
Graph 20: Adding data from object @PCF_RA2_FGD_2P_SPH:DET_ra2_20_band_percent
5 elements.
Information : (22-Jun-2009 15:21:09)
Graph 20: Adding data from object @PCF_RA2_FGD_2P_SPH:DET_ra2_80_band_percent
7 elements.
Information : (22-Jun-2009 15:21:09)
Graph 20: Adding data from object @PCF_RA2_FGD_2P_SPH:DET_ra2_320_band_percent
8 elements.
Information : (22-Jun-2009 15:21:09) Graph 20:
Adding data from object @PCF_RA2_FGD_2P_SPH:DET_ra2_measurement_percent
1 elements.
Warning ! : (22-Jun-2009 15:21:09)
GanttChart::AddData. The DqiData structure has no data for this range
Information : (22-Jun-2009 15:21:09)
Graph 20: Adding data from object @PCF_RA2_FGD_2P_SPH:DET_ra2_l1b_proc_quality
1 elements.
Warning ! : (22-Jun-2009 15:21:09)
GanttChart::AddData. The DqiData structure has no data for this range
Information : (22-Jun-2009 15:21:09)
Graph 20: Adding data from object @PCF_RA2_FGD_2P_SPH:DET_ra2_l2_proc_quality
17 elements.
Information : (22-Jun-2009 15:21:09)
Graph 20: Adding data from object @PCF_RA2_FGD_2P_SPH:ETL_ra2_l1b_proc_flag
1 elements.
Warning ! : (22-Jun-2009 15:21:09)
GanttChart::AddData. The DqiData structure has no data for this range
Information : (22-Jun-2009 15:21:09)
Graph 20: Adding data from object @PCF_RA2_FGD_2P_SPH:ETL_ra2_l2_proc_flag
17 elements.
Information : (22-Jun-2009 15:21:09)
Graph 20: Adding data from object @PCF_RA2_adfs_val:SET_val_adf_ra2_fgd_2p
17 elements.
Information : (22-Jun-2009 15:21:09)
Graph 20: Adding data from object @PCF_RA2_sensing:ETL_ra2_fgd_2p 17
elements.
Information : (22-Jun-2009 15:21:09) Graph 20: Generating PNG file.
Warning ! : (22-Jun-2009 15:21:09)
GanttChart::ReadPolyline. Adding a section with no data
Warning ! : (22-Jun-2009 15:21:09)
GanttChart::ReadPolyline. Adding a section with no data
Warning ! : (22-Jun-2009 15:21:09)
GanttChart::ReadPolyline. Adding a section with no data
Warning ! : (22-Jun-2009 15:21:09)
GanttChart::ReadPolyline. Adding a section with no data
Information : (22-Jun-2009 15:21:09) Graph 20: Destroying object.
Information : (22-Jun-2009 15:21:09)
Graph 21: Creating object for a eventGanttChart
Warning ! : (22-Jun-2009 15:21:09)
graph::setProperty. YSIZE is too long. [80-700]
Information : (22-Jun-2009 15:21:09) Graph 21: Processing legend.
Information : (22-Jun-2009 15:21:09) Graph 21:
Adding data from object @PCF_RA2_WWV_2P_SPH:DET_ra2_ocean_ku_retrack_percent
5 elements.
Information : (22-Jun-2009 15:21:09)

Graph 21: Adding data from object @PCF_RA2_WWV_2P_SPH:DET_ra2_20_band_percent
5 elements.
Information : (22-Jun-2009 15:21:10)
Graph 21: Adding data from object @PCF_RA2_WWV_2P_SPH:DET_ra2_80_band_percent
7 elements.
Information : (22-Jun-2009 15:21:10)
Graph 21: Adding data from object @PCF_RA2_WWV_2P_SPH:DET_ra2_320_band_percent
8 elements.
Information : (22-Jun-2009 15:21:10) Graph 21:
Adding data from object @PCF_RA2_WWV_2P_SPH:DET_ra2_measurement_percent
1 elements.
Warning ! : (22-Jun-2009 15:21:10)
GanttChart::AddData. The DqiData structure has no data for this range
Information : (22-Jun-2009 15:21:10)
Graph 21: Adding data from object @PCF_RA2_WWV_2P_SPH:DET_ra2_l1b_proc_quality
1 elements.
Warning ! : (22-Jun-2009 15:21:10)
GanttChart::AddData. The DqiData structure has no data for this range
Information : (22-Jun-2009 15:21:10)
Graph 21: Adding data from object @PCF_RA2_WWV_2P_SPH:DET_ra2_l2_proc_quality
17 elements.
Information : (22-Jun-2009 15:21:10)
Graph 21: Adding data from object @PCF_RA2_WWV_2P_SPH:ETL_ra2_l1b_proc_flag
1 elements.
Warning ! : (22-Jun-2009 15:21:10)
GanttChart::AddData. The DqiData structure has no data for this range
Information : (22-Jun-2009 15:21:10)
Graph 21: Adding data from object @PCF_RA2_WWV_2P_SPH:ETL_ra2_l2_proc_flag
17 elements.
Information : (22-Jun-2009 15:21:10)
Graph 21: Adding data from object @PCF_RA2_adfs_val:SET_val_adf_ra2_wwv_2p
1 elements.
Warning ! : (22-Jun-2009 15:21:10)
GanttChart::AddData. The DqiData structure has no data for this range
Information : (22-Jun-2009 15:21:10)
Graph 21: Adding data from object @PCF_RA2_sensing:ETL_ra2_wwv_2p 17
elements.
Information : (22-Jun-2009 15:21:10) Graph 21: Generating PNG file.
Warning ! : (22-Jun-2009 15:21:10)
GanttChart::ReadPolyline. Adding a section with no data
Warning ! : (22-Jun-2009 15:21:10)
GanttChart::ReadPolyline. Adding a section with no data
Warning ! : (22-Jun-2009 15:21:10)
GanttChart::ReadPolyline. Adding a section with no data
Warning ! : (22-Jun-2009 15:21:10)
GanttChart::ReadPolyline. Adding a section with no data
Information : (22-Jun-2009 15:21:10) Graph 21: Destroying object.
Information : (22-Jun-2009 15:21:10)
Graph 22: Creating object for a eventGanttChart
Information : (22-Jun-2009 15:21:10) Graph 22: Processing legend.
Information : (22-Jun-2009 15:21:10)
Graph 22: Adding data from object @PCF_MPH_MWR_CHD_AX:DET_wrong_product_err
1 elements.
Warning ! : (22-Jun-2009 15:21:10)
GanttChart::AddData. The DqiData structure has no data for this range
Information : (22-Jun-2009 15:21:10)
Graph 22: Adding data from object @PCF_MPH_MWR_CHD_AX:SET_wrong_sensing_stop
1 elements.
Warning ! : (22-Jun-2009 15:21:10)
GanttChart::AddData. The DqiData structure has no data for this range
Information : (22-Jun-2009 15:21:10)
Graph 22: Adding data from object @PCF_MPH_MWR_CHD_AX:SET_wrong_sensing_start
1 elements.
Warning ! : (22-Jun-2009 15:21:10)
GanttChart::AddData. The DqiData structure has no data for this range
Information : (22-Jun-2009 15:21:10)
Graph 22: Adding data from object @PCF_MPH_MWR_CHD_AX:SET_wrong_software_ver
1 elements.

Warning ! : (22-Jun-2009 15:21:10)
GanttChart::AddData. The DqiData structure has no data for this range
Information : (22-Jun-2009 15:21:10)
Graph 22: Adding data from object @PCF_MPH_MWR_CHD_AX:SET_wrong_proc_time
1 elements.
Warning ! : (22-Jun-2009 15:21:10)
GanttChart::AddData. The DqiData structure has no data for this range
Information : (22-Jun-2009 15:21:10)
Graph 22: Adding data from object @PCF_MPH_MWR_CHD_AX:SET_wrong_proc_stage
1 elements.
Warning ! : (22-Jun-2009 15:21:10)
GanttChart::AddData. The DqiData structure has no data for this range
Information : (22-Jun-2009 15:21:10)
Graph 22: Adding data from object @PCF_MPH_MWR_CHD_AX:SET_wrong_filename
1 elements.
Warning ! : (22-Jun-2009 15:21:10)
GanttChart::AddData. The DqiData structure has no data for this range
Information : (22-Jun-2009 15:21:10) Graph 22: Generating PNG file.
Warning ! : (22-Jun-2009 15:21:10)
GanttChart::ReadPolyline. Adding a section with no data
Warning ! : (22-Jun-2009 15:21:10)
GanttChart::ReadPolyline. Adding a section with no data
Warning ! : (22-Jun-2009 15:21:10)
GanttChart::ReadPolyline. Adding a section with no data
Warning ! : (22-Jun-2009 15:21:10)
GanttChart::ReadPolyline. Adding a section with no data
Warning ! : (22-Jun-2009 15:21:10)
GanttChart::ReadPolyline. Adding a section with no data
Warning ! : (22-Jun-2009 15:21:10)
GanttChart::ReadPolyline. Adding a section with no data
Warning ! : (22-Jun-2009 15:21:10)
GanttChart::ReadPolyline. Adding a section with no data
Warning ! : (22-Jun-2009 15:21:10)
GanttChart::ReadPolyline. Adding a section with no data
Information : (22-Jun-2009 15:21:11) Graph 22: Destroying object.
Information : (22-Jun-2009 15:21:11)
Graph 23: Creating object for a eventGanttChart
Information : (22-Jun-2009 15:21:11) Graph 23: Processing legend.
Information : (22-Jun-2009 15:21:11)
Graph 23: Adding data from object @PCF_MPH_MWR_CON_AX:DET_wrong_product_err
1 elements.
Warning ! : (22-Jun-2009 15:21:11)
GanttChart::AddData. The DqiData structure has no data for this range
Information : (22-Jun-2009 15:21:11)
Graph 23: Adding data from object @PCF_MPH_MWR_CON_AX:SET_wrong_sensing_stop
1 elements.
Warning ! : (22-Jun-2009 15:21:11)
GanttChart::AddData. The DqiData structure has no data for this range
Information : (22-Jun-2009 15:21:11)
Graph 23: Adding data from object @PCF_MPH_MWR_CON_AX:SET_wrong_sensing_start
1 elements.
Warning ! : (22-Jun-2009 15:21:11)
GanttChart::AddData. The DqiData structure has no data for this range
Information : (22-Jun-2009 15:21:11)
Graph 23: Adding data from object @PCF_MPH_MWR_CON_AX:SET_wrong_software_ver
1 elements.
Warning ! : (22-Jun-2009 15:21:11)
GanttChart::AddData. The DqiData structure has no data for this range
Information : (22-Jun-2009 15:21:11)
Graph 23: Adding data from object @PCF_MPH_MWR_CON_AX:SET_wrong_proc_time
1 elements.
Warning ! : (22-Jun-2009 15:21:11)
GanttChart::AddData. The DqiData structure has no data for this range
Information : (22-Jun-2009 15:21:11)
Graph 23: Adding data from object @PCF_MPH_MWR_CON_AX:SET_wrong_proc_stage
1 elements.
Warning ! : (22-Jun-2009 15:21:11)
GanttChart::AddData. The DqiData structure has no data for this range
Information : (22-Jun-2009 15:21:11)
Graph 23: Adding data from object @PCF_MPH_MWR_CON_AX:SET_wrong_filename

```
1 elements.
Warning ! : (22-Jun-2009 15:21:11)
GanttChart::AddData. The DqiData structure has no data for this range
Information : (22-Jun-2009 15:21:11) Graph 23: Generating PNG file.
Warning ! : (22-Jun-2009 15:21:11)
GanttChart::ReadPolyline. Adding a section with no data
Warning ! : (22-Jun-2009 15:21:11)
GanttChart::ReadPolyline. Adding a section with no data
Warning ! : (22-Jun-2009 15:21:11)
GanttChart::ReadPolyline. Adding a section with no data
Warning ! : (22-Jun-2009 15:21:11)
GanttChart::ReadPolyline. Adding a section with no data
Warning ! : (22-Jun-2009 15:21:11)
GanttChart::ReadPolyline. Adding a section with no data
Warning ! : (22-Jun-2009 15:21:11)
GanttChart::ReadPolyline. Adding a section with no data
Warning ! : (22-Jun-2009 15:21:11)
GanttChart::ReadPolyline. Adding a section with no data
Warning ! : (22-Jun-2009 15:21:11)
GanttChart::ReadPolyline. Adding a section with no data
Information : (22-Jun-2009 15:21:12) Graph 23: Destroying object.
Information : (22-Jun-2009 15:21:12)
Graph 24: Creating object for a eventGanttChart
Information : (22-Jun-2009 15:21:12) Graph 24: Processing legend.
Information : (22-Jun-2009 15:21:12)
Graph 24: Adding data from object @PCF_MPH_MWR_LSF_AX:DET_wrong_product_err
1 elements.
Warning ! : (22-Jun-2009 15:21:12)
GanttChart::AddData. The DqiData structure has no data for this range
Information : (22-Jun-2009 15:21:12)
Graph 24: Adding data from object @PCF_MPH_MWR_LSF_AX:SET_wrong_sensing_stop
1 elements.
Warning ! : (22-Jun-2009 15:21:12)
GanttChart::AddData. The DqiData structure has no data for this range
Information : (22-Jun-2009 15:21:12)
Graph 24: Adding data from object @PCF_MPH_MWR_LSF_AX:SET_wrong_sensing_start
1 elements.
Warning ! : (22-Jun-2009 15:21:12)
GanttChart::AddData. The DqiData structure has no data for this range
Information : (22-Jun-2009 15:21:12)
Graph 24: Adding data from object @PCF_MPH_MWR_LSF_AX:SET_wrong_software_ver
1 elements.
Warning ! : (22-Jun-2009 15:21:12)
GanttChart::AddData. The DqiData structure has no data for this range
Information : (22-Jun-2009 15:21:12)
Graph 24: Adding data from object @PCF_MPH_MWR_LSF_AX:SET_wrong_proc_time
1 elements.
Warning ! : (22-Jun-2009 15:21:12)
GanttChart::AddData. The DqiData structure has no data for this range
Information : (22-Jun-2009 15:21:12)
Graph 24: Adding data from object @PCF_MPH_MWR_LSF_AX:SET_wrong_proc_stage
1 elements.
Warning ! : (22-Jun-2009 15:21:12)
GanttChart::AddData. The DqiData structure has no data for this range
Information : (22-Jun-2009 15:21:12)
Graph 24: Adding data from object @PCF_MPH_MWR_LSF_AX:SET_wrong_filename
1 elements.
Warning ! : (22-Jun-2009 15:21:12)
GanttChart::AddData. The DqiData structure has no data for this range
Information : (22-Jun-2009 15:21:12) Graph 24: Generating PNG file.
Warning ! : (22-Jun-2009 15:21:12)
GanttChart::ReadPolyline. Adding a section with no data
Warning ! : (22-Jun-2009 15:21:12)
GanttChart::ReadPolyline. Adding a section with no data
Warning ! : (22-Jun-2009 15:21:12)
GanttChart::ReadPolyline. Adding a section with no data
Warning ! : (22-Jun-2009 15:21:12)
GanttChart::ReadPolyline. Adding a section with no data
Warning ! : (22-Jun-2009 15:21:12)
GanttChart::ReadPolyline. Adding a section with no data
```

Warning ! : (22-Jun-2009 15:21:12)
GanttChart::ReadPolyline. Adding a section with no data
Warning ! : (22-Jun-2009 15:21:12)
GanttChart::ReadPolyline. Adding a section with no data
Information : (22-Jun-2009 15:21:12) Graph 24: Destroying object.
Information : (22-Jun-2009 15:21:12)
Graph 25: Creating object for a eventGanttChart
Information : (22-Jun-2009 15:21:12) Graph 25: Processing legend.
Information : (22-Jun-2009 15:21:12)
Graph 25: Adding data from object @PCF_MPH_MWR_SLT_AX:DET_wrong_product_err
1 elements.
Warning ! : (22-Jun-2009 15:21:12)
GanttChart::AddData. The DqiData structure has no data for this range
Information : (22-Jun-2009 15:21:12)
Graph 25: Adding data from object @PCF_MPH_MWR_SLT_AX:SET_wrong_sensing_stop
1 elements.
Warning ! : (22-Jun-2009 15:21:12)
GanttChart::AddData. The DqiData structure has no data for this range
Information : (22-Jun-2009 15:21:12)
Graph 25: Adding data from object @PCF_MPH_MWR_SLT_AX:SET_wrong_sensing_start
1 elements.
Warning ! : (22-Jun-2009 15:21:12)
GanttChart::AddData. The DqiData structure has no data for this range
Information : (22-Jun-2009 15:21:12)
Graph 25: Adding data from object @PCF_MPH_MWR_SLT_AX:SET_wrong_software_ver
1 elements.
Warning ! : (22-Jun-2009 15:21:12)
GanttChart::AddData. The DqiData structure has no data for this range
Information : (22-Jun-2009 15:21:12)
Graph 25: Adding data from object @PCF_MPH_MWR_SLT_AX:SET_wrong_proc_time
1 elements.
Warning ! : (22-Jun-2009 15:21:12)
GanttChart::AddData. The DqiData structure has no data for this range
Information : (22-Jun-2009 15:21:12)
Graph 25: Adding data from object @PCF_MPH_MWR_SLT_AX:SET_wrong_proc_stage
1 elements.
Warning ! : (22-Jun-2009 15:21:12)
GanttChart::AddData. The DqiData structure has no data for this range
Information : (22-Jun-2009 15:21:12)
Graph 25: Adding data from object @PCF_MPH_MWR_SLT_AX:SET_wrong_filename
1 elements.
Warning ! : (22-Jun-2009 15:21:12)
GanttChart::AddData. The DqiData structure has no data for this range
Information : (22-Jun-2009 15:21:12) Graph 25: Generating PNG file.
Warning ! : (22-Jun-2009 15:21:12)
GanttChart::ReadPolyline. Adding a section with no data
Warning ! : (22-Jun-2009 15:21:12)
GanttChart::ReadPolyline. Adding a section with no data
Warning ! : (22-Jun-2009 15:21:12)
GanttChart::ReadPolyline. Adding a section with no data
Warning ! : (22-Jun-2009 15:21:12)
GanttChart::ReadPolyline. Adding a section with no data
Warning ! : (22-Jun-2009 15:21:12)
GanttChart::ReadPolyline. Adding a section with no data
Warning ! : (22-Jun-2009 15:21:12)
GanttChart::ReadPolyline. Adding a section with no data
Warning ! : (22-Jun-2009 15:21:12)
GanttChart::ReadPolyline. Adding a section with no data
Information : (22-Jun-2009 15:21:13) Graph 25: Destroying object.
Information : (22-Jun-2009 15:21:13)
Graph 26: Creating object for a eventGanttChart
Information : (22-Jun-2009 15:21:13) Graph 26: Processing legend.
Information : (22-Jun-2009 15:21:13)
Graph 26: Adding data from object @PCF_MPH_RA2_CHD_AX:DET_wrong_product_err
1 elements.
Warning ! : (22-Jun-2009 15:21:13)
GanttChart::AddData. The DqiData structure has no data for this range
Information : (22-Jun-2009 15:21:13)

Graph 26: Adding data from object @PCF_MPH_RA2_CHD_AX:SET_wrong_sensing_stop
1 elements.
Warning ! : (22-Jun-2009 15:21:13)
GanttChart::AddData. The DqiData structure has no data for this range
Information : (22-Jun-2009 15:21:13)
Graph 26: Adding data from object @PCF_MPH_RA2_CHD_AX:SET_wrong_sensing_start
1 elements.
Warning ! : (22-Jun-2009 15:21:13)
GanttChart::AddData. The DqiData structure has no data for this range
Information : (22-Jun-2009 15:21:13)
Graph 26: Adding data from object @PCF_MPH_RA2_CHD_AX:SET_wrong_software_ver
1 elements.
Warning ! : (22-Jun-2009 15:21:13)
GanttChart::AddData. The DqiData structure has no data for this range
Information : (22-Jun-2009 15:21:13)
Graph 26: Adding data from object @PCF_MPH_RA2_CHD_AX:SET_wrong_proc_time
1 elements.
Warning ! : (22-Jun-2009 15:21:13)
GanttChart::AddData. The DqiData structure has no data for this range
Information : (22-Jun-2009 15:21:13)
Graph 26: Adding data from object @PCF_MPH_RA2_CHD_AX:SET_wrong_proc_stage
1 elements.
Warning ! : (22-Jun-2009 15:21:13)
GanttChart::AddData. The DqiData structure has no data for this range
Information : (22-Jun-2009 15:21:13)
Graph 26: Adding data from object @PCF_MPH_RA2_CHD_AX:SET_wrong_filename
1 elements.
Warning ! : (22-Jun-2009 15:21:13)
GanttChart::AddData. The DqiData structure has no data for this range
Information : (22-Jun-2009 15:21:13) Graph 26: Generating PNG file.
Warning ! : (22-Jun-2009 15:21:13)
GanttChart::ReadPolyline. Adding a section with no data
Warning ! : (22-Jun-2009 15:21:13)
GanttChart::ReadPolyline. Adding a section with no data
Warning ! : (22-Jun-2009 15:21:13)
GanttChart::ReadPolyline. Adding a section with no data
Warning ! : (22-Jun-2009 15:21:13)
GanttChart::ReadPolyline. Adding a section with no data
Warning ! : (22-Jun-2009 15:21:13)
GanttChart::ReadPolyline. Adding a section with no data
Warning ! : (22-Jun-2009 15:21:13)
GanttChart::ReadPolyline. Adding a section with no data
Warning ! : (22-Jun-2009 15:21:13)
GanttChart::ReadPolyline. Adding a section with no data
Information : (22-Jun-2009 15:21:13) Graph 26: Destroying object.
Information : (22-Jun-2009 15:21:13)
Graph 27: Creating object for a eventGanttChart
Information : (22-Jun-2009 15:21:13) Graph 27: Processing legend.
Information : (22-Jun-2009 15:21:13)
Graph 27: Adding data from object @PCF_MPH_RA2_CON_AX:DET_wrong_product_err
1 elements.
Warning ! : (22-Jun-2009 15:21:13)
GanttChart::AddData. The DqiData structure has no data for this range
Information : (22-Jun-2009 15:21:13)
Graph 27: Adding data from object @PCF_MPH_RA2_CON_AX:SET_wrong_sensing_stop
1 elements.
Warning ! : (22-Jun-2009 15:21:13)
GanttChart::AddData. The DqiData structure has no data for this range
Information : (22-Jun-2009 15:21:13)
Graph 27: Adding data from object @PCF_MPH_RA2_CON_AX:SET_wrong_sensing_start
1 elements.
Warning ! : (22-Jun-2009 15:21:13)
GanttChart::AddData. The DqiData structure has no data for this range
Information : (22-Jun-2009 15:21:13)
Graph 27: Adding data from object @PCF_MPH_RA2_CON_AX:SET_wrong_software_ver
1 elements.
Warning ! : (22-Jun-2009 15:21:13)
GanttChart::AddData. The DqiData structure has no data for this range

Warning ! : (22-Jun-2009 15:21:14)
GanttChart::ReadPolyline. Adding a section with no data
Information : (22-Jun-2009 15:21:15) Graph 29: Destroying object.
Information : (22-Jun-2009 15:21:15)
Graph 30: Creating object for a eventGanttChart
Information : (22-Jun-2009 15:21:15) Graph 30: Processing legend.
Information : (22-Jun-2009 15:21:15)
Graph 30: Adding data from object @PCF_MPH_RA2_GEO_AX:DET_wrong_product_err
1 elements.
Warning ! : (22-Jun-2009 15:21:15)
GanttChart::AddData. The DqiData structure has no data for this range
Information : (22-Jun-2009 15:21:15)
Graph 30: Adding data from object @PCF_MPH_RA2_GEO_AX:SET_wrong_sensing_stop
1 elements.
Warning ! : (22-Jun-2009 15:21:15)
GanttChart::AddData. The DqiData structure has no data for this range
Information : (22-Jun-2009 15:21:15)
Graph 30: Adding data from object @PCF_MPH_RA2_GEO_AX:SET_wrong_sensing_start
1 elements.
Warning ! : (22-Jun-2009 15:21:15)
GanttChart::AddData. The DqiData structure has no data for this range
Information : (22-Jun-2009 15:21:15)
Graph 30: Adding data from object @PCF_MPH_RA2_GEO_AX:SET_wrong_software_ver
1 elements.
Warning ! : (22-Jun-2009 15:21:15)
GanttChart::AddData. The DqiData structure has no data for this range
Information : (22-Jun-2009 15:21:15)
Graph 30: Adding data from object @PCF_MPH_RA2_GEO_AX:SET_wrong_proc_time
1 elements.
Warning ! : (22-Jun-2009 15:21:15)
GanttChart::AddData. The DqiData structure has no data for this range
Information : (22-Jun-2009 15:21:15)
Graph 30: Adding data from object @PCF_MPH_RA2_GEO_AX:SET_wrong_proc_stage
1 elements.
Warning ! : (22-Jun-2009 15:21:15)
GanttChart::AddData. The DqiData structure has no data for this range
Information : (22-Jun-2009 15:21:15)
Graph 30: Adding data from object @PCF_MPH_RA2_GEO_AX:SET_wrong_filename
1 elements.
Warning ! : (22-Jun-2009 15:21:15)
GanttChart::AddData. The DqiData structure has no data for this range
Information : (22-Jun-2009 15:21:15) Graph 30: Generating PNG file.
Warning ! : (22-Jun-2009 15:21:15)
GanttChart::ReadPolyline. Adding a section with no data
Warning ! : (22-Jun-2009 15:21:15)
GanttChart::ReadPolyline. Adding a section with no data
Warning ! : (22-Jun-2009 15:21:15)
GanttChart::ReadPolyline. Adding a section with no data
Warning ! : (22-Jun-2009 15:21:15)
GanttChart::ReadPolyline. Adding a section with no data
Warning ! : (22-Jun-2009 15:21:15)
GanttChart::ReadPolyline. Adding a section with no data
Warning ! : (22-Jun-2009 15:21:15)
GanttChart::ReadPolyline. Adding a section with no data
Warning ! : (22-Jun-2009 15:21:15)
GanttChart::ReadPolyline. Adding a section with no data
Information : (22-Jun-2009 15:21:15) Graph 30: Destroying object.
Information : (22-Jun-2009 15:21:15)
Graph 31: Creating object for a eventGanttChart
Information : (22-Jun-2009 15:21:15) Graph 31: Processing legend.
Information : (22-Jun-2009 15:21:15)
Graph 31: Adding data from object @PCF_MPH_RA2_ICT_AX:DET_wrong_product_err
1 elements.
Warning ! : (22-Jun-2009 15:21:15)
GanttChart::AddData. The DqiData structure has no data for this range
Information : (22-Jun-2009 15:21:15)
Graph 31: Adding data from object @PCF_MPH_RA2_ICT_AX:SET_wrong_sensing_stop
1 elements.

Warning ! : (22-Jun-2009 15:21:15)
GanttChart::AddData. The DqiData structure has no data for this range
Information : (22-Jun-2009 15:21:15)
Graph 31: Adding data from object @PCF_MPH_RA2_ICT_AX:SET_wrong_sensing_start
1 elements.
Warning ! : (22-Jun-2009 15:21:15)
GanttChart::AddData. The DqiData structure has no data for this range
Information : (22-Jun-2009 15:21:15)
Graph 31: Adding data from object @PCF_MPH_RA2_ICT_AX:SET_wrong_software_ver
1 elements.
Warning ! : (22-Jun-2009 15:21:15)
GanttChart::AddData. The DqiData structure has no data for this range
Information : (22-Jun-2009 15:21:15)
Graph 31: Adding data from object @PCF_MPH_RA2_ICT_AX:SET_wrong_proc_time
1 elements.
Warning ! : (22-Jun-2009 15:21:15)
GanttChart::AddData. The DqiData structure has no data for this range
Information : (22-Jun-2009 15:21:15)
Graph 31: Adding data from object @PCF_MPH_RA2_ICT_AX:SET_wrong_proc_stage
1 elements.
Warning ! : (22-Jun-2009 15:21:15)
GanttChart::AddData. The DqiData structure has no data for this range
Information : (22-Jun-2009 15:21:15)
Graph 31: Adding data from object @PCF_MPH_RA2_ICT_AX:SET_wrong_filename
1 elements.
Warning ! : (22-Jun-2009 15:21:15)
GanttChart::AddData. The DqiData structure has no data for this range
Information : (22-Jun-2009 15:21:15) Graph 31: Generating PNG file.
Warning ! : (22-Jun-2009 15:21:15)
GanttChart::ReadPolyline. Adding a section with no data
Warning ! : (22-Jun-2009 15:21:15)
GanttChart::ReadPolyline. Adding a section with no data
Warning ! : (22-Jun-2009 15:21:15)
GanttChart::ReadPolyline. Adding a section with no data
Warning ! : (22-Jun-2009 15:21:15)
GanttChart::ReadPolyline. Adding a section with no data
Warning ! : (22-Jun-2009 15:21:15)
GanttChart::ReadPolyline. Adding a section with no data
Warning ! : (22-Jun-2009 15:21:15)
GanttChart::ReadPolyline. Adding a section with no data
Warning ! : (22-Jun-2009 15:21:15)
GanttChart::ReadPolyline. Adding a section with no data
Information : (22-Jun-2009 15:21:16) Graph 31: Destroying object.
Information : (22-Jun-2009 15:21:16)
Graph 32: Creating object for a eventGanttChart
Information : (22-Jun-2009 15:21:16) Graph 32: Processing legend.
Information : (22-Jun-2009 15:21:16)
Graph 32: Adding data from object @PCF_MPH_RA2_IFA_AX:DET_wrong_product_err
1 elements.
Warning ! : (22-Jun-2009 15:21:16)
GanttChart::AddData. The DqiData structure has no data for this range
Information : (22-Jun-2009 15:21:16)
Graph 32: Adding data from object @PCF_MPH_RA2_IFA_AX:SET_wrong_sensing_stop
1 elements.
Warning ! : (22-Jun-2009 15:21:16)
GanttChart::AddData. The DqiData structure has no data for this range
Information : (22-Jun-2009 15:21:16)
Graph 32: Adding data from object @PCF_MPH_RA2_IFA_AX:SET_wrong_sensing_start
1 elements.
Warning ! : (22-Jun-2009 15:21:16)
GanttChart::AddData. The DqiData structure has no data for this range
Information : (22-Jun-2009 15:21:16)
Graph 32: Adding data from object @PCF_MPH_RA2_IFA_AX:SET_wrong_software_ver
1 elements.
Warning ! : (22-Jun-2009 15:21:16)
GanttChart::AddData. The DqiData structure has no data for this range
Information : (22-Jun-2009 15:21:16)
Graph 32: Adding data from object @PCF_MPH_RA2_IFA_AX:SET_wrong_proc_time


```
1 elements.
Warning ! : (22-Jun-2009 15:21:16)
GanttChart::AddData. The DqiData structure has no data for this range
Information : (22-Jun-2009 15:21:16)
Graph 32: Adding data from object @PCF_MPH_RA2_IFA_AX:SET_wrong_proc_stage
1 elements.
Warning ! : (22-Jun-2009 15:21:16)
GanttChart::AddData. The DqiData structure has no data for this range
Information : (22-Jun-2009 15:21:16)
Graph 32: Adding data from object @PCF_MPH_RA2_IFA_AX:SET_wrong_filename
1 elements.
Warning ! : (22-Jun-2009 15:21:16)
GanttChart::AddData. The DqiData structure has no data for this range
Information : (22-Jun-2009 15:21:16) Graph 32: Generating PNG file.
Warning ! : (22-Jun-2009 15:21:16)
GanttChart::ReadPolyline. Adding a section with no data
Warning ! : (22-Jun-2009 15:21:16)
GanttChart::ReadPolyline. Adding a section with no data
Warning ! : (22-Jun-2009 15:21:16)
GanttChart::ReadPolyline. Adding a section with no data
Warning ! : (22-Jun-2009 15:21:16)
GanttChart::ReadPolyline. Adding a section with no data
Warning ! : (22-Jun-2009 15:21:16)
GanttChart::ReadPolyline. Adding a section with no data
Warning ! : (22-Jun-2009 15:21:16)
GanttChart::ReadPolyline. Adding a section with no data
Warning ! : (22-Jun-2009 15:21:16)
GanttChart::ReadPolyline. Adding a section with no data
Warning ! : (22-Jun-2009 15:21:16)
GanttChart::ReadPolyline. Adding a section with no data
Warning ! : (22-Jun-2009 15:21:16)
GanttChart::ReadPolyline. Adding a section with no data
Warning ! : (22-Jun-2009 15:21:16)
Graph 33: Creating object for a eventGanttChart
Information : (22-Jun-2009 15:21:16) Graph 33: Processing legend.
Information : (22-Jun-2009 15:21:16)
Graph 33: Adding data from object @PCF_MPH_RA2_IFB_AX:DET_wrong_product_err
1 elements.
Warning ! : (22-Jun-2009 15:21:16)
GanttChart::AddData. The DqiData structure has no data for this range
Information : (22-Jun-2009 15:21:16)
Graph 33: Adding data from object @PCF_MPH_RA2_IFB_AX:SET_wrong_sensing_stop
1 elements.
Warning ! : (22-Jun-2009 15:21:16)
GanttChart::AddData. The DqiData structure has no data for this range
Information : (22-Jun-2009 15:21:16)
Graph 33: Adding data from object @PCF_MPH_RA2_IFB_AX:SET_wrong_sensing_start
1 elements.
Warning ! : (22-Jun-2009 15:21:16)
GanttChart::AddData. The DqiData structure has no data for this range
Information : (22-Jun-2009 15:21:16)
Graph 33: Adding data from object @PCF_MPH_RA2_IFB_AX:SET_wrong_software_ver
1 elements.
Warning ! : (22-Jun-2009 15:21:16)
GanttChart::AddData. The DqiData structure has no data for this range
Information : (22-Jun-2009 15:21:16)
Graph 33: Adding data from object @PCF_MPH_RA2_IFB_AX:SET_wrong_proc_time
1 elements.
Warning ! : (22-Jun-2009 15:21:16)
GanttChart::AddData. The DqiData structure has no data for this range
Information : (22-Jun-2009 15:21:16)
Graph 33: Adding data from object @PCF_MPH_RA2_IFB_AX:SET_wrong_proc_stage
1 elements.
Warning ! : (22-Jun-2009 15:21:16)
GanttChart::AddData. The DqiData structure has no data for this range
Information : (22-Jun-2009 15:21:16)
Graph 33: Adding data from object @PCF_MPH_RA2_IFB_AX:SET_wrong_filename
1 elements.
Warning ! : (22-Jun-2009 15:21:16)
GanttChart::AddData. The DqiData structure has no data for this range
Information : (22-Jun-2009 15:21:16) Graph 33: Generating PNG file.
```


Information : (22-Jun-2009 15:21:17) Graph 34: Destroying object.
Information : (22-Jun-2009 15:21:17)
Graph 35: Creating object for a eventGanttChart
Information : (22-Jun-2009 15:21:17) Graph 35: Processing legend.
Information : (22-Jun-2009 15:21:17)
Graph 35: Adding data from object @PCF_MPH_RA2_IOC_AX:DET_wrong_product_err
1 elements.
Warning ! : (22-Jun-2009 15:21:17)
GanttChart::AddData. The DqiData structure has no data for this range
Information : (22-Jun-2009 15:21:17)
Graph 35: Adding data from object @PCF_MPH_RA2_IOC_AX:SET_wrong_sensing_stop
1 elements.
Warning ! : (22-Jun-2009 15:21:17)
GanttChart::AddData. The DqiData structure has no data for this range
Information : (22-Jun-2009 15:21:17)
Graph 35: Adding data from object @PCF_MPH_RA2_IOC_AX:SET_wrong_sensing_start
1 elements.
Warning ! : (22-Jun-2009 15:21:17)
GanttChart::AddData. The DqiData structure has no data for this range
Information : (22-Jun-2009 15:21:17)
Graph 35: Adding data from object @PCF_MPH_RA2_IOC_AX:SET_wrong_software_ver
1 elements.
Warning ! : (22-Jun-2009 15:21:17)
GanttChart::AddData. The DqiData structure has no data for this range
Information : (22-Jun-2009 15:21:17)
Graph 35: Adding data from object @PCF_MPH_RA2_IOC_AX:SET_wrong_proc_time
1 elements.
Warning ! : (22-Jun-2009 15:21:17)
GanttChart::AddData. The DqiData structure has no data for this range
Information : (22-Jun-2009 15:21:17)
Graph 35: Adding data from object @PCF_MPH_RA2_IOC_AX:SET_wrong_proc_stage
1 elements.
Warning ! : (22-Jun-2009 15:21:17)
GanttChart::AddData. The DqiData structure has no data for this range
Information : (22-Jun-2009 15:21:17)
Graph 35: Adding data from object @PCF_MPH_RA2_IOC_AX:SET_wrong_filename
1 elements.
Warning ! : (22-Jun-2009 15:21:17)
GanttChart::AddData. The DqiData structure has no data for this range
Information : (22-Jun-2009 15:21:17) Graph 35: Generating PNG file.
Warning ! : (22-Jun-2009 15:21:17)
GanttChart::ReadPolyline. Adding a section with no data
Warning ! : (22-Jun-2009 15:21:17)
GanttChart::ReadPolyline. Adding a section with no data
Warning ! : (22-Jun-2009 15:21:17)
GanttChart::ReadPolyline. Adding a section with no data
Warning ! : (22-Jun-2009 15:21:17)
GanttChart::ReadPolyline. Adding a section with no data
Warning ! : (22-Jun-2009 15:21:17)
GanttChart::ReadPolyline. Adding a section with no data
Warning ! : (22-Jun-2009 15:21:17)
GanttChart::ReadPolyline. Adding a section with no data
Warning ! : (22-Jun-2009 15:21:17)
GanttChart::ReadPolyline. Adding a section with no data
Information : (22-Jun-2009 15:21:18) Graph 35: Destroying object.
Information : (22-Jun-2009 15:21:18)
Graph 36: Creating object for a eventGanttChart
Information : (22-Jun-2009 15:21:18) Graph 36: Processing legend.
Information : (22-Jun-2009 15:21:18)
Graph 36: Adding data from object @PCF_MPH_RA2_MET_AX:DET_wrong_product_err
1 elements.
Warning ! : (22-Jun-2009 15:21:18)
GanttChart::AddData. The DqiData structure has no data for this range
Information : (22-Jun-2009 15:21:18)
Graph 36: Adding data from object @PCF_MPH_RA2_MET_AX:SET_wrong_sensing_stop
1 elements.
Warning ! : (22-Jun-2009 15:21:18)
GanttChart::AddData. The DqiData structure has no data for this range

Information : (22-Jun-2009 15:21:18)
Graph 36: Adding data from object @PCF_MPH_RA2_MET_AX:SET_wrong_sensing_start
1 elements.
Warning ! : (22-Jun-2009 15:21:18)
GanttChart::AddData. The DqiData structure has no data for this range
Information : (22-Jun-2009 15:21:18)
Graph 36: Adding data from object @PCF_MPH_RA2_MET_AX:SET_wrong_software_ver
1 elements.
Warning ! : (22-Jun-2009 15:21:18)
GanttChart::AddData. The DqiData structure has no data for this range
Information : (22-Jun-2009 15:21:18)
Graph 36: Adding data from object @PCF_MPH_RA2_MET_AX:SET_wrong_proc_time
1 elements.
Warning ! : (22-Jun-2009 15:21:18)
GanttChart::AddData. The DqiData structure has no data for this range
Information : (22-Jun-2009 15:21:18)
Graph 36: Adding data from object @PCF_MPH_RA2_MET_AX:SET_wrong_proc_stage
1 elements.
Warning ! : (22-Jun-2009 15:21:18)
GanttChart::AddData. The DqiData structure has no data for this range
Information : (22-Jun-2009 15:21:18)
Graph 36: Adding data from object @PCF_MPH_RA2_MET_AX:SET_wrong_filename
1 elements.
Warning ! : (22-Jun-2009 15:21:18)
GanttChart::AddData. The DqiData structure has no data for this range
Information : (22-Jun-2009 15:21:18) Graph 36: Generating PNG file.
Warning ! : (22-Jun-2009 15:21:18)
GanttChart::ReadPolyline. Adding a section with no data
Warning ! : (22-Jun-2009 15:21:18)
GanttChart::ReadPolyline. Adding a section with no data
Warning ! : (22-Jun-2009 15:21:18)
GanttChart::ReadPolyline. Adding a section with no data
Warning ! : (22-Jun-2009 15:21:18)
GanttChart::ReadPolyline. Adding a section with no data
Warning ! : (22-Jun-2009 15:21:18)
GanttChart::ReadPolyline. Adding a section with no data
Warning ! : (22-Jun-2009 15:21:18)
GanttChart::ReadPolyline. Adding a section with no data
Warning ! : (22-Jun-2009 15:21:18)
GanttChart::ReadPolyline. Adding a section with no data
Warning ! : (22-Jun-2009 15:21:18)
GanttChart::ReadPolyline. Adding a section with no data
Information : (22-Jun-2009 15:21:18) Graph 36: Destroying object.
Information : (22-Jun-2009 15:21:18)
Graph 37: Creating object for a eventGanttChart
Information : (22-Jun-2009 15:21:18) Graph 37: Processing legend.
Information : (22-Jun-2009 15:21:18)
Graph 37: Adding data from object @PCF_MPH_RA2_MSS_AX:DET_wrong_product_err
1 elements.
Warning ! : (22-Jun-2009 15:21:18)
GanttChart::AddData. The DqiData structure has no data for this range
Information : (22-Jun-2009 15:21:18)
Graph 37: Adding data from object @PCF_MPH_RA2_MSS_AX:SET_wrong_sensing_stop
1 elements.
Warning ! : (22-Jun-2009 15:21:18)
GanttChart::AddData. The DqiData structure has no data for this range
Information : (22-Jun-2009 15:21:18)
Graph 37: Adding data from object @PCF_MPH_RA2_MSS_AX:SET_wrong_sensing_start
1 elements.
Warning ! : (22-Jun-2009 15:21:18)
GanttChart::AddData. The DqiData structure has no data for this range
Information : (22-Jun-2009 15:21:18)
Graph 37: Adding data from object @PCF_MPH_RA2_MSS_AX:SET_wrong_software_ver
1 elements.
Warning ! : (22-Jun-2009 15:21:18)
GanttChart::AddData. The DqiData structure has no data for this range
Information : (22-Jun-2009 15:21:18)
Graph 37: Adding data from object @PCF_MPH_RA2_MSS_AX:SET_wrong_proc_time
1 elements.
Warning ! : (22-Jun-2009 15:21:18)

GanttChart::AddData. The DqiData structure has no data for this range
Information : (22-Jun-2009 15:21:18)
Graph 37: Adding data from object @PCF_MPH_RA2_MSS_AX:SET_wrong_proc_stage
1 elements.
Warning ! : (22-Jun-2009 15:21:18)
GanttChart::AddData. The DqiData structure has no data for this range
Information : (22-Jun-2009 15:21:18)
Graph 37: Adding data from object @PCF_MPH_RA2_MSS_AX:SET_wrong_filename
1 elements.
Warning ! : (22-Jun-2009 15:21:18)
GanttChart::AddData. The DqiData structure has no data for this range
Information : (22-Jun-2009 15:21:18) Graph 37: Generating PNG file.
Warning ! : (22-Jun-2009 15:21:18)
GanttChart::ReadPolyline. Adding a section with no data
Warning ! : (22-Jun-2009 15:21:18)
GanttChart::ReadPolyline. Adding a section with no data
Warning ! : (22-Jun-2009 15:21:18)
GanttChart::ReadPolyline. Adding a section with no data
Warning ! : (22-Jun-2009 15:21:18)
GanttChart::ReadPolyline. Adding a section with no data
Warning ! : (22-Jun-2009 15:21:18)
GanttChart::ReadPolyline. Adding a section with no data
Warning ! : (22-Jun-2009 15:21:18)
GanttChart::ReadPolyline. Adding a section with no data
Warning ! : (22-Jun-2009 15:21:18)
GanttChart::ReadPolyline. Adding a section with no data
Warning ! : (22-Jun-2009 15:21:18)
GanttChart::ReadPolyline. Adding a section with no data
Information : (22-Jun-2009 15:21:19) Graph 37: Destroying object.
Information : (22-Jun-2009 15:21:19)
Graph 38: Creating object for a eventGanttChart
Information : (22-Jun-2009 15:21:19) Graph 38: Processing legend.
Information : (22-Jun-2009 15:21:19)
Graph 38: Adding data from object @PCF_MPH_RA2_OT1_AX:DET_wrong_product_err
1 elements.
Warning ! : (22-Jun-2009 15:21:19)
GanttChart::AddData. The DqiData structure has no data for this range
Information : (22-Jun-2009 15:21:19)
Graph 38: Adding data from object @PCF_MPH_RA2_OT1_AX:SET_wrong_sensing_stop
1 elements.
Warning ! : (22-Jun-2009 15:21:19)
GanttChart::AddData. The DqiData structure has no data for this range
Information : (22-Jun-2009 15:21:19)
Graph 38: Adding data from object @PCF_MPH_RA2_OT1_AX:SET_wrong_sensing_start
1 elements.
Warning ! : (22-Jun-2009 15:21:19)
GanttChart::AddData. The DqiData structure has no data for this range
Information : (22-Jun-2009 15:21:19)
Graph 38: Adding data from object @PCF_MPH_RA2_OT1_AX:SET_wrong_software_ver
1 elements.
Warning ! : (22-Jun-2009 15:21:19)
GanttChart::AddData. The DqiData structure has no data for this range
Information : (22-Jun-2009 15:21:19)
Graph 38: Adding data from object @PCF_MPH_RA2_OT1_AX:SET_wrong_proc_time
1 elements.
Warning ! : (22-Jun-2009 15:21:19)
GanttChart::AddData. The DqiData structure has no data for this range
Information : (22-Jun-2009 15:21:19)
Graph 38: Adding data from object @PCF_MPH_RA2_OT1_AX:SET_wrong_proc_stage
1 elements.
Warning ! : (22-Jun-2009 15:21:19)
GanttChart::AddData. The DqiData structure has no data for this range
Information : (22-Jun-2009 15:21:19)
Graph 38: Adding data from object @PCF_MPH_RA2_OT1_AX:SET_wrong_filename
1 elements.
Warning ! : (22-Jun-2009 15:21:19)
GanttChart::AddData. The DqiData structure has no data for this range
Information : (22-Jun-2009 15:21:19) Graph 38: Generating PNG file.
Warning ! : (22-Jun-2009 15:21:19)
GanttChart::ReadPolyline. Adding a section with no data

Warning ! : (22-Jun-2009 15:21:19)
GanttChart::ReadPolyline. Adding a section with no data
Warning ! : (22-Jun-2009 15:21:19)
GanttChart::ReadPolyline. Adding a section with no data
Warning ! : (22-Jun-2009 15:21:19)
GanttChart::ReadPolyline. Adding a section with no data
Warning ! : (22-Jun-2009 15:21:19)
GanttChart::ReadPolyline. Adding a section with no data
Warning ! : (22-Jun-2009 15:21:19)
GanttChart::ReadPolyline. Adding a section with no data
Warning ! : (22-Jun-2009 15:21:19)
GanttChart::ReadPolyline. Adding a section with no data
Information : (22-Jun-2009 15:21:19) Graph 38: Destroying object.
Information : (22-Jun-2009 15:21:19)
Graph 39: Creating object for a eventGanttChart
Information : (22-Jun-2009 15:21:19) Graph 39: Processing legend.
Information : (22-Jun-2009 15:21:19)
Graph 39: Adding data from object @PCF_MPH_RA2_OT2_AX:DET_wrong_product_err
1 elements.
Warning ! : (22-Jun-2009 15:21:19)
GanttChart::AddData. The DqiData structure has no data for this range
Information : (22-Jun-2009 15:21:19)
Graph 39: Adding data from object @PCF_MPH_RA2_OT2_AX:SET_wrong_sensing_stop
1 elements.
Warning ! : (22-Jun-2009 15:21:19)
GanttChart::AddData. The DqiData structure has no data for this range
Information : (22-Jun-2009 15:21:19)
Graph 39: Adding data from object @PCF_MPH_RA2_OT2_AX:SET_wrong_sensing_start
1 elements.
Warning ! : (22-Jun-2009 15:21:19)
GanttChart::AddData. The DqiData structure has no data for this range
Information : (22-Jun-2009 15:21:19)
Graph 39: Adding data from object @PCF_MPH_RA2_OT2_AX:SET_wrong_software_ver
1 elements.
Warning ! : (22-Jun-2009 15:21:19)
GanttChart::AddData. The DqiData structure has no data for this range
Information : (22-Jun-2009 15:21:19)
Graph 39: Adding data from object @PCF_MPH_RA2_OT2_AX:SET_wrong_proc_time
1 elements.
Warning ! : (22-Jun-2009 15:21:19)
GanttChart::AddData. The DqiData structure has no data for this range
Information : (22-Jun-2009 15:21:19)
Graph 39: Adding data from object @PCF_MPH_RA2_OT2_AX:SET_wrong_proc_stage
1 elements.
Warning ! : (22-Jun-2009 15:21:19)
GanttChart::AddData. The DqiData structure has no data for this range
Information : (22-Jun-2009 15:21:19)
Graph 39: Adding data from object @PCF_MPH_RA2_OT2_AX:SET_wrong_filename
1 elements.
Warning ! : (22-Jun-2009 15:21:19)
GanttChart::AddData. The DqiData structure has no data for this range
Information : (22-Jun-2009 15:21:19) Graph 39: Generating PNG file.
Warning ! : (22-Jun-2009 15:21:19)
GanttChart::ReadPolyline. Adding a section with no data
Warning ! : (22-Jun-2009 15:21:19)
GanttChart::ReadPolyline. Adding a section with no data
Warning ! : (22-Jun-2009 15:21:19)
GanttChart::ReadPolyline. Adding a section with no data
Warning ! : (22-Jun-2009 15:21:19)
GanttChart::ReadPolyline. Adding a section with no data
Warning ! : (22-Jun-2009 15:21:19)
GanttChart::ReadPolyline. Adding a section with no data
Warning ! : (22-Jun-2009 15:21:19)
GanttChart::ReadPolyline. Adding a section with no data
Warning ! : (22-Jun-2009 15:21:19)
GanttChart::ReadPolyline. Adding a section with no data
Warning ! : (22-Jun-2009 15:21:19)
GanttChart::ReadPolyline. Adding a section with no data
Information : (22-Jun-2009 15:21:19) Graph 39: Destroying object.
Information : (22-Jun-2009 15:21:19)

Graph 40: Creating object for a eventGanttChart
Information : (22-Jun-2009 15:21:19) Graph 40: Processing legend.
Information : (22-Jun-2009 15:21:19)
Graph 40: Adding data from object @PCF_MPH_RA2_PLA_AX:DET_wrong_product_err
1 elements.
Warning ! : (22-Jun-2009 15:21:19)
GanttChart::AddData. The DqiData structure has no data for this range
Information : (22-Jun-2009 15:21:19)
Graph 40: Adding data from object @PCF_MPH_RA2_PLA_AX:SET_wrong_sensing_stop
1 elements.
Warning ! : (22-Jun-2009 15:21:19)
GanttChart::AddData. The DqiData structure has no data for this range
Information : (22-Jun-2009 15:21:19)
Graph 40: Adding data from object @PCF_MPH_RA2_PLA_AX:SET_wrong_sensing_start
1 elements.
Warning ! : (22-Jun-2009 15:21:19)
GanttChart::AddData. The DqiData structure has no data for this range
Information : (22-Jun-2009 15:21:19)
Graph 40: Adding data from object @PCF_MPH_RA2_PLA_AX:SET_wrong_software_ver
1 elements.
Warning ! : (22-Jun-2009 15:21:19)
GanttChart::AddData. The DqiData structure has no data for this range
Information : (22-Jun-2009 15:21:19)
Graph 40: Adding data from object @PCF_MPH_RA2_PLA_AX:SET_wrong_proc_time
1 elements.
Warning ! : (22-Jun-2009 15:21:19)
GanttChart::AddData. The DqiData structure has no data for this range
Information : (22-Jun-2009 15:21:19)
Graph 40: Adding data from object @PCF_MPH_RA2_PLA_AX:SET_wrong_proc_stage
1 elements.
Warning ! : (22-Jun-2009 15:21:19)
GanttChart::AddData. The DqiData structure has no data for this range
Information : (22-Jun-2009 15:21:19)
Graph 40: Adding data from object @PCF_MPH_RA2_PLA_AX:SET_wrong_filename
1 elements.
Warning ! : (22-Jun-2009 15:21:19)
GanttChart::AddData. The DqiData structure has no data for this range
Information : (22-Jun-2009 15:21:19) Graph 40: Generating PNG file.
Warning ! : (22-Jun-2009 15:21:19)
GanttChart::ReadPolyline. Adding a section with no data
Warning ! : (22-Jun-2009 15:21:19)
GanttChart::ReadPolyline. Adding a section with no data
Warning ! : (22-Jun-2009 15:21:19)
GanttChart::ReadPolyline. Adding a section with no data
Warning ! : (22-Jun-2009 15:21:19)
GanttChart::ReadPolyline. Adding a section with no data
Warning ! : (22-Jun-2009 15:21:19)
GanttChart::ReadPolyline. Adding a section with no data
Warning ! : (22-Jun-2009 15:21:19)
GanttChart::ReadPolyline. Adding a section with no data
Warning ! : (22-Jun-2009 15:21:19)
GanttChart::ReadPolyline. Adding a section with no data
Warning ! : (22-Jun-2009 15:21:19)
GanttChart::ReadPolyline. Adding a section with no data
Information : (22-Jun-2009 15:21:20) Graph 40: Destroying object.
Information : (22-Jun-2009 15:21:20)
Graph 41: Creating object for a eventGanttChart
Information : (22-Jun-2009 15:21:20) Graph 41: Processing legend.
Information : (22-Jun-2009 15:21:20)
Graph 41: Adding data from object @PCF_MPH_RA2_POL_AX:DET_wrong_product_err
1 elements.
Warning ! : (22-Jun-2009 15:21:20)
GanttChart::AddData. The DqiData structure has no data for this range
Information : (22-Jun-2009 15:21:20)
Graph 41: Adding data from object @PCF_MPH_RA2_POL_AX:SET_wrong_sensing_stop
1 elements.
Warning ! : (22-Jun-2009 15:21:20)
GanttChart::AddData. The DqiData structure has no data for this range
Information : (22-Jun-2009 15:21:20)
Graph 41: Adding data from object @PCF_MPH_RA2_POL_AX:SET_wrong_sensing_start

Graph 42: Adding data from object @PCF_MPH_RA2_SET_AX:SET_wrong_proc_stage
1 elements.
Warning ! : (22-Jun-2009 15:21:20)
GanttChart::AddData. The DqiData structure has no data for this range
Information : (22-Jun-2009 15:21:20)
Graph 42: Adding data from object @PCF_MPH_RA2_SET_AX:SET_wrong_filename
1 elements.
Warning ! : (22-Jun-2009 15:21:20)
GanttChart::AddData. The DqiData structure has no data for this range
Information : (22-Jun-2009 15:21:20) Graph 42: Generating PNG file.
Warning ! : (22-Jun-2009 15:21:20)
GanttChart::ReadPolyline. Adding a section with no data
Warning ! : (22-Jun-2009 15:21:20)
GanttChart::ReadPolyline. Adding a section with no data
Warning ! : (22-Jun-2009 15:21:20)
GanttChart::ReadPolyline. Adding a section with no data
Warning ! : (22-Jun-2009 15:21:20)
GanttChart::ReadPolyline. Adding a section with no data
Warning ! : (22-Jun-2009 15:21:20)
GanttChart::ReadPolyline. Adding a section with no data
Warning ! : (22-Jun-2009 15:21:20)
GanttChart::ReadPolyline. Adding a section with no data
Warning ! : (22-Jun-2009 15:21:20)
GanttChart::ReadPolyline. Adding a section with no data
Warning ! : (22-Jun-2009 15:21:20)
GanttChart::ReadPolyline. Adding a section with no data
Information : (22-Jun-2009 15:21:21) Graph 42: Destroying object.
Information : (22-Jun-2009 15:21:21)
Graph 43: Creating object for a eventGanttChart
Information : (22-Jun-2009 15:21:21) Graph 43: Processing legend.
Information : (22-Jun-2009 15:21:21)
Graph 43: Adding data from object @PCF_MPH_RA2_SL1_AX:DET_wrong_product_err
1 elements.
Warning ! : (22-Jun-2009 15:21:21)
GanttChart::AddData. The DqiData structure has no data for this range
Information : (22-Jun-2009 15:21:21)
Graph 43: Adding data from object @PCF_MPH_RA2_SL1_AX:SET_wrong_sensing_stop
1 elements.
Warning ! : (22-Jun-2009 15:21:21)
GanttChart::AddData. The DqiData structure has no data for this range
Information : (22-Jun-2009 15:21:21)
Graph 43: Adding data from object @PCF_MPH_RA2_SL1_AX:SET_wrong_sensing_start
1 elements.
Warning ! : (22-Jun-2009 15:21:21)
GanttChart::AddData. The DqiData structure has no data for this range
Information : (22-Jun-2009 15:21:21)
Graph 43: Adding data from object @PCF_MPH_RA2_SL1_AX:SET_wrong_software_ver
1 elements.
Warning ! : (22-Jun-2009 15:21:21)
GanttChart::AddData. The DqiData structure has no data for this range
Information : (22-Jun-2009 15:21:21)
Graph 43: Adding data from object @PCF_MPH_RA2_SL1_AX:SET_wrong_proc_time
1 elements.
Warning ! : (22-Jun-2009 15:21:21)
GanttChart::AddData. The DqiData structure has no data for this range
Information : (22-Jun-2009 15:21:21)
Graph 43: Adding data from object @PCF_MPH_RA2_SL1_AX:SET_wrong_proc_stage
1 elements.
Warning ! : (22-Jun-2009 15:21:21)
GanttChart::AddData. The DqiData structure has no data for this range
Information : (22-Jun-2009 15:21:21)
Graph 43: Adding data from object @PCF_MPH_RA2_SL1_AX:SET_wrong_filename
1 elements.
Warning ! : (22-Jun-2009 15:21:21)
GanttChart::AddData. The DqiData structure has no data for this range
Information : (22-Jun-2009 15:21:21) Graph 43: Generating PNG file.
Warning ! : (22-Jun-2009 15:21:21)
GanttChart::ReadPolyline. Adding a section with no data
Warning ! : (22-Jun-2009 15:21:21)
GanttChart::ReadPolyline. Adding a section with no data

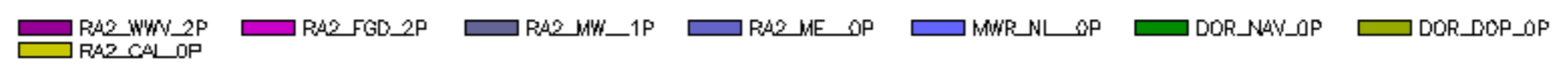
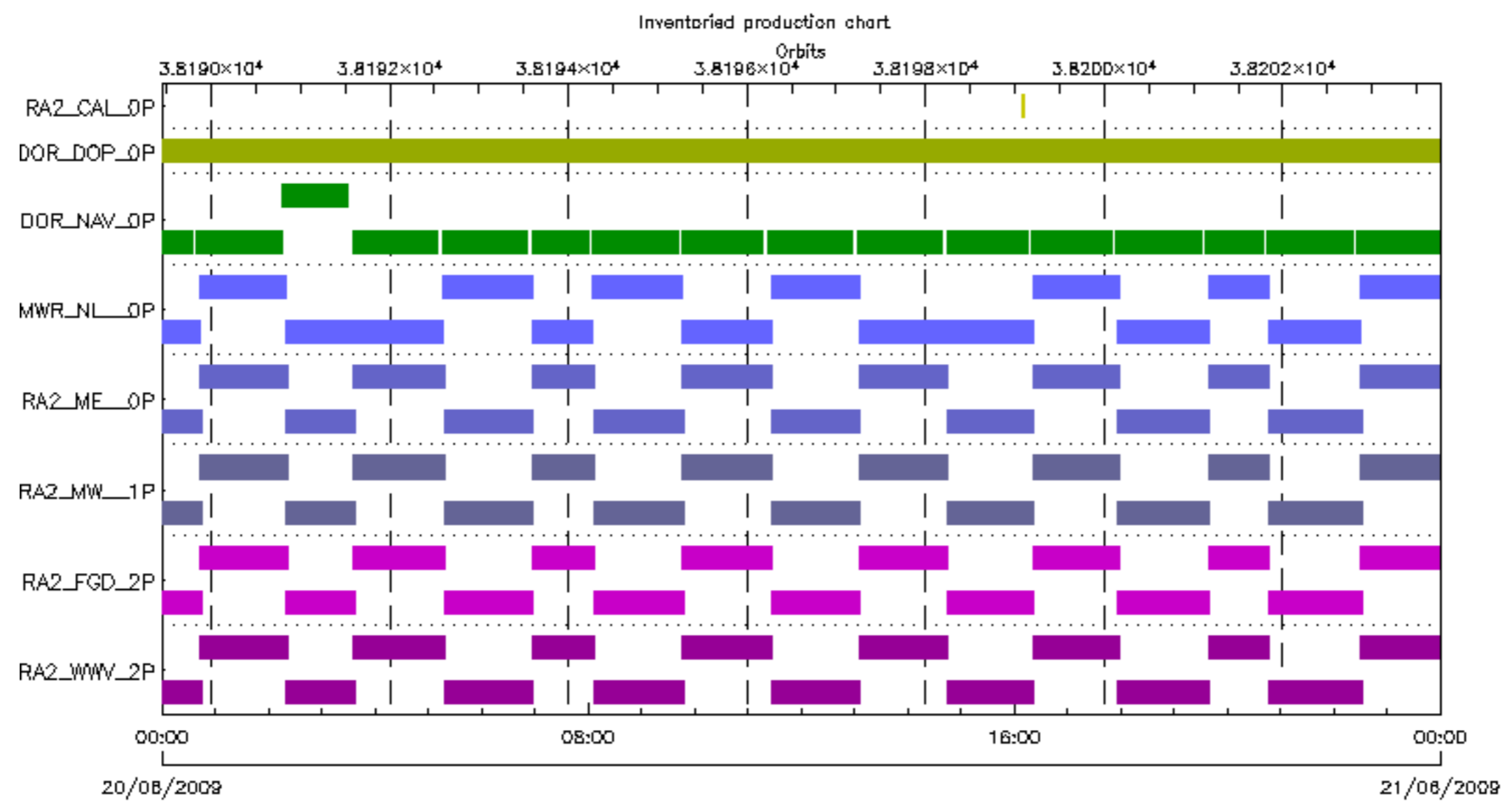
```
Warning ! : (22-Jun-2009 15:21:21)
GanttChart::ReadPolyline. Adding a section with no data
Warning ! : (22-Jun-2009 15:21:21)
GanttChart::ReadPolyline. Adding a section with no data
Warning ! : (22-Jun-2009 15:21:21)
GanttChart::ReadPolyline. Adding a section with no data
Warning ! : (22-Jun-2009 15:21:21)
GanttChart::ReadPolyline. Adding a section with no data
Warning ! : (22-Jun-2009 15:21:21)
GanttChart::ReadPolyline. Adding a section with no data
Information : (22-Jun-2009 15:21:21) Graph 43: Destroying object.
Information : (22-Jun-2009 15:21:21)
Graph 44: Creating object for a eventGanttChart
Information : (22-Jun-2009 15:21:21) Graph 44: Processing legend.
Information : (22-Jun-2009 15:21:21)
Graph 44: Adding data from object @PCF_MPH_RA2_SL2_AX:DET_wrong_product_err
1 elements.
Warning ! : (22-Jun-2009 15:21:21)
GanttChart::AddData. The DqiData structure has no data for this range
Information : (22-Jun-2009 15:21:21)
Graph 44: Adding data from object @PCF_MPH_RA2_SL2_AX:SET_wrong_sensing_stop
1 elements.
Warning ! : (22-Jun-2009 15:21:21)
GanttChart::AddData. The DqiData structure has no data for this range
Information : (22-Jun-2009 15:21:21)
Graph 44: Adding data from object @PCF_MPH_RA2_SL2_AX:SET_wrong_sensing_start
1 elements.
Warning ! : (22-Jun-2009 15:21:21)
GanttChart::AddData. The DqiData structure has no data for this range
Information : (22-Jun-2009 15:21:21)
Graph 44: Adding data from object @PCF_MPH_RA2_SL2_AX:SET_wrong_software_ver
1 elements.
Warning ! : (22-Jun-2009 15:21:21)
GanttChart::AddData. The DqiData structure has no data for this range
Information : (22-Jun-2009 15:21:21)
Graph 44: Adding data from object @PCF_MPH_RA2_SL2_AX:SET_wrong_proc_time
1 elements.
Warning ! : (22-Jun-2009 15:21:21)
GanttChart::AddData. The DqiData structure has no data for this range
Information : (22-Jun-2009 15:21:21)
Graph 44: Adding data from object @PCF_MPH_RA2_SL2_AX:SET_wrong_proc_stage
1 elements.
Warning ! : (22-Jun-2009 15:21:21)
GanttChart::AddData. The DqiData structure has no data for this range
Information : (22-Jun-2009 15:21:21)
Graph 44: Adding data from object @PCF_MPH_RA2_SL2_AX:SET_wrong_filename
1 elements.
Warning ! : (22-Jun-2009 15:21:21)
GanttChart::AddData. The DqiData structure has no data for this range
Information : (22-Jun-2009 15:21:21) Graph 44: Generating PNG file.
Warning ! : (22-Jun-2009 15:21:21)
GanttChart::ReadPolyline. Adding a section with no data
Warning ! : (22-Jun-2009 15:21:21)
GanttChart::ReadPolyline. Adding a section with no data
Warning ! : (22-Jun-2009 15:21:21)
GanttChart::ReadPolyline. Adding a section with no data
Warning ! : (22-Jun-2009 15:21:21)
GanttChart::ReadPolyline. Adding a section with no data
Warning ! : (22-Jun-2009 15:21:21)
GanttChart::ReadPolyline. Adding a section with no data
Warning ! : (22-Jun-2009 15:21:21)
GanttChart::ReadPolyline. Adding a section with no data
Warning ! : (22-Jun-2009 15:21:21)
GanttChart::ReadPolyline. Adding a section with no data
Warning ! : (22-Jun-2009 15:21:21)
GanttChart::ReadPolyline. Adding a section with no data
Warning ! : (22-Jun-2009 15:21:21)
GanttChart::ReadPolyline. Adding a section with no data
Information : (22-Jun-2009 15:21:22) Graph 44: Destroying object.
Information : (22-Jun-2009 15:21:22)
Graph 45: Creating object for a eventGanttChart
Information : (22-Jun-2009 15:21:22) Graph 45: Processing legend.
```

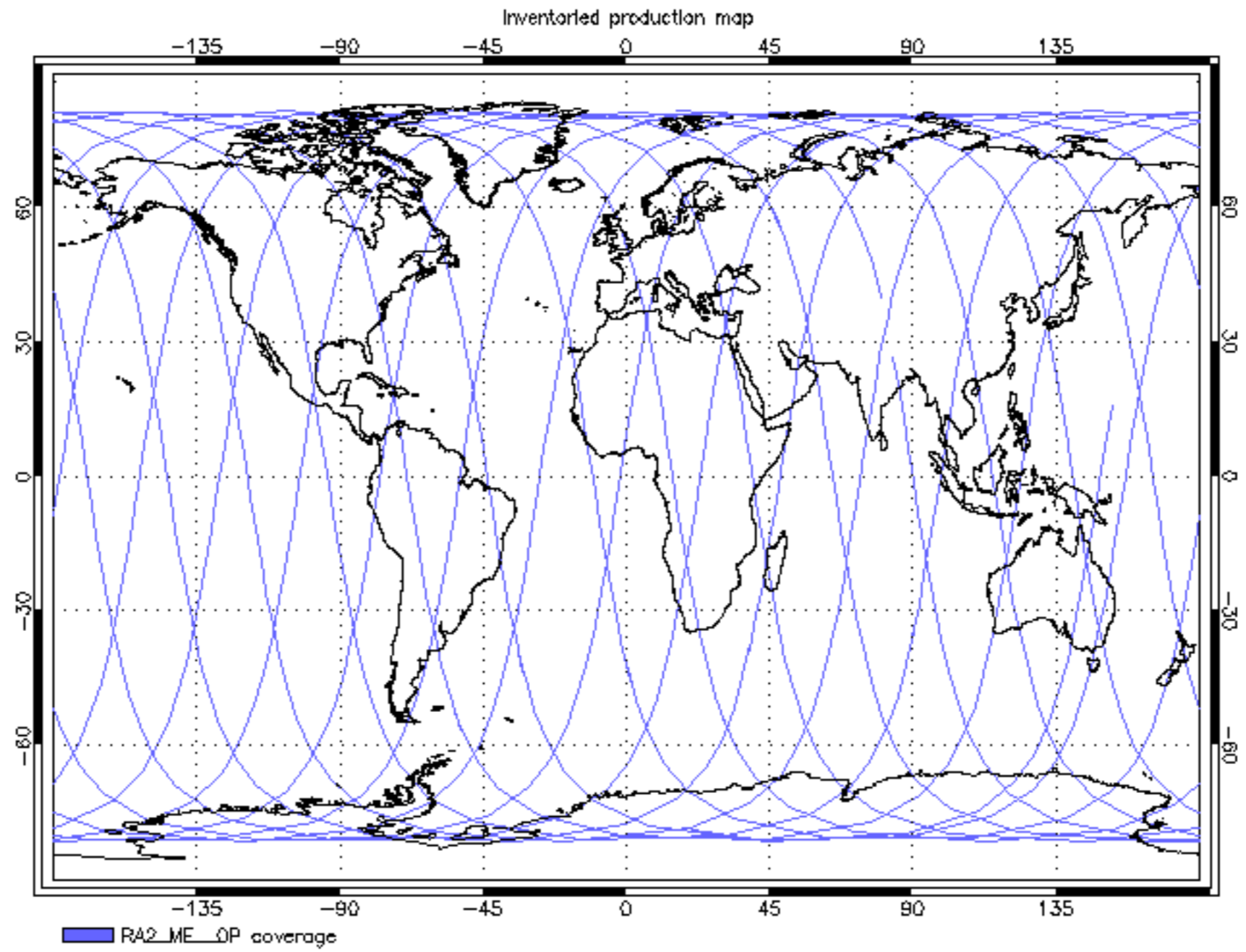

GanttChart::AddData. The DqiData structure has no data for this range
Information : (22-Jun-2009 15:21:22)
Graph 46: Adding data from object @PCF_MPH_RA2_SOL_AX:SET_wrong_software_ver
1 elements.
Warning ! : (22-Jun-2009 15:21:22)
GanttChart::AddData. The DqiData structure has no data for this range
Information : (22-Jun-2009 15:21:22)
Graph 46: Adding data from object @PCF_MPH_RA2_SOL_AX:SET_wrong_proc_time
1 elements.
Warning ! : (22-Jun-2009 15:21:22)
GanttChart::AddData. The DqiData structure has no data for this range
Information : (22-Jun-2009 15:21:22)
Graph 46: Adding data from object @PCF_MPH_RA2_SOL_AX:SET_wrong_proc_stage
1 elements.
Warning ! : (22-Jun-2009 15:21:22)
GanttChart::AddData. The DqiData structure has no data for this range
Information : (22-Jun-2009 15:21:22)
Graph 46: Adding data from object @PCF_MPH_RA2_SOL_AX:SET_wrong_filename
1 elements.
Warning ! : (22-Jun-2009 15:21:22)
GanttChart::AddData. The DqiData structure has no data for this range
Information : (22-Jun-2009 15:21:22) Graph 46: Generating PNG file.
Warning ! : (22-Jun-2009 15:21:22)
GanttChart::ReadPolyline. Adding a section with no data
Warning ! : (22-Jun-2009 15:21:22)
GanttChart::ReadPolyline. Adding a section with no data
Warning ! : (22-Jun-2009 15:21:22)
GanttChart::ReadPolyline. Adding a section with no data
Warning ! : (22-Jun-2009 15:21:22)
GanttChart::ReadPolyline. Adding a section with no data
Warning ! : (22-Jun-2009 15:21:22)
GanttChart::ReadPolyline. Adding a section with no data
Warning ! : (22-Jun-2009 15:21:22)
GanttChart::ReadPolyline. Adding a section with no data
Warning ! : (22-Jun-2009 15:21:22)
GanttChart::ReadPolyline. Adding a section with no data
Warning ! : (22-Jun-2009 15:21:22)
GanttChart::ReadPolyline. Adding a section with no data
Information : (22-Jun-2009 15:21:23) Graph 46: Destroying object.
Information : (22-Jun-2009 15:21:23)
Graph 47: Creating object for a eventGanttChart
Information : (22-Jun-2009 15:21:23) Graph 47: Processing legend.
Information : (22-Jun-2009 15:21:23)
Graph 47: Adding data from object @PCF_MPH_RA2_SSB_AX:DET_wrong_product_err
1 elements.
Warning ! : (22-Jun-2009 15:21:23)
GanttChart::AddData. The DqiData structure has no data for this range
Information : (22-Jun-2009 15:21:23)
Graph 47: Adding data from object @PCF_MPH_RA2_SSB_AX:SET_wrong_sensing_stop
1 elements.
Warning ! : (22-Jun-2009 15:21:23)
GanttChart::AddData. The DqiData structure has no data for this range
Information : (22-Jun-2009 15:21:23)
Graph 47: Adding data from object @PCF_MPH_RA2_SSB_AX:SET_wrong_sensing_start
1 elements.
Warning ! : (22-Jun-2009 15:21:23)
GanttChart::AddData. The DqiData structure has no data for this range
Information : (22-Jun-2009 15:21:23)
Graph 47: Adding data from object @PCF_MPH_RA2_SSB_AX:SET_wrong_software_ver
1 elements.
Warning ! : (22-Jun-2009 15:21:23)
GanttChart::AddData. The DqiData structure has no data for this range
Information : (22-Jun-2009 15:21:23)
Graph 47: Adding data from object @PCF_MPH_RA2_SSB_AX:SET_wrong_proc_time
1 elements.
Warning ! : (22-Jun-2009 15:21:23)
GanttChart::AddData. The DqiData structure has no data for this range
Information : (22-Jun-2009 15:21:23)
Graph 47: Adding data from object @PCF_MPH_RA2_SSB_AX:SET_wrong_proc_stage
1 elements.

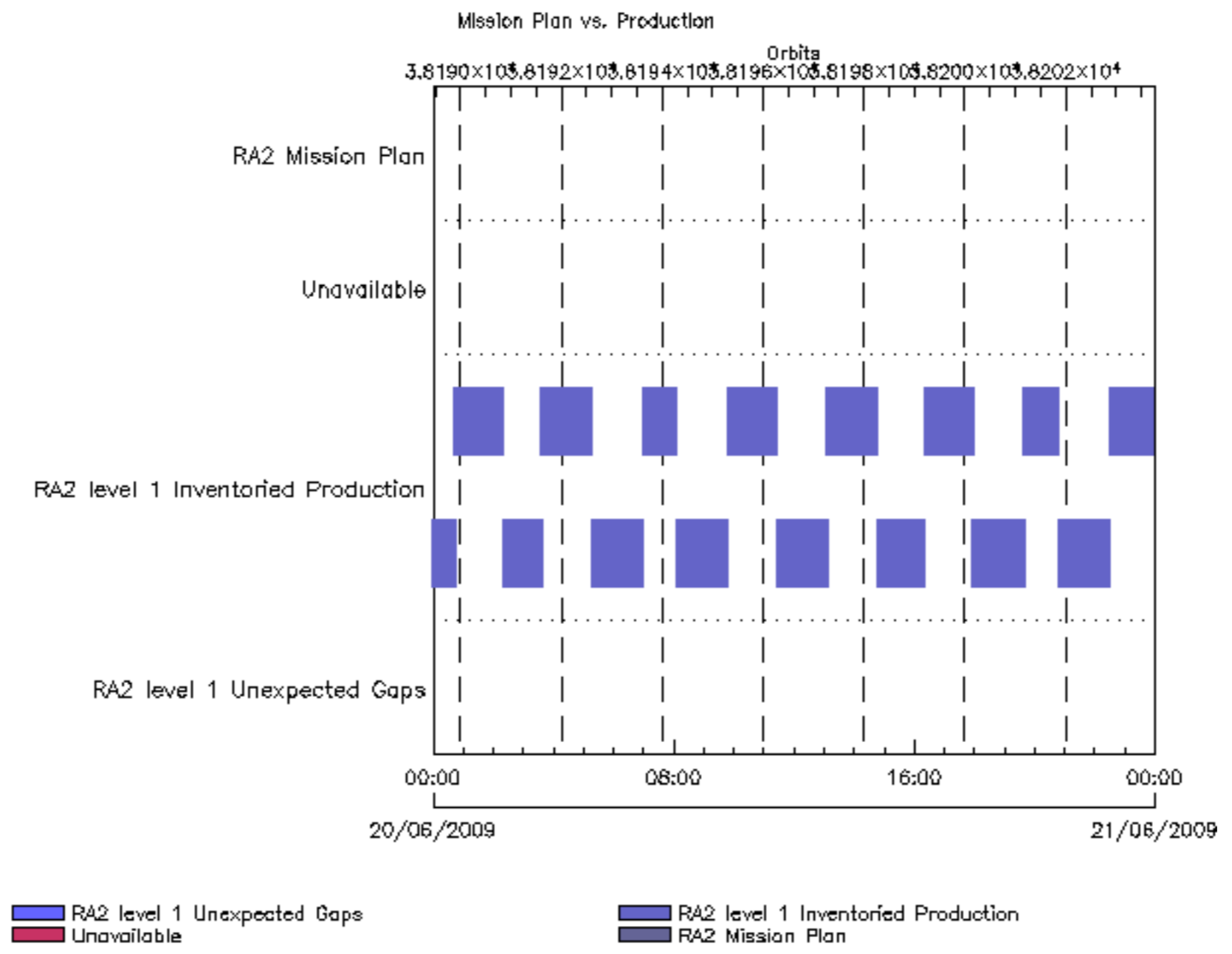
Warning ! : (22-Jun-2009 15:21:23)
GanttChart::AddData. The DqiData structure has no data for this range
Information : (22-Jun-2009 15:21:23)
Graph 47: Adding data from object @PCF_MPH_RA2_SSB_AX:SET_wrong_filename
1 elements.
Warning ! : (22-Jun-2009 15:21:23)
GanttChart::AddData. The DqiData structure has no data for this range
Information : (22-Jun-2009 15:21:23) Graph 47: Generating PNG file.
Warning ! : (22-Jun-2009 15:21:23)
GanttChart::ReadPolyline. Adding a section with no data
Warning ! : (22-Jun-2009 15:21:23)
GanttChart::ReadPolyline. Adding a section with no data
Warning ! : (22-Jun-2009 15:21:23)
GanttChart::ReadPolyline. Adding a section with no data
Warning ! : (22-Jun-2009 15:21:23)
GanttChart::ReadPolyline. Adding a section with no data
Warning ! : (22-Jun-2009 15:21:23)
GanttChart::ReadPolyline. Adding a section with no data
Warning ! : (22-Jun-2009 15:21:23)
GanttChart::ReadPolyline. Adding a section with no data
Warning ! : (22-Jun-2009 15:21:23)
GanttChart::ReadPolyline. Adding a section with no data
Information : (22-Jun-2009 15:21:23) Graph 47: Destroying object.
Information : (22-Jun-2009 15:21:23)
Graph 48: Creating object for a eventGanttChart
Information : (22-Jun-2009 15:21:23) Graph 48: Processing legend.
Information : (22-Jun-2009 15:21:23)
Graph 48: Adding data from object @PCF_MPH_RA2_TLD_AX:DET_wrong_product_err
1 elements.
Warning ! : (22-Jun-2009 15:21:23)
GanttChart::AddData. The DqiData structure has no data for this range
Information : (22-Jun-2009 15:21:23)
Graph 48: Adding data from object @PCF_MPH_RA2_TLD_AX:SET_wrong_sensing_stop
1 elements.
Warning ! : (22-Jun-2009 15:21:23)
GanttChart::AddData. The DqiData structure has no data for this range
Information : (22-Jun-2009 15:21:23)
Graph 48: Adding data from object @PCF_MPH_RA2_TLD_AX:SET_wrong_sensing_start
1 elements.
Warning ! : (22-Jun-2009 15:21:23)
GanttChart::AddData. The DqiData structure has no data for this range
Information : (22-Jun-2009 15:21:23)
Graph 48: Adding data from object @PCF_MPH_RA2_TLD_AX:SET_wrong_software_ver
1 elements.
Warning ! : (22-Jun-2009 15:21:23)
GanttChart::AddData. The DqiData structure has no data for this range
Information : (22-Jun-2009 15:21:23)
Graph 48: Adding data from object @PCF_MPH_RA2_TLD_AX:SET_wrong_proc_time
1 elements.
Warning ! : (22-Jun-2009 15:21:23)
GanttChart::AddData. The DqiData structure has no data for this range
Information : (22-Jun-2009 15:21:23)
Graph 48: Adding data from object @PCF_MPH_RA2_TLD_AX:SET_wrong_proc_stage
1 elements.
Warning ! : (22-Jun-2009 15:21:23)
GanttChart::AddData. The DqiData structure has no data for this range
Information : (22-Jun-2009 15:21:23)
Graph 48: Adding data from object @PCF_MPH_RA2_TLD_AX:SET_wrong_filename
1 elements.
Warning ! : (22-Jun-2009 15:21:23)
GanttChart::AddData. The DqiData structure has no data for this range
Information : (22-Jun-2009 15:21:23) Graph 48: Generating PNG file.
Warning ! : (22-Jun-2009 15:21:23)
GanttChart::ReadPolyline. Adding a section with no data
Warning ! : (22-Jun-2009 15:21:23)
GanttChart::ReadPolyline. Adding a section with no data
Warning ! : (22-Jun-2009 15:21:23)
GanttChart::ReadPolyline. Adding a section with no data

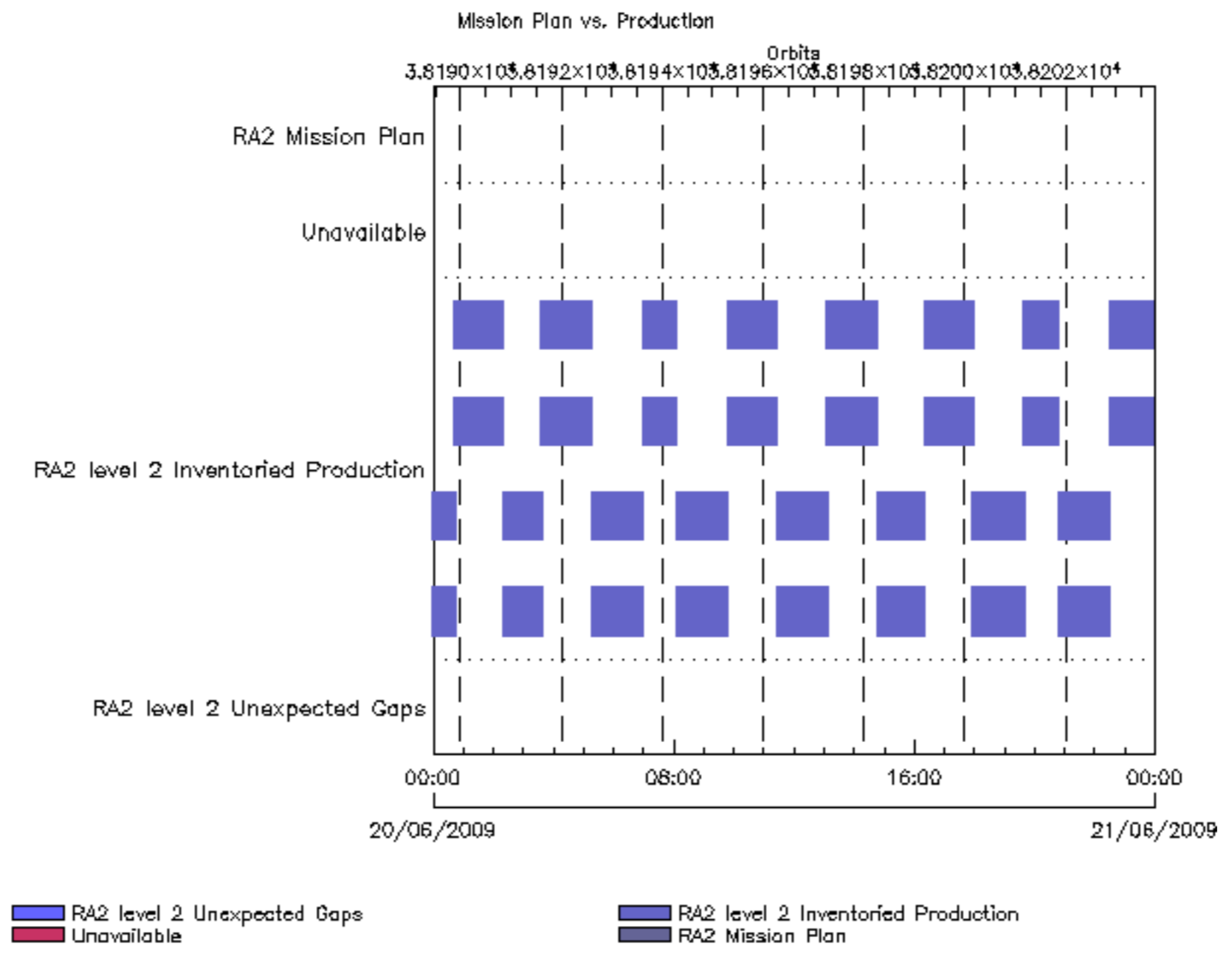
Warning ! : (22-Jun-2009 15:21:23)
GanttChart::ReadPolyline. Adding a section with no data
Warning ! : (22-Jun-2009 15:21:23)
GanttChart::ReadPolyline. Adding a section with no data
Warning ! : (22-Jun-2009 15:21:23)
GanttChart::ReadPolyline. Adding a section with no data
Warning ! : (22-Jun-2009 15:21:23)
GanttChart::ReadPolyline. Adding a section with no data
Information : (22-Jun-2009 15:21:23) Graph 48: Destroying object.
Information : (22-Jun-2009 15:21:23)
Graph 49: Creating object for a eventGanttChart
Information : (22-Jun-2009 15:21:23) Graph 49: Processing legend.
Information : (22-Jun-2009 15:21:23)
Graph 49: Adding data from object @PCF_MPH_RA2_USO_AX:DET_wrong_product_err
1 elements.
Warning ! : (22-Jun-2009 15:21:23)
GanttChart::AddData. The DqiData structure has no data for this range
Information : (22-Jun-2009 15:21:23)
Graph 49: Adding data from object @PCF_MPH_RA2_USO_AX:SET_wrong_sensing_stop
1 elements.
Warning ! : (22-Jun-2009 15:21:23)
GanttChart::AddData. The DqiData structure has no data for this range
Information : (22-Jun-2009 15:21:23)
Graph 49: Adding data from object @PCF_MPH_RA2_USO_AX:SET_wrong_sensing_start
1 elements.
Warning ! : (22-Jun-2009 15:21:23)
GanttChart::AddData. The DqiData structure has no data for this range
Information : (22-Jun-2009 15:21:23)
Graph 49: Adding data from object @PCF_MPH_RA2_USO_AX:SET_wrong_software_ver
1 elements.
Warning ! : (22-Jun-2009 15:21:23)
GanttChart::AddData. The DqiData structure has no data for this range
Information : (22-Jun-2009 15:21:23)
Graph 49: Adding data from object @PCF_MPH_RA2_USO_AX:SET_wrong_proc_time
1 elements.
Warning ! : (22-Jun-2009 15:21:23)
GanttChart::AddData. The DqiData structure has no data for this range
Information : (22-Jun-2009 15:21:23)
Graph 49: Adding data from object @PCF_MPH_RA2_USO_AX:SET_wrong_proc_stage
1 elements.
Warning ! : (22-Jun-2009 15:21:23)
GanttChart::AddData. The DqiData structure has no data for this range
Information : (22-Jun-2009 15:21:24)
Graph 49: Adding data from object @PCF_MPH_RA2_USO_AX:SET_wrong_filename
1 elements.
Warning ! : (22-Jun-2009 15:21:24)
GanttChart::AddData. The DqiData structure has no data for this range
Information : (22-Jun-2009 15:21:24) Graph 49: Generating PNG file.
Warning ! : (22-Jun-2009 15:21:24)
GanttChart::ReadPolyline. Adding a section with no data
Warning ! : (22-Jun-2009 15:21:24)
GanttChart::ReadPolyline. Adding a section with no data
Warning ! : (22-Jun-2009 15:21:24)
GanttChart::ReadPolyline. Adding a section with no data
Warning ! : (22-Jun-2009 15:21:24)
GanttChart::ReadPolyline. Adding a section with no data
Warning ! : (22-Jun-2009 15:21:24)
GanttChart::ReadPolyline. Adding a section with no data
Warning ! : (22-Jun-2009 15:21:24)
GanttChart::ReadPolyline. Adding a section with no data
Warning ! : (22-Jun-2009 15:21:24)
GanttChart::ReadPolyline. Adding a section with no data
Warning ! : (22-Jun-2009 15:21:24)
GanttChart::ReadPolyline. Adding a section with no data
Information : (22-Jun-2009 15:21:24) Graph 49: Destroying object.
Information : (22-Jun-2009 15:21:24)
Graph 50: Creating object for a eventGanttChart
Information : (22-Jun-2009 15:21:24) Graph 50: Processing legend.
Information : (22-Jun-2009 15:21:24)
Graph 50: Adding data from object @PCF_MPH_AUX_ATT_AX:DET_wrong_product_err

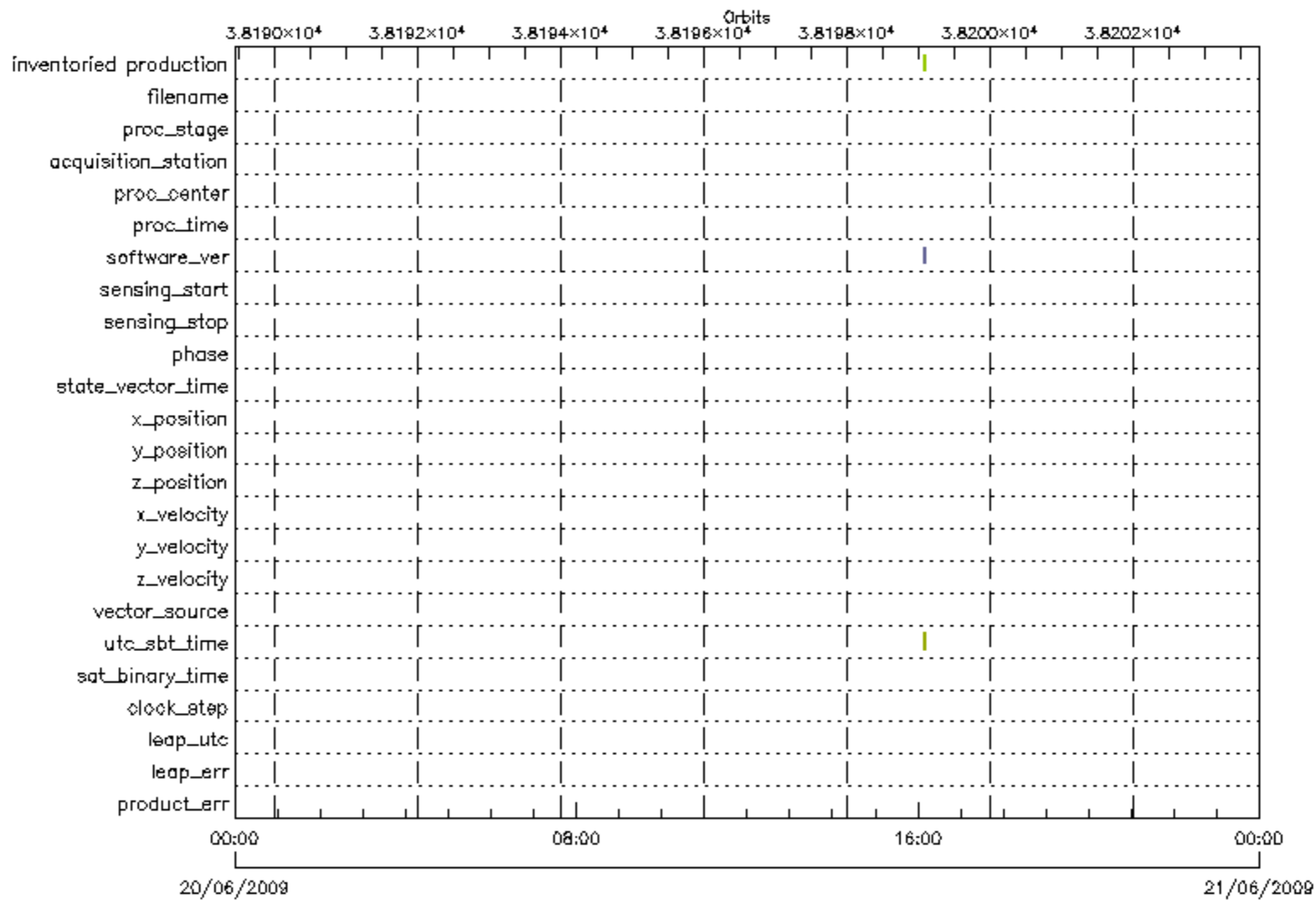
```
1 elements.
Warning ! : (22-Jun-2009 15:21:24)
GanttChart::AddData. The DqiData structure has no data for this range
Information : (22-Jun-2009 15:21:24)
Graph 50: Adding data from object @PCF_MPH_AUX_ATT_AX:SET_wrong_sensing_stop
1 elements.
Warning ! : (22-Jun-2009 15:21:24)
GanttChart::AddData. The DqiData structure has no data for this range
Information : (22-Jun-2009 15:21:24)
Graph 50: Adding data from object @PCF_MPH_AUX_ATT_AX:SET_wrong_sensing_start
1 elements.
Warning ! : (22-Jun-2009 15:21:24)
GanttChart::AddData. The DqiData structure has no data for this range
Information : (22-Jun-2009 15:21:24)
Graph 50: Adding data from object @PCF_MPH_AUX_ATT_AX:SET_wrong_software_ver
1 elements.
Warning ! : (22-Jun-2009 15:21:24)
GanttChart::AddData. The DqiData structure has no data for this range
Information : (22-Jun-2009 15:21:24)
Graph 50: Adding data from object @PCF_MPH_AUX_ATT_AX:SET_wrong_proc_time
1 elements.
Warning ! : (22-Jun-2009 15:21:24)
GanttChart::AddData. The DqiData structure has no data for this range
Information : (22-Jun-2009 15:21:24)
Graph 50: Adding data from object @PCF_MPH_AUX_ATT_AX:SET_wrong_proc_stage
1 elements.
Warning ! : (22-Jun-2009 15:21:24)
GanttChart::AddData. The DqiData structure has no data for this range
Information : (22-Jun-2009 15:21:24)
Graph 50: Adding data from object @PCF_MPH_AUX_ATT_AX:SET_wrong_filename
1 elements.
Warning ! : (22-Jun-2009 15:21:24)
GanttChart::AddData. The DqiData structure has no data for this range
Information : (22-Jun-2009 15:21:24) Graph 50: Generating PNG file.
Warning ! : (22-Jun-2009 15:21:24)
GanttChart::ReadPolyline. Adding a section with no data
Warning ! : (22-Jun-2009 15:21:24)
GanttChart::ReadPolyline. Adding a section with no data
Warning ! : (22-Jun-2009 15:21:24)
GanttChart::ReadPolyline. Adding a section with no data
Warning ! : (22-Jun-2009 15:21:24)
GanttChart::ReadPolyline. Adding a section with no data
Warning ! : (22-Jun-2009 15:21:24)
GanttChart::ReadPolyline. Adding a section with no data
Warning ! : (22-Jun-2009 15:21:24)
GanttChart::ReadPolyline. Adding a section with no data
Warning ! : (22-Jun-2009 15:21:24)
GanttChart::ReadPolyline. Adding a section with no data
Warning ! : (22-Jun-2009 15:21:24)
GanttChart::ReadPolyline. Adding a section with no data
Information : (22-Jun-2009 15:21:24) Graph 50: Destroying object.
Information : (22-Jun-2009 15:21:24) Graphs successfully created.
```

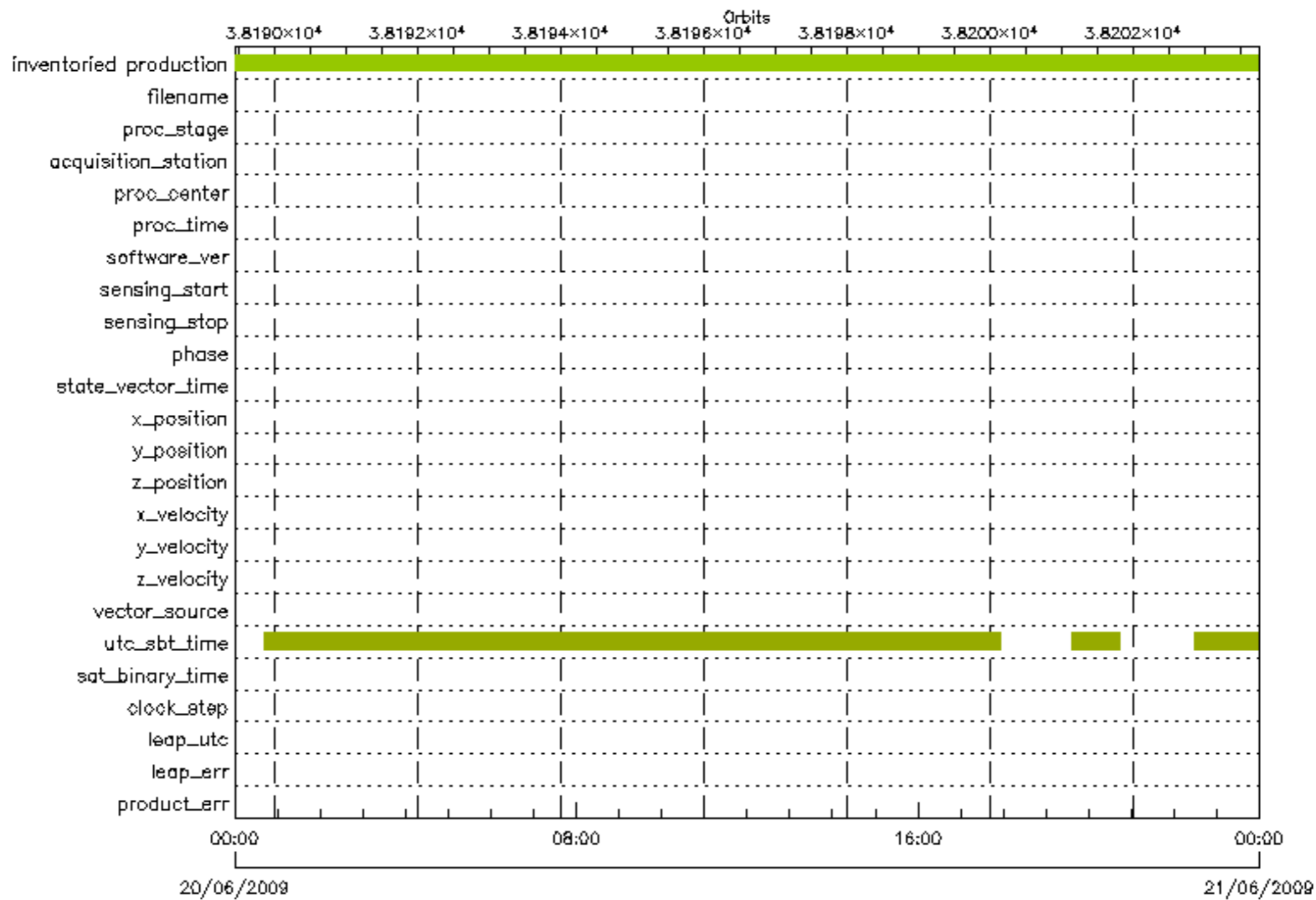



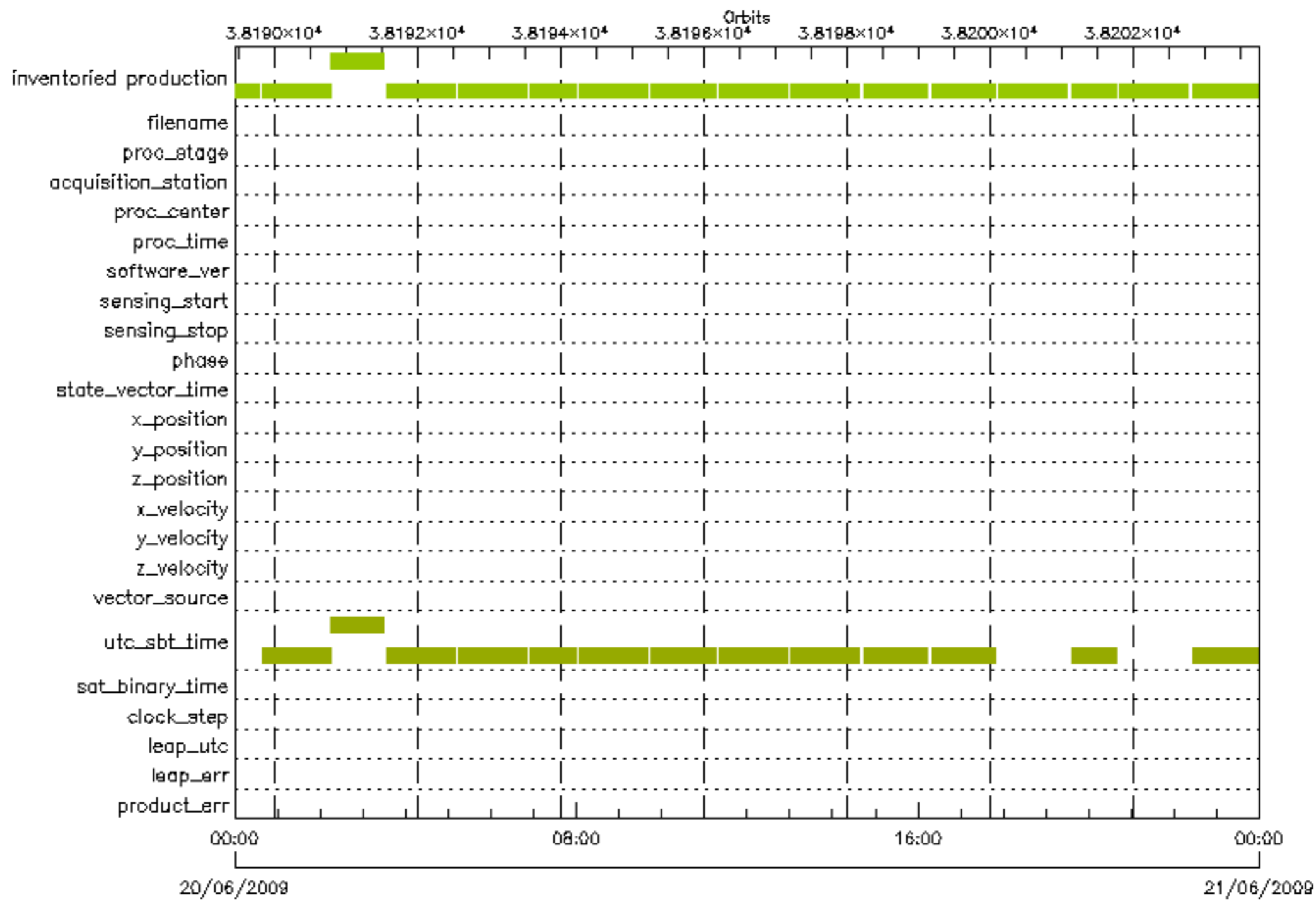


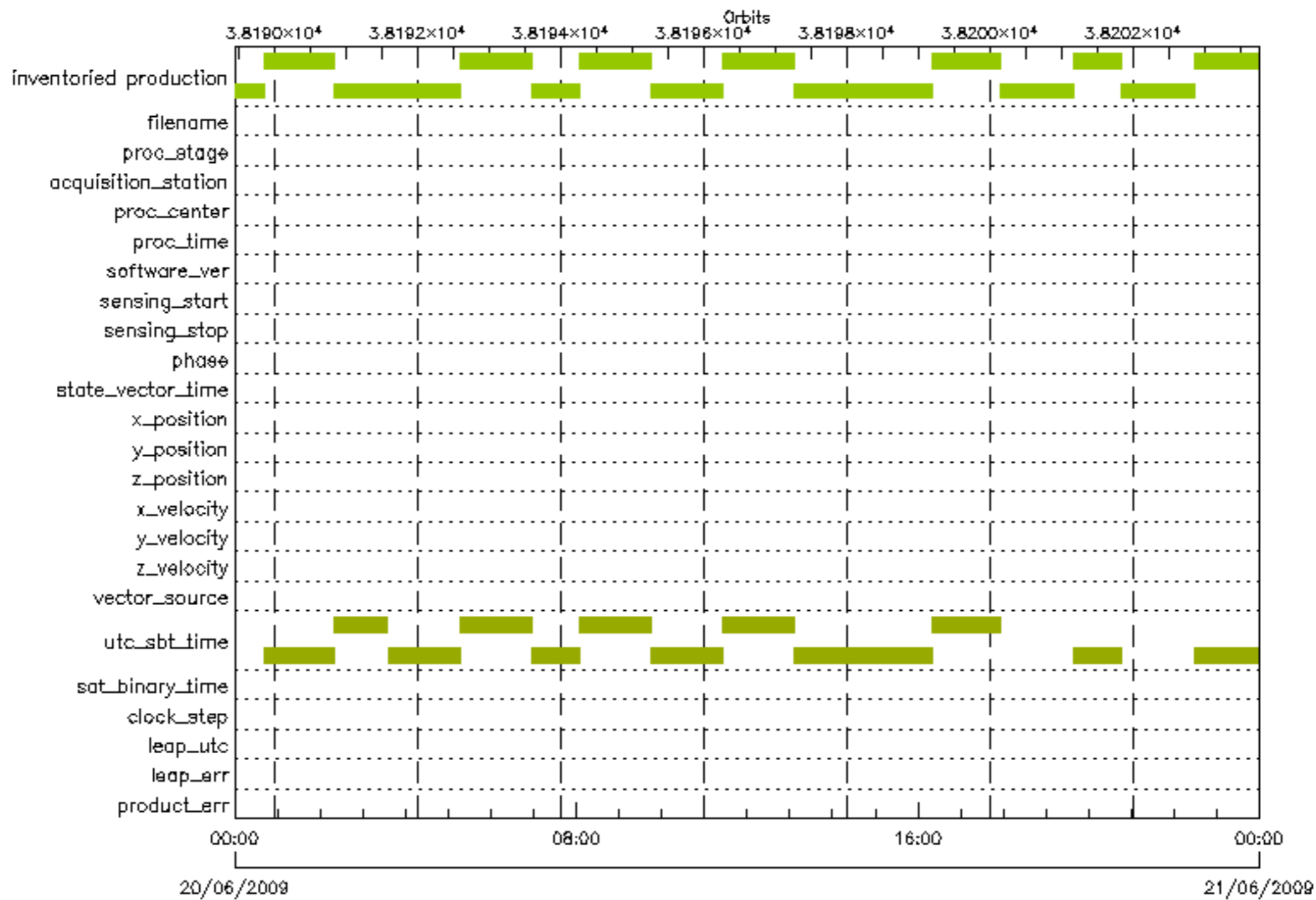


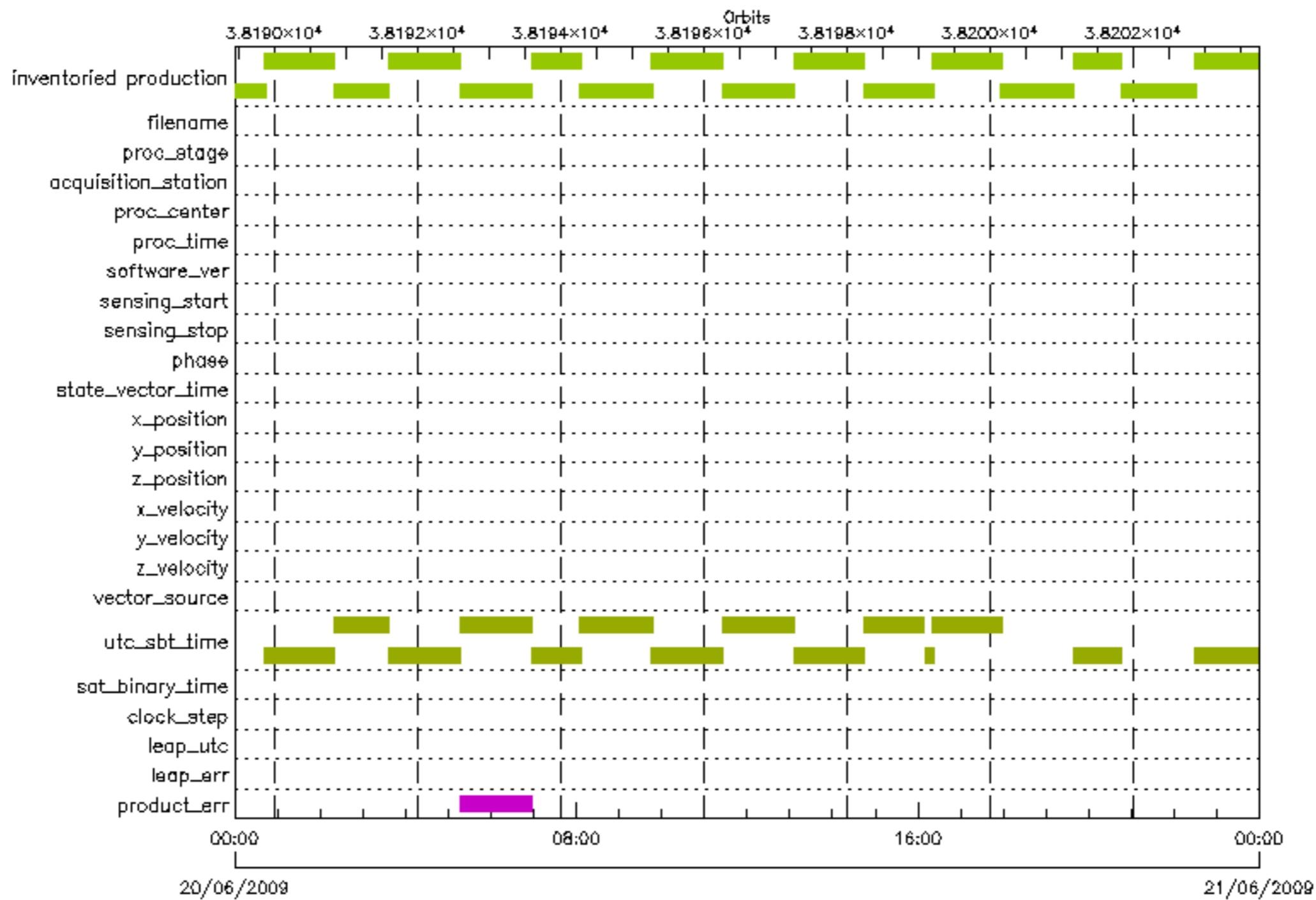


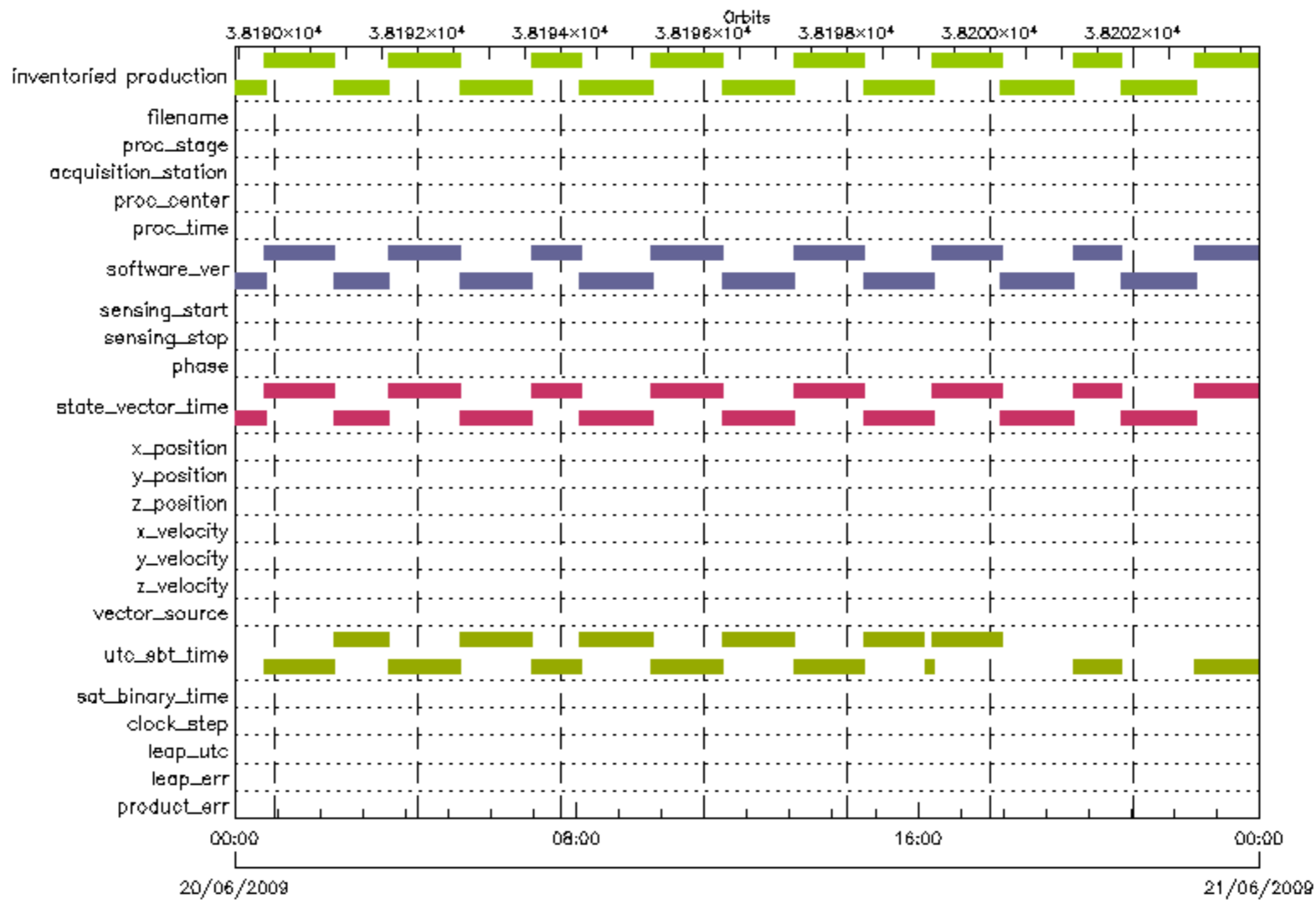








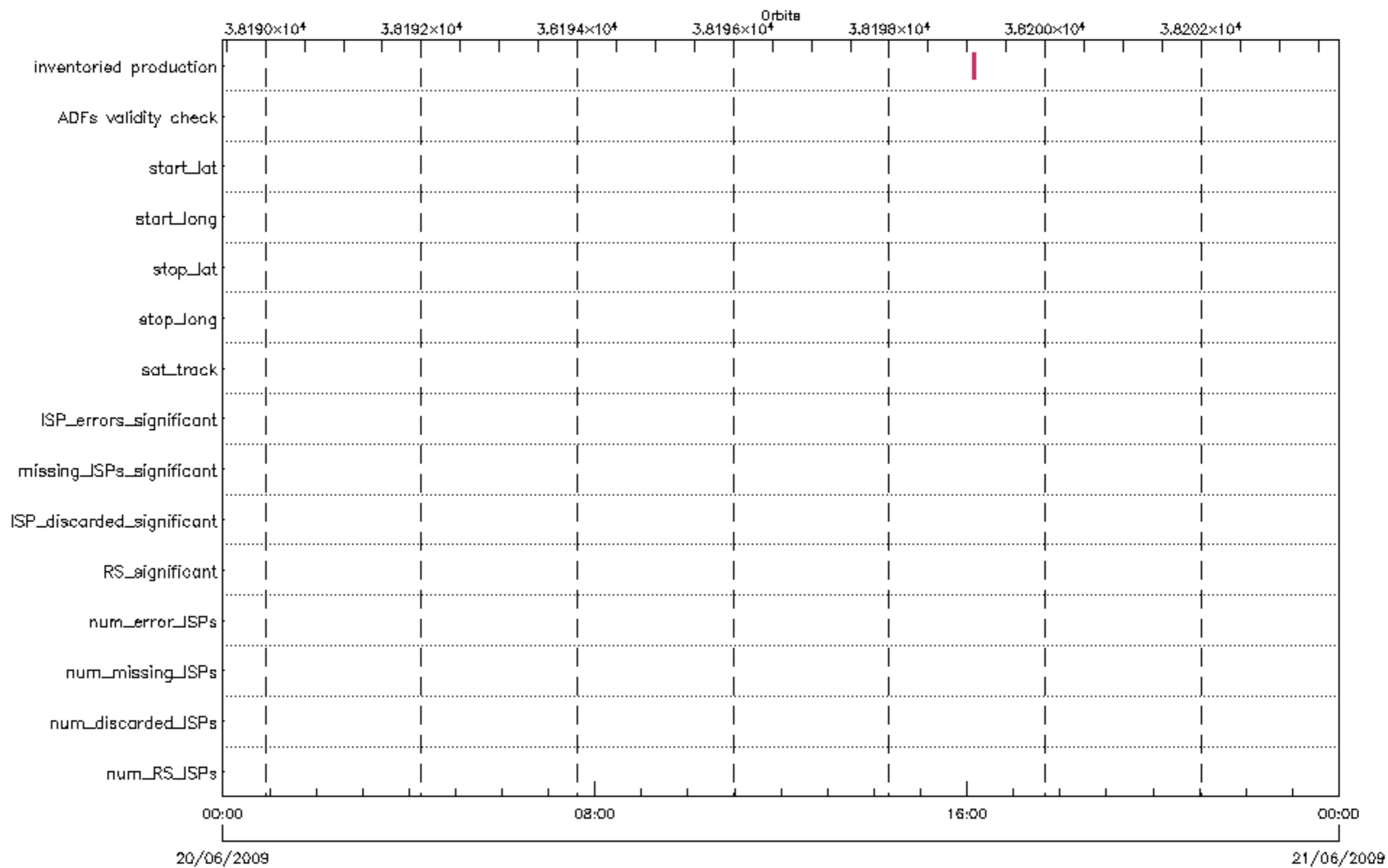


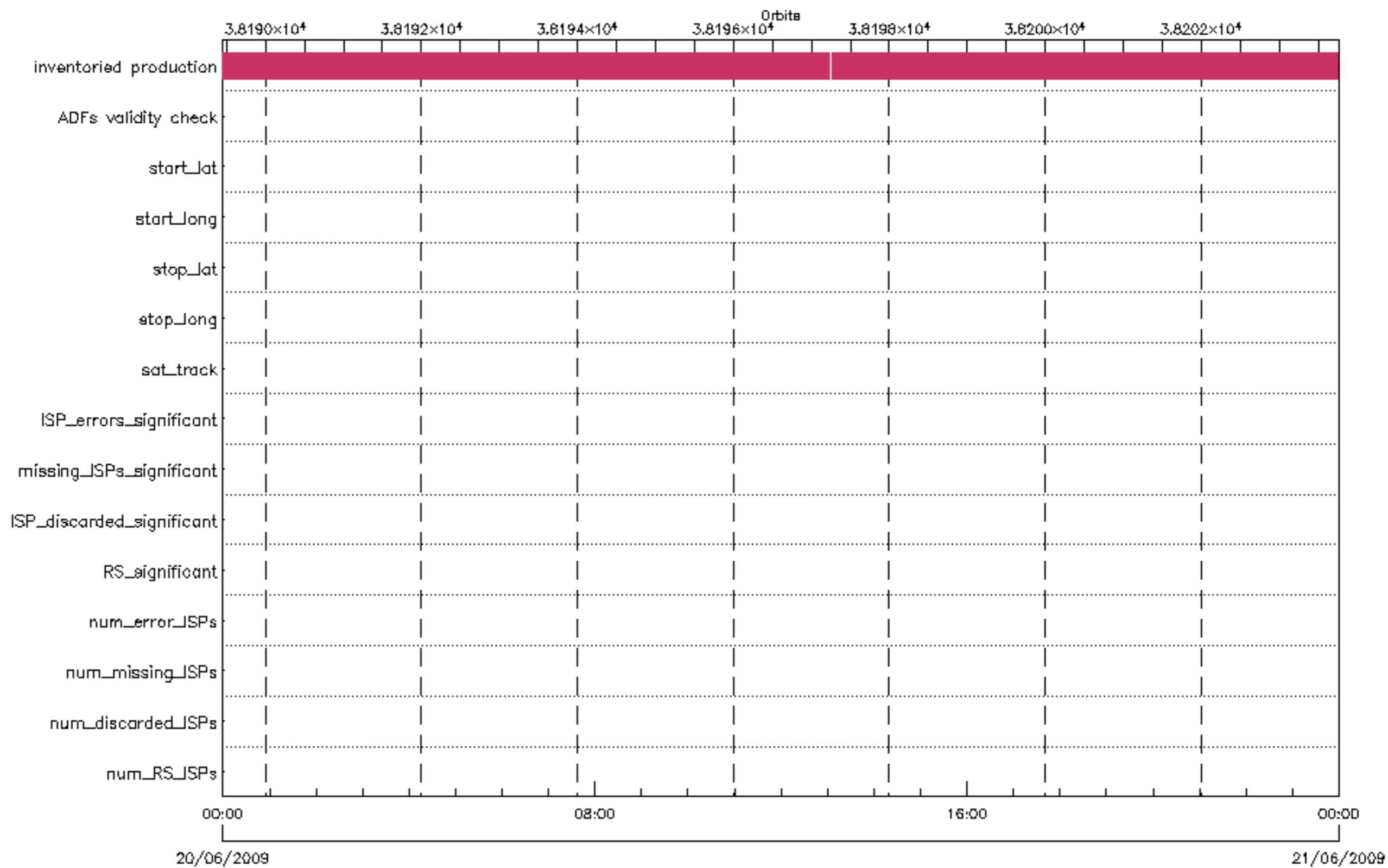


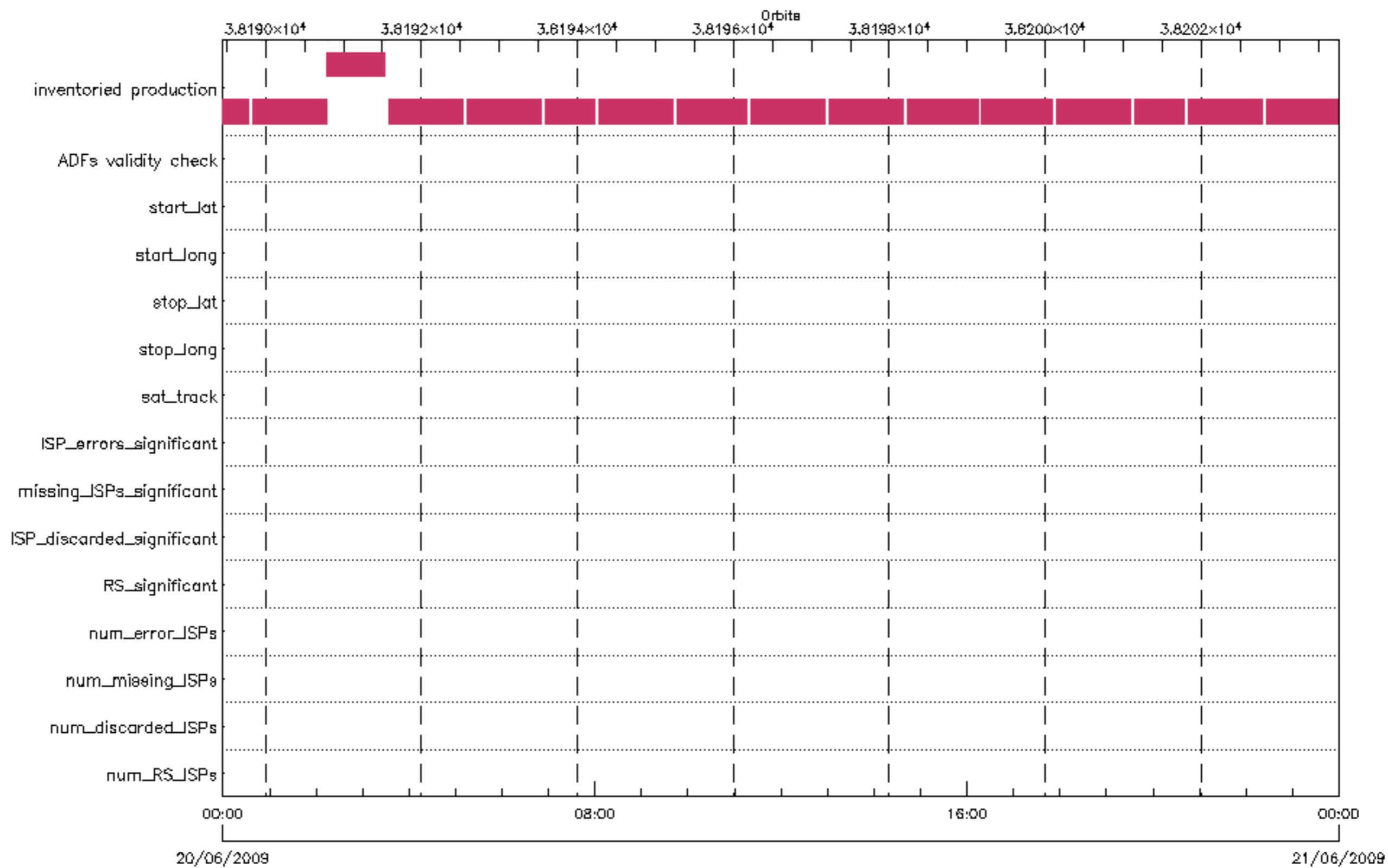


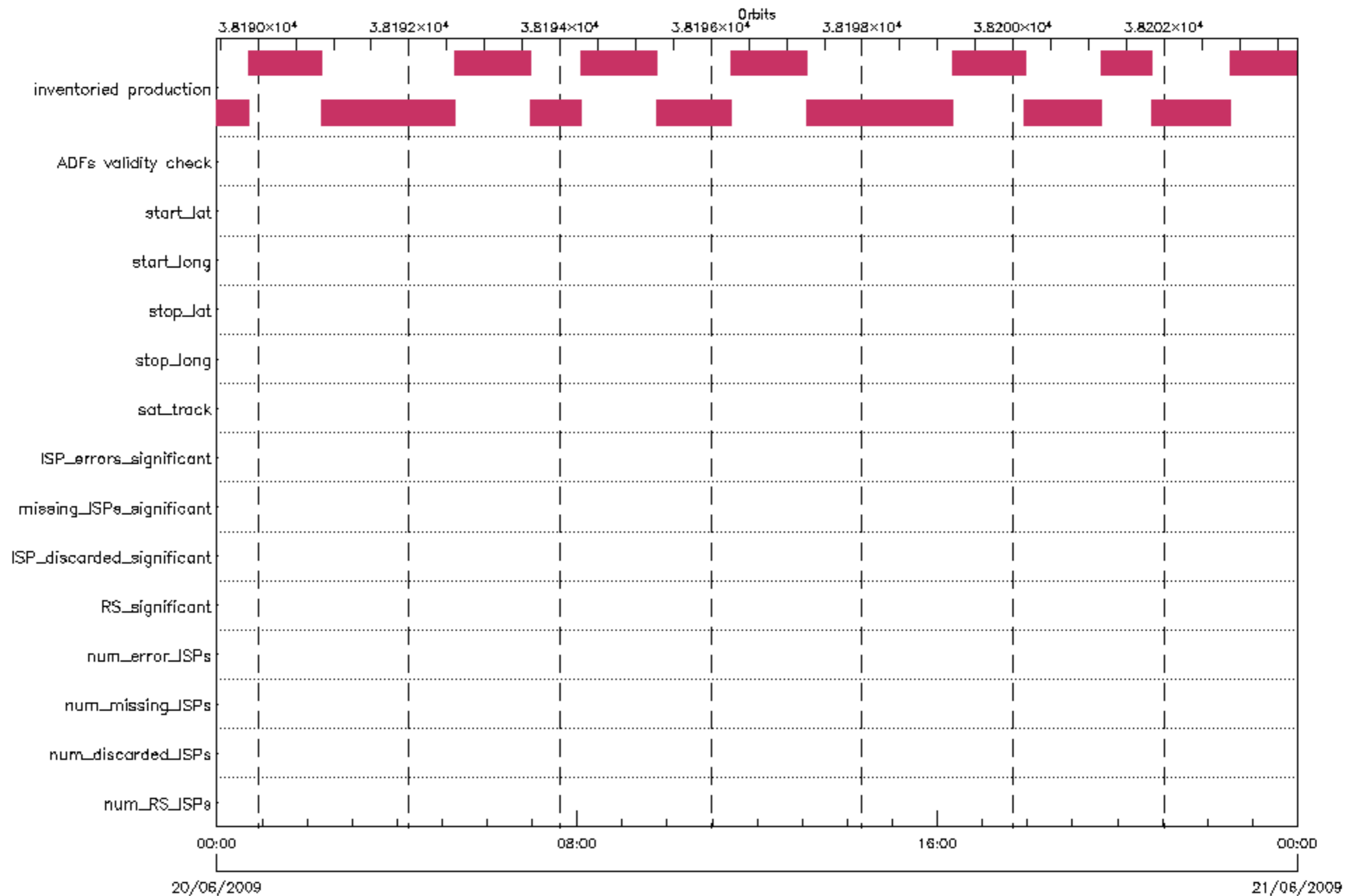


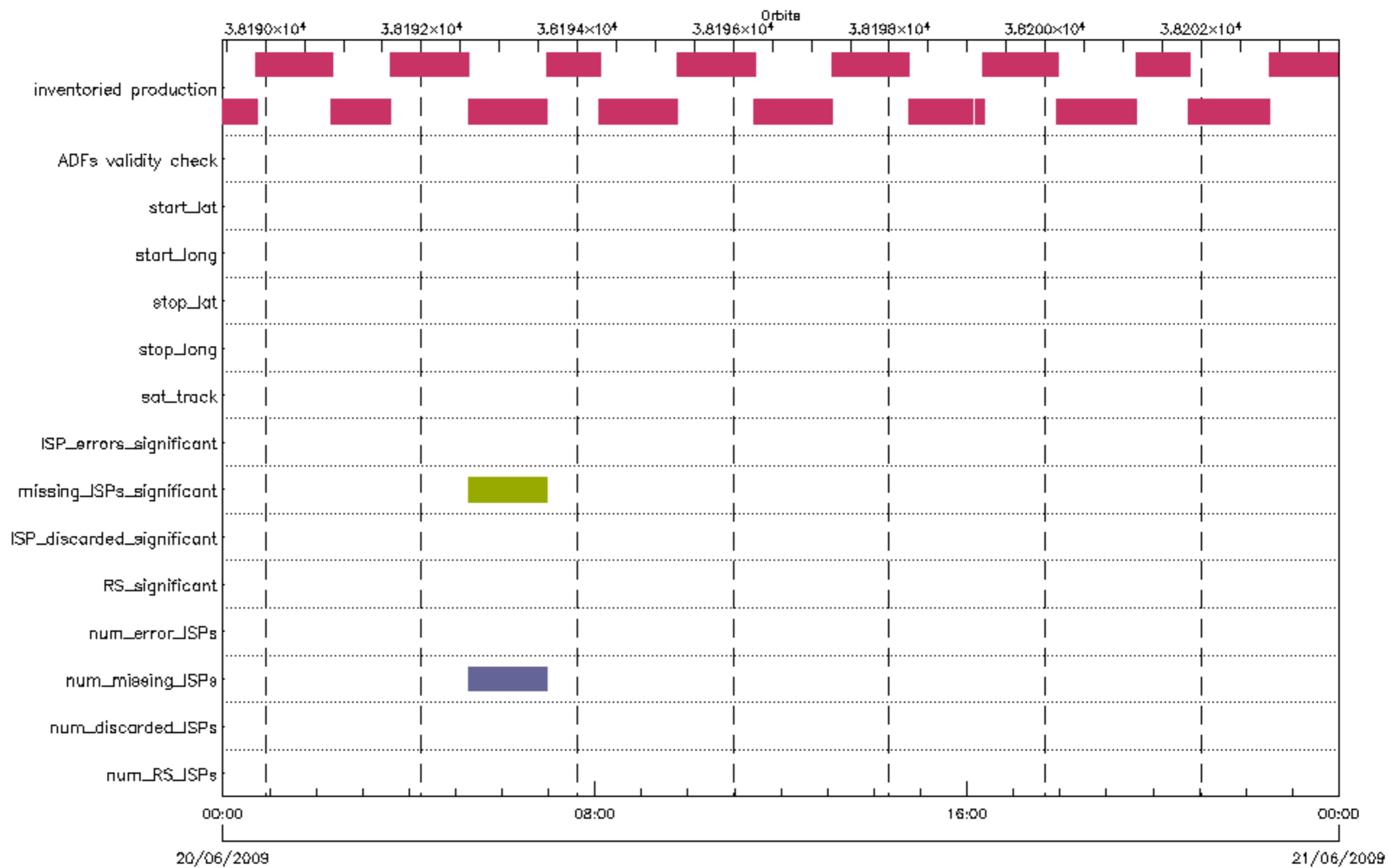


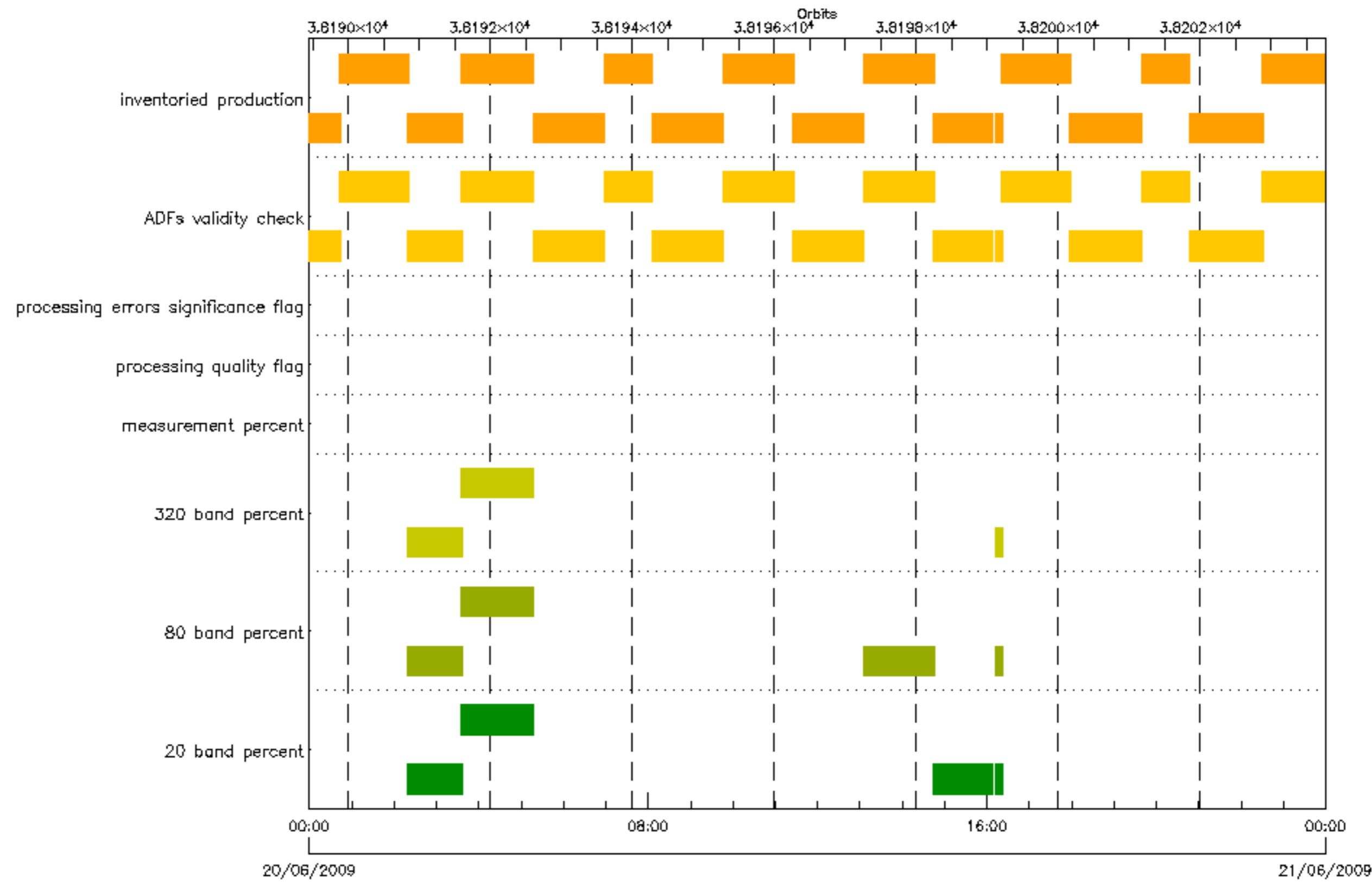




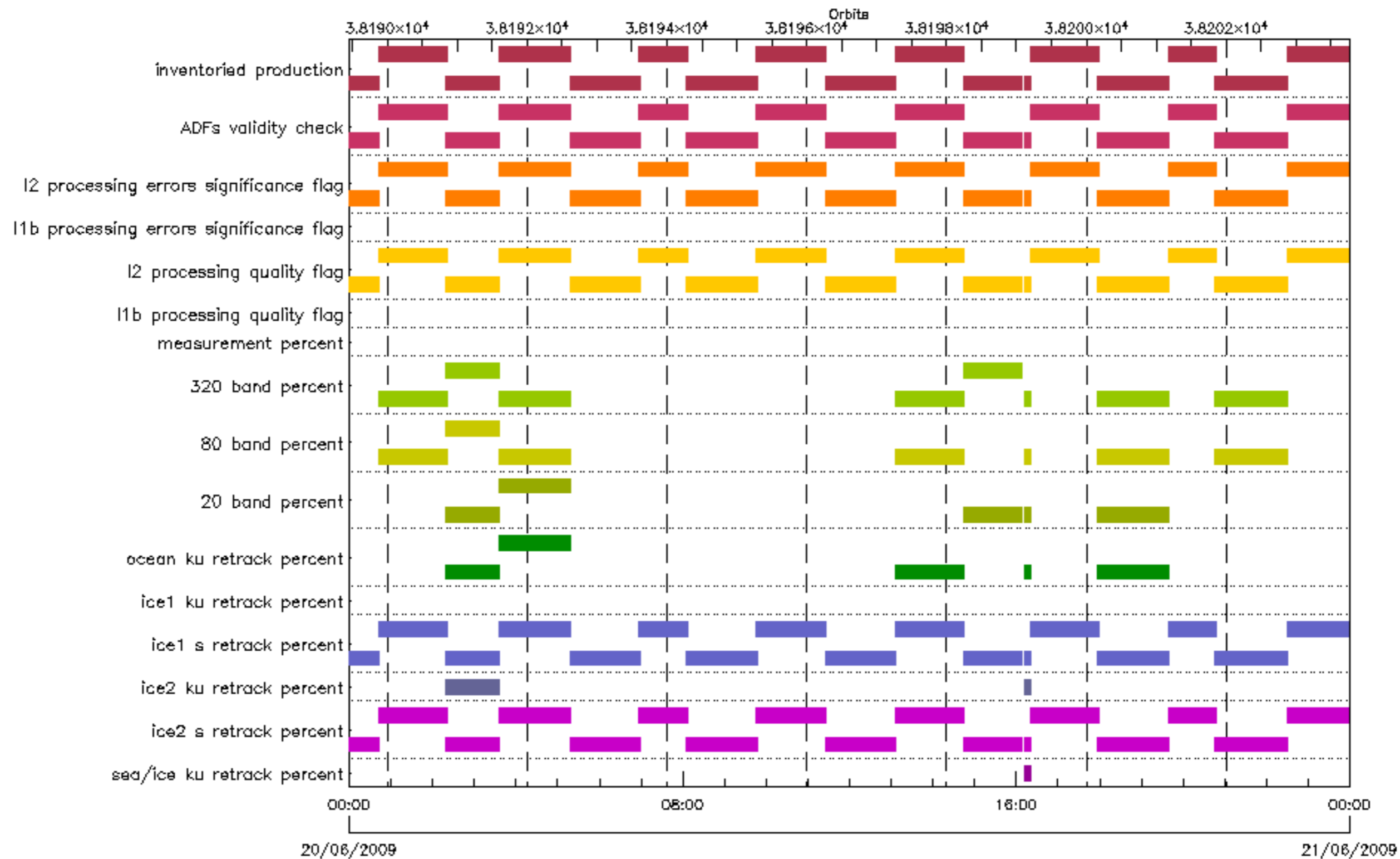








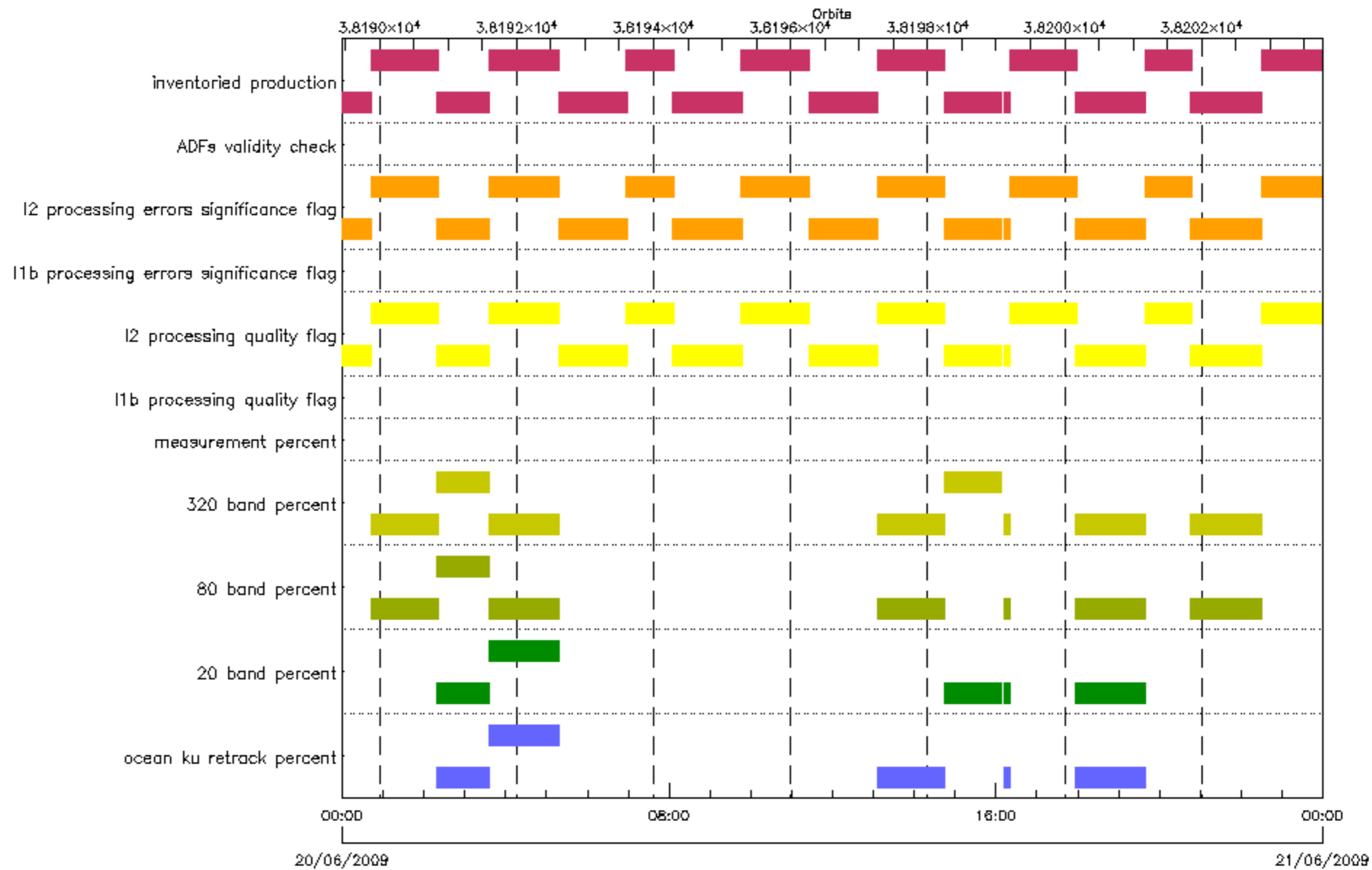
- 20 band percent
- measurement percent
- ADFs validity check
- 80 band percent
- processing quality flag
- inventoried production
- 320 band percent
- processing errors significance flag



■ sea/ice ku retrack percent
■ ice1 s retrack percent
■ 20 band percent
■ measurement percent
■ I1b processing errors significance flag
■ inventoried production

■ ice2 s retrack percent
■ ice1 ku retrack percent
■ 80 band percent
■ I1b processing quality flag
■ I2 processing errors significance flag

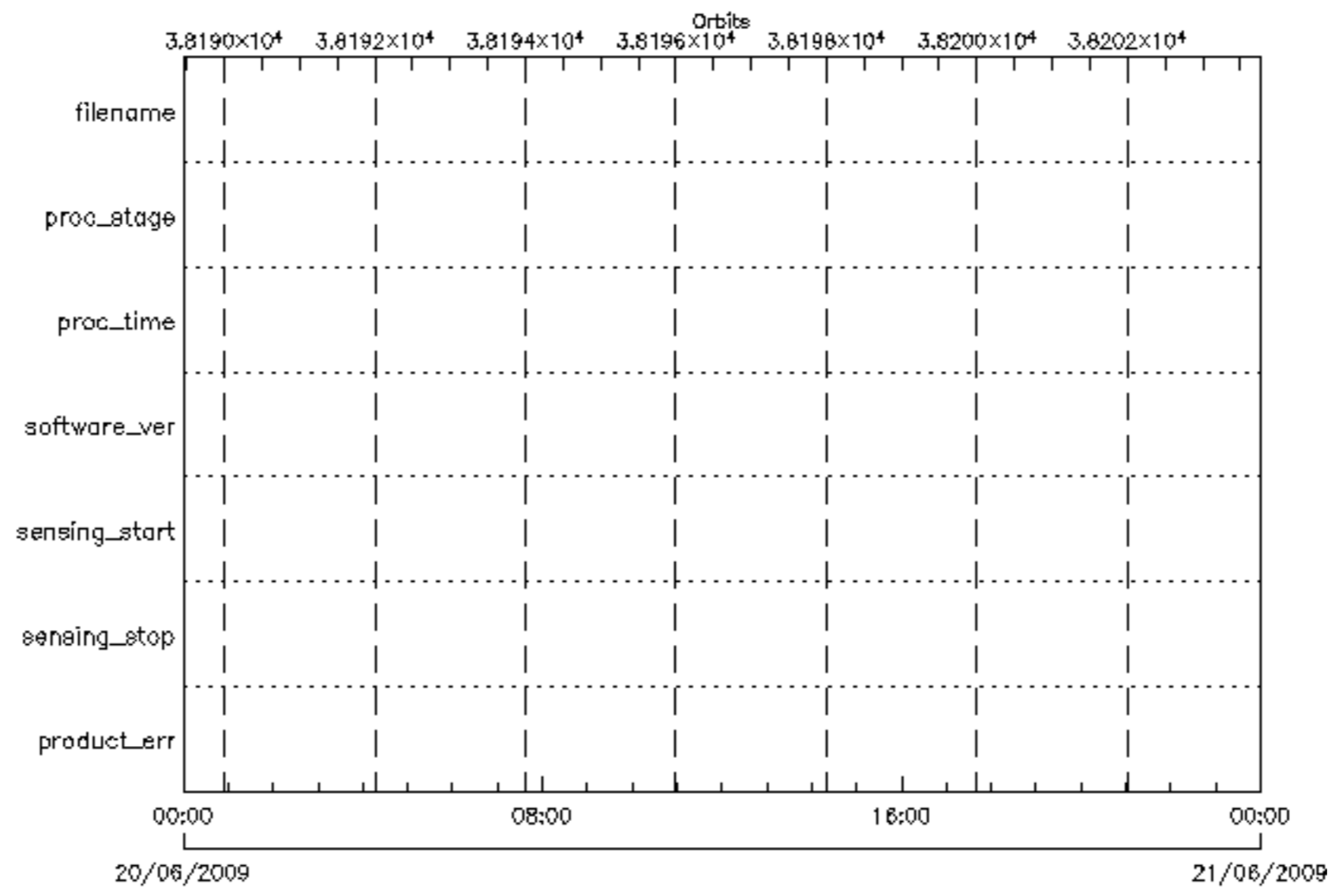
■ ice2 ku retrack percent
■ ocean ku retrack percent
■ 320 band percent
■ I2 processing quality flag
■ ADFs validity check

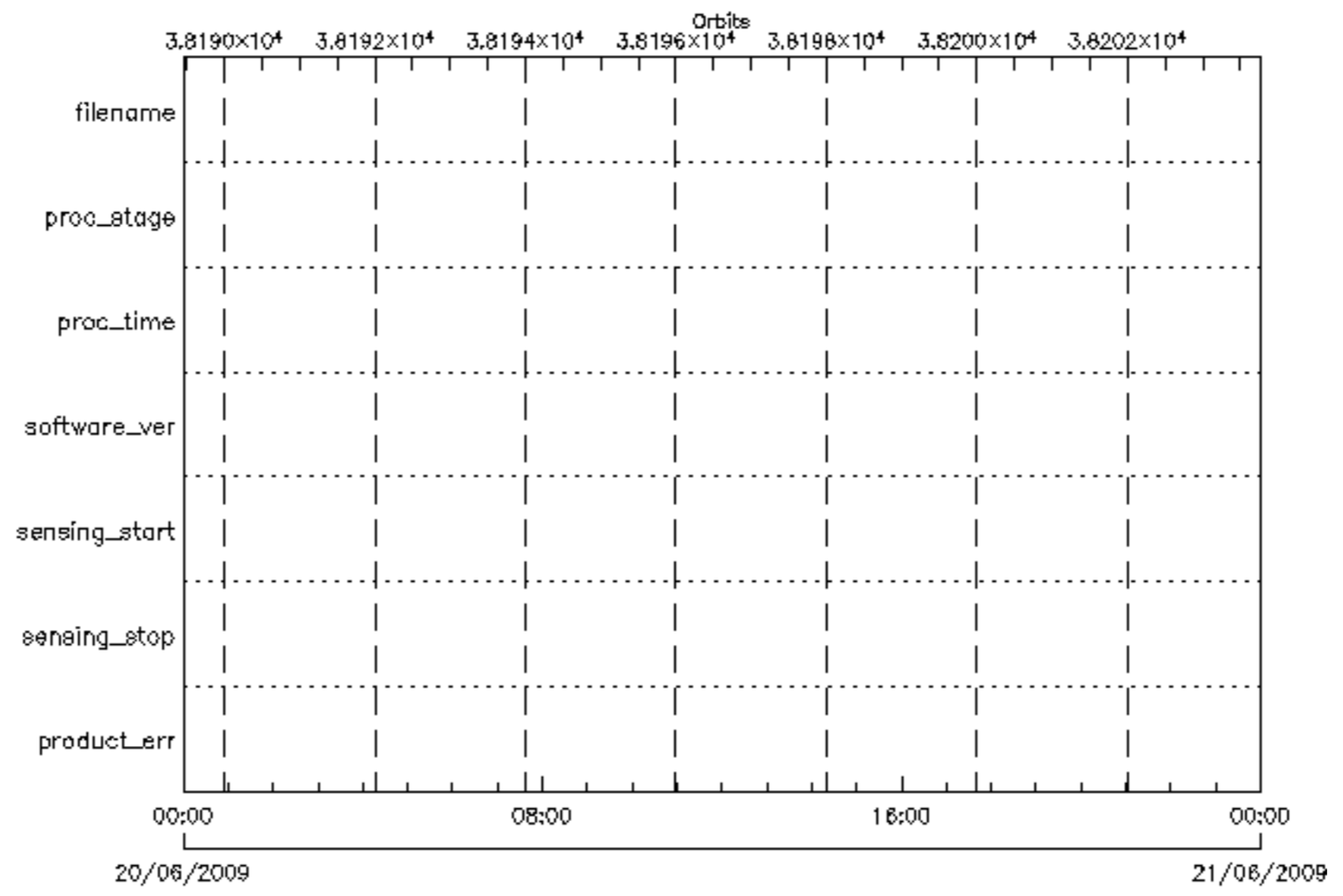


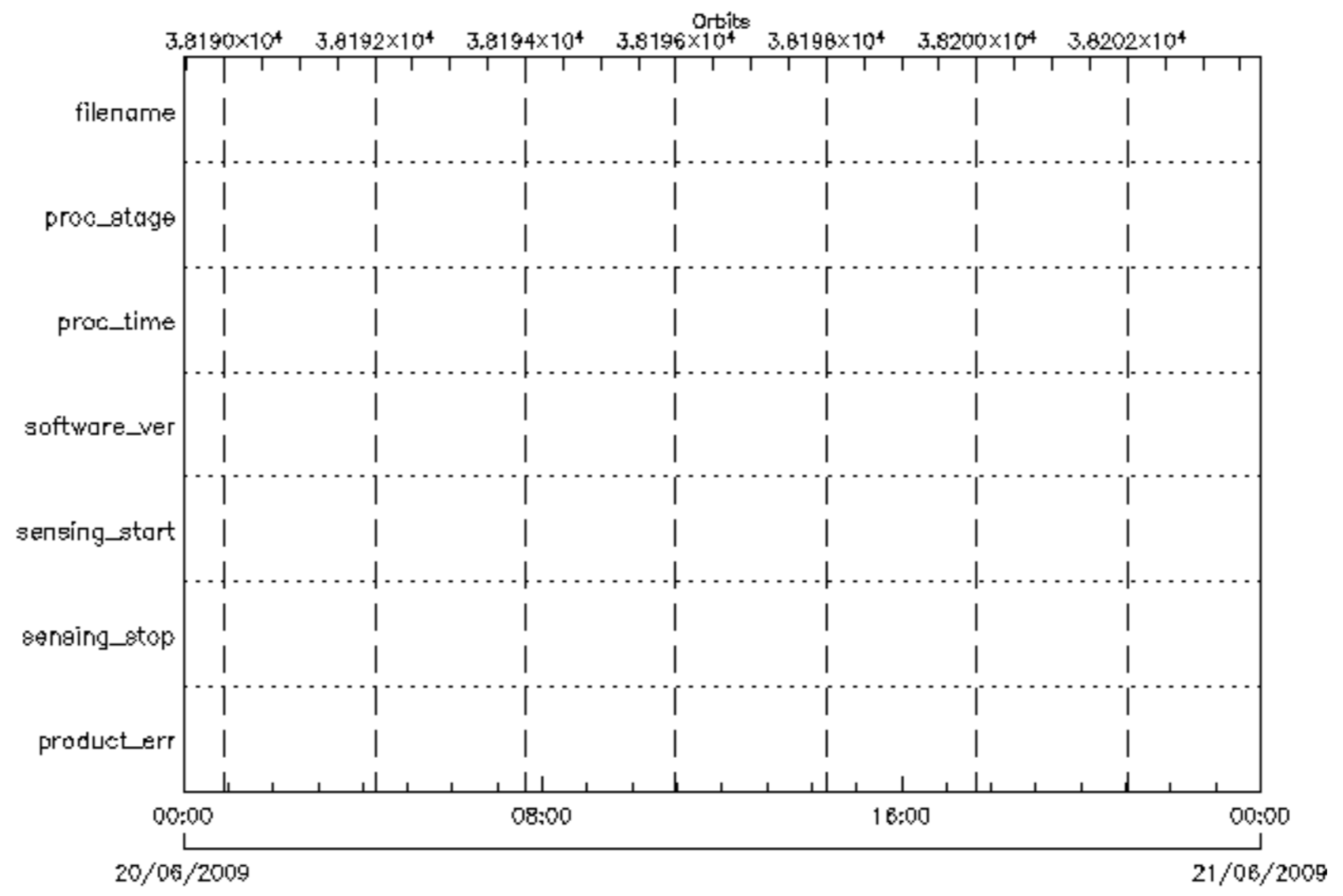
ocean ku retrack percent
 320 band percent
 I2 processing quality flag
 ADFs validity check

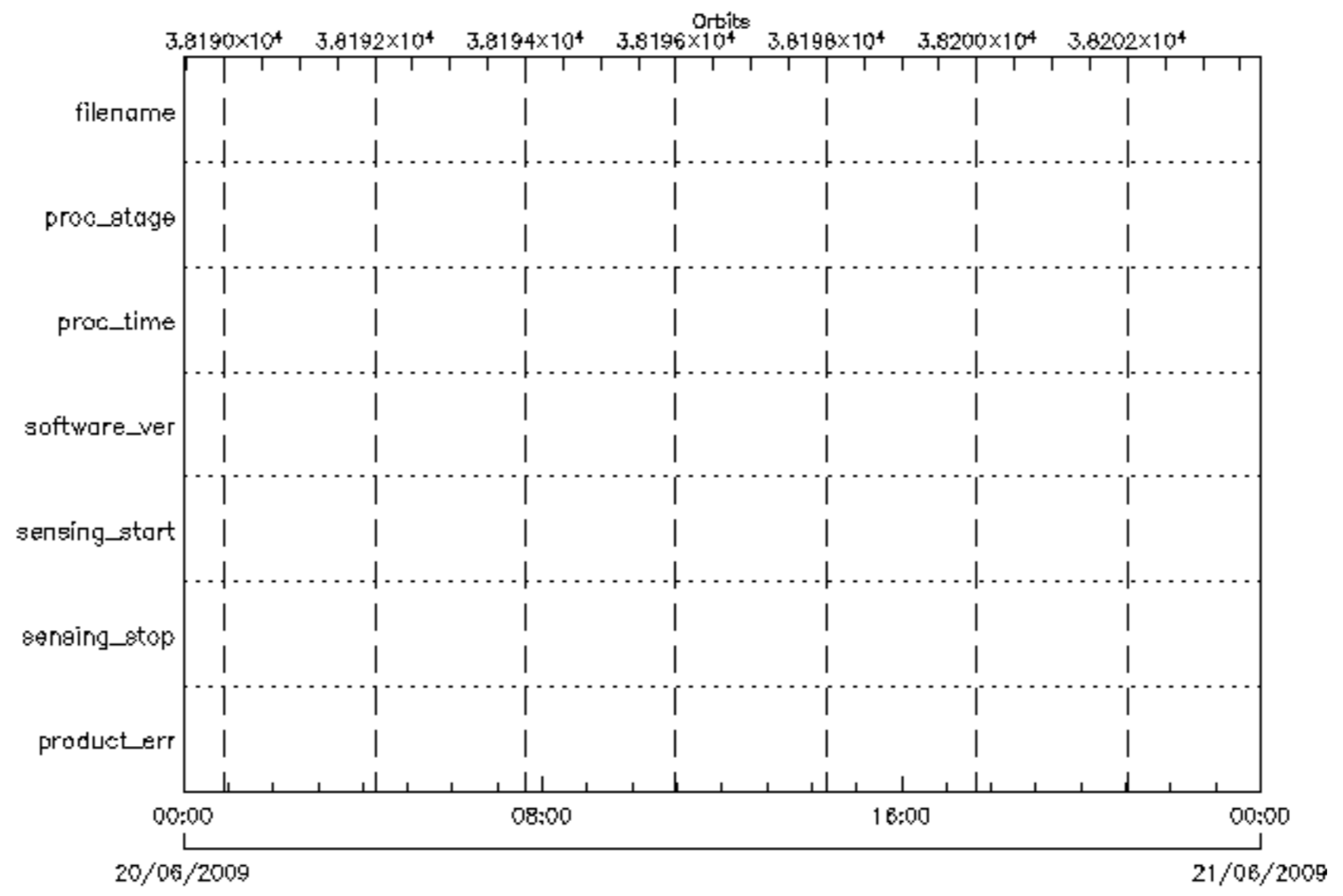
20 band percent
 measurement percent
 I1b processing errors significance flag
 inventoried production

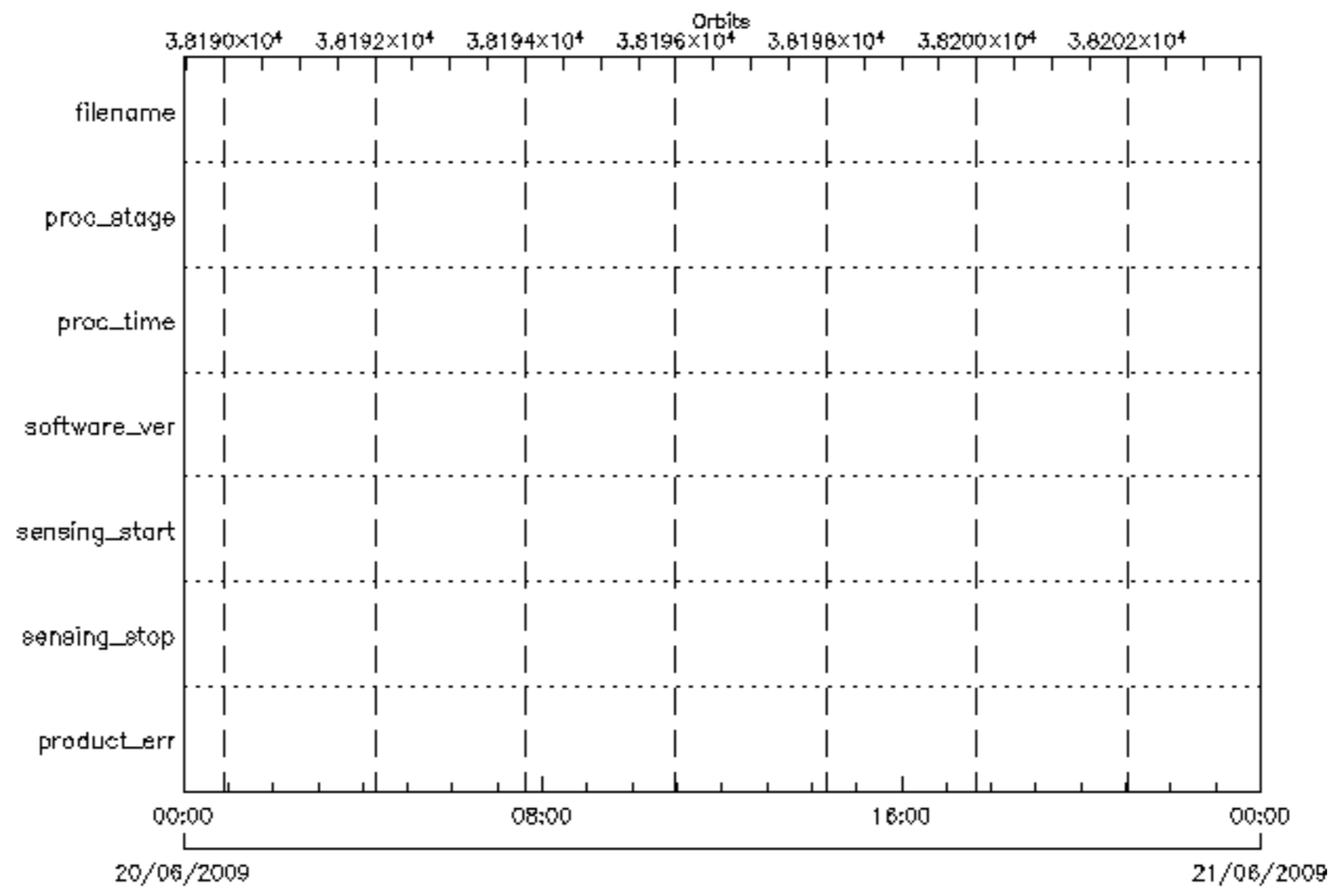
80 band percent
 I1b processing quality flag
 I2 processing errors significance flag

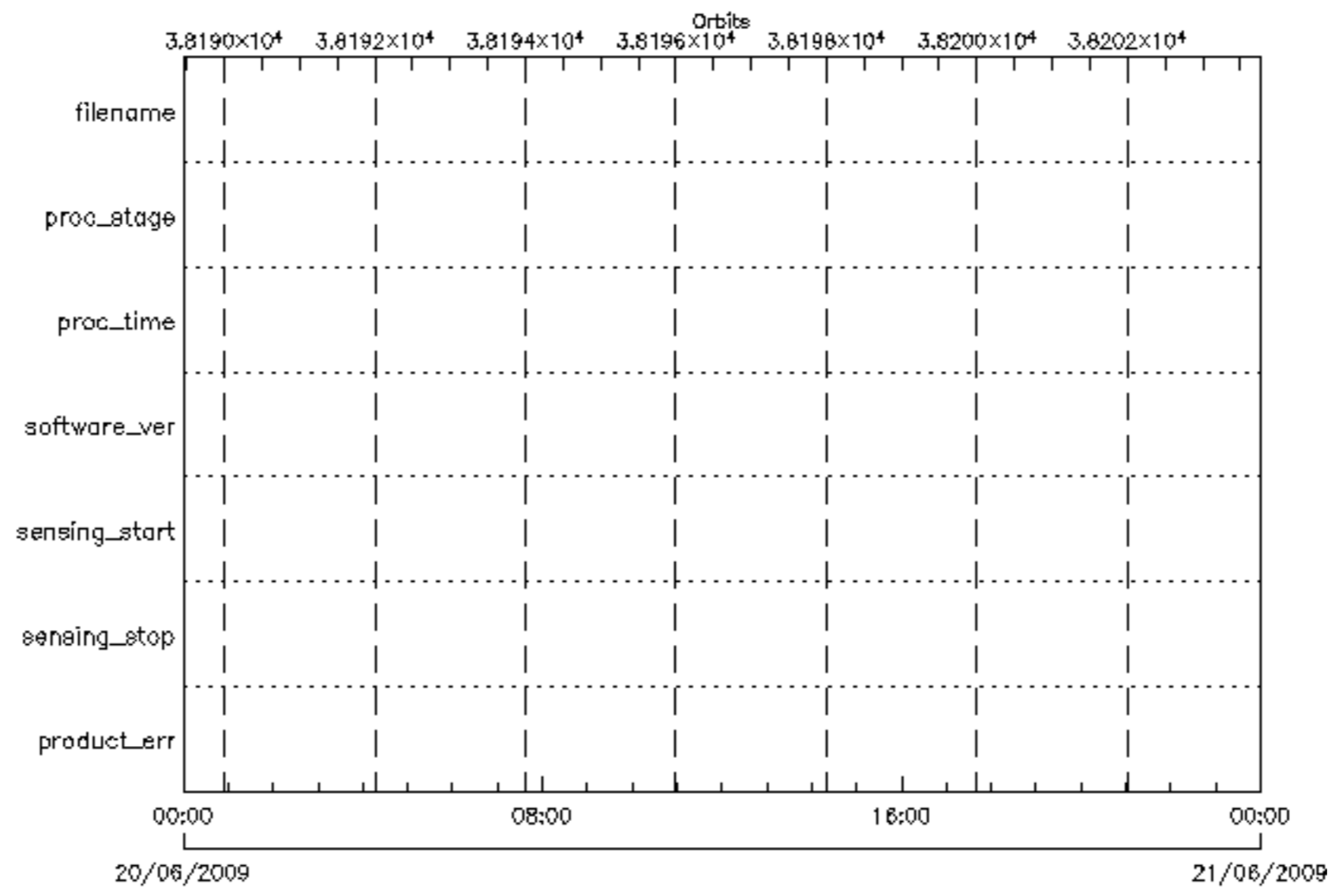


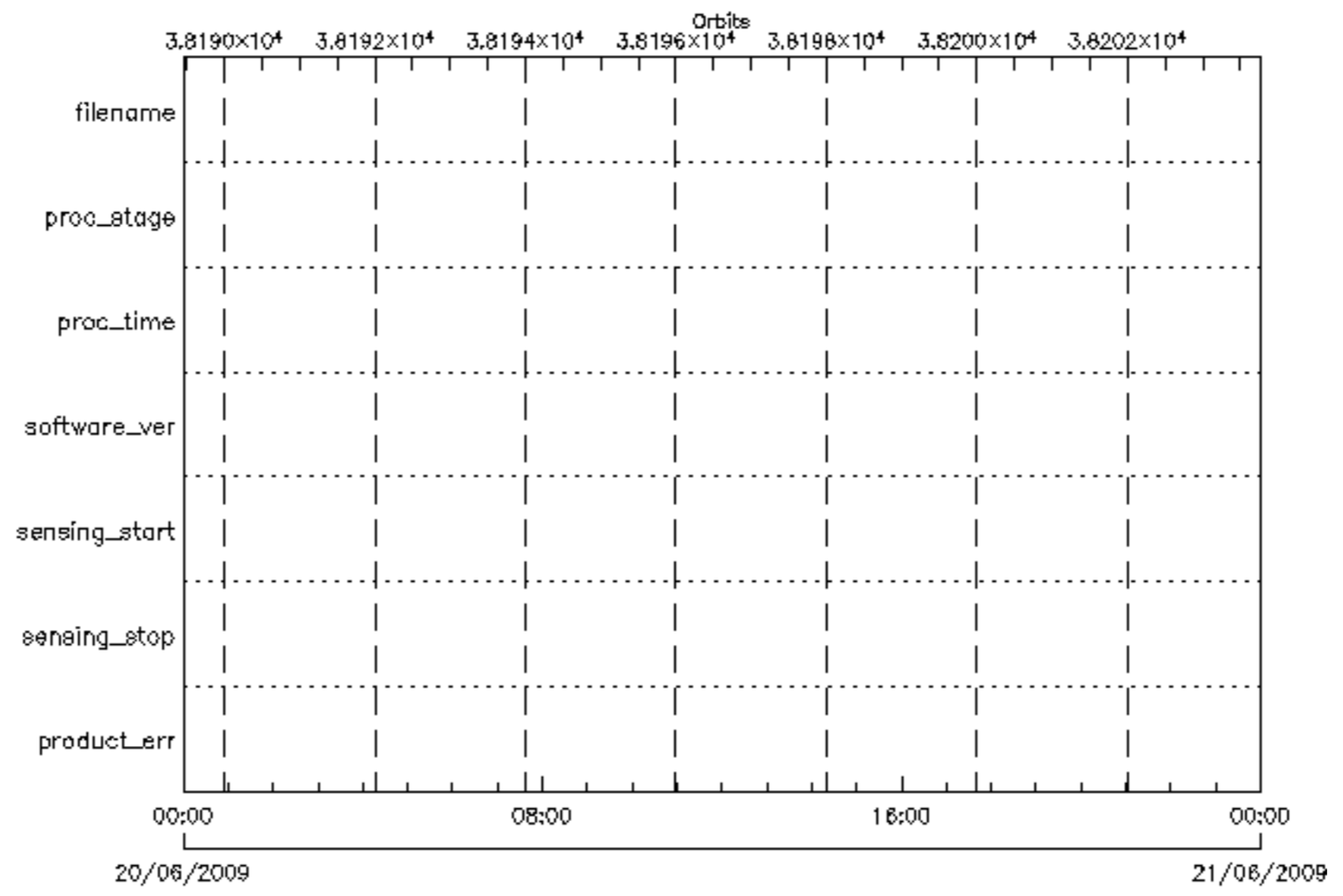


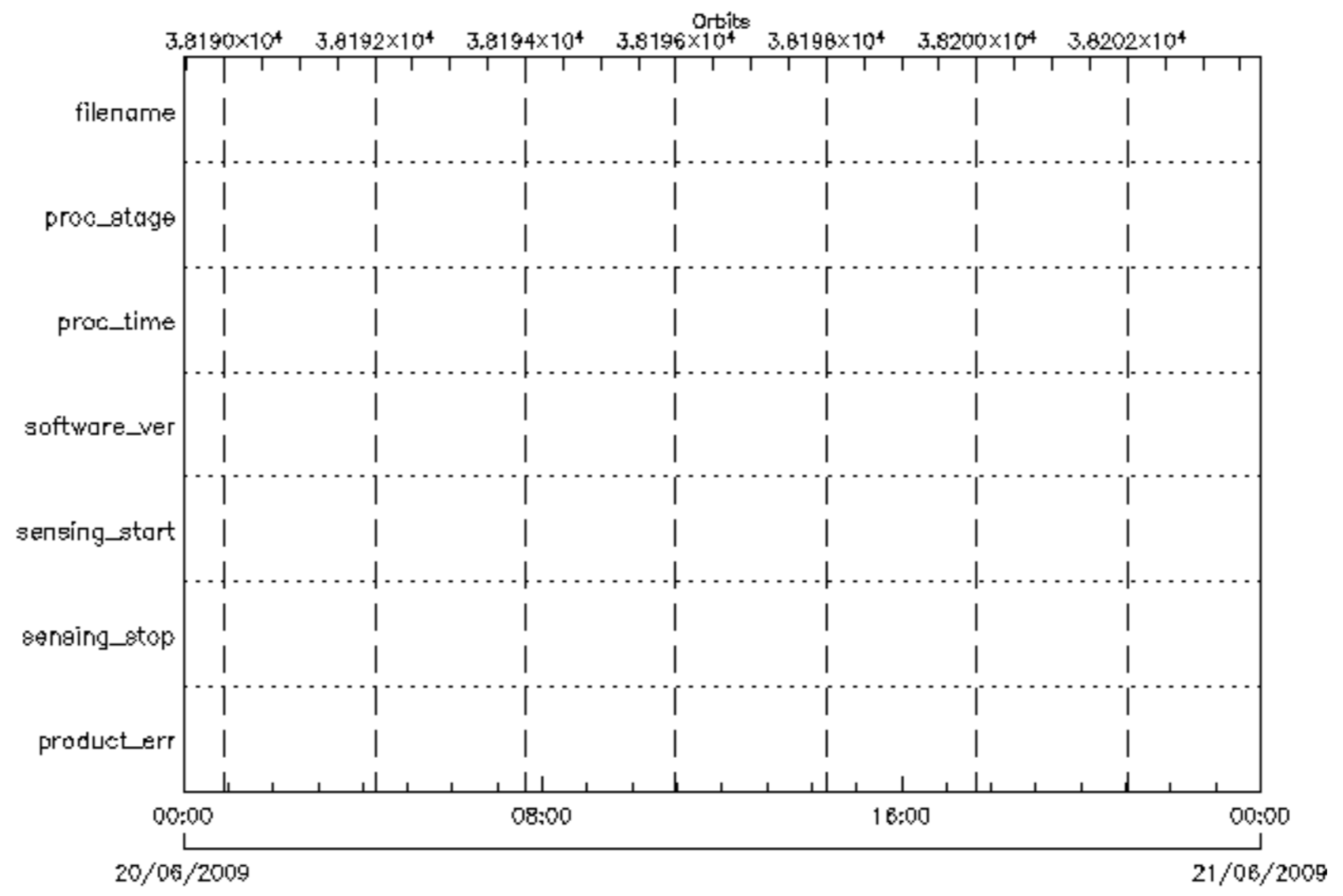


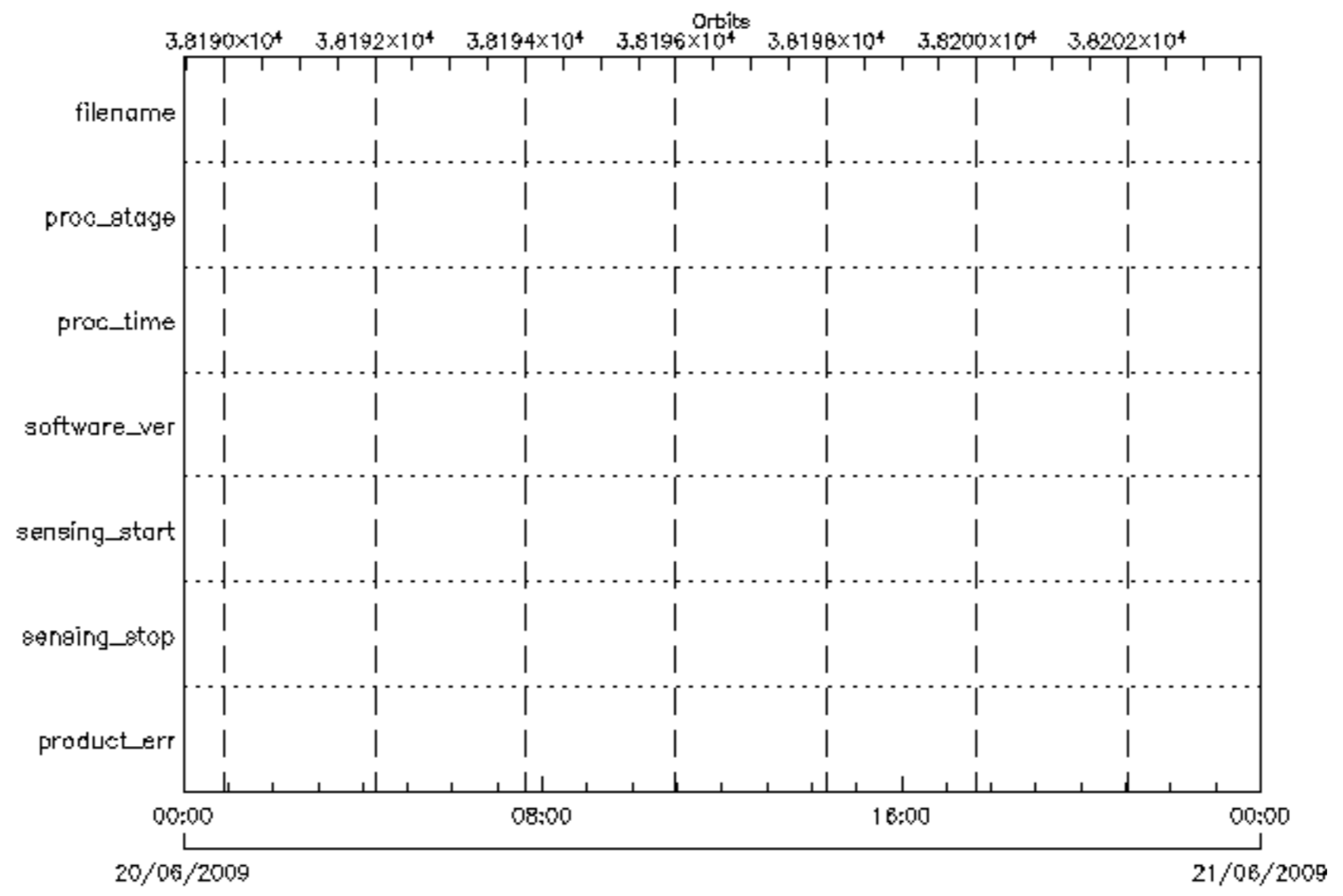


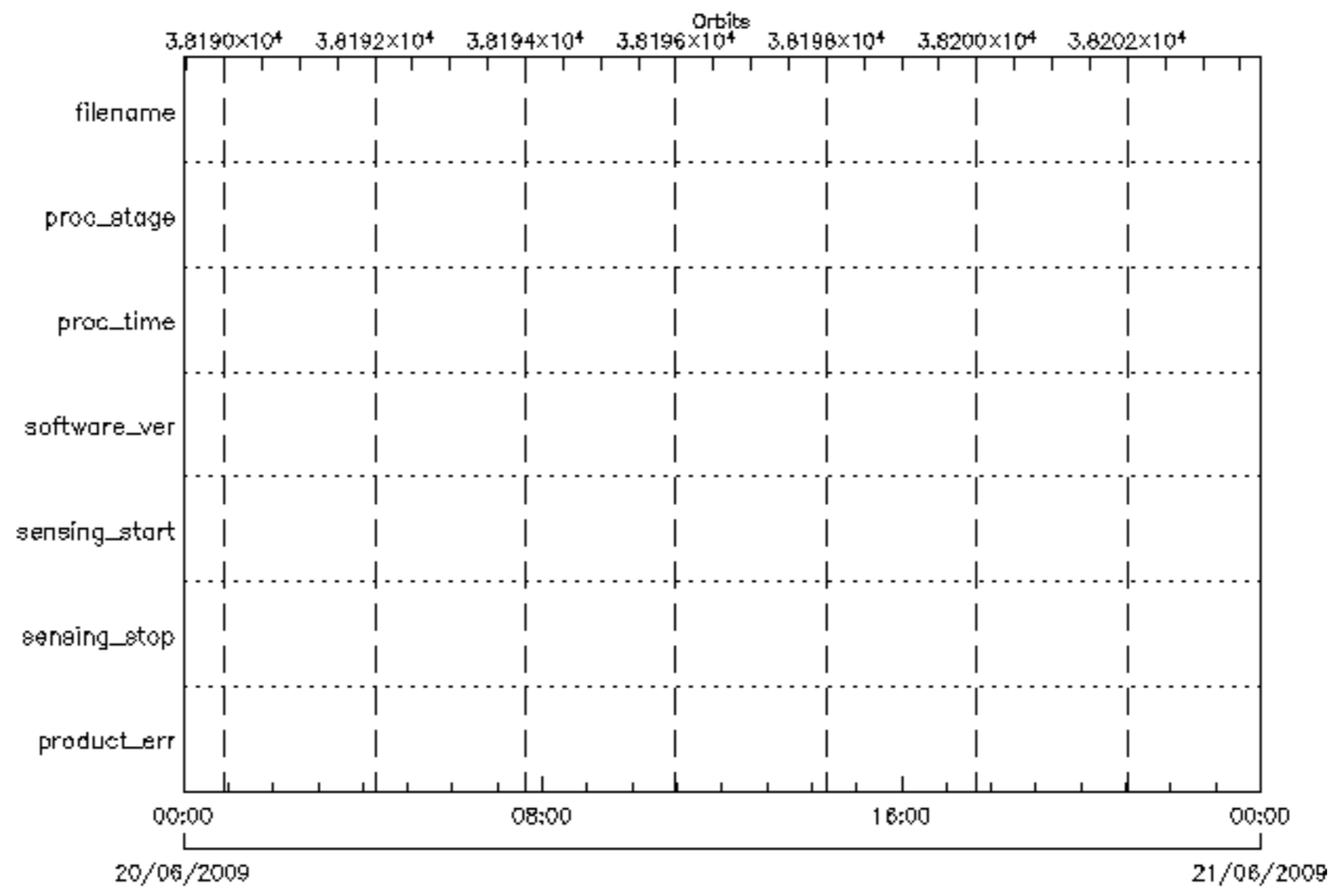


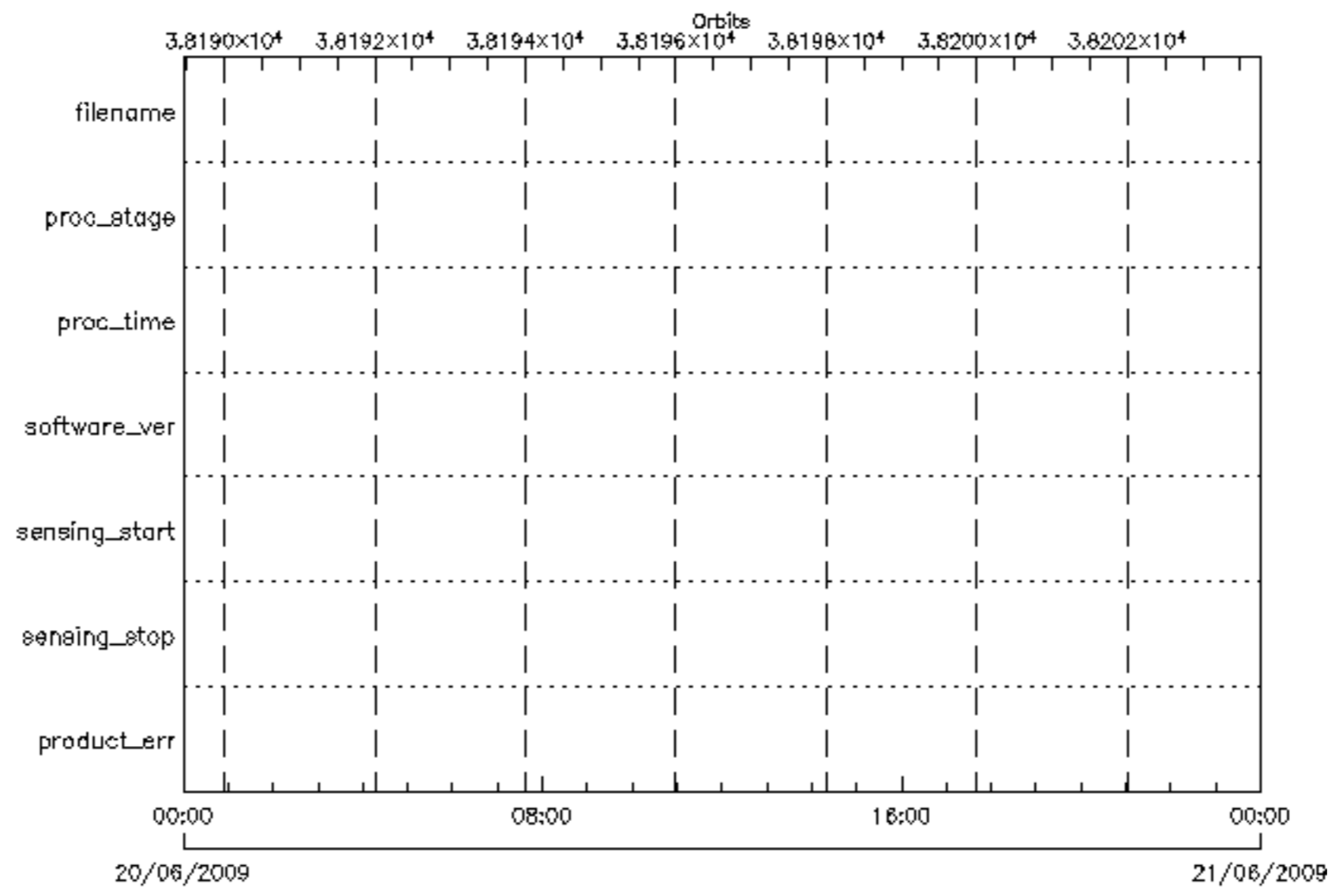


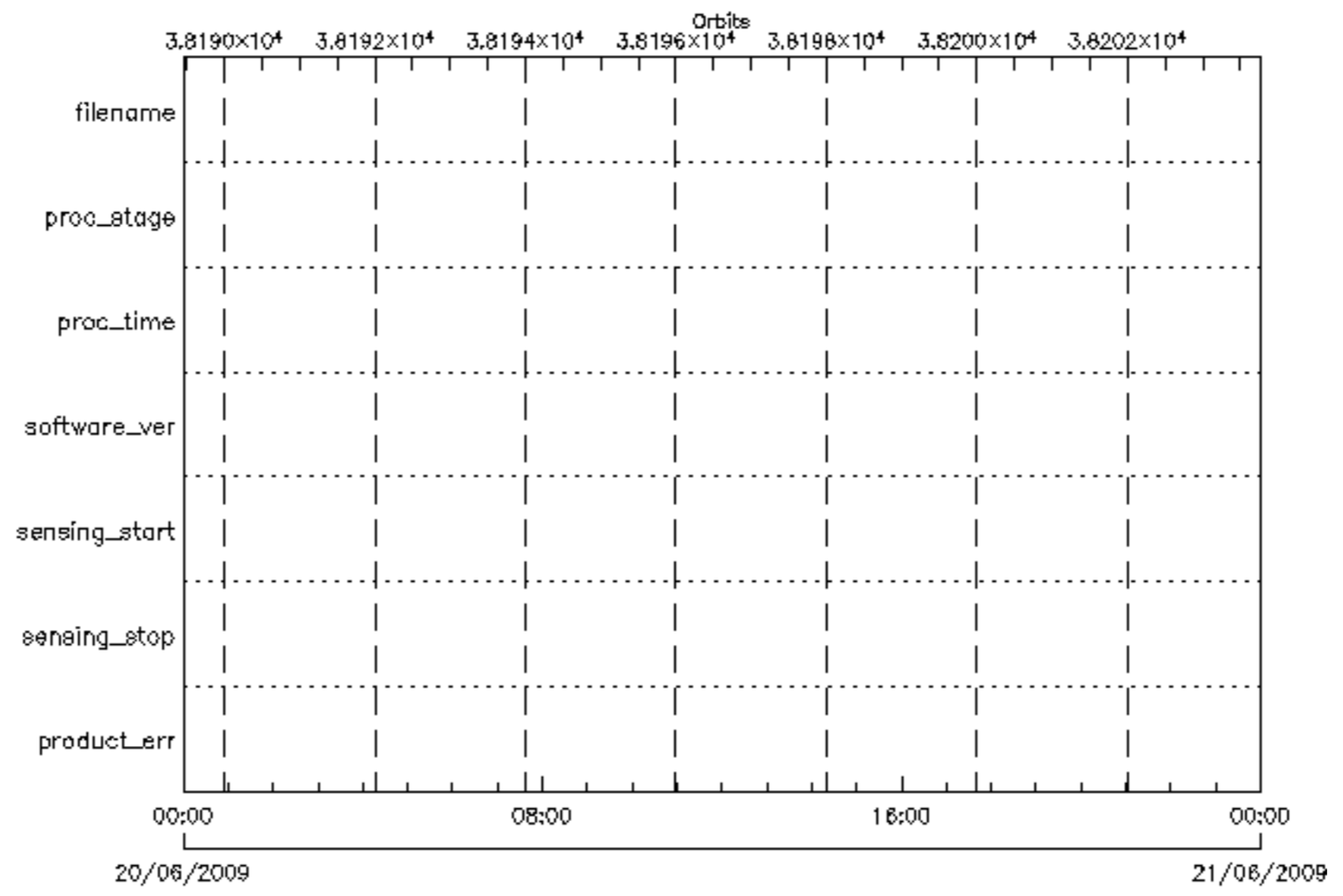












product_err	sensing_stop	sensing_start	software_ver
proc_time	proc_stage	filename	

