

RA2, MWR & DORIS SUMMARY PRODUCTS REPORT

Reporting time: 21-06-2009 14:27:35.000
Trigger: Routine

	Period Start	Period Stop
UTC	19-JUN-2009 00:00:00.000	20-JUN-2009 00:00:00.000
Absolute Orbit	38175	38189
Cycle, Relative Orbit	0045	0059

Products inventoried

Gauge

TABLE OF CONTENTS

Overall production

- [Inventoried production chart](#)
- [Inventoried production map](#)

Level 0

Planning vs. Production

Gauge
RA2_CAL_0P products: 1 produced; 0 gaps; 1 unplanned
DOR_DOP_0P products: 16 produced; 0 gaps; 16 unplanned
DOR_NAV_0P products: 16 produced; 0 gaps; 16 unplanned
MWR_NL__0P products: 16 produced; 0 gaps; 16 unplanned
RA2_ME__0P products: 17 produced; 0 gaps; 17 unplanned

[Mission Plan vs. production chart](#)

Inventoried production: [RA2_CAL_0P](#) , [DOR_DOP_0P](#) , [DOR_NAV_0P](#) , [MWR_NL_0P](#) , [RA2_ME_0P](#)

Missing products: [RA2_CAL_0P](#) , [DOR_DOP_0P](#) , [DOR_NAV_0P](#) , [MWR_NL_0P](#) , [RA2_ME_0P](#)

Unplanned products: [RA2_CAL_0P](#) , [DOR_DOP_0P](#) , [DOR_NAV_0P](#) , [MWR_NL_0P](#) , [RA2_ME_0P](#)

Overlaps: [RA2_CAL_0P](#) , [DOR_DOP_0P](#) , [DOR_NAV_0P](#) , [MWR_NL_0P](#) , [RA2_ME_0P](#)

Duplicates: [RA2_CAL_0P](#) , [DOR_DOP_0P](#) , [DOR_NAV_0P](#) , [MWR_NL_0P](#) , [RA2_ME_0P](#)

ADF usage

Gauge
0 new ADFs in use for type RA2_CAL_0P N/A

[RA2_CAL_0P: ADFs usage](#)

Gauge
1 new ADFs in use for type DOR_DOP_0P N/A

[DOR_DOP_0P: ADFs usage](#)

Gauge
1 new ADFs in use for type DOR_NAV_0P N/A

[DOR_NAV_0P: ADFs usage](#)

Gauge
1 new ADFs in use for type MWR_NL__0P N/A

[MWR_NL__0P: ADFs usage](#)

Gauge
1 new ADFs in use for type RA2_ME__0P N/A

[RA2_ME__0P: ADFs usage](#)

Header checks

MPH errors

Gauge
0 RA2_CAL_0P products with wrong filename N/A
0 RA2_CAL_0P products with unknown processing stage N/A
0 RA2_CAL_0P products with unknown acquisition station N/A
0 RA2_CAL_0P products with unknown processing center N/A
0 RA2_CAL_0P products with wrong processing time N/A
1 RA2_CAL_0P products with software version not equal to the current version N/A
0 RA2_CAL_0P products with wrong sensing start N/A
0 RA2_CAL_0P products with wrong sensing stop N/A
0 RA2_CAL_0P products with wrong phase N/A
0 RA2_CAL_0P products with wrong state vector time N/A
0 RA2_CAL_0P products with unknown vector source N/A
1 RA2_CAL_0P products with UTC to SBT time too far from sensing time N/A
0 RA2_CAL_0P products with satellite binary time out-of-range N/A
0 RA2_CAL_0P products with wrong clock step N/A
0 RA2_CAL_0P products with leap utc set to blank N/A
0 RA2_CAL_0P products with leap err set N/A
0 RA2_CAL_0P products with product err set N/A
0 RA2_CAL_0P products with tot_size not equal to real file size N/A

[RA2_CAL_0P: MPH checks](#)

Gauge
0 DOR_DOP_0P products with wrong filename N/A
0 DOR_DOP_0P products with unknown processing stage N/A
0 DOR_DOP_0P products with unknown acquisition station N/A

0 DOR_DOP_0P products with unknown processing center N/A
0 DOR_DOP_0P products with wrong processing time N/A
0 DOR_DOP_0P products with software version not equal to the current version N/A
0 DOR_DOP_0P products with wrong sensing start N/A
0 DOR_DOP_0P products with wrong sensing stop N/A
0 DOR_DOP_0P products with wrong phase N/A
0 DOR_DOP_0P products with wrong state vector time N/A
0 DOR_DOP_0P products with unknown vector source N/A
13 DOR_DOP_0P products with UTC to SBT time too far from sensing time N/A
0 DOR_DOP_0P products with satellite binary time out-of-range N/A
0 DOR_DOP_0P products with wrong clock step N/A
0 DOR_DOP_0P products with leap utc set to blank N/A
0 DOR_DOP_0P products with leap err set N/A
0 DOR_DOP_0P products with product err set N/A
0 DOR_DOP_0P products with tot_size not equal to real file size N/A

[DOR_DOP_0P: MPH checks](#)

Gauge
0 DOR_NAV_0P products with wrong filename N/A
0 DOR_NAV_0P products with unknown processing stage N/A
0 DOR_NAV_0P products with unknown acquisition station N/A
0 DOR_NAV_0P products with unknown processing center N/A
0 DOR_NAV_0P products with wrong processing time N/A
0 DOR_NAV_0P products with software version not equal to the current version N/A
0 DOR_NAV_0P products with wrong sensing start N/A

0 DOR_NAV_0P products with wrong sensing stop N/A
0 DOR_NAV_0P products with wrong phase N/A
0 DOR_NAV_0P products with wrong state vector time N/A
0 DOR_NAV_0P products with unknown vector source N/A
12 DOR_NAV_0P products with UTC to SBT time too far from sensing time N/A
0 DOR_NAV_0P products with satellite binary time out-of-range N/A
0 DOR_NAV_0P products with wrong clock step N/A
0 DOR_NAV_0P products with leap utc set to blank N/A
0 DOR_NAV_0P products with leap err set N/A
0 DOR_NAV_0P products with product err set N/A
0 DOR_NAV_0P products with tot_size not equal to real file size N/A

[DOR_NAV_0P: MPH checks](#)

Gauge
0 MWR_NL__0P products with wrong filename N/A
0 MWR_NL__0P products with unknown processing stage N/A
0 MWR_NL__0P products with unknown acquisition station N/A
0 MWR_NL__0P products with unknown processing center N/A
0 MWR_NL__0P products with wrong processing time N/A
0 MWR_NL__0P products with software version not equal to the current version N/A
0 MWR_NL__0P products with wrong sensing start N/A
0 MWR_NL__0P products with wrong sensing stop N/A
0 MWR_NL__0P products with wrong phase N/A
0 MWR_NL__0P products with wrong state vector time N/A
0 MWR_NL__0P products with unknown vector source N/A

13 MWR_NL__0P products with UTC to SBT time too far from sensing time N/A
0 MWR_NL__0P products with satellite binary time out-of-range N/A
0 MWR_NL__0P products with wrong clock step N/A
0 MWR_NL__0P products with leap utc set to blank N/A
0 MWR_NL__0P products with leap err set N/A
0 MWR_NL__0P products with product err set N/A
0 MWR_NL__0P products with tot_size not equal to real file size N/A

[MWR_NL__0P: MPH checks](#)

Gauge
0 RA2_ME__0P products with wrong filename N/A
0 RA2_ME__0P products with unknown processing stage N/A
0 RA2_ME__0P products with unknown acquisition station N/A
0 RA2_ME__0P products with unknown processing center N/A
0 RA2_ME__0P products with wrong processing time N/A
0 RA2_ME__0P products with software version not equal to the current version N/A
0 RA2_ME__0P products with wrong sensing start N/A
0 RA2_ME__0P products with wrong sensing stop N/A
0 RA2_ME__0P products with wrong phase N/A
0 RA2_ME__0P products with wrong state vector time N/A
0 RA2_ME__0P products with unknown vector source N/A
14 RA2_ME__0P products with UTC to SBT time too far from sensing time N/A
0 RA2_ME__0P products with satellite binary time out-of-range N/A
0 RA2_ME__0P products with wrong clock step N/A
0 RA2_ME__0P products with leap utc set to blank N/A

0 RA2_ME__0P products with leap err set N/A
0 RA2_ME__0P products with product err set N/A
0 RA2_ME__0P products with tot_size not equal to real file size N/A

[RA2_ME__0P: MPH checks](#)

SPH errors

Gauge
0 ADFs not covering sensing time are referenced in RA2_CAL_0P products N/A
0 RA2_CAL_0P products with start_lat out of range N/A
0 RA2_CAL_0P products with start_long out of range N/A
0 RA2_CAL_0P products with stop_lat out of range N/A
0 RA2_CAL_0P products with stop_long out of range N/A
0 RA2_CAL_0P products with sat_track out of range N/A
0 RA2_CAL_0P products with num_error_ISPs out of range N/A
0 RA2_CAL_0P products with num_missing_ISPs out of range N/A
0 RA2_CAL_0P products with num_discarded_ISPs out of range N/A
0 RA2_CAL_0P products with num_RS_ISPs out of range N/A
0 RA2_CAL_0P products with ISP_errors_significant set to 1 N/A
0 RA2_CAL_0P products with missing_ISPs_significant set to 1 N/A
0 RA2_CAL_0P products with ISP_discarded_significant set to 1 N/A
0 RA2_CAL_0P products with RS_significant set to 1 N/A

[RA2_CAL_0P: SPH checks](#)

Gauge
0 ADFs not covering sensing time are referenced in DOR_DOP_0P products N/A
0 DOR_DOP_0P products with start_lat out of range N/A

0 DOR_DOP_0P products with start_long out of range N/A
0 DOR_DOP_0P products with stop_lat out of range N/A
0 DOR_DOP_0P products with stop_long out of range N/A
0 DOR_DOP_0P products with sat_track out of range N/A
0 DOR_DOP_0P products with num_error_ISPs out of range N/A
0 DOR_DOP_0P products with num_missing_ISPs out of range N/A
0 DOR_DOP_0P products with num_discarded_ISPs out of range N/A
0 DOR_DOP_0P products with num_RS_ISPs out of range N/A
0 DOR_DOP_0P products with ISP_errors_significant set to 1 N/A
0 DOR_DOP_0P products with missing_ISPs_significant set to 1 N/A
0 DOR_DOP_0P products with ISP_discarded_significant set to 1 N/A
0 DOR_DOP_0P products with RS_significant set to 1 N/A

[DOR_DOP_0P: SPH checks](#)

Gauge
0 ADFs not covering sensing time are referenced in DOR_NAV_0P products N/A
0 DOR_NAV_0P products with start_lat out of range N/A
0 DOR_NAV_0P products with start_long out of range N/A
0 DOR_NAV_0P products with stop_lat out of range N/A
0 DOR_NAV_0P products with stop_long out of range N/A
0 DOR_NAV_0P products with sat_track out of range N/A
0 DOR_NAV_0P products with num_error_ISPs out of range N/A
0 DOR_NAV_0P products with num_missing_ISPs out of range N/A
0 DOR_NAV_0P products with num_discarded_ISPs out of range N/A
0 DOR_NAV_0P products with num_RS_ISPs out of range N/A

0 DOR_NAV_0P products with ISP_errors_significant set to 1 N/A

0 DOR_NAV_0P products with missing_ISPs_significant set to 1 N/A

0 DOR_NAV_0P products with ISP_discarded_significant set to 1 N/A
--

0 DOR_NAV_0P products with RS_significant set to 1 N/A

[DOR_NAV_0P: SPH checks](#)

Gauge

0 ADFs not covering sensing time are referenced in MWR_NL__0P products N/A

0 MWR_NL__0P products with start_lat out of range N/A
--

0 MWR_NL__0P products with start_long out of range N/A

0 MWR_NL__0P products with stop_lat out of range N/A

0 MWR_NL__0P products with stop_long out of range N/A
--

0 MWR_NL__0P products with sat_track out of range N/A
--

0 MWR_NL__0P products with num_error_ISPs out of range N/A

0 MWR_NL__0P products with num_missing_ISPs out of range N/A

0 MWR_NL__0P products with num_discarded_ISPs out of range N/A

0 MWR_NL__0P products with num_RS_ISPs out of range N/A
--

0 MWR_NL__0P products with ISP_errors_significant set to 1 N/A

0 MWR_NL__0P products with missing_ISPs_significant set to 1 N/A

0 MWR_NL__0P products with ISP_discarded_significant set to 1 N/A
--

0 MWR_NL__0P products with RS_significant set to 1 N/A

[MWR_NL__0P: SPH checks](#)

Gauge

0 ADFs not covering sensing time are referenced in RA2_ME__0P products N/A

0 RA2_ME__0P products with start_lat out of range N/A
--

0 RA2_ME__0P products with start_long out of range N/A
0 RA2_ME__0P products with stop_lat out of range N/A
0 RA2_ME__0P products with stop_long out of range N/A
0 RA2_ME__0P products with sat_track out of range N/A
0 RA2_ME__0P products with num_error_ISPs out of range N/A
0 RA2_ME__0P products with num_missing_ISPs out of range N/A
0 RA2_ME__0P products with num_discarded_ISPs out of range N/A
0 RA2_ME__0P products with num_RS_ISPs out of range N/A
0 RA2_ME__0P products with ISP_errors_significant set to 1 N/A
0 RA2_ME__0P products with missing_ISPs_significant set to 1 N/A
0 RA2_ME__0P products with ISP_discarded_significant set to 1 N/A
0 RA2_ME__0P products with RS_significant set to 1 N/A

[RA2_ME__0P: SPH checks](#)

Level 1

Planning vs. Production

Gauge
RA2_MW__1P products: 17 produced; 0 gaps; 17 unplanned

[Mission Plan vs. production chart](#)

Inventoried production: [RA2_MW__1P](#)

Missing products: [RA2_MW__1P](#)

Unplanned products: [RA2_MW__1P](#)

Overlaps: [RA2_MW__1P](#)

Duplicates: [RA2_MW__1P](#)

ADF usage

Gauge
Current IECF list for ADFs not available N/A
0 differences with IECF detected for type RA2_MW__1P N/A
0 new ADFs in use for type RA2_MW__1P N/A

[RA2_MW__1P: ADFs usage](#)

Header checks

MPH errors

Gauge
0 RA2_MW__1P products with wrong filename N/A
0 RA2_MW__1P products with unknown processing stage N/A
0 RA2_MW__1P products with unknown acquisition station N/A
0 RA2_MW__1P products with unknown processing center N/A
0 RA2_MW__1P products with wrong processing time N/A
17 RA2_MW__1P products with software version not equal to the current version N/A
0 RA2_MW__1P products with wrong sensing start N/A
0 RA2_MW__1P products with wrong sensing stop N/A
0 RA2_MW__1P products with wrong phase N/A
17 RA2_MW__1P products with wrong state vector time N/A
0 RA2_MW__1P products with unknown vector source N/A
14 RA2_MW__1P products with UTC to SBT time too far from sensing time N/A
0 RA2_MW__1P products with satellite binary time out-of-range N/A

0 RA2_MW__1P products with wrong clock step N/A
0 RA2_MW__1P products with leap utc set to blank N/A
0 RA2_MW__1P products with leap err set N/A
0 RA2_MW__1P products with product err set N/A
0 RA2_MW__1P products with tot_size not equal to real file size N/A

[RA2_MW__1P: MPH checks](#)

SPH errors

Gauge
17 ADFs not covering sensing time are referenced in RA2_MW__1P products N/A
0 RA2_MW__1P products with processing errors significance flag set N/A
0 RA2_MW__1P products with percentage DSRs free of processing errors below threshold N/A
0 RA2_MW__1P products with percentage of valid measurements below threshold N/A
5 RA2_MW__1P products with percentage of 320 MHz band processed below threshold N/A
4 RA2_MW__1P products with percentage of 80 MHz band processed above threshold N/A
5 RA2_MW__1P products with percentage of 20 MHz band processed above threshold N/A

[RA2_MW__1P: SPH checks](#)

Level 2

Planning vs. Production

Gauge
RA2_FGD_2P products: 17 produced; 0 gaps; 17 unplanned
RA2_WWV_2P products: 17 produced; 0 gaps; 17 unplanned

[Mission Plan vs. production chart](#)

Inventoried production: [RA2_FGD_2P](#) , [RA2_WWV_2P](#)

Missing products: [RA2_FGD_2P](#) , [RA2_WWV_2P](#)

Unplanned products: [RA2_FGD_2P](#) , [RA2_WWV_2P](#)

Overlaps: [RA2_FGD_2P](#) , [RA2_WWV_2P](#)

Duplicates: [RA2_FGD_2P](#) , [RA2_WWV_2P](#)

ADF usage

Gauge
Current IECF list for ADFs not available N/A
202 differences with IECF detected for type RA2_FGD_2P N/A
29 new ADFs in use for type RA2_FGD_2P N/A

[RA2_FGD_2P: ADFs usage](#)

Gauge
Current IECF list for ADFs not available N/A
207 differences with IECF detected for type RA2_WWV_2P N/A
45 new ADFs in use for type RA2_WWV_2P N/A

[RA2_WWV_2P: ADFs usage](#)

Header checks

MPH errors

Gauge
0 RA2_FGD_2P products with wrong filename N/A
0 RA2_FGD_2P products with unknown processing stage N/A
0 RA2_FGD_2P products with unknown acquisition station N/A
0 RA2_FGD_2P products with unknown processing center N/A

0 RA2_FGD_2P products with wrong processing time N/A
17 RA2_FGD_2P products with software version not equal to the current version N/A
0 RA2_FGD_2P products with wrong sensing start N/A
0 RA2_FGD_2P products with wrong sensing stop N/A
0 RA2_FGD_2P products with wrong phase N/A
17 RA2_FGD_2P products with wrong state vector time N/A
0 RA2_FGD_2P products with unknown vector source N/A
14 RA2_FGD_2P products with UTC to SBT time too far from sensing time N/A
0 RA2_FGD_2P products with satellite binary time out-of-range N/A
0 RA2_FGD_2P products with wrong clock step N/A
0 RA2_FGD_2P products with leap utc set to blank N/A
0 RA2_FGD_2P products with leap err set N/A
17 RA2_FGD_2P products with product err set N/A
0 RA2_FGD_2P products with tot_size not equal to real file size N/A

[RA2_FGD_2P: MPH checks](#)

Gauge
0 RA2_WWV_2P products with wrong filename N/A
0 RA2_WWV_2P products with unknown processing stage N/A
0 RA2_WWV_2P products with unknown acquisition station N/A
0 RA2_WWV_2P products with unknown processing center N/A
0 RA2_WWV_2P products with wrong processing time N/A
17 RA2_WWV_2P products with software version not equal to the current version N/A
0 RA2_WWV_2P products with wrong sensing start N/A
0 RA2_WWV_2P products with wrong sensing stop N/A

0 RA2_WWV_2P products with wrong phase N/A
17 RA2_WWV_2P products with wrong state vector time N/A
0 RA2_WWV_2P products with unknown vector source N/A
14 RA2_WWV_2P products with UTC to SBT time too far from sensing time N/A
0 RA2_WWV_2P products with satellite binary time out-of-range N/A
0 RA2_WWV_2P products with wrong clock step N/A
0 RA2_WWV_2P products with leap utc set to blank N/A
0 RA2_WWV_2P products with leap err set N/A
17 RA2_WWV_2P products with product err set N/A
0 RA2_WWV_2P products with tot_size not equal to real file size N/A

[RA2_WWV_2P: MPH checks](#)

SPH errors

Gauge
17 ADFs not covering sensing time are referenced in RA2_FGD_2P products N/A
17 RA2_FGD_2P products with I2 processing errors significance flag set N/A
0 RA2_FGD_2P products with I1b processing errors significance flag set N/A
17 RA2_FGD_2P products with percentage DSRs free of I2 processing errors below threshold N/A
0 RA2_FGD_2P products with percentage DSRs free of I1b processing errors below threshold N/A
0 RA2_FGD_2P products with percentage of valid measurements below threshold N/A
6 RA2_FGD_2P products with percentage of 320 MHz band processed below threshold N/A
7 RA2_FGD_2P products with percentage of 80 MHz band processed above threshold N/A
7 RA2_FGD_2P products with percentage of 20 MHz band processed above threshold N/A
6 RA2_FGD_2P products with percentage of valid Ku ocean retracker measurements below threshold N/A
0 RA2_FGD_2P products with percentage of valid Ku ice1 retracker measurements below threshold N/A

17 RA2_FGD_2P products with percentage of valid S ice1 retracker measurements below threshold N/A
3 RA2_FGD_2P products with percentage of valid Ku ice2 retracker measurements below threshold N/A
17 RA2_FGD_2P products with percentage of valid S ice2 retracker measurements below threshold N/A
1 RA2_FGD_2P products with percentage of valid Ku sea/ice retracker measurements below threshold N/A

[RA2_FGD_2P: SPH checks](#)

Gauge
0 ADFs not covering sensing time are referenced in RA2_WWV_2P products N/A
17 RA2_WWV_2P products with ra2_I2_proc_flag anomalies N/A
0 RA2_WWV_2P products with ra2_I1b_proc_flag anomalies N/A
17 RA2_WWV_2P products with ra2_I2_proc_quality anomalies N/A
0 RA2_WWV_2P products with ra2_I1b_proc_quality anomalies N/A
0 RA2_WWV_2P products with ra2_measurement_percent anomalies N/A
6 RA2_WWV_2P products with ra2_320_band_percent anomalies N/A
7 RA2_WWV_2P products with ra2_80_band_percent anomalies N/A
7 RA2_WWV_2P products with ra2_20_band_percent anomalies N/A
6 RA2_WWV_2P products with ra2_ocean_ku_retrack_percent anomalies N/A

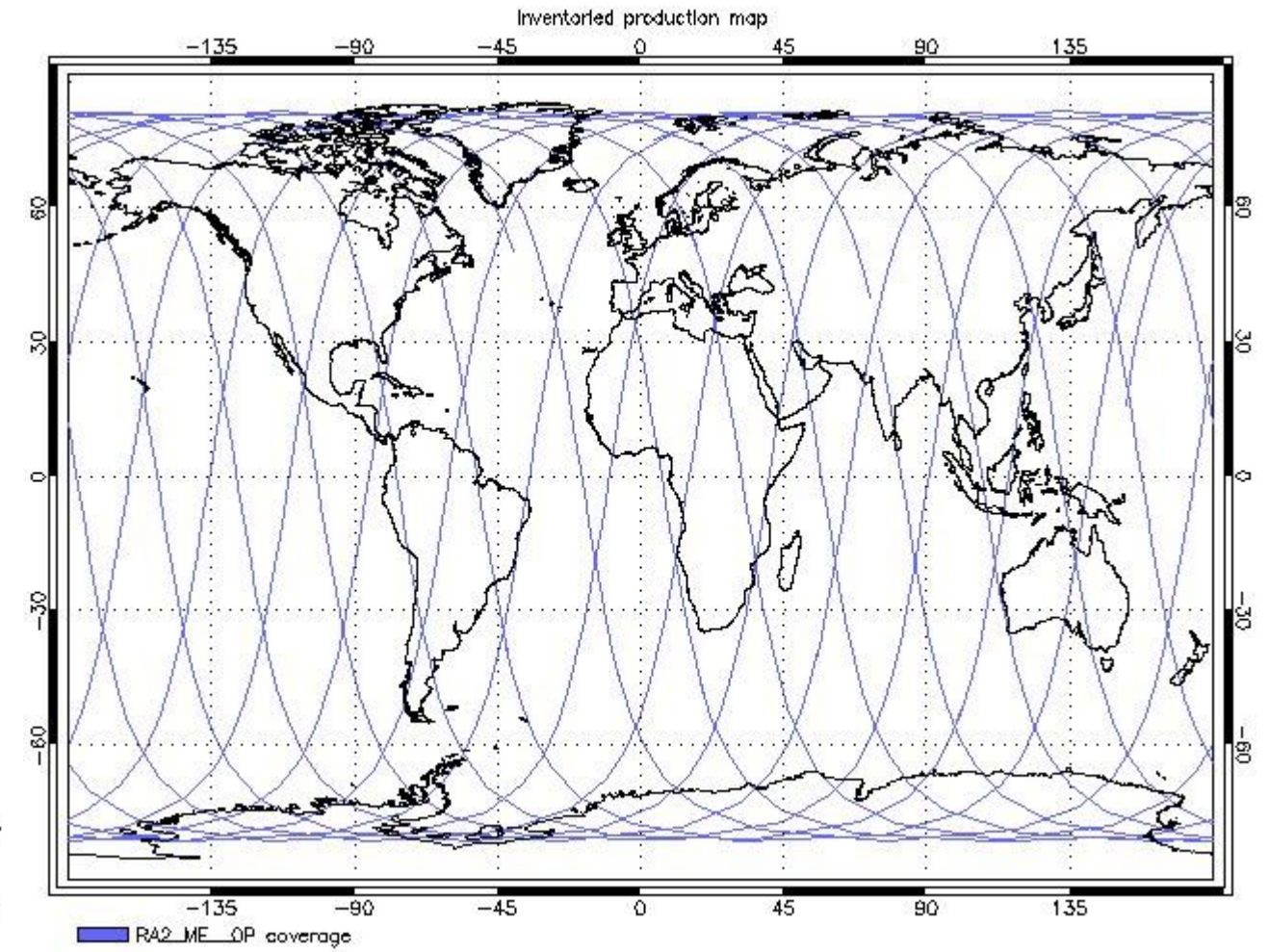
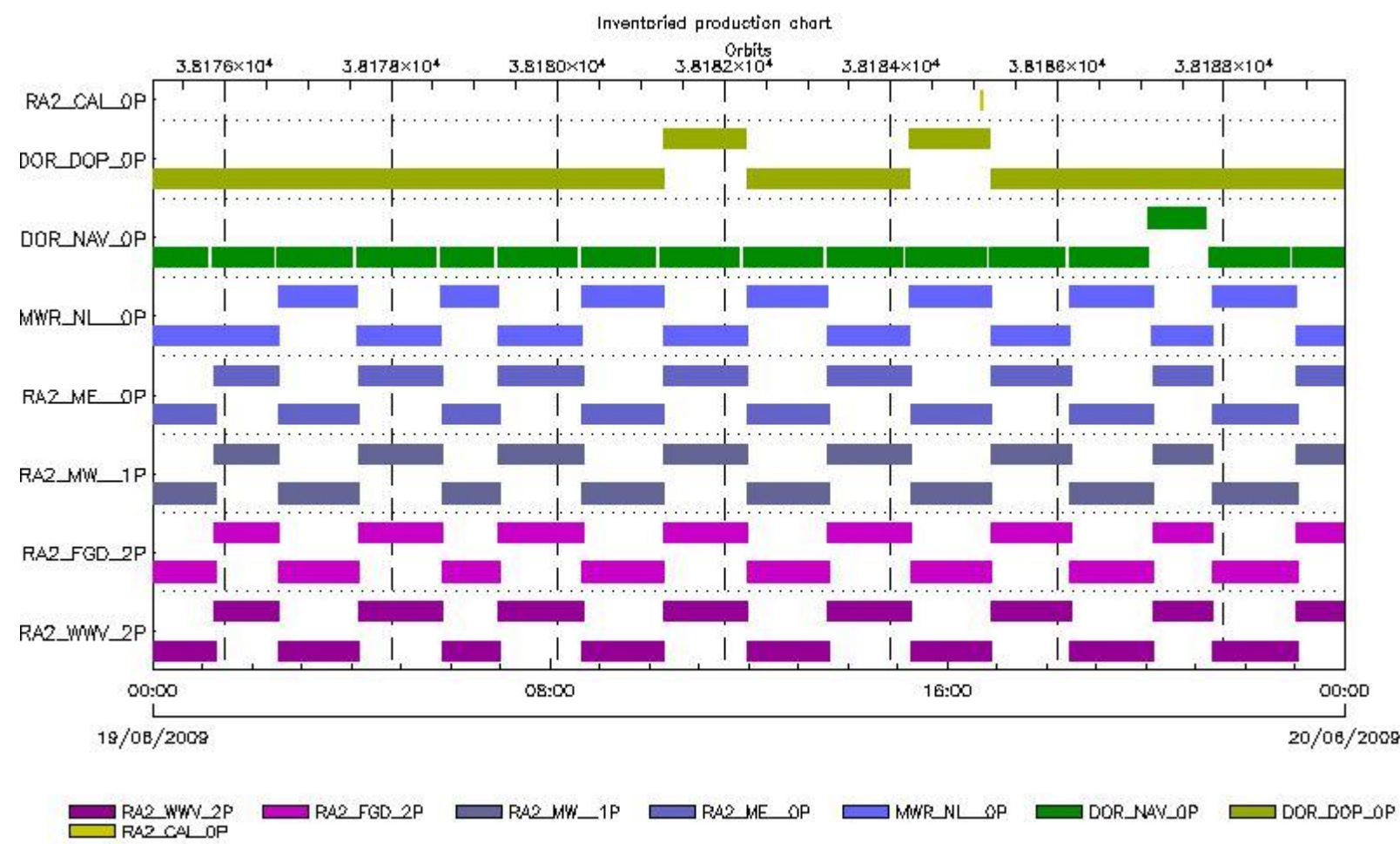
[RA2_WWV_2P: SPH checks](#)

Time Correlation

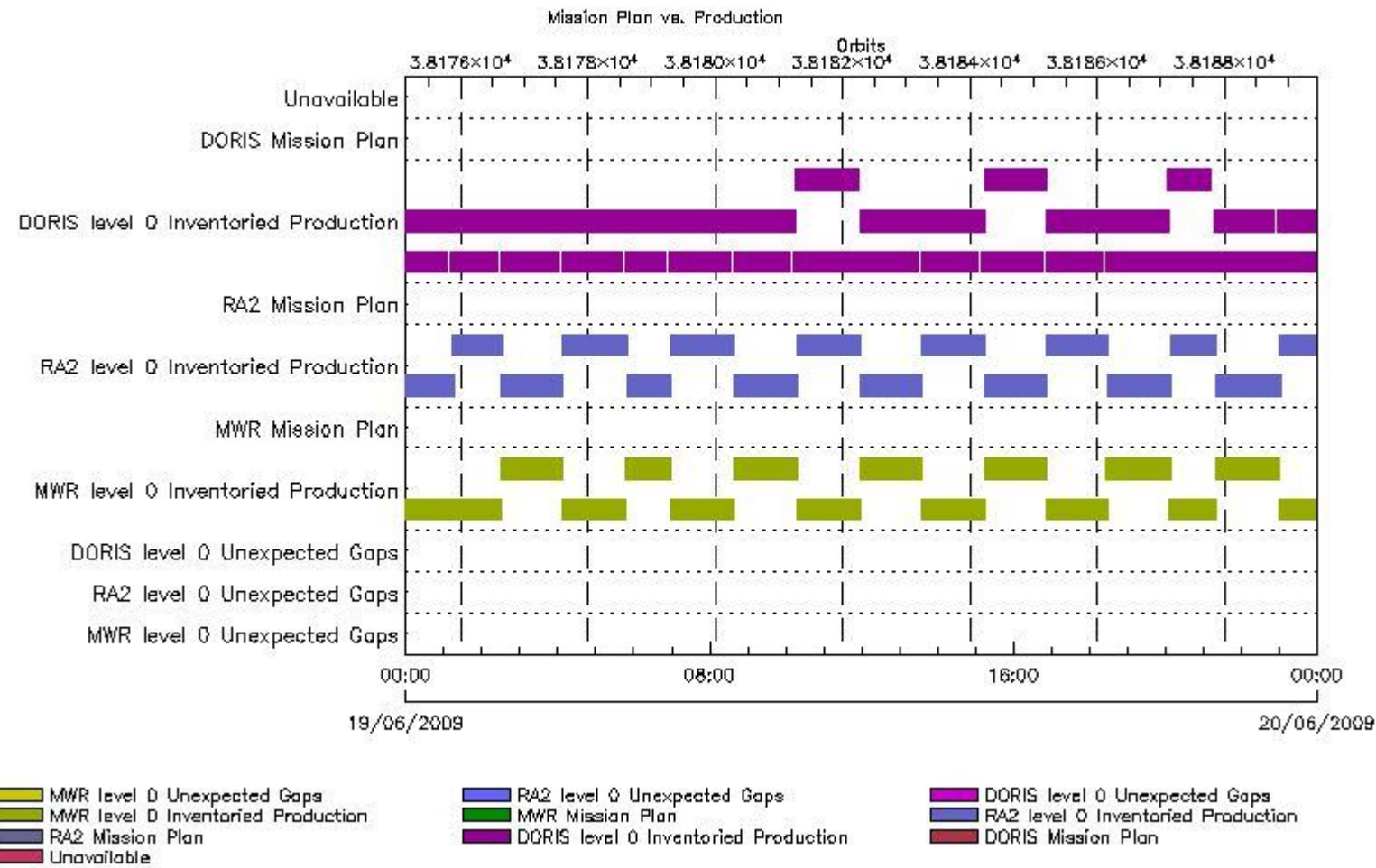
[Time Correlation propagation error](#)

Overall Production

Inventoried Production (sensing time)



Mission Plan vs. Production (level 0)



Production covering Mission Plan

Gauge

Mission Plan (extracted from DMOP)

Gauge Segment (Start-Stop)

Inventoried Products

RA2_CAL_0P products

Gauge	Segment (Start-Stop)	Explicit Reference
Product: RA2_CAL_0P Filename: RA2_CAL_0PNPDK20090619_164006_00000922080_00055_38185_1433.N1	19-JUN-2009 16:40:06.440 19-JUN-2009 16:41:38.903	RA2_CAL_0PNPDK20090619_164006_00000922080_00055_38185_1433.N1 RA2_CAL_0P.MPH.ABS_ORBIT=38185

DOR_DOP_0P products

Gauge	Segment (Start-Stop)	Explicit Reference
Product: DOR_DOP_0P Filename: DOR_DOP_0PNPDE20090618_233226_000060572080_00044_38174_8588.N1	18-JUN-2009 23:32:26.777 19-JUN-2009 01:13:23.754	DOR_DOP_0PNPDE20090618_233226_000060572080_00044_38174_8588.N1 DOR_DOP_0P.MPH.ABS_ORBIT=38174
Product: DOR_DOP_0P Filename: DOR_DOP_0PNPDE20090619_011427_000045272080_00045_38175_8589.N1	19-JUN-2009 01:14:27.504 19-JUN-2009 02:29:54.321	DOR_DOP_0PNPDE20090619_011427_000045272080_00045_38175_8589.N1 DOR_DOP_0P.MPH.ABS_ORBIT=38175
Product: DOR_DOP_0P Filename: DOR_DOP_0PNPDE20090619_023058_000056742080_00046_38176_8590.N1	19-JUN-2009 02:30:58.075 19-JUN-2009 04:05:32.498	DOR_DOP_0PNPDE20090619_023058_000056742080_00046_38176_8590.N1 DOR_DOP_0P.MPH.ABS_ORBIT=38176
Product: DOR_DOP_0P Filename: DOR_DOP_0PNPDE20090619_040740_000059302080_00047_38177_8591.N1	19-JUN-2009 04:07:40.013 19-JUN-2009 05:46:29.514	DOR_DOP_0PNPDE20090619_040740_000059302080_00047_38177_8591.N1 DOR_DOP_0P.MPH.ABS_ORBIT=38177

Product: DOR_DOP_0P Filename: DOR_DOP_0PNPDK20090619_054837_000040172080_00048_38178_1051.N1	19-JUN-2009 05:48:37.030 19-JUN-2009 06:55:33.776	DOR_DOP_0PNPDK20090619_054837_000040172080_00048_38178 DOR_DOP_0P.MPH.ABS_ORBIT=38178
Product: DOR_DOP_0P Filename: DOR_DOP_0PNPDK20090619_065637_000059932080_00049_38179_1052.N1	19-JUN-2009 06:56:37.534 19-JUN-2009 08:36:30.746	DOR_DOP_0PNPDK20090619_065637_000059932080_00049_38179_1052.N1 DOR_DOP_0P.MPH.ABS_ORBIT=38179
Product: DOR_DOP_0P Filename: DOR_DOP_0PNPDK20090619_083734_000059292080_00050_38180_1053.N1	19-JUN-2009 08:37:34.504 19-JUN-2009 10:16:23.973	DOR_DOP_0PNPDK20090619_083734_000059292080_00050_38180_1053.N1 DOR_DOP_0P.MPH.ABS_ORBIT=38180
Product: DOR_DOP_0P Filename: DOR_DOP_0PNPDK20090619_101623_000059932080_00051_38181_1054.N1	19-JUN-2009 10:16:23.973 19-JUN-2009 11:56:17.181	DOR_DOP_0PNPDK20090619_101623_000059932080_00051_38181_1054.N1 DOR_DOP_0P.MPH.ABS_ORBIT=38181
Product: DOR_DOP_0P Filename: DOR_DOP_0PNPDK20090619_115720_000058022080_00052_38182_1055.N1	19-JUN-2009 11:57:20.939 19-JUN-2009 13:34:02.896	DOR_DOP_0PNPDK20090619_115720_000058022080_00052_38182_1055.N1 DOR_DOP_0P.MPH.ABS_ORBIT=38182
Product: DOR_DOP_0P Filename: DOR_DOP_0PNPDK20090619_133506_000059292080_00053_38183_1056.N1	19-JUN-2009 13:35:06.654 19-JUN-2009 15:13:56.143	DOR_DOP_0PNPDK20090619_133506_000059292080_00053_38183_1056.N1 DOR_DOP_0P.MPH.ABS_ORBIT=38183
Product: DOR_DOP_0P Filename: DOR_DOP_0PNPDK20090619_151356_000058022080_00054_38184_1057.N1	19-JUN-2009 15:13:56.143 19-JUN-2009 16:50:38.078	DOR_DOP_0PNPDK20090619_151356_000058022080_00054_38184_1057.N1 DOR_DOP_0P.MPH.ABS_ORBIT=38184
Product: DOR_DOP_0P Filename: DOR_DOP_0PNPDK20090619_165141_000056742080_00055_38185_1058.N1	19-JUN-2009 16:51:41.843 19-JUN-2009 18:26:16.289	DOR_DOP_0PNPDK20090619_165141_000056742080_00055_38185_1058.N1 DOR_DOP_0P.MPH.ABS_ORBIT=38185
Product: DOR_DOP_0P Filename: DOR_DOP_0PNPDK20090619_182720_000059302080_00056_38186_1059.N1	19-JUN-2009 18:27:20.047 19-JUN-2009 20:06:09.548	DOR_DOP_0PNPDK20090619_182720_000059302080_00056_38186_1059.N1 DOR_DOP_0P.MPH.ABS_ORBIT=38186
Product: DOR_DOP_0P Filename: DOR_DOP_0PNPDE20090619_200713_000042722080_00057_38187_8592.N1	19-JUN-2009 20:07:13.310 19-JUN-2009 21:18:25.083	DOR_DOP_0PNPDE20090619_200713_000042722080_00057_38187_8592.N1 DOR_DOP_0P.MPH.ABS_ORBIT=38187
Product: DOR_DOP_0P Filename: DOR_DOP_0PNPDE20090619_211928_000059932080_00057_38187_8593.N1	19-JUN-2009 21:19:28.845 19-JUN-2009 22:59:22.061	DOR_DOP_0PNPDE20090619_211928_000059932080_00057_38187_8593.N1 DOR_DOP_0P.MPH.ABS_ORBIT=38187
Product: DOR_DOP_0P Filename: DOR_DOP_0PNPDE20090619_230025_000060572080_00058_38188_8594.N1	19-JUN-2009 23:00:25.819 20-JUN-2009 00:41:22.812	DOR_DOP_0PNPDE20090619_230025_000060572080_00058_38188_8594.N1 DOR_DOP_0P.MPH.ABS_ORBIT=38188

DOR_NAV_0P products

Gauge	Segment (Start-Stop)	Explicit Reference
Product: DOR_NAV_0P Filename: DOR_NAV_0PNPDE20090618_232947_000057382080_00044_38174_8180.N1	18-JUN-2009 23:29:47.379 19-JUN-2009 01:05:25.575	DOR_NAV_0PNPDE20090618_232947_000057382080_00044_38174_8180.N1 DOR_NAV_0P.MPH.ABS_ORBIT=38174
Product: DOR_NAV_0P Filename: DOR_NAV_0PNPDE20090619_011044_000044632080_00045_38175_8181.N1	19-JUN-2009 01:10:44.360 19-JUN-2009 02:25:07.407	DOR_NAV_0PNPDE20090619_011044_000044632080_00045_38175_8181.N1 DOR_NAV_0P.MPH.ABS_ORBIT=38175
Product: DOR_NAV_0P Filename: DOR_NAV_0PNPDE20090619_023026_000054192080_00046_38176_8182.N1	19-JUN-2009 02:30:26.200 19-JUN-2009 04:00:45.588	DOR_NAV_0PNPDE20090619_023026_000054192080_00046_38176_8182.N1 DOR_NAV_0P.MPH.ABS_ORBIT=38176
Product: DOR_NAV_0P Filename: DOR_NAV_0PNPDE20090619_040604_000057382080_00047_38177_8183.N1	19-JUN-2009 04:06:04.377 19-JUN-2009 05:41:42.600	DOR_NAV_0PNPDE20090619_040604_000057382080_00047_38177_8183.N1 DOR_NAV_0P.MPH.ABS_ORBIT=38177
Product: DOR_NAV_0P Filename: DOR_NAV_0PNPDK20090619_054701_000038252080_00048_38178_0333.N1	19-JUN-2009 05:47:01.393 19-JUN-2009 06:50:46.878	DOR_NAV_0PNPDK20090619_054701_000038252080_00048_38178_0333.N1 DOR_NAV_0P.MPH.ABS_ORBIT=38178
Product: DOR_NAV_0P Filename: DOR_NAV_0PNPDK20090619_065605_000057382080_00049_38179_0334.N1	19-JUN-2009 06:56:05.655 19-JUN-2009 08:31:43.836	DOR_NAV_0PNPDK20090619_065605_000057382080_00049_38179_0334.N1 DOR_NAV_0P.MPH.ABS_ORBIT=38179
Product: DOR_NAV_0P Filename: DOR_NAV_0PNPDK20090619_083702_000054192080_00050_38180_0335.N1	19-JUN-2009 08:37:02.625 19-JUN-2009 10:07:22.032	DOR_NAV_0PNPDK20090619_083702_000054192080_00050_38180_0335.N1 DOR_NAV_0P.MPH.ABS_ORBIT=38180
Product: DOR_NAV_0P Filename: DOR_NAV_0PNPDK20090619_101240_000057382080_00051_38181_0336.N1	19-JUN-2009 10:12:40.821 19-JUN-2009 11:48:18.997	DOR_NAV_0PNPDK20090619_101240_000057382080_00051_38181_0336.N1 DOR_NAV_0P.MPH.ABS_ORBIT=38181
Product: DOR_NAV_0P Filename: DOR_NAV_0PNPDK20090619_115337_000057382080_00052_38182_0337.N1	19-JUN-2009 11:53:37.786 19-JUN-2009 13:29:15.994	DOR_NAV_0PNPDK20090619_115337_000057382080_00052_38182_0337.N1 DOR_NAV_0P.MPH.ABS_ORBIT=38182
Product: DOR_NAV_0P Filename: DOR_NAV_0PNPDK20090619_133434_000054192080_00053_38183_0338.N1	19-JUN-2009 13:34:34.775 19-JUN-2009 15:04:54.194	DOR_NAV_0PNPDK20090619_133434_000054192080_00053_38183_0338.N1 DOR_NAV_0P.MPH.ABS_ORBIT=38183

Product: DOR_NAV_OP Filename: DOR_NAV_0PNPDK20090619_151012_000057382080_00054_38184_0339.N1	19-JUN-2009 15:10:12.987 19-JUN-2009 16:45:51.164	DOR_NAV_0PNPDK20090619_151012_000057382080_00054_38184_0339.N1 DOR_NAV_0P.MPH.ABS_ORBIT=38184
Product: DOR_NAV_OP Filename: DOR_NAV_0PNPDK20090619_165109_000054192080_00055_38185_0340.N1	19-JUN-2009 16:51:09.960 19-JUN-2009 18:21:29.379	DOR_NAV_0PNPDK20090619_165109_000054192080_00055_38185_0340.N1 DOR_NAV_0P.MPH.ABS_ORBIT=38185
Product: DOR_NAV_OP Filename: DOR_NAV_0PNPDK20090619_182648_000057382080_00056_38186_0341.N1	19-JUN-2009 18:26:48.168 19-JUN-2009 20:02:26.399	DOR_NAV_0PNPDK20090619_182648_000057382080_00056_38186_0341.N1 DOR_NAV_0P.MPH.ABS_ORBIT=38186
Product: DOR_NAV_OP Filename: DOR_NAV_0PNPDE20090619_200226_000041442080_00057_38187_8184.N1	19-JUN-2009 20:02:26.399 19-JUN-2009 21:11:30.654	DOR_NAV_0PNPDE20090619_200226_000041442080_00057_38187_8184.N1 DOR_NAV_0P.MPH.ABS_ORBIT=38187
Product: DOR_NAV_OP Filename: DOR_NAV_0PNPDE20090619_211649_000057382080_00057_38187_8185.N1	19-JUN-2009 21:16:49.447 19-JUN-2009 22:52:27.643	DOR_NAV_0PNPDE20090619_211649_000057382080_00057_38187_8185.N1 DOR_NAV_0P.MPH.ABS_ORBIT=38187
Product: DOR_NAV_OP Filename: DOR_NAV_0PNPDE20090619_225746_000057382080_00058_38188_8186.N1	19-JUN-2009 22:57:46.424 20-JUN-2009 00:33:24.628	DOR_NAV_0PNPDE20090619_225746_000057382080_00058_38188_8186.N1 DOR_NAV_0P.MPH.ABS_ORBIT=38188

MWR_NL__OP products

Gauge	Segment (Start-Stop)	Explicit Reference
Product: MWR_NL__OP Filename: MWR_NL__0PNPDE20090618_233256_000060962080_00044_38174_8628.N1	18-JUN-2009 23:32:56.613 19-JUN-2009 01:14:32.774	MWR_NL__0PNPDE20090618_233256_000060962080_00044_38174_8628.N1 MWR_NL__0P.MPH.ABS_ORBIT=38174
Product: MWR_NL__OP Filename: MWR_NL__0PNPDE20090619_011432_000045842080_00045_38175_8629.N1	19-JUN-2009 01:14:32.774 19-JUN-2009 02:30:56.911	MWR_NL__0PNPDE20090619_011432_000045842080_00045_38175_8629.N1 MWR_NL__0P.MPH.ABS_ORBIT=38175
Product: MWR_NL__OP Filename: MWR_NL__0PNPDE20090619_023056_000057842080_00046_38176_8630.N1	19-JUN-2009 02:30:56.911 19-JUN-2009 04:07:21.064	MWR_NL__0PNPDE20090619_023056_000057842080_00046_38176_8630.N1 MWR_NL__0P.MPH.ABS_ORBIT=38176
Product: MWR_NL__OP Filename: MWR_NL__0PNPDE20090619_040721_000060722080_00047_38177_8631.N1	19-JUN-2009 04:07:21.064 19-JUN-2009 05:48:33.233	MWR_NL__0PNPDE20090619_040721_000060722080_00047_38177_8631.N1 MWR_NL__0P.MPH.ABS_ORBIT=38177
Product: MWR_NL__OP Filename: MWR_NL__0PNPDK20090619_054833_000041282080_00048_38178_0951.N1	19-JUN-2009 05:48:33.233 19-JUN-2009 06:57:21.347	MWR_NL__0PNPDK20090619_054833_000041282080_00048_38178_0951.N1 MWR_NL__0P.MPH.ABS_ORBIT=38178
Product: MWR_NL__OP Filename: MWR_NL__0PNPDK20090619_065721_000060482080_00049_38179_0952.N1	19-JUN-2009 06:57:21.347 19-JUN-2009 08:38:09.519	MWR_NL__0PNPDK20090619_065721_000060482080_00049_38179_0952.N1 MWR_NL__0P.MPH.ABS_ORBIT=38179
Product: MWR_NL__OP Filename: MWR_NL__0PNPDK20090619_083809_000059282080_00050_38180_0953.N1	19-JUN-2009 08:38:09.519 19-JUN-2009 10:16:57.684	MWR_NL__0PNPDK20090619_083809_000059282080_00050_38180_0953.N1 MWR_NL__0P.MPH.ABS_ORBIT=38180
Product: MWR_NL__OP Filename: MWR_NL__0PNPDK20090619_101657_000060482080_00051_38181_0954.N1	19-JUN-2009 10:16:57.684 19-JUN-2009 11:57:45.853	MWR_NL__0PNPDK20090619_101657_000060482080_00051_38181_0954.N1 MWR_NL__0P.MPH.ABS_ORBIT=38181
Product: MWR_NL__OP Filename: MWR_NL__0PNPDK20090619_115745_000058562080_00052_38182_0955.N1	19-JUN-2009 11:57:45.853 19-JUN-2009 13:35:22.014	MWR_NL__0PNPDK20090619_115745_000058562080_00052_38182_0955.N1 MWR_NL__0P.MPH.ABS_ORBIT=38182
Product: MWR_NL__OP Filename: MWR_NL__0PNPDK20090619_133522_000059522080_00053_38183_0956.N1	19-JUN-2009 13:35:22.014 19-JUN-2009 15:14:34.178	MWR_NL__0PNPDK20090619_133522_000059522080_00053_38183_0956.N1 MWR_NL__0P.MPH.ABS_ORBIT=38183
Product: MWR_NL__OP Filename: MWR_NL__0PNPDK20090619_151434_000058562080_00054_38184_0957.N1	19-JUN-2009 15:14:34.178 19-JUN-2009 16:52:10.339	MWR_NL__0PNPDK20090619_151434_000058562080_00054_38184_0957.N1 MWR_NL__0P.MPH.ABS_ORBIT=38184
Product: MWR_NL__OP Filename: MWR_NL__0PNPDK20090619_165210_000057602080_00055_38185_0958.N1	19-JUN-2009 16:52:10.339 19-JUN-2009 18:28:10.504	MWR_NL__0PNPDK20090619_165210_000057602080_00055_38185_0958.N1 MWR_NL__0P.MPH.ABS_ORBIT=38185
Product: MWR_NL__OP Filename: MWR_NL__0PNPDK20090619_182722_000060482080_00056_38186_0959.N1	19-JUN-2009 18:27:22.496 19-JUN-2009 20:08:10.673	MWR_NL__0PNPDK20090619_182722_000060482080_00056_38186_0959.N1 MWR_NL__0P.MPH.ABS_ORBIT=38186
Product: MWR_NL__OP Filename: MWR_NL__0PNPDE20090619_200722_000043442080_00057_38187_8632.N1	19-JUN-2009 20:07:22.673 19-JUN-2009 21:19:46.794	MWR_NL__0PNPDE20090619_200722_000043442080_00057_38187_8632.N1 MWR_NL__0P.MPH.ABS_ORBIT=38187
Product: MWR_NL__OP Filename: MWR_NL__0PNPDE20090619_211946_000060962080_00057_38187_8633.N1	19-JUN-2009 21:19:46.794 19-JUN-2009 23:01:22.959	MWR_NL__0PNPDE20090619_211946_000060962080_00057_38187_8633.N1 MWR_NL__0P.MPH.ABS_ORBIT=38187
Product: MWR_NL__OP Filename: MWR_NL__0PNPDE20090619_230058_000060962080_00058_38188_8634.N1	19-JUN-2009 23:00:58.959 20-JUN-2009 00:42:35.136	MWR_NL__0PNPDE20090619_230058_000060962080_00058_38188_8634.N1 MWR_NL__0P.MPH.ABS_ORBIT=38188

RA2_ME__OP products

Gauge	Segment (Start-Stop)	Explicit Reference
Product: RA2_ME__0P Filename: RA2_ME__0PNPDE20090618_233259_000061622080_00044_38174_9275.N1	18-JUN-2009 23:32:59.159 19-JUN-2009 01:15:40.693	RA2_ME__0PNPDE20090618_233259_000061622080_00044_38174_9275.N1 RA2_ME__0P.MPH.ABS_ORBIT=38174
Product: RA2_ME__0P Filename: RA2_ME__0PNPDE20090619_011438_000046482080_00045_38175_9276.N1	19-JUN-2009 01:14:38.309 19-JUN-2009 02:32:05.917	RA2_ME__0PNPDE20090619_011438_000046482080_00045_38175_9276.N1 RA2_ME__0P.MPH.ABS_ORBIT=38175
Product: RA2_ME__0P Filename: RA2_ME__0PNPDE20090619_023111_000058222080_00046_38176_9277.N1	19-JUN-2009 02:31:11.331 19-JUN-2009 04:08:13.095	RA2_ME__0PNPDE20090619_023111_000058222080_00046_38176_9277.N1 RA2_ME__0P.MPH.ABS_ORBIT=38176
Product: RA2_ME__0P Filename: RA2_ME__0PNPDE20090619_040741_000061022080_00047_38177_9278.N1	19-JUN-2009 04:07:41.903 19-JUN-2009 05:49:24.395	RA2_ME__0PNPDE20090619_040741_000061022080_00047_38177_9278.N1 RA2_ME__0P.MPH.ABS_ORBIT=38177
Product: RA2_ME__0P Filename: RA2_ME__0PNPDK20090619_054850_000041642080_00048_38178_2960.N1	19-JUN-2009 05:48:50.975 19-JUN-2009 06:58:15.107	RA2_ME__0PNPDK20090619_054850_000041642080_00048_38178_2960.N1 RA2_ME__0P.MPH.ABS_ORBIT=38178
Product: RA2_ME__0P Filename: RA2_ME__0PNPDK20090619_065733_000060952080_00049_38179_2961.N1	19-JUN-2009 06:57:33.889 19-JUN-2009 08:39:08.583	RA2_ME__0PNPDK20090619_065733_000060952080_00049_38179_2961.N1 RA2_ME__0P.MPH.ABS_ORBIT=38179
Product: RA2_ME__0P Filename: RA2_ME__0PNPDK20090619_083827_000059722080_00050_38180_2962.N1	19-JUN-2009 08:38:27.365 19-JUN-2009 10:17:59.519	RA2_ME__0PNPDK20090619_083827_000059722080_00050_38180_2962.N1 RA2_ME__0P.MPH.ABS_ORBIT=38180
Product: RA2_ME__0P Filename: RA2_ME__0PNPDK20090619_101718_000060792080_00051_38181_2963.N1	19-JUN-2009 10:17:18.301 19-JUN-2009 11:58:37.399	RA2_ME__0PNPDK20090619_101718_000060792080_00051_38181_2963.N1 RA2_ME__0P.MPH.ABS_ORBIT=38181
Product: RA2_ME__0P Filename: RA2_ME__0PNPDK20090619_115755_000058992080_00052_38182_2964.N1	19-JUN-2009 11:57:55.067 19-JUN-2009 13:36:13.697	RA2_ME__0PNPDK20090619_115755_000058992080_00052_38182_2964.N1 RA2_ME__0P.MPH.ABS_ORBIT=38182
Product: RA2_ME__0P Filename: RA2_ME__0PNPDK20090619_133531_000059992080_00053_38183_2965.N1	19-JUN-2009 13:35:31.365 19-JUN-2009 15:15:30.255	RA2_ME__0PNPDK20090619_133531_000059992080_00053_38183_2965.N1 RA2_ME__0P.MPH.ABS_ORBIT=38183
Product: RA2_ME__0P Filename: RA2_ME__0PNPDK20090619_151449_000051052080_00054_38184_2966.N1	19-JUN-2009 15:14:49.037 19-JUN-2009 16:39:54.499	RA2_ME__0PNPDK20090619_151449_000051052080_00054_38184_2966.N1 RA2_ME__0P.MPH.ABS_ORBIT=38184
Product: RA2_ME__0P Filename: RA2_ME__0PNPDK20090619_164303_00006042080_00055_38185_2967.N1	19-JUN-2009 16:43:03.957 19-JUN-2009 16:53:07.745	RA2_ME__0PNPDK20090619_164303_00006042080_00055_38185_2967.N1 RA2_ME__0P.MPH.ABS_ORBIT=38185
Product: RA2_ME__0P Filename: RA2_ME__0PNPDK20090619_165226_000058072080_00055_38185_2968.N1	19-JUN-2009 16:52:26.527 19-JUN-2009 18:29:13.809	RA2_ME__0PNPDK20090619_165226_000058072080_00055_38185_2968.N1 RA2_ME__0P.MPH.ABS_ORBIT=38185
Product: RA2_ME__0P Filename: RA2_ME__0PNPDK20090619_182739_000060892080_00056_38186_2969.N1	19-JUN-2009 18:27:39.119 19-JUN-2009 20:09:08.243	RA2_ME__0PNPDK20090619_182739_000060892080_00056_38186_2969.N1 RA2_ME__0P.MPH.ABS_ORBIT=38186
Product: RA2_ME__0P Filename: RA2_ME__0PNPDE20090619_200733_000043892080_00057_38187_9279.N1	19-JUN-2009 20:07:33.553 19-JUN-2009 21:20:42.713	RA2_ME__0PNPDE20090619_200733_000043892080_00057_38187_9279.N1 RA2_ME__0P.MPH.ABS_ORBIT=38187
Product: RA2_ME__0P Filename: RA2_ME__0PNPDE20090619_211947_000061542080_00057_38187_9280.N1	19-JUN-2009 21:19:47.013 19-JUN-2009 23:02:20.749	RA2_ME__0PNPDE20090619_211947_000061542080_00057_38187_9280.N1 RA2_ME__0P.MPH.ABS_ORBIT=38187
Product: RA2_ME__0P Filename: RA2_ME__0PNPDE20090619_230117_000061402080_00058_38188_9281.N1	19-JUN-2009 23:01:17.251 20-JUN-2009 00:43:37.619	RA2_ME__0PNPDE20090619_230117_000061402080_00058_38188_9281.N1 RA2_ME__0P.MPH.ABS_ORBIT=38188

Missing Products

RA2_CAL_0P missing products

Gauge	Value	Segment (Start-Stop)
-------	-------	----------------------

DOR_DOP_0P missing products

Gauge	Value	Segment (Start-Stop)
-------	-------	----------------------

DOR_NAV_0P missing products

Gauge	Value	Segment (Start-Stop)
-------	-------	----------------------

MWR_NL_0P missing products

Gauge	Value	Segment (Start-Stop)
-------	-------	----------------------

RA2_ME_0P missing products

Gauge	Value	Segment (Start-Stop)
-------	-------	----------------------

Unplanned Products

RA2_CAL_0P unplanned products

Gauge	Segment (Start-Stop)
Product: RA2_CAL_0P	19-JUN-2009 16:40:06.440
Filename: RA2_CAL_0PNPDK20090619_164006_00000922080_00055_38185_1433.N1	19-JUN-2009 16:41:38.903

DOR_DOP_0P unplanned products

Gauge	Segment (Start-Stop)
Product: DOR_DOP_0P	18-JUN-2009 23:32:26.777
Filename: DOR_DOP_0PNPDE20090618_233226_000060572080_00044_38174_8588.N1	19-JUN-2009 01:13:23.754
Product: DOR_DOP_0P	19-JUN-2009 01:14:27.504
Filename: DOR_DOP_0PNPDE20090619_011427_000045272080_00045_38175_8589.N1	19-JUN-2009 02:29:54.321
Product: DOR_DOP_0P	19-JUN-2009 02:30:58.075
Filename: DOR_DOP_0PNPDE20090619_023058_000056742080_00046_38176_8590.N1	19-JUN-2009 04:05:32.498
Product: DOR_DOP_0P	19-JUN-2009 04:07:40.013
Filename: DOR_DOP_0PNPDE20090619_040740_000059302080_00047_38177_8591.N1	19-JUN-2009 05:46:29.514
Product: DOR_DOP_0P	19-JUN-2009 05:48:37.030
Filename: DOR_DOP_0PNPDK20090619_054837_000040172080_00048_38178_1051.N1	19-JUN-2009 06:55:33.776
Product: DOR_DOP_0P	19-JUN-2009 06:56:37.534
Filename: DOR_DOP_0PNPDK20090619_065637_000059932080_00049_38179_1052.N1	19-JUN-2009 08:36:30.746
Product: DOR_DOP_0P	19-JUN-2009 08:37:34.504
Filename: DOR_DOP_0PNPDK20090619_083734_000059292080_00050_38180_1053.N1	19-JUN-2009 10:16:23.973
Product: DOR_DOP_0P	19-JUN-2009 10:16:23.973
Filename: DOR_DOP_0PNPDK20090619_101623_000059932080_00051_38181_1054.N1	19-JUN-2009 11:56:17.181
Product: DOR_DOP_0P	19-JUN-2009 11:57:20.939
Filename: DOR_DOP_0PNPDK20090619_115720_000058022080_00052_38182_1055.N1	19-JUN-2009 13:34:02.896
Product: DOR_DOP_0P	19-JUN-2009 13:35:06.654
Filename: DOR_DOP_0PNPDK20090619_133506_000059292080_00053_38183_1056.N1	19-JUN-2009 15:13:56.143
Product: DOR_DOP_0P	19-JUN-2009 15:13:56.143
Filename: DOR_DOP_0PNPDK20090619_151356_000058022080_00054_38184_1057.N1	19-JUN-2009 16:50:38.078
Product: DOR_DOP_0P	19-JUN-2009 16:51:41.843
Filename: DOR_DOP_0PNPDK20090619_165141_000056742080_00055_38185_1058.N1	19-JUN-2009 18:26:16.289
Product: DOR_DOP_0P	19-JUN-2009 18:27:20.047
Filename: DOR_DOP_0PNPDK20090619_182720_000059302080_00056_38186_1059.N1	19-JUN-2009 20:06:09.548
Product: DOR_DOP_0P	19-JUN-2009 20:07:13.310
Filename: DOR_DOP_0PNPDE20090619_200713_000042722080_00057_38187_8592.N1	19-JUN-2009 21:18:25.083
Product: DOR_DOP_0P	19-JUN-2009 21:19:28.845
Filename: DOR_DOP_0PNPDE20090619_211928_000059932080_00057_38187_8593.N1	19-JUN-2009 22:59:22.061
Product: DOR_DOP_0P	19-JUN-2009 23:00:25.819
Filename: DOR_DOP_0PNPDE20090619_230025_000060572080_00058_38188_8594.N1	20-JUN-2009 00:41:22.812

DOR_NAV_0P unplanned products

Gauge	Segment (Start-Stop)
Product: DOR_NAV_0P Filename: DOR_NAV_0PNPDE20090618_232947_000057382080_00044_38174_8180.N1	18-JUN-2009 23:29:47.379 19-JUN-2009 01:05:25.575
Product: DOR_NAV_0P Filename: DOR_NAV_0PNPDE20090619_011044_000044632080_00045_38175_8181.N1	19-JUN-2009 01:10:44.360 19-JUN-2009 02:25:07.407
Product: DOR_NAV_0P Filename: DOR_NAV_0PNPDE20090619_023026_000054192080_00046_38176_8182.N1	19-JUN-2009 02:30:26.200 19-JUN-2009 04:00:45.588
Product: DOR_NAV_0P Filename: DOR_NAV_0PNPDE20090619_040604_000057382080_00047_38177_8183.N1	19-JUN-2009 04:06:04.377 19-JUN-2009 05:41:42.600
Product: DOR_NAV_0P Filename: DOR_NAV_0PNPDK20090619_054701_000038252080_00048_38178_0333.N1	19-JUN-2009 05:47:01.393 19-JUN-2009 06:50:46.878
Product: DOR_NAV_0P Filename: DOR_NAV_0PNPDK20090619_065605_000057382080_00049_38179_0334.N1	19-JUN-2009 06:56:05.655 19-JUN-2009 08:31:43.836
Product: DOR_NAV_0P Filename: DOR_NAV_0PNPDK20090619_083702_000054192080_00050_38180_0335.N1	19-JUN-2009 08:37:02.625 19-JUN-2009 10:07:22.032
Product: DOR_NAV_0P Filename: DOR_NAV_0PNPDK20090619_101240_000057382080_00051_38181_0336.N1	19-JUN-2009 10:12:40.821 19-JUN-2009 11:48:18.997
Product: DOR_NAV_0P Filename: DOR_NAV_0PNPDK20090619_115337_000057382080_00052_38182_0337.N1	19-JUN-2009 11:53:37.786 19-JUN-2009 13:29:15.994
Product: DOR_NAV_0P Filename: DOR_NAV_0PNPDK20090619_133434_000054192080_00053_38183_0338.N1	19-JUN-2009 13:34:34.775 19-JUN-2009 15:04:54.194
Product: DOR_NAV_0P Filename: DOR_NAV_0PNPDK20090619_151012_000057382080_00054_38184_0339.N1	19-JUN-2009 15:10:12.987 19-JUN-2009 16:45:51.164
Product: DOR_NAV_0P Filename: DOR_NAV_0PNPDK20090619_165109_000054192080_00055_38185_0340.N1	19-JUN-2009 16:51:09.960 19-JUN-2009 18:21:29.379
Product: DOR_NAV_0P Filename: DOR_NAV_0PNPDK20090619_182648_000057382080_00056_38186_0341.N1	19-JUN-2009 18:26:48.168 19-JUN-2009 20:02:26.399
Product: DOR_NAV_0P Filename: DOR_NAV_0PNPDE20090619_200226_000041442080_00057_38187_8184.N1	19-JUN-2009 20:02:26.399 19-JUN-2009 21:11:30.654
Product: DOR_NAV_0P Filename: DOR_NAV_0PNPDE20090619_211649_000057382080_00057_38187_8185.N1	19-JUN-2009 21:16:49.447 19-JUN-2009 22:52:27.643
Product: DOR_NAV_0P Filename: DOR_NAV_0PNPDE20090619_225746_000057382080_00058_38188_8186.N1	19-JUN-2009 22:57:46.424 20-JUN-2009 00:33:24.628

MWR_NL__0P unplanned products

Gauge	Segment (Start-Stop)
Product: MWR_NL__0P Filename: MWR_NL__0PNPDE20090618_233256_000060962080_00044_38174_8628.N1	18-JUN-2009 23:32:56.613 19-JUN-2009 01:14:32.774
Product: MWR_NL__0P Filename: MWR_NL__0PNPDE20090619_011432_000045842080_00045_38175_8629.N1	19-JUN-2009 01:14:32.774 19-JUN-2009 02:30:56.911
Product: MWR_NL__0P Filename: MWR_NL__0PNPDE20090619_023056_000057842080_00046_38176_8630.N1	19-JUN-2009 02:30:56.911 19-JUN-2009 04:07:21.064
Product: MWR_NL__0P Filename: MWR_NL__0PNPDE20090619_040721_000060722080_00047_38177_8631.N1	19-JUN-2009 04:07:21.064 19-JUN-2009 05:48:33.233
Product: MWR_NL__0P Filename: MWR_NL__0PNPDK20090619_054833_000041282080_00048_38178_0951.N1	19-JUN-2009 05:48:33.233 19-JUN-2009 06:57:21.347
Product: MWR_NL__0P Filename: MWR_NL__0PNPDK20090619_065721_000060482080_00049_38179_0952.N1	19-JUN-2009 06:57:21.347 19-JUN-2009 08:38:09.519

Product: MWR_NL__0P Filename: MWR_NL__0PNPDK20090619_083809_000059282080_00050_38180_0953.N1	19-JUN-2009 08:38:09.519 19-JUN-2009 10:16:57.684
Product: MWR_NL__0P Filename: MWR_NL__0PNPDK20090619_101657_000060482080_00051_38181_0954.N1	19-JUN-2009 10:16:57.684 19-JUN-2009 11:57:45.853
Product: MWR_NL__0P Filename: MWR_NL__0PNPDK20090619_115745_000058562080_00052_38182_0955.N1	19-JUN-2009 11:57:45.853 19-JUN-2009 13:35:22.014
Product: MWR_NL__0P Filename: MWR_NL__0PNPDK20090619_133522_000059522080_00053_38183_0956.N1	19-JUN-2009 13:35:22.014 19-JUN-2009 15:14:34.178
Product: MWR_NL__0P Filename: MWR_NL__0PNPDK20090619_151434_000058562080_00054_38184_0957.N1	19-JUN-2009 15:14:34.178 19-JUN-2009 16:52:10.339
Product: MWR_NL__0P Filename: MWR_NL__0PNPDK20090619_165210_000057602080_00055_38185_0958.N1	19-JUN-2009 16:52:10.339 19-JUN-2009 18:28:10.504
Product: MWR_NL__0P Filename: MWR_NL__0PNPDK20090619_182722_000060482080_00056_38186_0959.N1	19-JUN-2009 18:27:22.496 19-JUN-2009 20:08:10.673
Product: MWR_NL__0P Filename: MWR_NL__0PNPDE20090619_200722_000043442080_00057_38187_8632.N1	19-JUN-2009 20:07:22.673 19-JUN-2009 21:19:46.794
Product: MWR_NL__0P Filename: MWR_NL__0PNPDE20090619_211946_000060962080_00057_38187_8633.N1	19-JUN-2009 21:19:46.794 19-JUN-2009 23:01:22.959
Product: MWR_NL__0P Filename: MWR_NL__0PNPDE20090619_230058_000060962080_00058_38188_8634.N1	19-JUN-2009 23:00:58.959 20-JUN-2009 00:42:35.136

RA2_ME__0P unplanned products

Gauge	Segment (Start-Stop)
Product: RA2_ME__0P Filename: RA2_ME__0PNPDE20090618_233259_000061622080_00044_38174_9275.N1	18-JUN-2009 23:32:59.159 19-JUN-2009 01:15:40.693
Product: RA2_ME__0P Filename: RA2_ME__0PNPDE20090619_011438_000046482080_00045_38175_9276.N1	19-JUN-2009 01:14:38.309 19-JUN-2009 02:32:05.917
Product: RA2_ME__0P Filename: RA2_ME__0PNPDE20090619_023111_000058222080_00046_38176_9277.N1	19-JUN-2009 02:31:11.331 19-JUN-2009 04:08:13.095
Product: RA2_ME__0P Filename: RA2_ME__0PNPDE20090619_040741_000061022080_00047_38177_9278.N1	19-JUN-2009 04:07:41.903 19-JUN-2009 05:49:24.395
Product: RA2_ME__0P Filename: RA2_ME__0PNPDK20090619_054850_000041642080_00048_38178_2960.N1	19-JUN-2009 05:48:50.975 19-JUN-2009 06:58:15.107
Product: RA2_ME__0P Filename: RA2_ME__0PNPDK20090619_065733_000060952080_00049_38179_2961.N1	19-JUN-2009 06:57:33.889 19-JUN-2009 08:39:08.583
Product: RA2_ME__0P Filename: RA2_ME__0PNPDK20090619_083827_000059722080_00050_38180_2962.N1	19-JUN-2009 08:38:27.365 19-JUN-2009 10:17:59.519
Product: RA2_ME__0P Filename: RA2_ME__0PNPDK20090619_101718_000060792080_00051_38181_2963.N1	19-JUN-2009 10:17:18.301 19-JUN-2009 11:58:37.399
Product: RA2_ME__0P Filename: RA2_ME__0PNPDK20090619_115755_000058992080_00052_38182_2964.N1	19-JUN-2009 11:57:55.067 19-JUN-2009 13:36:13.697
Product: RA2_ME__0P Filename: RA2_ME__0PNPDK20090619_133531_000059992080_00053_38183_2965.N1	19-JUN-2009 13:35:31.365 19-JUN-2009 15:15:30.255
Product: RA2_ME__0P Filename: RA2_ME__0PNPDK20090619_151449_000051052080_00054_38184_2966.N1	19-JUN-2009 15:14:49.037 19-JUN-2009 16:39:54.499
Product: RA2_ME__0P Filename: RA2_ME__0PNPDK20090619_164303_00006042080_00055_38185_2967.N1	19-JUN-2009 16:43:03.957 19-JUN-2009 16:53:07.745

Product: RA2_ME__0P Filename: RA2_ME__0PNPDK20090619_165226_000058072080_00055_38185_2968.N1	19-JUN-2009 16:52:26.527 19-JUN-2009 18:29:13.809
Product: RA2_ME__0P Filename: RA2_ME__0PNPDK20090619_182739_000060892080_00056_38186_2969.N1	19-JUN-2009 18:27:39.119 19-JUN-2009 20:09:08.243
Product: RA2_ME__0P Filename: RA2_ME__0PNPDE20090619_200733_000043892080_00057_38187_9279.N1	19-JUN-2009 20:07:33.553 19-JUN-2009 21:20:42.713
Product: RA2_ME__0P Filename: RA2_ME__0PNPDE20090619_211947_000061542080_00057_38187_9280.N1	19-JUN-2009 21:19:47.013 19-JUN-2009 23:02:20.749
Product: RA2_ME__0P Filename: RA2_ME__0PNPDE20090619_230117_000061402080_00058_38188_9281.N1	19-JUN-2009 23:01:17.251 20-JUN-2009 00:43:37.619

Overlaps

RA2_CAL_0P overlaps

Gauge Segment (Start-Stop) Explicit Reference
DOR_DOP_0P overlaps

Gauge Segment (Start-Stop) Explicit Reference
DOR_NAV_0P overlaps

Gauge Segment (Start-Stop) Explicit Reference
MWR_NL__0P overlaps

Gauge Segment (Start-Stop) Explicit Reference
RA2_ME__0P overlaps

Gauge Segment (Start-Stop) Explicit Reference

Duplicates

RA2_CAL_0P duplicates

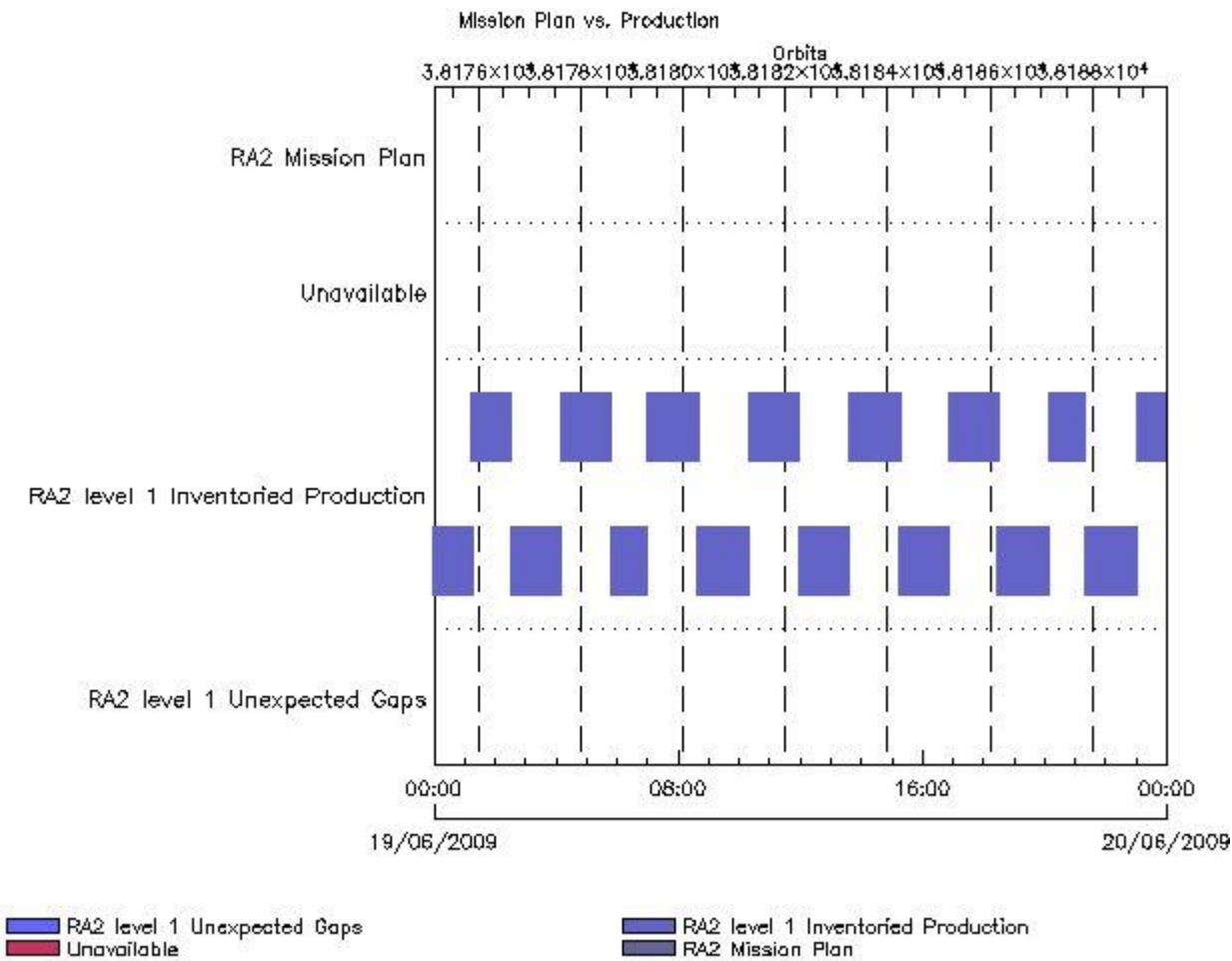
Gauge Segment (Start-Stop) Explicit Reference
DOR_DOP_0P duplicates

Gauge Segment (Start-Stop) Explicit Reference
DOR_NAV_0P duplicates

Gauge Segment (Start-Stop) Explicit Reference
MWR_NL__0P duplicates

Gauge Segment (Start-Stop) Explicit Reference
RA2_ME__0P duplicates

Gauge Segment (Start-Stop) Explicit Reference



Mission Plan (extracted from DMOP)

Gauge Segment (Start-Stop)

Inventoried Products

RA2_MW__1P products

Gauge	Segment (Start-Stop)	Explicit Reference
Product: RA2_MW__1P Filename: RA2_MW__1PNPDE20090618_233259_000061632080_00044_38174_3167.N1	18-JUN-2009 23:32:59.185 19-JUN-2009 01:15:41.777	RA2_MW__1PNPDE20090618_233259_000061632080_00044_38174_3167.N1 RA2_MW__1P.MPH.ABS_ORBIT=38174
Product: RA2_MW__1P Filename: RA2_MW__1PNPDE20090619_011438_000046492080_00045_38175_3309.N1	19-JUN-2009 01:14:38.335 19-JUN-2009 02:32:07.001	RA2_MW__1PNPDE20090619_011438_000046492080_00045_38175_3309.N1 RA2_MW__1P.MPH.ABS_ORBIT=38175
Product: RA2_MW__1P Filename: RA2_MW__1PNPDE20090619_023111_000058232080_00046_38176_3484.N1	19-JUN-2009 02:31:11.356 19-JUN-2009 04:08:14.179	RA2_MW__1PNPDE20090619_023111_000058232080_00046_38176_3484.N1 RA2_MW__1P.MPH.ABS_ORBIT=38176
Product: RA2_MW__1P Filename: RA2_MW__1PNPDE20090619_040741_000061042080_00047_38177_3667.N1	19-JUN-2009 04:07:41.928 19-JUN-2009 05:49:25.479	RA2_MW__1PNPDE20090619_040741_000061042080_00047_38177_3667.N1 RA2_MW__1P.MPH.ABS_ORBIT=38177
Product: RA2_MW__1P Filename: RA2_MW__1PNPDK20090619_054851_000041652080_00048_38178_9642.N1	19-JUN-2009 05:48:51.000 19-JUN-2009 06:58:16.191	RA2_MW__1PNPDK20090619_054851_000041652080_00048_38178_9642.N1 RA2_MW__1P.MPH.ABS_ORBIT=38178
Product: RA2_MW__1P Filename: RA2_MW__1PNPDK20090619_065733_000060962080_00049_38179_9824.N1	19-JUN-2009 06:57:33.914 19-JUN-2009 08:39:09.666	RA2_MW__1PNPDK20090619_065733_000060962080_00049_38179_9824.N1 RA2_MW__1P.MPH.ABS_ORBIT=38179
Product: RA2_MW__1P Filename: RA2_MW__1PNPDK20090619_083827_000059732080_00050_38180_9959.N1	19-JUN-2009 08:38:27.390 19-JUN-2009 10:18:00.602	RA2_MW__1PNPDK20090619_083827_000059732080_00050_38180_9959.N1 RA2_MW__1P.MPH.ABS_ORBIT=38180
Product: RA2_MW__1P Filename: RA2_MW__1PNPDK20090619_101718_000060802080_00051_38181_0109.N1	19-JUN-2009 10:17:18.326 19-JUN-2009 11:58:38.482	RA2_MW__1PNPDK20090619_101718_000060802080_00051_38181_0109.N1 RA2_MW__1P.MPH.ABS_ORBIT=38181

Product: RA2_MW__1P Filename: RA2_MW__1PNPDK20090619_115755_000059002080_00052_38182_0268.N1	19-JUN-2009 11:57:55.092 19-JUN-2009 13:36:14.780	RA2_MW__1PNPDK20090619_115755_000059002080_00052_38182_0268.N1 RA2_MW__1P.MPH.ABS_ORBIT=38182
Product: RA2_MW__1P Filename: RA2_MW__1PNPDK20090619_133531_000060002080_00053_38183_0389.N1	19-JUN-2009 13:35:31.390 19-JUN-2009 15:15:31.338	RA2_MW__1PNPDK20090619_133531_000060002080_00053_38183_0389.N1 RA2_MW__1P.MPH.ABS_ORBIT=38183
Product: RA2_MW__1P Filename: RA2_MW__1PNPDK20090619_151449_000051072080_00054_38184_0510.N1	19-JUN-2009 15:14:49.062 19-JUN-2009 16:39:55.582	RA2_MW__1PNPDK20090619_151449_000051072080_00054_38184_0510.N1 RA2_MW__1P.MPH.ABS_ORBIT=38184
Product: RA2_MW__1P Filename: RA2_MW__1PNPDK20090619_164303_000006052080_00055_38185_0513.N1	19-JUN-2009 16:43:03.982 19-JUN-2009 16:53:08.829	RA2_MW__1PNPDK20090619_164303_000006052080_00055_38185_0513.N1 RA2_MW__1P.MPH.ABS_ORBIT=38185
Product: RA2_MW__1P Filename: RA2_MW__1PNPDK20090619_165226_000058082080_00055_38185_0634.N1	19-JUN-2009 16:52:26.552 19-JUN-2009 18:29:14.893	RA2_MW__1PNPDK20090619_165226_000058082080_00055_38185_0634.N1 RA2_MW__1P.MPH.ABS_ORBIT=38185
Product: RA2_MW__1P Filename: RA2_MW__1PNPDK20090619_182739_000060902080_00056_38186_0786.N1	19-JUN-2009 18:27:39.144 19-JUN-2009 20:09:09.326	RA2_MW__1PNPDK20090619_182739_000060902080_00056_38186_0786.N1 RA2_MW__1P.MPH.ABS_ORBIT=38186
Product: RA2_MW__1P Filename: RA2_MW__1PNPDE20090619_200733_000043902080_00057_38187_4176.N1	19-JUN-2009 20:07:33.578 19-JUN-2009 21:20:43.796	RA2_MW__1PNPDE20090619_200733_000043902080_00057_38187_4176.N1 RA2_MW__1P.MPH.ABS_ORBIT=38187
Product: RA2_MW__1P Filename: RA2_MW__1PNPDE20090619_211947_000061552080_00057_38187_4326.N1	19-JUN-2009 21:19:47.038 19-JUN-2009 23:02:21.832	RA2_MW__1PNPDE20090619_211947_000061552080_00057_38187_4326.N1 RA2_MW__1P.MPH.ABS_ORBIT=38187
Product: RA2_MW__1P Filename: RA2_MW__1PNPDE20090619_230117_000061412080_00058_38188_4484.N1	19-JUN-2009 23:01:17.276 20-JUN-2009 00:43:38.702	RA2_MW__1PNPDE20090619_230117_000061412080_00058_38188_4484.N1 RA2_MW__1P.MPH.ABS_ORBIT=38188

Missing Products

RA2_MW__1P missing products

Gauge	Value	Segment (Start-Stop)
-------	-------	----------------------

Unplanned Products

RA2_MW__1P unplanned products

Gauge	Segment (Start-Stop)
Product: RA2_MW__1P Filename: RA2_MW__1PNPDE20090618_233259_000061632080_00044_38174_3167.N1	18-JUN-2009 23:32:59.185 19-JUN-2009 01:15:41.777
Product: RA2_MW__1P Filename: RA2_MW__1PNPDE20090619_011438_000046492080_00045_38175_3309.N1	19-JUN-2009 01:14:38.335 19-JUN-2009 02:32:07.001
Product: RA2_MW__1P Filename: RA2_MW__1PNPDE20090619_023111_000058232080_00046_38176_3484.N1	19-JUN-2009 02:31:11.356 19-JUN-2009 04:08:14.179
Product: RA2_MW__1P Filename: RA2_MW__1PNPDE20090619_040741_000061042080_00047_38177_3667.N1	19-JUN-2009 04:07:41.928 19-JUN-2009 05:49:25.479
Product: RA2_MW__1P Filename: RA2_MW__1PNPDK20090619_054851_000041652080_00048_38178_9642.N1	19-JUN-2009 05:48:51.000 19-JUN-2009 06:58:16.191
Product: RA2_MW__1P Filename: RA2_MW__1PNPDK20090619_065733_000060962080_00049_38179_9824.N1	19-JUN-2009 06:57:33.914 19-JUN-2009 08:39:09.666
Product: RA2_MW__1P Filename: RA2_MW__1PNPDK20090619_083827_000059732080_00050_38180_9959.N1	19-JUN-2009 08:38:27.390 19-JUN-2009 10:18:00.602
Product: RA2_MW__1P Filename: RA2_MW__1PNPDK20090619_101718_000060802080_00051_38181_0109.N1	19-JUN-2009 10:17:18.326 19-JUN-2009 11:58:38.482
Product: RA2_MW__1P Filename: RA2_MW__1PNPDK20090619_115755_000059002080_00052_38182_0268.N1	19-JUN-2009 11:57:55.092 19-JUN-2009 13:36:14.780

Product: RA2_MW__1P Filename: RA2_MW__1PNPDK20090619_133531_000060002080_00053_38183_0389.N1	19-JUN-2009 13:35:31.390 19-JUN-2009 15:15:31.338
Product: RA2_MW__1P Filename: RA2_MW__1PNPDK20090619_151449_000051072080_00054_38184_0510.N1	19-JUN-2009 15:14:49.062 19-JUN-2009 16:39:55.582
Product: RA2_MW__1P Filename: RA2_MW__1PNPDK20090619_164303_000006052080_00055_38185_0513.N1	19-JUN-2009 16:43:03.982 19-JUN-2009 16:53:08.829
Product: RA2_MW__1P Filename: RA2_MW__1PNPDK20090619_165226_000058082080_00055_38185_0634.N1	19-JUN-2009 16:52:26.552 19-JUN-2009 18:29:14.893
Product: RA2_MW__1P Filename: RA2_MW__1PNPDK20090619_182739_000060902080_00056_38186_0786.N1	19-JUN-2009 18:27:39.144 19-JUN-2009 20:09:09.326
Product: RA2_MW__1P Filename: RA2_MW__1PNPDE20090619_200733_000043902080_00057_38187_4176.N1	19-JUN-2009 20:07:33.578 19-JUN-2009 21:20:43.796
Product: RA2_MW__1P Filename: RA2_MW__1PNPDE20090619_211947_000061552080_00057_38187_4326.N1	19-JUN-2009 21:19:47.038 19-JUN-2009 23:02:21.832
Product: RA2_MW__1P Filename: RA2_MW__1PNPDE20090619_230117_000061412080_00058_38188_4484.N1	19-JUN-2009 23:01:17.276 20-JUN-2009 00:43:38.702

Overlaps

RA2_MW__1P overlaps

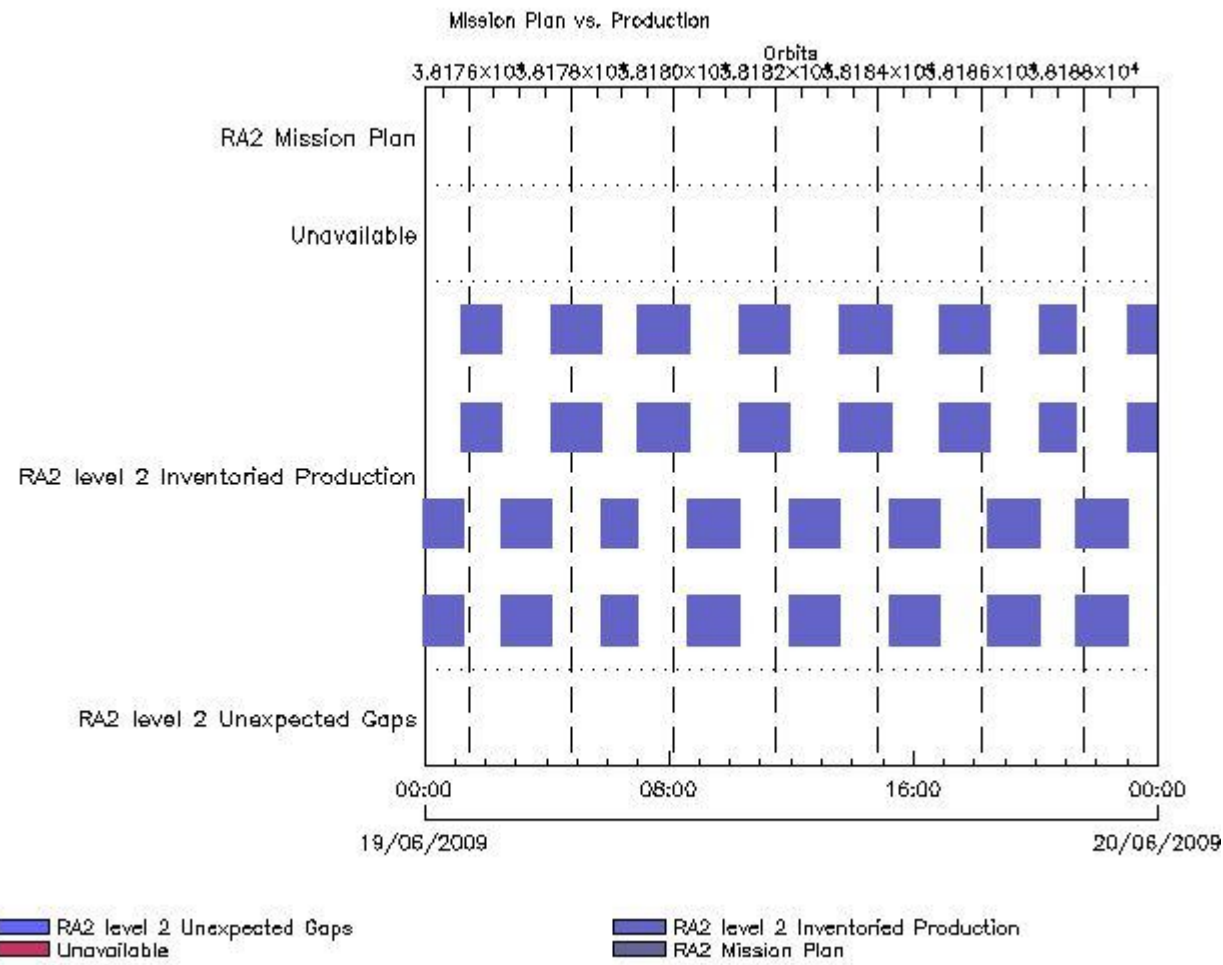
Gauge Segment (Start-Stop) Explicit Reference

Duplicates

RA2_MW__1P duplicates

Gauge Segment (Start-Stop) Explicit Reference

Mission Plan vs. Production (level 2)



Mission Plan (extracted from DMOP)

Gauge Segment (Start-Stop)

Inventoried Products

RA2_FGD_2P products

Gauge	Segment (Start-Stop)	Explicit Reference
Product: RA2_FGD_2P Filename: RA2_FGD_2PNPDE20090618_233259_000061632080_00044_38174_3168.N1	18-JUN-2009 23:32:59.185 19-JUN-2009 01:15:41.777	RA2_FGD_2PNPDE20090618_233259_000061632080_00044_38174_3168.N1 RA2_FGD_2P.MPH.ABS_ORBIT=38174
Product: RA2_FGD_2P Filename: RA2_FGD_2PNPDE20090619_011438_000046492080_00045_38175_3310.N1	19-JUN-2009 01:14:38.335 19-JUN-2009 02:32:07.001	RA2_FGD_2PNPDE20090619_011438_000046492080_00045_38175_3310.N1 RA2_FGD_2P.MPH.ABS_ORBIT=38175
Product: RA2_FGD_2P Filename: RA2_FGD_2PNPDE20090619_023111_000058232080_00046_38176_3485.N1	19-JUN-2009 02:31:11.356 19-JUN-2009 04:08:14.179	RA2_FGD_2PNPDE20090619_023111_000058232080_00046_38176_3485.N1 RA2_FGD_2P.MPH.ABS_ORBIT=38176
Product: RA2_FGD_2P Filename: RA2_FGD_2PNPDE20090619_040741_000061042080_00047_38177_3668.N1	19-JUN-2009 04:07:41.928 19-JUN-2009 05:49:25.479	RA2_FGD_2PNPDE20090619_040741_000061042080_00047_38177_3668.N1 RA2_FGD_2P.MPH.ABS_ORBIT=38177
Product: RA2_FGD_2P Filename: RA2_FGD_2PNPDK20090619_054851_000041652080_00048_38178_9643.N1	19-JUN-2009 05:48:51.000 19-JUN-2009 06:58:16.191	RA2_FGD_2PNPDK20090619_054851_000041652080_00048_38178_9643.N1 RA2_FGD_2P.MPH.ABS_ORBIT=38178
Product: RA2_FGD_2P Filename: RA2_FGD_2PNPDK20090619_065733_000060962080_00049_38179_9825.N1	19-JUN-2009 06:57:33.914 19-JUN-2009 08:39:09.666	RA2_FGD_2PNPDK20090619_065733_000060962080_00049_38179_9825.N1 RA2_FGD_2P.MPH.ABS_ORBIT=38179
Product: RA2_FGD_2P Filename: RA2_FGD_2PNPDK20090619_083827_000059732080_00050_38180_9960.N1	19-JUN-2009 08:38:27.390 19-JUN-2009 10:18:00.602	RA2_FGD_2PNPDK20090619_083827_000059732080_00050_38180_9960.N1 RA2_FGD_2P.MPH.ABS_ORBIT=38180
Product: RA2_FGD_2P Filename: RA2_FGD_2PNPDK20090619_101718_000060802080_00051_38181_0110.N1	19-JUN-2009 10:17:18.326 19-JUN-2009 11:58:38.482	RA2_FGD_2PNPDK20090619_101718_000060802080_00051_38181_0110.N1 RA2_FGD_2P.MPH.ABS_ORBIT=38181

Product: RA2_FGD_2P Filename: RA2_FGD_2PNPDK20090619_115755_000059002080_00052_38182_0269.N1	19-JUN-2009 11:57:55.092 19-JUN-2009 13:36:14.780	RA2_FGD_2PNPDK20090619_115755_000059002080_00052_38182 RA2_FGD_2P.MPH.ABS_ORBIT=38182
Product: RA2_FGD_2P Filename: RA2_FGD_2PNPDK20090619_133531_000060002080_00053_38183_0390.N1	19-JUN-2009 13:35:31.390 19-JUN-2009 15:15:31.338	RA2_FGD_2PNPDK20090619_133531_000060002080_00053_38183_0390.N1 RA2_FGD_2P.MPH.ABS_ORBIT=38183
Product: RA2_FGD_2P Filename: RA2_FGD_2PNPDK20090619_151449_000051072080_00054_38184_0511.N1	19-JUN-2009 15:14:49.062 19-JUN-2009 16:39:55.582	RA2_FGD_2PNPDK20090619_151449_000051072080_00054_38184_0511.N1 RA2_FGD_2P.MPH.ABS_ORBIT=38184
Product: RA2_FGD_2P Filename: RA2_FGD_2PNPDK20090619_164303_000006052080_00055_38185_0514.N1	19-JUN-2009 16:43:03.982 19-JUN-2009 16:53:08.829	RA2_FGD_2PNPDK20090619_164303_000006052080_00055_38185_0514.N1 RA2_FGD_2P.MPH.ABS_ORBIT=38185
Product: RA2_FGD_2P Filename: RA2_FGD_2PNPDK20090619_165226_000058082080_00055_38185_0635.N1	19-JUN-2009 16:52:26.552 19-JUN-2009 18:29:14.893	RA2_FGD_2PNPDK20090619_165226_000058082080_00055_38185_0635.N1 RA2_FGD_2P.MPH.ABS_ORBIT=38185
Product: RA2_FGD_2P Filename: RA2_FGD_2PNPDK20090619_182739_000060902080_00056_38186_0787.N1	19-JUN-2009 18:27:39.144 19-JUN-2009 20:09:09.326	RA2_FGD_2PNPDK20090619_182739_000060902080_00056_38186_0787.N1 RA2_FGD_2P.MPH.ABS_ORBIT=38186
Product: RA2_FGD_2P Filename: RA2_FGD_2PNPDE20090619_200733_000043902080_00057_38187_4177.N1	19-JUN-2009 20:07:33.578 19-JUN-2009 21:20:43.796	RA2_FGD_2PNPDE20090619_200733_000043902080_00057_38187_4177.N1 RA2_FGD_2P.MPH.ABS_ORBIT=38187
Product: RA2_FGD_2P Filename: RA2_FGD_2PNPDE20090619_211947_000061552080_00057_38187_4327.N1	19-JUN-2009 21:19:47.038 19-JUN-2009 23:02:21.832	RA2_FGD_2PNPDE20090619_211947_000061552080_00057_38187_4327.N1 RA2_FGD_2P.MPH.ABS_ORBIT=38187
Product: RA2_FGD_2P Filename: RA2_FGD_2PNPDE20090619_230117_000061412080_00058_38188_4485.N1	19-JUN-2009 23:01:17.276 20-JUN-2009 00:43:38.702	RA2_FGD_2PNPDE20090619_230117_000061412080_00058_38188_4485.N1 RA2_FGD_2P.MPH.ABS_ORBIT=38188

RA2_WWV_2P products

Gauge	Segment (Start-Stop)	Explicit Reference
Product: RA2_WWV_2P Filename: RA2_WWV_2PNPDE20090618_233259_000061632080_00044_38174_3169.N1	18-JUN-2009 23:32:59.185 19-JUN-2009 01:15:41.777	RA2_WWV_2PNPDE20090618_233259_000061632080_00044_38174_3169.N1 RA2_WWV_2P.MPH.ABS_ORBIT=38174
Product: RA2_WWV_2P Filename: RA2_WWV_2PNPDE20090619_011438_000046492080_00045_38175_3311.N1	19-JUN-2009 01:14:38.335 19-JUN-2009 02:32:07.001	RA2_WWV_2PNPDE20090619_011438_000046492080_00045_38175_3311.N1 RA2_WWV_2P.MPH.ABS_ORBIT=38175
Product: RA2_WWV_2P Filename: RA2_WWV_2PNPDE20090619_023111_000058232080_00046_38176_3486.N1	19-JUN-2009 02:31:11.356 19-JUN-2009 04:08:14.179	RA2_WWV_2PNPDE20090619_023111_000058232080_00046_38176_3486.N1 RA2_WWV_2P.MPH.ABS_ORBIT=38176
Product: RA2_WWV_2P Filename: RA2_WWV_2PNPDE20090619_040741_000061042080_00047_38177_3669.N1	19-JUN-2009 04:07:41.928 19-JUN-2009 05:49:25.479	RA2_WWV_2PNPDE20090619_040741_000061042080_00047_38177_3669.N1 RA2_WWV_2P.MPH.ABS_ORBIT=38177
Product: RA2_WWV_2P Filename: RA2_WWV_2PNPDK20090619_054851_000041652080_00048_38178_9644.N1	19-JUN-2009 05:48:51.000 19-JUN-2009 06:58:16.191	RA2_WWV_2PNPDK20090619_054851_000041652080_00048_38178_9644.N1 RA2_WWV_2P.MPH.ABS_ORBIT=38178
Product: RA2_WWV_2P Filename: RA2_WWV_2PNPDK20090619_065733_000060962080_00049_38179_9826.N1	19-JUN-2009 06:57:33.914 19-JUN-2009 08:39:09.666	RA2_WWV_2PNPDK20090619_065733_000060962080_00049_38179_9826.N1 RA2_WWV_2P.MPH.ABS_ORBIT=38179
Product: RA2_WWV_2P Filename: RA2_WWV_2PNPDK20090619_083827_000059732080_00050_38180_9961.N1	19-JUN-2009 08:38:27.390 19-JUN-2009 10:18:00.602	RA2_WWV_2PNPDK20090619_083827_000059732080_00050_38180_9961.N1 RA2_WWV_2P.MPH.ABS_ORBIT=38180
Product: RA2_WWV_2P Filename: RA2_WWV_2PNPDK20090619_101718_000060802080_00051_38181_0111.N1	19-JUN-2009 10:17:18.326 19-JUN-2009 11:58:38.482	RA2_WWV_2PNPDK20090619_101718_000060802080_00051_38181_0111.N1 RA2_WWV_2P.MPH.ABS_ORBIT=38181
Product: RA2_WWV_2P Filename: RA2_WWV_2PNPDK20090619_115755_000059002080_00052_38182_0270.N1	19-JUN-2009 11:57:55.092 19-JUN-2009 13:36:14.780	RA2_WWV_2PNPDK20090619_115755_000059002080_00052_38182_0270.N1 RA2_WWV_2P.MPH.ABS_ORBIT=38182
Product: RA2_WWV_2P Filename: RA2_WWV_2PNPDK20090619_133531_000060002080_00053_38183_0391.N1	19-JUN-2009 13:35:31.390 19-JUN-2009 15:15:31.338	RA2_WWV_2PNPDK20090619_133531_000060002080_00053_38183_0391.N1 RA2_WWV_2P.MPH.ABS_ORBIT=38183
Product: RA2_WWV_2P Filename: RA2_WWV_2PNPDK20090619_151449_000051072080_00054_38184_0512.N1	19-JUN-2009 15:14:49.062 19-JUN-2009 16:39:55.582	RA2_WWV_2PNPDK20090619_151449_000051072080_00054_38184_0512.N1 RA2_WWV_2P.MPH.ABS_ORBIT=38184
Product: RA2_WWV_2P Filename: RA2_WWV_2PNPDK20090619_164303_000006052080_00055_38185_0515.N1	19-JUN-2009 16:43:03.982 19-JUN-2009 16:53:08.829	RA2_WWV_2PNPDK20090619_164303_000006052080_00055_38185_0515.N1 RA2_WWV_2P.MPH.ABS_ORBIT=38185
Product: RA2_WWV_2P Filename: RA2_WWV_2PNPDK20090619_165226_000058082080_00055_38185_0636.N1	19-JUN-2009 16:52:26.552 19-JUN-2009 18:29:14.893	RA2_WWV_2PNPDK20090619_165226_000058082080_00055_38185_0636.N1 RA2_WWV_2P.MPH.ABS_ORBIT=38185

Product: RA2_WWV_2P Filename: RA2_WWV_2PNPDK20090619_182739_000060902080_00056_38186_0788.N1	19-JUN-2009 18:27:39.144 19-JUN-2009 20:09:09.326	RA2_WWV_2PNPDK20090619_182739_000060902080_00056_381 RA2_WWV_2P.MPH.ABS_ORBIT=38186
Product: RA2_WWV_2P Filename: RA2_WWV_2PNPDE20090619_200733_000043902080_00057_38187_4178.N1	19-JUN-2009 20:07:33.578 19-JUN-2009 21:20:43.796	RA2_WWV_2PNPDE20090619_200733_000043902080_00057_38187_4178.N1 RA2_WWV_2P.MPH.ABS_ORBIT=38187
Product: RA2_WWV_2P Filename: RA2_WWV_2PNPDE20090619_211947_000061552080_00057_38187_4328.N1	19-JUN-2009 21:19:47.038 19-JUN-2009 23:02:21.832	RA2_WWV_2PNPDE20090619_211947_000061552080_00057_38187_4328.N1 RA2_WWV_2P.MPH.ABS_ORBIT=38187
Product: RA2_WWV_2P Filename: RA2_WWV_2PNPDE20090619_230117_000061412080_00058_38188_4486.N1	19-JUN-2009 23:01:17.276 20-JUN-2009 00:43:38.702	RA2_WWV_2PNPDE20090619_230117_000061412080_00058_38188_4486.N1 RA2_WWV_2P.MPH.ABS_ORBIT=38188

Missing Products

RA2_FGD_2P missing products

Gauge	Value	Segment (Start-Stop)
-------	-------	----------------------

RA2_WWV_2P missing products

Gauge	Value	Segment (Start-Stop)
-------	-------	----------------------

Unplanned Products

RA2_FGD_2P unplanned products

Gauge	Segment (Start-Stop)
Product: RA2_FGD_2P Filename: RA2_FGD_2PNPDE20090618_233259_000061632080_00044_38174_3168.N1	18-JUN-2009 23:32:59.185 19-JUN-2009 01:15:41.777
Product: RA2_FGD_2P Filename: RA2_FGD_2PNPDE20090619_011438_000046492080_00045_38175_3310.N1	19-JUN-2009 01:14:38.335 19-JUN-2009 02:32:07.001
Product: RA2_FGD_2P Filename: RA2_FGD_2PNPDE20090619_023111_000058232080_00046_38176_3485.N1	19-JUN-2009 02:31:11.356 19-JUN-2009 04:08:14.179
Product: RA2_FGD_2P Filename: RA2_FGD_2PNPDE20090619_040741_000061042080_00047_38177_3668.N1	19-JUN-2009 04:07:41.928 19-JUN-2009 05:49:25.479
Product: RA2_FGD_2P Filename: RA2_FGD_2PNPDK20090619_054851_000041652080_00048_38178_9643.N1	19-JUN-2009 05:48:51.000 19-JUN-2009 06:58:16.191
Product: RA2_FGD_2P Filename: RA2_FGD_2PNPDK20090619_065733_000060962080_00049_38179_9825.N1	19-JUN-2009 06:57:33.914 19-JUN-2009 08:39:09.666
Product: RA2_FGD_2P Filename: RA2_FGD_2PNPDK20090619_083827_000059732080_00050_38180_9960.N1	19-JUN-2009 08:38:27.390 19-JUN-2009 10:18:00.602
Product: RA2_FGD_2P Filename: RA2_FGD_2PNPDK20090619_101718_000060802080_00051_38181_0110.N1	19-JUN-2009 10:17:18.326 19-JUN-2009 11:58:38.482
Product: RA2_FGD_2P Filename: RA2_FGD_2PNPDK20090619_115755_000059002080_00052_38182_0269.N1	19-JUN-2009 11:57:55.092 19-JUN-2009 13:36:14.780
Product: RA2_FGD_2P Filename: RA2_FGD_2PNPDK20090619_133531_000060002080_00053_38183_0390.N1	19-JUN-2009 13:35:31.390 19-JUN-2009 15:15:31.338
Product: RA2_FGD_2P Filename: RA2_FGD_2PNPDK20090619_151449_000051072080_00054_38184_0511.N1	19-JUN-2009 15:14:49.062 19-JUN-2009 16:39:55.582
Product: RA2_FGD_2P Filename: RA2_FGD_2PNPDK20090619_164303_00006052080_00055_38185_0514.N1	19-JUN-2009 16:43:03.982 19-JUN-2009 16:53:08.829
Product: RA2_FGD_2P Filename: RA2_FGD_2PNPDK20090619_165226_000058082080_00055_38185_0635.N1	19-JUN-2009 16:52:26.552 19-JUN-2009 18:29:14.893

Product: RA2_FGD_2P Filename: RA2_FGD_2PNPDK20090619_182739_000060902080_00056_38186_0787.N1	19-JUN-2009 18:27:39.144 19-JUN-2009 20:09:09.326
Product: RA2_FGD_2P Filename: RA2_FGD_2PNPDE20090619_200733_000043902080_00057_38187_4177.N1	19-JUN-2009 20:07:33.578 19-JUN-2009 21:20:43.796
Product: RA2_FGD_2P Filename: RA2_FGD_2PNPDE20090619_211947_000061552080_00057_38187_4327.N1	19-JUN-2009 21:19:47.038 19-JUN-2009 23:02:21.832
Product: RA2_FGD_2P Filename: RA2_FGD_2PNPDE20090619_230117_000061412080_00058_38188_4485.N1	19-JUN-2009 23:01:17.276 20-JUN-2009 00:43:38.702

RA2_WWV_2P unplanned products

Gauge	Segment (Start-Stop)
Product: RA2_WWV_2P Filename: RA2_WWV_2PNPDE20090618_233259_000061632080_00044_38174_3169.N1	18-JUN-2009 23:32:59.185 19-JUN-2009 01:15:41.777
Product: RA2_WWV_2P Filename: RA2_WWV_2PNPDE20090619_011438_000046492080_00045_38175_3311.N1	19-JUN-2009 01:14:38.335 19-JUN-2009 02:32:07.001
Product: RA2_WWV_2P Filename: RA2_WWV_2PNPDE20090619_023111_000058232080_00046_38176_3486.N1	19-JUN-2009 02:31:11.356 19-JUN-2009 04:08:14.179
Product: RA2_WWV_2P Filename: RA2_WWV_2PNPDE20090619_040741_000061042080_00047_38177_3669.N1	19-JUN-2009 04:07:41.928 19-JUN-2009 05:49:25.479
Product: RA2_WWV_2P Filename: RA2_WWV_2PNPDK20090619_054851_000041652080_00048_38178_9644.N1	19-JUN-2009 05:48:51.000 19-JUN-2009 06:58:16.191
Product: RA2_WWV_2P Filename: RA2_WWV_2PNPDK20090619_065733_000060962080_00049_38179_9826.N1	19-JUN-2009 06:57:33.914 19-JUN-2009 08:39:09.666
Product: RA2_WWV_2P Filename: RA2_WWV_2PNPDK20090619_083827_000059732080_00050_38180_9961.N1	19-JUN-2009 08:38:27.390 19-JUN-2009 10:18:00.602
Product: RA2_WWV_2P Filename: RA2_WWV_2PNPDK20090619_101718_000060802080_00051_38181_0111.N1	19-JUN-2009 10:17:18.326 19-JUN-2009 11:58:38.482
Product: RA2_WWV_2P Filename: RA2_WWV_2PNPDK20090619_115755_000059002080_00052_38182_0270.N1	19-JUN-2009 11:57:55.092 19-JUN-2009 13:36:14.780
Product: RA2_WWV_2P Filename: RA2_WWV_2PNPDK20090619_133531_000060002080_00053_38183_0391.N1	19-JUN-2009 13:35:31.390 19-JUN-2009 15:15:31.338
Product: RA2_WWV_2P Filename: RA2_WWV_2PNPDK20090619_151449_000051072080_00054_38184_0512.N1	19-JUN-2009 15:14:49.062 19-JUN-2009 16:39:55.582
Product: RA2_WWV_2P Filename: RA2_WWV_2PNPDK20090619_164303_00006052080_00055_38185_0515.N1	19-JUN-2009 16:43:03.982 19-JUN-2009 16:53:08.829
Product: RA2_WWV_2P Filename: RA2_WWV_2PNPDK20090619_165226_000058082080_00055_38185_0636.N1	19-JUN-2009 16:52:26.552 19-JUN-2009 18:29:14.893
Product: RA2_WWV_2P Filename: RA2_WWV_2PNPDK20090619_182739_000060902080_00056_38186_0788.N1	19-JUN-2009 18:27:39.144 19-JUN-2009 20:09:09.326
Product: RA2_WWV_2P Filename: RA2_WWV_2PNPDE20090619_200733_000043902080_00057_38187_4178.N1	19-JUN-2009 20:07:33.578 19-JUN-2009 21:20:43.796
Product: RA2_WWV_2P Filename: RA2_WWV_2PNPDE20090619_211947_000061552080_00057_38187_4328.N1	19-JUN-2009 21:19:47.038 19-JUN-2009 23:02:21.832
Product: RA2_WWV_2P Filename: RA2_WWV_2PNPDE20090619_230117_000061412080_00058_38188_4486.N1	19-JUN-2009 23:01:17.276 20-JUN-2009 00:43:38.702

Overlaps

RA2_FGD_2P overlaps

Gauge Segment (Start-Stop) Explicit Reference
RA2_WWV_2P overlaps

Gauge Segment (Start-Stop) Explicit Reference

Duplicates

RA2_FGD_2P duplicates

Gauge Segment (Start-Stop) Explicit Reference
RA2_WWV_2P duplicates

Gauge Segment (Start-Stop) Explicit Reference

ADF usage

RA2_CAL_0P: ADF usage

New ADFs

Gauge Value Segment (Start-Stop) Explicit Reference

DOR_DOP_0P: ADF usage

New ADFs

Gauge	Value	Segment (Start-Stop)	Explicit Reference
DSD: ORBIT_STATE_VECTOR_FILE PCF_DOR_DOP_0P	new ADF: AUX_FPO_AXVPDS20090619_132113_20090618_184403_20090628_201016	19-JUN-2009 16:51:41.843 19-JUN-2009 16:51:41.843	Product: DOR_DOP_0PNPDK20090619_165141_000056742080_00055_38185_1058.N1

DOR_NAV_0P: ADF usage

New ADFs

Gauge	Value	Segment (Start-Stop)	Explicit Reference
-------	-------	----------------------	--------------------

DSD: ORBIT_STATE_VECTOR_FILE PCF_DOR_NAV_0P	new ADF: AUX_FPO_AXVPDS20090619_132113_20090618_184403_20090628_201016	19-JUN-2009 16:51:09.960 19-JUN-2009 16:51:09.960	Product: DOR_NAV_0PNPDK20090619_165109_000054192080_00055_38185_0340.N1
---	---	--	--

MWR_NL__0P: ADF usage

New ADFs

Gauge	Value	Segment (Start-Stop)	Explicit Reference
DSD: ORBIT_STATE_VECTOR_FILE PCF_MWR_NL__0P	new ADF: AUX_FPO_AXVPDS20090619_132113_20090618_184403_20090628_201016	19-JUN-2009 16:52:10.339 19-JUN-2009 16:52:10.339	Product: MWR_NL__0PNPDK20090619_165210_000057602080_00055_38185_0958.N1

RA2_ME__0P: ADF usage

New ADFs

Gauge	Value	Segment (Start-Stop)	Explicit Reference
DSD: ORBIT_STATE_VECTOR_FILE PCF_RA2_ME__0P	new ADF: AUX_FPO_AXVPDS20090619_132113_20090618_184403_20090628_201016	19-JUN-2009 16:52:26.527 19-JUN-2009 16:52:26.527	Product: RA2_ME__0PNPDK20090619_165226_000058072080_00055_38185_2968.N1

RA2_MW__1P: ADF usage

New ADFs

Gauge	Value	Segment (Start-Stop)	Explicit Reference
-------	-------	----------------------	--------------------

Current ADFs (from IECF list)

Gauge	Value	Explicit Reference
RA2_CON_AX.INFO PCF_IECF	RA2_CON_AXVIEC20070723_131547_20060621_132015_20200101_000000	Corresponding to date 13-JUN-2009 03:00:01.000

RA2_CST_AX.INFO PCF_IECF	RA2_CST_AXVIEC20020621_135858_20020101_000000_20200101_000000	Corresponding to date 13-JUN-2009 03:00:01.000
RA2_CHD_AX.INFO PCF_IECF	RA2_CHD_AXVIEC20060913_074707_20020101_000000_20200101_000000	Corresponding to date 13-JUN-2009 03:00:01.000
RA2_IFA_AX.INFO PCF_IECF	RA2_IFA_AXVIEC20050216_125529_20020101_000000_20200101_000000	Corresponding to date 13-JUN-2009 03:00:01.000
RA2_IFB_AX.INFO PCF_IECF	RA2_IFB_AXVIEC20050216_125738_20020101_000000_20200101_000000	Corresponding to date 13-JUN-2009 03:00:01.000
RA2_USO_AX.INFO PCF_IECF	RA2_USO_AXVIEC20070618_133225_20070620_000000_20200101_000000	Corresponding to date 13-JUN-2009 03:00:01.000
MWR_CON_AX.INFO PCF_IECF	MWR_CON_AXVIEC20040810_145011_20020101_000000_20200101_000000	Corresponding to date 13-JUN-2009 03:00:01.000
MWR_CHD_AX.INFO PCF_IECF	MWR_CHD_AXVIEC20061013_132356_20020101_000000_20200101_000000	Corresponding to date 13-JUN-2009 03:00:01.000
MWR_SLT_AX.INFO PCF_IECF	MWR_SLT_AXVIEC20060921_063409_20020101_000000_20200101_000000	Corresponding to date 13-JUN-2009 03:00:01.000
RA2_IFF_AX.INFO PCF_IECF	RA2_IFF_AXVIEC20090617_122330_20090617_000000_20100101_000000	Corresponding to date 18-JUN-2009 03:00:00.000

Differences with IECF list

Gauge **Value** **Explicit Reference**

RA2_FGD_2P: ADF usage

New ADFs

Gauge	Value	Segment (Start-Stop)	Explicit Reference
DSD: RA2_USO_DATA PCF_RA2_FGD_2P	new ADF: DOR_NAV_0PNPDE20090619_011044_000044632080_00045_38175_8181.N1	19-JUN-2009 01:14:38.335 19-JUN-2009 01:14:38.335	Product: RA2_FGD_2PNPDE20090619_011438_000046492080_00045_38175_3310.N1
DSD: RA2_USO_DATA PCF_RA2_FGD_2P	new ADF: DOR_NAV_0PNPDE20090619_023026_000054192080_00046_38176_8182.N1	19-JUN-2009 02:31:11.356 19-JUN-2009 02:31:11.356	Product: RA2_FGD_2PNPDE20090619_023111_000058232080_00046_38176_3485.N1
DSD: RA2_CHARACTERISATION_DATA PCF_RA2_FGD_2P	new ADF: NOT USED	19-JUN-2009 04:07:41.928 19-JUN-2009 04:07:41.928	Product: RA2_FGD_2PNPDE20090619_040741_000061042080_00047_38177_3668.N1

DSD: RA2_CONFIGURATION_DATA PCF_RA2_FGD_2P	new ADF: AUX_ECF_AXNECM20090618_064112_20090618_210000_20090619_090000	19-JUN-2009 04:07:41.928 19-JUN-2009 04:07:41.928	Product: RA2_FGD_2PNPDE20090619_040741_000061042080_00047_38177_3668.N1
DSD: RA2_USO_DATA PCF_RA2_FGD_2P	new ADF: DOR_NAV_0PNPDE20090619_040604_000057382080_00047_38177_8183.N1	19-JUN-2009 04:07:41.928 19-JUN-2009 04:07:41.928	Product: RA2_FGD_2PNPDE20090619_040741_000061042080_00047_38177_3668.N1
DSD: RA2_USO_DATA PCF_RA2_FGD_2P	new ADF: DOR_NAV_0PNPDK20090619_054701_000038252080_00048_38178_0333.N1	19-JUN-2009 05:48:51.000 19-JUN-2009 05:48:51.000	Product: RA2_FGD_2PNPDK20090619_054851_000041652080_00048_38178_9643.N1
DSD: RA2_SURFACE_TYPE_DATA PCF_RA2_FGD_2P	new ADF: RA2_POL_AXVIEC20090619_064208_20020101_000000_20090718_235959	19-JUN-2009 06:57:33.914 19-JUN-2009 06:57:33.914	Product: RA2_FGD_2PNPDK20090619_065733_000060962080_00049_38179_9825.N1
DSD: RA2_USO_DATA PCF_RA2_FGD_2P	new ADF: DOR_NAV_0PNPDK20090619_065605_000057382080_00049_38179_0334.N1	19-JUN-2009 06:57:33.914 19-JUN-2009 06:57:33.914	Product: RA2_FGD_2PNPDK20090619_065733_000060962080_00049_38179_9825.N1
DSD: MWR_CONFIGURATION_DATA PCF_RA2_FGD_2P	new ADF: AUX_ECF_AXNECM20090619_084959_20090619_090000_20090619_210000	19-JUN-2009 08:38:27.390 19-JUN-2009 08:38:27.390	Product: RA2_FGD_2PNPDK20090619_083827_000059732080_00050_38180_9960.N1
DSD: RA2_CHARACTERISATION_DATA PCF_RA2_FGD_2P	new ADF: AUX_ECF_AXNECM20090619_084958_20090619_030000_20090619_150000	19-JUN-2009 08:38:27.390 19-JUN-2009 08:38:27.390	Product: RA2_FGD_2PNPDK20090619_083827_000059732080_00050_38180_9960.N1

DSD: RA2_USO_DATA PCF_RA2_FGD_2P	new ADF: DOR_NAV_0PNPDK20090619_083702_000054192080_00050_38180_0335.N1	19-JUN-2009 08:38:27.390 19-JUN-2009 08:38:27.390	Product: RA2_FGD_2PNPDK20090619_083827_000059732080_00050_38180_9960.N1
DSD: MWR_CONFIGURATION_DATA PCF_RA2_FGD_2P	new ADF: AUX_ECF_AXNECM20090619_084959_20090619_150000_20090620_030000	19-JUN-2009 10:17:18.326 19-JUN-2009 10:17:18.326	Product: RA2_FGD_2PNPDK20090619_101718_000060802080_00051_38181_0110.N1
DSD: RA2_CHARACTERISATION_DATA PCF_RA2_FGD_2P	new ADF: AUX_ECF_AXNECM20090619_084959_20090619_090000_20090619_210000	19-JUN-2009 10:17:18.326 19-JUN-2009 10:17:18.326	Product: RA2_FGD_2PNPDK20090619_101718_000060802080_00051_38181_0110.N1
DSD: RA2_CONFIGURATION_DATA PCF_RA2_FGD_2P	new ADF: AUX_ECF_AXNECM20090619_084958_20090619_030000_20090619_150000	19-JUN-2009 10:17:18.326 19-JUN-2009 10:17:18.326	Product: RA2_FGD_2PNPDK20090619_101718_000060802080_00051_38181_0110.N1
DSD: RA2_USO_DATA PCF_RA2_FGD_2P	new ADF: DOR_NAV_0PNPDK20090619_101240_000057382080_00051_38181_0336.N1	19-JUN-2009 10:17:18.326 19-JUN-2009 10:17:18.326	Product: RA2_FGD_2PNPDK20090619_101718_000060802080_00051_38181_0110.N1
DSD: RA2_USO_DATA PCF_RA2_FGD_2P	new ADF: DOR_NAV_0PNPDK20090619_115337_000057382080_00052_38182_0337.N1	19-JUN-2009 11:57:55.092 19-JUN-2009 11:57:55.092	Product: RA2_FGD_2PNPDK20090619_115755_000059002080_00052_38182_0269.N1
DSD: RA2_USO_DATA PCF_RA2_FGD_2P	new ADF: DOR_NAV_0PNPDK20090619_133434_000054192080_00053_38183_0338.N1	19-JUN-2009 13:35:31.390 19-JUN-2009 13:35:31.390	Product: RA2_FGD_2PNPDK20090619_133531_000060002080_00053_38183_0390.N1

DSD: MWR_CONFIGURATION_DATA PCF_RA2_FGD_2P	new ADF: AUX_ECF_AXNECM20090619_084959_20090619_210000_20090620_090000	19-JUN-2009 15:14:49.062 19-JUN-2009 15:14:49.062	Product: RA2_FGD_2PNPDK20090619_151449_000051072080_00054_38184_0511.N1
DSD: RA2_CHARACTERISATION_DATA PCF_RA2_FGD_2P	new ADF: AUX_ECF_AXNECM20090619_084959_20090619_150000_20090620_030000	19-JUN-2009 15:14:49.062 19-JUN-2009 15:14:49.062	Product: RA2_FGD_2PNPDK20090619_151449_000051072080_00054_38184_0511.N1
DSD: RA2_CONFIGURATION_DATA PCF_RA2_FGD_2P	new ADF: AUX_ECF_AXNECM20090619_084959_20090619_090000_20090619_210000	19-JUN-2009 15:14:49.062 19-JUN-2009 15:14:49.062	Product: RA2_FGD_2PNPDK20090619_151449_000051072080_00054_38184_0511.N1
DSD: RA2_USO_DATA PCF_RA2_FGD_2P	new ADF: DOR_NAV_0PNPDK20090619_151012_000057382080_00054_38184_0339.N1	19-JUN-2009 15:14:49.062 19-JUN-2009 15:14:49.062	Product: RA2_FGD_2PNPDK20090619_151449_000051072080_00054_38184_0511.N1
DSD: RA2_USO_DATA PCF_RA2_FGD_2P	new ADF: DOR_NAV_0PNPDK20090619_165109_000054192080_00055_38185_0340.N1	19-JUN-2009 16:52:26.552 19-JUN-2009 16:52:26.552	Product: RA2_FGD_2PNPDK20090619_165226_000058082080_00055_38185_0635.N1
DSD: RA2_USO_DATA PCF_RA2_FGD_2P	new ADF: DOR_NAV_0PNPDK20090619_182648_000057382080_00056_38186_0341.N1	19-JUN-2009 18:27:39.144 19-JUN-2009 18:27:39.144	Product: RA2_FGD_2PNPDK20090619_182739_000060902080_00056_38186_0787.N1
DSD: RA2_USO_DATA PCF_RA2_FGD_2P	new ADF: DOR_NAV_0PNPDE20090619_200226_000041442080_00057_38187_8184.N1	19-JUN-2009 20:07:33.578 19-JUN-2009 20:07:33.578	Product: RA2_FGD_2PNPDE20090619_200733_000043902080_00057_38187_4177.N1

DSD: MWR_CONFIGURATION_DATA PCF_RA2_FGD_2P	new ADF: AUX_ECF_AXNECM20090619_184113_20090620_030000_20090620_150000	19-JUN-2009 21:19:47.038 19-JUN-2009 21:19:47.038	Product: RA2_FGD_2PNPDE20090619_211947_000061552080_00057_38187_4327.N1
DSD: RA2_CHARACTERISATION_DATA PCF_RA2_FGD_2P	new ADF: AUX_ECF_AXNECM20090619_084959_20090619_210000_20090620_090000	19-JUN-2009 21:19:47.038 19-JUN-2009 21:19:47.038	Product: RA2_FGD_2PNPDE20090619_211947_000061552080_00057_38187_4327.N1
DSD: RA2_CONFIGURATION_DATA PCF_RA2_FGD_2P	new ADF: AUX_ECF_AXNECM20090619_084959_20090619_150000_20090620_030000	19-JUN-2009 21:19:47.038 19-JUN-2009 21:19:47.038	Product: RA2_FGD_2PNPDE20090619_211947_000061552080_00057_38187_4327.N1
DSD: RA2_USO_DATA PCF_RA2_FGD_2P	new ADF: DOR_NAV_0PNPDE20090619_211649_000057382080_00057_38187_8185.N1	19-JUN-2009 21:19:47.038 19-JUN-2009 21:19:47.038	Product: RA2_FGD_2PNPDE20090619_211947_000061552080_00057_38187_4327.N1
DSD: RA2_USO_DATA PCF_RA2_FGD_2P	new ADF: DOR_NAV_0PNPDE20090619_225746_000057382080_00058_38188_8186.N1	19-JUN-2009 23:01:17.276 19-JUN-2009 23:01:17.276	Product: RA2_FGD_2PNPDE20090619_230117_000061412080_00058_38188_4485.N1

Current ADFs (from IECF list)

Gauge	Value	Explicit Reference
RA2_USO_AX.INFO PCF_IECF	RA2_USO_AXVIEC20070618_133225_20070620_000000_20200101_000000	Corresponding to date 13-JUN-2009 03:00:01.000
MWR_SLT_AX.INFO PCF_IECF	MWR_SLT_AXVIEC20060921_063409_20020101_000000_20200101_000000	Corresponding to date 13-JUN-2009 03:00:01.000
AUX_ATT_AX.INFO PCF_IECF	AUX_ATT_AXVIEC20020924_131534_20020703_120000_20781231_235959	Corresponding to date 13-JUN-2009 03:00:01.000
RA2_PLA_AX.INFO PCF_IECF	RA2_PLA_AXVIEC20060331_181823_20020101_000000_20200101_000000	Corresponding to date 13-JUN-2009 03:00:01.000
RA2_CON_AX.INFO PCF_IECF	RA2_CON_AXVIEC20070723_131547_20060621_132015_20200101_000000	Corresponding to date 13-JUN-2009 03:00:01.000
RA2_CHD_AX.INFO PCF_IECF	RA2_CHD_AXVIEC20060913_074707_20020101_000000_20200101_000000	Corresponding to date 13-JUN-2009 03:00:01.000

MWR_CON_AX.INFO PCF_IECF	MWR_CON_AXVIEC20040810_145011_20020101_000000_20200101_000000	Corresponding to date 13-JUN-2009 03:00:01.000
MWR_CHD_AX.INFO PCF_IECF	MWR_CHD_AXVIEC20061013_132356_20020101_000000_20200101_000000	Corresponding to date 13-JUN-2009 03:00:01.000
MWR_LSF_AX.INFO PCF_IECF	MWR_LSF_AXVIEC20020313_172218_20020101_000000_20200101_000000	Corresponding to date 13-JUN-2009 03:00:01.000
RA2_MET_AX.INFO PCF_IECF	RA2_MET_AXVIEC20020204_073357_20020101_000000_20200101_000000	Corresponding to date 13-JUN-2009 03:00:01.000
RA2_CST_AX.INFO PCF_IECF	RA2_CST_AXVIEC20020621_135858_20020101_000000_20200101_000000	Corresponding to date 13-JUN-2009 03:00:01.000
RA2_SOI_AX.INFO PCF_IECF	RA2_SOI_AXVIEC20051003_170000_20020101_000000_20200101_000000	Corresponding to date 13-JUN-2009 03:00:01.000
RA2_ICT_AX.INFO PCF_IECF	RA2_ICT_AXVIEC20060921_070730_20020101_000000_20200101_000000	Corresponding to date 13-JUN-2009 03:00:01.000
RA2_SSB_AX.INFO PCF_IECF	RA2_SSB_AXVIEC20051129_111810_20020101_000000_20200101_000000	Corresponding to date 13-JUN-2009 03:00:01.000
RA2_DIP_AX.INFO PCF_IECF	RA2_DIP_AXVIEC20020122_134206_20020101_000000_20200101_000000	Corresponding to date 13-JUN-2009 03:00:01.000
RA2_IOC_AX.INFO PCF_IECF	RA2_IOC_AXVIEC20020122_141121_20020101_000000_20200101_000000	Corresponding to date 13-JUN-2009 03:00:01.000
RA2_SET_AX.INFO PCF_IECF	RA2_SET_AXVIEC20020122_150917_20020101_000000_20200101_000000	Corresponding to date 13-JUN-2009 03:00:01.000
RA2_OT1_AX.INFO PCF_IECF	RA2_OT1_AXVIEC20040120_082051_20020101_000000_20200101_000000	Corresponding to date 13-JUN-2009 03:00:01.000
RA2_OT2_AX.INFO PCF_IECF	RA2_OT2_AXVIEC20031208_150159_20020101_000000_20200101_000000	Corresponding to date 13-JUN-2009 03:00:01.000
RA2_TLD_AX.INFO PCF_IECF	RA2_TLD_AXVIEC20031208_151137_20020101_000000_20200101_000000	Corresponding to date 13-JUN-2009 03:00:01.000
RA2_GEO_AX.INFO PCF_IECF	RA2_GEO_AXVIEC20020314_093428_20020101_000000_20200101_000000	Corresponding to date 13-JUN-2009 03:00:01.000
RA2_MSS_AX.INFO PCF_IECF	RA2_MSS_AXVIEC20031208_145545_20020101_000000_20200101_000000	Corresponding to date 13-JUN-2009 03:00:01.000
RA2_SL1_AX.INFO PCF_IECF	RA2_SL1_AXVIEC20030131_100228_20020101_000000_20200101_000000	Corresponding to date 13-JUN-2009 03:00:01.000
RA2_SL2_AX.INFO PCF_IECF	RA2_SL2_AXVIEC20030131_101757_20020101_000000_20200101_000000	Corresponding to date 13-JUN-2009 03:00:01.000
RA2_SOL_AX.INFO PCF_IECF	RA2_SOL_AXVIEC20090615_152337_20020101_000000_20100601_000000	Corresponding to date 16-JUN-2009 03:00:01.000
RA2_POL_AX.INFO PCF_IECF	RA2_POL_AXVIEC20090617_110438_20020101_000000_20090716_235959	Corresponding to date 18-JUN-2009 03:00:00.000
RA2_IFF_AX.INFO PCF_IECF	RA2_IFF_AXVIEC20090617_122330_20090617_000000_20100101_000000	Corresponding to date 18-JUN-2009 03:00:00.000

Differences with IECF list

Gauge	Value	Explicit Reference
DSD: DORIS_IONO PCF_RA2_FGD_2P	Filename: RA2_MW__1PNPDE20090618_233259_000061632080_00044_38174_3167.N1	Product: RA2_FGD_2PNPDE20090618_233259_000061632080_00044_38174_3168.N1

DSD: METEO_GRID_POINTS_ALTITUDE PCF_RA2_FGD_2P	Filename:	Product: RA2_FGD_2PNPDE20090618_233259_000061632080_00044.
DSD: OCEAN_ICE2_SYSTEM_FILE PCF_RA2_FGD_2P	Filename:	Product: RA2_FGD_2PNPDE20090618_233259_000061632080_00044_38174_3168.N1
DSD: OCEAN_TIDE_HARMONIC_COEF PCF_RA2_FGD_2P	Filename:	Product: RA2_FGD_2PNPDE20090618_233259_000061632080_00044_38174_3168.N1
DSD: OCEAN_TIDE_ORTHOWEIGHTS PCF_RA2_FGD_2P	Filename:	Product: RA2_FGD_2PNPDE20090618_233259_000061632080_00044_38174_3168.N1
DSD: RA2_CHARACTERISATION_DATA PCF_RA2_FGD_2P	Filename: AUX_ECF_AXNECM20090618_064112_20090618_210000_20090619_090000	Product: RA2_FGD_2PNPDE20090618_233259_000061632080_00044_38174_3168.N1
DSD: RA2_CONFIGURATION_DATA PCF_RA2_FGD_2P	Filename: AUX_ECF_AXNECM20090618_064112_20090618_150000_20090619_030000	Product: RA2_FGD_2PNPDE20090618_233259_000061632080_00044_38174_3168.N1
DSD: RA2_CONSTANT_DATA PCF_RA2_FGD_2P	Filename:	Product: RA2_FGD_2PNPDE20090618_233259_000061632080_00044_38174_3168.N1
DSD: RA2_USO_DATA PCF_RA2_FGD_2P	Filename: DOR_NAV_0PNPDE20090618_232947_000057382080_00044_38174_8180.N1	Product: RA2_FGD_2PNPDE20090618_233259_000061632080_00044_38174_3168.N1
DSD: SOLAR_ACTIVITY_INDEX_PREDICT PCF_RA2_FGD_2P	Filename:	Product: RA2_FGD_2PNPDE20090618_233259_000061632080_00044_38174_3168.N1
DSD: DORIS_IONO PCF_RA2_FGD_2P	Filename: RA2_MW__1PNPDE20090619_011438_000046492080_00045_38175_3309.N1	Product: RA2_FGD_2PNPDE20090619_011438_000046492080_00045_38175_3310.N1
DSD: METEO_GRID_POINTS_ALTITUDE PCF_RA2_FGD_2P	Filename:	Product: RA2_FGD_2PNPDE20090619_011438_000046492080_00045_38175_3310.N1
DSD: OCEAN_ICE2_SYSTEM_FILE PCF_RA2_FGD_2P	Filename:	Product: RA2_FGD_2PNPDE20090619_011438_000046492080_00045_38175_3310.N1
DSD: OCEAN_TIDE_HARMONIC_COEF PCF_RA2_FGD_2P	Filename:	Product: RA2_FGD_2PNPDE20090619_011438_000046492080_00045_38175_3310.N1
DSD: OCEAN_TIDE_ORTHOWEIGHTS PCF_RA2_FGD_2P	Filename:	Product: RA2_FGD_2PNPDE20090619_011438_000046492080_00045_38175_3310.N1
DSD: RA2_CHARACTERISATION_DATA PCF_RA2_FGD_2P	Filename: AUX_ECF_AXNECM20090618_064112_20090618_210000_20090619_090000	Product: RA2_FGD_2PNPDE20090619_011438_000046492080_00045_38175_3310.N1
DSD: RA2_CONFIGURATION_DATA PCF_RA2_FGD_2P	Filename: AUX_ECF_AXNECM20090618_064112_20090618_150000_20090619_030000	Product: RA2_FGD_2PNPDE20090619_011438_000046492080_00045_38175_3310.N1
DSD: RA2_CONSTANT_DATA PCF_RA2_FGD_2P	Filename:	Product: RA2_FGD_2PNPDE20090619_011438_000046492080_00045_38175_3310.N1
DSD: RA2_USO_DATA PCF_RA2_FGD_2P	Filename: DOR_NAV_0PNPDE20090619_011044_000044632080_00045_38175_8181.N1	Product: RA2_FGD_2PNPDE20090619_011438_000046492080_00045_38175_3310.N1
DSD: SOLAR_ACTIVITY_INDEX_PREDICT PCF_RA2_FGD_2P	Filename:	Product: RA2_FGD_2PNPDE20090619_011438_000046492080_00045_38175_3310.N1

DSD: DORIS_IONO PCF_RA2_FGD_2P	Filename: RA2_MW__1PNPDE20090619_023111_000058232080_00046_38176_3484.N1	Product: RA2_FGD_2PNPDE20090619_023111_000058232080_00046_
DSD: METEO_GRID_POINTS_ALTITUDE PCF_RA2_FGD_2P	Filename:	Product: RA2_FGD_2PNPDE20090619_023111_000058232080_00046_38176_3485.N1
DSD: OCEAN_ICE2_SYSTEM_FILE PCF_RA2_FGD_2P	Filename:	Product: RA2_FGD_2PNPDE20090619_023111_000058232080_00046_38176_3485.N1
DSD: OCEAN_TIDE_HARMONIC_COEF PCF_RA2_FGD_2P	Filename:	Product: RA2_FGD_2PNPDE20090619_023111_000058232080_00046_38176_3485.N1
DSD: OCEAN_TIDE_ORTHOWEIGHTS PCF_RA2_FGD_2P	Filename:	Product: RA2_FGD_2PNPDE20090619_023111_000058232080_00046_38176_3485.N1
DSD: RA2_CHARACTERISATION_DATA PCF_RA2_FGD_2P	Filename: AUX_ECF_AXNECM20090618_064112_20090618_210000_20090619_090000	Product: RA2_FGD_2PNPDE20090619_023111_000058232080_00046_38176_3485.N1
DSD: RA2_CONFIGURATION_DATA PCF_RA2_FGD_2P	Filename: AUX_ECF_AXNECM20090618_064112_20090618_150000_20090619_030000	Product: RA2_FGD_2PNPDE20090619_023111_000058232080_00046_38176_3485.N1
DSD: RA2_CONSTANT_DATA PCF_RA2_FGD_2P	Filename:	Product: RA2_FGD_2PNPDE20090619_023111_000058232080_00046_38176_3485.N1
DSD: RA2_USO_DATA PCF_RA2_FGD_2P	Filename: DOR_NAV_0PNPDE20090619_023026_000054192080_00046_38176_8182.N1	Product: RA2_FGD_2PNPDE20090619_023111_000058232080_00046_38176_3485.N1
DSD: SOLAR_ACTIVITY_INDEX_PREDICT PCF_RA2_FGD_2P	Filename:	Product: RA2_FGD_2PNPDE20090619_023111_000058232080_00046_38176_3485.N1
DSD: DORIS_IONO PCF_RA2_FGD_2P	Filename: RA2_MW__1PNPDE20090619_040741_000061042080_00047_38177_3667.N1	Product: RA2_FGD_2PNPDE20090619_040741_000061042080_00047_38177_3668.N1
DSD: METEO_GRID_POINTS_ALTITUDE PCF_RA2_FGD_2P	Filename:	Product: RA2_FGD_2PNPDE20090619_040741_000061042080_00047_38177_3668.N1
DSD: OCEAN_ICE2_SYSTEM_FILE PCF_RA2_FGD_2P	Filename:	Product: RA2_FGD_2PNPDE20090619_040741_000061042080_00047_38177_3668.N1
DSD: OCEAN_TIDE_HARMONIC_COEF PCF_RA2_FGD_2P	Filename:	Product: RA2_FGD_2PNPDE20090619_040741_000061042080_00047_38177_3668.N1
DSD: OCEAN_TIDE_ORTHOWEIGHTS PCF_RA2_FGD_2P	Filename:	Product: RA2_FGD_2PNPDE20090619_040741_000061042080_00047_38177_3668.N1
DSD: RA2_CONFIGURATION_DATA PCF_RA2_FGD_2P	Filename: AUX_ECF_AXNECM20090618_064112_20090618_210000_20090619_090000	Product: RA2_FGD_2PNPDE20090619_040741_000061042080_00047_38177_3668.N1
DSD: RA2_CONSTANT_DATA PCF_RA2_FGD_2P	Filename:	Product: RA2_FGD_2PNPDE20090619_040741_000061042080_00047_38177_3668.N1
DSD: RA2_USO_DATA PCF_RA2_FGD_2P	Filename: DOR_NAV_0PNPDE20090619_040604_000057382080_00047_38177_8183.N1	Product: RA2_FGD_2PNPDE20090619_040741_000061042080_00047_38177_3668.N1
DSD: SOLAR_ACTIVITY_INDEX_PREDICT PCF_RA2_FGD_2P	Filename:	Product: RA2_FGD_2PNPDE20090619_040741_000061042080_00047_38177_3668.N1
DSD: DORIS_IONO PCF_RA2_FGD_2P	Filename: RA2_MW__1PNPDK20090619_054851_000041652080_00048_38178_9642.N1	Product: RA2_FGD_2PNPDK20090619_054851_000041652080_00048_38178_9643.N1

DSD: METEO_GRID_POINTS_ALTITUDE PCF_RA2_FGD_2P	Filename:	Product: RA2_FGD_2PNPDK20090619_054851_000041652080_00048
DSD: OCEAN_ICE2_SYSTEM_FILE PCF_RA2_FGD_2P	Filename:	Product: RA2_FGD_2PNPDK20090619_054851_000041652080_00048_38178_9643.N1
DSD: OCEAN_TIDE_HARMONIC_COEF PCF_RA2_FGD_2P	Filename:	Product: RA2_FGD_2PNPDK20090619_054851_000041652080_00048_38178_9643.N1
DSD: OCEAN_TIDE_ORTHOWEIGHTS PCF_RA2_FGD_2P	Filename:	Product: RA2_FGD_2PNPDK20090619_054851_000041652080_00048_38178_9643.N1
DSD: RA2_CONFIGURATION_DATA PCF_RA2_FGD_2P	Filename: AUX_ECF_AXNECM20090618_064112_20090618_210000_20090619_090000	Product: RA2_FGD_2PNPDK20090619_054851_000041652080_00048_38178_9643.N1
DSD: RA2_CONSTANT_DATA PCF_RA2_FGD_2P	Filename:	Product: RA2_FGD_2PNPDK20090619_054851_000041652080_00048_38178_9643.N1
DSD: RA2_USO_DATA PCF_RA2_FGD_2P	Filename: DOR_NAV_0PNPDK20090619_054701_000038252080_00048_38178_0333.N1	Product: RA2_FGD_2PNPDK20090619_054851_000041652080_00048_38178_9643.N1
DSD: SOLAR_ACTIVITY_INDEX_PREDICT PCF_RA2_FGD_2P	Filename:	Product: RA2_FGD_2PNPDK20090619_054851_000041652080_00048_38178_9643.N1
DSD: DORIS_IONO PCF_RA2_FGD_2P	Filename: RA2_MW__1PNPDK20090619_065733_000060962080_00049_38179_9824.N1	Product: RA2_FGD_2PNPDK20090619_065733_000060962080_00049_38179_9825.N1
DSD: METEO_GRID_POINTS_ALTITUDE PCF_RA2_FGD_2P	Filename:	Product: RA2_FGD_2PNPDK20090619_065733_000060962080_00049_38179_9825.N1
DSD: OCEAN_ICE2_SYSTEM_FILE PCF_RA2_FGD_2P	Filename:	Product: RA2_FGD_2PNPDK20090619_065733_000060962080_00049_38179_9825.N1
DSD: OCEAN_TIDE_HARMONIC_COEF PCF_RA2_FGD_2P	Filename:	Product: RA2_FGD_2PNPDK20090619_065733_000060962080_00049_38179_9825.N1
DSD: OCEAN_TIDE_ORTHOWEIGHTS PCF_RA2_FGD_2P	Filename:	Product: RA2_FGD_2PNPDK20090619_065733_000060962080_00049_38179_9825.N1
DSD: RA2_CONFIGURATION_DATA PCF_RA2_FGD_2P	Filename: AUX_ECF_AXNECM20090618_064112_20090618_210000_20090619_090000	Product: RA2_FGD_2PNPDK20090619_065733_000060962080_00049_38179_9825.N1
DSD: RA2_CONSTANT_DATA PCF_RA2_FGD_2P	Filename:	Product: RA2_FGD_2PNPDK20090619_065733_000060962080_00049_38179_9825.N1
DSD: RA2_SURFACE_TYPE_DATA PCF_RA2_FGD_2P	Filename: RA2_POL_AXVIEC20090619_064208_20020101_000000_20090718_235959	Product: RA2_FGD_2PNPDK20090619_065733_000060962080_00049_38179_9825.N1
DSD: RA2_USO_DATA PCF_RA2_FGD_2P	Filename: DOR_NAV_0PNPDK20090619_065605_000057382080_00049_38179_0334.N1	Product: RA2_FGD_2PNPDK20090619_065733_000060962080_00049_38179_9825.N1
DSD: REAL_POLE_LOCATION_PREDICTED PCF_RA2_FGD_2P	Filename: RA2_POL_AXVIEC20090619_064208_20020101_000000_20090718_235959	Product: RA2_FGD_2PNPDK20090619_065733_000060962080_00049_38179_9825.N1
DSD: SOLAR_ACTIVITY_INDEX_PREDICT PCF_RA2_FGD_2P	Filename:	Product: RA2_FGD_2PNPDK20090619_065733_000060962080_00049_38179_9825.N1

DSD: DORIS_IONO PCF_RA2_FGD_2P	Filename: RA2_MW__1PNPDK20090619_083827_000059732080_00050_38180_9959.N1	Product: RA2_FGD_2PNPDK20090619_083827_000059732080_00050_
DSD: METEO_GRID_POINTS_ALTITUDE PCF_RA2_FGD_2P	Filename:	Product: RA2_FGD_2PNPDK20090619_083827_000059732080_00050_38180_9960.N1
DSD: MWR_CONFIGURATION_DATA PCF_RA2_FGD_2P	Filename: AUX_ECF_AXNECM20090619_084959_20090619_090000_20090619_210000	Product: RA2_FGD_2PNPDK20090619_083827_000059732080_00050_38180_9960.N1
DSD: OCEAN_ICE2_SYSTEM_FILE PCF_RA2_FGD_2P	Filename:	Product: RA2_FGD_2PNPDK20090619_083827_000059732080_00050_38180_9960.N1
DSD: OCEAN_TIDE_HARMONIC_COEF PCF_RA2_FGD_2P	Filename:	Product: RA2_FGD_2PNPDK20090619_083827_000059732080_00050_38180_9960.N1
DSD: OCEAN_TIDE_ORTHOWEIGHTS PCF_RA2_FGD_2P	Filename:	Product: RA2_FGD_2PNPDK20090619_083827_000059732080_00050_38180_9960.N1
DSD: RA2_CHARACTERISATION_DATA PCF_RA2_FGD_2P	Filename: AUX_ECF_AXNECM20090619_084958_20090619_030000_20090619_150000	Product: RA2_FGD_2PNPDK20090619_083827_000059732080_00050_38180_9960.N1
DSD: RA2_CONFIGURATION_DATA PCF_RA2_FGD_2P	Filename: AUX_ECF_AXNECM20090618_064112_20090618_210000_20090619_090000	Product: RA2_FGD_2PNPDK20090619_083827_000059732080_00050_38180_9960.N1
DSD: RA2_CONSTANT_DATA PCF_RA2_FGD_2P	Filename:	Product: RA2_FGD_2PNPDK20090619_083827_000059732080_00050_38180_9960.N1
DSD: RA2_SURFACE_TYPE_DATA PCF_RA2_FGD_2P	Filename: RA2_POL_AXVIEC20090619_064208_20020101_000000_20090718_235959	Product: RA2_FGD_2PNPDK20090619_083827_000059732080_00050_38180_9960.N1
DSD: RA2_USO_DATA PCF_RA2_FGD_2P	Filename: DOR_NAV_0PNPDK20090619_083702_000054192080_00050_38180_0335.N1	Product: RA2_FGD_2PNPDK20090619_083827_000059732080_00050_38180_9960.N1
DSD: REAL_POLE_LOCATION_PREDICTED PCF_RA2_FGD_2P	Filename: RA2_POL_AXVIEC20090619_064208_20020101_000000_20090718_235959	Product: RA2_FGD_2PNPDK20090619_083827_000059732080_00050_38180_9960.N1
DSD: SOLAR_ACTIVITY_INDEX_PREDICT PCF_RA2_FGD_2P	Filename:	Product: RA2_FGD_2PNPDK20090619_083827_000059732080_00050_38180_9960.N1
DSD: DORIS_IONO PCF_RA2_FGD_2P	Filename: RA2_MW__1PNPDK20090619_101718_000060802080_00051_38181_0110.N1	Product: RA2_FGD_2PNPDK20090619_101718_000060802080_00051_38181_0110.N1
DSD: METEO_GRID_POINTS_ALTITUDE PCF_RA2_FGD_2P	Filename:	Product: RA2_FGD_2PNPDK20090619_101718_000060802080_00051_38181_0110.N1
DSD: MWR_CONFIGURATION_DATA PCF_RA2_FGD_2P	Filename: AUX_ECF_AXNECM20090619_084959_20090619_150000_20090620_030000	Product: RA2_FGD_2PNPDK20090619_101718_000060802080_00051_38181_0110.N1
DSD: OCEAN_ICE2_SYSTEM_FILE PCF_RA2_FGD_2P	Filename:	Product: RA2_FGD_2PNPDK20090619_101718_000060802080_00051_38181_0110.N1
DSD: OCEAN_TIDE_HARMONIC_COEF PCF_RA2_FGD_2P	Filename:	Product: RA2_FGD_2PNPDK20090619_101718_000060802080_00051_38181_0110.N1
DSD: OCEAN_TIDE_ORTHOWEIGHTS PCF_RA2_FGD_2P	Filename:	Product: RA2_FGD_2PNPDK20090619_101718_000060802080_00051_38181_0110.N1

DSD: RA2_CHARACTERISATION_DATA PCF_RA2_FGD_2P	Filename: AUX_ECF_AXNECM20090619_084959_20090619_090000_20090619_210000	Product: RA2_FGD_2PNPDK20090619_101718_000060802080_00051_
DSD: RA2_CONFIGURATION_DATA PCF_RA2_FGD_2P	Filename: AUX_ECF_AXNECM20090619_084958_20090619_030000_20090619_150000	Product: RA2_FGD_2PNPDK20090619_101718_000060802080_00051_38181_0110.N1
DSD: RA2_CONSTANT_DATA PCF_RA2_FGD_2P	Filename:	Product: RA2_FGD_2PNPDK20090619_101718_000060802080_00051_38181_0110.N1
DSD: RA2_SURFACE_TYPE_DATA PCF_RA2_FGD_2P	Filename: RA2_POL_AXVIEC20090619_064208_20020101_000000_20090718_235959	Product: RA2_FGD_2PNPDK20090619_101718_000060802080_00051_38181_0110.N1
DSD: RA2_USO_DATA PCF_RA2_FGD_2P	Filename: DOR_NAV_0PNPDK20090619_101240_000057382080_00051_38181_0336.N1	Product: RA2_FGD_2PNPDK20090619_101718_000060802080_00051_38181_0110.N1
DSD: REAL.POLE_LOCATION_PREDICTED PCF_RA2_FGD_2P	Filename: RA2_POL_AXVIEC20090619_064208_20020101_000000_20090718_235959	Product: RA2_FGD_2PNPDK20090619_101718_000060802080_00051_38181_0110.N1
DSD: SOLAR_ACTIVITY_INDEX_PREDICT PCF_RA2_FGD_2P	Filename:	Product: RA2_FGD_2PNPDK20090619_101718_000060802080_00051_38181_0110.N1
DSD: DORIS_IONO PCF_RA2_FGD_2P	Filename: RA2_MW__1PNPDK20090619_115755_000059002080_00052_38182_0268.N1	Product: RA2_FGD_2PNPDK20090619_115755_000059002080_00052_38182_0269.N1
DSD: METEO_GRID_POINTS_ALTITUDE PCF_RA2_FGD_2P	Filename:	Product: RA2_FGD_2PNPDK20090619_115755_000059002080_00052_38182_0269.N1
DSD: MWR_CONFIGURATION_DATA PCF_RA2_FGD_2P	Filename: AUX_ECF_AXNECM20090619_084959_20090619_150000_20090620_030000	Product: RA2_FGD_2PNPDK20090619_115755_000059002080_00052_38182_0269.N1
DSD: OCEAN_ICE2_SYSTEM_FILE PCF_RA2_FGD_2P	Filename:	Product: RA2_FGD_2PNPDK20090619_115755_000059002080_00052_38182_0269.N1
DSD: OCEAN_TIDE_HARMONIC_COEF PCF_RA2_FGD_2P	Filename:	Product: RA2_FGD_2PNPDK20090619_115755_000059002080_00052_38182_0269.N1
DSD: OCEAN_TIDE_ORTHOWEIGHTS PCF_RA2_FGD_2P	Filename:	Product: RA2_FGD_2PNPDK20090619_115755_000059002080_00052_38182_0269.N1
DSD: RA2_CHARACTERISATION_DATA PCF_RA2_FGD_2P	Filename: AUX_ECF_AXNECM20090619_084959_20090619_090000_20090619_210000	Product: RA2_FGD_2PNPDK20090619_115755_000059002080_00052_38182_0269.N1
DSD: RA2_CONFIGURATION_DATA PCF_RA2_FGD_2P	Filename: AUX_ECF_AXNECM20090619_084958_20090619_030000_20090619_150000	Product: RA2_FGD_2PNPDK20090619_115755_000059002080_00052_38182_0269.N1
DSD: RA2_CONSTANT_DATA PCF_RA2_FGD_2P	Filename:	Product: RA2_FGD_2PNPDK20090619_115755_000059002080_00052_38182_0269.N1
DSD: RA2_SURFACE_TYPE_DATA PCF_RA2_FGD_2P	Filename: RA2_POL_AXVIEC20090619_064208_20020101_000000_20090718_235959	Product: RA2_FGD_2PNPDK20090619_115755_000059002080_00052_38182_0269.N1
DSD: RA2_USO_DATA PCF_RA2_FGD_2P	Filename: DOR_NAV_0PNPDK20090619_115337_000057382080_00052_38182_0337.N1	Product: RA2_FGD_2PNPDK20090619_115755_000059002080_00052_38182_0269.N1
DSD: REAL.POLE_LOCATION_PREDICTED PCF_RA2_FGD_2P	Filename: RA2_POL_AXVIEC20090619_064208_20020101_000000_20090718_235959	Product: RA2_FGD_2PNPDK20090619_115755_000059002080_00052_38182_0269.N1

DSD: SOLAR_ACTIVITY_INDEX_PREDICT PCF_RA2_FGD_2P	Filename:	Product: RA2_FGD_2PNPDK20090619_115755_000059002080_00052.
DSD: DORIS_IONO PCF_RA2_FGD_2P	Filename: RA2_MW__1PNPDK20090619_133531_000060002080_00053_38183_0389.N1	Product: RA2_FGD_2PNPDK20090619_133531_000060002080_00053_38183_0390.N1
DSD: METEO_GRID_POINTS_ALTITUDE PCF_RA2_FGD_2P	Filename:	Product: RA2_FGD_2PNPDK20090619_133531_000060002080_00053_38183_0390.N1
DSD: MWR_CONFIGURATION_DATA PCF_RA2_FGD_2P	Filename: AUX_ECF_AXNECM20090619_084959_20090619_150000_20090620_030000	Product: RA2_FGD_2PNPDK20090619_133531_000060002080_00053_38183_0390.N1
DSD: OCEAN_ICE2_SYSTEM_FILE PCF_RA2_FGD_2P	Filename:	Product: RA2_FGD_2PNPDK20090619_133531_000060002080_00053_38183_0390.N1
DSD: OCEAN_TIDE_HARMONIC_COEF PCF_RA2_FGD_2P	Filename:	Product: RA2_FGD_2PNPDK20090619_133531_000060002080_00053_38183_0390.N1
DSD: OCEAN_TIDE_ORTHOWEIGHTS PCF_RA2_FGD_2P	Filename:	Product: RA2_FGD_2PNPDK20090619_133531_000060002080_00053_38183_0390.N1
DSD: RA2_CHARACTERISATION_DATA PCF_RA2_FGD_2P	Filename: AUX_ECF_AXNECM20090619_084959_20090619_090000_20090619_210000	Product: RA2_FGD_2PNPDK20090619_133531_000060002080_00053_38183_0390.N1
DSD: RA2_CONFIGURATION_DATA PCF_RA2_FGD_2P	Filename: AUX_ECF_AXNECM20090619_084958_20090619_030000_20090619_150000	Product: RA2_FGD_2PNPDK20090619_133531_000060002080_00053_38183_0390.N1
DSD: RA2_CONSTANT_DATA PCF_RA2_FGD_2P	Filename:	Product: RA2_FGD_2PNPDK20090619_133531_000060002080_00053_38183_0390.N1
DSD: RA2_SURFACE_TYPE_DATA PCF_RA2_FGD_2P	Filename: RA2_POL_AXVIEC20090619_064208_20020101_000000_20090718_235959	Product: RA2_FGD_2PNPDK20090619_133531_000060002080_00053_38183_0390.N1
DSD: RA2_USO_DATA PCF_RA2_FGD_2P	Filename: DOR_NAV_0PNPDK20090619_133434_000054192080_00053_38183_0338.N1	Product: RA2_FGD_2PNPDK20090619_133531_000060002080_00053_38183_0390.N1
DSD: REAL_POLE_LOCATION_PREDICTED PCF_RA2_FGD_2P	Filename: RA2_POL_AXVIEC20090619_064208_20020101_000000_20090718_235959	Product: RA2_FGD_2PNPDK20090619_133531_000060002080_00053_38183_0390.N1
DSD: SOLAR_ACTIVITY_INDEX_PREDICT PCF_RA2_FGD_2P	Filename:	Product: RA2_FGD_2PNPDK20090619_133531_000060002080_00053_38183_0390.N1
DSD: DORIS_IONO PCF_RA2_FGD_2P	Filename: RA2_MW__1PNPDK20090619_151449_000051072080_00054_38184_0510.N1	Product: RA2_FGD_2PNPDK20090619_151449_000051072080_00054_38184_0511.N1
DSD: METEO_GRID_POINTS_ALTITUDE PCF_RA2_FGD_2P	Filename:	Product: RA2_FGD_2PNPDK20090619_151449_000051072080_00054_38184_0511.N1
DSD: MWR_CONFIGURATION_DATA PCF_RA2_FGD_2P	Filename: AUX_ECF_AXNECM20090619_084959_20090619_210000_20090620_090000	Product: RA2_FGD_2PNPDK20090619_151449_000051072080_00054_38184_0511.N1
DSD: OCEAN_ICE2_SYSTEM_FILE PCF_RA2_FGD_2P	Filename:	Product: RA2_FGD_2PNPDK20090619_151449_000051072080_00054_38184_0511.N1
DSD: OCEAN_TIDE_HARMONIC_COEF PCF_RA2_FGD_2P	Filename:	Product: RA2_FGD_2PNPDK20090619_151449_000051072080_00054_38184_0511.N1

DSD: OCEAN_TIDE_ORTHOWEIGHTS PCF_RA2_FGD_2P	Filename:	Product: RA2_FGD_2PNPDK20090619_151449_000051072080_00054.
DSD: RA2_CHARACTERISATION_DATA PCF_RA2_FGD_2P	Filename: AUX_ECF_AXNECM20090619_084959_20090619_150000_20090620_030000	Product: RA2_FGD_2PNPDK20090619_151449_000051072080_00054_38184_0511.N1
DSD: RA2_CONFIGURATION_DATA PCF_RA2_FGD_2P	Filename: AUX_ECF_AXNECM20090619_084959_20090619_090000_20090619_210000	Product: RA2_FGD_2PNPDK20090619_151449_000051072080_00054_38184_0511.N1
DSD: RA2_CONSTANT_DATA PCF_RA2_FGD_2P	Filename:	Product: RA2_FGD_2PNPDK20090619_151449_000051072080_00054_38184_0511.N1
DSD: RA2_SURFACE_TYPE_DATA PCF_RA2_FGD_2P	Filename: RA2_POL_AXVIEC20090619_064208_20020101_000000_20090718_235959	Product: RA2_FGD_2PNPDK20090619_151449_000051072080_00054_38184_0511.N1
DSD: RA2_USO_DATA PCF_RA2_FGD_2P	Filename: DOR_NAV_0PNPDK20090619_151012_000057382080_00054_38184_0339.N1	Product: RA2_FGD_2PNPDK20090619_151449_000051072080_00054_38184_0511.N1
DSD: REAL_POLE_LOCATION_PREDICTED PCF_RA2_FGD_2P	Filename: RA2_POL_AXVIEC20090619_064208_20020101_000000_20090718_235959	Product: RA2_FGD_2PNPDK20090619_151449_000051072080_00054_38184_0511.N1
DSD: SOLAR_ACTIVITY_INDEX_PREDICT PCF_RA2_FGD_2P	Filename:	Product: RA2_FGD_2PNPDK20090619_151449_000051072080_00054_38184_0511.N1
DSD: DORIS_IONO PCF_RA2_FGD_2P	Filename: RA2_MW__1PNPDK20090619_164303_000006052080_00055_38185_0513.N1	Product: RA2_FGD_2PNPDK20090619_164303_000006052080_00055_38185_0514.N1
DSD: METEO_GRID_POINTS_ALTITUDE PCF_RA2_FGD_2P	Filename:	Product: RA2_FGD_2PNPDK20090619_164303_000006052080_00055_38185_0514.N1
DSD: MWR_CONFIGURATION_DATA PCF_RA2_FGD_2P	Filename: AUX_ECF_AXNECM20090619_084959_20090619_210000_20090620_090000	Product: RA2_FGD_2PNPDK20090619_164303_000006052080_00055_38185_0514.N1
DSD: OCEAN_ICE2_SYSTEM_FILE PCF_RA2_FGD_2P	Filename:	Product: RA2_FGD_2PNPDK20090619_164303_000006052080_00055_38185_0514.N1
DSD: OCEAN_TIDE_HARMONIC_COEF PCF_RA2_FGD_2P	Filename:	Product: RA2_FGD_2PNPDK20090619_164303_000006052080_00055_38185_0514.N1
DSD: OCEAN_TIDE_ORTHOWEIGHTS PCF_RA2_FGD_2P	Filename:	Product: RA2_FGD_2PNPDK20090619_164303_000006052080_00055_38185_0514.N1
DSD: RA2_CHARACTERISATION_DATA PCF_RA2_FGD_2P	Filename: AUX_ECF_AXNECM20090619_084959_20090619_150000_20090620_030000	Product: RA2_FGD_2PNPDK20090619_164303_000006052080_00055_38185_0514.N1
DSD: RA2_CONFIGURATION_DATA PCF_RA2_FGD_2P	Filename: AUX_ECF_AXNECM20090619_084959_20090619_090000_20090619_210000	Product: RA2_FGD_2PNPDK20090619_164303_000006052080_00055_38185_0514.N1
DSD: RA2_CONSTANT_DATA PCF_RA2_FGD_2P	Filename:	Product: RA2_FGD_2PNPDK20090619_164303_000006052080_00055_38185_0514.N1
DSD: RA2_SURFACE_TYPE_DATA PCF_RA2_FGD_2P	Filename: RA2_POL_AXVIEC20090619_064208_20020101_000000_20090718_235959	Product: RA2_FGD_2PNPDK20090619_164303_000006052080_00055_38185_0514.N1
DSD: RA2_USO_DATA PCF_RA2_FGD_2P	Filename: DOR_NAV_0PNPDK20090619_151012_000057382080_00054_38184_0339.N1	Product: RA2_FGD_2PNPDK20090619_164303_000006052080_00055_38185_0514.N1

DSD: REAL_POLE_LOCATION_PREDICTED PCF_RA2_FGD_2P	Filename: RA2_POL_AXVIEC20090619_064208_20020101_000000_20090718_235959	Product: RA2_FGD_2PNPDK20090619_164303_00006052080_00055
DSD: SOLAR_ACTIVITY_INDEX_PREDICT PCF_RA2_FGD_2P	Filename:	Product: RA2_FGD_2PNPDK20090619_164303_00006052080_00055_38185_0514.N1
DSD: DORIS_IONO PCF_RA2_FGD_2P	Filename: RA2_MW__1PNPDK20090619_165226_000058082080_00055_38185_0634.N1	Product: RA2_FGD_2PNPDK20090619_165226_000058082080_00055_38185_0635.N1
DSD: METEO_GRID_POINTS_ALTITUDE PCF_RA2_FGD_2P	Filename:	Product: RA2_FGD_2PNPDK20090619_165226_000058082080_00055_38185_0635.N1
DSD: MWR_CONFIGURATION_DATA PCF_RA2_FGD_2P	Filename: AUX_ECF_AXNECM20090619_084959_20090619_210000_20090620_090000	Product: RA2_FGD_2PNPDK20090619_165226_000058082080_00055_38185_0635.N1
DSD: OCEAN_ICE2_SYSTEM_FILE PCF_RA2_FGD_2P	Filename:	Product: RA2_FGD_2PNPDK20090619_165226_000058082080_00055_38185_0635.N1
DSD: OCEAN_TIDE_HARMONIC_COEF PCF_RA2_FGD_2P	Filename:	Product: RA2_FGD_2PNPDK20090619_165226_000058082080_00055_38185_0635.N1
DSD: OCEAN_TIDE_ORTHOWEIGHTS PCF_RA2_FGD_2P	Filename:	Product: RA2_FGD_2PNPDK20090619_165226_000058082080_00055_38185_0635.N1
DSD: RA2_CHARACTERISATION_DATA PCF_RA2_FGD_2P	Filename: AUX_ECF_AXNECM20090619_084959_20090619_150000_20090620_030000	Product: RA2_FGD_2PNPDK20090619_165226_000058082080_00055_38185_0635.N1
DSD: RA2_CONFIGURATION_DATA PCF_RA2_FGD_2P	Filename: AUX_ECF_AXNECM20090619_084959_20090619_090000_20090619_210000	Product: RA2_FGD_2PNPDK20090619_165226_000058082080_00055_38185_0635.N1
DSD: RA2_CONSTANT_DATA PCF_RA2_FGD_2P	Filename:	Product: RA2_FGD_2PNPDK20090619_165226_000058082080_00055_38185_0635.N1
DSD: RA2_SURFACE_TYPE_DATA PCF_RA2_FGD_2P	Filename: RA2_POL_AXVIEC20090619_064208_20020101_000000_20090718_235959	Product: RA2_FGD_2PNPDK20090619_165226_000058082080_00055_38185_0635.N1
DSD: RA2_USO_DATA PCF_RA2_FGD_2P	Filename: DOR_NAV_0PNPDK20090619_165109_000054192080_00055_38185_0340.N1	Product: RA2_FGD_2PNPDK20090619_165226_000058082080_00055_38185_0635.N1
DSD: REAL_POLE_LOCATION_PREDICTED PCF_RA2_FGD_2P	Filename: RA2_POL_AXVIEC20090619_064208_20020101_000000_20090718_235959	Product: RA2_FGD_2PNPDK20090619_165226_000058082080_00055_38185_0635.N1
DSD: SOLAR_ACTIVITY_INDEX_PREDICT PCF_RA2_FGD_2P	Filename:	Product: RA2_FGD_2PNPDK20090619_165226_000058082080_00055_38185_0635.N1
DSD: DORIS_IONO PCF_RA2_FGD_2P	Filename: RA2_MW__1PNPDK20090619_182739_000060902080_00056_38186_0786.N1	Product: RA2_FGD_2PNPDK20090619_182739_000060902080_00056_38186_0787.N1
DSD: METEO_GRID_POINTS_ALTITUDE PCF_RA2_FGD_2P	Filename:	Product: RA2_FGD_2PNPDK20090619_182739_000060902080_00056_38186_0787.N1
DSD: MWR_CONFIGURATION_DATA PCF_RA2_FGD_2P	Filename: AUX_ECF_AXNECM20090619_084959_20090619_210000_20090620_090000	Product: RA2_FGD_2PNPDK20090619_182739_000060902080_00056_38186_0787.N1
DSD: OCEAN_ICE2_SYSTEM_FILE PCF_RA2_FGD_2P	Filename:	Product: RA2_FGD_2PNPDK20090619_182739_000060902080_00056_38186_0787.N1

DSD: OCEAN_TIDE_HARMONIC_COEF PCF_RA2_FGD_2P	Filename:	Product: RA2_FGD_2PNPDK20090619_182739_000060902080_00056
DSD: OCEAN_TIDE_ORTHOWEIGHTS PCF_RA2_FGD_2P	Filename:	Product: RA2_FGD_2PNPDK20090619_182739_000060902080_00056_38186_0787.N1
DSD: RA2_CHARACTERISATION_DATA PCF_RA2_FGD_2P	Filename: AUX_ECF_AXNECM20090619_084959_20090619_150000_20090620_030000	Product: RA2_FGD_2PNPDK20090619_182739_000060902080_00056_38186_0787.N1
DSD: RA2_CONFIGURATION_DATA PCF_RA2_FGD_2P	Filename: AUX_ECF_AXNECM20090619_084959_20090619_090000_20090619_210000	Product: RA2_FGD_2PNPDK20090619_182739_000060902080_00056_38186_0787.N1
DSD: RA2_CONSTANT_DATA PCF_RA2_FGD_2P	Filename:	Product: RA2_FGD_2PNPDK20090619_182739_000060902080_00056_38186_0787.N1
DSD: RA2_SURFACE_TYPE_DATA PCF_RA2_FGD_2P	Filename: RA2_POL_AXVIEC20090619_064208_20020101_000000_20090718_235959	Product: RA2_FGD_2PNPDK20090619_182739_000060902080_00056_38186_0787.N1
DSD: RA2_USO_DATA PCF_RA2_FGD_2P	Filename: DOR_NAV_0PNPDK20090619_182648_000057382080_00056_38186_0341.N1	Product: RA2_FGD_2PNPDK20090619_182739_000060902080_00056_38186_0787.N1
DSD: REAL_POLE_LOCATION_PREDICTED PCF_RA2_FGD_2P	Filename: RA2_POL_AXVIEC20090619_064208_20020101_000000_20090718_235959	Product: RA2_FGD_2PNPDK20090619_182739_000060902080_00056_38186_0787.N1
DSD: SOLAR_ACTIVITY_INDEX_PREDICT PCF_RA2_FGD_2P	Filename:	Product: RA2_FGD_2PNPDK20090619_182739_000060902080_00056_38186_0787.N1
DSD: DORIS_IONO PCF_RA2_FGD_2P	Filename: RA2_MW__1PNPDE20090619_200733_000043902080_00057_38187_4176.N1	Product: RA2_FGD_2PNPDE20090619_200733_000043902080_00057_38187_4177.N1
DSD: METEO_GRID_POINTS_ALTITUDE PCF_RA2_FGD_2P	Filename:	Product: RA2_FGD_2PNPDE20090619_200733_000043902080_00057_38187_4177.N1
DSD: MWR_CONFIGURATION_DATA PCF_RA2_FGD_2P	Filename: AUX_ECF_AXNECM20090619_084959_20090619_210000_20090620_090000	Product: RA2_FGD_2PNPDE20090619_200733_000043902080_00057_38187_4177.N1
DSD: OCEAN_ICE2_SYSTEM_FILE PCF_RA2_FGD_2P	Filename:	Product: RA2_FGD_2PNPDE20090619_200733_000043902080_00057_38187_4177.N1
DSD: OCEAN_TIDE_HARMONIC_COEF PCF_RA2_FGD_2P	Filename:	Product: RA2_FGD_2PNPDE20090619_200733_000043902080_00057_38187_4177.N1
DSD: OCEAN_TIDE_ORTHOWEIGHTS PCF_RA2_FGD_2P	Filename:	Product: RA2_FGD_2PNPDE20090619_200733_000043902080_00057_38187_4177.N1
DSD: RA2_CHARACTERISATION_DATA PCF_RA2_FGD_2P	Filename: AUX_ECF_AXNECM20090619_084959_20090619_150000_20090620_030000	Product: RA2_FGD_2PNPDE20090619_200733_000043902080_00057_38187_4177.N1
DSD: RA2_CONFIGURATION_DATA PCF_RA2_FGD_2P	Filename: AUX_ECF_AXNECM20090619_084959_20090619_090000_20090619_210000	Product: RA2_FGD_2PNPDE20090619_200733_000043902080_00057_38187_4177.N1
DSD: RA2_CONSTANT_DATA PCF_RA2_FGD_2P	Filename:	Product: RA2_FGD_2PNPDE20090619_200733_000043902080_00057_38187_4177.N1
DSD: RA2_SURFACE_TYPE_DATA PCF_RA2_FGD_2P	Filename: RA2_POL_AXVIEC20090619_064208_20020101_000000_20090718_235959	Product: RA2_FGD_2PNPDE20090619_200733_000043902080_00057_38187_4177.N1

DSD: RA2_USO_DATA PCF_RA2_FGD_2P	Filename: DOR_NAV_0PNPDE20090619_200226_000041442080_00057_38187_8184.N1	Product: RA2_FGD_2PNPDE20090619_200733_000043902080_00057.
DSD: REAL_POLE_LOCATION_PREDICTED PCF_RA2_FGD_2P	Filename: RA2_POL_AXVIEC20090619_064208_20020101_000000_20090718_235959	Product: RA2_FGD_2PNPDE20090619_200733_000043902080_00057_38187_4177.N1
DSD: SOLAR_ACTIVITY_INDEX_PREDICT PCF_RA2_FGD_2P	Filename:	Product: RA2_FGD_2PNPDE20090619_200733_000043902080_00057_38187_4177.N1
DSD: DORIS_IONO PCF_RA2_FGD_2P	Filename: RA2_MW__1PNPDE20090619_211947_000061552080_00057_38187_4326.N1	Product: RA2_FGD_2PNPDE20090619_211947_000061552080_00057_38187_4327.N1
DSD: METEO_GRID_POINTS_ALTITUDE PCF_RA2_FGD_2P	Filename:	Product: RA2_FGD_2PNPDE20090619_211947_000061552080_00057_38187_4327.N1
DSD: MWR_CONFIGURATION_DATA PCF_RA2_FGD_2P	Filename: AUX_ECF_AXNECM20090619_184113_20090620_030000_20090620_150000	Product: RA2_FGD_2PNPDE20090619_211947_000061552080_00057_38187_4327.N1
DSD: OCEAN_ICE2_SYSTEM_FILE PCF_RA2_FGD_2P	Filename:	Product: RA2_FGD_2PNPDE20090619_211947_000061552080_00057_38187_4327.N1
DSD: OCEAN_TIDE_HARMONIC_COEF PCF_RA2_FGD_2P	Filename:	Product: RA2_FGD_2PNPDE20090619_211947_000061552080_00057_38187_4327.N1
DSD: OCEAN_TIDE_ORTHOWEIGHTS PCF_RA2_FGD_2P	Filename:	Product: RA2_FGD_2PNPDE20090619_211947_000061552080_00057_38187_4327.N1
DSD: RA2_CHARACTERISATION_DATA PCF_RA2_FGD_2P	Filename: AUX_ECF_AXNECM20090619_084959_20090619_210000_20090620_090000	Product: RA2_FGD_2PNPDE20090619_211947_000061552080_00057_38187_4327.N1
DSD: RA2_CONFIGURATION_DATA PCF_RA2_FGD_2P	Filename: AUX_ECF_AXNECM20090619_084959_20090619_150000_20090620_030000	Product: RA2_FGD_2PNPDE20090619_211947_000061552080_00057_38187_4327.N1
DSD: RA2_CONSTANT_DATA PCF_RA2_FGD_2P	Filename:	Product: RA2_FGD_2PNPDE20090619_211947_000061552080_00057_38187_4327.N1
DSD: RA2_SURFACE_TYPE_DATA PCF_RA2_FGD_2P	Filename: RA2_POL_AXVIEC20090619_064208_20020101_000000_20090718_235959	Product: RA2_FGD_2PNPDE20090619_211947_000061552080_00057_38187_4327.N1
DSD: RA2_USO_DATA PCF_RA2_FGD_2P	Filename: DOR_NAV_0PNPDE20090619_211649_000057382080_00057_38187_8185.N1	Product: RA2_FGD_2PNPDE20090619_211947_000061552080_00057_38187_4327.N1
DSD: REAL_POLE_LOCATION_PREDICTED PCF_RA2_FGD_2P	Filename: RA2_POL_AXVIEC20090619_064208_20020101_000000_20090718_235959	Product: RA2_FGD_2PNPDE20090619_211947_000061552080_00057_38187_4327.N1
DSD: SOLAR_ACTIVITY_INDEX_PREDICT PCF_RA2_FGD_2P	Filename:	Product: RA2_FGD_2PNPDE20090619_211947_000061552080_00057_38187_4327.N1
DSD: DORIS_IONO PCF_RA2_FGD_2P	Filename: RA2_MW__1PNPDE20090619_230117_000061412080_00058_38188_4484.N1	Product: RA2_FGD_2PNPDE20090619_230117_000061412080_00058_38188_4485.N1
DSD: METEO_GRID_POINTS_ALTITUDE PCF_RA2_FGD_2P	Filename:	Product: RA2_FGD_2PNPDE20090619_230117_000061412080_00058_38188_4485.N1
DSD: MWR_CONFIGURATION_DATA PCF_RA2_FGD_2P	Filename: AUX_ECF_AXNECM20090619_184113_20090620_030000_20090620_150000	Product: RA2_FGD_2PNPDE20090619_230117_000061412080_00058_38188_4485.N1

DSD: OCEAN_ICE2_SYSTEM_FILE PCF_RA2_FGD_2P	Filename:	Product: RA2_FGD_2PNPDE20090619_230117_000061412080_00058
DSD: OCEAN_TIDE_HARMONIC_COEF PCF_RA2_FGD_2P	Filename:	Product: RA2_FGD_2PNPDE20090619_230117_000061412080_00058_38188_4485.N1
DSD: OCEAN_TIDE_ORTHOWEIGHTS PCF_RA2_FGD_2P	Filename:	Product: RA2_FGD_2PNPDE20090619_230117_000061412080_00058_38188_4485.N1
DSD: RA2_CHARACTERISATION_DATA PCF_RA2_FGD_2P	Filename: AUX_ECF_AXNECM20090619_084959_20090619_210000_20090620_090000	Product: RA2_FGD_2PNPDE20090619_230117_000061412080_00058_38188_4485.N1
DSD: RA2_CONFIGURATION_DATA PCF_RA2_FGD_2P	Filename: AUX_ECF_AXNECM20090619_084959_20090619_150000_20090620_030000	Product: RA2_FGD_2PNPDE20090619_230117_000061412080_00058_38188_4485.N1
DSD: RA2_CONSTANT_DATA PCF_RA2_FGD_2P	Filename:	Product: RA2_FGD_2PNPDE20090619_230117_000061412080_00058_38188_4485.N1
DSD: RA2_SURFACE_TYPE_DATA PCF_RA2_FGD_2P	Filename: RA2_POL_AXVIEC20090619_064208_20020101_000000_20090718_235959	Product: RA2_FGD_2PNPDE20090619_230117_000061412080_00058_38188_4485.N1
DSD: RA2_USO_DATA PCF_RA2_FGD_2P	Filename: DOR_NAV_0PNPDE20090619_225746_000057382080_00058_38188_8186.N1	Product: RA2_FGD_2PNPDE20090619_230117_000061412080_00058_38188_4485.N1
DSD: REAL_POLE_LOCATION_PREDICTED PCF_RA2_FGD_2P	Filename: RA2_POL_AXVIEC20090619_064208_20020101_000000_20090718_235959	Product: RA2_FGD_2PNPDE20090619_230117_000061412080_00058_38188_4485.N1
DSD: SOLAR_ACTIVITY_INDEX_PREDICT PCF_RA2_FGD_2P	Filename:	Product: RA2_FGD_2PNPDE20090619_230117_000061412080_00058_38188_4485.N1

RA2_WWV_2P: ADF usage

New ADFs

Gauge	Value	Segment (Start-Stop)	Explicit Reference
DSD: RA2_IF_MASK_FLIGHT_DATA PCF_RA2_WWV_2P	new ADF: RA2_FGD_2PNPDE20090619_011438_000046492080_00045_38175_3310.N1	19-JUN-2009 01:14:38.335 19-JUN-2009 01:14:38.335	Product: RA2_WWV_2PNPDE20090619_011438_000046492080_00045_38175_3311.N1
DSD: RA2_USO_DATA PCF_RA2_WWV_2P	new ADF: DOR_NAV_0PNPDE20090619_011044_000044632080_00045_38175_8181.N1	19-JUN-2009 01:14:38.335 19-JUN-2009 01:14:38.335	Product: RA2_WWV_2PNPDE20090619_011438_000046492080_00045_38175_3311.N1

DSD: RA2_IF_MASK_FLIGHT_DATA PCF_RA2_WWV_2P	new ADF: RA2_FGD_2PNPDE20090619_023111_000058232080_00046_38176_3485.N1	19-JUN-2009 02:31:11.356 19-JUN-2009 02:31:11.356	Product: RA2_WWV_2PNPDE20090619_023111_000058232080_00046_38176_3486.N1
DSD: RA2_USO_DATA PCF_RA2_WWV_2P	new ADF: DOR_NAV_0PNPDE20090619_023026_000054192080_00046_38176_8182.N1	19-JUN-2009 02:31:11.356 19-JUN-2009 02:31:11.356	Product: RA2_WWV_2PNPDE20090619_023111_000058232080_00046_38176_3486.N1
DSD: RA2_CHARACTERISATION_DATA PCF_RA2_WWV_2P	new ADF: NOT USED	19-JUN-2009 04:07:41.928 19-JUN-2009 04:07:41.928	Product: RA2_WWV_2PNPDE20090619_040741_000061042080_00047_38177_3669.N1
DSD: RA2_CONFIGURATION_DATA PCF_RA2_WWV_2P	new ADF: AUX_ECF_AXNECM20090618_064112_20090618_210000_20090619_090000	19-JUN-2009 04:07:41.928 19-JUN-2009 04:07:41.928	Product: RA2_WWV_2PNPDE20090619_040741_000061042080_00047_38177_3669.N1
DSD: RA2_IF_MASK_FLIGHT_DATA PCF_RA2_WWV_2P	new ADF: RA2_FGD_2PNPDE20090619_040741_000061042080_00047_38177_3668.N1	19-JUN-2009 04:07:41.928 19-JUN-2009 04:07:41.928	Product: RA2_WWV_2PNPDE20090619_040741_000061042080_00047_38177_3669.N1
DSD: RA2_USO_DATA PCF_RA2_WWV_2P	new ADF: DOR_NAV_0PNPDE20090619_040604_000057382080_00047_38177_8183.N1	19-JUN-2009 04:07:41.928 19-JUN-2009 04:07:41.928	Product: RA2_WWV_2PNPDE20090619_040741_000061042080_00047_38177_3669.N1
DSD: RA2_IF_MASK_FLIGHT_DATA PCF_RA2_WWV_2P	new ADF: RA2_FGD_2PNPDK20090619_054851_000041652080_00048_38178_9643.N1	19-JUN-2009 05:48:51.000 19-JUN-2009 05:48:51.000	Product: RA2_WWV_2PNPDK20090619_054851_000041652080_00048_38178_9644.N1

DSD: RA2_USO_DATA PCF_RA2_WWV_2P	new ADF: DOR_NAV_0PNPDK20090619_054701_000038252080_00048_38178_0333.N1	19-JUN-2009 05:48:51.000 19-JUN-2009 05:48:51.000	Product: RA2_WWV_2PNPDK20090619_054851_000041652080_00048_38178_9644.N1
DSD: RA2_IF_MASK_FLIGHT_DATA PCF_RA2_WWV_2P	new ADF: RA2_FGD_2PNPDK20090619_065733_000060962080_00049_38179_9825.N1	19-JUN-2009 06:57:33.914 19-JUN-2009 06:57:33.914	Product: RA2_WWV_2PNPDK20090619_065733_000060962080_00049_38179_9826.N1
DSD: RA2_SURFACE_TYPE_DATA PCF_RA2_WWV_2P	new ADF: RA2_POL_AXVIEC20090619_064208_20020101_000000_20090718_235959	19-JUN-2009 06:57:33.914 19-JUN-2009 06:57:33.914	Product: RA2_WWV_2PNPDK20090619_065733_000060962080_00049_38179_9826.N1
DSD: RA2_USO_DATA PCF_RA2_WWV_2P	new ADF: DOR_NAV_0PNPDK20090619_065605_000057382080_00049_38179_0334.N1	19-JUN-2009 06:57:33.914 19-JUN-2009 06:57:33.914	Product: RA2_WWV_2PNPDK20090619_065733_000060962080_00049_38179_9826.N1
DSD: MWR_CONFIGURATION_DATA PCF_RA2_WWV_2P	new ADF: AUX_ECF_AXNECM20090619_084959_20090619_090000_20090619_210000	19-JUN-2009 08:38:27.390 19-JUN-2009 08:38:27.390	Product: RA2_WWV_2PNPDK20090619_083827_000059732080_00050_38180_9961.N1
DSD: RA2_CHARACTERISATION_DATA PCF_RA2_WWV_2P	new ADF: AUX_ECF_AXNECM20090619_084958_20090619_030000_20090619_150000	19-JUN-2009 08:38:27.390 19-JUN-2009 08:38:27.390	Product: RA2_WWV_2PNPDK20090619_083827_000059732080_00050_38180_9961.N1
DSD: RA2_IF_MASK_FLIGHT_DATA PCF_RA2_WWV_2P	new ADF: RA2_FGD_2PNPDK20090619_083827_000059732080_00050_38180_9960.N1	19-JUN-2009 08:38:27.390 19-JUN-2009 08:38:27.390	Product: RA2_WWV_2PNPDK20090619_083827_000059732080_00050_38180_9961.N1

DSD: RA2_USO_DATA PCF_RA2_WWV_2P	new ADF: DOR_NAV_0PNPDK20090619_083702_000054192080_00050_38180_0335.N1	19-JUN-2009 08:38:27.390 19-JUN-2009 08:38:27.390	Product: RA2_WWV_2PNPDK20090619_083827_000059732080_00050_38180_9961.N1
DSD: MWR_CONFIGURATION_DATA PCF_RA2_WWV_2P	new ADF: AUX_ECF_AXNECM20090619_084959_20090619_150000_20090620_030000	19-JUN-2009 10:17:18.326 19-JUN-2009 10:17:18.326	Product: RA2_WWV_2PNPDK20090619_101718_000060802080_00051_38181_0111.N1
DSD: RA2_CHARACTERISATION_DATA PCF_RA2_WWV_2P	new ADF: AUX_ECF_AXNECM20090619_084959_20090619_090000_20090619_210000	19-JUN-2009 10:17:18.326 19-JUN-2009 10:17:18.326	Product: RA2_WWV_2PNPDK20090619_101718_000060802080_00051_38181_0111.N1
DSD: RA2_CONFIGURATION_DATA PCF_RA2_WWV_2P	new ADF: AUX_ECF_AXNECM20090619_084958_20090619_030000_20090619_150000	19-JUN-2009 10:17:18.326 19-JUN-2009 10:17:18.326	Product: RA2_WWV_2PNPDK20090619_101718_000060802080_00051_38181_0111.N1
DSD: RA2_IF_MASK_FLIGHT_DATA PCF_RA2_WWV_2P	new ADF: RA2_FGD_2PNPDK20090619_101718_000060802080_00051_38181_0110.N1	19-JUN-2009 10:17:18.326 19-JUN-2009 10:17:18.326	Product: RA2_WWV_2PNPDK20090619_101718_000060802080_00051_38181_0111.N1
DSD: RA2_USO_DATA PCF_RA2_WWV_2P	new ADF: DOR_NAV_0PNPDK20090619_101240_000057382080_00051_38181_0336.N1	19-JUN-2009 10:17:18.326 19-JUN-2009 10:17:18.326	Product: RA2_WWV_2PNPDK20090619_101718_000060802080_00051_38181_0111.N1
DSD: RA2_IF_MASK_FLIGHT_DATA PCF_RA2_WWV_2P	new ADF: RA2_FGD_2PNPDK20090619_115755_000059002080_00052_38182_0269.N1	19-JUN-2009 11:57:55.092 19-JUN-2009 11:57:55.092	Product: RA2_WWV_2PNPDK20090619_115755_000059002080_00052_38182_0270.N1

DSD: RA2_USO_DATA PCF_RA2_WWV_2P	new ADF: DOR_NAV_0PNPDK20090619_115337_000057382080_00052_38182_0337.N1	19-JUN-2009 11:57:55.092 19-JUN-2009 11:57:55.092	Product: RA2_WWV_2PNPDK20090619_115755_000059002080_00052_38182_0270.N1
DSD: RA2_IF_MASK_FLIGHT_DATA PCF_RA2_WWV_2P	new ADF: RA2_FGD_2PNPDK20090619_133531_000060002080_00053_38183_0390.N1	19-JUN-2009 13:35:31.390 19-JUN-2009 13:35:31.390	Product: RA2_WWV_2PNPDK20090619_133531_000060002080_00053_38183_0391.N1
DSD: RA2_USO_DATA PCF_RA2_WWV_2P	new ADF: DOR_NAV_0PNPDK20090619_133434_000054192080_00053_38183_0338.N1	19-JUN-2009 13:35:31.390 19-JUN-2009 13:35:31.390	Product: RA2_WWV_2PNPDK20090619_133531_000060002080_00053_38183_0391.N1
DSD: MWR_CONFIGURATION_DATA PCF_RA2_WWV_2P	new ADF: AUX_ECF_AXNECM20090619_084959_20090619_210000_20090620_090000	19-JUN-2009 15:14:49.062 19-JUN-2009 15:14:49.062	Product: RA2_WWV_2PNPDK20090619_151449_000051072080_00054_38184_0512.N1
DSD: RA2_CHARACTERISATION_DATA PCF_RA2_WWV_2P	new ADF: AUX_ECF_AXNECM20090619_084959_20090619_150000_20090620_030000	19-JUN-2009 15:14:49.062 19-JUN-2009 15:14:49.062	Product: RA2_WWV_2PNPDK20090619_151449_000051072080_00054_38184_0512.N1
DSD: RA2_CONFIGURATION_DATA PCF_RA2_WWV_2P	new ADF: AUX_ECF_AXNECM20090619_084959_20090619_090000_20090619_210000	19-JUN-2009 15:14:49.062 19-JUN-2009 15:14:49.062	Product: RA2_WWV_2PNPDK20090619_151449_000051072080_00054_38184_0512.N1
DSD: RA2_IF_MASK_FLIGHT_DATA PCF_RA2_WWV_2P	new ADF: RA2_FGD_2PNPDK20090619_151449_000051072080_00054_38184_0511.N1	19-JUN-2009 15:14:49.062 19-JUN-2009 15:14:49.062	Product: RA2_WWV_2PNPDK20090619_151449_000051072080_00054_38184_0512.N1

DSD: RA2_USO_DATA PCF_RA2_WWV_2P	new ADF: DOR_NAV_0PNPDK20090619_151012_000057382080_00054_38184_0339.N1	19-JUN-2009 15:14:49.062 19-JUN-2009 15:14:49.062	Product: RA2_WWV_2PNPDK20090619_151449_000051072080_00054_38184_0512.N1
DSD: RA2_IF_MASK_FLIGHT_DATA PCF_RA2_WWV_2P	new ADF: RA2_FGD_2PNPDK20090619_164303_000006052080_00055_38185_0514.N1	19-JUN-2009 16:43:03.982 19-JUN-2009 16:43:03.982	Product: RA2_WWV_2PNPDK20090619_164303_000006052080_00055_38185_0515.N1
DSD: RA2_IF_MASK_FLIGHT_DATA PCF_RA2_WWV_2P	new ADF: RA2_FGD_2PNPDK20090619_165226_000058082080_00055_38185_0635.N1	19-JUN-2009 16:52:26.552 19-JUN-2009 16:52:26.552	Product: RA2_WWV_2PNPDK20090619_165226_000058082080_00055_38185_0636.N1
DSD: RA2_USO_DATA PCF_RA2_WWV_2P	new ADF: DOR_NAV_0PNPDK20090619_165109_000054192080_00055_38185_0340.N1	19-JUN-2009 16:52:26.552 19-JUN-2009 16:52:26.552	Product: RA2_WWV_2PNPDK20090619_165226_000058082080_00055_38185_0636.N1
DSD: RA2_IF_MASK_FLIGHT_DATA PCF_RA2_WWV_2P	new ADF: RA2_FGD_2PNPDK20090619_182739_000060902080_00056_38186_0787.N1	19-JUN-2009 18:27:39.144 19-JUN-2009 18:27:39.144	Product: RA2_WWV_2PNPDK20090619_182739_000060902080_00056_38186_0788.N1
DSD: RA2_USO_DATA PCF_RA2_WWV_2P	new ADF: DOR_NAV_0PNPDK20090619_182648_000057382080_00056_38186_0341.N1	19-JUN-2009 18:27:39.144 19-JUN-2009 18:27:39.144	Product: RA2_WWV_2PNPDK20090619_182739_000060902080_00056_38186_0788.N1
DSD: RA2_IF_MASK_FLIGHT_DATA PCF_RA2_WWV_2P	new ADF: RA2_FGD_2PNPDE20090619_200733_000043902080_00057_38187_4177.N1	19-JUN-2009 20:07:33.578 19-JUN-2009 20:07:33.578	Product: RA2_WWV_2PNPDE20090619_200733_000043902080_00057_38187_4178.N1

DSD: RA2_USO_DATA PCF_RA2_WWV_2P	new ADF: DOR_NAV_0PNPDE20090619_200226_000041442080_00057_38187_8184.N1	19-JUN-2009 20:07:33.578 19-JUN-2009 20:07:33.578	Product: RA2_WWV_2PNPDE20090619_200733_000043902080_00057_38187_4178.N1
DSD: MWR_CONFIGURATION_DATA PCF_RA2_WWV_2P	new ADF: AUX_ECF_AXNECM20090619_184113_20090620_030000_20090620_150000	19-JUN-2009 21:19:47.038 19-JUN-2009 21:19:47.038	Product: RA2_WWV_2PNPDE20090619_211947_000061552080_00057_38187_4328.N1
DSD: RA2_CHARACTERISATION_DATA PCF_RA2_WWV_2P	new ADF: AUX_ECF_AXNECM20090619_084959_20090619_210000_20090620_090000	19-JUN-2009 21:19:47.038 19-JUN-2009 21:19:47.038	Product: RA2_WWV_2PNPDE20090619_211947_000061552080_00057_38187_4328.N1
DSD: RA2_CONFIGURATION_DATA PCF_RA2_WWV_2P	new ADF: AUX_ECF_AXNECM20090619_084959_20090619_150000_20090620_030000	19-JUN-2009 21:19:47.038 19-JUN-2009 21:19:47.038	Product: RA2_WWV_2PNPDE20090619_211947_000061552080_00057_38187_4328.N1
DSD: RA2_IF_MASK_FLIGHT_DATA PCF_RA2_WWV_2P	new ADF: RA2_FGD_2PNPDE20090619_211947_000061552080_00057_38187_4327.N1	19-JUN-2009 21:19:47.038 19-JUN-2009 21:19:47.038	Product: RA2_WWV_2PNPDE20090619_211947_000061552080_00057_38187_4328.N1
DSD: RA2_USO_DATA PCF_RA2_WWV_2P	new ADF: DOR_NAV_0PNPDE20090619_211649_000057382080_00057_38187_8185.N1	19-JUN-2009 21:19:47.038 19-JUN-2009 21:19:47.038	Product: RA2_WWV_2PNPDE20090619_211947_000061552080_00057_38187_4328.N1
DSD: RA2_IF_MASK_FLIGHT_DATA PCF_RA2_WWV_2P	new ADF: RA2_FGD_2PNPDE20090619_230117_000061412080_00058_38188_4485.N1	19-JUN-2009 23:01:17.276 19-JUN-2009 23:01:17.276	Product: RA2_WWV_2PNPDE20090619_230117_000061412080_00058_38188_4486.N1

DSD: RA2_USO_DATA PCF_RA2_WWV_2P	new ADF: DOR_NAV_0PNPDE20090619_225746_000057382080_00058_38188_8186.N1	19-JUN-2009 23:01:17.276 19-JUN-2009 23:01:17.276	Product: RA2_WWV_2PNPDE20090619_230117_000061412080_00058_38188_4486.N1
-------------------------------------	--	--	--

Current ADFs (from IECF list)

Gauge	Value	Explicit Reference
RA2_USO_AX.INFO PCF_IECF	RA2_USO_AXVIEC20070618_133225_20070620_000000_20200101_000000	Corresponding to date 13-JUN-2009 03:00:01.000
MWR_SLT_AX.INFO PCF_IECF	MWR_SLT_AXVIEC20060921_063409_20020101_000000_20200101_000000	Corresponding to date 13-JUN-2009 03:00:01.000
AUX_ATT_AX.INFO PCF_IECF	AUX_ATT_AXVIEC20020924_131534_20020703_120000_20781231_235959	Corresponding to date 13-JUN-2009 03:00:01.000
RA2_PLA_AX.INFO PCF_IECF	RA2_PLA_AXVIEC20060331_181823_20020101_000000_20200101_000000	Corresponding to date 13-JUN-2009 03:00:01.000
RA2_CON_AX.INFO PCF_IECF	RA2_CON_AXVIEC20070723_131547_20060621_132015_20200101_000000	Corresponding to date 13-JUN-2009 03:00:01.000
RA2_CHD_AX.INFO PCF_IECF	RA2_CHD_AXVIEC20060913_074707_20020101_000000_20200101_000000	Corresponding to date 13-JUN-2009 03:00:01.000
MWR_CON_AX.INFO PCF_IECF	MWR_CON_AXVIEC20040810_145011_20020101_000000_20200101_000000	Corresponding to date 13-JUN-2009 03:00:01.000
MWR_CHD_AX.INFO PCF_IECF	MWR_CHD_AXVIEC20061013_132356_20020101_000000_20200101_000000	Corresponding to date 13-JUN-2009 03:00:01.000
MWR_LSF_AX.INFO PCF_IECF	MWR_LSF_AXVIEC20020313_172218_20020101_000000_20200101_000000	Corresponding to date 13-JUN-2009 03:00:01.000
RA2_MET_AX.INFO PCF_IECF	RA2_MET_AXVIEC20020204_073357_20020101_000000_20200101_000000	Corresponding to date 13-JUN-2009 03:00:01.000
RA2_CST_AX.INFO PCF_IECF	RA2_CST_AXVIEC20020621_135858_20020101_000000_20200101_000000	Corresponding to date 13-JUN-2009 03:00:01.000
RA2_SOI_AX.INFO PCF_IECF	RA2_SOI_AXVIEC20051003_170000_20020101_000000_20200101_000000	Corresponding to date 13-JUN-2009 03:00:01.000
RA2_ICT_AX.INFO PCF_IECF	RA2_ICT_AXVIEC20060921_070730_20020101_000000_20200101_000000	Corresponding to date 13-JUN-2009 03:00:01.000
RA2_SSB_AX.INFO PCF_IECF	RA2_SSB_AXVIEC20051129_111810_20020101_000000_20200101_000000	Corresponding to date 13-JUN-2009 03:00:01.000
RA2_DIP_AX.INFO PCF_IECF	RA2_DIP_AXVIEC20020122_134206_20020101_000000_20200101_000000	Corresponding to date 13-JUN-2009 03:00:01.000
RA2_IOC_AX.INFO PCF_IECF	RA2_IOC_AXVIEC20020122_141121_20020101_000000_20200101_000000	Corresponding to date 13-JUN-2009 03:00:01.000
RA2_SET_AX.INFO PCF_IECF	RA2_SET_AXVIEC20020122_150917_20020101_000000_20200101_000000	Corresponding to date 13-JUN-2009 03:00:01.000
RA2_OT1_AX.INFO PCF_IECF	RA2_OT1_AXVIEC20040120_082051_20020101_000000_20200101_000000	Corresponding to date 13-JUN-2009 03:00:01.000
RA2_OT2_AX.INFO PCF_IECF	RA2_OT2_AXVIEC20031208_150159_20020101_000000_20200101_000000	Corresponding to date 13-JUN-2009 03:00:01.000

RA2_TLD_AX.INFO PCF_IECF	RA2_TLD_AXVIEC20031208_151137_20020101_000000_20200101_000000	Corresponding to date 13-JUN-2009 03:00:01.000
RA2_GEO_AX.INFO PCF_IECF	RA2_GEO_AXVIEC20020314_093428_20020101_000000_20200101_000000	Corresponding to date 13-JUN-2009 03:00:01.000
RA2_MSS_AX.INFO PCF_IECF	RA2_MSS_AXVIEC20031208_145545_20020101_000000_20200101_000000	Corresponding to date 13-JUN-2009 03:00:01.000
RA2_SL1_AX.INFO PCF_IECF	RA2_SL1_AXVIEC20030131_100228_20020101_000000_20200101_000000	Corresponding to date 13-JUN-2009 03:00:01.000
RA2_SL2_AX.INFO PCF_IECF	RA2_SL2_AXVIEC20030131_101757_20020101_000000_20200101_000000	Corresponding to date 13-JUN-2009 03:00:01.000
RA2_SOL_AX.INFO PCF_IECF	RA2_SOL_AXVIEC20090615_152337_20020101_000000_20100601_000000	Corresponding to date 16-JUN-2009 03:00:01.000
RA2_POL_AX.INFO PCF_IECF	RA2_POL_AXVIEC20090617_110438_20020101_000000_20090716_235959	Corresponding to date 18-JUN-2009 03:00:00.000
RA2_IFF_AX.INFO PCF_IECF	RA2_IFF_AXVIEC20090617_122330_20090617_000000_20100101_000000	Corresponding to date 18-JUN-2009 03:00:00.000

Differences with IECF list

Gauge	Value	Explicit Reference
DSD: DORIS_IONO PCF_RA2_WWV_2P	Filename: RA2_MW__1PNPDE20090618_233259_000061632080_00044_38174_3167.N1	Product: RA2_WWV_2PNPDE20090618_233259_000061632080_00044_38174_3169.N1
DSD: METEO_GRID_POINTS_ALTITUDE PCF_RA2_WWV_2P	Filename:	Product: RA2_WWV_2PNPDE20090618_233259_000061632080_00044_38174_3169.N1
DSD: OCEAN_ICE2_SYSTEM_FILE PCF_RA2_WWV_2P	Filename:	Product: RA2_WWV_2PNPDE20090618_233259_000061632080_00044_38174_3169.N1
DSD: OCEAN_TIDE_HARMONIC_COEF PCF_RA2_WWV_2P	Filename:	Product: RA2_WWV_2PNPDE20090618_233259_000061632080_00044_38174_3169.N1
DSD: OCEAN_TIDE_ORTHOWEIGHTS PCF_RA2_WWV_2P	Filename:	Product: RA2_WWV_2PNPDE20090618_233259_000061632080_00044_38174_3169.N1
DSD: RA2_CHARACTERISATION_DATA PCF_RA2_WWV_2P	Filename: AUX_ECF_AXNECM20090618_064112_20090618_210000_20090619_090000	Product: RA2_WWV_2PNPDE20090618_233259_000061632080_00044_38174_3169.N1
DSD: RA2_CONFIGURATION_DATA PCF_RA2_WWV_2P	Filename: AUX_ECF_AXNECM20090618_064112_20090618_150000_20090619_030000	Product: RA2_WWV_2PNPDE20090618_233259_000061632080_00044_38174_3169.N1
DSD: RA2_CONSTANT_DATA PCF_RA2_WWV_2P	Filename:	Product: RA2_WWV_2PNPDE20090618_233259_000061632080_00044_38174_3169.N1
DSD: RA2_IF_MASK_FLIGHT_DATA PCF_RA2_WWV_2P	Filename: RA2_FGD_2PNPDE20090618_233259_000061632080_00044_38174_3168.N1	Product: RA2_WWV_2PNPDE20090618_233259_000061632080_00044_38174_3169.N1
DSD: RA2_USO_DATA PCF_RA2_WWV_2P	Filename: DOR_NAV_0PNPDE20090618_232947_000057382080_00044_38174_8180.N1	Product: RA2_WWV_2PNPDE20090618_233259_000061632080_00044_38174_3169.N1
DSD: SOLAR_ACTIVITY_INDEX_PREDICT PCF_RA2_WWV_2P	Filename:	Product: RA2_WWV_2PNPDE20090618_233259_000061632080_00044_38174_3169.N1

DSD: DORIS_IONO PCF_RA2_WWV_2P	Filename: RA2_MW__1PNPDE20090619_011438_000046492080_00045_38175_3309.N1	Product: RA2_WWV_2PNPDE20090619_011438_000046492080_00045_
DSD: METEO_GRID_POINTS_ALTITUDE PCF_RA2_WWV_2P	Filename:	Product: RA2_WWV_2PNPDE20090619_011438_000046492080_00045_38175_3311.N1
DSD: OCEAN_ICE2_SYSTEM_FILE PCF_RA2_WWV_2P	Filename:	Product: RA2_WWV_2PNPDE20090619_011438_000046492080_00045_38175_3311.N1
DSD: OCEAN_TIDE_HARMONIC_COEF PCF_RA2_WWV_2P	Filename:	Product: RA2_WWV_2PNPDE20090619_011438_000046492080_00045_38175_3311.N1
DSD: OCEAN_TIDE_ORTHOWEIGHTS PCF_RA2_WWV_2P	Filename:	Product: RA2_WWV_2PNPDE20090619_011438_000046492080_00045_38175_3311.N1
DSD: RA2_CHARACTERISATION_DATA PCF_RA2_WWV_2P	Filename: AUX_ECF_AXNECM20090618_064112_20090618_210000_20090619_090000	Product: RA2_WWV_2PNPDE20090619_011438_000046492080_00045_38175_3311.N1
DSD: RA2_CONFIGURATION_DATA PCF_RA2_WWV_2P	Filename: AUX_ECF_AXNECM20090618_064112_20090618_150000_20090619_030000	Product: RA2_WWV_2PNPDE20090619_011438_000046492080_00045_38175_3311.N1
DSD: RA2_CONSTANT_DATA PCF_RA2_WWV_2P	Filename:	Product: RA2_WWV_2PNPDE20090619_011438_000046492080_00045_38175_3311.N1
DSD: RA2_IF_MASK_FLIGHT_DATA PCF_RA2_WWV_2P	Filename: RA2_FGD_2PNPDE20090619_011438_000046492080_00045_38175_3310.N1	Product: RA2_WWV_2PNPDE20090619_011438_000046492080_00045_38175_3311.N1
DSD: RA2_USO_DATA PCF_RA2_WWV_2P	Filename: DOR_NAV_0PNPDE20090619_011044_000044632080_00045_38175_8181.N1	Product: RA2_WWV_2PNPDE20090619_011438_000046492080_00045_38175_3311.N1
DSD: SOLAR_ACTIVITY_INDEX_PREDICT PCF_RA2_WWV_2P	Filename:	Product: RA2_WWV_2PNPDE20090619_011438_000046492080_00045_38175_3311.N1
DSD: DORIS_IONO PCF_RA2_WWV_2P	Filename: RA2_MW__1PNPDE20090619_023111_000058232080_00046_38176_3484.N1	Product: RA2_WWV_2PNPDE20090619_023111_000058232080_00046_38176_3486.N1
DSD: METEO_GRID_POINTS_ALTITUDE PCF_RA2_WWV_2P	Filename:	Product: RA2_WWV_2PNPDE20090619_023111_000058232080_00046_38176_3486.N1
DSD: OCEAN_ICE2_SYSTEM_FILE PCF_RA2_WWV_2P	Filename:	Product: RA2_WWV_2PNPDE20090619_023111_000058232080_00046_38176_3486.N1
DSD: OCEAN_TIDE_HARMONIC_COEF PCF_RA2_WWV_2P	Filename:	Product: RA2_WWV_2PNPDE20090619_023111_000058232080_00046_38176_3486.N1
DSD: OCEAN_TIDE_ORTHOWEIGHTS PCF_RA2_WWV_2P	Filename:	Product: RA2_WWV_2PNPDE20090619_023111_000058232080_00046_38176_3486.N1
DSD: RA2_CHARACTERISATION_DATA PCF_RA2_WWV_2P	Filename: AUX_ECF_AXNECM20090618_064112_20090618_210000_20090619_090000	Product: RA2_WWV_2PNPDE20090619_023111_000058232080_00046_38176_3486.N1
DSD: RA2_CONFIGURATION_DATA PCF_RA2_WWV_2P	Filename: AUX_ECF_AXNECM20090618_064112_20090618_150000_20090619_030000	Product: RA2_WWV_2PNPDE20090619_023111_000058232080_00046_38176_3486.N1
DSD: RA2_CONSTANT_DATA PCF_RA2_WWV_2P	Filename:	Product: RA2_WWV_2PNPDE20090619_023111_000058232080_00046_38176_3486.N1

DSD: RA2_IF_MASK_FLIGHT_DATA PCF_RA2_WWV_2P	Filename: RA2_FGD_2PNPDE20090619_023111_000058232080_00046_38176_3485.N1	Product: RA2_WWV_2PNPDE20090619_023111_000058232080_00046
DSD: RA2_USO_DATA PCF_RA2_WWV_2P	Filename: DOR_NAV_0PNPDE20090619_023026_000054192080_00046_38176_8182.N1	Product: RA2_WWV_2PNPDE20090619_023111_000058232080_00046_38176_3486.N1
DSD: SOLAR_ACTIVITY_INDEX_PREDICT PCF_RA2_WWV_2P	Filename:	Product: RA2_WWV_2PNPDE20090619_023111_000058232080_00046_38176_3486.N1
DSD: DORIS_IONO PCF_RA2_WWV_2P	Filename: RA2_MW__1PNPDE20090619_040741_000061042080_00047_38177_3667.N1	Product: RA2_WWV_2PNPDE20090619_040741_000061042080_00047_38177_3669.N1
DSD: METEO_GRID_POINTS_ALTITUDE PCF_RA2_WWV_2P	Filename:	Product: RA2_WWV_2PNPDE20090619_040741_000061042080_00047_38177_3669.N1
DSD: OCEAN_ICE2_SYSTEM_FILE PCF_RA2_WWV_2P	Filename:	Product: RA2_WWV_2PNPDE20090619_040741_000061042080_00047_38177_3669.N1
DSD: OCEAN_TIDE_HARMONIC_COEF PCF_RA2_WWV_2P	Filename:	Product: RA2_WWV_2PNPDE20090619_040741_000061042080_00047_38177_3669.N1
DSD: OCEAN_TIDE_ORTHOWEIGHTS PCF_RA2_WWV_2P	Filename:	Product: RA2_WWV_2PNPDE20090619_040741_000061042080_00047_38177_3669.N1
DSD: RA2_CONFIGURATION_DATA PCF_RA2_WWV_2P	Filename: AUX_ECF_AXNECM20090618_064112_20090618_210000_20090619_090000	Product: RA2_WWV_2PNPDE20090619_040741_000061042080_00047_38177_3669.N1
DSD: RA2_CONSTANT_DATA PCF_RA2_WWV_2P	Filename:	Product: RA2_WWV_2PNPDE20090619_040741_000061042080_00047_38177_3669.N1
DSD: RA2_IF_MASK_FLIGHT_DATA PCF_RA2_WWV_2P	Filename: RA2_FGD_2PNPDE20090619_040741_000061042080_00047_38177_3668.N1	Product: RA2_WWV_2PNPDE20090619_040741_000061042080_00047_38177_3669.N1
DSD: RA2_USO_DATA PCF_RA2_WWV_2P	Filename: DOR_NAV_0PNPDE20090619_040604_000057382080_00047_38177_8183.N1	Product: RA2_WWV_2PNPDE20090619_040741_000061042080_00047_38177_3669.N1
DSD: SOLAR_ACTIVITY_INDEX_PREDICT PCF_RA2_WWV_2P	Filename:	Product: RA2_WWV_2PNPDE20090619_040741_000061042080_00047_38177_3669.N1
DSD: DORIS_IONO PCF_RA2_WWV_2P	Filename: RA2_MW__1PNPDK20090619_054851_000041652080_00048_38178_9642.N1	Product: RA2_WWV_2PNPDK20090619_054851_000041652080_00048_38178_9644.N1
DSD: METEO_GRID_POINTS_ALTITUDE PCF_RA2_WWV_2P	Filename:	Product: RA2_WWV_2PNPDK20090619_054851_000041652080_00048_38178_9644.N1
DSD: OCEAN_ICE2_SYSTEM_FILE PCF_RA2_WWV_2P	Filename:	Product: RA2_WWV_2PNPDK20090619_054851_000041652080_00048_38178_9644.N1
DSD: OCEAN_TIDE_HARMONIC_COEF PCF_RA2_WWV_2P	Filename:	Product: RA2_WWV_2PNPDK20090619_054851_000041652080_00048_38178_9644.N1
DSD: OCEAN_TIDE_ORTHOWEIGHTS PCF_RA2_WWV_2P	Filename:	Product: RA2_WWV_2PNPDK20090619_054851_000041652080_00048_38178_9644.N1
DSD: RA2_CONFIGURATION_DATA PCF_RA2_WWV_2P	Filename: AUX_ECF_AXNECM20090618_064112_20090618_210000_20090619_090000	Product: RA2_WWV_2PNPDK20090619_054851_000041652080_00048_38178_9644.N1

DSD: RA2_CONSTANT_DATA PCF_RA2_WWV_2P	Filename:	Product: RA2_WWV_2PNPDK20090619_054851_000041652080_00048
DSD: RA2_IF_MASK_FLIGHT_DATA PCF_RA2_WWV_2P	Filename: RA2_FGD_2PNPDK20090619_054851_000041652080_00048_38178_9643.N1	Product: RA2_WWV_2PNPDK20090619_054851_000041652080_00048_38178_9644.N1
DSD: RA2_USO_DATA PCF_RA2_WWV_2P	Filename: DOR_NAV_0PNPDK20090619_054701_000038252080_00048_38178_0333.N1	Product: RA2_WWV_2PNPDK20090619_054851_000041652080_00048_38178_9644.N1
DSD: SOLAR_ACTIVITY_INDEX_PREDICT PCF_RA2_WWV_2P	Filename:	Product: RA2_WWV_2PNPDK20090619_054851_000041652080_00048_38178_9644.N1
DSD: DORIS_IONO PCF_RA2_WWV_2P	Filename: RA2_MW__1PNPDK20090619_065733_000060962080_00049_38179_9824.N1	Product: RA2_WWV_2PNPDK20090619_065733_000060962080_00049_38179_9826.N1
DSD: METEO_GRID_POINTS_ALTITUDE PCF_RA2_WWV_2P	Filename:	Product: RA2_WWV_2PNPDK20090619_065733_000060962080_00049_38179_9826.N1
DSD: OCEAN_ICE2_SYSTEM_FILE PCF_RA2_WWV_2P	Filename:	Product: RA2_WWV_2PNPDK20090619_065733_000060962080_00049_38179_9826.N1
DSD: OCEAN_TIDE_HARMONIC_COEF PCF_RA2_WWV_2P	Filename:	Product: RA2_WWV_2PNPDK20090619_065733_000060962080_00049_38179_9826.N1
DSD: OCEAN_TIDE_ORTHOWEIGHTS PCF_RA2_WWV_2P	Filename:	Product: RA2_WWV_2PNPDK20090619_065733_000060962080_00049_38179_9826.N1
DSD: RA2_CONFIGURATION_DATA PCF_RA2_WWV_2P	Filename: AUX_ECF_AXNECM20090618_064112_20090618_210000_20090619_090000	Product: RA2_WWV_2PNPDK20090619_065733_000060962080_00049_38179_9826.N1
DSD: RA2_CONSTANT_DATA PCF_RA2_WWV_2P	Filename:	Product: RA2_WWV_2PNPDK20090619_065733_000060962080_00049_38179_9826.N1
DSD: RA2_IF_MASK_FLIGHT_DATA PCF_RA2_WWV_2P	Filename: RA2_FGD_2PNPDK20090619_065733_000060962080_00049_38179_9825.N1	Product: RA2_WWV_2PNPDK20090619_065733_000060962080_00049_38179_9826.N1
DSD: RA2_SURFACE_TYPE_DATA PCF_RA2_WWV_2P	Filename: RA2_POL_AXVIEC20090619_064208_20020101_000000_20090718_235959	Product: RA2_WWV_2PNPDK20090619_065733_000060962080_00049_38179_9826.N1
DSD: RA2_USO_DATA PCF_RA2_WWV_2P	Filename: DOR_NAV_0PNPDK20090619_065605_000057382080_00049_38179_0334.N1	Product: RA2_WWV_2PNPDK20090619_065733_000060962080_00049_38179_9826.N1
DSD: SOLAR_ACTIVITY_INDEX_PREDICT PCF_RA2_WWV_2P	Filename:	Product: RA2_WWV_2PNPDK20090619_065733_000060962080_00049_38179_9826.N1
DSD: DORIS_IONO PCF_RA2_WWV_2P	Filename: RA2_MW__1PNPDK20090619_083827_000059732080_00050_38180_9959.N1	Product: RA2_WWV_2PNPDK20090619_083827_000059732080_00050_38180_9961.N1
DSD: METEO_GRID_POINTS_ALTITUDE PCF_RA2_WWV_2P	Filename:	Product: RA2_WWV_2PNPDK20090619_083827_000059732080_00050_38180_9961.N1
DSD: MWR_CONFIGURATION_DATA PCF_RA2_WWV_2P	Filename: AUX_ECF_AXNECM20090619_084959_20090619_090000_20090619_210000	Product: RA2_WWV_2PNPDK20090619_083827_000059732080_00050_38180_9961.N1
DSD: OCEAN_ICE2_SYSTEM_FILE PCF_RA2_WWV_2P	Filename:	Product: RA2_WWV_2PNPDK20090619_083827_000059732080_00050_38180_9961.N1

DSD: OCEAN_TIDE_HARMONIC_COEF PCF_RA2_WWV_2P	Filename:	Product: RA2_WWV_2PNPDK20090619_083827_000059732080_00050
DSD: OCEAN_TIDE_ORTHOWEIGHTS PCF_RA2_WWV_2P	Filename:	Product: RA2_WWV_2PNPDK20090619_083827_000059732080_00050_38180_9961.N1
DSD: RA2_CHARACTERISATION_DATA PCF_RA2_WWV_2P	Filename: AUX_ECF_AXNECM20090619_084958_20090619_030000_20090619_150000	Product: RA2_WWV_2PNPDK20090619_083827_000059732080_00050_38180_9961.N1
DSD: RA2_CONFIGURATION_DATA PCF_RA2_WWV_2P	Filename: AUX_ECF_AXNECM20090618_064112_20090618_210000_20090619_090000	Product: RA2_WWV_2PNPDK20090619_083827_000059732080_00050_38180_9961.N1
DSD: RA2_CONSTANT_DATA PCF_RA2_WWV_2P	Filename:	Product: RA2_WWV_2PNPDK20090619_083827_000059732080_00050_38180_9961.N1
DSD: RA2_IF_MASK_FLIGHT_DATA PCF_RA2_WWV_2P	Filename: RA2_FGD_2PNPDK20090619_083827_000059732080_00050_38180_9960.N1	Product: RA2_WWV_2PNPDK20090619_083827_000059732080_00050_38180_9961.N1
DSD: RA2_SURFACE_TYPE_DATA PCF_RA2_WWV_2P	Filename: RA2_POL_AXVIEC20090619_064208_20020101_000000_20090718_235959	Product: RA2_WWV_2PNPDK20090619_083827_000059732080_00050_38180_9961.N1
DSD: RA2_USO_DATA PCF_RA2_WWV_2P	Filename: DOR_NAV_0PNPDK20090619_083702_000054192080_00050_38180_0335.N1	Product: RA2_WWV_2PNPDK20090619_083827_000059732080_00050_38180_9961.N1
DSD: SOLAR_ACTIVITY_INDEX_PREDICT PCF_RA2_WWV_2P	Filename:	Product: RA2_WWV_2PNPDK20090619_083827_000059732080_00050_38180_9961.N1
DSD: DORIS_IONO PCF_RA2_WWV_2P	Filename: RA2_MW__1PNPDK20090619_101718_000060802080_00051_38181_0109.N1	Product: RA2_WWV_2PNPDK20090619_101718_000060802080_00051_38181_0111.N1
DSD: METEO_GRID_POINTS_ALTITUDE PCF_RA2_WWV_2P	Filename:	Product: RA2_WWV_2PNPDK20090619_101718_000060802080_00051_38181_0111.N1
DSD: MWR_CONFIGURATION_DATA PCF_RA2_WWV_2P	Filename: AUX_ECF_AXNECM20090619_084959_20090619_150000_20090620_030000	Product: RA2_WWV_2PNPDK20090619_101718_000060802080_00051_38181_0111.N1
DSD: OCEAN_ICE2_SYSTEM_FILE PCF_RA2_WWV_2P	Filename:	Product: RA2_WWV_2PNPDK20090619_101718_000060802080_00051_38181_0111.N1
DSD: OCEAN_TIDE_HARMONIC_COEF PCF_RA2_WWV_2P	Filename:	Product: RA2_WWV_2PNPDK20090619_101718_000060802080_00051_38181_0111.N1
DSD: OCEAN_TIDE_ORTHOWEIGHTS PCF_RA2_WWV_2P	Filename:	Product: RA2_WWV_2PNPDK20090619_101718_000060802080_00051_38181_0111.N1
DSD: RA2_CHARACTERISATION_DATA PCF_RA2_WWV_2P	Filename: AUX_ECF_AXNECM20090619_084959_20090619_090000_20090619_210000	Product: RA2_WWV_2PNPDK20090619_101718_000060802080_00051_38181_0111.N1
DSD: RA2_CONFIGURATION_DATA PCF_RA2_WWV_2P	Filename: AUX_ECF_AXNECM20090619_084958_20090619_030000_20090619_150000	Product: RA2_WWV_2PNPDK20090619_101718_000060802080_00051_38181_0111.N1
DSD: RA2_CONSTANT_DATA PCF_RA2_WWV_2P	Filename:	Product: RA2_WWV_2PNPDK20090619_101718_000060802080_00051_38181_0111.N1
DSD: RA2_IF_MASK_FLIGHT_DATA PCF_RA2_WWV_2P	Filename: RA2_FGD_2PNPDK20090619_101718_000060802080_00051_38181_0110.N1	Product: RA2_WWV_2PNPDK20090619_101718_000060802080_00051_38181_0111.N1

DSD: RA2_SURFACE_TYPE_DATA PCF_RA2_WWV_2P	Filename: RA2_POL_AXVIEC20090619_064208_20020101_000000_20090718_235959	Product: RA2_WWV_2PNPDK20090619_101718_000060802080_00051_
DSD: RA2_USO_DATA PCF_RA2_WWV_2P	Filename: DOR_NAV_0PNPDK20090619_101240_000057382080_00051_38181_0336.N1	Product: RA2_WWV_2PNPDK20090619_101718_000060802080_00051_38181_0111.N1
DSD: SOLAR_ACTIVITY_INDEX_PREDICT PCF_RA2_WWV_2P	Filename:	Product: RA2_WWV_2PNPDK20090619_101718_000060802080_00051_38181_0111.N1
DSD: DORIS_IONO PCF_RA2_WWV_2P	Filename: RA2_MW__1PNPDK20090619_115755_000059002080_00052_38182_0268.N1	Product: RA2_WWV_2PNPDK20090619_115755_000059002080_00052_38182_0270.N1
DSD: METEO_GRID_POINTS_ALTITUDE PCF_RA2_WWV_2P	Filename:	Product: RA2_WWV_2PNPDK20090619_115755_000059002080_00052_38182_0270.N1
DSD: MWR_CONFIGURATION_DATA PCF_RA2_WWV_2P	Filename: AUX_ECF_AXNECM20090619_084959_20090619_150000_20090620_030000	Product: RA2_WWV_2PNPDK20090619_115755_000059002080_00052_38182_0270.N1
DSD: OCEAN_ICE2_SYSTEM_FILE PCF_RA2_WWV_2P	Filename:	Product: RA2_WWV_2PNPDK20090619_115755_000059002080_00052_38182_0270.N1
DSD: OCEAN_TIDE_HARMONIC_COEF PCF_RA2_WWV_2P	Filename:	Product: RA2_WWV_2PNPDK20090619_115755_000059002080_00052_38182_0270.N1
DSD: OCEAN_TIDE_ORTHOWEIGHTS PCF_RA2_WWV_2P	Filename:	Product: RA2_WWV_2PNPDK20090619_115755_000059002080_00052_38182_0270.N1
DSD: RA2_CHARACTERISATION_DATA PCF_RA2_WWV_2P	Filename: AUX_ECF_AXNECM20090619_084959_20090619_090000_20090619_210000	Product: RA2_WWV_2PNPDK20090619_115755_000059002080_00052_38182_0270.N1
DSD: RA2_CONFIGURATION_DATA PCF_RA2_WWV_2P	Filename: AUX_ECF_AXNECM20090619_084958_20090619_030000_20090619_150000	Product: RA2_WWV_2PNPDK20090619_115755_000059002080_00052_38182_0270.N1
DSD: RA2_CONSTANT_DATA PCF_RA2_WWV_2P	Filename:	Product: RA2_WWV_2PNPDK20090619_115755_000059002080_00052_38182_0270.N1
DSD: RA2_IF_MASK_FLIGHT_DATA PCF_RA2_WWV_2P	Filename: RA2_FGD_2PNPDK20090619_115755_000059002080_00052_38182_0269.N1	Product: RA2_WWV_2PNPDK20090619_115755_000059002080_00052_38182_0270.N1
DSD: RA2_SURFACE_TYPE_DATA PCF_RA2_WWV_2P	Filename: RA2_POL_AXVIEC20090619_064208_20020101_000000_20090718_235959	Product: RA2_WWV_2PNPDK20090619_115755_000059002080_00052_38182_0270.N1
DSD: RA2_USO_DATA PCF_RA2_WWV_2P	Filename: DOR_NAV_0PNPDK20090619_115337_000057382080_00052_38182_0337.N1	Product: RA2_WWV_2PNPDK20090619_115755_000059002080_00052_38182_0270.N1
DSD: SOLAR_ACTIVITY_INDEX_PREDICT PCF_RA2_WWV_2P	Filename:	Product: RA2_WWV_2PNPDK20090619_115755_000059002080_00052_38182_0270.N1
DSD: DORIS_IONO PCF_RA2_WWV_2P	Filename: RA2_MW__1PNPDK20090619_133531_000060002080_00053_38183_0389.N1	Product: RA2_WWV_2PNPDK20090619_133531_000060002080_00053_38183_0391.N1
DSD: METEO_GRID_POINTS_ALTITUDE PCF_RA2_WWV_2P	Filename:	Product: RA2_WWV_2PNPDK20090619_133531_000060002080_00053_38183_0391.N1
DSD: MWR_CONFIGURATION_DATA PCF_RA2_WWV_2P	Filename: AUX_ECF_AXNECM20090619_084959_20090619_150000_20090620_030000	Product: RA2_WWV_2PNPDK20090619_133531_000060002080_00053_38183_0391.N1

DSD: OCEAN_ICE2_SYSTEM_FILE PCF_RA2_WWV_2P	Filename:	Product: RA2_WWV_2PNPDK20090619_133531_000060002080_00053
DSD: OCEAN_TIDE_HARMONIC_COEF PCF_RA2_WWV_2P	Filename:	Product: RA2_WWV_2PNPDK20090619_133531_000060002080_00053_38183_0391.N1
DSD: OCEAN_TIDE_ORTHOWEIGHTS PCF_RA2_WWV_2P	Filename:	Product: RA2_WWV_2PNPDK20090619_133531_000060002080_00053_38183_0391.N1
DSD: RA2_CHARACTERISATION_DATA PCF_RA2_WWV_2P	Filename: AUX_ECF_AXNECM20090619_084959_20090619_090000_20090619_210000	Product: RA2_WWV_2PNPDK20090619_133531_000060002080_00053_38183_0391.N1
DSD: RA2_CONFIGURATION_DATA PCF_RA2_WWV_2P	Filename: AUX_ECF_AXNECM20090619_084958_20090619_030000_20090619_150000	Product: RA2_WWV_2PNPDK20090619_133531_000060002080_00053_38183_0391.N1
DSD: RA2_CONSTANT_DATA PCF_RA2_WWV_2P	Filename:	Product: RA2_WWV_2PNPDK20090619_133531_000060002080_00053_38183_0391.N1
DSD: RA2_IF_MASK_FLIGHT_DATA PCF_RA2_WWV_2P	Filename: RA2_FGD_2PNPDK20090619_133531_000060002080_00053_38183_0390.N1	Product: RA2_WWV_2PNPDK20090619_133531_000060002080_00053_38183_0391.N1
DSD: RA2_SURFACE_TYPE_DATA PCF_RA2_WWV_2P	Filename: RA2_POL_AXVIEC20090619_064208_20020101_000000_20090718_235959	Product: RA2_WWV_2PNPDK20090619_133531_000060002080_00053_38183_0391.N1
DSD: RA2_USO_DATA PCF_RA2_WWV_2P	Filename: DOR_NAV_0PNPDK20090619_133434_000054192080_00053_38183_0338.N1	Product: RA2_WWV_2PNPDK20090619_133531_000060002080_00053_38183_0391.N1
DSD: SOLAR_ACTIVITY_INDEX_PREDICT PCF_RA2_WWV_2P	Filename:	Product: RA2_WWV_2PNPDK20090619_133531_000060002080_00053_38183_0391.N1
DSD: DORIS_IONO PCF_RA2_WWV_2P	Filename: RA2_MW__1PNPDK20090619_151449_000051072080_00054_38184_0510.N1	Product: RA2_WWV_2PNPDK20090619_151449_000051072080_00054_38184_0512.N1
DSD: METEO_GRID_POINTS_ALTITUDE PCF_RA2_WWV_2P	Filename:	Product: RA2_WWV_2PNPDK20090619_151449_000051072080_00054_38184_0512.N1
DSD: MWR_CONFIGURATION_DATA PCF_RA2_WWV_2P	Filename: AUX_ECF_AXNECM20090619_084959_20090619_210000_20090620_090000	Product: RA2_WWV_2PNPDK20090619_151449_000051072080_00054_38184_0512.N1
DSD: OCEAN_ICE2_SYSTEM_FILE PCF_RA2_WWV_2P	Filename:	Product: RA2_WWV_2PNPDK20090619_151449_000051072080_00054_38184_0512.N1
DSD: OCEAN_TIDE_HARMONIC_COEF PCF_RA2_WWV_2P	Filename:	Product: RA2_WWV_2PNPDK20090619_151449_000051072080_00054_38184_0512.N1
DSD: OCEAN_TIDE_ORTHOWEIGHTS PCF_RA2_WWV_2P	Filename:	Product: RA2_WWV_2PNPDK20090619_151449_000051072080_00054_38184_0512.N1
DSD: RA2_CHARACTERISATION_DATA PCF_RA2_WWV_2P	Filename: AUX_ECF_AXNECM20090619_084959_20090619_150000_20090620_030000	Product: RA2_WWV_2PNPDK20090619_151449_000051072080_00054_38184_0512.N1
DSD: RA2_CONFIGURATION_DATA PCF_RA2_WWV_2P	Filename: AUX_ECF_AXNECM20090619_084959_20090619_090000_20090619_210000	Product: RA2_WWV_2PNPDK20090619_151449_000051072080_00054_38184_0512.N1
DSD: RA2_CONSTANT_DATA PCF_RA2_WWV_2P	Filename:	Product: RA2_WWV_2PNPDK20090619_151449_000051072080_00054_38184_0512.N1

DSD: RA2_IF_MASK_FLIGHT_DATA PCF_RA2_WWV_2P	Filename: RA2_FGD_2PNPDK20090619_151449_000051072080_00054_38184_0511.N1	Product: RA2_WWV_2PNPDK20090619_151449_000051072080_00054
DSD: RA2_SURFACE_TYPE_DATA PCF_RA2_WWV_2P	Filename: RA2_POL_AXVIEC20090619_064208_20020101_000000_20090718_235959	Product: RA2_WWV_2PNPDK20090619_151449_000051072080_00054_38184_0512.N1
DSD: RA2_USO_DATA PCF_RA2_WWV_2P	Filename: DOR_NAV_0PNPDK20090619_151012_000057382080_00054_38184_0339.N1	Product: RA2_WWV_2PNPDK20090619_151449_000051072080_00054_38184_0512.N1
DSD: SOLAR_ACTIVITY_INDEX_PREDICT PCF_RA2_WWV_2P	Filename:	Product: RA2_WWV_2PNPDK20090619_151449_000051072080_00054_38184_0512.N1
DSD: DORIS_IONO PCF_RA2_WWV_2P	Filename: RA2_MW__1PNPDK20090619_164303_000006052080_00055_38185_0513.N1	Product: RA2_WWV_2PNPDK20090619_164303_000006052080_00055_38185_0515.N1
DSD: METEO_GRID_POINTS_ALTITUDE PCF_RA2_WWV_2P	Filename:	Product: RA2_WWV_2PNPDK20090619_164303_000006052080_00055_38185_0515.N1
DSD: MWR_CONFIGURATION_DATA PCF_RA2_WWV_2P	Filename: AUX_ECF_AXNECM20090619_084959_20090619_210000_20090620_090000	Product: RA2_WWV_2PNPDK20090619_164303_000006052080_00055_38185_0515.N1
DSD: OCEAN_ICE2_SYSTEM_FILE PCF_RA2_WWV_2P	Filename:	Product: RA2_WWV_2PNPDK20090619_164303_000006052080_00055_38185_0515.N1
DSD: OCEAN_TIDE_HARMONIC_COEF PCF_RA2_WWV_2P	Filename:	Product: RA2_WWV_2PNPDK20090619_164303_000006052080_00055_38185_0515.N1
DSD: OCEAN_TIDE_ORTHOWEIGHTS PCF_RA2_WWV_2P	Filename:	Product: RA2_WWV_2PNPDK20090619_164303_000006052080_00055_38185_0515.N1
DSD: RA2_CHARACTERISATION_DATA PCF_RA2_WWV_2P	Filename: AUX_ECF_AXNECM20090619_084959_20090619_150000_20090620_030000	Product: RA2_WWV_2PNPDK20090619_164303_000006052080_00055_38185_0515.N1
DSD: RA2_CONFIGURATION_DATA PCF_RA2_WWV_2P	Filename: AUX_ECF_AXNECM20090619_084959_20090619_090000_20090619_210000	Product: RA2_WWV_2PNPDK20090619_164303_000006052080_00055_38185_0515.N1
DSD: RA2_CONSTANT_DATA PCF_RA2_WWV_2P	Filename:	Product: RA2_WWV_2PNPDK20090619_164303_000006052080_00055_38185_0515.N1
DSD: RA2_IF_MASK_FLIGHT_DATA PCF_RA2_WWV_2P	Filename: RA2_FGD_2PNPDK20090619_164303_000006052080_00055_38185_0514.N1	Product: RA2_WWV_2PNPDK20090619_164303_000006052080_00055_38185_0515.N1
DSD: RA2_SURFACE_TYPE_DATA PCF_RA2_WWV_2P	Filename: RA2_POL_AXVIEC20090619_064208_20020101_000000_20090718_235959	Product: RA2_WWV_2PNPDK20090619_164303_000006052080_00055_38185_0515.N1
DSD: RA2_USO_DATA PCF_RA2_WWV_2P	Filename: DOR_NAV_0PNPDK20090619_151012_000057382080_00054_38184_0339.N1	Product: RA2_WWV_2PNPDK20090619_164303_000006052080_00055_38185_0515.N1
DSD: SOLAR_ACTIVITY_INDEX_PREDICT PCF_RA2_WWV_2P	Filename:	Product: RA2_WWV_2PNPDK20090619_164303_000006052080_00055_38185_0515.N1
DSD: DORIS_IONO PCF_RA2_WWV_2P	Filename: RA2_MW__1PNPDK20090619_165226_000058082080_00055_38185_0634.N1	Product: RA2_WWV_2PNPDK20090619_165226_000058082080_00055_38185_0636.N1
DSD: METEO_GRID_POINTS_ALTITUDE PCF_RA2_WWV_2P	Filename:	Product: RA2_WWV_2PNPDK20090619_165226_000058082080_00055_38185_0636.N1

DSD: MWR_CONFIGURATION_DATA PCF_RA2_WWV_2P	Filename: AUX_ECF_AXNECM20090619_084959_20090619_210000_20090620_090000	Product: RA2_WWV_2PNPDK20090619_165226_000058082080_00055
DSD: OCEAN_ICE2_SYSTEM_FILE PCF_RA2_WWV_2P	Filename:	Product: RA2_WWV_2PNPDK20090619_165226_000058082080_00055_38185_0636.N1
DSD: OCEAN_TIDE_HARMONIC_COEF PCF_RA2_WWV_2P	Filename:	Product: RA2_WWV_2PNPDK20090619_165226_000058082080_00055_38185_0636.N1
DSD: OCEAN_TIDE_ORTHOWEIGHTS PCF_RA2_WWV_2P	Filename:	Product: RA2_WWV_2PNPDK20090619_165226_000058082080_00055_38185_0636.N1
DSD: RA2_CHARACTERISATION_DATA PCF_RA2_WWV_2P	Filename: AUX_ECF_AXNECM20090619_084959_20090619_150000_20090620_030000	Product: RA2_WWV_2PNPDK20090619_165226_000058082080_00055_38185_0636.N1
DSD: RA2_CONFIGURATION_DATA PCF_RA2_WWV_2P	Filename: AUX_ECF_AXNECM20090619_084959_20090619_090000_20090619_210000	Product: RA2_WWV_2PNPDK20090619_165226_000058082080_00055_38185_0636.N1
DSD: RA2_CONSTANT_DATA PCF_RA2_WWV_2P	Filename:	Product: RA2_WWV_2PNPDK20090619_165226_000058082080_00055_38185_0636.N1
DSD: RA2_IF_MASK_FLIGHT_DATA PCF_RA2_WWV_2P	Filename: RA2_FGD_2PNPDK20090619_165226_000058082080_00055_38185_0635.N1	Product: RA2_WWV_2PNPDK20090619_165226_000058082080_00055_38185_0636.N1
DSD: RA2_SURFACE_TYPE_DATA PCF_RA2_WWV_2P	Filename: RA2_POL_AXVIEC20090619_064208_20020101_000000_20090718_235959	Product: RA2_WWV_2PNPDK20090619_165226_000058082080_00055_38185_0636.N1
DSD: RA2_USO_DATA PCF_RA2_WWV_2P	Filename: DOR_NAV_0PNPDK20090619_165109_000054192080_00055_38185_0340.N1	Product: RA2_WWV_2PNPDK20090619_165226_000058082080_00055_38185_0636.N1
DSD: SOLAR_ACTIVITY_INDEX_PREDICT PCF_RA2_WWV_2P	Filename:	Product: RA2_WWV_2PNPDK20090619_165226_000058082080_00055_38185_0636.N1
DSD: DORIS_IONO PCF_RA2_WWV_2P	Filename: RA2_MW__1PNPDK20090619_182739_000060902080_00056_38186_0786.N1	Product: RA2_WWV_2PNPDK20090619_182739_000060902080_00056_38186_0788.N1
DSD: METEO_GRID_POINTS_ALTITUDE PCF_RA2_WWV_2P	Filename:	Product: RA2_WWV_2PNPDK20090619_182739_000060902080_00056_38186_0788.N1
DSD: MWR_CONFIGURATION_DATA PCF_RA2_WWV_2P	Filename: AUX_ECF_AXNECM20090619_084959_20090619_210000_20090620_090000	Product: RA2_WWV_2PNPDK20090619_182739_000060902080_00056_38186_0788.N1
DSD: OCEAN_ICE2_SYSTEM_FILE PCF_RA2_WWV_2P	Filename:	Product: RA2_WWV_2PNPDK20090619_182739_000060902080_00056_38186_0788.N1
DSD: OCEAN_TIDE_HARMONIC_COEF PCF_RA2_WWV_2P	Filename:	Product: RA2_WWV_2PNPDK20090619_182739_000060902080_00056_38186_0788.N1
DSD: OCEAN_TIDE_ORTHOWEIGHTS PCF_RA2_WWV_2P	Filename:	Product: RA2_WWV_2PNPDK20090619_182739_000060902080_00056_38186_0788.N1
DSD: RA2_CHARACTERISATION_DATA PCF_RA2_WWV_2P	Filename: AUX_ECF_AXNECM20090619_084959_20090619_150000_20090620_030000	Product: RA2_WWV_2PNPDK20090619_182739_000060902080_00056_38186_0788.N1
DSD: RA2_CONFIGURATION_DATA PCF_RA2_WWV_2P	Filename: AUX_ECF_AXNECM20090619_084959_20090619_090000_20090619_210000	Product: RA2_WWV_2PNPDK20090619_182739_000060902080_00056_38186_0788.N1

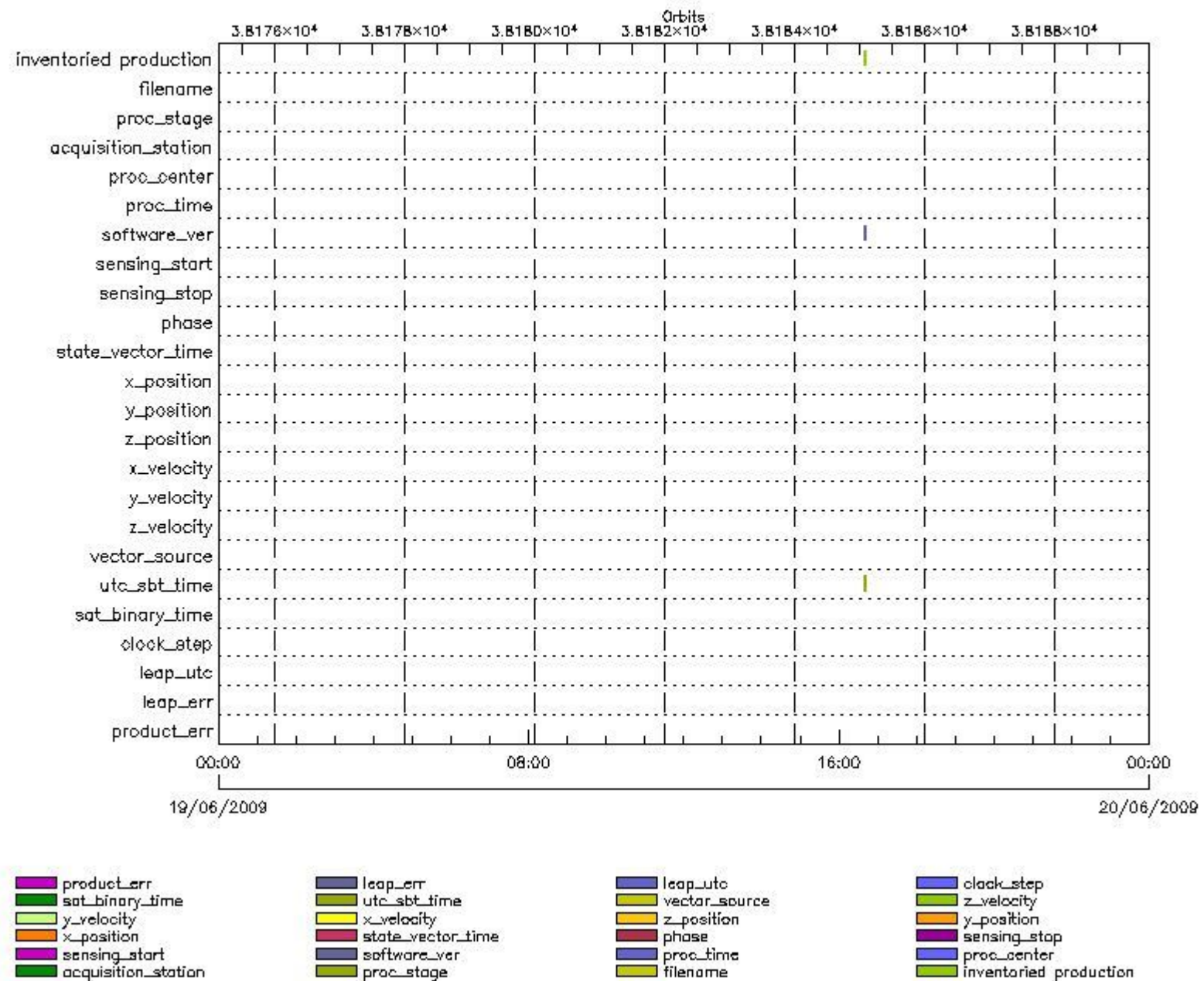
DSD: RA2_CONSTANT_DATA PCF_RA2_WWV_2P	Filename:	Product: RA2_WWV_2PNPDK20090619_182739_000060902080_00056
DSD: RA2_IF_MASK_FLIGHT_DATA PCF_RA2_WWV_2P	Filename: RA2_FGD_2PNPDK20090619_182739_000060902080_00056_38186_0787.N1	Product: RA2_WWV_2PNPDK20090619_182739_000060902080_00056_38186_0788.N1
DSD: RA2_SURFACE_TYPE_DATA PCF_RA2_WWV_2P	Filename: RA2_POL_AXVIEC20090619_064208_20020101_000000_20090718_235959	Product: RA2_WWV_2PNPDK20090619_182739_000060902080_00056_38186_0788.N1
DSD: RA2_USO_DATA PCF_RA2_WWV_2P	Filename: DOR_NAV_0PNPDK20090619_182648_000057382080_00056_38186_0341.N1	Product: RA2_WWV_2PNPDK20090619_182739_000060902080_00056_38186_0788.N1
DSD: SOLAR_ACTIVITY_INDEX_PREDICT PCF_RA2_WWV_2P	Filename:	Product: RA2_WWV_2PNPDK20090619_182739_000060902080_00056_38186_0788.N1
DSD: DORIS_IONO PCF_RA2_WWV_2P	Filename: RA2_MW__1PNPDE20090619_200733_000043902080_00057_38187_4176.N1	Product: RA2_WWV_2PNPDE20090619_200733_000043902080_00057_38187_4178.N1
DSD: METEO_GRID_POINTS_ALTITUDE PCF_RA2_WWV_2P	Filename:	Product: RA2_WWV_2PNPDE20090619_200733_000043902080_00057_38187_4178.N1
DSD: MWR_CONFIGURATION_DATA PCF_RA2_WWV_2P	Filename: AUX_ECF_AXNECM20090619_084959_20090619_210000_20090620_090000	Product: RA2_WWV_2PNPDE20090619_200733_000043902080_00057_38187_4178.N1
DSD: OCEAN_ICE2_SYSTEM_FILE PCF_RA2_WWV_2P	Filename:	Product: RA2_WWV_2PNPDE20090619_200733_000043902080_00057_38187_4178.N1
DSD: OCEAN_TIDE_HARMONIC_COEF PCF_RA2_WWV_2P	Filename:	Product: RA2_WWV_2PNPDE20090619_200733_000043902080_00057_38187_4178.N1
DSD: OCEAN_TIDE_ORTHOWEIGHTS PCF_RA2_WWV_2P	Filename:	Product: RA2_WWV_2PNPDE20090619_200733_000043902080_00057_38187_4178.N1
DSD: RA2_CHARACTERISATION_DATA PCF_RA2_WWV_2P	Filename: AUX_ECF_AXNECM20090619_084959_20090619_150000_20090620_030000	Product: RA2_WWV_2PNPDE20090619_200733_000043902080_00057_38187_4178.N1
DSD: RA2_CONFIGURATION_DATA PCF_RA2_WWV_2P	Filename: AUX_ECF_AXNECM20090619_084959_20090619_090000_20090619_210000	Product: RA2_WWV_2PNPDE20090619_200733_000043902080_00057_38187_4178.N1
DSD: RA2_CONSTANT_DATA PCF_RA2_WWV_2P	Filename:	Product: RA2_WWV_2PNPDE20090619_200733_000043902080_00057_38187_4178.N1
DSD: RA2_IF_MASK_FLIGHT_DATA PCF_RA2_WWV_2P	Filename: RA2_FGD_2PNPDE20090619_200733_000043902080_00057_38187_4177.N1	Product: RA2_WWV_2PNPDE20090619_200733_000043902080_00057_38187_4178.N1
DSD: RA2_SURFACE_TYPE_DATA PCF_RA2_WWV_2P	Filename: RA2_POL_AXVIEC20090619_064208_20020101_000000_20090718_235959	Product: RA2_WWV_2PNPDE20090619_200733_000043902080_00057_38187_4178.N1
DSD: RA2_USO_DATA PCF_RA2_WWV_2P	Filename: DOR_NAV_0PNPDE20090619_200226_000041442080_00057_38187_8184.N1	Product: RA2_WWV_2PNPDE20090619_200733_000043902080_00057_38187_4178.N1
DSD: SOLAR_ACTIVITY_INDEX_PREDICT PCF_RA2_WWV_2P	Filename:	Product: RA2_WWV_2PNPDE20090619_200733_000043902080_00057_38187_4178.N1
DSD: DORIS_IONO PCF_RA2_WWV_2P	Filename: RA2_MW__1PNPDE20090619_211947_000061552080_00057_38187_4326.N1	Product: RA2_WWV_2PNPDE20090619_211947_000061552080_00057_38187_4328.N1

DSD: METEO_GRID_POINTS_ALTITUDE PCF_RA2_WWV_2P	Filename:	Product: RA2_WWV_2PNPDE20090619_211947_000061552080_00057_
DSD: MWR_CONFIGURATION_DATA PCF_RA2_WWV_2P	Filename: AUX_ECF_AXNECM20090619_184113_20090620_030000_20090620_150000	Product: RA2_WWV_2PNPDE20090619_211947_000061552080_00057_38187_4328.N1
DSD: OCEAN_ICE2_SYSTEM_FILE PCF_RA2_WWV_2P	Filename:	Product: RA2_WWV_2PNPDE20090619_211947_000061552080_00057_38187_4328.N1
DSD: OCEAN_TIDE_HARMONIC_COEF PCF_RA2_WWV_2P	Filename:	Product: RA2_WWV_2PNPDE20090619_211947_000061552080_00057_38187_4328.N1
DSD: OCEAN_TIDE_ORTHOWEIGHTS PCF_RA2_WWV_2P	Filename:	Product: RA2_WWV_2PNPDE20090619_211947_000061552080_00057_38187_4328.N1
DSD: RA2_CHARACTERISATION_DATA PCF_RA2_WWV_2P	Filename: AUX_ECF_AXNECM20090619_084959_20090619_210000_20090620_090000	Product: RA2_WWV_2PNPDE20090619_211947_000061552080_00057_38187_4328.N1
DSD: RA2_CONFIGURATION_DATA PCF_RA2_WWV_2P	Filename: AUX_ECF_AXNECM20090619_084959_20090619_150000_20090620_030000	Product: RA2_WWV_2PNPDE20090619_211947_000061552080_00057_38187_4328.N1
DSD: RA2_CONSTANT_DATA PCF_RA2_WWV_2P	Filename:	Product: RA2_WWV_2PNPDE20090619_211947_000061552080_00057_38187_4328.N1
DSD: RA2_IF_MASK_FLIGHT_DATA PCF_RA2_WWV_2P	Filename: RA2_FGD_2PNPDE20090619_211947_000061552080_00057_38187_4327.N1	Product: RA2_WWV_2PNPDE20090619_211947_000061552080_00057_38187_4328.N1
DSD: RA2_SURFACE_TYPE_DATA PCF_RA2_WWV_2P	Filename: RA2_POL_AXVIEC20090619_064208_20020101_000000_20090718_235959	Product: RA2_WWV_2PNPDE20090619_211947_000061552080_00057_38187_4328.N1
DSD: RA2_USO_DATA PCF_RA2_WWV_2P	Filename: DOR_NAV_0PNPDE20090619_211649_000057382080_00057_38187_8185.N1	Product: RA2_WWV_2PNPDE20090619_211947_000061552080_00057_38187_4328.N1
DSD: SOLAR_ACTIVITY_INDEX_PREDICT PCF_RA2_WWV_2P	Filename:	Product: RA2_WWV_2PNPDE20090619_211947_000061552080_00057_38187_4328.N1
DSD: DORIS_IONO PCF_RA2_WWV_2P	Filename: RA2_MW__1PNPDE20090619_230117_000061412080_00058_38188_4484.N1	Product: RA2_WWV_2PNPDE20090619_230117_000061412080_00058_38188_4486.N1
DSD: METEO_GRID_POINTS_ALTITUDE PCF_RA2_WWV_2P	Filename:	Product: RA2_WWV_2PNPDE20090619_230117_000061412080_00058_38188_4486.N1
DSD: MWR_CONFIGURATION_DATA PCF_RA2_WWV_2P	Filename: AUX_ECF_AXNECM20090619_184113_20090620_030000_20090620_150000	Product: RA2_WWV_2PNPDE20090619_230117_000061412080_00058_38188_4486.N1
DSD: OCEAN_ICE2_SYSTEM_FILE PCF_RA2_WWV_2P	Filename:	Product: RA2_WWV_2PNPDE20090619_230117_000061412080_00058_38188_4486.N1
DSD: OCEAN_TIDE_HARMONIC_COEF PCF_RA2_WWV_2P	Filename:	Product: RA2_WWV_2PNPDE20090619_230117_000061412080_00058_38188_4486.N1
DSD: OCEAN_TIDE_ORTHOWEIGHTS PCF_RA2_WWV_2P	Filename:	Product: RA2_WWV_2PNPDE20090619_230117_000061412080_00058_38188_4486.N1
DSD: RA2_CHARACTERISATION_DATA PCF_RA2_WWV_2P	Filename: AUX_ECF_AXNECM20090619_084959_20090619_210000_20090620_090000	Product: RA2_WWV_2PNPDE20090619_230117_000061412080_00058_38188_4486.N1

DSD: RA2_CONFIGURATION_DATA PCF_RA2_WWV_2P	Filename: AUX_ECF_AXNECM20090619_084959_20090619_150000_20090620_030000	Product: RA2_WWV_2PNPDE20090619_230117_000061412080_00058
DSD: RA2_CONSTANT_DATA PCF_RA2_WWV_2P	Filename:	Product: RA2_WWV_2PNPDE20090619_230117_000061412080_00058_38188_4486.N1
DSD: RA2_IF_MASK_FLIGHT_DATA PCF_RA2_WWV_2P	Filename: RA2_FGD_2PNPDE20090619_230117_000061412080_00058_38188_4485.N1	Product: RA2_WWV_2PNPDE20090619_230117_000061412080_00058_38188_4486.N1
DSD: RA2_SURFACE_TYPE_DATA PCF_RA2_WWV_2P	Filename: RA2_POL_AXVIEC20090619_064208_20020101_000000_20090718_235959	Product: RA2_WWV_2PNPDE20090619_230117_000061412080_00058_38188_4486.N1
DSD: RA2_USO_DATA PCF_RA2_WWV_2P	Filename: DOR_NAV_0PNPDE20090619_225746_000057382080_00058_38188_8186.N1	Product: RA2_WWV_2PNPDE20090619_230117_000061412080_00058_38188_4486.N1
DSD: SOLAR_ACTIVITY_INDEX_PREDICT PCF_RA2_WWV_2P	Filename:	Product: RA2_WWV_2PNPDE20090619_230117_000061412080_00058_38188_4486.N1

MPH checks (Level 0)

MPH Errors for RA2_CAL_0P



RA2_CAL_0P MPH checks

RA2_CAL_0P products with wrong filename

Gauge Segment (Start-Stop)

RA2_CAL_0P products with unknown processing stage

Gauge Segment (Start-Stop)

RA2_CAL_0P products with unknown acquisition station

Gauge Segment (Start-Stop)

RA2_CAL_0P products with unknown processing center

Gauge Segment (Start-Stop)

RA2_CAL_0P products with wrong processing time

Gauge Segment (Start-Stop)

RA2_CAL_0P products with software version not equal to the current version

Gauge	Segment (Start-Stop)
Warning: Wrong Software ver. KSPT_L0/4303	19-JUN-2009 16:40:06.440
Filename: RA2_CAL_0PNPDK20090619_164006_000000922080_00055_38185_1433.N1;	19-JUN-2009 16:41:38.903

RA2_CAL_0P products with wrong sensing start

Gauge Segment (Start-Stop)

RA2_CAL_0P products with wrong sensing stop

Gauge Segment (Start-Stop)

RA2_CAL_0P products with wrong phase

Gauge Segment (Start-Stop)

RA2_CAL_0P products with wrong state vector time

Gauge Segment (Start-Stop)

RA2_CAL_0P products with wrong x_position

Gauge Segment (Start-Stop)

RA2_CAL_0P products with wrong y_position

Gauge Segment (Start-Stop)

RA2_CAL_0P products with wrong z_position

Gauge Segment (Start-Stop)

RA2_CAL_0P products with wrong x_velocity

Gauge Segment (Start-Stop)

RA2_CAL_0P products with wrong y_velocity

Gauge Segment (Start-Stop)

RA2_CAL_0P products with wrong z_velocity

Gauge Segment (Start-Stop)

RA2_CAL_0P products with unknown vector source

Gauge Segment (Start-Stop)

RA2_CAL_0P products with UTC to SBT time too far from sensing time

Gauge	Segment (Start-Stop)
Warning: Wrong UTC SBT time format. 19-JUN-2009 10:12:32.898918	19-JUN-2009 16:40:06.440
Filename: RA2_CAL_0PNPDK20090619_164006_000000922080_00055_38185_1433.N1;	19-JUN-2009 16:41:38.903

RA2_CAL_0P products with satellite binary time out-of-range

Gauge Segment (Start-Stop)

RA2_CAL_0P products with wrong clock step

Gauge Segment (Start-Stop)

RA2_CAL_0P products with leap utc set to blank

Gauge Segment (Start-Stop)

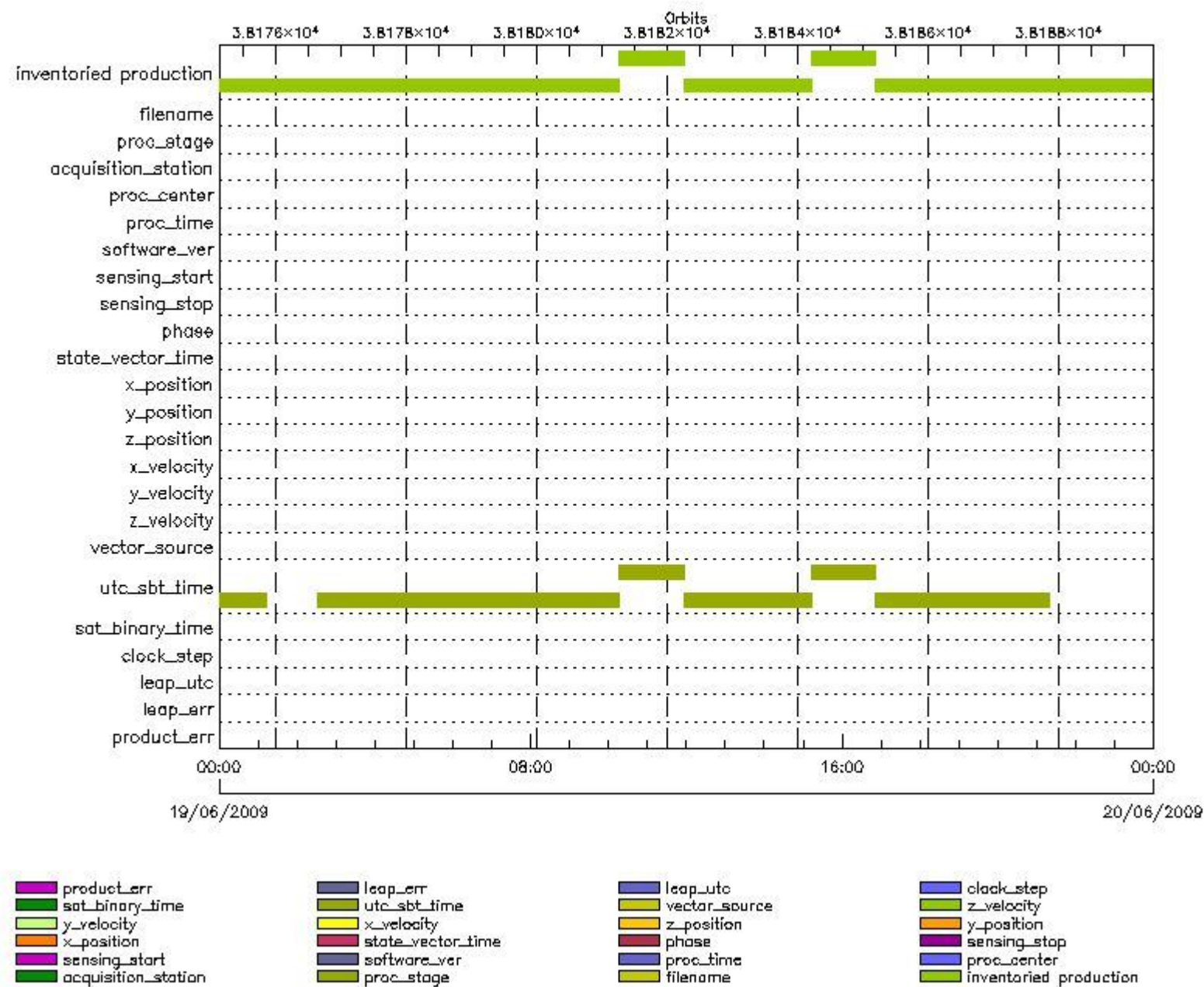
RA2_CAL_0P products with leap err set

Gauge Segment (Start-Stop)

RA2_CAL_0P products with product err set

Gauge Segment (Start-Stop)

MPH Errors for DOR_DOP_0P



DOR_DOP_0P products with wrong filename

Gauge Segment (Start-Stop)

DOR_DOP_0P products with unknown processing stage

Gauge Segment (Start-Stop)

DOR_DOP_0P products with unknown acquisition station

Gauge Segment (Start-Stop)

DOR_DOP_0P products with unknown processing center

Gauge Segment (Start-Stop)

DOR_DOP_0P products with wrong processing time

Gauge Segment (Start-Stop)

DOR_DOP_0P products with software version not equal to the current version

Gauge Segment (Start-Stop)

DOR_DOP_0P products with wrong sensing start

Gauge Segment (Start-Stop)

DOR_DOP_0P products with wrong sensing stop

Gauge Segment (Start-Stop)

DOR_DOP_0P products with wrong phase

Gauge Segment (Start-Stop)

DOR_DOP_0P products with wrong state vector time

Gauge Segment (Start-Stop)

DOR_DOP_0P products with wrong x_position

Gauge Segment (Start-Stop)

DOR_DOP_0P products with wrong y_position

Gauge Segment (Start-Stop)

DOR_DOP_0P products with wrong z_position

Gauge Segment (Start-Stop)

DOR_DOP_0P products with wrong x_velocity

Gauge Segment (Start-Stop)

DOR_DOP_0P products with wrong y_velocity

Gauge Segment (Start-Stop)

DOR_DOP_0P products with wrong z_velocity

Gauge Segment (Start-Stop)

DOR_DOP_0P products with unknown vector source

Gauge Segment (Start-Stop)

DOR_DOP_0P products with UTC to SBT time too far from sensing time

Gauge	Segment (Start-Stop)
Warning: Wrong UTC SBT time format. 18-JUN-2009 18:55:50.892227 Filename: DOR_DOP_0PNPDE20090618_233226_000060572080_00044_38174_8588.N1;	18-JUN-2009 23:32:26.777 19-JUN-2009 01:13:23.754
Warning: Wrong UTC SBT time format. 19-JUN-2009 00:05:06.894504 Filename: DOR_DOP_0PNPDE20090619_023058_000056742080_00046_38176_8590.N1;	19-JUN-2009 02:30:58.075 19-JUN-2009 04:05:32.498
Warning: Wrong UTC SBT time format. 19-JUN-2009 00:05:06.894504 Filename: DOR_DOP_0PNPDE20090619_040740_000059302080_00047_38177_8591.N1;	19-JUN-2009 04:07:40.013 19-JUN-2009 05:46:29.514
Warning: Wrong UTC SBT time format. 19-JUN-2009 00:05:06.894504 Filename: DOR_DOP_0PNPDK20090619_054837_000040172080_00048_38178_1051.N1;	19-JUN-2009 05:48:37.030 19-JUN-2009 06:55:33.776
Warning: Wrong UTC SBT time format. 19-JUN-2009 00:05:06.894504 Filename: DOR_DOP_0PNPDK20090619_065637_000059932080_00049_38179_1052.N1;	19-JUN-2009 06:56:37.534 19-JUN-2009 08:36:30.746
Warning: Wrong UTC SBT time format. 19-JUN-2009 06:53:15.897469 Filename: DOR_DOP_0PNPDK20090619_083734_000059292080_00050_38180_1053.N1;	19-JUN-2009 08:37:34.504 19-JUN-2009 10:16:23.973
Warning: Wrong UTC SBT time format. 19-JUN-2009 06:53:15.897469 Filename: DOR_DOP_0PNPDK20090619_101623_000059932080_00051_38181_1054.N1;	19-JUN-2009 10:16:23.973 19-JUN-2009 11:56:17.181
Warning: Wrong UTC SBT time format. 19-JUN-2009 10:12:32.898918 Filename: DOR_DOP_0PNPDK20090619_115720_000058022080_00052_38182_1055.N1;	19-JUN-2009 11:57:20.939 19-JUN-2009 13:34:02.896
Warning: Wrong UTC SBT time format. 19-JUN-2009 10:12:32.898918 Filename: DOR_DOP_0PNPDK20090619_133506_000059292080_00053_38183_1056.N1;	19-JUN-2009 13:35:06.654 19-JUN-2009 15:13:56.143
Warning: Wrong UTC SBT time format. 19-JUN-2009 10:12:32.898918 Filename: DOR_DOP_0PNPDK20090619_151356_000058022080_00054_38184_1057.N1;	19-JUN-2009 15:13:56.143 19-JUN-2009 16:50:38.078
Warning: Wrong UTC SBT time format. 19-JUN-2009 15:09:09.901085 Filename: DOR_DOP_0PNPDK20090619_165141_000056742080_00055_38185_1058.N1;	19-JUN-2009 16:51:41.843 19-JUN-2009 18:26:16.289
Warning: Wrong UTC SBT time format. 19-JUN-2009 16:46:43.901797 Filename: DOR_DOP_0PNPDK20090619_182720_000059302080_00056_38186_1059.N1;	19-JUN-2009 18:27:20.047 19-JUN-2009 20:06:09.548
Warning: Wrong UTC SBT time format. 19-JUN-2009 16:46:43.901797 Filename: DOR_DOP_0PNPDE20090619_200713_000042722080_00057_38187_8592.N1;	19-JUN-2009 20:07:13.310 19-JUN-2009 21:18:25.083

DOR_DOP_0P products with satellite binary time out-of-range

Gauge Segment (Start-Stop)

DOR_DOP_0P products with wrong clock step

Gauge Segment (Start-Stop)

DOR_DOP_0P products with leap utc set to blank

Gauge Segment (Start-Stop)

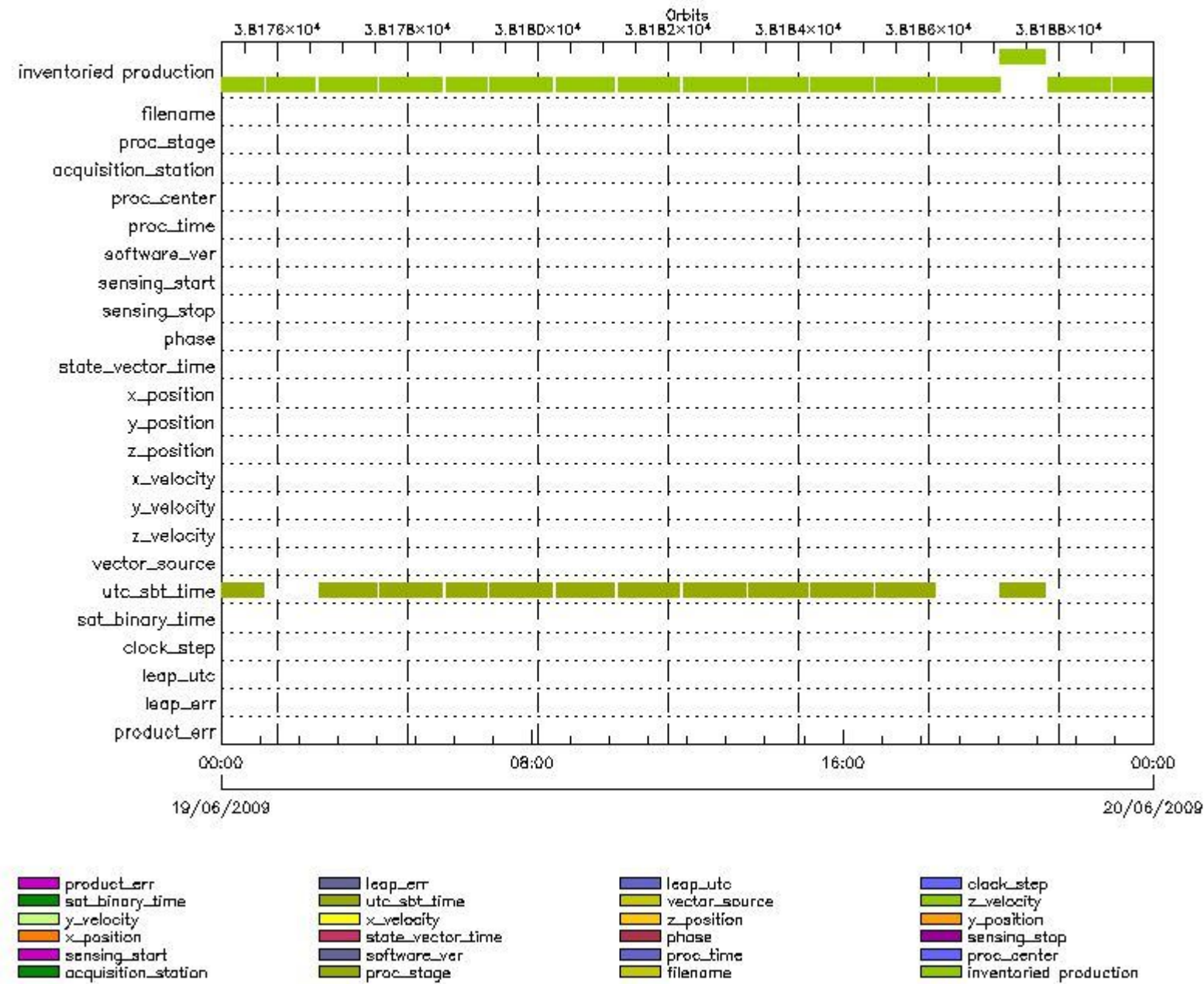
DOR_DOP_0P products with leap err set

Gauge Segment (Start-Stop)

DOR_DOP_0P products with product err set

Gauge Segment (Start-Stop)

MPH Errors for DOR_NAV_0P



DOR_NAV_0P MPH checks

DOR_NAV_0P products with wrong filename

Gauge Segment (Start-Stop)

DOR_NAV_0P products with unknown processing stage

Gauge Segment (Start-Stop)

DOR_NAV_0P products with unknown acquisition station

Gauge Segment (Start-Stop)

DOR_NAV_0P products with unknown processing center

Gauge Segment (Start-Stop)

DOR_NAV_0P products with wrong processing time

Gauge Segment (Start-Stop)

DOR_NAV_0P products with software version not equal to the current version

Gauge Segment (Start-Stop)

DOR_NAV_0P products with wrong sensing start

Gauge Segment (Start-Stop)

DOR_NAV_0P products with wrong sensing stop

Gauge Segment (Start-Stop)

DOR_NAV_0P products with wrong phase

Gauge Segment (Start-Stop)

DOR_NAV_0P products with wrong state vector time

Gauge Segment (Start-Stop)

DOR_NAV_0P products with wrong x_position

Gauge Segment (Start-Stop)

DOR_NAV_0P products with wrong y_position

Gauge Segment (Start-Stop)

DOR_NAV_0P products with wrong z_position

Gauge Segment (Start-Stop)

DOR_NAV_0P products with wrong x_velocity

Gauge Segment (Start-Stop)

DOR_NAV_0P products with wrong y_velocity

Gauge Segment (Start-Stop)

DOR_NAV_0P products with wrong z_velocity

Gauge Segment (Start-Stop)

DOR_NAV_0P products with unknown vector source

Gauge Segment (Start-Stop)

DOR_NAV_0P products with UTC to SBT time too far from sensing time

Gauge	Segment (Start-Stop)
Warning: Wrong UTC SBT time format. 18-JUN-2009 18:55:50.892227 Filename: DOR_NAV_0PNPDE20090618_232947_000057382080_00044_38174_8180.N1;	18-JUN-2009 23:29:47.379 19-JUN-2009 01:05:25.575
Warning: Wrong UTC SBT time format. 19-JUN-2009 00:05:06.894504 Filename: DOR_NAV_0PNPDE20090619_023026_000054192080_00046_38176_8182.N1;	19-JUN-2009 02:30:26.200 19-JUN-2009 04:00:45.588
Warning: Wrong UTC SBT time format. 19-JUN-2009 00:05:06.894504 Filename: DOR_NAV_0PNPDE20090619_040604_000057382080_00047_38177_8183.N1;	19-JUN-2009 04:06:04.377 19-JUN-2009 05:41:42.600

Warning: Wrong UTC SBT time format. 19-JUN-2009 00:05:06.894504 Filename: DOR_NAV_0PNPDK20090619_054701_000038252080_00048_38178_0333.N1;	19-JUN-2009 05:47:01.393 19-JUN-2009 06:50:46.878
Warning: Wrong UTC SBT time format. 19-JUN-2009 00:05:06.894504 Filename: DOR_NAV_0PNPDK20090619_065605_000057382080_00049_38179_0334.N1;	19-JUN-2009 06:56:05.655 19-JUN-2009 08:31:43.836
Warning: Wrong UTC SBT time format. 19-JUN-2009 06:53:15.897469 Filename: DOR_NAV_0PNPDK20090619_083702_000054192080_00050_38180_0335.N1;	19-JUN-2009 08:37:02.625 19-JUN-2009 10:07:22.032
Warning: Wrong UTC SBT time format. 19-JUN-2009 06:53:15.897469 Filename: DOR_NAV_0PNPDK20090619_101240_000057382080_00051_38181_0336.N1;	19-JUN-2009 10:12:40.821 19-JUN-2009 11:48:18.997
Warning: Wrong UTC SBT time format. 19-JUN-2009 10:12:32.898918 Filename: DOR_NAV_0PNPDK20090619_115337_000057382080_00052_38182_0337.N1;	19-JUN-2009 11:53:37.786 19-JUN-2009 13:29:15.994
Warning: Wrong UTC SBT time format. 19-JUN-2009 10:12:32.898918 Filename: DOR_NAV_0PNPDK20090619_133434_000054192080_00053_38183_0338.N1;	19-JUN-2009 13:34:34.775 19-JUN-2009 15:04:54.194
Warning: Wrong UTC SBT time format. 19-JUN-2009 10:12:32.898918 Filename: DOR_NAV_0PNPDK20090619_151012_000057382080_00054_38184_0339.N1;	19-JUN-2009 15:10:12.987 19-JUN-2009 16:45:51.164
Warning: Wrong UTC SBT time format. 19-JUN-2009 15:09:09.901085 Filename: DOR_NAV_0PNPDK20090619_165109_000054192080_00055_38185_0340.N1;	19-JUN-2009 16:51:09.960 19-JUN-2009 18:21:29.379
Warning: Wrong UTC SBT time format. 19-JUN-2009 16:46:43.901797 Filename: DOR_NAV_0PNPDE20090619_200226_000041442080_00057_38187_8184.N1;	19-JUN-2009 20:02:26.399 19-JUN-2009 21:11:30.654

DOR_NAV_0P products with satellite binary time out-of-range

Gauge Segment (Start-Stop)

DOR_NAV_0P products with wrong clock step

Gauge Segment (Start-Stop)

DOR_NAV_0P products with leap utc set to blank

Gauge Segment (Start-Stop)

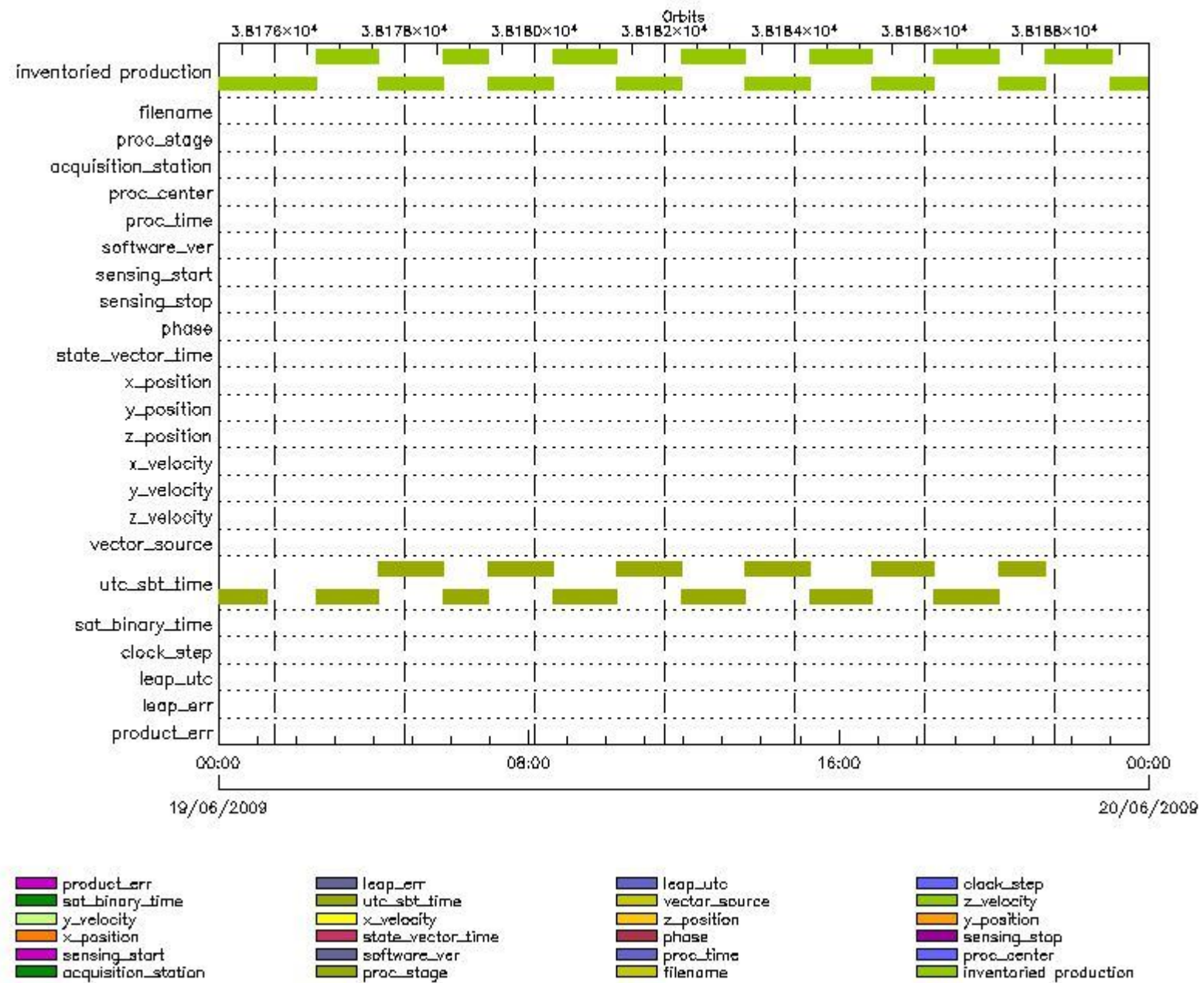
DOR_NAV_0P products with leap err set

Gauge Segment (Start-Stop)

DOR_NAV_0P products with product err set

Gauge Segment (Start-Stop)

MPH Errors for MWR_NL__0P



MWR_NL__0P MPH checks

MWR_NL__0P products with wrong filename

Gauge Segment (Start-Stop)

MWR_NL__0P products with unknown processing stage

Gauge Segment (Start-Stop)

MWR_NL__0P products with unknown acquisition station

Gauge Segment (Start-Stop)

MWR_NL__0P products with unknown processing center

Gauge Segment (Start-Stop)

MWR_NL__0P products with wrong processing time

Gauge Segment (Start-Stop)

MWR_NL__0P products with software version not equal to the current version

Gauge Segment (Start-Stop)

MWR_NL__0P products with wrong sensing start

Gauge Segment (Start-Stop)

MWR_NL__0P products with wrong sensing stop

Gauge Segment (Start-Stop)

MWR_NL__0P products with wrong phase

Gauge Segment (Start-Stop)

MWR_NL__0P products with wrong state vector time

Gauge Segment (Start-Stop)

MWR_NL__0P products with wrong x_position

Gauge Segment (Start-Stop)

MWR_NL__0P products with wrong y_position

Gauge Segment (Start-Stop)

MWR_NL__0P products with wrong z_position

Gauge Segment (Start-Stop)

MWR_NL__0P products with wrong x_velocity

Gauge Segment (Start-Stop)

MWR_NL__0P products with wrong y_velocity

Gauge Segment (Start-Stop)

MWR_NL__0P products with wrong z_velocity

Gauge Segment (Start-Stop)

MWR_NL__0P products with unknown vector source

Gauge Segment (Start-Stop)

MWR_NL__0P products with UTC to SBT time too far from sensing time

Gauge	Segment (Start-Stop)
Warning: Wrong UTC SBT time format. 18-JUN-2009 18:55:50.892227 Filename: MWR_NL__0PNPDE20090618_233256_000060962080_00044_38174_8628.N1;	18-JUN-2009 23:32:56.613 19-JUN-2009 01:14:32.774
Warning: Wrong UTC SBT time format. 19-JUN-2009 00:05:06.894504 Filename: MWR_NL__0PNPDE20090619_023056_000057842080_00046_38176_8630.N1;	19-JUN-2009 02:30:56.911 19-JUN-2009 04:07:21.064
Warning: Wrong UTC SBT time format. 19-JUN-2009 00:05:06.894504 Filename: MWR_NL__0PNPDE20090619_040721_000060722080_00047_38177_8631.N1;	19-JUN-2009 04:07:21.064 19-JUN-2009 05:48:33.233
Warning: Wrong UTC SBT time format. 19-JUN-2009 00:05:06.894504 Filename: MWR_NL__0PNPDK20090619_054833_000041282080_00048_38178_0951.N1;	19-JUN-2009 05:48:33.233 19-JUN-2009 06:57:21.347
Warning: Wrong UTC SBT time format. 19-JUN-2009 00:05:06.894504 Filename: MWR_NL__0PNPDK20090619_065721_000060482080_00049_38179_0952.N1;	19-JUN-2009 06:57:21.347 19-JUN-2009 08:38:09.519

Warning: Wrong UTC SBT time format. 19-JUN-2009 06:53:15.897469 Filename: MWR_NL__0PNPDK20090619_083809_000059282080_00050_38180_0953.N1;	19-JUN-2009 08:38:09.519 19-JUN-2009 10:16:57.684
Warning: Wrong UTC SBT time format. 19-JUN-2009 06:53:15.897469 Filename: MWR_NL__0PNPDK20090619_101657_000060482080_00051_38181_0954.N1;	19-JUN-2009 10:16:57.684 19-JUN-2009 11:57:45.853
Warning: Wrong UTC SBT time format. 19-JUN-2009 10:12:32.898918 Filename: MWR_NL__0PNPDK20090619_115745_000058562080_00052_38182_0955.N1;	19-JUN-2009 11:57:45.853 19-JUN-2009 13:35:22.014
Warning: Wrong UTC SBT time format. 19-JUN-2009 10:12:32.898918 Filename: MWR_NL__0PNPDK20090619_133522_000059522080_00053_38183_0956.N1;	19-JUN-2009 13:35:22.014 19-JUN-2009 15:14:34.178
Warning: Wrong UTC SBT time format. 19-JUN-2009 10:12:32.898918 Filename: MWR_NL__0PNPDK20090619_151434_000058562080_00054_38184_0957.N1;	19-JUN-2009 15:14:34.178 19-JUN-2009 16:52:10.339
Warning: Wrong UTC SBT time format. 19-JUN-2009 15:09:09.901085 Filename: MWR_NL__0PNPDK20090619_165210_000057602080_00055_38185_0958.N1;	19-JUN-2009 16:52:10.339 19-JUN-2009 18:28:10.504
Warning: Wrong UTC SBT time format. 19-JUN-2009 16:46:43.901797 Filename: MWR_NL__0PNPDK20090619_182722_000060482080_00056_38186_0959.N1;	19-JUN-2009 18:27:22.496 19-JUN-2009 20:08:10.673
Warning: Wrong UTC SBT time format. 19-JUN-2009 16:46:43.901797 Filename: MWR_NL__0PNPDE20090619_200722_000043442080_00057_38187_8632.N1;	19-JUN-2009 20:07:22.673 19-JUN-2009 21:19:46.794

MWR_NL__0P products with satellite binary time out-of-range

Gauge Segment (Start-Stop)

MWR_NL__0P products with wrong clock step

Gauge Segment (Start-Stop)

MWR_NL__0P products with leap utc set to blank

Gauge Segment (Start-Stop)

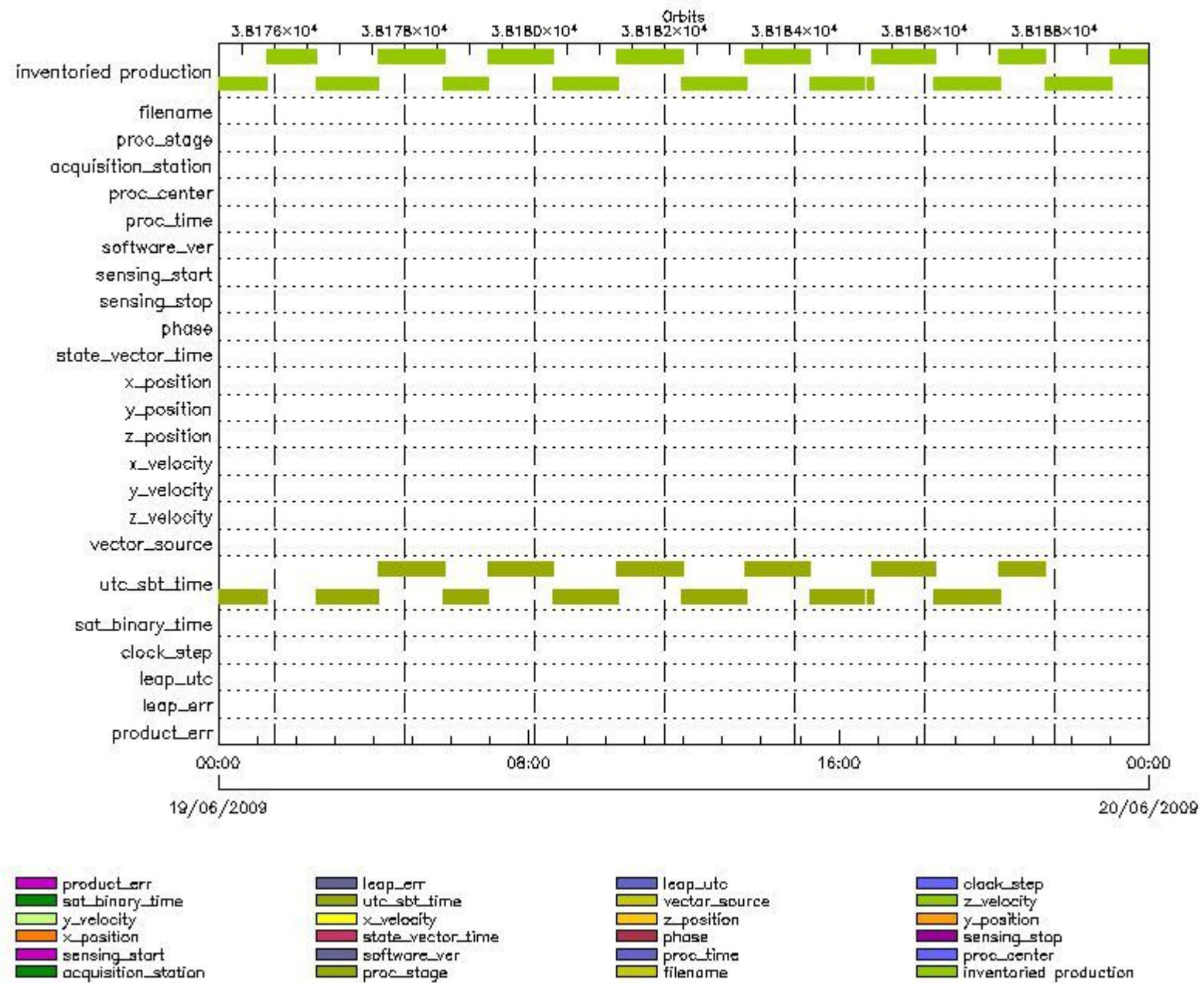
MWR_NL__0P products with leap err set

Gauge Segment (Start-Stop)

MWR_NL__0P products with product err set

Gauge Segment (Start-Stop)

MPH Errors for RA2_ME__0P



RA2_ME__0P MPH checks

RA2_ME__0P products with wrong filename

Gauge Segment (Start-Stop)

RA2_ME__0P products with unknown processing stage

Gauge Segment (Start-Stop)

RA2_ME__0P products with unknown acquisition station

Gauge Segment (Start-Stop)

RA2_ME__0P products with unknown processing center

Gauge Segment (Start-Stop)

RA2_ME__0P products with wrong processing time

Gauge Segment (Start-Stop)

RA2_ME__0P products with software version not equal to the current version

Gauge Segment (Start-Stop)

RA2_ME__0P products with wrong sensing start

Gauge Segment (Start-Stop)

RA2_ME__0P products with wrong sensing stop

Gauge Segment (Start-Stop)

RA2_ME__0P products with wrong phase

Gauge Segment (Start-Stop)

RA2_ME__0P products with wrong state vector time

Gauge Segment (Start-Stop)

RA2_ME__0P products with wrong x_position

Gauge Segment (Start-Stop)

RA2_ME__0P products with wrong y_position

Gauge Segment (Start-Stop)

RA2_ME__0P products with wrong z_position

Gauge Segment (Start-Stop)

RA2_ME__0P products with wrong x_velocity

Gauge Segment (Start-Stop)

RA2_ME__0P products with wrong y_velocity

Gauge Segment (Start-Stop)

RA2_ME__0P products with wrong z_velocity

Gauge Segment (Start-Stop)

RA2_ME__0P products with unknown vector source

Gauge Segment (Start-Stop)

RA2_ME__0P products with UTC to SBT time too far from sensing time

Gauge	Segment (Start-Stop)
Warning: Wrong UTC SBT time format. 18-JUN-2009 18:55:50.892227 Filename: RA2_ME__0PNPDE20090618_233259_000061622080_00044_38174_9275.N1;	18-JUN-2009 23:32:59.159 19-JUN-2009 01:15:40.693
Warning: Wrong UTC SBT time format. 19-JUN-2009 00:05:06.894504 Filename: RA2_ME__0PNPDE20090619_023111_000058222080_00046_38176_9277.N1;	19-JUN-2009 02:31:11.331 19-JUN-2009 04:08:13.095
Warning: Wrong UTC SBT time format. 19-JUN-2009 00:05:06.894504 Filename: RA2_ME__0PNPDE20090619_040741_000061022080_00047_38177_9278.N1;	19-JUN-2009 04:07:41.903 19-JUN-2009 05:49:24.395
Warning: Wrong UTC SBT time format. 19-JUN-2009 00:05:06.894504 Filename: RA2_ME__0PNPDK20090619_054850_000041642080_00048_38178_2960.N1;	19-JUN-2009 05:48:50.975 19-JUN-2009 06:58:15.107
Warning: Wrong UTC SBT time format. 19-JUN-2009 00:05:06.894504 Filename: RA2_ME__0PNPDK20090619_065733_000060952080_00049_38179_2961.N1;	19-JUN-2009 06:57:33.889 19-JUN-2009 08:39:08.583

Warning: Wrong UTC SBT time format. 19-JUN-2009 06:53:15.897469 Filename: RA2_ME__OPNPDK20090619_083827_000059722080_00050_38180_2962.N1;	19-JUN-2009 08:38:27.365 19-JUN-2009 10:17:59.519
Warning: Wrong UTC SBT time format. 19-JUN-2009 06:53:15.897469 Filename: RA2_ME__OPNPDK20090619_101718_000060792080_00051_38181_2963.N1;	19-JUN-2009 10:17:18.301 19-JUN-2009 11:58:37.399
Warning: Wrong UTC SBT time format. 19-JUN-2009 10:12:32.898918 Filename: RA2_ME__OPNPDK20090619_115755_000058992080_00052_38182_2964.N1;	19-JUN-2009 11:57:55.067 19-JUN-2009 13:36:13.697
Warning: Wrong UTC SBT time format. 19-JUN-2009 10:12:32.898918 Filename: RA2_ME__OPNPDK20090619_133531_000059992080_00053_38183_2965.N1;	19-JUN-2009 13:35:31.365 19-JUN-2009 15:15:30.255
Warning: Wrong UTC SBT time format. 19-JUN-2009 10:12:32.898918 Filename: RA2_ME__OPNPDK20090619_151449_000051052080_00054_38184_2966.N1;	19-JUN-2009 15:14:49.037 19-JUN-2009 16:39:54.499
Warning: Wrong UTC SBT time format. 19-JUN-2009 10:12:32.898918 Filename: RA2_ME__OPNPDK20090619_164303_000006042080_00055_38185_2967.N1;	19-JUN-2009 16:43:03.957 19-JUN-2009 16:53:07.745
Warning: Wrong UTC SBT time format. 19-JUN-2009 15:09:09.901085 Filename: RA2_ME__OPNPDK20090619_165226_000058072080_00055_38185_2968.N1;	19-JUN-2009 16:52:26.527 19-JUN-2009 18:29:13.809
Warning: Wrong UTC SBT time format. 19-JUN-2009 16:46:43.901797 Filename: RA2_ME__OPNPDK20090619_182739_000060892080_00056_38186_2969.N1;	19-JUN-2009 18:27:39.119 19-JUN-2009 20:09:08.243
Warning: Wrong UTC SBT time format. 19-JUN-2009 16:46:43.901797 Filename: RA2_ME__OPNPDE20090619_200733_000043892080_00057_38187_9279.N1;	19-JUN-2009 20:07:33.553 19-JUN-2009 21:20:42.713

RA2_ME__OP products with satellite binary time out-of-range

Gauge Segment (Start-Stop)

RA2_ME__OP products with wrong clock step

Gauge Segment (Start-Stop)

RA2_ME__OP products with leap utc set to blank

Gauge Segment (Start-Stop)

RA2_ME__OP products with leap err set

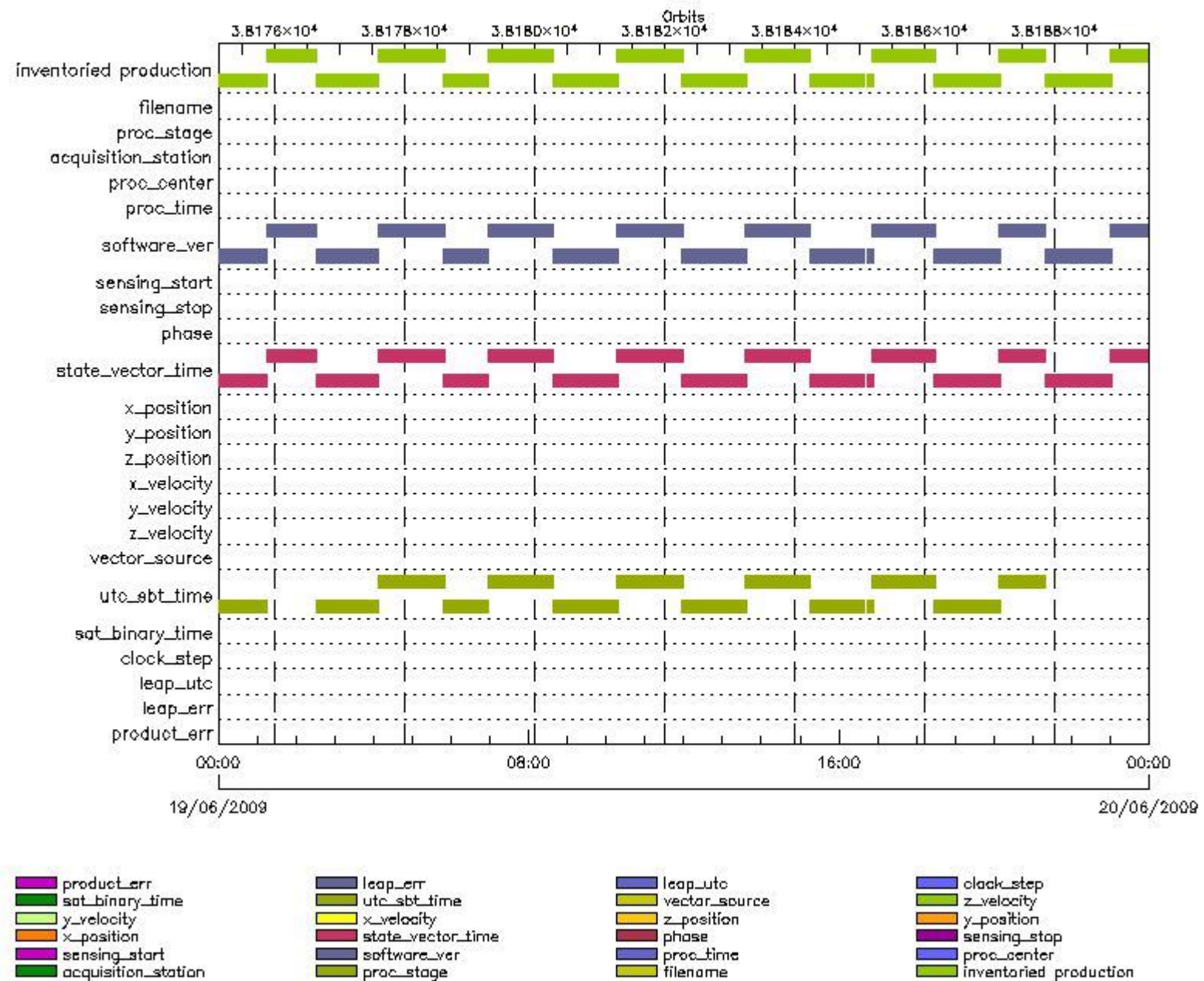
Gauge Segment (Start-Stop)

RA2_ME__OP products with product err set

Gauge Segment (Start-Stop)

MPH checks (Level 1)

MPH Errors for RA2_MW__1P



RA2_MW__1P MPH checks

RA2_MW__1P products with wrong filename

Gauge Segment (Start-Stop)

RA2_MW__1P products with unknown processing stage

Gauge Segment (Start-Stop)

RA2_MW__1P products with unknown acquisition station

Gauge Segment (Start-Stop)

RA2_MW__1P products with unknown processing center

Gauge Segment (Start-Stop)

RA2_MW__1P products with wrong processing time

Gauge Segment (Start-Stop)

RA2_MW__1P products with software version not equal to the current version

Gauge	Segment (Start-Stop)
Warning: Wrong Software ver. RA2/5.06 Filename: RA2_MW__1PNPDE20090618_233259_000061632080_00044_38174_3167.N1;	18-JUN-2009 23:32:59.185 19-JUN-2009 01:15:41.777
Warning: Wrong Software ver. RA2/5.06 Filename: RA2_MW__1PNPDE20090619_011438_000046492080_00045_38175_3309.N1;	19-JUN-2009 01:14:38.335 19-JUN-2009 02:32:07.001
Warning: Wrong Software ver. RA2/5.06 Filename: RA2_MW__1PNPDE20090619_023111_000058232080_00046_38176_3484.N1;	19-JUN-2009 02:31:11.356 19-JUN-2009 04:08:14.179
Warning: Wrong Software ver. RA2/5.06 Filename: RA2_MW__1PNPDE20090619_040741_000061042080_00047_38177_3667.N1;	19-JUN-2009 04:07:41.928 19-JUN-2009 05:49:25.479
Warning: Wrong Software ver. RA2/5.06 Filename: RA2_MW__1PNPDK20090619_054851_000041652080_00048_38178_9642.N1;	19-JUN-2009 05:48:51.000 19-JUN-2009 06:58:16.191
Warning: Wrong Software ver. RA2/5.06 Filename: RA2_MW__1PNPDK20090619_065733_000060962080_00049_38179_9824.N1;	19-JUN-2009 06:57:33.914 19-JUN-2009 08:39:09.666
Warning: Wrong Software ver. RA2/5.06 Filename: RA2_MW__1PNPDK20090619_083827_000059732080_00050_38180_9959.N1;	19-JUN-2009 08:38:27.390 19-JUN-2009 10:18:00.602
Warning: Wrong Software ver. RA2/5.06 Filename: RA2_MW__1PNPDK20090619_101718_000060802080_00051_38181_0109.N1;	19-JUN-2009 10:17:18.326 19-JUN-2009 11:58:38.482
Warning: Wrong Software ver. RA2/5.06 Filename: RA2_MW__1PNPDK20090619_115755_000059002080_00052_38182_0268.N1;	19-JUN-2009 11:57:55.092 19-JUN-2009 13:36:14.780
Warning: Wrong Software ver. RA2/5.06 Filename: RA2_MW__1PNPDK20090619_133531_000060002080_00053_38183_0389.N1;	19-JUN-2009 13:35:31.390 19-JUN-2009 15:15:31.338
Warning: Wrong Software ver. RA2/5.06 Filename: RA2_MW__1PNPDK20090619_151449_000051072080_00054_38184_0510.N1;	19-JUN-2009 15:14:49.062 19-JUN-2009 16:39:55.582
Warning: Wrong Software ver. RA2/5.06 Filename: RA2_MW__1PNPDK20090619_164303_000006052080_00055_38185_0513.N1;	19-JUN-2009 16:43:03.982 19-JUN-2009 16:53:08.829
Warning: Wrong Software ver. RA2/5.06 Filename: RA2_MW__1PNPDK20090619_165226_000058082080_00055_38185_0634.N1;	19-JUN-2009 16:52:26.552 19-JUN-2009 18:29:14.893
Warning: Wrong Software ver. RA2/5.06 Filename: RA2_MW__1PNPDK20090619_182739_000060902080_00056_38186_0786.N1;	19-JUN-2009 18:27:39.144 19-JUN-2009 20:09:09.326
Warning: Wrong Software ver. RA2/5.06 Filename: RA2_MW__1PNPDE20090619_200733_000043902080_00057_38187_4176.N1;	19-JUN-2009 20:07:33.578 19-JUN-2009 21:20:43.796
Warning: Wrong Software ver. RA2/5.06 Filename: RA2_MW__1PNPDE20090619_211947_000061552080_00057_38187_4326.N1;	19-JUN-2009 21:19:47.038 19-JUN-2009 23:02:21.832
Warning: Wrong Software ver. RA2/5.06 Filename: RA2_MW__1PNPDE20090619_230117_000061412080_00058_38188_4484.N1;	19-JUN-2009 23:01:17.276 20-JUN-2009 00:43:38.702

RA2_MW__1P products with wrong sensing start

Gauge Segment (Start-Stop)

RA2_MW__1P products with wrong sensing stop

Gauge Segment (Start-Stop)

RA2_MW__1P products with wrong phase

Gauge Segment (Start-Stop)

RA2_MW__1P products with wrong state vector time

Gauge	Segment (Start-Stop)
Warning: Not equal to FPO input. 18-JUN-2009 23:45:51.699561 Filename: RA2_MW__1PNPDE20090618_233259_000061632080_00044_38174_3167.N1;	18-JUN-2009 23:32:59.185 19-JUN-2009 01:15:41.777
Warning: Not equal to FPO input. 19-JUN-2009 01:26:27.566620 Filename: RA2_MW__1PNPDE20090619_011438_000046492080_00045_38175_3309.N1;	19-JUN-2009 01:14:38.335 19-JUN-2009 02:32:07.001
Warning: Not equal to FPO input. 19-JUN-2009 03:07:03.473119 Filename: RA2_MW__1PNPDE20090619_023111_000058232080_00046_38176_3484.N1;	19-JUN-2009 02:31:11.356 19-JUN-2009 04:08:14.179
Warning: Not equal to FPO input. 19-JUN-2009 04:47:39.484048 Filename: RA2_MW__1PNPDE20090619_040741_000061042080_00047_38177_3667.N1;	19-JUN-2009 04:07:41.928 19-JUN-2009 05:49:25.479
Warning: Not equal to FPO input. 19-JUN-2009 06:28:15.484262 Filename: RA2_MW__1PNPDK20090619_054851_000041652080_00048_38178_9642.N1;	19-JUN-2009 05:48:51.000 19-JUN-2009 06:58:16.191
Warning: Not equal to FPO input. 19-JUN-2009 08:08:51.423246 Filename: RA2_MW__1PNPDK20090619_065733_000060962080_00049_38179_9824.N1;	19-JUN-2009 06:57:33.914 19-JUN-2009 08:39:09.666
Warning: Not equal to FPO input. 19-JUN-2009 09:49:27.316420 Filename: RA2_MW__1PNPDK20090619_083827_000059732080_00050_38180_9959.N1;	19-JUN-2009 08:38:27.390 19-JUN-2009 10:18:00.602
Warning: Not equal to FPO input. 19-JUN-2009 11:30:03.175298 Filename: RA2_MW__1PNPDK20090619_101718_000060802080_00051_38181_0109.N1;	19-JUN-2009 10:17:18.326 19-JUN-2009 11:58:38.482
Warning: Not equal to FPO input. 19-JUN-2009 13:10:39.044143 Filename: RA2_MW__1PNPDK20090619_115755_000059002080_00052_38182_0268.N1;	19-JUN-2009 11:57:55.092 19-JUN-2009 13:36:14.780
Warning: Not equal to FPO input. 19-JUN-2009 14:51:14.970378 Filename: RA2_MW__1PNPDK20090619_133531_000060002080_00053_38183_0389.N1;	19-JUN-2009 13:35:31.390 19-JUN-2009 15:15:31.338
Warning: Not equal to FPO input. 19-JUN-2009 16:31:50.976759 Filename: RA2_MW__1PNPDK20090619_151449_000051072080_00054_38184_0510.N1;	19-JUN-2009 15:14:49.062 19-JUN-2009 16:39:55.582
Warning: Not equal to FPO input. 19-JUN-2009 16:31:50.976759 Filename: RA2_MW__1PNPDK20090619_164303_000006052080_00055_38185_0513.N1;	19-JUN-2009 16:43:03.982 19-JUN-2009 16:53:08.829
Warning: Not equal to FPO input. 19-JUN-2009 18:12:26.984529 Filename: RA2_MW__1PNPDK20090619_165226_000058082080_00055_38185_0634.N1;	19-JUN-2009 16:52:26.552 19-JUN-2009 18:29:14.893
Warning: Not equal to FPO input. 19-JUN-2009 19:53:02.955408 Filename: RA2_MW__1PNPDK20090619_182739_000060902080_00056_38186_0786.N1;	19-JUN-2009 18:27:39.144 19-JUN-2009 20:09:09.326
Warning: Not equal to FPO input. 19-JUN-2009 21:33:38.847034 Filename: RA2_MW__1PNPDE20090619_200733_000043902080_00057_38187_4176.N1;	19-JUN-2009 20:07:33.578 19-JUN-2009 21:20:43.796
Warning: Not equal to FPO input. 19-JUN-2009 21:33:38.843631 Filename: RA2_MW__1PNPDE20090619_211947_000061552080_00057_38187_4326.N1;	19-JUN-2009 21:19:47.038 19-JUN-2009 23:02:21.832
Warning: Not equal to FPO input. 19-JUN-2009 23:14:14.704683 Filename: RA2_MW__1PNPDE20090619_230117_000061412080_00058_38188_4484.N1;	19-JUN-2009 23:01:17.276 20-JUN-2009 00:43:38.702

RA2_MW__1P products with wrong x_position

Gauge Segment (Start-Stop)

RA2_MW__1P products with wrong y_position

Gauge Segment (Start-Stop)

RA2_MW__1P products with wrong z_position

Gauge Segment (Start-Stop)

RA2_MW__1P products with wrong x_velocity

Gauge Segment (Start-Stop)

RA2_MW__1P products with wrong y_velocity

Gauge Segment (Start-Stop)

RA2_MW__1P products with wrong z_velocity

Gauge Segment (Start-Stop)

RA2_MW__1P products with unknown vector source

Gauge Segment (Start-Stop)

RA2_MW__1P products with UTC to SBT time too far from sensing time

Gauge	Segment (Start-Stop)
Warning: Wrong UTC SBT time format. 18-JUN-2009 18:55:50.892227 Filename: RA2_MW__1PNPDE20090618_233259_000061632080_00044_38174_3167.N1;	18-JUN-2009 23:32:59.185 19-JUN-2009 01:15:41.777
Warning: Wrong UTC SBT time format. 19-JUN-2009 00:05:06.894504 Filename: RA2_MW__1PNPDE20090619_023111_000058232080_00046_38176_3484.N1;	19-JUN-2009 02:31:11.356 19-JUN-2009 04:08:14.179
Warning: Wrong UTC SBT time format. 19-JUN-2009 00:05:06.894504 Filename: RA2_MW__1PNPDE20090619_040741_000061042080_00047_38177_3667.N1;	19-JUN-2009 04:07:41.928 19-JUN-2009 05:49:25.479
Warning: Wrong UTC SBT time format. 19-JUN-2009 00:05:06.894504 Filename: RA2_MW__1PNPDK20090619_054851_000041652080_00048_38178_9642.N1;	19-JUN-2009 05:48:51.000 19-JUN-2009 06:58:16.191
Warning: Wrong UTC SBT time format. 19-JUN-2009 00:05:06.894504 Filename: RA2_MW__1PNPDK20090619_065733_000060962080_00049_38179_9824.N1;	19-JUN-2009 06:57:33.914 19-JUN-2009 08:39:09.666
Warning: Wrong UTC SBT time format. 19-JUN-2009 06:53:15.897469 Filename: RA2_MW__1PNPDK20090619_083827_000059732080_00050_38180_9959.N1;	19-JUN-2009 08:38:27.390 19-JUN-2009 10:18:00.602
Warning: Wrong UTC SBT time format. 19-JUN-2009 06:53:15.897469 Filename: RA2_MW__1PNPDK20090619_101718_000060802080_00051_38181_0109.N1;	19-JUN-2009 10:17:18.326 19-JUN-2009 11:58:38.482
Warning: Wrong UTC SBT time format. 19-JUN-2009 10:12:32.898918 Filename: RA2_MW__1PNPDK20090619_115755_000059002080_00052_38182_0268.N1;	19-JUN-2009 11:57:55.092 19-JUN-2009 13:36:14.780
Warning: Wrong UTC SBT time format. 19-JUN-2009 10:12:32.898918 Filename: RA2_MW__1PNPDK20090619_133531_000060002080_00053_38183_0389.N1;	19-JUN-2009 13:35:31.390 19-JUN-2009 15:15:31.338
Warning: Wrong UTC SBT time format. 19-JUN-2009 10:12:32.898918 Filename: RA2_MW__1PNPDK20090619_151449_000051072080_00054_38184_0510.N1;	19-JUN-2009 15:14:49.062 19-JUN-2009 16:39:55.582
Warning: Wrong UTC SBT time format. 19-JUN-2009 10:12:32.898918 Filename: RA2_MW__1PNPDK20090619_164303_000006052080_00055_38185_0513.N1;	19-JUN-2009 16:43:03.982 19-JUN-2009 16:53:08.829
Warning: Wrong UTC SBT time format. 19-JUN-2009 15:09:09.901085 Filename: RA2_MW__1PNPDK20090619_165226_000058082080_00055_38185_0634.N1;	19-JUN-2009 16:52:26.552 19-JUN-2009 18:29:14.893
Warning: Wrong UTC SBT time format. 19-JUN-2009 16:46:43.901797 Filename: RA2_MW__1PNPDK20090619_182739_000060902080_00056_38186_0786.N1;	19-JUN-2009 18:27:39.144 19-JUN-2009 20:09:09.326
Warning: Wrong UTC SBT time format. 19-JUN-2009 16:46:43.901797 Filename: RA2_MW__1PNPDE20090619_200733_000043902080_00057_38187_4176.N1;	19-JUN-2009 20:07:33.578 19-JUN-2009 21:20:43.796

RA2_MW__1P products with satellite binary time out-of-range

Gauge Segment (Start-Stop)

RA2_MW__1P products with wrong clock step

Gauge Segment (Start-Stop)

RA2_MW__1P products with leap utc set to blank

Gauge Segment (Start-Stop)


RA2_MW__1P products with leap err set

Gauge Segment (Start-Stop)
RA2_MW__1P products with product err set

Gauge Segment (Start-Stop)

MPH checks (Level 2)

MPH Errors for RA2_FGD_2P



RA2_FGD_2P products with wrong filename

Gauge Segment (Start-Stop)

RA2_FGD_2P products with unknown processing stage

Gauge Segment (Start-Stop)

RA2_FGD_2P products with unknown acquisition station

Gauge Segment (Start-Stop)

RA2_FGD_2P products with unknown processing center

Gauge Segment (Start-Stop)

RA2_FGD_2P products with wrong processing time

Gauge Segment (Start-Stop)

RA2_FGD_2P products with software version not equal to the current version

Gauge	Segment (Start-Stop)
Warning: Wrong Software ver. RA2/5.06 Filename: RA2_FGD_2PNPDE20090618_233259_000061632080_00044_38174_3168.N1;	18-JUN-2009 23:32:59.185 19-JUN-2009 01:15:41.777
Warning: Wrong Software ver. RA2/5.06 Filename: RA2_FGD_2PNPDE20090619_011438_000046492080_00045_38175_3310.N1;	19-JUN-2009 01:14:38.335 19-JUN-2009 02:32:07.001
Warning: Wrong Software ver. RA2/5.06 Filename: RA2_FGD_2PNPDE20090619_023111_000058232080_00046_38176_3485.N1;	19-JUN-2009 02:31:11.356 19-JUN-2009 04:08:14.179
Warning: Wrong Software ver. RA2/5.06 Filename: RA2_FGD_2PNPDE20090619_040741_000061042080_00047_38177_3668.N1;	19-JUN-2009 04:07:41.928 19-JUN-2009 05:49:25.479
Warning: Wrong Software ver. RA2/5.06 Filename: RA2_FGD_2PNPDK20090619_054851_000041652080_00048_38178_9643.N1;	19-JUN-2009 05:48:51.000 19-JUN-2009 06:58:16.191
Warning: Wrong Software ver. RA2/5.06 Filename: RA2_FGD_2PNPDK20090619_065733_000060962080_00049_38179_9825.N1;	19-JUN-2009 06:57:33.914 19-JUN-2009 08:39:09.666
Warning: Wrong Software ver. RA2/5.06 Filename: RA2_FGD_2PNPDK20090619_083827_000059732080_00050_38180_9960.N1;	19-JUN-2009 08:38:27.390 19-JUN-2009 10:18:00.602
Warning: Wrong Software ver. RA2/5.06 Filename: RA2_FGD_2PNPDK20090619_101718_000060802080_00051_38181_0110.N1;	19-JUN-2009 10:17:18.326 19-JUN-2009 11:58:38.482
Warning: Wrong Software ver. RA2/5.06 Filename: RA2_FGD_2PNPDK20090619_115755_000059002080_00052_38182_0269.N1;	19-JUN-2009 11:57:55.092 19-JUN-2009 13:36:14.780
Warning: Wrong Software ver. RA2/5.06 Filename: RA2_FGD_2PNPDK20090619_133531_000060002080_00053_38183_0390.N1;	19-JUN-2009 13:35:31.390 19-JUN-2009 15:15:31.338
Warning: Wrong Software ver. RA2/5.06 Filename: RA2_FGD_2PNPDK20090619_151449_000051072080_00054_38184_0511.N1;	19-JUN-2009 15:14:49.062 19-JUN-2009 16:39:55.582
Warning: Wrong Software ver. RA2/5.06 Filename: RA2_FGD_2PNPDK20090619_164303_000006052080_00055_38185_0514.N1;	19-JUN-2009 16:43:03.982 19-JUN-2009 16:53:08.829
Warning: Wrong Software ver. RA2/5.06 Filename: RA2_FGD_2PNPDK20090619_165226_000058082080_00055_38185_0635.N1;	19-JUN-2009 16:52:26.552 19-JUN-2009 18:29:14.893
Warning: Wrong Software ver. RA2/5.06 Filename: RA2_FGD_2PNPDK20090619_182739_000060902080_00056_38186_0787.N1;	19-JUN-2009 18:27:39.144 19-JUN-2009 20:09:09.326

Warning: Wrong Software ver. RA2/5.06 Filename: RA2_FGD_2PNPDE20090619_200733_000043902080_00057_38187_4177.N1;	19-JUN-2009 20:07:33.578 19-JUN-2009 21:20:43.796
Warning: Wrong Software ver. RA2/5.06 Filename: RA2_FGD_2PNPDE20090619_211947_000061552080_00057_38187_4327.N1;	19-JUN-2009 21:19:47.038 19-JUN-2009 23:02:21.832
Warning: Wrong Software ver. RA2/5.06 Filename: RA2_FGD_2PNPDE20090619_230117_000061412080_00058_38188_4485.N1;	19-JUN-2009 23:01:17.276 20-JUN-2009 00:43:38.702

RA2_FGD_2P products with wrong sensing start

Gauge Segment (Start-Stop)

RA2_FGD_2P products with wrong sensing stop

Gauge Segment (Start-Stop)

RA2_FGD_2P products with wrong phase

Gauge Segment (Start-Stop)

RA2_FGD_2P products with wrong state vector time

Gauge	Segment (Start-Stop)
Warning: Not equal to FPO input. 18-JUN-2009 23:45:51.699561 Filename: RA2_FGD_2PNPDE20090618_233259_000061632080_00044_38174_3168.N1;	18-JUN-2009 23:32:59.185 19-JUN-2009 01:15:41.777
Warning: Not equal to FPO input. 19-JUN-2009 01:26:27.566620 Filename: RA2_FGD_2PNPDE20090619_011438_000046492080_00045_38175_3310.N1;	19-JUN-2009 01:14:38.335 19-JUN-2009 02:32:07.001
Warning: Not equal to FPO input. 19-JUN-2009 03:07:03.473119 Filename: RA2_FGD_2PNPDE20090619_023111_000058232080_00046_38176_3485.N1;	19-JUN-2009 02:31:11.356 19-JUN-2009 04:08:14.179
Warning: Not equal to FPO input. 19-JUN-2009 04:47:39.484048 Filename: RA2_FGD_2PNPDE20090619_040741_000061042080_00047_38177_3668.N1;	19-JUN-2009 04:07:41.928 19-JUN-2009 05:49:25.479
Warning: Not equal to FPO input. 19-JUN-2009 06:28:15.484262 Filename: RA2_FGD_2PNPDK20090619_054851_000041652080_00048_38178_9643.N1;	19-JUN-2009 05:48:51.000 19-JUN-2009 06:58:16.191
Warning: Not equal to FPO input. 19-JUN-2009 08:08:51.423246 Filename: RA2_FGD_2PNPDK20090619_065733_000060962080_00049_38179_9825.N1;	19-JUN-2009 06:57:33.914 19-JUN-2009 08:39:09.666
Warning: Not equal to FPO input. 19-JUN-2009 09:49:27.316420 Filename: RA2_FGD_2PNPDK20090619_083827_000059732080_00050_38180_9960.N1;	19-JUN-2009 08:38:27.390 19-JUN-2009 10:18:00.602
Warning: Not equal to FPO input. 19-JUN-2009 11:30:03.175298 Filename: RA2_FGD_2PNPDK20090619_101718_000060802080_00051_38181_0110.N1;	19-JUN-2009 10:17:18.326 19-JUN-2009 11:58:38.482
Warning: Not equal to FPO input. 19-JUN-2009 13:10:39.044143 Filename: RA2_FGD_2PNPDK20090619_115755_000059002080_00052_38182_0269.N1;	19-JUN-2009 11:57:55.092 19-JUN-2009 13:36:14.780
Warning: Not equal to FPO input. 19-JUN-2009 14:51:14.970378 Filename: RA2_FGD_2PNPDK20090619_133531_000060002080_00053_38183_0390.N1;	19-JUN-2009 13:35:31.390 19-JUN-2009 15:15:31.338
Warning: Not equal to FPO input. 19-JUN-2009 16:31:50.976759 Filename: RA2_FGD_2PNPDK20090619_151449_000051072080_00054_38184_0511.N1;	19-JUN-2009 15:14:49.062 19-JUN-2009 16:39:55.582
Warning: Not equal to FPO input. 19-JUN-2009 16:31:50.976759 Filename: RA2_FGD_2PNPDK20090619_164303_000006052080_00055_38185_0514.N1;	19-JUN-2009 16:43:03.982 19-JUN-2009 16:53:08.829
Warning: Not equal to FPO input. 19-JUN-2009 18:12:26.984529 Filename: RA2_FGD_2PNPDK20090619_165226_000058082080_00055_38185_0635.N1;	19-JUN-2009 16:52:26.552 19-JUN-2009 18:29:14.893
Warning: Not equal to FPO input. 19-JUN-2009 19:53:02.955408 Filename: RA2_FGD_2PNPDK20090619_182739_000060902080_00056_38186_0787.N1;	19-JUN-2009 18:27:39.144 19-JUN-2009 20:09:09.326
Warning: Not equal to FPO input. 19-JUN-2009 21:33:38.847034 Filename: RA2_FGD_2PNPDE20090619_200733_000043902080_00057_38187_4177.N1;	19-JUN-2009 20:07:33.578 19-JUN-2009 21:20:43.796

Warning: Not equal to FPO input. 19-JUN-2009 21:33:38.843631 Filename: RA2_FGD_2PNPDE20090619_211947_000061552080_00057_38187_4327.N1;	19-JUN-2009 21:19:47.038 19-JUN-2009 23:02:21.832
Warning: Not equal to FPO input. 19-JUN-2009 23:14:14.704683 Filename: RA2_FGD_2PNPDE20090619_230117_000061412080_00058_38188_4485.N1;	19-JUN-2009 23:01:17.276 20-JUN-2009 00:43:38.702

RA2_FGD_2P products with wrong x_position

Gauge Segment (Start-Stop)

RA2_FGD_2P products with wrong y_position

Gauge Segment (Start-Stop)

RA2_FGD_2P products with wrong z_position

Gauge Segment (Start-Stop)

RA2_FGD_2P products with wrong x_velocity

Gauge Segment (Start-Stop)

RA2_FGD_2P products with wrong y_velocity

Gauge Segment (Start-Stop)

RA2_FGD_2P products with wrong z_velocity

Gauge Segment (Start-Stop)

RA2_FGD_2P products with unknown vector source

Gauge Segment (Start-Stop)

RA2_FGD_2P products with UTC to SBT time too far from sensing time

Gauge	Segment (Start-Stop)
Warning: Wrong UTC SBT time format. 18-JUN-2009 18:55:50.892227 Filename: RA2_FGD_2PNPDE20090618_233259_000061632080_00044_38174_3168.N1;	18-JUN-2009 23:32:59.185 19-JUN-2009 01:15:41.777
Warning: Wrong UTC SBT time format. 19-JUN-2009 00:05:06.894504 Filename: RA2_FGD_2PNPDE20090619_023111_000058232080_00046_38176_3485.N1;	19-JUN-2009 02:31:11.356 19-JUN-2009 04:08:14.179
Warning: Wrong UTC SBT time format. 19-JUN-2009 00:05:06.894504 Filename: RA2_FGD_2PNPDE20090619_040741_000061042080_00047_38177_3668.N1;	19-JUN-2009 04:07:41.928 19-JUN-2009 05:49:25.479
Warning: Wrong UTC SBT time format. 19-JUN-2009 00:05:06.894504 Filename: RA2_FGD_2PNPDK20090619_054851_000041652080_00048_38178_9643.N1;	19-JUN-2009 05:48:51.000 19-JUN-2009 06:58:16.191
Warning: Wrong UTC SBT time format. 19-JUN-2009 00:05:06.894504 Filename: RA2_FGD_2PNPDK20090619_065733_000060962080_00049_38179_9825.N1;	19-JUN-2009 06:57:33.914 19-JUN-2009 08:39:09.666
Warning: Wrong UTC SBT time format. 19-JUN-2009 06:53:15.897469 Filename: RA2_FGD_2PNPDK20090619_083827_000059732080_00050_38180_9960.N1;	19-JUN-2009 08:38:27.390 19-JUN-2009 10:18:00.602
Warning: Wrong UTC SBT time format. 19-JUN-2009 06:53:15.897469 Filename: RA2_FGD_2PNPDK20090619_101718_000060802080_00051_38181_0110.N1;	19-JUN-2009 10:17:18.326 19-JUN-2009 11:58:38.482
Warning: Wrong UTC SBT time format. 19-JUN-2009 10:12:32.898918 Filename: RA2_FGD_2PNPDK20090619_115755_000059002080_00052_38182_0269.N1;	19-JUN-2009 11:57:55.092 19-JUN-2009 13:36:14.780
Warning: Wrong UTC SBT time format. 19-JUN-2009 10:12:32.898918 Filename: RA2_FGD_2PNPDK20090619_133531_000060002080_00053_38183_0390.N1;	19-JUN-2009 13:35:31.390 19-JUN-2009 15:15:31.338
Warning: Wrong UTC SBT time format. 19-JUN-2009 10:12:32.898918 Filename: RA2_FGD_2PNPDK20090619_151449_000051072080_00054_38184_0511.N1;	19-JUN-2009 15:14:49.062 19-JUN-2009 16:39:55.582

Warning: Wrong UTC SBT time format. 19-JUN-2009 10:12:32.898918 Filename: RA2_FGD_2PNPDK20090619_164303_000006052080_00055_38185_0514.N1;	19-JUN-2009 16:43:03.982 19-JUN-2009 16:53:08.829
Warning: Wrong UTC SBT time format. 19-JUN-2009 15:09:09.901085 Filename: RA2_FGD_2PNPDK20090619_165226_000058082080_00055_38185_0635.N1;	19-JUN-2009 16:52:26.552 19-JUN-2009 18:29:14.893
Warning: Wrong UTC SBT time format. 19-JUN-2009 16:46:43.901797 Filename: RA2_FGD_2PNPDK20090619_182739_000060902080_00056_38186_0787.N1;	19-JUN-2009 18:27:39.144 19-JUN-2009 20:09:09.326
Warning: Wrong UTC SBT time format. 19-JUN-2009 16:46:43.901797 Filename: RA2_FGD_2PNPDE20090619_200733_000043902080_00057_38187_4177.N1;	19-JUN-2009 20:07:33.578 19-JUN-2009 21:20:43.796

RA2_FGD_2P products with satellite binary time out-of-range

Gauge Segment (Start-Stop)

RA2_FGD_2P products with wrong clock step

Gauge Segment (Start-Stop)

RA2_FGD_2P products with leap utc set to blank

Gauge Segment (Start-Stop)

RA2_FGD_2P products with leap err set


Gauge Segment (Start-Stop)

RA2_FGD_2P products with product err set

Gauge	Segment (Start-Stop)
Warning: Product Error flag set. Filename: RA2_FGD_2PNPDE20090618_233259_000061632080_00044_38174_3168.N1;	18-JUN-2009 23:32:59.185 19-JUN-2009 01:15:41.777
Warning: Product Error flag set. Filename: RA2_FGD_2PNPDE20090619_011438_000046492080_00045_38175_3310.N1;	19-JUN-2009 01:14:38.335 19-JUN-2009 02:32:07.001
Warning: Product Error flag set. Filename: RA2_FGD_2PNPDE20090619_023111_000058232080_00046_38176_3485.N1;	19-JUN-2009 02:31:11.356 19-JUN-2009 04:08:14.179
Warning: Product Error flag set. Filename: RA2_FGD_2PNPDE20090619_040741_000061042080_00047_38177_3668.N1;	19-JUN-2009 04:07:41.928 19-JUN-2009 05:49:25.479
Warning: Product Error flag set. Filename: RA2_FGD_2PNPDK20090619_054851_000041652080_00048_38178_9643.N1;	19-JUN-2009 05:48:51.000 19-JUN-2009 06:58:16.191
Warning: Product Error flag set. Filename: RA2_FGD_2PNPDK20090619_065733_000060962080_00049_38179_9825.N1;	19-JUN-2009 06:57:33.914 19-JUN-2009 08:39:09.666
Warning: Product Error flag set. Filename: RA2_FGD_2PNPDK20090619_083827_000059732080_00050_38180_9960.N1;	19-JUN-2009 08:38:27.390 19-JUN-2009 10:18:00.602
Warning: Product Error flag set. Filename: RA2_FGD_2PNPDK20090619_101718_000060802080_00051_38181_0110.N1;	19-JUN-2009 10:17:18.326 19-JUN-2009 11:58:38.482
Warning: Product Error flag set. Filename: RA2_FGD_2PNPDK20090619_115755_000059002080_00052_38182_0269.N1;	19-JUN-2009 11:57:55.092 19-JUN-2009 13:36:14.780
Warning: Product Error flag set. Filename: RA2_FGD_2PNPDK20090619_133531_000060002080_00053_38183_0390.N1;	19-JUN-2009 13:35:31.390 19-JUN-2009 15:15:31.338
Warning: Product Error flag set. Filename: RA2_FGD_2PNPDK20090619_151449_000051072080_00054_38184_0511.N1;	19-JUN-2009 15:14:49.062 19-JUN-2009 16:39:55.582
Warning: Product Error flag set. Filename: RA2_FGD_2PNPDK20090619_164303_000006052080_00055_38185_0514.N1;	19-JUN-2009 16:43:03.982 19-JUN-2009 16:53:08.829
Warning: Product Error flag set. Filename: RA2_FGD_2PNPDK20090619_165226_000058082080_00055_38185_0635.N1;	19-JUN-2009 16:52:26.552 19-JUN-2009 18:29:14.893

Warning: Product Error flag set. Filename: RA2_FGD_2PNPDK20090619_182739_000060902080_00056_38186_0787.N1;	19-JUN-2009 18:27:39.144 19-JUN-2009 20:09:09.326
Warning: Product Error flag set. Filename: RA2_FGD_2PNPDE20090619_200733_000043902080_00057_38187_4177.N1;	19-JUN-2009 20:07:33.578 19-JUN-2009 21:20:43.796
Warning: Product Error flag set. Filename: RA2_FGD_2PNPDE20090619_211947_000061552080_00057_38187_4327.N1;	19-JUN-2009 21:19:47.038 19-JUN-2009 23:02:21.832
Warning: Product Error flag set. Filename: RA2_FGD_2PNPDE20090619_230117_000061412080_00058_38188_4485.N1;	19-JUN-2009 23:01:17.276 20-JUN-2009 00:43:38.702

MPH Errors for RA2_WWV_2P



RA2_WWV_2P products with wrong filename

Gauge Segment (Start-Stop)

RA2_WWV_2P products with unknown processing stage

Gauge Segment (Start-Stop)

RA2_WWV_2P products with unknown acquisition station

Gauge Segment (Start-Stop)

RA2_WWV_2P products with unknown processing center

Gauge Segment (Start-Stop)

RA2_WWV_2P products with wrong processing time

Gauge Segment (Start-Stop)

RA2_WWV_2P products with software version not equal to the current version

Gauge	Segment (Start-Stop)
Warning: Wrong Software ver. RA2/5.06 Filename: RA2_WWV_2PNPDE20090618_233259_000061632080_00044_38174_3169.N1;	18-JUN-2009 23:32:59.185 19-JUN-2009 01:15:41.777
Warning: Wrong Software ver. RA2/5.06 Filename: RA2_WWV_2PNPDE20090619_011438_000046492080_00045_38175_3311.N1;	19-JUN-2009 01:14:38.335 19-JUN-2009 02:32:07.001
Warning: Wrong Software ver. RA2/5.06 Filename: RA2_WWV_2PNPDE20090619_023111_000058232080_00046_38176_3486.N1;	19-JUN-2009 02:31:11.356 19-JUN-2009 04:08:14.179
Warning: Wrong Software ver. RA2/5.06 Filename: RA2_WWV_2PNPDE20090619_040741_000061042080_00047_38177_3669.N1;	19-JUN-2009 04:07:41.928 19-JUN-2009 05:49:25.479
Warning: Wrong Software ver. RA2/5.06 Filename: RA2_WWV_2PNPDK20090619_054851_000041652080_00048_38178_9644.N1;	19-JUN-2009 05:48:51.000 19-JUN-2009 06:58:16.191
Warning: Wrong Software ver. RA2/5.06 Filename: RA2_WWV_2PNPDK20090619_065733_000060962080_00049_38179_9826.N1;	19-JUN-2009 06:57:33.914 19-JUN-2009 08:39:09.666
Warning: Wrong Software ver. RA2/5.06 Filename: RA2_WWV_2PNPDK20090619_083827_000059732080_00050_38180_9961.N1;	19-JUN-2009 08:38:27.390 19-JUN-2009 10:18:00.602
Warning: Wrong Software ver. RA2/5.06 Filename: RA2_WWV_2PNPDK20090619_101718_000060802080_00051_38181_0111.N1;	19-JUN-2009 10:17:18.326 19-JUN-2009 11:58:38.482
Warning: Wrong Software ver. RA2/5.06 Filename: RA2_WWV_2PNPDK20090619_115755_000059002080_00052_38182_0270.N1;	19-JUN-2009 11:57:55.092 19-JUN-2009 13:36:14.780
Warning: Wrong Software ver. RA2/5.06 Filename: RA2_WWV_2PNPDK20090619_133531_000060002080_00053_38183_0391.N1;	19-JUN-2009 13:35:31.390 19-JUN-2009 15:15:31.338
Warning: Wrong Software ver. RA2/5.06 Filename: RA2_WWV_2PNPDK20090619_151449_000051072080_00054_38184_0512.N1;	19-JUN-2009 15:14:49.062 19-JUN-2009 16:39:55.582
Warning: Wrong Software ver. RA2/5.06 Filename: RA2_WWV_2PNPDK20090619_164303_00006052080_00055_38185_0515.N1;	19-JUN-2009 16:43:03.982 19-JUN-2009 16:53:08.829
Warning: Wrong Software ver. RA2/5.06 Filename: RA2_WWV_2PNPDK20090619_165226_000058082080_00055_38185_0636.N1;	19-JUN-2009 16:52:26.552 19-JUN-2009 18:29:14.893
Warning: Wrong Software ver. RA2/5.06 Filename: RA2_WWV_2PNPDK20090619_182739_000060902080_00056_38186_0788.N1;	19-JUN-2009 18:27:39.144 19-JUN-2009 20:09:09.326
Warning: Wrong Software ver. RA2/5.06 Filename: RA2_WWV_2PNPDE20090619_200733_000043902080_00057_38187_4178.N1;	19-JUN-2009 20:07:33.578 19-JUN-2009 21:20:43.796

Warning: Wrong Software ver. RA2/5.06 Filename: RA2_WWV_2PNPDE20090619_211947_000061552080_00057_38187_4328.N1;	19-JUN-2009 21:19:47.038 19-JUN-2009 23:02:21.832
Warning: Wrong Software ver. RA2/5.06 Filename: RA2_WWV_2PNPDE20090619_230117_000061412080_00058_38188_4486.N1;	19-JUN-2009 23:01:17.276 20-JUN-2009 00:43:38.702

RA2_WWV_2P products with wrong sensing start

Gauge Segment (Start-Stop)

RA2_WWV_2P products with wrong sensing stop

Gauge Segment (Start-Stop)

RA2_WWV_2P products with wrong phase

Gauge Segment (Start-Stop)

RA2_WWV_2P products with wrong state vector time

Gauge	Segment (Start-Stop)
Warning: Not equal to FPO input. 18-JUN-2009 23:45:51.699561 Filename: RA2_WWV_2PNPDE20090618_233259_000061632080_00044_38174_3169.N1;	18-JUN-2009 23:32:59.185 19-JUN-2009 01:15:41.777
Warning: Not equal to FPO input. 19-JUN-2009 01:26:27.566620 Filename: RA2_WWV_2PNPDE20090619_011438_000046492080_00045_38175_3311.N1;	19-JUN-2009 01:14:38.335 19-JUN-2009 02:32:07.001
Warning: Not equal to FPO input. 19-JUN-2009 03:07:03.473119 Filename: RA2_WWV_2PNPDE20090619_023111_000058232080_00046_38176_3486.N1;	19-JUN-2009 02:31:11.356 19-JUN-2009 04:08:14.179
Warning: Not equal to FPO input. 19-JUN-2009 04:47:39.484048 Filename: RA2_WWV_2PNPDE20090619_040741_000061042080_00047_38177_3669.N1;	19-JUN-2009 04:07:41.928 19-JUN-2009 05:49:25.479
Warning: Not equal to FPO input. 19-JUN-2009 06:28:15.484262 Filename: RA2_WWV_2PNPDK20090619_054851_000041652080_00048_38178_9644.N1;	19-JUN-2009 05:48:51.000 19-JUN-2009 06:58:16.191
Warning: Not equal to FPO input. 19-JUN-2009 08:08:51.423246 Filename: RA2_WWV_2PNPDK20090619_065733_000060962080_00049_38179_9826.N1;	19-JUN-2009 06:57:33.914 19-JUN-2009 08:39:09.666
Warning: Not equal to FPO input. 19-JUN-2009 09:49:27.316420 Filename: RA2_WWV_2PNPDK20090619_083827_000059732080_00050_38180_9961.N1;	19-JUN-2009 08:38:27.390 19-JUN-2009 10:18:00.602
Warning: Not equal to FPO input. 19-JUN-2009 11:30:03.175298 Filename: RA2_WWV_2PNPDK20090619_101718_000060802080_00051_38181_0111.N1;	19-JUN-2009 10:17:18.326 19-JUN-2009 11:58:38.482
Warning: Not equal to FPO input. 19-JUN-2009 13:10:39.044143 Filename: RA2_WWV_2PNPDK20090619_115755_000059002080_00052_38182_0270.N1;	19-JUN-2009 11:57:55.092 19-JUN-2009 13:36:14.780
Warning: Not equal to FPO input. 19-JUN-2009 14:51:14.970378 Filename: RA2_WWV_2PNPDK20090619_133531_000060002080_00053_38183_0391.N1;	19-JUN-2009 13:35:31.390 19-JUN-2009 15:15:31.338
Warning: Not equal to FPO input. 19-JUN-2009 16:31:50.976759 Filename: RA2_WWV_2PNPDK20090619_151449_000051072080_00054_38184_0512.N1;	19-JUN-2009 15:14:49.062 19-JUN-2009 16:39:55.582
Warning: Not equal to FPO input. 19-JUN-2009 16:31:50.976759 Filename: RA2_WWV_2PNPDK20090619_164303_00006052080_00055_38185_0515.N1;	19-JUN-2009 16:43:03.982 19-JUN-2009 16:53:08.829
Warning: Not equal to FPO input. 19-JUN-2009 18:12:26.984529 Filename: RA2_WWV_2PNPDK20090619_165226_000058082080_00055_38185_0636.N1;	19-JUN-2009 16:52:26.552 19-JUN-2009 18:29:14.893
Warning: Not equal to FPO input. 19-JUN-2009 19:53:02.955408 Filename: RA2_WWV_2PNPDK20090619_182739_000060902080_00056_38186_0788.N1;	19-JUN-2009 18:27:39.144 19-JUN-2009 20:09:09.326
Warning: Not equal to FPO input. 19-JUN-2009 21:33:38.847034 Filename: RA2_WWV_2PNPDE20090619_200733_000043902080_00057_38187_4178.N1;	19-JUN-2009 20:07:33.578 19-JUN-2009 21:20:43.796
Warning: Not equal to FPO input. 19-JUN-2009 21:33:38.843631 Filename: RA2_WWV_2PNPDE20090619_211947_000061552080_00057_38187_4328.N1;	19-JUN-2009 21:19:47.038 19-JUN-2009 23:02:21.832

Warning: Not equal to FPO input. 19-JUN-2009 23:14:14.704683 Filename: RA2_WWV_2PNPDE20090619_230117_000061412080_00058_38188_4486.N1;	19-JUN-2009 23:01:17.276 20-JUN-2009 00:43:38.702
---	--

RA2_WWV_2P products with wrong x_position

Gauge Segment (Start-Stop)

RA2_WWV_2P products with wrong y_position

Gauge Segment (Start-Stop)

RA2_WWV_2P products with wrong z_position

Gauge Segment (Start-Stop)

RA2_WWV_2P products with wrong x_velocity

Gauge Segment (Start-Stop)

RA2_WWV_2P products with wrong y_velocity

Gauge Segment (Start-Stop)

RA2_WWV_2P products with wrong z_velocity

Gauge Segment (Start-Stop)

RA2_WWV_2P products with unknown vector source

Gauge Segment (Start-Stop)

RA2_WWV_2P products with UTC to SBT time too far from sensing time

Gauge	Segment (Start-Stop)
Warning: Wrong UTC SBT time format. 18-JUN-2009 18:55:50.892227 Filename: RA2_WWV_2PNPDE20090618_233259_000061632080_00044_38174_3169.N1;	18-JUN-2009 23:32:59.185 19-JUN-2009 01:15:41.777
Warning: Wrong UTC SBT time format. 19-JUN-2009 00:05:06.894504 Filename: RA2_WWV_2PNPDE20090619_023111_000058232080_00046_38176_3486.N1;	19-JUN-2009 02:31:11.356 19-JUN-2009 04:08:14.179
Warning: Wrong UTC SBT time format. 19-JUN-2009 00:05:06.894504 Filename: RA2_WWV_2PNPDE20090619_040741_000061042080_00047_38177_3669.N1;	19-JUN-2009 04:07:41.928 19-JUN-2009 05:49:25.479
Warning: Wrong UTC SBT time format. 19-JUN-2009 00:05:06.894504 Filename: RA2_WWV_2PNPDK20090619_054851_000041652080_00048_38178_9644.N1;	19-JUN-2009 05:48:51.000 19-JUN-2009 06:58:16.191
Warning: Wrong UTC SBT time format. 19-JUN-2009 00:05:06.894504 Filename: RA2_WWV_2PNPDK20090619_065733_000060962080_00049_38179_9826.N1;	19-JUN-2009 06:57:33.914 19-JUN-2009 08:39:09.666
Warning: Wrong UTC SBT time format. 19-JUN-2009 06:53:15.897469 Filename: RA2_WWV_2PNPDK20090619_083827_000059732080_00050_38180_9961.N1;	19-JUN-2009 08:38:27.390 19-JUN-2009 10:18:00.602
Warning: Wrong UTC SBT time format. 19-JUN-2009 06:53:15.897469 Filename: RA2_WWV_2PNPDK20090619_101718_000060802080_00051_38181_0111.N1;	19-JUN-2009 10:17:18.326 19-JUN-2009 11:58:38.482
Warning: Wrong UTC SBT time format. 19-JUN-2009 10:12:32.898918 Filename: RA2_WWV_2PNPDK20090619_115755_000059002080_00052_38182_0270.N1;	19-JUN-2009 11:57:55.092 19-JUN-2009 13:36:14.780
Warning: Wrong UTC SBT time format. 19-JUN-2009 10:12:32.898918 Filename: RA2_WWV_2PNPDK20090619_133531_000060002080_00053_38183_0391.N1;	19-JUN-2009 13:35:31.390 19-JUN-2009 15:15:31.338
Warning: Wrong UTC SBT time format. 19-JUN-2009 10:12:32.898918 Filename: RA2_WWV_2PNPDK20090619_151449_000051072080_00054_38184_0512.N1;	19-JUN-2009 15:14:49.062 19-JUN-2009 16:39:55.582
Warning: Wrong UTC SBT time format. 19-JUN-2009 10:12:32.898918 Filename: RA2_WWV_2PNPDK20090619_164303_00006052080_00055_38185_0515.N1;	19-JUN-2009 16:43:03.982 19-JUN-2009 16:53:08.829

Warning: Wrong UTC SBT time format. 19-JUN-2009 15:09:09.901085 Filename: RA2_WWV_2PNPDK20090619_165226_000058082080_00055_38185_0636.N1;	19-JUN-2009 16:52:26.552 19-JUN-2009 18:29:14.893
Warning: Wrong UTC SBT time format. 19-JUN-2009 16:46:43.901797 Filename: RA2_WWV_2PNPDK20090619_182739_000060902080_00056_38186_0788.N1;	19-JUN-2009 18:27:39.144 19-JUN-2009 20:09:09.326
Warning: Wrong UTC SBT time format. 19-JUN-2009 16:46:43.901797 Filename: RA2_WWV_2PNPDE20090619_200733_000043902080_00057_38187_4178.N1;	19-JUN-2009 20:07:33.578 19-JUN-2009 21:20:43.796

RA2_WWV_2P products with satellite binary time out-of-range

Gauge Segment (Start-Stop)

RA2_WWV_2P products with wrong clock step

Gauge Segment (Start-Stop)

RA2_WWV_2P products with leap utc set to blank

Gauge Segment (Start-Stop)

RA2_WWV_2P products with leap err set

Gauge Segment (Start-Stop)

RA2_WWV_2P products with product err set

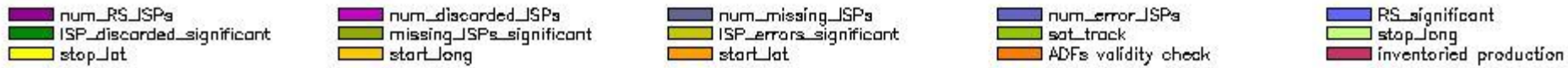
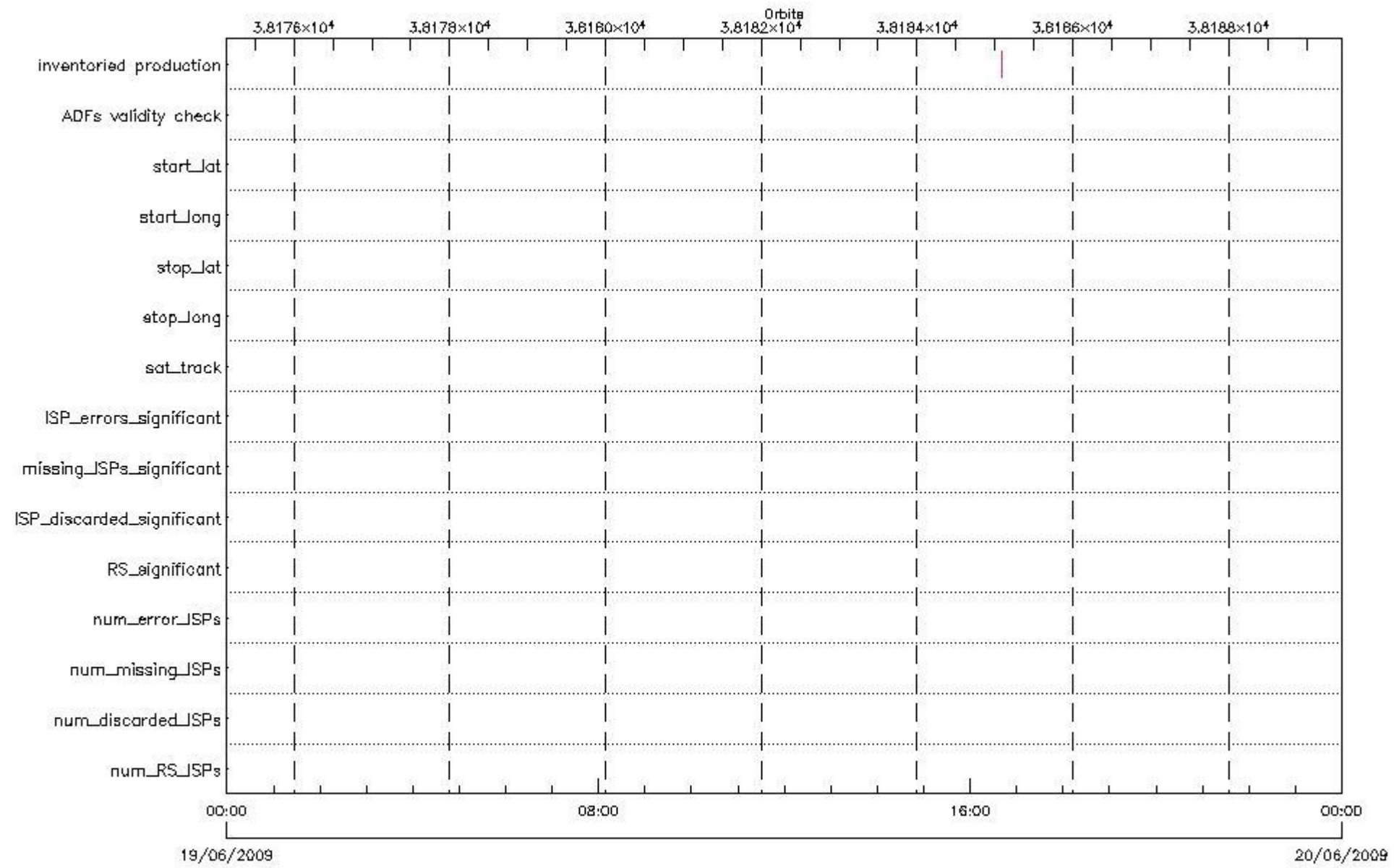
Gauge	Segment (Start-Stop)
Warning: Product Error flag set. Filename: RA2_WWV_2PNPDE20090618_233259_000061632080_00044_38174_3169.N1;	18-JUN-2009 23:32:59.185 19-JUN-2009 01:15:41.777
Warning: Product Error flag set. Filename: RA2_WWV_2PNPDE20090619_011438_000046492080_00045_38175_3311.N1;	19-JUN-2009 01:14:38.335 19-JUN-2009 02:32:07.001
Warning: Product Error flag set. Filename: RA2_WWV_2PNPDE20090619_023111_000058232080_00046_38176_3486.N1;	19-JUN-2009 02:31:11.356 19-JUN-2009 04:08:14.179
Warning: Product Error flag set. Filename: RA2_WWV_2PNPDE20090619_040741_000061042080_00047_38177_3669.N1;	19-JUN-2009 04:07:41.928 19-JUN-2009 05:49:25.479
Warning: Product Error flag set. Filename: RA2_WWV_2PNPDK20090619_054851_000041652080_00048_38178_9644.N1;	19-JUN-2009 05:48:51.000 19-JUN-2009 06:58:16.191
Warning: Product Error flag set. Filename: RA2_WWV_2PNPDK20090619_065733_000060962080_00049_38179_9826.N1;	19-JUN-2009 06:57:33.914 19-JUN-2009 08:39:09.666
Warning: Product Error flag set. Filename: RA2_WWV_2PNPDK20090619_083827_000059732080_00050_38180_9961.N1;	19-JUN-2009 08:38:27.390 19-JUN-2009 10:18:00.602
Warning: Product Error flag set. Filename: RA2_WWV_2PNPDK20090619_101718_000060802080_00051_38181_0111.N1;	19-JUN-2009 10:17:18.326 19-JUN-2009 11:58:38.482
Warning: Product Error flag set. Filename: RA2_WWV_2PNPDK20090619_115755_000059002080_00052_38182_0270.N1;	19-JUN-2009 11:57:55.092 19-JUN-2009 13:36:14.780
Warning: Product Error flag set. Filename: RA2_WWV_2PNPDK20090619_133531_000060002080_00053_38183_0391.N1;	19-JUN-2009 13:35:31.390 19-JUN-2009 15:15:31.338
Warning: Product Error flag set. Filename: RA2_WWV_2PNPDK20090619_151449_000051072080_00054_38184_0512.N1;	19-JUN-2009 15:14:49.062 19-JUN-2009 16:39:55.582
Warning: Product Error flag set. Filename: RA2_WWV_2PNPDK20090619_164303_000006052080_00055_38185_0515.N1;	19-JUN-2009 16:43:03.982 19-JUN-2009 16:53:08.829
Warning: Product Error flag set. Filename: RA2_WWV_2PNPDK20090619_165226_000058082080_00055_38185_0636.N1;	19-JUN-2009 16:52:26.552 19-JUN-2009 18:29:14.893
Warning: Product Error flag set. Filename: RA2_WWV_2PNPDK20090619_182739_000060902080_00056_38186_0788.N1;	19-JUN-2009 18:27:39.144 19-JUN-2009 20:09:09.326

Warning: Product Error flag set. Filename: RA2_WWV_2PNPDE20090619_200733_000043902080_00057_38187_4178.N1;	19-JUN-2009 20:07:33.578 19-JUN-2009 21:20:43.796
Warning: Product Error flag set. Filename: RA2_WWV_2PNPDE20090619_211947_000061552080_00057_38187_4328.N1;	19-JUN-2009 21:19:47.038 19-JUN-2009 23:02:21.832
Warning: Product Error flag set. Filename: RA2_WWV_2PNPDE20090619_230117_000061412080_00058_38188_4486.N1;	19-JUN-2009 23:01:17.276 20-JUN-2009 00:43:38.702

SPH checks

RA2_CAL_0P SPH checks

SPH fields with errors



RA2_CAL_0P products using a wrong ADF (sensing not included in validity)

Gauge Segment (Start-Stop) Explicit Reference

RA2_CAL_0P products with start_lat out of range

Gauge Value Segment (Start-Stop) Explicit Reference

RA2_CAL_0P products with start_long out of range

Gauge Value Segment (Start-Stop) Explicit Reference

RA2_CAL_0P products with stop_lat out of range

Gauge Value Segment (Start-Stop) Explicit Reference

RA2_CAL_0P products with stop_long out of range

Gauge Value Segment (Start-Stop) Explicit Reference

RA2_CAL_0P products with sat_track out of range

Gauge Value Segment (Start-Stop) Explicit Reference

Percentage of RA2_CAL_0P products with ISP_errors_significant set to 1

Gauge Value Segment (Start-Stop)

RA2_CAL_0P products with num_error_ISPs out of range

Gauge Value Segment (Start-Stop) Explicit Reference

Statistics for RA2_CAL_0P products with num_error_ISPs out of range

Gauge Statistics Segment (Start-Stop)

Percentage of RA2_CAL_0P products with missing_ISPs_significant set to 1

Gauge Value Segment (Start-Stop)

RA2_CAL_0P products with num_missing_ISPs out of range

Gauge Value Segment (Start-Stop) Explicit Reference

Statistics for RA2_CAL_0P products with num_missing_ISPs out of range

Gauge Statistics Segment (Start-Stop)

Percentage of RA2_CAL_0P products with ISP_discarded_significant set to 1

Gauge Value Segment (Start-Stop)

RA2_CAL_0P products with num_discarded_ISPs out of range

Gauge Value Segment (Start-Stop) Explicit Reference

Statistics for RA2_CAL_0P products with num_discarded_ISPs out of range

Gauge Statistics Segment (Start-Stop)

Percentage of RA2_CAL_0P products with RS_significant set to 1

Gauge Value Segment (Start-Stop)

RA2_CAL_0P products with num_RS_ISPs out of range

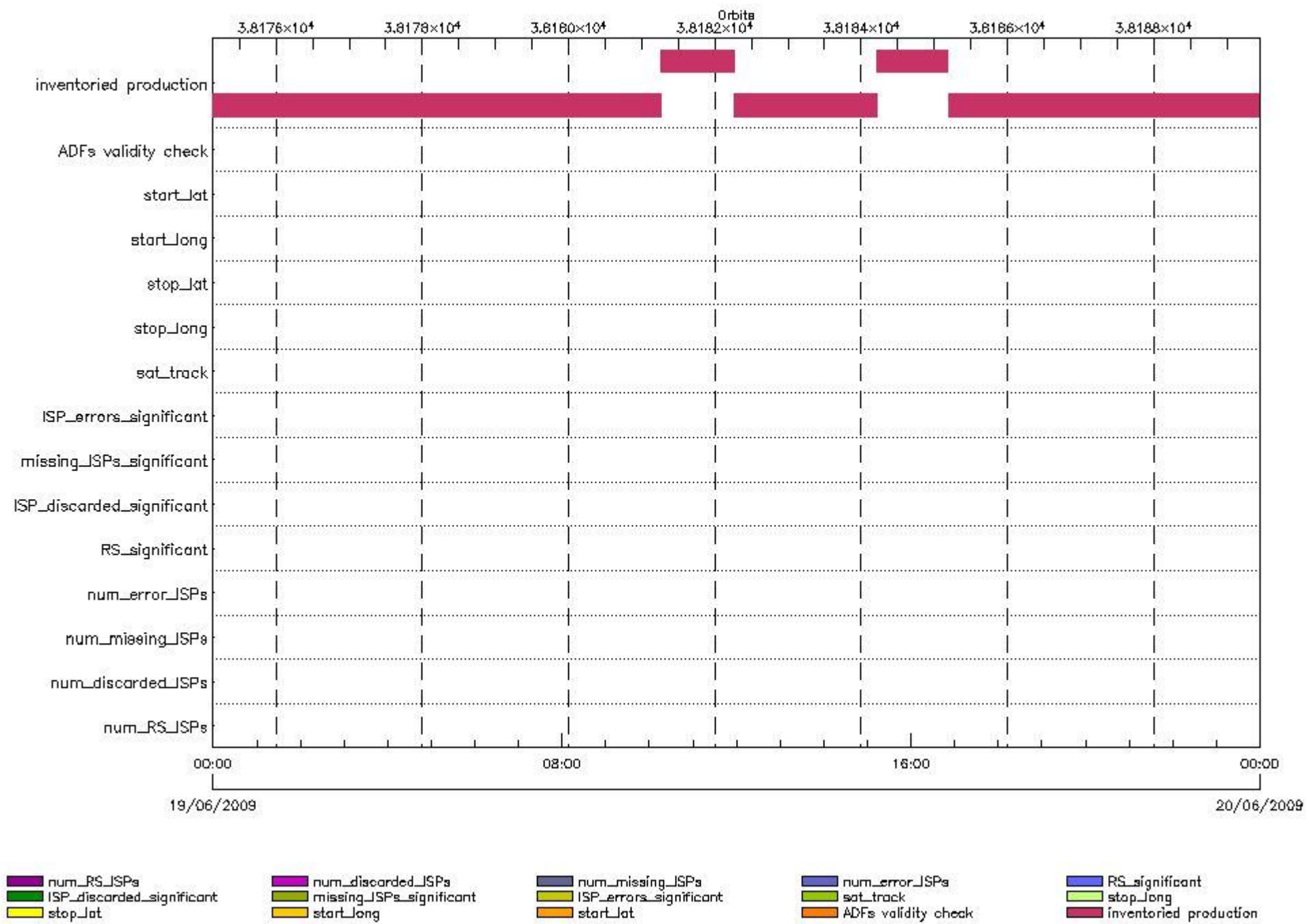
Gauge Value Segment (Start-Stop) Explicit Reference

Statistics for RA2_CAL_0P products with num_RS_ISPs out of range

Gauge Statistics Segment (Start-Stop)

DOR_DOP_0P SPH checks

SPH fields with errors



DOR_DOP_0P products using a wrong ADF (sensing not included in validity)

Gauge Segment (Start-Stop) Explicit Reference

DOR_DOP_0P products with start_lat out of range

Gauge Value Segment (Start-Stop) Explicit Reference

DOR_DOP_0P products with start_long out of range

Gauge Value Segment (Start-Stop) Explicit Reference

DOR_DOP_0P products with stop_lat out of range

Gauge Value Segment (Start-Stop) Explicit Reference

DOR_DOP_0P products with stop_long out of range

Gauge Value Segment (Start-Stop) Explicit Reference

DOR_DOP_0P products with sat_track out of range

Gauge Value Segment (Start-Stop) Explicit Reference

Percentage of DOR_DOP_0P products with ISP_errors_significant set to 1

Gauge Value Segment (Start-Stop)

DOR_DOP_0P products with num_error_ISPs out of range

Gauge Value Segment (Start-Stop) Explicit Reference

Statistics for DOR_DOP_0P products with num_error_ISPs out of range

Gauge Statistics Segment (Start-Stop)

Percentage of DOR_DOP_0P products with missing_ISPs_significant set to 1

Gauge Value Segment (Start-Stop)

DOR_DOP_0P products with num_missing_ISPs out of range

Gauge Value Segment (Start-Stop) Explicit Reference

Statistics for DOR_DOP_0P products with num_missing_ISPs out of range

Gauge Statistics Segment (Start-Stop)

Percentage of DOR_DOP_0P products with ISP_discarded_significant set to 1

Gauge Value Segment (Start-Stop)

DOR_DOP_0P products with num_discarded_ISPs out of range

Gauge	Value	Segment (Start-Stop)	Explicit Reference
-------	-------	----------------------	--------------------

Statistics for DOR_DOP_0P products with num_discarded_ISPs out of range

Gauge	Statistics	Segment (Start-Stop)
-------	------------	----------------------

Percentage of DOR_DOP_0P products with RS_significant set to 1

Gauge	Value	Segment (Start-Stop)
-------	-------	----------------------

DOR_DOP_0P products with num_RS_ISPs out of range

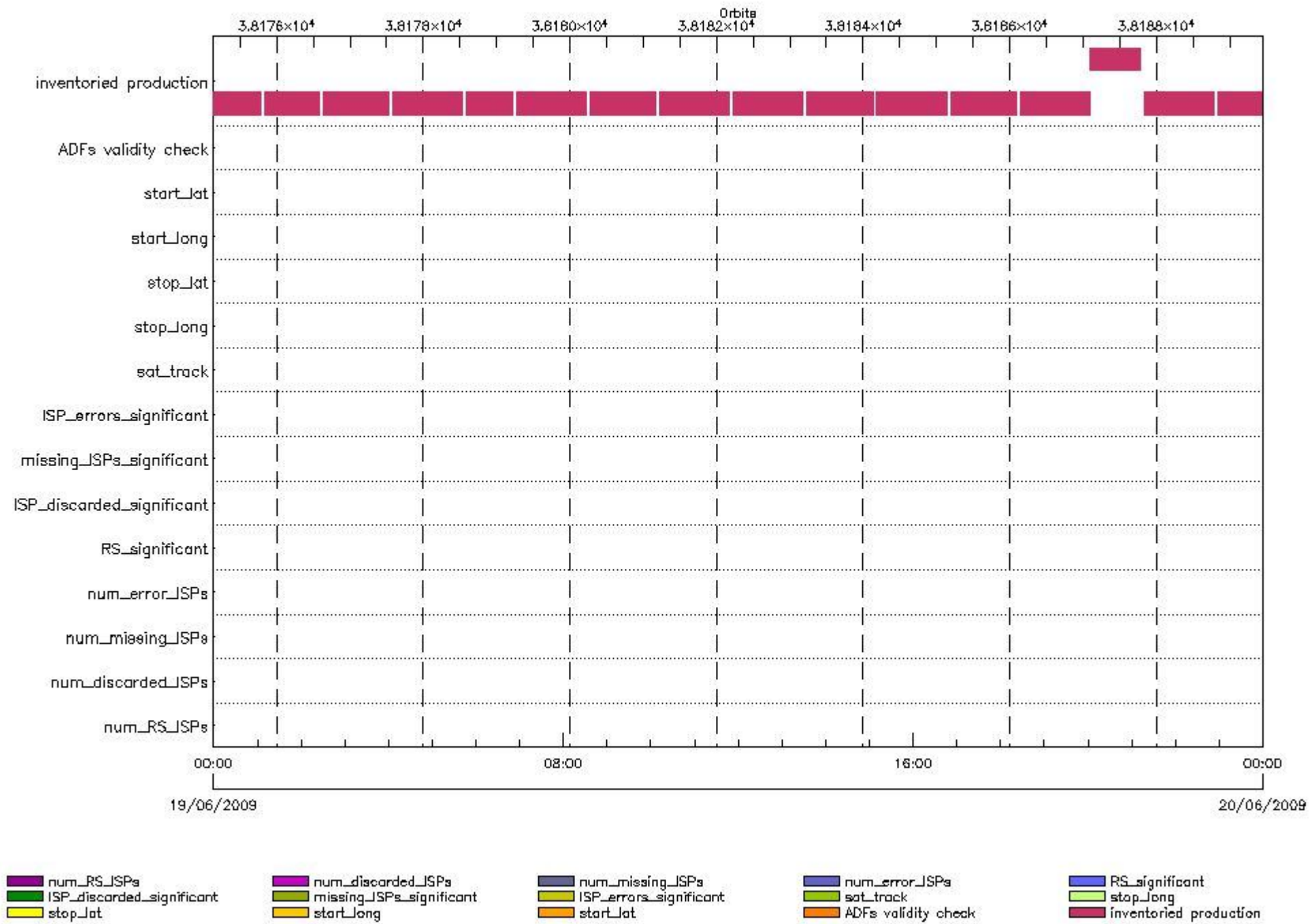
Gauge	Value	Segment (Start-Stop)	Explicit Reference
-------	-------	----------------------	--------------------

Statistics for DOR_DOP_0P products with num_RS_ISPs out of range

Gauge	Statistics	Segment (Start-Stop)
-------	------------	----------------------

DOR_NAV_0P SPH checks

SPH fields with errors



DOR_NAV_0P products using a wrong ADF (sensing not included in validity)

Gauge Segment (Start-Stop) Explicit Reference

DOR_NAV_0P products with start_lat out of range

Gauge Value Segment (Start-Stop) Explicit Reference

DOR_NAV_0P products with start_long out of range

Gauge Value Segment (Start-Stop) Explicit Reference

DOR_NAV_0P products with stop_lat out of range

Gauge Value Segment (Start-Stop) Explicit Reference

DOR_NAV_0P products with stop_long out of range

Gauge Value Segment (Start-Stop) Explicit Reference

DOR_NAV_0P products with sat_track out of range

Gauge Value Segment (Start-Stop) Explicit Reference

Percentage of DOR_NAV_0P products with ISP_errors_significant set to 1

Gauge Value Segment (Start-Stop)

DOR_NAV_0P products with num_error_ISPs out of range

Gauge Value Segment (Start-Stop) Explicit Reference

Statistics for DOR_NAV_0P products with num_error_ISPs out of range

Gauge Statistics Segment (Start-Stop)

Percentage of DOR_NAV_0P products with missing_ISPs_significant set to 1

Gauge Value Segment (Start-Stop)

DOR_NAV_0P products with num_missing_ISPs out of range

Gauge Value Segment (Start-Stop) Explicit Reference

Statistics for DOR_NAV_0P products with num_missing_ISPs out of range

Gauge Statistics Segment (Start-Stop)

Percentage of DOR_NAV_0P products with ISP_discarded_significant set to 1

Gauge Value Segment (Start-Stop)

DOR_NAV_0P products with num_discarded_ISPs out of range

Gauge Value Segment (Start-Stop) Explicit Reference

Statistics for DOR_NAV_0P products with num_discarded_ISPs out of range

Gauge Statistics Segment (Start-Stop)

Percentage of DOR_NAV_0P products with RS_significant set to 1

Gauge Value Segment (Start-Stop)

DOR_NAV_0P products with num_RS_ISPs out of range

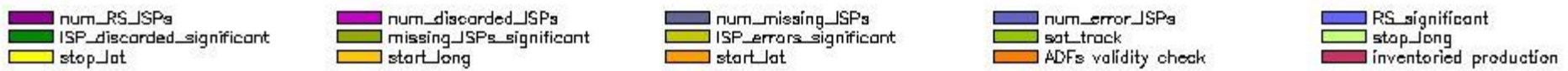
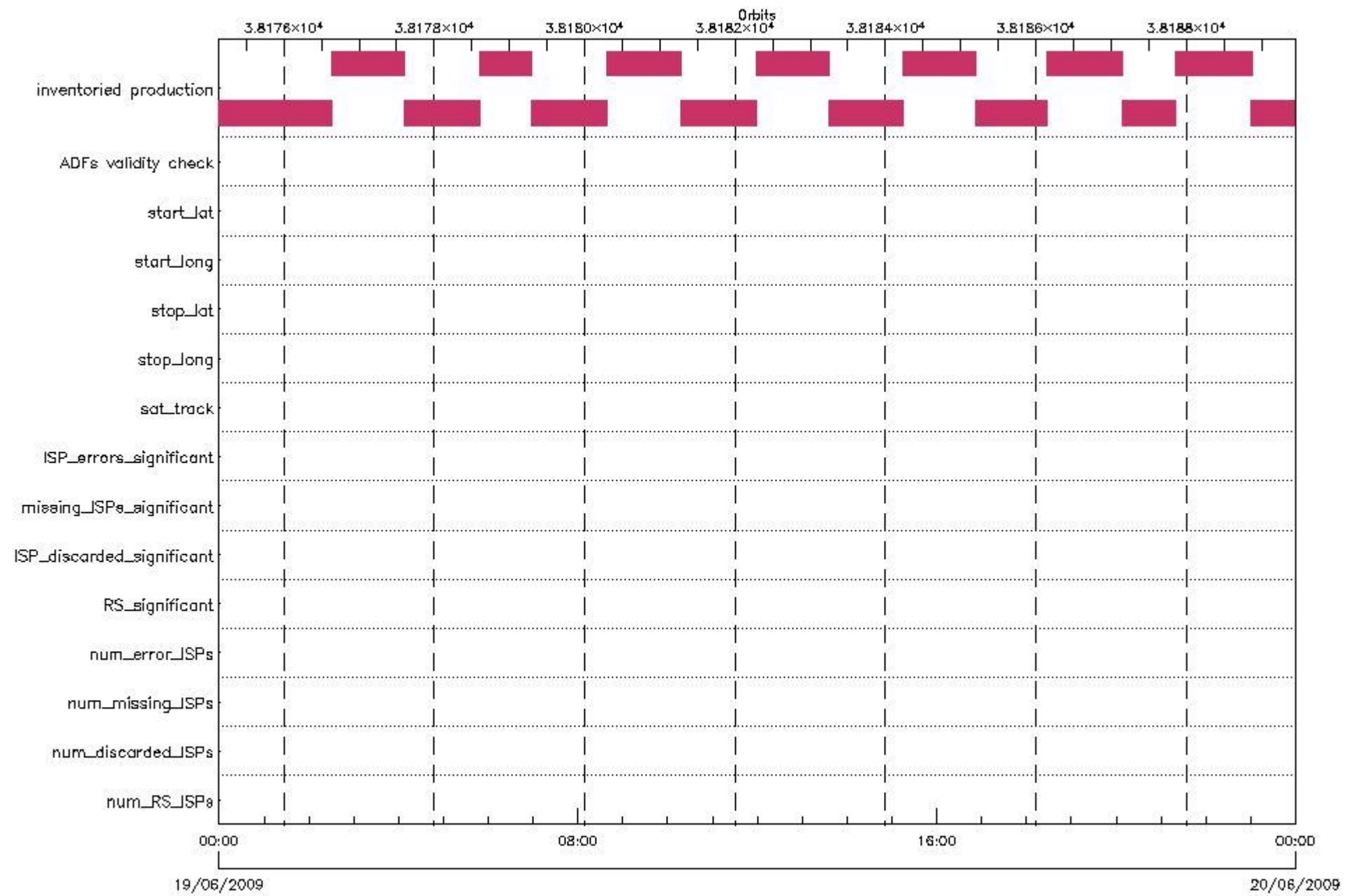
Gauge Value Segment (Start-Stop) Explicit Reference

Statistics for DOR_NAV_0P products with num_RS_ISPs out of range

Gauge Statistics Segment (Start-Stop)

MWR_NL__0P SPH checks

SPH fields with errors



MWR_NL__0P products using a wrong ADF (sensing not included in validity)

Gauge Segment (Start-Stop) Explicit Reference

MWR_NL__0P products with start_lat out of range

Gauge Value Segment (Start-Stop) Explicit Reference

MWR_NL__0P products with start_long out of range

Gauge Value Segment (Start-Stop) Explicit Reference

MWR_NL__0P products with stop_lat out of range

Gauge Value Segment (Start-Stop) Explicit Reference

MWR_NL__0P products with stop_long out of range

Gauge Value Segment (Start-Stop) Explicit Reference

MWR_NL__0P products with sat_track out of range

Gauge Value Segment (Start-Stop) Explicit Reference

Percentage of MWR_NL__0P products with ISP_errors_significant set to 1

Gauge	Value	Segment (Start-Stop)
SPH.ISP_ERRORS_SIGNIFICANT_PERCENT.INFO PCF_MWR_NL__0P	0	19-JUN-2009 00:00:00.000 20-JUN-2009 00:00:00.000

MWR_NL__0P products with num_error_ISPs out of range

Gauge Value Segment (Start-Stop) Explicit Reference

Statistics for MWR_NL__0P products with num_error_ISPs out of range

Gauge Statistics Segment (Start-Stop)

Percentage of MWR_NL__0P products with missing_ISPs_significant set to 1

Gauge	Value	Segment (Start-Stop)
SPH.MISSING_ISPS_SIGNIFICANT_PERCENT.INFO PCF_MWR_NL__0P	0	19-JUN-2009 00:00:00.000 20-JUN-2009 00:00:00.000

MWR_NL__0P products with num_missing_ISPs out of range

Gauge Value Segment (Start-Stop) Explicit Reference

Statistics for MWR_NL__0P products with num_missing_ISPs out of range

Gauge Statistics Segment (Start-Stop)

Percentage of MWR_NL__0P products with ISP_discarded_significant set to 1

Gauge	Value	Segment (Start-Stop)
SPH.ISP_DISCARDED_SIGNIFICANT_PERCENT.INFO	0	19-JUN-2009 00:00:00.000
PCF_MWR_NL__0P		20-JUN-2009 00:00:00.000

MWR_NL__0P products with num_discarded_ISPs out of range

Gauge	Value	Segment (Start-Stop)	Explicit Reference

Statistics for MWR_NL__0P products with num_discarded_ISPs out of range

Gauge	Statistics	Segment (Start-Stop)

Percentage of MWR_NL__0P products with RS_significant set to 1

Gauge	Value	Segment (Start-Stop)
SPH.RS_SIGNIFICANT_PERCENT.INFO	0	19-JUN-2009 00:00:00.000
PCF_MWR_NL__0P		20-JUN-2009 00:00:00.000

MWR_NL__0P products with num_RS_ISPs out of range

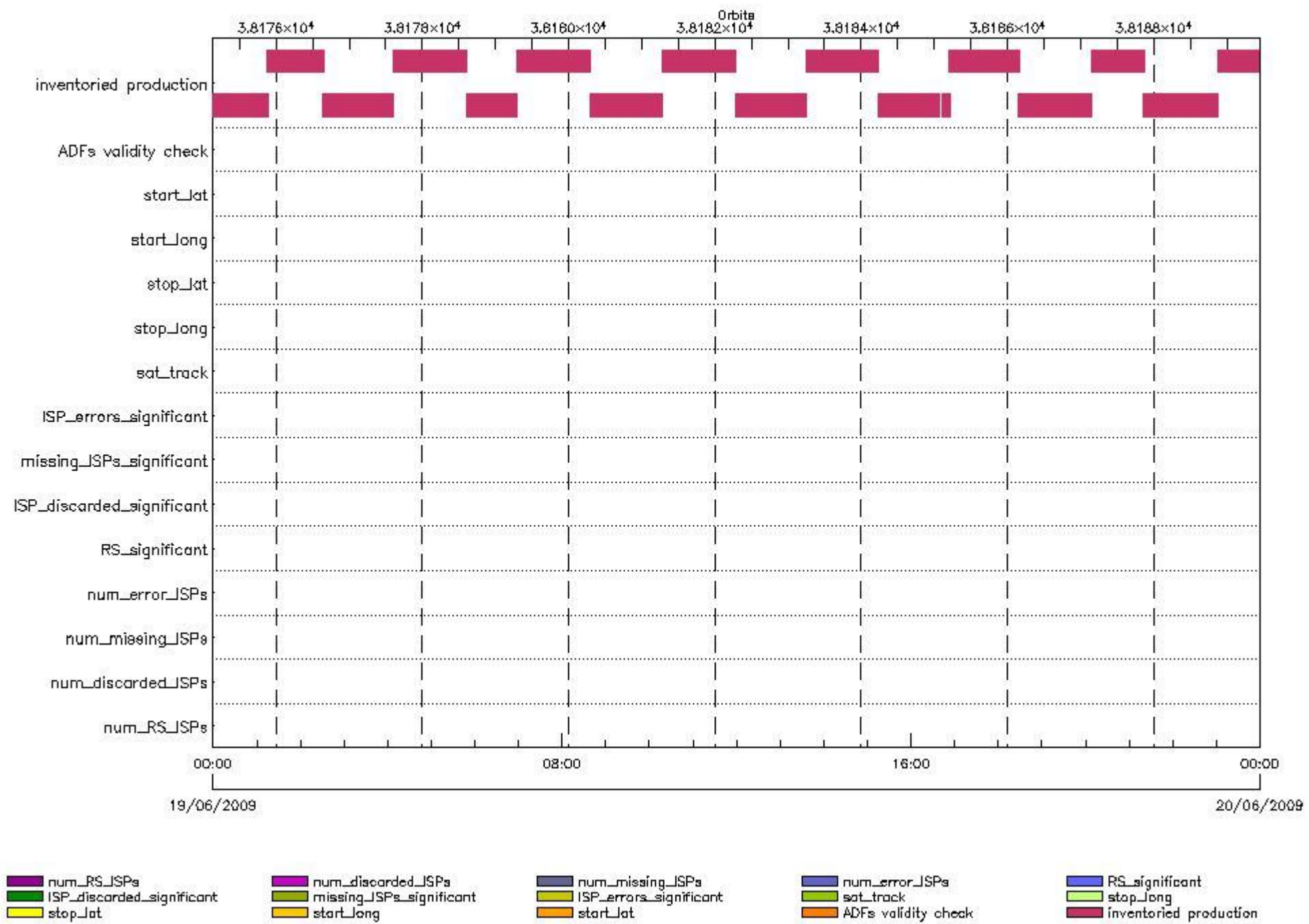
Gauge	Value	Segment (Start-Stop)	Explicit Reference

Statistics for MWR_NL__0P products with num_RS_ISPs out of range

Gauge	Statistics	Segment (Start-Stop)

RA2_ME__0P SPH checks

SPH fields with errors



RA2_ME__0P products using a wrong ADF (sensing not included in validity)

Gauge Segment (Start-Stop) Explicit Reference

RA2_ME__0P products with start_lat out of range

Gauge Value Segment (Start-Stop) Explicit Reference

RA2_ME__0P products with start_long out of range

Gauge Value Segment (Start-Stop) Explicit Reference

RA2_ME__0P products with stop_lat out of range

Gauge	Value	Segment (Start-Stop)	Explicit Reference
-------	-------	----------------------	--------------------

RA2_ME__0P products with stop_long out of range

Gauge	Value	Segment (Start-Stop)	Explicit Reference
-------	-------	----------------------	--------------------

RA2_ME__0P products with sat_track out of range

Gauge	Value	Segment (Start-Stop)	Explicit Reference
-------	-------	----------------------	--------------------

Percentage of RA2_ME__0P products with ISP_errors_significant set to 1

Gauge	Value	Segment (Start-Stop)
-------	-------	----------------------

RA2_ME__0P products with num_error_ISPs out of range

Gauge	Value	Segment (Start-Stop)	Explicit Reference
-------	-------	----------------------	--------------------

Statistics for RA2_ME__0P products with num_error_ISPs out of range

Gauge	Statistics	Segment (Start-Stop)
-------	------------	----------------------

Percentage of RA2_ME__0P products with missing_ISPs_significant set to 1

Gauge	Value	Segment (Start-Stop)
-------	-------	----------------------

RA2_ME__0P products with num_missing_ISPs out of range

Gauge	Value	Segment (Start-Stop)	Explicit Reference
-------	-------	----------------------	--------------------

Statistics for RA2_ME__0P products with num_missing_ISPs out of range

Gauge	Statistics	Segment (Start-Stop)
SPH.NUM_MISSING_ISPS.STA PCF_RA2_ME__0P	M=5509 d=0.000299015049788468 >=5509 <=5509 %=6.99459768	20-JUN-2009 00:00:00.000 21-JUN-2009 00:00:00.000

Percentage of RA2_ME__0P products with ISP_discarded_significant set to 1

Gauge Value Segment (Start-Stop)

RA2_ME__0P products with num_discarded_ISPs out of range

Gauge Value Segment (Start-Stop) Explicit Reference

Statistics for RA2_ME__0P products with num_discarded_ISPs out of range

Gauge Statistics Segment (Start-Stop)

Percentage of RA2_ME__0P products with RS_significant set to 1

Gauge Value Segment (Start-Stop)

RA2_ME__0P products with num_RS_ISPs out of range

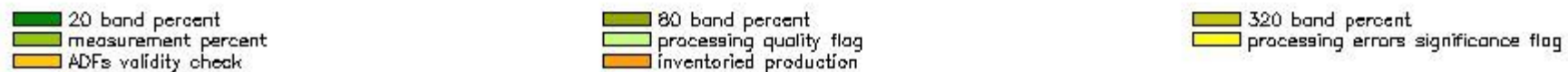
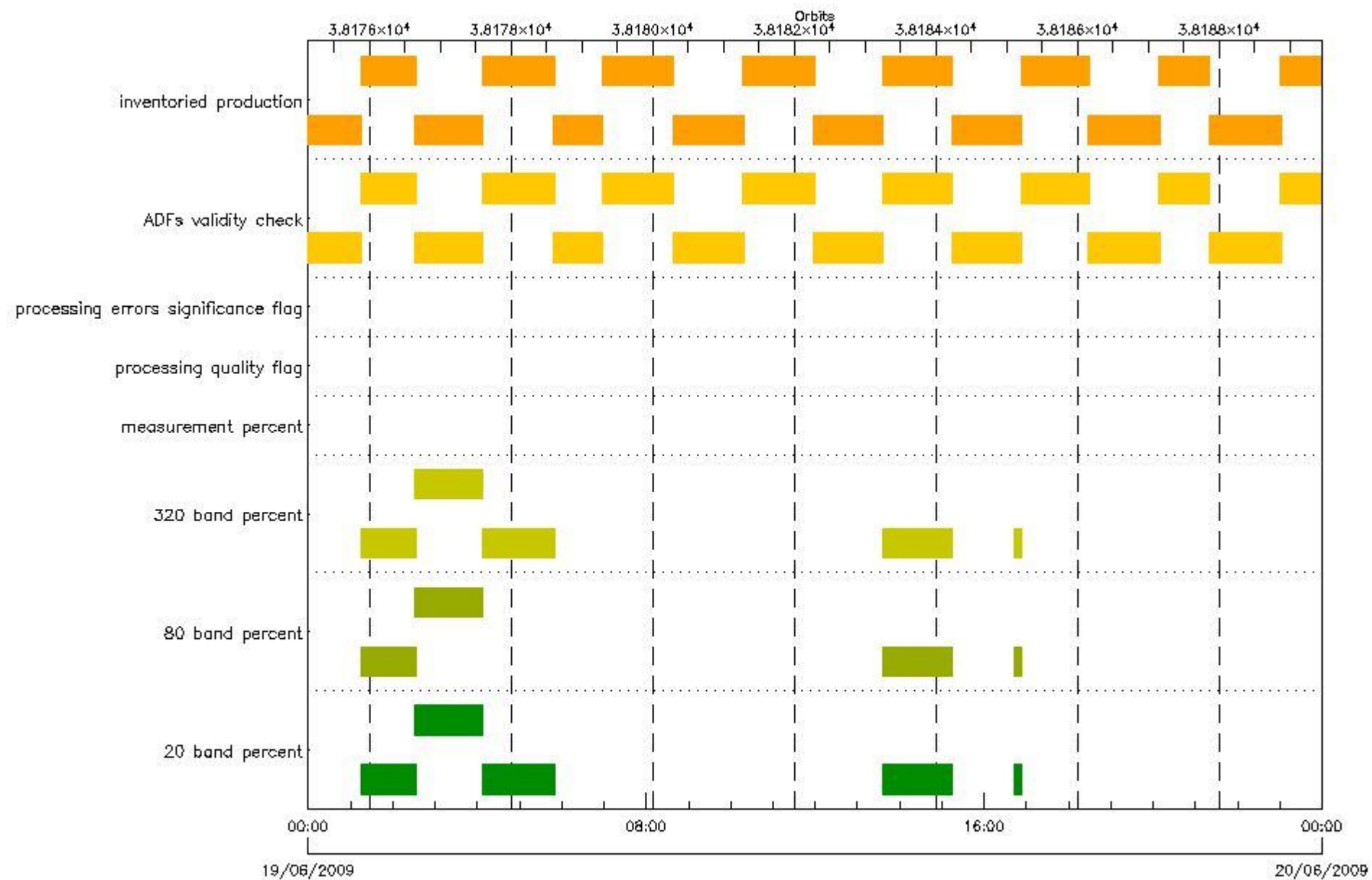
Gauge Value Segment (Start-Stop) Explicit Reference

Statistics for RA2_ME__0P products with num_RS_ISPs out of range

Gauge Statistics Segment (Start-Stop)

RA2_MW__1P SPH checks

SPH fields with errors



RA2_MW_1P products using a wrong ADF (sensing not included in validity)

Gauge	Segment (Start-Stop)	Explicit Reference
Product: RA2_MW_1PNPDE20090618_233259_000061632080_00044_38174_3167.N1 DS NAME: REAL.ORBIT_STATE_VECTOR_FILE	18-JUN-2009 23:32:59.185 19-JUN-2009 01:15:41.777	ADF: DOR_NAV_0PNPDE20090618_232947_000057382080_00044_38174_8180.N1
Product: RA2_MW_1PNPDE20090619_011438_000046492080_00045_38175_3309.N1 DS NAME: REAL.ORBIT_STATE_VECTOR_FILE	19-JUN-2009 01:14:38.335 19-JUN-2009 02:32:07.001	ADF: DOR_NAV_0PNPDE20090619_011044_000044632080_00045_38175_8181.N1
Product: RA2_MW_1PNPDE20090619_023111_000058232080_00046_38176_3484.N1 DS NAME: REAL.ORBIT_STATE_VECTOR_FILE	19-JUN-2009 02:31:11.356 19-JUN-2009 04:08:14.179	ADF: DOR_NAV_0PNPDE20090619_023026_000054192080_00046_38176_8182.N1
Product: RA2_MW_1PNPDE20090619_040741_000061042080_00047_38177_3667.N1 DS NAME: REAL.ORBIT_STATE_VECTOR_FILE	19-JUN-2009 04:07:41.928 19-JUN-2009 05:49:25.479	ADF: DOR_NAV_0PNPDE20090619_040604_000057382080_00047_38177_8183.N1
Product: RA2_MW_1PNPDK20090619_054851_000041652080_00048_38178_9642.N1 DS NAME: REAL.ORBIT_STATE_VECTOR_FILE	19-JUN-2009 05:48:51.000 19-JUN-2009 06:58:16.191	ADF: DOR_NAV_0PNPDK20090619_054701_000038252080_00048_38178_0333.N1

Product: RA2_MW__1PNPDK20090619_065733_000060962080_00049_38179_9824.N1 DS NAME: REAL.ORBIT_STATE_VECTOR_FILE	19-JUN-2009 06:57:33.914 19-JUN-2009 08:39:09.666	ADF: DOR_NAV_0PNPDK20090619_065605_000057382080_00049_38179_9824.N1
Product: RA2_MW__1PNPDK20090619_083827_000059732080_00050_38180_9959.N1 DS NAME: REAL.ORBIT_STATE_VECTOR_FILE	19-JUN-2009 08:38:27.390 19-JUN-2009 10:18:00.602	ADF: DOR_NAV_0PNPDK20090619_083702_000054192080_00050_38180_0335.N1
Product: RA2_MW__1PNPDK20090619_101718_000060802080_00051_38181_0109.N1 DS NAME: REAL.ORBIT_STATE_VECTOR_FILE	19-JUN-2009 10:17:18.326 19-JUN-2009 11:58:38.482	ADF: DOR_NAV_0PNPDK20090619_101240_000057382080_00051_38181_0336.N1
Product: RA2_MW__1PNPDK20090619_115755_000059002080_00052_38182_0268.N1 DS NAME: REAL.ORBIT_STATE_VECTOR_FILE	19-JUN-2009 11:57:55.092 19-JUN-2009 13:36:14.780	ADF: DOR_NAV_0PNPDK20090619_115337_000057382080_00052_38182_0337.N1
Product: RA2_MW__1PNPDK20090619_133531_000060002080_00053_38183_0389.N1 DS NAME: REAL.ORBIT_STATE_VECTOR_FILE	19-JUN-2009 13:35:31.390 19-JUN-2009 15:15:31.338	ADF: DOR_NAV_0PNPDK20090619_133434_000054192080_00053_38183_0338.N1
Product: RA2_MW__1PNPDK20090619_151449_000051072080_00054_38184_0510.N1 DS NAME: REAL.ORBIT_STATE_VECTOR_FILE	19-JUN-2009 15:14:49.062 19-JUN-2009 16:39:55.582	ADF: DOR_NAV_0PNPDK20090619_151012_000057382080_00054_38184_0339.N1
Product: RA2_MW__1PNPDK20090619_164303_00006052080_00055_38185_0513.N1 DS NAME: REAL.ORBIT_STATE_VECTOR_FILE	19-JUN-2009 16:43:03.982 19-JUN-2009 16:53:08.829	ADF: DOR_NAV_0PNPDK20090619_151012_000057382080_00054_38184_0339.N1
Product: RA2_MW__1PNPDK20090619_165226_000058082080_00055_38185_0634.N1 DS NAME: REAL.ORBIT_STATE_VECTOR_FILE	19-JUN-2009 16:52:26.552 19-JUN-2009 18:29:14.893	ADF: DOR_NAV_0PNPDK20090619_165109_000054192080_00055_38185_0340.N1
Product: RA2_MW__1PNPDK20090619_182739_000060902080_00056_38186_0786.N1 DS NAME: REAL.ORBIT_STATE_VECTOR_FILE	19-JUN-2009 18:27:39.144 19-JUN-2009 20:09:09.326	ADF: DOR_NAV_0PNPDK20090619_182648_000057382080_00056_38186_0341.N1
Product: RA2_MW__1PNPDE20090619_200733_000043902080_00057_38187_4176.N1 DS NAME: REAL.ORBIT_STATE_VECTOR_FILE	19-JUN-2009 20:07:33.578 19-JUN-2009 21:20:43.796	ADF: DOR_NAV_0PNPDE20090619_200226_000041442080_00057_38187_8184.N1
Product: RA2_MW__1PNPDE20090619_211947_000061552080_00057_38187_4326.N1 DS NAME: REAL.ORBIT_STATE_VECTOR_FILE	19-JUN-2009 21:19:47.038 19-JUN-2009 23:02:21.832	ADF: DOR_NAV_0PNPDE20090619_211649_000057382080_00057_38187_8185.N1
Product: RA2_MW__1PNPDE20090619_230117_000061412080_00058_38188_4484.N1 DS NAME: REAL.ORBIT_STATE_VECTOR_FILE	19-JUN-2009 23:01:17.276 20-JUN-2009 00:43:38.702	ADF: DOR_NAV_0PNPDE20090619_225746_000057382080_00058_38188_8186.N1

RA2_MW__1P products with processing errors significance flag set

RA2_MW__1P products with percentage DSRs free of processing errors below threshold

Gauge Value Segment (Start-Stop)

RA2_MW__1P products with percentage of valid measurements below threshold

Gauge Value Segment (Start-Stop)

RA2_MW__1P products with percentage of 320 MHz band processed below threshold

Gauge	Value	Segment (Start-Stop)
SPH.RA2_320_BAND_PERCENT.WARNING PCF_RA2_MW__1P	8653	19-JUN-2009 01:14:38.335 19-JUN-2009 02:32:07.001
SPH.RA2_320_BAND_PERCENT.WARNING PCF_RA2_MW__1P	8804	19-JUN-2009 02:31:11.356 19-JUN-2009 04:08:14.179
SPH.RA2_320_BAND_PERCENT.WARNING PCF_RA2_MW__1P	8908	19-JUN-2009 04:07:41.928 19-JUN-2009 05:49:25.479
SPH.RA2_320_BAND_PERCENT.WARNING PCF_RA2_MW__1P	8512	19-JUN-2009 13:35:31.390 19-JUN-2009 15:15:31.338
SPH.RA2_320_BAND_PERCENT.WARNING PCF_RA2_MW__1P	8986	19-JUN-2009 16:43:03.982 19-JUN-2009 16:53:08.829

RA2_MW__1P products with percentage of 80 MHz band processed above threshold

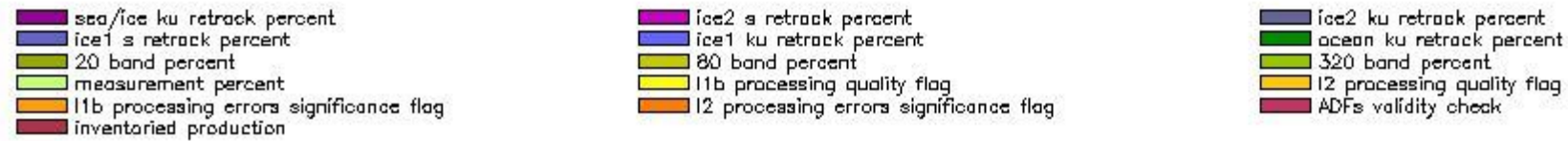
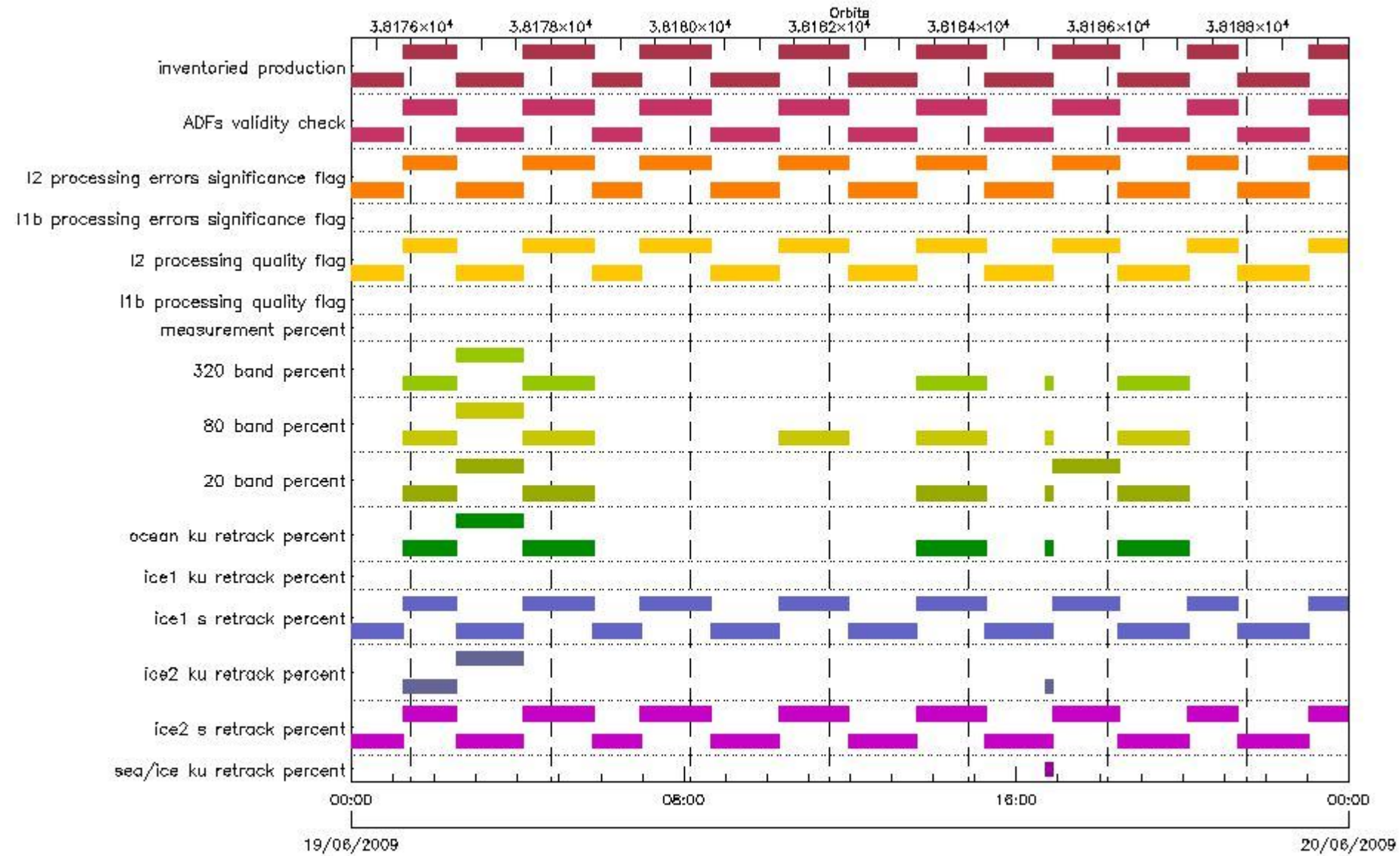
Gauge	Value	Segment (Start-Stop)
SPH.RA2_80_BAND_PERCENT.WARNING PCF_RA2_MW__1P	1002	19-JUN-2009 01:14:38.335 19-JUN-2009 02:32:07.001
SPH.RA2_80_BAND_PERCENT.WARNING PCF_RA2_MW__1P	817	19-JUN-2009 02:31:11.356 19-JUN-2009 04:08:14.179
SPH.RA2_80_BAND_PERCENT.WARNING PCF_RA2_MW__1P	892	19-JUN-2009 13:35:31.390 19-JUN-2009 15:15:31.338
SPH.RA2_80_BAND_PERCENT.WARNING PCF_RA2_MW__1P	701	19-JUN-2009 16:43:03.982 19-JUN-2009 16:53:08.829

RA2_MW__1P products with percentage of 20 MHz band processed above threshold

Gauge	Value	Segment (Start-Stop)
SPH.RA2_20_BAND_PERCENT.WARNING PCF_RA2_MW__1P	344	19-JUN-2009 01:14:38.335 19-JUN-2009 02:32:07.001
SPH.RA2_20_BAND_PERCENT.WARNING PCF_RA2_MW__1P	378	19-JUN-2009 02:31:11.356 19-JUN-2009 04:08:14.179
SPH.RA2_20_BAND_PERCENT.WARNING PCF_RA2_MW__1P	410	19-JUN-2009 04:07:41.928 19-JUN-2009 05:49:25.479
SPH.RA2_20_BAND_PERCENT.WARNING PCF_RA2_MW__1P	596	19-JUN-2009 13:35:31.390 19-JUN-2009 15:15:31.338
SPH.RA2_20_BAND_PERCENT.WARNING PCF_RA2_MW__1P	313	19-JUN-2009 16:43:03.982 19-JUN-2009 16:53:08.829

RA2_FGD_2P SPH checks

SPH fields with errors



RA2_FGD_2P products using a wrong ADF (sensing not included in validity)

Gauge	Segment (Start-Stop)	Explicit Reference
Product: RA2_FGD_2PNPDE20090618_233259_000061632080_00044_38174_3168.N1 DS NAME: REAL.ORBIT_STATE_VECTOR_FILE	18-JUN-2009 23:32:59.185 19-JUN-2009 01:15:41.777	ADF: DOR_NAV_0PNPDE20090618_232947_000057382080_00044_38174_8180.N1
Product: RA2_FGD_2PNPDE20090619_011438_000046492080_00045_38175_3310.N1 DS NAME: REAL.ORBIT_STATE_VECTOR_FILE	19-JUN-2009 01:14:38.335 19-JUN-2009 02:32:07.001	ADF: DOR_NAV_0PNPDE20090619_011044_000044632080_00045_38175_8181.N1
Product: RA2_FGD_2PNPDE20090619_023111_000058232080_00046_38176_3485.N1 DS NAME: REAL.ORBIT_STATE_VECTOR_FILE	19-JUN-2009 02:31:11.356 19-JUN-2009 04:08:14.179	ADF: DOR_NAV_0PNPDE20090619_023026_000054192080_00046_38176_8182.N1
Product: RA2_FGD_2PNPDE20090619_040741_000061042080_00047_38177_3668.N1 DS NAME: REAL.ORBIT_STATE_VECTOR_FILE	19-JUN-2009 04:07:41.928 19-JUN-2009 05:49:25.479	ADF: DOR_NAV_0PNPDE20090619_040604_000057382080_00047_38177_8183.N1
Product: RA2_FGD_2PNPDK20090619_054851_000041652080_00048_38178_9643.N1 DS NAME: REAL.ORBIT_STATE_VECTOR_FILE	19-JUN-2009 05:48:51.000 19-JUN-2009 06:58:16.191	ADF: DOR_NAV_0PNPDK20090619_054701_000038252080_00048_38178_0333.N1

Product: RA2_FGD_2PNPDK20090619_065733_000060962080_00049_38179_9825.N1 DS NAME: REAL.ORBIT_STATE_VECTOR_FILE	19-JUN-2009 06:57:33.914 19-JUN-2009 08:39:09.666	ADF: DOR_NAV_0PNPDK20090619_065605_000057382080_00049_38
Product: RA2_FGD_2PNPDK20090619_083827_000059732080_00050_38180_9960.N1 DS NAME: REAL.ORBIT_STATE_VECTOR_FILE	19-JUN-2009 08:38:27.390 19-JUN-2009 10:18:00.602	ADF: DOR_NAV_0PNPDK20090619_083702_000054192080_00050_38180_0335.N1
Product: RA2_FGD_2PNPDK20090619_101718_000060802080_00051_38181_0110.N1 DS NAME: REAL.ORBIT_STATE_VECTOR_FILE	19-JUN-2009 10:17:18.326 19-JUN-2009 11:58:38.482	ADF: DOR_NAV_0PNPDK20090619_101240_000057382080_00051_38181_0336.N1
Product: RA2_FGD_2PNPDK20090619_115755_000059002080_00052_38182_0269.N1 DS NAME: REAL.ORBIT_STATE_VECTOR_FILE	19-JUN-2009 11:57:55.092 19-JUN-2009 13:36:14.780	ADF: DOR_NAV_0PNPDK20090619_115337_000057382080_00052_38182_0337.N1
Product: RA2_FGD_2PNPDK20090619_133531_000060002080_00053_38183_0390.N1 DS NAME: REAL.ORBIT_STATE_VECTOR_FILE	19-JUN-2009 13:35:31.390 19-JUN-2009 15:15:31.338	ADF: DOR_NAV_0PNPDK20090619_133434_000054192080_00053_38183_0338.N1
Product: RA2_FGD_2PNPDK20090619_151449_000051072080_00054_38184_0511.N1 DS NAME: REAL.ORBIT_STATE_VECTOR_FILE	19-JUN-2009 15:14:49.062 19-JUN-2009 16:39:55.582	ADF: DOR_NAV_0PNPDK20090619_151012_000057382080_00054_38184_0339.N1
Product: RA2_FGD_2PNPDK20090619_164303_00006052080_00055_38185_0514.N1 DS NAME: REAL.ORBIT_STATE_VECTOR_FILE	19-JUN-2009 16:43:03.982 19-JUN-2009 16:53:08.829	ADF: DOR_NAV_0PNPDK20090619_151012_000057382080_00054_38184_0339.N1
Product: RA2_FGD_2PNPDK20090619_165226_000058082080_00055_38185_0635.N1 DS NAME: REAL.ORBIT_STATE_VECTOR_FILE	19-JUN-2009 16:52:26.552 19-JUN-2009 18:29:14.893	ADF: DOR_NAV_0PNPDK20090619_165109_000054192080_00055_38185_0340.N1
Product: RA2_FGD_2PNPDK20090619_182739_000060902080_00056_38186_0787.N1 DS NAME: REAL.ORBIT_STATE_VECTOR_FILE	19-JUN-2009 18:27:39.144 19-JUN-2009 20:09:09.326	ADF: DOR_NAV_0PNPDK20090619_182648_000057382080_00056_38186_0341.N1
Product: RA2_FGD_2PNPDE20090619_200733_000043902080_00057_38187_4177.N1 DS NAME: REAL.ORBIT_STATE_VECTOR_FILE	19-JUN-2009 20:07:33.578 19-JUN-2009 21:20:43.796	ADF: DOR_NAV_0PNPDE20090619_200226_000041442080_00057_38187_8184.N1
Product: RA2_FGD_2PNPDE20090619_211947_000061552080_00057_38187_4327.N1 DS NAME: REAL.ORBIT_STATE_VECTOR_FILE	19-JUN-2009 21:19:47.038 19-JUN-2009 23:02:21.832	ADF: DOR_NAV_0PNPDE20090619_211649_000057382080_00057_38187_8185.N1
Product: RA2_FGD_2PNPDE20090619_230117_000061412080_00058_38188_4485.N1 DS NAME: REAL.ORBIT_STATE_VECTOR_FILE	19-JUN-2009 23:01:17.276 20-JUN-2009 00:43:38.702	ADF: DOR_NAV_0PNPDE20090619_225746_000057382080_00058_38188_8186.N1

Products with processing errors significance flag set

Gauge	Segment (Start-Stop)
SPH.RA2_L2_PROC_FLAG.WARNING PCF_RA2_FGD_2P	18-JUN-2009 23:32:59.185 19-JUN-2009 01:15:41.777
SPH.RA2_L2_PROC_FLAG.WARNING PCF_RA2_FGD_2P	19-JUN-2009 01:14:38.335 19-JUN-2009 02:32:07.001
SPH.RA2_L2_PROC_FLAG.WARNING PCF_RA2_FGD_2P	19-JUN-2009 02:31:11.356 19-JUN-2009 04:08:14.179
SPH.RA2_L2_PROC_FLAG.WARNING PCF_RA2_FGD_2P	19-JUN-2009 04:07:41.928 19-JUN-2009 05:49:25.479
SPH.RA2_L2_PROC_FLAG.WARNING PCF_RA2_FGD_2P	19-JUN-2009 05:48:51.000 19-JUN-2009 06:58:16.191
SPH.RA2_L2_PROC_FLAG.WARNING PCF_RA2_FGD_2P	19-JUN-2009 06:57:33.914 19-JUN-2009 08:39:09.666
SPH.RA2_L2_PROC_FLAG.WARNING PCF_RA2_FGD_2P	19-JUN-2009 08:38:27.390 19-JUN-2009 10:18:00.602
SPH.RA2_L2_PROC_FLAG.WARNING PCF_RA2_FGD_2P	19-JUN-2009 10:17:18.326 19-JUN-2009 11:58:38.482
SPH.RA2_L2_PROC_FLAG.WARNING PCF_RA2_FGD_2P	19-JUN-2009 11:57:55.092 19-JUN-2009 13:36:14.780

SPH.RA2_L2_PROC_FLAG.WARNING PCF_RA2_FGD_2P	19-JUN-2009 13:35:31.390 19-JUN-2009 15:15:31.338
SPH.RA2_L2_PROC_FLAG.WARNING PCF_RA2_FGD_2P	19-JUN-2009 15:14:49.062 19-JUN-2009 16:39:55.582
SPH.RA2_L2_PROC_FLAG.WARNING PCF_RA2_FGD_2P	19-JUN-2009 16:43:03.982 19-JUN-2009 16:53:08.829
SPH.RA2_L2_PROC_FLAG.WARNING PCF_RA2_FGD_2P	19-JUN-2009 16:52:26.552 19-JUN-2009 18:29:14.893
SPH.RA2_L2_PROC_FLAG.WARNING PCF_RA2_FGD_2P	19-JUN-2009 18:27:39.144 19-JUN-2009 20:09:09.326
SPH.RA2_L2_PROC_FLAG.WARNING PCF_RA2_FGD_2P	19-JUN-2009 20:07:33.578 19-JUN-2009 21:20:43.796
SPH.RA2_L2_PROC_FLAG.WARNING PCF_RA2_FGD_2P	19-JUN-2009 21:19:47.038 19-JUN-2009 23:02:21.832
SPH.RA2_L2_PROC_FLAG.WARNING PCF_RA2_FGD_2P	19-JUN-2009 23:01:17.276 20-JUN-2009 00:43:38.702

Products with processing errors significance flag set

Gauge Segment (Start-Stop)

Products with percentage DSRs free of processing errors below threshold

Gauge	Value	Segment (Start-Stop)
SPH.RA2_L2_PROC_QUALITY.WARNING PCF_RA2_FGD_2P	6737	18-JUN-2009 23:32:59.185 19-JUN-2009 01:15:41.777
SPH.RA2_L2_PROC_QUALITY.WARNING PCF_RA2_FGD_2P	6619	19-JUN-2009 01:14:38.335 19-JUN-2009 02:32:07.001
SPH.RA2_L2_PROC_QUALITY.WARNING PCF_RA2_FGD_2P	6937	19-JUN-2009 02:31:11.356 19-JUN-2009 04:08:14.179
SPH.RA2_L2_PROC_QUALITY.WARNING PCF_RA2_FGD_2P	6430	19-JUN-2009 04:07:41.928 19-JUN-2009 05:49:25.479
SPH.RA2_L2_PROC_QUALITY.WARNING PCF_RA2_FGD_2P	6504	19-JUN-2009 05:48:51.000 19-JUN-2009 06:58:16.191
SPH.RA2_L2_PROC_QUALITY.WARNING PCF_RA2_FGD_2P	6910	19-JUN-2009 06:57:33.914 19-JUN-2009 08:39:09.666
SPH.RA2_L2_PROC_QUALITY.WARNING PCF_RA2_FGD_2P	6865	19-JUN-2009 08:38:27.390 19-JUN-2009 10:18:00.602
SPH.RA2_L2_PROC_QUALITY.WARNING PCF_RA2_FGD_2P	6654	19-JUN-2009 10:17:18.326 19-JUN-2009 11:58:38.482
SPH.RA2_L2_PROC_QUALITY.WARNING PCF_RA2_FGD_2P	6622	19-JUN-2009 11:57:55.092 19-JUN-2009 13:36:14.780
SPH.RA2_L2_PROC_QUALITY.WARNING PCF_RA2_FGD_2P	6686	19-JUN-2009 13:35:31.390 19-JUN-2009 15:15:31.338
SPH.RA2_L2_PROC_QUALITY.WARNING PCF_RA2_FGD_2P	6433	19-JUN-2009 15:14:49.062 19-JUN-2009 16:39:55.582
SPH.RA2_L2_PROC_QUALITY.WARNING PCF_RA2_FGD_2P	6409	19-JUN-2009 16:43:03.982 19-JUN-2009 16:53:08.829
SPH.RA2_L2_PROC_QUALITY.WARNING PCF_RA2_FGD_2P	6444	19-JUN-2009 16:52:26.552 19-JUN-2009 18:29:14.893

SPH.RA2_L2_PROC_QUALITY.WARNING PCF_RA2_FGD_2P	6536	19-JUN-2009 18:27:39.144 19-JUN-2009 20:09:09.326
SPH.RA2_L2_PROC_QUALITY.WARNING PCF_RA2_FGD_2P	6430	19-JUN-2009 20:07:33.578 19-JUN-2009 21:20:43.796
SPH.RA2_L2_PROC_QUALITY.WARNING PCF_RA2_FGD_2P	6480	19-JUN-2009 21:19:47.038 19-JUN-2009 23:02:21.832
SPH.RA2_L2_PROC_QUALITY.WARNING PCF_RA2_FGD_2P	6827	19-JUN-2009 23:01:17.276 20-JUN-2009 00:43:38.702

Products with percentage DSRs free of processing errors below threshold

Gauge Value Segment (Start-Stop)

RA2_FGD_2P products with percentage of valid measurements below threshold

Gauge Value Segment (Start-Stop)

RA2_FGD_2P products with percentage of 320 MHz band processed below threshold

Gauge	Value	Segment (Start-Stop)
SPH.RA2_320_BAND_PERCENT.WARNING PCF_RA2_FGD_2P	9135	19-JUN-2009 01:14:38.335 19-JUN-2009 02:32:07.001
SPH.RA2_320_BAND_PERCENT.WARNING PCF_RA2_FGD_2P	9152	19-JUN-2009 02:31:11.356 19-JUN-2009 04:08:14.179
SPH.RA2_320_BAND_PERCENT.WARNING PCF_RA2_FGD_2P	9144	19-JUN-2009 04:07:41.928 19-JUN-2009 05:49:25.479
SPH.RA2_320_BAND_PERCENT.WARNING PCF_RA2_FGD_2P	8823	19-JUN-2009 13:35:31.390 19-JUN-2009 15:15:31.338
SPH.RA2_320_BAND_PERCENT.WARNING PCF_RA2_FGD_2P	9282	19-JUN-2009 16:43:03.982 19-JUN-2009 16:53:08.829
SPH.RA2_320_BAND_PERCENT.WARNING PCF_RA2_FGD_2P	9418	19-JUN-2009 18:27:39.144 19-JUN-2009 20:09:09.326

RA2_FGD_2P products with percentage of 80 MHz band processed above threshold

Gauge	Value	Segment (Start-Stop)
SPH.RA2_80_BAND_PERCENT.WARNING PCF_RA2_FGD_2P	724	19-JUN-2009 01:14:38.335 19-JUN-2009 02:32:07.001
SPH.RA2_80_BAND_PERCENT.WARNING PCF_RA2_FGD_2P	616	19-JUN-2009 02:31:11.356 19-JUN-2009 04:08:14.179
SPH.RA2_80_BAND_PERCENT.WARNING PCF_RA2_FGD_2P	624	19-JUN-2009 04:07:41.928 19-JUN-2009 05:49:25.479
SPH.RA2_80_BAND_PERCENT.WARNING PCF_RA2_FGD_2P	432	19-JUN-2009 10:17:18.326 19-JUN-2009 11:58:38.482
SPH.RA2_80_BAND_PERCENT.WARNING PCF_RA2_FGD_2P	819	19-JUN-2009 13:35:31.390 19-JUN-2009 15:15:31.338
SPH.RA2_80_BAND_PERCENT.WARNING PCF_RA2_FGD_2P	516	19-JUN-2009 16:43:03.982 19-JUN-2009 16:53:08.829
SPH.RA2_80_BAND_PERCENT.WARNING PCF_RA2_FGD_2P	479	19-JUN-2009 18:27:39.144 19-JUN-2009 20:09:09.326

RA2_FGD_2P products with percentage of 20 MHz band processed above threshold

Gauge	Value	Segment (Start-Stop)
-------	-------	----------------------

SPH.RA2_20_BAND_PERCENT.WARNING PCF_RA2_FGD_2P	141	19-JUN-2009 01:14:38.335 19-JUN-2009 02:32:07.001
SPH.RA2_20_BAND_PERCENT.WARNING PCF_RA2_FGD_2P	231	19-JUN-2009 02:31:11.356 19-JUN-2009 04:08:14.179
SPH.RA2_20_BAND_PERCENT.WARNING PCF_RA2_FGD_2P	232	19-JUN-2009 04:07:41.928 19-JUN-2009 05:49:25.479
SPH.RA2_20_BAND_PERCENT.WARNING PCF_RA2_FGD_2P	358	19-JUN-2009 13:35:31.390 19-JUN-2009 15:15:31.338
SPH.RA2_20_BAND_PERCENT.WARNING PCF_RA2_FGD_2P	203	19-JUN-2009 16:43:03.982 19-JUN-2009 16:53:08.829
SPH.RA2_20_BAND_PERCENT.WARNING PCF_RA2_FGD_2P	102	19-JUN-2009 16:52:26.552 19-JUN-2009 18:29:14.893
SPH.RA2_20_BAND_PERCENT.WARNING PCF_RA2_FGD_2P	102	19-JUN-2009 18:27:39.144 19-JUN-2009 20:09:09.326

RA2_FGD_2P products with percentage of valid Ku ocean retracker measurements below threshold

Gauge	Value	Segment (Start-Stop)
SPH.RA2_OCEAN_KU_RETRACK_PERCENT.WARNING PCF_RA2_FGD_2P	8289	19-JUN-2009 01:14:38.335 19-JUN-2009 02:32:07.001
SPH.RA2_OCEAN_KU_RETRACK_PERCENT.WARNING PCF_RA2_FGD_2P	8621	19-JUN-2009 02:31:11.356 19-JUN-2009 04:08:14.179
SPH.RA2_OCEAN_KU_RETRACK_PERCENT.WARNING PCF_RA2_FGD_2P	8958	19-JUN-2009 04:07:41.928 19-JUN-2009 05:49:25.479
SPH.RA2_OCEAN_KU_RETRACK_PERCENT.WARNING PCF_RA2_FGD_2P	8643	19-JUN-2009 13:35:31.390 19-JUN-2009 15:15:31.338
SPH.RA2_OCEAN_KU_RETRACK_PERCENT.WARNING PCF_RA2_FGD_2P	7587	19-JUN-2009 16:43:03.982 19-JUN-2009 16:53:08.829
SPH.RA2_OCEAN_KU_RETRACK_PERCENT.WARNING PCF_RA2_FGD_2P	8948	19-JUN-2009 18:27:39.144 19-JUN-2009 20:09:09.326

RA2_FGD_2P products with percentage of valid Ku ice1 retracker measurements below threshold

Gauge Value Segment (Start-Stop)

RA2_FGD_2P products with percentage of valid S ice1 retracker measurements below threshold

Gauge	Value	Segment (Start-Stop)
SPH.RA2_ICE1_S_RETRACK_PERCENT.WARNING PCF_RA2_FGD_2P	5841	18-JUN-2009 23:32:59.185 19-JUN-2009 01:15:41.777
SPH.RA2_ICE1_S_RETRACK_PERCENT.WARNING PCF_RA2_FGD_2P	5997	19-JUN-2009 01:14:38.335 19-JUN-2009 02:32:07.001
SPH.RA2_ICE1_S_RETRACK_PERCENT.WARNING PCF_RA2_FGD_2P	5666	19-JUN-2009 02:31:11.356 19-JUN-2009 04:08:14.179
SPH.RA2_ICE1_S_RETRACK_PERCENT.WARNING PCF_RA2_FGD_2P	5377	19-JUN-2009 04:07:41.928 19-JUN-2009 05:49:25.479
SPH.RA2_ICE1_S_RETRACK_PERCENT.WARNING PCF_RA2_FGD_2P	5829	19-JUN-2009 05:48:51.000 19-JUN-2009 06:58:16.191
SPH.RA2_ICE1_S_RETRACK_PERCENT.WARNING PCF_RA2_FGD_2P	5712	19-JUN-2009 06:57:33.914 19-JUN-2009 08:39:09.666

SPH.RA2_ICE1_S_RETRACK_PERCENT.WARNING PCF_RA2_FGD_2P	6266	19-JUN-2009 08:38:27.390 19-JUN-2009 10:18:00.602
SPH.RA2_ICE1_S_RETRACK_PERCENT.WARNING PCF_RA2_FGD_2P	5767	19-JUN-2009 10:17:18.326 19-JUN-2009 11:58:38.482
SPH.RA2_ICE1_S_RETRACK_PERCENT.WARNING PCF_RA2_FGD_2P	5665	19-JUN-2009 11:57:55.092 19-JUN-2009 13:36:14.780
SPH.RA2_ICE1_S_RETRACK_PERCENT.WARNING PCF_RA2_FGD_2P	5090	19-JUN-2009 13:35:31.390 19-JUN-2009 15:15:31.338
SPH.RA2_ICE1_S_RETRACK_PERCENT.WARNING PCF_RA2_FGD_2P	5727	19-JUN-2009 15:14:49.062 19-JUN-2009 16:39:55.582
SPH.RA2_ICE1_S_RETRACK_PERCENT.WARNING PCF_RA2_FGD_2P	4641	19-JUN-2009 16:43:03.982 19-JUN-2009 16:53:08.829
SPH.RA2_ICE1_S_RETRACK_PERCENT.WARNING PCF_RA2_FGD_2P	5424	19-JUN-2009 16:52:26.552 19-JUN-2009 18:29:14.893
SPH.RA2_ICE1_S_RETRACK_PERCENT.WARNING PCF_RA2_FGD_2P	5451	19-JUN-2009 18:27:39.144 19-JUN-2009 20:09:09.326
SPH.RA2_ICE1_S_RETRACK_PERCENT.WARNING PCF_RA2_FGD_2P	5174	19-JUN-2009 20:07:33.578 19-JUN-2009 21:20:43.796
SPH.RA2_ICE1_S_RETRACK_PERCENT.WARNING PCF_RA2_FGD_2P	5613	19-JUN-2009 21:19:47.038 19-JUN-2009 23:02:21.832
SPH.RA2_ICE1_S_RETRACK_PERCENT.WARNING PCF_RA2_FGD_2P	5720	19-JUN-2009 23:01:17.276 20-JUN-2009 00:43:38.702

RA2_FGD_2P products with percentage of valid KU ice2 retracker measurements below threshold

Gauge	Value	Segment (Start-Stop)
SPH.RA2_ICE2_KU_RETRACK_PERCENT.WARNING PCF_RA2_FGD_2P	6784	19-JUN-2009 01:14:38.335 19-JUN-2009 02:32:07.001
SPH.RA2_ICE2_KU_RETRACK_PERCENT.WARNING PCF_RA2_FGD_2P	6985	19-JUN-2009 02:31:11.356 19-JUN-2009 04:08:14.179
SPH.RA2_ICE2_KU_RETRACK_PERCENT.WARNING PCF_RA2_FGD_2P	4972	19-JUN-2009 16:43:03.982 19-JUN-2009 16:53:08.829

RA2_FGD_2P products with percentage of valid S ice2 retracker measurements below threshold

Gauge	Value	Segment (Start-Stop)
SPH.RA2_ICE2_S_RETRACK_PERCENT.WARNING PCF_RA2_FGD_2P	51	18-JUN-2009 23:32:59.185 19-JUN-2009 01:15:41.777
SPH.RA2_ICE2_S_RETRACK_PERCENT.WARNING PCF_RA2_FGD_2P	77	19-JUN-2009 01:14:38.335 19-JUN-2009 02:32:07.001
SPH.RA2_ICE2_S_RETRACK_PERCENT.WARNING PCF_RA2_FGD_2P	52	19-JUN-2009 02:31:11.356 19-JUN-2009 04:08:14.179
SPH.RA2_ICE2_S_RETRACK_PERCENT.WARNING PCF_RA2_FGD_2P	58	19-JUN-2009 04:07:41.928 19-JUN-2009 05:49:25.479
SPH.RA2_ICE2_S_RETRACK_PERCENT.WARNING PCF_RA2_FGD_2P	27	19-JUN-2009 05:48:51.000 19-JUN-2009 06:58:16.191
SPH.RA2_ICE2_S_RETRACK_PERCENT.WARNING PCF_RA2_FGD_2P	53	19-JUN-2009 06:57:33.914 19-JUN-2009 08:39:09.666
SPH.RA2_ICE2_S_RETRACK_PERCENT.WARNING PCF_RA2_FGD_2P	54	19-JUN-2009 08:38:27.390 19-JUN-2009 10:18:00.602

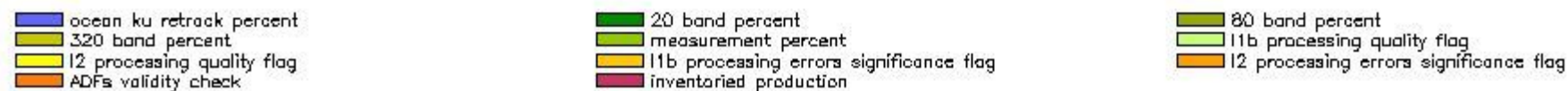
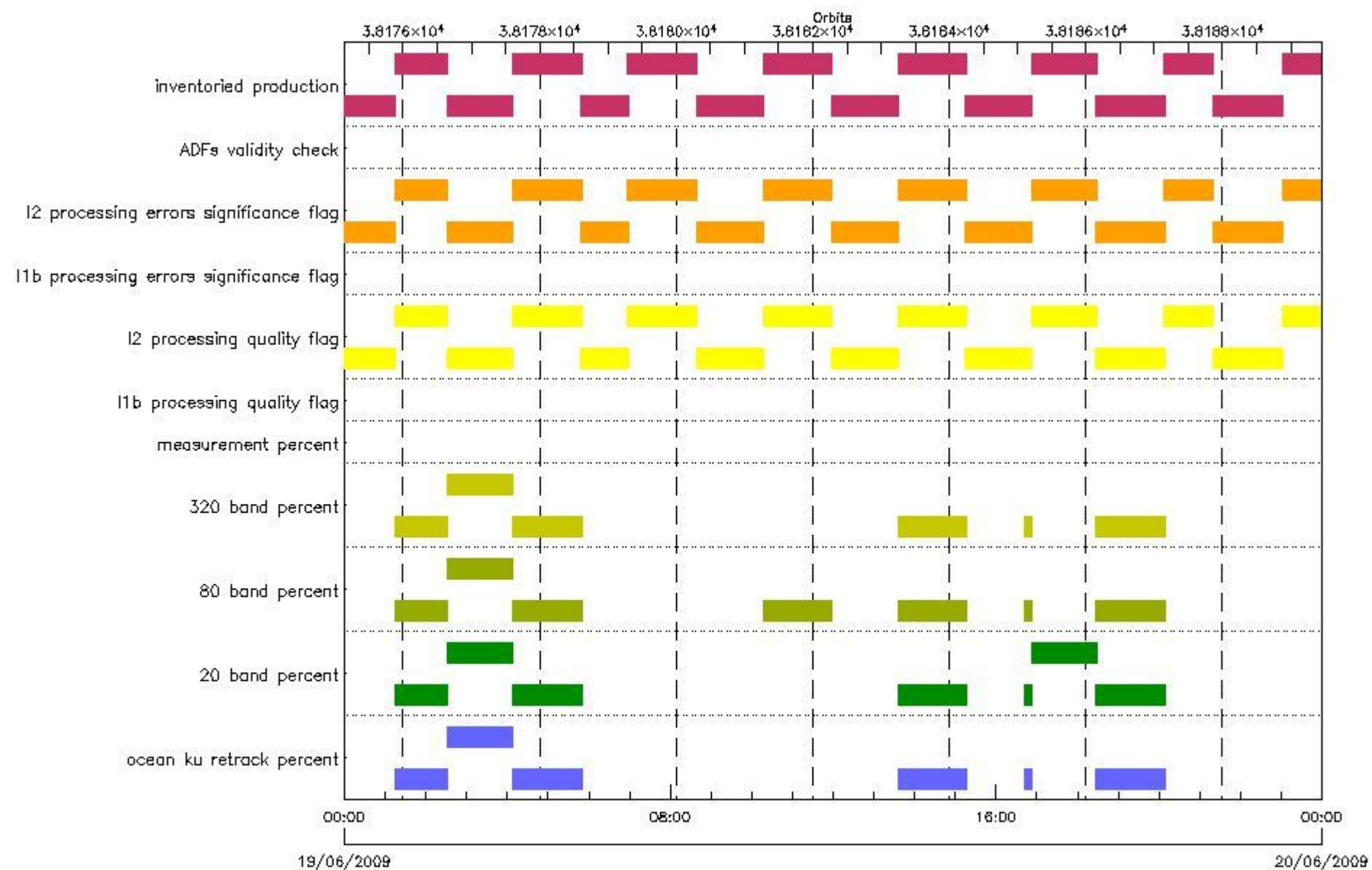
SPH.RA2_ICE2_S_RETRACK_PERCENT.WARNING PCF_RA2_FGD_2P	59	19-JUN-2009 10:17:18.326 19-JUN-2009 11:58:38.482
SPH.RA2_ICE2_S_RETRACK_PERCENT.WARNING PCF_RA2_FGD_2P	64	19-JUN-2009 11:57:55.092 19-JUN-2009 13:36:14.780
SPH.RA2_ICE2_S_RETRACK_PERCENT.WARNING PCF_RA2_FGD_2P	52	19-JUN-2009 13:35:31.390 19-JUN-2009 15:15:31.338
SPH.RA2_ICE2_S_RETRACK_PERCENT.WARNING PCF_RA2_FGD_2P	65	19-JUN-2009 15:14:49.062 19-JUN-2009 16:39:55.582
SPH.RA2_ICE2_S_RETRACK_PERCENT.WARNING PCF_RA2_FGD_2P	37	19-JUN-2009 16:43:03.982 19-JUN-2009 16:53:08.829
SPH.RA2_ICE2_S_RETRACK_PERCENT.WARNING PCF_RA2_FGD_2P	71	19-JUN-2009 16:52:26.552 19-JUN-2009 18:29:14.893
SPH.RA2_ICE2_S_RETRACK_PERCENT.WARNING PCF_RA2_FGD_2P	48	19-JUN-2009 18:27:39.144 19-JUN-2009 20:09:09.326
SPH.RA2_ICE2_S_RETRACK_PERCENT.WARNING PCF_RA2_FGD_2P	30	19-JUN-2009 20:07:33.578 19-JUN-2009 21:20:43.796
SPH.RA2_ICE2_S_RETRACK_PERCENT.WARNING PCF_RA2_FGD_2P	67	19-JUN-2009 21:19:47.038 19-JUN-2009 23:02:21.832
SPH.RA2_ICE2_S_RETRACK_PERCENT.WARNING PCF_RA2_FGD_2P	51	19-JUN-2009 23:01:17.276 20-JUN-2009 00:43:38.702

RA2_FGD_2P products with percentage of valid KU sea/ice retracker measurements below threshold

Gauge	Value	Segment (Start-Stop)
SPH.RA2_SEAICE_KU_RETRACK_PERCENT.WARNING PCF_RA2_FGD_2P	8980	19-JUN-2009 16:43:03.982 19-JUN-2009 16:53:08.829

RA2_WWV_2P SPH checks

SPH fields with errors



RA2_WWV_2P products using a wrong ADF (sensing not included in validity)

Gauge Segment (Start-Stop) Explicit Reference

RA2_WWV_2P products with processing errors significance flag set

Gauge	Segment (Start-Stop)
SPH.RA2_L2_PROC_FLAG.WARNING PCF_RA2_WWV_2P	18-JUN-2009 23:32:59.185 19-JUN-2009 01:15:41.777
SPH.RA2_L2_PROC_FLAG.WARNING PCF_RA2_WWV_2P	19-JUN-2009 01:14:38.335 19-JUN-2009 02:32:07.001
SPH.RA2_L2_PROC_FLAG.WARNING PCF_RA2_WWV_2P	19-JUN-2009 02:31:11.356 19-JUN-2009 04:08:14.179

SPH.RA2_L2_PROC_FLAG.WARNING PCF_RA2_WWV_2P	19-JUN-2009 04:07:41.928 19-JUN-2009 05:49:25.479
SPH.RA2_L2_PROC_FLAG.WARNING PCF_RA2_WWV_2P	19-JUN-2009 05:48:51.000 19-JUN-2009 06:58:16.191
SPH.RA2_L2_PROC_FLAG.WARNING PCF_RA2_WWV_2P	19-JUN-2009 06:57:33.914 19-JUN-2009 08:39:09.666
SPH.RA2_L2_PROC_FLAG.WARNING PCF_RA2_WWV_2P	19-JUN-2009 08:38:27.390 19-JUN-2009 10:18:00.602
SPH.RA2_L2_PROC_FLAG.WARNING PCF_RA2_WWV_2P	19-JUN-2009 10:17:18.326 19-JUN-2009 11:58:38.482
SPH.RA2_L2_PROC_FLAG.WARNING PCF_RA2_WWV_2P	19-JUN-2009 11:57:55.092 19-JUN-2009 13:36:14.780
SPH.RA2_L2_PROC_FLAG.WARNING PCF_RA2_WWV_2P	19-JUN-2009 13:35:31.390 19-JUN-2009 15:15:31.338
SPH.RA2_L2_PROC_FLAG.WARNING PCF_RA2_WWV_2P	19-JUN-2009 15:14:49.062 19-JUN-2009 16:39:55.582
SPH.RA2_L2_PROC_FLAG.WARNING PCF_RA2_WWV_2P	19-JUN-2009 16:43:03.982 19-JUN-2009 16:53:08.829
SPH.RA2_L2_PROC_FLAG.WARNING PCF_RA2_WWV_2P	19-JUN-2009 16:52:26.552 19-JUN-2009 18:29:14.893
SPH.RA2_L2_PROC_FLAG.WARNING PCF_RA2_WWV_2P	19-JUN-2009 18:27:39.144 19-JUN-2009 20:09:09.326
SPH.RA2_L2_PROC_FLAG.WARNING PCF_RA2_WWV_2P	19-JUN-2009 20:07:33.578 19-JUN-2009 21:20:43.796
SPH.RA2_L2_PROC_FLAG.WARNING PCF_RA2_WWV_2P	19-JUN-2009 21:19:47.038 19-JUN-2009 23:02:21.832
SPH.RA2_L2_PROC_FLAG.WARNING PCF_RA2_WWV_2P	19-JUN-2009 23:01:17.276 20-JUN-2009 00:43:38.702

RA2_WWV_2P products with processing errors significance flag set

Gauge Segment (Start-Stop)

RA2_WWV_2P products with percentage DSRs free of processing errors below threshold

Gauge	Value	Segment (Start-Stop)
SPH.RA2_L2_PROC_QUALITY.WARNING PCF_RA2_WWV_2P	6737	18-JUN-2009 23:32:59.185 19-JUN-2009 01:15:41.777
SPH.RA2_L2_PROC_QUALITY.WARNING PCF_RA2_WWV_2P	6619	19-JUN-2009 01:14:38.335 19-JUN-2009 02:32:07.001
SPH.RA2_L2_PROC_QUALITY.WARNING PCF_RA2_WWV_2P	6937	19-JUN-2009 02:31:11.356 19-JUN-2009 04:08:14.179
SPH.RA2_L2_PROC_QUALITY.WARNING PCF_RA2_WWV_2P	6430	19-JUN-2009 04:07:41.928 19-JUN-2009 05:49:25.479
SPH.RA2_L2_PROC_QUALITY.WARNING PCF_RA2_WWV_2P	6504	19-JUN-2009 05:48:51.000 19-JUN-2009 06:58:16.191
SPH.RA2_L2_PROC_QUALITY.WARNING PCF_RA2_WWV_2P	6910	19-JUN-2009 06:57:33.914 19-JUN-2009 08:39:09.666
SPH.RA2_L2_PROC_QUALITY.WARNING PCF_RA2_WWV_2P	6865	19-JUN-2009 08:38:27.390 19-JUN-2009 10:18:00.602

SPH.RA2_L2_PROC_QUALITY.WARNING PCF_RA2_WWV_2P	6654	19-JUN-2009 10:17:18.326 19-JUN-2009 11:58:38.482
SPH.RA2_L2_PROC_QUALITY.WARNING PCF_RA2_WWV_2P	6622	19-JUN-2009 11:57:55.092 19-JUN-2009 13:36:14.780
SPH.RA2_L2_PROC_QUALITY.WARNING PCF_RA2_WWV_2P	6686	19-JUN-2009 13:35:31.390 19-JUN-2009 15:15:31.338
SPH.RA2_L2_PROC_QUALITY.WARNING PCF_RA2_WWV_2P	6433	19-JUN-2009 15:14:49.062 19-JUN-2009 16:39:55.582
SPH.RA2_L2_PROC_QUALITY.WARNING PCF_RA2_WWV_2P	6409	19-JUN-2009 16:43:03.982 19-JUN-2009 16:53:08.829
SPH.RA2_L2_PROC_QUALITY.WARNING PCF_RA2_WWV_2P	6444	19-JUN-2009 16:52:26.552 19-JUN-2009 18:29:14.893
SPH.RA2_L2_PROC_QUALITY.WARNING PCF_RA2_WWV_2P	6536	19-JUN-2009 18:27:39.144 19-JUN-2009 20:09:09.326
SPH.RA2_L2_PROC_QUALITY.WARNING PCF_RA2_WWV_2P	6430	19-JUN-2009 20:07:33.578 19-JUN-2009 21:20:43.796
SPH.RA2_L2_PROC_QUALITY.WARNING PCF_RA2_WWV_2P	6480	19-JUN-2009 21:19:47.038 19-JUN-2009 23:02:21.832
SPH.RA2_L2_PROC_QUALITY.WARNING PCF_RA2_WWV_2P	6827	19-JUN-2009 23:01:17.276 20-JUN-2009 00:43:38.702

RA2_WWV_2P products with percentage DSRs free of processing errors below threshold

Gauge Value Segment (Start-Stop)

RA2_WWV_2P products with percentage of valid measurements below threshold

Gauge Value Segment (Start-Stop)

RA2_WWV_2P products with percentage of 320 MHz band processed below threshold

Gauge	Value	Segment (Start-Stop)
SPH.RA2_320_BAND_PERCENT.WARNING PCF_RA2_WWV_2P	9135	19-JUN-2009 01:14:38.335 19-JUN-2009 02:32:07.001
SPH.RA2_320_BAND_PERCENT.WARNING PCF_RA2_WWV_2P	9152	19-JUN-2009 02:31:11.356 19-JUN-2009 04:08:14.179
SPH.RA2_320_BAND_PERCENT.WARNING PCF_RA2_WWV_2P	9144	19-JUN-2009 04:07:41.928 19-JUN-2009 05:49:25.479
SPH.RA2_320_BAND_PERCENT.WARNING PCF_RA2_WWV_2P	8823	19-JUN-2009 13:35:31.390 19-JUN-2009 15:15:31.338
SPH.RA2_320_BAND_PERCENT.WARNING PCF_RA2_WWV_2P	9282	19-JUN-2009 16:43:03.982 19-JUN-2009 16:53:08.829
SPH.RA2_320_BAND_PERCENT.WARNING PCF_RA2_WWV_2P	9418	19-JUN-2009 18:27:39.144 19-JUN-2009 20:09:09.326

RA2_WWV_2P products with percentage of 80 MHz band processed above threshold

Gauge	Value	Segment (Start-Stop)
SPH.RA2_80_BAND_PERCENT.WARNING PCF_RA2_WWV_2P	724	19-JUN-2009 01:14:38.335 19-JUN-2009 02:32:07.001
SPH.RA2_80_BAND_PERCENT.WARNING PCF_RA2_WWV_2P	616	19-JUN-2009 02:31:11.356 19-JUN-2009 04:08:14.179

SPH.RA2_80_BAND_PERCENT.WARNING PCF_RA2_WWV_2P	624	19-JUN-2009 04:07:41.928 19-JUN-2009 05:49:25.479
SPH.RA2_80_BAND_PERCENT.WARNING PCF_RA2_WWV_2P	432	19-JUN-2009 10:17:18.326 19-JUN-2009 11:58:38.482
SPH.RA2_80_BAND_PERCENT.WARNING PCF_RA2_WWV_2P	819	19-JUN-2009 13:35:31.390 19-JUN-2009 15:15:31.338
SPH.RA2_80_BAND_PERCENT.WARNING PCF_RA2_WWV_2P	516	19-JUN-2009 16:43:03.982 19-JUN-2009 16:53:08.829
SPH.RA2_80_BAND_PERCENT.WARNING PCF_RA2_WWV_2P	479	19-JUN-2009 18:27:39.144 19-JUN-2009 20:09:09.326

RA2_WWV_2P products with percentage of 20 MHz band processed above threshold

Gauge	Value	Segment (Start-Stop)
SPH.RA2_20_BAND_PERCENT.WARNING PCF_RA2_WWV_2P	141	19-JUN-2009 01:14:38.335 19-JUN-2009 02:32:07.001
SPH.RA2_20_BAND_PERCENT.WARNING PCF_RA2_WWV_2P	231	19-JUN-2009 02:31:11.356 19-JUN-2009 04:08:14.179
SPH.RA2_20_BAND_PERCENT.WARNING PCF_RA2_WWV_2P	232	19-JUN-2009 04:07:41.928 19-JUN-2009 05:49:25.479
SPH.RA2_20_BAND_PERCENT.WARNING PCF_RA2_WWV_2P	358	19-JUN-2009 13:35:31.390 19-JUN-2009 15:15:31.338
SPH.RA2_20_BAND_PERCENT.WARNING PCF_RA2_WWV_2P	203	19-JUN-2009 16:43:03.982 19-JUN-2009 16:53:08.829
SPH.RA2_20_BAND_PERCENT.WARNING PCF_RA2_WWV_2P	102	19-JUN-2009 16:52:26.552 19-JUN-2009 18:29:14.893
SPH.RA2_20_BAND_PERCENT.WARNING PCF_RA2_WWV_2P	102	19-JUN-2009 18:27:39.144 19-JUN-2009 20:09:09.326

RA2_WWV_2P products with percentage of valid Ku ocean retracker measurements below threshold

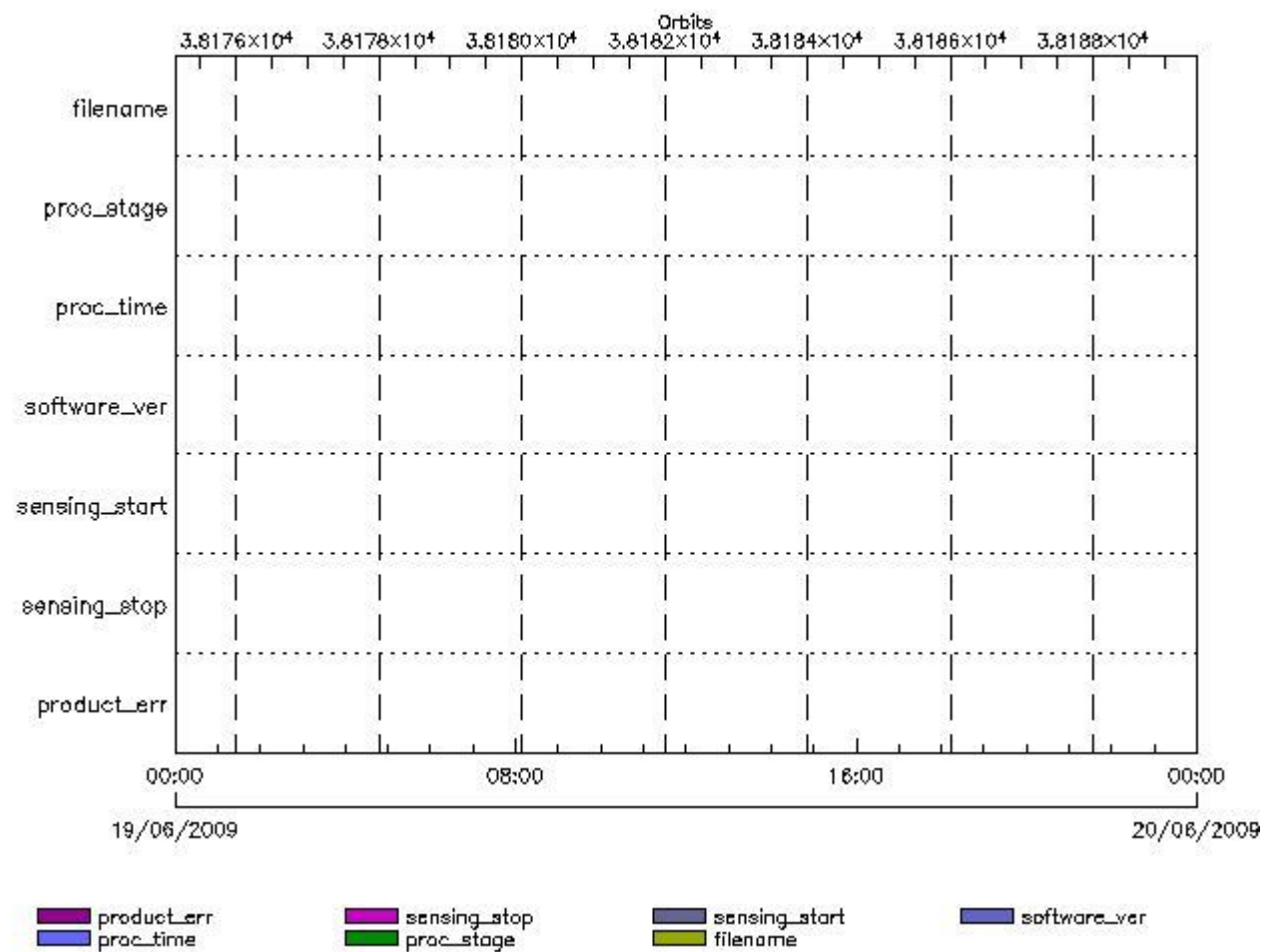
Gauge	Value	Segment (Start-Stop)
SPH.RA2_OCEAN_KU_RETRACK_PERCENT.WARNING PCF_RA2_WWV_2P	8289	19-JUN-2009 01:14:38.335 19-JUN-2009 02:32:07.001
SPH.RA2_OCEAN_KU_RETRACK_PERCENT.WARNING PCF_RA2_WWV_2P	8621	19-JUN-2009 02:31:11.356 19-JUN-2009 04:08:14.179
SPH.RA2_OCEAN_KU_RETRACK_PERCENT.WARNING PCF_RA2_WWV_2P	8958	19-JUN-2009 04:07:41.928 19-JUN-2009 05:49:25.479
SPH.RA2_OCEAN_KU_RETRACK_PERCENT.WARNING PCF_RA2_WWV_2P	8643	19-JUN-2009 13:35:31.390 19-JUN-2009 15:15:31.338
SPH.RA2_OCEAN_KU_RETRACK_PERCENT.WARNING PCF_RA2_WWV_2P	7587	19-JUN-2009 16:43:03.982 19-JUN-2009 16:53:08.829
SPH.RA2_OCEAN_KU_RETRACK_PERCENT.WARNING PCF_RA2_WWV_2P	8948	19-JUN-2009 18:27:39.144 19-JUN-2009 20:09:09.326

ADFs

MPH checks

MWR_CHD_AX MPH checks

MPH Errors for MWR_CHD_AX



MWR_CHD_AX files with wrong filename

MWR_CHD_AX files with unknown processing stage

Gauge Explicit Reference

MWR_CHD_AX files with wrong processing time

Gauge Explicit Reference

MWR_CHD_AX files with software version not equal to the current version

Gauge Explicit Reference

MWR_CHD_AX files with wrong sensing start

Gauge Explicit Reference

MWR_CHD_AX files with wrong sensing stop

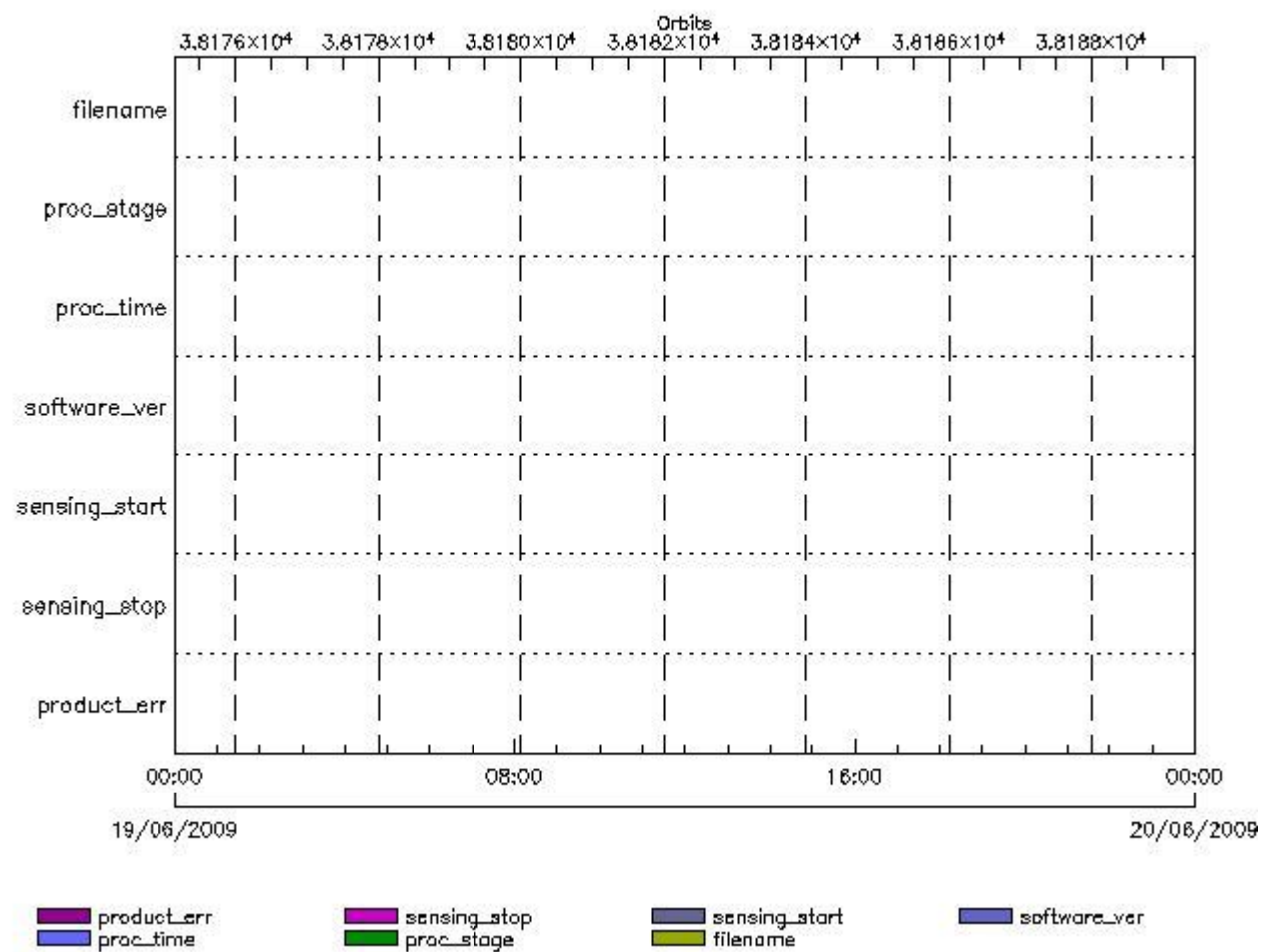
Gauge Explicit Reference

MWR_CHD_AX files with product err set

Gauge Explicit Reference

MWR_CON_AX MPH checks

MPH Errors for MWR_CON_AX



MWR_CON_AX files with wrong filename

Gauge

MWR_CON_AX files with unknown processing stage

Gauge Explicit Reference

MWR_CON_AX files with wrong processing time

Gauge Explicit Reference

MWR_CON_AX files with software version not equal to the current version

Gauge Explicit Reference

MWR_CON_AX files with wrong sensing start

Gauge Explicit Reference

MWR_CON_AX files with wrong sensing stop

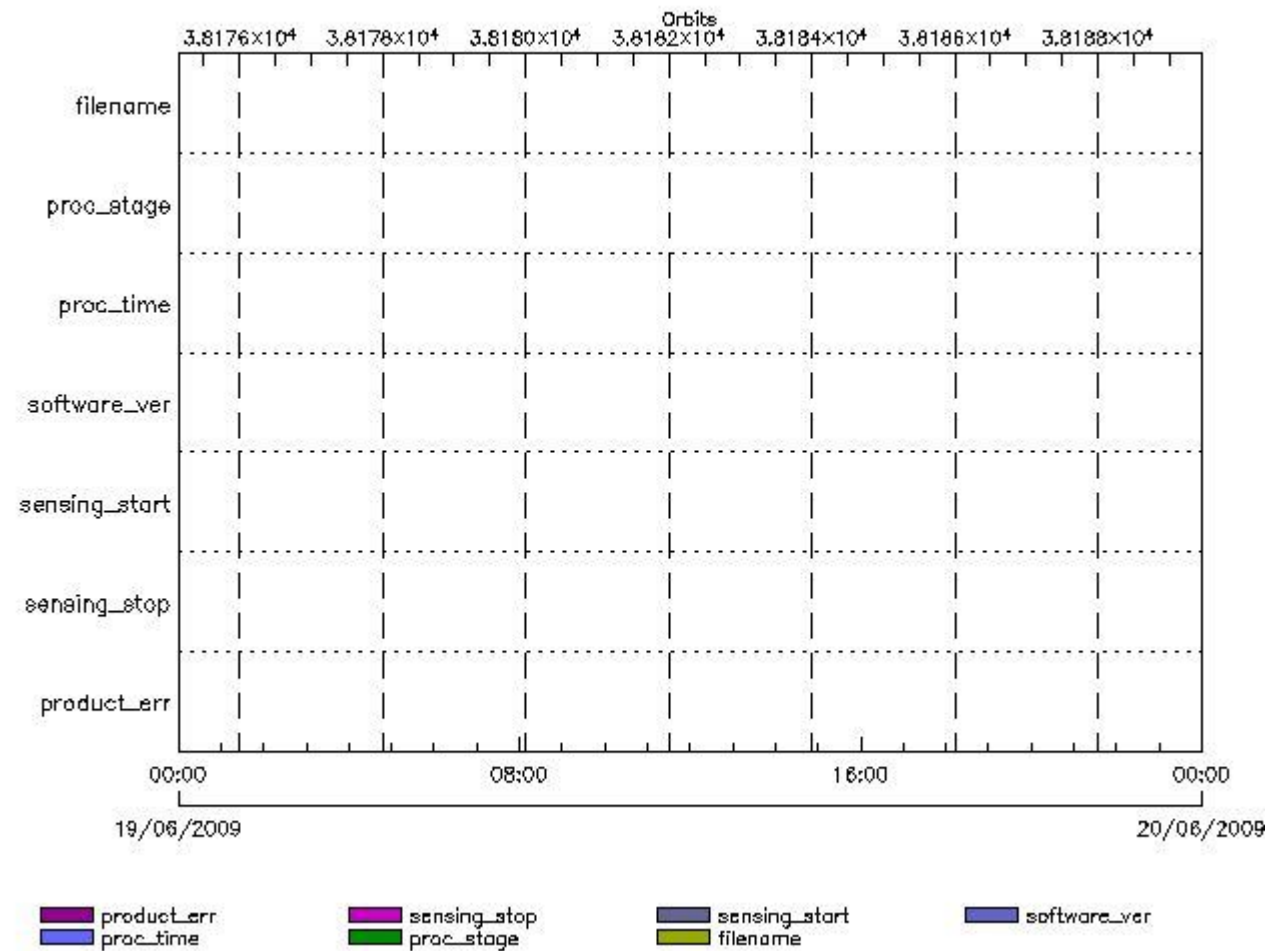
Gauge Explicit Reference

MWR_CON_AX files with product err set

Gauge Explicit Reference

MWR_LSF_AX MPH checks

MPH Errors for MWR_LSF_AX



MWR_LSF_AX files with wrong filename

MWR_LSF_AX files with unknown processing stage

Gauge Explicit Reference

MWR_LSF_AX files with wrong processing time

Gauge Explicit Reference

MWR_LSF_AX files with software version not equal to the current version

Gauge Explicit Reference

MWR_LSF_AX files with wrong sensing start

Gauge Explicit Reference

MWR_LSF_AX files with wrong sensing stop

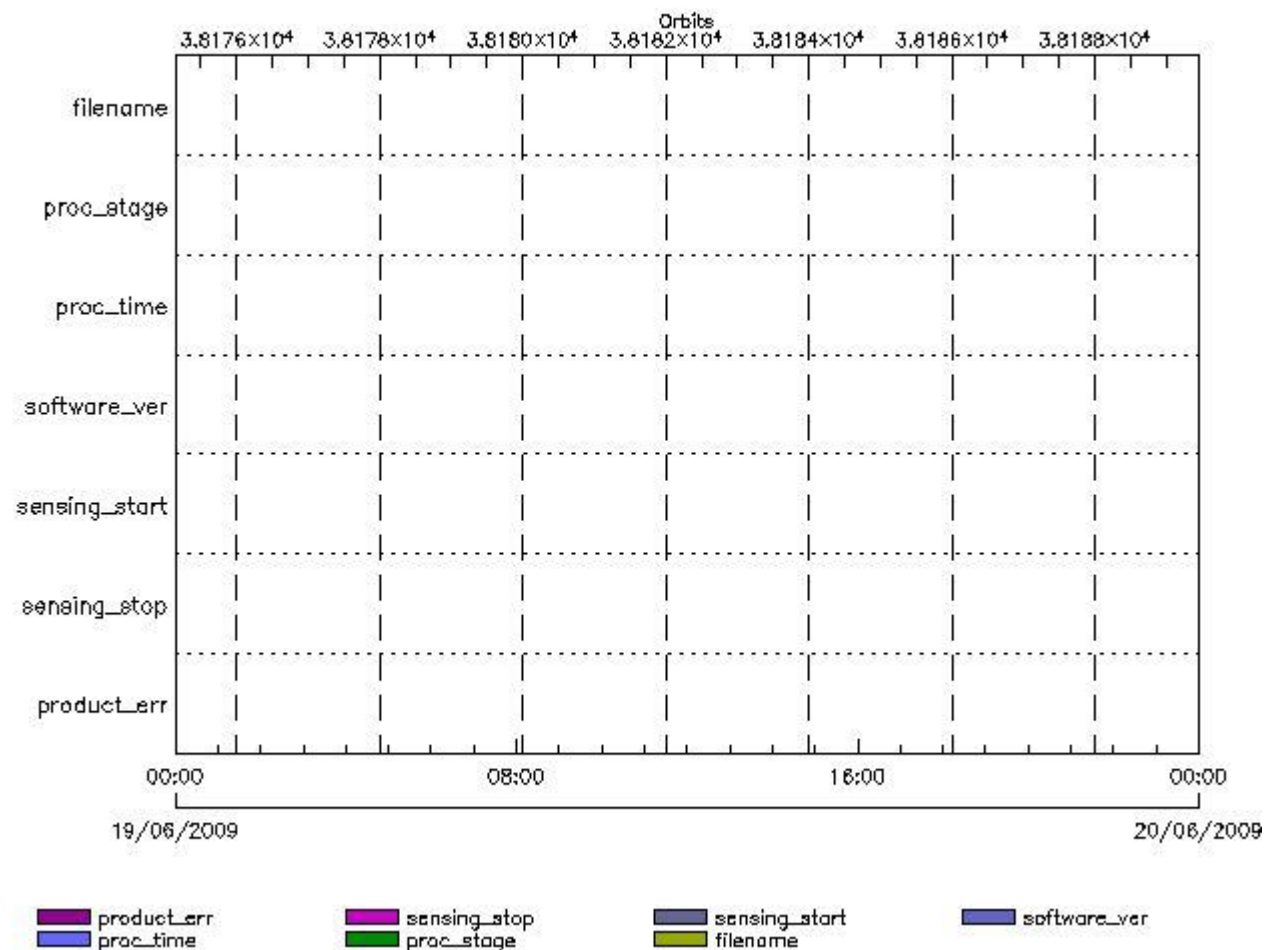
Gauge Explicit Reference

MWR_LSF_AX files with product err set

Gauge Explicit Reference

MWR_SLT_AX MPH checks

MPH Errors for MWR_SLT_AX



MWR_SLT_AX files with wrong filename

Gauge

MWR_SLT_AX files with unknown processing stage

Gauge Explicit Reference

MWR_SLT_AX files with wrong processing time

Gauge Explicit Reference

MWR_SLT_AX files with software version not equal to the current version

Gauge Explicit Reference

MWR_SLT_AX files with wrong sensing start

Gauge Explicit Reference

MWR_SLT_AX files with wrong sensing stop

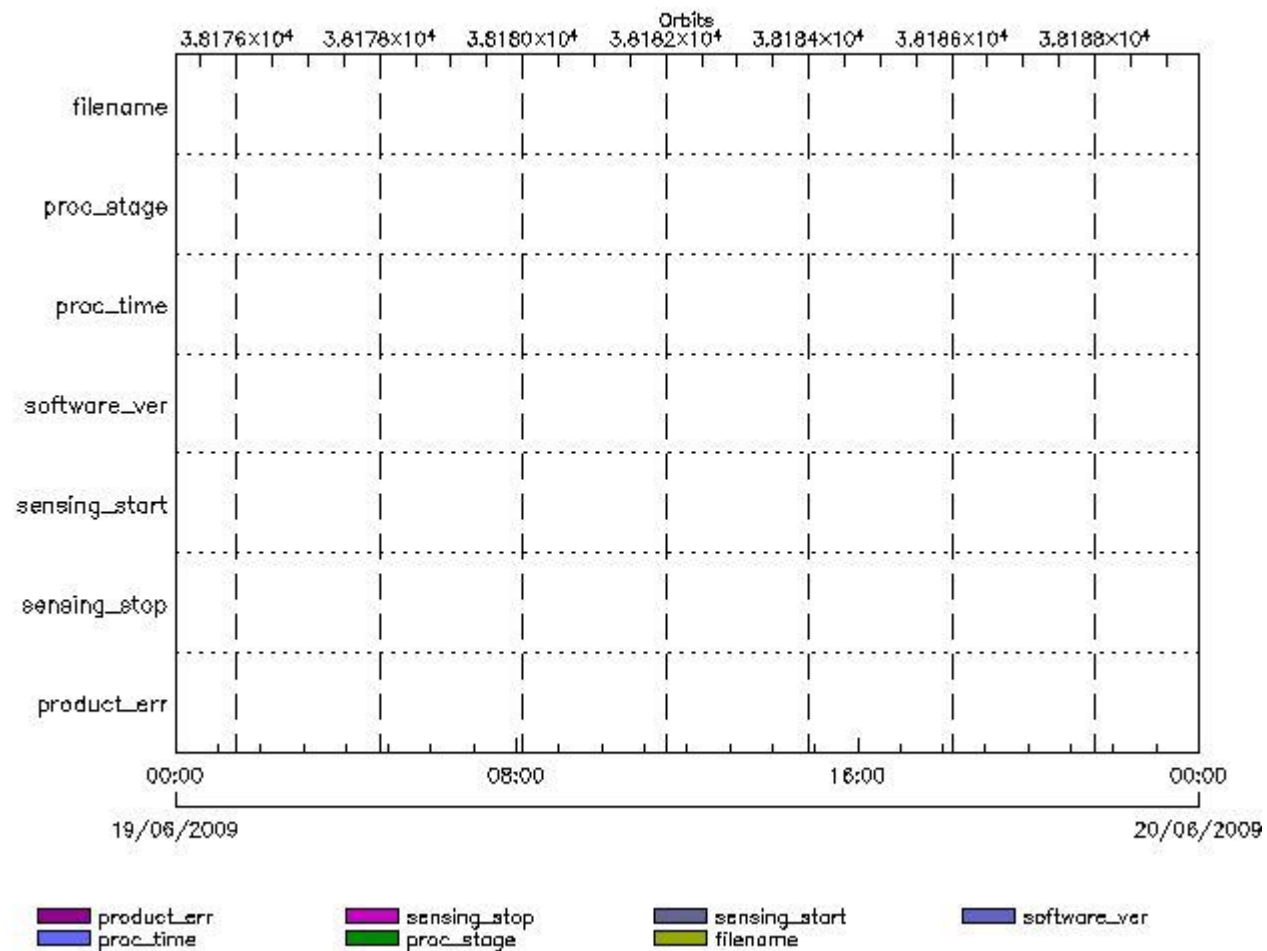
Gauge Explicit Reference

MWR_SLT_AX files with product err set

Gauge Explicit Reference

RA2_CHD_AX MPH checks

MPH Errors for RA2_CHD_AX



RA2_CHD_AX files with wrong filename

Gauge

RA2_CHD_AX files with unknown processing stage

Gauge Explicit Reference

RA2_CHD_AX files with wrong processing time

Gauge Explicit Reference

RA2_CHD_AX files with software version not equal to the current version

Gauge Explicit Reference

RA2_CHD_AX files with wrong sensing start

Gauge Explicit Reference

RA2_CHD_AX files with wrong sensing stop

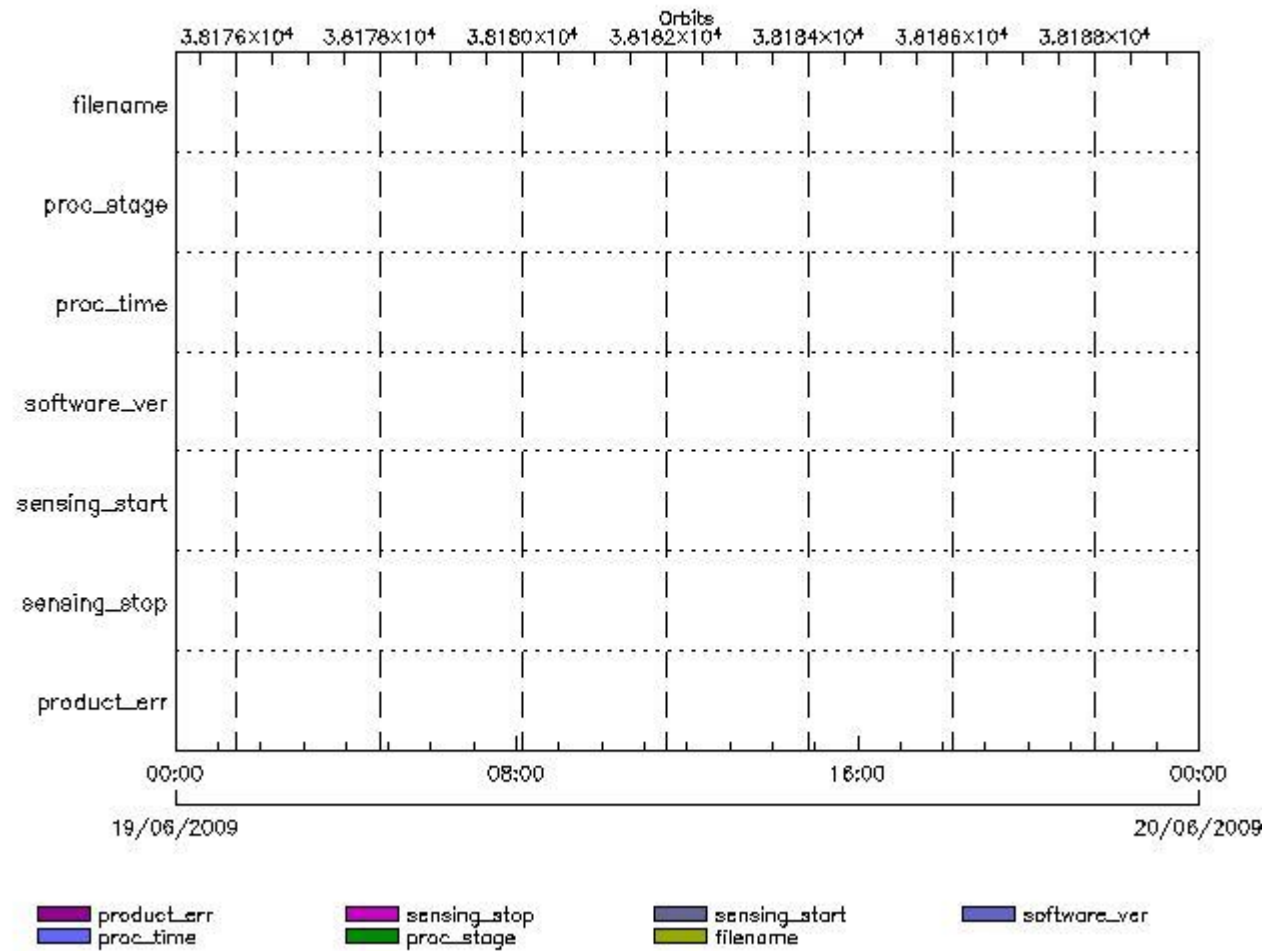
Gauge Explicit Reference

RA2_CHD_AX files with product err set

Gauge Explicit Reference

RA2_CON_AX MPH checks

MPH Errors for RA2_CON_AX



RA2_CON_AX files with wrong filename

RA2_CON_AX files with Gauge unknown processing stage

Gauge Explicit Reference

RA2_CON_AX files with wrong processing time

Gauge Explicit Reference

RA2_CON_AX files with software version not equal to the current version

Gauge Explicit Reference

RA2_CON_AX files with wrong sensing start

Gauge Explicit Reference

RA2_CON_AX files with wrong sensing stop

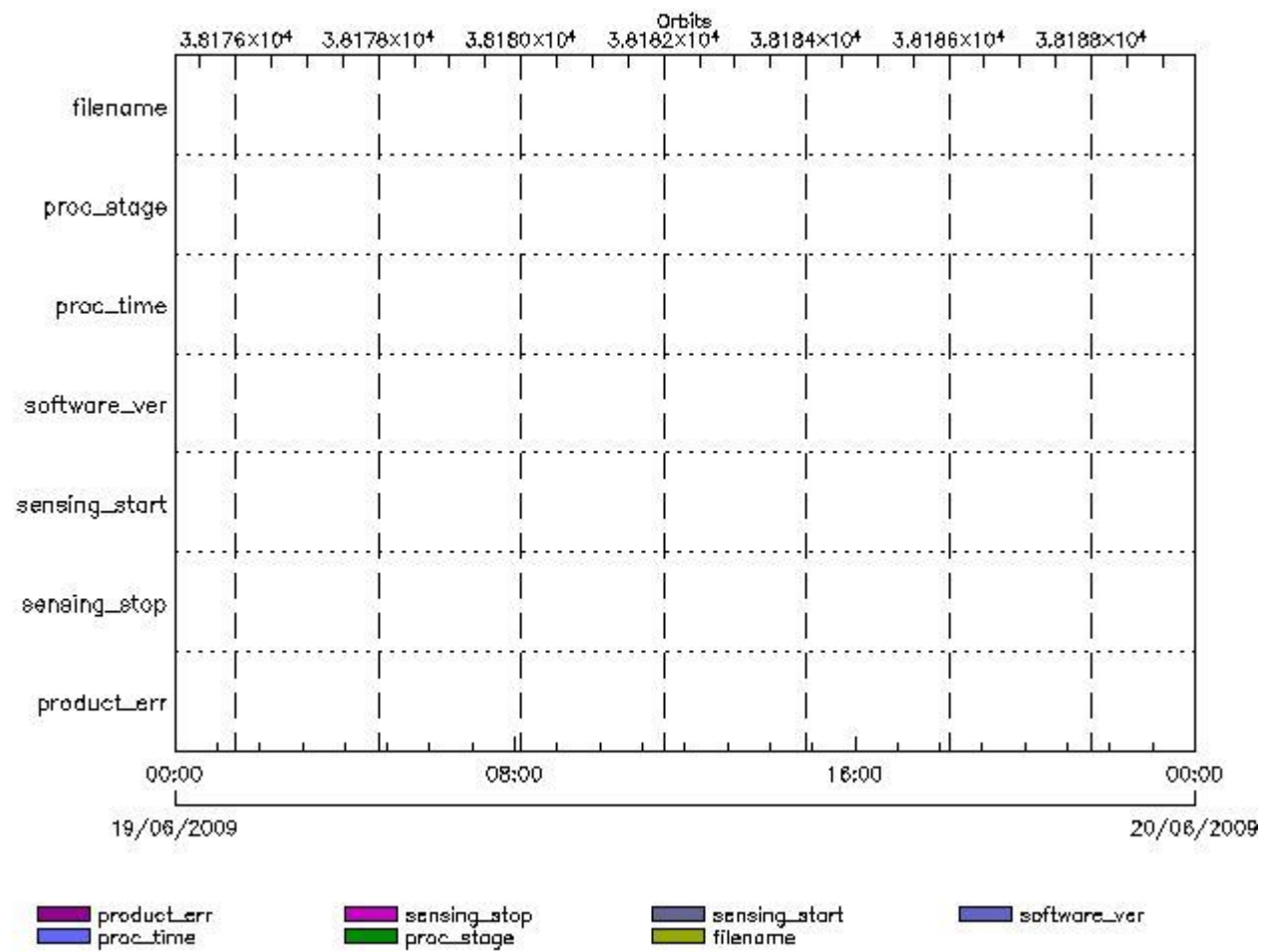
Gauge Explicit Reference

RA2_CON_AX files with product err set

Gauge Explicit Reference

RA2_CST_AX MPH checks

MPH Errors for RA2_CST_AX



RA2_CST_AX files with wrong filename

RA2_CST_AX files with unknown processing stage

Gauge Explicit Reference

RA2_CST_AX files with wrong processing time

Gauge Explicit Reference

RA2_CST_AX files with software version not equal to the current version

Gauge Explicit Reference

RA2_CST_AX files with wrong sensing start

Gauge Explicit Reference

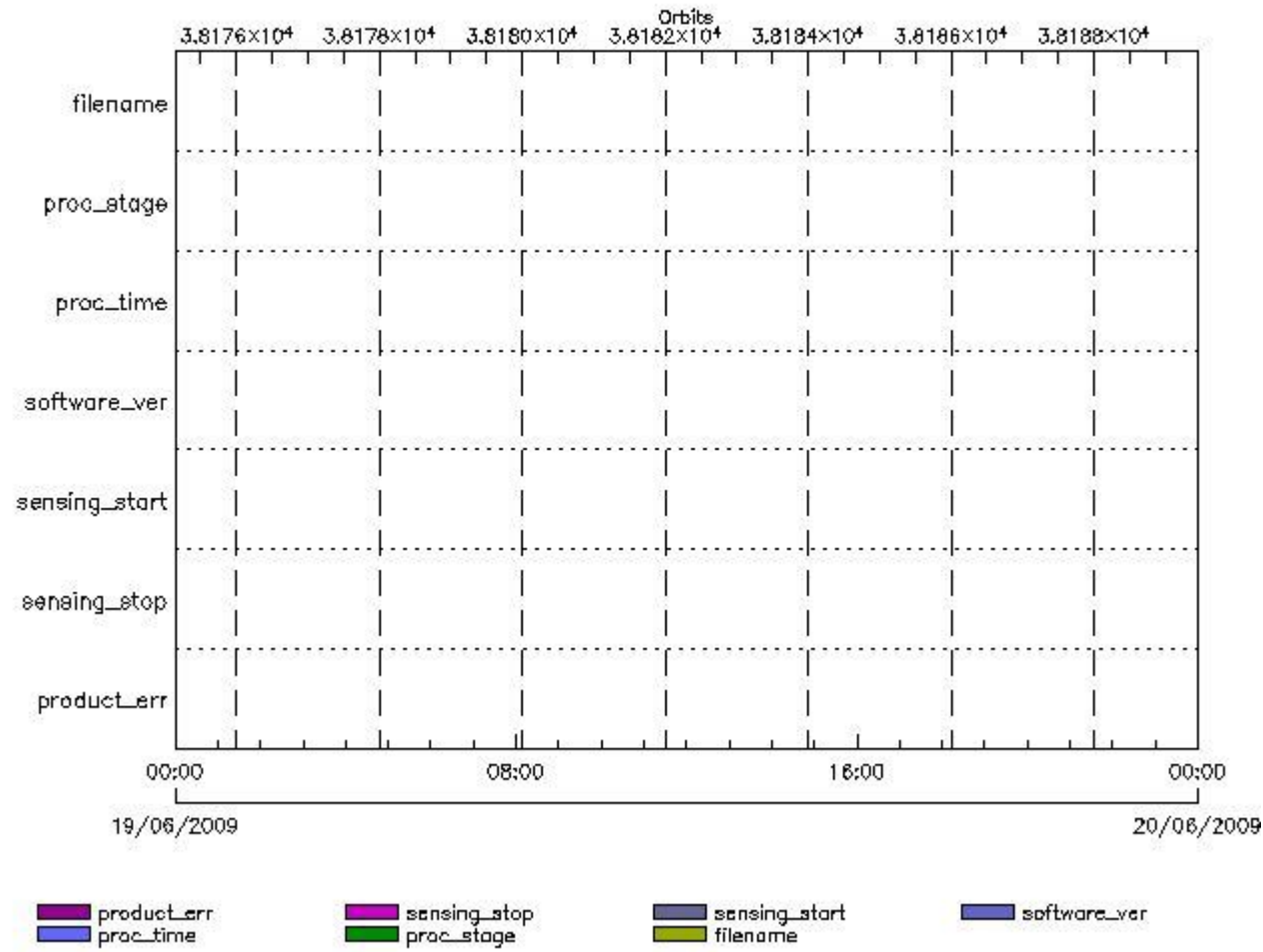
RA2_CST_AX files with wrong sensing stop

Gauge Explicit Reference

RA2_CST_AX files with product err set

Gauge Explicit Reference

MPH Errors for RA2_DIP_AX



RA2_DIP_AX files with wrong filename

RA2_DIP_AX files with unknown processing stage

Gauge Explicit Reference

RA2_DIP_AX files with wrong processing time

Gauge Explicit Reference

RA2_DIP_AX files with software version not equal to the current version

Gauge Explicit Reference

RA2_DIP_AX files with wrong sensing start

Gauge Explicit Reference

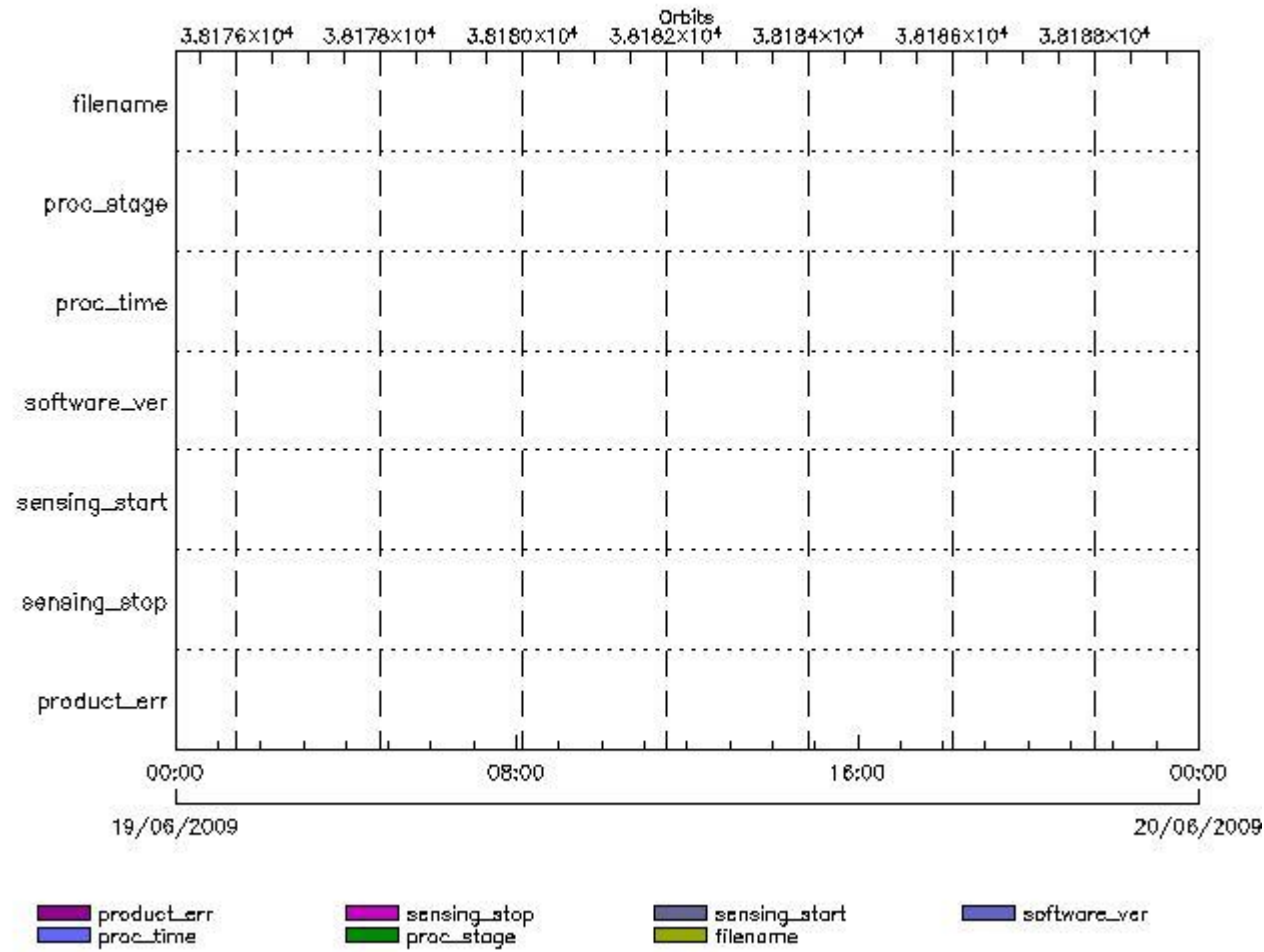
RA2_DIP_AX files with wrong sensing stop

Gauge Explicit Reference

RA2_DIP_AX files with product err set

RA2_GEO_AX MPH checks

MPH Errors for RA2_GEO_AX



RA2_GEO_AX files with wrong filename

RA2_GEO_AX files with unknown processing stage

Gauge Explicit Reference

RA2_GEO_AX files with wrong processing time

Gauge Explicit Reference

RA2_GEO_AX files with software version not equal to the current version

Gauge Explicit Reference

RA2_GEO_AX files with wrong sensing start

Gauge Explicit Reference

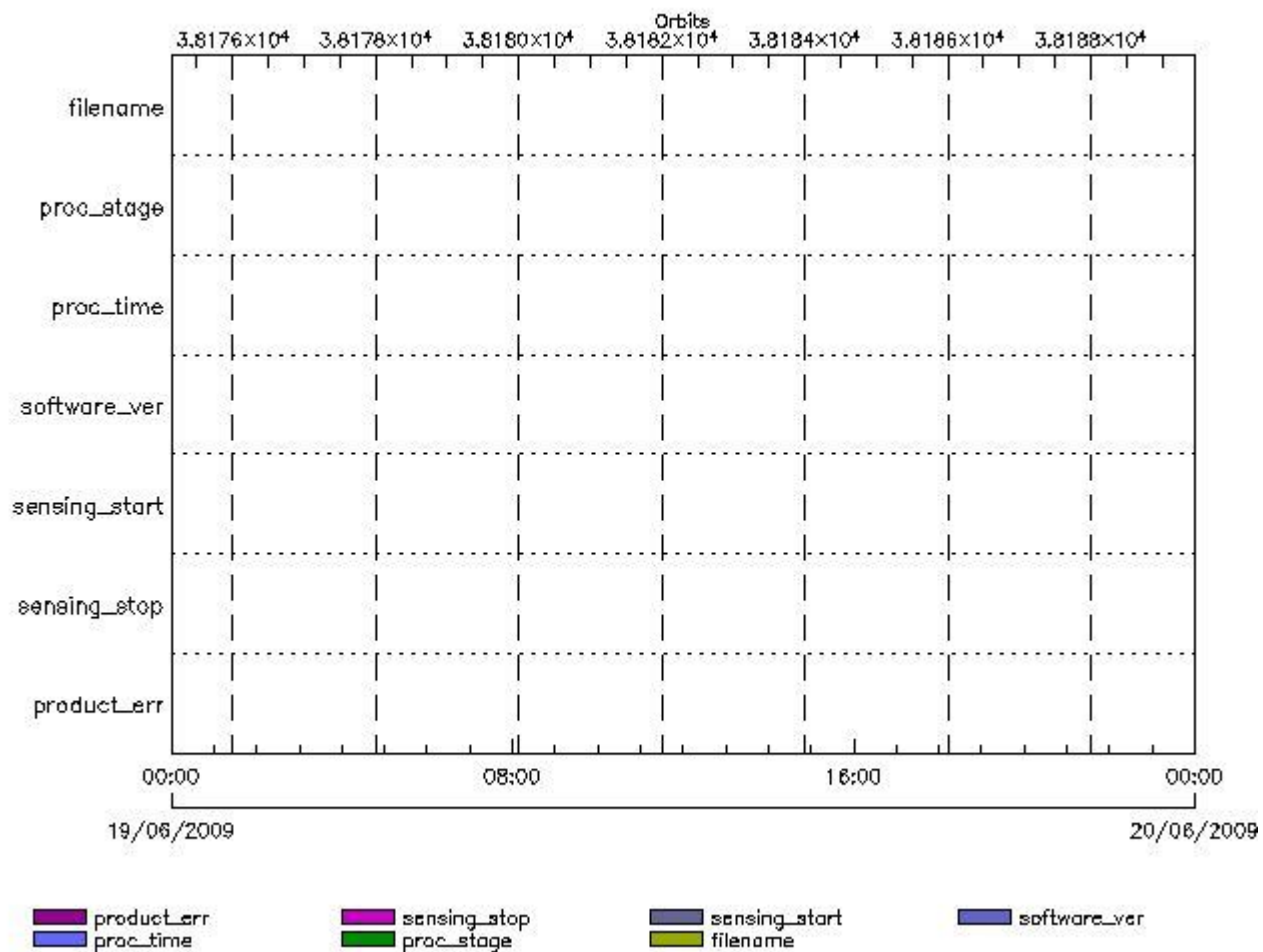
RA2_GEO_AX files with wrong sensing stop

Gauge Explicit Reference
 RA2_GEO_AX files with product err set

Gauge Explicit Reference

RA2_ICT_AX MPH checks

MPH Errors for RA2_ICT_AX



RA2_ICT_AX files with wrong filename

Gauge
 RA2_ICT_AX files with unknown processing stage

Gauge Explicit Reference

RA2_ICT_AX files with wrong processing time

Gauge Explicit Reference

RA2_ICT_AX files with software version not equal to the current version

Gauge Explicit Reference

RA2_ICT_AX files with wrong sensing start

Gauge Explicit Reference

RA2_ICT_AX files with wrong sensing stop

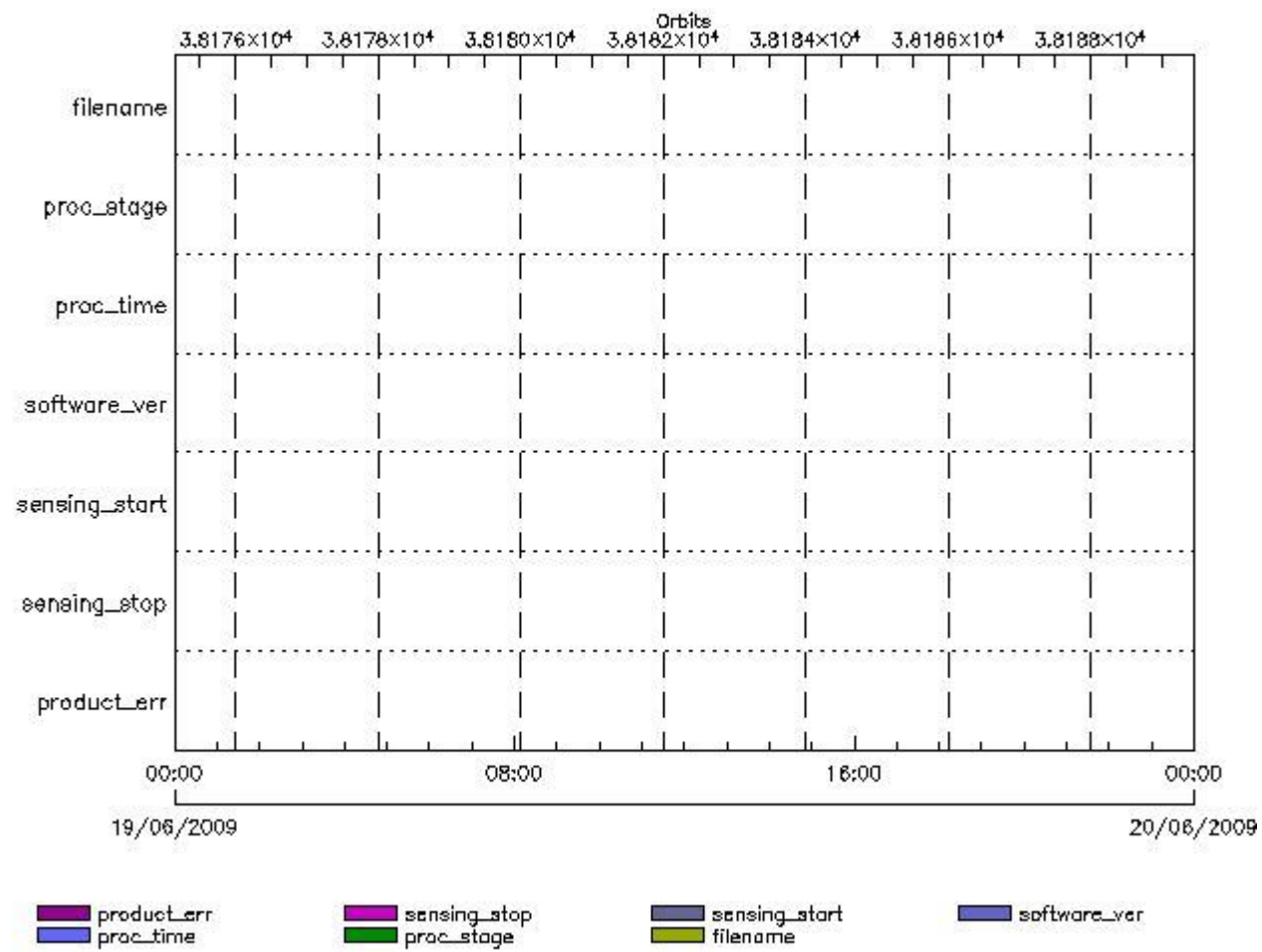
Gauge Explicit Reference

RA2_ICT_AX files with product err set

Gauge Explicit Reference

RA2_IFA_AX MPH checks

MPH Errors for RA2_IFA_AX



RA2_IFA_AX files with wrong filename

Gauge

RA2_IFA_AX files with unknown processing stage

Gauge Explicit Reference

RA2_IFA_AX files with wrong processing time

Gauge Explicit Reference

RA2_IFA_AX files with software version not equal to the current version

Gauge Explicit Reference

RA2_IFA_AX files with wrong sensing start

Gauge Explicit Reference

RA2_IFA_AX files with wrong sensing stop

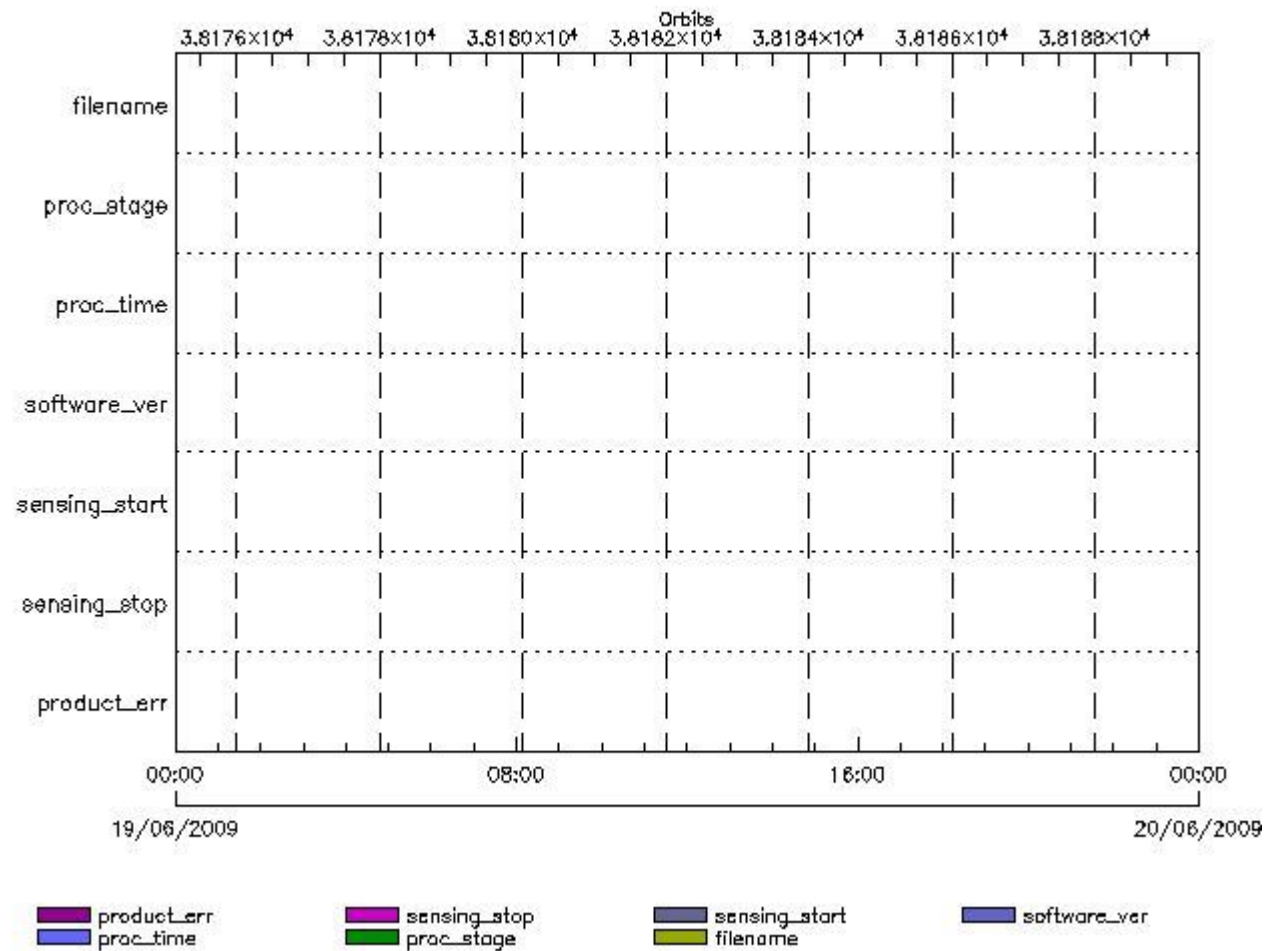
Gauge Explicit Reference

RA2_IFA_AX files with product err set

Gauge Explicit Reference

RA2_IFB_AX MPH checks

MPH Errors for RA2_IFB_AX



RA2_IFB_AX files with wrong filename

Gauge

RA2_IFB_AX files with unknown processing stage

Gauge Explicit Reference

RA2_IFB_AX files with wrong processing time

Gauge Explicit Reference

RA2_IFB_AX files with software version not equal to the current version

Gauge Explicit Reference

RA2_IFB_AX files with wrong sensing start

Gauge Explicit Reference

RA2_IFB_AX files with wrong sensing stop

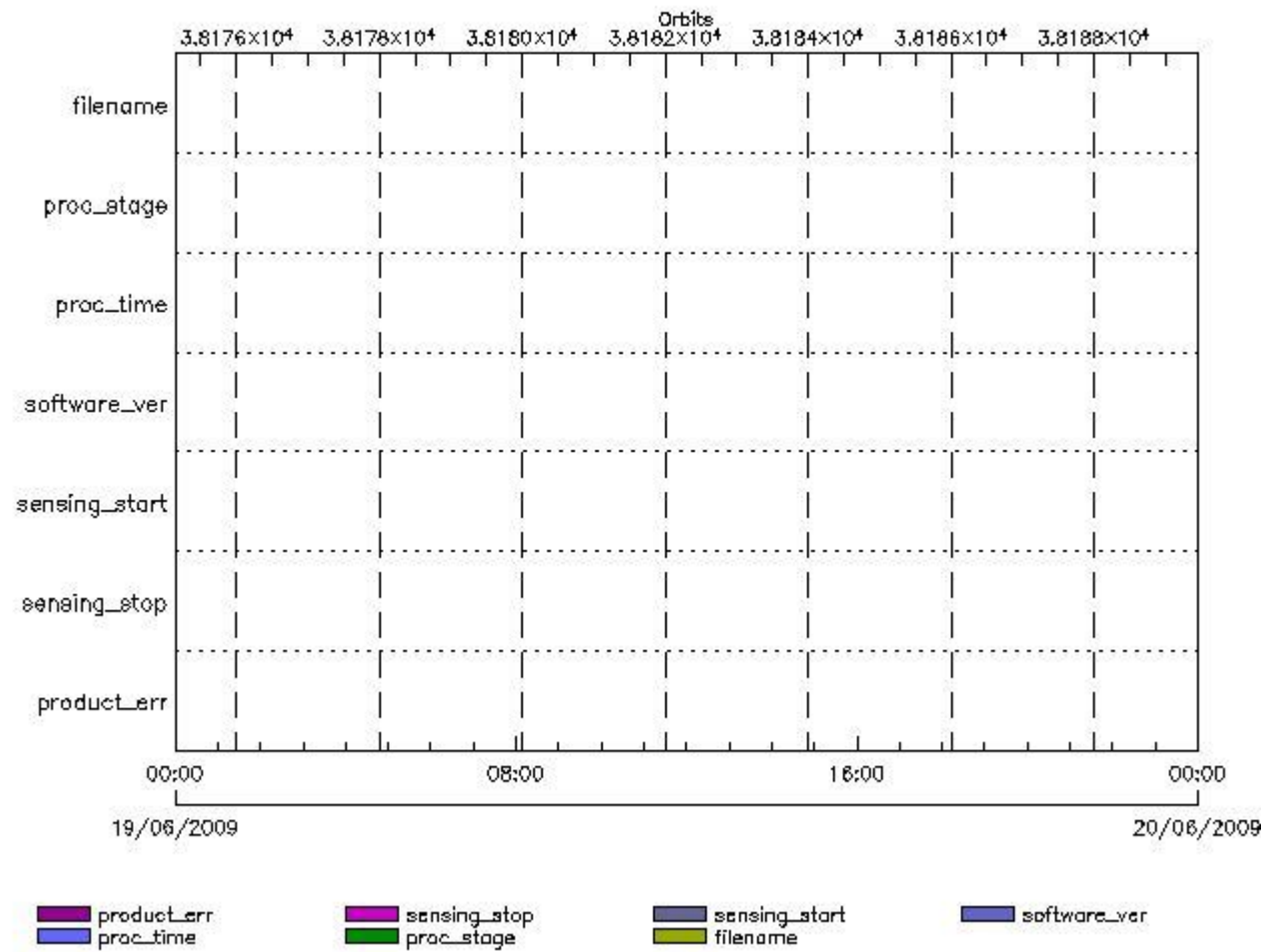
Gauge Explicit Reference

RA2_IFB_AX files with product err set

Gauge Explicit Reference

RA2_IFF_AX MPH checks

MPH Errors for RA2_IFF_AX



RA2_IFF_AX files with wrong filename

Gauge

RA2_IFF_AX files with unknown processing stage

Gauge Explicit Reference

RA2_IFF_AX files with wrong processing time

Gauge Explicit Reference

RA2_IFF_AX files with software version not equal to the current version

Gauge Explicit Reference

RA2_IFF_AX files with wrong sensing start

Gauge Explicit Reference

RA2_IFF_AX files with wrong sensing stop

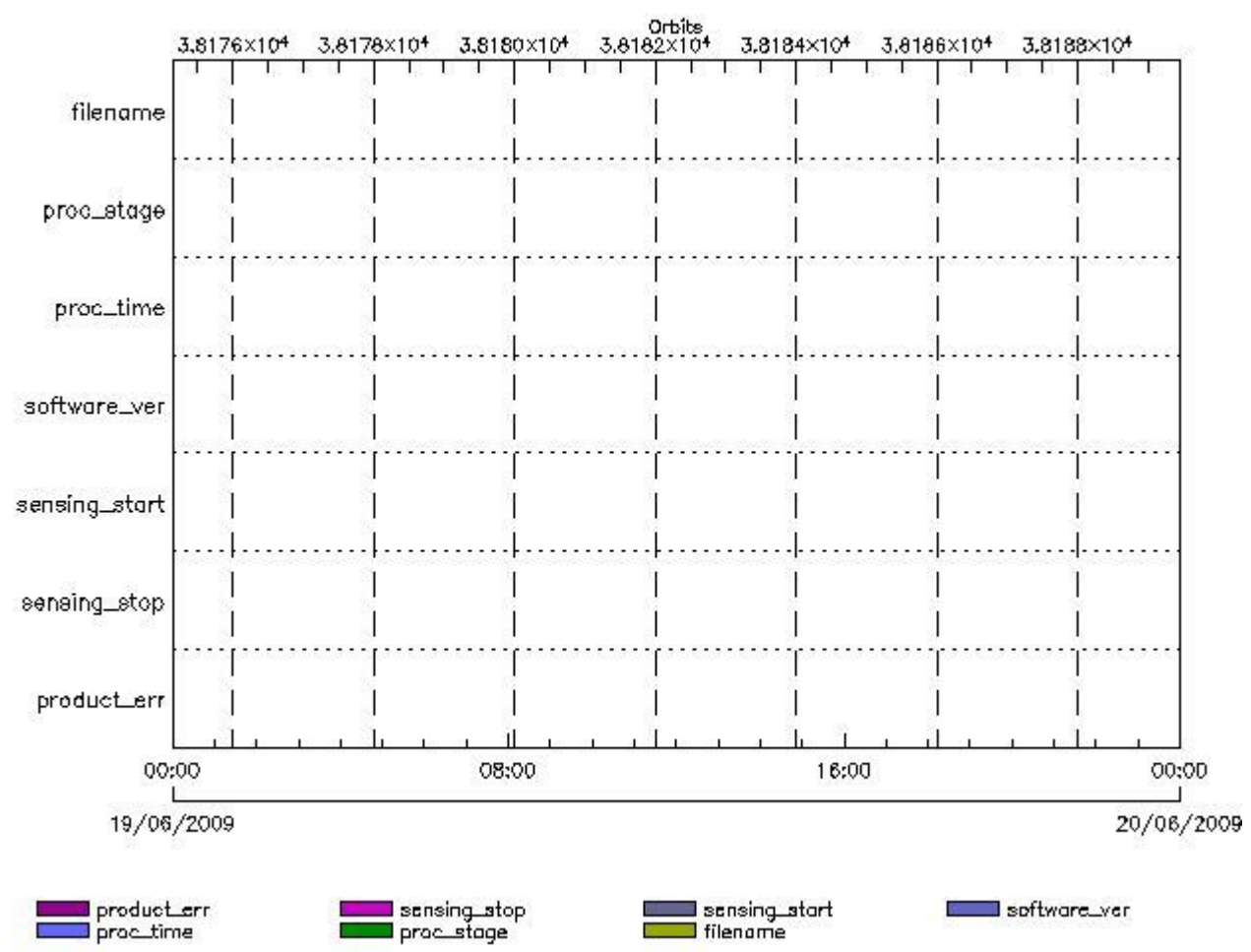
Gauge Explicit Reference

RA2_IFF_AX files with product err set

Gauge Explicit Reference

RA2_IOC_AX MPH checks

MPH Errors for RA2_IOC_AX



RA2_IOC_AX files with wrong filename

Gauge

RA2_IOC_AX files with unknown processing stage

Gauge Explicit Reference

RA2_IOC_AX files with wrong processing time

Gauge Explicit Reference

RA2_IOC_AX files with software version not equal to the current version

Gauge Explicit Reference

RA2_IOC_AX files with wrong sensing start

Gauge Explicit Reference

RA2_IOC_AX files with wrong sensing stop

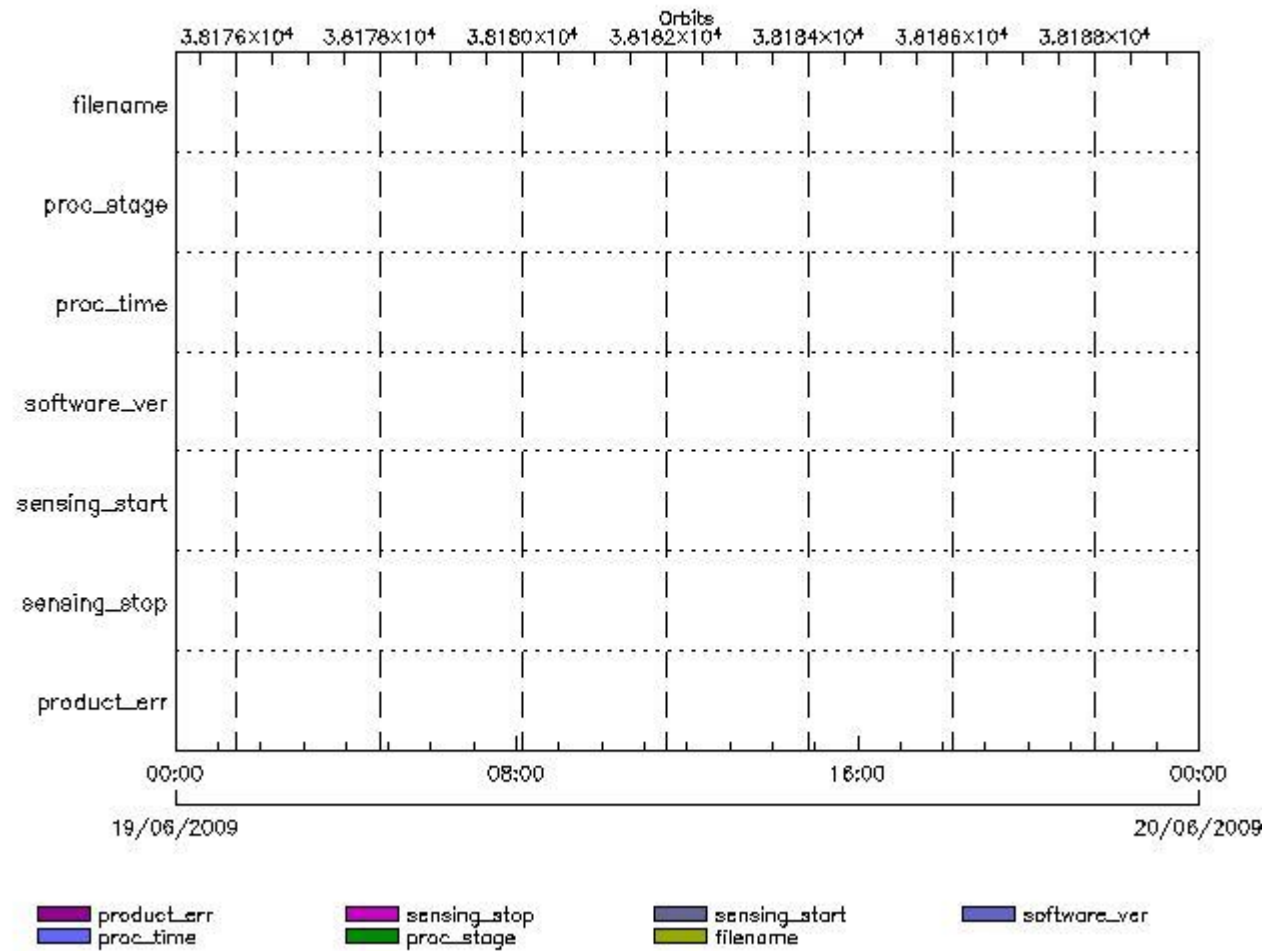
Gauge Explicit Reference

RA2_IOC_AX files with product err set

Gauge Explicit Reference

RA2_MET_AX MPH checks

MPH Errors for RA2_MET_AX



RA2_MET_AX files with wrong filename

RA2_MET_AX files with unknown processing stage

RA2_MET_AX files with wrong processing time

RA2_MET_AX files with software version not equal to the current version

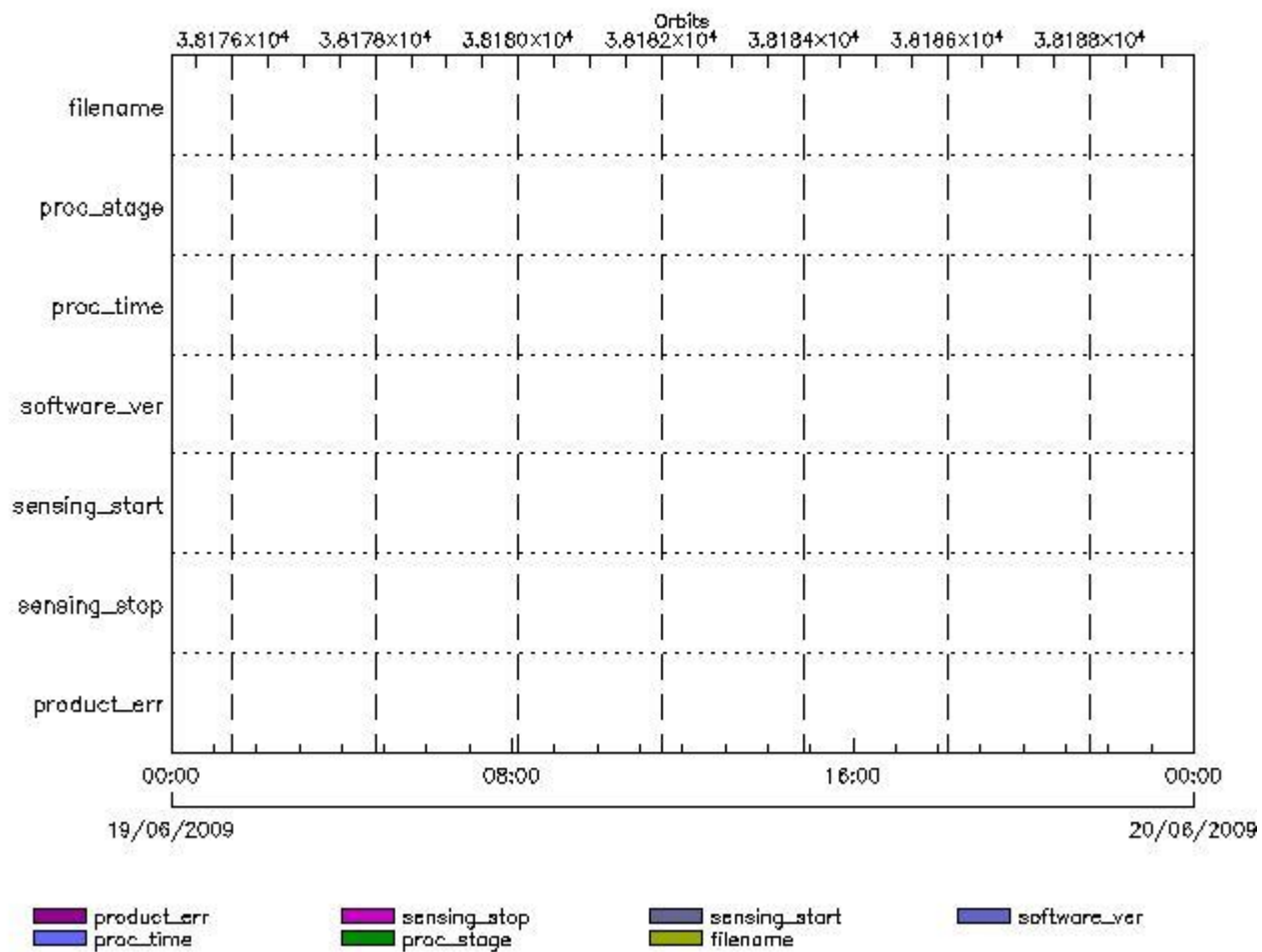
RA2_MET_AX files with wrong sensing start

RA2_MET_AX files with wrong sensing stop

RA2_MET_AX files with product err set

RA2_MSS_AX MPH checks

MPH Errors for RA2_MSS_AX



RA2_MSS_AX files with wrong filename

RA2_MSS_AX files with unknown processing stage

Gauge Explicit Reference

RA2_MSS_AX files with wrong processing time

Gauge Explicit Reference

RA2_MSS_AX files with software version not equal to the current version

Gauge Explicit Reference

RA2_MSS_AX files with wrong sensing start

Gauge Explicit Reference

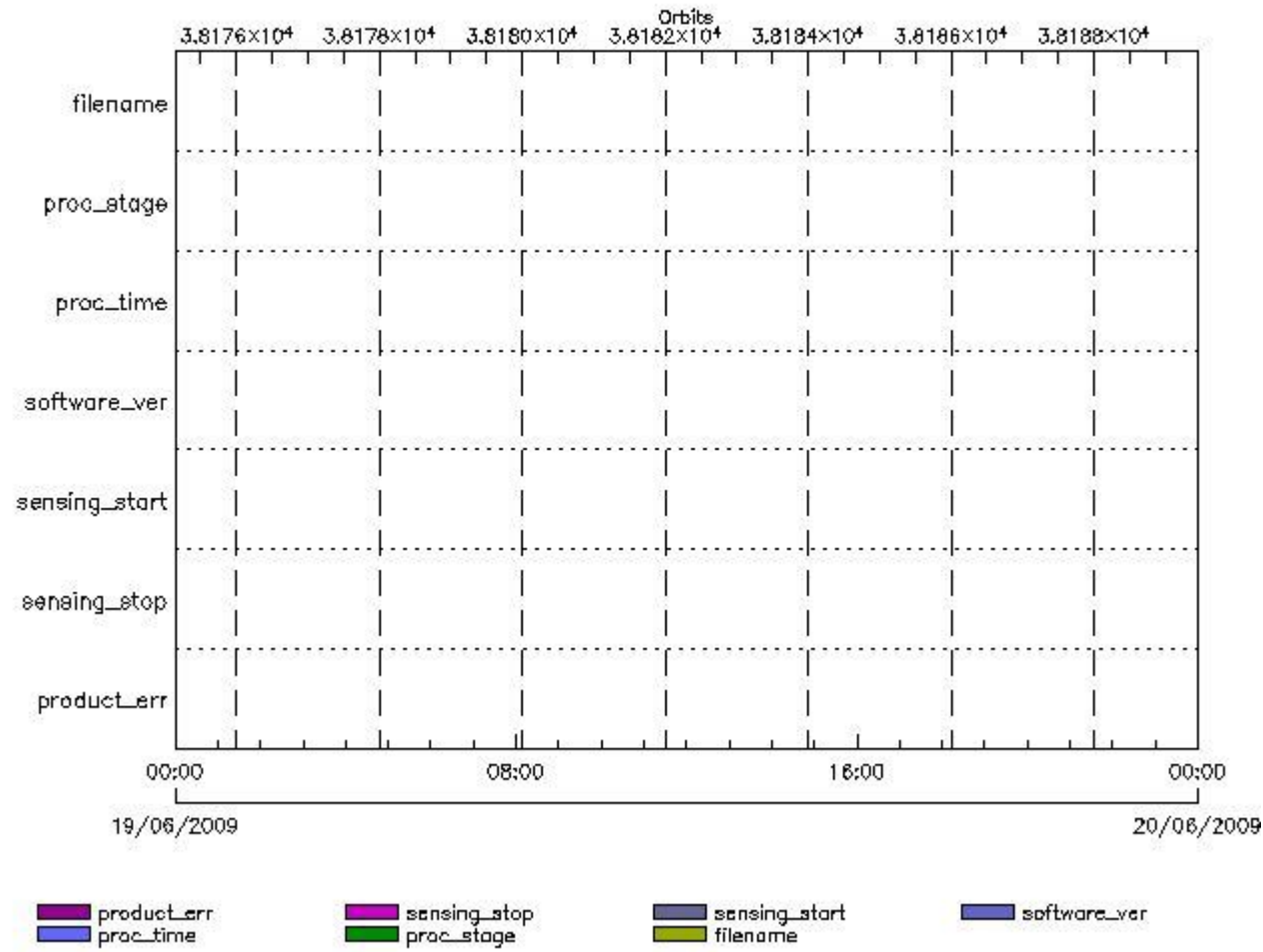
RA2_MSS_AX files with wrong sensing stop

Gauge Explicit Reference

RA2_MSS_AX files with product err set

Gauge Explicit Reference

MPH Errors for RA2_OT1_AX



RA2_OT1_AX files with wrong filename

RA2_OT1_AX files with unknown processing stage

Gauge Explicit Reference

RA2_OT1_AX files with wrong processing time

Gauge Explicit Reference

RA2_OT1_AX files with software version not equal to the current version

Gauge Explicit Reference

RA2_OT1_AX files with wrong sensing start

Gauge Explicit Reference

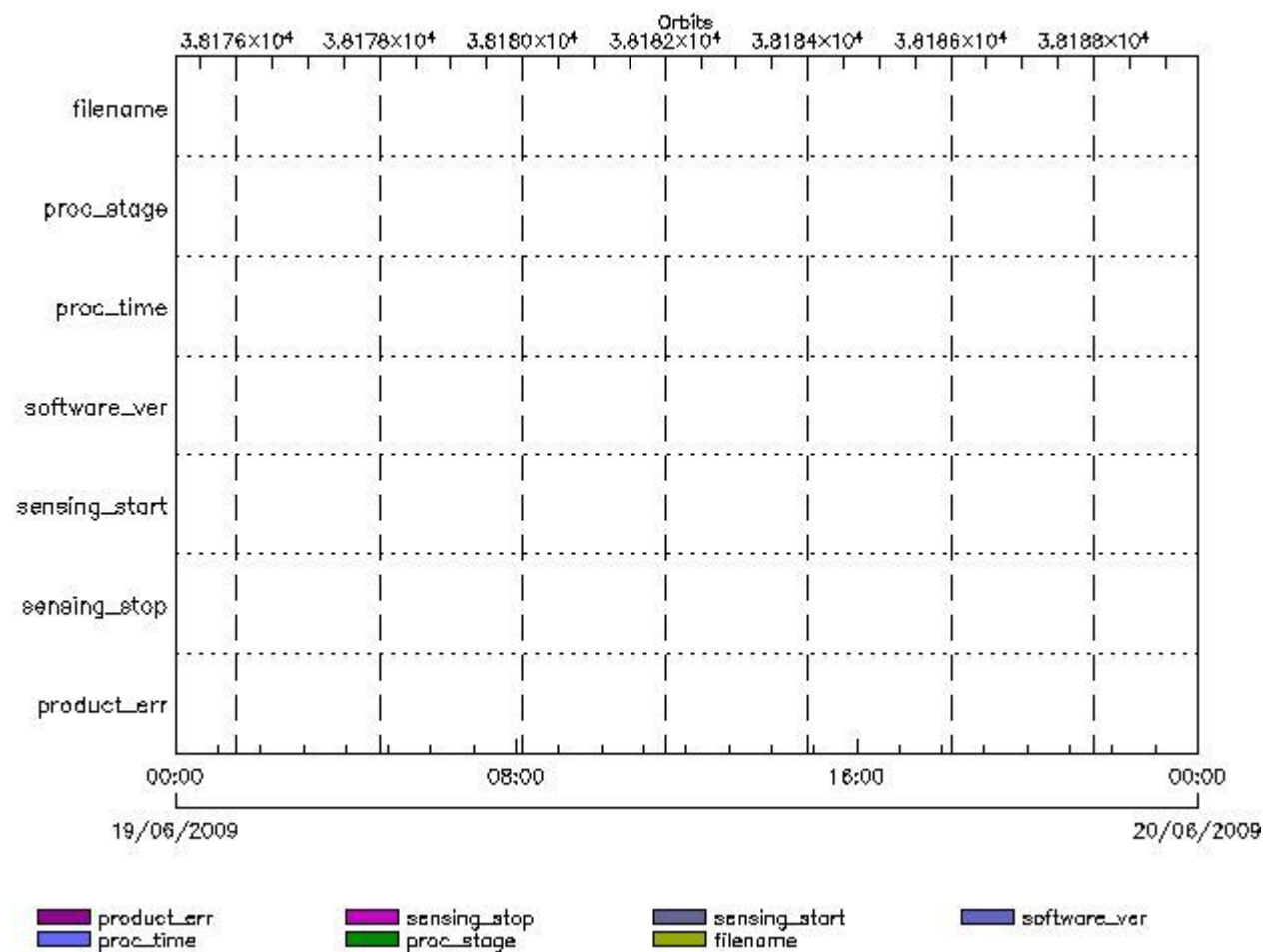
RA2_OT1_AX files with wrong sensing stop

Gauge Explicit Reference

RA2_OT1_AX files with product err set

RA2_OT2_AX MPH checks

MPH Errors for RA2_OT2_AX



RA2_OT2_AX files with wrong filename

RA2_OT2_AX files with unknown processing stage

Gauge Explicit Reference

RA2_OT2_AX files with wrong processing time

Gauge Explicit Reference

RA2_OT2_AX files with software version not equal to the current version

Gauge Explicit Reference

RA2_OT2_AX files with wrong sensing start

Gauge Explicit Reference

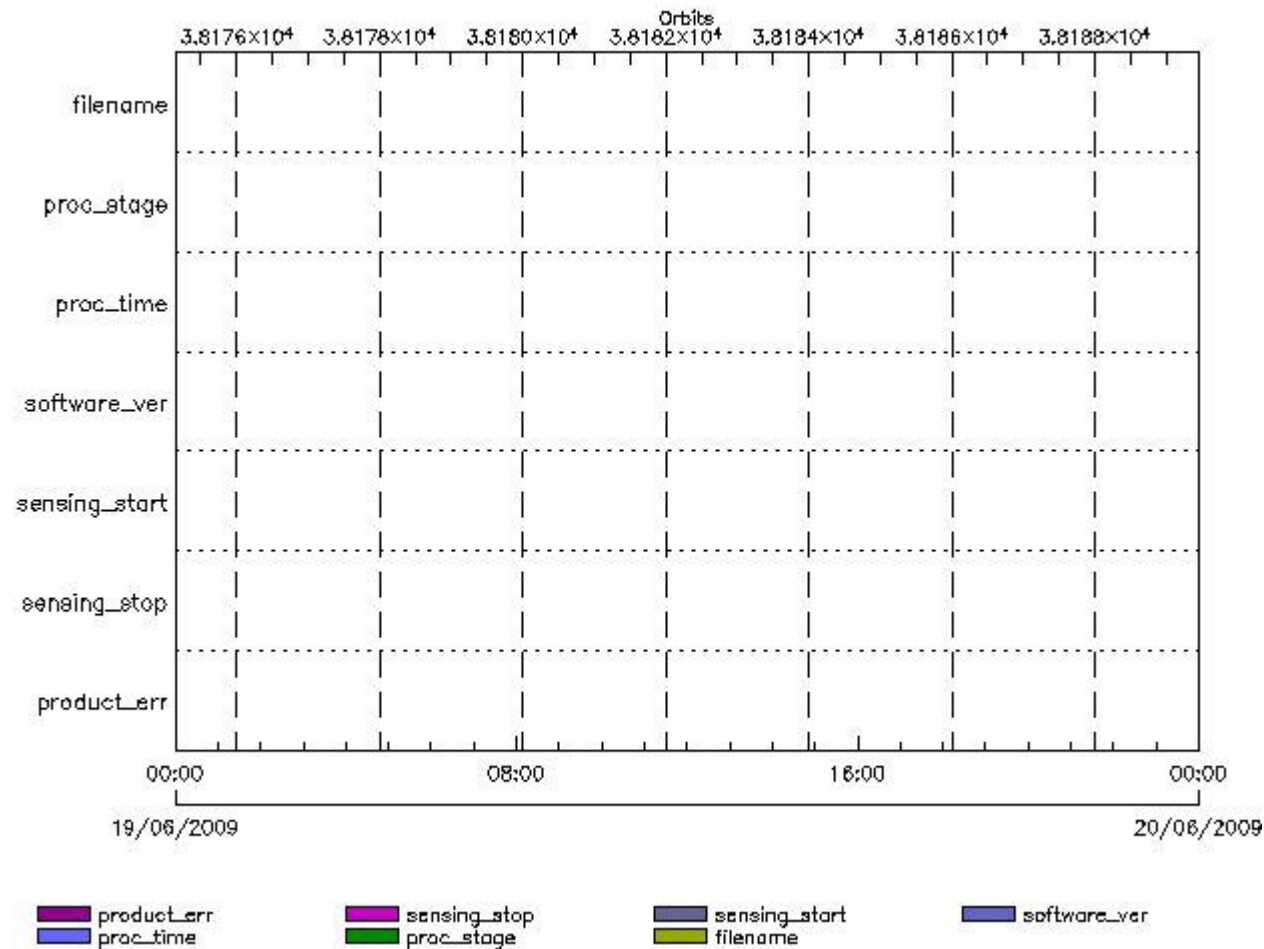
RA2_OT2_AX files with wrong sensing stop

Gauge Explicit Reference
 RA2_OT2_AX files with product err set

Gauge Explicit Reference

RA2_PLA_AX MPH checks

MPH Errors for RA2_PLA_AX



RA2_PLA_AX files with wrong filename

Gauge
 RA2_PLA_AX files with unknown processing stage

Gauge Explicit Reference

RA2_PLA_AX files with wrong processing time

Gauge Explicit Reference

RA2_PLA_AX files with software version not equal to the current version

Gauge Explicit Reference

RA2_PLA_AX files with wrong sensing start

Gauge Explicit Reference

RA2_PLA_AX files with wrong sensing stop

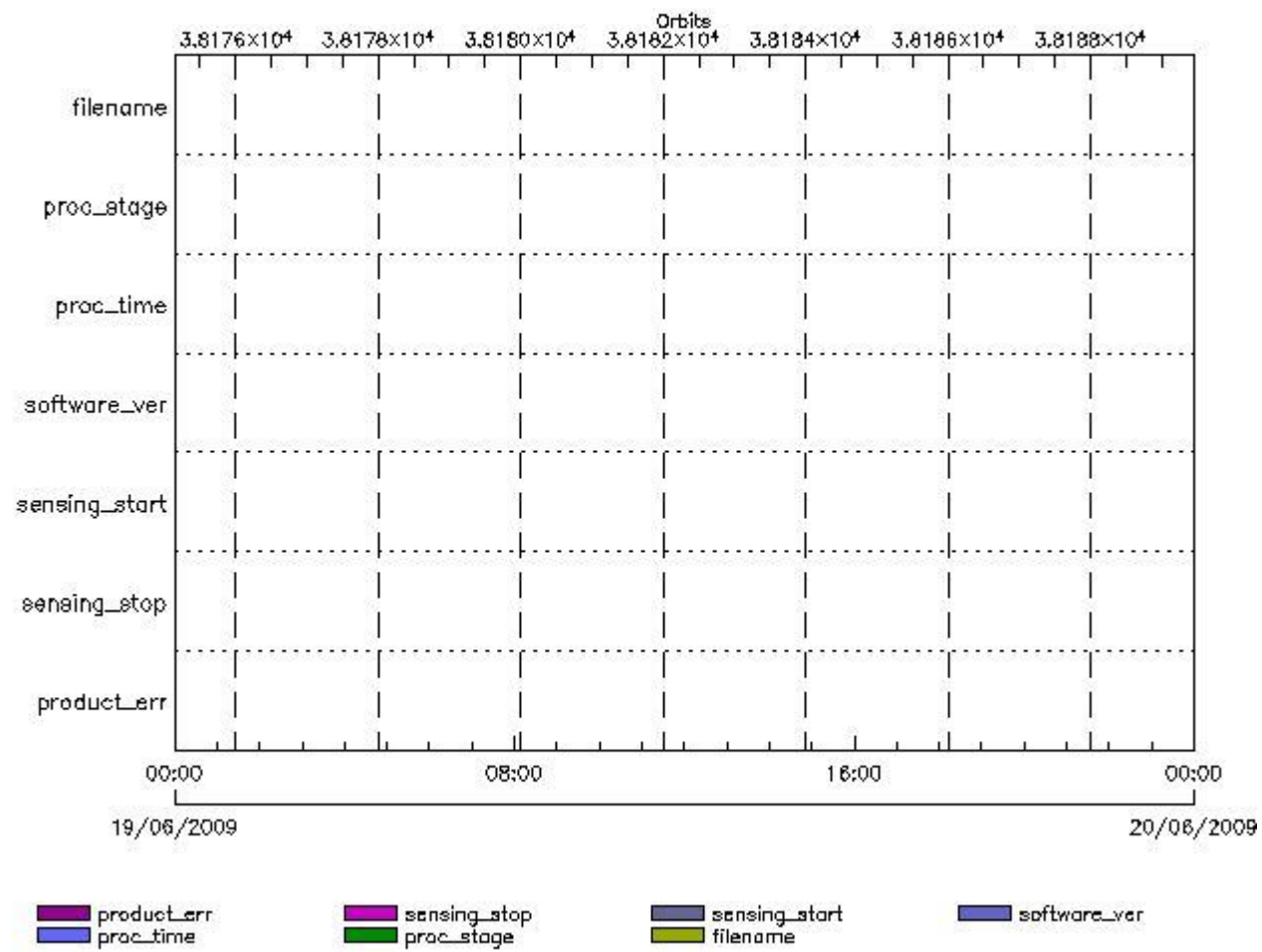
Gauge Explicit Reference

RA2_PLA_AX files with product err set

Gauge Explicit Reference

RA2_POL_AX MPH checks

MPH Errors for RA2_POL_AX



RA2_POL_AX files with wrong filename

Gauge

RA2_POL_AX files with unknown processing stage

Gauge Explicit Reference

RA2_POL_AX files with wrong processing time

Gauge Explicit Reference

RA2_POL_AX files with software version not equal to the current version

Gauge Explicit Reference

RA2_POL_AX files with wrong sensing start

Gauge Explicit Reference

RA2_POL_AX files with wrong sensing stop

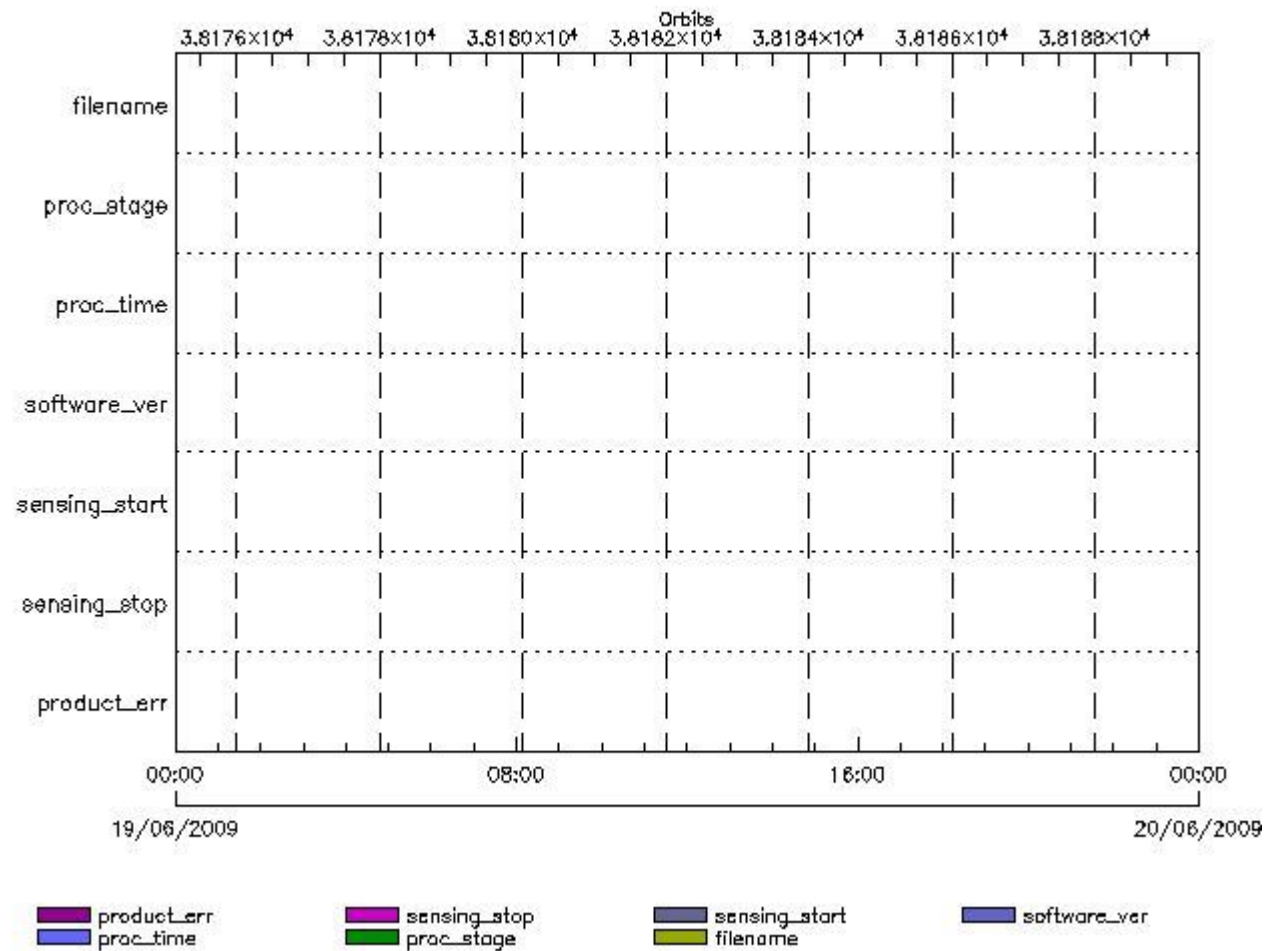
Gauge Explicit Reference

RA2_POL_AX files with product err set

Gauge Explicit Reference

RA2_SET_AX MPH checks

MPH Errors for RA2_SET_AX



RA2_SET_AX files with wrong filename

Gauge

RA2_SET_AX files with unknown processing stage

Gauge Explicit Reference

RA2_SET_AX files with wrong processing time

Gauge Explicit Reference

RA2_SET_AX files with software version not equal to the current version

Gauge Explicit Reference

RA2_SET_AX files with wrong sensing start

Gauge Explicit Reference

RA2_SET_AX files with wrong sensing stop

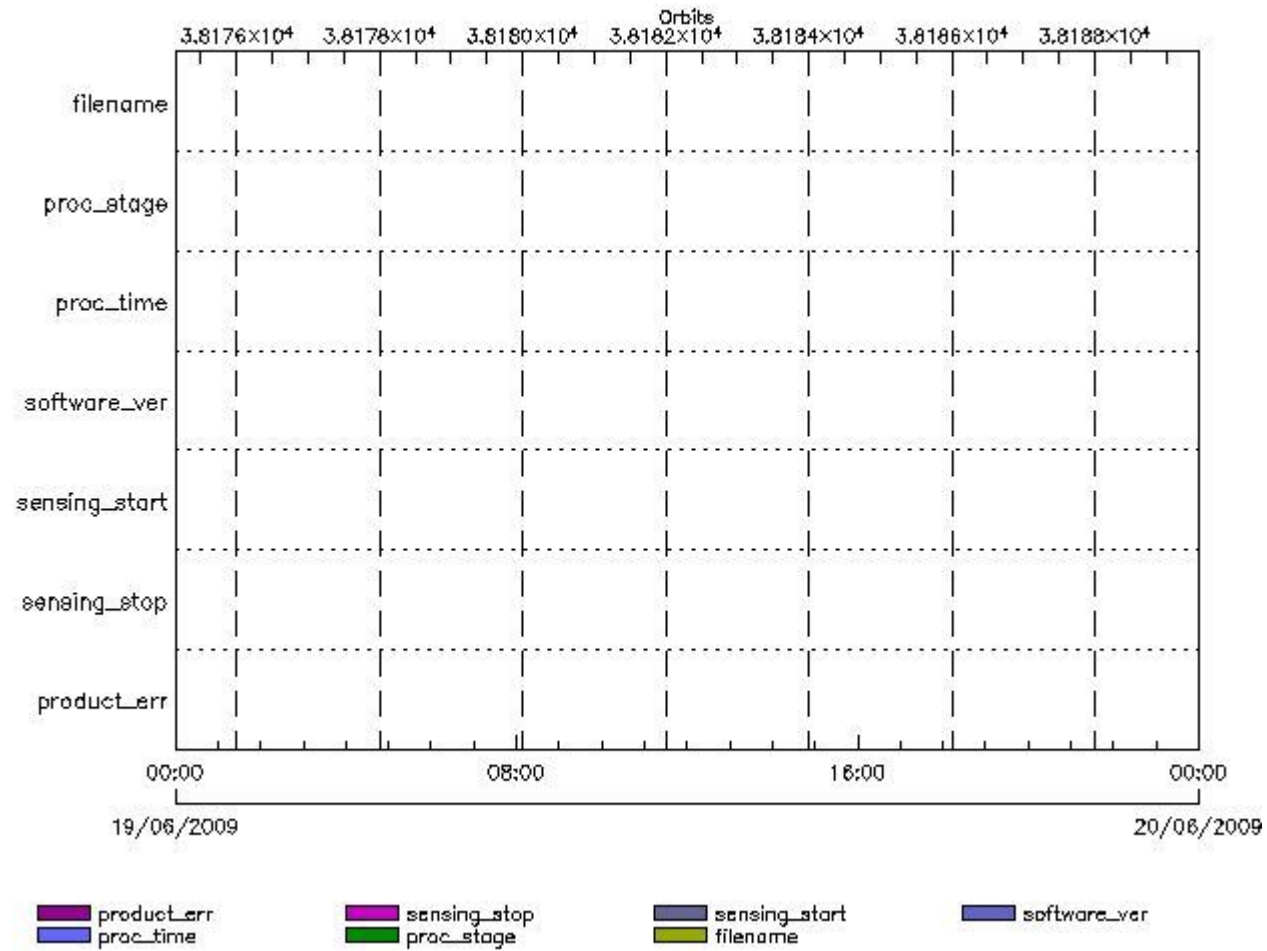
Gauge Explicit Reference

RA2_SET_AX files with product err set

Gauge Explicit Reference

RA2_SL1_AX MPH checks

MPH Errors for RA2_SL1_AX



RA2_SL1_AX files with wrong filename

Gauge

RA2_SL1_AX files with unknown processing stage

Gauge Explicit Reference

RA2_SL1_AX files with wrong processing time

Gauge Explicit Reference

RA2_SL1_AX files with software version not equal to the current version

Gauge Explicit Reference

RA2_SL1_AX files with wrong sensing start

Gauge Explicit Reference

RA2_SL1_AX files with wrong sensing stop

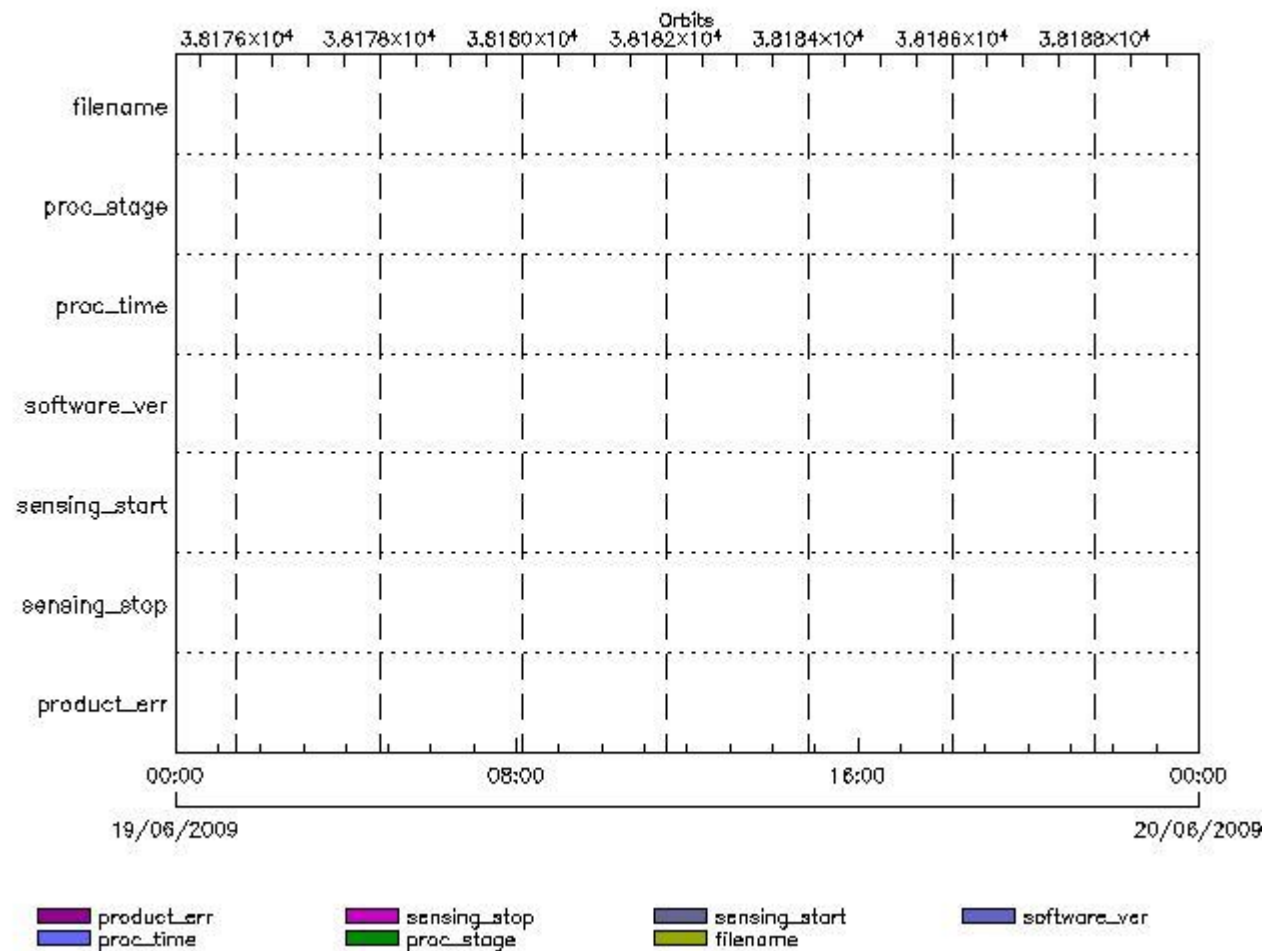
Gauge Explicit Reference

RA2_SL1_AX files with product err set

Gauge Explicit Reference

RA2_SL2_AX MPH checks

MPH Errors for RA2_SL2_AX



RA2_SL2_AX files with wrong filename

Gauge

RA2_SL2_AX files with unknown processing stage

Gauge Explicit Reference

RA2_SL2_AX files with wrong processing time

Gauge Explicit Reference

RA2_SL2_AX files with software version not equal to the current version

Gauge Explicit Reference

RA2_SL2_AX files with wrong sensing start

Gauge Explicit Reference

RA2_SL2_AX files with wrong sensing stop

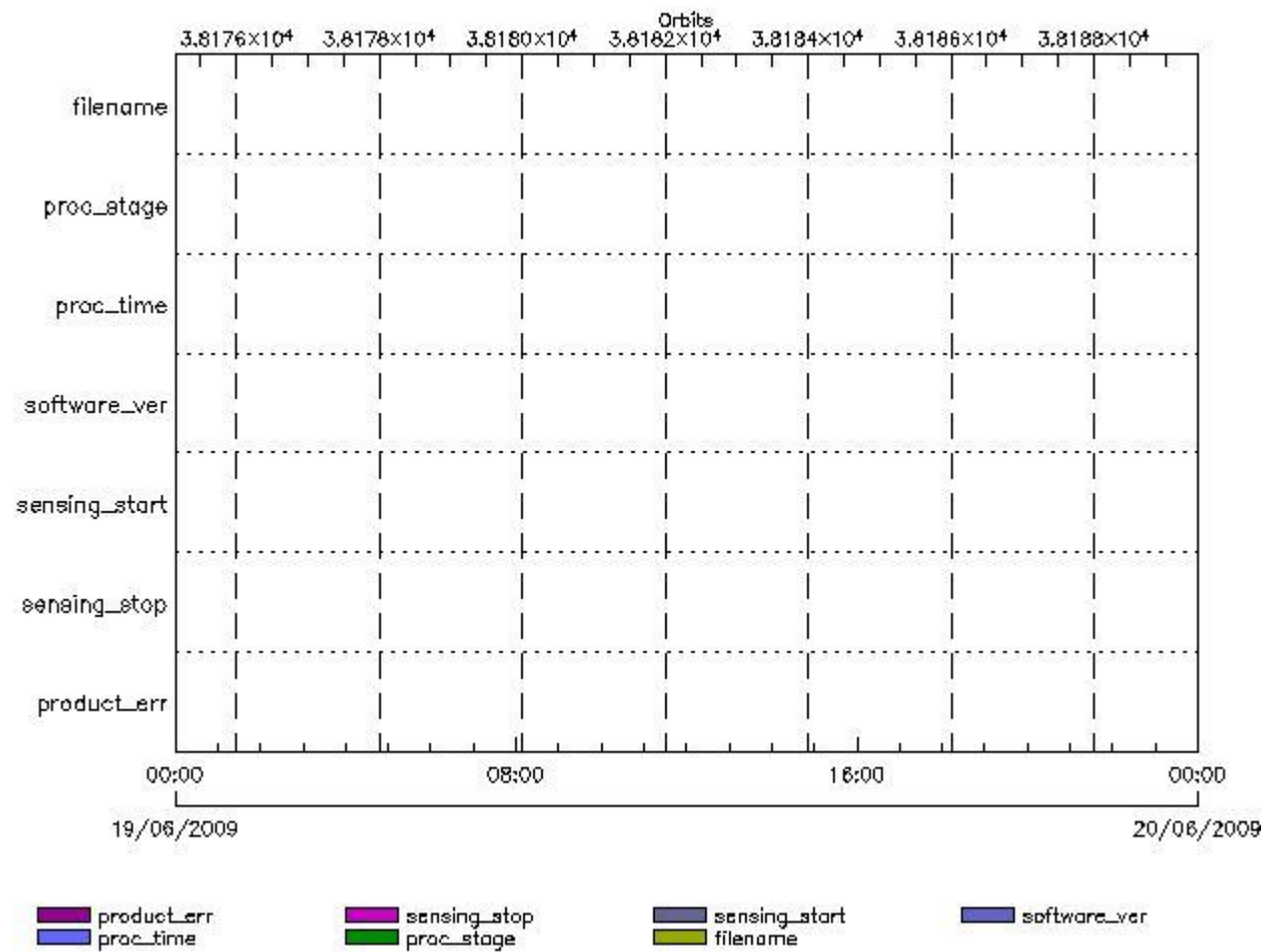
Gauge Explicit Reference

RA2_SL2_AX files with product err set

Gauge Explicit Reference

RA2_SOI_AX MPH checks

MPH Errors for RA2_SOI_AX



RA2_SOI_AX files with wrong filename

RA2_SOI_AX files with unknown processing stage

Gauge Explicit Reference

RA2_SOI_AX files with wrong processing time

Gauge Explicit Reference

RA2_SOI_AX files with software version not equal to the current version

Gauge Explicit Reference

RA2_SOI_AX files with wrong sensing start

Gauge Explicit Reference

RA2_SOI_AX files with wrong sensing stop

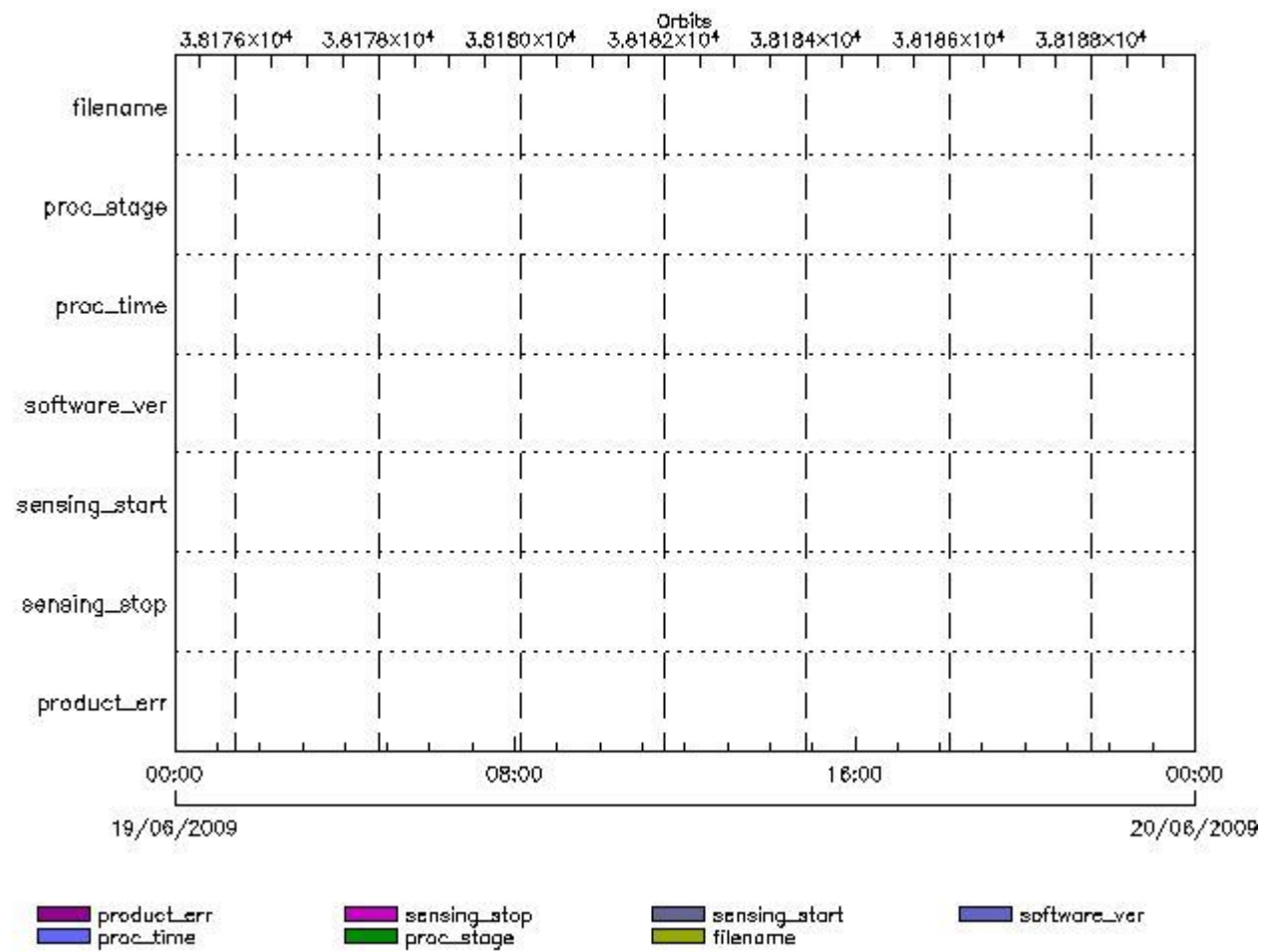
Gauge Explicit Reference

RA2_SOI_AX files with product err set

Gauge Explicit Reference

RA2_SOL_AX MPH checks

MPH Errors for RA2_SOL_AX



RA2_SOL_AX files with wrong filename

RA2_SOL_AX files with unknown processing stage

Gauge Explicit Reference

RA2_SOL_AX files with wrong processing time

Gauge Explicit Reference

RA2_SOL_AX files with software version not equal to the current version

Gauge Explicit Reference

RA2_SOL_AX files with wrong sensing start

Gauge Explicit Reference

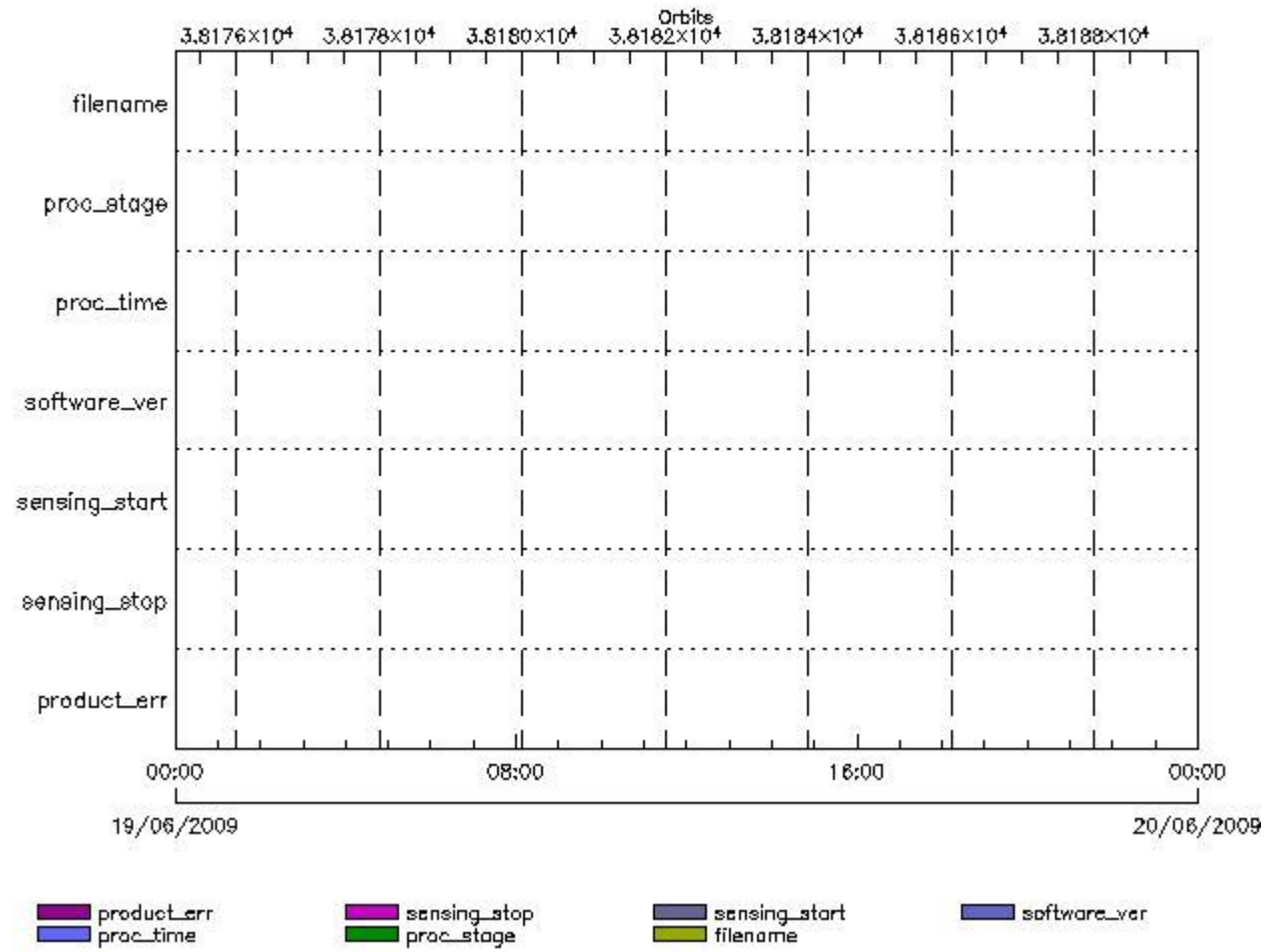
RA2_SOL_AX files with wrong sensing stop

Gauge Explicit Reference

RA2_SOL_AX files with product err set

Gauge Explicit Reference

MPH Errors for RA2_SSB_AX



RA2_SSB_AX files with wrong filename

RA2_SSB_AX files with unknown processing stage

Gauge Explicit Reference

RA2_SSB_AX files with wrong processing time

Gauge Explicit Reference

RA2_SSB_AX files with software version not equal to the current version

Gauge Explicit Reference

RA2_SSB_AX files with wrong sensing start

Gauge Explicit Reference

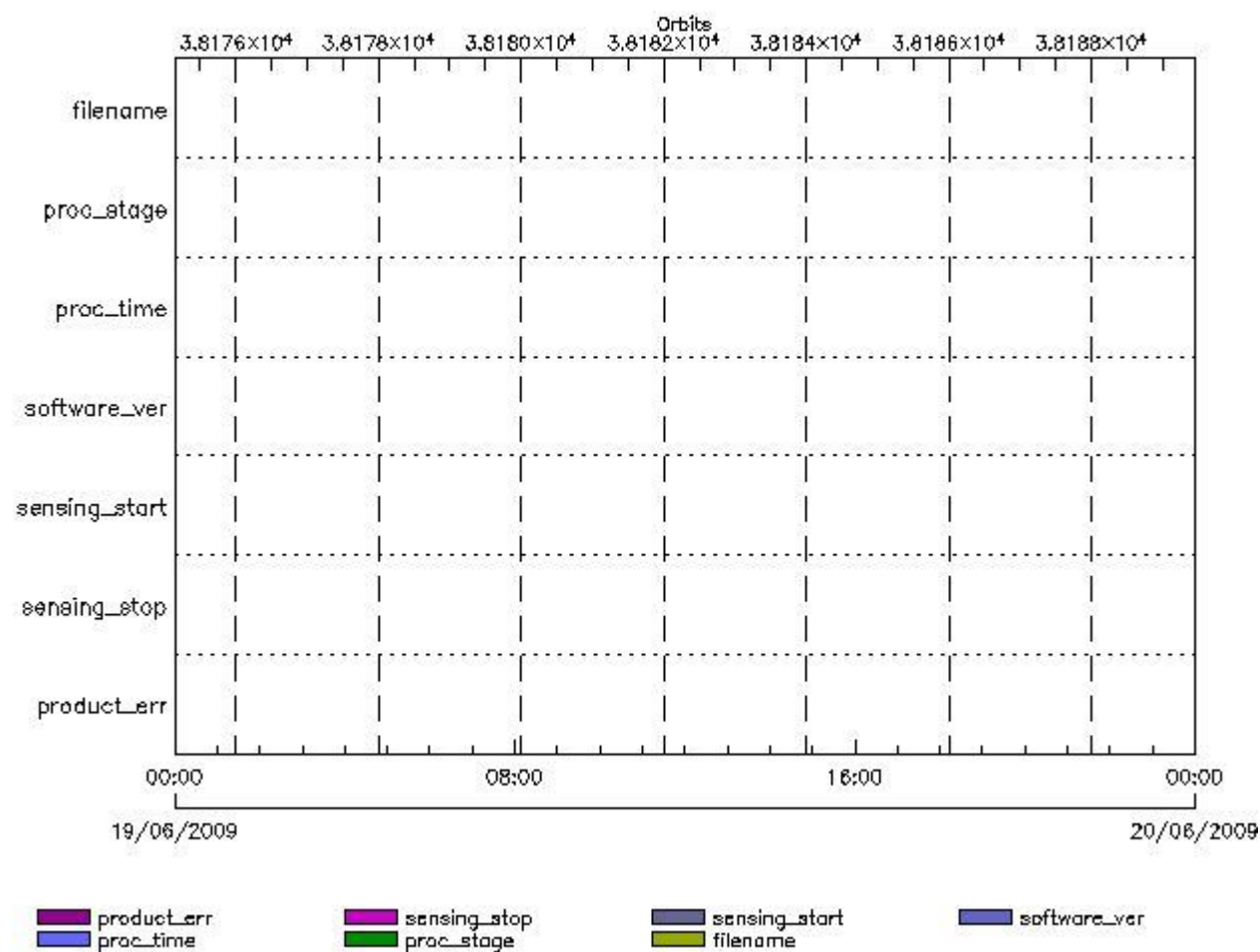
RA2_SSB_AX files with wrong sensing stop

Gauge Explicit Reference

RA2_SSB_AX files with product err set

RA2_TLD_AX MPH checks

MPH Errors for RA2_TLD_AX



RA2_TLD_AX files with wrong filename

RA2_TLD_AX files with unknown processing stage

Gauge Explicit Reference

RA2_TLD_AX files with wrong processing time

Gauge Explicit Reference

RA2_TLD_AX files with software version not equal to the current version

Gauge Explicit Reference

RA2_TLD_AX files with wrong sensing start

Gauge Explicit Reference

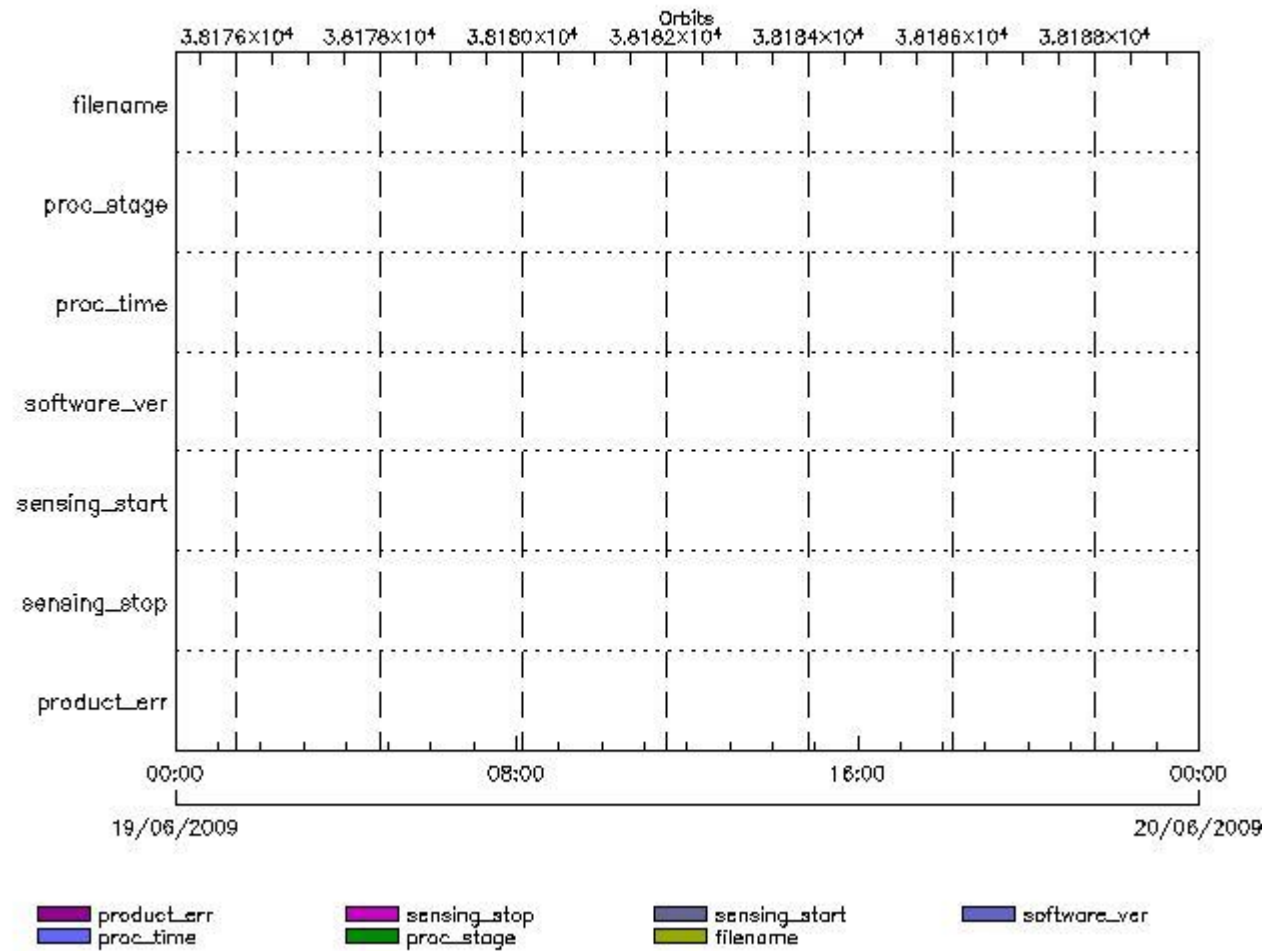
RA2_TLD_AX files with wrong sensing stop

Gauge Explicit Reference
 RA2_TLD_AX files with product err set

Gauge Explicit Reference

RA2_USO_AX MPH checks

MPH Errors for RA2_USO_AX



RA2_USO_AX files with wrong filename

Gauge
 RA2_USO_AX files with unknown processing stage

Gauge Explicit Reference

RA2_USO_AX files with wrong processing time

Gauge Explicit Reference

RA2_USO_AX files with software version not equal to the current version

Gauge Explicit Reference

RA2_USO_AX files with wrong sensing start

Gauge Explicit Reference

RA2_USO_AX files with wrong sensing stop

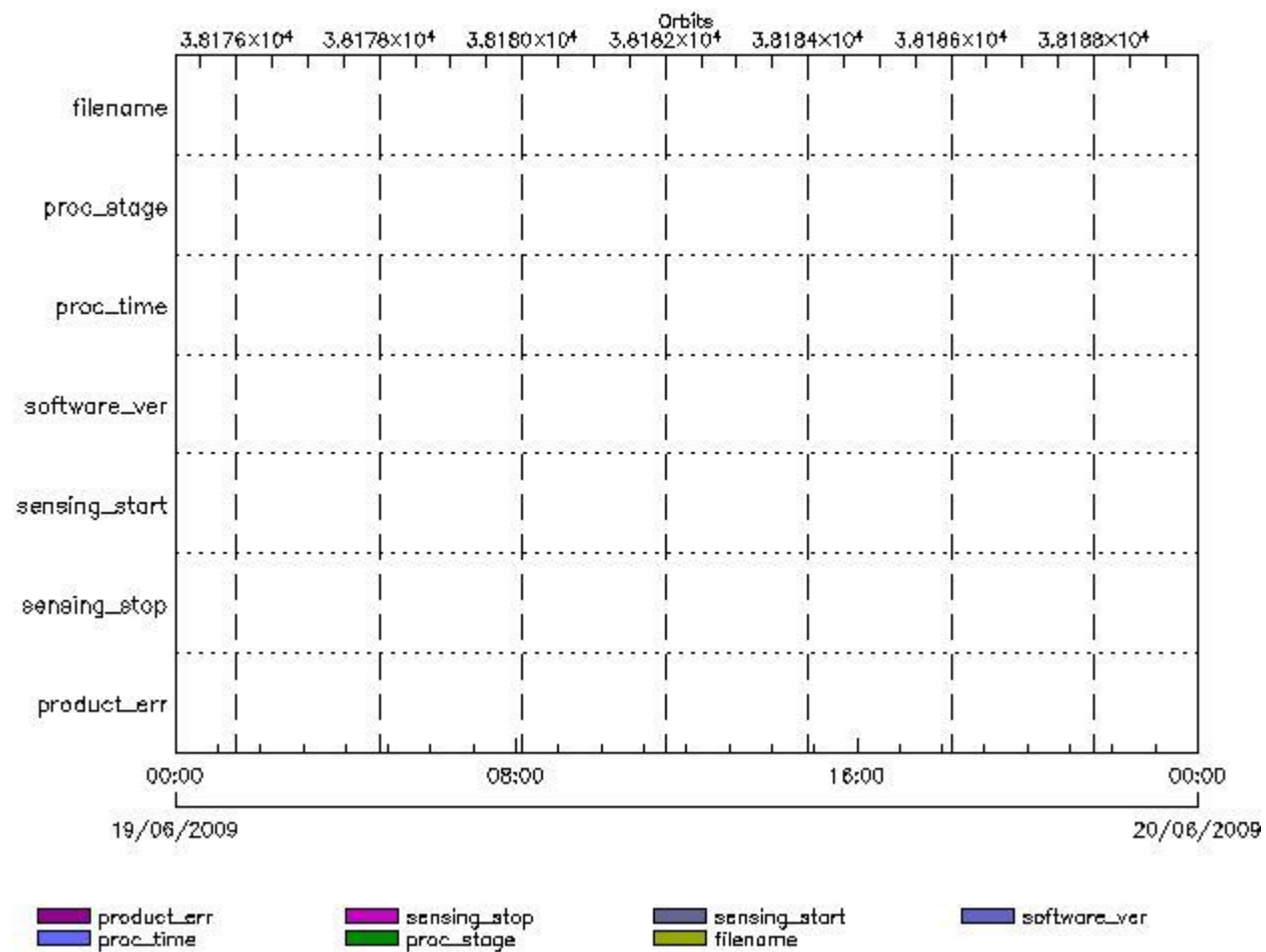
Gauge Explicit Reference

RA2_USO_AX files with product err set

Gauge Explicit Reference

AUX_ATT_AX MPH checks

MPH Errors for AUX_ATT_AX



AUX_ATT_AX files with wrong filename

AUX_ATT_AX files with unknown processing stage

Gauge Explicit Reference

AUX_ATT_AX files with wrong processing time

Gauge Explicit Reference

AUX_ATT_AX files with software version not equal to the current version

Gauge Explicit Reference

AUX_ATT_AX files with wrong sensing start

Gauge Explicit Reference

AUX_ATT_AX files with wrong sensing stop

Gauge Explicit Reference

AUX_ATT_AX files with product err set

Gauge Explicit Reference

Time Correlation

AUX_TIM_AX Propagation Error

Gauge	Value	Segment (Start-Stop)
Propagation Error (us) Warning! Too big	-14.0616312026978	18-JUN-2009 22:18:46.000 19-JUN-2009 00:05:07.000
Propagation Error (us) Warning! Too big	12.8500671386719	19-JUN-2009 00:05:07.000 19-JUN-2009 06:53:16.000
Propagation Error (us) Warning! Too big	7.79557132720947	19-JUN-2009 06:53:16.000 19-JUN-2009 08:32:53.000
Propagation Error (us) N/A	-2.83493995666504	19-JUN-2009 08:32:53.000 19-JUN-2009 10:12:33.000
Propagation Error (us) N/A	-3.26343154907227	19-JUN-2009 10:12:33.000 19-JUN-2009 11:51:53.000
Propagation Error (us) N/A	-0.57591438293457	19-JUN-2009 11:51:53.000 19-JUN-2009 13:31:02.000
Propagation Error (us) N/A	0.961792945861816	19-JUN-2009 13:31:02.000 19-JUN-2009 15:09:10.000
Propagation Error (us) N/A	-0.135972023010254	19-JUN-2009 15:09:10.000 19-JUN-2009 16:46:44.000
Propagation Error (us) N/A	-1.6599006652832	19-JUN-2009 16:46:44.000 19-JUN-2009 18:24:47.000
Propagation Error (us) N/A	1.45272731781006	19-JUN-2009 18:24:47.000 19-JUN-2009 20:04:21.000
Propagation Error (us) N/A	-4.26520538330078	19-JUN-2009 20:04:21.000 19-JUN-2009 21:46:09.000
Propagation Error (us) N/A	-4.87139797210693	19-JUN-2009 21:46:09.000 19-JUN-2009 23:30:53.000


```

xReportTemplate. Copying internal and external template references...
xReportTemplate. Processing Conditionals inclusions...
xReportTemplate. ...No Conditionals inclusions found
xReportTemplate. Generating data extraction schema document...
xReportTemplate. Inserting embedded DEL scripts and extracting data...
xReportTemplate. Generating data extraction skeleton for explicit references...
xReportTemplate. Extracting Explicit References data...
xReportTemplate. Merging object data with explicit_references data...
xReportTemplate. Generating stylesheet to transform template to report...
xReportTemplate. Generating stylesheet for grouping and zooming...
xReportTemplate. Generating intermediate report without grouping and zooming...
xReportTemplate. Generating final xhtml report...
xReportTemplate. Generating the IDL program for the graphs
xReportTemplate. Generating external linked fragments
xReportTemplate. Executing the IDL program
Information : (21-Jun-2009 15:11:24)
Graph 1: Creating object for a eventGanttChart
Information : (21-Jun-2009 15:11:24) Graph 1: Processing legend.
Information : (21-Jun-2009 15:11:24)
Graph 1: Adding data from object @PCF_RA2_sensing:ETL_ra2_wwv_2p          17
elements.
Information : (21-Jun-2009 15:11:24)
Graph 1: Adding data from object @PCF_RA2_sensing:ETL_ra2_fgd_2p          17
elements.
Information : (21-Jun-2009 15:11:24)
Graph 1: Adding data from object @PCF_RA2_sensing:ETL_ra2_mw__1p          17
elements.
Information : (21-Jun-2009 15:11:24)
Graph 1: Adding data from object @PCF_RA2_sensing:ETL_ra2_me__0p          17
elements.
Information : (21-Jun-2009 15:11:24)
Graph 1: Adding data from object @PCF_RA2_sensing:ETL_mwr_n1__0p          16
elements.
Information : (21-Jun-2009 15:11:24)
Graph 1: Adding data from object @PCF_RA2_sensing:ETL_dor_nav_0p          16
elements.
Information : (21-Jun-2009 15:11:24)
Graph 1: Adding data from object @PCF_RA2_sensing:ETL_dor_dop_0p          16
elements.
Information : (21-Jun-2009 15:11:24)
Graph 1: Adding data from object @PCF_RA2_sensing:ETL_ra2_cal_0p          1
elements.
Information : (21-Jun-2009 15:11:24) Graph 1: Generating PNG file.
Information : (21-Jun-2009 15:11:24) Graph 1: Destroying object.
Information : (21-Jun-2009 15:11:24)
Graph 2: Creating object for a eventWorldMap
Information : (21-Jun-2009 15:11:24) Graph 2: Processing legend.
Information : (21-Jun-2009 15:11:24)
Graph 2: Adding data from object @PCF_RA2_sensing:ETL_ra2_inv_prod          17
elements.
Information : (21-Jun-2009 15:11:28) Graph 2: Generating PNG file.
Information : (21-Jun-2009 15:11:29) Graph 2: Destroying object.
Information : (21-Jun-2009 15:11:29)
Graph 3: Creating object for a eventGanttChart
Information : (21-Jun-2009 15:11:29) Graph 3: Processing legend.
Information : (21-Jun-2009 15:11:29)
Graph 3: Adding data from object @PCF_RA2_production:ETLmwr_mis          1
elements.
Warning ! : (21-Jun-2009 15:11:29)
GanttChart::AddData. The DqiData structure has no data for this range
Information : (21-Jun-2009 15:11:29)
Graph 3: Adding data from object @PCF_RA2_production:ETLra2_l0_mis          1
elements.
Warning ! : (21-Jun-2009 15:11:29)
GanttChart::AddData. The DqiData structure has no data for this range
Information : (21-Jun-2009 15:11:29)
Graph 3: Adding data from object @PCF_RA2_production:ETLdor_mis          1
elements.

```

Warning ! : (21-Jun-2009 15:11:29)
GanttChart::AddData. The DqiData structure has no data for this range
Information : (21-Jun-2009 15:11:29)
Graph 3: Adding data from object @PCF_RA2_sensing:ETL_mwr_l0 16
elements.
Information : (21-Jun-2009 15:11:29)
Graph 3: Adding data from object @PCF_RA2_production:ETLmwr_all_stations
1 elements.
Warning ! : (21-Jun-2009 15:11:29)
GanttChart::AddData. The DqiData structure has no data for this range
Information : (21-Jun-2009 15:11:29)
Graph 3: Adding data from object @PCF_RA2_sensing:ETL_ra2_l0 18
elements.
Information : (21-Jun-2009 15:11:29)
Graph 3: Adding data from object @PCF_RA2_production:ETLra2_all_stations
1 elements.
Warning ! : (21-Jun-2009 15:11:29)
GanttChart::AddData. The DqiData structure has no data for this range
Information : (21-Jun-2009 15:11:29)
Graph 3: Adding data from object @PCF_RA2_sensing:ETL_dor_l0 32
elements.
Information : (21-Jun-2009 15:11:29)
Graph 3: Adding data from object @PCF_RA2_production:ETLdor_all_stations
1 elements.
Warning ! : (21-Jun-2009 15:11:29)
GanttChart::AddData. The DqiData structure has no data for this range
Information : (21-Jun-2009 15:11:29)
Graph 3: Adding data from object @PCF_RA2_production:ETLra2_unav 1
elements.
Warning ! : (21-Jun-2009 15:11:29)
GanttChart::AddData. The DqiData structure has no data for this range
Information : (21-Jun-2009 15:11:29) Graph 3: Generating PNG file.
Warning ! : (21-Jun-2009 15:11:29)
GanttChart::ReadPolyline. Adding a section with no data
Warning ! : (21-Jun-2009 15:11:29)
GanttChart::ReadPolyline. Adding a section with no data
Warning ! : (21-Jun-2009 15:11:29)
GanttChart::ReadPolyline. Adding a section with no data
Warning ! : (21-Jun-2009 15:11:29)
GanttChart::ReadPolyline. Adding a section with no data
Warning ! : (21-Jun-2009 15:11:29)
GanttChart::ReadPolyline. Adding a section with no data
Warning ! : (21-Jun-2009 15:11:29)
GanttChart::ReadPolyline. Adding a section with no data
Warning ! : (21-Jun-2009 15:11:29)
GanttChart::ReadPolyline. Adding a section with no data
Information : (21-Jun-2009 15:11:30) Graph 3: Destroying object.
Information : (21-Jun-2009 15:11:30)
Graph 4: Creating object for a eventGanttChart
Information : (21-Jun-2009 15:11:30) Graph 4: Processing legend.
Information : (21-Jun-2009 15:11:30)
Graph 4: Adding data from object @PCF_RA2_production:ETLra2_l1_mis 1
elements.
Warning ! : (21-Jun-2009 15:11:30)
GanttChart::AddData. The DqiData structure has no data for this range
Information : (21-Jun-2009 15:11:30)
Graph 4: Adding data from object @PCF_RA2_sensing:ETL_ra2_l1 17
elements.
Information : (21-Jun-2009 15:11:30)
Graph 4: Adding data from object @PCF_RA2_production:ETLra2_unav 1
elements.
Warning ! : (21-Jun-2009 15:11:30)
GanttChart::AddData. The DqiData structure has no data for this range
Information : (21-Jun-2009 15:11:30)
Graph 4: Adding data from object @PCF_RA2_production:ETL_ra2_l1_acq
1 elements.
Warning ! : (21-Jun-2009 15:11:30)
GanttChart::AddData. The DqiData structure has no data for this range

Information : (21-Jun-2009 15:11:30) Graph 4: Generating PNG file.
Warning ! : (21-Jun-2009 15:11:30)
GanttChart::ReadPolyline. Adding a section with no data
Warning ! : (21-Jun-2009 15:11:30)
GanttChart::ReadPolyline. Adding a section with no data
Warning ! : (21-Jun-2009 15:11:30)
GanttChart::ReadPolyline. Adding a section with no data
Information : (21-Jun-2009 15:11:30) Graph 4: Destroying object.
Information : (21-Jun-2009 15:11:30)
Graph 5: Creating object for a eventGanttChart
Information : (21-Jun-2009 15:11:30) Graph 5: Processing legend.
Information : (21-Jun-2009 15:11:30)
Graph 5: Adding data from object @PCF_RA2_production:ETLra2_l2_mis 1
elements.
Warning ! : (21-Jun-2009 15:11:30)
GanttChart::AddData. The DqiData structure has no data for this range
Information : (21-Jun-2009 15:11:30)
Graph 5: Adding data from object @PCF_RA2_sensing:ETL_ra2_l2 34
elements.
Information : (21-Jun-2009 15:11:30)
Graph 5: Adding data from object @PCF_RA2_production:ETLra2_unav 1
elements.
Warning ! : (21-Jun-2009 15:11:30)
GanttChart::AddData. The DqiData structure has no data for this range
Information : (21-Jun-2009 15:11:30)
Graph 5: Adding data from object @PCF_RA2_production:ETL_ra2_l2_acq
1 elements.
Warning ! : (21-Jun-2009 15:11:30)
GanttChart::AddData. The DqiData structure has no data for this range
Information : (21-Jun-2009 15:11:30) Graph 5: Generating PNG file.
Warning ! : (21-Jun-2009 15:11:30)
GanttChart::ReadPolyline. Adding a section with no data
Warning ! : (21-Jun-2009 15:11:30)
GanttChart::ReadPolyline. Adding a section with no data
Warning ! : (21-Jun-2009 15:11:30)
GanttChart::ReadPolyline. Adding a section with no data
Information : (21-Jun-2009 15:11:31) Graph 5: Destroying object.
Information : (21-Jun-2009 15:11:31)
Graph 6: Creating object for a eventGanttChart
Information : (21-Jun-2009 15:11:31) Graph 6: Processing legend.
Information : (21-Jun-2009 15:11:31)
Graph 6: Adding data from object @PCF_MPH_RA2_CAL_0P:DET_wrong_product_err
1 elements.
Warning ! : (21-Jun-2009 15:11:31)
GanttChart::AddData. The DqiData structure has no data for this range
Information : (21-Jun-2009 15:11:31)
Graph 6: Adding data from object @PCF_MPH_RA2_CAL_0P:SET_wrong_leap_err
1 elements.
Warning ! : (21-Jun-2009 15:11:31)
GanttChart::AddData. The DqiData structure has no data for this range
Information : (21-Jun-2009 15:11:31)
Graph 6: Adding data from object @PCF_MPH_RA2_CAL_0P:SET_wrong_leap_utc
1 elements.
Warning ! : (21-Jun-2009 15:11:31)
GanttChart::AddData. The DqiData structure has no data for this range
Information : (21-Jun-2009 15:11:31)
Graph 6: Adding data from object @PCF_MPH_RA2_CAL_0P:SET_wrong_clock_step
1 elements.
Warning ! : (21-Jun-2009 15:11:31)
GanttChart::AddData. The DqiData structure has no data for this range
Information : (21-Jun-2009 15:11:31)
Graph 6: Adding data from object @PCF_MPH_RA2_CAL_0P:SET_wrong_sat_binary_time
1 elements.
Warning ! : (21-Jun-2009 15:11:31)
GanttChart::AddData. The DqiData structure has no data for this range
Information : (21-Jun-2009 15:11:31)
Graph 6: Adding data from object @PCF_MPH_RA2_CAL_0P:SET_wrong_utc_sbt_time
1 elements.

Information : (21-Jun-2009 15:11:31)
Graph 6: Adding data from object @PCF MPH_RA2_CAL_0P:SET_wrong_vector_source
1 elements.
Warning ! : (21-Jun-2009 15:11:31)
GanttChart::AddData. The DqiData structure has no data for this range
Information : (21-Jun-2009 15:11:31)
Graph 6: Adding data from object @PCF MPH_RA2_CAL_0P:SET_wrong_z_velocity
1 elements.
Warning ! : (21-Jun-2009 15:11:31)
GanttChart::AddData. The DqiData structure has no data for this range
Information : (21-Jun-2009 15:11:31)
Graph 6: Adding data from object @PCF MPH_RA2_CAL_0P:SET_wrong_y_velocity
1 elements.
Warning ! : (21-Jun-2009 15:11:31)
GanttChart::AddData. The DqiData structure has no data for this range
Information : (21-Jun-2009 15:11:31)
Graph 6: Adding data from object @PCF MPH_RA2_CAL_0P:SET_wrong_x_velocity
1 elements.
Warning ! : (21-Jun-2009 15:11:31)
GanttChart::AddData. The DqiData structure has no data for this range
Information : (21-Jun-2009 15:11:31)
Graph 6: Adding data from object @PCF MPH_RA2_CAL_0P:SET_wrong_z_position
1 elements.
Warning ! : (21-Jun-2009 15:11:31)
GanttChart::AddData. The DqiData structure has no data for this range
Information : (21-Jun-2009 15:11:31)
Graph 6: Adding data from object @PCF MPH_RA2_CAL_0P:SET_wrong_y_position
1 elements.
Warning ! : (21-Jun-2009 15:11:31)
GanttChart::AddData. The DqiData structure has no data for this range
Information : (21-Jun-2009 15:11:31)
Graph 6: Adding data from object @PCF MPH_RA2_CAL_0P:SET_wrong_x_position
1 elements.
Warning ! : (21-Jun-2009 15:11:31)
GanttChart::AddData. The DqiData structure has no data for this range
Information : (21-Jun-2009 15:11:31) Graph 6:
Adding data from object @PCF MPH_RA2_CAL_0P:SET_wrong_state_vector_time
1 elements.
Warning ! : (21-Jun-2009 15:11:31)
GanttChart::AddData. The DqiData structure has no data for this range
Information : (21-Jun-2009 15:11:31)
Graph 6: Adding data from object @PCF MPH_RA2_CAL_0P:SET_wrong_phase
1 elements.
Warning ! : (21-Jun-2009 15:11:31)
GanttChart::AddData. The DqiData structure has no data for this range
Information : (21-Jun-2009 15:11:31)
Graph 6: Adding data from object @PCF MPH_RA2_CAL_0P:SET_wrong_sensing_stop
1 elements.
Warning ! : (21-Jun-2009 15:11:31)
GanttChart::AddData. The DqiData structure has no data for this range
Information : (21-Jun-2009 15:11:31)
Graph 6: Adding data from object @PCF MPH_RA2_CAL_0P:SET_wrong_sensing_start
1 elements.
Warning ! : (21-Jun-2009 15:11:31)
GanttChart::AddData. The DqiData structure has no data for this range
Information : (21-Jun-2009 15:11:31)
Graph 6: Adding data from object @PCF MPH_RA2_CAL_0P:SET_wrong_software_ver
1 elements.
Information : (21-Jun-2009 15:11:31)
Graph 6: Adding data from object @PCF MPH_RA2_CAL_0P:SET_wrong_proc_time
1 elements.
Warning ! : (21-Jun-2009 15:11:31)
GanttChart::AddData. The DqiData structure has no data for this range
Information : (21-Jun-2009 15:11:31)
Graph 6: Adding data from object @PCF MPH_RA2_CAL_0P:SET_wrong_proc_center
1 elements.
Warning ! : (21-Jun-2009 15:11:31)
GanttChart::AddData. The DqiData structure has no data for this range

Warning ! : (21-Jun-2009 15:11:31)
GanttChart::AddData. The DqiData structure has no data for this range
Information : (21-Jun-2009 15:11:31)
Graph 7: Adding data from object @PCF_MPH_DOR_DOP_0P:SET_wrong_leap_err
1 elements.

Warning ! : (21-Jun-2009 15:11:31)
GanttChart::AddData. The DqiData structure has no data for this range
Information : (21-Jun-2009 15:11:31)
Graph 7: Adding data from object @PCF_MPH_DOR_DOP_0P:SET_wrong_leap_utc
1 elements.

Warning ! : (21-Jun-2009 15:11:31)
GanttChart::AddData. The DqiData structure has no data for this range
Information : (21-Jun-2009 15:11:31)
Graph 7: Adding data from object @PCF_MPH_DOR_DOP_0P:SET_wrong_clock_step
1 elements.

Warning ! : (21-Jun-2009 15:11:31)
GanttChart::AddData. The DqiData structure has no data for this range
Information : (21-Jun-2009 15:11:31)
Graph 7: Adding data from object @PCF_MPH_DOR_DOP_0P:SET_wrong_sat_binary_time
1 elements.

Warning ! : (21-Jun-2009 15:11:31)
GanttChart::AddData. The DqiData structure has no data for this range
Information : (21-Jun-2009 15:11:31)
Graph 7: Adding data from object @PCF_MPH_DOR_DOP_0P:SET_wrong_utc_sbt_time
13 elements.

Information : (21-Jun-2009 15:11:31)
Graph 7: Adding data from object @PCF_MPH_DOR_DOP_0P:SET_wrong_vector_source
1 elements.

Warning ! : (21-Jun-2009 15:11:31)
GanttChart::AddData. The DqiData structure has no data for this range
Information : (21-Jun-2009 15:11:32)
Graph 7: Adding data from object @PCF_MPH_DOR_DOP_0P:SET_wrong_z_velocity
1 elements.

Warning ! : (21-Jun-2009 15:11:32)
GanttChart::AddData. The DqiData structure has no data for this range
Information : (21-Jun-2009 15:11:32)
Graph 7: Adding data from object @PCF_MPH_DOR_DOP_0P:SET_wrong_y_velocity
1 elements.

Warning ! : (21-Jun-2009 15:11:32)
GanttChart::AddData. The DqiData structure has no data for this range
Information : (21-Jun-2009 15:11:32)
Graph 7: Adding data from object @PCF_MPH_DOR_DOP_0P:SET_wrong_x_velocity
1 elements.

Warning ! : (21-Jun-2009 15:11:32)
GanttChart::AddData. The DqiData structure has no data for this range
Information : (21-Jun-2009 15:11:32)
Graph 7: Adding data from object @PCF_MPH_DOR_DOP_0P:SET_wrong_z_position
1 elements.

Warning ! : (21-Jun-2009 15:11:32)
GanttChart::AddData. The DqiData structure has no data for this range
Information : (21-Jun-2009 15:11:32)
Graph 7: Adding data from object @PCF_MPH_DOR_DOP_0P:SET_wrong_y_position
1 elements.

Warning ! : (21-Jun-2009 15:11:32)
GanttChart::AddData. The DqiData structure has no data for this range
Information : (21-Jun-2009 15:11:32)
Graph 7: Adding data from object @PCF_MPH_DOR_DOP_0P:SET_wrong_x_position
1 elements.

Warning ! : (21-Jun-2009 15:11:32)
GanttChart::AddData. The DqiData structure has no data for this range
Information : (21-Jun-2009 15:11:32) Graph 7:
Adding data from object @PCF_MPH_DOR_DOP_0P:SET_wrong_state_vector_time
1 elements.

Warning ! : (21-Jun-2009 15:11:32)
GanttChart::AddData. The DqiData structure has no data for this range
Information : (21-Jun-2009 15:11:32)
Graph 7: Adding data from object @PCF_MPH_DOR_DOP_0P:SET_wrong_phase
1 elements.


```
Warning ! : (21-Jun-2009 15:11:32)
GanttChart::ReadPolyline. Adding a section with no data
Warning ! : (21-Jun-2009 15:11:32)
GanttChart::ReadPolyline. Adding a section with no data
Warning ! : (21-Jun-2009 15:11:32)
GanttChart::ReadPolyline. Adding a section with no data
Warning ! : (21-Jun-2009 15:11:32)
GanttChart::ReadPolyline. Adding a section with no data
Warning ! : (21-Jun-2009 15:11:32)
GanttChart::ReadPolyline. Adding a section with no data
Warning ! : (21-Jun-2009 15:11:32)
GanttChart::ReadPolyline. Adding a section with no data
Warning ! : (21-Jun-2009 15:11:32)
GanttChart::ReadPolyline. Adding a section with no data
Warning ! : (21-Jun-2009 15:11:32)
GanttChart::ReadPolyline. Adding a section with no data
Warning ! : (21-Jun-2009 15:11:32)
GanttChart::ReadPolyline. Adding a section with no data
Information : (21-Jun-2009 15:11:32) Graph 7: Destroying object.
Information : (21-Jun-2009 15:11:32)
Graph 8: Creating object for a eventGanttChart
Information : (21-Jun-2009 15:11:32) Graph 8: Processing legend.
Information : (21-Jun-2009 15:11:32)
Graph 8: Adding data from object @PCF MPH_DOR_NAV_0P:DET_wrong_product_err
1 elements.
Warning ! : (21-Jun-2009 15:11:32)
GanttChart::AddData. The DqiData structure has no data for this range
Information : (21-Jun-2009 15:11:32)
Graph 8: Adding data from object @PCF MPH_DOR_NAV_0P:SET_wrong_leap_err
1 elements.
Warning ! : (21-Jun-2009 15:11:32)
GanttChart::AddData. The DqiData structure has no data for this range
Information : (21-Jun-2009 15:11:32)
Graph 8: Adding data from object @PCF MPH_DOR_NAV_0P:SET_wrong_leap_utc
1 elements.
Warning ! : (21-Jun-2009 15:11:32)
GanttChart::AddData. The DqiData structure has no data for this range
Information : (21-Jun-2009 15:11:32)
Graph 8: Adding data from object @PCF MPH_DOR_NAV_0P:SET_wrong_clock_step
1 elements.
Warning ! : (21-Jun-2009 15:11:32)
GanttChart::AddData. The DqiData structure has no data for this range
Information : (21-Jun-2009 15:11:32)
Graph 8: Adding data from object @PCF MPH_DOR_NAV_0P:SET_wrong_sat_binary_time
1 elements.
Warning ! : (21-Jun-2009 15:11:32)
GanttChart::AddData. The DqiData structure has no data for this range
Information : (21-Jun-2009 15:11:32)
Graph 8: Adding data from object @PCF MPH_DOR_NAV_0P:SET_wrong_utc_sbt_time
12 elements.
Information : (21-Jun-2009 15:11:32)
Graph 8: Adding data from object @PCF MPH_DOR_NAV_0P:SET_wrong_vector_source
1 elements.
Warning ! : (21-Jun-2009 15:11:32)
GanttChart::AddData. The DqiData structure has no data for this range
Information : (21-Jun-2009 15:11:32)
Graph 8: Adding data from object @PCF MPH_DOR_NAV_0P:SET_wrong_z_velocity
1 elements.
Warning ! : (21-Jun-2009 15:11:32)
GanttChart::AddData. The DqiData structure has no data for this range
Information : (21-Jun-2009 15:11:32)
Graph 8: Adding data from object @PCF MPH_DOR_NAV_0P:SET_wrong_y_velocity
1 elements.
Warning ! : (21-Jun-2009 15:11:32)
```

GanttChart::AddData. The DqiData structure has no data for this range
Information : (21-Jun-2009 15:11:32)
Graph 8: Adding data from object @PCF_MPH_DOR_NAV_0P:SET_wrong_x_velocity
1 elements.
Warning ! : (21-Jun-2009 15:11:32)
GanttChart::AddData. The DqiData structure has no data for this range
Information : (21-Jun-2009 15:11:32)
Graph 8: Adding data from object @PCF_MPH_DOR_NAV_0P:SET_wrong_z_position
1 elements.
Warning ! : (21-Jun-2009 15:11:32)
GanttChart::AddData. The DqiData structure has no data for this range
Information : (21-Jun-2009 15:11:32)
Graph 8: Adding data from object @PCF_MPH_DOR_NAV_0P:SET_wrong_y_position
1 elements.
Warning ! : (21-Jun-2009 15:11:32)
GanttChart::AddData. The DqiData structure has no data for this range
Information : (21-Jun-2009 15:11:32)
Graph 8: Adding data from object @PCF_MPH_DOR_NAV_0P:SET_wrong_x_position
1 elements.
Warning ! : (21-Jun-2009 15:11:32)
GanttChart::AddData. The DqiData structure has no data for this range
Information : (21-Jun-2009 15:11:32) Graph 8:
Adding data from object @PCF_MPH_DOR_NAV_0P:SET_wrong_state_vector_time
1 elements.
Warning ! : (21-Jun-2009 15:11:32)
GanttChart::AddData. The DqiData structure has no data for this range
Information : (21-Jun-2009 15:11:32)
Graph 8: Adding data from object @PCF_MPH_DOR_NAV_0P:SET_wrong_phase
1 elements.
Warning ! : (21-Jun-2009 15:11:32)
GanttChart::AddData. The DqiData structure has no data for this range
Information : (21-Jun-2009 15:11:32)
Graph 8: Adding data from object @PCF_MPH_DOR_NAV_0P:SET_wrong_sensing_stop
1 elements.
Warning ! : (21-Jun-2009 15:11:32)
GanttChart::AddData. The DqiData structure has no data for this range
Information : (21-Jun-2009 15:11:32)
Graph 8: Adding data from object @PCF_MPH_DOR_NAV_0P:SET_wrong_sensing_start
1 elements.
Warning ! : (21-Jun-2009 15:11:32)
GanttChart::AddData. The DqiData structure has no data for this range
Information : (21-Jun-2009 15:11:33)
Graph 8: Adding data from object @PCF_MPH_DOR_NAV_0P:SET_wrong_software_ver
1 elements.
Warning ! : (21-Jun-2009 15:11:33)
GanttChart::AddData. The DqiData structure has no data for this range
Information : (21-Jun-2009 15:11:33)
Graph 8: Adding data from object @PCF_MPH_DOR_NAV_0P:SET_wrong_proc_time
1 elements.
Warning ! : (21-Jun-2009 15:11:33)
GanttChart::AddData. The DqiData structure has no data for this range
Information : (21-Jun-2009 15:11:33)
Graph 8: Adding data from object @PCF_MPH_DOR_NAV_0P:SET_wrong_proc_center
1 elements.
Warning ! : (21-Jun-2009 15:11:33)
GanttChart::AddData. The DqiData structure has no data for this range
Information : (21-Jun-2009 15:11:33) Graph 8:
Adding data from object @PCF_MPH_DOR_NAV_0P:SET_wrong_acquisition_station
1 elements.
Warning ! : (21-Jun-2009 15:11:33)
GanttChart::AddData. The DqiData structure has no data for this range
Information : (21-Jun-2009 15:11:33)
Graph 8: Adding data from object @PCF_MPH_DOR_NAV_0P:SET_wrong_proc_stage
1 elements.
Warning ! : (21-Jun-2009 15:11:33)
GanttChart::AddData. The DqiData structure has no data for this range
Information : (21-Jun-2009 15:11:33)
Graph 8: Adding data from object @PCF_MPH_DOR_NAV_0P:SET_wrong_filename

Warning ! : (21-Jun-2009 15:11:33)
GanttChart::AddData. The DqiData structure has no data for this range
Information : (21-Jun-2009 15:11:33)
Graph 9: Adding data from object @PCF_MPH_MWR_NL__0P:SET_wrong_clock_step
1 elements.
Warning ! : (21-Jun-2009 15:11:33)
GanttChart::AddData. The DqiData structure has no data for this range
Information : (21-Jun-2009 15:11:33)
Graph 9: Adding data from object @PCF_MPH_MWR_NL__0P:SET_wrong_sat_binary_time
1 elements.
Warning ! : (21-Jun-2009 15:11:33)
GanttChart::AddData. The DqiData structure has no data for this range
Information : (21-Jun-2009 15:11:33)
Graph 9: Adding data from object @PCF_MPH_MWR_NL__0P:SET_wrong_utc_sbt_time
13 elements.
Information : (21-Jun-2009 15:11:33)
Graph 9: Adding data from object @PCF_MPH_MWR_NL__0P:SET_wrong_vector_source
1 elements.
Warning ! : (21-Jun-2009 15:11:33)
GanttChart::AddData. The DqiData structure has no data for this range
Information : (21-Jun-2009 15:11:33)
Graph 9: Adding data from object @PCF_MPH_MWR_NL__0P:SET_wrong_z_velocity
1 elements.
Warning ! : (21-Jun-2009 15:11:33)
GanttChart::AddData. The DqiData structure has no data for this range
Information : (21-Jun-2009 15:11:33)
Graph 9: Adding data from object @PCF_MPH_MWR_NL__0P:SET_wrong_y_velocity
1 elements.
Warning ! : (21-Jun-2009 15:11:33)
GanttChart::AddData. The DqiData structure has no data for this range
Information : (21-Jun-2009 15:11:33)
Graph 9: Adding data from object @PCF_MPH_MWR_NL__0P:SET_wrong_x_velocity
1 elements.
Warning ! : (21-Jun-2009 15:11:33)
GanttChart::AddData. The DqiData structure has no data for this range
Information : (21-Jun-2009 15:11:33)
Graph 9: Adding data from object @PCF_MPH_MWR_NL__0P:SET_wrong_z_position
1 elements.
Warning ! : (21-Jun-2009 15:11:33)
GanttChart::AddData. The DqiData structure has no data for this range
Information : (21-Jun-2009 15:11:33)
Graph 9: Adding data from object @PCF_MPH_MWR_NL__0P:SET_wrong_y_position
1 elements.
Warning ! : (21-Jun-2009 15:11:33)
GanttChart::AddData. The DqiData structure has no data for this range
Information : (21-Jun-2009 15:11:33)
Graph 9: Adding data from object @PCF_MPH_MWR_NL__0P:SET_wrong_x_position
1 elements.
Warning ! : (21-Jun-2009 15:11:33)
GanttChart::AddData. The DqiData structure has no data for this range
Information : (21-Jun-2009 15:11:33) Graph 9:
Adding data from object @PCF_MPH_MWR_NL__0P:SET_wrong_state_vector_time
1 elements.
Warning ! : (21-Jun-2009 15:11:33)
GanttChart::AddData. The DqiData structure has no data for this range
Information : (21-Jun-2009 15:11:33)
Graph 9: Adding data from object @PCF_MPH_MWR_NL__0P:SET_wrong_phase
1 elements.
Warning ! : (21-Jun-2009 15:11:33)
GanttChart::AddData. The DqiData structure has no data for this range
Information : (21-Jun-2009 15:11:33)
Graph 9: Adding data from object @PCF_MPH_MWR_NL__0P:SET_wrong_sensing_stop
1 elements.
Warning ! : (21-Jun-2009 15:11:33)
GanttChart::AddData. The DqiData structure has no data for this range
Information : (21-Jun-2009 15:11:33)
Graph 9: Adding data from object @PCF_MPH_MWR_NL__0P:SET_wrong_sensing_start
1 elements.

Warning ! : (21-Jun-2009 15:11:34)
GanttChart::ReadPolyline. Adding a section with no data
Warning ! : (21-Jun-2009 15:11:34)
GanttChart::ReadPolyline. Adding a section with no data
Warning ! : (21-Jun-2009 15:11:34)
GanttChart::ReadPolyline. Adding a section with no data
Warning ! : (21-Jun-2009 15:11:34)
GanttChart::ReadPolyline. Adding a section with no data
Warning ! : (21-Jun-2009 15:11:34)
GanttChart::ReadPolyline. Adding a section with no data
Warning ! : (21-Jun-2009 15:11:34)
GanttChart::ReadPolyline. Adding a section with no data
Information : (21-Jun-2009 15:11:34) Graph 9: Destroying object.
Information : (21-Jun-2009 15:11:34)
Graph 10: Creating object for a eventGanttChart
Information : (21-Jun-2009 15:11:34) Graph 10: Processing legend.
Information : (21-Jun-2009 15:11:34)
Graph 10: Adding data from object @PCF_MPH_RA2_ME__0P:DET_wrong_product_err
1 elements.
Warning ! : (21-Jun-2009 15:11:34)
GanttChart::AddData. The DqiData structure has no data for this range
Information : (21-Jun-2009 15:11:34)
Graph 10: Adding data from object @PCF_MPH_RA2_ME__0P:SET_wrong_leap_err
1 elements.
Warning ! : (21-Jun-2009 15:11:34)
GanttChart::AddData. The DqiData structure has no data for this range
Information : (21-Jun-2009 15:11:34)
Graph 10: Adding data from object @PCF_MPH_RA2_ME__0P:SET_wrong_leap_utc
1 elements.
Warning ! : (21-Jun-2009 15:11:34)
GanttChart::AddData. The DqiData structure has no data for this range
Information : (21-Jun-2009 15:11:34)
Graph 10: Adding data from object @PCF_MPH_RA2_ME__0P:SET_wrong_clock_step
1 elements.
Warning ! : (21-Jun-2009 15:11:34)
GanttChart::AddData. The DqiData structure has no data for this range
Information : (21-Jun-2009 15:11:34) Graph 10:
Adding data from object @PCF_MPH_RA2_ME__0P:SET_wrong_sat_binary_time
1 elements.
Warning ! : (21-Jun-2009 15:11:34)
GanttChart::AddData. The DqiData structure has no data for this range
Information : (21-Jun-2009 15:11:34)
Graph 10: Adding data from object @PCF_MPH_RA2_ME__0P:SET_wrong_utc_sbt_time
14 elements.
Information : (21-Jun-2009 15:11:34)
Graph 10: Adding data from object @PCF_MPH_RA2_ME__0P:SET_wrong_vector_source
1 elements.
Warning ! : (21-Jun-2009 15:11:34)
GanttChart::AddData. The DqiData structure has no data for this range
Information : (21-Jun-2009 15:11:34)
Graph 10: Adding data from object @PCF_MPH_RA2_ME__0P:SET_wrong_z_velocity
1 elements.
Warning ! : (21-Jun-2009 15:11:34)
GanttChart::AddData. The DqiData structure has no data for this range
Information : (21-Jun-2009 15:11:34)
Graph 10: Adding data from object @PCF_MPH_RA2_ME__0P:SET_wrong_y_velocity
1 elements.
Warning ! : (21-Jun-2009 15:11:34)
GanttChart::AddData. The DqiData structure has no data for this range
Information : (21-Jun-2009 15:11:34)
Graph 10: Adding data from object @PCF_MPH_RA2_ME__0P:SET_wrong_x_velocity
1 elements.
Warning ! : (21-Jun-2009 15:11:34)
GanttChart::AddData. The DqiData structure has no data for this range
Information : (21-Jun-2009 15:11:34)
Graph 10: Adding data from object @PCF_MPH_RA2_ME__0P:SET_wrong_z_position
1 elements.
Warning ! : (21-Jun-2009 15:11:34)

GanttChart::AddData. The DqiData structure has no data for this range
Information : (21-Jun-2009 15:11:34)
Graph 10: Adding data from object @PCF MPH_RA2_ME__0P:SET_wrong_y_position
1 elements.
Warning ! : (21-Jun-2009 15:11:34)
GanttChart::AddData. The DqiData structure has no data for this range
Information : (21-Jun-2009 15:11:34)
Graph 10: Adding data from object @PCF MPH_RA2_ME__0P:SET_wrong_x_position
1 elements.
Warning ! : (21-Jun-2009 15:11:34)
GanttChart::AddData. The DqiData structure has no data for this range
Information : (21-Jun-2009 15:11:34) Graph 10:
Adding data from object @PCF MPH_RA2_ME__0P:SET_wrong_state_vector_time
1 elements.
Warning ! : (21-Jun-2009 15:11:34)
GanttChart::AddData. The DqiData structure has no data for this range
Information : (21-Jun-2009 15:11:34)
Graph 10: Adding data from object @PCF MPH_RA2_ME__0P:SET_wrong_phase
1 elements.
Warning ! : (21-Jun-2009 15:11:34)
GanttChart::AddData. The DqiData structure has no data for this range
Information : (21-Jun-2009 15:11:34)
Graph 10: Adding data from object @PCF MPH_RA2_ME__0P:SET_wrong_sensing_stop
1 elements.
Warning ! : (21-Jun-2009 15:11:34)
GanttChart::AddData. The DqiData structure has no data for this range
Information : (21-Jun-2009 15:11:34)
Graph 10: Adding data from object @PCF MPH_RA2_ME__0P:SET_wrong_sensing_start
1 elements.
Warning ! : (21-Jun-2009 15:11:34)
GanttChart::AddData. The DqiData structure has no data for this range
Information : (21-Jun-2009 15:11:34)
Graph 10: Adding data from object @PCF MPH_RA2_ME__0P:SET_wrong_software_ver
1 elements.
Warning ! : (21-Jun-2009 15:11:34)
GanttChart::AddData. The DqiData structure has no data for this range
Information : (21-Jun-2009 15:11:34)
Graph 10: Adding data from object @PCF MPH_RA2_ME__0P:SET_wrong_proc_time
1 elements.
Warning ! : (21-Jun-2009 15:11:34)
GanttChart::AddData. The DqiData structure has no data for this range
Information : (21-Jun-2009 15:11:34)
Graph 10: Adding data from object @PCF MPH_RA2_ME__0P:SET_wrong_proc_center
1 elements.
Warning ! : (21-Jun-2009 15:11:34)
GanttChart::AddData. The DqiData structure has no data for this range
Information : (21-Jun-2009 15:11:34) Graph 10:
Adding data from object @PCF MPH_RA2_ME__0P:SET_wrong_acquisition_station
1 elements.
Warning ! : (21-Jun-2009 15:11:34)
GanttChart::AddData. The DqiData structure has no data for this range
Information : (21-Jun-2009 15:11:34)
Graph 10: Adding data from object @PCF MPH_RA2_ME__0P:SET_wrong_proc_stage
1 elements.
Warning ! : (21-Jun-2009 15:11:34)
GanttChart::AddData. The DqiData structure has no data for this range
Information : (21-Jun-2009 15:11:34)
Graph 10: Adding data from object @PCF MPH_RA2_ME__0P:SET_wrong_filename
1 elements.
Warning ! : (21-Jun-2009 15:11:34)
GanttChart::AddData. The DqiData structure has no data for this range
Information : (21-Jun-2009 15:11:34)
Graph 10: Adding data from object @PCF_RA2_sensing:ETL_ra2_me__0p
elements. 17
Information : (21-Jun-2009 15:11:34) Graph 10: Generating PNG file.
Warning ! : (21-Jun-2009 15:11:34)
GanttChart::ReadPolyline. Adding a section with no data
Warning ! : (21-Jun-2009 15:11:34)

GanttChart::ReadPolyline. Adding a section with no data
 Warning ! : (21-Jun-2009 15:11:34)
 GanttChart::ReadPolyline. Adding a section with no data
 Warning ! : (21-Jun-2009 15:11:34)
 GanttChart::ReadPolyline. Adding a section with no data
 Warning ! : (21-Jun-2009 15:11:34)
 GanttChart::ReadPolyline. Adding a section with no data
 Warning ! : (21-Jun-2009 15:11:34)
 GanttChart::ReadPolyline. Adding a section with no data
 Warning ! : (21-Jun-2009 15:11:34)
 GanttChart::ReadPolyline. Adding a section with no data
 Warning ! : (21-Jun-2009 15:11:34)
 GanttChart::ReadPolyline. Adding a section with no data
 Warning ! : (21-Jun-2009 15:11:34)
 GanttChart::ReadPolyline. Adding a section with no data
 Warning ! : (21-Jun-2009 15:11:34)
 GanttChart::ReadPolyline. Adding a section with no data
 Warning ! : (21-Jun-2009 15:11:34)
 GanttChart::ReadPolyline. Adding a section with no data
 Warning ! : (21-Jun-2009 15:11:34)
 GanttChart::ReadPolyline. Adding a section with no data
 Warning ! : (21-Jun-2009 15:11:34)
 GanttChart::ReadPolyline. Adding a section with no data
 Warning ! : (21-Jun-2009 15:11:34)
 GanttChart::ReadPolyline. Adding a section with no data
 Warning ! : (21-Jun-2009 15:11:34)
 GanttChart::ReadPolyline. Adding a section with no data
 Warning ! : (21-Jun-2009 15:11:34)
 GanttChart::ReadPolyline. Adding a section with no data
 Warning ! : (21-Jun-2009 15:11:34)
 GanttChart::ReadPolyline. Adding a section with no data
 Warning ! : (21-Jun-2009 15:11:34)
 GanttChart::ReadPolyline. Adding a section with no data
 Warning ! : (21-Jun-2009 15:11:34)
 GanttChart::ReadPolyline. Adding a section with no data
 Warning ! : (21-Jun-2009 15:11:34)
 GanttChart::ReadPolyline. Adding a section with no data
 Warning ! : (21-Jun-2009 15:11:34)
 GanttChart::ReadPolyline. Adding a section with no data
 Warning ! : (21-Jun-2009 15:11:34)
 GanttChart::ReadPolyline. Adding a section with no data
 Warning ! : (21-Jun-2009 15:11:34)
 GanttChart::ReadPolyline. Adding a section with no data
 Warning ! : (21-Jun-2009 15:11:34)
 GanttChart::ReadPolyline. Adding a section with no data
 Warning ! : (21-Jun-2009 15:11:34)
 GanttChart::ReadPolyline. Adding a section with no data
 Warning ! : (21-Jun-2009 15:11:34)
 Information : (21-Jun-2009 15:11:35) Graph 10: Destroying object.
 Information : (21-Jun-2009 15:11:35)
 Graph 11: Creating object for a eventGanttChart
 Information : (21-Jun-2009 15:11:35) Graph 11: Processing legend.
 Information : (21-Jun-2009 15:11:35)
 Graph 11: Adding data from object @PCF_MPH_RA2_MW__1P:DET_wrong_product_err
 1 elements.
 Warning ! : (21-Jun-2009 15:11:35)
 GanttChart::AddData. The DqiData structure has no data for this range
 Information : (21-Jun-2009 15:11:35)
 Graph 11: Adding data from object @PCF_MPH_RA2_MW__1P:SET_wrong_leap_err
 1 elements.
 Warning ! : (21-Jun-2009 15:11:35)
 GanttChart::AddData. The DqiData structure has no data for this range
 Information : (21-Jun-2009 15:11:35)
 Graph 11: Adding data from object @PCF_MPH_RA2_MW__1P:SET_wrong_leap_utc
 1 elements.
 Warning ! : (21-Jun-2009 15:11:35)
 GanttChart::AddData. The DqiData structure has no data for this range
 Information : (21-Jun-2009 15:11:35)
 Graph 11: Adding data from object @PCF_MPH_RA2_MW__1P:SET_wrong_clock_step
 1 elements.
 Warning ! : (21-Jun-2009 15:11:35)
 GanttChart::AddData. The DqiData structure has no data for this range
 Information : (21-Jun-2009 15:11:35) Graph 11:
 Adding data from object @PCF_MPH_RA2_MW__1P:SET_wrong_sat_binary_time
 1 elements.

Warning ! : (21-Jun-2009 15:11:35)
GanttChart::AddData. The DqiData structure has no data for this range
Information : (21-Jun-2009 15:11:35)
Graph 11: Adding data from object @PCF_MPH_RA2_MW__1P:SET_wrong_utc_sbt_time
14 elements.
Information : (21-Jun-2009 15:11:35)
Graph 11: Adding data from object @PCF_MPH_RA2_MW__1P:SET_wrong_vector_source
1 elements.
Warning ! : (21-Jun-2009 15:11:35)
GanttChart::AddData. The DqiData structure has no data for this range
Information : (21-Jun-2009 15:11:35)
Graph 11: Adding data from object @PCF_MPH_RA2_MW__1P:SET_wrong_z_velocity
1 elements.
Warning ! : (21-Jun-2009 15:11:35)
GanttChart::AddData. The DqiData structure has no data for this range
Information : (21-Jun-2009 15:11:35)
Graph 11: Adding data from object @PCF_MPH_RA2_MW__1P:SET_wrong_y_velocity
1 elements.
Warning ! : (21-Jun-2009 15:11:35)
GanttChart::AddData. The DqiData structure has no data for this range
Information : (21-Jun-2009 15:11:35)
Graph 11: Adding data from object @PCF_MPH_RA2_MW__1P:SET_wrong_x_velocity
1 elements.
Warning ! : (21-Jun-2009 15:11:35)
GanttChart::AddData. The DqiData structure has no data for this range
Information : (21-Jun-2009 15:11:35)
Graph 11: Adding data from object @PCF_MPH_RA2_MW__1P:SET_wrong_z_position
1 elements.
Warning ! : (21-Jun-2009 15:11:35)
GanttChart::AddData. The DqiData structure has no data for this range
Information : (21-Jun-2009 15:11:35)
Graph 11: Adding data from object @PCF_MPH_RA2_MW__1P:SET_wrong_y_position
1 elements.
Warning ! : (21-Jun-2009 15:11:35)
GanttChart::AddData. The DqiData structure has no data for this range
Information : (21-Jun-2009 15:11:35)
Graph 11: Adding data from object @PCF_MPH_RA2_MW__1P:SET_wrong_x_position
1 elements.
Warning ! : (21-Jun-2009 15:11:35)
GanttChart::AddData. The DqiData structure has no data for this range
Information : (21-Jun-2009 15:11:35) Graph 11:
Adding data from object @PCF_MPH_RA2_MW__1P:SET_wrong_state_vector_time
17 elements.
Information : (21-Jun-2009 15:11:35)
Graph 11: Adding data from object @PCF_MPH_RA2_MW__1P:SET_wrong_phase
1 elements.
Warning ! : (21-Jun-2009 15:11:35)
GanttChart::AddData. The DqiData structure has no data for this range
Information : (21-Jun-2009 15:11:35)
Graph 11: Adding data from object @PCF_MPH_RA2_MW__1P:SET_wrong_sensing_stop
1 elements.
Warning ! : (21-Jun-2009 15:11:35)
GanttChart::AddData. The DqiData structure has no data for this range
Information : (21-Jun-2009 15:11:35)
Graph 11: Adding data from object @PCF_MPH_RA2_MW__1P:SET_wrong_sensing_start
1 elements.
Warning ! : (21-Jun-2009 15:11:35)
GanttChart::AddData. The DqiData structure has no data for this range
Information : (21-Jun-2009 15:11:35)
Graph 11: Adding data from object @PCF_MPH_RA2_MW__1P:SET_wrong_software_ver
17 elements.
Information : (21-Jun-2009 15:11:35)
Graph 11: Adding data from object @PCF_MPH_RA2_MW__1P:SET_wrong_proc_time
1 elements.
Warning ! : (21-Jun-2009 15:11:35)
GanttChart::AddData. The DqiData structure has no data for this range
Information : (21-Jun-2009 15:11:35)
Graph 11: Adding data from object @PCF_MPH_RA2_MW__1P:SET_wrong_proc_center

17 elements.
Information : (21-Jun-2009 15:11:36)
Graph 12: Adding data from object @PCF MPH_RA2_FGD_2P:SET_wrong_leap_err
1 elements.
Warning ! : (21-Jun-2009 15:11:36)
GanttChart::AddData. The DqiData structure has no data for this range
Information : (21-Jun-2009 15:11:36)
Graph 12: Adding data from object @PCF MPH_RA2_FGD_2P:SET_wrong_leap_utc
1 elements.
Warning ! : (21-Jun-2009 15:11:36)
GanttChart::AddData. The DqiData structure has no data for this range
Information : (21-Jun-2009 15:11:36)
Graph 12: Adding data from object @PCF MPH_RA2_FGD_2P:SET_wrong_clock_step
1 elements.
Warning ! : (21-Jun-2009 15:11:36)
GanttChart::AddData. The DqiData structure has no data for this range
Information : (21-Jun-2009 15:11:36) Graph 12:
Adding data from object @PCF MPH_RA2_FGD_2P:SET_wrong_sat_binary_time
1 elements.
Warning ! : (21-Jun-2009 15:11:36)
GanttChart::AddData. The DqiData structure has no data for this range
Information : (21-Jun-2009 15:11:36)
Graph 12: Adding data from object @PCF MPH_RA2_FGD_2P:SET_wrong_utc_sbt_time
14 elements.
Information : (21-Jun-2009 15:11:36)
Graph 12: Adding data from object @PCF MPH_RA2_FGD_2P:SET_wrong_vector_source
1 elements.
Warning ! : (21-Jun-2009 15:11:36)
GanttChart::AddData. The DqiData structure has no data for this range
Information : (21-Jun-2009 15:11:36)
Graph 12: Adding data from object @PCF MPH_RA2_FGD_2P:SET_wrong_z_velocity
1 elements.
Warning ! : (21-Jun-2009 15:11:36)
GanttChart::AddData. The DqiData structure has no data for this range
Information : (21-Jun-2009 15:11:36)
Graph 12: Adding data from object @PCF MPH_RA2_FGD_2P:SET_wrong_y_velocity
1 elements.
Warning ! : (21-Jun-2009 15:11:36)
GanttChart::AddData. The DqiData structure has no data for this range
Information : (21-Jun-2009 15:11:36)
Graph 12: Adding data from object @PCF MPH_RA2_FGD_2P:SET_wrong_x_velocity
1 elements.
Warning ! : (21-Jun-2009 15:11:36)
GanttChart::AddData. The DqiData structure has no data for this range
Information : (21-Jun-2009 15:11:36)
Graph 12: Adding data from object @PCF MPH_RA2_FGD_2P:SET_wrong_z_position
1 elements.
Warning ! : (21-Jun-2009 15:11:36)
GanttChart::AddData. The DqiData structure has no data for this range
Information : (21-Jun-2009 15:11:36)
Graph 12: Adding data from object @PCF MPH_RA2_FGD_2P:SET_wrong_y_position
1 elements.
Warning ! : (21-Jun-2009 15:11:36)
GanttChart::AddData. The DqiData structure has no data for this range
Information : (21-Jun-2009 15:11:36)
Graph 12: Adding data from object @PCF MPH_RA2_FGD_2P:SET_wrong_x_position
1 elements.
Warning ! : (21-Jun-2009 15:11:36)
GanttChart::AddData. The DqiData structure has no data for this range
Information : (21-Jun-2009 15:11:36) Graph 12:
Adding data from object @PCF MPH_RA2_FGD_2P:SET_wrong_state_vector_time
17 elements.
Information : (21-Jun-2009 15:11:36)
Graph 12: Adding data from object @PCF MPH_RA2_FGD_2P:SET_wrong_phase
1 elements.
Warning ! : (21-Jun-2009 15:11:36)
GanttChart::AddData. The DqiData structure has no data for this range
Information : (21-Jun-2009 15:11:36)

GanttChart::ReadPolyline. Adding a section with no data
Warning ! : (21-Jun-2009 15:11:36)
GanttChart::ReadPolyline. Adding a section with no data
Warning ! : (21-Jun-2009 15:11:36)
GanttChart::ReadPolyline. Adding a section with no data
Warning ! : (21-Jun-2009 15:11:36)
GanttChart::ReadPolyline. Adding a section with no data
Warning ! : (21-Jun-2009 15:11:36)
GanttChart::ReadPolyline. Adding a section with no data
Warning ! : (21-Jun-2009 15:11:36)
GanttChart::ReadPolyline. Adding a section with no data
Information : (21-Jun-2009 15:11:37) Graph 12: Destroying object.
Information : (21-Jun-2009 15:11:37)
Graph 13: Creating object for a eventGanttChart
Information : (21-Jun-2009 15:11:37) Graph 13: Processing legend.
Information : (21-Jun-2009 15:11:37)
Graph 13: Adding data from object @PCF_MPH_RA2_WWV_2P:DET_wrong_product_err
17 elements.
Information : (21-Jun-2009 15:11:37)
Graph 13: Adding data from object @PCF_MPH_RA2_WWV_2P:SET_wrong_leap_err
1 elements.
Warning ! : (21-Jun-2009 15:11:37)
GanttChart::AddData. The DqiData structure has no data for this range
Information : (21-Jun-2009 15:11:37)
Graph 13: Adding data from object @PCF_MPH_RA2_WWV_2P:SET_wrong_leap_utc
1 elements.
Warning ! : (21-Jun-2009 15:11:37)
GanttChart::AddData. The DqiData structure has no data for this range
Information : (21-Jun-2009 15:11:37)
Graph 13: Adding data from object @PCF_MPH_RA2_WWV_2P:SET_wrong_clock_step
1 elements.
Warning ! : (21-Jun-2009 15:11:37)
GanttChart::AddData. The DqiData structure has no data for this range
Information : (21-Jun-2009 15:11:37) Graph 13:
Adding data from object @PCF_MPH_RA2_WWV_2P:SET_wrong_sat_binary_time
1 elements.
Warning ! : (21-Jun-2009 15:11:37)
GanttChart::AddData. The DqiData structure has no data for this range
Information : (21-Jun-2009 15:11:37)
Graph 13: Adding data from object @PCF_MPH_RA2_WWV_2P:SET_wrong_utc_sbt_time
14 elements.
Information : (21-Jun-2009 15:11:37)
Graph 13: Adding data from object @PCF_MPH_RA2_WWV_2P:SET_wrong_vector_source
1 elements.
Warning ! : (21-Jun-2009 15:11:37)
GanttChart::AddData. The DqiData structure has no data for this range
Information : (21-Jun-2009 15:11:37)
Graph 13: Adding data from object @PCF_MPH_RA2_WWV_2P:SET_wrong_z_velocity
1 elements.
Warning ! : (21-Jun-2009 15:11:37)
GanttChart::AddData. The DqiData structure has no data for this range
Information : (21-Jun-2009 15:11:37)
Graph 13: Adding data from object @PCF_MPH_RA2_WWV_2P:SET_wrong_y_velocity
1 elements.
Warning ! : (21-Jun-2009 15:11:37)
GanttChart::AddData. The DqiData structure has no data for this range
Information : (21-Jun-2009 15:11:37)
Graph 13: Adding data from object @PCF_MPH_RA2_WWV_2P:SET_wrong_x_velocity
1 elements.
Warning ! : (21-Jun-2009 15:11:37)
GanttChart::AddData. The DqiData structure has no data for this range
Information : (21-Jun-2009 15:11:37)
Graph 13: Adding data from object @PCF_MPH_RA2_WWV_2P:SET_wrong_z_position
1 elements.
Warning ! : (21-Jun-2009 15:11:37)
GanttChart::AddData. The DqiData structure has no data for this range
Information : (21-Jun-2009 15:11:37)
Graph 13: Adding data from object @PCF_MPH_RA2_WWV_2P:SET_wrong_y_position

1 elements.
Warning ! : (21-Jun-2009 15:11:37)
GanttChart::AddData. The DqiData structure has no data for this range
Information : (21-Jun-2009 15:11:37)
Graph 13: Adding data from object @PCF_MPH_RA2_WWV_2P:SET_wrong_x_position
1 elements.
Warning ! : (21-Jun-2009 15:11:37)
GanttChart::AddData. The DqiData structure has no data for this range
Information : (21-Jun-2009 15:11:37) Graph 13:
Adding data from object @PCF_MPH_RA2_WWV_2P:SET_wrong_state_vector_time
17 elements.
Information : (21-Jun-2009 15:11:37)
Graph 13: Adding data from object @PCF_MPH_RA2_WWV_2P:SET_wrong_phase
1 elements.
Warning ! : (21-Jun-2009 15:11:37)
GanttChart::AddData. The DqiData structure has no data for this range
Information : (21-Jun-2009 15:11:37)
Graph 13: Adding data from object @PCF_MPH_RA2_WWV_2P:SET_wrong_sensing_stop
1 elements.
Warning ! : (21-Jun-2009 15:11:37)
GanttChart::AddData. The DqiData structure has no data for this range
Information : (21-Jun-2009 15:11:37)
Graph 13: Adding data from object @PCF_MPH_RA2_WWV_2P:SET_wrong_sensing_start
1 elements.
Warning ! : (21-Jun-2009 15:11:37)
GanttChart::AddData. The DqiData structure has no data for this range
Information : (21-Jun-2009 15:11:37)
Graph 13: Adding data from object @PCF_MPH_RA2_WWV_2P:SET_wrong_software_ver
17 elements.
Information : (21-Jun-2009 15:11:37)
Graph 13: Adding data from object @PCF_MPH_RA2_WWV_2P:SET_wrong_proc_time
1 elements.
Warning ! : (21-Jun-2009 15:11:37)
GanttChart::AddData. The DqiData structure has no data for this range
Information : (21-Jun-2009 15:11:37)
Graph 13: Adding data from object @PCF_MPH_RA2_WWV_2P:SET_wrong_proc_center
1 elements.
Warning ! : (21-Jun-2009 15:11:37)
GanttChart::AddData. The DqiData structure has no data for this range
Information : (21-Jun-2009 15:11:37) Graph 13:
Adding data from object @PCF_MPH_RA2_WWV_2P:SET_wrong_acquisition_station
1 elements.
Warning ! : (21-Jun-2009 15:11:37)
GanttChart::AddData. The DqiData structure has no data for this range
Information : (21-Jun-2009 15:11:37)
Graph 13: Adding data from object @PCF_MPH_RA2_WWV_2P:SET_wrong_proc_stage
1 elements.
Warning ! : (21-Jun-2009 15:11:37)
GanttChart::AddData. The DqiData structure has no data for this range
Information : (21-Jun-2009 15:11:37)
Graph 13: Adding data from object @PCF_MPH_RA2_WWV_2P:SET_wrong_filename
1 elements.
Warning ! : (21-Jun-2009 15:11:37)
GanttChart::AddData. The DqiData structure has no data for this range
Information : (21-Jun-2009 15:11:37)
Graph 13: Adding data from object @PCF_RA2_sensing:ETL_ra2_wwv_2p 17
elements.
Information : (21-Jun-2009 15:11:37) Graph 13: Generating PNG file.
Warning ! : (21-Jun-2009 15:11:37)
GanttChart::ReadPolyline. Adding a section with no data
Warning ! : (21-Jun-2009 15:11:37)
GanttChart::ReadPolyline. Adding a section with no data
Warning ! : (21-Jun-2009 15:11:37)
GanttChart::ReadPolyline. Adding a section with no data
Warning ! : (21-Jun-2009 15:11:37)
GanttChart::ReadPolyline. Adding a section with no data
Warning ! : (21-Jun-2009 15:11:37)
GanttChart::ReadPolyline. Adding a section with no data

Information : (21-Jun-2009 15:11:39) Graph 14: Destroying object.
Information : (21-Jun-2009 15:11:39)
Graph 15: Creating object for a eventGanttChart
Warning ! : (21-Jun-2009 15:11:39)
graph::setProperty. YSIZE is too long. [80-700]
Information : (21-Jun-2009 15:11:39) Graph 15: Processing legend.
Information : (21-Jun-2009 15:11:39)
Graph 15: Adding data from object @PCF_DOR_DOP_0P_SPH:DET_num_rs_isps
1 elements.
Warning ! : (21-Jun-2009 15:11:39)
GanttChart::AddData. The DqiData structure has no data for this range
Information : (21-Jun-2009 15:11:39)
Graph 15: Adding data from object @PCF_DOR_DOP_0P_SPH:DET_num_discarded_isps
1 elements.
Warning ! : (21-Jun-2009 15:11:39)
GanttChart::AddData. The DqiData structure has no data for this range
Information : (21-Jun-2009 15:11:39)
Graph 15: Adding data from object @PCF_DOR_DOP_0P_SPH:DET_num_missing_isps
1 elements.
Warning ! : (21-Jun-2009 15:11:39)
GanttChart::AddData. The DqiData structure has no data for this range
Information : (21-Jun-2009 15:11:39)
Graph 15: Adding data from object @PCF_DOR_DOP_0P_SPH:DET_num_error_isps
1 elements.
Warning ! : (21-Jun-2009 15:11:39)
GanttChart::AddData. The DqiData structure has no data for this range
Information : (21-Jun-2009 15:11:39)
Graph 15: Adding data from object @PCF_DOR_DOP_0P_SPH:DET_rs_significant
1 elements.
Warning ! : (21-Jun-2009 15:11:39)
GanttChart::AddData. The DqiData structure has no data for this range
Information : (21-Jun-2009 15:11:39) Graph 15:
Adding data from object @PCF_DOR_DOP_0P_SPH:DET_isp_discarded_significant
1 elements.
Warning ! : (21-Jun-2009 15:11:39)
GanttChart::AddData. The DqiData structure has no data for this range
Information : (21-Jun-2009 15:11:39) Graph 15:
Adding data from object @PCF_DOR_DOP_0P_SPH:DET_missing_isps_significant
1 elements.
Warning ! : (21-Jun-2009 15:11:39)
GanttChart::AddData. The DqiData structure has no data for this range
Information : (21-Jun-2009 15:11:39) Graph 15:
Adding data from object @PCF_DOR_DOP_0P_SPH:DET_isp_errors_significant
1 elements.
Warning ! : (21-Jun-2009 15:11:39)
GanttChart::AddData. The DqiData structure has no data for this range
Information : (21-Jun-2009 15:11:39)
Graph 15: Adding data from object @PCF_DOR_DOP_0P_SPH:DET_sat_track
1 elements.
Warning ! : (21-Jun-2009 15:11:39)
GanttChart::AddData. The DqiData structure has no data for this range
Information : (21-Jun-2009 15:11:39)
Graph 15: Adding data from object @PCF_DOR_DOP_0P_SPH:DET_stop_long
1 elements.
Warning ! : (21-Jun-2009 15:11:39)
GanttChart::AddData. The DqiData structure has no data for this range
Information : (21-Jun-2009 15:11:39)
Graph 15: Adding data from object @PCF_DOR_DOP_0P_SPH:DET_stop_lat 1
elements.
Warning ! : (21-Jun-2009 15:11:39)
GanttChart::AddData. The DqiData structure has no data for this range
Information : (21-Jun-2009 15:11:39)
Graph 15: Adding data from object @PCF_DOR_DOP_0P_SPH:DET_start_long
1 elements.
Warning ! : (21-Jun-2009 15:11:39)
GanttChart::AddData. The DqiData structure has no data for this range
Information : (21-Jun-2009 15:11:39)
Graph 15: Adding data from object @PCF_DOR_DOP_0P_SPH:DET_start_lat


```
Warning ! : (21-Jun-2009 15:11:40)
GanttChart::ReadPolyline. Adding a section with no data
Warning ! : (21-Jun-2009 15:11:40)
GanttChart::ReadPolyline. Adding a section with no data
Warning ! : (21-Jun-2009 15:11:40)
GanttChart::ReadPolyline. Adding a section with no data
Warning ! : (21-Jun-2009 15:11:40)
GanttChart::ReadPolyline. Adding a section with no data
Warning ! : (21-Jun-2009 15:11:40)
GanttChart::ReadPolyline. Adding a section with no data
Warning ! : (21-Jun-2009 15:11:40)
GanttChart::ReadPolyline. Adding a section with no data
Information : (21-Jun-2009 15:11:40) Graph 16: Destroying object.
Information : (21-Jun-2009 15:11:40)
Graph 17: Creating object for a eventGanttChart
Warning ! : (21-Jun-2009 15:11:40)
graph::setProperty. YSIZE is too long. [80-700]
Information : (21-Jun-2009 15:11:40) Graph 17: Processing legend.
Information : (21-Jun-2009 15:11:40)
Graph 17: Adding data from object @PCF_MWR_NL__0P_SPH:DET_num_rs_isps
1 elements.
Warning ! : (21-Jun-2009 15:11:40)
GanttChart::AddData. The DqiData structure has no data for this range
Information : (21-Jun-2009 15:11:40)
Graph 17: Adding data from object @PCF_MWR_NL__0P_SPH:DET_num_discarded_isps
1 elements.
Warning ! : (21-Jun-2009 15:11:40)
GanttChart::AddData. The DqiData structure has no data for this range
Information : (21-Jun-2009 15:11:40)
Graph 17: Adding data from object @PCF_MWR_NL__0P_SPH:DET_num_missing_isps
1 elements.
Warning ! : (21-Jun-2009 15:11:40)
GanttChart::AddData. The DqiData structure has no data for this range
Information : (21-Jun-2009 15:11:40)
Graph 17: Adding data from object @PCF_MWR_NL__0P_SPH:DET_num_error_isps
1 elements.
Warning ! : (21-Jun-2009 15:11:40)
GanttChart::AddData. The DqiData structure has no data for this range
Information : (21-Jun-2009 15:11:40)
Graph 17: Adding data from object @PCF_MWR_NL__0P_SPH:DET_rs_significant
1 elements.
Warning ! : (21-Jun-2009 15:11:40)
GanttChart::AddData. The DqiData structure has no data for this range
Information : (21-Jun-2009 15:11:40) Graph 17:
Adding data from object @PCF_MWR_NL__0P_SPH:DET_isp_discarded_significant
1 elements.
Warning ! : (21-Jun-2009 15:11:40)
GanttChart::AddData. The DqiData structure has no data for this range
Information : (21-Jun-2009 15:11:40) Graph 17:
Adding data from object @PCF_MWR_NL__0P_SPH:DET_missing_isps_significant
1 elements.
Warning ! : (21-Jun-2009 15:11:40)
GanttChart::AddData. The DqiData structure has no data for this range
Information : (21-Jun-2009 15:11:40) Graph 17:
Adding data from object @PCF_MWR_NL__0P_SPH:DET_isp_errors_significant
1 elements.
Warning ! : (21-Jun-2009 15:11:40)
GanttChart::AddData. The DqiData structure has no data for this range
Information : (21-Jun-2009 15:11:40)
Graph 17: Adding data from object @PCF_MWR_NL__0P_SPH:DET_sat_track
1 elements.
Warning ! : (21-Jun-2009 15:11:40)
GanttChart::AddData. The DqiData structure has no data for this range
Information : (21-Jun-2009 15:11:40)
Graph 17: Adding data from object @PCF_MWR_NL__0P_SPH:DET_stop_long
1 elements.
Warning ! : (21-Jun-2009 15:11:40)
GanttChart::AddData. The DqiData structure has no data for this range
```

```

Information : (21-Jun-2009 15:11:40)
Graph 17: Adding data from object @PCF_MWR_NL__0P_SPH:DET_stop_lat
elements.
Warning ! : (21-Jun-2009 15:11:40)
GanttChart::AddData. The DqiData structure has no data for this range
Information : (21-Jun-2009 15:11:40)
Graph 17: Adding data from object @PCF_MWR_NL__0P_SPH:DET_start_long
1 elements.
Warning ! : (21-Jun-2009 15:11:40)
GanttChart::AddData. The DqiData structure has no data for this range
Information : (21-Jun-2009 15:11:41)
Graph 17: Adding data from object @PCF_MWR_NL__0P_SPH:DET_start_lat
1 elements.
Warning ! : (21-Jun-2009 15:11:41)
GanttChart::AddData. The DqiData structure has no data for this range
Information : (21-Jun-2009 15:11:41)
Graph 17: Adding data from object @PCF_RA2_adfs_val:SET_val_adf_mwr_nl__0p
1 elements.
Warning ! : (21-Jun-2009 15:11:41)
GanttChart::AddData. The DqiData structure has no data for this range
Information : (21-Jun-2009 15:11:41)
Graph 17: Adding data from object @PCF_RA2_sensing:ETL_mwr_nl__0p
elements. 16
Information : (21-Jun-2009 15:11:41) Graph 17: Generating PNG file.
Warning ! : (21-Jun-2009 15:11:41)
GanttChart::ReadPolyline. Adding a section with no data
Warning ! : (21-Jun-2009 15:11:41)
GanttChart::ReadPolyline. Adding a section with no data
Warning ! : (21-Jun-2009 15:11:41)
GanttChart::ReadPolyline. Adding a section with no data
Warning ! : (21-Jun-2009 15:11:41)
GanttChart::ReadPolyline. Adding a section with no data
Warning ! : (21-Jun-2009 15:11:41)
GanttChart::ReadPolyline. Adding a section with no data
Warning ! : (21-Jun-2009 15:11:41)
GanttChart::ReadPolyline. Adding a section with no data
Warning ! : (21-Jun-2009 15:11:41)
GanttChart::ReadPolyline. Adding a section with no data
Warning ! : (21-Jun-2009 15:11:41)
GanttChart::ReadPolyline. Adding a section with no data
Warning ! : (21-Jun-2009 15:11:41)
GanttChart::ReadPolyline. Adding a section with no data
Warning ! : (21-Jun-2009 15:11:41)
GanttChart::ReadPolyline. Adding a section with no data
Warning ! : (21-Jun-2009 15:11:41)
GanttChart::ReadPolyline. Adding a section with no data
Warning ! : (21-Jun-2009 15:11:41)
GanttChart::ReadPolyline. Adding a section with no data
Warning ! : (21-Jun-2009 15:11:41)
GanttChart::ReadPolyline. Adding a section with no data
Warning ! : (21-Jun-2009 15:11:41)
GanttChart::ReadPolyline. Adding a section with no data
Warning ! : (21-Jun-2009 15:11:41)
GanttChart::ReadPolyline. Adding a section with no data
Warning ! : (21-Jun-2009 15:11:41)
GanttChart::ReadPolyline. Adding a section with no data
Warning ! : (21-Jun-2009 15:11:41)
GanttChart::ReadPolyline. Adding a section with no data
Warning ! : (21-Jun-2009 15:11:41)
Information : (21-Jun-2009 15:11:41) Graph 17: Destroying object.
Information : (21-Jun-2009 15:11:41)
Graph 18: Creating object for a eventGanttChart
Warning ! : (21-Jun-2009 15:11:41)
graph::setProperty. YSIZE is too long. [80-700]
Information : (21-Jun-2009 15:11:41) Graph 18: Processing legend.
Information : (21-Jun-2009 15:11:41)
Graph 18: Adding data from object @PCF_RA2_ME__0P_SPH:DET_num_rs_isps
1 elements.
Warning ! : (21-Jun-2009 15:11:41)
GanttChart::AddData. The DqiData structure has no data for this range
Information : (21-Jun-2009 15:11:41)
Graph 18: Adding data from object @PCF_RA2_ME__0P_SPH:DET_num_discarded_isps
1 elements.
Warning ! : (21-Jun-2009 15:11:41)
GanttChart::AddData. The DqiData structure has no data for this range

```

Information : (21-Jun-2009 15:11:41)
Graph 18: Adding data from object @PCF_RA2_ME__0P_SPH:DET_num_missing_isps
1 elements.
Warning ! : (21-Jun-2009 15:11:41)
GanttChart::AddData. The DqiData structure has no data for this range
Information : (21-Jun-2009 15:11:41)
Graph 18: Adding data from object @PCF_RA2_ME__0P_SPH:DET_num_error_isps
1 elements.
Warning ! : (21-Jun-2009 15:11:41)
GanttChart::AddData. The DqiData structure has no data for this range
Information : (21-Jun-2009 15:11:41)
Graph 18: Adding data from object @PCF_RA2_ME__0P_SPH:DET_rs_significant
1 elements.
Warning ! : (21-Jun-2009 15:11:41)
GanttChart::AddData. The DqiData structure has no data for this range
Information : (21-Jun-2009 15:11:41) Graph 18:
Adding data from object @PCF_RA2_ME__0P_SPH:DET_isp_discarded_significant
1 elements.
Warning ! : (21-Jun-2009 15:11:41)
GanttChart::AddData. The DqiData structure has no data for this range
Information : (21-Jun-2009 15:11:41) Graph 18:
Adding data from object @PCF_RA2_ME__0P_SPH:DET_missing_isps_significant
1 elements.
Warning ! : (21-Jun-2009 15:11:41)
GanttChart::AddData. The DqiData structure has no data for this range
Information : (21-Jun-2009 15:11:41) Graph 18:
Adding data from object @PCF_RA2_ME__0P_SPH:DET_isp_errors_significant
1 elements.
Warning ! : (21-Jun-2009 15:11:41)
GanttChart::AddData. The DqiData structure has no data for this range
Information : (21-Jun-2009 15:11:41)
Graph 18: Adding data from object @PCF_RA2_ME__0P_SPH:DET_sat_track
1 elements.
Warning ! : (21-Jun-2009 15:11:41)
GanttChart::AddData. The DqiData structure has no data for this range
Information : (21-Jun-2009 15:11:41)
Graph 18: Adding data from object @PCF_RA2_ME__0P_SPH:DET_stop_long
1 elements.
Warning ! : (21-Jun-2009 15:11:41)
GanttChart::AddData. The DqiData structure has no data for this range
Information : (21-Jun-2009 15:11:41)
Graph 18: Adding data from object @PCF_RA2_ME__0P_SPH:DET_stop_lat 1
elements.
Warning ! : (21-Jun-2009 15:11:41)
GanttChart::AddData. The DqiData structure has no data for this range
Information : (21-Jun-2009 15:11:41)
Graph 18: Adding data from object @PCF_RA2_ME__0P_SPH:DET_start_long
1 elements.
Warning ! : (21-Jun-2009 15:11:41)
GanttChart::AddData. The DqiData structure has no data for this range
Information : (21-Jun-2009 15:11:41)
Graph 18: Adding data from object @PCF_RA2_ME__0P_SPH:DET_start_lat
1 elements.
Warning ! : (21-Jun-2009 15:11:41)
GanttChart::AddData. The DqiData structure has no data for this range
Information : (21-Jun-2009 15:11:41)
Graph 18: Adding data from object @PCF_RA2_adfs_val:SET_val_adf_ra2_me__0p
1 elements.
Warning ! : (21-Jun-2009 15:11:41)
GanttChart::AddData. The DqiData structure has no data for this range
Information : (21-Jun-2009 15:11:42)
Graph 18: Adding data from object @PCF_RA2_sensing:ETL_ra2_me__0p 17
elements.
Information : (21-Jun-2009 15:11:42) Graph 18: Generating PNG file.
Warning ! : (21-Jun-2009 15:11:42)
GanttChart::ReadPolyline. Adding a section with no data
Warning ! : (21-Jun-2009 15:11:42)
GanttChart::ReadPolyline. Adding a section with no data

Warning ! : (21-Jun-2009 15:11:42)
GanttChart::ReadPolyline. Adding a section with no data
Warning ! : (21-Jun-2009 15:11:42)
GanttChart::ReadPolyline. Adding a section with no data
Warning ! : (21-Jun-2009 15:11:42)
GanttChart::ReadPolyline. Adding a section with no data
Warning ! : (21-Jun-2009 15:11:42)
GanttChart::ReadPolyline. Adding a section with no data
Warning ! : (21-Jun-2009 15:11:42)
GanttChart::ReadPolyline. Adding a section with no data
Warning ! : (21-Jun-2009 15:11:42)
GanttChart::ReadPolyline. Adding a section with no data
Warning ! : (21-Jun-2009 15:11:42)
GanttChart::ReadPolyline. Adding a section with no data
Warning ! : (21-Jun-2009 15:11:42)
GanttChart::ReadPolyline. Adding a section with no data
Warning ! : (21-Jun-2009 15:11:42)
GanttChart::ReadPolyline. Adding a section with no data
Warning ! : (21-Jun-2009 15:11:42)
GanttChart::ReadPolyline. Adding a section with no data
Warning ! : (21-Jun-2009 15:11:42)
GanttChart::ReadPolyline. Adding a section with no data
Warning ! : (21-Jun-2009 15:11:42)
GanttChart::ReadPolyline. Adding a section with no data
Warning ! : (21-Jun-2009 15:11:42)
GanttChart::ReadPolyline. Adding a section with no data
Warning ! : (21-Jun-2009 15:11:42)
GanttChart::ReadPolyline. Adding a section with no data
Warning ! : (21-Jun-2009 15:11:42)
GanttChart::ReadPolyline. Adding a section with no data
Warning ! : (21-Jun-2009 15:11:42)
GanttChart::ReadPolyline. Adding a section with no data
Warning ! : (21-Jun-2009 15:11:42)
GanttChart::ReadPolyline. Adding a section with no data
Warning ! : (21-Jun-2009 15:11:42)
Information : (21-Jun-2009 15:11:42) Graph 18: Destroying object.
Information : (21-Jun-2009 15:11:42)
Graph 19: Creating object for a eventGanttChart
Warning ! : (21-Jun-2009 15:11:42)
graph::setProperty. YSIZE is too long. [80-700]
Information : (21-Jun-2009 15:11:42) Graph 19: Processing legend.
Information : (21-Jun-2009 15:11:42)
Graph 19: Adding data from object @PCF_RA2_MW__1P_SPH:DET_ra2_20_band_percent
5 elements.
Information : (21-Jun-2009 15:11:42)
Graph 19: Adding data from object @PCF_RA2_MW__1P_SPH:DET_ra2_80_band_percent
4 elements.
Information : (21-Jun-2009 15:11:42)
Graph 19: Adding data from object @PCF_RA2_MW__1P_SPH:DET_ra2_320_band_percent
5 elements.
Information : (21-Jun-2009 15:11:42) Graph 19:
Adding data from object @PCF_RA2_MW__1P_SPH:DET_ra2_measurement_percent
1 elements.
Warning ! : (21-Jun-2009 15:11:42)
GanttChart::AddData. The DqiData structure has no data for this range
Information : (21-Jun-2009 15:11:42)
Graph 19: Adding data from object @PCF_RA2_MW__1P_SPH:DET_ra2_l1b_proc_quality
1 elements.
Warning ! : (21-Jun-2009 15:11:42)
GanttChart::AddData. The DqiData structure has no data for this range
Information : (21-Jun-2009 15:11:42)
Graph 19: Adding data from object @PCF_RA2_MW__1P_SPH:ETL_ra2_l1b_proc_flag
1 elements.
Warning ! : (21-Jun-2009 15:11:42)
GanttChart::AddData. The DqiData structure has no data for this range
Information : (21-Jun-2009 15:11:42)
Graph 19: Adding data from object @PCF_RA2_adfs_val:SET_val_adf_ra2_mw__1p
17 elements.
Information : (21-Jun-2009 15:11:42)
Graph 19: Adding data from object @PCF_RA2_sensing:ETL_ra2_mw__1p 17
elements.
Information : (21-Jun-2009 15:11:42) Graph 19: Generating PNG file.
Warning ! : (21-Jun-2009 15:11:42)
GanttChart::ReadPolyline. Adding a section with no data
Warning ! : (21-Jun-2009 15:11:42)
GanttChart::ReadPolyline. Adding a section with no data
Warning ! : (21-Jun-2009 15:11:42)
GanttChart::ReadPolyline. Adding a section with no data
Information : (21-Jun-2009 15:11:43) Graph 19: Destroying object.

Information : (21-Jun-2009 15:11:43)
Graph 20: Creating object for a eventGanttChart
Warning ! : (21-Jun-2009 15:11:43)
graph::setProperty. YSIZE is too long. [80-700]
Information : (21-Jun-2009 15:11:43) Graph 20: Processing legend.
Information : (21-Jun-2009 15:11:43) Graph 20:
Adding data from object @PCF_RA2_FGD_2P_SPH:DET_ra2_seaice_ku_retrack_percent
1 elements.
Information : (21-Jun-2009 15:11:43) Graph 20:
Adding data from object @PCF_RA2_FGD_2P_SPH:DET_ra2_ice2_s_retrack_percent
17 elements.
Information : (21-Jun-2009 15:11:43) Graph 20:
Adding data from object @PCF_RA2_FGD_2P_SPH:DET_ra2_ice2_ku_retrack_percent
3 elements.
Information : (21-Jun-2009 15:11:43) Graph 20:
Adding data from object @PCF_RA2_FGD_2P_SPH:DET_ra2_ice1_s_retrack_percent
17 elements.
Information : (21-Jun-2009 15:11:43) Graph 20:
Adding data from object @PCF_RA2_FGD_2P_SPH:DET_ra2_ice1_ku_retrack_percent
1 elements.
Warning ! : (21-Jun-2009 15:11:43)
GanttChart::AddData. The DqiData structure has no data for this range
Information : (21-Jun-2009 15:11:43) Graph 20:
Adding data from object @PCF_RA2_FGD_2P_SPH:DET_ra2_ocean_ku_retrack_percent
6 elements.
Information : (21-Jun-2009 15:11:43)
Graph 20: Adding data from object @PCF_RA2_FGD_2P_SPH:DET_ra2_20_band_percent
7 elements.
Information : (21-Jun-2009 15:11:43)
Graph 20: Adding data from object @PCF_RA2_FGD_2P_SPH:DET_ra2_80_band_percent
7 elements.
Information : (21-Jun-2009 15:11:43)
Graph 20: Adding data from object @PCF_RA2_FGD_2P_SPH:DET_ra2_320_band_percent
6 elements.
Information : (21-Jun-2009 15:11:43) Graph 20:
Adding data from object @PCF_RA2_FGD_2P_SPH:DET_ra2_measurement_percent
1 elements.
Warning ! : (21-Jun-2009 15:11:43)
GanttChart::AddData. The DqiData structure has no data for this range
Information : (21-Jun-2009 15:11:43)
Graph 20: Adding data from object @PCF_RA2_FGD_2P_SPH:DET_ra2_l1b_proc_quality
1 elements.
Warning ! : (21-Jun-2009 15:11:43)
GanttChart::AddData. The DqiData structure has no data for this range
Information : (21-Jun-2009 15:11:43)
Graph 20: Adding data from object @PCF_RA2_FGD_2P_SPH:DET_ra2_l2_proc_quality
17 elements.
Information : (21-Jun-2009 15:11:43)
Graph 20: Adding data from object @PCF_RA2_FGD_2P_SPH:ETL_ra2_l1b_proc_flag
1 elements.
Warning ! : (21-Jun-2009 15:11:43)
GanttChart::AddData. The DqiData structure has no data for this range
Information : (21-Jun-2009 15:11:43)
Graph 20: Adding data from object @PCF_RA2_FGD_2P_SPH:ETL_ra2_l2_proc_flag
17 elements.
Information : (21-Jun-2009 15:11:43)
Graph 20: Adding data from object @PCF_RA2_adfs_val:SET_val_adf_ra2_fgd_2p
17 elements.
Information : (21-Jun-2009 15:11:43)
Graph 20: Adding data from object @PCF_RA2_sensing:ETL_ra2_fgd_2p 17
elements.
Information : (21-Jun-2009 15:11:43) Graph 20: Generating PNG file.
Warning ! : (21-Jun-2009 15:11:43)
GanttChart::ReadPolyline. Adding a section with no data
Warning ! : (21-Jun-2009 15:11:43)
GanttChart::ReadPolyline. Adding a section with no data
Warning ! : (21-Jun-2009 15:11:43)
GanttChart::ReadPolyline. Adding a section with no data

```
Warning ! : (21-Jun-2009 15:11:44)
GanttChart::ReadPolyline. Adding a section with no data
Information : (21-Jun-2009 15:11:44) Graph 20: Destroying object.
Information : (21-Jun-2009 15:11:44)
Graph 21: Creating object for a eventGanttChart
Warning ! : (21-Jun-2009 15:11:44)
graph::setProperty. YSIZE is too long. [80-700]
Information : (21-Jun-2009 15:11:44) Graph 21: Processing legend.
Information : (21-Jun-2009 15:11:44) Graph 21:
Adding data from object @PCF_RA2_WWV_2P_SPH:DET_ra2_ocean_ku_retrack_percent
6 elements.
Information : (21-Jun-2009 15:11:44)
Graph 21: Adding data from object @PCF_RA2_WWV_2P_SPH:DET_ra2_20_band_percent
7 elements.
Information : (21-Jun-2009 15:11:44)
Graph 21: Adding data from object @PCF_RA2_WWV_2P_SPH:DET_ra2_80_band_percent
7 elements.
Information : (21-Jun-2009 15:11:44)
Graph 21: Adding data from object @PCF_RA2_WWV_2P_SPH:DET_ra2_320_band_percent
6 elements.
Information : (21-Jun-2009 15:11:44) Graph 21:
Adding data from object @PCF_RA2_WWV_2P_SPH:DET_ra2_measurement_percent
1 elements.
Warning ! : (21-Jun-2009 15:11:44)
GanttChart::AddData. The DqiData structure has no data for this range
Information : (21-Jun-2009 15:11:44)
Graph 21: Adding data from object @PCF_RA2_WWV_2P_SPH:DET_ra2_l1b_proc_quality
1 elements.
Warning ! : (21-Jun-2009 15:11:44)
GanttChart::AddData. The DqiData structure has no data for this range
Information : (21-Jun-2009 15:11:44)
Graph 21: Adding data from object @PCF_RA2_WWV_2P_SPH:DET_ra2_l2_proc_quality
17 elements.
Information : (21-Jun-2009 15:11:44)
Graph 21: Adding data from object @PCF_RA2_WWV_2P_SPH:ETL_ra2_l1b_proc_flag
1 elements.
Warning ! : (21-Jun-2009 15:11:44)
GanttChart::AddData. The DqiData structure has no data for this range
Information : (21-Jun-2009 15:11:44)
Graph 21: Adding data from object @PCF_RA2_WWV_2P_SPH:ETL_ra2_l2_proc_flag
17 elements.
Information : (21-Jun-2009 15:11:44)
Graph 21: Adding data from object @PCF_RA2_adfs_val:SET_val_adf_ra2_wwv_2p
1 elements.
Warning ! : (21-Jun-2009 15:11:44)
GanttChart::AddData. The DqiData structure has no data for this range
Information : (21-Jun-2009 15:11:44)
Graph 21: Adding data from object @PCF_RA2_sensing:ETL_ra2_wwv_2p 17
elements.
Information : (21-Jun-2009 15:11:44) Graph 21: Generating PNG file.
Warning ! : (21-Jun-2009 15:11:44)
GanttChart::ReadPolyline. Adding a section with no data
Warning ! : (21-Jun-2009 15:11:44)
GanttChart::ReadPolyline. Adding a section with no data
Warning ! : (21-Jun-2009 15:11:44)
GanttChart::ReadPolyline. Adding a section with no data
Warning ! : (21-Jun-2009 15:11:44)
GanttChart::ReadPolyline. Adding a section with no data
Information : (21-Jun-2009 15:11:45) Graph 21: Destroying object.
Information : (21-Jun-2009 15:11:45)
Graph 22: Creating object for a eventGanttChart
Information : (21-Jun-2009 15:11:45) Graph 22: Processing legend.
Information : (21-Jun-2009 15:11:45)
Graph 22: Adding data from object @PCF_MPH_MWR_CHD_AX:DET_wrong_product_err
1 elements.
Warning ! : (21-Jun-2009 15:11:45)
GanttChart::AddData. The DqiData structure has no data for this range
Information : (21-Jun-2009 15:11:45)
```

Graph 22: Adding data from object @PCF_MPH_MWR_CHD_AX:SET_wrong_sensing_stop
1 elements.
Warning ! : (21-Jun-2009 15:11:45)
GanttChart::AddData. The DqiData structure has no data for this range
Information : (21-Jun-2009 15:11:45)
Graph 22: Adding data from object @PCF_MPH_MWR_CHD_AX:SET_wrong_sensing_start
1 elements.
Warning ! : (21-Jun-2009 15:11:45)
GanttChart::AddData. The DqiData structure has no data for this range
Information : (21-Jun-2009 15:11:45)
Graph 22: Adding data from object @PCF_MPH_MWR_CHD_AX:SET_wrong_software_ver
1 elements.
Warning ! : (21-Jun-2009 15:11:45)
GanttChart::AddData. The DqiData structure has no data for this range
Information : (21-Jun-2009 15:11:45)
Graph 22: Adding data from object @PCF_MPH_MWR_CHD_AX:SET_wrong_proc_time
1 elements.
Warning ! : (21-Jun-2009 15:11:45)
GanttChart::AddData. The DqiData structure has no data for this range
Information : (21-Jun-2009 15:11:45)
Graph 22: Adding data from object @PCF_MPH_MWR_CHD_AX:SET_wrong_proc_stage
1 elements.
Warning ! : (21-Jun-2009 15:11:45)
GanttChart::AddData. The DqiData structure has no data for this range
Information : (21-Jun-2009 15:11:45)
Graph 22: Adding data from object @PCF_MPH_MWR_CHD_AX:SET_wrong_filename
1 elements.
Warning ! : (21-Jun-2009 15:11:45)
GanttChart::AddData. The DqiData structure has no data for this range
Information : (21-Jun-2009 15:11:45) Graph 22: Generating PNG file.
Warning ! : (21-Jun-2009 15:11:45)
GanttChart::ReadPolyline. Adding a section with no data
Warning ! : (21-Jun-2009 15:11:45)
GanttChart::ReadPolyline. Adding a section with no data
Warning ! : (21-Jun-2009 15:11:45)
GanttChart::ReadPolyline. Adding a section with no data
Warning ! : (21-Jun-2009 15:11:45)
GanttChart::ReadPolyline. Adding a section with no data
Warning ! : (21-Jun-2009 15:11:45)
GanttChart::ReadPolyline. Adding a section with no data
Warning ! : (21-Jun-2009 15:11:45)
GanttChart::ReadPolyline. Adding a section with no data
Warning ! : (21-Jun-2009 15:11:45)
GanttChart::ReadPolyline. Adding a section with no data
Information : (21-Jun-2009 15:11:45) Graph 22: Destroying object.
Information : (21-Jun-2009 15:11:45)
Graph 23: Creating object for a eventGanttChart
Information : (21-Jun-2009 15:11:45) Graph 23: Processing legend.
Information : (21-Jun-2009 15:11:46)
Graph 23: Adding data from object @PCF_MPH_MWR_CON_AX:DET_wrong_product_err
1 elements.
Warning ! : (21-Jun-2009 15:11:46)
GanttChart::AddData. The DqiData structure has no data for this range
Information : (21-Jun-2009 15:11:46)
Graph 23: Adding data from object @PCF_MPH_MWR_CON_AX:SET_wrong_sensing_stop
1 elements.
Warning ! : (21-Jun-2009 15:11:46)
GanttChart::AddData. The DqiData structure has no data for this range
Information : (21-Jun-2009 15:11:46)
Graph 23: Adding data from object @PCF_MPH_MWR_CON_AX:SET_wrong_sensing_start
1 elements.
Warning ! : (21-Jun-2009 15:11:46)
GanttChart::AddData. The DqiData structure has no data for this range
Information : (21-Jun-2009 15:11:46)
Graph 23: Adding data from object @PCF_MPH_MWR_CON_AX:SET_wrong_software_ver
1 elements.
Warning ! : (21-Jun-2009 15:11:46)
GanttChart::AddData. The DqiData structure has no data for this range

Information : (21-Jun-2009 15:11:46)
Graph 23: Adding data from object @PCF_MPH_MWR_CON_AX:SET_wrong_proc_time
1 elements.
Warning ! : (21-Jun-2009 15:11:46)
GanttChart::AddData. The DqiData structure has no data for this range
Information : (21-Jun-2009 15:11:46)
Graph 23: Adding data from object @PCF_MPH_MWR_CON_AX:SET_wrong_proc_stage
1 elements.
Warning ! : (21-Jun-2009 15:11:46)
GanttChart::AddData. The DqiData structure has no data for this range
Information : (21-Jun-2009 15:11:46)
Graph 23: Adding data from object @PCF_MPH_MWR_CON_AX:SET_wrong_filename
1 elements.
Warning ! : (21-Jun-2009 15:11:46)
GanttChart::AddData. The DqiData structure has no data for this range
Information : (21-Jun-2009 15:11:46) Graph 23: Generating PNG file.
Warning ! : (21-Jun-2009 15:11:46)
GanttChart::ReadPolyline. Adding a section with no data
Warning ! : (21-Jun-2009 15:11:46)
GanttChart::ReadPolyline. Adding a section with no data
Warning ! : (21-Jun-2009 15:11:46)
GanttChart::ReadPolyline. Adding a section with no data
Warning ! : (21-Jun-2009 15:11:46)
GanttChart::ReadPolyline. Adding a section with no data
Warning ! : (21-Jun-2009 15:11:46)
GanttChart::ReadPolyline. Adding a section with no data
Warning ! : (21-Jun-2009 15:11:46)
GanttChart::ReadPolyline. Adding a section with no data
Warning ! : (21-Jun-2009 15:11:46)
GanttChart::ReadPolyline. Adding a section with no data
Warning ! : (21-Jun-2009 15:11:46)
GanttChart::ReadPolyline. Adding a section with no data
Warning ! : (21-Jun-2009 15:11:46)
GanttChart::ReadPolyline. Adding a section with no data
Information : (21-Jun-2009 15:11:46) Graph 23: Destroying object.
Information : (21-Jun-2009 15:11:46)
Graph 24: Creating object for a eventGanttChart
Information : (21-Jun-2009 15:11:47) Graph 24: Processing legend.
Information : (21-Jun-2009 15:11:47)
Graph 24: Adding data from object @PCF_MPH_MWR_LSF_AX:DET_wrong_product_err
1 elements.
Warning ! : (21-Jun-2009 15:11:47)
GanttChart::AddData. The DqiData structure has no data for this range
Information : (21-Jun-2009 15:11:47)
Graph 24: Adding data from object @PCF_MPH_MWR_LSF_AX:SET_wrong_sensing_stop
1 elements.
Warning ! : (21-Jun-2009 15:11:47)
GanttChart::AddData. The DqiData structure has no data for this range
Information : (21-Jun-2009 15:11:47)
Graph 24: Adding data from object @PCF_MPH_MWR_LSF_AX:SET_wrong_sensing_start
1 elements.
Warning ! : (21-Jun-2009 15:11:47)
GanttChart::AddData. The DqiData structure has no data for this range
Information : (21-Jun-2009 15:11:47)
Graph 24: Adding data from object @PCF_MPH_MWR_LSF_AX:SET_wrong_proc_time
1 elements.
Warning ! : (21-Jun-2009 15:11:47)
GanttChart::AddData. The DqiData structure has no data for this range
Information : (21-Jun-2009 15:11:47)
Graph 24: Adding data from object @PCF_MPH_MWR_LSF_AX:SET_wrong_proc_stage
1 elements.
Warning ! : (21-Jun-2009 15:11:47)
GanttChart::AddData. The DqiData structure has no data for this range
Information : (21-Jun-2009 15:11:47)
Graph 24: Adding data from object @PCF_MPH_MWR_LSF_AX:SET_wrong_filename
1 elements.
Warning ! : (21-Jun-2009 15:11:47)

Warning ! : (21-Jun-2009 15:11:48)
GanttChart::ReadPolyline. Adding a section with no data
Information : (21-Jun-2009 15:11:49) Graph 25: Destroying object.
Information : (21-Jun-2009 15:11:49)
Graph 26: Creating object for a eventGanttChart
Information : (21-Jun-2009 15:11:49) Graph 26: Processing legend.
Information : (21-Jun-2009 15:11:49)
Graph 26: Adding data from object @PCF_MPH_RA2_CHD_AX:DET_wrong_product_err
1 elements.
Warning ! : (21-Jun-2009 15:11:49)
GanttChart::AddData. The DqiData structure has no data for this range
Information : (21-Jun-2009 15:11:49)
Graph 26: Adding data from object @PCF_MPH_RA2_CHD_AX:SET_wrong_sensing_stop
1 elements.
Warning ! : (21-Jun-2009 15:11:49)
GanttChart::AddData. The DqiData structure has no data for this range
Information : (21-Jun-2009 15:11:49)
Graph 26: Adding data from object @PCF_MPH_RA2_CHD_AX:SET_wrong_sensing_start
1 elements.
Warning ! : (21-Jun-2009 15:11:49)
GanttChart::AddData. The DqiData structure has no data for this range
Information : (21-Jun-2009 15:11:49)
Graph 26: Adding data from object @PCF_MPH_RA2_CHD_AX:SET_wrong_software_ver
1 elements.
Warning ! : (21-Jun-2009 15:11:49)
GanttChart::AddData. The DqiData structure has no data for this range
Information : (21-Jun-2009 15:11:49)
Graph 26: Adding data from object @PCF_MPH_RA2_CHD_AX:SET_wrong_proc_time
1 elements.
Warning ! : (21-Jun-2009 15:11:49)
GanttChart::AddData. The DqiData structure has no data for this range
Information : (21-Jun-2009 15:11:49)
Graph 26: Adding data from object @PCF_MPH_RA2_CHD_AX:SET_wrong_proc_stage
1 elements.
Warning ! : (21-Jun-2009 15:11:49)
GanttChart::AddData. The DqiData structure has no data for this range
Information : (21-Jun-2009 15:11:49)
Graph 26: Adding data from object @PCF_MPH_RA2_CHD_AX:SET_wrong_filename
1 elements.
Warning ! : (21-Jun-2009 15:11:49)
GanttChart::AddData. The DqiData structure has no data for this range
Information : (21-Jun-2009 15:11:49) Graph 26: Generating PNG file.
Warning ! : (21-Jun-2009 15:11:49)
GanttChart::ReadPolyline. Adding a section with no data
Warning ! : (21-Jun-2009 15:11:49)
GanttChart::ReadPolyline. Adding a section with no data
Warning ! : (21-Jun-2009 15:11:49)
GanttChart::ReadPolyline. Adding a section with no data
Warning ! : (21-Jun-2009 15:11:49)
GanttChart::ReadPolyline. Adding a section with no data
Warning ! : (21-Jun-2009 15:11:49)
GanttChart::ReadPolyline. Adding a section with no data
Warning ! : (21-Jun-2009 15:11:49)
GanttChart::ReadPolyline. Adding a section with no data
Warning ! : (21-Jun-2009 15:11:49)
GanttChart::ReadPolyline. Adding a section with no data
Information : (21-Jun-2009 15:11:49) Graph 26: Destroying object.
Information : (21-Jun-2009 15:11:49)
Graph 27: Creating object for a eventGanttChart
Information : (21-Jun-2009 15:11:49) Graph 27: Processing legend.
Information : (21-Jun-2009 15:11:49)
Graph 27: Adding data from object @PCF_MPH_RA2_CON_AX:DET_wrong_product_err
1 elements.
Warning ! : (21-Jun-2009 15:11:49)
GanttChart::AddData. The DqiData structure has no data for this range
Information : (21-Jun-2009 15:11:49)
Graph 27: Adding data from object @PCF_MPH_RA2_CON_AX:SET_wrong_sensing_stop
1 elements.

Warning ! : (21-Jun-2009 15:11:49)
GanttChart::AddData. The DqiData structure has no data for this range
Information : (21-Jun-2009 15:11:49)
Graph 27: Adding data from object @PCF_MPH_RA2_CON_AX:SET_wrong_sensing_start
1 elements.
Warning ! : (21-Jun-2009 15:11:49)
GanttChart::AddData. The DqiData structure has no data for this range
Information : (21-Jun-2009 15:11:49)
Graph 27: Adding data from object @PCF_MPH_RA2_CON_AX:SET_wrong_software_ver
1 elements.
Warning ! : (21-Jun-2009 15:11:49)
GanttChart::AddData. The DqiData structure has no data for this range
Information : (21-Jun-2009 15:11:49)
Graph 27: Adding data from object @PCF_MPH_RA2_CON_AX:SET_wrong_proc_time
1 elements.
Warning ! : (21-Jun-2009 15:11:49)
GanttChart::AddData. The DqiData structure has no data for this range
Information : (21-Jun-2009 15:11:49)
Graph 27: Adding data from object @PCF_MPH_RA2_CON_AX:SET_wrong_proc_stage
1 elements.
Warning ! : (21-Jun-2009 15:11:49)
GanttChart::AddData. The DqiData structure has no data for this range
Information : (21-Jun-2009 15:11:49)
Graph 27: Adding data from object @PCF_MPH_RA2_CON_AX:SET_wrong_filename
1 elements.
Warning ! : (21-Jun-2009 15:11:49)
GanttChart::AddData. The DqiData structure has no data for this range
Information : (21-Jun-2009 15:11:49) Graph 27: Generating PNG file.
Warning ! : (21-Jun-2009 15:11:49)
GanttChart::ReadPolyline. Adding a section with no data
Warning ! : (21-Jun-2009 15:11:49)
GanttChart::ReadPolyline. Adding a section with no data
Warning ! : (21-Jun-2009 15:11:49)
GanttChart::ReadPolyline. Adding a section with no data
Warning ! : (21-Jun-2009 15:11:49)
GanttChart::ReadPolyline. Adding a section with no data
Warning ! : (21-Jun-2009 15:11:49)
GanttChart::ReadPolyline. Adding a section with no data
Warning ! : (21-Jun-2009 15:11:49)
GanttChart::ReadPolyline. Adding a section with no data
Warning ! : (21-Jun-2009 15:11:49)
GanttChart::ReadPolyline. Adding a section with no data
Warning ! : (21-Jun-2009 15:11:49)
GanttChart::ReadPolyline. Adding a section with no data
Information : (21-Jun-2009 15:11:49) Graph 27: Destroying object.
Information : (21-Jun-2009 15:11:49)
Graph 28: Creating object for a eventGanttChart
Information : (21-Jun-2009 15:11:49) Graph 28: Processing legend.
Information : (21-Jun-2009 15:11:50)
Graph 28: Adding data from object @PCF_MPH_RA2_CST_AX:DET_wrong_product_err
1 elements.
Warning ! : (21-Jun-2009 15:11:50)
GanttChart::AddData. The DqiData structure has no data for this range
Information : (21-Jun-2009 15:11:50)
Graph 28: Adding data from object @PCF_MPH_RA2_CST_AX:SET_wrong_sensing_stop
1 elements.
Warning ! : (21-Jun-2009 15:11:50)
GanttChart::AddData. The DqiData structure has no data for this range
Information : (21-Jun-2009 15:11:50)
Graph 28: Adding data from object @PCF_MPH_RA2_CST_AX:SET_wrong_sensing_start
1 elements.
Warning ! : (21-Jun-2009 15:11:50)
GanttChart::AddData. The DqiData structure has no data for this range
Information : (21-Jun-2009 15:11:50)
Graph 28: Adding data from object @PCF_MPH_RA2_CST_AX:SET_wrong_software_ver
1 elements.
Warning ! : (21-Jun-2009 15:11:50)
GanttChart::AddData. The DqiData structure has no data for this range
Information : (21-Jun-2009 15:11:50)
Graph 28: Adding data from object @PCF_MPH_RA2_CST_AX:SET_wrong_proc_time

1 elements.
Warning ! : (21-Jun-2009 15:11:50)
GanttChart::AddData. The DqiData structure has no data for this range
Information : (21-Jun-2009 15:11:50)
Graph 28: Adding data from object @PCF_MPH_RA2_CST_AX:SET_wrong_proc_stage
1 elements.
Warning ! : (21-Jun-2009 15:11:50)
GanttChart::AddData. The DqiData structure has no data for this range
Information : (21-Jun-2009 15:11:50)
Graph 28: Adding data from object @PCF_MPH_RA2_CST_AX:SET_wrong_filename
1 elements.
Warning ! : (21-Jun-2009 15:11:50)
GanttChart::AddData. The DqiData structure has no data for this range
Information : (21-Jun-2009 15:11:50) Graph 28: Generating PNG file.
Warning ! : (21-Jun-2009 15:11:50)
GanttChart::ReadPolyline. Adding a section with no data
Warning ! : (21-Jun-2009 15:11:50)
GanttChart::ReadPolyline. Adding a section with no data
Warning ! : (21-Jun-2009 15:11:50)
GanttChart::ReadPolyline. Adding a section with no data
Warning ! : (21-Jun-2009 15:11:50)
GanttChart::ReadPolyline. Adding a section with no data
Warning ! : (21-Jun-2009 15:11:50)
GanttChart::ReadPolyline. Adding a section with no data
Warning ! : (21-Jun-2009 15:11:50)
GanttChart::ReadPolyline. Adding a section with no data
Warning ! : (21-Jun-2009 15:11:50)
GanttChart::ReadPolyline. Adding a section with no data
Warning ! : (21-Jun-2009 15:11:50)
GanttChart::ReadPolyline. Adding a section with no data
Information : (21-Jun-2009 15:11:50) Graph 28: Destroying object.
Information : (21-Jun-2009 15:11:50)
Graph 29: Creating object for a eventGanttChart
Information : (21-Jun-2009 15:11:50) Graph 29: Processing legend.
Information : (21-Jun-2009 15:11:50)
Graph 29: Adding data from object @PCF_MPH_RA2_DIP_AX:DET_wrong_product_err
1 elements.
Warning ! : (21-Jun-2009 15:11:50)
GanttChart::AddData. The DqiData structure has no data for this range
Information : (21-Jun-2009 15:11:50)
Graph 29: Adding data from object @PCF_MPH_RA2_DIP_AX:SET_wrong_sensing_stop
1 elements.
Warning ! : (21-Jun-2009 15:11:50)
GanttChart::AddData. The DqiData structure has no data for this range
Information : (21-Jun-2009 15:11:50)
Graph 29: Adding data from object @PCF_MPH_RA2_DIP_AX:SET_wrong_sensing_start
1 elements.
Warning ! : (21-Jun-2009 15:11:50)
GanttChart::AddData. The DqiData structure has no data for this range
Information : (21-Jun-2009 15:11:50)
Graph 29: Adding data from object @PCF_MPH_RA2_DIP_AX:SET_wrong_software_ver
1 elements.
Warning ! : (21-Jun-2009 15:11:50)
GanttChart::AddData. The DqiData structure has no data for this range
Information : (21-Jun-2009 15:11:50)
Graph 29: Adding data from object @PCF_MPH_RA2_DIP_AX:SET_wrong_proc_time
1 elements.
Warning ! : (21-Jun-2009 15:11:50)
GanttChart::AddData. The DqiData structure has no data for this range
Information : (21-Jun-2009 15:11:50)
Graph 29: Adding data from object @PCF_MPH_RA2_DIP_AX:SET_wrong_proc_stage
1 elements.
Warning ! : (21-Jun-2009 15:11:50)
GanttChart::AddData. The DqiData structure has no data for this range
Information : (21-Jun-2009 15:11:50)
Graph 29: Adding data from object @PCF_MPH_RA2_DIP_AX:SET_wrong_filename
1 elements.
Warning ! : (21-Jun-2009 15:11:50)
GanttChart::AddData. The DqiData structure has no data for this range
Information : (21-Jun-2009 15:11:50) Graph 29: Generating PNG file.

Information : (21-Jun-2009 15:11:51) Graph 30: Destroying object.
Information : (21-Jun-2009 15:11:51)
Graph 31: Creating object for a eventGanttChart
Information : (21-Jun-2009 15:11:51) Graph 31: Processing legend.
Information : (21-Jun-2009 15:11:51)
Graph 31: Adding data from object @PCF_MPH_RA2_ICT_AX:DET_wrong_product_err
1 elements.
Warning ! : (21-Jun-2009 15:11:51)
GanttChart::AddData. The DqiData structure has no data for this range
Information : (21-Jun-2009 15:11:51)
Graph 31: Adding data from object @PCF_MPH_RA2_ICT_AX:SET_wrong_sensing_stop
1 elements.
Warning ! : (21-Jun-2009 15:11:51)
GanttChart::AddData. The DqiData structure has no data for this range
Information : (21-Jun-2009 15:11:51)
Graph 31: Adding data from object @PCF_MPH_RA2_ICT_AX:SET_wrong_sensing_start
1 elements.
Warning ! : (21-Jun-2009 15:11:51)
GanttChart::AddData. The DqiData structure has no data for this range
Information : (21-Jun-2009 15:11:51)
Graph 31: Adding data from object @PCF_MPH_RA2_ICT_AX:SET_wrong_software_ver
1 elements.
Warning ! : (21-Jun-2009 15:11:51)
GanttChart::AddData. The DqiData structure has no data for this range
Information : (21-Jun-2009 15:11:51)
Graph 31: Adding data from object @PCF_MPH_RA2_ICT_AX:SET_wrong_proc_time
1 elements.
Warning ! : (21-Jun-2009 15:11:51)
GanttChart::AddData. The DqiData structure has no data for this range
Information : (21-Jun-2009 15:11:51)
Graph 31: Adding data from object @PCF_MPH_RA2_ICT_AX:SET_wrong_proc_stage
1 elements.
Warning ! : (21-Jun-2009 15:11:51)
GanttChart::AddData. The DqiData structure has no data for this range
Information : (21-Jun-2009 15:11:51)
Graph 31: Adding data from object @PCF_MPH_RA2_ICT_AX:SET_wrong_filename
1 elements.
Warning ! : (21-Jun-2009 15:11:51)
GanttChart::AddData. The DqiData structure has no data for this range
Information : (21-Jun-2009 15:11:51) Graph 31: Generating PNG file.
Warning ! : (21-Jun-2009 15:11:51)
GanttChart::ReadPolyline. Adding a section with no data
Warning ! : (21-Jun-2009 15:11:51)
GanttChart::ReadPolyline. Adding a section with no data
Warning ! : (21-Jun-2009 15:11:51)
GanttChart::ReadPolyline. Adding a section with no data
Warning ! : (21-Jun-2009 15:11:51)
GanttChart::ReadPolyline. Adding a section with no data
Warning ! : (21-Jun-2009 15:11:51)
GanttChart::ReadPolyline. Adding a section with no data
Warning ! : (21-Jun-2009 15:11:51)
GanttChart::ReadPolyline. Adding a section with no data
Warning ! : (21-Jun-2009 15:11:51)
GanttChart::ReadPolyline. Adding a section with no data
Information : (21-Jun-2009 15:11:52) Graph 31: Destroying object.
Information : (21-Jun-2009 15:11:52)
Graph 32: Creating object for a eventGanttChart
Information : (21-Jun-2009 15:11:52) Graph 32: Processing legend.
Information : (21-Jun-2009 15:11:52)
Graph 32: Adding data from object @PCF_MPH_RA2_IFA_AX:DET_wrong_product_err
1 elements.
Warning ! : (21-Jun-2009 15:11:52)
GanttChart::AddData. The DqiData structure has no data for this range
Information : (21-Jun-2009 15:11:52)
Graph 32: Adding data from object @PCF_MPH_RA2_IFA_AX:SET_wrong_sensing_stop
1 elements.
Warning ! : (21-Jun-2009 15:11:52)
GanttChart::AddData. The DqiData structure has no data for this range

Information : (21-Jun-2009 15:11:52)
Graph 32: Adding data from object @PCF_MPH_RA2_IFA_AX:SET_wrong_sensing_start
1 elements.
Warning ! : (21-Jun-2009 15:11:52)
GanttChart::AddData. The DqiData structure has no data for this range
Information : (21-Jun-2009 15:11:52)
Graph 32: Adding data from object @PCF_MPH_RA2_IFA_AX:SET_wrong_software_ver
1 elements.
Warning ! : (21-Jun-2009 15:11:52)
GanttChart::AddData. The DqiData structure has no data for this range
Information : (21-Jun-2009 15:11:52)
Graph 32: Adding data from object @PCF_MPH_RA2_IFA_AX:SET_wrong_proc_time
1 elements.
Warning ! : (21-Jun-2009 15:11:52)
GanttChart::AddData. The DqiData structure has no data for this range
Information : (21-Jun-2009 15:11:52)
Graph 32: Adding data from object @PCF_MPH_RA2_IFA_AX:SET_wrong_proc_stage
1 elements.
Warning ! : (21-Jun-2009 15:11:52)
GanttChart::AddData. The DqiData structure has no data for this range
Information : (21-Jun-2009 15:11:52)
Graph 32: Adding data from object @PCF_MPH_RA2_IFA_AX:SET_wrong_filename
1 elements.
Warning ! : (21-Jun-2009 15:11:52)
GanttChart::AddData. The DqiData structure has no data for this range
Information : (21-Jun-2009 15:11:52) Graph 32: Generating PNG file.
Warning ! : (21-Jun-2009 15:11:52)
GanttChart::ReadPolyline. Adding a section with no data
Warning ! : (21-Jun-2009 15:11:52)
GanttChart::ReadPolyline. Adding a section with no data
Warning ! : (21-Jun-2009 15:11:52)
GanttChart::ReadPolyline. Adding a section with no data
Warning ! : (21-Jun-2009 15:11:52)
GanttChart::ReadPolyline. Adding a section with no data
Warning ! : (21-Jun-2009 15:11:52)
GanttChart::ReadPolyline. Adding a section with no data
Warning ! : (21-Jun-2009 15:11:52)
GanttChart::ReadPolyline. Adding a section with no data
Warning ! : (21-Jun-2009 15:11:52)
GanttChart::ReadPolyline. Adding a section with no data
Warning ! : (21-Jun-2009 15:11:52)
GanttChart::ReadPolyline. Adding a section with no data
Information : (21-Jun-2009 15:11:52) Graph 32: Destroying object.
Information : (21-Jun-2009 15:11:52)
Graph 33: Creating object for a eventGanttChart
Information : (21-Jun-2009 15:11:52) Graph 33: Processing legend.
Information : (21-Jun-2009 15:11:52)
Graph 33: Adding data from object @PCF_MPH_RA2_IFB_AX:DET_wrong_product_err
1 elements.
Warning ! : (21-Jun-2009 15:11:52)
GanttChart::AddData. The DqiData structure has no data for this range
Information : (21-Jun-2009 15:11:52)
Graph 33: Adding data from object @PCF_MPH_RA2_IFB_AX:SET_wrong_sensing_stop
1 elements.
Warning ! : (21-Jun-2009 15:11:52)
GanttChart::AddData. The DqiData structure has no data for this range
Information : (21-Jun-2009 15:11:52)
Graph 33: Adding data from object @PCF_MPH_RA2_IFB_AX:SET_wrong_sensing_start
1 elements.
Warning ! : (21-Jun-2009 15:11:52)
GanttChart::AddData. The DqiData structure has no data for this range
Information : (21-Jun-2009 15:11:52)
Graph 33: Adding data from object @PCF_MPH_RA2_IFB_AX:SET_wrong_software_ver
1 elements.
Warning ! : (21-Jun-2009 15:11:52)
GanttChart::AddData. The DqiData structure has no data for this range
Information : (21-Jun-2009 15:11:52)
Graph 33: Adding data from object @PCF_MPH_RA2_IFB_AX:SET_wrong_proc_time
1 elements.
Warning ! : (21-Jun-2009 15:11:52)

GanttChart::AddData. The DqiData structure has no data for this range
Information : (21-Jun-2009 15:11:52)
Graph 33: Adding data from object @PCF_MPH_RA2_IFB_AX:SET_wrong_proc_stage
1 elements.
Warning ! : (21-Jun-2009 15:11:52)
GanttChart::AddData. The DqiData structure has no data for this range
Information : (21-Jun-2009 15:11:52)
Graph 33: Adding data from object @PCF_MPH_RA2_IFB_AX:SET_wrong_filename
1 elements.
Warning ! : (21-Jun-2009 15:11:52)
GanttChart::AddData. The DqiData structure has no data for this range
Information : (21-Jun-2009 15:11:52) Graph 33: Generating PNG file.
Warning ! : (21-Jun-2009 15:11:52)
GanttChart::ReadPolyline. Adding a section with no data
Warning ! : (21-Jun-2009 15:11:52)
GanttChart::ReadPolyline. Adding a section with no data
Warning ! : (21-Jun-2009 15:11:52)
GanttChart::ReadPolyline. Adding a section with no data
Warning ! : (21-Jun-2009 15:11:52)
GanttChart::ReadPolyline. Adding a section with no data
Warning ! : (21-Jun-2009 15:11:52)
GanttChart::ReadPolyline. Adding a section with no data
Warning ! : (21-Jun-2009 15:11:52)
GanttChart::ReadPolyline. Adding a section with no data
Warning ! : (21-Jun-2009 15:11:52)
GanttChart::ReadPolyline. Adding a section with no data
Information : (21-Jun-2009 15:11:53) Graph 33: Destroying object.
Information : (21-Jun-2009 15:11:53)
Graph 34: Creating object for a eventGanttChart
Information : (21-Jun-2009 15:11:53) Graph 34: Processing legend.
Information : (21-Jun-2009 15:11:53)
Graph 34: Adding data from object @PCF_MPH_RA2_IFF_AX:DET_wrong_product_err
1 elements.
Warning ! : (21-Jun-2009 15:11:53)
GanttChart::AddData. The DqiData structure has no data for this range
Information : (21-Jun-2009 15:11:53)
Graph 34: Adding data from object @PCF_MPH_RA2_IFF_AX:SET_wrong_sensing_stop
1 elements.
Warning ! : (21-Jun-2009 15:11:53)
GanttChart::AddData. The DqiData structure has no data for this range
Information : (21-Jun-2009 15:11:53)
Graph 34: Adding data from object @PCF_MPH_RA2_IFF_AX:SET_wrong_sensing_start
1 elements.
Warning ! : (21-Jun-2009 15:11:53)
GanttChart::AddData. The DqiData structure has no data for this range
Information : (21-Jun-2009 15:11:53)
Graph 34: Adding data from object @PCF_MPH_RA2_IFF_AX:SET_wrong_software_ver
1 elements.
Warning ! : (21-Jun-2009 15:11:53)
GanttChart::AddData. The DqiData structure has no data for this range
Information : (21-Jun-2009 15:11:53)
Graph 34: Adding data from object @PCF_MPH_RA2_IFF_AX:SET_wrong_proc_time
1 elements.
Warning ! : (21-Jun-2009 15:11:53)
GanttChart::AddData. The DqiData structure has no data for this range
Information : (21-Jun-2009 15:11:53)
Graph 34: Adding data from object @PCF_MPH_RA2_IFF_AX:SET_wrong_proc_stage
1 elements.
Warning ! : (21-Jun-2009 15:11:53)
GanttChart::AddData. The DqiData structure has no data for this range
Information : (21-Jun-2009 15:11:53)
Graph 34: Adding data from object @PCF_MPH_RA2_IFF_AX:SET_wrong_filename
1 elements.
Warning ! : (21-Jun-2009 15:11:53)
GanttChart::AddData. The DqiData structure has no data for this range
Information : (21-Jun-2009 15:11:53) Graph 34: Generating PNG file.
Warning ! : (21-Jun-2009 15:11:53)
GanttChart::ReadPolyline. Adding a section with no data

```
Warning ! : (21-Jun-2009 15:11:53)
GanttChart::ReadPolyline. Adding a section with no data
Warning ! : (21-Jun-2009 15:11:53)
GanttChart::ReadPolyline. Adding a section with no data
Warning ! : (21-Jun-2009 15:11:53)
GanttChart::ReadPolyline. Adding a section with no data
Warning ! : (21-Jun-2009 15:11:53)
GanttChart::ReadPolyline. Adding a section with no data
Warning ! : (21-Jun-2009 15:11:53)
GanttChart::ReadPolyline. Adding a section with no data
Warning ! : (21-Jun-2009 15:11:53)
GanttChart::ReadPolyline. Adding a section with no data
Information : (21-Jun-2009 15:11:53) Graph 34: Destroying object.
Information : (21-Jun-2009 15:11:53)
Graph 35: Creating object for a eventGanttChart
Information : (21-Jun-2009 15:11:53) Graph 35: Processing legend.
Information : (21-Jun-2009 15:11:53)
Graph 35: Adding data from object @PCF_MPH_RA2_IOC_AX:DET_wrong_product_err
1 elements.
Warning ! : (21-Jun-2009 15:11:53)
GanttChart::AddData. The DqiData structure has no data for this range
Information : (21-Jun-2009 15:11:53)
Graph 35: Adding data from object @PCF_MPH_RA2_IOC_AX:SET_wrong_sensing_stop
1 elements.
Warning ! : (21-Jun-2009 15:11:53)
GanttChart::AddData. The DqiData structure has no data for this range
Information : (21-Jun-2009 15:11:53)
Graph 35: Adding data from object @PCF_MPH_RA2_IOC_AX:SET_wrong_sensing_start
1 elements.
Warning ! : (21-Jun-2009 15:11:53)
GanttChart::AddData. The DqiData structure has no data for this range
Information : (21-Jun-2009 15:11:53)
Graph 35: Adding data from object @PCF_MPH_RA2_IOC_AX:SET_wrong_software_ver
1 elements.
Warning ! : (21-Jun-2009 15:11:53)
GanttChart::AddData. The DqiData structure has no data for this range
Information : (21-Jun-2009 15:11:53)
Graph 35: Adding data from object @PCF_MPH_RA2_IOC_AX:SET_wrong_proc_time
1 elements.
Warning ! : (21-Jun-2009 15:11:53)
GanttChart::AddData. The DqiData structure has no data for this range
Information : (21-Jun-2009 15:11:53)
Graph 35: Adding data from object @PCF_MPH_RA2_IOC_AX:SET_wrong_proc_stage
1 elements.
Warning ! : (21-Jun-2009 15:11:53)
GanttChart::AddData. The DqiData structure has no data for this range
Information : (21-Jun-2009 15:11:53)
Graph 35: Adding data from object @PCF_MPH_RA2_IOC_AX:SET_wrong_filename
1 elements.
Warning ! : (21-Jun-2009 15:11:53)
GanttChart::AddData. The DqiData structure has no data for this range
Information : (21-Jun-2009 15:11:53) Graph 35: Generating PNG file.
Warning ! : (21-Jun-2009 15:11:53)
GanttChart::ReadPolyline. Adding a section with no data
Warning ! : (21-Jun-2009 15:11:53)
GanttChart::ReadPolyline. Adding a section with no data
Warning ! : (21-Jun-2009 15:11:53)
GanttChart::ReadPolyline. Adding a section with no data
Warning ! : (21-Jun-2009 15:11:53)
GanttChart::ReadPolyline. Adding a section with no data
Warning ! : (21-Jun-2009 15:11:53)
GanttChart::ReadPolyline. Adding a section with no data
Warning ! : (21-Jun-2009 15:11:53)
GanttChart::ReadPolyline. Adding a section with no data
Warning ! : (21-Jun-2009 15:11:53)
GanttChart::ReadPolyline. Adding a section with no data
Warning ! : (21-Jun-2009 15:11:53)
GanttChart::ReadPolyline. Adding a section with no data
Information : (21-Jun-2009 15:11:54) Graph 35: Destroying object.
Information : (21-Jun-2009 15:11:54)
```

```
Graph 36: Creating object for a eventGanttChart
Information : (21-Jun-2009 15:11:54) Graph 36: Processing legend.
Information : (21-Jun-2009 15:11:54)
Graph 36: Adding data from object @PCF_MPH_RA2_MET_AX:DET_wrong_product_err
1 elements.
Warning ! : (21-Jun-2009 15:11:54)
GanttChart::AddData. The DqiData structure has no data for this range
Information : (21-Jun-2009 15:11:54)
Graph 36: Adding data from object @PCF_MPH_RA2_MET_AX:SET_wrong_sensing_stop
1 elements.
Warning ! : (21-Jun-2009 15:11:54)
GanttChart::AddData. The DqiData structure has no data for this range
Information : (21-Jun-2009 15:11:54)
Graph 36: Adding data from object @PCF_MPH_RA2_MET_AX:SET_wrong_sensing_start
1 elements.
Warning ! : (21-Jun-2009 15:11:54)
GanttChart::AddData. The DqiData structure has no data for this range
Information : (21-Jun-2009 15:11:54)
Graph 36: Adding data from object @PCF_MPH_RA2_MET_AX:SET_wrong_software_ver
1 elements.
Warning ! : (21-Jun-2009 15:11:54)
GanttChart::AddData. The DqiData structure has no data for this range
Information : (21-Jun-2009 15:11:54)
Graph 36: Adding data from object @PCF_MPH_RA2_MET_AX:SET_wrong_proc_time
1 elements.
Warning ! : (21-Jun-2009 15:11:54)
GanttChart::AddData. The DqiData structure has no data for this range
Information : (21-Jun-2009 15:11:54)
Graph 36: Adding data from object @PCF_MPH_RA2_MET_AX:SET_wrong_proc_stage
1 elements.
Warning ! : (21-Jun-2009 15:11:54)
GanttChart::AddData. The DqiData structure has no data for this range
Information : (21-Jun-2009 15:11:54)
Graph 36: Adding data from object @PCF_MPH_RA2_MET_AX:SET_wrong_filename
1 elements.
Warning ! : (21-Jun-2009 15:11:54)
GanttChart::AddData. The DqiData structure has no data for this range
Information : (21-Jun-2009 15:11:54) Graph 36: Generating PNG file.
Warning ! : (21-Jun-2009 15:11:54)
GanttChart::ReadPolyline. Adding a section with no data
Warning ! : (21-Jun-2009 15:11:54)
GanttChart::ReadPolyline. Adding a section with no data
Warning ! : (21-Jun-2009 15:11:54)
GanttChart::ReadPolyline. Adding a section with no data
Warning ! : (21-Jun-2009 15:11:54)
GanttChart::ReadPolyline. Adding a section with no data
Warning ! : (21-Jun-2009 15:11:54)
GanttChart::ReadPolyline. Adding a section with no data
Warning ! : (21-Jun-2009 15:11:54)
GanttChart::ReadPolyline. Adding a section with no data
Warning ! : (21-Jun-2009 15:11:54)
GanttChart::ReadPolyline. Adding a section with no data
Warning ! : (21-Jun-2009 15:11:54)
GanttChart::ReadPolyline. Adding a section with no data
Information : (21-Jun-2009 15:11:54) Graph 36: Destroying object.
Information : (21-Jun-2009 15:11:54)
Graph 37: Creating object for a eventGanttChart
Information : (21-Jun-2009 15:11:54) Graph 37: Processing legend.
Information : (21-Jun-2009 15:11:54)
Graph 37: Adding data from object @PCF_MPH_RA2_MSS_AX:DET_wrong_product_err
1 elements.
Warning ! : (21-Jun-2009 15:11:54)
GanttChart::AddData. The DqiData structure has no data for this range
Information : (21-Jun-2009 15:11:54)
Graph 37: Adding data from object @PCF_MPH_RA2_MSS_AX:SET_wrong_sensing_stop
1 elements.
Warning ! : (21-Jun-2009 15:11:54)
GanttChart::AddData. The DqiData structure has no data for this range
Information : (21-Jun-2009 15:11:54)
Graph 37: Adding data from object @PCF_MPH_RA2_MSS_AX:SET_wrong_sensing_start
```

1 elements.
Warning ! : (21-Jun-2009 15:11:54)
GanttChart::AddData. The DqiData structure has no data for this range
Information : (21-Jun-2009 15:11:54)
Graph 37: Adding data from object @PCF_MPH_RA2_MSS_AX:SET_wrong_software_ver
1 elements.
Warning ! : (21-Jun-2009 15:11:54)
GanttChart::AddData. The DqiData structure has no data for this range
Information : (21-Jun-2009 15:11:54)
Graph 37: Adding data from object @PCF_MPH_RA2_MSS_AX:SET_wrong_proc_time
1 elements.
Warning ! : (21-Jun-2009 15:11:54)
GanttChart::AddData. The DqiData structure has no data for this range
Information : (21-Jun-2009 15:11:54)
Graph 37: Adding data from object @PCF_MPH_RA2_MSS_AX:SET_wrong_proc_stage
1 elements.
Warning ! : (21-Jun-2009 15:11:54)
GanttChart::AddData. The DqiData structure has no data for this range
Information : (21-Jun-2009 15:11:54)
Graph 37: Adding data from object @PCF_MPH_RA2_MSS_AX:SET_wrong_filename
1 elements.
Warning ! : (21-Jun-2009 15:11:54)
GanttChart::AddData. The DqiData structure has no data for this range
Information : (21-Jun-2009 15:11:54) Graph 37: Generating PNG file.
Warning ! : (21-Jun-2009 15:11:54)
GanttChart::ReadPolyline. Adding a section with no data
Warning ! : (21-Jun-2009 15:11:54)
GanttChart::ReadPolyline. Adding a section with no data
Warning ! : (21-Jun-2009 15:11:54)
GanttChart::ReadPolyline. Adding a section with no data
Warning ! : (21-Jun-2009 15:11:54)
GanttChart::ReadPolyline. Adding a section with no data
Warning ! : (21-Jun-2009 15:11:54)
GanttChart::ReadPolyline. Adding a section with no data
Warning ! : (21-Jun-2009 15:11:54)
GanttChart::ReadPolyline. Adding a section with no data
Warning ! : (21-Jun-2009 15:11:54)
GanttChart::ReadPolyline. Adding a section with no data
Warning ! : (21-Jun-2009 15:11:54)
GanttChart::ReadPolyline. Adding a section with no data
Information : (21-Jun-2009 15:11:55) Graph 37: Destroying object.
Information : (21-Jun-2009 15:11:55)
Graph 38: Creating object for a eventGanttChart
Information : (21-Jun-2009 15:11:55) Graph 38: Processing legend.
Information : (21-Jun-2009 15:11:55)
Graph 38: Adding data from object @PCF_MPH_RA2_OT1_AX:DET_wrong_product_err
1 elements.
Warning ! : (21-Jun-2009 15:11:55)
GanttChart::AddData. The DqiData structure has no data for this range
Information : (21-Jun-2009 15:11:55)
Graph 38: Adding data from object @PCF_MPH_RA2_OT1_AX:SET_wrong_sensing_stop
1 elements.
Warning ! : (21-Jun-2009 15:11:55)
GanttChart::AddData. The DqiData structure has no data for this range
Information : (21-Jun-2009 15:11:55)
Graph 38: Adding data from object @PCF_MPH_RA2_OT1_AX:SET_wrong_sensing_start
1 elements.
Warning ! : (21-Jun-2009 15:11:55)
GanttChart::AddData. The DqiData structure has no data for this range
Information : (21-Jun-2009 15:11:55)
Graph 38: Adding data from object @PCF_MPH_RA2_OT1_AX:SET_wrong_software_ver
1 elements.
Warning ! : (21-Jun-2009 15:11:55)
GanttChart::AddData. The DqiData structure has no data for this range
Information : (21-Jun-2009 15:11:55)
Graph 38: Adding data from object @PCF_MPH_RA2_OT1_AX:SET_wrong_proc_time
1 elements.
Warning ! : (21-Jun-2009 15:11:55)
GanttChart::AddData. The DqiData structure has no data for this range
Information : (21-Jun-2009 15:11:55)

Graph 38: Adding data from object @PCF_MPH_RA2_OT1_AX:SET_wrong_proc_stage
1 elements.
Warning ! : (21-Jun-2009 15:11:55)
GanttChart::AddData. The DqiData structure has no data for this range
Information : (21-Jun-2009 15:11:55)
Graph 38: Adding data from object @PCF_MPH_RA2_OT1_AX:SET_wrong_filename
1 elements.
Warning ! : (21-Jun-2009 15:11:55)
GanttChart::AddData. The DqiData structure has no data for this range
Information : (21-Jun-2009 15:11:55) Graph 38: Generating PNG file.
Warning ! : (21-Jun-2009 15:11:55)
GanttChart::ReadPolyline. Adding a section with no data
Warning ! : (21-Jun-2009 15:11:55)
GanttChart::ReadPolyline. Adding a section with no data
Warning ! : (21-Jun-2009 15:11:55)
GanttChart::ReadPolyline. Adding a section with no data
Warning ! : (21-Jun-2009 15:11:55)
GanttChart::ReadPolyline. Adding a section with no data
Warning ! : (21-Jun-2009 15:11:55)
GanttChart::ReadPolyline. Adding a section with no data
Warning ! : (21-Jun-2009 15:11:55)
GanttChart::ReadPolyline. Adding a section with no data
Warning ! : (21-Jun-2009 15:11:55)
GanttChart::ReadPolyline. Adding a section with no data
Warning ! : (21-Jun-2009 15:11:55)
GanttChart::ReadPolyline. Adding a section with no data
Information : (21-Jun-2009 15:11:55) Graph 38: Destroying object.
Information : (21-Jun-2009 15:11:55)
Graph 39: Creating object for a eventGanttChart
Information : (21-Jun-2009 15:11:55) Graph 39: Processing legend.
Information : (21-Jun-2009 15:11:55)
Graph 39: Adding data from object @PCF_MPH_RA2_OT2_AX:DET_wrong_product_err
1 elements.
Warning ! : (21-Jun-2009 15:11:55)
GanttChart::AddData. The DqiData structure has no data for this range
Information : (21-Jun-2009 15:11:55)
Graph 39: Adding data from object @PCF_MPH_RA2_OT2_AX:SET_wrong_sensing_stop
1 elements.
Warning ! : (21-Jun-2009 15:11:55)
GanttChart::AddData. The DqiData structure has no data for this range
Information : (21-Jun-2009 15:11:55)
Graph 39: Adding data from object @PCF_MPH_RA2_OT2_AX:SET_wrong_sensing_start
1 elements.
Warning ! : (21-Jun-2009 15:11:55)
GanttChart::AddData. The DqiData structure has no data for this range
Information : (21-Jun-2009 15:11:55)
Graph 39: Adding data from object @PCF_MPH_RA2_OT2_AX:SET_wrong_software_ver
1 elements.
Warning ! : (21-Jun-2009 15:11:55)
GanttChart::AddData. The DqiData structure has no data for this range
Information : (21-Jun-2009 15:11:55)
Graph 39: Adding data from object @PCF_MPH_RA2_OT2_AX:SET_wrong_proc_time
1 elements.
Warning ! : (21-Jun-2009 15:11:55)
GanttChart::AddData. The DqiData structure has no data for this range
Information : (21-Jun-2009 15:11:55)
Graph 39: Adding data from object @PCF_MPH_RA2_OT2_AX:SET_wrong_proc_stage
1 elements.
Warning ! : (21-Jun-2009 15:11:55)
GanttChart::AddData. The DqiData structure has no data for this range
Information : (21-Jun-2009 15:11:55)
Graph 39: Adding data from object @PCF_MPH_RA2_OT2_AX:SET_wrong_filename
1 elements.
Warning ! : (21-Jun-2009 15:11:55)
GanttChart::AddData. The DqiData structure has no data for this range
Information : (21-Jun-2009 15:11:55) Graph 39: Generating PNG file.
Warning ! : (21-Jun-2009 15:11:55)
GanttChart::ReadPolyline. Adding a section with no data
Warning ! : (21-Jun-2009 15:11:55)
GanttChart::ReadPolyline. Adding a section with no data

Warning ! : (21-Jun-2009 15:11:55)
GanttChart::ReadPolyline. Adding a section with no data
Warning ! : (21-Jun-2009 15:11:55)
GanttChart::ReadPolyline. Adding a section with no data
Warning ! : (21-Jun-2009 15:11:55)
GanttChart::ReadPolyline. Adding a section with no data
Warning ! : (21-Jun-2009 15:11:55)
GanttChart::ReadPolyline. Adding a section with no data
Warning ! : (21-Jun-2009 15:11:55)
GanttChart::ReadPolyline. Adding a section with no data
Information : (21-Jun-2009 15:11:56) Graph 39: Destroying object.
Information : (21-Jun-2009 15:11:56)
Graph 40: Creating object for a eventGanttChart
Information : (21-Jun-2009 15:11:56) Graph 40: Processing legend.
Information : (21-Jun-2009 15:11:56)
Graph 40: Adding data from object @PCF_MPH_RA2_PLA_AX:DET_wrong_product_err
1 elements.
Warning ! : (21-Jun-2009 15:11:56)
GanttChart::AddData. The DqiData structure has no data for this range
Information : (21-Jun-2009 15:11:56)
Graph 40: Adding data from object @PCF_MPH_RA2_PLA_AX:SET_wrong_sensing_stop
1 elements.
Warning ! : (21-Jun-2009 15:11:56)
GanttChart::AddData. The DqiData structure has no data for this range
Information : (21-Jun-2009 15:11:56)
Graph 40: Adding data from object @PCF_MPH_RA2_PLA_AX:SET_wrong_sensing_start
1 elements.
Warning ! : (21-Jun-2009 15:11:56)
GanttChart::AddData. The DqiData structure has no data for this range
Information : (21-Jun-2009 15:11:56)
Graph 40: Adding data from object @PCF_MPH_RA2_PLA_AX:SET_wrong_software_ver
1 elements.
Warning ! : (21-Jun-2009 15:11:56)
GanttChart::AddData. The DqiData structure has no data for this range
Information : (21-Jun-2009 15:11:56)
Graph 40: Adding data from object @PCF_MPH_RA2_PLA_AX:SET_wrong_proc_time
1 elements.
Warning ! : (21-Jun-2009 15:11:56)
GanttChart::AddData. The DqiData structure has no data for this range
Information : (21-Jun-2009 15:11:56)
Graph 40: Adding data from object @PCF_MPH_RA2_PLA_AX:SET_wrong_proc_stage
1 elements.
Warning ! : (21-Jun-2009 15:11:56)
GanttChart::AddData. The DqiData structure has no data for this range
Information : (21-Jun-2009 15:11:56)
Graph 40: Adding data from object @PCF_MPH_RA2_PLA_AX:SET_wrong_filename
1 elements.
Warning ! : (21-Jun-2009 15:11:56)
GanttChart::AddData. The DqiData structure has no data for this range
Information : (21-Jun-2009 15:11:56) Graph 40: Generating PNG file.
Warning ! : (21-Jun-2009 15:11:56)
GanttChart::ReadPolyline. Adding a section with no data
Warning ! : (21-Jun-2009 15:11:56)
GanttChart::ReadPolyline. Adding a section with no data
Warning ! : (21-Jun-2009 15:11:56)
GanttChart::ReadPolyline. Adding a section with no data
Warning ! : (21-Jun-2009 15:11:56)
GanttChart::ReadPolyline. Adding a section with no data
Warning ! : (21-Jun-2009 15:11:56)
GanttChart::ReadPolyline. Adding a section with no data
Warning ! : (21-Jun-2009 15:11:56)
GanttChart::ReadPolyline. Adding a section with no data
Warning ! : (21-Jun-2009 15:11:56)
GanttChart::ReadPolyline. Adding a section with no data
Warning ! : (21-Jun-2009 15:11:56)
GanttChart::ReadPolyline. Adding a section with no data
Warning ! : (21-Jun-2009 15:11:56)
GanttChart::ReadPolyline. Adding a section with no data
Information : (21-Jun-2009 15:11:56) Graph 40: Destroying object.
Information : (21-Jun-2009 15:11:56)
Graph 41: Creating object for a eventGanttChart
Information : (21-Jun-2009 15:11:56) Graph 41: Processing legend.

Information : (21-Jun-2009 15:11:56)
Graph 41: Adding data from object @PCF_MPH_RA2_POL_AX:DET_wrong_product_err
1 elements.
Warning ! : (21-Jun-2009 15:11:56)
GanttChart::AddData. The DqiData structure has no data for this range
Information : (21-Jun-2009 15:11:56)
Graph 41: Adding data from object @PCF_MPH_RA2_POL_AX:SET_wrong_sensing_stop
1 elements.
Warning ! : (21-Jun-2009 15:11:56)
GanttChart::AddData. The DqiData structure has no data for this range
Information : (21-Jun-2009 15:11:56)
Graph 41: Adding data from object @PCF_MPH_RA2_POL_AX:SET_wrong_sensing_start
1 elements.
Warning ! : (21-Jun-2009 15:11:56)
GanttChart::AddData. The DqiData structure has no data for this range
Information : (21-Jun-2009 15:11:56)
Graph 41: Adding data from object @PCF_MPH_RA2_POL_AX:SET_wrong_software_ver
1 elements.
Warning ! : (21-Jun-2009 15:11:56)
GanttChart::AddData. The DqiData structure has no data for this range
Information : (21-Jun-2009 15:11:56)
Graph 41: Adding data from object @PCF_MPH_RA2_POL_AX:SET_wrong_proc_time
1 elements.
Warning ! : (21-Jun-2009 15:11:56)
GanttChart::AddData. The DqiData structure has no data for this range
Information : (21-Jun-2009 15:11:56)
Graph 41: Adding data from object @PCF_MPH_RA2_POL_AX:SET_wrong_proc_stage
1 elements.
Warning ! : (21-Jun-2009 15:11:56)
GanttChart::AddData. The DqiData structure has no data for this range
Information : (21-Jun-2009 15:11:56)
Graph 41: Adding data from object @PCF_MPH_RA2_POL_AX:SET_wrong_filename
1 elements.
Warning ! : (21-Jun-2009 15:11:56)
GanttChart::AddData. The DqiData structure has no data for this range
Information : (21-Jun-2009 15:11:56) Graph 41: Generating PNG file.
Warning ! : (21-Jun-2009 15:11:56)
GanttChart::ReadPolyline. Adding a section with no data
Warning ! : (21-Jun-2009 15:11:56)
GanttChart::ReadPolyline. Adding a section with no data
Warning ! : (21-Jun-2009 15:11:56)
GanttChart::ReadPolyline. Adding a section with no data
Warning ! : (21-Jun-2009 15:11:56)
GanttChart::ReadPolyline. Adding a section with no data
Warning ! : (21-Jun-2009 15:11:56)
GanttChart::ReadPolyline. Adding a section with no data
Warning ! : (21-Jun-2009 15:11:56)
GanttChart::ReadPolyline. Adding a section with no data
Warning ! : (21-Jun-2009 15:11:56)
GanttChart::ReadPolyline. Adding a section with no data
Warning ! : (21-Jun-2009 15:11:56)
GanttChart::ReadPolyline. Adding a section with no data
Information : (21-Jun-2009 15:11:57) Graph 41: Destroying object.
Information : (21-Jun-2009 15:11:57)
Graph 42: Creating object for a eventGanttChart
Information : (21-Jun-2009 15:11:57) Graph 42: Processing legend.
Information : (21-Jun-2009 15:11:57)
Graph 42: Adding data from object @PCF_MPH_RA2_SET_AX:DET_wrong_product_err
1 elements.
Warning ! : (21-Jun-2009 15:11:57)
GanttChart::AddData. The DqiData structure has no data for this range
Information : (21-Jun-2009 15:11:57)
Graph 42: Adding data from object @PCF_MPH_RA2_SET_AX:SET_wrong_sensing_stop
1 elements.
Warning ! : (21-Jun-2009 15:11:57)
GanttChart::AddData. The DqiData structure has no data for this range
Information : (21-Jun-2009 15:11:57)
Graph 42: Adding data from object @PCF_MPH_RA2_SET_AX:SET_wrong_sensing_start
1 elements.
Warning ! : (21-Jun-2009 15:11:57)

GanttChart::AddData. The DqiData structure has no data for this range
Information : (21-Jun-2009 15:11:57)
Graph 42: Adding data from object @PCF_MPH_RA2_SET_AX:SET_wrong_software_ver
1 elements.
Warning ! : (21-Jun-2009 15:11:57)
GanttChart::AddData. The DqiData structure has no data for this range
Information : (21-Jun-2009 15:11:57)
Graph 42: Adding data from object @PCF_MPH_RA2_SET_AX:SET_wrong_proc_time
1 elements.
Warning ! : (21-Jun-2009 15:11:57)
GanttChart::AddData. The DqiData structure has no data for this range
Information : (21-Jun-2009 15:11:57)
Graph 42: Adding data from object @PCF_MPH_RA2_SET_AX:SET_wrong_proc_stage
1 elements.
Warning ! : (21-Jun-2009 15:11:57)
GanttChart::AddData. The DqiData structure has no data for this range
Information : (21-Jun-2009 15:11:57)
Graph 42: Adding data from object @PCF_MPH_RA2_SET_AX:SET_wrong_filename
1 elements.
Warning ! : (21-Jun-2009 15:11:57)
GanttChart::AddData. The DqiData structure has no data for this range
Information : (21-Jun-2009 15:11:57) Graph 42: Generating PNG file.
Warning ! : (21-Jun-2009 15:11:57)
GanttChart::ReadPolyline. Adding a section with no data
Warning ! : (21-Jun-2009 15:11:57)
GanttChart::ReadPolyline. Adding a section with no data
Warning ! : (21-Jun-2009 15:11:57)
GanttChart::ReadPolyline. Adding a section with no data
Warning ! : (21-Jun-2009 15:11:57)
GanttChart::ReadPolyline. Adding a section with no data
Warning ! : (21-Jun-2009 15:11:57)
GanttChart::ReadPolyline. Adding a section with no data
Warning ! : (21-Jun-2009 15:11:57)
GanttChart::ReadPolyline. Adding a section with no data
Warning ! : (21-Jun-2009 15:11:57)
GanttChart::ReadPolyline. Adding a section with no data
Warning ! : (21-Jun-2009 15:11:57)
GanttChart::ReadPolyline. Adding a section with no data
Information : (21-Jun-2009 15:11:57) Graph 42: Destroying object.
Information : (21-Jun-2009 15:11:57)
Graph 43: Creating object for a eventGanttChart
Information : (21-Jun-2009 15:11:57) Graph 43: Processing legend.
Information : (21-Jun-2009 15:11:57)
Graph 43: Adding data from object @PCF_MPH_RA2_SL1_AX:DET_wrong_product_err
1 elements.
Warning ! : (21-Jun-2009 15:11:57)
GanttChart::AddData. The DqiData structure has no data for this range
Information : (21-Jun-2009 15:11:57)
Graph 43: Adding data from object @PCF_MPH_RA2_SL1_AX:SET_wrong_sensing_stop
1 elements.
Warning ! : (21-Jun-2009 15:11:57)
GanttChart::AddData. The DqiData structure has no data for this range
Information : (21-Jun-2009 15:11:57)
Graph 43: Adding data from object @PCF_MPH_RA2_SL1_AX:SET_wrong_sensing_start
1 elements.
Warning ! : (21-Jun-2009 15:11:57)
GanttChart::AddData. The DqiData structure has no data for this range
Information : (21-Jun-2009 15:11:57)
Graph 43: Adding data from object @PCF_MPH_RA2_SL1_AX:SET_wrong_software_ver
1 elements.
Warning ! : (21-Jun-2009 15:11:57)
GanttChart::AddData. The DqiData structure has no data for this range
Information : (21-Jun-2009 15:11:57)
Graph 43: Adding data from object @PCF_MPH_RA2_SL1_AX:SET_wrong_proc_time
1 elements.
Warning ! : (21-Jun-2009 15:11:57)
GanttChart::AddData. The DqiData structure has no data for this range
Information : (21-Jun-2009 15:11:57)
Graph 43: Adding data from object @PCF_MPH_RA2_SL1_AX:SET_wrong_proc_stage
1 elements.

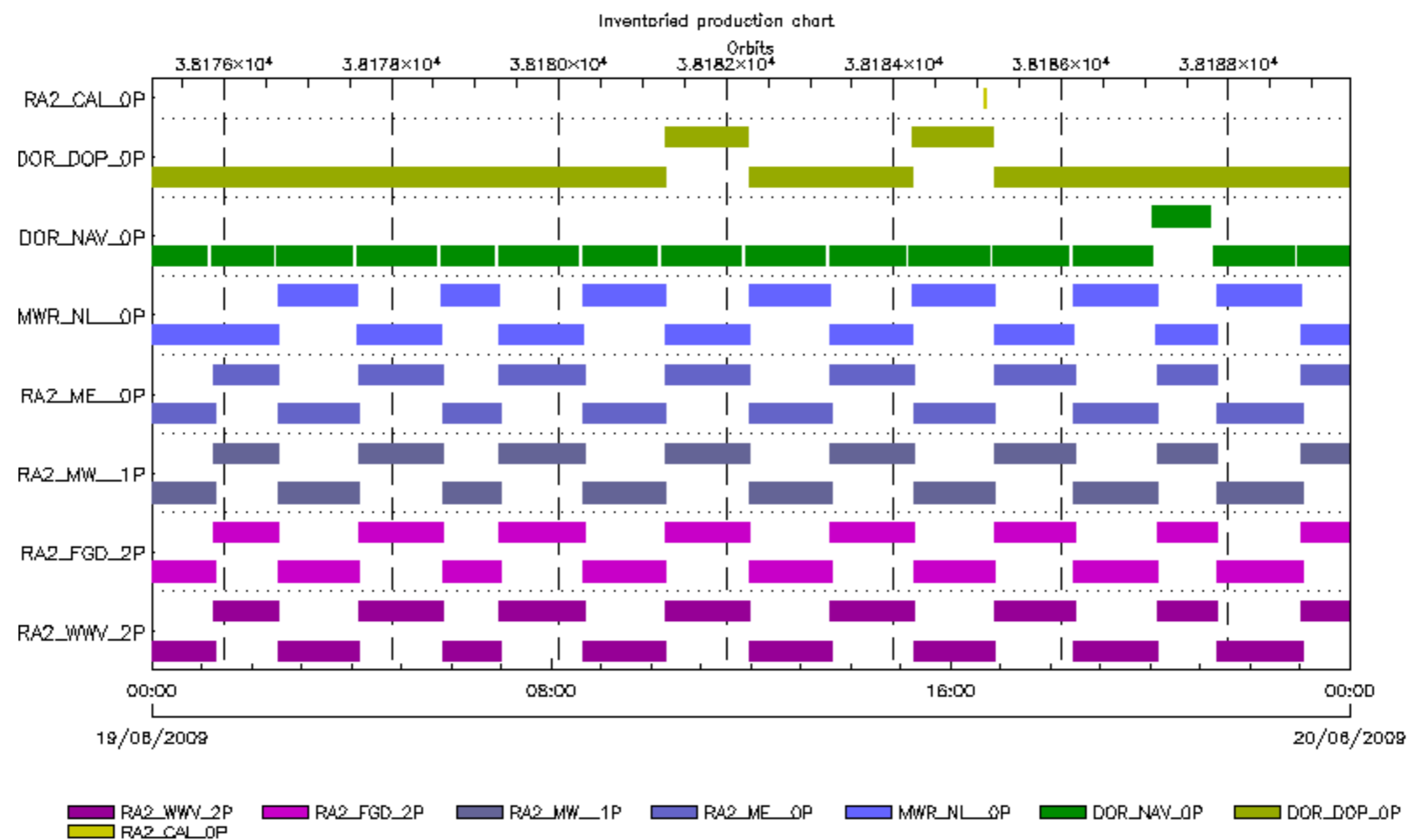
Warning ! : (21-Jun-2009 15:11:57)
GanttChart::AddData. The DqiData structure has no data for this range
Information : (21-Jun-2009 15:11:57)
Graph 43: Adding data from object @PCF_MPH_RA2_SL1_AX:SET_wrong_filename
1 elements.
Warning ! : (21-Jun-2009 15:11:57)
GanttChart::AddData. The DqiData structure has no data for this range
Information : (21-Jun-2009 15:11:57) Graph 43: Generating PNG file.
Warning ! : (21-Jun-2009 15:11:57)
GanttChart::ReadPolyline. Adding a section with no data
Warning ! : (21-Jun-2009 15:11:57)
GanttChart::ReadPolyline. Adding a section with no data
Warning ! : (21-Jun-2009 15:11:57)
GanttChart::ReadPolyline. Adding a section with no data
Warning ! : (21-Jun-2009 15:11:57)
GanttChart::ReadPolyline. Adding a section with no data
Warning ! : (21-Jun-2009 15:11:57)
GanttChart::ReadPolyline. Adding a section with no data
Warning ! : (21-Jun-2009 15:11:57)
GanttChart::ReadPolyline. Adding a section with no data
Information : (21-Jun-2009 15:11:57) Graph 43: Destroying object.
Information : (21-Jun-2009 15:11:57)
Graph 44: Creating object for a eventGanttChart
Information : (21-Jun-2009 15:11:57) Graph 44: Processing legend.
Information : (21-Jun-2009 15:11:57)
Graph 44: Adding data from object @PCF_MPH_RA2_SL2_AX:DET_wrong_product_err
1 elements.
Warning ! : (21-Jun-2009 15:11:57)
GanttChart::AddData. The DqiData structure has no data for this range
Information : (21-Jun-2009 15:11:58)
Graph 44: Adding data from object @PCF_MPH_RA2_SL2_AX:SET_wrong_sensing_stop
1 elements.
Warning ! : (21-Jun-2009 15:11:58)
GanttChart::AddData. The DqiData structure has no data for this range
Information : (21-Jun-2009 15:11:58)
Graph 44: Adding data from object @PCF_MPH_RA2_SL2_AX:SET_wrong_sensing_start
1 elements.
Warning ! : (21-Jun-2009 15:11:58)
GanttChart::AddData. The DqiData structure has no data for this range
Information : (21-Jun-2009 15:11:58)
Graph 44: Adding data from object @PCF_MPH_RA2_SL2_AX:SET_wrong_software_ver
1 elements.
Warning ! : (21-Jun-2009 15:11:58)
GanttChart::AddData. The DqiData structure has no data for this range
Information : (21-Jun-2009 15:11:58)
Graph 44: Adding data from object @PCF_MPH_RA2_SL2_AX:SET_wrong_proc_time
1 elements.
Warning ! : (21-Jun-2009 15:11:58)
GanttChart::AddData. The DqiData structure has no data for this range
Information : (21-Jun-2009 15:11:58)
Graph 44: Adding data from object @PCF_MPH_RA2_SL2_AX:SET_wrong_proc_stage
1 elements.
Warning ! : (21-Jun-2009 15:11:58)
GanttChart::AddData. The DqiData structure has no data for this range
Information : (21-Jun-2009 15:11:58)
Graph 44: Adding data from object @PCF_MPH_RA2_SL2_AX:SET_wrong_filename
1 elements.
Warning ! : (21-Jun-2009 15:11:58)
GanttChart::AddData. The DqiData structure has no data for this range
Information : (21-Jun-2009 15:11:58) Graph 44: Generating PNG file.
Warning ! : (21-Jun-2009 15:11:58)
GanttChart::ReadPolyline. Adding a section with no data
Warning ! : (21-Jun-2009 15:11:58)
GanttChart::ReadPolyline. Adding a section with no data
Warning ! : (21-Jun-2009 15:11:58)
GanttChart::ReadPolyline. Adding a section with no data

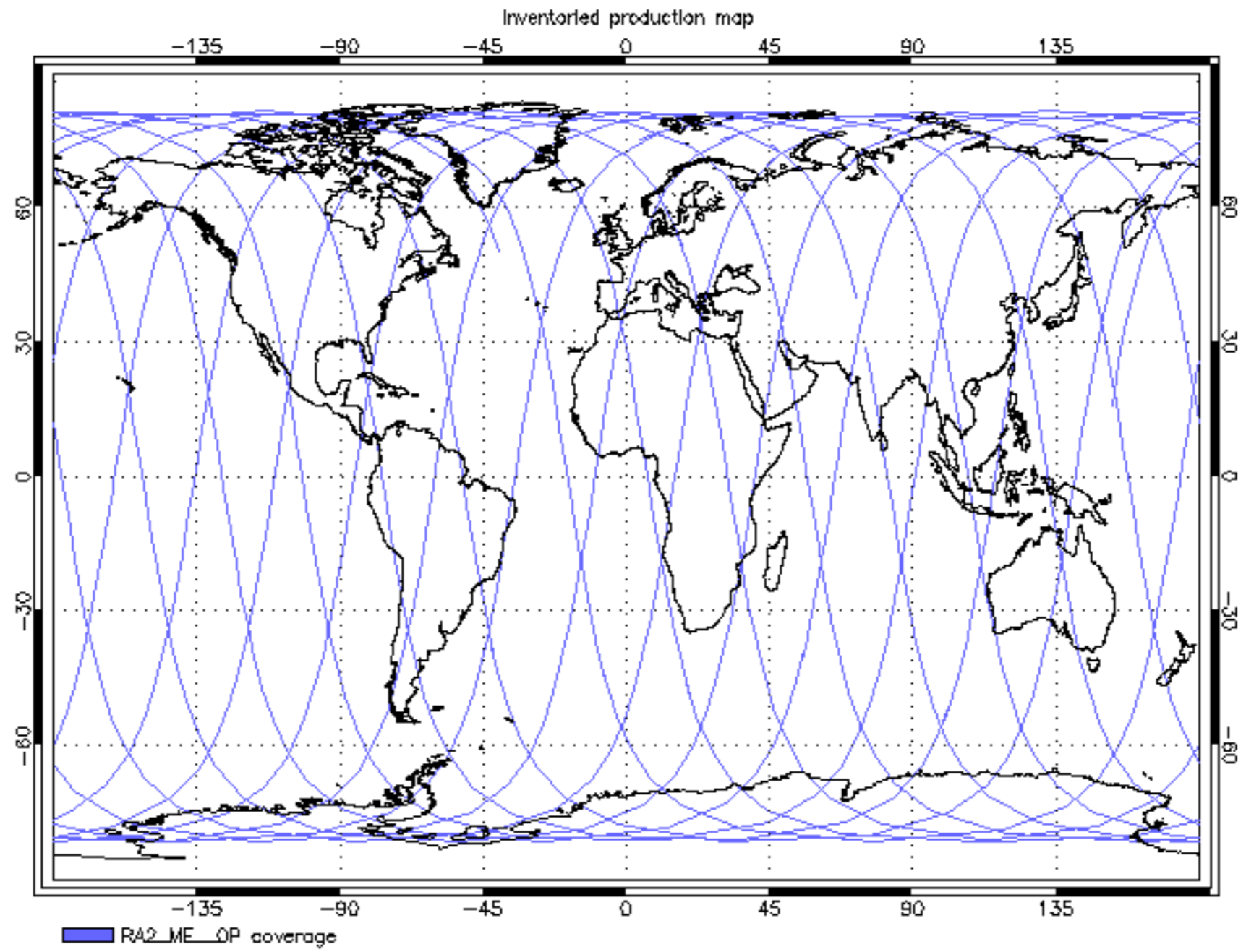

```
Warning ! : (21-Jun-2009 15:11:58)
GanttChart::ReadPolyline. Adding a section with no data
Warning ! : (21-Jun-2009 15:11:58)
GanttChart::ReadPolyline. Adding a section with no data
Warning ! : (21-Jun-2009 15:11:58)
GanttChart::ReadPolyline. Adding a section with no data
Warning ! : (21-Jun-2009 15:11:58)
GanttChart::ReadPolyline. Adding a section with no data
Warning ! : (21-Jun-2009 15:11:58)
Information : (21-Jun-2009 15:11:58) Graph 44: Destroying object.
Information : (21-Jun-2009 15:11:58)
Graph 45: Creating object for a eventGanttChart
Information : (21-Jun-2009 15:11:58) Graph 45: Processing legend.
Information : (21-Jun-2009 15:11:58)
Graph 45: Adding data from object @PCF_MPH_RA2_SOI_AX:DET_wrong_product_err
1 elements.
Warning ! : (21-Jun-2009 15:11:58)
GanttChart::AddData. The DqiData structure has no data for this range
Information : (21-Jun-2009 15:11:58)
Graph 45: Adding data from object @PCF_MPH_RA2_SOI_AX:SET_wrong_sensing_stop
1 elements.
Warning ! : (21-Jun-2009 15:11:58)
GanttChart::AddData. The DqiData structure has no data for this range
Information : (21-Jun-2009 15:11:58)
Graph 45: Adding data from object @PCF_MPH_RA2_SOI_AX:SET_wrong_sensing_start
1 elements.
Warning ! : (21-Jun-2009 15:11:58)
GanttChart::AddData. The DqiData structure has no data for this range
Information : (21-Jun-2009 15:11:58)
Graph 45: Adding data from object @PCF_MPH_RA2_SOI_AX:SET_wrong_software_ver
1 elements.
Warning ! : (21-Jun-2009 15:11:58)
GanttChart::AddData. The DqiData structure has no data for this range
Information : (21-Jun-2009 15:11:58)
Graph 45: Adding data from object @PCF_MPH_RA2_SOI_AX:SET_wrong_proc_time
1 elements.
Warning ! : (21-Jun-2009 15:11:58)
GanttChart::AddData. The DqiData structure has no data for this range
Information : (21-Jun-2009 15:11:58)
Graph 45: Adding data from object @PCF_MPH_RA2_SOI_AX:SET_wrong_proc_stage
1 elements.
Warning ! : (21-Jun-2009 15:11:58)
GanttChart::AddData. The DqiData structure has no data for this range
Information : (21-Jun-2009 15:11:58)
Graph 45: Adding data from object @PCF_MPH_RA2_SOI_AX:SET_wrong_filename
1 elements.
Warning ! : (21-Jun-2009 15:11:58)
GanttChart::AddData. The DqiData structure has no data for this range
Information : (21-Jun-2009 15:11:58) Graph 45: Generating PNG file.
Warning ! : (21-Jun-2009 15:11:58)
GanttChart::ReadPolyline. Adding a section with no data
Warning ! : (21-Jun-2009 15:11:58)
GanttChart::ReadPolyline. Adding a section with no data
Warning ! : (21-Jun-2009 15:11:58)
GanttChart::ReadPolyline. Adding a section with no data
Warning ! : (21-Jun-2009 15:11:58)
GanttChart::ReadPolyline. Adding a section with no data
Warning ! : (21-Jun-2009 15:11:58)
GanttChart::ReadPolyline. Adding a section with no data
Warning ! : (21-Jun-2009 15:11:58)
GanttChart::ReadPolyline. Adding a section with no data
Warning ! : (21-Jun-2009 15:11:58)
GanttChart::ReadPolyline. Adding a section with no data
Warning ! : (21-Jun-2009 15:11:58)
GanttChart::ReadPolyline. Adding a section with no data
Warning ! : (21-Jun-2009 15:11:58)
Information : (21-Jun-2009 15:11:58) Graph 45: Destroying object.
Information : (21-Jun-2009 15:11:58)
Graph 46: Creating object for a eventGanttChart
Information : (21-Jun-2009 15:11:58) Graph 46: Processing legend.
Information : (21-Jun-2009 15:11:58)
Graph 46: Adding data from object @PCF_MPH_RA2_SOL_AX:DET_wrong_product_err
```

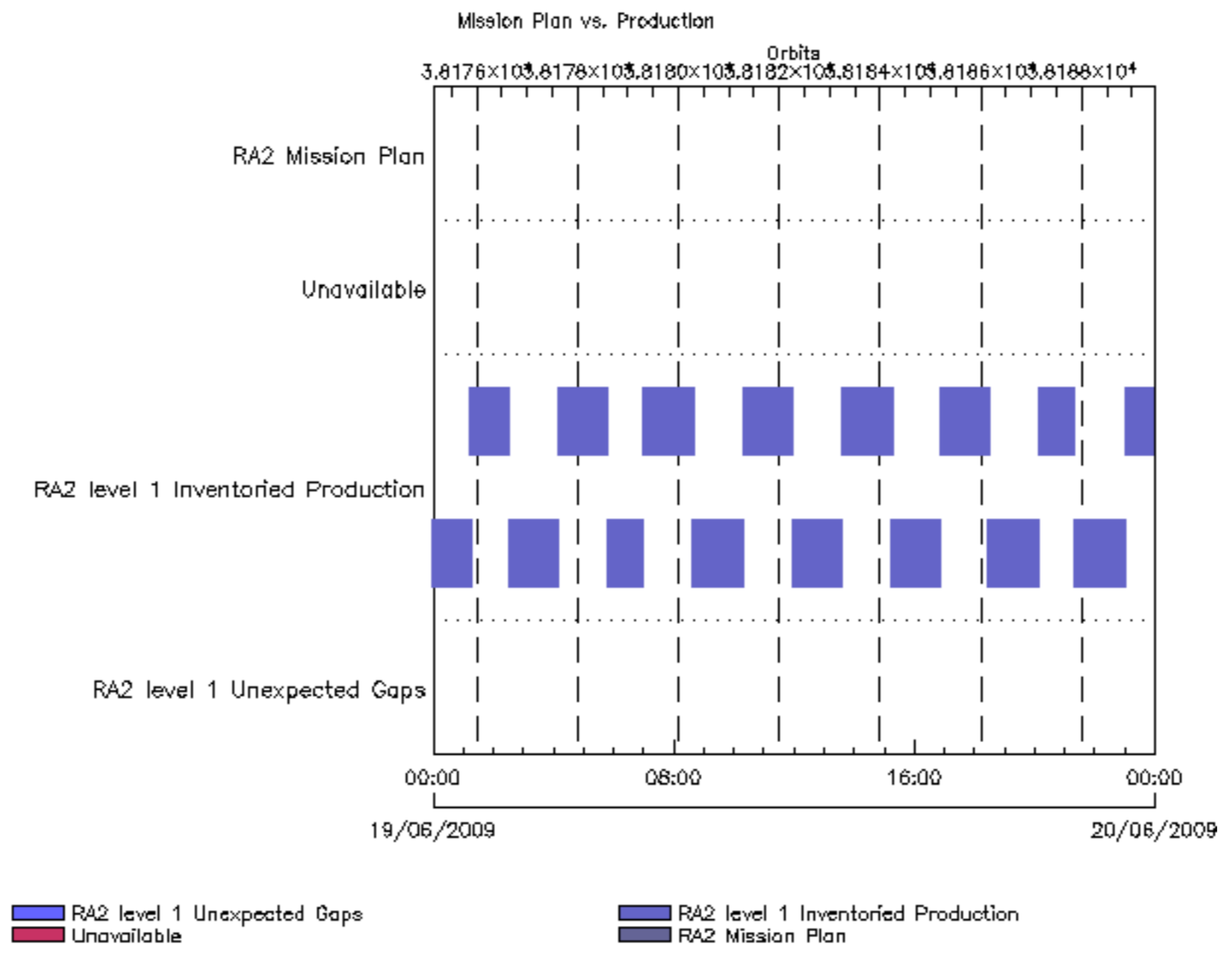
1 elements.
Warning ! : (21-Jun-2009 15:11:58)
GanttChart::AddData. The DqiData structure has no data for this range
Information : (21-Jun-2009 15:11:58)
Graph 46: Adding data from object @PCF_MPH_RA2_SOL_AX:SET_wrong_sensing_stop
1 elements.
Warning ! : (21-Jun-2009 15:11:58)
GanttChart::AddData. The DqiData structure has no data for this range
Information : (21-Jun-2009 15:11:58)
Graph 46: Adding data from object @PCF_MPH_RA2_SOL_AX:SET_wrong_sensing_start
1 elements.
Warning ! : (21-Jun-2009 15:11:58)
GanttChart::AddData. The DqiData structure has no data for this range
Information : (21-Jun-2009 15:11:58)
Graph 46: Adding data from object @PCF_MPH_RA2_SOL_AX:SET_wrong_software_ver
1 elements.
Warning ! : (21-Jun-2009 15:11:58)
GanttChart::AddData. The DqiData structure has no data for this range
Information : (21-Jun-2009 15:11:58)
Graph 46: Adding data from object @PCF_MPH_RA2_SOL_AX:SET_wrong_proc_time
1 elements.
Warning ! : (21-Jun-2009 15:11:58)
GanttChart::AddData. The DqiData structure has no data for this range
Information : (21-Jun-2009 15:11:58)
Graph 46: Adding data from object @PCF_MPH_RA2_SOL_AX:SET_wrong_proc_stage
1 elements.
Warning ! : (21-Jun-2009 15:11:58)
GanttChart::AddData. The DqiData structure has no data for this range
Information : (21-Jun-2009 15:11:59)
Graph 46: Adding data from object @PCF_MPH_RA2_SOL_AX:SET_wrong_filename
1 elements.
Warning ! : (21-Jun-2009 15:11:59)
GanttChart::AddData. The DqiData structure has no data for this range
Information : (21-Jun-2009 15:11:59) Graph 46: Generating PNG file.
Warning ! : (21-Jun-2009 15:11:59)
GanttChart::ReadPolyline. Adding a section with no data
Warning ! : (21-Jun-2009 15:11:59)
GanttChart::ReadPolyline. Adding a section with no data
Warning ! : (21-Jun-2009 15:11:59)
GanttChart::ReadPolyline. Adding a section with no data
Warning ! : (21-Jun-2009 15:11:59)
GanttChart::ReadPolyline. Adding a section with no data
Warning ! : (21-Jun-2009 15:11:59)
GanttChart::ReadPolyline. Adding a section with no data
Warning ! : (21-Jun-2009 15:11:59)
GanttChart::ReadPolyline. Adding a section with no data
Warning ! : (21-Jun-2009 15:11:59)
GanttChart::ReadPolyline. Adding a section with no data
Information : (21-Jun-2009 15:11:59) Graph 46: Destroying object.
Information : (21-Jun-2009 15:11:59)
Graph 47: Creating object for a eventGanttChart
Information : (21-Jun-2009 15:11:59) Graph 47: Processing legend.
Information : (21-Jun-2009 15:11:59)
Graph 47: Adding data from object @PCF_MPH_RA2_SSB_AX:DET_wrong_product_err
1 elements.
Warning ! : (21-Jun-2009 15:11:59)
GanttChart::AddData. The DqiData structure has no data for this range
Information : (21-Jun-2009 15:11:59)
Graph 47: Adding data from object @PCF_MPH_RA2_SSB_AX:SET_wrong_sensing_stop
1 elements.
Warning ! : (21-Jun-2009 15:11:59)
GanttChart::AddData. The DqiData structure has no data for this range
Information : (21-Jun-2009 15:11:59)
Graph 47: Adding data from object @PCF_MPH_RA2_SSB_AX:SET_wrong_sensing_start
1 elements.
Warning ! : (21-Jun-2009 15:11:59)
GanttChart::AddData. The DqiData structure has no data for this range
Information : (21-Jun-2009 15:11:59)

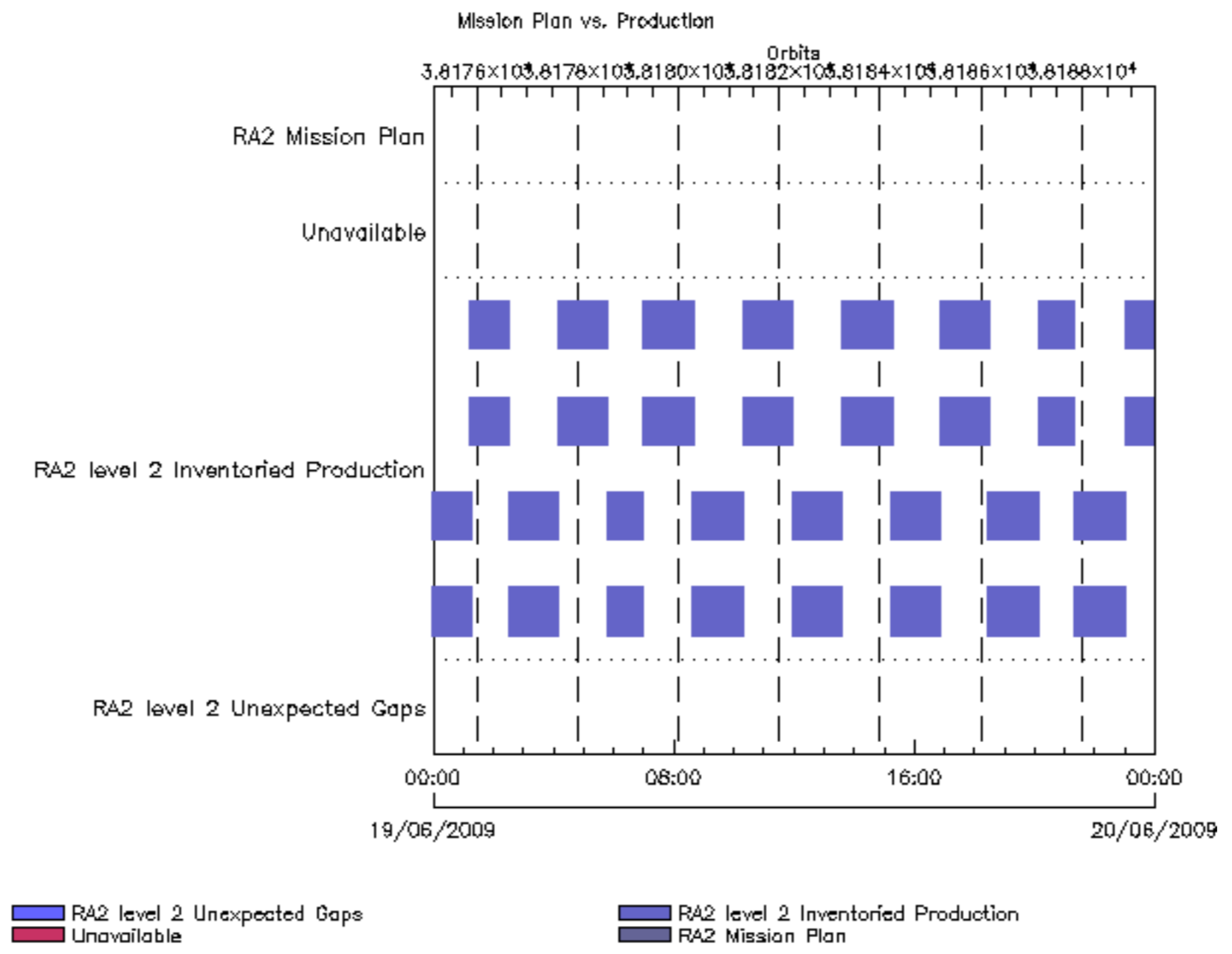
Graph 47: Adding data from object @PCF_MPH_RA2_SSB_AX:SET_wrong_software_ver
1 elements.
Warning ! : (21-Jun-2009 15:11:59)
GanttChart::AddData. The DqiData structure has no data for this range
Information : (21-Jun-2009 15:11:59)
Graph 47: Adding data from object @PCF_MPH_RA2_SSB_AX:SET_wrong_proc_time
1 elements.
Warning ! : (21-Jun-2009 15:11:59)
GanttChart::AddData. The DqiData structure has no data for this range
Information : (21-Jun-2009 15:11:59)
Graph 47: Adding data from object @PCF_MPH_RA2_SSB_AX:SET_wrong_proc_stage
1 elements.
Warning ! : (21-Jun-2009 15:11:59)
GanttChart::AddData. The DqiData structure has no data for this range
Information : (21-Jun-2009 15:11:59)
Graph 47: Adding data from object @PCF_MPH_RA2_SSB_AX:SET_wrong_filename
1 elements.
Warning ! : (21-Jun-2009 15:11:59)
GanttChart::AddData. The DqiData structure has no data for this range
Information : (21-Jun-2009 15:11:59) Graph 47: Generating PNG file.
Warning ! : (21-Jun-2009 15:11:59)
GanttChart::ReadPolyline. Adding a section with no data
Warning ! : (21-Jun-2009 15:11:59)
GanttChart::ReadPolyline. Adding a section with no data
Warning ! : (21-Jun-2009 15:11:59)
GanttChart::ReadPolyline. Adding a section with no data
Warning ! : (21-Jun-2009 15:11:59)
GanttChart::ReadPolyline. Adding a section with no data
Warning ! : (21-Jun-2009 15:11:59)
GanttChart::ReadPolyline. Adding a section with no data
Warning ! : (21-Jun-2009 15:11:59)
GanttChart::ReadPolyline. Adding a section with no data
Warning ! : (21-Jun-2009 15:11:59)
GanttChart::ReadPolyline. Adding a section with no data
Warning ! : (21-Jun-2009 15:11:59)
GanttChart::ReadPolyline. Adding a section with no data
Information : (21-Jun-2009 15:11:59) Graph 47: Destroying object.
Information : (21-Jun-2009 15:11:59)
Graph 48: Creating object for a eventGanttChart
Information : (21-Jun-2009 15:11:59) Graph 48: Processing legend.
Information : (21-Jun-2009 15:11:59)
Graph 48: Adding data from object @PCF_MPH_RA2_TLD_AX:DET_wrong_product_err
1 elements.
Warning ! : (21-Jun-2009 15:11:59)
GanttChart::AddData. The DqiData structure has no data for this range
Information : (21-Jun-2009 15:11:59)
Graph 48: Adding data from object @PCF_MPH_RA2_TLD_AX:SET_wrong_sensing_stop
1 elements.
Warning ! : (21-Jun-2009 15:11:59)
GanttChart::AddData. The DqiData structure has no data for this range
Information : (21-Jun-2009 15:11:59)
Graph 48: Adding data from object @PCF_MPH_RA2_TLD_AX:SET_wrong_sensing_start
1 elements.
Warning ! : (21-Jun-2009 15:11:59)
GanttChart::AddData. The DqiData structure has no data for this range
Information : (21-Jun-2009 15:11:59)
Graph 48: Adding data from object @PCF_MPH_RA2_TLD_AX:SET_wrong_software_ver
1 elements.
Warning ! : (21-Jun-2009 15:11:59)
GanttChart::AddData. The DqiData structure has no data for this range
Information : (21-Jun-2009 15:12:00)
Graph 48: Adding data from object @PCF_MPH_RA2_TLD_AX:SET_wrong_proc_time
1 elements.
Warning ! : (21-Jun-2009 15:12:00)
GanttChart::AddData. The DqiData structure has no data for this range
Information : (21-Jun-2009 15:12:00)
Graph 48: Adding data from object @PCF_MPH_RA2_TLD_AX:SET_wrong_proc_stage
1 elements.
Warning ! : (21-Jun-2009 15:12:00)
GanttChart::AddData. The DqiData structure has no data for this range

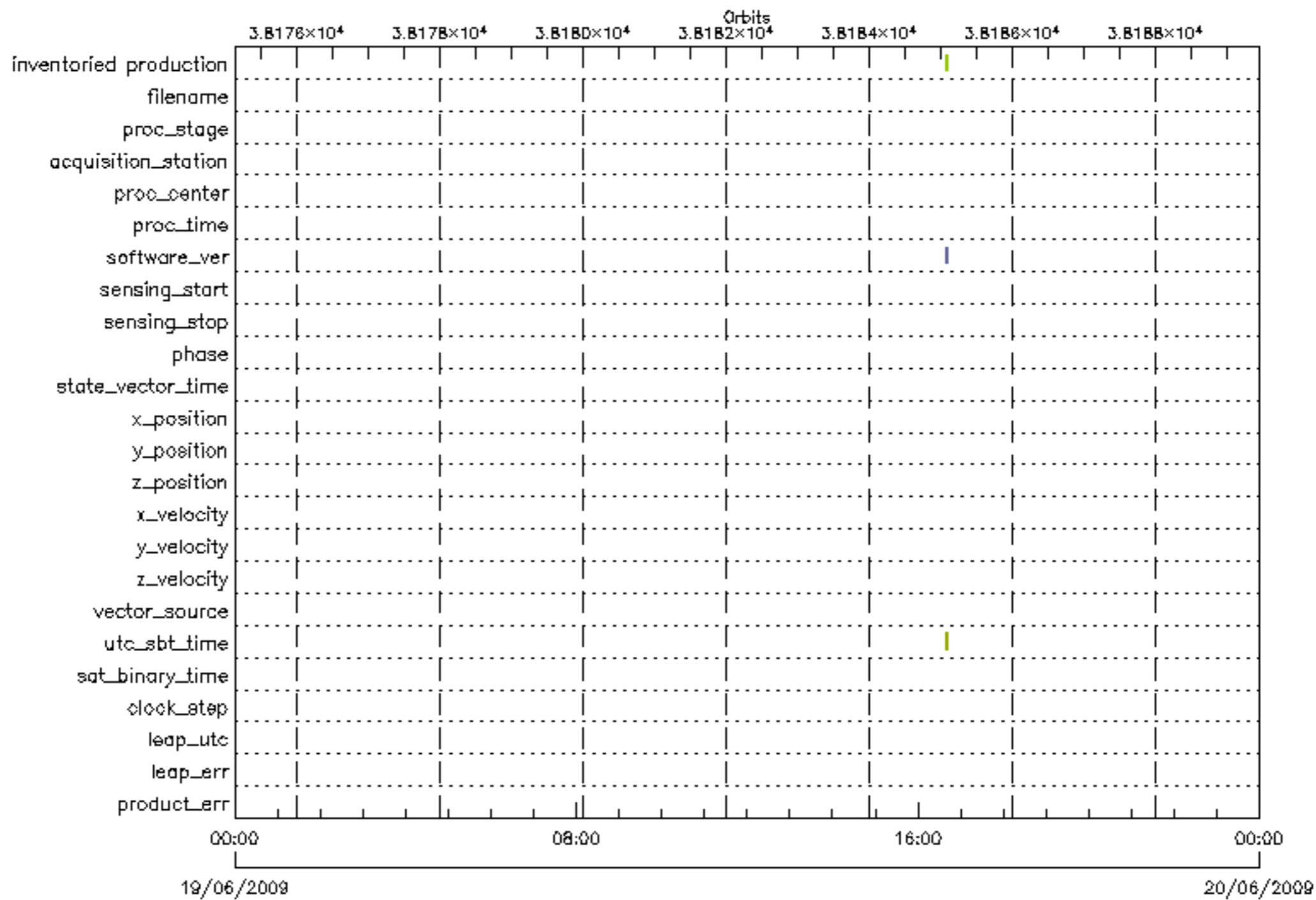

```
Warning ! : (21-Jun-2009 15:12:00)
GanttChart::ReadPolyline. Adding a section with no data
Warning ! : (21-Jun-2009 15:12:00)
GanttChart::ReadPolyline. Adding a section with no data
Warning ! : (21-Jun-2009 15:12:00)
GanttChart::ReadPolyline. Adding a section with no data
Information : (21-Jun-2009 15:12:00) Graph 49: Destroying object.
Information : (21-Jun-2009 15:12:00)
Graph 50: Creating object for a eventGanttChart
Information : (21-Jun-2009 15:12:00) Graph 50: Processing legend.
Information : (21-Jun-2009 15:12:00)
Graph 50: Adding data from object @PCF_MPH_AUX_ATT_AX:DET_wrong_product_err
1 elements.
Warning ! : (21-Jun-2009 15:12:00)
GanttChart::AddData. The DqiData structure has no data for this range
Information : (21-Jun-2009 15:12:00)
Graph 50: Adding data from object @PCF_MPH_AUX_ATT_AX:SET_wrong_sensing_stop
1 elements.
Warning ! : (21-Jun-2009 15:12:00)
GanttChart::AddData. The DqiData structure has no data for this range
Information : (21-Jun-2009 15:12:00)
Graph 50: Adding data from object @PCF_MPH_AUX_ATT_AX:SET_wrong_sensing_start
1 elements.
Warning ! : (21-Jun-2009 15:12:00)
GanttChart::AddData. The DqiData structure has no data for this range
Information : (21-Jun-2009 15:12:00)
Graph 50: Adding data from object @PCF_MPH_AUX_ATT_AX:SET_wrong_software_ver
1 elements.
Warning ! : (21-Jun-2009 15:12:00)
GanttChart::AddData. The DqiData structure has no data for this range
Information : (21-Jun-2009 15:12:00)
Graph 50: Adding data from object @PCF_MPH_AUX_ATT_AX:SET_wrong_proc_time
1 elements.
Warning ! : (21-Jun-2009 15:12:00)
GanttChart::AddData. The DqiData structure has no data for this range
Information : (21-Jun-2009 15:12:00)
Graph 50: Adding data from object @PCF_MPH_AUX_ATT_AX:SET_wrong_proc_stage
1 elements.
Warning ! : (21-Jun-2009 15:12:00)
GanttChart::AddData. The DqiData structure has no data for this range
Information : (21-Jun-2009 15:12:00)
Graph 50: Adding data from object @PCF_MPH_AUX_ATT_AX:SET_wrong_filename
1 elements.
Warning ! : (21-Jun-2009 15:12:00)
GanttChart::AddData. The DqiData structure has no data for this range
Information : (21-Jun-2009 15:12:01) Graph 50: Generating PNG file.
Warning ! : (21-Jun-2009 15:12:01)
GanttChart::ReadPolyline. Adding a section with no data
Warning ! : (21-Jun-2009 15:12:01)
GanttChart::ReadPolyline. Adding a section with no data
Warning ! : (21-Jun-2009 15:12:01)
GanttChart::ReadPolyline. Adding a section with no data
Warning ! : (21-Jun-2009 15:12:01)
GanttChart::ReadPolyline. Adding a section with no data
Warning ! : (21-Jun-2009 15:12:01)
GanttChart::ReadPolyline. Adding a section with no data
Warning ! : (21-Jun-2009 15:12:01)
GanttChart::ReadPolyline. Adding a section with no data
Warning ! : (21-Jun-2009 15:12:01)
GanttChart::ReadPolyline. Adding a section with no data
Warning ! : (21-Jun-2009 15:12:01)
GanttChart::ReadPolyline. Adding a section with no data
Information : (21-Jun-2009 15:12:01) Graph 50: Destroying object.
Information : (21-Jun-2009 15:12:01) Graphs successfully created.
```

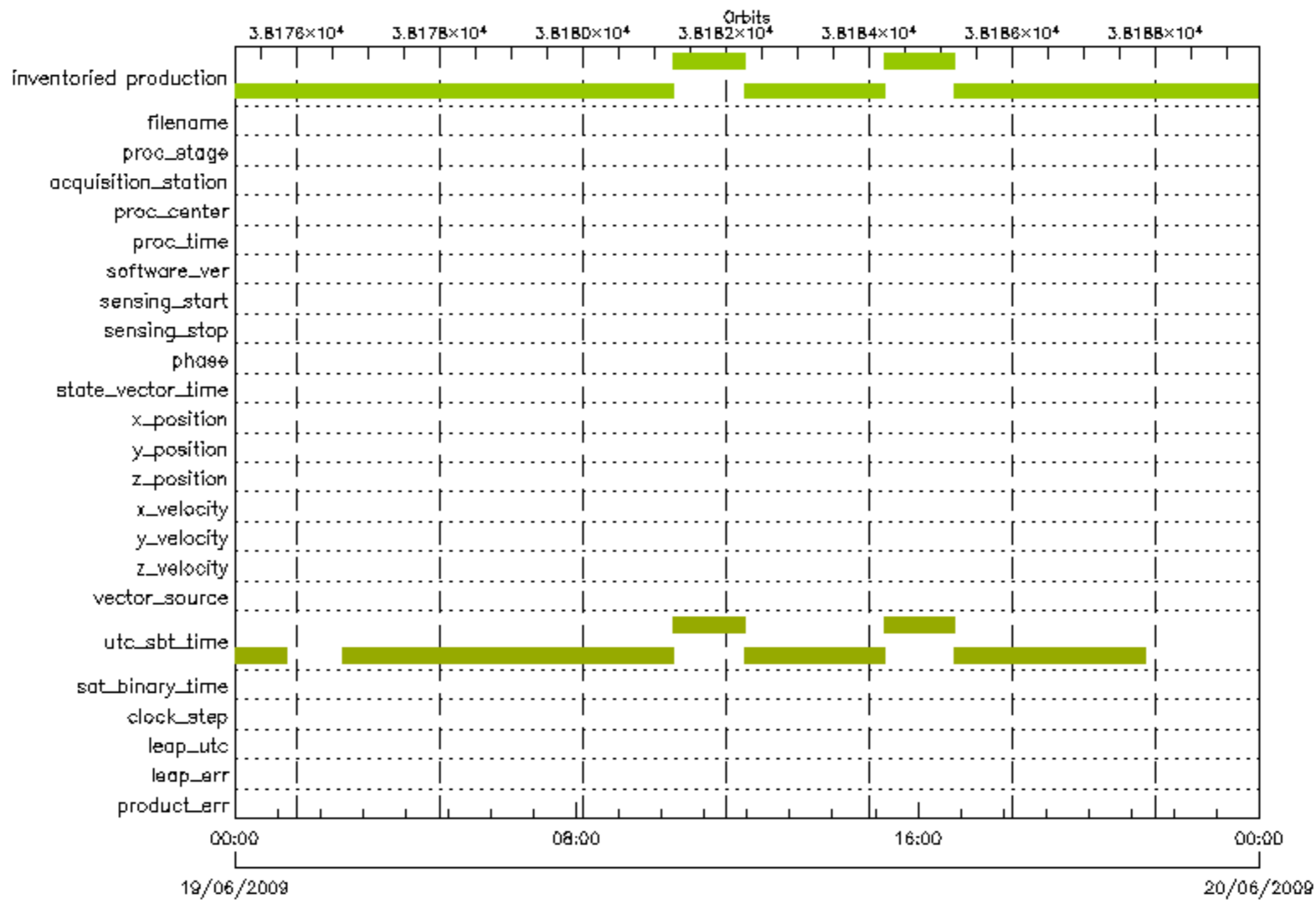



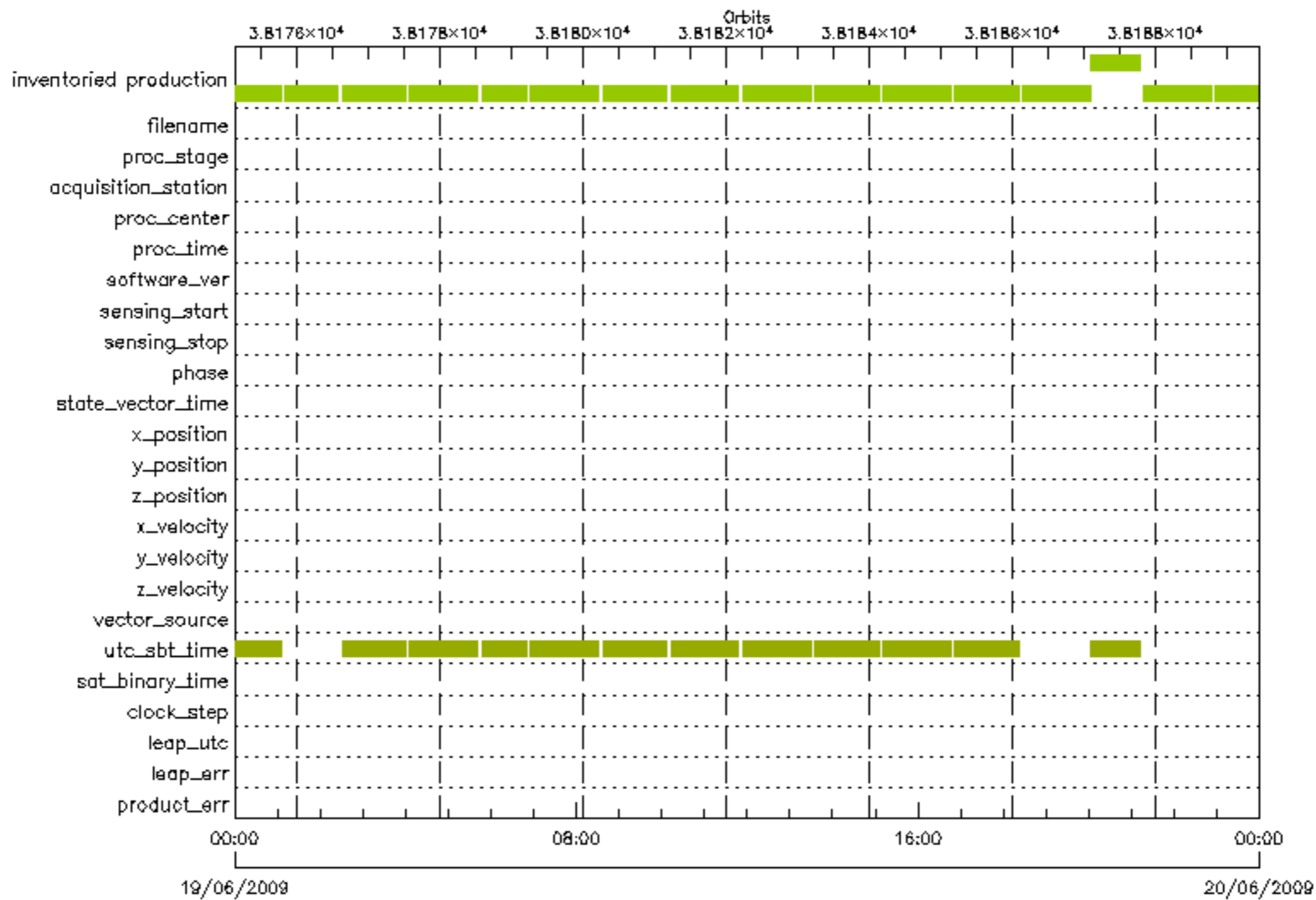


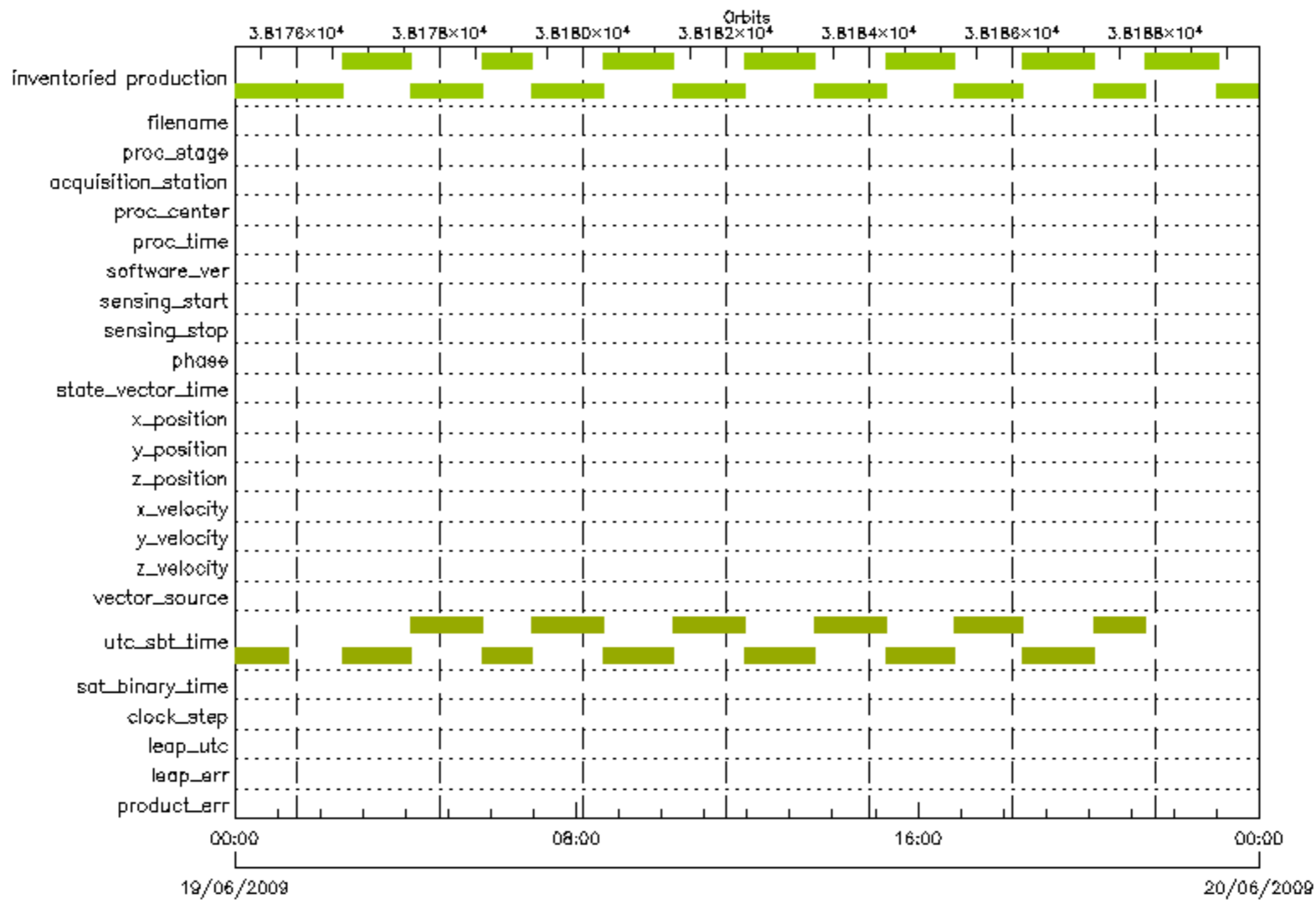


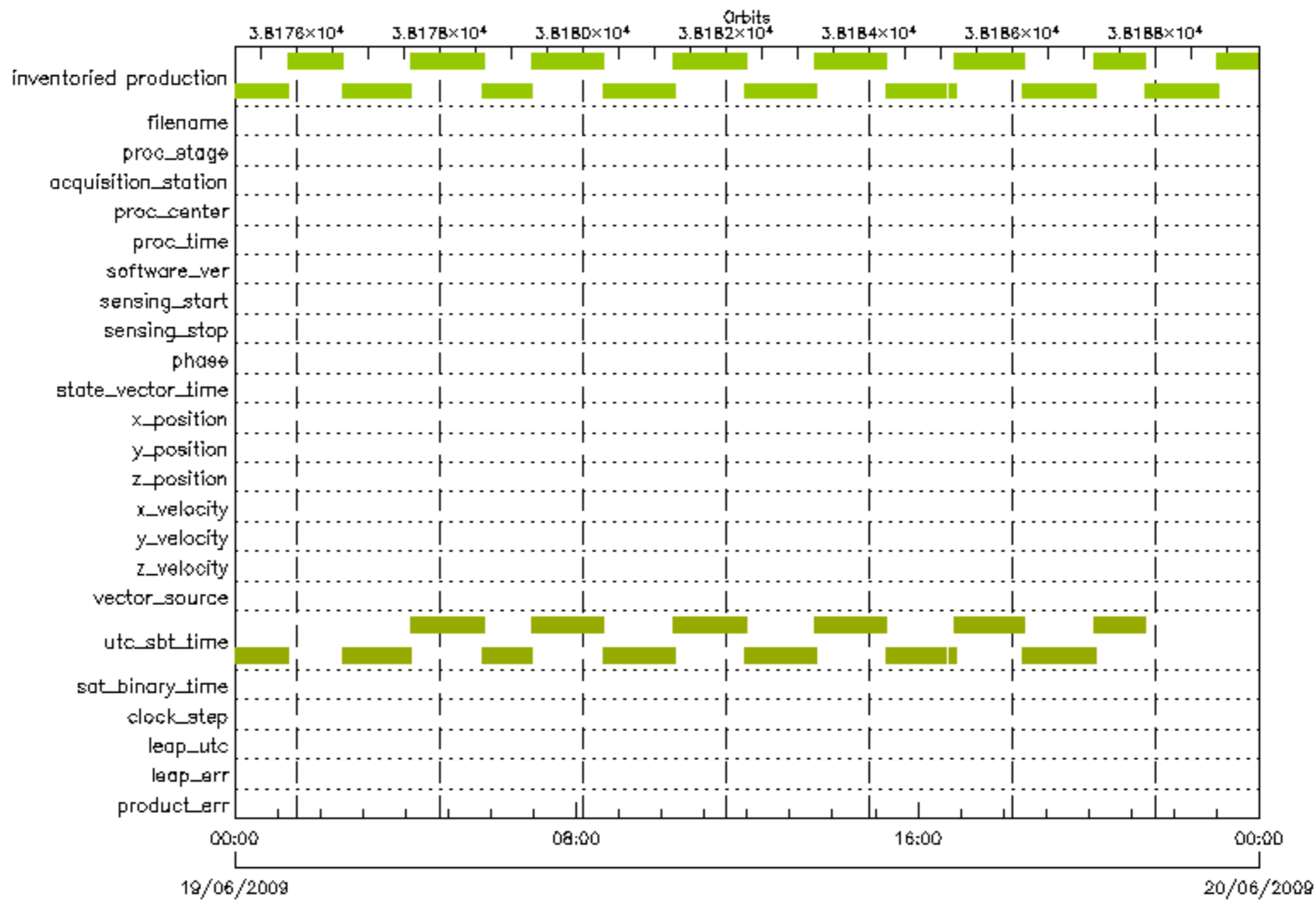


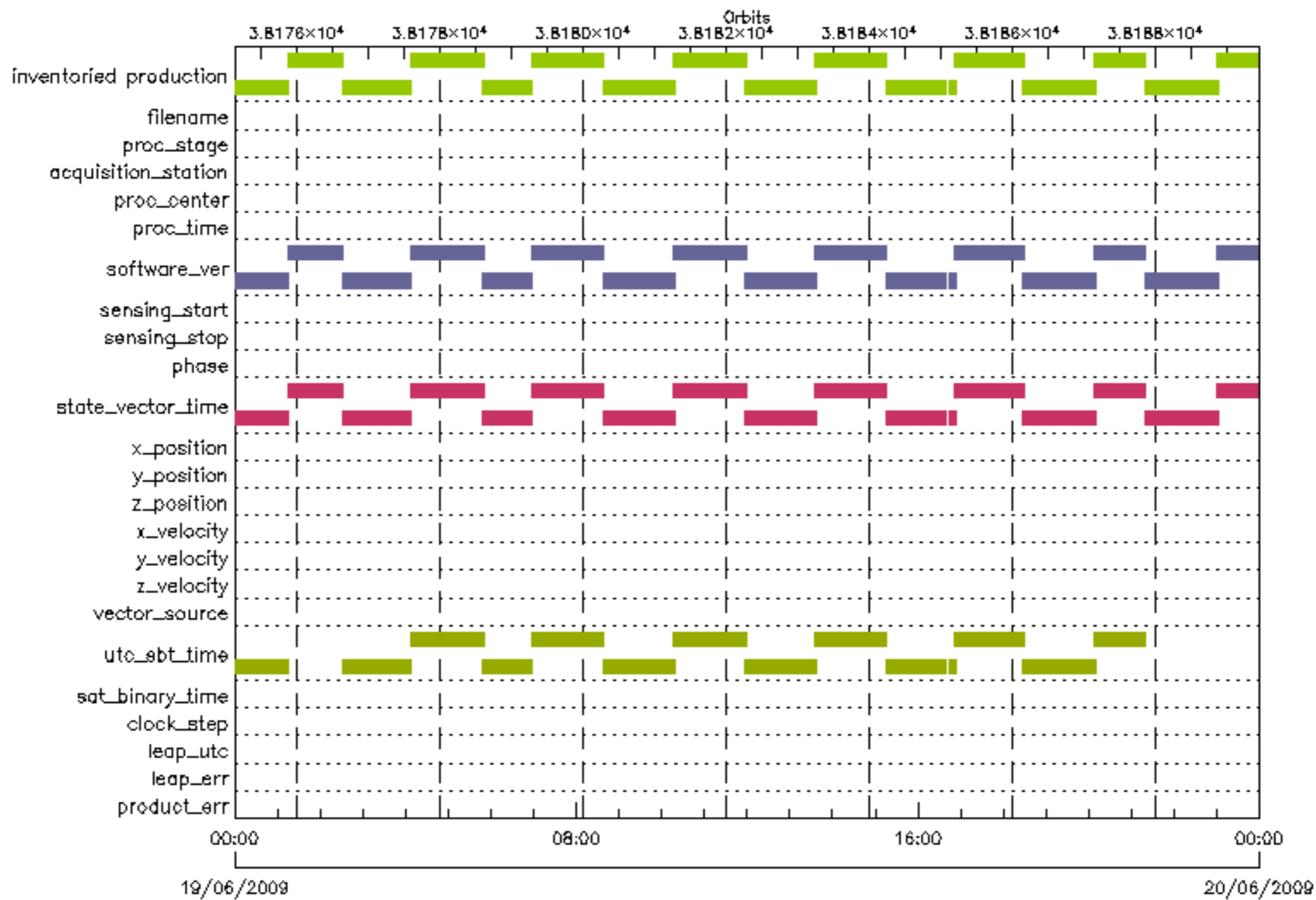








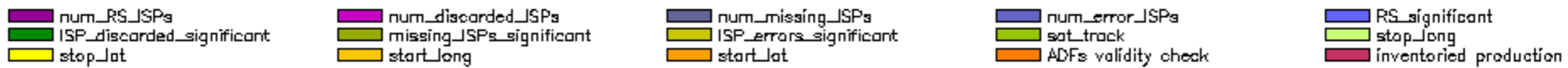
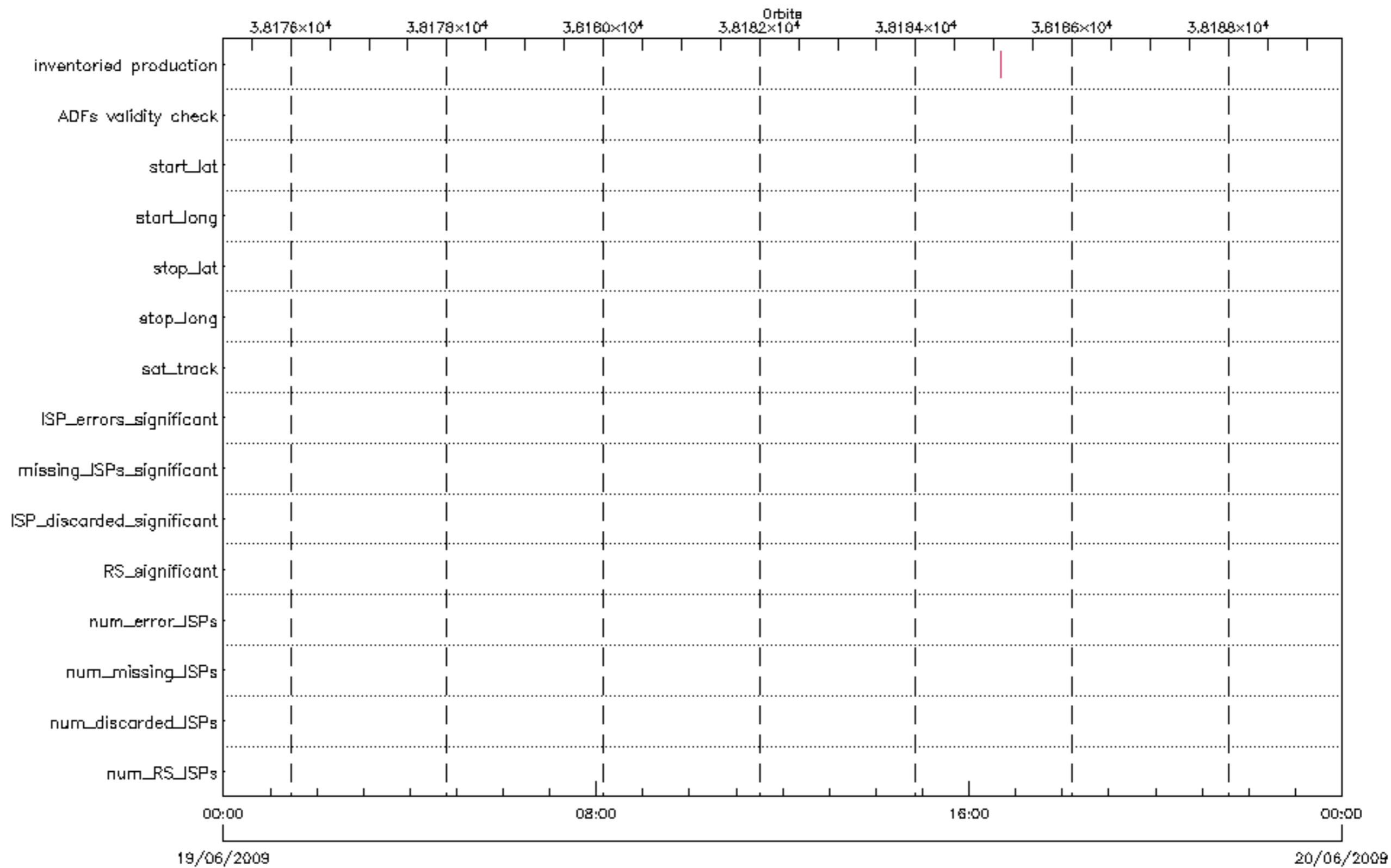


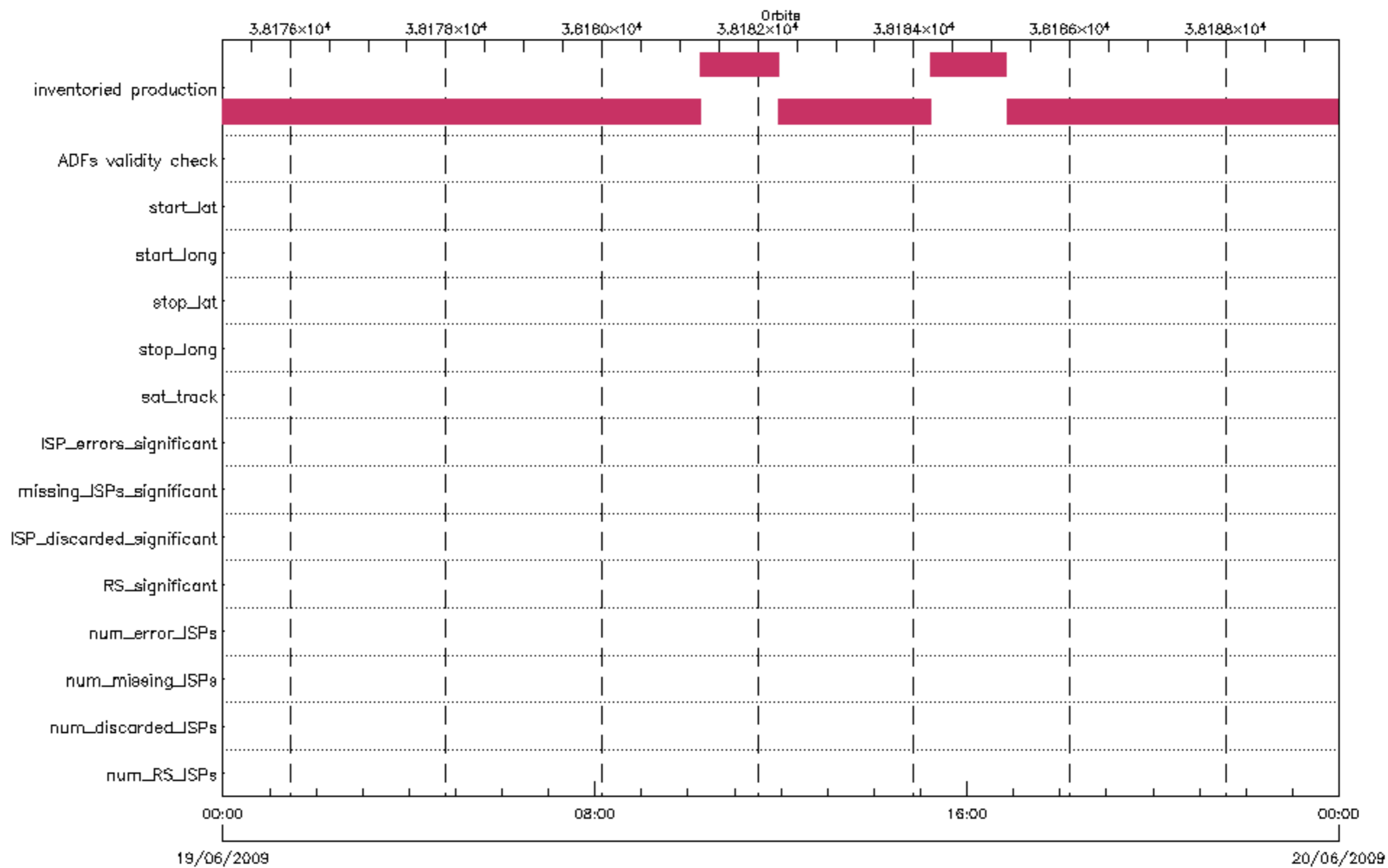


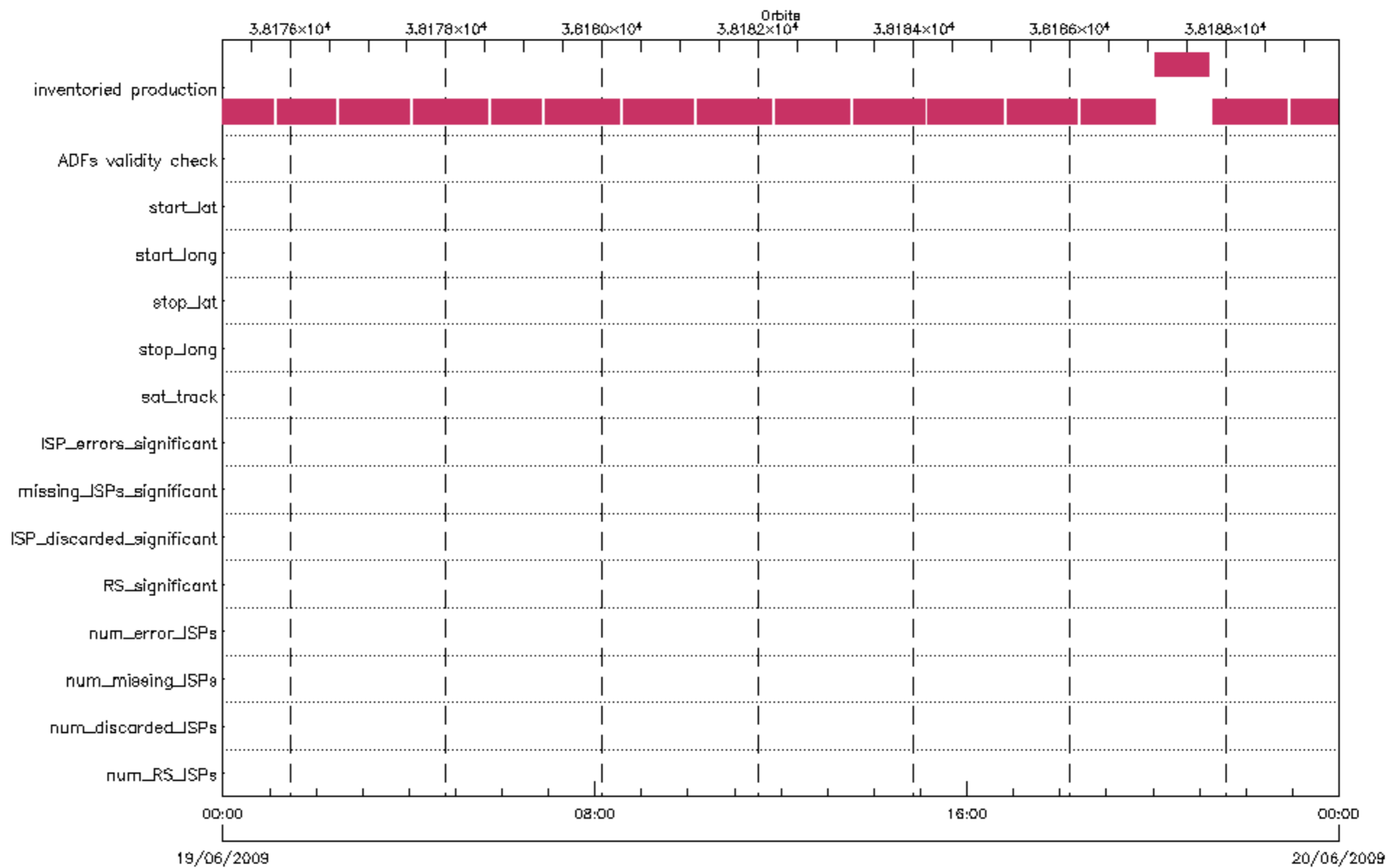


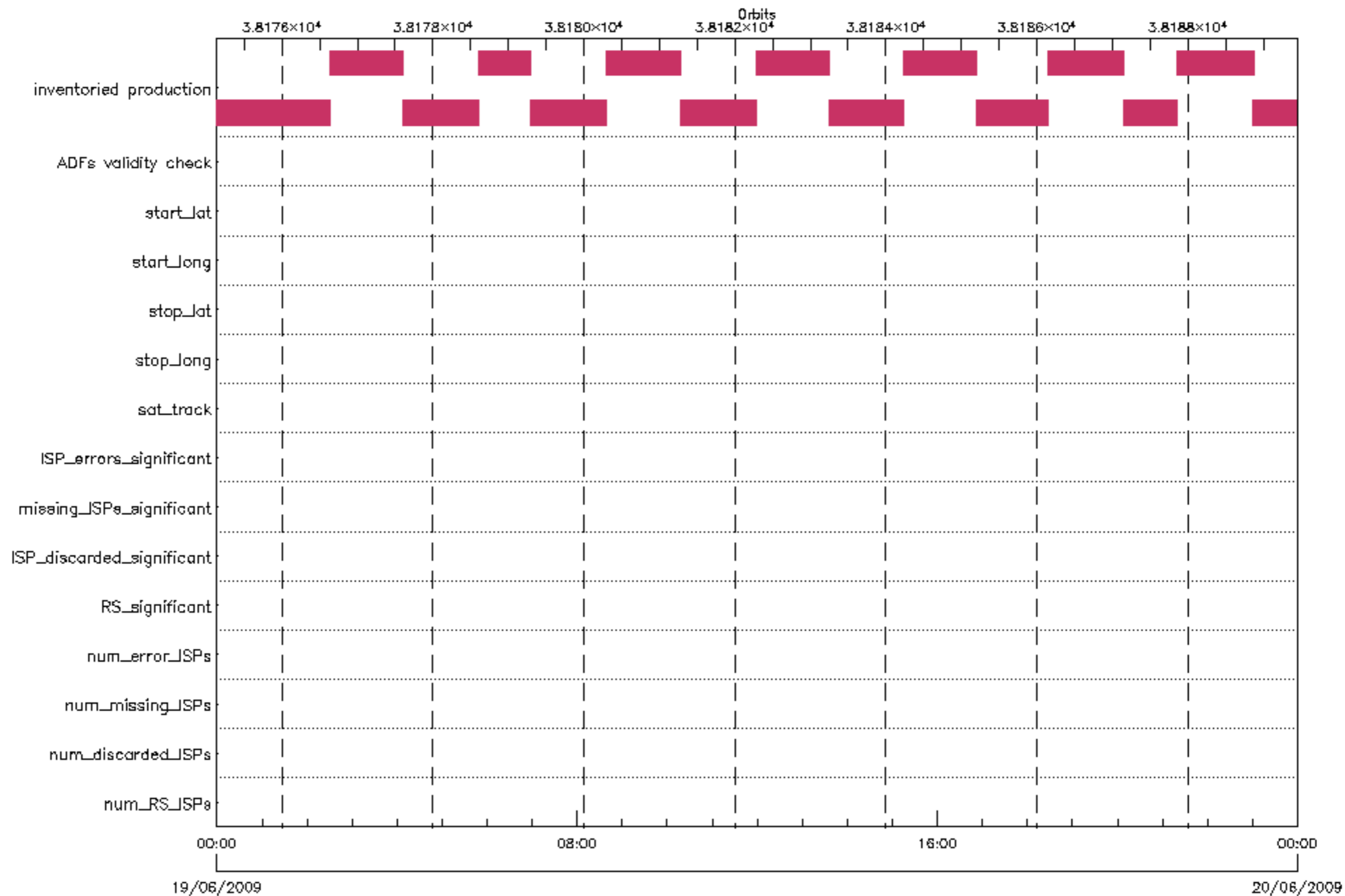


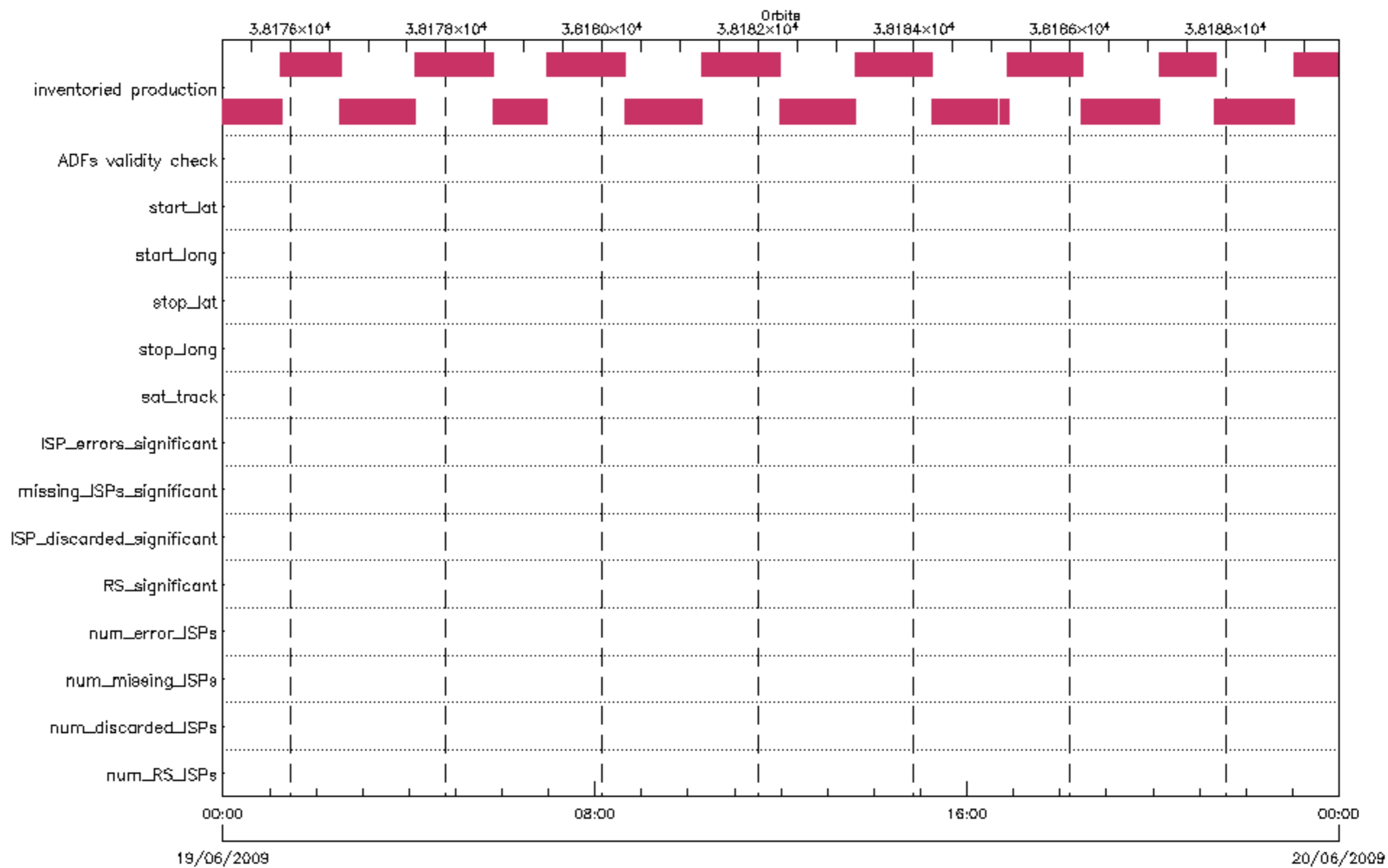


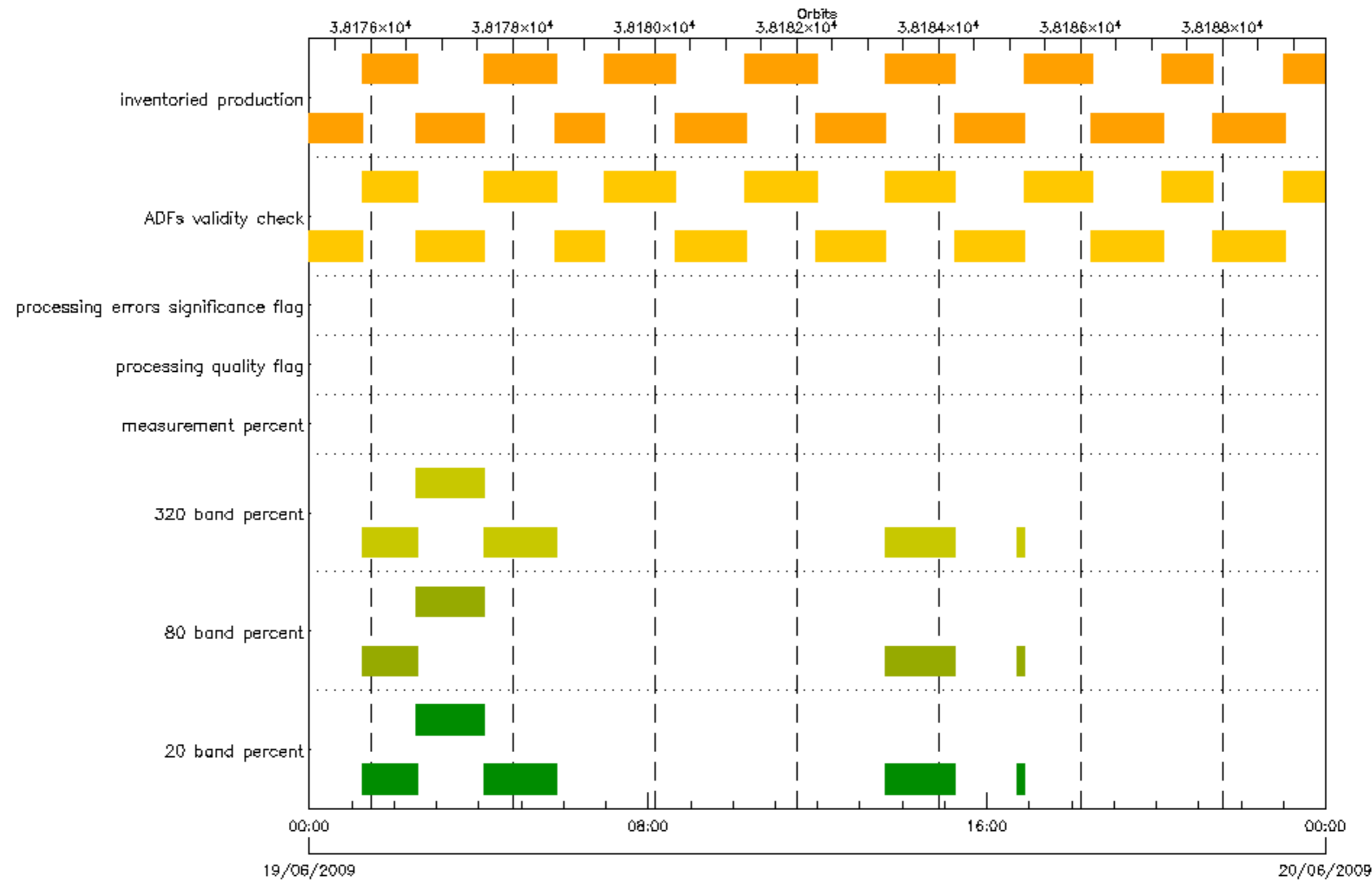




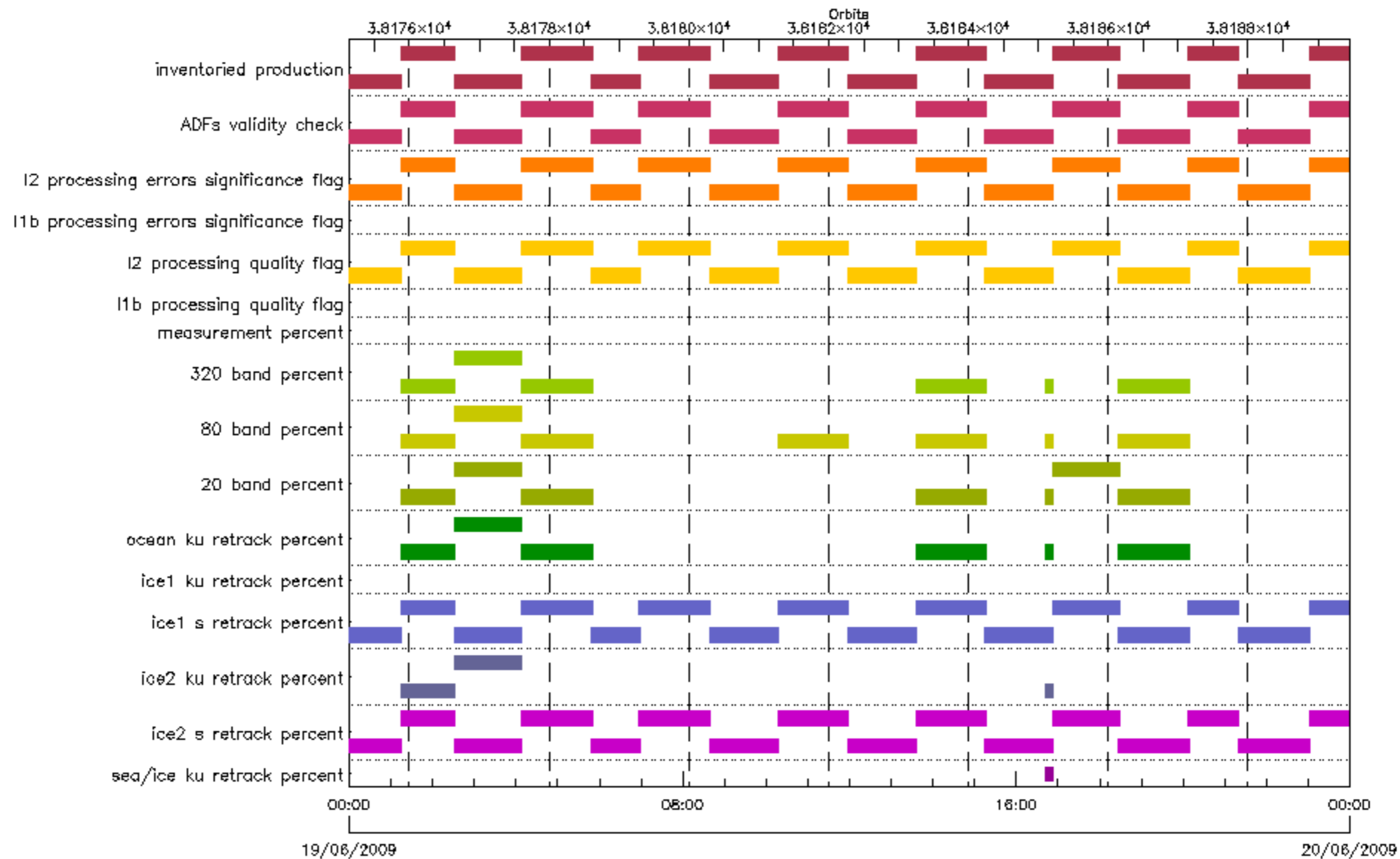








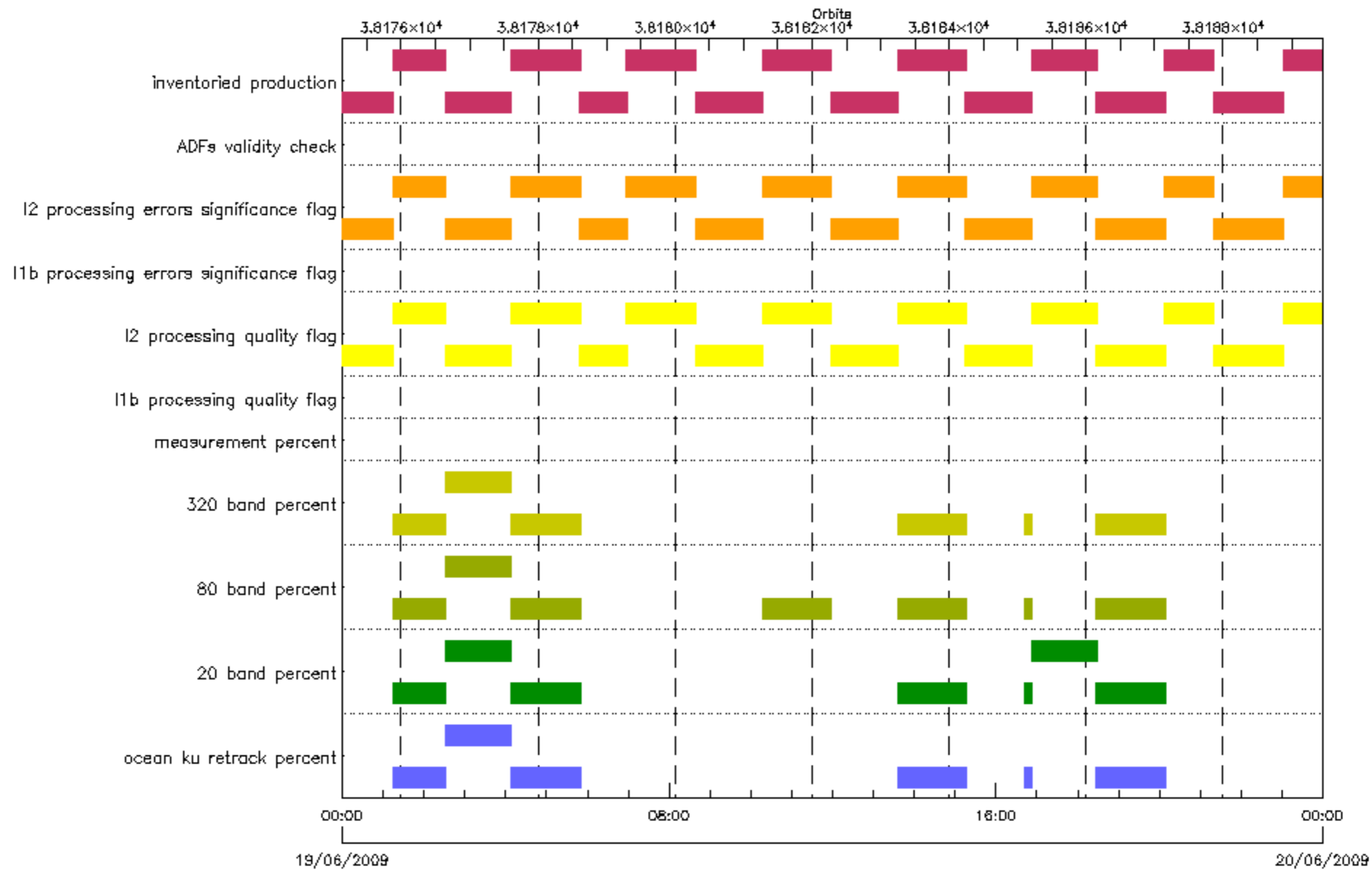
- 20 band percent
- measurement percent
- ADFs validity check
- 80 band percent
- processing quality flag
- inventoried production
- 320 band percent
- processing errors significance flag



■ sea/ice ku retrack percent
■ ice1 s retrack percent
■ 20 band percent
■ measurement percent
■ I1b processing errors significance flag
■ inventoried production

■ ice2 s retrack percent
■ ice1 ku retrack percent
■ 80 band percent
■ I1b processing quality flag
■ I2 processing errors significance flag

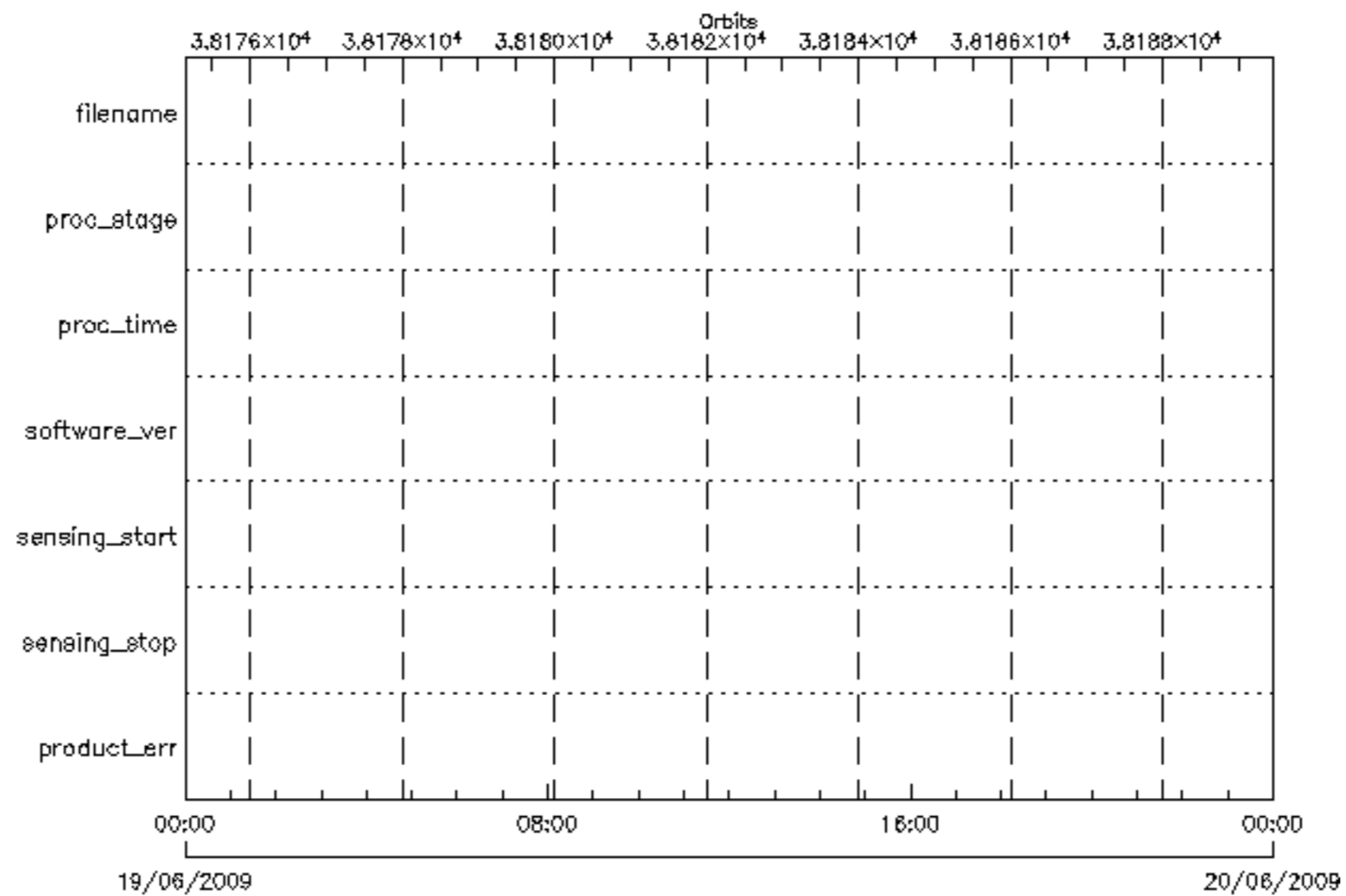
■ ice2 ku retrack percent
■ ocean ku retrack percent
■ 320 band percent
■ I2 processing quality flag
■ ADFs validity check




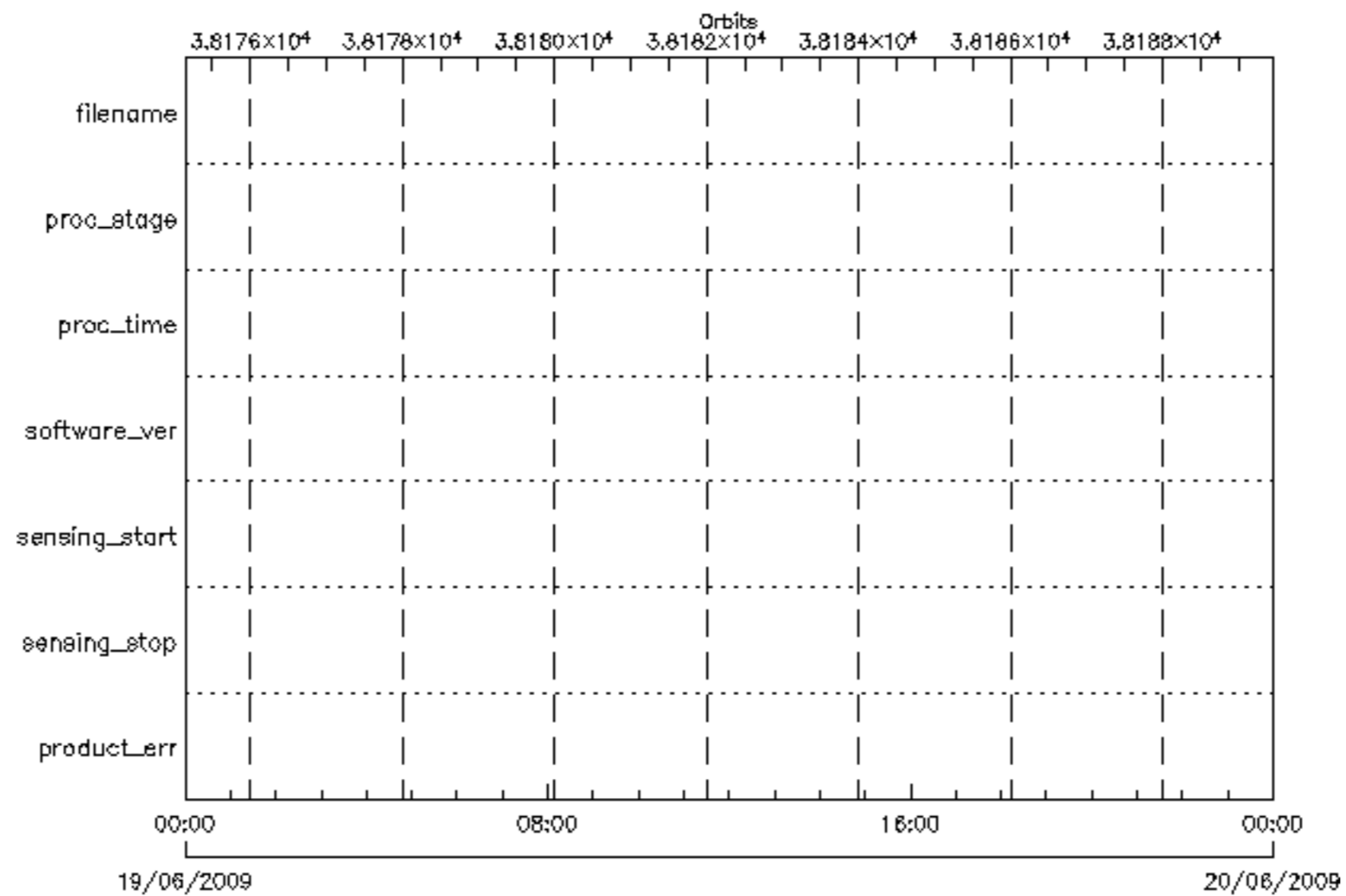
ocean ku retrack percent
 320 band percent
 I2 processing quality flag
 ADFs validity check


20 band percent
 measurement percent
 I1b processing errors significance flag
 inventoried production

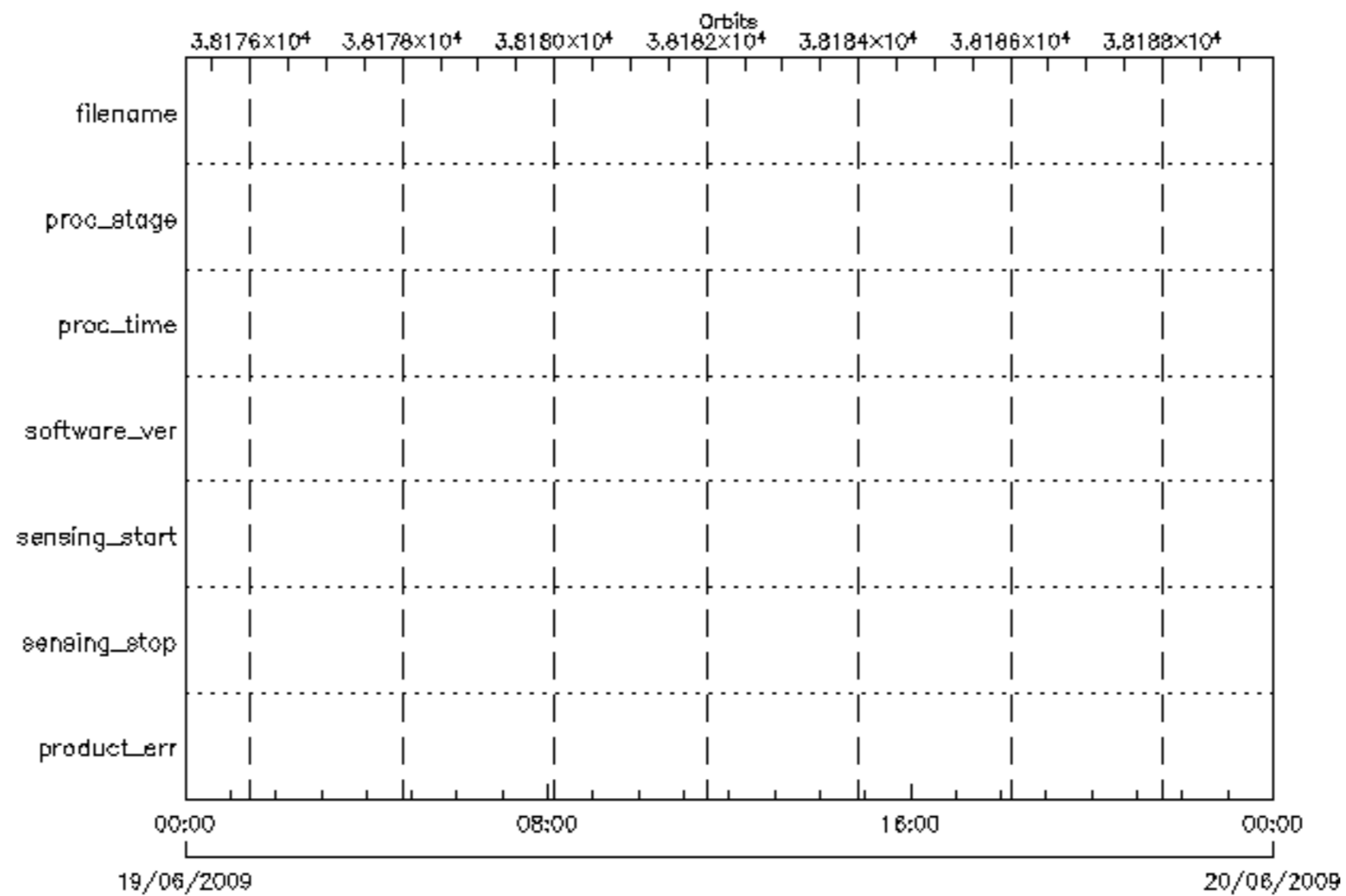
80 band percent
 I1b processing quality flag
 I2 processing errors significance flag



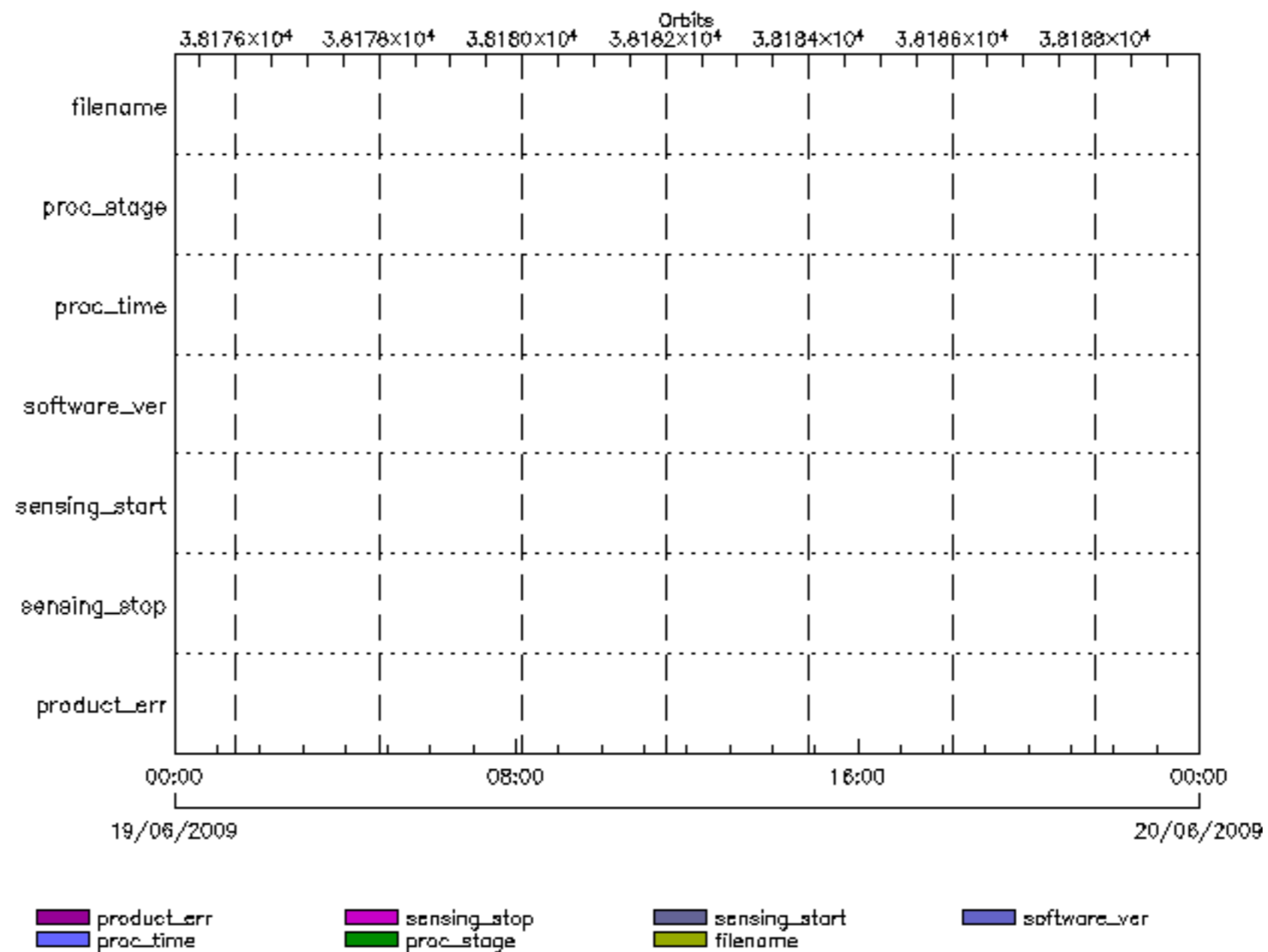
 product_err	 sensing_stop	 sensing_start	 software_ver
 proc_time	 proc_stage	 filename	

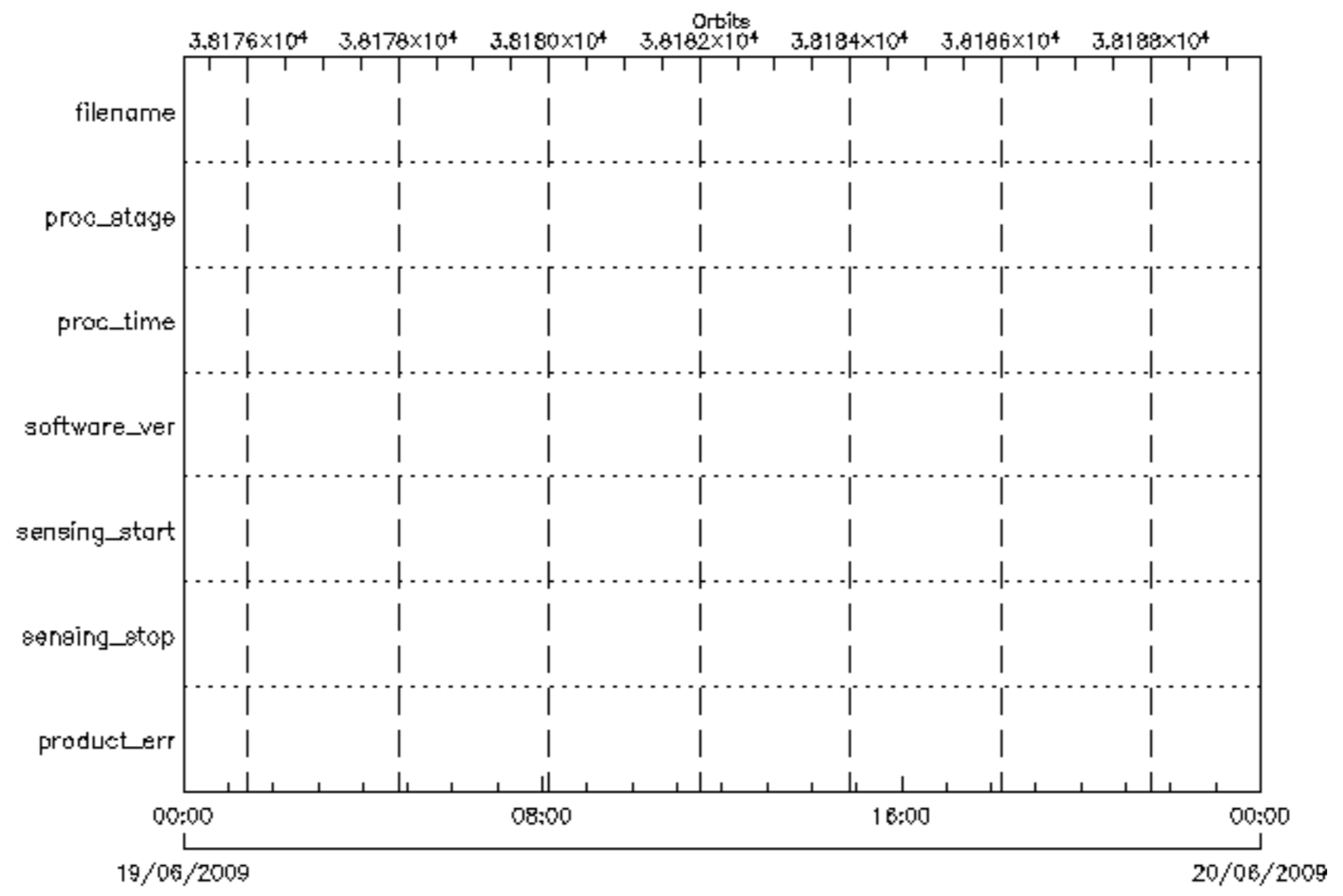


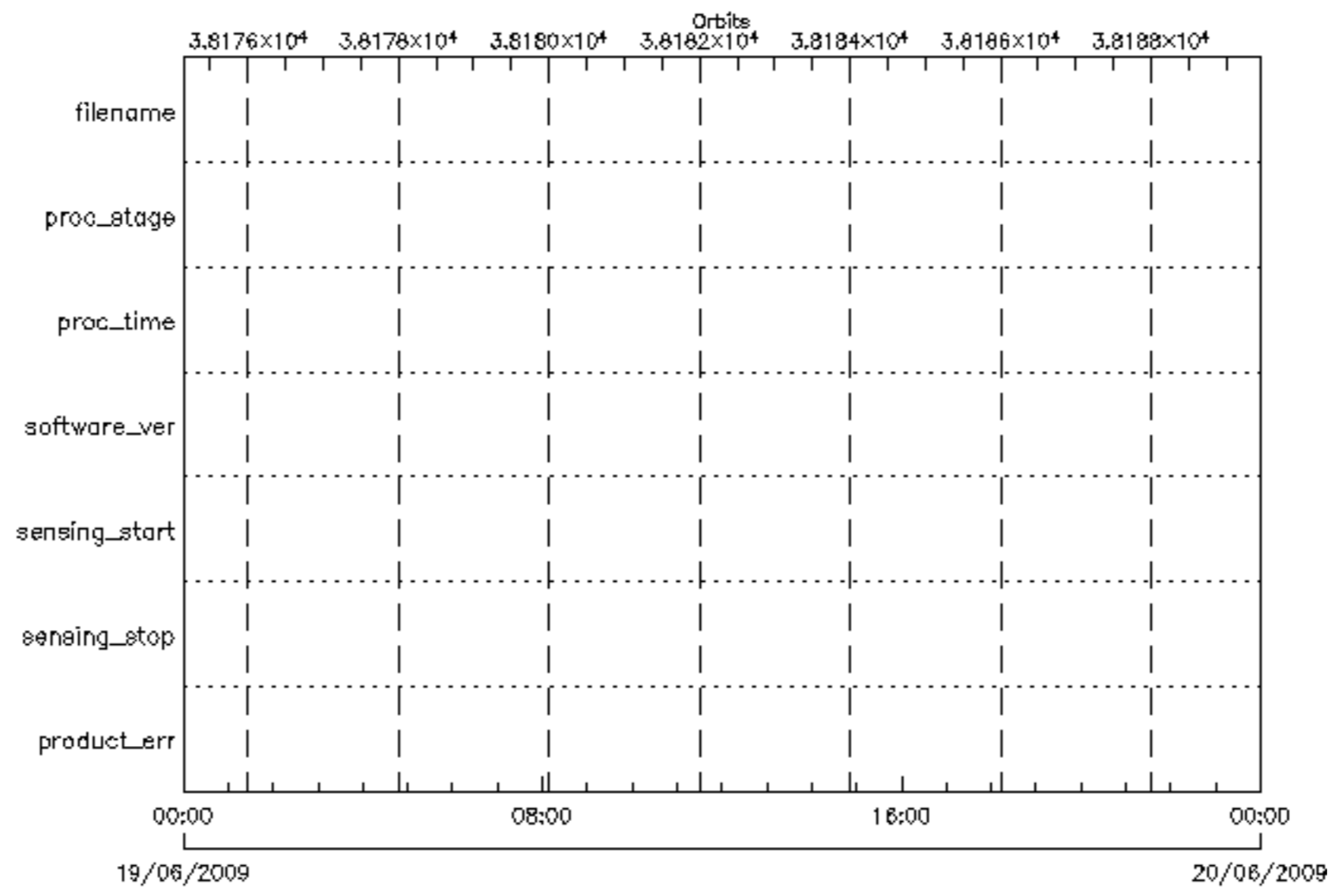
 product_err	 sensing_stop	 sensing_start	 software_ver
 proc_time	 proc_stage	 filename	

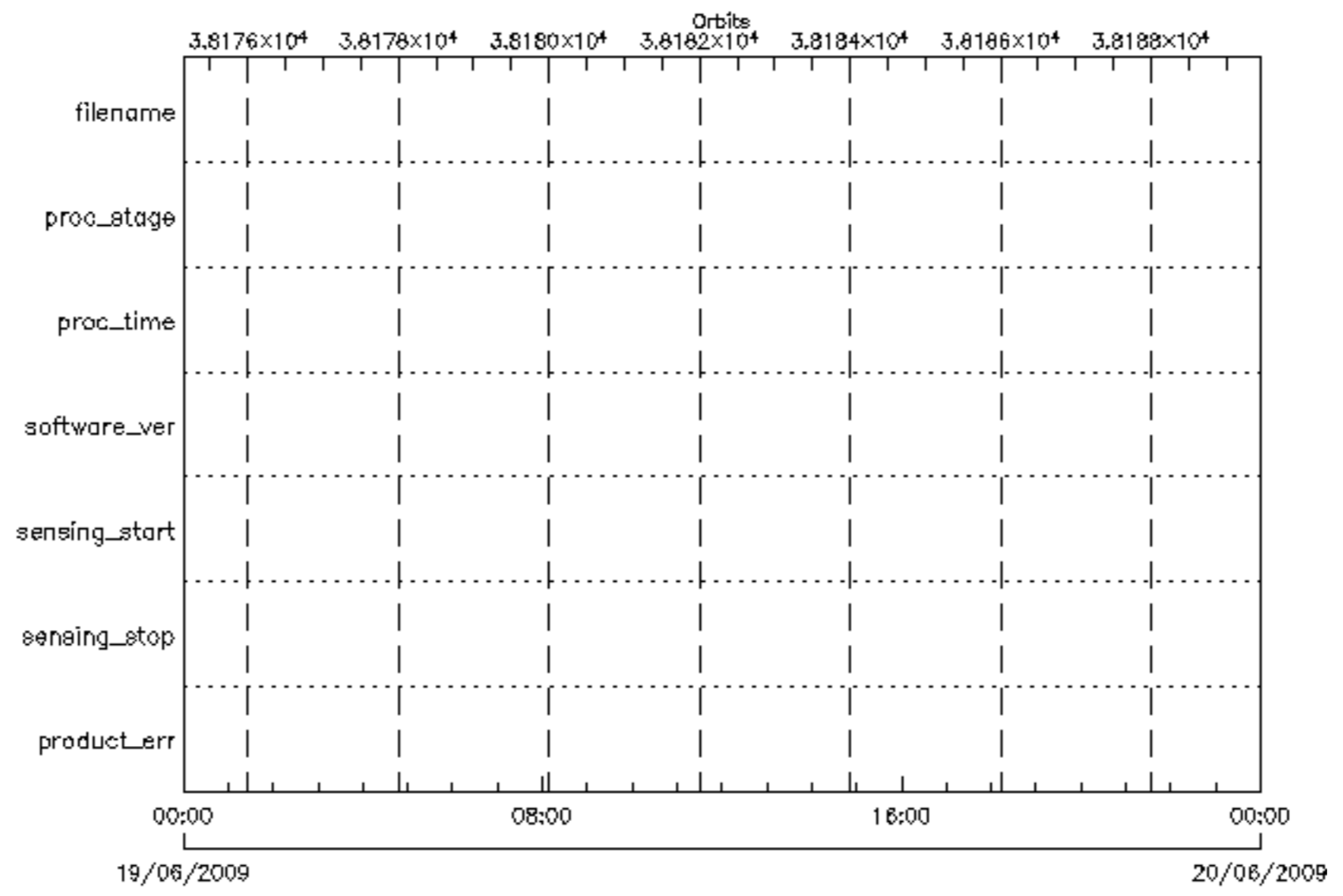


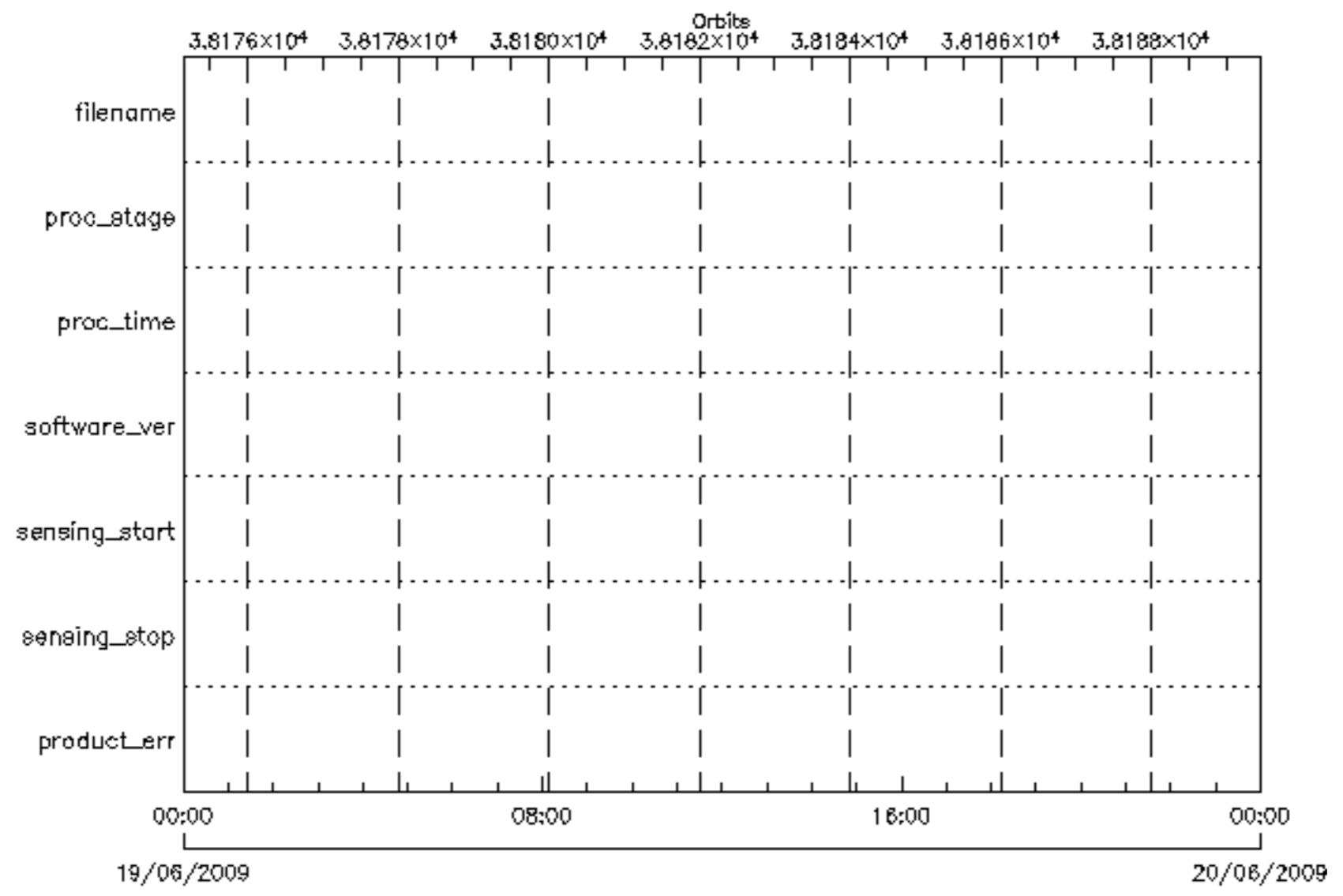
 product_err	 sensing_stop	 sensing_start	 software_ver
 proc_time	 proc_stage	 filename	

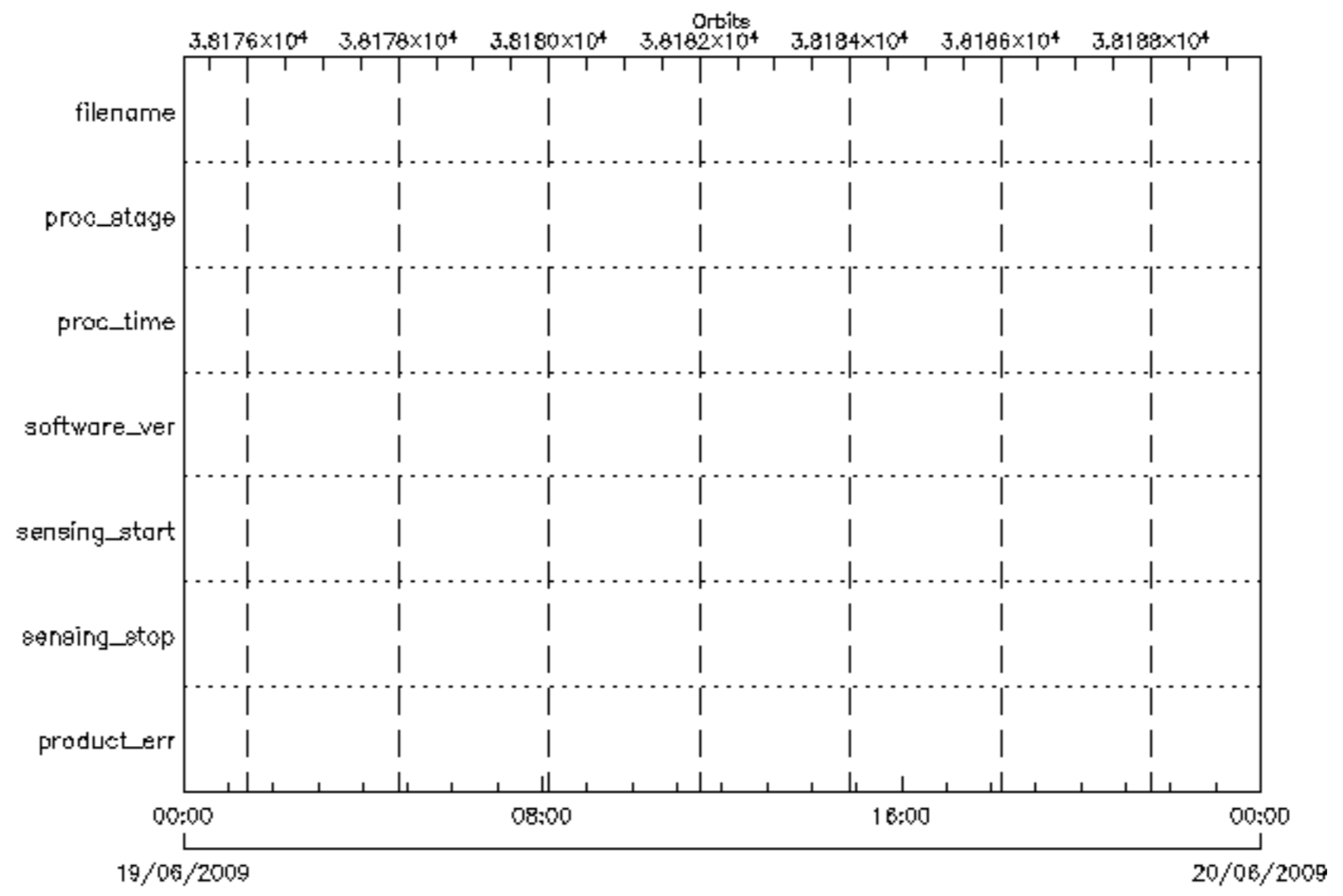


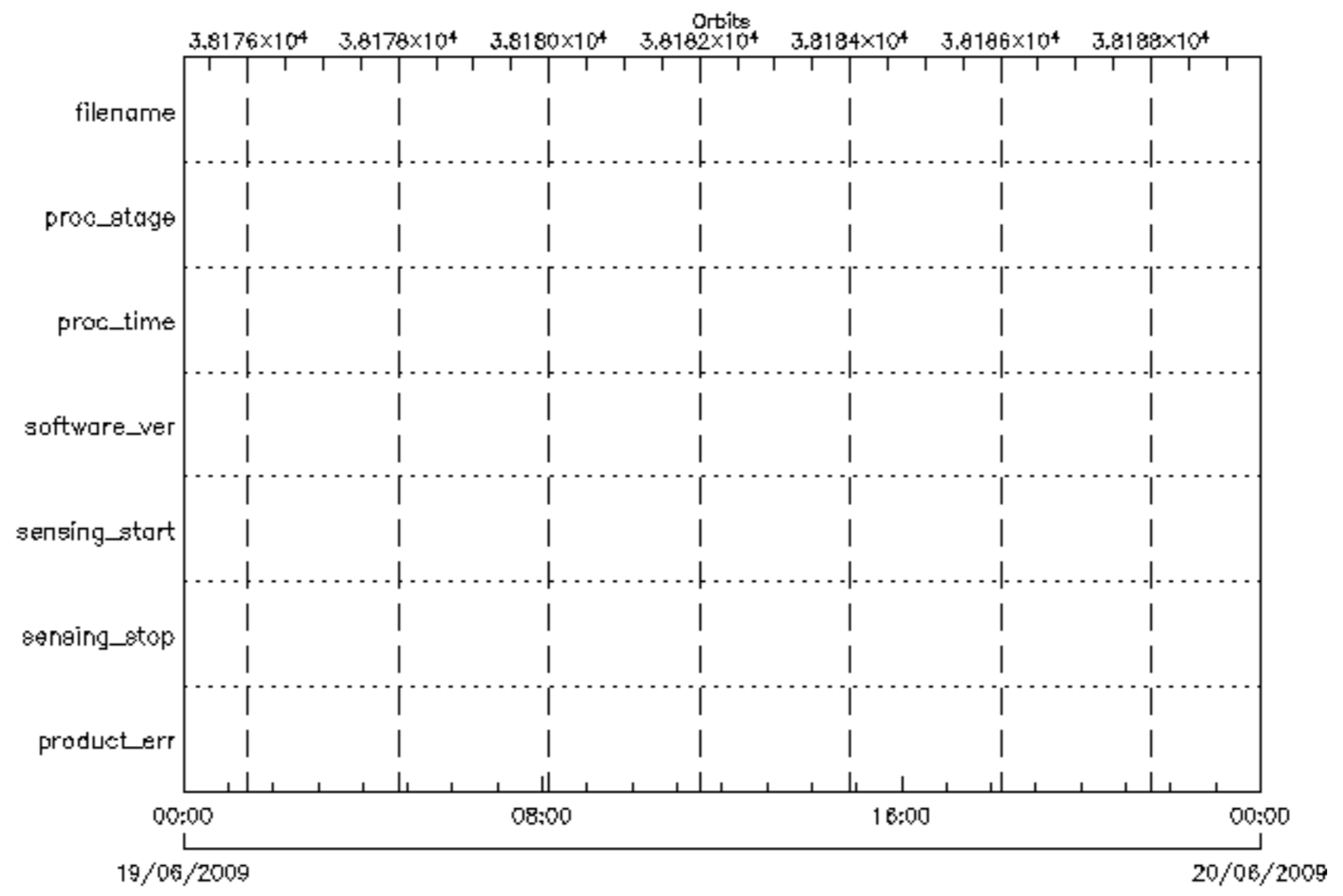


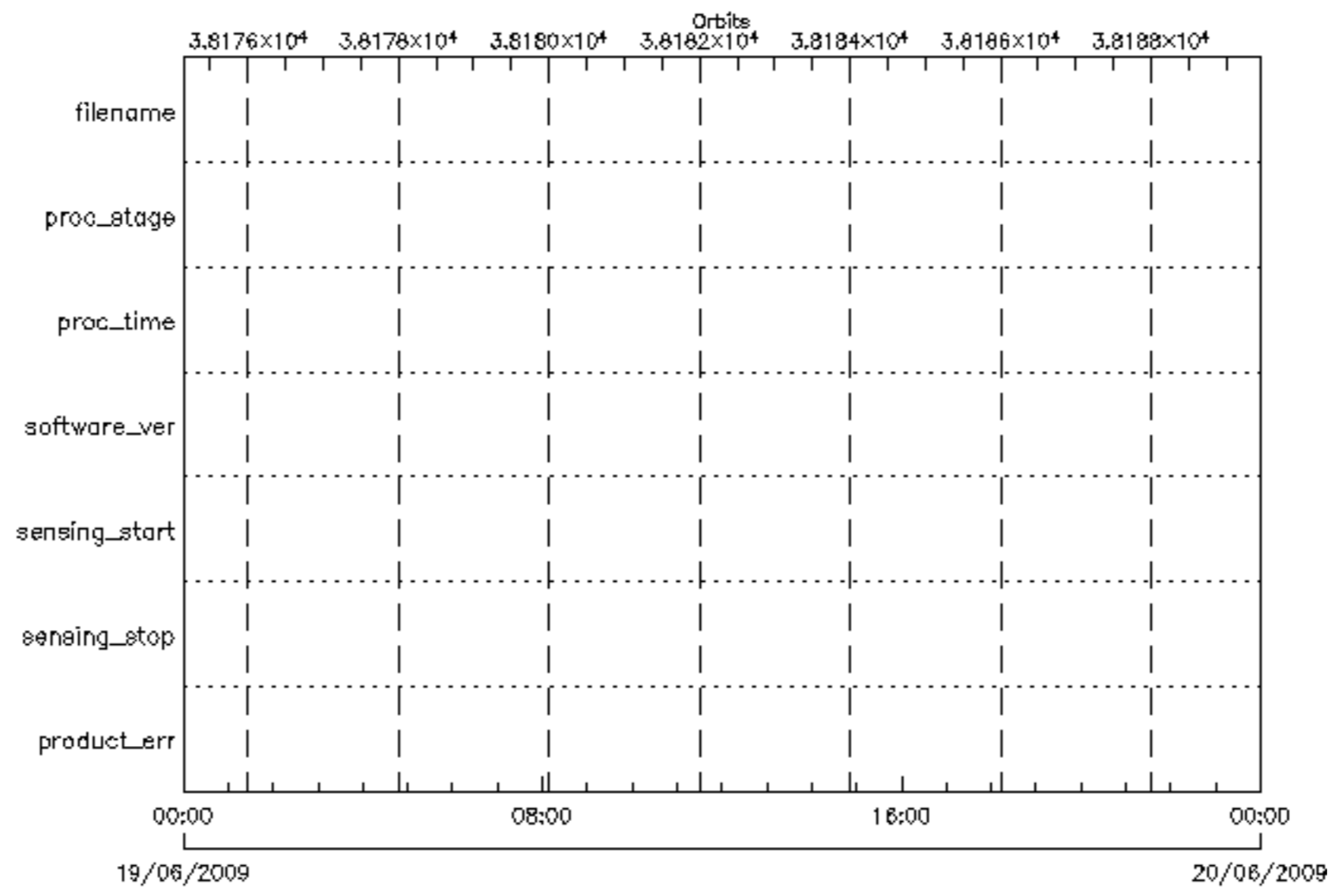













 product_err	 sensing_stop	 sensing_start	 software_ver
 proc_time	 proc_stage	 filename	

