

RA2, MWR & DORIS SUMMARY PRODUCTS REPORT

Reporting time: 17-06-2009 14:24:17.000
Trigger: Routine

	Period Start	Period Stop
UTC	15-JUN-2009 00:00:00.000	16-JUN-2009 00:00:00.000
Absolute Orbit	38117	38132
Cycle, Relative Orbit	0488	0002

Products inventoried

Gauge

TABLE OF CONTENTS

Overall production

- [Inventoried production chart](#)
- [Inventoried production map](#)

Level 0

Planning vs. Production

Gauge
RA2_CAL_0P products: 1 produced; 0 gaps; 1 unplanned
DOR_DOP_0P products: 17 produced; 0 gaps; 17 unplanned
DOR_NAV_0P products: 17 produced; 0 gaps; 17 unplanned
MWR_NL__0P products: 17 produced; 0 gaps; 17 unplanned
RA2_ME__0P products: 18 produced; 0 gaps; 18 unplanned

[Mission Plan vs. production chart](#)

Inventoried production: [RA2_CAL_0P](#) , [DOR_DOP_0P](#) , [DOR_NAV_0P](#) , [MWR_NL_0P](#) , [RA2_ME_0P](#)

Missing products: [RA2_CAL_0P](#) , [DOR_DOP_0P](#) , [DOR_NAV_0P](#) , [MWR_NL_0P](#) , [RA2_ME_0P](#)

Unplanned products: [RA2_CAL_0P](#) , [DOR_DOP_0P](#) , [DOR_NAV_0P](#) , [MWR_NL_0P](#) , [RA2_ME_0P](#)

Overlaps: [RA2_CAL_0P](#) , [DOR_DOP_0P](#) , [DOR_NAV_0P](#) , [MWR_NL_0P](#) , [RA2_ME_0P](#)

Duplicates: [RA2_CAL_0P](#) , [DOR_DOP_0P](#) , [DOR_NAV_0P](#) , [MWR_NL_0P](#) , [RA2_ME_0P](#)

ADF usage

Gauge
0 new ADFs in use for type RA2_CAL_0P N/A

[RA2_CAL_0P: ADFs usage](#)

Gauge
1 new ADFs in use for type DOR_DOP_0P N/A

[DOR_DOP_0P: ADFs usage](#)

Gauge
1 new ADFs in use for type DOR_NAV_0P N/A

[DOR_NAV_0P: ADFs usage](#)

Gauge
1 new ADFs in use for type MWR_NL__0P N/A

[MWR_NL__0P: ADFs usage](#)

Gauge
1 new ADFs in use for type RA2_ME__0P N/A

[RA2_ME__0P: ADFs usage](#)

Header checks

MPH errors

Gauge
0 RA2_CAL_0P products with wrong filename N/A
0 RA2_CAL_0P products with unknown processing stage N/A
0 RA2_CAL_0P products with unknown acquisition station N/A
0 RA2_CAL_0P products with unknown processing center N/A
0 RA2_CAL_0P products with wrong processing time N/A
1 RA2_CAL_0P products with software version not equal to the current version N/A
0 RA2_CAL_0P products with wrong sensing start N/A
0 RA2_CAL_0P products with wrong sensing stop N/A
0 RA2_CAL_0P products with wrong phase N/A
0 RA2_CAL_0P products with wrong state vector time N/A
0 RA2_CAL_0P products with unknown vector source N/A
1 RA2_CAL_0P products with UTC to SBT time too far from sensing time N/A
0 RA2_CAL_0P products with satellite binary time out-of-range N/A
0 RA2_CAL_0P products with wrong clock step N/A
0 RA2_CAL_0P products with leap utc set to blank N/A
0 RA2_CAL_0P products with leap err set N/A
0 RA2_CAL_0P products with product err set N/A
0 RA2_CAL_0P products with tot_size not equal to real file size N/A

[RA2_CAL_0P: MPH checks](#)

Gauge
0 DOR_DOP_0P products with wrong filename N/A
0 DOR_DOP_0P products with unknown processing stage N/A
0 DOR_DOP_0P products with unknown acquisition station N/A

0 DOR_DOP_0P products with unknown processing center N/A
0 DOR_DOP_0P products with wrong processing time N/A
0 DOR_DOP_0P products with software version not equal to the current version N/A
0 DOR_DOP_0P products with wrong sensing start N/A
0 DOR_DOP_0P products with wrong sensing stop N/A
0 DOR_DOP_0P products with wrong phase N/A
0 DOR_DOP_0P products with wrong state vector time N/A
0 DOR_DOP_0P products with unknown vector source N/A
17 DOR_DOP_0P products with UTC to SBT time too far from sensing time N/A
0 DOR_DOP_0P products with satellite binary time out-of-range N/A
0 DOR_DOP_0P products with wrong clock step N/A
0 DOR_DOP_0P products with leap utc set to blank N/A
0 DOR_DOP_0P products with leap err set N/A
0 DOR_DOP_0P products with product err set N/A
0 DOR_DOP_0P products with tot_size not equal to real file size N/A

[DOR_DOP_0P: MPH checks](#)

Gauge
0 DOR_NAV_0P products with wrong filename N/A
0 DOR_NAV_0P products with unknown processing stage N/A
0 DOR_NAV_0P products with unknown acquisition station N/A
0 DOR_NAV_0P products with unknown processing center N/A
0 DOR_NAV_0P products with wrong processing time N/A
0 DOR_NAV_0P products with software version not equal to the current version N/A
0 DOR_NAV_0P products with wrong sensing start N/A

0 DOR_NAV_0P products with wrong sensing stop N/A
0 DOR_NAV_0P products with wrong phase N/A
0 DOR_NAV_0P products with wrong state vector time N/A
0 DOR_NAV_0P products with unknown vector source N/A
14 DOR_NAV_0P products with UTC to SBT time too far from sensing time N/A
0 DOR_NAV_0P products with satellite binary time out-of-range N/A
0 DOR_NAV_0P products with wrong clock step N/A
0 DOR_NAV_0P products with leap utc set to blank N/A
0 DOR_NAV_0P products with leap err set N/A
0 DOR_NAV_0P products with product err set N/A
0 DOR_NAV_0P products with tot_size not equal to real file size N/A

[DOR_NAV_0P: MPH checks](#)

Gauge
0 MWR_NL__0P products with wrong filename N/A
0 MWR_NL__0P products with unknown processing stage N/A
0 MWR_NL__0P products with unknown acquisition station N/A
0 MWR_NL__0P products with unknown processing center N/A
0 MWR_NL__0P products with wrong processing time N/A
0 MWR_NL__0P products with software version not equal to the current version N/A
0 MWR_NL__0P products with wrong sensing start N/A
0 MWR_NL__0P products with wrong sensing stop N/A
0 MWR_NL__0P products with wrong phase N/A
0 MWR_NL__0P products with wrong state vector time N/A
0 MWR_NL__0P products with unknown vector source N/A

17 MWR_NL__0P products with UTC to SBT time too far from sensing time N/A
0 MWR_NL__0P products with satellite binary time out-of-range N/A
0 MWR_NL__0P products with wrong clock step N/A
0 MWR_NL__0P products with leap utc set to blank N/A
0 MWR_NL__0P products with leap err set N/A
0 MWR_NL__0P products with product err set N/A
0 MWR_NL__0P products with tot_size not equal to real file size N/A

[MWR_NL__0P: MPH checks](#)

Gauge
0 RA2_ME__0P products with wrong filename N/A
0 RA2_ME__0P products with unknown processing stage N/A
0 RA2_ME__0P products with unknown acquisition station N/A
0 RA2_ME__0P products with unknown processing center N/A
0 RA2_ME__0P products with wrong processing time N/A
0 RA2_ME__0P products with software version not equal to the current version N/A
0 RA2_ME__0P products with wrong sensing start N/A
0 RA2_ME__0P products with wrong sensing stop N/A
0 RA2_ME__0P products with wrong phase N/A
0 RA2_ME__0P products with wrong state vector time N/A
0 RA2_ME__0P products with unknown vector source N/A
18 RA2_ME__0P products with UTC to SBT time too far from sensing time N/A
0 RA2_ME__0P products with satellite binary time out-of-range N/A
0 RA2_ME__0P products with wrong clock step N/A
0 RA2_ME__0P products with leap utc set to blank N/A

0 RA2_ME__0P products with leap err set N/A
2 RA2_ME__0P products with product err set N/A
0 RA2_ME__0P products with tot_size not equal to real file size N/A

[RA2_ME__0P: MPH checks](#)

SPH errors

Gauge
0 ADFs not covering sensing time are referenced in RA2_CAL_0P products N/A
0 RA2_CAL_0P products with start_lat out of range N/A
0 RA2_CAL_0P products with start_long out of range N/A
0 RA2_CAL_0P products with stop_lat out of range N/A
0 RA2_CAL_0P products with stop_long out of range N/A
0 RA2_CAL_0P products with sat_track out of range N/A
0 RA2_CAL_0P products with num_error_ISPs out of range N/A
0 RA2_CAL_0P products with num_missing_ISPs out of range N/A
0 RA2_CAL_0P products with num_discarded_ISPs out of range N/A
0 RA2_CAL_0P products with num_RS_ISPs out of range N/A
0 RA2_CAL_0P products with ISP_errors_significant set to 1 N/A
0 RA2_CAL_0P products with missing_ISPs_significant set to 1 N/A
0 RA2_CAL_0P products with ISP_discarded_significant set to 1 N/A
0 RA2_CAL_0P products with RS_significant set to 1 N/A

[RA2_CAL_0P: SPH checks](#)

Gauge
0 ADFs not covering sensing time are referenced in DOR_DOP_0P products N/A
0 DOR_DOP_0P products with start_lat out of range N/A

0 DOR_DOP_0P products with start_long out of range N/A
0 DOR_DOP_0P products with stop_lat out of range N/A
0 DOR_DOP_0P products with stop_long out of range N/A
0 DOR_DOP_0P products with sat_track out of range N/A
0 DOR_DOP_0P products with num_error_ISPs out of range N/A
0 DOR_DOP_0P products with num_missing_ISPs out of range N/A
0 DOR_DOP_0P products with num_discarded_ISPs out of range N/A
0 DOR_DOP_0P products with num_RS_ISPs out of range N/A
0 DOR_DOP_0P products with ISP_errors_significant set to 1 N/A
0 DOR_DOP_0P products with missing_ISPs_significant set to 1 N/A
0 DOR_DOP_0P products with ISP_discarded_significant set to 1 N/A
0 DOR_DOP_0P products with RS_significant set to 1 N/A

[DOR_DOP_0P: SPH checks](#)

Gauge
0 ADFs not covering sensing time are referenced in DOR_NAV_0P products N/A
0 DOR_NAV_0P products with start_lat out of range N/A
0 DOR_NAV_0P products with start_long out of range N/A
0 DOR_NAV_0P products with stop_lat out of range N/A
0 DOR_NAV_0P products with stop_long out of range N/A
0 DOR_NAV_0P products with sat_track out of range N/A
0 DOR_NAV_0P products with num_error_ISPs out of range N/A
0 DOR_NAV_0P products with num_missing_ISPs out of range N/A
0 DOR_NAV_0P products with num_discarded_ISPs out of range N/A
0 DOR_NAV_0P products with num_RS_ISPs out of range N/A

0 DOR_NAV_0P products with ISP_errors_significant set to 1 N/A

0 DOR_NAV_0P products with missing_ISPs_significant set to 1 N/A

0 DOR_NAV_0P products with ISP_discarded_significant set to 1 N/A

0 DOR_NAV_0P products with RS_significant set to 1 N/A

[DOR_NAV_0P: SPH checks](#)

Gauge

0 ADFs not covering sensing time are referenced in MWR_NL__0P products N/A

0 MWR_NL__0P products with start_lat out of range N/A

0 MWR_NL__0P products with start_long out of range N/A

0 MWR_NL__0P products with stop_lat out of range N/A

0 MWR_NL__0P products with stop_long out of range N/A

0 MWR_NL__0P products with sat_track out of range N/A

0 MWR_NL__0P products with num_error_ISPs out of range N/A

0 MWR_NL__0P products with num_missing_ISPs out of range N/A

0 MWR_NL__0P products with num_discarded_ISPs out of range N/A

0 MWR_NL__0P products with num_RS_ISPs out of range N/A

0 MWR_NL__0P products with ISP_errors_significant set to 1 N/A

0 MWR_NL__0P products with missing_ISPs_significant set to 1 N/A

0 MWR_NL__0P products with ISP_discarded_significant set to 1 N/A

0 MWR_NL__0P products with RS_significant set to 1 N/A

[MWR_NL__0P: SPH checks](#)

Gauge

0 ADFs not covering sensing time are referenced in RA2_ME__0P products N/A

0 RA2_ME__0P products with start_lat out of range N/A

0 RA2_ME__0P products with start_long out of range N/A
0 RA2_ME__0P products with stop_lat out of range N/A
0 RA2_ME__0P products with stop_long out of range N/A
0 RA2_ME__0P products with sat_track out of range N/A
2 RA2_ME__0P products with num_error_ISPs out of range N/A
0 RA2_ME__0P products with num_missing_ISPs out of range N/A
0 RA2_ME__0P products with num_discarded_ISPs out of range N/A
0 RA2_ME__0P products with num_RS_ISPs out of range N/A
2 RA2_ME__0P products with ISP_errors_significant set to 1 N/A
0 RA2_ME__0P products with missing_ISPs_significant set to 1 N/A
0 RA2_ME__0P products with ISP_discarded_significant set to 1 N/A
0 RA2_ME__0P products with RS_significant set to 1 N/A

[RA2_ME__0P: SPH checks](#)

Level 1

Planning vs. Production

Gauge
RA2_MW__1P products: 18 produced; 0 gaps; 18 unplanned

[Mission Plan vs. production chart](#)

Inventoried production: [RA2_MW__1P](#)

Missing products: [RA2_MW__1P](#)

Unplanned products: [RA2_MW__1P](#)

Overlaps: [RA2_MW__1P](#)

Duplicates: [RA2_MW__1P](#)

ADF usage

Gauge
Current IECF list for ADFs not available N/A
0 differences with IECF detected for type RA2_MW__1P N/A
0 new ADFs in use for type RA2_MW__1P N/A

[RA2_MW__1P: ADFs usage](#)

Header checks

MPH errors

Gauge
0 RA2_MW__1P products with wrong filename N/A
0 RA2_MW__1P products with unknown processing stage N/A
0 RA2_MW__1P products with unknown acquisition station N/A
0 RA2_MW__1P products with unknown processing center N/A
0 RA2_MW__1P products with wrong processing time N/A
18 RA2_MW__1P products with software version not equal to the current version N/A
0 RA2_MW__1P products with wrong sensing start N/A
0 RA2_MW__1P products with wrong sensing stop N/A
0 RA2_MW__1P products with wrong phase N/A
18 RA2_MW__1P products with wrong state vector time N/A
0 RA2_MW__1P products with unknown vector source N/A
18 RA2_MW__1P products with UTC to SBT time too far from sensing time N/A
0 RA2_MW__1P products with satellite binary time out-of-range N/A

0 RA2_MW__1P products with wrong clock step N/A
0 RA2_MW__1P products with leap utc set to blank N/A
0 RA2_MW__1P products with leap err set N/A
0 RA2_MW__1P products with product err set N/A
0 RA2_MW__1P products with tot_size not equal to real file size N/A

[RA2_MW__1P: MPH checks](#)

SPH errors

Gauge
18 ADFs not covering sensing time are referenced in RA2_MW__1P products N/A
0 RA2_MW__1P products with processing errors significance flag set N/A
0 RA2_MW__1P products with percentage DSRs free of processing errors below threshold N/A
0 RA2_MW__1P products with percentage of valid measurements below threshold N/A
5 RA2_MW__1P products with percentage of 320 MHz band processed below threshold N/A
6 RA2_MW__1P products with percentage of 80 MHz band processed above threshold N/A
2 RA2_MW__1P products with percentage of 20 MHz band processed above threshold N/A

[RA2_MW__1P: SPH checks](#)

Level 2

Planning vs. Production

Gauge
RA2_FGD_2P products: 18 produced; 0 gaps; 18 unplanned
RA2_WWV_2P products: 18 produced; 0 gaps; 18 unplanned

[Mission Plan vs. production chart](#)

Inventoried production: [RA2_FGD_2P](#) , [RA2_WWV_2P](#)

Missing products: [RA2_FGD_2P](#) , [RA2_WWV_2P](#)

Unplanned products: [RA2_FGD_2P](#) , [RA2_WWV_2P](#)

Overlaps: [RA2_FGD_2P](#) , [RA2_WWV_2P](#)

Duplicates: [RA2_FGD_2P](#) , [RA2_WWV_2P](#)

ADF usage

Gauge
Current IECF list for ADFs not available N/A
240 differences with IECF detected for type RA2_FGD_2P N/A
29 new ADFs in use for type RA2_FGD_2P N/A

[RA2_FGD_2P: ADFs usage](#)

Gauge
Current IECF list for ADFs not available N/A
223 differences with IECF detected for type RA2_WWV_2P N/A
46 new ADFs in use for type RA2_WWV_2P N/A

[RA2_WWV_2P: ADFs usage](#)

Header checks

MPH errors

Gauge
0 RA2_FGD_2P products with wrong filename N/A
0 RA2_FGD_2P products with unknown processing stage N/A
0 RA2_FGD_2P products with unknown acquisition station N/A
0 RA2_FGD_2P products with unknown processing center N/A

0 RA2_FGD_2P products with wrong processing time N/A
18 RA2_FGD_2P products with software version not equal to the current version N/A
0 RA2_FGD_2P products with wrong sensing start N/A
0 RA2_FGD_2P products with wrong sensing stop N/A
0 RA2_FGD_2P products with wrong phase N/A
18 RA2_FGD_2P products with wrong state vector time N/A
0 RA2_FGD_2P products with unknown vector source N/A
18 RA2_FGD_2P products with UTC to SBT time too far from sensing time N/A
0 RA2_FGD_2P products with satellite binary time out-of-range N/A
0 RA2_FGD_2P products with wrong clock step N/A
0 RA2_FGD_2P products with leap utc set to blank N/A
0 RA2_FGD_2P products with leap err set N/A
18 RA2_FGD_2P products with product err set N/A
0 RA2_FGD_2P products with tot_size not equal to real file size N/A

[RA2_FGD_2P: MPH checks](#)

Gauge
0 RA2_WWV_2P products with wrong filename N/A
0 RA2_WWV_2P products with unknown processing stage N/A
0 RA2_WWV_2P products with unknown acquisition station N/A
0 RA2_WWV_2P products with unknown processing center N/A
0 RA2_WWV_2P products with wrong processing time N/A
18 RA2_WWV_2P products with software version not equal to the current version N/A
0 RA2_WWV_2P products with wrong sensing start N/A
0 RA2_WWV_2P products with wrong sensing stop N/A

0 RA2_WWV_2P products with wrong phase N/A
18 RA2_WWV_2P products with wrong state vector time N/A
0 RA2_WWV_2P products with unknown vector source N/A
18 RA2_WWV_2P products with UTC to SBT time too far from sensing time N/A
0 RA2_WWV_2P products with satellite binary time out-of-range N/A
0 RA2_WWV_2P products with wrong clock step N/A
0 RA2_WWV_2P products with leap utc set to blank N/A
0 RA2_WWV_2P products with leap err set N/A
18 RA2_WWV_2P products with product err set N/A
0 RA2_WWV_2P products with tot_size not equal to real file size N/A

[RA2_WWV_2P: MPH checks](#)

SPH errors

Gauge
18 ADFs not covering sensing time are referenced in RA2_FGD_2P products N/A
18 RA2_FGD_2P products with I2 processing errors significance flag set N/A
0 RA2_FGD_2P products with I1b processing errors significance flag set N/A
18 RA2_FGD_2P products with percentage DSRs free of I2 processing errors below threshold N/A
0 RA2_FGD_2P products with percentage DSRs free of I1b processing errors below threshold N/A
0 RA2_FGD_2P products with percentage of valid measurements below threshold N/A
7 RA2_FGD_2P products with percentage of 320 MHz band processed below threshold N/A
7 RA2_FGD_2P products with percentage of 80 MHz band processed above threshold N/A
6 RA2_FGD_2P products with percentage of 20 MHz band processed above threshold N/A
5 RA2_FGD_2P products with percentage of valid Ku ocean retracker measurements below threshold N/A
0 RA2_FGD_2P products with percentage of valid Ku ice1 retracker measurements below threshold N/A

18 RA2_FGD_2P products with percentage of valid S ice1 retracker measurements below threshold N/A
2 RA2_FGD_2P products with percentage of valid Ku ice2 retracker measurements below threshold N/A
18 RA2_FGD_2P products with percentage of valid S ice2 retracker measurements below threshold N/A
1 RA2_FGD_2P products with percentage of valid Ku sea/ice retracker measurements below threshold N/A

[RA2_FGD_2P: SPH checks](#)

Gauge
0 ADFs not covering sensing time are referenced in RA2_WWV_2P products N/A
18 RA2_WWV_2P products with ra2_I2_proc_flag anomalies N/A
0 RA2_WWV_2P products with ra2_I1b_proc_flag anomalies N/A
18 RA2_WWV_2P products with ra2_I2_proc_quality anomalies N/A
0 RA2_WWV_2P products with ra2_I1b_proc_quality anomalies N/A
0 RA2_WWV_2P products with ra2_measurement_percent anomalies N/A
7 RA2_WWV_2P products with ra2_320_band_percent anomalies N/A
7 RA2_WWV_2P products with ra2_80_band_percent anomalies N/A
6 RA2_WWV_2P products with ra2_20_band_percent anomalies N/A
5 RA2_WWV_2P products with ra2_ocean_ku_retrack_percent anomalies N/A

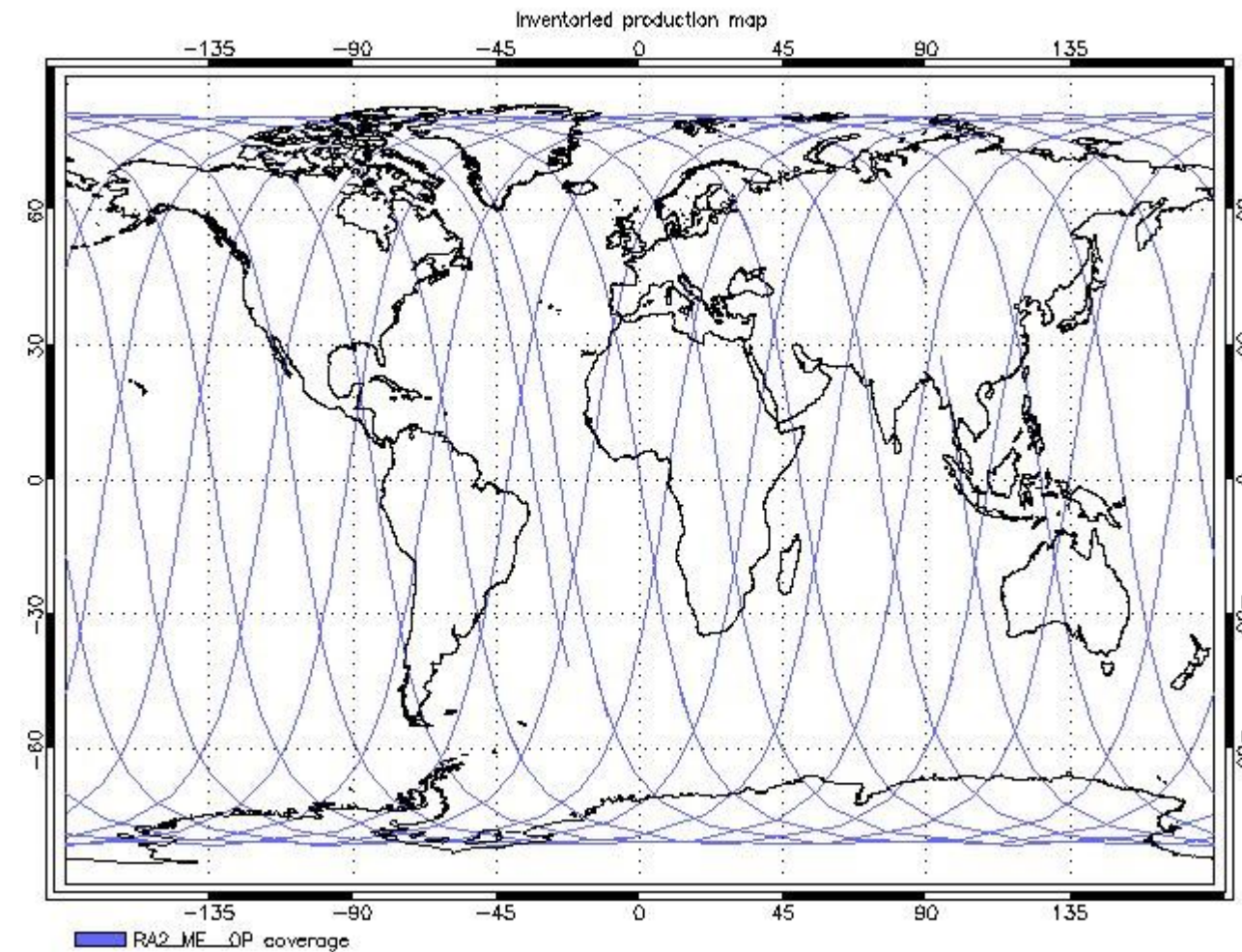
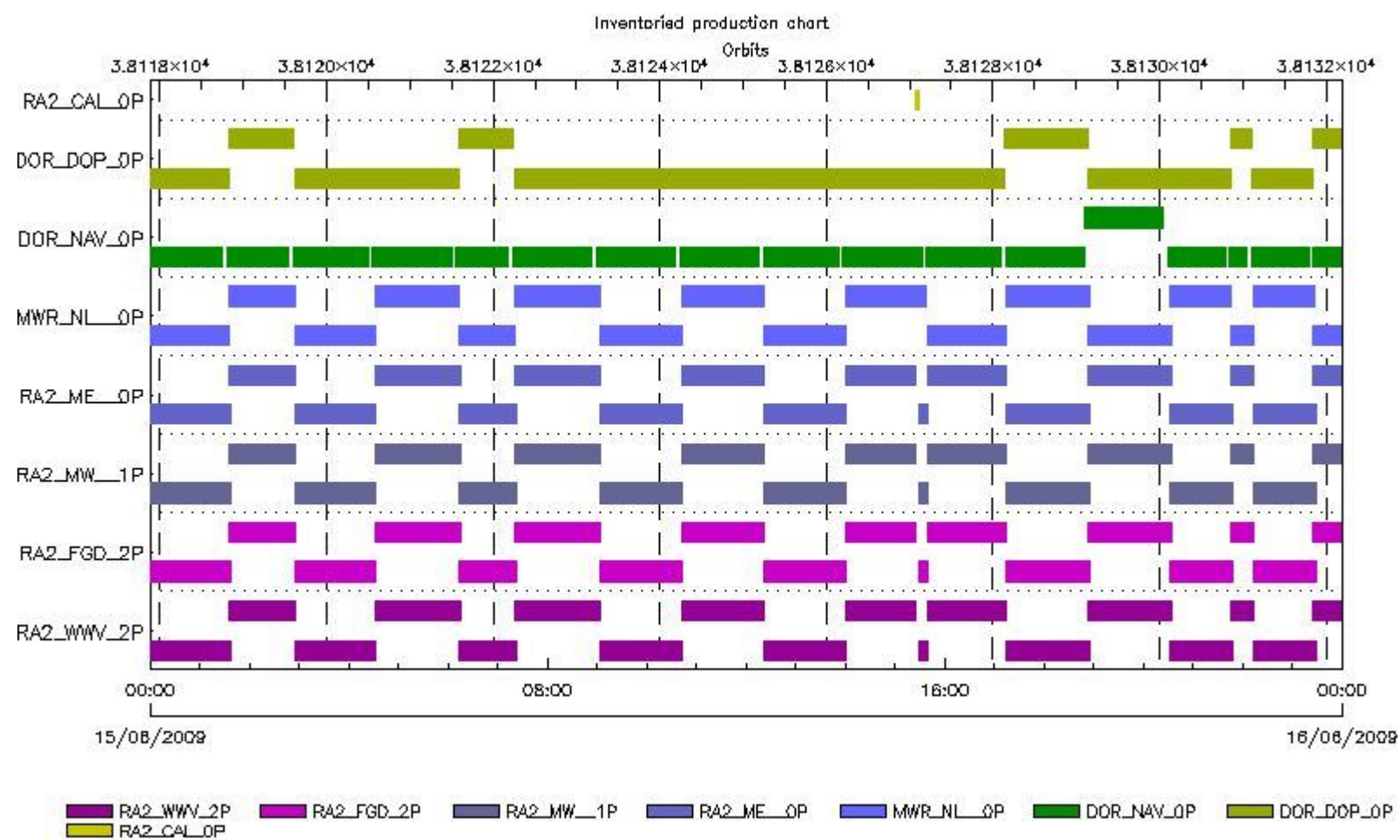
[RA2_WWV_2P: SPH checks](#)

Time Correlation

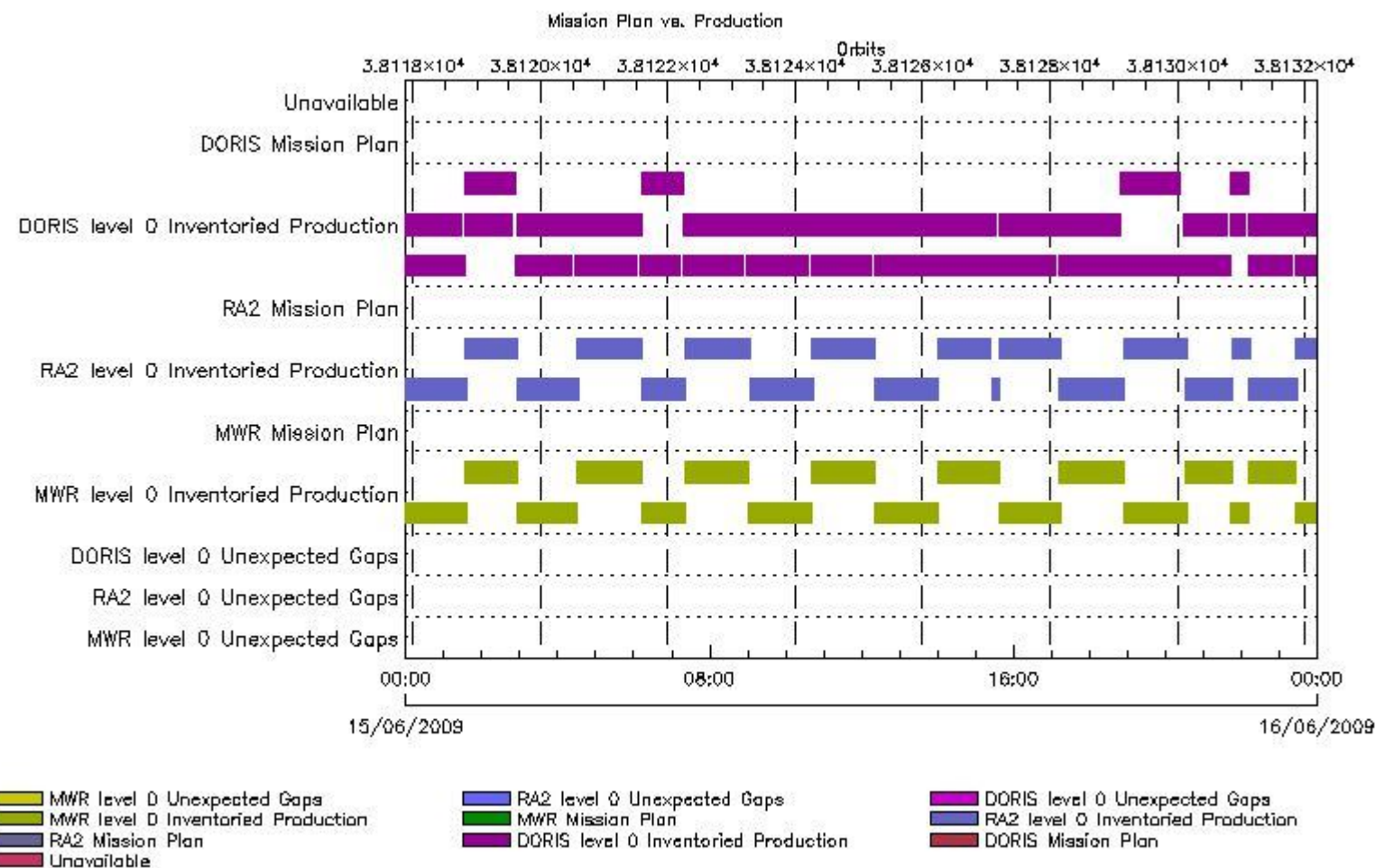
[Time Correlation propagation error](#)

Overall Production

Inventoried Production (sensing time)



Mission Plan vs. Production (level 0)



Production covering Mission Plan

Gauge

Mission Plan (extracted from DMOP)

Gauge Segment (Start-Stop)

Inventoried Products

RA2_CAL_0P products

Gauge	Segment (Start-Stop)	Explicit Reference
Product: RA2_CAL_0P Filename: RA2_CAL_0PNPDK20090615_152505_000001632079_00498_38127_1429.N1	15-JUN-2009 15:25:05.386 15-JUN-2009 15:27:48.031	RA2_CAL_0PNPDK20090615_152505_000001632079_00498_38127_1429.N1 RA2_CAL_0P.MPH.ABS_ORBIT=38127

DOR_DOP_0P products

Gauge	Segment (Start-Stop)	Explicit Reference
Product: DOR_DOP_0P Filename: DOR_DOP_0PNPDE20090614_235622_000058662079_00488_38117_8562.N1	14-JUN-2009 23:56:22.036 15-JUN-2009 01:34:07.732	DOR_DOP_0PNPDE20090614_235622_000058662079_00488_38117_8562.N1 DOR_DOP_0P.MPH.ABS_ORBIT=38117
Product: DOR_DOP_0P Filename: DOR_DOP_0PNPDE20090615_013407_000047182079_00489_38118_8563.N1	15-JUN-2009 01:34:07.732 15-JUN-2009 02:52:45.815	DOR_DOP_0PNPDE20090615_013407_000047182079_00489_38118_8563.N1 DOR_DOP_0P.MPH.ABS_ORBIT=38118
Product: DOR_DOP_0P Filename: DOR_DOP_0PNPDE20090615_025453_000056742079_00490_38119_8564.N1	15-JUN-2009 02:54:53.338 15-JUN-2009 04:29:27.808	DOR_DOP_0PNPDE20090615_025453_000056742079_00490_38119_8564.N1 DOR_DOP_0P.MPH.ABS_ORBIT=38119
Product: DOR_DOP_0P Filename: DOR_DOP_0PNPDE20090615_043031_000061212079_00491_38120_8565.N1	15-JUN-2009 04:30:31.561 15-JUN-2009 06:12:32.312	DOR_DOP_0PNPDE20090615_043031_000061212079_00491_38120_8565.N1 DOR_DOP_0P.MPH.ABS_ORBIT=38120

Product: DOR_DOP_0P Filename: DOR_DOP_0PNPDK20090615_061232_000039532079_00492_38121_1015.N1	15-JUN-2009 06:12:32.312 15-JUN-2009 07:18:25.317	DOR_DOP_0PNPDK20090615_061232_000039532079_00492_38121 DOR_DOP_0P.MPH.ABS_ORBIT=38121
Product: DOR_DOP_0P Filename: DOR_DOP_0PNPDK20090615_071929_000060572079_00493_38122_1016.N1	15-JUN-2009 07:19:29.074 15-JUN-2009 09:00:26.083	DOR_DOP_0PNPDK20090615_071929_000060572079_00493_38122_1016.N1 DOR_DOP_0P.MPH.ABS_ORBIT=38122
Product: DOR_DOP_0P Filename: DOR_DOP_0PNPDK20090615_090233_000058662079_00494_38123_1017.N1	15-JUN-2009 09:02:33.599 15-JUN-2009 10:40:19.318	DOR_DOP_0PNPDK20090615_090233_000058662079_00494_38123_1017.N1 DOR_DOP_0P.MPH.ABS_ORBIT=38123
Product: DOR_DOP_0P Filename: DOR_DOP_0PNPDK20090615_104123_000058662079_00495_38124_1018.N1	15-JUN-2009 10:41:23.076 15-JUN-2009 12:19:08.760	DOR_DOP_0PNPDK20090615_104123_000058662079_00495_38124_1018.N1 DOR_DOP_0P.MPH.ABS_ORBIT=38124
Product: DOR_DOP_0P Filename: DOR_DOP_0PNPDK20090615_122012_000058662079_00496_38125_1019.N1	15-JUN-2009 12:20:12.514 15-JUN-2009 13:57:58.222	DOR_DOP_0PNPDK20090615_122012_000058662079_00496_38125_1019.N1 DOR_DOP_0P.MPH.ABS_ORBIT=38125
Product: DOR_DOP_0P Filename: DOR_DOP_0PNPDK20090615_140005_000057382079_00497_38126_1020.N1	15-JUN-2009 14:00:05.741 15-JUN-2009 15:35:43.961	DOR_DOP_0PNPDK20090615_140005_000057382079_00497_38126_1020.N1 DOR_DOP_0P.MPH.ABS_ORBIT=38126
Product: DOR_DOP_0P Filename: DOR_DOP_0PNPDK20090615_153751_000056742079_00498_38127_1021.N1	15-JUN-2009 15:37:51.473 15-JUN-2009 17:12:25.930	DOR_DOP_0PNPDK20090615_153751_000056742079_00498_38127_1021.N1 DOR_DOP_0P.MPH.ABS_ORBIT=38127
Product: DOR_DOP_0P Filename: DOR_DOP_0PNPDK20090615_171225_000059932079_00499_38128_1022.N1	15-JUN-2009 17:12:25.930 15-JUN-2009 18:52:19.165	DOR_DOP_0PNPDK20090615_171225_000059932079_00499_38128_1022.N1 DOR_DOP_0P.MPH.ABS_ORBIT=38128
Product: DOR_DOP_0P Filename: DOR_DOP_0PNPDK20090615_185322_000058662079_00500_38129_1023.N1	15-JUN-2009 18:53:22.927 15-JUN-2009 20:31:08.647	DOR_DOP_0PNPDK20090615_185322_000058662079_00500_38129_1023.N1 DOR_DOP_0P.MPH.ABS_ORBIT=38129
Product: DOR_DOP_0P Filename: DOR_DOP_0PNPDE20090615_203212_000043362079_00501_38130_8566.N1	15-JUN-2009 20:32:12.404 15-JUN-2009 21:44:27.956	DOR_DOP_0PNPDE20090615_203212_000043362079_00501_38130_8566.N1 DOR_DOP_0P.MPH.ABS_ORBIT=38130
Product: DOR_DOP_0P Filename: DOR_DOP_0PNPDK20090615_214427_000015942079_00501_38130_1024.N1	15-JUN-2009 21:44:27.956 15-JUN-2009 22:11:01.909	DOR_DOP_0PNPDK20090615_214427_000015942079_00501_38130_1024.N1 DOR_DOP_0P.MPH.ABS_ORBIT=38130
Product: DOR_DOP_0P Filename: DOR_DOP_0PNPDE20090615_221101_000043992080_00001_38131_8567.N1	15-JUN-2009 22:11:01.909 15-JUN-2009 23:24:21.191	DOR_DOP_0PNPDE20090615_221101_000043992080_00001_38131_8567.N1 DOR_DOP_0P.MPH.ABS_ORBIT=38131
Product: DOR_DOP_0P Filename: DOR_DOP_0PNPDE20090615_232421_000058662080_00001_38131_8568.N1	15-JUN-2009 23:24:21.191 16-JUN-2009 01:02:06.902	DOR_DOP_0PNPDE20090615_232421_000058662080_00001_38131_8568.N1 DOR_DOP_0P.MPH.ABS_ORBIT=38131

DOR_NAV_0P products

Gauge	Segment (Start-Stop)	Explicit Reference
Product: DOR_NAV_0P Filename: DOR_NAV_0PNPDE20090614_235653_000054192079_00488_38117_8154.N1	14-JUN-2009 23:56:53.915 15-JUN-2009 01:27:13.306	DOR_NAV_0PNPDE20090614_235653_000054192079_00488_38117_8154.N1 DOR_NAV_0P.MPH.ABS_ORBIT=38117
Product: DOR_NAV_0P Filename: DOR_NAV_0PNPDE20090615_013232_000044632079_00489_38118_8155.N1	15-JUN-2009 01:32:32.095 15-JUN-2009 02:46:55.151	DOR_NAV_0PNPDE20090615_013232_000044632079_00489_38118_8155.N1 DOR_NAV_0P.MPH.ABS_ORBIT=38118
Product: DOR_NAV_0P Filename: DOR_NAV_0PNPDE20090615_025213_000054192079_00490_38119_8156.N1	15-JUN-2009 02:52:13.940 15-JUN-2009 04:22:33.374	DOR_NAV_0PNPDE20090615_025213_000054192079_00490_38119_8156.N1 DOR_NAV_0P.MPH.ABS_ORBIT=38119
Product: DOR_NAV_0P Filename: DOR_NAV_0PNPDE20090615_042752_000057382079_00491_38120_8157.N1	15-JUN-2009 04:27:52.167 15-JUN-2009 06:03:30.367	DOR_NAV_0PNPDE20090615_042752_000057382079_00491_38120_8157.N1 DOR_NAV_0P.MPH.ABS_ORBIT=38120
Product: DOR_NAV_0P Filename: DOR_NAV_0PNPDK20090615_060849_000038252079_00492_38121_0297.N1	15-JUN-2009 06:08:49.160 15-JUN-2009 07:12:34.649	DOR_NAV_0PNPDK20090615_060849_000038252079_00492_38121_0297.N1 DOR_NAV_0P.MPH.ABS_ORBIT=38121
Product: DOR_NAV_0P Filename: DOR_NAV_0PNPDK20090615_071753_000057382079_00493_38122_0298.N1	15-JUN-2009 07:17:53.438 15-JUN-2009 08:53:31.653	DOR_NAV_0PNPDK20090615_071753_000057382079_00493_38122_0298.N1 DOR_NAV_0P.MPH.ABS_ORBIT=38122
Product: DOR_NAV_0P Filename: DOR_NAV_0PNPDK20090615_085850_000057382079_00494_38123_0299.N1	15-JUN-2009 08:58:50.446 15-JUN-2009 10:34:28.650	DOR_NAV_0PNPDK20090615_085850_000057382079_00494_38123_0299.N1 DOR_NAV_0P.MPH.ABS_ORBIT=38123
Product: DOR_NAV_0P Filename: DOR_NAV_0PNPDK20090615_103947_000057382079_00495_38124_0300.N1	15-JUN-2009 10:39:47.439 15-JUN-2009 12:15:25.608	DOR_NAV_0PNPDK20090615_103947_000057382079_00495_38124_0300.N1 DOR_NAV_0P.MPH.ABS_ORBIT=38124
Product: DOR_NAV_0P Filename: DOR_NAV_0PNPDK20090615_122044_000054192079_00496_38125_0301.N1	15-JUN-2009 12:20:44.397 15-JUN-2009 13:51:03.804	DOR_NAV_0PNPDK20090615_122044_000054192079_00496_38125_0301.N1 DOR_NAV_0P.MPH.ABS_ORBIT=38125

Product: DOR_NAV_0P Filename: DOR_NAV_0PNPDK20090615_135622_000057382079_00497_38126_0302.N1	15-JUN-2009 13:56:22.585 15-JUN-2009 15:32:00.812	DOR_NAV_0PNPDK20090615_135622_000057382079_00497_38126_0302.N1 DOR_NAV_0P.MPH.ABS_ORBIT=38126
Product: DOR_NAV_0P Filename: DOR_NAV_0PNPDK20090615_153719_000054192079_00498_38127_0303.N1	15-JUN-2009 15:37:19.598 15-JUN-2009 17:07:39.024	DOR_NAV_0PNPDK20090615_153719_000054192079_00498_38127_0303.N1 DOR_NAV_0P.MPH.ABS_ORBIT=38127
Product: DOR_NAV_0P Filename: DOR_NAV_0PNPDK20090615_171257_000057382079_00499_38128_0304.N1	15-JUN-2009 17:12:57.809 15-JUN-2009 18:48:36.013	DOR_NAV_0PNPDK20090615_171257_000057382079_00499_38128_0304.N1 DOR_NAV_0P.MPH.ABS_ORBIT=38128
Product: DOR_NAV_0P Filename: DOR_NAV_0PNPDK20090615_184836_000057382079_00500_38129_0305.N1	15-JUN-2009 18:48:36.013 15-JUN-2009 20:24:14.225	DOR_NAV_0PNPDK20090615_184836_000057382079_00500_38129_0305.N1 DOR_NAV_0P.MPH.ABS_ORBIT=38129
Product: DOR_NAV_0P Filename: DOR_NAV_0PNPDE20090615_202933_000041442079_00501_38130_8158.N1	15-JUN-2009 20:29:33.018 15-JUN-2009 21:38:37.288	DOR_NAV_0PNPDE20090615_202933_000041442079_00501_38130_8158.N1 DOR_NAV_0P.MPH.ABS_ORBIT=38130
Product: DOR_NAV_0P Filename: DOR_NAV_0PNPDK20090615_214356_000012752079_00501_38130_0306.N1	15-JUN-2009 21:43:56.077 15-JUN-2009 22:05:11.237	DOR_NAV_0PNPDK20090615_214356_000012752079_00501_38130_0306.N1 DOR_NAV_0P.MPH.ABS_ORBIT=38130
Product: DOR_NAV_0P Filename: DOR_NAV_0PNPDE20090615_221030_000041442080_00001_38131_8159.N1	15-JUN-2009 22:10:30.030 15-JUN-2009 23:19:34.285	DOR_NAV_0PNPDE20090615_221030_000041442080_00001_38131_8159.N1 DOR_NAV_0P.MPH.ABS_ORBIT=38131
Product: DOR_NAV_0P Filename: DOR_NAV_0PNPDE20090615_232453_000054192080_00001_38131_8160.N1	15-JUN-2009 23:24:53.070 16-JUN-2009 00:55:12.488	DOR_NAV_0PNPDE20090615_232453_000054192080_00001_38131_8160.N1 DOR_NAV_0P.MPH.ABS_ORBIT=38131

MWR_NL__0P products

Gauge	Segment (Start-Stop)	Explicit Reference
Product: MWR_NL__0P Filename: MWR_NL__0PNPDE20090614_235647_000059282079_00488_38117_8602.N1	14-JUN-2009 23:56:47.106 15-JUN-2009 01:35:35.271	MWR_NL__0PNPDE20090614_235647_000059282079_00488_38117_8602.N1 MWR_NL__0P.MPH.ABS_ORBIT=38117
Product: MWR_NL__0P Filename: MWR_NL__0PNPDE20090615_013423_000048242079_00489_38118_8603.N1	15-JUN-2009 01:34:23.275 15-JUN-2009 02:54:47.408	MWR_NL__0PNPDE20090615_013423_000048242079_00489_38118_8603.N1 MWR_NL__0P.MPH.ABS_ORBIT=38118
Product: MWR_NL__0P Filename: MWR_NL__0PNPDE20090615_025447_000057602079_00490_38119_8604.N1	15-JUN-2009 02:54:47.408 15-JUN-2009 04:30:47.561	MWR_NL__0PNPDE20090615_025447_000057602079_00490_38119_8604.N1 MWR_NL__0P.MPH.ABS_ORBIT=38119
Product: MWR_NL__0P Filename: MWR_NL__0PNPDE20090615_043047_000061442079_00491_38120_8605.N1	15-JUN-2009 04:30:47.561 15-JUN-2009 06:13:11.730	MWR_NL__0PNPDE20090615_043047_000061442079_00491_38120_8605.N1 MWR_NL__0P.MPH.ABS_ORBIT=38120
Product: MWR_NL__0P Filename: MWR_NL__0PNPDK20090615_061311_000040322079_00492_38121_0915.N1	15-JUN-2009 06:13:11.730 15-JUN-2009 07:20:23.844	MWR_NL__0PNPDK20090615_061311_000040322079_00492_38121_0915.N1 MWR_NL__0P.MPH.ABS_ORBIT=38121
Product: MWR_NL__0P Filename: MWR_NL__0PNPDK20090615_072023_000061202079_00493_38122_0916.N1	15-JUN-2009 07:20:23.844 15-JUN-2009 09:02:24.017	MWR_NL__0PNPDK20090615_072023_000061202079_00493_38122_0916.N1 MWR_NL__0P.MPH.ABS_ORBIT=38122
Product: MWR_NL__0P Filename: MWR_NL__0PNPDK20090615_090224_000059762079_00494_38123_0917.N1	15-JUN-2009 09:02:24.017 15-JUN-2009 10:42:00.174	MWR_NL__0PNPDK20090615_090224_000059762079_00494_38123_0917.N1 MWR_NL__0P.MPH.ABS_ORBIT=38123
Product: MWR_NL__0P Filename: MWR_NL__0PNPDK20090615_104200_000059282079_00495_38124_0918.N1	15-JUN-2009 10:42:00.174 15-JUN-2009 12:20:48.338	MWR_NL__0PNPDK20090615_104200_000059282079_00495_38124_0918.N1 MWR_NL__0P.MPH.ABS_ORBIT=38124
Product: MWR_NL__0P Filename: MWR_NL__0PNPDK20090615_122112_000059282079_00496_38125_0919.N1	15-JUN-2009 12:21:12.350 15-JUN-2009 14:00:00.511	MWR_NL__0PNPDK20090615_122112_000059282079_00496_38125_0919.N1 MWR_NL__0P.MPH.ABS_ORBIT=38125
Product: MWR_NL__0P Filename: MWR_NL__0PNPDK20090615_140000_000058562079_00497_38126_0920.N1	15-JUN-2009 14:00:00.511 15-JUN-2009 15:37:36.672	MWR_NL__0PNPDK20090615_140000_000058562079_00497_38126_0920.N1 MWR_NL__0P.MPH.ABS_ORBIT=38126
Product: MWR_NL__0P Filename: MWR_NL__0PNPDK20090615_153800_000057362079_00498_38127_0921.N1	15-JUN-2009 15:38:00.668 15-JUN-2009 17:13:36.829	MWR_NL__0PNPDK20090615_153800_000057362079_00498_38127_0921.N1 MWR_NL__0P.MPH.ABS_ORBIT=38127
Product: MWR_NL__0P Filename: MWR_NL__0PNPDK20090615_171248_000060962079_00499_38128_0922.N1	15-JUN-2009 17:12:48.833 15-JUN-2009 18:54:24.997	MWR_NL__0PNPDK20090615_171248_000060962079_00499_38128_0922.N1 MWR_NL__0P.MPH.ABS_ORBIT=38128
Product: MWR_NL__0P Filename: MWR_NL__0PNPDK20090615_185336_000059762079_00500_38129_0923.N1	15-JUN-2009 18:53:36.994 15-JUN-2009 20:33:13.162	MWR_NL__0PNPDK20090615_185336_000059762079_00500_38129_0923.N1 MWR_NL__0P.MPH.ABS_ORBIT=38129
Product: MWR_NL__0P Filename: MWR_NL__0PNPDE20090615_203225_000043922079_00501_38130_8606.N1	15-JUN-2009 20:32:25.154 15-JUN-2009 21:45:37.284	MWR_NL__0PNPDE20090615_203225_000043922079_00501_38130_8606.N1 MWR_NL__0P.MPH.ABS_ORBIT=38130

Product: MWR_NL__0P Filename: MWR_NL__0PNPDK20090615_214425_000016802079_00501_38130_0924.N1	15-JUN-2009 21:44:25.284 15-JUN-2009 22:12:25.319	MWR_NL__0PNPDK20090615_214425_000016802079_00501_381: MWR_NL__0P.MPH.ABS_ORBIT=38130
Product: MWR_NL__0P Filename: MWR_NL__0PNPDE20090615_221137_000044882080_00001_38131_8607.N1	15-JUN-2009 22:11:37.323 15-JUN-2009 23:26:25.445	MWR_NL__0PNPDE20090615_221137_000044882080_00001_38131_8607.N1 MWR_NL__0P.MPH.ABS_ORBIT=38131
Product: MWR_NL__0P Filename: MWR_NL__0PNPDE20090615_232513_000059522080_00001_38131_8608.N1	15-JUN-2009 23:25:13.449 16-JUN-2009 01:04:25.606	MWR_NL__0PNPDE20090615_232513_000059522080_00001_38131_8608.N1 MWR_NL__0P.MPH.ABS_ORBIT=38131

RA2_ME__0P products

Gauge	Segment (Start-Stop)	Explicit Reference
Product: RA2_ME__0P Filename: RA2_ME__0PNPDE20090614_235704_000059682079_00488_38117_9247.N1	14-JUN-2009 23:57:04.252 15-JUN-2009 01:36:31.950	RA2_ME__0PNPDE20090614_235704_000059682079_00488_38117_9247.N1 RA2_ME__0P.MPH.ABS_ORBIT=38117
Product: RA2_ME__0P Filename: RA2_ME__0PNPDE20090615_013431_000048722079_00489_38118_9248.N1	15-JUN-2009 01:34:31.638 15-JUN-2009 02:55:43.159	RA2_ME__0PNPDE20090615_013431_000048722079_00489_38118_9248.N1 RA2_ME__0P.MPH.ABS_ORBIT=38118
Product: RA2_ME__0P Filename: RA2_ME__0PNPDE20090615_025500_000058052079_00490_38119_9249.N1	15-JUN-2009 02:55:00.827 15-JUN-2009 04:31:45.881	RA2_ME__0PNPDE20090615_025500_000058052079_00490_38119_9249.N1 RA2_ME__0P.MPH.ABS_ORBIT=38119
Product: RA2_ME__0P Filename: RA2_ME__0PNPDE20090615_043105_000061792079_00491_38120_9250.N1	15-JUN-2009 04:31:05.777 15-JUN-2009 06:14:05.135	RA2_ME__0PNPDE20090615_043105_000061792079_00491_38120_9250.N1 RA2_ME__0P.MPH.ABS_ORBIT=38120
Product: RA2_ME__0P Filename: RA2_ME__0PNPDK20090615_061318_000040752079_00492_38121_2919.N1	15-JUN-2009 06:13:18.347 15-JUN-2009 07:21:13.359	RA2_ME__0PNPDK20090615_061318_000040752079_00492_38121_2919.N1 RA2_ME__0P.MPH.ABS_ORBIT=38121
Product: RA2_ME__0P Filename: RA2_ME__0PNPDK20090615_072031_000061742079_00493_38122_2920.N1	15-JUN-2009 07:20:31.027 15-JUN-2009 09:03:24.815	RA2_ME__0PNPDK20090615_072031_000061742079_00493_38122_2920.N1 RA2_ME__0P.MPH.ABS_ORBIT=38122
Product: RA2_ME__0P Filename: RA2_ME__0PNPDK20090615_090242_000060032079_00494_38123_2921.N1	15-JUN-2009 09:02:42.483 15-JUN-2009 10:42:45.829	RA2_ME__0PNPDK20090615_090242_000060032079_00494_38123_2921.N1 RA2_ME__0P.MPH.ABS_ORBIT=38123
Product: RA2_ME__0P Filename: RA2_ME__0PNPDK20090615_104204_000059912079_00495_38124_2922.N1	15-JUN-2009 10:42:04.611 15-JUN-2009 12:21:55.703	RA2_ME__0PNPDK20090615_104204_000059912079_00495_38124_2922.N1 RA2_ME__0P.MPH.ABS_ORBIT=38124
Product: RA2_ME__0P Filename: RA2_ME__0PNPDK20090615_122112_000059912079_00496_38125_2923.N1	15-JUN-2009 12:21:12.257 15-JUN-2009 14:01:03.349	RA2_ME__0PNPDK20090615_122112_000059912079_00496_38125_2923.N1 RA2_ME__0P.MPH.ABS_ORBIT=38125
Product: RA2_ME__0P Filename: RA2_ME__0PNPDK20090615_140021_000050722079_00497_38126_2924.N1	15-JUN-2009 14:00:21.017 15-JUN-2009 15:24:53.059	RA2_ME__0PNPDK20090615_140021_000050722079_00497_38126_2924.N1 RA2_ME__0P.MPH.ABS_ORBIT=38126
Product: RA2_ME__0P Filename: RA2_ME__0PNPDK20090615_152913_000005702079_00498_38127_2925.N1	15-JUN-2009 15:29:13.347 15-JUN-2009 15:38:43.716	RA2_ME__0PNPDK20090615_152913_000005702079_00498_38127_2925.N1 RA2_ME__0P.MPH.ABS_ORBIT=38127
Product: RA2_ME__0P Filename: RA2_ME__0PNPDK20090615_153802_000057982079_00498_38127_2926.N1	15-JUN-2009 15:38:02.498 15-JUN-2009 17:14:40.868	RA2_ME__0PNPDK20090615_153802_000057982079_00498_38127_2926.N1 RA2_ME__0P.MPH.ABS_ORBIT=38127
Product: RA2_ME__0P Filename: RA2_ME__0PNPDK20090615_171302_000061342079_00499_38128_2927.N1	15-JUN-2009 17:13:02.836 15-JUN-2009 18:55:16.520	RA2_ME__0PNPDK20090615_171302_000061342079_00499_38128_2927.N1 RA2_ME__0P.MPH.ABS_ORBIT=38128
Product: RA2_ME__0P Filename: RA2_ME__0PNPDK20090615_185338_000060382079_00500_38129_2928.N1	15-JUN-2009 18:53:38.488 15-JUN-2009 20:34:16.368	RA2_ME__0PNPDK20090615_185338_000060382079_00500_38129_2928.N1 RA2_ME__0P.MPH.ABS_ORBIT=38129
Product: RA2_ME__0P Filename: RA2_ME__0PNPDE20090615_203238_000044402079_00501_38130_9251.N1	15-JUN-2009 20:32:38.336 15-JUN-2009 21:46:38.739	RA2_ME__0PNPDE20090615_203238_000044402079_00501_38130_9251.N1 RA2_ME__0P.MPH.ABS_ORBIT=38130
Product: RA2_ME__0P Filename: RA2_ME__0PNPDK20090615_214441_000017202079_00501_38130_2929.N1	15-JUN-2009 21:44:41.769 15-JUN-2009 22:13:21.785	RA2_ME__0PNPDK20090615_214441_000017202079_00501_38130_2929.N1 RA2_ME__0P.MPH.ABS_ORBIT=38130
Product: RA2_ME__0P Filename: RA2_ME__0PNPDE20090615_221142_000045432080_00001_38131_9252.N1	15-JUN-2009 22:11:42.639 15-JUN-2009 23:27:25.531	RA2_ME__0PNPDE20090615_221142_000045432080_00001_38131_9252.N1 RA2_ME__0P.MPH.ABS_ORBIT=38131
Product: RA2_ME__0P Filename: RA2_ME__0PNPDE20090615_232514_000060012080_00001_38131_9253.N1	15-JUN-2009 23:25:14.079 16-JUN-2009 01:05:15.197	RA2_ME__0PNPDE20090615_232514_000060012080_00001_38131_9253.N1 RA2_ME__0P.MPH.ABS_ORBIT=38131

Missing Products

RA2_CAL_0P missing products

Gauge	Value	Segment (Start-Stop)
-------	-------	----------------------

DOR_DOP_0P missing products

Gauge	Value	Segment (Start-Stop)
-------	-------	----------------------

DOR_NAV_0P missing products

Gauge	Value	Segment (Start-Stop)
-------	-------	----------------------

MWR_NL_0P missing products

Gauge	Value	Segment (Start-Stop)
-------	-------	----------------------

RA2_ME_0P missing products

Gauge	Value	Segment (Start-Stop)
-------	-------	----------------------

Unplanned Products

RA2_CAL_0P unplanned products

Gauge	Segment (Start-Stop)
Product: RA2_CAL_0P	15-JUN-2009 15:25:05.386
Filename: RA2_CAL_0PNPDK20090615_152505_00001632079_00498_38127_1429.N1	15-JUN-2009 15:27:48.031

DOR_DOP_0P unplanned products

Gauge	Segment (Start-Stop)
Product: DOR_DOP_0P	14-JUN-2009 23:56:22.036
Filename: DOR_DOP_0PNPDE20090614_235622_000058662079_00488_38117_8562.N1	15-JUN-2009 01:34:07.732
Product: DOR_DOP_0P	15-JUN-2009 01:34:07.732
Filename: DOR_DOP_0PNPDE20090615_013407_000047182079_00489_38118_8563.N1	15-JUN-2009 02:52:45.815
Product: DOR_DOP_0P	15-JUN-2009 02:54:53.338
Filename: DOR_DOP_0PNPDE20090615_025453_000056742079_00490_38119_8564.N1	15-JUN-2009 04:29:27.808
Product: DOR_DOP_0P	15-JUN-2009 04:30:31.561
Filename: DOR_DOP_0PNPDE20090615_043031_000061212079_00491_38120_8565.N1	15-JUN-2009 06:12:32.312
Product: DOR_DOP_0P	15-JUN-2009 06:12:32.312
Filename: DOR_DOP_0PNPDK20090615_061232_000039532079_00492_38121_1015.N1	15-JUN-2009 07:18:25.317
Product: DOR_DOP_0P	15-JUN-2009 07:19:29.074
Filename: DOR_DOP_0PNPDK20090615_071929_000060572079_00493_38122_1016.N1	15-JUN-2009 09:00:26.083
Product: DOR_DOP_0P	15-JUN-2009 09:02:33.599
Filename: DOR_DOP_0PNPDK20090615_090233_000058662079_00494_38123_1017.N1	15-JUN-2009 10:40:19.318
Product: DOR_DOP_0P	15-JUN-2009 10:41:23.076
Filename: DOR_DOP_0PNPDK20090615_104123_000058662079_00495_38124_1018.N1	15-JUN-2009 12:19:08.760
Product: DOR_DOP_0P	15-JUN-2009 12:20:12.514
Filename: DOR_DOP_0PNPDK20090615_122012_000058662079_00496_38125_1019.N1	15-JUN-2009 13:57:58.222
Product: DOR_DOP_0P	15-JUN-2009 14:00:05.741
Filename: DOR_DOP_0PNPDK20090615_140005_000057382079_00497_38126_1020.N1	15-JUN-2009 15:35:43.961
Product: DOR_DOP_0P	15-JUN-2009 15:37:51.473
Filename: DOR_DOP_0PNPDK20090615_153751_000056742079_00498_38127_1021.N1	15-JUN-2009 17:12:25.930
Product: DOR_DOP_0P	15-JUN-2009 17:12:25.930
Filename: DOR_DOP_0PNPDK20090615_171225_000059932079_00499_38128_1022.N1	15-JUN-2009 18:52:19.165

Product: DOR_DOP_0P Filename: DOR_DOP_0PNPDK20090615_185322_000058662079_00500_38129_1023.N1	15-JUN-2009 18:53:22.927 15-JUN-2009 20:31:08.647
Product: DOR_DOP_0P Filename: DOR_DOP_0PNPDE20090615_203212_000043362079_00501_38130_8566.N1	15-JUN-2009 20:32:12.404 15-JUN-2009 21:44:27.956
Product: DOR_DOP_0P Filename: DOR_DOP_0PNPDK20090615_214427_000015942079_00501_38130_1024.N1	15-JUN-2009 21:44:27.956 15-JUN-2009 22:11:01.909
Product: DOR_DOP_0P Filename: DOR_DOP_0PNPDE20090615_221101_000043992080_00001_38131_8567.N1	15-JUN-2009 22:11:01.909 15-JUN-2009 23:24:21.191
Product: DOR_DOP_0P Filename: DOR_DOP_0PNPDE20090615_232421_000058662080_00001_38131_8568.N1	15-JUN-2009 23:24:21.191 16-JUN-2009 01:02:06.902

DOR_NAV_0P unplanned products

Gauge	Segment (Start-Stop)
Product: DOR_NAV_0P Filename: DOR_NAV_0PNPDE20090614_235653_000054192079_00488_38117_8154.N1	14-JUN-2009 23:56:53.915 15-JUN-2009 01:27:13.306
Product: DOR_NAV_0P Filename: DOR_NAV_0PNPDE20090615_013232_000044632079_00489_38118_8155.N1	15-JUN-2009 01:32:32.095 15-JUN-2009 02:46:55.151
Product: DOR_NAV_0P Filename: DOR_NAV_0PNPDE20090615_025213_000054192079_00490_38119_8156.N1	15-JUN-2009 02:52:13.940 15-JUN-2009 04:22:33.374
Product: DOR_NAV_0P Filename: DOR_NAV_0PNPDE20090615_042752_000057382079_00491_38120_8157.N1	15-JUN-2009 04:27:52.167 15-JUN-2009 06:03:30.367
Product: DOR_NAV_0P Filename: DOR_NAV_0PNPDK20090615_060849_000038252079_00492_38121_0297.N1	15-JUN-2009 06:08:49.160 15-JUN-2009 07:12:34.649
Product: DOR_NAV_0P Filename: DOR_NAV_0PNPDK20090615_071753_000057382079_00493_38122_0298.N1	15-JUN-2009 07:17:53.438 15-JUN-2009 08:53:31.653
Product: DOR_NAV_0P Filename: DOR_NAV_0PNPDK20090615_085850_000057382079_00494_38123_0299.N1	15-JUN-2009 08:58:50.446 15-JUN-2009 10:34:28.650
Product: DOR_NAV_0P Filename: DOR_NAV_0PNPDK20090615_103947_000057382079_00495_38124_0300.N1	15-JUN-2009 10:39:47.439 15-JUN-2009 12:15:25.608
Product: DOR_NAV_0P Filename: DOR_NAV_0PNPDK20090615_122044_000054192079_00496_38125_0301.N1	15-JUN-2009 12:20:44.397 15-JUN-2009 13:51:03.804
Product: DOR_NAV_0P Filename: DOR_NAV_0PNPDK20090615_135622_000057382079_00497_38126_0302.N1	15-JUN-2009 13:56:22.585 15-JUN-2009 15:32:00.812
Product: DOR_NAV_0P Filename: DOR_NAV_0PNPDK20090615_153719_000054192079_00498_38127_0303.N1	15-JUN-2009 15:37:19.598 15-JUN-2009 17:07:39.024
Product: DOR_NAV_0P Filename: DOR_NAV_0PNPDK20090615_171257_000057382079_00499_38128_0304.N1	15-JUN-2009 17:12:57.809 15-JUN-2009 18:48:36.013
Product: DOR_NAV_0P Filename: DOR_NAV_0PNPDK20090615_184836_000057382079_00500_38129_0305.N1	15-JUN-2009 18:48:36.013 15-JUN-2009 20:24:14.225
Product: DOR_NAV_0P Filename: DOR_NAV_0PNPDE20090615_202933_000041442079_00501_38130_8158.N1	15-JUN-2009 20:29:33.018 15-JUN-2009 21:38:37.288
Product: DOR_NAV_0P Filename: DOR_NAV_0PNPDK20090615_214356_000012752079_00501_38130_0306.N1	15-JUN-2009 21:43:56.077 15-JUN-2009 22:05:11.237
Product: DOR_NAV_0P Filename: DOR_NAV_0PNPDE20090615_221030_000041442080_00001_38131_8159.N1	15-JUN-2009 22:10:30.030 15-JUN-2009 23:19:34.285
Product: DOR_NAV_0P Filename: DOR_NAV_0PNPDE20090615_232453_000054192080_00001_38131_8160.N1	15-JUN-2009 23:24:53.070 16-JUN-2009 00:55:12.488

MWR_NL__0P unplanned products

Gauge	Segment (Start-Stop)
Product: MWR_NL__0P Filename: MWR_NL__0PNPDE20090614_235647_000059282079_00488_38117_8602.N1	14-JUN-2009 23:56:47.106 15-JUN-2009 01:35:35.271
Product: MWR_NL__0P Filename: MWR_NL__0PNPDE20090615_013423_000048242079_00489_38118_8603.N1	15-JUN-2009 01:34:23.275 15-JUN-2009 02:54:47.408
Product: MWR_NL__0P Filename: MWR_NL__0PNPDE20090615_025447_000057602079_00490_38119_8604.N1	15-JUN-2009 02:54:47.408 15-JUN-2009 04:30:47.561
Product: MWR_NL__0P Filename: MWR_NL__0PNPDE20090615_043047_000061442079_00491_38120_8605.N1	15-JUN-2009 04:30:47.561 15-JUN-2009 06:13:11.730
Product: MWR_NL__0P Filename: MWR_NL__0PNPDK20090615_061311_000040322079_00492_38121_0915.N1	15-JUN-2009 06:13:11.730 15-JUN-2009 07:20:23.844
Product: MWR_NL__0P Filename: MWR_NL__0PNPDK20090615_072023_000061202079_00493_38122_0916.N1	15-JUN-2009 07:20:23.844 15-JUN-2009 09:02:24.017
Product: MWR_NL__0P Filename: MWR_NL__0PNPDK20090615_090224_000059762079_00494_38123_0917.N1	15-JUN-2009 09:02:24.017 15-JUN-2009 10:42:00.174
Product: MWR_NL__0P Filename: MWR_NL__0PNPDK20090615_104200_000059282079_00495_38124_0918.N1	15-JUN-2009 10:42:00.174 15-JUN-2009 12:20:48.338
Product: MWR_NL__0P Filename: MWR_NL__0PNPDK20090615_122112_000059282079_00496_38125_0919.N1	15-JUN-2009 12:21:12.350 15-JUN-2009 14:00:00.511
Product: MWR_NL__0P Filename: MWR_NL__0PNPDK20090615_140000_000058562079_00497_38126_0920.N1	15-JUN-2009 14:00:00.511 15-JUN-2009 15:37:36.672
Product: MWR_NL__0P Filename: MWR_NL__0PNPDK20090615_153800_000057362079_00498_38127_0921.N1	15-JUN-2009 15:38:00.668 15-JUN-2009 17:13:36.829
Product: MWR_NL__0P Filename: MWR_NL__0PNPDK20090615_171248_000060962079_00499_38128_0922.N1	15-JUN-2009 17:12:48.833 15-JUN-2009 18:54:24.997
Product: MWR_NL__0P Filename: MWR_NL__0PNPDK20090615_185336_000059762079_00500_38129_0923.N1	15-JUN-2009 18:53:36.994 15-JUN-2009 20:33:13.162
Product: MWR_NL__0P Filename: MWR_NL__0PNPDE20090615_203225_000043922079_00501_38130_8606.N1	15-JUN-2009 20:32:25.154 15-JUN-2009 21:45:37.284
Product: MWR_NL__0P Filename: MWR_NL__0PNPDK20090615_214425_000016802079_00501_38130_0924.N1	15-JUN-2009 21:44:25.284 15-JUN-2009 22:12:25.319
Product: MWR_NL__0P Filename: MWR_NL__0PNPDE20090615_221137_000044882080_00001_38131_8607.N1	15-JUN-2009 22:11:37.323 15-JUN-2009 23:26:25.445
Product: MWR_NL__0P Filename: MWR_NL__0PNPDE20090615_232513_000059522080_00001_38131_8608.N1	15-JUN-2009 23:25:13.449 16-JUN-2009 01:04:25.606

RA2_ME__0P unplanned products

Gauge	Segment (Start-Stop)
Product: RA2_ME__0P Filename: RA2_ME__0PNPDE20090614_235704_000059682079_00488_38117_9247.N1	14-JUN-2009 23:57:04.252 15-JUN-2009 01:36:31.950
Product: RA2_ME__0P Filename: RA2_ME__0PNPDE20090615_013431_000048722079_00489_38118_9248.N1	15-JUN-2009 01:34:31.638 15-JUN-2009 02:55:43.159
Product: RA2_ME__0P Filename: RA2_ME__0PNPDE20090615_025500_000058052079_00490_38119_9249.N1	15-JUN-2009 02:55:00.827 15-JUN-2009 04:31:45.881
Product: RA2_ME__0P Filename: RA2_ME__0PNPDE20090615_043105_000061792079_00491_38120_9250.N1	15-JUN-2009 04:31:05.777 15-JUN-2009 06:14:05.135
Product: RA2_ME__0P Filename: RA2_ME__0PNPDK20090615_061318_000040752079_00492_38121_2919.N1	15-JUN-2009 06:13:18.347 15-JUN-2009 07:21:13.359

Product: RA2_ME__0P Filename: RA2_ME__0PNPDK20090615_072031_000061742079_00493_38122_2920.N1	15-JUN-2009 07:20:31.027 15-JUN-2009 09:03:24.815
Product: RA2_ME__0P Filename: RA2_ME__0PNPDK20090615_090242_000060032079_00494_38123_2921.N1	15-JUN-2009 09:02:42.483 15-JUN-2009 10:42:45.829
Product: RA2_ME__0P Filename: RA2_ME__0PNPDK20090615_104204_000059912079_00495_38124_2922.N1	15-JUN-2009 10:42:04.611 15-JUN-2009 12:21:55.703
Product: RA2_ME__0P Filename: RA2_ME__0PNPDK20090615_122112_000059912079_00496_38125_2923.N1	15-JUN-2009 12:21:12.257 15-JUN-2009 14:01:03.349
Product: RA2_ME__0P Filename: RA2_ME__0PNPDK20090615_140021_000050722079_00497_38126_2924.N1	15-JUN-2009 14:00:21.017 15-JUN-2009 15:24:53.059
Product: RA2_ME__0P Filename: RA2_ME__0PNPDK20090615_152913_000005702079_00498_38127_2925.N1	15-JUN-2009 15:29:13.347 15-JUN-2009 15:38:43.716
Product: RA2_ME__0P Filename: RA2_ME__0PNPDK20090615_153802_000057982079_00498_38127_2926.N1	15-JUN-2009 15:38:02.498 15-JUN-2009 17:14:40.868
Product: RA2_ME__0P Filename: RA2_ME__0PNPDK20090615_171302_000061342079_00499_38128_2927.N1	15-JUN-2009 17:13:02.836 15-JUN-2009 18:55:16.520
Product: RA2_ME__0P Filename: RA2_ME__0PNPDK20090615_185338_000060382079_00500_38129_2928.N1	15-JUN-2009 18:53:38.488 15-JUN-2009 20:34:16.368
Product: RA2_ME__0P Filename: RA2_ME__0PNPDE20090615_203238_000044402079_00501_38130_9251.N1	15-JUN-2009 20:32:38.336 15-JUN-2009 21:46:38.739
Product: RA2_ME__0P Filename: RA2_ME__0PNPDK20090615_214441_000017202079_00501_38130_2929.N1	15-JUN-2009 21:44:41.769 15-JUN-2009 22:13:21.785
Product: RA2_ME__0P Filename: RA2_ME__0PNPDE20090615_221142_000045432080_00001_38131_9252.N1	15-JUN-2009 22:11:42.639 15-JUN-2009 23:27:25.531
Product: RA2_ME__0P Filename: RA2_ME__0PNPDE20090615_232514_000060012080_00001_38131_9253.N1	15-JUN-2009 23:25:14.079 16-JUN-2009 01:05:15.197

Overlaps

RA2_CAL_0P overlaps

Gauge Segment (Start-Stop) Explicit Reference

DOR_DOP_0P overlaps

Gauge Segment (Start-Stop) Explicit Reference

DOR_NAV_0P overlaps

Gauge Segment (Start-Stop) Explicit Reference

MWR_NL_0P overlaps

Gauge Segment (Start-Stop) Explicit Reference

RA2_ME__0P overlaps

Gauge Segment (Start-Stop) Explicit Reference

Duplicates

RA2_CAL_0P duplicates

Gauge Segment (Start-Stop) Explicit Reference

DOR_DOP_0P duplicates

Gauge Segment (Start-Stop) Explicit Reference

DOR_NAV_0P duplicates

Gauge Segment (Start-Stop) Explicit Reference

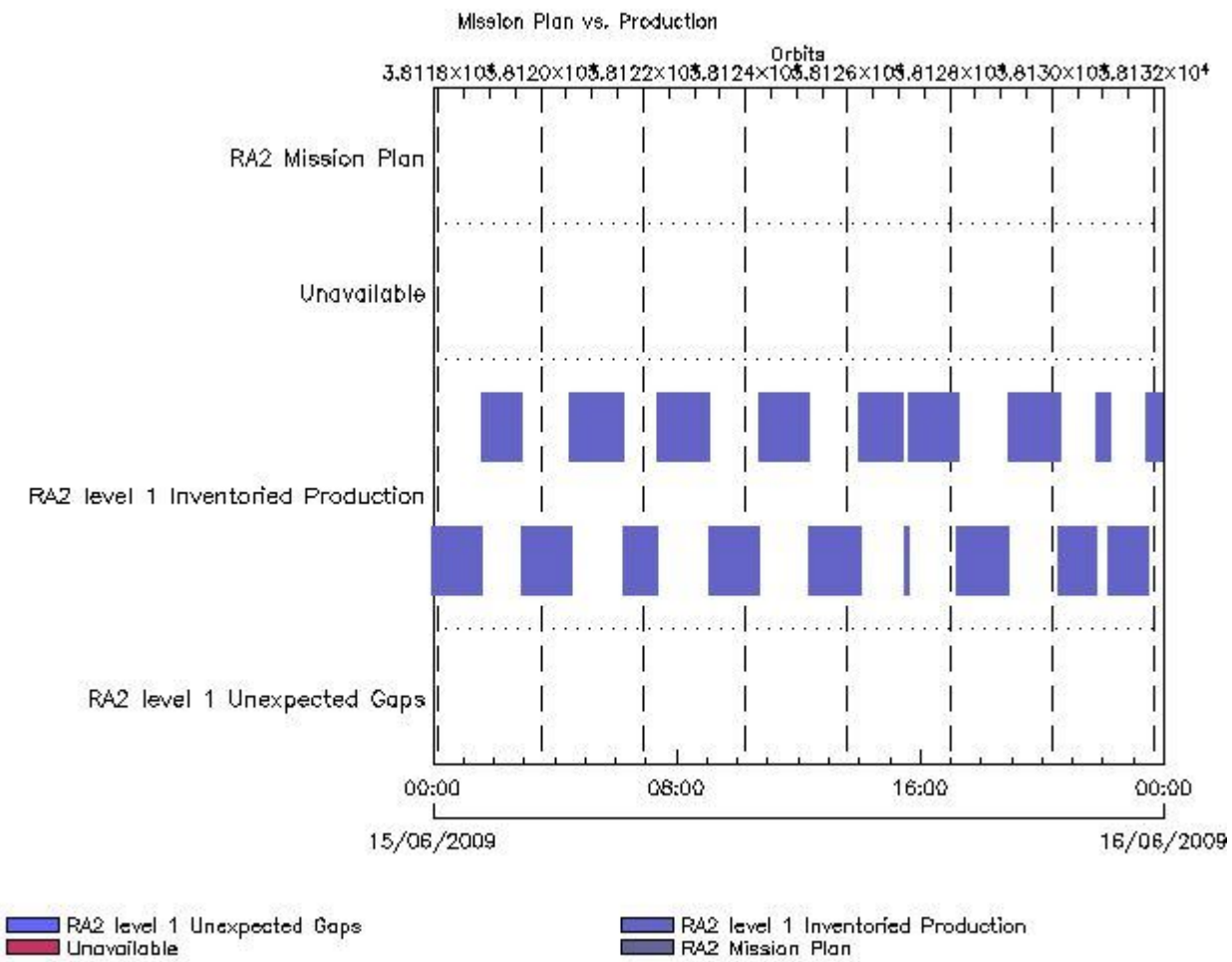
MWR_NL_0P duplicates

Gauge Segment (Start-Stop) Explicit Reference

RA2_ME_0P duplicates

Gauge Segment (Start-Stop) Explicit Reference

Mission Plan vs. Production (level 1)



Mission Plan (extracted from DMOP)

Gauge Segment (Start-Stop)

Inventoried Products

RA2_MW_1P products

Gauge	Segment (Start-Stop)	Explicit Reference
Product: RA2_MW__1P Filename: RA2_MW__1PNPDE20090614_235704_000059692079_00488_38117_9094.N1	14-JUN-2009 23:57:04.277 15-JUN-2009 01:36:33.033	RA2_MW__1PNPDE20090614_235704_000059692079_00488_38117_9094.N1 RA2_MW__1P.MPH.ABS_ORBIT=38117
Product: RA2_MW__1P Filename: RA2_MW__1PNPDE20090615_013431_000048732079_00489_38118_9175.N1	15-JUN-2009 01:34:31.663 15-JUN-2009 02:55:44.243	RA2_MW__1PNPDE20090615_013431_000048732079_00489_38118_9175.N1 RA2_MW__1P.MPH.ABS_ORBIT=38118
Product: RA2_MW__1P Filename: RA2_MW__1PNPDE20090615_025500_000058062079_00490_38119_9256.N1	15-JUN-2009 02:55:00.853 15-JUN-2009 04:31:46.965	RA2_MW__1PNPDE20090615_025500_000058062079_00490_38119_9256.N1 RA2_MW__1P.MPH.ABS_ORBIT=38119
Product: RA2_MW__1P Filename: RA2_MW__1PNPDE20090615_043105_000061802079_00491_38120_9359.N1	15-JUN-2009 04:31:05.803 15-JUN-2009 06:14:06.219	RA2_MW__1PNPDE20090615_043105_000061802079_00491_38120_9359.N1 RA2_MW__1P.MPH.ABS_ORBIT=38120
Product: RA2_MW__1P Filename: RA2_MW__1PNPDK20090615_061318_000040762079_00492_38121_5591.N1	15-JUN-2009 06:13:18.373 15-JUN-2009 07:21:14.443	RA2_MW__1PNPDK20090615_061318_000040762079_00492_38121_5591.N1 RA2_MW__1P.MPH.ABS_ORBIT=38121
Product: RA2_MW__1P Filename: RA2_MW__1PNPDK20090615_072031_000061752079_00493_38122_5688.N1	15-JUN-2009 07:20:31.053 15-JUN-2009 09:03:25.899	RA2_MW__1PNPDK20090615_072031_000061752079_00493_38122_5688.N1 RA2_MW__1P.MPH.ABS_ORBIT=38122
Product: RA2_MW__1P Filename: RA2_MW__1PNPDK20090615_090242_000060042079_00494_38123_5780.N1	15-JUN-2009 09:02:42.508 15-JUN-2009 10:42:46.913	RA2_MW__1PNPDK20090615_090242_000060042079_00494_38123_5780.N1 RA2_MW__1P.MPH.ABS_ORBIT=38123
Product: RA2_MW__1P Filename: RA2_MW__1PNPDK20090615_104204_000059922079_00495_38124_5896.N1	15-JUN-2009 10:42:04.636 15-JUN-2009 12:21:56.787	RA2_MW__1PNPDK20090615_104204_000059922079_00495_38124_5896.N1 RA2_MW__1P.MPH.ABS_ORBIT=38124
Product: RA2_MW__1P Filename: RA2_MW__1PNPDK20090615_122112_000059922079_00496_38125_5977.N1	15-JUN-2009 12:21:12.282 15-JUN-2009 14:01:04.432	RA2_MW__1PNPDK20090615_122112_000059922079_00496_38125_5977.N1 RA2_MW__1P.MPH.ABS_ORBIT=38125
Product: RA2_MW__1P Filename: RA2_MW__1PNPDK20090615_140021_000050732079_00497_38126_6064.N1	15-JUN-2009 14:00:21.042 15-JUN-2009 15:24:54.142	RA2_MW__1PNPDK20090615_140021_000050732079_00497_38126_6064.N1 RA2_MW__1P.MPH.ABS_ORBIT=38126
Product: RA2_MW__1P Filename: RA2_MW__1PNPDK20090615_152913_000005712079_00498_38127_6067.N1	15-JUN-2009 15:29:13.372 15-JUN-2009 15:38:44.799	RA2_MW__1PNPDK20090615_152913_000005712079_00498_38127_6067.N1 RA2_MW__1P.MPH.ABS_ORBIT=38127
Product: RA2_MW__1P Filename: RA2_MW__1PNPDK20090615_153802_000057992079_00498_38127_6160.N1	15-JUN-2009 15:38:02.523 15-JUN-2009 17:14:41.951	RA2_MW__1PNPDK20090615_153802_000057992079_00498_38127_6160.N1 RA2_MW__1P.MPH.ABS_ORBIT=38127
Product: RA2_MW__1P Filename: RA2_MW__1PNPDK20090615_171302_000061352079_00499_38128_6241.N1	15-JUN-2009 17:13:02.861 15-JUN-2009 18:55:17.603	RA2_MW__1PNPDK20090615_171302_000061352079_00499_38128_6241.N1 RA2_MW__1P.MPH.ABS_ORBIT=38128
Product: RA2_MW__1P Filename: RA2_MW__1PNPDK20090615_185338_000060392079_00500_38129_6290.N1	15-JUN-2009 18:53:38.513 15-JUN-2009 20:34:17.451	RA2_MW__1PNPDK20090615_185338_000060392079_00500_38129_6290.N1 RA2_MW__1P.MPH.ABS_ORBIT=38129
Product: RA2_MW__1P Filename: RA2_MW__1PNPDE20090615_203238_000044412079_00501_38130_9557.N1	15-JUN-2009 20:32:38.361 15-JUN-2009 21:46:39.823	RA2_MW__1PNPDE20090615_203238_000044412079_00501_38130_9557.N1 RA2_MW__1P.MPH.ABS_ORBIT=38130
Product: RA2_MW__1P Filename: RA2_MW__1PNPDK20090615_214441_000017212079_00501_38130_6317.N1	15-JUN-2009 21:44:41.795 15-JUN-2009 22:13:22.869	RA2_MW__1PNPDK20090615_214441_000017212079_00501_38130_6317.N1 RA2_MW__1P.MPH.ABS_ORBIT=38130
Product: RA2_MW__1P Filename: RA2_MW__1PNPDE20090615_221142_000045442080_00001_38131_9638.N1	15-JUN-2009 22:11:42.665 15-JUN-2009 23:27:26.615	RA2_MW__1PNPDE20090615_221142_000045442080_00001_38131_9638.N1 RA2_MW__1P.MPH.ABS_ORBIT=38131
Product: RA2_MW__1P Filename: RA2_MW__1PNPDE20090615_232514_000060022080_00001_38131_9722.N1	15-JUN-2009 23:25:14.105 16-JUN-2009 01:05:16.281	RA2_MW__1PNPDE20090615_232514_000060022080_00001_38131_9722.N1 RA2_MW__1P.MPH.ABS_ORBIT=38131

Missing Products

RA2_MW__1P missing products

Gauge	Value	Segment (Start-Stop)
-------	-------	----------------------

Unplanned Products

RA2_MW__1P unplanned products

Gauge	Segment (Start-Stop)
-------	----------------------

Product: RA2_MW__1P Filename: RA2_MW__1PNPDE20090614_235704_000059692079_00488_38117_9094.N1	14-JUN-2009 23:57:04.277 15-JUN-2009 01:36:33.033
Product: RA2_MW__1P Filename: RA2_MW__1PNPDE20090615_013431_000048732079_00489_38118_9175.N1	15-JUN-2009 01:34:31.663 15-JUN-2009 02:55:44.243
Product: RA2_MW__1P Filename: RA2_MW__1PNPDE20090615_025500_000058062079_00490_38119_9256.N1	15-JUN-2009 02:55:00.853 15-JUN-2009 04:31:46.965
Product: RA2_MW__1P Filename: RA2_MW__1PNPDE20090615_043105_000061802079_00491_38120_9359.N1	15-JUN-2009 04:31:05.803 15-JUN-2009 06:14:06.219
Product: RA2_MW__1P Filename: RA2_MW__1PNPDK20090615_061318_000040762079_00492_38121_5591.N1	15-JUN-2009 06:13:18.373 15-JUN-2009 07:21:14.443
Product: RA2_MW__1P Filename: RA2_MW__1PNPDK20090615_072031_000061752079_00493_38122_5688.N1	15-JUN-2009 07:20:31.053 15-JUN-2009 09:03:25.899
Product: RA2_MW__1P Filename: RA2_MW__1PNPDK20090615_090242_000060042079_00494_38123_5780.N1	15-JUN-2009 09:02:42.508 15-JUN-2009 10:42:46.913
Product: RA2_MW__1P Filename: RA2_MW__1PNPDK20090615_104204_000059922079_00495_38124_5896.N1	15-JUN-2009 10:42:04.636 15-JUN-2009 12:21:56.787
Product: RA2_MW__1P Filename: RA2_MW__1PNPDK20090615_122112_000059922079_00496_38125_5977.N1	15-JUN-2009 12:21:12.282 15-JUN-2009 14:01:04.432
Product: RA2_MW__1P Filename: RA2_MW__1PNPDK20090615_140021_000050732079_00497_38126_6064.N1	15-JUN-2009 14:00:21.042 15-JUN-2009 15:24:54.142
Product: RA2_MW__1P Filename: RA2_MW__1PNPDK20090615_152913_000005712079_00498_38127_6067.N1	15-JUN-2009 15:29:13.372 15-JUN-2009 15:38:44.799
Product: RA2_MW__1P Filename: RA2_MW__1PNPDK20090615_153802_000057992079_00498_38127_6160.N1	15-JUN-2009 15:38:02.523 15-JUN-2009 17:14:41.951
Product: RA2_MW__1P Filename: RA2_MW__1PNPDK20090615_171302_000061352079_00499_38128_6241.N1	15-JUN-2009 17:13:02.861 15-JUN-2009 18:55:17.603
Product: RA2_MW__1P Filename: RA2_MW__1PNPDK20090615_185338_000060392079_00500_38129_6290.N1	15-JUN-2009 18:53:38.513 15-JUN-2009 20:34:17.451
Product: RA2_MW__1P Filename: RA2_MW__1PNPDE20090615_203238_000044412079_00501_38130_9557.N1	15-JUN-2009 20:32:38.361 15-JUN-2009 21:46:39.823
Product: RA2_MW__1P Filename: RA2_MW__1PNPDK20090615_214441_000017212079_00501_38130_6317.N1	15-JUN-2009 21:44:41.795 15-JUN-2009 22:13:22.869
Product: RA2_MW__1P Filename: RA2_MW__1PNPDE20090615_221142_000045442080_00001_38131_9638.N1	15-JUN-2009 22:11:42.665 15-JUN-2009 23:27:26.615
Product: RA2_MW__1P Filename: RA2_MW__1PNPDE20090615_232514_000060022080_00001_38131_9722.N1	15-JUN-2009 23:25:14.105 16-JUN-2009 01:05:16.281

Overlaps

RA2_MW__1P overlaps

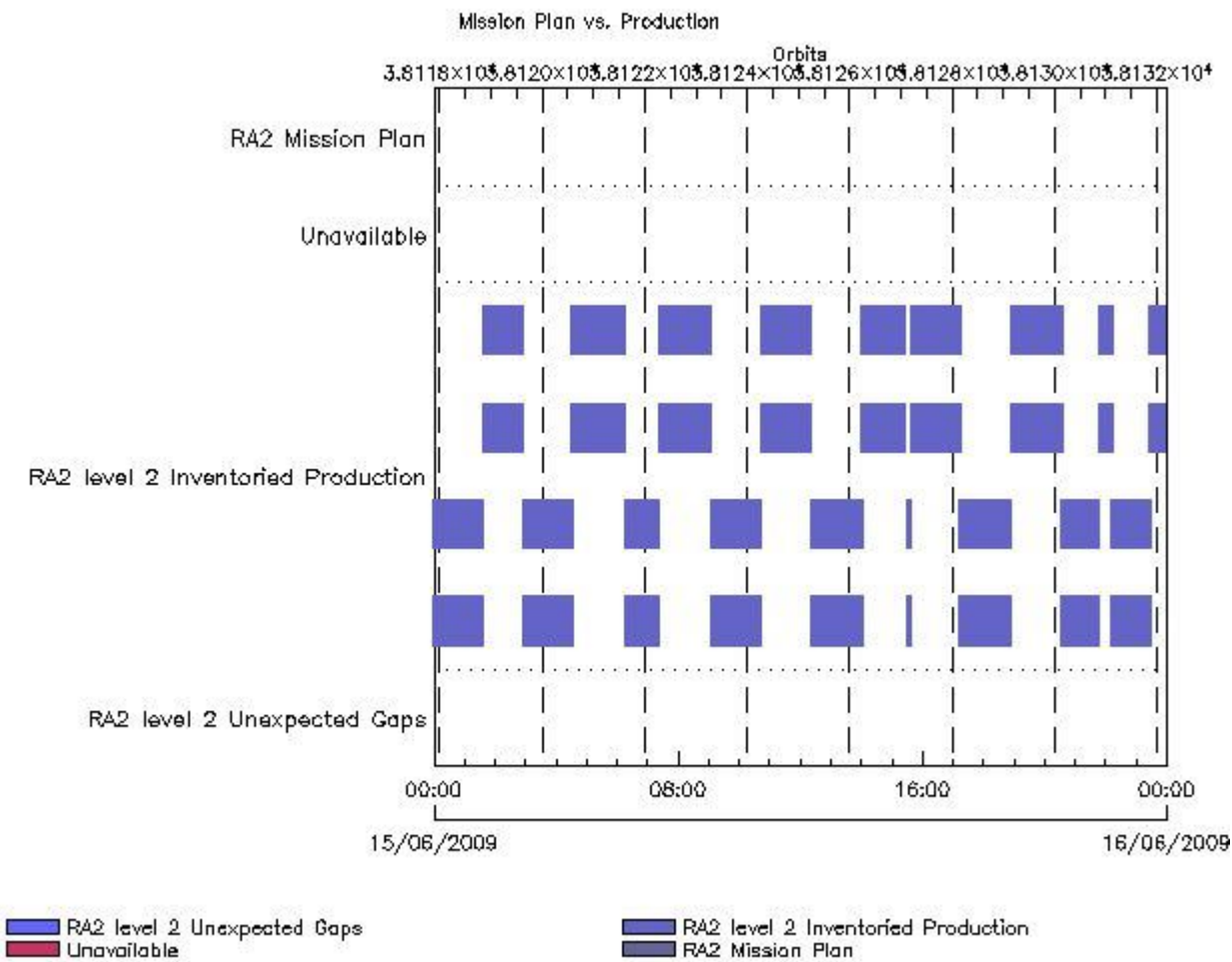
Gauge Segment (Start-Stop) Explicit Reference

Duplicates

RA2_MW__1P duplicates

Gauge Segment (Start-Stop) Explicit Reference

Mission Plan vs. Production (level 2)



Mission Plan (extracted from DMOP)

Gauge Segment (Start-Stop)

Inventoried Products

RA2_FGD_2P products

Gauge	Segment (Start-Stop)	Explicit Reference
Product: RA2_FGD_2P Filename: RA2_FGD_2PNPDE20090614_235704_000059692079_00488_38117_9095.N1	14-JUN-2009 23:57:04.277 15-JUN-2009 01:36:33.033	RA2_FGD_2PNPDE20090614_235704_000059692079_00488_38117_9095.N1 RA2_FGD_2P.MPH.ABS_ORBIT=38117
Product: RA2_FGD_2P Filename: RA2_FGD_2PNPDE20090615_013431_000048732079_00489_38118_9176.N1	15-JUN-2009 01:34:31.663 15-JUN-2009 02:55:44.243	RA2_FGD_2PNPDE20090615_013431_000048732079_00489_38118_9176.N1 RA2_FGD_2P.MPH.ABS_ORBIT=38118
Product: RA2_FGD_2P Filename: RA2_FGD_2PNPDE20090615_025500_000058062079_00490_38119_9257.N1	15-JUN-2009 02:55:00.853 15-JUN-2009 04:31:46.965	RA2_FGD_2PNPDE20090615_025500_000058062079_00490_38119_9257.N1 RA2_FGD_2P.MPH.ABS_ORBIT=38119
Product: RA2_FGD_2P Filename: RA2_FGD_2PNPDE20090615_043105_000061802079_00491_38120_9360.N1	15-JUN-2009 04:31:05.803 15-JUN-2009 06:14:06.219	RA2_FGD_2PNPDE20090615_043105_000061802079_00491_38120_9360.N1 RA2_FGD_2P.MPH.ABS_ORBIT=38120
Product: RA2_FGD_2P Filename: RA2_FGD_2PNPDK20090615_061318_000040762079_00492_38121_5592.N1	15-JUN-2009 06:13:18.373 15-JUN-2009 07:21:14.443	RA2_FGD_2PNPDK20090615_061318_000040762079_00492_38121_5592.N1 RA2_FGD_2P.MPH.ABS_ORBIT=38121
Product: RA2_FGD_2P Filename: RA2_FGD_2PNPDK20090615_072031_000061752079_00493_38122_5689.N1	15-JUN-2009 07:20:31.053 15-JUN-2009 09:03:25.899	RA2_FGD_2PNPDK20090615_072031_000061752079_00493_38122_5689.N1 RA2_FGD_2P.MPH.ABS_ORBIT=38122

Product: RA2_FGD_2P Filename: RA2_FGD_2PNPDK20090615_090242_000060042079_00494_38123_5781.N1	15-JUN-2009 09:02:42.508 15-JUN-2009 10:42:46.913	RA2_FGD_2PNPDK20090615_090242_000060042079_00494_3812 RA2_FGD_2P.MPH.ABS_ORBIT=38123
Product: RA2_FGD_2P Filename: RA2_FGD_2PNPDK20090615_104204_000059922079_00495_38124_5897.N1	15-JUN-2009 10:42:04.636 15-JUN-2009 12:21:56.787	RA2_FGD_2PNPDK20090615_104204_000059922079_00495_38124_5897.N1 RA2_FGD_2P.MPH.ABS_ORBIT=38124
Product: RA2_FGD_2P Filename: RA2_FGD_2PNPDK20090615_122112_000059922079_00496_38125_5978.N1	15-JUN-2009 12:21:12.282 15-JUN-2009 14:01:04.432	RA2_FGD_2PNPDK20090615_122112_000059922079_00496_38125_5978.N1 RA2_FGD_2P.MPH.ABS_ORBIT=38125
Product: RA2_FGD_2P Filename: RA2_FGD_2PNPDK20090615_140021_000050732079_00497_38126_6065.N1	15-JUN-2009 14:00:21.042 15-JUN-2009 15:24:54.142	RA2_FGD_2PNPDK20090615_140021_000050732079_00497_38126_6065.N1 RA2_FGD_2P.MPH.ABS_ORBIT=38126
Product: RA2_FGD_2P Filename: RA2_FGD_2PNPDK20090615_152913_000005712079_00498_38127_6068.N1	15-JUN-2009 15:29:13.372 15-JUN-2009 15:38:44.799	RA2_FGD_2PNPDK20090615_152913_000005712079_00498_38127_6068.N1 RA2_FGD_2P.MPH.ABS_ORBIT=38127
Product: RA2_FGD_2P Filename: RA2_FGD_2PNPDK20090615_153802_000057992079_00498_38127_6161.N1	15-JUN-2009 15:38:02.523 15-JUN-2009 17:14:41.951	RA2_FGD_2PNPDK20090615_153802_000057992079_00498_38127_6161.N1 RA2_FGD_2P.MPH.ABS_ORBIT=38127
Product: RA2_FGD_2P Filename: RA2_FGD_2PNPDK20090615_171302_000061352079_00499_38128_6242.N1	15-JUN-2009 17:13:02.861 15-JUN-2009 18:55:17.603	RA2_FGD_2PNPDK20090615_171302_000061352079_00499_38128_6242.N1 RA2_FGD_2P.MPH.ABS_ORBIT=38128
Product: RA2_FGD_2P Filename: RA2_FGD_2PNPDK20090615_185338_000060392079_00500_38129_6291.N1	15-JUN-2009 18:53:38.513 15-JUN-2009 20:34:17.451	RA2_FGD_2PNPDK20090615_185338_000060392079_00500_38129_6291.N1 RA2_FGD_2P.MPH.ABS_ORBIT=38129
Product: RA2_FGD_2P Filename: RA2_FGD_2PNPDE20090615_203238_000044412079_00501_38130_9558.N1	15-JUN-2009 20:32:38.361 15-JUN-2009 21:46:39.823	RA2_FGD_2PNPDE20090615_203238_000044412079_00501_38130_9558.N1 RA2_FGD_2P.MPH.ABS_ORBIT=38130
Product: RA2_FGD_2P Filename: RA2_FGD_2PNPDK20090615_214441_000017212079_00501_38130_6318.N1	15-JUN-2009 21:44:41.795 15-JUN-2009 22:13:22.869	RA2_FGD_2PNPDK20090615_214441_000017212079_00501_38130_6318.N1 RA2_FGD_2P.MPH.ABS_ORBIT=38130
Product: RA2_FGD_2P Filename: RA2_FGD_2PNPDE20090615_221142_000045442080_00001_38131_9639.N1	15-JUN-2009 22:11:42.665 15-JUN-2009 23:27:26.615	RA2_FGD_2PNPDE20090615_221142_000045442080_00001_38131_9639.N1 RA2_FGD_2P.MPH.ABS_ORBIT=38131
Product: RA2_FGD_2P Filename: RA2_FGD_2PNPDE20090615_232514_000060022080_00001_38131_9723.N1	15-JUN-2009 23:25:14.105 16-JUN-2009 01:05:16.281	RA2_FGD_2PNPDE20090615_232514_000060022080_00001_38131_9723.N1 RA2_FGD_2P.MPH.ABS_ORBIT=38131

RA2_WWV_2P products

Gauge	Segment (Start-Stop)	Explicit Reference
Product: RA2_WWV_2P Filename: RA2_WWV_2PNPDE20090614_235704_000059692079_00488_38117_9096.N1	14-JUN-2009 23:57:04.277 15-JUN-2009 01:36:33.033	RA2_WWV_2PNPDE20090614_235704_000059692079_00488_38117_9096.N1 RA2_WWV_2P.MPH.ABS_ORBIT=38117
Product: RA2_WWV_2P Filename: RA2_WWV_2PNPDE20090615_013431_000048732079_00489_38118_9177.N1	15-JUN-2009 01:34:31.663 15-JUN-2009 02:55:44.243	RA2_WWV_2PNPDE20090615_013431_000048732079_00489_38118_9177.N1 RA2_WWV_2P.MPH.ABS_ORBIT=38118
Product: RA2_WWV_2P Filename: RA2_WWV_2PNPDE20090615_025500_000058062079_00490_38119_9258.N1	15-JUN-2009 02:55:00.853 15-JUN-2009 04:31:46.965	RA2_WWV_2PNPDE20090615_025500_000058062079_00490_38119_9258.N1 RA2_WWV_2P.MPH.ABS_ORBIT=38119
Product: RA2_WWV_2P Filename: RA2_WWV_2PNPDE20090615_043105_000061802079_00491_38120_9361.N1	15-JUN-2009 04:31:05.803 15-JUN-2009 06:14:06.219	RA2_WWV_2PNPDE20090615_043105_000061802079_00491_38120_9361.N1 RA2_WWV_2P.MPH.ABS_ORBIT=38120
Product: RA2_WWV_2P Filename: RA2_WWV_2PNPDK20090615_061318_000040762079_00492_38121_5593.N1	15-JUN-2009 06:13:18.373 15-JUN-2009 07:21:14.443	RA2_WWV_2PNPDK20090615_061318_000040762079_00492_38121_5593.N1 RA2_WWV_2P.MPH.ABS_ORBIT=38121
Product: RA2_WWV_2P Filename: RA2_WWV_2PNPDK20090615_072031_000061752079_00493_38122_5690.N1	15-JUN-2009 07:20:31.053 15-JUN-2009 09:03:25.899	RA2_WWV_2PNPDK20090615_072031_000061752079_00493_38122_5690.N1 RA2_WWV_2P.MPH.ABS_ORBIT=38122
Product: RA2_WWV_2P Filename: RA2_WWV_2PNPDK20090615_090242_000060042079_00494_38123_5782.N1	15-JUN-2009 09:02:42.508 15-JUN-2009 10:42:46.913	RA2_WWV_2PNPDK20090615_090242_000060042079_00494_38123_5782.N1 RA2_WWV_2P.MPH.ABS_ORBIT=38123
Product: RA2_WWV_2P Filename: RA2_WWV_2PNPDK20090615_104204_000059922079_00495_38124_5898.N1	15-JUN-2009 10:42:04.636 15-JUN-2009 12:21:56.787	RA2_WWV_2PNPDK20090615_104204_000059922079_00495_38124_5898.N1 RA2_WWV_2P.MPH.ABS_ORBIT=38124
Product: RA2_WWV_2P Filename: RA2_WWV_2PNPDK20090615_122112_000059922079_00496_38125_5979.N1	15-JUN-2009 12:21:12.282 15-JUN-2009 14:01:04.432	RA2_WWV_2PNPDK20090615_122112_000059922079_00496_38125_5979.N1 RA2_WWV_2P.MPH.ABS_ORBIT=38125
Product: RA2_WWV_2P Filename: RA2_WWV_2PNPDK20090615_140021_000050732079_00497_38126_6066.N1	15-JUN-2009 14:00:21.042 15-JUN-2009 15:24:54.142	RA2_WWV_2PNPDK20090615_140021_000050732079_00497_38126_6066.N1 RA2_WWV_2P.MPH.ABS_ORBIT=38126

Product: RA2_WWV_2P Filename: RA2_WWV_2PNPDK20090615_152913_000005712079_00498_38127_6069.N1	15-JUN-2009 15:29:13.372 15-JUN-2009 15:38:44.799	RA2_WWV_2PNPDK20090615_152913_000005712079_00498_381 RA2_WWV_2P.MPH.ABS_ORBIT=38127
Product: RA2_WWV_2P Filename: RA2_WWV_2PNPDK20090615_153802_000057992079_00498_38127_6162.N1	15-JUN-2009 15:38:02.523 15-JUN-2009 17:14:41.951	RA2_WWV_2PNPDK20090615_153802_000057992079_00498_38127_6162.N1 RA2_WWV_2P.MPH.ABS_ORBIT=38127
Product: RA2_WWV_2P Filename: RA2_WWV_2PNPDK20090615_171302_000061352079_00499_38128_6243.N1	15-JUN-2009 17:13:02.861 15-JUN-2009 18:55:17.603	RA2_WWV_2PNPDK20090615_171302_000061352079_00499_38128_6243.N1 RA2_WWV_2P.MPH.ABS_ORBIT=38128
Product: RA2_WWV_2P Filename: RA2_WWV_2PNPDK20090615_185338_000060392079_00500_38129_6292.N1	15-JUN-2009 18:53:38.513 15-JUN-2009 20:34:17.451	RA2_WWV_2PNPDK20090615_185338_000060392079_00500_38129_6292.N1 RA2_WWV_2P.MPH.ABS_ORBIT=38129
Product: RA2_WWV_2P Filename: RA2_WWV_2PNPDE20090615_203238_000044412079_00501_38130_9559.N1	15-JUN-2009 20:32:38.361 15-JUN-2009 21:46:39.823	RA2_WWV_2PNPDE20090615_203238_000044412079_00501_38130_9559.N1 RA2_WWV_2P.MPH.ABS_ORBIT=38130
Product: RA2_WWV_2P Filename: RA2_WWV_2PNPDK20090615_214441_000017212079_00501_38130_6319.N1	15-JUN-2009 21:44:41.795 15-JUN-2009 22:13:22.869	RA2_WWV_2PNPDK20090615_214441_000017212079_00501_38130_6319.N1 RA2_WWV_2P.MPH.ABS_ORBIT=38130
Product: RA2_WWV_2P Filename: RA2_WWV_2PNPDE20090615_221142_000045442080_00001_38131_9640.N1	15-JUN-2009 22:11:42.665 15-JUN-2009 23:27:26.615	RA2_WWV_2PNPDE20090615_221142_000045442080_00001_38131_9640.N1 RA2_WWV_2P.MPH.ABS_ORBIT=38131
Product: RA2_WWV_2P Filename: RA2_WWV_2PNPDE20090615_232514_000060022080_00001_38131_9724.N1	15-JUN-2009 23:25:14.105 16-JUN-2009 01:05:16.281	RA2_WWV_2PNPDE20090615_232514_000060022080_00001_38131_9724.N1 RA2_WWV_2P.MPH.ABS_ORBIT=38131

Missing Products

RA2_FGD_2P missing products

Gauge	Value	Segment (Start-Stop)
-------	-------	----------------------

RA2_WWV_2P missing products

Gauge	Value	Segment (Start-Stop)
-------	-------	----------------------

Unplanned Products

RA2_FGD_2P unplanned products

Gauge	Segment (Start-Stop)
Product: RA2_FGD_2P Filename: RA2_FGD_2PNPDE20090614_235704_000059692079_00488_38117_9095.N1	14-JUN-2009 23:57:04.277 15-JUN-2009 01:36:33.033
Product: RA2_FGD_2P Filename: RA2_FGD_2PNPDE20090615_013431_000048732079_00489_38118_9176.N1	15-JUN-2009 01:34:31.663 15-JUN-2009 02:55:44.243
Product: RA2_FGD_2P Filename: RA2_FGD_2PNPDE20090615_025500_000058062079_00490_38119_9257.N1	15-JUN-2009 02:55:00.853 15-JUN-2009 04:31:46.965
Product: RA2_FGD_2P Filename: RA2_FGD_2PNPDE20090615_043105_000061802079_00491_38120_9360.N1	15-JUN-2009 04:31:05.803 15-JUN-2009 06:14:06.219
Product: RA2_FGD_2P Filename: RA2_FGD_2PNPDK20090615_061318_000040762079_00492_38121_5592.N1	15-JUN-2009 06:13:18.373 15-JUN-2009 07:21:14.443
Product: RA2_FGD_2P Filename: RA2_FGD_2PNPDK20090615_072031_000061752079_00493_38122_5689.N1	15-JUN-2009 07:20:31.053 15-JUN-2009 09:03:25.899
Product: RA2_FGD_2P Filename: RA2_FGD_2PNPDK20090615_090242_000060042079_00494_38123_5781.N1	15-JUN-2009 09:02:42.508 15-JUN-2009 10:42:46.913
Product: RA2_FGD_2P Filename: RA2_FGD_2PNPDK20090615_104204_000059922079_00495_38124_5897.N1	15-JUN-2009 10:42:04.636 15-JUN-2009 12:21:56.787
Product: RA2_FGD_2P Filename: RA2_FGD_2PNPDK20090615_122112_000059922079_00496_38125_5978.N1	15-JUN-2009 12:21:12.282 15-JUN-2009 14:01:04.432

Product: RA2_FGD_2P Filename: RA2_FGD_2PNPDK20090615_140021_000050732079_00497_38126_6065.N1	15-JUN-2009 14:00:21.042 15-JUN-2009 15:24:54.142
Product: RA2_FGD_2P Filename: RA2_FGD_2PNPDK20090615_152913_000005712079_00498_38127_6068.N1	15-JUN-2009 15:29:13.372 15-JUN-2009 15:38:44.799
Product: RA2_FGD_2P Filename: RA2_FGD_2PNPDK20090615_153802_000057992079_00498_38127_6161.N1	15-JUN-2009 15:38:02.523 15-JUN-2009 17:14:41.951
Product: RA2_FGD_2P Filename: RA2_FGD_2PNPDK20090615_171302_000061352079_00499_38128_6242.N1	15-JUN-2009 17:13:02.861 15-JUN-2009 18:55:17.603
Product: RA2_FGD_2P Filename: RA2_FGD_2PNPDK20090615_185338_000060392079_00500_38129_6291.N1	15-JUN-2009 18:53:38.513 15-JUN-2009 20:34:17.451
Product: RA2_FGD_2P Filename: RA2_FGD_2PNPDE20090615_203238_000044412079_00501_38130_9558.N1	15-JUN-2009 20:32:38.361 15-JUN-2009 21:46:39.823
Product: RA2_FGD_2P Filename: RA2_FGD_2PNPDK20090615_214441_000017212079_00501_38130_6318.N1	15-JUN-2009 21:44:41.795 15-JUN-2009 22:13:22.869
Product: RA2_FGD_2P Filename: RA2_FGD_2PNPDE20090615_221142_000045442080_00001_38131_9639.N1	15-JUN-2009 22:11:42.665 15-JUN-2009 23:27:26.615
Product: RA2_FGD_2P Filename: RA2_FGD_2PNPDE20090615_232514_000060022080_00001_38131_9723.N1	15-JUN-2009 23:25:14.105 16-JUN-2009 01:05:16.281

RA2_WWV_2P unplanned products

Gauge	Segment (Start-Stop)
Product: RA2_WWV_2P Filename: RA2_WWV_2PNPDE20090614_235704_000059692079_00488_38117_9096.N1	14-JUN-2009 23:57:04.277 15-JUN-2009 01:36:33.033
Product: RA2_WWV_2P Filename: RA2_WWV_2PNPDE20090615_013431_000048732079_00489_38118_9177.N1	15-JUN-2009 01:34:31.663 15-JUN-2009 02:55:44.243
Product: RA2_WWV_2P Filename: RA2_WWV_2PNPDE20090615_025500_000058062079_00490_38119_9258.N1	15-JUN-2009 02:55:00.853 15-JUN-2009 04:31:46.965
Product: RA2_WWV_2P Filename: RA2_WWV_2PNPDE20090615_043105_000061802079_00491_38120_9361.N1	15-JUN-2009 04:31:05.803 15-JUN-2009 06:14:06.219
Product: RA2_WWV_2P Filename: RA2_WWV_2PNPDK20090615_061318_000040762079_00492_38121_5593.N1	15-JUN-2009 06:13:18.373 15-JUN-2009 07:21:14.443
Product: RA2_WWV_2P Filename: RA2_WWV_2PNPDK20090615_072031_000061752079_00493_38122_5690.N1	15-JUN-2009 07:20:31.053 15-JUN-2009 09:03:25.899
Product: RA2_WWV_2P Filename: RA2_WWV_2PNPDK20090615_090242_000060042079_00494_38123_5782.N1	15-JUN-2009 09:02:42.508 15-JUN-2009 10:42:46.913
Product: RA2_WWV_2P Filename: RA2_WWV_2PNPDK20090615_104204_000059922079_00495_38124_5898.N1	15-JUN-2009 10:42:04.636 15-JUN-2009 12:21:56.787
Product: RA2_WWV_2P Filename: RA2_WWV_2PNPDK20090615_122112_000059922079_00496_38125_5979.N1	15-JUN-2009 12:21:12.282 15-JUN-2009 14:01:04.432
Product: RA2_WWV_2P Filename: RA2_WWV_2PNPDK20090615_140021_000050732079_00497_38126_6066.N1	15-JUN-2009 14:00:21.042 15-JUN-2009 15:24:54.142
Product: RA2_WWV_2P Filename: RA2_WWV_2PNPDK20090615_152913_000005712079_00498_38127_6069.N1	15-JUN-2009 15:29:13.372 15-JUN-2009 15:38:44.799
Product: RA2_WWV_2P Filename: RA2_WWV_2PNPDK20090615_153802_000057992079_00498_38127_6162.N1	15-JUN-2009 15:38:02.523 15-JUN-2009 17:14:41.951
Product: RA2_WWV_2P Filename: RA2_WWV_2PNPDK20090615_171302_000061352079_00499_38128_6243.N1	15-JUN-2009 17:13:02.861 15-JUN-2009 18:55:17.603

Product: RA2_WWV_2P Filename: RA2_WWV_2PNPDK20090615_185338_000060392079_00500_38129_6292.N1	15-JUN-2009 18:53:38.513 15-JUN-2009 20:34:17.451
Product: RA2_WWV_2P Filename: RA2_WWV_2PNPDE20090615_203238_000044412079_00501_38130_9559.N1	15-JUN-2009 20:32:38.361 15-JUN-2009 21:46:39.823
Product: RA2_WWV_2P Filename: RA2_WWV_2PNPDK20090615_214441_000017212079_00501_38130_6319.N1	15-JUN-2009 21:44:41.795 15-JUN-2009 22:13:22.869
Product: RA2_WWV_2P Filename: RA2_WWV_2PNPDE20090615_221142_000045442080_00001_38131_9640.N1	15-JUN-2009 22:11:42.665 15-JUN-2009 23:27:26.615
Product: RA2_WWV_2P Filename: RA2_WWV_2PNPDE20090615_232514_000060022080_00001_38131_9724.N1	15-JUN-2009 23:25:14.105 16-JUN-2009 01:05:16.281

Overlaps

RA2_FGD_2P overlaps

Gauge	Segment (Start-Stop)	Explicit Reference
-------	----------------------	--------------------

RA2_WWV_2P overlaps

Gauge	Segment (Start-Stop)	Explicit Reference
-------	----------------------	--------------------

Duplicates

RA2_FGD_2P duplicates

Gauge	Segment (Start-Stop)	Explicit Reference
-------	----------------------	--------------------

RA2_WWV_2P duplicates

Gauge	Segment (Start-Stop)	Explicit Reference
-------	----------------------	--------------------

ADF usage

RA2_CAL_0P: ADF usage

New ADFs

Gauge	Value	Segment (Start-Stop)	Explicit Reference
-------	-------	----------------------	--------------------

DOR_DOP_0P: ADF usage

New ADFs

Gauge	Value	Segment (Start-Stop)	Explicit Reference
-------	-------	----------------------	--------------------

DSD: ORBIT_STATE_VECTOR_FILE PCF_DOR_DOP_0P	new ADF: AUX_FPO_AXVPDS20090615_010111_20090614_190955_20090624_203609	15-JUN-2009 06:12:32.312 15-JUN-2009 06:12:32.312	Product: DOR_DOP_0PNPDK20090615_061232_000039532079_00492_38121_1015.N1
---------------------------------------------------	---------------------------------------------------------------------------	------------------------------------------------------------	----------------------------------------------------------------------------

DOR_NAV_0P: ADF usage

New ADFs

Gauge	Value	Segment (Start-Stop)	Explicit Reference
DSD: ORBIT_STATE_VECTOR_FILE PCF_DOR_NAV_0P	new ADF: AUX_FPO_AXVPDS20090615_010111_20090614_190955_20090624_203609	15-JUN-2009 06:08:49.160 15-JUN-2009 06:08:49.160	Product: DOR_NAV_0PNPDK20090615_060849_000038252079_00492_38121_0297.N1

MWR_NL__0P: ADF usage

New ADFs

Gauge	Value	Segment (Start-Stop)	Explicit Reference
DSD: ORBIT_STATE_VECTOR_FILE PCF_MWR_NL__0P	new ADF: AUX_FPO_AXVPDS20090615_010111_20090614_190955_20090624_203609	15-JUN-2009 06:13:11.730 15-JUN-2009 06:13:11.730	Product: MWR_NL__0PNPDK20090615_061311_000040322079_00492_38121_0915.N1

RA2_ME__0P: ADF usage

New ADFs

Gauge	Value	Segment (Start-Stop)	Explicit Reference
DSD: ORBIT_STATE_VECTOR_FILE PCF_RA2_ME__0P	new ADF: AUX_FPO_AXVPDS20090615_010111_20090614_190955_20090624_203609	15-JUN-2009 06:13:18.347 15-JUN-2009 06:13:18.347	Product: RA2_ME__0PNPDK20090615_061318_000040752079_00492_38121_2919.N1

RA2_MW_1P: ADF usage

New ADFs

Gauge	Value	Segment (Start-Stop)	Explicit Reference
-------	-------	----------------------	--------------------

Current ADFs (from IECF list)

Gauge	Value	Explicit Reference
RA2_CON_AX.INFO PCF_IECF	RA2_CON_AXVIEC20070723_131547_20060621_132015_20200101_000000	Corresponding to date 13-JUN-2009 03:00:01.000
RA2_CST_AX.INFO PCF_IECF	RA2_CST_AXVIEC20020621_135858_20020101_000000_20200101_000000	Corresponding to date 13-JUN-2009 03:00:01.000
RA2_CHD_AX.INFO PCF_IECF	RA2_CHD_AXVIEC20060913_074707_20020101_000000_20200101_000000	Corresponding to date 13-JUN-2009 03:00:01.000
RA2_IFA_AX.INFO PCF_IECF	RA2_IFA_AXVIEC20050216_125529_20020101_000000_20200101_000000	Corresponding to date 13-JUN-2009 03:00:01.000
RA2_IFB_AX.INFO PCF_IECF	RA2_IFB_AXVIEC20050216_125738_20020101_000000_20200101_000000	Corresponding to date 13-JUN-2009 03:00:01.000
RA2_IFF_AX.INFO PCF_IECF	RA2_IFF_AXVIEC20090520_123243_20090520_000000_20100101_000000	Corresponding to date 13-JUN-2009 03:00:01.000
RA2_USO_AX.INFO PCF_IECF	RA2_USO_AXVIEC20070618_133225_20070620_000000_20200101_000000	Corresponding to date 13-JUN-2009 03:00:01.000
MWR_CON_AX.INFO PCF_IECF	MWR_CON_AXVIEC20040810_145011_20020101_000000_20200101_000000	Corresponding to date 13-JUN-2009 03:00:01.000
MWR_CHD_AX.INFO PCF_IECF	MWR_CHD_AXVIEC20061013_132356_20020101_000000_20200101_000000	Corresponding to date 13-JUN-2009 03:00:01.000
MWR_SLT_AX.INFO PCF_IECF	MWR_SLT_AXVIEC20060921_063409_20020101_000000_20200101_000000	Corresponding to date 13-JUN-2009 03:00:01.000

Differences with IECF list

Gauge	Value	Explicit Reference
-------	-------	--------------------

RA2_FGD_2P: ADF usage

New ADFs

Gauge	Value	Segment (Start-Stop)	Explicit Reference
DSD: RA2_USO_DATA PCF_RA2_FGD_2P	new ADF: DOR_NAV_0PNPDE20090615_013232_000044632079_00489_38118_8155.N1	15-JUN-2009 01:34:31.663 15-JUN-2009	Product: RA2_FGD_2PNPDE20090615_013431_000048732079_00489_38118_9176.N1

		01:34:31.663	
DSD: RA2_USO_DATA PCF_RA2_FGD_2P	new ADF: DOR_NAV_0PNPDE20090615_025213_000054192079_00490_38119_8156.N1	15-JUN-2009 02:55:00.853 15-JUN-2009 02:55:00.853	Product: RA2_FGD_2PNPDE20090615_025500_000058062079_00490_38119_9257.N1
DSD: MWR_CONFIGURATION_DATA PCF_RA2_FGD_2P	new ADF: AUX_ECF_AXNECM20090615_064111_20090615_090000_20090615_210000	15-JUN-2009 04:31:05.803 15-JUN-2009 04:31:05.803	Product: RA2_FGD_2PNPDE20090615_043105_000061802079_00491_38120_9360.N1
DSD: RA2_CHARACTERISATION_DATA PCF_RA2_FGD_2P	new ADF: AUX_ECF_AXNECM20090614_184113_20090615_030000_20090615_150000	15-JUN-2009 04:31:05.803 15-JUN-2009 04:31:05.803	Product: RA2_FGD_2PNPDE20090615_043105_000061802079_00491_38120_9360.N1
DSD: RA2_CONFIGURATION_DATA PCF_RA2_FGD_2P	new ADF: AUX_ECF_AXNECM20090614_074112_20090614_210000_20090615_090000	15-JUN-2009 04:31:05.803 15-JUN-2009 04:31:05.803	Product: RA2_FGD_2PNPDE20090615_043105_000061802079_00491_38120_9360.N1
DSD: RA2_USO_DATA PCF_RA2_FGD_2P	new ADF: DOR_NAV_0PNPDE20090615_042752_000057382079_00491_38120_8157.N1	15-JUN-2009 04:31:05.803 15-JUN-2009 04:31:05.803	Product: RA2_FGD_2PNPDE20090615_043105_000061802079_00491_38120_9360.N1
DSD: RA2_USO_DATA PCF_RA2_FGD_2P	new ADF: DOR_NAV_0PNPDK20090615_060849_000038252079_00492_38121_0297.N1	15-JUN-2009 06:13:18.373 15-JUN-2009 06:13:18.373	Product: RA2_FGD_2PNPDK20090615_061318_000040762079_00492_38121_5592.N1
DSD: RA2_USO_DATA PCF_RA2_FGD_2P	new ADF: DOR_NAV_0PNPDK20090615_071753_000057382079_00493_38122_0298.N1	15-JUN-2009 07:20:31.053 15-JUN-2009 07:20:31.053	Product: RA2_FGD_2PNPDK20090615_072031_000061752079_00493_38122_5689.N1

DSD: MWR_CONFIGURATION_DATA PCF_RA2_FGD_2P	new ADF: AUX_ECF_AXNECM20090615_064111_20090615_150000_20090616_030000	15-JUN-2009 09:02:42.508 15-JUN-2009 09:02:42.508	Product: RA2_FGD_2PNPDK20090615_090242_000060042079_00494_38123_5781.N1
DSD: RA2_CHARACTERISATION_DATA PCF_RA2_FGD_2P	new ADF: AUX_ECF_AXNECM20090615_064111_20090615_090000_20090615_210000	15-JUN-2009 09:02:42.508 15-JUN-2009 09:02:42.508	Product: RA2_FGD_2PNPDK20090615_090242_000060042079_00494_38123_5781.N1
DSD: RA2_CONFIGURATION_DATA PCF_RA2_FGD_2P	new ADF: AUX_ECF_AXNECM20090614_184113_20090615_030000_20090615_150000	15-JUN-2009 09:02:42.508 15-JUN-2009 09:02:42.508	Product: RA2_FGD_2PNPDK20090615_090242_000060042079_00494_38123_5781.N1
DSD: RA2_USO_DATA PCF_RA2_FGD_2P	new ADF: DOR_NAV_0PNPDK20090615_085850_000057382079_00494_38123_0299.N1	15-JUN-2009 09:02:42.508 15-JUN-2009 09:02:42.508	Product: RA2_FGD_2PNPDK20090615_090242_000060042079_00494_38123_5781.N1
DSD: RA2_USO_DATA PCF_RA2_FGD_2P	new ADF: DOR_NAV_0PNPDK20090615_103947_000057382079_00495_38124_0300.N1	15-JUN-2009 10:42:04.636 15-JUN-2009 10:42:04.636	Product: RA2_FGD_2PNPDK20090615_104204_000059922079_00495_38124_5897.N1
DSD: RA2_USO_DATA PCF_RA2_FGD_2P	new ADF: DOR_NAV_0PNPDK20090615_122044_000054192079_00496_38125_0301.N1	15-JUN-2009 12:21:12.282 15-JUN-2009 12:21:12.282	Product: RA2_FGD_2PNPDK20090615_122112_000059922079_00496_38125_5978.N1
DSD: RA2_USO_DATA PCF_RA2_FGD_2P	new ADF: DOR_NAV_0PNPDK20090615_135622_000057382079_00497_38126_0302.N1	15-JUN-2009 14:00:21.042 15-JUN-2009 14:00:21.042	Product: RA2_FGD_2PNPDK20090615_140021_000050732079_00497_38126_6065.N1

DSD: MWR_CONFIGURATION_DATA PCF_RA2_FGD_2P	new ADF: AUX_ECF_AXNECM20090615_064112_20090615_210000_20090616_090000	15-JUN-2009 15:29:13.372 15-JUN-2009 15:29:13.372	Product: RA2_FGD_2PNPDK20090615_152913_000005712079_00498_38127_6068.N1
DSD: RA2_CHARACTERISATION_DATA PCF_RA2_FGD_2P	new ADF: AUX_ECF_AXNECM20090615_064111_20090615_150000_20090616_030000	15-JUN-2009 15:29:13.372 15-JUN-2009 15:29:13.372	Product: RA2_FGD_2PNPDK20090615_152913_000005712079_00498_38127_6068.N1
DSD: RA2_CONFIGURATION_DATA PCF_RA2_FGD_2P	new ADF: AUX_ECF_AXNECM20090615_064111_20090615_090000_20090615_210000	15-JUN-2009 15:29:13.372 15-JUN-2009 15:29:13.372	Product: RA2_FGD_2PNPDK20090615_152913_000005712079_00498_38127_6068.N1
DSD: MWR_CHARACTERISATION_COEFF PCF_RA2_FGD_2P	new ADF: RA2_SOL_AXVIEC20090615_152337_20020101_000000_20100601_000000	15-JUN-2009 15:38:02.523 15-JUN-2009 15:38:02.523	Product: RA2_FGD_2PNPDK20090615_153802_000057992079_00498_38127_6161.N1
DSD: RA2_USO_DATA PCF_RA2_FGD_2P	new ADF: DOR_NAV_0PNPDK20090615_153719_000054192079_00498_38127_0303.N1	15-JUN-2009 15:38:02.523 15-JUN-2009 15:38:02.523	Product: RA2_FGD_2PNPDK20090615_153802_000057992079_00498_38127_6161.N1
DSD: RA2_USO_DATA PCF_RA2_FGD_2P	new ADF: DOR_NAV_0PNPDK20090615_171257_000057382079_00499_38128_0304.N1	15-JUN-2009 17:13:02.861 15-JUN-2009 17:13:02.861	Product: RA2_FGD_2PNPDK20090615_171302_000061352079_00499_38128_6242.N1
DSD: RA2_USO_DATA PCF_RA2_FGD_2P	new ADF: DOR_NAV_0PNPDK20090615_184836_000057382079_00500_38129_0305.N1	15-JUN-2009 18:53:38.513 15-JUN-2009 18:53:38.513	Product: RA2_FGD_2PNPDK20090615_185338_000060392079_00500_38129_6291.N1

DSD: RA2_USO_DATA PCF_RA2_FGD_2P	new ADF: DOR_NAV_0PNPDE20090615_202933_000041442079_00501_38130_8158.N1	15-JUN-2009 20:32:38.361 15-JUN-2009 20:32:38.361	Product: RA2_FGD_2PNPDE20090615_203238_000044412079_00501_38130_9558.N1
DSD: MWR_CONFIGURATION_DATA PCF_RA2_FGD_2P	new ADF: AUX_ECF_AXNECM20090615_184111_20090616_030000_20090616_150000	15-JUN-2009 21:44:41.795 15-JUN-2009 21:44:41.795	Product: RA2_FGD_2PNPDK20090615_214441_000017212079_00501_38130_6318.N1
DSD: RA2_CHARACTERISATION_DATA PCF_RA2_FGD_2P	new ADF: AUX_ECF_AXNECM20090615_064112_20090615_210000_20090616_090000	15-JUN-2009 21:44:41.795 15-JUN-2009 21:44:41.795	Product: RA2_FGD_2PNPDK20090615_214441_000017212079_00501_38130_6318.N1
DSD: RA2_CONFIGURATION_DATA PCF_RA2_FGD_2P	new ADF: AUX_ECF_AXNECM20090615_064111_20090615_150000_20090616_030000	15-JUN-2009 21:44:41.795 15-JUN-2009 21:44:41.795	Product: RA2_FGD_2PNPDK20090615_214441_000017212079_00501_38130_6318.N1
DSD: RA2_USO_DATA PCF_RA2_FGD_2P	new ADF: DOR_NAV_0PNPDK20090615_214356_000012752079_00501_38130_0306.N1	15-JUN-2009 21:44:41.795 15-JUN-2009 21:44:41.795	Product: RA2_FGD_2PNPDK20090615_214441_000017212079_00501_38130_6318.N1
DSD: RA2_USO_DATA PCF_RA2_FGD_2P	new ADF: DOR_NAV_0PNPDE20090615_221030_000041442080_00001_38131_8159.N1	15-JUN-2009 22:11:42.665 15-JUN-2009 22:11:42.665	Product: RA2_FGD_2PNPDE20090615_221142_000045442080_00001_38131_9639.N1
DSD: RA2_USO_DATA PCF_RA2_FGD_2P	new ADF: DOR_NAV_0PNPDE20090615_232453_000054192080_00001_38131_8160.N1	15-JUN-2009 23:25:14.105 15-JUN-2009 23:25:14.105	Product: RA2_FGD_2PNPDE20090615_232514_000060022080_00001_38131_9723.N1

Current ADFs (from IECF list)

Gauge	Value	Explicit Reference
-------	-------	--------------------

RA2_SOL_AX.INFO PCF_IECF	RA2_SOL_AXVIEC20090518_153513_20020101_000000_20100501_000000	Corresponding to date 13-JUN-2009 03:00:01.000
RA2_IFF_AX.INFO PCF_IECF	RA2_IFF_AXVIEC20090520_123243_20090520_000000_20100101_000000	Corresponding to date 13-JUN-2009 03:00:01.000
RA2_USO_AX.INFO PCF_IECF	RA2_USO_AXVIEC20070618_133225_20070620_000000_20200101_000000	Corresponding to date 13-JUN-2009 03:00:01.000
MWR_SLT_AX.INFO PCF_IECF	MWR_SLT_AXVIEC20060921_063409_20020101_000000_20200101_000000	Corresponding to date 13-JUN-2009 03:00:01.000
AUX_ATT_AX.INFO PCF_IECF	AUX_ATT_AXVIEC20020924_131534_20020703_120000_20781231_235959	Corresponding to date 13-JUN-2009 03:00:01.000
RA2_PLA_AX.INFO PCF_IECF	RA2_PLA_AXVIEC20060331_181823_20020101_000000_20200101_000000	Corresponding to date 13-JUN-2009 03:00:01.000
RA2_POL_AX.INFO PCF_IECF	RA2_POL_AXVIEC20090611_110357_20020101_000000_20090711_235959	Corresponding to date 13-JUN-2009 03:00:01.000
RA2_CON_AX.INFO PCF_IECF	RA2_CON_AXVIEC20070723_131547_20060621_132015_20200101_000000	Corresponding to date 13-JUN-2009 03:00:01.000
RA2_CHD_AX.INFO PCF_IECF	RA2_CHD_AXVIEC20060913_074707_20020101_000000_20200101_000000	Corresponding to date 13-JUN-2009 03:00:01.000
MWR_CON_AX.INFO PCF_IECF	MWR_CON_AXVIEC20040810_145011_20020101_000000_20200101_000000	Corresponding to date 13-JUN-2009 03:00:01.000
MWR_CHD_AX.INFO PCF_IECF	MWR_CHD_AXVIEC20061013_132356_20020101_000000_20200101_000000	Corresponding to date 13-JUN-2009 03:00:01.000
MWR_LSF_AX.INFO PCF_IECF	MWR_LSF_AXVIEC20020313_172218_20020101_000000_20200101_000000	Corresponding to date 13-JUN-2009 03:00:01.000
RA2_MET_AX.INFO PCF_IECF	RA2_MET_AXVIEC20020204_073357_20020101_000000_20200101_000000	Corresponding to date 13-JUN-2009 03:00:01.000
RA2_CST_AX.INFO PCF_IECF	RA2_CST_AXVIEC20020621_135858_20020101_000000_20200101_000000	Corresponding to date 13-JUN-2009 03:00:01.000
RA2_SOI_AX.INFO PCF_IECF	RA2_SOI_AXVIEC20051003_170000_20020101_000000_20200101_000000	Corresponding to date 13-JUN-2009 03:00:01.000
RA2_ICT_AX.INFO PCF_IECF	RA2_ICT_AXVIEC20060921_070730_20020101_000000_20200101_000000	Corresponding to date 13-JUN-2009 03:00:01.000
RA2_SSB_AX.INFO PCF_IECF	RA2_SSB_AXVIEC20051129_111810_20020101_000000_20200101_000000	Corresponding to date 13-JUN-2009 03:00:01.000
RA2_DIP_AX.INFO PCF_IECF	RA2_DIP_AXVIEC20020122_134206_20020101_000000_20200101_000000	Corresponding to date 13-JUN-2009 03:00:01.000
RA2_IOC_AX.INFO PCF_IECF	RA2_IOC_AXVIEC20020122_141121_20020101_000000_20200101_000000	Corresponding to date 13-JUN-2009 03:00:01.000
RA2_SET_AX.INFO PCF_IECF	RA2_SET_AXVIEC20020122_150917_20020101_000000_20200101_000000	Corresponding to date 13-JUN-2009 03:00:01.000
RA2_OT1_AX.INFO PCF_IECF	RA2_OT1_AXVIEC20040120_082051_20020101_000000_20200101_000000	Corresponding to date 13-JUN-2009 03:00:01.000
RA2_OT2_AX.INFO PCF_IECF	RA2_OT2_AXVIEC20031208_150159_20020101_000000_20200101_000000	Corresponding to date 13-JUN-2009 03:00:01.000
RA2_TLD_AX.INFO PCF_IECF	RA2_TLD_AXVIEC20031208_151137_20020101_000000_20200101_000000	Corresponding to date 13-JUN-2009 03:00:01.000
RA2_GEO_AX.INFO PCF_IECF	RA2_GEO_AXVIEC20020314_093428_20020101_000000_20200101_000000	Corresponding to date 13-JUN-2009 03:00:01.000

RA2_MSS_AX.INFO PCF_IECF	RA2_MSS_AXVIEC20031208_145545_20020101_000000_20200101_000000	Corresponding to date 13-JUN-2009 03:00:01.000
RA2_SL1_AX.INFO PCF_IECF	RA2_SL1_AXVIEC20030131_100228_20020101_000000_20200101_000000	Corresponding to date 13-JUN-2009 03:00:01.000
RA2_SL2_AX.INFO PCF_IECF	RA2_SL2_AXVIEC20030131_101757_20020101_000000_20200101_000000	Corresponding to date 13-JUN-2009 03:00:01.000

Differences with IECF list

Gauge	Value	Explicit Reference
DSD: DORIS_IONO PCF_RA2_FGD_2P	Filename: RA2_MW__1PNPDE20090614_235704_000059692079_00488_38117_9094.N1	Product: RA2_FGD_2PNPDE20090614_235704_000059692079_00488_38117_9095.N1
DSD: METEO_GRID_POINTS_ALTITUDE PCF_RA2_FGD_2P	Filename:	Product: RA2_FGD_2PNPDE20090614_235704_000059692079_00488_38117_9095.N1
DSD: MWR_CONFIGURATION_DATA PCF_RA2_FGD_2P	Filename: AUX_ECF_AXNECM20090614_184113_20090615_030000_20090615_150000	Product: RA2_FGD_2PNPDE20090614_235704_000059692079_00488_38117_9095.N1
DSD: OCEAN_ICE2_SYSTEM_FILE PCF_RA2_FGD_2P	Filename:	Product: RA2_FGD_2PNPDE20090614_235704_000059692079_00488_38117_9095.N1
DSD: OCEAN_TIDE_HARMONIC_COEF PCF_RA2_FGD_2P	Filename:	Product: RA2_FGD_2PNPDE20090614_235704_000059692079_00488_38117_9095.N1
DSD: OCEAN_TIDE_ORTHOWEIGHTS PCF_RA2_FGD_2P	Filename:	Product: RA2_FGD_2PNPDE20090614_235704_000059692079_00488_38117_9095.N1
DSD: RA2_CHARACTERISATION_DATA PCF_RA2_FGD_2P	Filename: AUX_ECF_AXNECM20090614_074112_20090614_210000_20090615_090000	Product: RA2_FGD_2PNPDE20090614_235704_000059692079_00488_38117_9095.N1
DSD: RA2_CONFIGURATION_DATA PCF_RA2_FGD_2P	Filename: AUX_ECF_AXNECM20090614_074112_20090614_150000_20090615_030000	Product: RA2_FGD_2PNPDE20090614_235704_000059692079_00488_38117_9095.N1
DSD: RA2_CONSTANT_DATA PCF_RA2_FGD_2P	Filename:	Product: RA2_FGD_2PNPDE20090614_235704_000059692079_00488_38117_9095.N1
DSD: RA2_USO_DATA PCF_RA2_FGD_2P	Filename: DOR_NAV_0PNPDE20090614_235653_000054192079_00488_38117_8154.N1	Product: RA2_FGD_2PNPDE20090614_235704_000059692079_00488_38117_9095.N1
DSD: SOLAR_ACTIVITY_INDEX_PREDICT PCF_RA2_FGD_2P	Filename:	Product: RA2_FGD_2PNPDE20090614_235704_000059692079_00488_38117_9095.N1
DSD: DORIS_IONO PCF_RA2_FGD_2P	Filename: RA2_MW__1PNPDE20090615_013431_000048732079_00489_38118_9175.N1	Product: RA2_FGD_2PNPDE20090615_013431_000048732079_00489_38118_9176.N1
DSD: METEO_GRID_POINTS_ALTITUDE PCF_RA2_FGD_2P	Filename:	Product: RA2_FGD_2PNPDE20090615_013431_000048732079_00489_38118_9176.N1
DSD: MWR_CONFIGURATION_DATA PCF_RA2_FGD_2P	Filename: AUX_ECF_AXNECM20090614_184113_20090615_030000_20090615_150000	Product: RA2_FGD_2PNPDE20090615_013431_000048732079_00489_38118_9176.N1
DSD: OCEAN_ICE2_SYSTEM_FILE PCF_RA2_FGD_2P	Filename:	Product: RA2_FGD_2PNPDE20090615_013431_000048732079_00489_38118_9176.N1
DSD: OCEAN_TIDE_HARMONIC_COEF PCF_RA2_FGD_2P	Filename:	Product: RA2_FGD_2PNPDE20090615_013431_000048732079_00489_38118_9176.N1
DSD: OCEAN_TIDE_ORTHOWEIGHTS PCF_RA2_FGD_2P	Filename:	Product: RA2_FGD_2PNPDE20090615_013431_000048732079_00489_38118_9176.N1
DSD: RA2_CHARACTERISATION_DATA PCF_RA2_FGD_2P	Filename: AUX_ECF_AXNECM20090614_074112_20090614_210000_20090615_090000	Product: RA2_FGD_2PNPDE20090615_013431_000048732079_00489_38118_9176.N1
DSD: RA2_CONFIGURATION_DATA PCF_RA2_FGD_2P	Filename: AUX_ECF_AXNECM20090614_074112_20090614_150000_20090615_030000	Product: RA2_FGD_2PNPDE20090615_013431_000048732079_00489_38118_9176.N1

DSD: RA2_CONSTANT_DATA PCF_RA2_FGD_2P	Filename:	Product: RA2_FGD_2PNPDE20090615_013431_000048732079_00489_381
DSD: RA2_USO_DATA PCF_RA2_FGD_2P	Filename: DOR_NAV_0PNPDE20090615_013232_000044632079_00489_38118_8155.N1	Product: RA2_FGD_2PNPDE20090615_013431_000048732079_00489_38118_9176.N1
DSD: REAL.ATTITUDE_DATA PCF_RA2_FGD_2P	Filename: AUX_ATT_AXVIEC20020924_131534_20020703_120000_20781231_235959	Product: RA2_FGD_2PNPDE20090615_013431_000048732079_00489_38118_9176.N1
DSD: REAL.GEOID_MAP PCF_RA2_FGD_2P	Filename: RA2_GEO_AXVIEC20020314_093428_20020101_000000_20200101_000000	Product: RA2_FGD_2PNPDE20090615_013431_000048732079_00489_38118_9176.N1
DSD: REAL.ICE1_SEA_ICE_SYSTEM_FILE PCF_RA2_FGD_2P	Filename: RA2_ICE_AXVIEC20060921_070730_20020101_000000_20200101_000000	Product: RA2_FGD_2PNPDE20090615_013431_000048732079_00489_38118_9176.N1
DSD: REAL.IONOSPHERIC_COEFFICIENTS PCF_RA2_FGD_2P	Filename: RA2_IOC_AXVIEC20020122_141121_20020101_000000_20200101_000000	Product: RA2_FGD_2PNPDE20090615_013431_000048732079_00489_38118_9176.N1
DSD: REAL.MEAN_SEA_SURFACE_MAP PCF_RA2_FGD_2P	Filename: RA2_MSS_AXVIEC20031208_145545_20020101_000000_20200101_000000	Product: RA2_FGD_2PNPDE20090615_013431_000048732079_00489_38118_9176.N1
DSD: REAL.METEO_GRID_POINTS_ALTITUDE PCF_RA2_FGD_2P	Filename: RA2_MET_AXVIEC20020204_073357_20020101_000000_20200101_000000	Product: RA2_FGD_2PNPDE20090615_013431_000048732079_00489_38118_9176.N1
DSD: REAL.MODIFIED_DIP_MAP PCF_RA2_FGD_2P	Filename: RA2_DIP_AXVIEC20020122_134206_20020101_000000_20200101_000000	Product: RA2_FGD_2PNPDE20090615_013431_000048732079_00489_38118_9176.N1
DSD: REAL.MWR_CHARACTERISATION_COEFF PCF_RA2_FGD_2P	Filename: MWR_CHD_AXVIEC20061013_132356_20020101_000000_20200101_000000	Product: RA2_FGD_2PNPDE20090615_013431_000048732079_00489_38118_9176.N1
DSD: REAL.MWR_CONFIGURATION_DATA PCF_RA2_FGD_2P	Filename: MWR_CON_AXVIEC20040810_145011_20020101_000000_20200101_000000	Product: RA2_FGD_2PNPDE20090615_013431_000048732079_00489_38118_9176.N1
DSD: REAL.MWR_SECONDARY_LOBES_DATA PCF_RA2_FGD_2P	Filename: MWR_SLT_AXVIEC20060921_063409_20020101_000000_20200101_000000	Product: RA2_FGD_2PNPDE20090615_013431_000048732079_00489_38118_9176.N1
DSD: REAL.OCEAN_DEPTH_LAND_ELEVATION PCF_RA2_FGD_2P	Filename: AUX_DEM_AXVIEC20031201_000000_20031201_000000_20200101_000000	Product: RA2_FGD_2PNPDE20090615_013431_000048732079_00489_38118_9176.N1
DSD: REAL.OCEAN_ICE2_SYSTEM_FILE PCF_RA2_FGD_2P	Filename: RA2_SOI_AXVIEC20051003_170000_20020101_000000_20200101_000000	Product: RA2_FGD_2PNPDE20090615_013431_000048732079_00489_38118_9176.N1
DSD: REAL.OCEAN_TIDE_HARMONIC_COEF PCF_RA2_FGD_2P	Filename: RA2_TLG_AXVIEC20040310_110000_20020101_000000_20200101_000000	Product: RA2_FGD_2PNPDE20090615_013431_000048732079_00489_38118_9176.N1
DSD: REAL.OCEAN_TIDE_ORTHOWEIGHTS PCF_RA2_FGD_2P	Filename: RA2_OT1_AXVIEC20040120_082051_20020101_000000_20200101_000000	Product: RA2_FGD_2PNPDE20090615_013431_000048732079_00489_38118_9176.N1
DSD: REAL.PLATFORM_DATA PCF_RA2_FGD_2P	Filename: RA2_PLA_AXVIEC20060331_181823_20020101_000000_20200101_000000	Product: RA2_FGD_2PNPDE20090615_013431_000048732079_00489_38118_9176.N1
DSD: REAL.POLE_LOCATION_PREDICTED PCF_RA2_FGD_2P	Filename: RA2_POL_AXVIEC20090611_110357_20020101_000000_20090711_235959	Product: RA2_FGD_2PNPDE20090615_013431_000048732079_00489_38118_9176.N1
DSD: REAL.RA2_CHARACTERISATION_DATA PCF_RA2_FGD_2P	Filename: RA2_CHD_AXVIEC20060913_074707_20020101_000000_20200101_000000	Product: RA2_FGD_2PNPDE20090615_013431_000048732079_00489_38118_9176.N1

DSD: REAL.RA2_CONFIGURATION_DATA PCF_RA2_FGD_2P	Filename: RA2_CON_AXVIEC20070723_131547_20060621_132015_20200101_000000	Product: RA2_FGD_2PNPDE20090615_013431_000048732079_00489_381
DSD: REAL.RA2_CONSTANT_DATA PCF_RA2_FGD_2P	Filename: RA2_CST_AXVIEC20020621_135858_20020101_000000_20200101_000000	Product: RA2_FGD_2PNPDE20090615_013431_000048732079_00489_38118_9176.N1
DSD: REAL.RA2_IF_MASK_FLIGHT_DATA PCF_RA2_FGD_2P	Filename: RA2_IFF_AXVIEC20090520_123243_20090520_000000_20100101_000000	Product: RA2_FGD_2PNPDE20090615_013431_000048732079_00489_38118_9176.N1
DSD: REAL.RA2_SURFACE_TYPE_DATA PCF_RA2_FGD_2P	Filename: MWR_LSF_AXVIEC20020313_172218_20020101_000000_20200101_000000	Product: RA2_FGD_2PNPDE20090615_013431_000048732079_00489_38118_9176.N1
DSD: REAL.RA2_USO_DATA PCF_RA2_FGD_2P	Filename: RA2_USO_AXVIEC20070618_133225_20070620_000000_20200101_000000	Product: RA2_FGD_2PNPDE20090615_013431_000048732079_00489_38118_9176.N1
DSD: REAL.SEA_STATE_BIAS_DATA PCF_RA2_FGD_2P	Filename: RA2_SSB_AXVIEC20051129_111810_20020101_000000_20200101_000000	Product: RA2_FGD_2PNPDE20090615_013431_000048732079_00489_38118_9176.N1
DSD: REAL.SET_HARMONIC_COEFF PCF_RA2_FGD_2P	Filename: RA2_SET_AXVIEC20020122_150917_20020101_000000_20200101_000000	Product: RA2_FGD_2PNPDE20090615_013431_000048732079_00489_38118_9176.N1
DSD: REAL.SLOPE_MODEL_MAP_1 PCF_RA2_FGD_2P	Filename: RA2_SL1_AXVIEC20030131_100228_20020101_000000_20200101_000000	Product: RA2_FGD_2PNPDE20090615_013431_000048732079_00489_38118_9176.N1
DSD: REAL.SLOPE_MODEL_MAP_2 PCF_RA2_FGD_2P	Filename: RA2_SL2_AXVIEC20030131_101757_20020101_000000_20200101_000000	Product: RA2_FGD_2PNPDE20090615_013431_000048732079_00489_38118_9176.N1
DSD: REAL.SOLAR_ACTIVITY_INDEX_PREDICT PCF_RA2_FGD_2P	Filename: RA2_SOL_AXVIEC20090518_153513_20020101_000000_20100501_000000	Product: RA2_FGD_2PNPDE20090615_013431_000048732079_00489_38118_9176.N1
DSD: REAL.TIDAL_LOADING_HARMONIC_COEF PCF_RA2_FGD_2P	Filename: RA2_OT2_AXVIEC20031208_150159_20020101_000000_20200101_000000	Product: RA2_FGD_2PNPDE20090615_013431_000048732079_00489_38118_9176.N1
DSD: SOLAR_ACTIVITY_INDEX_PREDICT PCF_RA2_FGD_2P	Filename:	Product: RA2_FGD_2PNPDE20090615_013431_000048732079_00489_38118_9176.N1
DSD: DORIS_IONO PCF_RA2_FGD_2P	Filename: RA2_MW__1PNPDE20090615_025500_000058062079_00490_38119_9256.N1	Product: RA2_FGD_2PNPDE20090615_025500_000058062079_00490_38119_9257.N1
DSD: METEO_GRID_POINTS_ALTITUDE PCF_RA2_FGD_2P	Filename:	Product: RA2_FGD_2PNPDE20090615_025500_000058062079_00490_38119_9257.N1
DSD: MWR_CONFIGURATION_DATA PCF_RA2_FGD_2P	Filename: AUX_ECF_AXNECM20090614_184113_20090615_030000_20090615_150000	Product: RA2_FGD_2PNPDE20090615_025500_000058062079_00490_38119_9257.N1
DSD: OCEAN_ICE2_SYSTEM_FILE PCF_RA2_FGD_2P	Filename:	Product: RA2_FGD_2PNPDE20090615_025500_000058062079_00490_38119_9257.N1
DSD: OCEAN_TIDE_HARMONIC_COEF PCF_RA2_FGD_2P	Filename:	Product: RA2_FGD_2PNPDE20090615_025500_000058062079_00490_38119_9257.N1
DSD: OCEAN_TIDE_ORTHOWEIGHTS PCF_RA2_FGD_2P	Filename:	Product: RA2_FGD_2PNPDE20090615_025500_000058062079_00490_38119_9257.N1
DSD: RA2_CHARACTERISATION_DATA PCF_RA2_FGD_2P	Filename: AUX_ECF_AXNECM20090614_074112_20090614_210000_20090615_090000	Product: RA2_FGD_2PNPDE20090615_025500_000058062079_00490_38119_9257.N1
DSD: RA2_CONFIGURATION_DATA PCF_RA2_FGD_2P	Filename: AUX_ECF_AXNECM20090614_074112_20090614_150000_20090615_030000	Product: RA2_FGD_2PNPDE20090615_025500_000058062079_00490_38119_9257.N1
DSD: RA2_CONSTANT_DATA PCF_RA2_FGD_2P	Filename:	Product: RA2_FGD_2PNPDE20090615_025500_000058062079_00490_38119_9257.N1
DSD: RA2_USO_DATA PCF_RA2_FGD_2P	Filename: DOR_NAV_0PNPDE20090615_025213_000054192079_00490_38119_8156.N1	Product: RA2_FGD_2PNPDE20090615_025500_000058062079_00490_38119_9257.N1

DSD: SOLAR_ACTIVITY_INDEX_PREDICT PCF_RA2_FGD_2P	Filename:	Product: RA2_FGD_2PNPDE20090615_025500_000058062079_00490_381
DSD: DORIS_IONO PCF_RA2_FGD_2P	Filename: RA2_MW__1PNPDE20090615_043105_000061802079_00491_38120_9359.N1	Product: RA2_FGD_2PNPDE20090615_043105_000061802079_00491_38120_9360.N1
DSD: METEO_GRID_POINTS_ALTITUDE PCF_RA2_FGD_2P	Filename:	Product: RA2_FGD_2PNPDE20090615_043105_000061802079_00491_38120_9360.N1
DSD: MWR_CONFIGURATION_DATA PCF_RA2_FGD_2P	Filename: AUX_ECF_AXNECM20090615_064111_20090615_090000_20090615_210000	Product: RA2_FGD_2PNPDE20090615_043105_000061802079_00491_38120_9360.N1
DSD: OCEAN_ICE2_SYSTEM_FILE PCF_RA2_FGD_2P	Filename:	Product: RA2_FGD_2PNPDE20090615_043105_000061802079_00491_38120_9360.N1
DSD: OCEAN_TIDE_HARMONIC_COEF PCF_RA2_FGD_2P	Filename:	Product: RA2_FGD_2PNPDE20090615_043105_000061802079_00491_38120_9360.N1
DSD: OCEAN_TIDE_ORTHOWEIGHTS PCF_RA2_FGD_2P	Filename:	Product: RA2_FGD_2PNPDE20090615_043105_000061802079_00491_38120_9360.N1
DSD: RA2_CHARACTERISATION_DATA PCF_RA2_FGD_2P	Filename: AUX_ECF_AXNECM20090614_184113_20090615_030000_20090615_150000	Product: RA2_FGD_2PNPDE20090615_043105_000061802079_00491_38120_9360.N1
DSD: RA2_CONFIGURATION_DATA PCF_RA2_FGD_2P	Filename: AUX_ECF_AXNECM20090614_074112_20090614_210000_20090615_090000	Product: RA2_FGD_2PNPDE20090615_043105_000061802079_00491_38120_9360.N1
DSD: RA2_CONSTANT_DATA PCF_RA2_FGD_2P	Filename:	Product: RA2_FGD_2PNPDE20090615_043105_000061802079_00491_38120_9360.N1
DSD: RA2_USO_DATA PCF_RA2_FGD_2P	Filename: DOR_NAV_0PNPDE20090615_042752_000057382079_00491_38120_8157.N1	Product: RA2_FGD_2PNPDE20090615_043105_000061802079_00491_38120_9360.N1
DSD: SOLAR_ACTIVITY_INDEX_PREDICT PCF_RA2_FGD_2P	Filename:	Product: RA2_FGD_2PNPDE20090615_043105_000061802079_00491_38120_9360.N1
DSD: DORIS_IONO PCF_RA2_FGD_2P	Filename: RA2_MW__1PNPDK20090615_061318_000040762079_00492_38121_5591.N1	Product: RA2_FGD_2PNPDK20090615_061318_000040762079_00492_38121_5592.N1
DSD: METEO_GRID_POINTS_ALTITUDE PCF_RA2_FGD_2P	Filename:	Product: RA2_FGD_2PNPDK20090615_061318_000040762079_00492_38121_5592.N1
DSD: MWR_CONFIGURATION_DATA PCF_RA2_FGD_2P	Filename: AUX_ECF_AXNECM20090615_064111_20090615_090000_20090615_210000	Product: RA2_FGD_2PNPDK20090615_061318_000040762079_00492_38121_5592.N1
DSD: OCEAN_ICE2_SYSTEM_FILE PCF_RA2_FGD_2P	Filename:	Product: RA2_FGD_2PNPDK20090615_061318_000040762079_00492_38121_5592.N1
DSD: OCEAN_TIDE_HARMONIC_COEF PCF_RA2_FGD_2P	Filename:	Product: RA2_FGD_2PNPDK20090615_061318_000040762079_00492_38121_5592.N1
DSD: OCEAN_TIDE_ORTHOWEIGHTS PCF_RA2_FGD_2P	Filename:	Product: RA2_FGD_2PNPDK20090615_061318_000040762079_00492_38121_5592.N1
DSD: RA2_CHARACTERISATION_DATA PCF_RA2_FGD_2P	Filename: AUX_ECF_AXNECM20090614_184113_20090615_030000_20090615_150000	Product: RA2_FGD_2PNPDK20090615_061318_000040762079_00492_38121_5592.N1
DSD: RA2_CONFIGURATION_DATA PCF_RA2_FGD_2P	Filename: AUX_ECF_AXNECM20090614_074112_20090614_210000_20090615_090000	Product: RA2_FGD_2PNPDK20090615_061318_000040762079_00492_38121_5592.N1
DSD: RA2_CONSTANT_DATA PCF_RA2_FGD_2P	Filename:	Product: RA2_FGD_2PNPDK20090615_061318_000040762079_00492_38121_5592.N1
DSD: RA2_USO_DATA PCF_RA2_FGD_2P	Filename: DOR_NAV_0PNPDK20090615_060849_000038252079_00492_38121_0297.N1	Product: RA2_FGD_2PNPDK20090615_061318_000040762079_00492_38121_5592.N1
DSD: SOLAR_ACTIVITY_INDEX_PREDICT PCF_RA2_FGD_2P	Filename:	Product: RA2_FGD_2PNPDK20090615_061318_000040762079_00492_38121_5592.N1
DSD: DORIS_IONO PCF_RA2_FGD_2P	Filename: RA2_MW__1PNPDK20090615_072031_000061752079_00493_38122_5688.N1	Product: RA2_FGD_2PNPDK20090615_072031_000061752079_00493_38122_5689.N1

DSD: METEO_GRID_POINTS_ALTITUDE PCF_RA2_FGD_2P	Filename:	Product: RA2_FGD_2PNPDK20090615_072031_000061752079_00493_381
DSD: MWR_CONFIGURATION_DATA PCF_RA2_FGD_2P	Filename: AUX_ECF_AXNECM20090615_064111_20090615_090000_20090615_210000	Product: RA2_FGD_2PNPDK20090615_072031_000061752079_00493_38122_5689.N1
DSD: OCEAN_ICE2_SYSTEM_FILE PCF_RA2_FGD_2P	Filename:	Product: RA2_FGD_2PNPDK20090615_072031_000061752079_00493_38122_5689.N1
DSD: OCEAN_TIDE_HARMONIC_COEF PCF_RA2_FGD_2P	Filename:	Product: RA2_FGD_2PNPDK20090615_072031_000061752079_00493_38122_5689.N1
DSD: OCEAN_TIDE_ORTHOWEIGHTS PCF_RA2_FGD_2P	Filename:	Product: RA2_FGD_2PNPDK20090615_072031_000061752079_00493_38122_5689.N1
DSD: RA2_CHARACTERISATION_DATA PCF_RA2_FGD_2P	Filename: AUX_ECF_AXNECM20090614_184113_20090615_030000_20090615_150000	Product: RA2_FGD_2PNPDK20090615_072031_000061752079_00493_38122_5689.N1
DSD: RA2_CONFIGURATION_DATA PCF_RA2_FGD_2P	Filename: AUX_ECF_AXNECM20090614_074112_20090614_210000_20090615_090000	Product: RA2_FGD_2PNPDK20090615_072031_000061752079_00493_38122_5689.N1
DSD: RA2_CONSTANT_DATA PCF_RA2_FGD_2P	Filename:	Product: RA2_FGD_2PNPDK20090615_072031_000061752079_00493_38122_5689.N1
DSD: RA2_USO_DATA PCF_RA2_FGD_2P	Filename: DOR_NAV_0PNPDK20090615_071753_000057382079_00493_38122_0298.N1	Product: RA2_FGD_2PNPDK20090615_072031_000061752079_00493_38122_5689.N1
DSD: SOLAR_ACTIVITY_INDEX_PREDICT PCF_RA2_FGD_2P	Filename:	Product: RA2_FGD_2PNPDK20090615_072031_000061752079_00493_38122_5689.N1
DSD: DORIS_IONO PCF_RA2_FGD_2P	Filename: RA2_MW__1PNPDK20090615_090242_000060042079_00494_38123_5780.N1	Product: RA2_FGD_2PNPDK20090615_090242_000060042079_00494_38123_5781.N1
DSD: METEO_GRID_POINTS_ALTITUDE PCF_RA2_FGD_2P	Filename:	Product: RA2_FGD_2PNPDK20090615_090242_000060042079_00494_38123_5781.N1
DSD: MWR_CONFIGURATION_DATA PCF_RA2_FGD_2P	Filename: AUX_ECF_AXNECM20090615_064111_20090615_150000_20090616_030000	Product: RA2_FGD_2PNPDK20090615_090242_000060042079_00494_38123_5781.N1
DSD: OCEAN_ICE2_SYSTEM_FILE PCF_RA2_FGD_2P	Filename:	Product: RA2_FGD_2PNPDK20090615_090242_000060042079_00494_38123_5781.N1
DSD: OCEAN_TIDE_HARMONIC_COEF PCF_RA2_FGD_2P	Filename:	Product: RA2_FGD_2PNPDK20090615_090242_000060042079_00494_38123_5781.N1
DSD: OCEAN_TIDE_ORTHOWEIGHTS PCF_RA2_FGD_2P	Filename:	Product: RA2_FGD_2PNPDK20090615_090242_000060042079_00494_38123_5781.N1
DSD: RA2_CHARACTERISATION_DATA PCF_RA2_FGD_2P	Filename: AUX_ECF_AXNECM20090615_064111_20090615_090000_20090615_210000	Product: RA2_FGD_2PNPDK20090615_090242_000060042079_00494_38123_5781.N1
DSD: RA2_CONFIGURATION_DATA PCF_RA2_FGD_2P	Filename: AUX_ECF_AXNECM20090614_184113_20090615_030000_20090615_150000	Product: RA2_FGD_2PNPDK20090615_090242_000060042079_00494_38123_5781.N1
DSD: RA2_CONSTANT_DATA PCF_RA2_FGD_2P	Filename:	Product: RA2_FGD_2PNPDK20090615_090242_000060042079_00494_38123_5781.N1
DSD: RA2_USO_DATA PCF_RA2_FGD_2P	Filename: DOR_NAV_0PNPDK20090615_085850_000057382079_00494_38123_0299.N1	Product: RA2_FGD_2PNPDK20090615_090242_000060042079_00494_38123_5781.N1
DSD: SOLAR_ACTIVITY_INDEX_PREDICT PCF_RA2_FGD_2P	Filename:	Product: RA2_FGD_2PNPDK20090615_090242_000060042079_00494_38123_5781.N1
DSD: DORIS_IONO PCF_RA2_FGD_2P	Filename: RA2_MW__1PNPDK20090615_104204_000059922079_00495_38124_5896.N1	Product: RA2_FGD_2PNPDK20090615_104204_000059922079_00495_38124_5897.N1
DSD: METEO_GRID_POINTS_ALTITUDE PCF_RA2_FGD_2P	Filename:	Product: RA2_FGD_2PNPDK20090615_104204_000059922079_00495_38124_5897.N1
DSD: MWR_CONFIGURATION_DATA PCF_RA2_FGD_2P	Filename: AUX_ECF_AXNECM20090615_064111_20090615_150000_20090616_030000	Product: RA2_FGD_2PNPDK20090615_104204_000059922079_00495_38124_5897.N1

DSD: OCEAN_ICE2_SYSTEM_FILE PCF_RA2_FGD_2P	Filename:	Product: RA2_FGD_2PNPDK20090615_104204_000059922079_00495_381
DSD: OCEAN_TIDE_HARMONIC_COEF PCF_RA2_FGD_2P	Filename:	Product: RA2_FGD_2PNPDK20090615_104204_000059922079_00495_38124_5897.N1
DSD: OCEAN_TIDE_ORTHOWEIGHTS PCF_RA2_FGD_2P	Filename:	Product: RA2_FGD_2PNPDK20090615_104204_000059922079_00495_38124_5897.N1
DSD: RA2_CHARACTERISATION_DATA PCF_RA2_FGD_2P	Filename: AUX_ECF_AXNECM20090615_064111_20090615_090000_20090615_210000	Product: RA2_FGD_2PNPDK20090615_104204_000059922079_00495_38124_5897.N1
DSD: RA2_CONFIGURATION_DATA PCF_RA2_FGD_2P	Filename: AUX_ECF_AXNECM20090614_184113_20090615_030000_20090615_150000	Product: RA2_FGD_2PNPDK20090615_104204_000059922079_00495_38124_5897.N1
DSD: RA2_CONSTANT_DATA PCF_RA2_FGD_2P	Filename:	Product: RA2_FGD_2PNPDK20090615_104204_000059922079_00495_38124_5897.N1
DSD: RA2_USO_DATA PCF_RA2_FGD_2P	Filename: DOR_NAV_0PNPDK20090615_103947_000057382079_00495_38124_0300.N1	Product: RA2_FGD_2PNPDK20090615_104204_000059922079_00495_38124_5897.N1
DSD: SOLAR_ACTIVITY_INDEX_PREDICT PCF_RA2_FGD_2P	Filename:	Product: RA2_FGD_2PNPDK20090615_104204_000059922079_00495_38124_5897.N1
DSD: DORIS_IONO PCF_RA2_FGD_2P	Filename: RA2_MW__1PNPDK20090615_122112_000059922079_00496_38125_5977.N1	Product: RA2_FGD_2PNPDK20090615_122112_000059922079_00496_38125_5978.N1
DSD: METEO_GRID_POINTS_ALTITUDE PCF_RA2_FGD_2P	Filename:	Product: RA2_FGD_2PNPDK20090615_122112_000059922079_00496_38125_5978.N1
DSD: MWR_CONFIGURATION_DATA PCF_RA2_FGD_2P	Filename: AUX_ECF_AXNECM20090615_064111_20090615_150000_20090616_030000	Product: RA2_FGD_2PNPDK20090615_122112_000059922079_00496_38125_5978.N1
DSD: OCEAN_ICE2_SYSTEM_FILE PCF_RA2_FGD_2P	Filename:	Product: RA2_FGD_2PNPDK20090615_122112_000059922079_00496_38125_5978.N1
DSD: OCEAN_TIDE_HARMONIC_COEF PCF_RA2_FGD_2P	Filename:	Product: RA2_FGD_2PNPDK20090615_122112_000059922079_00496_38125_5978.N1
DSD: OCEAN_TIDE_ORTHOWEIGHTS PCF_RA2_FGD_2P	Filename:	Product: RA2_FGD_2PNPDK20090615_122112_000059922079_00496_38125_5978.N1
DSD: RA2_CHARACTERISATION_DATA PCF_RA2_FGD_2P	Filename: AUX_ECF_AXNECM20090615_064111_20090615_090000_20090615_210000	Product: RA2_FGD_2PNPDK20090615_122112_000059922079_00496_38125_5978.N1
DSD: RA2_CONFIGURATION_DATA PCF_RA2_FGD_2P	Filename: AUX_ECF_AXNECM20090614_184113_20090615_030000_20090615_150000	Product: RA2_FGD_2PNPDK20090615_122112_000059922079_00496_38125_5978.N1
DSD: RA2_CONSTANT_DATA PCF_RA2_FGD_2P	Filename:	Product: RA2_FGD_2PNPDK20090615_122112_000059922079_00496_38125_5978.N1
DSD: RA2_USO_DATA PCF_RA2_FGD_2P	Filename: DOR_NAV_0PNPDK20090615_122044_000054192079_00496_38125_0301.N1	Product: RA2_FGD_2PNPDK20090615_122112_000059922079_00496_38125_5978.N1
DSD: SOLAR_ACTIVITY_INDEX_PREDICT PCF_RA2_FGD_2P	Filename:	Product: RA2_FGD_2PNPDK20090615_122112_000059922079_00496_38125_5978.N1
DSD: DORIS_IONO PCF_RA2_FGD_2P	Filename: RA2_MW__1PNPDK20090615_140021_000050732079_00497_38126_6064.N1	Product: RA2_FGD_2PNPDK20090615_140021_000050732079_00497_38126_6065.N1
DSD: METEO_GRID_POINTS_ALTITUDE PCF_RA2_FGD_2P	Filename:	Product: RA2_FGD_2PNPDK20090615_140021_000050732079_00497_38126_6065.N1
DSD: MWR_CONFIGURATION_DATA PCF_RA2_FGD_2P	Filename: AUX_ECF_AXNECM20090615_064111_20090615_150000_20090616_030000	Product: RA2_FGD_2PNPDK20090615_140021_000050732079_00497_38126_6065.N1
DSD: OCEAN_ICE2_SYSTEM_FILE PCF_RA2_FGD_2P	Filename:	Product: RA2_FGD_2PNPDK20090615_140021_000050732079_00497_38126_6065.N1
DSD: OCEAN_TIDE_HARMONIC_COEF PCF_RA2_FGD_2P	Filename:	Product: RA2_FGD_2PNPDK20090615_140021_000050732079_00497_38126_6065.N1

DSD: OCEAN_TIDE_ORTHOWEIGHTS PCF_RA2_FGD_2P	Filename:	Product: RA2_FGD_2PNPDK20090615_140021_000050732079_00497_381
DSD: RA2_CHARACTERISATION_DATA PCF_RA2_FGD_2P	Filename: AUX_ECF_AXNECM20090615_064111_20090615_090000_20090615_210000	Product: RA2_FGD_2PNPDK20090615_140021_000050732079_00497_38126_6065.N1
DSD: RA2_CONFIGURATION_DATA PCF_RA2_FGD_2P	Filename: AUX_ECF_AXNECM20090614_184113_20090615_030000_20090615_150000	Product: RA2_FGD_2PNPDK20090615_140021_000050732079_00497_38126_6065.N1
DSD: RA2_CONSTANT_DATA PCF_RA2_FGD_2P	Filename:	Product: RA2_FGD_2PNPDK20090615_140021_000050732079_00497_38126_6065.N1
DSD: RA2_USO_DATA PCF_RA2_FGD_2P	Filename: DOR_NAV_0PNPDK20090615_135622_000057382079_00497_38126_0302.N1	Product: RA2_FGD_2PNPDK20090615_140021_000050732079_00497_38126_6065.N1
DSD: SOLAR_ACTIVITY_INDEX_PREDICT PCF_RA2_FGD_2P	Filename:	Product: RA2_FGD_2PNPDK20090615_140021_000050732079_00497_38126_6065.N1
DSD: DORIS_IONO PCF_RA2_FGD_2P	Filename: RA2_MW__1PNPDK20090615_152913_000005712079_00498_38127_6067.N1	Product: RA2_FGD_2PNPDK20090615_152913_000005712079_00498_38127_6068.N1
DSD: METEO_GRID_POINTS_ALTITUDE PCF_RA2_FGD_2P	Filename:	Product: RA2_FGD_2PNPDK20090615_152913_000005712079_00498_38127_6068.N1
DSD: MWR_CONFIGURATION_DATA PCF_RA2_FGD_2P	Filename: AUX_ECF_AXNECM20090615_064112_20090615_210000_20090616_090000	Product: RA2_FGD_2PNPDK20090615_152913_000005712079_00498_38127_6068.N1
DSD: OCEAN_ICE2_SYSTEM_FILE PCF_RA2_FGD_2P	Filename:	Product: RA2_FGD_2PNPDK20090615_152913_000005712079_00498_38127_6068.N1
DSD: OCEAN_TIDE_HARMONIC_COEF PCF_RA2_FGD_2P	Filename:	Product: RA2_FGD_2PNPDK20090615_152913_000005712079_00498_38127_6068.N1
DSD: OCEAN_TIDE_ORTHOWEIGHTS PCF_RA2_FGD_2P	Filename:	Product: RA2_FGD_2PNPDK20090615_152913_000005712079_00498_38127_6068.N1
DSD: RA2_CHARACTERISATION_DATA PCF_RA2_FGD_2P	Filename: AUX_ECF_AXNECM20090615_064111_20090615_150000_20090616_030000	Product: RA2_FGD_2PNPDK20090615_152913_000005712079_00498_38127_6068.N1
DSD: RA2_CONFIGURATION_DATA PCF_RA2_FGD_2P	Filename: AUX_ECF_AXNECM20090615_064111_20090615_090000_20090615_210000	Product: RA2_FGD_2PNPDK20090615_152913_000005712079_00498_38127_6068.N1
DSD: RA2_CONSTANT_DATA PCF_RA2_FGD_2P	Filename:	Product: RA2_FGD_2PNPDK20090615_152913_000005712079_00498_38127_6068.N1
DSD: RA2_USO_DATA PCF_RA2_FGD_2P	Filename: DOR_NAV_0PNPDK20090615_135622_000057382079_00497_38126_0302.N1	Product: RA2_FGD_2PNPDK20090615_152913_000005712079_00498_38127_6068.N1
DSD: SOLAR_ACTIVITY_INDEX_PREDICT PCF_RA2_FGD_2P	Filename:	Product: RA2_FGD_2PNPDK20090615_152913_000005712079_00498_38127_6068.N1
DSD: DORIS_IONO PCF_RA2_FGD_2P	Filename: RA2_MW__1PNPDK20090615_153802_000057992079_00498_38127_6160.N1	Product: RA2_FGD_2PNPDK20090615_153802_000057992079_00498_38127_6161.N1
DSD: METEO_GRID_POINTS_ALTITUDE PCF_RA2_FGD_2P	Filename:	Product: RA2_FGD_2PNPDK20090615_153802_000057992079_00498_38127_6161.N1
DSD: MWR_CHARACTERISATION_COEFF PCF_RA2_FGD_2P	Filename: RA2_SOL_AXVIEC20090615_152337_20020101_000000_20100601_000000	Product: RA2_FGD_2PNPDK20090615_153802_000057992079_00498_38127_6161.N1
DSD: MWR_CONFIGURATION_DATA PCF_RA2_FGD_2P	Filename: AUX_ECF_AXNECM20090615_064112_20090615_210000_20090616_090000	Product: RA2_FGD_2PNPDK20090615_153802_000057992079_00498_38127_6161.N1
DSD: OCEAN_ICE2_SYSTEM_FILE PCF_RA2_FGD_2P	Filename:	Product: RA2_FGD_2PNPDK20090615_153802_000057992079_00498_38127_6161.N1
DSD: OCEAN_TIDE_HARMONIC_COEF PCF_RA2_FGD_2P	Filename:	Product: RA2_FGD_2PNPDK20090615_153802_000057992079_00498_38127_6161.N1
DSD: OCEAN_TIDE_ORTHOWEIGHTS PCF_RA2_FGD_2P	Filename:	Product: RA2_FGD_2PNPDK20090615_153802_000057992079_00498_38127_6161.N1

DSD: RA2_CHARACTERISATION_DATA PCF_RA2_FGD_2P	Filename: AUX_ECF_AXNECM20090615_064111_20090615_150000_20090616_030000	Product: RA2_FGD_2PNPDK20090615_153802_000057992079_00498_381
DSD: RA2_CONFIGURATION_DATA PCF_RA2_FGD_2P	Filename: AUX_ECF_AXNECM20090615_064111_20090615_090000_20090615_210000	Product: RA2_FGD_2PNPDK20090615_153802_000057992079_00498_38127_6161.N1
DSD: RA2_CONSTANT_DATA PCF_RA2_FGD_2P	Filename:	Product: RA2_FGD_2PNPDK20090615_153802_000057992079_00498_38127_6161.N1
DSD: RA2_USO_DATA PCF_RA2_FGD_2P	Filename: DOR_NAV_0PNPDK20090615_153719_000054192079_00498_38127_0303.N1	Product: RA2_FGD_2PNPDK20090615_153802_000057992079_00498_38127_6161.N1
DSD: REAL.SOLAR_ACTIVITY_INDEX_PREDICT PCF_RA2_FGD_2P	Filename: RA2_SOL_AXVIEC20090615_152337_20020101_000000_20100601_000000	Product: RA2_FGD_2PNPDK20090615_153802_000057992079_00498_38127_6161.N1
DSD: SOLAR_ACTIVITY_INDEX_PREDICT PCF_RA2_FGD_2P	Filename:	Product: RA2_FGD_2PNPDK20090615_153802_000057992079_00498_38127_6161.N1
DSD: DORIS_IONO PCF_RA2_FGD_2P	Filename: RA2_MW__1PNPDK20090615_171302_000061352079_00499_38128_6241.N1	Product: RA2_FGD_2PNPDK20090615_171302_000061352079_00499_38128_6242.N1
DSD: METEO_GRID_POINTS_ALTITUDE PCF_RA2_FGD_2P	Filename:	Product: RA2_FGD_2PNPDK20090615_171302_000061352079_00499_38128_6242.N1
DSD: MWR_CHARACTERISATION_COEFF PCF_RA2_FGD_2P	Filename: RA2_SOL_AXVIEC20090615_152337_20020101_000000_20100601_000000	Product: RA2_FGD_2PNPDK20090615_171302_000061352079_00499_38128_6242.N1
DSD: MWR_CONFIGURATION_DATA PCF_RA2_FGD_2P	Filename: AUX_ECF_AXNECM20090615_064112_20090615_210000_20090616_090000	Product: RA2_FGD_2PNPDK20090615_171302_000061352079_00499_38128_6242.N1
DSD: OCEAN_ICE2_SYSTEM_FILE PCF_RA2_FGD_2P	Filename:	Product: RA2_FGD_2PNPDK20090615_171302_000061352079_00499_38128_6242.N1
DSD: OCEAN_TIDE_HARMONIC_COEF PCF_RA2_FGD_2P	Filename:	Product: RA2_FGD_2PNPDK20090615_171302_000061352079_00499_38128_6242.N1
DSD: OCEAN_TIDE_ORTHOWEIGHTS PCF_RA2_FGD_2P	Filename:	Product: RA2_FGD_2PNPDK20090615_171302_000061352079_00499_38128_6242.N1
DSD: RA2_CHARACTERISATION_DATA PCF_RA2_FGD_2P	Filename: AUX_ECF_AXNECM20090615_064111_20090615_150000_20090616_030000	Product: RA2_FGD_2PNPDK20090615_171302_000061352079_00499_38128_6242.N1
DSD: RA2_CONFIGURATION_DATA PCF_RA2_FGD_2P	Filename: AUX_ECF_AXNECM20090615_064111_20090615_090000_20090615_210000	Product: RA2_FGD_2PNPDK20090615_171302_000061352079_00499_38128_6242.N1
DSD: RA2_CONSTANT_DATA PCF_RA2_FGD_2P	Filename:	Product: RA2_FGD_2PNPDK20090615_171302_000061352079_00499_38128_6242.N1
DSD: RA2_USO_DATA PCF_RA2_FGD_2P	Filename: DOR_NAV_0PNPDK20090615_171257_000057382079_00499_38128_0304.N1	Product: RA2_FGD_2PNPDK20090615_171302_000061352079_00499_38128_6242.N1
DSD: REAL.SOLAR_ACTIVITY_INDEX_PREDICT PCF_RA2_FGD_2P	Filename: RA2_SOL_AXVIEC20090615_152337_20020101_000000_20100601_000000	Product: RA2_FGD_2PNPDK20090615_171302_000061352079_00499_38128_6242.N1
DSD: SOLAR_ACTIVITY_INDEX_PREDICT PCF_RA2_FGD_2P	Filename:	Product: RA2_FGD_2PNPDK20090615_171302_000061352079_00499_38128_6242.N1
DSD: DORIS_IONO PCF_RA2_FGD_2P	Filename: RA2_MW__1PNPDK20090615_185338_000060392079_00500_38129_6290.N1	Product: RA2_FGD_2PNPDK20090615_185338_000060392079_00500_38129_6291.N1
DSD: METEO_GRID_POINTS_ALTITUDE PCF_RA2_FGD_2P	Filename:	Product: RA2_FGD_2PNPDK20090615_185338_000060392079_00500_38129_6291.N1
DSD: MWR_CHARACTERISATION_COEFF PCF_RA2_FGD_2P	Filename: RA2_SOL_AXVIEC20090615_152337_20020101_000000_20100601_000000	Product: RA2_FGD_2PNPDK20090615_185338_000060392079_00500_38129_6291.N1
DSD: MWR_CONFIGURATION_DATA PCF_RA2_FGD_2P	Filename: AUX_ECF_AXNECM20090615_064112_20090615_210000_20090616_090000	Product: RA2_FGD_2PNPDK20090615_185338_000060392079_00500_38129_6291.N1

DSD: OCEAN_ICE2_SYSTEM_FILE PCF_RA2_FGD_2P	Filename:	Product: RA2_FGD_2PNPDK20090615_185338_000060392079_00500_381
DSD: OCEAN_TIDE_HARMONIC_COEF PCF_RA2_FGD_2P	Filename:	Product: RA2_FGD_2PNPDK20090615_185338_000060392079_00500_38129_6291.N1
DSD: OCEAN_TIDE_ORTHOWEIGHTS PCF_RA2_FGD_2P	Filename:	Product: RA2_FGD_2PNPDK20090615_185338_000060392079_00500_38129_6291.N1
DSD: RA2_CHARACTERISATION_DATA PCF_RA2_FGD_2P	Filename: AUX_ECF_AXNECM20090615_064111_20090615_150000_20090616_030000	Product: RA2_FGD_2PNPDK20090615_185338_000060392079_00500_38129_6291.N1
DSD: RA2_CONFIGURATION_DATA PCF_RA2_FGD_2P	Filename: AUX_ECF_AXNECM20090615_064111_20090615_090000_20090615_210000	Product: RA2_FGD_2PNPDK20090615_185338_000060392079_00500_38129_6291.N1
DSD: RA2_CONSTANT_DATA PCF_RA2_FGD_2P	Filename:	Product: RA2_FGD_2PNPDK20090615_185338_000060392079_00500_38129_6291.N1
DSD: RA2_USO_DATA PCF_RA2_FGD_2P	Filename: DOR_NAV_0PNPDK20090615_184836_000057382079_00500_38129_0305.N1	Product: RA2_FGD_2PNPDK20090615_185338_000060392079_00500_38129_6291.N1
DSD: REAL.SOLAR_ACTIVITY_INDEX_PREDICT PCF_RA2_FGD_2P	Filename: RA2_SOL_AXVIEC20090615_152337_20020101_000000_20100601_000000	Product: RA2_FGD_2PNPDK20090615_185338_000060392079_00500_38129_6291.N1
DSD: SOLAR_ACTIVITY_INDEX_PREDICT PCF_RA2_FGD_2P	Filename:	Product: RA2_FGD_2PNPDK20090615_185338_000060392079_00500_38129_6291.N1
DSD: DORIS_IONO PCF_RA2_FGD_2P	Filename: RA2_MW__1PNPDE20090615_203238_000044412079_00501_38130_9557.N1	Product: RA2_FGD_2PNPDE20090615_203238_000044412079_00501_38130_9558.N1
DSD: METEO_GRID_POINTS_ALTITUDE PCF_RA2_FGD_2P	Filename:	Product: RA2_FGD_2PNPDE20090615_203238_000044412079_00501_38130_9558.N1
DSD: MWR_CHARACTERISATION_COEFF PCF_RA2_FGD_2P	Filename: RA2_SOL_AXVIEC20090615_152337_20020101_000000_20100601_000000	Product: RA2_FGD_2PNPDE20090615_203238_000044412079_00501_38130_9558.N1
DSD: MWR_CONFIGURATION_DATA PCF_RA2_FGD_2P	Filename: AUX_ECF_AXNECM20090615_064112_20090615_210000_20090616_090000	Product: RA2_FGD_2PNPDE20090615_203238_000044412079_00501_38130_9558.N1
DSD: OCEAN_ICE2_SYSTEM_FILE PCF_RA2_FGD_2P	Filename:	Product: RA2_FGD_2PNPDE20090615_203238_000044412079_00501_38130_9558.N1
DSD: OCEAN_TIDE_HARMONIC_COEF PCF_RA2_FGD_2P	Filename:	Product: RA2_FGD_2PNPDE20090615_203238_000044412079_00501_38130_9558.N1
DSD: OCEAN_TIDE_ORTHOWEIGHTS PCF_RA2_FGD_2P	Filename:	Product: RA2_FGD_2PNPDE20090615_203238_000044412079_00501_38130_9558.N1
DSD: RA2_CHARACTERISATION_DATA PCF_RA2_FGD_2P	Filename: AUX_ECF_AXNECM20090615_064111_20090615_150000_20090616_030000	Product: RA2_FGD_2PNPDE20090615_203238_000044412079_00501_38130_9558.N1
DSD: RA2_CONFIGURATION_DATA PCF_RA2_FGD_2P	Filename: AUX_ECF_AXNECM20090615_064111_20090615_090000_20090615_210000	Product: RA2_FGD_2PNPDE20090615_203238_000044412079_00501_38130_9558.N1
DSD: RA2_CONSTANT_DATA PCF_RA2_FGD_2P	Filename:	Product: RA2_FGD_2PNPDE20090615_203238_000044412079_00501_38130_9558.N1
DSD: RA2_USO_DATA PCF_RA2_FGD_2P	Filename: DOR_NAV_0PNPDE20090615_202933_000041442079_00501_38130_8158.N1	Product: RA2_FGD_2PNPDE20090615_203238_000044412079_00501_38130_9558.N1
DSD: REAL.SOLAR_ACTIVITY_INDEX_PREDICT PCF_RA2_FGD_2P	Filename: RA2_SOL_AXVIEC20090615_152337_20020101_000000_20100601_000000	Product: RA2_FGD_2PNPDE20090615_203238_000044412079_00501_38130_9558.N1
DSD: SOLAR_ACTIVITY_INDEX_PREDICT PCF_RA2_FGD_2P	Filename:	Product: RA2_FGD_2PNPDE20090615_203238_000044412079_00501_38130_9558.N1
DSD: DORIS_IONO PCF_RA2_FGD_2P	Filename: RA2_MW__1PNPDK20090615_214441_000017212079_00501_38130_6317.N1	Product: RA2_FGD_2PNPDK20090615_214441_000017212079_00501_38130_6318.N1

DSD: METEO_GRID_POINTS_ALTITUDE PCF_RA2_FGD_2P	Filename:	Product: RA2_FGD_2PNPDK20090615_214441_000017212079_00501_381
DSD: MWR_CHARACTERISATION_COEFF PCF_RA2_FGD_2P	Filename: RA2_SOL_AXVIEC20090615_152337_20020101_000000_20100601_000000	Product: RA2_FGD_2PNPDK20090615_214441_000017212079_00501_38130_6318.N1
DSD: MWR_CONFIGURATION_DATA PCF_RA2_FGD_2P	Filename: AUX_ECF_AXNECM20090615_184111_20090616_030000_20090616_150000	Product: RA2_FGD_2PNPDK20090615_214441_000017212079_00501_38130_6318.N1
DSD: OCEAN_ICE2_SYSTEM_FILE PCF_RA2_FGD_2P	Filename:	Product: RA2_FGD_2PNPDK20090615_214441_000017212079_00501_38130_6318.N1
DSD: OCEAN_TIDE_HARMONIC_COEF PCF_RA2_FGD_2P	Filename:	Product: RA2_FGD_2PNPDK20090615_214441_000017212079_00501_38130_6318.N1
DSD: OCEAN_TIDE_ORTHOWEIGHTS PCF_RA2_FGD_2P	Filename:	Product: RA2_FGD_2PNPDK20090615_214441_000017212079_00501_38130_6318.N1
DSD: RA2_CHARACTERISATION_DATA PCF_RA2_FGD_2P	Filename: AUX_ECF_AXNECM20090615_064112_20090615_210000_20090616_090000	Product: RA2_FGD_2PNPDK20090615_214441_000017212079_00501_38130_6318.N1
DSD: RA2_CONFIGURATION_DATA PCF_RA2_FGD_2P	Filename: AUX_ECF_AXNECM20090615_064111_20090615_150000_20090616_030000	Product: RA2_FGD_2PNPDK20090615_214441_000017212079_00501_38130_6318.N1
DSD: RA2_CONSTANT_DATA PCF_RA2_FGD_2P	Filename:	Product: RA2_FGD_2PNPDK20090615_214441_000017212079_00501_38130_6318.N1
DSD: RA2_USO_DATA PCF_RA2_FGD_2P	Filename: DOR_NAV_0PNPDK20090615_214356_000012752079_00501_38130_0306.N1	Product: RA2_FGD_2PNPDK20090615_214441_000017212079_00501_38130_6318.N1
DSD: REAL.SOLAR_ACTIVITY_INDEX_PREDICT PCF_RA2_FGD_2P	Filename: RA2_SOL_AXVIEC20090615_152337_20020101_000000_20100601_000000	Product: RA2_FGD_2PNPDK20090615_214441_000017212079_00501_38130_6318.N1
DSD: SOLAR_ACTIVITY_INDEX_PREDICT PCF_RA2_FGD_2P	Filename:	Product: RA2_FGD_2PNPDK20090615_214441_000017212079_00501_38130_6318.N1
DSD: DORIS_IONO PCF_RA2_FGD_2P	Filename: RA2_MW__1PNPDE20090615_221142_000045442080_00001_38131_9638.N1	Product: RA2_FGD_2PNPDE20090615_221142_000045442080_00001_38131_9639.N1
DSD: METEO_GRID_POINTS_ALTITUDE PCF_RA2_FGD_2P	Filename:	Product: RA2_FGD_2PNPDE20090615_221142_000045442080_00001_38131_9639.N1
DSD: MWR_CHARACTERISATION_COEFF PCF_RA2_FGD_2P	Filename: RA2_SOL_AXVIEC20090615_152337_20020101_000000_20100601_000000	Product: RA2_FGD_2PNPDE20090615_221142_000045442080_00001_38131_9639.N1
DSD: MWR_CONFIGURATION_DATA PCF_RA2_FGD_2P	Filename: AUX_ECF_AXNECM20090615_184111_20090616_030000_20090616_150000	Product: RA2_FGD_2PNPDE20090615_221142_000045442080_00001_38131_9639.N1
DSD: OCEAN_ICE2_SYSTEM_FILE PCF_RA2_FGD_2P	Filename:	Product: RA2_FGD_2PNPDE20090615_221142_000045442080_00001_38131_9639.N1
DSD: OCEAN_TIDE_HARMONIC_COEF PCF_RA2_FGD_2P	Filename:	Product: RA2_FGD_2PNPDE20090615_221142_000045442080_00001_38131_9639.N1
DSD: OCEAN_TIDE_ORTHOWEIGHTS PCF_RA2_FGD_2P	Filename:	Product: RA2_FGD_2PNPDE20090615_221142_000045442080_00001_38131_9639.N1
DSD: RA2_CHARACTERISATION_DATA PCF_RA2_FGD_2P	Filename: AUX_ECF_AXNECM20090615_064112_20090615_210000_20090616_090000	Product: RA2_FGD_2PNPDE20090615_221142_000045442080_00001_38131_9639.N1
DSD: RA2_CONFIGURATION_DATA PCF_RA2_FGD_2P	Filename: AUX_ECF_AXNECM20090615_064111_20090615_150000_20090616_030000	Product: RA2_FGD_2PNPDE20090615_221142_000045442080_00001_38131_9639.N1
DSD: RA2_CONSTANT_DATA PCF_RA2_FGD_2P	Filename:	Product: RA2_FGD_2PNPDE20090615_221142_000045442080_00001_38131_9639.N1
DSD: RA2_USO_DATA PCF_RA2_FGD_2P	Filename: DOR_NAV_0PNPDE20090615_221030_000041442080_00001_38131_8159.N1	Product: RA2_FGD_2PNPDE20090615_221142_000045442080_00001_38131_9639.N1

DSD: REAL.SOLAR_ACTIVITY_INDEX_PREDICT PCF_RA2_FGD_2P	Filename: RA2_SOL_AXVIEC20090615_152337_20020101_000000_20100601_000000	Product: RA2_FGD_2PNPDE20090615_221142_000045442080_00001_38131_9639.N1
DSD: SOLAR_ACTIVITY_INDEX_PREDICT PCF_RA2_FGD_2P	Filename:	Product: RA2_FGD_2PNPDE20090615_221142_000045442080_00001_38131_9639.N1
DSD: DORIS_IONO PCF_RA2_FGD_2P	Filename: RA2_MW__1PNPDE20090615_232514_000060022080_00001_38131_9723.N1	Product: RA2_FGD_2PNPDE20090615_232514_000060022080_00001_38131_9723.N1
DSD: METEO_GRID_POINTS_ALTITUDE PCF_RA2_FGD_2P	Filename:	Product: RA2_FGD_2PNPDE20090615_232514_000060022080_00001_38131_9723.N1
DSD: MWR_CHARACTERISATION_COEFF PCF_RA2_FGD_2P	Filename: RA2_SOL_AXVIEC20090615_152337_20020101_000000_20100601_000000	Product: RA2_FGD_2PNPDE20090615_232514_000060022080_00001_38131_9723.N1
DSD: MWR_CONFIGURATION_DATA PCF_RA2_FGD_2P	Filename: AUX_ECF_AXNECM20090615_184111_20090616_030000_20090616_150000	Product: RA2_FGD_2PNPDE20090615_232514_000060022080_00001_38131_9723.N1
DSD: OCEAN_ICE2_SYSTEM_FILE PCF_RA2_FGD_2P	Filename:	Product: RA2_FGD_2PNPDE20090615_232514_000060022080_00001_38131_9723.N1
DSD: OCEAN_TIDE_HARMONIC_COEF PCF_RA2_FGD_2P	Filename:	Product: RA2_FGD_2PNPDE20090615_232514_000060022080_00001_38131_9723.N1
DSD: OCEAN_TIDE_ORTHOWEIGHTS PCF_RA2_FGD_2P	Filename:	Product: RA2_FGD_2PNPDE20090615_232514_000060022080_00001_38131_9723.N1
DSD: RA2_CHARACTERISATION_DATA PCF_RA2_FGD_2P	Filename: AUX_ECF_AXNECM20090615_064112_20090615_210000_20090616_090000	Product: RA2_FGD_2PNPDE20090615_232514_000060022080_00001_38131_9723.N1
DSD: RA2_CONFIGURATION_DATA PCF_RA2_FGD_2P	Filename: AUX_ECF_AXNECM20090615_064111_20090615_150000_20090616_030000	Product: RA2_FGD_2PNPDE20090615_232514_000060022080_00001_38131_9723.N1
DSD: RA2_CONSTANT_DATA PCF_RA2_FGD_2P	Filename:	Product: RA2_FGD_2PNPDE20090615_232514_000060022080_00001_38131_9723.N1
DSD: RA2_USO_DATA PCF_RA2_FGD_2P	Filename: DOR_NAV_0PNPDE20090615_232453_000054192080_00001_38131_8160.N1	Product: RA2_FGD_2PNPDE20090615_232514_000060022080_00001_38131_9723.N1
DSD: REAL.SOLAR_ACTIVITY_INDEX_PREDICT PCF_RA2_FGD_2P	Filename: RA2_SOL_AXVIEC20090615_152337_20020101_000000_20100601_000000	Product: RA2_FGD_2PNPDE20090615_232514_000060022080_00001_38131_9723.N1
DSD: SOLAR_ACTIVITY_INDEX_PREDICT PCF_RA2_FGD_2P	Filename:	Product: RA2_FGD_2PNPDE20090615_232514_000060022080_00001_38131_9723.N1

RA2_WWV_2P: ADF usage

New ADFs

Gauge	Value	Segment (Start-Stop)	Explicit Reference
DSD: RA2_IF_MASK_FLIGHT_DATA PCF_RA2_WWV_2P	new ADF: RA2_FGD_2PNPDE20090615_013431_000048732079_00489_38118_9176.N1	15-JUN-2009 01:34:31.663 15-JUN-2009 01:34:31.663	Product: RA2_WWV_2PNPDE20090615_013431_000048732079_00489_38118_9177.N1

DSD: RA2_USO_DATA PCF_RA2_WWV_2P	new ADF: DOR_NAV_0PNPDE20090615_013232_000044632079_00489_38118_8155.N1	15-JUN-2009 01:34:31.663 15-JUN-2009 01:34:31.663	Product: RA2_WWV_2PNPDE20090615_013431_000048732079_00489_38118_9177.N1
DSD: RA2_IF_MASK_FLIGHT_DATA PCF_RA2_WWV_2P	new ADF: RA2_FGD_2PNPDE20090615_025500_000058062079_00490_38119_9257.N1	15-JUN-2009 02:55:00.853 15-JUN-2009 02:55:00.853	Product: RA2_WWV_2PNPDE20090615_025500_000058062079_00490_38119_9258.N1
DSD: RA2_USO_DATA PCF_RA2_WWV_2P	new ADF: DOR_NAV_0PNPDE20090615_025213_000054192079_00490_38119_8156.N1	15-JUN-2009 02:55:00.853 15-JUN-2009 02:55:00.853	Product: RA2_WWV_2PNPDE20090615_025500_000058062079_00490_38119_9258.N1
DSD: MWR_CONFIGURATION_DATA PCF_RA2_WWV_2P	new ADF: AUX_ECF_AXNECM20090615_064111_20090615_090000_20090615_210000	15-JUN-2009 04:31:05.803 15-JUN-2009 04:31:05.803	Product: RA2_WWV_2PNPDE20090615_043105_000061802079_00491_38120_9361.N1
DSD: RA2_CHARACTERISATION_DATA PCF_RA2_WWV_2P	new ADF: AUX_ECF_AXNECM20090614_184113_20090615_030000_20090615_150000	15-JUN-2009 04:31:05.803 15-JUN-2009 04:31:05.803	Product: RA2_WWV_2PNPDE20090615_043105_000061802079_00491_38120_9361.N1
DSD: RA2_CONFIGURATION_DATA PCF_RA2_WWV_2P	new ADF: AUX_ECF_AXNECM20090614_074112_20090614_210000_20090615_090000	15-JUN-2009 04:31:05.803 15-JUN-2009 04:31:05.803	Product: RA2_WWV_2PNPDE20090615_043105_000061802079_00491_38120_9361.N1
DSD: RA2_IF_MASK_FLIGHT_DATA PCF_RA2_WWV_2P	new ADF: RA2_FGD_2PNPDE20090615_043105_000061802079_00491_38120_9360.N1	15-JUN-2009 04:31:05.803 15-JUN-2009 04:31:05.803	Product: RA2_WWV_2PNPDE20090615_043105_000061802079_00491_38120_9361.N1

DSD: RA2_USO_DATA PCF_RA2_WWV_2P	new ADF: DOR_NAV_0PNPDE20090615_042752_000057382079_00491_38120_8157.N1	15-JUN-2009 04:31:05.803 15-JUN-2009 04:31:05.803	Product: RA2_WWV_2PNPDE20090615_043105_000061802079_00491_38120_9361.N1
DSD: RA2_IF_MASK_FLIGHT_DATA PCF_RA2_WWV_2P	new ADF: RA2_FGD_2PNPDK20090615_061318_000040762079_00492_38121_5592.N1	15-JUN-2009 06:13:18.373 15-JUN-2009 06:13:18.373	Product: RA2_WWV_2PNPDK20090615_061318_000040762079_00492_38121_5593.N1
DSD: RA2_USO_DATA PCF_RA2_WWV_2P	new ADF: DOR_NAV_0PNPDK20090615_060849_000038252079_00492_38121_0297.N1	15-JUN-2009 06:13:18.373 15-JUN-2009 06:13:18.373	Product: RA2_WWV_2PNPDK20090615_061318_000040762079_00492_38121_5593.N1
DSD: RA2_IF_MASK_FLIGHT_DATA PCF_RA2_WWV_2P	new ADF: RA2_FGD_2PNPDK20090615_072031_000061752079_00493_38122_5689.N1	15-JUN-2009 07:20:31.053 15-JUN-2009 07:20:31.053	Product: RA2_WWV_2PNPDK20090615_072031_000061752079_00493_38122_5690.N1
DSD: RA2_USO_DATA PCF_RA2_WWV_2P	new ADF: DOR_NAV_0PNPDK20090615_071753_000057382079_00493_38122_0298.N1	15-JUN-2009 07:20:31.053 15-JUN-2009 07:20:31.053	Product: RA2_WWV_2PNPDK20090615_072031_000061752079_00493_38122_5690.N1
DSD: MWR_CONFIGURATION_DATA PCF_RA2_WWV_2P	new ADF: AUX_ECF_AXNECM20090615_064111_20090615_150000_20090616_030000	15-JUN-2009 09:02:42.508 15-JUN-2009 09:02:42.508	Product: RA2_WWV_2PNPDK20090615_090242_000060042079_00494_38123_5782.N1
DSD: RA2_CHARACTERISATION_DATA PCF_RA2_WWV_2P	new ADF: AUX_ECF_AXNECM20090615_064111_20090615_090000_20090615_210000	15-JUN-2009 09:02:42.508 15-JUN-2009 09:02:42.508	Product: RA2_WWV_2PNPDK20090615_090242_000060042079_00494_38123_5782.N1

DSD: RA2_CONFIGURATION_DATA PCF_RA2_WWV_2P	new ADF: AUX_ECF_AXNECM20090614_184113_20090615_030000_20090615_150000	15-JUN-2009 09:02:42.508 15-JUN-2009 09:02:42.508	Product: RA2_WWV_2PNPDK20090615_090242_000060042079_00494_38123_5782.N1
DSD: RA2_IF_MASK_FLIGHT_DATA PCF_RA2_WWV_2P	new ADF: RA2_FGD_2PNPDK20090615_090242_000060042079_00494_38123_5781.N1	15-JUN-2009 09:02:42.508 15-JUN-2009 09:02:42.508	Product: RA2_WWV_2PNPDK20090615_090242_000060042079_00494_38123_5782.N1
DSD: RA2_USO_DATA PCF_RA2_WWV_2P	new ADF: DOR_NAV_0PNPDK20090615_085850_000057382079_00494_38123_0299.N1	15-JUN-2009 09:02:42.508 15-JUN-2009 09:02:42.508	Product: RA2_WWV_2PNPDK20090615_090242_000060042079_00494_38123_5782.N1
DSD: RA2_IF_MASK_FLIGHT_DATA PCF_RA2_WWV_2P	new ADF: RA2_FGD_2PNPDK20090615_104204_000059922079_00495_38124_5897.N1	15-JUN-2009 10:42:04.636 15-JUN-2009 10:42:04.636	Product: RA2_WWV_2PNPDK20090615_104204_000059922079_00495_38124_5898.N1
DSD: RA2_USO_DATA PCF_RA2_WWV_2P	new ADF: DOR_NAV_0PNPDK20090615_103947_000057382079_00495_38124_0300.N1	15-JUN-2009 10:42:04.636 15-JUN-2009 10:42:04.636	Product: RA2_WWV_2PNPDK20090615_104204_000059922079_00495_38124_5898.N1
DSD: RA2_IF_MASK_FLIGHT_DATA PCF_RA2_WWV_2P	new ADF: RA2_FGD_2PNPDK20090615_122112_000059922079_00496_38125_5978.N1	15-JUN-2009 12:21:12.282 15-JUN-2009 12:21:12.282	Product: RA2_WWV_2PNPDK20090615_122112_000059922079_00496_38125_5979.N1
DSD: RA2_USO_DATA PCF_RA2_WWV_2P	new ADF: DOR_NAV_0PNPDK20090615_122044_000054192079_00496_38125_0301.N1	15-JUN-2009 12:21:12.282 15-JUN-2009 12:21:12.282	Product: RA2_WWV_2PNPDK20090615_122112_000059922079_00496_38125_5979.N1

DSD: RA2_IF_MASK_FLIGHT_DATA PCF_RA2_WWV_2P	new ADF: RA2_FGD_2PNPDK20090615_140021_000050732079_00497_38126_6065.N1	15-JUN-2009 14:00:21.042 15-JUN-2009 14:00:21.042	Product: RA2_WWV_2PNPDK20090615_140021_000050732079_00497_38126_6066.N1
DSD: RA2_USO_DATA PCF_RA2_WWV_2P	new ADF: DOR_NAV_0PNPDK20090615_135622_000057382079_00497_38126_0302.N1	15-JUN-2009 14:00:21.042 15-JUN-2009 14:00:21.042	Product: RA2_WWV_2PNPDK20090615_140021_000050732079_00497_38126_6066.N1
DSD: MWR_CONFIGURATION_DATA PCF_RA2_WWV_2P	new ADF: AUX_ECF_AXNECM20090615_064112_20090615_210000_20090616_090000	15-JUN-2009 15:29:13.372 15-JUN-2009 15:29:13.372	Product: RA2_WWV_2PNPDK20090615_152913_000005712079_00498_38127_6069.N1
DSD: RA2_CHARACTERISATION_DATA PCF_RA2_WWV_2P	new ADF: AUX_ECF_AXNECM20090615_064111_20090615_150000_20090616_030000	15-JUN-2009 15:29:13.372 15-JUN-2009 15:29:13.372	Product: RA2_WWV_2PNPDK20090615_152913_000005712079_00498_38127_6069.N1
DSD: RA2_CONFIGURATION_DATA PCF_RA2_WWV_2P	new ADF: AUX_ECF_AXNECM20090615_064111_20090615_090000_20090615_210000	15-JUN-2009 15:29:13.372 15-JUN-2009 15:29:13.372	Product: RA2_WWV_2PNPDK20090615_152913_000005712079_00498_38127_6069.N1
DSD: RA2_IF_MASK_FLIGHT_DATA PCF_RA2_WWV_2P	new ADF: RA2_FGD_2PNPDK20090615_152913_000005712079_00498_38127_6068.N1	15-JUN-2009 15:29:13.372 15-JUN-2009 15:29:13.372	Product: RA2_WWV_2PNPDK20090615_152913_000005712079_00498_38127_6069.N1
DSD: MWR_CHARACTERISATION_COEFF PCF_RA2_WWV_2P	new ADF: RA2_SOL_AXVIEC20090615_152337_20020101_000000_20100601_000000	15-JUN-2009 15:38:02.523 15-JUN-2009 15:38:02.523	Product: RA2_WWV_2PNPDK20090615_153802_000057992079_00498_38127_6162.N1

DSD: RA2_IF_MASK_FLIGHT_DATA PCF_RA2_WWV_2P	new ADF: RA2_FGD_2PNPDK20090615_153802_000057992079_00498_38127_6161.N1	15-JUN-2009 15:38:02.523 15-JUN-2009 15:38:02.523	Product: RA2_WWV_2PNPDK20090615_153802_000057992079_00498_38127_6162.N1
DSD: RA2_USO_DATA PCF_RA2_WWV_2P	new ADF: DOR_NAV_0PNPDK20090615_153719_000054192079_00498_38127_0303.N1	15-JUN-2009 15:38:02.523 15-JUN-2009 15:38:02.523	Product: RA2_WWV_2PNPDK20090615_153802_000057992079_00498_38127_6162.N1
DSD: RA2_IF_MASK_FLIGHT_DATA PCF_RA2_WWV_2P	new ADF: RA2_FGD_2PNPDK20090615_171302_000061352079_00499_38128_6242.N1	15-JUN-2009 17:13:02.861 15-JUN-2009 17:13:02.861	Product: RA2_WWV_2PNPDK20090615_171302_000061352079_00499_38128_6243.N1
DSD: RA2_USO_DATA PCF_RA2_WWV_2P	new ADF: DOR_NAV_0PNPDK20090615_171257_000057382079_00499_38128_0304.N1	15-JUN-2009 17:13:02.861 15-JUN-2009 17:13:02.861	Product: RA2_WWV_2PNPDK20090615_171302_000061352079_00499_38128_6243.N1
DSD: RA2_IF_MASK_FLIGHT_DATA PCF_RA2_WWV_2P	new ADF: RA2_FGD_2PNPDK20090615_185338_000060392079_00500_38129_6291.N1	15-JUN-2009 18:53:38.513 15-JUN-2009 18:53:38.513	Product: RA2_WWV_2PNPDK20090615_185338_000060392079_00500_38129_6292.N1
DSD: RA2_USO_DATA PCF_RA2_WWV_2P	new ADF: DOR_NAV_0PNPDK20090615_184836_000057382079_00500_38129_0305.N1	15-JUN-2009 18:53:38.513 15-JUN-2009 18:53:38.513	Product: RA2_WWV_2PNPDK20090615_185338_000060392079_00500_38129_6292.N1
DSD: RA2_IF_MASK_FLIGHT_DATA PCF_RA2_WWV_2P	new ADF: RA2_FGD_2PNPDE20090615_203238_000044412079_00501_38130_9558.N1	15-JUN-2009 20:32:38.361 15-JUN-2009 20:32:38.361	Product: RA2_WWV_2PNPDE20090615_203238_000044412079_00501_38130_9559.N1

DSD: RA2_USO_DATA PCF_RA2_WWV_2P	new ADF: DOR_NAV_0PNPDE20090615_202933_000041442079_00501_38130_8158.N1	15-JUN-2009 20:32:38.361 15-JUN-2009 20:32:38.361	Product: RA2_WWV_2PNPDE20090615_203238_000044412079_00501_38130_9559.N1
DSD: MWR_CONFIGURATION_DATA PCF_RA2_WWV_2P	new ADF: AUX_ECF_AXNECM20090615_184111_20090616_030000_20090616_150000	15-JUN-2009 21:44:41.795 15-JUN-2009 21:44:41.795	Product: RA2_WWV_2PNPDK20090615_214441_000017212079_00501_38130_6319.N1
DSD: RA2_CHARACTERISATION_DATA PCF_RA2_WWV_2P	new ADF: AUX_ECF_AXNECM20090615_064112_20090615_210000_20090616_090000	15-JUN-2009 21:44:41.795 15-JUN-2009 21:44:41.795	Product: RA2_WWV_2PNPDK20090615_214441_000017212079_00501_38130_6319.N1
DSD: RA2_CONFIGURATION_DATA PCF_RA2_WWV_2P	new ADF: AUX_ECF_AXNECM20090615_064111_20090615_150000_20090616_030000	15-JUN-2009 21:44:41.795 15-JUN-2009 21:44:41.795	Product: RA2_WWV_2PNPDK20090615_214441_000017212079_00501_38130_6319.N1
DSD: RA2_IF_MASK_FLIGHT_DATA PCF_RA2_WWV_2P	new ADF: RA2_FGD_2PNPDK20090615_214441_000017212079_00501_38130_6318.N1	15-JUN-2009 21:44:41.795 15-JUN-2009 21:44:41.795	Product: RA2_WWV_2PNPDK20090615_214441_000017212079_00501_38130_6319.N1
DSD: RA2_USO_DATA PCF_RA2_WWV_2P	new ADF: DOR_NAV_0PNPDK20090615_214356_000012752079_00501_38130_0306.N1	15-JUN-2009 21:44:41.795 15-JUN-2009 21:44:41.795	Product: RA2_WWV_2PNPDK20090615_214441_000017212079_00501_38130_6319.N1
DSD: RA2_IF_MASK_FLIGHT_DATA PCF_RA2_WWV_2P	new ADF: RA2_FGD_2PNPDE20090615_221142_000045442080_00001_38131_9639.N1	15-JUN-2009 22:11:42.665 15-JUN-2009 22:11:42.665	Product: RA2_WWV_2PNPDE20090615_221142_000045442080_00001_38131_9640.N1

DSD: RA2_USO_DATA PCF_RA2_WWV_2P	new ADF: DOR_NAV_0PNPDE20090615_221030_000041442080_00001_38131_8159.N1	15-JUN-2009 22:11:42.665 15-JUN-2009 22:11:42.665	Product: RA2_WWV_2PNPDE20090615_221142_000045442080_00001_38131_9640.N1
DSD: RA2_IF_MASK_FLIGHT_DATA PCF_RA2_WWV_2P	new ADF: RA2_FGD_2PNPDE20090615_232514_000060022080_00001_38131_9723.N1	15-JUN-2009 23:25:14.105 15-JUN-2009 23:25:14.105	Product: RA2_WWV_2PNPDE20090615_232514_000060022080_00001_38131_9724.N1
DSD: RA2_USO_DATA PCF_RA2_WWV_2P	new ADF: DOR_NAV_0PNPDE20090615_232453_000054192080_00001_38131_8160.N1	15-JUN-2009 23:25:14.105 15-JUN-2009 23:25:14.105	Product: RA2_WWV_2PNPDE20090615_232514_000060022080_00001_38131_9724.N1

Current ADFs (from IECF list)

Gauge	Value	Explicit Reference
RA2_SOL_AX.INFO PCF_IECF	RA2_SOL_AXVIEC20090518_153513_20020101_000000_20100501_000000	Corresponding to date 13-JUN-2009 03:00:01.000
RA2_IFF_AX.INFO PCF_IECF	RA2_IFF_AXVIEC20090520_123243_20090520_000000_20100101_000000	Corresponding to date 13-JUN-2009 03:00:01.000
RA2_USO_AX.INFO PCF_IECF	RA2_USO_AXVIEC20070618_133225_20070620_000000_20200101_000000	Corresponding to date 13-JUN-2009 03:00:01.000
MWR_SLT_AX.INFO PCF_IECF	MWR_SLT_AXVIEC20060921_063409_20020101_000000_20200101_000000	Corresponding to date 13-JUN-2009 03:00:01.000
AUX_ATT_AX.INFO PCF_IECF	AUX_ATT_AXVIEC20020924_131534_20020703_120000_20781231_235959	Corresponding to date 13-JUN-2009 03:00:01.000
RA2_PLA_AX.INFO PCF_IECF	RA2_PLA_AXVIEC20060331_181823_20020101_000000_20200101_000000	Corresponding to date 13-JUN-2009 03:00:01.000
RA2_POL_AX.INFO PCF_IECF	RA2_POL_AXVIEC20090611_110357_20020101_000000_20090711_235959	Corresponding to date 13-JUN-2009 03:00:01.000
RA2_CON_AX.INFO PCF_IECF	RA2_CON_AXVIEC20070723_131547_20060621_132015_20200101_000000	Corresponding to date 13-JUN-2009 03:00:01.000
RA2_CHD_AX.INFO PCF_IECF	RA2_CHD_AXVIEC20060913_074707_20020101_000000_20200101_000000	Corresponding to date 13-JUN-2009 03:00:01.000
MWR_CON_AX.INFO PCF_IECF	MWR_CON_AXVIEC20040810_145011_20020101_000000_20200101_000000	Corresponding to date 13-JUN-2009 03:00:01.000
MWR_CHD_AX.INFO PCF_IECF	MWR_CHD_AXVIEC20061013_132356_20020101_000000_20200101_000000	Corresponding to date 13-JUN-2009 03:00:01.000
MWR_LSF_AX.INFO PCF_IECF	MWR_LSF_AXVIEC20020313_172218_20020101_000000_20200101_000000	Corresponding to date 13-JUN-2009 03:00:01.000

RA2_MET_AX.INFO PCF_IECF	RA2_MET_AXVIEC20020204_073357_20020101_000000_20200101_000000	Corresponding to date 13-JUN-2009 03:00:01.000
RA2_CST_AX.INFO PCF_IECF	RA2_CST_AXVIEC20020621_135858_20020101_000000_20200101_000000	Corresponding to date 13-JUN-2009 03:00:01.000
RA2_SOI_AX.INFO PCF_IECF	RA2_SOI_AXVIEC20051003_170000_20020101_000000_20200101_000000	Corresponding to date 13-JUN-2009 03:00:01.000
RA2_ICT_AX.INFO PCF_IECF	RA2_ICT_AXVIEC20060921_070730_20020101_000000_20200101_000000	Corresponding to date 13-JUN-2009 03:00:01.000
RA2_SSB_AX.INFO PCF_IECF	RA2_SSB_AXVIEC20051129_111810_20020101_000000_20200101_000000	Corresponding to date 13-JUN-2009 03:00:01.000
RA2_DIP_AX.INFO PCF_IECF	RA2_DIP_AXVIEC20020122_134206_20020101_000000_20200101_000000	Corresponding to date 13-JUN-2009 03:00:01.000
RA2_IOC_AX.INFO PCF_IECF	RA2_IOC_AXVIEC20020122_141121_20020101_000000_20200101_000000	Corresponding to date 13-JUN-2009 03:00:01.000
RA2_SET_AX.INFO PCF_IECF	RA2_SET_AXVIEC20020122_150917_20020101_000000_20200101_000000	Corresponding to date 13-JUN-2009 03:00:01.000
RA2_OT1_AX.INFO PCF_IECF	RA2_OT1_AXVIEC20040120_082051_20020101_000000_20200101_000000	Corresponding to date 13-JUN-2009 03:00:01.000
RA2_OT2_AX.INFO PCF_IECF	RA2_OT2_AXVIEC20031208_150159_20020101_000000_20200101_000000	Corresponding to date 13-JUN-2009 03:00:01.000
RA2_TLD_AX.INFO PCF_IECF	RA2_TLD_AXVIEC20031208_151137_20020101_000000_20200101_000000	Corresponding to date 13-JUN-2009 03:00:01.000
RA2_GEO_AX.INFO PCF_IECF	RA2_GEO_AXVIEC20020314_093428_20020101_000000_20200101_000000	Corresponding to date 13-JUN-2009 03:00:01.000
RA2_MSS_AX.INFO PCF_IECF	RA2_MSS_AXVIEC20031208_145545_20020101_000000_20200101_000000	Corresponding to date 13-JUN-2009 03:00:01.000
RA2_SL1_AX.INFO PCF_IECF	RA2_SL1_AXVIEC20030131_100228_20020101_000000_20200101_000000	Corresponding to date 13-JUN-2009 03:00:01.000
RA2_SL2_AX.INFO PCF_IECF	RA2_SL2_AXVIEC20030131_101757_20020101_000000_20200101_000000	Corresponding to date 13-JUN-2009 03:00:01.000

Differences with IECF list

Gauge	Value	Explicit Reference
DSD: DORIS_IONO PCF_RA2_WWV_2P	Filename: RA2_MW__1PNPDE20090614_235704_000059692079_00488_38117_9094.N1	Product: RA2_WWV_2PNPDE20090614_235704_000059692079_00488_38117_9096.N1
DSD: METEO_GRID_POINTS_ALTITUDE PCF_RA2_WWV_2P	Filename:	Product: RA2_WWV_2PNPDE20090614_235704_000059692079_00488_38117_9096.N1
DSD: MWR_CONFIGURATION_DATA PCF_RA2_WWV_2P	Filename: AUX_ECF_AXNECM20090614_184113_20090615_030000_20090615_150000	Product: RA2_WWV_2PNPDE20090614_235704_000059692079_00488_38117_9096.N1
DSD: OCEAN_ICE2_SYSTEM_FILE PCF_RA2_WWV_2P	Filename:	Product: RA2_WWV_2PNPDE20090614_235704_000059692079_00488_38117_9096.N1
DSD: OCEAN_TIDE_HARMONIC_COEF PCF_RA2_WWV_2P	Filename:	Product: RA2_WWV_2PNPDE20090614_235704_000059692079_00488_38117_9096.N1

DSD: OCEAN_TIDE_ORTHOWEIGHTS PCF_RA2_WWV_2P	Filename:	Product: RA2_WWV_2PNPDE20090614_235704_000059692079_00488
DSD: RA2_CHARACTERISATION_DATA PCF_RA2_WWV_2P	Filename: AUX_ECF_AXNECM20090614_074112_20090614_210000_20090615_090000	Product: RA2_WWV_2PNPDE20090614_235704_000059692079_00488_38117_9096.N1
DSD: RA2_CONFIGURATION_DATA PCF_RA2_WWV_2P	Filename: AUX_ECF_AXNECM20090614_074112_20090614_150000_20090615_030000	Product: RA2_WWV_2PNPDE20090614_235704_000059692079_00488_38117_9096.N1
DSD: RA2_CONSTANT_DATA PCF_RA2_WWV_2P	Filename:	Product: RA2_WWV_2PNPDE20090614_235704_000059692079_00488_38117_9096.N1
DSD: RA2_IF_MASK_FLIGHT_DATA PCF_RA2_WWV_2P	Filename: RA2_FGD_2PNPDE20090614_235704_000059692079_00488_38117_9095.N1	Product: RA2_WWV_2PNPDE20090614_235704_000059692079_00488_38117_9096.N1
DSD: RA2_USO_DATA PCF_RA2_WWV_2P	Filename: DOR_NAV_0PNPDE20090614_235653_000054192079_00488_38117_8154.N1	Product: RA2_WWV_2PNPDE20090614_235704_000059692079_00488_38117_9096.N1
DSD: SOLAR_ACTIVITY_INDEX_PREDICT PCF_RA2_WWV_2P	Filename:	Product: RA2_WWV_2PNPDE20090614_235704_000059692079_00488_38117_9096.N1
DSD: DORIS_IONO PCF_RA2_WWV_2P	Filename: RA2_MW__1PNPDE20090615_013431_000048732079_00489_38118_9175.N1	Product: RA2_WWV_2PNPDE20090615_013431_000048732079_00489_38118_9177.N1
DSD: METEO_GRID_POINTS_ALTITUDE PCF_RA2_WWV_2P	Filename:	Product: RA2_WWV_2PNPDE20090615_013431_000048732079_00489_38118_9177.N1
DSD: MWR_CONFIGURATION_DATA PCF_RA2_WWV_2P	Filename: AUX_ECF_AXNECM20090614_184113_20090615_030000_20090615_150000	Product: RA2_WWV_2PNPDE20090615_013431_000048732079_00489_38118_9177.N1
DSD: OCEAN_ICE2_SYSTEM_FILE PCF_RA2_WWV_2P	Filename:	Product: RA2_WWV_2PNPDE20090615_013431_000048732079_00489_38118_9177.N1
DSD: OCEAN_TIDE_HARMONIC_COEF PCF_RA2_WWV_2P	Filename:	Product: RA2_WWV_2PNPDE20090615_013431_000048732079_00489_38118_9177.N1
DSD: OCEAN_TIDE_ORTHOWEIGHTS PCF_RA2_WWV_2P	Filename:	Product: RA2_WWV_2PNPDE20090615_013431_000048732079_00489_38118_9177.N1
DSD: RA2_CHARACTERISATION_DATA PCF_RA2_WWV_2P	Filename: AUX_ECF_AXNECM20090614_074112_20090614_210000_20090615_090000	Product: RA2_WWV_2PNPDE20090615_013431_000048732079_00489_38118_9177.N1
DSD: RA2_CONFIGURATION_DATA PCF_RA2_WWV_2P	Filename: AUX_ECF_AXNECM20090614_074112_20090614_150000_20090615_030000	Product: RA2_WWV_2PNPDE20090615_013431_000048732079_00489_38118_9177.N1
DSD: RA2_CONSTANT_DATA PCF_RA2_WWV_2P	Filename:	Product: RA2_WWV_2PNPDE20090615_013431_000048732079_00489_38118_9177.N1
DSD: RA2_IF_MASK_FLIGHT_DATA PCF_RA2_WWV_2P	Filename: RA2_FGD_2PNPDE20090615_013431_000048732079_00489_38118_9176.N1	Product: RA2_WWV_2PNPDE20090615_013431_000048732079_00489_38118_9177.N1
DSD: RA2_USO_DATA PCF_RA2_WWV_2P	Filename: DOR_NAV_0PNPDE20090615_013232_000044632079_00489_38118_8155.N1	Product: RA2_WWV_2PNPDE20090615_013431_000048732079_00489_38118_9177.N1
DSD: SOLAR_ACTIVITY_INDEX_PREDICT PCF_RA2_WWV_2P	Filename:	Product: RA2_WWV_2PNPDE20090615_013431_000048732079_00489_38118_9177.N1
DSD: DORIS_IONO PCF_RA2_WWV_2P	Filename: RA2_MW__1PNPDE20090615_025500_000058062079_00490_38119_9256.N1	Product: RA2_WWV_2PNPDE20090615_025500_000058062079_00490_38119_9258.N1

DSD: METEO_GRID_POINTS_ALTITUDE PCF_RA2_WWV_2P	Filename:	Product: RA2_WWV_2PNPDE20090615_025500_000058062079_00490
DSD: MWR_CONFIGURATION_DATA PCF_RA2_WWV_2P	Filename: AUX_ECF_AXNECM20090614_184113_20090615_030000_20090615_150000	Product: RA2_WWV_2PNPDE20090615_025500_000058062079_00490_38119_9258.N1
DSD: OCEAN_ICE2_SYSTEM_FILE PCF_RA2_WWV_2P	Filename:	Product: RA2_WWV_2PNPDE20090615_025500_000058062079_00490_38119_9258.N1
DSD: OCEAN_TIDE_HARMONIC_COEF PCF_RA2_WWV_2P	Filename:	Product: RA2_WWV_2PNPDE20090615_025500_000058062079_00490_38119_9258.N1
DSD: OCEAN_TIDE_ORTHOWEIGHTS PCF_RA2_WWV_2P	Filename:	Product: RA2_WWV_2PNPDE20090615_025500_000058062079_00490_38119_9258.N1
DSD: RA2_CHARACTERISATION_DATA PCF_RA2_WWV_2P	Filename: AUX_ECF_AXNECM20090614_074112_20090614_210000_20090615_090000	Product: RA2_WWV_2PNPDE20090615_025500_000058062079_00490_38119_9258.N1
DSD: RA2_CONFIGURATION_DATA PCF_RA2_WWV_2P	Filename: AUX_ECF_AXNECM20090614_074112_20090614_150000_20090615_030000	Product: RA2_WWV_2PNPDE20090615_025500_000058062079_00490_38119_9258.N1
DSD: RA2_CONSTANT_DATA PCF_RA2_WWV_2P	Filename:	Product: RA2_WWV_2PNPDE20090615_025500_000058062079_00490_38119_9258.N1
DSD: RA2_IF_MASK_FLIGHT_DATA PCF_RA2_WWV_2P	Filename: RA2_FGD_2PNPDE20090615_025500_000058062079_00490_38119_9257.N1	Product: RA2_WWV_2PNPDE20090615_025500_000058062079_00490_38119_9258.N1
DSD: RA2_USO_DATA PCF_RA2_WWV_2P	Filename: DOR_NAV_0PNPDE20090615_025213_000054192079_00490_38119_8156.N1	Product: RA2_WWV_2PNPDE20090615_025500_000058062079_00490_38119_9258.N1
DSD: SOLAR_ACTIVITY_INDEX_PREDICT PCF_RA2_WWV_2P	Filename:	Product: RA2_WWV_2PNPDE20090615_025500_000058062079_00490_38119_9258.N1
DSD: DORIS_IONO PCF_RA2_WWV_2P	Filename: RA2_MW__1PNPDE20090615_043105_000061802079_00491_38120_9359.N1	Product: RA2_WWV_2PNPDE20090615_043105_000061802079_00491_38120_9361.N1
DSD: METEO_GRID_POINTS_ALTITUDE PCF_RA2_WWV_2P	Filename:	Product: RA2_WWV_2PNPDE20090615_043105_000061802079_00491_38120_9361.N1
DSD: MWR_CONFIGURATION_DATA PCF_RA2_WWV_2P	Filename: AUX_ECF_AXNECM20090615_064111_20090615_090000_20090615_210000	Product: RA2_WWV_2PNPDE20090615_043105_000061802079_00491_38120_9361.N1
DSD: OCEAN_ICE2_SYSTEM_FILE PCF_RA2_WWV_2P	Filename:	Product: RA2_WWV_2PNPDE20090615_043105_000061802079_00491_38120_9361.N1
DSD: OCEAN_TIDE_HARMONIC_COEF PCF_RA2_WWV_2P	Filename:	Product: RA2_WWV_2PNPDE20090615_043105_000061802079_00491_38120_9361.N1
DSD: OCEAN_TIDE_ORTHOWEIGHTS PCF_RA2_WWV_2P	Filename:	Product: RA2_WWV_2PNPDE20090615_043105_000061802079_00491_38120_9361.N1
DSD: RA2_CHARACTERISATION_DATA PCF_RA2_WWV_2P	Filename: AUX_ECF_AXNECM20090614_184113_20090615_030000_20090615_150000	Product: RA2_WWV_2PNPDE20090615_043105_000061802079_00491_38120_9361.N1
DSD: RA2_CONFIGURATION_DATA PCF_RA2_WWV_2P	Filename: AUX_ECF_AXNECM20090614_074112_20090614_210000_20090615_090000	Product: RA2_WWV_2PNPDE20090615_043105_000061802079_00491_38120_9361.N1

DSD: RA2_CONSTANT_DATA PCF_RA2_WWV_2P	Filename:	Product: RA2_WWV_2PNPDE20090615_043105_000061802079_00491_
DSD: RA2_IF_MASK_FLIGHT_DATA PCF_RA2_WWV_2P	Filename: RA2_FGD_2PNPDE20090615_043105_000061802079_00491_38120_9360.N1	Product: RA2_WWV_2PNPDE20090615_043105_000061802079_00491_38120_9361.N1
DSD: RA2_USO_DATA PCF_RA2_WWV_2P	Filename: DOR_NAV_0PNPDE20090615_042752_000057382079_00491_38120_8157.N1	Product: RA2_WWV_2PNPDE20090615_043105_000061802079_00491_38120_9361.N1
DSD: SOLAR_ACTIVITY_INDEX_PREDICT PCF_RA2_WWV_2P	Filename:	Product: RA2_WWV_2PNPDE20090615_043105_000061802079_00491_38120_9361.N1
DSD: DORIS_IONO PCF_RA2_WWV_2P	Filename: RA2_MW__1PNPDK20090615_061318_000040762079_00492_38121_5591.N1	Product: RA2_WWV_2PNPDK20090615_061318_000040762079_00492_38121_5593.N1
DSD: METEO_GRID_POINTS_ALTITUDE PCF_RA2_WWV_2P	Filename:	Product: RA2_WWV_2PNPDK20090615_061318_000040762079_00492_38121_5593.N1
DSD: MWR_CONFIGURATION_DATA PCF_RA2_WWV_2P	Filename: AUX_ECF_AXNECM20090615_064111_20090615_090000_20090615_210000	Product: RA2_WWV_2PNPDK20090615_061318_000040762079_00492_38121_5593.N1
DSD: OCEAN_ICE2_SYSTEM_FILE PCF_RA2_WWV_2P	Filename:	Product: RA2_WWV_2PNPDK20090615_061318_000040762079_00492_38121_5593.N1
DSD: OCEAN_TIDE_HARMONIC_COEF PCF_RA2_WWV_2P	Filename:	Product: RA2_WWV_2PNPDK20090615_061318_000040762079_00492_38121_5593.N1
DSD: OCEAN_TIDE_ORTHOWEIGHTS PCF_RA2_WWV_2P	Filename:	Product: RA2_WWV_2PNPDK20090615_061318_000040762079_00492_38121_5593.N1
DSD: RA2_CHARACTERISATION_DATA PCF_RA2_WWV_2P	Filename: AUX_ECF_AXNECM20090614_184113_20090615_030000_20090615_150000	Product: RA2_WWV_2PNPDK20090615_061318_000040762079_00492_38121_5593.N1
DSD: RA2_CONFIGURATION_DATA PCF_RA2_WWV_2P	Filename: AUX_ECF_AXNECM20090614_074112_20090614_210000_20090615_090000	Product: RA2_WWV_2PNPDK20090615_061318_000040762079_00492_38121_5593.N1
DSD: RA2_CONSTANT_DATA PCF_RA2_WWV_2P	Filename:	Product: RA2_WWV_2PNPDK20090615_061318_000040762079_00492_38121_5593.N1
DSD: RA2_IF_MASK_FLIGHT_DATA PCF_RA2_WWV_2P	Filename: RA2_FGD_2PNPDK20090615_061318_000040762079_00492_38121_5592.N1	Product: RA2_WWV_2PNPDK20090615_061318_000040762079_00492_38121_5593.N1
DSD: RA2_USO_DATA PCF_RA2_WWV_2P	Filename: DOR_NAV_0PNPDK20090615_060849_000038252079_00492_38121_0297.N1	Product: RA2_WWV_2PNPDK20090615_061318_000040762079_00492_38121_5593.N1
DSD: SOLAR_ACTIVITY_INDEX_PREDICT PCF_RA2_WWV_2P	Filename:	Product: RA2_WWV_2PNPDK20090615_061318_000040762079_00492_38121_5593.N1
DSD: DORIS_IONO PCF_RA2_WWV_2P	Filename: RA2_MW__1PNPDK20090615_072031_000061752079_00493_38122_5688.N1	Product: RA2_WWV_2PNPDK20090615_072031_000061752079_00493_38122_5690.N1
DSD: METEO_GRID_POINTS_ALTITUDE PCF_RA2_WWV_2P	Filename:	Product: RA2_WWV_2PNPDK20090615_072031_000061752079_00493_38122_5690.N1
DSD: MWR_CONFIGURATION_DATA PCF_RA2_WWV_2P	Filename: AUX_ECF_AXNECM20090615_064111_20090615_090000_20090615_210000	Product: RA2_WWV_2PNPDK20090615_072031_000061752079_00493_38122_5690.N1
DSD: OCEAN_ICE2_SYSTEM_FILE PCF_RA2_WWV_2P	Filename:	Product: RA2_WWV_2PNPDK20090615_072031_000061752079_00493_38122_5690.N1

DSD: OCEAN_TIDE_HARMONIC_COEF PCF_RA2_WWV_2P	Filename:	Product: RA2_WWV_2PNPDK20090615_072031_000061752079_00493_
DSD: OCEAN_TIDE_ORTHOWEIGHTS PCF_RA2_WWV_2P	Filename:	Product: RA2_WWV_2PNPDK20090615_072031_000061752079_00493_38122_5690.N1
DSD: RA2_CHARACTERISATION_DATA PCF_RA2_WWV_2P	Filename: AUX_ECF_AXNECM20090614_184113_20090615_030000_20090615_150000	Product: RA2_WWV_2PNPDK20090615_072031_000061752079_00493_38122_5690.N1
DSD: RA2_CONFIGURATION_DATA PCF_RA2_WWV_2P	Filename: AUX_ECF_AXNECM20090614_074112_20090614_210000_20090615_090000	Product: RA2_WWV_2PNPDK20090615_072031_000061752079_00493_38122_5690.N1
DSD: RA2_CONSTANT_DATA PCF_RA2_WWV_2P	Filename:	Product: RA2_WWV_2PNPDK20090615_072031_000061752079_00493_38122_5690.N1
DSD: RA2_IF_MASK_FLIGHT_DATA PCF_RA2_WWV_2P	Filename: RA2_FGD_2PNPDK20090615_072031_000061752079_00493_38122_5689.N1	Product: RA2_WWV_2PNPDK20090615_072031_000061752079_00493_38122_5690.N1
DSD: RA2_USO_DATA PCF_RA2_WWV_2P	Filename: DOR_NAV_0PNPDK20090615_071753_000057382079_00493_38122_0298.N1	Product: RA2_WWV_2PNPDK20090615_072031_000061752079_00493_38122_5690.N1
DSD: SOLAR_ACTIVITY_INDEX_PREDICT PCF_RA2_WWV_2P	Filename:	Product: RA2_WWV_2PNPDK20090615_072031_000061752079_00493_38122_5690.N1
DSD: DORIS_IONO PCF_RA2_WWV_2P	Filename: RA2_MW__1PNPDK20090615_090242_000060042079_00494_38123_5780.N1	Product: RA2_WWV_2PNPDK20090615_090242_000060042079_00494_38123_5782.N1
DSD: METEO_GRID_POINTS_ALTITUDE PCF_RA2_WWV_2P	Filename:	Product: RA2_WWV_2PNPDK20090615_090242_000060042079_00494_38123_5782.N1
DSD: MWR_CONFIGURATION_DATA PCF_RA2_WWV_2P	Filename: AUX_ECF_AXNECM20090615_064111_20090615_150000_20090616_030000	Product: RA2_WWV_2PNPDK20090615_090242_000060042079_00494_38123_5782.N1
DSD: OCEAN_ICE2_SYSTEM_FILE PCF_RA2_WWV_2P	Filename:	Product: RA2_WWV_2PNPDK20090615_090242_000060042079_00494_38123_5782.N1
DSD: OCEAN_TIDE_HARMONIC_COEF PCF_RA2_WWV_2P	Filename:	Product: RA2_WWV_2PNPDK20090615_090242_000060042079_00494_38123_5782.N1
DSD: OCEAN_TIDE_ORTHOWEIGHTS PCF_RA2_WWV_2P	Filename:	Product: RA2_WWV_2PNPDK20090615_090242_000060042079_00494_38123_5782.N1
DSD: RA2_CHARACTERISATION_DATA PCF_RA2_WWV_2P	Filename: AUX_ECF_AXNECM20090615_064111_20090615_090000_20090615_210000	Product: RA2_WWV_2PNPDK20090615_090242_000060042079_00494_38123_5782.N1
DSD: RA2_CONFIGURATION_DATA PCF_RA2_WWV_2P	Filename: AUX_ECF_AXNECM20090614_184113_20090615_030000_20090615_150000	Product: RA2_WWV_2PNPDK20090615_090242_000060042079_00494_38123_5782.N1
DSD: RA2_CONSTANT_DATA PCF_RA2_WWV_2P	Filename:	Product: RA2_WWV_2PNPDK20090615_090242_000060042079_00494_38123_5782.N1
DSD: RA2_IF_MASK_FLIGHT_DATA PCF_RA2_WWV_2P	Filename: RA2_FGD_2PNPDK20090615_090242_000060042079_00494_38123_5781.N1	Product: RA2_WWV_2PNPDK20090615_090242_000060042079_00494_38123_5782.N1
DSD: RA2_USO_DATA PCF_RA2_WWV_2P	Filename: DOR_NAV_0PNPDK20090615_085850_000057382079_00494_38123_0299.N1	Product: RA2_WWV_2PNPDK20090615_090242_000060042079_00494_38123_5782.N1

DSD: SOLAR_ACTIVITY_INDEX_PREDICT PCF_RA2_WWV_2P	Filename:	Product: RA2_WWV_2PNPDK20090615_090242_000060042079_00494.
DSD: DORIS_IONO PCF_RA2_WWV_2P	Filename: RA2_MW__1PNPDK20090615_104204_000059922079_00495_38124_5896.N1	Product: RA2_WWV_2PNPDK20090615_104204_000059922079_00495_38124_5898.N1
DSD: METEO_GRID_POINTS_ALTITUDE PCF_RA2_WWV_2P	Filename:	Product: RA2_WWV_2PNPDK20090615_104204_000059922079_00495_38124_5898.N1
DSD: MWR_CONFIGURATION_DATA PCF_RA2_WWV_2P	Filename: AUX_ECF_AXNECM20090615_064111_20090615_150000_20090616_030000	Product: RA2_WWV_2PNPDK20090615_104204_000059922079_00495_38124_5898.N1
DSD: OCEAN_ICE2_SYSTEM_FILE PCF_RA2_WWV_2P	Filename:	Product: RA2_WWV_2PNPDK20090615_104204_000059922079_00495_38124_5898.N1
DSD: OCEAN_TIDE_HARMONIC_COEF PCF_RA2_WWV_2P	Filename:	Product: RA2_WWV_2PNPDK20090615_104204_000059922079_00495_38124_5898.N1
DSD: OCEAN_TIDE_ORTHOWEIGHTS PCF_RA2_WWV_2P	Filename:	Product: RA2_WWV_2PNPDK20090615_104204_000059922079_00495_38124_5898.N1
DSD: RA2_CHARACTERISATION_DATA PCF_RA2_WWV_2P	Filename: AUX_ECF_AXNECM20090615_064111_20090615_090000_20090615_210000	Product: RA2_WWV_2PNPDK20090615_104204_000059922079_00495_38124_5898.N1
DSD: RA2_CONFIGURATION_DATA PCF_RA2_WWV_2P	Filename: AUX_ECF_AXNECM20090614_184113_20090615_030000_20090615_150000	Product: RA2_WWV_2PNPDK20090615_104204_000059922079_00495_38124_5898.N1
DSD: RA2_CONSTANT_DATA PCF_RA2_WWV_2P	Filename:	Product: RA2_WWV_2PNPDK20090615_104204_000059922079_00495_38124_5898.N1
DSD: RA2_IF_MASK_FLIGHT_DATA PCF_RA2_WWV_2P	Filename: RA2_FGD_2PNPDK20090615_104204_000059922079_00495_38124_5897.N1	Product: RA2_WWV_2PNPDK20090615_104204_000059922079_00495_38124_5898.N1
DSD: RA2_USO_DATA PCF_RA2_WWV_2P	Filename: DOR_NAV_0PNPDK20090615_103947_000057382079_00495_38124_0300.N1	Product: RA2_WWV_2PNPDK20090615_104204_000059922079_00495_38124_5898.N1
DSD: SOLAR_ACTIVITY_INDEX_PREDICT PCF_RA2_WWV_2P	Filename:	Product: RA2_WWV_2PNPDK20090615_104204_000059922079_00495_38124_5898.N1
DSD: DORIS_IONO PCF_RA2_WWV_2P	Filename: RA2_MW__1PNPDK20090615_122112_000059922079_00496_38125_5977.N1	Product: RA2_WWV_2PNPDK20090615_122112_000059922079_00496_38125_5979.N1
DSD: METEO_GRID_POINTS_ALTITUDE PCF_RA2_WWV_2P	Filename:	Product: RA2_WWV_2PNPDK20090615_122112_000059922079_00496_38125_5979.N1
DSD: MWR_CONFIGURATION_DATA PCF_RA2_WWV_2P	Filename: AUX_ECF_AXNECM20090615_064111_20090615_150000_20090616_030000	Product: RA2_WWV_2PNPDK20090615_122112_000059922079_00496_38125_5979.N1
DSD: OCEAN_ICE2_SYSTEM_FILE PCF_RA2_WWV_2P	Filename:	Product: RA2_WWV_2PNPDK20090615_122112_000059922079_00496_38125_5979.N1
DSD: OCEAN_TIDE_HARMONIC_COEF PCF_RA2_WWV_2P	Filename:	Product: RA2_WWV_2PNPDK20090615_122112_000059922079_00496_38125_5979.N1
DSD: OCEAN_TIDE_ORTHOWEIGHTS PCF_RA2_WWV_2P	Filename:	Product: RA2_WWV_2PNPDK20090615_122112_000059922079_00496_38125_5979.N1

DSD: RA2_CHARACTERISATION_DATA PCF_RA2_WWV_2P	Filename: AUX_ECF_AXNECM20090615_064111_20090615_090000_20090615_210000	Product: RA2_WWV_2PNPDK20090615_122112_000059922079_00496
DSD: RA2_CONFIGURATION_DATA PCF_RA2_WWV_2P	Filename: AUX_ECF_AXNECM20090614_184113_20090615_030000_20090615_150000	Product: RA2_WWV_2PNPDK20090615_122112_000059922079_00496_38125_5979.N1
DSD: RA2_CONSTANT_DATA PCF_RA2_WWV_2P	Filename:	Product: RA2_WWV_2PNPDK20090615_122112_000059922079_00496_38125_5979.N1
DSD: RA2_IF_MASK_FLIGHT_DATA PCF_RA2_WWV_2P	Filename: RA2_FGD_2PNPDK20090615_122112_000059922079_00496_38125_5978.N1	Product: RA2_WWV_2PNPDK20090615_122112_000059922079_00496_38125_5979.N1
DSD: RA2_USO_DATA PCF_RA2_WWV_2P	Filename: DOR_NAV_0PNPDK20090615_122044_000054192079_00496_38125_0301.N1	Product: RA2_WWV_2PNPDK20090615_122112_000059922079_00496_38125_5979.N1
DSD: SOLAR_ACTIVITY_INDEX_PREDICT PCF_RA2_WWV_2P	Filename:	Product: RA2_WWV_2PNPDK20090615_122112_000059922079_00496_38125_5979.N1
DSD: DORIS_IONO PCF_RA2_WWV_2P	Filename: RA2_MW__1PNPDK20090615_140021_000050732079_00497_38126_6064.N1	Product: RA2_WWV_2PNPDK20090615_140021_000050732079_00497_38126_6066.N1
DSD: METEO_GRID_POINTS_ALTITUDE PCF_RA2_WWV_2P	Filename:	Product: RA2_WWV_2PNPDK20090615_140021_000050732079_00497_38126_6066.N1
DSD: MWR_CONFIGURATION_DATA PCF_RA2_WWV_2P	Filename: AUX_ECF_AXNECM20090615_064111_20090615_150000_20090616_030000	Product: RA2_WWV_2PNPDK20090615_140021_000050732079_00497_38126_6066.N1
DSD: OCEAN_ICE2_SYSTEM_FILE PCF_RA2_WWV_2P	Filename:	Product: RA2_WWV_2PNPDK20090615_140021_000050732079_00497_38126_6066.N1
DSD: OCEAN_TIDE_HARMONIC_COEF PCF_RA2_WWV_2P	Filename:	Product: RA2_WWV_2PNPDK20090615_140021_000050732079_00497_38126_6066.N1
DSD: OCEAN_TIDE_ORTHOWEIGHTS PCF_RA2_WWV_2P	Filename:	Product: RA2_WWV_2PNPDK20090615_140021_000050732079_00497_38126_6066.N1
DSD: RA2_CHARACTERISATION_DATA PCF_RA2_WWV_2P	Filename: AUX_ECF_AXNECM20090615_064111_20090615_090000_20090615_210000	Product: RA2_WWV_2PNPDK20090615_140021_000050732079_00497_38126_6066.N1
DSD: RA2_CONFIGURATION_DATA PCF_RA2_WWV_2P	Filename: AUX_ECF_AXNECM20090614_184113_20090615_030000_20090615_150000	Product: RA2_WWV_2PNPDK20090615_140021_000050732079_00497_38126_6066.N1
DSD: RA2_CONSTANT_DATA PCF_RA2_WWV_2P	Filename:	Product: RA2_WWV_2PNPDK20090615_140021_000050732079_00497_38126_6066.N1
DSD: RA2_IF_MASK_FLIGHT_DATA PCF_RA2_WWV_2P	Filename: RA2_FGD_2PNPDK20090615_140021_000050732079_00497_38126_6065.N1	Product: RA2_WWV_2PNPDK20090615_140021_000050732079_00497_38126_6066.N1
DSD: RA2_USO_DATA PCF_RA2_WWV_2P	Filename: DOR_NAV_0PNPDK20090615_135622_000057382079_00497_38126_0302.N1	Product: RA2_WWV_2PNPDK20090615_140021_000050732079_00497_38126_6066.N1
DSD: SOLAR_ACTIVITY_INDEX_PREDICT PCF_RA2_WWV_2P	Filename:	Product: RA2_WWV_2PNPDK20090615_140021_000050732079_00497_38126_6066.N1
DSD: DORIS_IONO PCF_RA2_WWV_2P	Filename: RA2_MW__1PNPDK20090615_152913_000005712079_00498_38127_6067.N1	Product: RA2_WWV_2PNPDK20090615_152913_000005712079_00498_38127_6069.N1
DSD: METEO_GRID_POINTS_ALTITUDE PCF_RA2_WWV_2P	Filename:	Product: RA2_WWV_2PNPDK20090615_152913_000005712079_00498_38127_6069.N1

DSD: MWR_CONFIGURATION_DATA PCF_RA2_WWV_2P	Filename: AUX_ECF_AXNECM20090615_064112_20090615_210000_20090616_090000	Product: RA2_WWV_2PNPDK20090615_152913_000005712079_00498
DSD: OCEAN_ICE2_SYSTEM_FILE PCF_RA2_WWV_2P	Filename:	Product: RA2_WWV_2PNPDK20090615_152913_000005712079_00498_38127_6069.N1
DSD: OCEAN_TIDE_HARMONIC_COEF PCF_RA2_WWV_2P	Filename:	Product: RA2_WWV_2PNPDK20090615_152913_000005712079_00498_38127_6069.N1
DSD: OCEAN_TIDE_ORTHOWEIGHTS PCF_RA2_WWV_2P	Filename:	Product: RA2_WWV_2PNPDK20090615_152913_000005712079_00498_38127_6069.N1
DSD: RA2_CHARACTERISATION_DATA PCF_RA2_WWV_2P	Filename: AUX_ECF_AXNECM20090615_064111_20090615_150000_20090616_030000	Product: RA2_WWV_2PNPDK20090615_152913_000005712079_00498_38127_6069.N1
DSD: RA2_CONFIGURATION_DATA PCF_RA2_WWV_2P	Filename: AUX_ECF_AXNECM20090615_064111_20090615_090000_20090615_210000	Product: RA2_WWV_2PNPDK20090615_152913_000005712079_00498_38127_6069.N1
DSD: RA2_CONSTANT_DATA PCF_RA2_WWV_2P	Filename:	Product: RA2_WWV_2PNPDK20090615_152913_000005712079_00498_38127_6069.N1
DSD: RA2_IF_MASK_FLIGHT_DATA PCF_RA2_WWV_2P	Filename: RA2_FGD_2PNPDK20090615_152913_000005712079_00498_38127_6068.N1	Product: RA2_WWV_2PNPDK20090615_152913_000005712079_00498_38127_6069.N1
DSD: RA2_USO_DATA PCF_RA2_WWV_2P	Filename: DOR_NAV_0PNPDK20090615_135622_000057382079_00497_38126_0302.N1	Product: RA2_WWV_2PNPDK20090615_152913_000005712079_00498_38127_6069.N1
DSD: SOLAR_ACTIVITY_INDEX_PREDICT PCF_RA2_WWV_2P	Filename:	Product: RA2_WWV_2PNPDK20090615_152913_000005712079_00498_38127_6069.N1
DSD: DORIS_IONO PCF_RA2_WWV_2P	Filename: RA2_MW__1PNPDK20090615_153802_000057992079_00498_38127_6160.N1	Product: RA2_WWV_2PNPDK20090615_153802_000057992079_00498_38127_6162.N1
DSD: METEO_GRID_POINTS_ALTITUDE PCF_RA2_WWV_2P	Filename:	Product: RA2_WWV_2PNPDK20090615_153802_000057992079_00498_38127_6162.N1
DSD: MWR_CHARACTERISATION_COEFF PCF_RA2_WWV_2P	Filename: RA2_SOL_AXVIEC20090615_152337_20020101_000000_20100601_000000	Product: RA2_WWV_2PNPDK20090615_153802_000057992079_00498_38127_6162.N1
DSD: MWR_CONFIGURATION_DATA PCF_RA2_WWV_2P	Filename: AUX_ECF_AXNECM20090615_064112_20090615_210000_20090616_090000	Product: RA2_WWV_2PNPDK20090615_153802_000057992079_00498_38127_6162.N1
DSD: OCEAN_ICE2_SYSTEM_FILE PCF_RA2_WWV_2P	Filename:	Product: RA2_WWV_2PNPDK20090615_153802_000057992079_00498_38127_6162.N1
DSD: OCEAN_TIDE_HARMONIC_COEF PCF_RA2_WWV_2P	Filename:	Product: RA2_WWV_2PNPDK20090615_153802_000057992079_00498_38127_6162.N1
DSD: OCEAN_TIDE_ORTHOWEIGHTS PCF_RA2_WWV_2P	Filename:	Product: RA2_WWV_2PNPDK20090615_153802_000057992079_00498_38127_6162.N1
DSD: RA2_CHARACTERISATION_DATA PCF_RA2_WWV_2P	Filename: AUX_ECF_AXNECM20090615_064111_20090615_150000_20090616_030000	Product: RA2_WWV_2PNPDK20090615_153802_000057992079_00498_38127_6162.N1
DSD: RA2_CONFIGURATION_DATA PCF_RA2_WWV_2P	Filename: AUX_ECF_AXNECM20090615_064111_20090615_090000_20090615_210000	Product: RA2_WWV_2PNPDK20090615_153802_000057992079_00498_38127_6162.N1

DSD: RA2_CONSTANT_DATA PCF_RA2_WWV_2P	Filename:	Product: RA2_WWV_2PNPDK20090615_153802_000057992079_00498
DSD: RA2_IF_MASK_FLIGHT_DATA PCF_RA2_WWV_2P	Filename: RA2_FGD_2PNPDK20090615_153802_000057992079_00498_38127_6161.N1	Product: RA2_WWV_2PNPDK20090615_153802_000057992079_00498_38127_6162.N1
DSD: RA2_USO_DATA PCF_RA2_WWV_2P	Filename: DOR_NAV_0PNPDK20090615_153719_000054192079_00498_38127_0303.N1	Product: RA2_WWV_2PNPDK20090615_153802_000057992079_00498_38127_6162.N1
DSD: SOLAR_ACTIVITY_INDEX_PREDICT PCF_RA2_WWV_2P	Filename:	Product: RA2_WWV_2PNPDK20090615_153802_000057992079_00498_38127_6162.N1
DSD: DORIS_IONO PCF_RA2_WWV_2P	Filename: RA2_MW__1PNPDK20090615_171302_000061352079_00499_38128_6241.N1	Product: RA2_WWV_2PNPDK20090615_171302_000061352079_00499_38128_6243.N1
DSD: METEO_GRID_POINTS_ALTITUDE PCF_RA2_WWV_2P	Filename:	Product: RA2_WWV_2PNPDK20090615_171302_000061352079_00499_38128_6243.N1
DSD: MWR_CHARACTERISATION_COEFF PCF_RA2_WWV_2P	Filename: RA2_SOL_AXVIEC20090615_152337_20020101_000000_20100601_000000	Product: RA2_WWV_2PNPDK20090615_171302_000061352079_00499_38128_6243.N1
DSD: MWR_CONFIGURATION_DATA PCF_RA2_WWV_2P	Filename: AUX_ECF_AXNECM20090615_064112_20090615_210000_20090616_090000	Product: RA2_WWV_2PNPDK20090615_171302_000061352079_00499_38128_6243.N1
DSD: OCEAN_ICE2_SYSTEM_FILE PCF_RA2_WWV_2P	Filename:	Product: RA2_WWV_2PNPDK20090615_171302_000061352079_00499_38128_6243.N1
DSD: OCEAN_TIDE_HARMONIC_COEF PCF_RA2_WWV_2P	Filename:	Product: RA2_WWV_2PNPDK20090615_171302_000061352079_00499_38128_6243.N1
DSD: OCEAN_TIDE_ORTHOWEIGHTS PCF_RA2_WWV_2P	Filename:	Product: RA2_WWV_2PNPDK20090615_171302_000061352079_00499_38128_6243.N1
DSD: RA2_CHARACTERISATION_DATA PCF_RA2_WWV_2P	Filename: AUX_ECF_AXNECM20090615_064111_20090615_150000_20090616_030000	Product: RA2_WWV_2PNPDK20090615_171302_000061352079_00499_38128_6243.N1
DSD: RA2_CONFIGURATION_DATA PCF_RA2_WWV_2P	Filename: AUX_ECF_AXNECM20090615_064111_20090615_090000_20090615_210000	Product: RA2_WWV_2PNPDK20090615_171302_000061352079_00499_38128_6243.N1
DSD: RA2_CONSTANT_DATA PCF_RA2_WWV_2P	Filename:	Product: RA2_WWV_2PNPDK20090615_171302_000061352079_00499_38128_6243.N1
DSD: RA2_IF_MASK_FLIGHT_DATA PCF_RA2_WWV_2P	Filename: RA2_FGD_2PNPDK20090615_171302_000061352079_00499_38128_6242.N1	Product: RA2_WWV_2PNPDK20090615_171302_000061352079_00499_38128_6243.N1
DSD: RA2_USO_DATA PCF_RA2_WWV_2P	Filename: DOR_NAV_0PNPDK20090615_171257_000057382079_00499_38128_0304.N1	Product: RA2_WWV_2PNPDK20090615_171302_000061352079_00499_38128_6243.N1
DSD: SOLAR_ACTIVITY_INDEX_PREDICT PCF_RA2_WWV_2P	Filename:	Product: RA2_WWV_2PNPDK20090615_171302_000061352079_00499_38128_6243.N1
DSD: DORIS_IONO PCF_RA2_WWV_2P	Filename: RA2_MW__1PNPDK20090615_185338_000060392079_00500_38129_6290.N1	Product: RA2_WWV_2PNPDK20090615_185338_000060392079_00500_38129_6292.N1
DSD: METEO_GRID_POINTS_ALTITUDE PCF_RA2_WWV_2P	Filename:	Product: RA2_WWV_2PNPDK20090615_185338_000060392079_00500_38129_6292.N1

DSD: MWR_CHARACTERISATION_COEFF PCF_RA2_WWV_2P	Filename: RA2_SOL_AXVIEC20090615_152337_20020101_000000_20100601_000000	Product: RA2_WWV_2PNPDK20090615_185338_000060392079_00500
DSD: MWR_CONFIGURATION_DATA PCF_RA2_WWV_2P	Filename: AUX_ECF_AXNECM20090615_064112_20090615_210000_20090616_090000	Product: RA2_WWV_2PNPDK20090615_185338_000060392079_00500_38129_6292.N1
DSD: OCEAN_ICE2_SYSTEM_FILE PCF_RA2_WWV_2P	Filename:	Product: RA2_WWV_2PNPDK20090615_185338_000060392079_00500_38129_6292.N1
DSD: OCEAN_TIDE_HARMONIC_COEF PCF_RA2_WWV_2P	Filename:	Product: RA2_WWV_2PNPDK20090615_185338_000060392079_00500_38129_6292.N1
DSD: OCEAN_TIDE_ORTHOWEIGHTS PCF_RA2_WWV_2P	Filename:	Product: RA2_WWV_2PNPDK20090615_185338_000060392079_00500_38129_6292.N1
DSD: RA2_CHARACTERISATION_DATA PCF_RA2_WWV_2P	Filename: AUX_ECF_AXNECM20090615_064111_20090615_150000_20090616_030000	Product: RA2_WWV_2PNPDK20090615_185338_000060392079_00500_38129_6292.N1
DSD: RA2_CONFIGURATION_DATA PCF_RA2_WWV_2P	Filename: AUX_ECF_AXNECM20090615_064111_20090615_090000_20090615_210000	Product: RA2_WWV_2PNPDK20090615_185338_000060392079_00500_38129_6292.N1
DSD: RA2_CONSTANT_DATA PCF_RA2_WWV_2P	Filename:	Product: RA2_WWV_2PNPDK20090615_185338_000060392079_00500_38129_6292.N1
DSD: RA2_IF_MASK_FLIGHT_DATA PCF_RA2_WWV_2P	Filename: RA2_FGD_2PNPDK20090615_185338_000060392079_00500_38129_6291.N1	Product: RA2_WWV_2PNPDK20090615_185338_000060392079_00500_38129_6292.N1
DSD: RA2_USO_DATA PCF_RA2_WWV_2P	Filename: DOR_NAV_0PNPDK20090615_184836_000057382079_00500_38129_0305.N1	Product: RA2_WWV_2PNPDK20090615_185338_000060392079_00500_38129_6292.N1
DSD: SOLAR_ACTIVITY_INDEX_PREDICT PCF_RA2_WWV_2P	Filename:	Product: RA2_WWV_2PNPDK20090615_185338_000060392079_00500_38129_6292.N1
DSD: DORIS_IONO PCF_RA2_WWV_2P	Filename: RA2_MW__1PNPDE20090615_203238_000044412079_00501_38130_9557.N1	Product: RA2_WWV_2PNPDE20090615_203238_000044412079_00501_38130_9559.N1
DSD: METEO_GRID_POINTS_ALTITUDE PCF_RA2_WWV_2P	Filename:	Product: RA2_WWV_2PNPDE20090615_203238_000044412079_00501_38130_9559.N1
DSD: MWR_CHARACTERISATION_COEFF PCF_RA2_WWV_2P	Filename: RA2_SOL_AXVIEC20090615_152337_20020101_000000_20100601_000000	Product: RA2_WWV_2PNPDE20090615_203238_000044412079_00501_38130_9559.N1
DSD: MWR_CONFIGURATION_DATA PCF_RA2_WWV_2P	Filename: AUX_ECF_AXNECM20090615_064112_20090615_210000_20090616_090000	Product: RA2_WWV_2PNPDE20090615_203238_000044412079_00501_38130_9559.N1
DSD: OCEAN_ICE2_SYSTEM_FILE PCF_RA2_WWV_2P	Filename:	Product: RA2_WWV_2PNPDE20090615_203238_000044412079_00501_38130_9559.N1
DSD: OCEAN_TIDE_HARMONIC_COEF PCF_RA2_WWV_2P	Filename:	Product: RA2_WWV_2PNPDE20090615_203238_000044412079_00501_38130_9559.N1
DSD: OCEAN_TIDE_ORTHOWEIGHTS PCF_RA2_WWV_2P	Filename:	Product: RA2_WWV_2PNPDE20090615_203238_000044412079_00501_38130_9559.N1

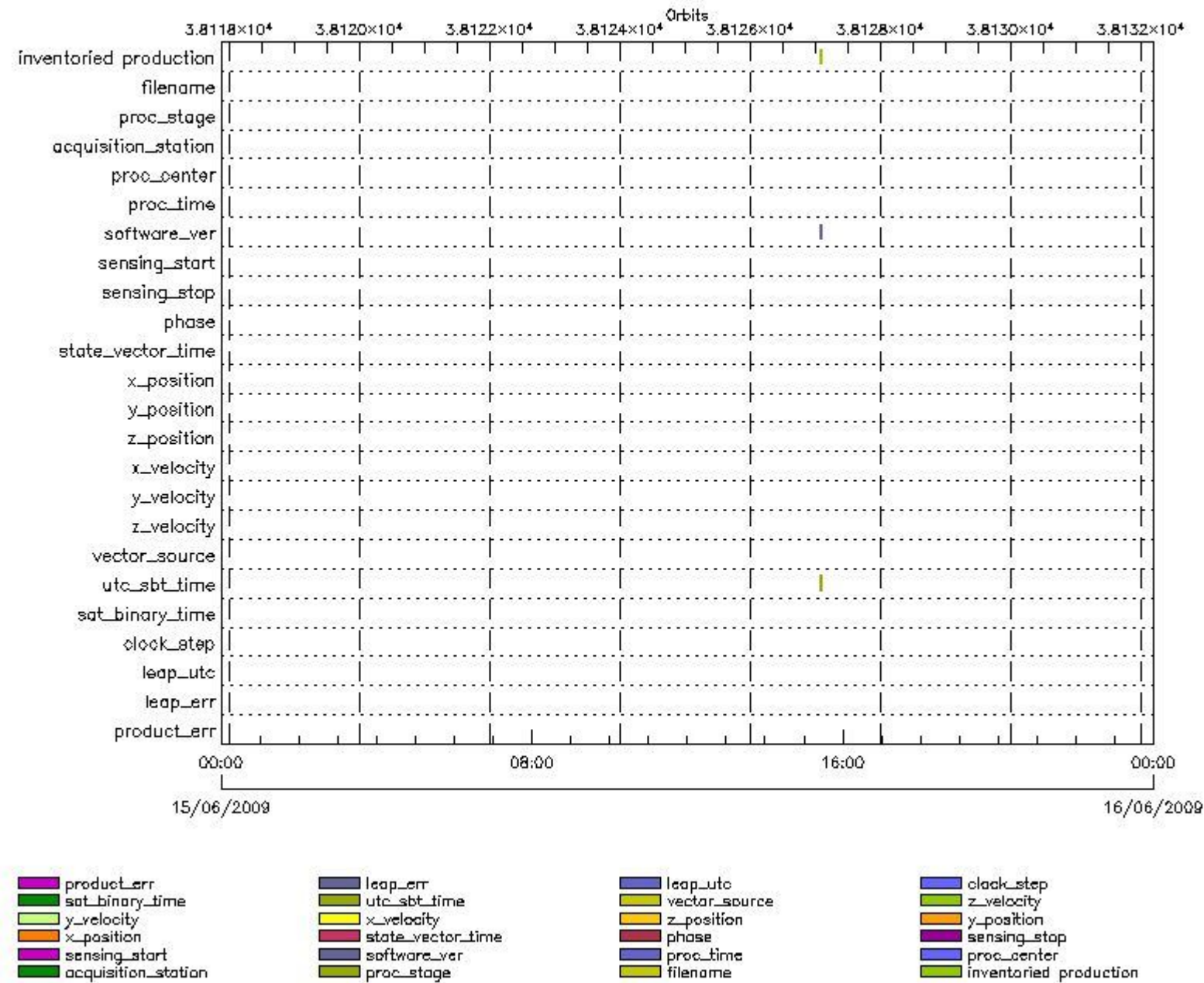
DSD: RA2_CHARACTERISATION_DATA PCF_RA2_WWV_2P	Filename: AUX_ECF_AXNECM20090615_064111_20090615_150000_20090616_030000	Product: RA2_WWV_2PNPDE20090615_203238_000044412079_00501_
DSD: RA2_CONFIGURATION_DATA PCF_RA2_WWV_2P	Filename: AUX_ECF_AXNECM20090615_064111_20090615_090000_20090615_210000	Product: RA2_WWV_2PNPDE20090615_203238_000044412079_00501_38130_9559.N1
DSD: RA2_CONSTANT_DATA PCF_RA2_WWV_2P	Filename:	Product: RA2_WWV_2PNPDE20090615_203238_000044412079_00501_38130_9559.N1
DSD: RA2_IF_MASK_FLIGHT_DATA PCF_RA2_WWV_2P	Filename: RA2_FGD_2PNPDE20090615_203238_000044412079_00501_38130_9558.N1	Product: RA2_WWV_2PNPDE20090615_203238_000044412079_00501_38130_9559.N1
DSD: RA2_USO_DATA PCF_RA2_WWV_2P	Filename: DOR_NAV_0PNPDE20090615_202933_000041442079_00501_38130_8158.N1	Product: RA2_WWV_2PNPDE20090615_203238_000044412079_00501_38130_9559.N1
DSD: SOLAR_ACTIVITY_INDEX_PREDICT PCF_RA2_WWV_2P	Filename:	Product: RA2_WWV_2PNPDE20090615_203238_000044412079_00501_38130_9559.N1
DSD: DORIS_IONO PCF_RA2_WWV_2P	Filename: RA2_MW__1PNPDK20090615_214441_000017212079_00501_38130_6317.N1	Product: RA2_WWV_2PNPDK20090615_214441_000017212079_00501_38130_6319.N1
DSD: METEO_GRID_POINTS_ALTITUDE PCF_RA2_WWV_2P	Filename:	Product: RA2_WWV_2PNPDK20090615_214441_000017212079_00501_38130_6319.N1
DSD: MWR_CHARACTERISATION_COEFF PCF_RA2_WWV_2P	Filename: RA2_SOL_AXVIEC20090615_152337_20020101_000000_20100601_000000	Product: RA2_WWV_2PNPDK20090615_214441_000017212079_00501_38130_6319.N1
DSD: MWR_CONFIGURATION_DATA PCF_RA2_WWV_2P	Filename: AUX_ECF_AXNECM20090615_184111_20090616_030000_20090616_150000	Product: RA2_WWV_2PNPDK20090615_214441_000017212079_00501_38130_6319.N1
DSD: OCEAN_ICE2_SYSTEM_FILE PCF_RA2_WWV_2P	Filename:	Product: RA2_WWV_2PNPDK20090615_214441_000017212079_00501_38130_6319.N1
DSD: OCEAN_TIDE_HARMONIC_COEF PCF_RA2_WWV_2P	Filename:	Product: RA2_WWV_2PNPDK20090615_214441_000017212079_00501_38130_6319.N1
DSD: OCEAN_TIDE_ORTHOWEIGHTS PCF_RA2_WWV_2P	Filename:	Product: RA2_WWV_2PNPDK20090615_214441_000017212079_00501_38130_6319.N1
DSD: RA2_CHARACTERISATION_DATA PCF_RA2_WWV_2P	Filename: AUX_ECF_AXNECM20090615_064112_20090615_210000_20090616_090000	Product: RA2_WWV_2PNPDK20090615_214441_000017212079_00501_38130_6319.N1
DSD: RA2_CONFIGURATION_DATA PCF_RA2_WWV_2P	Filename: AUX_ECF_AXNECM20090615_064111_20090615_150000_20090616_030000	Product: RA2_WWV_2PNPDK20090615_214441_000017212079_00501_38130_6319.N1
DSD: RA2_CONSTANT_DATA PCF_RA2_WWV_2P	Filename:	Product: RA2_WWV_2PNPDK20090615_214441_000017212079_00501_38130_6319.N1
DSD: RA2_IF_MASK_FLIGHT_DATA PCF_RA2_WWV_2P	Filename: RA2_FGD_2PNPDK20090615_214441_000017212079_00501_38130_6318.N1	Product: RA2_WWV_2PNPDK20090615_214441_000017212079_00501_38130_6319.N1
DSD: RA2_USO_DATA PCF_RA2_WWV_2P	Filename: DOR_NAV_0PNPDK20090615_214356_000012752079_00501_38130_0306.N1	Product: RA2_WWV_2PNPDK20090615_214441_000017212079_00501_38130_6319.N1
DSD: SOLAR_ACTIVITY_INDEX_PREDICT PCF_RA2_WWV_2P	Filename:	Product: RA2_WWV_2PNPDK20090615_214441_000017212079_00501_38130_6319.N1

DSD: DORIS_IONO PCF_RA2_WWV_2P	Filename: RA2_MW__1PNPDE20090615_221142_000045442080_00001_38131_9638.N1	Product: RA2_WWV_2PNPDE20090615_221142_000045442080_00001_
DSD: METEO_GRID_POINTS_ALTITUDE PCF_RA2_WWV_2P	Filename:	Product: RA2_WWV_2PNPDE20090615_221142_000045442080_00001_38131_9640.N1
DSD: MWR_CHARACTERISATION_COEFF PCF_RA2_WWV_2P	Filename: RA2_SOL_AXVIEC20090615_152337_20020101_000000_20100601_000000	Product: RA2_WWV_2PNPDE20090615_221142_000045442080_00001_38131_9640.N1
DSD: MWR_CONFIGURATION_DATA PCF_RA2_WWV_2P	Filename: AUX_ECF_AXNECM20090615_184111_20090616_030000_20090616_150000	Product: RA2_WWV_2PNPDE20090615_221142_000045442080_00001_38131_9640.N1
DSD: OCEAN_ICE2_SYSTEM_FILE PCF_RA2_WWV_2P	Filename:	Product: RA2_WWV_2PNPDE20090615_221142_000045442080_00001_38131_9640.N1
DSD: OCEAN_TIDE_HARMONIC_COEF PCF_RA2_WWV_2P	Filename:	Product: RA2_WWV_2PNPDE20090615_221142_000045442080_00001_38131_9640.N1
DSD: OCEAN_TIDE_ORTHOWEIGHTS PCF_RA2_WWV_2P	Filename:	Product: RA2_WWV_2PNPDE20090615_221142_000045442080_00001_38131_9640.N1
DSD: RA2_CHARACTERISATION_DATA PCF_RA2_WWV_2P	Filename: AUX_ECF_AXNECM20090615_064112_20090615_210000_20090616_090000	Product: RA2_WWV_2PNPDE20090615_221142_000045442080_00001_38131_9640.N1
DSD: RA2_CONFIGURATION_DATA PCF_RA2_WWV_2P	Filename: AUX_ECF_AXNECM20090615_064111_20090615_150000_20090616_030000	Product: RA2_WWV_2PNPDE20090615_221142_000045442080_00001_38131_9640.N1
DSD: RA2_CONSTANT_DATA PCF_RA2_WWV_2P	Filename:	Product: RA2_WWV_2PNPDE20090615_221142_000045442080_00001_38131_9640.N1
DSD: RA2_IF_MASK_FLIGHT_DATA PCF_RA2_WWV_2P	Filename: RA2_FGD_2PNPDE20090615_221142_000045442080_00001_38131_9639.N1	Product: RA2_WWV_2PNPDE20090615_221142_000045442080_00001_38131_9640.N1
DSD: RA2_USO_DATA PCF_RA2_WWV_2P	Filename: DOR_NAV_0PNPDE20090615_221030_000041442080_00001_38131_8159.N1	Product: RA2_WWV_2PNPDE20090615_221142_000045442080_00001_38131_9640.N1
DSD: SOLAR_ACTIVITY_INDEX_PREDICT PCF_RA2_WWV_2P	Filename:	Product: RA2_WWV_2PNPDE20090615_221142_000045442080_00001_38131_9640.N1
DSD: DORIS_IONO PCF_RA2_WWV_2P	Filename: RA2_MW__1PNPDE20090615_232514_000060022080_00001_38131_9722.N1	Product: RA2_WWV_2PNPDE20090615_232514_000060022080_00001_38131_9724.N1
DSD: METEO_GRID_POINTS_ALTITUDE PCF_RA2_WWV_2P	Filename:	Product: RA2_WWV_2PNPDE20090615_232514_000060022080_00001_38131_9724.N1
DSD: MWR_CHARACTERISATION_COEFF PCF_RA2_WWV_2P	Filename: RA2_SOL_AXVIEC20090615_152337_20020101_000000_20100601_000000	Product: RA2_WWV_2PNPDE20090615_232514_000060022080_00001_38131_9724.N1
DSD: MWR_CONFIGURATION_DATA PCF_RA2_WWV_2P	Filename: AUX_ECF_AXNECM20090615_184111_20090616_030000_20090616_150000	Product: RA2_WWV_2PNPDE20090615_232514_000060022080_00001_38131_9724.N1
DSD: OCEAN_ICE2_SYSTEM_FILE PCF_RA2_WWV_2P	Filename:	Product: RA2_WWV_2PNPDE20090615_232514_000060022080_00001_38131_9724.N1

DSD: OCEAN_TIDE_HARMONIC_COEF PCF_RA2_WWV_2P	Filename:	Product: RA2_WWV_2PNPDE20090615_232514_000060022080_00001_
DSD: OCEAN_TIDE_ORTHOWEIGHTS PCF_RA2_WWV_2P	Filename:	Product: RA2_WWV_2PNPDE20090615_232514_000060022080_00001_38131_9724.N1
DSD: RA2_CHARACTERISATION_DATA PCF_RA2_WWV_2P	Filename: AUX_ECF_AXNECM20090615_064112_20090615_210000_20090616_090000	Product: RA2_WWV_2PNPDE20090615_232514_000060022080_00001_38131_9724.N1
DSD: RA2_CONFIGURATION_DATA PCF_RA2_WWV_2P	Filename: AUX_ECF_AXNECM20090615_064111_20090615_150000_20090616_030000	Product: RA2_WWV_2PNPDE20090615_232514_000060022080_00001_38131_9724.N1
DSD: RA2_CONSTANT_DATA PCF_RA2_WWV_2P	Filename:	Product: RA2_WWV_2PNPDE20090615_232514_000060022080_00001_38131_9724.N1
DSD: RA2_IF_MASK_FLIGHT_DATA PCF_RA2_WWV_2P	Filename: RA2_FGD_2PNPDE20090615_232514_000060022080_00001_38131_9723.N1	Product: RA2_WWV_2PNPDE20090615_232514_000060022080_00001_38131_9724.N1
DSD: RA2_USO_DATA PCF_RA2_WWV_2P	Filename: DOR_NAV_0PNPDE20090615_232453_000054192080_00001_38131_8160.N1	Product: RA2_WWV_2PNPDE20090615_232514_000060022080_00001_38131_9724.N1
DSD: SOLAR_ACTIVITY_INDEX_PREDICT PCF_RA2_WWV_2P	Filename:	Product: RA2_WWV_2PNPDE20090615_232514_000060022080_00001_38131_9724.N1

MPH checks (Level 0)

MPH Errors for RA2_CAL_0P



RA2_CAL_0P MPH checks

RA2_CAL_0P products with wrong filename

Gauge Segment (Start-Stop)

RA2_CAL_0P products with unknown processing stage

Gauge Segment (Start-Stop)

RA2_CAL_0P products with unknown acquisition station

Gauge Segment (Start-Stop)

RA2_CAL_0P products with unknown processing center

Gauge Segment (Start-Stop)

RA2_CAL_0P products with wrong processing time

Gauge Segment (Start-Stop)

RA2_CAL_0P products with software version not equal to the current version

Gauge	Segment (Start-Stop)
Warning: Wrong Software ver. KSPT_L0/4303	15-JUN-2009 15:25:05.386
Filename: RA2_CAL_0PNPDK20090615_152505_000001632079_00498_38127_1429.N1;	15-JUN-2009 15:27:48.031

RA2_CAL_0P products with wrong sensing start

Gauge Segment (Start-Stop)

RA2_CAL_0P products with wrong sensing stop

Gauge Segment (Start-Stop)

RA2_CAL_0P products with wrong phase

Gauge Segment (Start-Stop)

RA2_CAL_0P products with wrong state vector time

Gauge Segment (Start-Stop)

RA2_CAL_0P products with wrong x_position

Gauge Segment (Start-Stop)

RA2_CAL_0P products with wrong y_position

Gauge Segment (Start-Stop)

RA2_CAL_0P products with wrong z_position

Gauge Segment (Start-Stop)

RA2_CAL_0P products with wrong x_velocity

Gauge Segment (Start-Stop)

RA2_CAL_0P products with wrong y_velocity

Gauge Segment (Start-Stop)

RA2_CAL_0P products with wrong z_velocity

Gauge Segment (Start-Stop)

RA2_CAL_0P products with unknown vector source

Gauge Segment (Start-Stop)

RA2_CAL_0P products with UTC to SBT time too far from sensing time

Gauge	Segment (Start-Stop)
Warning: Wrong UTC SBT time format. 15-JUN-2009 10:38:05.857068	15-JUN-2009 15:25:05.386
Filename: RA2_CAL_0PNPDK20090615_152505_000001632079_00498_38127_1429.N1;	15-JUN-2009 15:27:48.031

RA2_CAL_0P products with satellite binary time out-of-range

Gauge Segment (Start-Stop)

RA2_CAL_0P products with wrong clock step

Gauge Segment (Start-Stop)

RA2_CAL_0P products with leap utc set to blank

Gauge Segment (Start-Stop)

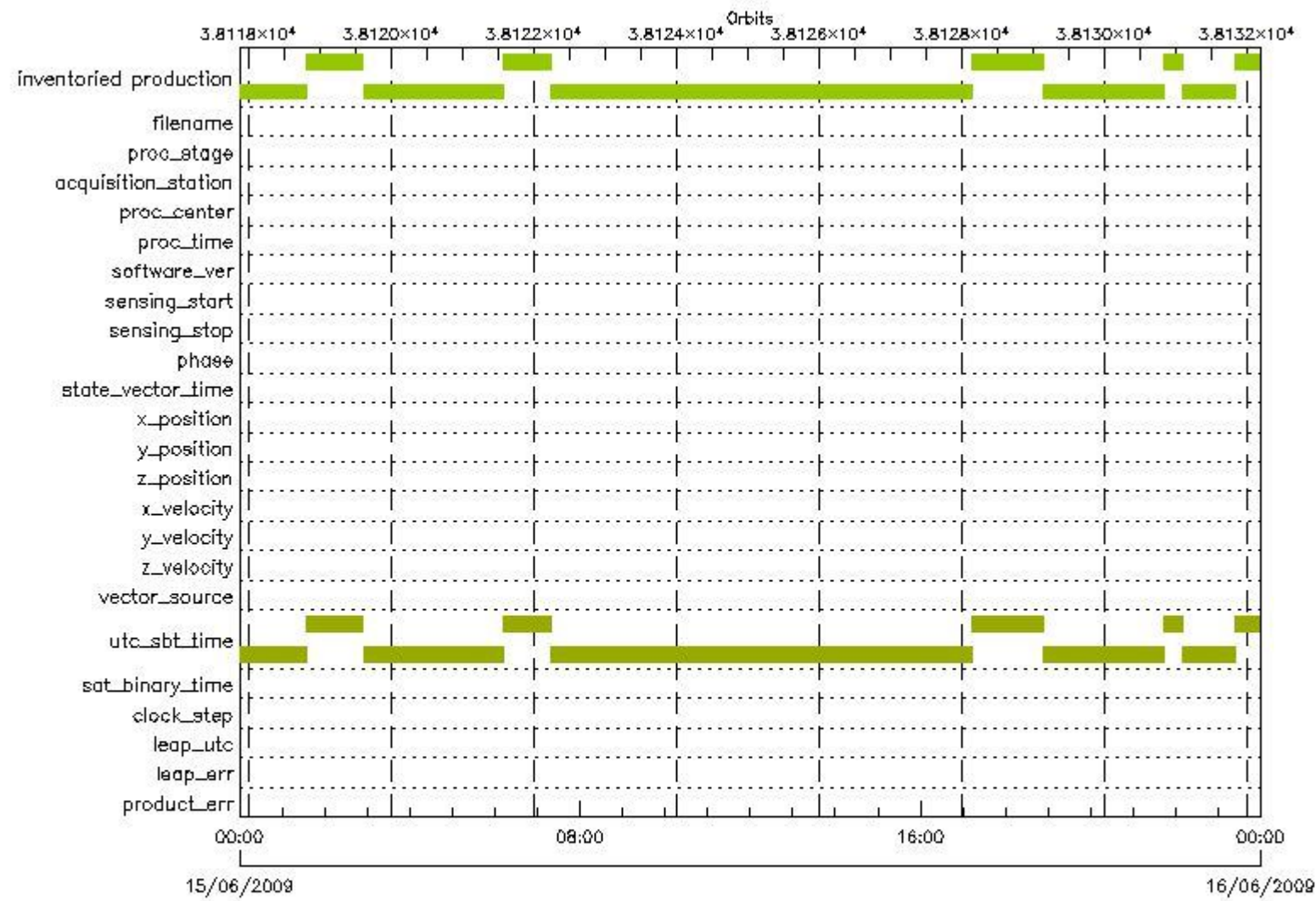
RA2_CAL_0P products with leap err set

Gauge Segment (Start-Stop)

RA2_CAL_0P products with product err set

Gauge Segment (Start-Stop)

MPH Errors for DOR_DOP_0P



DOR_DOP_0P products with wrong filename

Gauge Segment (Start-Stop)

DOR_DOP_0P products with unknown processing stage

Gauge Segment (Start-Stop)

DOR_DOP_0P products with unknown acquisition station

Gauge Segment (Start-Stop)

DOR_DOP_0P products with unknown processing center

Gauge Segment (Start-Stop)

DOR_DOP_0P products with wrong processing time

Gauge Segment (Start-Stop)

DOR_DOP_0P products with software version not equal to the current version

Gauge Segment (Start-Stop)

DOR_DOP_0P products with wrong sensing start

Gauge Segment (Start-Stop)

DOR_DOP_0P products with wrong sensing stop

Gauge Segment (Start-Stop)

DOR_DOP_0P products with wrong phase

Gauge Segment (Start-Stop)

DOR_DOP_0P products with wrong state vector time

Gauge Segment (Start-Stop)

DOR_DOP_0P products with wrong x_position

Gauge Segment (Start-Stop)

DOR_DOP_0P products with wrong y_position

Gauge Segment (Start-Stop)

DOR_DOP_0P products with wrong z_position

Gauge Segment (Start-Stop)

DOR_DOP_0P products with wrong x_velocity

Gauge Segment (Start-Stop)

DOR_DOP_0P products with wrong y_velocity

Gauge Segment (Start-Stop)

DOR_DOP_0P products with wrong z_velocity

Gauge Segment (Start-Stop)

DOR_DOP_0P products with unknown vector source

Gauge Segment (Start-Stop)

DOR_DOP_0P products with UTC to SBT time too far from sensing time

Gauge	Segment (Start-Stop)
Warning: Wrong UTC SBT time format. 14-JUN-2009 16:04:54.848952 Filename: DOR_DOP_0PNPDE20090614_235622_000058662079_00488_38117_8562.N1;	14-JUN-2009 23:56:22.036 15-JUN-2009 01:34:07.732
Warning: Wrong UTC SBT time format. 14-JUN-2009 16:04:54.848952 Filename: DOR_DOP_0PNPDE20090615_013407_000047182079_00489_38118_8563.N1;	15-JUN-2009 01:34:07.732 15-JUN-2009 02:52:45.815
Warning: Wrong UTC SBT time format. 14-JUN-2009 16:04:54.848952 Filename: DOR_DOP_0PNPDE20090615_025453_000056742079_00490_38119_8564.N1;	15-JUN-2009 02:54:53.338 15-JUN-2009 04:29:27.808
Warning: Wrong UTC SBT time format. 14-JUN-2009 16:04:54.848952 Filename: DOR_DOP_0PNPDE20090615_043031_000061212079_00491_38120_8565.N1;	15-JUN-2009 04:30:31.561 15-JUN-2009 06:12:32.312
Warning: Wrong UTC SBT time format. 14-JUN-2009 22:45:13.851878 Filename: DOR_DOP_0PNPDK20090615_061232_000039532079_00492_38121_1015.N1;	15-JUN-2009 06:12:32.312 15-JUN-2009 07:18:25.317
Warning: Wrong UTC SBT time format. 14-JUN-2009 22:45:13.851878 Filename: DOR_DOP_0PNPDK20090615_071929_000060572079_00493_38122_1016.N1;	15-JUN-2009 07:19:29.074 15-JUN-2009 09:00:26.083
Warning: Wrong UTC SBT time format. 15-JUN-2009 07:18:48.855619 Filename: DOR_DOP_0PNPDK20090615_090233_000058662079_00494_38123_1017.N1;	15-JUN-2009 09:02:33.599 15-JUN-2009 10:40:19.318
Warning: Wrong UTC SBT time format. 15-JUN-2009 08:58:31.856344 Filename: DOR_DOP_0PNPDK20090615_104123_000058662079_00495_38124_1018.N1;	15-JUN-2009 10:41:23.076 15-JUN-2009 12:19:08.760
Warning: Wrong UTC SBT time format. 15-JUN-2009 10:38:05.857068 Filename: DOR_DOP_0PNPDK20090615_122012_000058662079_00496_38125_1019.N1;	15-JUN-2009 12:20:12.514 15-JUN-2009 13:57:58.222
Warning: Wrong UTC SBT time format. 15-JUN-2009 10:38:05.857068 Filename: DOR_DOP_0PNPDK20090615_140005_000057382079_00497_38126_1020.N1;	15-JUN-2009 14:00:05.741 15-JUN-2009 15:35:43.961
Warning: Wrong UTC SBT time format. 15-JUN-2009 13:56:46.858522 Filename: DOR_DOP_0PNPDK20090615_153751_000056742079_00498_38127_1021.N1;	15-JUN-2009 15:37:51.473 15-JUN-2009 17:12:25.930
Warning: Wrong UTC SBT time format. 15-JUN-2009 13:56:46.858522 Filename: DOR_DOP_0PNPDK20090615_171225_000059932079_00499_38128_1022.N1;	15-JUN-2009 17:12:25.930 15-JUN-2009 18:52:19.165
Warning: Wrong UTC SBT time format. 15-JUN-2009 17:12:12.859948 Filename: DOR_DOP_0PNPDK20090615_185322_000058662079_00500_38129_1023.N1;	15-JUN-2009 18:53:22.927 15-JUN-2009 20:31:08.647
Warning: Wrong UTC SBT time format. 15-JUN-2009 17:12:12.859948 Filename: DOR_DOP_0PNPDE20090615_203212_000043362079_00501_38130_8566.N1;	15-JUN-2009 20:32:12.404 15-JUN-2009 21:44:27.956
Warning: Wrong UTC SBT time format. 15-JUN-2009 17:12:12.859948 Filename: DOR_DOP_0PNPDK20090615_214427_000015942079_00501_38130_1024.N1;	15-JUN-2009 21:44:27.956 15-JUN-2009 22:11:01.909
Warning: Wrong UTC SBT time format. 15-JUN-2009 18:50:12.860662 Filename: DOR_DOP_0PNPDE20090615_221101_000043992080_00001_38131_8567.N1;	15-JUN-2009 22:11:01.909 15-JUN-2009 23:24:21.191
Warning: Wrong UTC SBT time format. 15-JUN-2009 18:50:12.860662 Filename: DOR_DOP_0PNPDE20090615_232421_000058662080_00001_38131_8568.N1;	15-JUN-2009 23:24:21.191 16-JUN-2009 01:02:06.902

DOR_DOP_0P products with satellite binary time out-of-range

Gauge Segment (Start-Stop)

DOR_DOP_0P products with wrong clock step

Gauge Segment (Start-Stop)

DOR_DOP_0P products with leap utc set to blank

Gauge Segment (Start-Stop)

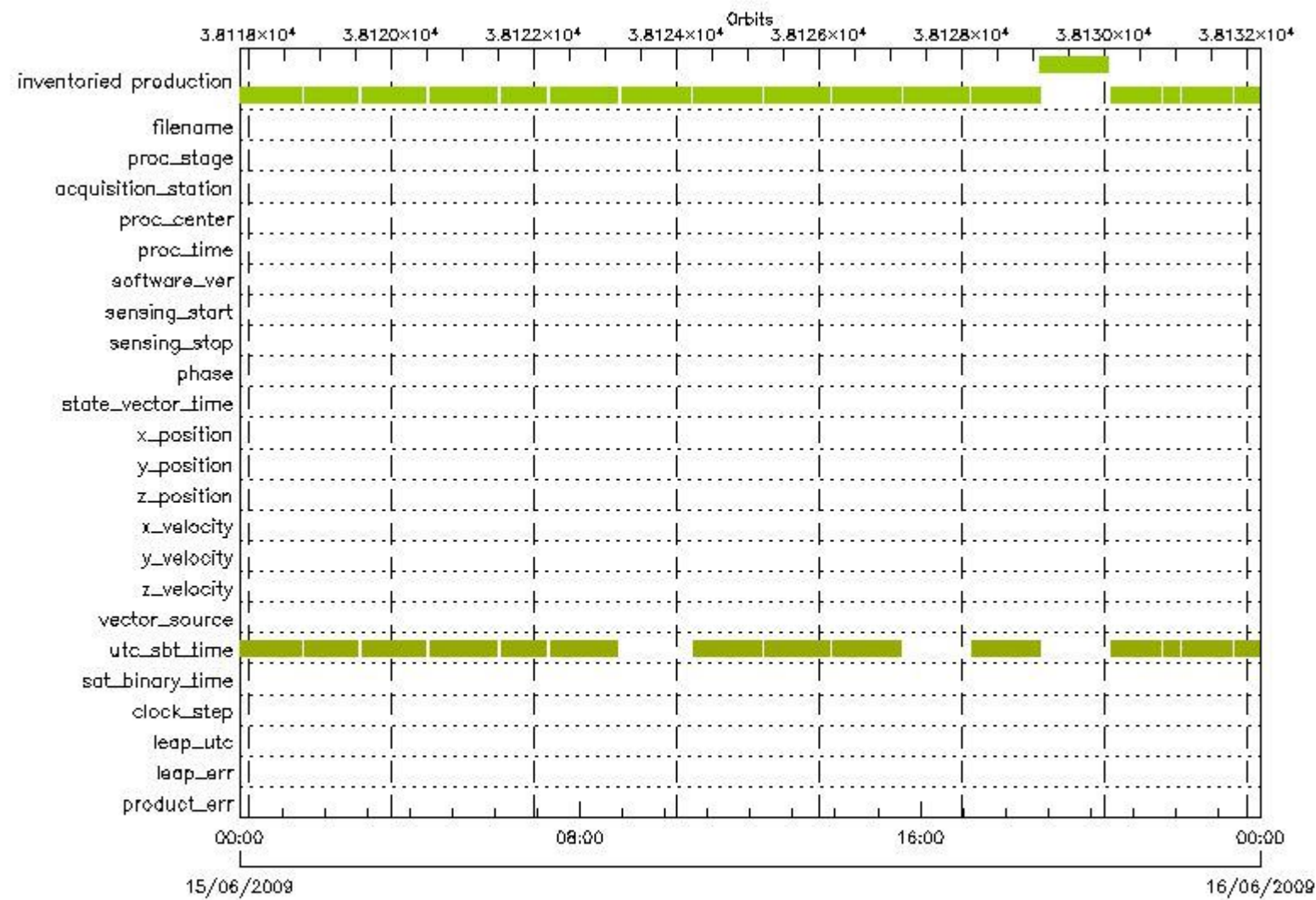
DOR_DOP_0P products with leap err set

Gauge Segment (Start-Stop)

DOR_DOP_0P products with product err set

Gauge Segment (Start-Stop)

MPH Errors for DOR_NAV_0P



DOR_NAV_0P products with wrong filename

Gauge Segment (Start-Stop)

DOR_NAV_0P products with unknown processing stage

Gauge Segment (Start-Stop)

DOR_NAV_0P products with unknown acquisition station

Gauge Segment (Start-Stop)

DOR_NAV_0P products with unknown processing center

Gauge Segment (Start-Stop)

DOR_NAV_0P products with wrong processing time

Gauge Segment (Start-Stop)

DOR_NAV_0P products with software version not equal to the current version

Gauge Segment (Start-Stop)

DOR_NAV_0P products with wrong sensing start

Gauge Segment (Start-Stop)

DOR_NAV_0P products with wrong sensing stop

Gauge Segment (Start-Stop)

DOR_NAV_0P products with wrong phase

Gauge Segment (Start-Stop)

DOR_NAV_0P products with wrong state vector time

Gauge Segment (Start-Stop)

DOR_NAV_0P products with wrong x_position

Gauge Segment (Start-Stop)

DOR_NAV_0P products with wrong y_position

Gauge Segment (Start-Stop)

DOR_NAV_0P products with wrong z_position

Gauge Segment (Start-Stop)

DOR_NAV_0P products with wrong x_velocity

Gauge Segment (Start-Stop)

DOR_NAV_0P products with wrong y_velocity

Gauge Segment (Start-Stop)

DOR_NAV_0P products with wrong z_velocity

Gauge Segment (Start-Stop)

DOR_NAV_0P products with unknown vector source

Gauge Segment (Start-Stop)

DOR_NAV_0P products with UTC to SBT time too far from sensing time

Gauge	Segment (Start-Stop)
Warning: Wrong UTC SBT time format. 14-JUN-2009 16:04:54.848952 Filename: DOR_NAV_0PNPDE20090614_235653_000054192079_00488_38117_8154.N1;	14-JUN-2009 23:56:53.915 15-JUN-2009 01:27:13.306
Warning: Wrong UTC SBT time format. 14-JUN-2009 16:04:54.848952 Filename: DOR_NAV_0PNPDE20090615_013232_000044632079_00489_38118_8155.N1;	15-JUN-2009 01:32:32.095 15-JUN-2009 02:46:55.151
Warning: Wrong UTC SBT time format. 14-JUN-2009 16:04:54.848952 Filename: DOR_NAV_0PNPDE20090615_025213_000054192079_00490_38119_8156.N1;	15-JUN-2009 02:52:13.940 15-JUN-2009 04:22:33.374
Warning: Wrong UTC SBT time format. 14-JUN-2009 16:04:54.848952 Filename: DOR_NAV_0PNPDE20090615_042752_000057382079_00491_38120_8157.N1;	15-JUN-2009 04:27:52.167 15-JUN-2009 06:03:30.367
Warning: Wrong UTC SBT time format. 14-JUN-2009 22:45:13.851878 Filename: DOR_NAV_0PNPDK20090615_060849_000038252079_00492_38121_0297.N1;	15-JUN-2009 06:08:49.160 15-JUN-2009 07:12:34.649
Warning: Wrong UTC SBT time format. 14-JUN-2009 22:45:13.851878 Filename: DOR_NAV_0PNPDK20090615_071753_000057382079_00493_38122_0298.N1;	15-JUN-2009 07:17:53.438 15-JUN-2009 08:53:31.653
Warning: Wrong UTC SBT time format. 15-JUN-2009 08:58:31.856344 Filename: DOR_NAV_0PNPDK20090615_103947_000057382079_00495_38124_0300.N1;	15-JUN-2009 10:39:47.439 15-JUN-2009 12:15:25.608
Warning: Wrong UTC SBT time format. 15-JUN-2009 10:38:05.857068 Filename: DOR_NAV_0PNPDK20090615_122044_000054192079_00496_38125_0301.N1;	15-JUN-2009 12:20:44.397 15-JUN-2009 13:51:03.804
Warning: Wrong UTC SBT time format. 15-JUN-2009 10:38:05.857068 Filename: DOR_NAV_0PNPDK20090615_135622_000057382079_00497_38126_0302.N1;	15-JUN-2009 13:56:22.585 15-JUN-2009 15:32:00.812
Warning: Wrong UTC SBT time format. 15-JUN-2009 13:56:46.858522 Filename: DOR_NAV_0PNPDK20090615_171257_000057382079_00499_38128_0304.N1;	15-JUN-2009 17:12:57.809 15-JUN-2009 18:48:36.013
Warning: Wrong UTC SBT time format. 15-JUN-2009 17:12:12.859948 Filename: DOR_NAV_0PNPDE20090615_202933_000041442079_00501_38130_8158.N1;	15-JUN-2009 20:29:33.018 15-JUN-2009 21:38:37.288
Warning: Wrong UTC SBT time format. 15-JUN-2009 17:12:12.859948 Filename: DOR_NAV_0PNPDK20090615_214356_000012752079_00501_38130_0306.N1;	15-JUN-2009 21:43:56.077 15-JUN-2009 22:05:11.237
Warning: Wrong UTC SBT time format. 15-JUN-2009 18:50:12.860662 Filename: DOR_NAV_0PNPDE20090615_221030_000041442080_00001_38131_8159.N1;	15-JUN-2009 22:10:30.030 15-JUN-2009 23:19:34.285
Warning: Wrong UTC SBT time format. 15-JUN-2009 18:50:12.860662 Filename: DOR_NAV_0PNPDE20090615_232453_000054192080_00001_38131_8160.N1;	15-JUN-2009 23:24:53.070 16-JUN-2009 00:55:12.488

DOR_NAV_0P products with satellite binary time out-of-range

Gauge Segment (Start-Stop)

DOR_NAV_0P products with wrong clock step

Gauge Segment (Start-Stop)

DOR_NAV_0P products with leap utc set to blank

Gauge Segment (Start-Stop)

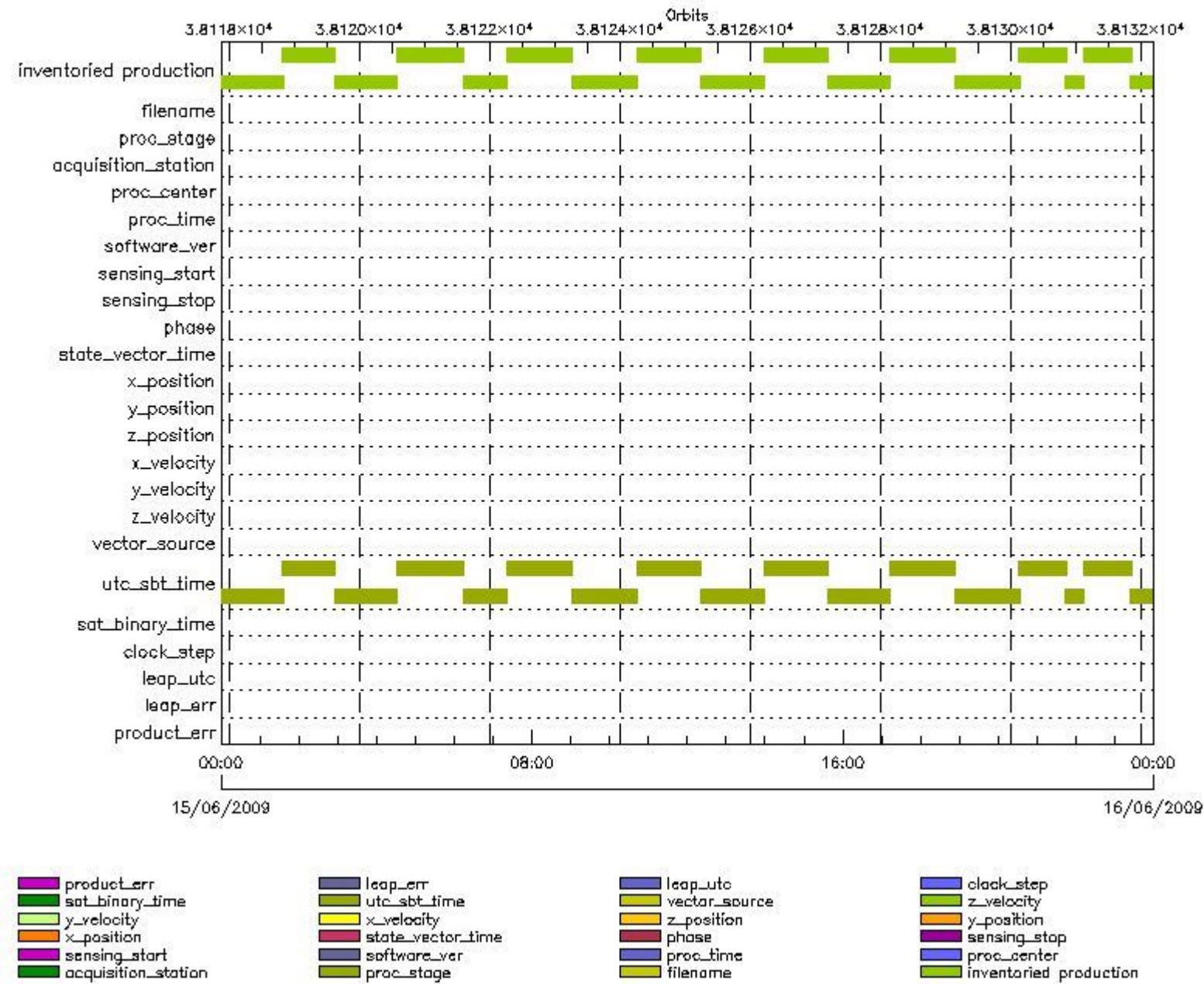
DOR_NAV_0P products with leap err set

Gauge Segment (Start-Stop)

DOR_NAV_0P products with product err set

Gauge Segment (Start-Stop)

MPH Errors for MWR_NL__0P



MWR_NL__0P MPH checks

MWR_NL__0P products with wrong filename

MWR_NL__0P products with unknown processing stage

MWR_NL__0P products with unknown acquisition station

MWR_NL__0P products with unknown processing center

Gauge Segment (Start-Stop)

MWR_NL__0P products with wrong processing time

Gauge Segment (Start-Stop)

MWR_NL__0P products with software version not equal to the current version

Gauge Segment (Start-Stop)

MWR_NL__0P products with wrong sensing start

Gauge Segment (Start-Stop)

MWR_NL__0P products with wrong sensing stop

Gauge Segment (Start-Stop)

MWR_NL__0P products with wrong phase

Gauge Segment (Start-Stop)

MWR_NL__0P products with wrong state vector time

Gauge Segment (Start-Stop)

MWR_NL__0P products with wrong x_position

Gauge Segment (Start-Stop)

MWR_NL__0P products with wrong y_position

Gauge Segment (Start-Stop)

MWR_NL__0P products with wrong z_position

Gauge Segment (Start-Stop)

MWR_NL__0P products with wrong x_velocity

Gauge Segment (Start-Stop)

MWR_NL__0P products with wrong y_velocity

Gauge Segment (Start-Stop)

MWR_NL__0P products with wrong z_velocity

Gauge Segment (Start-Stop)

MWR_NL__0P products with unknown vector source

Gauge Segment (Start-Stop)

MWR_NL__0P products with UTC to SBT time too far from sensing time

Gauge	Segment (Start-Stop)
Warning: Wrong UTC SBT time format. 14-JUN-2009 16:04:54.848952 Filename: MWR_NL__0PNPDE20090614_235647_000059282079_00488_38117_8602.N1;	14-JUN-2009 23:56:47.106 15-JUN-2009 01:35:35.271
Warning: Wrong UTC SBT time format. 14-JUN-2009 16:04:54.848952 Filename: MWR_NL__0PNPDE20090615_013423_000048242079_00489_38118_8603.N1;	15-JUN-2009 01:34:23.275 15-JUN-2009 02:54:47.408
Warning: Wrong UTC SBT time format. 14-JUN-2009 16:04:54.848952 Filename: MWR_NL__0PNPDE20090615_025447_000057602079_00490_38119_8604.N1;	15-JUN-2009 02:54:47.408 15-JUN-2009 04:30:47.561

Warning: Wrong UTC SBT time format. 14-JUN-2009 16:04:54.848952 Filename: MWR_NL__OPNPDE20090615_043047_000061442079_00491_38120_8605.N1;	15-JUN-2009 04:30:47.561 15-JUN-2009 06:13:11.730
Warning: Wrong UTC SBT time format. 14-JUN-2009 22:45:13.851878 Filename: MWR_NL__OPNPDK20090615_061311_000040322079_00492_38121_0915.N1;	15-JUN-2009 06:13:11.730 15-JUN-2009 07:20:23.844
Warning: Wrong UTC SBT time format. 14-JUN-2009 22:45:13.851878 Filename: MWR_NL__OPNPDK20090615_072023_000061202079_00493_38122_0916.N1;	15-JUN-2009 07:20:23.844 15-JUN-2009 09:02:24.017
Warning: Wrong UTC SBT time format. 15-JUN-2009 07:18:48.855619 Filename: MWR_NL__OPNPDK20090615_090224_000059762079_00494_38123_0917.N1;	15-JUN-2009 09:02:24.017 15-JUN-2009 10:42:00.174
Warning: Wrong UTC SBT time format. 15-JUN-2009 08:58:31.856344 Filename: MWR_NL__OPNPDK20090615_104200_000059282079_00495_38124_0918.N1;	15-JUN-2009 10:42:00.174 15-JUN-2009 12:20:48.338
Warning: Wrong UTC SBT time format. 15-JUN-2009 10:38:05.857068 Filename: MWR_NL__OPNPDK20090615_122112_000059282079_00496_38125_0919.N1;	15-JUN-2009 12:21:12.350 15-JUN-2009 14:00:00.511
Warning: Wrong UTC SBT time format. 15-JUN-2009 10:38:05.857068 Filename: MWR_NL__OPNPDK20090615_140000_000058562079_00497_38126_0920.N1;	15-JUN-2009 14:00:00.511 15-JUN-2009 15:37:36.672
Warning: Wrong UTC SBT time format. 15-JUN-2009 13:56:46.858522 Filename: MWR_NL__OPNPDK20090615_153800_000057362079_00498_38127_0921.N1;	15-JUN-2009 15:38:00.668 15-JUN-2009 17:13:36.829
Warning: Wrong UTC SBT time format. 15-JUN-2009 13:56:46.858522 Filename: MWR_NL__OPNPDK20090615_171248_000060962079_00499_38128_0922.N1;	15-JUN-2009 17:12:48.833 15-JUN-2009 18:54:24.997
Warning: Wrong UTC SBT time format. 15-JUN-2009 17:12:12.859948 Filename: MWR_NL__OPNPDK20090615_185336_000059762079_00500_38129_0923.N1;	15-JUN-2009 18:53:36.994 15-JUN-2009 20:33:13.162
Warning: Wrong UTC SBT time format. 15-JUN-2009 17:12:12.859948 Filename: MWR_NL__OPNPDE20090615_203225_000043922079_00501_38130_8606.N1;	15-JUN-2009 20:32:25.154 15-JUN-2009 21:45:37.284
Warning: Wrong UTC SBT time format. 15-JUN-2009 17:12:12.859948 Filename: MWR_NL__OPNPDK20090615_214425_000016802079_00501_38130_0924.N1;	15-JUN-2009 21:44:25.284 15-JUN-2009 22:12:25.319
Warning: Wrong UTC SBT time format. 15-JUN-2009 18:50:12.860662 Filename: MWR_NL__OPNPDE20090615_221137_000044882080_00001_38131_8607.N1;	15-JUN-2009 22:11:37.323 15-JUN-2009 23:26:25.445
Warning: Wrong UTC SBT time format. 15-JUN-2009 18:50:12.860662 Filename: MWR_NL__OPNPDE20090615_232513_000059522080_00001_38131_8608.N1;	15-JUN-2009 23:25:13.449 16-JUN-2009 01:04:25.606

MWR_NL__OP products with satellite binary time out-of-range

Gauge Segment (Start-Stop)

MWR_NL__OP products with wrong clock step

Gauge Segment (Start-Stop)

MWR_NL__OP products with leap utc set to blank

Gauge Segment (Start-Stop)

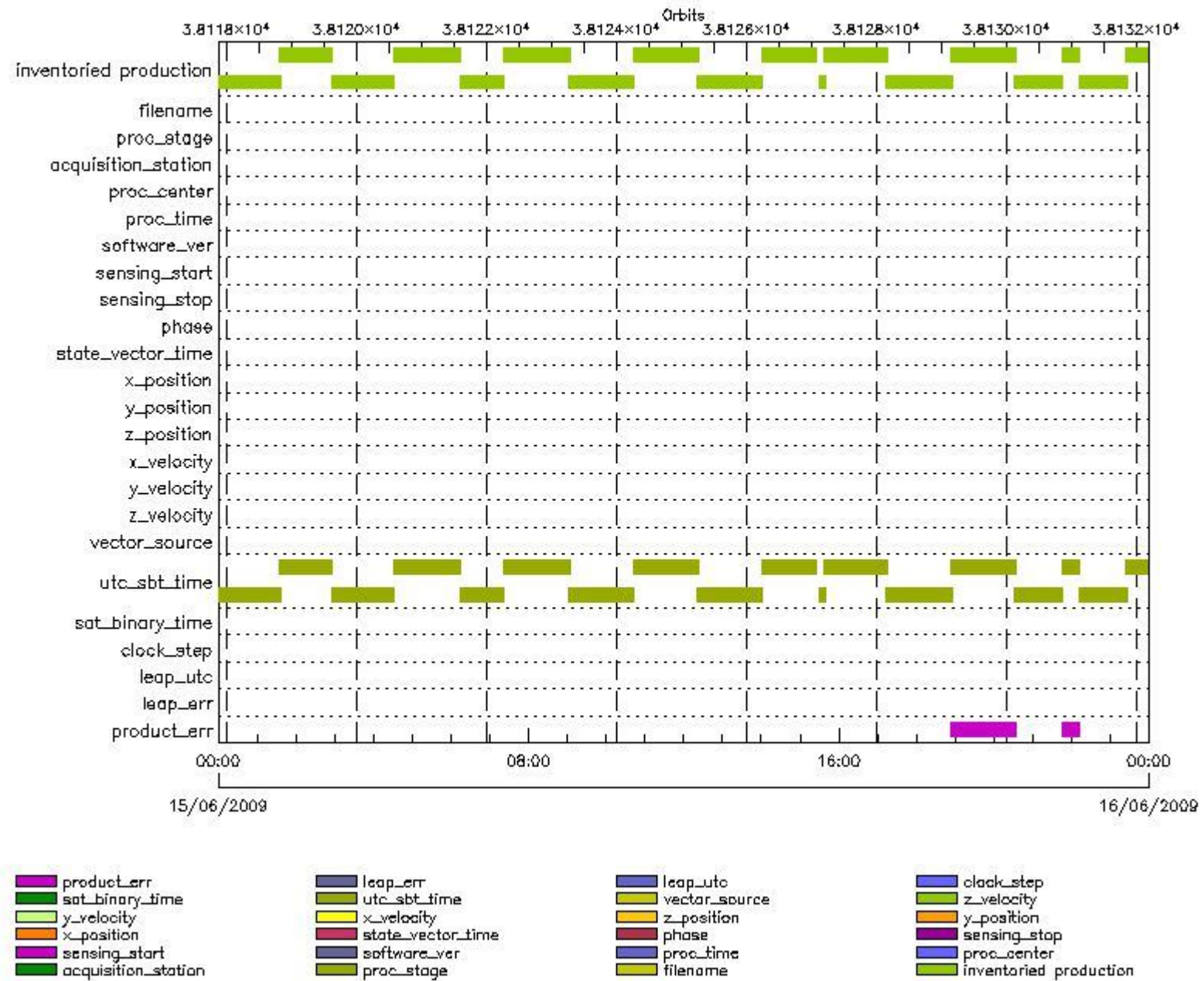
MWR_NL__OP products with leap err set

Gauge Segment (Start-Stop)

MWR_NL__OP products with product err set

Gauge Segment (Start-Stop)

MPH Errors for RA2_ME__OP



RA2_ME__0P MPH checks

RA2_ME__0P products with wrong filename

Gauge Segment (Start-Stop)

RA2_ME__0P products with unknown processing stage

Gauge Segment (Start-Stop)

RA2_ME__0P products with unknown acquisition station

Gauge Segment (Start-Stop)

RA2_ME__0P products with unknown processing center

Gauge Segment (Start-Stop)

RA2_ME__0P products with wrong processing time

Gauge Segment (Start-Stop)

RA2_ME__0P products with software version not equal to the current version

Gauge Segment (Start-Stop)

RA2_ME__0P products with wrong sensing start

Gauge Segment (Start-Stop)

RA2_ME__0P products with wrong sensing stop

Gauge Segment (Start-Stop)

RA2_ME__0P products with wrong phase

Gauge Segment (Start-Stop)

RA2_ME__0P products with wrong state vector time

Gauge Segment (Start-Stop)

RA2_ME__0P products with wrong x_position

Gauge Segment (Start-Stop)

RA2_ME__0P products with wrong y_position

Gauge Segment (Start-Stop)

RA2_ME__0P products with wrong z_position

Gauge Segment (Start-Stop)

RA2_ME__0P products with wrong x_velocity

Gauge Segment (Start-Stop)

RA2_ME__0P products with wrong y_velocity

Gauge Segment (Start-Stop)

RA2_ME__0P products with wrong z_velocity

Gauge Segment (Start-Stop)

RA2_ME__0P products with unknown vector source

Gauge Segment (Start-Stop)

RA2_ME__0P products with UTC to SBT time too far from sensing time

Gauge	Segment (Start-Stop)
Warning: Wrong UTC SBT time format. 14-JUN-2009 16:04:54.848952 Filename: RA2_ME__0PNPDE20090614_235704_000059682079_00488_38117_9247.N1;	14-JUN-2009 23:57:04.252 15-JUN-2009 01:36:31.950
Warning: Wrong UTC SBT time format. 14-JUN-2009 16:04:54.848952 Filename: RA2_ME__0PNPDE20090615_013431_000048722079_00489_38118_9248.N1;	15-JUN-2009 01:34:31.638 15-JUN-2009 02:55:43.159
Warning: Wrong UTC SBT time format. 14-JUN-2009 16:04:54.848952 Filename: RA2_ME__0PNPDE20090615_025500_000058052079_00490_38119_9249.N1;	15-JUN-2009 02:55:00.827 15-JUN-2009 04:31:45.881
Warning: Wrong UTC SBT time format. 14-JUN-2009 16:04:54.848952 Filename: RA2_ME__0PNPDE20090615_043105_000061792079_00491_38120_9250.N1;	15-JUN-2009 04:31:05.777 15-JUN-2009 06:14:05.135
Warning: Wrong UTC SBT time format. 14-JUN-2009 22:45:13.851878 Filename: RA2_ME__0PNPDK20090615_061318_000040752079_00492_38121_2919.N1;	15-JUN-2009 06:13:18.347 15-JUN-2009 07:21:13.359

Warning: Wrong UTC SBT time format. 14-JUN-2009 22:45:13.851878 Filename: RA2_ME__OPNPDK20090615_072031_000061742079_00493_38122_2920.N1;	15-JUN-2009 07:20:31.027 15-JUN-2009 09:03:24.815
Warning: Wrong UTC SBT time format. 15-JUN-2009 07:18:48.855619 Filename: RA2_ME__OPNPDK20090615_090242_000060032079_00494_38123_2921.N1;	15-JUN-2009 09:02:42.483 15-JUN-2009 10:42:45.829
Warning: Wrong UTC SBT time format. 15-JUN-2009 08:58:31.856344 Filename: RA2_ME__OPNPDK20090615_104204_000059912079_00495_38124_2922.N1;	15-JUN-2009 10:42:04.611 15-JUN-2009 12:21:55.703
Warning: Wrong UTC SBT time format. 15-JUN-2009 10:38:05.857068 Filename: RA2_ME__OPNPDK20090615_122112_000059912079_00496_38125_2923.N1;	15-JUN-2009 12:21:12.257 15-JUN-2009 14:01:03.349
Warning: Wrong UTC SBT time format. 15-JUN-2009 10:38:05.857068 Filename: RA2_ME__OPNPDK20090615_140021_000050722079_00497_38126_2924.N1;	15-JUN-2009 14:00:21.017 15-JUN-2009 15:24:53.059
Warning: Wrong UTC SBT time format. 15-JUN-2009 10:38:05.857068 Filename: RA2_ME__OPNPDK20090615_152913_000005702079_00498_38127_2925.N1;	15-JUN-2009 15:29:13.347 15-JUN-2009 15:38:43.716
Warning: Wrong UTC SBT time format. 15-JUN-2009 13:56:46.858522 Filename: RA2_ME__OPNPDK20090615_153802_000057982079_00498_38127_2926.N1;	15-JUN-2009 15:38:02.498 15-JUN-2009 17:14:40.868
Warning: Wrong UTC SBT time format. 15-JUN-2009 13:56:46.858522 Filename: RA2_ME__OPNPDK20090615_171302_000061342079_00499_38128_2927.N1;	15-JUN-2009 17:13:02.836 15-JUN-2009 18:55:16.520
Warning: Wrong UTC SBT time format. 15-JUN-2009 17:12:12.859948 Filename: RA2_ME__OPNPDK20090615_185338_000060382079_00500_38129_2928.N1;	15-JUN-2009 18:53:38.488 15-JUN-2009 20:34:16.368
Warning: Wrong UTC SBT time format. 15-JUN-2009 17:12:12.859948 Filename: RA2_ME__OPNPDE20090615_203238_000044402079_00501_38130_9251.N1;	15-JUN-2009 20:32:38.336 15-JUN-2009 21:46:38.739
Warning: Wrong UTC SBT time format. 15-JUN-2009 17:12:12.859948 Filename: RA2_ME__OPNPDK20090615_214441_000017202079_00501_38130_2929.N1;	15-JUN-2009 21:44:41.769 15-JUN-2009 22:13:21.785
Warning: Wrong UTC SBT time format. 15-JUN-2009 18:50:12.860662 Filename: RA2_ME__OPNPDE20090615_221142_000045432080_00001_38131_9252.N1;	15-JUN-2009 22:11:42.639 15-JUN-2009 23:27:25.531
Warning: Wrong UTC SBT time format. 15-JUN-2009 18:50:12.860662 Filename: RA2_ME__OPNPDE20090615_232514_000060012080_00001_38131_9253.N1;	15-JUN-2009 23:25:14.079 16-JUN-2009 01:05:15.197

RA2_ME__OP products with satellite binary time out-of-range

Gauge Segment (Start-Stop)

RA2_ME__OP products with wrong clock step

Gauge Segment (Start-Stop)

RA2_ME__OP products with leap utc set to blank

Gauge Segment (Start-Stop)

RA2_ME__OP products with leap err set


Gauge Segment (Start-Stop)

RA2_ME__OP products with product err set

Gauge	Segment (Start-Stop)
Warning: Product Error flag set. Filename: RA2_ME__OPNPDK20090615_185338_000060382079_00500_38129_2928.N1;	15-JUN-2009 18:53:38.488 15-JUN-2009 20:34:16.368
Warning: Product Error flag set. Filename: RA2_ME__OPNPDK20090615_214441_000017202079_00501_38130_2929.N1;	15-JUN-2009 21:44:41.769 15-JUN-2009 22:13:21.785

MPH checks (Level 1)

MPH Errors for RA2_MW__1P



RA2_MW__1P MPH checks

RA2_MW__1P products with wrong filename

Gauge Segment (Start-Stop)

RA2_MW__1P products with unknown processing stage

Gauge Segment (Start-Stop)

RA2_MW__1P products with unknown acquisition station

Gauge Segment (Start-Stop)

RA2_MW__1P products with unknown processing center

Gauge Segment (Start-Stop)

RA2_MW__1P products with wrong processing time

Gauge Segment (Start-Stop)

RA2_MW__1P products with software version not equal to the current version

Gauge	Segment (Start-Stop)
Warning: Wrong Software ver. RA2/5.06 Filename: RA2_MW__1PNPDE20090614_235704_000059692079_00488_38117_9094.N1;	14-JUN-2009 23:57:04.277 15-JUN-2009 01:36:33.033
Warning: Wrong Software ver. RA2/5.06 Filename: RA2_MW__1PNPDE20090615_013431_000048732079_00489_38118_9175.N1;	15-JUN-2009 01:34:31.663 15-JUN-2009 02:55:44.243
Warning: Wrong Software ver. RA2/5.06 Filename: RA2_MW__1PNPDE20090615_025500_000058062079_00490_38119_9256.N1;	15-JUN-2009 02:55:00.853 15-JUN-2009 04:31:46.965
Warning: Wrong Software ver. RA2/5.06 Filename: RA2_MW__1PNPDE20090615_043105_000061802079_00491_38120_9359.N1;	15-JUN-2009 04:31:05.803 15-JUN-2009 06:14:06.219
Warning: Wrong Software ver. RA2/5.06 Filename: RA2_MW__1PNPDK20090615_061318_000040762079_00492_38121_5591.N1;	15-JUN-2009 06:13:18.373 15-JUN-2009 07:21:14.443
Warning: Wrong Software ver. RA2/5.06 Filename: RA2_MW__1PNPDK20090615_072031_000061752079_00493_38122_5688.N1;	15-JUN-2009 07:20:31.053 15-JUN-2009 09:03:25.899
Warning: Wrong Software ver. RA2/5.06 Filename: RA2_MW__1PNPDK20090615_090242_000060042079_00494_38123_5780.N1;	15-JUN-2009 09:02:42.508 15-JUN-2009 10:42:46.913
Warning: Wrong Software ver. RA2/5.06 Filename: RA2_MW__1PNPDK20090615_104204_000059922079_00495_38124_5896.N1;	15-JUN-2009 10:42:04.636 15-JUN-2009 12:21:56.787
Warning: Wrong Software ver. RA2/5.06 Filename: RA2_MW__1PNPDK20090615_122112_000059922079_00496_38125_5977.N1;	15-JUN-2009 12:21:12.282 15-JUN-2009 14:01:04.432
Warning: Wrong Software ver. RA2/5.06 Filename: RA2_MW__1PNPDK20090615_140021_000050732079_00497_38126_6064.N1;	15-JUN-2009 14:00:21.042 15-JUN-2009 15:24:54.142
Warning: Wrong Software ver. RA2/5.06 Filename: RA2_MW__1PNPDK20090615_152913_000005712079_00498_38127_6067.N1;	15-JUN-2009 15:29:13.372 15-JUN-2009 15:38:44.799
Warning: Wrong Software ver. RA2/5.06 Filename: RA2_MW__1PNPDK20090615_153802_000057992079_00498_38127_6160.N1;	15-JUN-2009 15:38:02.523 15-JUN-2009 17:14:41.951
Warning: Wrong Software ver. RA2/5.06 Filename: RA2_MW__1PNPDK20090615_171302_000061352079_00499_38128_6241.N1;	15-JUN-2009 17:13:02.861 15-JUN-2009 18:55:17.603
Warning: Wrong Software ver. RA2/5.06 Filename: RA2_MW__1PNPDK20090615_185338_000060392079_00500_38129_6290.N1;	15-JUN-2009 18:53:38.513 15-JUN-2009 20:34:17.451
Warning: Wrong Software ver. RA2/5.06 Filename: RA2_MW__1PNPDE20090615_203238_000044412079_00501_38130_9557.N1;	15-JUN-2009 20:32:38.361 15-JUN-2009 21:46:39.823
Warning: Wrong Software ver. RA2/5.06 Filename: RA2_MW__1PNPDK20090615_214441_000017212079_00501_38130_6317.N1;	15-JUN-2009 21:44:41.795 15-JUN-2009 22:13:22.869
Warning: Wrong Software ver. RA2/5.06 Filename: RA2_MW__1PNPDE20090615_221142_000045442080_00001_38131_9638.N1;	15-JUN-2009 22:11:42.665 15-JUN-2009 23:27:26.615
Warning: Wrong Software ver. RA2/5.06 Filename: RA2_MW__1PNPDE20090615_232514_000060022080_00001_38131_9722.N1;	15-JUN-2009 23:25:14.105 16-JUN-2009 01:05:16.281

RA2_MW__1P products with wrong sensing start

Gauge Segment (Start-Stop)

RA2_MW__1P products with wrong sensing stop

Gauge Segment (Start-Stop)

RA2_MW__1P products with wrong phase

Gauge Segment (Start-Stop)

RA2_MW__1P products with wrong state vector time

Gauge	Segment (Start-Stop)
Warning: Not equal to FPO input. 15-JUN-2009 00:11:43.779906 Filename: RA2_MW__1PNPDE20090614_235704_000059692079_00488_38117_9094.N1;	14-JUN-2009 23:57:04.277 15-JUN-2009 01:36:33.033
Warning: Not equal to FPO input. 15-JUN-2009 01:52:19.652678 Filename: RA2_MW__1PNPDE20090615_013431_000048732079_00489_38118_9175.N1;	15-JUN-2009 01:34:31.663 15-JUN-2009 02:55:44.243
Warning: Not equal to FPO input. 15-JUN-2009 03:32:55.582268 Filename: RA2_MW__1PNPDE20090615_025500_000058062079_00490_38119_9256.N1;	15-JUN-2009 02:55:00.853 15-JUN-2009 04:31:46.965
Warning: Not equal to FPO input. 15-JUN-2009 05:13:31.606258 Filename: RA2_MW__1PNPDE20090615_043105_000061802079_00491_38120_9359.N1;	15-JUN-2009 04:31:05.803 15-JUN-2009 06:14:06.219
Warning: Not equal to FPO input. 15-JUN-2009 06:54:07.585594 Filename: RA2_MW__1PNPDK20090615_061318_000040762079_00492_38121_5591.N1;	15-JUN-2009 06:13:18.373 15-JUN-2009 07:21:14.443
Warning: Not equal to FPO input. 15-JUN-2009 08:34:43.500367 Filename: RA2_MW__1PNPDK20090615_072031_000061752079_00493_38122_5688.N1;	15-JUN-2009 07:20:31.053 15-JUN-2009 09:03:25.899
Warning: Not equal to FPO input. 15-JUN-2009 10:15:19.386499 Filename: RA2_MW__1PNPDK20090615_090242_000060042079_00494_38123_5780.N1;	15-JUN-2009 09:02:42.508 15-JUN-2009 10:42:46.913
Warning: Not equal to FPO input. 15-JUN-2009 11:55:55.247267 Filename: RA2_MW__1PNPDK20090615_104204_000059922079_00495_38124_5896.N1;	15-JUN-2009 10:42:04.636 15-JUN-2009 12:21:56.787
Warning: Not equal to FPO input. 15-JUN-2009 13:36:31.128692 Filename: RA2_MW__1PNPDK20090615_122112_000059922079_00496_38125_5977.N1;	15-JUN-2009 12:21:12.282 15-JUN-2009 14:01:04.432
Warning: Not equal to FPO input. 15-JUN-2009 15:17:07.081401 Filename: RA2_MW__1PNPDK20090615_140021_000050732079_00497_38126_6064.N1;	15-JUN-2009 14:00:21.042 15-JUN-2009 15:24:54.142
Warning: Not equal to FPO input. 15-JUN-2009 15:17:07.081401 Filename: RA2_MW__1PNPDK20090615_152913_000005712079_00498_38127_6067.N1;	15-JUN-2009 15:29:13.372 15-JUN-2009 15:38:44.799
Warning: Not equal to FPO input. 15-JUN-2009 16:57:43.103150 Filename: RA2_MW__1PNPDK20090615_153802_000057992079_00498_38127_6160.N1;	15-JUN-2009 15:38:02.523 15-JUN-2009 17:14:41.951
Warning: Not equal to FPO input. 15-JUN-2009 18:38:19.111073 Filename: RA2_MW__1PNPDK20090615_171302_000061352079_00499_38128_6241.N1;	15-JUN-2009 17:13:02.861 15-JUN-2009 18:55:17.603
Warning: Not equal to FPO input. 15-JUN-2009 20:18:55.062346 Filename: RA2_MW__1PNPDK20090615_185338_000060392079_00500_38129_6290.N1;	15-JUN-2009 18:53:38.513 15-JUN-2009 20:34:17.451
Warning: Not equal to FPO input. 15-JUN-2009 21:59:30.937057 Filename: RA2_MW__1PNPDE20090615_203238_000044412079_00501_38130_9557.N1;	15-JUN-2009 20:32:38.361 15-JUN-2009 21:46:39.823
Warning: Not equal to FPO input. 15-JUN-2009 21:59:30.934254 Filename: RA2_MW__1PNPDK20090615_214441_000017212079_00501_38130_6317.N1;	15-JUN-2009 21:44:41.795 15-JUN-2009 22:13:22.869
Warning: Not equal to FPO input. 15-JUN-2009 21:59:30.934541 Filename: RA2_MW__1PNPDE20090615_221142_000045442080_00001_38131_9638.N1;	15-JUN-2009 22:11:42.665 15-JUN-2009 23:27:26.615
Warning: Not equal to FPO input. 15-JUN-2009 23:40:06.800897 Filename: RA2_MW__1PNPDE20090615_232514_000060022080_00001_38131_9722.N1;	15-JUN-2009 23:25:14.105 16-JUN-2009 01:05:16.281

RA2_MW__1P products with wrong x_position

Gauge Segment (Start-Stop)

RA2_MW__1P products with wrong y_position

Gauge Segment (Start-Stop)

RA2_MW__1P products with wrong z_position

Gauge Segment (Start-Stop)

RA2_MW__1P products with wrong x_velocity

Gauge Segment (Start-Stop)

RA2_MW__1P products with wrong y_velocity

Gauge Segment (Start-Stop)

RA2_MW__1P products with wrong z_velocity

Gauge Segment (Start-Stop)

RA2_MW__1P products with unknown vector source

Gauge Segment (Start-Stop)

RA2_MW__1P products with UTC to SBT time too far from sensing time

Gauge	Segment (Start-Stop)
Warning: Wrong UTC SBT time format. 14-JUN-2009 16:04:54.848952 Filename: RA2_MW__1PNPDE20090614_235704_000059692079_00488_38117_9094.N1;	14-JUN-2009 23:57:04.277 15-JUN-2009 01:36:33.033
Warning: Wrong UTC SBT time format. 14-JUN-2009 16:04:54.848952 Filename: RA2_MW__1PNPDE20090615_013431_000048732079_00489_38118_9175.N1;	15-JUN-2009 01:34:31.663 15-JUN-2009 02:55:44.243
Warning: Wrong UTC SBT time format. 14-JUN-2009 16:04:54.848952 Filename: RA2_MW__1PNPDE20090615_025500_000058062079_00490_38119_9256.N1;	15-JUN-2009 02:55:00.853 15-JUN-2009 04:31:46.965
Warning: Wrong UTC SBT time format. 14-JUN-2009 16:04:54.848952 Filename: RA2_MW__1PNPDE20090615_043105_000061802079_00491_38120_9359.N1;	15-JUN-2009 04:31:05.803 15-JUN-2009 06:14:06.219
Warning: Wrong UTC SBT time format. 14-JUN-2009 22:45:13.851878 Filename: RA2_MW__1PNPDK20090615_061318_000040762079_00492_38121_5591.N1;	15-JUN-2009 06:13:18.373 15-JUN-2009 07:21:14.443
Warning: Wrong UTC SBT time format. 14-JUN-2009 22:45:13.851878 Filename: RA2_MW__1PNPDK20090615_072031_000061752079_00493_38122_5688.N1;	15-JUN-2009 07:20:31.053 15-JUN-2009 09:03:25.899
Warning: Wrong UTC SBT time format. 15-JUN-2009 07:18:48.855619 Filename: RA2_MW__1PNPDK20090615_090242_000060042079_00494_38123_5780.N1;	15-JUN-2009 09:02:42.508 15-JUN-2009 10:42:46.913
Warning: Wrong UTC SBT time format. 15-JUN-2009 08:58:31.856344 Filename: RA2_MW__1PNPDK20090615_104204_000059922079_00495_38124_5896.N1;	15-JUN-2009 10:42:04.636 15-JUN-2009 12:21:56.787
Warning: Wrong UTC SBT time format. 15-JUN-2009 10:38:05.857068 Filename: RA2_MW__1PNPDK20090615_122112_000059922079_00496_38125_5977.N1;	15-JUN-2009 12:21:12.282 15-JUN-2009 14:01:04.432
Warning: Wrong UTC SBT time format. 15-JUN-2009 10:38:05.857068 Filename: RA2_MW__1PNPDK20090615_140021_000050732079_00497_38126_6064.N1;	15-JUN-2009 14:00:21.042 15-JUN-2009 15:24:54.142
Warning: Wrong UTC SBT time format. 15-JUN-2009 10:38:05.857068 Filename: RA2_MW__1PNPDK20090615_152913_000005712079_00498_38127_6067.N1;	15-JUN-2009 15:29:13.372 15-JUN-2009 15:38:44.799
Warning: Wrong UTC SBT time format. 15-JUN-2009 13:56:46.858522 Filename: RA2_MW__1PNPDK20090615_153802_000057992079_00498_38127_6160.N1;	15-JUN-2009 15:38:02.523 15-JUN-2009 17:14:41.951

Warning: Wrong UTC SBT time format. 15-JUN-2009 13:56:46.858522 Filename: RA2_MW__1PNPDK20090615_171302_000061352079_00499_38128_6241.N1;	15-JUN-2009 17:13:02.861 15-JUN-2009 18:55:17.603
Warning: Wrong UTC SBT time format. 15-JUN-2009 17:12:12.859948 Filename: RA2_MW__1PNPDK20090615_185338_000060392079_00500_38129_6290.N1;	15-JUN-2009 18:53:38.513 15-JUN-2009 20:34:17.451
Warning: Wrong UTC SBT time format. 15-JUN-2009 17:12:12.859948 Filename: RA2_MW__1PNPDE20090615_203238_000044412079_00501_38130_9557.N1;	15-JUN-2009 20:32:38.361 15-JUN-2009 21:46:39.823
Warning: Wrong UTC SBT time format. 15-JUN-2009 17:12:12.859948 Filename: RA2_MW__1PNPDK20090615_214441_000017212079_00501_38130_6317.N1;	15-JUN-2009 21:44:41.795 15-JUN-2009 22:13:22.869
Warning: Wrong UTC SBT time format. 15-JUN-2009 18:50:12.860662 Filename: RA2_MW__1PNPDE20090615_221142_000045442080_00001_38131_9638.N1;	15-JUN-2009 22:11:42.665 15-JUN-2009 23:27:26.615
Warning: Wrong UTC SBT time format. 15-JUN-2009 18:50:12.860662 Filename: RA2_MW__1PNPDE20090615_232514_000060022080_00001_38131_9722.N1;	15-JUN-2009 23:25:14.105 16-JUN-2009 01:05:16.281

RA2_MW__1P products with satellite binary time out-of-range

Gauge Segment (Start-Stop)

RA2_MW__1P products with wrong clock step

Gauge Segment (Start-Stop)

RA2_MW__1P products with leap utc set to blank

Gauge Segment (Start-Stop)

RA2_MW__1P products with leap err set


Gauge Segment (Start-Stop)

RA2_MW__1P products with product err set

Gauge Segment (Start-Stop)

MPH checks (Level 2)

MPH Errors for RA2_FGD_2P



RA2_FGD_2P MPH checks

RA2_FGD_2P products with wrong filename

Gauge Segment (Start-Stop)

RA2_FGD_2P products with unknown processing stage

Gauge Segment (Start-Stop)

RA2_FGD_2P products with unknown acquisition station

Gauge Segment (Start-Stop)

RA2_FGD_2P products with unknown processing center

Gauge Segment (Start-Stop)

RA2_FGD_2P products with wrong processing time

Gauge Segment (Start-Stop)

RA2_FGD_2P products with software version not equal to the current version

Gauge	Segment (Start-Stop)
Warning: Wrong Software ver. RA2/5.06 Filename: RA2_FGD_2PNPDE20090614_235704_000059692079_00488_38117_9095.N1;	14-JUN-2009 23:57:04.277 15-JUN-2009 01:36:33.033
Warning: Wrong Software ver. RA2/5.06 Filename: RA2_FGD_2PNPDE20090615_013431_000048732079_00489_38118_9176.N1;	15-JUN-2009 01:34:31.663 15-JUN-2009 02:55:44.243
Warning: Wrong Software ver. RA2/5.06 Filename: RA2_FGD_2PNPDE20090615_025500_000058062079_00490_38119_9257.N1;	15-JUN-2009 02:55:00.853 15-JUN-2009 04:31:46.965
Warning: Wrong Software ver. RA2/5.06 Filename: RA2_FGD_2PNPDE20090615_043105_000061802079_00491_38120_9360.N1;	15-JUN-2009 04:31:05.803 15-JUN-2009 06:14:06.219
Warning: Wrong Software ver. RA2/5.06 Filename: RA2_FGD_2PNPDK20090615_061318_000040762079_00492_38121_5592.N1;	15-JUN-2009 06:13:18.373 15-JUN-2009 07:21:14.443
Warning: Wrong Software ver. RA2/5.06 Filename: RA2_FGD_2PNPDK20090615_072031_000061752079_00493_38122_5689.N1;	15-JUN-2009 07:20:31.053 15-JUN-2009 09:03:25.899
Warning: Wrong Software ver. RA2/5.06 Filename: RA2_FGD_2PNPDK20090615_090242_000060042079_00494_38123_5781.N1;	15-JUN-2009 09:02:42.508 15-JUN-2009 10:42:46.913
Warning: Wrong Software ver. RA2/5.06 Filename: RA2_FGD_2PNPDK20090615_104204_000059922079_00495_38124_5897.N1;	15-JUN-2009 10:42:04.636 15-JUN-2009 12:21:56.787
Warning: Wrong Software ver. RA2/5.06 Filename: RA2_FGD_2PNPDK20090615_122112_000059922079_00496_38125_5978.N1;	15-JUN-2009 12:21:12.282 15-JUN-2009 14:01:04.432
Warning: Wrong Software ver. RA2/5.06 Filename: RA2_FGD_2PNPDK20090615_140021_000050732079_00497_38126_6065.N1;	15-JUN-2009 14:00:21.042 15-JUN-2009 15:24:54.142
Warning: Wrong Software ver. RA2/5.06 Filename: RA2_FGD_2PNPDK20090615_152913_000005712079_00498_38127_6068.N1;	15-JUN-2009 15:29:13.372 15-JUN-2009 15:38:44.799
Warning: Wrong Software ver. RA2/5.06 Filename: RA2_FGD_2PNPDK20090615_153802_000057992079_00498_38127_6161.N1;	15-JUN-2009 15:38:02.523 15-JUN-2009 17:14:41.951
Warning: Wrong Software ver. RA2/5.06 Filename: RA2_FGD_2PNPDK20090615_171302_000061352079_00499_38128_6242.N1;	15-JUN-2009 17:13:02.861 15-JUN-2009 18:55:17.603
Warning: Wrong Software ver. RA2/5.06 Filename: RA2_FGD_2PNPDK20090615_185338_000060392079_00500_38129_6291.N1;	15-JUN-2009 18:53:38.513 15-JUN-2009 20:34:17.451
Warning: Wrong Software ver. RA2/5.06 Filename: RA2_FGD_2PNPDE20090615_203238_000044412079_00501_38130_9558.N1;	15-JUN-2009 20:32:38.361 15-JUN-2009 21:46:39.823
Warning: Wrong Software ver. RA2/5.06 Filename: RA2_FGD_2PNPDK20090615_214441_000017212079_00501_38130_6318.N1;	15-JUN-2009 21:44:41.795 15-JUN-2009 22:13:22.869
Warning: Wrong Software ver. RA2/5.06 Filename: RA2_FGD_2PNPDE20090615_221142_000045442080_00001_38131_9639.N1;	15-JUN-2009 22:11:42.665 15-JUN-2009 23:27:26.615
Warning: Wrong Software ver. RA2/5.06 Filename: RA2_FGD_2PNPDE20090615_232514_000060022080_00001_38131_9723.N1;	15-JUN-2009 23:25:14.105 16-JUN-2009 01:05:16.281

RA2_FGD_2P products with wrong sensing start

Gauge Segment (Start-Stop)

RA2_FGD_2P products with wrong sensing stop

Gauge Segment (Start-Stop)

RA2_FGD_2P products with wrong phase

Gauge Segment (Start-Stop)

RA2_FGD_2P products with wrong state vector time

Gauge	Segment (Start-Stop)
Warning: Not equal to FPO input. 15-JUN-2009 00:11:43.779906 Filename: RA2_FGD_2PNPDE20090614_235704_000059692079_00488_38117_9095.N1;	14-JUN-2009 23:57:04.277 15-JUN-2009 01:36:33.033
Warning: Not equal to FPO input. 15-JUN-2009 01:52:19.652678 Filename: RA2_FGD_2PNPDE20090615_013431_000048732079_00489_38118_9176.N1;	15-JUN-2009 01:34:31.663 15-JUN-2009 02:55:44.243
Warning: Not equal to FPO input. 15-JUN-2009 03:32:55.582268 Filename: RA2_FGD_2PNPDE20090615_025500_000058062079_00490_38119_9257.N1;	15-JUN-2009 02:55:00.853 15-JUN-2009 04:31:46.965
Warning: Not equal to FPO input. 15-JUN-2009 05:13:31.606258 Filename: RA2_FGD_2PNPDE20090615_043105_000061802079_00491_38120_9360.N1;	15-JUN-2009 04:31:05.803 15-JUN-2009 06:14:06.219
Warning: Not equal to FPO input. 15-JUN-2009 06:54:07.585594 Filename: RA2_FGD_2PNPDK20090615_061318_000040762079_00492_38121_5592.N1;	15-JUN-2009 06:13:18.373 15-JUN-2009 07:21:14.443
Warning: Not equal to FPO input. 15-JUN-2009 08:34:43.500367 Filename: RA2_FGD_2PNPDK20090615_072031_000061752079_00493_38122_5689.N1;	15-JUN-2009 07:20:31.053 15-JUN-2009 09:03:25.899
Warning: Not equal to FPO input. 15-JUN-2009 10:15:19.386499 Filename: RA2_FGD_2PNPDK20090615_090242_000060042079_00494_38123_5781.N1;	15-JUN-2009 09:02:42.508 15-JUN-2009 10:42:46.913
Warning: Not equal to FPO input. 15-JUN-2009 11:55:55.247267 Filename: RA2_FGD_2PNPDK20090615_104204_000059922079_00495_38124_5897.N1;	15-JUN-2009 10:42:04.636 15-JUN-2009 12:21:56.787
Warning: Not equal to FPO input. 15-JUN-2009 13:36:31.128692 Filename: RA2_FGD_2PNPDK20090615_122112_000059922079_00496_38125_5978.N1;	15-JUN-2009 12:21:12.282 15-JUN-2009 14:01:04.432
Warning: Not equal to FPO input. 15-JUN-2009 15:17:07.081401 Filename: RA2_FGD_2PNPDK20090615_140021_000050732079_00497_38126_6065.N1;	15-JUN-2009 14:00:21.042 15-JUN-2009 15:24:54.142
Warning: Not equal to FPO input. 15-JUN-2009 15:17:07.081401 Filename: RA2_FGD_2PNPDK20090615_152913_000005712079_00498_38127_6068.N1;	15-JUN-2009 15:29:13.372 15-JUN-2009 15:38:44.799
Warning: Not equal to FPO input. 15-JUN-2009 16:57:43.103150 Filename: RA2_FGD_2PNPDK20090615_153802_000057992079_00498_38127_6161.N1;	15-JUN-2009 15:38:02.523 15-JUN-2009 17:14:41.951
Warning: Not equal to FPO input. 15-JUN-2009 18:38:19.111073 Filename: RA2_FGD_2PNPDK20090615_171302_000061352079_00499_38128_6242.N1;	15-JUN-2009 17:13:02.861 15-JUN-2009 18:55:17.603
Warning: Not equal to FPO input. 15-JUN-2009 20:18:55.062346 Filename: RA2_FGD_2PNPDK20090615_185338_000060392079_00500_38129_6291.N1;	15-JUN-2009 18:53:38.513 15-JUN-2009 20:34:17.451
Warning: Not equal to FPO input. 15-JUN-2009 21:59:30.937057 Filename: RA2_FGD_2PNPDE20090615_203238_000044412079_00501_38130_9558.N1;	15-JUN-2009 20:32:38.361 15-JUN-2009 21:46:39.823
Warning: Not equal to FPO input. 15-JUN-2009 21:59:30.934254 Filename: RA2_FGD_2PNPDK20090615_214441_000017212079_00501_38130_6318.N1;	15-JUN-2009 21:44:41.795 15-JUN-2009 22:13:22.869
Warning: Not equal to FPO input. 15-JUN-2009 21:59:30.934541 Filename: RA2_FGD_2PNPDE20090615_221142_000045442080_00001_38131_9639.N1;	15-JUN-2009 22:11:42.665 15-JUN-2009 23:27:26.615
Warning: Not equal to FPO input. 15-JUN-2009 23:40:06.800897 Filename: RA2_FGD_2PNPDE20090615_232514_000060022080_00001_38131_9723.N1;	15-JUN-2009 23:25:14.105 16-JUN-2009 01:05:16.281

RA2_FGD_2P products with wrong x_position

Gauge Segment (Start-Stop)

RA2_FGD_2P products with wrong y_position

Gauge Segment (Start-Stop)

RA2_FGD_2P products with wrong z_position

Gauge Segment (Start-Stop)

RA2_FGD_2P products with wrong x_velocity

Gauge Segment (Start-Stop)

RA2_FGD_2P products with wrong y_velocity

Gauge Segment (Start-Stop)

RA2_FGD_2P products with wrong z_velocity

Gauge Segment (Start-Stop)

RA2_FGD_2P products with unknown vector source

Gauge Segment (Start-Stop)

RA2_FGD_2P products with UTC to SBT time too far from sensing time

Gauge	Segment (Start-Stop)
Warning: Wrong UTC SBT time format. 14-JUN-2009 16:04:54.848952 Filename: RA2_FGD_2PNPDE20090614_235704_000059692079_00488_38117_9095.N1;	14-JUN-2009 23:57:04.277 15-JUN-2009 01:36:33.033
Warning: Wrong UTC SBT time format. 14-JUN-2009 16:04:54.848952 Filename: RA2_FGD_2PNPDE20090615_013431_000048732079_00489_38118_9176.N1;	15-JUN-2009 01:34:31.663 15-JUN-2009 02:55:44.243
Warning: Wrong UTC SBT time format. 14-JUN-2009 16:04:54.848952 Filename: RA2_FGD_2PNPDE20090615_025500_000058062079_00490_38119_9257.N1;	15-JUN-2009 02:55:00.853 15-JUN-2009 04:31:46.965
Warning: Wrong UTC SBT time format. 14-JUN-2009 16:04:54.848952 Filename: RA2_FGD_2PNPDE20090615_043105_000061802079_00491_38120_9360.N1;	15-JUN-2009 04:31:05.803 15-JUN-2009 06:14:06.219
Warning: Wrong UTC SBT time format. 14-JUN-2009 22:45:13.851878 Filename: RA2_FGD_2PNPDK20090615_061318_000040762079_00492_38121_5592.N1;	15-JUN-2009 06:13:18.373 15-JUN-2009 07:21:14.443
Warning: Wrong UTC SBT time format. 14-JUN-2009 22:45:13.851878 Filename: RA2_FGD_2PNPDK20090615_072031_000061752079_00493_38122_5689.N1;	15-JUN-2009 07:20:31.053 15-JUN-2009 09:03:25.899
Warning: Wrong UTC SBT time format. 15-JUN-2009 07:18:48.855619 Filename: RA2_FGD_2PNPDK20090615_090242_000060042079_00494_38123_5781.N1;	15-JUN-2009 09:02:42.508 15-JUN-2009 10:42:46.913
Warning: Wrong UTC SBT time format. 15-JUN-2009 08:58:31.856344 Filename: RA2_FGD_2PNPDK20090615_104204_000059922079_00495_38124_5897.N1;	15-JUN-2009 10:42:04.636 15-JUN-2009 12:21:56.787
Warning: Wrong UTC SBT time format. 15-JUN-2009 10:38:05.857068 Filename: RA2_FGD_2PNPDK20090615_122112_000059922079_00496_38125_5978.N1;	15-JUN-2009 12:21:12.282 15-JUN-2009 14:01:04.432
Warning: Wrong UTC SBT time format. 15-JUN-2009 10:38:05.857068 Filename: RA2_FGD_2PNPDK20090615_140021_000050732079_00497_38126_6065.N1;	15-JUN-2009 14:00:21.042 15-JUN-2009 15:24:54.142
Warning: Wrong UTC SBT time format. 15-JUN-2009 10:38:05.857068 Filename: RA2_FGD_2PNPDK20090615_152913_000005712079_00498_38127_6068.N1;	15-JUN-2009 15:29:13.372 15-JUN-2009 15:38:44.799
Warning: Wrong UTC SBT time format. 15-JUN-2009 13:56:46.858522 Filename: RA2_FGD_2PNPDK20090615_153802_000057992079_00498_38127_6161.N1;	15-JUN-2009 15:38:02.523 15-JUN-2009 17:14:41.951
Warning: Wrong UTC SBT time format. 15-JUN-2009 13:56:46.858522 Filename: RA2_FGD_2PNPDK20090615_171302_000061352079_00499_38128_6242.N1;	15-JUN-2009 17:13:02.861 15-JUN-2009 18:55:17.603
Warning: Wrong UTC SBT time format. 15-JUN-2009 17:12:12.859948 Filename: RA2_FGD_2PNPDK20090615_185338_000060392079_00500_38129_6291.N1;	15-JUN-2009 18:53:38.513 15-JUN-2009 20:34:17.451
Warning: Wrong UTC SBT time format. 15-JUN-2009 17:12:12.859948 Filename: RA2_FGD_2PNPDE20090615_203238_000044412079_00501_38130_9558.N1;	15-JUN-2009 20:32:38.361 15-JUN-2009 21:46:39.823
Warning: Wrong UTC SBT time format. 15-JUN-2009 17:12:12.859948 Filename: RA2_FGD_2PNPDK20090615_214441_000017212079_00501_38130_6318.N1;	15-JUN-2009 21:44:41.795 15-JUN-2009 22:13:22.869

Warning: Wrong UTC SBT time format. 15-JUN-2009 18:50:12.860662 Filename: RA2_FGD_2PNPDE20090615_221142_000045442080_00001_38131_9639.N1;	15-JUN-2009 22:11:42.665 15-JUN-2009 23:27:26.615
Warning: Wrong UTC SBT time format. 15-JUN-2009 18:50:12.860662 Filename: RA2_FGD_2PNPDE20090615_232514_000060022080_00001_38131_9723.N1;	15-JUN-2009 23:25:14.105 16-JUN-2009 01:05:16.281

RA2_FGD_2P products with satellite binary time out-of-range

Gauge Segment (Start-Stop)

RA2_FGD_2P products with wrong clock step

Gauge Segment (Start-Stop)

RA2_FGD_2P products with leap utc set to blank

Gauge Segment (Start-Stop)

RA2_FGD_2P products with leap err set


Gauge Segment (Start-Stop)

RA2_FGD_2P products with product err set

Gauge	Segment (Start-Stop)
Warning: Product Error flag set. Filename: RA2_FGD_2PNPDE20090614_235704_000059692079_00488_38117_9095.N1;	14-JUN-2009 23:57:04.277 15-JUN-2009 01:36:33.033
Warning: Product Error flag set. Filename: RA2_FGD_2PNPDE20090615_013431_000048732079_00489_38118_9176.N1;	15-JUN-2009 01:34:31.663 15-JUN-2009 02:55:44.243
Warning: Product Error flag set. Filename: RA2_FGD_2PNPDE20090615_025500_000058062079_00490_38119_9257.N1;	15-JUN-2009 02:55:00.853 15-JUN-2009 04:31:46.965
Warning: Product Error flag set. Filename: RA2_FGD_2PNPDE20090615_043105_000061802079_00491_38120_9360.N1;	15-JUN-2009 04:31:05.803 15-JUN-2009 06:14:06.219
Warning: Product Error flag set. Filename: RA2_FGD_2PNPDK20090615_061318_000040762079_00492_38121_5592.N1;	15-JUN-2009 06:13:18.373 15-JUN-2009 07:21:14.443
Warning: Product Error flag set. Filename: RA2_FGD_2PNPDK20090615_072031_000061752079_00493_38122_5689.N1;	15-JUN-2009 07:20:31.053 15-JUN-2009 09:03:25.899
Warning: Product Error flag set. Filename: RA2_FGD_2PNPDK20090615_090242_000060042079_00494_38123_5781.N1;	15-JUN-2009 09:02:42.508 15-JUN-2009 10:42:46.913
Warning: Product Error flag set. Filename: RA2_FGD_2PNPDK20090615_104204_000059922079_00495_38124_5897.N1;	15-JUN-2009 10:42:04.636 15-JUN-2009 12:21:56.787
Warning: Product Error flag set. Filename: RA2_FGD_2PNPDK20090615_122112_000059922079_00496_38125_5978.N1;	15-JUN-2009 12:21:12.282 15-JUN-2009 14:01:04.432
Warning: Product Error flag set. Filename: RA2_FGD_2PNPDK20090615_140021_000050732079_00497_38126_6065.N1;	15-JUN-2009 14:00:21.042 15-JUN-2009 15:24:54.142
Warning: Product Error flag set. Filename: RA2_FGD_2PNPDK20090615_152913_000005712079_00498_38127_6068.N1;	15-JUN-2009 15:29:13.372 15-JUN-2009 15:38:44.799
Warning: Product Error flag set. Filename: RA2_FGD_2PNPDK20090615_153802_000057992079_00498_38127_6161.N1;	15-JUN-2009 15:38:02.523 15-JUN-2009 17:14:41.951
Warning: Product Error flag set. Filename: RA2_FGD_2PNPDK20090615_171302_000061352079_00499_38128_6242.N1;	15-JUN-2009 17:13:02.861 15-JUN-2009 18:55:17.603
Warning: Product Error flag set. Filename: RA2_FGD_2PNPDK20090615_185338_000060392079_00500_38129_6291.N1;	15-JUN-2009 18:53:38.513 15-JUN-2009 20:34:17.451
Warning: Product Error flag set. Filename: RA2_FGD_2PNPDE20090615_203238_000044412079_00501_38130_9558.N1;	15-JUN-2009 20:32:38.361 15-JUN-2009 21:46:39.823

Warning: Product Error flag set. Filename: RA2_FGD_2PNPDK20090615_214441_000017212079_00501_38130_6318.N1;	15-JUN-2009 21:44:41.795 15-JUN-2009 22:13:22.869
Warning: Product Error flag set. Filename: RA2_FGD_2PNPDE20090615_221142_000045442080_00001_38131_9639.N1;	15-JUN-2009 22:11:42.665 15-JUN-2009 23:27:26.615
Warning: Product Error flag set. Filename: RA2_FGD_2PNPDE20090615_232514_000060022080_00001_38131_9723.N1;	15-JUN-2009 23:25:14.105 16-JUN-2009 01:05:16.281

MPH Errors for RA2_WWV_2P



Gauge Segment (Start-Stop)

RA2_WWV_2P products with unknown processing stage

Gauge Segment (Start-Stop)

RA2_WWV_2P products with unknown acquisition station

Gauge Segment (Start-Stop)

RA2_WWV_2P products with unknown processing center

Gauge Segment (Start-Stop)

RA2_WWV_2P products with wrong processing time

Gauge Segment (Start-Stop)

RA2_WWV_2P products with software version not equal to the current version

Gauge	Segment (Start-Stop)
Warning: Wrong Software ver. RA2/5.06 Filename: RA2_WWV_2PNPDE20090614_235704_000059692079_00488_38117_9096.N1;	14-JUN-2009 23:57:04.277 15-JUN-2009 01:36:33.033
Warning: Wrong Software ver. RA2/5.06 Filename: RA2_WWV_2PNPDE20090615_013431_000048732079_00489_38118_9177.N1;	15-JUN-2009 01:34:31.663 15-JUN-2009 02:55:44.243
Warning: Wrong Software ver. RA2/5.06 Filename: RA2_WWV_2PNPDE20090615_025500_000058062079_00490_38119_9258.N1;	15-JUN-2009 02:55:00.853 15-JUN-2009 04:31:46.965
Warning: Wrong Software ver. RA2/5.06 Filename: RA2_WWV_2PNPDE20090615_043105_000061802079_00491_38120_9361.N1;	15-JUN-2009 04:31:05.803 15-JUN-2009 06:14:06.219
Warning: Wrong Software ver. RA2/5.06 Filename: RA2_WWV_2PNPDK20090615_061318_000040762079_00492_38121_5593.N1;	15-JUN-2009 06:13:18.373 15-JUN-2009 07:21:14.443
Warning: Wrong Software ver. RA2/5.06 Filename: RA2_WWV_2PNPDK20090615_072031_000061752079_00493_38122_5690.N1;	15-JUN-2009 07:20:31.053 15-JUN-2009 09:03:25.899
Warning: Wrong Software ver. RA2/5.06 Filename: RA2_WWV_2PNPDK20090615_090242_000060042079_00494_38123_5782.N1;	15-JUN-2009 09:02:42.508 15-JUN-2009 10:42:46.913
Warning: Wrong Software ver. RA2/5.06 Filename: RA2_WWV_2PNPDK20090615_104204_000059922079_00495_38124_5898.N1;	15-JUN-2009 10:42:04.636 15-JUN-2009 12:21:56.787
Warning: Wrong Software ver. RA2/5.06 Filename: RA2_WWV_2PNPDK20090615_122112_000059922079_00496_38125_5979.N1;	15-JUN-2009 12:21:12.282 15-JUN-2009 14:01:04.432
Warning: Wrong Software ver. RA2/5.06 Filename: RA2_WWV_2PNPDK20090615_140021_000050732079_00497_38126_6066.N1;	15-JUN-2009 14:00:21.042 15-JUN-2009 15:24:54.142
Warning: Wrong Software ver. RA2/5.06 Filename: RA2_WWV_2PNPDK20090615_152913_000005712079_00498_38127_6069.N1;	15-JUN-2009 15:29:13.372 15-JUN-2009 15:38:44.799
Warning: Wrong Software ver. RA2/5.06 Filename: RA2_WWV_2PNPDK20090615_153802_000057992079_00498_38127_6162.N1;	15-JUN-2009 15:38:02.523 15-JUN-2009 17:14:41.951
Warning: Wrong Software ver. RA2/5.06 Filename: RA2_WWV_2PNPDK20090615_171302_000061352079_00499_38128_6243.N1;	15-JUN-2009 17:13:02.861 15-JUN-2009 18:55:17.603
Warning: Wrong Software ver. RA2/5.06 Filename: RA2_WWV_2PNPDK20090615_185338_000060392079_00500_38129_6292.N1;	15-JUN-2009 18:53:38.513 15-JUN-2009 20:34:17.451
Warning: Wrong Software ver. RA2/5.06 Filename: RA2_WWV_2PNPDE20090615_203238_000044412079_00501_38130_9559.N1;	15-JUN-2009 20:32:38.361 15-JUN-2009 21:46:39.823
Warning: Wrong Software ver. RA2/5.06 Filename: RA2_WWV_2PNPDK20090615_214441_000017212079_00501_38130_6319.N1;	15-JUN-2009 21:44:41.795 15-JUN-2009 22:13:22.869

Warning: Wrong Software ver. RA2/5.06 Filename: RA2_WWV_2PNPDE20090615_221142_000045442080_00001_38131_9640.N1;	15-JUN-2009 22:11:42.665 15-JUN-2009 23:27:26.615
Warning: Wrong Software ver. RA2/5.06 Filename: RA2_WWV_2PNPDE20090615_232514_000060022080_00001_38131_9724.N1;	15-JUN-2009 23:25:14.105 16-JUN-2009 01:05:16.281

RA2_WWV_2P products with wrong sensing start

Gauge Segment (Start-Stop)

RA2_WWV_2P products with wrong sensing stop

Gauge Segment (Start-Stop)

RA2_WWV_2P products with wrong phase

Gauge Segment (Start-Stop)

RA2_WWV_2P products with wrong state vector time

Gauge	Segment (Start-Stop)
Warning: Not equal to FPO input. 15-JUN-2009 00:11:43.779906 Filename: RA2_WWV_2PNPDE20090614_235704_000059692079_00488_38117_9096.N1;	14-JUN-2009 23:57:04.277 15-JUN-2009 01:36:33.033
Warning: Not equal to FPO input. 15-JUN-2009 01:52:19.652678 Filename: RA2_WWV_2PNPDE20090615_013431_000048732079_00489_38118_9177.N1;	15-JUN-2009 01:34:31.663 15-JUN-2009 02:55:44.243
Warning: Not equal to FPO input. 15-JUN-2009 03:32:55.582268 Filename: RA2_WWV_2PNPDE20090615_025500_000058062079_00490_38119_9258.N1;	15-JUN-2009 02:55:00.853 15-JUN-2009 04:31:46.965
Warning: Not equal to FPO input. 15-JUN-2009 05:13:31.606258 Filename: RA2_WWV_2PNPDE20090615_043105_000061802079_00491_38120_9361.N1;	15-JUN-2009 04:31:05.803 15-JUN-2009 06:14:06.219
Warning: Not equal to FPO input. 15-JUN-2009 06:54:07.585594 Filename: RA2_WWV_2PNPDK20090615_061318_000040762079_00492_38121_5593.N1;	15-JUN-2009 06:13:18.373 15-JUN-2009 07:21:14.443
Warning: Not equal to FPO input. 15-JUN-2009 08:34:43.500367 Filename: RA2_WWV_2PNPDK20090615_072031_000061752079_00493_38122_5690.N1;	15-JUN-2009 07:20:31.053 15-JUN-2009 09:03:25.899
Warning: Not equal to FPO input. 15-JUN-2009 10:15:19.386499 Filename: RA2_WWV_2PNPDK20090615_090242_000060042079_00494_38123_5782.N1;	15-JUN-2009 09:02:42.508 15-JUN-2009 10:42:46.913
Warning: Not equal to FPO input. 15-JUN-2009 11:55:55.247267 Filename: RA2_WWV_2PNPDK20090615_104204_000059922079_00495_38124_5898.N1;	15-JUN-2009 10:42:04.636 15-JUN-2009 12:21:56.787
Warning: Not equal to FPO input. 15-JUN-2009 13:36:31.128692 Filename: RA2_WWV_2PNPDK20090615_122112_000059922079_00496_38125_5979.N1;	15-JUN-2009 12:21:12.282 15-JUN-2009 14:01:04.432
Warning: Not equal to FPO input. 15-JUN-2009 15:17:07.081401 Filename: RA2_WWV_2PNPDK20090615_140021_000050732079_00497_38126_6066.N1;	15-JUN-2009 14:00:21.042 15-JUN-2009 15:24:54.142
Warning: Not equal to FPO input. 15-JUN-2009 15:17:07.081401 Filename: RA2_WWV_2PNPDK20090615_152913_000005712079_00498_38127_6069.N1;	15-JUN-2009 15:29:13.372 15-JUN-2009 15:38:44.799
Warning: Not equal to FPO input. 15-JUN-2009 16:57:43.103150 Filename: RA2_WWV_2PNPDK20090615_153802_000057992079_00498_38127_6162.N1;	15-JUN-2009 15:38:02.523 15-JUN-2009 17:14:41.951
Warning: Not equal to FPO input. 15-JUN-2009 18:38:19.111073 Filename: RA2_WWV_2PNPDK20090615_171302_000061352079_00499_38128_6243.N1;	15-JUN-2009 17:13:02.861 15-JUN-2009 18:55:17.603
Warning: Not equal to FPO input. 15-JUN-2009 20:18:55.062346 Filename: RA2_WWV_2PNPDK20090615_185338_000060392079_00500_38129_6292.N1;	15-JUN-2009 18:53:38.513 15-JUN-2009 20:34:17.451
Warning: Not equal to FPO input. 15-JUN-2009 21:59:30.937057 Filename: RA2_WWV_2PNPDE20090615_203238_000044412079_00501_38130_9559.N1;	15-JUN-2009 20:32:38.361 15-JUN-2009 21:46:39.823
Warning: Not equal to FPO input. 15-JUN-2009 21:59:30.934254 Filename: RA2_WWV_2PNPDK20090615_214441_000017212079_00501_38130_6319.N1;	15-JUN-2009 21:44:41.795 15-JUN-2009 22:13:22.869

Warning: Not equal to FPO input. 15-JUN-2009 21:59:30.934541 Filename: RA2_WWV_2PNPDE20090615_221142_000045442080_00001_38131_9640.N1;	15-JUN-2009 22:11:42.665 15-JUN-2009 23:27:26.615
Warning: Not equal to FPO input. 15-JUN-2009 23:40:06.800897 Filename: RA2_WWV_2PNPDE20090615_232514_000060022080_00001_38131_9724.N1;	15-JUN-2009 23:25:14.105 16-JUN-2009 01:05:16.281

RA2_WWV_2P products with wrong x_position

Gauge Segment (Start-Stop)

RA2_WWV_2P products with wrong y_position

Gauge Segment (Start-Stop)

RA2_WWV_2P products with wrong z_position

Gauge Segment (Start-Stop)

RA2_WWV_2P products with wrong x_velocity

Gauge Segment (Start-Stop)

RA2_WWV_2P products with wrong y_velocity

Gauge Segment (Start-Stop)

RA2_WWV_2P products with wrong z_velocity

Gauge Segment (Start-Stop)

RA2_WWV_2P products with unknown vector source

Gauge Segment (Start-Stop)

RA2_WWV_2P products with UTC to SBT time too far from sensing time

Gauge	Segment (Start-Stop)
Warning: Wrong UTC SBT time format. 14-JUN-2009 16:04:54.848952 Filename: RA2_WWV_2PNPDE20090614_235704_000059692079_00488_38117_9096.N1;	14-JUN-2009 23:57:04.277 15-JUN-2009 01:36:33.033
Warning: Wrong UTC SBT time format. 14-JUN-2009 16:04:54.848952 Filename: RA2_WWV_2PNPDE20090615_013431_000048732079_00489_38118_9177.N1;	15-JUN-2009 01:34:31.663 15-JUN-2009 02:55:44.243
Warning: Wrong UTC SBT time format. 14-JUN-2009 16:04:54.848952 Filename: RA2_WWV_2PNPDE20090615_025500_000058062079_00490_38119_9258.N1;	15-JUN-2009 02:55:00.853 15-JUN-2009 04:31:46.965
Warning: Wrong UTC SBT time format. 14-JUN-2009 16:04:54.848952 Filename: RA2_WWV_2PNPDE20090615_043105_000061802079_00491_38120_9361.N1;	15-JUN-2009 04:31:05.803 15-JUN-2009 06:14:06.219
Warning: Wrong UTC SBT time format. 14-JUN-2009 22:45:13.851878 Filename: RA2_WWV_2PNPDK20090615_061318_000040762079_00492_38121_5593.N1;	15-JUN-2009 06:13:18.373 15-JUN-2009 07:21:14.443
Warning: Wrong UTC SBT time format. 14-JUN-2009 22:45:13.851878 Filename: RA2_WWV_2PNPDK20090615_072031_000061752079_00493_38122_5690.N1;	15-JUN-2009 07:20:31.053 15-JUN-2009 09:03:25.899
Warning: Wrong UTC SBT time format. 15-JUN-2009 07:18:48.855619 Filename: RA2_WWV_2PNPDK20090615_090242_000060042079_00494_38123_5782.N1;	15-JUN-2009 09:02:42.508 15-JUN-2009 10:42:46.913
Warning: Wrong UTC SBT time format. 15-JUN-2009 08:58:31.856344 Filename: RA2_WWV_2PNPDK20090615_104204_000059922079_00495_38124_5898.N1;	15-JUN-2009 10:42:04.636 15-JUN-2009 12:21:56.787
Warning: Wrong UTC SBT time format. 15-JUN-2009 10:38:05.857068 Filename: RA2_WWV_2PNPDK20090615_122112_000059922079_00496_38125_5979.N1;	15-JUN-2009 12:21:12.282 15-JUN-2009 14:01:04.432
Warning: Wrong UTC SBT time format. 15-JUN-2009 10:38:05.857068 Filename: RA2_WWV_2PNPDK20090615_140021_000050732079_00497_38126_6066.N1;	15-JUN-2009 14:00:21.042 15-JUN-2009 15:24:54.142

Warning: Wrong UTC SBT time format. 15-JUN-2009 10:38:05.857068 Filename: RA2_WWV_2PNPDK20090615_152913_000005712079_00498_38127_6069.N1;	15-JUN-2009 15:29:13.372 15-JUN-2009 15:38:44.799
Warning: Wrong UTC SBT time format. 15-JUN-2009 13:56:46.858522 Filename: RA2_WWV_2PNPDK20090615_153802_000057992079_00498_38127_6162.N1;	15-JUN-2009 15:38:02.523 15-JUN-2009 17:14:41.951
Warning: Wrong UTC SBT time format. 15-JUN-2009 13:56:46.858522 Filename: RA2_WWV_2PNPDK20090615_171302_000061352079_00499_38128_6243.N1;	15-JUN-2009 17:13:02.861 15-JUN-2009 18:55:17.603
Warning: Wrong UTC SBT time format. 15-JUN-2009 17:12:12.859948 Filename: RA2_WWV_2PNPDK20090615_185338_000060392079_00500_38129_6292.N1;	15-JUN-2009 18:53:38.513 15-JUN-2009 20:34:17.451
Warning: Wrong UTC SBT time format. 15-JUN-2009 17:12:12.859948 Filename: RA2_WWV_2PNPDE20090615_203238_000044412079_00501_38130_9559.N1;	15-JUN-2009 20:32:38.361 15-JUN-2009 21:46:39.823
Warning: Wrong UTC SBT time format. 15-JUN-2009 17:12:12.859948 Filename: RA2_WWV_2PNPDK20090615_214441_000017212079_00501_38130_6319.N1;	15-JUN-2009 21:44:41.795 15-JUN-2009 22:13:22.869
Warning: Wrong UTC SBT time format. 15-JUN-2009 18:50:12.860662 Filename: RA2_WWV_2PNPDE20090615_221142_000045442080_00001_38131_9640.N1;	15-JUN-2009 22:11:42.665 15-JUN-2009 23:27:26.615
Warning: Wrong UTC SBT time format. 15-JUN-2009 18:50:12.860662 Filename: RA2_WWV_2PNPDE20090615_232514_000060022080_00001_38131_9724.N1;	15-JUN-2009 23:25:14.105 16-JUN-2009 01:05:16.281

RA2_WWV_2P products with satellite binary time out-of-range

Gauge Segment (Start-Stop)

RA2_WWV_2P products with wrong clock step

Gauge Segment (Start-Stop)

RA2_WWV_2P products with leap utc set to blank

Gauge Segment (Start-Stop)

RA2_WWV_2P products with leap err set

Gauge Segment (Start-Stop)

RA2_WWV_2P products with product err set

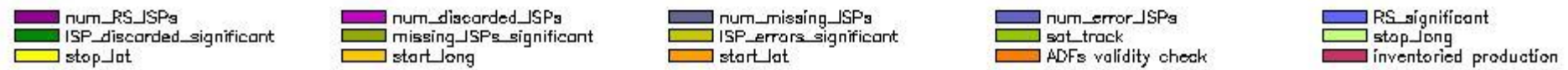
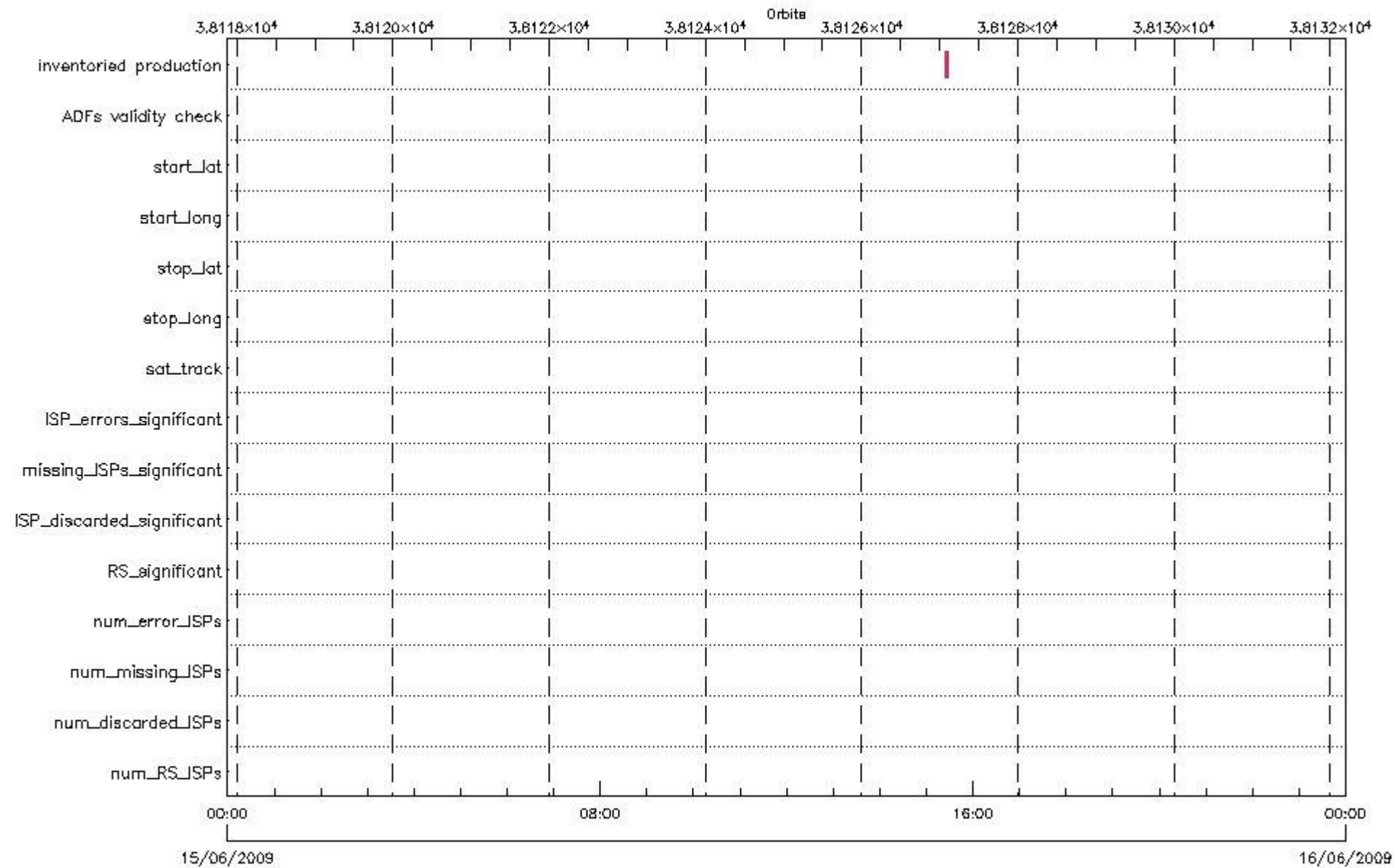
Gauge	Segment (Start-Stop)
Warning: Product Error flag set. Filename: RA2_WWV_2PNPDE20090614_235704_000059692079_00488_38117_9096.N1;	14-JUN-2009 23:57:04.277 15-JUN-2009 01:36:33.033
Warning: Product Error flag set. Filename: RA2_WWV_2PNPDE20090615_013431_000048732079_00489_38118_9177.N1;	15-JUN-2009 01:34:31.663 15-JUN-2009 02:55:44.243
Warning: Product Error flag set. Filename: RA2_WWV_2PNPDE20090615_025500_000058062079_00490_38119_9258.N1;	15-JUN-2009 02:55:00.853 15-JUN-2009 04:31:46.965
Warning: Product Error flag set. Filename: RA2_WWV_2PNPDE20090615_043105_000061802079_00491_38120_9361.N1;	15-JUN-2009 04:31:05.803 15-JUN-2009 06:14:06.219
Warning: Product Error flag set. Filename: RA2_WWV_2PNPDK20090615_061318_000040762079_00492_38121_5593.N1;	15-JUN-2009 06:13:18.373 15-JUN-2009 07:21:14.443
Warning: Product Error flag set. Filename: RA2_WWV_2PNPDK20090615_072031_000061752079_00493_38122_5690.N1;	15-JUN-2009 07:20:31.053 15-JUN-2009 09:03:25.899
Warning: Product Error flag set. Filename: RA2_WWV_2PNPDK20090615_090242_000060042079_00494_38123_5782.N1;	15-JUN-2009 09:02:42.508 15-JUN-2009 10:42:46.913
Warning: Product Error flag set. Filename: RA2_WWV_2PNPDK20090615_104204_000059922079_00495_38124_5898.N1;	15-JUN-2009 10:42:04.636 15-JUN-2009 12:21:56.787
Warning: Product Error flag set. Filename: RA2_WWV_2PNPDK20090615_122112_000059922079_00496_38125_5979.N1;	15-JUN-2009 12:21:12.282 15-JUN-2009 14:01:04.432

Warning: Product Error flag set. Filename: RA2_WWV_2PNPDK20090615_140021_000050732079_00497_38126_6066.N1;	15-JUN-2009 14:00:21.042 15-JUN-2009 15:24:54.142
Warning: Product Error flag set. Filename: RA2_WWV_2PNPDK20090615_152913_00005712079_00498_38127_6069.N1;	15-JUN-2009 15:29:13.372 15-JUN-2009 15:38:44.799
Warning: Product Error flag set. Filename: RA2_WWV_2PNPDK20090615_153802_000057992079_00498_38127_6162.N1;	15-JUN-2009 15:38:02.523 15-JUN-2009 17:14:41.951
Warning: Product Error flag set. Filename: RA2_WWV_2PNPDK20090615_171302_000061352079_00499_38128_6243.N1;	15-JUN-2009 17:13:02.861 15-JUN-2009 18:55:17.603
Warning: Product Error flag set. Filename: RA2_WWV_2PNPDK20090615_185338_000060392079_00500_38129_6292.N1;	15-JUN-2009 18:53:38.513 15-JUN-2009 20:34:17.451
Warning: Product Error flag set. Filename: RA2_WWV_2PNPDE20090615_203238_000044412079_00501_38130_9559.N1;	15-JUN-2009 20:32:38.361 15-JUN-2009 21:46:39.823
Warning: Product Error flag set. Filename: RA2_WWV_2PNPDK20090615_214441_000017212079_00501_38130_6319.N1;	15-JUN-2009 21:44:41.795 15-JUN-2009 22:13:22.869
Warning: Product Error flag set. Filename: RA2_WWV_2PNPDE20090615_221142_000045442080_00001_38131_9640.N1;	15-JUN-2009 22:11:42.665 15-JUN-2009 23:27:26.615
Warning: Product Error flag set. Filename: RA2_WWV_2PNPDE20090615_232514_000060022080_00001_38131_9724.N1;	15-JUN-2009 23:25:14.105 16-JUN-2009 01:05:16.281

SPH checks

RA2_CAL_0P SPH checks

SPH fields with errors



RA2_CAL_0P products using a wrong ADF (sensing not included in validity)

Gauge Segment (Start-Stop) Explicit Reference

RA2_CAL_0P products with start_lat out of range

Gauge Value Segment (Start-Stop) Explicit Reference

RA2_CAL_0P products with start_long out of range

Gauge Value Segment (Start-Stop) Explicit Reference

RA2_CAL_0P products with stop_lat out of range

Gauge Value Segment (Start-Stop) Explicit Reference

RA2_CAL_0P products with stop_long out of range

Gauge Value Segment (Start-Stop) Explicit Reference

RA2_CAL_0P products with sat_track out of range

Gauge Value Segment (Start-Stop) Explicit Reference

Percentage of RA2_CAL_0P products with ISP_errors_significant set to 1

Gauge Value Segment (Start-Stop)

RA2_CAL_0P products with num_error_ISPs out of range

Gauge Value Segment (Start-Stop) Explicit Reference

Statistics for RA2_CAL_0P products with num_error_ISPs out of range

Gauge Statistics Segment (Start-Stop)

Percentage of RA2_CAL_0P products with missing_ISPs_significant set to 1

Gauge Value Segment (Start-Stop)

RA2_CAL_0P products with num_missing_ISPs out of range

Gauge Value Segment (Start-Stop) Explicit Reference

Statistics for RA2_CAL_0P products with num_missing_ISPs out of range

Gauge Statistics Segment (Start-Stop)

Percentage of RA2_CAL_0P products with ISP_discarded_significant set to 1

Gauge Value Segment (Start-Stop)

RA2_CAL_0P products with num_discarded_ISPs out of range

Gauge Value Segment (Start-Stop) Explicit Reference

Statistics for RA2_CAL_0P products with num_discarded_ISPs out of range

Gauge Statistics Segment (Start-Stop)

Percentage of RA2_CAL_0P products with RS_significant set to 1

Gauge Value Segment (Start-Stop)

RA2_CAL_0P products with num_RS_ISPs out of range

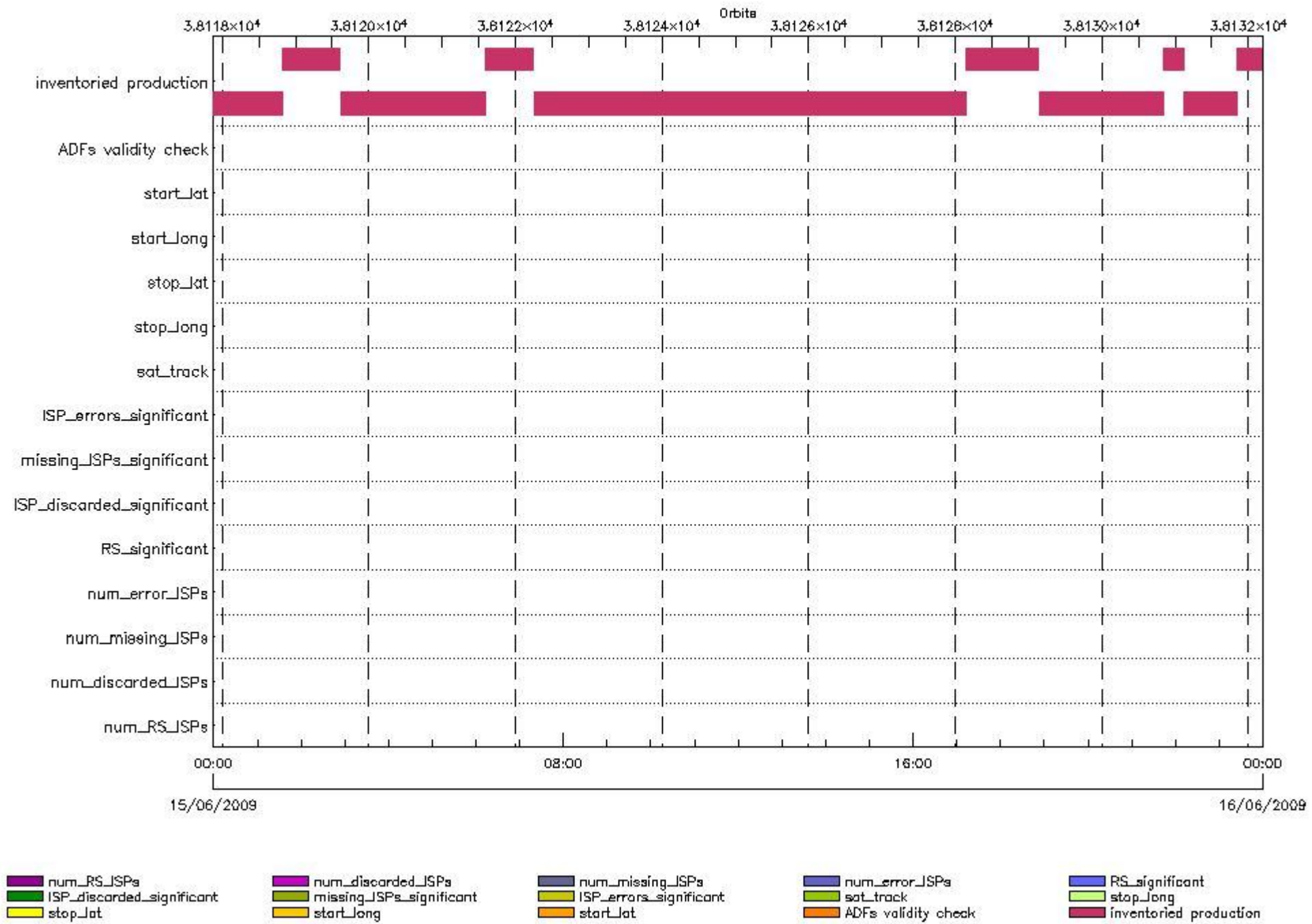
Gauge Value Segment (Start-Stop) Explicit Reference

Statistics for RA2_CAL_0P products with num_RS_ISPs out of range

Gauge Statistics Segment (Start-Stop)

DOR_DOP_0P SPH checks

SPH fields with errors



DOR_DOP_0P products using a wrong ADF (sensing not included in validity)

Gauge Segment (Start-Stop) Explicit Reference

DOR_DOP_0P products with start_lat out of range

Gauge Value Segment (Start-Stop) Explicit Reference

DOR_DOP_0P products with start_long out of range

Gauge Value Segment (Start-Stop) Explicit Reference

DOR_DOP_0P products with stop_lat out of range

Gauge Value Segment (Start-Stop) Explicit Reference

DOR_DOP_0P products with stop_long out of range

Gauge Value Segment (Start-Stop) Explicit Reference

DOR_DOP_0P products with sat_track out of range

Gauge Value Segment (Start-Stop) Explicit Reference

Percentage of DOR_DOP_0P products with ISP_errors_significant set to 1

Gauge Value Segment (Start-Stop)

DOR_DOP_0P products with num_error_ISPs out of range

Gauge Value Segment (Start-Stop) Explicit Reference

Statistics for DOR_DOP_0P products with num_error_ISPs out of range

Gauge Statistics Segment (Start-Stop)

Percentage of DOR_DOP_0P products with missing_ISPs_significant set to 1

Gauge Value Segment (Start-Stop)

DOR_DOP_0P products with num_missing_ISPs out of range

Gauge Value Segment (Start-Stop) Explicit Reference

Statistics for DOR_DOP_0P products with num_missing_ISPs out of range

Gauge Statistics Segment (Start-Stop)

Percentage of DOR_DOP_0P products with ISP_discarded_significant set to 1

Gauge Value Segment (Start-Stop)

DOR_DOP_0P products with num_discarded_ISPs out of range

Gauge	Value	Segment (Start-Stop)	Explicit Reference
-------	-------	----------------------	--------------------

Statistics for DOR_DOP_0P products with num_discarded_ISPs out of range

Gauge	Statistics	Segment (Start-Stop)
-------	------------	----------------------

Percentage of DOR_DOP_0P products with RS_significant set to 1

Gauge	Value	Segment (Start-Stop)
-------	-------	----------------------

DOR_DOP_0P products with num_RS_ISPs out of range

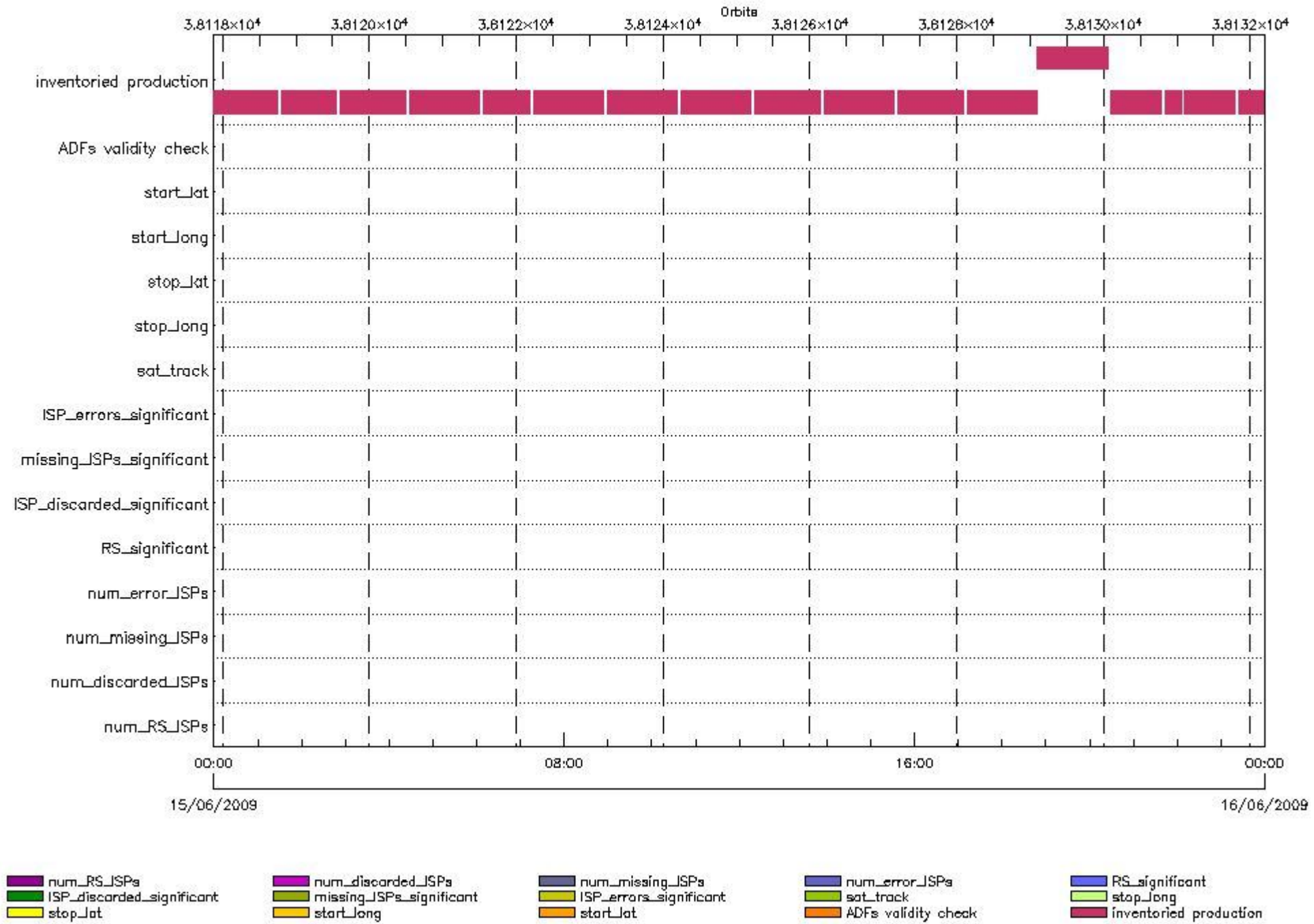
Gauge	Value	Segment (Start-Stop)	Explicit Reference
-------	-------	----------------------	--------------------

Statistics for DOR_DOP_0P products with num_RS_ISPs out of range

Gauge	Statistics	Segment (Start-Stop)
-------	------------	----------------------

DOR_NAV_0P SPH checks

SPH fields with errors



DOR_NAV_0P products using a wrong ADF (sensing not included in validity)

Gauge Segment (Start-Stop) Explicit Reference

DOR_NAV_0P products with start_lat out of range

Gauge Value Segment (Start-Stop) Explicit Reference

DOR_NAV_0P products with start_long out of range

Gauge Value Segment (Start-Stop) Explicit Reference

DOR_NAV_0P products with stop_lat out of range

Gauge Value Segment (Start-Stop) Explicit Reference

DOR_NAV_0P products with stop_long out of range

Gauge Value Segment (Start-Stop) Explicit Reference

DOR_NAV_0P products with sat_track out of range

Gauge Value Segment (Start-Stop) Explicit Reference

Percentage of DOR_NAV_0P products with ISP_errors_significant set to 1

Gauge Value Segment (Start-Stop)

DOR_NAV_0P products with num_error_ISPs out of range

Gauge Value Segment (Start-Stop) Explicit Reference

Statistics for DOR_NAV_0P products with num_error_ISPs out of range

Gauge Statistics Segment (Start-Stop)

Percentage of DOR_NAV_0P products with missing_ISPs_significant set to 1

Gauge Value Segment (Start-Stop)

DOR_NAV_0P products with num_missing_ISPs out of range

Gauge Value Segment (Start-Stop) Explicit Reference

Statistics for DOR_NAV_0P products with num_missing_ISPs out of range

Gauge Statistics Segment (Start-Stop)

Percentage of DOR_NAV_0P products with ISP_discarded_significant set to 1

Gauge Value Segment (Start-Stop)

DOR_NAV_0P products with num_discarded_ISPs out of range

Gauge Value Segment (Start-Stop) Explicit Reference

Statistics for DOR_NAV_0P products with num_discarded_ISPs out of range

Gauge Statistics Segment (Start-Stop)

Percentage of DOR_NAV_0P products with RS_significant set to 1

Gauge Value Segment (Start-Stop)

DOR_NAV_0P products with num_RS_ISPs out of range

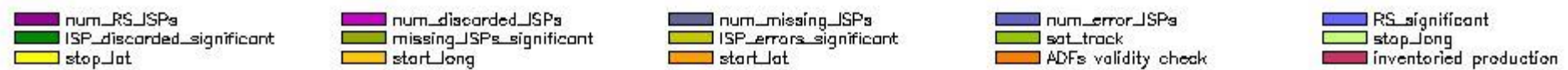
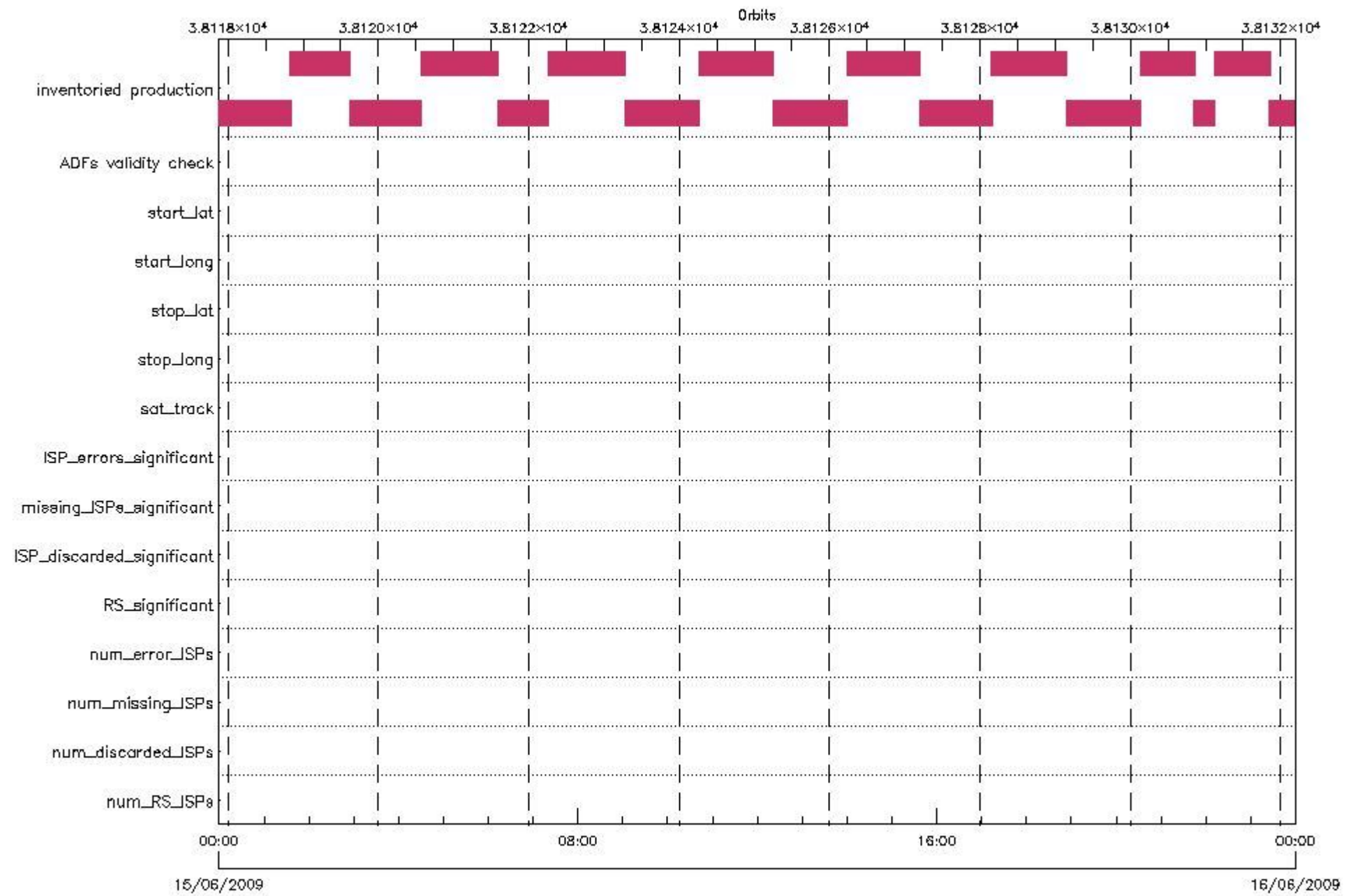
Gauge Value Segment (Start-Stop) Explicit Reference

Statistics for DOR_NAV_0P products with num_RS_ISPs out of range

Gauge Statistics Segment (Start-Stop)

MWR_NL__0P SPH checks

SPH fields with errors



MWR_NL__0P products using a wrong ADF (sensing not included in validity)

Gauge Segment (Start-Stop) Explicit Reference

MWR_NL__0P products with start_lat out of range

Gauge Value Segment (Start-Stop) Explicit Reference

MWR_NL__0P products with start_long out of range

Gauge Value Segment (Start-Stop) Explicit Reference

MWR_NL__0P products with stop_lat out of range

Gauge Value Segment (Start-Stop) Explicit Reference

MWR_NL__0P products with stop_long out of range

Gauge Value Segment (Start-Stop) Explicit Reference

MWR_NL__0P products with sat_track out of range

Gauge Value Segment (Start-Stop) Explicit Reference

Percentage of MWR_NL__0P products with ISP_errors_significant set to 1

Gauge	Value	Segment (Start-Stop)
SPH.ISP_ERRORS_SIGNIFICANT_PERCENT.INFO PCF_MWR_NL__0P	0	15-JUN-2009 00:00:00.000 16-JUN-2009 00:00:00.000

MWR_NL__0P products with num_error_ISPs out of range

Gauge Value Segment (Start-Stop) Explicit Reference

Statistics for MWR_NL__0P products with num_error_ISPs out of range

Gauge Statistics Segment (Start-Stop)

Percentage of MWR_NL__0P products with missing_ISPs_significant set to 1

Gauge	Value	Segment (Start-Stop)
SPH.MISSING_ISPS_SIGNIFICANT_PERCENT.INFO PCF_MWR_NL__0P	0	15-JUN-2009 00:00:00.000 16-JUN-2009 00:00:00.000

MWR_NL__0P products with num_missing_ISPs out of range

Gauge Value Segment (Start-Stop) Explicit Reference

Statistics for MWR_NL__0P products with num_missing_ISPs out of range

Gauge Statistics Segment (Start-Stop)

Percentage of MWR_NL__0P products with ISP_discarded_significant set to 1

Gauge	Value	Segment (Start-Stop)
SPH.ISP_DISCARDED_SIGNIFICANT_PERCENT.INFO	0	15-JUN-2009 00:00:00.000
PCF_MWR_NL__0P		16-JUN-2009 00:00:00.000

MWR_NL__0P products with num_discarded_ISPs out of range

Gauge	Value	Segment (Start-Stop)	Explicit Reference

Statistics for MWR_NL__0P products with num_discarded_ISPs out of range

Gauge	Statistics	Segment (Start-Stop)

Percentage of MWR_NL__0P products with RS_significant set to 1

Gauge	Value	Segment (Start-Stop)
SPH.RS_SIGNIFICANT_PERCENT.INFO	0	15-JUN-2009 00:00:00.000
PCF_MWR_NL__0P		16-JUN-2009 00:00:00.000

MWR_NL__0P products with num_RS_ISPs out of range

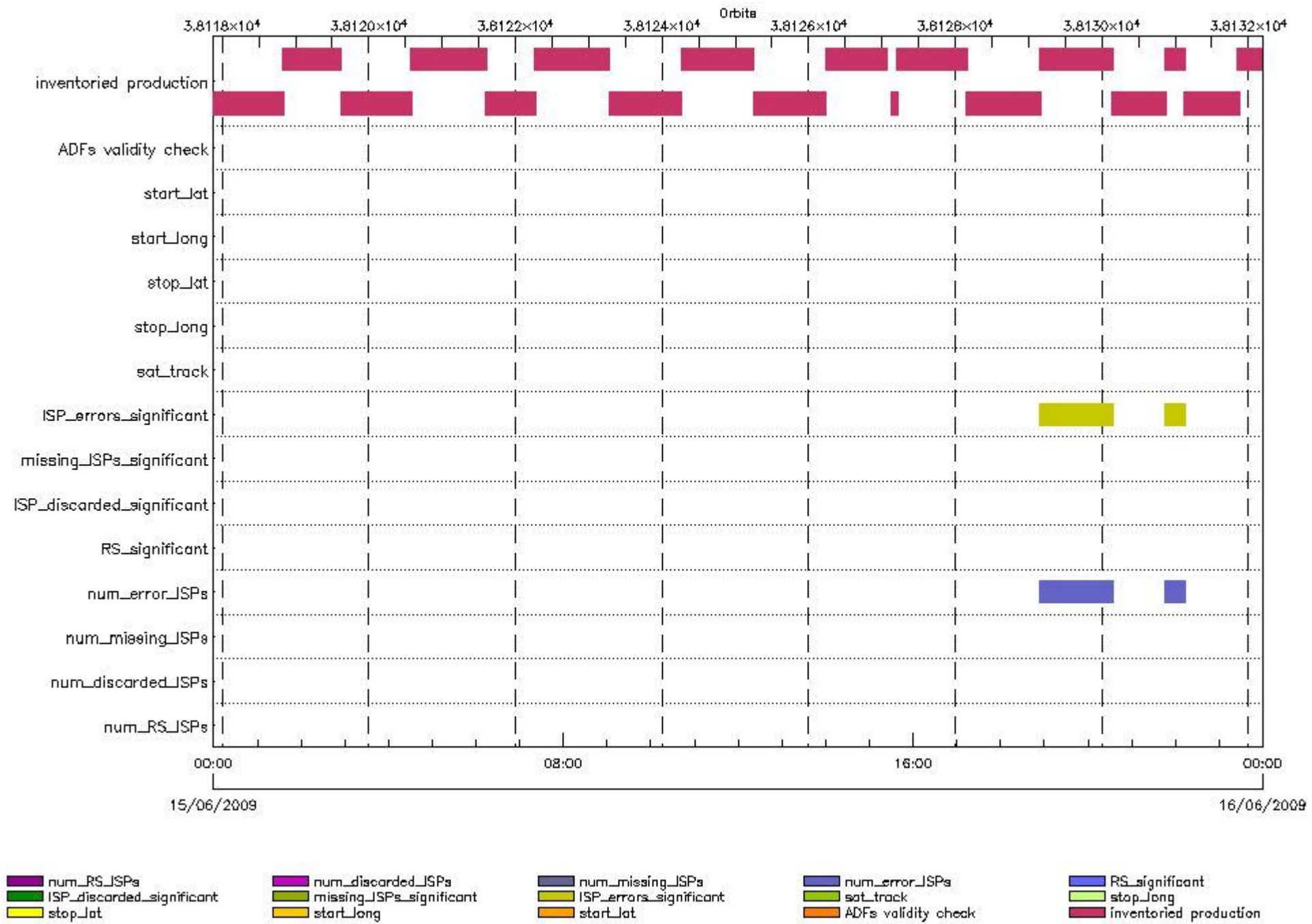
Gauge	Value	Segment (Start-Stop)	Explicit Reference

Statistics for MWR_NL__0P products with num_RS_ISPs out of range

Gauge	Statistics	Segment (Start-Stop)

RA2_ME__0P SPH checks

SPH fields with errors



RA2_ME__0P products using a wrong ADF (sensing not included in validity)

Gauge Segment (Start-Stop) Explicit Reference

RA2_ME__0P products with start_lat out of range

Gauge Value Segment (Start-Stop) Explicit Reference

RA2_ME__0P products with start_long out of range

Gauge Value Segment (Start-Stop) Explicit Reference

RA2_ME__0P products with stop_lat out of range

Gauge	Value	Segment (Start-Stop)	Explicit Reference
-------	-------	----------------------	--------------------

RA2_ME__0P products with stop_long out of range

Gauge	Value	Segment (Start-Stop)	Explicit Reference
-------	-------	----------------------	--------------------

RA2_ME__0P products with sat_track out of range

Gauge	Value	Segment (Start-Stop)	Explicit Reference
-------	-------	----------------------	--------------------

Percentage of RA2_ME__0P products with ISP_errors_significant set to 1

Gauge	Value	Segment (Start-Stop)
-------	-------	----------------------

RA2_ME__0P products with num_error_ISPs out of range

Gauge	Value	Segment (Start-Stop)	Explicit Reference
SPH.NUM_ERROR_ISPS.WARNING PCF_RA2_ME__0P	2	15-JUN-2009 18:53:38.488 15-JUN-2009 20:34:16.368	Product: RA2_ME__0PNPDK20090615_185338_000060382079_00500_38129_2928.N1
SPH.NUM_ERROR_ISPS.WARNING PCF_RA2_ME__0P	1	15-JUN-2009 21:44:41.769 15-JUN-2009 22:13:21.785	Product: RA2_ME__0PNPDK20090615_214441_000017202079_00501_38130_2929.N1

Statistics for RA2_ME__0P products with num_error_ISPs out of range

Gauge	Statistics	Segment (Start-Stop)
SPH.NUM_ERRORS_ISPS.STA PCF_RA2_ME__0P	M=1.77828834007179 d=0.415398122022717 >=1 <=2 %=8.97904617	15-JUN-2009 00:00:00.000 16-JUN-2009 00:00:00.000
SPH.NUM_ERRORS_ISPS.STA PCF_RA2_ME__0P	M=1 d=0 >=1 <=1 %=6.92381935	16-JUN-2009 00:00:00.000 17-JUN-2009 00:00:00.000

Percentage of RA2_ME__0P products with missing_ISPs_significant set to 1

Gauge	Value	Segment (Start-Stop)
-------	-------	----------------------

RA2_ME__0P products with num_missing_ISPs out of range

Gauge	Value	Segment (Start-Stop)	Explicit Reference
-------	-------	----------------------	--------------------

Statistics for RA2_ME__0P products with num_missing_ISPs out of range

Gauge	Statistics	Segment (Start-Stop)
SPH.NUM_MISSING_ISPS.STA PCF_RA2_ME__0P	M=1 d=0 >=1 <=1 %=7.30288879	16-JUN-2009 00:00:00.000 17-JUN-2009 00:00:00.000

Percentage of RA2_ME__0P products with ISP_discarded_significant set to 1

Gauge	Value	Segment (Start-Stop)
-------	-------	----------------------

RA2_ME__0P products with num_discarded_ISPs out of range

Gauge	Value	Segment (Start-Stop)	Explicit Reference
-------	-------	----------------------	--------------------

Statistics for RA2_ME__0P products with num_discarded_ISPs out of range

Gauge	Statistics	Segment (Start-Stop)
-------	------------	----------------------

Percentage of RA2_ME__0P products with RS_significant set to 1

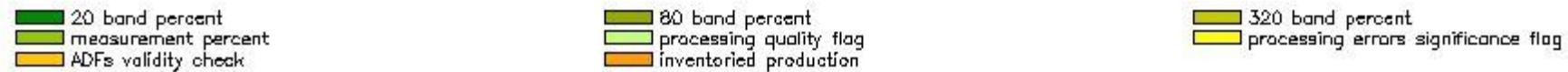
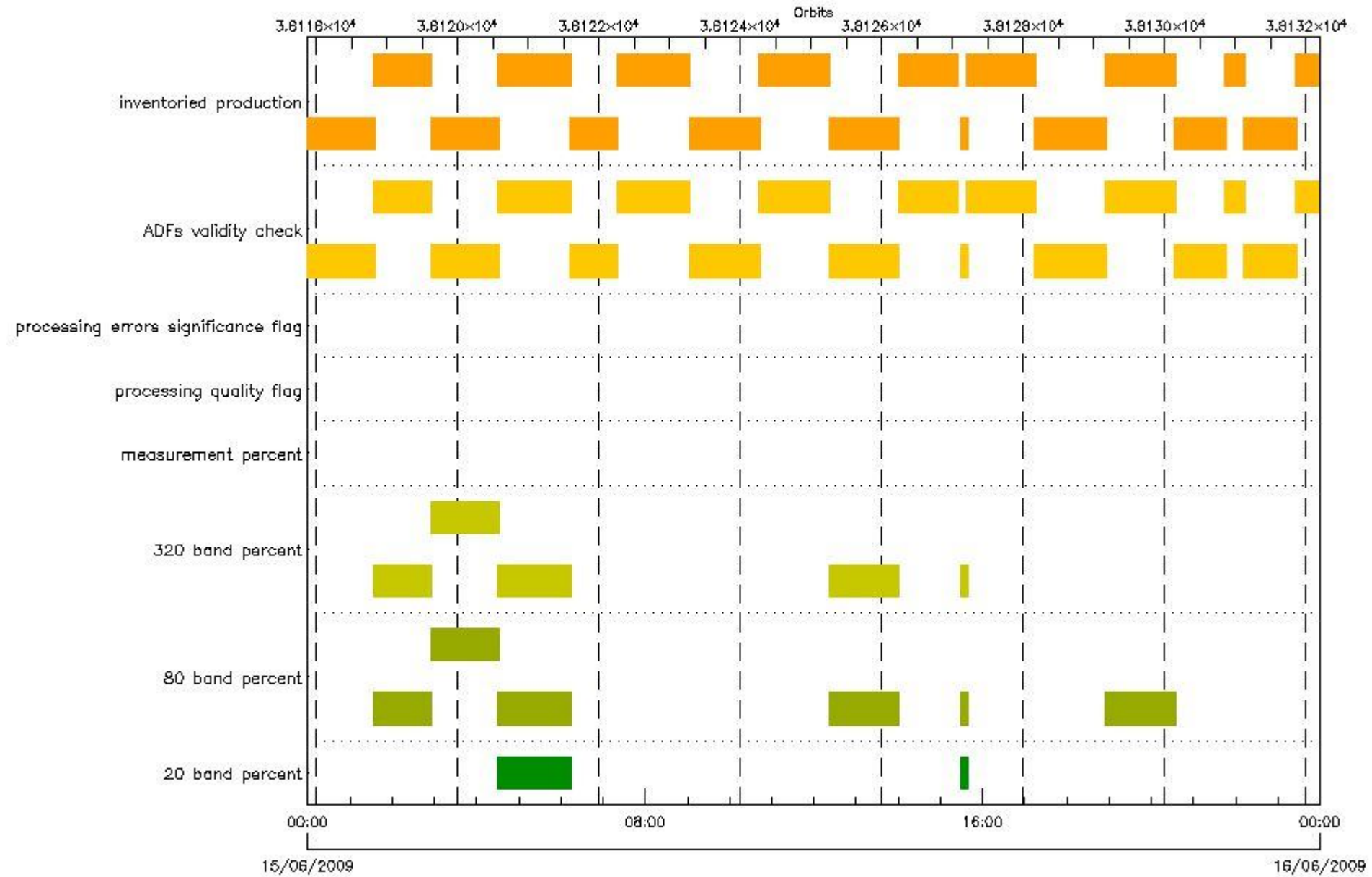
Gauge	Value	Segment (Start-Stop)
-------	-------	----------------------

RA2_ME__0P products with num_RS_ISPs out of range

Gauge	Value	Segment (Start-Stop)	Explicit Reference
-------	-------	----------------------	--------------------

Statistics for RA2_ME__0P products with num_RS_ISPs out of range

Gauge	Statistics	Segment (Start-Stop)
-------	------------	----------------------



RA2_MW_1P products using a wrong ADF (sensing not included in validity)

Gauge	Segment (Start-Stop)	Explicit Reference
Product: RA2_MW_1PNPDE20090614_235704_000059692079_00488_38117_9094.N1 DS NAME: REAL.ORBIT_STATE_VECTOR_FILE	14-JUN-2009 23:57:04.277 15-JUN-2009 01:36:33.033	ADF: DOR_NAV_0PNPDE20090614_235653_000054192079_00488_38117_8154.N1
Product: RA2_MW_1PNPDE20090615_013431_000048732079_00489_38118_9175.N1 DS NAME: REAL.ORBIT_STATE_VECTOR_FILE	15-JUN-2009 01:34:31.663 15-JUN-2009 02:55:44.243	ADF: DOR_NAV_0PNPDE20090615_013232_000044632079_00489_38118_8155.N1
Product: RA2_MW_1PNPDE20090615_025500_000058062079_00490_38119_9256.N1 DS NAME: REAL.ORBIT_STATE_VECTOR_FILE	15-JUN-2009 02:55:00.853 15-JUN-2009 04:31:46.965	ADF: DOR_NAV_0PNPDE20090615_025213_000054192079_00490_38119_8156.N1
Product: RA2_MW_1PNPDE20090615_043105_000061802079_00491_38120_9359.N1 DS NAME: REAL.ORBIT_STATE_VECTOR_FILE	15-JUN-2009 04:31:05.803 15-JUN-2009 06:14:06.219	ADF: DOR_NAV_0PNPDE20090615_042752_000057382079_00491_38120_8157.N1
Product: RA2_MW_1PNPDK20090615_061318_000040762079_00492_38121_5591.N1 DS NAME: REAL.ORBIT_STATE_VECTOR_FILE	15-JUN-2009 06:13:18.373 15-JUN-2009 07:21:14.443	ADF: DOR_NAV_0PNPDK20090615_060849_000038252079_00492_38121_0297.N1

Product: RA2_MW__1PNPDK20090615_072031_000061752079_00493_38122_5688.N1 DS NAME: REAL.ORBIT_STATE_VECTOR_FILE	15-JUN-2009 07:20:31.053 15-JUN-2009 09:03:25.899	ADF: DOR_NAV_0PNPDK20090615_071753_000057382079_00493_38122_5688.N1
Product: RA2_MW__1PNPDK20090615_090242_000060042079_00494_38123_5780.N1 DS NAME: REAL.ORBIT_STATE_VECTOR_FILE	15-JUN-2009 09:02:42.508 15-JUN-2009 10:42:46.913	ADF: DOR_NAV_0PNPDK20090615_085850_000057382079_00494_38123_0299.N1
Product: RA2_MW__1PNPDK20090615_104204_000059922079_00495_38124_5896.N1 DS NAME: REAL.ORBIT_STATE_VECTOR_FILE	15-JUN-2009 10:42:04.636 15-JUN-2009 12:21:56.787	ADF: DOR_NAV_0PNPDK20090615_103947_000057382079_00495_38124_0300.N1
Product: RA2_MW__1PNPDK20090615_122112_000059922079_00496_38125_5977.N1 DS NAME: REAL.ORBIT_STATE_VECTOR_FILE	15-JUN-2009 12:21:12.282 15-JUN-2009 14:01:04.432	ADF: DOR_NAV_0PNPDK20090615_122044_000054192079_00496_38125_0301.N1
Product: RA2_MW__1PNPDK20090615_140021_000050732079_00497_38126_6064.N1 DS NAME: REAL.ORBIT_STATE_VECTOR_FILE	15-JUN-2009 14:00:21.042 15-JUN-2009 15:24:54.142	ADF: DOR_NAV_0PNPDK20090615_135622_000057382079_00497_38126_0302.N1
Product: RA2_MW__1PNPDK20090615_152913_000005712079_00498_38127_6067.N1 DS NAME: REAL.ORBIT_STATE_VECTOR_FILE	15-JUN-2009 15:29:13.372 15-JUN-2009 15:38:44.799	ADF: DOR_NAV_0PNPDK20090615_135622_000057382079_00497_38126_0302.N1
Product: RA2_MW__1PNPDK20090615_153802_000057992079_00498_38127_6160.N1 DS NAME: REAL.ORBIT_STATE_VECTOR_FILE	15-JUN-2009 15:38:02.523 15-JUN-2009 17:14:41.951	ADF: DOR_NAV_0PNPDK20090615_153719_000054192079_00498_38127_0303.N1
Product: RA2_MW__1PNPDK20090615_171302_000061352079_00499_38128_6241.N1 DS NAME: REAL.ORBIT_STATE_VECTOR_FILE	15-JUN-2009 17:13:02.861 15-JUN-2009 18:55:17.603	ADF: DOR_NAV_0PNPDK20090615_171257_000057382079_00499_38128_0304.N1
Product: RA2_MW__1PNPDK20090615_185338_000060392079_00500_38129_6290.N1 DS NAME: REAL.ORBIT_STATE_VECTOR_FILE	15-JUN-2009 18:53:38.513 15-JUN-2009 20:34:17.451	ADF: DOR_NAV_0PNPDK20090615_184836_000057382079_00500_38129_0305.N1
Product: RA2_MW__1PNPDE20090615_203238_000044412079_00501_38130_9557.N1 DS NAME: REAL.ORBIT_STATE_VECTOR_FILE	15-JUN-2009 20:32:38.361 15-JUN-2009 21:46:39.823	ADF: DOR_NAV_0PNPDE20090615_202933_000041442079_00501_38130_8158.N1
Product: RA2_MW__1PNPDK20090615_214441_000017212079_00501_38130_6317.N1 DS NAME: REAL.ORBIT_STATE_VECTOR_FILE	15-JUN-2009 21:44:41.795 15-JUN-2009 22:13:22.869	ADF: DOR_NAV_0PNPDK20090615_214356_000012752079_00501_38130_0306.N1
Product: RA2_MW__1PNPDE20090615_221142_000045442080_00001_38131_9638.N1 DS NAME: REAL.ORBIT_STATE_VECTOR_FILE	15-JUN-2009 22:11:42.665 15-JUN-2009 23:27:26.615	ADF: DOR_NAV_0PNPDE20090615_221030_000041442080_00001_38131_8159.N1
Product: RA2_MW__1PNPDE20090615_232514_000060022080_00001_38131_9722.N1 DS NAME: REAL.ORBIT_STATE_VECTOR_FILE	15-JUN-2009 23:25:14.105 16-JUN-2009 01:05:16.281	ADF: DOR_NAV_0PNPDE20090615_232453_000054192080_00001_38131_8160.N1

RA2_MW__1P products with processing errors significance flag set

RA2_MW__1P products with percentage DSRs free of processing errors below threshold

Gauge Value Segment (Start-Stop)

RA2_MW__1P products with percentage of valid measurements below threshold

Gauge Value Segment (Start-Stop)

RA2_MW__1P products with percentage of 320 MHz band processed below threshold

Gauge	Value	Segment (Start-Stop)
SPH.RA2_320_BAND_PERCENT.WARNING PCF_RA2_MW__1P	8797	15-JUN-2009 01:34:31.663 15-JUN-2009 02:55:44.243
SPH.RA2_320_BAND_PERCENT.WARNING PCF_RA2_MW__1P	8953	15-JUN-2009 02:55:00.853 15-JUN-2009 04:31:46.965
SPH.RA2_320_BAND_PERCENT.WARNING PCF_RA2_MW__1P	8909	15-JUN-2009 04:31:05.803 15-JUN-2009 06:14:06.219
SPH.RA2_320_BAND_PERCENT.WARNING PCF_RA2_MW__1P	8968	15-JUN-2009 12:21:12.282 15-JUN-2009 14:01:04.432

SPH.RA2_320_BAND_PERCENT.WARNING PCF_RA2_MW__1P	8593	15-JUN-2009 15:29:13.372 15-JUN-2009 15:38:44.799
----------------------------------------------------	------	------------------------------------------------------

RA2_MW__1P products with percentage of 80 MHz band processed above threshold


Gauge	Value	Segment (Start-Stop)
SPH.RA2_80_BAND_PERCENT.WARNING PCF_RA2_MW__1P	1015	15-JUN-2009 01:34:31.663 15-JUN-2009 02:55:44.243
SPH.RA2_80_BAND_PERCENT.WARNING PCF_RA2_MW__1P	780	15-JUN-2009 02:55:00.853 15-JUN-2009 04:31:46.965
SPH.RA2_80_BAND_PERCENT.WARNING PCF_RA2_MW__1P	722	15-JUN-2009 04:31:05.803 15-JUN-2009 06:14:06.219
SPH.RA2_80_BAND_PERCENT.WARNING PCF_RA2_MW__1P	800	15-JUN-2009 12:21:12.282 15-JUN-2009 14:01:04.432
SPH.RA2_80_BAND_PERCENT.WARNING PCF_RA2_MW__1P	947	15-JUN-2009 15:29:13.372 15-JUN-2009 15:38:44.799
SPH.RA2_80_BAND_PERCENT.WARNING PCF_RA2_MW__1P	749	15-JUN-2009 18:53:38.513 15-JUN-2009 20:34:17.451

RA2_MW__1P products with percentage of 20 MHz band processed above threshold

Gauge	Value	Segment (Start-Stop)
SPH.RA2_20_BAND_PERCENT.WARNING PCF_RA2_MW__1P	368	15-JUN-2009 04:31:05.803 15-JUN-2009 06:14:06.219
SPH.RA2_20_BAND_PERCENT.WARNING PCF_RA2_MW__1P	460	15-JUN-2009 15:29:13.372 15-JUN-2009 15:38:44.799

RA2_FGD_2P SPH checks

SPH fields with errors



RA2_FGD_2P products using a wrong ADF (sensing not included in validity)

Gauge	Segment (Start-Stop)	Explicit Reference
Product: RA2_FGD_2PNPDE20090614_235704_000059692079_00488_38117_9095.N1 DS NAME: REAL.ORBIT_STATE_VECTOR_FILE	14-JUN-2009 23:57:04.277 15-JUN-2009 01:36:33.033	ADF: DOR_NAV_0PNPDE20090614_235653_000054192079_00488_38117_8154.N1
Product: RA2_FGD_2PNPDE20090615_013431_000048732079_00489_38118_9176.N1 DS NAME: REAL.ORBIT_STATE_VECTOR_FILE	15-JUN-2009 01:34:31.663 15-JUN-2009 02:55:44.243	ADF: DOR_NAV_0PNPDE20090615_013232_000044632079_00489_38118_8155.N1
Product: RA2_FGD_2PNPDE20090615_025500_000058062079_00490_38119_9257.N1 DS NAME: REAL.ORBIT_STATE_VECTOR_FILE	15-JUN-2009 02:55:00.853 15-JUN-2009 04:31:46.965	ADF: DOR_NAV_0PNPDE20090615_025213_000054192079_00490_38119_8156.N1
Product: RA2_FGD_2PNPDE20090615_043105_000061802079_00491_38120_9360.N1 DS NAME: REAL.ORBIT_STATE_VECTOR_FILE	15-JUN-2009 04:31:05.803 15-JUN-2009 06:14:06.219	ADF: DOR_NAV_0PNPDE20090615_042752_000057382079_00491_38120_8157.N1
Product: RA2_FGD_2PNPDK20090615_061318_000040762079_00492_38121_5592.N1 DS NAME: REAL.ORBIT_STATE_VECTOR_FILE	15-JUN-2009 06:13:18.373 15-JUN-2009 07:21:14.443	ADF: DOR_NAV_0PNPDK20090615_060849_000038252079_00492_38121_0297.N1

Product: RA2_FGD_2PNPDK20090615_072031_000061752079_00493_38122_5689.N1 DS NAME: REAL.ORBIT_STATE_VECTOR_FILE	15-JUN-2009 07:20:31.053 15-JUN-2009 09:03:25.899	ADF: DOR_NAV_0PNPDK20090615_071753_000057382079_00493_38
Product: RA2_FGD_2PNPDK20090615_090242_000060042079_00494_38123_5781.N1 DS NAME: REAL.ORBIT_STATE_VECTOR_FILE	15-JUN-2009 09:02:42.508 15-JUN-2009 10:42:46.913	ADF: DOR_NAV_0PNPDK20090615_085850_000057382079_00494_38123_0299.N1
Product: RA2_FGD_2PNPDK20090615_104204_000059922079_00495_38124_5897.N1 DS NAME: REAL.ORBIT_STATE_VECTOR_FILE	15-JUN-2009 10:42:04.636 15-JUN-2009 12:21:56.787	ADF: DOR_NAV_0PNPDK20090615_103947_000057382079_00495_38124_0300.N1
Product: RA2_FGD_2PNPDK20090615_122112_000059922079_00496_38125_5978.N1 DS NAME: REAL.ORBIT_STATE_VECTOR_FILE	15-JUN-2009 12:21:12.282 15-JUN-2009 14:01:04.432	ADF: DOR_NAV_0PNPDK20090615_122044_000054192079_00496_38125_0301.N1
Product: RA2_FGD_2PNPDK20090615_140021_000050732079_00497_38126_6065.N1 DS NAME: REAL.ORBIT_STATE_VECTOR_FILE	15-JUN-2009 14:00:21.042 15-JUN-2009 15:24:54.142	ADF: DOR_NAV_0PNPDK20090615_135622_000057382079_00497_38126_0302.N1
Product: RA2_FGD_2PNPDK20090615_152913_000005712079_00498_38127_6068.N1 DS NAME: REAL.ORBIT_STATE_VECTOR_FILE	15-JUN-2009 15:29:13.372 15-JUN-2009 15:38:44.799	ADF: DOR_NAV_0PNPDK20090615_135622_000057382079_00497_38126_0302.N1
Product: RA2_FGD_2PNPDK20090615_153802_000057992079_00498_38127_6161.N1 DS NAME: REAL.ORBIT_STATE_VECTOR_FILE	15-JUN-2009 15:38:02.523 15-JUN-2009 17:14:41.951	ADF: DOR_NAV_0PNPDK20090615_153719_000054192079_00498_38127_0303.N1
Product: RA2_FGD_2PNPDK20090615_171302_000061352079_00499_38128_6242.N1 DS NAME: REAL.ORBIT_STATE_VECTOR_FILE	15-JUN-2009 17:13:02.861 15-JUN-2009 18:55:17.603	ADF: DOR_NAV_0PNPDK20090615_171257_000057382079_00499_38128_0304.N1
Product: RA2_FGD_2PNPDK20090615_185338_000060392079_00500_38129_6291.N1 DS NAME: REAL.ORBIT_STATE_VECTOR_FILE	15-JUN-2009 18:53:38.513 15-JUN-2009 20:34:17.451	ADF: DOR_NAV_0PNPDK20090615_184836_000057382079_00500_38129_0305.N1
Product: RA2_FGD_2PNPDE20090615_203238_000044412079_00501_38130_9558.N1 DS NAME: REAL.ORBIT_STATE_VECTOR_FILE	15-JUN-2009 20:32:38.361 15-JUN-2009 21:46:39.823	ADF: DOR_NAV_0PNPDE20090615_202933_000041442079_00501_38130_8158.N1
Product: RA2_FGD_2PNPDK20090615_214441_000017212079_00501_38130_6318.N1 DS NAME: REAL.ORBIT_STATE_VECTOR_FILE	15-JUN-2009 21:44:41.795 15-JUN-2009 22:13:22.869	ADF: DOR_NAV_0PNPDK20090615_214356_000012752079_00501_38130_0306.N1
Product: RA2_FGD_2PNPDE20090615_221142_000045442080_00001_38131_9639.N1 DS NAME: REAL.ORBIT_STATE_VECTOR_FILE	15-JUN-2009 22:11:42.665 15-JUN-2009 23:27:26.615	ADF: DOR_NAV_0PNPDE20090615_221030_000041442080_00001_38131_8159.N1
Product: RA2_FGD_2PNPDE20090615_232514_000060022080_00001_38131_9723.N1 DS NAME: REAL.ORBIT_STATE_VECTOR_FILE	15-JUN-2009 23:25:14.105 16-JUN-2009 01:05:16.281	ADF: DOR_NAV_0PNPDE20090615_232453_000054192080_00001_38131_8160.N1

Products with processing errors significance flag set

Gauge	Segment (Start-Stop)
SPH.RA2_L2_PROC_FLAG.WARNING PCF_RA2_FGD_2P	14-JUN-2009 23:57:04.277 15-JUN-2009 01:36:33.033
SPH.RA2_L2_PROC_FLAG.WARNING PCF_RA2_FGD_2P	15-JUN-2009 01:34:31.663 15-JUN-2009 02:55:44.243
SPH.RA2_L2_PROC_FLAG.WARNING PCF_RA2_FGD_2P	15-JUN-2009 02:55:00.853 15-JUN-2009 04:31:46.965
SPH.RA2_L2_PROC_FLAG.WARNING PCF_RA2_FGD_2P	15-JUN-2009 04:31:05.803 15-JUN-2009 06:14:06.219
SPH.RA2_L2_PROC_FLAG.WARNING PCF_RA2_FGD_2P	15-JUN-2009 06:13:18.373 15-JUN-2009 07:21:14.443
SPH.RA2_L2_PROC_FLAG.WARNING PCF_RA2_FGD_2P	15-JUN-2009 07:20:31.053 15-JUN-2009 09:03:25.899
SPH.RA2_L2_PROC_FLAG.WARNING PCF_RA2_FGD_2P	15-JUN-2009 09:02:42.508 15-JUN-2009 10:42:46.913
SPH.RA2_L2_PROC_FLAG.WARNING PCF_RA2_FGD_2P	15-JUN-2009 10:42:04.636 15-JUN-2009 12:21:56.787

SPH.RA2_L2_PROC_FLAG.WARNING PCF_RA2_FGD_2P	15-JUN-2009 12:21:12.282 15-JUN-2009 14:01:04.432
SPH.RA2_L2_PROC_FLAG.WARNING PCF_RA2_FGD_2P	15-JUN-2009 14:00:21.042 15-JUN-2009 15:24:54.142
SPH.RA2_L2_PROC_FLAG.WARNING PCF_RA2_FGD_2P	15-JUN-2009 15:29:13.372 15-JUN-2009 15:38:44.799
SPH.RA2_L2_PROC_FLAG.WARNING PCF_RA2_FGD_2P	15-JUN-2009 15:38:02.523 15-JUN-2009 17:14:41.951
SPH.RA2_L2_PROC_FLAG.WARNING PCF_RA2_FGD_2P	15-JUN-2009 17:13:02.861 15-JUN-2009 18:55:17.603
SPH.RA2_L2_PROC_FLAG.WARNING PCF_RA2_FGD_2P	15-JUN-2009 18:53:38.513 15-JUN-2009 20:34:17.451
SPH.RA2_L2_PROC_FLAG.WARNING PCF_RA2_FGD_2P	15-JUN-2009 20:32:38.361 15-JUN-2009 21:46:39.823
SPH.RA2_L2_PROC_FLAG.WARNING PCF_RA2_FGD_2P	15-JUN-2009 21:44:41.795 15-JUN-2009 22:13:22.869
SPH.RA2_L2_PROC_FLAG.WARNING PCF_RA2_FGD_2P	15-JUN-2009 22:11:42.665 15-JUN-2009 23:27:26.615
SPH.RA2_L2_PROC_FLAG.WARNING PCF_RA2_FGD_2P	15-JUN-2009 23:25:14.105 16-JUN-2009 01:05:16.281

Products with processing errors significance flag set

Gauge Segment (Start-Stop)

Products with percentage DSRs free of processing errors below threshold

Gauge	Value	Segment (Start-Stop)
SPH.RA2_L2_PROC_QUALITY.WARNING PCF_RA2_FGD_2P	7072	14-JUN-2009 23:57:04.277 15-JUN-2009 01:36:33.033
SPH.RA2_L2_PROC_QUALITY.WARNING PCF_RA2_FGD_2P	6964	15-JUN-2009 01:34:31.663 15-JUN-2009 02:55:44.243
SPH.RA2_L2_PROC_QUALITY.WARNING PCF_RA2_FGD_2P	6804	15-JUN-2009 02:55:00.853 15-JUN-2009 04:31:46.965
SPH.RA2_L2_PROC_QUALITY.WARNING PCF_RA2_FGD_2P	6662	15-JUN-2009 04:31:05.803 15-JUN-2009 06:14:06.219
SPH.RA2_L2_PROC_QUALITY.WARNING PCF_RA2_FGD_2P	6868	15-JUN-2009 06:13:18.373 15-JUN-2009 07:21:14.443
SPH.RA2_L2_PROC_QUALITY.WARNING PCF_RA2_FGD_2P	7168	15-JUN-2009 07:20:31.053 15-JUN-2009 09:03:25.899
SPH.RA2_L2_PROC_QUALITY.WARNING PCF_RA2_FGD_2P	6863	15-JUN-2009 09:02:42.508 15-JUN-2009 10:42:46.913
SPH.RA2_L2_PROC_QUALITY.WARNING PCF_RA2_FGD_2P	6921	15-JUN-2009 10:42:04.636 15-JUN-2009 12:21:56.787
SPH.RA2_L2_PROC_QUALITY.WARNING PCF_RA2_FGD_2P	6841	15-JUN-2009 12:21:12.282 15-JUN-2009 14:01:04.432
SPH.RA2_L2_PROC_QUALITY.WARNING PCF_RA2_FGD_2P	6574	15-JUN-2009 14:00:21.042 15-JUN-2009 15:24:54.142
SPH.RA2_L2_PROC_QUALITY.WARNING PCF_RA2_FGD_2P	7758	15-JUN-2009 15:29:13.372 15-JUN-2009 15:38:44.799

SPH.RA2_L2_PROC_QUALITY.WARNING PCF_RA2_FGD_2P	6663	15-JUN-2009 15:38:02.523 15-JUN-2009 17:14:41.951
SPH.RA2_L2_PROC_QUALITY.WARNING PCF_RA2_FGD_2P	6682	15-JUN-2009 17:13:02.861 15-JUN-2009 18:55:17.603
SPH.RA2_L2_PROC_QUALITY.WARNING PCF_RA2_FGD_2P	6859	15-JUN-2009 18:53:38.513 15-JUN-2009 20:34:17.451
SPH.RA2_L2_PROC_QUALITY.WARNING PCF_RA2_FGD_2P	6484	15-JUN-2009 20:32:38.361 15-JUN-2009 21:46:39.823
SPH.RA2_L2_PROC_QUALITY.WARNING PCF_RA2_FGD_2P	6395	15-JUN-2009 21:44:41.795 15-JUN-2009 22:13:22.869
SPH.RA2_L2_PROC_QUALITY.WARNING PCF_RA2_FGD_2P	6916	15-JUN-2009 22:11:42.665 15-JUN-2009 23:27:26.615
SPH.RA2_L2_PROC_QUALITY.WARNING PCF_RA2_FGD_2P	6787	15-JUN-2009 23:25:14.105 16-JUN-2009 01:05:16.281

Products with percentage DSRs free of processing errors below threshold

Gauge Value Segment (Start-Stop)

RA2_FGD_2P products with percentage of valid measurements below threshold

Gauge Value Segment (Start-Stop)

RA2_FGD_2P products with percentage of 320 MHz band processed below threshold

Gauge	Value	Segment (Start-Stop)
SPH.RA2_320_BAND_PERCENT.WARNING PCF_RA2_FGD_2P	9362	15-JUN-2009 01:34:31.663 15-JUN-2009 02:55:44.243
SPH.RA2_320_BAND_PERCENT.WARNING PCF_RA2_FGD_2P	9353	15-JUN-2009 02:55:00.853 15-JUN-2009 04:31:46.965
SPH.RA2_320_BAND_PERCENT.WARNING PCF_RA2_FGD_2P	9155	15-JUN-2009 04:31:05.803 15-JUN-2009 06:14:06.219
SPH.RA2_320_BAND_PERCENT.WARNING PCF_RA2_FGD_2P	9477	15-JUN-2009 07:20:31.053 15-JUN-2009 09:03:25.899
SPH.RA2_320_BAND_PERCENT.WARNING PCF_RA2_FGD_2P	9310	15-JUN-2009 12:21:12.282 15-JUN-2009 14:01:04.432
SPH.RA2_320_BAND_PERCENT.WARNING PCF_RA2_FGD_2P	8908	15-JUN-2009 15:29:13.372 15-JUN-2009 15:38:44.799
SPH.RA2_320_BAND_PERCENT.WARNING PCF_RA2_FGD_2P	9358	15-JUN-2009 18:53:38.513 15-JUN-2009 20:34:17.451

RA2_FGD_2P products with percentage of 80 MHz band processed above threshold

Gauge	Value	Segment (Start-Stop)
SPH.RA2_80_BAND_PERCENT.WARNING PCF_RA2_FGD_2P	610	15-JUN-2009 01:34:31.663 15-JUN-2009 02:55:44.243
SPH.RA2_80_BAND_PERCENT.WARNING PCF_RA2_FGD_2P	518	15-JUN-2009 02:55:00.853 15-JUN-2009 04:31:46.965
SPH.RA2_80_BAND_PERCENT.WARNING PCF_RA2_FGD_2P	663	15-JUN-2009 04:31:05.803 15-JUN-2009 06:14:06.219
SPH.RA2_80_BAND_PERCENT.WARNING PCF_RA2_FGD_2P	442	15-JUN-2009 07:20:31.053 15-JUN-2009 09:03:25.899

SPH.RA2_80_BAND_PERCENT.WARNING PCF_RA2_FGD_2P	587	15-JUN-2009 12:21:12.282 15-JUN-2009 14:01:04.432
SPH.RA2_80_BAND_PERCENT.WARNING PCF_RA2_FGD_2P	780	15-JUN-2009 15:29:13.372 15-JUN-2009 15:38:44.799
SPH.RA2_80_BAND_PERCENT.WARNING PCF_RA2_FGD_2P	535	15-JUN-2009 18:53:38.513 15-JUN-2009 20:34:17.451

RA2_FGD_2P products with percentage of 20 MHz band processed above threshold

Gauge	Value	Segment (Start-Stop)
SPH.RA2_20_BAND_PERCENT.WARNING PCF_RA2_FGD_2P	129	15-JUN-2009 02:55:00.853 15-JUN-2009 04:31:46.965
SPH.RA2_20_BAND_PERCENT.WARNING PCF_RA2_FGD_2P	182	15-JUN-2009 04:31:05.803 15-JUN-2009 06:14:06.219
SPH.RA2_20_BAND_PERCENT.WARNING PCF_RA2_FGD_2P	102	15-JUN-2009 12:21:12.282 15-JUN-2009 14:01:04.432
SPH.RA2_20_BAND_PERCENT.WARNING PCF_RA2_FGD_2P	312	15-JUN-2009 15:29:13.372 15-JUN-2009 15:38:44.799
SPH.RA2_20_BAND_PERCENT.WARNING PCF_RA2_FGD_2P	111	15-JUN-2009 17:13:02.861 15-JUN-2009 18:55:17.603
SPH.RA2_20_BAND_PERCENT.WARNING PCF_RA2_FGD_2P	107	15-JUN-2009 18:53:38.513 15-JUN-2009 20:34:17.451

RA2_FGD_2P products with percentage of valid Ku ocean retracker measurements below threshold

Gauge	Value	Segment (Start-Stop)
SPH.RA2_OCEAN_KU_RETRACK_PERCENT.WARNING PCF_RA2_FGD_2P	8201	15-JUN-2009 01:34:31.663 15-JUN-2009 02:55:44.243
SPH.RA2_OCEAN_KU_RETRACK_PERCENT.WARNING PCF_RA2_FGD_2P	8680	15-JUN-2009 02:55:00.853 15-JUN-2009 04:31:46.965
SPH.RA2_OCEAN_KU_RETRACK_PERCENT.WARNING PCF_RA2_FGD_2P	8967	15-JUN-2009 04:31:05.803 15-JUN-2009 06:14:06.219
SPH.RA2_OCEAN_KU_RETRACK_PERCENT.WARNING PCF_RA2_FGD_2P	7505	15-JUN-2009 15:29:13.372 15-JUN-2009 15:38:44.799
SPH.RA2_OCEAN_KU_RETRACK_PERCENT.WARNING PCF_RA2_FGD_2P	8939	15-JUN-2009 18:53:38.513 15-JUN-2009 20:34:17.451

RA2_FGD_2P products with percentage of valid Ku ice1 retracker measurements below threshold

Gauge Value Segment (Start-Stop)

RA2_FGD_2P products with percentage of valid S ice1 retracker measurements below threshold

Gauge	Value	Segment (Start-Stop)
SPH.RA2_ICE1_S_RETRACK_PERCENT.WARNING PCF_RA2_FGD_2P	6490	14-JUN-2009 23:57:04.277 15-JUN-2009 01:36:33.033
SPH.RA2_ICE1_S_RETRACK_PERCENT.WARNING PCF_RA2_FGD_2P	6151	15-JUN-2009 01:34:31.663 15-JUN-2009 02:55:44.243
SPH.RA2_ICE1_S_RETRACK_PERCENT.WARNING PCF_RA2_FGD_2P	6059	15-JUN-2009 02:55:00.853 15-JUN-2009 04:31:46.965
SPH.RA2_ICE1_S_RETRACK_PERCENT.WARNING PCF_RA2_FGD_2P	5542	15-JUN-2009 04:31:05.803 15-JUN-2009 06:14:06.219

SPH.RA2_ICE1_S_RETRACK_PERCENT.WARNING PCF_RA2_FGD_2P	6658	15-JUN-2009 06:13:18.373 15-JUN-2009 07:21:14.443
SPH.RA2_ICE1_S_RETRACK_PERCENT.WARNING PCF_RA2_FGD_2P	6127	15-JUN-2009 07:20:31.053 15-JUN-2009 09:03:25.899
SPH.RA2_ICE1_S_RETRACK_PERCENT.WARNING PCF_RA2_FGD_2P	6389	15-JUN-2009 09:02:42.508 15-JUN-2009 10:42:46.913
SPH.RA2_ICE1_S_RETRACK_PERCENT.WARNING PCF_RA2_FGD_2P	6334	15-JUN-2009 10:42:04.636 15-JUN-2009 12:21:56.787
SPH.RA2_ICE1_S_RETRACK_PERCENT.WARNING PCF_RA2_FGD_2P	5834	15-JUN-2009 12:21:12.282 15-JUN-2009 14:01:04.432
SPH.RA2_ICE1_S_RETRACK_PERCENT.WARNING PCF_RA2_FGD_2P	5807	15-JUN-2009 14:00:21.042 15-JUN-2009 15:24:54.142
SPH.RA2_ICE1_S_RETRACK_PERCENT.WARNING PCF_RA2_FGD_2P	6696	15-JUN-2009 15:29:13.372 15-JUN-2009 15:38:44.799
SPH.RA2_ICE1_S_RETRACK_PERCENT.WARNING PCF_RA2_FGD_2P	5979	15-JUN-2009 15:38:02.523 15-JUN-2009 17:14:41.951
SPH.RA2_ICE1_S_RETRACK_PERCENT.WARNING PCF_RA2_FGD_2P	6082	15-JUN-2009 17:13:02.861 15-JUN-2009 18:55:17.603
SPH.RA2_ICE1_S_RETRACK_PERCENT.WARNING PCF_RA2_FGD_2P	5549	15-JUN-2009 18:53:38.513 15-JUN-2009 20:34:17.451
SPH.RA2_ICE1_S_RETRACK_PERCENT.WARNING PCF_RA2_FGD_2P	5597	15-JUN-2009 20:32:38.361 15-JUN-2009 21:46:39.823
SPH.RA2_ICE1_S_RETRACK_PERCENT.WARNING PCF_RA2_FGD_2P	5836	15-JUN-2009 21:44:41.795 15-JUN-2009 22:13:22.869
SPH.RA2_ICE1_S_RETRACK_PERCENT.WARNING PCF_RA2_FGD_2P	6372	15-JUN-2009 22:11:42.665 15-JUN-2009 23:27:26.615
SPH.RA2_ICE1_S_RETRACK_PERCENT.WARNING PCF_RA2_FGD_2P	6128	15-JUN-2009 23:25:14.105 16-JUN-2009 01:05:16.281

RA2_FGD_2P products with percentage of valid KU ice2 retracker measurements below threshold

Gauge	Value	Segment (Start-Stop)
SPH.RA2_ICE2_KU_RETRACK_PERCENT.WARNING PCF_RA2_FGD_2P	6502	15-JUN-2009 01:34:31.663 15-JUN-2009 02:55:44.243
SPH.RA2_ICE2_KU_RETRACK_PERCENT.WARNING PCF_RA2_FGD_2P	5205	15-JUN-2009 15:29:13.372 15-JUN-2009 15:38:44.799

RA2_FGD_2P products with percentage of valid S ice2 retracker measurements below threshold

Gauge	Value	Segment (Start-Stop)
SPH.RA2_ICE2_S_RETRACK_PERCENT.WARNING PCF_RA2_FGD_2P	82	14-JUN-2009 23:57:04.277 15-JUN-2009 01:36:33.033
SPH.RA2_ICE2_S_RETRACK_PERCENT.WARNING PCF_RA2_FGD_2P	87	15-JUN-2009 01:34:31.663 15-JUN-2009 02:55:44.243
SPH.RA2_ICE2_S_RETRACK_PERCENT.WARNING PCF_RA2_FGD_2P	69	15-JUN-2009 02:55:00.853 15-JUN-2009 04:31:46.965
SPH.RA2_ICE2_S_RETRACK_PERCENT.WARNING PCF_RA2_FGD_2P	49	15-JUN-2009 04:31:05.803 15-JUN-2009 06:14:06.219
SPH.RA2_ICE2_S_RETRACK_PERCENT.WARNING PCF_RA2_FGD_2P	71	15-JUN-2009 06:13:18.373 15-JUN-2009 07:21:14.443

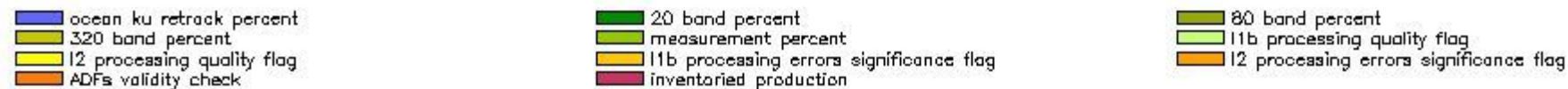
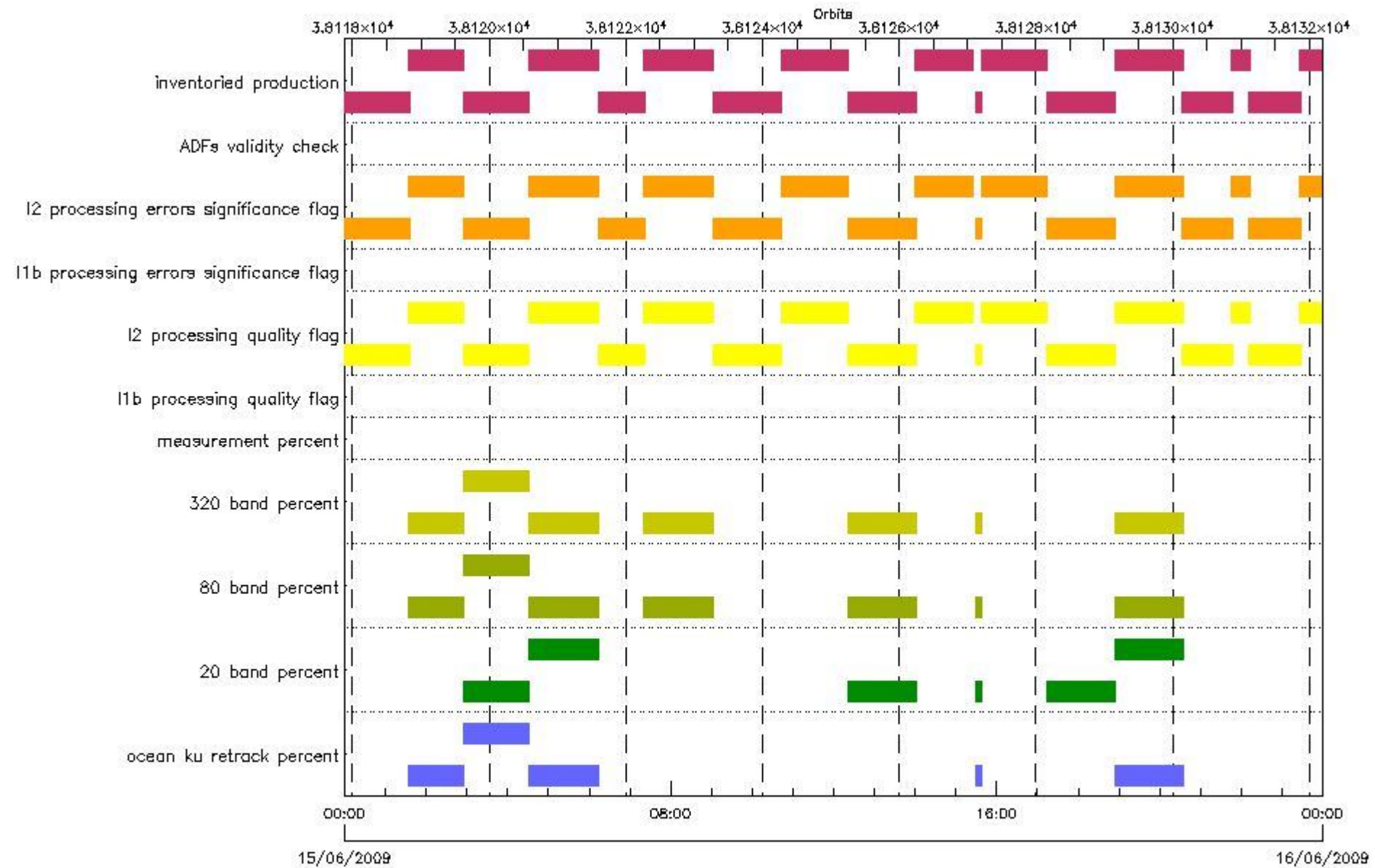
SPH.RA2_ICE2_S_RETRACK_PERCENT.WARNING PCF_RA2_FGD_2P	101	15-JUN-2009 07:20:31.053 15-JUN-2009 09:03:25.899
SPH.RA2_ICE2_S_RETRACK_PERCENT.WARNING PCF_RA2_FGD_2P	28	15-JUN-2009 09:02:42.508 15-JUN-2009 10:42:46.913
SPH.RA2_ICE2_S_RETRACK_PERCENT.WARNING PCF_RA2_FGD_2P	46	15-JUN-2009 10:42:04.636 15-JUN-2009 12:21:56.787
SPH.RA2_ICE2_S_RETRACK_PERCENT.WARNING PCF_RA2_FGD_2P	69	15-JUN-2009 12:21:12.282 15-JUN-2009 14:01:04.432
SPH.RA2_ICE2_S_RETRACK_PERCENT.WARNING PCF_RA2_FGD_2P	29	15-JUN-2009 14:00:21.042 15-JUN-2009 15:24:54.142
SPH.RA2_ICE2_S_RETRACK_PERCENT.WARNING PCF_RA2_FGD_2P	0	15-JUN-2009 15:29:13.372 15-JUN-2009 15:38:44.799
SPH.RA2_ICE2_S_RETRACK_PERCENT.WARNING PCF_RA2_FGD_2P	40	15-JUN-2009 15:38:02.523 15-JUN-2009 17:14:41.951
SPH.RA2_ICE2_S_RETRACK_PERCENT.WARNING PCF_RA2_FGD_2P	42	15-JUN-2009 17:13:02.861 15-JUN-2009 18:55:17.603
SPH.RA2_ICE2_S_RETRACK_PERCENT.WARNING PCF_RA2_FGD_2P	37	15-JUN-2009 18:53:38.513 15-JUN-2009 20:34:17.451
SPH.RA2_ICE2_S_RETRACK_PERCENT.WARNING PCF_RA2_FGD_2P	20	15-JUN-2009 20:32:38.361 15-JUN-2009 21:46:39.823
SPH.RA2_ICE2_S_RETRACK_PERCENT.WARNING PCF_RA2_FGD_2P	13	15-JUN-2009 21:44:41.795 15-JUN-2009 22:13:22.869
SPH.RA2_ICE2_S_RETRACK_PERCENT.WARNING PCF_RA2_FGD_2P	27	15-JUN-2009 22:11:42.665 15-JUN-2009 23:27:26.615
SPH.RA2_ICE2_S_RETRACK_PERCENT.WARNING PCF_RA2_FGD_2P	41	15-JUN-2009 23:25:14.105 16-JUN-2009 01:05:16.281

RA2_FGD_2P products with percentage of valid KU sea/ice retracker measurements below threshold

Gauge	Value	Segment (Start-Stop)
SPH.RA2_SEAICE_KU_RETRACK_PERCENT.WARNING PCF_RA2_FGD_2P	8889	15-JUN-2009 15:29:13.372 15-JUN-2009 15:38:44.799

RA2_WWV_2P SPH checks

SPH fields with errors



RA2_WWV_2P products using a wrong ADF (sensing not included in validity)

Gauge Segment (Start-Stop) Explicit Reference

RA2_WWV_2P products with processing errors significance flag set

Gauge	Segment (Start-Stop)
SPH.RA2_L2_PROC_FLAG.WARNING PCF_RA2_WWV_2P	14-JUN-2009 23:57:04.277 15-JUN-2009 01:36:33.033
SPH.RA2_L2_PROC_FLAG.WARNING PCF_RA2_WWV_2P	15-JUN-2009 01:34:31.663 15-JUN-2009 02:55:44.243
SPH.RA2_L2_PROC_FLAG.WARNING PCF_RA2_WWV_2P	15-JUN-2009 02:55:00.853 15-JUN-2009 04:31:46.965

SPH.RA2_L2_PROC_FLAG.WARNING PCF_RA2_WWV_2P	15-JUN-2009 04:31:05.803 15-JUN-2009 06:14:06.219
SPH.RA2_L2_PROC_FLAG.WARNING PCF_RA2_WWV_2P	15-JUN-2009 06:13:18.373 15-JUN-2009 07:21:14.443
SPH.RA2_L2_PROC_FLAG.WARNING PCF_RA2_WWV_2P	15-JUN-2009 07:20:31.053 15-JUN-2009 09:03:25.899
SPH.RA2_L2_PROC_FLAG.WARNING PCF_RA2_WWV_2P	15-JUN-2009 09:02:42.508 15-JUN-2009 10:42:46.913
SPH.RA2_L2_PROC_FLAG.WARNING PCF_RA2_WWV_2P	15-JUN-2009 10:42:04.636 15-JUN-2009 12:21:56.787
SPH.RA2_L2_PROC_FLAG.WARNING PCF_RA2_WWV_2P	15-JUN-2009 12:21:12.282 15-JUN-2009 14:01:04.432
SPH.RA2_L2_PROC_FLAG.WARNING PCF_RA2_WWV_2P	15-JUN-2009 14:00:21.042 15-JUN-2009 15:24:54.142
SPH.RA2_L2_PROC_FLAG.WARNING PCF_RA2_WWV_2P	15-JUN-2009 15:29:13.372 15-JUN-2009 15:38:44.799
SPH.RA2_L2_PROC_FLAG.WARNING PCF_RA2_WWV_2P	15-JUN-2009 15:38:02.523 15-JUN-2009 17:14:41.951
SPH.RA2_L2_PROC_FLAG.WARNING PCF_RA2_WWV_2P	15-JUN-2009 17:13:02.861 15-JUN-2009 18:55:17.603
SPH.RA2_L2_PROC_FLAG.WARNING PCF_RA2_WWV_2P	15-JUN-2009 18:53:38.513 15-JUN-2009 20:34:17.451
SPH.RA2_L2_PROC_FLAG.WARNING PCF_RA2_WWV_2P	15-JUN-2009 20:32:38.361 15-JUN-2009 21:46:39.823
SPH.RA2_L2_PROC_FLAG.WARNING PCF_RA2_WWV_2P	15-JUN-2009 21:44:41.795 15-JUN-2009 22:13:22.869
SPH.RA2_L2_PROC_FLAG.WARNING PCF_RA2_WWV_2P	15-JUN-2009 22:11:42.665 15-JUN-2009 23:27:26.615
SPH.RA2_L2_PROC_FLAG.WARNING PCF_RA2_WWV_2P	15-JUN-2009 23:25:14.105 16-JUN-2009 01:05:16.281

RA2_WWV_2P products with processing errors significance flag set

Gauge Segment (Start-Stop)

RA2_WWV_2P products with percentage DSRs free of processing errors below threshold

Gauge	Value	Segment (Start-Stop)
SPH.RA2_L2_PROC_QUALITY.WARNING PCF_RA2_WWV_2P	7072	14-JUN-2009 23:57:04.277 15-JUN-2009 01:36:33.033
SPH.RA2_L2_PROC_QUALITY.WARNING PCF_RA2_WWV_2P	6964	15-JUN-2009 01:34:31.663 15-JUN-2009 02:55:44.243
SPH.RA2_L2_PROC_QUALITY.WARNING PCF_RA2_WWV_2P	6804	15-JUN-2009 02:55:00.853 15-JUN-2009 04:31:46.965
SPH.RA2_L2_PROC_QUALITY.WARNING PCF_RA2_WWV_2P	6662	15-JUN-2009 04:31:05.803 15-JUN-2009 06:14:06.219
SPH.RA2_L2_PROC_QUALITY.WARNING PCF_RA2_WWV_2P	6868	15-JUN-2009 06:13:18.373 15-JUN-2009 07:21:14.443
SPH.RA2_L2_PROC_QUALITY.WARNING PCF_RA2_WWV_2P	7168	15-JUN-2009 07:20:31.053 15-JUN-2009 09:03:25.899

SPH.RA2_L2_PROC_QUALITY.WARNING PCF_RA2_WWV_2P	6863	15-JUN-2009 09:02:42.508 15-JUN-2009 10:42:46.913
SPH.RA2_L2_PROC_QUALITY.WARNING PCF_RA2_WWV_2P	6921	15-JUN-2009 10:42:04.636 15-JUN-2009 12:21:56.787
SPH.RA2_L2_PROC_QUALITY.WARNING PCF_RA2_WWV_2P	6841	15-JUN-2009 12:21:12.282 15-JUN-2009 14:01:04.432
SPH.RA2_L2_PROC_QUALITY.WARNING PCF_RA2_WWV_2P	6574	15-JUN-2009 14:00:21.042 15-JUN-2009 15:24:54.142
SPH.RA2_L2_PROC_QUALITY.WARNING PCF_RA2_WWV_2P	7758	15-JUN-2009 15:29:13.372 15-JUN-2009 15:38:44.799
SPH.RA2_L2_PROC_QUALITY.WARNING PCF_RA2_WWV_2P	6663	15-JUN-2009 15:38:02.523 15-JUN-2009 17:14:41.951
SPH.RA2_L2_PROC_QUALITY.WARNING PCF_RA2_WWV_2P	6682	15-JUN-2009 17:13:02.861 15-JUN-2009 18:55:17.603
SPH.RA2_L2_PROC_QUALITY.WARNING PCF_RA2_WWV_2P	6859	15-JUN-2009 18:53:38.513 15-JUN-2009 20:34:17.451
SPH.RA2_L2_PROC_QUALITY.WARNING PCF_RA2_WWV_2P	6484	15-JUN-2009 20:32:38.361 15-JUN-2009 21:46:39.823
SPH.RA2_L2_PROC_QUALITY.WARNING PCF_RA2_WWV_2P	6395	15-JUN-2009 21:44:41.795 15-JUN-2009 22:13:22.869
SPH.RA2_L2_PROC_QUALITY.WARNING PCF_RA2_WWV_2P	6916	15-JUN-2009 22:11:42.665 15-JUN-2009 23:27:26.615
SPH.RA2_L2_PROC_QUALITY.WARNING PCF_RA2_WWV_2P	6787	15-JUN-2009 23:25:14.105 16-JUN-2009 01:05:16.281

RA2_WWV_2P products with percentage DSRs free of processing errors below threshold

Gauge Value Segment (Start-Stop)

RA2_WWV_2P products with percentage of valid measurements below threshold

Gauge Value Segment (Start-Stop)

RA2_WWV_2P products with percentage of 320 MHz band processed below threshold

Gauge	Value	Segment (Start-Stop)
SPH.RA2_320_BAND_PERCENT.WARNING PCF_RA2_WWV_2P	9362	15-JUN-2009 01:34:31.663 15-JUN-2009 02:55:44.243
SPH.RA2_320_BAND_PERCENT.WARNING PCF_RA2_WWV_2P	9353	15-JUN-2009 02:55:00.853 15-JUN-2009 04:31:46.965
SPH.RA2_320_BAND_PERCENT.WARNING PCF_RA2_WWV_2P	9155	15-JUN-2009 04:31:05.803 15-JUN-2009 06:14:06.219
SPH.RA2_320_BAND_PERCENT.WARNING PCF_RA2_WWV_2P	9477	15-JUN-2009 07:20:31.053 15-JUN-2009 09:03:25.899
SPH.RA2_320_BAND_PERCENT.WARNING PCF_RA2_WWV_2P	9310	15-JUN-2009 12:21:12.282 15-JUN-2009 14:01:04.432
SPH.RA2_320_BAND_PERCENT.WARNING PCF_RA2_WWV_2P	8908	15-JUN-2009 15:29:13.372 15-JUN-2009 15:38:44.799
SPH.RA2_320_BAND_PERCENT.WARNING PCF_RA2_WWV_2P	9358	15-JUN-2009 18:53:38.513 15-JUN-2009 20:34:17.451

RA2_WWV_2P products with percentage of 80 MHz band processed above threshold

Gauge	Value	Segment (Start-Stop)
SPH.RA2_80_BAND_PERCENT.WARNING PCF_RA2_WWV_2P	610	15-JUN-2009 01:34:31.663 15-JUN-2009 02:55:44.243
SPH.RA2_80_BAND_PERCENT.WARNING PCF_RA2_WWV_2P	518	15-JUN-2009 02:55:00.853 15-JUN-2009 04:31:46.965
SPH.RA2_80_BAND_PERCENT.WARNING PCF_RA2_WWV_2P	663	15-JUN-2009 04:31:05.803 15-JUN-2009 06:14:06.219
SPH.RA2_80_BAND_PERCENT.WARNING PCF_RA2_WWV_2P	442	15-JUN-2009 07:20:31.053 15-JUN-2009 09:03:25.899
SPH.RA2_80_BAND_PERCENT.WARNING PCF_RA2_WWV_2P	587	15-JUN-2009 12:21:12.282 15-JUN-2009 14:01:04.432
SPH.RA2_80_BAND_PERCENT.WARNING PCF_RA2_WWV_2P	780	15-JUN-2009 15:29:13.372 15-JUN-2009 15:38:44.799
SPH.RA2_80_BAND_PERCENT.WARNING PCF_RA2_WWV_2P	535	15-JUN-2009 18:53:38.513 15-JUN-2009 20:34:17.451

RA2_WWV_2P products with percentage of 20 MHz band processed above threshold

Gauge	Value	Segment (Start-Stop)
SPH.RA2_20_BAND_PERCENT.WARNING PCF_RA2_WWV_2P	129	15-JUN-2009 02:55:00.853 15-JUN-2009 04:31:46.965
SPH.RA2_20_BAND_PERCENT.WARNING PCF_RA2_WWV_2P	182	15-JUN-2009 04:31:05.803 15-JUN-2009 06:14:06.219
SPH.RA2_20_BAND_PERCENT.WARNING PCF_RA2_WWV_2P	102	15-JUN-2009 12:21:12.282 15-JUN-2009 14:01:04.432
SPH.RA2_20_BAND_PERCENT.WARNING PCF_RA2_WWV_2P	312	15-JUN-2009 15:29:13.372 15-JUN-2009 15:38:44.799
SPH.RA2_20_BAND_PERCENT.WARNING PCF_RA2_WWV_2P	111	15-JUN-2009 17:13:02.861 15-JUN-2009 18:55:17.603
SPH.RA2_20_BAND_PERCENT.WARNING PCF_RA2_WWV_2P	107	15-JUN-2009 18:53:38.513 15-JUN-2009 20:34:17.451

RA2_WWV_2P products with percentage of valid Ku ocean retracker measurements below threshold

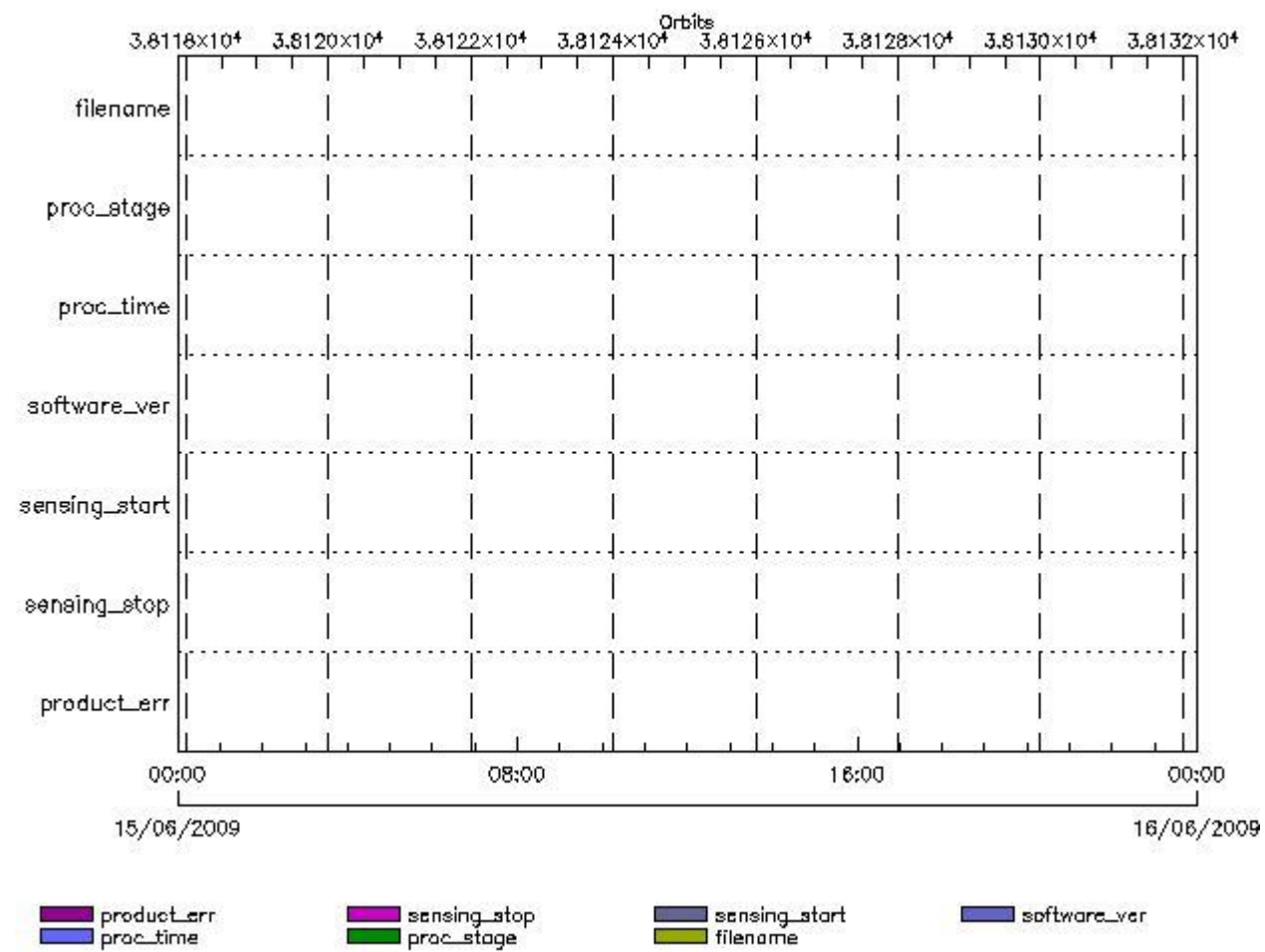
Gauge	Value	Segment (Start-Stop)
SPH.RA2_OCEAN_KU_RETRACK_PERCENT.WARNING PCF_RA2_WWV_2P	8201	15-JUN-2009 01:34:31.663 15-JUN-2009 02:55:44.243
SPH.RA2_OCEAN_KU_RETRACK_PERCENT.WARNING PCF_RA2_WWV_2P	8680	15-JUN-2009 02:55:00.853 15-JUN-2009 04:31:46.965
SPH.RA2_OCEAN_KU_RETRACK_PERCENT.WARNING PCF_RA2_WWV_2P	8967	15-JUN-2009 04:31:05.803 15-JUN-2009 06:14:06.219
SPH.RA2_OCEAN_KU_RETRACK_PERCENT.WARNING PCF_RA2_WWV_2P	7505	15-JUN-2009 15:29:13.372 15-JUN-2009 15:38:44.799
SPH.RA2_OCEAN_KU_RETRACK_PERCENT.WARNING PCF_RA2_WWV_2P	8939	15-JUN-2009 18:53:38.513 15-JUN-2009 20:34:17.451

ADFs

MPH checks

MWR_CHD_AX MPH checks

MPH Errors for MWR_CHD_AX



MWR_CHD_AX files with wrong filename

MWR_CHD_AX files with unknown processing stage

Gauge Explicit Reference

MWR_CHD_AX files with wrong processing time

Gauge Explicit Reference

MWR_CHD_AX files with software version not equal to the current version

Gauge Explicit Reference

MWR_CHD_AX files with wrong sensing start

Gauge Explicit Reference

MWR_CHD_AX files with wrong sensing stop

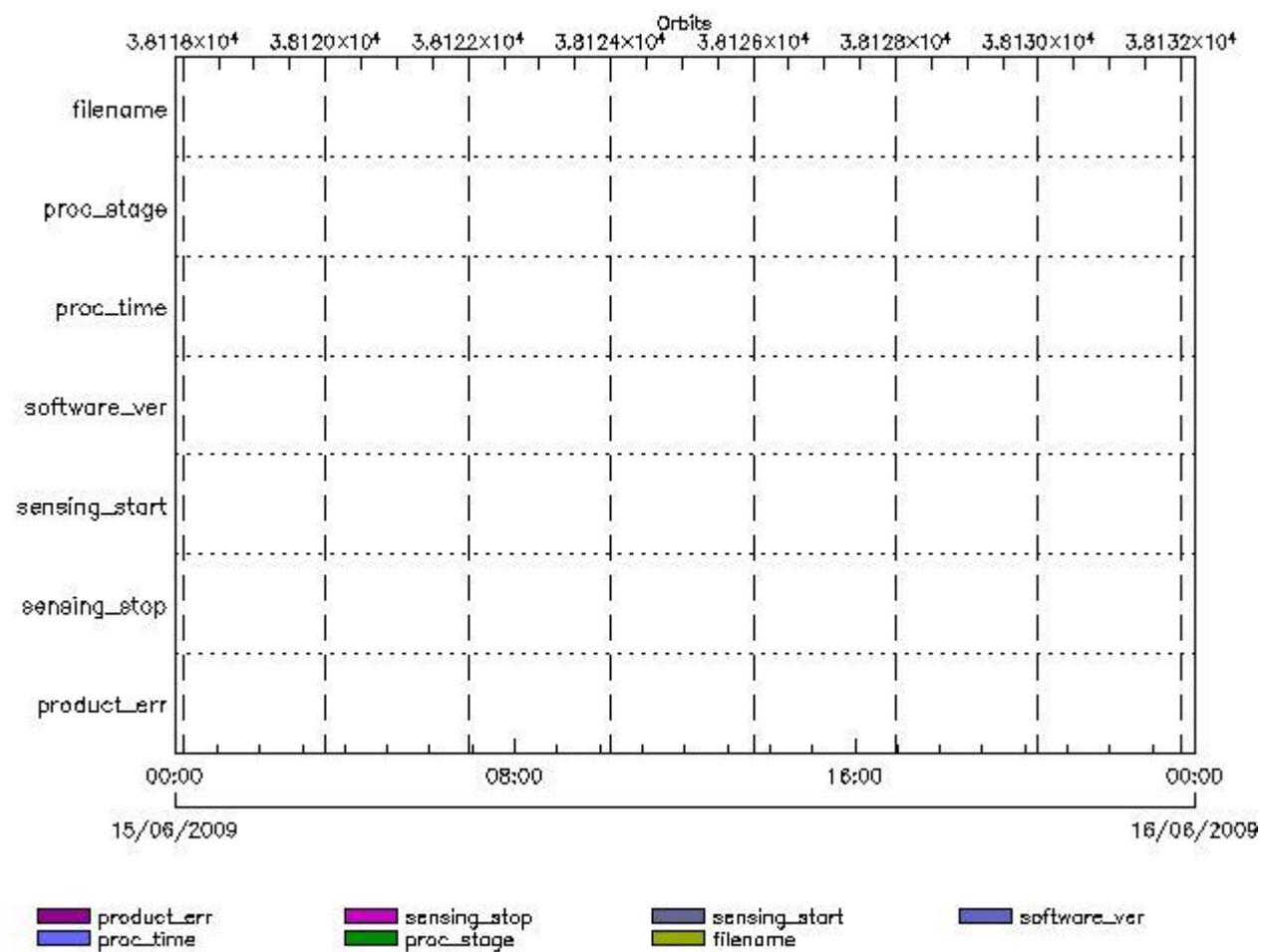
Gauge Explicit Reference

MWR_CHD_AX files with product err set

Gauge Explicit Reference

MWR_CON_AX MPH checks

MPH Errors for MWR_CON_AX



MWR_CON_AX files with wrong filename

Gauge

MWR_CON_AX files with unknown processing stage

Gauge Explicit Reference

MWR_CON_AX files with wrong processing time

Gauge Explicit Reference

MWR_CON_AX files with software version not equal to the current version

Gauge Explicit Reference

MWR_CON_AX files with wrong sensing start

Gauge Explicit Reference

MWR_CON_AX files with wrong sensing stop

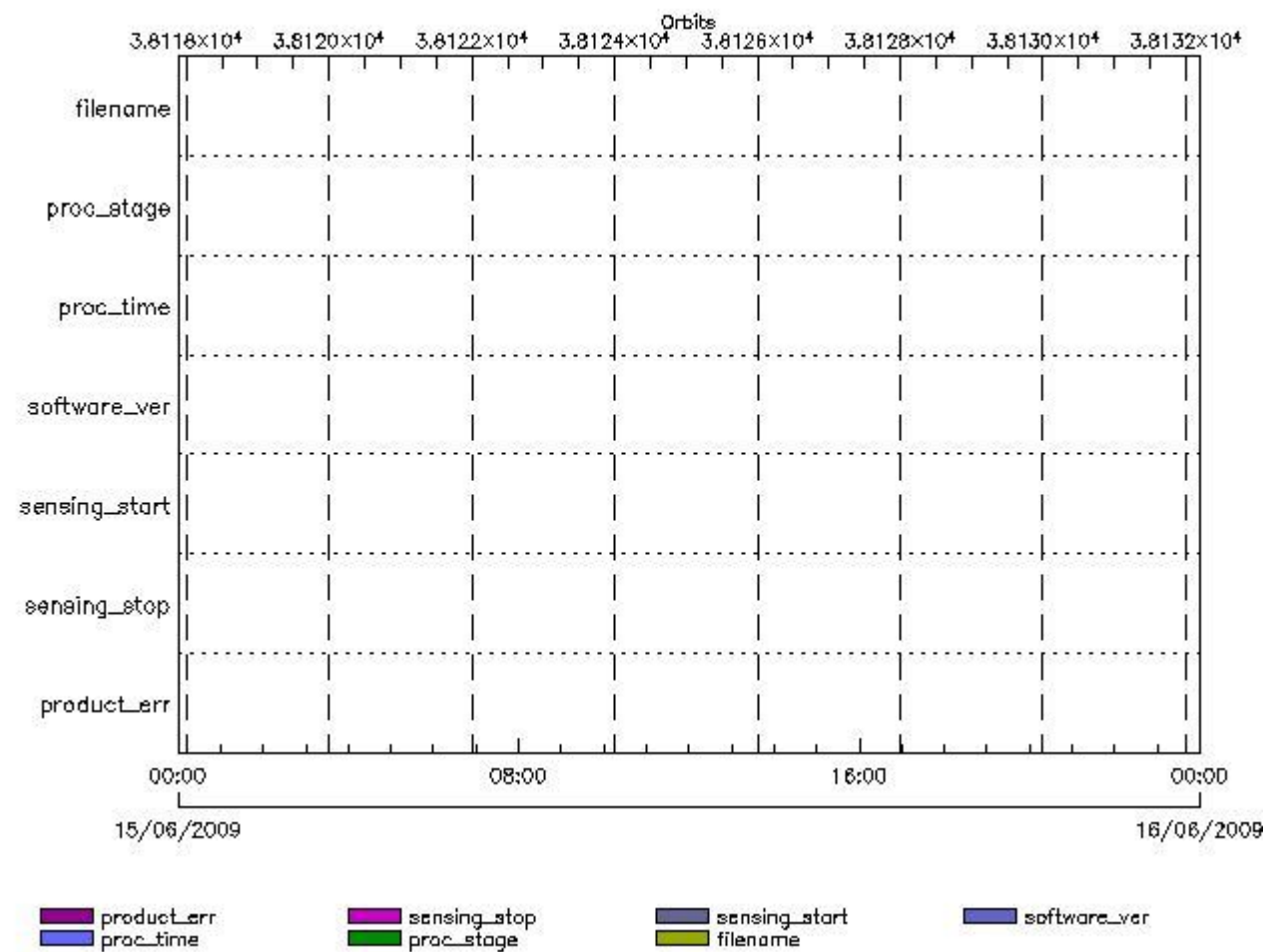
Gauge Explicit Reference

MWR_CON_AX files with product err set

Gauge Explicit Reference

MWR_LSF_AX MPH checks

MPH Errors for MWR_LSF_AX



MWR_LSF_AX files with wrong filename

MWR_LSF_AX files with ^{Gauge} unknown processing stage

Gauge Explicit Reference

MWR_LSF_AX files with wrong processing time

Gauge Explicit Reference

MWR_LSF_AX files with software version not equal to the current version

Gauge Explicit Reference

MWR_LSF_AX files with wrong sensing start

Gauge Explicit Reference

MWR_LSF_AX files with wrong sensing stop

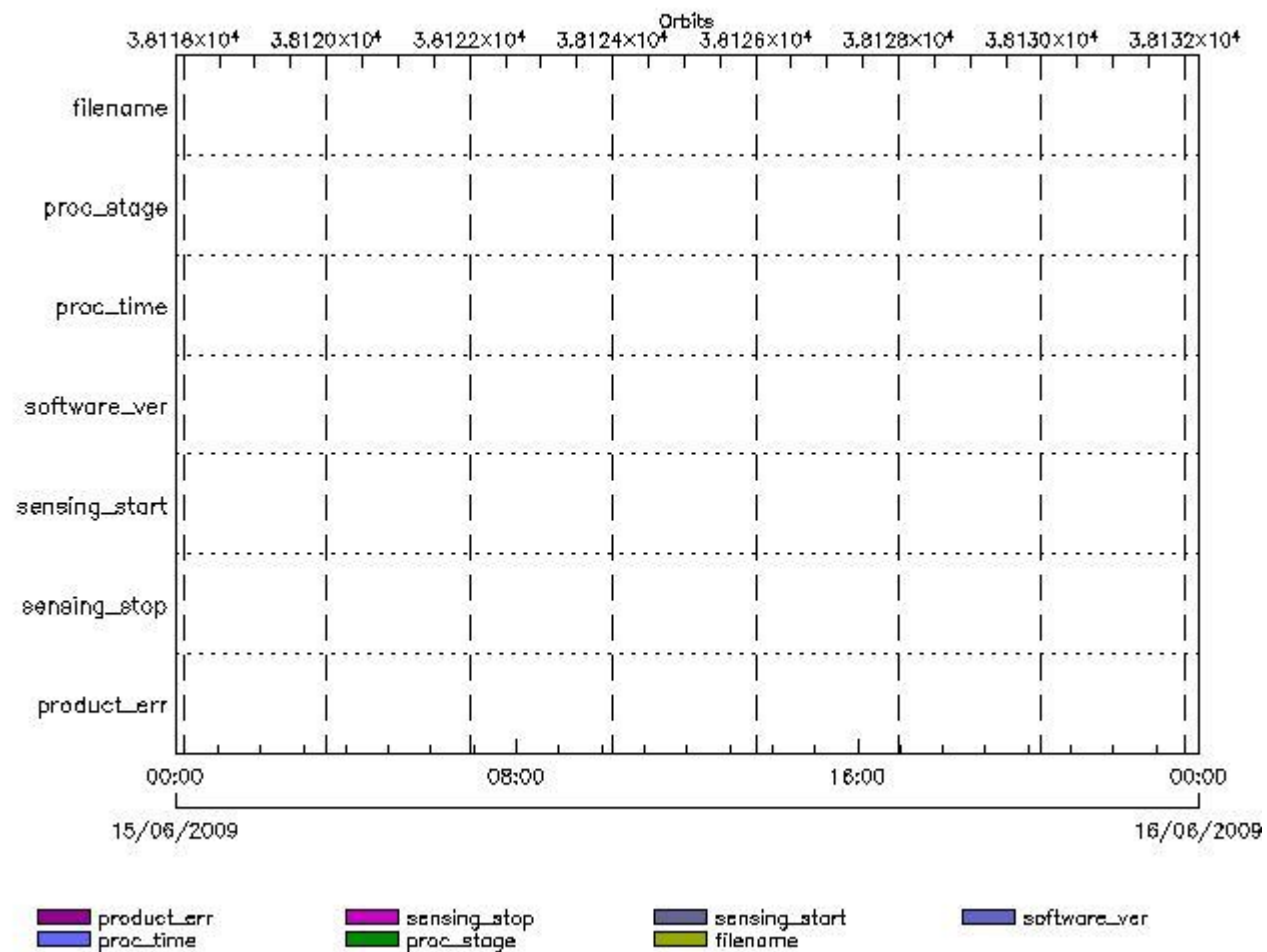
Gauge Explicit Reference

MWR_LSF_AX files with product err set

Gauge Explicit Reference

MWR_SLT_AX MPH checks

MPH Errors for MWR_SLT_AX



MWR_SLT_AX files with wrong filename

Gauge

MWR_SLT_AX files with unknown processing stage

Gauge Explicit Reference

MWR_SLT_AX files with wrong processing time

Gauge Explicit Reference

MWR_SLT_AX files with software version not equal to the current version

Gauge Explicit Reference

MWR_SLT_AX files with wrong sensing start

Gauge Explicit Reference

MWR_SLT_AX files with wrong sensing stop

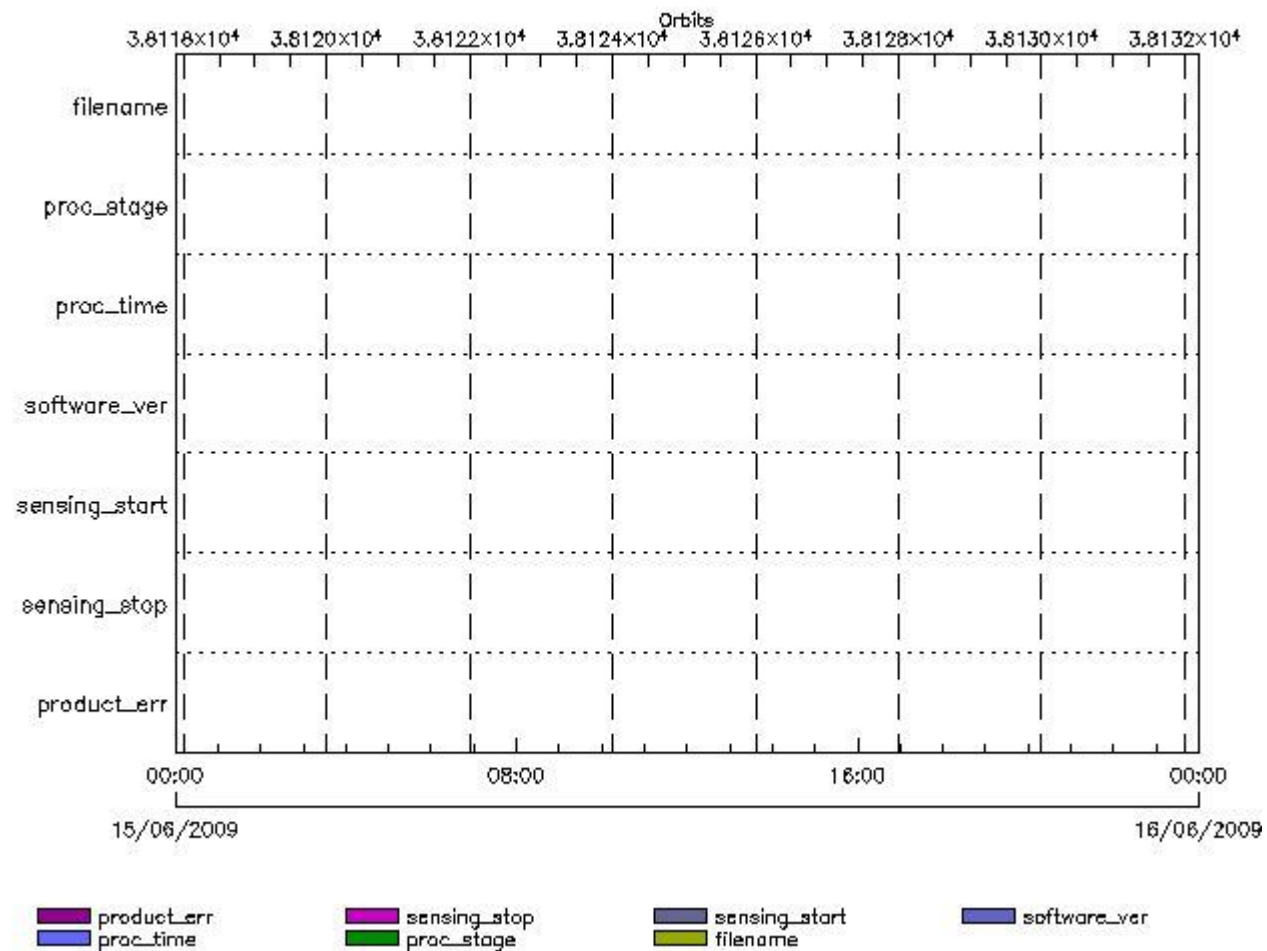
Gauge Explicit Reference

MWR_SLT_AX files with product err set

Gauge Explicit Reference

RA2_CHD_AX MPH checks

MPH Errors for RA2_CHD_AX



RA2_CHD_AX files with wrong filename

Gauge

RA2_CHD_AX files with unknown processing stage

Gauge Explicit Reference

RA2_CHD_AX files with wrong processing time

Gauge Explicit Reference

RA2_CHD_AX files with software version not equal to the current version

Gauge Explicit Reference

RA2_CHD_AX files with wrong sensing start

Gauge Explicit Reference

RA2_CHD_AX files with wrong sensing stop

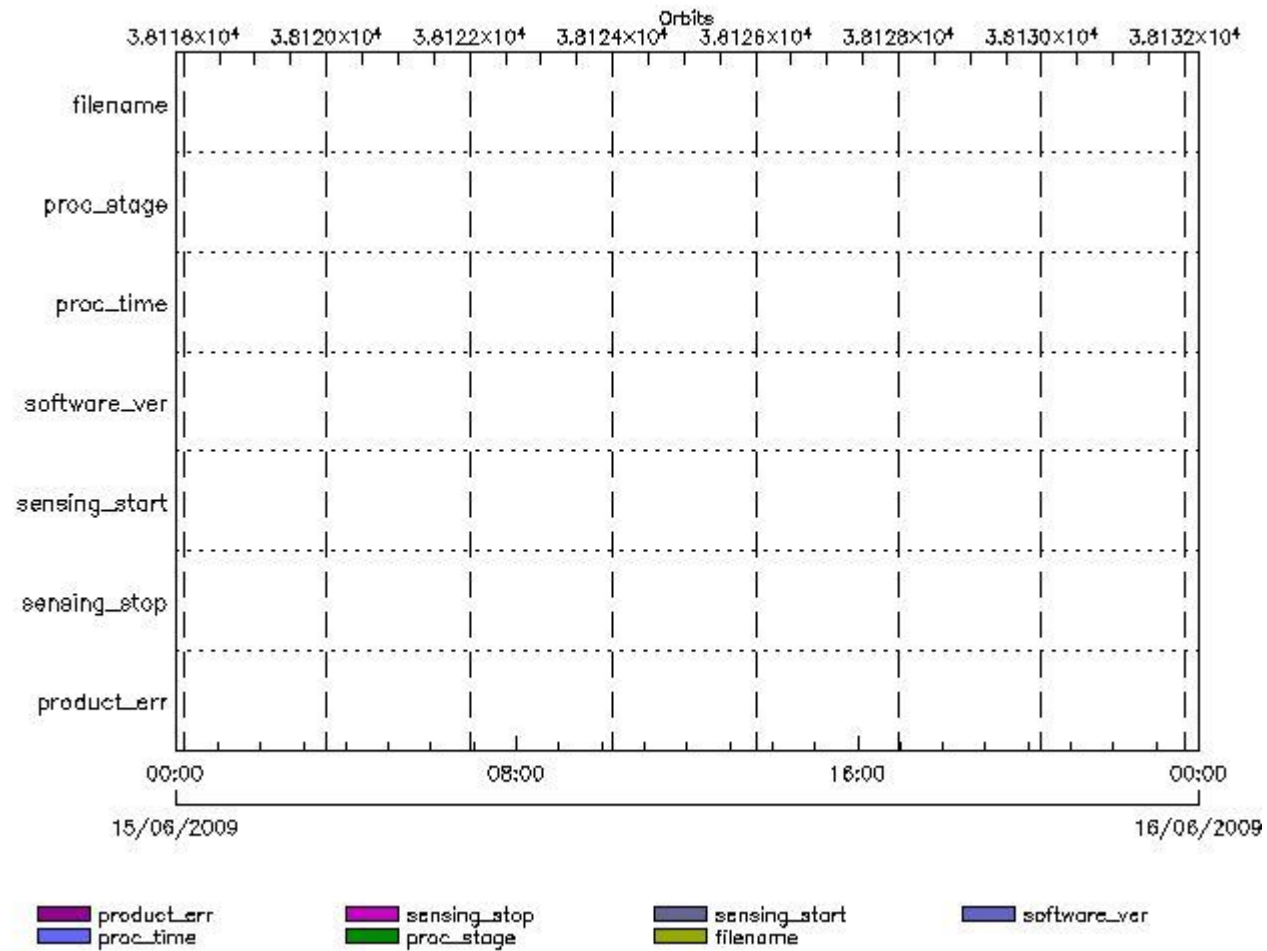
Gauge Explicit Reference

RA2_CHD_AX files with product err set

Gauge Explicit Reference

RA2_CON_AX MPH checks

MPH Errors for RA2_CON_AX



RA2_CON_AX files with wrong filename

RA2_CON_AX files with unknown processing stage

RA2_CON_AX files with wrong processing time

RA2_CON_AX files with software version not equal to the current version

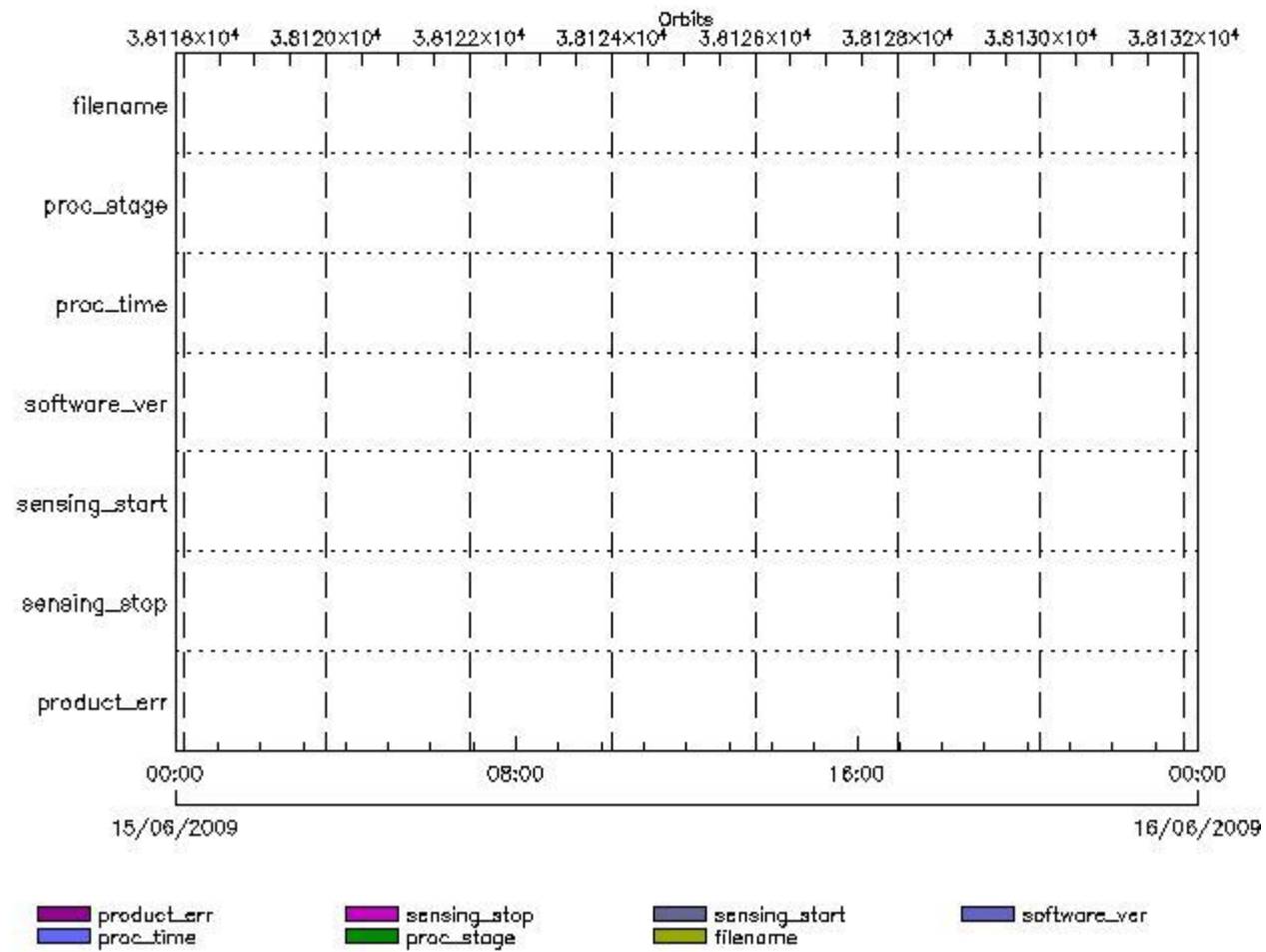
RA2_CON_AX files with wrong sensing start

RA2_CON_AX files with wrong sensing stop

RA2_CON_AX files with product err set

RA2_CST_AX MPH checks

MPH Errors for RA2_CST_AX



RA2_CST_AX files with wrong filename

RA2_CST_AX files with unknown processing stage

Gauge **Explicit Reference**

RA2_CST_AX files with wrong processing time

Gauge **Explicit Reference**

RA2_CST_AX files with software version not equal to the current version

Gauge **Explicit Reference**

RA2_CST_AX files with wrong sensing start

Gauge **Explicit Reference**

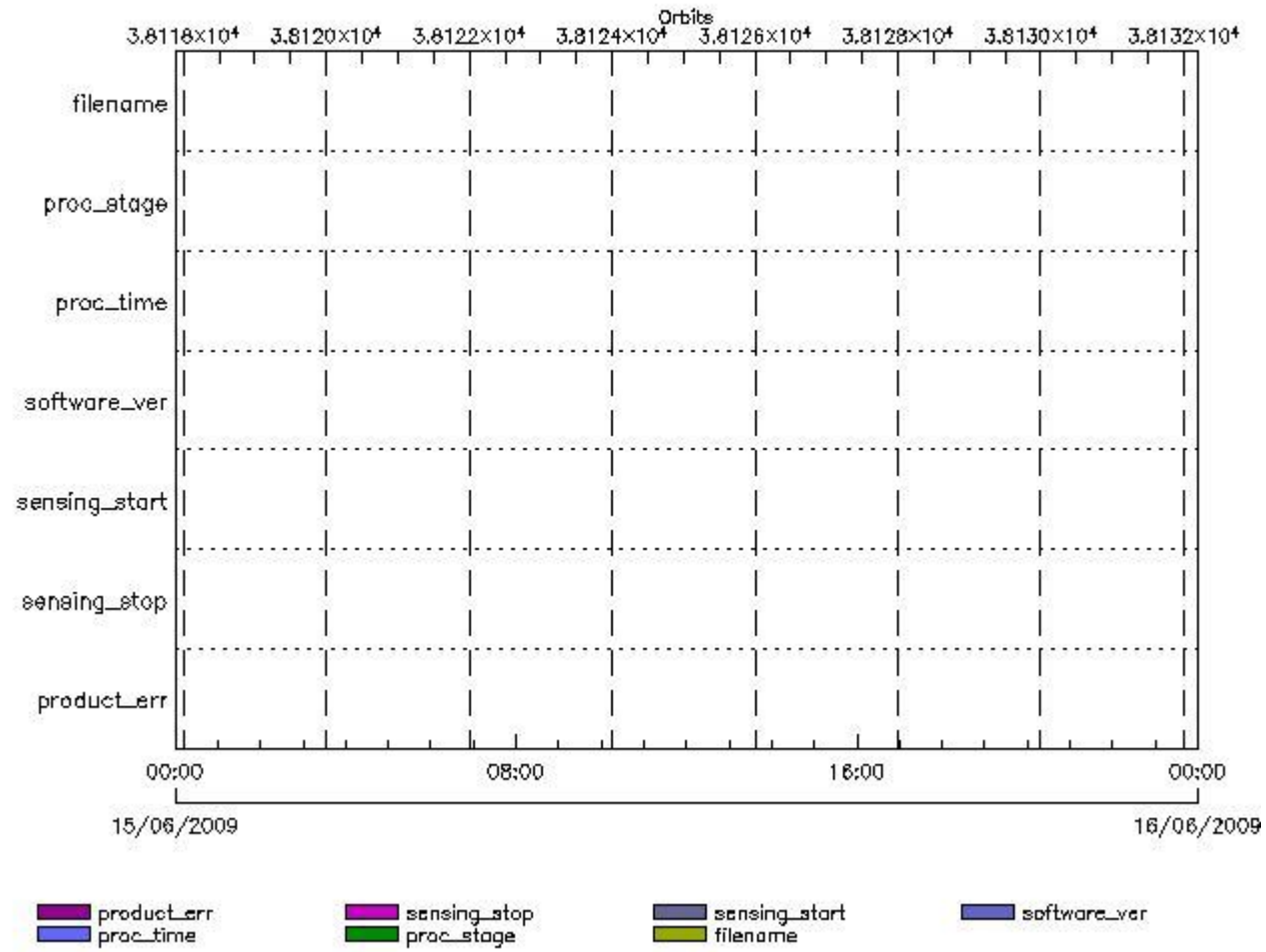
RA2_CST_AX files with wrong sensing stop

Gauge **Explicit Reference**

RA2_CST_AX files with product err set

Gauge **Explicit Reference**

MPH Errors for RA2_DIP_AX



RA2_DIP_AX files with wrong filename

RA2_DIP_AX files with unknown processing stage

Gauge Explicit Reference

RA2_DIP_AX files with wrong processing time

Gauge Explicit Reference

RA2_DIP_AX files with software version not equal to the current version

Gauge Explicit Reference

RA2_DIP_AX files with wrong sensing start

Gauge Explicit Reference

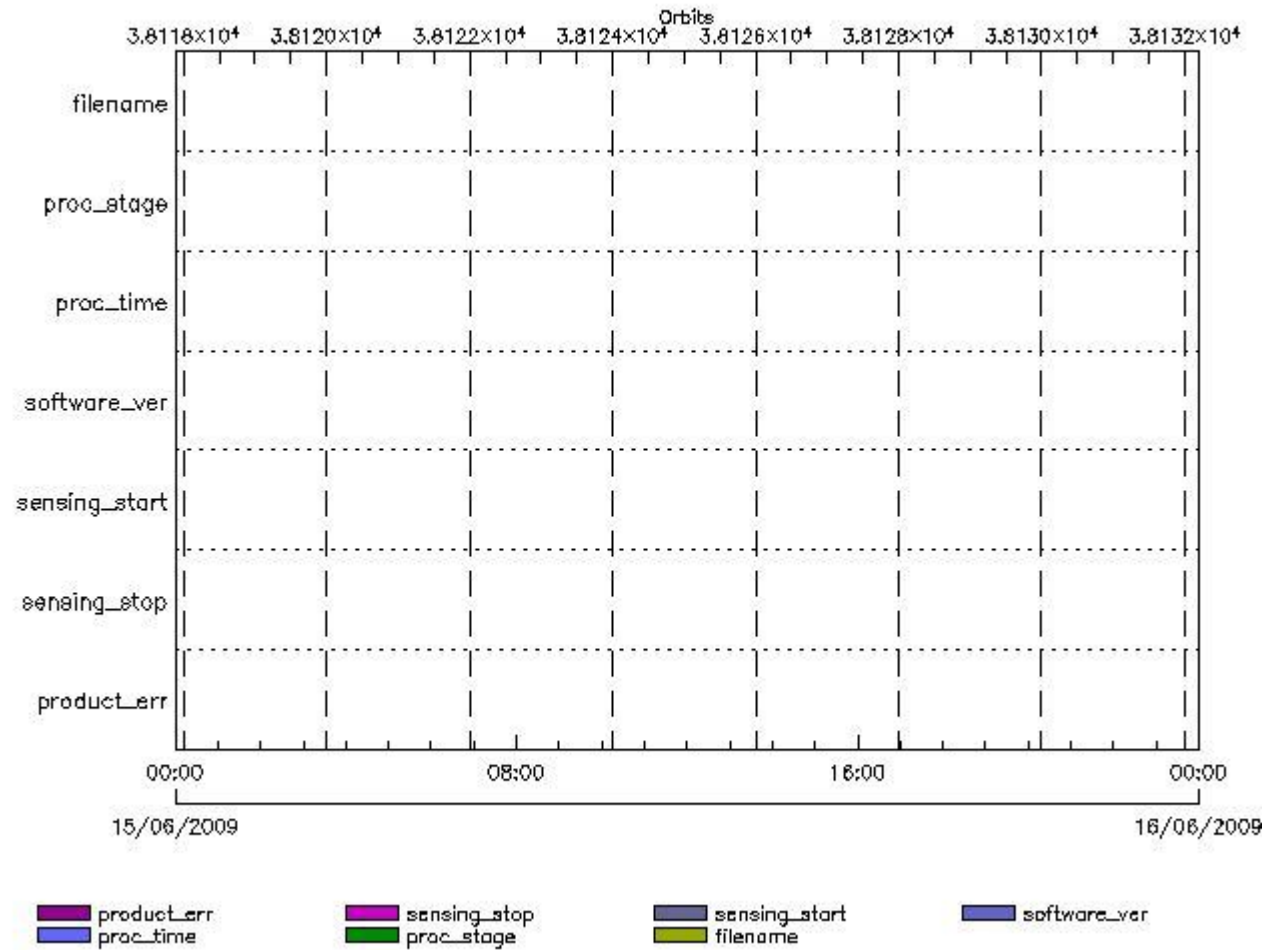
RA2_DIP_AX files with wrong sensing stop

Gauge Explicit Reference

RA2_DIP_AX files with product err set

RA2_GEO_AX MPH checks

MPH Errors for RA2_GEO_AX



RA2_GEO_AX files with wrong filename

RA2_GEO_AX files with unknown processing stage

Gauge Explicit Reference

RA2_GEO_AX files with wrong processing time

Gauge Explicit Reference

RA2_GEO_AX files with software version not equal to the current version

Gauge Explicit Reference

RA2_GEO_AX files with wrong sensing start

Gauge Explicit Reference

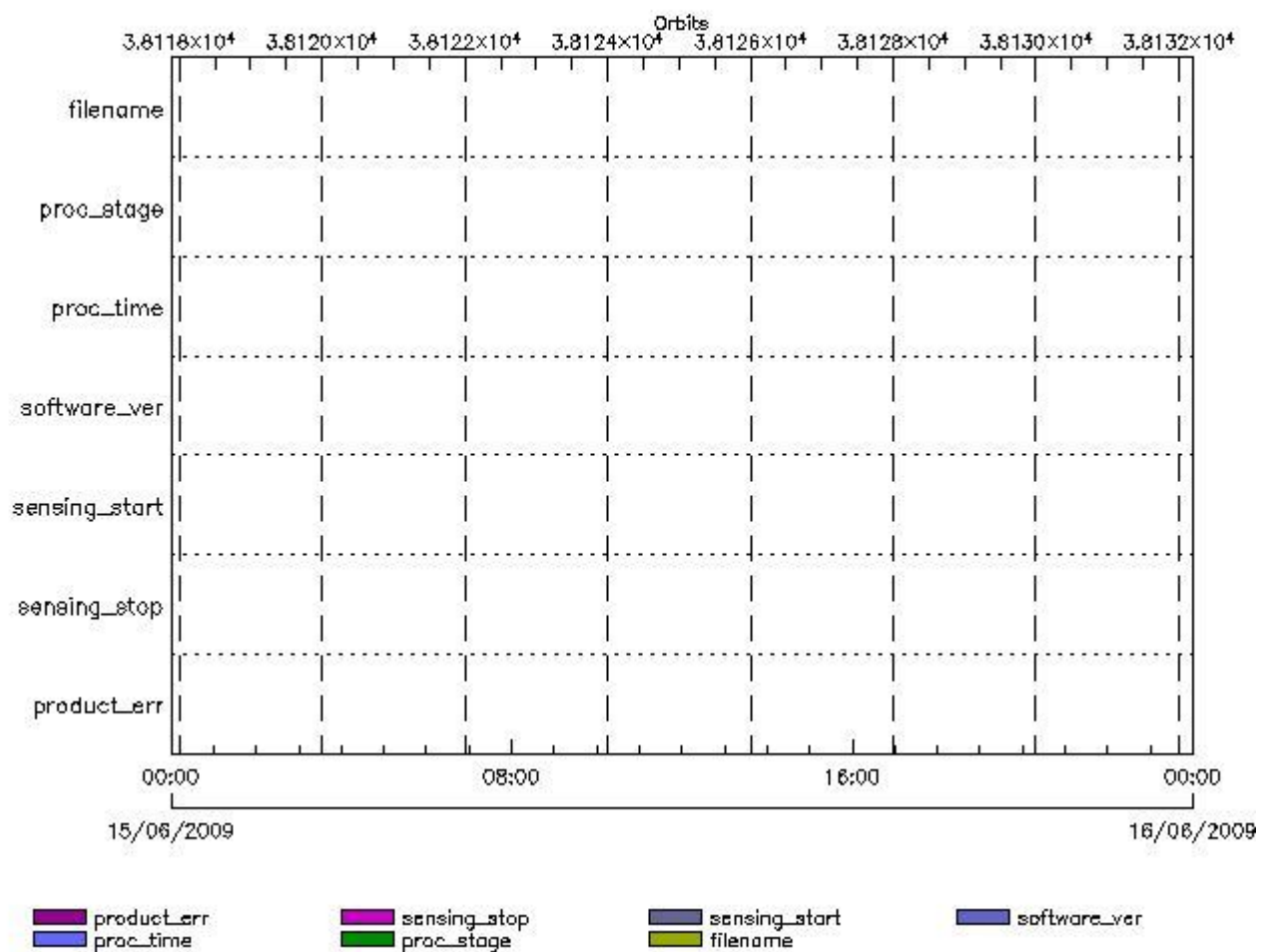
RA2_GEO_AX files with wrong sensing stop

Gauge Explicit Reference
 RA2_GEO_AX files with product err set

Gauge Explicit Reference

RA2_ICT_AX MPH checks

MPH Errors for RA2_ICT_AX



RA2_ICT_AX files with wrong filename

Gauge
 RA2_ICT_AX files with unknown processing stage

Gauge Explicit Reference

RA2_ICT_AX files with wrong processing time

Gauge Explicit Reference

RA2_ICT_AX files with software version not equal to the current version

Gauge Explicit Reference

RA2_ICT_AX files with wrong sensing start

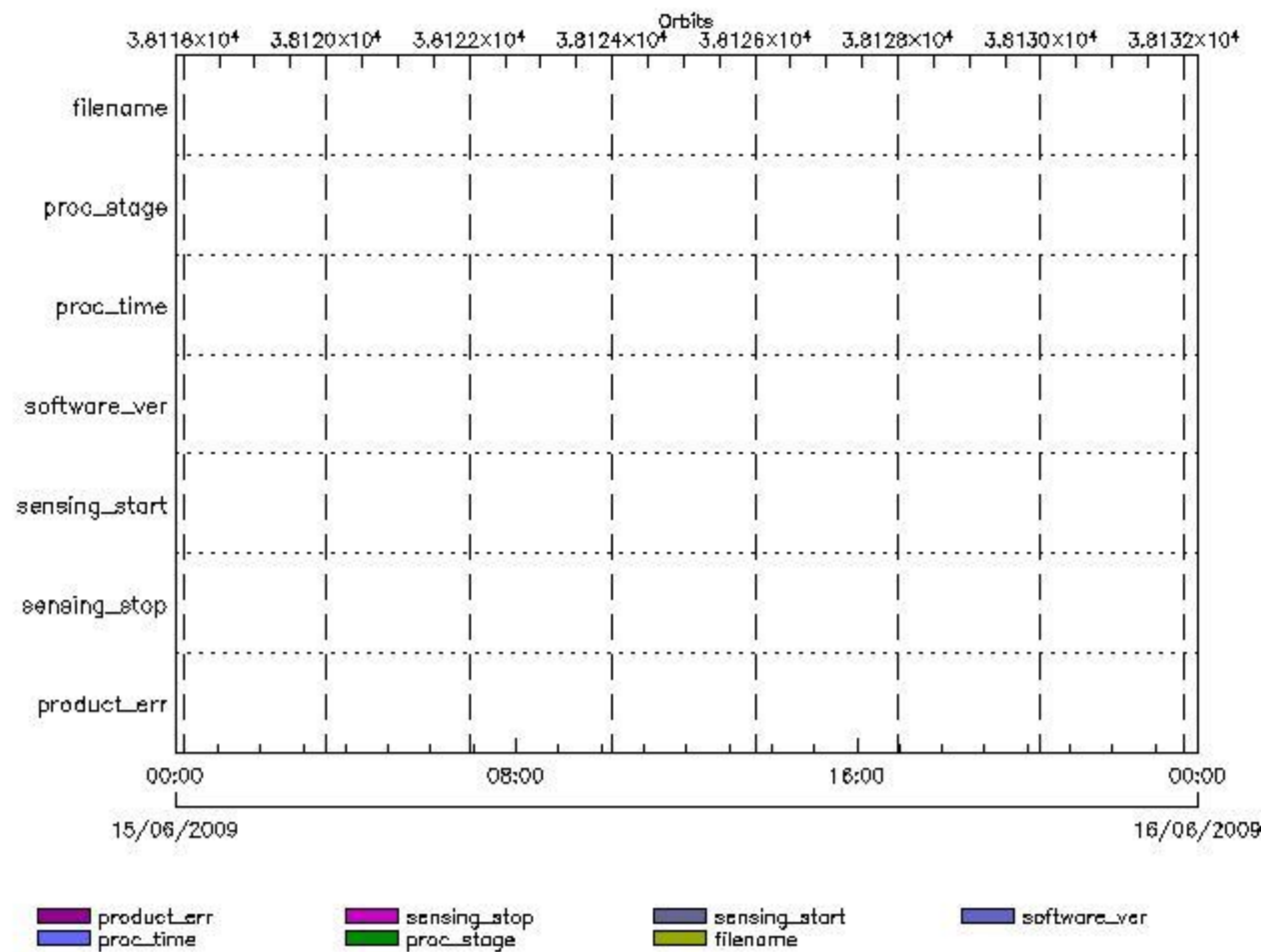
Gauge Explicit Reference
 RA2_ICT_AX files with wrong sensing stop

Gauge Explicit Reference
 RA2_ICT_AX files with product err set

Gauge Explicit Reference

RA2_IFA_AX MPH checks

MPH Errors for RA2_IFA_AX



RA2_IFA_AX files with wrong filename

Gauge
 RA2_IFA_AX files with unknown processing stage

Gauge Explicit Reference
 RA2_IFA_AX files with wrong processing time

Gauge Explicit Reference
 RA2_IFA_AX files with software version not equal to the current version

Gauge Explicit Reference

RA2_IFA_AX files with wrong sensing start

Gauge Explicit Reference

RA2_IFA_AX files with wrong sensing stop

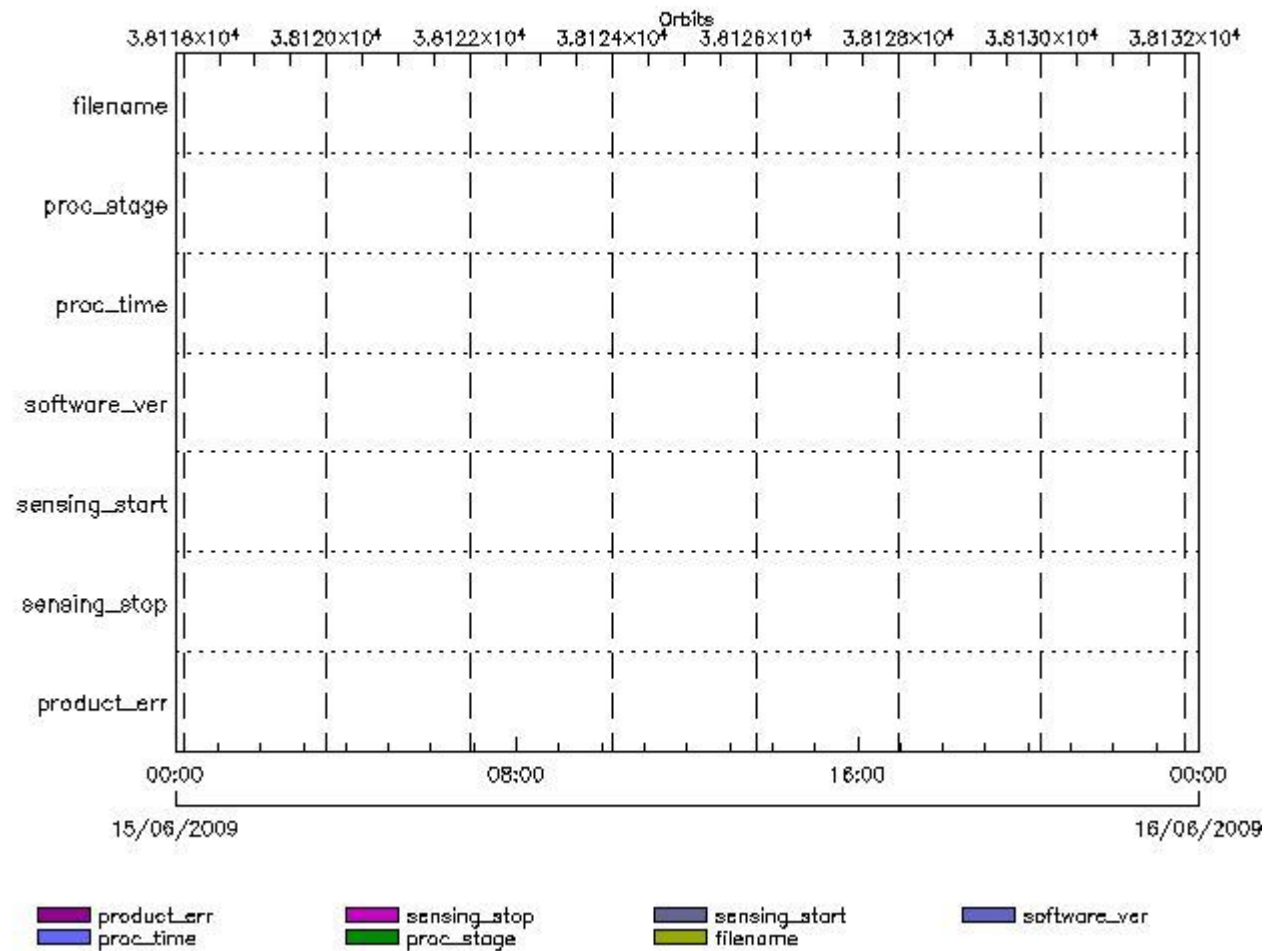
Gauge Explicit Reference

RA2_IFA_AX files with product err set

Gauge Explicit Reference

RA2_IFB_AX MPH checks

MPH Errors for RA2_IFB_AX



RA2_IFB_AX files with wrong filename

Gauge

RA2_IFB_AX files with unknown processing stage

Gauge Explicit Reference

RA2_IFB_AX files with wrong processing time

Gauge Explicit Reference

RA2_IFB_AX files with software version not equal to the current version

Gauge Explicit Reference

RA2_IFB_AX files with wrong sensing start

Gauge Explicit Reference

RA2_IFB_AX files with wrong sensing stop

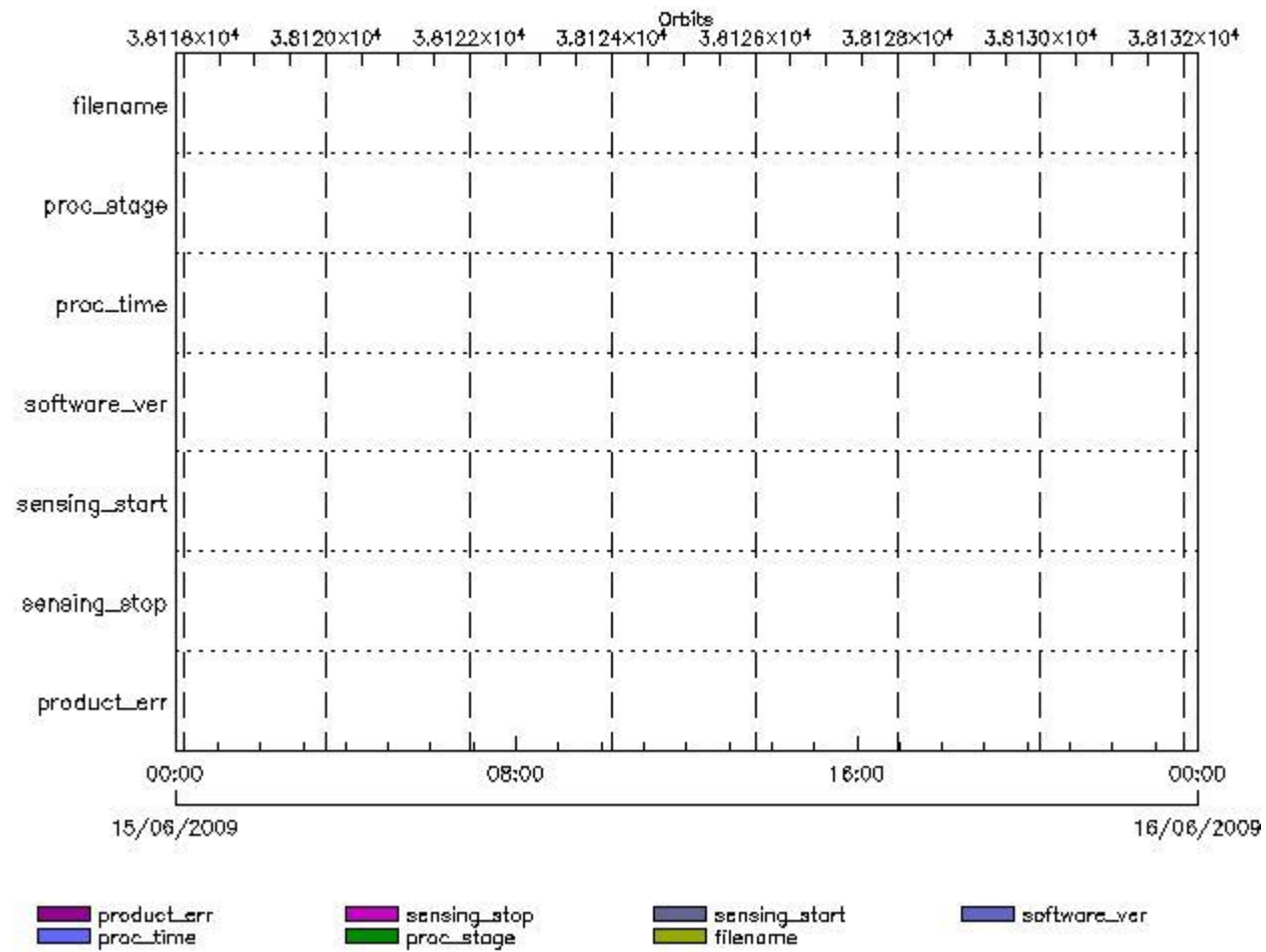
Gauge Explicit Reference

RA2_IFB_AX files with product err set

Gauge Explicit Reference

RA2_IFF_AX MPH checks

MPH Errors for RA2_IFF_AX



RA2_IFF_AX files with wrong filename

Gauge

RA2_IFF_AX files with unknown processing stage

Gauge Explicit Reference

RA2_IFF_AX files with wrong processing time

Gauge Explicit Reference

RA2_IFF_AX files with software version not equal to the current version

Gauge Explicit Reference

RA2_IFF_AX files with wrong sensing start

Gauge Explicit Reference

RA2_IFF_AX files with wrong sensing stop

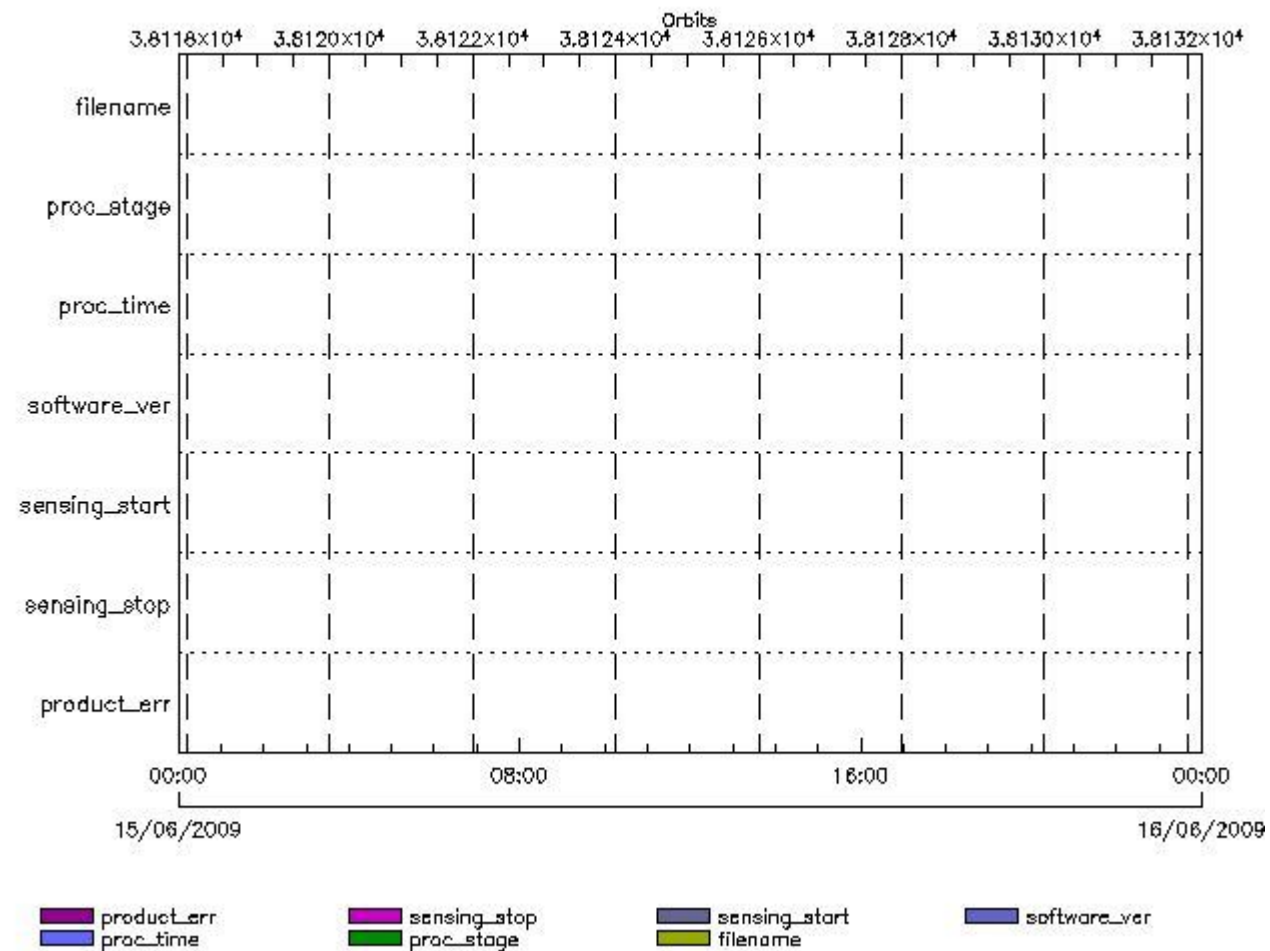
Gauge Explicit Reference

RA2_IFF_AX files with product err set

Gauge Explicit Reference

RA2_IOC_AX MPH checks

MPH Errors for RA2_IOC_AX



RA2_IOC_AX files with wrong filename

Gauge

RA2_IOC_AX files with unknown processing stage

Gauge Explicit Reference

RA2_IOC_AX files with wrong processing time

Gauge Explicit Reference

RA2_IOC_AX files with software version not equal to the current version

Gauge Explicit Reference

RA2_IOC_AX files with wrong sensing start

Gauge Explicit Reference

RA2_IOC_AX files with wrong sensing stop

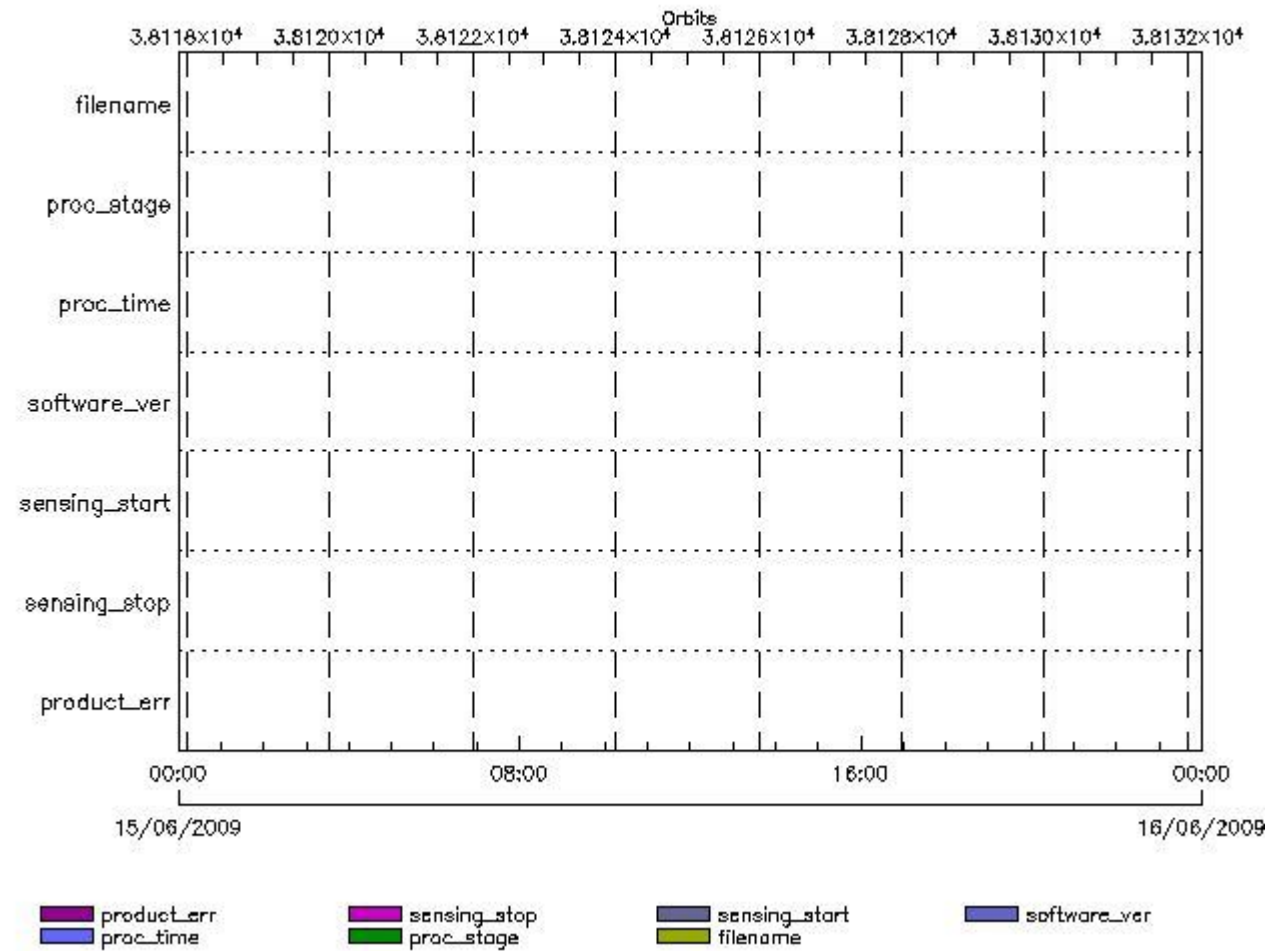
Gauge Explicit Reference

RA2_IOC_AX files with product err set

Gauge Explicit Reference

RA2_MET_AX MPH checks

MPH Errors for RA2_MET_AX



RA2_MET_AX files with wrong filename

RA2_MET_AX files with unknown processing stage

RA2_MET_AX files with wrong processing time

RA2_MET_AX files with software version not equal to the current version

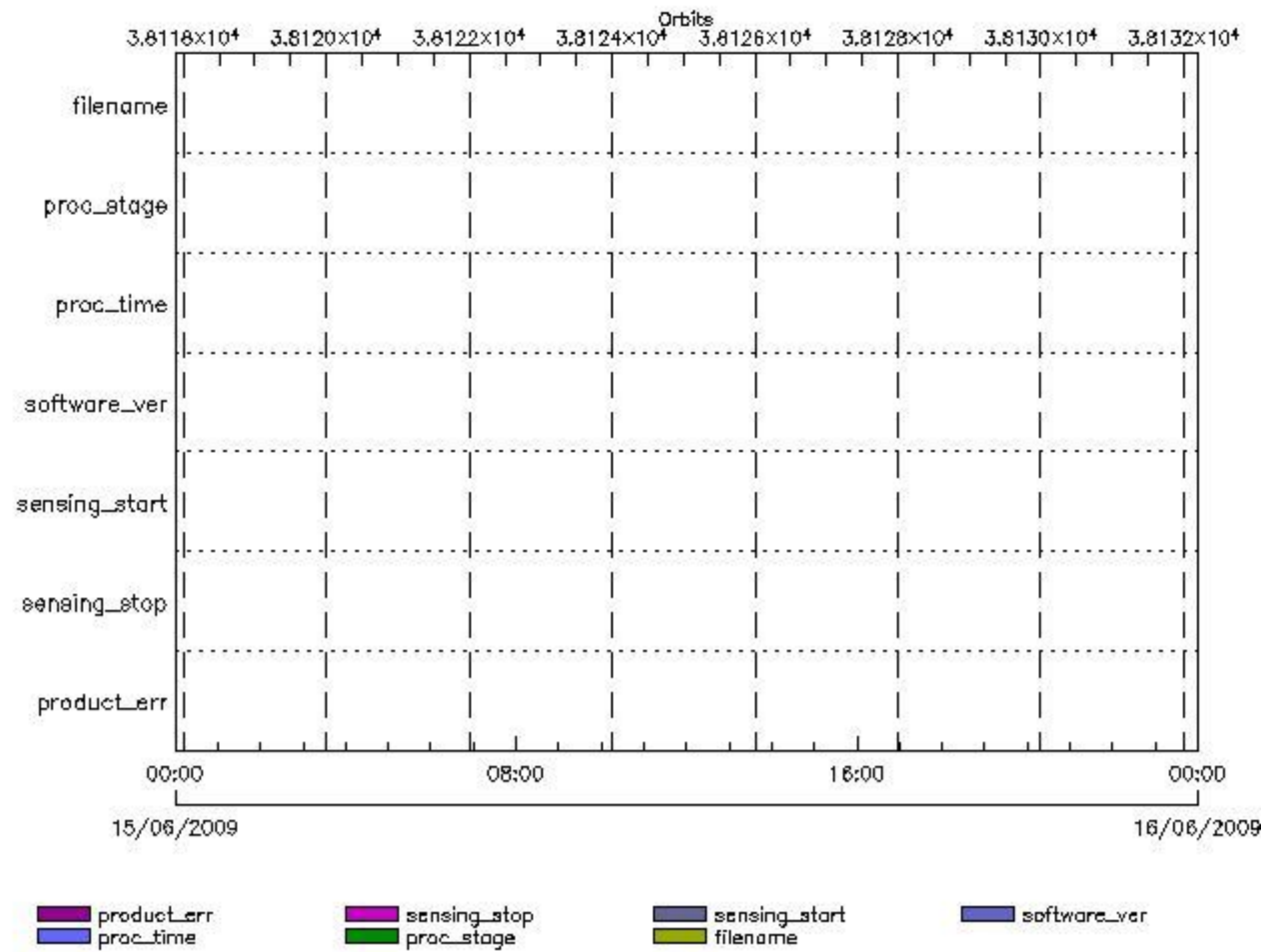
RA2_MET_AX files with wrong sensing start

RA2_MET_AX files with wrong sensing stop

RA2_MET_AX files with product err set

RA2_MSS_AX MPH checks

MPH Errors for RA2_MSS_AX



RA2_MSS_AX files with wrong filename

RA2_MSS_AX files with unknown processing stage

Gauge Explicit Reference

RA2_MSS_AX files with wrong processing time

Gauge Explicit Reference

RA2_MSS_AX files with software version not equal to the current version

Gauge Explicit Reference

RA2_MSS_AX files with wrong sensing start

Gauge Explicit Reference

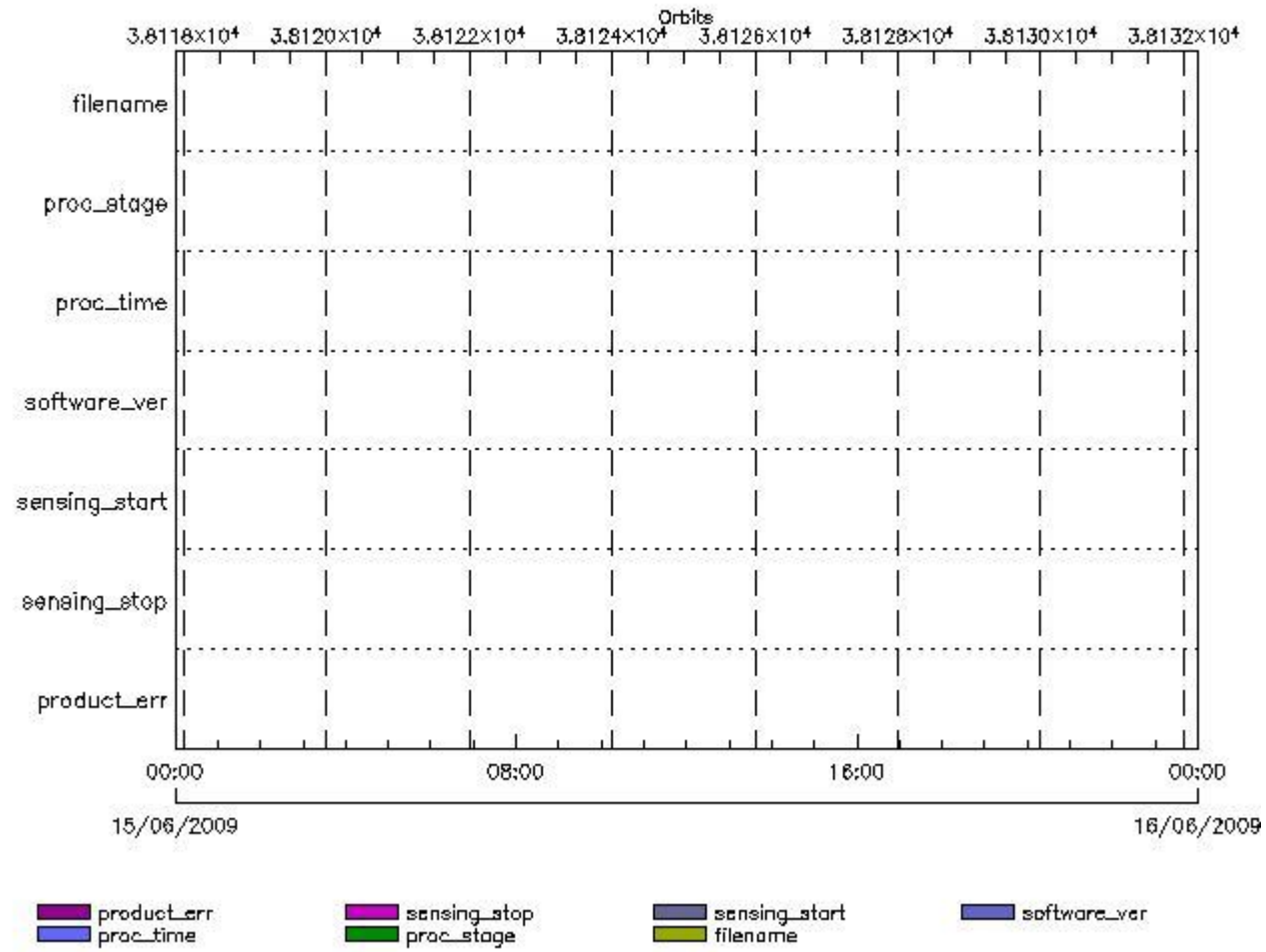
RA2_MSS_AX files with wrong sensing stop

Gauge Explicit Reference

RA2_MSS_AX files with product err set

Gauge Explicit Reference

MPH Errors for RA2_OT1_AX



RA2_OT1_AX files with wrong filename

[Gauge](#) [Explicit Reference](#)
RA2_OT1_AX files with unknown processing stage

[Gauge](#) [Explicit Reference](#)
RA2_OT1_AX files with wrong processing time

[Gauge](#) [Explicit Reference](#)
RA2_OT1_AX files with software version not equal to the current version

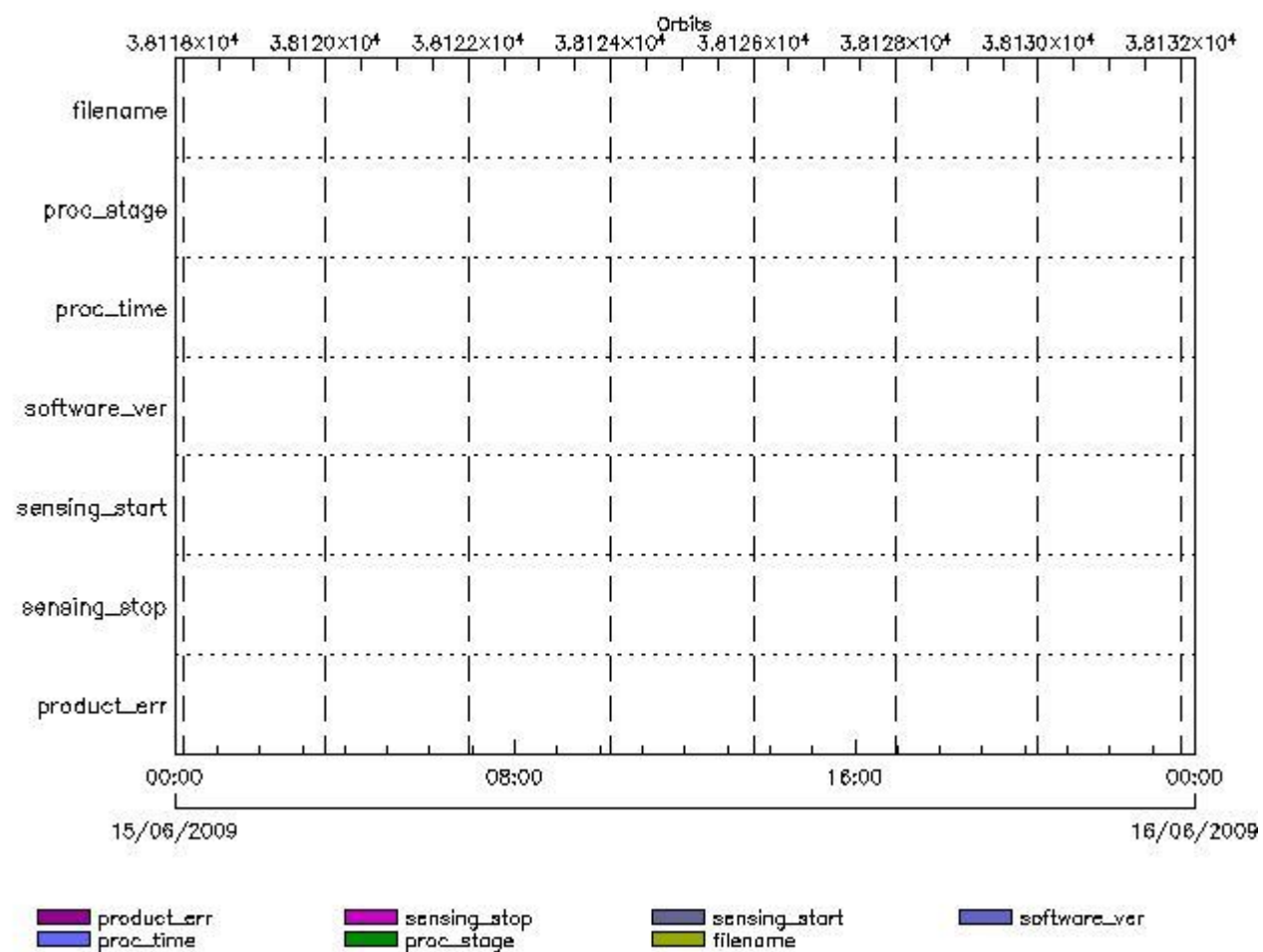
[Gauge](#) [Explicit Reference](#)
RA2_OT1_AX files with wrong sensing start

[Gauge](#) [Explicit Reference](#)
RA2_OT1_AX files with wrong sensing stop

[Gauge](#) [Explicit Reference](#)
RA2_OT1_AX files with product err set

RA2_OT2_AX MPH checks

MPH Errors for RA2_OT2_AX



RA2_OT2_AX files with wrong filename

RA2_OT2_AX files with unknown processing stage

Gauge Explicit Reference

RA2_OT2_AX files with wrong processing time

Gauge Explicit Reference

RA2_OT2_AX files with software version not equal to the current version

Gauge Explicit Reference

RA2_OT2_AX files with wrong sensing start

Gauge Explicit Reference

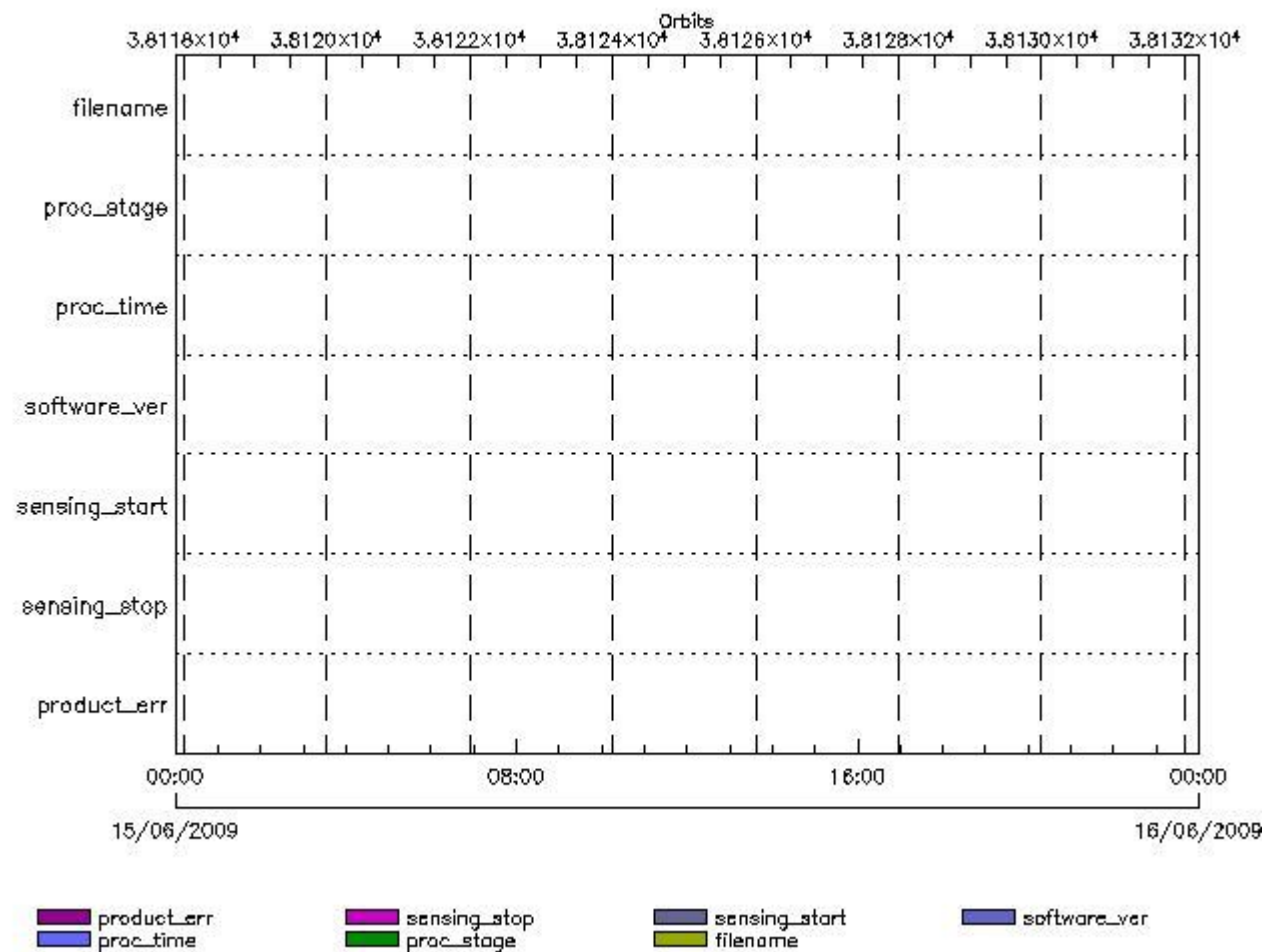
RA2_OT2_AX files with wrong sensing stop

Gauge Explicit Reference
 RA2_OT2_AX files with product err set

Gauge Explicit Reference

RA2_PLA_AX MPH checks

MPH Errors for RA2_PLA_AX



RA2_PLA_AX files with wrong filename

Gauge
 RA2_PLA_AX files with unknown processing stage

Gauge Explicit Reference

RA2_PLA_AX files with wrong processing time

Gauge Explicit Reference

RA2_PLA_AX files with software version not equal to the current version

Gauge Explicit Reference

RA2_PLA_AX files with wrong sensing start

Gauge Explicit Reference

RA2_PLA_AX files with wrong sensing stop

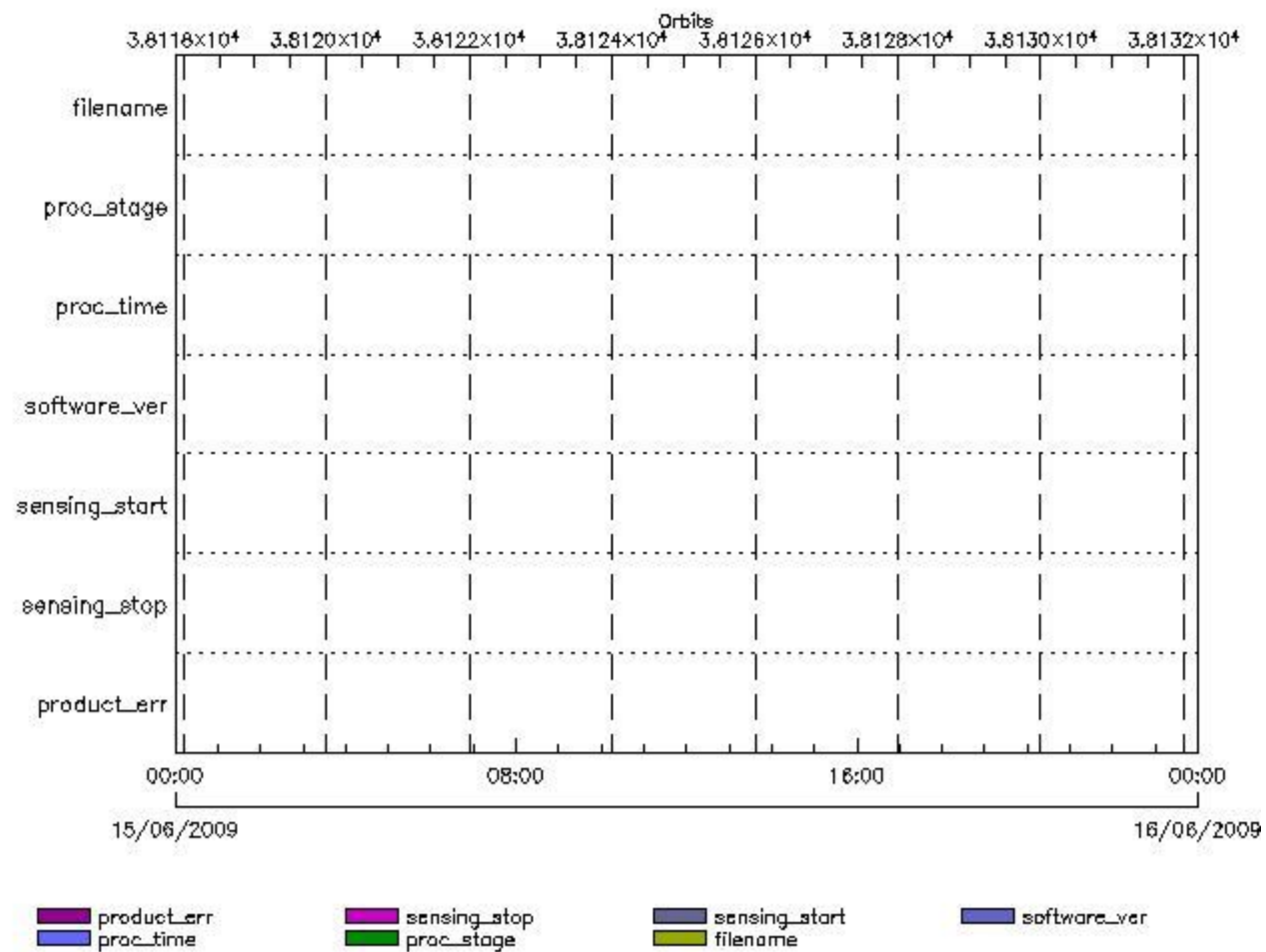
Gauge Explicit Reference

RA2_PLA_AX files with product err set

Gauge Explicit Reference

RA2_POL_AX MPH checks

MPH Errors for RA2_POL_AX



RA2_POL_AX files with wrong filename

Gauge

RA2_POL_AX files with unknown processing stage

Gauge Explicit Reference

RA2_POL_AX files with wrong processing time

Gauge Explicit Reference

RA2_POL_AX files with software version not equal to the current version

Gauge Explicit Reference

RA2_POL_AX files with wrong sensing start

Gauge Explicit Reference

RA2_POL_AX files with wrong sensing stop

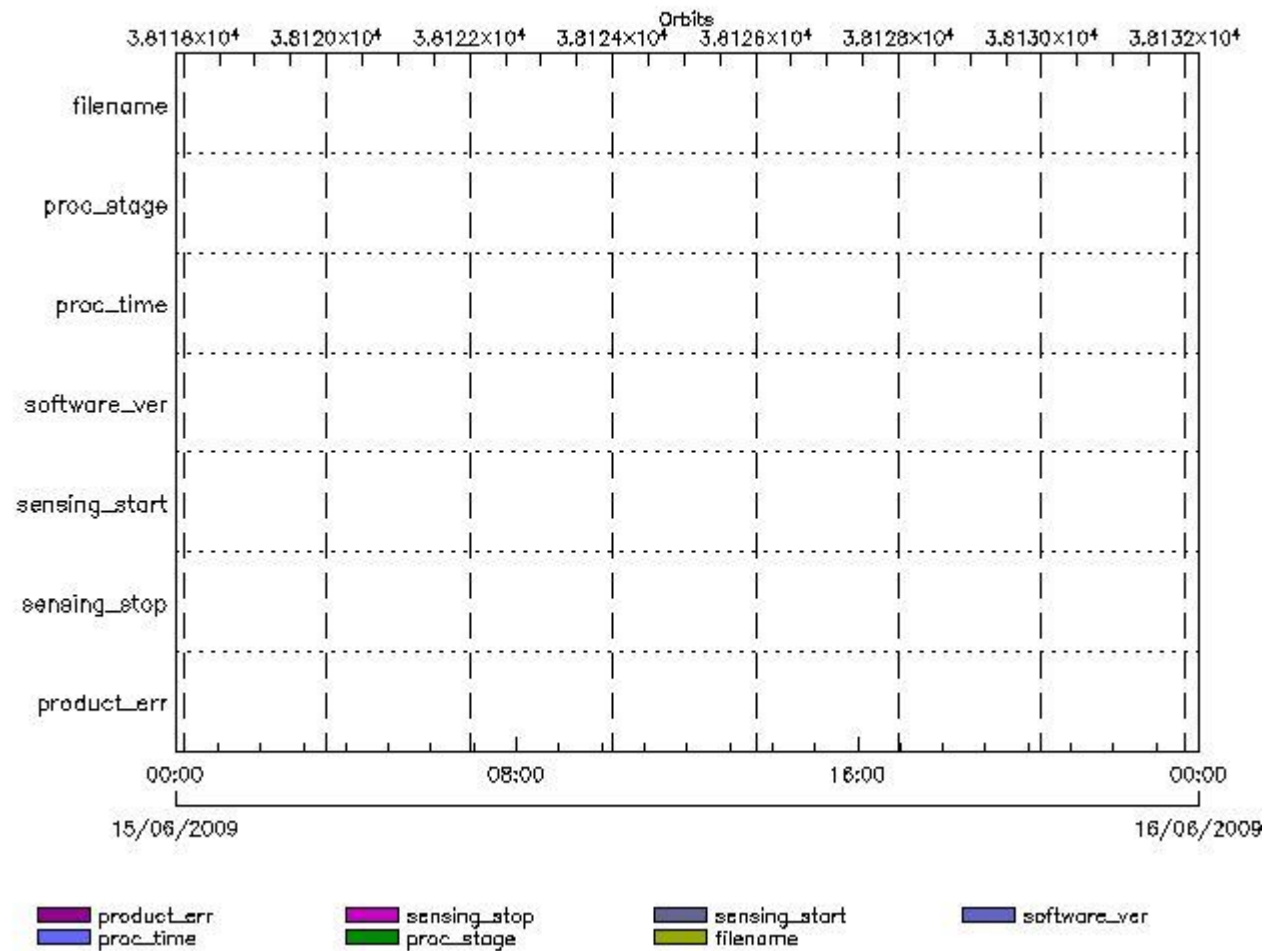
Gauge Explicit Reference

RA2_POL_AX files with product err set

Gauge Explicit Reference

RA2_SET_AX MPH checks

MPH Errors for RA2_SET_AX



RA2_SET_AX files with wrong filename

Gauge

RA2_SET_AX files with unknown processing stage

Gauge Explicit Reference

RA2_SET_AX files with wrong processing time

Gauge Explicit Reference

RA2_SET_AX files with software version not equal to the current version

Gauge Explicit Reference

RA2_SET_AX files with wrong sensing start

Gauge Explicit Reference

RA2_SET_AX files with wrong sensing stop

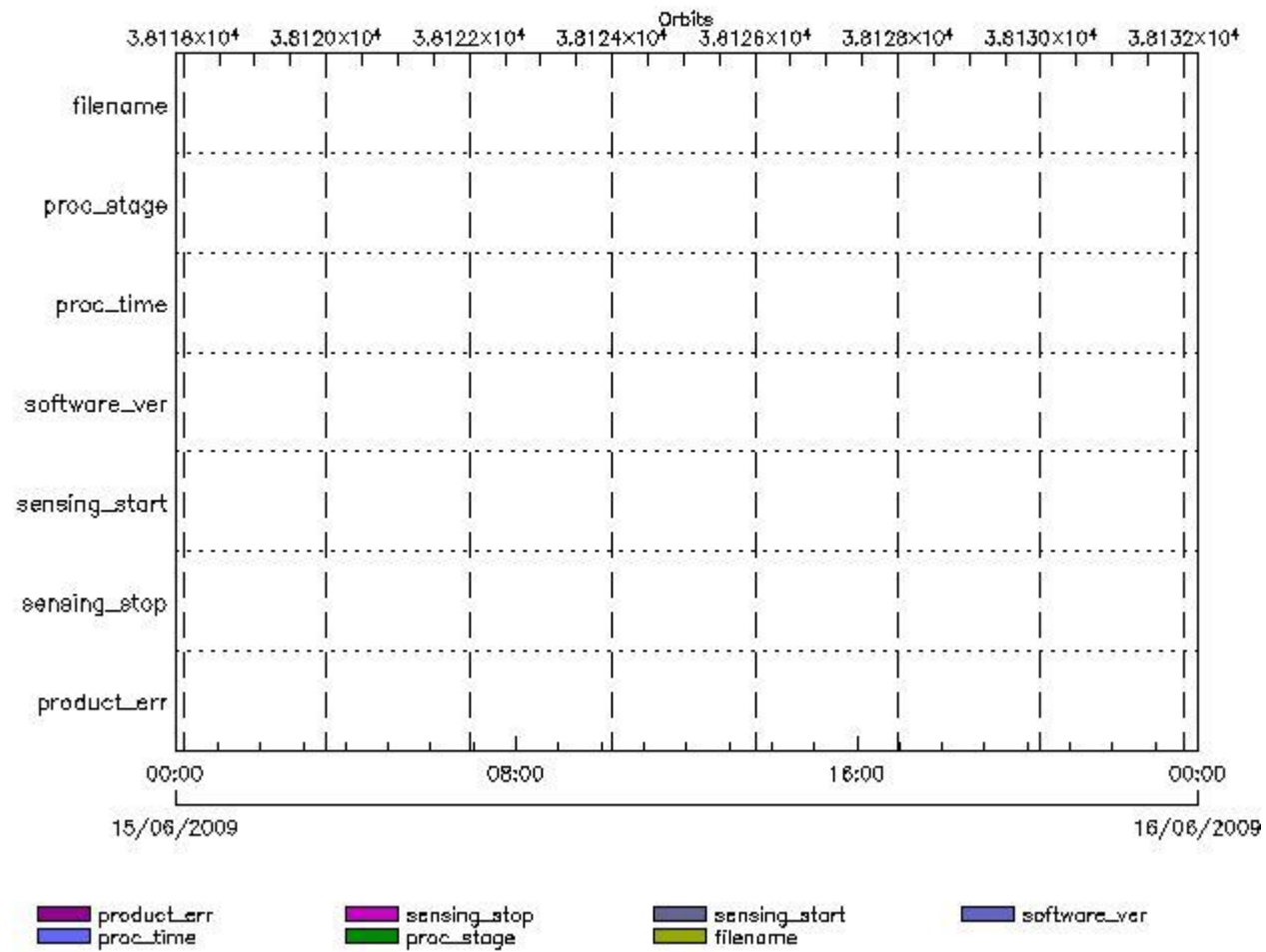
Gauge Explicit Reference

RA2_SET_AX files with product err set

Gauge Explicit Reference

RA2_SL1_AX MPH checks

MPH Errors for RA2_SL1_AX



RA2_SL1_AX files with wrong filename

Gauge

RA2_SL1_AX files with unknown processing stage

Gauge Explicit Reference

RA2_SL1_AX files with wrong processing time

Gauge Explicit Reference

RA2_SL1_AX files with software version not equal to the current version

Gauge Explicit Reference

RA2_SL1_AX files with wrong sensing start

Gauge Explicit Reference

RA2_SL1_AX files with wrong sensing stop

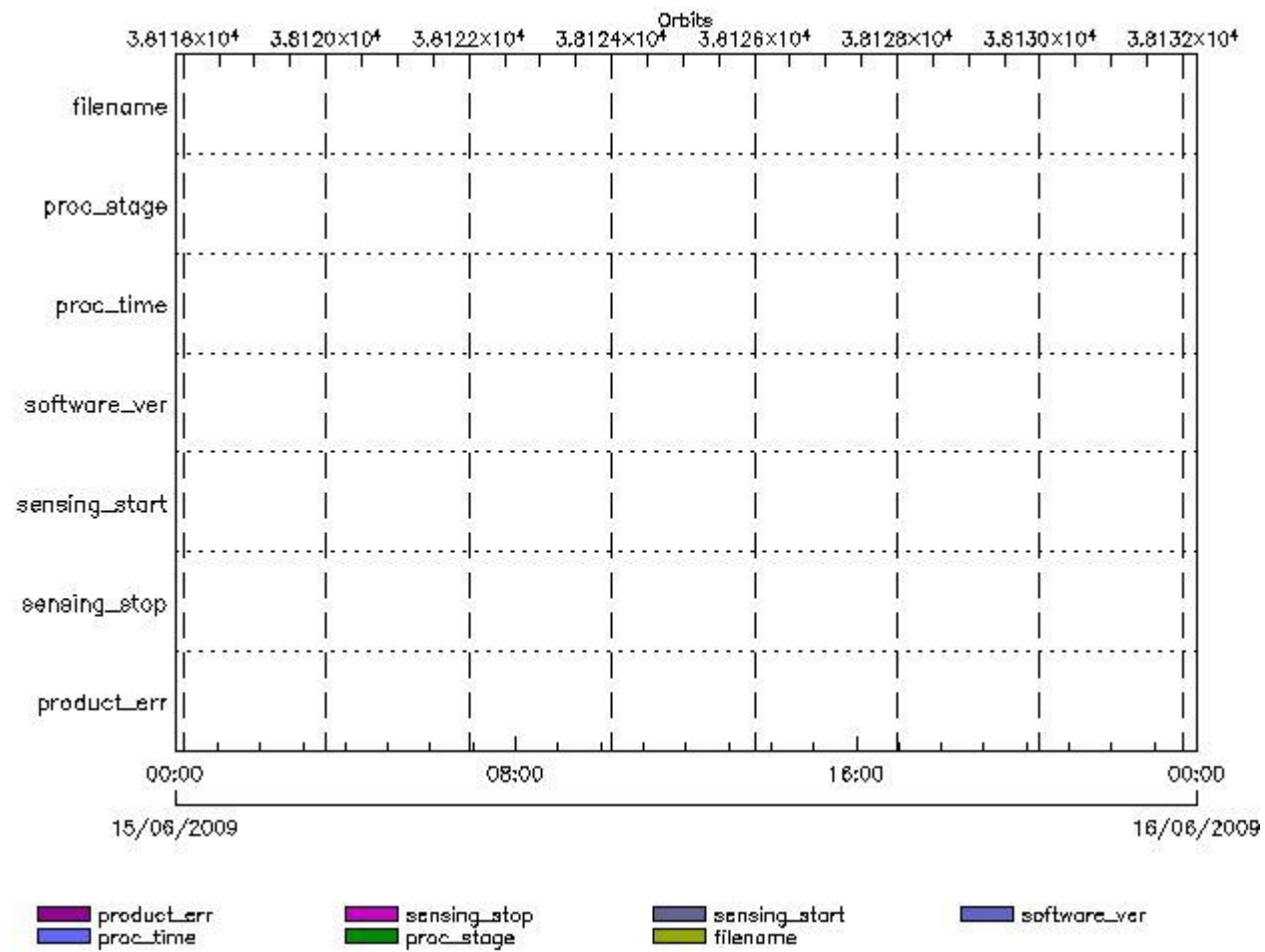
Gauge Explicit Reference

RA2_SL1_AX files with product err set

Gauge Explicit Reference

RA2_SL2_AX MPH checks

MPH Errors for RA2_SL2_AX



RA2_SL2_AX files with wrong filename

Gauge

RA2_SL2_AX files with unknown processing stage

Gauge Explicit Reference

RA2_SL2_AX files with wrong processing time

Gauge Explicit Reference

RA2_SL2_AX files with software version not equal to the current version

Gauge Explicit Reference

RA2_SL2_AX files with wrong sensing start

Gauge Explicit Reference

RA2_SL2_AX files with wrong sensing stop

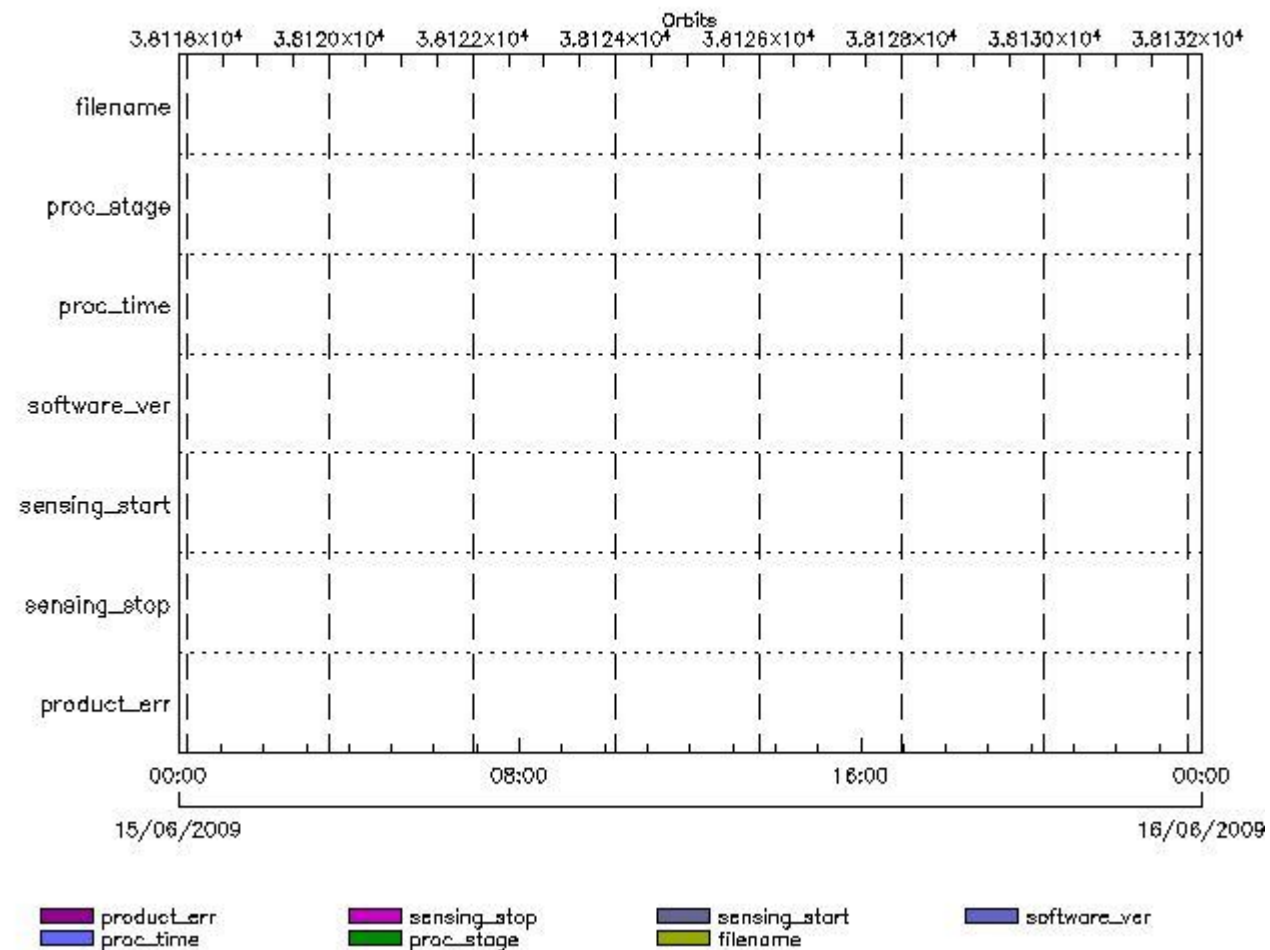
Gauge Explicit Reference

RA2_SL2_AX files with product err set

Gauge Explicit Reference

RA2_SOI_AX MPH checks

MPH Errors for RA2_SOI_AX



RA2_SOI_AX files with wrong filename

RA2_SOI_AX files with unknown processing stage

Gauge Explicit Reference

RA2_SOI_AX files with wrong processing time

Gauge Explicit Reference

RA2_SOI_AX files with software version not equal to the current version

Gauge Explicit Reference

RA2_SOI_AX files with wrong sensing start

Gauge Explicit Reference

RA2_SOI_AX files with wrong sensing stop

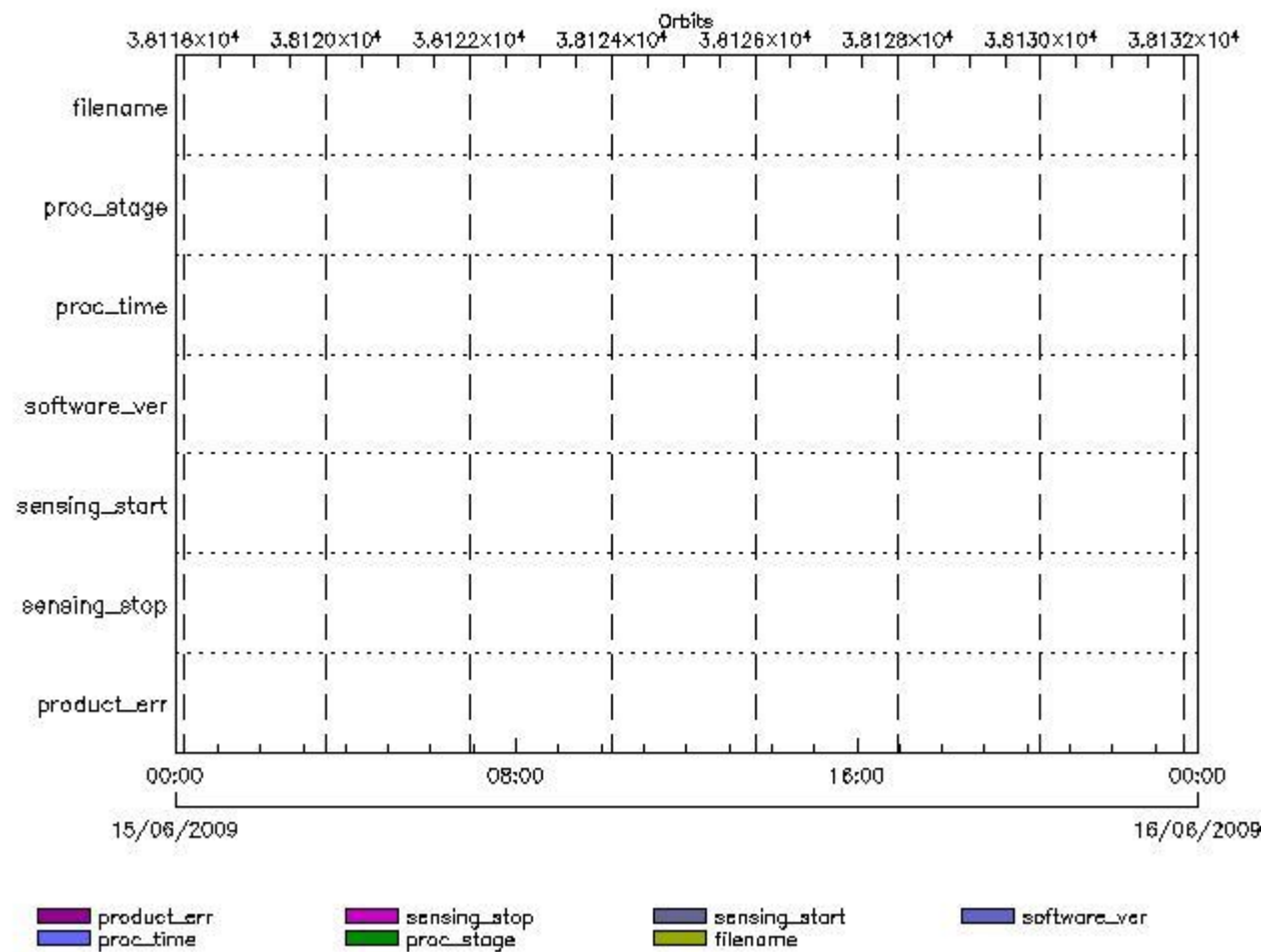
Gauge Explicit Reference

RA2_SOI_AX files with product err set

Gauge Explicit Reference

RA2_SOL_AX MPH checks

MPH Errors for RA2_SOL_AX



RA2_SOL_AX files with wrong filename

RA2_SOL_AX files with unknown processing stage

Gauge Explicit Reference

RA2_SOL_AX files with wrong processing time

Gauge Explicit Reference

RA2_SOL_AX files with software version not equal to the current version

Gauge Explicit Reference

RA2_SOL_AX files with wrong sensing start

Gauge Explicit Reference

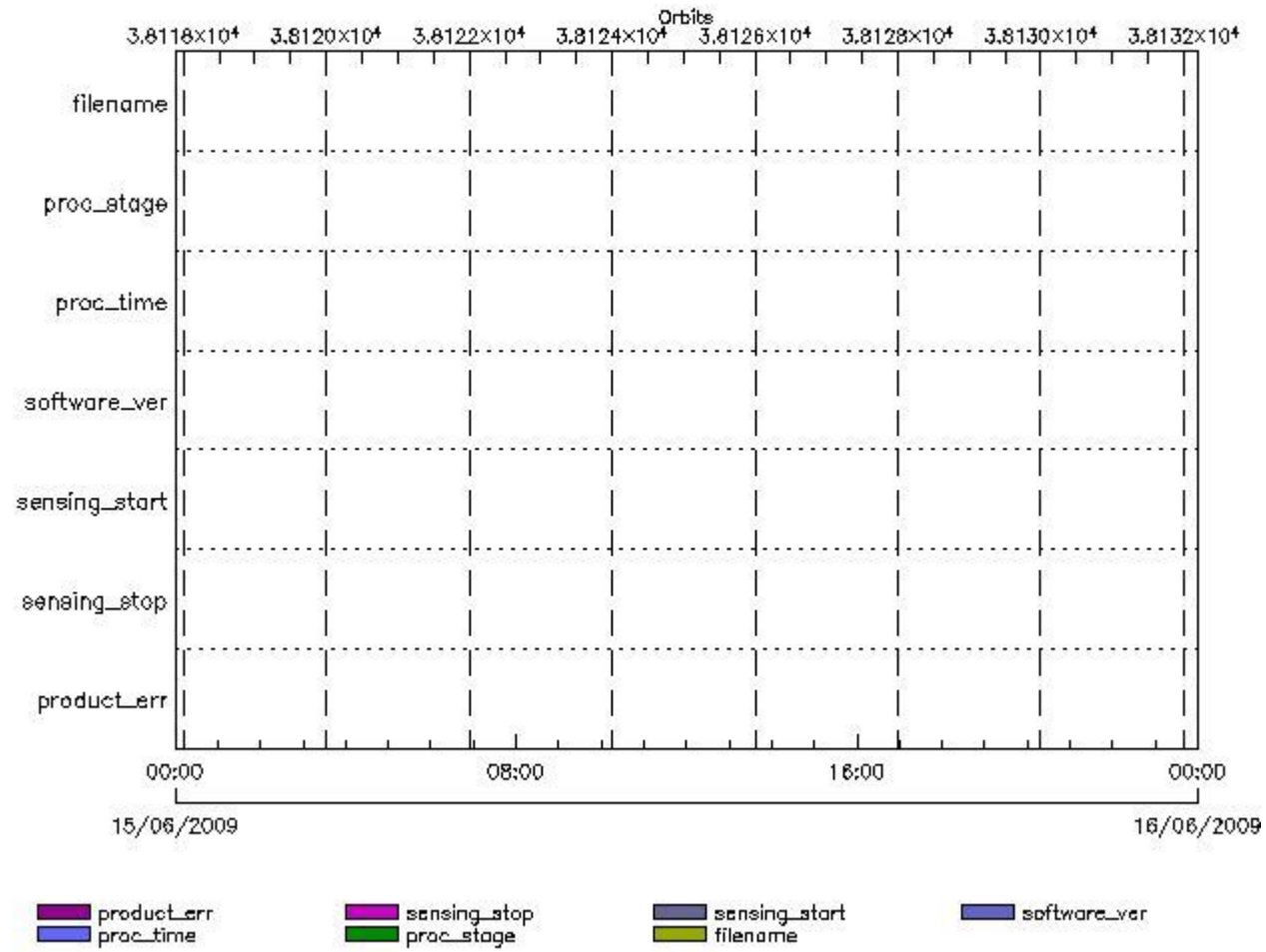
RA2_SOL_AX files with wrong sensing stop

Gauge Explicit Reference

RA2_SOL_AX files with product err set

Gauge Explicit Reference

MPH Errors for RA2_SSB_AX



RA2_SSB_AX files with wrong filename

RA2_SSB_AX files with unknown processing stage

Gauge Explicit Reference

RA2_SSB_AX files with wrong processing time

Gauge Explicit Reference

RA2_SSB_AX files with software version not equal to the current version

Gauge Explicit Reference

RA2_SSB_AX files with wrong sensing start

Gauge Explicit Reference

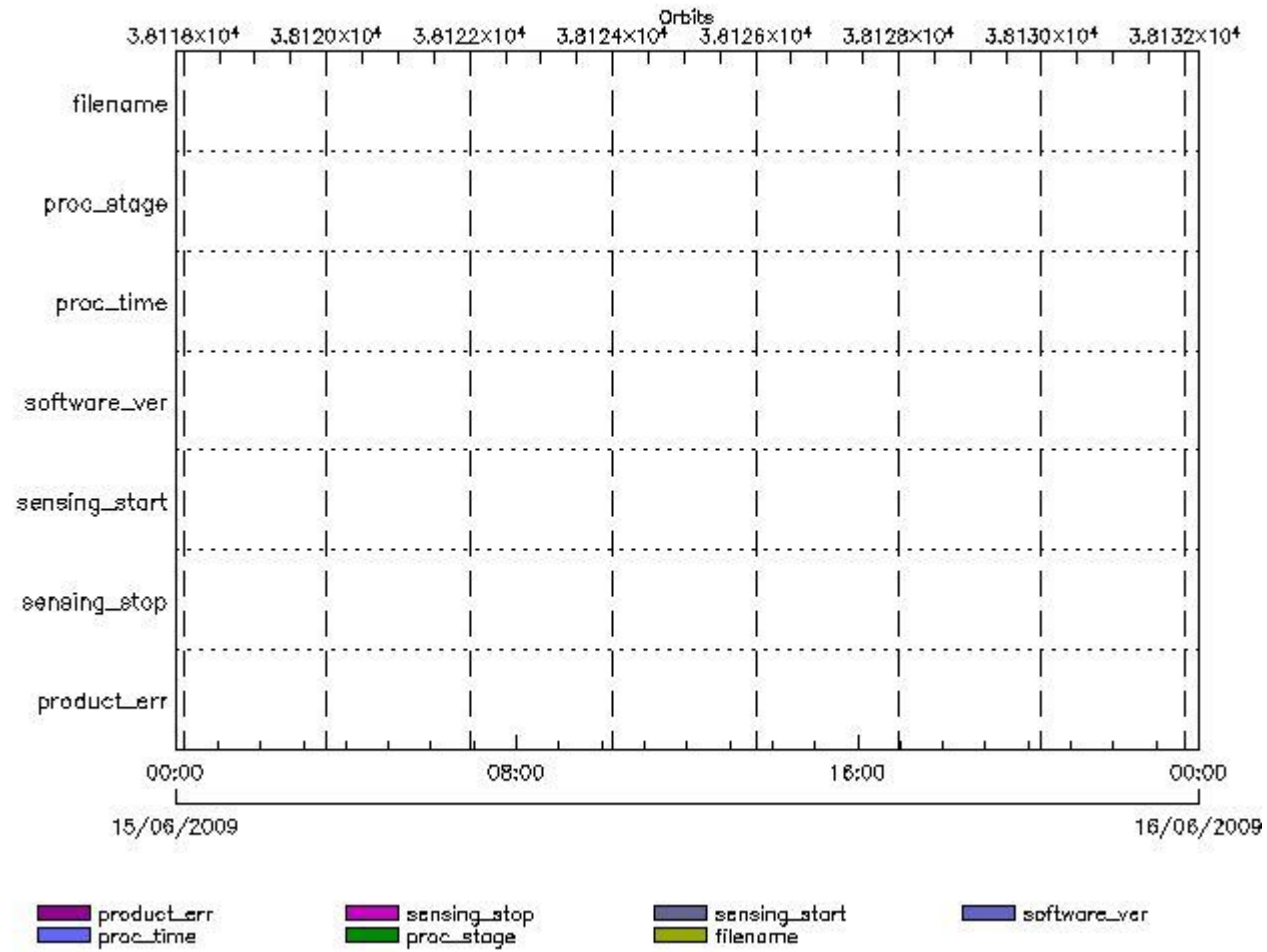
RA2_SSB_AX files with wrong sensing stop

Gauge Explicit Reference

RA2_SSB_AX files with product err set

RA2_TLD_AX MPH checks

MPH Errors for RA2_TLD_AX



RA2_TLD_AX files with wrong filename

RA2_TLD_AX files with unknown processing stage

Gauge Explicit Reference

RA2_TLD_AX files with wrong processing time

Gauge Explicit Reference

RA2_TLD_AX files with software version not equal to the current version

Gauge Explicit Reference

RA2_TLD_AX files with wrong sensing start

Gauge Explicit Reference

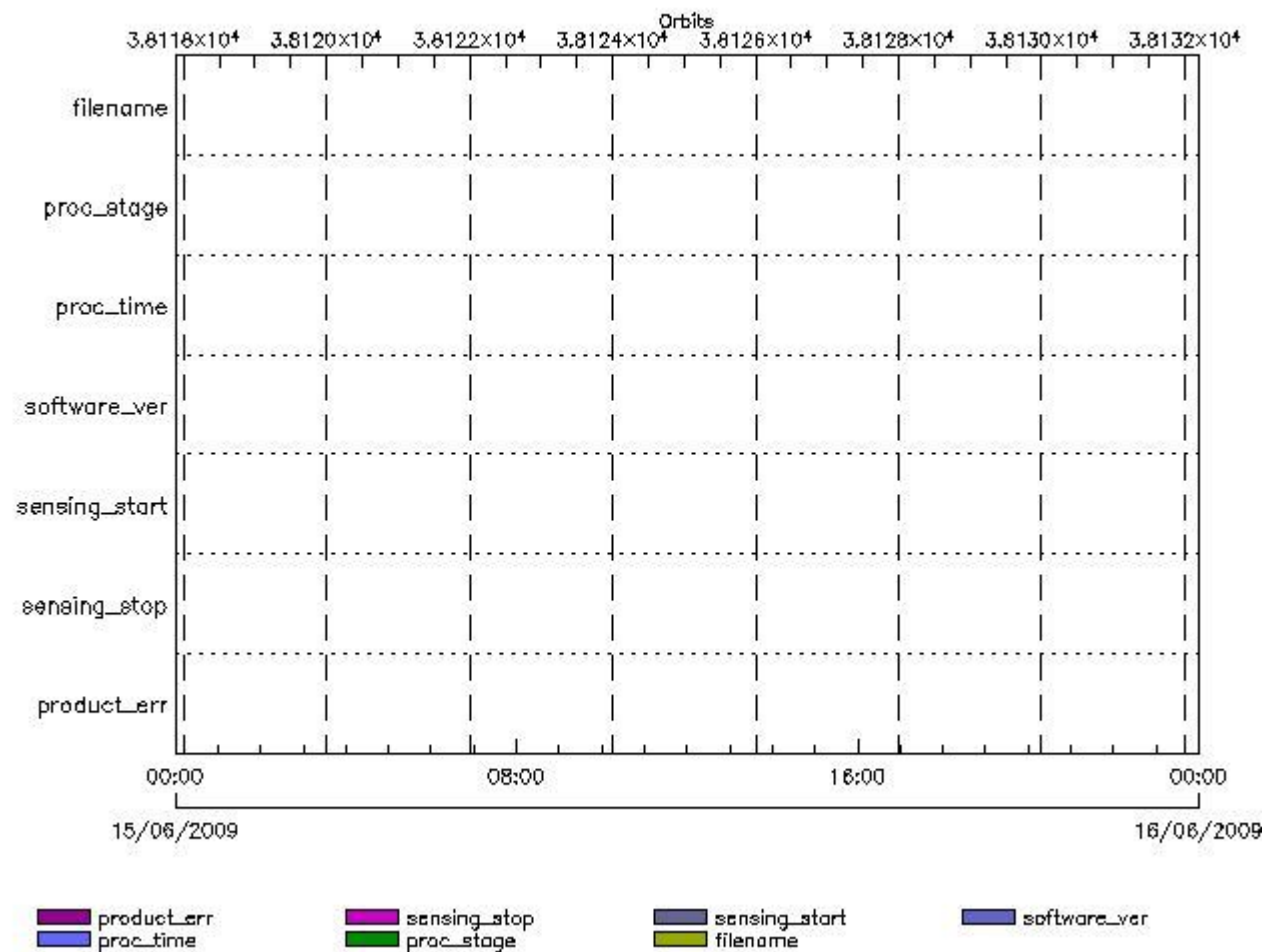
RA2_TLD_AX files with wrong sensing stop

Gauge Explicit Reference
 RA2_TLD_AX files with product err set

Gauge Explicit Reference

RA2_USO_AX MPH checks

MPH Errors for RA2_USO_AX



RA2_USO_AX files with wrong filename

Gauge
 RA2_USO_AX files with unknown processing stage

Gauge Explicit Reference

RA2_USO_AX files with wrong processing time

Gauge Explicit Reference

RA2_USO_AX files with software version not equal to the current version

Gauge Explicit Reference

RA2_USO_AX files with wrong sensing start

Gauge Explicit Reference

RA2_USO_AX files with wrong sensing stop

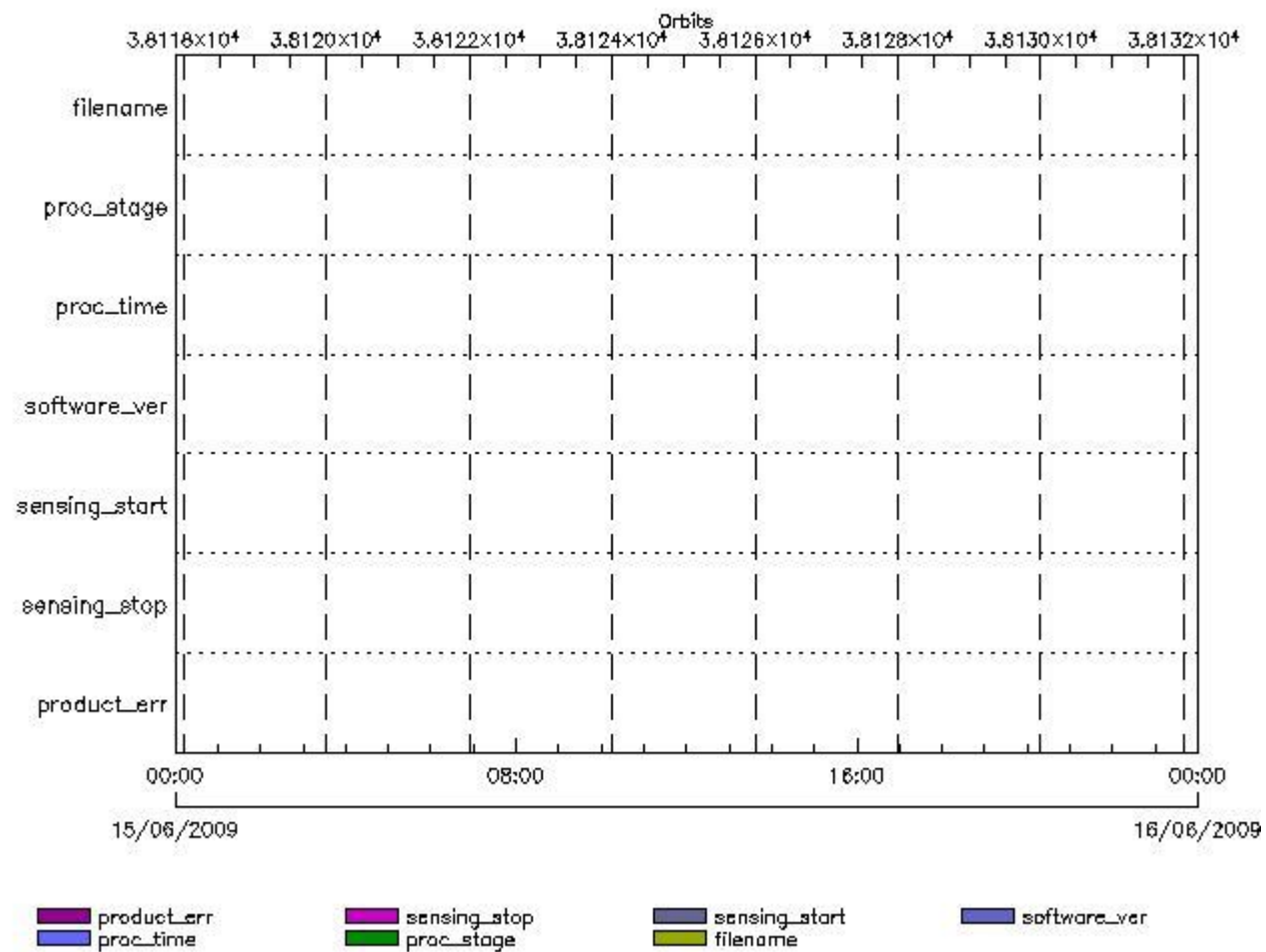
Gauge Explicit Reference

RA2_USO_AX files with product err set

Gauge Explicit Reference

AUX_ATT_AX MPH checks

MPH Errors for AUX_ATT_AX



AUX_ATT_AX files with wrong filename

AUX_ATT_AX files with unknown processing stage

Gauge Explicit Reference

AUX_ATT_AX files with wrong processing time

Gauge Explicit Reference

AUX_ATT_AX files with software version not equal to the current version

Gauge Explicit Reference

AUX_ATT_AX files with wrong sensing start

Gauge Explicit Reference

AUX_ATT_AX files with wrong sensing stop

Gauge Explicit Reference

AUX_ATT_AX files with product err set

Gauge Explicit Reference

Time Correlation

AUX_TIM_AX Propagation Error

Gauge	Value	Segment (Start-Stop)
Propagation Error (us) N/A	-3.44907379150391	14-JUN-2009 22:45:14.000 15-JUN-2009 05:39:22.000
Propagation Error (us) Warning! Too big	9.58512401580811	15-JUN-2009 05:39:22.000 15-JUN-2009 07:18:49.000
Propagation Error (us) N/A	2.52564907073975	15-JUN-2009 07:18:49.000 15-JUN-2009 08:58:32.000
Propagation Error (us) N/A	2.43498229980469	15-JUN-2009 08:58:32.000 15-JUN-2009 10:38:06.000
Propagation Error (us) N/A	-3.51058959960938	15-JUN-2009 10:38:06.000 15-JUN-2009 12:17:24.000
Propagation Error (us) N/A	-0.888895988464355	15-JUN-2009 12:17:24.000 15-JUN-2009 13:56:47.000
Propagation Error (us) N/A	3.74166870117188	15-JUN-2009 13:56:47.000 15-JUN-2009 15:34:12.000
Propagation Error (us) N/A	-3.87156772613525	15-JUN-2009 15:34:12.000 15-JUN-2009 17:12:13.000
Propagation Error (us) N/A	0.994704246520996	15-JUN-2009 17:12:13.000 15-JUN-2009 18:50:13.000
Propagation Error (us) Warning! Too big	-5.89895629882813	15-JUN-2009 18:50:13.000 15-JUN-2009 22:12:40.000
Propagation Error (us) Warning! Too big	-9.03886795043945	15-JUN-2009 22:12:40.000 15-JUN-2009 23:58:53.000

```

xReportTemplate. Copying internal and external template references...
xReportTemplate. Processing Conditionals inclusions...
xReportTemplate. ...No Conditionals inclusions found
xReportTemplate. Generating data extraction schema document...
xReportTemplate. Inserting embedded DEL scripts and extracting data...
xReportTemplate. Generating data extraction skeleton for explicit references...
xReportTemplate. Extracting Explicit References data...
xReportTemplate. Merging object data with explicit_references data...
xReportTemplate. Generating stylesheet to transform template to report...
xReportTemplate. Generating stylesheet for grouping and zooming...
xReportTemplate. Generating intermediate report without grouping and zooming...
xReportTemplate. Generating final xhtml report...
xReportTemplate. Generating the IDL program for the graphs
xReportTemplate. Generating external linked fragments
xReportTemplate. Executing the IDL program
Information : (17-Jun-2009 15:10:56)
Graph 1: Creating object for a eventGanttChart
Information : (17-Jun-2009 15:10:56) Graph 1: Processing legend.
Information : (17-Jun-2009 15:10:56)
Graph 1: Adding data from object @PCF_RA2_sensing:ETL_ra2_wwv_2p          18
elements.
Information : (17-Jun-2009 15:10:56)
Graph 1: Adding data from object @PCF_RA2_sensing:ETL_ra2_fgd_2p          18
elements.
Information : (17-Jun-2009 15:10:56)
Graph 1: Adding data from object @PCF_RA2_sensing:ETL_ra2_mw__1p          18
elements.
Information : (17-Jun-2009 15:10:56)
Graph 1: Adding data from object @PCF_RA2_sensing:ETL_ra2_me__0p          18
elements.
Information : (17-Jun-2009 15:10:56)
Graph 1: Adding data from object @PCF_RA2_sensing:ETL_mwr_n1__0p          17
elements.
Information : (17-Jun-2009 15:10:56)
Graph 1: Adding data from object @PCF_RA2_sensing:ETL_dor_nav_0p          17
elements.
Information : (17-Jun-2009 15:10:56)
Graph 1: Adding data from object @PCF_RA2_sensing:ETL_dor_dop_0p          17
elements.
Information : (17-Jun-2009 15:10:56)
Graph 1: Adding data from object @PCF_RA2_sensing:ETL_ra2_cal_0p          1
elements.
Information : (17-Jun-2009 15:10:56) Graph 1: Generating PNG file.
Information : (17-Jun-2009 15:10:57) Graph 1: Destroying object.
Information : (17-Jun-2009 15:10:57)
Graph 2: Creating object for a eventWorldMap
Information : (17-Jun-2009 15:10:57) Graph 2: Processing legend.
Information : (17-Jun-2009 15:10:57)
Graph 2: Adding data from object @PCF_RA2_sensing:ETL_ra2_inv_prod          18
elements.
Information : (17-Jun-2009 15:11:01) Graph 2: Generating PNG file.
Information : (17-Jun-2009 15:11:02) Graph 2: Destroying object.
Information : (17-Jun-2009 15:11:02)
Graph 3: Creating object for a eventGanttChart
Information : (17-Jun-2009 15:11:02) Graph 3: Processing legend.
Information : (17-Jun-2009 15:11:02)
Graph 3: Adding data from object @PCF_RA2_production:ETLmwr_mis          1
elements.
Warning ! : (17-Jun-2009 15:11:02)
GanttChart::AddData. The DqiData structure has no data for this range
Information : (17-Jun-2009 15:11:02)
Graph 3: Adding data from object @PCF_RA2_production:ETLra2_l0_mis          1
elements.
Warning ! : (17-Jun-2009 15:11:02)
GanttChart::AddData. The DqiData structure has no data for this range
Information : (17-Jun-2009 15:11:02)
Graph 3: Adding data from object @PCF_RA2_production:ETLdor_mis          1
elements.

```

Warning ! : (17-Jun-2009 15:11:02)
GanttChart::AddData. The DqiData structure has no data for this range
Information : (17-Jun-2009 15:11:02)
Graph 3: Adding data from object @PCF_RA2_sensing:ETL_mwr_l0 17
elements.
Information : (17-Jun-2009 15:11:02)
Graph 3: Adding data from object @PCF_RA2_production:ETLmwr_all_stations
1 elements.
Warning ! : (17-Jun-2009 15:11:02)
GanttChart::AddData. The DqiData structure has no data for this range
Information : (17-Jun-2009 15:11:02)
Graph 3: Adding data from object @PCF_RA2_sensing:ETL_ra2_l0 19
elements.
Information : (17-Jun-2009 15:11:02)
Graph 3: Adding data from object @PCF_RA2_production:ETLra2_all_stations
1 elements.
Warning ! : (17-Jun-2009 15:11:02)
GanttChart::AddData. The DqiData structure has no data for this range
Information : (17-Jun-2009 15:11:02)
Graph 3: Adding data from object @PCF_RA2_sensing:ETL_dor_l0 34
elements.
Information : (17-Jun-2009 15:11:02)
Graph 3: Adding data from object @PCF_RA2_production:ETLdor_all_stations
1 elements.
Warning ! : (17-Jun-2009 15:11:02)
GanttChart::AddData. The DqiData structure has no data for this range
Information : (17-Jun-2009 15:11:02)
Graph 3: Adding data from object @PCF_RA2_production:ETLra2_unav 1
elements.
Warning ! : (17-Jun-2009 15:11:02)
GanttChart::AddData. The DqiData structure has no data for this range
Information : (17-Jun-2009 15:11:02) Graph 3: Generating PNG file.
Warning ! : (17-Jun-2009 15:11:02)
GanttChart::ReadPolyline. Adding a section with no data
Warning ! : (17-Jun-2009 15:11:02)
GanttChart::ReadPolyline. Adding a section with no data
Warning ! : (17-Jun-2009 15:11:02)
GanttChart::ReadPolyline. Adding a section with no data
Warning ! : (17-Jun-2009 15:11:02)
GanttChart::ReadPolyline. Adding a section with no data
Warning ! : (17-Jun-2009 15:11:02)
GanttChart::ReadPolyline. Adding a section with no data
Warning ! : (17-Jun-2009 15:11:02)
GanttChart::ReadPolyline. Adding a section with no data
Warning ! : (17-Jun-2009 15:11:02)
GanttChart::ReadPolyline. Adding a section with no data
Warning ! : (17-Jun-2009 15:11:02)
GanttChart::ReadPolyline. Adding a section with no data
Information : (17-Jun-2009 15:11:03) Graph 3: Destroying object.
Information : (17-Jun-2009 15:11:03)
Graph 4: Creating object for a eventGanttChart
Information : (17-Jun-2009 15:11:03) Graph 4: Processing legend.
Information : (17-Jun-2009 15:11:03)
Graph 4: Adding data from object @PCF_RA2_production:ETLra2_l1_mis 1
elements.
Warning ! : (17-Jun-2009 15:11:03)
GanttChart::AddData. The DqiData structure has no data for this range
Information : (17-Jun-2009 15:11:03)
Graph 4: Adding data from object @PCF_RA2_sensing:ETL_ra2_l1 18
elements.
Information : (17-Jun-2009 15:11:03)
Graph 4: Adding data from object @PCF_RA2_production:ETLra2_unav 1
elements.
Warning ! : (17-Jun-2009 15:11:03)
GanttChart::AddData. The DqiData structure has no data for this range
Information : (17-Jun-2009 15:11:03)
Graph 4: Adding data from object @PCF_RA2_production:ETL_ra2_l1_acq
1 elements.
Warning ! : (17-Jun-2009 15:11:03)
GanttChart::AddData. The DqiData structure has no data for this range

Information : (17-Jun-2009 15:11:03) Graph 4: Generating PNG file.
Warning ! : (17-Jun-2009 15:11:03)
GanttChart::ReadPolyline. Adding a section with no data
Warning ! : (17-Jun-2009 15:11:03)
GanttChart::ReadPolyline. Adding a section with no data
Warning ! : (17-Jun-2009 15:11:03)
GanttChart::ReadPolyline. Adding a section with no data
Information : (17-Jun-2009 15:11:03) Graph 4: Destroying object.
Information : (17-Jun-2009 15:11:03)
Graph 5: Creating object for a eventGanttChart
Information : (17-Jun-2009 15:11:03) Graph 5: Processing legend.
Information : (17-Jun-2009 15:11:03)
Graph 5: Adding data from object @PCF_RA2_production:ETLra2_l2_mis 1
elements.
Warning ! : (17-Jun-2009 15:11:03)
GanttChart::AddData. The DqiData structure has no data for this range
Information : (17-Jun-2009 15:11:03)
Graph 5: Adding data from object @PCF_RA2_sensing:ETL_ra2_l2 36
elements.
Information : (17-Jun-2009 15:11:03)
Graph 5: Adding data from object @PCF_RA2_production:ETLra2_unav 1
elements.
Warning ! : (17-Jun-2009 15:11:03)
GanttChart::AddData. The DqiData structure has no data for this range
Information : (17-Jun-2009 15:11:03)
Graph 5: Adding data from object @PCF_RA2_production:ETL_ra2_l2_acq
1 elements.
Warning ! : (17-Jun-2009 15:11:03)
GanttChart::AddData. The DqiData structure has no data for this range
Information : (17-Jun-2009 15:11:03) Graph 5: Generating PNG file.
Warning ! : (17-Jun-2009 15:11:03)
GanttChart::ReadPolyline. Adding a section with no data
Warning ! : (17-Jun-2009 15:11:03)
GanttChart::ReadPolyline. Adding a section with no data
Warning ! : (17-Jun-2009 15:11:03)
GanttChart::ReadPolyline. Adding a section with no data
Information : (17-Jun-2009 15:11:03) Graph 5: Destroying object.
Information : (17-Jun-2009 15:11:03)
Graph 6: Creating object for a eventGanttChart
Information : (17-Jun-2009 15:11:03) Graph 6: Processing legend.
Information : (17-Jun-2009 15:11:03)
Graph 6: Adding data from object @PCF_MPH_RA2_CAL_0P:DET_wrong_product_err
1 elements.
Warning ! : (17-Jun-2009 15:11:03)
GanttChart::AddData. The DqiData structure has no data for this range
Information : (17-Jun-2009 15:11:04)
Graph 6: Adding data from object @PCF_MPH_RA2_CAL_0P:SET_wrong_leap_err
1 elements.
Warning ! : (17-Jun-2009 15:11:04)
GanttChart::AddData. The DqiData structure has no data for this range
Information : (17-Jun-2009 15:11:04)
Graph 6: Adding data from object @PCF_MPH_RA2_CAL_0P:SET_wrong_leap_utc
1 elements.
Warning ! : (17-Jun-2009 15:11:04)
GanttChart::AddData. The DqiData structure has no data for this range
Information : (17-Jun-2009 15:11:04)
Graph 6: Adding data from object @PCF_MPH_RA2_CAL_0P:SET_wrong_clock_step
1 elements.
Warning ! : (17-Jun-2009 15:11:04)
GanttChart::AddData. The DqiData structure has no data for this range
Information : (17-Jun-2009 15:11:04)
Graph 6: Adding data from object @PCF_MPH_RA2_CAL_0P:SET_wrong_sat_binary_time
1 elements.
Warning ! : (17-Jun-2009 15:11:04)
GanttChart::AddData. The DqiData structure has no data for this range
Information : (17-Jun-2009 15:11:04)
Graph 6: Adding data from object @PCF_MPH_RA2_CAL_0P:SET_wrong_utc_sbt_time
1 elements.

Information : (17-Jun-2009 15:11:04)
Graph 6: Adding data from object @PCF MPH_RA2_CAL_0P:SET_wrong_vector_source
1 elements.
Warning ! : (17-Jun-2009 15:11:04)
GanttChart::AddData. The DqiData structure has no data for this range
Information : (17-Jun-2009 15:11:04)
Graph 6: Adding data from object @PCF MPH_RA2_CAL_0P:SET_wrong_z_velocity
1 elements.
Warning ! : (17-Jun-2009 15:11:04)
GanttChart::AddData. The DqiData structure has no data for this range
Information : (17-Jun-2009 15:11:04)
Graph 6: Adding data from object @PCF MPH_RA2_CAL_0P:SET_wrong_y_velocity
1 elements.
Warning ! : (17-Jun-2009 15:11:04)
GanttChart::AddData. The DqiData structure has no data for this range
Information : (17-Jun-2009 15:11:04)
Graph 6: Adding data from object @PCF MPH_RA2_CAL_0P:SET_wrong_x_velocity
1 elements.
Warning ! : (17-Jun-2009 15:11:04)
GanttChart::AddData. The DqiData structure has no data for this range
Information : (17-Jun-2009 15:11:04)
Graph 6: Adding data from object @PCF MPH_RA2_CAL_0P:SET_wrong_z_position
1 elements.
Warning ! : (17-Jun-2009 15:11:04)
GanttChart::AddData. The DqiData structure has no data for this range
Information : (17-Jun-2009 15:11:04)
Graph 6: Adding data from object @PCF MPH_RA2_CAL_0P:SET_wrong_y_position
1 elements.
Warning ! : (17-Jun-2009 15:11:04)
GanttChart::AddData. The DqiData structure has no data for this range
Information : (17-Jun-2009 15:11:04)
Graph 6: Adding data from object @PCF MPH_RA2_CAL_0P:SET_wrong_x_position
1 elements.
Warning ! : (17-Jun-2009 15:11:04)
GanttChart::AddData. The DqiData structure has no data for this range
Information : (17-Jun-2009 15:11:04) Graph 6:
Adding data from object @PCF MPH_RA2_CAL_0P:SET_wrong_state_vector_time
1 elements.
Warning ! : (17-Jun-2009 15:11:04)
GanttChart::AddData. The DqiData structure has no data for this range
Information : (17-Jun-2009 15:11:04)
Graph 6: Adding data from object @PCF MPH_RA2_CAL_0P:SET_wrong_phase
1 elements.
Warning ! : (17-Jun-2009 15:11:04)
GanttChart::AddData. The DqiData structure has no data for this range
Information : (17-Jun-2009 15:11:04)
Graph 6: Adding data from object @PCF MPH_RA2_CAL_0P:SET_wrong_sensing_stop
1 elements.
Warning ! : (17-Jun-2009 15:11:04)
GanttChart::AddData. The DqiData structure has no data for this range
Information : (17-Jun-2009 15:11:04)
Graph 6: Adding data from object @PCF MPH_RA2_CAL_0P:SET_wrong_sensing_start
1 elements.
Warning ! : (17-Jun-2009 15:11:04)
GanttChart::AddData. The DqiData structure has no data for this range
Information : (17-Jun-2009 15:11:04)
Graph 6: Adding data from object @PCF MPH_RA2_CAL_0P:SET_wrong_software_ver
1 elements.
Information : (17-Jun-2009 15:11:04)
Graph 6: Adding data from object @PCF MPH_RA2_CAL_0P:SET_wrong_proc_time
1 elements.
Warning ! : (17-Jun-2009 15:11:04)
GanttChart::AddData. The DqiData structure has no data for this range
Information : (17-Jun-2009 15:11:04)
Graph 6: Adding data from object @PCF MPH_RA2_CAL_0P:SET_wrong_proc_center
1 elements.
Warning ! : (17-Jun-2009 15:11:04)
GanttChart::AddData. The DqiData structure has no data for this range

Warning ! : (17-Jun-2009 15:11:04)
GanttChart::AddData. The DqiData structure has no data for this range
Information : (17-Jun-2009 15:11:04)
Graph 7: Adding data from object @PCF_MPH_DOR_DOP_0P:SET_wrong_leap_err
1 elements.

Warning ! : (17-Jun-2009 15:11:04)
GanttChart::AddData. The DqiData structure has no data for this range
Information : (17-Jun-2009 15:11:04)
Graph 7: Adding data from object @PCF_MPH_DOR_DOP_0P:SET_wrong_leap_utc
1 elements.

Warning ! : (17-Jun-2009 15:11:04)
GanttChart::AddData. The DqiData structure has no data for this range
Information : (17-Jun-2009 15:11:04)
Graph 7: Adding data from object @PCF_MPH_DOR_DOP_0P:SET_wrong_clock_step
1 elements.

Warning ! : (17-Jun-2009 15:11:04)
GanttChart::AddData. The DqiData structure has no data for this range
Information : (17-Jun-2009 15:11:04)
Graph 7: Adding data from object @PCF_MPH_DOR_DOP_0P:SET_wrong_sat_binary_time
1 elements.

Warning ! : (17-Jun-2009 15:11:04)
GanttChart::AddData. The DqiData structure has no data for this range
Information : (17-Jun-2009 15:11:04)
Graph 7: Adding data from object @PCF_MPH_DOR_DOP_0P:SET_wrong_utc_sbt_time
17 elements.

Information : (17-Jun-2009 15:11:04)
Graph 7: Adding data from object @PCF_MPH_DOR_DOP_0P:SET_wrong_vector_source
1 elements.

Warning ! : (17-Jun-2009 15:11:04)
GanttChart::AddData. The DqiData structure has no data for this range
Information : (17-Jun-2009 15:11:04)
Graph 7: Adding data from object @PCF_MPH_DOR_DOP_0P:SET_wrong_z_velocity
1 elements.

Warning ! : (17-Jun-2009 15:11:04)
GanttChart::AddData. The DqiData structure has no data for this range
Information : (17-Jun-2009 15:11:04)
Graph 7: Adding data from object @PCF_MPH_DOR_DOP_0P:SET_wrong_y_velocity
1 elements.

Warning ! : (17-Jun-2009 15:11:04)
GanttChart::AddData. The DqiData structure has no data for this range
Information : (17-Jun-2009 15:11:04)
Graph 7: Adding data from object @PCF_MPH_DOR_DOP_0P:SET_wrong_x_velocity
1 elements.

Warning ! : (17-Jun-2009 15:11:04)
GanttChart::AddData. The DqiData structure has no data for this range
Information : (17-Jun-2009 15:11:04)
Graph 7: Adding data from object @PCF_MPH_DOR_DOP_0P:SET_wrong_z_position
1 elements.

Warning ! : (17-Jun-2009 15:11:04)
GanttChart::AddData. The DqiData structure has no data for this range
Information : (17-Jun-2009 15:11:04)
Graph 7: Adding data from object @PCF_MPH_DOR_DOP_0P:SET_wrong_y_position
1 elements.

Warning ! : (17-Jun-2009 15:11:04)
GanttChart::AddData. The DqiData structure has no data for this range
Information : (17-Jun-2009 15:11:04)
Graph 7: Adding data from object @PCF_MPH_DOR_DOP_0P:SET_wrong_x_position
1 elements.

Warning ! : (17-Jun-2009 15:11:04)
GanttChart::AddData. The DqiData structure has no data for this range
Information : (17-Jun-2009 15:11:04) Graph 7:
Adding data from object @PCF_MPH_DOR_DOP_0P:SET_wrong_state_vector_time
1 elements.

Warning ! : (17-Jun-2009 15:11:04)
GanttChart::AddData. The DqiData structure has no data for this range
Information : (17-Jun-2009 15:11:05)
Graph 7: Adding data from object @PCF_MPH_DOR_DOP_0P:SET_wrong_phase
1 elements.

Warning ! : (17-Jun-2009 15:11:05)
GanttChart::ReadPolyline. Adding a section with no data
Warning ! : (17-Jun-2009 15:11:05)
GanttChart::ReadPolyline. Adding a section with no data
Warning ! : (17-Jun-2009 15:11:05)
GanttChart::ReadPolyline. Adding a section with no data
Warning ! : (17-Jun-2009 15:11:05)
GanttChart::ReadPolyline. Adding a section with no data
Warning ! : (17-Jun-2009 15:11:05)
GanttChart::ReadPolyline. Adding a section with no data
Warning ! : (17-Jun-2009 15:11:05)
GanttChart::ReadPolyline. Adding a section with no data
Warning ! : (17-Jun-2009 15:11:05)
GanttChart::ReadPolyline. Adding a section with no data
Warning ! : (17-Jun-2009 15:11:05)
GanttChart::ReadPolyline. Adding a section with no data
Warning ! : (17-Jun-2009 15:11:05)
GanttChart::ReadPolyline. Adding a section with no data
Information : (17-Jun-2009 15:11:05) Graph 7: Destroying object.
Information : (17-Jun-2009 15:11:05)
Graph 8: Creating object for a eventGanttChart
Information : (17-Jun-2009 15:11:05) Graph 8: Processing legend.
Information : (17-Jun-2009 15:11:05)
Graph 8: Adding data from object @PCF_MPH_DOR_NAV_0P:DET_wrong_product_err
1 elements.
Warning ! : (17-Jun-2009 15:11:05)
GanttChart::AddData. The DqiData structure has no data for this range
Information : (17-Jun-2009 15:11:05)
Graph 8: Adding data from object @PCF_MPH_DOR_NAV_0P:SET_wrong_leap_err
1 elements.
Warning ! : (17-Jun-2009 15:11:05)
GanttChart::AddData. The DqiData structure has no data for this range
Information : (17-Jun-2009 15:11:05)
Graph 8: Adding data from object @PCF_MPH_DOR_NAV_0P:SET_wrong_leap_utc
1 elements.
Warning ! : (17-Jun-2009 15:11:05)
GanttChart::AddData. The DqiData structure has no data for this range
Information : (17-Jun-2009 15:11:05)
Graph 8: Adding data from object @PCF_MPH_DOR_NAV_0P:SET_wrong_clock_step
1 elements.
Warning ! : (17-Jun-2009 15:11:05)
GanttChart::AddData. The DqiData structure has no data for this range
Information : (17-Jun-2009 15:11:05)
Graph 8: Adding data from object @PCF_MPH_DOR_NAV_0P:SET_wrong_sat_binary_time
1 elements.
Warning ! : (17-Jun-2009 15:11:05)
GanttChart::AddData. The DqiData structure has no data for this range
Information : (17-Jun-2009 15:11:05)
Graph 8: Adding data from object @PCF_MPH_DOR_NAV_0P:SET_wrong_utc_sbt_time
14 elements.
Information : (17-Jun-2009 15:11:05)
Graph 8: Adding data from object @PCF_MPH_DOR_NAV_0P:SET_wrong_vector_source
1 elements.
Warning ! : (17-Jun-2009 15:11:05)
GanttChart::AddData. The DqiData structure has no data for this range
Information : (17-Jun-2009 15:11:05)
Graph 8: Adding data from object @PCF_MPH_DOR_NAV_0P:SET_wrong_z_velocity
1 elements.
Warning ! : (17-Jun-2009 15:11:05)
GanttChart::AddData. The DqiData structure has no data for this range
Information : (17-Jun-2009 15:11:05)
Graph 8: Adding data from object @PCF_MPH_DOR_NAV_0P:SET_wrong_y_velocity
1 elements.
Warning ! : (17-Jun-2009 15:11:05)

GanttChart::AddData. The DqiData structure has no data for this range
Information : (17-Jun-2009 15:11:05)
Graph 8: Adding data from object @PCF_MPH_DOR_NAV_0P:SET_wrong_x_velocity
1 elements.
Warning ! : (17-Jun-2009 15:11:05)
GanttChart::AddData. The DqiData structure has no data for this range
Information : (17-Jun-2009 15:11:05)
Graph 8: Adding data from object @PCF_MPH_DOR_NAV_0P:SET_wrong_z_position
1 elements.
Warning ! : (17-Jun-2009 15:11:05)
GanttChart::AddData. The DqiData structure has no data for this range
Information : (17-Jun-2009 15:11:05)
Graph 8: Adding data from object @PCF_MPH_DOR_NAV_0P:SET_wrong_y_position
1 elements.
Warning ! : (17-Jun-2009 15:11:05)
GanttChart::AddData. The DqiData structure has no data for this range
Information : (17-Jun-2009 15:11:05)
Graph 8: Adding data from object @PCF_MPH_DOR_NAV_0P:SET_wrong_x_position
1 elements.
Warning ! : (17-Jun-2009 15:11:05)
GanttChart::AddData. The DqiData structure has no data for this range
Information : (17-Jun-2009 15:11:05) Graph 8:
Adding data from object @PCF_MPH_DOR_NAV_0P:SET_wrong_state_vector_time
1 elements.
Warning ! : (17-Jun-2009 15:11:05)
GanttChart::AddData. The DqiData structure has no data for this range
Information : (17-Jun-2009 15:11:05)
Graph 8: Adding data from object @PCF_MPH_DOR_NAV_0P:SET_wrong_phase
1 elements.
Warning ! : (17-Jun-2009 15:11:05)
GanttChart::AddData. The DqiData structure has no data for this range
Information : (17-Jun-2009 15:11:05)
Graph 8: Adding data from object @PCF_MPH_DOR_NAV_0P:SET_wrong_sensing_stop
1 elements.
Warning ! : (17-Jun-2009 15:11:05)
GanttChart::AddData. The DqiData structure has no data for this range
Information : (17-Jun-2009 15:11:05)
Graph 8: Adding data from object @PCF_MPH_DOR_NAV_0P:SET_wrong_sensing_start
1 elements.
Warning ! : (17-Jun-2009 15:11:05)
GanttChart::AddData. The DqiData structure has no data for this range
Information : (17-Jun-2009 15:11:05)
Graph 8: Adding data from object @PCF_MPH_DOR_NAV_0P:SET_wrong_software_ver
1 elements.
Warning ! : (17-Jun-2009 15:11:05)
GanttChart::AddData. The DqiData structure has no data for this range
Information : (17-Jun-2009 15:11:05)
Graph 8: Adding data from object @PCF_MPH_DOR_NAV_0P:SET_wrong_proc_time
1 elements.
Warning ! : (17-Jun-2009 15:11:05)
GanttChart::AddData. The DqiData structure has no data for this range
Information : (17-Jun-2009 15:11:05)
Graph 8: Adding data from object @PCF_MPH_DOR_NAV_0P:SET_wrong_proc_center
1 elements.
Warning ! : (17-Jun-2009 15:11:05)
GanttChart::AddData. The DqiData structure has no data for this range
Information : (17-Jun-2009 15:11:05) Graph 8:
Adding data from object @PCF_MPH_DOR_NAV_0P:SET_wrong_acquisition_station
1 elements.
Warning ! : (17-Jun-2009 15:11:05)
GanttChart::AddData. The DqiData structure has no data for this range
Information : (17-Jun-2009 15:11:05)
Graph 8: Adding data from object @PCF_MPH_DOR_NAV_0P:SET_wrong_proc_stage
1 elements.
Warning ! : (17-Jun-2009 15:11:05)
GanttChart::AddData. The DqiData structure has no data for this range
Information : (17-Jun-2009 15:11:05)
Graph 8: Adding data from object @PCF_MPH_DOR_NAV_0P:SET_wrong_filename

```

1 elements.
Warning !   : (17-Jun-2009 15:11:05)
GanttChart::AddData. The DqiData structure has no data for this range
Information : (17-Jun-2009 15:11:05)
Graph 8: Adding data from object @PCF_RA2_sensing:ETL_dor_nav_0p          17
elements.
Information : (17-Jun-2009 15:11:05) Graph 8: Generating PNG file.
Warning !   : (17-Jun-2009 15:11:06)
GanttChart::ReadPolyline. Adding a section with no data
Warning !   : (17-Jun-2009 15:11:06)
GanttChart::ReadPolyline. Adding a section with no data
Warning !   : (17-Jun-2009 15:11:06)
GanttChart::ReadPolyline. Adding a section with no data
Warning !   : (17-Jun-2009 15:11:06)
GanttChart::ReadPolyline. Adding a section with no data
Warning !   : (17-Jun-2009 15:11:06)
GanttChart::ReadPolyline. Adding a section with no data
Warning !   : (17-Jun-2009 15:11:06)
GanttChart::ReadPolyline. Adding a section with no data
Warning !   : (17-Jun-2009 15:11:06)
GanttChart::ReadPolyline. Adding a section with no data
Warning !   : (17-Jun-2009 15:11:06)
GanttChart::ReadPolyline. Adding a section with no data
Warning !   : (17-Jun-2009 15:11:06)
GanttChart::ReadPolyline. Adding a section with no data
Warning !   : (17-Jun-2009 15:11:06)
GanttChart::ReadPolyline. Adding a section with no data
Warning !   : (17-Jun-2009 15:11:06)
GanttChart::ReadPolyline. Adding a section with no data
Warning !   : (17-Jun-2009 15:11:06)
GanttChart::ReadPolyline. Adding a section with no data
Warning !   : (17-Jun-2009 15:11:06)
GanttChart::ReadPolyline. Adding a section with no data
Warning !   : (17-Jun-2009 15:11:06)
GanttChart::ReadPolyline. Adding a section with no data
Warning !   : (17-Jun-2009 15:11:06)
GanttChart::ReadPolyline. Adding a section with no data
Warning !   : (17-Jun-2009 15:11:06)
GanttChart::ReadPolyline. Adding a section with no data
Warning !   : (17-Jun-2009 15:11:06)
GanttChart::ReadPolyline. Adding a section with no data
Warning !   : (17-Jun-2009 15:11:06)
GanttChart::ReadPolyline. Adding a section with no data
Warning !   : (17-Jun-2009 15:11:06)
GanttChart::ReadPolyline. Adding a section with no data
Warning !   : (17-Jun-2009 15:11:06)
GanttChart::ReadPolyline. Adding a section with no data
Warning !   : (17-Jun-2009 15:11:06)
Information : (17-Jun-2009 15:11:06) Graph 8: Destroying object.
Information : (17-Jun-2009 15:11:06)
Graph 9: Creating object for a eventGanttChart
Information : (17-Jun-2009 15:11:06) Graph 9: Processing legend.
Information : (17-Jun-2009 15:11:06)
Graph 9: Adding data from object @PCF_MPH_MWR_NL__0P:DET_wrong_product_err
1 elements.
Warning !   : (17-Jun-2009 15:11:06)
GanttChart::AddData. The DqiData structure has no data for this range
Information : (17-Jun-2009 15:11:06)
Graph 9: Adding data from object @PCF_MPH_MWR_NL__0P:SET_wrong_leap_err
1 elements.
Warning !   : (17-Jun-2009 15:11:06)
GanttChart::AddData. The DqiData structure has no data for this range
Information : (17-Jun-2009 15:11:06)
Graph 9: Adding data from object @PCF_MPH_MWR_NL__0P:SET_wrong_leap_utc
1 elements.

```

Warning ! : (17-Jun-2009 15:11:06)
GanttChart::AddData. The DqiData structure has no data for this range
Information : (17-Jun-2009 15:11:06)
Graph 9: Adding data from object @PCF_MPH_MWR_NL__0P:SET_wrong_clock_step
1 elements.
Warning ! : (17-Jun-2009 15:11:06)
GanttChart::AddData. The DqiData structure has no data for this range
Information : (17-Jun-2009 15:11:06)
Graph 9: Adding data from object @PCF_MPH_MWR_NL__0P:SET_wrong_sat_binary_time
1 elements.
Warning ! : (17-Jun-2009 15:11:06)
GanttChart::AddData. The DqiData structure has no data for this range
Information : (17-Jun-2009 15:11:06)
Graph 9: Adding data from object @PCF_MPH_MWR_NL__0P:SET_wrong_utc_sbt_time
17 elements.
Information : (17-Jun-2009 15:11:06)
Graph 9: Adding data from object @PCF_MPH_MWR_NL__0P:SET_wrong_vector_source
1 elements.
Warning ! : (17-Jun-2009 15:11:06)
GanttChart::AddData. The DqiData structure has no data for this range
Information : (17-Jun-2009 15:11:06)
Graph 9: Adding data from object @PCF_MPH_MWR_NL__0P:SET_wrong_z_velocity
1 elements.
Warning ! : (17-Jun-2009 15:11:06)
GanttChart::AddData. The DqiData structure has no data for this range
Information : (17-Jun-2009 15:11:06)
Graph 9: Adding data from object @PCF_MPH_MWR_NL__0P:SET_wrong_y_velocity
1 elements.
Warning ! : (17-Jun-2009 15:11:06)
GanttChart::AddData. The DqiData structure has no data for this range
Information : (17-Jun-2009 15:11:06)
Graph 9: Adding data from object @PCF_MPH_MWR_NL__0P:SET_wrong_x_velocity
1 elements.
Warning ! : (17-Jun-2009 15:11:06)
GanttChart::AddData. The DqiData structure has no data for this range
Information : (17-Jun-2009 15:11:06)
Graph 9: Adding data from object @PCF_MPH_MWR_NL__0P:SET_wrong_z_position
1 elements.
Warning ! : (17-Jun-2009 15:11:06)
GanttChart::AddData. The DqiData structure has no data for this range
Information : (17-Jun-2009 15:11:06)
Graph 9: Adding data from object @PCF_MPH_MWR_NL__0P:SET_wrong_y_position
1 elements.
Warning ! : (17-Jun-2009 15:11:06)
GanttChart::AddData. The DqiData structure has no data for this range
Information : (17-Jun-2009 15:11:06)
Graph 9: Adding data from object @PCF_MPH_MWR_NL__0P:SET_wrong_x_position
1 elements.
Warning ! : (17-Jun-2009 15:11:06)
GanttChart::AddData. The DqiData structure has no data for this range
Information : (17-Jun-2009 15:11:06) Graph 9:
Adding data from object @PCF_MPH_MWR_NL__0P:SET_wrong_state_vector_time
1 elements.
Warning ! : (17-Jun-2009 15:11:06)
GanttChart::AddData. The DqiData structure has no data for this range
Information : (17-Jun-2009 15:11:06)
Graph 9: Adding data from object @PCF_MPH_MWR_NL__0P:SET_wrong_phase
1 elements.
Warning ! : (17-Jun-2009 15:11:06)
GanttChart::AddData. The DqiData structure has no data for this range
Information : (17-Jun-2009 15:11:06)
Graph 9: Adding data from object @PCF_MPH_MWR_NL__0P:SET_wrong_sensing_stop
1 elements.
Warning ! : (17-Jun-2009 15:11:06)
GanttChart::AddData. The DqiData structure has no data for this range
Information : (17-Jun-2009 15:11:06)
Graph 9: Adding data from object @PCF_MPH_MWR_NL__0P:SET_wrong_sensing_start
1 elements.

Warning ! : (17-Jun-2009 15:11:06)
GanttChart::ReadPolyline. Adding a section with no data
Warning ! : (17-Jun-2009 15:11:06)
GanttChart::ReadPolyline. Adding a section with no data
Warning ! : (17-Jun-2009 15:11:06)
GanttChart::ReadPolyline. Adding a section with no data
Warning ! : (17-Jun-2009 15:11:06)
GanttChart::ReadPolyline. Adding a section with no data
Warning ! : (17-Jun-2009 15:11:06)
GanttChart::ReadPolyline. Adding a section with no data
Warning ! : (17-Jun-2009 15:11:06)
GanttChart::ReadPolyline. Adding a section with no data
Information : (17-Jun-2009 15:11:07) Graph 9: Destroying object.
Information : (17-Jun-2009 15:11:07)
Graph 10: Creating object for a eventGanttChart
Information : (17-Jun-2009 15:11:07) Graph 10: Processing legend.
Information : (17-Jun-2009 15:11:07)
Graph 10: Adding data from object @PCF_MPH_RA2_ME__0P:DET_wrong_product_err
2 elements.
Information : (17-Jun-2009 15:11:07)
Graph 10: Adding data from object @PCF_MPH_RA2_ME__0P:SET_wrong_leap_err
1 elements.
Warning ! : (17-Jun-2009 15:11:07)
GanttChart::AddData. The DqiData structure has no data for this range
Information : (17-Jun-2009 15:11:07)
Graph 10: Adding data from object @PCF_MPH_RA2_ME__0P:SET_wrong_leap_utc
1 elements.
Warning ! : (17-Jun-2009 15:11:07)
GanttChart::AddData. The DqiData structure has no data for this range
Information : (17-Jun-2009 15:11:07)
Graph 10: Adding data from object @PCF_MPH_RA2_ME__0P:SET_wrong_clock_step
1 elements.
Warning ! : (17-Jun-2009 15:11:07)
GanttChart::AddData. The DqiData structure has no data for this range
Information : (17-Jun-2009 15:11:07) Graph 10:
Adding data from object @PCF_MPH_RA2_ME__0P:SET_wrong_sat_binary_time
1 elements.
Warning ! : (17-Jun-2009 15:11:07)
GanttChart::AddData. The DqiData structure has no data for this range
Information : (17-Jun-2009 15:11:07)
Graph 10: Adding data from object @PCF_MPH_RA2_ME__0P:SET_wrong_utc_sbt_time
18 elements.
Information : (17-Jun-2009 15:11:07)
Graph 10: Adding data from object @PCF_MPH_RA2_ME__0P:SET_wrong_vector_source
1 elements.
Warning ! : (17-Jun-2009 15:11:07)
GanttChart::AddData. The DqiData structure has no data for this range
Information : (17-Jun-2009 15:11:07)
Graph 10: Adding data from object @PCF_MPH_RA2_ME__0P:SET_wrong_z_velocity
1 elements.
Warning ! : (17-Jun-2009 15:11:07)
GanttChart::AddData. The DqiData structure has no data for this range
Information : (17-Jun-2009 15:11:07)
Graph 10: Adding data from object @PCF_MPH_RA2_ME__0P:SET_wrong_y_velocity
1 elements.
Warning ! : (17-Jun-2009 15:11:07)
GanttChart::AddData. The DqiData structure has no data for this range
Information : (17-Jun-2009 15:11:07)
Graph 10: Adding data from object @PCF_MPH_RA2_ME__0P:SET_wrong_x_velocity
1 elements.
Warning ! : (17-Jun-2009 15:11:07)
GanttChart::AddData. The DqiData structure has no data for this range
Information : (17-Jun-2009 15:11:07)
Graph 10: Adding data from object @PCF_MPH_RA2_ME__0P:SET_wrong_z_position
1 elements.
Warning ! : (17-Jun-2009 15:11:07)
GanttChart::AddData. The DqiData structure has no data for this range
Information : (17-Jun-2009 15:11:07)

Graph 10: Adding data from object @PCF_MPH_RA2_ME__0P:SET_wrong_y_position
1 elements.
Warning ! : (17-Jun-2009 15:11:07)
GanttChart::AddData. The DqiData structure has no data for this range
Information : (17-Jun-2009 15:11:07)
Graph 10: Adding data from object @PCF_MPH_RA2_ME__0P:SET_wrong_x_position
1 elements.
Warning ! : (17-Jun-2009 15:11:07)
GanttChart::AddData. The DqiData structure has no data for this range
Information : (17-Jun-2009 15:11:07) Graph 10:
Adding data from object @PCF_MPH_RA2_ME__0P:SET_wrong_state_vector_time
1 elements.
Warning ! : (17-Jun-2009 15:11:07)
GanttChart::AddData. The DqiData structure has no data for this range
Information : (17-Jun-2009 15:11:07)
Graph 10: Adding data from object @PCF_MPH_RA2_ME__0P:SET_wrong_phase
1 elements.
Warning ! : (17-Jun-2009 15:11:07)
GanttChart::AddData. The DqiData structure has no data for this range
Information : (17-Jun-2009 15:11:07)
Graph 10: Adding data from object @PCF_MPH_RA2_ME__0P:SET_wrong_sensing_stop
1 elements.
Warning ! : (17-Jun-2009 15:11:07)
GanttChart::AddData. The DqiData structure has no data for this range
Information : (17-Jun-2009 15:11:07)
Graph 10: Adding data from object @PCF_MPH_RA2_ME__0P:SET_wrong_sensing_start
1 elements.
Warning ! : (17-Jun-2009 15:11:07)
GanttChart::AddData. The DqiData structure has no data for this range
Information : (17-Jun-2009 15:11:07)
Graph 10: Adding data from object @PCF_MPH_RA2_ME__0P:SET_wrong_software_ver
1 elements.
Warning ! : (17-Jun-2009 15:11:07)
GanttChart::AddData. The DqiData structure has no data for this range
Information : (17-Jun-2009 15:11:07)
Graph 10: Adding data from object @PCF_MPH_RA2_ME__0P:SET_wrong_proc_time
1 elements.
Warning ! : (17-Jun-2009 15:11:07)
GanttChart::AddData. The DqiData structure has no data for this range
Information : (17-Jun-2009 15:11:07)
Graph 10: Adding data from object @PCF_MPH_RA2_ME__0P:SET_wrong_proc_center
1 elements.
Warning ! : (17-Jun-2009 15:11:07)
GanttChart::AddData. The DqiData structure has no data for this range
Information : (17-Jun-2009 15:11:07) Graph 10:
Adding data from object @PCF_MPH_RA2_ME__0P:SET_wrong_acquisition_station
1 elements.
Warning ! : (17-Jun-2009 15:11:07)
GanttChart::AddData. The DqiData structure has no data for this range
Information : (17-Jun-2009 15:11:07)
Graph 10: Adding data from object @PCF_MPH_RA2_ME__0P:SET_wrong_proc_stage
1 elements.
Warning ! : (17-Jun-2009 15:11:07)
GanttChart::AddData. The DqiData structure has no data for this range
Information : (17-Jun-2009 15:11:07)
Graph 10: Adding data from object @PCF_MPH_RA2_ME__0P:SET_wrong_filename
1 elements.
Warning ! : (17-Jun-2009 15:11:07)
GanttChart::AddData. The DqiData structure has no data for this range
Information : (17-Jun-2009 15:11:07)
Graph 10: Adding data from object @PCF_RA2_sensing:ETL_ra2_me__0p 18
elements.
Information : (17-Jun-2009 15:11:07) Graph 10: Generating PNG file.
Warning ! : (17-Jun-2009 15:11:07)
GanttChart::ReadPolyline. Adding a section with no data
Warning ! : (17-Jun-2009 15:11:07)
GanttChart::ReadPolyline. Adding a section with no data
Warning ! : (17-Jun-2009 15:11:07)

```
GanttChart::ReadPolyline. Adding a section with no data
Warning ! : (17-Jun-2009 15:11:07)
GanttChart::ReadPolyline. Adding a section with no data
Warning ! : (17-Jun-2009 15:11:07)
GanttChart::ReadPolyline. Adding a section with no data
Warning ! : (17-Jun-2009 15:11:07)
GanttChart::ReadPolyline. Adding a section with no data
Warning ! : (17-Jun-2009 15:11:07)
GanttChart::ReadPolyline. Adding a section with no data
Warning ! : (17-Jun-2009 15:11:07)
GanttChart::ReadPolyline. Adding a section with no data
Warning ! : (17-Jun-2009 15:11:07)
GanttChart::ReadPolyline. Adding a section with no data
Warning ! : (17-Jun-2009 15:11:07)
GanttChart::ReadPolyline. Adding a section with no data
Warning ! : (17-Jun-2009 15:11:07)
GanttChart::ReadPolyline. Adding a section with no data
Warning ! : (17-Jun-2009 15:11:07)
GanttChart::ReadPolyline. Adding a section with no data
Warning ! : (17-Jun-2009 15:11:07)
GanttChart::ReadPolyline. Adding a section with no data
Warning ! : (17-Jun-2009 15:11:07)
GanttChart::ReadPolyline. Adding a section with no data
Warning ! : (17-Jun-2009 15:11:07)
GanttChart::ReadPolyline. Adding a section with no data
Warning ! : (17-Jun-2009 15:11:07)
GanttChart::ReadPolyline. Adding a section with no data
Warning ! : (17-Jun-2009 15:11:07)
GanttChart::ReadPolyline. Adding a section with no data
Warning ! : (17-Jun-2009 15:11:07)
GanttChart::ReadPolyline. Adding a section with no data
Warning ! : (17-Jun-2009 15:11:07)
GanttChart::ReadPolyline. Adding a section with no data
Warning ! : (17-Jun-2009 15:11:07)
Information : (17-Jun-2009 15:11:08) Graph 10: Destroying object.
Information : (17-Jun-2009 15:11:08)
Graph 11: Creating object for a eventGanttChart
Information : (17-Jun-2009 15:11:08) Graph 11: Processing legend.
Information : (17-Jun-2009 15:11:08)
Graph 11: Adding data from object @PCF_MPH_RA2_MW__1P:DET_wrong_product_err
1 elements.
Warning ! : (17-Jun-2009 15:11:08)
GanttChart::AddData. The DqiData structure has no data for this range
Information : (17-Jun-2009 15:11:08)
Graph 11: Adding data from object @PCF_MPH_RA2_MW__1P:SET_wrong_leap_err
1 elements.
Warning ! : (17-Jun-2009 15:11:08)
GanttChart::AddData. The DqiData structure has no data for this range
Information : (17-Jun-2009 15:11:08)
Graph 11: Adding data from object @PCF_MPH_RA2_MW__1P:SET_wrong_leap_utc
1 elements.
Warning ! : (17-Jun-2009 15:11:08)
GanttChart::AddData. The DqiData structure has no data for this range
Information : (17-Jun-2009 15:11:08)
Graph 11: Adding data from object @PCF_MPH_RA2_MW__1P:SET_wrong_clock_step
1 elements.
Warning ! : (17-Jun-2009 15:11:08)
GanttChart::AddData. The DqiData structure has no data for this range
Information : (17-Jun-2009 15:11:08) Graph 11:
Adding data from object @PCF_MPH_RA2_MW__1P:SET_wrong_sat_binary_time
1 elements.
Warning ! : (17-Jun-2009 15:11:08)
GanttChart::AddData. The DqiData structure has no data for this range
Information : (17-Jun-2009 15:11:08)
Graph 11: Adding data from object @PCF_MPH_RA2_MW__1P:SET_wrong_utc_sbt_time
```

18 elements.
Information : (17-Jun-2009 15:11:08)
Graph 11: Adding data from object @PCF MPH_RA2_MW__1P:SET_wrong_vector_source
1 elements.
Warning ! : (17-Jun-2009 15:11:08)
GanttChart::AddData. The DqiData structure has no data for this range
Information : (17-Jun-2009 15:11:08)
Graph 11: Adding data from object @PCF MPH_RA2_MW__1P:SET_wrong_z_velocity
1 elements.
Warning ! : (17-Jun-2009 15:11:08)
GanttChart::AddData. The DqiData structure has no data for this range
Information : (17-Jun-2009 15:11:08)
Graph 11: Adding data from object @PCF MPH_RA2_MW__1P:SET_wrong_y_velocity
1 elements.
Warning ! : (17-Jun-2009 15:11:08)
GanttChart::AddData. The DqiData structure has no data for this range
Information : (17-Jun-2009 15:11:08)
Graph 11: Adding data from object @PCF MPH_RA2_MW__1P:SET_wrong_x_velocity
1 elements.
Warning ! : (17-Jun-2009 15:11:08)
GanttChart::AddData. The DqiData structure has no data for this range
Information : (17-Jun-2009 15:11:08)
Graph 11: Adding data from object @PCF MPH_RA2_MW__1P:SET_wrong_z_position
1 elements.
Warning ! : (17-Jun-2009 15:11:08)
GanttChart::AddData. The DqiData structure has no data for this range
Information : (17-Jun-2009 15:11:08)
Graph 11: Adding data from object @PCF MPH_RA2_MW__1P:SET_wrong_y_position
1 elements.
Warning ! : (17-Jun-2009 15:11:08)
GanttChart::AddData. The DqiData structure has no data for this range
Information : (17-Jun-2009 15:11:08)
Graph 11: Adding data from object @PCF MPH_RA2_MW__1P:SET_wrong_x_position
1 elements.
Warning ! : (17-Jun-2009 15:11:08)
GanttChart::AddData. The DqiData structure has no data for this range
Information : (17-Jun-2009 15:11:08) Graph 11:
Adding data from object @PCF MPH_RA2_MW__1P:SET_wrong_state_vector_time
18 elements.
Information : (17-Jun-2009 15:11:08)
Graph 11: Adding data from object @PCF MPH_RA2_MW__1P:SET_wrong_phase
1 elements.
Warning ! : (17-Jun-2009 15:11:08)
GanttChart::AddData. The DqiData structure has no data for this range
Information : (17-Jun-2009 15:11:08)
Graph 11: Adding data from object @PCF MPH_RA2_MW__1P:SET_wrong_sensing_stop
1 elements.
Warning ! : (17-Jun-2009 15:11:08)
GanttChart::AddData. The DqiData structure has no data for this range
Information : (17-Jun-2009 15:11:08)
Graph 11: Adding data from object @PCF MPH_RA2_MW__1P:SET_wrong_sensing_start
1 elements.
Warning ! : (17-Jun-2009 15:11:08)
GanttChart::AddData. The DqiData structure has no data for this range
Information : (17-Jun-2009 15:11:08)
Graph 11: Adding data from object @PCF MPH_RA2_MW__1P:SET_wrong_software_ver
18 elements.
Information : (17-Jun-2009 15:11:08)
Graph 11: Adding data from object @PCF MPH_RA2_MW__1P:SET_wrong_proc_time
1 elements.
Warning ! : (17-Jun-2009 15:11:08)
GanttChart::AddData. The DqiData structure has no data for this range
Information : (17-Jun-2009 15:11:08)
Graph 11: Adding data from object @PCF MPH_RA2_MW__1P:SET_wrong_proc_center
1 elements.
Warning ! : (17-Jun-2009 15:11:08)
GanttChart::AddData. The DqiData structure has no data for this range
Information : (17-Jun-2009 15:11:08) Graph 11:

Adding data from object @PCF_MPH_RA2_MW_1P:SET_wrong_acquisition_station
1 elements.

Warning ! : (17-Jun-2009 15:11:08)
GanttChart::AddData. The DqiData structure has no data for this range
Information : (17-Jun-2009 15:11:08)

Graph 11: Adding data from object @PCF_MPH_RA2_MW_1P:SET_wrong_proc_stage
1 elements.

Warning ! : (17-Jun-2009 15:11:08)
GanttChart::AddData. The DqiData structure has no data for this range
Information : (17-Jun-2009 15:11:08)

Graph 11: Adding data from object @PCF_MPH_RA2_MW_1P:SET_wrong_filename
1 elements.

Warning ! : (17-Jun-2009 15:11:08)
GanttChart::AddData. The DqiData structure has no data for this range
Information : (17-Jun-2009 15:11:08)

Graph 11: Adding data from object @PCF_RA2_sensing:ETL_ra2_mw__1p 18
elements.

Information : (17-Jun-2009 15:11:08) Graph 11: Generating PNG file.

Warning ! : (17-Jun-2009 15:11:08)
GanttChart::ReadPolyline. Adding a section with no data
Warning ! : (17-Jun-2009 15:11:08)

GanttChart::ReadPolyline. Adding a section with no data
Warning ! : (17-Jun-2009 15:11:08)

GanttChart::ReadPolyline. Adding a section with no data
Warning ! : (17-Jun-2009 15:11:08)

GanttChart::ReadPolyline. Adding a section with no data
Warning ! : (17-Jun-2009 15:11:08)

GanttChart::ReadPolyline. Adding a section with no data
Warning ! : (17-Jun-2009 15:11:08)

GanttChart::ReadPolyline. Adding a section with no data
Warning ! : (17-Jun-2009 15:11:08)

GanttChart::ReadPolyline. Adding a section with no data
Warning ! : (17-Jun-2009 15:11:08)

GanttChart::ReadPolyline. Adding a section with no data
Warning ! : (17-Jun-2009 15:11:08)

GanttChart::ReadPolyline. Adding a section with no data
Warning ! : (17-Jun-2009 15:11:08)

GanttChart::ReadPolyline. Adding a section with no data
Warning ! : (17-Jun-2009 15:11:08)

GanttChart::ReadPolyline. Adding a section with no data
Warning ! : (17-Jun-2009 15:11:08)

GanttChart::ReadPolyline. Adding a section with no data
Warning ! : (17-Jun-2009 15:11:08)

GanttChart::ReadPolyline. Adding a section with no data
Warning ! : (17-Jun-2009 15:11:08)

GanttChart::ReadPolyline. Adding a section with no data
Warning ! : (17-Jun-2009 15:11:08)

GanttChart::ReadPolyline. Adding a section with no data
Warning ! : (17-Jun-2009 15:11:08)

GanttChart::ReadPolyline. Adding a section with no data
Warning ! : (17-Jun-2009 15:11:08)

GanttChart::ReadPolyline. Adding a section with no data
Warning ! : (17-Jun-2009 15:11:08)

GanttChart::ReadPolyline. Adding a section with no data
Warning ! : (17-Jun-2009 15:11:08)

GanttChart::ReadPolyline. Adding a section with no data
Warning ! : (17-Jun-2009 15:11:08)

GanttChart::ReadPolyline. Adding a section with no data
Information : (17-Jun-2009 15:11:09) Graph 11: Destroying object.
Information : (17-Jun-2009 15:11:09)

Graph 12: Creating object for a eventGanttChart
Information : (17-Jun-2009 15:11:09) Graph 12: Processing legend.
Information : (17-Jun-2009 15:11:09)

Graph 12: Adding data from object @PCF_MPH_RA2_FGD_2P:DET_wrong_product_err
18 elements.

Information : (17-Jun-2009 15:11:09)
Graph 12: Adding data from object @PCF_MPH_RA2_FGD_2P:SET_wrong_leap_err
1 elements.

Warning ! : (17-Jun-2009 15:11:09)
GanttChart::AddData. The DqiData structure has no data for this range
Information : (17-Jun-2009 15:11:09)
Graph 12: Adding data from object @PCF_MPH_RA2_FGD_2P:SET_wrong_leap_utc
1 elements.
Warning ! : (17-Jun-2009 15:11:09)
GanttChart::AddData. The DqiData structure has no data for this range
Information : (17-Jun-2009 15:11:09)
Graph 12: Adding data from object @PCF_MPH_RA2_FGD_2P:SET_wrong_clock_step
1 elements.
Warning ! : (17-Jun-2009 15:11:09)
GanttChart::AddData. The DqiData structure has no data for this range
Information : (17-Jun-2009 15:11:09) Graph 12:
Adding data from object @PCF_MPH_RA2_FGD_2P:SET_wrong_sat_binary_time
1 elements.
Warning ! : (17-Jun-2009 15:11:09)
GanttChart::AddData. The DqiData structure has no data for this range
Information : (17-Jun-2009 15:11:09)
Graph 12: Adding data from object @PCF_MPH_RA2_FGD_2P:SET_wrong_utc_sbt_time
18 elements.
Information : (17-Jun-2009 15:11:09)
Graph 12: Adding data from object @PCF_MPH_RA2_FGD_2P:SET_wrong_vector_source
1 elements.
Warning ! : (17-Jun-2009 15:11:09)
GanttChart::AddData. The DqiData structure has no data for this range
Information : (17-Jun-2009 15:11:09)
Graph 12: Adding data from object @PCF_MPH_RA2_FGD_2P:SET_wrong_z_velocity
1 elements.
Warning ! : (17-Jun-2009 15:11:09)
GanttChart::AddData. The DqiData structure has no data for this range
Information : (17-Jun-2009 15:11:09)
Graph 12: Adding data from object @PCF_MPH_RA2_FGD_2P:SET_wrong_y_velocity
1 elements.
Warning ! : (17-Jun-2009 15:11:09)
GanttChart::AddData. The DqiData structure has no data for this range
Information : (17-Jun-2009 15:11:09)
Graph 12: Adding data from object @PCF_MPH_RA2_FGD_2P:SET_wrong_x_velocity
1 elements.
Warning ! : (17-Jun-2009 15:11:09)
GanttChart::AddData. The DqiData structure has no data for this range
Information : (17-Jun-2009 15:11:09)
Graph 12: Adding data from object @PCF_MPH_RA2_FGD_2P:SET_wrong_z_position
1 elements.
Warning ! : (17-Jun-2009 15:11:09)
GanttChart::AddData. The DqiData structure has no data for this range
Information : (17-Jun-2009 15:11:09)
Graph 12: Adding data from object @PCF_MPH_RA2_FGD_2P:SET_wrong_y_position
1 elements.
Warning ! : (17-Jun-2009 15:11:09)
GanttChart::AddData. The DqiData structure has no data for this range
Information : (17-Jun-2009 15:11:09)
Graph 12: Adding data from object @PCF_MPH_RA2_FGD_2P:SET_wrong_x_position
1 elements.
Warning ! : (17-Jun-2009 15:11:09)
GanttChart::AddData. The DqiData structure has no data for this range
Information : (17-Jun-2009 15:11:09) Graph 12:
Adding data from object @PCF_MPH_RA2_FGD_2P:SET_wrong_state_vector_time
18 elements.
Information : (17-Jun-2009 15:11:09)
Graph 12: Adding data from object @PCF_MPH_RA2_FGD_2P:SET_wrong_phase
1 elements.
Warning ! : (17-Jun-2009 15:11:09)
GanttChart::AddData. The DqiData structure has no data for this range
Information : (17-Jun-2009 15:11:09)
Graph 12: Adding data from object @PCF_MPH_RA2_FGD_2P:SET_wrong_sensing_stop
1 elements.
Warning ! : (17-Jun-2009 15:11:09)
GanttChart::AddData. The DqiData structure has no data for this range

GanttChart::ReadPolyline. Adding a section with no data
Warning ! : (17-Jun-2009 15:11:09)
GanttChart::ReadPolyline. Adding a section with no data
Warning ! : (17-Jun-2009 15:11:09)
GanttChart::ReadPolyline. Adding a section with no data
Warning ! : (17-Jun-2009 15:11:09)
GanttChart::ReadPolyline. Adding a section with no data
Information : (17-Jun-2009 15:11:10) Graph 12: Destroying object.
Information : (17-Jun-2009 15:11:10)
Graph 13: Creating object for a eventGanttChart
Information : (17-Jun-2009 15:11:10) Graph 13: Processing legend.
Information : (17-Jun-2009 15:11:10)
Graph 13: Adding data from object @PCF_MPH_RA2_WWV_2P:DET_wrong_product_err
18 elements.
Information : (17-Jun-2009 15:11:10)
Graph 13: Adding data from object @PCF_MPH_RA2_WWV_2P:SET_wrong_leap_err
1 elements.
Warning ! : (17-Jun-2009 15:11:10)
GanttChart::AddData. The DqiData structure has no data for this range
Information : (17-Jun-2009 15:11:10)
Graph 13: Adding data from object @PCF_MPH_RA2_WWV_2P:SET_wrong_leap_utc
1 elements.
Warning ! : (17-Jun-2009 15:11:10)
GanttChart::AddData. The DqiData structure has no data for this range
Information : (17-Jun-2009 15:11:10)
Graph 13: Adding data from object @PCF_MPH_RA2_WWV_2P:SET_wrong_clock_step
1 elements.
Warning ! : (17-Jun-2009 15:11:10)
GanttChart::AddData. The DqiData structure has no data for this range
Information : (17-Jun-2009 15:11:10) Graph 13:
Adding data from object @PCF_MPH_RA2_WWV_2P:SET_wrong_sat_binary_time
1 elements.
Warning ! : (17-Jun-2009 15:11:10)
GanttChart::AddData. The DqiData structure has no data for this range
Information : (17-Jun-2009 15:11:10)
Graph 13: Adding data from object @PCF_MPH_RA2_WWV_2P:SET_wrong_utc_sbt_time
18 elements.
Information : (17-Jun-2009 15:11:10)
Graph 13: Adding data from object @PCF_MPH_RA2_WWV_2P:SET_wrong_vector_source
1 elements.
Warning ! : (17-Jun-2009 15:11:10)
GanttChart::AddData. The DqiData structure has no data for this range
Information : (17-Jun-2009 15:11:10)
Graph 13: Adding data from object @PCF_MPH_RA2_WWV_2P:SET_wrong_z_velocity
1 elements.
Warning ! : (17-Jun-2009 15:11:10)
GanttChart::AddData. The DqiData structure has no data for this range
Information : (17-Jun-2009 15:11:10)
Graph 13: Adding data from object @PCF_MPH_RA2_WWV_2P:SET_wrong_y_velocity
1 elements.
Warning ! : (17-Jun-2009 15:11:10)
GanttChart::AddData. The DqiData structure has no data for this range
Information : (17-Jun-2009 15:11:10)
Graph 13: Adding data from object @PCF_MPH_RA2_WWV_2P:SET_wrong_x_velocity
1 elements.
Warning ! : (17-Jun-2009 15:11:10)
GanttChart::AddData. The DqiData structure has no data for this range
Information : (17-Jun-2009 15:11:10)
Graph 13: Adding data from object @PCF_MPH_RA2_WWV_2P:SET_wrong_z_position
1 elements.
Warning ! : (17-Jun-2009 15:11:10)
GanttChart::AddData. The DqiData structure has no data for this range
Information : (17-Jun-2009 15:11:10)
Graph 13: Adding data from object @PCF_MPH_RA2_WWV_2P:SET_wrong_y_position
1 elements.
Warning ! : (17-Jun-2009 15:11:10)
GanttChart::AddData. The DqiData structure has no data for this range
Information : (17-Jun-2009 15:11:10)


```
graph::setProperty. YSIZE is too long. [80-700]
Information : (17-Jun-2009 15:11:12) Graph 15: Processing legend.
Information : (17-Jun-2009 15:11:12)
Graph 15: Adding data from object @PCF_DOR_DOP_0P_SPH:DET_num_rs_isps
1 elements.
Warning ! : (17-Jun-2009 15:11:12)
GanttChart::AddData. The DqiData structure has no data for this range
Information : (17-Jun-2009 15:11:12)
Graph 15: Adding data from object @PCF_DOR_DOP_0P_SPH:DET_num_discarded_isps
1 elements.
Warning ! : (17-Jun-2009 15:11:12)
GanttChart::AddData. The DqiData structure has no data for this range
Information : (17-Jun-2009 15:11:12)
Graph 15: Adding data from object @PCF_DOR_DOP_0P_SPH:DET_num_missing_isps
1 elements.
Warning ! : (17-Jun-2009 15:11:12)
GanttChart::AddData. The DqiData structure has no data for this range
Information : (17-Jun-2009 15:11:12)
Graph 15: Adding data from object @PCF_DOR_DOP_0P_SPH:DET_num_error_isps
1 elements.
Warning ! : (17-Jun-2009 15:11:12)
GanttChart::AddData. The DqiData structure has no data for this range
Information : (17-Jun-2009 15:11:12)
Graph 15: Adding data from object @PCF_DOR_DOP_0P_SPH:DET_rs_significant
1 elements.
Warning ! : (17-Jun-2009 15:11:12)
GanttChart::AddData. The DqiData structure has no data for this range
Information : (17-Jun-2009 15:11:12) Graph 15:
Adding data from object @PCF_DOR_DOP_0P_SPH:DET_isp_discarded_significant
1 elements.
Warning ! : (17-Jun-2009 15:11:12)
GanttChart::AddData. The DqiData structure has no data for this range
Information : (17-Jun-2009 15:11:12) Graph 15:
Adding data from object @PCF_DOR_DOP_0P_SPH:DET_missing_isps_significant
1 elements.
Warning ! : (17-Jun-2009 15:11:12)
GanttChart::AddData. The DqiData structure has no data for this range
Information : (17-Jun-2009 15:11:12) Graph 15:
Adding data from object @PCF_DOR_DOP_0P_SPH:DET_isp_errors_significant
1 elements.
Warning ! : (17-Jun-2009 15:11:12)
GanttChart::AddData. The DqiData structure has no data for this range
Information : (17-Jun-2009 15:11:12)
Graph 15: Adding data from object @PCF_DOR_DOP_0P_SPH:DET_sat_track
1 elements.
Warning ! : (17-Jun-2009 15:11:12)
GanttChart::AddData. The DqiData structure has no data for this range
Information : (17-Jun-2009 15:11:12)
Graph 15: Adding data from object @PCF_DOR_DOP_0P_SPH:DET_stop_long
1 elements.
Warning ! : (17-Jun-2009 15:11:12)
GanttChart::AddData. The DqiData structure has no data for this range
Information : (17-Jun-2009 15:11:12)
Graph 15: Adding data from object @PCF_DOR_DOP_0P_SPH:DET_stop_lat 1
elements.
Warning ! : (17-Jun-2009 15:11:12)
GanttChart::AddData. The DqiData structure has no data for this range
Information : (17-Jun-2009 15:11:12)
Graph 15: Adding data from object @PCF_DOR_DOP_0P_SPH:DET_start_long
1 elements.
Warning ! : (17-Jun-2009 15:11:12)
GanttChart::AddData. The DqiData structure has no data for this range
Information : (17-Jun-2009 15:11:12)
Graph 15: Adding data from object @PCF_DOR_DOP_0P_SPH:DET_start_lat
1 elements.
Warning ! : (17-Jun-2009 15:11:12)
GanttChart::AddData. The DqiData structure has no data for this range
Information : (17-Jun-2009 15:11:12)
```



```
Warning ! : (17-Jun-2009 15:11:13)
GanttChart::ReadPolyline. Adding a section with no data
Warning ! : (17-Jun-2009 15:11:13)
GanttChart::ReadPolyline. Adding a section with no data
Warning ! : (17-Jun-2009 15:11:13)
GanttChart::ReadPolyline. Adding a section with no data
Warning ! : (17-Jun-2009 15:11:13)
GanttChart::ReadPolyline. Adding a section with no data
Warning ! : (17-Jun-2009 15:11:13)
GanttChart::ReadPolyline. Adding a section with no data
Information : (17-Jun-2009 15:11:14) Graph 16: Destroying object.
Information : (17-Jun-2009 15:11:14)
Graph 17: Creating object for a eventGanttChart
Warning ! : (17-Jun-2009 15:11:14)
graph::setProperty. YSIZE is too long. [80-700]
Information : (17-Jun-2009 15:11:14) Graph 17: Processing legend.
Information : (17-Jun-2009 15:11:14)
Graph 17: Adding data from object @PCF_MWR_NL__0P_SPH:DET_num_rs_isps
1 elements.
Warning ! : (17-Jun-2009 15:11:14)
GanttChart::AddData. The DqiData structure has no data for this range
Information : (17-Jun-2009 15:11:14)
Graph 17: Adding data from object @PCF_MWR_NL__0P_SPH:DET_num_discarded_isps
1 elements.
Warning ! : (17-Jun-2009 15:11:14)
GanttChart::AddData. The DqiData structure has no data for this range
Information : (17-Jun-2009 15:11:14)
Graph 17: Adding data from object @PCF_MWR_NL__0P_SPH:DET_num_missing_isps
1 elements.
Warning ! : (17-Jun-2009 15:11:14)
GanttChart::AddData. The DqiData structure has no data for this range
Information : (17-Jun-2009 15:11:14)
Graph 17: Adding data from object @PCF_MWR_NL__0P_SPH:DET_num_error_isps
1 elements.
Warning ! : (17-Jun-2009 15:11:14)
GanttChart::AddData. The DqiData structure has no data for this range
Information : (17-Jun-2009 15:11:14)
Graph 17: Adding data from object @PCF_MWR_NL__0P_SPH:DET_rs_significant
1 elements.
Warning ! : (17-Jun-2009 15:11:14)
GanttChart::AddData. The DqiData structure has no data for this range
Information : (17-Jun-2009 15:11:14) Graph 17:
Adding data from object @PCF_MWR_NL__0P_SPH:DET_isp_discarded_significant
1 elements.
Warning ! : (17-Jun-2009 15:11:14)
GanttChart::AddData. The DqiData structure has no data for this range
Information : (17-Jun-2009 15:11:14) Graph 17:
Adding data from object @PCF_MWR_NL__0P_SPH:DET_missing_isps_significant
1 elements.
Warning ! : (17-Jun-2009 15:11:14)
GanttChart::AddData. The DqiData structure has no data for this range
Information : (17-Jun-2009 15:11:14) Graph 17:
Adding data from object @PCF_MWR_NL__0P_SPH:DET_isp_errors_significant
1 elements.
Warning ! : (17-Jun-2009 15:11:14)
GanttChart::AddData. The DqiData structure has no data for this range
Information : (17-Jun-2009 15:11:14)
Graph 17: Adding data from object @PCF_MWR_NL__0P_SPH:DET_sat_track
1 elements.
Warning ! : (17-Jun-2009 15:11:14)
GanttChart::AddData. The DqiData structure has no data for this range
Information : (17-Jun-2009 15:11:14)
Graph 17: Adding data from object @PCF_MWR_NL__0P_SPH:DET_stop_long
1 elements.
Warning ! : (17-Jun-2009 15:11:14)
GanttChart::AddData. The DqiData structure has no data for this range
Information : (17-Jun-2009 15:11:14)
Graph 17: Adding data from object @PCF_MWR_NL__0P_SPH:DET_stop_lat
elements.
Warning ! : (17-Jun-2009 15:11:14)
```



```
Warning ! : (17-Jun-2009 15:11:15)
GanttChart::ReadPolyline. Adding a section with no data
Warning ! : (17-Jun-2009 15:11:15)
GanttChart::ReadPolyline. Adding a section with no data
Warning ! : (17-Jun-2009 15:11:15)
GanttChart::ReadPolyline. Adding a section with no data
Warning ! : (17-Jun-2009 15:11:15)
GanttChart::ReadPolyline. Adding a section with no data
Warning ! : (17-Jun-2009 15:11:15)
GanttChart::ReadPolyline. Adding a section with no data
Warning ! : (17-Jun-2009 15:11:15)
GanttChart::ReadPolyline. Adding a section with no data
Information : (17-Jun-2009 15:11:15) Graph 18: Destroying object.
Information : (17-Jun-2009 15:11:15)
Graph 19: Creating object for a eventGanttChart
Warning ! : (17-Jun-2009 15:11:15)
graph::setProperty. YSIZE is too long. [80-700]
Information : (17-Jun-2009 15:11:15) Graph 19: Processing legend.
Information : (17-Jun-2009 15:11:15)
Graph 19: Adding data from object @PCF_RA2_MW__1P_SPH:DET_ra2_20_band_percent
2 elements.
Information : (17-Jun-2009 15:11:15)
Graph 19: Adding data from object @PCF_RA2_MW__1P_SPH:DET_ra2_80_band_percent
6 elements.
Information : (17-Jun-2009 15:11:15)
Graph 19: Adding data from object @PCF_RA2_MW__1P_SPH:DET_ra2_320_band_percent
5 elements.
Information : (17-Jun-2009 15:11:15) Graph 19:
Adding data from object @PCF_RA2_MW__1P_SPH:DET_ra2_measurement_percent
1 elements.
Warning ! : (17-Jun-2009 15:11:15)
GanttChart::AddData. The DqiData structure has no data for this range
Information : (17-Jun-2009 15:11:15)
Graph 19: Adding data from object @PCF_RA2_MW__1P_SPH:DET_ra2_l1b_proc_quality
1 elements.
Warning ! : (17-Jun-2009 15:11:15)
GanttChart::AddData. The DqiData structure has no data for this range
Information : (17-Jun-2009 15:11:15)
Graph 19: Adding data from object @PCF_RA2_MW__1P_SPH:ETL_ra2_l1b_proc_flag
1 elements.
Warning ! : (17-Jun-2009 15:11:15)
GanttChart::AddData. The DqiData structure has no data for this range
Information : (17-Jun-2009 15:11:15)
Graph 19: Adding data from object @PCF_RA2_adfs_val:SET_val_adf_ra2_mw__1p
18 elements.
Information : (17-Jun-2009 15:11:16)
Graph 19: Adding data from object @PCF_RA2_sensing:ETL_ra2_mw__1p 18
elements.
Information : (17-Jun-2009 15:11:16) Graph 19: Generating PNG file.
Warning ! : (17-Jun-2009 15:11:16)
GanttChart::ReadPolyline. Adding a section with no data
Warning ! : (17-Jun-2009 15:11:16)
GanttChart::ReadPolyline. Adding a section with no data
Warning ! : (17-Jun-2009 15:11:16)
GanttChart::ReadPolyline. Adding a section with no data
Information : (17-Jun-2009 15:11:16) Graph 19: Destroying object.
Information : (17-Jun-2009 15:11:16)
Graph 20: Creating object for a eventGanttChart
Warning ! : (17-Jun-2009 15:11:16)
graph::setProperty. YSIZE is too long. [80-700]
Information : (17-Jun-2009 15:11:16) Graph 20: Processing legend.
Information : (17-Jun-2009 15:11:16) Graph 20:
Adding data from object @PCF_RA2_FGD_2P_SPH:DET_ra2_seaice_ku_retrack_percent
1 elements.
Information : (17-Jun-2009 15:11:16) Graph 20:
Adding data from object @PCF_RA2_FGD_2P_SPH:DET_ra2_ice2_s_retrack_percent
18 elements.
Information : (17-Jun-2009 15:11:16) Graph 20:
```

Adding data from object @PCF_RA2_FGD_2P_SPH:DET_ra2_ice2_ku_retrack_percent
2 elements.
Information : (17-Jun-2009 15:11:16) Graph 20:
Adding data from object @PCF_RA2_FGD_2P_SPH:DET_ra2_ice1_s_retrack_percent
18 elements.
Information : (17-Jun-2009 15:11:16) Graph 20:
Adding data from object @PCF_RA2_FGD_2P_SPH:DET_ra2_ice1_ku_retrack_percent
1 elements.
Warning ! : (17-Jun-2009 15:11:16)
GanttChart::AddData. The DqiData structure has no data for this range
Information : (17-Jun-2009 15:11:16) Graph 20:
Adding data from object @PCF_RA2_FGD_2P_SPH:DET_ra2_ocean_ku_retrack_percent
5 elements.
Information : (17-Jun-2009 15:11:16)
Graph 20: Adding data from object @PCF_RA2_FGD_2P_SPH:DET_ra2_20_band_percent
6 elements.
Information : (17-Jun-2009 15:11:16)
Graph 20: Adding data from object @PCF_RA2_FGD_2P_SPH:DET_ra2_80_band_percent
7 elements.
Information : (17-Jun-2009 15:11:16)
Graph 20: Adding data from object @PCF_RA2_FGD_2P_SPH:DET_ra2_320_band_percent
7 elements.
Information : (17-Jun-2009 15:11:16) Graph 20:
Adding data from object @PCF_RA2_FGD_2P_SPH:DET_ra2_measurement_percent
1 elements.
Warning ! : (17-Jun-2009 15:11:16)
GanttChart::AddData. The DqiData structure has no data for this range
Information : (17-Jun-2009 15:11:16)
Graph 20: Adding data from object @PCF_RA2_FGD_2P_SPH:DET_ra2_l1b_proc_quality
1 elements.
Warning ! : (17-Jun-2009 15:11:16)
GanttChart::AddData. The DqiData structure has no data for this range
Information : (17-Jun-2009 15:11:16)
Graph 20: Adding data from object @PCF_RA2_FGD_2P_SPH:DET_ra2_l2_proc_quality
18 elements.
Information : (17-Jun-2009 15:11:16)
Graph 20: Adding data from object @PCF_RA2_FGD_2P_SPH:ETL_ra2_l1b_proc_flag
1 elements.
Warning ! : (17-Jun-2009 15:11:16)
GanttChart::AddData. The DqiData structure has no data for this range
Information : (17-Jun-2009 15:11:16)
Graph 20: Adding data from object @PCF_RA2_FGD_2P_SPH:ETL_ra2_l2_proc_flag
18 elements.
Information : (17-Jun-2009 15:11:16)
Graph 20: Adding data from object @PCF_RA2_adfs_val:SET_val_adf_ra2_fgd_2p
18 elements.
Information : (17-Jun-2009 15:11:17)
Graph 20: Adding data from object @PCF_RA2_sensing:ETL_ra2_fgd_2p 18
elements.
Information : (17-Jun-2009 15:11:17) Graph 20: Generating PNG file.
Warning ! : (17-Jun-2009 15:11:17)
GanttChart::ReadPolyline. Adding a section with no data
Warning ! : (17-Jun-2009 15:11:17)
GanttChart::ReadPolyline. Adding a section with no data
Warning ! : (17-Jun-2009 15:11:17)
GanttChart::ReadPolyline. Adding a section with no data
Warning ! : (17-Jun-2009 15:11:17)
GanttChart::ReadPolyline. Adding a section with no data
Information : (17-Jun-2009 15:11:17) Graph 20: Destroying object.
Information : (17-Jun-2009 15:11:17)
Graph 21: Creating object for a eventGanttChart
Warning ! : (17-Jun-2009 15:11:17)
graph::setProperty. YSIZE is too long. [80-700]
Information : (17-Jun-2009 15:11:17) Graph 21: Processing legend.
Information : (17-Jun-2009 15:11:17) Graph 21:
Adding data from object @PCF_RA2_WWV_2P_SPH:DET_ra2_ocean_ku_retrack_percent
5 elements.
Information : (17-Jun-2009 15:11:17)

Graph 21: Adding data from object @PCF_RA2_WWV_2P_SPH:DET_ra2_20_band_percent
6 elements.
Information : (17-Jun-2009 15:11:17)
Graph 21: Adding data from object @PCF_RA2_WWV_2P_SPH:DET_ra2_80_band_percent
7 elements.
Information : (17-Jun-2009 15:11:17)
Graph 21: Adding data from object @PCF_RA2_WWV_2P_SPH:DET_ra2_320_band_percent
7 elements.
Information : (17-Jun-2009 15:11:17) Graph 21:
Adding data from object @PCF_RA2_WWV_2P_SPH:DET_ra2_measurement_percent
1 elements.
Warning ! : (17-Jun-2009 15:11:17)
GanttChart::AddData. The DqiData structure has no data for this range
Information : (17-Jun-2009 15:11:17)
Graph 21: Adding data from object @PCF_RA2_WWV_2P_SPH:DET_ra2_l1b_proc_quality
1 elements.
Warning ! : (17-Jun-2009 15:11:17)
GanttChart::AddData. The DqiData structure has no data for this range
Information : (17-Jun-2009 15:11:17)
Graph 21: Adding data from object @PCF_RA2_WWV_2P_SPH:DET_ra2_l2_proc_quality
18 elements.
Information : (17-Jun-2009 15:11:17)
Graph 21: Adding data from object @PCF_RA2_WWV_2P_SPH:ETL_ra2_l1b_proc_flag
1 elements.
Warning ! : (17-Jun-2009 15:11:17)
GanttChart::AddData. The DqiData structure has no data for this range
Information : (17-Jun-2009 15:11:17)
Graph 21: Adding data from object @PCF_RA2_WWV_2P_SPH:ETL_ra2_l2_proc_flag
18 elements.
Information : (17-Jun-2009 15:11:17)
Graph 21: Adding data from object @PCF_RA2_adfs_val:SET_val_adf_ra2_wwv_2p
1 elements.
Warning ! : (17-Jun-2009 15:11:17)
GanttChart::AddData. The DqiData structure has no data for this range
Information : (17-Jun-2009 15:11:17)
Graph 21: Adding data from object @PCF_RA2_sensing:ETL_ra2_wwv_2p 18
elements.
Information : (17-Jun-2009 15:11:17) Graph 21: Generating PNG file.
Warning ! : (17-Jun-2009 15:11:18)
GanttChart::ReadPolyline. Adding a section with no data
Warning ! : (17-Jun-2009 15:11:18)
GanttChart::ReadPolyline. Adding a section with no data
Warning ! : (17-Jun-2009 15:11:18)
GanttChart::ReadPolyline. Adding a section with no data
Warning ! : (17-Jun-2009 15:11:18)
GanttChart::ReadPolyline. Adding a section with no data
Information : (17-Jun-2009 15:11:18) Graph 21: Destroying object.
Information : (17-Jun-2009 15:11:18)
Graph 22: Creating object for a eventGanttChart
Information : (17-Jun-2009 15:11:18) Graph 22: Processing legend.
Information : (17-Jun-2009 15:11:18)
Graph 22: Adding data from object @PCF_MPH_MWR_CHD_AX:DET_wrong_product_err
1 elements.
Warning ! : (17-Jun-2009 15:11:18)
GanttChart::AddData. The DqiData structure has no data for this range
Information : (17-Jun-2009 15:11:18)
Graph 22: Adding data from object @PCF_MPH_MWR_CHD_AX:SET_wrong_sensing_stop
1 elements.
Warning ! : (17-Jun-2009 15:11:18)
GanttChart::AddData. The DqiData structure has no data for this range
Information : (17-Jun-2009 15:11:18)
Graph 22: Adding data from object @PCF_MPH_MWR_CHD_AX:SET_wrong_sensing_start
1 elements.
Warning ! : (17-Jun-2009 15:11:18)
GanttChart::AddData. The DqiData structure has no data for this range
Information : (17-Jun-2009 15:11:18)
Graph 22: Adding data from object @PCF_MPH_MWR_CHD_AX:SET_wrong_software_ver
1 elements.

Warning ! : (17-Jun-2009 15:11:18)
GanttChart::AddData. The DqiData structure has no data for this range
Information : (17-Jun-2009 15:11:18)
Graph 22: Adding data from object @PCF_MPH_MWR_CHD_AX:SET_wrong_proc_time
1 elements.
Warning ! : (17-Jun-2009 15:11:18)
GanttChart::AddData. The DqiData structure has no data for this range
Information : (17-Jun-2009 15:11:18)
Graph 22: Adding data from object @PCF_MPH_MWR_CHD_AX:SET_wrong_proc_stage
1 elements.
Warning ! : (17-Jun-2009 15:11:18)
GanttChart::AddData. The DqiData structure has no data for this range
Information : (17-Jun-2009 15:11:18)
Graph 22: Adding data from object @PCF_MPH_MWR_CHD_AX:SET_wrong_filename
1 elements.
Warning ! : (17-Jun-2009 15:11:18)
GanttChart::AddData. The DqiData structure has no data for this range
Information : (17-Jun-2009 15:11:18) Graph 22: Generating PNG file.
Warning ! : (17-Jun-2009 15:11:18)
GanttChart::ReadPolyline. Adding a section with no data
Warning ! : (17-Jun-2009 15:11:18)
GanttChart::ReadPolyline. Adding a section with no data
Warning ! : (17-Jun-2009 15:11:18)
GanttChart::ReadPolyline. Adding a section with no data
Warning ! : (17-Jun-2009 15:11:18)
GanttChart::ReadPolyline. Adding a section with no data
Warning ! : (17-Jun-2009 15:11:18)
GanttChart::ReadPolyline. Adding a section with no data
Warning ! : (17-Jun-2009 15:11:18)
GanttChart::ReadPolyline. Adding a section with no data
Warning ! : (17-Jun-2009 15:11:18)
GanttChart::ReadPolyline. Adding a section with no data
Warning ! : (17-Jun-2009 15:11:18)
GanttChart::ReadPolyline. Adding a section with no data
Information : (17-Jun-2009 15:11:19) Graph 22: Destroying object.
Information : (17-Jun-2009 15:11:19)
Graph 23: Creating object for a eventGanttChart
Information : (17-Jun-2009 15:11:19) Graph 23: Processing legend.
Information : (17-Jun-2009 15:11:19)
Graph 23: Adding data from object @PCF_MPH_MWR_CON_AX:DET_wrong_product_err
1 elements.
Warning ! : (17-Jun-2009 15:11:19)
GanttChart::AddData. The DqiData structure has no data for this range
Information : (17-Jun-2009 15:11:19)
Graph 23: Adding data from object @PCF_MPH_MWR_CON_AX:SET_wrong_sensing_stop
1 elements.
Warning ! : (17-Jun-2009 15:11:19)
GanttChart::AddData. The DqiData structure has no data for this range
Information : (17-Jun-2009 15:11:19)
Graph 23: Adding data from object @PCF_MPH_MWR_CON_AX:SET_wrong_sensing_start
1 elements.
Warning ! : (17-Jun-2009 15:11:19)
GanttChart::AddData. The DqiData structure has no data for this range
Information : (17-Jun-2009 15:11:19)
Graph 23: Adding data from object @PCF_MPH_MWR_CON_AX:SET_wrong_software_ver
1 elements.
Warning ! : (17-Jun-2009 15:11:19)
GanttChart::AddData. The DqiData structure has no data for this range
Information : (17-Jun-2009 15:11:19)
Graph 23: Adding data from object @PCF_MPH_MWR_CON_AX:SET_wrong_proc_time
1 elements.
Warning ! : (17-Jun-2009 15:11:19)
GanttChart::AddData. The DqiData structure has no data for this range
Information : (17-Jun-2009 15:11:19)
Graph 23: Adding data from object @PCF_MPH_MWR_CON_AX:SET_wrong_proc_stage
1 elements.
Warning ! : (17-Jun-2009 15:11:19)
GanttChart::AddData. The DqiData structure has no data for this range
Information : (17-Jun-2009 15:11:19)
Graph 23: Adding data from object @PCF_MPH_MWR_CON_AX:SET_wrong_filename

```
1 elements.
Warning ! : (17-Jun-2009 15:11:19)
GanttChart::AddData. The DqiData structure has no data for this range
Information : (17-Jun-2009 15:11:19) Graph 23: Generating PNG file.
Warning ! : (17-Jun-2009 15:11:19)
GanttChart::ReadPolyline. Adding a section with no data
Warning ! : (17-Jun-2009 15:11:19)
GanttChart::ReadPolyline. Adding a section with no data
Warning ! : (17-Jun-2009 15:11:19)
GanttChart::ReadPolyline. Adding a section with no data
Warning ! : (17-Jun-2009 15:11:19)
GanttChart::ReadPolyline. Adding a section with no data
Warning ! : (17-Jun-2009 15:11:19)
GanttChart::ReadPolyline. Adding a section with no data
Warning ! : (17-Jun-2009 15:11:19)
GanttChart::ReadPolyline. Adding a section with no data
Warning ! : (17-Jun-2009 15:11:19)
GanttChart::ReadPolyline. Adding a section with no data
Warning ! : (17-Jun-2009 15:11:19)
GanttChart::ReadPolyline. Adding a section with no data
Information : (17-Jun-2009 15:11:19) Graph 23: Destroying object.
Information : (17-Jun-2009 15:11:19)
Graph 24: Creating object for a eventGanttChart
Information : (17-Jun-2009 15:11:19) Graph 24: Processing legend.
Information : (17-Jun-2009 15:11:19)
Graph 24: Adding data from object @PCF_MPH_MWR_LSF_AX:DET_wrong_product_err
1 elements.
Warning ! : (17-Jun-2009 15:11:19)
GanttChart::AddData. The DqiData structure has no data for this range
Information : (17-Jun-2009 15:11:19)
Graph 24: Adding data from object @PCF_MPH_MWR_LSF_AX:SET_wrong_sensing_stop
1 elements.
Warning ! : (17-Jun-2009 15:11:19)
GanttChart::AddData. The DqiData structure has no data for this range
Information : (17-Jun-2009 15:11:19)
Graph 24: Adding data from object @PCF_MPH_MWR_LSF_AX:SET_wrong_sensing_start
1 elements.
Warning ! : (17-Jun-2009 15:11:19)
GanttChart::AddData. The DqiData structure has no data for this range
Information : (17-Jun-2009 15:11:19)
Graph 24: Adding data from object @PCF_MPH_MWR_LSF_AX:SET_wrong_software_ver
1 elements.
Warning ! : (17-Jun-2009 15:11:19)
GanttChart::AddData. The DqiData structure has no data for this range
Information : (17-Jun-2009 15:11:19)
Graph 24: Adding data from object @PCF_MPH_MWR_LSF_AX:SET_wrong_proc_time
1 elements.
Warning ! : (17-Jun-2009 15:11:19)
GanttChart::AddData. The DqiData structure has no data for this range
Information : (17-Jun-2009 15:11:19)
Graph 24: Adding data from object @PCF_MPH_MWR_LSF_AX:SET_wrong_proc_stage
1 elements.
Warning ! : (17-Jun-2009 15:11:19)
GanttChart::AddData. The DqiData structure has no data for this range
Information : (17-Jun-2009 15:11:19)
Graph 24: Adding data from object @PCF_MPH_MWR_LSF_AX:SET_wrong_filename
1 elements.
Warning ! : (17-Jun-2009 15:11:19)
GanttChart::AddData. The DqiData structure has no data for this range
Information : (17-Jun-2009 15:11:19) Graph 24: Generating PNG file.
Warning ! : (17-Jun-2009 15:11:19)
GanttChart::ReadPolyline. Adding a section with no data
Warning ! : (17-Jun-2009 15:11:19)
GanttChart::ReadPolyline. Adding a section with no data
Warning ! : (17-Jun-2009 15:11:19)
GanttChart::ReadPolyline. Adding a section with no data
Warning ! : (17-Jun-2009 15:11:19)
GanttChart::ReadPolyline. Adding a section with no data
Warning ! : (17-Jun-2009 15:11:19)
GanttChart::ReadPolyline. Adding a section with no data
```

Warning ! : (17-Jun-2009 15:11:19)
GanttChart::ReadPolyline. Adding a section with no data
Warning ! : (17-Jun-2009 15:11:19)
GanttChart::ReadPolyline. Adding a section with no data
Information : (17-Jun-2009 15:11:19) Graph 24: Destroying object.
Information : (17-Jun-2009 15:11:19)
Graph 25: Creating object for a eventGanttChart
Information : (17-Jun-2009 15:11:19) Graph 25: Processing legend.
Information : (17-Jun-2009 15:11:19)
Graph 25: Adding data from object @PCF_MPH_MWR_SLT_AX:DET_wrong_product_err
1 elements.
Warning ! : (17-Jun-2009 15:11:19)
GanttChart::AddData. The DqiData structure has no data for this range
Information : (17-Jun-2009 15:11:19)
Graph 25: Adding data from object @PCF_MPH_MWR_SLT_AX:SET_wrong_sensing_stop
1 elements.
Warning ! : (17-Jun-2009 15:11:19)
GanttChart::AddData. The DqiData structure has no data for this range
Information : (17-Jun-2009 15:11:19)
Graph 25: Adding data from object @PCF_MPH_MWR_SLT_AX:SET_wrong_sensing_start
1 elements.
Warning ! : (17-Jun-2009 15:11:19)
GanttChart::AddData. The DqiData structure has no data for this range
Information : (17-Jun-2009 15:11:19)
Graph 25: Adding data from object @PCF_MPH_MWR_SLT_AX:SET_wrong_software_ver
1 elements.
Warning ! : (17-Jun-2009 15:11:19)
GanttChart::AddData. The DqiData structure has no data for this range
Information : (17-Jun-2009 15:11:20)
Graph 25: Adding data from object @PCF_MPH_MWR_SLT_AX:SET_wrong_proc_time
1 elements.
Warning ! : (17-Jun-2009 15:11:20)
GanttChart::AddData. The DqiData structure has no data for this range
Information : (17-Jun-2009 15:11:20)
Graph 25: Adding data from object @PCF_MPH_MWR_SLT_AX:SET_wrong_proc_stage
1 elements.
Warning ! : (17-Jun-2009 15:11:20)
GanttChart::AddData. The DqiData structure has no data for this range
Information : (17-Jun-2009 15:11:20)
Graph 25: Adding data from object @PCF_MPH_MWR_SLT_AX:SET_wrong_filename
1 elements.
Warning ! : (17-Jun-2009 15:11:20)
GanttChart::AddData. The DqiData structure has no data for this range
Information : (17-Jun-2009 15:11:20) Graph 25: Generating PNG file.
Warning ! : (17-Jun-2009 15:11:20)
GanttChart::ReadPolyline. Adding a section with no data
Warning ! : (17-Jun-2009 15:11:20)
GanttChart::ReadPolyline. Adding a section with no data
Warning ! : (17-Jun-2009 15:11:20)
GanttChart::ReadPolyline. Adding a section with no data
Warning ! : (17-Jun-2009 15:11:20)
GanttChart::ReadPolyline. Adding a section with no data
Warning ! : (17-Jun-2009 15:11:20)
GanttChart::ReadPolyline. Adding a section with no data
Warning ! : (17-Jun-2009 15:11:20)
GanttChart::ReadPolyline. Adding a section with no data
Warning ! : (17-Jun-2009 15:11:20)
GanttChart::ReadPolyline. Adding a section with no data
Information : (17-Jun-2009 15:11:20) Graph 25: Destroying object.
Information : (17-Jun-2009 15:11:20)
Graph 26: Creating object for a eventGanttChart
Information : (17-Jun-2009 15:11:20) Graph 26: Processing legend.
Information : (17-Jun-2009 15:11:20)
Graph 26: Adding data from object @PCF_MPH_RA2_CHD_AX:DET_wrong_product_err
1 elements.
Warning ! : (17-Jun-2009 15:11:20)
GanttChart::AddData. The DqiData structure has no data for this range
Information : (17-Jun-2009 15:11:20)

Graph 26: Adding data from object @PCF_MPH_RA2_CHD_AX:SET_wrong_sensing_stop
1 elements.
Warning ! : (17-Jun-2009 15:11:20)
GanttChart::AddData. The DqiData structure has no data for this range
Information : (17-Jun-2009 15:11:20)
Graph 26: Adding data from object @PCF_MPH_RA2_CHD_AX:SET_wrong_sensing_start
1 elements.
Warning ! : (17-Jun-2009 15:11:20)
GanttChart::AddData. The DqiData structure has no data for this range
Information : (17-Jun-2009 15:11:20)
Graph 26: Adding data from object @PCF_MPH_RA2_CHD_AX:SET_wrong_software_ver
1 elements.
Warning ! : (17-Jun-2009 15:11:20)
GanttChart::AddData. The DqiData structure has no data for this range
Information : (17-Jun-2009 15:11:20)
Graph 26: Adding data from object @PCF_MPH_RA2_CHD_AX:SET_wrong_proc_time
1 elements.
Warning ! : (17-Jun-2009 15:11:20)
GanttChart::AddData. The DqiData structure has no data for this range
Information : (17-Jun-2009 15:11:20)
Graph 26: Adding data from object @PCF_MPH_RA2_CHD_AX:SET_wrong_proc_stage
1 elements.
Warning ! : (17-Jun-2009 15:11:20)
GanttChart::AddData. The DqiData structure has no data for this range
Information : (17-Jun-2009 15:11:20)
Graph 26: Adding data from object @PCF_MPH_RA2_CHD_AX:SET_wrong_filename
1 elements.
Warning ! : (17-Jun-2009 15:11:20)
GanttChart::AddData. The DqiData structure has no data for this range
Information : (17-Jun-2009 15:11:20) Graph 26: Generating PNG file.
Warning ! : (17-Jun-2009 15:11:20)
GanttChart::ReadPolyline. Adding a section with no data
Warning ! : (17-Jun-2009 15:11:20)
GanttChart::ReadPolyline. Adding a section with no data
Warning ! : (17-Jun-2009 15:11:20)
GanttChart::ReadPolyline. Adding a section with no data
Warning ! : (17-Jun-2009 15:11:20)
GanttChart::ReadPolyline. Adding a section with no data
Warning ! : (17-Jun-2009 15:11:20)
GanttChart::ReadPolyline. Adding a section with no data
Warning ! : (17-Jun-2009 15:11:20)
GanttChart::ReadPolyline. Adding a section with no data
Warning ! : (17-Jun-2009 15:11:20)
GanttChart::ReadPolyline. Adding a section with no data
Information : (17-Jun-2009 15:11:20) Graph 26: Destroying object.
Information : (17-Jun-2009 15:11:20)
Graph 27: Creating object for a eventGanttChart
Information : (17-Jun-2009 15:11:20) Graph 27: Processing legend.
Information : (17-Jun-2009 15:11:20)
Graph 27: Adding data from object @PCF_MPH_RA2_CON_AX:DET_wrong_product_err
1 elements.
Warning ! : (17-Jun-2009 15:11:20)
GanttChart::AddData. The DqiData structure has no data for this range
Information : (17-Jun-2009 15:11:20)
Graph 27: Adding data from object @PCF_MPH_RA2_CON_AX:SET_wrong_sensing_stop
1 elements.
Warning ! : (17-Jun-2009 15:11:20)
GanttChart::AddData. The DqiData structure has no data for this range
Information : (17-Jun-2009 15:11:20)
Graph 27: Adding data from object @PCF_MPH_RA2_CON_AX:SET_wrong_sensing_start
1 elements.
Warning ! : (17-Jun-2009 15:11:20)
GanttChart::AddData. The DqiData structure has no data for this range
Information : (17-Jun-2009 15:11:20)
Graph 27: Adding data from object @PCF_MPH_RA2_CON_AX:SET_wrong_software_ver
1 elements.
Warning ! : (17-Jun-2009 15:11:20)
GanttChart::AddData. The DqiData structure has no data for this range

```

Information : (17-Jun-2009 15:11:20)
Graph 27: Adding data from object @PCF_MPH_RA2_CON_AX:SET_wrong_proc_time
1 elements.
Warning !   : (17-Jun-2009 15:11:20)
GanttChart::AddData. The DqiData structure has no data for this range
Information : (17-Jun-2009 15:11:20)
Graph 27: Adding data from object @PCF_MPH_RA2_CON_AX:SET_wrong_proc_stage
1 elements.
Warning !   : (17-Jun-2009 15:11:20)
GanttChart::AddData. The DqiData structure has no data for this range
Information : (17-Jun-2009 15:11:20)
Graph 27: Adding data from object @PCF_MPH_RA2_CON_AX:SET_wrong_filename
1 elements.
Warning !   : (17-Jun-2009 15:11:20)
GanttChart::AddData. The DqiData structure has no data for this range
Information : (17-Jun-2009 15:11:20) Graph 27: Generating PNG file.
Warning !   : (17-Jun-2009 15:11:20)
GanttChart::ReadPolyline. Adding a section with no data
Warning !   : (17-Jun-2009 15:11:20)
GanttChart::ReadPolyline. Adding a section with no data
Warning !   : (17-Jun-2009 15:11:20)
GanttChart::ReadPolyline. Adding a section with no data
Warning !   : (17-Jun-2009 15:11:20)
GanttChart::ReadPolyline. Adding a section with no data
Warning !   : (17-Jun-2009 15:11:20)
GanttChart::ReadPolyline. Adding a section with no data
Warning !   : (17-Jun-2009 15:11:20)
GanttChart::ReadPolyline. Adding a section with no data
Warning !   : (17-Jun-2009 15:11:20)
GanttChart::ReadPolyline. Adding a section with no data
Warning !   : (17-Jun-2009 15:11:20)
GanttChart::ReadPolyline. Adding a section with no data
Warning !   : (17-Jun-2009 15:11:20)
Information : (17-Jun-2009 15:11:21) Graph 27: Destroying object.
Information : (17-Jun-2009 15:11:21)
Graph 28: Creating object for a eventGanttChart
Information : (17-Jun-2009 15:11:21) Graph 28: Processing legend.
Information : (17-Jun-2009 15:11:21)
Graph 28: Adding data from object @PCF_MPH_RA2_CST_AX:DET_wrong_product_err
1 elements.
Warning !   : (17-Jun-2009 15:11:21)
GanttChart::AddData. The DqiData structure has no data for this range
Information : (17-Jun-2009 15:11:21)
Graph 28: Adding data from object @PCF_MPH_RA2_CST_AX:SET_wrong_sensing_stop
1 elements.
Warning !   : (17-Jun-2009 15:11:21)
GanttChart::AddData. The DqiData structure has no data for this range
Information : (17-Jun-2009 15:11:21)
Graph 28: Adding data from object @PCF_MPH_RA2_CST_AX:SET_wrong_sensing_start
1 elements.
Warning !   : (17-Jun-2009 15:11:21)
GanttChart::AddData. The DqiData structure has no data for this range
Information : (17-Jun-2009 15:11:21)
Graph 28: Adding data from object @PCF_MPH_RA2_CST_AX:SET_wrong_software_ver
1 elements.
Warning !   : (17-Jun-2009 15:11:21)
GanttChart::AddData. The DqiData structure has no data for this range
Information : (17-Jun-2009 15:11:21)
Graph 28: Adding data from object @PCF_MPH_RA2_CST_AX:SET_wrong_proc_time
1 elements.
Warning !   : (17-Jun-2009 15:11:21)
GanttChart::AddData. The DqiData structure has no data for this range
Information : (17-Jun-2009 15:11:21)
Graph 28: Adding data from object @PCF_MPH_RA2_CST_AX:SET_wrong_proc_stage
1 elements.
Warning !   : (17-Jun-2009 15:11:21)
GanttChart::AddData. The DqiData structure has no data for this range
Information : (17-Jun-2009 15:11:21)
Graph 28: Adding data from object @PCF_MPH_RA2_CST_AX:SET_wrong_filename
1 elements.
Warning !   : (17-Jun-2009 15:11:21)
  
```


Warning ! : (17-Jun-2009 15:11:21)
GanttChart::ReadPolyline. Adding a section with no data
Information : (17-Jun-2009 15:11:22) Graph 29: Destroying object.
Information : (17-Jun-2009 15:11:22)
Graph 30: Creating object for a eventGanttChart
Information : (17-Jun-2009 15:11:22) Graph 30: Processing legend.
Information : (17-Jun-2009 15:11:22)
Graph 30: Adding data from object @PCF_MPH_RA2_GEO_AX:DET_wrong_product_err
1 elements.
Warning ! : (17-Jun-2009 15:11:22)
GanttChart::AddData. The DqiData structure has no data for this range
Information : (17-Jun-2009 15:11:22)
Graph 30: Adding data from object @PCF_MPH_RA2_GEO_AX:SET_wrong_sensing_stop
1 elements.
Warning ! : (17-Jun-2009 15:11:22)
GanttChart::AddData. The DqiData structure has no data for this range
Information : (17-Jun-2009 15:11:22)
Graph 30: Adding data from object @PCF_MPH_RA2_GEO_AX:SET_wrong_sensing_start
1 elements.
Warning ! : (17-Jun-2009 15:11:22)
GanttChart::AddData. The DqiData structure has no data for this range
Information : (17-Jun-2009 15:11:22)
Graph 30: Adding data from object @PCF_MPH_RA2_GEO_AX:SET_wrong_software_ver
1 elements.
Warning ! : (17-Jun-2009 15:11:22)
GanttChart::AddData. The DqiData structure has no data for this range
Information : (17-Jun-2009 15:11:22)
Graph 30: Adding data from object @PCF_MPH_RA2_GEO_AX:SET_wrong_proc_time
1 elements.
Warning ! : (17-Jun-2009 15:11:22)
GanttChart::AddData. The DqiData structure has no data for this range
Information : (17-Jun-2009 15:11:22)
Graph 30: Adding data from object @PCF_MPH_RA2_GEO_AX:SET_wrong_proc_stage
1 elements.
Warning ! : (17-Jun-2009 15:11:22)
GanttChart::AddData. The DqiData structure has no data for this range
Information : (17-Jun-2009 15:11:22)
Graph 30: Adding data from object @PCF_MPH_RA2_GEO_AX:SET_wrong_filename
1 elements.
Warning ! : (17-Jun-2009 15:11:22)
GanttChart::AddData. The DqiData structure has no data for this range
Information : (17-Jun-2009 15:11:22) Graph 30: Generating PNG file.
Warning ! : (17-Jun-2009 15:11:22)
GanttChart::ReadPolyline. Adding a section with no data
Warning ! : (17-Jun-2009 15:11:22)
GanttChart::ReadPolyline. Adding a section with no data
Warning ! : (17-Jun-2009 15:11:22)
GanttChart::ReadPolyline. Adding a section with no data
Warning ! : (17-Jun-2009 15:11:22)
GanttChart::ReadPolyline. Adding a section with no data
Warning ! : (17-Jun-2009 15:11:22)
GanttChart::ReadPolyline. Adding a section with no data
Warning ! : (17-Jun-2009 15:11:22)
GanttChart::ReadPolyline. Adding a section with no data
Warning ! : (17-Jun-2009 15:11:22)
GanttChart::ReadPolyline. Adding a section with no data
Information : (17-Jun-2009 15:11:22) Graph 30: Destroying object.
Information : (17-Jun-2009 15:11:22)
Graph 31: Creating object for a eventGanttChart
Information : (17-Jun-2009 15:11:22) Graph 31: Processing legend.
Information : (17-Jun-2009 15:11:22)
Graph 31: Adding data from object @PCF_MPH_RA2_ICT_AX:DET_wrong_product_err
1 elements.
Warning ! : (17-Jun-2009 15:11:22)
GanttChart::AddData. The DqiData structure has no data for this range
Information : (17-Jun-2009 15:11:22)
Graph 31: Adding data from object @PCF_MPH_RA2_ICT_AX:SET_wrong_sensing_stop
1 elements.

Warning ! : (17-Jun-2009 15:11:22)
GanttChart::AddData. The DqiData structure has no data for this range
Information : (17-Jun-2009 15:11:22)
Graph 31: Adding data from object @PCF_MPH_RA2_ICT_AX:SET_wrong_sensing_start
1 elements.
Warning ! : (17-Jun-2009 15:11:22)
GanttChart::AddData. The DqiData structure has no data for this range
Information : (17-Jun-2009 15:11:22)
Graph 31: Adding data from object @PCF_MPH_RA2_ICT_AX:SET_wrong_software_ver
1 elements.
Warning ! : (17-Jun-2009 15:11:22)
GanttChart::AddData. The DqiData structure has no data for this range
Information : (17-Jun-2009 15:11:22)
Graph 31: Adding data from object @PCF_MPH_RA2_ICT_AX:SET_wrong_proc_time
1 elements.
Warning ! : (17-Jun-2009 15:11:22)
GanttChart::AddData. The DqiData structure has no data for this range
Information : (17-Jun-2009 15:11:22)
Graph 31: Adding data from object @PCF_MPH_RA2_ICT_AX:SET_wrong_proc_stage
1 elements.
Warning ! : (17-Jun-2009 15:11:22)
GanttChart::AddData. The DqiData structure has no data for this range
Information : (17-Jun-2009 15:11:22)
Graph 31: Adding data from object @PCF_MPH_RA2_ICT_AX:SET_wrong_filename
1 elements.
Warning ! : (17-Jun-2009 15:11:22)
GanttChart::AddData. The DqiData structure has no data for this range
Information : (17-Jun-2009 15:11:22) Graph 31: Generating PNG file.
Warning ! : (17-Jun-2009 15:11:22)
GanttChart::ReadPolyline. Adding a section with no data
Warning ! : (17-Jun-2009 15:11:22)
GanttChart::ReadPolyline. Adding a section with no data
Warning ! : (17-Jun-2009 15:11:22)
GanttChart::ReadPolyline. Adding a section with no data
Warning ! : (17-Jun-2009 15:11:22)
GanttChart::ReadPolyline. Adding a section with no data
Warning ! : (17-Jun-2009 15:11:22)
GanttChart::ReadPolyline. Adding a section with no data
Warning ! : (17-Jun-2009 15:11:22)
GanttChart::ReadPolyline. Adding a section with no data
Warning ! : (17-Jun-2009 15:11:22)
GanttChart::ReadPolyline. Adding a section with no data
Warning ! : (17-Jun-2009 15:11:22)
GanttChart::ReadPolyline. Adding a section with no data
Information : (17-Jun-2009 15:11:23) Graph 31: Destroying object.
Information : (17-Jun-2009 15:11:23)
Graph 32: Creating object for a eventGanttChart
Information : (17-Jun-2009 15:11:23) Graph 32: Processing legend.
Information : (17-Jun-2009 15:11:23)
Graph 32: Adding data from object @PCF_MPH_RA2_IFA_AX:DET_wrong_product_err
1 elements.
Warning ! : (17-Jun-2009 15:11:23)
GanttChart::AddData. The DqiData structure has no data for this range
Information : (17-Jun-2009 15:11:23)
Graph 32: Adding data from object @PCF_MPH_RA2_IFA_AX:SET_wrong_sensing_stop
1 elements.
Warning ! : (17-Jun-2009 15:11:23)
GanttChart::AddData. The DqiData structure has no data for this range
Information : (17-Jun-2009 15:11:23)
Graph 32: Adding data from object @PCF_MPH_RA2_IFA_AX:SET_wrong_sensing_start
1 elements.
Warning ! : (17-Jun-2009 15:11:23)
GanttChart::AddData. The DqiData structure has no data for this range
Information : (17-Jun-2009 15:11:23)
Graph 32: Adding data from object @PCF_MPH_RA2_IFA_AX:SET_wrong_software_ver
1 elements.
Warning ! : (17-Jun-2009 15:11:23)
GanttChart::AddData. The DqiData structure has no data for this range
Information : (17-Jun-2009 15:11:23)
Graph 32: Adding data from object @PCF_MPH_RA2_IFA_AX:SET_wrong_proc_time

```
1 elements.
Warning ! : (17-Jun-2009 15:11:23)
GanttChart::AddData. The DqiData structure has no data for this range
Information : (17-Jun-2009 15:11:23)
Graph 32: Adding data from object @PCF_MPH_RA2_IFA_AX:SET_wrong_proc_stage
1 elements.
Warning ! : (17-Jun-2009 15:11:23)
GanttChart::AddData. The DqiData structure has no data for this range
Information : (17-Jun-2009 15:11:23)
Graph 32: Adding data from object @PCF_MPH_RA2_IFA_AX:SET_wrong_filename
1 elements.
Warning ! : (17-Jun-2009 15:11:23)
GanttChart::AddData. The DqiData structure has no data for this range
Information : (17-Jun-2009 15:11:23) Graph 32: Generating PNG file.
Warning ! : (17-Jun-2009 15:11:23)
GanttChart::ReadPolyline. Adding a section with no data
Warning ! : (17-Jun-2009 15:11:23)
GanttChart::ReadPolyline. Adding a section with no data
Warning ! : (17-Jun-2009 15:11:23)
GanttChart::ReadPolyline. Adding a section with no data
Warning ! : (17-Jun-2009 15:11:23)
GanttChart::ReadPolyline. Adding a section with no data
Warning ! : (17-Jun-2009 15:11:23)
GanttChart::ReadPolyline. Adding a section with no data
Warning ! : (17-Jun-2009 15:11:23)
GanttChart::ReadPolyline. Adding a section with no data
Warning ! : (17-Jun-2009 15:11:23)
GanttChart::ReadPolyline. Adding a section with no data
Warning ! : (17-Jun-2009 15:11:23)
GanttChart::ReadPolyline. Adding a section with no data
Information : (17-Jun-2009 15:11:23) Graph 32: Destroying object.
Information : (17-Jun-2009 15:11:23)
Graph 33: Creating object for a eventGanttChart
Information : (17-Jun-2009 15:11:23) Graph 33: Processing legend.
Information : (17-Jun-2009 15:11:23)
Graph 33: Adding data from object @PCF_MPH_RA2_IFB_AX:DET_wrong_product_err
1 elements.
Warning ! : (17-Jun-2009 15:11:23)
GanttChart::AddData. The DqiData structure has no data for this range
Information : (17-Jun-2009 15:11:23)
Graph 33: Adding data from object @PCF_MPH_RA2_IFB_AX:SET_wrong_sensing_stop
1 elements.
Warning ! : (17-Jun-2009 15:11:23)
GanttChart::AddData. The DqiData structure has no data for this range
Information : (17-Jun-2009 15:11:23)
Graph 33: Adding data from object @PCF_MPH_RA2_IFB_AX:SET_wrong_sensing_start
1 elements.
Warning ! : (17-Jun-2009 15:11:23)
GanttChart::AddData. The DqiData structure has no data for this range
Information : (17-Jun-2009 15:11:23)
Graph 33: Adding data from object @PCF_MPH_RA2_IFB_AX:SET_wrong_software_ver
1 elements.
Warning ! : (17-Jun-2009 15:11:23)
GanttChart::AddData. The DqiData structure has no data for this range
Information : (17-Jun-2009 15:11:23)
Graph 33: Adding data from object @PCF_MPH_RA2_IFB_AX:SET_wrong_proc_time
1 elements.
Warning ! : (17-Jun-2009 15:11:23)
GanttChart::AddData. The DqiData structure has no data for this range
Information : (17-Jun-2009 15:11:23)
Graph 33: Adding data from object @PCF_MPH_RA2_IFB_AX:SET_wrong_proc_stage
1 elements.
Warning ! : (17-Jun-2009 15:11:23)
GanttChart::AddData. The DqiData structure has no data for this range
Information : (17-Jun-2009 15:11:23)
Graph 33: Adding data from object @PCF_MPH_RA2_IFB_AX:SET_wrong_filename
1 elements.
Warning ! : (17-Jun-2009 15:11:23)
GanttChart::AddData. The DqiData structure has no data for this range
Information : (17-Jun-2009 15:11:23) Graph 33: Generating PNG file.
```


Information : (17-Jun-2009 15:11:24) Graph 34: Destroying object.
Information : (17-Jun-2009 15:11:24)
Graph 35: Creating object for a eventGanttChart
Information : (17-Jun-2009 15:11:24) Graph 35: Processing legend.
Information : (17-Jun-2009 15:11:24)
Graph 35: Adding data from object @PCF_MPH_RA2_IOC_AX:DET_wrong_product_err
1 elements.
Warning ! : (17-Jun-2009 15:11:24)
GanttChart::AddData. The DqiData structure has no data for this range
Information : (17-Jun-2009 15:11:24)
Graph 35: Adding data from object @PCF_MPH_RA2_IOC_AX:SET_wrong_sensing_stop
1 elements.
Warning ! : (17-Jun-2009 15:11:24)
GanttChart::AddData. The DqiData structure has no data for this range
Information : (17-Jun-2009 15:11:24)
Graph 35: Adding data from object @PCF_MPH_RA2_IOC_AX:SET_wrong_sensing_start
1 elements.
Warning ! : (17-Jun-2009 15:11:24)
GanttChart::AddData. The DqiData structure has no data for this range
Information : (17-Jun-2009 15:11:24)
Graph 35: Adding data from object @PCF_MPH_RA2_IOC_AX:SET_wrong_software_ver
1 elements.
Warning ! : (17-Jun-2009 15:11:24)
GanttChart::AddData. The DqiData structure has no data for this range
Information : (17-Jun-2009 15:11:24)
Graph 35: Adding data from object @PCF_MPH_RA2_IOC_AX:SET_wrong_proc_time
1 elements.
Warning ! : (17-Jun-2009 15:11:24)
GanttChart::AddData. The DqiData structure has no data for this range
Information : (17-Jun-2009 15:11:24)
Graph 35: Adding data from object @PCF_MPH_RA2_IOC_AX:SET_wrong_proc_stage
1 elements.
Warning ! : (17-Jun-2009 15:11:24)
GanttChart::AddData. The DqiData structure has no data for this range
Information : (17-Jun-2009 15:11:24)
Graph 35: Adding data from object @PCF_MPH_RA2_IOC_AX:SET_wrong_filename
1 elements.
Warning ! : (17-Jun-2009 15:11:24)
GanttChart::AddData. The DqiData structure has no data for this range
Information : (17-Jun-2009 15:11:24) Graph 35: Generating PNG file.
Warning ! : (17-Jun-2009 15:11:24)
GanttChart::ReadPolyline. Adding a section with no data
Warning ! : (17-Jun-2009 15:11:24)
GanttChart::ReadPolyline. Adding a section with no data
Warning ! : (17-Jun-2009 15:11:24)
GanttChart::ReadPolyline. Adding a section with no data
Warning ! : (17-Jun-2009 15:11:24)
GanttChart::ReadPolyline. Adding a section with no data
Warning ! : (17-Jun-2009 15:11:24)
GanttChart::ReadPolyline. Adding a section with no data
Warning ! : (17-Jun-2009 15:11:24)
GanttChart::ReadPolyline. Adding a section with no data
Warning ! : (17-Jun-2009 15:11:24)
GanttChart::ReadPolyline. Adding a section with no data
Information : (17-Jun-2009 15:11:24) Graph 35: Destroying object.
Information : (17-Jun-2009 15:11:24)
Graph 36: Creating object for a eventGanttChart
Information : (17-Jun-2009 15:11:24) Graph 36: Processing legend.
Information : (17-Jun-2009 15:11:24)
Graph 36: Adding data from object @PCF_MPH_RA2_MET_AX:DET_wrong_product_err
1 elements.
Warning ! : (17-Jun-2009 15:11:24)
GanttChart::AddData. The DqiData structure has no data for this range
Information : (17-Jun-2009 15:11:24)
Graph 36: Adding data from object @PCF_MPH_RA2_MET_AX:SET_wrong_sensing_stop
1 elements.
Warning ! : (17-Jun-2009 15:11:24)
GanttChart::AddData. The DqiData structure has no data for this range

Information : (17-Jun-2009 15:11:24)
Graph 36: Adding data from object @PCF_MPH_RA2_MET_AX:SET_wrong_sensing_start
1 elements.
Warning ! : (17-Jun-2009 15:11:24)
GanttChart::AddData. The DqiData structure has no data for this range
Information : (17-Jun-2009 15:11:24)
Graph 36: Adding data from object @PCF_MPH_RA2_MET_AX:SET_wrong_software_ver
1 elements.
Warning ! : (17-Jun-2009 15:11:24)
GanttChart::AddData. The DqiData structure has no data for this range
Information : (17-Jun-2009 15:11:24)
Graph 36: Adding data from object @PCF_MPH_RA2_MET_AX:SET_wrong_proc_time
1 elements.
Warning ! : (17-Jun-2009 15:11:24)
GanttChart::AddData. The DqiData structure has no data for this range
Information : (17-Jun-2009 15:11:24)
Graph 36: Adding data from object @PCF_MPH_RA2_MET_AX:SET_wrong_proc_stage
1 elements.
Warning ! : (17-Jun-2009 15:11:24)
GanttChart::AddData. The DqiData structure has no data for this range
Information : (17-Jun-2009 15:11:24)
Graph 36: Adding data from object @PCF_MPH_RA2_MET_AX:SET_wrong_filename
1 elements.
Warning ! : (17-Jun-2009 15:11:24)
GanttChart::AddData. The DqiData structure has no data for this range
Information : (17-Jun-2009 15:11:24) Graph 36: Generating PNG file.
Warning ! : (17-Jun-2009 15:11:24)
GanttChart::ReadPolyline. Adding a section with no data
Warning ! : (17-Jun-2009 15:11:24)
GanttChart::ReadPolyline. Adding a section with no data
Warning ! : (17-Jun-2009 15:11:24)
GanttChart::ReadPolyline. Adding a section with no data
Warning ! : (17-Jun-2009 15:11:24)
GanttChart::ReadPolyline. Adding a section with no data
Warning ! : (17-Jun-2009 15:11:24)
GanttChart::ReadPolyline. Adding a section with no data
Warning ! : (17-Jun-2009 15:11:24)
GanttChart::ReadPolyline. Adding a section with no data
Warning ! : (17-Jun-2009 15:11:24)
GanttChart::ReadPolyline. Adding a section with no data
Warning ! : (17-Jun-2009 15:11:24)
GanttChart::ReadPolyline. Adding a section with no data
Warning ! : (17-Jun-2009 15:11:24)
GanttChart::ReadPolyline. Adding a section with no data
Information : (17-Jun-2009 15:11:25) Graph 36: Destroying object.
Information : (17-Jun-2009 15:11:25)
Graph 37: Creating object for a eventGanttChart
Information : (17-Jun-2009 15:11:25) Graph 37: Processing legend.
Information : (17-Jun-2009 15:11:25)
Graph 37: Adding data from object @PCF_MPH_RA2_MSS_AX:DET_wrong_product_err
1 elements.
Warning ! : (17-Jun-2009 15:11:25)
GanttChart::AddData. The DqiData structure has no data for this range
Information : (17-Jun-2009 15:11:25)
Graph 37: Adding data from object @PCF_MPH_RA2_MSS_AX:SET_wrong_sensing_stop
1 elements.
Warning ! : (17-Jun-2009 15:11:25)
GanttChart::AddData. The DqiData structure has no data for this range
Information : (17-Jun-2009 15:11:25)
Graph 37: Adding data from object @PCF_MPH_RA2_MSS_AX:SET_wrong_sensing_start
1 elements.
Warning ! : (17-Jun-2009 15:11:25)
GanttChart::AddData. The DqiData structure has no data for this range
Information : (17-Jun-2009 15:11:25)
Graph 37: Adding data from object @PCF_MPH_RA2_MSS_AX:SET_wrong_software_ver
1 elements.
Warning ! : (17-Jun-2009 15:11:25)
GanttChart::AddData. The DqiData structure has no data for this range
Information : (17-Jun-2009 15:11:25)
Graph 37: Adding data from object @PCF_MPH_RA2_MSS_AX:SET_wrong_proc_time
1 elements.
Warning ! : (17-Jun-2009 15:11:25)

GanttChart::AddData. The DqiData structure has no data for this range
Information : (17-Jun-2009 15:11:25)
Graph 37: Adding data from object @PCF_MPH_RA2_MSS_AX:SET_wrong_proc_stage
1 elements.
Warning ! : (17-Jun-2009 15:11:25)
GanttChart::AddData. The DqiData structure has no data for this range
Information : (17-Jun-2009 15:11:25)
Graph 37: Adding data from object @PCF_MPH_RA2_MSS_AX:SET_wrong_filename
1 elements.
Warning ! : (17-Jun-2009 15:11:25)
GanttChart::AddData. The DqiData structure has no data for this range
Information : (17-Jun-2009 15:11:25) Graph 37: Generating PNG file.
Warning ! : (17-Jun-2009 15:11:25)
GanttChart::ReadPolyline. Adding a section with no data
Warning ! : (17-Jun-2009 15:11:25)
GanttChart::ReadPolyline. Adding a section with no data
Warning ! : (17-Jun-2009 15:11:25)
GanttChart::ReadPolyline. Adding a section with no data
Warning ! : (17-Jun-2009 15:11:25)
GanttChart::ReadPolyline. Adding a section with no data
Warning ! : (17-Jun-2009 15:11:25)
GanttChart::ReadPolyline. Adding a section with no data
Warning ! : (17-Jun-2009 15:11:25)
GanttChart::ReadPolyline. Adding a section with no data
Warning ! : (17-Jun-2009 15:11:25)
GanttChart::ReadPolyline. Adding a section with no data
Warning ! : (17-Jun-2009 15:11:25)
GanttChart::ReadPolyline. Adding a section with no data
Information : (17-Jun-2009 15:11:25) Graph 37: Destroying object.
Information : (17-Jun-2009 15:11:25)
Graph 38: Creating object for a eventGanttChart
Information : (17-Jun-2009 15:11:25) Graph 38: Processing legend.
Information : (17-Jun-2009 15:11:25)
Graph 38: Adding data from object @PCF_MPH_RA2_OT1_AX:DET_wrong_product_err
1 elements.
Warning ! : (17-Jun-2009 15:11:25)
GanttChart::AddData. The DqiData structure has no data for this range
Information : (17-Jun-2009 15:11:25)
Graph 38: Adding data from object @PCF_MPH_RA2_OT1_AX:SET_wrong_sensing_stop
1 elements.
Warning ! : (17-Jun-2009 15:11:25)
GanttChart::AddData. The DqiData structure has no data for this range
Information : (17-Jun-2009 15:11:25)
Graph 38: Adding data from object @PCF_MPH_RA2_OT1_AX:SET_wrong_sensing_start
1 elements.
Warning ! : (17-Jun-2009 15:11:25)
GanttChart::AddData. The DqiData structure has no data for this range
Information : (17-Jun-2009 15:11:25)
Graph 38: Adding data from object @PCF_MPH_RA2_OT1_AX:SET_wrong_software_ver
1 elements.
Warning ! : (17-Jun-2009 15:11:25)
GanttChart::AddData. The DqiData structure has no data for this range
Information : (17-Jun-2009 15:11:25)
Graph 38: Adding data from object @PCF_MPH_RA2_OT1_AX:SET_wrong_proc_time
1 elements.
Warning ! : (17-Jun-2009 15:11:25)
GanttChart::AddData. The DqiData structure has no data for this range
Information : (17-Jun-2009 15:11:25)
Graph 38: Adding data from object @PCF_MPH_RA2_OT1_AX:SET_wrong_proc_stage
1 elements.
Warning ! : (17-Jun-2009 15:11:25)
GanttChart::AddData. The DqiData structure has no data for this range
Information : (17-Jun-2009 15:11:25)
Graph 38: Adding data from object @PCF_MPH_RA2_OT1_AX:SET_wrong_filename
1 elements.
Warning ! : (17-Jun-2009 15:11:25)
GanttChart::AddData. The DqiData structure has no data for this range
Information : (17-Jun-2009 15:11:25) Graph 38: Generating PNG file.
Warning ! : (17-Jun-2009 15:11:25)
GanttChart::ReadPolyline. Adding a section with no data

Warning ! : (17-Jun-2009 15:11:25)
GanttChart::ReadPolyline. Adding a section with no data
Warning ! : (17-Jun-2009 15:11:25)
GanttChart::ReadPolyline. Adding a section with no data
Warning ! : (17-Jun-2009 15:11:25)
GanttChart::ReadPolyline. Adding a section with no data
Warning ! : (17-Jun-2009 15:11:25)
GanttChart::ReadPolyline. Adding a section with no data
Warning ! : (17-Jun-2009 15:11:25)
GanttChart::ReadPolyline. Adding a section with no data
Warning ! : (17-Jun-2009 15:11:25)
GanttChart::ReadPolyline. Adding a section with no data
Information : (17-Jun-2009 15:11:26) Graph 38: Destroying object.
Information : (17-Jun-2009 15:11:26)
Graph 39: Creating object for a eventGanttChart
Information : (17-Jun-2009 15:11:26) Graph 39: Processing legend.
Information : (17-Jun-2009 15:11:26)
Graph 39: Adding data from object @PCF_MPH_RA2_OT2_AX:DET_wrong_product_err
1 elements.
Warning ! : (17-Jun-2009 15:11:26)
GanttChart::AddData. The DqiData structure has no data for this range
Information : (17-Jun-2009 15:11:26)
Graph 39: Adding data from object @PCF_MPH_RA2_OT2_AX:SET_wrong_sensing_stop
1 elements.
Warning ! : (17-Jun-2009 15:11:26)
GanttChart::AddData. The DqiData structure has no data for this range
Information : (17-Jun-2009 15:11:26)
Graph 39: Adding data from object @PCF_MPH_RA2_OT2_AX:SET_wrong_sensing_start
1 elements.
Warning ! : (17-Jun-2009 15:11:26)
GanttChart::AddData. The DqiData structure has no data for this range
Information : (17-Jun-2009 15:11:26)
Graph 39: Adding data from object @PCF_MPH_RA2_OT2_AX:SET_wrong_software_ver
1 elements.
Warning ! : (17-Jun-2009 15:11:26)
GanttChart::AddData. The DqiData structure has no data for this range
Information : (17-Jun-2009 15:11:26)
Graph 39: Adding data from object @PCF_MPH_RA2_OT2_AX:SET_wrong_proc_time
1 elements.
Warning ! : (17-Jun-2009 15:11:26)
GanttChart::AddData. The DqiData structure has no data for this range
Information : (17-Jun-2009 15:11:26)
Graph 39: Adding data from object @PCF_MPH_RA2_OT2_AX:SET_wrong_proc_stage
1 elements.
Warning ! : (17-Jun-2009 15:11:26)
GanttChart::AddData. The DqiData structure has no data for this range
Information : (17-Jun-2009 15:11:26)
Graph 39: Adding data from object @PCF_MPH_RA2_OT2_AX:SET_wrong_filename
1 elements.
Warning ! : (17-Jun-2009 15:11:26)
GanttChart::AddData. The DqiData structure has no data for this range
Information : (17-Jun-2009 15:11:26) Graph 39: Generating PNG file.
Warning ! : (17-Jun-2009 15:11:26)
GanttChart::ReadPolyline. Adding a section with no data
Warning ! : (17-Jun-2009 15:11:26)
GanttChart::ReadPolyline. Adding a section with no data
Warning ! : (17-Jun-2009 15:11:26)
GanttChart::ReadPolyline. Adding a section with no data
Warning ! : (17-Jun-2009 15:11:26)
GanttChart::ReadPolyline. Adding a section with no data
Warning ! : (17-Jun-2009 15:11:26)
GanttChart::ReadPolyline. Adding a section with no data
Warning ! : (17-Jun-2009 15:11:26)
GanttChart::ReadPolyline. Adding a section with no data
Warning ! : (17-Jun-2009 15:11:26)
GanttChart::ReadPolyline. Adding a section with no data
Warning ! : (17-Jun-2009 15:11:26)
GanttChart::ReadPolyline. Adding a section with no data
Information : (17-Jun-2009 15:11:26) Graph 39: Destroying object.
Information : (17-Jun-2009 15:11:26)

Graph 40: Creating object for a eventGanttChart
Information : (17-Jun-2009 15:11:26) Graph 40: Processing legend.
Information : (17-Jun-2009 15:11:26)
Graph 40: Adding data from object @PCF_MPH_RA2_PLA_AX:DET_wrong_product_err
1 elements.
Warning ! : (17-Jun-2009 15:11:26)
GanttChart::AddData. The DqiData structure has no data for this range
Information : (17-Jun-2009 15:11:26)
Graph 40: Adding data from object @PCF_MPH_RA2_PLA_AX:SET_wrong_sensing_stop
1 elements.
Warning ! : (17-Jun-2009 15:11:26)
GanttChart::AddData. The DqiData structure has no data for this range
Information : (17-Jun-2009 15:11:26)
Graph 40: Adding data from object @PCF_MPH_RA2_PLA_AX:SET_wrong_sensing_start
1 elements.
Warning ! : (17-Jun-2009 15:11:26)
GanttChart::AddData. The DqiData structure has no data for this range
Information : (17-Jun-2009 15:11:26)
Graph 40: Adding data from object @PCF_MPH_RA2_PLA_AX:SET_wrong_software_ver
1 elements.
Warning ! : (17-Jun-2009 15:11:26)
GanttChart::AddData. The DqiData structure has no data for this range
Information : (17-Jun-2009 15:11:26)
Graph 40: Adding data from object @PCF_MPH_RA2_PLA_AX:SET_wrong_proc_time
1 elements.
Warning ! : (17-Jun-2009 15:11:26)
GanttChart::AddData. The DqiData structure has no data for this range
Information : (17-Jun-2009 15:11:26)
Graph 40: Adding data from object @PCF_MPH_RA2_PLA_AX:SET_wrong_proc_stage
1 elements.
Warning ! : (17-Jun-2009 15:11:26)
GanttChart::AddData. The DqiData structure has no data for this range
Information : (17-Jun-2009 15:11:27)
Graph 40: Adding data from object @PCF_MPH_RA2_PLA_AX:SET_wrong_filename
1 elements.
Warning ! : (17-Jun-2009 15:11:27)
GanttChart::AddData. The DqiData structure has no data for this range
Information : (17-Jun-2009 15:11:27) Graph 40: Generating PNG file.
Warning ! : (17-Jun-2009 15:11:27)
GanttChart::ReadPolyline. Adding a section with no data
Warning ! : (17-Jun-2009 15:11:27)
GanttChart::ReadPolyline. Adding a section with no data
Warning ! : (17-Jun-2009 15:11:27)
GanttChart::ReadPolyline. Adding a section with no data
Warning ! : (17-Jun-2009 15:11:27)
GanttChart::ReadPolyline. Adding a section with no data
Warning ! : (17-Jun-2009 15:11:27)
GanttChart::ReadPolyline. Adding a section with no data
Warning ! : (17-Jun-2009 15:11:27)
GanttChart::ReadPolyline. Adding a section with no data
Warning ! : (17-Jun-2009 15:11:27)
GanttChart::ReadPolyline. Adding a section with no data
Warning ! : (17-Jun-2009 15:11:27)
GanttChart::ReadPolyline. Adding a section with no data
Information : (17-Jun-2009 15:11:27) Graph 40: Destroying object.
Information : (17-Jun-2009 15:11:27)
Graph 41: Creating object for a eventGanttChart
Information : (17-Jun-2009 15:11:27) Graph 41: Processing legend.
Information : (17-Jun-2009 15:11:27)
Graph 41: Adding data from object @PCF_MPH_RA2_POL_AX:DET_wrong_product_err
1 elements.
Warning ! : (17-Jun-2009 15:11:27)
GanttChart::AddData. The DqiData structure has no data for this range
Information : (17-Jun-2009 15:11:27)
Graph 41: Adding data from object @PCF_MPH_RA2_POL_AX:SET_wrong_sensing_stop
1 elements.
Warning ! : (17-Jun-2009 15:11:27)
GanttChart::AddData. The DqiData structure has no data for this range
Information : (17-Jun-2009 15:11:27)
Graph 41: Adding data from object @PCF_MPH_RA2_POL_AX:SET_wrong_sensing_start

```
1 elements.
Warning ! : (17-Jun-2009 15:11:27)
GanttChart::AddData. The DqiData structure has no data for this range
Information : (17-Jun-2009 15:11:27)
Graph 41: Adding data from object @PCF_MPH_RA2_POL_AX:SET_wrong_software_ver
1 elements.
Warning ! : (17-Jun-2009 15:11:27)
GanttChart::AddData. The DqiData structure has no data for this range
Information : (17-Jun-2009 15:11:27)
Graph 41: Adding data from object @PCF_MPH_RA2_POL_AX:SET_wrong_proc_time
1 elements.
Warning ! : (17-Jun-2009 15:11:27)
GanttChart::AddData. The DqiData structure has no data for this range
Information : (17-Jun-2009 15:11:27)
Graph 41: Adding data from object @PCF_MPH_RA2_POL_AX:SET_wrong_proc_stage
1 elements.
Warning ! : (17-Jun-2009 15:11:27)
GanttChart::AddData. The DqiData structure has no data for this range
Information : (17-Jun-2009 15:11:27)
Graph 41: Adding data from object @PCF_MPH_RA2_POL_AX:SET_wrong_filename
1 elements.
Warning ! : (17-Jun-2009 15:11:27)
GanttChart::AddData. The DqiData structure has no data for this range
Information : (17-Jun-2009 15:11:27) Graph 41: Generating PNG file.
Warning ! : (17-Jun-2009 15:11:27)
GanttChart::ReadPolyline. Adding a section with no data
Warning ! : (17-Jun-2009 15:11:27)
GanttChart::ReadPolyline. Adding a section with no data
Warning ! : (17-Jun-2009 15:11:27)
GanttChart::ReadPolyline. Adding a section with no data
Warning ! : (17-Jun-2009 15:11:27)
GanttChart::ReadPolyline. Adding a section with no data
Warning ! : (17-Jun-2009 15:11:27)
GanttChart::ReadPolyline. Adding a section with no data
Warning ! : (17-Jun-2009 15:11:27)
GanttChart::ReadPolyline. Adding a section with no data
Warning ! : (17-Jun-2009 15:11:27)
GanttChart::ReadPolyline. Adding a section with no data
Warning ! : (17-Jun-2009 15:11:27)
GanttChart::ReadPolyline. Adding a section with no data
Warning ! : (17-Jun-2009 15:11:27)
Graph 42: Creating object for a eventGanttChart
Information : (17-Jun-2009 15:11:27) Graph 42: Processing legend.
Information : (17-Jun-2009 15:11:27)
Graph 42: Adding data from object @PCF_MPH_RA2_SET_AX:DET_wrong_product_err
1 elements.
Warning ! : (17-Jun-2009 15:11:27)
GanttChart::AddData. The DqiData structure has no data for this range
Information : (17-Jun-2009 15:11:27)
Graph 42: Adding data from object @PCF_MPH_RA2_SET_AX:SET_wrong_sensing_stop
1 elements.
Warning ! : (17-Jun-2009 15:11:27)
GanttChart::AddData. The DqiData structure has no data for this range
Information : (17-Jun-2009 15:11:27)
Graph 42: Adding data from object @PCF_MPH_RA2_SET_AX:SET_wrong_sensing_start
1 elements.
Warning ! : (17-Jun-2009 15:11:27)
GanttChart::AddData. The DqiData structure has no data for this range
Information : (17-Jun-2009 15:11:27)
Graph 42: Adding data from object @PCF_MPH_RA2_SET_AX:SET_wrong_software_ver
1 elements.
Warning ! : (17-Jun-2009 15:11:27)
GanttChart::AddData. The DqiData structure has no data for this range
Information : (17-Jun-2009 15:11:27)
Graph 42: Adding data from object @PCF_MPH_RA2_SET_AX:SET_wrong_proc_time
1 elements.
Warning ! : (17-Jun-2009 15:11:27)
GanttChart::AddData. The DqiData structure has no data for this range
Information : (17-Jun-2009 15:11:27)
```

Graph 42: Adding data from object @PCF_MPH_RA2_SET_AX:SET_wrong_proc_stage
1 elements.
Warning ! : (17-Jun-2009 15:11:27)
GanttChart::AddData. The DqiData structure has no data for this range
Information : (17-Jun-2009 15:11:27)
Graph 42: Adding data from object @PCF_MPH_RA2_SET_AX:SET_wrong_filename
1 elements.
Warning ! : (17-Jun-2009 15:11:27)
GanttChart::AddData. The DqiData structure has no data for this range
Information : (17-Jun-2009 15:11:27) Graph 42: Generating PNG file.
Warning ! : (17-Jun-2009 15:11:27)
GanttChart::ReadPolyline. Adding a section with no data
Warning ! : (17-Jun-2009 15:11:27)
GanttChart::ReadPolyline. Adding a section with no data
Warning ! : (17-Jun-2009 15:11:27)
GanttChart::ReadPolyline. Adding a section with no data
Warning ! : (17-Jun-2009 15:11:27)
GanttChart::ReadPolyline. Adding a section with no data
Warning ! : (17-Jun-2009 15:11:27)
GanttChart::ReadPolyline. Adding a section with no data
Warning ! : (17-Jun-2009 15:11:27)
GanttChart::ReadPolyline. Adding a section with no data
Warning ! : (17-Jun-2009 15:11:27)
GanttChart::ReadPolyline. Adding a section with no data
Warning ! : (17-Jun-2009 15:11:27)
GanttChart::ReadPolyline. Adding a section with no data
Information : (17-Jun-2009 15:11:28) Graph 42: Destroying object.
Information : (17-Jun-2009 15:11:28)
Graph 43: Creating object for a eventGanttChart
Information : (17-Jun-2009 15:11:28) Graph 43: Processing legend.
Information : (17-Jun-2009 15:11:28)
Graph 43: Adding data from object @PCF_MPH_RA2_SL1_AX:DET_wrong_product_err
1 elements.
Warning ! : (17-Jun-2009 15:11:28)
GanttChart::AddData. The DqiData structure has no data for this range
Information : (17-Jun-2009 15:11:28)
Graph 43: Adding data from object @PCF_MPH_RA2_SL1_AX:SET_wrong_sensing_stop
1 elements.
Warning ! : (17-Jun-2009 15:11:28)
GanttChart::AddData. The DqiData structure has no data for this range
Information : (17-Jun-2009 15:11:28)
Graph 43: Adding data from object @PCF_MPH_RA2_SL1_AX:SET_wrong_sensing_start
1 elements.
Warning ! : (17-Jun-2009 15:11:28)
GanttChart::AddData. The DqiData structure has no data for this range
Information : (17-Jun-2009 15:11:28)
Graph 43: Adding data from object @PCF_MPH_RA2_SL1_AX:SET_wrong_software_ver
1 elements.
Warning ! : (17-Jun-2009 15:11:28)
GanttChart::AddData. The DqiData structure has no data for this range
Information : (17-Jun-2009 15:11:28)
Graph 43: Adding data from object @PCF_MPH_RA2_SL1_AX:SET_wrong_proc_time
1 elements.
Warning ! : (17-Jun-2009 15:11:28)
GanttChart::AddData. The DqiData structure has no data for this range
Information : (17-Jun-2009 15:11:28)
Graph 43: Adding data from object @PCF_MPH_RA2_SL1_AX:SET_wrong_proc_stage
1 elements.
Warning ! : (17-Jun-2009 15:11:28)
GanttChart::AddData. The DqiData structure has no data for this range
Information : (17-Jun-2009 15:11:28)
Graph 43: Adding data from object @PCF_MPH_RA2_SL1_AX:SET_wrong_filename
1 elements.
Warning ! : (17-Jun-2009 15:11:28)
GanttChart::AddData. The DqiData structure has no data for this range
Information : (17-Jun-2009 15:11:28) Graph 43: Generating PNG file.
Warning ! : (17-Jun-2009 15:11:28)
GanttChart::ReadPolyline. Adding a section with no data
Warning ! : (17-Jun-2009 15:11:28)
GanttChart::ReadPolyline. Adding a section with no data

Warning ! : (17-Jun-2009 15:11:28)
GanttChart::ReadPolyline. Adding a section with no data
Warning ! : (17-Jun-2009 15:11:28)
GanttChart::ReadPolyline. Adding a section with no data
Warning ! : (17-Jun-2009 15:11:28)
GanttChart::ReadPolyline. Adding a section with no data
Warning ! : (17-Jun-2009 15:11:28)
GanttChart::ReadPolyline. Adding a section with no data
Warning ! : (17-Jun-2009 15:11:28)
GanttChart::ReadPolyline. Adding a section with no data
Information : (17-Jun-2009 15:11:28) Graph 43: Destroying object.
Information : (17-Jun-2009 15:11:28)
Graph 44: Creating object for a eventGanttChart
Information : (17-Jun-2009 15:11:28) Graph 44: Processing legend.
Information : (17-Jun-2009 15:11:28)
Graph 44: Adding data from object @PCF_MPH_RA2_SL2_AX:DET_wrong_product_err
1 elements.
Warning ! : (17-Jun-2009 15:11:28)
GanttChart::AddData. The DqiData structure has no data for this range
Information : (17-Jun-2009 15:11:28)
Graph 44: Adding data from object @PCF_MPH_RA2_SL2_AX:SET_wrong_sensing_stop
1 elements.
Warning ! : (17-Jun-2009 15:11:28)
GanttChart::AddData. The DqiData structure has no data for this range
Information : (17-Jun-2009 15:11:28)
Graph 44: Adding data from object @PCF_MPH_RA2_SL2_AX:SET_wrong_sensing_start
1 elements.
Warning ! : (17-Jun-2009 15:11:28)
GanttChart::AddData. The DqiData structure has no data for this range
Information : (17-Jun-2009 15:11:28)
Graph 44: Adding data from object @PCF_MPH_RA2_SL2_AX:SET_wrong_software_ver
1 elements.
Warning ! : (17-Jun-2009 15:11:28)
GanttChart::AddData. The DqiData structure has no data for this range
Information : (17-Jun-2009 15:11:28)
Graph 44: Adding data from object @PCF_MPH_RA2_SL2_AX:SET_wrong_proc_time
1 elements.
Warning ! : (17-Jun-2009 15:11:28)
GanttChart::AddData. The DqiData structure has no data for this range
Information : (17-Jun-2009 15:11:28)
Graph 44: Adding data from object @PCF_MPH_RA2_SL2_AX:SET_wrong_proc_stage
1 elements.
Warning ! : (17-Jun-2009 15:11:28)
GanttChart::AddData. The DqiData structure has no data for this range
Information : (17-Jun-2009 15:11:28)
Graph 44: Adding data from object @PCF_MPH_RA2_SL2_AX:SET_wrong_filename
1 elements.
Warning ! : (17-Jun-2009 15:11:28)
GanttChart::AddData. The DqiData structure has no data for this range
Information : (17-Jun-2009 15:11:28) Graph 44: Generating PNG file.
Warning ! : (17-Jun-2009 15:11:28)
GanttChart::ReadPolyline. Adding a section with no data
Warning ! : (17-Jun-2009 15:11:28)
GanttChart::ReadPolyline. Adding a section with no data
Warning ! : (17-Jun-2009 15:11:28)
GanttChart::ReadPolyline. Adding a section with no data
Warning ! : (17-Jun-2009 15:11:28)
GanttChart::ReadPolyline. Adding a section with no data
Warning ! : (17-Jun-2009 15:11:28)
GanttChart::ReadPolyline. Adding a section with no data
Warning ! : (17-Jun-2009 15:11:28)
GanttChart::ReadPolyline. Adding a section with no data
Warning ! : (17-Jun-2009 15:11:28)
GanttChart::ReadPolyline. Adding a section with no data
Warning ! : (17-Jun-2009 15:11:28)
GanttChart::ReadPolyline. Adding a section with no data
Warning ! : (17-Jun-2009 15:11:28)
GanttChart::ReadPolyline. Adding a section with no data
Warning ! : (17-Jun-2009 15:11:28)
GanttChart::ReadPolyline. Adding a section with no data
Information : (17-Jun-2009 15:11:29) Graph 44: Destroying object.
Information : (17-Jun-2009 15:11:29)
Graph 45: Creating object for a eventGanttChart
Information : (17-Jun-2009 15:11:29) Graph 45: Processing legend.

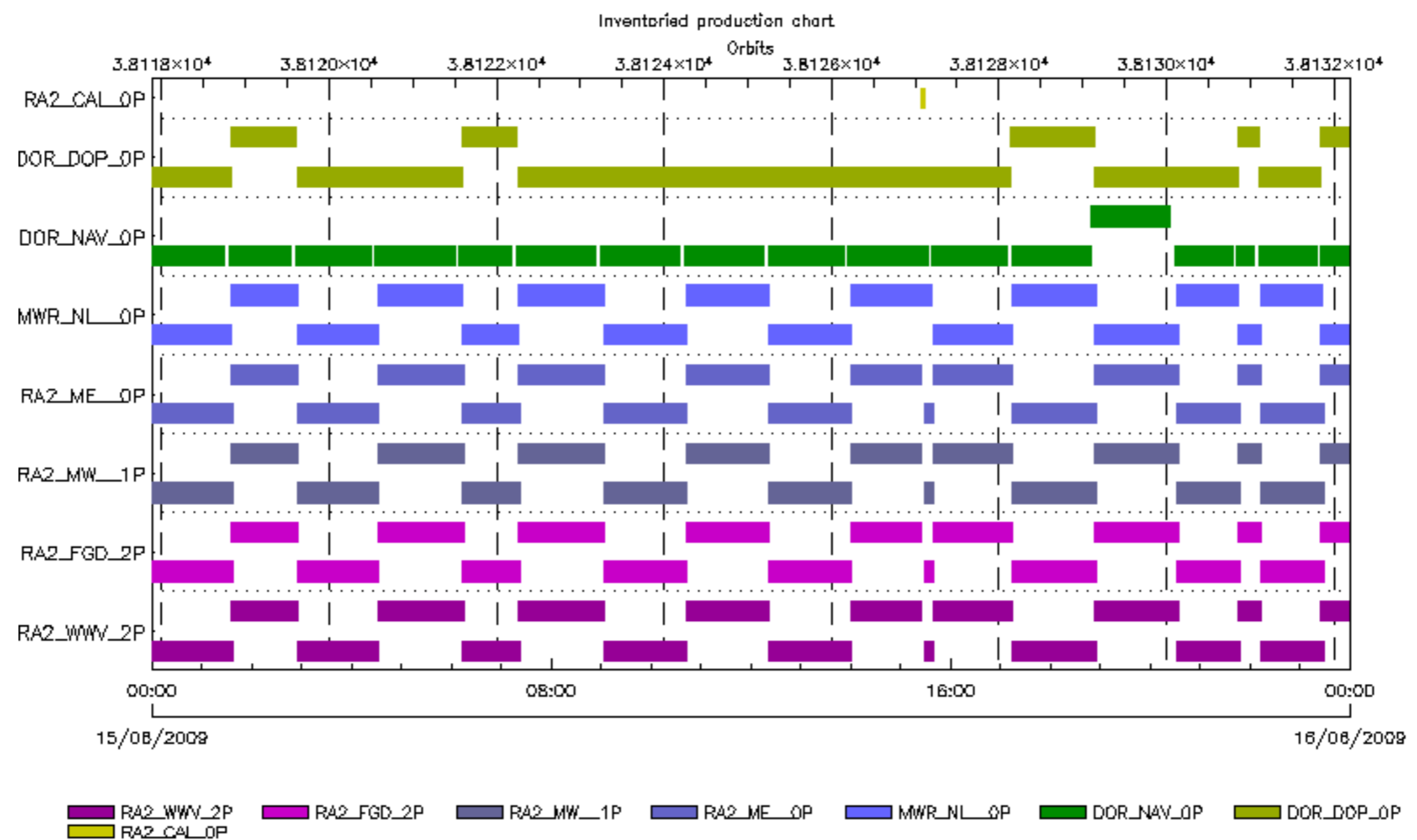
Information : (17-Jun-2009 15:11:29)
Graph 45: Adding data from object @PCF MPH_RA2_SOI_AX:DET_wrong_product_err
1 elements.
Warning ! : (17-Jun-2009 15:11:29)
GanttChart::AddData. The DqiData structure has no data for this range
Information : (17-Jun-2009 15:11:29)
Graph 45: Adding data from object @PCF MPH_RA2_SOI_AX:SET_wrong_sensing_stop
1 elements.
Warning ! : (17-Jun-2009 15:11:29)
GanttChart::AddData. The DqiData structure has no data for this range
Information : (17-Jun-2009 15:11:29)
Graph 45: Adding data from object @PCF MPH_RA2_SOI_AX:SET_wrong_sensing_start
1 elements.
Warning ! : (17-Jun-2009 15:11:29)
GanttChart::AddData. The DqiData structure has no data for this range
Information : (17-Jun-2009 15:11:29)
Graph 45: Adding data from object @PCF MPH_RA2_SOI_AX:SET_wrong_software_ver
1 elements.
Warning ! : (17-Jun-2009 15:11:29)
GanttChart::AddData. The DqiData structure has no data for this range
Information : (17-Jun-2009 15:11:29)
Graph 45: Adding data from object @PCF MPH_RA2_SOI_AX:SET_wrong_proc_time
1 elements.
Warning ! : (17-Jun-2009 15:11:29)
GanttChart::AddData. The DqiData structure has no data for this range
Information : (17-Jun-2009 15:11:29)
Graph 45: Adding data from object @PCF MPH_RA2_SOI_AX:SET_wrong_proc_stage
1 elements.
Warning ! : (17-Jun-2009 15:11:29)
GanttChart::AddData. The DqiData structure has no data for this range
Information : (17-Jun-2009 15:11:29)
Graph 45: Adding data from object @PCF MPH_RA2_SOI_AX:SET_wrong_filename
1 elements.
Warning ! : (17-Jun-2009 15:11:29)
GanttChart::AddData. The DqiData structure has no data for this range
Information : (17-Jun-2009 15:11:29) Graph 45: Generating PNG file.
Warning ! : (17-Jun-2009 15:11:29)
GanttChart::ReadPolyline. Adding a section with no data
Warning ! : (17-Jun-2009 15:11:29)
GanttChart::ReadPolyline. Adding a section with no data
Warning ! : (17-Jun-2009 15:11:29)
GanttChart::ReadPolyline. Adding a section with no data
Warning ! : (17-Jun-2009 15:11:29)
GanttChart::ReadPolyline. Adding a section with no data
Warning ! : (17-Jun-2009 15:11:29)
GanttChart::ReadPolyline. Adding a section with no data
Warning ! : (17-Jun-2009 15:11:29)
GanttChart::ReadPolyline. Adding a section with no data
Warning ! : (17-Jun-2009 15:11:29)
GanttChart::ReadPolyline. Adding a section with no data
Warning ! : (17-Jun-2009 15:11:29)
GanttChart::ReadPolyline. Adding a section with no data
Information : (17-Jun-2009 15:11:29) Graph 45: Destroying object.
Information : (17-Jun-2009 15:11:29)
Graph 46: Creating object for a eventGanttChart
Information : (17-Jun-2009 15:11:29) Graph 46: Processing legend.
Information : (17-Jun-2009 15:11:29)
Graph 46: Adding data from object @PCF MPH_RA2_SOL_AX:DET_wrong_product_err
1 elements.
Warning ! : (17-Jun-2009 15:11:29)
GanttChart::AddData. The DqiData structure has no data for this range
Information : (17-Jun-2009 15:11:29)
Graph 46: Adding data from object @PCF MPH_RA2_SOL_AX:SET_wrong_sensing_stop
1 elements.
Warning ! : (17-Jun-2009 15:11:29)
GanttChart::AddData. The DqiData structure has no data for this range
Information : (17-Jun-2009 15:11:29)
Graph 46: Adding data from object @PCF MPH_RA2_SOL_AX:SET_wrong_sensing_start
1 elements.
Warning ! : (17-Jun-2009 15:11:29)

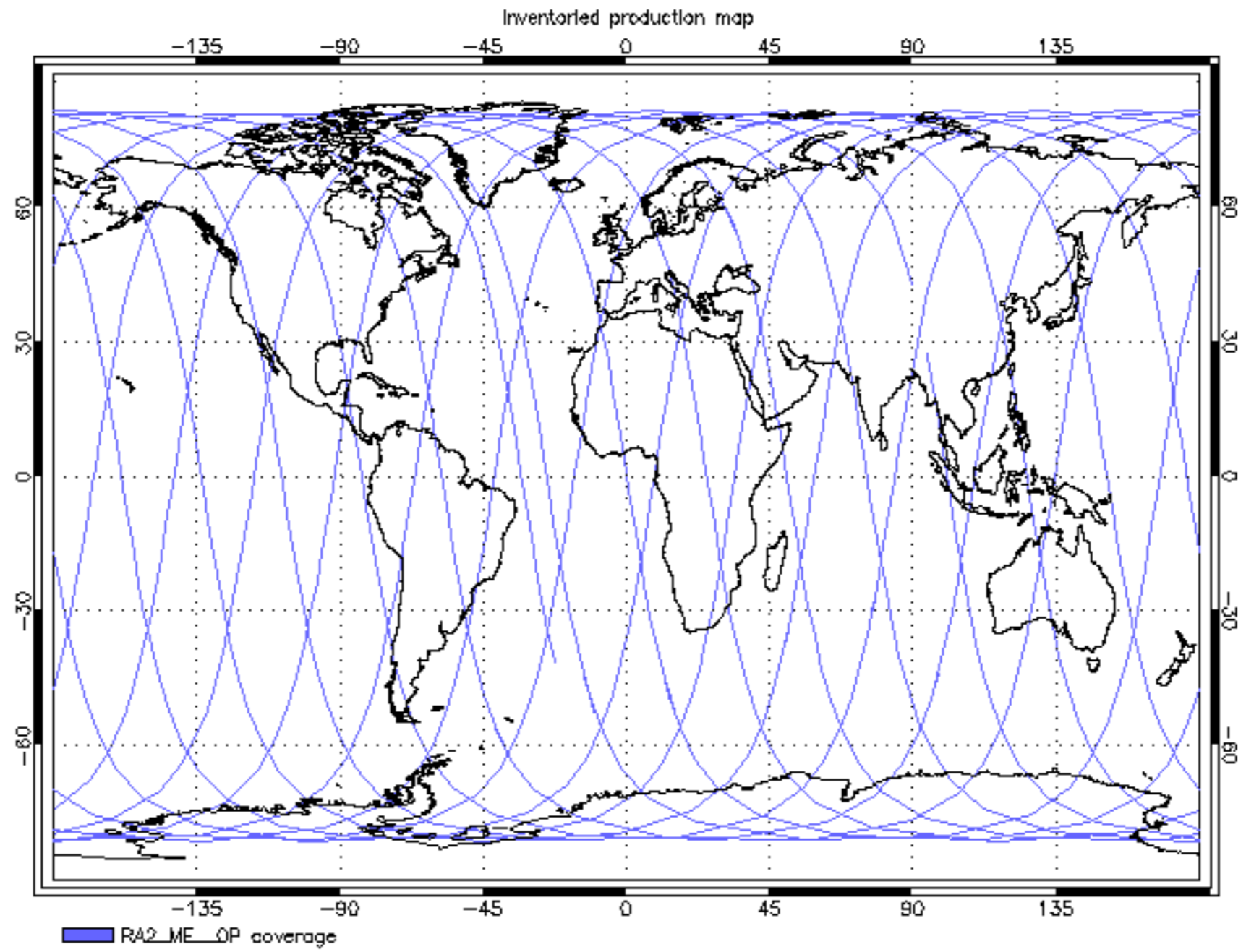
GanttChart::AddData. The DqiData structure has no data for this range
Information : (17-Jun-2009 15:11:29)
Graph 46: Adding data from object @PCF_MPH_RA2_SOL_AX:SET_wrong_software_ver
1 elements.
Warning ! : (17-Jun-2009 15:11:29)
GanttChart::AddData. The DqiData structure has no data for this range
Information : (17-Jun-2009 15:11:29)
Graph 46: Adding data from object @PCF_MPH_RA2_SOL_AX:SET_wrong_proc_time
1 elements.
Warning ! : (17-Jun-2009 15:11:29)
GanttChart::AddData. The DqiData structure has no data for this range
Information : (17-Jun-2009 15:11:29)
Graph 46: Adding data from object @PCF_MPH_RA2_SOL_AX:SET_wrong_proc_stage
1 elements.
Warning ! : (17-Jun-2009 15:11:29)
GanttChart::AddData. The DqiData structure has no data for this range
Information : (17-Jun-2009 15:11:29)
Graph 46: Adding data from object @PCF_MPH_RA2_SOL_AX:SET_wrong_filename
1 elements.
Warning ! : (17-Jun-2009 15:11:29)
GanttChart::AddData. The DqiData structure has no data for this range
Information : (17-Jun-2009 15:11:29) Graph 46: Generating PNG file.
Warning ! : (17-Jun-2009 15:11:29)
GanttChart::ReadPolyline. Adding a section with no data
Warning ! : (17-Jun-2009 15:11:29)
GanttChart::ReadPolyline. Adding a section with no data
Warning ! : (17-Jun-2009 15:11:29)
GanttChart::ReadPolyline. Adding a section with no data
Warning ! : (17-Jun-2009 15:11:29)
GanttChart::ReadPolyline. Adding a section with no data
Warning ! : (17-Jun-2009 15:11:29)
GanttChart::ReadPolyline. Adding a section with no data
Warning ! : (17-Jun-2009 15:11:29)
GanttChart::ReadPolyline. Adding a section with no data
Warning ! : (17-Jun-2009 15:11:29)
GanttChart::ReadPolyline. Adding a section with no data
Warning ! : (17-Jun-2009 15:11:29)
GanttChart::ReadPolyline. Adding a section with no data
Information : (17-Jun-2009 15:11:30) Graph 46: Destroying object.
Information : (17-Jun-2009 15:11:30)
Graph 47: Creating object for a eventGanttChart
Information : (17-Jun-2009 15:11:30) Graph 47: Processing legend.
Information : (17-Jun-2009 15:11:30)
Graph 47: Adding data from object @PCF_MPH_RA2_SSB_AX:DET_wrong_product_err
1 elements.
Warning ! : (17-Jun-2009 15:11:30)
GanttChart::AddData. The DqiData structure has no data for this range
Information : (17-Jun-2009 15:11:30)
Graph 47: Adding data from object @PCF_MPH_RA2_SSB_AX:SET_wrong_sensing_stop
1 elements.
Warning ! : (17-Jun-2009 15:11:30)
GanttChart::AddData. The DqiData structure has no data for this range
Information : (17-Jun-2009 15:11:30)
Graph 47: Adding data from object @PCF_MPH_RA2_SSB_AX:SET_wrong_sensing_start
1 elements.
Warning ! : (17-Jun-2009 15:11:30)
GanttChart::AddData. The DqiData structure has no data for this range
Information : (17-Jun-2009 15:11:30)
Graph 47: Adding data from object @PCF_MPH_RA2_SSB_AX:SET_wrong_software_ver
1 elements.
Warning ! : (17-Jun-2009 15:11:30)
GanttChart::AddData. The DqiData structure has no data for this range
Information : (17-Jun-2009 15:11:30)
Graph 47: Adding data from object @PCF_MPH_RA2_SSB_AX:SET_wrong_proc_time
1 elements.
Warning ! : (17-Jun-2009 15:11:30)
GanttChart::AddData. The DqiData structure has no data for this range
Information : (17-Jun-2009 15:11:30)
Graph 47: Adding data from object @PCF_MPH_RA2_SSB_AX:SET_wrong_proc_stage
1 elements.

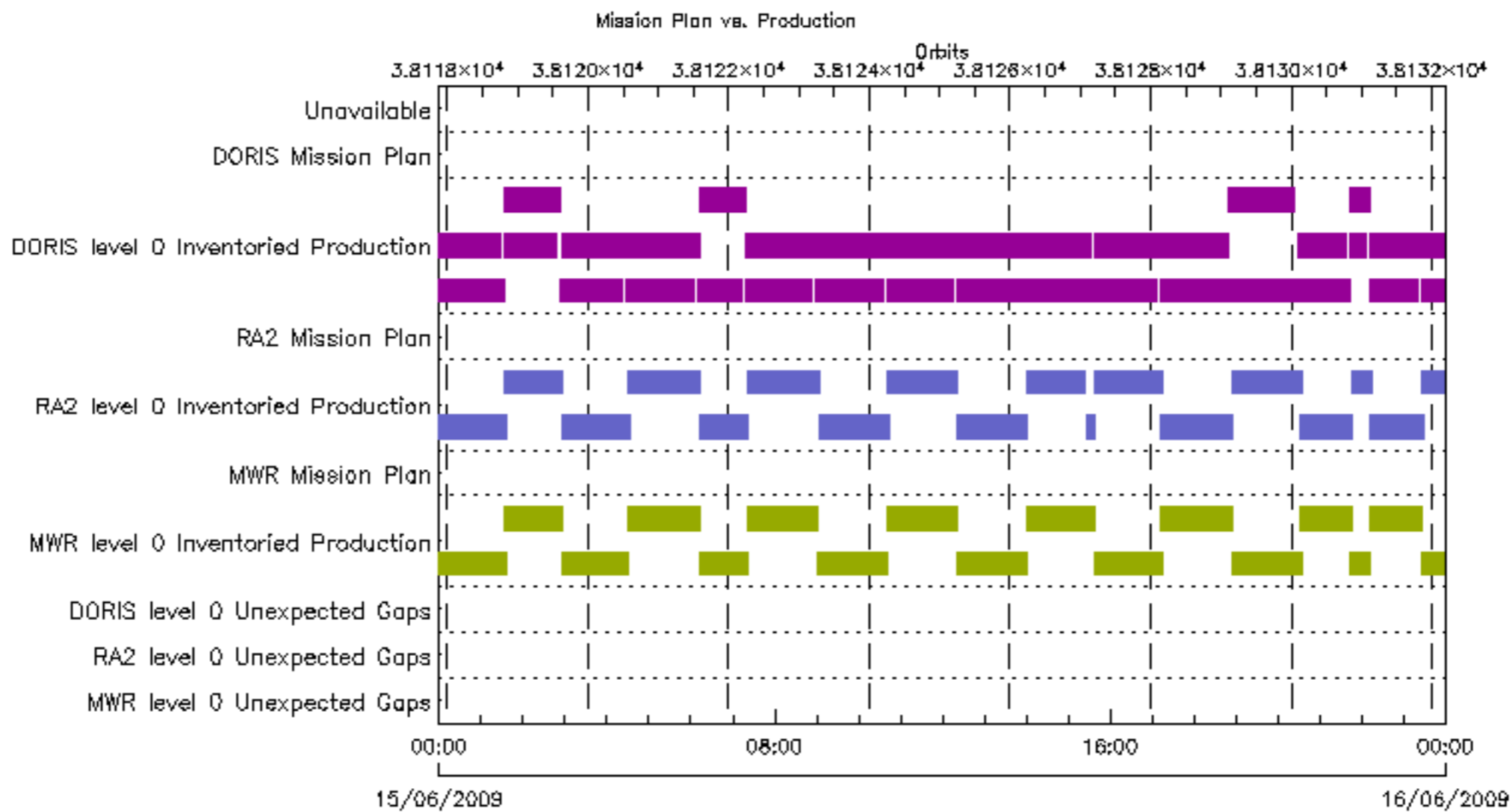
Warning ! : (17-Jun-2009 15:11:30)
GanttChart::AddData. The DqiData structure has no data for this range
Information : (17-Jun-2009 15:11:30)
Graph 47: Adding data from object @PCF_MPH_RA2_SSB_AX:SET_wrong_filename
1 elements.
Warning ! : (17-Jun-2009 15:11:30)
GanttChart::AddData. The DqiData structure has no data for this range
Information : (17-Jun-2009 15:11:30) Graph 47: Generating PNG file.
Warning ! : (17-Jun-2009 15:11:30)
GanttChart::ReadPolyline. Adding a section with no data
Warning ! : (17-Jun-2009 15:11:30)
GanttChart::ReadPolyline. Adding a section with no data
Warning ! : (17-Jun-2009 15:11:30)
GanttChart::ReadPolyline. Adding a section with no data
Warning ! : (17-Jun-2009 15:11:30)
GanttChart::ReadPolyline. Adding a section with no data
Warning ! : (17-Jun-2009 15:11:30)
GanttChart::ReadPolyline. Adding a section with no data
Warning ! : (17-Jun-2009 15:11:30)
GanttChart::ReadPolyline. Adding a section with no data
Warning ! : (17-Jun-2009 15:11:30)
GanttChart::ReadPolyline. Adding a section with no data
Information : (17-Jun-2009 15:11:30) Graph 47: Destroying object.
Information : (17-Jun-2009 15:11:30)
Graph 48: Creating object for a eventGanttChart
Information : (17-Jun-2009 15:11:30) Graph 48: Processing legend.
Information : (17-Jun-2009 15:11:30)
Graph 48: Adding data from object @PCF_MPH_RA2_TLD_AX:DET_wrong_product_err
1 elements.
Warning ! : (17-Jun-2009 15:11:30)
GanttChart::AddData. The DqiData structure has no data for this range
Information : (17-Jun-2009 15:11:30)
Graph 48: Adding data from object @PCF_MPH_RA2_TLD_AX:SET_wrong_sensing_stop
1 elements.
Warning ! : (17-Jun-2009 15:11:30)
GanttChart::AddData. The DqiData structure has no data for this range
Information : (17-Jun-2009 15:11:30)
Graph 48: Adding data from object @PCF_MPH_RA2_TLD_AX:SET_wrong_sensing_start
1 elements.
Warning ! : (17-Jun-2009 15:11:30)
GanttChart::AddData. The DqiData structure has no data for this range
Information : (17-Jun-2009 15:11:30)
Graph 48: Adding data from object @PCF_MPH_RA2_TLD_AX:SET_wrong_software_ver
1 elements.
Warning ! : (17-Jun-2009 15:11:30)
GanttChart::AddData. The DqiData structure has no data for this range
Information : (17-Jun-2009 15:11:30)
Graph 48: Adding data from object @PCF_MPH_RA2_TLD_AX:SET_wrong_proc_time
1 elements.
Warning ! : (17-Jun-2009 15:11:30)
GanttChart::AddData. The DqiData structure has no data for this range
Information : (17-Jun-2009 15:11:30)
Graph 48: Adding data from object @PCF_MPH_RA2_TLD_AX:SET_wrong_proc_stage
1 elements.
Warning ! : (17-Jun-2009 15:11:30)
GanttChart::AddData. The DqiData structure has no data for this range
Information : (17-Jun-2009 15:11:30)
Graph 48: Adding data from object @PCF_MPH_RA2_TLD_AX:SET_wrong_filename
1 elements.
Warning ! : (17-Jun-2009 15:11:30)
GanttChart::AddData. The DqiData structure has no data for this range
Information : (17-Jun-2009 15:11:30) Graph 48: Generating PNG file.
Warning ! : (17-Jun-2009 15:11:30)
GanttChart::ReadPolyline. Adding a section with no data
Warning ! : (17-Jun-2009 15:11:30)
GanttChart::ReadPolyline. Adding a section with no data
Warning ! : (17-Jun-2009 15:11:30)
GanttChart::ReadPolyline. Adding a section with no data






```
Warning ! : (17-Jun-2009 15:11:30)
GanttChart::ReadPolyline. Adding a section with no data
Warning ! : (17-Jun-2009 15:11:30)
GanttChart::ReadPolyline. Adding a section with no data
Warning ! : (17-Jun-2009 15:11:30)
GanttChart::ReadPolyline. Adding a section with no data
Warning ! : (17-Jun-2009 15:11:30)
GanttChart::ReadPolyline. Adding a section with no data
Warning ! : (17-Jun-2009 15:11:30)
GanttChart::ReadPolyline. Adding a section with no data
Information : (17-Jun-2009 15:11:30) Graph 48: Destroying object.
Information : (17-Jun-2009 15:11:30)
Graph 49: Creating object for a eventGanttChart
Information : (17-Jun-2009 15:11:30) Graph 49: Processing legend.
Information : (17-Jun-2009 15:11:30)
Graph 49: Adding data from object @PCF_MPH_RA2_USO_AX:DET_wrong_product_err
1 elements.
Warning ! : (17-Jun-2009 15:11:30)
GanttChart::AddData. The DqiData structure has no data for this range
Information : (17-Jun-2009 15:11:30)
Graph 49: Adding data from object @PCF_MPH_RA2_USO_AX:SET_wrong_sensing_stop
1 elements.
Warning ! : (17-Jun-2009 15:11:30)
GanttChart::AddData. The DqiData structure has no data for this range
Information : (17-Jun-2009 15:11:31)
Graph 49: Adding data from object @PCF_MPH_RA2_USO_AX:SET_wrong_sensing_start
1 elements.
Warning ! : (17-Jun-2009 15:11:31)
GanttChart::AddData. The DqiData structure has no data for this range
Information : (17-Jun-2009 15:11:31)
Graph 49: Adding data from object @PCF_MPH_RA2_USO_AX:SET_wrong_software_ver
1 elements.
Warning ! : (17-Jun-2009 15:11:31)
GanttChart::AddData. The DqiData structure has no data for this range
Information : (17-Jun-2009 15:11:31)
Graph 49: Adding data from object @PCF_MPH_RA2_USO_AX:SET_wrong_proc_time
1 elements.
Warning ! : (17-Jun-2009 15:11:31)
GanttChart::AddData. The DqiData structure has no data for this range
Information : (17-Jun-2009 15:11:31)
Graph 49: Adding data from object @PCF_MPH_RA2_USO_AX:SET_wrong_proc_stage
1 elements.
Warning ! : (17-Jun-2009 15:11:31)
GanttChart::AddData. The DqiData structure has no data for this range
Information : (17-Jun-2009 15:11:31)
Graph 49: Adding data from object @PCF_MPH_RA2_USO_AX:SET_wrong_filename
1 elements.
Warning ! : (17-Jun-2009 15:11:31)
GanttChart::AddData. The DqiData structure has no data for this range
Information : (17-Jun-2009 15:11:31) Graph 49: Generating PNG file.
Warning ! : (17-Jun-2009 15:11:31)
GanttChart::ReadPolyline. Adding a section with no data
Warning ! : (17-Jun-2009 15:11:31)
GanttChart::ReadPolyline. Adding a section with no data
Warning ! : (17-Jun-2009 15:11:31)
GanttChart::ReadPolyline. Adding a section with no data
Warning ! : (17-Jun-2009 15:11:31)
GanttChart::ReadPolyline. Adding a section with no data
Warning ! : (17-Jun-2009 15:11:31)
GanttChart::ReadPolyline. Adding a section with no data
Warning ! : (17-Jun-2009 15:11:31)
GanttChart::ReadPolyline. Adding a section with no data
Warning ! : (17-Jun-2009 15:11:31)
GanttChart::ReadPolyline. Adding a section with no data
Warning ! : (17-Jun-2009 15:11:31)
GanttChart::ReadPolyline. Adding a section with no data
Information : (17-Jun-2009 15:11:31) Graph 49: Destroying object.
Information : (17-Jun-2009 15:11:31)
Graph 50: Creating object for a eventGanttChart
Information : (17-Jun-2009 15:11:31) Graph 50: Processing legend.
Information : (17-Jun-2009 15:11:31)
Graph 50: Adding data from object @PCF_MPH_AUX_ATT_AX:DET_wrong_product_err
```




```
1 elements.
Warning ! : (17-Jun-2009 15:11:31)
GanttChart::AddData. The DqiData structure has no data for this range
Information : (17-Jun-2009 15:11:31)
Graph 50: Adding data from object @PCF_MPH_AUX_ATT_AX:SET_wrong_sensing_stop
1 elements.
Warning ! : (17-Jun-2009 15:11:31)
GanttChart::AddData. The DqiData structure has no data for this range
Information : (17-Jun-2009 15:11:31)
Graph 50: Adding data from object @PCF_MPH_AUX_ATT_AX:SET_wrong_sensing_start
1 elements.
Warning ! : (17-Jun-2009 15:11:31)
GanttChart::AddData. The DqiData structure has no data for this range
Information : (17-Jun-2009 15:11:31)
Graph 50: Adding data from object @PCF_MPH_AUX_ATT_AX:SET_wrong_software_ver
1 elements.
Warning ! : (17-Jun-2009 15:11:31)
GanttChart::AddData. The DqiData structure has no data for this range
Information : (17-Jun-2009 15:11:31)
Graph 50: Adding data from object @PCF_MPH_AUX_ATT_AX:SET_wrong_proc_time
1 elements.
Warning ! : (17-Jun-2009 15:11:31)
GanttChart::AddData. The DqiData structure has no data for this range
Information : (17-Jun-2009 15:11:31)
Graph 50: Adding data from object @PCF_MPH_AUX_ATT_AX:SET_wrong_proc_stage
1 elements.
Warning ! : (17-Jun-2009 15:11:31)
GanttChart::AddData. The DqiData structure has no data for this range
Information : (17-Jun-2009 15:11:31)
Graph 50: Adding data from object @PCF_MPH_AUX_ATT_AX:SET_wrong_filename
1 elements.
Warning ! : (17-Jun-2009 15:11:31)
GanttChart::AddData. The DqiData structure has no data for this range
Information : (17-Jun-2009 15:11:31) Graph 50: Generating PNG file.
Warning ! : (17-Jun-2009 15:11:31)
GanttChart::ReadPolyline. Adding a section with no data
Warning ! : (17-Jun-2009 15:11:31)
GanttChart::ReadPolyline. Adding a section with no data
Warning ! : (17-Jun-2009 15:11:31)
GanttChart::ReadPolyline. Adding a section with no data
Warning ! : (17-Jun-2009 15:11:31)
GanttChart::ReadPolyline. Adding a section with no data
Warning ! : (17-Jun-2009 15:11:31)
GanttChart::ReadPolyline. Adding a section with no data
Warning ! : (17-Jun-2009 15:11:31)
GanttChart::ReadPolyline. Adding a section with no data
Warning ! : (17-Jun-2009 15:11:31)
GanttChart::ReadPolyline. Adding a section with no data
Warning ! : (17-Jun-2009 15:11:31)
GanttChart::ReadPolyline. Adding a section with no data
Information : (17-Jun-2009 15:11:31) Graph 50: Destroying object.
Information : (17-Jun-2009 15:11:31) Graphs successfully created.
```






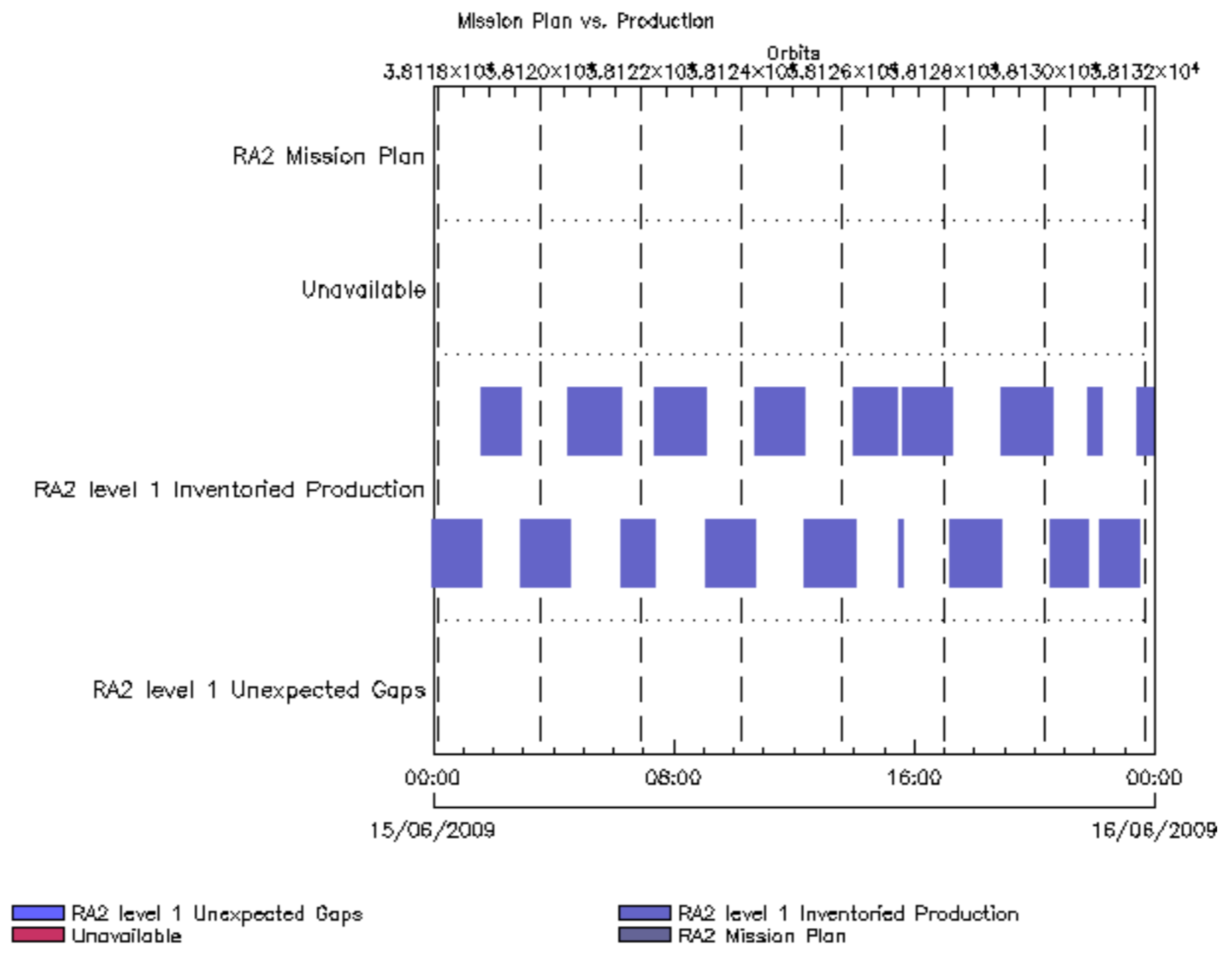


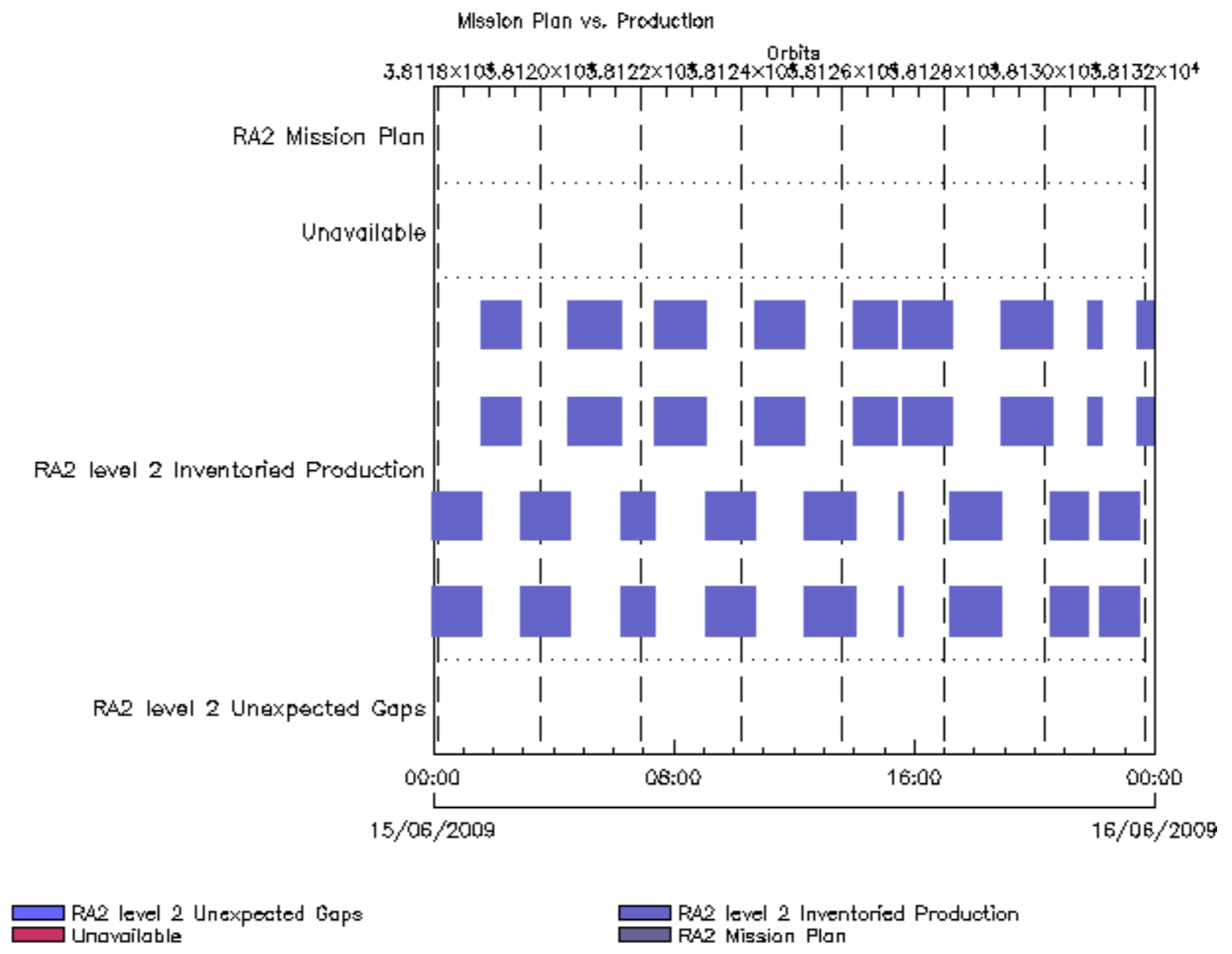


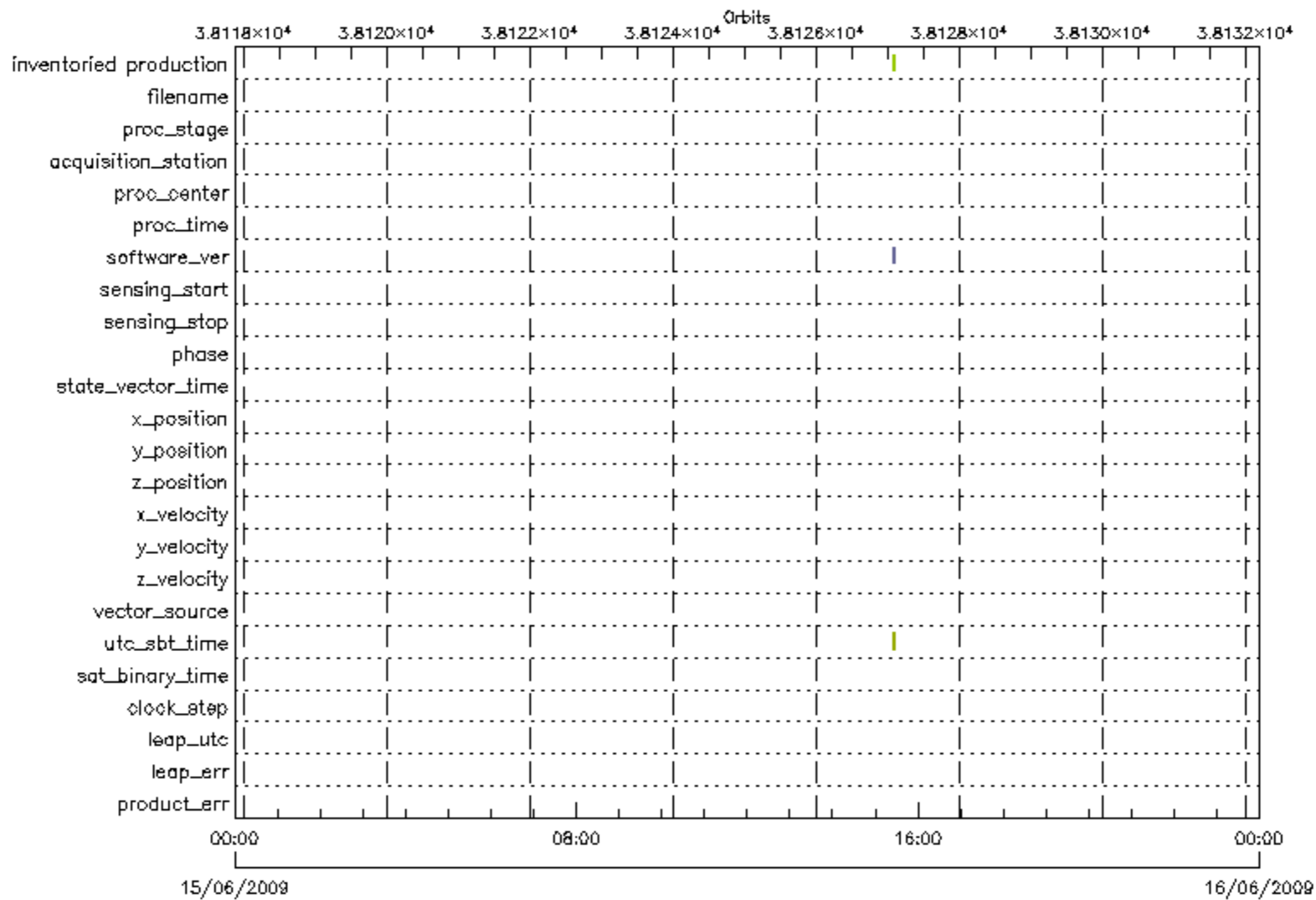
 MWR level 0 Unexpected Gaps
 MWR level 0 Inventoried Production
 RA2 Mission Plan
 Unavailable

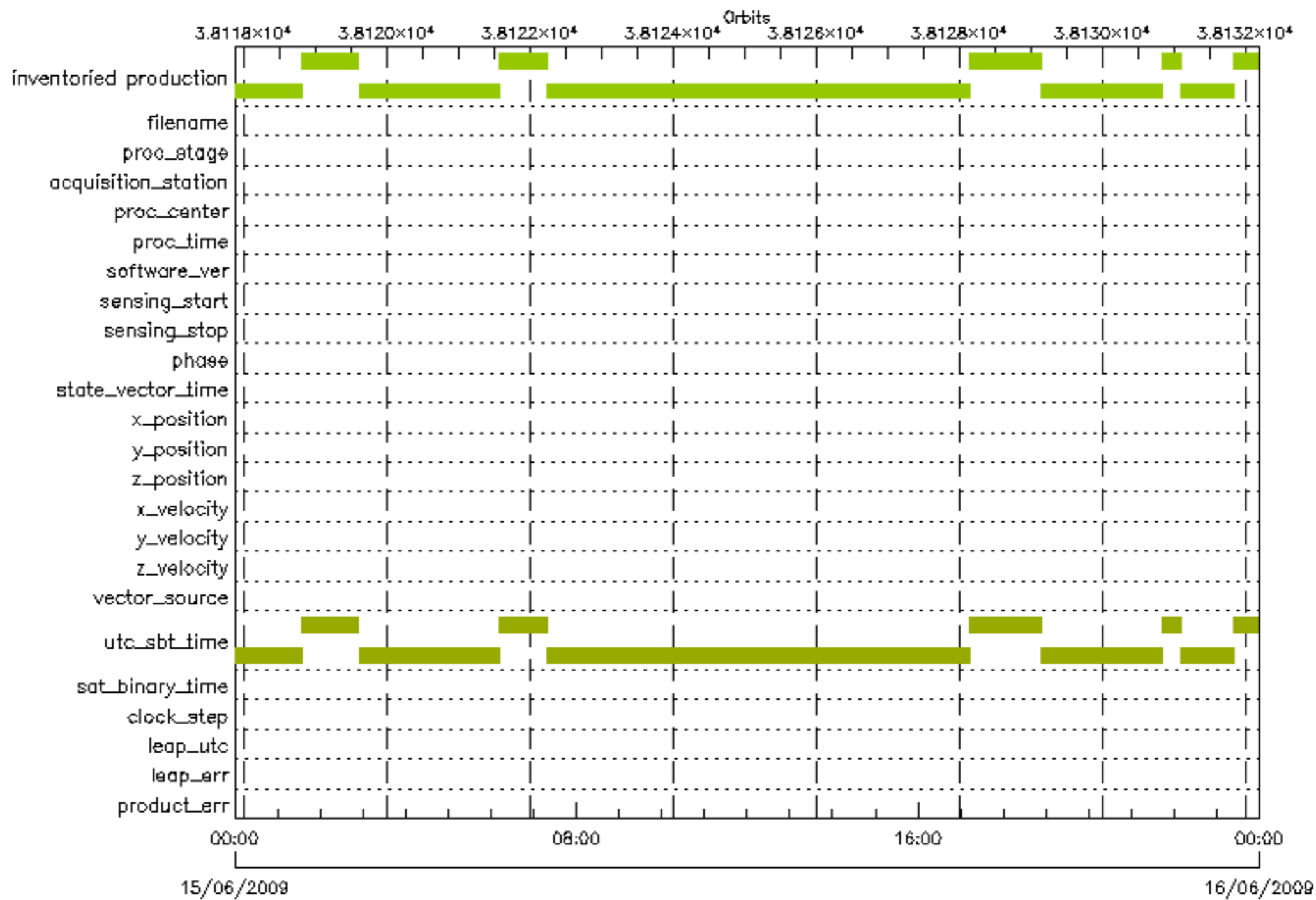
 RA2 level 0 Unexpected Gaps
 MWR Mission Plan
 DORIS level 0 Inventoried Production

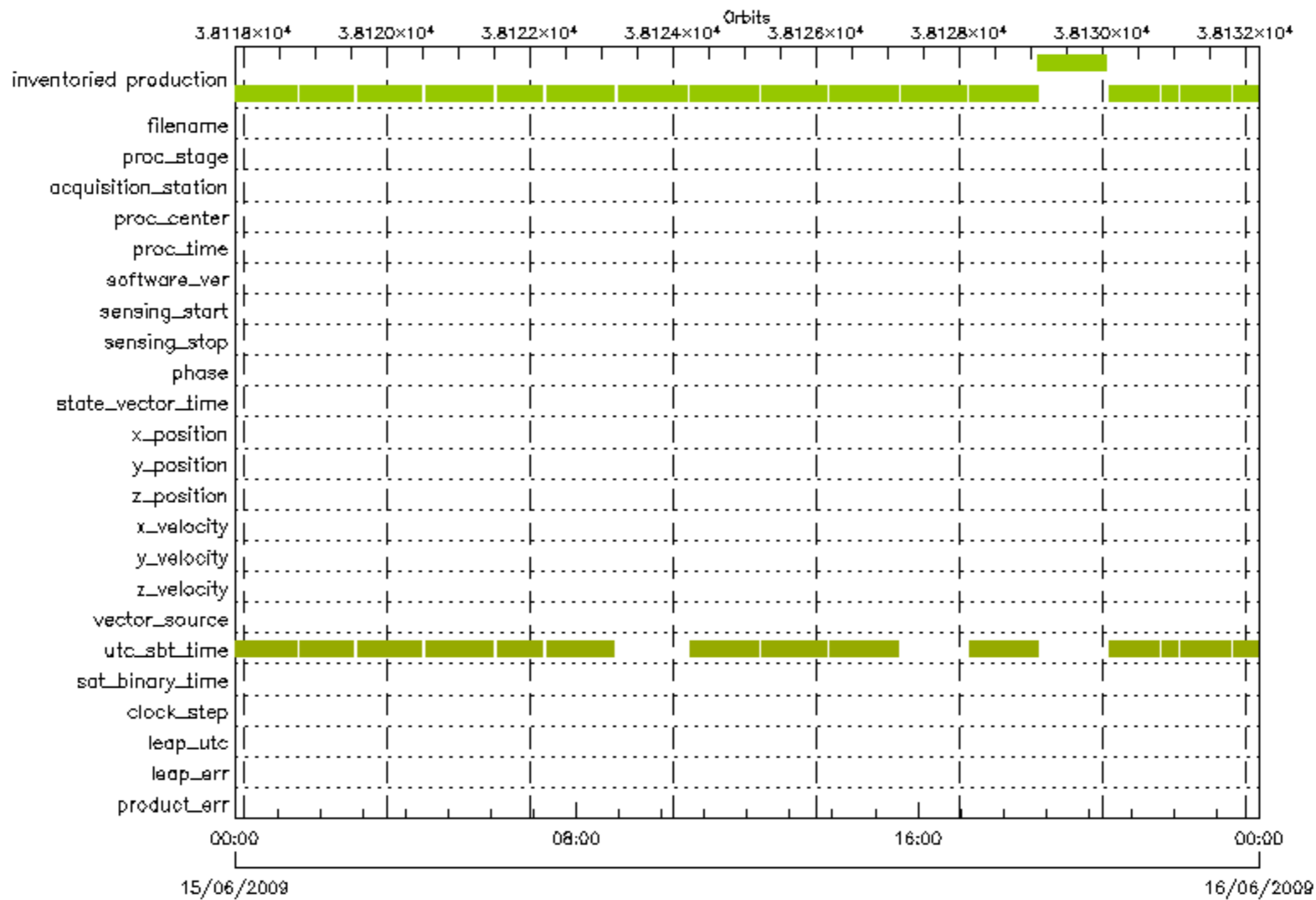
 DORIS level 0 Unexpected Gaps
 RA2 level 0 Inventoried Production
 DORIS Mission Plan

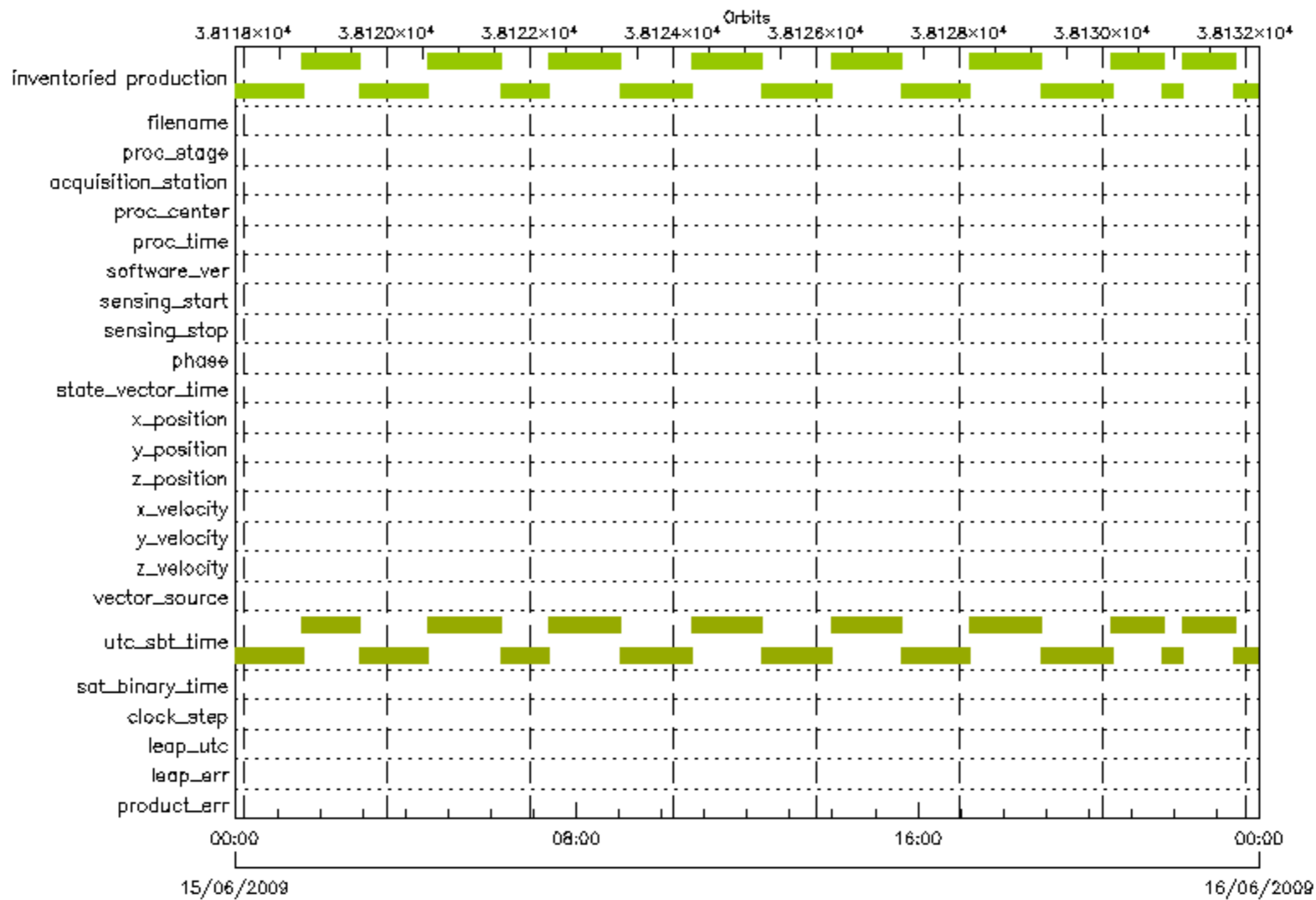


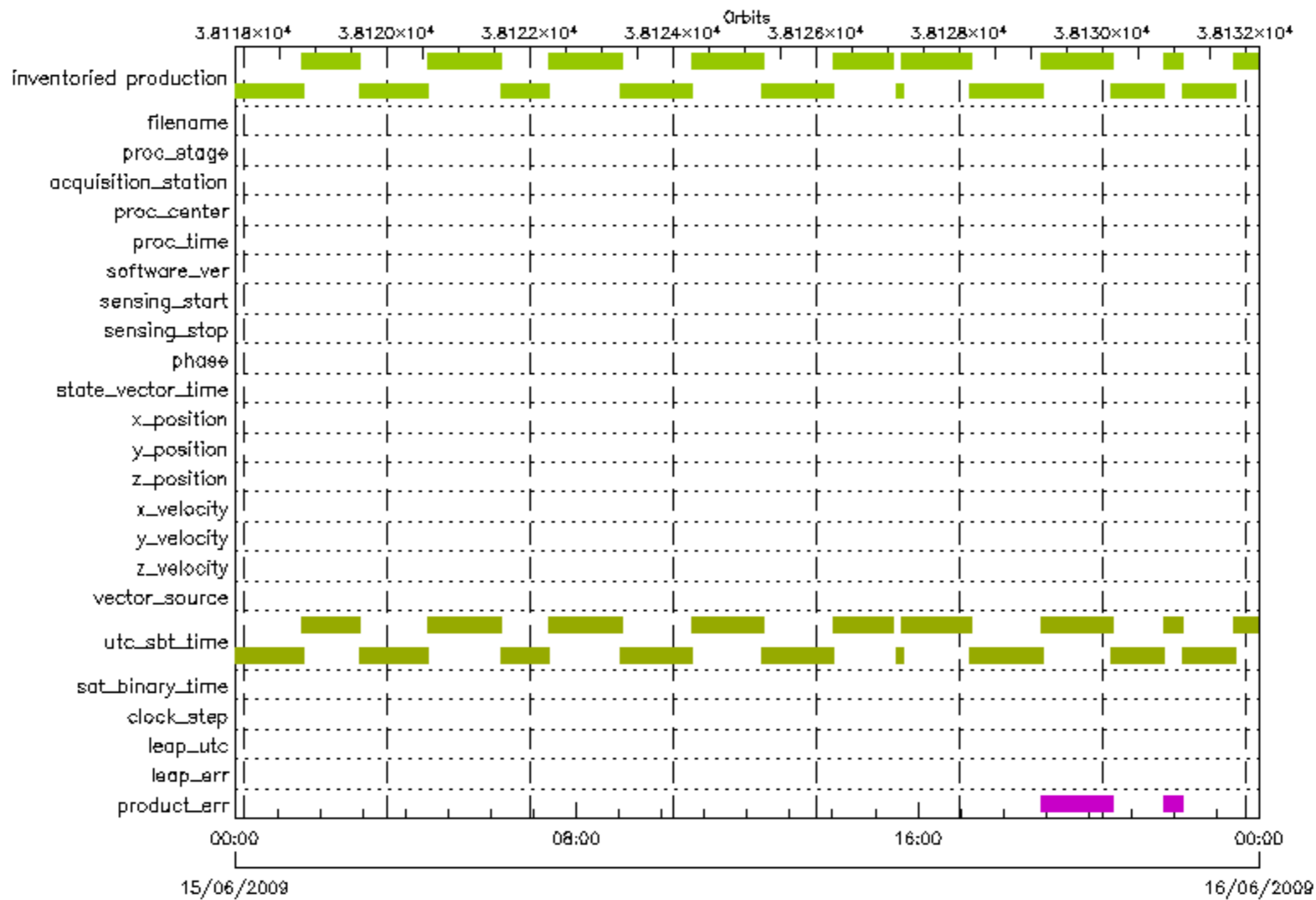


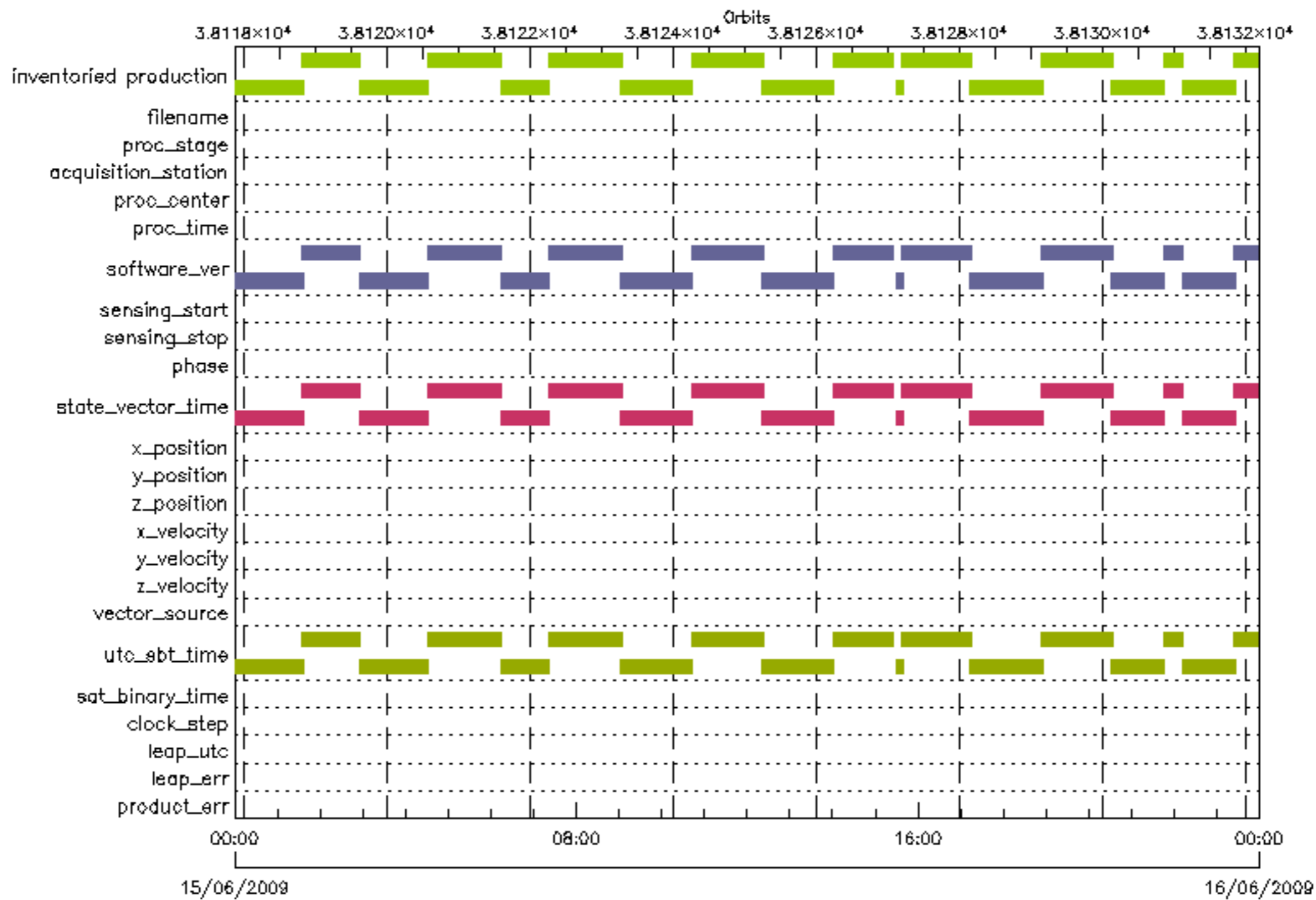


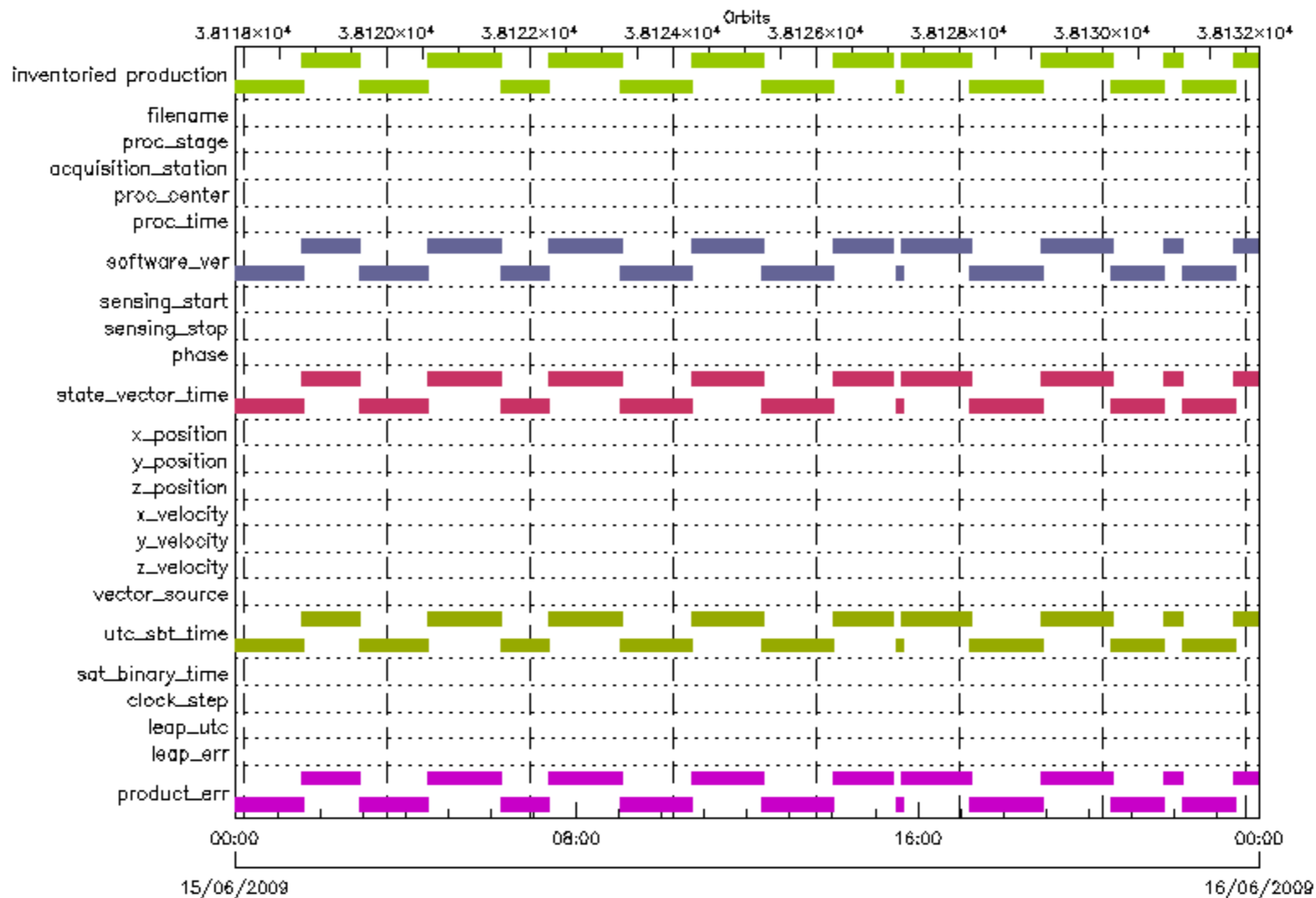


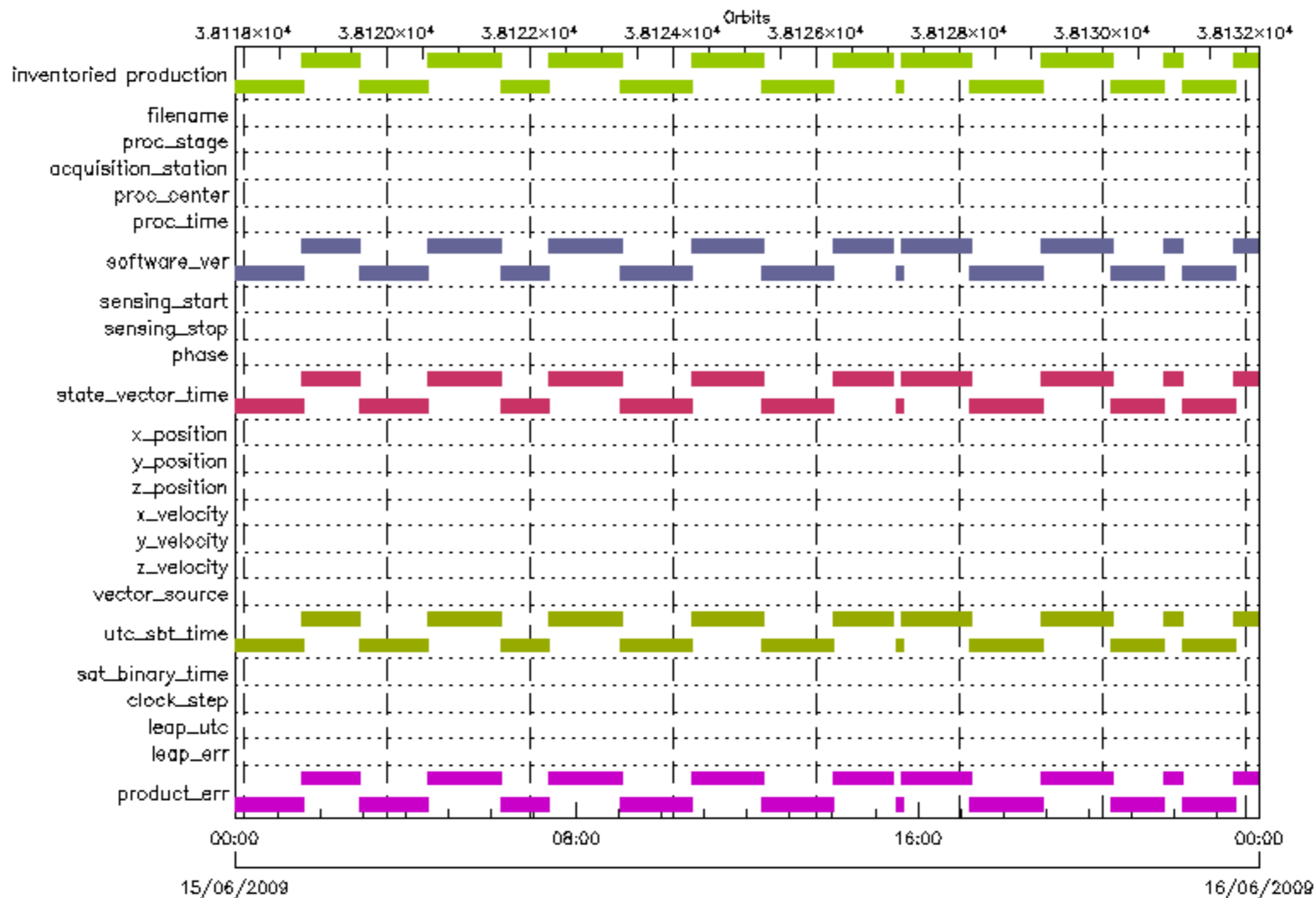


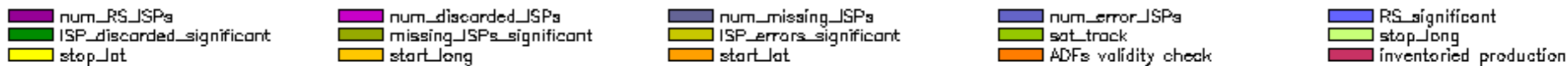
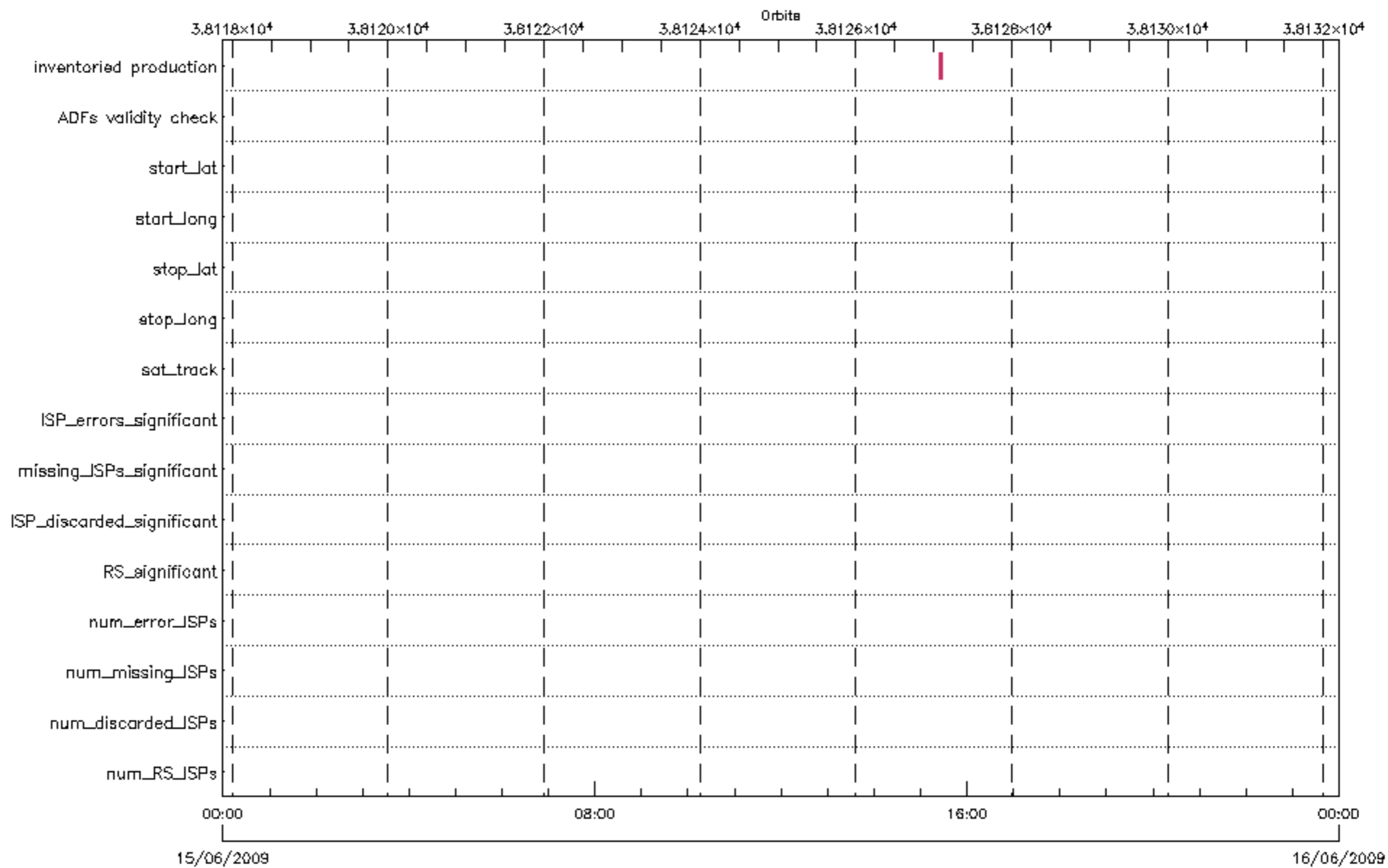


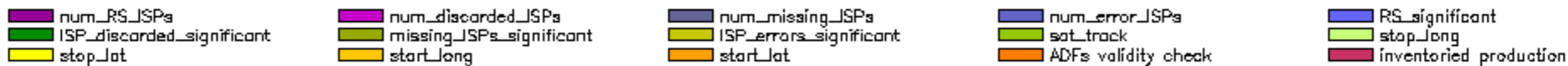
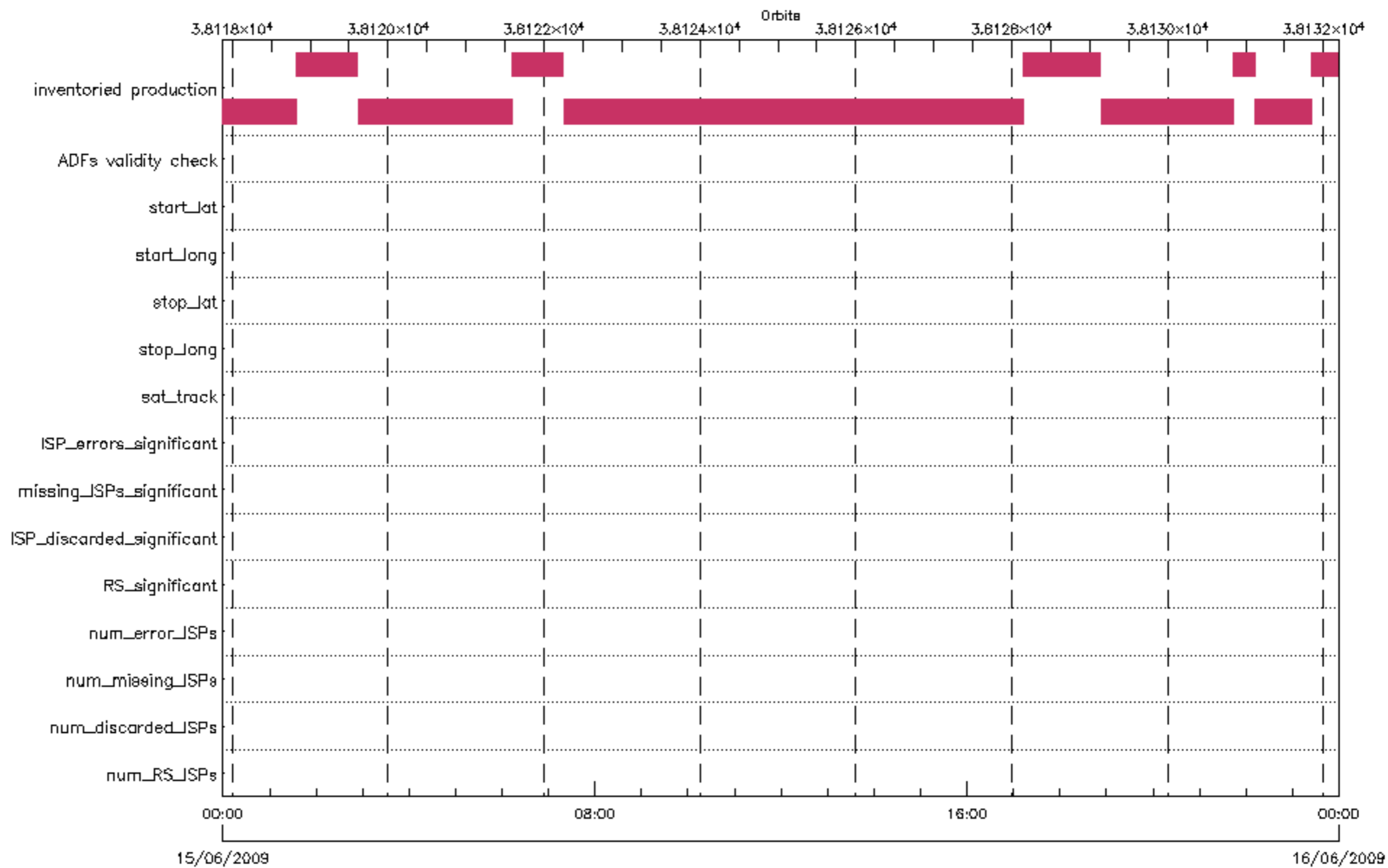


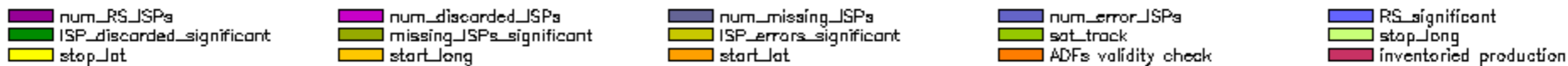
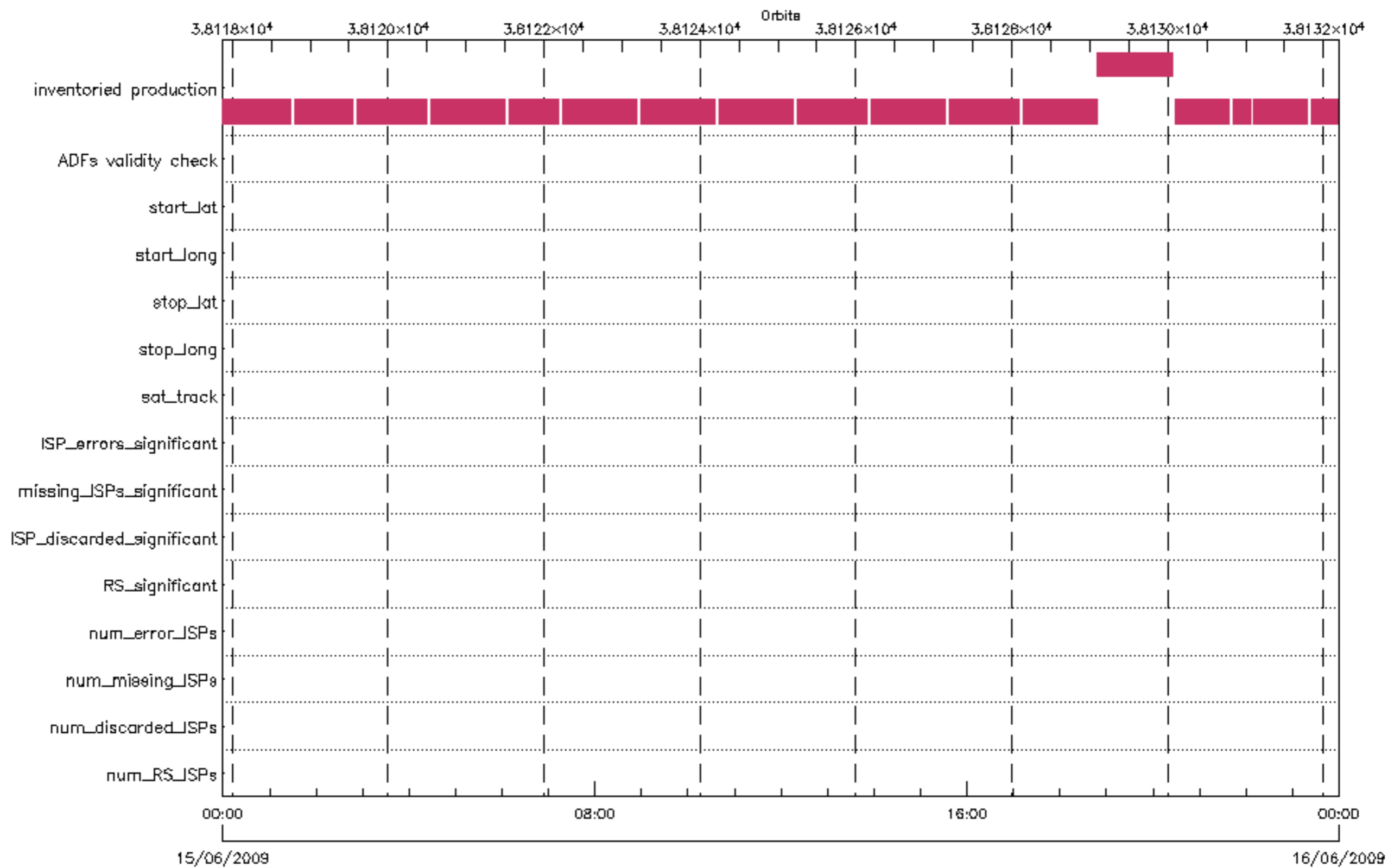


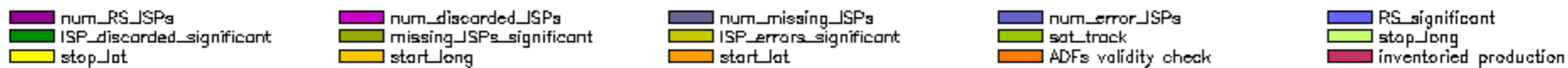
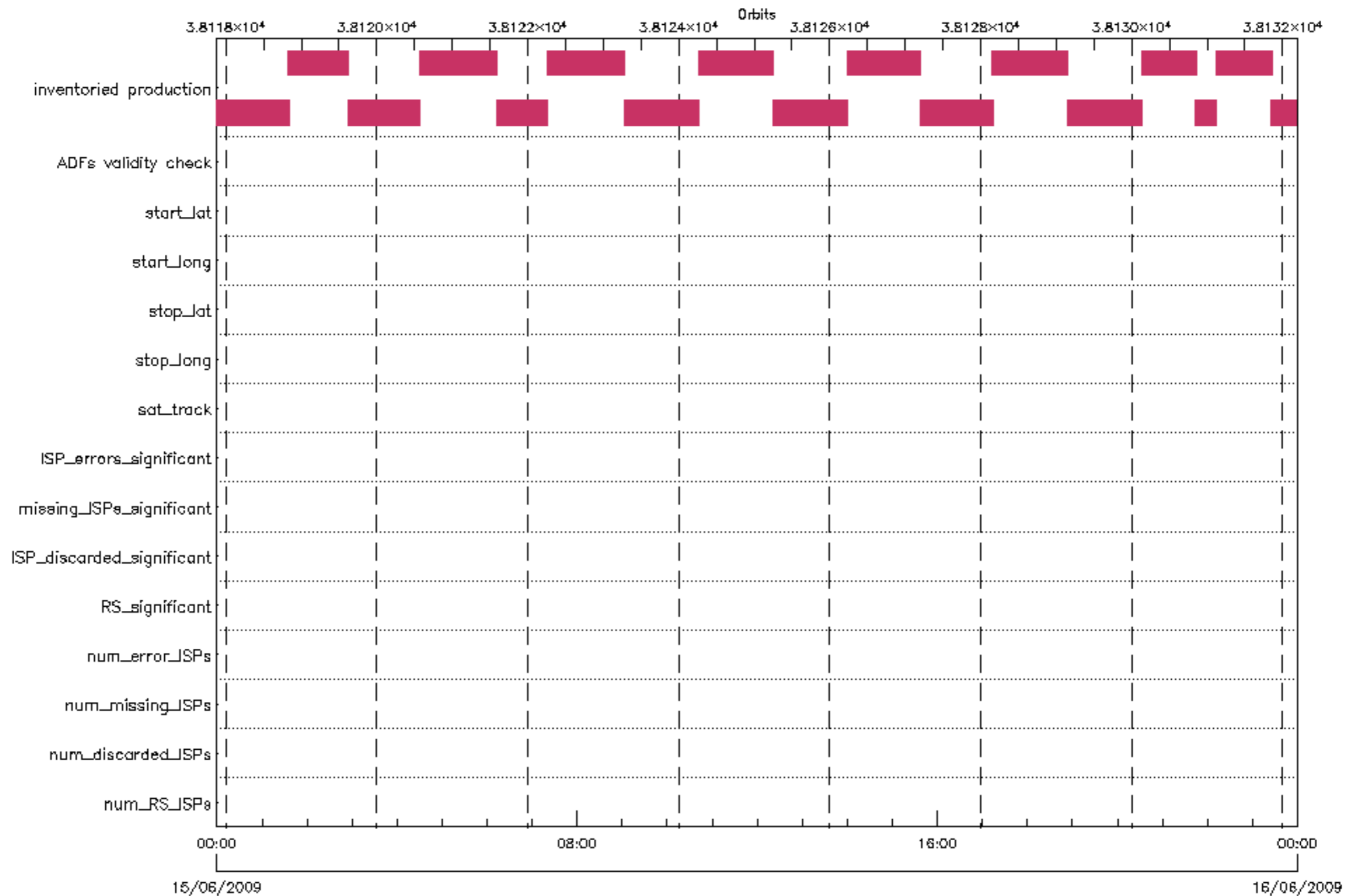


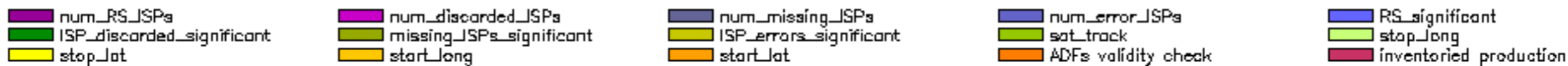
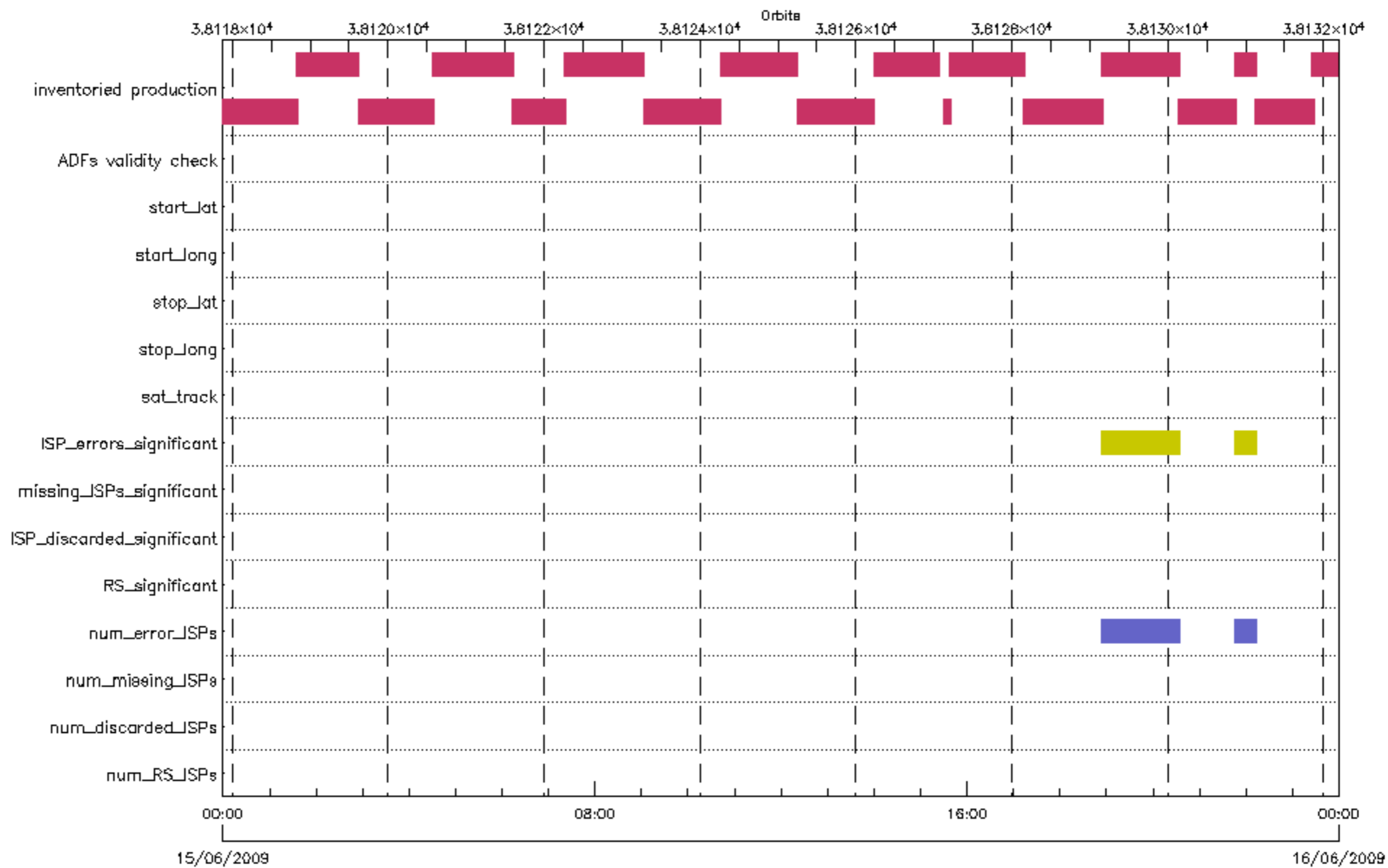


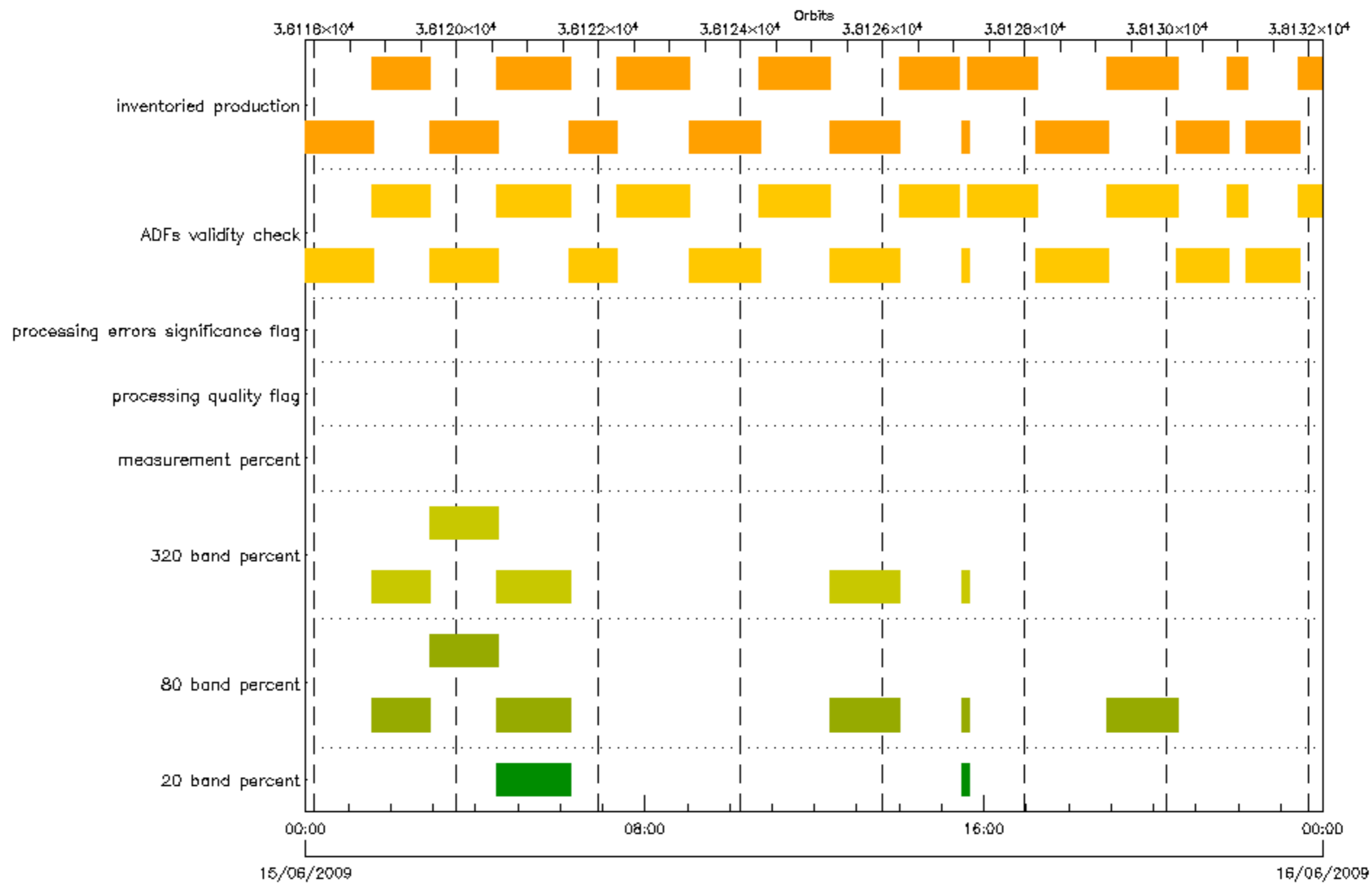








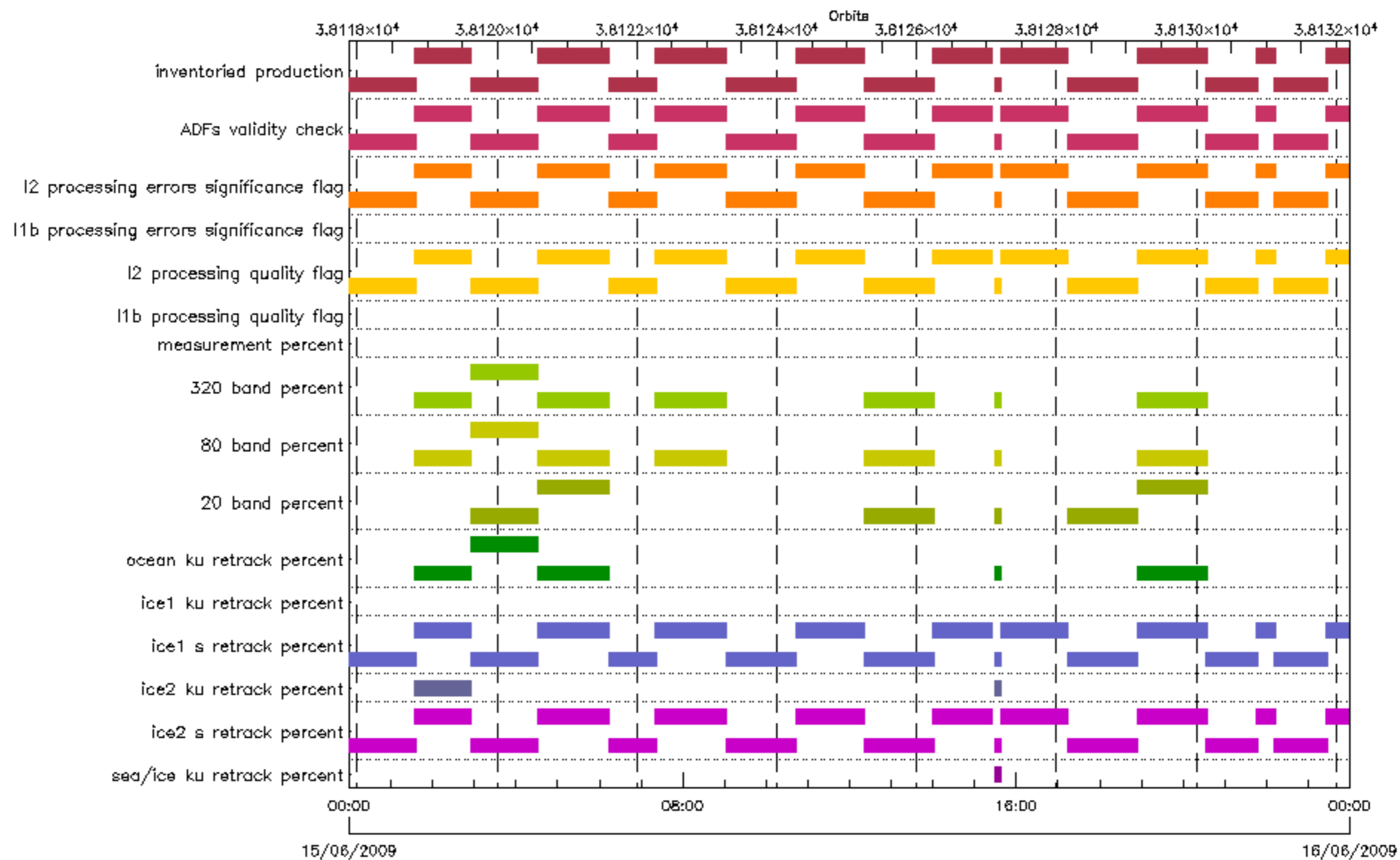




■ 20 band percent
■ measurement percent
■ ADFs validity check

■ 80 band percent
■ processing quality flag
■ inventories production

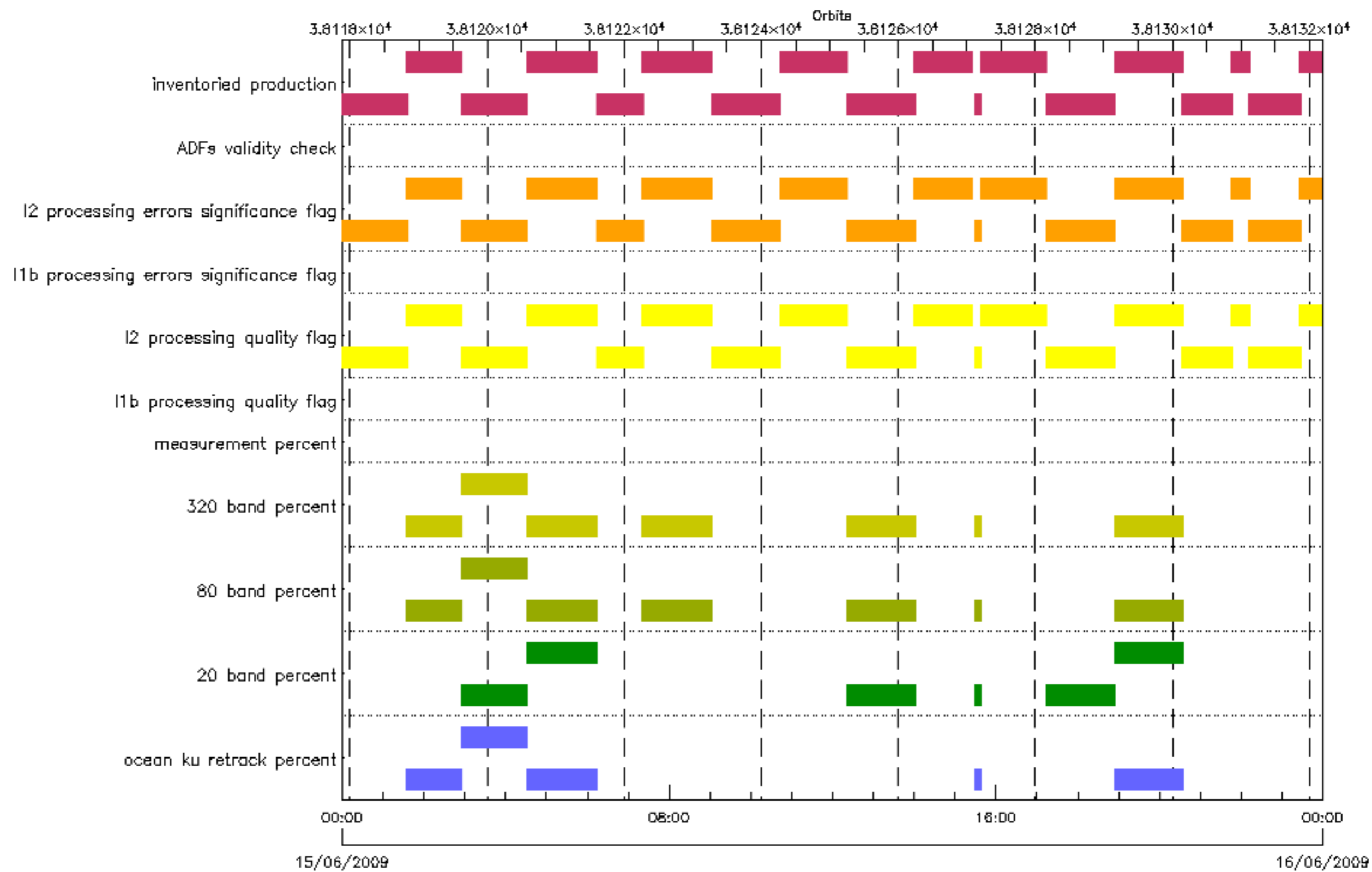
■ 320 band percent
■ processing errors significance flag



■ sea/ice ku retrack percent
■ ice1 s retrack percent
■ 20 band percent
■ measurement percent
■ I1b processing errors significance flag
■ inventoried production

■ ice2 s retrack percent
■ ice1 ku retrack percent
■ 80 band percent
■ I1b processing quality flag
■ I2 processing errors significance flag

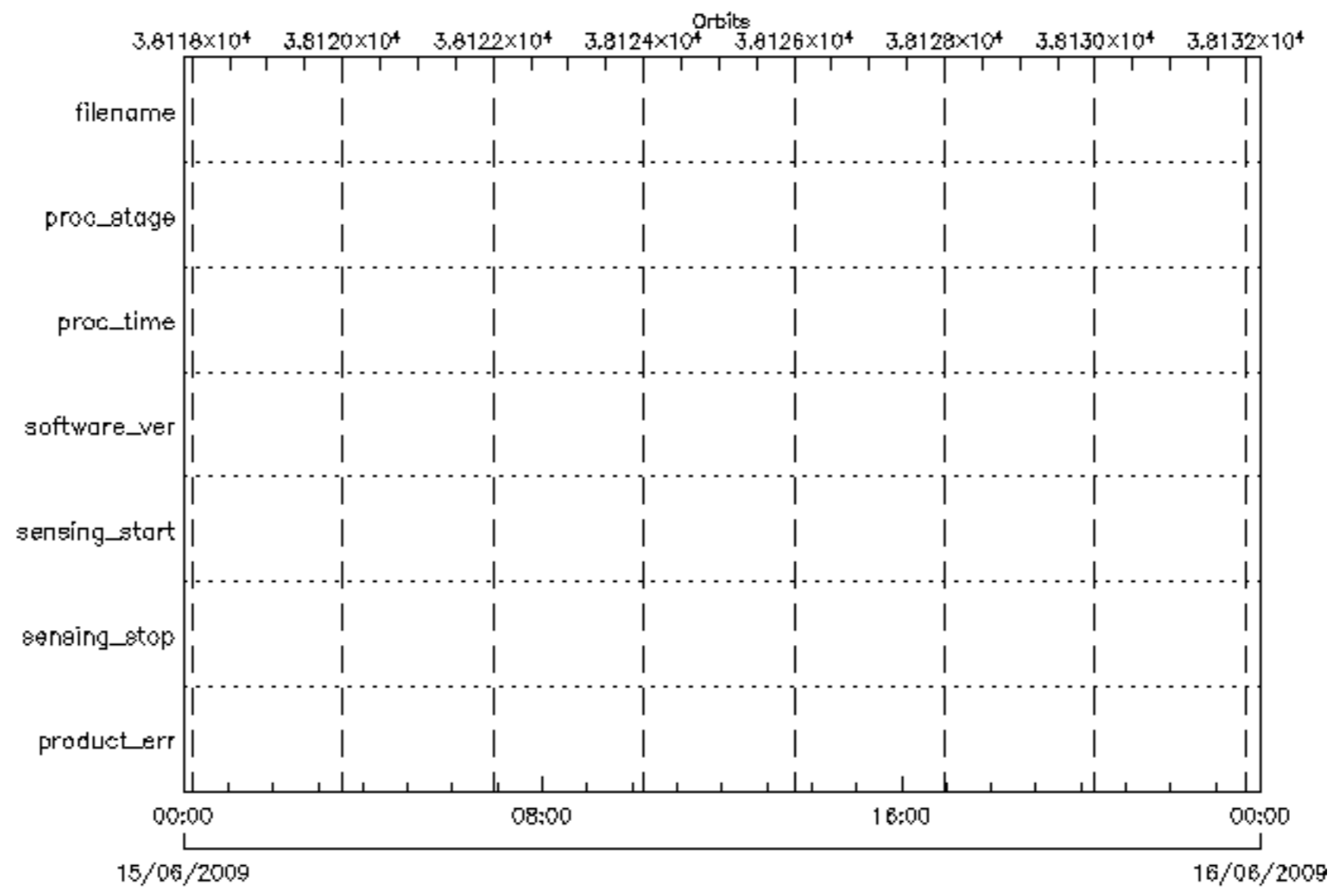
■ ice2 ku retrack percent
■ ocean ku retrack percent
■ 320 band percent
■ I2 processing quality flag
■ ADFs validity check

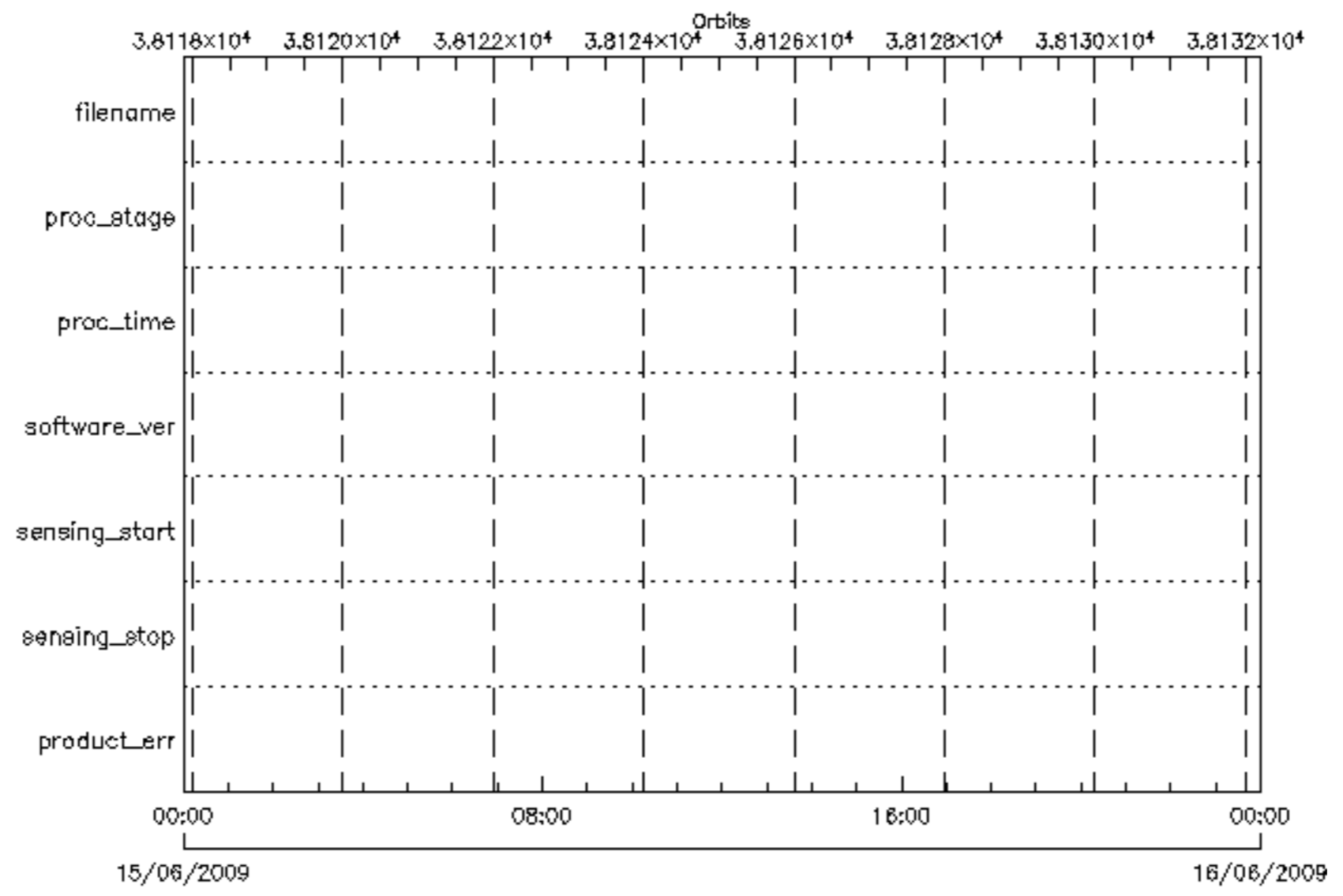


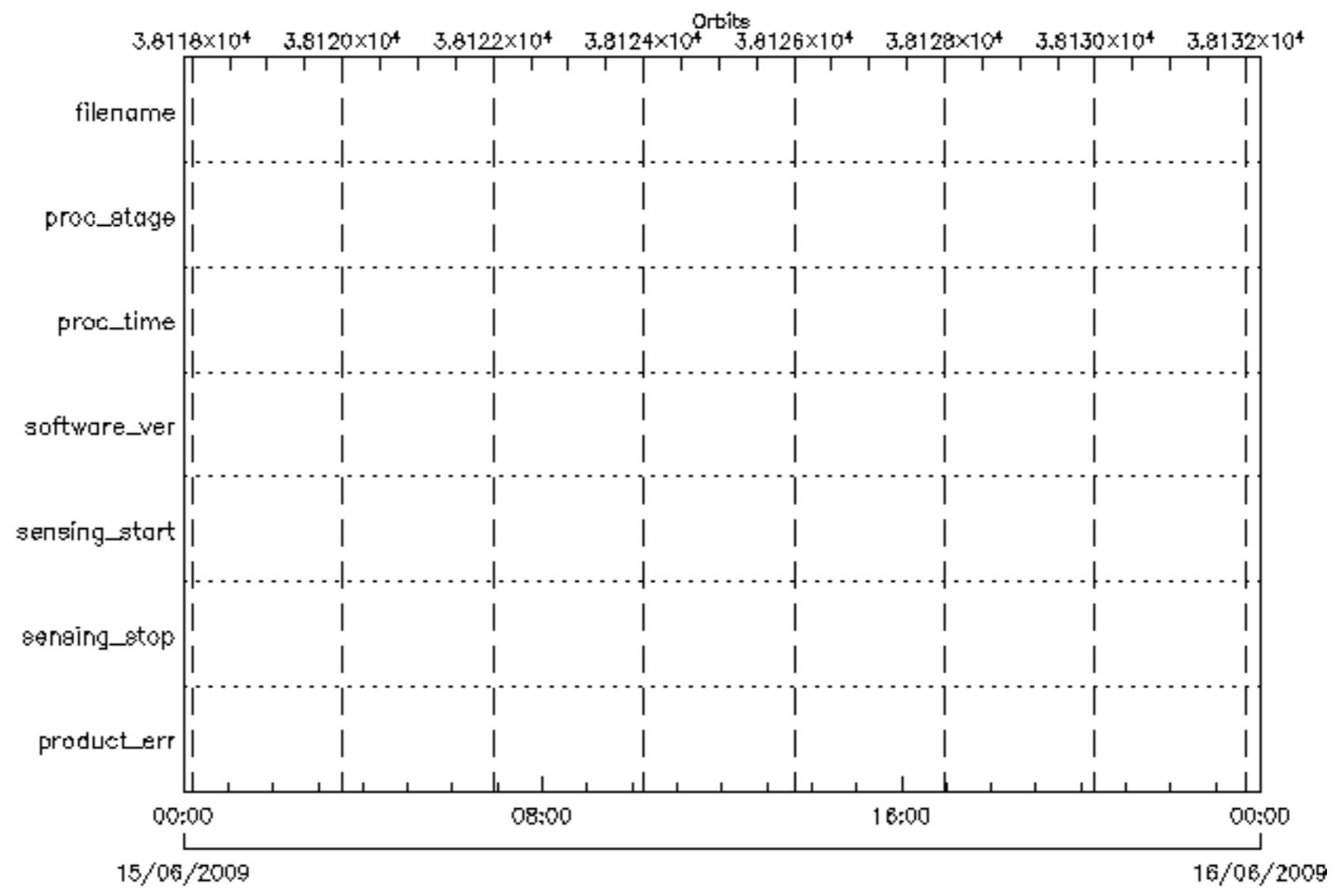
■ ocean ku retrack percent
■ 320 band percent
■ I2 processing quality flag
■ ADFs validity check

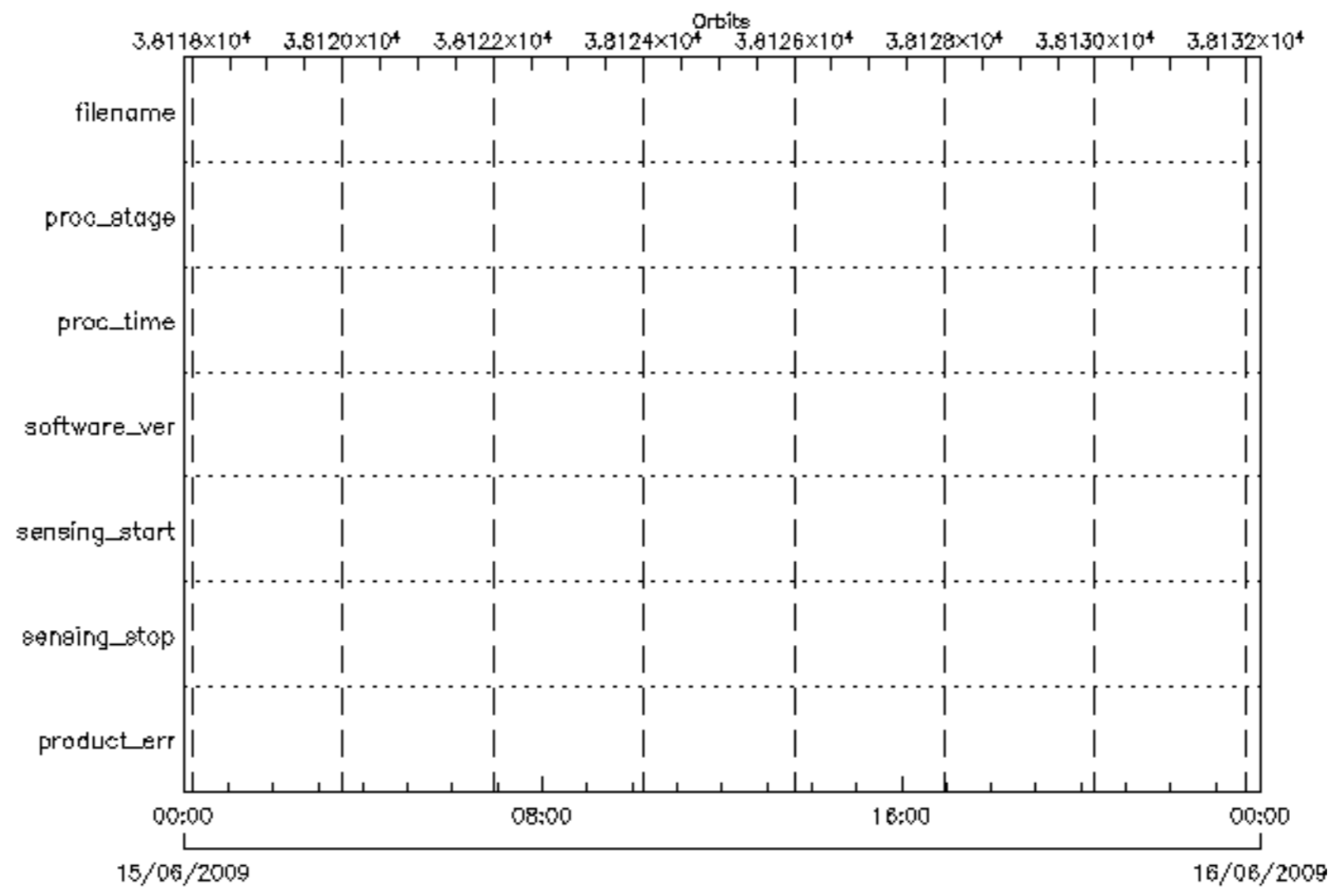
■ 20 band percent
■ measurement percent
■ I1b processing errors significance flag
■ inventoried production

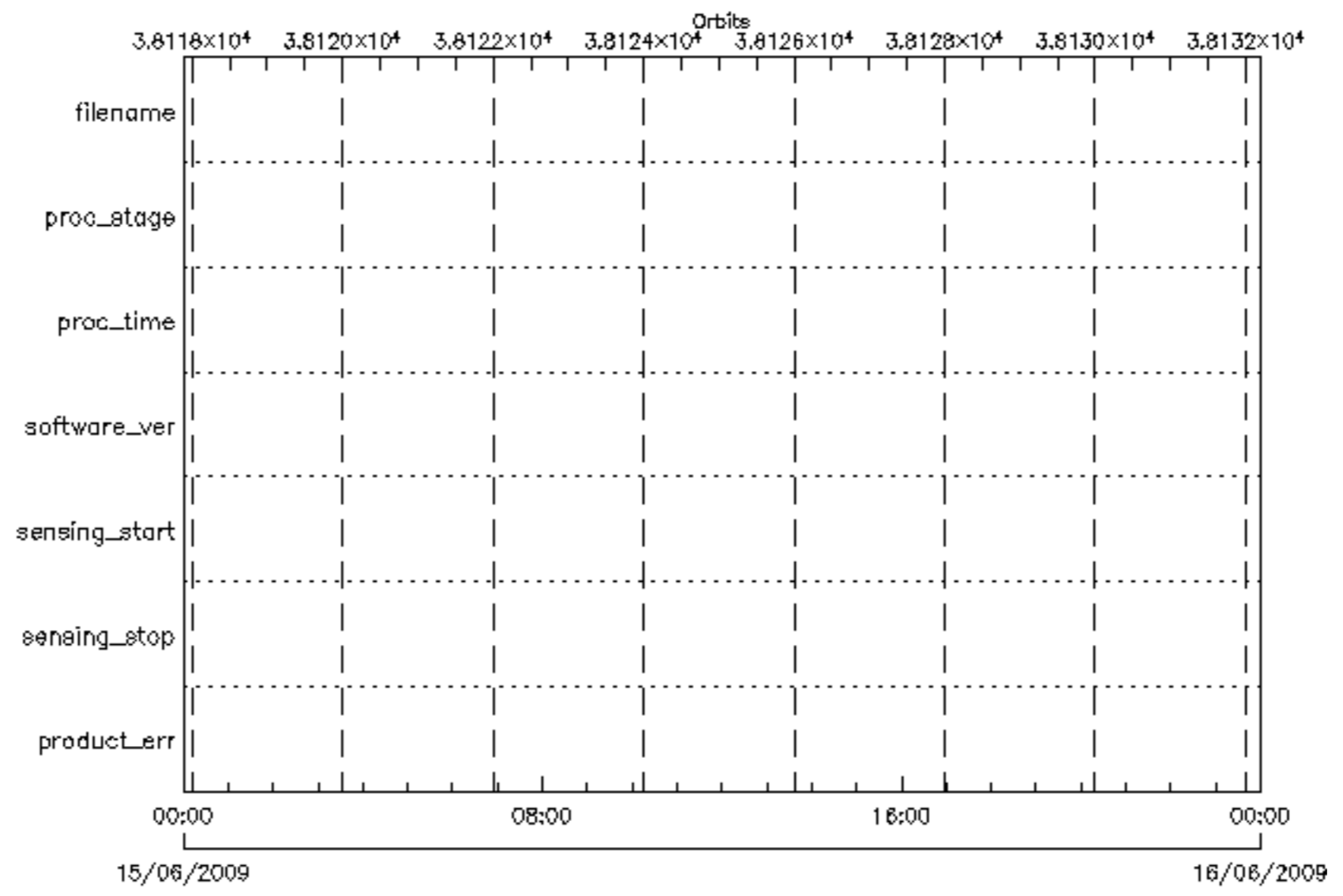
■ 80 band percent
■ I1b processing quality flag
■ I2 processing errors significance flag

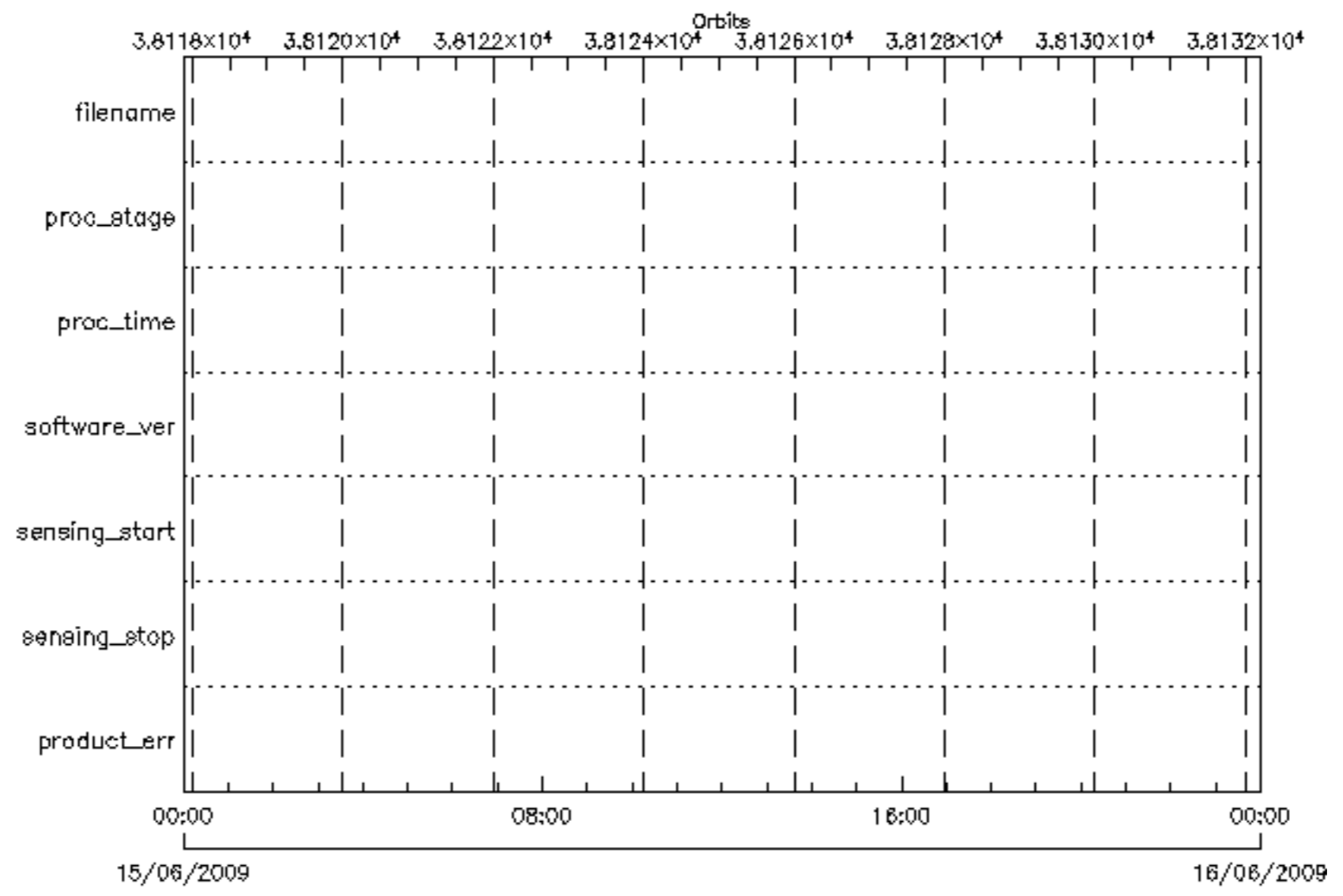


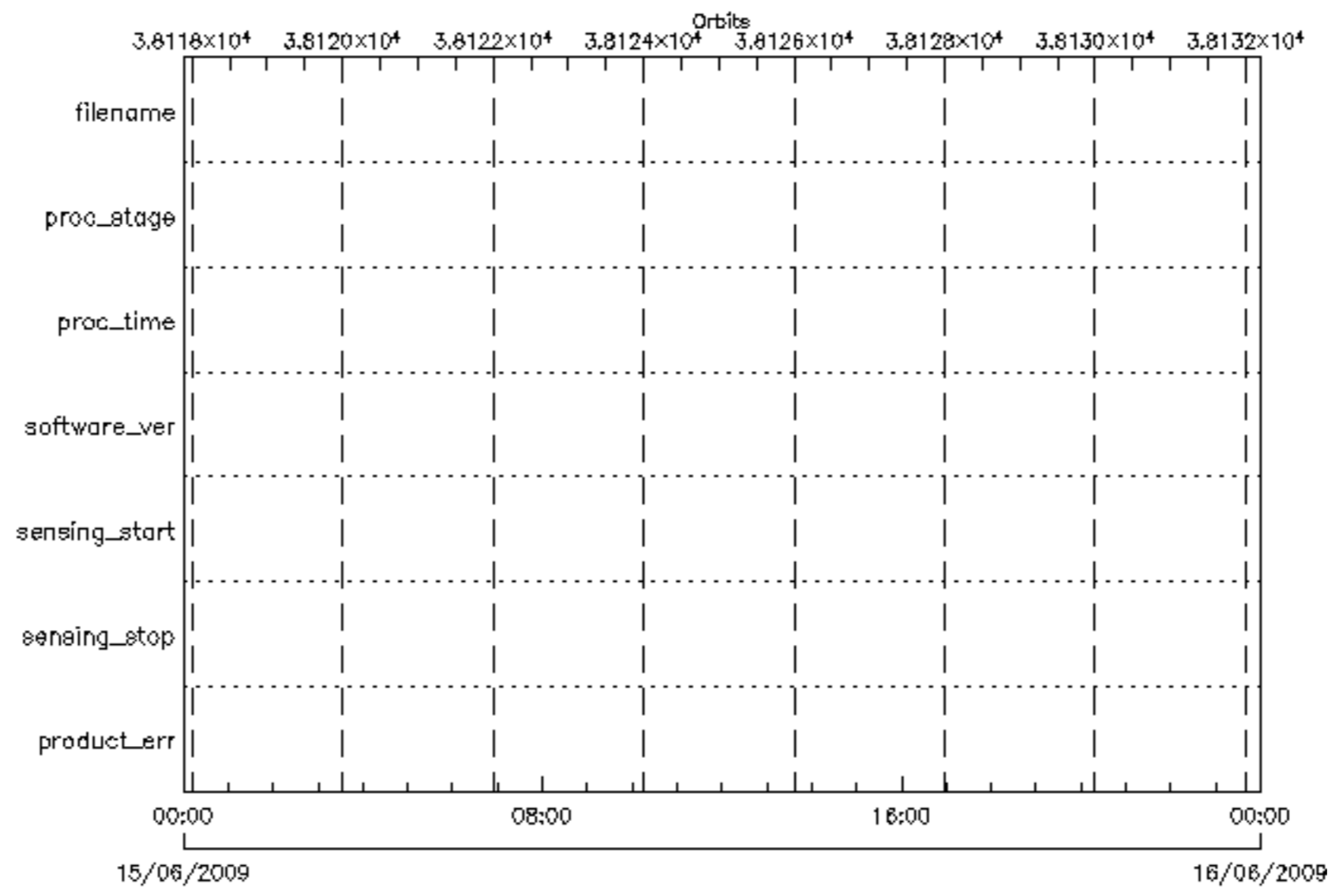


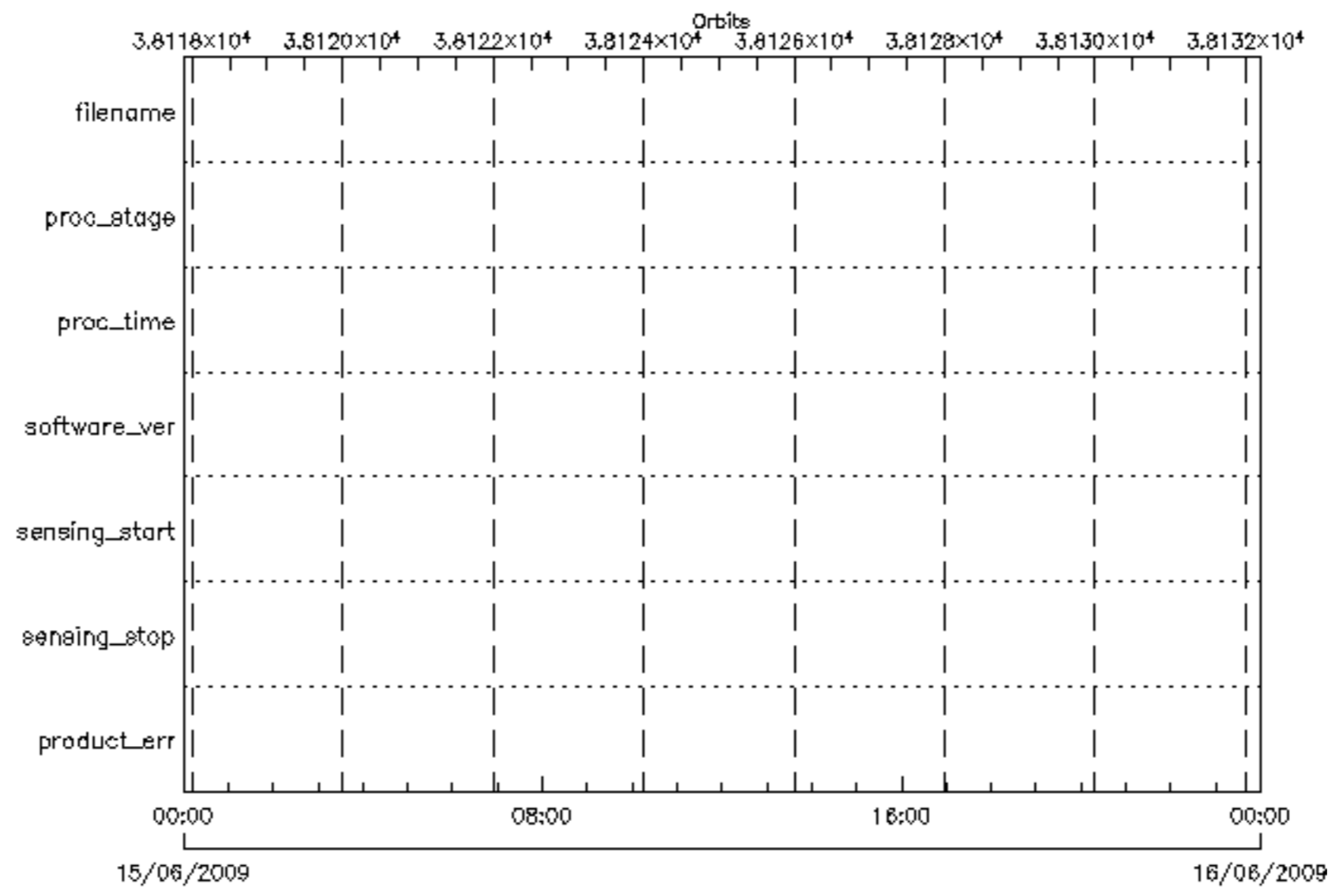


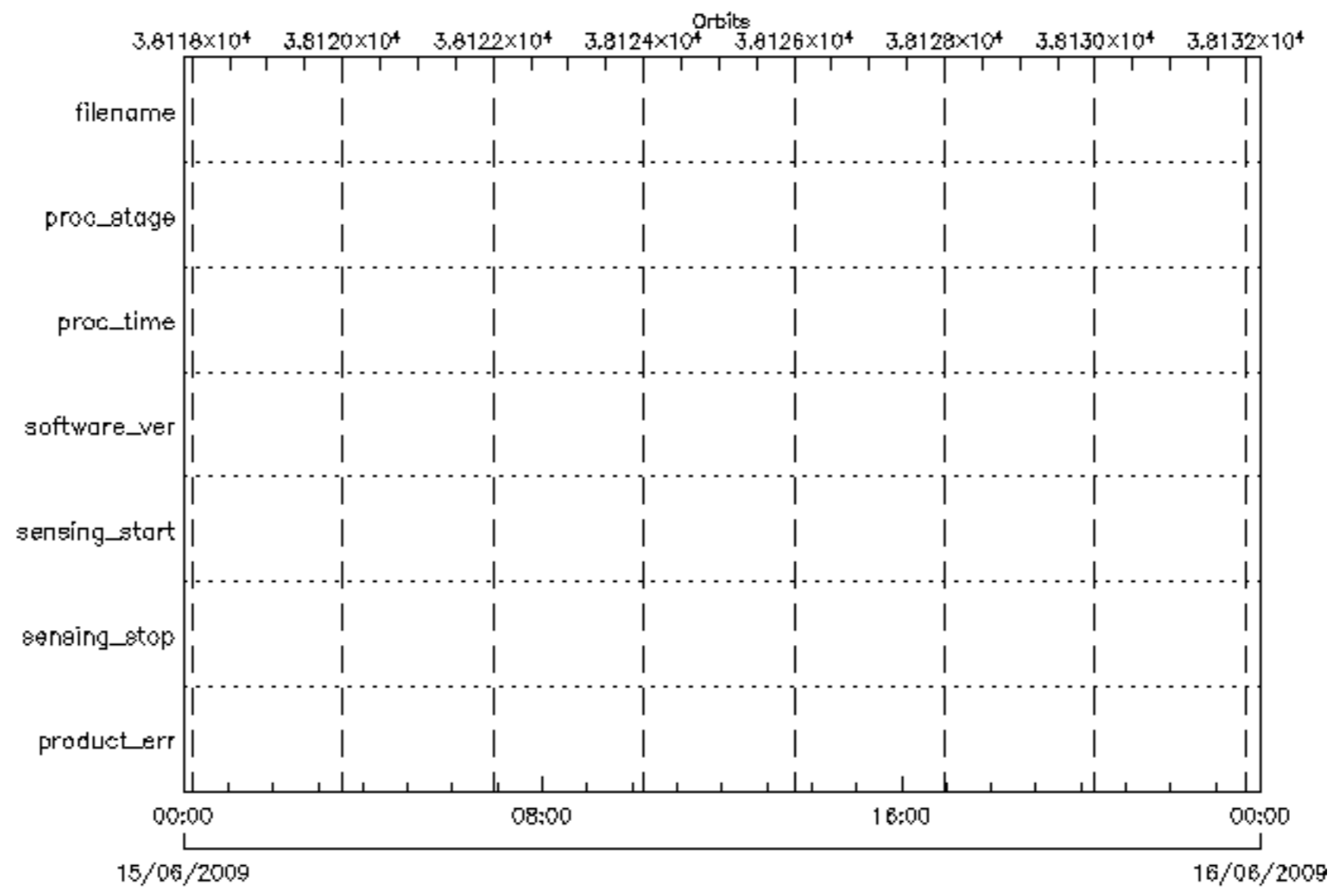


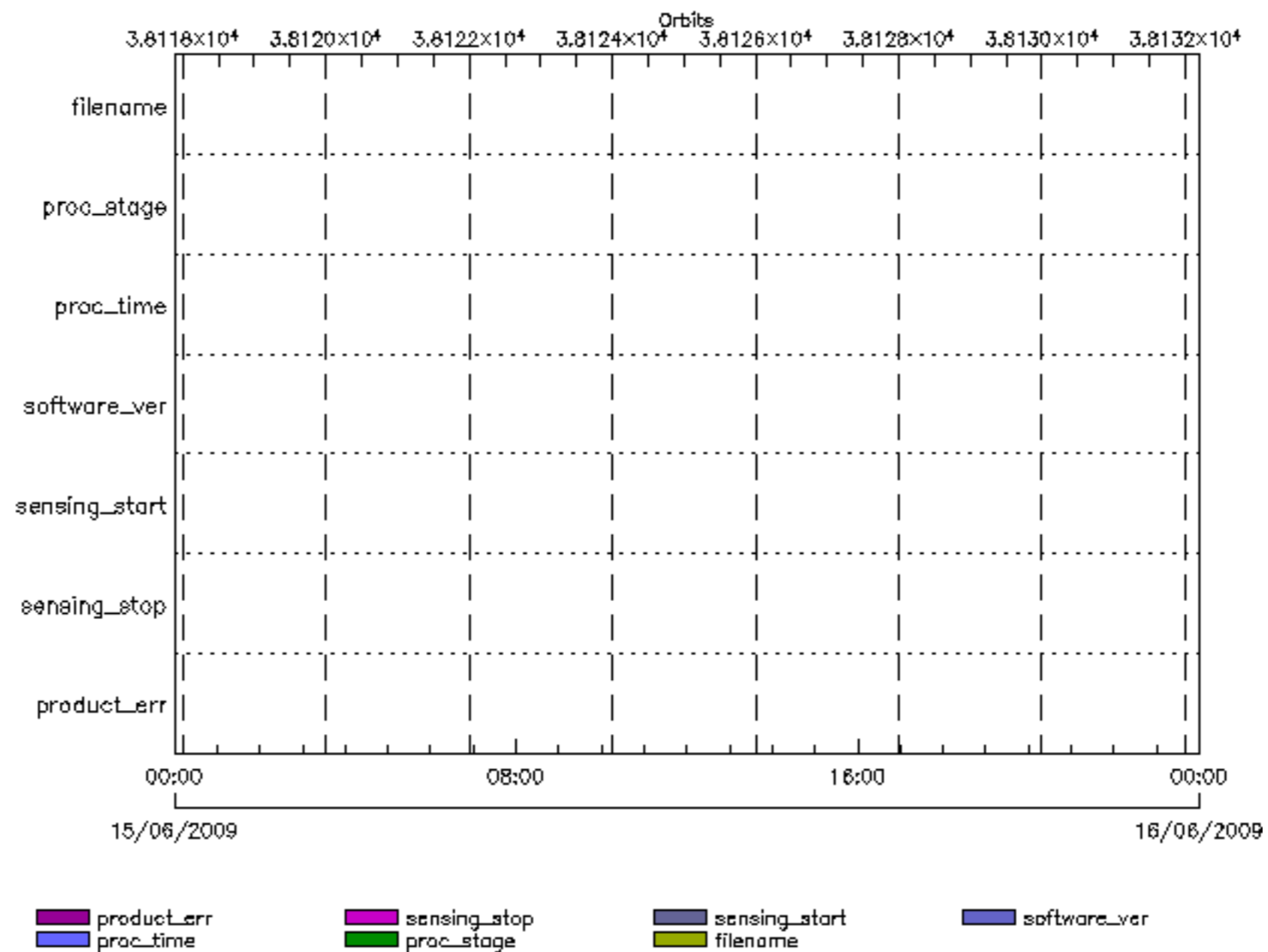


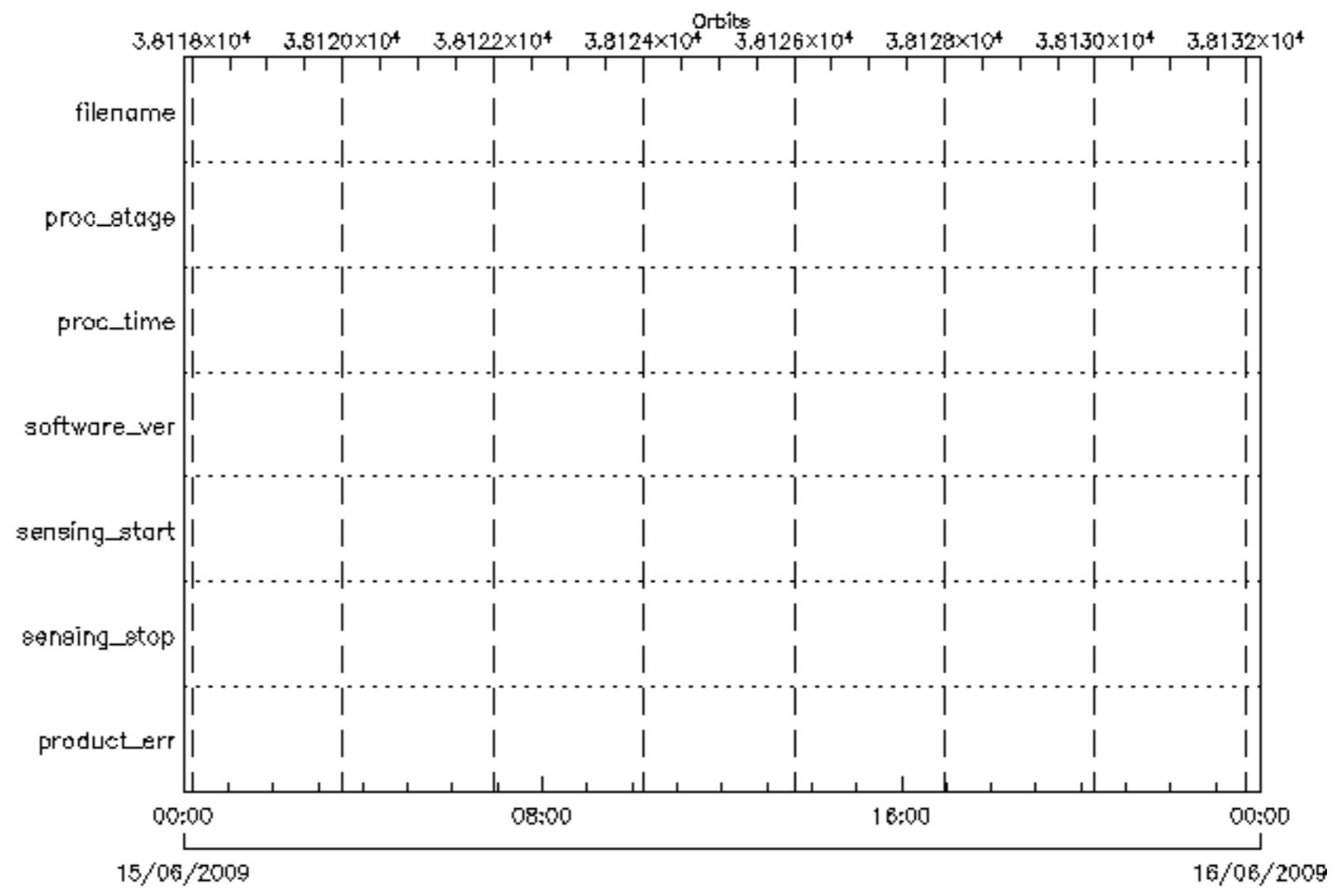


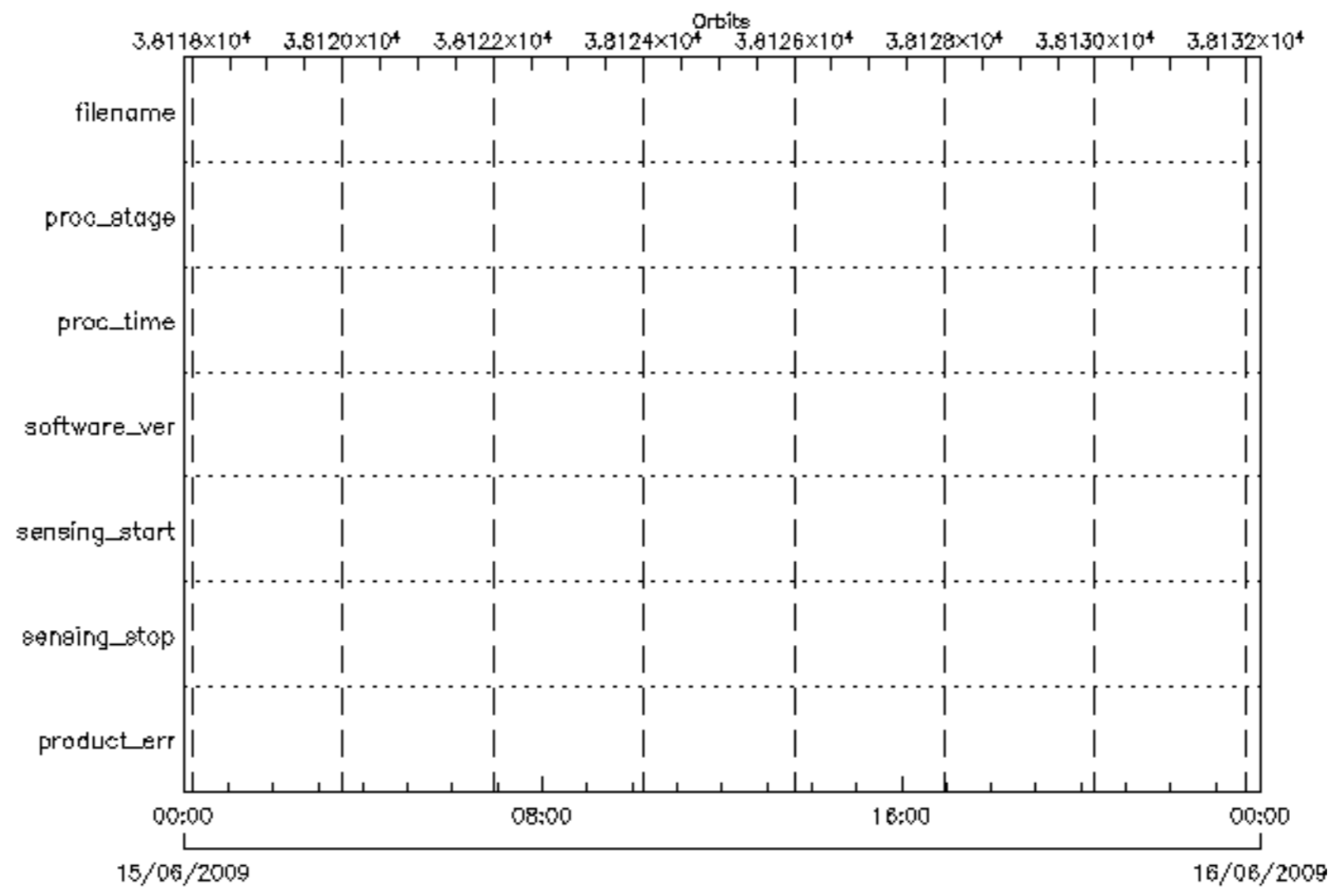


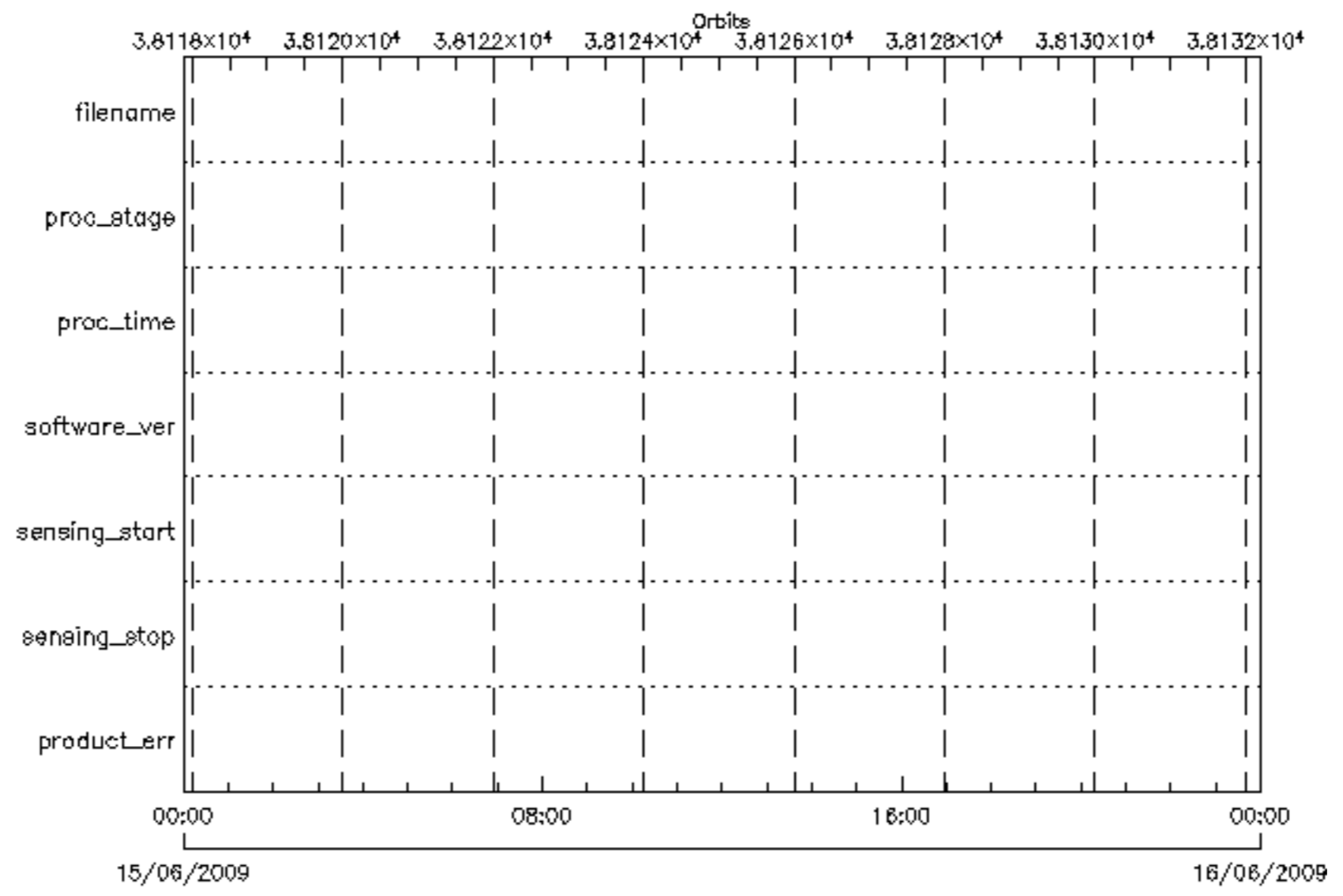


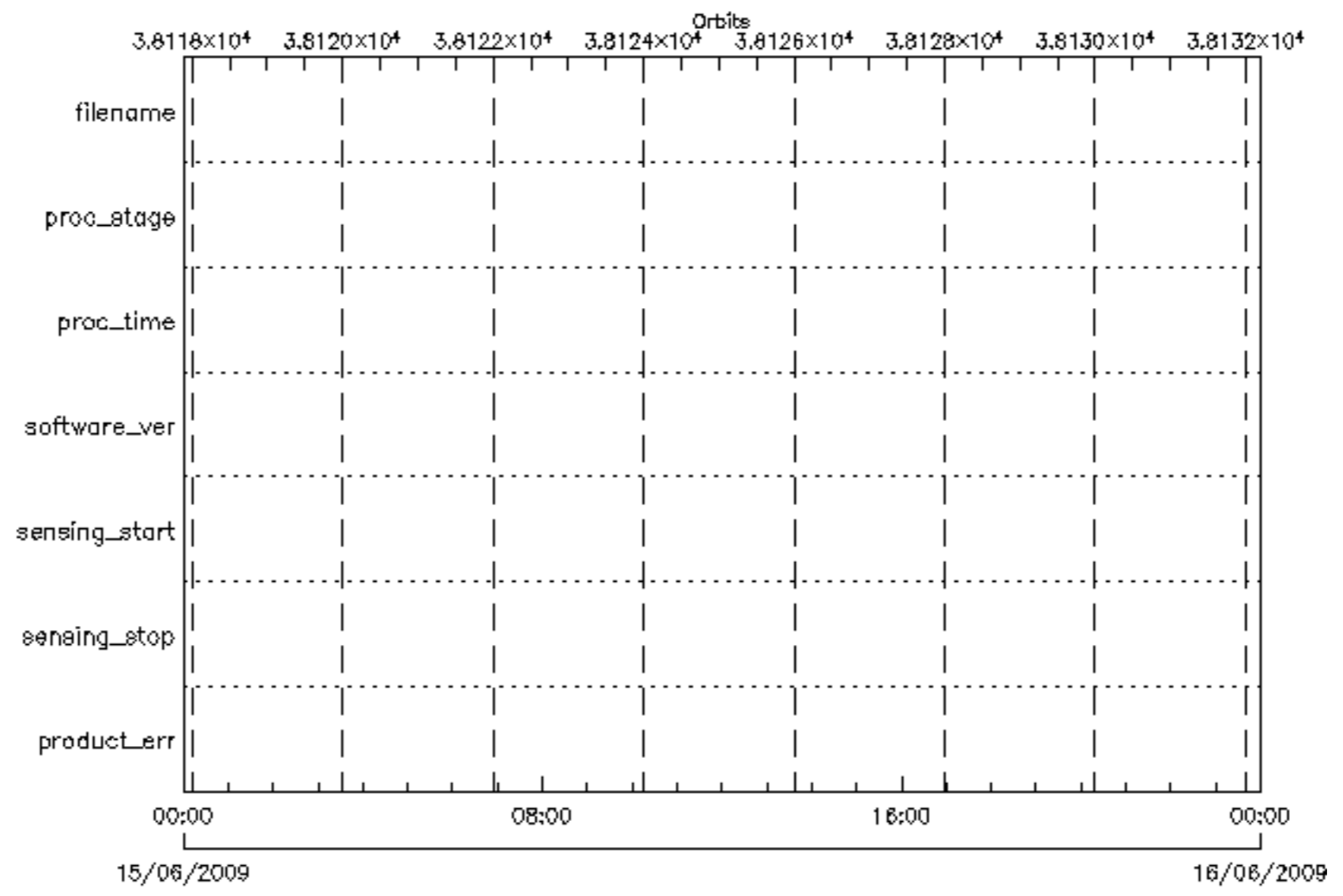


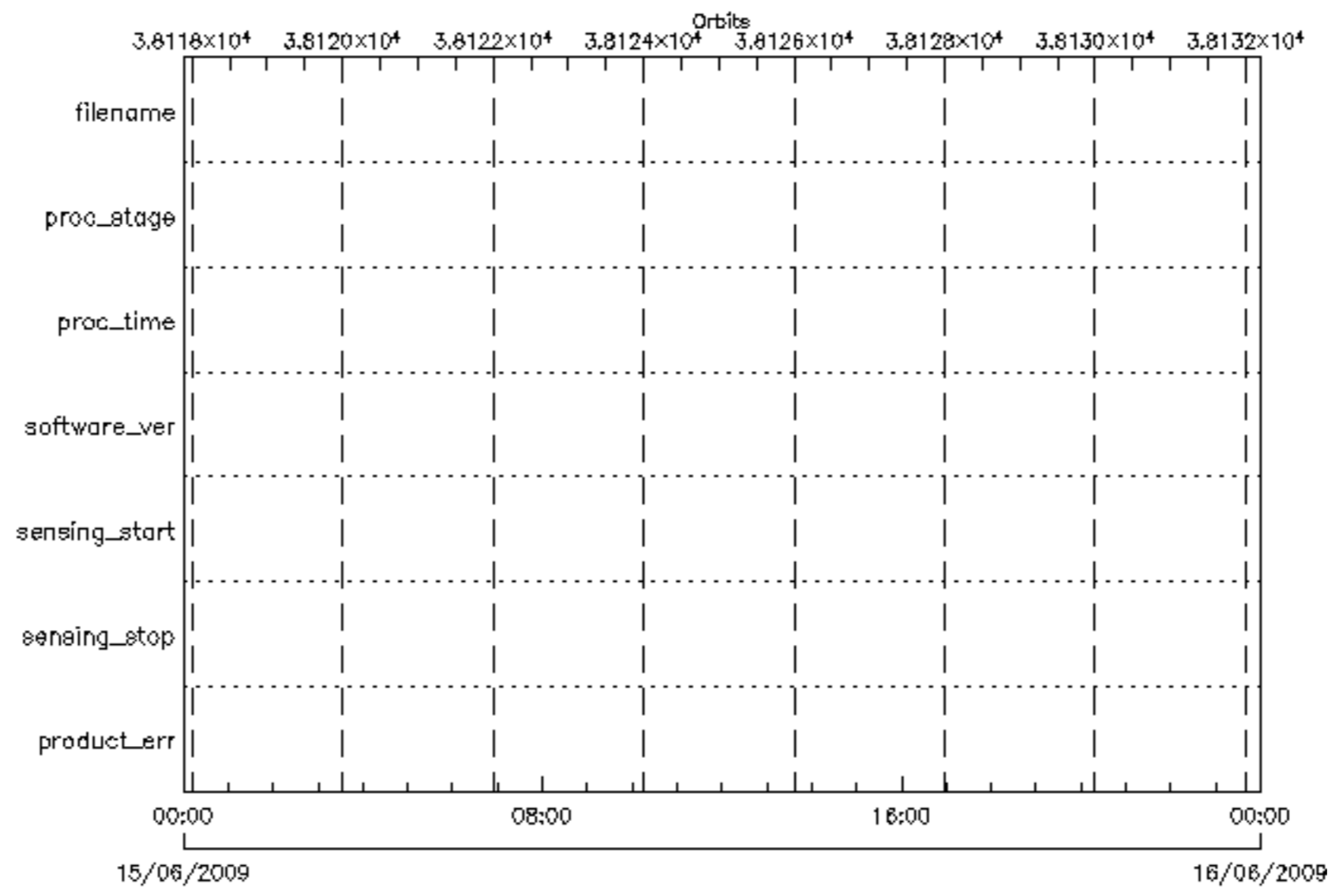


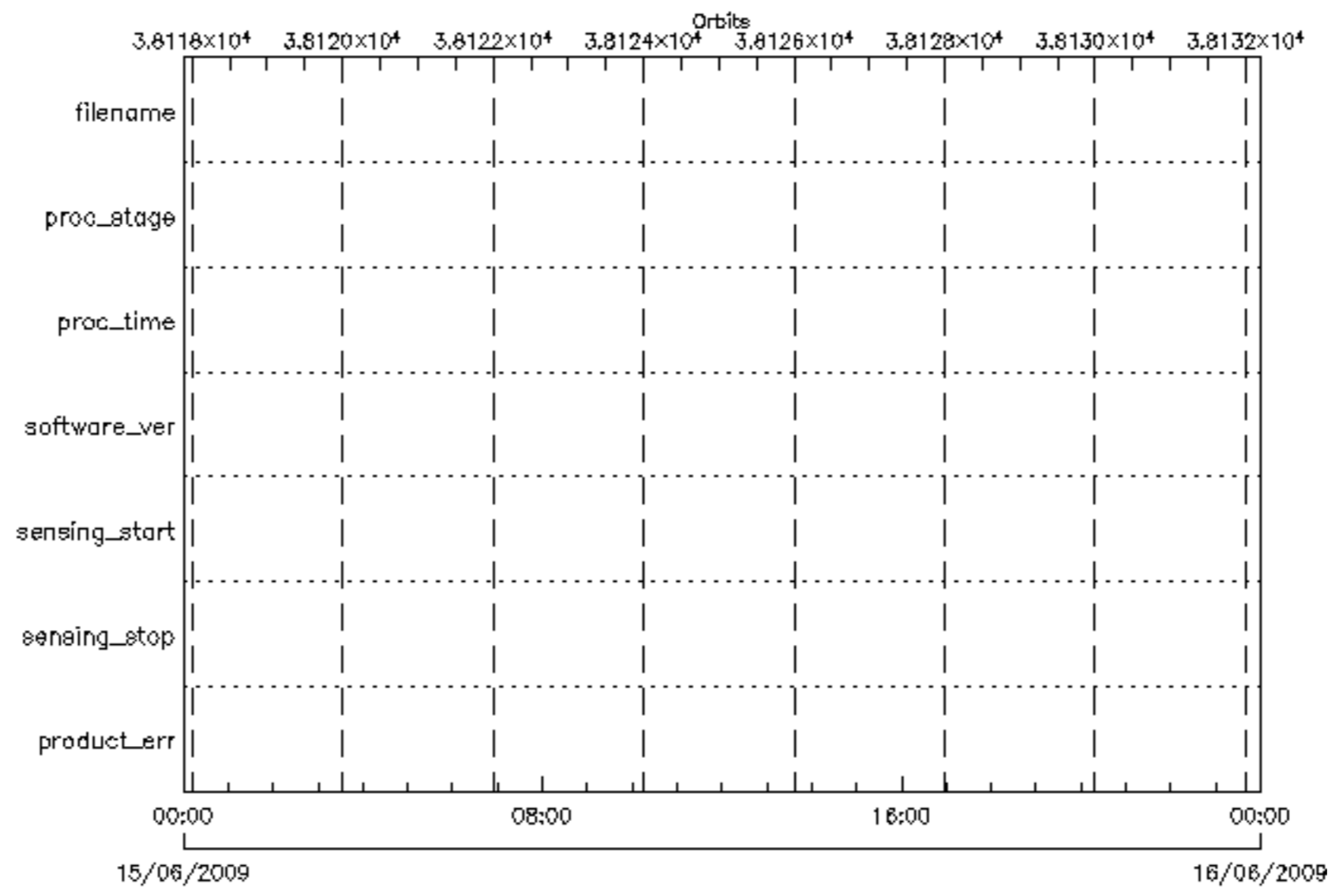


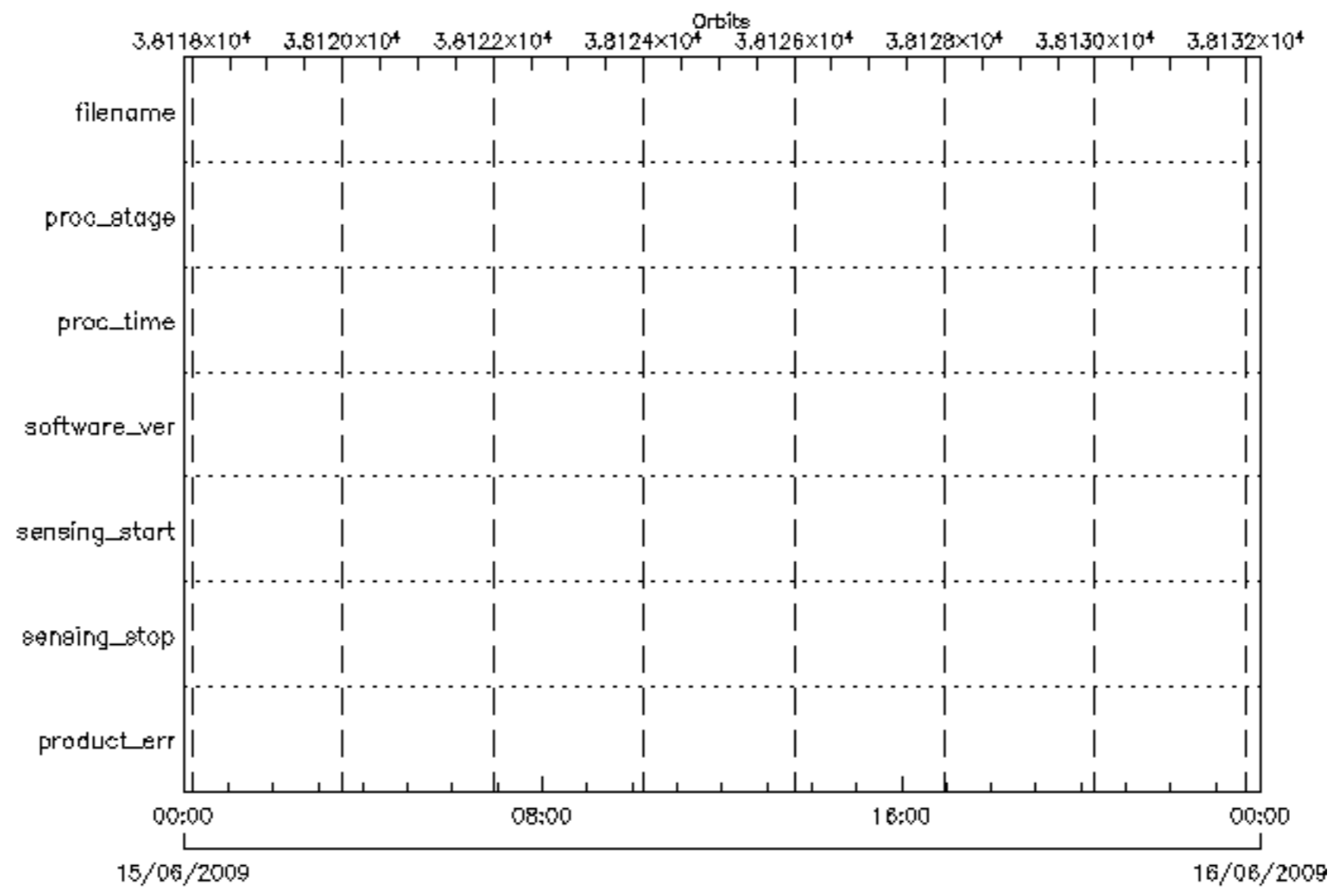


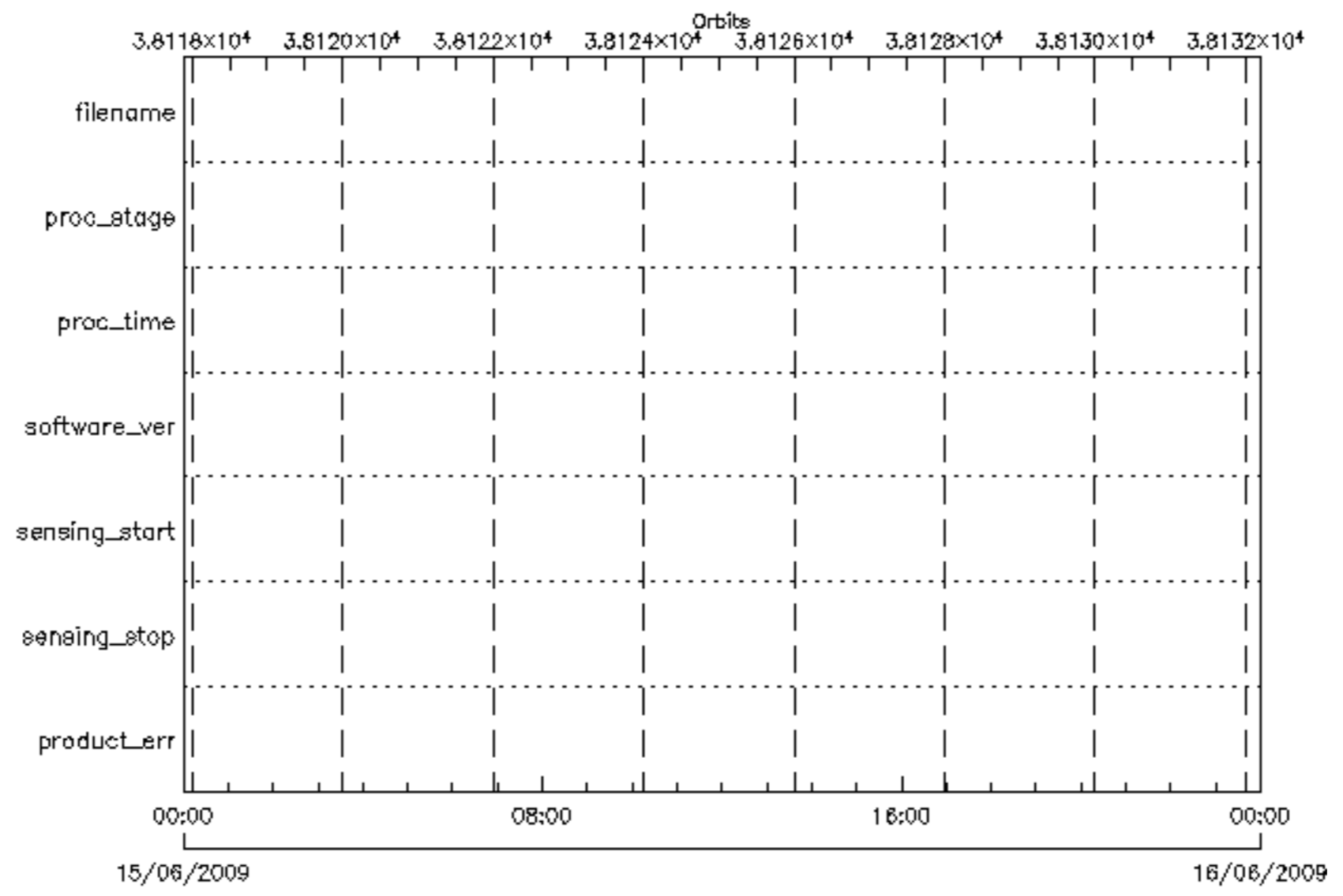


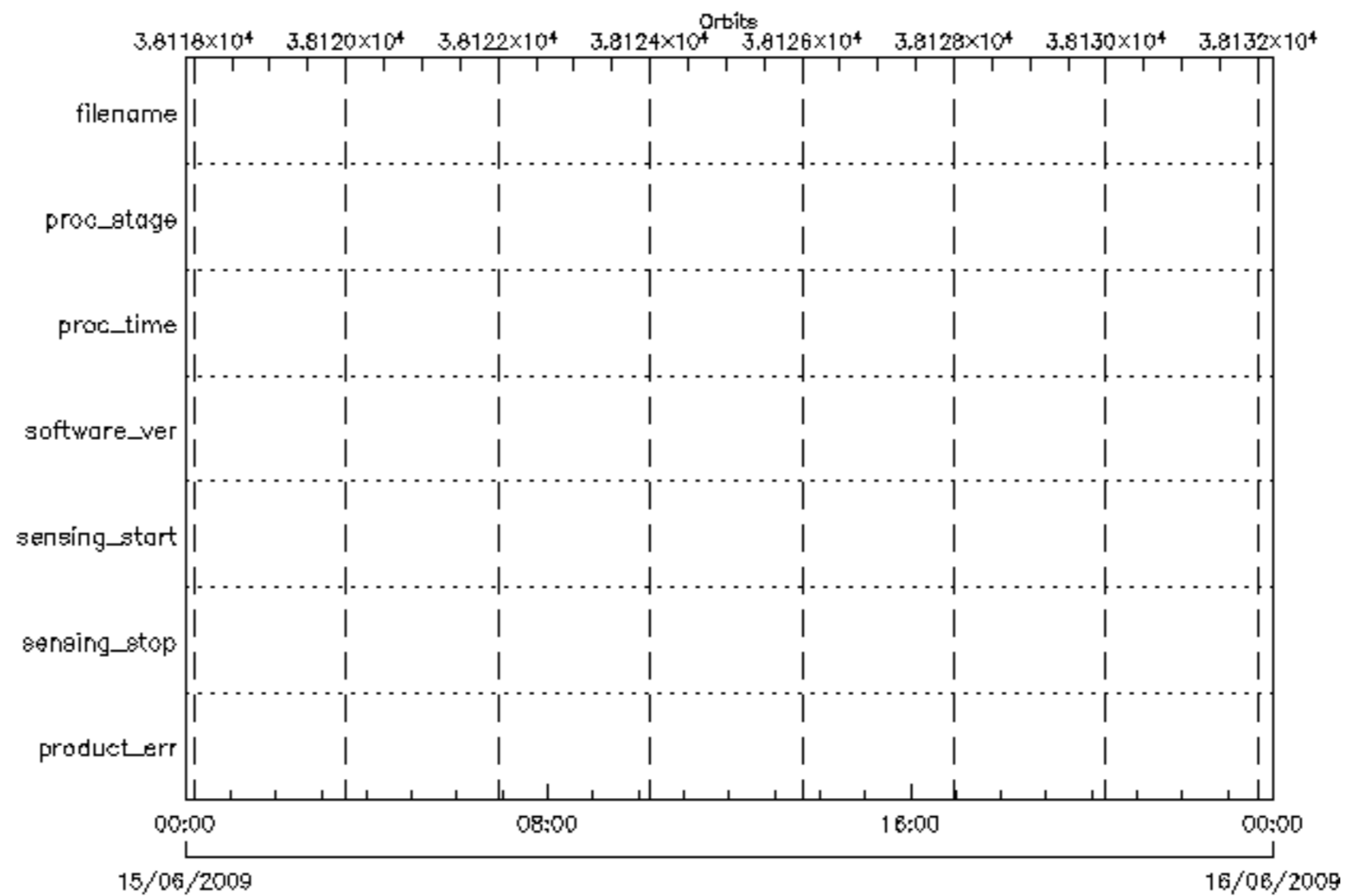












 product_err	 sensing_stop	 sensing_start	 software_ver
 proc_time	 proc_stage	 filename	

