

# RA2, MWR & DORIS SUMMARY PRODUCTS REPORT

Reporting time: 14-06-2009 14:25:05.000  
Trigger: Routine

	Period Start	Period Stop
UTC	12-JUN-2009 00:00:00.000	13-JUN-2009 00:00:00.000
Absolute Orbit	38074	38089
Cycle, Relative Orbit	0445	0460

## Products inventoried

Gauge
PCF_RA2_ME__0P 339.85% of production inventoried
PCF_DOR_NAV_0P 323.38% of production inventoried
PCF_DOR_DOP_0P 337.56% of production inventoried
PCF_MWR_NL__0P 341.21% of production inventoried
PCF_RA2_MW__1P 339.86% of production inventoried
PCF_RA2_FGD_2P 339.86% of production inventoried
PCF_RA2_WWV_2P 339.86% of production inventoried

## TABLE OF CONTENTS

### Overall production

- [Inventoried production chart](#)
- [Inventoried production map](#)

### Level 0

## Planning vs. Production

Gauge
RA2_CAL_0P products: 1 produced; 0 gaps; 1 unplanned
DOR_DOP_0P products: 16 produced; 5 gaps; 11 unplanned ; 1.68% of mission plan not covered by production
DOR_NAV_0P products: 16 produced; 5 gaps; 11 unplanned ; 6.01% of mission plan not covered by production
MWR_NL__0P products: 16 produced; 0 gaps; 11 unplanned ; 0.00% of mission plan not covered by production
RA2_ME__0P products: 18 produced; 0 gaps; 13 unplanned ; 0.00% of mission plan not covered by production

### [Mission Plan vs. production chart](#)

Inventoried production: [RA2\\_CAL\\_0P](#) , [DOR\\_DOP\\_0P](#) , [DOR\\_NAV\\_0P](#) , [MWR\\_NL\\_\\_0P](#) , [RA2\\_ME\\_\\_0P](#)  
 Missing products: [RA2\\_CAL\\_0P](#) , [DOR\\_DOP\\_0P](#) , [DOR\\_NAV\\_0P](#) , [MWR\\_NL\\_\\_0P](#) , [RA2\\_ME\\_\\_0P](#)  
 Unplanned products: [RA2\\_CAL\\_0P](#) , [DOR\\_DOP\\_0P](#) , [DOR\\_NAV\\_0P](#) , [MWR\\_NL\\_\\_0P](#) , [RA2\\_ME\\_\\_0P](#)  
 Overlaps: [RA2\\_CAL\\_0P](#) , [DOR\\_DOP\\_0P](#) , [DOR\\_NAV\\_0P](#) , [MWR\\_NL\\_\\_0P](#) , [RA2\\_ME\\_\\_0P](#)  
 Duplicates: [RA2\\_CAL\\_0P](#) , [DOR\\_DOP\\_0P](#) , [DOR\\_NAV\\_0P](#) , [MWR\\_NL\\_\\_0P](#) , [RA2\\_ME\\_\\_0P](#)

## ADF usage

Gauge
0 new ADFs in use for type RA2_CAL_0P N/A

### [RA2\\_CAL\\_0P: ADFs usage](#)

Gauge
1 new ADFs in use for type DOR_DOP_0P N/A

### [DOR\\_DOP\\_0P: ADFs usage](#)

Gauge
1 new ADFs in use for type DOR_NAV_0P N/A

### [DOR\\_NAV\\_0P: ADFs usage](#)

Gauge
1 new ADFs in use for type MWR_NL__0P N/A

### [MWR\\_NL\\_\\_0P: ADFs usage](#)

Gauge
1 new ADFs in use for type RA2_ME__0P N/A

[RA2\\_ME\\_\\_0P: ADFs usage](#)

## Header checks

### MPH errors

Gauge
0 RA2_CAL_0P products with wrong filename N/A
0 RA2_CAL_0P products with unknown processing stage N/A
0 RA2_CAL_0P products with unknown acquisition station N/A
0 RA2_CAL_0P products with unknown processing center N/A
0 RA2_CAL_0P products with wrong processing time N/A
1 RA2_CAL_0P products with software version not equal to the current version N/A
0 RA2_CAL_0P products with wrong sensing start N/A
0 RA2_CAL_0P products with wrong sensing stop N/A
0 RA2_CAL_0P products with wrong phase N/A
0 RA2_CAL_0P products with wrong state vector time N/A
0 RA2_CAL_0P products with unknown vector source N/A
1 RA2_CAL_0P products with UTC to SBT time too far from sensing time N/A
0 RA2_CAL_0P products with satellite binary time out-of-range N/A
0 RA2_CAL_0P products with wrong clock step N/A
0 RA2_CAL_0P products with leap utc set to blank N/A
0 RA2_CAL_0P products with leap err set N/A

0 RA2_CAL_0P products with product err set N/A
---

0 RA2_CAL_0P products with tot_size not equal to real file size N/A
--

[RA2\\_CAL\\_0P: MPH checks](#)

Gauge
-------

0 DOR_DOP_0P products with wrong filename N/A
--

0 DOR_DOP_0P products with unknown processing stage N/A
--

0 DOR_DOP_0P products with unknown acquisition station N/A
---

0 DOR_DOP_0P products with unknown processing center N/A
---

0 DOR_DOP_0P products with wrong processing time N/A
---

0 DOR_DOP_0P products with software version not equal to the current version N/A
---

0 DOR_DOP_0P products with wrong sensing start N/A
---

0 DOR_DOP_0P products with wrong sensing stop N/A
--

0 DOR_DOP_0P products with wrong phase N/A
---

0 DOR_DOP_0P products with wrong state vector time N/A
---

0 DOR_DOP_0P products with unknown vector source N/A
---

14 DOR_DOP_0P products with UTC to SBT time too far from sensing time N/A
--

0 DOR_DOP_0P products with satellite binary time out-of-range N/A
--

0 DOR_DOP_0P products with wrong clock step N/A
--

0 DOR_DOP_0P products with leap utc set to blank N/A
---

0 DOR_DOP_0P products with leap err set N/A
--

0 DOR_DOP_0P products with product err set N/A
---

0 DOR_DOP_0P products with tot_size not equal to real file size N/A
--

[DOR\\_DOP\\_0P: MPH checks](#)

Gauge
-------

0 DOR_NAV_0P products with wrong filename N/A
0 DOR_NAV_0P products with unknown processing stage N/A
0 DOR_NAV_0P products with unknown acquisition station N/A
0 DOR_NAV_0P products with unknown processing center N/A
0 DOR_NAV_0P products with wrong processing time N/A
0 DOR_NAV_0P products with software version not equal to the current version N/A
0 DOR_NAV_0P products with wrong sensing start N/A
0 DOR_NAV_0P products with wrong sensing stop N/A
0 DOR_NAV_0P products with wrong phase N/A
0 DOR_NAV_0P products with wrong state vector time N/A
0 DOR_NAV_0P products with unknown vector source N/A
12 DOR_NAV_0P products with UTC to SBT time too far from sensing time N/A
0 DOR_NAV_0P products with satellite binary time out-of-range N/A
0 DOR_NAV_0P products with wrong clock step N/A
0 DOR_NAV_0P products with leap utc set to blank N/A
0 DOR_NAV_0P products with leap err set N/A
0 DOR_NAV_0P products with product err set N/A
0 DOR_NAV_0P products with tot_size not equal to real file size N/A

[DOR\\_NAV\\_0P: MPH checks](#)

<b>Gauge</b>
0 MWR_NL__0P products with wrong filename N/A
0 MWR_NL__0P products with unknown processing stage N/A
0 MWR_NL__0P products with unknown acquisition station N/A
0 MWR_NL__0P products with unknown processing center N/A

0 MWR_NL__0P products with wrong processing time N/A
0 MWR_NL__0P products with software version not equal to the current version N/A
0 MWR_NL__0P products with wrong sensing start N/A
0 MWR_NL__0P products with wrong sensing stop N/A
0 MWR_NL__0P products with wrong phase N/A
0 MWR_NL__0P products with wrong state vector time N/A
0 MWR_NL__0P products with unknown vector source N/A
14 MWR_NL__0P products with UTC to SBT time too far from sensing time N/A
0 MWR_NL__0P products with satellite binary time out-of-range N/A
0 MWR_NL__0P products with wrong clock step N/A
0 MWR_NL__0P products with leap utc set to blank N/A
0 MWR_NL__0P products with leap err set N/A
0 MWR_NL__0P products with product err set N/A
0 MWR_NL__0P products with tot_size not equal to real file size N/A

[MWR\\_NL\\_\\_0P: MPH checks](#)

<b>Gauge</b>
0 RA2_ME__0P products with wrong filename N/A
0 RA2_ME__0P products with unknown processing stage N/A
0 RA2_ME__0P products with unknown acquisition station N/A
0 RA2_ME__0P products with unknown processing center N/A
0 RA2_ME__0P products with wrong processing time N/A
0 RA2_ME__0P products with software version not equal to the current version N/A
0 RA2_ME__0P products with wrong sensing start N/A
0 RA2_ME__0P products with wrong sensing stop N/A

0 RA2_ME__0P products with wrong phase N/A
0 RA2_ME__0P products with wrong state vector time N/A
0 RA2_ME__0P products with unknown vector source N/A
16 RA2_ME__0P products with UTC to SBT time too far from sensing time N/A
0 RA2_ME__0P products with satellite binary time out-of-range N/A
0 RA2_ME__0P products with wrong clock step N/A
0 RA2_ME__0P products with leap utc set to blank N/A
0 RA2_ME__0P products with leap err set N/A
1 RA2_ME__0P products with product err set N/A
0 RA2_ME__0P products with tot_size not equal to real file size N/A

[RA2\\_ME\\_\\_0P: MPH checks](#)

## SPH errors

Gauge
0 ADFs not covering sensing time are referenced in RA2_CAL_0P products N/A
0 RA2_CAL_0P products with start_lat out of range N/A
0 RA2_CAL_0P products with start_long out of range N/A
0 RA2_CAL_0P products with stop_lat out of range N/A
0 RA2_CAL_0P products with stop_long out of range N/A
0 RA2_CAL_0P products with sat_track out of range N/A
0 RA2_CAL_0P products with num_error_ISPs out of range N/A
0 RA2_CAL_0P products with num_missing_ISPs out of range N/A
0 RA2_CAL_0P products with num_discarded_ISPs out of range N/A
0 RA2_CAL_0P products with num_RS_ISPs out of range N/A
0 RA2_CAL_0P products with ISP_errors_significant set to 1 N/A

0 RA2_CAL_0P products with missing_ISPs_significant set to 1 N/A
0 RA2_CAL_0P products with ISP_discarded_significant set to 1 N/A
0 RA2_CAL_0P products with RS_significant set to 1 N/A

[RA2\\_CAL\\_0P: SPH checks](#)

Gauge
0 ADFs not covering sensing time are referenced in DOR_DOP_0P products N/A
0 DOR_DOP_0P products with start_lat out of range N/A
0 DOR_DOP_0P products with start_long out of range N/A
0 DOR_DOP_0P products with stop_lat out of range N/A
0 DOR_DOP_0P products with stop_long out of range N/A
0 DOR_DOP_0P products with sat_track out of range N/A
0 DOR_DOP_0P products with num_error_ISPs out of range N/A
0 DOR_DOP_0P products with num_missing_ISPs out of range N/A
0 DOR_DOP_0P products with num_discarded_ISPs out of range N/A
0 DOR_DOP_0P products with num_RS_ISPs out of range N/A
0 DOR_DOP_0P products with ISP_errors_significant set to 1 N/A
0 DOR_DOP_0P products with missing_ISPs_significant set to 1 N/A
0 DOR_DOP_0P products with ISP_discarded_significant set to 1 N/A
0 DOR_DOP_0P products with RS_significant set to 1 N/A

[DOR\\_DOP\\_0P: SPH checks](#)

Gauge
0 ADFs not covering sensing time are referenced in DOR_NAV_0P products N/A
0 DOR_NAV_0P products with start_lat out of range N/A
0 DOR_NAV_0P products with start_long out of range N/A



0 DOR_NAV_0P products with stop_lat out of range N/A
0 DOR_NAV_0P products with stop_long out of range N/A
0 DOR_NAV_0P products with sat_track out of range N/A
0 DOR_NAV_0P products with num_error_ISPs out of range N/A
0 DOR_NAV_0P products with num_missing_ISPs out of range N/A
0 DOR_NAV_0P products with num_discarded_ISPs out of range N/A
0 DOR_NAV_0P products with num_RS_ISPs out of range N/A
0 DOR_NAV_0P products with ISP_errors_significant set to 1 N/A
0 DOR_NAV_0P products with missing_ISPs_significant set to 1 N/A
0 DOR_NAV_0P products with ISP_discarded_significant set to 1 N/A
0 DOR_NAV_0P products with RS_significant set to 1 N/A

[DOR\\_NAV\\_0P: SPH checks](#)

<b>Gauge</b>
0 ADFs not covering sensing time are referenced in MWR_NL__0P products N/A
0 MWR_NL__0P products with start_lat out of range N/A
0 MWR_NL__0P products with start_long out of range N/A
0 MWR_NL__0P products with stop_lat out of range N/A
0 MWR_NL__0P products with stop_long out of range N/A
0 MWR_NL__0P products with sat_track out of range N/A
0 MWR_NL__0P products with num_error_ISPs out of range N/A
0 MWR_NL__0P products with num_missing_ISPs out of range N/A
0 MWR_NL__0P products with num_discarded_ISPs out of range N/A
0 MWR_NL__0P products with num_RS_ISPs out of range N/A
0 MWR_NL__0P products with ISP_errors_significant set to 1 N/A

0 MWR_NL__0P products with missing_ISPs_significant set to 1 N/A
0 MWR_NL__0P products with ISP_discarded_significant set to 1 N/A
0 MWR_NL__0P products with RS_significant set to 1 N/A

[MWR\\_NL\\_\\_0P: SPH checks](#)

<b>Gauge</b>
0 ADFs not covering sensing time are referenced in RA2_ME__0P products N/A
0 RA2_ME__0P products with start_lat out of range N/A
0 RA2_ME__0P products with start_long out of range N/A
0 RA2_ME__0P products with stop_lat out of range N/A
0 RA2_ME__0P products with stop_long out of range N/A
0 RA2_ME__0P products with sat_track out of range N/A
0 RA2_ME__0P products with num_error_ISPs out of range N/A
1 RA2_ME__0P products with num_missing_ISPs out of range N/A
0 RA2_ME__0P products with num_discarded_ISPs out of range N/A
0 RA2_ME__0P products with num_RS_ISPs out of range N/A
0 RA2_ME__0P products with ISP_errors_significant set to 1 N/A
1 RA2_ME__0P products with missing_ISPs_significant set to 1 N/A
0 RA2_ME__0P products with ISP_discarded_significant set to 1 N/A
0 RA2_ME__0P products with RS_significant set to 1 N/A

[RA2\\_ME\\_\\_0P: SPH checks](#)

## Level 1

## Planning vs. Production

Gauge
RA2_MW__1P products: 18 produced; 0 gaps; 13 unplanned ; 0.00% of mission plan not covered by production

[Mission Plan vs. production chart](#)

Inventoried production: [RA2\\_MW\\_\\_1P](#)

Missing products: [RA2\\_MW\\_\\_1P](#)

Unplanned products: [RA2\\_MW\\_\\_1P](#)

Overlaps: [RA2\\_MW\\_\\_1P](#)

Duplicates: [RA2\\_MW\\_\\_1P](#)

## ADF usage

Gauge
Current IECF list for ADFs not available N/A
0 differences with IECF detected for type RA2_MW__1P N/A
0 new ADFs in use for type RA2_MW__1P N/A

[RA2\\_MW\\_\\_1P: ADFs usage](#)

## Header checks

### MPH errors

Gauge
0 RA2_MW__1P products with wrong filename N/A
0 RA2_MW__1P products with unknown processing stage N/A
0 RA2_MW__1P products with unknown acquisition station N/A
0 RA2_MW__1P products with unknown processing center N/A
0 RA2_MW__1P products with wrong processing time N/A
18 RA2_MW__1P products with software version not equal to the current version N/A

0 RA2_MW__1P products with wrong sensing start N/A
0 RA2_MW__1P products with wrong sensing stop N/A
0 RA2_MW__1P products with wrong phase N/A
18 RA2_MW__1P products with wrong state vector time N/A
0 RA2_MW__1P products with unknown vector source N/A
16 RA2_MW__1P products with UTC to SBT time too far from sensing time N/A
0 RA2_MW__1P products with satellite binary time out-of-range N/A
0 RA2_MW__1P products with wrong clock step N/A
0 RA2_MW__1P products with leap utc set to blank N/A
0 RA2_MW__1P products with leap err set N/A
0 RA2_MW__1P products with product err set N/A
0 RA2_MW__1P products with tot_size not equal to real file size N/A

[RA2\\_MW\\_\\_1P: MPH checks](#)

## SPH errors

Gauge
18 ADFs not covering sensing time are referenced in RA2_MW__1P products N/A
0 RA2_MW__1P products with processing errors significance flag set N/A
0 RA2_MW__1P products with percentage DSRs free of processing errors below threshold N/A
0 RA2_MW__1P products with percentage of valid measurements below threshold N/A
7 RA2_MW__1P products with percentage of 320 MHz band processed below threshold N/A
7 RA2_MW__1P products with percentage of 80 MHz band processed above threshold N/A
4 RA2_MW__1P products with percentage of 20 MHz band processed above threshold N/A

[RA2\\_MW\\_\\_1P: SPH checks](#)

# Level 2

## Planning vs. Production

Gauge
RA2_FGD_2P products: 18 produced; 0 gaps; 13 unplanned ; 0.00% of mission plan not covered by production
RA2_WWV_2P products: 18 produced; 0 gaps; 13 unplanned ; 0.00% of mission plan not covered by production

[Mission Plan vs. production chart](#)

Inventoried production: [RA2\\_FGD\\_2P](#) , [RA2\\_WWV\\_2P](#)  
 Missing products: [RA2\\_FGD\\_2P](#) , [RA2\\_WWV\\_2P](#)  
 Unplanned products: [RA2\\_FGD\\_2P](#) , [RA2\\_WWV\\_2P](#)  
 Overlaps: [RA2\\_FGD\\_2P](#) , [RA2\\_WWV\\_2P](#)  
 Duplicates: [RA2\\_FGD\\_2P](#) , [RA2\\_WWV\\_2P](#)

## ADF usage

Gauge
Current IECF list for ADFs not available N/A
200 differences with IECF detected for type RA2_FGD_2P N/A
27 new ADFs in use for type RA2_FGD_2P N/A

[RA2\\_FGD\\_2P: ADFs usage](#)

Gauge
Current IECF list for ADFs not available N/A
217 differences with IECF detected for type RA2_WWV_2P N/A
44 new ADFs in use for type RA2_WWV_2P N/A

[RA2\\_WWV\\_2P: ADFs usage](#)

## Header checks

### MPH errors

Gauge
0 RA2_FGD_2P products with wrong filename N/A
0 RA2_FGD_2P products with unknown processing stage N/A
0 RA2_FGD_2P products with unknown acquisition station N/A
0 RA2_FGD_2P products with unknown processing center N/A
0 RA2_FGD_2P products with wrong processing time N/A
18 RA2_FGD_2P products with software version not equal to the current version N/A
0 RA2_FGD_2P products with wrong sensing start N/A
0 RA2_FGD_2P products with wrong sensing stop N/A
0 RA2_FGD_2P products with wrong phase N/A
18 RA2_FGD_2P products with wrong state vector time N/A
0 RA2_FGD_2P products with unknown vector source N/A
16 RA2_FGD_2P products with UTC to SBT time too far from sensing time N/A
0 RA2_FGD_2P products with satellite binary time out-of-range N/A
0 RA2_FGD_2P products with wrong clock step N/A
0 RA2_FGD_2P products with leap utc set to blank N/A
0 RA2_FGD_2P products with leap err set N/A
18 RA2_FGD_2P products with product err set N/A
0 RA2_FGD_2P products with tot_size not equal to real file size N/A

### [RA2\\_FGD\\_2P: MPH checks](#)

Gauge
0 RA2_WWV_2P products with wrong filename N/A

0 RA2_WWV_2P products with unknown processing stage N/A
0 RA2_WWV_2P products with unknown acquisition station N/A
0 RA2_WWV_2P products with unknown processing center N/A
0 RA2_WWV_2P products with wrong processing time N/A
18 RA2_WWV_2P products with software version not equal to the current version N/A
0 RA2_WWV_2P products with wrong sensing start N/A
0 RA2_WWV_2P products with wrong sensing stop N/A
0 RA2_WWV_2P products with wrong phase N/A
18 RA2_WWV_2P products with wrong state vector time N/A
0 RA2_WWV_2P products with unknown vector source N/A
16 RA2_WWV_2P products with UTC to SBT time too far from sensing time N/A
0 RA2_WWV_2P products with satellite binary time out-of-range N/A
0 RA2_WWV_2P products with wrong clock step N/A
0 RA2_WWV_2P products with leap utc set to blank N/A
0 RA2_WWV_2P products with leap err set N/A
18 RA2_WWV_2P products with product err set N/A
0 RA2_WWV_2P products with tot_size not equal to real file size N/A

[RA2\\_WWV\\_2P: MPH checks](#)

## SPH errors

Gauge
18 ADFs not covering sensing time are referenced in RA2_FGD_2P products N/A
18 RA2_FGD_2P products with I2 processing errors significance flag set N/A
0 RA2_FGD_2P products with I1b processing errors significance flag set N/A
18 RA2_FGD_2P products with percentage DSRs free of I2 processing errors below threshold N/A

0 RA2_FGD_2P products with percentage DSRs free of I1b processing errors below threshold N/A
0 RA2_FGD_2P products with percentage of valid measurements below threshold N/A
9 RA2_FGD_2P products with percentage of 320 MHz band processed below threshold N/A
9 RA2_FGD_2P products with percentage of 80 MHz band processed above threshold N/A
6 RA2_FGD_2P products with percentage of 20 MHz band processed above threshold N/A
9 RA2_FGD_2P products with percentage of valid Ku ocean retracker measurements below threshold N/A
0 RA2_FGD_2P products with percentage of valid Ku ice1 retracker measurements below threshold N/A
18 RA2_FGD_2P products with percentage of valid S ice1 retracker measurements below threshold N/A
3 RA2_FGD_2P products with percentage of valid Ku ice2 retracker measurements below threshold N/A
18 RA2_FGD_2P products with percentage of valid S ice2 retracker measurements below threshold N/A
2 RA2_FGD_2P products with percentage of valid Ku sea/ice retracker measurements below threshold N/A

[RA2\\_FGD\\_2P: SPH checks](#)

<b>Gauge</b>
0 ADFs not covering sensing time are referenced in RA2_WWV_2P products N/A
18 RA2_WWV_2P products with ra2_I2_proc_flag anomalies N/A
0 RA2_WWV_2P products with ra2_I1b_proc_flag anomalies N/A
18 RA2_WWV_2P products with ra2_I2_proc_quality anomalies N/A
0 RA2_WWV_2P products with ra2_I1b_proc_quality anomalies N/A
0 RA2_WWV_2P products with ra2_measurement_percent anomalies N/A
9 RA2_WWV_2P products with ra2_320_band_percent anomalies N/A
9 RA2_WWV_2P products with ra2_80_band_percent anomalies N/A
6 RA2_WWV_2P products with ra2_20_band_percent anomalies N/A
9 RA2_WWV_2P products with ra2_ocean_ku_retrack_percent anomalies N/A

[RA2\\_WWV\\_2P: SPH checks](#)

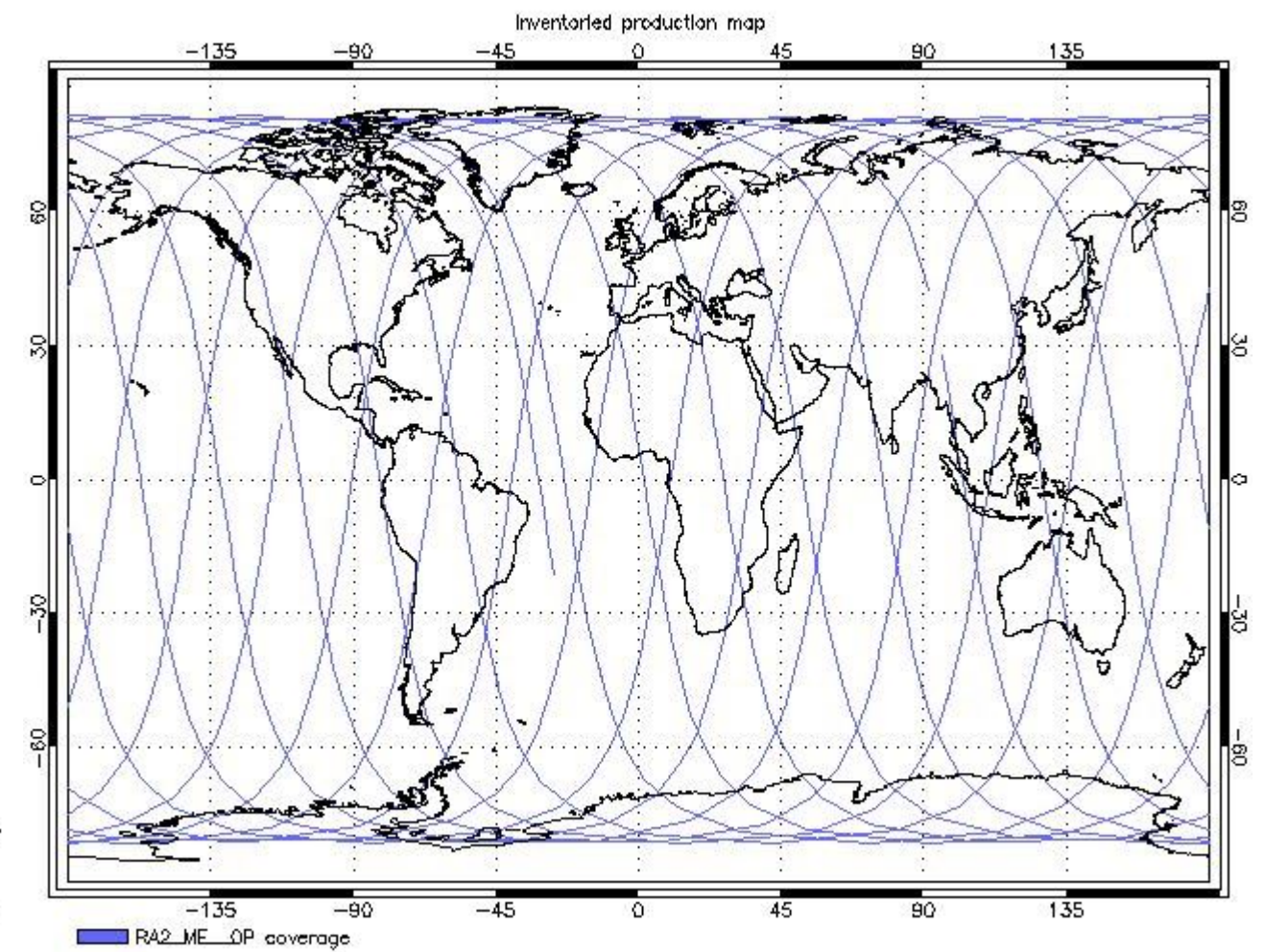
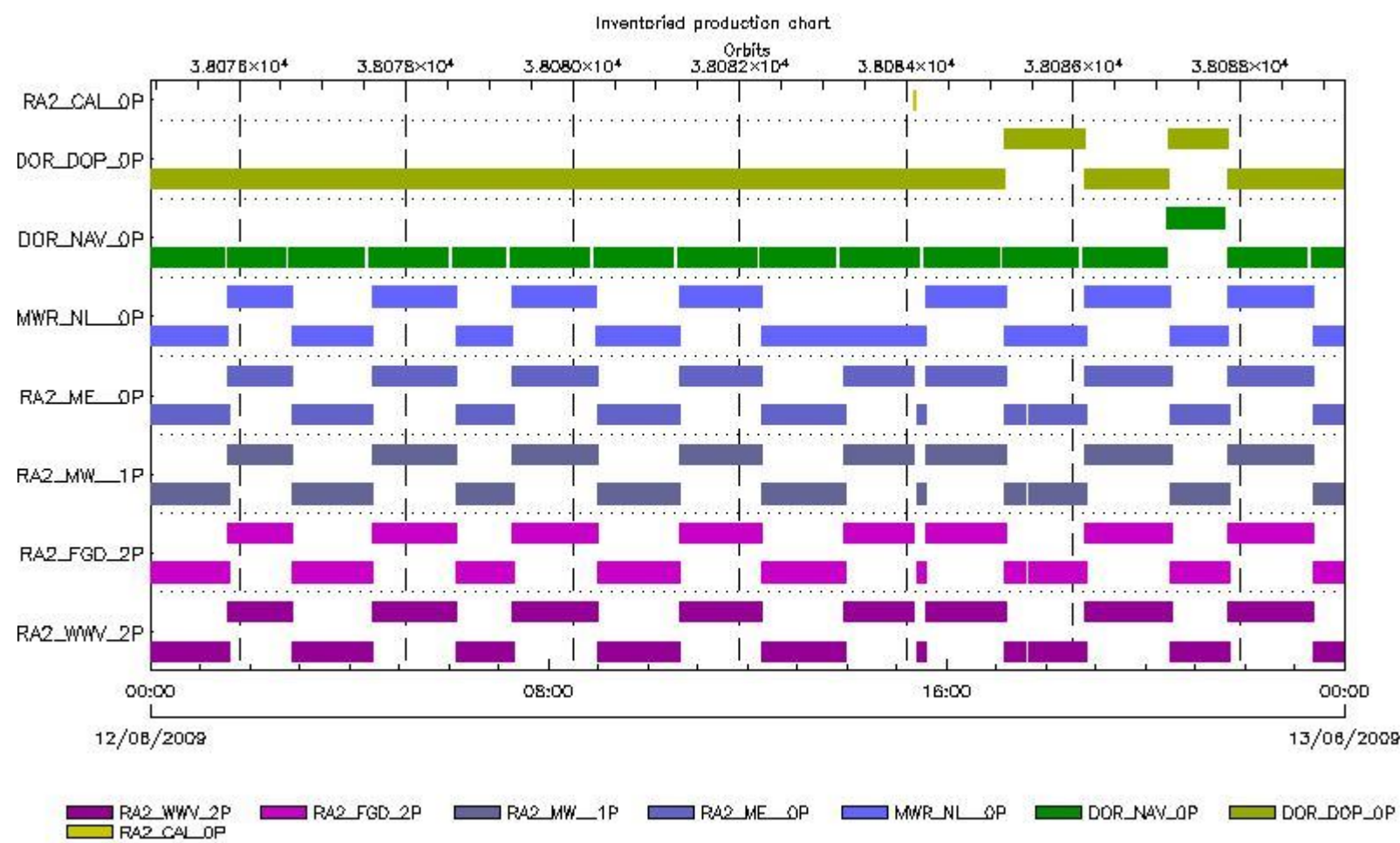


# Time Correlation

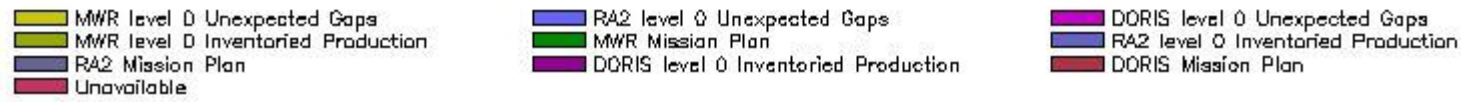
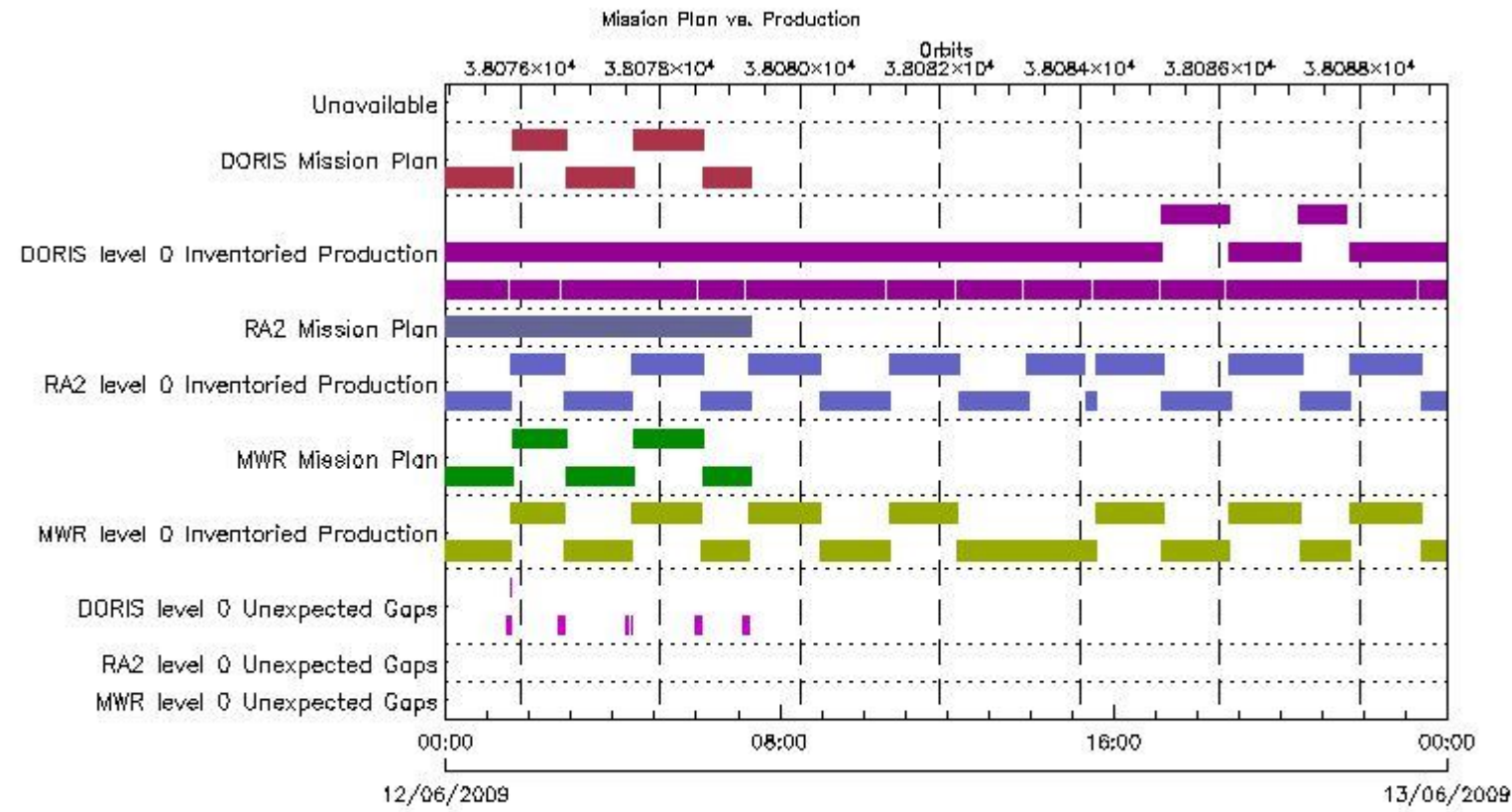
[Time Correlation propagation error](#)

# Overall Production

Inventoried Production (sensing time)



# Mission Plan vs. Production (level 0)



**Production covering Mission Plan**

Gauge
PCF_RA2_ME_0P 339.85% of production inventoried
PCF_DOR_NAV_0P 323.38% of production inventoried
PCF_DOR_DOP_0P 337.56% of production inventoried
PCF_MWR_NL_0P 341.21% of production inventoried

**Mission Plan (extracted from DMOP)**

Gauge	Segment (Start-Stop)
MODE.MEASUREMENT RA2.ACQ_PLAN	11-JUN-2009 23:56:55.401 12-JUN-2009 07:18:53.601
MODE.NOMINAL DORIS.ACQ_PLAN	11-JUN-2009 23:56:55.401 12-JUN-2009 07:18:53.601
MODE.NOMINAL MWR.ACQ_PLAN	11-JUN-2009 23:56:55.401 12-JUN-2009 07:18:53.601

**Inventoried Products**

**RA2\_CAL\_0P products**



Gauge	Segment (Start-Stop)	Explicit Reference
Product: RA2_CAL_0P Filename: RA2_CAL_0PNPDK20090612_151926_000001472079_00455_38084_1426.N1	12-JUN-2009 15:19:26.618 12-JUN-2009 15:21:53.667	RA2_CAL_0PNPDK20090612_151926_000001472079_00455_38084_1426.N1 RA2_CAL_0P.MPH.ABS_ORBIT=38084

**DOR\_DOP\_0P products**

Gauge	Segment (Start-Stop)	Explicit Reference
Product: DOR_DOP_0P Filename: DOR_DOP_0PNPDE20090611_235438_000058662079_00445_38074_8542.N1	11-JUN-2009 23:54:38.586 12-JUN-2009 01:32:24.325	DOR_DOP_0PNPDE20090611_235438_000058662079_00445_38074_8542.N1 DOR_DOP_0P.MPH.ABS_ORBIT=38074
Product: DOR_DOP_0P Filename: DOR_DOP_0PNPDE20090612_013328_000044632079_00446_38075_8543.N1	12-JUN-2009 01:33:28.087 12-JUN-2009 02:47:51.154	DOR_DOP_0PNPDE20090612_013328_000044632079_00446_38075_8543.N1 DOR_DOP_0P.MPH.ABS_ORBIT=38075
Product: DOR_DOP_0P Filename: DOR_DOP_0PNPDE20090612_024958_000058022079_00447_38076_8544.N1	12-JUN-2009 02:49:58.662 12-JUN-2009 04:26:40.612	DOR_DOP_0PNPDE20090612_024958_000058022079_00447_38076_8544.N1 DOR_DOP_0P.MPH.ABS_ORBIT=38076
Product: DOR_DOP_0P Filename: DOR_DOP_0PNPDE20090612_042744_000059292079_00448_38077_8545.N1	12-JUN-2009 04:27:44.374 12-JUN-2009 06:06:33.851	DOR_DOP_0PNPDE20090612_042744_000059292079_00448_38077_8545.N1 DOR_DOP_0P.MPH.ABS_ORBIT=38077
Product: DOR_DOP_0P Filename: DOR_DOP_0PNPDK20090612_060737_000040172079_00449_38078_0989.N1	12-JUN-2009 06:07:37.605 12-JUN-2009 07:14:34.344	DOR_DOP_0PNPDK20090612_060737_000040172079_00449_38078_0989.N1 DOR_DOP_0P.MPH.ABS_ORBIT=38078
Product: DOR_DOP_0P Filename: DOR_DOP_0PNPDK20090612_071641_000059932079_00450_38079_0990.N1	12-JUN-2009 07:16:41.855 12-JUN-2009 08:56:35.114	DOR_DOP_0PNPDK20090612_071641_000059932079_00450_38079_0990.N1 DOR_DOP_0P.MPH.ABS_ORBIT=38079
Product: DOR_DOP_0P Filename: DOR_DOP_0PNPDK20090612_085738_000059292079_00451_38080_0991.N1	12-JUN-2009 08:57:38.868 12-JUN-2009 10:36:28.357	DOR_DOP_0PNPDK20090612_085738_000059292079_00451_38080_0991.N1 DOR_DOP_0P.MPH.ABS_ORBIT=38080
Product: DOR_DOP_0P Filename: DOR_DOP_0PNPDK20090612_103732_000058662079_00452_38081_0992.N1	12-JUN-2009 10:37:32.115 12-JUN-2009 12:15:17.846	DOR_DOP_0PNPDK20090612_103732_000058662079_00452_38081_0992.N1 DOR_DOP_0P.MPH.ABS_ORBIT=38081
Product: DOR_DOP_0P Filename: DOR_DOP_0PNPDK20090612_121621_000059292079_00453_38082_0993.N1	12-JUN-2009 12:16:21.608 12-JUN-2009 13:55:11.100	DOR_DOP_0PNPDK20090612_121621_000059292079_00453_38082_0993.N1 DOR_DOP_0P.MPH.ABS_ORBIT=38082
Product: DOR_DOP_0P Filename: DOR_DOP_0PNPDK20090612_135614_000057382079_00454_38083_0994.N1	12-JUN-2009 13:56:14.866 12-JUN-2009 15:31:53.097	DOR_DOP_0PNPDK20090612_135614_000057382079_00454_38083_0994.N1 DOR_DOP_0P.MPH.ABS_ORBIT=38083
Product: DOR_DOP_0P Filename: DOR_DOP_0PNPDK20090612_153256_000058022079_00455_38084_0995.N1	12-JUN-2009 15:32:56.851 12-JUN-2009 17:09:38.793	DOR_DOP_0PNPDK20090612_153256_000058022079_00455_38084_0995.N1 DOR_DOP_0P.MPH.ABS_ORBIT=38084
Product: DOR_DOP_0P Filename: DOR_DOP_0PNPDK20090612_170938_000058022079_00456_38085_0996.N1	12-JUN-2009 17:09:38.793 12-JUN-2009 18:46:20.778	DOR_DOP_0PNPDK20090612_170938_000058022079_00456_38085_0996.N1 DOR_DOP_0P.MPH.ABS_ORBIT=38085
Product: DOR_DOP_0P Filename: DOR_DOP_0PNPDK20090612_184620_000061212079_00457_38086_0997.N1	12-JUN-2009 18:46:20.778 12-JUN-2009 20:28:21.529	DOR_DOP_0PNPDK20090612_184620_000061212079_00457_38086_0997.N1 DOR_DOP_0P.MPH.ABS_ORBIT=38086
Product: DOR_DOP_0P Filename: DOR_DOP_0PNPDE20090612_202821_000042082079_00458_38087_8546.N1	12-JUN-2009 20:28:21.529 12-JUN-2009 21:38:29.569	DOR_DOP_0PNPDE20090612_202821_000042082079_00458_38087_8546.N1 DOR_DOP_0P.MPH.ABS_ORBIT=38087
Product: DOR_DOP_0P Filename: DOR_DOP_0PNPDE20090612_213933_000060572079_00458_38087_8547.N1	12-JUN-2009 21:39:33.330 12-JUN-2009 23:20:30.351	DOR_DOP_0PNPDE20090612_213933_000060572079_00458_38087_8547.N1 DOR_DOP_0P.MPH.ABS_ORBIT=38087
Product: DOR_DOP_0P Filename: DOR_DOP_0PNPDE20090612_232134_000059932079_00459_38088_8548.N1	12-JUN-2009 23:21:34.108 13-JUN-2009 01:01:27.308	DOR_DOP_0PNPDE20090612_232134_000059932079_00459_38088_8548.N1 DOR_DOP_0P.MPH.ABS_ORBIT=38088

**DOR\_NAV\_0P products**

Gauge	Segment (Start-Stop)	Explicit Reference
Product: DOR_NAV_0P Filename: DOR_NAV_0PNPDE20090611_235159_000057382079_00445_38074_8134.N1	11-JUN-2009 23:51:59.196 12-JUN-2009 01:27:37.419	DOR_NAV_0PNPDE20090611_235159_000057382079_00445_38074_8134.N1 DOR_NAV_0P.MPH.ABS_ORBIT=38074
Product: DOR_NAV_0P Filename: DOR_NAV_0PNPDE20090612_013256_000041442079_00446_38075_8135.N1	12-JUN-2009 01:32:56.208 12-JUN-2009 02:42:00.486	DOR_NAV_0PNPDE20090612_013256_000041442079_00446_38075_8135.N1 DOR_NAV_0P.MPH.ABS_ORBIT=38075
Product: DOR_NAV_0P Filename: DOR_NAV_0PNPDE20090612_024719_000054192079_00447_38076_8136.N1	12-JUN-2009 02:47:19.275 12-JUN-2009 04:17:38.670	DOR_NAV_0PNPDE20090612_024719_000054192079_00447_38076_8136.N1 DOR_NAV_0P.MPH.ABS_ORBIT=38076

Product: DOR_NAV_0P Filename: DOR_NAV_0PNPDE20090612_042257_000057382079_00448_38077_8137.N1	12-JUN-2009 04:22:57.463 12-JUN-2009 05:58:35.656	DOR_NAV_0PNPDE20090612_042257_000057382079_00448_38077 DOR_NAV_0P.MPH.ABS_ORBIT=38077
Product: DOR_NAV_0P Filename: DOR_NAV_0PNPDK20090612_060354_000038252079_00449_38078_0271.N1	12-JUN-2009 06:03:54.452 12-JUN-2009 07:07:39.914	DOR_NAV_0PNPDK20090612_060354_000038252079_00449_38078_0271.N1 DOR_NAV_0P.MPH.ABS_ORBIT=38078
Product: DOR_NAV_0P Filename: DOR_NAV_0PNPDK20090612_071258_000057382079_00450_38079_0272.N1	12-JUN-2009 07:12:58.707 12-JUN-2009 08:48:36.922	DOR_NAV_0PNPDK20090612_071258_000057382079_00450_38079_0272.N1 DOR_NAV_0P.MPH.ABS_ORBIT=38079
Product: DOR_NAV_0P Filename: DOR_NAV_0PNPDK20090612_085355_000057382079_00451_38080_0273.N1	12-JUN-2009 08:53:55.715 12-JUN-2009 10:29:33.923	DOR_NAV_0PNPDK20090612_085355_000057382079_00451_38080_0273.N1 DOR_NAV_0P.MPH.ABS_ORBIT=38080
Product: DOR_NAV_0P Filename: DOR_NAV_0PNPDK20090612_103452_000057382079_00452_38081_0274.N1	12-JUN-2009 10:34:52.720 12-JUN-2009 12:10:30.940	DOR_NAV_0PNPDK20090612_103452_000057382079_00452_38081_0274.N1 DOR_NAV_0P.MPH.ABS_ORBIT=38081
Product: DOR_NAV_0P Filename: DOR_NAV_0PNPDK20090612_121549_000054192079_00453_38082_0275.N1	12-JUN-2009 12:15:49.729 12-JUN-2009 13:46:09.163	DOR_NAV_0PNPDK20090612_121549_000054192079_00453_38082_0275.N1 DOR_NAV_0P.MPH.ABS_ORBIT=38082
Product: DOR_NAV_0P Filename: DOR_NAV_0PNPDK20090612_135127_000057382079_00454_38083_0276.N1	12-JUN-2009 13:51:27.956 12-JUN-2009 15:27:06.183	DOR_NAV_0PNPDK20090612_135127_000057382079_00454_38083_0276.N1 DOR_NAV_0P.MPH.ABS_ORBIT=38083
Product: DOR_NAV_0P Filename: DOR_NAV_0PNPDK20090612_153224_000054192079_00455_38084_0277.N1	12-JUN-2009 15:32:24.976 12-JUN-2009 17:02:44.371	DOR_NAV_0PNPDK20090612_153224_000054192079_00455_38084_0277.N1 DOR_NAV_0P.MPH.ABS_ORBIT=38084
Product: DOR_NAV_0P Filename: DOR_NAV_0PNPDK20090612_170803_000054192079_00456_38085_0278.N1	12-JUN-2009 17:08:03.164 12-JUN-2009 18:38:22.591	DOR_NAV_0PNPDK20090612_170803_000054192079_00456_38085_0278.N1 DOR_NAV_0P.MPH.ABS_ORBIT=38085
Product: DOR_NAV_0P Filename: DOR_NAV_0PNPDK20090612_184341_000060572079_00457_38086_0279.N1	12-JUN-2009 18:43:41.380 12-JUN-2009 20:24:38.377	DOR_NAV_0PNPDK20090612_184341_000060572079_00457_38086_0279.N1 DOR_NAV_0P.MPH.ABS_ORBIT=38086
Product: DOR_NAV_0P Filename: DOR_NAV_0PNPDE20090612_202438_000041442079_00458_38087_8138.N1	12-JUN-2009 20:24:38.377 12-JUN-2009 21:33:42.655	DOR_NAV_0PNPDE20090612_202438_000041442079_00458_38087_8138.N1 DOR_NAV_0P.MPH.ABS_ORBIT=38087
Product: DOR_NAV_0P Filename: DOR_NAV_0PNPDE20090612_213901_000057382079_00458_38087_8139.N1	12-JUN-2009 21:39:01.451 12-JUN-2009 23:14:39.687	DOR_NAV_0PNPDE20090612_213901_000057382079_00458_38087_8139.N1 DOR_NAV_0P.MPH.ABS_ORBIT=38087
Product: DOR_NAV_0P Filename: DOR_NAV_0PNPDE20090612_231958_000057382079_00459_38088_8140.N1	12-JUN-2009 23:19:58.472 13-JUN-2009 00:55:36.644	DOR_NAV_0PNPDE20090612_231958_000057382079_00459_38088_8140.N1 DOR_NAV_0P.MPH.ABS_ORBIT=38088

**MWR\_NL\_\_0P products**

Gauge	Segment (Start-Stop)	Explicit Reference
Product: MWR_NL__0P Filename: MWR_NL__0PNPDE20090611_235439_000059282079_00445_38074_8582.N1	11-JUN-2009 23:54:39.903 12-JUN-2009 01:33:28.075	MWR_NL__0PNPDE20090611_235439_000059282079_00445_38074_8582.N1 MWR_NL__0P.MPH.ABS_ORBIT=38074
Product: MWR_NL__0P Filename: MWR_NL__0PNPDE20090612_013328_000045842079_00446_38075_8583.N1	12-JUN-2009 01:33:28.075 12-JUN-2009 02:49:52.197	MWR_NL__0PNPDE20090612_013328_000045842079_00446_38075_8583.N1 MWR_NL__0P.MPH.ABS_ORBIT=38075
Product: MWR_NL__0P Filename: MWR_NL__0PNPDE20090612_024952_000058562079_00447_38076_8584.N1	12-JUN-2009 02:49:52.197 12-JUN-2009 04:27:28.362	MWR_NL__0PNPDE20090612_024952_000058562079_00447_38076_8584.N1 MWR_NL__0P.MPH.ABS_ORBIT=38076
Product: MWR_NL__0P Filename: MWR_NL__0PNPDE20090612_042728_000060242079_00448_38077_8585.N1	12-JUN-2009 04:27:28.362 12-JUN-2009 06:07:52.531	MWR_NL__0PNPDE20090612_042728_000060242079_00448_38077_8585.N1 MWR_NL__0P.MPH.ABS_ORBIT=38077
Product: MWR_NL__0P Filename: MWR_NL__0PNPDK20090612_060752_000041282079_00449_38078_0889.N1	12-JUN-2009 06:07:52.531 12-JUN-2009 07:16:40.640	MWR_NL__0PNPDK20090612_060752_000041282079_00449_38078_0889.N1 MWR_NL__0P.MPH.ABS_ORBIT=38078
Product: MWR_NL__0P Filename: MWR_NL__0PNPDK20090612_071640_000060722079_00450_38079_0890.N1	12-JUN-2009 07:16:40.640 12-JUN-2009 08:57:52.813	MWR_NL__0PNPDK20090612_071640_000060722079_00450_38079_0890.N1 MWR_NL__0P.MPH.ABS_ORBIT=38079
Product: MWR_NL__0P Filename: MWR_NL__0PNPDK20090612_085752_000060002079_00451_38080_0891.N1	12-JUN-2009 08:57:52.813 12-JUN-2009 10:37:52.974	MWR_NL__0PNPDK20090612_085752_000060002079_00451_38080_0891.N1 MWR_NL__0P.MPH.ABS_ORBIT=38080
Product: MWR_NL__0P Filename: MWR_NL__0PNPDK20090612_103752_000059282079_00452_38081_0892.N1	12-JUN-2009 10:37:52.974 12-JUN-2009 12:16:41.139	MWR_NL__0PNPDK20090612_103752_000059282079_00452_38081_0892.N1 MWR_NL__0P.MPH.ABS_ORBIT=38081
Product: MWR_NL__0P Filename: MWR_NL__0PNPDK20090612_121641_000059522079_00453_38082_0893.N1	12-JUN-2009 12:16:41.139 12-JUN-2009 13:55:53.304	MWR_NL__0PNPDK20090612_121641_000059522079_00453_38082_0893.N1 MWR_NL__0P.MPH.ABS_ORBIT=38082

Product: MWR_NL__0P Filename: MWR_NL__0PNPDK20090612_135617_000058562079_00454_38083_0894.N1	12-JUN-2009 13:56:17.315 12-JUN-2009 15:33:53.476	MWR_NL__0PNPDK20090612_135617_000058562079_00454_38083_0894.N1 MWR_NL__0P.MPH.ABS_ORBIT=38083
Product: MWR_NL__0P Filename: MWR_NL__0PNPDK20090612_153353_000058082079_00455_38084_0895.N1	12-JUN-2009 15:33:53.476 12-JUN-2009 17:10:41.637	MWR_NL__0PNPDK20090612_153353_000058082079_00455_38084_0895.N1 MWR_NL__0P.MPH.ABS_ORBIT=38084
Product: MWR_NL__0P Filename: MWR_NL__0PNPDK20090612_171017_000058322079_00456_38085_0896.N1	12-JUN-2009 17:10:17.625 12-JUN-2009 18:47:29.794	MWR_NL__0PNPDK20090612_171017_000058322079_00456_38085_0896.N1 MWR_NL__0P.MPH.ABS_ORBIT=38085
Product: MWR_NL__0P Filename: MWR_NL__0PNPDK20090612_184641_000061682079_00457_38086_0897.N1	12-JUN-2009 18:46:41.798 12-JUN-2009 20:29:29.970	MWR_NL__0PNPDK20090612_184641_000061682079_00457_38086_0897.N1 MWR_NL__0P.MPH.ABS_ORBIT=38086
Product: MWR_NL__0P Filename: MWR_NL__0PNPDE20090612_202841_000042722079_00458_38087_8586.N1	12-JUN-2009 20:28:41.959 12-JUN-2009 21:39:54.080	MWR_NL__0PNPDE20090612_202841_000042722079_00458_38087_8586.N1 MWR_NL__0P.MPH.ABS_ORBIT=38087
Product: MWR_NL__0P Filename: MWR_NL__0PNPDE20090612_213930_000061202079_00458_38087_8587.N1	12-JUN-2009 21:39:30.080 12-JUN-2009 23:21:30.253	MWR_NL__0PNPDE20090612_213930_000061202079_00458_38087_8587.N1 MWR_NL__0P.MPH.ABS_ORBIT=38087
Product: MWR_NL__0P Filename: MWR_NL__0PNPDE20090612_232130_000060962079_00459_38088_8588.N1	12-JUN-2009 23:21:30.253 13-JUN-2009 01:03:06.422	MWR_NL__0PNPDE20090612_232130_000060962079_00459_38088_8588.N1 MWR_NL__0P.MPH.ABS_ORBIT=38088

**RA2\_ME\_\_0P products**

Gauge	Segment (Start-Stop)	Explicit Reference
Product: RA2_ME__0P Filename: RA2_ME__0PNPDE20090611_235452_000059802079_00445_38074_9227.N1	11-JUN-2009 23:54:52.591 12-JUN-2009 01:34:32.543	RA2_ME__0PNPDE20090611_235452_000059802079_00445_38074_9227.N1 RA2_ME__0P.MPH.ABS_ORBIT=38074
Product: RA2_ME__0P Filename: RA2_ME__0PNPDE20090612_013334_000046302079_00446_38075_9228.N1	12-JUN-2009 01:33:34.615 12-JUN-2009 02:50:44.399	RA2_ME__0PNPDE20090612_013334_000046302079_00446_38075_9228.N1 RA2_ME__0P.MPH.ABS_ORBIT=38075
Product: RA2_ME__0P Filename: RA2_ME__0PNPDE20090612_025004_000058962079_00447_38076_9229.N1	12-JUN-2009 02:50:04.295 12-JUN-2009 04:28:20.696	RA2_ME__0PNPDE20090612_025004_000058962079_00447_38076_9229.N1 RA2_ME__0P.MPH.ABS_ORBIT=38076
Product: RA2_ME__0P Filename: RA2_ME__0PNPDE20090612_042748_000060572079_00448_38077_9230.N1	12-JUN-2009 04:27:48.390 12-JUN-2009 06:08:45.208	RA2_ME__0PNPDE20090612_042748_000060572079_00448_38077_9230.N1 RA2_ME__0P.MPH.ABS_ORBIT=38077
Product: RA2_ME__0P Filename: RA2_ME__0PNPDK20090612_060812_000041602079_00449_38078_2885.N1	12-JUN-2009 06:08:12.902 12-JUN-2009 07:17:32.578	RA2_ME__0PNPDK20090612_060812_000041602079_00449_38078_2885.N1 RA2_ME__0P.MPH.ABS_ORBIT=38078
Product: RA2_ME__0P Filename: RA2_ME__0PNPDK20090612_071650_000061172079_00450_38079_2886.N1	12-JUN-2009 07:16:50.246 12-JUN-2009 08:58:47.220	RA2_ME__0PNPDK20090612_071650_000061172079_00450_38079_2886.N1 RA2_ME__0P.MPH.ABS_ORBIT=38079
Product: RA2_ME__0P Filename: RA2_ME__0PNPDK20090612_085816_000060252079_00451_38080_2887.N1	12-JUN-2009 08:58:16.028 12-JUN-2009 10:38:40.540	RA2_ME__0PNPDK20090612_085816_000060252079_00451_38080_2887.N1 RA2_ME__0P.MPH.ABS_ORBIT=38080
Product: RA2_ME__0P Filename: RA2_ME__0PNPDK20090612_103759_000059802079_00452_38081_2888.N1	12-JUN-2009 10:37:59.322 12-JUN-2009 12:17:39.274	RA2_ME__0PNPDK20090612_103759_000059802079_00452_38081_2888.N1 RA2_ME__0P.MPH.ABS_ORBIT=38081
Product: RA2_ME__0P Filename: RA2_ME__0PNPDK20090612_121658_000059992079_00453_38082_2889.N1	12-JUN-2009 12:16:58.056 12-JUN-2009 13:56:56.946	RA2_ME__0PNPDK20090612_121658_000059992079_00453_38082_2889.N1 RA2_ME__0P.MPH.ABS_ORBIT=38082
Product: RA2_ME__0P Filename: RA2_ME__0PNPDK20090612_135625_000049702079_00454_38083_2890.N1	12-JUN-2009 13:56:25.754 12-JUN-2009 15:19:15.308	RA2_ME__0PNPDK20090612_135625_000049702079_00454_38083_2890.N1 RA2_ME__0P.MPH.ABS_ORBIT=38083
Product: RA2_ME__0P Filename: RA2_ME__0PNPDK20090612_152318_000006822079_00455_38084_2891.N1	12-JUN-2009 15:23:18.574 12-JUN-2009 15:34:40.342	RA2_ME__0PNPDK20090612_152318_000006822079_00455_38084_2891.N1 RA2_ME__0P.MPH.ABS_ORBIT=38084
Product: RA2_ME__0P Filename: RA2_ME__0PNPDK20090612_153359_000058712079_00455_38084_2892.N1	12-JUN-2009 15:33:59.124 12-JUN-2009 17:11:49.904	RA2_ME__0PNPDK20090612_153359_000058712079_00455_38084_2892.N1 RA2_ME__0P.MPH.ABS_ORBIT=38084
Product: RA2_ME__0P Filename: RA2_ME__0PNPDK20090612_171031_000015082079_00456_38085_2893.N1	12-JUN-2009 17:10:31.924 12-JUN-2009 17:35:40.280	RA2_ME__0PNPDK20090612_171031_000015082079_00456_38085_2893.N1 RA2_ME__0P.MPH.ABS_ORBIT=38085
Product: RA2_ME__0P Filename: RA2_ME__0PNPDK20090612_173839_000041932079_00456_38085_2894.N1	12-JUN-2009 17:38:39.634 12-JUN-2009 18:48:32.730	RA2_ME__0PNPDK20090612_173839_000041932079_00456_38085_2894.N1 RA2_ME__0P.MPH.ABS_ORBIT=38085
Product: RA2_ME__0P Filename: RA2_ME__0PNPDK20090612_184658_000062172079_00457_38086_2895.N1	12-JUN-2009 18:46:58.040 12-JUN-2009 20:30:35.274	RA2_ME__0PNPDK20090612_184658_000062172079_00457_38086_2895.N1 RA2_ME__0P.MPH.ABS_ORBIT=38086



Product: RA2_ME__0P Filename: RA2_ME__0PNPDE20090612_202901_000042992079_00458_38087_9231.N1	12-JUN-2009 20:29:01.698 12-JUN-2009 21:40:40.624	RA2_ME__0PNPDE20090612_202901_000042992079_00458_3808 RA2_ME__0P.MPH.ABS_ORBIT=38087
Product: RA2_ME__0P Filename: RA2_ME__0PNPDE20090612_213944_000061722079_00458_38087_9232.N1	12-JUN-2009 21:39:44.924 12-JUN-2009 23:22:36.484	RA2_ME__0PNPDE20090612_213944_000061722079_00458_38087_9232.N1 RA2_ME__0P.MPH.ABS_ORBIT=38087
Product: RA2_ME__0P Filename: RA2_ME__0PNPDE20090612_232134_000061432079_00459_38088_9233.N1	12-JUN-2009 23:21:34.100 13-JUN-2009 01:03:56.696	RA2_ME__0PNPDE20090612_232134_000061432079_00459_38088_9233.N1 RA2_ME__0P.MPH.ABS_ORBIT=38088

## Missing Products

### RA2\_CAL\_0P missing products

Gauge	Value	Segment (Start-Stop)
-------	-------	----------------------

### DOR\_DOP\_0P missing products

Gauge	Value	Segment (Start-Stop)
MODE.NOMINAL DORIS.MISSING	Duration: 63.761726 s	12-JUN-2009 01:32:24.325 12-JUN-2009 01:33:28.087
MODE.NOMINAL DORIS.MISSING	Duration: 127.507833 s	12-JUN-2009 02:47:51.154 12-JUN-2009 02:49:58.662
MODE.NOMINAL DORIS.MISSING	Duration: 63.761727 s	12-JUN-2009 04:26:40.612 12-JUN-2009 04:27:44.374
MODE.NOMINAL DORIS.MISSING	Duration: 63.753915 s	12-JUN-2009 06:06:33.851 12-JUN-2009 06:07:37.605
MODE.NOMINAL DORIS.MISSING	Duration: 127.511734 s	12-JUN-2009 07:14:34.344 12-JUN-2009 07:16:41.855

### DOR\_NAV\_0P missing products

Gauge	Value	Segment (Start-Stop)
MODE.NOMINAL DORIS.MISSING	Duration: 318.789101 s	12-JUN-2009 01:27:37.419 12-JUN-2009 01:32:56.208
MODE.NOMINAL DORIS.MISSING	Duration: 318.789105 s	12-JUN-2009 02:42:00.486 12-JUN-2009 02:47:19.275
MODE.NOMINAL DORIS.MISSING	Duration: 318.793008 s	12-JUN-2009 04:17:38.670 12-JUN-2009 04:22:57.463
MODE.NOMINAL DORIS.MISSING	Duration: 318.796914 s	12-JUN-2009 05:58:35.656 12-JUN-2009 06:03:54.452
MODE.NOMINAL DORIS.MISSING	Duration: 318.793008 s	12-JUN-2009 07:07:39.914 12-JUN-2009 07:12:58.707

### MWR\_NL\_\_0P missing products

Gauge	Value	Segment (Start-Stop)
-------	-------	----------------------

### RA2\_ME\_\_0P missing products

Gauge	Value	Segment (Start-Stop)
-------	-------	----------------------

## Unplanned Products

### RA2\_CAL\_0P unplanned products

Gauge	Segment (Start-Stop)
-------	----------------------

Product: RA2_CAL_0P	12-JUN-2009 15:19:26.618
Filename: RA2_CAL_0PNPDK20090612_151926_000001472079_00455_38084_1426.N1	12-JUN-2009 15:21:53.667

**DOR\_DOP\_0P unplanned products**

Gauge	Segment (Start-Stop)
Product: DOR_DOP_0P Filename: DOR_DOP_0PNPDK20090612_071641_000059932079_00450_38079_0990.N1	12-JUN-2009 07:18:53.601 12-JUN-2009 08:56:35.114
Product: DOR_DOP_0P Filename: DOR_DOP_0PNPDK20090612_085738_000059292079_00451_38080_0991.N1	12-JUN-2009 08:57:38.868 12-JUN-2009 10:36:28.357
Product: DOR_DOP_0P Filename: DOR_DOP_0PNPDK20090612_103732_000058662079_00452_38081_0992.N1	12-JUN-2009 10:37:32.115 12-JUN-2009 12:15:17.846
Product: DOR_DOP_0P Filename: DOR_DOP_0PNPDK20090612_121621_000059292079_00453_38082_0993.N1	12-JUN-2009 12:16:21.608 12-JUN-2009 13:55:11.100
Product: DOR_DOP_0P Filename: DOR_DOP_0PNPDK20090612_135614_000057382079_00454_38083_0994.N1	12-JUN-2009 13:56:14.866 12-JUN-2009 15:31:53.097
Product: DOR_DOP_0P Filename: DOR_DOP_0PNPDK20090612_153256_000058022079_00455_38084_0995.N1	12-JUN-2009 15:32:56.851 12-JUN-2009 17:09:38.793
Product: DOR_DOP_0P Filename: DOR_DOP_0PNPDK20090612_170938_000058022079_00456_38085_0996.N1	12-JUN-2009 17:09:38.793 12-JUN-2009 18:46:20.778
Product: DOR_DOP_0P Filename: DOR_DOP_0PNPDK20090612_184620_000061212079_00457_38086_0997.N1	12-JUN-2009 18:46:20.778 12-JUN-2009 20:28:21.529
Product: DOR_DOP_0P Filename: DOR_DOP_0PNPDE20090612_202821_000042082079_00458_38087_8546.N1	12-JUN-2009 20:28:21.529 12-JUN-2009 21:38:29.569
Product: DOR_DOP_0P Filename: DOR_DOP_0PNPDE20090612_213933_000060572079_00458_38087_8547.N1	12-JUN-2009 21:39:33.330 12-JUN-2009 23:20:30.351
Product: DOR_DOP_0P Filename: DOR_DOP_0PNPDE20090612_232134_000059932079_00459_38088_8548.N1	12-JUN-2009 23:21:34.108 13-JUN-2009 01:01:27.308

**DOR\_NAV\_0P unplanned products**

Gauge	Segment (Start-Stop)
Product: DOR_NAV_0P Filename: DOR_NAV_0PNPDK20090612_071258_000057382079_00450_38079_0272.N1	12-JUN-2009 07:18:53.601 12-JUN-2009 08:48:36.922
Product: DOR_NAV_0P Filename: DOR_NAV_0PNPDK20090612_085355_000057382079_00451_38080_0273.N1	12-JUN-2009 08:53:55.715 12-JUN-2009 10:29:33.923
Product: DOR_NAV_0P Filename: DOR_NAV_0PNPDK20090612_103452_000057382079_00452_38081_0274.N1	12-JUN-2009 10:34:52.720 12-JUN-2009 12:10:30.940
Product: DOR_NAV_0P Filename: DOR_NAV_0PNPDK20090612_121549_000054192079_00453_38082_0275.N1	12-JUN-2009 12:15:49.729 12-JUN-2009 13:46:09.163
Product: DOR_NAV_0P Filename: DOR_NAV_0PNPDK20090612_135127_000057382079_00454_38083_0276.N1	12-JUN-2009 13:51:27.956 12-JUN-2009 15:27:06.183
Product: DOR_NAV_0P Filename: DOR_NAV_0PNPDK20090612_153224_000054192079_00455_38084_0277.N1	12-JUN-2009 15:32:24.976 12-JUN-2009 17:02:44.371
Product: DOR_NAV_0P Filename: DOR_NAV_0PNPDK20090612_170803_000054192079_00456_38085_0278.N1	12-JUN-2009 17:08:03.164 12-JUN-2009 18:38:22.591
Product: DOR_NAV_0P Filename: DOR_NAV_0PNPDK20090612_184341_000060572079_00457_38086_0279.N1	12-JUN-2009 18:43:41.380 12-JUN-2009 20:24:38.377
Product: DOR_NAV_0P Filename: DOR_NAV_0PNPDE20090612_202438_000041442079_00458_38087_8138.N1	12-JUN-2009 20:24:38.377 12-JUN-2009 21:33:42.655

Product: DOR_NAV_0P Filename: DOR_NAV_0PNPDE20090612_213901_000057382079_00458_38087_8139.N1	12-JUN-2009 21:39:01.451 12-JUN-2009 23:14:39.687
Product: DOR_NAV_0P Filename: DOR_NAV_0PNPDE20090612_231958_000057382079_00459_38088_8140.N1	12-JUN-2009 23:19:58.472 13-JUN-2009 00:55:36.644

**MWR\_NL\_\_0P unplanned products**

Gauge	Segment (Start-Stop)
Product: MWR_NL__0P Filename: MWR_NL__0PNPDK20090612_071640_000060722079_00450_38079_0890.N1	12-JUN-2009 07:18:53.601 12-JUN-2009 08:57:52.813
Product: MWR_NL__0P Filename: MWR_NL__0PNPDK20090612_085752_000060002079_00451_38080_0891.N1	12-JUN-2009 08:57:52.813 12-JUN-2009 10:37:52.974
Product: MWR_NL__0P Filename: MWR_NL__0PNPDK20090612_103752_000059282079_00452_38081_0892.N1	12-JUN-2009 10:37:52.974 12-JUN-2009 12:16:41.139
Product: MWR_NL__0P Filename: MWR_NL__0PNPDK20090612_121641_000059522079_00453_38082_0893.N1	12-JUN-2009 12:16:41.139 12-JUN-2009 13:55:53.304
Product: MWR_NL__0P Filename: MWR_NL__0PNPDK20090612_135617_000058562079_00454_38083_0894.N1	12-JUN-2009 13:56:17.315 12-JUN-2009 15:33:53.476
Product: MWR_NL__0P Filename: MWR_NL__0PNPDK20090612_153353_000058082079_00455_38084_0895.N1	12-JUN-2009 15:33:53.476 12-JUN-2009 17:10:41.637
Product: MWR_NL__0P Filename: MWR_NL__0PNPDK20090612_171017_000058322079_00456_38085_0896.N1	12-JUN-2009 17:10:17.625 12-JUN-2009 18:47:29.794
Product: MWR_NL__0P Filename: MWR_NL__0PNPDK20090612_184641_000061682079_00457_38086_0897.N1	12-JUN-2009 18:46:41.798 12-JUN-2009 20:29:29.970
Product: MWR_NL__0P Filename: MWR_NL__0PNPDE20090612_202841_000042722079_00458_38087_8586.N1	12-JUN-2009 20:28:41.959 12-JUN-2009 21:39:54.080
Product: MWR_NL__0P Filename: MWR_NL__0PNPDE20090612_213930_000061202079_00458_38087_8587.N1	12-JUN-2009 21:39:30.080 12-JUN-2009 23:21:30.253
Product: MWR_NL__0P Filename: MWR_NL__0PNPDE20090612_232130_000060962079_00459_38088_8588.N1	12-JUN-2009 23:21:30.253 13-JUN-2009 01:03:06.422

**RA2\_ME\_\_0P unplanned products**

Gauge	Segment (Start-Stop)
Product: RA2_ME__0P Filename: RA2_ME__0PNPDK20090612_071650_000061172079_00450_38079_2886.N1	12-JUN-2009 07:18:53.601 12-JUN-2009 08:58:47.220
Product: RA2_ME__0P Filename: RA2_ME__0PNPDK20090612_085816_000060252079_00451_38080_2887.N1	12-JUN-2009 08:58:16.028 12-JUN-2009 10:38:40.540
Product: RA2_ME__0P Filename: RA2_ME__0PNPDK20090612_103759_000059802079_00452_38081_2888.N1	12-JUN-2009 10:37:59.322 12-JUN-2009 12:17:39.274
Product: RA2_ME__0P Filename: RA2_ME__0PNPDK20090612_121658_000059992079_00453_38082_2889.N1	12-JUN-2009 12:16:58.056 12-JUN-2009 13:56:56.946
Product: RA2_ME__0P Filename: RA2_ME__0PNPDK20090612_135625_000049702079_00454_38083_2890.N1	12-JUN-2009 13:56:25.754 12-JUN-2009 15:19:15.308
Product: RA2_ME__0P Filename: RA2_ME__0PNPDK20090612_152318_000006822079_00455_38084_2891.N1	12-JUN-2009 15:23:18.574 12-JUN-2009 15:34:40.342
Product: RA2_ME__0P Filename: RA2_ME__0PNPDK20090612_153359_000058712079_00455_38084_2892.N1	12-JUN-2009 15:33:59.124 12-JUN-2009 17:11:49.904
Product: RA2_ME__0P Filename: RA2_ME__0PNPDK20090612_171031_000015082079_00456_38085_2893.N1	12-JUN-2009 17:10:31.924 12-JUN-2009 17:35:40.280



Product: RA2_ME__0P Filename: RA2_ME__0PNPDK20090612_173839_000041932079_00456_38085_2894.N1	12-JUN-2009 17:38:39.634 12-JUN-2009 18:48:32.730
Product: RA2_ME__0P Filename: RA2_ME__0PNPDK20090612_184658_000062172079_00457_38086_2895.N1	12-JUN-2009 18:46:58.040 12-JUN-2009 20:30:35.274
Product: RA2_ME__0P Filename: RA2_ME__0PNPDE20090612_202901_000042992079_00458_38087_9231.N1	12-JUN-2009 20:29:01.698 12-JUN-2009 21:40:40.624
Product: RA2_ME__0P Filename: RA2_ME__0PNPDE20090612_213944_000061722079_00458_38087_9232.N1	12-JUN-2009 21:39:44.924 12-JUN-2009 23:22:36.484
Product: RA2_ME__0P Filename: RA2_ME__0PNPDE20090612_232134_000061432079_00459_38088_9233.N1	12-JUN-2009 23:21:34.100 13-JUN-2009 01:03:56.696

## Overlaps

### RA2\_CAL\_0P overlaps

Gauge Segment (Start-Stop) Explicit Reference  
DOR\_DOP\_0P overlaps

Gauge Segment (Start-Stop) Explicit Reference  
DOR\_NAV\_0P overlaps

Gauge Segment (Start-Stop) Explicit Reference  
MWR\_NL\_\_0P overlaps

Gauge Segment (Start-Stop) Explicit Reference  
RA2\_ME\_\_0P overlaps

Gauge Segment (Start-Stop) Explicit Reference

## Duplicates

### RA2\_CAL\_0P duplicates

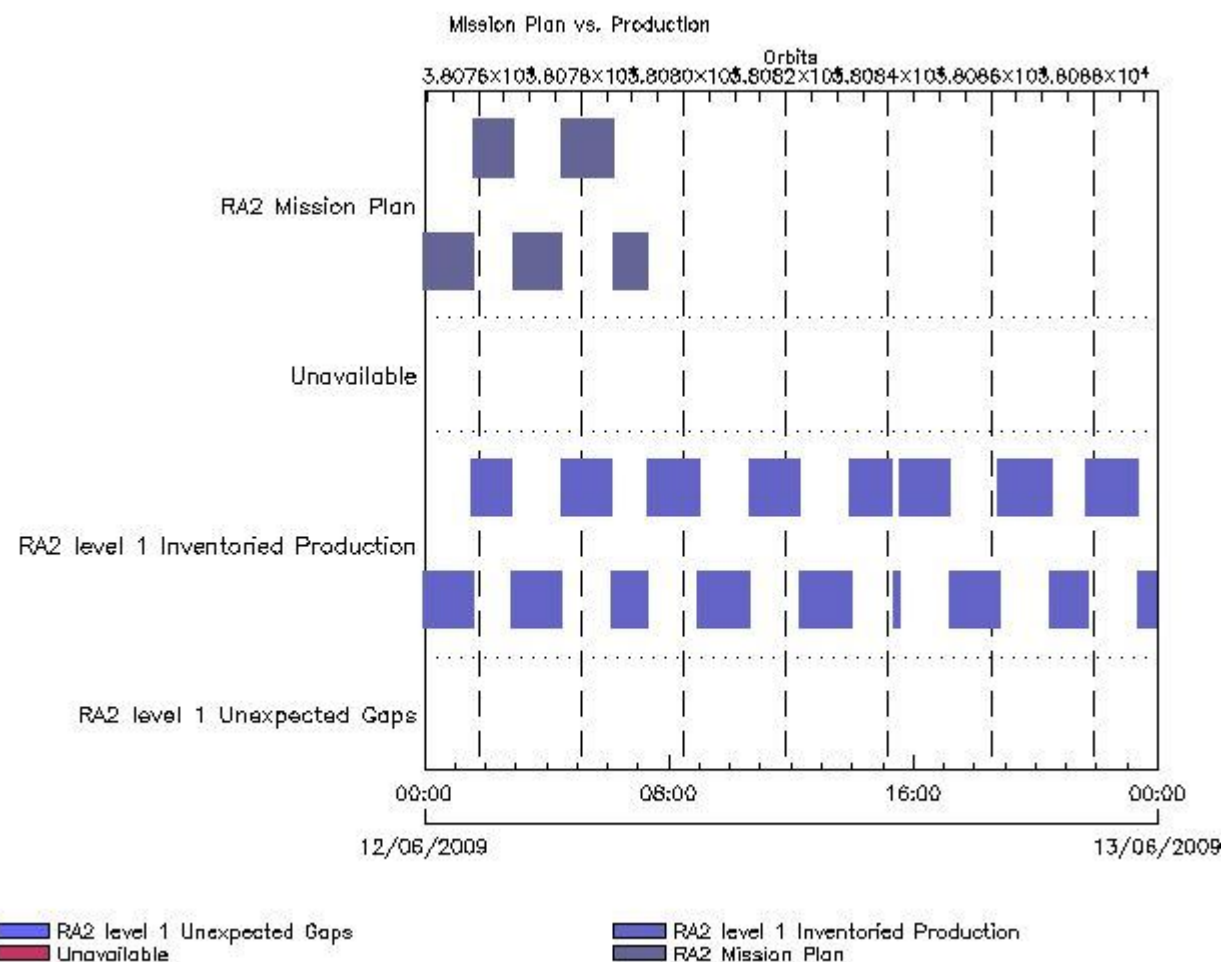
Gauge Segment (Start-Stop) Explicit Reference  
DOR\_DOP\_0P duplicates

Gauge Segment (Start-Stop) Explicit Reference  
DOR\_NAV\_0P duplicates

Gauge Segment (Start-Stop) Explicit Reference  
MWR\_NL\_\_0P duplicates

Gauge Segment (Start-Stop) Explicit Reference  
RA2\_ME\_\_0P duplicates

Gauge Segment (Start-Stop) Explicit Reference



### Mission Plan (extracted from DMOP)

Gauge	Segment (Start-Stop)
MODE.MEASUREMENT	11-JUN-2009 23:56:55.401
RA2.ACQ_PLAN	12-JUN-2009 07:18:53.601

### Inventoried Products

#### RA2\_MW\_\_1P products

Gauge	Segment (Start-Stop)	Explicit Reference
Product: RA2_MW__1P Filename: RA2_MW__1PNPDE20090611_235452_000059812079_00445_38074_5599.N1	11-JUN-2009 23:54:52.616 12-JUN-2009 01:34:33.626	RA2_MW__1PNPDE20090611_235452_000059812079_00445_38074_5599.N1 RA2_MW__1P.MPH.ABS_ORBIT=38074
Product: RA2_MW__1P Filename: RA2_MW__1PNPDE20090612_013334_000046312079_00446_38075_5745.N1	12-JUN-2009 01:33:34.640 12-JUN-2009 02:50:45.482	RA2_MW__1PNPDE20090612_013334_000046312079_00446_38075_5745.N1 RA2_MW__1P.MPH.ABS_ORBIT=38075
Product: RA2_MW__1P Filename: RA2_MW__1PNPDE20090612_025004_000058972079_00447_38076_5914.N1	12-JUN-2009 02:50:04.320 12-JUN-2009 04:28:21.780	RA2_MW__1PNPDE20090612_025004_000058972079_00447_38076_5914.N1 RA2_MW__1P.MPH.ABS_ORBIT=38076
Product: RA2_MW__1P Filename: RA2_MW__1PNPDE20090612_042748_000060582079_00448_38077_6111.N1	12-JUN-2009 04:27:48.416 12-JUN-2009 06:08:46.292	RA2_MW__1PNPDE20090612_042748_000060582079_00448_38077_6111.N1 RA2_MW__1P.MPH.ABS_ORBIT=38077
Product: RA2_MW__1P Filename: RA2_MW__1PNPDK20090612_060812_000041612079_00449_38078_2209.N1	12-JUN-2009 06:08:12.928 12-JUN-2009 07:17:33.662	RA2_MW__1PNPDK20090612_060812_000041612079_00449_38078_2209.N1 RA2_MW__1P.MPH.ABS_ORBIT=38078
Product: RA2_MW__1P Filename: RA2_MW__1PNPDK20090612_071650_000061182079_00450_38079_2345.N1	12-JUN-2009 07:16:50.272 12-JUN-2009 08:58:48.304	RA2_MW__1PNPDK20090612_071650_000061182079_00450_38079_2345.N1 RA2_MW__1P.MPH.ABS_ORBIT=38079
Product: RA2_MW__1P Filename: RA2_MW__1PNPDK20090612_085816_000060262079_00451_38080_2477.N1	12-JUN-2009 08:58:16.053 12-JUN-2009 10:38:41.624	RA2_MW__1PNPDK20090612_085816_000060262079_00451_38080_2477.N1 RA2_MW__1P.MPH.ABS_ORBIT=38080

Product: RA2_MW__1P Filename: RA2_MW__1PNPDK20090612_103759_000059812079_00452_38081_2626.N1	12-JUN-2009 10:37:59.347 12-JUN-2009 12:17:40.358	RA2_MW__1PNPDK20090612_103759_000059812079_00452_38081_2626.N1 RA2_MW__1P.MPH.ABS_ORBIT=38081
Product: RA2_MW__1P Filename: RA2_MW__1PNPDK20090612_121658_000060002079_00453_38082_2805.N1	12-JUN-2009 12:16:58.081 12-JUN-2009 13:56:58.030	RA2_MW__1PNPDK20090612_121658_000060002079_00453_38082_2805.N1 RA2_MW__1P.MPH.ABS_ORBIT=38082
Product: RA2_MW__1P Filename: RA2_MW__1PNPDK20090612_135625_000049712079_00454_38083_2926.N1	12-JUN-2009 13:56:25.779 12-JUN-2009 15:19:16.391	RA2_MW__1PNPDK20090612_135625_000049712079_00454_38083_2926.N1 RA2_MW__1P.MPH.ABS_ORBIT=38083
Product: RA2_MW__1P Filename: RA2_MW__1PNPDK20090612_152318_000006832079_00455_38084_2929.N1	12-JUN-2009 15:23:18.599 12-JUN-2009 15:34:41.426	RA2_MW__1PNPDK20090612_152318_000006832079_00455_38084_2929.N1 RA2_MW__1P.MPH.ABS_ORBIT=38084
Product: RA2_MW__1P Filename: RA2_MW__1PNPDK20090612_153359_000058722079_00455_38084_3049.N1	12-JUN-2009 15:33:59.150 12-JUN-2009 17:11:50.988	RA2_MW__1PNPDK20090612_153359_000058722079_00455_38084_3049.N1 RA2_MW__1P.MPH.ABS_ORBIT=38084
Product: RA2_MW__1P Filename: RA2_MW__1PNPDK20090612_171031_000015092079_00456_38085_3170.N1	12-JUN-2009 17:10:31.950 12-JUN-2009 17:35:41.364	RA2_MW__1PNPDK20090612_171031_000015092079_00456_38085_3170.N1 RA2_MW__1P.MPH.ABS_ORBIT=38085
Product: RA2_MW__1P Filename: RA2_MW__1PNPDK20090612_173839_000041942079_00456_38085_3185.N1	12-JUN-2009 17:38:39.659 12-JUN-2009 18:48:33.814	RA2_MW__1PNPDK20090612_173839_000041942079_00456_38085_3185.N1 RA2_MW__1P.MPH.ABS_ORBIT=38085
Product: RA2_MW__1P Filename: RA2_MW__1PNPDK20090612_184658_000062182079_00457_38086_3311.N1	12-JUN-2009 18:46:58.065 12-JUN-2009 20:30:36.358	RA2_MW__1PNPDK20090612_184658_000062182079_00457_38086_3311.N1 RA2_MW__1P.MPH.ABS_ORBIT=38086
Product: RA2_MW__1P Filename: RA2_MW__1PNPDE20090612_202901_000043002079_00458_38087_6543.N1	12-JUN-2009 20:29:01.723 12-JUN-2009 21:40:41.708	RA2_MW__1PNPDE20090612_202901_000043002079_00458_38087_6543.N1 RA2_MW__1P.MPH.ABS_ORBIT=38087
Product: RA2_MW__1P Filename: RA2_MW__1PNPDE20090612_213944_000061732079_00458_38087_6689.N1	12-JUN-2009 21:39:44.949 12-JUN-2009 23:22:37.568	RA2_MW__1PNPDE20090612_213944_000061732079_00458_38087_6689.N1 RA2_MW__1P.MPH.ABS_ORBIT=38087
Product: RA2_MW__1P Filename: RA2_MW__1PNPDE20090612_232134_000061442079_00459_38088_6841.N1	12-JUN-2009 23:21:34.125 13-JUN-2009 01:03:57.779	RA2_MW__1PNPDE20090612_232134_000061442079_00459_38088_6841.N1 RA2_MW__1P.MPH.ABS_ORBIT=38088

## Missing Products

### RA2\_MW\_\_1P missing products

Gauge	Value	Segment (Start-Stop)
-------	-------	----------------------

## Unplanned Products

### RA2\_MW\_\_1P unplanned products

Gauge	Segment (Start-Stop)
Product: RA2_MW__1P Filename: RA2_MW__1PNPDK20090612_071650_000061182079_00450_38079_2345.N1	12-JUN-2009 07:18:53.601 12-JUN-2009 08:58:48.304
Product: RA2_MW__1P Filename: RA2_MW__1PNPDK20090612_085816_000060262079_00451_38080_2477.N1	12-JUN-2009 08:58:16.053 12-JUN-2009 10:38:41.624
Product: RA2_MW__1P Filename: RA2_MW__1PNPDK20090612_103759_000059812079_00452_38081_2626.N1	12-JUN-2009 10:37:59.347 12-JUN-2009 12:17:40.358
Product: RA2_MW__1P Filename: RA2_MW__1PNPDK20090612_121658_000060002079_00453_38082_2805.N1	12-JUN-2009 12:16:58.081 12-JUN-2009 13:56:58.030
Product: RA2_MW__1P Filename: RA2_MW__1PNPDK20090612_135625_000049712079_00454_38083_2926.N1	12-JUN-2009 13:56:25.779 12-JUN-2009 15:19:16.391
Product: RA2_MW__1P Filename: RA2_MW__1PNPDK20090612_152318_000006832079_00455_38084_2929.N1	12-JUN-2009 15:23:18.599 12-JUN-2009 15:34:41.426
Product: RA2_MW__1P Filename: RA2_MW__1PNPDK20090612_153359_000058722079_00455_38084_3049.N1	12-JUN-2009 15:33:59.150 12-JUN-2009 17:11:50.988

Product: RA2_MW__1P Filename: RA2_MW__1PNPDK20090612_171031_000015092079_00456_38085_3170.N1	12-JUN-2009 17:10:31.950 12-JUN-2009 17:35:41.364
Product: RA2_MW__1P Filename: RA2_MW__1PNPDK20090612_173839_000041942079_00456_38085_3185.N1	12-JUN-2009 17:38:39.659 12-JUN-2009 18:48:33.814
Product: RA2_MW__1P Filename: RA2_MW__1PNPDK20090612_184658_000062182079_00457_38086_3311.N1	12-JUN-2009 18:46:58.065 12-JUN-2009 20:30:36.358
Product: RA2_MW__1P Filename: RA2_MW__1PNPDE20090612_202901_000043002079_00458_38087_6543.N1	12-JUN-2009 20:29:01.723 12-JUN-2009 21:40:41.708
Product: RA2_MW__1P Filename: RA2_MW__1PNPDE20090612_213944_000061732079_00458_38087_6689.N1	12-JUN-2009 21:39:44.949 12-JUN-2009 23:22:37.568
Product: RA2_MW__1P Filename: RA2_MW__1PNPDE20090612_232134_000061442079_00459_38088_6841.N1	12-JUN-2009 23:21:34.125 13-JUN-2009 01:03:57.779

## Overlaps

### RA2\_MW\_\_1P overlaps

**Gauge** **Segment (Start-Stop)** **Explicit Reference**

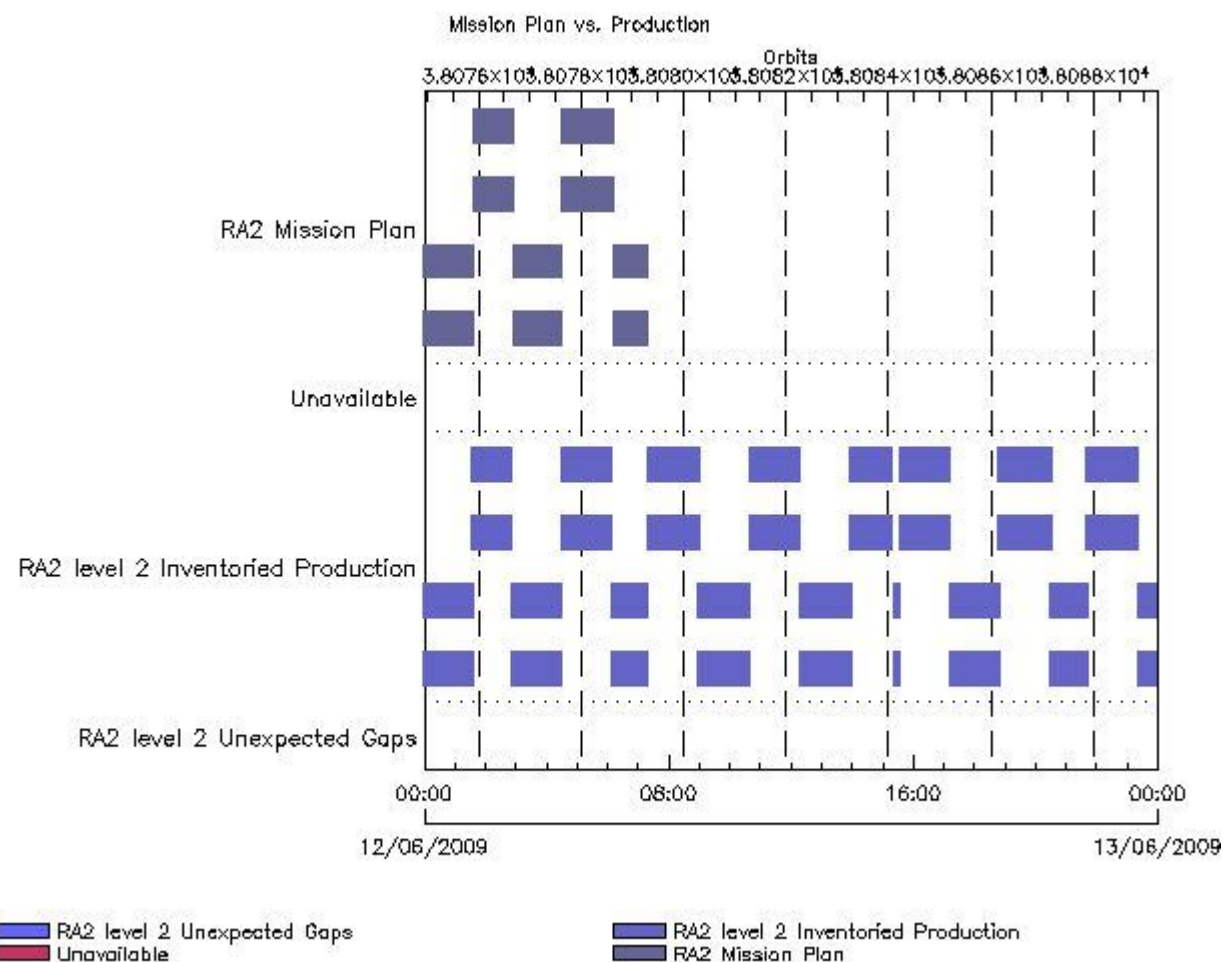
## Duplicates

### RA2\_MW\_\_1P duplicates

**Gauge** **Segment (Start-Stop)** **Explicit Reference**

---

# Mission Plan vs. Production (level 2)



**Mission Plan (extracted from DMOP)**

Gauge	Segment (Start-Stop)
MODE.MEASUREMENT	11-JUN-2009 23:56:55.401
RA2.ACQ_PLAN	12-JUN-2009 07:18:53.601

**Inventoried Products**

**RA2\_FGD\_2P products**

Gauge	Segment (Start-Stop)	Explicit Reference
Product: RA2_FGD_2P Filename: RA2_FGD_2PNPDE20090611_235452_000059812079_00445_38074_5600.N1	11-JUN-2009 23:54:52.616 12-JUN-2009 01:34:33.626	RA2_FGD_2PNPDE20090611_235452_000059812079_00445_38074_5600.N1 RA2_FGD_2P.MPH.ABS_ORBIT=38074
Product: RA2_FGD_2P Filename: RA2_FGD_2PNPDE20090612_013334_000046312079_00446_38075_5746.N1	12-JUN-2009 01:33:34.640 12-JUN-2009 02:50:45.482	RA2_FGD_2PNPDE20090612_013334_000046312079_00446_38075_5746.N1 RA2_FGD_2P.MPH.ABS_ORBIT=38075
Product: RA2_FGD_2P Filename: RA2_FGD_2PNPDE20090612_025004_000058972079_00447_38076_5915.N1	12-JUN-2009 02:50:04.320 12-JUN-2009 04:28:21.780	RA2_FGD_2PNPDE20090612_025004_000058972079_00447_38076_5915.N1 RA2_FGD_2P.MPH.ABS_ORBIT=38076
Product: RA2_FGD_2P Filename: RA2_FGD_2PNPDE20090612_042748_000060582079_00448_38077_6112.N1	12-JUN-2009 04:27:48.416 12-JUN-2009 06:08:46.292	RA2_FGD_2PNPDE20090612_042748_000060582079_00448_38077_6112.N1 RA2_FGD_2P.MPH.ABS_ORBIT=38077
Product: RA2_FGD_2P Filename: RA2_FGD_2PNPDK20090612_060812_000041612079_00449_38078_2210.N1	12-JUN-2009 06:08:12.928 12-JUN-2009 07:17:33.662	RA2_FGD_2PNPDK20090612_060812_000041612079_00449_38078_2210.N1 RA2_FGD_2P.MPH.ABS_ORBIT=38078
Product: RA2_FGD_2P Filename: RA2_FGD_2PNPDK20090612_071650_000061182079_00450_38079_2346.N1	12-JUN-2009 07:16:50.272 12-JUN-2009 08:58:48.304	RA2_FGD_2PNPDK20090612_071650_000061182079_00450_38079_2346.N1 RA2_FGD_2P.MPH.ABS_ORBIT=38079
Product: RA2_FGD_2P Filename: RA2_FGD_2PNPDK20090612_085816_000060262079_00451_38080_2478.N1	12-JUN-2009 08:58:16.053 12-JUN-2009 10:38:41.624	RA2_FGD_2PNPDK20090612_085816_000060262079_00451_38080_2478.N1 RA2_FGD_2P.MPH.ABS_ORBIT=38080



Product: RA2_FGD_2P Filename: RA2_FGD_2PNPDK20090612_103759_000059812079_00452_38081_2627.N1	12-JUN-2009 10:37:59.347 12-JUN-2009 12:17:40.358	RA2_FGD_2PNPDK20090612_103759_000059812079_00452_38081_2627.N1 RA2_FGD_2P.MPH.ABS_ORBIT=38081
Product: RA2_FGD_2P Filename: RA2_FGD_2PNPDK20090612_121658_000060002079_00453_38082_2806.N1	12-JUN-2009 12:16:58.081 12-JUN-2009 13:56:58.030	RA2_FGD_2PNPDK20090612_121658_000060002079_00453_38082_2806.N1 RA2_FGD_2P.MPH.ABS_ORBIT=38082
Product: RA2_FGD_2P Filename: RA2_FGD_2PNPDK20090612_135625_000049712079_00454_38083_2927.N1	12-JUN-2009 13:56:25.779 12-JUN-2009 15:19:16.391	RA2_FGD_2PNPDK20090612_135625_000049712079_00454_38083_2927.N1 RA2_FGD_2P.MPH.ABS_ORBIT=38083
Product: RA2_FGD_2P Filename: RA2_FGD_2PNPDK20090612_152318_000006832079_00455_38084_2930.N1	12-JUN-2009 15:23:18.599 12-JUN-2009 15:34:41.426	RA2_FGD_2PNPDK20090612_152318_000006832079_00455_38084_2930.N1 RA2_FGD_2P.MPH.ABS_ORBIT=38084
Product: RA2_FGD_2P Filename: RA2_FGD_2PNPDK20090612_153359_000058722079_00455_38084_3050.N1	12-JUN-2009 15:33:59.150 12-JUN-2009 17:11:50.988	RA2_FGD_2PNPDK20090612_153359_000058722079_00455_38084_3050.N1 RA2_FGD_2P.MPH.ABS_ORBIT=38084
Product: RA2_FGD_2P Filename: RA2_FGD_2PNPDK20090612_171031_000015092079_00456_38085_3171.N1	12-JUN-2009 17:10:31.950 12-JUN-2009 17:35:41.364	RA2_FGD_2PNPDK20090612_171031_000015092079_00456_38085_3171.N1 RA2_FGD_2P.MPH.ABS_ORBIT=38085
Product: RA2_FGD_2P Filename: RA2_FGD_2PNPDK20090612_173839_000041942079_00456_38085_3186.N1	12-JUN-2009 17:38:39.659 12-JUN-2009 18:48:33.814	RA2_FGD_2PNPDK20090612_173839_000041942079_00456_38085_3186.N1 RA2_FGD_2P.MPH.ABS_ORBIT=38085
Product: RA2_FGD_2P Filename: RA2_FGD_2PNPDK20090612_184658_000062182079_00457_38086_3312.N1	12-JUN-2009 18:46:58.065 12-JUN-2009 20:30:36.358	RA2_FGD_2PNPDK20090612_184658_000062182079_00457_38086_3312.N1 RA2_FGD_2P.MPH.ABS_ORBIT=38086
Product: RA2_FGD_2P Filename: RA2_FGD_2PNPDE20090612_202901_000043002079_00458_38087_6544.N1	12-JUN-2009 20:29:01.723 12-JUN-2009 21:40:41.708	RA2_FGD_2PNPDE20090612_202901_000043002079_00458_38087_6544.N1 RA2_FGD_2P.MPH.ABS_ORBIT=38087
Product: RA2_FGD_2P Filename: RA2_FGD_2PNPDE20090612_213944_000061732079_00458_38087_6690.N1	12-JUN-2009 21:39:44.949 12-JUN-2009 23:22:37.568	RA2_FGD_2PNPDE20090612_213944_000061732079_00458_38087_6690.N1 RA2_FGD_2P.MPH.ABS_ORBIT=38087
Product: RA2_FGD_2P Filename: RA2_FGD_2PNPDE20090612_232134_000061442079_00459_38088_6842.N1	12-JUN-2009 23:21:34.125 13-JUN-2009 01:03:57.779	RA2_FGD_2PNPDE20090612_232134_000061442079_00459_38088_6842.N1 RA2_FGD_2P.MPH.ABS_ORBIT=38088

**RA2\_WWV\_2P products**

Gauge	Segment (Start-Stop)	Explicit Reference
Product: RA2_WWV_2P Filename: RA2_WWV_2PNPDE20090611_235452_000059812079_00445_38074_5601.N1	11-JUN-2009 23:54:52.616 12-JUN-2009 01:34:33.626	RA2_WWV_2PNPDE20090611_235452_000059812079_00445_38074_5601.N1 RA2_WWV_2P.MPH.ABS_ORBIT=38074
Product: RA2_WWV_2P Filename: RA2_WWV_2PNPDE20090612_013334_000046312079_00446_38075_5747.N1	12-JUN-2009 01:33:34.640 12-JUN-2009 02:50:45.482	RA2_WWV_2PNPDE20090612_013334_000046312079_00446_38075_5747.N1 RA2_WWV_2P.MPH.ABS_ORBIT=38075
Product: RA2_WWV_2P Filename: RA2_WWV_2PNPDE20090612_025004_000058972079_00447_38076_5916.N1	12-JUN-2009 02:50:04.320 12-JUN-2009 04:28:21.780	RA2_WWV_2PNPDE20090612_025004_000058972079_00447_38076_5916.N1 RA2_WWV_2P.MPH.ABS_ORBIT=38076
Product: RA2_WWV_2P Filename: RA2_WWV_2PNPDE20090612_042748_000060582079_00448_38077_6113.N1	12-JUN-2009 04:27:48.416 12-JUN-2009 06:08:46.292	RA2_WWV_2PNPDE20090612_042748_000060582079_00448_38077_6113.N1 RA2_WWV_2P.MPH.ABS_ORBIT=38077
Product: RA2_WWV_2P Filename: RA2_WWV_2PNPDK20090612_060812_000041612079_00449_38078_2211.N1	12-JUN-2009 06:08:12.928 12-JUN-2009 07:17:33.662	RA2_WWV_2PNPDK20090612_060812_000041612079_00449_38078_2211.N1 RA2_WWV_2P.MPH.ABS_ORBIT=38078
Product: RA2_WWV_2P Filename: RA2_WWV_2PNPDK20090612_071650_000061182079_00450_38079_2347.N1	12-JUN-2009 07:16:50.272 12-JUN-2009 08:58:48.304	RA2_WWV_2PNPDK20090612_071650_000061182079_00450_38079_2347.N1 RA2_WWV_2P.MPH.ABS_ORBIT=38079
Product: RA2_WWV_2P Filename: RA2_WWV_2PNPDK20090612_085816_000060262079_00451_38080_2479.N1	12-JUN-2009 08:58:16.053 12-JUN-2009 10:38:41.624	RA2_WWV_2PNPDK20090612_085816_000060262079_00451_38080_2479.N1 RA2_WWV_2P.MPH.ABS_ORBIT=38080
Product: RA2_WWV_2P Filename: RA2_WWV_2PNPDK20090612_103759_000059812079_00452_38081_2628.N1	12-JUN-2009 10:37:59.347 12-JUN-2009 12:17:40.358	RA2_WWV_2PNPDK20090612_103759_000059812079_00452_38081_2628.N1 RA2_WWV_2P.MPH.ABS_ORBIT=38081
Product: RA2_WWV_2P Filename: RA2_WWV_2PNPDK20090612_121658_000060002079_00453_38082_2807.N1	12-JUN-2009 12:16:58.081 12-JUN-2009 13:56:58.030	RA2_WWV_2PNPDK20090612_121658_000060002079_00453_38082_2807.N1 RA2_WWV_2P.MPH.ABS_ORBIT=38082
Product: RA2_WWV_2P Filename: RA2_WWV_2PNPDK20090612_135625_000049712079_00454_38083_2928.N1	12-JUN-2009 13:56:25.779 12-JUN-2009 15:19:16.391	RA2_WWV_2PNPDK20090612_135625_000049712079_00454_38083_2928.N1 RA2_WWV_2P.MPH.ABS_ORBIT=38083
Product: RA2_WWV_2P Filename: RA2_WWV_2PNPDK20090612_152318_000006832079_00455_38084_2931.N1	12-JUN-2009 15:23:18.599 12-JUN-2009 15:34:41.426	RA2_WWV_2PNPDK20090612_152318_000006832079_00455_38084_2931.N1 RA2_WWV_2P.MPH.ABS_ORBIT=38084

Product: RA2_WWV_2P Filename: RA2_WWV_2PNPDK20090612_153359_000058722079_00455_38084_3051.N1	12-JUN-2009 15:33:59.150 12-JUN-2009 17:11:50.988	RA2_WWV_2PNPDK20090612_153359_000058722079_00455_38084_3051.N1 RA2_WWV_2P.MPH.ABS_ORBIT=38084
Product: RA2_WWV_2P Filename: RA2_WWV_2PNPDK20090612_171031_000015092079_00456_38085_3172.N1	12-JUN-2009 17:10:31.950 12-JUN-2009 17:35:41.364	RA2_WWV_2PNPDK20090612_171031_000015092079_00456_38085_3172.N1 RA2_WWV_2P.MPH.ABS_ORBIT=38085
Product: RA2_WWV_2P Filename: RA2_WWV_2PNPDK20090612_173839_000041942079_00456_38085_3187.N1	12-JUN-2009 17:38:39.659 12-JUN-2009 18:48:33.814	RA2_WWV_2PNPDK20090612_173839_000041942079_00456_38085_3187.N1 RA2_WWV_2P.MPH.ABS_ORBIT=38085
Product: RA2_WWV_2P Filename: RA2_WWV_2PNPDK20090612_184658_000062182079_00457_38086_3313.N1	12-JUN-2009 18:46:58.065 12-JUN-2009 20:30:36.358	RA2_WWV_2PNPDK20090612_184658_000062182079_00457_38086_3313.N1 RA2_WWV_2P.MPH.ABS_ORBIT=38086
Product: RA2_WWV_2P Filename: RA2_WWV_2PNPDE20090612_202901_000043002079_00458_38087_6545.N1	12-JUN-2009 20:29:01.723 12-JUN-2009 21:40:41.708	RA2_WWV_2PNPDE20090612_202901_000043002079_00458_38087_6545.N1 RA2_WWV_2P.MPH.ABS_ORBIT=38087
Product: RA2_WWV_2P Filename: RA2_WWV_2PNPDE20090612_213944_000061732079_00458_38087_6691.N1	12-JUN-2009 21:39:44.949 12-JUN-2009 23:22:37.568	RA2_WWV_2PNPDE20090612_213944_000061732079_00458_38087_6691.N1 RA2_WWV_2P.MPH.ABS_ORBIT=38087
Product: RA2_WWV_2P Filename: RA2_WWV_2PNPDE20090612_232134_000061442079_00459_38088_6843.N1	12-JUN-2009 23:21:34.125 13-JUN-2009 01:03:57.779	RA2_WWV_2PNPDE20090612_232134_000061442079_00459_38088_6843.N1 RA2_WWV_2P.MPH.ABS_ORBIT=38088

## Missing Products

### RA2\_FGD\_2P missing products

Gauge	Value	Segment (Start-Stop)
-------	-------	----------------------

### RA2\_WWV\_2P missing products

Gauge	Value	Segment (Start-Stop)
-------	-------	----------------------

## Unplanned Products

### RA2\_FGD\_2P unplanned products

Gauge	Segment (Start-Stop)
Product: RA2_FGD_2P Filename: RA2_FGD_2PNPDK20090612_071650_000061182079_00450_38079_2346.N1	12-JUN-2009 07:18:53.601 12-JUN-2009 08:58:48.304
Product: RA2_FGD_2P Filename: RA2_FGD_2PNPDK20090612_085816_000060262079_00451_38080_2478.N1	12-JUN-2009 08:58:16.053 12-JUN-2009 10:38:41.624
Product: RA2_FGD_2P Filename: RA2_FGD_2PNPDK20090612_103759_000059812079_00452_38081_2627.N1	12-JUN-2009 10:37:59.347 12-JUN-2009 12:17:40.358
Product: RA2_FGD_2P Filename: RA2_FGD_2PNPDK20090612_121658_000060002079_00453_38082_2806.N1	12-JUN-2009 12:16:58.081 12-JUN-2009 13:56:58.030
Product: RA2_FGD_2P Filename: RA2_FGD_2PNPDK20090612_135625_000049712079_00454_38083_2927.N1	12-JUN-2009 13:56:25.779 12-JUN-2009 15:19:16.391
Product: RA2_FGD_2P Filename: RA2_FGD_2PNPDK20090612_152318_000006832079_00455_38084_2930.N1	12-JUN-2009 15:23:18.599 12-JUN-2009 15:34:41.426
Product: RA2_FGD_2P Filename: RA2_FGD_2PNPDK20090612_153359_000058722079_00455_38084_3050.N1	12-JUN-2009 15:33:59.150 12-JUN-2009 17:11:50.988
Product: RA2_FGD_2P Filename: RA2_FGD_2PNPDK20090612_171031_000015092079_00456_38085_3171.N1	12-JUN-2009 17:10:31.950 12-JUN-2009 17:35:41.364
Product: RA2_FGD_2P Filename: RA2_FGD_2PNPDK20090612_173839_000041942079_00456_38085_3186.N1	12-JUN-2009 17:38:39.659 12-JUN-2009 18:48:33.814
Product: RA2_FGD_2P Filename: RA2_FGD_2PNPDK20090612_184658_000062182079_00457_38086_3312.N1	12-JUN-2009 18:46:58.065 12-JUN-2009 20:30:36.358

Product: RA2_FGD_2P Filename: RA2_FGD_2PNPDE20090612_202901_000043002079_00458_38087_6544.N1	12-JUN-2009 20:29:01.723 12-JUN-2009 21:40:41.708
Product: RA2_FGD_2P Filename: RA2_FGD_2PNPDE20090612_213944_000061732079_00458_38087_6690.N1	12-JUN-2009 21:39:44.949 12-JUN-2009 23:22:37.568
Product: RA2_FGD_2P Filename: RA2_FGD_2PNPDE20090612_232134_000061442079_00459_38088_6842.N1	12-JUN-2009 23:21:34.125 13-JUN-2009 01:03:57.779

**RA2\_WWV\_2P unplanned products**

Gauge	Segment (Start-Stop)
Product: RA2_WWV_2P Filename: RA2_WWV_2PNPDK20090612_071650_000061182079_00450_38079_2347.N1	12-JUN-2009 07:18:53.601 12-JUN-2009 08:58:48.304
Product: RA2_WWV_2P Filename: RA2_WWV_2PNPDK20090612_085816_000060262079_00451_38080_2479.N1	12-JUN-2009 08:58:16.053 12-JUN-2009 10:38:41.624
Product: RA2_WWV_2P Filename: RA2_WWV_2PNPDK20090612_103759_000059812079_00452_38081_2628.N1	12-JUN-2009 10:37:59.347 12-JUN-2009 12:17:40.358
Product: RA2_WWV_2P Filename: RA2_WWV_2PNPDK20090612_121658_000060002079_00453_38082_2807.N1	12-JUN-2009 12:16:58.081 12-JUN-2009 13:56:58.030
Product: RA2_WWV_2P Filename: RA2_WWV_2PNPDK20090612_135625_000049712079_00454_38083_2928.N1	12-JUN-2009 13:56:25.779 12-JUN-2009 15:19:16.391
Product: RA2_WWV_2P Filename: RA2_WWV_2PNPDK20090612_152318_000006832079_00455_38084_2931.N1	12-JUN-2009 15:23:18.599 12-JUN-2009 15:34:41.426
Product: RA2_WWV_2P Filename: RA2_WWV_2PNPDK20090612_153359_000058722079_00455_38084_3051.N1	12-JUN-2009 15:33:59.150 12-JUN-2009 17:11:50.988
Product: RA2_WWV_2P Filename: RA2_WWV_2PNPDK20090612_171031_000015092079_00456_38085_3172.N1	12-JUN-2009 17:10:31.950 12-JUN-2009 17:35:41.364
Product: RA2_WWV_2P Filename: RA2_WWV_2PNPDK20090612_173839_000041942079_00456_38085_3187.N1	12-JUN-2009 17:38:39.659 12-JUN-2009 18:48:33.814
Product: RA2_WWV_2P Filename: RA2_WWV_2PNPDK20090612_184658_000062182079_00457_38086_3313.N1	12-JUN-2009 18:46:58.065 12-JUN-2009 20:30:36.358
Product: RA2_WWV_2P Filename: RA2_WWV_2PNPDE20090612_202901_000043002079_00458_38087_6545.N1	12-JUN-2009 20:29:01.723 12-JUN-2009 21:40:41.708
Product: RA2_WWV_2P Filename: RA2_WWV_2PNPDE20090612_213944_000061732079_00458_38087_6691.N1	12-JUN-2009 21:39:44.949 12-JUN-2009 23:22:37.568
Product: RA2_WWV_2P Filename: RA2_WWV_2PNPDE20090612_232134_000061442079_00459_38088_6843.N1	12-JUN-2009 23:21:34.125 13-JUN-2009 01:03:57.779

**Overlaps**

**RA2\_FGD\_2P overlaps**

Gauge Segment (Start-Stop) Explicit Reference

**RA2\_WWV\_2P overlaps**

Gauge Segment (Start-Stop) Explicit Reference

**Duplicates**

**RA2\_FGD\_2P duplicates**

Gauge Segment (Start-Stop) Explicit Reference



RA2\_WWV\_2P duplicates

Gauge Segment (Start-Stop) Explicit Reference

## ADF usage

### RA2\_CAL\_0P: ADF usage

New ADFs

Gauge Value Segment (Start-Stop) Explicit Reference

### DOR\_DOP\_0P: ADF usage

New ADFs

Gauge	Value	Segment (Start-Stop)	Explicit Reference
DSD: ORBIT_STATE_VECTOR_FILE  PCF_DOR_DOP_0P	new ADF: AUX_FPO_AXVPDS20090612_130112_20090611_190410_20090621_203024	12-JUN-2009 13:56:14.866  12-JUN-2009 13:56:14.866	Product: DOR_DOP_0PNPDK20090612_135614_000057382079_00454_38083_0994.N1

### DOR\_NAV\_0P: ADF usage

New ADFs

Gauge	Value	Segment (Start-Stop)	Explicit Reference
DSD: ORBIT_STATE_VECTOR_FILE  PCF_DOR_NAV_0P	new ADF: AUX_FPO_AXVPDS20090612_130112_20090611_190410_20090621_203024	12-JUN-2009 13:51:27.956  12-JUN-2009 13:51:27.956	Product: DOR_NAV_0PNPDK20090612_135127_000057382079_00454_38083_0276.N1

### MWR\_NL\_0P: ADF usage

New ADFs

Gauge	Value	Segment (Start-Stop)	Explicit Reference
DSD: ORBIT_STATE_VECTOR_FILE  PCF_MWR_NL__0P	new ADF: AUX_FPO_AXVPDS20090612_130112_20090611_190410_20090621_203024	12-JUN-2009 13:56:17.315  12-JUN-2009 13:56:17.315	Product: MWR_NL__OPNPK20090612_135617_000058562079_00454_38083_0894.N1

### RA2\_ME\_\_0P: ADF usage

#### New ADFs

Gauge	Value	Segment (Start-Stop)	Explicit Reference
DSD: ORBIT_STATE_VECTOR_FILE  PCF_RA2_ME__0P	new ADF: AUX_FPO_AXVPDS20090612_130112_20090611_190410_20090621_203024	12-JUN-2009 13:56:25.754  12-JUN-2009 13:56:25.754	Product: RA2_ME__OPNPK20090612_135625_000049702079_00454_38083_2890.N1

### RA2\_MW\_\_1P: ADF usage

#### New ADFs

Gauge	Value	Segment (Start-Stop)	Explicit Reference
-------	-------	----------------------	--------------------

#### Current ADFs (from IECF list)

Gauge	Value	Explicit Reference
RA2_CON_AX.INFO PCF_IECF	RA2_CON_AXVIEC20070723_131547_20060621_132015_20200101_000000	Corresponding to date 30-MAY-2009 03:00:01.000
RA2_CST_AX.INFO PCF_IECF	RA2_CST_AXVIEC20020621_135858_20020101_000000_20200101_000000	Corresponding to date 30-MAY-2009 03:00:01.000
RA2_CHD_AX.INFO PCF_IECF	RA2_CHD_AXVIEC20060913_074707_20020101_000000_20200101_000000	Corresponding to date 30-MAY-2009 03:00:01.000
RA2_IFA_AX.INFO PCF_IECF	RA2_IFA_AXVIEC20050216_125529_20020101_000000_20200101_000000	Corresponding to date 30-MAY-2009 03:00:01.000
RA2_IFB_AX.INFO PCF_IECF	RA2_IFB_AXVIEC20050216_125738_20020101_000000_20200101_000000	Corresponding to date 30-MAY-2009 03:00:01.000
RA2_IFF_AX.INFO PCF_IECF	RA2_IFF_AXVIEC20090520_123243_20090520_000000_20100101_000000	Corresponding to date 30-MAY-2009 03:00:01.000
RA2_USO_AX.INFO PCF_IECF	RA2_USO_AXVIEC20070618_133225_20070620_000000_20200101_000000	Corresponding to date 30-MAY-2009 03:00:01.000

MWR_CON_AX.INFO PCF_IECF	MWR_CON_AXVIEC20040810_145011_20020101_000000_20200101_000000	Corresponding to date 30-MAY-2009 03:00:01.000
MWR_CHD_AX.INFO PCF_IECF	MWR_CHD_AXVIEC20061013_132356_20020101_000000_20200101_000000	Corresponding to date 30-MAY-2009 03:00:01.000
MWR_SLT_AX.INFO PCF_IECF	MWR_SLT_AXVIEC20060921_063409_20020101_000000_20200101_000000	Corresponding to date 30-MAY-2009 03:00:01.000

Differences with IECF list

Gauge Value Explicit Reference

RA2\_FGD\_2P: ADF usage

New ADFs

Gauge	Value	Segment (Start-Stop)	Explicit Reference
DSD: RA2_USO_DATA PCF_RA2_FGD_2P	new ADF: DOR_NAV_0PNPDE20090612_013256_000041442079_00446_38075_8135.N1	12-JUN-2009 01:33:34.640 12-JUN-2009 01:33:34.640	Product: RA2_FGD_2PNPDE20090612_013334_000046312079_00446_38075_5746.N1
DSD: RA2_USO_DATA PCF_RA2_FGD_2P	new ADF: DOR_NAV_0PNPDE20090612_024719_000054192079_00447_38076_8136.N1	12-JUN-2009 02:50:04.320 12-JUN-2009 02:50:04.320	Product: RA2_FGD_2PNPDE20090612_025004_000058972079_00447_38076_5915.N1
DSD: MWR_CONFIGURATION_DATA PCF_RA2_FGD_2P	new ADF: AUX_ECF_AXNECM20090612_062112_20090612_090000_20090612_210000	12-JUN-2009 04:27:48.416 12-JUN-2009 04:27:48.416	Product: RA2_FGD_2PNPDE20090612_042748_000060582079_00448_38077_6112.N1
DSD: RA2_CHARACTERISATION_DATA PCF_RA2_FGD_2P	new ADF: AUX_ECF_AXNECM20090611_184112_20090612_030000_20090612_150000	12-JUN-2009 04:27:48.416 12-JUN-2009 04:27:48.416	Product: RA2_FGD_2PNPDE20090612_042748_000060582079_00448_38077_6112.N1
DSD: RA2_CONFIGURATION_DATA PCF_RA2_FGD_2P	new ADF: AUX_ECF_AXNECM20090611_064114_20090611_210000_20090612_090000	12-JUN-2009 04:27:48.416 12-JUN-2009	Product: RA2_FGD_2PNPDE20090612_042748_000060582079_00448_38077_6112.N1

		04:27:48.416	
DSD: RA2_USO_DATA PCF_RA2_FGD_2P	new ADF: DOR_NAV_0PNPDE20090612_042257_000057382079_00448_38077_8137.N1	12-JUN-2009 04:27:48.416 12-JUN-2009 04:27:48.416	Product: RA2_FGD_2PNPDE20090612_042748_000060582079_00448_38077_6112.N1
DSD: RA2_USO_DATA PCF_RA2_FGD_2P	new ADF: DOR_NAV_0PNPDK20090612_060354_000038252079_00449_38078_0271.N1	12-JUN-2009 06:08:12.928 12-JUN-2009 06:08:12.928	Product: RA2_FGD_2PNPDK20090612_060812_000041612079_00449_38078_2210.N1
DSD: RA2_USO_DATA PCF_RA2_FGD_2P	new ADF: DOR_NAV_0PNPDK20090612_071258_000057382079_00450_38079_0272.N1	12-JUN-2009 07:16:50.272 12-JUN-2009 07:16:50.272	Product: RA2_FGD_2PNPDK20090612_071650_000061182079_00450_38079_2346.N1
DSD: RA2_USO_DATA PCF_RA2_FGD_2P	new ADF: DOR_NAV_0PNPDK20090612_085355_000057382079_00451_38080_0273.N1	12-JUN-2009 08:58:16.053 12-JUN-2009 08:58:16.053	Product: RA2_FGD_2PNPDK20090612_085816_000060262079_00451_38080_2478.N1
DSD: MWR_CONFIGURATION_DATA PCF_RA2_FGD_2P	new ADF: AUX_ECF_AXNECM20090612_064112_20090612_150000_20090613_030000	12-JUN-2009 10:37:59.347 12-JUN-2009 10:37:59.347	Product: RA2_FGD_2PNPDK20090612_103759_000059812079_00452_38081_2627.N1
DSD: RA2_CHARACTERISATION_DATA PCF_RA2_FGD_2P	new ADF: AUX_ECF_AXNECM20090612_062112_20090612_090000_20090612_210000	12-JUN-2009 10:37:59.347 12-JUN-2009 10:37:59.347	Product: RA2_FGD_2PNPDK20090612_103759_000059812079_00452_38081_2627.N1
DSD: RA2_CONFIGURATION_DATA PCF_RA2_FGD_2P	new ADF: AUX_ECF_AXNECM20090611_184112_20090612_030000_20090612_150000	12-JUN-2009 10:37:59.347 12-JUN-2009 10:37:59.347	Product: RA2_FGD_2PNPDK20090612_103759_000059812079_00452_38081_2627.N1

DSD: RA2_USO_DATA PCF_RA2_FGD_2P	new ADF: DOR_NAV_0PNPDK20090612_103452_000057382079_00452_38081_0274.N1	12-JUN-2009 10:37:59.347 12-JUN-2009 10:37:59.347	Product: RA2_FGD_2PNPDK20090612_103759_000059812079_00452_38081_2627.N1
DSD: RA2_USO_DATA PCF_RA2_FGD_2P	new ADF: DOR_NAV_0PNPDK20090612_121549_000054192079_00453_38082_0275.N1	12-JUN-2009 12:16:58.081 12-JUN-2009 12:16:58.081	Product: RA2_FGD_2PNPDK20090612_121658_000060002079_00453_38082_2806.N1
DSD: RA2_USO_DATA PCF_RA2_FGD_2P	new ADF: DOR_NAV_0PNPDK20090612_135127_000057382079_00454_38083_0276.N1	12-JUN-2009 13:56:25.779 12-JUN-2009 13:56:25.779	Product: RA2_FGD_2PNPDK20090612_135625_000049712079_00454_38083_2927.N1
DSD: MWR_CONFIGURATION_DATA PCF_RA2_FGD_2P	new ADF: AUX_ECF_AXNECM20090612_064112_20090612_210000_20090613_090000	12-JUN-2009 15:23:18.599 12-JUN-2009 15:23:18.599	Product: RA2_FGD_2PNPDK20090612_152318_000006832079_00455_38084_2930.N1
DSD: RA2_CHARACTERISATION_DATA PCF_RA2_FGD_2P	new ADF: AUX_ECF_AXNECM20090612_064112_20090612_150000_20090613_030000	12-JUN-2009 15:23:18.599 12-JUN-2009 15:23:18.599	Product: RA2_FGD_2PNPDK20090612_152318_000006832079_00455_38084_2930.N1
DSD: RA2_CONFIGURATION_DATA PCF_RA2_FGD_2P	new ADF: AUX_ECF_AXNECM20090612_062112_20090612_090000_20090612_210000	12-JUN-2009 15:23:18.599 12-JUN-2009 15:23:18.599	Product: RA2_FGD_2PNPDK20090612_152318_000006832079_00455_38084_2930.N1
DSD: RA2_USO_DATA PCF_RA2_FGD_2P	new ADF: DOR_NAV_0PNPDK20090612_153224_000054192079_00455_38084_0277.N1	12-JUN-2009 15:33:59.150 12-JUN-2009 15:33:59.150	Product: RA2_FGD_2PNPDK20090612_153359_000058722079_00455_38084_3050.N1



DSD: RA2_USO_DATA PCF_RA2_FGD_2P	new ADF: DOR_NAV_0PNPDK20090612_170803_000054192079_00456_38085_0278.N1	12-JUN-2009 17:10:31.950 12-JUN-2009 17:10:31.950	Product: RA2_FGD_2PNPDK20090612_171031_000015092079_00456_38085_3171.N1
DSD: RA2_USO_DATA PCF_RA2_FGD_2P	new ADF: DOR_NAV_0PNPDK20090612_184341_000060572079_00457_38086_0279.N1	12-JUN-2009 18:46:58.065 12-JUN-2009 18:46:58.065	Product: RA2_FGD_2PNPDK20090612_184658_000062182079_00457_38086_3312.N1
DSD: RA2_USO_DATA PCF_RA2_FGD_2P	new ADF: DOR_NAV_0PNPDE20090612_202438_000041442079_00458_38087_8138.N1	12-JUN-2009 20:29:01.723 12-JUN-2009 20:29:01.723	Product: RA2_FGD_2PNPDE20090612_202901_000043002079_00458_38087_6544.N1
DSD: MWR_CONFIGURATION_DATA PCF_RA2_FGD_2P	new ADF: AUX_ECF_AXNECM20090612_190112_20090613_030000_20090613_150000	12-JUN-2009 21:39:44.949 12-JUN-2009 21:39:44.949	Product: RA2_FGD_2PNPDE20090612_213944_000061732079_00458_38087_6690.N1
DSD: RA2_CHARACTERISATION_DATA PCF_RA2_FGD_2P	new ADF: AUX_ECF_AXNECM20090612_064112_20090612_210000_20090613_090000	12-JUN-2009 21:39:44.949 12-JUN-2009 21:39:44.949	Product: RA2_FGD_2PNPDE20090612_213944_000061732079_00458_38087_6690.N1
DSD: RA2_CONFIGURATION_DATA PCF_RA2_FGD_2P	new ADF: AUX_ECF_AXNECM20090612_064112_20090612_150000_20090613_030000	12-JUN-2009 21:39:44.949 12-JUN-2009 21:39:44.949	Product: RA2_FGD_2PNPDE20090612_213944_000061732079_00458_38087_6690.N1
DSD: RA2_USO_DATA PCF_RA2_FGD_2P	new ADF: DOR_NAV_0PNPDE20090612_213901_000057382079_00458_38087_8139.N1	12-JUN-2009 21:39:44.949 12-JUN-2009 21:39:44.949	Product: RA2_FGD_2PNPDE20090612_213944_000061732079_00458_38087_6690.N1

DSD: RA2_USO_DATA PCF_RA2_FGD_2P	new ADF: DOR_NAV_0PNPDE20090612_231958_000057382079_00459_38088_8140.N1	12-JUN-2009 23:21:34.125 12-JUN-2009 23:21:34.125	Product: RA2_FGD_2PNPDE20090612_232134_000061442079_00459_38088_6842.N1
-------------------------------------	--	--	--

**Current ADFs (from IECF list)**

Gauge	Value	Explicit Reference
RA2_IFF_AX.INFO PCF_IECF	RA2_IFF_AXVIEC20090520_123243_20090520_000000_20100101_000000	Corresponding to date 30-MAY-2009 03:00:01.000
RA2_USO_AX.INFO PCF_IECF	RA2_USO_AXVIEC20070618_133225_20070620_000000_20200101_000000	Corresponding to date 30-MAY-2009 03:00:01.000
MWR_SLT_AX.INFO PCF_IECF	MWR_SLT_AXVIEC20060921_063409_20020101_000000_20200101_000000	Corresponding to date 30-MAY-2009 03:00:01.000
AUX_ATT_AX.INFO PCF_IECF	AUX_ATT_AXVIEC20020924_131534_20020703_120000_20781231_235959	Corresponding to date 30-MAY-2009 03:00:01.000
RA2_PLA_AX.INFO PCF_IECF	RA2_PLA_AXVIEC20060331_181823_20020101_000000_20200101_000000	Corresponding to date 30-MAY-2009 03:00:01.000
RA2_SOL_AX.INFO PCF_IECF	RA2_SOL_AXVIEC20090518_153513_20020101_000000_20100501_000000	Corresponding to date 30-MAY-2009 03:00:01.000
RA2_CON_AX.INFO PCF_IECF	RA2_CON_AXVIEC20070723_131547_20060621_132015_20200101_000000	Corresponding to date 30-MAY-2009 03:00:01.000
RA2_CHD_AX.INFO PCF_IECF	RA2_CHD_AXVIEC20060913_074707_20020101_000000_20200101_000000	Corresponding to date 30-MAY-2009 03:00:01.000
MWR_CON_AX.INFO PCF_IECF	MWR_CON_AXVIEC20040810_145011_20020101_000000_20200101_000000	Corresponding to date 30-MAY-2009 03:00:01.000
MWR_CHD_AX.INFO PCF_IECF	MWR_CHD_AXVIEC20061013_132356_20020101_000000_20200101_000000	Corresponding to date 30-MAY-2009 03:00:01.000
MWR_LSF_AX.INFO PCF_IECF	MWR_LSF_AXVIEC20020313_172218_20020101_000000_20200101_000000	Corresponding to date 30-MAY-2009 03:00:01.000
RA2_MET_AX.INFO PCF_IECF	RA2_MET_AXVIEC20020204_073357_20020101_000000_20200101_000000	Corresponding to date 30-MAY-2009 03:00:01.000
RA2_CST_AX.INFO PCF_IECF	RA2_CST_AXVIEC20020621_135858_20020101_000000_20200101_000000	Corresponding to date 30-MAY-2009 03:00:01.000
RA2_SOI_AX.INFO PCF_IECF	RA2_SOI_AXVIEC20051003_170000_20020101_000000_20200101_000000	Corresponding to date 30-MAY-2009 03:00:01.000
RA2_ICT_AX.INFO PCF_IECF	RA2_ICT_AXVIEC20060921_070730_20020101_000000_20200101_000000	Corresponding to date 30-MAY-2009 03:00:01.000
RA2_SSB_AX.INFO PCF_IECF	RA2_SSB_AXVIEC20051129_111810_20020101_000000_20200101_000000	Corresponding to date 30-MAY-2009 03:00:01.000
RA2_DIP_AX.INFO PCF_IECF	RA2_DIP_AXVIEC20020122_134206_20020101_000000_20200101_000000	Corresponding to date 30-MAY-2009 03:00:01.000
RA2_IOC_AX.INFO PCF_IECF	RA2_IOC_AXVIEC20020122_141121_20020101_000000_20200101_000000	Corresponding to date 30-MAY-2009 03:00:01.000
RA2_SET_AX.INFO PCF_IECF	RA2_SET_AXVIEC20020122_150917_20020101_000000_20200101_000000	Corresponding to date 30-MAY-2009 03:00:01.000

RA2_OT1_AX.INFO PCF_IECF	RA2_OT1_AXVIEC20040120_082051_20020101_000000_20200101_000000	Corresponding to date 30-MAY-2009 03:00:01.000
RA2_OT2_AX.INFO PCF_IECF	RA2_OT2_AXVIEC20031208_150159_20020101_000000_20200101_000000	Corresponding to date 30-MAY-2009 03:00:01.000
RA2_TLD_AX.INFO PCF_IECF	RA2_TLD_AXVIEC20031208_151137_20020101_000000_20200101_000000	Corresponding to date 30-MAY-2009 03:00:01.000
RA2_GEO_AX.INFO PCF_IECF	RA2_GEO_AXVIEC20020314_093428_20020101_000000_20200101_000000	Corresponding to date 30-MAY-2009 03:00:01.000
RA2_MSS_AX.INFO PCF_IECF	RA2_MSS_AXVIEC20031208_145545_20020101_000000_20200101_000000	Corresponding to date 30-MAY-2009 03:00:01.000
RA2_SL1_AX.INFO PCF_IECF	RA2_SL1_AXVIEC20030131_100228_20020101_000000_20200101_000000	Corresponding to date 30-MAY-2009 03:00:01.000
RA2_SL2_AX.INFO PCF_IECF	RA2_SL2_AXVIEC20030131_101757_20020101_000000_20200101_000000	Corresponding to date 30-MAY-2009 03:00:01.000
RA2_POL_AX.INFO PCF_IECF	RA2_POL_AXVIEC20090610_110457_20020101_000000_20090709_235959	Corresponding to date 11-JUN-2009 03:00:01.000

#### Differences with IECF list

Gauge	Value	Explicit Reference
DSD: DORIS_IONO PCF_RA2_FGD_2P	Filename: RA2_MW__1PNPDE20090611_235452_000059812079_00445_38074_5599.N1	Product: RA2_FGD_2PNPDE20090611_235452_000059812079_00445_38074_5600.N1
DSD: METEO_GRID_POINTS_ALTITUDE PCF_RA2_FGD_2P	Filename:	Product: RA2_FGD_2PNPDE20090611_235452_000059812079_00445_38074_5600.N1
DSD: MWR_CONFIGURATION_DATA PCF_RA2_FGD_2P	Filename: AUX_ECF_AXNECM20090611_184112_20090612_030000_20090612_150000	Product: RA2_FGD_2PNPDE20090611_235452_000059812079_00445_38074_5600.N1
DSD: OCEAN_ICE2_SYSTEM_FILE PCF_RA2_FGD_2P	Filename:	Product: RA2_FGD_2PNPDE20090611_235452_000059812079_00445_38074_5600.N1
DSD: OCEAN_TIDE_HARMONIC_COEF PCF_RA2_FGD_2P	Filename:	Product: RA2_FGD_2PNPDE20090611_235452_000059812079_00445_38074_5600.N1
DSD: OCEAN_TIDE_ORTHOWEIGHTS PCF_RA2_FGD_2P	Filename:	Product: RA2_FGD_2PNPDE20090611_235452_000059812079_00445_38074_5600.N1
DSD: RA2_CHARACTERISATION_DATA PCF_RA2_FGD_2P	Filename: AUX_ECF_AXNECM20090611_064114_20090611_210000_20090612_090000	Product: RA2_FGD_2PNPDE20090611_235452_000059812079_00445_38074_5600.N1
DSD: RA2_CONFIGURATION_DATA PCF_RA2_FGD_2P	Filename: AUX_ECF_AXNECM20090611_064113_20090611_150000_20090612_030000	Product: RA2_FGD_2PNPDE20090611_235452_000059812079_00445_38074_5600.N1
DSD: RA2_CONSTANT_DATA PCF_RA2_FGD_2P	Filename:	Product: RA2_FGD_2PNPDE20090611_235452_000059812079_00445_38074_5600.N1
DSD: RA2_SURFACE_TYPE_DATA PCF_RA2_FGD_2P	Filename: RA2_POL_AXVIEC20090611_110357_20020101_000000_20090711_235959	Product: RA2_FGD_2PNPDE20090611_235452_000059812079_00445_38074_5600.N1
DSD: RA2_USO_DATA PCF_RA2_FGD_2P	Filename: DOR_NAV_0PNPDE20090611_235159_000057382079_00445_38074_8134.N1	Product: RA2_FGD_2PNPDE20090611_235452_000059812079_00445_38074_5600.N1

DSD: REAL_POLE_LOCATION_PREDICTED PCF_RA2_FGD_2P	Filename: RA2_POL_AXVIEC20090611_110357_20020101_000000_20090711_235959	Product: RA2_FGD_2PNPDE20090611_235452_000059812079_00445.
DSD: SOLAR_ACTIVITY_INDEX_PREDICT PCF_RA2_FGD_2P	Filename:	Product: RA2_FGD_2PNPDE20090611_235452_000059812079_00445_38074_5600.N1
DSD: DORIS_IONO PCF_RA2_FGD_2P	Filename: RA2_MW__1PNPDE20090612_013334_000046312079_00446_38075_5745.N1	Product: RA2_FGD_2PNPDE20090612_013334_000046312079_00446_38075_5746.N1
DSD: METEO_GRID_POINTS_ALTITUDE PCF_RA2_FGD_2P	Filename:	Product: RA2_FGD_2PNPDE20090612_013334_000046312079_00446_38075_5746.N1
DSD: MWR_CONFIGURATION_DATA PCF_RA2_FGD_2P	Filename: AUX_ECF_AXNECM20090611_184112_20090612_030000_20090612_150000	Product: RA2_FGD_2PNPDE20090612_013334_000046312079_00446_38075_5746.N1
DSD: OCEAN_ICE2_SYSTEM_FILE PCF_RA2_FGD_2P	Filename:	Product: RA2_FGD_2PNPDE20090612_013334_000046312079_00446_38075_5746.N1
DSD: OCEAN_TIDE_HARMONIC_COEF PCF_RA2_FGD_2P	Filename:	Product: RA2_FGD_2PNPDE20090612_013334_000046312079_00446_38075_5746.N1
DSD: OCEAN_TIDE_ORTHOWEIGHTS PCF_RA2_FGD_2P	Filename:	Product: RA2_FGD_2PNPDE20090612_013334_000046312079_00446_38075_5746.N1
DSD: RA2_CHARACTERISATION_DATA PCF_RA2_FGD_2P	Filename: AUX_ECF_AXNECM20090611_064114_20090611_210000_20090612_090000	Product: RA2_FGD_2PNPDE20090612_013334_000046312079_00446_38075_5746.N1
DSD: RA2_CONFIGURATION_DATA PCF_RA2_FGD_2P	Filename: AUX_ECF_AXNECM20090611_064113_20090611_150000_20090612_030000	Product: RA2_FGD_2PNPDE20090612_013334_000046312079_00446_38075_5746.N1
DSD: RA2_CONSTANT_DATA PCF_RA2_FGD_2P	Filename:	Product: RA2_FGD_2PNPDE20090612_013334_000046312079_00446_38075_5746.N1
DSD: RA2_USO_DATA PCF_RA2_FGD_2P	Filename: DOR_NAV_0PNPDE20090612_013256_000041442079_00446_38075_8135.N1	Product: RA2_FGD_2PNPDE20090612_013334_000046312079_00446_38075_5746.N1
DSD: SOLAR_ACTIVITY_INDEX_PREDICT PCF_RA2_FGD_2P	Filename:	Product: RA2_FGD_2PNPDE20090612_013334_000046312079_00446_38075_5746.N1
DSD: DORIS_IONO PCF_RA2_FGD_2P	Filename: RA2_MW__1PNPDE20090612_025004_000058972079_00447_38076_5914.N1	Product: RA2_FGD_2PNPDE20090612_025004_000058972079_00447_38076_5915.N1
DSD: METEO_GRID_POINTS_ALTITUDE PCF_RA2_FGD_2P	Filename:	Product: RA2_FGD_2PNPDE20090612_025004_000058972079_00447_38076_5915.N1
DSD: MWR_CONFIGURATION_DATA PCF_RA2_FGD_2P	Filename: AUX_ECF_AXNECM20090611_184112_20090612_030000_20090612_150000	Product: RA2_FGD_2PNPDE20090612_025004_000058972079_00447_38076_5915.N1
DSD: OCEAN_ICE2_SYSTEM_FILE PCF_RA2_FGD_2P	Filename:	Product: RA2_FGD_2PNPDE20090612_025004_000058972079_00447_38076_5915.N1
DSD: OCEAN_TIDE_HARMONIC_COEF PCF_RA2_FGD_2P	Filename:	Product: RA2_FGD_2PNPDE20090612_025004_000058972079_00447_38076_5915.N1
DSD: OCEAN_TIDE_ORTHOWEIGHTS PCF_RA2_FGD_2P	Filename:	Product: RA2_FGD_2PNPDE20090612_025004_000058972079_00447_38076_5915.N1



DSD: RA2_CHARACTERISATION_DATA PCF_RA2_FGD_2P	Filename: AUX_ECF_AXNECM20090611_064114_20090611_210000_20090612_090000	Product: RA2_FGD_2PNPDE20090612_025004_000058972079_00447_
DSD: RA2_CONFIGURATION_DATA PCF_RA2_FGD_2P	Filename: AUX_ECF_AXNECM20090611_064113_20090611_150000_20090612_030000	Product: RA2_FGD_2PNPDE20090612_025004_000058972079_00447_38076_5915.N1
DSD: RA2_CONSTANT_DATA PCF_RA2_FGD_2P	Filename:	Product: RA2_FGD_2PNPDE20090612_025004_000058972079_00447_38076_5915.N1
DSD: RA2_USO_DATA PCF_RA2_FGD_2P	Filename: DOR_NAV_0PNPDE20090612_024719_000054192079_00447_38076_8136.N1	Product: RA2_FGD_2PNPDE20090612_025004_000058972079_00447_38076_5915.N1
DSD: SOLAR_ACTIVITY_INDEX_PREDICT PCF_RA2_FGD_2P	Filename:	Product: RA2_FGD_2PNPDE20090612_025004_000058972079_00447_38076_5915.N1
DSD: DORIS_IONO PCF_RA2_FGD_2P	Filename: RA2_MW__1PNPDE20090612_042748_000060582079_00448_38077_6111.N1	Product: RA2_FGD_2PNPDE20090612_042748_000060582079_00448_38077_6112.N1
DSD: METEO_GRID_POINTS_ALTITUDE PCF_RA2_FGD_2P	Filename:	Product: RA2_FGD_2PNPDE20090612_042748_000060582079_00448_38077_6112.N1
DSD: MWR_CONFIGURATION_DATA PCF_RA2_FGD_2P	Filename: AUX_ECF_AXNECM20090612_062112_20090612_090000_20090612_210000	Product: RA2_FGD_2PNPDE20090612_042748_000060582079_00448_38077_6112.N1
DSD: OCEAN_ICE2_SYSTEM_FILE PCF_RA2_FGD_2P	Filename:	Product: RA2_FGD_2PNPDE20090612_042748_000060582079_00448_38077_6112.N1
DSD: OCEAN_TIDE_HARMONIC_COEF PCF_RA2_FGD_2P	Filename:	Product: RA2_FGD_2PNPDE20090612_042748_000060582079_00448_38077_6112.N1
DSD: OCEAN_TIDE_ORTHOWEIGHTS PCF_RA2_FGD_2P	Filename:	Product: RA2_FGD_2PNPDE20090612_042748_000060582079_00448_38077_6112.N1
DSD: RA2_CHARACTERISATION_DATA PCF_RA2_FGD_2P	Filename: AUX_ECF_AXNECM20090611_184112_20090612_030000_20090612_150000	Product: RA2_FGD_2PNPDE20090612_042748_000060582079_00448_38077_6112.N1
DSD: RA2_CONFIGURATION_DATA PCF_RA2_FGD_2P	Filename: AUX_ECF_AXNECM20090611_064114_20090611_210000_20090612_090000	Product: RA2_FGD_2PNPDE20090612_042748_000060582079_00448_38077_6112.N1
DSD: RA2_CONSTANT_DATA PCF_RA2_FGD_2P	Filename:	Product: RA2_FGD_2PNPDE20090612_042748_000060582079_00448_38077_6112.N1
DSD: RA2_USO_DATA PCF_RA2_FGD_2P	Filename: DOR_NAV_0PNPDE20090612_042257_000057382079_00448_38077_8137.N1	Product: RA2_FGD_2PNPDE20090612_042748_000060582079_00448_38077_6112.N1
DSD: SOLAR_ACTIVITY_INDEX_PREDICT PCF_RA2_FGD_2P	Filename:	Product: RA2_FGD_2PNPDE20090612_042748_000060582079_00448_38077_6112.N1
DSD: DORIS_IONO PCF_RA2_FGD_2P	Filename: RA2_MW__1PNPDK20090612_060812_000041612079_00449_38078_2209.N1	Product: RA2_FGD_2PNPDK20090612_060812_000041612079_00449_38078_2210.N1
DSD: METEO_GRID_POINTS_ALTITUDE PCF_RA2_FGD_2P	Filename:	Product: RA2_FGD_2PNPDK20090612_060812_000041612079_00449_38078_2210.N1
DSD: MWR_CONFIGURATION_DATA PCF_RA2_FGD_2P	Filename: AUX_ECF_AXNECM20090612_062112_20090612_090000_20090612_210000	Product: RA2_FGD_2PNPDK20090612_060812_000041612079_00449_38078_2210.N1
DSD: OCEAN_ICE2_SYSTEM_FILE PCF_RA2_FGD_2P	Filename:	Product: RA2_FGD_2PNPDK20090612_060812_000041612079_00449_38078_2210.N1



DSD: OCEAN_TIDE_HARMONIC_COEF PCF_RA2_FGD_2P	Filename:	Product: RA2_FGD_2PNPDK20090612_060812_000041612079_00449
DSD: OCEAN_TIDE_ORTHOWEIGHTS PCF_RA2_FGD_2P	Filename:	Product: RA2_FGD_2PNPDK20090612_060812_000041612079_00449_38078_2210.N1
DSD: RA2_CHARACTERISATION_DATA PCF_RA2_FGD_2P	Filename: AUX_ECF_AXNECM20090611_184112_20090612_030000_20090612_150000	Product: RA2_FGD_2PNPDK20090612_060812_000041612079_00449_38078_2210.N1
DSD: RA2_CONFIGURATION_DATA PCF_RA2_FGD_2P	Filename: AUX_ECF_AXNECM20090611_064114_20090611_210000_20090612_090000	Product: RA2_FGD_2PNPDK20090612_060812_000041612079_00449_38078_2210.N1
DSD: RA2_CONSTANT_DATA PCF_RA2_FGD_2P	Filename:	Product: RA2_FGD_2PNPDK20090612_060812_000041612079_00449_38078_2210.N1
DSD: RA2_USO_DATA PCF_RA2_FGD_2P	Filename: DOR_NAV_0PNPDK20090612_060354_000038252079_00449_38078_0271.N1	Product: RA2_FGD_2PNPDK20090612_060812_000041612079_00449_38078_2210.N1
DSD: SOLAR_ACTIVITY_INDEX_PREDICT PCF_RA2_FGD_2P	Filename:	Product: RA2_FGD_2PNPDK20090612_060812_000041612079_00449_38078_2210.N1
DSD: DORIS_IONO PCF_RA2_FGD_2P	Filename: RA2_MW__1PNPDK20090612_071650_000061182079_00450_38079_2346.N1	Product: RA2_FGD_2PNPDK20090612_071650_000061182079_00450_38079_2346.N1
DSD: METEO_GRID_POINTS_ALTITUDE PCF_RA2_FGD_2P	Filename:	Product: RA2_FGD_2PNPDK20090612_071650_000061182079_00450_38079_2346.N1
DSD: MWR_CONFIGURATION_DATA PCF_RA2_FGD_2P	Filename: AUX_ECF_AXNECM20090612_062112_20090612_090000_20090612_210000	Product: RA2_FGD_2PNPDK20090612_071650_000061182079_00450_38079_2346.N1
DSD: OCEAN_ICE2_SYSTEM_FILE PCF_RA2_FGD_2P	Filename:	Product: RA2_FGD_2PNPDK20090612_071650_000061182079_00450_38079_2346.N1
DSD: OCEAN_TIDE_HARMONIC_COEF PCF_RA2_FGD_2P	Filename:	Product: RA2_FGD_2PNPDK20090612_071650_000061182079_00450_38079_2346.N1
DSD: OCEAN_TIDE_ORTHOWEIGHTS PCF_RA2_FGD_2P	Filename:	Product: RA2_FGD_2PNPDK20090612_071650_000061182079_00450_38079_2346.N1
DSD: RA2_CHARACTERISATION_DATA PCF_RA2_FGD_2P	Filename: AUX_ECF_AXNECM20090611_184112_20090612_030000_20090612_150000	Product: RA2_FGD_2PNPDK20090612_071650_000061182079_00450_38079_2346.N1
DSD: RA2_CONFIGURATION_DATA PCF_RA2_FGD_2P	Filename: AUX_ECF_AXNECM20090611_064114_20090611_210000_20090612_090000	Product: RA2_FGD_2PNPDK20090612_071650_000061182079_00450_38079_2346.N1
DSD: RA2_CONSTANT_DATA PCF_RA2_FGD_2P	Filename:	Product: RA2_FGD_2PNPDK20090612_071650_000061182079_00450_38079_2346.N1
DSD: RA2_USO_DATA PCF_RA2_FGD_2P	Filename: DOR_NAV_0PNPDK20090612_071258_000057382079_00450_38079_0272.N1	Product: RA2_FGD_2PNPDK20090612_071650_000061182079_00450_38079_2346.N1
DSD: SOLAR_ACTIVITY_INDEX_PREDICT PCF_RA2_FGD_2P	Filename:	Product: RA2_FGD_2PNPDK20090612_071650_000061182079_00450_38079_2346.N1
DSD: DORIS_IONO PCF_RA2_FGD_2P	Filename: RA2_MW__1PNPDK20090612_085816_000060262079_00451_38080_2477.N1	Product: RA2_FGD_2PNPDK20090612_085816_000060262079_00451_38080_2478.N1

DSD: METEO_GRID_POINTS_ALTITUDE PCF_RA2_FGD_2P	Filename:	Product: RA2_FGD_2PNPDK20090612_085816_000060262079_00451_
DSD: MWR_CONFIGURATION_DATA PCF_RA2_FGD_2P	Filename: AUX_ECF_AXNECM20090612_062112_20090612_090000_20090612_210000	Product: RA2_FGD_2PNPDK20090612_085816_000060262079_00451_38080_2478.N1
DSD: OCEAN_ICE2_SYSTEM_FILE PCF_RA2_FGD_2P	Filename:	Product: RA2_FGD_2PNPDK20090612_085816_000060262079_00451_38080_2478.N1
DSD: OCEAN_TIDE_HARMONIC_COEF PCF_RA2_FGD_2P	Filename:	Product: RA2_FGD_2PNPDK20090612_085816_000060262079_00451_38080_2478.N1
DSD: OCEAN_TIDE_ORTHOWEIGHTS PCF_RA2_FGD_2P	Filename:	Product: RA2_FGD_2PNPDK20090612_085816_000060262079_00451_38080_2478.N1
DSD: RA2_CHARACTERISATION_DATA PCF_RA2_FGD_2P	Filename: AUX_ECF_AXNECM20090611_184112_20090612_030000_20090612_150000	Product: RA2_FGD_2PNPDK20090612_085816_000060262079_00451_38080_2478.N1
DSD: RA2_CONFIGURATION_DATA PCF_RA2_FGD_2P	Filename: AUX_ECF_AXNECM20090611_064114_20090611_210000_20090612_090000	Product: RA2_FGD_2PNPDK20090612_085816_000060262079_00451_38080_2478.N1
DSD: RA2_CONSTANT_DATA PCF_RA2_FGD_2P	Filename:	Product: RA2_FGD_2PNPDK20090612_085816_000060262079_00451_38080_2478.N1
DSD: RA2_USO_DATA PCF_RA2_FGD_2P	Filename: DOR_NAV_0PNPDK20090612_085355_000057382079_00451_38080_0273.N1	Product: RA2_FGD_2PNPDK20090612_085816_000060262079_00451_38080_2478.N1
DSD: SOLAR_ACTIVITY_INDEX_PREDICT PCF_RA2_FGD_2P	Filename:	Product: RA2_FGD_2PNPDK20090612_085816_000060262079_00451_38080_2478.N1
DSD: DORIS_IONO PCF_RA2_FGD_2P	Filename: RA2_MW__1PNPDK20090612_103759_000059812079_00452_38081_2626.N1	Product: RA2_FGD_2PNPDK20090612_103759_000059812079_00452_38081_2627.N1
DSD: METEO_GRID_POINTS_ALTITUDE PCF_RA2_FGD_2P	Filename:	Product: RA2_FGD_2PNPDK20090612_103759_000059812079_00452_38081_2627.N1
DSD: MWR_CONFIGURATION_DATA PCF_RA2_FGD_2P	Filename: AUX_ECF_AXNECM20090612_064112_20090612_150000_20090613_030000	Product: RA2_FGD_2PNPDK20090612_103759_000059812079_00452_38081_2627.N1
DSD: OCEAN_ICE2_SYSTEM_FILE PCF_RA2_FGD_2P	Filename:	Product: RA2_FGD_2PNPDK20090612_103759_000059812079_00452_38081_2627.N1
DSD: OCEAN_TIDE_HARMONIC_COEF PCF_RA2_FGD_2P	Filename:	Product: RA2_FGD_2PNPDK20090612_103759_000059812079_00452_38081_2627.N1
DSD: OCEAN_TIDE_ORTHOWEIGHTS PCF_RA2_FGD_2P	Filename:	Product: RA2_FGD_2PNPDK20090612_103759_000059812079_00452_38081_2627.N1
DSD: RA2_CHARACTERISATION_DATA PCF_RA2_FGD_2P	Filename: AUX_ECF_AXNECM20090612_062112_20090612_090000_20090612_210000	Product: RA2_FGD_2PNPDK20090612_103759_000059812079_00452_38081_2627.N1
DSD: RA2_CONFIGURATION_DATA PCF_RA2_FGD_2P	Filename: AUX_ECF_AXNECM20090611_184112_20090612_030000_20090612_150000	Product: RA2_FGD_2PNPDK20090612_103759_000059812079_00452_38081_2627.N1
DSD: RA2_CONSTANT_DATA PCF_RA2_FGD_2P	Filename:	Product: RA2_FGD_2PNPDK20090612_103759_000059812079_00452_38081_2627.N1
DSD: RA2_USO_DATA PCF_RA2_FGD_2P	Filename: DOR_NAV_0PNPDK20090612_103452_000057382079_00452_38081_0274.N1	Product: RA2_FGD_2PNPDK20090612_103759_000059812079_00452_38081_2627.N1

DSD: SOLAR_ACTIVITY_INDEX_PREDICT PCF_RA2_FGD_2P	Filename:	Product: RA2_FGD_2PNPDK20090612_103759_000059812079_00452
DSD: DORIS_IONO PCF_RA2_FGD_2P	Filename: RA2_MW__1PNPDK20090612_121658_000060002079_00453_38082_2805.N1	Product: RA2_FGD_2PNPDK20090612_121658_000060002079_00453_38082_2806.N1
DSD: METEO_GRID_POINTS_ALTITUDE PCF_RA2_FGD_2P	Filename:	Product: RA2_FGD_2PNPDK20090612_121658_000060002079_00453_38082_2806.N1
DSD: MWR_CONFIGURATION_DATA PCF_RA2_FGD_2P	Filename: AUX_ECF_AXNECM20090612_064112_20090612_150000_20090613_030000	Product: RA2_FGD_2PNPDK20090612_121658_000060002079_00453_38082_2806.N1
DSD: OCEAN_ICE2_SYSTEM_FILE PCF_RA2_FGD_2P	Filename:	Product: RA2_FGD_2PNPDK20090612_121658_000060002079_00453_38082_2806.N1
DSD: OCEAN_TIDE_HARMONIC_COEF PCF_RA2_FGD_2P	Filename:	Product: RA2_FGD_2PNPDK20090612_121658_000060002079_00453_38082_2806.N1
DSD: OCEAN_TIDE_ORTHOWEIGHTS PCF_RA2_FGD_2P	Filename:	Product: RA2_FGD_2PNPDK20090612_121658_000060002079_00453_38082_2806.N1
DSD: RA2_CHARACTERISATION_DATA PCF_RA2_FGD_2P	Filename: AUX_ECF_AXNECM20090612_062112_20090612_090000_20090612_210000	Product: RA2_FGD_2PNPDK20090612_121658_000060002079_00453_38082_2806.N1
DSD: RA2_CONFIGURATION_DATA PCF_RA2_FGD_2P	Filename: AUX_ECF_AXNECM20090611_184112_20090612_030000_20090612_150000	Product: RA2_FGD_2PNPDK20090612_121658_000060002079_00453_38082_2806.N1
DSD: RA2_CONSTANT_DATA PCF_RA2_FGD_2P	Filename:	Product: RA2_FGD_2PNPDK20090612_121658_000060002079_00453_38082_2806.N1
DSD: RA2_USO_DATA PCF_RA2_FGD_2P	Filename: DOR_NAV_0PNPDK20090612_121549_000054192079_00453_38082_0275.N1	Product: RA2_FGD_2PNPDK20090612_121658_000060002079_00453_38082_2806.N1
DSD: SOLAR_ACTIVITY_INDEX_PREDICT PCF_RA2_FGD_2P	Filename:	Product: RA2_FGD_2PNPDK20090612_121658_000060002079_00453_38082_2806.N1
DSD: DORIS_IONO PCF_RA2_FGD_2P	Filename: RA2_MW__1PNPDK20090612_135625_000049712079_00454_38083_2926.N1	Product: RA2_FGD_2PNPDK20090612_135625_000049712079_00454_38083_2927.N1
DSD: METEO_GRID_POINTS_ALTITUDE PCF_RA2_FGD_2P	Filename:	Product: RA2_FGD_2PNPDK20090612_135625_000049712079_00454_38083_2927.N1
DSD: MWR_CONFIGURATION_DATA PCF_RA2_FGD_2P	Filename: AUX_ECF_AXNECM20090612_064112_20090612_150000_20090613_030000	Product: RA2_FGD_2PNPDK20090612_135625_000049712079_00454_38083_2927.N1
DSD: OCEAN_ICE2_SYSTEM_FILE PCF_RA2_FGD_2P	Filename:	Product: RA2_FGD_2PNPDK20090612_135625_000049712079_00454_38083_2927.N1
DSD: OCEAN_TIDE_HARMONIC_COEF PCF_RA2_FGD_2P	Filename:	Product: RA2_FGD_2PNPDK20090612_135625_000049712079_00454_38083_2927.N1
DSD: OCEAN_TIDE_ORTHOWEIGHTS PCF_RA2_FGD_2P	Filename:	Product: RA2_FGD_2PNPDK20090612_135625_000049712079_00454_38083_2927.N1
DSD: RA2_CHARACTERISATION_DATA PCF_RA2_FGD_2P	Filename: AUX_ECF_AXNECM20090612_062112_20090612_090000_20090612_210000	Product: RA2_FGD_2PNPDK20090612_135625_000049712079_00454_38083_2927.N1

DSD: RA2_CONFIGURATION_DATA PCF_RA2_FGD_2P	Filename: AUX_ECF_AXNECM20090611_184112_20090612_030000_20090612_150000	Product: RA2_FGD_2PNPDK20090612_135625_000049712079_00454
DSD: RA2_CONSTANT_DATA PCF_RA2_FGD_2P	Filename:	Product: RA2_FGD_2PNPDK20090612_135625_000049712079_00454_38083_2927.N1
DSD: RA2_USO_DATA PCF_RA2_FGD_2P	Filename: DOR_NAV_0PNPDK20090612_135127_000057382079_00454_38083_0276.N1	Product: RA2_FGD_2PNPDK20090612_135625_000049712079_00454_38083_2927.N1
DSD: SOLAR_ACTIVITY_INDEX_PREDICT PCF_RA2_FGD_2P	Filename:	Product: RA2_FGD_2PNPDK20090612_135625_000049712079_00454_38083_2927.N1
DSD: DORIS_IONO PCF_RA2_FGD_2P	Filename: RA2_MW__1PNPDK20090612_152318_000006832079_00455_38084_2929.N1	Product: RA2_FGD_2PNPDK20090612_152318_000006832079_00455_38084_2930.N1
DSD: METEO_GRID_POINTS_ALTITUDE PCF_RA2_FGD_2P	Filename:	Product: RA2_FGD_2PNPDK20090612_152318_000006832079_00455_38084_2930.N1
DSD: MWR_CONFIGURATION_DATA PCF_RA2_FGD_2P	Filename: AUX_ECF_AXNECM20090612_064112_20090612_210000_20090613_090000	Product: RA2_FGD_2PNPDK20090612_152318_000006832079_00455_38084_2930.N1
DSD: OCEAN_ICE2_SYSTEM_FILE PCF_RA2_FGD_2P	Filename:	Product: RA2_FGD_2PNPDK20090612_152318_000006832079_00455_38084_2930.N1
DSD: OCEAN_TIDE_HARMONIC_COEF PCF_RA2_FGD_2P	Filename:	Product: RA2_FGD_2PNPDK20090612_152318_000006832079_00455_38084_2930.N1
DSD: OCEAN_TIDE_ORTHOWEIGHTS PCF_RA2_FGD_2P	Filename:	Product: RA2_FGD_2PNPDK20090612_152318_000006832079_00455_38084_2930.N1
DSD: RA2_CHARACTERISATION_DATA PCF_RA2_FGD_2P	Filename: AUX_ECF_AXNECM20090612_064112_20090612_150000_20090613_030000	Product: RA2_FGD_2PNPDK20090612_152318_000006832079_00455_38084_2930.N1
DSD: RA2_CONFIGURATION_DATA PCF_RA2_FGD_2P	Filename: AUX_ECF_AXNECM20090612_062112_20090612_090000_20090612_210000	Product: RA2_FGD_2PNPDK20090612_152318_000006832079_00455_38084_2930.N1
DSD: RA2_CONSTANT_DATA PCF_RA2_FGD_2P	Filename:	Product: RA2_FGD_2PNPDK20090612_152318_000006832079_00455_38084_2930.N1
DSD: RA2_USO_DATA PCF_RA2_FGD_2P	Filename: DOR_NAV_0PNPDK20090612_135127_000057382079_00454_38083_0276.N1	Product: RA2_FGD_2PNPDK20090612_152318_000006832079_00455_38084_2930.N1
DSD: SOLAR_ACTIVITY_INDEX_PREDICT PCF_RA2_FGD_2P	Filename:	Product: RA2_FGD_2PNPDK20090612_152318_000006832079_00455_38084_2930.N1
DSD: DORIS_IONO PCF_RA2_FGD_2P	Filename: RA2_MW__1PNPDK20090612_153359_000058722079_00455_38084_3049.N1	Product: RA2_FGD_2PNPDK20090612_153359_000058722079_00455_38084_3050.N1
DSD: METEO_GRID_POINTS_ALTITUDE PCF_RA2_FGD_2P	Filename:	Product: RA2_FGD_2PNPDK20090612_153359_000058722079_00455_38084_3050.N1
DSD: MWR_CONFIGURATION_DATA PCF_RA2_FGD_2P	Filename: AUX_ECF_AXNECM20090612_064112_20090612_210000_20090613_090000	Product: RA2_FGD_2PNPDK20090612_153359_000058722079_00455_38084_3050.N1
DSD: OCEAN_ICE2_SYSTEM_FILE PCF_RA2_FGD_2P	Filename:	Product: RA2_FGD_2PNPDK20090612_153359_000058722079_00455_38084_3050.N1
DSD: OCEAN_TIDE_HARMONIC_COEF PCF_RA2_FGD_2P	Filename:	Product: RA2_FGD_2PNPDK20090612_153359_000058722079_00455_38084_3050.N1



DSD: OCEAN_TIDE_ORTHOWEIGHTS PCF_RA2_FGD_2P	Filename:	Product: RA2_FGD_2PNPDK20090612_153359_000058722079_00455.
DSD: RA2_CHARACTERISATION_DATA PCF_RA2_FGD_2P	Filename: AUX_ECF_AXNECM20090612_064112_20090612_150000_20090613_030000	Product: RA2_FGD_2PNPDK20090612_153359_000058722079_00455_38084_3050.N1
DSD: RA2_CONFIGURATION_DATA PCF_RA2_FGD_2P	Filename: AUX_ECF_AXNECM20090612_062112_20090612_090000_20090612_210000	Product: RA2_FGD_2PNPDK20090612_153359_000058722079_00455_38084_3050.N1
DSD: RA2_CONSTANT_DATA PCF_RA2_FGD_2P	Filename:	Product: RA2_FGD_2PNPDK20090612_153359_000058722079_00455_38084_3050.N1
DSD: RA2_USO_DATA PCF_RA2_FGD_2P	Filename: DOR_NAV_0PNPDK20090612_153224_000054192079_00455_38084_0277.N1	Product: RA2_FGD_2PNPDK20090612_153359_000058722079_00455_38084_3050.N1
DSD: SOLAR_ACTIVITY_INDEX_PREDICT PCF_RA2_FGD_2P	Filename:	Product: RA2_FGD_2PNPDK20090612_153359_000058722079_00455_38084_3050.N1
DSD: DORIS_IONO PCF_RA2_FGD_2P	Filename: RA2_MW__1PNPDK20090612_171031_000015092079_00456_38085_3170.N1	Product: RA2_FGD_2PNPDK20090612_171031_000015092079_00456_38085_3171.N1
DSD: METEO_GRID_POINTS_ALTITUDE PCF_RA2_FGD_2P	Filename:	Product: RA2_FGD_2PNPDK20090612_171031_000015092079_00456_38085_3171.N1
DSD: MWR_CONFIGURATION_DATA PCF_RA2_FGD_2P	Filename: AUX_ECF_AXNECM20090612_064112_20090612_210000_20090613_090000	Product: RA2_FGD_2PNPDK20090612_171031_000015092079_00456_38085_3171.N1
DSD: OCEAN_ICE2_SYSTEM_FILE PCF_RA2_FGD_2P	Filename:	Product: RA2_FGD_2PNPDK20090612_171031_000015092079_00456_38085_3171.N1
DSD: OCEAN_TIDE_HARMONIC_COEF PCF_RA2_FGD_2P	Filename:	Product: RA2_FGD_2PNPDK20090612_171031_000015092079_00456_38085_3171.N1
DSD: OCEAN_TIDE_ORTHOWEIGHTS PCF_RA2_FGD_2P	Filename:	Product: RA2_FGD_2PNPDK20090612_171031_000015092079_00456_38085_3171.N1
DSD: RA2_CHARACTERISATION_DATA PCF_RA2_FGD_2P	Filename: AUX_ECF_AXNECM20090612_064112_20090612_150000_20090613_030000	Product: RA2_FGD_2PNPDK20090612_171031_000015092079_00456_38085_3171.N1
DSD: RA2_CONFIGURATION_DATA PCF_RA2_FGD_2P	Filename: AUX_ECF_AXNECM20090612_062112_20090612_090000_20090612_210000	Product: RA2_FGD_2PNPDK20090612_171031_000015092079_00456_38085_3171.N1
DSD: RA2_CONSTANT_DATA PCF_RA2_FGD_2P	Filename:	Product: RA2_FGD_2PNPDK20090612_171031_000015092079_00456_38085_3171.N1
DSD: RA2_USO_DATA PCF_RA2_FGD_2P	Filename: DOR_NAV_0PNPDK20090612_170803_000054192079_00456_38085_0278.N1	Product: RA2_FGD_2PNPDK20090612_171031_000015092079_00456_38085_3171.N1
DSD: SOLAR_ACTIVITY_INDEX_PREDICT PCF_RA2_FGD_2P	Filename:	Product: RA2_FGD_2PNPDK20090612_171031_000015092079_00456_38085_3171.N1
DSD: DORIS_IONO PCF_RA2_FGD_2P	Filename: RA2_MW__1PNPDK20090612_173839_000041942079_00456_38085_3185.N1	Product: RA2_FGD_2PNPDK20090612_173839_000041942079_00456_38085_3186.N1
DSD: METEO_GRID_POINTS_ALTITUDE PCF_RA2_FGD_2P	Filename:	Product: RA2_FGD_2PNPDK20090612_173839_000041942079_00456_38085_3186.N1
DSD: MWR_CONFIGURATION_DATA PCF_RA2_FGD_2P	Filename: AUX_ECF_AXNECM20090612_064112_20090612_210000_20090613_090000	Product: RA2_FGD_2PNPDK20090612_173839_000041942079_00456_38085_3186.N1



DSD: OCEAN_ICE2_SYSTEM_FILE PCF_RA2_FGD_2P	Filename:	Product: RA2_FGD_2PNPDK20090612_173839_000041942079_00456
DSD: OCEAN_TIDE_HARMONIC_COEF PCF_RA2_FGD_2P	Filename:	Product: RA2_FGD_2PNPDK20090612_173839_000041942079_00456_38085_3186.N1
DSD: OCEAN_TIDE_ORTHOWEIGHTS PCF_RA2_FGD_2P	Filename:	Product: RA2_FGD_2PNPDK20090612_173839_000041942079_00456_38085_3186.N1
DSD: RA2_CHARACTERISATION_DATA PCF_RA2_FGD_2P	Filename: AUX_ECF_AXNECM20090612_064112_20090612_150000_20090613_030000	Product: RA2_FGD_2PNPDK20090612_173839_000041942079_00456_38085_3186.N1
DSD: RA2_CONFIGURATION_DATA PCF_RA2_FGD_2P	Filename: AUX_ECF_AXNECM20090612_062112_20090612_090000_20090612_210000	Product: RA2_FGD_2PNPDK20090612_173839_000041942079_00456_38085_3186.N1
DSD: RA2_CONSTANT_DATA PCF_RA2_FGD_2P	Filename:	Product: RA2_FGD_2PNPDK20090612_173839_000041942079_00456_38085_3186.N1
DSD: RA2_USO_DATA PCF_RA2_FGD_2P	Filename: DOR_NAV_0PNPDK20090612_170803_000054192079_00456_38085_0278.N1	Product: RA2_FGD_2PNPDK20090612_173839_000041942079_00456_38085_3186.N1
DSD: SOLAR_ACTIVITY_INDEX_PREDICT PCF_RA2_FGD_2P	Filename:	Product: RA2_FGD_2PNPDK20090612_173839_000041942079_00456_38085_3186.N1
DSD: DORIS_IONO PCF_RA2_FGD_2P	Filename: RA2_MW__1PNPDK20090612_184658_000062182079_00457_38086_3311.N1	Product: RA2_FGD_2PNPDK20090612_184658_000062182079_00457_38086_3312.N1
DSD: METEO_GRID_POINTS_ALTITUDE PCF_RA2_FGD_2P	Filename:	Product: RA2_FGD_2PNPDK20090612_184658_000062182079_00457_38086_3312.N1
DSD: MWR_CONFIGURATION_DATA PCF_RA2_FGD_2P	Filename: AUX_ECF_AXNECM20090612_064112_20090612_210000_20090613_090000	Product: RA2_FGD_2PNPDK20090612_184658_000062182079_00457_38086_3312.N1
DSD: OCEAN_ICE2_SYSTEM_FILE PCF_RA2_FGD_2P	Filename:	Product: RA2_FGD_2PNPDK20090612_184658_000062182079_00457_38086_3312.N1
DSD: OCEAN_TIDE_HARMONIC_COEF PCF_RA2_FGD_2P	Filename:	Product: RA2_FGD_2PNPDK20090612_184658_000062182079_00457_38086_3312.N1
DSD: OCEAN_TIDE_ORTHOWEIGHTS PCF_RA2_FGD_2P	Filename:	Product: RA2_FGD_2PNPDK20090612_184658_000062182079_00457_38086_3312.N1
DSD: RA2_CHARACTERISATION_DATA PCF_RA2_FGD_2P	Filename: AUX_ECF_AXNECM20090612_064112_20090612_150000_20090613_030000	Product: RA2_FGD_2PNPDK20090612_184658_000062182079_00457_38086_3312.N1
DSD: RA2_CONFIGURATION_DATA PCF_RA2_FGD_2P	Filename: AUX_ECF_AXNECM20090612_062112_20090612_090000_20090612_210000	Product: RA2_FGD_2PNPDK20090612_184658_000062182079_00457_38086_3312.N1
DSD: RA2_CONSTANT_DATA PCF_RA2_FGD_2P	Filename:	Product: RA2_FGD_2PNPDK20090612_184658_000062182079_00457_38086_3312.N1
DSD: RA2_USO_DATA PCF_RA2_FGD_2P	Filename: DOR_NAV_0PNPDK20090612_184341_000060572079_00457_38086_0279.N1	Product: RA2_FGD_2PNPDK20090612_184658_000062182079_00457_38086_3312.N1
DSD: SOLAR_ACTIVITY_INDEX_PREDICT PCF_RA2_FGD_2P	Filename:	Product: RA2_FGD_2PNPDK20090612_184658_000062182079_00457_38086_3312.N1
DSD: DORIS_IONO PCF_RA2_FGD_2P	Filename: RA2_MW__1PNPDE20090612_202901_000043002079_00458_38087_6543.N1	Product: RA2_FGD_2PNPDE20090612_202901_000043002079_00458_38087_6544.N1

DSD: METEO_GRID_POINTS_ALTITUDE PCF_RA2_FGD_2P	Filename:	Product: RA2_FGD_2PNPDE20090612_202901_000043002079_00458
DSD: MWR_CONFIGURATION_DATA PCF_RA2_FGD_2P	Filename: AUX_ECF_AXNECM20090612_064112_20090612_210000_20090613_090000	Product: RA2_FGD_2PNPDE20090612_202901_000043002079_00458_38087_6544.N1
DSD: OCEAN_ICE2_SYSTEM_FILE PCF_RA2_FGD_2P	Filename:	Product: RA2_FGD_2PNPDE20090612_202901_000043002079_00458_38087_6544.N1
DSD: OCEAN_TIDE_HARMONIC_COEF PCF_RA2_FGD_2P	Filename:	Product: RA2_FGD_2PNPDE20090612_202901_000043002079_00458_38087_6544.N1
DSD: OCEAN_TIDE_ORTHOWEIGHTS PCF_RA2_FGD_2P	Filename:	Product: RA2_FGD_2PNPDE20090612_202901_000043002079_00458_38087_6544.N1
DSD: RA2_CHARACTERISATION_DATA PCF_RA2_FGD_2P	Filename: AUX_ECF_AXNECM20090612_064112_20090612_150000_20090613_030000	Product: RA2_FGD_2PNPDE20090612_202901_000043002079_00458_38087_6544.N1
DSD: RA2_CONFIGURATION_DATA PCF_RA2_FGD_2P	Filename: AUX_ECF_AXNECM20090612_062112_20090612_090000_20090612_210000	Product: RA2_FGD_2PNPDE20090612_202901_000043002079_00458_38087_6544.N1
DSD: RA2_CONSTANT_DATA PCF_RA2_FGD_2P	Filename:	Product: RA2_FGD_2PNPDE20090612_202901_000043002079_00458_38087_6544.N1
DSD: RA2_USO_DATA PCF_RA2_FGD_2P	Filename: DOR_NAV_0PNPDE20090612_202438_000041442079_00458_38087_8138.N1	Product: RA2_FGD_2PNPDE20090612_202901_000043002079_00458_38087_6544.N1
DSD: SOLAR_ACTIVITY_INDEX_PREDICT PCF_RA2_FGD_2P	Filename:	Product: RA2_FGD_2PNPDE20090612_202901_000043002079_00458_38087_6544.N1
DSD: DORIS_IONO PCF_RA2_FGD_2P	Filename: RA2_MW__1PNPDE20090612_213944_000061732079_00458_38087_6689.N1	Product: RA2_FGD_2PNPDE20090612_213944_000061732079_00458_38087_6690.N1
DSD: METEO_GRID_POINTS_ALTITUDE PCF_RA2_FGD_2P	Filename:	Product: RA2_FGD_2PNPDE20090612_213944_000061732079_00458_38087_6690.N1
DSD: MWR_CONFIGURATION_DATA PCF_RA2_FGD_2P	Filename: AUX_ECF_AXNECM20090612_190112_20090613_030000_20090613_150000	Product: RA2_FGD_2PNPDE20090612_213944_000061732079_00458_38087_6690.N1
DSD: OCEAN_ICE2_SYSTEM_FILE PCF_RA2_FGD_2P	Filename:	Product: RA2_FGD_2PNPDE20090612_213944_000061732079_00458_38087_6690.N1
DSD: OCEAN_TIDE_HARMONIC_COEF PCF_RA2_FGD_2P	Filename:	Product: RA2_FGD_2PNPDE20090612_213944_000061732079_00458_38087_6690.N1
DSD: OCEAN_TIDE_ORTHOWEIGHTS PCF_RA2_FGD_2P	Filename:	Product: RA2_FGD_2PNPDE20090612_213944_000061732079_00458_38087_6690.N1
DSD: RA2_CHARACTERISATION_DATA PCF_RA2_FGD_2P	Filename: AUX_ECF_AXNECM20090612_064112_20090612_210000_20090613_090000	Product: RA2_FGD_2PNPDE20090612_213944_000061732079_00458_38087_6690.N1
DSD: RA2_CONFIGURATION_DATA PCF_RA2_FGD_2P	Filename: AUX_ECF_AXNECM20090612_064112_20090612_150000_20090613_030000	Product: RA2_FGD_2PNPDE20090612_213944_000061732079_00458_38087_6690.N1
DSD: RA2_CONSTANT_DATA PCF_RA2_FGD_2P	Filename:	Product: RA2_FGD_2PNPDE20090612_213944_000061732079_00458_38087_6690.N1
DSD: RA2_USO_DATA PCF_RA2_FGD_2P	Filename: DOR_NAV_0PNPDE20090612_213901_000057382079_00458_38087_8139.N1	Product: RA2_FGD_2PNPDE20090612_213944_000061732079_00458_38087_6690.N1

DSD: SOLAR_ACTIVITY_INDEX_PREDICT PCF_RA2_FGD_2P	Filename:	Product: RA2_FGD_2PNPDE20090612_213944_000061732079_00458
DSD: DORIS_IONO PCF_RA2_FGD_2P	Filename: RA2_MW__1PNPDE20090612_232134_000061442079_00459_38088_6842.N1	Product: RA2_FGD_2PNPDE20090612_232134_000061442079_00459_38088_6842.N1
DSD: METEO_GRID_POINTS_ALTITUDE PCF_RA2_FGD_2P	Filename:	Product: RA2_FGD_2PNPDE20090612_232134_000061442079_00459_38088_6842.N1
DSD: MWR_CONFIGURATION_DATA PCF_RA2_FGD_2P	Filename: AUX_ECF_AXNECM20090612_190112_20090613_030000_20090613_150000	Product: RA2_FGD_2PNPDE20090612_232134_000061442079_00459_38088_6842.N1
DSD: OCEAN_ICE2_SYSTEM_FILE PCF_RA2_FGD_2P	Filename:	Product: RA2_FGD_2PNPDE20090612_232134_000061442079_00459_38088_6842.N1
DSD: OCEAN_TIDE_HARMONIC_COEF PCF_RA2_FGD_2P	Filename:	Product: RA2_FGD_2PNPDE20090612_232134_000061442079_00459_38088_6842.N1
DSD: OCEAN_TIDE_ORTHOWEIGHTS PCF_RA2_FGD_2P	Filename:	Product: RA2_FGD_2PNPDE20090612_232134_000061442079_00459_38088_6842.N1
DSD: RA2_CHARACTERISATION_DATA PCF_RA2_FGD_2P	Filename: AUX_ECF_AXNECM20090612_064112_20090612_210000_20090613_090000	Product: RA2_FGD_2PNPDE20090612_232134_000061442079_00459_38088_6842.N1
DSD: RA2_CONFIGURATION_DATA PCF_RA2_FGD_2P	Filename: AUX_ECF_AXNECM20090612_064112_20090612_150000_20090613_030000	Product: RA2_FGD_2PNPDE20090612_232134_000061442079_00459_38088_6842.N1
DSD: RA2_CONSTANT_DATA PCF_RA2_FGD_2P	Filename:	Product: RA2_FGD_2PNPDE20090612_232134_000061442079_00459_38088_6842.N1
DSD: RA2_USO_DATA PCF_RA2_FGD_2P	Filename: DOR_NAV_0PNPDE20090612_231958_000057382079_00459_38088_8140.N1	Product: RA2_FGD_2PNPDE20090612_232134_000061442079_00459_38088_6842.N1
DSD: SOLAR_ACTIVITY_INDEX_PREDICT PCF_RA2_FGD_2P	Filename:	Product: RA2_FGD_2PNPDE20090612_232134_000061442079_00459_38088_6842.N1

## RA2\_WWV\_2P: ADF usage

### New ADFs

Gauge	Value	Segment (Start-Stop)	Explicit Reference
DSD: RA2_IF_MASK_FLIGHT_DATA PCF_RA2_WWV_2P	new ADF: RA2_FGD_2PNPDE20090612_013334_000046312079_00446_38075_5746.N1	12-JUN-2009 01:33:34.640 12-JUN-2009 01:33:34.640	Product: RA2_WWV_2PNPDE20090612_013334_000046312079_00446_38075_5747.N1
DSD: RA2_USO_DATA PCF_RA2_WWV_2P	new ADF: DOR_NAV_0PNPDE20090612_013256_000041442079_00446_38075_8135.N1	12-JUN-2009 01:33:34.640 12-JUN-2009	Product: RA2_WWV_2PNPDE20090612_013334_000046312079_00446_38075_5747.N1

		01:33:34.640	
DSD: RA2_IF_MASK_FLIGHT_DATA PCF_RA2_WWV_2P	new ADF: RA2_FGD_2PNPDE20090612_025004_000058972079_00447_38076_5915.N1	12-JUN-2009 02:50:04.320 12-JUN-2009 02:50:04.320	Product: RA2_WWV_2PNPDE20090612_025004_000058972079_00447_38076_5916.N1
DSD: RA2_USO_DATA PCF_RA2_WWV_2P	new ADF: DOR_NAV_0PNPDE20090612_024719_000054192079_00447_38076_8136.N1	12-JUN-2009 02:50:04.320 12-JUN-2009 02:50:04.320	Product: RA2_WWV_2PNPDE20090612_025004_000058972079_00447_38076_5916.N1
DSD: MWR_CONFIGURATION_DATA PCF_RA2_WWV_2P	new ADF: AUX_ECF_AXNECM20090612_062112_20090612_090000_20090612_210000	12-JUN-2009 04:27:48.416 12-JUN-2009 04:27:48.416	Product: RA2_WWV_2PNPDE20090612_042748_000060582079_00448_38077_6113.N1
DSD: RA2_CHARACTERISATION_DATA PCF_RA2_WWV_2P	new ADF: AUX_ECF_AXNECM20090611_184112_20090612_030000_20090612_150000	12-JUN-2009 04:27:48.416 12-JUN-2009 04:27:48.416	Product: RA2_WWV_2PNPDE20090612_042748_000060582079_00448_38077_6113.N1
DSD: RA2_CONFIGURATION_DATA PCF_RA2_WWV_2P	new ADF: AUX_ECF_AXNECM20090611_064114_20090611_210000_20090612_090000	12-JUN-2009 04:27:48.416 12-JUN-2009 04:27:48.416	Product: RA2_WWV_2PNPDE20090612_042748_000060582079_00448_38077_6113.N1
DSD: RA2_IF_MASK_FLIGHT_DATA PCF_RA2_WWV_2P	new ADF: RA2_FGD_2PNPDE20090612_042748_000060582079_00448_38077_6112.N1	12-JUN-2009 04:27:48.416 12-JUN-2009 04:27:48.416	Product: RA2_WWV_2PNPDE20090612_042748_000060582079_00448_38077_6113.N1
DSD: RA2_USO_DATA PCF_RA2_WWV_2P	new ADF: DOR_NAV_0PNPDE20090612_042257_000057382079_00448_38077_8137.N1	12-JUN-2009 04:27:48.416 12-JUN-2009 04:27:48.416	Product: RA2_WWV_2PNPDE20090612_042748_000060582079_00448_38077_6113.N1

DSD: RA2_IF_MASK_FLIGHT_DATA PCF_RA2_WWV_2P	new ADF: RA2_FGD_2PNPDK20090612_060812_000041612079_00449_38078_2210.N1	12-JUN-2009 06:08:12.928 12-JUN-2009 06:08:12.928	Product: RA2_WWV_2PNPDK20090612_060812_000041612079_00449_38078_2211.N1
DSD: RA2_USO_DATA PCF_RA2_WWV_2P	new ADF: DOR_NAV_0PNPDK20090612_060354_000038252079_00449_38078_0271.N1	12-JUN-2009 06:08:12.928 12-JUN-2009 06:08:12.928	Product: RA2_WWV_2PNPDK20090612_060812_000041612079_00449_38078_2211.N1
DSD: RA2_IF_MASK_FLIGHT_DATA PCF_RA2_WWV_2P	new ADF: RA2_FGD_2PNPDK20090612_071650_000061182079_00450_38079_2346.N1	12-JUN-2009 07:16:50.272 12-JUN-2009 07:16:50.272	Product: RA2_WWV_2PNPDK20090612_071650_000061182079_00450_38079_2347.N1
DSD: RA2_USO_DATA PCF_RA2_WWV_2P	new ADF: DOR_NAV_0PNPDK20090612_071258_000057382079_00450_38079_0272.N1	12-JUN-2009 07:16:50.272 12-JUN-2009 07:16:50.272	Product: RA2_WWV_2PNPDK20090612_071650_000061182079_00450_38079_2347.N1
DSD: RA2_IF_MASK_FLIGHT_DATA PCF_RA2_WWV_2P	new ADF: RA2_FGD_2PNPDK20090612_085816_000060262079_00451_38080_2478.N1	12-JUN-2009 08:58:16.053 12-JUN-2009 08:58:16.053	Product: RA2_WWV_2PNPDK20090612_085816_000060262079_00451_38080_2479.N1
DSD: RA2_USO_DATA PCF_RA2_WWV_2P	new ADF: DOR_NAV_0PNPDK20090612_085355_000057382079_00451_38080_0273.N1	12-JUN-2009 08:58:16.053 12-JUN-2009 08:58:16.053	Product: RA2_WWV_2PNPDK20090612_085816_000060262079_00451_38080_2479.N1
DSD: MWR_CONFIGURATION_DATA PCF_RA2_WWV_2P	new ADF: AUX_ECF_AXNECM20090612_064112_20090612_150000_20090613_030000	12-JUN-2009 10:37:59.347 12-JUN-2009 10:37:59.347	Product: RA2_WWV_2PNPDK20090612_103759_000059812079_00452_38081_2628.N1



DSD: RA2_CHARACTERISATION_DATA PCF_RA2_WWV_2P	new ADF: AUX_ECF_AXNECM20090612_062112_20090612_090000_20090612_210000	12-JUN-2009 10:37:59.347 12-JUN-2009 10:37:59.347	Product: RA2_WWV_2PNPDK20090612_103759_000059812079_00452_38081_2628.N1
DSD: RA2_CONFIGURATION_DATA PCF_RA2_WWV_2P	new ADF: AUX_ECF_AXNECM20090611_184112_20090612_030000_20090612_150000	12-JUN-2009 10:37:59.347 12-JUN-2009 10:37:59.347	Product: RA2_WWV_2PNPDK20090612_103759_000059812079_00452_38081_2628.N1
DSD: RA2_IF_MASK_FLIGHT_DATA PCF_RA2_WWV_2P	new ADF: RA2_FGD_2PNPDK20090612_103759_000059812079_00452_38081_2627.N1	12-JUN-2009 10:37:59.347 12-JUN-2009 10:37:59.347	Product: RA2_WWV_2PNPDK20090612_103759_000059812079_00452_38081_2628.N1
DSD: RA2_USO_DATA PCF_RA2_WWV_2P	new ADF: DOR_NAV_0PNPDK20090612_103452_000057382079_00452_38081_0274.N1	12-JUN-2009 10:37:59.347 12-JUN-2009 10:37:59.347	Product: RA2_WWV_2PNPDK20090612_103759_000059812079_00452_38081_2628.N1
DSD: RA2_IF_MASK_FLIGHT_DATA PCF_RA2_WWV_2P	new ADF: RA2_FGD_2PNPDK20090612_121658_000060002079_00453_38082_2806.N1	12-JUN-2009 12:16:58.081 12-JUN-2009 12:16:58.081	Product: RA2_WWV_2PNPDK20090612_121658_000060002079_00453_38082_2807.N1
DSD: RA2_USO_DATA PCF_RA2_WWV_2P	new ADF: DOR_NAV_0PNPDK20090612_121549_000054192079_00453_38082_0275.N1	12-JUN-2009 12:16:58.081 12-JUN-2009 12:16:58.081	Product: RA2_WWV_2PNPDK20090612_121658_000060002079_00453_38082_2807.N1
DSD: RA2_IF_MASK_FLIGHT_DATA PCF_RA2_WWV_2P	new ADF: RA2_FGD_2PNPDK20090612_135625_000049712079_00454_38083_2927.N1	12-JUN-2009 13:56:25.779 12-JUN-2009 13:56:25.779	Product: RA2_WWV_2PNPDK20090612_135625_000049712079_00454_38083_2928.N1

DSD: RA2_USO_DATA PCF_RA2_WWV_2P	new ADF: DOR_NAV_0PNPDK20090612_135127_000057382079_00454_38083_0276.N1	12-JUN-2009 13:56:25.779 12-JUN-2009 13:56:25.779	Product: RA2_WWV_2PNPDK20090612_135625_000049712079_00454_38083_2928.N1
DSD: MWR_CONFIGURATION_DATA PCF_RA2_WWV_2P	new ADF: AUX_ECF_AXNECM20090612_064112_20090612_210000_20090613_090000	12-JUN-2009 15:23:18.599 12-JUN-2009 15:23:18.599	Product: RA2_WWV_2PNPDK20090612_152318_000006832079_00455_38084_2931.N1
DSD: RA2_CHARACTERISATION_DATA PCF_RA2_WWV_2P	new ADF: AUX_ECF_AXNECM20090612_064112_20090612_150000_20090613_030000	12-JUN-2009 15:23:18.599 12-JUN-2009 15:23:18.599	Product: RA2_WWV_2PNPDK20090612_152318_000006832079_00455_38084_2931.N1
DSD: RA2_CONFIGURATION_DATA PCF_RA2_WWV_2P	new ADF: AUX_ECF_AXNECM20090612_062112_20090612_090000_20090612_210000	12-JUN-2009 15:23:18.599 12-JUN-2009 15:23:18.599	Product: RA2_WWV_2PNPDK20090612_152318_000006832079_00455_38084_2931.N1
DSD: RA2_IF_MASK_FLIGHT_DATA PCF_RA2_WWV_2P	new ADF: RA2_FGD_2PNPDK20090612_152318_000006832079_00455_38084_2930.N1	12-JUN-2009 15:23:18.599 12-JUN-2009 15:23:18.599	Product: RA2_WWV_2PNPDK20090612_152318_000006832079_00455_38084_2931.N1
DSD: RA2_IF_MASK_FLIGHT_DATA PCF_RA2_WWV_2P	new ADF: RA2_FGD_2PNPDK20090612_153359_000058722079_00455_38084_3050.N1	12-JUN-2009 15:33:59.150 12-JUN-2009 15:33:59.150	Product: RA2_WWV_2PNPDK20090612_153359_000058722079_00455_38084_3051.N1
DSD: RA2_USO_DATA PCF_RA2_WWV_2P	new ADF: DOR_NAV_0PNPDK20090612_153224_000054192079_00455_38084_0277.N1	12-JUN-2009 15:33:59.150 12-JUN-2009 15:33:59.150	Product: RA2_WWV_2PNPDK20090612_153359_000058722079_00455_38084_3051.N1

DSD: RA2_IF_MASK_FLIGHT_DATA PCF_RA2_WWV_2P	new ADF: RA2_FGD_2PNPDK20090612_171031_000015092079_00456_38085_3171.N1	12-JUN-2009 17:10:31.950 12-JUN-2009 17:10:31.950	Product: RA2_WWV_2PNPDK20090612_171031_000015092079_00456_38085_3172.N1
DSD: RA2_USO_DATA PCF_RA2_WWV_2P	new ADF: DOR_NAV_0PNPDK20090612_170803_000054192079_00456_38085_0278.N1	12-JUN-2009 17:10:31.950 12-JUN-2009 17:10:31.950	Product: RA2_WWV_2PNPDK20090612_171031_000015092079_00456_38085_3172.N1
DSD: RA2_IF_MASK_FLIGHT_DATA PCF_RA2_WWV_2P	new ADF: RA2_FGD_2PNPDK20090612_173839_000041942079_00456_38085_3186.N1	12-JUN-2009 17:38:39.659 12-JUN-2009 17:38:39.659	Product: RA2_WWV_2PNPDK20090612_173839_000041942079_00456_38085_3187.N1
DSD: RA2_IF_MASK_FLIGHT_DATA PCF_RA2_WWV_2P	new ADF: RA2_FGD_2PNPDK20090612_184658_000062182079_00457_38086_3312.N1	12-JUN-2009 18:46:58.065 12-JUN-2009 18:46:58.065	Product: RA2_WWV_2PNPDK20090612_184658_000062182079_00457_38086_3313.N1
DSD: RA2_USO_DATA PCF_RA2_WWV_2P	new ADF: DOR_NAV_0PNPDK20090612_184341_000060572079_00457_38086_0279.N1	12-JUN-2009 18:46:58.065 12-JUN-2009 18:46:58.065	Product: RA2_WWV_2PNPDK20090612_184658_000062182079_00457_38086_3313.N1
DSD: RA2_IF_MASK_FLIGHT_DATA PCF_RA2_WWV_2P	new ADF: RA2_FGD_2PNPDE20090612_202901_000043002079_00458_38087_6544.N1	12-JUN-2009 20:29:01.723 12-JUN-2009 20:29:01.723	Product: RA2_WWV_2PNPDE20090612_202901_000043002079_00458_38087_6545.N1
DSD: RA2_USO_DATA PCF_RA2_WWV_2P	new ADF: DOR_NAV_0PNPDE20090612_202438_000041442079_00458_38087_8138.N1	12-JUN-2009 20:29:01.723 12-JUN-2009 20:29:01.723	Product: RA2_WWV_2PNPDE20090612_202901_000043002079_00458_38087_6545.N1

DSD: MWR_CONFIGURATION_DATA PCF_RA2_WWV_2P	new ADF: AUX_ECF_AXNECM20090612_190112_20090613_030000_20090613_150000	12-JUN-2009 21:39:44.949 12-JUN-2009 21:39:44.949	Product: RA2_WWV_2PNPDE20090612_213944_000061732079_00458_38087_6691.N1
DSD: RA2_CHARACTERISATION_DATA PCF_RA2_WWV_2P	new ADF: AUX_ECF_AXNECM20090612_064112_20090612_210000_20090613_090000	12-JUN-2009 21:39:44.949 12-JUN-2009 21:39:44.949	Product: RA2_WWV_2PNPDE20090612_213944_000061732079_00458_38087_6691.N1
DSD: RA2_CONFIGURATION_DATA PCF_RA2_WWV_2P	new ADF: AUX_ECF_AXNECM20090612_064112_20090612_150000_20090613_030000	12-JUN-2009 21:39:44.949 12-JUN-2009 21:39:44.949	Product: RA2_WWV_2PNPDE20090612_213944_000061732079_00458_38087_6691.N1
DSD: RA2_IF_MASK_FLIGHT_DATA PCF_RA2_WWV_2P	new ADF: RA2_FGD_2PNPDE20090612_213944_000061732079_00458_38087_6690.N1	12-JUN-2009 21:39:44.949 12-JUN-2009 21:39:44.949	Product: RA2_WWV_2PNPDE20090612_213944_000061732079_00458_38087_6691.N1
DSD: RA2_USO_DATA PCF_RA2_WWV_2P	new ADF: DOR_NAV_0PNPDE20090612_213901_000057382079_00458_38087_8139.N1	12-JUN-2009 21:39:44.949 12-JUN-2009 21:39:44.949	Product: RA2_WWV_2PNPDE20090612_213944_000061732079_00458_38087_6691.N1
DSD: RA2_IF_MASK_FLIGHT_DATA PCF_RA2_WWV_2P	new ADF: RA2_FGD_2PNPDE20090612_232134_000061442079_00459_38088_6842.N1	12-JUN-2009 23:21:34.125 12-JUN-2009 23:21:34.125	Product: RA2_WWV_2PNPDE20090612_232134_000061442079_00459_38088_6843.N1
DSD: RA2_USO_DATA PCF_RA2_WWV_2P	new ADF: DOR_NAV_0PNPDE20090612_231958_000057382079_00459_38088_8140.N1	12-JUN-2009 23:21:34.125 12-JUN-2009 23:21:34.125	Product: RA2_WWV_2PNPDE20090612_232134_000061442079_00459_38088_6843.N1

**Current ADFs (from IECF list)**

Gauge	Value	Explicit Reference
-------	-------	--------------------

RA2_IFF_AX.INFO PCF_IECF	RA2_IFF_AXVIEC20090520_123243_20090520_000000_20100101_000000	Corresponding to date 30-MAY-2009 03:00:01.000
RA2_USO_AX.INFO PCF_IECF	RA2_USO_AXVIEC20070618_133225_20070620_000000_20200101_000000	Corresponding to date 30-MAY-2009 03:00:01.000
MWR_SLT_AX.INFO PCF_IECF	MWR_SLT_AXVIEC20060921_063409_20020101_000000_20200101_000000	Corresponding to date 30-MAY-2009 03:00:01.000
AUX_ATT_AX.INFO PCF_IECF	AUX_ATT_AXVIEC20020924_131534_20020703_120000_20781231_235959	Corresponding to date 30-MAY-2009 03:00:01.000
RA2_PLA_AX.INFO PCF_IECF	RA2_PLA_AXVIEC20060331_181823_20020101_000000_20200101_000000	Corresponding to date 30-MAY-2009 03:00:01.000
RA2_SOL_AX.INFO PCF_IECF	RA2_SOL_AXVIEC20090518_153513_20020101_000000_20100501_000000	Corresponding to date 30-MAY-2009 03:00:01.000
RA2_CON_AX.INFO PCF_IECF	RA2_CON_AXVIEC20070723_131547_20060621_132015_20200101_000000	Corresponding to date 30-MAY-2009 03:00:01.000
RA2_CHD_AX.INFO PCF_IECF	RA2_CHD_AXVIEC20060913_074707_20020101_000000_20200101_000000	Corresponding to date 30-MAY-2009 03:00:01.000
MWR_CON_AX.INFO PCF_IECF	MWR_CON_AXVIEC20040810_145011_20020101_000000_20200101_000000	Corresponding to date 30-MAY-2009 03:00:01.000
MWR_CHD_AX.INFO PCF_IECF	MWR_CHD_AXVIEC20061013_132356_20020101_000000_20200101_000000	Corresponding to date 30-MAY-2009 03:00:01.000
MWR_LSF_AX.INFO PCF_IECF	MWR_LSF_AXVIEC20020313_172218_20020101_000000_20200101_000000	Corresponding to date 30-MAY-2009 03:00:01.000
RA2_MET_AX.INFO PCF_IECF	RA2_MET_AXVIEC20020204_073357_20020101_000000_20200101_000000	Corresponding to date 30-MAY-2009 03:00:01.000
RA2_CST_AX.INFO PCF_IECF	RA2_CST_AXVIEC20020621_135858_20020101_000000_20200101_000000	Corresponding to date 30-MAY-2009 03:00:01.000
RA2_SOI_AX.INFO PCF_IECF	RA2_SOI_AXVIEC20051003_170000_20020101_000000_20200101_000000	Corresponding to date 30-MAY-2009 03:00:01.000
RA2_ICT_AX.INFO PCF_IECF	RA2_ICT_AXVIEC20060921_070730_20020101_000000_20200101_000000	Corresponding to date 30-MAY-2009 03:00:01.000
RA2_SSB_AX.INFO PCF_IECF	RA2_SSB_AXVIEC20051129_111810_20020101_000000_20200101_000000	Corresponding to date 30-MAY-2009 03:00:01.000
RA2_DIP_AX.INFO PCF_IECF	RA2_DIP_AXVIEC20020122_134206_20020101_000000_20200101_000000	Corresponding to date 30-MAY-2009 03:00:01.000
RA2_IOC_AX.INFO PCF_IECF	RA2_IOC_AXVIEC20020122_141121_20020101_000000_20200101_000000	Corresponding to date 30-MAY-2009 03:00:01.000
RA2_SET_AX.INFO PCF_IECF	RA2_SET_AXVIEC20020122_150917_20020101_000000_20200101_000000	Corresponding to date 30-MAY-2009 03:00:01.000
RA2_OT1_AX.INFO PCF_IECF	RA2_OT1_AXVIEC20040120_082051_20020101_000000_20200101_000000	Corresponding to date 30-MAY-2009 03:00:01.000
RA2_OT2_AX.INFO PCF_IECF	RA2_OT2_AXVIEC20031208_150159_20020101_000000_20200101_000000	Corresponding to date 30-MAY-2009 03:00:01.000
RA2_TLD_AX.INFO PCF_IECF	RA2_TLD_AXVIEC20031208_151137_20020101_000000_20200101_000000	Corresponding to date 30-MAY-2009 03:00:01.000
RA2_GEO_AX.INFO PCF_IECF	RA2_GEO_AXVIEC20020314_093428_20020101_000000_20200101_000000	Corresponding to date 30-MAY-2009 03:00:01.000
RA2_MSS_AX.INFO PCF_IECF	RA2_MSS_AXVIEC20031208_145545_20020101_000000_20200101_000000	Corresponding to date 30-MAY-2009 03:00:01.000



RA2_SL1_AX.INFO PCF_IECF	RA2_SL1_AXVIEC20030131_100228_20020101_000000_20200101_000000	Corresponding to date 30-MAY-2009 03:00:01.000
RA2_SL2_AX.INFO PCF_IECF	RA2_SL2_AXVIEC20030131_101757_20020101_000000_20200101_000000	Corresponding to date 30-MAY-2009 03:00:01.000
RA2_POL_AX.INFO PCF_IECF	RA2_POL_AXVIEC20090610_110457_20020101_000000_20090709_235959	Corresponding to date 11-JUN-2009 03:00:01.000

**Differences with IECF list**

<b>Gauge</b>	<b>Value</b>	<b>Explicit Reference</b>
DSD: DORIS_IONO PCF_RA2_WWV_2P	Filename: RA2_MW__1PNPDE20090611_235452_000059812079_00445_38074_5599.N1	Product: RA2_WWV_2PNPDE20090611_235452_000059812079_00445_38074_5601.N1
DSD: METEO_GRID_POINTS_ALTITUDE PCF_RA2_WWV_2P	Filename:	Product: RA2_WWV_2PNPDE20090611_235452_000059812079_00445_38074_5601.N1
DSD: MWR_CONFIGURATION_DATA PCF_RA2_WWV_2P	Filename: AUX_ECF_AXNECM20090611_184112_20090612_030000_20090612_150000	Product: RA2_WWV_2PNPDE20090611_235452_000059812079_00445_38074_5601.N1
DSD: OCEAN_ICE2_SYSTEM_FILE PCF_RA2_WWV_2P	Filename:	Product: RA2_WWV_2PNPDE20090611_235452_000059812079_00445_38074_5601.N1
DSD: OCEAN_TIDE_HARMONIC_COEF PCF_RA2_WWV_2P	Filename:	Product: RA2_WWV_2PNPDE20090611_235452_000059812079_00445_38074_5601.N1
DSD: OCEAN_TIDE_ORTHOWEIGHTS PCF_RA2_WWV_2P	Filename:	Product: RA2_WWV_2PNPDE20090611_235452_000059812079_00445_38074_5601.N1
DSD: RA2_CHARACTERISATION_DATA PCF_RA2_WWV_2P	Filename: AUX_ECF_AXNECM20090611_064114_20090611_210000_20090612_090000	Product: RA2_WWV_2PNPDE20090611_235452_000059812079_00445_38074_5601.N1
DSD: RA2_CONFIGURATION_DATA PCF_RA2_WWV_2P	Filename: AUX_ECF_AXNECM20090611_064113_20090611_150000_20090612_030000	Product: RA2_WWV_2PNPDE20090611_235452_000059812079_00445_38074_5601.N1
DSD: RA2_CONSTANT_DATA PCF_RA2_WWV_2P	Filename:	Product: RA2_WWV_2PNPDE20090611_235452_000059812079_00445_38074_5601.N1
DSD: RA2_IF_MASK_FLIGHT_DATA PCF_RA2_WWV_2P	Filename: RA2_FGD_2PNPDE20090611_235452_000059812079_00445_38074_5600.N1	Product: RA2_WWV_2PNPDE20090611_235452_000059812079_00445_38074_5601.N1
DSD: RA2_SURFACE_TYPE_DATA PCF_RA2_WWV_2P	Filename: RA2_POL_AXVIEC20090611_110357_20020101_000000_20090711_235959	Product: RA2_WWV_2PNPDE20090611_235452_000059812079_00445_38074_5601.N1
DSD: RA2_USO_DATA PCF_RA2_WWV_2P	Filename: DOR_NAV_0PNPDE20090611_235159_000057382079_00445_38074_8134.N1	Product: RA2_WWV_2PNPDE20090611_235452_000059812079_00445_38074_5601.N1
DSD: SOLAR_ACTIVITY_INDEX_PREDICT PCF_RA2_WWV_2P	Filename:	Product: RA2_WWV_2PNPDE20090611_235452_000059812079_00445_38074_5601.N1
DSD: DORIS_IONO PCF_RA2_WWV_2P	Filename: RA2_MW__1PNPDE20090612_013334_000046312079_00446_38075_5745.N1	Product: RA2_WWV_2PNPDE20090612_013334_000046312079_00446_38075_5747.N1
DSD: METEO_GRID_POINTS_ALTITUDE PCF_RA2_WWV_2P	Filename:	Product: RA2_WWV_2PNPDE20090612_013334_000046312079_00446_38075_5747.N1

DSD: MWR_CONFIGURATION_DATA PCF_RA2_WWV_2P	Filename: AUX_ECF_AXNECM20090611_184112_20090612_030000_20090612_150000	Product: RA2_WWV_2PNPDE20090612_013334_000046312079_00446
DSD: OCEAN_ICE2_SYSTEM_FILE PCF_RA2_WWV_2P	Filename:	Product: RA2_WWV_2PNPDE20090612_013334_000046312079_00446_38075_5747.N1
DSD: OCEAN_TIDE_HARMONIC_COEF PCF_RA2_WWV_2P	Filename:	Product: RA2_WWV_2PNPDE20090612_013334_000046312079_00446_38075_5747.N1
DSD: OCEAN_TIDE_ORTHOWEIGHTS PCF_RA2_WWV_2P	Filename:	Product: RA2_WWV_2PNPDE20090612_013334_000046312079_00446_38075_5747.N1
DSD: RA2_CHARACTERISATION_DATA PCF_RA2_WWV_2P	Filename: AUX_ECF_AXNECM20090611_064114_20090611_210000_20090612_090000	Product: RA2_WWV_2PNPDE20090612_013334_000046312079_00446_38075_5747.N1
DSD: RA2_CONFIGURATION_DATA PCF_RA2_WWV_2P	Filename: AUX_ECF_AXNECM20090611_064113_20090611_150000_20090612_030000	Product: RA2_WWV_2PNPDE20090612_013334_000046312079_00446_38075_5747.N1
DSD: RA2_CONSTANT_DATA PCF_RA2_WWV_2P	Filename:	Product: RA2_WWV_2PNPDE20090612_013334_000046312079_00446_38075_5747.N1
DSD: RA2_IF_MASK_FLIGHT_DATA PCF_RA2_WWV_2P	Filename: RA2_FGD_2PNPDE20090612_013334_000046312079_00446_38075_5746.N1	Product: RA2_WWV_2PNPDE20090612_013334_000046312079_00446_38075_5747.N1
DSD: RA2_USO_DATA PCF_RA2_WWV_2P	Filename: DOR_NAV_0PNPDE20090612_013256_000041442079_00446_38075_8135.N1	Product: RA2_WWV_2PNPDE20090612_013334_000046312079_00446_38075_5747.N1
DSD: SOLAR_ACTIVITY_INDEX_PREDICT  PCF_RA2_WWV_2P	Filename:	Product: RA2_WWV_2PNPDE20090612_013334_000046312079_00446_38075_5747.N1
DSD: DORIS_IONO PCF_RA2_WWV_2P	Filename: RA2_MW__1PNPDE20090612_025004_000058972079_00447_38076_5914.N1	Product: RA2_WWV_2PNPDE20090612_025004_000058972079_00447_38076_5916.N1
DSD: METEO_GRID_POINTS_ALTITUDE PCF_RA2_WWV_2P	Filename:	Product: RA2_WWV_2PNPDE20090612_025004_000058972079_00447_38076_5916.N1
DSD: MWR_CONFIGURATION_DATA PCF_RA2_WWV_2P	Filename: AUX_ECF_AXNECM20090611_184112_20090612_030000_20090612_150000	Product: RA2_WWV_2PNPDE20090612_025004_000058972079_00447_38076_5916.N1
DSD: OCEAN_ICE2_SYSTEM_FILE PCF_RA2_WWV_2P	Filename:	Product: RA2_WWV_2PNPDE20090612_025004_000058972079_00447_38076_5916.N1
DSD: OCEAN_TIDE_HARMONIC_COEF PCF_RA2_WWV_2P	Filename:	Product: RA2_WWV_2PNPDE20090612_025004_000058972079_00447_38076_5916.N1
DSD: OCEAN_TIDE_ORTHOWEIGHTS PCF_RA2_WWV_2P	Filename:	Product: RA2_WWV_2PNPDE20090612_025004_000058972079_00447_38076_5916.N1
DSD: RA2_CHARACTERISATION_DATA PCF_RA2_WWV_2P	Filename: AUX_ECF_AXNECM20090611_064114_20090611_210000_20090612_090000	Product: RA2_WWV_2PNPDE20090612_025004_000058972079_00447_38076_5916.N1
DSD: RA2_CONFIGURATION_DATA PCF_RA2_WWV_2P	Filename: AUX_ECF_AXNECM20090611_064113_20090611_150000_20090612_030000	Product: RA2_WWV_2PNPDE20090612_025004_000058972079_00447_38076_5916.N1
DSD: RA2_CONSTANT_DATA PCF_RA2_WWV_2P	Filename:	Product: RA2_WWV_2PNPDE20090612_025004_000058972079_00447_38076_5916.N1

DSD: RA2_IF_MASK_FLIGHT_DATA PCF_RA2_WWV_2P	Filename: RA2_FGD_2PNPDE20090612_025004_000058972079_00447_38076_5915.N1	Product: RA2_WWV_2PNPDE20090612_025004_000058972079_00447_
DSD: RA2_USO_DATA PCF_RA2_WWV_2P	Filename: DOR_NAV_0PNPDE20090612_024719_000054192079_00447_38076_8136.N1	Product: RA2_WWV_2PNPDE20090612_025004_000058972079_00447_38076_5916.N1
DSD: SOLAR_ACTIVITY_INDEX_PREDICT  PCF_RA2_WWV_2P	Filename:	Product: RA2_WWV_2PNPDE20090612_025004_000058972079_00447_38076_5916.N1
DSD: DORIS_IONO PCF_RA2_WWV_2P	Filename: RA2_MW__1PNPDE20090612_042748_000060582079_00448_38077_6113.N1	Product: RA2_WWV_2PNPDE20090612_042748_000060582079_00448_38077_6113.N1
DSD: METEO_GRID_POINTS_ALTITUDE PCF_RA2_WWV_2P	Filename:	Product: RA2_WWV_2PNPDE20090612_042748_000060582079_00448_38077_6113.N1
DSD: MWR_CONFIGURATION_DATA PCF_RA2_WWV_2P	Filename: AUX_ECF_AXNECM20090612_062112_20090612_090000_20090612_210000	Product: RA2_WWV_2PNPDE20090612_042748_000060582079_00448_38077_6113.N1
DSD: OCEAN_ICE2_SYSTEM_FILE PCF_RA2_WWV_2P	Filename:	Product: RA2_WWV_2PNPDE20090612_042748_000060582079_00448_38077_6113.N1
DSD: OCEAN_TIDE_HARMONIC_COEF PCF_RA2_WWV_2P	Filename:	Product: RA2_WWV_2PNPDE20090612_042748_000060582079_00448_38077_6113.N1
DSD: OCEAN_TIDE_ORTHOWEIGHTS PCF_RA2_WWV_2P	Filename:	Product: RA2_WWV_2PNPDE20090612_042748_000060582079_00448_38077_6113.N1
DSD: RA2_CHARACTERISATION_DATA PCF_RA2_WWV_2P	Filename: AUX_ECF_AXNECM20090611_184112_20090612_030000_20090612_150000	Product: RA2_WWV_2PNPDE20090612_042748_000060582079_00448_38077_6113.N1
DSD: RA2_CONFIGURATION_DATA PCF_RA2_WWV_2P	Filename: AUX_ECF_AXNECM20090611_064114_20090611_210000_20090612_090000	Product: RA2_WWV_2PNPDE20090612_042748_000060582079_00448_38077_6113.N1
DSD: RA2_CONSTANT_DATA PCF_RA2_WWV_2P	Filename:	Product: RA2_WWV_2PNPDE20090612_042748_000060582079_00448_38077_6113.N1
DSD: RA2_IF_MASK_FLIGHT_DATA PCF_RA2_WWV_2P	Filename: RA2_FGD_2PNPDE20090612_042748_000060582079_00448_38077_6112.N1	Product: RA2_WWV_2PNPDE20090612_042748_000060582079_00448_38077_6113.N1
DSD: RA2_USO_DATA PCF_RA2_WWV_2P	Filename: DOR_NAV_0PNPDE20090612_042257_000057382079_00448_38077_8137.N1	Product: RA2_WWV_2PNPDE20090612_042748_000060582079_00448_38077_6113.N1
DSD: SOLAR_ACTIVITY_INDEX_PREDICT  PCF_RA2_WWV_2P	Filename:	Product: RA2_WWV_2PNPDE20090612_042748_000060582079_00448_38077_6113.N1
DSD: DORIS_IONO PCF_RA2_WWV_2P	Filename: RA2_MW__1PNPDK20090612_060812_000041612079_00449_38078_2211.N1	Product: RA2_WWV_2PNPDK20090612_060812_000041612079_00449_38078_2211.N1
DSD: METEO_GRID_POINTS_ALTITUDE PCF_RA2_WWV_2P	Filename:	Product: RA2_WWV_2PNPDK20090612_060812_000041612079_00449_38078_2211.N1
DSD: MWR_CONFIGURATION_DATA PCF_RA2_WWV_2P	Filename: AUX_ECF_AXNECM20090612_062112_20090612_090000_20090612_210000	Product: RA2_WWV_2PNPDK20090612_060812_000041612079_00449_38078_2211.N1
DSD: OCEAN_ICE2_SYSTEM_FILE PCF_RA2_WWV_2P	Filename:	Product: RA2_WWV_2PNPDK20090612_060812_000041612079_00449_38078_2211.N1

DSD: OCEAN_TIDE_HARMONIC_COEF PCF_RA2_WWV_2P	Filename:	Product: RA2_WWV_2PNPDK20090612_060812_000041612079_00449
DSD: OCEAN_TIDE_ORTHOWEIGHTS PCF_RA2_WWV_2P	Filename:	Product: RA2_WWV_2PNPDK20090612_060812_000041612079_00449_38078_2211.N1
DSD: RA2_CHARACTERISATION_DATA PCF_RA2_WWV_2P	Filename: AUX_ECF_AXNECM20090611_184112_20090612_030000_20090612_150000	Product: RA2_WWV_2PNPDK20090612_060812_000041612079_00449_38078_2211.N1
DSD: RA2_CONFIGURATION_DATA PCF_RA2_WWV_2P	Filename: AUX_ECF_AXNECM20090611_064114_20090611_210000_20090612_090000	Product: RA2_WWV_2PNPDK20090612_060812_000041612079_00449_38078_2211.N1
DSD: RA2_CONSTANT_DATA PCF_RA2_WWV_2P	Filename:	Product: RA2_WWV_2PNPDK20090612_060812_000041612079_00449_38078_2211.N1
DSD: RA2_IF_MASK_FLIGHT_DATA PCF_RA2_WWV_2P	Filename: RA2_FGD_2PNPDK20090612_060812_000041612079_00449_38078_2210.N1	Product: RA2_WWV_2PNPDK20090612_060812_000041612079_00449_38078_2211.N1
DSD: RA2_USO_DATA PCF_RA2_WWV_2P	Filename: DOR_NAV_0PNPDK20090612_060354_000038252079_00449_38078_0271.N1	Product: RA2_WWV_2PNPDK20090612_060812_000041612079_00449_38078_2211.N1
DSD: SOLAR_ACTIVITY_INDEX_PREDICT  PCF_RA2_WWV_2P	Filename:	Product: RA2_WWV_2PNPDK20090612_060812_000041612079_00449_38078_2211.N1
DSD: DORIS_IONO PCF_RA2_WWV_2P	Filename: RA2_MW__1PNPDK20090612_071650_000061182079_00450_38079_2345.N1	Product: RA2_WWV_2PNPDK20090612_071650_000061182079_00450_38079_2347.N1
DSD: METEO_GRID_POINTS_ALTITUDE PCF_RA2_WWV_2P	Filename:	Product: RA2_WWV_2PNPDK20090612_071650_000061182079_00450_38079_2347.N1
DSD: MWR_CONFIGURATION_DATA PCF_RA2_WWV_2P	Filename: AUX_ECF_AXNECM20090612_062112_20090612_090000_20090612_210000	Product: RA2_WWV_2PNPDK20090612_071650_000061182079_00450_38079_2347.N1
DSD: OCEAN_ICE2_SYSTEM_FILE PCF_RA2_WWV_2P	Filename:	Product: RA2_WWV_2PNPDK20090612_071650_000061182079_00450_38079_2347.N1
DSD: OCEAN_TIDE_HARMONIC_COEF PCF_RA2_WWV_2P	Filename:	Product: RA2_WWV_2PNPDK20090612_071650_000061182079_00450_38079_2347.N1
DSD: OCEAN_TIDE_ORTHOWEIGHTS PCF_RA2_WWV_2P	Filename:	Product: RA2_WWV_2PNPDK20090612_071650_000061182079_00450_38079_2347.N1
DSD: RA2_CHARACTERISATION_DATA PCF_RA2_WWV_2P	Filename: AUX_ECF_AXNECM20090611_184112_20090612_030000_20090612_150000	Product: RA2_WWV_2PNPDK20090612_071650_000061182079_00450_38079_2347.N1
DSD: RA2_CONFIGURATION_DATA PCF_RA2_WWV_2P	Filename: AUX_ECF_AXNECM20090611_064114_20090611_210000_20090612_090000	Product: RA2_WWV_2PNPDK20090612_071650_000061182079_00450_38079_2347.N1
DSD: RA2_CONSTANT_DATA PCF_RA2_WWV_2P	Filename:	Product: RA2_WWV_2PNPDK20090612_071650_000061182079_00450_38079_2347.N1
DSD: RA2_IF_MASK_FLIGHT_DATA PCF_RA2_WWV_2P	Filename: RA2_FGD_2PNPDK20090612_071650_000061182079_00450_38079_2346.N1	Product: RA2_WWV_2PNPDK20090612_071650_000061182079_00450_38079_2347.N1
DSD: RA2_USO_DATA PCF_RA2_WWV_2P	Filename: DOR_NAV_0PNPDK20090612_071258_000057382079_00450_38079_0272.N1	Product: RA2_WWV_2PNPDK20090612_071650_000061182079_00450_38079_2347.N1



DSD: SOLAR_ACTIVITY_INDEX_PREDICT PCF_RA2_WWV_2P	Filename:	Product: RA2_WWV_2PNPDK20090612_071650_000061182079_00450
DSD: DORIS_IONO PCF_RA2_WWV_2P	Filename: RA2_MW__1PNPDK20090612_085816_000060262079_00451_38080_2477.N1	Product: RA2_WWV_2PNPDK20090612_085816_000060262079_00451_38080_2479.N1
DSD: METEO_GRID_POINTS_ALTITUDE PCF_RA2_WWV_2P	Filename:	Product: RA2_WWV_2PNPDK20090612_085816_000060262079_00451_38080_2479.N1
DSD: MWR_CONFIGURATION_DATA PCF_RA2_WWV_2P	Filename: AUX_ECF_AXNECM20090612_062112_20090612_090000_20090612_210000	Product: RA2_WWV_2PNPDK20090612_085816_000060262079_00451_38080_2479.N1
DSD: OCEAN_ICE2_SYSTEM_FILE PCF_RA2_WWV_2P	Filename:	Product: RA2_WWV_2PNPDK20090612_085816_000060262079_00451_38080_2479.N1
DSD: OCEAN_TIDE_HARMONIC_COEF PCF_RA2_WWV_2P	Filename:	Product: RA2_WWV_2PNPDK20090612_085816_000060262079_00451_38080_2479.N1
DSD: OCEAN_TIDE_ORTHOWEIGHTS PCF_RA2_WWV_2P	Filename:	Product: RA2_WWV_2PNPDK20090612_085816_000060262079_00451_38080_2479.N1
DSD: RA2_CHARACTERISATION_DATA PCF_RA2_WWV_2P	Filename: AUX_ECF_AXNECM20090611_184112_20090612_030000_20090612_150000	Product: RA2_WWV_2PNPDK20090612_085816_000060262079_00451_38080_2479.N1
DSD: RA2_CONFIGURATION_DATA PCF_RA2_WWV_2P	Filename: AUX_ECF_AXNECM20090611_064114_20090611_210000_20090612_090000	Product: RA2_WWV_2PNPDK20090612_085816_000060262079_00451_38080_2479.N1
DSD: RA2_CONSTANT_DATA PCF_RA2_WWV_2P	Filename:	Product: RA2_WWV_2PNPDK20090612_085816_000060262079_00451_38080_2479.N1
DSD: RA2_IF_MASK_FLIGHT_DATA PCF_RA2_WWV_2P	Filename: RA2_FGD_2PNPDK20090612_085816_000060262079_00451_38080_2478.N1	Product: RA2_WWV_2PNPDK20090612_085816_000060262079_00451_38080_2479.N1
DSD: RA2_USO_DATA PCF_RA2_WWV_2P	Filename: DOR_NAV_0PNPDK20090612_085355_000057382079_00451_38080_0273.N1	Product: RA2_WWV_2PNPDK20090612_085816_000060262079_00451_38080_2479.N1
DSD: SOLAR_ACTIVITY_INDEX_PREDICT  PCF_RA2_WWV_2P	Filename:	Product: RA2_WWV_2PNPDK20090612_085816_000060262079_00451_38080_2479.N1
DSD: DORIS_IONO PCF_RA2_WWV_2P	Filename: RA2_MW__1PNPDK20090612_103759_000059812079_00452_38081_2626.N1	Product: RA2_WWV_2PNPDK20090612_103759_000059812079_00452_38081_2628.N1
DSD: METEO_GRID_POINTS_ALTITUDE PCF_RA2_WWV_2P	Filename:	Product: RA2_WWV_2PNPDK20090612_103759_000059812079_00452_38081_2628.N1
DSD: MWR_CONFIGURATION_DATA PCF_RA2_WWV_2P	Filename: AUX_ECF_AXNECM20090612_064112_20090612_150000_20090613_030000	Product: RA2_WWV_2PNPDK20090612_103759_000059812079_00452_38081_2628.N1
DSD: OCEAN_ICE2_SYSTEM_FILE PCF_RA2_WWV_2P	Filename:	Product: RA2_WWV_2PNPDK20090612_103759_000059812079_00452_38081_2628.N1
DSD: OCEAN_TIDE_HARMONIC_COEF PCF_RA2_WWV_2P	Filename:	Product: RA2_WWV_2PNPDK20090612_103759_000059812079_00452_38081_2628.N1
DSD: OCEAN_TIDE_ORTHOWEIGHTS PCF_RA2_WWV_2P	Filename:	Product: RA2_WWV_2PNPDK20090612_103759_000059812079_00452_38081_2628.N1



DSD: RA2_CHARACTERISATION_DATA PCF_RA2_WWV_2P	Filename: AUX_ECF_AXNECM20090612_062112_20090612_090000_20090612_210000	Product: RA2_WWV_2PNPDK20090612_103759_000059812079_00452
DSD: RA2_CONFIGURATION_DATA PCF_RA2_WWV_2P	Filename: AUX_ECF_AXNECM20090611_184112_20090612_030000_20090612_150000	Product: RA2_WWV_2PNPDK20090612_103759_000059812079_00452_38081_2628.N1
DSD: RA2_CONSTANT_DATA PCF_RA2_WWV_2P	Filename:	Product: RA2_WWV_2PNPDK20090612_103759_000059812079_00452_38081_2628.N1
DSD: RA2_IF_MASK_FLIGHT_DATA PCF_RA2_WWV_2P	Filename: RA2_FGD_2PNPDK20090612_103759_000059812079_00452_38081_2627.N1	Product: RA2_WWV_2PNPDK20090612_103759_000059812079_00452_38081_2628.N1
DSD: RA2_USO_DATA PCF_RA2_WWV_2P	Filename: DOR_NAV_0PNPDK20090612_103452_000057382079_00452_38081_0274.N1	Product: RA2_WWV_2PNPDK20090612_103759_000059812079_00452_38081_2628.N1
DSD: SOLAR_ACTIVITY_INDEX_PREDICT  PCF_RA2_WWV_2P	Filename:	Product: RA2_WWV_2PNPDK20090612_103759_000059812079_00452_38081_2628.N1
DSD: DORIS_IONO PCF_RA2_WWV_2P	Filename: RA2_MW__1PNPDK20090612_121658_000060002079_00453_38082_2805.N1	Product: RA2_WWV_2PNPDK20090612_121658_000060002079_00453_38082_2807.N1
DSD: METEO_GRID_POINTS_ALTITUDE PCF_RA2_WWV_2P	Filename:	Product: RA2_WWV_2PNPDK20090612_121658_000060002079_00453_38082_2807.N1
DSD: MWR_CONFIGURATION_DATA PCF_RA2_WWV_2P	Filename: AUX_ECF_AXNECM20090612_064112_20090612_150000_20090613_030000	Product: RA2_WWV_2PNPDK20090612_121658_000060002079_00453_38082_2807.N1
DSD: OCEAN_ICE2_SYSTEM_FILE PCF_RA2_WWV_2P	Filename:	Product: RA2_WWV_2PNPDK20090612_121658_000060002079_00453_38082_2807.N1
DSD: OCEAN_TIDE_HARMONIC_COEF PCF_RA2_WWV_2P	Filename:	Product: RA2_WWV_2PNPDK20090612_121658_000060002079_00453_38082_2807.N1
DSD: OCEAN_TIDE_ORTHOWEIGHTS PCF_RA2_WWV_2P	Filename:	Product: RA2_WWV_2PNPDK20090612_121658_000060002079_00453_38082_2807.N1
DSD: RA2_CHARACTERISATION_DATA PCF_RA2_WWV_2P	Filename: AUX_ECF_AXNECM20090612_062112_20090612_090000_20090612_210000	Product: RA2_WWV_2PNPDK20090612_121658_000060002079_00453_38082_2807.N1
DSD: RA2_CONFIGURATION_DATA PCF_RA2_WWV_2P	Filename: AUX_ECF_AXNECM20090611_184112_20090612_030000_20090612_150000	Product: RA2_WWV_2PNPDK20090612_121658_000060002079_00453_38082_2807.N1
DSD: RA2_CONSTANT_DATA PCF_RA2_WWV_2P	Filename:	Product: RA2_WWV_2PNPDK20090612_121658_000060002079_00453_38082_2807.N1
DSD: RA2_IF_MASK_FLIGHT_DATA PCF_RA2_WWV_2P	Filename: RA2_FGD_2PNPDK20090612_121658_000060002079_00453_38082_2806.N1	Product: RA2_WWV_2PNPDK20090612_121658_000060002079_00453_38082_2807.N1
DSD: RA2_USO_DATA PCF_RA2_WWV_2P	Filename: DOR_NAV_0PNPDK20090612_121549_000054192079_00453_38082_0275.N1	Product: RA2_WWV_2PNPDK20090612_121658_000060002079_00453_38082_2807.N1
DSD: SOLAR_ACTIVITY_INDEX_PREDICT  PCF_RA2_WWV_2P	Filename:	Product: RA2_WWV_2PNPDK20090612_121658_000060002079_00453_38082_2807.N1
DSD: DORIS_IONO PCF_RA2_WWV_2P	Filename: RA2_MW__1PNPDK20090612_135625_000049712079_00454_38083_2926.N1	Product: RA2_WWV_2PNPDK20090612_135625_000049712079_00454_38083_2928.N1

DSD: METEO_GRID_POINTS_ALTITUDE PCF_RA2_WWV_2P	Filename:	Product: RA2_WWV_2PNPDK20090612_135625_000049712079_00454_
DSD: MWR_CONFIGURATION_DATA PCF_RA2_WWV_2P	Filename: AUX_ECF_AXNECM20090612_064112_20090612_150000_20090613_030000	Product: RA2_WWV_2PNPDK20090612_135625_000049712079_00454_38083_2928.N1
DSD: OCEAN_ICE2_SYSTEM_FILE PCF_RA2_WWV_2P	Filename:	Product: RA2_WWV_2PNPDK20090612_135625_000049712079_00454_38083_2928.N1
DSD: OCEAN_TIDE_HARMONIC_COEF PCF_RA2_WWV_2P	Filename:	Product: RA2_WWV_2PNPDK20090612_135625_000049712079_00454_38083_2928.N1
DSD: OCEAN_TIDE_ORTHOHEIGHTS PCF_RA2_WWV_2P	Filename:	Product: RA2_WWV_2PNPDK20090612_135625_000049712079_00454_38083_2928.N1
DSD: RA2_CHARACTERISATION_DATA PCF_RA2_WWV_2P	Filename: AUX_ECF_AXNECM20090612_062112_20090612_090000_20090612_210000	Product: RA2_WWV_2PNPDK20090612_135625_000049712079_00454_38083_2928.N1
DSD: RA2_CONFIGURATION_DATA PCF_RA2_WWV_2P	Filename: AUX_ECF_AXNECM20090611_184112_20090612_030000_20090612_150000	Product: RA2_WWV_2PNPDK20090612_135625_000049712079_00454_38083_2928.N1
DSD: RA2_CONSTANT_DATA PCF_RA2_WWV_2P	Filename:	Product: RA2_WWV_2PNPDK20090612_135625_000049712079_00454_38083_2928.N1
DSD: RA2_IF_MASK_FLIGHT_DATA PCF_RA2_WWV_2P	Filename: RA2_FGD_2PNPDK20090612_135625_000049712079_00454_38083_2927.N1	Product: RA2_WWV_2PNPDK20090612_135625_000049712079_00454_38083_2928.N1
DSD: RA2_USO_DATA PCF_RA2_WWV_2P	Filename: DOR_NAV_0PNPDK20090612_135127_000057382079_00454_38083_0276.N1	Product: RA2_WWV_2PNPDK20090612_135625_000049712079_00454_38083_2928.N1
DSD: SOLAR_ACTIVITY_INDEX_PREDICT  PCF_RA2_WWV_2P	Filename:	Product: RA2_WWV_2PNPDK20090612_135625_000049712079_00454_38083_2928.N1
DSD: DORIS_IONO PCF_RA2_WWV_2P	Filename: RA2_MW__1PNPDK20090612_152318_000006832079_00455_38084_2929.N1	Product: RA2_WWV_2PNPDK20090612_152318_000006832079_00455_38084_2931.N1
DSD: METEO_GRID_POINTS_ALTITUDE PCF_RA2_WWV_2P	Filename:	Product: RA2_WWV_2PNPDK20090612_152318_000006832079_00455_38084_2931.N1
DSD: MWR_CONFIGURATION_DATA PCF_RA2_WWV_2P	Filename: AUX_ECF_AXNECM20090612_064112_20090612_210000_20090613_090000	Product: RA2_WWV_2PNPDK20090612_152318_000006832079_00455_38084_2931.N1
DSD: OCEAN_ICE2_SYSTEM_FILE PCF_RA2_WWV_2P	Filename:	Product: RA2_WWV_2PNPDK20090612_152318_000006832079_00455_38084_2931.N1
DSD: OCEAN_TIDE_HARMONIC_COEF PCF_RA2_WWV_2P	Filename:	Product: RA2_WWV_2PNPDK20090612_152318_000006832079_00455_38084_2931.N1
DSD: OCEAN_TIDE_ORTHOHEIGHTS PCF_RA2_WWV_2P	Filename:	Product: RA2_WWV_2PNPDK20090612_152318_000006832079_00455_38084_2931.N1
DSD: RA2_CHARACTERISATION_DATA PCF_RA2_WWV_2P	Filename: AUX_ECF_AXNECM20090612_064112_20090612_150000_20090613_030000	Product: RA2_WWV_2PNPDK20090612_152318_000006832079_00455_38084_2931.N1
DSD: RA2_CONFIGURATION_DATA PCF_RA2_WWV_2P	Filename: AUX_ECF_AXNECM20090612_062112_20090612_090000_20090612_210000	Product: RA2_WWV_2PNPDK20090612_152318_000006832079_00455_38084_2931.N1

DSD: RA2_CONSTANT_DATA PCF_RA2_WWV_2P	Filename:	Product: RA2_WWV_2PNPDK20090612_152318_00006832079_00455
DSD: RA2_IF_MASK_FLIGHT_DATA PCF_RA2_WWV_2P	Filename: RA2_FGD_2PNPDK20090612_152318_00006832079_00455_38084_2930.N1	Product: RA2_WWV_2PNPDK20090612_152318_00006832079_00455_38084_2931.N1
DSD: RA2_USO_DATA PCF_RA2_WWV_2P	Filename: DOR_NAV_0PNPDK20090612_135127_000057382079_00454_38083_0276.N1	Product: RA2_WWV_2PNPDK20090612_152318_00006832079_00455_38084_2931.N1
DSD: SOLAR_ACTIVITY_INDEX_PREDICT  PCF_RA2_WWV_2P	Filename:	Product: RA2_WWV_2PNPDK20090612_152318_00006832079_00455_38084_2931.N1
DSD: DORIS_IONO PCF_RA2_WWV_2P	Filename: RA2_MW__1PNPDK20090612_153359_000058722079_00455_38084_3049.N1	Product: RA2_WWV_2PNPDK20090612_153359_000058722079_00455_38084_3051.N1
DSD: METEO_GRID_POINTS_ALTITUDE PCF_RA2_WWV_2P	Filename:	Product: RA2_WWV_2PNPDK20090612_153359_000058722079_00455_38084_3051.N1
DSD: MWR_CONFIGURATION_DATA PCF_RA2_WWV_2P	Filename: AUX_ECF_AXNECM20090612_064112_20090612_210000_20090613_090000	Product: RA2_WWV_2PNPDK20090612_153359_000058722079_00455_38084_3051.N1
DSD: OCEAN_ICE2_SYSTEM_FILE PCF_RA2_WWV_2P	Filename:	Product: RA2_WWV_2PNPDK20090612_153359_000058722079_00455_38084_3051.N1
DSD: OCEAN_TIDE_HARMONIC_COEF PCF_RA2_WWV_2P	Filename:	Product: RA2_WWV_2PNPDK20090612_153359_000058722079_00455_38084_3051.N1
DSD: OCEAN_TIDE_ORTHOWEIGHTS PCF_RA2_WWV_2P	Filename:	Product: RA2_WWV_2PNPDK20090612_153359_000058722079_00455_38084_3051.N1
DSD: RA2_CHARACTERISATION_DATA PCF_RA2_WWV_2P	Filename: AUX_ECF_AXNECM20090612_064112_20090612_150000_20090613_030000	Product: RA2_WWV_2PNPDK20090612_153359_000058722079_00455_38084_3051.N1
DSD: RA2_CONFIGURATION_DATA PCF_RA2_WWV_2P	Filename: AUX_ECF_AXNECM20090612_062112_20090612_090000_20090612_210000	Product: RA2_WWV_2PNPDK20090612_153359_000058722079_00455_38084_3051.N1
DSD: RA2_CONSTANT_DATA PCF_RA2_WWV_2P	Filename:	Product: RA2_WWV_2PNPDK20090612_153359_000058722079_00455_38084_3051.N1
DSD: RA2_IF_MASK_FLIGHT_DATA PCF_RA2_WWV_2P	Filename: RA2_FGD_2PNPDK20090612_153359_000058722079_00455_38084_3050.N1	Product: RA2_WWV_2PNPDK20090612_153359_000058722079_00455_38084_3051.N1
DSD: RA2_USO_DATA PCF_RA2_WWV_2P	Filename: DOR_NAV_0PNPDK20090612_153224_000054192079_00455_38084_0277.N1	Product: RA2_WWV_2PNPDK20090612_153359_000058722079_00455_38084_3051.N1
DSD: SOLAR_ACTIVITY_INDEX_PREDICT  PCF_RA2_WWV_2P	Filename:	Product: RA2_WWV_2PNPDK20090612_153359_000058722079_00455_38084_3051.N1
DSD: DORIS_IONO PCF_RA2_WWV_2P	Filename: RA2_MW__1PNPDK20090612_171031_000015092079_00456_38085_3170.N1	Product: RA2_WWV_2PNPDK20090612_171031_000015092079_00456_38085_3172.N1
DSD: METEO_GRID_POINTS_ALTITUDE PCF_RA2_WWV_2P	Filename:	Product: RA2_WWV_2PNPDK20090612_171031_000015092079_00456_38085_3172.N1
DSD: MWR_CONFIGURATION_DATA PCF_RA2_WWV_2P	Filename: AUX_ECF_AXNECM20090612_064112_20090612_210000_20090613_090000	Product: RA2_WWV_2PNPDK20090612_171031_000015092079_00456_38085_3172.N1



DSD: OCEAN_ICE2_SYSTEM_FILE PCF_RA2_WWV_2P	Filename:	Product: RA2_WWV_2PNPDK20090612_171031_000015092079_00456
DSD: OCEAN_TIDE_HARMONIC_COEF PCF_RA2_WWV_2P	Filename:	Product: RA2_WWV_2PNPDK20090612_171031_000015092079_00456_38085_3172.N1
DSD: OCEAN_TIDE_ORTHOWEIGHTS PCF_RA2_WWV_2P	Filename:	Product: RA2_WWV_2PNPDK20090612_171031_000015092079_00456_38085_3172.N1
DSD: RA2_CHARACTERISATION_DATA PCF_RA2_WWV_2P	Filename: AUX_ECF_AXNECM20090612_064112_20090612_150000_20090613_030000	Product: RA2_WWV_2PNPDK20090612_171031_000015092079_00456_38085_3172.N1
DSD: RA2_CONFIGURATION_DATA PCF_RA2_WWV_2P	Filename: AUX_ECF_AXNECM20090612_062112_20090612_090000_20090612_210000	Product: RA2_WWV_2PNPDK20090612_171031_000015092079_00456_38085_3172.N1
DSD: RA2_CONSTANT_DATA PCF_RA2_WWV_2P	Filename:	Product: RA2_WWV_2PNPDK20090612_171031_000015092079_00456_38085_3172.N1
DSD: RA2_IF_MASK_FLIGHT_DATA PCF_RA2_WWV_2P	Filename: RA2_FGD_2PNPDK20090612_171031_000015092079_00456_38085_3171.N1	Product: RA2_WWV_2PNPDK20090612_171031_000015092079_00456_38085_3172.N1
DSD: RA2_USO_DATA PCF_RA2_WWV_2P	Filename: DOR_NAV_0PNPDK20090612_170803_000054192079_00456_38085_0278.N1	Product: RA2_WWV_2PNPDK20090612_171031_000015092079_00456_38085_3172.N1
DSD: SOLAR_ACTIVITY_INDEX_PREDICT  PCF_RA2_WWV_2P	Filename:	Product: RA2_WWV_2PNPDK20090612_171031_000015092079_00456_38085_3172.N1
DSD: DORIS_IONO PCF_RA2_WWV_2P	Filename: RA2_MW__1PNPDK20090612_173839_000041942079_00456_38085_3185.N1	Product: RA2_WWV_2PNPDK20090612_173839_000041942079_00456_38085_3187.N1
DSD: METEO_GRID_POINTS_ALTITUDE PCF_RA2_WWV_2P	Filename:	Product: RA2_WWV_2PNPDK20090612_173839_000041942079_00456_38085_3187.N1
DSD: MWR_CONFIGURATION_DATA PCF_RA2_WWV_2P	Filename: AUX_ECF_AXNECM20090612_064112_20090612_210000_20090613_090000	Product: RA2_WWV_2PNPDK20090612_173839_000041942079_00456_38085_3187.N1
DSD: OCEAN_ICE2_SYSTEM_FILE PCF_RA2_WWV_2P	Filename:	Product: RA2_WWV_2PNPDK20090612_173839_000041942079_00456_38085_3187.N1
DSD: OCEAN_TIDE_HARMONIC_COEF PCF_RA2_WWV_2P	Filename:	Product: RA2_WWV_2PNPDK20090612_173839_000041942079_00456_38085_3187.N1
DSD: OCEAN_TIDE_ORTHOWEIGHTS PCF_RA2_WWV_2P	Filename:	Product: RA2_WWV_2PNPDK20090612_173839_000041942079_00456_38085_3187.N1
DSD: RA2_CHARACTERISATION_DATA PCF_RA2_WWV_2P	Filename: AUX_ECF_AXNECM20090612_064112_20090612_150000_20090613_030000	Product: RA2_WWV_2PNPDK20090612_173839_000041942079_00456_38085_3187.N1
DSD: RA2_CONFIGURATION_DATA PCF_RA2_WWV_2P	Filename: AUX_ECF_AXNECM20090612_062112_20090612_090000_20090612_210000	Product: RA2_WWV_2PNPDK20090612_173839_000041942079_00456_38085_3187.N1
DSD: RA2_CONSTANT_DATA PCF_RA2_WWV_2P	Filename:	Product: RA2_WWV_2PNPDK20090612_173839_000041942079_00456_38085_3187.N1
DSD: RA2_IF_MASK_FLIGHT_DATA PCF_RA2_WWV_2P	Filename: RA2_FGD_2PNPDK20090612_173839_000041942079_00456_38085_3186.N1	Product: RA2_WWV_2PNPDK20090612_173839_000041942079_00456_38085_3187.N1

DSD: RA2_USO_DATA PCF_RA2_WWV_2P	Filename: DOR_NAV_0PNPDK20090612_170803_000054192079_00456_38085_0278.N1	Product: RA2_WWV_2PNPDK20090612_173839_000041942079_00456.
DSD: SOLAR_ACTIVITY_INDEX_PREDICT PCF_RA2_WWV_2P	Filename:	Product: RA2_WWV_2PNPDK20090612_173839_000041942079_00456_38085_3187.N1
DSD: DORIS_IONO PCF_RA2_WWV_2P	Filename: RA2_MW__1PNPDK20090612_184658_000062182079_00457_38086_3311.N1	Product: RA2_WWV_2PNPDK20090612_184658_000062182079_00457_38086_3313.N1
DSD: METEO_GRID_POINTS_ALTITUDE PCF_RA2_WWV_2P	Filename:	Product: RA2_WWV_2PNPDK20090612_184658_000062182079_00457_38086_3313.N1
DSD: MWR_CONFIGURATION_DATA PCF_RA2_WWV_2P	Filename: AUX_ECF_AXNECM20090612_064112_20090612_210000_20090613_090000	Product: RA2_WWV_2PNPDK20090612_184658_000062182079_00457_38086_3313.N1
DSD: OCEAN_ICE2_SYSTEM_FILE PCF_RA2_WWV_2P	Filename:	Product: RA2_WWV_2PNPDK20090612_184658_000062182079_00457_38086_3313.N1
DSD: OCEAN_TIDE_HARMONIC_COEF PCF_RA2_WWV_2P	Filename:	Product: RA2_WWV_2PNPDK20090612_184658_000062182079_00457_38086_3313.N1
DSD: OCEAN_TIDE_ORTHOWEIGHTS PCF_RA2_WWV_2P	Filename:	Product: RA2_WWV_2PNPDK20090612_184658_000062182079_00457_38086_3313.N1
DSD: RA2_CHARACTERISATION_DATA PCF_RA2_WWV_2P	Filename: AUX_ECF_AXNECM20090612_064112_20090612_150000_20090613_030000	Product: RA2_WWV_2PNPDK20090612_184658_000062182079_00457_38086_3313.N1
DSD: RA2_CONFIGURATION_DATA PCF_RA2_WWV_2P	Filename: AUX_ECF_AXNECM20090612_062112_20090612_090000_20090612_210000	Product: RA2_WWV_2PNPDK20090612_184658_000062182079_00457_38086_3313.N1
DSD: RA2_CONSTANT_DATA PCF_RA2_WWV_2P	Filename:	Product: RA2_WWV_2PNPDK20090612_184658_000062182079_00457_38086_3313.N1
DSD: RA2_IF_MASK_FLIGHT_DATA PCF_RA2_WWV_2P	Filename: RA2_FGD_2PNPDK20090612_184658_000062182079_00457_38086_3312.N1	Product: RA2_WWV_2PNPDK20090612_184658_000062182079_00457_38086_3313.N1
DSD: RA2_USO_DATA PCF_RA2_WWV_2P	Filename: DOR_NAV_0PNPDK20090612_184341_000060572079_00457_38086_0279.N1	Product: RA2_WWV_2PNPDK20090612_184658_000062182079_00457_38086_3313.N1
DSD: SOLAR_ACTIVITY_INDEX_PREDICT PCF_RA2_WWV_2P	Filename:	Product: RA2_WWV_2PNPDK20090612_184658_000062182079_00457_38086_3313.N1
DSD: DORIS_IONO PCF_RA2_WWV_2P	Filename: RA2_MW__1PNPDE20090612_202901_000043002079_00458_38087_6543.N1	Product: RA2_WWV_2PNPDE20090612_202901_000043002079_00458_38087_6545.N1
DSD: METEO_GRID_POINTS_ALTITUDE PCF_RA2_WWV_2P	Filename:	Product: RA2_WWV_2PNPDE20090612_202901_000043002079_00458_38087_6545.N1
DSD: MWR_CONFIGURATION_DATA PCF_RA2_WWV_2P	Filename: AUX_ECF_AXNECM20090612_064112_20090612_210000_20090613_090000	Product: RA2_WWV_2PNPDE20090612_202901_000043002079_00458_38087_6545.N1
DSD: OCEAN_ICE2_SYSTEM_FILE PCF_RA2_WWV_2P	Filename:	Product: RA2_WWV_2PNPDE20090612_202901_000043002079_00458_38087_6545.N1
DSD: OCEAN_TIDE_HARMONIC_COEF PCF_RA2_WWV_2P	Filename:	Product: RA2_WWV_2PNPDE20090612_202901_000043002079_00458_38087_6545.N1

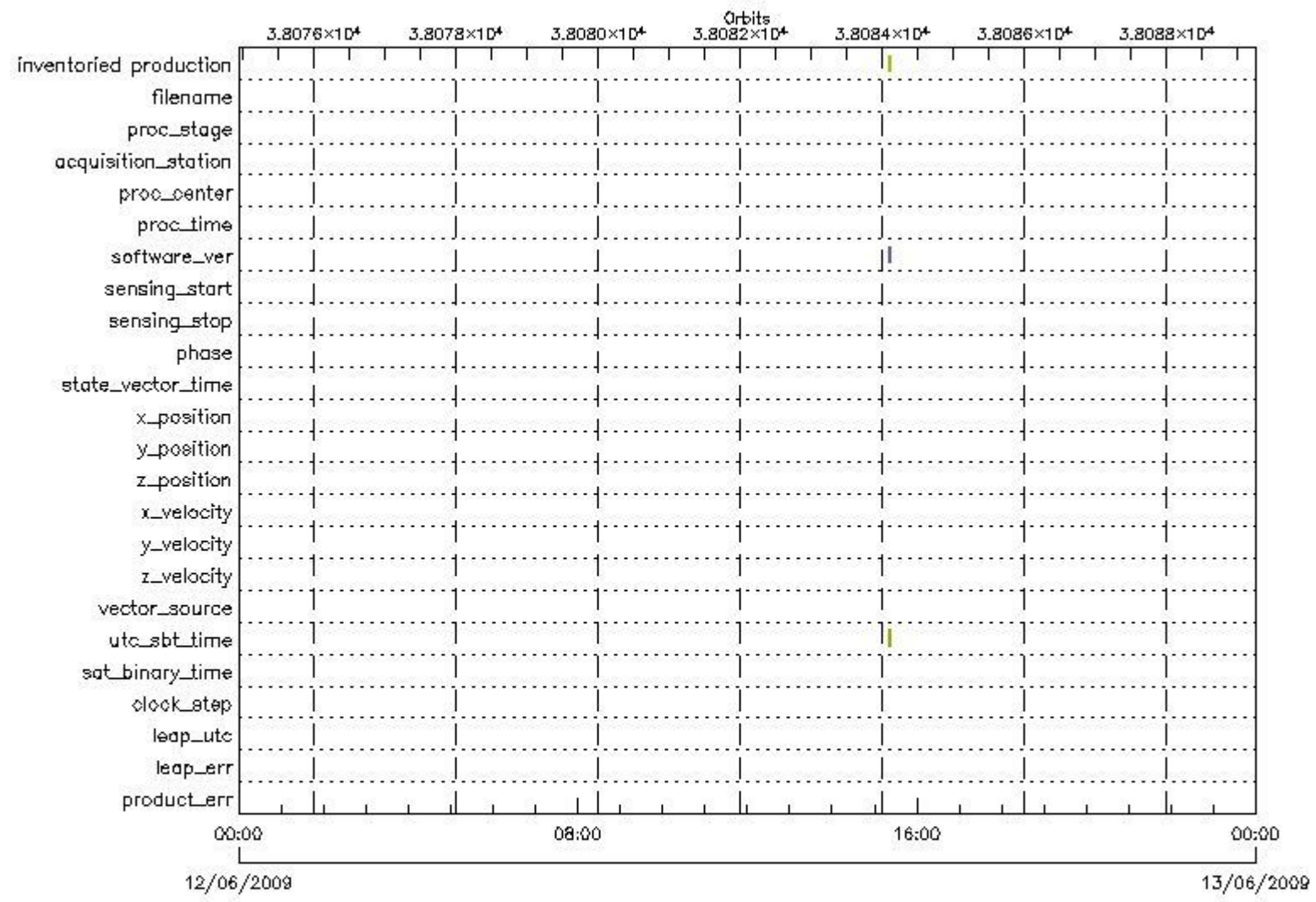


DSD: OCEAN_TIDE_ORTHOWEIGHTS PCF_RA2_WWV_2P	Filename:	Product: RA2_WWV_2PNPDE20090612_202901_000043002079_00458
DSD: RA2_CHARACTERISATION_DATA PCF_RA2_WWV_2P	Filename: AUX_ECF_AXNECM20090612_064112_20090612_150000_20090613_030000	Product: RA2_WWV_2PNPDE20090612_202901_000043002079_00458_38087_6545.N1
DSD: RA2_CONFIGURATION_DATA PCF_RA2_WWV_2P	Filename: AUX_ECF_AXNECM20090612_062112_20090612_090000_20090612_210000	Product: RA2_WWV_2PNPDE20090612_202901_000043002079_00458_38087_6545.N1
DSD: RA2_CONSTANT_DATA PCF_RA2_WWV_2P	Filename:	Product: RA2_WWV_2PNPDE20090612_202901_000043002079_00458_38087_6545.N1
DSD: RA2_IF_MASK_FLIGHT_DATA PCF_RA2_WWV_2P	Filename: RA2_FGD_2PNPDE20090612_202901_000043002079_00458_38087_6544.N1	Product: RA2_WWV_2PNPDE20090612_202901_000043002079_00458_38087_6545.N1
DSD: RA2_USO_DATA PCF_RA2_WWV_2P	Filename: DOR_NAV_0PNPDE20090612_202438_000041442079_00458_38087_8138.N1	Product: RA2_WWV_2PNPDE20090612_202901_000043002079_00458_38087_6545.N1
DSD: SOLAR_ACTIVITY_INDEX_PREDICT  PCF_RA2_WWV_2P	Filename:	Product: RA2_WWV_2PNPDE20090612_202901_000043002079_00458_38087_6545.N1
DSD: DORIS_IONO PCF_RA2_WWV_2P	Filename: RA2_MW__1PNPDE20090612_213944_000061732079_00458_38087_6689.N1	Product: RA2_WWV_2PNPDE20090612_213944_000061732079_00458_38087_6691.N1
DSD: METEO_GRID_POINTS_ALTITUDE PCF_RA2_WWV_2P	Filename:	Product: RA2_WWV_2PNPDE20090612_213944_000061732079_00458_38087_6691.N1
DSD: MWR_CONFIGURATION_DATA PCF_RA2_WWV_2P	Filename: AUX_ECF_AXNECM20090612_190112_20090613_030000_20090613_150000	Product: RA2_WWV_2PNPDE20090612_213944_000061732079_00458_38087_6691.N1
DSD: OCEAN_ICE2_SYSTEM_FILE PCF_RA2_WWV_2P	Filename:	Product: RA2_WWV_2PNPDE20090612_213944_000061732079_00458_38087_6691.N1
DSD: OCEAN_TIDE_HARMONIC_COEF PCF_RA2_WWV_2P	Filename:	Product: RA2_WWV_2PNPDE20090612_213944_000061732079_00458_38087_6691.N1
DSD: OCEAN_TIDE_ORTHOWEIGHTS PCF_RA2_WWV_2P	Filename:	Product: RA2_WWV_2PNPDE20090612_213944_000061732079_00458_38087_6691.N1
DSD: RA2_CHARACTERISATION_DATA PCF_RA2_WWV_2P	Filename: AUX_ECF_AXNECM20090612_064112_20090612_210000_20090613_090000	Product: RA2_WWV_2PNPDE20090612_213944_000061732079_00458_38087_6691.N1
DSD: RA2_CONFIGURATION_DATA PCF_RA2_WWV_2P	Filename: AUX_ECF_AXNECM20090612_064112_20090612_150000_20090613_030000	Product: RA2_WWV_2PNPDE20090612_213944_000061732079_00458_38087_6691.N1
DSD: RA2_CONSTANT_DATA PCF_RA2_WWV_2P	Filename:	Product: RA2_WWV_2PNPDE20090612_213944_000061732079_00458_38087_6691.N1
DSD: RA2_IF_MASK_FLIGHT_DATA PCF_RA2_WWV_2P	Filename: RA2_FGD_2PNPDE20090612_213944_000061732079_00458_38087_6690.N1	Product: RA2_WWV_2PNPDE20090612_213944_000061732079_00458_38087_6691.N1
DSD: RA2_USO_DATA PCF_RA2_WWV_2P	Filename: DOR_NAV_0PNPDE20090612_213901_000057382079_00458_38087_8139.N1	Product: RA2_WWV_2PNPDE20090612_213944_000061732079_00458_38087_6691.N1
DSD: SOLAR_ACTIVITY_INDEX_PREDICT  PCF_RA2_WWV_2P	Filename:	Product: RA2_WWV_2PNPDE20090612_213944_000061732079_00458_38087_6691.N1

DSD: DORIS_IONO PCF_RA2_WWV_2P	Filename: RA2_MW__1PNPDE20090612_232134_000061442079_00459_38088_6841.N1	Product: RA2_WWV_2PNPDE20090612_232134_000061442079_00459_38088_6841.N1
DSD: METEO_GRID_POINTS_ALTITUDE PCF_RA2_WWV_2P	Filename:	Product: RA2_WWV_2PNPDE20090612_232134_000061442079_00459_38088_6843.N1
DSD: MWR_CONFIGURATION_DATA PCF_RA2_WWV_2P	Filename: AUX_ECF_AXNECM20090612_190112_20090613_030000_20090613_150000	Product: RA2_WWV_2PNPDE20090612_232134_000061442079_00459_38088_6843.N1
DSD: OCEAN_ICE2_SYSTEM_FILE PCF_RA2_WWV_2P	Filename:	Product: RA2_WWV_2PNPDE20090612_232134_000061442079_00459_38088_6843.N1
DSD: OCEAN_TIDE_HARMONIC_COEF PCF_RA2_WWV_2P	Filename:	Product: RA2_WWV_2PNPDE20090612_232134_000061442079_00459_38088_6843.N1
DSD: OCEAN_TIDE_ORTHOWEIGHTS PCF_RA2_WWV_2P	Filename:	Product: RA2_WWV_2PNPDE20090612_232134_000061442079_00459_38088_6843.N1
DSD: RA2_CHARACTERISATION_DATA PCF_RA2_WWV_2P	Filename: AUX_ECF_AXNECM20090612_064112_20090612_210000_20090613_090000	Product: RA2_WWV_2PNPDE20090612_232134_000061442079_00459_38088_6843.N1
DSD: RA2_CONFIGURATION_DATA PCF_RA2_WWV_2P	Filename: AUX_ECF_AXNECM20090612_064112_20090612_150000_20090613_030000	Product: RA2_WWV_2PNPDE20090612_232134_000061442079_00459_38088_6843.N1
DSD: RA2_CONSTANT_DATA PCF_RA2_WWV_2P	Filename:	Product: RA2_WWV_2PNPDE20090612_232134_000061442079_00459_38088_6843.N1
DSD: RA2_IF_MASK_FLIGHT_DATA PCF_RA2_WWV_2P	Filename: RA2_FGD_2PNPDE20090612_232134_000061442079_00459_38088_6842.N1	Product: RA2_WWV_2PNPDE20090612_232134_000061442079_00459_38088_6843.N1
DSD: RA2_USO_DATA PCF_RA2_WWV_2P	Filename: DOR_NAV_0PNPDE20090612_231958_000057382079_00459_38088_8140.N1	Product: RA2_WWV_2PNPDE20090612_232134_000061442079_00459_38088_6843.N1
DSD: SOLAR_ACTIVITY_INDEX_PREDICT PCF_RA2_WWV_2P	Filename:	Product: RA2_WWV_2PNPDE20090612_232134_000061442079_00459_38088_6843.N1

## MPH checks (Level 0)

### MPH Errors for RA2\_CAL\_0P



**RA2\_CAL\_0P MPH checks**

**RA2\_CAL\_0P products with wrong filename**

Gauge  Segment (Start-Stop)

**RA2\_CAL\_0P products with unknown processing stage**

Gauge  Segment (Start-Stop)

**RA2\_CAL\_0P products with unknown acquisition station**

Gauge  Segment (Start-Stop)

**RA2\_CAL\_0P products with unknown processing center**

Gauge  Segment (Start-Stop)

**RA2\_CAL\_0P products with wrong processing time**

Gauge Segment (Start-Stop)

RA2\_CAL\_0P products with software version not equal to the current version

Gauge	Segment (Start-Stop)
Warning: Wrong Software ver. KSPT_L0/4303	12-JUN-2009 15:19:26.618
Filename: RA2_CAL_0PNPDK20090612_151926_000001472079_00455_38084_1426.N1;	12-JUN-2009 15:21:53.667

RA2\_CAL\_0P products with wrong sensing start

Gauge Segment (Start-Stop)

RA2\_CAL\_0P products with wrong sensing stop

Gauge Segment (Start-Stop)

RA2\_CAL\_0P products with wrong phase

Gauge Segment (Start-Stop)

RA2\_CAL\_0P products with wrong state vector time

Gauge Segment (Start-Stop)

RA2\_CAL\_0P products with wrong x\_position

Gauge Segment (Start-Stop)

RA2\_CAL\_0P products with wrong y\_position

Gauge Segment (Start-Stop)

RA2\_CAL\_0P products with wrong z\_position

Gauge Segment (Start-Stop)

RA2\_CAL\_0P products with wrong x\_velocity

Gauge Segment (Start-Stop)

RA2\_CAL\_0P products with wrong y\_velocity

Gauge Segment (Start-Stop)

RA2\_CAL\_0P products with wrong z\_velocity

Gauge Segment (Start-Stop)

RA2\_CAL\_0P products with unknown vector source

Gauge Segment (Start-Stop)

RA2\_CAL\_0P products with UTC to SBT time too far from sensing time

Gauge	Segment (Start-Stop)
Warning: Wrong UTC SBT time format. 12-JUN-2009 12:11:44.826238	12-JUN-2009 15:19:26.618
Filename: RA2_CAL_0PNPDK20090612_151926_000001472079_00455_38084_1426.N1;	12-JUN-2009 15:21:53.667

RA2\_CAL\_0P products with satellite binary time out-of-range

Gauge Segment (Start-Stop)

RA2\_CAL\_0P products with wrong clock step

Gauge Segment (Start-Stop)



RA2\_CAL\_0P products with leap utc set to blank

Gauge Segment (Start-Stop)

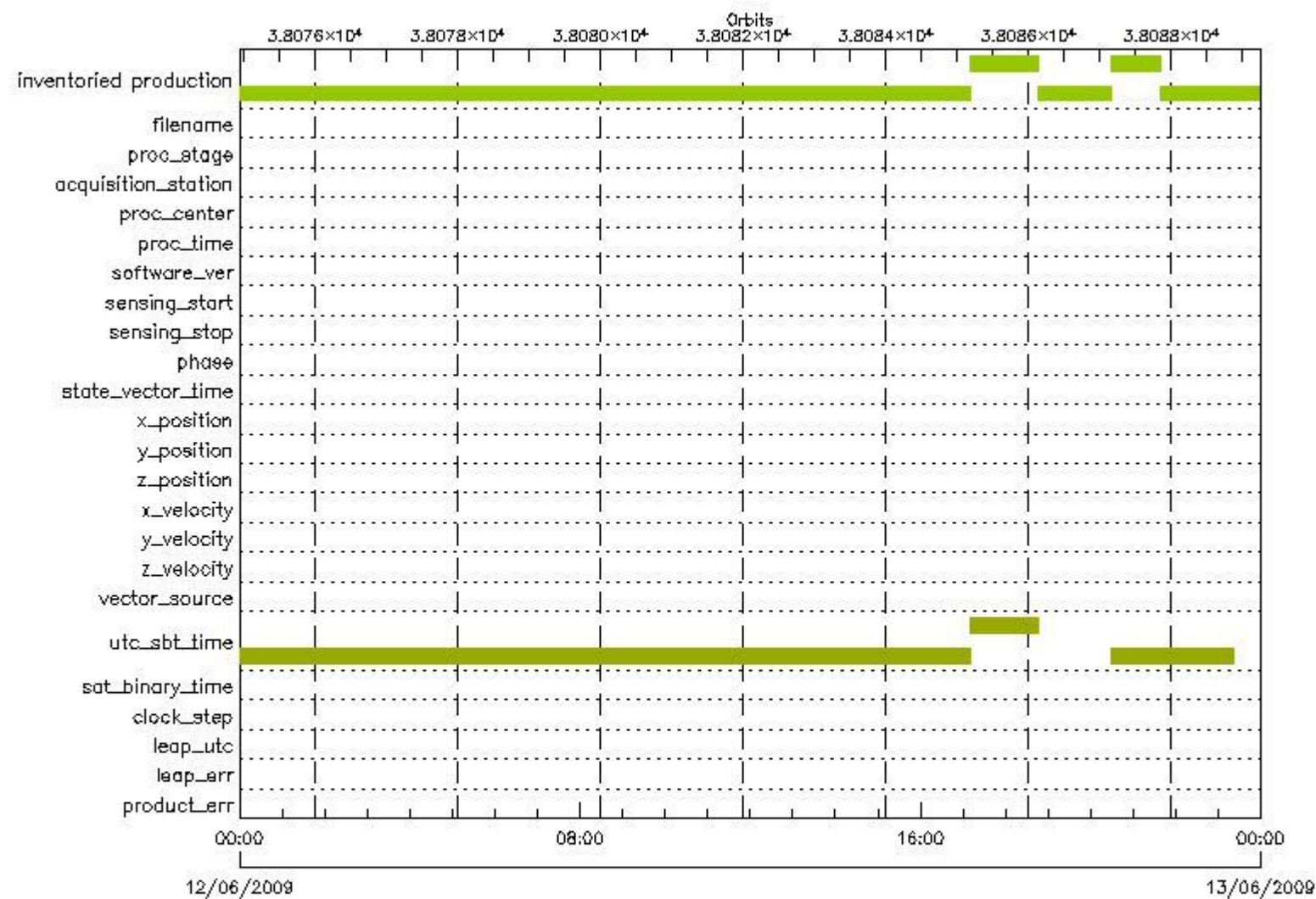
RA2\_CAL\_0P products with leap err set

Gauge Segment (Start-Stop)

RA2\_CAL\_0P products with product err set

Gauge Segment (Start-Stop)

MPH Errors for DOR\_DOP\_0P





DOR\_DOP\_0P products with wrong filename

Gauge Segment (Start-Stop)

DOR\_DOP\_0P products with unknown processing stage

Gauge Segment (Start-Stop)

DOR\_DOP\_0P products with unknown acquisition station

Gauge Segment (Start-Stop)

DOR\_DOP\_0P products with unknown processing center

Gauge Segment (Start-Stop)

DOR\_DOP\_0P products with wrong processing time

Gauge Segment (Start-Stop)

DOR\_DOP\_0P products with software version not equal to the current version

Gauge Segment (Start-Stop)

DOR\_DOP\_0P products with wrong sensing start

Gauge Segment (Start-Stop)

DOR\_DOP\_0P products with wrong sensing stop

Gauge Segment (Start-Stop)

DOR\_DOP\_0P products with wrong phase

Gauge Segment (Start-Stop)

DOR\_DOP\_0P products with wrong state vector time

Gauge Segment (Start-Stop)

DOR\_DOP\_0P products with wrong x\_position

Gauge Segment (Start-Stop)

DOR\_DOP\_0P products with wrong y\_position

Gauge Segment (Start-Stop)

DOR\_DOP\_0P products with wrong z\_position

Gauge Segment (Start-Stop)

DOR\_DOP\_0P products with wrong x\_velocity

Gauge Segment (Start-Stop)

DOR\_DOP\_0P products with wrong y\_velocity

Gauge Segment (Start-Stop)

DOR\_DOP\_0P products with wrong z\_velocity

Gauge Segment (Start-Stop)

**DOR\_DOP\_0P products with unknown vector source**

**Gauge Segment (Start-Stop)**

**DOR\_DOP\_0P products with UTC to SBT time too far from sensing time**

<b>Gauge</b>	<b>Segment (Start-Stop)</b>
Warning: Wrong UTC SBT time format. 11-JUN-2009 19:15:51.818825 Filename: DOR_DOP_0PNPDE20090611_235438_000058662079_00445_38074_8542.N1;	11-JUN-2009 23:54:38.586 12-JUN-2009 01:32:24.325
Warning: Wrong UTC SBT time format. 11-JUN-2009 19:15:51.818825 Filename: DOR_DOP_0PNPDE20090612_013328_000044632079_00446_38075_8543.N1;	12-JUN-2009 01:33:28.087 12-JUN-2009 02:47:51.154
Warning: Wrong UTC SBT time format. 11-JUN-2009 22:39:13.820314 Filename: DOR_DOP_0PNPDE20090612_024958_000058022079_00447_38076_8544.N1;	12-JUN-2009 02:49:58.662 12-JUN-2009 04:26:40.612
Warning: Wrong UTC SBT time format. 11-JUN-2009 22:39:13.820314 Filename: DOR_DOP_0PNPDE20090612_042744_000059292079_00448_38077_8545.N1;	12-JUN-2009 04:27:44.374 12-JUN-2009 06:06:33.851
Warning: Wrong UTC SBT time format. 11-JUN-2009 22:39:13.820314 Filename: DOR_DOP_0PNPDK20090612_060737_000040172079_00449_38078_0989.N1;	12-JUN-2009 06:07:37.605 12-JUN-2009 07:14:34.344
Warning: Wrong UTC SBT time format. 11-JUN-2009 22:39:13.820314 Filename: DOR_DOP_0PNPDK20090612_071641_000059932079_00450_38079_0990.N1;	12-JUN-2009 07:16:41.855 12-JUN-2009 08:56:35.114
Warning: Wrong UTC SBT time format. 12-JUN-2009 07:13:07.824062 Filename: DOR_DOP_0PNPDK20090612_085738_000059292079_00451_38080_0991.N1;	12-JUN-2009 08:57:38.868 12-JUN-2009 10:36:28.357
Warning: Wrong UTC SBT time format. 12-JUN-2009 07:13:07.824062 Filename: DOR_DOP_0PNPDK20090612_103732_000058662079_00452_38081_0992.N1;	12-JUN-2009 10:37:32.115 12-JUN-2009 12:15:17.846
Warning: Wrong UTC SBT time format. 12-JUN-2009 10:32:28.825510 Filename: DOR_DOP_0PNPDK20090612_121621_000059292079_00453_38082_0993.N1;	12-JUN-2009 12:16:21.608 12-JUN-2009 13:55:11.100
Warning: Wrong UTC SBT time format. 12-JUN-2009 12:11:44.826238 Filename: DOR_DOP_0PNPDK20090612_135614_000057382079_00454_38083_0994.N1;	12-JUN-2009 13:56:14.866 12-JUN-2009 15:31:53.097
Warning: Wrong UTC SBT time format. 12-JUN-2009 13:50:49.826958 Filename: DOR_DOP_0PNPDK20090612_153256_000058022079_00455_38084_0995.N1;	12-JUN-2009 15:32:56.851 12-JUN-2009 17:09:38.793
Warning: Wrong UTC SBT time format. 12-JUN-2009 13:50:49.826958 Filename: DOR_DOP_0PNPDK20090612_170938_000058022079_00456_38085_0996.N1;	12-JUN-2009 17:09:38.793 12-JUN-2009 18:46:20.778
Warning: Wrong UTC SBT time format. 12-JUN-2009 18:44:31.829101 Filename: DOR_DOP_0PNPDE20090612_202821_000042082079_00458_38087_8546.N1;	12-JUN-2009 20:28:21.529 12-JUN-2009 21:38:29.569
Warning: Wrong UTC SBT time format. 12-JUN-2009 18:44:31.829101 Filename: DOR_DOP_0PNPDE20090612_213933_000060572079_00458_38087_8547.N1;	12-JUN-2009 21:39:33.330 12-JUN-2009 23:20:30.351

**DOR\_DOP\_0P products with satellite binary time out-of-range**

**Gauge Segment (Start-Stop)**

**DOR\_DOP\_0P products with wrong clock step**

**Gauge Segment (Start-Stop)**

**DOR\_DOP\_0P products with leap utc set to blank**

**Gauge Segment (Start-Stop)**

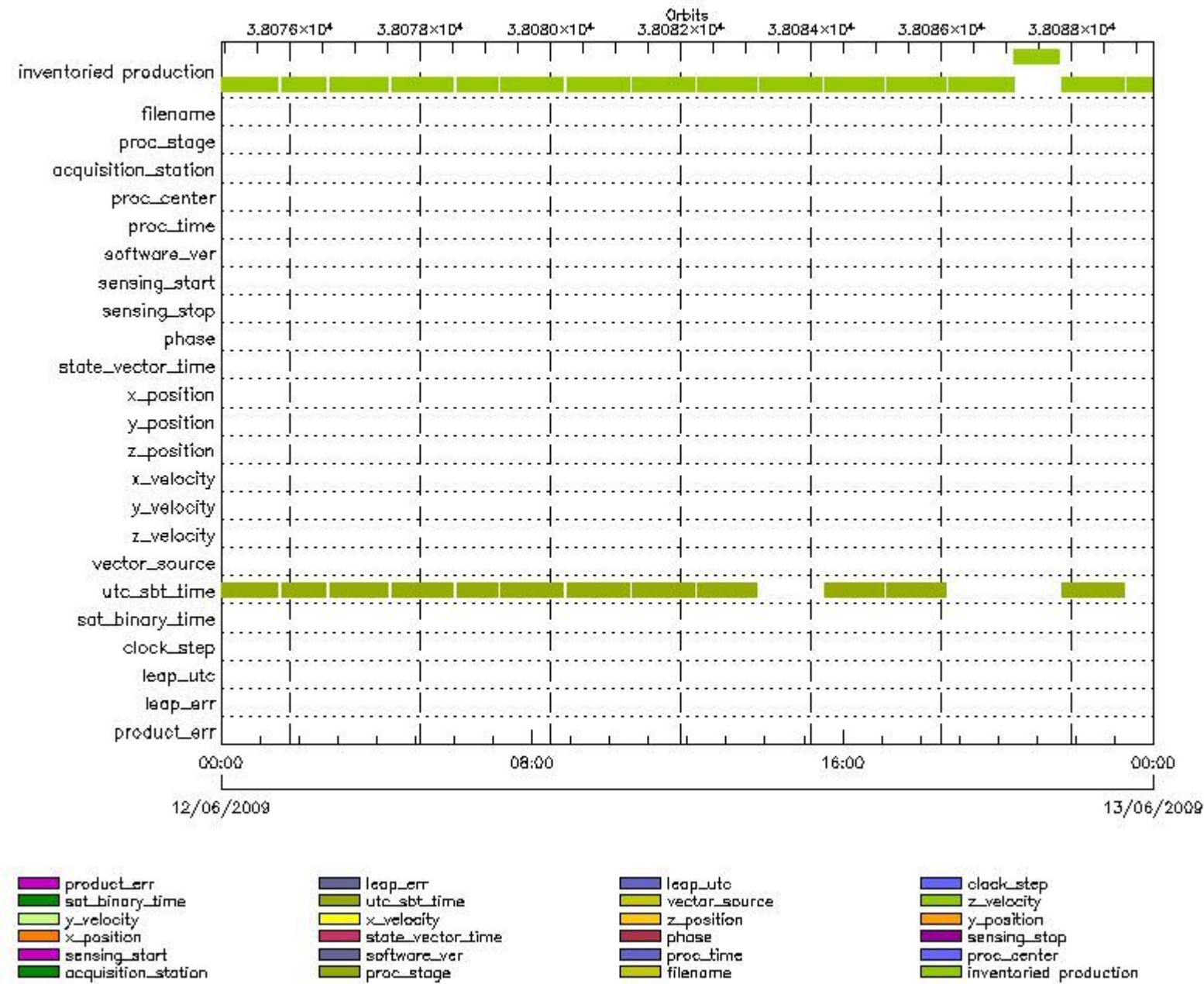
**DOR\_DOP\_0P products with leap err set**

**Gauge Segment (Start-Stop)**

**DOR\_DOP\_0P products with product err set**

**Gauge Segment (Start-Stop)**

## MPH Errors for DOR\_NAV\_0P



### DOR\_NAV\_0P MPH checks

#### DOR\_NAV\_0P products with wrong filename

Gauge  Segment (Start-Stop)

DOR\_NAV\_0P products with unknown processing stage

Gauge  Segment (Start-Stop)

DOR\_NAV\_0P products with unknown acquisition station

**Gauge Segment (Start-Stop)**

**DOR\_NAV\_0P products with unknown processing center**

**Gauge Segment (Start-Stop)**

**DOR\_NAV\_0P products with wrong processing time**

**Gauge Segment (Start-Stop)**

**DOR\_NAV\_0P products with software version not equal to the current version**

**Gauge Segment (Start-Stop)**

**DOR\_NAV\_0P products with wrong sensing start**

**Gauge Segment (Start-Stop)**

**DOR\_NAV\_0P products with wrong sensing stop**

**Gauge Segment (Start-Stop)**

**DOR\_NAV\_0P products with wrong phase**

**Gauge Segment (Start-Stop)**

**DOR\_NAV\_0P products with wrong state vector time**

**Gauge Segment (Start-Stop)**

**DOR\_NAV\_0P products with wrong x\_position**

**Gauge Segment (Start-Stop)**

**DOR\_NAV\_0P products with wrong y\_position**

**Gauge Segment (Start-Stop)**

**DOR\_NAV\_0P products with wrong z\_position**

**Gauge Segment (Start-Stop)**

**DOR\_NAV\_0P products with wrong x\_velocity**

**Gauge Segment (Start-Stop)**

**DOR\_NAV\_0P products with wrong y\_velocity**

**Gauge Segment (Start-Stop)**

**DOR\_NAV\_0P products with wrong z\_velocity**

**Gauge Segment (Start-Stop)**

**DOR\_NAV\_0P products with unknown vector source**

**Gauge Segment (Start-Stop)**

**DOR\_NAV\_0P products with UTC to SBT time too far from sensing time**

Gauge	Segment (Start-Stop)
Warning: Wrong UTC SBT time format. 11-JUN-2009 19:15:51.818825 Filename: DOR_NAV_0PNPDE20090611_235159_000057382079_00445_38074_8134.N1;	11-JUN-2009 23:51:59.196 12-JUN-2009 01:27:37.419
Warning: Wrong UTC SBT time format. 11-JUN-2009 19:15:51.818825 Filename: DOR_NAV_0PNPDE20090612_013256_000041442079_00446_38075_8135.N1;	12-JUN-2009 01:32:56.208 12-JUN-2009 02:42:00.486

Warning: Wrong UTC SBT time format. 11-JUN-2009 22:39:13.820314 Filename: DOR_NAV_0PNPDE20090612_024719_000054192079_00447_38076_8136.N1;	12-JUN-2009 02:47:19.275 12-JUN-2009 04:17:38.670
Warning: Wrong UTC SBT time format. 11-JUN-2009 22:39:13.820314 Filename: DOR_NAV_0PNPDE20090612_042257_000057382079_00448_38077_8137.N1;	12-JUN-2009 04:22:57.463 12-JUN-2009 05:58:35.656
Warning: Wrong UTC SBT time format. 11-JUN-2009 22:39:13.820314 Filename: DOR_NAV_0PNPDK20090612_060354_000038252079_00449_38078_0271.N1;	12-JUN-2009 06:03:54.452 12-JUN-2009 07:07:39.914
Warning: Wrong UTC SBT time format. 11-JUN-2009 22:39:13.820314 Filename: DOR_NAV_0PNPDK20090612_071258_000057382079_00450_38079_0272.N1;	12-JUN-2009 07:12:58.707 12-JUN-2009 08:48:36.922
Warning: Wrong UTC SBT time format. 12-JUN-2009 07:13:07.824062 Filename: DOR_NAV_0PNPDK20090612_085355_000057382079_00451_38080_0273.N1;	12-JUN-2009 08:53:55.715 12-JUN-2009 10:29:33.923
Warning: Wrong UTC SBT time format. 12-JUN-2009 07:13:07.824062 Filename: DOR_NAV_0PNPDK20090612_103452_000057382079_00452_38081_0274.N1;	12-JUN-2009 10:34:52.720 12-JUN-2009 12:10:30.940
Warning: Wrong UTC SBT time format. 12-JUN-2009 10:32:28.825510 Filename: DOR_NAV_0PNPDK20090612_121549_000054192079_00453_38082_0275.N1;	12-JUN-2009 12:15:49.729 12-JUN-2009 13:46:09.163
Warning: Wrong UTC SBT time format. 12-JUN-2009 13:50:49.826958 Filename: DOR_NAV_0PNPDK20090612_153224_000054192079_00455_38084_0277.N1;	12-JUN-2009 15:32:24.976 12-JUN-2009 17:02:44.371
Warning: Wrong UTC SBT time format. 12-JUN-2009 13:50:49.826958 Filename: DOR_NAV_0PNPDK20090612_170803_000054192079_00456_38085_0278.N1;	12-JUN-2009 17:08:03.164 12-JUN-2009 18:38:22.591
Warning: Wrong UTC SBT time format. 12-JUN-2009 18:44:31.829101 Filename: DOR_NAV_0PNPDE20090612_213901_000057382079_00458_38087_8139.N1;	12-JUN-2009 21:39:01.451 12-JUN-2009 23:14:39.687

**DOR\_NAV\_0P products with satellite binary time out-of-range**

**Gauge Segment (Start-Stop)**

**DOR\_NAV\_0P products with wrong clock step**

**Gauge Segment (Start-Stop)**

**DOR\_NAV\_0P products with leap utc set to blank**

**Gauge Segment (Start-Stop)**

**DOR\_NAV\_0P products with leap err set**

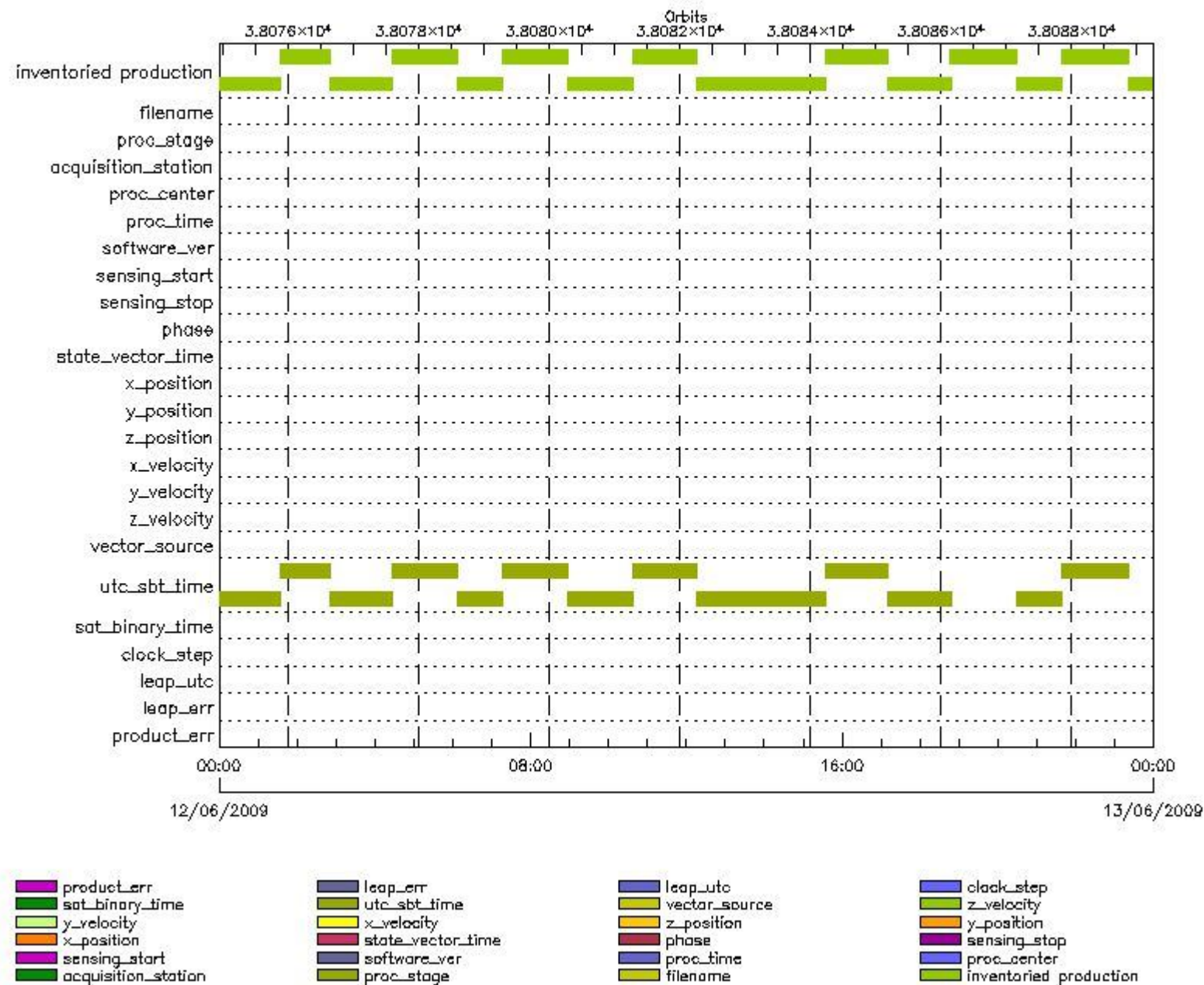
**Gauge Segment (Start-Stop)**

**DOR\_NAV\_0P products with product err set**

**Gauge Segment (Start-Stop)**

**MPH Errors for MWR\_NL\_\_0P**





## MWR\_NL\_\_0P MPH checks

### MWR\_NL\_\_0P products with wrong filename

Gauge  Segment (Start-Stop)

### MWR\_NL\_\_0P products with unknown processing stage

Gauge  Segment (Start-Stop)

### MWR\_NL\_\_0P products with unknown acquisition station

Gauge  Segment (Start-Stop)

### MWR\_NL\_\_0P products with unknown processing center

Gauge  Segment (Start-Stop)

### MWR\_NL\_\_0P products with wrong processing time

Gauge Segment (Start-Stop)

MWR\_NL\_\_0P products with software version not equal to the current version

Gauge Segment (Start-Stop)

MWR\_NL\_\_0P products with wrong sensing start

Gauge Segment (Start-Stop)

MWR\_NL\_\_0P products with wrong sensing stop

Gauge Segment (Start-Stop)

MWR\_NL\_\_0P products with wrong phase

Gauge Segment (Start-Stop)

MWR\_NL\_\_0P products with wrong state vector time

Gauge Segment (Start-Stop)

MWR\_NL\_\_0P products with wrong x\_position

Gauge Segment (Start-Stop)

MWR\_NL\_\_0P products with wrong y\_position

Gauge Segment (Start-Stop)

MWR\_NL\_\_0P products with wrong z\_position

Gauge Segment (Start-Stop)

MWR\_NL\_\_0P products with wrong x\_velocity

Gauge Segment (Start-Stop)

MWR\_NL\_\_0P products with wrong y\_velocity

Gauge Segment (Start-Stop)

MWR\_NL\_\_0P products with wrong z\_velocity

Gauge Segment (Start-Stop)

MWR\_NL\_\_0P products with unknown vector source

Gauge Segment (Start-Stop)

MWR\_NL\_\_0P products with UTC to SBT time too far from sensing time

Gauge	Segment (Start-Stop)
Warning: Wrong UTC SBT time format. 11-JUN-2009 19:15:51.818825 Filename: MWR_NL__0PNPDE20090611_235439_000059282079_00445_38074_8582.N1;	11-JUN-2009 23:54:39.903 12-JUN-2009 01:33:28.075
Warning: Wrong UTC SBT time format. 11-JUN-2009 19:15:51.818825 Filename: MWR_NL__0PNPDE20090612_013328_000045842079_00446_38075_8583.N1;	12-JUN-2009 01:33:28.075 12-JUN-2009 02:49:52.197
Warning: Wrong UTC SBT time format. 11-JUN-2009 22:39:13.820314 Filename: MWR_NL__0PNPDE20090612_024952_000058562079_00447_38076_8584.N1;	12-JUN-2009 02:49:52.197 12-JUN-2009 04:27:28.362
Warning: Wrong UTC SBT time format. 11-JUN-2009 22:39:13.820314 Filename: MWR_NL__0PNPDE20090612_042728_000060242079_00448_38077_8585.N1;	12-JUN-2009 04:27:28.362 12-JUN-2009 06:07:52.531
Warning: Wrong UTC SBT time format. 11-JUN-2009 22:39:13.820314 Filename: MWR_NL__0PNPDK20090612_060752_000041282079_00449_38078_0889.N1;	12-JUN-2009 06:07:52.531 12-JUN-2009 07:16:40.640

Warning: Wrong UTC SBT time format. 11-JUN-2009 22:39:13.820314 Filename: MWR_NL__OPNPDK20090612_071640_000060722079_00450_38079_0890.N1;	12-JUN-2009 07:16:40.640 12-JUN-2009 08:57:52.813
Warning: Wrong UTC SBT time format. 12-JUN-2009 07:13:07.824062 Filename: MWR_NL__OPNPDK20090612_085752_000060002079_00451_38080_0891.N1;	12-JUN-2009 08:57:52.813 12-JUN-2009 10:37:52.974
Warning: Wrong UTC SBT time format. 12-JUN-2009 07:13:07.824062 Filename: MWR_NL__OPNPDK20090612_103752_000059282079_00452_38081_0892.N1;	12-JUN-2009 10:37:52.974 12-JUN-2009 12:16:41.139
Warning: Wrong UTC SBT time format. 12-JUN-2009 10:32:28.825510 Filename: MWR_NL__OPNPDK20090612_121641_000059522079_00453_38082_0893.N1;	12-JUN-2009 12:16:41.139 12-JUN-2009 13:55:53.304
Warning: Wrong UTC SBT time format. 12-JUN-2009 12:11:44.826238 Filename: MWR_NL__OPNPDK20090612_135617_000058562079_00454_38083_0894.N1;	12-JUN-2009 13:56:17.315 12-JUN-2009 15:33:53.476
Warning: Wrong UTC SBT time format. 12-JUN-2009 13:50:49.826958 Filename: MWR_NL__OPNPDK20090612_153353_000058082079_00455_38084_0895.N1;	12-JUN-2009 15:33:53.476 12-JUN-2009 17:10:41.637
Warning: Wrong UTC SBT time format. 12-JUN-2009 13:50:49.826958 Filename: MWR_NL__OPNPDK20090612_171017_000058322079_00456_38085_0896.N1;	12-JUN-2009 17:10:17.625 12-JUN-2009 18:47:29.794
Warning: Wrong UTC SBT time format. 12-JUN-2009 18:44:31.829101 Filename: MWR_NL__OPNPDE20090612_202841_000042722079_00458_38087_8586.N1;	12-JUN-2009 20:28:41.959 12-JUN-2009 21:39:54.080
Warning: Wrong UTC SBT time format. 12-JUN-2009 18:44:31.829101 Filename: MWR_NL__OPNPDE20090612_213930_000061202079_00458_38087_8587.N1;	12-JUN-2009 21:39:30.080 12-JUN-2009 23:21:30.253

**MWR\_NL\_\_0P products with satellite binary time out-of-range**

Gauge Segment (Start-Stop)

**MWR\_NL\_\_0P products with wrong clock step**

Gauge Segment (Start-Stop)

**MWR\_NL\_\_0P products with leap utc set to blank**

Gauge Segment (Start-Stop)

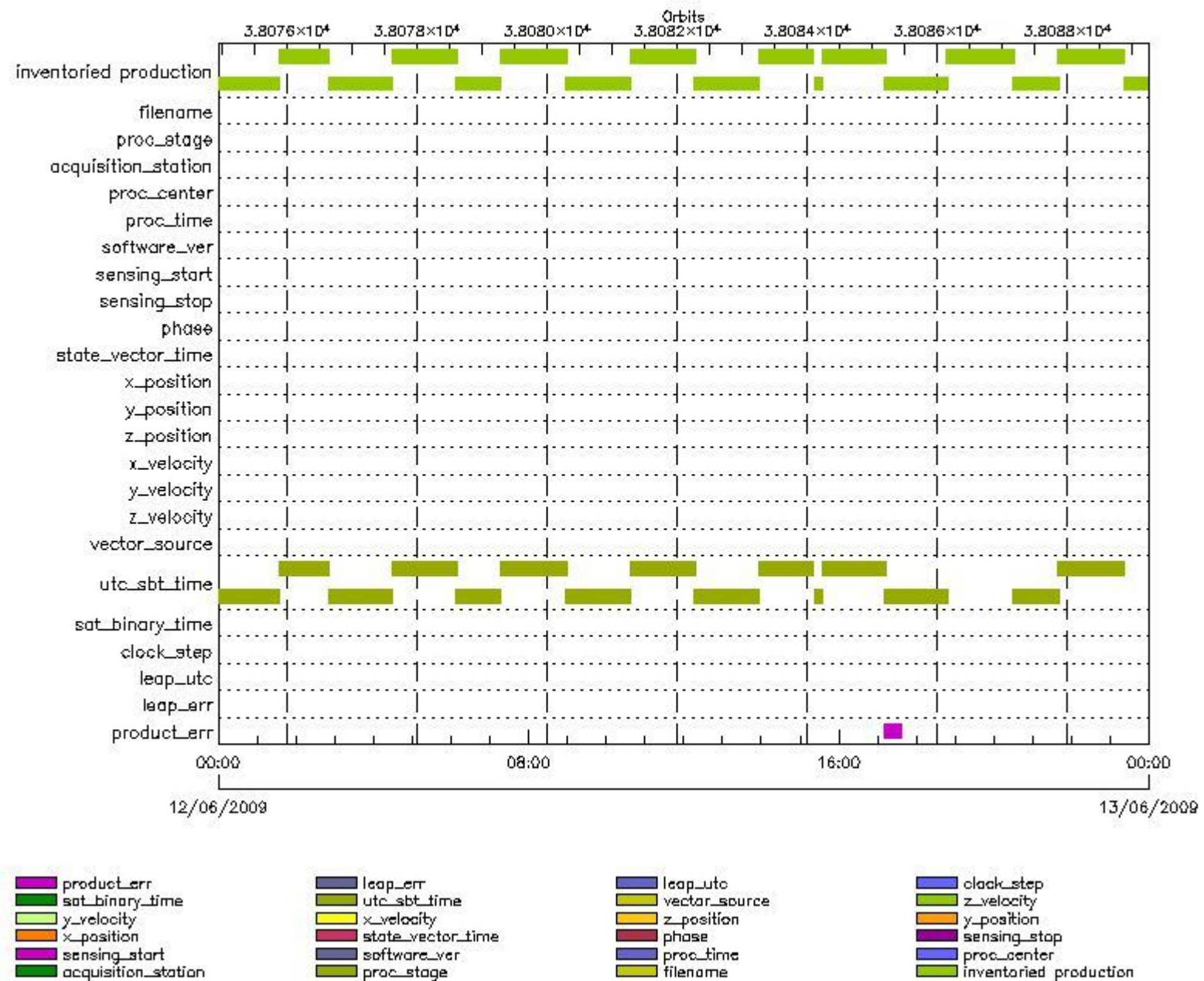
**MWR\_NL\_\_0P products with leap err set**

Gauge Segment (Start-Stop)

**MWR\_NL\_\_0P products with product err set**

Gauge Segment (Start-Stop)

**MPH Errors for RA2\_ME\_\_0P**



## RA2\_ME\_\_0P MPH checks

### RA2\_ME\_\_0P products with wrong filename

Gauge  Segment (Start-Stop)

### RA2\_ME\_\_0P products with unknown processing stage

Gauge  Segment (Start-Stop)

### RA2\_ME\_\_0P products with unknown acquisition station

Gauge  Segment (Start-Stop)

### RA2\_ME\_\_0P products with unknown processing center

Gauge  Segment (Start-Stop)

### RA2\_ME\_\_0P products with wrong processing time



Gauge Segment (Start-Stop)

RA2\_ME\_\_0P products with software version not equal to the current version

Gauge Segment (Start-Stop)

RA2\_ME\_\_0P products with wrong sensing start

Gauge Segment (Start-Stop)

RA2\_ME\_\_0P products with wrong sensing stop

Gauge Segment (Start-Stop)

RA2\_ME\_\_0P products with wrong phase

Gauge Segment (Start-Stop)

RA2\_ME\_\_0P products with wrong state vector time

Gauge Segment (Start-Stop)

RA2\_ME\_\_0P products with wrong x\_position

Gauge Segment (Start-Stop)

RA2\_ME\_\_0P products with wrong y\_position

Gauge Segment (Start-Stop)

RA2\_ME\_\_0P products with wrong z\_position

Gauge Segment (Start-Stop)

RA2\_ME\_\_0P products with wrong x\_velocity

Gauge Segment (Start-Stop)

RA2\_ME\_\_0P products with wrong y\_velocity

Gauge Segment (Start-Stop)

RA2\_ME\_\_0P products with wrong z\_velocity

Gauge Segment (Start-Stop)

RA2\_ME\_\_0P products with unknown vector source

Gauge Segment (Start-Stop)

RA2\_ME\_\_0P products with UTC to SBT time too far from sensing time

Gauge	Segment (Start-Stop)
Warning: Wrong UTC SBT time format. 11-JUN-2009 19:15:51.818825 Filename: RA2_ME__0PNPDE20090611_235452_000059802079_00445_38074_9227.N1;	11-JUN-2009 23:54:52.591 12-JUN-2009 01:34:32.543
Warning: Wrong UTC SBT time format. 11-JUN-2009 19:15:51.818825 Filename: RA2_ME__0PNPDE20090612_013334_000046302079_00446_38075_9228.N1;	12-JUN-2009 01:33:34.615 12-JUN-2009 02:50:44.399
Warning: Wrong UTC SBT time format. 11-JUN-2009 22:39:13.820314 Filename: RA2_ME__0PNPDE20090612_025004_000058962079_00447_38076_9229.N1;	12-JUN-2009 02:50:04.295 12-JUN-2009 04:28:20.696
Warning: Wrong UTC SBT time format. 11-JUN-2009 22:39:13.820314 Filename: RA2_ME__0PNPDE20090612_042748_000060572079_00448_38077_9230.N1;	12-JUN-2009 04:27:48.390 12-JUN-2009 06:08:45.208
Warning: Wrong UTC SBT time format. 11-JUN-2009 22:39:13.820314 Filename: RA2_ME__0PNPDK20090612_060812_000041602079_00449_38078_2885.N1;	12-JUN-2009 06:08:12.902 12-JUN-2009 07:17:32.578



Warning: Wrong UTC SBT time format. 11-JUN-2009 22:39:13.820314 Filename: RA2_ME__OPNPK20090612_071650_000061172079_00450_38079_2886.N1;	12-JUN-2009 07:16:50.246 12-JUN-2009 08:58:47.220
Warning: Wrong UTC SBT time format. 12-JUN-2009 07:13:07.824062 Filename: RA2_ME__OPNPK20090612_085816_000060252079_00451_38080_2887.N1;	12-JUN-2009 08:58:16.028 12-JUN-2009 10:38:40.540
Warning: Wrong UTC SBT time format. 12-JUN-2009 07:13:07.824062 Filename: RA2_ME__OPNPK20090612_103759_000059802079_00452_38081_2888.N1;	12-JUN-2009 10:37:59.322 12-JUN-2009 12:17:39.274
Warning: Wrong UTC SBT time format. 12-JUN-2009 10:32:28.825510 Filename: RA2_ME__OPNPK20090612_121658_000059992079_00453_38082_2889.N1;	12-JUN-2009 12:16:58.056 12-JUN-2009 13:56:56.946
Warning: Wrong UTC SBT time format. 12-JUN-2009 12:11:44.826238 Filename: RA2_ME__OPNPK20090612_135625_000049702079_00454_38083_2890.N1;	12-JUN-2009 13:56:25.754 12-JUN-2009 15:19:15.308
Warning: Wrong UTC SBT time format. 12-JUN-2009 12:11:44.826238 Filename: RA2_ME__OPNPK20090612_152318_000006822079_00455_38084_2891.N1;	12-JUN-2009 15:23:18.574 12-JUN-2009 15:34:40.342
Warning: Wrong UTC SBT time format. 12-JUN-2009 13:50:49.826958 Filename: RA2_ME__OPNPK20090612_153359_000058712079_00455_38084_2892.N1;	12-JUN-2009 15:33:59.124 12-JUN-2009 17:11:49.904
Warning: Wrong UTC SBT time format. 12-JUN-2009 13:50:49.826958 Filename: RA2_ME__OPNPK20090612_171031_000015082079_00456_38085_2893.N1;	12-JUN-2009 17:10:31.924 12-JUN-2009 17:35:40.280
Warning: Wrong UTC SBT time format. 12-JUN-2009 13:50:49.826958 Filename: RA2_ME__OPNPK20090612_173839_000041932079_00456_38085_2894.N1;	12-JUN-2009 17:38:39.634 12-JUN-2009 18:48:32.730
Warning: Wrong UTC SBT time format. 12-JUN-2009 18:44:31.829101 Filename: RA2_ME__OPNPDE20090612_202901_000042992079_00458_38087_9231.N1;	12-JUN-2009 20:29:01.698 12-JUN-2009 21:40:40.624
Warning: Wrong UTC SBT time format. 12-JUN-2009 18:44:31.829101 Filename: RA2_ME__OPNPDE20090612_213944_000061722079_00458_38087_9232.N1;	12-JUN-2009 21:39:44.924 12-JUN-2009 23:22:36.484

**RA2\_ME\_\_OP products with satellite binary time out-of-range**

Gauge Segment (Start-Stop)

RA2\_ME\_\_OP products with wrong clock step

Gauge Segment (Start-Stop)

RA2\_ME\_\_OP products with leap utc set to blank

Gauge Segment (Start-Stop)

RA2\_ME\_\_OP products with leap err set

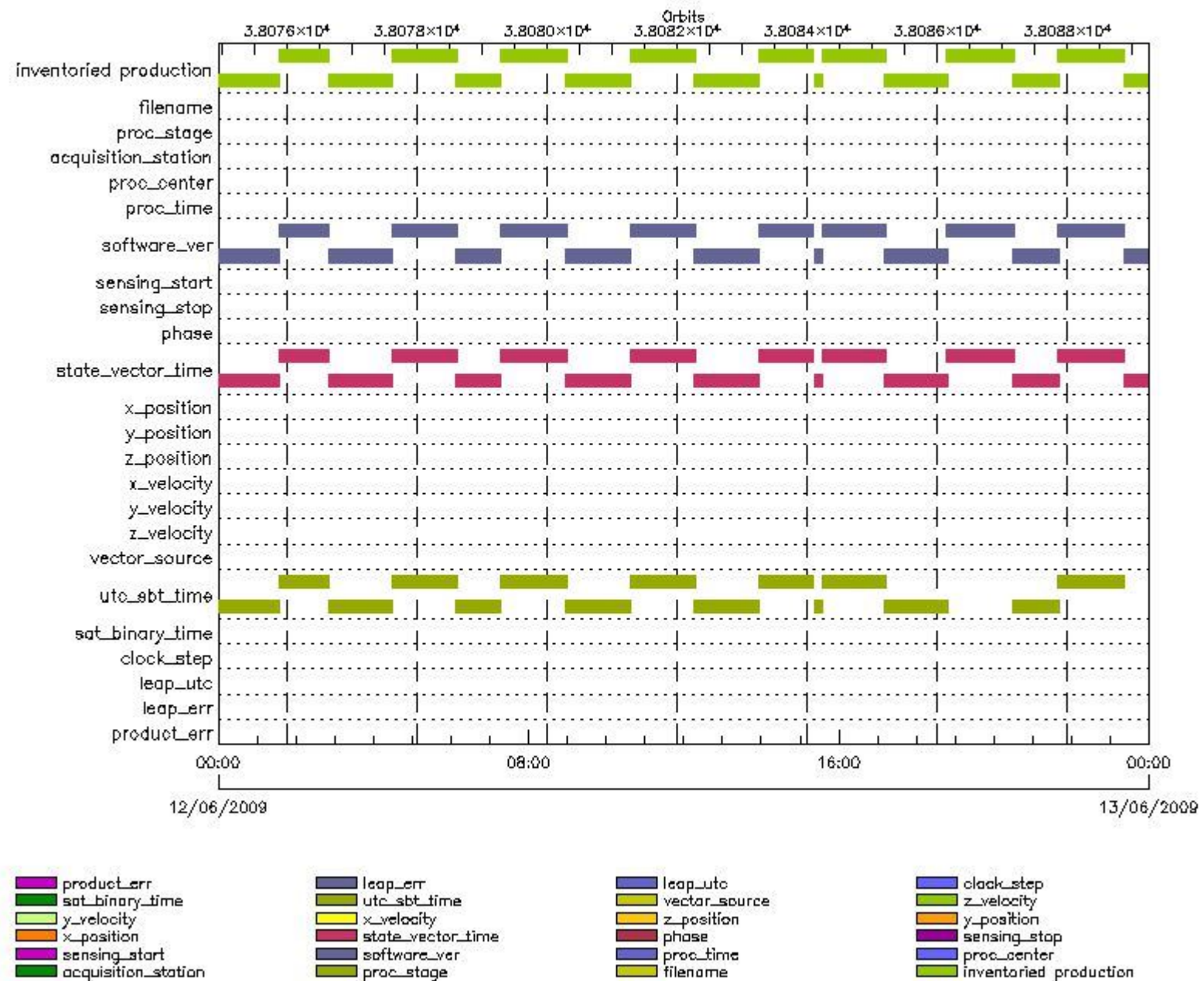
Gauge Segment (Start-Stop)

RA2\_ME\_\_OP products with product err set

Gauge	Segment (Start-Stop)
Warning: Product Error flag set. Filename: RA2_ME__OPNPK20090612_171031_000015082079_00456_38085_2893.N1;	12-JUN-2009 17:10:31.924 12-JUN-2009 17:35:40.280

## MPH checks (Level 1)

### MPH Errors for RA2\_MW\_\_1P



## RA2\_MW\_\_1P MPH checks

### RA2\_MW\_\_1P products with wrong filename

Gauge  Segment (Start-Stop)

### RA2\_MW\_\_1P products with unknown processing stage

Gauge  Segment (Start-Stop)

### RA2\_MW\_\_1P products with unknown acquisition station

Gauge  Segment (Start-Stop)

### RA2\_MW\_\_1P products with unknown processing center

Gauge  Segment (Start-Stop)

### RA2\_MW\_\_1P products with wrong processing time

**Gauge Segment (Start-Stop)**

**RA2\_MW\_\_1P products with software version not equal to the current version**

<b>Gauge</b>	<b>Segment (Start-Stop)</b>
Warning: Wrong Software ver. RA2/5.06 Filename: RA2_MW__1PNPDE20090611_235452_000059812079_00445_38074_5599.N1;	11-JUN-2009 23:54:52.616 12-JUN-2009 01:34:33.626
Warning: Wrong Software ver. RA2/5.06 Filename: RA2_MW__1PNPDE20090612_013334_000046312079_00446_38075_5745.N1;	12-JUN-2009 01:33:34.640 12-JUN-2009 02:50:45.482
Warning: Wrong Software ver. RA2/5.06 Filename: RA2_MW__1PNPDE20090612_025004_000058972079_00447_38076_5914.N1;	12-JUN-2009 02:50:04.320 12-JUN-2009 04:28:21.780
Warning: Wrong Software ver. RA2/5.06 Filename: RA2_MW__1PNPDE20090612_042748_000060582079_00448_38077_6111.N1;	12-JUN-2009 04:27:48.416 12-JUN-2009 06:08:46.292
Warning: Wrong Software ver. RA2/5.06 Filename: RA2_MW__1PNPDK20090612_060812_000041612079_00449_38078_2209.N1;	12-JUN-2009 06:08:12.928 12-JUN-2009 07:17:33.662
Warning: Wrong Software ver. RA2/5.06 Filename: RA2_MW__1PNPDK20090612_071650_000061182079_00450_38079_2345.N1;	12-JUN-2009 07:16:50.272 12-JUN-2009 08:58:48.304
Warning: Wrong Software ver. RA2/5.06 Filename: RA2_MW__1PNPDK20090612_085816_000060262079_00451_38080_2477.N1;	12-JUN-2009 08:58:16.053 12-JUN-2009 10:38:41.624
Warning: Wrong Software ver. RA2/5.06 Filename: RA2_MW__1PNPDK20090612_103759_000059812079_00452_38081_2626.N1;	12-JUN-2009 10:37:59.347 12-JUN-2009 12:17:40.358
Warning: Wrong Software ver. RA2/5.06 Filename: RA2_MW__1PNPDK20090612_121658_000060002079_00453_38082_2805.N1;	12-JUN-2009 12:16:58.081 12-JUN-2009 13:56:58.030
Warning: Wrong Software ver. RA2/5.06 Filename: RA2_MW__1PNPDK20090612_135625_000049712079_00454_38083_2926.N1;	12-JUN-2009 13:56:25.779 12-JUN-2009 15:19:16.391
Warning: Wrong Software ver. RA2/5.06 Filename: RA2_MW__1PNPDK20090612_152318_000006832079_00455_38084_2929.N1;	12-JUN-2009 15:23:18.599 12-JUN-2009 15:34:41.426
Warning: Wrong Software ver. RA2/5.06 Filename: RA2_MW__1PNPDK20090612_153359_000058722079_00455_38084_3049.N1;	12-JUN-2009 15:33:59.150 12-JUN-2009 17:11:50.988
Warning: Wrong Software ver. RA2/5.06 Filename: RA2_MW__1PNPDK20090612_171031_000015092079_00456_38085_3170.N1;	12-JUN-2009 17:10:31.950 12-JUN-2009 17:35:41.364
Warning: Wrong Software ver. RA2/5.06 Filename: RA2_MW__1PNPDK20090612_173839_000041942079_00456_38085_3185.N1;	12-JUN-2009 17:38:39.659 12-JUN-2009 18:48:33.814
Warning: Wrong Software ver. RA2/5.06 Filename: RA2_MW__1PNPDK20090612_184658_000062182079_00457_38086_3311.N1;	12-JUN-2009 18:46:58.065 12-JUN-2009 20:30:36.358
Warning: Wrong Software ver. RA2/5.06 Filename: RA2_MW__1PNPDE20090612_202901_000043002079_00458_38087_6543.N1;	12-JUN-2009 20:29:01.723 12-JUN-2009 21:40:41.708
Warning: Wrong Software ver. RA2/5.06 Filename: RA2_MW__1PNPDE20090612_213944_000061732079_00458_38087_6689.N1;	12-JUN-2009 21:39:44.949 12-JUN-2009 23:22:37.568
Warning: Wrong Software ver. RA2/5.06 Filename: RA2_MW__1PNPDE20090612_232134_000061442079_00459_38088_6841.N1;	12-JUN-2009 23:21:34.125 13-JUN-2009 01:03:57.779

**RA2\_MW\_\_1P products with wrong sensing start**

**Gauge Segment (Start-Stop)**

**RA2\_MW\_\_1P products with wrong sensing stop**

**Gauge Segment (Start-Stop)**

**RA2\_MW\_\_1P products with wrong phase**

**Gauge Segment (Start-Stop)**

**RA2\_MW\_\_1P products with wrong state vector time**

<b>Gauge</b>	<b>Segment (Start-Stop)</b>
Warning: Not equal to FPO input. 12-JUN-2009 00:05:58.835101 Filename: RA2_MW__1PNPDE20090611_235452_000059812079_00445_38074_5599.N1;	11-JUN-2009 23:54:52.616 12-JUN-2009 01:34:33.626
Warning: Not equal to FPO input. 12-JUN-2009 01:46:34.707445 Filename: RA2_MW__1PNPDE20090612_013334_000046312079_00446_38075_5745.N1;	12-JUN-2009 01:33:34.640 12-JUN-2009 02:50:45.482
Warning: Not equal to FPO input. 12-JUN-2009 03:27:10.632387 Filename: RA2_MW__1PNPDE20090612_025004_000058972079_00447_38076_5914.N1;	12-JUN-2009 02:50:04.320 12-JUN-2009 04:28:21.780
Warning: Not equal to FPO input. 12-JUN-2009 05:07:46.655444 Filename: RA2_MW__1PNPDE20090612_042748_000060582079_00448_38077_6111.N1;	12-JUN-2009 04:27:48.416 12-JUN-2009 06:08:46.292
Warning: Not equal to FPO input. 12-JUN-2009 06:48:22.641306 Filename: RA2_MW__1PNPDK20090612_060812_000041612079_00449_38078_2209.N1;	12-JUN-2009 06:08:12.928 12-JUN-2009 07:17:33.662
Warning: Not equal to FPO input. 12-JUN-2009 08:28:58.561557 Filename: RA2_MW__1PNPDK20090612_071650_000061182079_00450_38079_2345.N1;	12-JUN-2009 07:16:50.272 12-JUN-2009 08:58:48.304
Warning: Not equal to FPO input. 12-JUN-2009 10:09:34.449791 Filename: RA2_MW__1PNPDK20090612_085816_000060262079_00451_38080_2477.N1;	12-JUN-2009 08:58:16.053 12-JUN-2009 10:38:41.624
Warning: Not equal to FPO input. 12-JUN-2009 11:50:10.310874 Filename: RA2_MW__1PNPDK20090612_103759_000059812079_00452_38081_2626.N1;	12-JUN-2009 10:37:59.347 12-JUN-2009 12:17:40.358
Warning: Not equal to FPO input. 12-JUN-2009 13:30:46.189742 Filename: RA2_MW__1PNPDK20090612_121658_000060002079_00453_38082_2805.N1;	12-JUN-2009 12:16:58.081 12-JUN-2009 13:56:58.030
Warning: Not equal to FPO input. 12-JUN-2009 15:11:22.137455 Filename: RA2_MW__1PNPDK20090612_135625_000049712079_00454_38083_2926.N1;	12-JUN-2009 13:56:25.779 12-JUN-2009 15:19:16.391
Warning: Not equal to FPO input. 12-JUN-2009 15:11:22.137455 Filename: RA2_MW__1PNPDK20090612_152318_000006832079_00455_38084_2929.N1;	12-JUN-2009 15:23:18.599 12-JUN-2009 15:34:41.426
Warning: Not equal to FPO input. 12-JUN-2009 16:51:58.157173 Filename: RA2_MW__1PNPDK20090612_153359_000058722079_00455_38084_3049.N1;	12-JUN-2009 15:33:59.150 12-JUN-2009 17:11:50.988
Warning: Not equal to FPO input. 12-JUN-2009 16:51:58.156426 Filename: RA2_MW__1PNPDK20090612_171031_000015092079_00456_38085_3170.N1;	12-JUN-2009 17:10:31.950 12-JUN-2009 17:35:41.364
Warning: Not equal to FPO input. 12-JUN-2009 18:32:34.167059 Filename: RA2_MW__1PNPDK20090612_173839_000041942079_00456_38085_3185.N1;	12-JUN-2009 17:38:39.659 12-JUN-2009 18:48:33.814
Warning: Not equal to FPO input. 12-JUN-2009 20:13:10.124035 Filename: RA2_MW__1PNPDK20090612_184658_000062182079_00457_38086_3311.N1;	12-JUN-2009 18:46:58.065 12-JUN-2009 20:30:36.358
Warning: Not equal to FPO input. 12-JUN-2009 21:53:46.003574 Filename: RA2_MW__1PNPDE20090612_202901_000043002079_00458_38087_6543.N1;	12-JUN-2009 20:29:01.723 12-JUN-2009 21:40:41.708
Warning: Not equal to FPO input. 12-JUN-2009 21:53:46.001407 Filename: RA2_MW__1PNPDE20090612_213944_000061732079_00458_38087_6689.N1;	12-JUN-2009 21:39:44.949 12-JUN-2009 23:22:37.568
Warning: Not equal to FPO input. 12-JUN-2009 23:34:21.868222 Filename: RA2_MW__1PNPDE20090612_232134_000061442079_00459_38088_6841.N1;	12-JUN-2009 23:21:34.125 13-JUN-2009 01:03:57.779

**RA2\_MW\_\_1P products with wrong x\_position**

**Gauge Segment (Start-Stop)**

**RA2\_MW\_\_1P products with wrong y\_position**

**Gauge Segment (Start-Stop)**

**RA2\_MW\_\_1P products with wrong z\_position**

**Gauge Segment (Start-Stop)**



**RA2\_MW\_\_1P products with wrong x\_velocity**

**Gauge Segment (Start-Stop)**

**RA2\_MW\_\_1P products with wrong y\_velocity**

**Gauge Segment (Start-Stop)**

**RA2\_MW\_\_1P products with wrong z\_velocity**

**Gauge Segment (Start-Stop)**

**RA2\_MW\_\_1P products with unknown vector source**

**Gauge Segment (Start-Stop)**

**RA2\_MW\_\_1P products with UTC to SBT time too far from sensing time**

<b>Gauge</b>	<b>Segment (Start-Stop)</b>
Warning: Wrong UTC SBT time format. 11-JUN-2009 19:15:51.818825 Filename: RA2_MW__1PNPDE20090611_235452_000059812079_00445_38074_5599.N1;	11-JUN-2009 23:54:52.616 12-JUN-2009 01:34:33.626
Warning: Wrong UTC SBT time format. 11-JUN-2009 19:15:51.818825 Filename: RA2_MW__1PNPDE20090612_013334_000046312079_00446_38075_5745.N1;	12-JUN-2009 01:33:34.640 12-JUN-2009 02:50:45.482
Warning: Wrong UTC SBT time format. 11-JUN-2009 22:39:13.820314 Filename: RA2_MW__1PNPDE20090612_025004_000058972079_00447_38076_5914.N1;	12-JUN-2009 02:50:04.320 12-JUN-2009 04:28:21.780
Warning: Wrong UTC SBT time format. 11-JUN-2009 22:39:13.820314 Filename: RA2_MW__1PNPDE20090612_042748_000060582079_00448_38077_6111.N1;	12-JUN-2009 04:27:48.416 12-JUN-2009 06:08:46.292
Warning: Wrong UTC SBT time format. 11-JUN-2009 22:39:13.820314 Filename: RA2_MW__1PNPDK20090612_060812_000041612079_00449_38078_2209.N1;	12-JUN-2009 06:08:12.928 12-JUN-2009 07:17:33.662
Warning: Wrong UTC SBT time format. 11-JUN-2009 22:39:13.820314 Filename: RA2_MW__1PNPDK20090612_071650_000061182079_00450_38079_2345.N1;	12-JUN-2009 07:16:50.272 12-JUN-2009 08:58:48.304
Warning: Wrong UTC SBT time format. 12-JUN-2009 07:13:07.824062 Filename: RA2_MW__1PNPDK20090612_085816_000060262079_00451_38080_2477.N1;	12-JUN-2009 08:58:16.053 12-JUN-2009 10:38:41.624
Warning: Wrong UTC SBT time format. 12-JUN-2009 07:13:07.824062 Filename: RA2_MW__1PNPDK20090612_103759_000059812079_00452_38081_2626.N1;	12-JUN-2009 10:37:59.347 12-JUN-2009 12:17:40.358
Warning: Wrong UTC SBT time format. 12-JUN-2009 10:32:28.825510 Filename: RA2_MW__1PNPDK20090612_121658_000060002079_00453_38082_2805.N1;	12-JUN-2009 12:16:58.081 12-JUN-2009 13:56:58.030
Warning: Wrong UTC SBT time format. 12-JUN-2009 12:11:44.826238 Filename: RA2_MW__1PNPDK20090612_135625_000049712079_00454_38083_2926.N1;	12-JUN-2009 13:56:25.779 12-JUN-2009 15:19:16.391
Warning: Wrong UTC SBT time format. 12-JUN-2009 12:11:44.826238 Filename: RA2_MW__1PNPDK20090612_152318_000006832079_00455_38084_2929.N1;	12-JUN-2009 15:23:18.599 12-JUN-2009 15:34:41.426
Warning: Wrong UTC SBT time format. 12-JUN-2009 13:50:49.826958 Filename: RA2_MW__1PNPDK20090612_153359_000058722079_00455_38084_3049.N1;	12-JUN-2009 15:33:59.150 12-JUN-2009 17:11:50.988
Warning: Wrong UTC SBT time format. 12-JUN-2009 13:50:49.826958 Filename: RA2_MW__1PNPDK20090612_171031_000015092079_00456_38085_3170.N1;	12-JUN-2009 17:10:31.950 12-JUN-2009 17:35:41.364
Warning: Wrong UTC SBT time format. 12-JUN-2009 13:50:49.826958 Filename: RA2_MW__1PNPDK20090612_173839_000041942079_00456_38085_3185.N1;	12-JUN-2009 17:38:39.659 12-JUN-2009 18:48:33.814
Warning: Wrong UTC SBT time format. 12-JUN-2009 18:44:31.829101 Filename: RA2_MW__1PNPDE20090612_202901_000043002079_00458_38087_6543.N1;	12-JUN-2009 20:29:01.723 12-JUN-2009 21:40:41.708
Warning: Wrong UTC SBT time format. 12-JUN-2009 18:44:31.829101 Filename: RA2_MW__1PNPDE20090612_213944_000061732079_00458_38087_6689.N1;	12-JUN-2009 21:39:44.949 12-JUN-2009 23:22:37.568

**RA2\_MW\_\_1P products with satellite binary time out-of-range**



Gauge Segment (Start-Stop)

RA2\_MW\_\_1P products with wrong clock step

Gauge Segment (Start-Stop)

RA2\_MW\_\_1P products with leap utc set to blank

Gauge Segment (Start-Stop)

RA2\_MW\_\_1P products with leap err set

Gauge Segment (Start-Stop)


RA2\_MW\_\_1P products with product err set

Gauge Segment (Start-Stop)

---

## MPH checks (Level 2)

MPH Errors for RA2\_FGD\_2P



## RA2\_FGD\_2P MPH checks

### RA2\_FGD\_2P products with wrong filename

Gauge Segment (Start-Stop)

### RA2\_FGD\_2P products with unknown processing stage

Gauge Segment (Start-Stop)

### RA2\_FGD\_2P products with unknown acquisition station

Gauge Segment (Start-Stop)

### RA2\_FGD\_2P products with unknown processing center

Gauge Segment (Start-Stop)

### RA2\_FGD\_2P products with wrong processing time

**Gauge Segment (Start-Stop)**

**RA2\_FGD\_2P products with software version not equal to the current version**

<b>Gauge</b>	<b>Segment (Start-Stop)</b>
Warning: Wrong Software ver. RA2/5.06 Filename: RA2_FGD_2PNPDE20090611_235452_000059812079_00445_38074_5600.N1;	11-JUN-2009 23:54:52.616 12-JUN-2009 01:34:33.626
Warning: Wrong Software ver. RA2/5.06 Filename: RA2_FGD_2PNPDE20090612_013334_000046312079_00446_38075_5746.N1;	12-JUN-2009 01:33:34.640 12-JUN-2009 02:50:45.482
Warning: Wrong Software ver. RA2/5.06 Filename: RA2_FGD_2PNPDE20090612_025004_000058972079_00447_38076_5915.N1;	12-JUN-2009 02:50:04.320 12-JUN-2009 04:28:21.780
Warning: Wrong Software ver. RA2/5.06 Filename: RA2_FGD_2PNPDE20090612_042748_000060582079_00448_38077_6112.N1;	12-JUN-2009 04:27:48.416 12-JUN-2009 06:08:46.292
Warning: Wrong Software ver. RA2/5.06 Filename: RA2_FGD_2PNPDK20090612_060812_000041612079_00449_38078_2210.N1;	12-JUN-2009 06:08:12.928 12-JUN-2009 07:17:33.662
Warning: Wrong Software ver. RA2/5.06 Filename: RA2_FGD_2PNPDK20090612_071650_000061182079_00450_38079_2346.N1;	12-JUN-2009 07:16:50.272 12-JUN-2009 08:58:48.304
Warning: Wrong Software ver. RA2/5.06 Filename: RA2_FGD_2PNPDK20090612_085816_000060262079_00451_38080_2478.N1;	12-JUN-2009 08:58:16.053 12-JUN-2009 10:38:41.624
Warning: Wrong Software ver. RA2/5.06 Filename: RA2_FGD_2PNPDK20090612_103759_000059812079_00452_38081_2627.N1;	12-JUN-2009 10:37:59.347 12-JUN-2009 12:17:40.358
Warning: Wrong Software ver. RA2/5.06 Filename: RA2_FGD_2PNPDK20090612_121658_000060002079_00453_38082_2806.N1;	12-JUN-2009 12:16:58.081 12-JUN-2009 13:56:58.030
Warning: Wrong Software ver. RA2/5.06 Filename: RA2_FGD_2PNPDK20090612_135625_000049712079_00454_38083_2927.N1;	12-JUN-2009 13:56:25.779 12-JUN-2009 15:19:16.391
Warning: Wrong Software ver. RA2/5.06 Filename: RA2_FGD_2PNPDK20090612_152318_000006832079_00455_38084_2930.N1;	12-JUN-2009 15:23:18.599 12-JUN-2009 15:34:41.426
Warning: Wrong Software ver. RA2/5.06 Filename: RA2_FGD_2PNPDK20090612_153359_000058722079_00455_38084_3050.N1;	12-JUN-2009 15:33:59.150 12-JUN-2009 17:11:50.988
Warning: Wrong Software ver. RA2/5.06 Filename: RA2_FGD_2PNPDK20090612_171031_000015092079_00456_38085_3171.N1;	12-JUN-2009 17:10:31.950 12-JUN-2009 17:35:41.364
Warning: Wrong Software ver. RA2/5.06 Filename: RA2_FGD_2PNPDK20090612_173839_000041942079_00456_38085_3186.N1;	12-JUN-2009 17:38:39.659 12-JUN-2009 18:48:33.814
Warning: Wrong Software ver. RA2/5.06 Filename: RA2_FGD_2PNPDK20090612_184658_000062182079_00457_38086_3312.N1;	12-JUN-2009 18:46:58.065 12-JUN-2009 20:30:36.358
Warning: Wrong Software ver. RA2/5.06 Filename: RA2_FGD_2PNPDE20090612_202901_000043002079_00458_38087_6544.N1;	12-JUN-2009 20:29:01.723 12-JUN-2009 21:40:41.708
Warning: Wrong Software ver. RA2/5.06 Filename: RA2_FGD_2PNPDE20090612_213944_000061732079_00458_38087_6690.N1;	12-JUN-2009 21:39:44.949 12-JUN-2009 23:22:37.568
Warning: Wrong Software ver. RA2/5.06 Filename: RA2_FGD_2PNPDE20090612_232134_000061442079_00459_38088_6842.N1;	12-JUN-2009 23:21:34.125 13-JUN-2009 01:03:57.779

**RA2\_FGD\_2P products with wrong sensing start**

**Gauge Segment (Start-Stop)**

**RA2\_FGD\_2P products with wrong sensing stop**

**Gauge Segment (Start-Stop)**

**RA2\_FGD\_2P products with wrong phase**

**Gauge Segment (Start-Stop)**

**RA2\_FGD\_2P products with wrong state vector time**

<b>Gauge</b>	<b>Segment (Start-Stop)</b>
Warning: Not equal to FPO input. 12-JUN-2009 00:05:58.835101 Filename: RA2_FGD_2PNPDE20090611_235452_000059812079_00445_38074_5600.N1;	11-JUN-2009 23:54:52.616 12-JUN-2009 01:34:33.626
Warning: Not equal to FPO input. 12-JUN-2009 01:46:34.707445 Filename: RA2_FGD_2PNPDE20090612_013334_000046312079_00446_38075_5746.N1;	12-JUN-2009 01:33:34.640 12-JUN-2009 02:50:45.482
Warning: Not equal to FPO input. 12-JUN-2009 03:27:10.632387 Filename: RA2_FGD_2PNPDE20090612_025004_000058972079_00447_38076_5915.N1;	12-JUN-2009 02:50:04.320 12-JUN-2009 04:28:21.780
Warning: Not equal to FPO input. 12-JUN-2009 05:07:46.655444 Filename: RA2_FGD_2PNPDE20090612_042748_000060582079_00448_38077_6112.N1;	12-JUN-2009 04:27:48.416 12-JUN-2009 06:08:46.292
Warning: Not equal to FPO input. 12-JUN-2009 06:48:22.641306 Filename: RA2_FGD_2PNPDK20090612_060812_000041612079_00449_38078_2210.N1;	12-JUN-2009 06:08:12.928 12-JUN-2009 07:17:33.662
Warning: Not equal to FPO input. 12-JUN-2009 08:28:58.561557 Filename: RA2_FGD_2PNPDK20090612_071650_000061182079_00450_38079_2346.N1;	12-JUN-2009 07:16:50.272 12-JUN-2009 08:58:48.304
Warning: Not equal to FPO input. 12-JUN-2009 10:09:34.449791 Filename: RA2_FGD_2PNPDK20090612_085816_000060262079_00451_38080_2478.N1;	12-JUN-2009 08:58:16.053 12-JUN-2009 10:38:41.624
Warning: Not equal to FPO input. 12-JUN-2009 11:50:10.310874 Filename: RA2_FGD_2PNPDK20090612_103759_000059812079_00452_38081_2627.N1;	12-JUN-2009 10:37:59.347 12-JUN-2009 12:17:40.358
Warning: Not equal to FPO input. 12-JUN-2009 13:30:46.189742 Filename: RA2_FGD_2PNPDK20090612_121658_000060002079_00453_38082_2806.N1;	12-JUN-2009 12:16:58.081 12-JUN-2009 13:56:58.030
Warning: Not equal to FPO input. 12-JUN-2009 15:11:22.137455 Filename: RA2_FGD_2PNPDK20090612_135625_000049712079_00454_38083_2927.N1;	12-JUN-2009 13:56:25.779 12-JUN-2009 15:19:16.391
Warning: Not equal to FPO input. 12-JUN-2009 15:11:22.137455 Filename: RA2_FGD_2PNPDK20090612_152318_000006832079_00455_38084_2930.N1;	12-JUN-2009 15:23:18.599 12-JUN-2009 15:34:41.426
Warning: Not equal to FPO input. 12-JUN-2009 16:51:58.157173 Filename: RA2_FGD_2PNPDK20090612_153359_000058722079_00455_38084_3050.N1;	12-JUN-2009 15:33:59.150 12-JUN-2009 17:11:50.988
Warning: Not equal to FPO input. 12-JUN-2009 16:51:58.156426 Filename: RA2_FGD_2PNPDK20090612_171031_000015092079_00456_38085_3171.N1;	12-JUN-2009 17:10:31.950 12-JUN-2009 17:35:41.364
Warning: Not equal to FPO input. 12-JUN-2009 18:32:34.167059 Filename: RA2_FGD_2PNPDK20090612_173839_000041942079_00456_38085_3186.N1;	12-JUN-2009 17:38:39.659 12-JUN-2009 18:48:33.814
Warning: Not equal to FPO input. 12-JUN-2009 20:13:10.124035 Filename: RA2_FGD_2PNPDK20090612_184658_000062182079_00457_38086_3312.N1;	12-JUN-2009 18:46:58.065 12-JUN-2009 20:30:36.358
Warning: Not equal to FPO input. 12-JUN-2009 21:53:46.003574 Filename: RA2_FGD_2PNPDE20090612_202901_000043002079_00458_38087_6544.N1;	12-JUN-2009 20:29:01.723 12-JUN-2009 21:40:41.708
Warning: Not equal to FPO input. 12-JUN-2009 21:53:46.001407 Filename: RA2_FGD_2PNPDE20090612_213944_000061732079_00458_38087_6690.N1;	12-JUN-2009 21:39:44.949 12-JUN-2009 23:22:37.568
Warning: Not equal to FPO input. 12-JUN-2009 23:34:21.868222 Filename: RA2_FGD_2PNPDE20090612_232134_000061442079_00459_38088_6842.N1;	12-JUN-2009 23:21:34.125 13-JUN-2009 01:03:57.779

**RA2\_FGD\_2P products with wrong x\_position**

Gauge Segment (Start-Stop)

**RA2\_FGD\_2P products with wrong y\_position**

Gauge Segment (Start-Stop)

**RA2\_FGD\_2P products with wrong z\_position**

Gauge Segment (Start-Stop)



**RA2\_FGD\_2P products with wrong x\_velocity**

**Gauge Segment (Start-Stop)**

**RA2\_FGD\_2P products with wrong y\_velocity**

**Gauge Segment (Start-Stop)**

**RA2\_FGD\_2P products with wrong z\_velocity**

**Gauge Segment (Start-Stop)**

**RA2\_FGD\_2P products with unknown vector source**

**Gauge Segment (Start-Stop)**

**RA2\_FGD\_2P products with UTC to SBT time too far from sensing time**

<b>Gauge</b>	<b>Segment (Start-Stop)</b>
Warning: Wrong UTC SBT time format. 11-JUN-2009 19:15:51.818825 Filename: RA2_FGD_2PNPDE20090611_235452_000059812079_00445_38074_5600.N1;	11-JUN-2009 23:54:52.616 12-JUN-2009 01:34:33.626
Warning: Wrong UTC SBT time format. 11-JUN-2009 19:15:51.818825 Filename: RA2_FGD_2PNPDE20090612_013334_000046312079_00446_38075_5746.N1;	12-JUN-2009 01:33:34.640 12-JUN-2009 02:50:45.482
Warning: Wrong UTC SBT time format. 11-JUN-2009 22:39:13.820314 Filename: RA2_FGD_2PNPDE20090612_025004_000058972079_00447_38076_5915.N1;	12-JUN-2009 02:50:04.320 12-JUN-2009 04:28:21.780
Warning: Wrong UTC SBT time format. 11-JUN-2009 22:39:13.820314 Filename: RA2_FGD_2PNPDE20090612_042748_000060582079_00448_38077_6112.N1;	12-JUN-2009 04:27:48.416 12-JUN-2009 06:08:46.292
Warning: Wrong UTC SBT time format. 11-JUN-2009 22:39:13.820314 Filename: RA2_FGD_2PNPDK20090612_060812_000041612079_00449_38078_2210.N1;	12-JUN-2009 06:08:12.928 12-JUN-2009 07:17:33.662
Warning: Wrong UTC SBT time format. 11-JUN-2009 22:39:13.820314 Filename: RA2_FGD_2PNPDK20090612_071650_000061182079_00450_38079_2346.N1;	12-JUN-2009 07:16:50.272 12-JUN-2009 08:58:48.304
Warning: Wrong UTC SBT time format. 12-JUN-2009 07:13:07.824062 Filename: RA2_FGD_2PNPDK20090612_085816_000060262079_00451_38080_2478.N1;	12-JUN-2009 08:58:16.053 12-JUN-2009 10:38:41.624
Warning: Wrong UTC SBT time format. 12-JUN-2009 07:13:07.824062 Filename: RA2_FGD_2PNPDK20090612_103759_000059812079_00452_38081_2627.N1;	12-JUN-2009 10:37:59.347 12-JUN-2009 12:17:40.358
Warning: Wrong UTC SBT time format. 12-JUN-2009 10:32:28.825510 Filename: RA2_FGD_2PNPDK20090612_121658_000060002079_00453_38082_2806.N1;	12-JUN-2009 12:16:58.081 12-JUN-2009 13:56:58.030
Warning: Wrong UTC SBT time format. 12-JUN-2009 12:11:44.826238 Filename: RA2_FGD_2PNPDK20090612_135625_000049712079_00454_38083_2927.N1;	12-JUN-2009 13:56:25.779 12-JUN-2009 15:19:16.391
Warning: Wrong UTC SBT time format. 12-JUN-2009 12:11:44.826238 Filename: RA2_FGD_2PNPDK20090612_152318_000006832079_00455_38084_2930.N1;	12-JUN-2009 15:23:18.599 12-JUN-2009 15:34:41.426
Warning: Wrong UTC SBT time format. 12-JUN-2009 13:50:49.826958 Filename: RA2_FGD_2PNPDK20090612_153359_000058722079_00455_38084_3050.N1;	12-JUN-2009 15:33:59.150 12-JUN-2009 17:11:50.988
Warning: Wrong UTC SBT time format. 12-JUN-2009 13:50:49.826958 Filename: RA2_FGD_2PNPDK20090612_171031_000015092079_00456_38085_3171.N1;	12-JUN-2009 17:10:31.950 12-JUN-2009 17:35:41.364
Warning: Wrong UTC SBT time format. 12-JUN-2009 13:50:49.826958 Filename: RA2_FGD_2PNPDK20090612_173839_000041942079_00456_38085_3186.N1;	12-JUN-2009 17:38:39.659 12-JUN-2009 18:48:33.814
Warning: Wrong UTC SBT time format. 12-JUN-2009 18:44:31.829101 Filename: RA2_FGD_2PNPDE20090612_202901_000043002079_00458_38087_6544.N1;	12-JUN-2009 20:29:01.723 12-JUN-2009 21:40:41.708
Warning: Wrong UTC SBT time format. 12-JUN-2009 18:44:31.829101 Filename: RA2_FGD_2PNPDE20090612_213944_000061732079_00458_38087_6690.N1;	12-JUN-2009 21:39:44.949 12-JUN-2009 23:22:37.568

**RA2\_FGD\_2P products with satellite binary time out-of-range**



**Gauge Segment (Start-Stop)**

**RA2\_FGD\_2P products with wrong clock step**

**Gauge Segment (Start-Stop)**

**RA2\_FGD\_2P products with leap utc set to blank**

**Gauge Segment (Start-Stop)**


**RA2\_FGD\_2P products with leap err set**

**Gauge Segment (Start-Stop)**

**RA2\_FGD\_2P products with product err set**

Gauge	Segment (Start-Stop)
Warning: Product Error flag set. Filename: RA2_FGD_2PNPDE20090611_235452_000059812079_00445_38074_5600.N1;	11-JUN-2009 23:54:52.616 12-JUN-2009 01:34:33.626
Warning: Product Error flag set. Filename: RA2_FGD_2PNPDE20090612_013334_000046312079_00446_38075_5746.N1;	12-JUN-2009 01:33:34.640 12-JUN-2009 02:50:45.482
Warning: Product Error flag set. Filename: RA2_FGD_2PNPDE20090612_025004_000058972079_00447_38076_5915.N1;	12-JUN-2009 02:50:04.320 12-JUN-2009 04:28:21.780
Warning: Product Error flag set. Filename: RA2_FGD_2PNPDE20090612_042748_000060582079_00448_38077_6112.N1;	12-JUN-2009 04:27:48.416 12-JUN-2009 06:08:46.292
Warning: Product Error flag set. Filename: RA2_FGD_2PNPDK20090612_060812_000041612079_00449_38078_2210.N1;	12-JUN-2009 06:08:12.928 12-JUN-2009 07:17:33.662
Warning: Product Error flag set. Filename: RA2_FGD_2PNPDK20090612_071650_000061182079_00450_38079_2346.N1;	12-JUN-2009 07:16:50.272 12-JUN-2009 08:58:48.304
Warning: Product Error flag set. Filename: RA2_FGD_2PNPDK20090612_085816_000060262079_00451_38080_2478.N1;	12-JUN-2009 08:58:16.053 12-JUN-2009 10:38:41.624
Warning: Product Error flag set. Filename: RA2_FGD_2PNPDK20090612_103759_000059812079_00452_38081_2627.N1;	12-JUN-2009 10:37:59.347 12-JUN-2009 12:17:40.358
Warning: Product Error flag set. Filename: RA2_FGD_2PNPDK20090612_121658_000060002079_00453_38082_2806.N1;	12-JUN-2009 12:16:58.081 12-JUN-2009 13:56:58.030
Warning: Product Error flag set. Filename: RA2_FGD_2PNPDK20090612_135625_000049712079_00454_38083_2927.N1;	12-JUN-2009 13:56:25.779 12-JUN-2009 15:19:16.391
Warning: Product Error flag set. Filename: RA2_FGD_2PNPDK20090612_152318_000006832079_00455_38084_2930.N1;	12-JUN-2009 15:23:18.599 12-JUN-2009 15:34:41.426
Warning: Product Error flag set. Filename: RA2_FGD_2PNPDK20090612_153359_000058722079_00455_38084_3050.N1;	12-JUN-2009 15:33:59.150 12-JUN-2009 17:11:50.988
Warning: Product Error flag set. Filename: RA2_FGD_2PNPDK20090612_171031_000015092079_00456_38085_3171.N1;	12-JUN-2009 17:10:31.950 12-JUN-2009 17:35:41.364
Warning: Product Error flag set. Filename: RA2_FGD_2PNPDK20090612_173839_000041942079_00456_38085_3186.N1;	12-JUN-2009 17:38:39.659 12-JUN-2009 18:48:33.814
Warning: Product Error flag set. Filename: RA2_FGD_2PNPDK20090612_184658_000062182079_00457_38086_3312.N1;	12-JUN-2009 18:46:58.065 12-JUN-2009 20:30:36.358
Warning: Product Error flag set. Filename: RA2_FGD_2PNPDE20090612_202901_000043002079_00458_38087_6544.N1;	12-JUN-2009 20:29:01.723 12-JUN-2009 21:40:41.708
Warning: Product Error flag set. Filename: RA2_FGD_2PNPDE20090612_213944_000061732079_00458_38087_6690.N1;	12-JUN-2009 21:39:44.949 12-JUN-2009 23:22:37.568
Warning: Product Error flag set. Filename: RA2_FGD_2PNPDE20090612_232134_000061442079_00459_38088_6842.N1;	12-JUN-2009 23:21:34.125 13-JUN-2009 01:03:57.779

## MPH Errors for RA2\_WWV\_2P



### RA2\_WWV\_2P MPH checks

#### RA2\_WWV\_2P products with wrong filename

Gauge  Segment (Start-Stop)

RA2\_WWV\_2P products with unknown processing stage

Gauge  Segment (Start-Stop)

RA2\_WWV\_2P products with unknown acquisition station

Gauge Segment (Start-Stop)

**RA2\_WWV\_2P products with unknown processing center**

Gauge Segment (Start-Stop)

**RA2\_WWV\_2P products with wrong processing time**

Gauge Segment (Start-Stop)

**RA2\_WWV\_2P products with software version not equal to the current version**

Gauge	Segment (Start-Stop)
Warning: Wrong Software ver. RA2/5.06 Filename: RA2_WWV_2PNPDE20090611_235452_000059812079_00445_38074_5601.N1;	11-JUN-2009 23:54:52.616 12-JUN-2009 01:34:33.626
Warning: Wrong Software ver. RA2/5.06 Filename: RA2_WWV_2PNPDE20090612_013334_000046312079_00446_38075_5747.N1;	12-JUN-2009 01:33:34.640 12-JUN-2009 02:50:45.482
Warning: Wrong Software ver. RA2/5.06 Filename: RA2_WWV_2PNPDE20090612_025004_000058972079_00447_38076_5916.N1;	12-JUN-2009 02:50:04.320 12-JUN-2009 04:28:21.780
Warning: Wrong Software ver. RA2/5.06 Filename: RA2_WWV_2PNPDE20090612_042748_000060582079_00448_38077_6113.N1;	12-JUN-2009 04:27:48.416 12-JUN-2009 06:08:46.292
Warning: Wrong Software ver. RA2/5.06 Filename: RA2_WWV_2PNPDK20090612_060812_000041612079_00449_38078_2211.N1;	12-JUN-2009 06:08:12.928 12-JUN-2009 07:17:33.662
Warning: Wrong Software ver. RA2/5.06 Filename: RA2_WWV_2PNPDK20090612_071650_000061182079_00450_38079_2347.N1;	12-JUN-2009 07:16:50.272 12-JUN-2009 08:58:48.304
Warning: Wrong Software ver. RA2/5.06 Filename: RA2_WWV_2PNPDK20090612_085816_000060262079_00451_38080_2479.N1;	12-JUN-2009 08:58:16.053 12-JUN-2009 10:38:41.624
Warning: Wrong Software ver. RA2/5.06 Filename: RA2_WWV_2PNPDK20090612_103759_000059812079_00452_38081_2628.N1;	12-JUN-2009 10:37:59.347 12-JUN-2009 12:17:40.358
Warning: Wrong Software ver. RA2/5.06 Filename: RA2_WWV_2PNPDK20090612_121658_000060002079_00453_38082_2807.N1;	12-JUN-2009 12:16:58.081 12-JUN-2009 13:56:58.030
Warning: Wrong Software ver. RA2/5.06 Filename: RA2_WWV_2PNPDK20090612_135625_000049712079_00454_38083_2928.N1;	12-JUN-2009 13:56:25.779 12-JUN-2009 15:19:16.391
Warning: Wrong Software ver. RA2/5.06 Filename: RA2_WWV_2PNPDK20090612_152318_000006832079_00455_38084_2931.N1;	12-JUN-2009 15:23:18.599 12-JUN-2009 15:34:41.426
Warning: Wrong Software ver. RA2/5.06 Filename: RA2_WWV_2PNPDK20090612_153359_000058722079_00455_38084_3051.N1;	12-JUN-2009 15:33:59.150 12-JUN-2009 17:11:50.988
Warning: Wrong Software ver. RA2/5.06 Filename: RA2_WWV_2PNPDK20090612_171031_000015092079_00456_38085_3172.N1;	12-JUN-2009 17:10:31.950 12-JUN-2009 17:35:41.364
Warning: Wrong Software ver. RA2/5.06 Filename: RA2_WWV_2PNPDK20090612_173839_000041942079_00456_38085_3187.N1;	12-JUN-2009 17:38:39.659 12-JUN-2009 18:48:33.814
Warning: Wrong Software ver. RA2/5.06 Filename: RA2_WWV_2PNPDK20090612_184658_000062182079_00457_38086_3313.N1;	12-JUN-2009 18:46:58.065 12-JUN-2009 20:30:36.358
Warning: Wrong Software ver. RA2/5.06 Filename: RA2_WWV_2PNPDE20090612_202901_000043002079_00458_38087_6545.N1;	12-JUN-2009 20:29:01.723 12-JUN-2009 21:40:41.708
Warning: Wrong Software ver. RA2/5.06 Filename: RA2_WWV_2PNPDE20090612_213944_000061732079_00458_38087_6691.N1;	12-JUN-2009 21:39:44.949 12-JUN-2009 23:22:37.568
Warning: Wrong Software ver. RA2/5.06 Filename: RA2_WWV_2PNPDE20090612_232134_000061442079_00459_38088_6843.N1;	12-JUN-2009 23:21:34.125 13-JUN-2009 01:03:57.779

**RA2\_WWV\_2P products with wrong sensing start**

Gauge Segment (Start-Stop)



**RA2\_WWV\_2P products with wrong sensing stop**

**Gauge Segment (Start-Stop)**

**RA2\_WWV\_2P products with wrong phase**

**Gauge Segment (Start-Stop)**

**RA2\_WWV\_2P products with wrong state vector time**

<b>Gauge</b>	<b>Segment (Start-Stop)</b>
Warning: Not equal to FPO input. 12-JUN-2009 00:05:58.835101 Filename: RA2_WWV_2PNPDE20090611_235452_000059812079_00445_38074_5601.N1;	11-JUN-2009 23:54:52.616 12-JUN-2009 01:34:33.626
Warning: Not equal to FPO input. 12-JUN-2009 01:46:34.707445 Filename: RA2_WWV_2PNPDE20090612_013334_000046312079_00446_38075_5747.N1;	12-JUN-2009 01:33:34.640 12-JUN-2009 02:50:45.482
Warning: Not equal to FPO input. 12-JUN-2009 03:27:10.632387 Filename: RA2_WWV_2PNPDE20090612_025004_000058972079_00447_38076_5916.N1;	12-JUN-2009 02:50:04.320 12-JUN-2009 04:28:21.780
Warning: Not equal to FPO input. 12-JUN-2009 05:07:46.655444 Filename: RA2_WWV_2PNPDE20090612_042748_000060582079_00448_38077_6113.N1;	12-JUN-2009 04:27:48.416 12-JUN-2009 06:08:46.292
Warning: Not equal to FPO input. 12-JUN-2009 06:48:22.641306 Filename: RA2_WWV_2PNPDK20090612_060812_000041612079_00449_38078_2211.N1;	12-JUN-2009 06:08:12.928 12-JUN-2009 07:17:33.662
Warning: Not equal to FPO input. 12-JUN-2009 08:28:58.561557 Filename: RA2_WWV_2PNPDK20090612_071650_000061182079_00450_38079_2347.N1;	12-JUN-2009 07:16:50.272 12-JUN-2009 08:58:48.304
Warning: Not equal to FPO input. 12-JUN-2009 10:09:34.449791 Filename: RA2_WWV_2PNPDK20090612_085816_000060262079_00451_38080_2479.N1;	12-JUN-2009 08:58:16.053 12-JUN-2009 10:38:41.624
Warning: Not equal to FPO input. 12-JUN-2009 11:50:10.310874 Filename: RA2_WWV_2PNPDK20090612_103759_000059812079_00452_38081_2628.N1;	12-JUN-2009 10:37:59.347 12-JUN-2009 12:17:40.358
Warning: Not equal to FPO input. 12-JUN-2009 13:30:46.189742 Filename: RA2_WWV_2PNPDK20090612_121658_000060002079_00453_38082_2807.N1;	12-JUN-2009 12:16:58.081 12-JUN-2009 13:56:58.030
Warning: Not equal to FPO input. 12-JUN-2009 15:11:22.137455 Filename: RA2_WWV_2PNPDK20090612_135625_000049712079_00454_38083_2928.N1;	12-JUN-2009 13:56:25.779 12-JUN-2009 15:19:16.391
Warning: Not equal to FPO input. 12-JUN-2009 15:11:22.137455 Filename: RA2_WWV_2PNPDK20090612_152318_000006832079_00455_38084_2931.N1;	12-JUN-2009 15:23:18.599 12-JUN-2009 15:34:41.426
Warning: Not equal to FPO input. 12-JUN-2009 16:51:58.157173 Filename: RA2_WWV_2PNPDK20090612_153359_000058722079_00455_38084_3051.N1;	12-JUN-2009 15:33:59.150 12-JUN-2009 17:11:50.988
Warning: Not equal to FPO input. 12-JUN-2009 16:51:58.156426 Filename: RA2_WWV_2PNPDK20090612_171031_000015092079_00456_38085_3172.N1;	12-JUN-2009 17:10:31.950 12-JUN-2009 17:35:41.364
Warning: Not equal to FPO input. 12-JUN-2009 18:32:34.167059 Filename: RA2_WWV_2PNPDK20090612_173839_000041942079_00456_38085_3187.N1;	12-JUN-2009 17:38:39.659 12-JUN-2009 18:48:33.814
Warning: Not equal to FPO input. 12-JUN-2009 20:13:10.124035 Filename: RA2_WWV_2PNPDK20090612_184658_000062182079_00457_38086_3313.N1;	12-JUN-2009 18:46:58.065 12-JUN-2009 20:30:36.358
Warning: Not equal to FPO input. 12-JUN-2009 21:53:46.003574 Filename: RA2_WWV_2PNPDE20090612_202901_000043002079_00458_38087_6545.N1;	12-JUN-2009 20:29:01.723 12-JUN-2009 21:40:41.708
Warning: Not equal to FPO input. 12-JUN-2009 21:53:46.001407 Filename: RA2_WWV_2PNPDE20090612_213944_000061732079_00458_38087_6691.N1;	12-JUN-2009 21:39:44.949 12-JUN-2009 23:22:37.568
Warning: Not equal to FPO input. 12-JUN-2009 23:34:21.868222 Filename: RA2_WWV_2PNPDE20090612_232134_000061442079_00459_38088_6843.N1;	12-JUN-2009 23:21:34.125 13-JUN-2009 01:03:57.779

**RA2\_WWV\_2P products with wrong x\_position**

**Gauge Segment (Start-Stop)**



**RA2\_WWV\_2P products with wrong y\_position**

**Gauge Segment (Start-Stop)**

**RA2\_WWV\_2P products with wrong z\_position**

**Gauge Segment (Start-Stop)**

**RA2\_WWV\_2P products with wrong x\_velocity**

**Gauge Segment (Start-Stop)**

**RA2\_WWV\_2P products with wrong y\_velocity**

**Gauge Segment (Start-Stop)**

**RA2\_WWV\_2P products with wrong z\_velocity**

**Gauge Segment (Start-Stop)**

**RA2\_WWV\_2P products with unknown vector source**

**Gauge Segment (Start-Stop)**

**RA2\_WWV\_2P products with UTC to SBT time too far from sensing time**

<b>Gauge</b>	<b>Segment (Start-Stop)</b>
Warning: Wrong UTC SBT time format. 11-JUN-2009 19:15:51.818825 Filename: RA2_WWV_2PNPDE20090611_235452_000059812079_00445_38074_5601.N1;	11-JUN-2009 23:54:52.616 12-JUN-2009 01:34:33.626
Warning: Wrong UTC SBT time format. 11-JUN-2009 19:15:51.818825 Filename: RA2_WWV_2PNPDE20090612_013334_000046312079_00446_38075_5747.N1;	12-JUN-2009 01:33:34.640 12-JUN-2009 02:50:45.482
Warning: Wrong UTC SBT time format. 11-JUN-2009 22:39:13.820314 Filename: RA2_WWV_2PNPDE20090612_025004_000058972079_00447_38076_5916.N1;	12-JUN-2009 02:50:04.320 12-JUN-2009 04:28:21.780
Warning: Wrong UTC SBT time format. 11-JUN-2009 22:39:13.820314 Filename: RA2_WWV_2PNPDE20090612_042748_000060582079_00448_38077_6113.N1;	12-JUN-2009 04:27:48.416 12-JUN-2009 06:08:46.292
Warning: Wrong UTC SBT time format. 11-JUN-2009 22:39:13.820314 Filename: RA2_WWV_2PNPDK20090612_060812_000041612079_00449_38078_2211.N1;	12-JUN-2009 06:08:12.928 12-JUN-2009 07:17:33.662
Warning: Wrong UTC SBT time format. 11-JUN-2009 22:39:13.820314 Filename: RA2_WWV_2PNPDK20090612_071650_000061182079_00450_38079_2347.N1;	12-JUN-2009 07:16:50.272 12-JUN-2009 08:58:48.304
Warning: Wrong UTC SBT time format. 12-JUN-2009 07:13:07.824062 Filename: RA2_WWV_2PNPDK20090612_085816_000060262079_00451_38080_2479.N1;	12-JUN-2009 08:58:16.053 12-JUN-2009 10:38:41.624
Warning: Wrong UTC SBT time format. 12-JUN-2009 07:13:07.824062 Filename: RA2_WWV_2PNPDK20090612_103759_000059812079_00452_38081_2628.N1;	12-JUN-2009 10:37:59.347 12-JUN-2009 12:17:40.358
Warning: Wrong UTC SBT time format. 12-JUN-2009 10:32:28.825510 Filename: RA2_WWV_2PNPDK20090612_121658_000060002079_00453_38082_2807.N1;	12-JUN-2009 12:16:58.081 12-JUN-2009 13:56:58.030
Warning: Wrong UTC SBT time format. 12-JUN-2009 12:11:44.826238 Filename: RA2_WWV_2PNPDK20090612_135625_000049712079_00454_38083_2928.N1;	12-JUN-2009 13:56:25.779 12-JUN-2009 15:19:16.391
Warning: Wrong UTC SBT time format. 12-JUN-2009 12:11:44.826238 Filename: RA2_WWV_2PNPDK20090612_152318_000006832079_00455_38084_2931.N1;	12-JUN-2009 15:23:18.599 12-JUN-2009 15:34:41.426
Warning: Wrong UTC SBT time format. 12-JUN-2009 13:50:49.826958 Filename: RA2_WWV_2PNPDK20090612_153359_000058722079_00455_38084_3051.N1;	12-JUN-2009 15:33:59.150 12-JUN-2009 17:11:50.988
Warning: Wrong UTC SBT time format. 12-JUN-2009 13:50:49.826958 Filename: RA2_WWV_2PNPDK20090612_171031_000015092079_00456_38085_3172.N1;	12-JUN-2009 17:10:31.950 12-JUN-2009 17:35:41.364
Warning: Wrong UTC SBT time format. 12-JUN-2009 13:50:49.826958 Filename: RA2_WWV_2PNPDK20090612_173839_000041942079_00456_38085_3187.N1;	12-JUN-2009 17:38:39.659 12-JUN-2009 18:48:33.814

Warning: Wrong UTC SBT time format. 12-JUN-2009 18:44:31.829101 Filename: RA2_WWV_2PNPDE20090612_202901_000043002079_00458_38087_6545.N1;	12-JUN-2009 20:29:01.723 12-JUN-2009 21:40:41.708
Warning: Wrong UTC SBT time format. 12-JUN-2009 18:44:31.829101 Filename: RA2_WWV_2PNPDE20090612_213944_000061732079_00458_38087_6691.N1;	12-JUN-2009 21:39:44.949 12-JUN-2009 23:22:37.568

**RA2\_WWV\_2P products with satellite binary time out-of-range**

**Gauge Segment (Start-Stop)**

**RA2\_WWV\_2P products with wrong clock step**

**Gauge Segment (Start-Stop)**

**RA2\_WWV\_2P products with leap utc set to blank**

**Gauge Segment (Start-Stop)**

**RA2\_WWV\_2P products with leap err set**

**Gauge Segment (Start-Stop)**

**RA2\_WWV\_2P products with product err set**

Gauge	Segment (Start-Stop)
Warning: Product Error flag set. Filename: RA2_WWV_2PNPDE20090611_235452_000059812079_00445_38074_5601.N1;	11-JUN-2009 23:54:52.616 12-JUN-2009 01:34:33.626
Warning: Product Error flag set. Filename: RA2_WWV_2PNPDE20090612_013334_000046312079_00446_38075_5747.N1;	12-JUN-2009 01:33:34.640 12-JUN-2009 02:50:45.482
Warning: Product Error flag set. Filename: RA2_WWV_2PNPDE20090612_025004_000058972079_00447_38076_5916.N1;	12-JUN-2009 02:50:04.320 12-JUN-2009 04:28:21.780
Warning: Product Error flag set. Filename: RA2_WWV_2PNPDE20090612_042748_000060582079_00448_38077_6113.N1;	12-JUN-2009 04:27:48.416 12-JUN-2009 06:08:46.292
Warning: Product Error flag set. Filename: RA2_WWV_2PNPDK20090612_060812_000041612079_00449_38078_2211.N1;	12-JUN-2009 06:08:12.928 12-JUN-2009 07:17:33.662
Warning: Product Error flag set. Filename: RA2_WWV_2PNPDK20090612_071650_000061182079_00450_38079_2347.N1;	12-JUN-2009 07:16:50.272 12-JUN-2009 08:58:48.304
Warning: Product Error flag set. Filename: RA2_WWV_2PNPDK20090612_085816_000060262079_00451_38080_2479.N1;	12-JUN-2009 08:58:16.053 12-JUN-2009 10:38:41.624
Warning: Product Error flag set. Filename: RA2_WWV_2PNPDK20090612_103759_000059812079_00452_38081_2628.N1;	12-JUN-2009 10:37:59.347 12-JUN-2009 12:17:40.358
Warning: Product Error flag set. Filename: RA2_WWV_2PNPDK20090612_121658_000060002079_00453_38082_2807.N1;	12-JUN-2009 12:16:58.081 12-JUN-2009 13:56:58.030
Warning: Product Error flag set. Filename: RA2_WWV_2PNPDK20090612_135625_000049712079_00454_38083_2928.N1;	12-JUN-2009 13:56:25.779 12-JUN-2009 15:19:16.391
Warning: Product Error flag set. Filename: RA2_WWV_2PNPDK20090612_152318_000006832079_00455_38084_2931.N1;	12-JUN-2009 15:23:18.599 12-JUN-2009 15:34:41.426
Warning: Product Error flag set. Filename: RA2_WWV_2PNPDK20090612_153359_000058722079_00455_38084_3051.N1;	12-JUN-2009 15:33:59.150 12-JUN-2009 17:11:50.988
Warning: Product Error flag set. Filename: RA2_WWV_2PNPDK20090612_171031_000015092079_00456_38085_3172.N1;	12-JUN-2009 17:10:31.950 12-JUN-2009 17:35:41.364
Warning: Product Error flag set. Filename: RA2_WWV_2PNPDK20090612_173839_000041942079_00456_38085_3187.N1;	12-JUN-2009 17:38:39.659 12-JUN-2009 18:48:33.814
Warning: Product Error flag set. Filename: RA2_WWV_2PNPDK20090612_184658_000062182079_00457_38086_3313.N1;	12-JUN-2009 18:46:58.065 12-JUN-2009 20:30:36.358

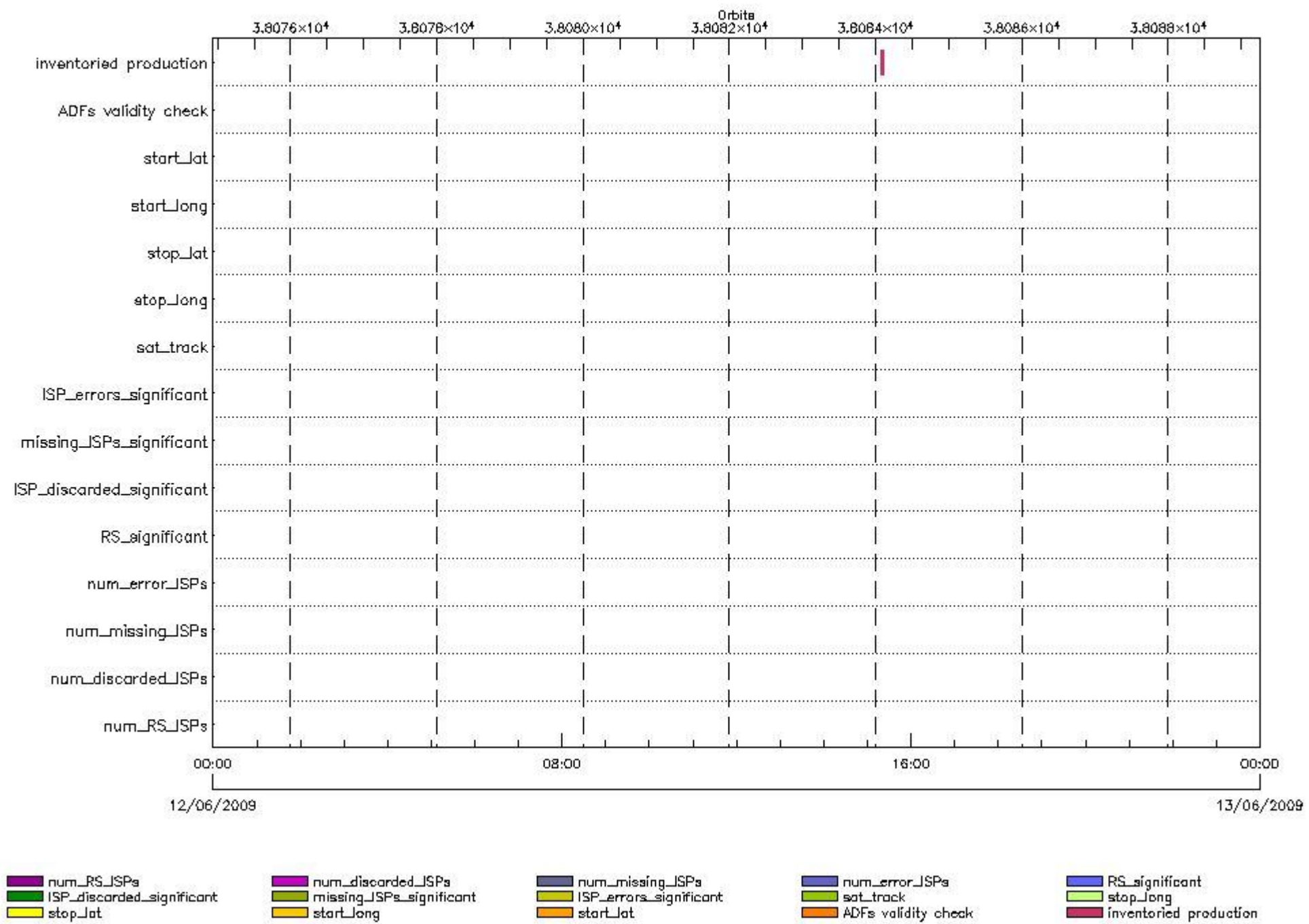
Warning: Product Error flag set. Filename: RA2_WWV_2PNPDE20090612_202901_000043002079_00458_38087_6545.N1;	12-JUN-2009 20:29:01.723 12-JUN-2009 21:40:41.708
Warning: Product Error flag set. Filename: RA2_WWV_2PNPDE20090612_213944_000061732079_00458_38087_6691.N1;	12-JUN-2009 21:39:44.949 12-JUN-2009 23:22:37.568
Warning: Product Error flag set. Filename: RA2_WWV_2PNPDE20090612_232134_000061442079_00459_38088_6843.N1;	12-JUN-2009 23:21:34.125 13-JUN-2009 01:03:57.779

---

## SPH checks

RA2\_CAL\_0P SPH checks

SPH fields with errors



**RA2\_CAL\_0P products using a wrong ADF (sensing not included in validity)**

Gauge Segment (Start-Stop) Explicit Reference

**RA2\_CAL\_0P products with start\_lat out of range**

Gauge Value Segment (Start-Stop) Explicit Reference

**RA2\_CAL\_0P products with start\_long out of range**

Gauge Value Segment (Start-Stop) Explicit Reference



RA2\_CAL\_0P products with stop\_lat out of range

Gauge Value Segment (Start-Stop) Explicit Reference

RA2\_CAL\_0P products with stop\_long out of range

Gauge Value Segment (Start-Stop) Explicit Reference

RA2\_CAL\_0P products with sat\_track out of range

Gauge Value Segment (Start-Stop) Explicit Reference

Percentage of RA2\_CAL\_0P products with ISP\_errors\_significant set to 1

Gauge Value Segment (Start-Stop)

RA2\_CAL\_0P products with num\_error\_ISPs out of range

Gauge Value Segment (Start-Stop) Explicit Reference

Statistics for RA2\_CAL\_0P products with num\_error\_ISPs out of range

Gauge Statistics Segment (Start-Stop)

Percentage of RA2\_CAL\_0P products with missing\_ISPs\_significant set to 1

Gauge Value Segment (Start-Stop)

RA2\_CAL\_0P products with num\_missing\_ISPs out of range

Gauge Value Segment (Start-Stop) Explicit Reference

Statistics for RA2\_CAL\_0P products with num\_missing\_ISPs out of range

Gauge Statistics Segment (Start-Stop)

Percentage of RA2\_CAL\_0P products with ISP\_discarded\_significant set to 1

Gauge Value Segment (Start-Stop)

RA2\_CAL\_0P products with num\_discarded\_ISPs out of range

Gauge	Value	Segment (Start-Stop)	Explicit Reference
-------	-------	----------------------	--------------------

Statistics for RA2\_CAL\_0P products with num\_discarded\_ISPs out of range

Gauge	Statistics	Segment (Start-Stop)
-------	------------	----------------------

Percentage of RA2\_CAL\_0P products with RS\_significant set to 1

Gauge	Value	Segment (Start-Stop)
-------	-------	----------------------

RA2\_CAL\_0P products with num\_RS\_ISPs out of range

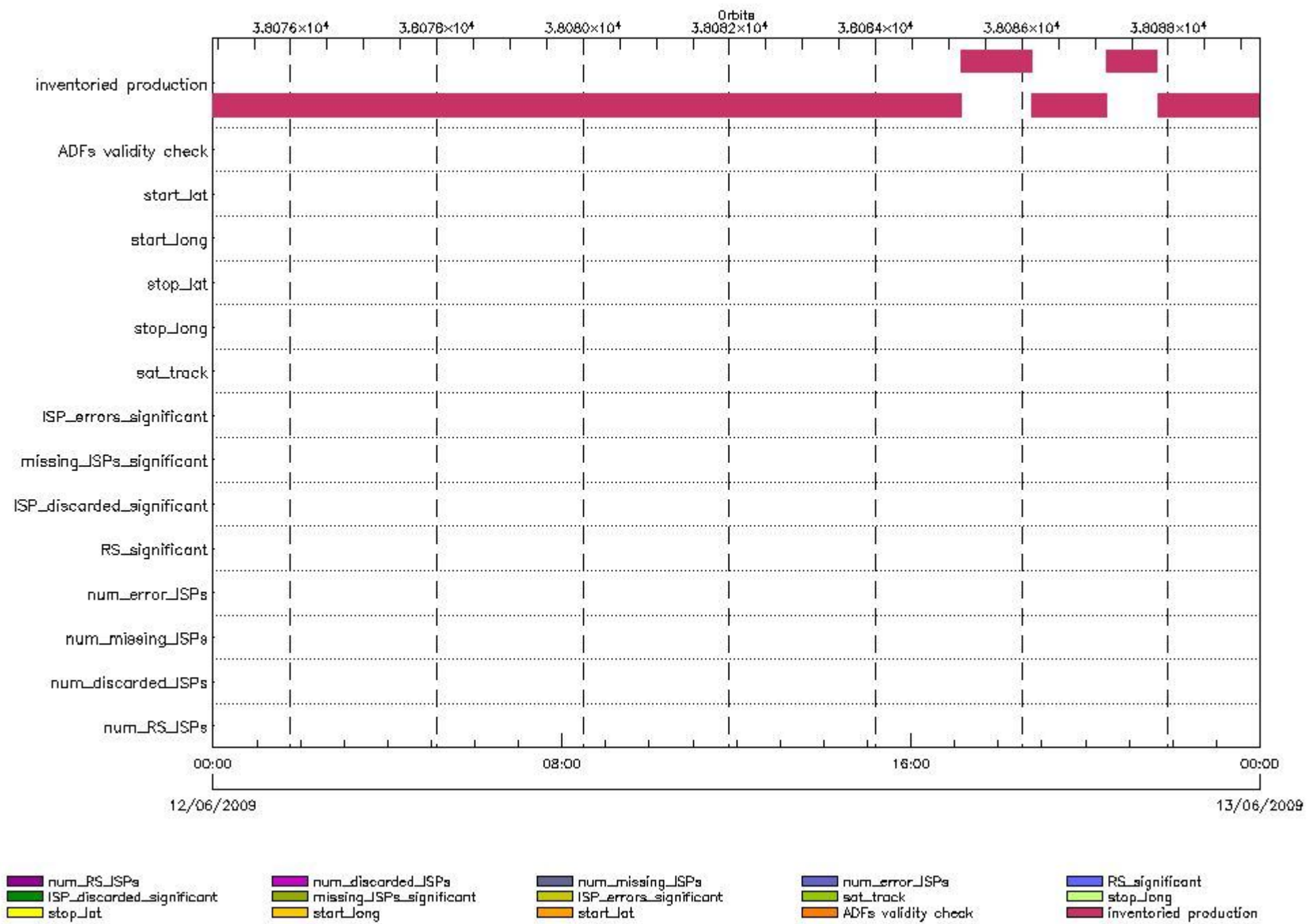
Gauge	Value	Segment (Start-Stop)	Explicit Reference
-------	-------	----------------------	--------------------

Statistics for RA2\_CAL\_0P products with num\_RS\_ISPs out of range

Gauge	Statistics	Segment (Start-Stop)
-------	------------	----------------------

DOR\_DOP\_0P SPH checks

SPH fields with errors



**DOR\_DOP\_0P products using a wrong ADF (sensing not included in validity)**

Gauge Segment (Start-Stop) Explicit Reference

**DOR\_DOP\_0P products with start\_lat out of range**

Gauge Value Segment (Start-Stop) Explicit Reference

**DOR\_DOP\_0P products with start\_long out of range**

Gauge Value Segment (Start-Stop) Explicit Reference

DOR\_DOP\_0P products with stop\_lat out of range

Gauge Value Segment (Start-Stop) Explicit Reference

DOR\_DOP\_0P products with stop\_long out of range

Gauge Value Segment (Start-Stop) Explicit Reference

DOR\_DOP\_0P products with sat\_track out of range

Gauge Value Segment (Start-Stop) Explicit Reference

Percentage of DOR\_DOP\_0P products with ISP\_errors\_significant set to 1

Gauge Value Segment (Start-Stop)

DOR\_DOP\_0P products with num\_error\_ISPs out of range

Gauge Value Segment (Start-Stop) Explicit Reference

Statistics for DOR\_DOP\_0P products with num\_error\_ISPs out of range

Gauge Statistics Segment (Start-Stop)

Percentage of DOR\_DOP\_0P products with missing\_ISPs\_significant set to 1

Gauge Value Segment (Start-Stop)

DOR\_DOP\_0P products with num\_missing\_ISPs out of range

Gauge Value Segment (Start-Stop) Explicit Reference

Statistics for DOR\_DOP\_0P products with num\_missing\_ISPs out of range

Gauge Statistics Segment (Start-Stop)

Percentage of DOR\_DOP\_0P products with ISP\_discarded\_significant set to 1

Gauge Value Segment (Start-Stop)

DOR\_DOP\_0P products with num\_discarded\_ISPs out of range



Gauge	Value	Segment (Start-Stop)	Explicit Reference
-------	-------	----------------------	--------------------

Statistics for DOR\_DOP\_0P products with num\_discarded\_ISPs out of range

Gauge	Statistics	Segment (Start-Stop)
-------	------------	----------------------

Percentage of DOR\_DOP\_0P products with RS\_significant set to 1

Gauge	Value	Segment (Start-Stop)
-------	-------	----------------------

DOR\_DOP\_0P products with num\_RS\_ISPs out of range

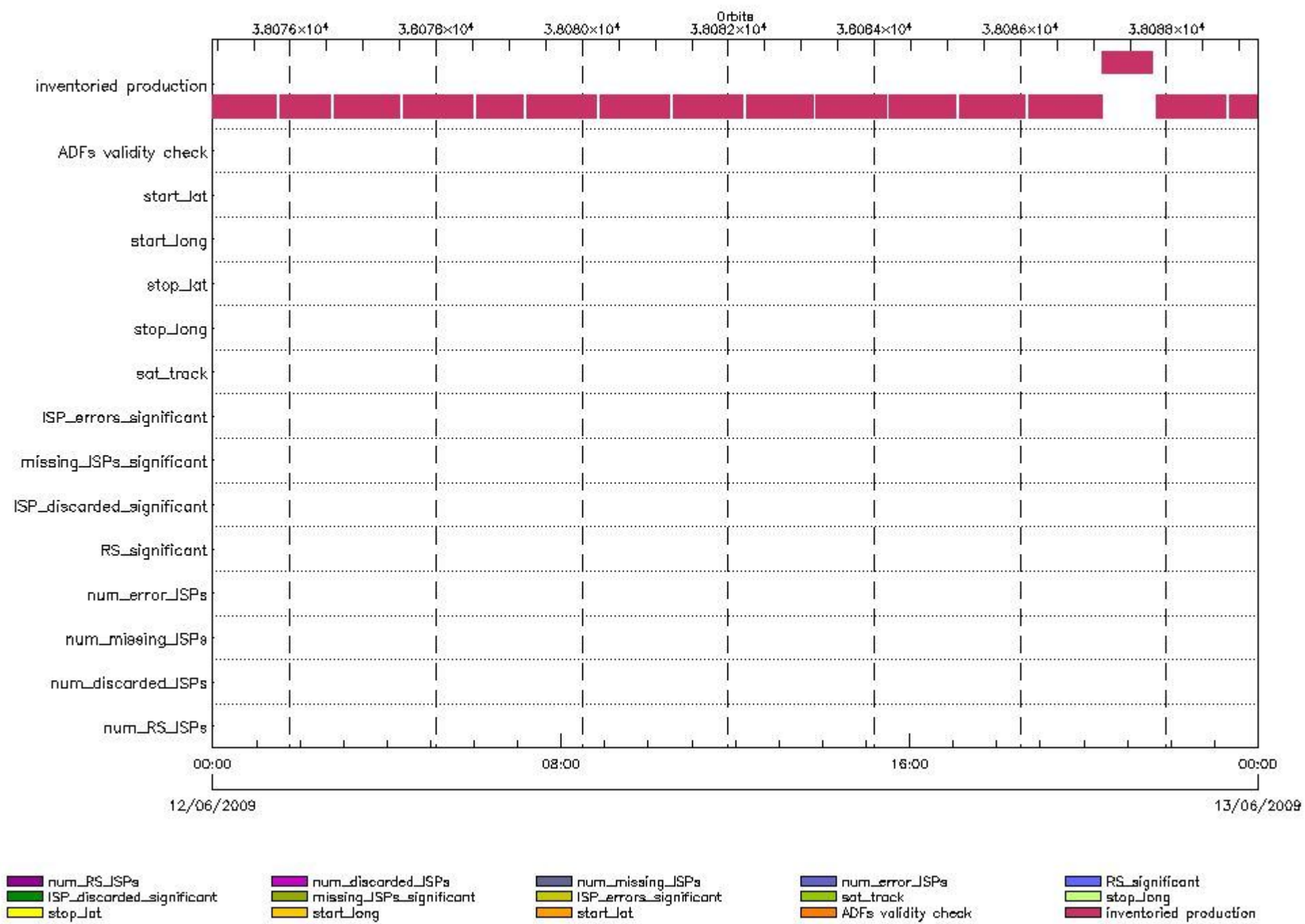
Gauge	Value	Segment (Start-Stop)	Explicit Reference
-------	-------	----------------------	--------------------

Statistics for DOR\_DOP\_0P products with num\_RS\_ISPs out of range

Gauge	Statistics	Segment (Start-Stop)
-------	------------	----------------------

DOR\_NAV\_0P SPH checks

SPH fields with errors



**DOR\_NAV\_0P products using a wrong ADF (sensing not included in validity)**

Gauge Segment (Start-Stop) Explicit Reference

**DOR\_NAV\_0P products with start\_lat out of range**

Gauge Value Segment (Start-Stop) Explicit Reference

**DOR\_NAV\_0P products with start\_long out of range**

Gauge Value Segment (Start-Stop) Explicit Reference

DOR\_NAV\_0P products with stop\_lat out of range

Gauge Value Segment (Start-Stop) Explicit Reference

DOR\_NAV\_0P products with stop\_long out of range

Gauge Value Segment (Start-Stop) Explicit Reference

DOR\_NAV\_0P products with sat\_track out of range

Gauge Value Segment (Start-Stop) Explicit Reference

Percentage of DOR\_NAV\_0P products with ISP\_errors\_significant set to 1

Gauge Value Segment (Start-Stop)

DOR\_NAV\_0P products with num\_error\_ISPs out of range

Gauge Value Segment (Start-Stop) Explicit Reference

Statistics for DOR\_NAV\_0P products with num\_error\_ISPs out of range

Gauge Statistics Segment (Start-Stop)

Percentage of DOR\_NAV\_0P products with missing\_ISPs\_significant set to 1

Gauge Value Segment (Start-Stop)

DOR\_NAV\_0P products with num\_missing\_ISPs out of range

Gauge Value Segment (Start-Stop) Explicit Reference

Statistics for DOR\_NAV\_0P products with num\_missing\_ISPs out of range

Gauge Statistics Segment (Start-Stop)

Percentage of DOR\_NAV\_0P products with ISP\_discarded\_significant set to 1

Gauge Value Segment (Start-Stop)

DOR\_NAV\_0P products with num\_discarded\_ISPs out of range

Gauge	Value	Segment (Start-Stop)	Explicit Reference
-------	-------	----------------------	--------------------

Statistics for DOR\_NAV\_0P products with num\_discarded\_ISPs out of range

Gauge	Statistics	Segment (Start-Stop)
-------	------------	----------------------

Percentage of DOR\_NAV\_0P products with RS\_significant set to 1

Gauge	Value	Segment (Start-Stop)
-------	-------	----------------------

DOR\_NAV\_0P products with num\_RS\_ISPs out of range

Gauge	Value	Segment (Start-Stop)	Explicit Reference
-------	-------	----------------------	--------------------

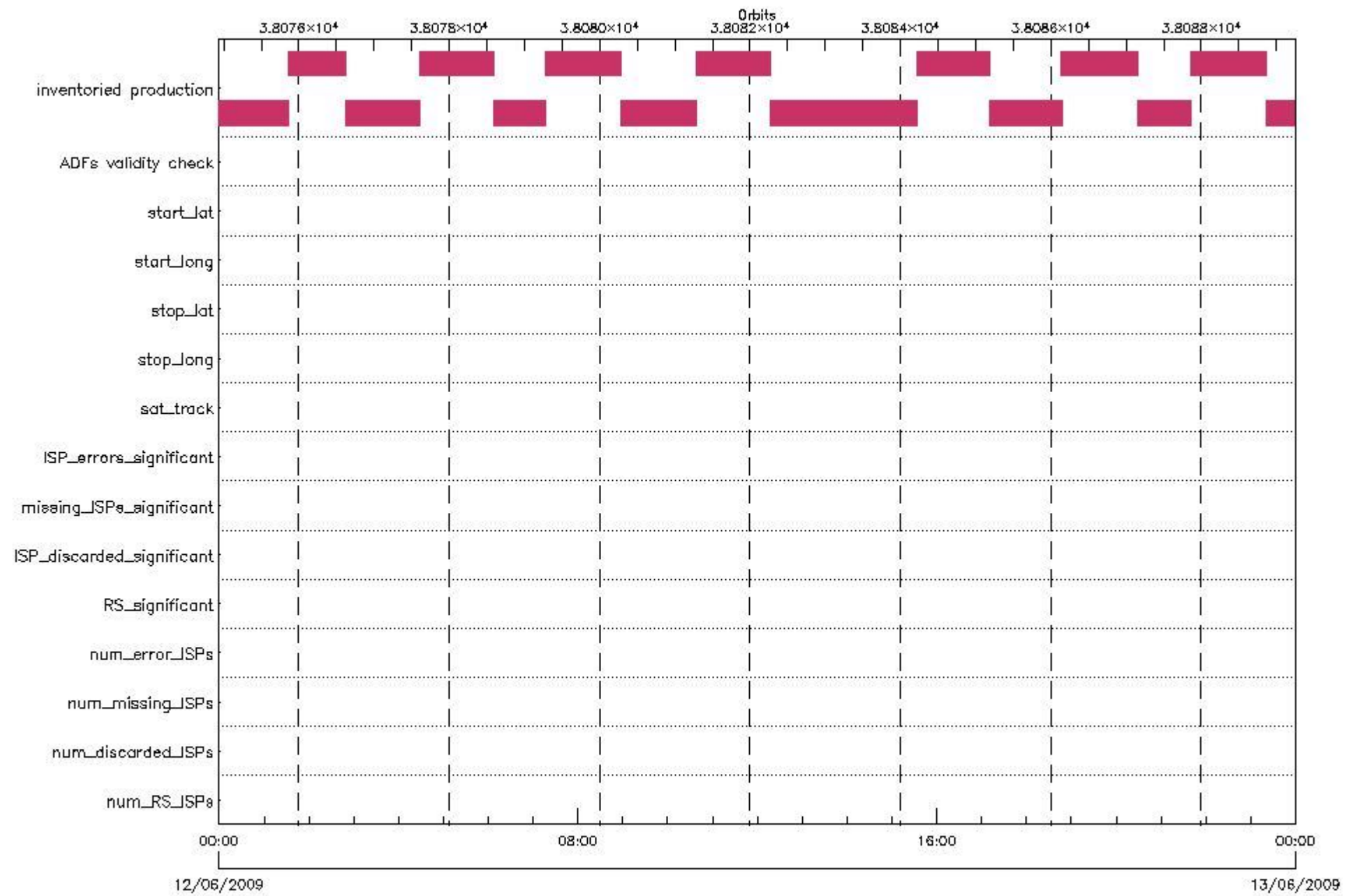
Statistics for DOR\_NAV\_0P products with num\_RS\_ISPs out of range

Gauge	Statistics	Segment (Start-Stop)
-------	------------	----------------------

MWR\_NL\_\_0P SPH checks

SPH fields with errors





**MWR\_NL\_\_0P products using a wrong ADF (sensing not included in validity)**

Gauge Segment (Start-Stop) Explicit Reference

**MWR\_NL\_\_0P products with start\_lat out of range**

Gauge Value Segment (Start-Stop) Explicit Reference

**MWR\_NL\_\_0P products with start\_long out of range**

Gauge Value Segment (Start-Stop) Explicit Reference

MWR\_NL\_\_0P products with stop\_lat out of range

Gauge Value Segment (Start-Stop) Explicit Reference

MWR\_NL\_\_0P products with stop\_long out of range

Gauge Value Segment (Start-Stop) Explicit Reference

MWR\_NL\_\_0P products with sat\_track out of range

Gauge Value Segment (Start-Stop) Explicit Reference

Percentage of MWR\_NL\_\_0P products with ISP\_errors\_significant set to 1

Gauge	Value	Segment (Start-Stop)
SPH.ISP_ERRORS_SIGNIFICANT_PERCENT.INFO PCF_MWR_NL__0P	0	12-JUN-2009 00:00:00.000 13-JUN-2009 00:00:00.000

MWR\_NL\_\_0P products with num\_error\_ISPs out of range

Gauge Value Segment (Start-Stop) Explicit Reference

Statistics for MWR\_NL\_\_0P products with num\_error\_ISPs out of range

Gauge Statistics Segment (Start-Stop)

Percentage of MWR\_NL\_\_0P products with missing\_ISPs\_significant set to 1

Gauge	Value	Segment (Start-Stop)
SPH.MISSING_ISPS_SIGNIFICANT_PERCENT.INFO PCF_MWR_NL__0P	0	12-JUN-2009 00:00:00.000 13-JUN-2009 00:00:00.000

MWR\_NL\_\_0P products with num\_missing\_ISPs out of range

Gauge Value Segment (Start-Stop) Explicit Reference

Statistics for MWR\_NL\_\_0P products with num\_missing\_ISPs out of range

Gauge Statistics Segment (Start-Stop)

Percentage of MWR\_NL\_\_0P products with ISP\_discarded\_significant set to 1

Gauge	Value	Segment (Start-Stop)
SPH.ISP_DISCARDED_SIGNIFICANT_PERCENT.INFO	0	12-JUN-2009 00:00:00.000
PCF_MWR_NL__0P		13-JUN-2009 00:00:00.000

MWR\_NL\_\_0P products with num\_discarded\_ISPs out of range

Gauge	Value	Segment (Start-Stop)	Explicit Reference

Statistics for MWR\_NL\_\_0P products with num\_discarded\_ISPs out of range

Gauge	Statistics	Segment (Start-Stop)

Percentage of MWR\_NL\_\_0P products with RS\_significant set to 1

Gauge	Value	Segment (Start-Stop)
SPH.RS_SIGNIFICANT_PERCENT.INFO	0	12-JUN-2009 00:00:00.000
PCF_MWR_NL__0P		13-JUN-2009 00:00:00.000

MWR\_NL\_\_0P products with num\_RS\_ISPs out of range

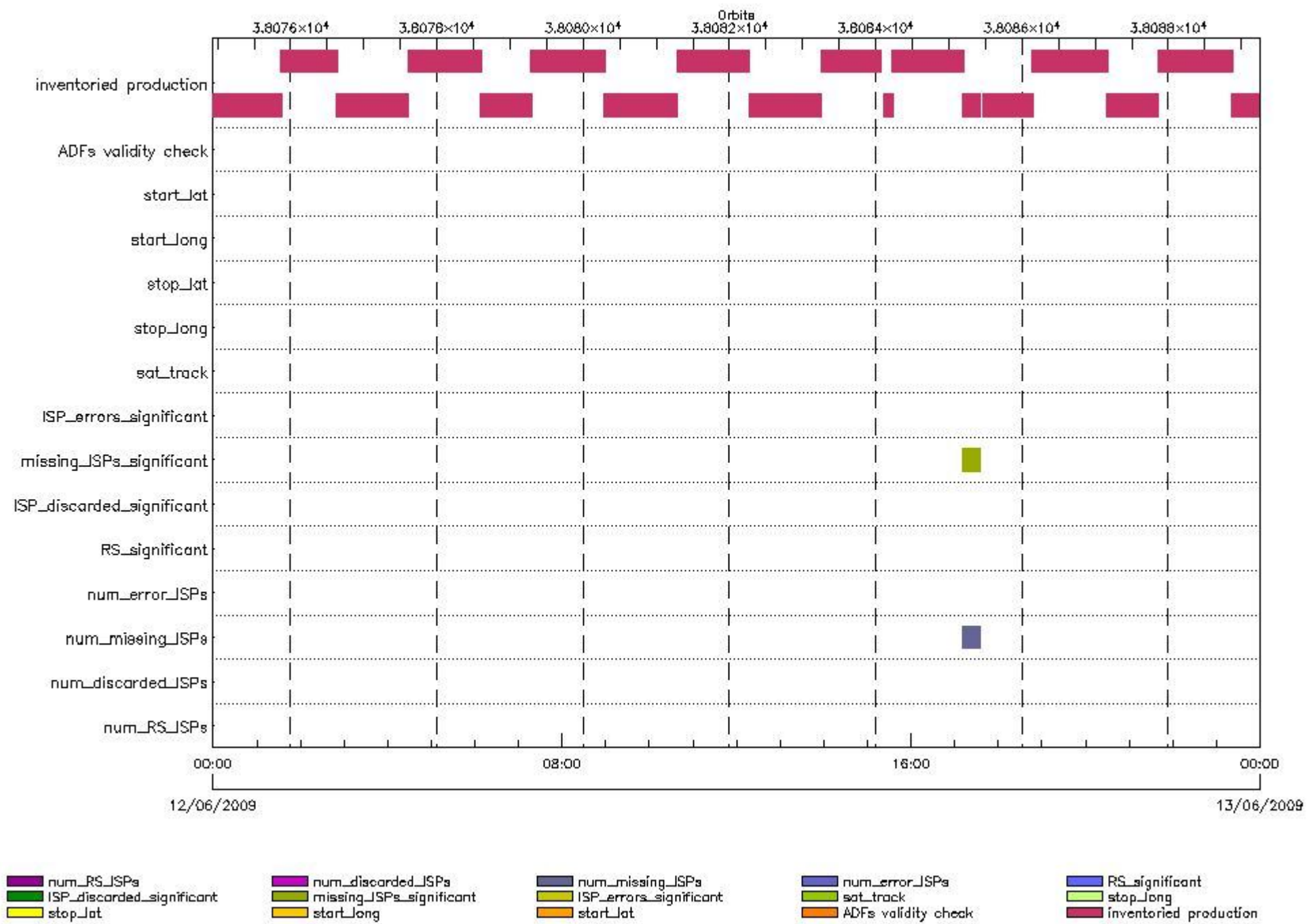
Gauge	Value	Segment (Start-Stop)	Explicit Reference

Statistics for MWR\_NL\_\_0P products with num\_RS\_ISPs out of range

Gauge	Statistics	Segment (Start-Stop)

RA2\_ME\_\_0P SPH checks

SPH fields with errors



**RA2\_ME\_\_0P products using a wrong ADF (sensing not included in validity)**

Gauge Segment (Start-Stop) Explicit Reference

**RA2\_ME\_\_0P products with start\_lat out of range**

Gauge Value Segment (Start-Stop) Explicit Reference

**RA2\_ME\_\_0P products with start\_long out of range**

Gauge Value Segment (Start-Stop) Explicit Reference

RA2\_ME\_\_0P products with stop\_lat out of range

Gauge	Value	Segment (Start-Stop)	Explicit Reference
-------	-------	----------------------	--------------------

RA2\_ME\_\_0P products with stop\_long out of range

Gauge	Value	Segment (Start-Stop)	Explicit Reference
-------	-------	----------------------	--------------------

RA2\_ME\_\_0P products with sat\_track out of range

Gauge	Value	Segment (Start-Stop)	Explicit Reference
-------	-------	----------------------	--------------------

Percentage of RA2\_ME\_\_0P products with ISP\_errors\_significant set to 1

Gauge	Value	Segment (Start-Stop)
-------	-------	----------------------

RA2\_ME\_\_0P products with num\_error\_ISPs out of range

Gauge	Value	Segment (Start-Stop)	Explicit Reference
-------	-------	----------------------	--------------------

Statistics for RA2\_ME\_\_0P products with num\_error\_ISPs out of range

Gauge	Statistics	Segment (Start-Stop)
-------	------------	----------------------

Percentage of RA2\_ME\_\_0P products with missing\_ISPs\_significant set to 1

Gauge	Value	Segment (Start-Stop)
-------	-------	----------------------

RA2\_ME\_\_0P products with num\_missing\_ISPs out of range

Gauge	Value	Segment (Start-Stop)	Explicit Reference
SPH.NUM_MISSING_ISPS.WARNING PCF_RA2_ME__0P	1	12-JUN-2009 17:10:31.924 12-JUN-2009 17:35:40.280	Product: RA2_ME__0PNPDK20090612_171031_000015082079_00456_38085_2893.N1

Statistics for RA2\_ME\_\_0P products with num\_missing\_ISPs out of range

Gauge	Statistics	Segment (Start-Stop)
SPH.NUM_MISSING_ISPS.STA PCF_RA2_ME__0P	M=1 d=0 >=1 <=1 %=1.74578239	12-JUN-2009 00:00:00.000 13-JUN-2009 00:00:00.000



SPH.NUM_MISSING_ISPS.STA PCF_RA2_ME__0P	M=2 d=0 >=2 <=2 %=6.9199513	13-JUN-2009 00:00:00.000 14-JUN-2009 00:00:00.000
--	---	--

Percentage of RA2\_ME\_\_0P products with ISP\_discarded\_significant set to 1

Gauge Value Segment (Start-Stop)

RA2\_ME\_\_0P products with num\_discarded\_ISPs out of range

Gauge Value Segment (Start-Stop) Explicit Reference

Statistics for RA2\_ME\_\_0P products with num\_discarded\_ISPs out of range

Gauge Statistics Segment (Start-Stop)

Percentage of RA2\_ME\_\_0P products with RS\_significant set to 1

Gauge Value Segment (Start-Stop)

RA2\_ME\_\_0P products with num\_RS\_ISPs out of range

Gauge Value Segment (Start-Stop) Explicit Reference

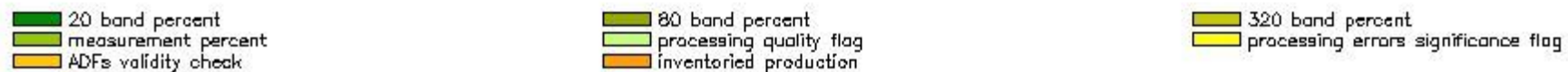
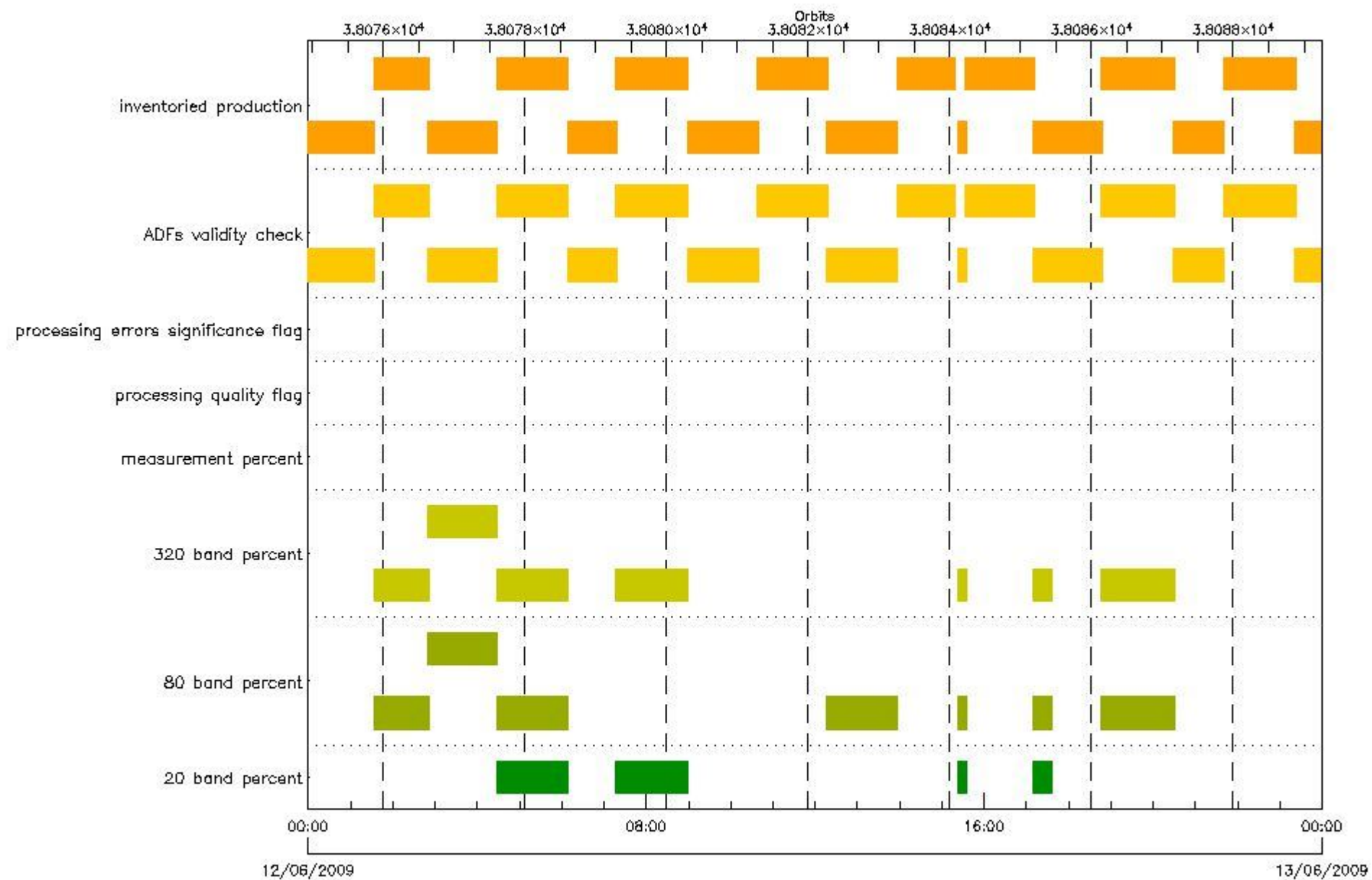
Statistics for RA2\_ME\_\_0P products with num\_RS\_ISPs out of range

Gauge Statistics Segment (Start-Stop)

---

RA2\_MW\_\_1P SPH checks

SPH fields with errors



**RA2\_MW\_1P products using a wrong ADF (sensing not included in validity)**

Gauge	Segment (Start-Stop)	Explicit Reference
Product: RA2_MW_1PNPDE20090611_235452_000059812079_00445_38074_5599.N1 DS NAME: REAL.ORBIT_STATE_VECTOR_FILE	11-JUN-2009 23:54:52.616 12-JUN-2009 01:34:33.626	ADF: DOR_NAV_0PNPDE20090611_235159_000057382079_00445_38074_8134.N1
Product: RA2_MW_1PNPDE20090612_013334_000046312079_00446_38075_5745.N1 DS NAME: REAL.ORBIT_STATE_VECTOR_FILE	12-JUN-2009 01:33:34.640 12-JUN-2009 02:50:45.482	ADF: DOR_NAV_0PNPDE20090612_013256_000041442079_00446_38075_8135.N1
Product: RA2_MW_1PNPDE20090612_025004_000058972079_00447_38076_5914.N1 DS NAME: REAL.ORBIT_STATE_VECTOR_FILE	12-JUN-2009 02:50:04.320 12-JUN-2009 04:28:21.780	ADF: DOR_NAV_0PNPDE20090612_024719_000054192079_00447_38076_8136.N1
Product: RA2_MW_1PNPDE20090612_042748_000060582079_00448_38077_6111.N1 DS NAME: REAL.ORBIT_STATE_VECTOR_FILE	12-JUN-2009 04:27:48.416 12-JUN-2009 06:08:46.292	ADF: DOR_NAV_0PNPDE20090612_042257_000057382079_00448_38077_8137.N1
Product: RA2_MW_1PNPDK20090612_060812_000041612079_00449_38078_2209.N1 DS NAME: REAL.ORBIT_STATE_VECTOR_FILE	12-JUN-2009 06:08:12.928 12-JUN-2009 07:17:33.662	ADF: DOR_NAV_0PNPDK20090612_060354_000038252079_00449_38078_0271.N1

Product: RA2_MW__1PNPDK20090612_071650_000061182079_00450_38079_2345.N1 DS NAME: REAL.ORBIT_STATE_VECTOR_FILE	12-JUN-2009 07:16:50.272 12-JUN-2009 08:58:48.304	ADF: DOR_NAV_0PNPDK20090612_071258_000057382079_00450_38079_2345.N1
Product: RA2_MW__1PNPDK20090612_085816_000060262079_00451_38080_2477.N1 DS NAME: REAL.ORBIT_STATE_VECTOR_FILE	12-JUN-2009 08:58:16.053 12-JUN-2009 10:38:41.624	ADF: DOR_NAV_0PNPDK20090612_085355_000057382079_00451_38080_2477.N1
Product: RA2_MW__1PNPDK20090612_103759_000059812079_00452_38081_2626.N1 DS NAME: REAL.ORBIT_STATE_VECTOR_FILE	12-JUN-2009 10:37:59.347 12-JUN-2009 12:17:40.358	ADF: DOR_NAV_0PNPDK20090612_103452_000057382079_00452_38081_2626.N1
Product: RA2_MW__1PNPDK20090612_121658_000060002079_00453_38082_2805.N1 DS NAME: REAL.ORBIT_STATE_VECTOR_FILE	12-JUN-2009 12:16:58.081 12-JUN-2009 13:56:58.030	ADF: DOR_NAV_0PNPDK20090612_121549_000054192079_00453_38082_2805.N1
Product: RA2_MW__1PNPDK20090612_135625_000049712079_00454_38083_2926.N1 DS NAME: REAL.ORBIT_STATE_VECTOR_FILE	12-JUN-2009 13:56:25.779 12-JUN-2009 15:19:16.391	ADF: DOR_NAV_0PNPDK20090612_135127_000057382079_00454_38083_2926.N1
Product: RA2_MW__1PNPDK20090612_152318_000006832079_00455_38084_2929.N1 DS NAME: REAL.ORBIT_STATE_VECTOR_FILE	12-JUN-2009 15:23:18.599 12-JUN-2009 15:34:41.426	ADF: DOR_NAV_0PNPDK20090612_135127_000057382079_00454_38083_2926.N1
Product: RA2_MW__1PNPDK20090612_153359_000058722079_00455_38084_3049.N1 DS NAME: REAL.ORBIT_STATE_VECTOR_FILE	12-JUN-2009 15:33:59.150 12-JUN-2009 17:11:50.988	ADF: DOR_NAV_0PNPDK20090612_153224_000054192079_00455_38084_3049.N1
Product: RA2_MW__1PNPDK20090612_171031_000015092079_00456_38085_3170.N1 DS NAME: REAL.ORBIT_STATE_VECTOR_FILE	12-JUN-2009 17:10:31.950 12-JUN-2009 17:35:41.364	ADF: DOR_NAV_0PNPDK20090612_170803_000054192079_00456_38085_3170.N1
Product: RA2_MW__1PNPDK20090612_173839_000041942079_00456_38085_3185.N1 DS NAME: REAL.ORBIT_STATE_VECTOR_FILE	12-JUN-2009 17:38:39.659 12-JUN-2009 18:48:33.814	ADF: DOR_NAV_0PNPDK20090612_170803_000054192079_00456_38085_3170.N1
Product: RA2_MW__1PNPDK20090612_184658_000062182079_00457_38086_3311.N1 DS NAME: REAL.ORBIT_STATE_VECTOR_FILE	12-JUN-2009 18:46:58.065 12-JUN-2009 20:30:36.358	ADF: DOR_NAV_0PNPDK20090612_184341_000060572079_00457_38086_3311.N1
Product: RA2_MW__1PNPDE20090612_202901_000043002079_00458_38087_6543.N1 DS NAME: REAL.ORBIT_STATE_VECTOR_FILE	12-JUN-2009 20:29:01.723 12-JUN-2009 21:40:41.708	ADF: DOR_NAV_0PNPDE20090612_202438_000041442079_00458_38087_6543.N1
Product: RA2_MW__1PNPDE20090612_213944_000061732079_00458_38087_6689.N1 DS NAME: REAL.ORBIT_STATE_VECTOR_FILE	12-JUN-2009 21:39:44.949 12-JUN-2009 23:22:37.568	ADF: DOR_NAV_0PNPDE20090612_213901_000057382079_00458_38087_6689.N1
Product: RA2_MW__1PNPDE20090612_232134_000061442079_00459_38088_6841.N1 DS NAME: REAL.ORBIT_STATE_VECTOR_FILE	12-JUN-2009 23:21:34.125 13-JUN-2009 01:03:57.779	ADF: DOR_NAV_0PNPDE20090612_231958_000057382079_00459_38088_6841.N1

**RA2\_MW\_\_1P products with processing errors significance flag set**

RA2\_MW\_\_1P products with percentage DSRs free of processing errors below threshold

Gauge Value Segment (Start-Stop)

RA2\_MW\_\_1P products with percentage of valid measurements below threshold

Gauge Value Segment (Start-Stop)

RA2\_MW\_\_1P products with percentage of 320 MHz band processed below threshold

Gauge	Value	Segment (Start-Stop)
SPH.RA2_320_BAND_PERCENT.WARNING PCF_RA2_MW__1P	8864	12-JUN-2009 01:33:34.640 12-JUN-2009 02:50:45.482
SPH.RA2_320_BAND_PERCENT.WARNING PCF_RA2_MW__1P	8974	12-JUN-2009 02:50:04.320 12-JUN-2009 04:28:21.780
SPH.RA2_320_BAND_PERCENT.WARNING PCF_RA2_MW__1P	8838	12-JUN-2009 04:27:48.416 12-JUN-2009 06:08:46.292
SPH.RA2_320_BAND_PERCENT.WARNING PCF_RA2_MW__1P	8999	12-JUN-2009 07:16:50.272 12-JUN-2009 08:58:48.304

SPH.RA2_320_BAND_PERCENT.WARNING PCF_RA2_MW__1P	8164	12-JUN-2009 15:23:18.599 12-JUN-2009 15:34:41.426
SPH.RA2_320_BAND_PERCENT.WARNING PCF_RA2_MW__1P	7846	12-JUN-2009 17:10:31.950 12-JUN-2009 17:35:41.364
SPH.RA2_320_BAND_PERCENT.WARNING PCF_RA2_MW__1P	8958	12-JUN-2009 18:46:58.065 12-JUN-2009 20:30:36.358

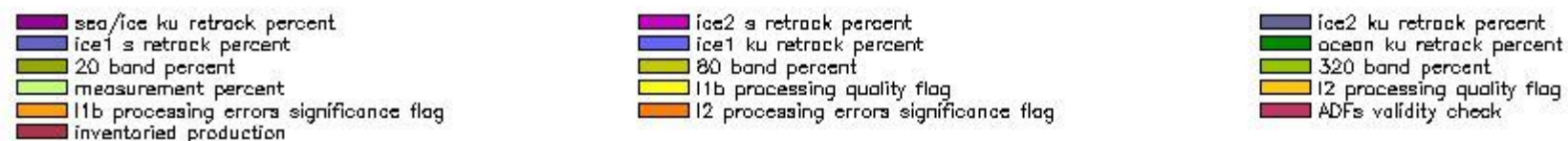
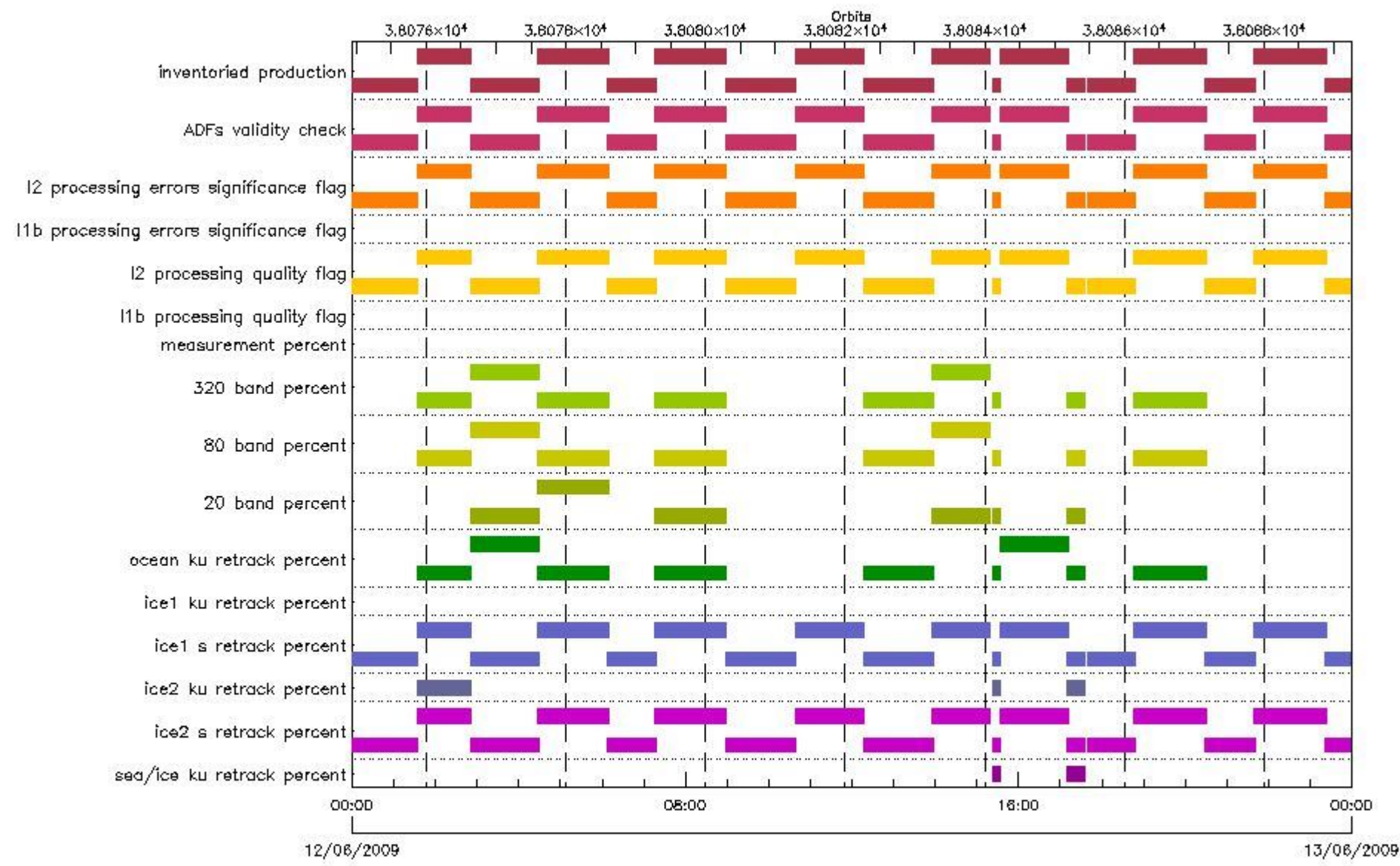
**RA2\_MW\_\_1P products with percentage of 80 MHz band processed above threshold**

Gauge	Value	Segment (Start-Stop)
SPH.RA2_80_BAND_PERCENT.WARNING PCF_RA2_MW__1P	932	12-JUN-2009 01:33:34.640 12-JUN-2009 02:50:45.482
SPH.RA2_80_BAND_PERCENT.WARNING PCF_RA2_MW__1P	774	12-JUN-2009 02:50:04.320 12-JUN-2009 04:28:21.780
SPH.RA2_80_BAND_PERCENT.WARNING PCF_RA2_MW__1P	742	12-JUN-2009 04:27:48.416 12-JUN-2009 06:08:46.292
SPH.RA2_80_BAND_PERCENT.WARNING PCF_RA2_MW__1P	785	12-JUN-2009 12:16:58.081 12-JUN-2009 13:56:58.030
SPH.RA2_80_BAND_PERCENT.WARNING PCF_RA2_MW__1P	1144	12-JUN-2009 15:23:18.599 12-JUN-2009 15:34:41.426
SPH.RA2_80_BAND_PERCENT.WARNING PCF_RA2_MW__1P	1314	12-JUN-2009 17:10:31.950 12-JUN-2009 17:35:41.364
SPH.RA2_80_BAND_PERCENT.WARNING PCF_RA2_MW__1P	802	12-JUN-2009 18:46:58.065 12-JUN-2009 20:30:36.358

**RA2\_MW\_\_1P products with percentage of 20 MHz band processed above threshold**

Gauge	Value	Segment (Start-Stop)
SPH.RA2_20_BAND_PERCENT.WARNING PCF_RA2_MW__1P	419	12-JUN-2009 04:27:48.416 12-JUN-2009 06:08:46.292
SPH.RA2_20_BAND_PERCENT.WARNING PCF_RA2_MW__1P	301	12-JUN-2009 07:16:50.272 12-JUN-2009 08:58:48.304
SPH.RA2_20_BAND_PERCENT.WARNING PCF_RA2_MW__1P	692	12-JUN-2009 15:23:18.599 12-JUN-2009 15:34:41.426
SPH.RA2_20_BAND_PERCENT.WARNING PCF_RA2_MW__1P	840	12-JUN-2009 17:10:31.950 12-JUN-2009 17:35:41.364





**RA2\_FGD\_2P products using a wrong ADF (sensing not included in validity)**

Gauge	Segment (Start-Stop)	Explicit Reference
Product: RA2_FGD_2PNPDE20090611_235452_000059812079_00445_38074_5600.N1 DS NAME: REAL.ORBIT_STATE_VECTOR_FILE	11-JUN-2009 23:54:52.616 12-JUN-2009 01:34:33.626	ADF: DOR_NAV_0PNPDE20090611_235159_000057382079_00445_38074_8134.N1
Product: RA2_FGD_2PNPDE20090612_013334_000046312079_00446_38075_5746.N1 DS NAME: REAL.ORBIT_STATE_VECTOR_FILE	12-JUN-2009 01:33:34.640 12-JUN-2009 02:50:45.482	ADF: DOR_NAV_0PNPDE20090612_013256_000041442079_00446_38075_8135.N1
Product: RA2_FGD_2PNPDE20090612_025004_000058972079_00447_38076_5915.N1 DS NAME: REAL.ORBIT_STATE_VECTOR_FILE	12-JUN-2009 02:50:04.320 12-JUN-2009 04:28:21.780	ADF: DOR_NAV_0PNPDE20090612_024719_000054192079_00447_38076_8136.N1
Product: RA2_FGD_2PNPDE20090612_042748_000060582079_00448_38077_6112.N1 DS NAME: REAL.ORBIT_STATE_VECTOR_FILE	12-JUN-2009 04:27:48.416 12-JUN-2009 06:08:46.292	ADF: DOR_NAV_0PNPDE20090612_042257_000057382079_00448_38077_8137.N1
Product: RA2_FGD_2PNPDK20090612_060812_000041612079_00449_38078_2210.N1 DS NAME: REAL.ORBIT_STATE_VECTOR_FILE	12-JUN-2009 06:08:12.928 12-JUN-2009 07:17:33.662	ADF: DOR_NAV_0PNPDK20090612_060354_000038252079_00449_38078_0271.N1



Product: RA2_FGD_2PNPDK20090612_071650_000061182079_00450_38079_2346.N1 DS NAME: REAL.ORBIT_STATE_VECTOR_FILE	12-JUN-2009 07:16:50.272 12-JUN-2009 08:58:48.304	ADF: DOR_NAV_0PNPDK20090612_071258_000057382079_00450_38
Product: RA2_FGD_2PNPDK20090612_085816_000060262079_00451_38080_2478.N1 DS NAME: REAL.ORBIT_STATE_VECTOR_FILE	12-JUN-2009 08:58:16.053 12-JUN-2009 10:38:41.624	ADF: DOR_NAV_0PNPDK20090612_085355_000057382079_00451_38080_0273.N1
Product: RA2_FGD_2PNPDK20090612_103759_000059812079_00452_38081_2627.N1 DS NAME: REAL.ORBIT_STATE_VECTOR_FILE	12-JUN-2009 10:37:59.347 12-JUN-2009 12:17:40.358	ADF: DOR_NAV_0PNPDK20090612_103452_000057382079_00452_38081_0274.N1
Product: RA2_FGD_2PNPDK20090612_121658_000060002079_00453_38082_2806.N1 DS NAME: REAL.ORBIT_STATE_VECTOR_FILE	12-JUN-2009 12:16:58.081 12-JUN-2009 13:56:58.030	ADF: DOR_NAV_0PNPDK20090612_121549_000054192079_00453_38082_0275.N1
Product: RA2_FGD_2PNPDK20090612_135625_000049712079_00454_38083_2927.N1 DS NAME: REAL.ORBIT_STATE_VECTOR_FILE	12-JUN-2009 13:56:25.779 12-JUN-2009 15:19:16.391	ADF: DOR_NAV_0PNPDK20090612_135127_000057382079_00454_38083_0276.N1
Product: RA2_FGD_2PNPDK20090612_152318_00006832079_00455_38084_2930.N1 DS NAME: REAL.ORBIT_STATE_VECTOR_FILE	12-JUN-2009 15:23:18.599 12-JUN-2009 15:34:41.426	ADF: DOR_NAV_0PNPDK20090612_135127_000057382079_00454_38083_0276.N1
Product: RA2_FGD_2PNPDK20090612_153359_000058722079_00455_38084_3050.N1 DS NAME: REAL.ORBIT_STATE_VECTOR_FILE	12-JUN-2009 15:33:59.150 12-JUN-2009 17:11:50.988	ADF: DOR_NAV_0PNPDK20090612_153224_000054192079_00455_38084_0277.N1
Product: RA2_FGD_2PNPDK20090612_171031_000015092079_00456_38085_3171.N1 DS NAME: REAL.ORBIT_STATE_VECTOR_FILE	12-JUN-2009 17:10:31.950 12-JUN-2009 17:35:41.364	ADF: DOR_NAV_0PNPDK20090612_170803_000054192079_00456_38085_0278.N1
Product: RA2_FGD_2PNPDK20090612_173839_000041942079_00456_38085_3186.N1 DS NAME: REAL.ORBIT_STATE_VECTOR_FILE	12-JUN-2009 17:38:39.659 12-JUN-2009 18:48:33.814	ADF: DOR_NAV_0PNPDK20090612_170803_000054192079_00456_38085_0278.N1
Product: RA2_FGD_2PNPDK20090612_184658_000062182079_00457_38086_3312.N1 DS NAME: REAL.ORBIT_STATE_VECTOR_FILE	12-JUN-2009 18:46:58.065 12-JUN-2009 20:30:36.358	ADF: DOR_NAV_0PNPDK20090612_184341_000060572079_00457_38086_0279.N1
Product: RA2_FGD_2PNPDE20090612_202901_000043002079_00458_38087_6544.N1 DS NAME: REAL.ORBIT_STATE_VECTOR_FILE	12-JUN-2009 20:29:01.723 12-JUN-2009 21:40:41.708	ADF: DOR_NAV_0PNPDE20090612_202438_000041442079_00458_38087_8138.N1
Product: RA2_FGD_2PNPDE20090612_213944_000061732079_00458_38087_6690.N1 DS NAME: REAL.ORBIT_STATE_VECTOR_FILE	12-JUN-2009 21:39:44.949 12-JUN-2009 23:22:37.568	ADF: DOR_NAV_0PNPDE20090612_213901_000057382079_00458_38087_8139.N1
Product: RA2_FGD_2PNPDE20090612_232134_000061442079_00459_38088_6842.N1 DS NAME: REAL.ORBIT_STATE_VECTOR_FILE	12-JUN-2009 23:21:34.125 13-JUN-2009 01:03:57.779	ADF: DOR_NAV_0PNPDE20090612_231958_000057382079_00459_38088_8140.N1

**Products with processing errors significance flag set**

Gauge	Segment (Start-Stop)
SPH.RA2_L2_PROC_FLAG.WARNING PCF_RA2_FGD_2P	11-JUN-2009 23:54:52.616 12-JUN-2009 01:34:33.626
SPH.RA2_L2_PROC_FLAG.WARNING PCF_RA2_FGD_2P	12-JUN-2009 01:33:34.640 12-JUN-2009 02:50:45.482
SPH.RA2_L2_PROC_FLAG.WARNING PCF_RA2_FGD_2P	12-JUN-2009 02:50:04.320 12-JUN-2009 04:28:21.780
SPH.RA2_L2_PROC_FLAG.WARNING PCF_RA2_FGD_2P	12-JUN-2009 04:27:48.416 12-JUN-2009 06:08:46.292
SPH.RA2_L2_PROC_FLAG.WARNING PCF_RA2_FGD_2P	12-JUN-2009 06:08:12.928 12-JUN-2009 07:17:33.662
SPH.RA2_L2_PROC_FLAG.WARNING PCF_RA2_FGD_2P	12-JUN-2009 07:16:50.272 12-JUN-2009 08:58:48.304
SPH.RA2_L2_PROC_FLAG.WARNING PCF_RA2_FGD_2P	12-JUN-2009 08:58:16.053 12-JUN-2009 10:38:41.624
SPH.RA2_L2_PROC_FLAG.WARNING PCF_RA2_FGD_2P	12-JUN-2009 10:37:59.347 12-JUN-2009 12:17:40.358

SPH.RA2_L2_PROC_FLAG.WARNING PCF_RA2_FGD_2P	12-JUN-2009 12:16:58.081 12-JUN-2009 13:56:58.030
SPH.RA2_L2_PROC_FLAG.WARNING PCF_RA2_FGD_2P	12-JUN-2009 13:56:25.779 12-JUN-2009 15:19:16.391
SPH.RA2_L2_PROC_FLAG.WARNING PCF_RA2_FGD_2P	12-JUN-2009 15:23:18.599 12-JUN-2009 15:34:41.426
SPH.RA2_L2_PROC_FLAG.WARNING PCF_RA2_FGD_2P	12-JUN-2009 15:33:59.150 12-JUN-2009 17:11:50.988
SPH.RA2_L2_PROC_FLAG.WARNING PCF_RA2_FGD_2P	12-JUN-2009 17:10:31.950 12-JUN-2009 17:35:41.364
SPH.RA2_L2_PROC_FLAG.WARNING PCF_RA2_FGD_2P	12-JUN-2009 17:38:39.659 12-JUN-2009 18:48:33.814
SPH.RA2_L2_PROC_FLAG.WARNING PCF_RA2_FGD_2P	12-JUN-2009 18:46:58.065 12-JUN-2009 20:30:36.358
SPH.RA2_L2_PROC_FLAG.WARNING PCF_RA2_FGD_2P	12-JUN-2009 20:29:01.723 12-JUN-2009 21:40:41.708
SPH.RA2_L2_PROC_FLAG.WARNING PCF_RA2_FGD_2P	12-JUN-2009 21:39:44.949 12-JUN-2009 23:22:37.568
SPH.RA2_L2_PROC_FLAG.WARNING PCF_RA2_FGD_2P	12-JUN-2009 23:21:34.125 13-JUN-2009 01:03:57.779

**Products with processing errors significance flag set**

**Gauge Segment (Start-Stop)**

**Products with percentage DSRs free of processing errors below threshold**

Gauge	Value	Segment (Start-Stop)
SPH.RA2_L2_PROC_QUALITY.WARNING PCF_RA2_FGD_2P	6660	11-JUN-2009 23:54:52.616 12-JUN-2009 01:34:33.626
SPH.RA2_L2_PROC_QUALITY.WARNING PCF_RA2_FGD_2P	6846	12-JUN-2009 01:33:34.640 12-JUN-2009 02:50:45.482
SPH.RA2_L2_PROC_QUALITY.WARNING PCF_RA2_FGD_2P	6745	12-JUN-2009 02:50:04.320 12-JUN-2009 04:28:21.780
SPH.RA2_L2_PROC_QUALITY.WARNING PCF_RA2_FGD_2P	6633	12-JUN-2009 04:27:48.416 12-JUN-2009 06:08:46.292
SPH.RA2_L2_PROC_QUALITY.WARNING PCF_RA2_FGD_2P	6707	12-JUN-2009 06:08:12.928 12-JUN-2009 07:17:33.662
SPH.RA2_L2_PROC_QUALITY.WARNING PCF_RA2_FGD_2P	6968	12-JUN-2009 07:16:50.272 12-JUN-2009 08:58:48.304
SPH.RA2_L2_PROC_QUALITY.WARNING PCF_RA2_FGD_2P	6778	12-JUN-2009 08:58:16.053 12-JUN-2009 10:38:41.624
SPH.RA2_L2_PROC_QUALITY.WARNING PCF_RA2_FGD_2P	6480	12-JUN-2009 10:37:59.347 12-JUN-2009 12:17:40.358
SPH.RA2_L2_PROC_QUALITY.WARNING PCF_RA2_FGD_2P	6450	12-JUN-2009 12:16:58.081 12-JUN-2009 13:56:58.030
SPH.RA2_L2_PROC_QUALITY.WARNING PCF_RA2_FGD_2P	6423	12-JUN-2009 13:56:25.779 12-JUN-2009 15:19:16.391
SPH.RA2_L2_PROC_QUALITY.WARNING PCF_RA2_FGD_2P	7276	12-JUN-2009 15:23:18.599 12-JUN-2009 15:34:41.426

SPH.RA2_L2_PROC_QUALITY.WARNING PCF_RA2_FGD_2P	6420	12-JUN-2009 15:33:59.150 12-JUN-2009 17:11:50.988
SPH.RA2_L2_PROC_QUALITY.WARNING PCF_RA2_FGD_2P	7267	12-JUN-2009 17:10:31.950 12-JUN-2009 17:35:41.364
SPH.RA2_L2_PROC_QUALITY.WARNING PCF_RA2_FGD_2P	6300	12-JUN-2009 17:38:39.659 12-JUN-2009 18:48:33.814
SPH.RA2_L2_PROC_QUALITY.WARNING PCF_RA2_FGD_2P	6507	12-JUN-2009 18:46:58.065 12-JUN-2009 20:30:36.358
SPH.RA2_L2_PROC_QUALITY.WARNING PCF_RA2_FGD_2P	6285	12-JUN-2009 20:29:01.723 12-JUN-2009 21:40:41.708
SPH.RA2_L2_PROC_QUALITY.WARNING PCF_RA2_FGD_2P	6773	12-JUN-2009 21:39:44.949 12-JUN-2009 23:22:37.568
SPH.RA2_L2_PROC_QUALITY.WARNING PCF_RA2_FGD_2P	6499	12-JUN-2009 23:21:34.125 13-JUN-2009 01:03:57.779

**Products with percentage DSRs free of processing errors below threshold**

**Gauge Value Segment (Start-Stop)**

**RA2\_FGD\_2P products with percentage of valid measurements below threshold**

**Gauge Value Segment (Start-Stop)**

**RA2\_FGD\_2P products with percentage of 320 MHz band processed below threshold**

Gauge	Value	Segment (Start-Stop)
SPH.RA2_320_BAND_PERCENT.WARNING PCF_RA2_FGD_2P	9382	12-JUN-2009 01:33:34.640 12-JUN-2009 02:50:45.482
SPH.RA2_320_BAND_PERCENT.WARNING PCF_RA2_FGD_2P	9352	12-JUN-2009 02:50:04.320 12-JUN-2009 04:28:21.780
SPH.RA2_320_BAND_PERCENT.WARNING PCF_RA2_FGD_2P	9093	12-JUN-2009 04:27:48.416 12-JUN-2009 06:08:46.292
SPH.RA2_320_BAND_PERCENT.WARNING PCF_RA2_FGD_2P	9288	12-JUN-2009 07:16:50.272 12-JUN-2009 08:58:48.304
SPH.RA2_320_BAND_PERCENT.WARNING PCF_RA2_FGD_2P	9404	12-JUN-2009 12:16:58.081 12-JUN-2009 13:56:58.030
SPH.RA2_320_BAND_PERCENT.WARNING PCF_RA2_FGD_2P	9359	12-JUN-2009 13:56:25.779 12-JUN-2009 15:19:16.391
SPH.RA2_320_BAND_PERCENT.WARNING PCF_RA2_FGD_2P	8744	12-JUN-2009 15:23:18.599 12-JUN-2009 15:34:41.426
SPH.RA2_320_BAND_PERCENT.WARNING PCF_RA2_FGD_2P	8419	12-JUN-2009 17:10:31.950 12-JUN-2009 17:35:41.364
SPH.RA2_320_BAND_PERCENT.WARNING PCF_RA2_FGD_2P	9328	12-JUN-2009 18:46:58.065 12-JUN-2009 20:30:36.358

**RA2\_FGD\_2P products with percentage of 80 MHz band processed above threshold**

Gauge	Value	Segment (Start-Stop)
SPH.RA2_80_BAND_PERCENT.WARNING PCF_RA2_FGD_2P	582	12-JUN-2009 01:33:34.640 12-JUN-2009 02:50:45.482
SPH.RA2_80_BAND_PERCENT.WARNING PCF_RA2_FGD_2P	521	12-JUN-2009 02:50:04.320 12-JUN-2009 04:28:21.780

SPH.RA2_80_BAND_PERCENT.WARNING PCF_RA2_FGD_2P	664	12-JUN-2009 04:27:48.416 12-JUN-2009 06:08:46.292
SPH.RA2_80_BAND_PERCENT.WARNING PCF_RA2_FGD_2P	557	12-JUN-2009 07:16:50.272 12-JUN-2009 08:58:48.304
SPH.RA2_80_BAND_PERCENT.WARNING PCF_RA2_FGD_2P	511	12-JUN-2009 12:16:58.081 12-JUN-2009 13:56:58.030
SPH.RA2_80_BAND_PERCENT.WARNING PCF_RA2_FGD_2P	495	12-JUN-2009 13:56:25.779 12-JUN-2009 15:19:16.391
SPH.RA2_80_BAND_PERCENT.WARNING PCF_RA2_FGD_2P	832	12-JUN-2009 15:23:18.599 12-JUN-2009 15:34:41.426
SPH.RA2_80_BAND_PERCENT.WARNING PCF_RA2_FGD_2P	1100	12-JUN-2009 17:10:31.950 12-JUN-2009 17:35:41.364
SPH.RA2_80_BAND_PERCENT.WARNING PCF_RA2_FGD_2P	588	12-JUN-2009 18:46:58.065 12-JUN-2009 20:30:36.358

**RA2\_FGD\_2P products with percentage of 20 MHz band processed above threshold**

Gauge	Value	Segment (Start-Stop)
SPH.RA2_20_BAND_PERCENT.WARNING PCF_RA2_FGD_2P	127	12-JUN-2009 02:50:04.320 12-JUN-2009 04:28:21.780
SPH.RA2_20_BAND_PERCENT.WARNING PCF_RA2_FGD_2P	243	12-JUN-2009 04:27:48.416 12-JUN-2009 06:08:46.292
SPH.RA2_20_BAND_PERCENT.WARNING PCF_RA2_FGD_2P	155	12-JUN-2009 07:16:50.272 12-JUN-2009 08:58:48.304
SPH.RA2_20_BAND_PERCENT.WARNING PCF_RA2_FGD_2P	146	12-JUN-2009 13:56:25.779 12-JUN-2009 15:19:16.391
SPH.RA2_20_BAND_PERCENT.WARNING PCF_RA2_FGD_2P	424	12-JUN-2009 15:23:18.599 12-JUN-2009 15:34:41.426
SPH.RA2_20_BAND_PERCENT.WARNING PCF_RA2_FGD_2P	480	12-JUN-2009 17:10:31.950 12-JUN-2009 17:35:41.364

**RA2\_FGD\_2P products with percentage of valid Ku ocean retracker measurements below threshold**

Gauge	Value	Segment (Start-Stop)
SPH.RA2_OCEAN_KU_RETRACK_PERCENT.WARNING PCF_RA2_FGD_2P	8292	12-JUN-2009 01:33:34.640 12-JUN-2009 02:50:45.482
SPH.RA2_OCEAN_KU_RETRACK_PERCENT.WARNING PCF_RA2_FGD_2P	8795	12-JUN-2009 02:50:04.320 12-JUN-2009 04:28:21.780
SPH.RA2_OCEAN_KU_RETRACK_PERCENT.WARNING PCF_RA2_FGD_2P	8955	12-JUN-2009 04:27:48.416 12-JUN-2009 06:08:46.292
SPH.RA2_OCEAN_KU_RETRACK_PERCENT.WARNING PCF_RA2_FGD_2P	8979	12-JUN-2009 07:16:50.272 12-JUN-2009 08:58:48.304
SPH.RA2_OCEAN_KU_RETRACK_PERCENT.WARNING PCF_RA2_FGD_2P	8942	12-JUN-2009 12:16:58.081 12-JUN-2009 13:56:58.030
SPH.RA2_OCEAN_KU_RETRACK_PERCENT.WARNING PCF_RA2_FGD_2P	7423	12-JUN-2009 15:23:18.599 12-JUN-2009 15:34:41.426
SPH.RA2_OCEAN_KU_RETRACK_PERCENT.WARNING PCF_RA2_FGD_2P	8987	12-JUN-2009 15:33:59.150 12-JUN-2009 17:11:50.988
SPH.RA2_OCEAN_KU_RETRACK_PERCENT.WARNING PCF_RA2_FGD_2P	7592	12-JUN-2009 17:10:31.950 12-JUN-2009 17:35:41.364



SPH.RA2_OCEAN_KU_RETRACK_PERCENT.WARNING PCF_RA2_FGD_2P	8930	12-JUN-2009 18:46:58.065 12-JUN-2009 20:30:36.358
--	------	--

**RA2\_FGD\_2P products with percentage of valid Ku ice1 retracker measurements below threshold**

**Gauge Value Segment (Start-Stop)**

**RA2\_FGD\_2P products with percentage of valid S ice1 retracker measurements below threshold**

Gauge	Value	Segment (Start-Stop)
SPH.RA2_ICE1_S_RETRACK_PERCENT.WARNING PCF_RA2_FGD_2P	6067	11-JUN-2009 23:54:52.616 12-JUN-2009 01:34:33.626
SPH.RA2_ICE1_S_RETRACK_PERCENT.WARNING PCF_RA2_FGD_2P	5982	12-JUN-2009 01:33:34.640 12-JUN-2009 02:50:45.482
SPH.RA2_ICE1_S_RETRACK_PERCENT.WARNING PCF_RA2_FGD_2P	5781	12-JUN-2009 02:50:04.320 12-JUN-2009 04:28:21.780
SPH.RA2_ICE1_S_RETRACK_PERCENT.WARNING PCF_RA2_FGD_2P	5142	12-JUN-2009 04:27:48.416 12-JUN-2009 06:08:46.292
SPH.RA2_ICE1_S_RETRACK_PERCENT.WARNING PCF_RA2_FGD_2P	6042	12-JUN-2009 06:08:12.928 12-JUN-2009 07:17:33.662
SPH.RA2_ICE1_S_RETRACK_PERCENT.WARNING PCF_RA2_FGD_2P	5500	12-JUN-2009 07:16:50.272 12-JUN-2009 08:58:48.304
SPH.RA2_ICE1_S_RETRACK_PERCENT.WARNING PCF_RA2_FGD_2P	6240	12-JUN-2009 08:58:16.053 12-JUN-2009 10:38:41.624
SPH.RA2_ICE1_S_RETRACK_PERCENT.WARNING PCF_RA2_FGD_2P	5745	12-JUN-2009 10:37:59.347 12-JUN-2009 12:17:40.358
SPH.RA2_ICE1_S_RETRACK_PERCENT.WARNING PCF_RA2_FGD_2P	5413	12-JUN-2009 12:16:58.081 12-JUN-2009 13:56:58.030
SPH.RA2_ICE1_S_RETRACK_PERCENT.WARNING PCF_RA2_FGD_2P	5339	12-JUN-2009 13:56:25.779 12-JUN-2009 15:19:16.391
SPH.RA2_ICE1_S_RETRACK_PERCENT.WARNING PCF_RA2_FGD_2P	6174	12-JUN-2009 15:23:18.599 12-JUN-2009 15:34:41.426
SPH.RA2_ICE1_S_RETRACK_PERCENT.WARNING PCF_RA2_FGD_2P	5311	12-JUN-2009 15:33:59.150 12-JUN-2009 17:11:50.988
SPH.RA2_ICE1_S_RETRACK_PERCENT.WARNING PCF_RA2_FGD_2P	5931	12-JUN-2009 17:10:31.950 12-JUN-2009 17:35:41.364
SPH.RA2_ICE1_S_RETRACK_PERCENT.WARNING PCF_RA2_FGD_2P	5111	12-JUN-2009 17:38:39.659 12-JUN-2009 18:48:33.814
SPH.RA2_ICE1_S_RETRACK_PERCENT.WARNING PCF_RA2_FGD_2P	5163	12-JUN-2009 18:46:58.065 12-JUN-2009 20:30:36.358
SPH.RA2_ICE1_S_RETRACK_PERCENT.WARNING PCF_RA2_FGD_2P	5016	12-JUN-2009 20:29:01.723 12-JUN-2009 21:40:41.708
SPH.RA2_ICE1_S_RETRACK_PERCENT.WARNING PCF_RA2_FGD_2P	6020	12-JUN-2009 21:39:44.949 12-JUN-2009 23:22:37.568
SPH.RA2_ICE1_S_RETRACK_PERCENT.WARNING PCF_RA2_FGD_2P	5661	12-JUN-2009 23:21:34.125 13-JUN-2009 01:03:57.779

**RA2\_FGD\_2P products with percentage of valid KU ice2 retracker measurements below threshold**

Gauge	Value	Segment (Start-Stop)
-------	-------	----------------------



SPH.RA2_ICE2_KU_RETRACK_PERCENT.WARNING PCF_RA2_FGD_2P	6471	12-JUN-2009 01:33:34.640 12-JUN-2009 02:50:45.482
SPH.RA2_ICE2_KU_RETRACK_PERCENT.WARNING PCF_RA2_FGD_2P	5155	12-JUN-2009 15:23:18.599 12-JUN-2009 15:34:41.426
SPH.RA2_ICE2_KU_RETRACK_PERCENT.WARNING PCF_RA2_FGD_2P	5044	12-JUN-2009 17:10:31.950 12-JUN-2009 17:35:41.364

**RA2\_FGD\_2P products with percentage of valid S ice2 retracker measurements below threshold**

Gauge	Value	Segment (Start-Stop)
SPH.RA2_ICE2_S_RETRACK_PERCENT.WARNING PCF_RA2_FGD_2P	52	11-JUN-2009 23:54:52.616 12-JUN-2009 01:34:33.626
SPH.RA2_ICE2_S_RETRACK_PERCENT.WARNING PCF_RA2_FGD_2P	77	12-JUN-2009 01:33:34.640 12-JUN-2009 02:50:45.482
SPH.RA2_ICE2_S_RETRACK_PERCENT.WARNING PCF_RA2_FGD_2P	42	12-JUN-2009 02:50:04.320 12-JUN-2009 04:28:21.780
SPH.RA2_ICE2_S_RETRACK_PERCENT.WARNING PCF_RA2_FGD_2P	46	12-JUN-2009 04:27:48.416 12-JUN-2009 06:08:46.292
SPH.RA2_ICE2_S_RETRACK_PERCENT.WARNING PCF_RA2_FGD_2P	35	12-JUN-2009 06:08:12.928 12-JUN-2009 07:17:33.662
SPH.RA2_ICE2_S_RETRACK_PERCENT.WARNING PCF_RA2_FGD_2P	51	12-JUN-2009 07:16:50.272 12-JUN-2009 08:58:48.304
SPH.RA2_ICE2_S_RETRACK_PERCENT.WARNING PCF_RA2_FGD_2P	57	12-JUN-2009 08:58:16.053 12-JUN-2009 10:38:41.624
SPH.RA2_ICE2_S_RETRACK_PERCENT.WARNING PCF_RA2_FGD_2P	63	12-JUN-2009 10:37:59.347 12-JUN-2009 12:17:40.358
SPH.RA2_ICE2_S_RETRACK_PERCENT.WARNING PCF_RA2_FGD_2P	85	12-JUN-2009 12:16:58.081 12-JUN-2009 13:56:58.030
SPH.RA2_ICE2_S_RETRACK_PERCENT.WARNING PCF_RA2_FGD_2P	72	12-JUN-2009 13:56:25.779 12-JUN-2009 15:19:16.391
SPH.RA2_ICE2_S_RETRACK_PERCENT.WARNING PCF_RA2_FGD_2P	16	12-JUN-2009 15:23:18.599 12-JUN-2009 15:34:41.426
SPH.RA2_ICE2_S_RETRACK_PERCENT.WARNING PCF_RA2_FGD_2P	55	12-JUN-2009 15:33:59.150 12-JUN-2009 17:11:50.988
SPH.RA2_ICE2_S_RETRACK_PERCENT.WARNING PCF_RA2_FGD_2P	59	12-JUN-2009 17:10:31.950 12-JUN-2009 17:35:41.364
SPH.RA2_ICE2_S_RETRACK_PERCENT.WARNING PCF_RA2_FGD_2P	45	12-JUN-2009 17:38:39.659 12-JUN-2009 18:48:33.814
SPH.RA2_ICE2_S_RETRACK_PERCENT.WARNING PCF_RA2_FGD_2P	38	12-JUN-2009 18:46:58.065 12-JUN-2009 20:30:36.358
SPH.RA2_ICE2_S_RETRACK_PERCENT.WARNING PCF_RA2_FGD_2P	52	12-JUN-2009 20:29:01.723 12-JUN-2009 21:40:41.708
SPH.RA2_ICE2_S_RETRACK_PERCENT.WARNING PCF_RA2_FGD_2P	43	12-JUN-2009 21:39:44.949 12-JUN-2009 23:22:37.568
SPH.RA2_ICE2_S_RETRACK_PERCENT.WARNING PCF_RA2_FGD_2P	49	12-JUN-2009 23:21:34.125 13-JUN-2009 01:03:57.779

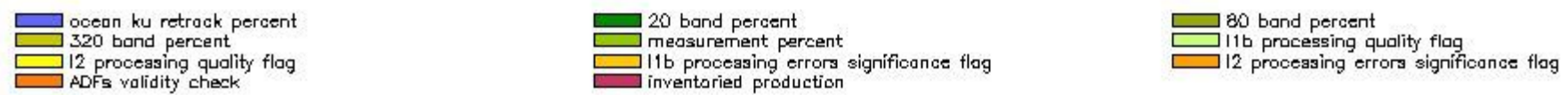
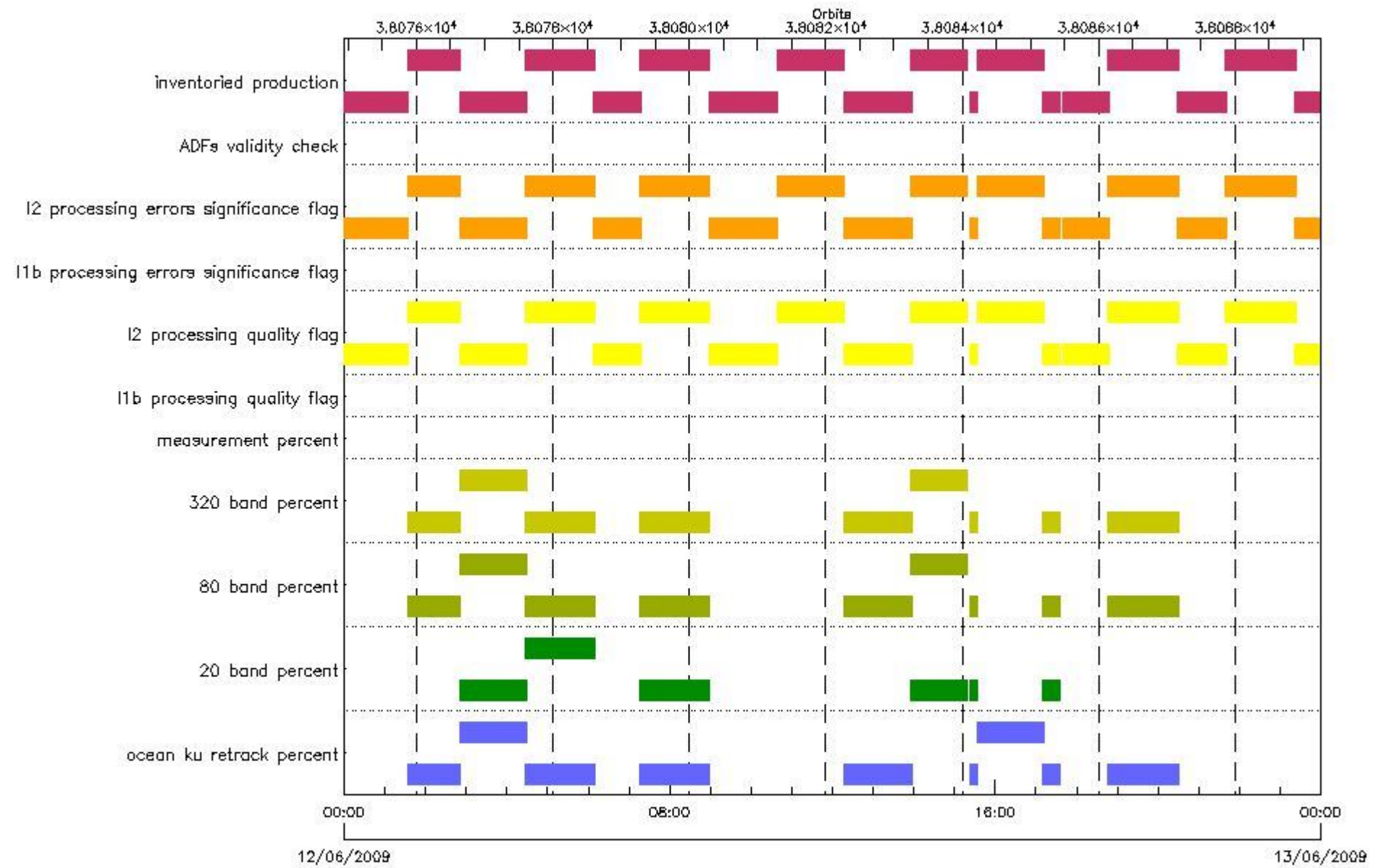
**RA2\_FGD\_2P products with percentage of valid KU sea/ice retracker measurements below threshold**

Gauge	Value	Segment (Start-Stop)
-------	-------	----------------------

SPH.RA2_SEAICE_KU_RETRACK_PERCENT.WARNING PCF_RA2_FGD_2P	8959	12-JUN-2009 15:23:18.599 12-JUN-2009 15:34:41.426
SPH.RA2_SEAICE_KU_RETRACK_PERCENT.WARNING PCF_RA2_FGD_2P	8897	12-JUN-2009 17:10:31.950 12-JUN-2009 17:35:41.364

RA2\_WWV\_2P SPH checks

SPH fields with errors



RA2\_WWV\_2P products using a wrong ADF (sensing not included in validity)

Gauge Segment (Start-Stop) Explicit Reference

**RA2\_WWV\_2P products with processing errors significance flag set**

Gauge	Segment (Start-Stop)
SPH.RA2_L2_PROC_FLAG.WARNING PCF_RA2_WWV_2P	11-JUN-2009 23:54:52.616 12-JUN-2009 01:34:33.626
SPH.RA2_L2_PROC_FLAG.WARNING PCF_RA2_WWV_2P	12-JUN-2009 01:33:34.640 12-JUN-2009 02:50:45.482
SPH.RA2_L2_PROC_FLAG.WARNING PCF_RA2_WWV_2P	12-JUN-2009 02:50:04.320 12-JUN-2009 04:28:21.780
SPH.RA2_L2_PROC_FLAG.WARNING PCF_RA2_WWV_2P	12-JUN-2009 04:27:48.416 12-JUN-2009 06:08:46.292
SPH.RA2_L2_PROC_FLAG.WARNING PCF_RA2_WWV_2P	12-JUN-2009 06:08:12.928 12-JUN-2009 07:17:33.662
SPH.RA2_L2_PROC_FLAG.WARNING PCF_RA2_WWV_2P	12-JUN-2009 07:16:50.272 12-JUN-2009 08:58:48.304
SPH.RA2_L2_PROC_FLAG.WARNING PCF_RA2_WWV_2P	12-JUN-2009 08:58:16.053 12-JUN-2009 10:38:41.624
SPH.RA2_L2_PROC_FLAG.WARNING PCF_RA2_WWV_2P	12-JUN-2009 10:37:59.347 12-JUN-2009 12:17:40.358
SPH.RA2_L2_PROC_FLAG.WARNING PCF_RA2_WWV_2P	12-JUN-2009 12:16:58.081 12-JUN-2009 13:56:58.030
SPH.RA2_L2_PROC_FLAG.WARNING PCF_RA2_WWV_2P	12-JUN-2009 13:56:25.779 12-JUN-2009 15:19:16.391
SPH.RA2_L2_PROC_FLAG.WARNING PCF_RA2_WWV_2P	12-JUN-2009 15:23:18.599 12-JUN-2009 15:34:41.426
SPH.RA2_L2_PROC_FLAG.WARNING PCF_RA2_WWV_2P	12-JUN-2009 15:33:59.150 12-JUN-2009 17:11:50.988
SPH.RA2_L2_PROC_FLAG.WARNING PCF_RA2_WWV_2P	12-JUN-2009 17:10:31.950 12-JUN-2009 17:35:41.364
SPH.RA2_L2_PROC_FLAG.WARNING PCF_RA2_WWV_2P	12-JUN-2009 17:38:39.659 12-JUN-2009 18:48:33.814
SPH.RA2_L2_PROC_FLAG.WARNING PCF_RA2_WWV_2P	12-JUN-2009 18:46:58.065 12-JUN-2009 20:30:36.358
SPH.RA2_L2_PROC_FLAG.WARNING PCF_RA2_WWV_2P	12-JUN-2009 20:29:01.723 12-JUN-2009 21:40:41.708
SPH.RA2_L2_PROC_FLAG.WARNING PCF_RA2_WWV_2P	12-JUN-2009 21:39:44.949 12-JUN-2009 23:22:37.568
SPH.RA2_L2_PROC_FLAG.WARNING PCF_RA2_WWV_2P	12-JUN-2009 23:21:34.125 13-JUN-2009 01:03:57.779

**RA2\_WWV\_2P products with processing errors significance flag set**

Gauge Segment (Start-Stop)

**RA2\_WWV\_2P products with percentage DSRs free of processing errors below threshold**

Gauge	Value	Segment (Start-Stop)
SPH.RA2_L2_PROC_QUALITY.WARNING PCF_RA2_WWV_2P	6660	11-JUN-2009 23:54:52.616 12-JUN-2009 01:34:33.626

SPH.RA2_L2_PROC_QUALITY.WARNING PCF_RA2_WWV_2P	6846	12-JUN-2009 01:33:34.640 12-JUN-2009 02:50:45.482
SPH.RA2_L2_PROC_QUALITY.WARNING PCF_RA2_WWV_2P	6745	12-JUN-2009 02:50:04.320 12-JUN-2009 04:28:21.780
SPH.RA2_L2_PROC_QUALITY.WARNING PCF_RA2_WWV_2P	6633	12-JUN-2009 04:27:48.416 12-JUN-2009 06:08:46.292
SPH.RA2_L2_PROC_QUALITY.WARNING PCF_RA2_WWV_2P	6707	12-JUN-2009 06:08:12.928 12-JUN-2009 07:17:33.662
SPH.RA2_L2_PROC_QUALITY.WARNING PCF_RA2_WWV_2P	6968	12-JUN-2009 07:16:50.272 12-JUN-2009 08:58:48.304
SPH.RA2_L2_PROC_QUALITY.WARNING PCF_RA2_WWV_2P	6778	12-JUN-2009 08:58:16.053 12-JUN-2009 10:38:41.624
SPH.RA2_L2_PROC_QUALITY.WARNING PCF_RA2_WWV_2P	6480	12-JUN-2009 10:37:59.347 12-JUN-2009 12:17:40.358
SPH.RA2_L2_PROC_QUALITY.WARNING PCF_RA2_WWV_2P	6450	12-JUN-2009 12:16:58.081 12-JUN-2009 13:56:58.030
SPH.RA2_L2_PROC_QUALITY.WARNING PCF_RA2_WWV_2P	6423	12-JUN-2009 13:56:25.779 12-JUN-2009 15:19:16.391
SPH.RA2_L2_PROC_QUALITY.WARNING PCF_RA2_WWV_2P	7276	12-JUN-2009 15:23:18.599 12-JUN-2009 15:34:41.426
SPH.RA2_L2_PROC_QUALITY.WARNING PCF_RA2_WWV_2P	6420	12-JUN-2009 15:33:59.150 12-JUN-2009 17:11:50.988
SPH.RA2_L2_PROC_QUALITY.WARNING PCF_RA2_WWV_2P	7267	12-JUN-2009 17:10:31.950 12-JUN-2009 17:35:41.364
SPH.RA2_L2_PROC_QUALITY.WARNING PCF_RA2_WWV_2P	6300	12-JUN-2009 17:38:39.659 12-JUN-2009 18:48:33.814
SPH.RA2_L2_PROC_QUALITY.WARNING PCF_RA2_WWV_2P	6507	12-JUN-2009 18:46:58.065 12-JUN-2009 20:30:36.358
SPH.RA2_L2_PROC_QUALITY.WARNING PCF_RA2_WWV_2P	6285	12-JUN-2009 20:29:01.723 12-JUN-2009 21:40:41.708
SPH.RA2_L2_PROC_QUALITY.WARNING PCF_RA2_WWV_2P	6773	12-JUN-2009 21:39:44.949 12-JUN-2009 23:22:37.568
SPH.RA2_L2_PROC_QUALITY.WARNING PCF_RA2_WWV_2P	6499	12-JUN-2009 23:21:34.125 13-JUN-2009 01:03:57.779

**RA2\_WWV\_2P products with percentage DSRs free of processing errors below threshold**

**Gauge Value Segment (Start-Stop)**

**RA2\_WWV\_2P products with percentage of valid measurements below threshold**

**Gauge Value Segment (Start-Stop)**

**RA2\_WWV\_2P products with percentage of 320 MHz band processed below threshold**

<b>Gauge</b>	<b>Value</b>	<b>Segment (Start-Stop)</b>
SPH.RA2_320_BAND_PERCENT.WARNING PCF_RA2_WWV_2P	9382	12-JUN-2009 01:33:34.640 12-JUN-2009 02:50:45.482
SPH.RA2_320_BAND_PERCENT.WARNING PCF_RA2_WWV_2P	9352	12-JUN-2009 02:50:04.320 12-JUN-2009 04:28:21.780



SPH.RA2_320_BAND_PERCENT.WARNING PCF_RA2_WWV_2P	9093	12-JUN-2009 04:27:48.416 12-JUN-2009 06:08:46.292
SPH.RA2_320_BAND_PERCENT.WARNING PCF_RA2_WWV_2P	9288	12-JUN-2009 07:16:50.272 12-JUN-2009 08:58:48.304
SPH.RA2_320_BAND_PERCENT.WARNING PCF_RA2_WWV_2P	9404	12-JUN-2009 12:16:58.081 12-JUN-2009 13:56:58.030
SPH.RA2_320_BAND_PERCENT.WARNING PCF_RA2_WWV_2P	9359	12-JUN-2009 13:56:25.779 12-JUN-2009 15:19:16.391
SPH.RA2_320_BAND_PERCENT.WARNING PCF_RA2_WWV_2P	8744	12-JUN-2009 15:23:18.599 12-JUN-2009 15:34:41.426
SPH.RA2_320_BAND_PERCENT.WARNING PCF_RA2_WWV_2P	8419	12-JUN-2009 17:10:31.950 12-JUN-2009 17:35:41.364
SPH.RA2_320_BAND_PERCENT.WARNING PCF_RA2_WWV_2P	9328	12-JUN-2009 18:46:58.065 12-JUN-2009 20:30:36.358

**RA2\_WWV\_2P products with percentage of 80 MHz band processed above threshold**

Gauge	Value	Segment (Start-Stop)
SPH.RA2_80_BAND_PERCENT.WARNING PCF_RA2_WWV_2P	582	12-JUN-2009 01:33:34.640 12-JUN-2009 02:50:45.482
SPH.RA2_80_BAND_PERCENT.WARNING PCF_RA2_WWV_2P	521	12-JUN-2009 02:50:04.320 12-JUN-2009 04:28:21.780
SPH.RA2_80_BAND_PERCENT.WARNING PCF_RA2_WWV_2P	664	12-JUN-2009 04:27:48.416 12-JUN-2009 06:08:46.292
SPH.RA2_80_BAND_PERCENT.WARNING PCF_RA2_WWV_2P	557	12-JUN-2009 07:16:50.272 12-JUN-2009 08:58:48.304
SPH.RA2_80_BAND_PERCENT.WARNING PCF_RA2_WWV_2P	511	12-JUN-2009 12:16:58.081 12-JUN-2009 13:56:58.030
SPH.RA2_80_BAND_PERCENT.WARNING PCF_RA2_WWV_2P	495	12-JUN-2009 13:56:25.779 12-JUN-2009 15:19:16.391
SPH.RA2_80_BAND_PERCENT.WARNING PCF_RA2_WWV_2P	832	12-JUN-2009 15:23:18.599 12-JUN-2009 15:34:41.426
SPH.RA2_80_BAND_PERCENT.WARNING PCF_RA2_WWV_2P	1100	12-JUN-2009 17:10:31.950 12-JUN-2009 17:35:41.364
SPH.RA2_80_BAND_PERCENT.WARNING PCF_RA2_WWV_2P	588	12-JUN-2009 18:46:58.065 12-JUN-2009 20:30:36.358

**RA2\_WWV\_2P products with percentage of 20 MHz band processed above threshold**

Gauge	Value	Segment (Start-Stop)
SPH.RA2_20_BAND_PERCENT.WARNING PCF_RA2_WWV_2P	127	12-JUN-2009 02:50:04.320 12-JUN-2009 04:28:21.780
SPH.RA2_20_BAND_PERCENT.WARNING PCF_RA2_WWV_2P	243	12-JUN-2009 04:27:48.416 12-JUN-2009 06:08:46.292
SPH.RA2_20_BAND_PERCENT.WARNING PCF_RA2_WWV_2P	155	12-JUN-2009 07:16:50.272 12-JUN-2009 08:58:48.304
SPH.RA2_20_BAND_PERCENT.WARNING PCF_RA2_WWV_2P	146	12-JUN-2009 13:56:25.779 12-JUN-2009 15:19:16.391
SPH.RA2_20_BAND_PERCENT.WARNING PCF_RA2_WWV_2P	424	12-JUN-2009 15:23:18.599 12-JUN-2009 15:34:41.426



SPH.RA2_20_BAND_PERCENT.WARNING PCF_RA2_WWV_2P	480	12-JUN-2009 17:10:31.950 12-JUN-2009 17:35:41.364
---	-----	--

**RA2\_WWV\_2P products with percentage of valid Ku ocean retracker measurements below threshold**

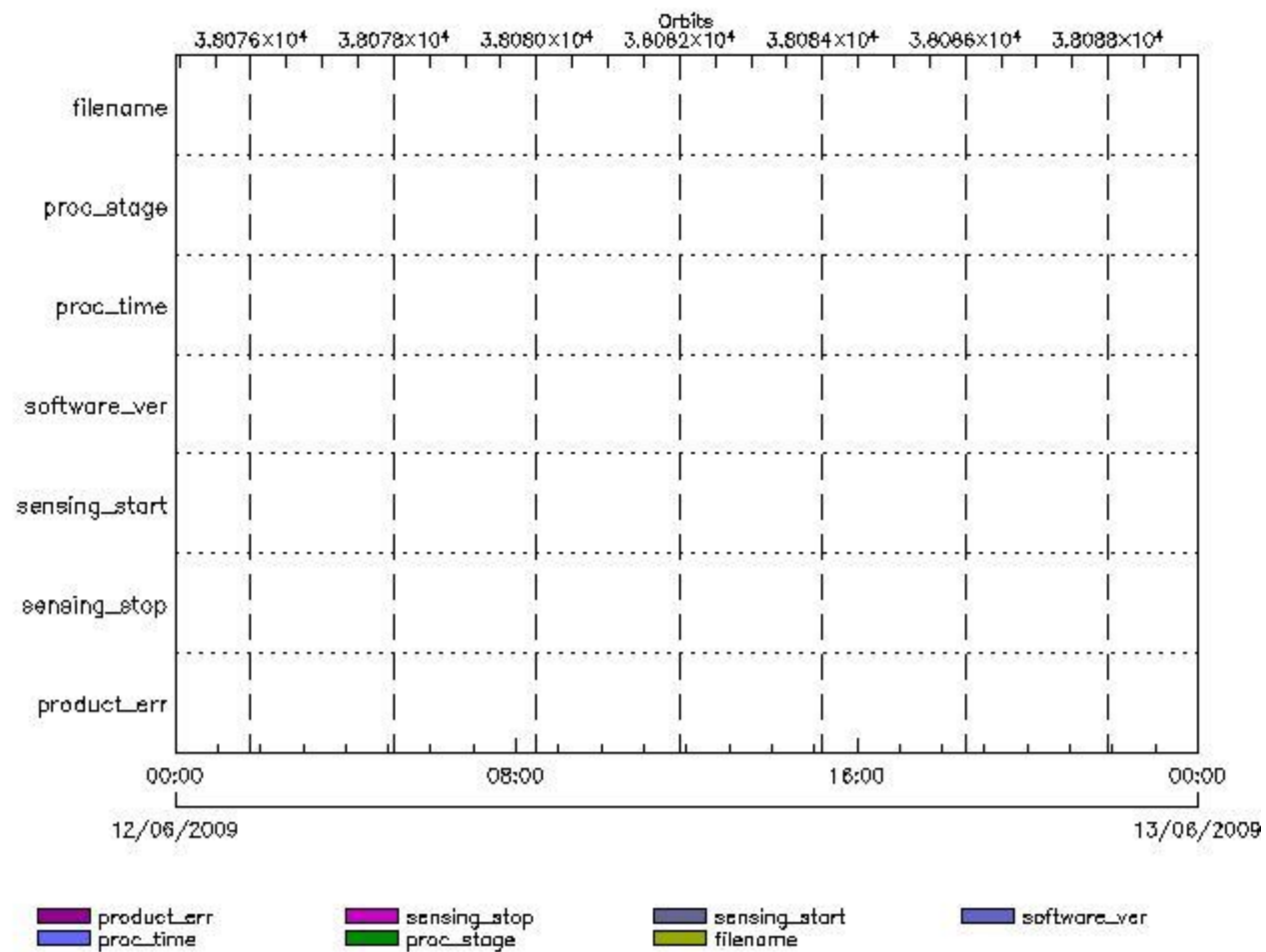
Gauge	Value	Segment (Start-Stop)
SPH.RA2_OCEAN_KU_RETRACK_PERCENT.WARNING PCF_RA2_WWV_2P	8292	12-JUN-2009 01:33:34.640 12-JUN-2009 02:50:45.482
SPH.RA2_OCEAN_KU_RETRACK_PERCENT.WARNING PCF_RA2_WWV_2P	8795	12-JUN-2009 02:50:04.320 12-JUN-2009 04:28:21.780
SPH.RA2_OCEAN_KU_RETRACK_PERCENT.WARNING PCF_RA2_WWV_2P	8955	12-JUN-2009 04:27:48.416 12-JUN-2009 06:08:46.292
SPH.RA2_OCEAN_KU_RETRACK_PERCENT.WARNING PCF_RA2_WWV_2P	8979	12-JUN-2009 07:16:50.272 12-JUN-2009 08:58:48.304
SPH.RA2_OCEAN_KU_RETRACK_PERCENT.WARNING PCF_RA2_WWV_2P	8942	12-JUN-2009 12:16:58.081 12-JUN-2009 13:56:58.030
SPH.RA2_OCEAN_KU_RETRACK_PERCENT.WARNING PCF_RA2_WWV_2P	7423	12-JUN-2009 15:23:18.599 12-JUN-2009 15:34:41.426
SPH.RA2_OCEAN_KU_RETRACK_PERCENT.WARNING PCF_RA2_WWV_2P	8987	12-JUN-2009 15:33:59.150 12-JUN-2009 17:11:50.988
SPH.RA2_OCEAN_KU_RETRACK_PERCENT.WARNING PCF_RA2_WWV_2P	7592	12-JUN-2009 17:10:31.950 12-JUN-2009 17:35:41.364
SPH.RA2_OCEAN_KU_RETRACK_PERCENT.WARNING PCF_RA2_WWV_2P	8930	12-JUN-2009 18:46:58.065 12-JUN-2009 20:30:36.358

## ADFs

### MPH checks

MWR\_CHD\_AX MPH checks

MPH Errors for MWR\_CHD\_AX



**MWR\_CHD\_AX files with wrong filename**

**MWR\_CHD\_AX files with unknown processing stage**

**Gauge** **Explicit Reference**

**MWR\_CHD\_AX files with wrong processing time**

**Gauge** **Explicit Reference**

**MWR\_CHD\_AX files with software version not equal to the current version**

**Gauge** **Explicit Reference**

**MWR\_CHD\_AX files with wrong sensing start**

**Gauge** **Explicit Reference**

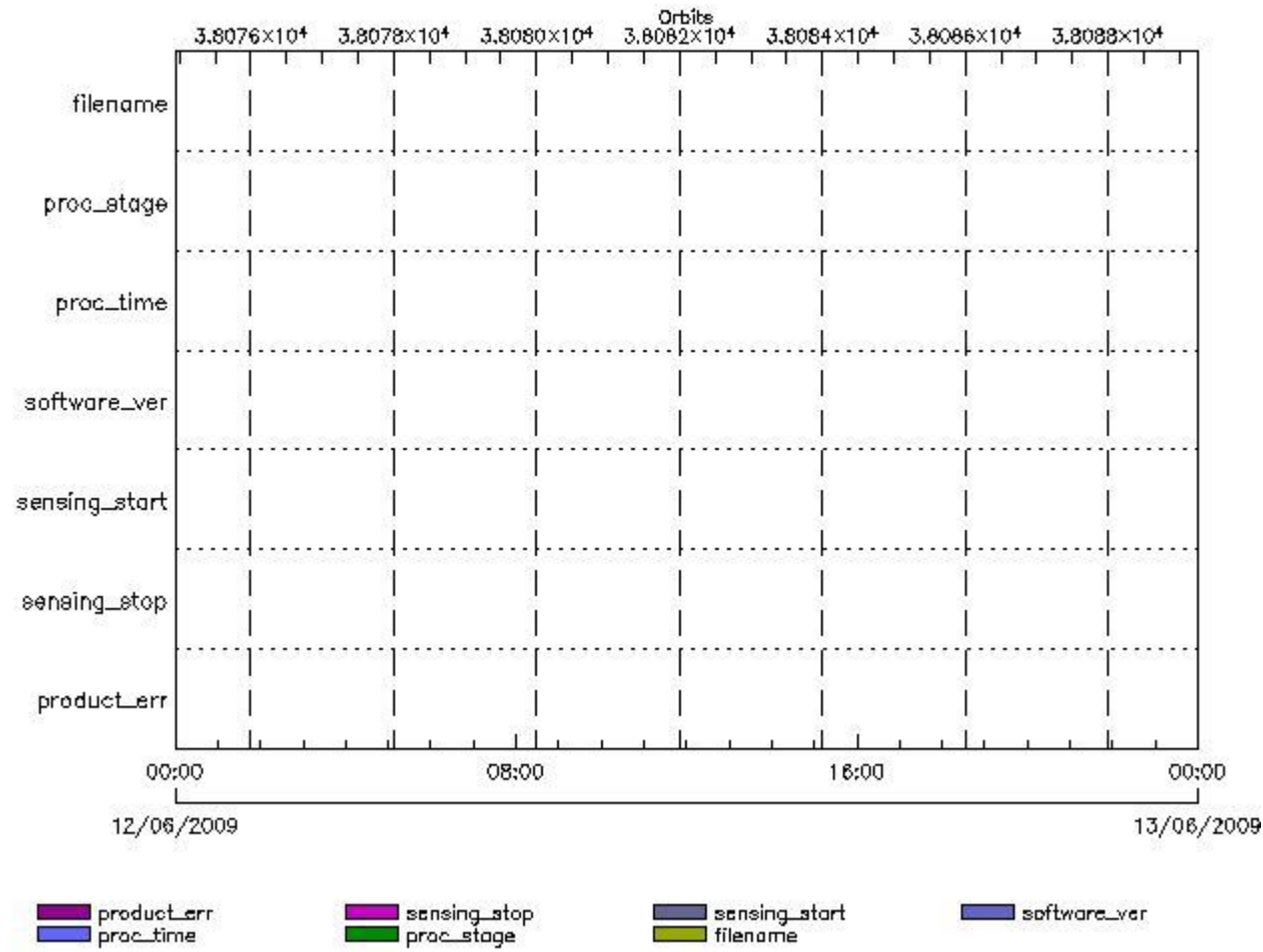
**MWR\_CHD\_AX files with wrong sensing stop**

**Gauge** **Explicit Reference**

**MWR\_CHD\_AX files with product err set**

**Gauge** **Explicit Reference**

MPH Errors for MWR\_CON\_AX



MWR\_CON\_AX files with wrong filename

MWR\_CON\_AX files with unknown processing stage

Gauge Explicit Reference

MWR\_CON\_AX files with wrong processing time

Gauge Explicit Reference

MWR\_CON\_AX files with software version not equal to the current version

Gauge Explicit Reference

MWR\_CON\_AX files with wrong sensing start

Gauge Explicit Reference

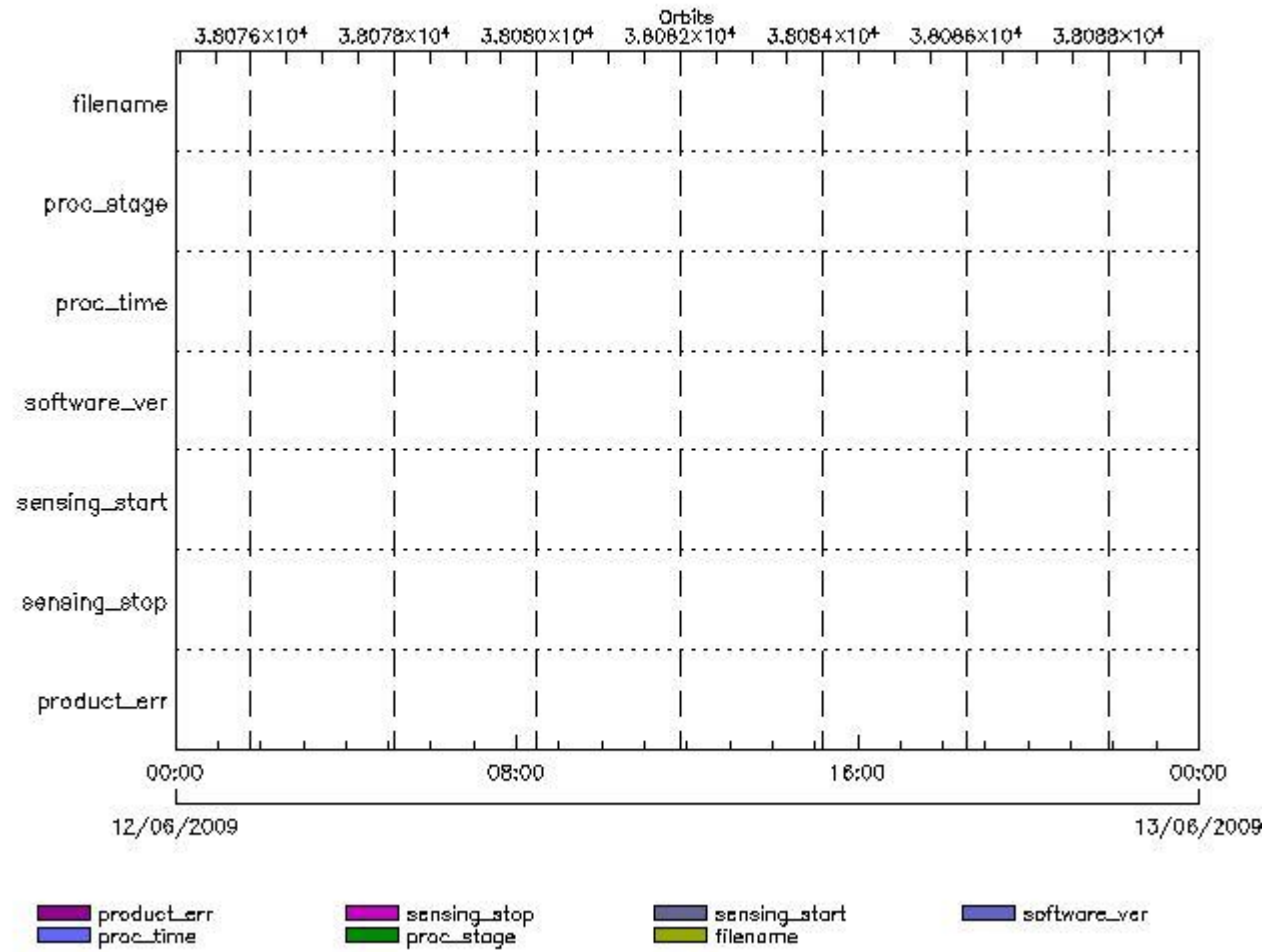
MWR\_CON\_AX files with wrong sensing stop

Gauge Explicit Reference

MWR\_CON\_AX files with product err set

MWR\_LSF\_AX MPH checks

MPH Errors for MWR\_LSF\_AX



MWR\_LSF\_AX files with wrong filename

MWR\_LSF\_AX files with unknown processing stage

MWR\_LSF\_AX files with wrong processing time

MWR\_LSF\_AX files with software version not equal to the current version

MWR\_LSF\_AX files with wrong sensing start

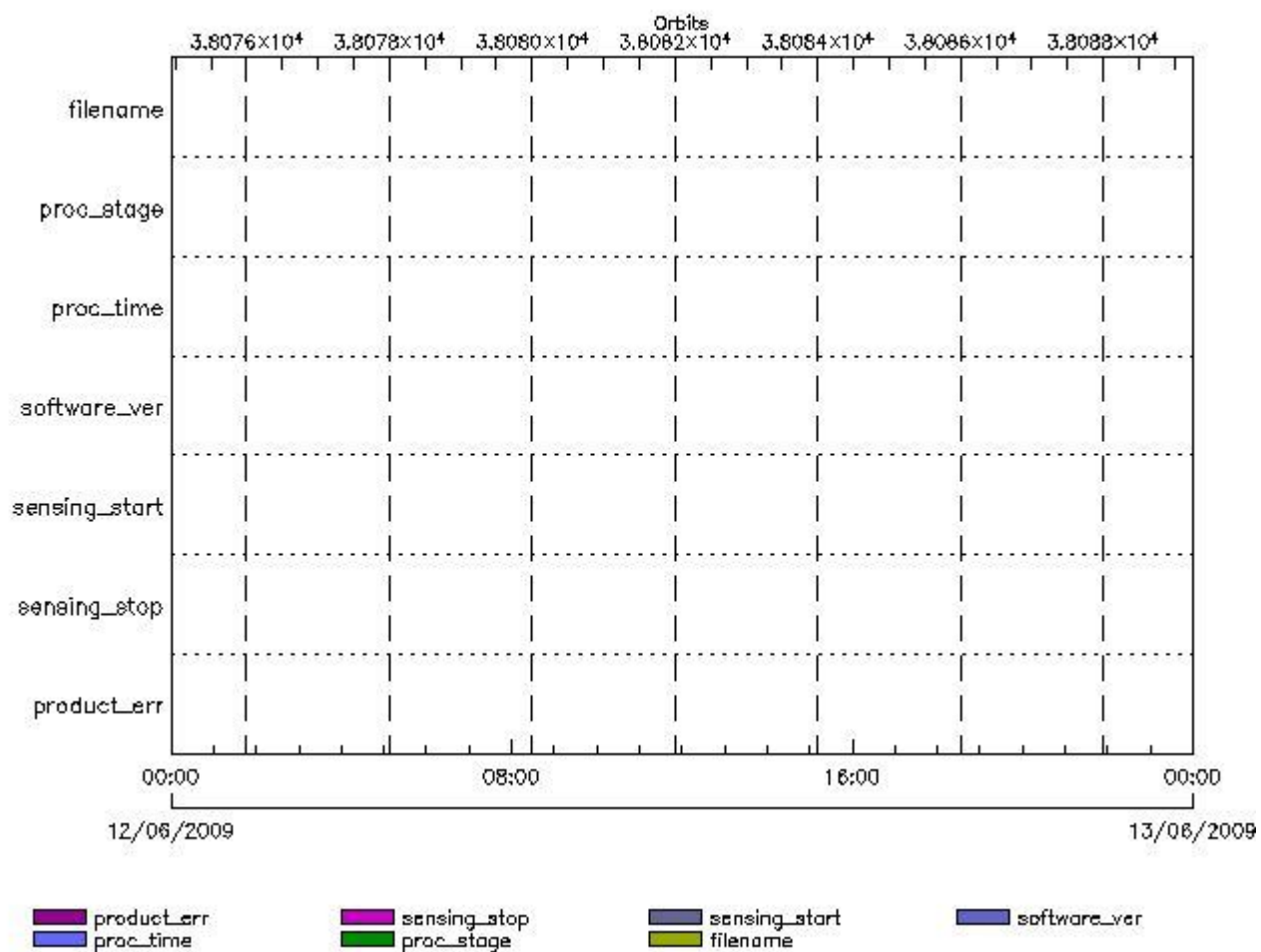
MWR\_LSF\_AX files with wrong sensing stop

Gauge Explicit Reference  
MWR\_LSF\_AX files with product err set

Gauge Explicit Reference

MWR\_SLT\_AX MPH checks

MPH Errors for MWR\_SLT\_AX



MWR\_SLT\_AX files with wrong filename

MWR\_SLT\_AX files with unknown processing stage

Gauge Explicit Reference

MWR\_SLT\_AX files with wrong processing time

Gauge Explicit Reference

MWR\_SLT\_AX files with software version not equal to the current version

Gauge Explicit Reference

MWR\_SLT\_AX files with wrong sensing start



Gauge Explicit Reference

MWR\_SLT\_AX files with wrong sensing stop

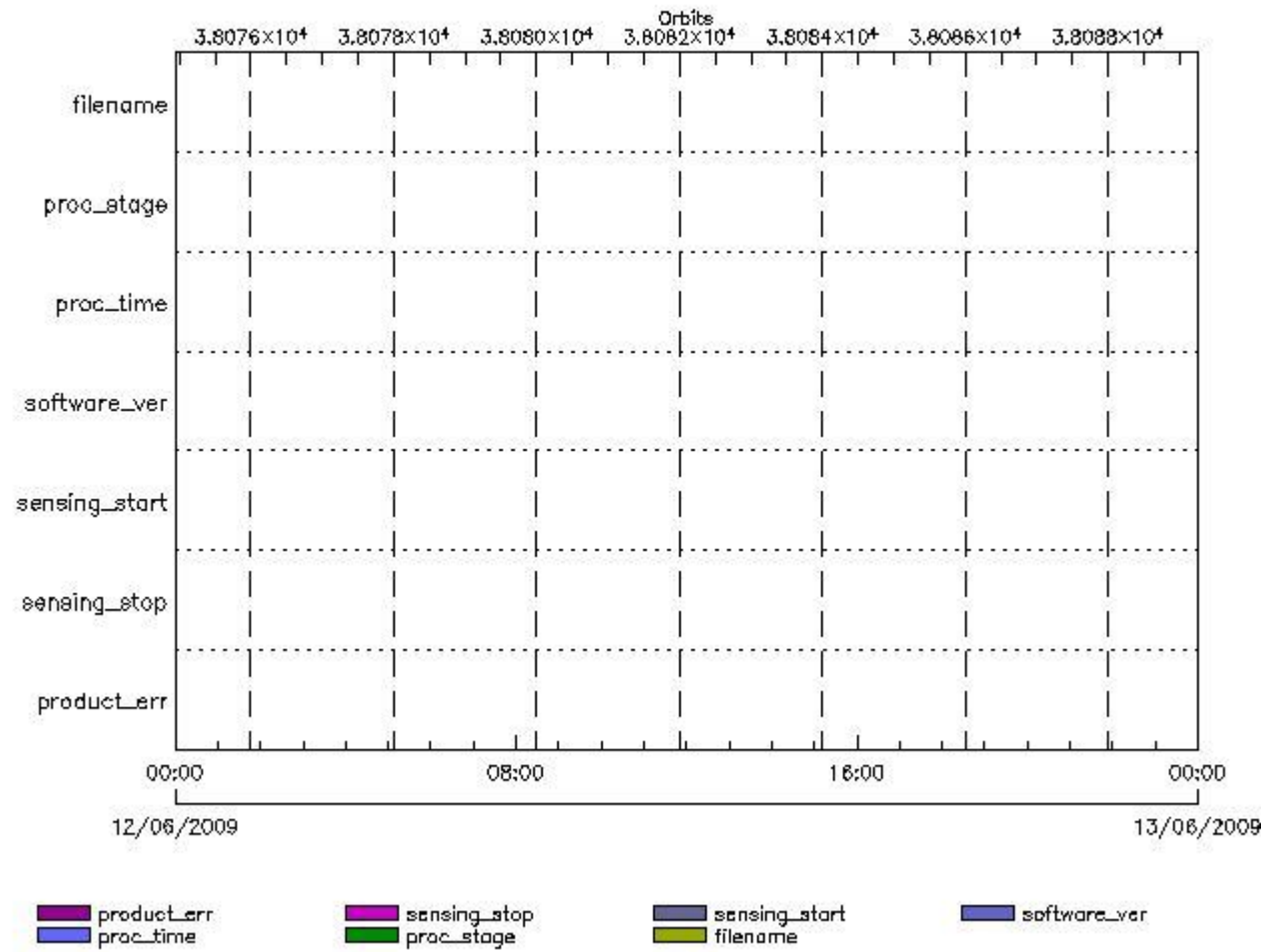
Gauge Explicit Reference

MWR\_SLT\_AX files with product err set

Gauge Explicit Reference

RA2\_CHD\_AX MPH checks

MPH Errors for RA2\_CHD\_AX



RA2\_CHD\_AX files with wrong filename

Gauge

RA2\_CHD\_AX files with unknown processing stage

Gauge Explicit Reference

RA2\_CHD\_AX files with wrong processing time

Gauge Explicit Reference

RA2\_CHD\_AX files with software version not equal to the current version

Gauge Explicit Reference

RA2\_CHD\_AX files with wrong sensing start

Gauge Explicit Reference

RA2\_CHD\_AX files with wrong sensing stop

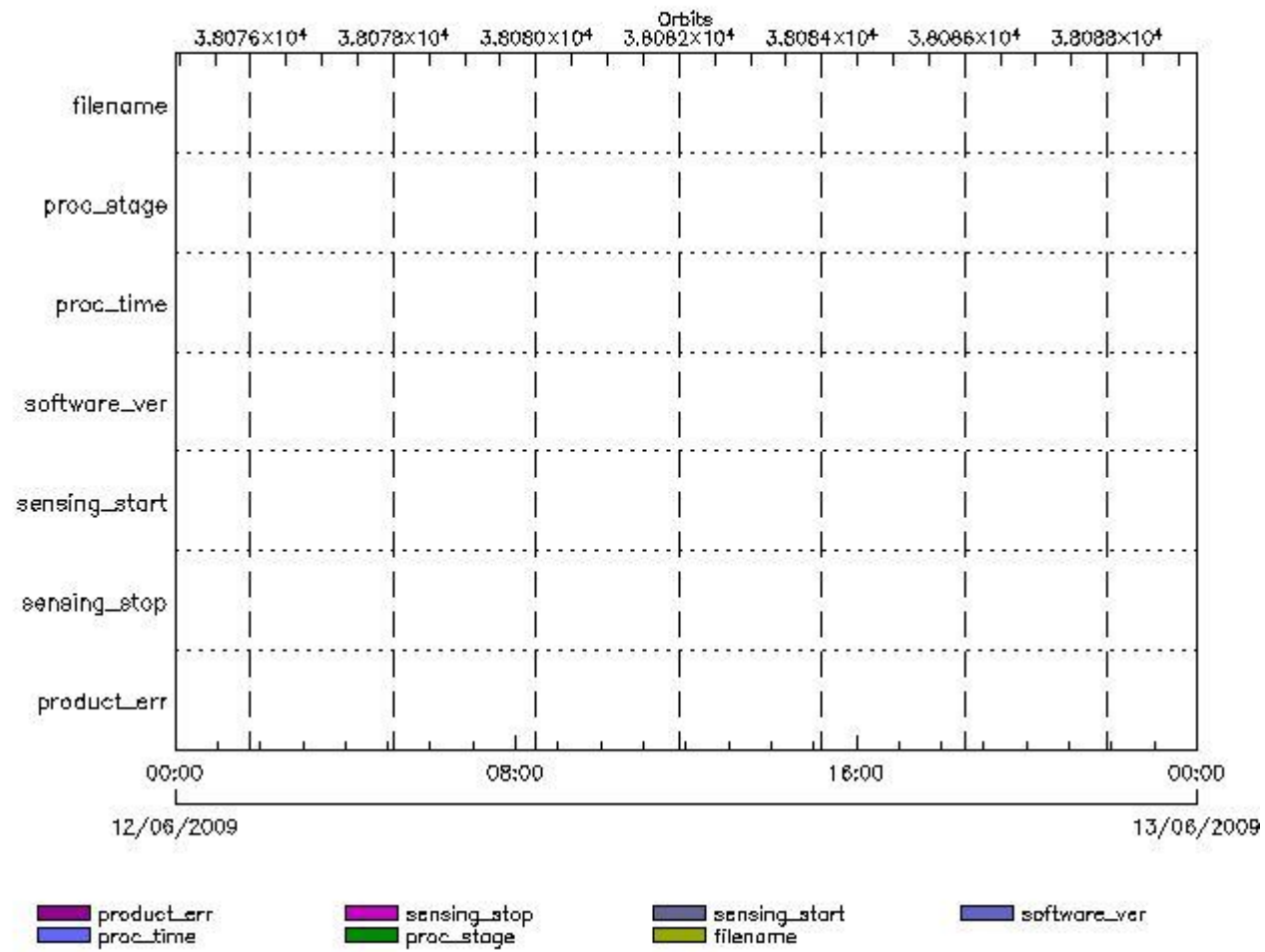
Gauge Explicit Reference

RA2\_CHD\_AX files with product err set

Gauge Explicit Reference

## RA2\_CON\_AX MPH checks

### MPH Errors for RA2\_CON\_AX



RA2\_CON\_AX files with wrong filename

Gauge

RA2\_CON\_AX files with unknown processing stage

Gauge Explicit Reference

RA2\_CON\_AX files with wrong processing time

Gauge Explicit Reference

RA2\_CON\_AX files with software version not equal to the current version

Gauge Explicit Reference

RA2\_CON\_AX files with wrong sensing start

Gauge Explicit Reference

RA2\_CON\_AX files with wrong sensing stop

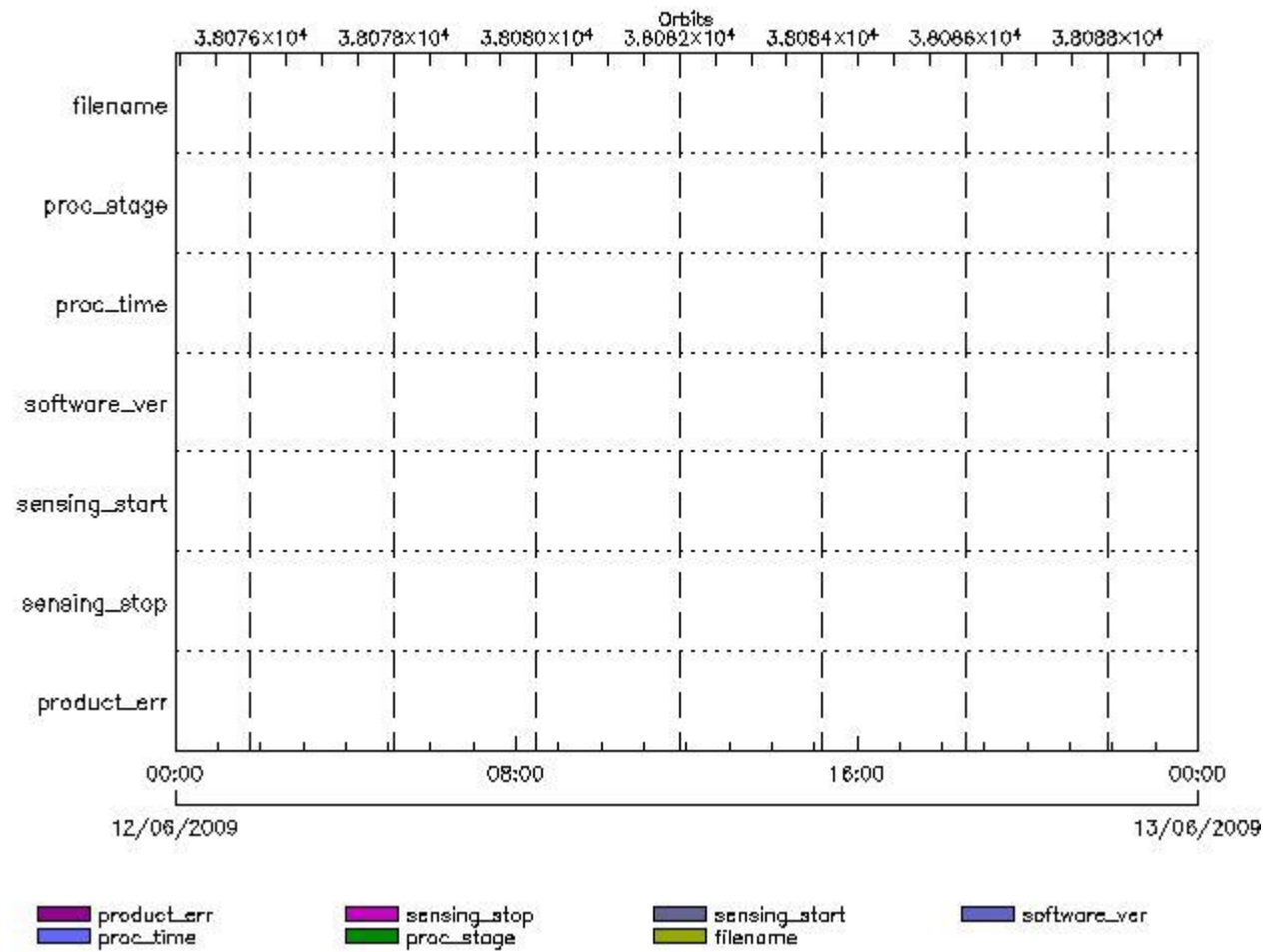
Gauge Explicit Reference

RA2\_CON\_AX files with product err set

Gauge Explicit Reference

RA2\_CST\_AX MPH checks

MPH Errors for RA2\_CST\_AX



RA2\_CST\_AX files with wrong filename

Gauge

RA2\_CST\_AX files with unknown processing stage

Gauge Explicit Reference

RA2\_CST\_AX files with wrong processing time

Gauge Explicit Reference

RA2\_CST\_AX files with software version not equal to the current version

Gauge Explicit Reference

RA2\_CST\_AX files with wrong sensing start

Gauge Explicit Reference

RA2\_CST\_AX files with wrong sensing stop

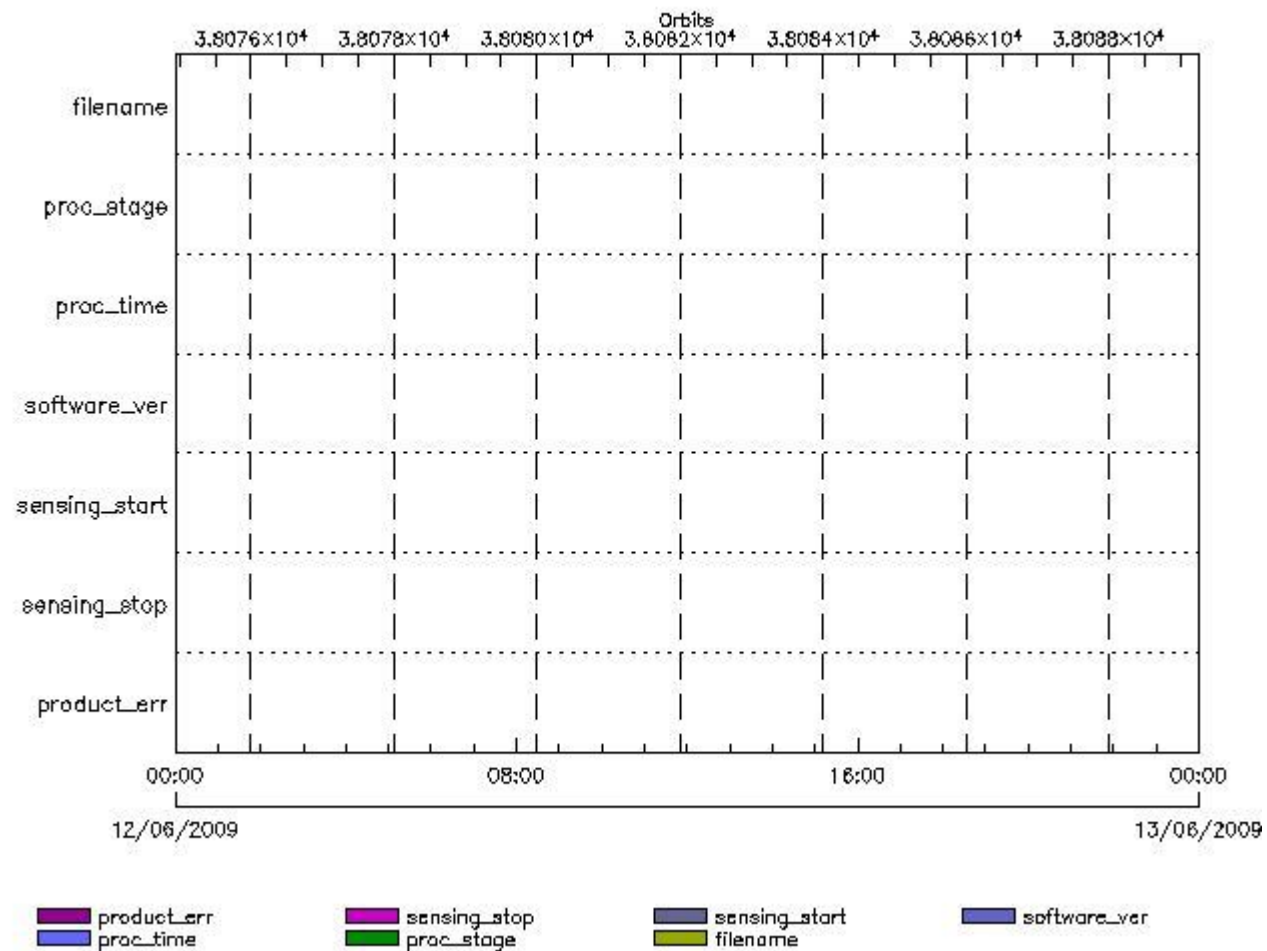
Gauge Explicit Reference

RA2\_CST\_AX files with product err set

Gauge Explicit Reference

RA2\_DIP\_AX MPH checks

MPH Errors for RA2\_DIP\_AX



RA2\_DIP\_AX files with wrong filename

Gauge

RA2\_DIP\_AX files with unknown processing stage

Gauge Explicit Reference

RA2\_DIP\_AX files with wrong processing time

Gauge Explicit Reference

RA2\_DIP\_AX files with software version not equal to the current version

Gauge Explicit Reference

RA2\_DIP\_AX files with wrong sensing start

Gauge Explicit Reference

RA2\_DIP\_AX files with wrong sensing stop

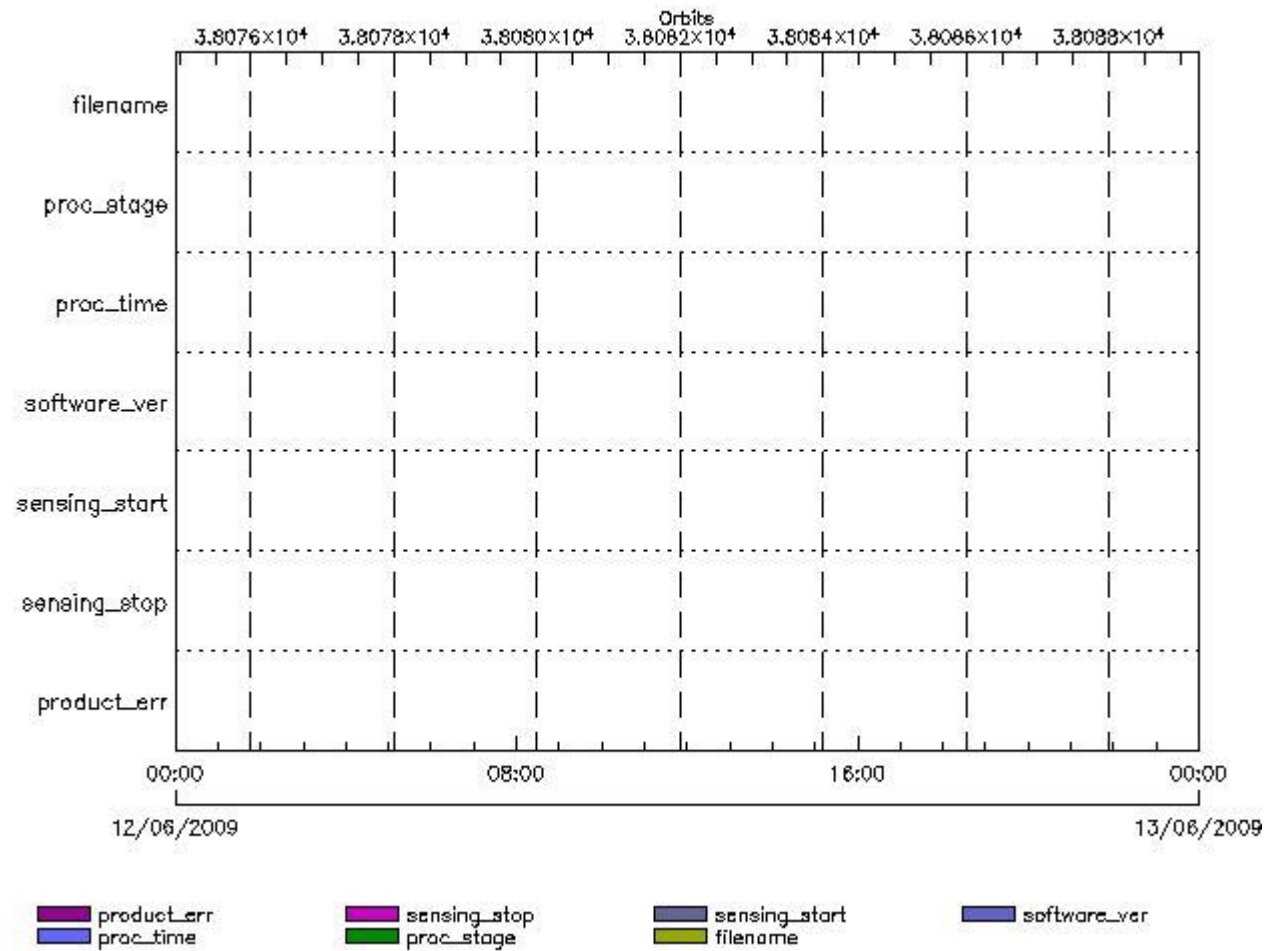
Gauge Explicit Reference

RA2\_DIP\_AX files with product err set

Gauge Explicit Reference

RA2\_GEO\_AX MPH checks

MPH Errors for RA2\_GEO\_AX





RA2\_GEO\_AX files with wrong filename

RA2\_GEO\_AX files with  unknown processing stage

RA2\_GEO\_AX files with wrong processing time

RA2\_GEO\_AX files with software version not equal to the current version

RA2\_GEO\_AX files with wrong sensing start

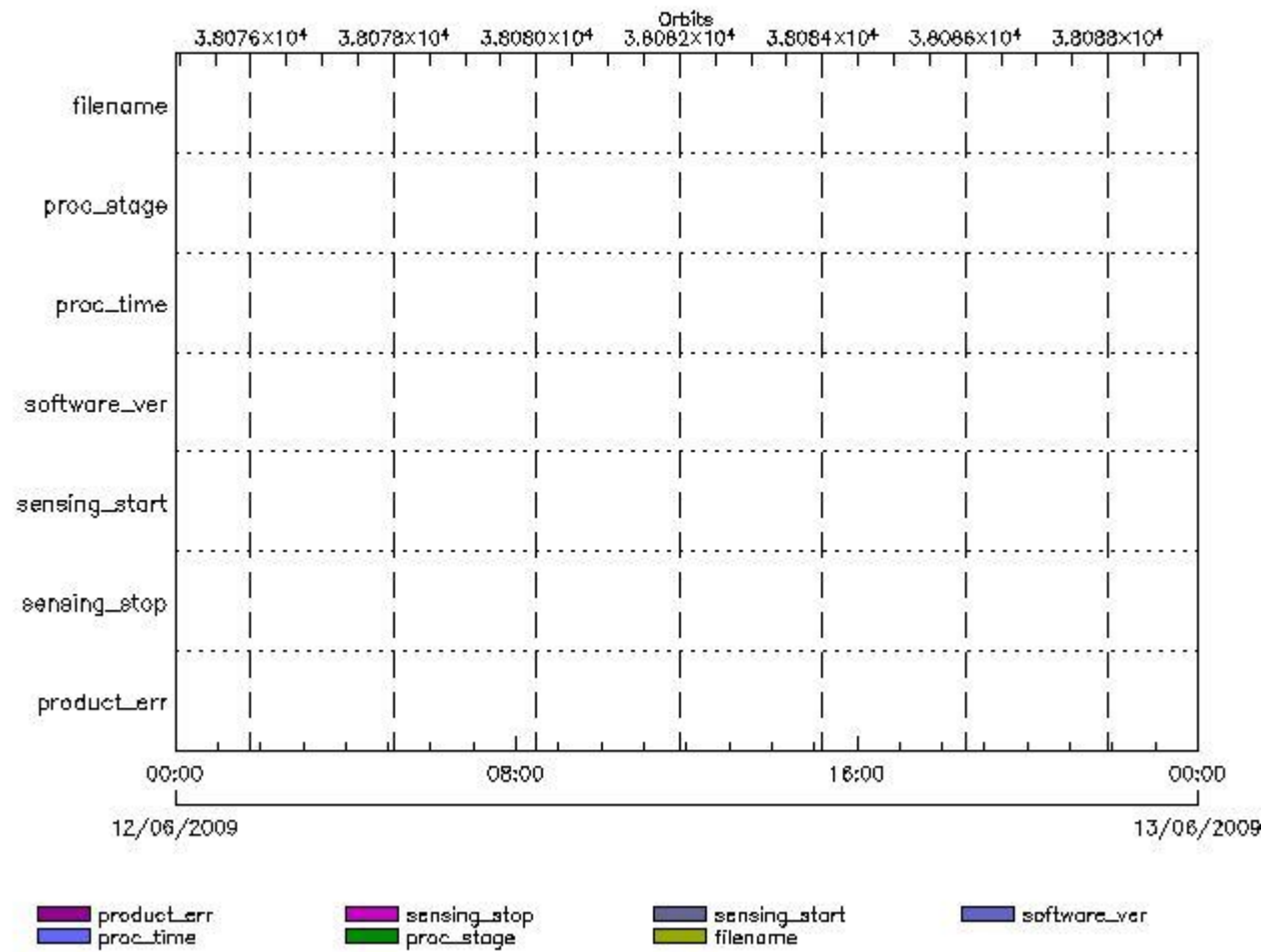
RA2\_GEO\_AX files with wrong sensing stop

RA2\_GEO\_AX files with product err set

---

RA2\_ICT\_AX MPH checks

MPH Errors for RA2\_ICT\_AX



**RA2\_ICT\_AX files with wrong filename**

**RA2\_ICT\_AX files with unknown processing stage**

**Gauge Explicit Reference**

**RA2\_ICT\_AX files with wrong processing time**

**Gauge Explicit Reference**

**RA2\_ICT\_AX files with software version not equal to the current version**

**Gauge Explicit Reference**

**RA2\_ICT\_AX files with wrong sensing start**

**Gauge Explicit Reference**

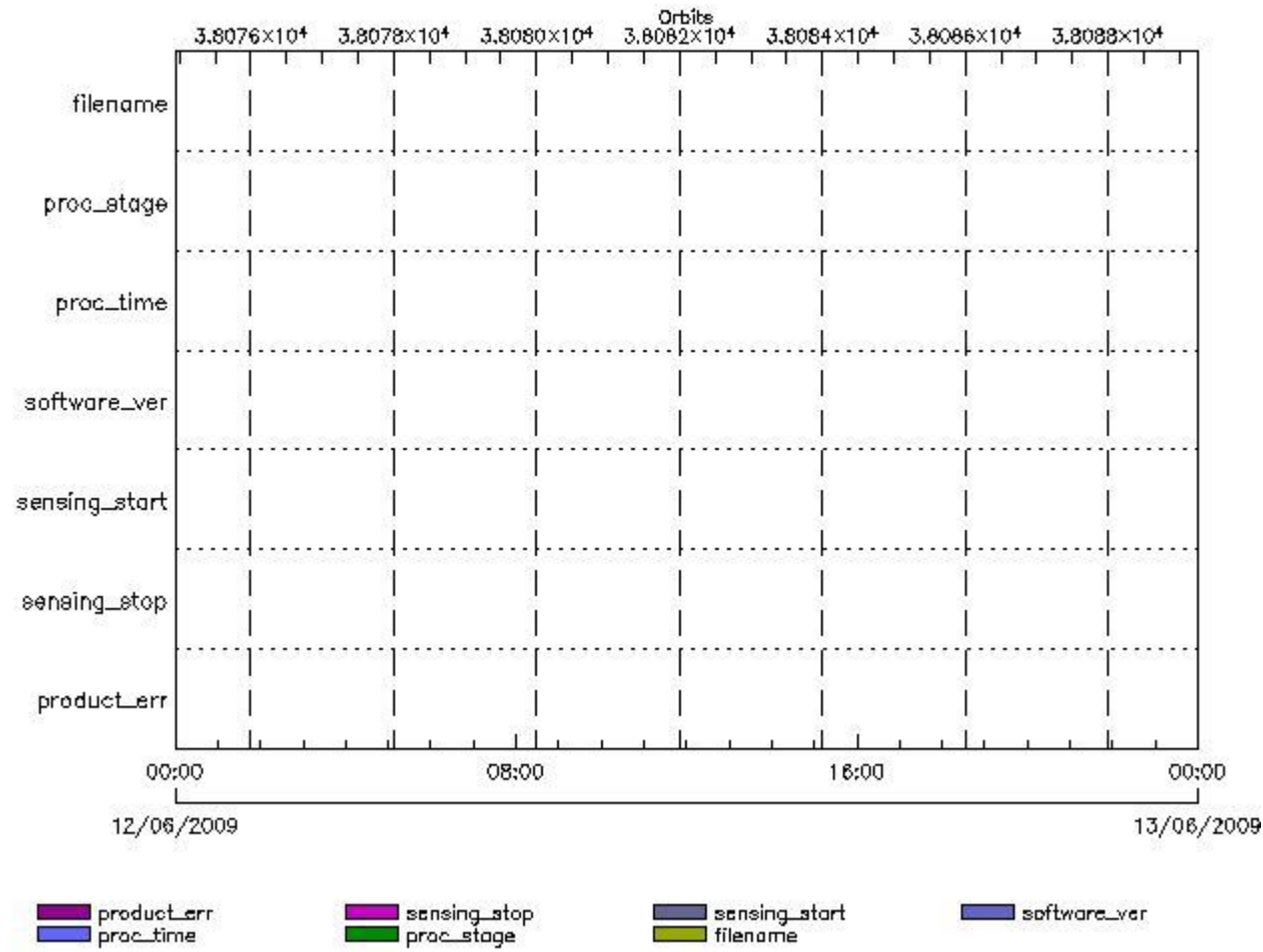
**RA2\_ICT\_AX files with wrong sensing stop**

**Gauge Explicit Reference**

**RA2\_ICT\_AX files with product err set**

**Gauge Explicit Reference**

MPH Errors for RA2\_IFA\_AX



RA2\_IFA\_AX files with wrong filename

RA2\_IFA\_AX files with unknown processing stage

Gauge Explicit Reference

RA2\_IFA\_AX files with wrong processing time

Gauge Explicit Reference

RA2\_IFA\_AX files with software version not equal to the current version

Gauge Explicit Reference

RA2\_IFA\_AX files with wrong sensing start

Gauge Explicit Reference

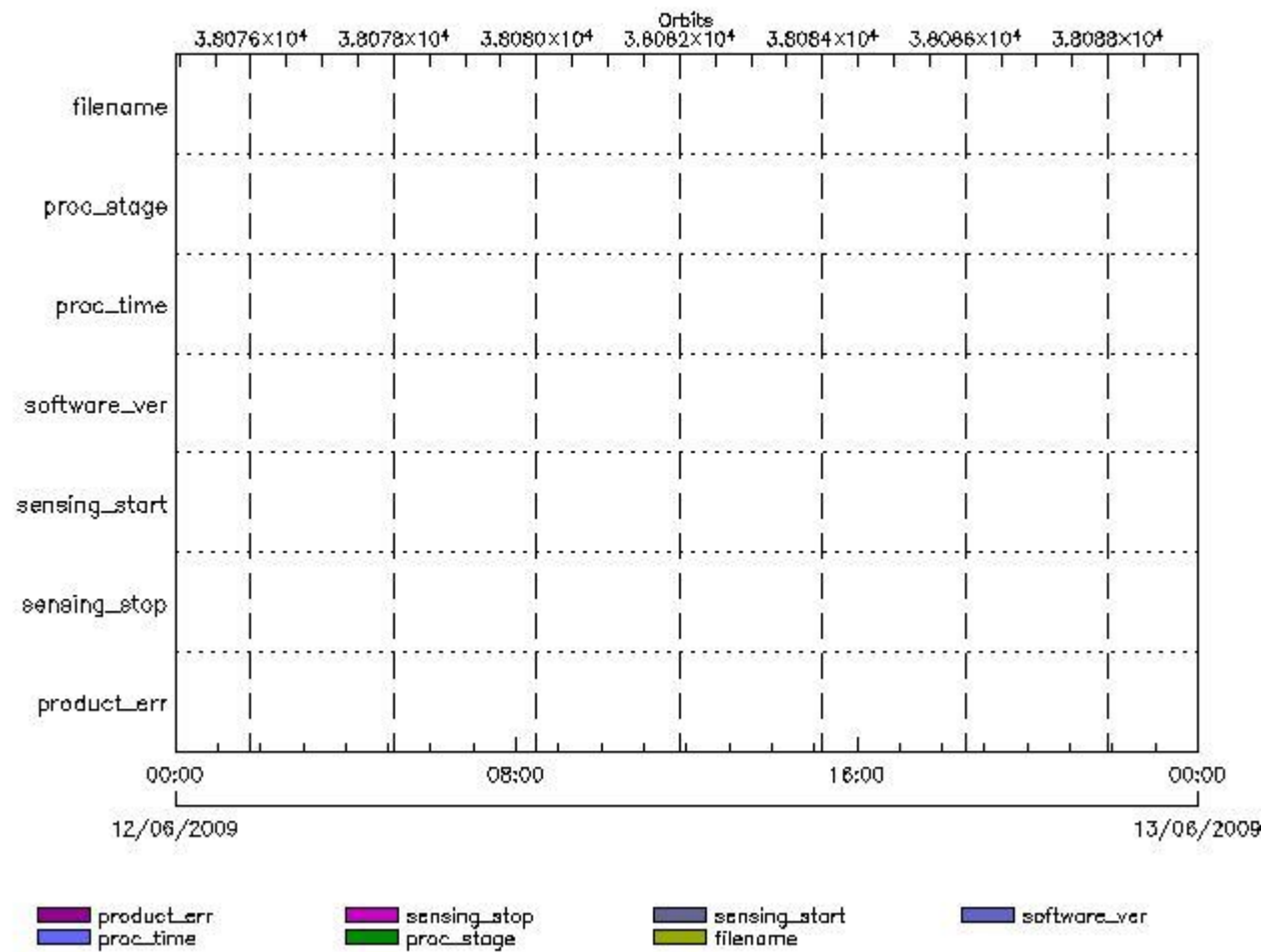
RA2\_IFA\_AX files with wrong sensing stop

Gauge Explicit Reference

RA2\_IFA\_AX files with product err set

RA2\_IFB\_AX MPH checks

MPH Errors for RA2\_IFB\_AX



RA2\_IFB\_AX files with wrong filename

RA2\_IFB\_AX files with unknown processing stage

RA2\_IFB\_AX files with wrong processing time

RA2\_IFB\_AX files with software version not equal to the current version

RA2\_IFB\_AX files with wrong sensing start

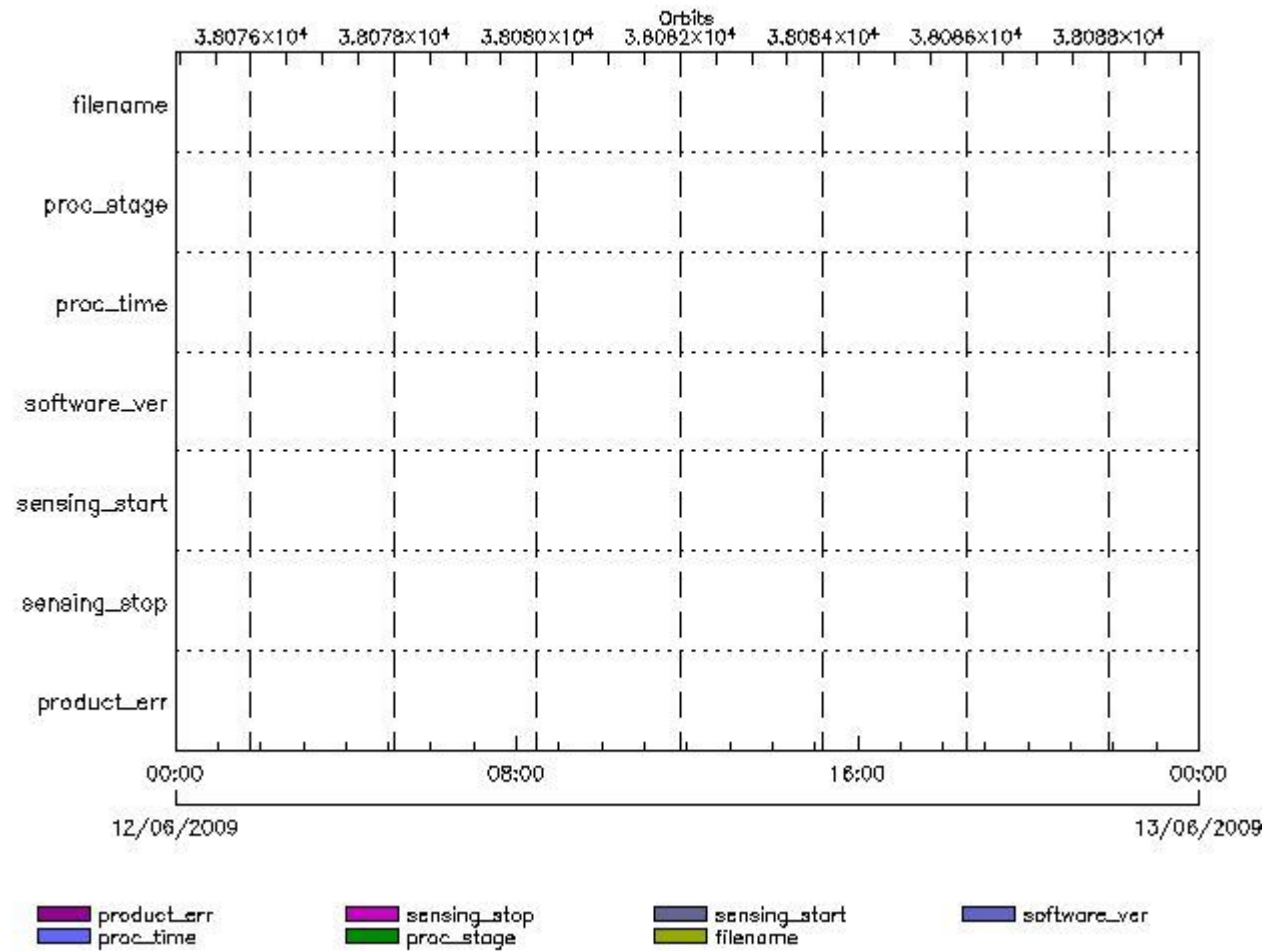
RA2\_IFB\_AX files with wrong sensing stop

Gauge Explicit Reference  
 RA2\_IFB\_AX files with product err set

Gauge Explicit Reference

RA2\_IFF\_AX MPH checks

MPH Errors for RA2\_IFF\_AX



RA2\_IFF\_AX files with wrong filename

Gauge  
 RA2\_IFF\_AX files with unknown processing stage

Gauge Explicit Reference

RA2\_IFF\_AX files with wrong processing time

Gauge Explicit Reference

RA2\_IFF\_AX files with software version not equal to the current version

Gauge Explicit Reference

RA2\_IFF\_AX files with wrong sensing start



Gauge Explicit Reference

RA2\_IFF\_AX files with wrong sensing stop

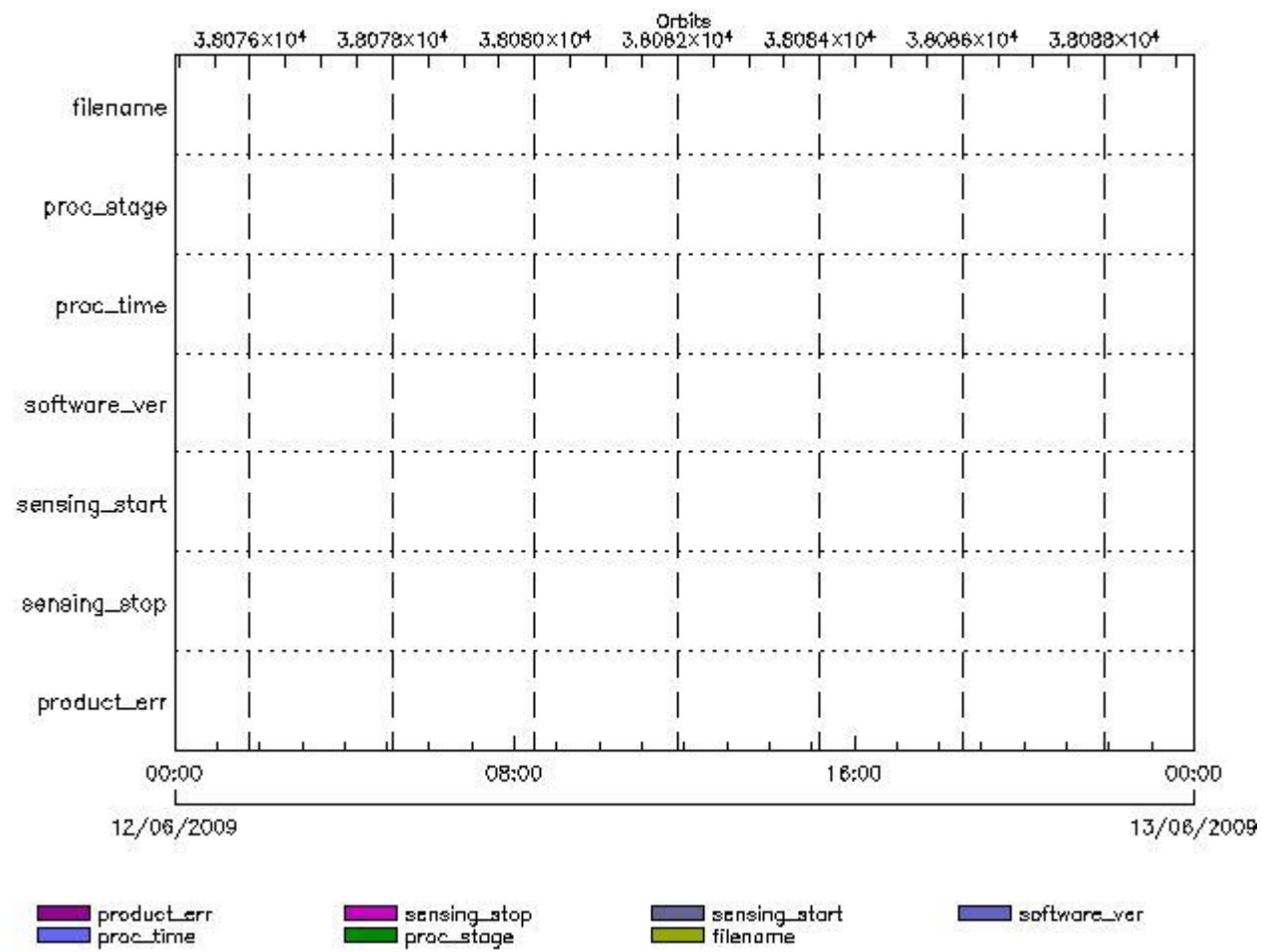
Gauge Explicit Reference

RA2\_IFF\_AX files with product err set

Gauge Explicit Reference

RA2\_IOC\_AX MPH checks

MPH Errors for RA2\_IOC\_AX



RA2\_IOC\_AX files with wrong filename

Gauge

RA2\_IOC\_AX files with unknown processing stage

Gauge Explicit Reference

RA2\_IOC\_AX files with wrong processing time

Gauge Explicit Reference

RA2\_IOC\_AX files with software version not equal to the current version

Gauge Explicit Reference

RA2\_IOC\_AX files with wrong sensing start

Gauge Explicit Reference

RA2\_IOC\_AX files with wrong sensing stop

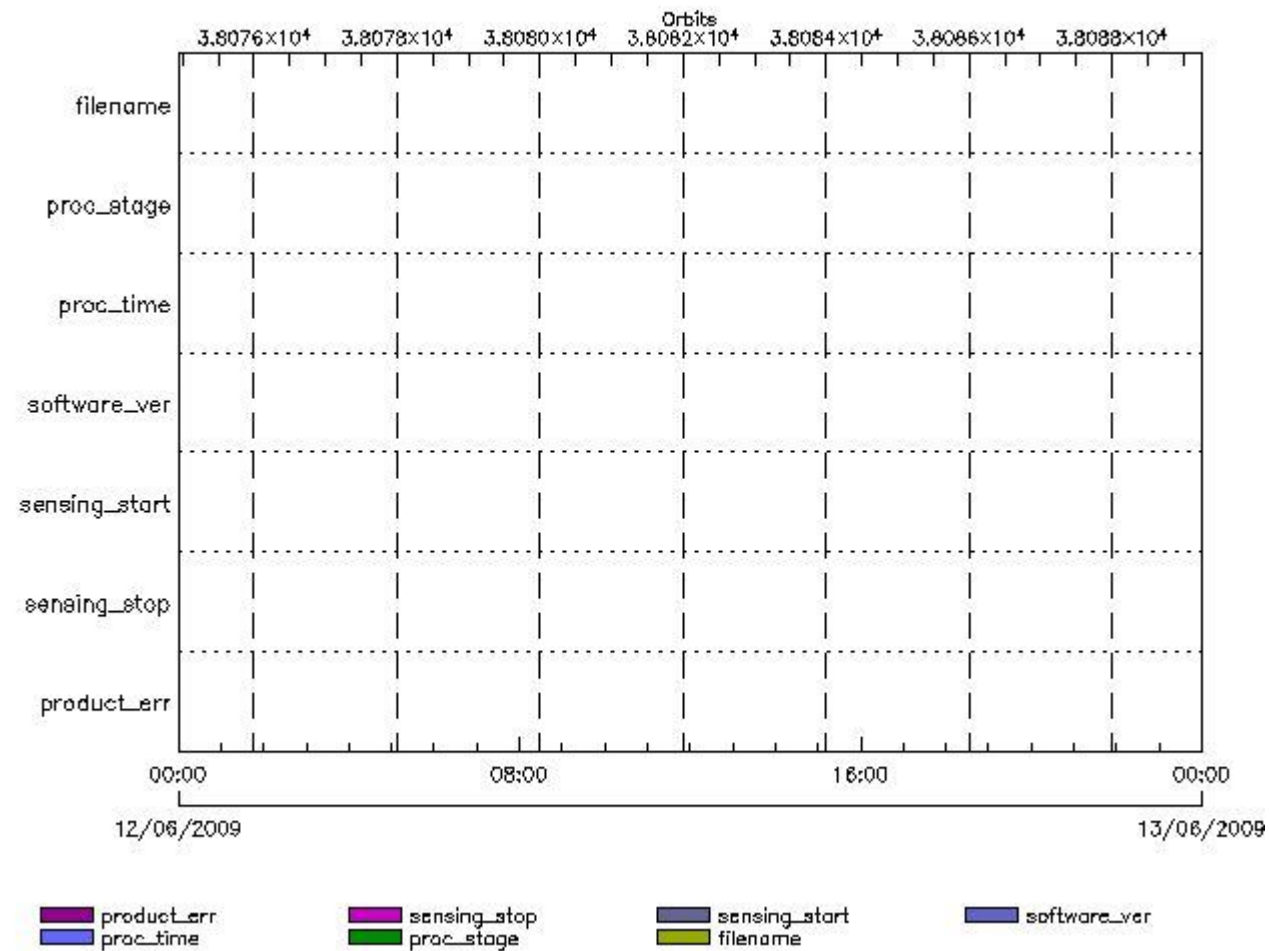
Gauge Explicit Reference

RA2\_IOC\_AX files with product err set

Gauge Explicit Reference

## RA2\_MET\_AX MPH checks

### MPH Errors for RA2\_MET\_AX



RA2\_MET\_AX files with wrong filename

Gauge

RA2\_MET\_AX files with unknown processing stage

Gauge Explicit Reference

RA2\_MET\_AX files with wrong processing time

Gauge Explicit Reference

RA2\_MET\_AX files with software version not equal to the current version

Gauge Explicit Reference

RA2\_MET\_AX files with wrong sensing start

Gauge Explicit Reference

RA2\_MET\_AX files with wrong sensing stop

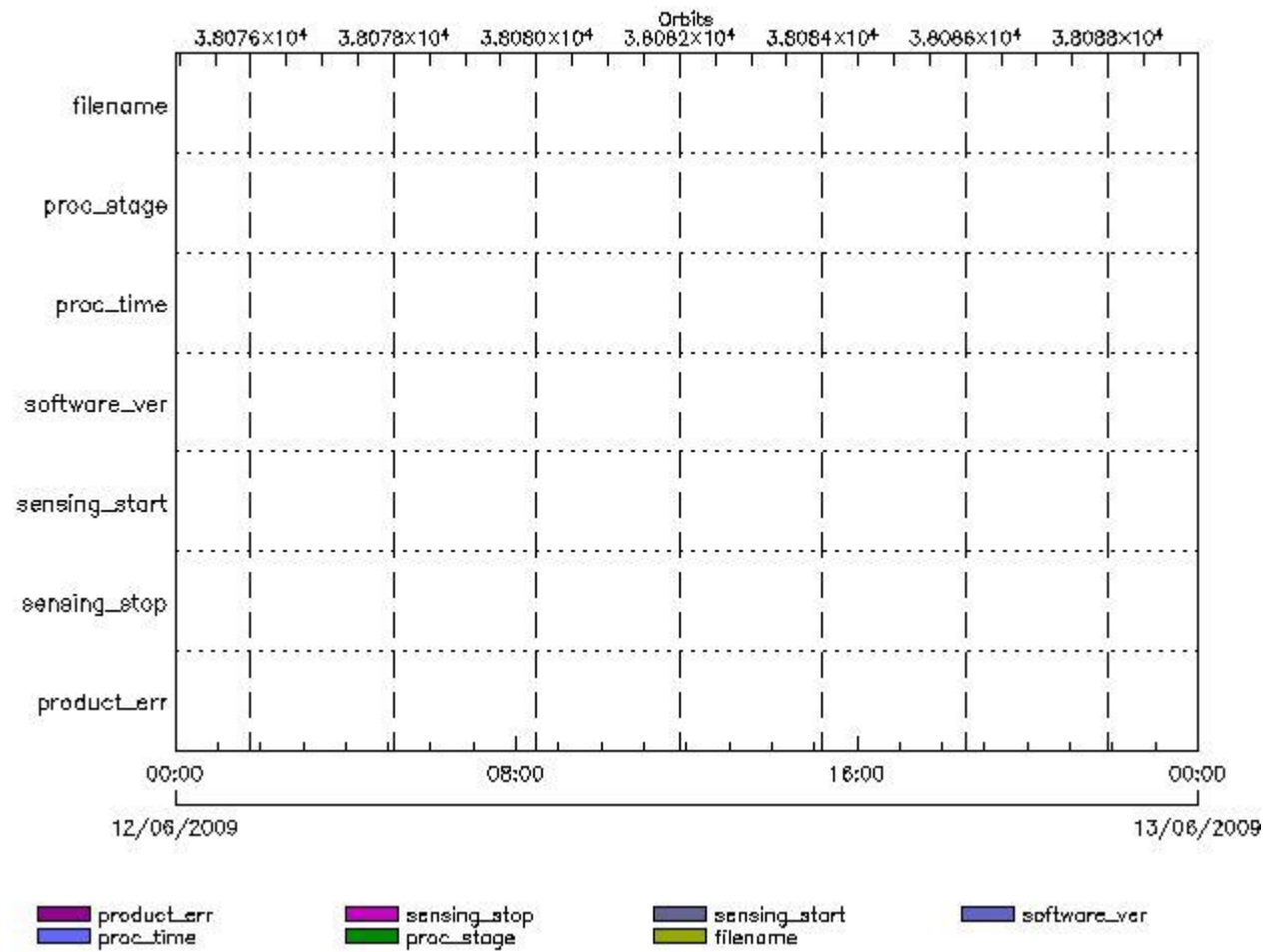
Gauge Explicit Reference

RA2\_MET\_AX files with product err set

Gauge Explicit Reference

RA2\_MSS\_AX MPH checks

MPH Errors for RA2\_MSS\_AX



RA2\_MSS\_AX files with wrong filename

Gauge

RA2\_MSS\_AX files with unknown processing stage

Gauge Explicit Reference

RA2\_MSS\_AX files with wrong processing time

Gauge Explicit Reference

RA2\_MSS\_AX files with software version not equal to the current version

Gauge Explicit Reference

RA2\_MSS\_AX files with wrong sensing start

Gauge Explicit Reference

RA2\_MSS\_AX files with wrong sensing stop

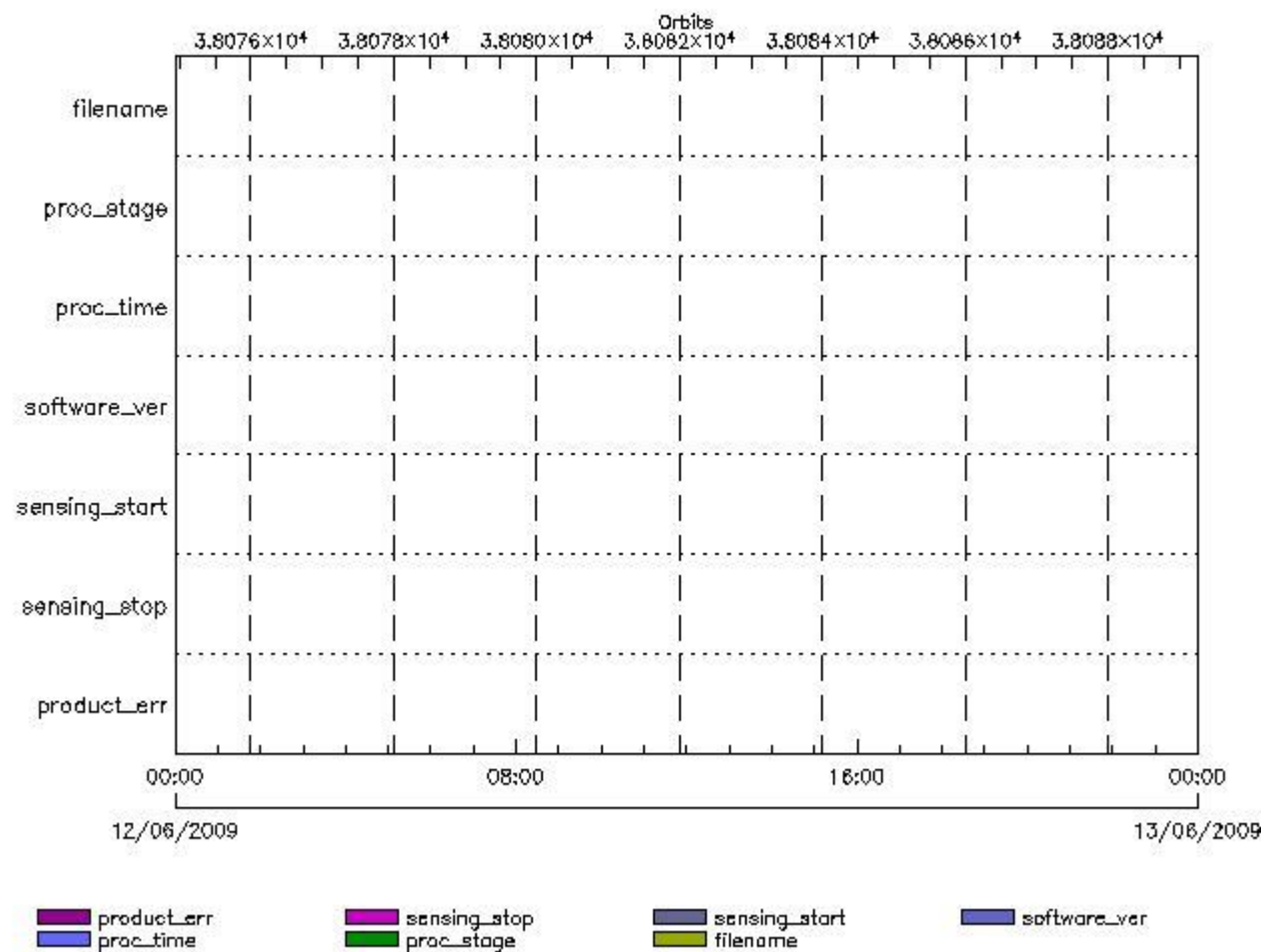
Gauge Explicit Reference

RA2\_MSS\_AX files with product err set

Gauge Explicit Reference

## RA2\_OT1\_AX MPH checks

### MPH Errors for RA2\_OT1\_AX



RA2\_OT1\_AX files with wrong filename

Gauge

RA2\_OT1\_AX files with unknown processing stage

Gauge Explicit Reference

RA2\_OT1\_AX files with wrong processing time

Gauge Explicit Reference

RA2\_OT1\_AX files with software version not equal to the current version

Gauge Explicit Reference

RA2\_OT1\_AX files with wrong sensing start

Gauge Explicit Reference

RA2\_OT1\_AX files with wrong sensing stop

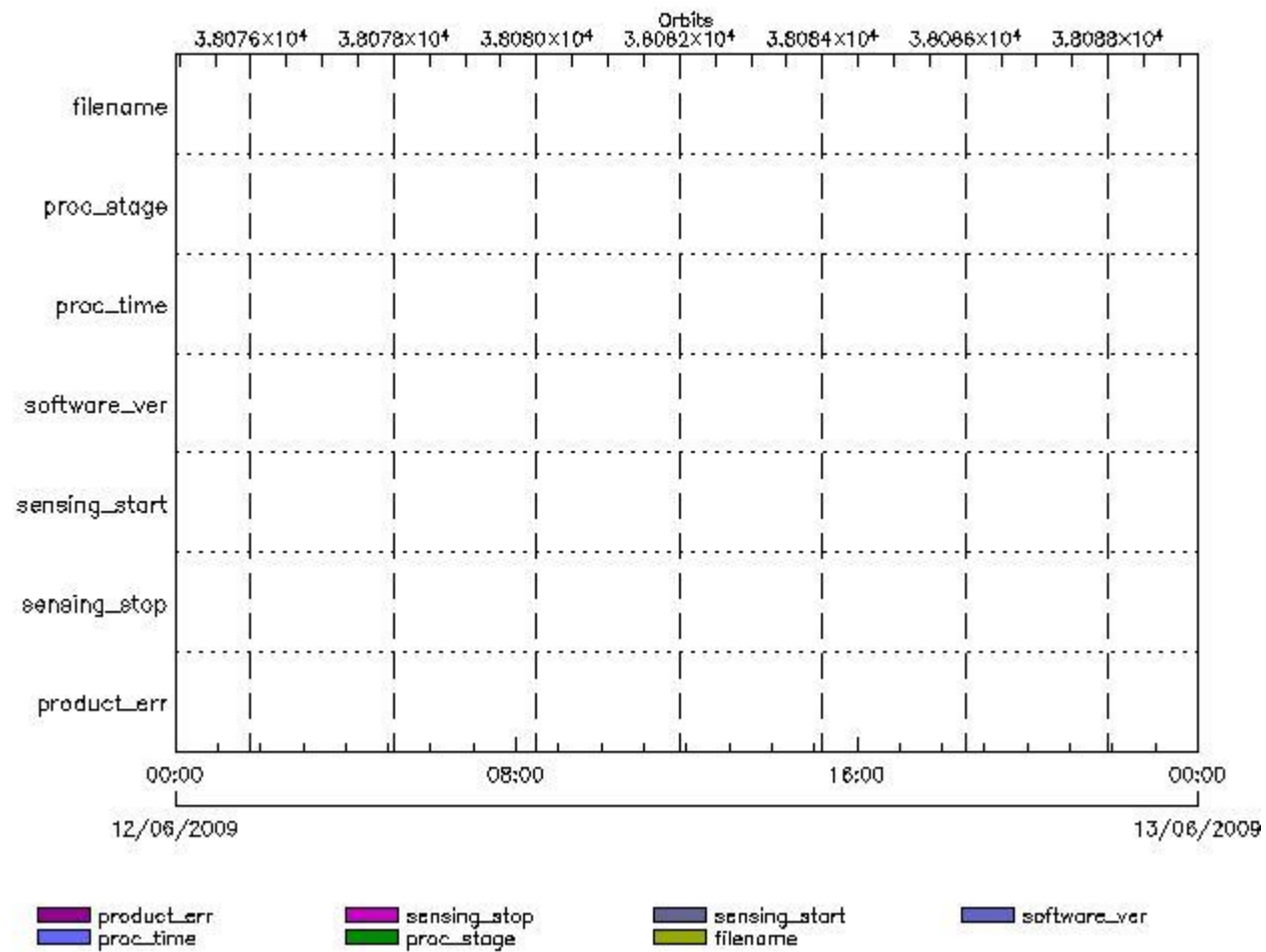
Gauge Explicit Reference

RA2\_OT1\_AX files with product err set

Gauge Explicit Reference

RA2\_OT2\_AX MPH checks

MPH Errors for RA2\_OT2\_AX





RA2\_OT2\_AX files with wrong filename

RA2\_OT2\_AX files with  unknown processing stage

RA2\_OT2\_AX files with wrong processing time

RA2\_OT2\_AX files with software version not equal to the current version

RA2\_OT2\_AX files with wrong sensing start

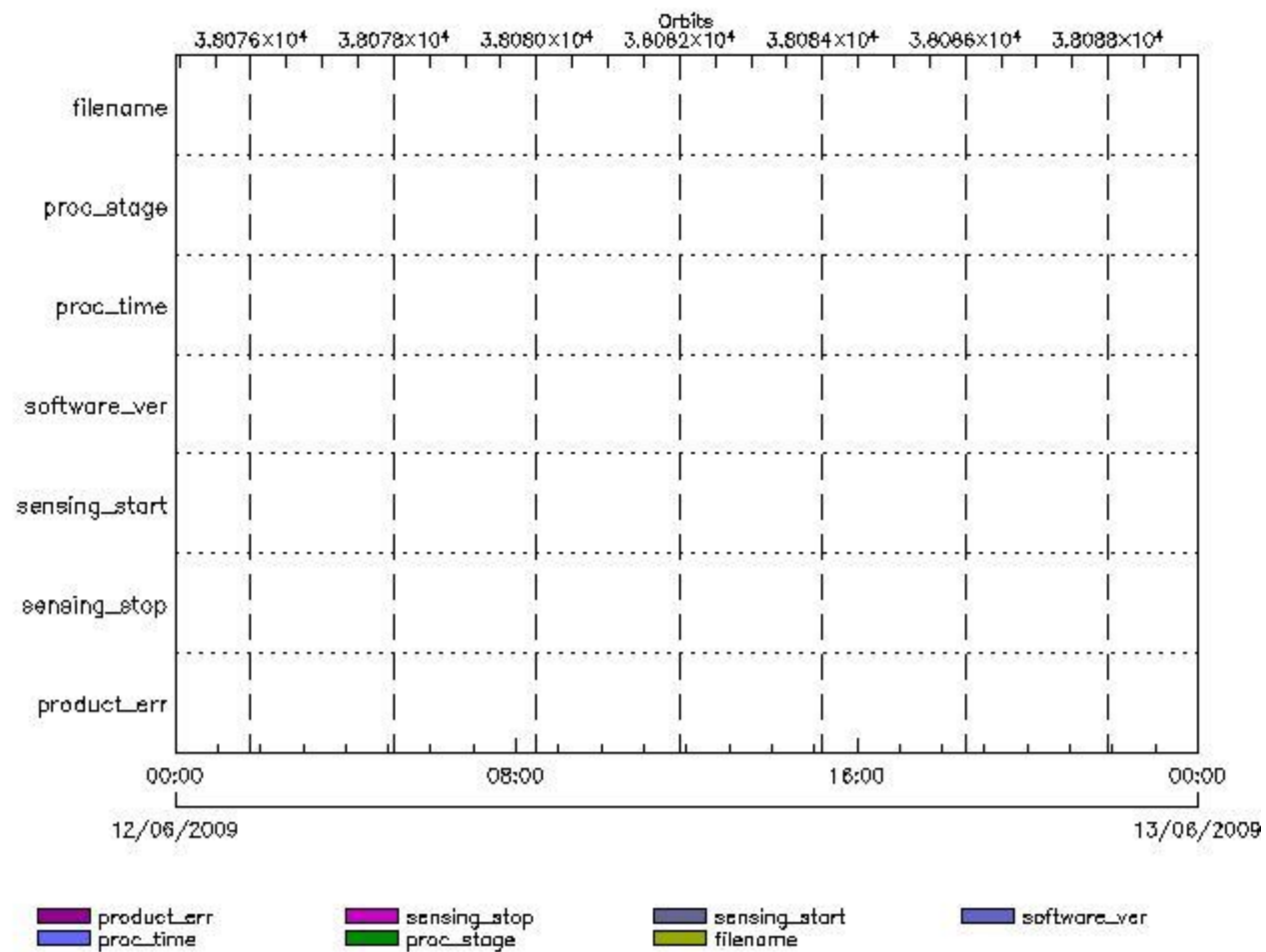
RA2\_OT2\_AX files with wrong sensing stop

RA2\_OT2\_AX files with product err set

---

RA2\_PLA\_AX MPH checks

MPH Errors for RA2\_PLA\_AX



**RA2\_PLA\_AX files with wrong filename**

**RA2\_PLA\_AX files with unknown processing stage**

**Gauge Explicit Reference**

**RA2\_PLA\_AX files with wrong processing time**

**Gauge Explicit Reference**

**RA2\_PLA\_AX files with software version not equal to the current version**

**Gauge Explicit Reference**

**RA2\_PLA\_AX files with wrong sensing start**

**Gauge Explicit Reference**

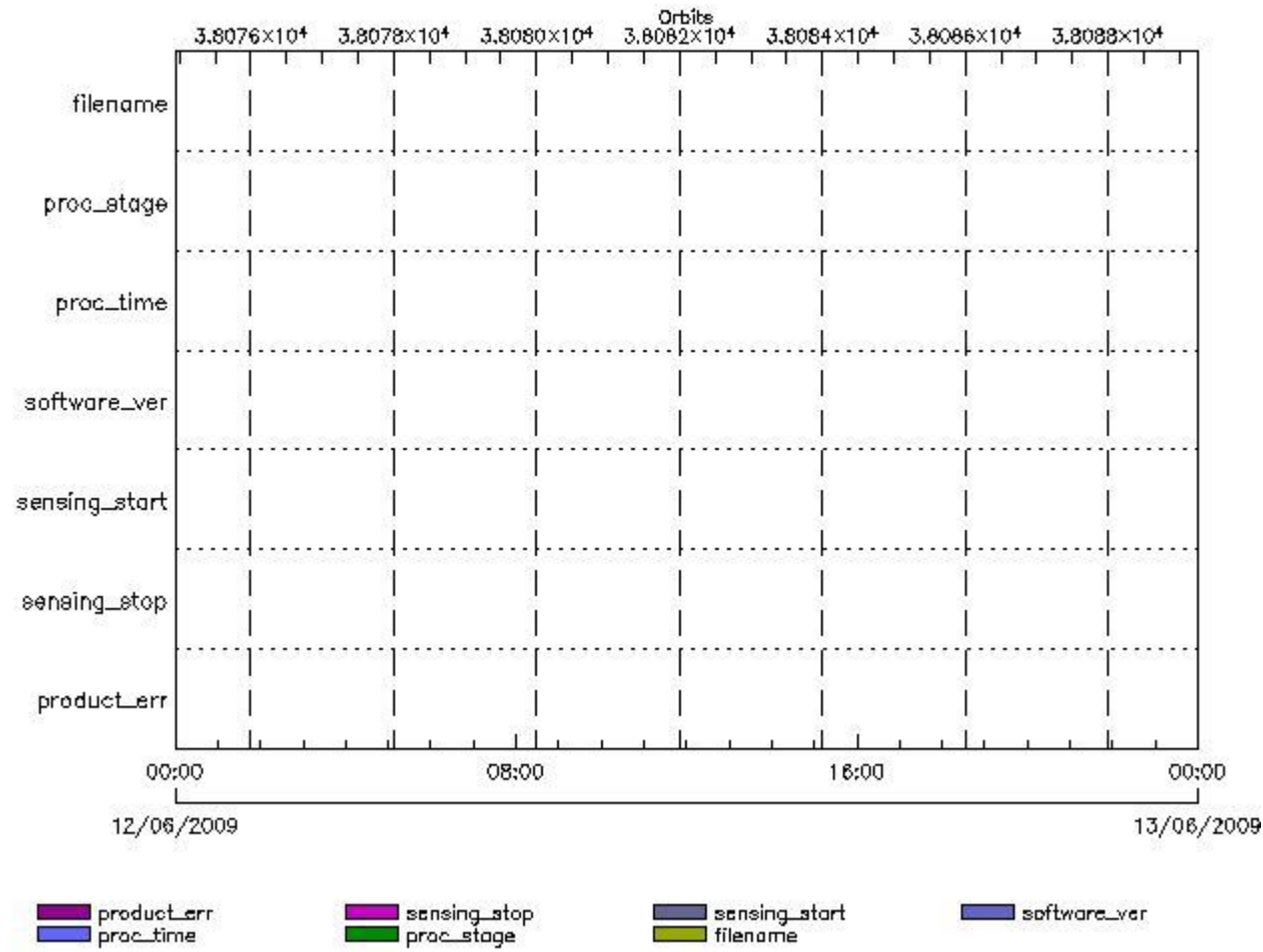
**RA2\_PLA\_AX files with wrong sensing stop**

**Gauge Explicit Reference**

**RA2\_PLA\_AX files with product err set**

**Gauge Explicit Reference**

MPH Errors for RA2\_POL\_AX



RA2\_POL\_AX files with wrong filename

RA2\_POL\_AX files with unknown processing stage

Gauge Explicit Reference

RA2\_POL\_AX files with wrong processing time

Gauge Explicit Reference

RA2\_POL\_AX files with software version not equal to the current version

Gauge Explicit Reference

RA2\_POL\_AX files with wrong sensing start

Gauge Explicit Reference

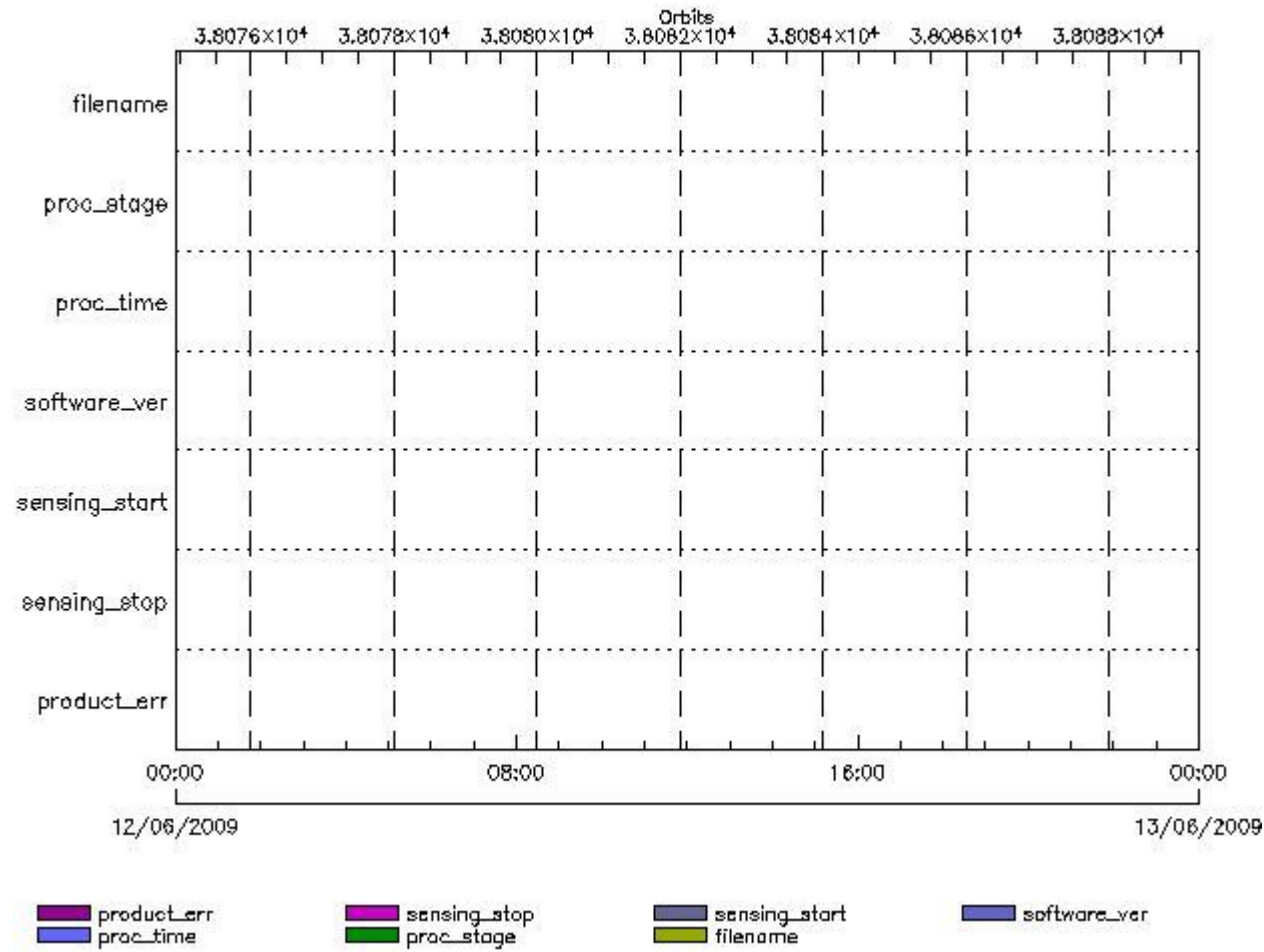
RA2\_POL\_AX files with wrong sensing stop

Gauge Explicit Reference

RA2\_POL\_AX files with product err set

RA2\_SET\_AX MPH checks

MPH Errors for RA2\_SET\_AX



RA2\_SET\_AX files with wrong filename

RA2\_SET\_AX files with unknown processing stage

Gauge Explicit Reference

RA2\_SET\_AX files with wrong processing time

Gauge Explicit Reference

RA2\_SET\_AX files with software version not equal to the current version

Gauge Explicit Reference

RA2\_SET\_AX files with wrong sensing start

Gauge Explicit Reference

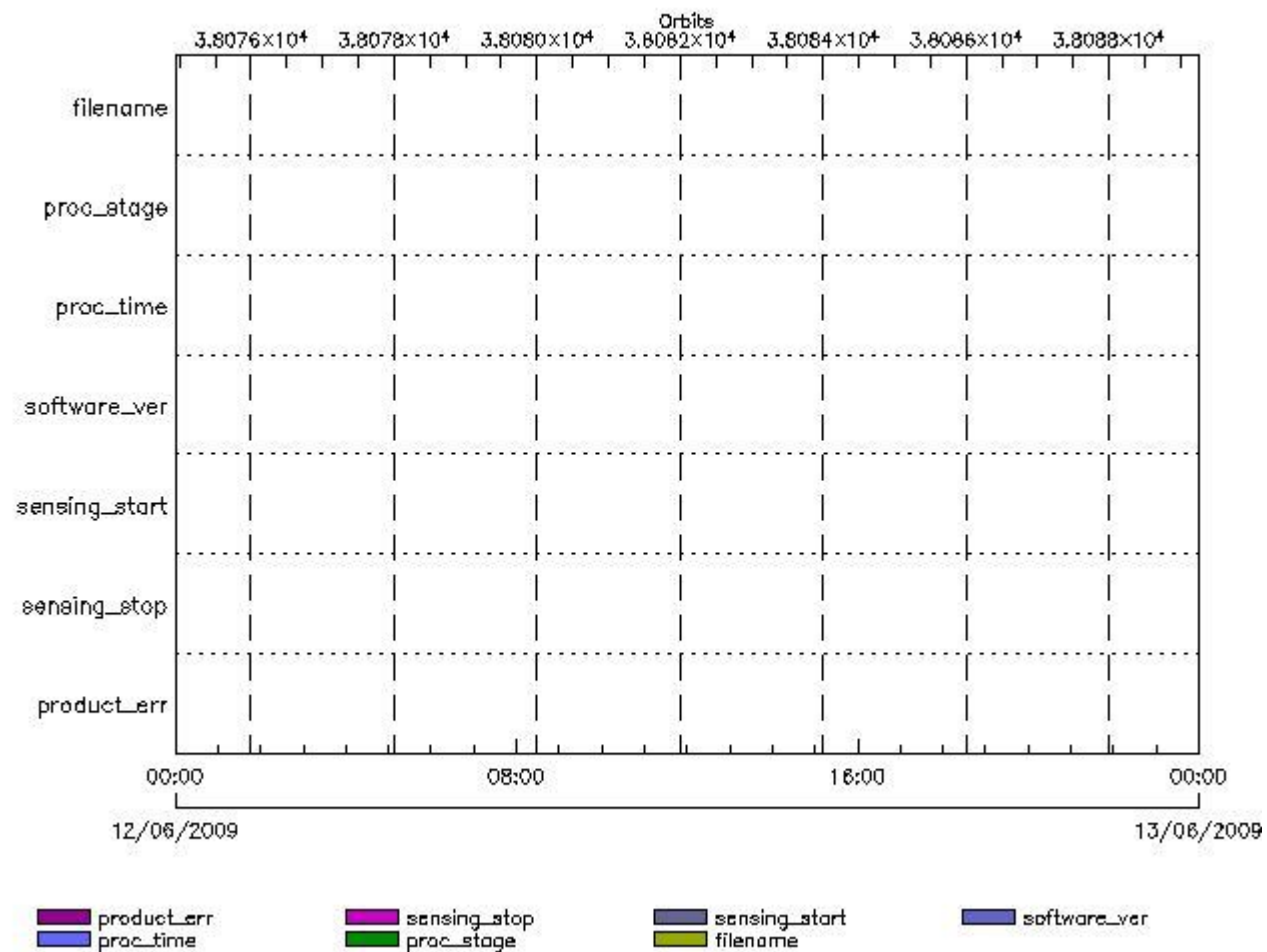
RA2\_SET\_AX files with wrong sensing stop

Gauge Explicit Reference  
 RA2\_SET\_AX files with product err set

Gauge Explicit Reference

RA2\_SL1\_AX MPH checks

MPH Errors for RA2\_SL1\_AX



RA2\_SL1\_AX files with wrong filename

Gauge  
 RA2\_SL1\_AX files with unknown processing stage

Gauge Explicit Reference

RA2\_SL1\_AX files with wrong processing time

Gauge Explicit Reference

RA2\_SL1\_AX files with software version not equal to the current version

Gauge Explicit Reference

RA2\_SL1\_AX files with wrong sensing start



Gauge Explicit Reference

RA2\_SL1\_AX files with wrong sensing stop

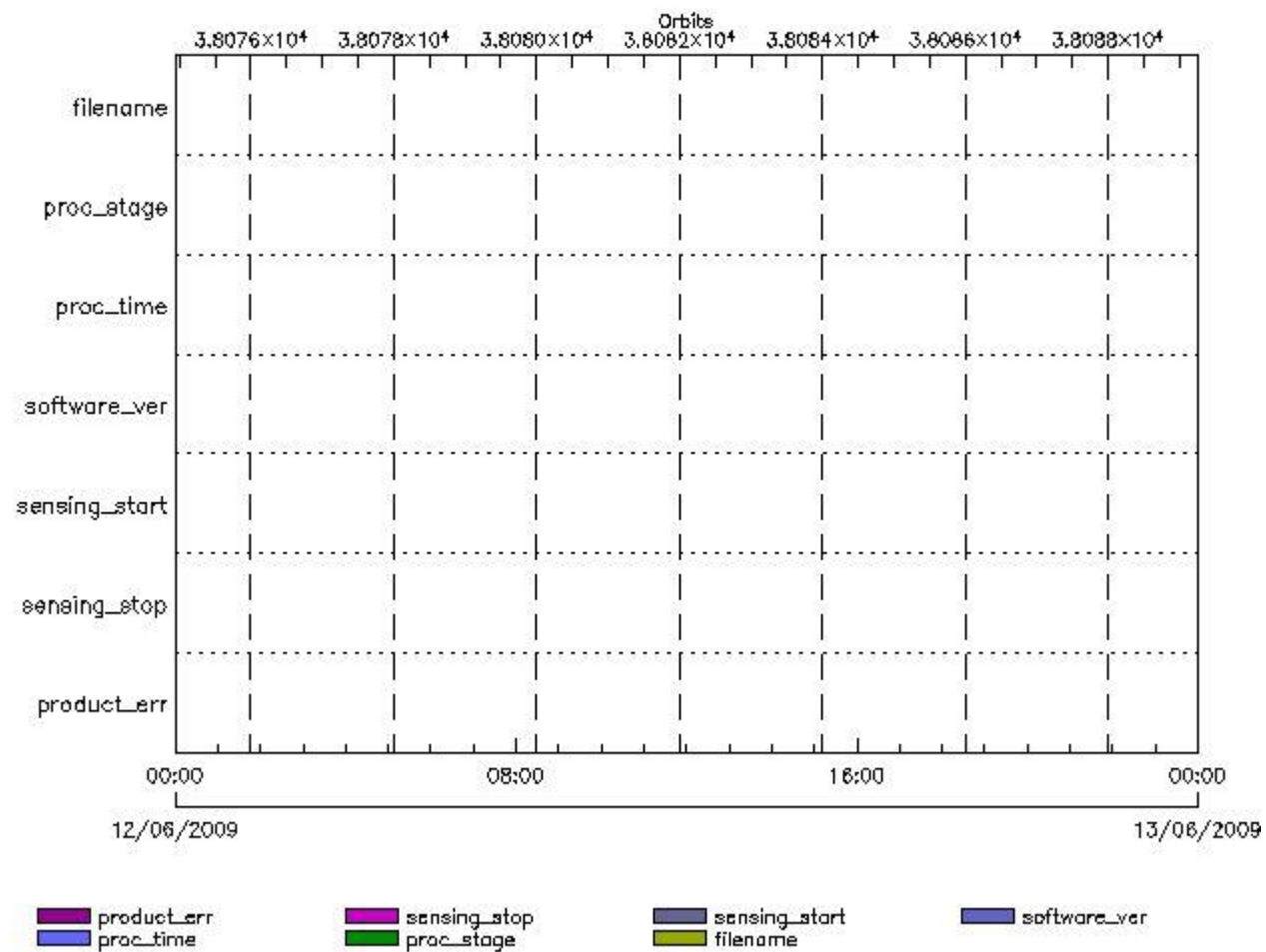
Gauge Explicit Reference

RA2\_SL1\_AX files with product err set

Gauge Explicit Reference

RA2\_SL2\_AX MPH checks

MPH Errors for RA2\_SL2\_AX



RA2\_SL2\_AX files with wrong filename

Gauge

RA2\_SL2\_AX files with unknown processing stage

Gauge Explicit Reference

RA2\_SL2\_AX files with wrong processing time

Gauge Explicit Reference

RA2\_SL2\_AX files with software version not equal to the current version

Gauge Explicit Reference

RA2\_SL2\_AX files with wrong sensing start

Gauge Explicit Reference

RA2\_SL2\_AX files with wrong sensing stop

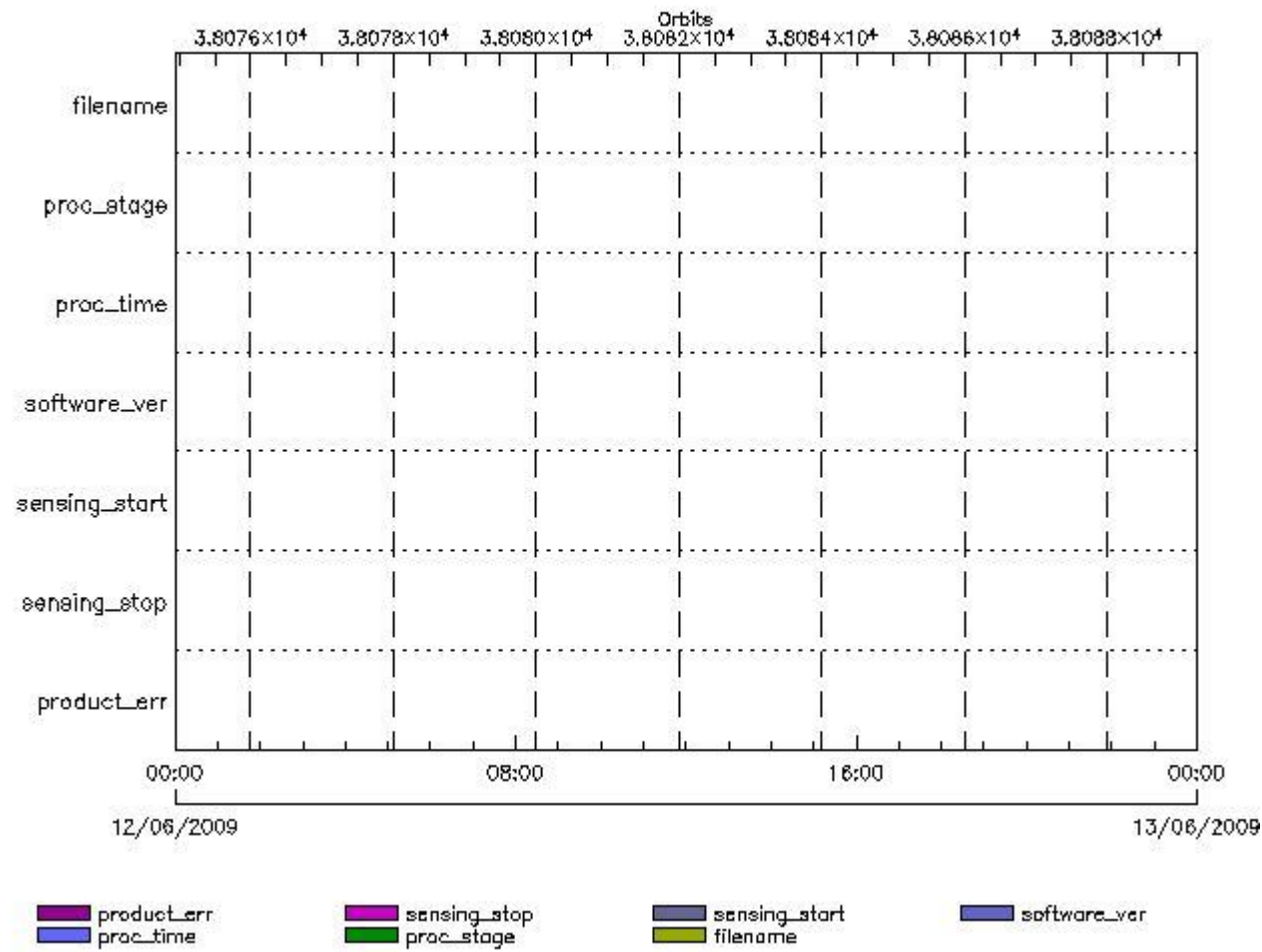
Gauge Explicit Reference

RA2\_SL2\_AX files with product err set

Gauge Explicit Reference

RA2\_SOI\_AX MPH checks

MPH Errors for RA2\_SOI\_AX



RA2\_SOI\_AX files with wrong filename

Gauge

RA2\_SOI\_AX files with unknown processing stage

Gauge Explicit Reference

RA2\_SOI\_AX files with wrong processing time

Gauge Explicit Reference

RA2\_SOI\_AX files with software version not equal to the current version

Gauge Explicit Reference

RA2\_SOI\_AX files with wrong sensing start

Gauge Explicit Reference

RA2\_SOI\_AX files with wrong sensing stop

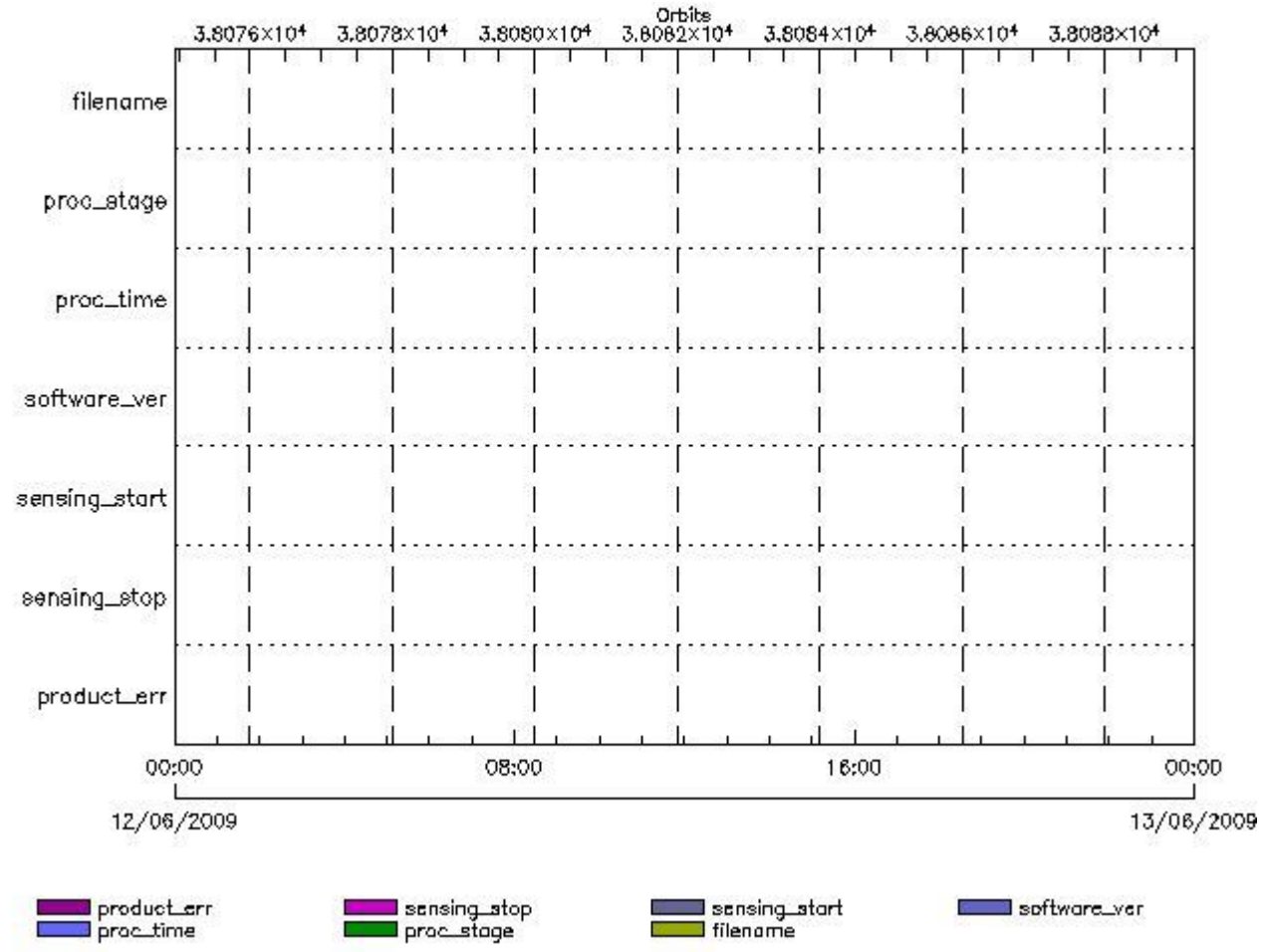
Gauge Explicit Reference

RA2\_SOI\_AX files with product err set

Gauge Explicit Reference

RA2\_SOL\_AX MPH checks

MPH Errors for RA2\_SOL\_AX



RA2\_SOL\_AX files with wrong filename

Gauge

RA2\_SOL\_AX files with unknown processing stage

Gauge Explicit Reference

RA2\_SOL\_AX files with wrong processing time

Gauge Explicit Reference

RA2\_SOL\_AX files with software version not equal to the current version

Gauge Explicit Reference

RA2\_SOL\_AX files with wrong sensing start

Gauge Explicit Reference

RA2\_SOL\_AX files with wrong sensing stop

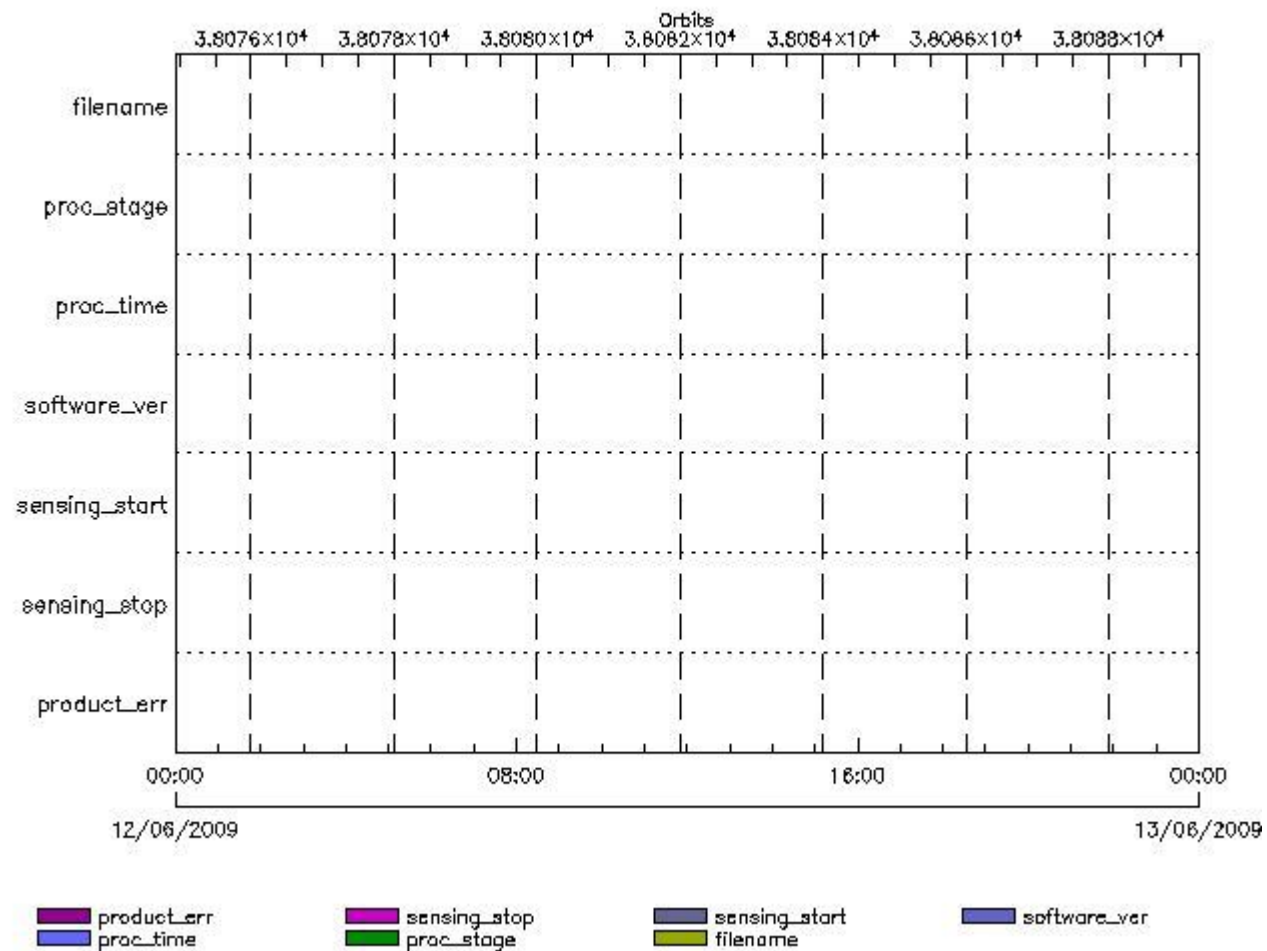
Gauge Explicit Reference

RA2\_SOL\_AX files with product err set

Gauge Explicit Reference

## RA2\_SSB\_AX MPH checks

MPH Errors for RA2\_SSB\_AX



RA2\_SSB\_AX files with wrong filename

Gauge

RA2\_SSB\_AX files with unknown processing stage

Gauge Explicit Reference

RA2\_SSB\_AX files with wrong processing time

Gauge Explicit Reference

RA2\_SSB\_AX files with software version not equal to the current version

Gauge Explicit Reference

RA2\_SSB\_AX files with wrong sensing start

Gauge Explicit Reference

RA2\_SSB\_AX files with wrong sensing stop

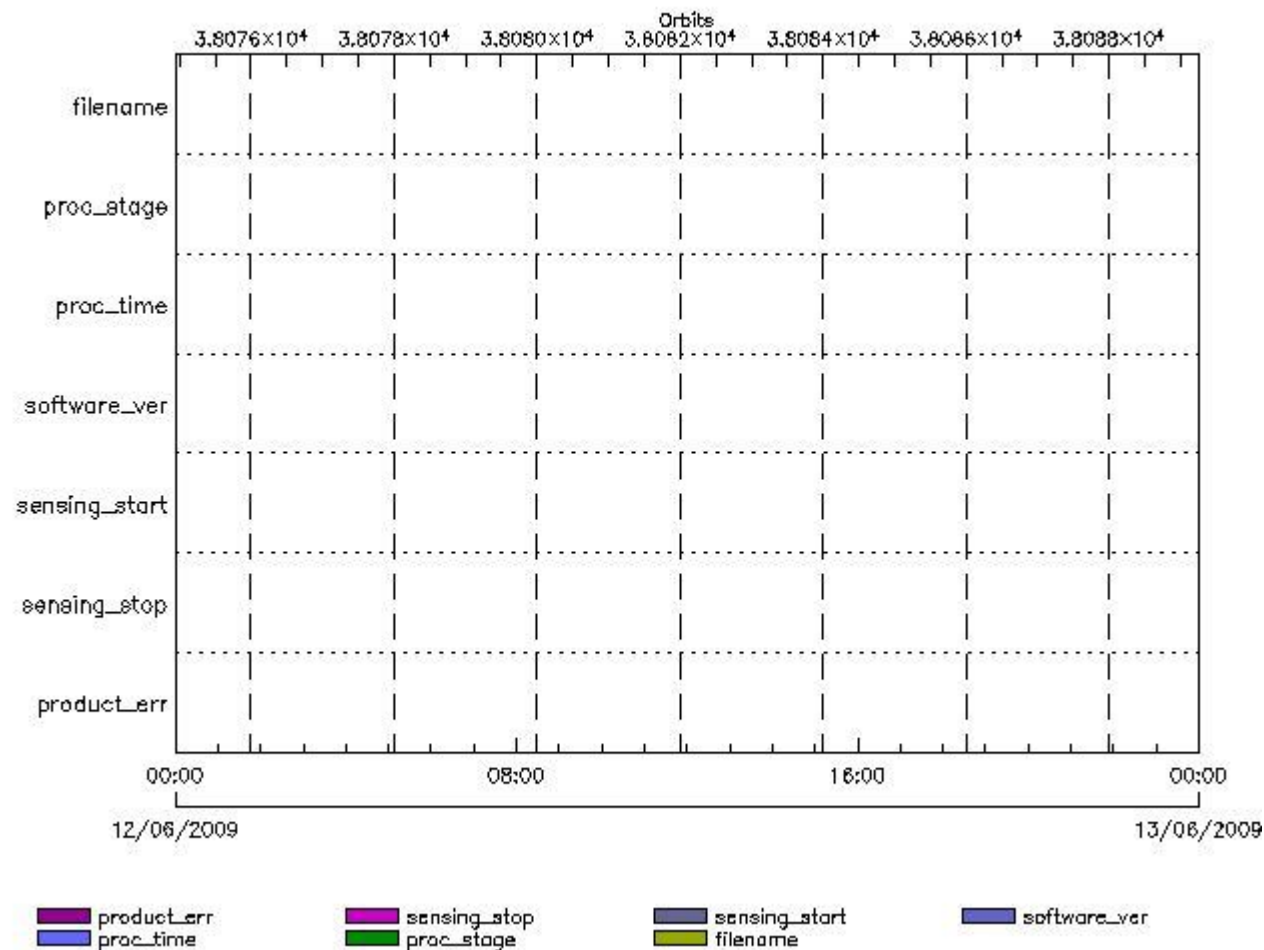
Gauge Explicit Reference

RA2\_SSB\_AX files with product err set

Gauge Explicit Reference

RA2\_TLD\_AX MPH checks

MPH Errors for RA2\_TLD\_AX





RA2\_TLD\_AX files with wrong filename

RA2\_TLD\_AX files with  unknown processing stage

RA2\_TLD\_AX files with wrong processing time

RA2\_TLD\_AX files with software version not equal to the current version

RA2\_TLD\_AX files with wrong sensing start

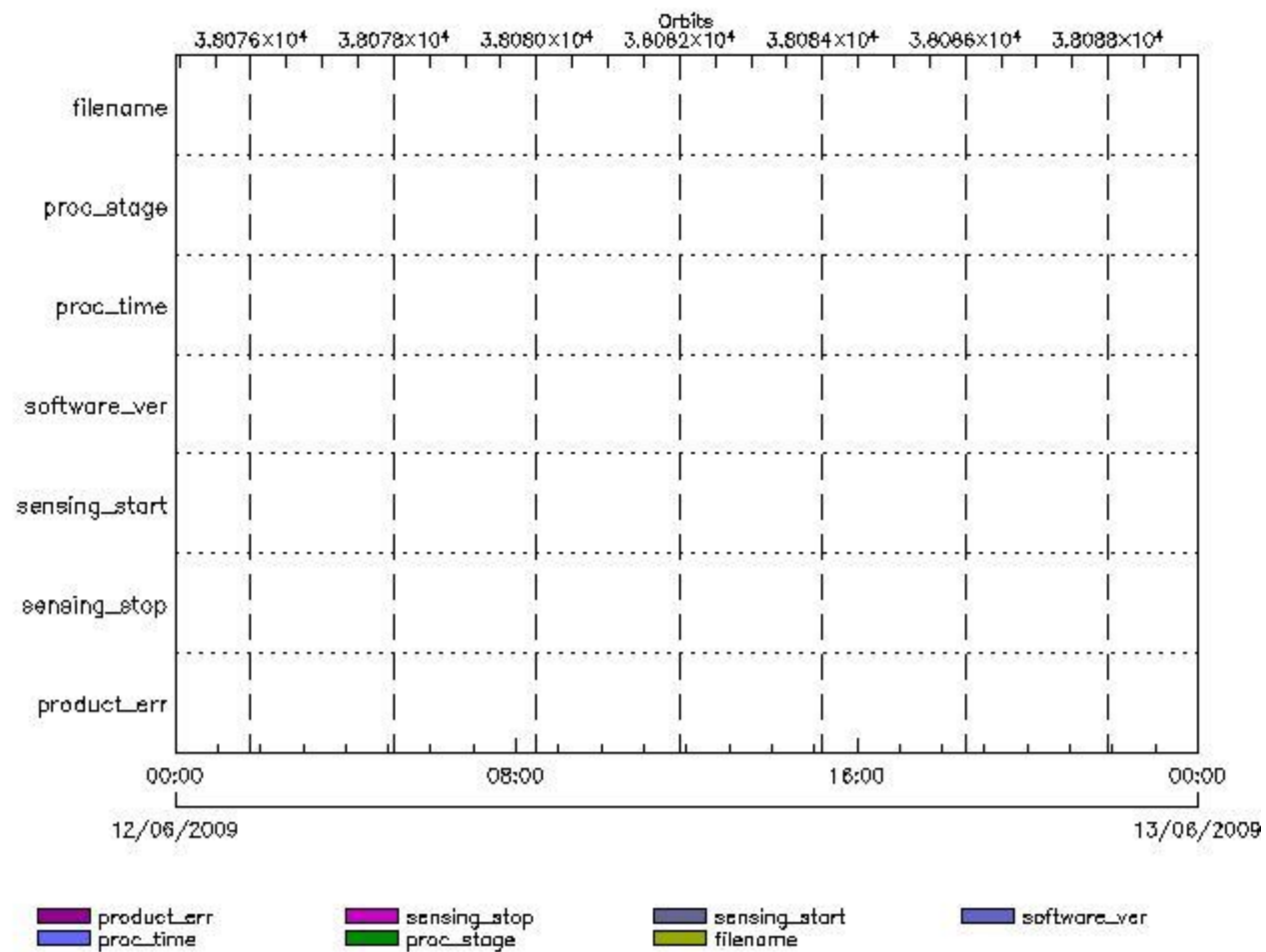
RA2\_TLD\_AX files with wrong sensing stop

RA2\_TLD\_AX files with product err set

---

RA2\_USO\_AX MPH checks

MPH Errors for RA2\_USO\_AX



**RA2\_USO\_AX files with wrong filename**

**RA2\_USO\_AX files with unknown processing stage**

**Gauge Explicit Reference**

**RA2\_USO\_AX files with wrong processing time**

**Gauge Explicit Reference**

**RA2\_USO\_AX files with software version not equal to the current version**

**Gauge Explicit Reference**

**RA2\_USO\_AX files with wrong sensing start**

**Gauge Explicit Reference**

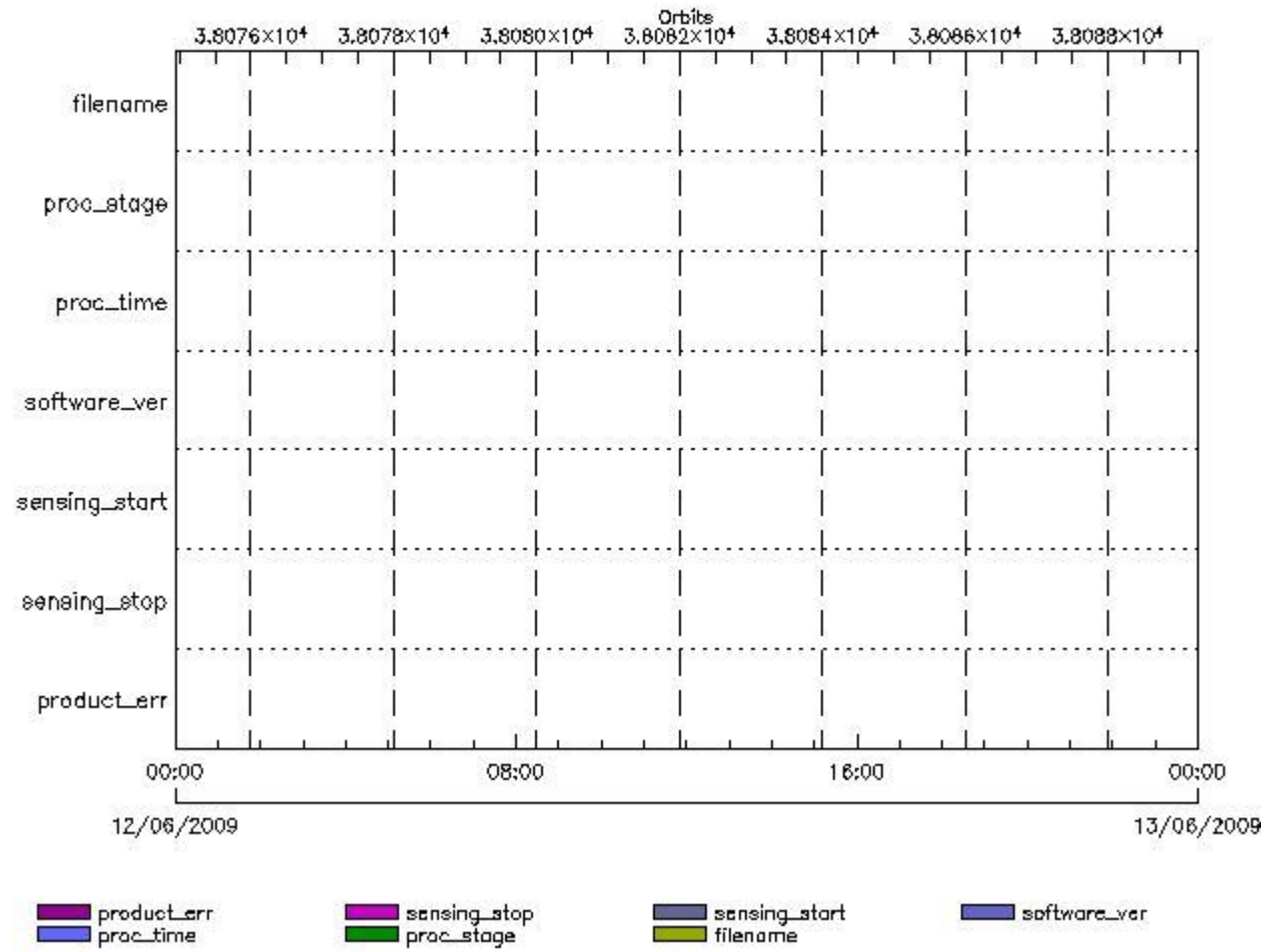
**RA2\_USO\_AX files with wrong sensing stop**

**Gauge Explicit Reference**

**RA2\_USO\_AX files with product err set**

**Gauge Explicit Reference**

MPH Errors for AUX\_ATT\_AX



AUX\_ATT\_AX files with wrong filename

AUX\_ATT\_AX files with unknown processing stage

Gauge Explicit Reference

AUX\_ATT\_AX files with wrong processing time

Gauge Explicit Reference

AUX\_ATT\_AX files with software version not equal to the current version

Gauge Explicit Reference

AUX\_ATT\_AX files with wrong sensing start

Gauge Explicit Reference

AUX\_ATT\_AX files with wrong sensing stop

Gauge Explicit Reference

AUX\_ATT\_AX files with product err set

## Time Correlation

### AUX\_TIM\_AX Propagation Error

Gauge	Value	Segment (Start-Stop)
Propagation Error (us) Warning! Too big	-6.16950607299805	11-JUN-2009 22:39:14.000 12-JUN-2009 05:33:41.000
Propagation Error (us) Warning! Too big	7.58132553100586	12-JUN-2009 05:33:41.000 12-JUN-2009 07:13:08.000
Propagation Error (us) Warning! Too big	11.3995189666748	12-JUN-2009 07:13:08.000 12-JUN-2009 08:52:50.000
Propagation Error (us) N/A	-4.96231651306152	12-JUN-2009 08:52:50.000 12-JUN-2009 10:32:29.000
Propagation Error (us) N/A	-3.7577486038208	12-JUN-2009 10:32:29.000 12-JUN-2009 12:11:45.000
Propagation Error (us) N/A	2.93736743927002	12-JUN-2009 12:11:45.000 12-JUN-2009 13:50:50.000
Propagation Error (us) N/A	-3.35071754455566	12-JUN-2009 13:50:50.000 12-JUN-2009 15:28:39.000
Propagation Error (us) N/A	3.92938137054443	12-JUN-2009 15:28:39.000 12-JUN-2009 17:06:30.000
Propagation Error (us) N/A	-0.761935234069824	12-JUN-2009 17:06:30.000 12-JUN-2009 18:44:32.000
Propagation Error (us) N/A	-2.89438533782959	12-JUN-2009 18:44:32.000 12-JUN-2009 20:24:36.000
Propagation Error (us) N/A	-0.323431015014648	12-JUN-2009 20:24:36.000 12-JUN-2009 22:06:40.000
Propagation Error (us) Warning! Too big	-11.6854047775269	12-JUN-2009 22:06:40.000 12-JUN-2009 23:52:23.000

```

xReportTemplate. Copying internal and external template references...
xReportTemplate. Processing Conditionals inclusions...
xReportTemplate. ...No Conditionals inclusions found
xReportTemplate. Generating data extraction schema document...
xReportTemplate. Inserting embedded DEL scripts and extracting data...
xReportTemplate. Generating data extraction skeleton for explicit references...
xReportTemplate. Extracting Explicit References data...
xReportTemplate. Merging object data with explicit_references data...
xReportTemplate. Generating stylesheet to transform template to report...
xReportTemplate. Generating stylesheet for grouping and zooming...
xReportTemplate. Generating intermediate report without grouping and zooming...
xReportTemplate. Generating final xhtml report...
xReportTemplate. Generating the IDL program for the graphs
xReportTemplate. Generating external linked fragments
xReportTemplate. Executing the IDL program
Information : (14-Jun-2009 15:11:14)
Graph 1: Creating object for a eventGanttChart
Information : (14-Jun-2009 15:11:14) Graph 1: Processing legend.
Information : (14-Jun-2009 15:11:14)
Graph 1: Adding data from object @PCF_RA2_sensing:ETL_ra2_wwv_2p          18
elements.
Information : (14-Jun-2009 15:11:14)
Graph 1: Adding data from object @PCF_RA2_sensing:ETL_ra2_fgd_2p          18
elements.
Information : (14-Jun-2009 15:11:14)
Graph 1: Adding data from object @PCF_RA2_sensing:ETL_ra2_mw__1p          18
elements.
Information : (14-Jun-2009 15:11:14)
Graph 1: Adding data from object @PCF_RA2_sensing:ETL_ra2_me__0p          18
elements.
Information : (14-Jun-2009 15:11:14)
Graph 1: Adding data from object @PCF_RA2_sensing:ETL_mwr_n1__0p          16
elements.
Information : (14-Jun-2009 15:11:14)
Graph 1: Adding data from object @PCF_RA2_sensing:ETL_dor_nav_0p          16
elements.
Information : (14-Jun-2009 15:11:14)
Graph 1: Adding data from object @PCF_RA2_sensing:ETL_dor_dop_0p          16
elements.
Information : (14-Jun-2009 15:11:14)
Graph 1: Adding data from object @PCF_RA2_sensing:ETL_ra2_cal_0p          1
elements.
Information : (14-Jun-2009 15:11:14) Graph 1: Generating PNG file.
Information : (14-Jun-2009 15:11:15) Graph 1: Destroying object.
Information : (14-Jun-2009 15:11:15)
Graph 2: Creating object for a eventWorldMap
Information : (14-Jun-2009 15:11:15) Graph 2: Processing legend.
Information : (14-Jun-2009 15:11:15)
Graph 2: Adding data from object @PCF_RA2_sensing:ETL_ra2_inv_prod          18
elements.
Information : (14-Jun-2009 15:11:19) Graph 2: Generating PNG file.
Information : (14-Jun-2009 15:11:20) Graph 2: Destroying object.
Information : (14-Jun-2009 15:11:20)
Graph 3: Creating object for a eventGanttChart
Information : (14-Jun-2009 15:11:20) Graph 3: Processing legend.
Information : (14-Jun-2009 15:11:20)
Graph 3: Adding data from object @PCF_RA2_production:ETLmwr_mis          1
elements.
Warning ! : (14-Jun-2009 15:11:20)
GanttChart::AddData. The DqiData structure has no data for this range
Information : (14-Jun-2009 15:11:20)
Graph 3: Adding data from object @PCF_RA2_production:ETLra2_l0_mis          1
elements.
Warning ! : (14-Jun-2009 15:11:20)
GanttChart::AddData. The DqiData structure has no data for this range
Information : (14-Jun-2009 15:11:20)
Graph 3: Adding data from object @PCF_RA2_production:ETLdor_mis          10
elements.

```



```

Information : (14-Jun-2009 15:11:20)
Graph 3: Adding data from object @PCF_RA2_sensing:ETL_mwr_l0      16
elements.
Information : (14-Jun-2009 15:11:20)
Graph 3: Adding data from object @PCF_RA2_production:ETLmwr_all_stations
5 elements.
Information : (14-Jun-2009 15:11:20)
Graph 3: Adding data from object @PCF_RA2_sensing:ETL_ra2_l0      19
elements.
Information : (14-Jun-2009 15:11:20)
Graph 3: Adding data from object @PCF_RA2_production:ETLra2_all_stations
1 elements.
Information : (14-Jun-2009 15:11:20)
Graph 3: Adding data from object @PCF_RA2_sensing:ETL_dor_l0      32
elements.
Information : (14-Jun-2009 15:11:20)
Graph 3: Adding data from object @PCF_RA2_production:ETLdor_all_stations
5 elements.
Information : (14-Jun-2009 15:11:20)
Graph 3: Adding data from object @PCF_RA2_production:ETLra2_unav    1
elements.
Warning ! : (14-Jun-2009 15:11:20)
GanttChart::AddData. The DqiData structure has no data for this range
Information : (14-Jun-2009 15:11:20) Graph 3: Generating PNG file.
Warning ! : (14-Jun-2009 15:11:20)
GanttChart::ReadPolyline. Adding a section with no data
Warning ! : (14-Jun-2009 15:11:20)
GanttChart::ReadPolyline. Adding a section with no data
Warning ! : (14-Jun-2009 15:11:20)
GanttChart::ReadPolyline. Adding a section with no data
Information : (14-Jun-2009 15:11:20) Graph 3: Destroying object.
Information : (14-Jun-2009 15:11:20)
Graph 4: Creating object for a eventGanttChart
Information : (14-Jun-2009 15:11:20) Graph 4: Processing legend.
Information : (14-Jun-2009 15:11:20)
Graph 4: Adding data from object @PCF_RA2_production:ETLra2_l1_mis    1
elements.
Warning ! : (14-Jun-2009 15:11:20)
GanttChart::AddData. The DqiData structure has no data for this range
Information : (14-Jun-2009 15:11:20)
Graph 4: Adding data from object @PCF_RA2_sensing:ETL_ra2_l1      18
elements.
Information : (14-Jun-2009 15:11:20)
Graph 4: Adding data from object @PCF_RA2_production:ETLra2_unav    1
elements.
Warning ! : (14-Jun-2009 15:11:20)
GanttChart::AddData. The DqiData structure has no data for this range
Information : (14-Jun-2009 15:11:21)
Graph 4: Adding data from object @PCF_RA2_production:ETL_ra2_l1_acq
5 elements.
Information : (14-Jun-2009 15:11:21) Graph 4: Generating PNG file.
Warning ! : (14-Jun-2009 15:11:21)
GanttChart::ReadPolyline. Adding a section with no data
Warning ! : (14-Jun-2009 15:11:21)
GanttChart::ReadPolyline. Adding a section with no data
Information : (14-Jun-2009 15:11:21) Graph 4: Destroying object.
Information : (14-Jun-2009 15:11:21)
Graph 5: Creating object for a eventGanttChart
Information : (14-Jun-2009 15:11:21) Graph 5: Processing legend.
Information : (14-Jun-2009 15:11:21)
Graph 5: Adding data from object @PCF_RA2_production:ETLra2_l2_mis    1
elements.
Warning ! : (14-Jun-2009 15:11:21)
GanttChart::AddData. The DqiData structure has no data for this range
Information : (14-Jun-2009 15:11:21)
Graph 5: Adding data from object @PCF_RA2_sensing:ETL_ra2_l2      36
elements.
Information : (14-Jun-2009 15:11:21)

```

Graph 5: Adding data from object @PCF\_RA2\_production:ETLra2\_unav elements. 1  
Warning ! : (14-Jun-2009 15:11:21)  
GanttChart::AddData. The DqiData structure has no data for this range  
Information : (14-Jun-2009 15:11:21)  
Graph 5: Adding data from object @PCF\_RA2\_production:ETL\_ra2\_l2\_acq 10 elements.  
Information : (14-Jun-2009 15:11:21) Graph 5: Generating PNG file.  
Warning ! : (14-Jun-2009 15:11:21)  
GanttChart::ReadPolyline. Adding a section with no data  
Warning ! : (14-Jun-2009 15:11:21)  
GanttChart::ReadPolyline. Adding a section with no data  
Information : (14-Jun-2009 15:11:21) Graph 5: Destroying object.  
Information : (14-Jun-2009 15:11:21)  
Graph 6: Creating object for a eventGanttChart  
Information : (14-Jun-2009 15:11:21) Graph 6: Processing legend.  
Information : (14-Jun-2009 15:11:21)  
Graph 6: Adding data from object @PCF\_MPH\_RA2\_CAL\_0P:DET\_wrong\_product\_err 1 elements.  
Warning ! : (14-Jun-2009 15:11:21)  
GanttChart::AddData. The DqiData structure has no data for this range  
Information : (14-Jun-2009 15:11:21)  
Graph 6: Adding data from object @PCF\_MPH\_RA2\_CAL\_0P:SET\_wrong\_leap\_err 1 elements.  
Warning ! : (14-Jun-2009 15:11:21)  
GanttChart::AddData. The DqiData structure has no data for this range  
Information : (14-Jun-2009 15:11:21)  
Graph 6: Adding data from object @PCF\_MPH\_RA2\_CAL\_0P:SET\_wrong\_leap\_utc 1 elements.  
Warning ! : (14-Jun-2009 15:11:21)  
GanttChart::AddData. The DqiData structure has no data for this range  
Information : (14-Jun-2009 15:11:21)  
Graph 6: Adding data from object @PCF\_MPH\_RA2\_CAL\_0P:SET\_wrong\_clock\_step 1 elements.  
Warning ! : (14-Jun-2009 15:11:21)  
GanttChart::AddData. The DqiData structure has no data for this range  
Information : (14-Jun-2009 15:11:21)  
Graph 6: Adding data from object @PCF\_MPH\_RA2\_CAL\_0P:SET\_wrong\_sat\_binary\_time 1 elements.  
Warning ! : (14-Jun-2009 15:11:21)  
GanttChart::AddData. The DqiData structure has no data for this range  
Information : (14-Jun-2009 15:11:21)  
Graph 6: Adding data from object @PCF\_MPH\_RA2\_CAL\_0P:SET\_wrong\_utc\_sbt\_time 1 elements.  
Information : (14-Jun-2009 15:11:21)  
Graph 6: Adding data from object @PCF\_MPH\_RA2\_CAL\_0P:SET\_wrong\_vector\_source 1 elements.  
Warning ! : (14-Jun-2009 15:11:21)  
GanttChart::AddData. The DqiData structure has no data for this range  
Information : (14-Jun-2009 15:11:21)  
Graph 6: Adding data from object @PCF\_MPH\_RA2\_CAL\_0P:SET\_wrong\_z\_velocity 1 elements.  
Warning ! : (14-Jun-2009 15:11:21)  
GanttChart::AddData. The DqiData structure has no data for this range  
Information : (14-Jun-2009 15:11:22)  
Graph 6: Adding data from object @PCF\_MPH\_RA2\_CAL\_0P:SET\_wrong\_y\_velocity 1 elements.  
Warning ! : (14-Jun-2009 15:11:22)  
GanttChart::AddData. The DqiData structure has no data for this range  
Information : (14-Jun-2009 15:11:22)  
Graph 6: Adding data from object @PCF\_MPH\_RA2\_CAL\_0P:SET\_wrong\_x\_velocity 1 elements.  
Warning ! : (14-Jun-2009 15:11:22)  
GanttChart::AddData. The DqiData structure has no data for this range  
Information : (14-Jun-2009 15:11:22)  
Graph 6: Adding data from object @PCF\_MPH\_RA2\_CAL\_0P:SET\_wrong\_z\_position 1 elements.  
Warning ! : (14-Jun-2009 15:11:22)

GanttChart::AddData. The DqiData structure has no data for this range  
Information : (14-Jun-2009 15:11:22)  
Graph 6: Adding data from object @PCF\_MPH\_RA2\_CAL\_0P:SET\_wrong\_y\_position  
1 elements.  
Warning ! : (14-Jun-2009 15:11:22)  
GanttChart::AddData. The DqiData structure has no data for this range  
Information : (14-Jun-2009 15:11:22)  
Graph 6: Adding data from object @PCF\_MPH\_RA2\_CAL\_0P:SET\_wrong\_x\_position  
1 elements.  
Warning ! : (14-Jun-2009 15:11:22)  
GanttChart::AddData. The DqiData structure has no data for this range  
Information : (14-Jun-2009 15:11:22) Graph 6:  
Adding data from object @PCF\_MPH\_RA2\_CAL\_0P:SET\_wrong\_state\_vector\_time  
1 elements.  
Warning ! : (14-Jun-2009 15:11:22)  
GanttChart::AddData. The DqiData structure has no data for this range  
Information : (14-Jun-2009 15:11:22)  
Graph 6: Adding data from object @PCF\_MPH\_RA2\_CAL\_0P:SET\_wrong\_phase  
1 elements.  
Warning ! : (14-Jun-2009 15:11:22)  
GanttChart::AddData. The DqiData structure has no data for this range  
Information : (14-Jun-2009 15:11:22)  
Graph 6: Adding data from object @PCF\_MPH\_RA2\_CAL\_0P:SET\_wrong\_sensing\_stop  
1 elements.  
Warning ! : (14-Jun-2009 15:11:22)  
GanttChart::AddData. The DqiData structure has no data for this range  
Information : (14-Jun-2009 15:11:22)  
Graph 6: Adding data from object @PCF\_MPH\_RA2\_CAL\_0P:SET\_wrong\_sensing\_start  
1 elements.  
Warning ! : (14-Jun-2009 15:11:22)  
GanttChart::AddData. The DqiData structure has no data for this range  
Information : (14-Jun-2009 15:11:22)  
Graph 6: Adding data from object @PCF\_MPH\_RA2\_CAL\_0P:SET\_wrong\_software\_ver  
1 elements.  
Information : (14-Jun-2009 15:11:22)  
Graph 6: Adding data from object @PCF\_MPH\_RA2\_CAL\_0P:SET\_wrong\_proc\_time  
1 elements.  
Warning ! : (14-Jun-2009 15:11:22)  
GanttChart::AddData. The DqiData structure has no data for this range  
Information : (14-Jun-2009 15:11:22)  
Graph 6: Adding data from object @PCF\_MPH\_RA2\_CAL\_0P:SET\_wrong\_proc\_center  
1 elements.  
Warning ! : (14-Jun-2009 15:11:22)  
GanttChart::AddData. The DqiData structure has no data for this range  
Information : (14-Jun-2009 15:11:22) Graph 6:  
Adding data from object @PCF\_MPH\_RA2\_CAL\_0P:SET\_wrong\_acquisition\_station  
1 elements.  
Warning ! : (14-Jun-2009 15:11:22)  
GanttChart::AddData. The DqiData structure has no data for this range  
Information : (14-Jun-2009 15:11:22)  
Graph 6: Adding data from object @PCF\_MPH\_RA2\_CAL\_0P:SET\_wrong\_proc\_stage  
1 elements.  
Warning ! : (14-Jun-2009 15:11:22)  
GanttChart::AddData. The DqiData structure has no data for this range  
Information : (14-Jun-2009 15:11:22)  
Graph 6: Adding data from object @PCF\_MPH\_RA2\_CAL\_0P:SET\_wrong\_filename  
1 elements.  
Warning ! : (14-Jun-2009 15:11:22)  
GanttChart::AddData. The DqiData structure has no data for this range  
Information : (14-Jun-2009 15:11:22)  
Graph 6: Adding data from object @PCF\_RA2\_sensing:ETL\_ra2\_cal\_0p 1  
elements.  
Information : (14-Jun-2009 15:11:22) Graph 6: Generating PNG file.  
Warning ! : (14-Jun-2009 15:11:22)  
GanttChart::ReadPolyline. Adding a section with no data  
Warning ! : (14-Jun-2009 15:11:22)  
GanttChart::ReadPolyline. Adding a section with no data  
Warning ! : (14-Jun-2009 15:11:22)



14 elements.  
Information : (14-Jun-2009 15:11:22)  
Graph 7: Adding data from object @PCF MPH\_DOR\_DOP\_0P:SET\_wrong\_vector\_source  
1 elements.  
Warning ! : (14-Jun-2009 15:11:22)  
GanttChart::AddData. The DqiData structure has no data for this range  
Information : (14-Jun-2009 15:11:22)  
Graph 7: Adding data from object @PCF MPH\_DOR\_DOP\_0P:SET\_wrong\_z\_velocity  
1 elements.  
Warning ! : (14-Jun-2009 15:11:22)  
GanttChart::AddData. The DqiData structure has no data for this range  
Information : (14-Jun-2009 15:11:22)  
Graph 7: Adding data from object @PCF MPH\_DOR\_DOP\_0P:SET\_wrong\_y\_velocity  
1 elements.  
Warning ! : (14-Jun-2009 15:11:22)  
GanttChart::AddData. The DqiData structure has no data for this range  
Information : (14-Jun-2009 15:11:22)  
Graph 7: Adding data from object @PCF MPH\_DOR\_DOP\_0P:SET\_wrong\_x\_velocity  
1 elements.  
Warning ! : (14-Jun-2009 15:11:22)  
GanttChart::AddData. The DqiData structure has no data for this range  
Information : (14-Jun-2009 15:11:22)  
Graph 7: Adding data from object @PCF MPH\_DOR\_DOP\_0P:SET\_wrong\_z\_position  
1 elements.  
Warning ! : (14-Jun-2009 15:11:22)  
GanttChart::AddData. The DqiData structure has no data for this range  
Information : (14-Jun-2009 15:11:22)  
Graph 7: Adding data from object @PCF MPH\_DOR\_DOP\_0P:SET\_wrong\_y\_position  
1 elements.  
Warning ! : (14-Jun-2009 15:11:22)  
GanttChart::AddData. The DqiData structure has no data for this range  
Information : (14-Jun-2009 15:11:22)  
Graph 7: Adding data from object @PCF MPH\_DOR\_DOP\_0P:SET\_wrong\_x\_position  
1 elements.  
Warning ! : (14-Jun-2009 15:11:22)  
GanttChart::AddData. The DqiData structure has no data for this range  
Information : (14-Jun-2009 15:11:22) Graph 7:  
Adding data from object @PCF MPH\_DOR\_DOP\_0P:SET\_wrong\_state\_vector\_time  
1 elements.  
Warning ! : (14-Jun-2009 15:11:22)  
GanttChart::AddData. The DqiData structure has no data for this range  
Information : (14-Jun-2009 15:11:22)  
Graph 7: Adding data from object @PCF MPH\_DOR\_DOP\_0P:SET\_wrong\_phase  
1 elements.  
Warning ! : (14-Jun-2009 15:11:22)  
GanttChart::AddData. The DqiData structure has no data for this range  
Information : (14-Jun-2009 15:11:22)  
Graph 7: Adding data from object @PCF MPH\_DOR\_DOP\_0P:SET\_wrong\_sensing\_stop  
1 elements.  
Warning ! : (14-Jun-2009 15:11:22)  
GanttChart::AddData. The DqiData structure has no data for this range  
Information : (14-Jun-2009 15:11:22)  
Graph 7: Adding data from object @PCF MPH\_DOR\_DOP\_0P:SET\_wrong\_sensing\_start  
1 elements.  
Warning ! : (14-Jun-2009 15:11:22)  
GanttChart::AddData. The DqiData structure has no data for this range  
Information : (14-Jun-2009 15:11:23)  
Graph 7: Adding data from object @PCF MPH\_DOR\_DOP\_0P:SET\_wrong\_software\_ver  
1 elements.  
Warning ! : (14-Jun-2009 15:11:23)  
GanttChart::AddData. The DqiData structure has no data for this range  
Information : (14-Jun-2009 15:11:23)  
Graph 7: Adding data from object @PCF MPH\_DOR\_DOP\_0P:SET\_wrong\_proc\_time  
1 elements.  
Warning ! : (14-Jun-2009 15:11:23)  
GanttChart::AddData. The DqiData structure has no data for this range  
Information : (14-Jun-2009 15:11:23)  
Graph 7: Adding data from object @PCF MPH\_DOR\_DOP\_0P:SET\_wrong\_proc\_center





Graph 8: Creating object for a eventGanttChart  
Information : (14-Jun-2009 15:11:23) Graph 8: Processing legend.  
Information : (14-Jun-2009 15:11:23)  
Graph 8: Adding data from object @PCF\_MPH\_DOR\_NAV\_0P:DET\_wrong\_product\_err  
1 elements.  
Warning ! : (14-Jun-2009 15:11:23)  
GanttChart::AddData. The DqiData structure has no data for this range  
Information : (14-Jun-2009 15:11:23)  
Graph 8: Adding data from object @PCF\_MPH\_DOR\_NAV\_0P:SET\_wrong\_leap\_err  
1 elements.  
Warning ! : (14-Jun-2009 15:11:23)  
GanttChart::AddData. The DqiData structure has no data for this range  
Information : (14-Jun-2009 15:11:23)  
Graph 8: Adding data from object @PCF\_MPH\_DOR\_NAV\_0P:SET\_wrong\_leap\_utc  
1 elements.  
Warning ! : (14-Jun-2009 15:11:23)  
GanttChart::AddData. The DqiData structure has no data for this range  
Information : (14-Jun-2009 15:11:23)  
Graph 8: Adding data from object @PCF\_MPH\_DOR\_NAV\_0P:SET\_wrong\_clock\_step  
1 elements.  
Warning ! : (14-Jun-2009 15:11:23)  
GanttChart::AddData. The DqiData structure has no data for this range  
Information : (14-Jun-2009 15:11:23)  
Graph 8: Adding data from object @PCF\_MPH\_DOR\_NAV\_0P:SET\_wrong\_sat\_binary\_time  
1 elements.  
Warning ! : (14-Jun-2009 15:11:23)  
GanttChart::AddData. The DqiData structure has no data for this range  
Information : (14-Jun-2009 15:11:23)  
Graph 8: Adding data from object @PCF\_MPH\_DOR\_NAV\_0P:SET\_wrong\_utc\_sbt\_time  
12 elements.  
Information : (14-Jun-2009 15:11:23)  
Graph 8: Adding data from object @PCF\_MPH\_DOR\_NAV\_0P:SET\_wrong\_vector\_source  
1 elements.  
Warning ! : (14-Jun-2009 15:11:23)  
GanttChart::AddData. The DqiData structure has no data for this range  
Information : (14-Jun-2009 15:11:23)  
Graph 8: Adding data from object @PCF\_MPH\_DOR\_NAV\_0P:SET\_wrong\_z\_velocity  
1 elements.  
Warning ! : (14-Jun-2009 15:11:23)  
GanttChart::AddData. The DqiData structure has no data for this range  
Information : (14-Jun-2009 15:11:23)  
Graph 8: Adding data from object @PCF\_MPH\_DOR\_NAV\_0P:SET\_wrong\_y\_velocity  
1 elements.  
Warning ! : (14-Jun-2009 15:11:23)  
GanttChart::AddData. The DqiData structure has no data for this range  
Information : (14-Jun-2009 15:11:23)  
Graph 8: Adding data from object @PCF\_MPH\_DOR\_NAV\_0P:SET\_wrong\_x\_velocity  
1 elements.  
Warning ! : (14-Jun-2009 15:11:23)  
GanttChart::AddData. The DqiData structure has no data for this range  
Information : (14-Jun-2009 15:11:23)  
Graph 8: Adding data from object @PCF\_MPH\_DOR\_NAV\_0P:SET\_wrong\_z\_position  
1 elements.  
Warning ! : (14-Jun-2009 15:11:23)  
GanttChart::AddData. The DqiData structure has no data for this range  
Information : (14-Jun-2009 15:11:23)  
Graph 8: Adding data from object @PCF\_MPH\_DOR\_NAV\_0P:SET\_wrong\_y\_position  
1 elements.  
Warning ! : (14-Jun-2009 15:11:23)  
GanttChart::AddData. The DqiData structure has no data for this range  
Information : (14-Jun-2009 15:11:23)  
Graph 8: Adding data from object @PCF\_MPH\_DOR\_NAV\_0P:SET\_wrong\_x\_position  
1 elements.  
Warning ! : (14-Jun-2009 15:11:23)  
GanttChart::AddData. The DqiData structure has no data for this range  
Information : (14-Jun-2009 15:11:23) Graph 8:  
Adding data from object @PCF\_MPH\_DOR\_NAV\_0P:SET\_wrong\_state\_vector\_time  
1 elements.





GanttChart::AddData. The DqiData structure has no data for this range  
Information : (14-Jun-2009 15:11:24)  
Graph 9: Adding data from object @PCF\_MPH\_MWR\_NL\_\_0P:SET\_wrong\_y\_velocity  
1 elements.  
Warning ! : (14-Jun-2009 15:11:24)  
GanttChart::AddData. The DqiData structure has no data for this range  
Information : (14-Jun-2009 15:11:24)  
Graph 9: Adding data from object @PCF\_MPH\_MWR\_NL\_\_0P:SET\_wrong\_x\_velocity  
1 elements.  
Warning ! : (14-Jun-2009 15:11:24)  
GanttChart::AddData. The DqiData structure has no data for this range  
Information : (14-Jun-2009 15:11:24)  
Graph 9: Adding data from object @PCF\_MPH\_MWR\_NL\_\_0P:SET\_wrong\_z\_position  
1 elements.  
Warning ! : (14-Jun-2009 15:11:24)  
GanttChart::AddData. The DqiData structure has no data for this range  
Information : (14-Jun-2009 15:11:24)  
Graph 9: Adding data from object @PCF\_MPH\_MWR\_NL\_\_0P:SET\_wrong\_y\_position  
1 elements.  
Warning ! : (14-Jun-2009 15:11:24)  
GanttChart::AddData. The DqiData structure has no data for this range  
Information : (14-Jun-2009 15:11:24)  
Graph 9: Adding data from object @PCF\_MPH\_MWR\_NL\_\_0P:SET\_wrong\_x\_position  
1 elements.  
Warning ! : (14-Jun-2009 15:11:24)  
GanttChart::AddData. The DqiData structure has no data for this range  
Information : (14-Jun-2009 15:11:24) Graph 9:  
Adding data from object @PCF\_MPH\_MWR\_NL\_\_0P:SET\_wrong\_state\_vector\_time  
1 elements.  
Warning ! : (14-Jun-2009 15:11:24)  
GanttChart::AddData. The DqiData structure has no data for this range  
Information : (14-Jun-2009 15:11:24)  
Graph 9: Adding data from object @PCF\_MPH\_MWR\_NL\_\_0P:SET\_wrong\_phase  
1 elements.  
Warning ! : (14-Jun-2009 15:11:24)  
GanttChart::AddData. The DqiData structure has no data for this range  
Information : (14-Jun-2009 15:11:24)  
Graph 9: Adding data from object @PCF\_MPH\_MWR\_NL\_\_0P:SET\_wrong\_sensing\_stop  
1 elements.  
Warning ! : (14-Jun-2009 15:11:24)  
GanttChart::AddData. The DqiData structure has no data for this range  
Information : (14-Jun-2009 15:11:24)  
Graph 9: Adding data from object @PCF\_MPH\_MWR\_NL\_\_0P:SET\_wrong\_sensing\_start  
1 elements.  
Warning ! : (14-Jun-2009 15:11:24)  
GanttChart::AddData. The DqiData structure has no data for this range  
Information : (14-Jun-2009 15:11:24)  
Graph 9: Adding data from object @PCF\_MPH\_MWR\_NL\_\_0P:SET\_wrong\_software\_ver  
1 elements.  
Warning ! : (14-Jun-2009 15:11:24)  
GanttChart::AddData. The DqiData structure has no data for this range  
Information : (14-Jun-2009 15:11:24)  
Graph 9: Adding data from object @PCF\_MPH\_MWR\_NL\_\_0P:SET\_wrong\_proc\_time  
1 elements.  
Warning ! : (14-Jun-2009 15:11:24)  
GanttChart::AddData. The DqiData structure has no data for this range  
Information : (14-Jun-2009 15:11:24)  
Graph 9: Adding data from object @PCF\_MPH\_MWR\_NL\_\_0P:SET\_wrong\_proc\_center  
1 elements.  
Warning ! : (14-Jun-2009 15:11:24)  
GanttChart::AddData. The DqiData structure has no data for this range  
Information : (14-Jun-2009 15:11:24) Graph 9:  
Adding data from object @PCF\_MPH\_MWR\_NL\_\_0P:SET\_wrong\_acquisition\_station  
1 elements.  
Warning ! : (14-Jun-2009 15:11:24)  
GanttChart::AddData. The DqiData structure has no data for this range  
Information : (14-Jun-2009 15:11:24)  
Graph 9: Adding data from object @PCF\_MPH\_MWR\_NL\_\_0P:SET\_wrong\_proc\_stage





Information : (14-Jun-2009 15:11:25)  
Graph 10: Adding data from object @PCF MPH\_RA2\_ME\_\_0P:SET\_wrong\_leap\_utc  
1 elements.  
Warning ! : (14-Jun-2009 15:11:25)  
GanttChart::AddData. The DqiData structure has no data for this range  
Information : (14-Jun-2009 15:11:25)  
Graph 10: Adding data from object @PCF MPH\_RA2\_ME\_\_0P:SET\_wrong\_clock\_step  
1 elements.  
Warning ! : (14-Jun-2009 15:11:25)  
GanttChart::AddData. The DqiData structure has no data for this range  
Information : (14-Jun-2009 15:11:25) Graph 10:  
Adding data from object @PCF MPH\_RA2\_ME\_\_0P:SET\_wrong\_sat\_binary\_time  
1 elements.  
Warning ! : (14-Jun-2009 15:11:25)  
GanttChart::AddData. The DqiData structure has no data for this range  
Information : (14-Jun-2009 15:11:25)  
Graph 10: Adding data from object @PCF MPH\_RA2\_ME\_\_0P:SET\_wrong\_utc\_sbt\_time  
16 elements.  
Information : (14-Jun-2009 15:11:25)  
Graph 10: Adding data from object @PCF MPH\_RA2\_ME\_\_0P:SET\_wrong\_vector\_source  
1 elements.  
Warning ! : (14-Jun-2009 15:11:25)  
GanttChart::AddData. The DqiData structure has no data for this range  
Information : (14-Jun-2009 15:11:25)  
Graph 10: Adding data from object @PCF MPH\_RA2\_ME\_\_0P:SET\_wrong\_z\_velocity  
1 elements.  
Warning ! : (14-Jun-2009 15:11:25)  
GanttChart::AddData. The DqiData structure has no data for this range  
Information : (14-Jun-2009 15:11:25)  
Graph 10: Adding data from object @PCF MPH\_RA2\_ME\_\_0P:SET\_wrong\_y\_velocity  
1 elements.  
Warning ! : (14-Jun-2009 15:11:25)  
GanttChart::AddData. The DqiData structure has no data for this range  
Information : (14-Jun-2009 15:11:25)  
Graph 10: Adding data from object @PCF MPH\_RA2\_ME\_\_0P:SET\_wrong\_x\_velocity  
1 elements.  
Warning ! : (14-Jun-2009 15:11:25)  
GanttChart::AddData. The DqiData structure has no data for this range  
Information : (14-Jun-2009 15:11:25)  
Graph 10: Adding data from object @PCF MPH\_RA2\_ME\_\_0P:SET\_wrong\_z\_position  
1 elements.  
Warning ! : (14-Jun-2009 15:11:25)  
GanttChart::AddData. The DqiData structure has no data for this range  
Information : (14-Jun-2009 15:11:25)  
Graph 10: Adding data from object @PCF MPH\_RA2\_ME\_\_0P:SET\_wrong\_y\_position  
1 elements.  
Warning ! : (14-Jun-2009 15:11:25)  
GanttChart::AddData. The DqiData structure has no data for this range  
Information : (14-Jun-2009 15:11:25)  
Graph 10: Adding data from object @PCF MPH\_RA2\_ME\_\_0P:SET\_wrong\_x\_position  
1 elements.  
Warning ! : (14-Jun-2009 15:11:25)  
GanttChart::AddData. The DqiData structure has no data for this range  
Information : (14-Jun-2009 15:11:25) Graph 10:  
Adding data from object @PCF MPH\_RA2\_ME\_\_0P:SET\_wrong\_state\_vector\_time  
1 elements.  
Warning ! : (14-Jun-2009 15:11:25)  
GanttChart::AddData. The DqiData structure has no data for this range  
Information : (14-Jun-2009 15:11:25)  
Graph 10: Adding data from object @PCF MPH\_RA2\_ME\_\_0P:SET\_wrong\_phase  
1 elements.  
Warning ! : (14-Jun-2009 15:11:25)  
GanttChart::AddData. The DqiData structure has no data for this range  
Information : (14-Jun-2009 15:11:25)  
Graph 10: Adding data from object @PCF MPH\_RA2\_ME\_\_0P:SET\_wrong\_sensing\_stop  
1 elements.  
Warning ! : (14-Jun-2009 15:11:25)  
GanttChart::AddData. The DqiData structure has no data for this range



GanttChart::ReadPolyline. Adding a section with no data  
Warning ! : (14-Jun-2009 15:11:25)  
GanttChart::ReadPolyline. Adding a section with no data  
Warning ! : (14-Jun-2009 15:11:25)  
GanttChart::ReadPolyline. Adding a section with no data  
Warning ! : (14-Jun-2009 15:11:25)  
GanttChart::ReadPolyline. Adding a section with no data  
Warning ! : (14-Jun-2009 15:11:25)  
GanttChart::ReadPolyline. Adding a section with no data  
Warning ! : (14-Jun-2009 15:11:25)  
GanttChart::ReadPolyline. Adding a section with no data  
Warning ! : (14-Jun-2009 15:11:25)  
GanttChart::ReadPolyline. Adding a section with no data  
Warning ! : (14-Jun-2009 15:11:25)  
GanttChart::ReadPolyline. Adding a section with no data  
Information : (14-Jun-2009 15:11:26) Graph 10: Destroying object.  
Information : (14-Jun-2009 15:11:26)  
Graph 11: Creating object for a eventGanttChart  
Information : (14-Jun-2009 15:11:26) Graph 11: Processing legend.  
Information : (14-Jun-2009 15:11:26)  
Graph 11: Adding data from object @PCF\_MPH\_RA2\_MW\_\_1P:DET\_wrong\_product\_err  
1 elements.  
Warning ! : (14-Jun-2009 15:11:26)  
GanttChart::AddData. The DqiData structure has no data for this range  
Information : (14-Jun-2009 15:11:26)  
Graph 11: Adding data from object @PCF\_MPH\_RA2\_MW\_\_1P:SET\_wrong\_leap\_err  
1 elements.  
Warning ! : (14-Jun-2009 15:11:26)  
GanttChart::AddData. The DqiData structure has no data for this range  
Information : (14-Jun-2009 15:11:26)  
Graph 11: Adding data from object @PCF\_MPH\_RA2\_MW\_\_1P:SET\_wrong\_leap\_utc  
1 elements.  
Warning ! : (14-Jun-2009 15:11:26)  
GanttChart::AddData. The DqiData structure has no data for this range  
Information : (14-Jun-2009 15:11:26)  
Graph 11: Adding data from object @PCF\_MPH\_RA2\_MW\_\_1P:SET\_wrong\_clock\_step  
1 elements.  
Warning ! : (14-Jun-2009 15:11:26)  
GanttChart::AddData. The DqiData structure has no data for this range  
Information : (14-Jun-2009 15:11:26) Graph 11:  
Adding data from object @PCF\_MPH\_RA2\_MW\_\_1P:SET\_wrong\_sat\_binary\_time  
1 elements.  
Warning ! : (14-Jun-2009 15:11:26)  
GanttChart::AddData. The DqiData structure has no data for this range  
Information : (14-Jun-2009 15:11:26)  
Graph 11: Adding data from object @PCF\_MPH\_RA2\_MW\_\_1P:SET\_wrong\_utc\_sbt\_time  
16 elements.  
Information : (14-Jun-2009 15:11:26)  
Graph 11: Adding data from object @PCF\_MPH\_RA2\_MW\_\_1P:SET\_wrong\_vector\_source  
1 elements.  
Warning ! : (14-Jun-2009 15:11:26)  
GanttChart::AddData. The DqiData structure has no data for this range  
Information : (14-Jun-2009 15:11:26)  
Graph 11: Adding data from object @PCF\_MPH\_RA2\_MW\_\_1P:SET\_wrong\_z\_velocity  
1 elements.  
Warning ! : (14-Jun-2009 15:11:26)  
GanttChart::AddData. The DqiData structure has no data for this range  
Information : (14-Jun-2009 15:11:26)  
Graph 11: Adding data from object @PCF\_MPH\_RA2\_MW\_\_1P:SET\_wrong\_y\_velocity  
1 elements.  
Warning ! : (14-Jun-2009 15:11:26)  
GanttChart::AddData. The DqiData structure has no data for this range  
Information : (14-Jun-2009 15:11:26)  
Graph 11: Adding data from object @PCF\_MPH\_RA2\_MW\_\_1P:SET\_wrong\_x\_velocity  
1 elements.  
Warning ! : (14-Jun-2009 15:11:26)  
GanttChart::AddData. The DqiData structure has no data for this range  
Information : (14-Jun-2009 15:11:26)  
Graph 11: Adding data from object @PCF\_MPH\_RA2\_MW\_\_1P:SET\_wrong\_z\_position  
1 elements.

Warning ! : (14-Jun-2009 15:11:26)  
GanttChart::AddData. The DqiData structure has no data for this range  
Information : (14-Jun-2009 15:11:26)  
Graph 11: Adding data from object @PCF\_MPH\_RA2\_MW\_\_1P:SET\_wrong\_y\_position  
1 elements.  
Warning ! : (14-Jun-2009 15:11:26)  
GanttChart::AddData. The DqiData structure has no data for this range  
Information : (14-Jun-2009 15:11:26)  
Graph 11: Adding data from object @PCF\_MPH\_RA2\_MW\_\_1P:SET\_wrong\_x\_position  
1 elements.  
Warning ! : (14-Jun-2009 15:11:26)  
GanttChart::AddData. The DqiData structure has no data for this range  
Information : (14-Jun-2009 15:11:26) Graph 11:  
Adding data from object @PCF\_MPH\_RA2\_MW\_\_1P:SET\_wrong\_state\_vector\_time  
18 elements.  
Information : (14-Jun-2009 15:11:26)  
Graph 11: Adding data from object @PCF\_MPH\_RA2\_MW\_\_1P:SET\_wrong\_phase  
1 elements.  
Warning ! : (14-Jun-2009 15:11:26)  
GanttChart::AddData. The DqiData structure has no data for this range  
Information : (14-Jun-2009 15:11:26)  
Graph 11: Adding data from object @PCF\_MPH\_RA2\_MW\_\_1P:SET\_wrong\_sensing\_stop  
1 elements.  
Warning ! : (14-Jun-2009 15:11:26)  
GanttChart::AddData. The DqiData structure has no data for this range  
Information : (14-Jun-2009 15:11:26)  
Graph 11: Adding data from object @PCF\_MPH\_RA2\_MW\_\_1P:SET\_wrong\_sensing\_start  
1 elements.  
Warning ! : (14-Jun-2009 15:11:26)  
GanttChart::AddData. The DqiData structure has no data for this range  
Information : (14-Jun-2009 15:11:26)  
Graph 11: Adding data from object @PCF\_MPH\_RA2\_MW\_\_1P:SET\_wrong\_software\_ver  
18 elements.  
Information : (14-Jun-2009 15:11:26)  
Graph 11: Adding data from object @PCF\_MPH\_RA2\_MW\_\_1P:SET\_wrong\_proc\_time  
1 elements.  
Warning ! : (14-Jun-2009 15:11:26)  
GanttChart::AddData. The DqiData structure has no data for this range  
Information : (14-Jun-2009 15:11:26)  
Graph 11: Adding data from object @PCF\_MPH\_RA2\_MW\_\_1P:SET\_wrong\_proc\_center  
1 elements.  
Warning ! : (14-Jun-2009 15:11:26)  
GanttChart::AddData. The DqiData structure has no data for this range  
Information : (14-Jun-2009 15:11:26) Graph 11:  
Adding data from object @PCF\_MPH\_RA2\_MW\_\_1P:SET\_wrong\_acquisition\_station  
1 elements.  
Warning ! : (14-Jun-2009 15:11:26)  
GanttChart::AddData. The DqiData structure has no data for this range  
Information : (14-Jun-2009 15:11:26)  
Graph 11: Adding data from object @PCF\_MPH\_RA2\_MW\_\_1P:SET\_wrong\_proc\_stage  
1 elements.  
Warning ! : (14-Jun-2009 15:11:26)  
GanttChart::AddData. The DqiData structure has no data for this range  
Information : (14-Jun-2009 15:11:26)  
Graph 11: Adding data from object @PCF\_MPH\_RA2\_MW\_\_1P:SET\_wrong\_filename  
1 elements.  
Warning ! : (14-Jun-2009 15:11:26)  
GanttChart::AddData. The DqiData structure has no data for this range  
Information : (14-Jun-2009 15:11:26)  
Graph 11: Adding data from object @PCF\_RA2\_sensing:ETL\_ra2\_mw\_\_1p 18  
elements.  
Information : (14-Jun-2009 15:11:26) Graph 11: Generating PNG file.  
Warning ! : (14-Jun-2009 15:11:26)  
GanttChart::ReadPolyline. Adding a section with no data  
Warning ! : (14-Jun-2009 15:11:26)  
GanttChart::ReadPolyline. Adding a section with no data  
Warning ! : (14-Jun-2009 15:11:26)  
GanttChart::ReadPolyline. Adding a section with no data



```
Warning ! : (14-Jun-2009 15:11:26)
GanttChart::ReadPolyline. Adding a section with no data
Warning ! : (14-Jun-2009 15:11:26)
GanttChart::ReadPolyline. Adding a section with no data
Warning ! : (14-Jun-2009 15:11:26)
GanttChart::ReadPolyline. Adding a section with no data
Warning ! : (14-Jun-2009 15:11:26)
GanttChart::ReadPolyline. Adding a section with no data
Warning ! : (14-Jun-2009 15:11:26)
GanttChart::ReadPolyline. Adding a section with no data
Warning ! : (14-Jun-2009 15:11:26)
GanttChart::ReadPolyline. Adding a section with no data
Warning ! : (14-Jun-2009 15:11:26)
GanttChart::ReadPolyline. Adding a section with no data
Warning ! : (14-Jun-2009 15:11:26)
GanttChart::ReadPolyline. Adding a section with no data
Warning ! : (14-Jun-2009 15:11:26)
GanttChart::ReadPolyline. Adding a section with no data
Warning ! : (14-Jun-2009 15:11:26)
GanttChart::ReadPolyline. Adding a section with no data
Warning ! : (14-Jun-2009 15:11:26)
GanttChart::ReadPolyline. Adding a section with no data
Warning ! : (14-Jun-2009 15:11:26)
GanttChart::ReadPolyline. Adding a section with no data
Warning ! : (14-Jun-2009 15:11:26)
GanttChart::ReadPolyline. Adding a section with no data
Warning ! : (14-Jun-2009 15:11:26)
GanttChart::ReadPolyline. Adding a section with no data
Warning ! : (14-Jun-2009 15:11:26)
GanttChart::ReadPolyline. Adding a section with no data
Warning ! : (14-Jun-2009 15:11:26)
GanttChart::ReadPolyline. Adding a section with no data
Warning ! : (14-Jun-2009 15:11:26)
GanttChart::ReadPolyline. Adding a section with no data
Warning ! : (14-Jun-2009 15:11:26)
Information : (14-Jun-2009 15:11:27) Graph 11: Destroying object.
Information : (14-Jun-2009 15:11:27)
Graph 12: Creating object for a eventGanttChart
Information : (14-Jun-2009 15:11:27) Graph 12: Processing legend.
Information : (14-Jun-2009 15:11:27)
Graph 12: Adding data from object @PCF MPH_RA2_FGD_2P:DET_wrong_product_err
18 elements.
Information : (14-Jun-2009 15:11:27)
Graph 12: Adding data from object @PCF MPH_RA2_FGD_2P:SET_wrong_leap_err
1 elements.
Warning ! : (14-Jun-2009 15:11:27)
GanttChart::AddData. The DqiData structure has no data for this range
Information : (14-Jun-2009 15:11:27)
Graph 12: Adding data from object @PCF MPH_RA2_FGD_2P:SET_wrong_leap_utc
1 elements.
Warning ! : (14-Jun-2009 15:11:27)
GanttChart::AddData. The DqiData structure has no data for this range
Information : (14-Jun-2009 15:11:27)
Graph 12: Adding data from object @PCF MPH_RA2_FGD_2P:SET_wrong_clock_step
1 elements.
Warning ! : (14-Jun-2009 15:11:27)
GanttChart::AddData. The DqiData structure has no data for this range
Information : (14-Jun-2009 15:11:27) Graph 12:
Adding data from object @PCF MPH_RA2_FGD_2P:SET_wrong_sat_binary_time
1 elements.
Warning ! : (14-Jun-2009 15:11:27)
GanttChart::AddData. The DqiData structure has no data for this range
Information : (14-Jun-2009 15:11:27)
Graph 12: Adding data from object @PCF MPH_RA2_FGD_2P:SET_wrong_utc_sbt_time
16 elements.
Information : (14-Jun-2009 15:11:27)
Graph 12: Adding data from object @PCF MPH_RA2_FGD_2P:SET_wrong_vector_source
1 elements.
Warning ! : (14-Jun-2009 15:11:27)
```

GanttChart::AddData. The DqiData structure has no data for this range  
Information : (14-Jun-2009 15:11:27)  
Graph 12: Adding data from object @PCF\_MPH\_RA2\_FGD\_2P:SET\_wrong\_z\_velocity  
1 elements.  
Warning ! : (14-Jun-2009 15:11:27)  
GanttChart::AddData. The DqiData structure has no data for this range  
Information : (14-Jun-2009 15:11:27)  
Graph 12: Adding data from object @PCF\_MPH\_RA2\_FGD\_2P:SET\_wrong\_y\_velocity  
1 elements.  
Warning ! : (14-Jun-2009 15:11:27)  
GanttChart::AddData. The DqiData structure has no data for this range  
Information : (14-Jun-2009 15:11:27)  
Graph 12: Adding data from object @PCF\_MPH\_RA2\_FGD\_2P:SET\_wrong\_x\_velocity  
1 elements.  
Warning ! : (14-Jun-2009 15:11:27)  
GanttChart::AddData. The DqiData structure has no data for this range  
Information : (14-Jun-2009 15:11:27)  
Graph 12: Adding data from object @PCF\_MPH\_RA2\_FGD\_2P:SET\_wrong\_z\_position  
1 elements.  
Warning ! : (14-Jun-2009 15:11:27)  
GanttChart::AddData. The DqiData structure has no data for this range  
Information : (14-Jun-2009 15:11:27)  
Graph 12: Adding data from object @PCF\_MPH\_RA2\_FGD\_2P:SET\_wrong\_y\_position  
1 elements.  
Warning ! : (14-Jun-2009 15:11:27)  
GanttChart::AddData. The DqiData structure has no data for this range  
Information : (14-Jun-2009 15:11:27)  
Graph 12: Adding data from object @PCF\_MPH\_RA2\_FGD\_2P:SET\_wrong\_x\_position  
1 elements.  
Warning ! : (14-Jun-2009 15:11:27)  
GanttChart::AddData. The DqiData structure has no data for this range  
Information : (14-Jun-2009 15:11:27) Graph 12:  
Adding data from object @PCF\_MPH\_RA2\_FGD\_2P:SET\_wrong\_state\_vector\_time  
18 elements.  
Information : (14-Jun-2009 15:11:27)  
Graph 12: Adding data from object @PCF\_MPH\_RA2\_FGD\_2P:SET\_wrong\_phase  
1 elements.  
Warning ! : (14-Jun-2009 15:11:27)  
GanttChart::AddData. The DqiData structure has no data for this range  
Information : (14-Jun-2009 15:11:27)  
Graph 12: Adding data from object @PCF\_MPH\_RA2\_FGD\_2P:SET\_wrong\_sensing\_stop  
1 elements.  
Warning ! : (14-Jun-2009 15:11:27)  
GanttChart::AddData. The DqiData structure has no data for this range  
Information : (14-Jun-2009 15:11:27)  
Graph 12: Adding data from object @PCF\_MPH\_RA2\_FGD\_2P:SET\_wrong\_sensing\_start  
1 elements.  
Warning ! : (14-Jun-2009 15:11:27)  
GanttChart::AddData. The DqiData structure has no data for this range  
Information : (14-Jun-2009 15:11:27)  
Graph 12: Adding data from object @PCF\_MPH\_RA2\_FGD\_2P:SET\_wrong\_software\_ver  
18 elements.  
Information : (14-Jun-2009 15:11:27)  
Graph 12: Adding data from object @PCF\_MPH\_RA2\_FGD\_2P:SET\_wrong\_proc\_time  
1 elements.  
Warning ! : (14-Jun-2009 15:11:27)  
GanttChart::AddData. The DqiData structure has no data for this range  
Information : (14-Jun-2009 15:11:27)  
Graph 12: Adding data from object @PCF\_MPH\_RA2\_FGD\_2P:SET\_wrong\_proc\_center  
1 elements.  
Warning ! : (14-Jun-2009 15:11:27)  
GanttChart::AddData. The DqiData structure has no data for this range  
Information : (14-Jun-2009 15:11:27) Graph 12:  
Adding data from object @PCF\_MPH\_RA2\_FGD\_2P:SET\_wrong\_acquisition\_station  
1 elements.  
Warning ! : (14-Jun-2009 15:11:27)  
GanttChart::AddData. The DqiData structure has no data for this range  
Information : (14-Jun-2009 15:11:27)



Information : (14-Jun-2009 15:11:28)  
Graph 13: Adding data from object @PCF MPH\_RA2\_WWV\_2P:SET\_wrong\_clock\_step  
1 elements.  
Warning ! : (14-Jun-2009 15:11:28)  
GanttChart::AddData. The DqiData structure has no data for this range  
Information : (14-Jun-2009 15:11:28) Graph 13:  
Adding data from object @PCF MPH\_RA2\_WWV\_2P:SET\_wrong\_sat\_binary\_time  
1 elements.  
Warning ! : (14-Jun-2009 15:11:28)  
GanttChart::AddData. The DqiData structure has no data for this range  
Information : (14-Jun-2009 15:11:28)  
Graph 13: Adding data from object @PCF MPH\_RA2\_WWV\_2P:SET\_wrong\_utc\_sbt\_time  
16 elements.  
Information : (14-Jun-2009 15:11:28)  
Graph 13: Adding data from object @PCF MPH\_RA2\_WWV\_2P:SET\_wrong\_vector\_source  
1 elements.  
Warning ! : (14-Jun-2009 15:11:28)  
GanttChart::AddData. The DqiData structure has no data for this range  
Information : (14-Jun-2009 15:11:28)  
Graph 13: Adding data from object @PCF MPH\_RA2\_WWV\_2P:SET\_wrong\_z\_velocity  
1 elements.  
Warning ! : (14-Jun-2009 15:11:28)  
GanttChart::AddData. The DqiData structure has no data for this range  
Information : (14-Jun-2009 15:11:28)  
Graph 13: Adding data from object @PCF MPH\_RA2\_WWV\_2P:SET\_wrong\_y\_velocity  
1 elements.  
Warning ! : (14-Jun-2009 15:11:28)  
GanttChart::AddData. The DqiData structure has no data for this range  
Information : (14-Jun-2009 15:11:28)  
Graph 13: Adding data from object @PCF MPH\_RA2\_WWV\_2P:SET\_wrong\_x\_velocity  
1 elements.  
Warning ! : (14-Jun-2009 15:11:28)  
GanttChart::AddData. The DqiData structure has no data for this range  
Information : (14-Jun-2009 15:11:28)  
Graph 13: Adding data from object @PCF MPH\_RA2\_WWV\_2P:SET\_wrong\_z\_position  
1 elements.  
Warning ! : (14-Jun-2009 15:11:28)  
GanttChart::AddData. The DqiData structure has no data for this range  
Information : (14-Jun-2009 15:11:28)  
Graph 13: Adding data from object @PCF MPH\_RA2\_WWV\_2P:SET\_wrong\_y\_position  
1 elements.  
Warning ! : (14-Jun-2009 15:11:28)  
GanttChart::AddData. The DqiData structure has no data for this range  
Information : (14-Jun-2009 15:11:28)  
Graph 13: Adding data from object @PCF MPH\_RA2\_WWV\_2P:SET\_wrong\_x\_position  
1 elements.  
Warning ! : (14-Jun-2009 15:11:28)  
GanttChart::AddData. The DqiData structure has no data for this range  
Information : (14-Jun-2009 15:11:28) Graph 13:  
Adding data from object @PCF MPH\_RA2\_WWV\_2P:SET\_wrong\_state\_vector\_time  
18 elements.  
Information : (14-Jun-2009 15:11:28)  
Graph 13: Adding data from object @PCF MPH\_RA2\_WWV\_2P:SET\_wrong\_phase  
1 elements.  
Warning ! : (14-Jun-2009 15:11:28)  
GanttChart::AddData. The DqiData structure has no data for this range  
Information : (14-Jun-2009 15:11:28)  
Graph 13: Adding data from object @PCF MPH\_RA2\_WWV\_2P:SET\_wrong\_sensing\_stop  
1 elements.  
Warning ! : (14-Jun-2009 15:11:28)  
GanttChart::AddData. The DqiData structure has no data for this range  
Information : (14-Jun-2009 15:11:28)  
Graph 13: Adding data from object @PCF MPH\_RA2\_WWV\_2P:SET\_wrong\_sensing\_start  
1 elements.  
Warning ! : (14-Jun-2009 15:11:28)  
GanttChart::AddData. The DqiData structure has no data for this range  
Information : (14-Jun-2009 15:11:28)  
Graph 13: Adding data from object @PCF MPH\_RA2\_WWV\_2P:SET\_wrong\_software\_ver





Information : (14-Jun-2009 15:11:29) Graph 13: Destroying object.  
Information : (14-Jun-2009 15:11:29)  
Graph 14: Creating object for a eventGanttChart  
Warning ! : (14-Jun-2009 15:11:29)  
graph::setProperty. YSIZE is too long. [80-700]  
Information : (14-Jun-2009 15:11:29) Graph 14: Processing legend.  
Information : (14-Jun-2009 15:11:29)  
Graph 14: Adding data from object @PCF\_RA2\_CAL\_0P\_SPH:DET\_num\_rs\_isps  
1 elements.  
Warning ! : (14-Jun-2009 15:11:29)  
GanttChart::AddData. The DqiData structure has no data for this range  
Information : (14-Jun-2009 15:11:29)  
Graph 14: Adding data from object @PCF\_RA2\_CAL\_0P\_SPH:DET\_num\_discarded\_isps  
1 elements.  
Warning ! : (14-Jun-2009 15:11:29)  
GanttChart::AddData. The DqiData structure has no data for this range  
Information : (14-Jun-2009 15:11:29)  
Graph 14: Adding data from object @PCF\_RA2\_CAL\_0P\_SPH:DET\_num\_missing\_isps  
1 elements.  
Warning ! : (14-Jun-2009 15:11:29)  
GanttChart::AddData. The DqiData structure has no data for this range  
Information : (14-Jun-2009 15:11:29)  
Graph 14: Adding data from object @PCF\_RA2\_CAL\_0P\_SPH:DET\_num\_error\_isps  
1 elements.  
Warning ! : (14-Jun-2009 15:11:29)  
GanttChart::AddData. The DqiData structure has no data for this range  
Information : (14-Jun-2009 15:11:29)  
Graph 14: Adding data from object @PCF\_RA2\_CAL\_0P\_SPH:DET\_rs\_significant  
1 elements.  
Warning ! : (14-Jun-2009 15:11:29)  
GanttChart::AddData. The DqiData structure has no data for this range  
Information : (14-Jun-2009 15:11:29) Graph 14:  
Adding data from object @PCF\_RA2\_CAL\_0P\_SPH:DET\_isp\_discarded\_significant  
1 elements.  
Warning ! : (14-Jun-2009 15:11:29)  
GanttChart::AddData. The DqiData structure has no data for this range  
Information : (14-Jun-2009 15:11:29) Graph 14:  
Adding data from object @PCF\_RA2\_CAL\_0P\_SPH:DET\_missing\_isps\_significant  
1 elements.  
Warning ! : (14-Jun-2009 15:11:29)  
GanttChart::AddData. The DqiData structure has no data for this range  
Information : (14-Jun-2009 15:11:29) Graph 14:  
Adding data from object @PCF\_RA2\_CAL\_0P\_SPH:DET\_isp\_errors\_significant  
1 elements.  
Warning ! : (14-Jun-2009 15:11:29)  
GanttChart::AddData. The DqiData structure has no data for this range  
Information : (14-Jun-2009 15:11:29)  
Graph 14: Adding data from object @PCF\_RA2\_CAL\_0P\_SPH:DET\_sat\_track  
1 elements.  
Warning ! : (14-Jun-2009 15:11:29)  
GanttChart::AddData. The DqiData structure has no data for this range  
Information : (14-Jun-2009 15:11:29)  
Graph 14: Adding data from object @PCF\_RA2\_CAL\_0P\_SPH:DET\_stop\_long  
1 elements.  
Warning ! : (14-Jun-2009 15:11:29)  
GanttChart::AddData. The DqiData structure has no data for this range  
Information : (14-Jun-2009 15:11:29)  
Graph 14: Adding data from object @PCF\_RA2\_CAL\_0P\_SPH:DET\_stop\_lat 1  
elements.  
Warning ! : (14-Jun-2009 15:11:29)  
GanttChart::AddData. The DqiData structure has no data for this range  
Information : (14-Jun-2009 15:11:29)  
Graph 14: Adding data from object @PCF\_RA2\_CAL\_0P\_SPH:DET\_start\_long  
1 elements.  
Warning ! : (14-Jun-2009 15:11:29)  
GanttChart::AddData. The DqiData structure has no data for this range  
Information : (14-Jun-2009 15:11:29)  
Graph 14: Adding data from object @PCF\_RA2\_CAL\_0P\_SPH:DET\_start\_lat





```
Warning ! : (14-Jun-2009 15:11:30)
GanttChart::ReadPolyline. Adding a section with no data
Warning ! : (14-Jun-2009 15:11:30)
GanttChart::ReadPolyline. Adding a section with no data
Warning ! : (14-Jun-2009 15:11:30)
GanttChart::ReadPolyline. Adding a section with no data
Warning ! : (14-Jun-2009 15:11:30)
GanttChart::ReadPolyline. Adding a section with no data
Warning ! : (14-Jun-2009 15:11:30)
GanttChart::ReadPolyline. Adding a section with no data
Warning ! : (14-Jun-2009 15:11:30)
GanttChart::ReadPolyline. Adding a section with no data
Information : (14-Jun-2009 15:11:30) Graph 15: Destroying object.
Information : (14-Jun-2009 15:11:30)
Graph 16: Creating object for a eventGanttChart
Warning ! : (14-Jun-2009 15:11:30)
graph::setProperty. YSIZE is too long. [80-700]
Information : (14-Jun-2009 15:11:30) Graph 16: Processing legend.
Information : (14-Jun-2009 15:11:30)
Graph 16: Adding data from object @PCF_DOR_NAV_0P_SPH:DET_num_rs_isps
1 elements.
Warning ! : (14-Jun-2009 15:11:30)
GanttChart::AddData. The DqiData structure has no data for this range
Information : (14-Jun-2009 15:11:30)
Graph 16: Adding data from object @PCF_DOR_NAV_0P_SPH:DET_num_discarded_isps
1 elements.
Warning ! : (14-Jun-2009 15:11:30)
GanttChart::AddData. The DqiData structure has no data for this range
Information : (14-Jun-2009 15:11:30)
Graph 16: Adding data from object @PCF_DOR_NAV_0P_SPH:DET_num_missing_isps
1 elements.
Warning ! : (14-Jun-2009 15:11:30)
GanttChart::AddData. The DqiData structure has no data for this range
Information : (14-Jun-2009 15:11:30)
Graph 16: Adding data from object @PCF_DOR_NAV_0P_SPH:DET_num_error_isps
1 elements.
Warning ! : (14-Jun-2009 15:11:30)
GanttChart::AddData. The DqiData structure has no data for this range
Information : (14-Jun-2009 15:11:30)
Graph 16: Adding data from object @PCF_DOR_NAV_0P_SPH:DET_rs_significant
1 elements.
Warning ! : (14-Jun-2009 15:11:30)
GanttChart::AddData. The DqiData structure has no data for this range
Information : (14-Jun-2009 15:11:30) Graph 16:
Adding data from object @PCF_DOR_NAV_0P_SPH:DET_isp_discarded_significant
1 elements.
Warning ! : (14-Jun-2009 15:11:30)
GanttChart::AddData. The DqiData structure has no data for this range
Information : (14-Jun-2009 15:11:30) Graph 16:
Adding data from object @PCF_DOR_NAV_0P_SPH:DET_missing_isps_significant
1 elements.
Warning ! : (14-Jun-2009 15:11:30)
GanttChart::AddData. The DqiData structure has no data for this range
Information : (14-Jun-2009 15:11:30) Graph 16:
Adding data from object @PCF_DOR_NAV_0P_SPH:DET_isp_errors_significant
1 elements.
Warning ! : (14-Jun-2009 15:11:30)
GanttChart::AddData. The DqiData structure has no data for this range
Information : (14-Jun-2009 15:11:30)
Graph 16: Adding data from object @PCF_DOR_NAV_0P_SPH:DET_sat_track
1 elements.
Warning ! : (14-Jun-2009 15:11:30)
GanttChart::AddData. The DqiData structure has no data for this range
Information : (14-Jun-2009 15:11:31)
Graph 16: Adding data from object @PCF_DOR_NAV_0P_SPH:DET_stop_long
1 elements.
Warning ! : (14-Jun-2009 15:11:31)
GanttChart::AddData. The DqiData structure has no data for this range
```





Information : (14-Jun-2009 15:11:31)  
Graph 17: Adding data from object @PCF\_MWR\_NL\_\_0P\_SPH:DET\_num\_missing\_isps  
1 elements.  
Warning ! : (14-Jun-2009 15:11:31)  
GanttChart::AddData. The DqiData structure has no data for this range  
Information : (14-Jun-2009 15:11:31)  
Graph 17: Adding data from object @PCF\_MWR\_NL\_\_0P\_SPH:DET\_num\_error\_isps  
1 elements.  
Warning ! : (14-Jun-2009 15:11:31)  
GanttChart::AddData. The DqiData structure has no data for this range  
Information : (14-Jun-2009 15:11:31)  
Graph 17: Adding data from object @PCF\_MWR\_NL\_\_0P\_SPH:DET\_rs\_significant  
1 elements.  
Warning ! : (14-Jun-2009 15:11:31)  
GanttChart::AddData. The DqiData structure has no data for this range  
Information : (14-Jun-2009 15:11:31) Graph 17:  
Adding data from object @PCF\_MWR\_NL\_\_0P\_SPH:DET\_isp\_discarded\_significant  
1 elements.  
Warning ! : (14-Jun-2009 15:11:31)  
GanttChart::AddData. The DqiData structure has no data for this range  
Information : (14-Jun-2009 15:11:31) Graph 17:  
Adding data from object @PCF\_MWR\_NL\_\_0P\_SPH:DET\_missing\_isps\_significant  
1 elements.  
Warning ! : (14-Jun-2009 15:11:31)  
GanttChart::AddData. The DqiData structure has no data for this range  
Information : (14-Jun-2009 15:11:31) Graph 17:  
Adding data from object @PCF\_MWR\_NL\_\_0P\_SPH:DET\_isp\_errors\_significant  
1 elements.  
Warning ! : (14-Jun-2009 15:11:31)  
GanttChart::AddData. The DqiData structure has no data for this range  
Information : (14-Jun-2009 15:11:31)  
Graph 17: Adding data from object @PCF\_MWR\_NL\_\_0P\_SPH:DET\_sat\_track  
1 elements.  
Warning ! : (14-Jun-2009 15:11:31)  
GanttChart::AddData. The DqiData structure has no data for this range  
Information : (14-Jun-2009 15:11:31)  
Graph 17: Adding data from object @PCF\_MWR\_NL\_\_0P\_SPH:DET\_stop\_long  
1 elements.  
Warning ! : (14-Jun-2009 15:11:31)  
GanttChart::AddData. The DqiData structure has no data for this range  
Information : (14-Jun-2009 15:11:31)  
Graph 17: Adding data from object @PCF\_MWR\_NL\_\_0P\_SPH:DET\_stop\_lat 1  
elements.  
Warning ! : (14-Jun-2009 15:11:31)  
GanttChart::AddData. The DqiData structure has no data for this range  
Information : (14-Jun-2009 15:11:31)  
Graph 17: Adding data from object @PCF\_MWR\_NL\_\_0P\_SPH:DET\_start\_long  
1 elements.  
Warning ! : (14-Jun-2009 15:11:31)  
GanttChart::AddData. The DqiData structure has no data for this range  
Information : (14-Jun-2009 15:11:31)  
Graph 17: Adding data from object @PCF\_MWR\_NL\_\_0P\_SPH:DET\_start\_lat  
1 elements.  
Warning ! : (14-Jun-2009 15:11:31)  
GanttChart::AddData. The DqiData structure has no data for this range  
Information : (14-Jun-2009 15:11:31)  
Graph 17: Adding data from object @PCF\_RA2\_adfs\_val:SET\_val\_adf\_mwr\_nl\_\_0p  
1 elements.  
Warning ! : (14-Jun-2009 15:11:31)  
GanttChart::AddData. The DqiData structure has no data for this range  
Information : (14-Jun-2009 15:11:31)  
Graph 17: Adding data from object @PCF\_RA2\_sensing:ETL\_mwr\_nl\_\_0p 16  
elements.  
Information : (14-Jun-2009 15:11:32) Graph 17: Generating PNG file.  
Warning ! : (14-Jun-2009 15:11:32)  
GanttChart::ReadPolyline. Adding a section with no data  
Warning ! : (14-Jun-2009 15:11:32)  
GanttChart::ReadPolyline. Adding a section with no data

```
Warning ! : (14-Jun-2009 15:11:32)
GanttChart::ReadPolyline. Adding a section with no data
Warning ! : (14-Jun-2009 15:11:32)
GanttChart::ReadPolyline. Adding a section with no data
Warning ! : (14-Jun-2009 15:11:32)
GanttChart::ReadPolyline. Adding a section with no data
Warning ! : (14-Jun-2009 15:11:32)
GanttChart::ReadPolyline. Adding a section with no data
Warning ! : (14-Jun-2009 15:11:32)
GanttChart::ReadPolyline. Adding a section with no data
Warning ! : (14-Jun-2009 15:11:32)
GanttChart::ReadPolyline. Adding a section with no data
Warning ! : (14-Jun-2009 15:11:32)
GanttChart::ReadPolyline. Adding a section with no data
Warning ! : (14-Jun-2009 15:11:32)
GanttChart::ReadPolyline. Adding a section with no data
Warning ! : (14-Jun-2009 15:11:32)
GanttChart::ReadPolyline. Adding a section with no data
Warning ! : (14-Jun-2009 15:11:32)
GanttChart::ReadPolyline. Adding a section with no data
Warning ! : (14-Jun-2009 15:11:32)
GanttChart::ReadPolyline. Adding a section with no data
Warning ! : (14-Jun-2009 15:11:32)
Information : (14-Jun-2009 15:11:32) Graph 17: Destroying object.
Information : (14-Jun-2009 15:11:32)
Graph 18: Creating object for a eventGanttChart
Warning ! : (14-Jun-2009 15:11:32)
graph::setProperty. YSIZE is too long. [80-700]
Information : (14-Jun-2009 15:11:32) Graph 18: Processing legend.
Information : (14-Jun-2009 15:11:32)
Graph 18: Adding data from object @PCF_RA2_ME__0P_SPH:DET_num_rs_isps
1 elements.
Warning ! : (14-Jun-2009 15:11:32)
GanttChart::AddData. The DqiData structure has no data for this range
Information : (14-Jun-2009 15:11:32)
Graph 18: Adding data from object @PCF_RA2_ME__0P_SPH:DET_num_discarded_isps
1 elements.
Warning ! : (14-Jun-2009 15:11:32)
GanttChart::AddData. The DqiData structure has no data for this range
Information : (14-Jun-2009 15:11:32)
Graph 18: Adding data from object @PCF_RA2_ME__0P_SPH:DET_num_missing_isps
1 elements.
Information : (14-Jun-2009 15:11:32)
Graph 18: Adding data from object @PCF_RA2_ME__0P_SPH:DET_num_error_isps
1 elements.
Warning ! : (14-Jun-2009 15:11:32)
GanttChart::AddData. The DqiData structure has no data for this range
Information : (14-Jun-2009 15:11:32)
Graph 18: Adding data from object @PCF_RA2_ME__0P_SPH:DET_rs_significant
1 elements.
Warning ! : (14-Jun-2009 15:11:32)
GanttChart::AddData. The DqiData structure has no data for this range
Information : (14-Jun-2009 15:11:32) Graph 18:
Adding data from object @PCF_RA2_ME__0P_SPH:DET_isp_discarded_significant
1 elements.
Warning ! : (14-Jun-2009 15:11:32)
GanttChart::AddData. The DqiData structure has no data for this range
Information : (14-Jun-2009 15:11:32) Graph 18:
Adding data from object @PCF_RA2_ME__0P_SPH:DET_missing_isps_significant
1 elements.
Information : (14-Jun-2009 15:11:32) Graph 18:
Adding data from object @PCF_RA2_ME__0P_SPH:DET_isp_errors_significant
1 elements.
Warning ! : (14-Jun-2009 15:11:32)
GanttChart::AddData. The DqiData structure has no data for this range
Information : (14-Jun-2009 15:11:32)
Graph 18: Adding data from object @PCF_RA2_ME__0P_SPH:DET_sat_track
```



Information : (14-Jun-2009 15:11:33)  
Graph 19: Adding data from object @PCF\_RA2\_MW\_\_1P\_SPH:DET\_ra2\_320\_band\_percent  
7 elements.  
Information : (14-Jun-2009 15:11:33) Graph 19:  
Adding data from object @PCF\_RA2\_MW\_\_1P\_SPH:DET\_ra2\_measurement\_percent  
1 elements.  
Warning ! : (14-Jun-2009 15:11:33)  
GanttChart::AddData. The DqiData structure has no data for this range  
Information : (14-Jun-2009 15:11:33)  
Graph 19: Adding data from object @PCF\_RA2\_MW\_\_1P\_SPH:DET\_ra2\_l1b\_proc\_quality  
1 elements.  
Warning ! : (14-Jun-2009 15:11:33)  
GanttChart::AddData. The DqiData structure has no data for this range  
Information : (14-Jun-2009 15:11:33)  
Graph 19: Adding data from object @PCF\_RA2\_MW\_\_1P\_SPH:ETL\_ra2\_l1b\_proc\_flag  
1 elements.  
Warning ! : (14-Jun-2009 15:11:33)  
GanttChart::AddData. The DqiData structure has no data for this range  
Information : (14-Jun-2009 15:11:33)  
Graph 19: Adding data from object @PCF\_RA2\_adfs\_val:SET\_val\_adf\_ra2\_mw\_\_1p  
18 elements.  
Information : (14-Jun-2009 15:11:33)  
Graph 19: Adding data from object @PCF\_RA2\_sensing:ETL\_ra2\_mw\_\_1p 18  
elements.  
Information : (14-Jun-2009 15:11:33) Graph 19: Generating PNG file.  
Warning ! : (14-Jun-2009 15:11:33)  
GanttChart::ReadPolyline. Adding a section with no data  
Warning ! : (14-Jun-2009 15:11:33)  
GanttChart::ReadPolyline. Adding a section with no data  
Warning ! : (14-Jun-2009 15:11:33)  
GanttChart::ReadPolyline. Adding a section with no data  
Information : (14-Jun-2009 15:11:34) Graph 19: Destroying object.  
Information : (14-Jun-2009 15:11:34)  
Graph 20: Creating object for a eventGanttChart  
Warning ! : (14-Jun-2009 15:11:34)  
graph::setProperty. YSIZE is too long. [80-700]  
Information : (14-Jun-2009 15:11:34) Graph 20: Processing legend.  
Information : (14-Jun-2009 15:11:34) Graph 20:  
Adding data from object @PCF\_RA2\_FGD\_2P\_SPH:DET\_ra2\_seaice\_ku\_retrack\_percent  
2 elements.  
Information : (14-Jun-2009 15:11:34) Graph 20:  
Adding data from object @PCF\_RA2\_FGD\_2P\_SPH:DET\_ra2\_ice2\_s\_retrack\_percent  
18 elements.  
Information : (14-Jun-2009 15:11:34) Graph 20:  
Adding data from object @PCF\_RA2\_FGD\_2P\_SPH:DET\_ra2\_ice2\_ku\_retrack\_percent  
3 elements.  
Information : (14-Jun-2009 15:11:34) Graph 20:  
Adding data from object @PCF\_RA2\_FGD\_2P\_SPH:DET\_ra2\_ice1\_s\_retrack\_percent  
18 elements.  
Information : (14-Jun-2009 15:11:34) Graph 20:  
Adding data from object @PCF\_RA2\_FGD\_2P\_SPH:DET\_ra2\_ice1\_ku\_retrack\_percent  
1 elements.  
Warning ! : (14-Jun-2009 15:11:34)  
GanttChart::AddData. The DqiData structure has no data for this range  
Information : (14-Jun-2009 15:11:34) Graph 20:  
Adding data from object @PCF\_RA2\_FGD\_2P\_SPH:DET\_ra2\_ocean\_ku\_retrack\_percent  
9 elements.  
Information : (14-Jun-2009 15:11:34)  
Graph 20: Adding data from object @PCF\_RA2\_FGD\_2P\_SPH:DET\_ra2\_20\_band\_percent  
6 elements.  
Information : (14-Jun-2009 15:11:34)  
Graph 20: Adding data from object @PCF\_RA2\_FGD\_2P\_SPH:DET\_ra2\_80\_band\_percent  
9 elements.  
Information : (14-Jun-2009 15:11:34)  
Graph 20: Adding data from object @PCF\_RA2\_FGD\_2P\_SPH:DET\_ra2\_320\_band\_percent  
9 elements.  
Information : (14-Jun-2009 15:11:34) Graph 20:  
Adding data from object @PCF\_RA2\_FGD\_2P\_SPH:DET\_ra2\_measurement\_percent

1 elements.  
Warning ! : (14-Jun-2009 15:11:34)  
GanttChart::AddData. The DqiData structure has no data for this range  
Information : (14-Jun-2009 15:11:34)  
Graph 20: Adding data from object @PCF\_RA2\_FGD\_2P\_SPH:DET\_ra2\_l1b\_proc\_quality  
1 elements.  
Warning ! : (14-Jun-2009 15:11:34)  
GanttChart::AddData. The DqiData structure has no data for this range  
Information : (14-Jun-2009 15:11:34)  
Graph 20: Adding data from object @PCF\_RA2\_FGD\_2P\_SPH:DET\_ra2\_l2\_proc\_quality  
18 elements.  
Information : (14-Jun-2009 15:11:34)  
Graph 20: Adding data from object @PCF\_RA2\_FGD\_2P\_SPH:ETL\_ra2\_l1b\_proc\_flag  
1 elements.  
Warning ! : (14-Jun-2009 15:11:34)  
GanttChart::AddData. The DqiData structure has no data for this range  
Information : (14-Jun-2009 15:11:34)  
Graph 20: Adding data from object @PCF\_RA2\_FGD\_2P\_SPH:ETL\_ra2\_l2\_proc\_flag  
18 elements.  
Information : (14-Jun-2009 15:11:34)  
Graph 20: Adding data from object @PCF\_RA2\_adfs\_val:SET\_val\_adf\_ra2\_fgd\_2p  
18 elements.  
Information : (14-Jun-2009 15:11:34)  
Graph 20: Adding data from object @PCF\_RA2\_sensing:ETL\_ra2\_fgd\_2p 18  
elements.  
Information : (14-Jun-2009 15:11:34) Graph 20: Generating PNG file.  
Warning ! : (14-Jun-2009 15:11:34)  
GanttChart::ReadPolyline. Adding a section with no data  
Warning ! : (14-Jun-2009 15:11:34)  
GanttChart::ReadPolyline. Adding a section with no data  
Warning ! : (14-Jun-2009 15:11:34)  
GanttChart::ReadPolyline. Adding a section with no data  
Warning ! : (14-Jun-2009 15:11:34)  
GanttChart::ReadPolyline. Adding a section with no data  
Information : (14-Jun-2009 15:11:35) Graph 20: Destroying object.  
Information : (14-Jun-2009 15:11:35)  
Graph 21: Creating object for a eventGanttChart  
Warning ! : (14-Jun-2009 15:11:35)  
graph::setProperty. YSIZE is too long. [80-700]  
Information : (14-Jun-2009 15:11:35) Graph 21: Processing legend.  
Information : (14-Jun-2009 15:11:35) Graph 21:  
Adding data from object @PCF\_RA2\_WWV\_2P\_SPH:DET\_ra2\_ocean\_ku\_retrack\_percent  
9 elements.  
Information : (14-Jun-2009 15:11:35)  
Graph 21: Adding data from object @PCF\_RA2\_WWV\_2P\_SPH:DET\_ra2\_20\_band\_percent  
6 elements.  
Information : (14-Jun-2009 15:11:35)  
Graph 21: Adding data from object @PCF\_RA2\_WWV\_2P\_SPH:DET\_ra2\_80\_band\_percent  
9 elements.  
Information : (14-Jun-2009 15:11:35)  
Graph 21: Adding data from object @PCF\_RA2\_WWV\_2P\_SPH:DET\_ra2\_320\_band\_percent  
9 elements.  
Information : (14-Jun-2009 15:11:35) Graph 21:  
Adding data from object @PCF\_RA2\_WWV\_2P\_SPH:DET\_ra2\_measurement\_percent  
1 elements.  
Warning ! : (14-Jun-2009 15:11:35)  
GanttChart::AddData. The DqiData structure has no data for this range  
Information : (14-Jun-2009 15:11:35)  
Graph 21: Adding data from object @PCF\_RA2\_WWV\_2P\_SPH:DET\_ra2\_l1b\_proc\_quality  
1 elements.  
Warning ! : (14-Jun-2009 15:11:35)  
GanttChart::AddData. The DqiData structure has no data for this range  
Information : (14-Jun-2009 15:11:35)  
Graph 21: Adding data from object @PCF\_RA2\_WWV\_2P\_SPH:DET\_ra2\_l2\_proc\_quality  
18 elements.  
Information : (14-Jun-2009 15:11:35)  
Graph 21: Adding data from object @PCF\_RA2\_WWV\_2P\_SPH:ETL\_ra2\_l1b\_proc\_flag  
1 elements.



Warning ! : (14-Jun-2009 15:11:35)  
GanttChart::AddData. The DqiData structure has no data for this range  
Information : (14-Jun-2009 15:11:35)  
Graph 21: Adding data from object @PCF\_RA2\_WWV\_2P\_SPH:ETL\_ra2\_l2\_proc\_flag  
18 elements.  
Information : (14-Jun-2009 15:11:35)  
Graph 21: Adding data from object @PCF\_RA2\_adfs\_val:SET\_val\_adf\_ra2\_wwv\_2p  
1 elements.  
Warning ! : (14-Jun-2009 15:11:35)  
GanttChart::AddData. The DqiData structure has no data for this range  
Information : (14-Jun-2009 15:11:35)  
Graph 21: Adding data from object @PCF\_RA2\_sensing:ETL\_ra2\_wwv\_2p 18  
elements.  
Information : (14-Jun-2009 15:11:35) Graph 21: Generating PNG file.  
Warning ! : (14-Jun-2009 15:11:35)  
GanttChart::ReadPolyline. Adding a section with no data  
Warning ! : (14-Jun-2009 15:11:35)  
GanttChart::ReadPolyline. Adding a section with no data  
Warning ! : (14-Jun-2009 15:11:35)  
GanttChart::ReadPolyline. Adding a section with no data  
Warning ! : (14-Jun-2009 15:11:35)  
GanttChart::ReadPolyline. Adding a section with no data  
Information : (14-Jun-2009 15:11:36) Graph 21: Destroying object.  
Information : (14-Jun-2009 15:11:36)  
Graph 22: Creating object for a eventGanttChart  
Information : (14-Jun-2009 15:11:36) Graph 22: Processing legend.  
Information : (14-Jun-2009 15:11:36)  
Graph 22: Adding data from object @PCF\_MPH\_MWR\_CHD\_AX:DET\_wrong\_product\_err  
1 elements.  
Warning ! : (14-Jun-2009 15:11:36)  
GanttChart::AddData. The DqiData structure has no data for this range  
Information : (14-Jun-2009 15:11:36)  
Graph 22: Adding data from object @PCF\_MPH\_MWR\_CHD\_AX:SET\_wrong\_sensing\_stop  
1 elements.  
Warning ! : (14-Jun-2009 15:11:36)  
GanttChart::AddData. The DqiData structure has no data for this range  
Information : (14-Jun-2009 15:11:36)  
Graph 22: Adding data from object @PCF\_MPH\_MWR\_CHD\_AX:SET\_wrong\_sensing\_start  
1 elements.  
Warning ! : (14-Jun-2009 15:11:36)  
GanttChart::AddData. The DqiData structure has no data for this range  
Information : (14-Jun-2009 15:11:36)  
Graph 22: Adding data from object @PCF\_MPH\_MWR\_CHD\_AX:SET\_wrong\_software\_ver  
1 elements.  
Warning ! : (14-Jun-2009 15:11:36)  
GanttChart::AddData. The DqiData structure has no data for this range  
Information : (14-Jun-2009 15:11:36)  
Graph 22: Adding data from object @PCF\_MPH\_MWR\_CHD\_AX:SET\_wrong\_proc\_time  
1 elements.  
Warning ! : (14-Jun-2009 15:11:36)  
GanttChart::AddData. The DqiData structure has no data for this range  
Information : (14-Jun-2009 15:11:36)  
Graph 22: Adding data from object @PCF\_MPH\_MWR\_CHD\_AX:SET\_wrong\_proc\_stage  
1 elements.  
Warning ! : (14-Jun-2009 15:11:36)  
GanttChart::AddData. The DqiData structure has no data for this range  
Information : (14-Jun-2009 15:11:36)  
Graph 22: Adding data from object @PCF\_MPH\_MWR\_CHD\_AX:SET\_wrong\_filename  
1 elements.  
Warning ! : (14-Jun-2009 15:11:36)  
GanttChart::AddData. The DqiData structure has no data for this range  
Information : (14-Jun-2009 15:11:36) Graph 22: Generating PNG file.  
Warning ! : (14-Jun-2009 15:11:36)  
GanttChart::ReadPolyline. Adding a section with no data  
Warning ! : (14-Jun-2009 15:11:36)  
GanttChart::ReadPolyline. Adding a section with no data  
Warning ! : (14-Jun-2009 15:11:36)  
GanttChart::ReadPolyline. Adding a section with no data

Warning ! : (14-Jun-2009 15:11:36)  
GanttChart::ReadPolyline. Adding a section with no data  
Warning ! : (14-Jun-2009 15:11:36)  
GanttChart::ReadPolyline. Adding a section with no data  
Warning ! : (14-Jun-2009 15:11:36)  
GanttChart::ReadPolyline. Adding a section with no data  
Warning ! : (14-Jun-2009 15:11:36)  
GanttChart::ReadPolyline. Adding a section with no data  
Information : (14-Jun-2009 15:11:36) Graph 22: Destroying object.  
Information : (14-Jun-2009 15:11:36)  
Graph 23: Creating object for a eventGanttChart  
Information : (14-Jun-2009 15:11:36) Graph 23: Processing legend.  
Information : (14-Jun-2009 15:11:36)  
Graph 23: Adding data from object @PCF\_MPH\_MWR\_CON\_AX:DET\_wrong\_product\_err  
1 elements.  
Warning ! : (14-Jun-2009 15:11:36)  
GanttChart::AddData. The DqiData structure has no data for this range  
Information : (14-Jun-2009 15:11:36)  
Graph 23: Adding data from object @PCF\_MPH\_MWR\_CON\_AX:SET\_wrong\_sensing\_stop  
1 elements.  
Warning ! : (14-Jun-2009 15:11:36)  
GanttChart::AddData. The DqiData structure has no data for this range  
Information : (14-Jun-2009 15:11:36)  
Graph 23: Adding data from object @PCF\_MPH\_MWR\_CON\_AX:SET\_wrong\_sensing\_start  
1 elements.  
Warning ! : (14-Jun-2009 15:11:36)  
GanttChart::AddData. The DqiData structure has no data for this range  
Information : (14-Jun-2009 15:11:37)  
Graph 23: Adding data from object @PCF\_MPH\_MWR\_CON\_AX:SET\_wrong\_software\_ver  
1 elements.  
Warning ! : (14-Jun-2009 15:11:37)  
GanttChart::AddData. The DqiData structure has no data for this range  
Information : (14-Jun-2009 15:11:37)  
Graph 23: Adding data from object @PCF\_MPH\_MWR\_CON\_AX:SET\_wrong\_proc\_time  
1 elements.  
Warning ! : (14-Jun-2009 15:11:37)  
GanttChart::AddData. The DqiData structure has no data for this range  
Information : (14-Jun-2009 15:11:37)  
Graph 23: Adding data from object @PCF\_MPH\_MWR\_CON\_AX:SET\_wrong\_proc\_stage  
1 elements.  
Warning ! : (14-Jun-2009 15:11:37)  
GanttChart::AddData. The DqiData structure has no data for this range  
Information : (14-Jun-2009 15:11:37)  
Graph 23: Adding data from object @PCF\_MPH\_MWR\_CON\_AX:SET\_wrong\_filename  
1 elements.  
Warning ! : (14-Jun-2009 15:11:37)  
GanttChart::AddData. The DqiData structure has no data for this range  
Information : (14-Jun-2009 15:11:37) Graph 23: Generating PNG file.  
Warning ! : (14-Jun-2009 15:11:37)  
GanttChart::ReadPolyline. Adding a section with no data  
Warning ! : (14-Jun-2009 15:11:37)  
GanttChart::ReadPolyline. Adding a section with no data  
Warning ! : (14-Jun-2009 15:11:37)  
GanttChart::ReadPolyline. Adding a section with no data  
Warning ! : (14-Jun-2009 15:11:37)  
GanttChart::ReadPolyline. Adding a section with no data  
Warning ! : (14-Jun-2009 15:11:37)  
GanttChart::ReadPolyline. Adding a section with no data  
Warning ! : (14-Jun-2009 15:11:37)  
GanttChart::ReadPolyline. Adding a section with no data  
Warning ! : (14-Jun-2009 15:11:37)  
GanttChart::ReadPolyline. Adding a section with no data  
Warning ! : (14-Jun-2009 15:11:37)  
GanttChart::ReadPolyline. Adding a section with no data  
Information : (14-Jun-2009 15:11:37) Graph 23: Destroying object.  
Information : (14-Jun-2009 15:11:37)  
Graph 24: Creating object for a eventGanttChart  
Information : (14-Jun-2009 15:11:37) Graph 24: Processing legend.  
Information : (14-Jun-2009 15:11:37)  
Graph 24: Adding data from object @PCF\_MPH\_MWR\_LSF\_AX:DET\_wrong\_product\_err

1 elements.  
Warning ! : (14-Jun-2009 15:11:37)  
GanttChart::AddData. The DqiData structure has no data for this range  
Information : (14-Jun-2009 15:11:37)  
Graph 24: Adding data from object @PCF\_MPH\_MWR\_LSF\_AX:SET\_wrong\_sensing\_stop  
1 elements.  
Warning ! : (14-Jun-2009 15:11:37)  
GanttChart::AddData. The DqiData structure has no data for this range  
Information : (14-Jun-2009 15:11:37)  
Graph 24: Adding data from object @PCF\_MPH\_MWR\_LSF\_AX:SET\_wrong\_sensing\_start  
1 elements.  
Warning ! : (14-Jun-2009 15:11:37)  
GanttChart::AddData. The DqiData structure has no data for this range  
Information : (14-Jun-2009 15:11:37)  
Graph 24: Adding data from object @PCF\_MPH\_MWR\_LSF\_AX:SET\_wrong\_software\_ver  
1 elements.  
Warning ! : (14-Jun-2009 15:11:37)  
GanttChart::AddData. The DqiData structure has no data for this range  
Information : (14-Jun-2009 15:11:37)  
Graph 24: Adding data from object @PCF\_MPH\_MWR\_LSF\_AX:SET\_wrong\_proc\_time  
1 elements.  
Warning ! : (14-Jun-2009 15:11:37)  
GanttChart::AddData. The DqiData structure has no data for this range  
Information : (14-Jun-2009 15:11:37)  
Graph 24: Adding data from object @PCF\_MPH\_MWR\_LSF\_AX:SET\_wrong\_proc\_stage  
1 elements.  
Warning ! : (14-Jun-2009 15:11:37)  
GanttChart::AddData. The DqiData structure has no data for this range  
Information : (14-Jun-2009 15:11:37)  
Graph 24: Adding data from object @PCF\_MPH\_MWR\_LSF\_AX:SET\_wrong\_filename  
1 elements.  
Warning ! : (14-Jun-2009 15:11:37)  
GanttChart::AddData. The DqiData structure has no data for this range  
Information : (14-Jun-2009 15:11:37) Graph 24: Generating PNG file.  
Warning ! : (14-Jun-2009 15:11:37)  
GanttChart::ReadPolyline. Adding a section with no data  
Warning ! : (14-Jun-2009 15:11:37)  
GanttChart::ReadPolyline. Adding a section with no data  
Warning ! : (14-Jun-2009 15:11:37)  
GanttChart::ReadPolyline. Adding a section with no data  
Warning ! : (14-Jun-2009 15:11:37)  
GanttChart::ReadPolyline. Adding a section with no data  
Warning ! : (14-Jun-2009 15:11:37)  
GanttChart::ReadPolyline. Adding a section with no data  
Warning ! : (14-Jun-2009 15:11:37)  
GanttChart::ReadPolyline. Adding a section with no data  
Warning ! : (14-Jun-2009 15:11:37)  
GanttChart::ReadPolyline. Adding a section with no data  
Information : (14-Jun-2009 15:11:37) Graph 24: Destroying object.  
Information : (14-Jun-2009 15:11:37)  
Graph 25: Creating object for a eventGanttChart  
Information : (14-Jun-2009 15:11:37) Graph 25: Processing legend.  
Information : (14-Jun-2009 15:11:37)  
Graph 25: Adding data from object @PCF\_MPH\_MWR\_SLT\_AX:DET\_wrong\_product\_err  
1 elements.  
Warning ! : (14-Jun-2009 15:11:37)  
GanttChart::AddData. The DqiData structure has no data for this range  
Information : (14-Jun-2009 15:11:37)  
Graph 25: Adding data from object @PCF\_MPH\_MWR\_SLT\_AX:SET\_wrong\_sensing\_stop  
1 elements.  
Warning ! : (14-Jun-2009 15:11:37)  
GanttChart::AddData. The DqiData structure has no data for this range  
Information : (14-Jun-2009 15:11:37)  
Graph 25: Adding data from object @PCF\_MPH\_MWR\_SLT\_AX:SET\_wrong\_sensing\_start  
1 elements.  
Warning ! : (14-Jun-2009 15:11:37)  
GanttChart::AddData. The DqiData structure has no data for this range  
Information : (14-Jun-2009 15:11:37)

Graph 25: Adding data from object @PCF\_MPH\_MWR\_SLT\_AX:SET\_wrong\_software\_ver  
1 elements.  
Warning ! : (14-Jun-2009 15:11:37)  
GanttChart::AddData. The DqiData structure has no data for this range  
Information : (14-Jun-2009 15:11:37)  
Graph 25: Adding data from object @PCF\_MPH\_MWR\_SLT\_AX:SET\_wrong\_proc\_time  
1 elements.  
Warning ! : (14-Jun-2009 15:11:37)  
GanttChart::AddData. The DqiData structure has no data for this range  
Information : (14-Jun-2009 15:11:37)  
Graph 25: Adding data from object @PCF\_MPH\_MWR\_SLT\_AX:SET\_wrong\_proc\_stage  
1 elements.  
Warning ! : (14-Jun-2009 15:11:37)  
GanttChart::AddData. The DqiData structure has no data for this range  
Information : (14-Jun-2009 15:11:37)  
Graph 25: Adding data from object @PCF\_MPH\_MWR\_SLT\_AX:SET\_wrong\_filename  
1 elements.  
Warning ! : (14-Jun-2009 15:11:37)  
GanttChart::AddData. The DqiData structure has no data for this range  
Information : (14-Jun-2009 15:11:37) Graph 25: Generating PNG file.  
Warning ! : (14-Jun-2009 15:11:37)  
GanttChart::ReadPolyline. Adding a section with no data  
Warning ! : (14-Jun-2009 15:11:37)  
GanttChart::ReadPolyline. Adding a section with no data  
Warning ! : (14-Jun-2009 15:11:37)  
GanttChart::ReadPolyline. Adding a section with no data  
Warning ! : (14-Jun-2009 15:11:37)  
GanttChart::ReadPolyline. Adding a section with no data  
Warning ! : (14-Jun-2009 15:11:37)  
GanttChart::ReadPolyline. Adding a section with no data  
Warning ! : (14-Jun-2009 15:11:37)  
GanttChart::ReadPolyline. Adding a section with no data  
Warning ! : (14-Jun-2009 15:11:37)  
GanttChart::ReadPolyline. Adding a section with no data  
Warning ! : (14-Jun-2009 15:11:37)  
GanttChart::ReadPolyline. Adding a section with no data  
Information : (14-Jun-2009 15:11:38) Graph 25: Destroying object.  
Information : (14-Jun-2009 15:11:38)  
Graph 26: Creating object for a eventGanttChart  
Information : (14-Jun-2009 15:11:38) Graph 26: Processing legend.  
Information : (14-Jun-2009 15:11:38)  
Graph 26: Adding data from object @PCF\_MPH\_RA2\_CHD\_AX:DET\_wrong\_product\_err  
1 elements.  
Warning ! : (14-Jun-2009 15:11:38)  
GanttChart::AddData. The DqiData structure has no data for this range  
Information : (14-Jun-2009 15:11:38)  
Graph 26: Adding data from object @PCF\_MPH\_RA2\_CHD\_AX:SET\_wrong\_sensing\_stop  
1 elements.  
Warning ! : (14-Jun-2009 15:11:38)  
GanttChart::AddData. The DqiData structure has no data for this range  
Information : (14-Jun-2009 15:11:38)  
Graph 26: Adding data from object @PCF\_MPH\_RA2\_CHD\_AX:SET\_wrong\_sensing\_start  
1 elements.  
Warning ! : (14-Jun-2009 15:11:38)  
GanttChart::AddData. The DqiData structure has no data for this range  
Information : (14-Jun-2009 15:11:38)  
Graph 26: Adding data from object @PCF\_MPH\_RA2\_CHD\_AX:SET\_wrong\_software\_ver  
1 elements.  
Warning ! : (14-Jun-2009 15:11:38)  
GanttChart::AddData. The DqiData structure has no data for this range  
Information : (14-Jun-2009 15:11:38)  
Graph 26: Adding data from object @PCF\_MPH\_RA2\_CHD\_AX:SET\_wrong\_proc\_time  
1 elements.  
Warning ! : (14-Jun-2009 15:11:38)  
GanttChart::AddData. The DqiData structure has no data for this range  
Information : (14-Jun-2009 15:11:38)  
Graph 26: Adding data from object @PCF\_MPH\_RA2\_CHD\_AX:SET\_wrong\_proc\_stage  
1 elements.  
Warning ! : (14-Jun-2009 15:11:38)  
GanttChart::AddData. The DqiData structure has no data for this range

Information : (14-Jun-2009 15:11:38)  
Graph 26: Adding data from object @PCF\_MPH\_RA2\_CHD\_AX:SET\_wrong\_filename  
1 elements.  
Warning ! : (14-Jun-2009 15:11:38)  
GanttChart::AddData. The DqiData structure has no data for this range  
Information : (14-Jun-2009 15:11:38) Graph 26: Generating PNG file.  
Warning ! : (14-Jun-2009 15:11:38)  
GanttChart::ReadPolyline. Adding a section with no data  
Warning ! : (14-Jun-2009 15:11:38)  
GanttChart::ReadPolyline. Adding a section with no data  
Warning ! : (14-Jun-2009 15:11:38)  
GanttChart::ReadPolyline. Adding a section with no data  
Warning ! : (14-Jun-2009 15:11:38)  
GanttChart::ReadPolyline. Adding a section with no data  
Warning ! : (14-Jun-2009 15:11:38)  
GanttChart::ReadPolyline. Adding a section with no data  
Warning ! : (14-Jun-2009 15:11:38)  
GanttChart::ReadPolyline. Adding a section with no data  
Warning ! : (14-Jun-2009 15:11:38)  
GanttChart::ReadPolyline. Adding a section with no data  
Warning ! : (14-Jun-2009 15:11:38)  
Information : (14-Jun-2009 15:11:38) Graph 26: Destroying object.  
Information : (14-Jun-2009 15:11:38)  
Graph 27: Creating object for a eventGanttChart  
Information : (14-Jun-2009 15:11:38) Graph 27: Processing legend.  
Information : (14-Jun-2009 15:11:38)  
Graph 27: Adding data from object @PCF\_MPH\_RA2\_CON\_AX:DET\_wrong\_product\_err  
1 elements.  
Warning ! : (14-Jun-2009 15:11:38)  
GanttChart::AddData. The DqiData structure has no data for this range  
Information : (14-Jun-2009 15:11:38)  
Graph 27: Adding data from object @PCF\_MPH\_RA2\_CON\_AX:SET\_wrong\_sensing\_stop  
1 elements.  
Warning ! : (14-Jun-2009 15:11:38)  
GanttChart::AddData. The DqiData structure has no data for this range  
Information : (14-Jun-2009 15:11:38)  
Graph 27: Adding data from object @PCF\_MPH\_RA2\_CON\_AX:SET\_wrong\_sensing\_start  
1 elements.  
Warning ! : (14-Jun-2009 15:11:38)  
GanttChart::AddData. The DqiData structure has no data for this range  
Information : (14-Jun-2009 15:11:38)  
Graph 27: Adding data from object @PCF\_MPH\_RA2\_CON\_AX:SET\_wrong\_software\_ver  
1 elements.  
Warning ! : (14-Jun-2009 15:11:38)  
GanttChart::AddData. The DqiData structure has no data for this range  
Information : (14-Jun-2009 15:11:38)  
Graph 27: Adding data from object @PCF\_MPH\_RA2\_CON\_AX:SET\_wrong\_proc\_time  
1 elements.  
Warning ! : (14-Jun-2009 15:11:38)  
GanttChart::AddData. The DqiData structure has no data for this range  
Information : (14-Jun-2009 15:11:38)  
Graph 27: Adding data from object @PCF\_MPH\_RA2\_CON\_AX:SET\_wrong\_proc\_stage  
1 elements.  
Warning ! : (14-Jun-2009 15:11:38)  
GanttChart::AddData. The DqiData structure has no data for this range  
Information : (14-Jun-2009 15:11:38)  
Graph 27: Adding data from object @PCF\_MPH\_RA2\_CON\_AX:SET\_wrong\_filename  
1 elements.  
Warning ! : (14-Jun-2009 15:11:38)  
GanttChart::AddData. The DqiData structure has no data for this range  
Information : (14-Jun-2009 15:11:38) Graph 27: Generating PNG file.  
Warning ! : (14-Jun-2009 15:11:38)  
GanttChart::ReadPolyline. Adding a section with no data  
Warning ! : (14-Jun-2009 15:11:38)  
GanttChart::ReadPolyline. Adding a section with no data  
Warning ! : (14-Jun-2009 15:11:38)  
GanttChart::ReadPolyline. Adding a section with no data  
Warning ! : (14-Jun-2009 15:11:38)  
GanttChart::ReadPolyline. Adding a section with no data



Warning ! : (14-Jun-2009 15:11:38)  
GanttChart::ReadPolyline. Adding a section with no data  
Warning ! : (14-Jun-2009 15:11:38)  
GanttChart::ReadPolyline. Adding a section with no data  
Warning ! : (14-Jun-2009 15:11:38)  
GanttChart::ReadPolyline. Adding a section with no data  
Information : (14-Jun-2009 15:11:39) Graph 27: Destroying object.  
Information : (14-Jun-2009 15:11:39)  
Graph 28: Creating object for a eventGanttChart  
Information : (14-Jun-2009 15:11:39) Graph 28: Processing legend.  
Information : (14-Jun-2009 15:11:39)  
Graph 28: Adding data from object @PCF\_MPH\_RA2\_CST\_AX:DET\_wrong\_product\_err  
1 elements.  
Warning ! : (14-Jun-2009 15:11:39)  
GanttChart::AddData. The DqiData structure has no data for this range  
Information : (14-Jun-2009 15:11:39)  
Graph 28: Adding data from object @PCF\_MPH\_RA2\_CST\_AX:SET\_wrong\_sensing\_stop  
1 elements.  
Warning ! : (14-Jun-2009 15:11:39)  
GanttChart::AddData. The DqiData structure has no data for this range  
Information : (14-Jun-2009 15:11:39)  
Graph 28: Adding data from object @PCF\_MPH\_RA2\_CST\_AX:SET\_wrong\_sensing\_start  
1 elements.  
Warning ! : (14-Jun-2009 15:11:39)  
GanttChart::AddData. The DqiData structure has no data for this range  
Information : (14-Jun-2009 15:11:39)  
Graph 28: Adding data from object @PCF\_MPH\_RA2\_CST\_AX:SET\_wrong\_software\_ver  
1 elements.  
Warning ! : (14-Jun-2009 15:11:39)  
GanttChart::AddData. The DqiData structure has no data for this range  
Information : (14-Jun-2009 15:11:39)  
Graph 28: Adding data from object @PCF\_MPH\_RA2\_CST\_AX:SET\_wrong\_proc\_time  
1 elements.  
Warning ! : (14-Jun-2009 15:11:39)  
GanttChart::AddData. The DqiData structure has no data for this range  
Information : (14-Jun-2009 15:11:39)  
Graph 28: Adding data from object @PCF\_MPH\_RA2\_CST\_AX:SET\_wrong\_proc\_stage  
1 elements.  
Warning ! : (14-Jun-2009 15:11:39)  
GanttChart::AddData. The DqiData structure has no data for this range  
Information : (14-Jun-2009 15:11:39)  
Graph 28: Adding data from object @PCF\_MPH\_RA2\_CST\_AX:SET\_wrong\_filename  
1 elements.  
Warning ! : (14-Jun-2009 15:11:39)  
GanttChart::AddData. The DqiData structure has no data for this range  
Information : (14-Jun-2009 15:11:39) Graph 28: Generating PNG file.  
Warning ! : (14-Jun-2009 15:11:39)  
GanttChart::ReadPolyline. Adding a section with no data  
Warning ! : (14-Jun-2009 15:11:39)  
GanttChart::ReadPolyline. Adding a section with no data  
Warning ! : (14-Jun-2009 15:11:39)  
GanttChart::ReadPolyline. Adding a section with no data  
Warning ! : (14-Jun-2009 15:11:39)  
GanttChart::ReadPolyline. Adding a section with no data  
Warning ! : (14-Jun-2009 15:11:39)  
GanttChart::ReadPolyline. Adding a section with no data  
Warning ! : (14-Jun-2009 15:11:39)  
GanttChart::ReadPolyline. Adding a section with no data  
Warning ! : (14-Jun-2009 15:11:39)  
GanttChart::ReadPolyline. Adding a section with no data  
Warning ! : (14-Jun-2009 15:11:39)  
GanttChart::ReadPolyline. Adding a section with no data  
Information : (14-Jun-2009 15:11:39) Graph 28: Destroying object.  
Information : (14-Jun-2009 15:11:39)  
Graph 29: Creating object for a eventGanttChart  
Information : (14-Jun-2009 15:11:39) Graph 29: Processing legend.  
Information : (14-Jun-2009 15:11:39)  
Graph 29: Adding data from object @PCF\_MPH\_RA2\_DIP\_AX:DET\_wrong\_product\_err  
1 elements.  
Warning ! : (14-Jun-2009 15:11:39)

GanttChart::AddData. The DqiData structure has no data for this range  
Information : (14-Jun-2009 15:11:39)  
Graph 29: Adding data from object @PCF\_MPH\_RA2\_DIP\_AX:SET\_wrong\_sensing\_stop  
1 elements.  
Warning ! : (14-Jun-2009 15:11:39)  
GanttChart::AddData. The DqiData structure has no data for this range  
Information : (14-Jun-2009 15:11:39)  
Graph 29: Adding data from object @PCF\_MPH\_RA2\_DIP\_AX:SET\_wrong\_sensing\_start  
1 elements.  
Warning ! : (14-Jun-2009 15:11:39)  
GanttChart::AddData. The DqiData structure has no data for this range  
Information : (14-Jun-2009 15:11:39)  
Graph 29: Adding data from object @PCF\_MPH\_RA2\_DIP\_AX:SET\_wrong\_software\_ver  
1 elements.  
Warning ! : (14-Jun-2009 15:11:39)  
GanttChart::AddData. The DqiData structure has no data for this range  
Information : (14-Jun-2009 15:11:39)  
Graph 29: Adding data from object @PCF\_MPH\_RA2\_DIP\_AX:SET\_wrong\_proc\_time  
1 elements.  
Warning ! : (14-Jun-2009 15:11:39)  
GanttChart::AddData. The DqiData structure has no data for this range  
Information : (14-Jun-2009 15:11:39)  
Graph 29: Adding data from object @PCF\_MPH\_RA2\_DIP\_AX:SET\_wrong\_proc\_stage  
1 elements.  
Warning ! : (14-Jun-2009 15:11:39)  
GanttChart::AddData. The DqiData structure has no data for this range  
Information : (14-Jun-2009 15:11:39)  
Graph 29: Adding data from object @PCF\_MPH\_RA2\_DIP\_AX:SET\_wrong\_filename  
1 elements.  
Warning ! : (14-Jun-2009 15:11:39)  
GanttChart::AddData. The DqiData structure has no data for this range  
Information : (14-Jun-2009 15:11:39) Graph 29: Generating PNG file.  
Warning ! : (14-Jun-2009 15:11:39)  
GanttChart::ReadPolyline. Adding a section with no data  
Warning ! : (14-Jun-2009 15:11:39)  
GanttChart::ReadPolyline. Adding a section with no data  
Warning ! : (14-Jun-2009 15:11:39)  
GanttChart::ReadPolyline. Adding a section with no data  
Warning ! : (14-Jun-2009 15:11:39)  
GanttChart::ReadPolyline. Adding a section with no data  
Warning ! : (14-Jun-2009 15:11:39)  
GanttChart::ReadPolyline. Adding a section with no data  
Warning ! : (14-Jun-2009 15:11:39)  
GanttChart::ReadPolyline. Adding a section with no data  
Warning ! : (14-Jun-2009 15:11:39)  
GanttChart::ReadPolyline. Adding a section with no data  
Warning ! : (14-Jun-2009 15:11:39)  
GanttChart::ReadPolyline. Adding a section with no data  
Information : (14-Jun-2009 15:11:40) Graph 29: Destroying object.  
Information : (14-Jun-2009 15:11:40)  
Graph 30: Creating object for a eventGanttChart  
Information : (14-Jun-2009 15:11:40) Graph 30: Processing legend.  
Information : (14-Jun-2009 15:11:40)  
Graph 30: Adding data from object @PCF\_MPH\_RA2\_GEO\_AX:DET\_wrong\_product\_err  
1 elements.  
Warning ! : (14-Jun-2009 15:11:40)  
GanttChart::AddData. The DqiData structure has no data for this range  
Information : (14-Jun-2009 15:11:40)  
Graph 30: Adding data from object @PCF\_MPH\_RA2\_GEO\_AX:SET\_wrong\_sensing\_stop  
1 elements.  
Warning ! : (14-Jun-2009 15:11:40)  
GanttChart::AddData. The DqiData structure has no data for this range  
Information : (14-Jun-2009 15:11:40)  
Graph 30: Adding data from object @PCF\_MPH\_RA2\_GEO\_AX:SET\_wrong\_sensing\_start  
1 elements.  
Warning ! : (14-Jun-2009 15:11:40)  
GanttChart::AddData. The DqiData structure has no data for this range  
Information : (14-Jun-2009 15:11:40)  
Graph 30: Adding data from object @PCF\_MPH\_RA2\_GEO\_AX:SET\_wrong\_software\_ver  
1 elements.

Warning ! : (14-Jun-2009 15:11:40)  
GanttChart::AddData. The DqiData structure has no data for this range  
Information : (14-Jun-2009 15:11:40)  
Graph 30: Adding data from object @PCF\_MPH\_RA2\_GEO\_AX:SET\_wrong\_proc\_time  
1 elements.  
Warning ! : (14-Jun-2009 15:11:40)  
GanttChart::AddData. The DqiData structure has no data for this range  
Information : (14-Jun-2009 15:11:40)  
Graph 30: Adding data from object @PCF\_MPH\_RA2\_GEO\_AX:SET\_wrong\_proc\_stage  
1 elements.  
Warning ! : (14-Jun-2009 15:11:40)  
GanttChart::AddData. The DqiData structure has no data for this range  
Information : (14-Jun-2009 15:11:40)  
Graph 30: Adding data from object @PCF\_MPH\_RA2\_GEO\_AX:SET\_wrong\_filename  
1 elements.  
Warning ! : (14-Jun-2009 15:11:40)  
GanttChart::AddData. The DqiData structure has no data for this range  
Information : (14-Jun-2009 15:11:40) Graph 30: Generating PNG file.  
Warning ! : (14-Jun-2009 15:11:40)  
GanttChart::ReadPolyline. Adding a section with no data  
Warning ! : (14-Jun-2009 15:11:40)  
GanttChart::ReadPolyline. Adding a section with no data  
Warning ! : (14-Jun-2009 15:11:40)  
GanttChart::ReadPolyline. Adding a section with no data  
Warning ! : (14-Jun-2009 15:11:40)  
GanttChart::ReadPolyline. Adding a section with no data  
Warning ! : (14-Jun-2009 15:11:40)  
GanttChart::ReadPolyline. Adding a section with no data  
Warning ! : (14-Jun-2009 15:11:40)  
GanttChart::ReadPolyline. Adding a section with no data  
Warning ! : (14-Jun-2009 15:11:40)  
GanttChart::ReadPolyline. Adding a section with no data  
Warning ! : (14-Jun-2009 15:11:40)  
GanttChart::ReadPolyline. Adding a section with no data  
Information : (14-Jun-2009 15:11:40) Graph 30: Destroying object.  
Information : (14-Jun-2009 15:11:40)  
Graph 31: Creating object for a eventGanttChart  
Information : (14-Jun-2009 15:11:40) Graph 31: Processing legend.  
Information : (14-Jun-2009 15:11:40)  
Graph 31: Adding data from object @PCF\_MPH\_RA2\_ICT\_AX:DET\_wrong\_product\_err  
1 elements.  
Warning ! : (14-Jun-2009 15:11:40)  
GanttChart::AddData. The DqiData structure has no data for this range  
Information : (14-Jun-2009 15:11:40)  
Graph 31: Adding data from object @PCF\_MPH\_RA2\_ICT\_AX:SET\_wrong\_sensing\_stop  
1 elements.  
Warning ! : (14-Jun-2009 15:11:40)  
GanttChart::AddData. The DqiData structure has no data for this range  
Information : (14-Jun-2009 15:11:40)  
Graph 31: Adding data from object @PCF\_MPH\_RA2\_ICT\_AX:SET\_wrong\_sensing\_start  
1 elements.  
Warning ! : (14-Jun-2009 15:11:40)  
GanttChart::AddData. The DqiData structure has no data for this range  
Information : (14-Jun-2009 15:11:40)  
Graph 31: Adding data from object @PCF\_MPH\_RA2\_ICT\_AX:SET\_wrong\_software\_ver  
1 elements.  
Warning ! : (14-Jun-2009 15:11:40)  
GanttChart::AddData. The DqiData structure has no data for this range  
Information : (14-Jun-2009 15:11:40)  
Graph 31: Adding data from object @PCF\_MPH\_RA2\_ICT\_AX:SET\_wrong\_proc\_time  
1 elements.  
Warning ! : (14-Jun-2009 15:11:40)  
GanttChart::AddData. The DqiData structure has no data for this range  
Information : (14-Jun-2009 15:11:40)  
Graph 31: Adding data from object @PCF\_MPH\_RA2\_ICT\_AX:SET\_wrong\_proc\_stage  
1 elements.  
Warning ! : (14-Jun-2009 15:11:40)  
GanttChart::AddData. The DqiData structure has no data for this range  
Information : (14-Jun-2009 15:11:40)  
Graph 31: Adding data from object @PCF\_MPH\_RA2\_ICT\_AX:SET\_wrong\_filename

```
1 elements.
Warning ! : (14-Jun-2009 15:11:40)
GanttChart::AddData. The DqiData structure has no data for this range
Information : (14-Jun-2009 15:11:40) Graph 31: Generating PNG file.
Warning ! : (14-Jun-2009 15:11:40)
GanttChart::ReadPolyline. Adding a section with no data
Warning ! : (14-Jun-2009 15:11:40)
GanttChart::ReadPolyline. Adding a section with no data
Warning ! : (14-Jun-2009 15:11:40)
GanttChart::ReadPolyline. Adding a section with no data
Warning ! : (14-Jun-2009 15:11:40)
GanttChart::ReadPolyline. Adding a section with no data
Warning ! : (14-Jun-2009 15:11:40)
GanttChart::ReadPolyline. Adding a section with no data
Warning ! : (14-Jun-2009 15:11:40)
GanttChart::ReadPolyline. Adding a section with no data
Warning ! : (14-Jun-2009 15:11:40)
GanttChart::ReadPolyline. Adding a section with no data
Warning ! : (14-Jun-2009 15:11:40)
GanttChart::ReadPolyline. Adding a section with no data
Warning ! : (14-Jun-2009 15:11:40)
Graph 32: Creating object for a eventGanttChart
Information : (14-Jun-2009 15:11:41) Graph 32: Processing legend.
Information : (14-Jun-2009 15:11:41)
Graph 32: Adding data from object @PCF MPH_RA2_IFA_AX:DET_wrong_product_err
1 elements.
Warning ! : (14-Jun-2009 15:11:41)
GanttChart::AddData. The DqiData structure has no data for this range
Information : (14-Jun-2009 15:11:41)
Graph 32: Adding data from object @PCF MPH_RA2_IFA_AX:SET_wrong_sensing_stop
1 elements.
Warning ! : (14-Jun-2009 15:11:41)
GanttChart::AddData. The DqiData structure has no data for this range
Information : (14-Jun-2009 15:11:41)
Graph 32: Adding data from object @PCF MPH_RA2_IFA_AX:SET_wrong_sensing_start
1 elements.
Warning ! : (14-Jun-2009 15:11:41)
GanttChart::AddData. The DqiData structure has no data for this range
Information : (14-Jun-2009 15:11:41)
Graph 32: Adding data from object @PCF MPH_RA2_IFA_AX:SET_wrong_software_ver
1 elements.
Warning ! : (14-Jun-2009 15:11:41)
GanttChart::AddData. The DqiData structure has no data for this range
Information : (14-Jun-2009 15:11:41)
Graph 32: Adding data from object @PCF MPH_RA2_IFA_AX:SET_wrong_proc_time
1 elements.
Warning ! : (14-Jun-2009 15:11:41)
GanttChart::AddData. The DqiData structure has no data for this range
Information : (14-Jun-2009 15:11:41)
Graph 32: Adding data from object @PCF MPH_RA2_IFA_AX:SET_wrong_proc_stage
1 elements.
Warning ! : (14-Jun-2009 15:11:41)
GanttChart::AddData. The DqiData structure has no data for this range
Information : (14-Jun-2009 15:11:41)
Graph 32: Adding data from object @PCF MPH_RA2_IFA_AX:SET_wrong_filename
1 elements.
Warning ! : (14-Jun-2009 15:11:41)
GanttChart::AddData. The DqiData structure has no data for this range
Information : (14-Jun-2009 15:11:41) Graph 32: Generating PNG file.
Warning ! : (14-Jun-2009 15:11:41)
GanttChart::ReadPolyline. Adding a section with no data
Warning ! : (14-Jun-2009 15:11:41)
GanttChart::ReadPolyline. Adding a section with no data
Warning ! : (14-Jun-2009 15:11:41)
GanttChart::ReadPolyline. Adding a section with no data
Warning ! : (14-Jun-2009 15:11:41)
GanttChart::ReadPolyline. Adding a section with no data
Warning ! : (14-Jun-2009 15:11:41)
GanttChart::ReadPolyline. Adding a section with no data
```

Warning ! : (14-Jun-2009 15:11:41)  
GanttChart::ReadPolyline. Adding a section with no data  
Warning ! : (14-Jun-2009 15:11:41)  
GanttChart::ReadPolyline. Adding a section with no data  
Information : (14-Jun-2009 15:11:41) Graph 32: Destroying object.  
Information : (14-Jun-2009 15:11:41)  
Graph 33: Creating object for a eventGanttChart  
Information : (14-Jun-2009 15:11:41) Graph 33: Processing legend.  
Information : (14-Jun-2009 15:11:41)  
Graph 33: Adding data from object @PCF\_MPH\_RA2\_IFB\_AX:DET\_wrong\_product\_err  
1 elements.  
Warning ! : (14-Jun-2009 15:11:41)  
GanttChart::AddData. The DqiData structure has no data for this range  
Information : (14-Jun-2009 15:11:41)  
Graph 33: Adding data from object @PCF\_MPH\_RA2\_IFB\_AX:SET\_wrong\_sensing\_stop  
1 elements.  
Warning ! : (14-Jun-2009 15:11:41)  
GanttChart::AddData. The DqiData structure has no data for this range  
Information : (14-Jun-2009 15:11:41)  
Graph 33: Adding data from object @PCF\_MPH\_RA2\_IFB\_AX:SET\_wrong\_sensing\_start  
1 elements.  
Warning ! : (14-Jun-2009 15:11:41)  
GanttChart::AddData. The DqiData structure has no data for this range  
Information : (14-Jun-2009 15:11:41)  
Graph 33: Adding data from object @PCF\_MPH\_RA2\_IFB\_AX:SET\_wrong\_software\_ver  
1 elements.  
Warning ! : (14-Jun-2009 15:11:41)  
GanttChart::AddData. The DqiData structure has no data for this range  
Information : (14-Jun-2009 15:11:41)  
Graph 33: Adding data from object @PCF\_MPH\_RA2\_IFB\_AX:SET\_wrong\_proc\_time  
1 elements.  
Warning ! : (14-Jun-2009 15:11:41)  
GanttChart::AddData. The DqiData structure has no data for this range  
Information : (14-Jun-2009 15:11:41)  
Graph 33: Adding data from object @PCF\_MPH\_RA2\_IFB\_AX:SET\_wrong\_proc\_stage  
1 elements.  
Warning ! : (14-Jun-2009 15:11:41)  
GanttChart::AddData. The DqiData structure has no data for this range  
Information : (14-Jun-2009 15:11:41)  
Graph 33: Adding data from object @PCF\_MPH\_RA2\_IFB\_AX:SET\_wrong\_filename  
1 elements.  
Warning ! : (14-Jun-2009 15:11:41)  
GanttChart::AddData. The DqiData structure has no data for this range  
Information : (14-Jun-2009 15:11:41) Graph 33: Generating PNG file.  
Warning ! : (14-Jun-2009 15:11:41)  
GanttChart::ReadPolyline. Adding a section with no data  
Warning ! : (14-Jun-2009 15:11:41)  
GanttChart::ReadPolyline. Adding a section with no data  
Warning ! : (14-Jun-2009 15:11:41)  
GanttChart::ReadPolyline. Adding a section with no data  
Warning ! : (14-Jun-2009 15:11:41)  
GanttChart::ReadPolyline. Adding a section with no data  
Warning ! : (14-Jun-2009 15:11:41)  
GanttChart::ReadPolyline. Adding a section with no data  
Warning ! : (14-Jun-2009 15:11:41)  
GanttChart::ReadPolyline. Adding a section with no data  
Warning ! : (14-Jun-2009 15:11:41)  
GanttChart::ReadPolyline. Adding a section with no data  
Information : (14-Jun-2009 15:11:42) Graph 33: Destroying object.  
Information : (14-Jun-2009 15:11:42)  
Graph 34: Creating object for a eventGanttChart  
Information : (14-Jun-2009 15:11:42) Graph 34: Processing legend.  
Information : (14-Jun-2009 15:11:42)  
Graph 34: Adding data from object @PCF\_MPH\_RA2\_IFB\_AX:DET\_wrong\_product\_err  
1 elements.  
Warning ! : (14-Jun-2009 15:11:42)  
GanttChart::AddData. The DqiData structure has no data for this range  
Information : (14-Jun-2009 15:11:42)



Graph 34: Adding data from object @PCF\_MPH\_RA2\_IFF\_AX:SET\_wrong\_sensing\_stop  
1 elements.  
Warning ! : (14-Jun-2009 15:11:42)  
GanttChart::AddData. The DqiData structure has no data for this range  
Information : (14-Jun-2009 15:11:42)  
Graph 34: Adding data from object @PCF\_MPH\_RA2\_IFF\_AX:SET\_wrong\_sensing\_start  
1 elements.  
Warning ! : (14-Jun-2009 15:11:42)  
GanttChart::AddData. The DqiData structure has no data for this range  
Information : (14-Jun-2009 15:11:42)  
Graph 34: Adding data from object @PCF\_MPH\_RA2\_IFF\_AX:SET\_wrong\_software\_ver  
1 elements.  
Warning ! : (14-Jun-2009 15:11:42)  
GanttChart::AddData. The DqiData structure has no data for this range  
Information : (14-Jun-2009 15:11:42)  
Graph 34: Adding data from object @PCF\_MPH\_RA2\_IFF\_AX:SET\_wrong\_proc\_time  
1 elements.  
Warning ! : (14-Jun-2009 15:11:42)  
GanttChart::AddData. The DqiData structure has no data for this range  
Information : (14-Jun-2009 15:11:42)  
Graph 34: Adding data from object @PCF\_MPH\_RA2\_IFF\_AX:SET\_wrong\_proc\_stage  
1 elements.  
Warning ! : (14-Jun-2009 15:11:42)  
GanttChart::AddData. The DqiData structure has no data for this range  
Information : (14-Jun-2009 15:11:42)  
Graph 34: Adding data from object @PCF\_MPH\_RA2\_IFF\_AX:SET\_wrong\_filename  
1 elements.  
Warning ! : (14-Jun-2009 15:11:42)  
GanttChart::AddData. The DqiData structure has no data for this range  
Information : (14-Jun-2009 15:11:42) Graph 34: Generating PNG file.  
Warning ! : (14-Jun-2009 15:11:42)  
GanttChart::ReadPolyline. Adding a section with no data  
Warning ! : (14-Jun-2009 15:11:42)  
GanttChart::ReadPolyline. Adding a section with no data  
Warning ! : (14-Jun-2009 15:11:42)  
GanttChart::ReadPolyline. Adding a section with no data  
Warning ! : (14-Jun-2009 15:11:42)  
GanttChart::ReadPolyline. Adding a section with no data  
Warning ! : (14-Jun-2009 15:11:42)  
GanttChart::ReadPolyline. Adding a section with no data  
Warning ! : (14-Jun-2009 15:11:42)  
GanttChart::ReadPolyline. Adding a section with no data  
Warning ! : (14-Jun-2009 15:11:42)  
GanttChart::ReadPolyline. Adding a section with no data  
Information : (14-Jun-2009 15:11:42) Graph 34: Destroying object.  
Information : (14-Jun-2009 15:11:42)  
Graph 35: Creating object for a eventGanttChart  
Information : (14-Jun-2009 15:11:42) Graph 35: Processing legend.  
Information : (14-Jun-2009 15:11:42)  
Graph 35: Adding data from object @PCF\_MPH\_RA2\_IOC\_AX:DET\_wrong\_product\_err  
1 elements.  
Warning ! : (14-Jun-2009 15:11:42)  
GanttChart::AddData. The DqiData structure has no data for this range  
Information : (14-Jun-2009 15:11:42)  
Graph 35: Adding data from object @PCF\_MPH\_RA2\_IOC\_AX:SET\_wrong\_sensing\_stop  
1 elements.  
Warning ! : (14-Jun-2009 15:11:42)  
GanttChart::AddData. The DqiData structure has no data for this range  
Information : (14-Jun-2009 15:11:42)  
Graph 35: Adding data from object @PCF\_MPH\_RA2\_IOC\_AX:SET\_wrong\_sensing\_start  
1 elements.  
Warning ! : (14-Jun-2009 15:11:42)  
GanttChart::AddData. The DqiData structure has no data for this range  
Information : (14-Jun-2009 15:11:42)  
Graph 35: Adding data from object @PCF\_MPH\_RA2\_IOC\_AX:SET\_wrong\_software\_ver  
1 elements.  
Warning ! : (14-Jun-2009 15:11:42)  
GanttChart::AddData. The DqiData structure has no data for this range





Warning ! : (14-Jun-2009 15:11:43)  
GanttChart::ReadPolyline. Adding a section with no data  
Information : (14-Jun-2009 15:11:43) Graph 37: Destroying object.  
Information : (14-Jun-2009 15:11:43)  
Graph 38: Creating object for a eventGanttChart  
Information : (14-Jun-2009 15:11:43) Graph 38: Processing legend.  
Information : (14-Jun-2009 15:11:43)  
Graph 38: Adding data from object @PCF\_MPH\_RA2\_OT1\_AX:DET\_wrong\_product\_err  
1 elements.  
Warning ! : (14-Jun-2009 15:11:43)  
GanttChart::AddData. The DqiData structure has no data for this range  
Information : (14-Jun-2009 15:11:43)  
Graph 38: Adding data from object @PCF\_MPH\_RA2\_OT1\_AX:SET\_wrong\_sensing\_stop  
1 elements.  
Warning ! : (14-Jun-2009 15:11:43)  
GanttChart::AddData. The DqiData structure has no data for this range  
Information : (14-Jun-2009 15:11:43)  
Graph 38: Adding data from object @PCF\_MPH\_RA2\_OT1\_AX:SET\_wrong\_sensing\_start  
1 elements.  
Warning ! : (14-Jun-2009 15:11:43)  
GanttChart::AddData. The DqiData structure has no data for this range  
Information : (14-Jun-2009 15:11:43)  
Graph 38: Adding data from object @PCF\_MPH\_RA2\_OT1\_AX:SET\_wrong\_software\_ver  
1 elements.  
Warning ! : (14-Jun-2009 15:11:43)  
GanttChart::AddData. The DqiData structure has no data for this range  
Information : (14-Jun-2009 15:11:43)  
Graph 38: Adding data from object @PCF\_MPH\_RA2\_OT1\_AX:SET\_wrong\_proc\_time  
1 elements.  
Warning ! : (14-Jun-2009 15:11:43)  
GanttChart::AddData. The DqiData structure has no data for this range  
Information : (14-Jun-2009 15:11:43)  
Graph 38: Adding data from object @PCF\_MPH\_RA2\_OT1\_AX:SET\_wrong\_proc\_stage  
1 elements.  
Warning ! : (14-Jun-2009 15:11:43)  
GanttChart::AddData. The DqiData structure has no data for this range  
Information : (14-Jun-2009 15:11:43)  
Graph 38: Adding data from object @PCF\_MPH\_RA2\_OT1\_AX:SET\_wrong\_filename  
1 elements.  
Warning ! : (14-Jun-2009 15:11:43)  
GanttChart::AddData. The DqiData structure has no data for this range  
Information : (14-Jun-2009 15:11:43) Graph 38: Generating PNG file.  
Warning ! : (14-Jun-2009 15:11:43)  
GanttChart::ReadPolyline. Adding a section with no data  
Warning ! : (14-Jun-2009 15:11:43)  
GanttChart::ReadPolyline. Adding a section with no data  
Warning ! : (14-Jun-2009 15:11:43)  
GanttChart::ReadPolyline. Adding a section with no data  
Warning ! : (14-Jun-2009 15:11:43)  
GanttChart::ReadPolyline. Adding a section with no data  
Warning ! : (14-Jun-2009 15:11:43)  
GanttChart::ReadPolyline. Adding a section with no data  
Warning ! : (14-Jun-2009 15:11:43)  
GanttChart::ReadPolyline. Adding a section with no data  
Warning ! : (14-Jun-2009 15:11:43)  
GanttChart::ReadPolyline. Adding a section with no data  
Information : (14-Jun-2009 15:11:44) Graph 38: Destroying object.  
Information : (14-Jun-2009 15:11:44)  
Graph 39: Creating object for a eventGanttChart  
Information : (14-Jun-2009 15:11:44) Graph 39: Processing legend.  
Information : (14-Jun-2009 15:11:44)  
Graph 39: Adding data from object @PCF\_MPH\_RA2\_OT2\_AX:DET\_wrong\_product\_err  
1 elements.  
Warning ! : (14-Jun-2009 15:11:44)  
GanttChart::AddData. The DqiData structure has no data for this range  
Information : (14-Jun-2009 15:11:44)  
Graph 39: Adding data from object @PCF\_MPH\_RA2\_OT2\_AX:SET\_wrong\_sensing\_stop  
1 elements.

Warning ! : (14-Jun-2009 15:11:44)  
GanttChart::AddData. The DqiData structure has no data for this range  
Information : (14-Jun-2009 15:11:44)  
Graph 39: Adding data from object @PCF\_MPH\_RA2\_OT2\_AX:SET\_wrong\_sensing\_start  
1 elements.  
Warning ! : (14-Jun-2009 15:11:44)  
GanttChart::AddData. The DqiData structure has no data for this range  
Information : (14-Jun-2009 15:11:44)  
Graph 39: Adding data from object @PCF\_MPH\_RA2\_OT2\_AX:SET\_wrong\_software\_ver  
1 elements.  
Warning ! : (14-Jun-2009 15:11:44)  
GanttChart::AddData. The DqiData structure has no data for this range  
Information : (14-Jun-2009 15:11:44)  
Graph 39: Adding data from object @PCF\_MPH\_RA2\_OT2\_AX:SET\_wrong\_proc\_time  
1 elements.  
Warning ! : (14-Jun-2009 15:11:44)  
GanttChart::AddData. The DqiData structure has no data for this range  
Information : (14-Jun-2009 15:11:44)  
Graph 39: Adding data from object @PCF\_MPH\_RA2\_OT2\_AX:SET\_wrong\_proc\_stage  
1 elements.  
Warning ! : (14-Jun-2009 15:11:44)  
GanttChart::AddData. The DqiData structure has no data for this range  
Information : (14-Jun-2009 15:11:44)  
Graph 39: Adding data from object @PCF\_MPH\_RA2\_OT2\_AX:SET\_wrong\_filename  
1 elements.  
Warning ! : (14-Jun-2009 15:11:44)  
GanttChart::AddData. The DqiData structure has no data for this range  
Information : (14-Jun-2009 15:11:44) Graph 39: Generating PNG file.  
Warning ! : (14-Jun-2009 15:11:44)  
GanttChart::ReadPolyline. Adding a section with no data  
Warning ! : (14-Jun-2009 15:11:44)  
GanttChart::ReadPolyline. Adding a section with no data  
Warning ! : (14-Jun-2009 15:11:44)  
GanttChart::ReadPolyline. Adding a section with no data  
Warning ! : (14-Jun-2009 15:11:44)  
GanttChart::ReadPolyline. Adding a section with no data  
Warning ! : (14-Jun-2009 15:11:44)  
GanttChart::ReadPolyline. Adding a section with no data  
Warning ! : (14-Jun-2009 15:11:44)  
GanttChart::ReadPolyline. Adding a section with no data  
Warning ! : (14-Jun-2009 15:11:44)  
GanttChart::ReadPolyline. Adding a section with no data  
Warning ! : (14-Jun-2009 15:11:44)  
GanttChart::ReadPolyline. Adding a section with no data  
Information : (14-Jun-2009 15:11:44) Graph 39: Destroying object.  
Information : (14-Jun-2009 15:11:44)  
Graph 40: Creating object for a eventGanttChart  
Information : (14-Jun-2009 15:11:44) Graph 40: Processing legend.  
Information : (14-Jun-2009 15:11:44)  
Graph 40: Adding data from object @PCF\_MPH\_RA2\_PLA\_AX:DET\_wrong\_product\_err  
1 elements.  
Warning ! : (14-Jun-2009 15:11:44)  
GanttChart::AddData. The DqiData structure has no data for this range  
Information : (14-Jun-2009 15:11:44)  
Graph 40: Adding data from object @PCF\_MPH\_RA2\_PLA\_AX:SET\_wrong\_sensing\_stop  
1 elements.  
Warning ! : (14-Jun-2009 15:11:44)  
GanttChart::AddData. The DqiData structure has no data for this range  
Information : (14-Jun-2009 15:11:44)  
Graph 40: Adding data from object @PCF\_MPH\_RA2\_PLA\_AX:SET\_wrong\_sensing\_start  
1 elements.  
Warning ! : (14-Jun-2009 15:11:44)  
GanttChart::AddData. The DqiData structure has no data for this range  
Information : (14-Jun-2009 15:11:44)  
Graph 40: Adding data from object @PCF\_MPH\_RA2\_PLA\_AX:SET\_wrong\_software\_ver  
1 elements.  
Warning ! : (14-Jun-2009 15:11:44)  
GanttChart::AddData. The DqiData structure has no data for this range  
Information : (14-Jun-2009 15:11:44)  
Graph 40: Adding data from object @PCF\_MPH\_RA2\_PLA\_AX:SET\_wrong\_proc\_time



1 elements.  
Warning ! : (14-Jun-2009 15:11:44)  
GanttChart::AddData. The DqiData structure has no data for this range  
Information : (14-Jun-2009 15:11:44)  
Graph 40: Adding data from object @PCF\_MPH\_RA2\_PLA\_AX:SET\_wrong\_proc\_stage  
1 elements.  
Warning ! : (14-Jun-2009 15:11:44)  
GanttChart::AddData. The DqiData structure has no data for this range  
Information : (14-Jun-2009 15:11:44)  
Graph 40: Adding data from object @PCF\_MPH\_RA2\_PLA\_AX:SET\_wrong\_filename  
1 elements.  
Warning ! : (14-Jun-2009 15:11:44)  
GanttChart::AddData. The DqiData structure has no data for this range  
Information : (14-Jun-2009 15:11:44) Graph 40: Generating PNG file.  
Warning ! : (14-Jun-2009 15:11:44)  
GanttChart::ReadPolyline. Adding a section with no data  
Warning ! : (14-Jun-2009 15:11:44)  
GanttChart::ReadPolyline. Adding a section with no data  
Warning ! : (14-Jun-2009 15:11:44)  
GanttChart::ReadPolyline. Adding a section with no data  
Warning ! : (14-Jun-2009 15:11:44)  
GanttChart::ReadPolyline. Adding a section with no data  
Warning ! : (14-Jun-2009 15:11:44)  
GanttChart::ReadPolyline. Adding a section with no data  
Warning ! : (14-Jun-2009 15:11:44)  
GanttChart::ReadPolyline. Adding a section with no data  
Warning ! : (14-Jun-2009 15:11:44)  
GanttChart::ReadPolyline. Adding a section with no data  
Warning ! : (14-Jun-2009 15:11:44)  
GanttChart::ReadPolyline. Adding a section with no data  
Information : (14-Jun-2009 15:11:45) Graph 40: Destroying object.  
Information : (14-Jun-2009 15:11:45)  
Graph 41: Creating object for a eventGanttChart  
Information : (14-Jun-2009 15:11:45) Graph 41: Processing legend.  
Information : (14-Jun-2009 15:11:45)  
Graph 41: Adding data from object @PCF\_MPH\_RA2\_POL\_AX:DET\_wrong\_product\_err  
1 elements.  
Warning ! : (14-Jun-2009 15:11:45)  
GanttChart::AddData. The DqiData structure has no data for this range  
Information : (14-Jun-2009 15:11:45)  
Graph 41: Adding data from object @PCF\_MPH\_RA2\_POL\_AX:SET\_wrong\_sensing\_stop  
1 elements.  
Warning ! : (14-Jun-2009 15:11:45)  
GanttChart::AddData. The DqiData structure has no data for this range  
Information : (14-Jun-2009 15:11:45)  
Graph 41: Adding data from object @PCF\_MPH\_RA2\_POL\_AX:SET\_wrong\_sensing\_start  
1 elements.  
Warning ! : (14-Jun-2009 15:11:45)  
GanttChart::AddData. The DqiData structure has no data for this range  
Information : (14-Jun-2009 15:11:45)  
Graph 41: Adding data from object @PCF\_MPH\_RA2\_POL\_AX:SET\_wrong\_software\_ver  
1 elements.  
Warning ! : (14-Jun-2009 15:11:45)  
GanttChart::AddData. The DqiData structure has no data for this range  
Information : (14-Jun-2009 15:11:45)  
Graph 41: Adding data from object @PCF\_MPH\_RA2\_POL\_AX:SET\_wrong\_proc\_time  
1 elements.  
Warning ! : (14-Jun-2009 15:11:45)  
GanttChart::AddData. The DqiData structure has no data for this range  
Information : (14-Jun-2009 15:11:45)  
Graph 41: Adding data from object @PCF\_MPH\_RA2\_POL\_AX:SET\_wrong\_proc\_stage  
1 elements.  
Warning ! : (14-Jun-2009 15:11:45)  
GanttChart::AddData. The DqiData structure has no data for this range  
Information : (14-Jun-2009 15:11:45)  
Graph 41: Adding data from object @PCF\_MPH\_RA2\_POL\_AX:SET\_wrong\_filename  
1 elements.  
Warning ! : (14-Jun-2009 15:11:45)  
GanttChart::AddData. The DqiData structure has no data for this range  
Information : (14-Jun-2009 15:11:45) Graph 41: Generating PNG file.



Information : (14-Jun-2009 15:11:46) Graph 42: Destroying object.  
Information : (14-Jun-2009 15:11:46)  
Graph 43: Creating object for a eventGanttChart  
Information : (14-Jun-2009 15:11:46) Graph 43: Processing legend.  
Information : (14-Jun-2009 15:11:46)  
Graph 43: Adding data from object @PCF\_MPH\_RA2\_SL1\_AX:DET\_wrong\_product\_err  
1 elements.  
Warning ! : (14-Jun-2009 15:11:46)  
GanttChart::AddData. The DqiData structure has no data for this range  
Information : (14-Jun-2009 15:11:46)  
Graph 43: Adding data from object @PCF\_MPH\_RA2\_SL1\_AX:SET\_wrong\_sensing\_stop  
1 elements.  
Warning ! : (14-Jun-2009 15:11:46)  
GanttChart::AddData. The DqiData structure has no data for this range  
Information : (14-Jun-2009 15:11:46)  
Graph 43: Adding data from object @PCF\_MPH\_RA2\_SL1\_AX:SET\_wrong\_sensing\_start  
1 elements.  
Warning ! : (14-Jun-2009 15:11:46)  
GanttChart::AddData. The DqiData structure has no data for this range  
Information : (14-Jun-2009 15:11:46)  
Graph 43: Adding data from object @PCF\_MPH\_RA2\_SL1\_AX:SET\_wrong\_software\_ver  
1 elements.  
Warning ! : (14-Jun-2009 15:11:46)  
GanttChart::AddData. The DqiData structure has no data for this range  
Information : (14-Jun-2009 15:11:46)  
Graph 43: Adding data from object @PCF\_MPH\_RA2\_SL1\_AX:SET\_wrong\_proc\_time  
1 elements.  
Warning ! : (14-Jun-2009 15:11:46)  
GanttChart::AddData. The DqiData structure has no data for this range  
Information : (14-Jun-2009 15:11:46)  
Graph 43: Adding data from object @PCF\_MPH\_RA2\_SL1\_AX:SET\_wrong\_proc\_stage  
1 elements.  
Warning ! : (14-Jun-2009 15:11:46)  
GanttChart::AddData. The DqiData structure has no data for this range  
Information : (14-Jun-2009 15:11:46)  
Graph 43: Adding data from object @PCF\_MPH\_RA2\_SL1\_AX:SET\_wrong\_filename  
1 elements.  
Warning ! : (14-Jun-2009 15:11:46)  
GanttChart::AddData. The DqiData structure has no data for this range  
Information : (14-Jun-2009 15:11:46) Graph 43: Generating PNG file.  
Warning ! : (14-Jun-2009 15:11:46)  
GanttChart::ReadPolyline. Adding a section with no data  
Warning ! : (14-Jun-2009 15:11:46)  
GanttChart::ReadPolyline. Adding a section with no data  
Warning ! : (14-Jun-2009 15:11:46)  
GanttChart::ReadPolyline. Adding a section with no data  
Warning ! : (14-Jun-2009 15:11:46)  
GanttChart::ReadPolyline. Adding a section with no data  
Warning ! : (14-Jun-2009 15:11:46)  
GanttChart::ReadPolyline. Adding a section with no data  
Warning ! : (14-Jun-2009 15:11:46)  
GanttChart::ReadPolyline. Adding a section with no data  
Warning ! : (14-Jun-2009 15:11:46)  
GanttChart::ReadPolyline. Adding a section with no data  
Information : (14-Jun-2009 15:11:47) Graph 43: Destroying object.  
Information : (14-Jun-2009 15:11:47)  
Graph 44: Creating object for a eventGanttChart  
Information : (14-Jun-2009 15:11:47) Graph 44: Processing legend.  
Information : (14-Jun-2009 15:11:47)  
Graph 44: Adding data from object @PCF\_MPH\_RA2\_SL2\_AX:DET\_wrong\_product\_err  
1 elements.  
Warning ! : (14-Jun-2009 15:11:47)  
GanttChart::AddData. The DqiData structure has no data for this range  
Information : (14-Jun-2009 15:11:47)  
Graph 44: Adding data from object @PCF\_MPH\_RA2\_SL2\_AX:SET\_wrong\_sensing\_stop  
1 elements.  
Warning ! : (14-Jun-2009 15:11:47)  
GanttChart::AddData. The DqiData structure has no data for this range

Information : (14-Jun-2009 15:11:47)  
Graph 44: Adding data from object @PCF\_MPH\_RA2\_SL2\_AX:SET\_wrong\_sensing\_start  
1 elements.  
Warning ! : (14-Jun-2009 15:11:47)  
GanttChart::AddData. The DqiData structure has no data for this range  
Information : (14-Jun-2009 15:11:47)  
Graph 44: Adding data from object @PCF\_MPH\_RA2\_SL2\_AX:SET\_wrong\_software\_ver  
1 elements.  
Warning ! : (14-Jun-2009 15:11:47)  
GanttChart::AddData. The DqiData structure has no data for this range  
Information : (14-Jun-2009 15:11:47)  
Graph 44: Adding data from object @PCF\_MPH\_RA2\_SL2\_AX:SET\_wrong\_proc\_time  
1 elements.  
Warning ! : (14-Jun-2009 15:11:47)  
GanttChart::AddData. The DqiData structure has no data for this range  
Information : (14-Jun-2009 15:11:47)  
Graph 44: Adding data from object @PCF\_MPH\_RA2\_SL2\_AX:SET\_wrong\_proc\_stage  
1 elements.  
Warning ! : (14-Jun-2009 15:11:47)  
GanttChart::AddData. The DqiData structure has no data for this range  
Information : (14-Jun-2009 15:11:47)  
Graph 44: Adding data from object @PCF\_MPH\_RA2\_SL2\_AX:SET\_wrong\_filename  
1 elements.  
Warning ! : (14-Jun-2009 15:11:47)  
GanttChart::AddData. The DqiData structure has no data for this range  
Information : (14-Jun-2009 15:11:47) Graph 44: Generating PNG file.  
Warning ! : (14-Jun-2009 15:11:47)  
GanttChart::ReadPolyline. Adding a section with no data  
Warning ! : (14-Jun-2009 15:11:47)  
GanttChart::ReadPolyline. Adding a section with no data  
Warning ! : (14-Jun-2009 15:11:47)  
GanttChart::ReadPolyline. Adding a section with no data  
Warning ! : (14-Jun-2009 15:11:47)  
GanttChart::ReadPolyline. Adding a section with no data  
Warning ! : (14-Jun-2009 15:11:47)  
GanttChart::ReadPolyline. Adding a section with no data  
Warning ! : (14-Jun-2009 15:11:47)  
GanttChart::ReadPolyline. Adding a section with no data  
Warning ! : (14-Jun-2009 15:11:47)  
GanttChart::ReadPolyline. Adding a section with no data  
Warning ! : (14-Jun-2009 15:11:47)  
GanttChart::ReadPolyline. Adding a section with no data  
Information : (14-Jun-2009 15:11:47) Graph 44: Destroying object.  
Information : (14-Jun-2009 15:11:47)  
Graph 45: Creating object for a eventGanttChart  
Information : (14-Jun-2009 15:11:47) Graph 45: Processing legend.  
Information : (14-Jun-2009 15:11:47)  
Graph 45: Adding data from object @PCF\_MPH\_RA2\_SOI\_AX:DET\_wrong\_product\_err  
1 elements.  
Warning ! : (14-Jun-2009 15:11:47)  
GanttChart::AddData. The DqiData structure has no data for this range  
Information : (14-Jun-2009 15:11:47)  
Graph 45: Adding data from object @PCF\_MPH\_RA2\_SOI\_AX:SET\_wrong\_sensing\_stop  
1 elements.  
Warning ! : (14-Jun-2009 15:11:47)  
GanttChart::AddData. The DqiData structure has no data for this range  
Information : (14-Jun-2009 15:11:47)  
Graph 45: Adding data from object @PCF\_MPH\_RA2\_SOI\_AX:SET\_wrong\_sensing\_start  
1 elements.  
Warning ! : (14-Jun-2009 15:11:47)  
GanttChart::AddData. The DqiData structure has no data for this range  
Information : (14-Jun-2009 15:11:47)  
Graph 45: Adding data from object @PCF\_MPH\_RA2\_SOI\_AX:SET\_wrong\_software\_ver  
1 elements.  
Warning ! : (14-Jun-2009 15:11:47)  
GanttChart::AddData. The DqiData structure has no data for this range  
Information : (14-Jun-2009 15:11:47)  
Graph 45: Adding data from object @PCF\_MPH\_RA2\_SOI\_AX:SET\_wrong\_proc\_time  
1 elements.  
Warning ! : (14-Jun-2009 15:11:47)

GanttChart::AddData. The DqiData structure has no data for this range  
Information : (14-Jun-2009 15:11:47)  
Graph 45: Adding data from object @PCF\_MPH\_RA2\_SOI\_AX:SET\_wrong\_proc\_stage  
1 elements.  
Warning ! : (14-Jun-2009 15:11:47)  
GanttChart::AddData. The DqiData structure has no data for this range  
Information : (14-Jun-2009 15:11:47)  
Graph 45: Adding data from object @PCF\_MPH\_RA2\_SOI\_AX:SET\_wrong\_filename  
1 elements.  
Warning ! : (14-Jun-2009 15:11:47)  
GanttChart::AddData. The DqiData structure has no data for this range  
Information : (14-Jun-2009 15:11:47) Graph 45: Generating PNG file.  
Warning ! : (14-Jun-2009 15:11:47)  
GanttChart::ReadPolyline. Adding a section with no data  
Warning ! : (14-Jun-2009 15:11:47)  
GanttChart::ReadPolyline. Adding a section with no data  
Warning ! : (14-Jun-2009 15:11:47)  
GanttChart::ReadPolyline. Adding a section with no data  
Warning ! : (14-Jun-2009 15:11:47)  
GanttChart::ReadPolyline. Adding a section with no data  
Warning ! : (14-Jun-2009 15:11:47)  
GanttChart::ReadPolyline. Adding a section with no data  
Warning ! : (14-Jun-2009 15:11:47)  
GanttChart::ReadPolyline. Adding a section with no data  
Warning ! : (14-Jun-2009 15:11:47)  
GanttChart::ReadPolyline. Adding a section with no data  
Information : (14-Jun-2009 15:11:48) Graph 45: Destroying object.  
Information : (14-Jun-2009 15:11:48)  
Graph 46: Creating object for a eventGanttChart  
Information : (14-Jun-2009 15:11:48) Graph 46: Processing legend.  
Information : (14-Jun-2009 15:11:48)  
Graph 46: Adding data from object @PCF\_MPH\_RA2\_SOL\_AX:DET\_wrong\_product\_err  
1 elements.  
Warning ! : (14-Jun-2009 15:11:48)  
GanttChart::AddData. The DqiData structure has no data for this range  
Information : (14-Jun-2009 15:11:48)  
Graph 46: Adding data from object @PCF\_MPH\_RA2\_SOL\_AX:SET\_wrong\_sensing\_stop  
1 elements.  
Warning ! : (14-Jun-2009 15:11:48)  
GanttChart::AddData. The DqiData structure has no data for this range  
Information : (14-Jun-2009 15:11:48)  
Graph 46: Adding data from object @PCF\_MPH\_RA2\_SOL\_AX:SET\_wrong\_sensing\_start  
1 elements.  
Warning ! : (14-Jun-2009 15:11:48)  
GanttChart::AddData. The DqiData structure has no data for this range  
Information : (14-Jun-2009 15:11:48)  
Graph 46: Adding data from object @PCF\_MPH\_RA2\_SOL\_AX:SET\_wrong\_software\_ver  
1 elements.  
Warning ! : (14-Jun-2009 15:11:48)  
GanttChart::AddData. The DqiData structure has no data for this range  
Information : (14-Jun-2009 15:11:48)  
Graph 46: Adding data from object @PCF\_MPH\_RA2\_SOL\_AX:SET\_wrong\_proc\_time  
1 elements.  
Warning ! : (14-Jun-2009 15:11:48)  
GanttChart::AddData. The DqiData structure has no data for this range  
Information : (14-Jun-2009 15:11:48)  
Graph 46: Adding data from object @PCF\_MPH\_RA2\_SOL\_AX:SET\_wrong\_proc\_stage  
1 elements.  
Warning ! : (14-Jun-2009 15:11:48)  
GanttChart::AddData. The DqiData structure has no data for this range  
Information : (14-Jun-2009 15:11:48)  
Graph 46: Adding data from object @PCF\_MPH\_RA2\_SOL\_AX:SET\_wrong\_filename  
1 elements.  
Warning ! : (14-Jun-2009 15:11:48)  
GanttChart::AddData. The DqiData structure has no data for this range  
Information : (14-Jun-2009 15:11:48) Graph 46: Generating PNG file.  
Warning ! : (14-Jun-2009 15:11:48)  
GanttChart::ReadPolyline. Adding a section with no data



```
Warning ! : (14-Jun-2009 15:11:48)
GanttChart::ReadPolyline. Adding a section with no data
Warning ! : (14-Jun-2009 15:11:48)
GanttChart::ReadPolyline. Adding a section with no data
Warning ! : (14-Jun-2009 15:11:48)
GanttChart::ReadPolyline. Adding a section with no data
Warning ! : (14-Jun-2009 15:11:48)
GanttChart::ReadPolyline. Adding a section with no data
Warning ! : (14-Jun-2009 15:11:48)
GanttChart::ReadPolyline. Adding a section with no data
Warning ! : (14-Jun-2009 15:11:48)
GanttChart::ReadPolyline. Adding a section with no data
Information : (14-Jun-2009 15:11:48) Graph 46: Destroying object.
Information : (14-Jun-2009 15:11:48)
Graph 47: Creating object for a eventGanttChart
Information : (14-Jun-2009 15:11:48) Graph 47: Processing legend.
Information : (14-Jun-2009 15:11:48)
Graph 47: Adding data from object @PCF_MPH_RA2_SSB_AX:DET_wrong_product_err
1 elements.
Warning ! : (14-Jun-2009 15:11:48)
GanttChart::AddData. The DqiData structure has no data for this range
Information : (14-Jun-2009 15:11:48)
Graph 47: Adding data from object @PCF_MPH_RA2_SSB_AX:SET_wrong_sensing_stop
1 elements.
Warning ! : (14-Jun-2009 15:11:48)
GanttChart::AddData. The DqiData structure has no data for this range
Information : (14-Jun-2009 15:11:48)
Graph 47: Adding data from object @PCF_MPH_RA2_SSB_AX:SET_wrong_sensing_start
1 elements.
Warning ! : (14-Jun-2009 15:11:48)
GanttChart::AddData. The DqiData structure has no data for this range
Information : (14-Jun-2009 15:11:48)
Graph 47: Adding data from object @PCF_MPH_RA2_SSB_AX:SET_wrong_software_ver
1 elements.
Warning ! : (14-Jun-2009 15:11:48)
GanttChart::AddData. The DqiData structure has no data for this range
Information : (14-Jun-2009 15:11:48)
Graph 47: Adding data from object @PCF_MPH_RA2_SSB_AX:SET_wrong_proc_time
1 elements.
Warning ! : (14-Jun-2009 15:11:48)
GanttChart::AddData. The DqiData structure has no data for this range
Information : (14-Jun-2009 15:11:48)
Graph 47: Adding data from object @PCF_MPH_RA2_SSB_AX:SET_wrong_proc_stage
1 elements.
Warning ! : (14-Jun-2009 15:11:48)
GanttChart::AddData. The DqiData structure has no data for this range
Information : (14-Jun-2009 15:11:48)
Graph 47: Adding data from object @PCF_MPH_RA2_SSB_AX:SET_wrong_filename
1 elements.
Warning ! : (14-Jun-2009 15:11:48)
GanttChart::AddData. The DqiData structure has no data for this range
Information : (14-Jun-2009 15:11:48) Graph 47: Generating PNG file.
Warning ! : (14-Jun-2009 15:11:48)
GanttChart::ReadPolyline. Adding a section with no data
Warning ! : (14-Jun-2009 15:11:48)
GanttChart::ReadPolyline. Adding a section with no data
Warning ! : (14-Jun-2009 15:11:48)
GanttChart::ReadPolyline. Adding a section with no data
Warning ! : (14-Jun-2009 15:11:48)
GanttChart::ReadPolyline. Adding a section with no data
Warning ! : (14-Jun-2009 15:11:48)
GanttChart::ReadPolyline. Adding a section with no data
Warning ! : (14-Jun-2009 15:11:48)
GanttChart::ReadPolyline. Adding a section with no data
Warning ! : (14-Jun-2009 15:11:48)
GanttChart::ReadPolyline. Adding a section with no data
Warning ! : (14-Jun-2009 15:11:48)
GanttChart::ReadPolyline. Adding a section with no data
Information : (14-Jun-2009 15:11:49) Graph 47: Destroying object.
Information : (14-Jun-2009 15:11:49)
```

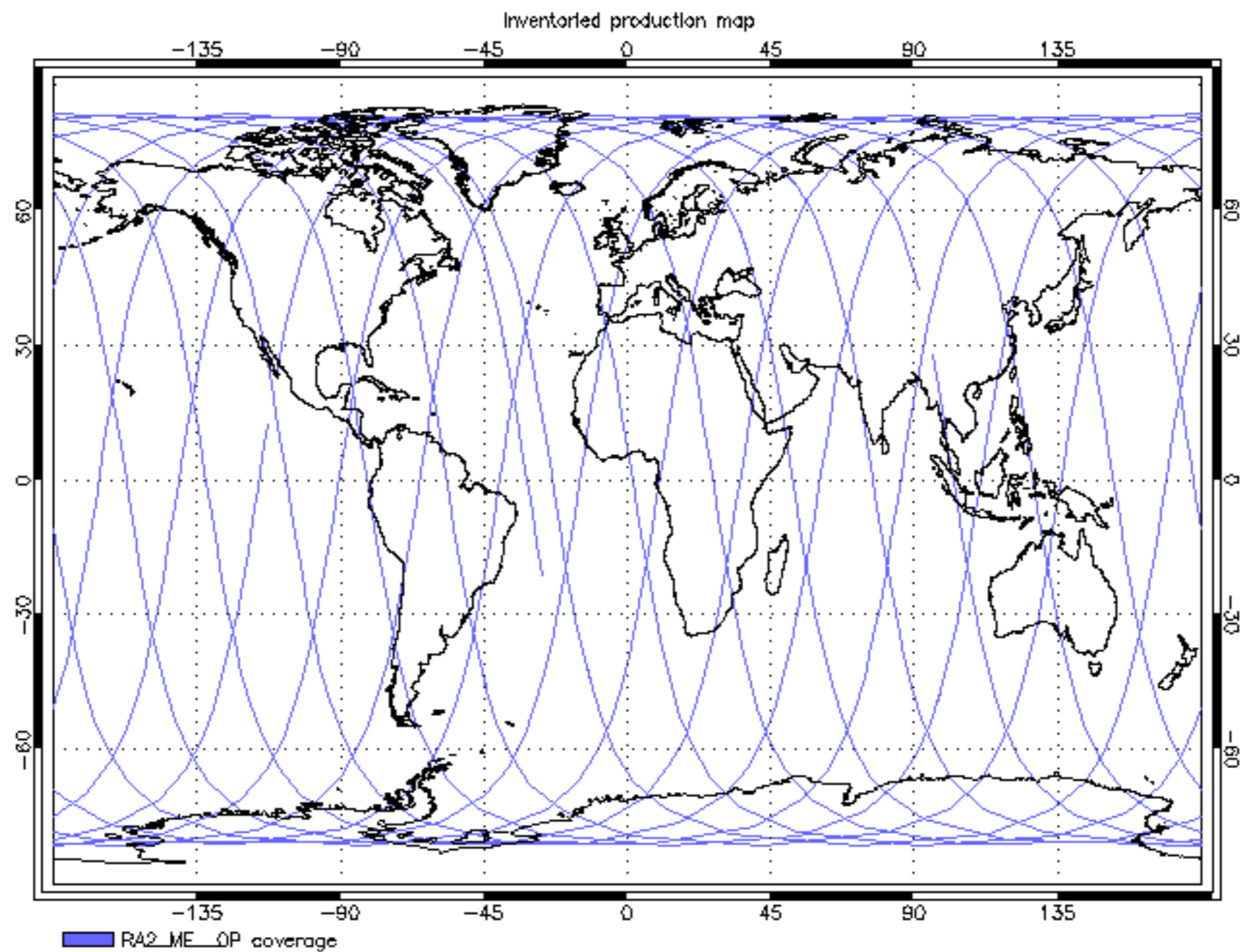
Graph 48: Creating object for a eventGanttChart  
Information : (14-Jun-2009 15:11:49) Graph 48: Processing legend.  
Information : (14-Jun-2009 15:11:49)  
Graph 48: Adding data from object @PCF\_MPH\_RA2\_TLD\_AX:DET\_wrong\_product\_err  
1 elements.  
Warning ! : (14-Jun-2009 15:11:49)  
GanttChart::AddData. The DqiData structure has no data for this range  
Information : (14-Jun-2009 15:11:49)  
Graph 48: Adding data from object @PCF\_MPH\_RA2\_TLD\_AX:SET\_wrong\_sensing\_stop  
1 elements.  
Warning ! : (14-Jun-2009 15:11:49)  
GanttChart::AddData. The DqiData structure has no data for this range  
Information : (14-Jun-2009 15:11:49)  
Graph 48: Adding data from object @PCF\_MPH\_RA2\_TLD\_AX:SET\_wrong\_sensing\_start  
1 elements.  
Warning ! : (14-Jun-2009 15:11:49)  
GanttChart::AddData. The DqiData structure has no data for this range  
Information : (14-Jun-2009 15:11:49)  
Graph 48: Adding data from object @PCF\_MPH\_RA2\_TLD\_AX:SET\_wrong\_software\_ver  
1 elements.  
Warning ! : (14-Jun-2009 15:11:49)  
GanttChart::AddData. The DqiData structure has no data for this range  
Information : (14-Jun-2009 15:11:49)  
Graph 48: Adding data from object @PCF\_MPH\_RA2\_TLD\_AX:SET\_wrong\_proc\_time  
1 elements.  
Warning ! : (14-Jun-2009 15:11:49)  
GanttChart::AddData. The DqiData structure has no data for this range  
Information : (14-Jun-2009 15:11:49)  
Graph 48: Adding data from object @PCF\_MPH\_RA2\_TLD\_AX:SET\_wrong\_proc\_stage  
1 elements.  
Warning ! : (14-Jun-2009 15:11:49)  
GanttChart::AddData. The DqiData structure has no data for this range  
Information : (14-Jun-2009 15:11:49)  
Graph 48: Adding data from object @PCF\_MPH\_RA2\_TLD\_AX:SET\_wrong\_filename  
1 elements.  
Warning ! : (14-Jun-2009 15:11:49)  
GanttChart::AddData. The DqiData structure has no data for this range  
Information : (14-Jun-2009 15:11:49) Graph 48: Generating PNG file.  
Warning ! : (14-Jun-2009 15:11:49)  
GanttChart::ReadPolyline. Adding a section with no data  
Warning ! : (14-Jun-2009 15:11:49)  
GanttChart::ReadPolyline. Adding a section with no data  
Warning ! : (14-Jun-2009 15:11:49)  
GanttChart::ReadPolyline. Adding a section with no data  
Warning ! : (14-Jun-2009 15:11:49)  
GanttChart::ReadPolyline. Adding a section with no data  
Warning ! : (14-Jun-2009 15:11:49)  
GanttChart::ReadPolyline. Adding a section with no data  
Warning ! : (14-Jun-2009 15:11:49)  
GanttChart::ReadPolyline. Adding a section with no data  
Warning ! : (14-Jun-2009 15:11:49)  
GanttChart::ReadPolyline. Adding a section with no data  
Warning ! : (14-Jun-2009 15:11:49)  
GanttChart::ReadPolyline. Adding a section with no data  
Information : (14-Jun-2009 15:11:49) Graph 48: Destroying object.  
Information : (14-Jun-2009 15:11:49)  
Graph 49: Creating object for a eventGanttChart  
Information : (14-Jun-2009 15:11:49) Graph 49: Processing legend.  
Information : (14-Jun-2009 15:11:49)  
Graph 49: Adding data from object @PCF\_MPH\_RA2\_USO\_AX:DET\_wrong\_product\_err  
1 elements.  
Warning ! : (14-Jun-2009 15:11:49)  
GanttChart::AddData. The DqiData structure has no data for this range  
Information : (14-Jun-2009 15:11:49)  
Graph 49: Adding data from object @PCF\_MPH\_RA2\_USO\_AX:SET\_wrong\_sensing\_stop  
1 elements.  
Warning ! : (14-Jun-2009 15:11:49)  
GanttChart::AddData. The DqiData structure has no data for this range  
Information : (14-Jun-2009 15:11:49)  
Graph 49: Adding data from object @PCF\_MPH\_RA2\_USO\_AX:SET\_wrong\_sensing\_start



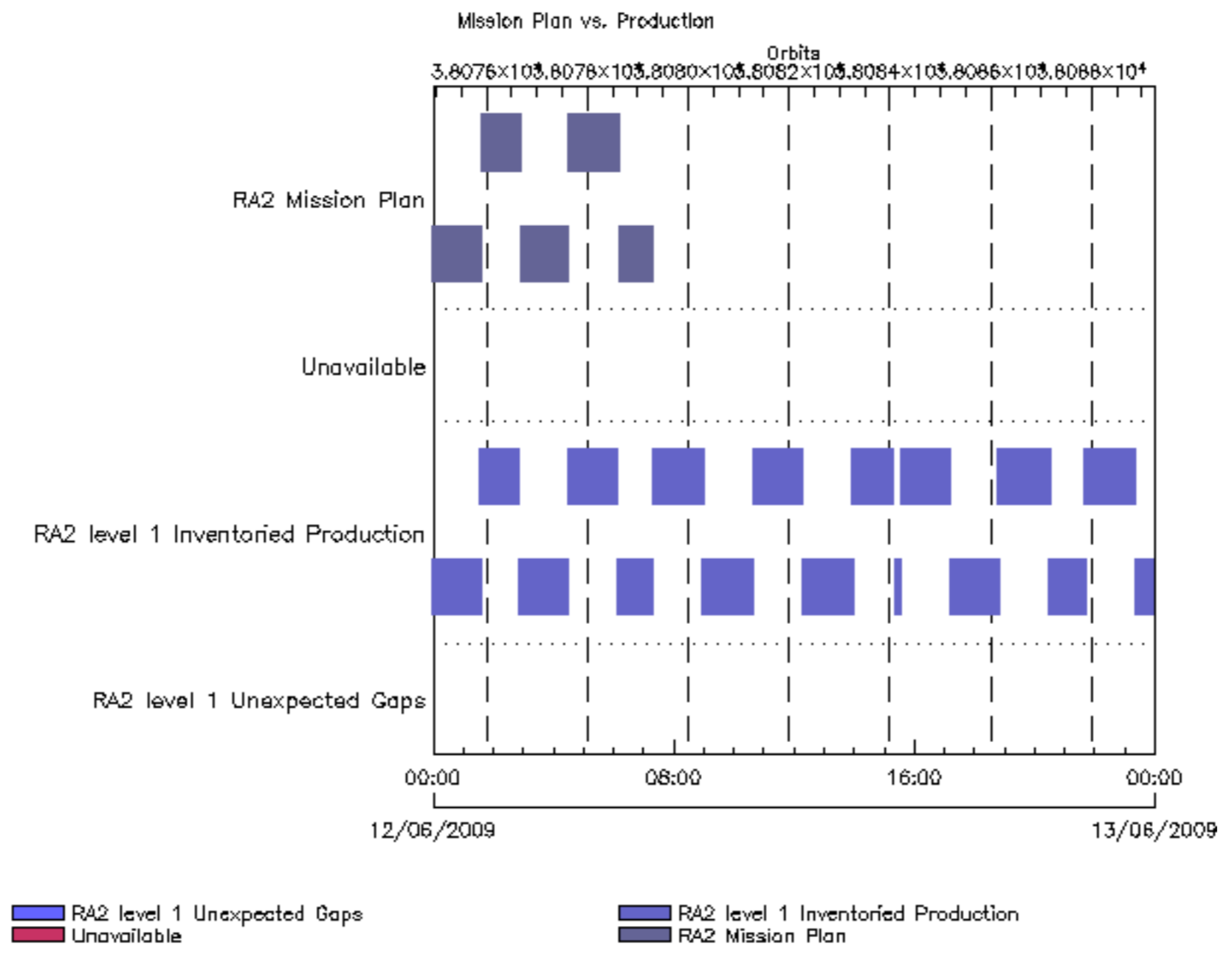
```
Graph 50: Adding data from object @PCF_MPH_AUX_ATT_AX:SET_wrong_proc_stage
1 elements.
Warning ! : (14-Jun-2009 15:11:50)
GanttChart::AddData. The DqiData structure has no data for this range
Information : (14-Jun-2009 15:11:50)
Graph 50: Adding data from object @PCF_MPH_AUX_ATT_AX:SET_wrong_filename
1 elements.
Warning ! : (14-Jun-2009 15:11:50)
GanttChart::AddData. The DqiData structure has no data for this range
Information : (14-Jun-2009 15:11:50) Graph 50: Generating PNG file.
Warning ! : (14-Jun-2009 15:11:50)
GanttChart::ReadPolyline. Adding a section with no data
Warning ! : (14-Jun-2009 15:11:50)
GanttChart::ReadPolyline. Adding a section with no data
Warning ! : (14-Jun-2009 15:11:50)
GanttChart::ReadPolyline. Adding a section with no data
Warning ! : (14-Jun-2009 15:11:50)
GanttChart::ReadPolyline. Adding a section with no data
Warning ! : (14-Jun-2009 15:11:50)
GanttChart::ReadPolyline. Adding a section with no data
Warning ! : (14-Jun-2009 15:11:50)
GanttChart::ReadPolyline. Adding a section with no data
Warning ! : (14-Jun-2009 15:11:50)
GanttChart::ReadPolyline. Adding a section with no data
Warning ! : (14-Jun-2009 15:11:50)
GanttChart::ReadPolyline. Adding a section with no data
Information : (14-Jun-2009 15:11:50) Graph 50: Destroying object.
Information : (14-Jun-2009 15:11:50) Graphs successfully created.
```

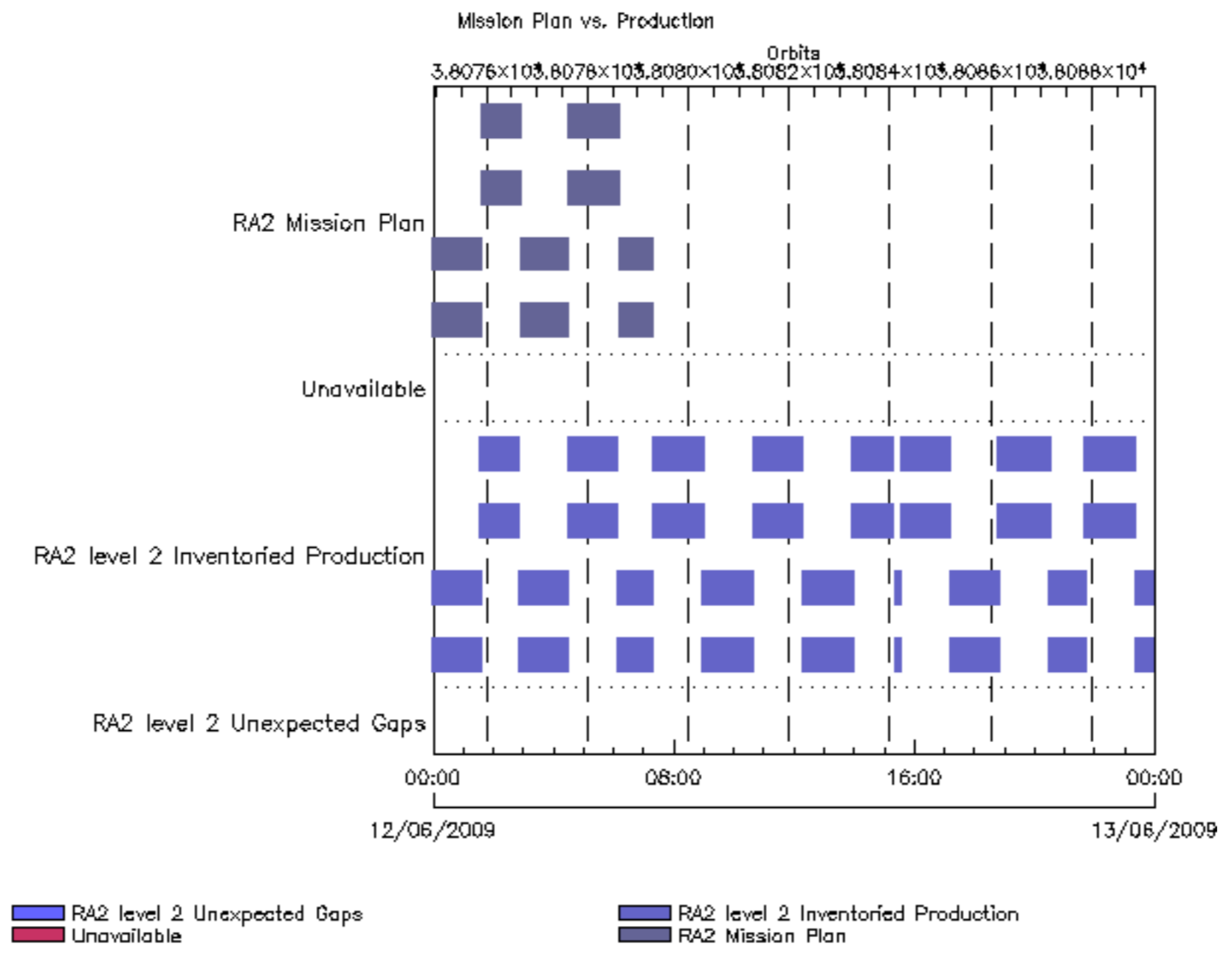


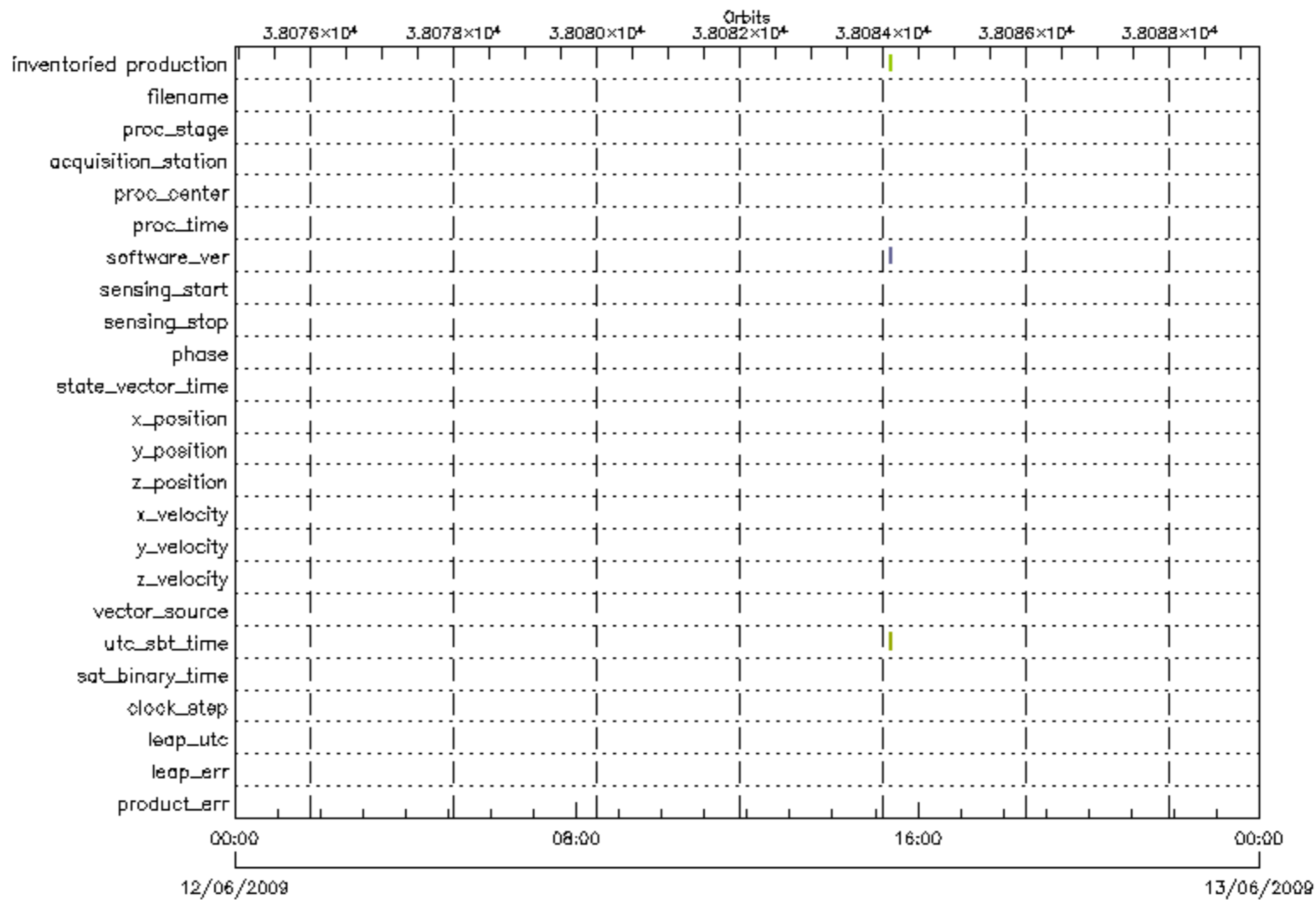




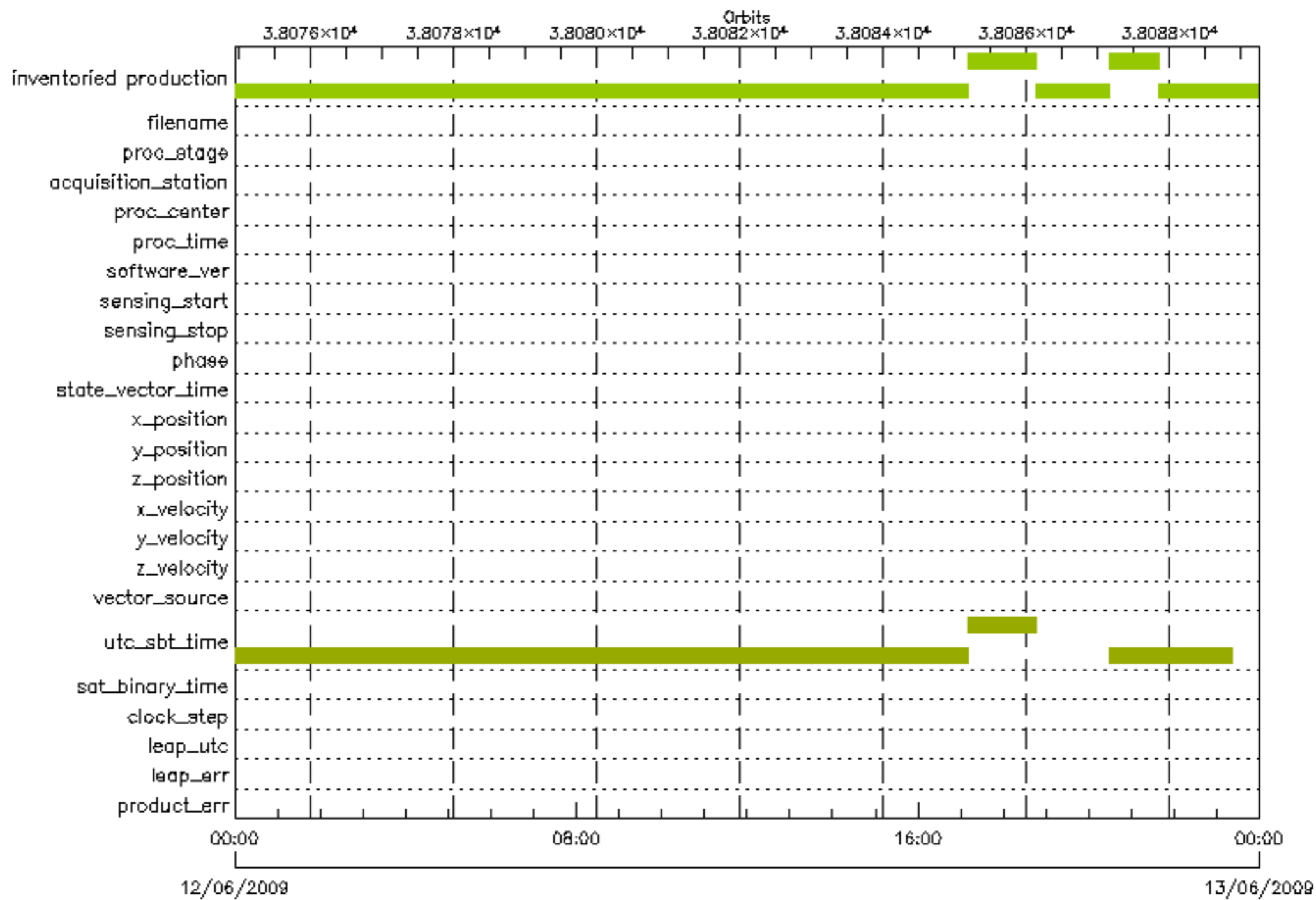


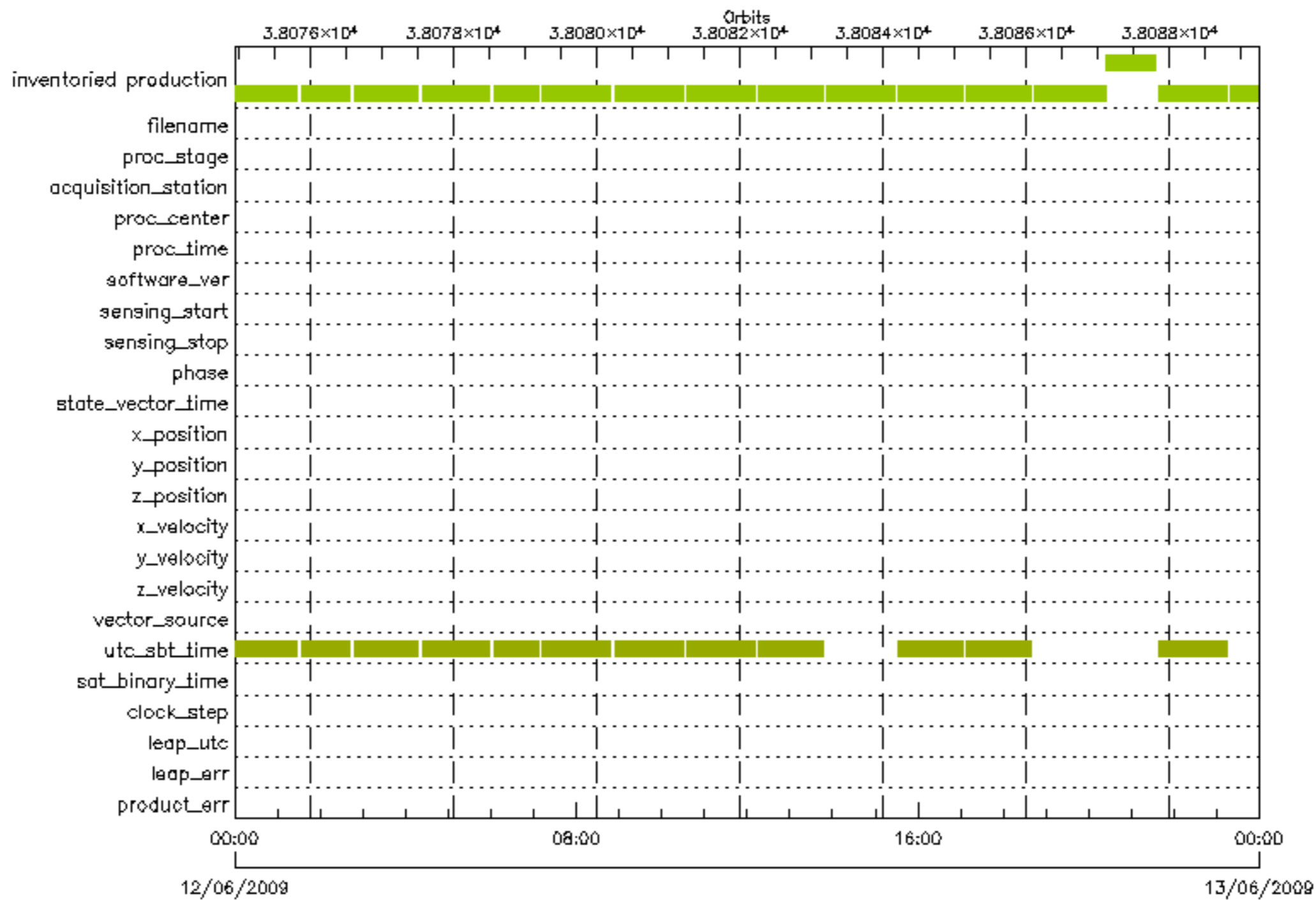


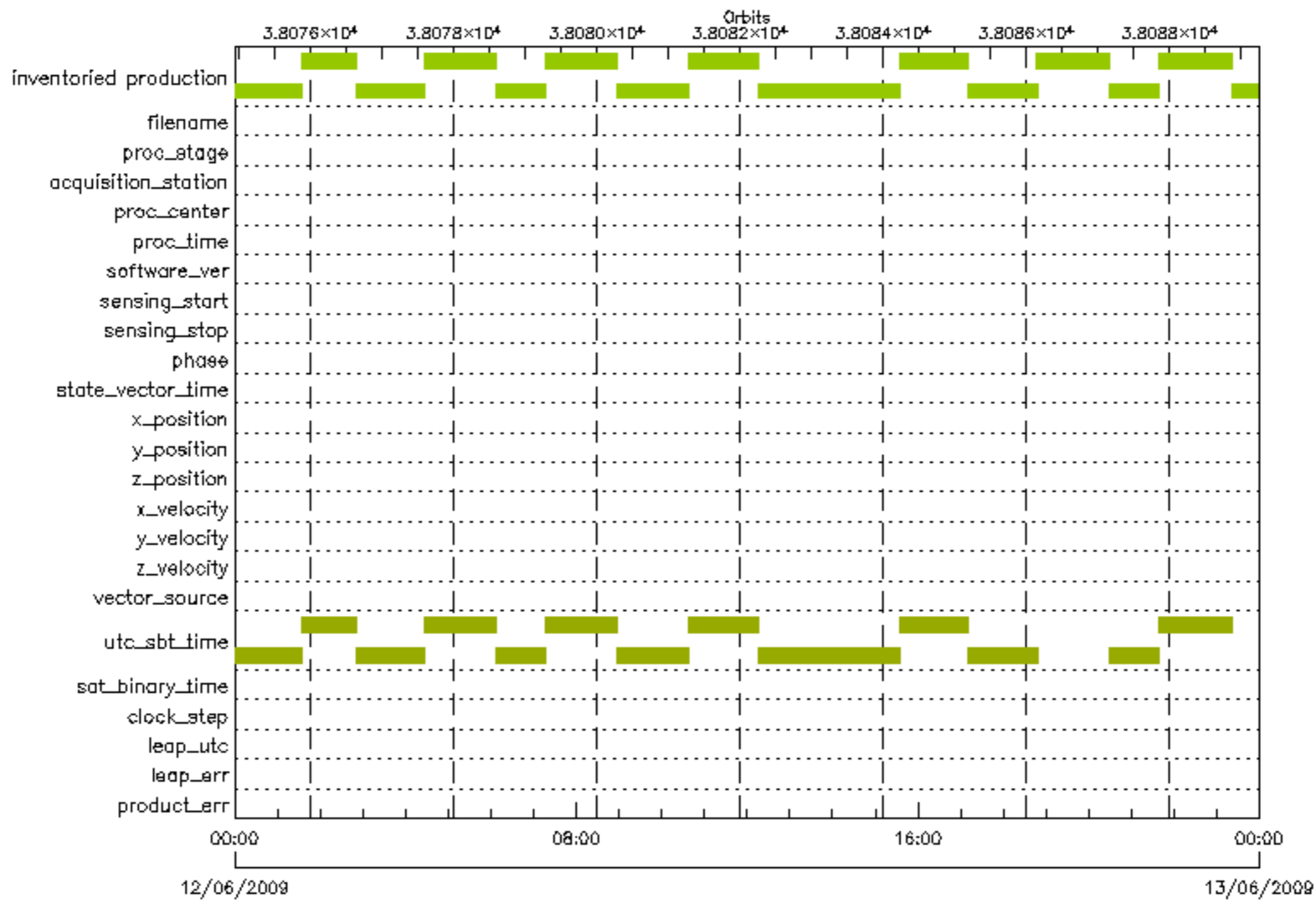


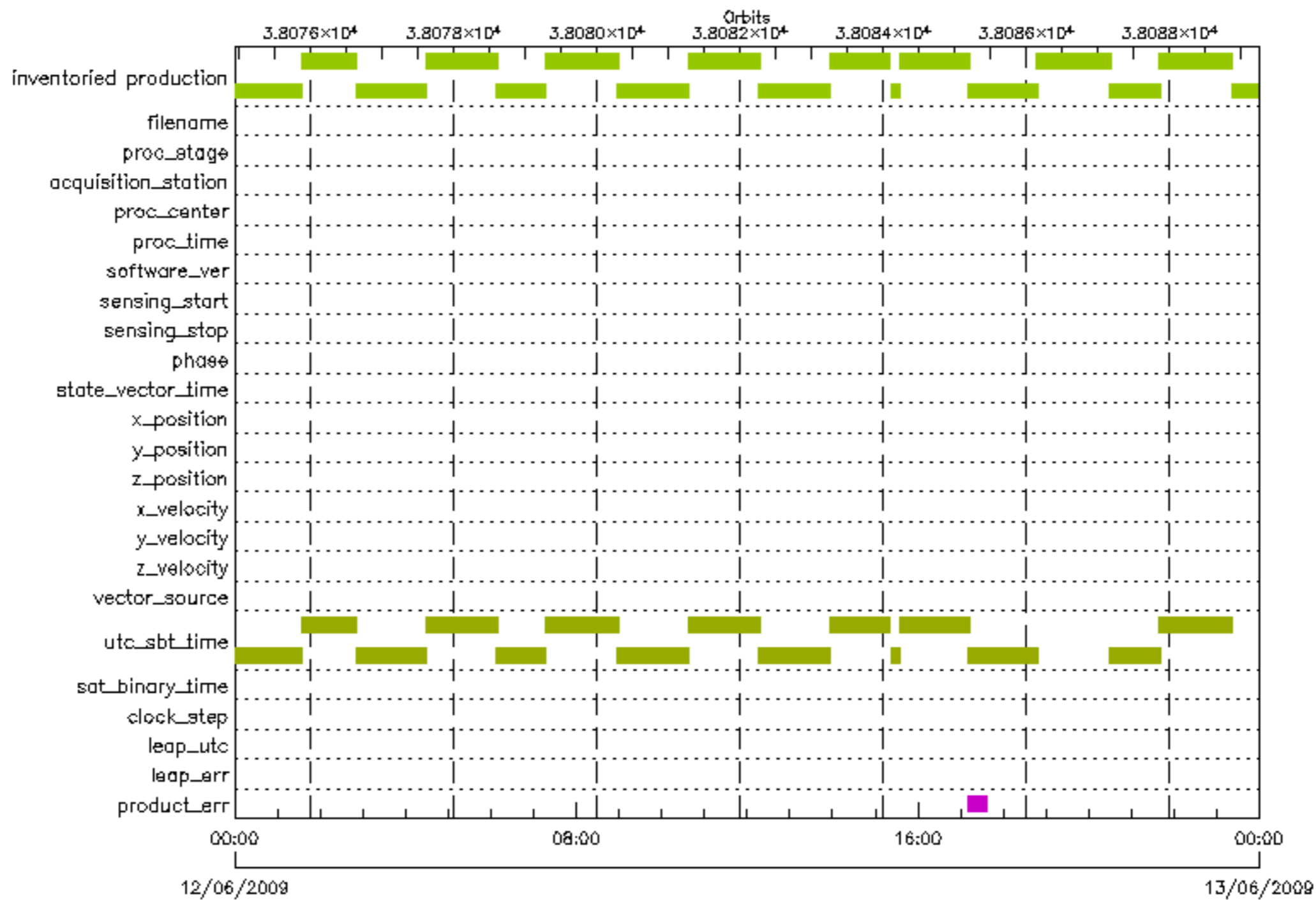


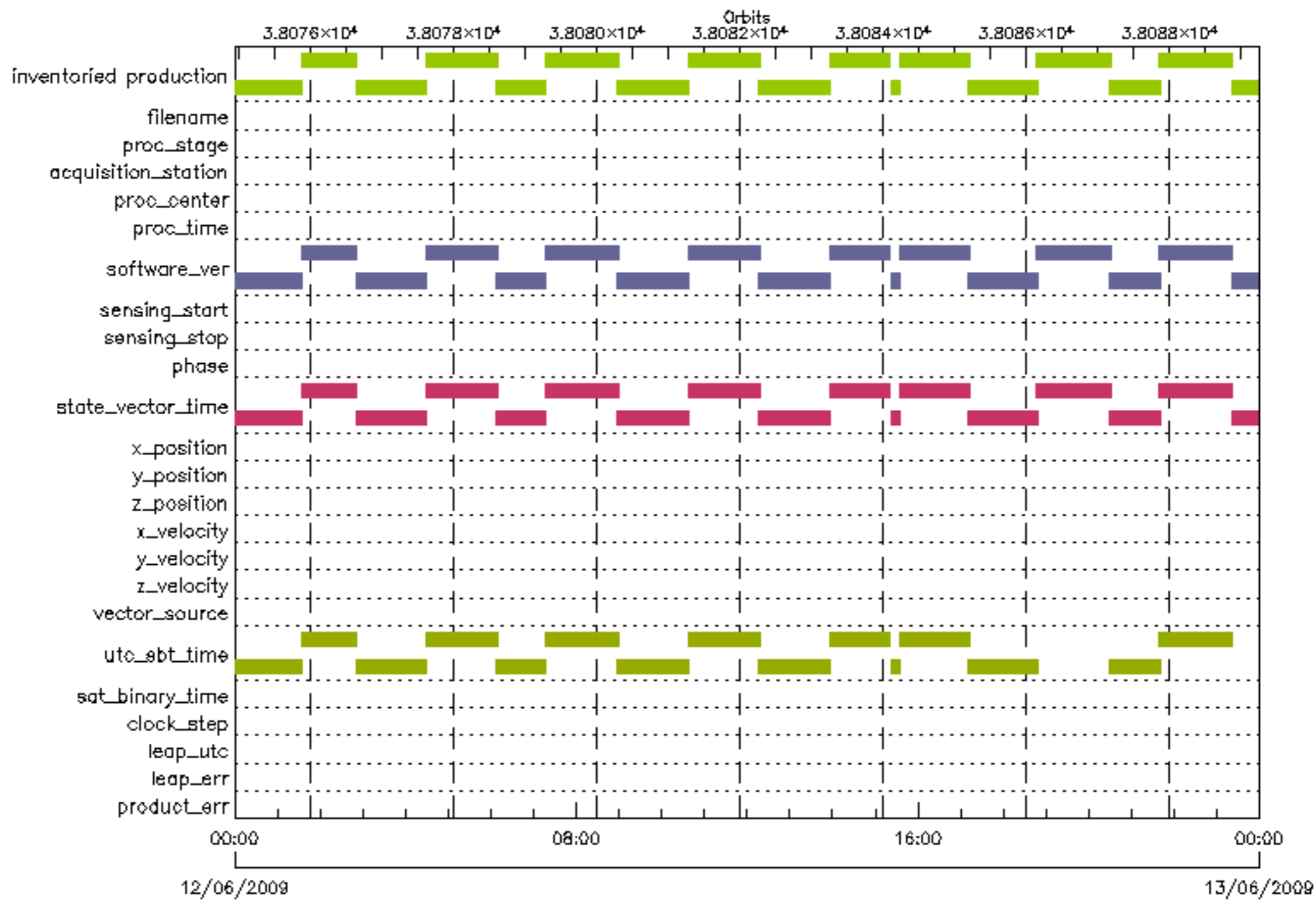










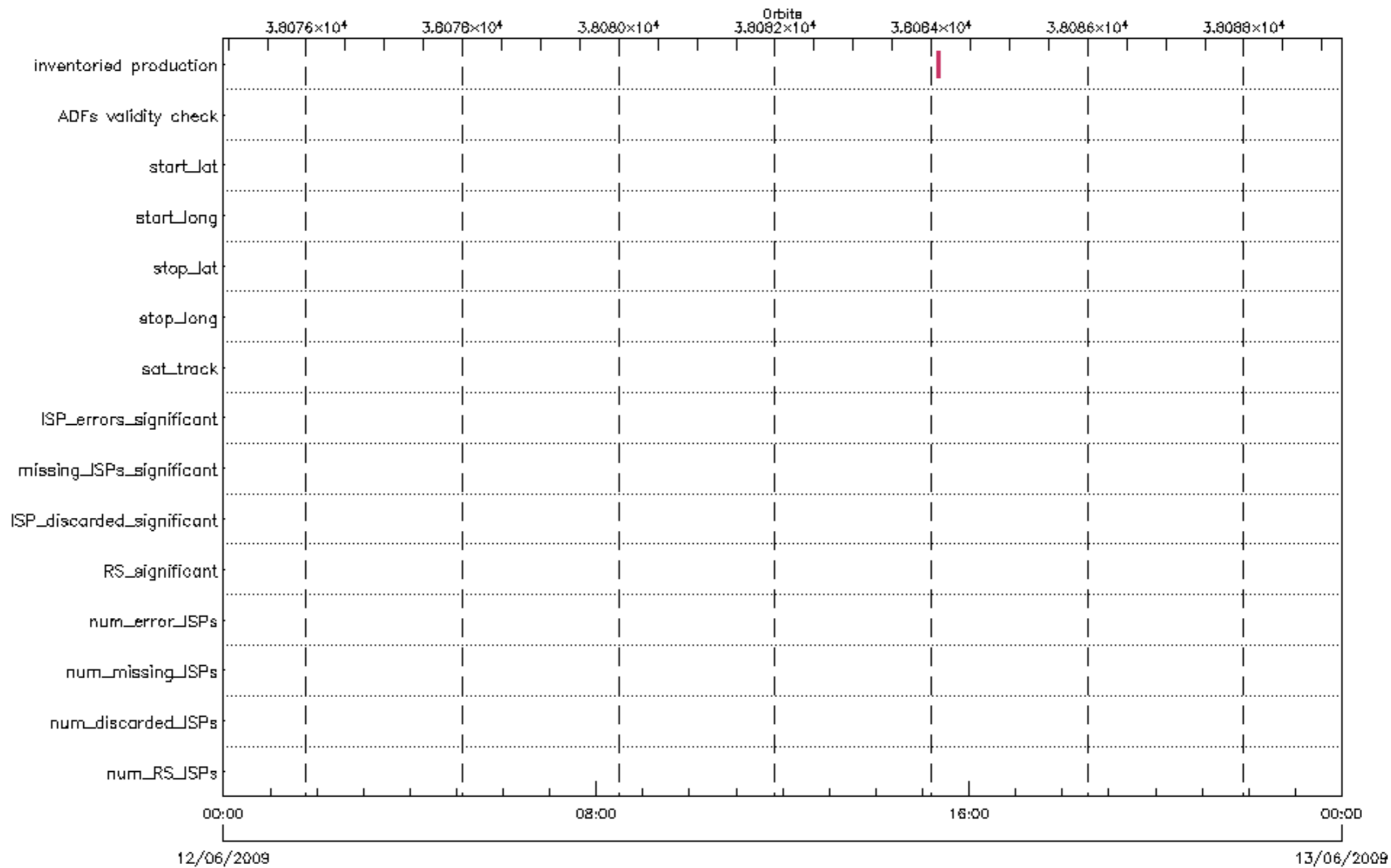


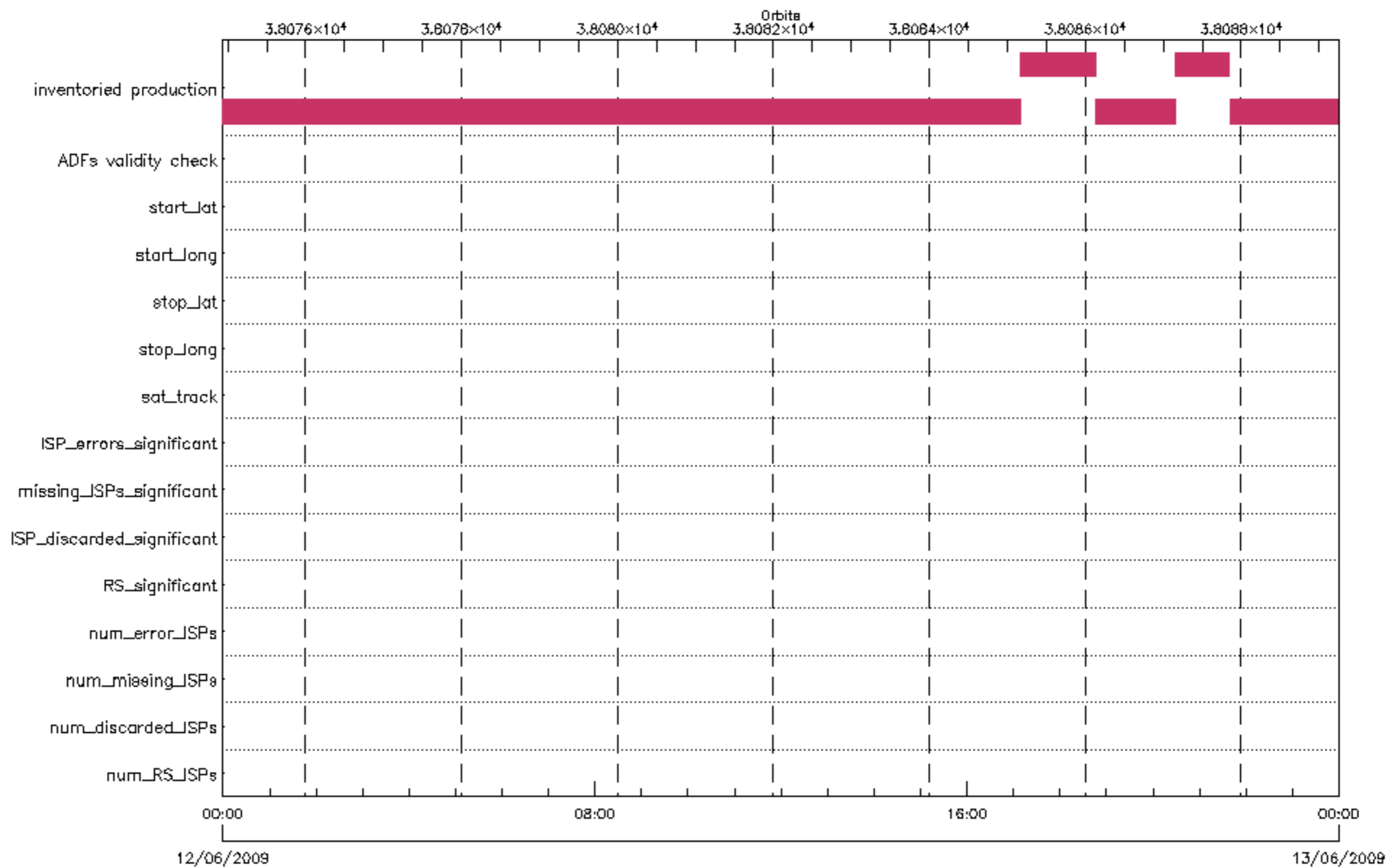


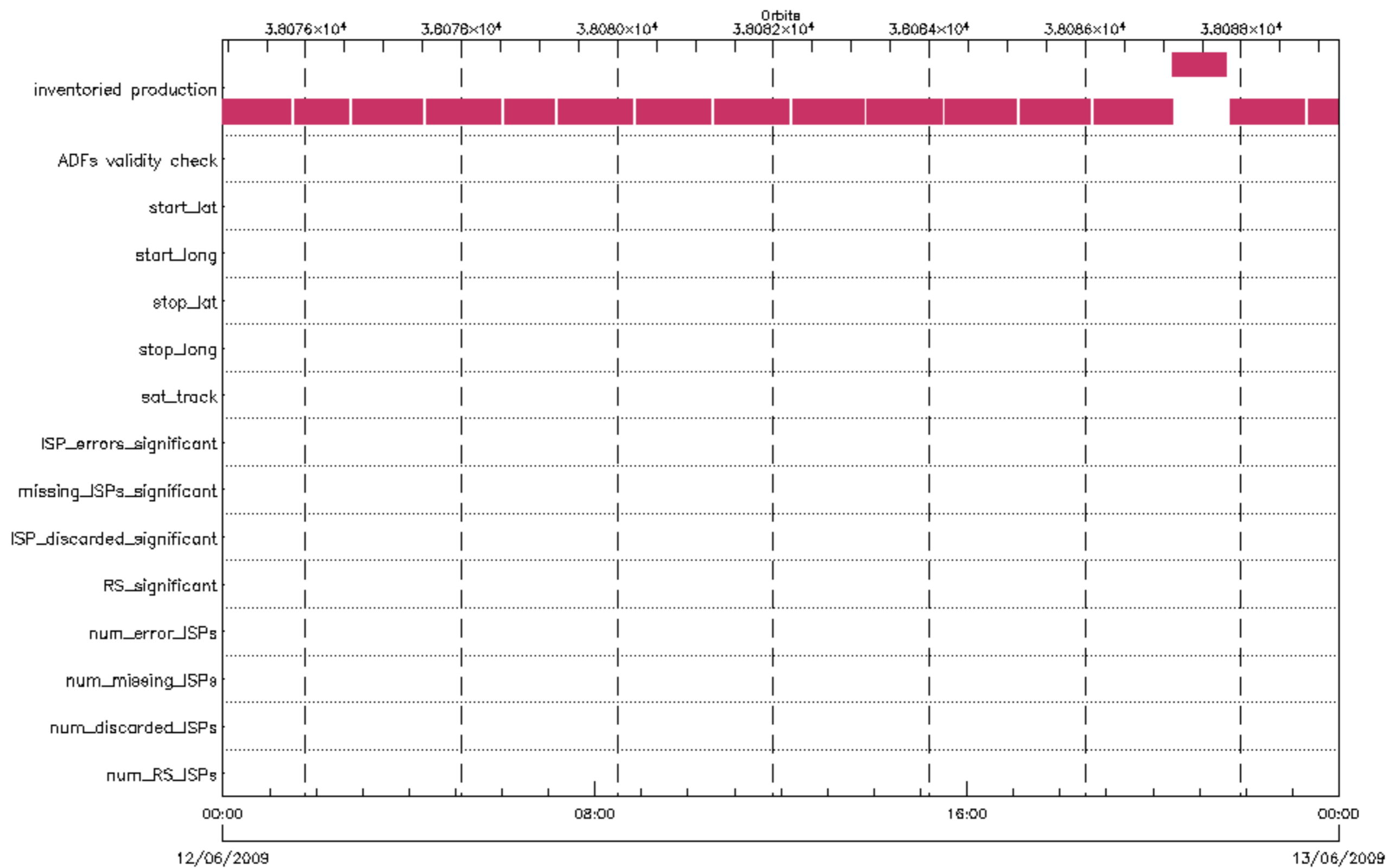




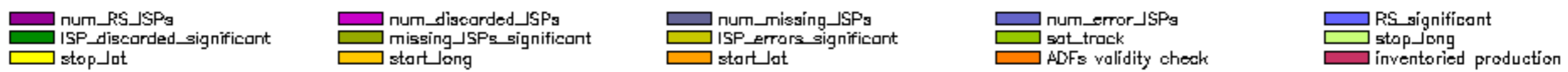
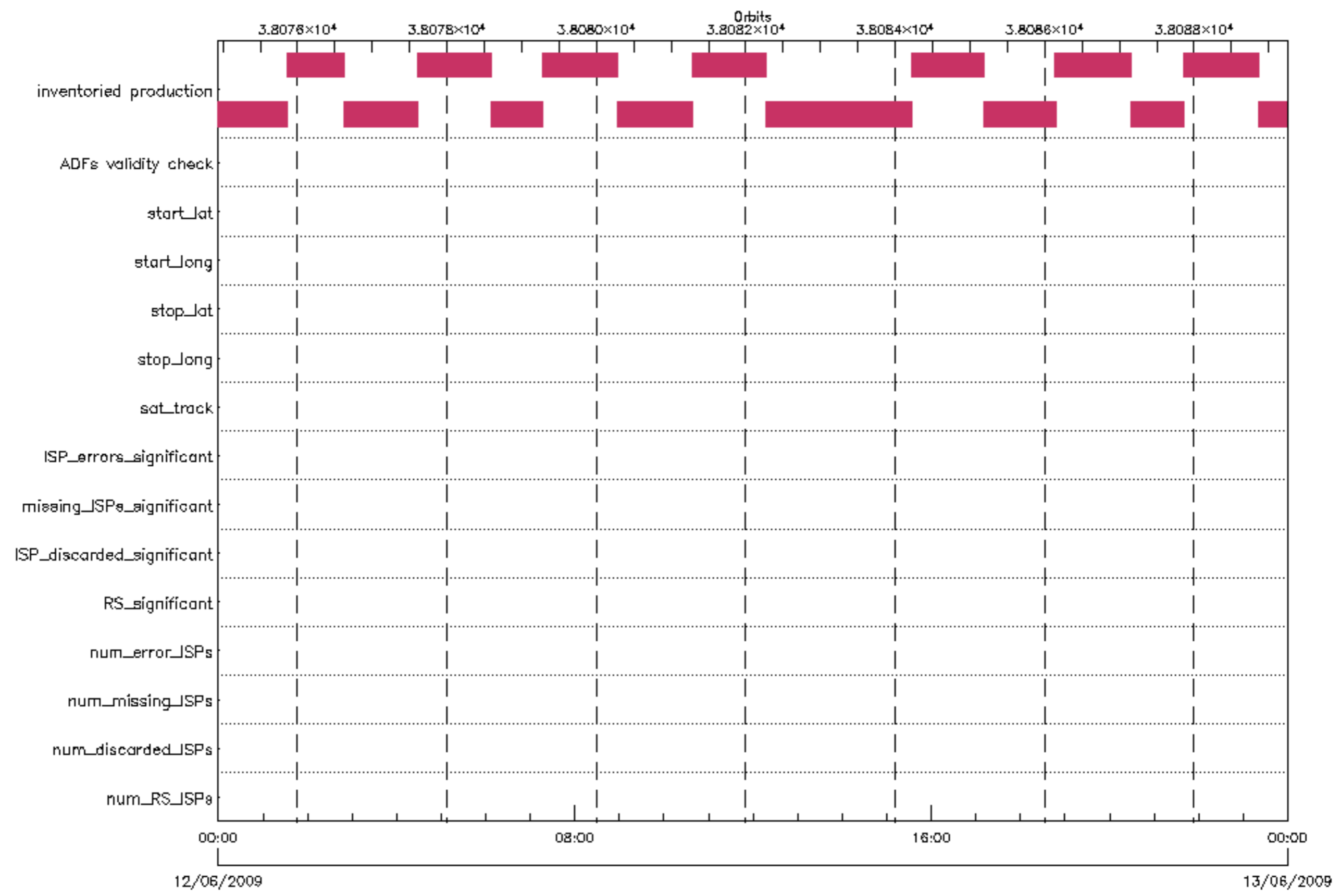


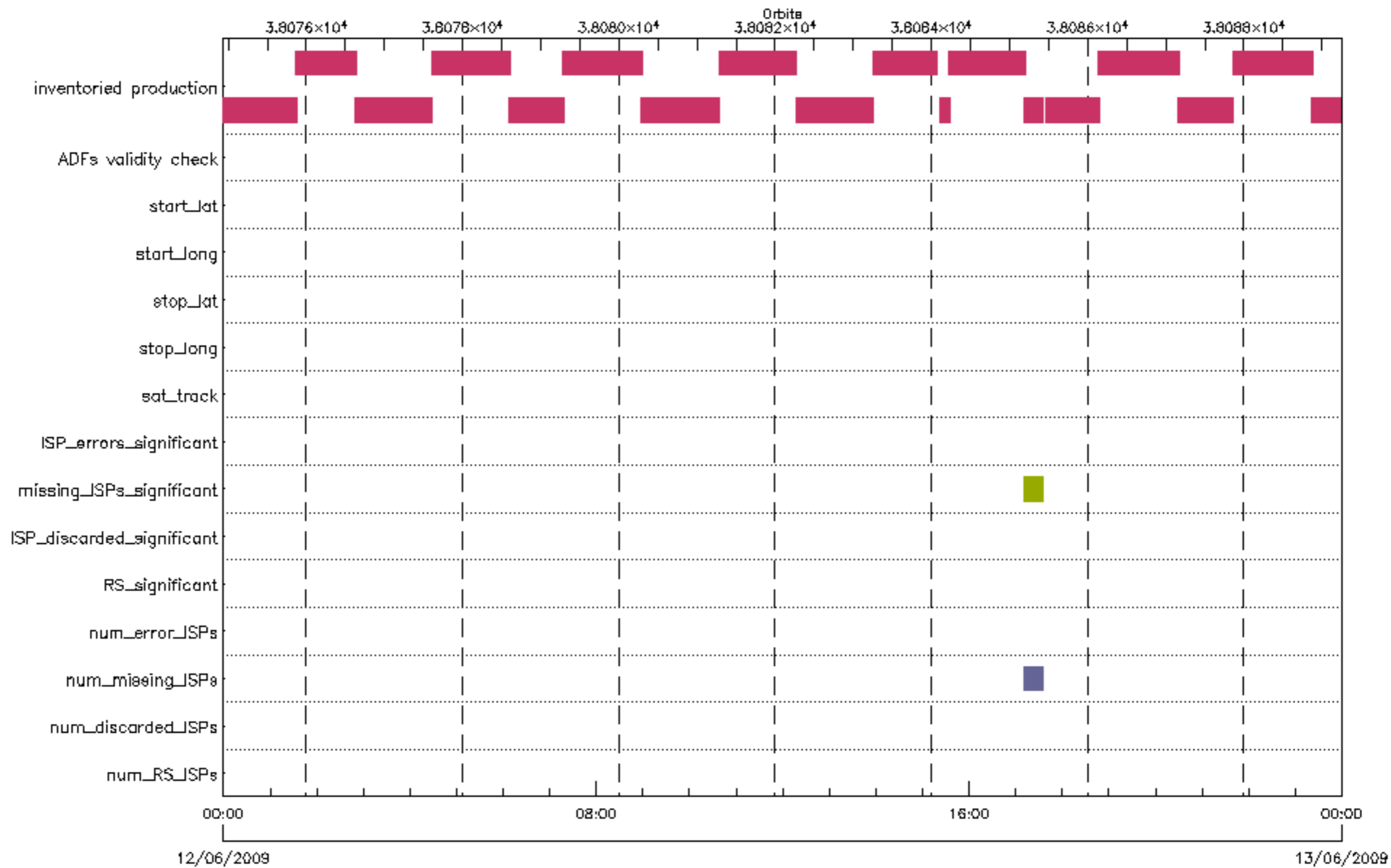


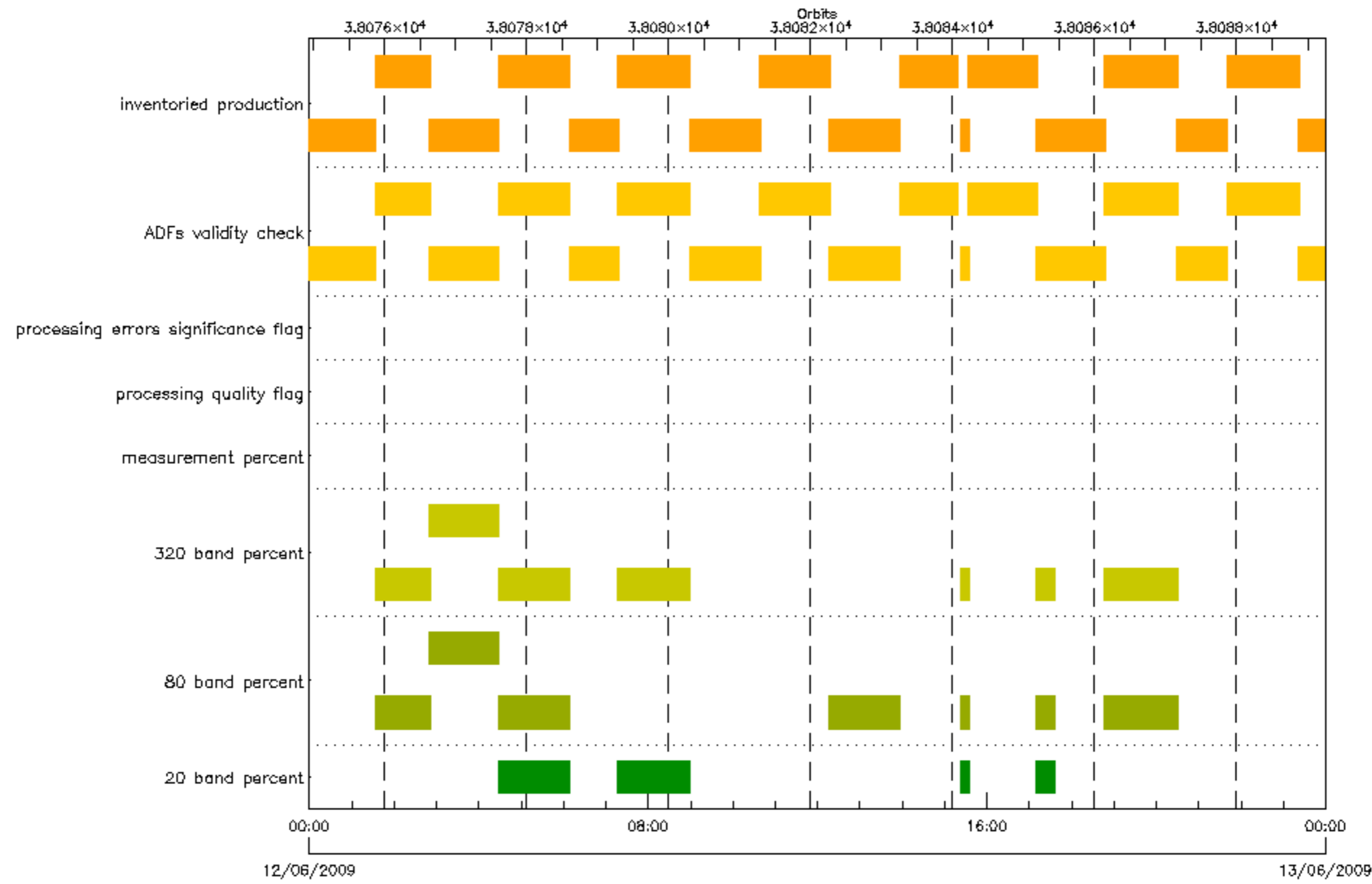













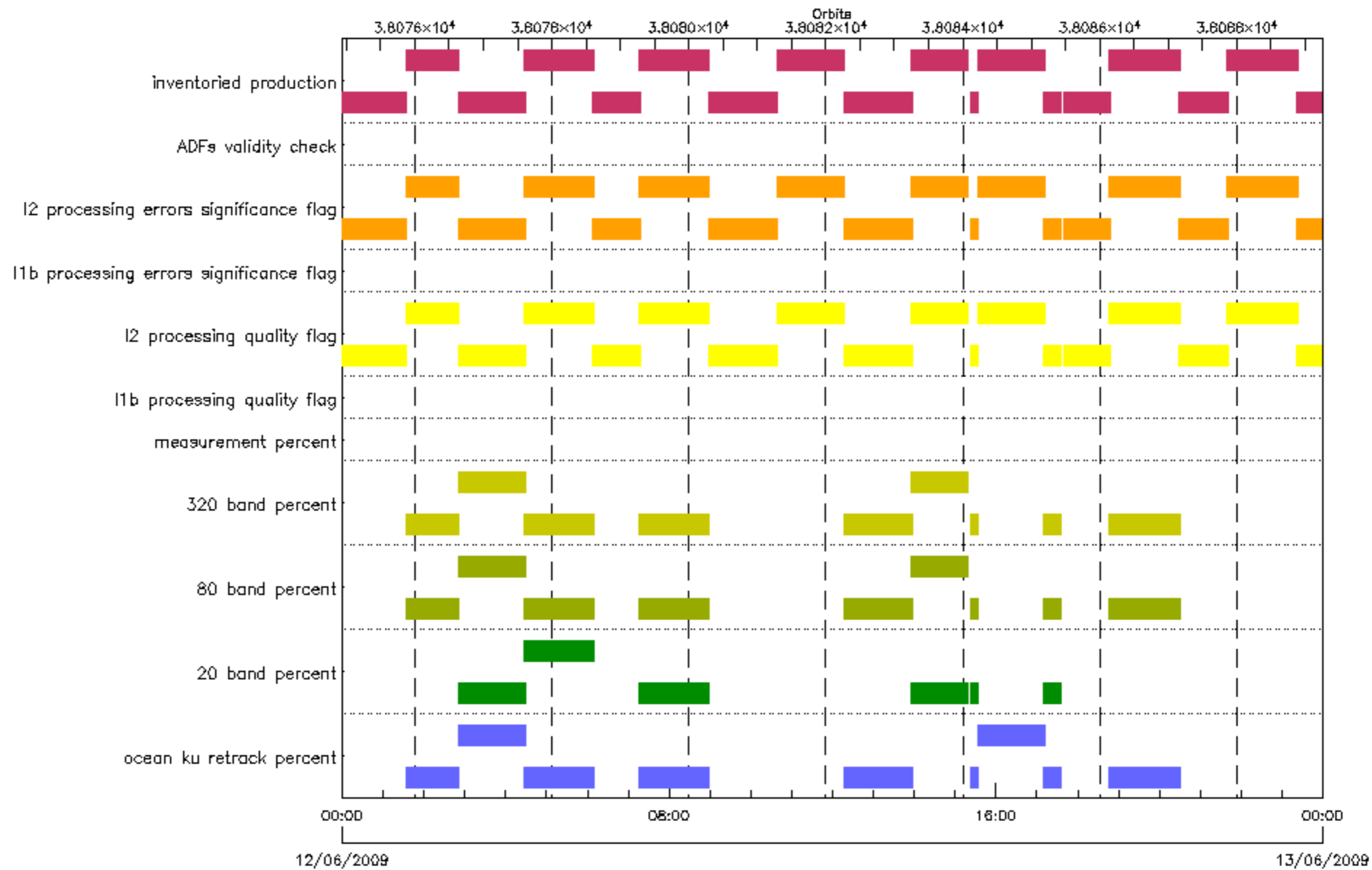
- 20 band percent
- 80 band percent
- 320 band percent
- processing quality flag
- inventoried production
- processing errors significance flag
- ADFs validity check



- sea/ice ku retrack percent
- ice1 s retrack percent
- 20 band percent
- measurement percent
- I1b processing errors significance flag
- inventoried production

- ice2 s retrack percent
- ice1 ku retrack percent
- 80 band percent
- I1b processing quality flag
- I2 processing errors significance flag

- ice2 ku retrack percent
- ocean ku retrack percent
- 320 band percent
- I2 processing quality flag
- ADFs validity check

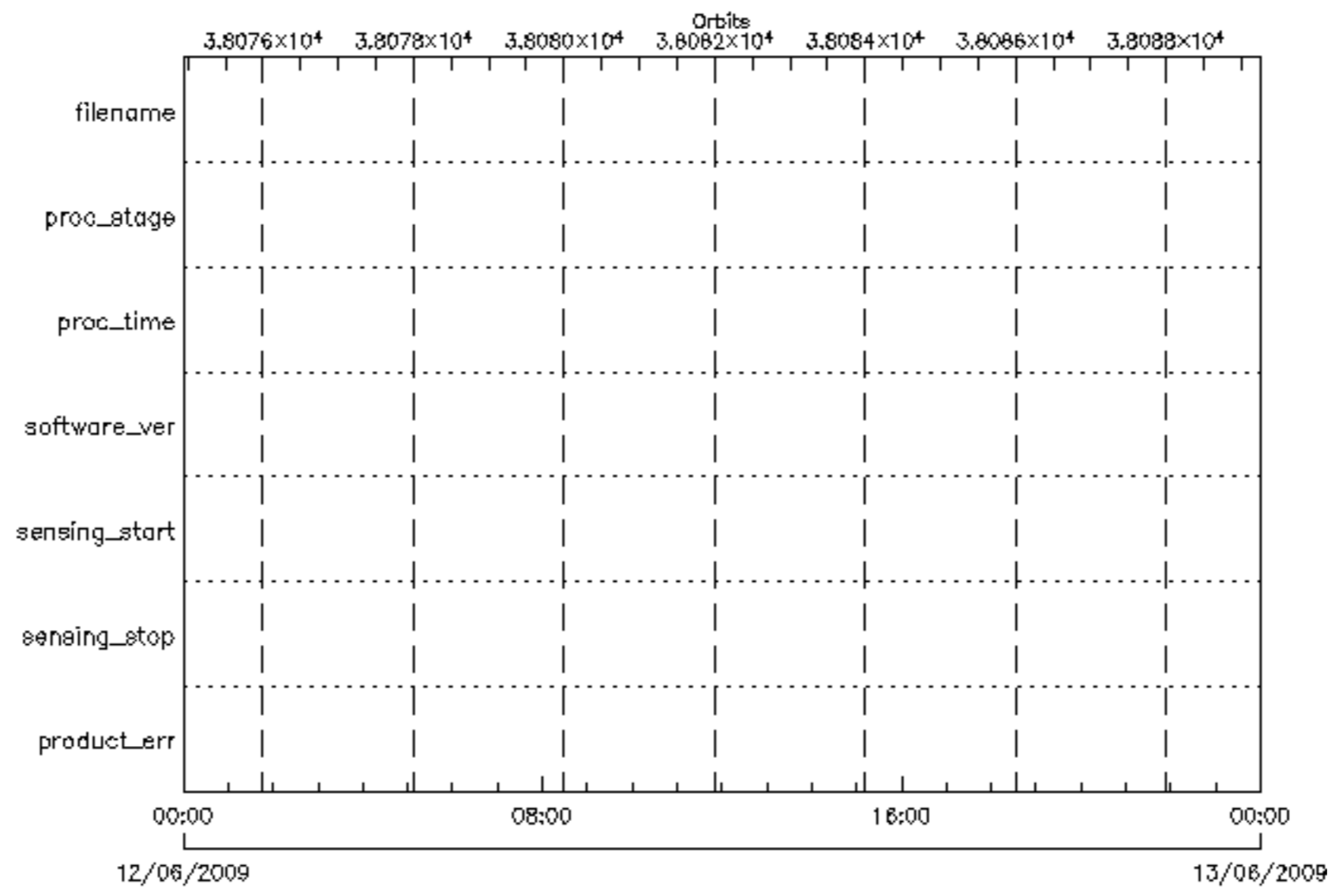


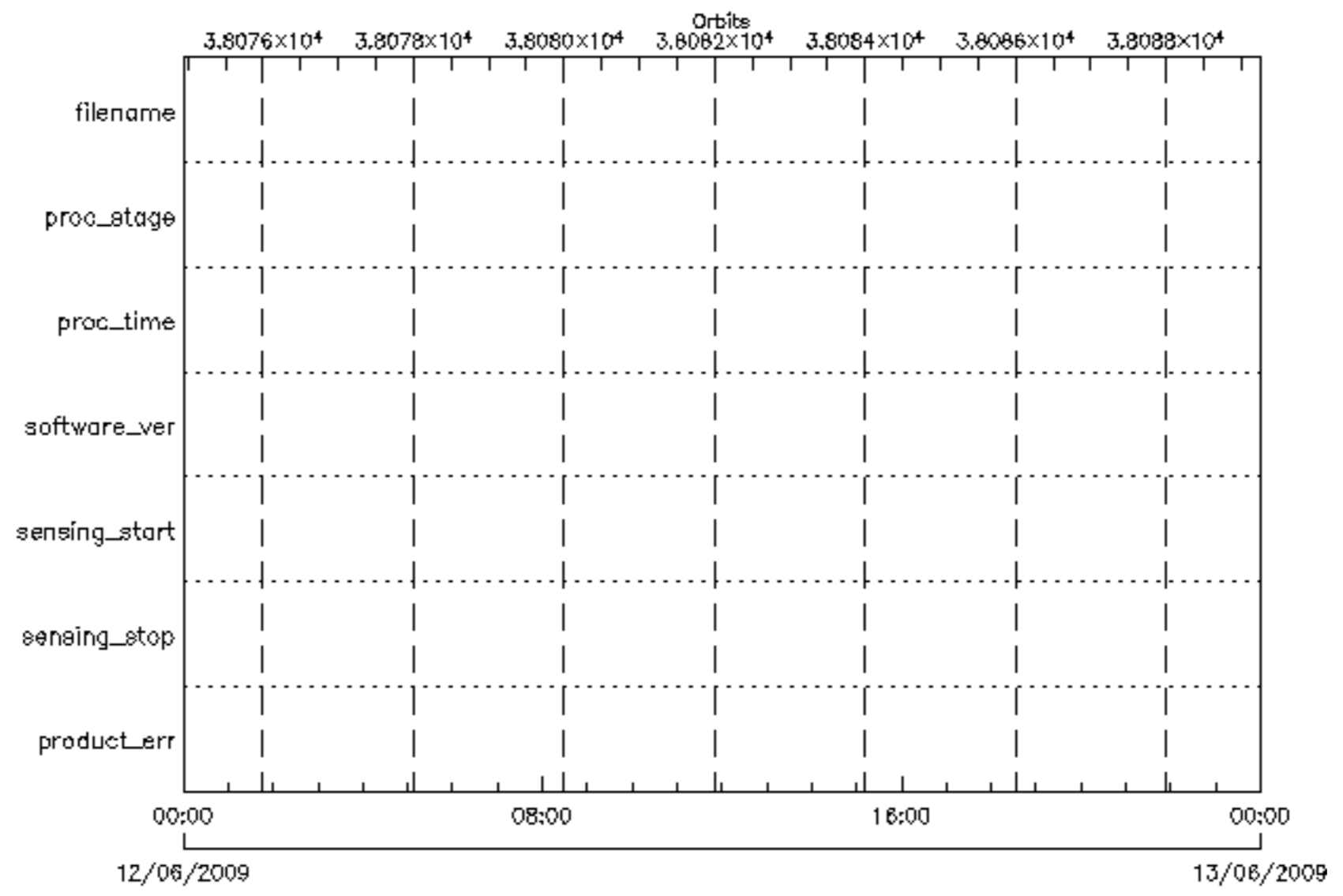
■ ocean ku retrack percent  
■ 320 band percent  
■ I2 processing quality flag  
■ ADFs validity check

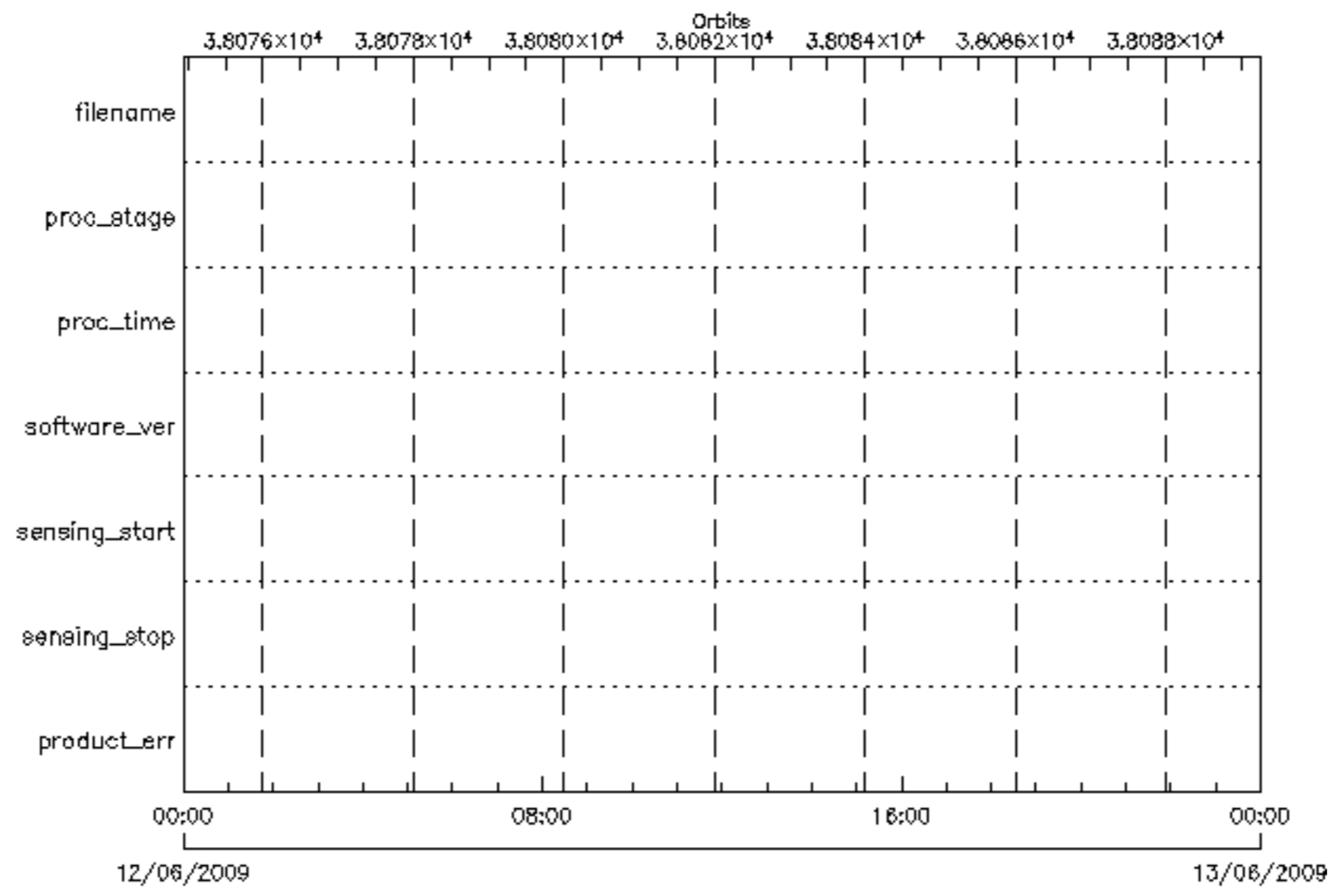
■ 20 band percent  
■ measurement percent  
■ I1b processing errors significance flag  
■ inventoried production

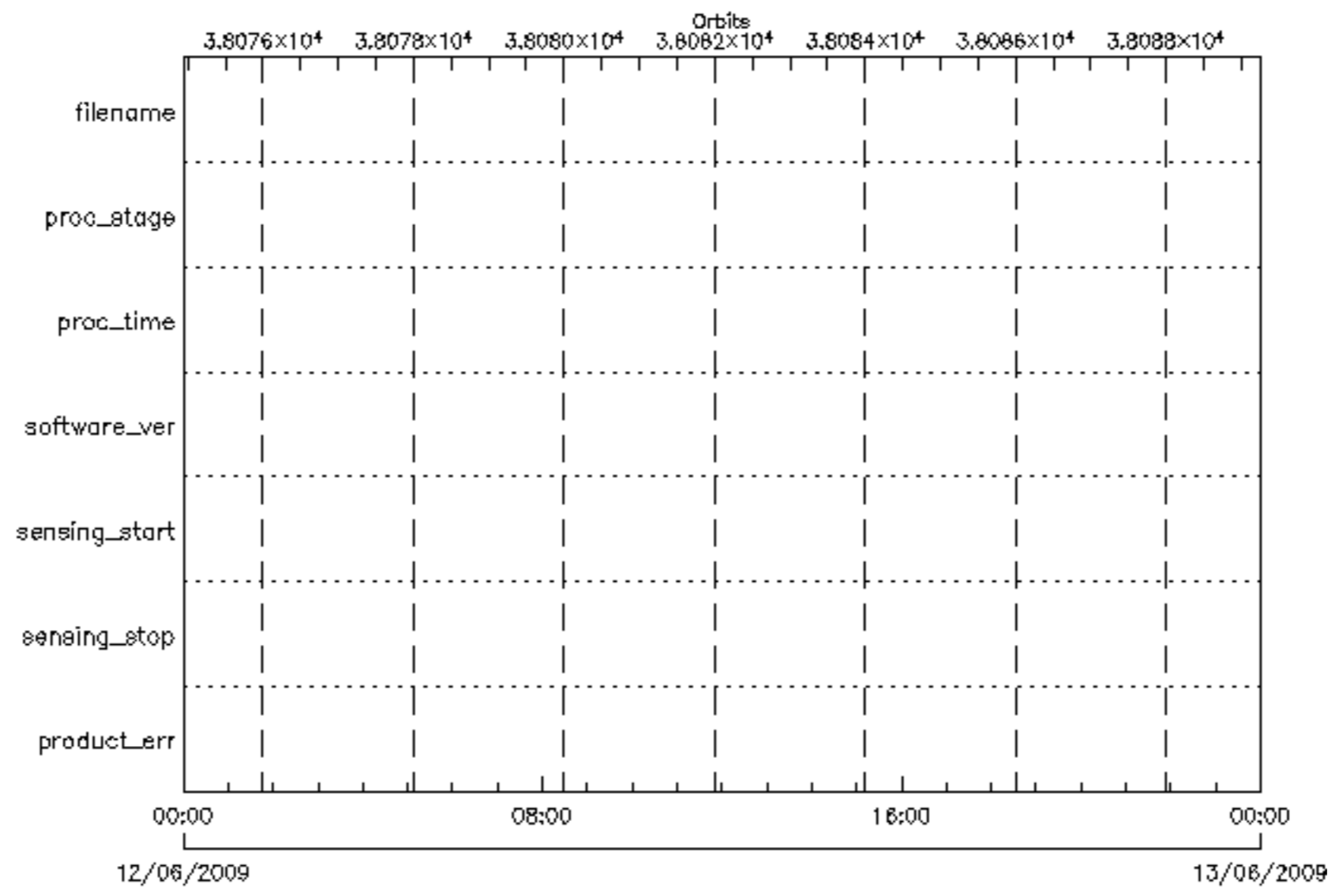
■ 80 band percent  
■ I1b processing quality flag  
■ I2 processing errors significance flag

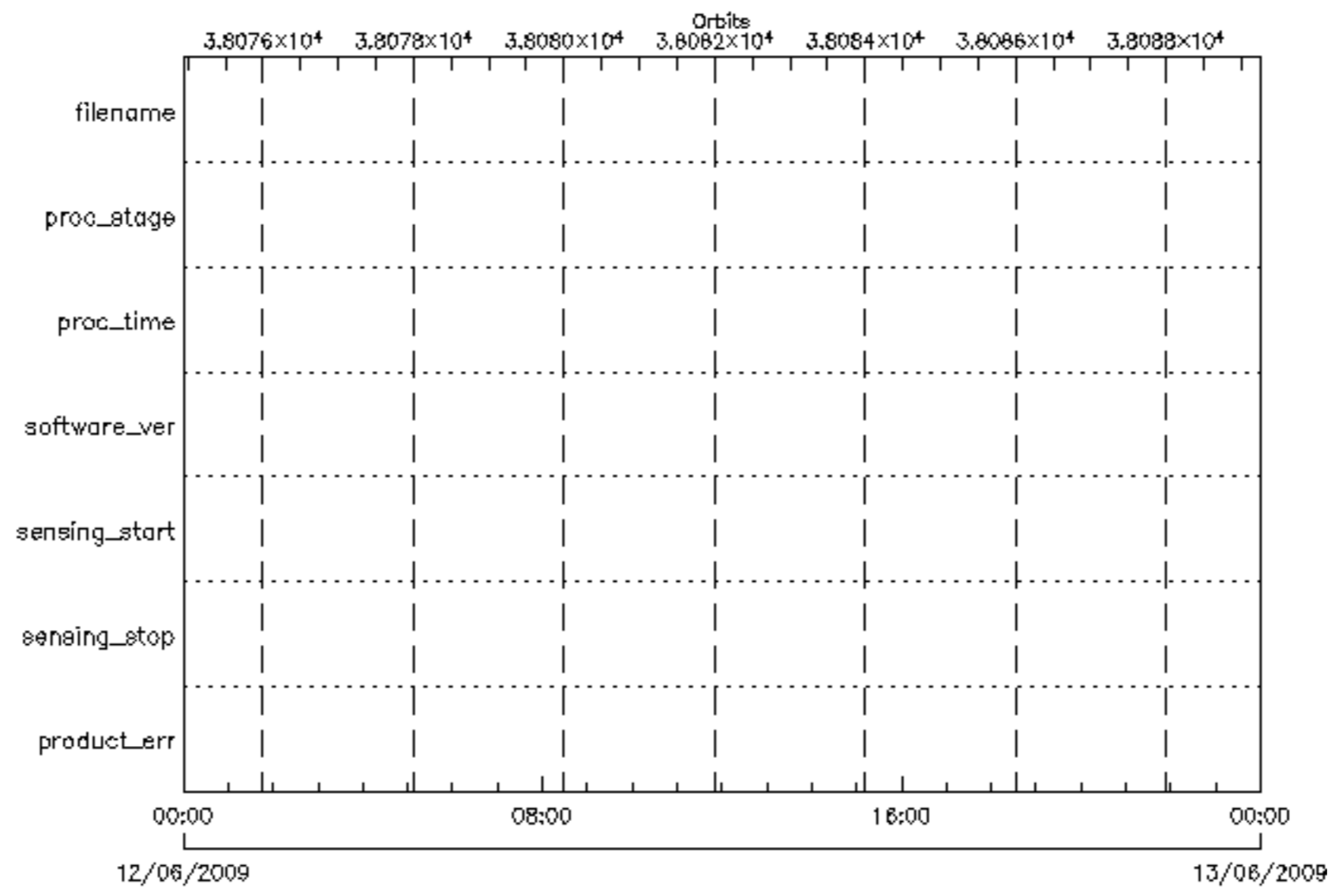




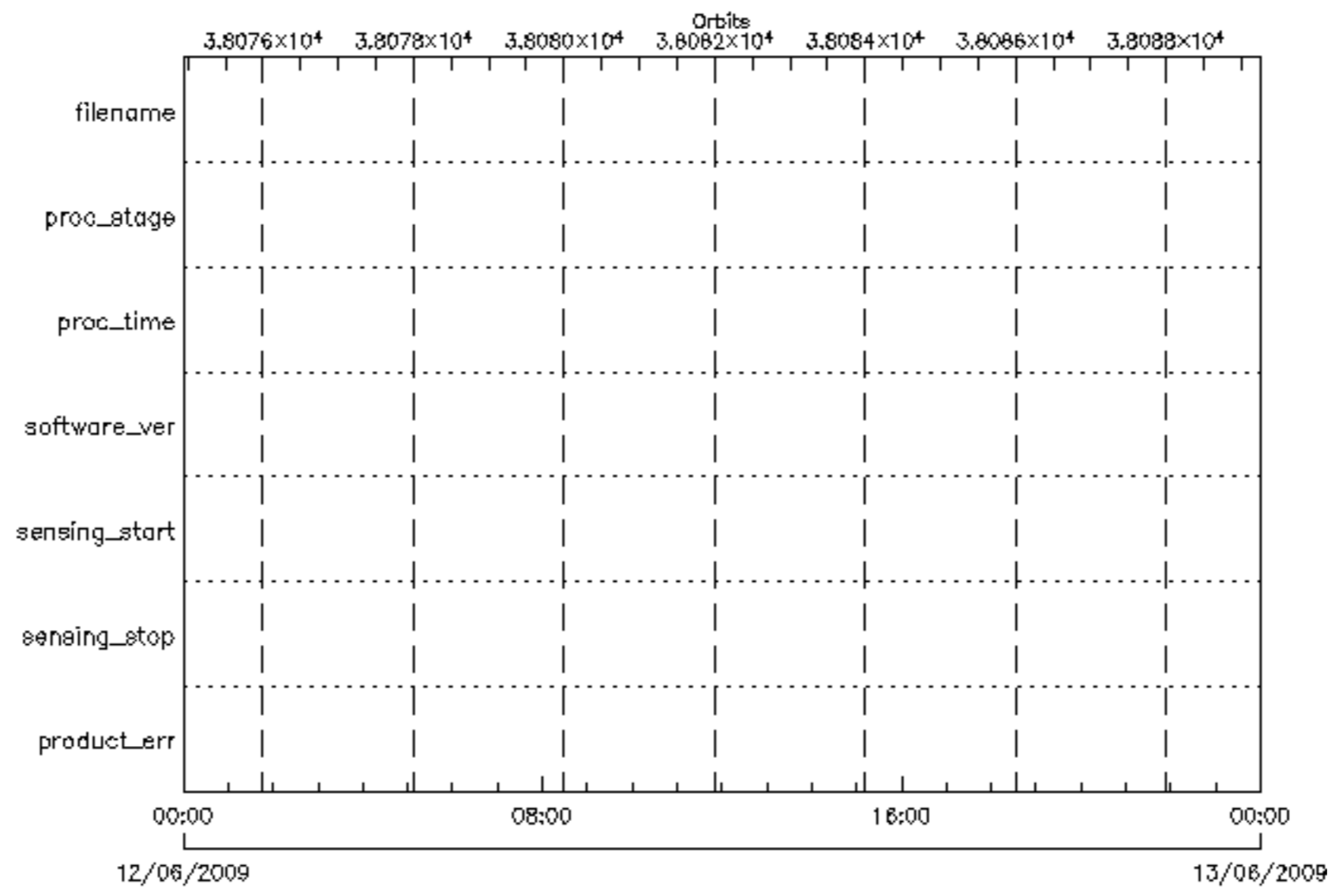


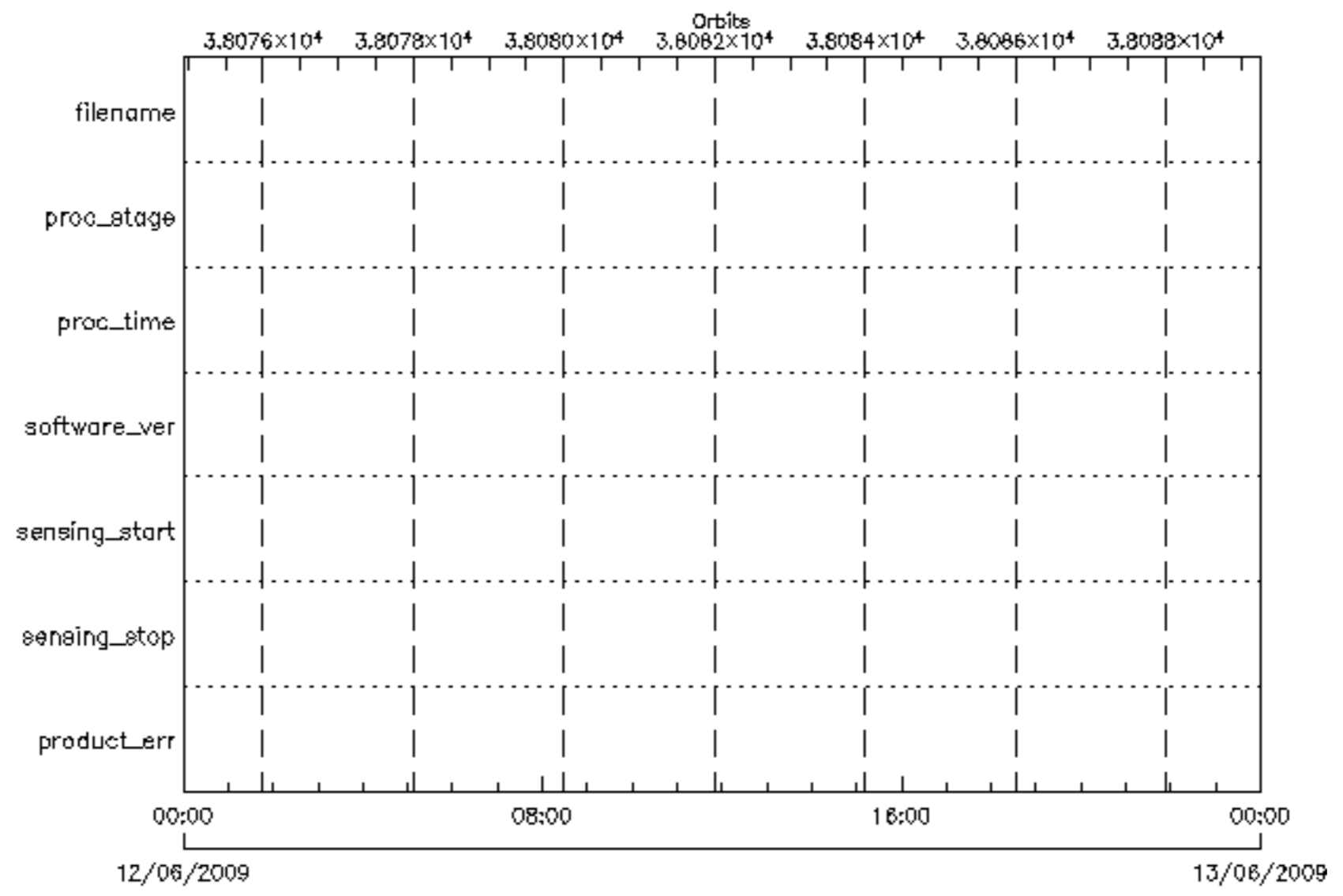


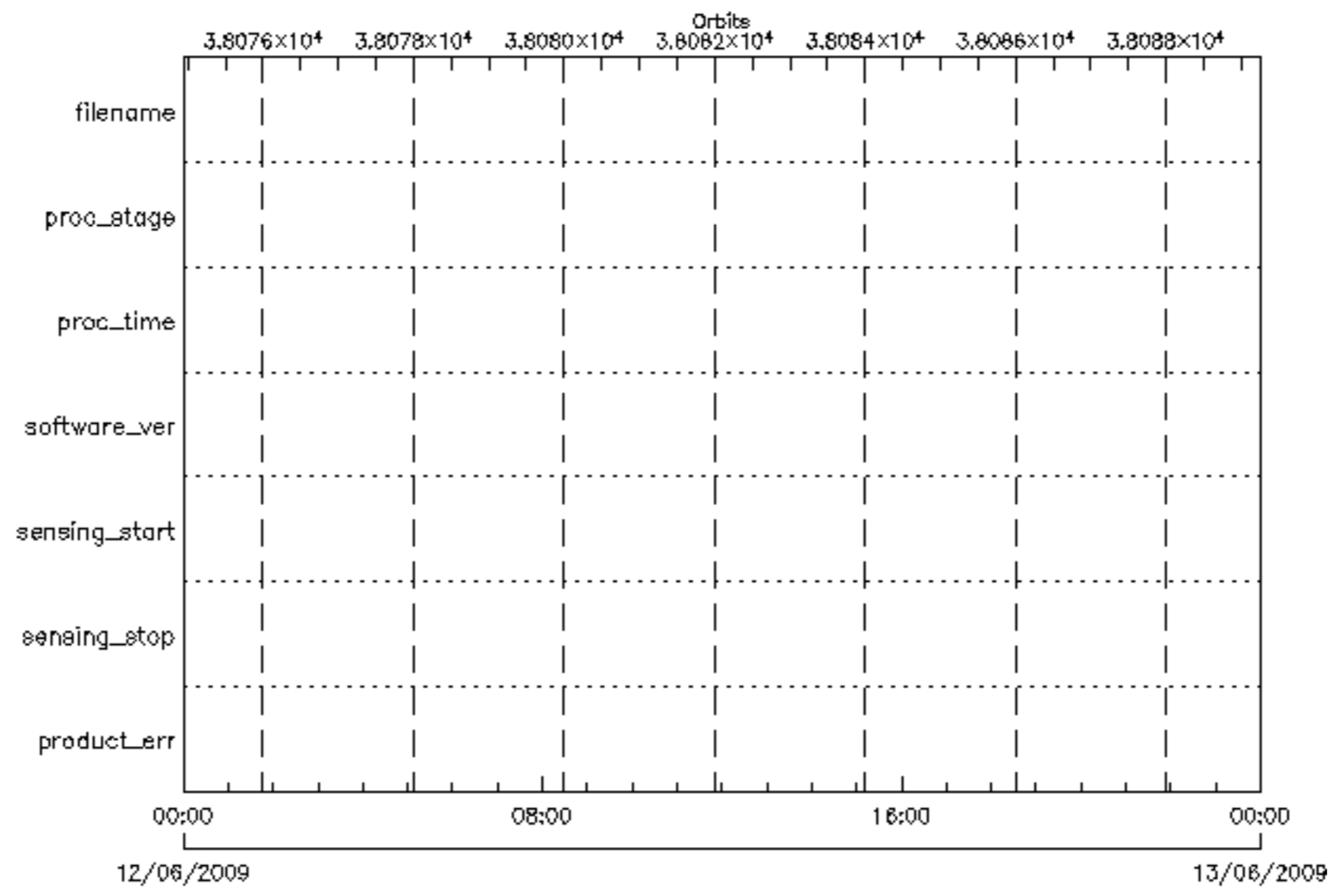


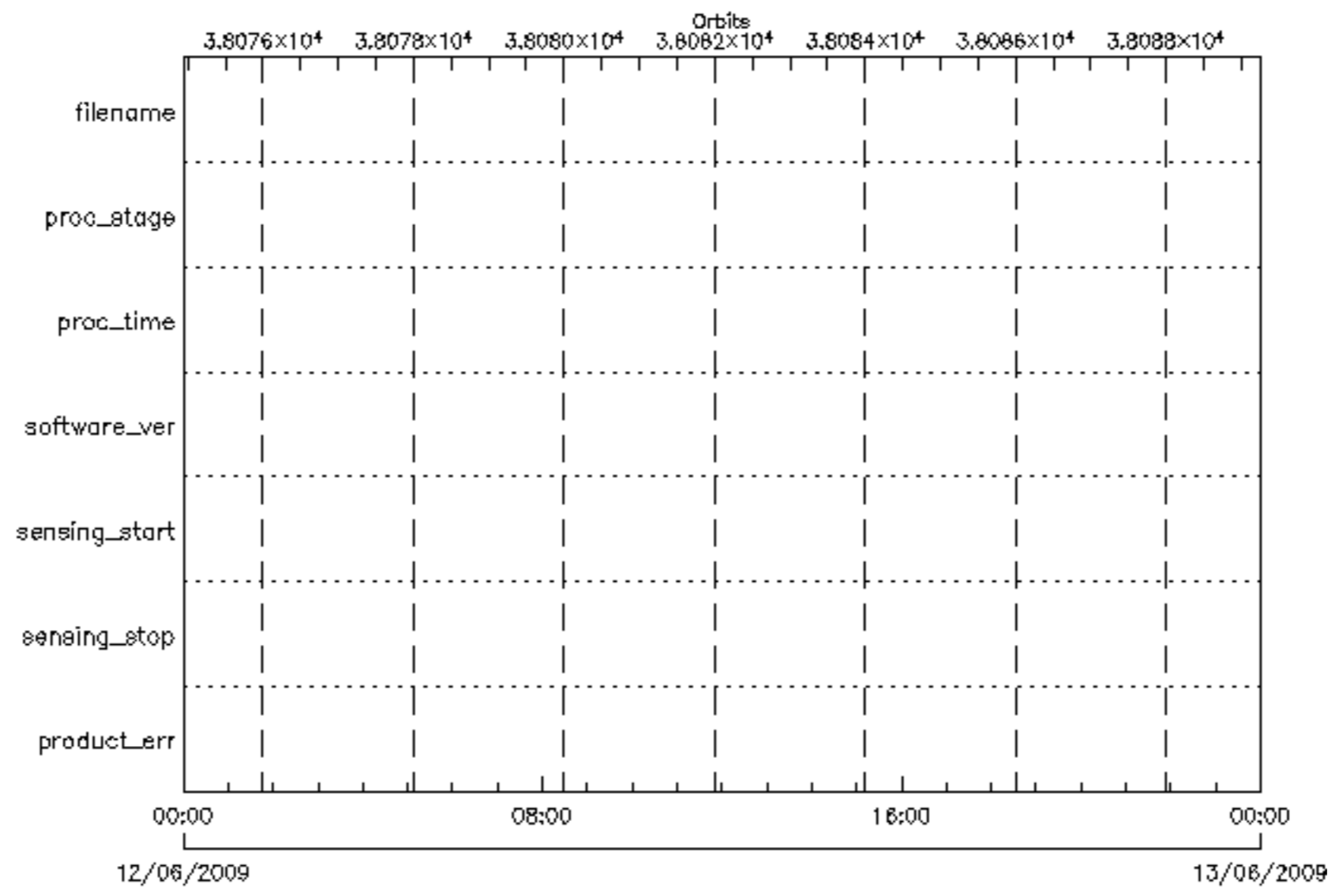


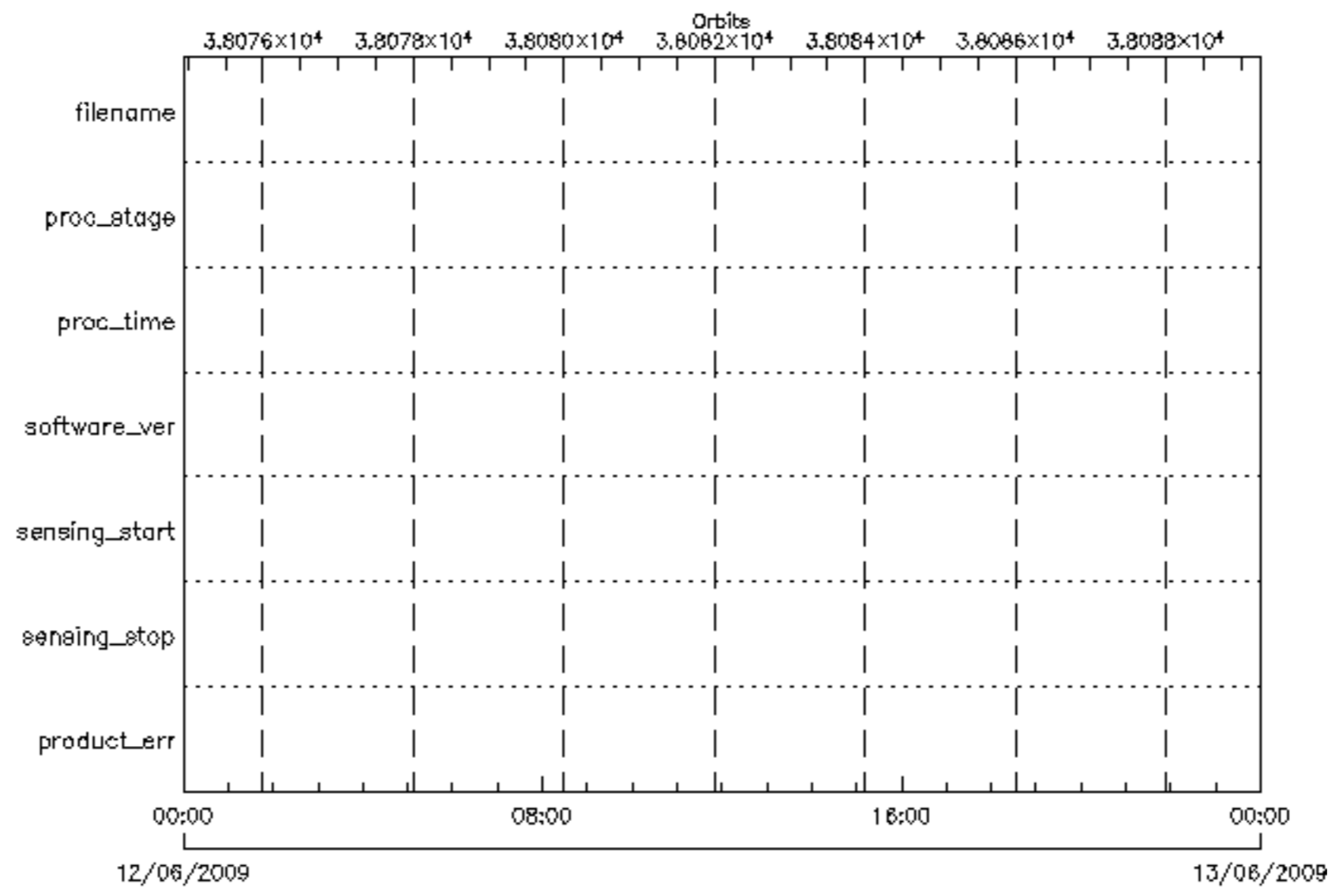




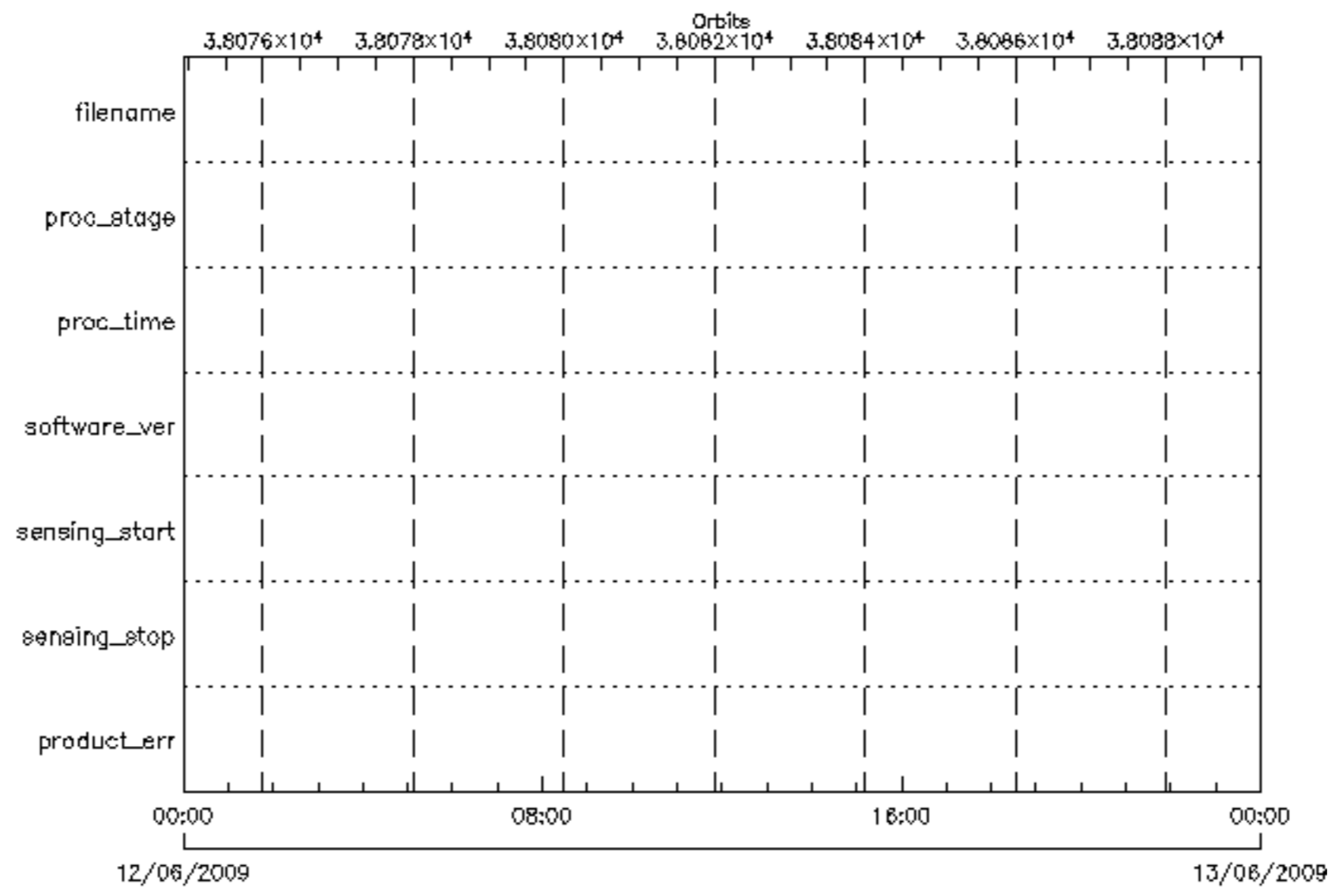


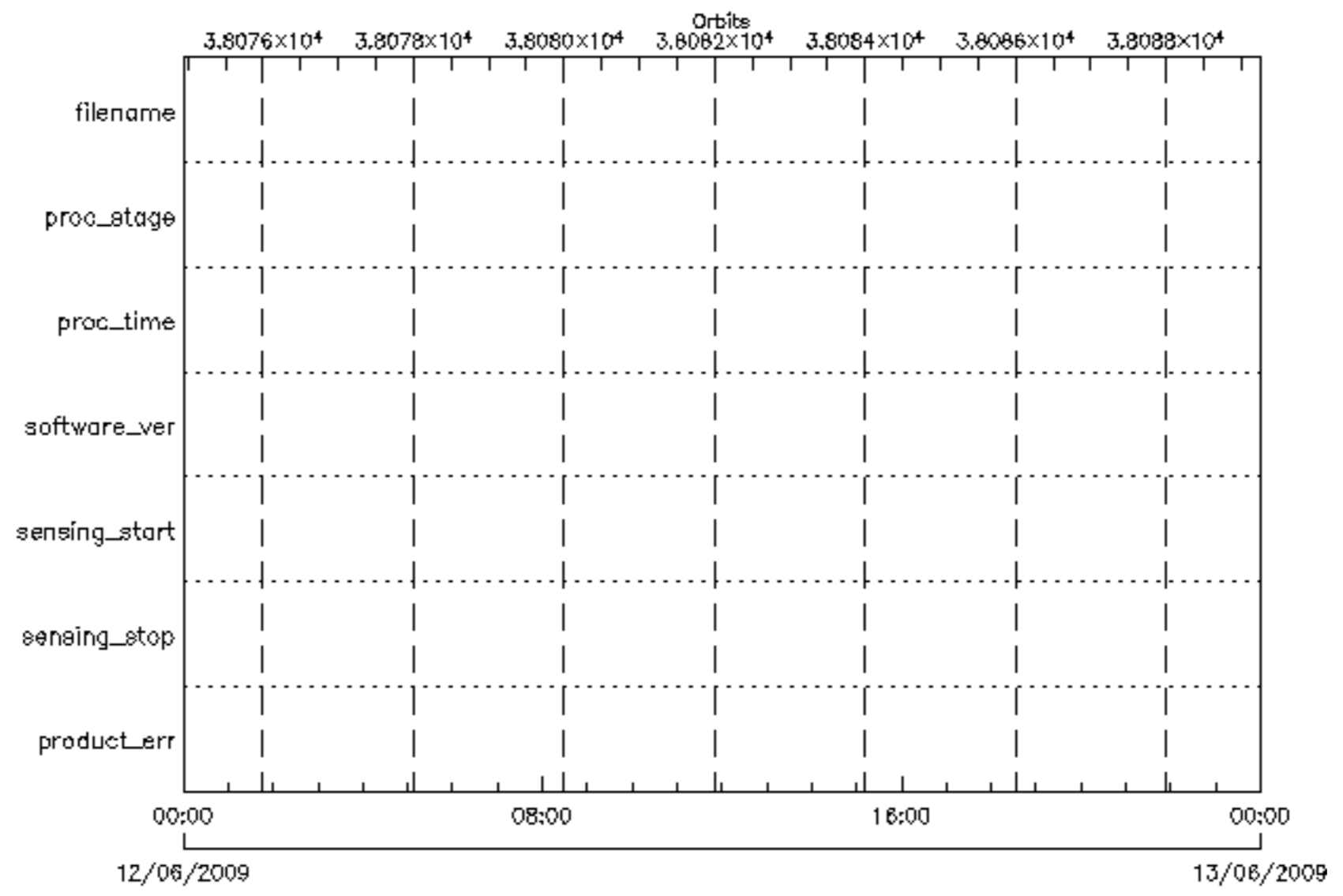


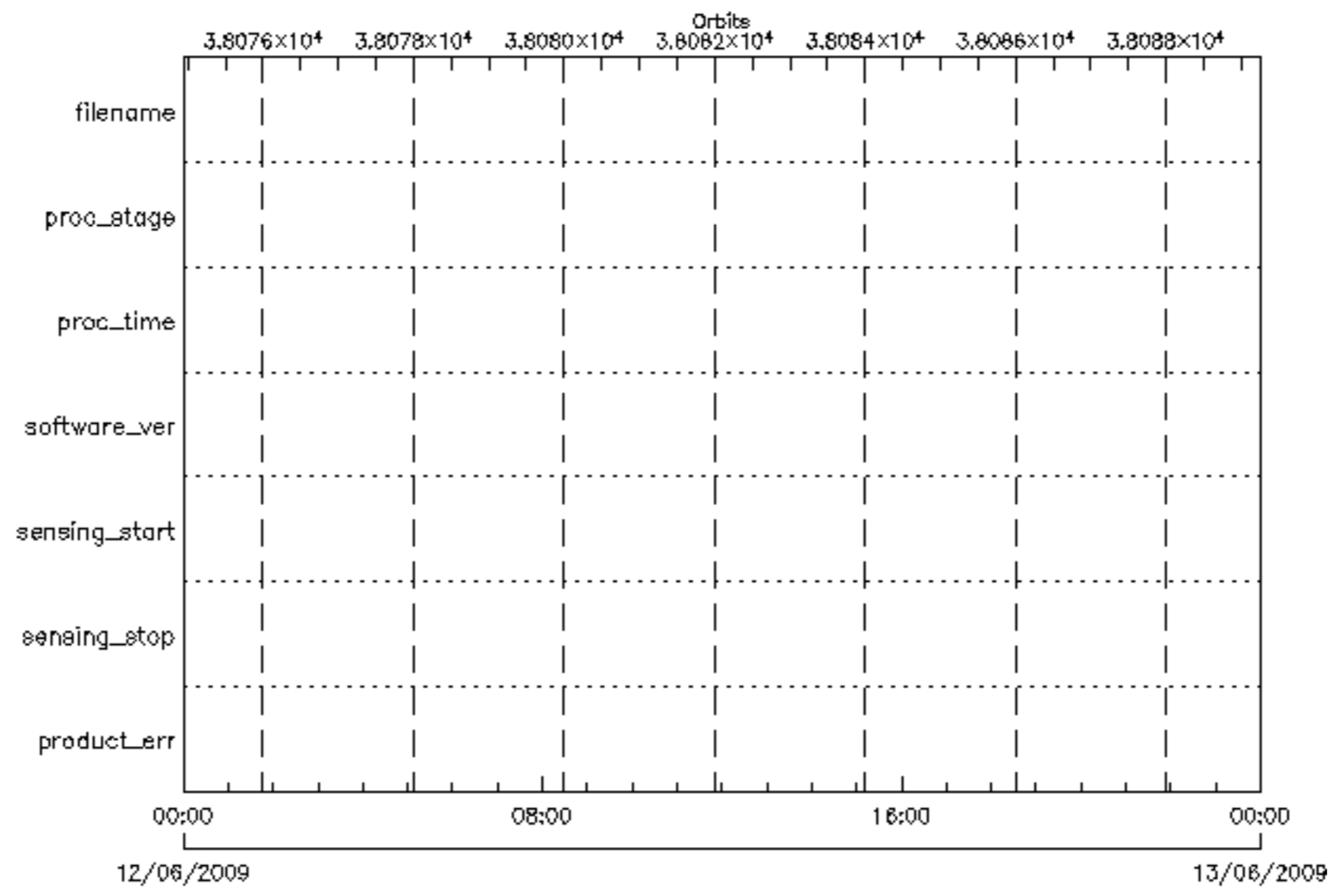


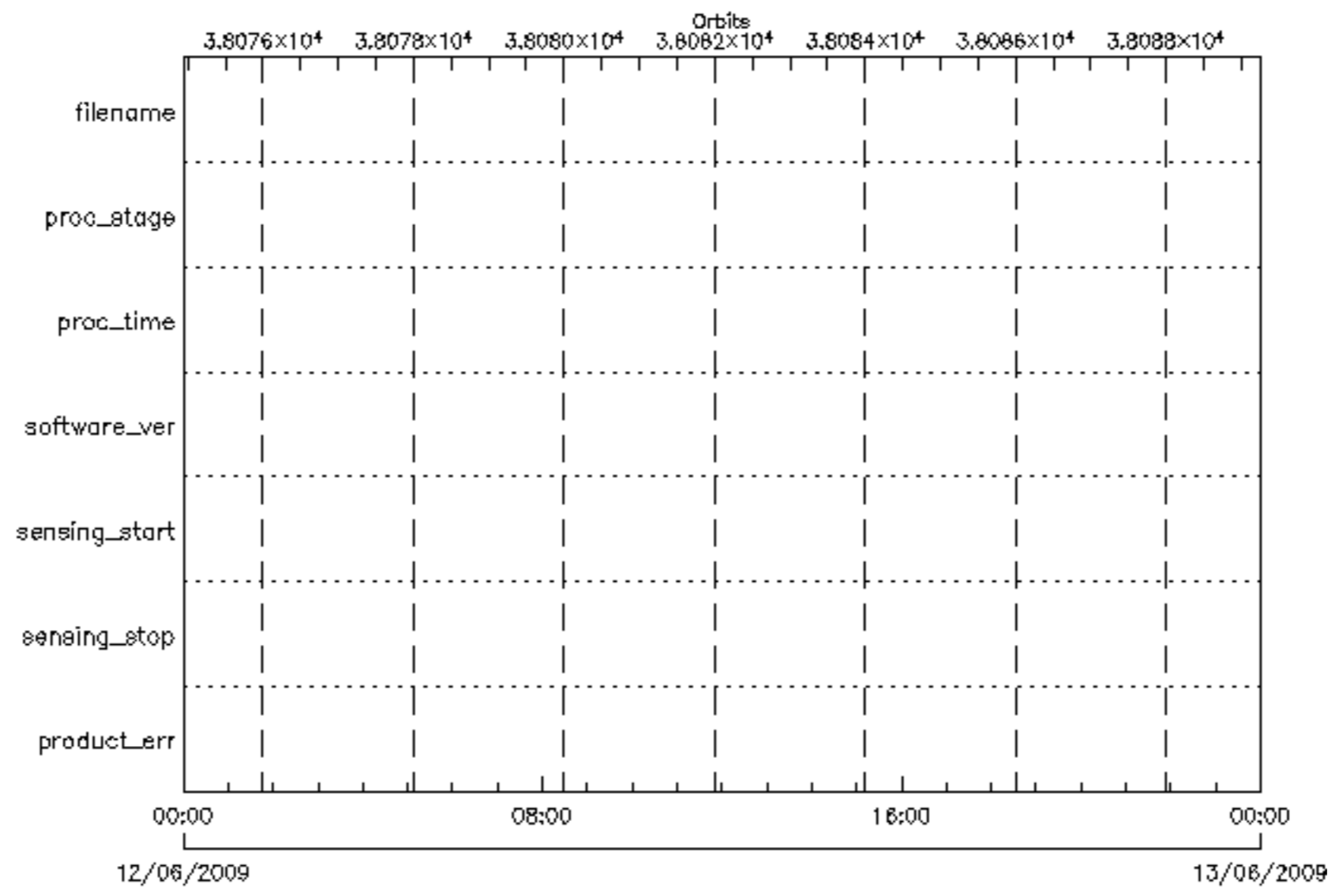


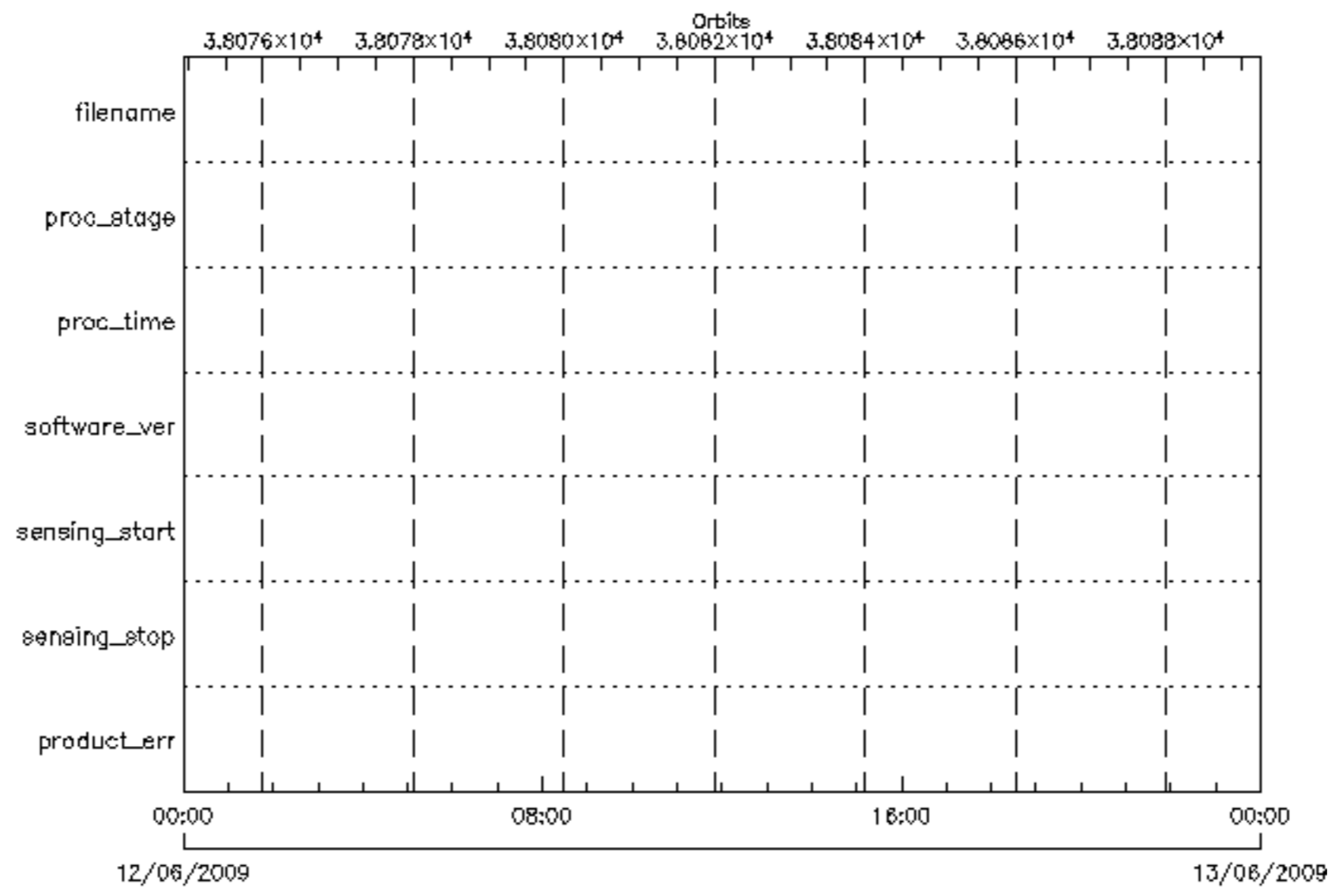




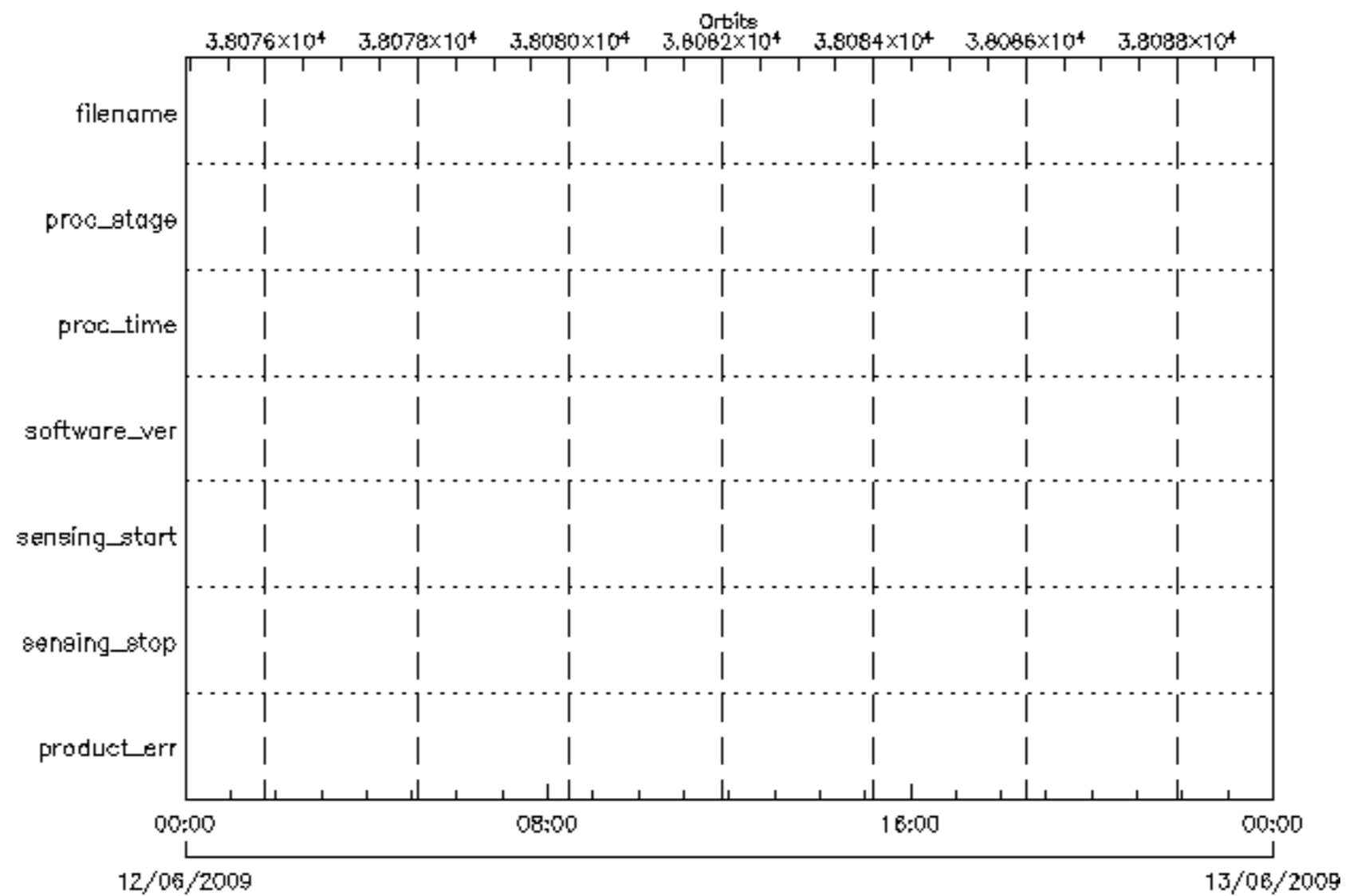












product\_err

proc\_time

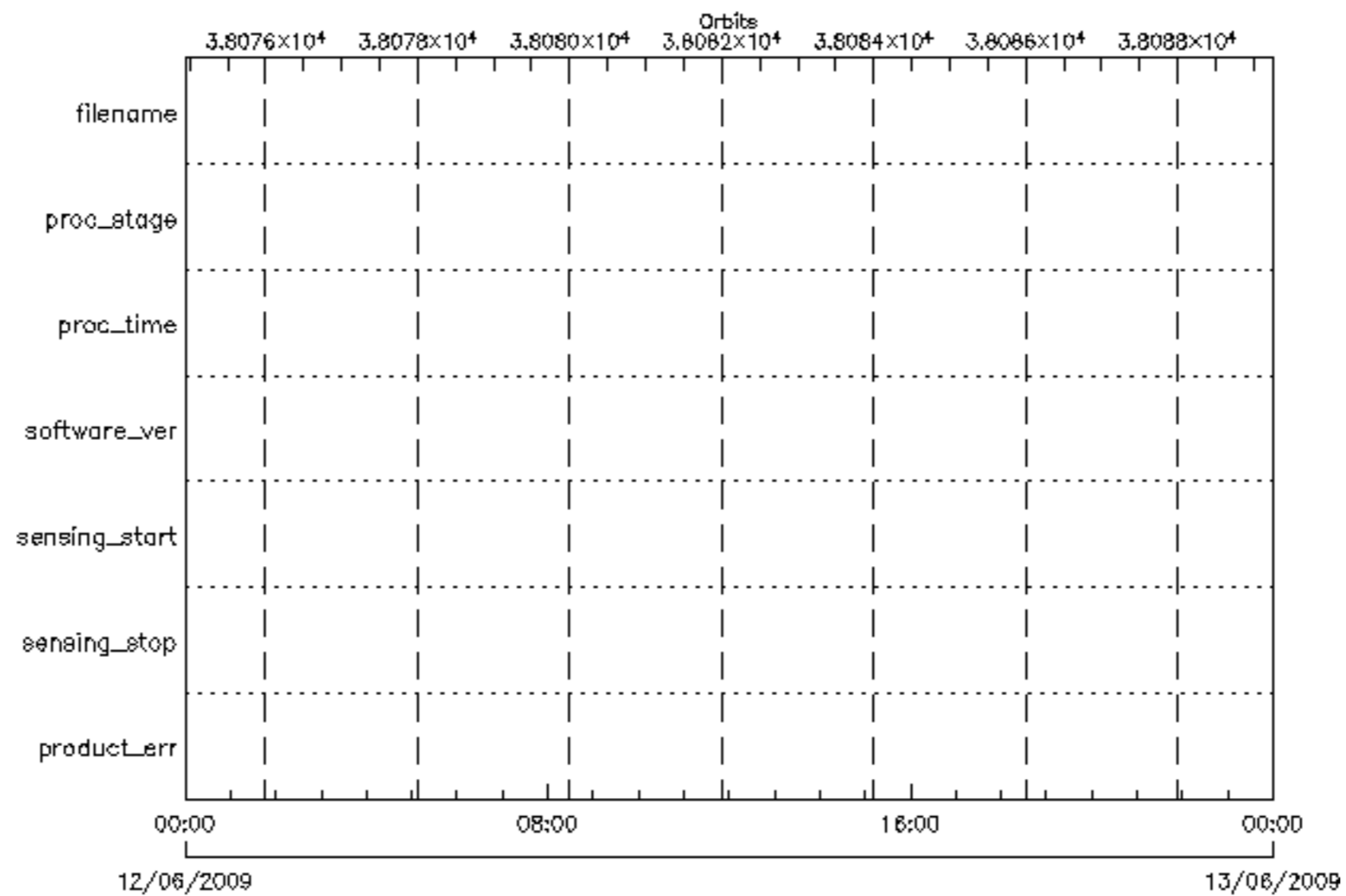
sensing\_stop

proc\_stage

sensing\_start

filename

software\_ver



product\_err

proc\_time

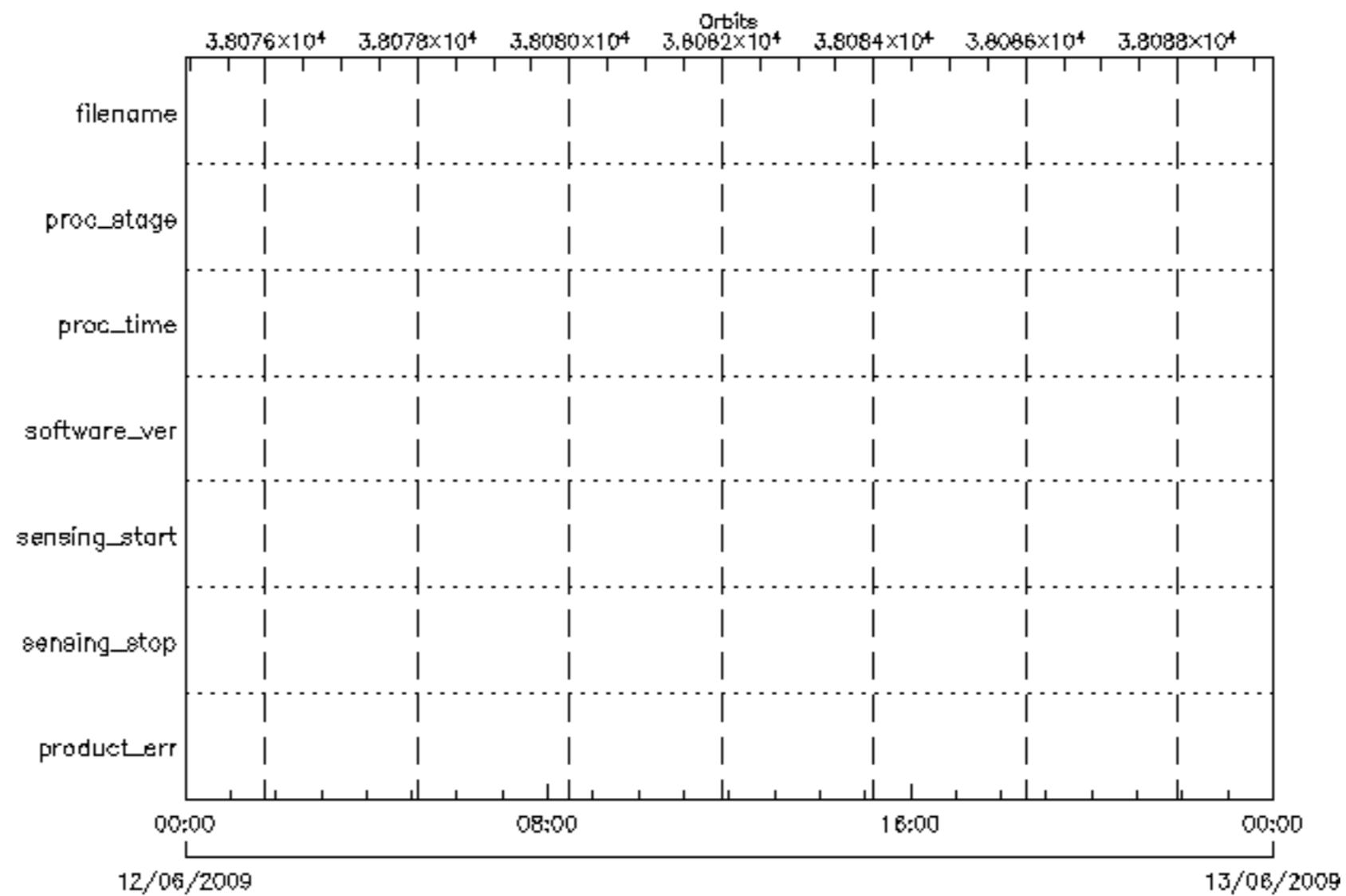
sensing\_stop


proc\_stage

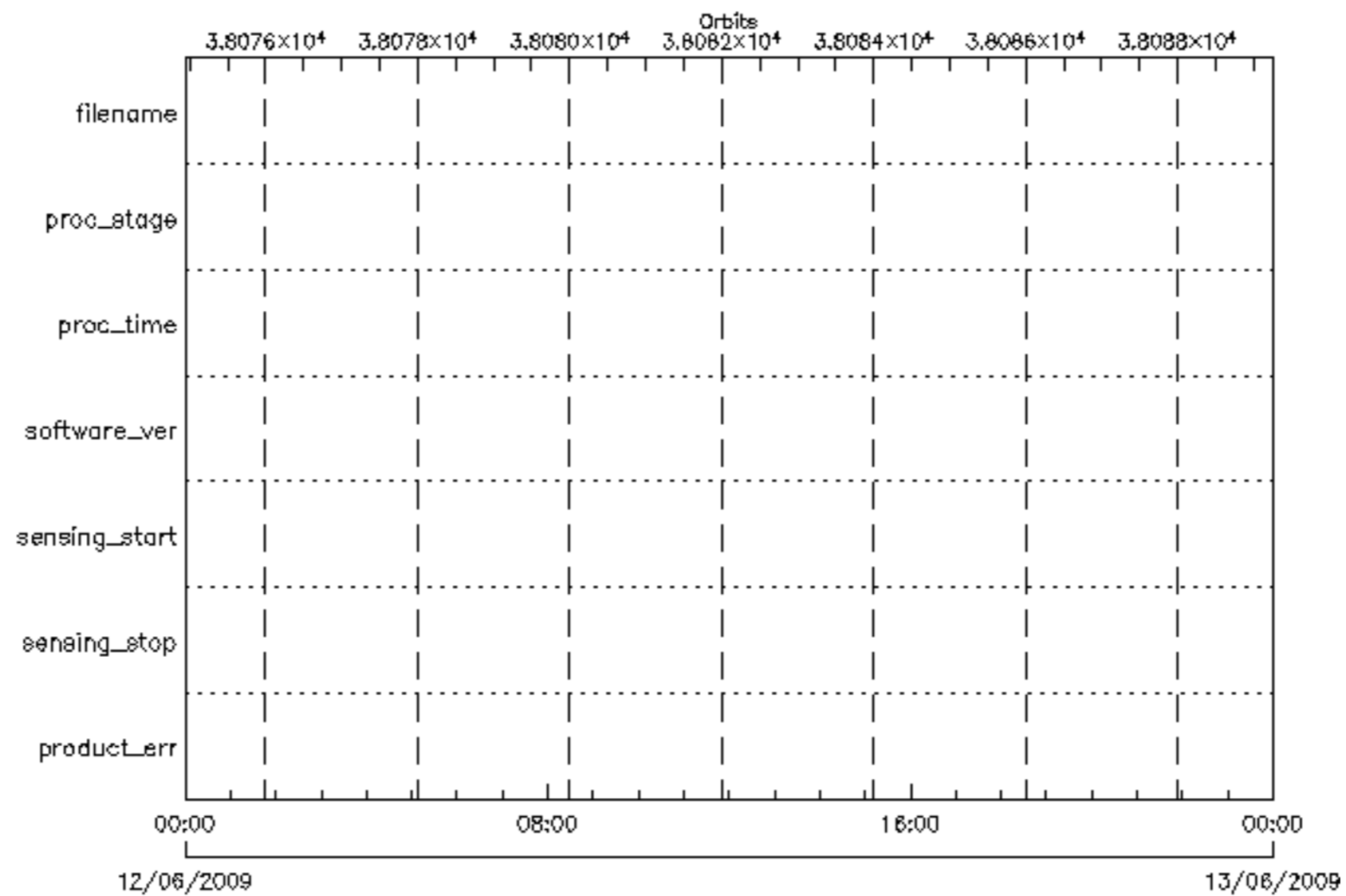
sensing\_start

filename

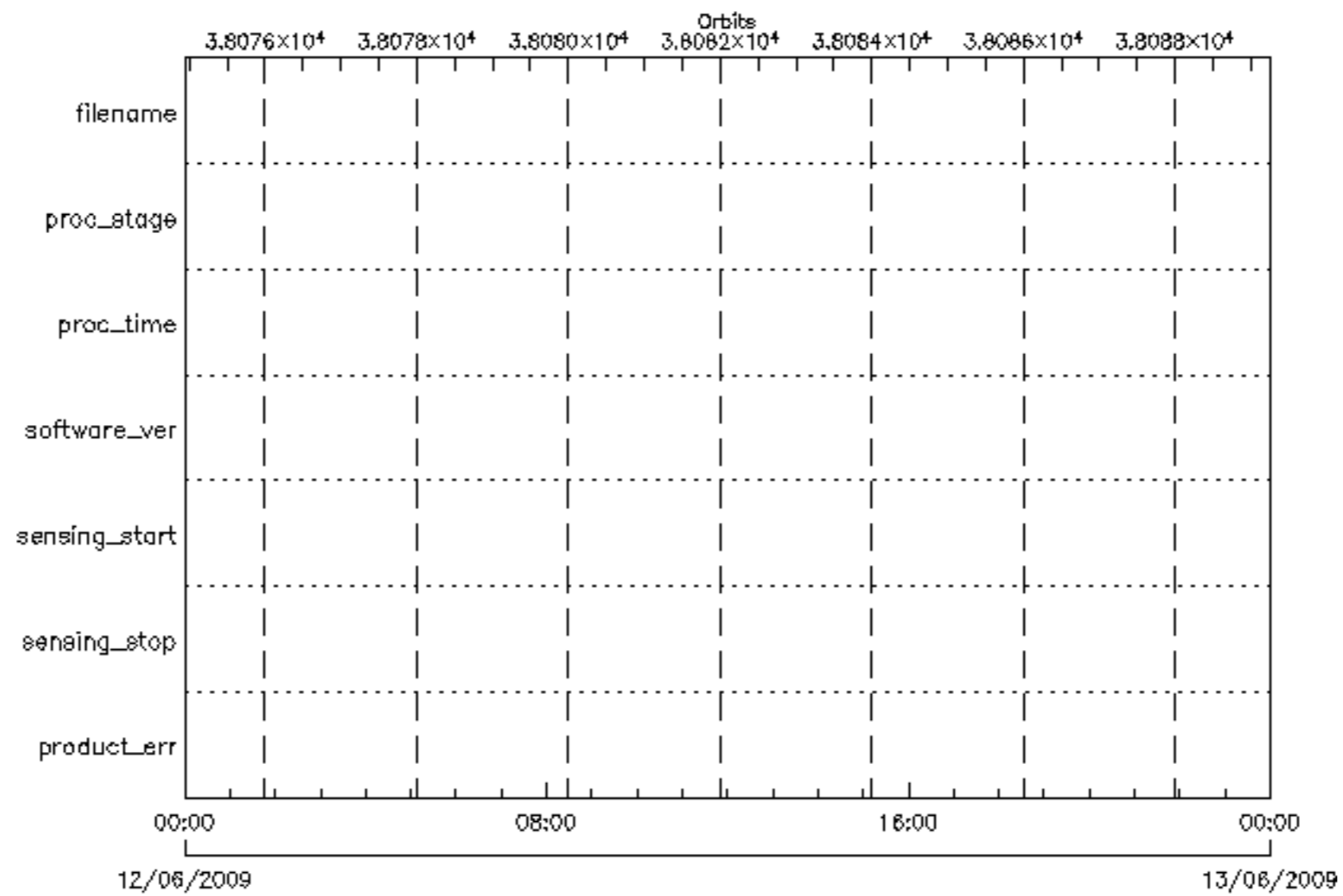
software\_ver



 product_err	 sensing_stop	 sensing_start	 software_ver
 proc_time	 proc_stage	 filename	



 product_err	 sensing_stop	 sensing_start	 software_ver
 proc_time	 proc_stage	 filename	



product\_err

sensing\_stop

sensing\_start

software\_ver

proc\_time

proc\_stage

filename



