

RA2, MWR & DORIS SUMMARY PRODUCTS REPORT

Reporting time: 12-06-2009 14:30:59.000
Trigger: Routine

	Period Start	Period Stop
UTC	10-JUN-2009 00:00:00.000	11-JUN-2009 00:00:00.000
Absolute Orbit	38046	38060
Cycle, Relative Orbit	0417	0431

Products inventoried

Gauge
PCF_RA2_ME__0P 99.91% of production inventoried
PCF_RA2_CAL_0P 100% of production inventoried
PCF_DOR_NAV_0P 94.35% of production inventoried
PCF_DOR_DOP_0P 98.86% of production inventoried
PCF_MWR_NL__0P 99.90% of production inventoried
PCF_RA2_MW__1P 99.91% of production inventoried
PCF_RA2_FGD_2P 99.91% of production inventoried
PCF_RA2_WWV_2P 99.91% of production inventoried

TABLE OF CONTENTS

Overall production

- [Inventoried production chart](#)
- [Inventoried production map](#)

Level 0

Planning vs. Production

Gauge
RA2_CAL_0P products: 1 produced; 0 gaps; 0 unplanned ; 0.00% of mission plan not covered by production
DOR_DOP_0P products: 16 produced; 13 gaps; 0 unplanned ; 1.06% of mission plan not covered by production
DOR_NAV_0P products: 16 produced; 15 gaps; 0 unplanned ; 5.28% of mission plan not covered by production
MWR_NL_0P products: 16 produced; 2 gaps; 0 unplanned ; 0.05% of mission plan not covered by production
RA2_ME_0P products: 17 produced; 2 gaps; 0 unplanned ; 0.10% of mission plan not covered by production

[Mission Plan vs. production chart](#)

Inventoried production: [RA2_CAL_0P](#) , [DOR_DOP_0P](#) , [DOR_NAV_0P](#) , [MWR_NL_0P](#) , [RA2_ME_0P](#)
 Missing products: [RA2_CAL_0P](#) , [DOR_DOP_0P](#) , [DOR_NAV_0P](#) , [MWR_NL_0P](#) , [RA2_ME_0P](#)
 Unplanned products: [RA2_CAL_0P](#) , [DOR_DOP_0P](#) , [DOR_NAV_0P](#) , [MWR_NL_0P](#) , [RA2_ME_0P](#)
 Overlaps: [RA2_CAL_0P](#) , [DOR_DOP_0P](#) , [DOR_NAV_0P](#) , [MWR_NL_0P](#) , [RA2_ME_0P](#)
 Duplicates: [RA2_CAL_0P](#) , [DOR_DOP_0P](#) , [DOR_NAV_0P](#) , [MWR_NL_0P](#) , [RA2_ME_0P](#)

ADF usage

Gauge
0 new ADFs in use for type RA2_CAL_0P N/A

[RA2_CAL_0P: ADFs usage](#)

Gauge
1 new ADFs in use for type DOR_DOP_0P N/A

[DOR_DOP_0P: ADFs usage](#)

Gauge
1 new ADFs in use for type DOR_NAV_0P N/A

[DOR_NAV_0P: ADFs usage](#)

Gauge

1 new ADFs in use for type MWR_NL__0P N/A
--

[MWR_NL__0P: ADFs usage](#)

Gauge
1 new ADFs in use for type RA2_ME__0P N/A

[RA2_ME__0P: ADFs usage](#)

Header checks

MPH errors

Gauge
0 RA2_CAL_0P products with wrong filename N/A
0 RA2_CAL_0P products with unknown processing stage N/A
0 RA2_CAL_0P products with unknown acquisition station N/A
0 RA2_CAL_0P products with unknown processing center N/A
0 RA2_CAL_0P products with wrong processing time N/A
1 RA2_CAL_0P products with software version not equal to the current version N/A
0 RA2_CAL_0P products with wrong sensing start N/A
0 RA2_CAL_0P products with wrong sensing stop N/A
0 RA2_CAL_0P products with wrong phase N/A
0 RA2_CAL_0P products with wrong state vector time N/A
0 RA2_CAL_0P products with unknown vector source N/A
1 RA2_CAL_0P products with UTC to SBT time too far from sensing time N/A
0 RA2_CAL_0P products with satellite binary time out-of-range N/A
0 RA2_CAL_0P products with wrong clock step N/A

0 RA2_CAL_0P products with leap utc set to blank N/A
0 RA2_CAL_0P products with leap err set N/A
0 RA2_CAL_0P products with product err set N/A
0 RA2_CAL_0P products with tot_size not equal to real file size N/A

[RA2_CAL_0P: MPH checks](#)

Gauge
0 DOR_DOP_0P products with wrong filename N/A
0 DOR_DOP_0P products with unknown processing stage N/A
0 DOR_DOP_0P products with unknown acquisition station N/A
0 DOR_DOP_0P products with unknown processing center N/A
0 DOR_DOP_0P products with wrong processing time N/A
0 DOR_DOP_0P products with software version not equal to the current version N/A
0 DOR_DOP_0P products with wrong sensing start N/A
0 DOR_DOP_0P products with wrong sensing stop N/A
0 DOR_DOP_0P products with wrong phase N/A
0 DOR_DOP_0P products with wrong state vector time N/A
0 DOR_DOP_0P products with unknown vector source N/A
15 DOR_DOP_0P products with UTC to SBT time too far from sensing time N/A
0 DOR_DOP_0P products with satellite binary time out-of-range N/A
0 DOR_DOP_0P products with wrong clock step N/A
0 DOR_DOP_0P products with leap utc set to blank N/A
0 DOR_DOP_0P products with leap err set N/A
0 DOR_DOP_0P products with product err set N/A
0 DOR_DOP_0P products with tot_size not equal to real file size N/A

[DOR_DOP_0P: MPH checks](#)

Gauge
0 DOR_NAV_0P products with wrong filename N/A
0 DOR_NAV_0P products with unknown processing stage N/A
0 DOR_NAV_0P products with unknown acquisition station N/A
0 DOR_NAV_0P products with unknown processing center N/A
0 DOR_NAV_0P products with wrong processing time N/A
0 DOR_NAV_0P products with software version not equal to the current version N/A
0 DOR_NAV_0P products with wrong sensing start N/A
0 DOR_NAV_0P products with wrong sensing stop N/A
0 DOR_NAV_0P products with wrong phase N/A
0 DOR_NAV_0P products with wrong state vector time N/A
0 DOR_NAV_0P products with unknown vector source N/A
13 DOR_NAV_0P products with UTC to SBT time too far from sensing time N/A
0 DOR_NAV_0P products with satellite binary time out-of-range N/A
0 DOR_NAV_0P products with wrong clock step N/A
0 DOR_NAV_0P products with leap utc set to blank N/A
0 DOR_NAV_0P products with leap err set N/A
0 DOR_NAV_0P products with product err set N/A
0 DOR_NAV_0P products with tot_size not equal to real file size N/A

[DOR_NAV_0P: MPH checks](#)

Gauge
0 MWR_NL__0P products with wrong filename N/A
0 MWR_NL__0P products with unknown processing stage N/A

0 MWR_NL__0P products with unknown acquisition station N/A
0 MWR_NL__0P products with unknown processing center N/A
0 MWR_NL__0P products with wrong processing time N/A
0 MWR_NL__0P products with software version not equal to the current version N/A
0 MWR_NL__0P products with wrong sensing start N/A
0 MWR_NL__0P products with wrong sensing stop N/A
0 MWR_NL__0P products with wrong phase N/A
0 MWR_NL__0P products with wrong state vector time N/A
0 MWR_NL__0P products with unknown vector source N/A
15 MWR_NL__0P products with UTC to SBT time too far from sensing time N/A
0 MWR_NL__0P products with satellite binary time out-of-range N/A
0 MWR_NL__0P products with wrong clock step N/A
0 MWR_NL__0P products with leap utc set to blank N/A
0 MWR_NL__0P products with leap err set N/A
0 MWR_NL__0P products with product err set N/A
0 MWR_NL__0P products with tot_size not equal to real file size N/A

[MWR_NL__0P: MPH checks](#)

Gauge
0 RA2_ME__0P products with wrong filename N/A
0 RA2_ME__0P products with unknown processing stage N/A
0 RA2_ME__0P products with unknown acquisition station N/A
0 RA2_ME__0P products with unknown processing center N/A
0 RA2_ME__0P products with wrong processing time N/A
0 RA2_ME__0P products with software version not equal to the current version N/A

0 RA2_ME__0P products with wrong sensing start N/A
0 RA2_ME__0P products with wrong sensing stop N/A
0 RA2_ME__0P products with wrong phase N/A
0 RA2_ME__0P products with wrong state vector time N/A
0 RA2_ME__0P products with unknown vector source N/A
16 RA2_ME__0P products with UTC to SBT time too far from sensing time N/A
0 RA2_ME__0P products with satellite binary time out-of-range N/A
0 RA2_ME__0P products with wrong clock step N/A
0 RA2_ME__0P products with leap utc set to blank N/A
0 RA2_ME__0P products with leap err set N/A
1 RA2_ME__0P products with product err set N/A
0 RA2_ME__0P products with tot_size not equal to real file size N/A

[RA2_ME__0P: MPH checks](#)

SPH errors

Gauge
0 ADFs not covering sensing time are referenced in RA2_CAL_0P products N/A
0 RA2_CAL_0P products with start_lat out of range N/A
0 RA2_CAL_0P products with start_long out of range N/A
0 RA2_CAL_0P products with stop_lat out of range N/A
0 RA2_CAL_0P products with stop_long out of range N/A
0 RA2_CAL_0P products with sat_track out of range N/A
0 RA2_CAL_0P products with num_error_ISPs out of range N/A
0 RA2_CAL_0P products with num_missing_ISPs out of range N/A
0 RA2_CAL_0P products with num_discarded_ISPs out of range N/A

0 RA2_CAL_0P products with num_RS_ISPs out of range N/A
0 RA2_CAL_0P products with ISP_errors_significant set to 1 N/A
0 RA2_CAL_0P products with missing_ISPs_significant set to 1 N/A
0 RA2_CAL_0P products with ISP_discarded_significant set to 1 N/A
0 RA2_CAL_0P products with RS_significant set to 1 N/A

[RA2_CAL_0P: SPH checks](#)

Gauge
0 ADFs not covering sensing time are referenced in DOR_DOP_0P products N/A
0 DOR_DOP_0P products with start_lat out of range N/A
0 DOR_DOP_0P products with start_long out of range N/A
0 DOR_DOP_0P products with stop_lat out of range N/A
0 DOR_DOP_0P products with stop_long out of range N/A
0 DOR_DOP_0P products with sat_track out of range N/A
0 DOR_DOP_0P products with num_error_ISPs out of range N/A
0 DOR_DOP_0P products with num_missing_ISPs out of range N/A
0 DOR_DOP_0P products with num_discarded_ISPs out of range N/A
0 DOR_DOP_0P products with num_RS_ISPs out of range N/A
0 DOR_DOP_0P products with ISP_errors_significant set to 1 N/A
0 DOR_DOP_0P products with missing_ISPs_significant set to 1 N/A
0 DOR_DOP_0P products with ISP_discarded_significant set to 1 N/A
0 DOR_DOP_0P products with RS_significant set to 1 N/A

[DOR_DOP_0P: SPH checks](#)

Gauge
0 ADFs not covering sensing time are referenced in DOR_NAV_0P products N/A

0 DOR_NAV_0P products with start_lat out of range N/A
0 DOR_NAV_0P products with start_long out of range N/A
0 DOR_NAV_0P products with stop_lat out of range N/A
0 DOR_NAV_0P products with stop_long out of range N/A
0 DOR_NAV_0P products with sat_track out of range N/A
0 DOR_NAV_0P products with num_error_ISPs out of range N/A
0 DOR_NAV_0P products with num_missing_ISPs out of range N/A
0 DOR_NAV_0P products with num_discarded_ISPs out of range N/A
0 DOR_NAV_0P products with num_RS_ISPs out of range N/A
0 DOR_NAV_0P products with ISP_errors_significant set to 1 N/A
0 DOR_NAV_0P products with missing_ISPs_significant set to 1 N/A
0 DOR_NAV_0P products with ISP_discarded_significant set to 1 N/A
0 DOR_NAV_0P products with RS_significant set to 1 N/A

[DOR_NAV_0P: SPH checks](#)

Gauge
0 ADFs not covering sensing time are referenced in MWR_NL__0P products N/A
0 MWR_NL__0P products with start_lat out of range N/A
0 MWR_NL__0P products with start_long out of range N/A
0 MWR_NL__0P products with stop_lat out of range N/A
0 MWR_NL__0P products with stop_long out of range N/A
0 MWR_NL__0P products with sat_track out of range N/A
0 MWR_NL__0P products with num_error_ISPs out of range N/A
0 MWR_NL__0P products with num_missing_ISPs out of range N/A
0 MWR_NL__0P products with num_discarded_ISPs out of range N/A

0 MWR_NL__0P products with num_RS_ISPs out of range N/A
0 MWR_NL__0P products with ISP_errors_significant set to 1 N/A
0 MWR_NL__0P products with missing_ISPs_significant set to 1 N/A
0 MWR_NL__0P products with ISP_discarded_significant set to 1 N/A
0 MWR_NL__0P products with RS_significant set to 1 N/A

[MWR_NL__0P: SPH checks](#)

Gauge
0 ADFs not covering sensing time are referenced in RA2_ME__0P products N/A
0 RA2_ME__0P products with start_lat out of range N/A
0 RA2_ME__0P products with start_long out of range N/A
0 RA2_ME__0P products with stop_lat out of range N/A
0 RA2_ME__0P products with stop_long out of range N/A
0 RA2_ME__0P products with sat_track out of range N/A
1 RA2_ME__0P products with num_error_ISPs out of range N/A
0 RA2_ME__0P products with num_missing_ISPs out of range N/A
0 RA2_ME__0P products with num_discarded_ISPs out of range N/A
0 RA2_ME__0P products with num_RS_ISPs out of range N/A
1 RA2_ME__0P products with ISP_errors_significant set to 1 N/A
0 RA2_ME__0P products with missing_ISPs_significant set to 1 N/A
0 RA2_ME__0P products with ISP_discarded_significant set to 1 N/A
0 RA2_ME__0P products with RS_significant set to 1 N/A

[RA2_ME__0P: SPH checks](#)

Level 1

Planning vs. Production

Gauge
RA2_MW__1P products: 17 produced; 2 gaps; 0 unplanned ; 0.10% of mission plan not covered by production

[Mission Plan vs. production chart](#)

Inventoried production: [RA2_MW__1P](#)

Missing products: [RA2_MW__1P](#)

Unplanned products: [RA2_MW__1P](#)

Overlaps: [RA2_MW__1P](#)

Duplicates: [RA2_MW__1P](#)

ADF usage

Gauge
Current IECF list for ADFs not available N/A
0 differences with IECF detected for type RA2_MW__1P N/A
0 new ADFs in use for type RA2_MW__1P N/A

[RA2_MW__1P: ADFs usage](#)

Header checks

MPH errors

Gauge
0 RA2_MW__1P products with wrong filename N/A
0 RA2_MW__1P products with unknown processing stage N/A
0 RA2_MW__1P products with unknown acquisition station N/A
0 RA2_MW__1P products with unknown processing center N/A

0 RA2_MW__1P products with wrong processing time N/A
17 RA2_MW__1P products with software version not equal to the current version N/A
0 RA2_MW__1P products with wrong sensing start N/A
0 RA2_MW__1P products with wrong sensing stop N/A
0 RA2_MW__1P products with wrong phase N/A
17 RA2_MW__1P products with wrong state vector time N/A
0 RA2_MW__1P products with unknown vector source N/A
16 RA2_MW__1P products with UTC to SBT time too far from sensing time N/A
0 RA2_MW__1P products with satellite binary time out-of-range N/A
0 RA2_MW__1P products with wrong clock step N/A
0 RA2_MW__1P products with leap utc set to blank N/A
0 RA2_MW__1P products with leap err set N/A
0 RA2_MW__1P products with product err set N/A
0 RA2_MW__1P products with tot_size not equal to real file size N/A

[RA2_MW__1P: MPH checks](#)

SPH errors

Gauge
17 ADFs not covering sensing time are referenced in RA2_MW__1P products N/A
0 RA2_MW__1P products with processing errors significance flag set N/A
0 RA2_MW__1P products with percentage DSRs free of processing errors below threshold N/A
0 RA2_MW__1P products with percentage of valid measurements below threshold N/A
6 RA2_MW__1P products with percentage of 320 MHz band processed below threshold N/A
6 RA2_MW__1P products with percentage of 80 MHz band processed above threshold N/A
3 RA2_MW__1P products with percentage of 20 MHz band processed above threshold N/A

Level 2

Planning vs. Production

Gauge
RA2_FGD_2P products: 17 produced; 2 gaps; 0 unplanned ; 0.10% of mission plan not covered by production
RA2_WWV_2P products: 17 produced; 2 gaps; 0 unplanned ; 0.10% of mission plan not covered by production

[Mission Plan vs. production chart](#)

Inventoried production: [RA2_FGD_2P](#) , [RA2_WWV_2P](#)

Missing products: [RA2_FGD_2P](#) , [RA2_WWV_2P](#)

Unplanned products: [RA2_FGD_2P](#) , [RA2_WWV_2P](#)

Overlaps: [RA2_FGD_2P](#) , [RA2_WWV_2P](#)

Duplicates: [RA2_FGD_2P](#) , [RA2_WWV_2P](#)

ADF usage

Gauge
Current IECF list for ADFs not available N/A
214 differences with IECF detected for type RA2_FGD_2P N/A
30 new ADFs in use for type RA2_FGD_2P N/A

[RA2_FGD_2P: ADFs usage](#)

Gauge
Current IECF list for ADFs not available N/A
217 differences with IECF detected for type RA2_WWV_2P N/A
46 new ADFs in use for type RA2_WWV_2P N/A

[RA2_WWV_2P: ADFs usage](#)

Header checks

MPH errors

Gauge
0 RA2_FGD_2P products with wrong filename N/A
0 RA2_FGD_2P products with unknown processing stage N/A
0 RA2_FGD_2P products with unknown acquisition station N/A
0 RA2_FGD_2P products with unknown processing center N/A
0 RA2_FGD_2P products with wrong processing time N/A
17 RA2_FGD_2P products with software version not equal to the current version N/A
0 RA2_FGD_2P products with wrong sensing start N/A
0 RA2_FGD_2P products with wrong sensing stop N/A
0 RA2_FGD_2P products with wrong phase N/A
17 RA2_FGD_2P products with wrong state vector time N/A
0 RA2_FGD_2P products with unknown vector source N/A
16 RA2_FGD_2P products with UTC to SBT time too far from sensing time N/A
0 RA2_FGD_2P products with satellite binary time out-of-range N/A
0 RA2_FGD_2P products with wrong clock step N/A
0 RA2_FGD_2P products with leap utc set to blank N/A
0 RA2_FGD_2P products with leap err set N/A
17 RA2_FGD_2P products with product err set N/A
0 RA2_FGD_2P products with tot_size not equal to real file size N/A

Gauge
0 RA2_WWV_2P products with wrong filename N/A
0 RA2_WWV_2P products with unknown processing stage N/A
0 RA2_WWV_2P products with unknown acquisition station N/A
0 RA2_WWV_2P products with unknown processing center N/A
0 RA2_WWV_2P products with wrong processing time N/A
17 RA2_WWV_2P products with software version not equal to the current version N/A
0 RA2_WWV_2P products with wrong sensing start N/A
0 RA2_WWV_2P products with wrong sensing stop N/A
0 RA2_WWV_2P products with wrong phase N/A
17 RA2_WWV_2P products with wrong state vector time N/A
0 RA2_WWV_2P products with unknown vector source N/A
16 RA2_WWV_2P products with UTC to SBT time too far from sensing time N/A
0 RA2_WWV_2P products with satellite binary time out-of-range N/A
0 RA2_WWV_2P products with wrong clock step N/A
0 RA2_WWV_2P products with leap utc set to blank N/A
0 RA2_WWV_2P products with leap err set N/A
17 RA2_WWV_2P products with product err set N/A
0 RA2_WWV_2P products with tot_size not equal to real file size N/A

[RA2_WWV_2P: MPH checks](#)

SPH errors

Gauge
17 ADFs not covering sensing time are referenced in RA2_FGD_2P products N/A
17 RA2_FGD_2P products with I2 processing errors significance flag set N/A

0 RA2_FGD_2P products with I1b processing errors significance flag set N/A
17 RA2_FGD_2P products with percentage DSRs free of I2 processing errors below threshold N/A
0 RA2_FGD_2P products with percentage DSRs free of I1b processing errors below threshold N/A
0 RA2_FGD_2P products with percentage of valid measurements below threshold N/A
6 RA2_FGD_2P products with percentage of 320 MHz band processed below threshold N/A
6 RA2_FGD_2P products with percentage of 80 MHz band processed above threshold N/A
4 RA2_FGD_2P products with percentage of 20 MHz band processed above threshold N/A
6 RA2_FGD_2P products with percentage of valid Ku ocean retracker measurements below threshold N/A
0 RA2_FGD_2P products with percentage of valid Ku ice1 retracker measurements below threshold N/A
17 RA2_FGD_2P products with percentage of valid S ice1 retracker measurements below threshold N/A
2 RA2_FGD_2P products with percentage of valid Ku ice2 retracker measurements below threshold N/A
17 RA2_FGD_2P products with percentage of valid S ice2 retracker measurements below threshold N/A
1 RA2_FGD_2P products with percentage of valid Ku sea/ice retracker measurements below threshold N/A

[RA2_FGD_2P: SPH checks](#)

Gauge
0 ADFs not covering sensing time are referenced in RA2_WWV_2P products N/A
17 RA2_WWV_2P products with ra2_I2_proc_flag anomalies N/A
0 RA2_WWV_2P products with ra2_I1b_proc_flag anomalies N/A
17 RA2_WWV_2P products with ra2_I2_proc_quality anomalies N/A
0 RA2_WWV_2P products with ra2_I1b_proc_quality anomalies N/A
0 RA2_WWV_2P products with ra2_measurement_percent anomalies N/A
6 RA2_WWV_2P products with ra2_320_band_percent anomalies N/A
6 RA2_WWV_2P products with ra2_80_band_percent anomalies N/A
4 RA2_WWV_2P products with ra2_20_band_percent anomalies N/A

6 RA2_WWV_2P products with ra2_ocean_ku_retrack_percent anomalies
N/A

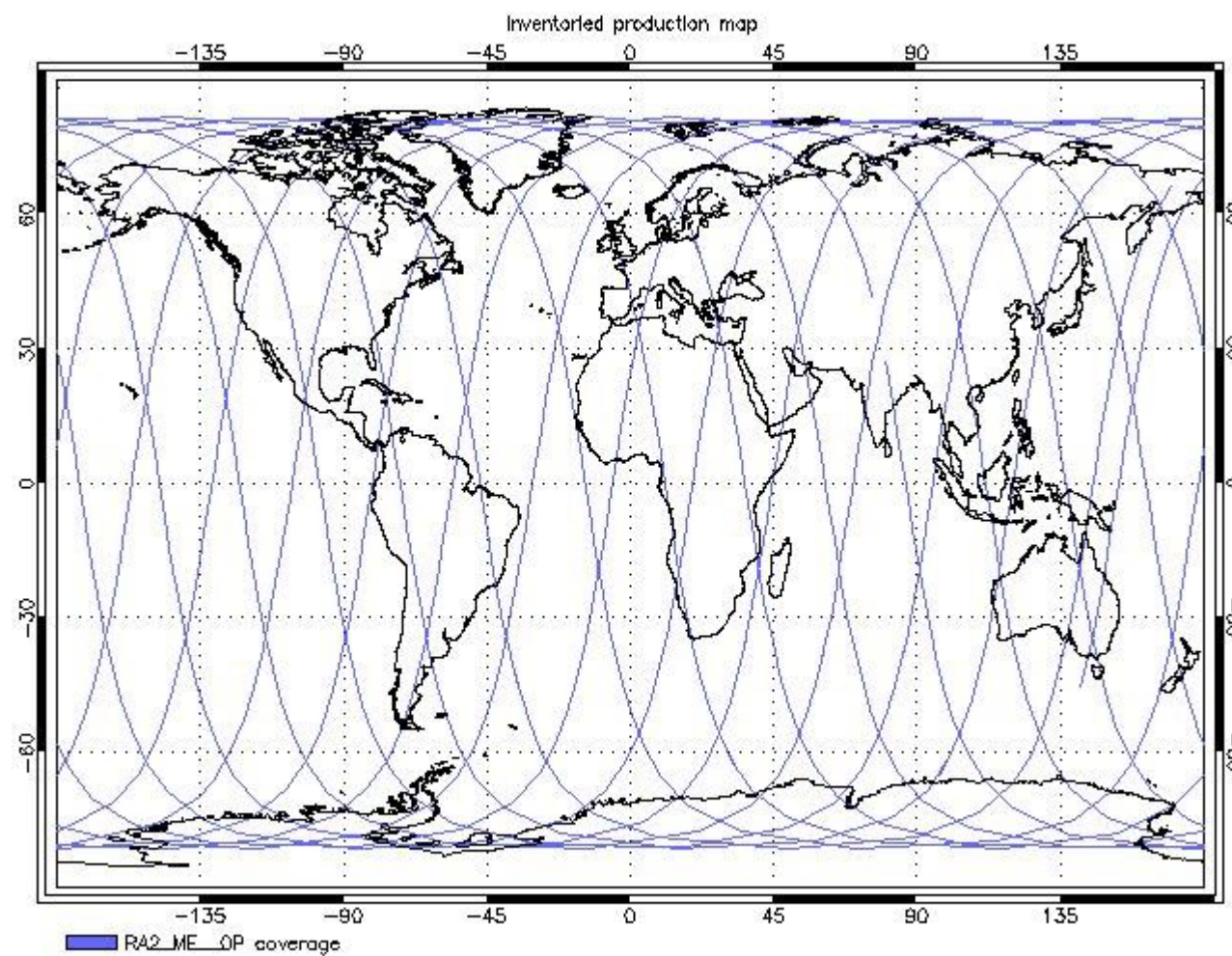
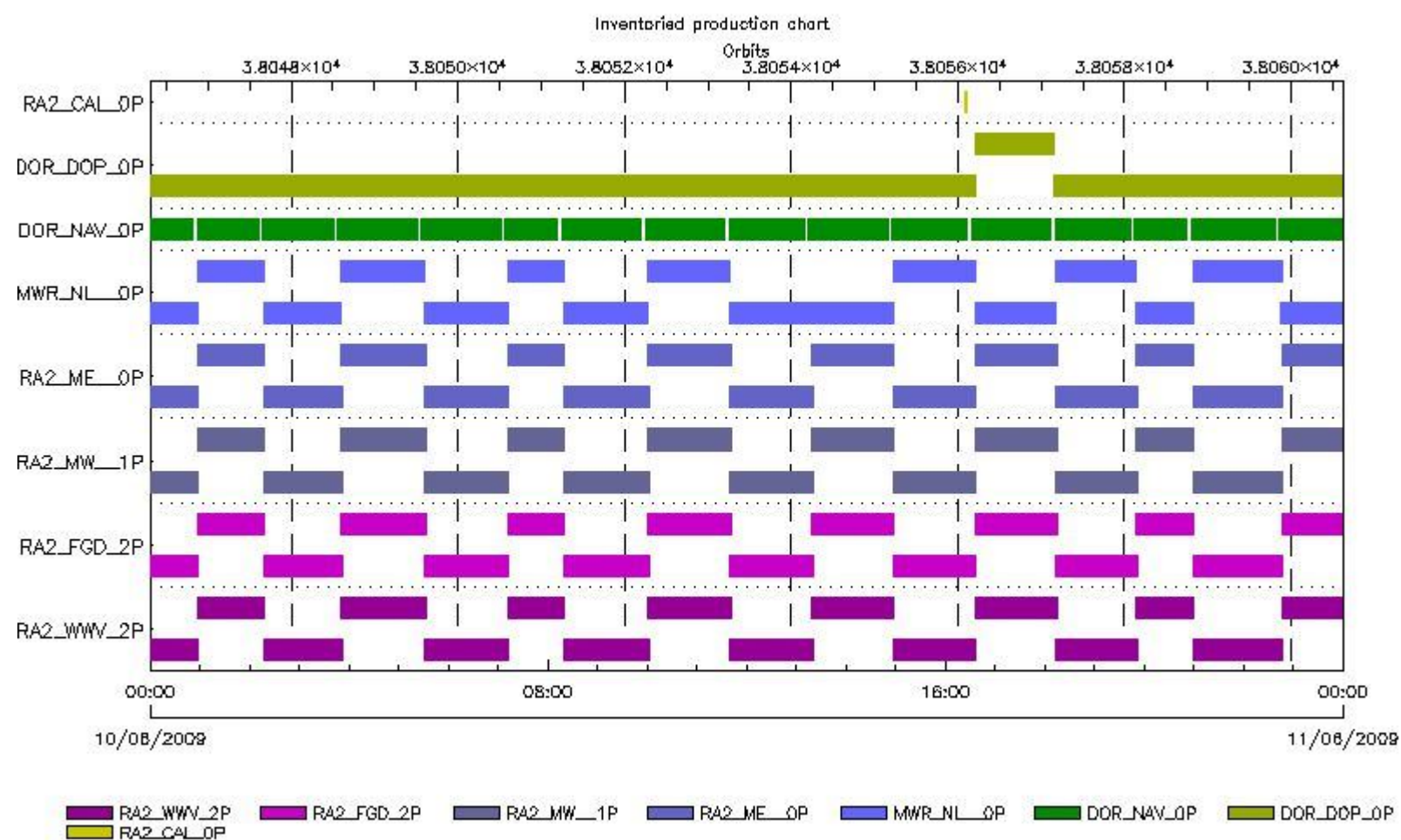
[RA2_WWV_2P: SPH checks](#)

Time Correlation

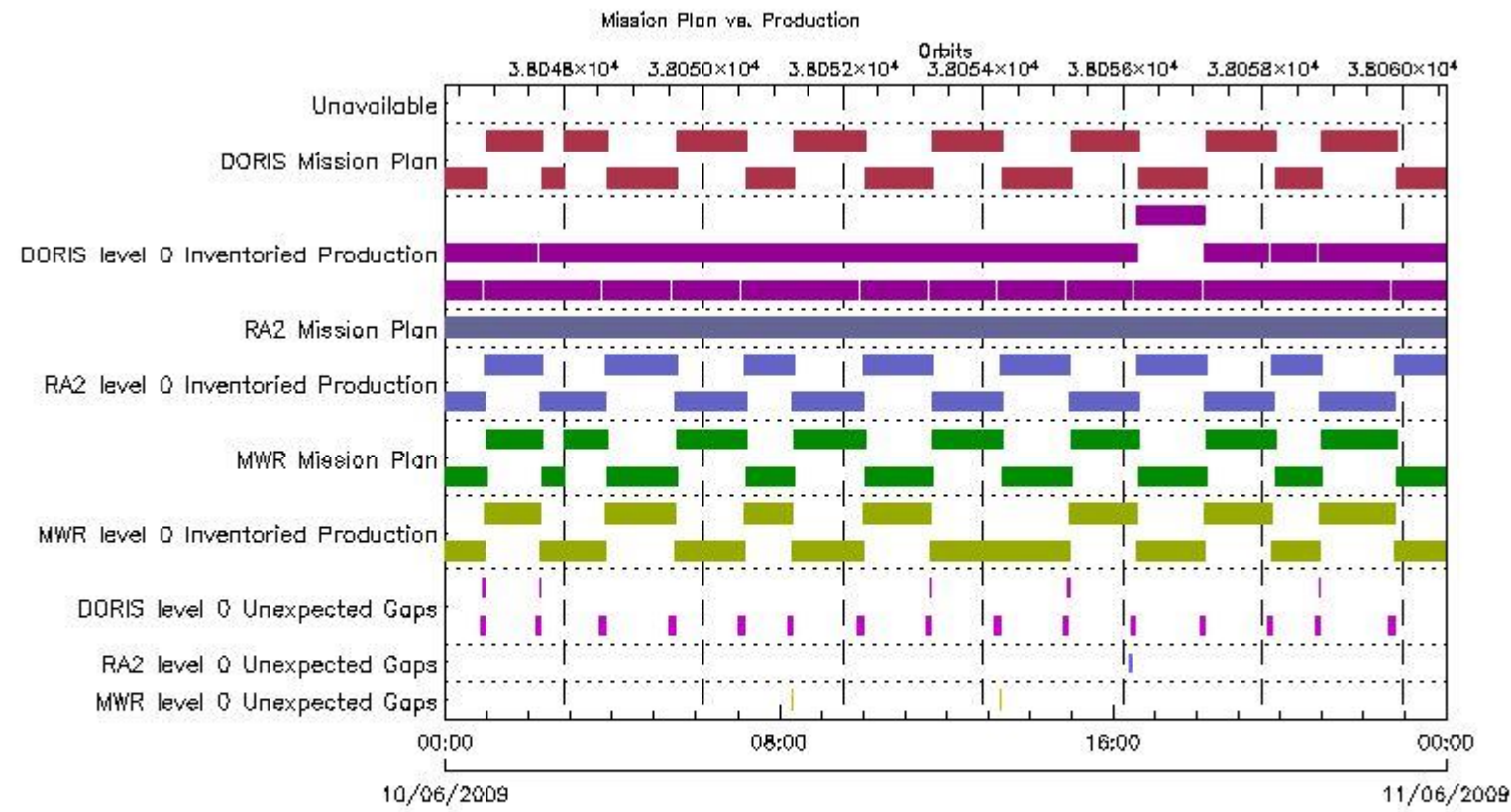
[Time Correlation propagation error](#)

Overall Production

Inventoried Production (sensing time)



Mission Plan vs. Production (level 0)



Production covering Mission Plan

Gauge
PCF_RA2_ME__0P 99.91% of production inventoried
PCF_RA2_CAL__0P 100% of production inventoried
PCF_DOR_NAV__0P 94.35% of production inventoried
PCF_DOR_DOP__0P 98.86% of production inventoried
PCF_MWR_NL__0P 99.90% of production inventoried

Mission Plan (extracted from DMOP)

Gauge	Segment (Start-Stop)
MODE.MEASUREMENT RA2.ACQ_PLAN	09-JUN-2009 23:19:28.613 10-JUN-2009 16:22:22.516
MODE.NOMINAL DORIS.ACQ_PLAN	09-JUN-2009 23:19:28.613 11-JUN-2009 00:28:38.213

MODE.NOMINAL MWR.ACQ_PLAN	09-JUN-2009 23:19:28.613 11-JUN-2009 00:28:38.213
MODE.CALIBRATION RA2.ACQ_PLAN	10-JUN-2009 16:22:27.026 10-JUN-2009 16:24:55.244
MODE.MEASUREMENT RA2.ACQ_PLAN	10-JUN-2009 16:24:59.755 11-JUN-2009 00:28:38.213

Inventoried Products

RA2_CAL_0P products

Gauge	Segment (Start-Stop)	Explicit Reference
Product: RA2_CAL_0P Filename: RA2_CAL_0PNPDK20090610_162222_000001502079_00427_38056_1424.N1	10-JUN-2009 16:22:22.755 10-JUN-2009 16:24:53.146	RA2_CAL_0PNPDK20090610_162222_000001502079_00427_38056_1424.N1 RA2_CAL_0P.MPH.ABS_ORBIT=38056

DOR_DOP_0P products

Gauge	Segment (Start-Stop)	Explicit Reference
Product: DOR_DOP_0P Filename: DOR_DOP_0PNPDE20090609_231639_000058662079_00416_38045_8528.N1	09-JUN-2009 23:16:39.499 10-JUN-2009 00:54:25.234	DOR_DOP_0PNPDE20090609_231639_000058662079_00416_38045_8528.N1 DOR_DOP_0P.MPH.ABS_ORBIT=38045
Product: DOR_DOP_0P Filename: DOR_DOP_0PNPDE20090610_005528_000047822079_00417_38046_8529.N1	10-JUN-2009 00:55:28.992 10-JUN-2009 02:15:10.817	DOR_DOP_0PNPDE20090610_005528_000047822079_00417_38046_8529.N1 DOR_DOP_0P.MPH.ABS_ORBIT=38046
Product: DOR_DOP_0P Filename: DOR_DOP_0PNPDE20090610_021614_000055472079_00418_38047_8530.N1	10-JUN-2009 02:16:14.574 10-JUN-2009 03:48:41.516	DOR_DOP_0PNPDE20090610_021614_000055472079_00418_38047_8530.N1 DOR_DOP_0P.MPH.ABS_ORBIT=38047
Product: DOR_DOP_0P Filename: DOR_DOP_0PNPDE20090610_034945_000059932079_00419_38048_8531.N1	10-JUN-2009 03:49:45.274 10-JUN-2009 05:29:38.525	DOR_DOP_0PNPDE20090610_034945_000059932079_00419_38048_8531.N1 DOR_DOP_0P.MPH.ABS_ORBIT=38048
Product: DOR_DOP_0P Filename: DOR_DOP_0PNPDE20090610_053042_000059292079_00420_38049_8532.N1	10-JUN-2009 05:30:42.283 10-JUN-2009 07:09:31.737	DOR_DOP_0PNPDE20090610_053042_000059292079_00420_38049_8532.N1 DOR_DOP_0P.MPH.ABS_ORBIT=38049
Product: DOR_DOP_0P Filename: DOR_DOP_0PNPDK20090610_071035_000040172079_00421_38050_0972.N1	10-JUN-2009 07:10:35.494 10-JUN-2009 08:17:32.241	DOR_DOP_0PNPDK20090610_071035_000040172079_00421_38050_0972.N1 DOR_DOP_0P.MPH.ABS_ORBIT=38050
Product: DOR_DOP_0P Filename: DOR_DOP_0PNPDK20090610_081835_000059932079_00422_38051_0973.N1	10-JUN-2009 08:18:35.999 10-JUN-2009 09:58:29.242	DOR_DOP_0PNPDK20090610_081835_000059932079_00422_38051_0973.N1 DOR_DOP_0P.MPH.ABS_ORBIT=38051
Product: DOR_DOP_0P Filename: DOR_DOP_0PNPDK20090610_100036_000058662079_00423_38052_0974.N1	10-JUN-2009 10:00:36.753 10-JUN-2009 11:38:22.469	DOR_DOP_0PNPDK20090610_100036_000058662079_00423_38052_0974.N1 DOR_DOP_0P.MPH.ABS_ORBIT=38052
Product: DOR_DOP_0P Filename: DOR_DOP_0PNPDK20090610_113926_000058662079_00424_38053_0975.N1	10-JUN-2009 11:39:26.223 10-JUN-2009 13:17:11.950	DOR_DOP_0PNPDK20090610_113926_000058662079_00424_38053_0975.N1 DOR_DOP_0P.MPH.ABS_ORBIT=38053
Product: DOR_DOP_0P Filename: DOR_DOP_0PNPDK20090610_131815_000058022079_00425_38054_0976.N1	10-JUN-2009 13:18:15.708 10-JUN-2009 14:54:57.674	DOR_DOP_0PNPDK20090610_131815_000058022079_00425_38054_0976.N1 DOR_DOP_0P.MPH.ABS_ORBIT=38054
Product: DOR_DOP_0P Filename: DOR_DOP_0PNPDK20090610_145705_000058662079_00426_38055_0977.N1	10-JUN-2009 14:57:05.189 10-JUN-2009 16:34:50.881	DOR_DOP_0PNPDK20090610_145705_000058662079_00426_38055_0977.N1 DOR_DOP_0P.MPH.ABS_ORBIT=38055
Product: DOR_DOP_0P Filename: DOR_DOP_0PNPDK20090610_163450_000058022079_00427_38056_0978.N1	10-JUN-2009 16:34:50.881 10-JUN-2009 18:11:32.859	DOR_DOP_0PNPDK20090610_163450_000058022079_00427_38056_0978.N1 DOR_DOP_0P.MPH.ABS_ORBIT=38056
Product: DOR_DOP_0P Filename: DOR_DOP_0PNPDK20090610_181132_000058022079_00428_38057_0979.N1	10-JUN-2009 18:11:32.859 10-JUN-2009 19:48:14.809	DOR_DOP_0PNPDK20090610_181132_000058022079_00428_38057_0979.N1 DOR_DOP_0P.MPH.ABS_ORBIT=38057
Product: DOR_DOP_0P Filename: DOR_DOP_0PNPDE20090610_194918_000040172079_00429_38058_8533.N1	10-JUN-2009 19:49:18.562 10-JUN-2009 20:56:15.329	DOR_DOP_0PNPDE20090610_194918_000040172079_00429_38058_8533.N1 DOR_DOP_0P.MPH.ABS_ORBIT=38058
Product: DOR_DOP_0P Filename: DOR_DOP_0PNPDE20090610_205719_000063762079_00429_38058_8534.N1	10-JUN-2009 20:57:19.086 10-JUN-2009 22:43:34.892	DOR_DOP_0PNPDE20090610_205719_000063762079_00429_38058_8534.N1 DOR_DOP_0P.MPH.ABS_ORBIT=38058

Product: DOR_DOP_0P Filename: DOR_DOP_0PNPDE20090610_224438_000059932079_00430_38059_8535.N1	10-JUN-2009 22:44:38.654 11-JUN-2009 00:24:31.893	DOR_DOP_0PNPDE20090610_224438_000059932079_00430_38059_8535.N1 DOR_DOP_0P.MPH.ABS_ORBIT=38059
---	--	--

DOR_NAV_0P products

Gauge	Segment (Start-Stop)	Explicit Reference
Product: DOR_NAV_0P Filename: DOR_NAV_0PNPDE20090609_231503_000057382079_00416_38045_8120.N1	09-JUN-2009 23:15:03.862 10-JUN-2009 00:50:42.085	DOR_NAV_0PNPDE20090609_231503_000057382079_00416_38045_8120.N1 DOR_NAV_0P.MPH.ABS_ORBIT=38045
Product: DOR_NAV_0P Filename: DOR_NAV_0PNPDE20090610_005600_000044632079_00417_38046_8121.N1	10-JUN-2009 00:56:00.871 10-JUN-2009 02:10:23.910	DOR_NAV_0PNPDE20090610_005600_000044632079_00417_38046_8121.N1 DOR_NAV_0P.MPH.ABS_ORBIT=38046
Product: DOR_NAV_0P Filename: DOR_NAV_0PNPDE20090610_021542_000051012079_00418_38047_8122.N1	10-JUN-2009 02:15:42.699 10-JUN-2009 03:40:43.333	DOR_NAV_0PNPDE20090610_021542_000051012079_00418_38047_8122.N1 DOR_NAV_0P.MPH.ABS_ORBIT=38047
Product: DOR_NAV_0P Filename: DOR_NAV_0PNPDE20090610_034602_000057382079_00419_38048_8123.N1	10-JUN-2009 03:46:02.122 10-JUN-2009 05:21:40.337	DOR_NAV_0PNPDE20090610_034602_000057382079_00419_38048_8123.N1 DOR_NAV_0P.MPH.ABS_ORBIT=38048
Product: DOR_NAV_0P Filename: DOR_NAV_0PNPDE20090610_052659_000057382079_00420_38049_8124.N1	10-JUN-2009 05:26:59.130 10-JUN-2009 07:02:37.315	DOR_NAV_0PNPDE20090610_052659_000057382079_00420_38049_8124.N1 DOR_NAV_0P.MPH.ABS_ORBIT=38049
Product: DOR_NAV_0P Filename: DOR_NAV_0PNPDK20090610_070756_000038252079_00421_38050_0254.N1	10-JUN-2009 07:07:56.100 10-JUN-2009 08:11:41.573	DOR_NAV_0PNPDK20090610_070756_000038252079_00421_38050_0254.N1 DOR_NAV_0P.MPH.ABS_ORBIT=38050
Product: DOR_NAV_0P Filename: DOR_NAV_0PNPDK20090610_081700_000057382079_00422_38051_0255.N1	10-JUN-2009 08:17:00.366 10-JUN-2009 09:52:38.574	DOR_NAV_0PNPDK20090610_081700_000057382079_00422_38051_0255.N1 DOR_NAV_0P.MPH.ABS_ORBIT=38051
Product: DOR_NAV_0P Filename: DOR_NAV_0PNPDK20090610_095757_000057382079_00423_38052_0256.N1	10-JUN-2009 09:57:57.363 10-JUN-2009 11:33:35.559	DOR_NAV_0PNPDK20090610_095757_000057382079_00423_38052_0256.N1 DOR_NAV_0P.MPH.ABS_ORBIT=38052
Product: DOR_NAV_0P Filename: DOR_NAV_0PNPDK20090610_113854_000054192079_00424_38053_0257.N1	10-JUN-2009 11:38:54.344 10-JUN-2009 13:09:13.774	DOR_NAV_0PNPDK20090610_113854_000054192079_00424_38053_0257.N1 DOR_NAV_0P.MPH.ABS_ORBIT=38053
Product: DOR_NAV_0P Filename: DOR_NAV_0PNPDK20090610_131432_000057382079_00425_38054_0258.N1	10-JUN-2009 13:14:32.563 10-JUN-2009 14:50:10.760	DOR_NAV_0PNPDK20090610_131432_000057382079_00425_38054_0258.N1 DOR_NAV_0P.MPH.ABS_ORBIT=38054
Product: DOR_NAV_0P Filename: DOR_NAV_0PNPDK20090610_145529_000054192079_00426_38055_0259.N1	10-JUN-2009 14:55:29.556 10-JUN-2009 16:25:48.940	DOR_NAV_0PNPDK20090610_145529_000054192079_00426_38055_0259.N1 DOR_NAV_0P.MPH.ABS_ORBIT=38055
Product: DOR_NAV_0P Filename: DOR_NAV_0PNPDK20090610_163107_000057382079_00427_38056_0260.N1	10-JUN-2009 16:31:07.729 10-JUN-2009 18:06:45.952	DOR_NAV_0PNPDK20090610_163107_000057382079_00427_38056_0260.N1 DOR_NAV_0P.MPH.ABS_ORBIT=38056
Product: DOR_NAV_0P Filename: DOR_NAV_0PNPDK20090610_181204_000054192079_00428_38057_0261.N1	10-JUN-2009 18:12:04.741 10-JUN-2009 19:42:24.144	DOR_NAV_0PNPDK20090610_181204_000054192079_00428_38057_0261.N1 DOR_NAV_0P.MPH.ABS_ORBIT=38057
Product: DOR_NAV_0P Filename: DOR_NAV_0PNPDE20090610_194742_000038252079_00429_38058_8125.N1	10-JUN-2009 19:47:42.930 10-JUN-2009 20:51:28.422	DOR_NAV_0PNPDE20090610_194742_000038252079_00429_38058_8125.N1 DOR_NAV_0P.MPH.ABS_ORBIT=38058
Product: DOR_NAV_0P Filename: DOR_NAV_0PNPDE20090610_205647_000060572079_00429_38058_8126.N1	10-JUN-2009 20:56:47.211 10-JUN-2009 22:37:44.232	DOR_NAV_0PNPDE20090610_205647_000060572079_00429_38058_8126.N1 DOR_NAV_0P.MPH.ABS_ORBIT=38058
Product: DOR_NAV_0P Filename: DOR_NAV_0PNPDE20090610_224303_000057382079_00430_38059_8127.N1	10-JUN-2009 22:43:03.013 11-JUN-2009 00:18:41.225	DOR_NAV_0PNPDE20090610_224303_000057382079_00430_38059_8127.N1 DOR_NAV_0P.MPH.ABS_ORBIT=38059

MWR_NL_0P products

Gauge	Segment (Start-Stop)	Explicit Reference
Product: MWR_NL_0P Filename: MWR_NL_0PNPDE20090609_231723_000059522079_00416_38045_8568.N1	09-JUN-2009 23:17:23.030 10-JUN-2009 00:56:35.195	MWR_NL_0PNPDE20090609_231723_000059522079_00416_38045_8568.N1 MWR_NL_0P.MPH.ABS_ORBIT=38045
Product: MWR_NL_0P Filename: MWR_NL_0PNPDE20090610_005611_000048482079_00417_38046_8569.N1	10-JUN-2009 00:56:11.199 10-JUN-2009 02:16:59.336	MWR_NL_0PNPDE20090610_005611_000048482079_00417_38046_8569.N1 MWR_NL_0P.MPH.ABS_ORBIT=38046
Product: MWR_NL_0P Filename: MWR_NL_0PNPDE20090610_021659_000055922079_00418_38047_8570.N1	10-JUN-2009 02:16:59.336 10-JUN-2009 03:50:11.481	MWR_NL_0PNPDE20090610_021659_000055922079_00418_38047_8570.N1 MWR_NL_0P.MPH.ABS_ORBIT=38047
Product: MWR_NL_0P Filename: MWR_NL_0PNPDE20090610_035011_000060482079_00419_38048_8571.N1	10-JUN-2009 03:50:11.481 10-JUN-2009 05:30:59.654	MWR_NL_0PNPDE20090610_035011_000060482079_00419_38048_8571.N1 MWR_NL_0P.MPH.ABS_ORBIT=38048

Product: MWR_NL__0P Filename: MWR_NL__0PNPDE20090610_053059_000060002079_00420_38049_8572.N1	10-JUN-2009 05:30:59.654 10-JUN-2009 07:10:59.819	MWR_NL__0PNPDE20090610_053059_000060002079_00420_38049_8572.N1 MWR_NL__0P.MPH.ABS_ORBIT=38049
Product: MWR_NL__0P Filename: MWR_NL__0PNPDK20090610_071059_000040802079_00421_38050_0872.N1	10-JUN-2009 07:10:59.819 10-JUN-2009 08:18:59.940	MWR_NL__0PNPDK20090610_071059_000040802079_00421_38050_0872.N1 MWR_NL__0P.MPH.ABS_ORBIT=38050
Product: MWR_NL__0P Filename: MWR_NL__0PNPDK20090610_081923_000060722079_00422_38051_0873.N1	10-JUN-2009 08:19:23.940 10-JUN-2009 10:00:36.105	MWR_NL__0PNPDK20090610_081923_000060722079_00422_38051_0873.N1 MWR_NL__0P.MPH.ABS_ORBIT=38051
Product: MWR_NL__0P Filename: MWR_NL__0PNPDK20090610_100036_000059282079_00423_38052_0874.N1	10-JUN-2009 10:00:36.105 10-JUN-2009 11:39:24.270	MWR_NL__0PNPDK20090610_100036_000059282079_00423_38052_0874.N1 MWR_NL__0P.MPH.ABS_ORBIT=38052
Product: MWR_NL__0P Filename: MWR_NL__0PNPDK20090610_113924_000059522079_00424_38053_0875.N1	10-JUN-2009 11:39:24.270 10-JUN-2009 13:18:36.439	MWR_NL__0PNPDK20090610_113924_000059522079_00424_38053_0875.N1 MWR_NL__0P.MPH.ABS_ORBIT=38053
Product: MWR_NL__0P Filename: MWR_NL__0PNPDK20090610_131900_000058802079_00425_38054_0876.N1	10-JUN-2009 13:19:00.442 10-JUN-2009 14:57:00.599	MWR_NL__0PNPDK20090610_131900_000058802079_00425_38054_0876.N1 MWR_NL__0P.MPH.ABS_ORBIT=38054
Product: MWR_NL__0P Filename: MWR_NL__0PNPDK20090610_145700_000059042079_00426_38055_0877.N1	10-JUN-2009 14:57:00.599 10-JUN-2009 16:35:24.764	MWR_NL__0PNPDK20090610_145700_000059042079_00426_38055_0877.N1 MWR_NL__0P.MPH.ABS_ORBIT=38055
Product: MWR_NL__0P Filename: MWR_NL__0PNPDK20090610_163524_000058562079_00427_38056_0878.N1	10-JUN-2009 16:35:24.764 10-JUN-2009 18:13:00.925	MWR_NL__0PNPDK20090610_163524_000058562079_00427_38056_0878.N1 MWR_NL__0P.MPH.ABS_ORBIT=38056
Product: MWR_NL__0P Filename: MWR_NL__0PNPDK20090610_181212_000058802079_00428_38057_0879.N1	10-JUN-2009 18:12:12.929 10-JUN-2009 19:50:13.098	MWR_NL__0PNPDK20090610_181212_000058802079_00428_38057_0879.N1 MWR_NL__0P.MPH.ABS_ORBIT=38057
Product: MWR_NL__0P Filename: MWR_NL__0PNPDE20090610_195013_000040802079_00429_38058_8573.N1	10-JUN-2009 19:50:13.098 10-JUN-2009 20:58:13.211	MWR_NL__0PNPDE20090610_195013_000040802079_00429_38058_8573.N1 MWR_NL__0P.MPH.ABS_ORBIT=38058
Product: MWR_NL__0P Filename: MWR_NL__0PNPDE20090610_205813_000064322079_00429_38058_8574.N1	10-JUN-2009 20:58:13.211 10-JUN-2009 22:45:25.388	MWR_NL__0PNPDE20090610_205813_000064322079_00429_38058_8574.N1 MWR_NL__0P.MPH.ABS_ORBIT=38058
Product: MWR_NL__0P Filename: MWR_NL__0PNPDE20090610_224501_000060482079_00430_38059_8575.N1	10-JUN-2009 22:45:01.388 11-JUN-2009 00:25:49.553	MWR_NL__0PNPDE20090610_224501_000060482079_00430_38059_8575.N1 MWR_NL__0P.MPH.ABS_ORBIT=38059

RA2_ME__0P products

Gauge	Segment (Start-Stop)	Explicit Reference
Product: RA2_ME__0P Filename: RA2_ME__0PNPDE20090609_231727_000059962079_00416_38045_9213.N1	09-JUN-2009 23:17:27.368 10-JUN-2009 00:57:22.916	RA2_ME__0PNPDE20090609_231727_000059962079_00416_38045_9213.N1 RA2_ME__0P.MPH.ABS_ORBIT=38045
Product: RA2_ME__0P Filename: RA2_ME__0PNPDE20090610_005619_000048982079_00417_38046_9214.N1	10-JUN-2009 00:56:19.418 10-JUN-2009 02:17:57.676	RA2_ME__0PNPDE20090610_005619_000048982079_00417_38046_9214.N1 RA2_ME__0P.MPH.ABS_ORBIT=38046
Product: RA2_ME__0P Filename: RA2_ME__0PNPDE20090610_021700_000056372079_00418_38047_9215.N1	10-JUN-2009 02:17:00.862 10-JUN-2009 03:50:57.702	RA2_ME__0PNPDE20090610_021700_000056372079_00418_38047_9215.N1 RA2_ME__0P.MPH.ABS_ORBIT=38047
Product: RA2_ME__0P Filename: RA2_ME__0PNPDE20090610_035024_000060842079_00419_38048_9216.N1	10-JUN-2009 03:50:24.282 10-JUN-2009 05:31:47.836	RA2_ME__0PNPDE20090610_035024_000060842079_00419_38048_9216.N1 RA2_ME__0P.MPH.ABS_ORBIT=38048
Product: RA2_ME__0P Filename: RA2_ME__0PNPDE20090610_053116_000060292079_00420_38049_9217.N1	10-JUN-2009 05:31:16.644 10-JUN-2009 07:11:45.612	RA2_ME__0PNPDE20090610_053116_000060292079_00420_38049_9217.N1 RA2_ME__0P.MPH.ABS_ORBIT=38049
Product: RA2_ME__0P Filename: RA2_ME__0PNPDK20090610_071104_000041342079_00421_38050_2866.N1	10-JUN-2009 07:11:04.394 10-JUN-2009 08:19:58.448	RA2_ME__0PNPDK20090610_071104_000041342079_00421_38050_2866.N1 RA2_ME__0P.MPH.ABS_ORBIT=38050
Product: RA2_ME__0P Filename: RA2_ME__0PNPDK20090610_081926_000061312079_00422_38051_2867.N1	10-JUN-2009 08:19:26.142 10-JUN-2009 10:01:37.598	RA2_ME__0PNPDK20090610_081926_000061312079_00422_38051_2867.N1 RA2_ME__0P.MPH.ABS_ORBIT=38051
Product: RA2_ME__0P Filename: RA2_ME__0PNPDK20090610_100055_000059752079_00423_38052_2868.N1	10-JUN-2009 10:00:55.266 10-JUN-2009 11:40:30.762	RA2_ME__0PNPDK20090610_100055_000059752079_00423_38052_2868.N1 RA2_ME__0P.MPH.ABS_ORBIT=38052
Product: RA2_ME__0P Filename: RA2_ME__0PNPDK20090610_113947_000059992079_00424_38053_2869.N1	10-JUN-2009 11:39:47.316 10-JUN-2009 13:19:46.206	RA2_ME__0PNPDK20090610_113947_000059992079_00424_38053_2869.N1 RA2_ME__0P.MPH.ABS_ORBIT=38053
Product: RA2_ME__0P Filename: RA2_ME__0PNPDK20090610_131901_000059342079_00425_38054_2870.N1	10-JUN-2009 13:19:01.646 10-JUN-2009 14:57:55.924	RA2_ME__0PNPDK20090610_131901_000059342079_00425_38054_2870.N1 RA2_ME__0P.MPH.ABS_ORBIT=38054

Product: RA2_ME__0P Filename: RA2_ME__0PNPDK20090610_145713_000050982079_00426_38055_2871.N1	10-JUN-2009 14:57:13.592 10-JUN-2009 16:22:11.256	RA2_ME__0PNPDK20090610_145713_000050982079_00426_3805 RA2_ME__0P.MPH.ABS_ORBIT=38055
Product: RA2_ME__0P Filename: RA2_ME__0PNPDK20090610_162619_000006092079_00427_38056_2872.N1	10-JUN-2009 16:26:19.022 10-JUN-2009 16:36:28.381	RA2_ME__0PNPDK20090610_162619_000006092079_00427_38056_2872.N1 RA2_ME__0P.MPH.ABS_ORBIT=38056
Product: RA2_ME__0P Filename: RA2_ME__0PNPDK20090610_163547_000058932079_00427_38056_2873.N1	10-JUN-2009 16:35:47.163 10-JUN-2009 18:14:00.222	RA2_ME__0PNPDK20090610_163547_000058932079_00427_38056_2873.N1 RA2_ME__0P.MPH.ABS_ORBIT=38056
Product: RA2_ME__0P Filename: RA2_ME__0PNPDK20090610_181227_000059222079_00428_38057_2874.N1	10-JUN-2009 18:12:27.760 10-JUN-2009 19:51:09.784	RA2_ME__0PNPDK20090610_181227_000059222079_00428_38057_2874.N1 RA2_ME__0P.MPH.ABS_ORBIT=38057
Product: RA2_ME__0P Filename: RA2_ME__0PNPDE20090610_195014_000041472079_00429_38058_9218.N1	10-JUN-2009 19:50:14.084 10-JUN-2009 20:59:21.506	RA2_ME__0PNPDE20090610_195014_000041472079_00429_38058_9218.N1 RA2_ME__0P.MPH.ABS_ORBIT=38058
Product: RA2_ME__0P Filename: RA2_ME__0PNPDE20090610_205814_000064852079_00429_38058_9219.N1	10-JUN-2009 20:58:14.666 10-JUN-2009 22:46:19.260	RA2_ME__0PNPDE20090610_205814_000064852079_00429_38058_9219.N1 RA2_ME__0P.MPH.ABS_ORBIT=38058
Product: RA2_ME__0P Filename: RA2_ME__0PNPDE20090610_224516_000060912079_00430_38059_9220.N1	10-JUN-2009 22:45:16.876 11-JUN-2009 00:26:48.228	RA2_ME__0PNPDE20090610_224516_000060912079_00430_38059_9220.N1 RA2_ME__0P.MPH.ABS_ORBIT=38059

Missing Products

RA2_CAL_0P missing products

Gauge Value Segment (Start-Stop)

DOR_DOP_0P missing products

Gauge	Value	Segment (Start-Stop)
MODE.NOMINAL DORIS.MISSING	Duration: 63.757820 s	10-JUN-2009 00:54:25.234 10-JUN-2009 00:55:28.992
MODE.NOMINAL DORIS.MISSING	Duration: 63.757834 s	10-JUN-2009 02:15:10.817 10-JUN-2009 02:16:14.574
MODE.NOMINAL DORIS.MISSING	Duration: 63.757820 s	10-JUN-2009 03:48:41.516 10-JUN-2009 03:49:45.274
MODE.NOMINAL DORIS.MISSING	Duration: 63.757821 s	10-JUN-2009 05:29:38.525 10-JUN-2009 05:30:42.283
MODE.NOMINAL DORIS.MISSING	Duration: 63.757820 s	10-JUN-2009 07:09:31.737 10-JUN-2009 07:10:35.494
MODE.NOMINAL DORIS.MISSING	Duration: 63.757812 s	10-JUN-2009 08:17:32.241 10-JUN-2009 08:18:35.999
MODE.NOMINAL DORIS.MISSING	Duration: 127.511729 s	10-JUN-2009 09:58:29.242 10-JUN-2009 10:00:36.753
MODE.NOMINAL DORIS.MISSING	Duration: 63.753911 s	10-JUN-2009 11:38:22.469 10-JUN-2009 11:39:26.223
MODE.NOMINAL DORIS.MISSING	Duration: 63.757819 s	10-JUN-2009 13:17:11.950 10-JUN-2009 13:18:15.708
MODE.NOMINAL DORIS.MISSING	Duration: 127.515642 s	10-JUN-2009 14:54:57.674 10-JUN-2009 14:57:05.189
MODE.NOMINAL DORIS.MISSING	Duration: 63.753912 s	10-JUN-2009 19:48:14.809 10-JUN-2009 19:49:18.562
MODE.NOMINAL DORIS.MISSING	Duration: 63.757820 s	10-JUN-2009 20:56:15.329 10-JUN-2009 20:57:19.086
MODE.NOMINAL DORIS.MISSING	Duration: 63.761733 s	10-JUN-2009 22:43:34.892 10-JUN-2009 22:44:38.654

DOR_NAV_0P missing products

Gauge	Value	Segment (Start-Stop)
MODE.NOMINAL DORIS.MISSING	Duration: 318.785195 s	10-JUN-2009 00:50:42.085 10-JUN-2009 00:56:00.871
MODE.NOMINAL DORIS.MISSING	Duration: 318.789116 s	10-JUN-2009 02:10:23.910 10-JUN-2009 02:15:42.699
MODE.NOMINAL DORIS.MISSING	Duration: 318.789102 s	10-JUN-2009 03:40:43.333 10-JUN-2009 03:46:02.122
MODE.NOMINAL DORIS.MISSING	Duration: 318.793008 s	10-JUN-2009 05:21:40.337 10-JUN-2009 05:26:59.130
MODE.NOMINAL DORIS.MISSING	Duration: 318.785195 s	10-JUN-2009 07:02:37.315 10-JUN-2009 07:07:56.100
MODE.NOMINAL DORIS.MISSING	Duration: 318.792999 s	10-JUN-2009 08:11:41.573 10-JUN-2009 08:17:00.366
MODE.NOMINAL DORIS.MISSING	Duration: 318.789096 s	10-JUN-2009 09:52:38.574 10-JUN-2009 09:57:57.363
MODE.NOMINAL DORIS.MISSING	Duration: 318.785191 s	10-JUN-2009 11:33:35.559 10-JUN-2009 11:38:54.344
MODE.NOMINAL DORIS.MISSING	Duration: 318.789100 s	10-JUN-2009 13:09:13.774 10-JUN-2009 13:14:32.563
MODE.NOMINAL DORIS.MISSING	Duration: 318.796914 s	10-JUN-2009 14:50:10.760 10-JUN-2009 14:55:29.556
MODE.NOMINAL DORIS.MISSING	Duration: 318.789101 s	10-JUN-2009 16:25:48.940 10-JUN-2009 16:31:07.729
MODE.NOMINAL DORIS.MISSING	Duration: 318.789101 s	10-JUN-2009 18:06:45.952 10-JUN-2009 18:12:04.741
MODE.NOMINAL DORIS.MISSING	Duration: 318.785193 s	10-JUN-2009 19:42:24.144 10-JUN-2009 19:47:42.930
MODE.NOMINAL DORIS.MISSING	Duration: 318.789101 s	10-JUN-2009 20:51:28.422 10-JUN-2009 20:56:47.211
MODE.NOMINAL DORIS.MISSING	Duration: 318.781295 s	10-JUN-2009 22:37:44.232 10-JUN-2009 22:43:03.013

MWR_NL_0P missing products

Gauge	Value	Segment (Start-Stop)
MODE.NOMINAL MWR.MISSING	Duration: 23.999995 s	10-JUN-2009 08:18:59.940 10-JUN-2009 08:19:23.940
MODE.NOMINAL MWR.MISSING	Duration: 24.003908 s	10-JUN-2009 13:18:36.439 10-JUN-2009 13:19:00.442

RA2_ME_0P missing products

Gauge	Value	Segment (Start-Stop)
MODE.MEASUREMENT RA2.MISSING	Duration: 11.260368 s	10-JUN-2009 16:22:11.256 10-JUN-2009 16:22:22.516
MODE.MEASUREMENT RA2.MISSING	Duration: 79.266887 s	10-JUN-2009 16:24:59.755 10-JUN-2009 16:26:19.022

Unplanned Products

RA2_CAL_0P unplanned products

Gauge Segment (Start-Stop)

DOR_DOP_0P unplanned products

Gauge Segment (Start-Stop)

DOR_NAV_0P unplanned products

Gauge Segment (Start-Stop)

MWR_NL__0P unplanned products

Gauge Segment (Start-Stop)

RA2_ME__0P unplanned products

Gauge Segment (Start-Stop)

Overlaps

RA2_CAL_0P overlaps

Gauge Segment (Start-Stop) Explicit Reference

DOR_DOP_0P overlaps

Gauge Segment (Start-Stop) Explicit Reference

DOR_NAV_0P overlaps

Gauge Segment (Start-Stop) Explicit Reference

MWR_NL__0P overlaps

Gauge Segment (Start-Stop) Explicit Reference

RA2_ME__0P overlaps

Gauge Segment (Start-Stop) Explicit Reference

Duplicates

RA2_CAL_0P duplicates

Gauge Segment (Start-Stop) Explicit Reference

DOR_DOP_0P duplicates

Gauge Segment (Start-Stop) Explicit Reference

DOR_NAV_0P duplicates

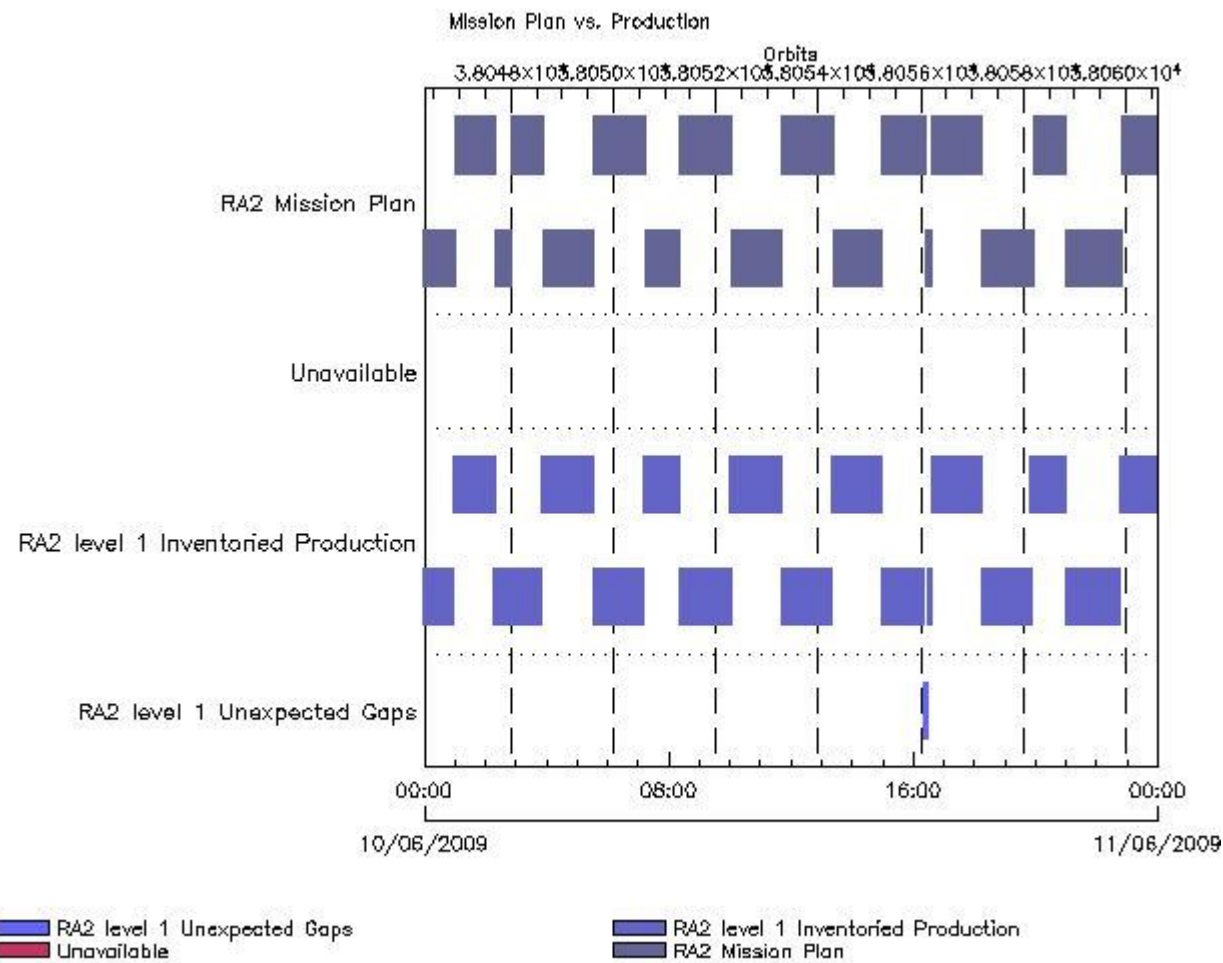
Gauge Segment (Start-Stop) Explicit Reference

MWR_NL__0P duplicates

Gauge Segment (Start-Stop) Explicit Reference

RA2_ME__0P duplicates

Mission Plan vs. Production (level 1)



Mission Plan (extracted from DMOP)

Gauge	Segment (Start-Stop)
MODE.MEASUREMENT RA2.ACQ_PLAN	09-JUN-2009 23:19:28.613 10-JUN-2009 16:22:22.516
MODE.CALIBRATION RA2.ACQ_PLAN	10-JUN-2009 16:22:27.026 10-JUN-2009 16:24:55.244
MODE.MEASUREMENT RA2.ACQ_PLAN	10-JUN-2009 16:24:59.755 11-JUN-2009 00:28:38.213

Inventoried Products

RA2_MW__1P products

Gauge	Segment (Start-Stop)	Explicit Reference
Product: RA2_MW__1P Filename: RA2_MW__1PNPDE20090609_231727_000059972079_00416_38045_2862.N1	09-JUN-2009 23:17:27.394 10-JUN-2009 00:57:24.000	RA2_MW__1PNPDE20090609_231727_000059972079_00416_38045_2862.N1 RA2_MW__1P.MPH.ABS_ORBIT=38045
Product: RA2_MW__1P Filename: RA2_MW__1PNPDE20090610_005619_000048992079_00417_38046_3005.N1	10-JUN-2009 00:56:19.444 10-JUN-2009 02:17:58.760	RA2_MW__1PNPDE20090610_005619_000048992079_00417_38046_3005.N1 RA2_MW__1P.MPH.ABS_ORBIT=38046

Product: RA2_MW__1P Filename: RA2_MW__1PNPDE20090610_021700_000056382079_00418_38047_3167.N1	10-JUN-2009 02:17:00.888 10-JUN-2009 03:50:58.786	RA2_MW__1PNPDE20090610_021700_000056382079_00418_38047_3167.N1 RA2_MW__1P.MPH.ABS_ORBIT=38047
Product: RA2_MW__1P Filename: RA2_MW__1PNPDE20090610_035024_000060852079_00419_38048_3321.N1	10-JUN-2009 03:50:24.307 10-JUN-2009 05:31:48.920	RA2_MW__1PNPDE20090610_035024_000060852079_00419_38048_3321.N1 RA2_MW__1P.MPH.ABS_ORBIT=38048
Product: RA2_MW__1P Filename: RA2_MW__1PNPDE20090610_053116_000060302079_00420_38049_3500.N1	10-JUN-2009 05:31:16.669 10-JUN-2009 07:11:46.696	RA2_MW__1PNPDE20090610_053116_000060302079_00420_38049_3500.N1 RA2_MW__1P.MPH.ABS_ORBIT=38049
Product: RA2_MW__1P Filename: RA2_MW__1PNPDK20090610_071104_000041352079_00421_38050_9734.N1	10-JUN-2009 07:11:04.419 10-JUN-2009 08:19:59.532	RA2_MW__1PNPDK20090610_071104_000041352079_00421_38050_9734.N1 RA2_MW__1P.MPH.ABS_ORBIT=38050
Product: RA2_MW__1P Filename: RA2_MW__1PNPDK20090610_081926_000061332079_00422_38051_9850.N1	10-JUN-2009 08:19:26.167 10-JUN-2009 10:01:38.681	RA2_MW__1PNPDK20090610_081926_000061332079_00422_38051_9850.N1 RA2_MW__1P.MPH.ABS_ORBIT=38051
Product: RA2_MW__1P Filename: RA2_MW__1PNPDK20090610_100055_000059772079_00423_38052_9985.N1	10-JUN-2009 10:00:55.291 10-JUN-2009 11:40:31.845	RA2_MW__1PNPDK20090610_100055_000059772079_00423_38052_9985.N1 RA2_MW__1P.MPH.ABS_ORBIT=38052
Product: RA2_MW__1P Filename: RA2_MW__1PNPDK20090610_113947_000060002079_00424_38053_0137.N1	10-JUN-2009 11:39:47.341 10-JUN-2009 13:19:47.289	RA2_MW__1PNPDK20090610_113947_000060002079_00424_38053_0137.N1 RA2_MW__1P.MPH.ABS_ORBIT=38053
Product: RA2_MW__1P Filename: RA2_MW__1PNPDK20090610_131901_000059352079_00425_38054_0269.N1	10-JUN-2009 13:19:01.671 10-JUN-2009 14:57:57.007	RA2_MW__1PNPDK20090610_131901_000059352079_00425_38054_0269.N1 RA2_MW__1P.MPH.ABS_ORBIT=38054
Product: RA2_MW__1P Filename: RA2_MW__1PNPDK20090610_145713_000050992079_00426_38055_0393.N1	10-JUN-2009 14:57:13.617 10-JUN-2009 16:22:12.339	RA2_MW__1PNPDK20090610_145713_000050992079_00426_38055_0393.N1 RA2_MW__1P.MPH.ABS_ORBIT=38055
Product: RA2_MW__1P Filename: RA2_MW__1PNPDK20090610_162619_000006102079_00427_38056_0396.N1	10-JUN-2009 16:26:19.047 10-JUN-2009 16:36:29.464	RA2_MW__1PNPDK20090610_162619_000006102079_00427_38056_0396.N1 RA2_MW__1P.MPH.ABS_ORBIT=38056
Product: RA2_MW__1P Filename: RA2_MW__1PNPDK20090610_163547_000058942079_00427_38056_0519.N1	10-JUN-2009 16:35:47.188 10-JUN-2009 18:14:01.306	RA2_MW__1PNPDK20090610_163547_000058942079_00427_38056_0519.N1 RA2_MW__1P.MPH.ABS_ORBIT=38056
Product: RA2_MW__1P Filename: RA2_MW__1PNPDK20090610_181227_000059232079_00428_38057_0660.N1	10-JUN-2009 18:12:27.786 10-JUN-2009 19:51:10.868	RA2_MW__1PNPDK20090610_181227_000059232079_00428_38057_0660.N1 RA2_MW__1P.MPH.ABS_ORBIT=38057
Product: RA2_MW__1P Filename: RA2_MW__1PNPDE20090610_195014_000041482079_00429_38058_3881.N1	10-JUN-2009 19:50:14.110 10-JUN-2009 20:59:22.590	RA2_MW__1PNPDE20090610_195014_000041482079_00429_38058_3881.N1 RA2_MW__1P.MPH.ABS_ORBIT=38058
Product: RA2_MW__1P Filename: RA2_MW__1PNPDE20090610_205814_000064862079_00429_38058_4017.N1	10-JUN-2009 20:58:14.692 10-JUN-2009 22:46:20.344	RA2_MW__1PNPDE20090610_205814_000064862079_00429_38058_4017.N1 RA2_MW__1P.MPH.ABS_ORBIT=38058
Product: RA2_MW__1P Filename: RA2_MW__1PNPDE20090610_224516_000060922079_00430_38059_4169.N1	10-JUN-2009 22:45:16.902 11-JUN-2009 00:26:49.312	RA2_MW__1PNPDE20090610_224516_000060922079_00430_38059_4169.N1 RA2_MW__1P.MPH.ABS_ORBIT=38059

Missing Products

RA2_MW__1P missing products

Gauge	Value	Segment (Start-Stop)
MODE.MEASUREMENT RA2.MISSING	Duration: 10.176873 s	10-JUN-2009 16:22:12.339 10-JUN-2009 16:22:22.516
MODE.MEASUREMENT RA2.MISSING	Duration: 79.292112 s	10-JUN-2009 16:24:59.755 10-JUN-2009 16:26:19.047

Unplanned Products

RA2_MW__1P unplanned products

Gauge	Segment (Start-Stop)
-------	----------------------

Overlaps

RA2_MW__1P overlaps

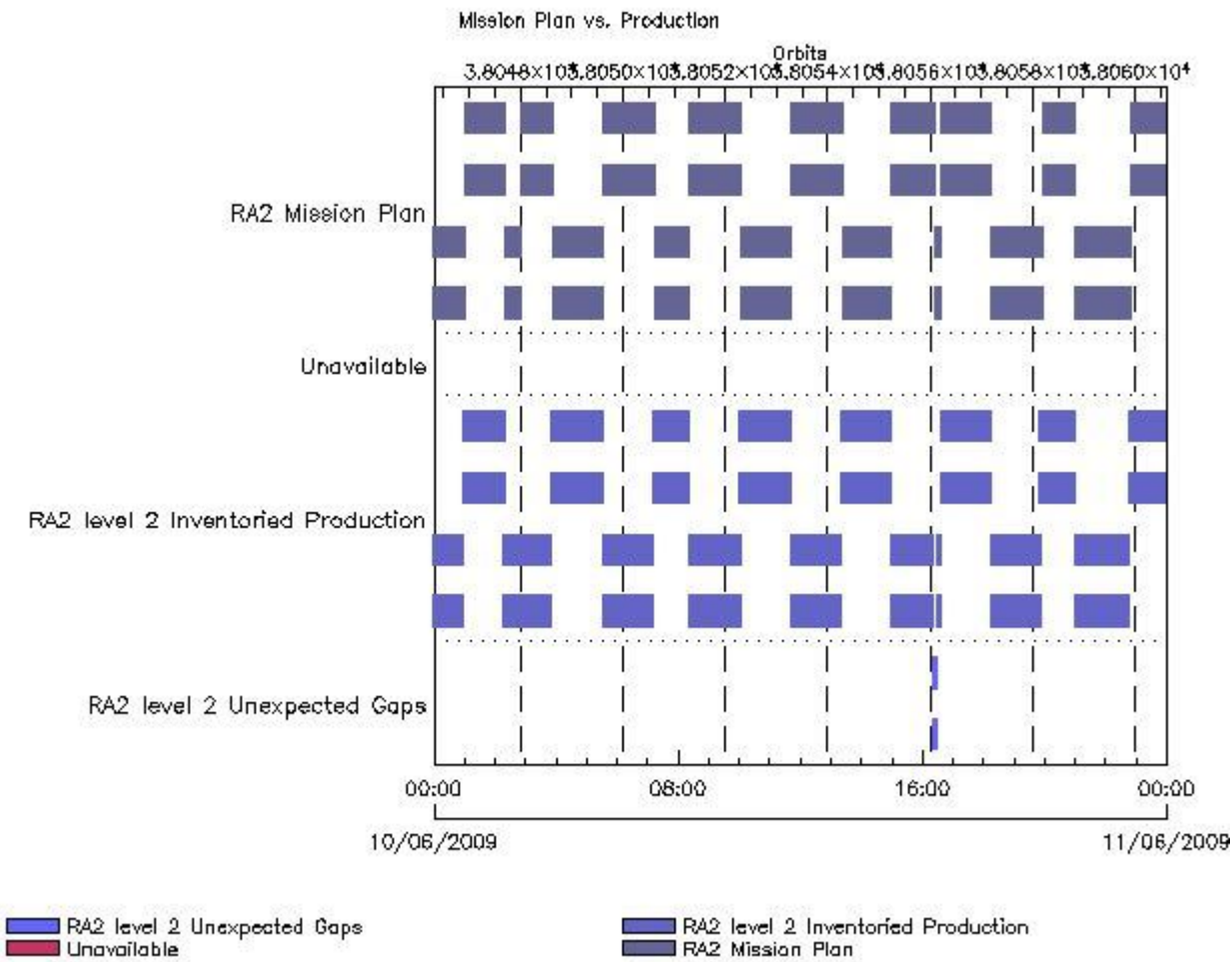
Duplicates

Gauge Segment (Start-Stop) Explicit Reference

RA2_MW__1P duplicates

Gauge Segment (Start-Stop) Explicit Reference

Mission Plan vs. Production (level 2)



Mission Plan (extracted from DMOP)

Gauge	Segment (Start-Stop)
MODE.MEASUREMENT RA2.ACQ_PLAN	09-JUN-2009 23:19:28.613 10-JUN-2009 16:22:22.516
MODE.CALIBRATION RA2.ACQ_PLAN	10-JUN-2009 16:22:27.026 10-JUN-2009 16:24:55.244
MODE.MEASUREMENT RA2.ACQ_PLAN	10-JUN-2009 16:24:59.755 11-JUN-2009 00:28:38.213

Inventoried Products

RA2_FGD_2P products

Gauge	Segment (Start-Stop)	Explicit Reference
Product: RA2_FGD_2P Filename: RA2_FGD_2PNPDE20090609_231727_000059972079_00416_38045_2863.N1	09-JUN-2009 23:17:27.394 10-JUN-2009 00:57:24.000	RA2_FGD_2PNPDE20090609_231727_000059972079_00416_38045_2863.N1 RA2_FGD_2P.MPH.ABS_ORBIT=38045
Product: RA2_FGD_2P Filename: RA2_FGD_2PNPDE20090610_005619_000048992079_00417_38046_3006.N1	10-JUN-2009 00:56:19.444 10-JUN-2009 02:17:58.760	RA2_FGD_2PNPDE20090610_005619_000048992079_00417_38046_3006.N1 RA2_FGD_2P.MPH.ABS_ORBIT=38046
Product: RA2_FGD_2P Filename: RA2_FGD_2PNPDE20090610_021700_000056382079_00418_38047_3168.N1	10-JUN-2009 02:17:00.888 10-JUN-2009 03:50:58.786	RA2_FGD_2PNPDE20090610_021700_000056382079_00418_38047_3168.N1 RA2_FGD_2P.MPH.ABS_ORBIT=38047
Product: RA2_FGD_2P Filename: RA2_FGD_2PNPDE20090610_035024_000060852079_00419_38048_3322.N1	10-JUN-2009 03:50:24.307 10-JUN-2009 05:31:48.920	RA2_FGD_2PNPDE20090610_035024_000060852079_00419_38048_3322.N1 RA2_FGD_2P.MPH.ABS_ORBIT=38048
Product: RA2_FGD_2P Filename: RA2_FGD_2PNPDE20090610_053116_000060302079_00420_38049_3501.N1	10-JUN-2009 05:31:16.669 10-JUN-2009 07:11:46.696	RA2_FGD_2PNPDE20090610_053116_000060302079_00420_38049_3501.N1 RA2_FGD_2P.MPH.ABS_ORBIT=38049
Product: RA2_FGD_2P Filename: RA2_FGD_2PNPDK20090610_071104_000041352079_00421_38050_9735.N1	10-JUN-2009 07:11:04.419 10-JUN-2009 08:19:59.532	RA2_FGD_2PNPDK20090610_071104_000041352079_00421_38050_9735.N1 RA2_FGD_2P.MPH.ABS_ORBIT=38050
Product: RA2_FGD_2P Filename: RA2_FGD_2PNPDK20090610_081926_000061332079_00422_38051_9851.N1	10-JUN-2009 08:19:26.167 10-JUN-2009 10:01:38.681	RA2_FGD_2PNPDK20090610_081926_000061332079_00422_38051_9851.N1 RA2_FGD_2P.MPH.ABS_ORBIT=38051
Product: RA2_FGD_2P Filename: RA2_FGD_2PNPDK20090610_100055_000059772079_00423_38052_9986.N1	10-JUN-2009 10:00:55.291 10-JUN-2009 11:40:31.845	RA2_FGD_2PNPDK20090610_100055_000059772079_00423_38052_9986.N1 RA2_FGD_2P.MPH.ABS_ORBIT=38052
Product: RA2_FGD_2P Filename: RA2_FGD_2PNPDK20090610_113947_000060002079_00424_38053_0138.N1	10-JUN-2009 11:39:47.341 10-JUN-2009 13:19:47.289	RA2_FGD_2PNPDK20090610_113947_000060002079_00424_38053_0138.N1 RA2_FGD_2P.MPH.ABS_ORBIT=38053
Product: RA2_FGD_2P Filename: RA2_FGD_2PNPDK20090610_131901_000059352079_00425_38054_0270.N1	10-JUN-2009 13:19:01.671 10-JUN-2009 14:57:57.007	RA2_FGD_2PNPDK20090610_131901_000059352079_00425_38054_0270.N1 RA2_FGD_2P.MPH.ABS_ORBIT=38054
Product: RA2_FGD_2P Filename: RA2_FGD_2PNPDK20090610_145713_000050992079_00426_38055_0394.N1	10-JUN-2009 14:57:13.617 10-JUN-2009 16:22:12.339	RA2_FGD_2PNPDK20090610_145713_000050992079_00426_38055_0394.N1 RA2_FGD_2P.MPH.ABS_ORBIT=38055
Product: RA2_FGD_2P Filename: RA2_FGD_2PNPDK20090610_162619_000006102079_00427_38056_0397.N1	10-JUN-2009 16:26:19.047 10-JUN-2009 16:36:29.464	RA2_FGD_2PNPDK20090610_162619_000006102079_00427_38056_0397.N1 RA2_FGD_2P.MPH.ABS_ORBIT=38056
Product: RA2_FGD_2P Filename: RA2_FGD_2PNPDK20090610_163547_000058942079_00427_38056_0520.N1	10-JUN-2009 16:35:47.188 10-JUN-2009 18:14:01.306	RA2_FGD_2PNPDK20090610_163547_000058942079_00427_38056_0520.N1 RA2_FGD_2P.MPH.ABS_ORBIT=38056
Product: RA2_FGD_2P Filename: RA2_FGD_2PNPDK20090610_181227_000059232079_00428_38057_0661.N1	10-JUN-2009 18:12:27.786 10-JUN-2009 19:51:10.868	RA2_FGD_2PNPDK20090610_181227_000059232079_00428_38057_0661.N1 RA2_FGD_2P.MPH.ABS_ORBIT=38057
Product: RA2_FGD_2P Filename: RA2_FGD_2PNPDE20090610_195014_000041482079_00429_38058_3882.N1	10-JUN-2009 19:50:14.110 10-JUN-2009 20:59:22.590	RA2_FGD_2PNPDE20090610_195014_000041482079_00429_38058_3882.N1 RA2_FGD_2P.MPH.ABS_ORBIT=38058
Product: RA2_FGD_2P Filename: RA2_FGD_2PNPDE20090610_205814_000064862079_00429_38058_4018.N1	10-JUN-2009 20:58:14.692 10-JUN-2009 22:46:20.344	RA2_FGD_2PNPDE20090610_205814_000064862079_00429_38058_4018.N1 RA2_FGD_2P.MPH.ABS_ORBIT=38058
Product: RA2_FGD_2P Filename: RA2_FGD_2PNPDE20090610_224516_000060922079_00430_38059_4170.N1	10-JUN-2009 22:45:16.902 11-JUN-2009 00:26:49.312	RA2_FGD_2PNPDE20090610_224516_000060922079_00430_38059_4170.N1 RA2_FGD_2P.MPH.ABS_ORBIT=38059

RA2_WWV_2P products

Gauge	Segment (Start-Stop)	Explicit Reference
Product: RA2_WWV_2P Filename: RA2_WWV_2PNPDE20090609_231727_000059972079_00416_38045_2864.N1	09-JUN-2009 23:17:27.394 10-JUN-2009 00:57:24.000	RA2_WWV_2PNPDE20090609_231727_000059972079_00416_38045_2864.N1 RA2_WWV_2P.MPH.ABS_ORBIT=38045
Product: RA2_WWV_2P Filename: RA2_WWV_2PNPDE20090610_005619_000048992079_00417_38046_3007.N1	10-JUN-2009 00:56:19.444 10-JUN-2009 02:17:58.760	RA2_WWV_2PNPDE20090610_005619_000048992079_00417_38046_3007.N1 RA2_WWV_2P.MPH.ABS_ORBIT=38046
Product: RA2_WWV_2P Filename: RA2_WWV_2PNPDE20090610_021700_000056382079_00418_38047_3169.N1	10-JUN-2009 02:17:00.888 10-JUN-2009 03:50:58.786	RA2_WWV_2PNPDE20090610_021700_000056382079_00418_38047_3169.N1 RA2_WWV_2P.MPH.ABS_ORBIT=38047
Product: RA2_WWV_2P Filename: RA2_WWV_2PNPDE20090610_035024_000060852079_00419_38048_3323.N1	10-JUN-2009 03:50:24.307 10-JUN-2009 05:31:48.920	RA2_WWV_2PNPDE20090610_035024_000060852079_00419_38048_3323.N1 RA2_WWV_2P.MPH.ABS_ORBIT=38048
Product: RA2_WWV_2P Filename: RA2_WWV_2PNPDE20090610_053116_000060302079_00420_38049_3502.N1	10-JUN-2009 05:31:16.669 10-JUN-2009 07:11:46.696	RA2_WWV_2PNPDE20090610_053116_000060302079_00420_38049_3502.N1 RA2_WWV_2P.MPH.ABS_ORBIT=38049

Product: RA2_WWV_2P Filename: RA2_WWV_2PNPDK20090610_071104_000041352079_00421_38050_9736.N1	10-JUN-2009 07:11:04.419 10-JUN-2009 08:19:59.532	RA2_WWV_2PNPDK20090610_071104_000041352079_00421_380 RA2_WWV_2P.MPH.ABS_ORBIT=38050
Product: RA2_WWV_2P Filename: RA2_WWV_2PNPDK20090610_081926_000061332079_00422_38051_9852.N1	10-JUN-2009 08:19:26.167 10-JUN-2009 10:01:38.681	RA2_WWV_2PNPDK20090610_081926_000061332079_00422_38051_9852.N1 RA2_WWV_2P.MPH.ABS_ORBIT=38051
Product: RA2_WWV_2P Filename: RA2_WWV_2PNPDK20090610_100055_000059772079_00423_38052_9987.N1	10-JUN-2009 10:00:55.291 10-JUN-2009 11:40:31.845	RA2_WWV_2PNPDK20090610_100055_000059772079_00423_38052_9987.N1 RA2_WWV_2P.MPH.ABS_ORBIT=38052
Product: RA2_WWV_2P Filename: RA2_WWV_2PNPDK20090610_113947_000060002079_00424_38053_0139.N1	10-JUN-2009 11:39:47.341 10-JUN-2009 13:19:47.289	RA2_WWV_2PNPDK20090610_113947_000060002079_00424_38053_0139.N1 RA2_WWV_2P.MPH.ABS_ORBIT=38053
Product: RA2_WWV_2P Filename: RA2_WWV_2PNPDK20090610_131901_000059352079_00425_38054_0271.N1	10-JUN-2009 13:19:01.671 10-JUN-2009 14:57:57.007	RA2_WWV_2PNPDK20090610_131901_000059352079_00425_38054_0271.N1 RA2_WWV_2P.MPH.ABS_ORBIT=38054
Product: RA2_WWV_2P Filename: RA2_WWV_2PNPDK20090610_145713_000050992079_00426_38055_0395.N1	10-JUN-2009 14:57:13.617 10-JUN-2009 16:22:12.339	RA2_WWV_2PNPDK20090610_145713_000050992079_00426_38055_0395.N1 RA2_WWV_2P.MPH.ABS_ORBIT=38055
Product: RA2_WWV_2P Filename: RA2_WWV_2PNPDK20090610_162619_000006102079_00427_38056_0398.N1	10-JUN-2009 16:26:19.047 10-JUN-2009 16:36:29.464	RA2_WWV_2PNPDK20090610_162619_000006102079_00427_38056_0398.N1 RA2_WWV_2P.MPH.ABS_ORBIT=38056
Product: RA2_WWV_2P Filename: RA2_WWV_2PNPDK20090610_163547_000058942079_00427_38056_0521.N1	10-JUN-2009 16:35:47.188 10-JUN-2009 18:14:01.306	RA2_WWV_2PNPDK20090610_163547_000058942079_00427_38056_0521.N1 RA2_WWV_2P.MPH.ABS_ORBIT=38056
Product: RA2_WWV_2P Filename: RA2_WWV_2PNPDK20090610_181227_000059232079_00428_38057_0662.N1	10-JUN-2009 18:12:27.786 10-JUN-2009 19:51:10.868	RA2_WWV_2PNPDK20090610_181227_000059232079_00428_38057_0662.N1 RA2_WWV_2P.MPH.ABS_ORBIT=38057
Product: RA2_WWV_2P Filename: RA2_WWV_2PNPDE20090610_195014_000041482079_00429_38058_3883.N1	10-JUN-2009 19:50:14.110 10-JUN-2009 20:59:22.590	RA2_WWV_2PNPDE20090610_195014_000041482079_00429_38058_3883.N1 RA2_WWV_2P.MPH.ABS_ORBIT=38058
Product: RA2_WWV_2P Filename: RA2_WWV_2PNPDE20090610_205814_000064862079_00429_38058_4019.N1	10-JUN-2009 20:58:14.692 10-JUN-2009 22:46:20.344	RA2_WWV_2PNPDE20090610_205814_000064862079_00429_38058_4019.N1 RA2_WWV_2P.MPH.ABS_ORBIT=38058
Product: RA2_WWV_2P Filename: RA2_WWV_2PNPDE20090610_224516_000060922079_00430_38059_4171.N1	10-JUN-2009 22:45:16.902 11-JUN-2009 00:26:49.312	RA2_WWV_2PNPDE20090610_224516_000060922079_00430_38059_4171.N1 RA2_WWV_2P.MPH.ABS_ORBIT=38059

Missing Products

RA2_FGD_2P missing products

Gauge	Value	Segment (Start-Stop)
MODE.MEASUREMENT RA2.MISSING	Duration: 10.176873 s	10-JUN-2009 16:22:12.339 10-JUN-2009 16:22:22.516
MODE.MEASUREMENT RA2.MISSING	Duration: 79.292112 s	10-JUN-2009 16:24:59.755 10-JUN-2009 16:26:19.047

RA2_WWV_2P missing products

Gauge	Value	Segment (Start-Stop)
MODE.MEASUREMENT RA2.MISSING	Duration: 10.176873 s	10-JUN-2009 16:22:12.339 10-JUN-2009 16:22:22.516
MODE.MEASUREMENT RA2.MISSING	Duration: 79.292112 s	10-JUN-2009 16:24:59.755 10-JUN-2009 16:26:19.047

Unplanned Products

RA2_FGD_2P unplanned products

Gauge Segment (Start-Stop)

RA2_WWV_2P unplanned products

Gauge Segment (Start-Stop)

Overlaps

RA2_FGD_2P overlaps

Gauge	Segment (Start-Stop)	Explicit Reference
-------	----------------------	--------------------

RA2_WWV_2P overlaps

Gauge	Segment (Start-Stop)	Explicit Reference
-------	----------------------	--------------------

Duplicates

RA2_FGD_2P duplicates

Gauge	Segment (Start-Stop)	Explicit Reference
-------	----------------------	--------------------

RA2_WWV_2P duplicates

Gauge	Segment (Start-Stop)	Explicit Reference
-------	----------------------	--------------------

ADF usage

RA2_CAL_0P: ADF usage

New ADFs

Gauge	Value	Segment (Start-Stop)	Explicit Reference
-------	-------	----------------------	--------------------

DOR_DOP_0P: ADF usage

New ADFs

Gauge	Value	Segment (Start-Stop)	Explicit Reference
DSD: ORBIT_STATE_VECTOR_FILE PCF_DOR_DOP_0P	new ADF: AUX_FPO_AXVPDS20090610_010111_20090609_182648_20090619_213338	10-JUN-2009 02:16:14.574 10-JUN-2009 02:16:14.574	Product: DOR_DOP_0PNPDE20090610_021614_000055472079_00418_38047_8530.N1

DOR_NAV_0P: ADF usage

New ADFs

Gauge	Value	Segment (Start-Stop)	Explicit Reference
-------	-------	----------------------	--------------------

DSD: ORBIT_STATE_VECTOR_FILE PCF_DOR_NAV_0P	new ADF: AUX_FPO_AXVPDS20090610_010111_20090609_182648_20090619_213338	10-JUN-2009 02:15:42.699 10-JUN-2009 02:15:42.699	Product: DOR_NAV_0PNPDE20090610_021542_000051012079_00418_38047_8122.N1
---	---	--	--

MWR_NL__0P: ADF usage

New ADFs

Gauge	Value	Segment (Start-Stop)	Explicit Reference
DSD: ORBIT_STATE_VECTOR_FILE PCF_MWR_NL__0P	new ADF: AUX_FPO_AXVPDS20090610_010111_20090609_182648_20090619_213338	10-JUN-2009 02:16:59.336 10-JUN-2009 02:16:59.336	Product: MWR_NL__0PNPDE20090610_021659_000055922079_00418_38047_8570.N1

RA2_ME__0P: ADF usage

New ADFs

Gauge	Value	Segment (Start-Stop)	Explicit Reference
DSD: ORBIT_STATE_VECTOR_FILE PCF_RA2_ME__0P	new ADF: AUX_FPO_AXVPDS20090610_010111_20090609_182648_20090619_213338	10-JUN-2009 02:17:00.862 10-JUN-2009 02:17:00.862	Product: RA2_ME__0PNPDE20090610_021700_000056372079_00418_38047_9215.N1

RA2_MW__1P: ADF usage

New ADFs

Gauge	Value	Segment (Start-Stop)	Explicit Reference
-------	-------	----------------------	--------------------

Current ADFs (from IECF list)

Gauge	Value	Explicit Reference
RA2_CON_AX.INFO PCF_IECF	RA2_CON_AXVIEC20070723_131547_20060621_132015_20200101_000000	Corresponding to date 30-MAY-2009 03:00:01.000

RA2_CST_AX.INFO PCF_IECF	RA2_CST_AXVIEC20020621_135858_20020101_000000_20200101_000000	Corresponding to date 30-MAY-2009 03:00:01.000
RA2_CHD_AX.INFO PCF_IECF	RA2_CHD_AXVIEC20060913_074707_20020101_000000_20200101_000000	Corresponding to date 30-MAY-2009 03:00:01.000
RA2_IFA_AX.INFO PCF_IECF	RA2_IFA_AXVIEC20050216_125529_20020101_000000_20200101_000000	Corresponding to date 30-MAY-2009 03:00:01.000
RA2_IFB_AX.INFO PCF_IECF	RA2_IFB_AXVIEC20050216_125738_20020101_000000_20200101_000000	Corresponding to date 30-MAY-2009 03:00:01.000
RA2_IFF_AX.INFO PCF_IECF	RA2_IFF_AXVIEC20090520_123243_20090520_000000_20100101_000000	Corresponding to date 30-MAY-2009 03:00:01.000
RA2_USO_AX.INFO PCF_IECF	RA2_USO_AXVIEC20070618_133225_20070620_000000_20200101_000000	Corresponding to date 30-MAY-2009 03:00:01.000
MWR_CON_AX.INFO PCF_IECF	MWR_CON_AXVIEC20040810_145011_20020101_000000_20200101_000000	Corresponding to date 30-MAY-2009 03:00:01.000
MWR_CHD_AX.INFO PCF_IECF	MWR_CHD_AXVIEC20061013_132356_20020101_000000_20200101_000000	Corresponding to date 30-MAY-2009 03:00:01.000
MWR_SLT_AX.INFO PCF_IECF	MWR_SLT_AXVIEC20060921_063409_20020101_000000_20200101_000000	Corresponding to date 30-MAY-2009 03:00:01.000

Differences with IECF list

Gauge **Value** **Explicit Reference**

RA2_FGD_2P: ADF usage

New ADFs

Gauge	Value	Segment (Start-Stop)	Explicit Reference
DSD: RA2_USO_DATA PCF_RA2_FGD_2P	new ADF: DOR_NAV_0PNPDE20090610_005600_000044632079_00417_38046_8121.N1	10-JUN-2009 00:56:19.444 10-JUN-2009 00:56:19.444	Product: RA2_FGD_2PNPDE20090610_005619_000048992079_00417_38046_3006.N1
DSD: RA2_USO_DATA PCF_RA2_FGD_2P	new ADF: DOR_NAV_0PNPDE20090610_021542_000051012079_00418_38047_8122.N1	10-JUN-2009 02:17:00.888 10-JUN-2009 02:17:00.888	Product: RA2_FGD_2PNPDE20090610_021700_000056382079_00418_38047_3168.N1
DSD: MWR_CONFIGURATION_DATA PCF_RA2_FGD_2P	new ADF: NOT USED	10-JUN-2009 03:50:24.307 10-JUN-2009 03:50:24.307	Product: RA2_FGD_2PNPDE20090610_035024_000060852079_00419_38048_3322.N1

DSD: RA2_CHARACTERISATION_DATA PCF_RA2_FGD_2P	new ADF: AUX_ECF_AXNECM20090609_182729_20090610_030000_20090610_150000	10-JUN-2009 03:50:24.307 10-JUN-2009 03:50:24.307	Product: RA2_FGD_2PNPDE20090610_035024_000060852079_00419_38048_3322.N1
DSD: RA2_CONFIGURATION_DATA PCF_RA2_FGD_2P	new ADF: AUX_ECF_AXNECM20090609_064114_20090609_210000_20090610_090000	10-JUN-2009 03:50:24.307 10-JUN-2009 03:50:24.307	Product: RA2_FGD_2PNPDE20090610_035024_000060852079_00419_38048_3322.N1
DSD: RA2_USO_DATA PCF_RA2_FGD_2P	new ADF: DOR_NAV_0PNPDE20090610_034602_000057382079_00419_38048_8123.N1	10-JUN-2009 03:50:24.307 10-JUN-2009 03:50:24.307	Product: RA2_FGD_2PNPDE20090610_035024_000060852079_00419_38048_3322.N1
DSD: MWR_CONFIGURATION_DATA PCF_RA2_FGD_2P	new ADF: AUX_ECF_AXNECM20090610_062112_20090610_090000_20090610_210000	10-JUN-2009 05:31:16.669 10-JUN-2009 05:31:16.669	Product: RA2_FGD_2PNPDE20090610_053116_000060302079_00420_38049_3501.N1
DSD: RA2_USO_DATA PCF_RA2_FGD_2P	new ADF: DOR_NAV_0PNPDE20090610_052659_000057382079_00420_38049_8124.N1	10-JUN-2009 05:31:16.669 10-JUN-2009 05:31:16.669	Product: RA2_FGD_2PNPDE20090610_053116_000060302079_00420_38049_3501.N1
DSD: RA2_SURFACE_TYPE_DATA PCF_RA2_FGD_2P	new ADF: RA2_POL_AXVIEC20090605_110227_20020101_000000_20090704_235959	10-JUN-2009 07:11:04.419 10-JUN-2009 07:11:04.419	Product: RA2_FGD_2PNPDK20090610_071104_000041352079_00421_38050_9735.N1
DSD: RA2_USO_DATA PCF_RA2_FGD_2P	new ADF: DOR_NAV_0PNPDK20090610_070756_000038252079_00421_38050_0254.N1	10-JUN-2009 07:11:04.419 10-JUN-2009 07:11:04.419	Product: RA2_FGD_2PNPDK20090610_071104_000041352079_00421_38050_9735.N1

DSD: RA2_USO_DATA PCF_RA2_FGD_2P	new ADF: DOR_NAV_0PNPDK20090610_081700_000057382079_00422_38051_0255.N1	10-JUN-2009 08:19:26.167 10-JUN-2009 08:19:26.167	Product: RA2_FGD_2PNPDK20090610_081926_000061332079_00422_38051_9851.N1
DSD: MWR_CONFIGURATION_DATA PCF_RA2_FGD_2P	new ADF: AUX_ECF_AXNECM20090610_064111_20090610_150000_20090611_030000	10-JUN-2009 10:00:55.291 10-JUN-2009 10:00:55.291	Product: RA2_FGD_2PNPDK20090610_100055_000059772079_00423_38052_9986.N1
DSD: RA2_CHARACTERISATION_DATA PCF_RA2_FGD_2P	new ADF: AUX_ECF_AXNECM20090610_062112_20090610_090000_20090610_210000	10-JUN-2009 10:00:55.291 10-JUN-2009 10:00:55.291	Product: RA2_FGD_2PNPDK20090610_100055_000059772079_00423_38052_9986.N1
DSD: RA2_CONFIGURATION_DATA PCF_RA2_FGD_2P	new ADF: AUX_ECF_AXNECM20090609_182729_20090610_030000_20090610_150000	10-JUN-2009 10:00:55.291 10-JUN-2009 10:00:55.291	Product: RA2_FGD_2PNPDK20090610_100055_000059772079_00423_38052_9986.N1
DSD: RA2_USO_DATA PCF_RA2_FGD_2P	new ADF: DOR_NAV_0PNPDK20090610_095757_000057382079_00423_38052_0256.N1	10-JUN-2009 10:00:55.291 10-JUN-2009 10:00:55.291	Product: RA2_FGD_2PNPDK20090610_100055_000059772079_00423_38052_9986.N1
DSD: RA2_SURFACE_TYPE_DATA PCF_RA2_FGD_2P	new ADF: RA2_POL_AXVIEC20090610_110457_20020101_000000_20090709_235959	10-JUN-2009 11:39:47.341 10-JUN-2009 11:39:47.341	Product: RA2_FGD_2PNPDK20090610_113947_000060002079_00424_38053_0138.N1
DSD: RA2_USO_DATA PCF_RA2_FGD_2P	new ADF: DOR_NAV_0PNPDK20090610_113854_000054192079_00424_38053_0257.N1	10-JUN-2009 11:39:47.341 10-JUN-2009 11:39:47.341	Product: RA2_FGD_2PNPDK20090610_113947_000060002079_00424_38053_0138.N1

DSD: RA2_USO_DATA PCF_RA2_FGD_2P	new ADF: DOR_NAV_0PNPDK20090610_131432_000057382079_00425_38054_0258.N1	10-JUN-2009 13:19:01.671 10-JUN-2009 13:19:01.671	Product: RA2_FGD_2PNPDK20090610_131901_000059352079_00425_38054_0270.N1
DSD: RA2_USO_DATA PCF_RA2_FGD_2P	new ADF: DOR_NAV_0PNPDK20090610_145529_000054192079_00426_38055_0259.N1	10-JUN-2009 14:57:13.617 10-JUN-2009 14:57:13.617	Product: RA2_FGD_2PNPDK20090610_145713_000050992079_00426_38055_0394.N1
DSD: MWR_CONFIGURATION_DATA PCF_RA2_FGD_2P	new ADF: AUX_ECF_AXNECM20090610_064112_20090610_210000_20090611_090000	10-JUN-2009 16:26:19.047 10-JUN-2009 16:26:19.047	Product: RA2_FGD_2PNPDK20090610_162619_000006102079_00427_38056_0397.N1
DSD: RA2_CHARACTERISATION_DATA PCF_RA2_FGD_2P	new ADF: AUX_ECF_AXNECM20090610_064111_20090610_150000_20090611_030000	10-JUN-2009 16:26:19.047 10-JUN-2009 16:26:19.047	Product: RA2_FGD_2PNPDK20090610_162619_000006102079_00427_38056_0397.N1
DSD: RA2_CONFIGURATION_DATA PCF_RA2_FGD_2P	new ADF: AUX_ECF_AXNECM20090610_062112_20090610_090000_20090610_210000	10-JUN-2009 16:26:19.047 10-JUN-2009 16:26:19.047	Product: RA2_FGD_2PNPDK20090610_162619_000006102079_00427_38056_0397.N1
DSD: RA2_USO_DATA PCF_RA2_FGD_2P	new ADF: DOR_NAV_0PNPDK20090610_163107_000057382079_00427_38056_0260.N1	10-JUN-2009 16:35:47.188 10-JUN-2009 16:35:47.188	Product: RA2_FGD_2PNPDK20090610_163547_000058942079_00427_38056_0520.N1
DSD: RA2_USO_DATA PCF_RA2_FGD_2P	new ADF: DOR_NAV_0PNPDK20090610_181204_000054192079_00428_38057_0261.N1	10-JUN-2009 18:12:27.786 10-JUN-2009 18:12:27.786	Product: RA2_FGD_2PNPDK20090610_181227_000059232079_00428_38057_0661.N1

DSD: RA2_USO_DATA PCF_RA2_FGD_2P	new ADF: DOR_NAV_0PNPDE20090610_194742_000038252079_00429_38058_8125.N1	10-JUN-2009 19:50:14.110 10-JUN-2009 19:50:14.110	Product: RA2_FGD_2PNPDE20090610_195014_000041482079_00429_38058_3882.N1
DSD: RA2_USO_DATA PCF_RA2_FGD_2P	new ADF: DOR_NAV_0PNPDE20090610_205647_000060572079_00429_38058_8126.N1	10-JUN-2009 20:58:14.692 10-JUN-2009 20:58:14.692	Product: RA2_FGD_2PNPDE20090610_205814_000064862079_00429_38058_4018.N1
DSD: MWR_CONFIGURATION_DATA PCF_RA2_FGD_2P	new ADF: AUX_ECF_AXNECM20090610_184112_20090611_030000_20090611_150000	10-JUN-2009 22:45:16.902 10-JUN-2009 22:45:16.902	Product: RA2_FGD_2PNPDE20090610_224516_000060922079_00430_38059_4170.N1
DSD: RA2_CHARACTERISATION_DATA PCF_RA2_FGD_2P	new ADF: AUX_ECF_AXNECM20090610_064112_20090610_210000_20090611_090000	10-JUN-2009 22:45:16.902 10-JUN-2009 22:45:16.902	Product: RA2_FGD_2PNPDE20090610_224516_000060922079_00430_38059_4170.N1
DSD: RA2_CONFIGURATION_DATA PCF_RA2_FGD_2P	new ADF: AUX_ECF_AXNECM20090610_064111_20090610_150000_20090611_030000	10-JUN-2009 22:45:16.902 10-JUN-2009 22:45:16.902	Product: RA2_FGD_2PNPDE20090610_224516_000060922079_00430_38059_4170.N1
DSD: RA2_USO_DATA PCF_RA2_FGD_2P	new ADF: DOR_NAV_0PNPDE20090610_224303_000057382079_00430_38059_8127.N1	10-JUN-2009 22:45:16.902 10-JUN-2009 22:45:16.902	Product: RA2_FGD_2PNPDE20090610_224516_000060922079_00430_38059_4170.N1

Current ADFs (from IECF list)

Gauge	Value	Explicit Reference
RA2_IFF_AX.INFO PCF_IECF	RA2_IFF_AXVIEC20090520_123243_20090520_000000_20100101_000000	Corresponding to date 30-MAY-2009 03:00:01.000
RA2_USO_AX.INFO PCF_IECF	RA2_USO_AXVIEC20070618_133225_20070620_000000_20200101_000000	Corresponding to date 30-MAY-2009 03:00:01.000
MWR_SLT_AX.INFO PCF_IECF	MWR_SLT_AXVIEC20060921_063409_20020101_000000_20200101_000000	Corresponding to date 30-MAY-2009 03:00:01.000

AUX_ATT_AX.INFO PCF_IECF	AUX_ATT_AXVIEC20020924_131534_20020703_120000_20781231_235959	Corresponding to date 30-MAY-2009 03:00:01.000
RA2_PLA_AX.INFO PCF_IECF	RA2_PLA_AXVIEC20060331_181823_20020101_000000_20200101_000000	Corresponding to date 30-MAY-2009 03:00:01.000
RA2_SOL_AX.INFO PCF_IECF	RA2_SOL_AXVIEC20090518_153513_20020101_000000_20100501_000000	Corresponding to date 30-MAY-2009 03:00:01.000
RA2_CON_AX.INFO PCF_IECF	RA2_CON_AXVIEC20070723_131547_20060621_132015_20200101_000000	Corresponding to date 30-MAY-2009 03:00:01.000
RA2_CHD_AX.INFO PCF_IECF	RA2_CHD_AXVIEC20060913_074707_20020101_000000_20200101_000000	Corresponding to date 30-MAY-2009 03:00:01.000
MWR_CON_AX.INFO PCF_IECF	MWR_CON_AXVIEC20040810_145011_20020101_000000_20200101_000000	Corresponding to date 30-MAY-2009 03:00:01.000
MWR_CHD_AX.INFO PCF_IECF	MWR_CHD_AXVIEC20061013_132356_20020101_000000_20200101_000000	Corresponding to date 30-MAY-2009 03:00:01.000
MWR_LSF_AX.INFO PCF_IECF	MWR_LSF_AXVIEC20020313_172218_20020101_000000_20200101_000000	Corresponding to date 30-MAY-2009 03:00:01.000
RA2_MET_AX.INFO PCF_IECF	RA2_MET_AXVIEC20020204_073357_20020101_000000_20200101_000000	Corresponding to date 30-MAY-2009 03:00:01.000
RA2_CST_AX.INFO PCF_IECF	RA2_CST_AXVIEC20020621_135858_20020101_000000_20200101_000000	Corresponding to date 30-MAY-2009 03:00:01.000
RA2_SOI_AX.INFO PCF_IECF	RA2_SOI_AXVIEC20051003_170000_20020101_000000_20200101_000000	Corresponding to date 30-MAY-2009 03:00:01.000
RA2_ICT_AX.INFO PCF_IECF	RA2_ICT_AXVIEC20060921_070730_20020101_000000_20200101_000000	Corresponding to date 30-MAY-2009 03:00:01.000
RA2_SSB_AX.INFO PCF_IECF	RA2_SSB_AXVIEC20051129_111810_20020101_000000_20200101_000000	Corresponding to date 30-MAY-2009 03:00:01.000
RA2_DIP_AX.INFO PCF_IECF	RA2_DIP_AXVIEC20020122_134206_20020101_000000_20200101_000000	Corresponding to date 30-MAY-2009 03:00:01.000
RA2_IOC_AX.INFO PCF_IECF	RA2_IOC_AXVIEC20020122_141121_20020101_000000_20200101_000000	Corresponding to date 30-MAY-2009 03:00:01.000
RA2_SET_AX.INFO PCF_IECF	RA2_SET_AXVIEC20020122_150917_20020101_000000_20200101_000000	Corresponding to date 30-MAY-2009 03:00:01.000
RA2_OT1_AX.INFO PCF_IECF	RA2_OT1_AXVIEC20040120_082051_20020101_000000_20200101_000000	Corresponding to date 30-MAY-2009 03:00:01.000
RA2_OT2_AX.INFO PCF_IECF	RA2_OT2_AXVIEC20031208_150159_20020101_000000_20200101_000000	Corresponding to date 30-MAY-2009 03:00:01.000
RA2_TLD_AX.INFO PCF_IECF	RA2_TLD_AXVIEC20031208_151137_20020101_000000_20200101_000000	Corresponding to date 30-MAY-2009 03:00:01.000
RA2_GEO_AX.INFO PCF_IECF	RA2_GEO_AXVIEC20020314_093428_20020101_000000_20200101_000000	Corresponding to date 30-MAY-2009 03:00:01.000
RA2_MSS_AX.INFO PCF_IECF	RA2_MSS_AXVIEC20031208_145545_20020101_000000_20200101_000000	Corresponding to date 30-MAY-2009 03:00:01.000
RA2_SL1_AX.INFO PCF_IECF	RA2_SL1_AXVIEC20030131_100228_20020101_000000_20200101_000000	Corresponding to date 30-MAY-2009 03:00:01.000
RA2_SL2_AX.INFO PCF_IECF	RA2_SL2_AXVIEC20030131_101757_20020101_000000_20200101_000000	Corresponding to date 30-MAY-2009 03:00:01.000
RA2_POL_AX.INFO PCF_IECF	RA2_POL_AXVIEC20090605_110227_20020101_000000_20090704_235959	Corresponding to date 06-JUN-2009 03:00:01.000

Differences with IECF list

Gauge	Value	Explicit Reference
DSD: DORIS_IONO PCF_RA2_FGD_2P	Filename: RA2_MW__1PNPDE20090609_231727_000059972079_00416_38045_2862.N1	Product: RA2_FGD_2PNPDE20090609_231727_000059972079_00416_38045_2863.N1
DSD: METEO_GRID_POINTS_ALTITUDE PCF_RA2_FGD_2P	Filename:	Product: RA2_FGD_2PNPDE20090609_231727_000059972079_00416_38045_2863.N1
DSD: MWR_CONFIGURATION_DATA PCF_RA2_FGD_2P	Filename: AUX_ECF_AXNECM20090609_182729_20090610_030000_20090610_150000	Product: RA2_FGD_2PNPDE20090609_231727_000059972079_00416_38045_2863.N1
DSD: OCEAN_ICE2_SYSTEM_FILE PCF_RA2_FGD_2P	Filename:	Product: RA2_FGD_2PNPDE20090609_231727_000059972079_00416_38045_2863.N1
DSD: OCEAN_TIDE_HARMONIC_COEF PCF_RA2_FGD_2P	Filename:	Product: RA2_FGD_2PNPDE20090609_231727_000059972079_00416_38045_2863.N1
DSD: OCEAN_TIDE_ORTHOWEIGHTS PCF_RA2_FGD_2P	Filename:	Product: RA2_FGD_2PNPDE20090609_231727_000059972079_00416_38045_2863.N1
DSD: RA2_CHARACTERISATION_DATA PCF_RA2_FGD_2P	Filename: AUX_ECF_AXNECM20090609_064114_20090609_210000_20090610_090000	Product: RA2_FGD_2PNPDE20090609_231727_000059972079_00416_38045_2863.N1
DSD: RA2_CONFIGURATION_DATA PCF_RA2_FGD_2P	Filename: AUX_ECF_AXNECM20090609_064114_20090609_150000_20090610_030000	Product: RA2_FGD_2PNPDE20090609_231727_000059972079_00416_38045_2863.N1
DSD: RA2_CONSTANT_DATA PCF_RA2_FGD_2P	Filename:	Product: RA2_FGD_2PNPDE20090609_231727_000059972079_00416_38045_2863.N1
DSD: RA2_SURFACE_TYPE_DATA PCF_RA2_FGD_2P	Filename: RA2_POL_AXVIEC20090604_033537_20020101_000000_20090702_235959	Product: RA2_FGD_2PNPDE20090609_231727_000059972079_00416_38045_2863.N1
DSD: RA2_USO_DATA PCF_RA2_FGD_2P	Filename: DOR_NAV_0PNPDE20090609_231503_000057382079_00416_38045_8120.N1	Product: RA2_FGD_2PNPDE20090609_231727_000059972079_00416_38045_2863.N1
DSD: REAL_POLE_LOCATION_PREDICTED PCF_RA2_FGD_2P	Filename: RA2_POL_AXVIEC20090604_033537_20020101_000000_20090702_235959	Product: RA2_FGD_2PNPDE20090609_231727_000059972079_00416_38045_2863.N1
DSD: SOLAR_ACTIVITY_INDEX_PREDICT PCF_RA2_FGD_2P	Filename:	Product: RA2_FGD_2PNPDE20090609_231727_000059972079_00416_38045_2863.N1
DSD: DORIS_IONO PCF_RA2_FGD_2P	Filename: RA2_MW__1PNPDE20090610_005619_000048992079_00417_38046_3005.N1	Product: RA2_FGD_2PNPDE20090610_005619_000048992079_00417_38046_3006.N1
DSD: METEO_GRID_POINTS_ALTITUDE PCF_RA2_FGD_2P	Filename:	Product: RA2_FGD_2PNPDE20090610_005619_000048992079_00417_38046_3006.N1
DSD: MWR_CONFIGURATION_DATA PCF_RA2_FGD_2P	Filename: AUX_ECF_AXNECM20090609_182729_20090610_030000_20090610_150000	Product: RA2_FGD_2PNPDE20090610_005619_000048992079_00417_38046_3006.N1
DSD: OCEAN_ICE2_SYSTEM_FILE PCF_RA2_FGD_2P	Filename:	Product: RA2_FGD_2PNPDE20090610_005619_000048992079_00417_38046_3006.N1
DSD: OCEAN_TIDE_HARMONIC_COEF PCF_RA2_FGD_2P	Filename:	Product: RA2_FGD_2PNPDE20090610_005619_000048992079_00417_38046_3006.N1

DSD: OCEAN_TIDE_ORTHOWEIGHTS PCF_RA2_FGD_2P	Filename:	Product: RA2_FGD_2PNPDE20090610_005619_000048992079_00417.
DSD: RA2_CHARACTERISATION_DATA PCF_RA2_FGD_2P	Filename: AUX_ECF_AXNECM20090609_064114_20090609_210000_20090610_090000	Product: RA2_FGD_2PNPDE20090610_005619_000048992079_00417_38046_3006.N1
DSD: RA2_CONFIGURATION_DATA PCF_RA2_FGD_2P	Filename: AUX_ECF_AXNECM20090609_064114_20090609_150000_20090610_030000	Product: RA2_FGD_2PNPDE20090610_005619_000048992079_00417_38046_3006.N1
DSD: RA2_CONSTANT_DATA PCF_RA2_FGD_2P	Filename:	Product: RA2_FGD_2PNPDE20090610_005619_000048992079_00417_38046_3006.N1
DSD: RA2_SURFACE_TYPE_DATA PCF_RA2_FGD_2P	Filename: RA2_POL_AXVIEC20090604_033537_20020101_000000_20090702_235959	Product: RA2_FGD_2PNPDE20090610_005619_000048992079_00417_38046_3006.N1
DSD: RA2_USO_DATA PCF_RA2_FGD_2P	Filename: DOR_NAV_0PNPDE20090610_005600_000044632079_00417_38046_8121.N1	Product: RA2_FGD_2PNPDE20090610_005619_000048992079_00417_38046_3006.N1
DSD: REAL_POLE_LOCATION_PREDICTED PCF_RA2_FGD_2P	Filename: RA2_POL_AXVIEC20090604_033537_20020101_000000_20090702_235959	Product: RA2_FGD_2PNPDE20090610_005619_000048992079_00417_38046_3006.N1
DSD: SOLAR_ACTIVITY_INDEX_PREDICT PCF_RA2_FGD_2P	Filename:	Product: RA2_FGD_2PNPDE20090610_005619_000048992079_00417_38046_3006.N1
DSD: DORIS_IONO PCF_RA2_FGD_2P	Filename: RA2_MW__1PNPDE20090610_021700_000056382079_00418_38047_3167.N1	Product: RA2_FGD_2PNPDE20090610_021700_000056382079_00418_38047_3168.N1
DSD: METEO_GRID_POINTS_ALTITUDE PCF_RA2_FGD_2P	Filename:	Product: RA2_FGD_2PNPDE20090610_021700_000056382079_00418_38047_3168.N1
DSD: MWR_CONFIGURATION_DATA PCF_RA2_FGD_2P	Filename: AUX_ECF_AXNECM20090609_182729_20090610_030000_20090610_150000	Product: RA2_FGD_2PNPDE20090610_021700_000056382079_00418_38047_3168.N1
DSD: OCEAN_ICE2_SYSTEM_FILE PCF_RA2_FGD_2P	Filename:	Product: RA2_FGD_2PNPDE20090610_021700_000056382079_00418_38047_3168.N1
DSD: OCEAN_TIDE_HARMONIC_COEF PCF_RA2_FGD_2P	Filename:	Product: RA2_FGD_2PNPDE20090610_021700_000056382079_00418_38047_3168.N1
DSD: OCEAN_TIDE_ORTHOWEIGHTS PCF_RA2_FGD_2P	Filename:	Product: RA2_FGD_2PNPDE20090610_021700_000056382079_00418_38047_3168.N1
DSD: RA2_CHARACTERISATION_DATA PCF_RA2_FGD_2P	Filename: AUX_ECF_AXNECM20090609_064114_20090609_210000_20090610_090000	Product: RA2_FGD_2PNPDE20090610_021700_000056382079_00418_38047_3168.N1
DSD: RA2_CONFIGURATION_DATA PCF_RA2_FGD_2P	Filename: AUX_ECF_AXNECM20090609_064114_20090609_150000_20090610_030000	Product: RA2_FGD_2PNPDE20090610_021700_000056382079_00418_38047_3168.N1
DSD: RA2_CONSTANT_DATA PCF_RA2_FGD_2P	Filename:	Product: RA2_FGD_2PNPDE20090610_021700_000056382079_00418_38047_3168.N1
DSD: RA2_SURFACE_TYPE_DATA PCF_RA2_FGD_2P	Filename: RA2_POL_AXVIEC20090604_033537_20020101_000000_20090702_235959	Product: RA2_FGD_2PNPDE20090610_021700_000056382079_00418_38047_3168.N1
DSD: RA2_USO_DATA PCF_RA2_FGD_2P	Filename: DOR_NAV_0PNPDE20090610_021542_000051012079_00418_38047_8122.N1	Product: RA2_FGD_2PNPDE20090610_021700_000056382079_00418_38047_3168.N1

DSD: REAL_POLE_LOCATION_PREDICTED PCF_RA2_FGD_2P	Filename: RA2_POL_AXVIEC20090604_033537_20020101_000000_20090702_235959	Product: RA2_FGD_2PNPDE20090610_021700_000056382079_00418.
DSD: SOLAR_ACTIVITY_INDEX_PREDICT PCF_RA2_FGD_2P	Filename:	Product: RA2_FGD_2PNPDE20090610_021700_000056382079_00418_38047_3168.N1
DSD: DORIS_IONO PCF_RA2_FGD_2P	Filename: RA2_MW__1PNPDE20090610_035024_000060852079_00419_38048_3321.N1	Product: RA2_FGD_2PNPDE20090610_035024_000060852079_00419_38048_3322.N1
DSD: METEO_GRID_POINTS_ALTITUDE PCF_RA2_FGD_2P	Filename:	Product: RA2_FGD_2PNPDE20090610_035024_000060852079_00419_38048_3322.N1
DSD: OCEAN_ICE2_SYSTEM_FILE PCF_RA2_FGD_2P	Filename:	Product: RA2_FGD_2PNPDE20090610_035024_000060852079_00419_38048_3322.N1
DSD: OCEAN_TIDE_HARMONIC_COEF PCF_RA2_FGD_2P	Filename:	Product: RA2_FGD_2PNPDE20090610_035024_000060852079_00419_38048_3322.N1
DSD: OCEAN_TIDE_ORTHOWEIGHTS PCF_RA2_FGD_2P	Filename:	Product: RA2_FGD_2PNPDE20090610_035024_000060852079_00419_38048_3322.N1
DSD: RA2_CHARACTERISATION_DATA PCF_RA2_FGD_2P	Filename: AUX_ECF_AXNECM20090609_182729_20090610_030000_20090610_150000	Product: RA2_FGD_2PNPDE20090610_035024_000060852079_00419_38048_3322.N1
DSD: RA2_CONFIGURATION_DATA PCF_RA2_FGD_2P	Filename: AUX_ECF_AXNECM20090609_064114_20090609_210000_20090610_090000	Product: RA2_FGD_2PNPDE20090610_035024_000060852079_00419_38048_3322.N1
DSD: RA2_CONSTANT_DATA PCF_RA2_FGD_2P	Filename:	Product: RA2_FGD_2PNPDE20090610_035024_000060852079_00419_38048_3322.N1
DSD: RA2_SURFACE_TYPE_DATA PCF_RA2_FGD_2P	Filename: RA2_POL_AXVIEC20090604_033537_20020101_000000_20090702_235959	Product: RA2_FGD_2PNPDE20090610_035024_000060852079_00419_38048_3322.N1
DSD: RA2_USO_DATA PCF_RA2_FGD_2P	Filename: DOR_NAV_0PNPDE20090610_034602_000057382079_00419_38048_8123.N1	Product: RA2_FGD_2PNPDE20090610_035024_000060852079_00419_38048_3322.N1
DSD: REAL_POLE_LOCATION_PREDICTED PCF_RA2_FGD_2P	Filename: RA2_POL_AXVIEC20090604_033537_20020101_000000_20090702_235959	Product: RA2_FGD_2PNPDE20090610_035024_000060852079_00419_38048_3322.N1
DSD: SOLAR_ACTIVITY_INDEX_PREDICT PCF_RA2_FGD_2P	Filename:	Product: RA2_FGD_2PNPDE20090610_035024_000060852079_00419_38048_3322.N1
DSD: DORIS_IONO PCF_RA2_FGD_2P	Filename: RA2_MW__1PNPDE20090610_053116_000060302079_00420_38049_3500.N1	Product: RA2_FGD_2PNPDE20090610_053116_000060302079_00420_38049_3501.N1
DSD: METEO_GRID_POINTS_ALTITUDE PCF_RA2_FGD_2P	Filename:	Product: RA2_FGD_2PNPDE20090610_053116_000060302079_00420_38049_3501.N1
DSD: MWR_CONFIGURATION_DATA PCF_RA2_FGD_2P	Filename: AUX_ECF_AXNECM20090610_062112_20090610_090000_20090610_210000	Product: RA2_FGD_2PNPDE20090610_053116_000060302079_00420_38049_3501.N1
DSD: OCEAN_ICE2_SYSTEM_FILE PCF_RA2_FGD_2P	Filename:	Product: RA2_FGD_2PNPDE20090610_053116_000060302079_00420_38049_3501.N1
DSD: OCEAN_TIDE_HARMONIC_COEF PCF_RA2_FGD_2P	Filename:	Product: RA2_FGD_2PNPDE20090610_053116_000060302079_00420_38049_3501.N1

DSD: OCEAN_TIDE_ORTHOWEIGHTS PCF_RA2_FGD_2P	Filename:	Product: RA2_FGD_2PNPDE20090610_053116_000060302079_00420
DSD: RA2_CHARACTERISATION_DATA PCF_RA2_FGD_2P	Filename: AUX_ECF_AXNECM20090609_182729_20090610_030000_20090610_150000	Product: RA2_FGD_2PNPDE20090610_053116_000060302079_00420_38049_3501.N1
DSD: RA2_CONFIGURATION_DATA PCF_RA2_FGD_2P	Filename: AUX_ECF_AXNECM20090609_064114_20090609_210000_20090610_090000	Product: RA2_FGD_2PNPDE20090610_053116_000060302079_00420_38049_3501.N1
DSD: RA2_CONSTANT_DATA PCF_RA2_FGD_2P	Filename:	Product: RA2_FGD_2PNPDE20090610_053116_000060302079_00420_38049_3501.N1
DSD: RA2_SURFACE_TYPE_DATA PCF_RA2_FGD_2P	Filename: RA2_POL_AXVIEC20090604_033537_20020101_000000_20090702_235959	Product: RA2_FGD_2PNPDE20090610_053116_000060302079_00420_38049_3501.N1
DSD: RA2_USO_DATA PCF_RA2_FGD_2P	Filename: DOR_NAV_0PNPDE20090610_052659_000057382079_00420_38049_8124.N1	Product: RA2_FGD_2PNPDE20090610_053116_000060302079_00420_38049_3501.N1
DSD: REAL_POLE_LOCATION_PREDICTED PCF_RA2_FGD_2P	Filename: RA2_POL_AXVIEC20090604_033537_20020101_000000_20090702_235959	Product: RA2_FGD_2PNPDE20090610_053116_000060302079_00420_38049_3501.N1
DSD: SOLAR_ACTIVITY_INDEX_PREDICT PCF_RA2_FGD_2P	Filename:	Product: RA2_FGD_2PNPDE20090610_053116_000060302079_00420_38049_3501.N1
DSD: DORIS_IONO PCF_RA2_FGD_2P	Filename: RA2_MW__1PNPDK20090610_071104_000041352079_00421_38050_9734.N1	Product: RA2_FGD_2PNPDK20090610_071104_000041352079_00421_38050_9735.N1
DSD: METEO_GRID_POINTS_ALTITUDE PCF_RA2_FGD_2P	Filename:	Product: RA2_FGD_2PNPDK20090610_071104_000041352079_00421_38050_9735.N1
DSD: MWR_CONFIGURATION_DATA PCF_RA2_FGD_2P	Filename: AUX_ECF_AXNECM20090610_062112_20090610_090000_20090610_210000	Product: RA2_FGD_2PNPDK20090610_071104_000041352079_00421_38050_9735.N1
DSD: OCEAN_ICE2_SYSTEM_FILE PCF_RA2_FGD_2P	Filename:	Product: RA2_FGD_2PNPDK20090610_071104_000041352079_00421_38050_9735.N1
DSD: OCEAN_TIDE_HARMONIC_COEF PCF_RA2_FGD_2P	Filename:	Product: RA2_FGD_2PNPDK20090610_071104_000041352079_00421_38050_9735.N1
DSD: OCEAN_TIDE_ORTHOWEIGHTS PCF_RA2_FGD_2P	Filename:	Product: RA2_FGD_2PNPDK20090610_071104_000041352079_00421_38050_9735.N1
DSD: RA2_CHARACTERISATION_DATA PCF_RA2_FGD_2P	Filename: AUX_ECF_AXNECM20090609_182729_20090610_030000_20090610_150000	Product: RA2_FGD_2PNPDK20090610_071104_000041352079_00421_38050_9735.N1
DSD: RA2_CONFIGURATION_DATA PCF_RA2_FGD_2P	Filename: AUX_ECF_AXNECM20090609_064114_20090609_210000_20090610_090000	Product: RA2_FGD_2PNPDK20090610_071104_000041352079_00421_38050_9735.N1
DSD: RA2_CONSTANT_DATA PCF_RA2_FGD_2P	Filename:	Product: RA2_FGD_2PNPDK20090610_071104_000041352079_00421_38050_9735.N1
DSD: RA2_USO_DATA PCF_RA2_FGD_2P	Filename: DOR_NAV_0PNPDK20090610_070756_000038252079_00421_38050_0254.N1	Product: RA2_FGD_2PNPDK20090610_071104_000041352079_00421_38050_9735.N1
DSD: SOLAR_ACTIVITY_INDEX_PREDICT PCF_RA2_FGD_2P	Filename:	Product: RA2_FGD_2PNPDK20090610_071104_000041352079_00421_38050_9735.N1

DSD: DORIS_IONO PCF_RA2_FGD_2P	Filename: RA2_MW__1PNPDK20090610_081926_000061332079_00422_38051_9850.N1	Product: RA2_FGD_2PNPDK20090610_081926_000061332079_00422_
DSD: METEO_GRID_POINTS_ALTITUDE PCF_RA2_FGD_2P	Filename:	Product: RA2_FGD_2PNPDK20090610_081926_000061332079_00422_38051_9851.N1
DSD: MWR_CONFIGURATION_DATA PCF_RA2_FGD_2P	Filename: AUX_ECF_AXNECM20090610_062112_20090610_090000_20090610_210000	Product: RA2_FGD_2PNPDK20090610_081926_000061332079_00422_38051_9851.N1
DSD: OCEAN_ICE2_SYSTEM_FILE PCF_RA2_FGD_2P	Filename:	Product: RA2_FGD_2PNPDK20090610_081926_000061332079_00422_38051_9851.N1
DSD: OCEAN_TIDE_HARMONIC_COEF PCF_RA2_FGD_2P	Filename:	Product: RA2_FGD_2PNPDK20090610_081926_000061332079_00422_38051_9851.N1
DSD: OCEAN_TIDE_ORTHOWEIGHTS PCF_RA2_FGD_2P	Filename:	Product: RA2_FGD_2PNPDK20090610_081926_000061332079_00422_38051_9851.N1
DSD: RA2_CHARACTERISATION_DATA PCF_RA2_FGD_2P	Filename: AUX_ECF_AXNECM20090609_182729_20090610_030000_20090610_150000	Product: RA2_FGD_2PNPDK20090610_081926_000061332079_00422_38051_9851.N1
DSD: RA2_CONFIGURATION_DATA PCF_RA2_FGD_2P	Filename: AUX_ECF_AXNECM20090609_064114_20090609_210000_20090610_090000	Product: RA2_FGD_2PNPDK20090610_081926_000061332079_00422_38051_9851.N1
DSD: RA2_CONSTANT_DATA PCF_RA2_FGD_2P	Filename:	Product: RA2_FGD_2PNPDK20090610_081926_000061332079_00422_38051_9851.N1
DSD: RA2_USO_DATA PCF_RA2_FGD_2P	Filename: DOR_NAV_0PNPDK20090610_081700_000057382079_00422_38051_0255.N1	Product: RA2_FGD_2PNPDK20090610_081926_000061332079_00422_38051_9851.N1
DSD: SOLAR_ACTIVITY_INDEX_PREDICT PCF_RA2_FGD_2P	Filename:	Product: RA2_FGD_2PNPDK20090610_081926_000061332079_00422_38051_9851.N1
DSD: DORIS_IONO PCF_RA2_FGD_2P	Filename: RA2_MW__1PNPDK20090610_100055_000059772079_00423_38052_9985.N1	Product: RA2_FGD_2PNPDK20090610_100055_000059772079_00423_38052_9986.N1
DSD: METEO_GRID_POINTS_ALTITUDE PCF_RA2_FGD_2P	Filename:	Product: RA2_FGD_2PNPDK20090610_100055_000059772079_00423_38052_9986.N1
DSD: MWR_CONFIGURATION_DATA PCF_RA2_FGD_2P	Filename: AUX_ECF_AXNECM20090610_064111_20090610_150000_20090611_030000	Product: RA2_FGD_2PNPDK20090610_100055_000059772079_00423_38052_9986.N1
DSD: OCEAN_ICE2_SYSTEM_FILE PCF_RA2_FGD_2P	Filename:	Product: RA2_FGD_2PNPDK20090610_100055_000059772079_00423_38052_9986.N1
DSD: OCEAN_TIDE_HARMONIC_COEF PCF_RA2_FGD_2P	Filename:	Product: RA2_FGD_2PNPDK20090610_100055_000059772079_00423_38052_9986.N1
DSD: OCEAN_TIDE_ORTHOWEIGHTS PCF_RA2_FGD_2P	Filename:	Product: RA2_FGD_2PNPDK20090610_100055_000059772079_00423_38052_9986.N1
DSD: RA2_CHARACTERISATION_DATA PCF_RA2_FGD_2P	Filename: AUX_ECF_AXNECM20090610_062112_20090610_090000_20090610_210000	Product: RA2_FGD_2PNPDK20090610_100055_000059772079_00423_38052_9986.N1
DSD: RA2_CONFIGURATION_DATA PCF_RA2_FGD_2P	Filename: AUX_ECF_AXNECM20090609_182729_20090610_030000_20090610_150000	Product: RA2_FGD_2PNPDK20090610_100055_000059772079_00423_38052_9986.N1
DSD: RA2_CONSTANT_DATA PCF_RA2_FGD_2P	Filename:	Product: RA2_FGD_2PNPDK20090610_100055_000059772079_00423_38052_9986.N1

DSD: RA2_USO_DATA PCF_RA2_FGD_2P	Filename: DOR_NAV_0PNPDK20090610_095757_000057382079_00423_38052_0256.N1	Product: RA2_FGD_2PNPDK20090610_100055_000059772079_00423.
DSD: SOLAR_ACTIVITY_INDEX_PREDICT PCF_RA2_FGD_2P	Filename:	Product: RA2_FGD_2PNPDK20090610_100055_000059772079_00423_38052_9986.N1
DSD: DORIS_IONO PCF_RA2_FGD_2P	Filename: RA2_MW__1PNPDK20090610_113947_000060002079_00424_38053_0137.N1	Product: RA2_FGD_2PNPDK20090610_113947_000060002079_00424_38053_0138.N1
DSD: METEO_GRID_POINTS_ALTITUDE PCF_RA2_FGD_2P	Filename:	Product: RA2_FGD_2PNPDK20090610_113947_000060002079_00424_38053_0138.N1
DSD: MWR_CONFIGURATION_DATA PCF_RA2_FGD_2P	Filename: AUX_ECF_AXNECM20090610_064111_20090610_150000_20090611_030000	Product: RA2_FGD_2PNPDK20090610_113947_000060002079_00424_38053_0138.N1
DSD: OCEAN_ICE2_SYSTEM_FILE PCF_RA2_FGD_2P	Filename:	Product: RA2_FGD_2PNPDK20090610_113947_000060002079_00424_38053_0138.N1
DSD: OCEAN_TIDE_HARMONIC_COEF PCF_RA2_FGD_2P	Filename:	Product: RA2_FGD_2PNPDK20090610_113947_000060002079_00424_38053_0138.N1
DSD: OCEAN_TIDE_ORTHOWEIGHTS PCF_RA2_FGD_2P	Filename:	Product: RA2_FGD_2PNPDK20090610_113947_000060002079_00424_38053_0138.N1
DSD: RA2_CHARACTERISATION_DATA PCF_RA2_FGD_2P	Filename: AUX_ECF_AXNECM20090610_062112_20090610_090000_20090610_210000	Product: RA2_FGD_2PNPDK20090610_113947_000060002079_00424_38053_0138.N1
DSD: RA2_CONFIGURATION_DATA PCF_RA2_FGD_2P	Filename: AUX_ECF_AXNECM20090609_182729_20090610_030000_20090610_150000	Product: RA2_FGD_2PNPDK20090610_113947_000060002079_00424_38053_0138.N1
DSD: RA2_CONSTANT_DATA PCF_RA2_FGD_2P	Filename:	Product: RA2_FGD_2PNPDK20090610_113947_000060002079_00424_38053_0138.N1
DSD: RA2_SURFACE_TYPE_DATA PCF_RA2_FGD_2P	Filename: RA2_POL_AXVIEC20090610_110457_20020101_000000_20090709_235959	Product: RA2_FGD_2PNPDK20090610_113947_000060002079_00424_38053_0138.N1
DSD: RA2_USO_DATA PCF_RA2_FGD_2P	Filename: DOR_NAV_0PNPDK20090610_113854_000054192079_00424_38053_0257.N1	Product: RA2_FGD_2PNPDK20090610_113947_000060002079_00424_38053_0138.N1
DSD: REAL_POLE_LOCATION_PREDICTED PCF_RA2_FGD_2P	Filename: RA2_POL_AXVIEC20090610_110457_20020101_000000_20090709_235959	Product: RA2_FGD_2PNPDK20090610_113947_000060002079_00424_38053_0138.N1
DSD: SOLAR_ACTIVITY_INDEX_PREDICT PCF_RA2_FGD_2P	Filename:	Product: RA2_FGD_2PNPDK20090610_113947_000060002079_00424_38053_0138.N1
DSD: DORIS_IONO PCF_RA2_FGD_2P	Filename: RA2_MW__1PNPDK20090610_131901_000059352079_00425_38054_0269.N1	Product: RA2_FGD_2PNPDK20090610_131901_000059352079_00425_38054_0270.N1
DSD: METEO_GRID_POINTS_ALTITUDE PCF_RA2_FGD_2P	Filename:	Product: RA2_FGD_2PNPDK20090610_131901_000059352079_00425_38054_0270.N1
DSD: MWR_CONFIGURATION_DATA PCF_RA2_FGD_2P	Filename: AUX_ECF_AXNECM20090610_064111_20090610_150000_20090611_030000	Product: RA2_FGD_2PNPDK20090610_131901_000059352079_00425_38054_0270.N1
DSD: OCEAN_ICE2_SYSTEM_FILE PCF_RA2_FGD_2P	Filename:	Product: RA2_FGD_2PNPDK20090610_131901_000059352079_00425_38054_0270.N1

DSD: OCEAN_TIDE_HARMONIC_COEF PCF_RA2_FGD_2P	Filename:	Product: RA2_FGD_2PNPDK20090610_131901_000059352079_00425.
DSD: OCEAN_TIDE_ORTHOWEIGHTS PCF_RA2_FGD_2P	Filename:	Product: RA2_FGD_2PNPDK20090610_131901_000059352079_00425_38054_0270.N1
DSD: RA2_CHARACTERISATION_DATA PCF_RA2_FGD_2P	Filename: AUX_ECF_AXNECM20090610_062112_20090610_090000_20090610_210000	Product: RA2_FGD_2PNPDK20090610_131901_000059352079_00425_38054_0270.N1
DSD: RA2_CONFIGURATION_DATA PCF_RA2_FGD_2P	Filename: AUX_ECF_AXNECM20090609_182729_20090610_030000_20090610_150000	Product: RA2_FGD_2PNPDK20090610_131901_000059352079_00425_38054_0270.N1
DSD: RA2_CONSTANT_DATA PCF_RA2_FGD_2P	Filename:	Product: RA2_FGD_2PNPDK20090610_131901_000059352079_00425_38054_0270.N1
DSD: RA2_SURFACE_TYPE_DATA PCF_RA2_FGD_2P	Filename: RA2_POL_AXVIEC20090610_110457_20020101_000000_20090709_235959	Product: RA2_FGD_2PNPDK20090610_131901_000059352079_00425_38054_0270.N1
DSD: RA2_USO_DATA PCF_RA2_FGD_2P	Filename: DOR_NAV_0PNPDK20090610_131432_000057382079_00425_38054_0258.N1	Product: RA2_FGD_2PNPDK20090610_131901_000059352079_00425_38054_0270.N1
DSD: REAL_POLE_LOCATION_PREDICTED PCF_RA2_FGD_2P	Filename: RA2_POL_AXVIEC20090610_110457_20020101_000000_20090709_235959	Product: RA2_FGD_2PNPDK20090610_131901_000059352079_00425_38054_0270.N1
DSD: SOLAR_ACTIVITY_INDEX_PREDICT PCF_RA2_FGD_2P	Filename:	Product: RA2_FGD_2PNPDK20090610_131901_000059352079_00425_38054_0270.N1
DSD: DORIS_IONO PCF_RA2_FGD_2P	Filename: RA2_MW__1PNPDK20090610_145713_000050992079_00426_38055_0393.N1	Product: RA2_FGD_2PNPDK20090610_145713_000050992079_00426_38055_0394.N1
DSD: METEO_GRID_POINTS_ALTITUDE PCF_RA2_FGD_2P	Filename:	Product: RA2_FGD_2PNPDK20090610_145713_000050992079_00426_38055_0394.N1
DSD: MWR_CONFIGURATION_DATA PCF_RA2_FGD_2P	Filename: AUX_ECF_AXNECM20090610_064111_20090610_150000_20090611_030000	Product: RA2_FGD_2PNPDK20090610_145713_000050992079_00426_38055_0394.N1
DSD: OCEAN_ICE2_SYSTEM_FILE PCF_RA2_FGD_2P	Filename:	Product: RA2_FGD_2PNPDK20090610_145713_000050992079_00426_38055_0394.N1
DSD: OCEAN_TIDE_HARMONIC_COEF PCF_RA2_FGD_2P	Filename:	Product: RA2_FGD_2PNPDK20090610_145713_000050992079_00426_38055_0394.N1
DSD: OCEAN_TIDE_ORTHOWEIGHTS PCF_RA2_FGD_2P	Filename:	Product: RA2_FGD_2PNPDK20090610_145713_000050992079_00426_38055_0394.N1
DSD: RA2_CHARACTERISATION_DATA PCF_RA2_FGD_2P	Filename: AUX_ECF_AXNECM20090610_062112_20090610_090000_20090610_210000	Product: RA2_FGD_2PNPDK20090610_145713_000050992079_00426_38055_0394.N1
DSD: RA2_CONFIGURATION_DATA PCF_RA2_FGD_2P	Filename: AUX_ECF_AXNECM20090609_182729_20090610_030000_20090610_150000	Product: RA2_FGD_2PNPDK20090610_145713_000050992079_00426_38055_0394.N1
DSD: RA2_CONSTANT_DATA PCF_RA2_FGD_2P	Filename:	Product: RA2_FGD_2PNPDK20090610_145713_000050992079_00426_38055_0394.N1
DSD: RA2_SURFACE_TYPE_DATA PCF_RA2_FGD_2P	Filename: RA2_POL_AXVIEC20090610_110457_20020101_000000_20090709_235959	Product: RA2_FGD_2PNPDK20090610_145713_000050992079_00426_38055_0394.N1

DSD: RA2_USO_DATA PCF_RA2_FGD_2P	Filename: DOR_NAV_0PNPDK20090610_145529_000054192079_00426_38055_0259.N1	Product: RA2_FGD_2PNPDK20090610_145713_000050992079_00426
DSD: REAL_POLE_LOCATION_PREDICTED PCF_RA2_FGD_2P	Filename: RA2_POL_AXVIEC20090610_110457_20020101_000000_20090709_235959	Product: RA2_FGD_2PNPDK20090610_145713_000050992079_00426_38055_0394.N1
DSD: SOLAR_ACTIVITY_INDEX_PREDICT PCF_RA2_FGD_2P	Filename:	Product: RA2_FGD_2PNPDK20090610_145713_000050992079_00426_38055_0394.N1
DSD: DORIS_IONO PCF_RA2_FGD_2P	Filename: RA2_MW__1PNPDK20090610_162619_000006102079_00427_38056_0396.N1	Product: RA2_FGD_2PNPDK20090610_162619_000006102079_00427_38056_0397.N1
DSD: METEO_GRID_POINTS_ALTITUDE PCF_RA2_FGD_2P	Filename:	Product: RA2_FGD_2PNPDK20090610_162619_000006102079_00427_38056_0397.N1
DSD: MWR_CONFIGURATION_DATA PCF_RA2_FGD_2P	Filename: AUX_ECF_AXNECM20090610_064112_20090610_210000_20090611_090000	Product: RA2_FGD_2PNPDK20090610_162619_000006102079_00427_38056_0397.N1
DSD: OCEAN_ICE2_SYSTEM_FILE PCF_RA2_FGD_2P	Filename:	Product: RA2_FGD_2PNPDK20090610_162619_000006102079_00427_38056_0397.N1
DSD: OCEAN_TIDE_HARMONIC_COEF PCF_RA2_FGD_2P	Filename:	Product: RA2_FGD_2PNPDK20090610_162619_000006102079_00427_38056_0397.N1
DSD: OCEAN_TIDE_ORTHOWEIGHTS PCF_RA2_FGD_2P	Filename:	Product: RA2_FGD_2PNPDK20090610_162619_000006102079_00427_38056_0397.N1
DSD: RA2_CHARACTERISATION_DATA PCF_RA2_FGD_2P	Filename: AUX_ECF_AXNECM20090610_064111_20090610_150000_20090611_030000	Product: RA2_FGD_2PNPDK20090610_162619_000006102079_00427_38056_0397.N1
DSD: RA2_CONFIGURATION_DATA PCF_RA2_FGD_2P	Filename: AUX_ECF_AXNECM20090610_062112_20090610_090000_20090610_210000	Product: RA2_FGD_2PNPDK20090610_162619_000006102079_00427_38056_0397.N1
DSD: RA2_CONSTANT_DATA PCF_RA2_FGD_2P	Filename:	Product: RA2_FGD_2PNPDK20090610_162619_000006102079_00427_38056_0397.N1
DSD: RA2_SURFACE_TYPE_DATA PCF_RA2_FGD_2P	Filename: RA2_POL_AXVIEC20090610_110457_20020101_000000_20090709_235959	Product: RA2_FGD_2PNPDK20090610_162619_000006102079_00427_38056_0397.N1
DSD: RA2_USO_DATA PCF_RA2_FGD_2P	Filename: DOR_NAV_0PNPDK20090610_145529_000054192079_00426_38055_0259.N1	Product: RA2_FGD_2PNPDK20090610_162619_000006102079_00427_38056_0397.N1
DSD: REAL_POLE_LOCATION_PREDICTED PCF_RA2_FGD_2P	Filename: RA2_POL_AXVIEC20090610_110457_20020101_000000_20090709_235959	Product: RA2_FGD_2PNPDK20090610_162619_000006102079_00427_38056_0397.N1
DSD: SOLAR_ACTIVITY_INDEX_PREDICT PCF_RA2_FGD_2P	Filename:	Product: RA2_FGD_2PNPDK20090610_162619_000006102079_00427_38056_0397.N1
DSD: DORIS_IONO PCF_RA2_FGD_2P	Filename: RA2_MW__1PNPDK20090610_163547_000058942079_00427_38056_0519.N1	Product: RA2_FGD_2PNPDK20090610_163547_000058942079_00427_38056_0520.N1
DSD: METEO_GRID_POINTS_ALTITUDE PCF_RA2_FGD_2P	Filename:	Product: RA2_FGD_2PNPDK20090610_163547_000058942079_00427_38056_0520.N1
DSD: MWR_CONFIGURATION_DATA PCF_RA2_FGD_2P	Filename: AUX_ECF_AXNECM20090610_064112_20090610_210000_20090611_090000	Product: RA2_FGD_2PNPDK20090610_163547_000058942079_00427_38056_0520.N1

DSD: OCEAN_ICE2_SYSTEM_FILE PCF_RA2_FGD_2P	Filename:	Product: RA2_FGD_2PNPDK20090610_163547_000058942079_00427_
DSD: OCEAN_TIDE_HARMONIC_COEF PCF_RA2_FGD_2P	Filename:	Product: RA2_FGD_2PNPDK20090610_163547_000058942079_00427_38056_0520.N1
DSD: OCEAN_TIDE_ORTHOWEIGHTS PCF_RA2_FGD_2P	Filename:	Product: RA2_FGD_2PNPDK20090610_163547_000058942079_00427_38056_0520.N1
DSD: RA2_CHARACTERISATION_DATA PCF_RA2_FGD_2P	Filename: AUX_ECF_AXNECM20090610_064111_20090610_150000_20090611_030000	Product: RA2_FGD_2PNPDK20090610_163547_000058942079_00427_38056_0520.N1
DSD: RA2_CONFIGURATION_DATA PCF_RA2_FGD_2P	Filename: AUX_ECF_AXNECM20090610_062112_20090610_090000_20090610_210000	Product: RA2_FGD_2PNPDK20090610_163547_000058942079_00427_38056_0520.N1
DSD: RA2_CONSTANT_DATA PCF_RA2_FGD_2P	Filename:	Product: RA2_FGD_2PNPDK20090610_163547_000058942079_00427_38056_0520.N1
DSD: RA2_SURFACE_TYPE_DATA PCF_RA2_FGD_2P	Filename: RA2_POL_AXVIEC20090610_110457_20020101_000000_20090709_235959	Product: RA2_FGD_2PNPDK20090610_163547_000058942079_00427_38056_0520.N1
DSD: RA2_USO_DATA PCF_RA2_FGD_2P	Filename: DOR_NAV_0PNPDK20090610_163107_000057382079_00427_38056_0260.N1	Product: RA2_FGD_2PNPDK20090610_163547_000058942079_00427_38056_0520.N1
DSD: REAL_POLE_LOCATION_PREDICTED PCF_RA2_FGD_2P	Filename: RA2_POL_AXVIEC20090610_110457_20020101_000000_20090709_235959	Product: RA2_FGD_2PNPDK20090610_163547_000058942079_00427_38056_0520.N1
DSD: SOLAR_ACTIVITY_INDEX_PREDICT PCF_RA2_FGD_2P	Filename:	Product: RA2_FGD_2PNPDK20090610_163547_000058942079_00427_38056_0520.N1
DSD: DORIS_IONO PCF_RA2_FGD_2P	Filename: RA2_MW__1PNPDK20090610_181227_000059232079_00428_38057_0661.N1	Product: RA2_FGD_2PNPDK20090610_181227_000059232079_00428_38057_0661.N1
DSD: METEO_GRID_POINTS_ALTITUDE PCF_RA2_FGD_2P	Filename:	Product: RA2_FGD_2PNPDK20090610_181227_000059232079_00428_38057_0661.N1
DSD: MWR_CONFIGURATION_DATA PCF_RA2_FGD_2P	Filename: AUX_ECF_AXNECM20090610_064112_20090610_210000_20090611_090000	Product: RA2_FGD_2PNPDK20090610_181227_000059232079_00428_38057_0661.N1
DSD: OCEAN_ICE2_SYSTEM_FILE PCF_RA2_FGD_2P	Filename:	Product: RA2_FGD_2PNPDK20090610_181227_000059232079_00428_38057_0661.N1
DSD: OCEAN_TIDE_HARMONIC_COEF PCF_RA2_FGD_2P	Filename:	Product: RA2_FGD_2PNPDK20090610_181227_000059232079_00428_38057_0661.N1
DSD: OCEAN_TIDE_ORTHOWEIGHTS PCF_RA2_FGD_2P	Filename:	Product: RA2_FGD_2PNPDK20090610_181227_000059232079_00428_38057_0661.N1
DSD: RA2_CHARACTERISATION_DATA PCF_RA2_FGD_2P	Filename: AUX_ECF_AXNECM20090610_064111_20090610_150000_20090611_030000	Product: RA2_FGD_2PNPDK20090610_181227_000059232079_00428_38057_0661.N1
DSD: RA2_CONFIGURATION_DATA PCF_RA2_FGD_2P	Filename: AUX_ECF_AXNECM20090610_062112_20090610_090000_20090610_210000	Product: RA2_FGD_2PNPDK20090610_181227_000059232079_00428_38057_0661.N1
DSD: RA2_CONSTANT_DATA PCF_RA2_FGD_2P	Filename:	Product: RA2_FGD_2PNPDK20090610_181227_000059232079_00428_38057_0661.N1

DSD: RA2_SURFACE_TYPE_DATA PCF_RA2_FGD_2P	Filename: RA2_POL_AXVIEC20090610_110457_20020101_000000_20090709_235959	Product: RA2_FGD_2PNPDK20090610_181227_000059232079_00428
DSD: RA2_USO_DATA PCF_RA2_FGD_2P	Filename: DOR_NAV_0PNPDK20090610_181204_000054192079_00428_38057_0261.N1	Product: RA2_FGD_2PNPDK20090610_181227_000059232079_00428_38057_0661.N1
DSD: REAL.POLE_LOCATION_PREDICTED PCF_RA2_FGD_2P	Filename: RA2_POL_AXVIEC20090610_110457_20020101_000000_20090709_235959	Product: RA2_FGD_2PNPDK20090610_181227_000059232079_00428_38057_0661.N1
DSD: SOLAR_ACTIVITY_INDEX_PREDICT PCF_RA2_FGD_2P	Filename:	Product: RA2_FGD_2PNPDK20090610_181227_000059232079_00428_38057_0661.N1
DSD: DORIS_IONO PCF_RA2_FGD_2P	Filename: RA2_MW__1PNPDE20090610_195014_000041482079_00429_38058_3881.N1	Product: RA2_FGD_2PNPDE20090610_195014_000041482079_00429_38058_3882.N1
DSD: METEO_GRID_POINTS_ALTITUDE PCF_RA2_FGD_2P	Filename:	Product: RA2_FGD_2PNPDE20090610_195014_000041482079_00429_38058_3882.N1
DSD: MWR_CONFIGURATION_DATA PCF_RA2_FGD_2P	Filename: AUX_ECF_AXNECM20090610_064112_20090610_210000_20090611_090000	Product: RA2_FGD_2PNPDE20090610_195014_000041482079_00429_38058_3882.N1
DSD: OCEAN_ICE2_SYSTEM_FILE PCF_RA2_FGD_2P	Filename:	Product: RA2_FGD_2PNPDE20090610_195014_000041482079_00429_38058_3882.N1
DSD: OCEAN_TIDE_HARMONIC_COEF PCF_RA2_FGD_2P	Filename:	Product: RA2_FGD_2PNPDE20090610_195014_000041482079_00429_38058_3882.N1
DSD: OCEAN_TIDE_ORTHOWEIGHTS PCF_RA2_FGD_2P	Filename:	Product: RA2_FGD_2PNPDE20090610_195014_000041482079_00429_38058_3882.N1
DSD: RA2_CHARACTERISATION_DATA PCF_RA2_FGD_2P	Filename: AUX_ECF_AXNECM20090610_064111_20090610_150000_20090611_030000	Product: RA2_FGD_2PNPDE20090610_195014_000041482079_00429_38058_3882.N1
DSD: RA2_CONFIGURATION_DATA PCF_RA2_FGD_2P	Filename: AUX_ECF_AXNECM20090610_062112_20090610_090000_20090610_210000	Product: RA2_FGD_2PNPDE20090610_195014_000041482079_00429_38058_3882.N1
DSD: RA2_CONSTANT_DATA PCF_RA2_FGD_2P	Filename:	Product: RA2_FGD_2PNPDE20090610_195014_000041482079_00429_38058_3882.N1
DSD: RA2_SURFACE_TYPE_DATA PCF_RA2_FGD_2P	Filename: RA2_POL_AXVIEC20090610_110457_20020101_000000_20090709_235959	Product: RA2_FGD_2PNPDE20090610_195014_000041482079_00429_38058_3882.N1
DSD: RA2_USO_DATA PCF_RA2_FGD_2P	Filename: DOR_NAV_0PNPDE20090610_194742_000038252079_00429_38058_8125.N1	Product: RA2_FGD_2PNPDE20090610_195014_000041482079_00429_38058_3882.N1
DSD: REAL.POLE_LOCATION_PREDICTED PCF_RA2_FGD_2P	Filename: RA2_POL_AXVIEC20090610_110457_20020101_000000_20090709_235959	Product: RA2_FGD_2PNPDE20090610_195014_000041482079_00429_38058_3882.N1
DSD: SOLAR_ACTIVITY_INDEX_PREDICT PCF_RA2_FGD_2P	Filename:	Product: RA2_FGD_2PNPDE20090610_195014_000041482079_00429_38058_3882.N1
DSD: DORIS_IONO PCF_RA2_FGD_2P	Filename: RA2_MW__1PNPDE20090610_205814_000064862079_00429_38058_4017.N1	Product: RA2_FGD_2PNPDE20090610_205814_000064862079_00429_38058_4018.N1
DSD: METEO_GRID_POINTS_ALTITUDE PCF_RA2_FGD_2P	Filename:	Product: RA2_FGD_2PNPDE20090610_205814_000064862079_00429_38058_4018.N1

DSD: MWR_CONFIGURATION_DATA PCF_RA2_FGD_2P	Filename: AUX_ECF_AXNECM20090610_064112_20090610_210000_20090611_090000	Product: RA2_FGD_2PNPDE20090610_205814_000064862079_00429_
DSD: OCEAN_ICE2_SYSTEM_FILE PCF_RA2_FGD_2P	Filename:	Product: RA2_FGD_2PNPDE20090610_205814_000064862079_00429_38058_4018.N1
DSD: OCEAN_TIDE_HARMONIC_COEF PCF_RA2_FGD_2P	Filename:	Product: RA2_FGD_2PNPDE20090610_205814_000064862079_00429_38058_4018.N1
DSD: OCEAN_TIDE_ORTHOWEIGHTS PCF_RA2_FGD_2P	Filename:	Product: RA2_FGD_2PNPDE20090610_205814_000064862079_00429_38058_4018.N1
DSD: RA2_CHARACTERISATION_DATA PCF_RA2_FGD_2P	Filename: AUX_ECF_AXNECM20090610_064111_20090610_150000_20090611_030000	Product: RA2_FGD_2PNPDE20090610_205814_000064862079_00429_38058_4018.N1
DSD: RA2_CONFIGURATION_DATA PCF_RA2_FGD_2P	Filename: AUX_ECF_AXNECM20090610_062112_20090610_090000_20090610_210000	Product: RA2_FGD_2PNPDE20090610_205814_000064862079_00429_38058_4018.N1
DSD: RA2_CONSTANT_DATA PCF_RA2_FGD_2P	Filename:	Product: RA2_FGD_2PNPDE20090610_205814_000064862079_00429_38058_4018.N1
DSD: RA2_SURFACE_TYPE_DATA PCF_RA2_FGD_2P	Filename: RA2_POL_AXVIEC20090610_110457_20020101_000000_20090709_235959	Product: RA2_FGD_2PNPDE20090610_205814_000064862079_00429_38058_4018.N1
DSD: RA2_USO_DATA PCF_RA2_FGD_2P	Filename: DOR_NAV_0PNPDE20090610_205647_000060572079_00429_38058_8126.N1	Product: RA2_FGD_2PNPDE20090610_205814_000064862079_00429_38058_4018.N1
DSD: REAL_POLE_LOCATION_PREDICTED PCF_RA2_FGD_2P	Filename: RA2_POL_AXVIEC20090610_110457_20020101_000000_20090709_235959	Product: RA2_FGD_2PNPDE20090610_205814_000064862079_00429_38058_4018.N1
DSD: SOLAR_ACTIVITY_INDEX_PREDICT PCF_RA2_FGD_2P	Filename:	Product: RA2_FGD_2PNPDE20090610_205814_000064862079_00429_38058_4018.N1
DSD: DORIS_IONO PCF_RA2_FGD_2P	Filename: RA2_MW__1PNPDE20090610_224516_000060922079_00430_38059_4169.N1	Product: RA2_FGD_2PNPDE20090610_224516_000060922079_00430_38059_4170.N1
DSD: METEO_GRID_POINTS_ALTITUDE PCF_RA2_FGD_2P	Filename:	Product: RA2_FGD_2PNPDE20090610_224516_000060922079_00430_38059_4170.N1
DSD: MWR_CONFIGURATION_DATA PCF_RA2_FGD_2P	Filename: AUX_ECF_AXNECM20090610_184112_20090611_030000_20090611_150000	Product: RA2_FGD_2PNPDE20090610_224516_000060922079_00430_38059_4170.N1
DSD: OCEAN_ICE2_SYSTEM_FILE PCF_RA2_FGD_2P	Filename:	Product: RA2_FGD_2PNPDE20090610_224516_000060922079_00430_38059_4170.N1
DSD: OCEAN_TIDE_HARMONIC_COEF PCF_RA2_FGD_2P	Filename:	Product: RA2_FGD_2PNPDE20090610_224516_000060922079_00430_38059_4170.N1
DSD: OCEAN_TIDE_ORTHOWEIGHTS PCF_RA2_FGD_2P	Filename:	Product: RA2_FGD_2PNPDE20090610_224516_000060922079_00430_38059_4170.N1
DSD: RA2_CHARACTERISATION_DATA PCF_RA2_FGD_2P	Filename: AUX_ECF_AXNECM20090610_064112_20090610_210000_20090611_090000	Product: RA2_FGD_2PNPDE20090610_224516_000060922079_00430_38059_4170.N1
DSD: RA2_CONFIGURATION_DATA PCF_RA2_FGD_2P	Filename: AUX_ECF_AXNECM20090610_064111_20090610_150000_20090611_030000	Product: RA2_FGD_2PNPDE20090610_224516_000060922079_00430_38059_4170.N1

DSD: RA2_CONSTANT_DATA PCF_RA2_FGD_2P	Filename:	Product: RA2_FGD_2PNPDE20090610_224516_000060922079_00430_
DSD: RA2_SURFACE_TYPE_DATA PCF_RA2_FGD_2P	Filename: RA2_POL_AXVIEC20090610_110457_20020101_000000_20090709_235959	Product: RA2_FGD_2PNPDE20090610_224516_000060922079_00430_38059_4170.N1
DSD: RA2_USO_DATA PCF_RA2_FGD_2P	Filename: DOR_NAV_0PNPDE20090610_224303_000057382079_00430_38059_8127.N1	Product: RA2_FGD_2PNPDE20090610_224516_000060922079_00430_38059_4170.N1
DSD: REAL_POLE_LOCATION_PREDICTED PCF_RA2_FGD_2P	Filename: RA2_POL_AXVIEC20090610_110457_20020101_000000_20090709_235959	Product: RA2_FGD_2PNPDE20090610_224516_000060922079_00430_38059_4170.N1
DSD: SOLAR_ACTIVITY_INDEX_PREDICT PCF_RA2_FGD_2P	Filename:	Product: RA2_FGD_2PNPDE20090610_224516_000060922079_00430_38059_4170.N1

RA2_WWV_2P: ADF usage

New ADFs

Gauge	Value	Segment (Start-Stop)	Explicit Reference
DSD: RA2_IF_MASK_FLIGHT_DATA PCF_RA2_WWV_2P	new ADF: RA2_FGD_2PNPDE20090610_005619_000048992079_00417_38046_3006.N1	10-JUN-2009 00:56:19.444 10-JUN-2009 00:56:19.444	Product: RA2_WWV_2PNPDE20090610_005619_000048992079_00417_38046_3007.N1
DSD: RA2_USO_DATA PCF_RA2_WWV_2P	new ADF: DOR_NAV_0PNPDE20090610_005600_000044632079_00417_38046_8121.N1	10-JUN-2009 00:56:19.444 10-JUN-2009 00:56:19.444	Product: RA2_WWV_2PNPDE20090610_005619_000048992079_00417_38046_3007.N1
DSD: RA2_IF_MASK_FLIGHT_DATA PCF_RA2_WWV_2P	new ADF: RA2_FGD_2PNPDE20090610_021700_000056382079_00418_38047_3168.N1	10-JUN-2009 02:17:00.888 10-JUN-2009 02:17:00.888	Product: RA2_WWV_2PNPDE20090610_021700_000056382079_00418_38047_3169.N1
DSD: RA2_USO_DATA PCF_RA2_WWV_2P	new ADF: DOR_NAV_0PNPDE20090610_021542_000051012079_00418_38047_8122.N1	10-JUN-2009 02:17:00.888 10-JUN-2009 02:17:00.888	Product: RA2_WWV_2PNPDE20090610_021700_000056382079_00418_38047_3169.N1

DSD: MWR_CONFIGURATION_DATA PCF_RA2_WWV_2P	new ADF: NOT USED	10-JUN-2009 03:50:24.307 10-JUN-2009 03:50:24.307	Product: RA2_WWV_2PNPDE20090610_035024_000060852079_00419_38048_3323.N1
DSD: RA2_CHARACTERISATION_DATA PCF_RA2_WWV_2P	new ADF: AUX_ECF_AXNECM20090609_182729_20090610_030000_20090610_150000	10-JUN-2009 03:50:24.307 10-JUN-2009 03:50:24.307	Product: RA2_WWV_2PNPDE20090610_035024_000060852079_00419_38048_3323.N1
DSD: RA2_CONFIGURATION_DATA PCF_RA2_WWV_2P	new ADF: AUX_ECF_AXNECM20090609_064114_20090609_210000_20090610_090000	10-JUN-2009 03:50:24.307 10-JUN-2009 03:50:24.307	Product: RA2_WWV_2PNPDE20090610_035024_000060852079_00419_38048_3323.N1
DSD: RA2_IF_MASK_FLIGHT_DATA PCF_RA2_WWV_2P	new ADF: RA2_FGD_2PNPDE20090610_035024_000060852079_00419_38048_3322.N1	10-JUN-2009 03:50:24.307 10-JUN-2009 03:50:24.307	Product: RA2_WWV_2PNPDE20090610_035024_000060852079_00419_38048_3323.N1
DSD: RA2_USO_DATA PCF_RA2_WWV_2P	new ADF: DOR_NAV_0PNPDE20090610_034602_000057382079_00419_38048_8123.N1	10-JUN-2009 03:50:24.307 10-JUN-2009 03:50:24.307	Product: RA2_WWV_2PNPDE20090610_035024_000060852079_00419_38048_3323.N1
DSD: MWR_CONFIGURATION_DATA PCF_RA2_WWV_2P	new ADF: AUX_ECF_AXNECM20090610_062112_20090610_090000_20090610_210000	10-JUN-2009 05:31:16.669 10-JUN-2009 05:31:16.669	Product: RA2_WWV_2PNPDE20090610_053116_000060302079_00420_38049_3502.N1
DSD: RA2_IF_MASK_FLIGHT_DATA PCF_RA2_WWV_2P	new ADF: RA2_FGD_2PNPDE20090610_053116_000060302079_00420_38049_3501.N1	10-JUN-2009 05:31:16.669 10-JUN-2009 05:31:16.669	Product: RA2_WWV_2PNPDE20090610_053116_000060302079_00420_38049_3502.N1

DSD: RA2_USO_DATA PCF_RA2_WWV_2P	new ADF: DOR_NAV_0PNPDE20090610_052659_000057382079_00420_38049_8124.N1	10-JUN-2009 05:31:16.669 10-JUN-2009 05:31:16.669	Product: RA2_WWV_2PNPDE20090610_053116_000060302079_00420_38049_3502.N1
DSD: RA2_IF_MASK_FLIGHT_DATA PCF_RA2_WWV_2P	new ADF: RA2_FGD_2PNPDK20090610_071104_000041352079_00421_38050_9735.N1	10-JUN-2009 07:11:04.419 10-JUN-2009 07:11:04.419	Product: RA2_WWV_2PNPDK20090610_071104_000041352079_00421_38050_9736.N1
DSD: RA2_SURFACE_TYPE_DATA PCF_RA2_WWV_2P	new ADF: RA2_POL_AXVIEC20090605_110227_20020101_000000_20090704_235959	10-JUN-2009 07:11:04.419 10-JUN-2009 07:11:04.419	Product: RA2_WWV_2PNPDK20090610_071104_000041352079_00421_38050_9736.N1
DSD: RA2_USO_DATA PCF_RA2_WWV_2P	new ADF: DOR_NAV_0PNPDK20090610_070756_000038252079_00421_38050_0254.N1	10-JUN-2009 07:11:04.419 10-JUN-2009 07:11:04.419	Product: RA2_WWV_2PNPDK20090610_071104_000041352079_00421_38050_9736.N1
DSD: RA2_IF_MASK_FLIGHT_DATA PCF_RA2_WWV_2P	new ADF: RA2_FGD_2PNPDK20090610_081926_000061332079_00422_38051_9851.N1	10-JUN-2009 08:19:26.167 10-JUN-2009 08:19:26.167	Product: RA2_WWV_2PNPDK20090610_081926_000061332079_00422_38051_9852.N1
DSD: RA2_USO_DATA PCF_RA2_WWV_2P	new ADF: DOR_NAV_0PNPDK20090610_081700_000057382079_00422_38051_0255.N1	10-JUN-2009 08:19:26.167 10-JUN-2009 08:19:26.167	Product: RA2_WWV_2PNPDK20090610_081926_000061332079_00422_38051_9852.N1
DSD: MWR_CONFIGURATION_DATA PCF_RA2_WWV_2P	new ADF: AUX_ECF_AXNECM20090610_064111_20090610_150000_20090611_030000	10-JUN-2009 10:00:55.291 10-JUN-2009 10:00:55.291	Product: RA2_WWV_2PNPDK20090610_100055_000059772079_00423_38052_9987.N1

DSD: RA2_CHARACTERISATION_DATA PCF_RA2_WWV_2P	new ADF: AUX_ECF_AXNECM20090610_062112_20090610_090000_20090610_210000	10-JUN-2009 10:00:55.291 10-JUN-2009 10:00:55.291	Product: RA2_WWV_2PNPDK20090610_100055_000059772079_00423_38052_9987.N1
DSD: RA2_CONFIGURATION_DATA PCF_RA2_WWV_2P	new ADF: AUX_ECF_AXNECM20090609_182729_20090610_030000_20090610_150000	10-JUN-2009 10:00:55.291 10-JUN-2009 10:00:55.291	Product: RA2_WWV_2PNPDK20090610_100055_000059772079_00423_38052_9987.N1
DSD: RA2_IF_MASK_FLIGHT_DATA PCF_RA2_WWV_2P	new ADF: RA2_FGD_2PNPDK20090610_100055_000059772079_00423_38052_9986.N1	10-JUN-2009 10:00:55.291 10-JUN-2009 10:00:55.291	Product: RA2_WWV_2PNPDK20090610_100055_000059772079_00423_38052_9987.N1
DSD: RA2_USO_DATA PCF_RA2_WWV_2P	new ADF: DOR_NAV_0PNPDK20090610_095757_000057382079_00423_38052_0256.N1	10-JUN-2009 10:00:55.291 10-JUN-2009 10:00:55.291	Product: RA2_WWV_2PNPDK20090610_100055_000059772079_00423_38052_9987.N1
DSD: RA2_IF_MASK_FLIGHT_DATA PCF_RA2_WWV_2P	new ADF: RA2_FGD_2PNPDK20090610_113947_000060002079_00424_38053_0138.N1	10-JUN-2009 11:39:47.341 10-JUN-2009 11:39:47.341	Product: RA2_WWV_2PNPDK20090610_113947_000060002079_00424_38053_0139.N1
DSD: RA2_SURFACE_TYPE_DATA PCF_RA2_WWV_2P	new ADF: RA2_POL_AXVIEC20090610_110457_20020101_000000_20090709_235959	10-JUN-2009 11:39:47.341 10-JUN-2009 11:39:47.341	Product: RA2_WWV_2PNPDK20090610_113947_000060002079_00424_38053_0139.N1
DSD: RA2_USO_DATA PCF_RA2_WWV_2P	new ADF: DOR_NAV_0PNPDK20090610_113854_000054192079_00424_38053_0257.N1	10-JUN-2009 11:39:47.341 10-JUN-2009 11:39:47.341	Product: RA2_WWV_2PNPDK20090610_113947_000060002079_00424_38053_0139.N1

DSD: RA2_IF_MASK_FLIGHT_DATA PCF_RA2_WWV_2P	new ADF: RA2_FGD_2PNPDK20090610_131901_000059352079_00425_38054_0270.N1	10-JUN-2009 13:19:01.671 10-JUN-2009 13:19:01.671	Product: RA2_WWV_2PNPDK20090610_131901_000059352079_00425_38054_0271.N1
DSD: RA2_USO_DATA PCF_RA2_WWV_2P	new ADF: DOR_NAV_0PNPDK20090610_131432_000057382079_00425_38054_0258.N1	10-JUN-2009 13:19:01.671 10-JUN-2009 13:19:01.671	Product: RA2_WWV_2PNPDK20090610_131901_000059352079_00425_38054_0271.N1
DSD: RA2_IF_MASK_FLIGHT_DATA PCF_RA2_WWV_2P	new ADF: RA2_FGD_2PNPDK20090610_145713_000050992079_00426_38055_0394.N1	10-JUN-2009 14:57:13.617 10-JUN-2009 14:57:13.617	Product: RA2_WWV_2PNPDK20090610_145713_000050992079_00426_38055_0395.N1
DSD: RA2_USO_DATA PCF_RA2_WWV_2P	new ADF: DOR_NAV_0PNPDK20090610_145529_000054192079_00426_38055_0259.N1	10-JUN-2009 14:57:13.617 10-JUN-2009 14:57:13.617	Product: RA2_WWV_2PNPDK20090610_145713_000050992079_00426_38055_0395.N1
DSD: MWR_CONFIGURATION_DATA PCF_RA2_WWV_2P	new ADF: AUX_ECF_AXNECM20090610_064112_20090610_210000_20090611_090000	10-JUN-2009 16:26:19.047 10-JUN-2009 16:26:19.047	Product: RA2_WWV_2PNPDK20090610_162619_000006102079_00427_38056_0398.N1
DSD: RA2_CHARACTERISATION_DATA PCF_RA2_WWV_2P	new ADF: AUX_ECF_AXNECM20090610_064111_20090610_150000_20090611_030000	10-JUN-2009 16:26:19.047 10-JUN-2009 16:26:19.047	Product: RA2_WWV_2PNPDK20090610_162619_000006102079_00427_38056_0398.N1
DSD: RA2_CONFIGURATION_DATA PCF_RA2_WWV_2P	new ADF: AUX_ECF_AXNECM20090610_062112_20090610_090000_20090610_210000	10-JUN-2009 16:26:19.047 10-JUN-2009 16:26:19.047	Product: RA2_WWV_2PNPDK20090610_162619_000006102079_00427_38056_0398.N1

DSD: RA2_IF_MASK_FLIGHT_DATA PCF_RA2_WWV_2P	new ADF: RA2_FGD_2PNPDK20090610_162619_000006102079_00427_38056_0397.N1	10-JUN-2009 16:26:19.047 10-JUN-2009 16:26:19.047	Product: RA2_WWV_2PNPDK20090610_162619_000006102079_00427_38056_0398.N1
DSD: RA2_IF_MASK_FLIGHT_DATA PCF_RA2_WWV_2P	new ADF: RA2_FGD_2PNPDK20090610_163547_000058942079_00427_38056_0520.N1	10-JUN-2009 16:35:47.188 10-JUN-2009 16:35:47.188	Product: RA2_WWV_2PNPDK20090610_163547_000058942079_00427_38056_0521.N1
DSD: RA2_USO_DATA PCF_RA2_WWV_2P	new ADF: DOR_NAV_0PNPDK20090610_163107_000057382079_00427_38056_0260.N1	10-JUN-2009 16:35:47.188 10-JUN-2009 16:35:47.188	Product: RA2_WWV_2PNPDK20090610_163547_000058942079_00427_38056_0521.N1
DSD: RA2_IF_MASK_FLIGHT_DATA PCF_RA2_WWV_2P	new ADF: RA2_FGD_2PNPDK20090610_181227_000059232079_00428_38057_0661.N1	10-JUN-2009 18:12:27.786 10-JUN-2009 18:12:27.786	Product: RA2_WWV_2PNPDK20090610_181227_000059232079_00428_38057_0662.N1
DSD: RA2_USO_DATA PCF_RA2_WWV_2P	new ADF: DOR_NAV_0PNPDK20090610_181204_000054192079_00428_38057_0261.N1	10-JUN-2009 18:12:27.786 10-JUN-2009 18:12:27.786	Product: RA2_WWV_2PNPDK20090610_181227_000059232079_00428_38057_0662.N1
DSD: RA2_IF_MASK_FLIGHT_DATA PCF_RA2_WWV_2P	new ADF: RA2_FGD_2PNPDE20090610_195014_000041482079_00429_38058_3882.N1	10-JUN-2009 19:50:14.110 10-JUN-2009 19:50:14.110	Product: RA2_WWV_2PNPDE20090610_195014_000041482079_00429_38058_3883.N1
DSD: RA2_USO_DATA PCF_RA2_WWV_2P	new ADF: DOR_NAV_0PNPDE20090610_194742_000038252079_00429_38058_8125.N1	10-JUN-2009 19:50:14.110 10-JUN-2009 19:50:14.110	Product: RA2_WWV_2PNPDE20090610_195014_000041482079_00429_38058_3883.N1

DSD: RA2_IF_MASK_FLIGHT_DATA PCF_RA2_WWV_2P	new ADF: RA2_FGD_2PNPDE20090610_205814_000064862079_00429_38058_4018.N1	10-JUN-2009 20:58:14.692 10-JUN-2009 20:58:14.692	Product: RA2_WWV_2PNPDE20090610_205814_000064862079_00429_38058_4019.N1
DSD: RA2_USO_DATA PCF_RA2_WWV_2P	new ADF: DOR_NAV_0PNPDE20090610_205647_000060572079_00429_38058_8126.N1	10-JUN-2009 20:58:14.692 10-JUN-2009 20:58:14.692	Product: RA2_WWV_2PNPDE20090610_205814_000064862079_00429_38058_4019.N1
DSD: MWR_CONFIGURATION_DATA PCF_RA2_WWV_2P	new ADF: AUX_ECF_AXNECM20090610_184112_20090611_030000_20090611_150000	10-JUN-2009 22:45:16.902 10-JUN-2009 22:45:16.902	Product: RA2_WWV_2PNPDE20090610_224516_000060922079_00430_38059_4171.N1
DSD: RA2_CHARACTERISATION_DATA PCF_RA2_WWV_2P	new ADF: AUX_ECF_AXNECM20090610_064112_20090610_210000_20090611_090000	10-JUN-2009 22:45:16.902 10-JUN-2009 22:45:16.902	Product: RA2_WWV_2PNPDE20090610_224516_000060922079_00430_38059_4171.N1
DSD: RA2_CONFIGURATION_DATA PCF_RA2_WWV_2P	new ADF: AUX_ECF_AXNECM20090610_064111_20090610_150000_20090611_030000	10-JUN-2009 22:45:16.902 10-JUN-2009 22:45:16.902	Product: RA2_WWV_2PNPDE20090610_224516_000060922079_00430_38059_4171.N1
DSD: RA2_IF_MASK_FLIGHT_DATA PCF_RA2_WWV_2P	new ADF: RA2_FGD_2PNPDE20090610_224516_000060922079_00430_38059_4170.N1	10-JUN-2009 22:45:16.902 10-JUN-2009 22:45:16.902	Product: RA2_WWV_2PNPDE20090610_224516_000060922079_00430_38059_4171.N1
DSD: RA2_USO_DATA PCF_RA2_WWV_2P	new ADF: DOR_NAV_0PNPDE20090610_224303_000057382079_00430_38059_8127.N1	10-JUN-2009 22:45:16.902 10-JUN-2009 22:45:16.902	Product: RA2_WWV_2PNPDE20090610_224516_000060922079_00430_38059_4171.N1

Current ADFs (from IECF list)

Gauge	Value	Explicit Reference
-------	-------	--------------------

RA2_IFF_AX.INFO PCF_IECF	RA2_IFF_AXVIEC20090520_123243_20090520_000000_20100101_000000	Corresponding to date 30-MAY-2009 03:00:01.000
RA2_USO_AX.INFO PCF_IECF	RA2_USO_AXVIEC20070618_133225_20070620_000000_20200101_000000	Corresponding to date 30-MAY-2009 03:00:01.000
MWR_SLT_AX.INFO PCF_IECF	MWR_SLT_AXVIEC20060921_063409_20020101_000000_20200101_000000	Corresponding to date 30-MAY-2009 03:00:01.000
AUX_ATT_AX.INFO PCF_IECF	AUX_ATT_AXVIEC20020924_131534_20020703_120000_20781231_235959	Corresponding to date 30-MAY-2009 03:00:01.000
RA2_PLA_AX.INFO PCF_IECF	RA2_PLA_AXVIEC20060331_181823_20020101_000000_20200101_000000	Corresponding to date 30-MAY-2009 03:00:01.000
RA2_SOL_AX.INFO PCF_IECF	RA2_SOL_AXVIEC20090518_153513_20020101_000000_20100501_000000	Corresponding to date 30-MAY-2009 03:00:01.000
RA2_CON_AX.INFO PCF_IECF	RA2_CON_AXVIEC20070723_131547_20060621_132015_20200101_000000	Corresponding to date 30-MAY-2009 03:00:01.000
RA2_CHD_AX.INFO PCF_IECF	RA2_CHD_AXVIEC20060913_074707_20020101_000000_20200101_000000	Corresponding to date 30-MAY-2009 03:00:01.000
MWR_CON_AX.INFO PCF_IECF	MWR_CON_AXVIEC20040810_145011_20020101_000000_20200101_000000	Corresponding to date 30-MAY-2009 03:00:01.000
MWR_CHD_AX.INFO PCF_IECF	MWR_CHD_AXVIEC20061013_132356_20020101_000000_20200101_000000	Corresponding to date 30-MAY-2009 03:00:01.000
MWR_LSF_AX.INFO PCF_IECF	MWR_LSF_AXVIEC20020313_172218_20020101_000000_20200101_000000	Corresponding to date 30-MAY-2009 03:00:01.000
RA2_MET_AX.INFO PCF_IECF	RA2_MET_AXVIEC20020204_073357_20020101_000000_20200101_000000	Corresponding to date 30-MAY-2009 03:00:01.000
RA2_CST_AX.INFO PCF_IECF	RA2_CST_AXVIEC20020621_135858_20020101_000000_20200101_000000	Corresponding to date 30-MAY-2009 03:00:01.000
RA2_SOI_AX.INFO PCF_IECF	RA2_SOI_AXVIEC20051003_170000_20020101_000000_20200101_000000	Corresponding to date 30-MAY-2009 03:00:01.000
RA2_ICT_AX.INFO PCF_IECF	RA2_ICT_AXVIEC20060921_070730_20020101_000000_20200101_000000	Corresponding to date 30-MAY-2009 03:00:01.000
RA2_SSB_AX.INFO PCF_IECF	RA2_SSB_AXVIEC20051129_111810_20020101_000000_20200101_000000	Corresponding to date 30-MAY-2009 03:00:01.000
RA2_DIP_AX.INFO PCF_IECF	RA2_DIP_AXVIEC20020122_134206_20020101_000000_20200101_000000	Corresponding to date 30-MAY-2009 03:00:01.000
RA2_IOC_AX.INFO PCF_IECF	RA2_IOC_AXVIEC20020122_141121_20020101_000000_20200101_000000	Corresponding to date 30-MAY-2009 03:00:01.000
RA2_SET_AX.INFO PCF_IECF	RA2_SET_AXVIEC20020122_150917_20020101_000000_20200101_000000	Corresponding to date 30-MAY-2009 03:00:01.000
RA2_OT1_AX.INFO PCF_IECF	RA2_OT1_AXVIEC20040120_082051_20020101_000000_20200101_000000	Corresponding to date 30-MAY-2009 03:00:01.000
RA2_OT2_AX.INFO PCF_IECF	RA2_OT2_AXVIEC20031208_150159_20020101_000000_20200101_000000	Corresponding to date 30-MAY-2009 03:00:01.000
RA2_TLD_AX.INFO PCF_IECF	RA2_TLD_AXVIEC20031208_151137_20020101_000000_20200101_000000	Corresponding to date 30-MAY-2009 03:00:01.000
RA2_GEO_AX.INFO PCF_IECF	RA2_GEO_AXVIEC20020314_093428_20020101_000000_20200101_000000	Corresponding to date 30-MAY-2009 03:00:01.000
RA2_MSS_AX.INFO PCF_IECF	RA2_MSS_AXVIEC20031208_145545_20020101_000000_20200101_000000	Corresponding to date 30-MAY-2009 03:00:01.000

RA2_SL1_AX.INFO PCF_IECF	RA2_SL1_AXVIEC20030131_100228_20020101_000000_20200101_000000	Corresponding to date 30-MAY-2009 03:00:01.000
RA2_SL2_AX.INFO PCF_IECF	RA2_SL2_AXVIEC20030131_101757_20020101_000000_20200101_000000	Corresponding to date 30-MAY-2009 03:00:01.000
RA2_POL_AX.INFO PCF_IECF	RA2_POL_AXVIEC20090605_110227_20020101_000000_20090704_235959	Corresponding to date 06-JUN-2009 03:00:01.000

Differences with IECF list

Gauge	Value	Explicit Reference
DSD: DORIS_IONO PCF_RA2_WWV_2P	Filename: RA2_MW__1PNPDE20090609_231727_000059972079_00416_38045_2862.N1	Product: RA2_WWV_2PNPDE20090609_231727_000059972079_00416_38045_2864.N1
DSD: METEO_GRID_POINTS_ALTITUDE PCF_RA2_WWV_2P	Filename:	Product: RA2_WWV_2PNPDE20090609_231727_000059972079_00416_38045_2864.N1
DSD: MWR_CONFIGURATION_DATA PCF_RA2_WWV_2P	Filename: AUX_ECF_AXNECM20090609_182729_20090610_030000_20090610_150000	Product: RA2_WWV_2PNPDE20090609_231727_000059972079_00416_38045_2864.N1
DSD: OCEAN_ICE2_SYSTEM_FILE PCF_RA2_WWV_2P	Filename:	Product: RA2_WWV_2PNPDE20090609_231727_000059972079_00416_38045_2864.N1
DSD: OCEAN_TIDE_HARMONIC_COEF PCF_RA2_WWV_2P	Filename:	Product: RA2_WWV_2PNPDE20090609_231727_000059972079_00416_38045_2864.N1
DSD: OCEAN_TIDE_ORTHOWEIGHTS PCF_RA2_WWV_2P	Filename:	Product: RA2_WWV_2PNPDE20090609_231727_000059972079_00416_38045_2864.N1
DSD: RA2_CHARACTERISATION_DATA PCF_RA2_WWV_2P	Filename: AUX_ECF_AXNECM20090609_064114_20090609_210000_20090610_090000	Product: RA2_WWV_2PNPDE20090609_231727_000059972079_00416_38045_2864.N1
DSD: RA2_CONFIGURATION_DATA PCF_RA2_WWV_2P	Filename: AUX_ECF_AXNECM20090609_064114_20090609_150000_20090610_030000	Product: RA2_WWV_2PNPDE20090609_231727_000059972079_00416_38045_2864.N1
DSD: RA2_CONSTANT_DATA PCF_RA2_WWV_2P	Filename:	Product: RA2_WWV_2PNPDE20090609_231727_000059972079_00416_38045_2864.N1
DSD: RA2_IF_MASK_FLIGHT_DATA PCF_RA2_WWV_2P	Filename: RA2_FGD_2PNPDE20090609_231727_000059972079_00416_38045_2863.N1	Product: RA2_WWV_2PNPDE20090609_231727_000059972079_00416_38045_2864.N1
DSD: RA2_SURFACE_TYPE_DATA PCF_RA2_WWV_2P	Filename: RA2_POL_AXVIEC20090604_033537_20020101_000000_20090702_235959	Product: RA2_WWV_2PNPDE20090609_231727_000059972079_00416_38045_2864.N1
DSD: RA2_USO_DATA PCF_RA2_WWV_2P	Filename: DOR_NAV_0PNPDE20090609_231503_000057382079_00416_38045_8120.N1	Product: RA2_WWV_2PNPDE20090609_231727_000059972079_00416_38045_2864.N1
DSD: SOLAR_ACTIVITY_INDEX_PREDICT PCF_RA2_WWV_2P	Filename:	Product: RA2_WWV_2PNPDE20090609_231727_000059972079_00416_38045_2864.N1
DSD: DORIS_IONO PCF_RA2_WWV_2P	Filename: RA2_MW__1PNPDE20090610_005619_000048992079_00417_38046_3005.N1	Product: RA2_WWV_2PNPDE20090610_005619_000048992079_00417_38046_3007.N1
DSD: METEO_GRID_POINTS_ALTITUDE PCF_RA2_WWV_2P	Filename:	Product: RA2_WWV_2PNPDE20090610_005619_000048992079_00417_38046_3007.N1

DSD: MWR_CONFIGURATION_DATA PCF_RA2_WWV_2P	Filename: AUX_ECF_AXNECM20090609_182729_20090610_030000_20090610_150000	Product: RA2_WWV_2PNPDE20090610_005619_000048992079_00417.
DSD: OCEAN_ICE2_SYSTEM_FILE PCF_RA2_WWV_2P	Filename:	Product: RA2_WWV_2PNPDE20090610_005619_000048992079_00417_38046_3007.N1
DSD: OCEAN_TIDE_HARMONIC_COEF PCF_RA2_WWV_2P	Filename:	Product: RA2_WWV_2PNPDE20090610_005619_000048992079_00417_38046_3007.N1
DSD: OCEAN_TIDE_ORTHOWEIGHTS PCF_RA2_WWV_2P	Filename:	Product: RA2_WWV_2PNPDE20090610_005619_000048992079_00417_38046_3007.N1
DSD: RA2_CHARACTERISATION_DATA PCF_RA2_WWV_2P	Filename: AUX_ECF_AXNECM20090609_064114_20090609_210000_20090610_090000	Product: RA2_WWV_2PNPDE20090610_005619_000048992079_00417_38046_3007.N1
DSD: RA2_CONFIGURATION_DATA PCF_RA2_WWV_2P	Filename: AUX_ECF_AXNECM20090609_064114_20090609_150000_20090610_030000	Product: RA2_WWV_2PNPDE20090610_005619_000048992079_00417_38046_3007.N1
DSD: RA2_CONSTANT_DATA PCF_RA2_WWV_2P	Filename:	Product: RA2_WWV_2PNPDE20090610_005619_000048992079_00417_38046_3007.N1
DSD: RA2_IF_MASK_FLIGHT_DATA PCF_RA2_WWV_2P	Filename: RA2_FGD_2PNPDE20090610_005619_000048992079_00417_38046_3006.N1	Product: RA2_WWV_2PNPDE20090610_005619_000048992079_00417_38046_3007.N1
DSD: RA2_SURFACE_TYPE_DATA PCF_RA2_WWV_2P	Filename: RA2_POL_AXVIEC20090604_033537_20020101_000000_20090702_235959	Product: RA2_WWV_2PNPDE20090610_005619_000048992079_00417_38046_3007.N1
DSD: RA2_USO_DATA PCF_RA2_WWV_2P	Filename: DOR_NAV_0PNPDE20090610_005600_000044632079_00417_38046_8121.N1	Product: RA2_WWV_2PNPDE20090610_005619_000048992079_00417_38046_3007.N1
DSD: SOLAR_ACTIVITY_INDEX_PREDICT PCF_RA2_WWV_2P	Filename:	Product: RA2_WWV_2PNPDE20090610_005619_000048992079_00417_38046_3007.N1
DSD: DORIS_IONO PCF_RA2_WWV_2P	Filename: RA2_MW__1PNPDE20090610_021700_000056382079_00418_38047_3167.N1	Product: RA2_WWV_2PNPDE20090610_021700_000056382079_00418_38047_3169.N1
DSD: METEO_GRID_POINTS_ALTITUDE PCF_RA2_WWV_2P	Filename:	Product: RA2_WWV_2PNPDE20090610_021700_000056382079_00418_38047_3169.N1
DSD: MWR_CONFIGURATION_DATA PCF_RA2_WWV_2P	Filename: AUX_ECF_AXNECM20090609_182729_20090610_030000_20090610_150000	Product: RA2_WWV_2PNPDE20090610_021700_000056382079_00418_38047_3169.N1
DSD: OCEAN_ICE2_SYSTEM_FILE PCF_RA2_WWV_2P	Filename:	Product: RA2_WWV_2PNPDE20090610_021700_000056382079_00418_38047_3169.N1
DSD: OCEAN_TIDE_HARMONIC_COEF PCF_RA2_WWV_2P	Filename:	Product: RA2_WWV_2PNPDE20090610_021700_000056382079_00418_38047_3169.N1
DSD: OCEAN_TIDE_ORTHOWEIGHTS PCF_RA2_WWV_2P	Filename:	Product: RA2_WWV_2PNPDE20090610_021700_000056382079_00418_38047_3169.N1
DSD: RA2_CHARACTERISATION_DATA PCF_RA2_WWV_2P	Filename: AUX_ECF_AXNECM20090609_064114_20090609_210000_20090610_090000	Product: RA2_WWV_2PNPDE20090610_021700_000056382079_00418_38047_3169.N1
DSD: RA2_CONFIGURATION_DATA PCF_RA2_WWV_2P	Filename: AUX_ECF_AXNECM20090609_064114_20090609_150000_20090610_030000	Product: RA2_WWV_2PNPDE20090610_021700_000056382079_00418_38047_3169.N1

DSD: RA2_CONSTANT_DATA PCF_RA2_WWV_2P	Filename:	Product: RA2_WWV_2PNPDE20090610_021700_000056382079_00418.
DSD: RA2_IF_MASK_FLIGHT_DATA PCF_RA2_WWV_2P	Filename: RA2_FGD_2PNPDE20090610_021700_000056382079_00418_38047_3168.N1	Product: RA2_WWV_2PNPDE20090610_021700_000056382079_00418_38047_3169.N1
DSD: RA2_SURFACE_TYPE_DATA PCF_RA2_WWV_2P	Filename: RA2_POL_AXVIEC20090604_033537_20020101_000000_20090702_235959	Product: RA2_WWV_2PNPDE20090610_021700_000056382079_00418_38047_3169.N1
DSD: RA2_USO_DATA PCF_RA2_WWV_2P	Filename: DOR_NAV_0PNPDE20090610_021542_000051012079_00418_38047_8122.N1	Product: RA2_WWV_2PNPDE20090610_021700_000056382079_00418_38047_3169.N1
DSD: SOLAR_ACTIVITY_INDEX_PREDICT PCF_RA2_WWV_2P	Filename:	Product: RA2_WWV_2PNPDE20090610_021700_000056382079_00418_38047_3169.N1
DSD: DORIS_IONO PCF_RA2_WWV_2P	Filename: RA2_MW__1PNPDE20090610_035024_000060852079_00419_38048_3321.N1	Product: RA2_WWV_2PNPDE20090610_035024_000060852079_00419_38048_3323.N1
DSD: METEO_GRID_POINTS_ALTITUDE PCF_RA2_WWV_2P	Filename:	Product: RA2_WWV_2PNPDE20090610_035024_000060852079_00419_38048_3323.N1
DSD: OCEAN_ICE2_SYSTEM_FILE PCF_RA2_WWV_2P	Filename:	Product: RA2_WWV_2PNPDE20090610_035024_000060852079_00419_38048_3323.N1
DSD: OCEAN_TIDE_HARMONIC_COEF PCF_RA2_WWV_2P	Filename:	Product: RA2_WWV_2PNPDE20090610_035024_000060852079_00419_38048_3323.N1
DSD: OCEAN_TIDE_ORTHOWEIGHTS PCF_RA2_WWV_2P	Filename:	Product: RA2_WWV_2PNPDE20090610_035024_000060852079_00419_38048_3323.N1
DSD: RA2_CHARACTERISATION_DATA PCF_RA2_WWV_2P	Filename: AUX_ECF_AXNECM20090609_182729_20090610_030000_20090610_150000	Product: RA2_WWV_2PNPDE20090610_035024_000060852079_00419_38048_3323.N1
DSD: RA2_CONFIGURATION_DATA PCF_RA2_WWV_2P	Filename: AUX_ECF_AXNECM20090609_064114_20090609_210000_20090610_090000	Product: RA2_WWV_2PNPDE20090610_035024_000060852079_00419_38048_3323.N1
DSD: RA2_CONSTANT_DATA PCF_RA2_WWV_2P	Filename:	Product: RA2_WWV_2PNPDE20090610_035024_000060852079_00419_38048_3323.N1
DSD: RA2_IF_MASK_FLIGHT_DATA PCF_RA2_WWV_2P	Filename: RA2_FGD_2PNPDE20090610_035024_000060852079_00419_38048_3322.N1	Product: RA2_WWV_2PNPDE20090610_035024_000060852079_00419_38048_3323.N1
DSD: RA2_SURFACE_TYPE_DATA PCF_RA2_WWV_2P	Filename: RA2_POL_AXVIEC20090604_033537_20020101_000000_20090702_235959	Product: RA2_WWV_2PNPDE20090610_035024_000060852079_00419_38048_3323.N1
DSD: RA2_USO_DATA PCF_RA2_WWV_2P	Filename: DOR_NAV_0PNPDE20090610_034602_000057382079_00419_38048_8123.N1	Product: RA2_WWV_2PNPDE20090610_035024_000060852079_00419_38048_3323.N1
DSD: SOLAR_ACTIVITY_INDEX_PREDICT PCF_RA2_WWV_2P	Filename:	Product: RA2_WWV_2PNPDE20090610_035024_000060852079_00419_38048_3323.N1
DSD: DORIS_IONO PCF_RA2_WWV_2P	Filename: RA2_MW__1PNPDE20090610_053116_000060302079_00420_38049_3500.N1	Product: RA2_WWV_2PNPDE20090610_053116_000060302079_00420_38049_3502.N1
DSD: METEO_GRID_POINTS_ALTITUDE PCF_RA2_WWV_2P	Filename:	Product: RA2_WWV_2PNPDE20090610_053116_000060302079_00420_38049_3502.N1

DSD: MWR_CONFIGURATION_DATA PCF_RA2_WWV_2P	Filename: AUX_ECF_AXNECM20090610_062112_20090610_090000_20090610_210000	Product: RA2_WWV_2PNPDE20090610_053116_000060302079_00420
DSD: OCEAN_ICE2_SYSTEM_FILE PCF_RA2_WWV_2P	Filename:	Product: RA2_WWV_2PNPDE20090610_053116_000060302079_00420_38049_3502.N1
DSD: OCEAN_TIDE_HARMONIC_COEF PCF_RA2_WWV_2P	Filename:	Product: RA2_WWV_2PNPDE20090610_053116_000060302079_00420_38049_3502.N1
DSD: OCEAN_TIDE_ORTHOWEIGHTS PCF_RA2_WWV_2P	Filename:	Product: RA2_WWV_2PNPDE20090610_053116_000060302079_00420_38049_3502.N1
DSD: RA2_CHARACTERISATION_DATA PCF_RA2_WWV_2P	Filename: AUX_ECF_AXNECM20090609_182729_20090610_030000_20090610_150000	Product: RA2_WWV_2PNPDE20090610_053116_000060302079_00420_38049_3502.N1
DSD: RA2_CONFIGURATION_DATA PCF_RA2_WWV_2P	Filename: AUX_ECF_AXNECM20090609_064114_20090609_210000_20090610_090000	Product: RA2_WWV_2PNPDE20090610_053116_000060302079_00420_38049_3502.N1
DSD: RA2_CONSTANT_DATA PCF_RA2_WWV_2P	Filename:	Product: RA2_WWV_2PNPDE20090610_053116_000060302079_00420_38049_3502.N1
DSD: RA2_IF_MASK_FLIGHT_DATA PCF_RA2_WWV_2P	Filename: RA2_FGD_2PNPDE20090610_053116_000060302079_00420_38049_3501.N1	Product: RA2_WWV_2PNPDE20090610_053116_000060302079_00420_38049_3502.N1
DSD: RA2_SURFACE_TYPE_DATA PCF_RA2_WWV_2P	Filename: RA2_POL_AXVIEC20090604_033537_20020101_000000_20090702_235959	Product: RA2_WWV_2PNPDE20090610_053116_000060302079_00420_38049_3502.N1
DSD: RA2_USO_DATA PCF_RA2_WWV_2P	Filename: DOR_NAV_0PNPDE20090610_052659_000057382079_00420_38049_8124.N1	Product: RA2_WWV_2PNPDE20090610_053116_000060302079_00420_38049_3502.N1
DSD: SOLAR_ACTIVITY_INDEX_PREDICT PCF_RA2_WWV_2P	Filename:	Product: RA2_WWV_2PNPDE20090610_053116_000060302079_00420_38049_3502.N1
DSD: DORIS_IONO PCF_RA2_WWV_2P	Filename: RA2_MW__1PNPDK20090610_071104_000041352079_00421_38050_9734.N1	Product: RA2_WWV_2PNPDK20090610_071104_000041352079_00421_38050_9736.N1
DSD: METEO_GRID_POINTS_ALTITUDE PCF_RA2_WWV_2P	Filename:	Product: RA2_WWV_2PNPDK20090610_071104_000041352079_00421_38050_9736.N1
DSD: MWR_CONFIGURATION_DATA PCF_RA2_WWV_2P	Filename: AUX_ECF_AXNECM20090610_062112_20090610_090000_20090610_210000	Product: RA2_WWV_2PNPDK20090610_071104_000041352079_00421_38050_9736.N1
DSD: OCEAN_ICE2_SYSTEM_FILE PCF_RA2_WWV_2P	Filename:	Product: RA2_WWV_2PNPDK20090610_071104_000041352079_00421_38050_9736.N1
DSD: OCEAN_TIDE_HARMONIC_COEF PCF_RA2_WWV_2P	Filename:	Product: RA2_WWV_2PNPDK20090610_071104_000041352079_00421_38050_9736.N1
DSD: OCEAN_TIDE_ORTHOWEIGHTS PCF_RA2_WWV_2P	Filename:	Product: RA2_WWV_2PNPDK20090610_071104_000041352079_00421_38050_9736.N1
DSD: RA2_CHARACTERISATION_DATA PCF_RA2_WWV_2P	Filename: AUX_ECF_AXNECM20090609_182729_20090610_030000_20090610_150000	Product: RA2_WWV_2PNPDK20090610_071104_000041352079_00421_38050_9736.N1
DSD: RA2_CONFIGURATION_DATA PCF_RA2_WWV_2P	Filename: AUX_ECF_AXNECM20090609_064114_20090609_210000_20090610_090000	Product: RA2_WWV_2PNPDK20090610_071104_000041352079_00421_38050_9736.N1

DSD: RA2_CONSTANT_DATA PCF_RA2_WWV_2P	Filename:	Product: RA2_WWV_2PNPDK20090610_071104_000041352079_00421_
DSD: RA2_IF_MASK_FLIGHT_DATA PCF_RA2_WWV_2P	Filename: RA2_FGD_2PNPDK20090610_071104_000041352079_00421_38050_9735.N1	Product: RA2_WWV_2PNPDK20090610_071104_000041352079_00421_38050_9736.N1
DSD: RA2_USO_DATA PCF_RA2_WWV_2P	Filename: DOR_NAV_0PNPDK20090610_070756_000038252079_00421_38050_0254.N1	Product: RA2_WWV_2PNPDK20090610_071104_000041352079_00421_38050_9736.N1
DSD: SOLAR_ACTIVITY_INDEX_PREDICT PCF_RA2_WWV_2P	Filename:	Product: RA2_WWV_2PNPDK20090610_071104_000041352079_00421_38050_9736.N1
DSD: DORIS_IONO PCF_RA2_WWV_2P	Filename: RA2_MW__1PNPDK20090610_081926_000061332079_00422_38051_9850.N1	Product: RA2_WWV_2PNPDK20090610_081926_000061332079_00422_38051_9852.N1
DSD: METEO_GRID_POINTS_ALTITUDE PCF_RA2_WWV_2P	Filename:	Product: RA2_WWV_2PNPDK20090610_081926_000061332079_00422_38051_9852.N1
DSD: MWR_CONFIGURATION_DATA PCF_RA2_WWV_2P	Filename: AUX_ECF_AXNECM20090610_062112_20090610_090000_20090610_210000	Product: RA2_WWV_2PNPDK20090610_081926_000061332079_00422_38051_9852.N1
DSD: OCEAN_ICE2_SYSTEM_FILE PCF_RA2_WWV_2P	Filename:	Product: RA2_WWV_2PNPDK20090610_081926_000061332079_00422_38051_9852.N1
DSD: OCEAN_TIDE_HARMONIC_COEF PCF_RA2_WWV_2P	Filename:	Product: RA2_WWV_2PNPDK20090610_081926_000061332079_00422_38051_9852.N1
DSD: OCEAN_TIDE_ORTHOWEIGHTS PCF_RA2_WWV_2P	Filename:	Product: RA2_WWV_2PNPDK20090610_081926_000061332079_00422_38051_9852.N1
DSD: RA2_CHARACTERISATION_DATA PCF_RA2_WWV_2P	Filename: AUX_ECF_AXNECM20090609_182729_20090610_030000_20090610_150000	Product: RA2_WWV_2PNPDK20090610_081926_000061332079_00422_38051_9852.N1
DSD: RA2_CONFIGURATION_DATA PCF_RA2_WWV_2P	Filename: AUX_ECF_AXNECM20090609_064114_20090609_210000_20090610_090000	Product: RA2_WWV_2PNPDK20090610_081926_000061332079_00422_38051_9852.N1
DSD: RA2_CONSTANT_DATA PCF_RA2_WWV_2P	Filename:	Product: RA2_WWV_2PNPDK20090610_081926_000061332079_00422_38051_9852.N1
DSD: RA2_IF_MASK_FLIGHT_DATA PCF_RA2_WWV_2P	Filename: RA2_FGD_2PNPDK20090610_081926_000061332079_00422_38051_9851.N1	Product: RA2_WWV_2PNPDK20090610_081926_000061332079_00422_38051_9852.N1
DSD: RA2_USO_DATA PCF_RA2_WWV_2P	Filename: DOR_NAV_0PNPDK20090610_081700_000057382079_00422_38051_0255.N1	Product: RA2_WWV_2PNPDK20090610_081926_000061332079_00422_38051_9852.N1
DSD: SOLAR_ACTIVITY_INDEX_PREDICT PCF_RA2_WWV_2P	Filename:	Product: RA2_WWV_2PNPDK20090610_081926_000061332079_00422_38051_9852.N1
DSD: DORIS_IONO PCF_RA2_WWV_2P	Filename: RA2_MW__1PNPDK20090610_100055_000059772079_00423_38052_9985.N1	Product: RA2_WWV_2PNPDK20090610_100055_000059772079_00423_38052_9987.N1
DSD: METEO_GRID_POINTS_ALTITUDE PCF_RA2_WWV_2P	Filename:	Product: RA2_WWV_2PNPDK20090610_100055_000059772079_00423_38052_9987.N1
DSD: MWR_CONFIGURATION_DATA PCF_RA2_WWV_2P	Filename: AUX_ECF_AXNECM20090610_064111_20090610_150000_20090611_030000	Product: RA2_WWV_2PNPDK20090610_100055_000059772079_00423_38052_9987.N1

DSD: OCEAN_ICE2_SYSTEM_FILE PCF_RA2_WWV_2P	Filename:	Product: RA2_WWV_2PNPDK20090610_100055_000059772079_00423.
DSD: OCEAN_TIDE_HARMONIC_COEF PCF_RA2_WWV_2P	Filename:	Product: RA2_WWV_2PNPDK20090610_100055_000059772079_00423_38052_9987.N1
DSD: OCEAN_TIDE_ORTHOWEIGHTS PCF_RA2_WWV_2P	Filename:	Product: RA2_WWV_2PNPDK20090610_100055_000059772079_00423_38052_9987.N1
DSD: RA2_CHARACTERISATION_DATA PCF_RA2_WWV_2P	Filename: AUX_ECF_AXNECM20090610_062112_20090610_090000_20090610_210000	Product: RA2_WWV_2PNPDK20090610_100055_000059772079_00423_38052_9987.N1
DSD: RA2_CONFIGURATION_DATA PCF_RA2_WWV_2P	Filename: AUX_ECF_AXNECM20090609_182729_20090610_030000_20090610_150000	Product: RA2_WWV_2PNPDK20090610_100055_000059772079_00423_38052_9987.N1
DSD: RA2_CONSTANT_DATA PCF_RA2_WWV_2P	Filename:	Product: RA2_WWV_2PNPDK20090610_100055_000059772079_00423_38052_9987.N1
DSD: RA2_IF_MASK_FLIGHT_DATA PCF_RA2_WWV_2P	Filename: RA2_FGD_2PNPDK20090610_100055_000059772079_00423_38052_9986.N1	Product: RA2_WWV_2PNPDK20090610_100055_000059772079_00423_38052_9987.N1
DSD: RA2_USO_DATA PCF_RA2_WWV_2P	Filename: DOR_NAV_0PNPDK20090610_095757_000057382079_00423_38052_0256.N1	Product: RA2_WWV_2PNPDK20090610_100055_000059772079_00423_38052_9987.N1
DSD: SOLAR_ACTIVITY_INDEX_PREDICT PCF_RA2_WWV_2P	Filename:	Product: RA2_WWV_2PNPDK20090610_100055_000059772079_00423_38052_9987.N1
DSD: DORIS_IONO PCF_RA2_WWV_2P	Filename: RA2_MW__1PNPDK20090610_113947_000060002079_00424_38053_0137.N1	Product: RA2_WWV_2PNPDK20090610_113947_000060002079_00424_38053_0139.N1
DSD: METEO_GRID_POINTS_ALTITUDE PCF_RA2_WWV_2P	Filename:	Product: RA2_WWV_2PNPDK20090610_113947_000060002079_00424_38053_0139.N1
DSD: MWR_CONFIGURATION_DATA PCF_RA2_WWV_2P	Filename: AUX_ECF_AXNECM20090610_064111_20090610_150000_20090611_030000	Product: RA2_WWV_2PNPDK20090610_113947_000060002079_00424_38053_0139.N1
DSD: OCEAN_ICE2_SYSTEM_FILE PCF_RA2_WWV_2P	Filename:	Product: RA2_WWV_2PNPDK20090610_113947_000060002079_00424_38053_0139.N1
DSD: OCEAN_TIDE_HARMONIC_COEF PCF_RA2_WWV_2P	Filename:	Product: RA2_WWV_2PNPDK20090610_113947_000060002079_00424_38053_0139.N1
DSD: OCEAN_TIDE_ORTHOWEIGHTS PCF_RA2_WWV_2P	Filename:	Product: RA2_WWV_2PNPDK20090610_113947_000060002079_00424_38053_0139.N1
DSD: RA2_CHARACTERISATION_DATA PCF_RA2_WWV_2P	Filename: AUX_ECF_AXNECM20090610_062112_20090610_090000_20090610_210000	Product: RA2_WWV_2PNPDK20090610_113947_000060002079_00424_38053_0139.N1
DSD: RA2_CONFIGURATION_DATA PCF_RA2_WWV_2P	Filename: AUX_ECF_AXNECM20090609_182729_20090610_030000_20090610_150000	Product: RA2_WWV_2PNPDK20090610_113947_000060002079_00424_38053_0139.N1
DSD: RA2_CONSTANT_DATA PCF_RA2_WWV_2P	Filename:	Product: RA2_WWV_2PNPDK20090610_113947_000060002079_00424_38053_0139.N1
DSD: RA2_IF_MASK_FLIGHT_DATA PCF_RA2_WWV_2P	Filename: RA2_FGD_2PNPDK20090610_113947_000060002079_00424_38053_0138.N1	Product: RA2_WWV_2PNPDK20090610_113947_000060002079_00424_38053_0139.N1

DSD: RA2_SURFACE_TYPE_DATA PCF_RA2_WWV_2P	Filename: RA2_POL_AXVIEC20090610_110457_20020101_000000_20090709_235959	Product: RA2_WWV_2PNPDK20090610_113947_000060002079_00424_
DSD: RA2_USO_DATA PCF_RA2_WWV_2P	Filename: DOR_NAV_0PNPDK20090610_113854_000054192079_00424_38053_0257.N1	Product: RA2_WWV_2PNPDK20090610_113947_000060002079_00424_38053_0139.N1
DSD: SOLAR_ACTIVITY_INDEX_PREDICT PCF_RA2_WWV_2P	Filename:	Product: RA2_WWV_2PNPDK20090610_113947_000060002079_00424_38053_0139.N1
DSD: DORIS_IONO PCF_RA2_WWV_2P	Filename: RA2_MW__1PNPDK20090610_131901_000059352079_00425_38054_0269.N1	Product: RA2_WWV_2PNPDK20090610_131901_000059352079_00425_38054_0271.N1
DSD: METEO_GRID_POINTS_ALTITUDE PCF_RA2_WWV_2P	Filename:	Product: RA2_WWV_2PNPDK20090610_131901_000059352079_00425_38054_0271.N1
DSD: MWR_CONFIGURATION_DATA PCF_RA2_WWV_2P	Filename: AUX_ECF_AXNECM20090610_064111_20090610_150000_20090611_030000	Product: RA2_WWV_2PNPDK20090610_131901_000059352079_00425_38054_0271.N1
DSD: OCEAN_ICE2_SYSTEM_FILE PCF_RA2_WWV_2P	Filename:	Product: RA2_WWV_2PNPDK20090610_131901_000059352079_00425_38054_0271.N1
DSD: OCEAN_TIDE_HARMONIC_COEF PCF_RA2_WWV_2P	Filename:	Product: RA2_WWV_2PNPDK20090610_131901_000059352079_00425_38054_0271.N1
DSD: OCEAN_TIDE_ORTHOWEIGHTS PCF_RA2_WWV_2P	Filename:	Product: RA2_WWV_2PNPDK20090610_131901_000059352079_00425_38054_0271.N1
DSD: RA2_CHARACTERISATION_DATA PCF_RA2_WWV_2P	Filename: AUX_ECF_AXNECM20090610_062112_20090610_090000_20090610_210000	Product: RA2_WWV_2PNPDK20090610_131901_000059352079_00425_38054_0271.N1
DSD: RA2_CONFIGURATION_DATA PCF_RA2_WWV_2P	Filename: AUX_ECF_AXNECM20090609_182729_20090610_030000_20090610_150000	Product: RA2_WWV_2PNPDK20090610_131901_000059352079_00425_38054_0271.N1
DSD: RA2_CONSTANT_DATA PCF_RA2_WWV_2P	Filename:	Product: RA2_WWV_2PNPDK20090610_131901_000059352079_00425_38054_0271.N1
DSD: RA2_IF_MASK_FLIGHT_DATA PCF_RA2_WWV_2P	Filename: RA2_FGD_2PNPDK20090610_131901_000059352079_00425_38054_0270.N1	Product: RA2_WWV_2PNPDK20090610_131901_000059352079_00425_38054_0271.N1
DSD: RA2_SURFACE_TYPE_DATA PCF_RA2_WWV_2P	Filename: RA2_POL_AXVIEC20090610_110457_20020101_000000_20090709_235959	Product: RA2_WWV_2PNPDK20090610_131901_000059352079_00425_38054_0271.N1
DSD: RA2_USO_DATA PCF_RA2_WWV_2P	Filename: DOR_NAV_0PNPDK20090610_131432_000057382079_00425_38054_0258.N1	Product: RA2_WWV_2PNPDK20090610_131901_000059352079_00425_38054_0271.N1
DSD: SOLAR_ACTIVITY_INDEX_PREDICT PCF_RA2_WWV_2P	Filename:	Product: RA2_WWV_2PNPDK20090610_131901_000059352079_00425_38054_0271.N1
DSD: DORIS_IONO PCF_RA2_WWV_2P	Filename: RA2_MW__1PNPDK20090610_145713_000050992079_00426_38055_0393.N1	Product: RA2_WWV_2PNPDK20090610_145713_000050992079_00426_38055_0395.N1
DSD: METEO_GRID_POINTS_ALTITUDE PCF_RA2_WWV_2P	Filename:	Product: RA2_WWV_2PNPDK20090610_145713_000050992079_00426_38055_0395.N1
DSD: MWR_CONFIGURATION_DATA PCF_RA2_WWV_2P	Filename: AUX_ECF_AXNECM20090610_064111_20090610_150000_20090611_030000	Product: RA2_WWV_2PNPDK20090610_145713_000050992079_00426_38055_0395.N1

DSD: OCEAN_ICE2_SYSTEM_FILE PCF_RA2_WWV_2P	Filename:	Product: RA2_WWV_2PNPDK20090610_145713_000050992079_00426
DSD: OCEAN_TIDE_HARMONIC_COEF PCF_RA2_WWV_2P	Filename:	Product: RA2_WWV_2PNPDK20090610_145713_000050992079_00426_38055_0395.N1
DSD: OCEAN_TIDE_ORTHOWEIGHTS PCF_RA2_WWV_2P	Filename:	Product: RA2_WWV_2PNPDK20090610_145713_000050992079_00426_38055_0395.N1
DSD: RA2_CHARACTERISATION_DATA PCF_RA2_WWV_2P	Filename: AUX_ECF_AXNECM20090610_062112_20090610_090000_20090610_210000	Product: RA2_WWV_2PNPDK20090610_145713_000050992079_00426_38055_0395.N1
DSD: RA2_CONFIGURATION_DATA PCF_RA2_WWV_2P	Filename: AUX_ECF_AXNECM20090609_182729_20090610_030000_20090610_150000	Product: RA2_WWV_2PNPDK20090610_145713_000050992079_00426_38055_0395.N1
DSD: RA2_CONSTANT_DATA PCF_RA2_WWV_2P	Filename:	Product: RA2_WWV_2PNPDK20090610_145713_000050992079_00426_38055_0395.N1
DSD: RA2_IF_MASK_FLIGHT_DATA PCF_RA2_WWV_2P	Filename: RA2_FGD_2PNPDK20090610_145713_000050992079_00426_38055_0394.N1	Product: RA2_WWV_2PNPDK20090610_145713_000050992079_00426_38055_0395.N1
DSD: RA2_SURFACE_TYPE_DATA PCF_RA2_WWV_2P	Filename: RA2_POL_AXVIEC20090610_110457_20020101_000000_20090709_235959	Product: RA2_WWV_2PNPDK20090610_145713_000050992079_00426_38055_0395.N1
DSD: RA2_USO_DATA PCF_RA2_WWV_2P	Filename: DOR_NAV_0PNPDK20090610_145529_000054192079_00426_38055_0259.N1	Product: RA2_WWV_2PNPDK20090610_145713_000050992079_00426_38055_0395.N1
DSD: SOLAR_ACTIVITY_INDEX_PREDICT PCF_RA2_WWV_2P	Filename:	Product: RA2_WWV_2PNPDK20090610_145713_000050992079_00426_38055_0395.N1
DSD: DORIS_IONO PCF_RA2_WWV_2P	Filename: RA2_MW__1PNPDK20090610_162619_000006102079_00427_38056_0396.N1	Product: RA2_WWV_2PNPDK20090610_162619_000006102079_00427_38056_0398.N1
DSD: METEO_GRID_POINTS_ALTITUDE PCF_RA2_WWV_2P	Filename:	Product: RA2_WWV_2PNPDK20090610_162619_000006102079_00427_38056_0398.N1
DSD: MWR_CONFIGURATION_DATA PCF_RA2_WWV_2P	Filename: AUX_ECF_AXNECM20090610_064112_20090610_210000_20090611_090000	Product: RA2_WWV_2PNPDK20090610_162619_000006102079_00427_38056_0398.N1
DSD: OCEAN_ICE2_SYSTEM_FILE PCF_RA2_WWV_2P	Filename:	Product: RA2_WWV_2PNPDK20090610_162619_000006102079_00427_38056_0398.N1
DSD: OCEAN_TIDE_HARMONIC_COEF PCF_RA2_WWV_2P	Filename:	Product: RA2_WWV_2PNPDK20090610_162619_000006102079_00427_38056_0398.N1
DSD: OCEAN_TIDE_ORTHOWEIGHTS PCF_RA2_WWV_2P	Filename:	Product: RA2_WWV_2PNPDK20090610_162619_000006102079_00427_38056_0398.N1
DSD: RA2_CHARACTERISATION_DATA PCF_RA2_WWV_2P	Filename: AUX_ECF_AXNECM20090610_064111_20090610_150000_20090611_030000	Product: RA2_WWV_2PNPDK20090610_162619_000006102079_00427_38056_0398.N1
DSD: RA2_CONFIGURATION_DATA PCF_RA2_WWV_2P	Filename: AUX_ECF_AXNECM20090610_062112_20090610_090000_20090610_210000	Product: RA2_WWV_2PNPDK20090610_162619_000006102079_00427_38056_0398.N1
DSD: RA2_CONSTANT_DATA PCF_RA2_WWV_2P	Filename:	Product: RA2_WWV_2PNPDK20090610_162619_000006102079_00427_38056_0398.N1

DSD: RA2_IF_MASK_FLIGHT_DATA PCF_RA2_WWV_2P	Filename: RA2_FGD_2PNPDK20090610_162619_000006102079_00427_38056_0397.N1	Product: RA2_WWV_2PNPDK20090610_162619_000006102079_00427.
DSD: RA2_SURFACE_TYPE_DATA PCF_RA2_WWV_2P	Filename: RA2_POL_AXVIEC20090610_110457_20020101_000000_20090709_235959	Product: RA2_WWV_2PNPDK20090610_162619_000006102079_00427_38056_0398.N1
DSD: RA2_USO_DATA PCF_RA2_WWV_2P	Filename: DOR_NAV_0PNPDK20090610_145529_000054192079_00426_38055_0259.N1	Product: RA2_WWV_2PNPDK20090610_162619_000006102079_00427_38056_0398.N1
DSD: SOLAR_ACTIVITY_INDEX_PREDICT PCF_RA2_WWV_2P	Filename:	Product: RA2_WWV_2PNPDK20090610_162619_000006102079_00427_38056_0398.N1
DSD: DORIS_IONO PCF_RA2_WWV_2P	Filename: RA2_MW__1PNPDK20090610_163547_000058942079_00427_38056_0519.N1	Product: RA2_WWV_2PNPDK20090610_163547_000058942079_00427_38056_0521.N1
DSD: METEO_GRID_POINTS_ALTITUDE PCF_RA2_WWV_2P	Filename:	Product: RA2_WWV_2PNPDK20090610_163547_000058942079_00427_38056_0521.N1
DSD: MWR_CONFIGURATION_DATA PCF_RA2_WWV_2P	Filename: AUX_ECF_AXNECM20090610_064112_20090610_210000_20090611_090000	Product: RA2_WWV_2PNPDK20090610_163547_000058942079_00427_38056_0521.N1
DSD: OCEAN_ICE2_SYSTEM_FILE PCF_RA2_WWV_2P	Filename:	Product: RA2_WWV_2PNPDK20090610_163547_000058942079_00427_38056_0521.N1
DSD: OCEAN_TIDE_HARMONIC_COEF PCF_RA2_WWV_2P	Filename:	Product: RA2_WWV_2PNPDK20090610_163547_000058942079_00427_38056_0521.N1
DSD: OCEAN_TIDE_ORTHOWEIGHTS PCF_RA2_WWV_2P	Filename:	Product: RA2_WWV_2PNPDK20090610_163547_000058942079_00427_38056_0521.N1
DSD: RA2_CHARACTERISATION_DATA PCF_RA2_WWV_2P	Filename: AUX_ECF_AXNECM20090610_064111_20090610_150000_20090611_030000	Product: RA2_WWV_2PNPDK20090610_163547_000058942079_00427_38056_0521.N1
DSD: RA2_CONFIGURATION_DATA PCF_RA2_WWV_2P	Filename: AUX_ECF_AXNECM20090610_062112_20090610_090000_20090610_210000	Product: RA2_WWV_2PNPDK20090610_163547_000058942079_00427_38056_0521.N1
DSD: RA2_CONSTANT_DATA PCF_RA2_WWV_2P	Filename:	Product: RA2_WWV_2PNPDK20090610_163547_000058942079_00427_38056_0521.N1
DSD: RA2_IF_MASK_FLIGHT_DATA PCF_RA2_WWV_2P	Filename: RA2_FGD_2PNPDK20090610_163547_000058942079_00427_38056_0520.N1	Product: RA2_WWV_2PNPDK20090610_163547_000058942079_00427_38056_0521.N1
DSD: RA2_SURFACE_TYPE_DATA PCF_RA2_WWV_2P	Filename: RA2_POL_AXVIEC20090610_110457_20020101_000000_20090709_235959	Product: RA2_WWV_2PNPDK20090610_163547_000058942079_00427_38056_0521.N1
DSD: RA2_USO_DATA PCF_RA2_WWV_2P	Filename: DOR_NAV_0PNPDK20090610_163107_000057382079_00427_38056_0260.N1	Product: RA2_WWV_2PNPDK20090610_163547_000058942079_00427_38056_0521.N1
DSD: SOLAR_ACTIVITY_INDEX_PREDICT PCF_RA2_WWV_2P	Filename:	Product: RA2_WWV_2PNPDK20090610_163547_000058942079_00427_38056_0521.N1
DSD: DORIS_IONO PCF_RA2_WWV_2P	Filename: RA2_MW__1PNPDK20090610_181227_000059232079_00428_38057_0660.N1	Product: RA2_WWV_2PNPDK20090610_181227_000059232079_00428_38057_0662.N1
DSD: METEO_GRID_POINTS_ALTITUDE PCF_RA2_WWV_2P	Filename:	Product: RA2_WWV_2PNPDK20090610_181227_000059232079_00428_38057_0662.N1

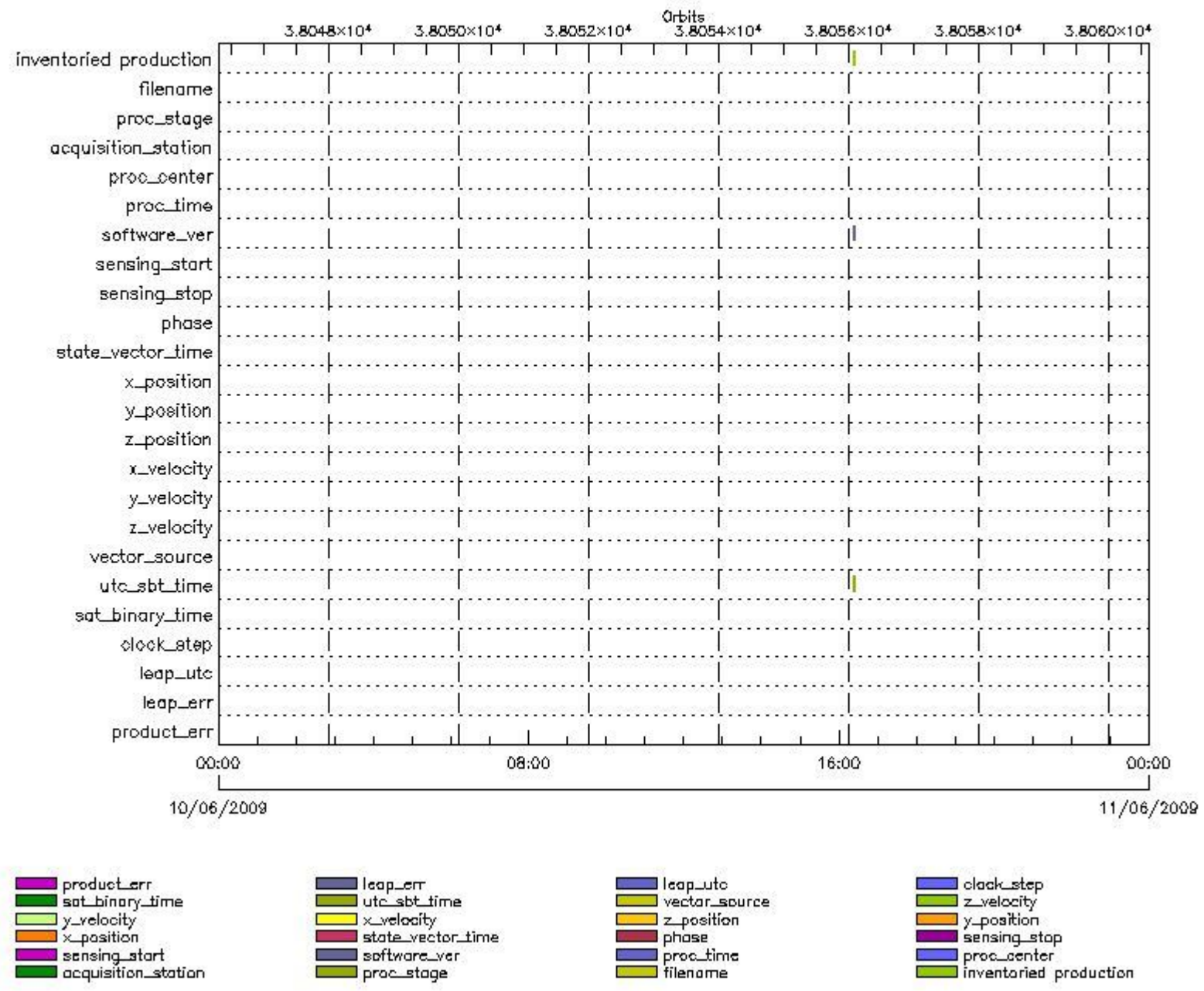
DSD: MWR_CONFIGURATION_DATA PCF_RA2_WWV_2P	Filename: AUX_ECF_AXNECM20090610_064112_20090610_210000_20090611_090000	Product: RA2_WWV_2PNPDK20090610_181227_000059232079_00428
DSD: OCEAN_ICE2_SYSTEM_FILE PCF_RA2_WWV_2P	Filename:	Product: RA2_WWV_2PNPDK20090610_181227_000059232079_00428_38057_0662.N1
DSD: OCEAN_TIDE_HARMONIC_COEF PCF_RA2_WWV_2P	Filename:	Product: RA2_WWV_2PNPDK20090610_181227_000059232079_00428_38057_0662.N1
DSD: OCEAN_TIDE_ORTHOWEIGHTS PCF_RA2_WWV_2P	Filename:	Product: RA2_WWV_2PNPDK20090610_181227_000059232079_00428_38057_0662.N1
DSD: RA2_CHARACTERISATION_DATA PCF_RA2_WWV_2P	Filename: AUX_ECF_AXNECM20090610_064111_20090610_150000_20090611_030000	Product: RA2_WWV_2PNPDK20090610_181227_000059232079_00428_38057_0662.N1
DSD: RA2_CONFIGURATION_DATA PCF_RA2_WWV_2P	Filename: AUX_ECF_AXNECM20090610_062112_20090610_090000_20090610_210000	Product: RA2_WWV_2PNPDK20090610_181227_000059232079_00428_38057_0662.N1
DSD: RA2_CONSTANT_DATA PCF_RA2_WWV_2P	Filename:	Product: RA2_WWV_2PNPDK20090610_181227_000059232079_00428_38057_0662.N1
DSD: RA2_IF_MASK_FLIGHT_DATA PCF_RA2_WWV_2P	Filename: RA2_FGD_2PNPDK20090610_181227_000059232079_00428_38057_0661.N1	Product: RA2_WWV_2PNPDK20090610_181227_000059232079_00428_38057_0662.N1
DSD: RA2_SURFACE_TYPE_DATA PCF_RA2_WWV_2P	Filename: RA2_POL_AXVIEC20090610_110457_20020101_000000_20090709_235959	Product: RA2_WWV_2PNPDK20090610_181227_000059232079_00428_38057_0662.N1
DSD: RA2_USO_DATA PCF_RA2_WWV_2P	Filename: DOR_NAV_0PNPDK20090610_181204_000054192079_00428_38057_0261.N1	Product: RA2_WWV_2PNPDK20090610_181227_000059232079_00428_38057_0662.N1
DSD: SOLAR_ACTIVITY_INDEX_PREDICT PCF_RA2_WWV_2P	Filename:	Product: RA2_WWV_2PNPDK20090610_181227_000059232079_00428_38057_0662.N1
DSD: DORIS_IONO PCF_RA2_WWV_2P	Filename: RA2_MW__1PNPDE20090610_195014_000041482079_00429_38058_3881.N1	Product: RA2_WWV_2PNPDE20090610_195014_000041482079_00429_38058_3883.N1
DSD: METEO_GRID_POINTS_ALTITUDE PCF_RA2_WWV_2P	Filename:	Product: RA2_WWV_2PNPDE20090610_195014_000041482079_00429_38058_3883.N1
DSD: MWR_CONFIGURATION_DATA PCF_RA2_WWV_2P	Filename: AUX_ECF_AXNECM20090610_064112_20090610_210000_20090611_090000	Product: RA2_WWV_2PNPDE20090610_195014_000041482079_00429_38058_3883.N1
DSD: OCEAN_ICE2_SYSTEM_FILE PCF_RA2_WWV_2P	Filename:	Product: RA2_WWV_2PNPDE20090610_195014_000041482079_00429_38058_3883.N1
DSD: OCEAN_TIDE_HARMONIC_COEF PCF_RA2_WWV_2P	Filename:	Product: RA2_WWV_2PNPDE20090610_195014_000041482079_00429_38058_3883.N1
DSD: OCEAN_TIDE_ORTHOWEIGHTS PCF_RA2_WWV_2P	Filename:	Product: RA2_WWV_2PNPDE20090610_195014_000041482079_00429_38058_3883.N1
DSD: RA2_CHARACTERISATION_DATA PCF_RA2_WWV_2P	Filename: AUX_ECF_AXNECM20090610_064111_20090610_150000_20090611_030000	Product: RA2_WWV_2PNPDE20090610_195014_000041482079_00429_38058_3883.N1
DSD: RA2_CONFIGURATION_DATA PCF_RA2_WWV_2P	Filename: AUX_ECF_AXNECM20090610_062112_20090610_090000_20090610_210000	Product: RA2_WWV_2PNPDE20090610_195014_000041482079_00429_38058_3883.N1

DSD: RA2_CONSTANT_DATA PCF_RA2_WWV_2P	Filename:	Product: RA2_WWV_2PNPDE20090610_195014_000041482079_00429_
DSD: RA2_IF_MASK_FLIGHT_DATA PCF_RA2_WWV_2P	Filename: RA2_FGD_2PNPDE20090610_195014_000041482079_00429_38058_3882.N1	Product: RA2_WWV_2PNPDE20090610_195014_000041482079_00429_38058_3883.N1
DSD: RA2_SURFACE_TYPE_DATA PCF_RA2_WWV_2P	Filename: RA2_POL_AXVIEC20090610_110457_20020101_000000_20090709_235959	Product: RA2_WWV_2PNPDE20090610_195014_000041482079_00429_38058_3883.N1
DSD: RA2_USO_DATA PCF_RA2_WWV_2P	Filename: DOR_NAV_0PNPDE20090610_194742_000038252079_00429_38058_8125.N1	Product: RA2_WWV_2PNPDE20090610_195014_000041482079_00429_38058_3883.N1
DSD: SOLAR_ACTIVITY_INDEX_PREDICT PCF_RA2_WWV_2P	Filename:	Product: RA2_WWV_2PNPDE20090610_195014_000041482079_00429_38058_3883.N1
DSD: DORIS_IONO PCF_RA2_WWV_2P	Filename: RA2_MW__1PNPDE20090610_205814_000064862079_00429_38058_4017.N1	Product: RA2_WWV_2PNPDE20090610_205814_000064862079_00429_38058_4019.N1
DSD: METEO_GRID_POINTS_ALTITUDE PCF_RA2_WWV_2P	Filename:	Product: RA2_WWV_2PNPDE20090610_205814_000064862079_00429_38058_4019.N1
DSD: MWR_CONFIGURATION_DATA PCF_RA2_WWV_2P	Filename: AUX_ECF_AXNECM20090610_064112_20090610_210000_20090611_090000	Product: RA2_WWV_2PNPDE20090610_205814_000064862079_00429_38058_4019.N1
DSD: OCEAN_ICE2_SYSTEM_FILE PCF_RA2_WWV_2P	Filename:	Product: RA2_WWV_2PNPDE20090610_205814_000064862079_00429_38058_4019.N1
DSD: OCEAN_TIDE_HARMONIC_COEF PCF_RA2_WWV_2P	Filename:	Product: RA2_WWV_2PNPDE20090610_205814_000064862079_00429_38058_4019.N1
DSD: OCEAN_TIDE_ORTHOWEIGHTS PCF_RA2_WWV_2P	Filename:	Product: RA2_WWV_2PNPDE20090610_205814_000064862079_00429_38058_4019.N1
DSD: RA2_CHARACTERISATION_DATA PCF_RA2_WWV_2P	Filename: AUX_ECF_AXNECM20090610_064111_20090610_150000_20090611_030000	Product: RA2_WWV_2PNPDE20090610_205814_000064862079_00429_38058_4019.N1
DSD: RA2_CONFIGURATION_DATA PCF_RA2_WWV_2P	Filename: AUX_ECF_AXNECM20090610_062112_20090610_090000_20090610_210000	Product: RA2_WWV_2PNPDE20090610_205814_000064862079_00429_38058_4019.N1
DSD: RA2_CONSTANT_DATA PCF_RA2_WWV_2P	Filename:	Product: RA2_WWV_2PNPDE20090610_205814_000064862079_00429_38058_4019.N1
DSD: RA2_IF_MASK_FLIGHT_DATA PCF_RA2_WWV_2P	Filename: RA2_FGD_2PNPDE20090610_205814_000064862079_00429_38058_4018.N1	Product: RA2_WWV_2PNPDE20090610_205814_000064862079_00429_38058_4019.N1
DSD: RA2_SURFACE_TYPE_DATA PCF_RA2_WWV_2P	Filename: RA2_POL_AXVIEC20090610_110457_20020101_000000_20090709_235959	Product: RA2_WWV_2PNPDE20090610_205814_000064862079_00429_38058_4019.N1
DSD: RA2_USO_DATA PCF_RA2_WWV_2P	Filename: DOR_NAV_0PNPDE20090610_205647_000060572079_00429_38058_8126.N1	Product: RA2_WWV_2PNPDE20090610_205814_000064862079_00429_38058_4019.N1
DSD: SOLAR_ACTIVITY_INDEX_PREDICT PCF_RA2_WWV_2P	Filename:	Product: RA2_WWV_2PNPDE20090610_205814_000064862079_00429_38058_4019.N1
DSD: DORIS_IONO PCF_RA2_WWV_2P	Filename: RA2_MW__1PNPDE20090610_224516_000060922079_00430_38059_4169.N1	Product: RA2_WWV_2PNPDE20090610_224516_000060922079_00430_38059_4171.N1

DSD: METEO_GRID_POINTS_ALTITUDE PCF_RA2_WWV_2P	Filename:	Product: RA2_WWV_2PNPDE20090610_224516_000060922079_00430_
DSD: MWR_CONFIGURATION_DATA PCF_RA2_WWV_2P	Filename: AUX_ECF_AXNECM20090610_184112_20090611_030000_20090611_150000	Product: RA2_WWV_2PNPDE20090610_224516_000060922079_00430_38059_4171.N1
DSD: OCEAN_ICE2_SYSTEM_FILE PCF_RA2_WWV_2P	Filename:	Product: RA2_WWV_2PNPDE20090610_224516_000060922079_00430_38059_4171.N1
DSD: OCEAN_TIDE_HARMONIC_COEF PCF_RA2_WWV_2P	Filename:	Product: RA2_WWV_2PNPDE20090610_224516_000060922079_00430_38059_4171.N1
DSD: OCEAN_TIDE_ORTHOWEIGHTS PCF_RA2_WWV_2P	Filename:	Product: RA2_WWV_2PNPDE20090610_224516_000060922079_00430_38059_4171.N1
DSD: RA2_CHARACTERISATION_DATA PCF_RA2_WWV_2P	Filename: AUX_ECF_AXNECM20090610_064112_20090610_210000_20090611_090000	Product: RA2_WWV_2PNPDE20090610_224516_000060922079_00430_38059_4171.N1
DSD: RA2_CONFIGURATION_DATA PCF_RA2_WWV_2P	Filename: AUX_ECF_AXNECM20090610_064111_20090610_150000_20090611_030000	Product: RA2_WWV_2PNPDE20090610_224516_000060922079_00430_38059_4171.N1
DSD: RA2_CONSTANT_DATA PCF_RA2_WWV_2P	Filename:	Product: RA2_WWV_2PNPDE20090610_224516_000060922079_00430_38059_4171.N1
DSD: RA2_IF_MASK_FLIGHT_DATA PCF_RA2_WWV_2P	Filename: RA2_FGD_2PNPDE20090610_224516_000060922079_00430_38059_4170.N1	Product: RA2_WWV_2PNPDE20090610_224516_000060922079_00430_38059_4171.N1
DSD: RA2_SURFACE_TYPE_DATA PCF_RA2_WWV_2P	Filename: RA2_POL_AXVIEC20090610_110457_20020101_000000_20090709_235959	Product: RA2_WWV_2PNPDE20090610_224516_000060922079_00430_38059_4171.N1
DSD: RA2_USO_DATA PCF_RA2_WWV_2P	Filename: DOR_NAV_0PNPDE20090610_224303_000057382079_00430_38059_8127.N1	Product: RA2_WWV_2PNPDE20090610_224516_000060922079_00430_38059_4171.N1
DSD: SOLAR_ACTIVITY_INDEX_PREDICT PCF_RA2_WWV_2P	Filename:	Product: RA2_WWV_2PNPDE20090610_224516_000060922079_00430_38059_4171.N1

MPH checks (Level 0)

MPH Errors for RA2_CAL_0P



RA2_CAL_0P MPH checks

RA2_CAL_0P products with wrong filename

Gauge Segment (Start-Stop)

RA2_CAL_0P products with unknown processing stage

Gauge Segment (Start-Stop)

RA2_CAL_0P products with unknown acquisition station

Gauge Segment (Start-Stop)

RA2_CAL_0P products with unknown processing center

Gauge Segment (Start-Stop)

RA2_CAL_0P products with wrong processing time

Gauge Segment (Start-Stop)

RA2_CAL_0P products with software version not equal to the current version

Gauge	Segment (Start-Stop)
Warning: Wrong Software ver. KSPT_L0/4303	10-JUN-2009 16:22:22.755
Filename: RA2_CAL_0PNPDK20090610_162222_000001502079_00427_38056_1424.N1;	10-JUN-2009 16:24:53.146

RA2_CAL_0P products with wrong sensing start

Gauge Segment (Start-Stop)

RA2_CAL_0P products with wrong sensing stop

Gauge Segment (Start-Stop)

RA2_CAL_0P products with wrong phase

Gauge Segment (Start-Stop)

RA2_CAL_0P products with wrong state vector time

Gauge Segment (Start-Stop)

RA2_CAL_0P products with wrong x_position

Gauge Segment (Start-Stop)

RA2_CAL_0P products with wrong y_position

Gauge Segment (Start-Stop)

RA2_CAL_0P products with wrong z_position

Gauge Segment (Start-Stop)

RA2_CAL_0P products with wrong x_velocity

Gauge Segment (Start-Stop)

RA2_CAL_0P products with wrong y_velocity

Gauge Segment (Start-Stop)

RA2_CAL_0P products with wrong z_velocity

Gauge Segment (Start-Stop)

RA2_CAL_0P products with unknown vector source

Gauge Segment (Start-Stop)

RA2_CAL_0P products with UTC to SBT time too far from sensing time

Gauge	Segment (Start-Stop)
Warning: Wrong UTC SBT time format. 10-JUN-2009 13:14:00.805682	10-JUN-2009 16:22:22.755
Filename: RA2_CAL_0PNPDK20090610_162222_000001502079_00427_38056_1424.N1;	10-JUN-2009 16:24:53.146

RA2_CAL_0P products with satellite binary time out-of-range

Gauge Segment (Start-Stop)

RA2_CAL_0P products with wrong clock step

Gauge Segment (Start-Stop)

RA2_CAL_0P products with leap utc set to blank

Gauge Segment (Start-Stop)

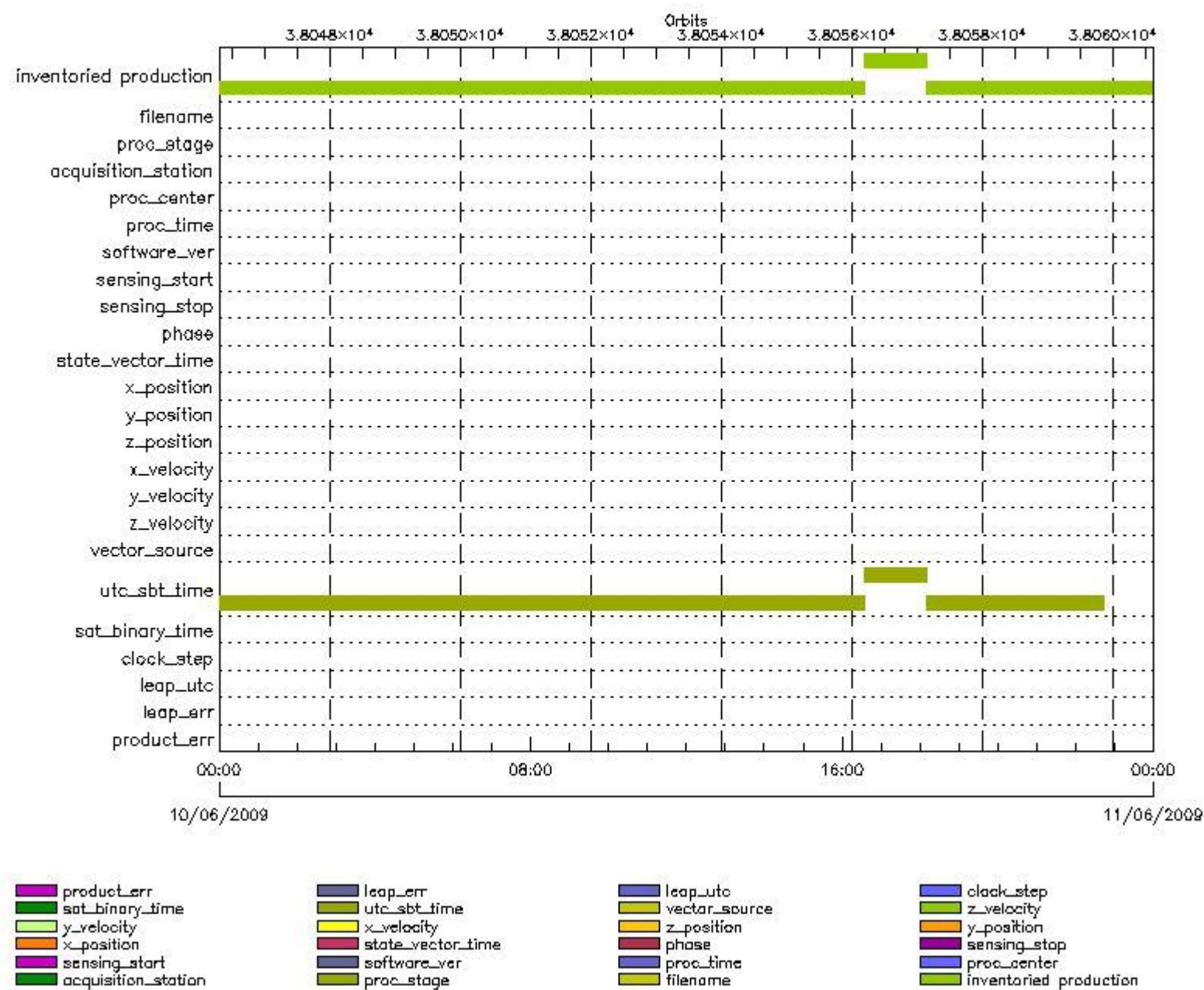
RA2_CAL_0P products with leap err set

Gauge Segment (Start-Stop)

RA2_CAL_0P products with product err set

Gauge Segment (Start-Stop)

MPH Errors for DOR_DOP_0P



DOR_DOP_0P products with wrong filename

Gauge Segment (Start-Stop)

DOR_DOP_0P products with unknown processing stage

Gauge Segment (Start-Stop)

DOR_DOP_0P products with unknown acquisition station

Gauge Segment (Start-Stop)

DOR_DOP_0P products with unknown processing center

Gauge Segment (Start-Stop)

DOR_DOP_0P products with wrong processing time

Gauge Segment (Start-Stop)

DOR_DOP_0P products with software version not equal to the current version

Gauge Segment (Start-Stop)

DOR_DOP_0P products with wrong sensing start

Gauge Segment (Start-Stop)

DOR_DOP_0P products with wrong sensing stop

Gauge Segment (Start-Stop)

DOR_DOP_0P products with wrong phase

Gauge Segment (Start-Stop)

DOR_DOP_0P products with wrong state vector time

Gauge Segment (Start-Stop)

DOR_DOP_0P products with wrong x_position

Gauge Segment (Start-Stop)

DOR_DOP_0P products with wrong y_position

Gauge Segment (Start-Stop)

DOR_DOP_0P products with wrong z_position

Gauge Segment (Start-Stop)

DOR_DOP_0P products with wrong x_velocity

Gauge Segment (Start-Stop)

DOR_DOP_0P products with wrong y_velocity

Gauge Segment (Start-Stop)

DOR_DOP_0P products with wrong z_velocity

Gauge Segment (Start-Stop)

DOR_DOP_0P products with unknown vector source

Gauge Segment (Start-Stop)

DOR_DOP_0P products with UTC to SBT time too far from sensing time

Gauge	Segment (Start-Stop)
Warning: Wrong UTC SBT time format. 09-JUN-2009 20:18:46.798278 Filename: DOR_DOP_0PNPDE20090609_231639_000058662079_00416_38045_8528.N1;	09-JUN-2009 23:16:39.499 10-JUN-2009 00:54:25.234
Warning: Wrong UTC SBT time format. 09-JUN-2009 20:18:46.798278 Filename: DOR_DOP_0PNPDE20090610_005528_000047822079_00417_38046_8529.N1;	10-JUN-2009 00:55:28.992 10-JUN-2009 02:15:10.817
Warning: Wrong UTC SBT time format. 09-JUN-2009 23:46:01.799804 Filename: DOR_DOP_0PNPDE20090610_021614_000055472079_00418_38047_8530.N1;	10-JUN-2009 02:16:14.574 10-JUN-2009 03:48:41.516
Warning: Wrong UTC SBT time format. 09-JUN-2009 23:46:01.799804 Filename: DOR_DOP_0PNPDE20090610_034945_000059932079_00419_38048_8531.N1;	10-JUN-2009 03:49:45.274 10-JUN-2009 05:29:38.525
Warning: Wrong UTC SBT time format. 09-JUN-2009 23:46:01.799804 Filename: DOR_DOP_0PNPDE20090610_053042_000059292079_00420_38049_8532.N1;	10-JUN-2009 05:30:42.283 10-JUN-2009 07:09:31.737
Warning: Wrong UTC SBT time format. 09-JUN-2009 23:46:01.799804 Filename: DOR_DOP_0PNPDK20090610_071035_000040172079_00421_38050_0972.N1;	10-JUN-2009 07:10:35.494 10-JUN-2009 08:17:32.241
Warning: Wrong UTC SBT time format. 10-JUN-2009 06:36:09.802788 Filename: DOR_DOP_0PNPDK20090610_081835_000059932079_00422_38051_0973.N1;	10-JUN-2009 08:18:35.999 10-JUN-2009 09:58:29.242
Warning: Wrong UTC SBT time format. 10-JUN-2009 08:15:51.803510 Filename: DOR_DOP_0PNPDK20090610_100036_000058662079_00423_38052_0974.N1;	10-JUN-2009 10:00:36.753 10-JUN-2009 11:38:22.469
Warning: Wrong UTC SBT time format. 10-JUN-2009 09:55:30.804234 Filename: DOR_DOP_0PNPDK20090610_113926_000058662079_00424_38053_0975.N1;	10-JUN-2009 11:39:26.223 10-JUN-2009 13:17:11.950
Warning: Wrong UTC SBT time format. 10-JUN-2009 11:34:55.804958 Filename: DOR_DOP_0PNPDK20090610_131815_000058022079_00425_38054_0976.N1;	10-JUN-2009 13:18:15.708 10-JUN-2009 14:54:57.674
Warning: Wrong UTC SBT time format. 10-JUN-2009 13:14:00.805682 Filename: DOR_DOP_0PNPDK20090610_145705_000058662079_00426_38055_0977.N1;	10-JUN-2009 14:57:05.189 10-JUN-2009 16:34:50.881
Warning: Wrong UTC SBT time format. 10-JUN-2009 13:14:00.805682 Filename: DOR_DOP_0PNPDK20090610_163450_000058022079_00427_38056_0978.N1;	10-JUN-2009 16:34:50.881 10-JUN-2009 18:11:32.859
Warning: Wrong UTC SBT time format. 10-JUN-2009 14:52:41.806402 Filename: DOR_DOP_0PNPDK20090610_181132_000058022079_00428_38057_0979.N1;	10-JUN-2009 18:11:32.859 10-JUN-2009 19:48:14.809
Warning: Wrong UTC SBT time format. 10-JUN-2009 18:08:10.807826 Filename: DOR_DOP_0PNPDE20090610_194918_000040172079_00429_38058_8533.N1;	10-JUN-2009 19:49:18.562 10-JUN-2009 20:56:15.329
Warning: Wrong UTC SBT time format. 10-JUN-2009 18:08:10.807826 Filename: DOR_DOP_0PNPDE20090610_205719_000063762079_00429_38058_8534.N1;	10-JUN-2009 20:57:19.086 10-JUN-2009 22:43:34.892

DOR_DOP_0P products with satellite binary time out-of-range

Gauge Segment (Start-Stop)

DOR_DOP_0P products with wrong clock step

Gauge Segment (Start-Stop)

DOR_DOP_0P products with leap utc set to blank

Gauge Segment (Start-Stop)

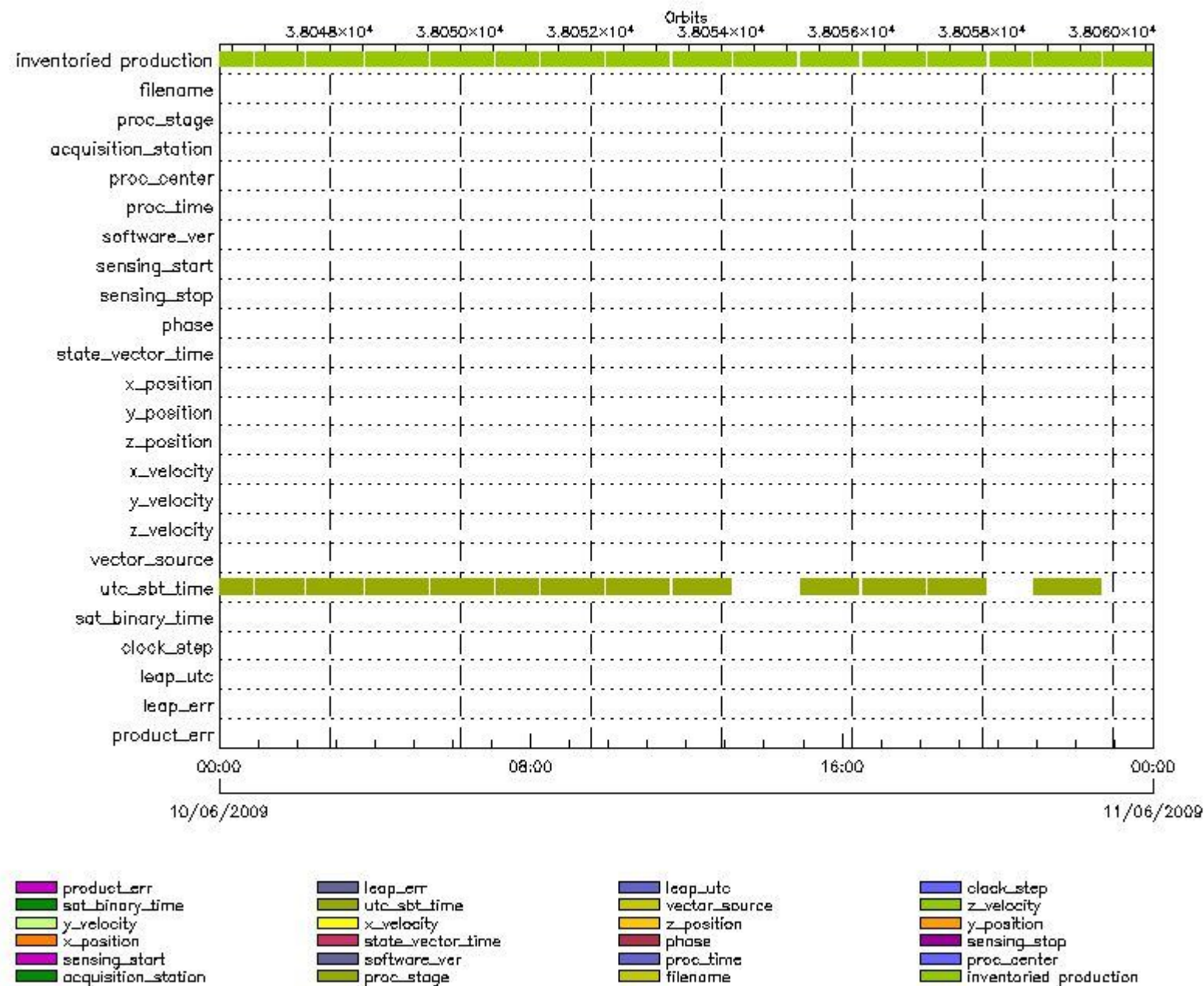
DOR_DOP_0P products with leap err set

Gauge Segment (Start-Stop)

DOR_DOP_0P products with product err set

Gauge Segment (Start-Stop)

MPH Errors for DOR_NAV_0P



DOR_NAV_0P MPH checks

DOR_NAV_0P products with wrong filename

Gauge Segment (Start-Stop)

DOR_NAV_0P products with unknown processing stage

Gauge Segment (Start-Stop)

DOR_NAV_0P products with unknown acquisition station

Gauge Segment (Start-Stop)

DOR_NAV_0P products with unknown processing center

Gauge Segment (Start-Stop)

DOR_NAV_0P products with wrong processing time

Gauge Segment (Start-Stop)

DOR_NAV_0P products with software version not equal to the current version

Gauge Segment (Start-Stop)

DOR_NAV_0P products with wrong sensing start

Gauge Segment (Start-Stop)

DOR_NAV_0P products with wrong sensing stop

Gauge Segment (Start-Stop)

DOR_NAV_0P products with wrong phase

Gauge Segment (Start-Stop)

DOR_NAV_0P products with wrong state vector time

Gauge Segment (Start-Stop)

DOR_NAV_0P products with wrong x_position

Gauge Segment (Start-Stop)

DOR_NAV_0P products with wrong y_position

Gauge Segment (Start-Stop)

DOR_NAV_0P products with wrong z_position

Gauge Segment (Start-Stop)

DOR_NAV_0P products with wrong x_velocity

Gauge Segment (Start-Stop)

DOR_NAV_0P products with wrong y_velocity

Gauge Segment (Start-Stop)

DOR_NAV_0P products with wrong z_velocity

Gauge Segment (Start-Stop)

DOR_NAV_0P products with unknown vector source

Gauge Segment (Start-Stop)

DOR_NAV_0P products with UTC to SBT time too far from sensing time

Gauge	Segment (Start-Stop)
Warning: Wrong UTC SBT time format. 09-JUN-2009 20:18:46.798278	09-JUN-2009 23:15:03.862
Filename: DOR_NAV_0PNPDE20090609_231503_000057382079_00416_38045_8120.N1;	10-JUN-2009 00:50:42.085

Warning: Wrong UTC SBT time format. 09-JUN-2009 20:18:46.798278 Filename: DOR_NAV_0PNPDE20090610_005600_000044632079_00417_38046_8121.N1;	10-JUN-2009 00:56:00.871 10-JUN-2009 02:10:23.910
Warning: Wrong UTC SBT time format. 09-JUN-2009 23:46:01.799804 Filename: DOR_NAV_0PNPDE20090610_021542_000051012079_00418_38047_8122.N1;	10-JUN-2009 02:15:42.699 10-JUN-2009 03:40:43.333
Warning: Wrong UTC SBT time format. 09-JUN-2009 23:46:01.799804 Filename: DOR_NAV_0PNPDE20090610_034602_000057382079_00419_38048_8123.N1;	10-JUN-2009 03:46:02.122 10-JUN-2009 05:21:40.337
Warning: Wrong UTC SBT time format. 09-JUN-2009 23:46:01.799804 Filename: DOR_NAV_0PNPDE20090610_052659_000057382079_00420_38049_8124.N1;	10-JUN-2009 05:26:59.130 10-JUN-2009 07:02:37.315
Warning: Wrong UTC SBT time format. 09-JUN-2009 23:46:01.799804 Filename: DOR_NAV_0PNPDK20090610_070756_000038252079_00421_38050_0254.N1;	10-JUN-2009 07:07:56.100 10-JUN-2009 08:11:41.573
Warning: Wrong UTC SBT time format. 10-JUN-2009 06:36:09.802788 Filename: DOR_NAV_0PNPDK20090610_081700_000057382079_00422_38051_0255.N1;	10-JUN-2009 08:17:00.366 10-JUN-2009 09:52:38.574
Warning: Wrong UTC SBT time format. 10-JUN-2009 08:15:51.803510 Filename: DOR_NAV_0PNPDK20090610_095757_000057382079_00423_38052_0256.N1;	10-JUN-2009 09:57:57.363 10-JUN-2009 11:33:35.559
Warning: Wrong UTC SBT time format. 10-JUN-2009 09:55:30.804234 Filename: DOR_NAV_0PNPDK20090610_113854_000054192079_00424_38053_0257.N1;	10-JUN-2009 11:38:54.344 10-JUN-2009 13:09:13.774
Warning: Wrong UTC SBT time format. 10-JUN-2009 13:14:00.805682 Filename: DOR_NAV_0PNPDK20090610_145529_000054192079_00426_38055_0259.N1;	10-JUN-2009 14:55:29.556 10-JUN-2009 16:25:48.940
Warning: Wrong UTC SBT time format. 10-JUN-2009 13:14:00.805682 Filename: DOR_NAV_0PNPDK20090610_163107_000057382079_00427_38056_0260.N1;	10-JUN-2009 16:31:07.729 10-JUN-2009 18:06:45.952
Warning: Wrong UTC SBT time format. 10-JUN-2009 14:52:41.806402 Filename: DOR_NAV_0PNPDK20090610_181204_000054192079_00428_38057_0261.N1;	10-JUN-2009 18:12:04.741 10-JUN-2009 19:42:24.144
Warning: Wrong UTC SBT time format. 10-JUN-2009 18:08:10.807826 Filename: DOR_NAV_0PNPDE20090610_205647_000060572079_00429_38058_8126.N1;	10-JUN-2009 20:56:47.211 10-JUN-2009 22:37:44.232

DOR_NAV_0P products with satellite binary time out-of-range

Gauge Segment (Start-Stop)

DOR_NAV_0P products with wrong clock step

Gauge Segment (Start-Stop)

DOR_NAV_0P products with leap utc set to blank

Gauge Segment (Start-Stop)

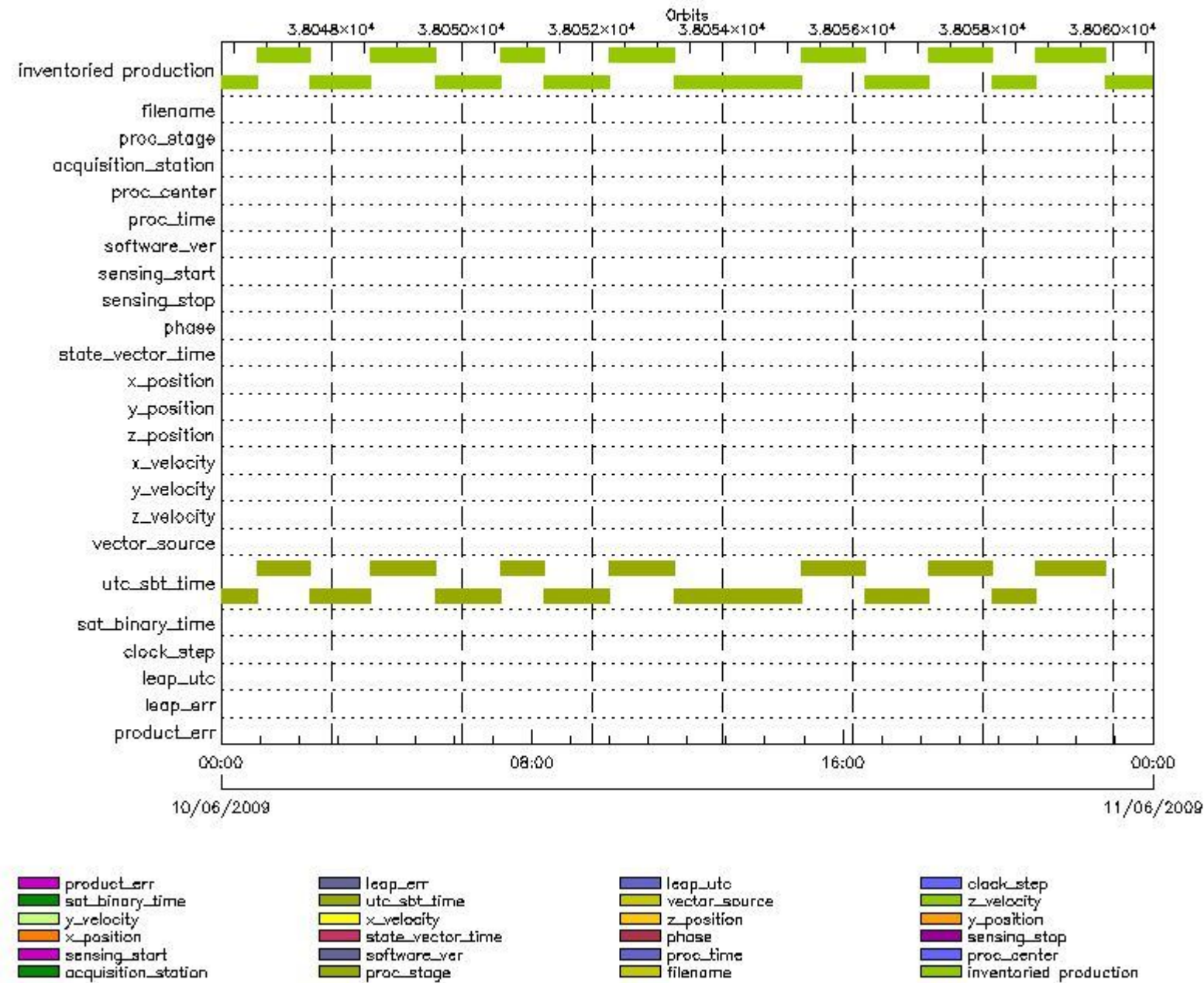
DOR_NAV_0P products with leap err set

Gauge Segment (Start-Stop)

DOR_NAV_0P products with product err set

Gauge Segment (Start-Stop)

MPH Errors for MWR_NL__0P



MWR_NL__0P MPH checks

MWR_NL__0P products with wrong filename

Gauge Segment (Start-Stop)

MWR_NL__0P products with unknown processing stage

Gauge Segment (Start-Stop)

MWR_NL__0P products with unknown acquisition station

Gauge Segment (Start-Stop)

MWR_NL__0P products with unknown processing center

Gauge Segment (Start-Stop)

MWR_NL__0P products with wrong processing time

Gauge Segment (Start-Stop)

MWR_NL__0P products with software version not equal to the current version

Gauge Segment (Start-Stop)

MWR_NL__0P products with wrong sensing start

Gauge Segment (Start-Stop)

MWR_NL__0P products with wrong sensing stop

Gauge Segment (Start-Stop)

MWR_NL__0P products with wrong phase

Gauge Segment (Start-Stop)

MWR_NL__0P products with wrong state vector time

Gauge Segment (Start-Stop)

MWR_NL__0P products with wrong x_position

Gauge Segment (Start-Stop)

MWR_NL__0P products with wrong y_position

Gauge Segment (Start-Stop)

MWR_NL__0P products with wrong z_position

Gauge Segment (Start-Stop)

MWR_NL__0P products with wrong x_velocity

Gauge Segment (Start-Stop)

MWR_NL__0P products with wrong y_velocity

Gauge Segment (Start-Stop)

MWR_NL__0P products with wrong z_velocity

Gauge Segment (Start-Stop)

MWR_NL__0P products with unknown vector source

Gauge Segment (Start-Stop)

MWR_NL__0P products with UTC to SBT time too far from sensing time

Gauge	Segment (Start-Stop)
Warning: Wrong UTC SBT time format. 09-JUN-2009 20:18:46.798278 Filename: MWR_NL__0PNPDE20090609_231723_000059522079_00416_38045_8568.N1;	09-JUN-2009 23:17:23.030 10-JUN-2009 00:56:35.195
Warning: Wrong UTC SBT time format. 09-JUN-2009 20:18:46.798278 Filename: MWR_NL__0PNPDE20090610_005611_000048482079_00417_38046_8569.N1;	10-JUN-2009 00:56:11.199 10-JUN-2009 02:16:59.336
Warning: Wrong UTC SBT time format. 09-JUN-2009 23:46:01.799804 Filename: MWR_NL__0PNPDE20090610_021659_000055922079_00418_38047_8570.N1;	10-JUN-2009 02:16:59.336 10-JUN-2009 03:50:11.481
Warning: Wrong UTC SBT time format. 09-JUN-2009 23:46:01.799804 Filename: MWR_NL__0PNPDE20090610_035011_000060482079_00419_38048_8571.N1;	10-JUN-2009 03:50:11.481 10-JUN-2009 05:30:59.654
Warning: Wrong UTC SBT time format. 09-JUN-2009 23:46:01.799804 Filename: MWR_NL__0PNPDE20090610_053059_000060002079_00420_38049_8572.N1;	10-JUN-2009 05:30:59.654 10-JUN-2009 07:10:59.819

Warning: Wrong UTC SBT time format. 09-JUN-2009 23:46:01.799804 Filename: MWR_NL__OPNPDK20090610_071059_000040802079_00421_38050_0872.N1;	10-JUN-2009 07:10:59.819 10-JUN-2009 08:18:59.940
Warning: Wrong UTC SBT time format. 10-JUN-2009 06:36:09.802788 Filename: MWR_NL__OPNPDK20090610_081923_000060722079_00422_38051_0873.N1;	10-JUN-2009 08:19:23.940 10-JUN-2009 10:00:36.105
Warning: Wrong UTC SBT time format. 10-JUN-2009 08:15:51.803510 Filename: MWR_NL__OPNPDK20090610_100036_000059282079_00423_38052_0874.N1;	10-JUN-2009 10:00:36.105 10-JUN-2009 11:39:24.270
Warning: Wrong UTC SBT time format. 10-JUN-2009 09:55:30.804234 Filename: MWR_NL__OPNPDK20090610_113924_000059522079_00424_38053_0875.N1;	10-JUN-2009 11:39:24.270 10-JUN-2009 13:18:36.439
Warning: Wrong UTC SBT time format. 10-JUN-2009 11:34:55.804958 Filename: MWR_NL__OPNPDK20090610_131900_000058802079_00425_38054_0876.N1;	10-JUN-2009 13:19:00.442 10-JUN-2009 14:57:00.599
Warning: Wrong UTC SBT time format. 10-JUN-2009 13:14:00.805682 Filename: MWR_NL__OPNPDK20090610_145700_000059042079_00426_38055_0877.N1;	10-JUN-2009 14:57:00.599 10-JUN-2009 16:35:24.764
Warning: Wrong UTC SBT time format. 10-JUN-2009 13:14:00.805682 Filename: MWR_NL__OPNPDK20090610_163524_000058562079_00427_38056_0878.N1;	10-JUN-2009 16:35:24.764 10-JUN-2009 18:13:00.925
Warning: Wrong UTC SBT time format. 10-JUN-2009 14:52:41.806402 Filename: MWR_NL__OPNPDK20090610_181212_000058802079_00428_38057_0879.N1;	10-JUN-2009 18:12:12.929 10-JUN-2009 19:50:13.098
Warning: Wrong UTC SBT time format. 10-JUN-2009 18:08:10.807826 Filename: MWR_NL__OPNPDE20090610_195013_000040802079_00429_38058_8573.N1;	10-JUN-2009 19:50:13.098 10-JUN-2009 20:58:13.211
Warning: Wrong UTC SBT time format. 10-JUN-2009 18:08:10.807826 Filename: MWR_NL__OPNPDE20090610_205813_000064322079_00429_38058_8574.N1;	10-JUN-2009 20:58:13.211 10-JUN-2009 22:45:25.388

MWR_NL__OP products with satellite binary time out-of-range

Gauge Segment (Start-Stop)

MWR_NL__OP products with wrong clock step

Gauge Segment (Start-Stop)

MWR_NL__OP products with leap utc set to blank

Gauge Segment (Start-Stop)

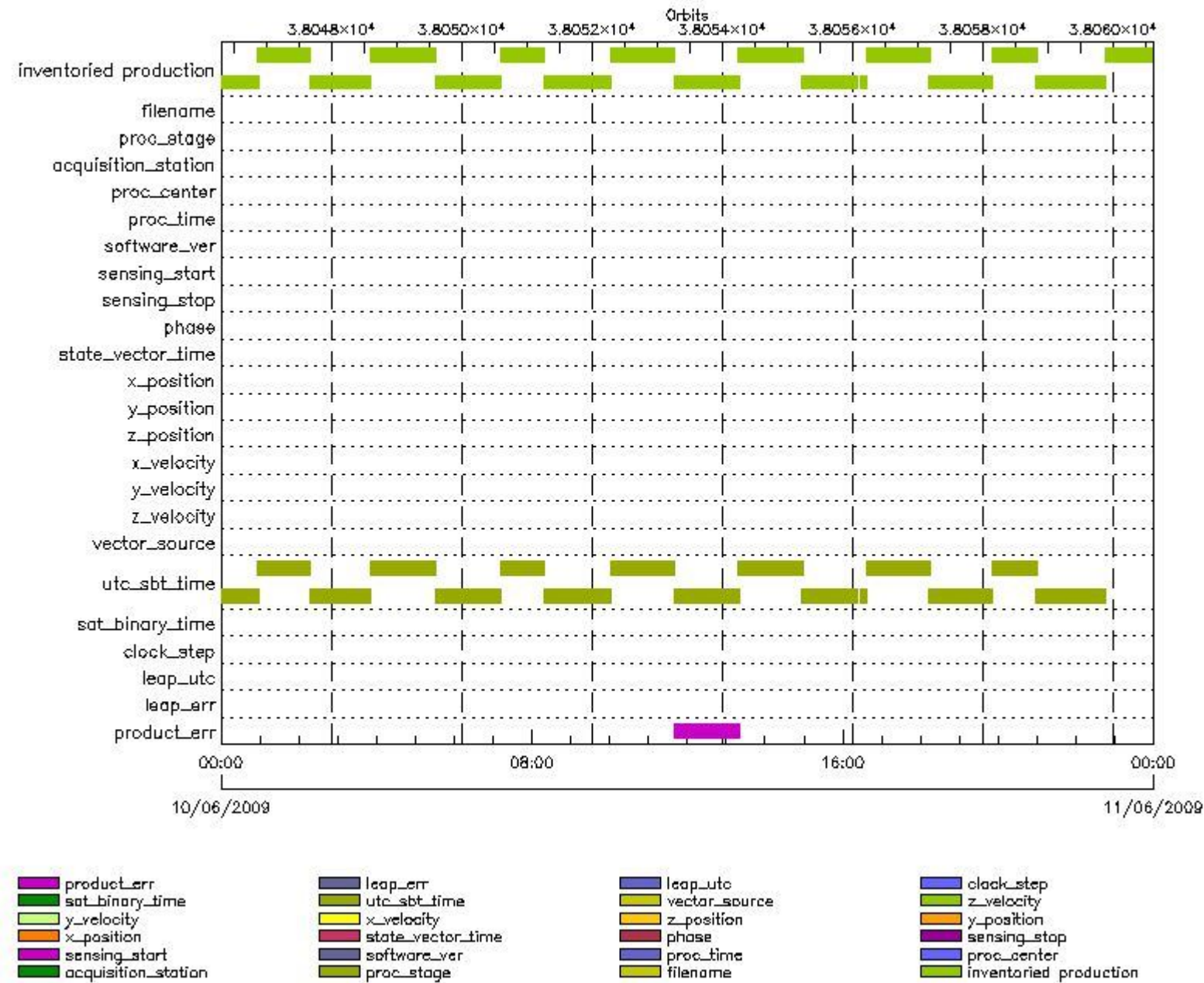
MWR_NL__OP products with leap err set

Gauge Segment (Start-Stop)

MWR_NL__OP products with product err set

Gauge Segment (Start-Stop)

MPH Errors for RA2_ME__OP



RA2_ME__0P MPH checks

RA2_ME__0P products with wrong filename

Gauge Segment (Start-Stop)

RA2_ME__0P products with unknown processing stage

Gauge Segment (Start-Stop)

RA2_ME__0P products with unknown acquisition station

Gauge Segment (Start-Stop)

RA2_ME__0P products with unknown processing center

Gauge Segment (Start-Stop)

RA2_ME__0P products with wrong processing time

Gauge Segment (Start-Stop)

RA2_ME__0P products with software version not equal to the current version

Gauge Segment (Start-Stop)

RA2_ME__0P products with wrong sensing start

Gauge Segment (Start-Stop)

RA2_ME__0P products with wrong sensing stop

Gauge Segment (Start-Stop)

RA2_ME__0P products with wrong phase

Gauge Segment (Start-Stop)

RA2_ME__0P products with wrong state vector time

Gauge Segment (Start-Stop)

RA2_ME__0P products with wrong x_position

Gauge Segment (Start-Stop)

RA2_ME__0P products with wrong y_position

Gauge Segment (Start-Stop)

RA2_ME__0P products with wrong z_position

Gauge Segment (Start-Stop)

RA2_ME__0P products with wrong x_velocity

Gauge Segment (Start-Stop)

RA2_ME__0P products with wrong y_velocity

Gauge Segment (Start-Stop)

RA2_ME__0P products with wrong z_velocity

Gauge Segment (Start-Stop)

RA2_ME__0P products with unknown vector source

Gauge Segment (Start-Stop)

RA2_ME__0P products with UTC to SBT time too far from sensing time

Gauge	Segment (Start-Stop)
Warning: Wrong UTC SBT time format. 09-JUN-2009 20:18:46.798278 Filename: RA2_ME__0PNPDE20090609_231727_000059962079_00416_38045_9213.N1;	09-JUN-2009 23:17:27.368 10-JUN-2009 00:57:22.916
Warning: Wrong UTC SBT time format. 09-JUN-2009 20:18:46.798278 Filename: RA2_ME__0PNPDE20090610_005619_000048982079_00417_38046_9214.N1;	10-JUN-2009 00:56:19.418 10-JUN-2009 02:17:57.676
Warning: Wrong UTC SBT time format. 09-JUN-2009 23:46:01.799804 Filename: RA2_ME__0PNPDE20090610_021700_000056372079_00418_38047_9215.N1;	10-JUN-2009 02:17:00.862 10-JUN-2009 03:50:57.702
Warning: Wrong UTC SBT time format. 09-JUN-2009 23:46:01.799804 Filename: RA2_ME__0PNPDE20090610_035024_000060842079_00419_38048_9216.N1;	10-JUN-2009 03:50:24.282 10-JUN-2009 05:31:47.836
Warning: Wrong UTC SBT time format. 09-JUN-2009 23:46:01.799804 Filename: RA2_ME__0PNPDE20090610_053116_000060292079_00420_38049_9217.N1;	10-JUN-2009 05:31:16.644 10-JUN-2009 07:11:45.612

Warning: Wrong UTC SBT time format. 09-JUN-2009 23:46:01.799804 Filename: RA2_ME__OPNPK20090610_071104_000041342079_00421_38050_2866.N1;	10-JUN-2009 07:11:04.394 10-JUN-2009 08:19:58.448
Warning: Wrong UTC SBT time format. 10-JUN-2009 06:36:09.802788 Filename: RA2_ME__OPNPK20090610_081926_000061312079_00422_38051_2867.N1;	10-JUN-2009 08:19:26.142 10-JUN-2009 10:01:37.598
Warning: Wrong UTC SBT time format. 10-JUN-2009 08:15:51.803510 Filename: RA2_ME__OPNPK20090610_100055_000059752079_00423_38052_2868.N1;	10-JUN-2009 10:00:55.266 10-JUN-2009 11:40:30.762
Warning: Wrong UTC SBT time format. 10-JUN-2009 09:55:30.804234 Filename: RA2_ME__OPNPK20090610_113947_000059992079_00424_38053_2869.N1;	10-JUN-2009 11:39:47.316 10-JUN-2009 13:19:46.206
Warning: Wrong UTC SBT time format. 10-JUN-2009 11:34:55.804958 Filename: RA2_ME__OPNPK20090610_131901_000059342079_00425_38054_2870.N1;	10-JUN-2009 13:19:01.646 10-JUN-2009 14:57:55.924
Warning: Wrong UTC SBT time format. 10-JUN-2009 13:14:00.805682 Filename: RA2_ME__OPNPK20090610_145713_000050982079_00426_38055_2871.N1;	10-JUN-2009 14:57:13.592 10-JUN-2009 16:22:11.256
Warning: Wrong UTC SBT time format. 10-JUN-2009 13:14:00.805682 Filename: RA2_ME__OPNPK20090610_162619_000006092079_00427_38056_2872.N1;	10-JUN-2009 16:26:19.022 10-JUN-2009 16:36:28.381
Warning: Wrong UTC SBT time format. 10-JUN-2009 13:14:00.805682 Filename: RA2_ME__OPNPK20090610_163547_000058932079_00427_38056_2873.N1;	10-JUN-2009 16:35:47.163 10-JUN-2009 18:14:00.222
Warning: Wrong UTC SBT time format. 10-JUN-2009 14:52:41.806402 Filename: RA2_ME__OPNPK20090610_181227_000059222079_00428_38057_2874.N1;	10-JUN-2009 18:12:27.760 10-JUN-2009 19:51:09.784
Warning: Wrong UTC SBT time format. 10-JUN-2009 18:08:10.807826 Filename: RA2_ME__OPNPDE20090610_195014_000041472079_00429_38058_9218.N1;	10-JUN-2009 19:50:14.084 10-JUN-2009 20:59:21.506
Warning: Wrong UTC SBT time format. 10-JUN-2009 18:08:10.807826 Filename: RA2_ME__OPNPDE20090610_205814_000064852079_00429_38058_9219.N1;	10-JUN-2009 20:58:14.666 10-JUN-2009 22:46:19.260

RA2_ME__OP products with satellite binary time out-of-range

Gauge Segment (Start-Stop)

RA2_ME__OP products with wrong clock step

Gauge Segment (Start-Stop)

RA2_ME__OP products with leap utc set to blank

Gauge Segment (Start-Stop)

RA2_ME__OP products with leap err set

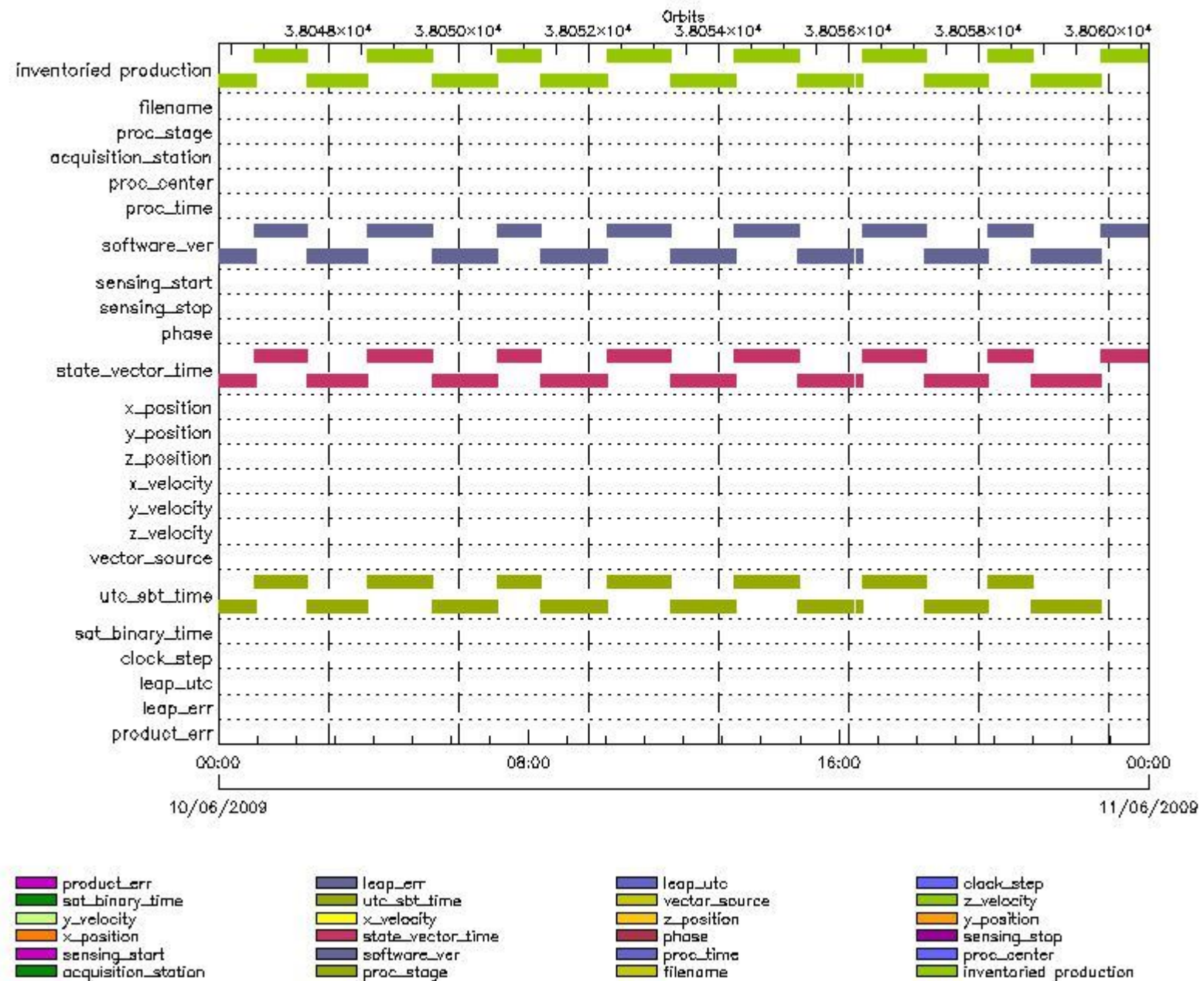
Gauge Segment (Start-Stop)

RA2_ME__OP products with product err set

Gauge	Segment (Start-Stop)
Warning: Product Error flag set. Filename: RA2_ME__OPNPK20090610_113947_000059992079_00424_38053_2869.N1;	10-JUN-2009 11:39:47.316 10-JUN-2009 13:19:46.206

MPH checks (Level 1)

MPH Errors for RA2_MW__1P



RA2_MW__1P MPH checks

RA2_MW__1P products with wrong filename

Gauge Segment (Start-Stop)

RA2_MW__1P products with unknown processing stage

Gauge Segment (Start-Stop)

RA2_MW__1P products with unknown acquisition station

Gauge Segment (Start-Stop)

RA2_MW__1P products with unknown processing center

Gauge Segment (Start-Stop)

RA2_MW__1P products with wrong processing time

Gauge Segment (Start-Stop)

RA2_MW__1P products with software version not equal to the current version

Gauge	Segment (Start-Stop)
Warning: Wrong Software ver. RA2/5.06 Filename: RA2_MW__1PNPDE20090609_231727_000059972079_00416_38045_2862.N1;	09-JUN-2009 23:17:27.394 10-JUN-2009 00:57:24.000
Warning: Wrong Software ver. RA2/5.06 Filename: RA2_MW__1PNPDE20090610_005619_000048992079_00417_38046_3005.N1;	10-JUN-2009 00:56:19.444 10-JUN-2009 02:17:58.760
Warning: Wrong Software ver. RA2/5.06 Filename: RA2_MW__1PNPDE20090610_021700_000056382079_00418_38047_3167.N1;	10-JUN-2009 02:17:00.888 10-JUN-2009 03:50:58.786
Warning: Wrong Software ver. RA2/5.06 Filename: RA2_MW__1PNPDE20090610_035024_000060852079_00419_38048_3321.N1;	10-JUN-2009 03:50:24.307 10-JUN-2009 05:31:48.920
Warning: Wrong Software ver. RA2/5.06 Filename: RA2_MW__1PNPDE20090610_053116_000060302079_00420_38049_3500.N1;	10-JUN-2009 05:31:16.669 10-JUN-2009 07:11:46.696
Warning: Wrong Software ver. RA2/5.06 Filename: RA2_MW__1PNPDK20090610_071104_000041352079_00421_38050_9734.N1;	10-JUN-2009 07:11:04.419 10-JUN-2009 08:19:59.532
Warning: Wrong Software ver. RA2/5.06 Filename: RA2_MW__1PNPDK20090610_081926_000061332079_00422_38051_9850.N1;	10-JUN-2009 08:19:26.167 10-JUN-2009 10:01:38.681
Warning: Wrong Software ver. RA2/5.06 Filename: RA2_MW__1PNPDK20090610_100055_000059772079_00423_38052_9985.N1;	10-JUN-2009 10:00:55.291 10-JUN-2009 11:40:31.845
Warning: Wrong Software ver. RA2/5.06 Filename: RA2_MW__1PNPDK20090610_113947_000060002079_00424_38053_0137.N1;	10-JUN-2009 11:39:47.341 10-JUN-2009 13:19:47.289
Warning: Wrong Software ver. RA2/5.06 Filename: RA2_MW__1PNPDK20090610_131901_000059352079_00425_38054_0269.N1;	10-JUN-2009 13:19:01.671 10-JUN-2009 14:57:57.007
Warning: Wrong Software ver. RA2/5.06 Filename: RA2_MW__1PNPDK20090610_145713_000050992079_00426_38055_0393.N1;	10-JUN-2009 14:57:13.617 10-JUN-2009 16:22:12.339
Warning: Wrong Software ver. RA2/5.06 Filename: RA2_MW__1PNPDK20090610_162619_000006102079_00427_38056_0396.N1;	10-JUN-2009 16:26:19.047 10-JUN-2009 16:36:29.464
Warning: Wrong Software ver. RA2/5.06 Filename: RA2_MW__1PNPDK20090610_163547_000058942079_00427_38056_0519.N1;	10-JUN-2009 16:35:47.188 10-JUN-2009 18:14:01.306
Warning: Wrong Software ver. RA2/5.06 Filename: RA2_MW__1PNPDK20090610_181227_000059232079_00428_38057_0660.N1;	10-JUN-2009 18:12:27.786 10-JUN-2009 19:51:10.868
Warning: Wrong Software ver. RA2/5.06 Filename: RA2_MW__1PNPDE20090610_195014_000041482079_00429_38058_3881.N1;	10-JUN-2009 19:50:14.110 10-JUN-2009 20:59:22.590
Warning: Wrong Software ver. RA2/5.06 Filename: RA2_MW__1PNPDE20090610_205814_000064862079_00429_38058_4017.N1;	10-JUN-2009 20:58:14.692 10-JUN-2009 22:46:20.344
Warning: Wrong Software ver. RA2/5.06 Filename: RA2_MW__1PNPDE20090610_224516_000060922079_00430_38059_4169.N1;	10-JUN-2009 22:45:16.902 11-JUN-2009 00:26:49.312

RA2_MW__1P products with wrong sensing start

Gauge Segment (Start-Stop)

RA2_MW__1P products with wrong sensing stop

Gauge Segment (Start-Stop)

RA2_MW__1P products with wrong phase

Gauge Segment (Start-Stop)

RA2_MW__1P products with wrong state vector time

Gauge	Segment (Start-Stop)
Warning: Not equal to FPO input. 09-JUN-2009 23:28:36.893921 Filename: RA2_MW__1PNPDE20090609_231727_000059972079_00416_38045_2862.N1;	09-JUN-2009 23:17:27.394 10-JUN-2009 00:57:24.000
Warning: Not equal to FPO input. 10-JUN-2009 01:09:12.761497 Filename: RA2_MW__1PNPDE20090610_005619_000048992079_00417_38046_3005.N1;	10-JUN-2009 00:56:19.444 10-JUN-2009 02:17:58.760
Warning: Not equal to FPO input. 10-JUN-2009 02:49:48.660877 Filename: RA2_MW__1PNPDE20090610_021700_000056382079_00418_38047_3167.N1;	10-JUN-2009 02:17:00.888 10-JUN-2009 03:50:58.786
Warning: Not equal to FPO input. 10-JUN-2009 04:30:24.658189 Filename: RA2_MW__1PNPDE20090610_035024_000060852079_00419_38048_3321.N1;	10-JUN-2009 03:50:24.307 10-JUN-2009 05:31:48.920
Warning: Not equal to FPO input. 10-JUN-2009 06:11:00.668044 Filename: RA2_MW__1PNPDE20090610_053116_000060302079_00420_38049_3500.N1;	10-JUN-2009 05:31:16.669 10-JUN-2009 07:11:46.696
Warning: Not equal to FPO input. 10-JUN-2009 07:51:36.623304 Filename: RA2_MW__1PNPDK20090610_071104_000041352079_00421_38050_9734.N1;	10-JUN-2009 07:11:04.419 10-JUN-2009 08:19:59.532
Warning: Not equal to FPO input. 10-JUN-2009 09:32:12.522929 Filename: RA2_MW__1PNPDK20090610_081926_000061332079_00422_38051_9850.N1;	10-JUN-2009 08:19:26.167 10-JUN-2009 10:01:38.681
Warning: Not equal to FPO input. 10-JUN-2009 11:12:48.389436 Filename: RA2_MW__1PNPDK20090610_100055_000059772079_00423_38052_9985.N1;	10-JUN-2009 10:00:55.291 10-JUN-2009 11:40:31.845
Warning: Not equal to FPO input. 10-JUN-2009 12:53:24.256745 Filename: RA2_MW__1PNPDK20090610_113947_000060002079_00424_38053_0137.N1;	10-JUN-2009 11:39:47.341 10-JUN-2009 13:19:47.289
Warning: Not equal to FPO input. 10-JUN-2009 14:34:00.174928 Filename: RA2_MW__1PNPDK20090610_131901_000059352079_00425_38054_0269.N1;	10-JUN-2009 13:19:01.671 10-JUN-2009 14:57:57.007
Warning: Not equal to FPO input. 10-JUN-2009 16:14:36.173948 Filename: RA2_MW__1PNPDK20090610_145713_000050992079_00426_38055_0393.N1;	10-JUN-2009 14:57:13.617 10-JUN-2009 16:22:12.339
Warning: Not equal to FPO input. 10-JUN-2009 16:14:36.173948 Filename: RA2_MW__1PNPDK20090610_162619_000006102079_00427_38056_0396.N1;	10-JUN-2009 16:26:19.047 10-JUN-2009 16:36:29.464
Warning: Not equal to FPO input. 10-JUN-2009 17:55:12.187500 Filename: RA2_MW__1PNPDK20090610_163547_000058942079_00427_38056_0519.N1;	10-JUN-2009 16:35:47.188 10-JUN-2009 18:14:01.306
Warning: Not equal to FPO input. 10-JUN-2009 19:35:48.171157 Filename: RA2_MW__1PNPDK20090610_181227_000059232079_00428_38057_0660.N1;	10-JUN-2009 18:12:27.786 10-JUN-2009 19:51:10.868
Warning: Not equal to FPO input. 10-JUN-2009 19:35:48.169806 Filename: RA2_MW__1PNPDE20090610_195014_000041482079_00429_38058_3881.N1;	10-JUN-2009 19:50:14.110 10-JUN-2009 20:59:22.590
Warning: Not equal to FPO input. 10-JUN-2009 21:16:24.075514 Filename: RA2_MW__1PNPDE20090610_205814_000064862079_00429_38058_4017.N1;	10-JUN-2009 20:58:14.692 10-JUN-2009 22:46:20.344
Warning: Not equal to FPO input. 10-JUN-2009 22:56:59.933093 Filename: RA2_MW__1PNPDE20090610_224516_000060922079_00430_38059_4169.N1;	10-JUN-2009 22:45:16.902 11-JUN-2009 00:26:49.312

RA2_MW__1P products with wrong x_position

Gauge Segment (Start-Stop)

RA2_MW__1P products with wrong y_position

Gauge Segment (Start-Stop)

RA2_MW__1P products with wrong z_position

Gauge Segment (Start-Stop)

RA2_MW__1P products with wrong x_velocity

Gauge Segment (Start-Stop)

RA2_MW__1P products with wrong y_velocity

Gauge Segment (Start-Stop)

RA2_MW__1P products with wrong z_velocity

Gauge Segment (Start-Stop)

RA2_MW__1P products with unknown vector source

Gauge Segment (Start-Stop)

RA2_MW__1P products with UTC to SBT time too far from sensing time

Gauge	Segment (Start-Stop)
Warning: Wrong UTC SBT time format. 09-JUN-2009 20:18:46.798278 Filename: RA2_MW__1PNPDE20090609_231727_000059972079_00416_38045_2862.N1;	09-JUN-2009 23:17:27.394 10-JUN-2009 00:57:24.000
Warning: Wrong UTC SBT time format. 09-JUN-2009 20:18:46.798278 Filename: RA2_MW__1PNPDE20090610_005619_000048992079_00417_38046_3005.N1;	10-JUN-2009 00:56:19.444 10-JUN-2009 02:17:58.760
Warning: Wrong UTC SBT time format. 09-JUN-2009 23:46:01.799804 Filename: RA2_MW__1PNPDE20090610_021700_000056382079_00418_38047_3167.N1;	10-JUN-2009 02:17:00.888 10-JUN-2009 03:50:58.786
Warning: Wrong UTC SBT time format. 09-JUN-2009 23:46:01.799804 Filename: RA2_MW__1PNPDE20090610_035024_000060852079_00419_38048_3321.N1;	10-JUN-2009 03:50:24.307 10-JUN-2009 05:31:48.920
Warning: Wrong UTC SBT time format. 09-JUN-2009 23:46:01.799804 Filename: RA2_MW__1PNPDE20090610_053116_000060302079_00420_38049_3500.N1;	10-JUN-2009 05:31:16.669 10-JUN-2009 07:11:46.696
Warning: Wrong UTC SBT time format. 09-JUN-2009 23:46:01.799804 Filename: RA2_MW__1PNPDK20090610_071104_000041352079_00421_38050_9734.N1;	10-JUN-2009 07:11:04.419 10-JUN-2009 08:19:59.532
Warning: Wrong UTC SBT time format. 10-JUN-2009 06:36:09.802788 Filename: RA2_MW__1PNPDK20090610_081926_000061332079_00422_38051_9850.N1;	10-JUN-2009 08:19:26.167 10-JUN-2009 10:01:38.681
Warning: Wrong UTC SBT time format. 10-JUN-2009 08:15:51.803510 Filename: RA2_MW__1PNPDK20090610_100055_000059772079_00423_38052_9985.N1;	10-JUN-2009 10:00:55.291 10-JUN-2009 11:40:31.845
Warning: Wrong UTC SBT time format. 10-JUN-2009 09:55:30.804234 Filename: RA2_MW__1PNPDK20090610_113947_000060002079_00424_38053_0137.N1;	10-JUN-2009 11:39:47.341 10-JUN-2009 13:19:47.289
Warning: Wrong UTC SBT time format. 10-JUN-2009 11:34:55.804958 Filename: RA2_MW__1PNPDK20090610_131901_000059352079_00425_38054_0269.N1;	10-JUN-2009 13:19:01.671 10-JUN-2009 14:57:57.007
Warning: Wrong UTC SBT time format. 10-JUN-2009 13:14:00.805682 Filename: RA2_MW__1PNPDK20090610_145713_000050992079_00426_38055_0393.N1;	10-JUN-2009 14:57:13.617 10-JUN-2009 16:22:12.339
Warning: Wrong UTC SBT time format. 10-JUN-2009 13:14:00.805682 Filename: RA2_MW__1PNPDK20090610_162619_000006102079_00427_38056_0396.N1;	10-JUN-2009 16:26:19.047 10-JUN-2009 16:36:29.464
Warning: Wrong UTC SBT time format. 10-JUN-2009 13:14:00.805682 Filename: RA2_MW__1PNPDK20090610_163547_000058942079_00427_38056_0519.N1;	10-JUN-2009 16:35:47.188 10-JUN-2009 18:14:01.306
Warning: Wrong UTC SBT time format. 10-JUN-2009 14:52:41.806402 Filename: RA2_MW__1PNPDK20090610_181227_000059232079_00428_38057_0660.N1;	10-JUN-2009 18:12:27.786 10-JUN-2009 19:51:10.868
Warning: Wrong UTC SBT time format. 10-JUN-2009 18:08:10.807826 Filename: RA2_MW__1PNPDE20090610_195014_000041482079_00429_38058_3881.N1;	10-JUN-2009 19:50:14.110 10-JUN-2009 20:59:22.590
Warning: Wrong UTC SBT time format. 10-JUN-2009 18:08:10.807826 Filename: RA2_MW__1PNPDE20090610_205814_000064862079_00429_38058_4017.N1;	10-JUN-2009 20:58:14.692 10-JUN-2009 22:46:20.344

RA2_MW__1P products with satellite binary time out-of-range

Gauge Segment (Start-Stop)

RA2_MW__1P products with wrong clock step

Gauge Segment (Start-Stop)

RA2_MW__1P products with leap utc set to blank

Gauge Segment (Start-Stop)

RA2_MW_1P products with leap err set


Gauge Segment (Start-Stop)

RA2_MW_1P products with product err set

Gauge Segment (Start-Stop)

MPH checks (Level 2)

MPH Errors for RA2_FGD_2P



RA2_FGD_2P MPH checks

RA2_FGD_2P products with wrong filename

Gauge Segment (Start-Stop)

RA2_FGD_2P products with unknown processing stage

Gauge Segment (Start-Stop)

RA2_FGD_2P products with unknown acquisition station

Gauge Segment (Start-Stop)

RA2_FGD_2P products with unknown processing center

Gauge Segment (Start-Stop)

RA2_FGD_2P products with wrong processing time

Gauge Segment (Start-Stop)

RA2_FGD_2P products with software version not equal to the current version

Gauge	Segment (Start-Stop)
Warning: Wrong Software ver. RA2/5.06 Filename: RA2_FGD_2PNPDE20090609_231727_000059972079_00416_38045_2863.N1;	09-JUN-2009 23:17:27.394 10-JUN-2009 00:57:24.000
Warning: Wrong Software ver. RA2/5.06 Filename: RA2_FGD_2PNPDE20090610_005619_000048992079_00417_38046_3006.N1;	10-JUN-2009 00:56:19.444 10-JUN-2009 02:17:58.760
Warning: Wrong Software ver. RA2/5.06 Filename: RA2_FGD_2PNPDE20090610_021700_000056382079_00418_38047_3168.N1;	10-JUN-2009 02:17:00.888 10-JUN-2009 03:50:58.786
Warning: Wrong Software ver. RA2/5.06 Filename: RA2_FGD_2PNPDE20090610_035024_000060852079_00419_38048_3322.N1;	10-JUN-2009 03:50:24.307 10-JUN-2009 05:31:48.920
Warning: Wrong Software ver. RA2/5.06 Filename: RA2_FGD_2PNPDE20090610_053116_000060302079_00420_38049_3501.N1;	10-JUN-2009 05:31:16.669 10-JUN-2009 07:11:46.696
Warning: Wrong Software ver. RA2/5.06 Filename: RA2_FGD_2PNPDK20090610_071104_000041352079_00421_38050_9735.N1;	10-JUN-2009 07:11:04.419 10-JUN-2009 08:19:59.532
Warning: Wrong Software ver. RA2/5.06 Filename: RA2_FGD_2PNPDK20090610_081926_000061332079_00422_38051_9851.N1;	10-JUN-2009 08:19:26.167 10-JUN-2009 10:01:38.681
Warning: Wrong Software ver. RA2/5.06 Filename: RA2_FGD_2PNPDK20090610_100055_000059772079_00423_38052_9986.N1;	10-JUN-2009 10:00:55.291 10-JUN-2009 11:40:31.845
Warning: Wrong Software ver. RA2/5.06 Filename: RA2_FGD_2PNPDK20090610_113947_000060002079_00424_38053_0138.N1;	10-JUN-2009 11:39:47.341 10-JUN-2009 13:19:47.289
Warning: Wrong Software ver. RA2/5.06 Filename: RA2_FGD_2PNPDK20090610_131901_000059352079_00425_38054_0270.N1;	10-JUN-2009 13:19:01.671 10-JUN-2009 14:57:57.007
Warning: Wrong Software ver. RA2/5.06 Filename: RA2_FGD_2PNPDK20090610_145713_000050992079_00426_38055_0394.N1;	10-JUN-2009 14:57:13.617 10-JUN-2009 16:22:12.339
Warning: Wrong Software ver. RA2/5.06 Filename: RA2_FGD_2PNPDK20090610_162619_000006102079_00427_38056_0397.N1;	10-JUN-2009 16:26:19.047 10-JUN-2009 16:36:29.464
Warning: Wrong Software ver. RA2/5.06 Filename: RA2_FGD_2PNPDK20090610_163547_000058942079_00427_38056_0520.N1;	10-JUN-2009 16:35:47.188 10-JUN-2009 18:14:01.306

Warning: Wrong Software ver. RA2/5.06 Filename: RA2_FGD_2PNPDK20090610_181227_000059232079_00428_38057_0661.N1;	10-JUN-2009 18:12:27.786 10-JUN-2009 19:51:10.868
Warning: Wrong Software ver. RA2/5.06 Filename: RA2_FGD_2PNPDE20090610_195014_000041482079_00429_38058_3882.N1;	10-JUN-2009 19:50:14.110 10-JUN-2009 20:59:22.590
Warning: Wrong Software ver. RA2/5.06 Filename: RA2_FGD_2PNPDE20090610_205814_000064862079_00429_38058_4018.N1;	10-JUN-2009 20:58:14.692 10-JUN-2009 22:46:20.344
Warning: Wrong Software ver. RA2/5.06 Filename: RA2_FGD_2PNPDE20090610_224516_000060922079_00430_38059_4170.N1;	10-JUN-2009 22:45:16.902 11-JUN-2009 00:26:49.312

RA2_FGD_2P products with wrong sensing start

Gauge Segment (Start-Stop)

RA2_FGD_2P products with wrong sensing stop

Gauge Segment (Start-Stop)

RA2_FGD_2P products with wrong phase

Gauge Segment (Start-Stop)

RA2_FGD_2P products with wrong state vector time

Gauge	Segment (Start-Stop)
Warning: Not equal to FPO input. 09-JUN-2009 23:28:36.893921 Filename: RA2_FGD_2PNPDE20090609_231727_000059972079_00416_38045_2863.N1;	09-JUN-2009 23:17:27.394 10-JUN-2009 00:57:24.000
Warning: Not equal to FPO input. 10-JUN-2009 01:09:12.761497 Filename: RA2_FGD_2PNPDE20090610_005619_000048992079_00417_38046_3006.N1;	10-JUN-2009 00:56:19.444 10-JUN-2009 02:17:58.760
Warning: Not equal to FPO input. 10-JUN-2009 02:49:48.660877 Filename: RA2_FGD_2PNPDE20090610_021700_000056382079_00418_38047_3168.N1;	10-JUN-2009 02:17:00.888 10-JUN-2009 03:50:58.786
Warning: Not equal to FPO input. 10-JUN-2009 04:30:24.658189 Filename: RA2_FGD_2PNPDE20090610_035024_000060852079_00419_38048_3322.N1;	10-JUN-2009 03:50:24.307 10-JUN-2009 05:31:48.920
Warning: Not equal to FPO input. 10-JUN-2009 06:11:00.668044 Filename: RA2_FGD_2PNPDE20090610_053116_000060302079_00420_38049_3501.N1;	10-JUN-2009 05:31:16.669 10-JUN-2009 07:11:46.696
Warning: Not equal to FPO input. 10-JUN-2009 07:51:36.623304 Filename: RA2_FGD_2PNPDK20090610_071104_000041352079_00421_38050_9735.N1;	10-JUN-2009 07:11:04.419 10-JUN-2009 08:19:59.532
Warning: Not equal to FPO input. 10-JUN-2009 09:32:12.522929 Filename: RA2_FGD_2PNPDK20090610_081926_000061332079_00422_38051_9851.N1;	10-JUN-2009 08:19:26.167 10-JUN-2009 10:01:38.681
Warning: Not equal to FPO input. 10-JUN-2009 11:12:48.389436 Filename: RA2_FGD_2PNPDK20090610_100055_000059772079_00423_38052_9986.N1;	10-JUN-2009 10:00:55.291 10-JUN-2009 11:40:31.845
Warning: Not equal to FPO input. 10-JUN-2009 12:53:24.256745 Filename: RA2_FGD_2PNPDK20090610_113947_000060002079_00424_38053_0138.N1;	10-JUN-2009 11:39:47.341 10-JUN-2009 13:19:47.289
Warning: Not equal to FPO input. 10-JUN-2009 14:34:00.174928 Filename: RA2_FGD_2PNPDK20090610_131901_000059352079_00425_38054_0270.N1;	10-JUN-2009 13:19:01.671 10-JUN-2009 14:57:57.007
Warning: Not equal to FPO input. 10-JUN-2009 16:14:36.173948 Filename: RA2_FGD_2PNPDK20090610_145713_000050992079_00426_38055_0394.N1;	10-JUN-2009 14:57:13.617 10-JUN-2009 16:22:12.339
Warning: Not equal to FPO input. 10-JUN-2009 16:14:36.173948 Filename: RA2_FGD_2PNPDK20090610_162619_000006102079_00427_38056_0397.N1;	10-JUN-2009 16:26:19.047 10-JUN-2009 16:36:29.464
Warning: Not equal to FPO input. 10-JUN-2009 17:55:12.187500 Filename: RA2_FGD_2PNPDK20090610_163547_000058942079_00427_38056_0520.N1;	10-JUN-2009 16:35:47.188 10-JUN-2009 18:14:01.306
Warning: Not equal to FPO input. 10-JUN-2009 19:35:48.171157 Filename: RA2_FGD_2PNPDK20090610_181227_000059232079_00428_38057_0661.N1;	10-JUN-2009 18:12:27.786 10-JUN-2009 19:51:10.868

Warning: Not equal to FPO input. 10-JUN-2009 19:35:48.169806 Filename: RA2_FGD_2PNPDE20090610_195014_000041482079_00429_38058_3882.N1;	10-JUN-2009 19:50:14.110 10-JUN-2009 20:59:22.590
Warning: Not equal to FPO input. 10-JUN-2009 21:16:24.075514 Filename: RA2_FGD_2PNPDE20090610_205814_000064862079_00429_38058_4018.N1;	10-JUN-2009 20:58:14.692 10-JUN-2009 22:46:20.344
Warning: Not equal to FPO input. 10-JUN-2009 22:56:59.933093 Filename: RA2_FGD_2PNPDE20090610_224516_000060922079_00430_38059_4170.N1;	10-JUN-2009 22:45:16.902 11-JUN-2009 00:26:49.312

RA2_FGD_2P products with wrong x_position

Gauge Segment (Start-Stop)

RA2_FGD_2P products with wrong y_position

Gauge Segment (Start-Stop)

RA2_FGD_2P products with wrong z_position

Gauge Segment (Start-Stop)

RA2_FGD_2P products with wrong x_velocity

Gauge Segment (Start-Stop)

RA2_FGD_2P products with wrong y_velocity

Gauge Segment (Start-Stop)

RA2_FGD_2P products with wrong z_velocity

Gauge Segment (Start-Stop)

RA2_FGD_2P products with unknown vector source

Gauge Segment (Start-Stop)

RA2_FGD_2P products with UTC to SBT time too far from sensing time

Gauge	Segment (Start-Stop)
Warning: Wrong UTC SBT time format. 09-JUN-2009 20:18:46.798278 Filename: RA2_FGD_2PNPDE20090609_231727_000059972079_00416_38045_2863.N1;	09-JUN-2009 23:17:27.394 10-JUN-2009 00:57:24.000
Warning: Wrong UTC SBT time format. 09-JUN-2009 20:18:46.798278 Filename: RA2_FGD_2PNPDE20090610_005619_000048992079_00417_38046_3006.N1;	10-JUN-2009 00:56:19.444 10-JUN-2009 02:17:58.760
Warning: Wrong UTC SBT time format. 09-JUN-2009 23:46:01.799804 Filename: RA2_FGD_2PNPDE20090610_021700_000056382079_00418_38047_3168.N1;	10-JUN-2009 02:17:00.888 10-JUN-2009 03:50:58.786
Warning: Wrong UTC SBT time format. 09-JUN-2009 23:46:01.799804 Filename: RA2_FGD_2PNPDE20090610_035024_000060852079_00419_38048_3322.N1;	10-JUN-2009 03:50:24.307 10-JUN-2009 05:31:48.920
Warning: Wrong UTC SBT time format. 09-JUN-2009 23:46:01.799804 Filename: RA2_FGD_2PNPDE20090610_053116_000060302079_00420_38049_3501.N1;	10-JUN-2009 05:31:16.669 10-JUN-2009 07:11:46.696
Warning: Wrong UTC SBT time format. 09-JUN-2009 23:46:01.799804 Filename: RA2_FGD_2PNPDK20090610_071104_000041352079_00421_38050_9735.N1;	10-JUN-2009 07:11:04.419 10-JUN-2009 08:19:59.532
Warning: Wrong UTC SBT time format. 10-JUN-2009 06:36:09.802788 Filename: RA2_FGD_2PNPDK20090610_081926_000061332079_00422_38051_9851.N1;	10-JUN-2009 08:19:26.167 10-JUN-2009 10:01:38.681
Warning: Wrong UTC SBT time format. 10-JUN-2009 08:15:51.803510 Filename: RA2_FGD_2PNPDK20090610_100055_000059772079_00423_38052_9986.N1;	10-JUN-2009 10:00:55.291 10-JUN-2009 11:40:31.845
Warning: Wrong UTC SBT time format. 10-JUN-2009 09:55:30.804234 Filename: RA2_FGD_2PNPDK20090610_113947_000060002079_00424_38053_0138.N1;	10-JUN-2009 11:39:47.341 10-JUN-2009 13:19:47.289

Warning: Wrong UTC SBT time format. 10-JUN-2009 11:34:55.804958 Filename: RA2_FGD_2PNPDK20090610_131901_000059352079_00425_38054_0270.N1;	10-JUN-2009 13:19:01.671 10-JUN-2009 14:57:57.007
Warning: Wrong UTC SBT time format. 10-JUN-2009 13:14:00.805682 Filename: RA2_FGD_2PNPDK20090610_145713_000050992079_00426_38055_0394.N1;	10-JUN-2009 14:57:13.617 10-JUN-2009 16:22:12.339
Warning: Wrong UTC SBT time format. 10-JUN-2009 13:14:00.805682 Filename: RA2_FGD_2PNPDK20090610_162619_000006102079_00427_38056_0397.N1;	10-JUN-2009 16:26:19.047 10-JUN-2009 16:36:29.464
Warning: Wrong UTC SBT time format. 10-JUN-2009 13:14:00.805682 Filename: RA2_FGD_2PNPDK20090610_163547_000058942079_00427_38056_0520.N1;	10-JUN-2009 16:35:47.188 10-JUN-2009 18:14:01.306
Warning: Wrong UTC SBT time format. 10-JUN-2009 14:52:41.806402 Filename: RA2_FGD_2PNPDK20090610_181227_000059232079_00428_38057_0661.N1;	10-JUN-2009 18:12:27.786 10-JUN-2009 19:51:10.868
Warning: Wrong UTC SBT time format. 10-JUN-2009 18:08:10.807826 Filename: RA2_FGD_2PNPDE20090610_195014_000041482079_00429_38058_3882.N1;	10-JUN-2009 19:50:14.110 10-JUN-2009 20:59:22.590
Warning: Wrong UTC SBT time format. 10-JUN-2009 18:08:10.807826 Filename: RA2_FGD_2PNPDE20090610_205814_000064862079_00429_38058_4018.N1;	10-JUN-2009 20:58:14.692 10-JUN-2009 22:46:20.344

RA2_FGD_2P products with satellite binary time out-of-range

Gauge Segment (Start-Stop)

RA2_FGD_2P products with wrong clock step

Gauge Segment (Start-Stop)

RA2_FGD_2P products with leap utc set to blank

Gauge Segment (Start-Stop)

RA2_FGD_2P products with leap err set


Gauge Segment (Start-Stop)

RA2_FGD_2P products with product err set

Gauge	Segment (Start-Stop)
Warning: Product Error flag set. Filename: RA2_FGD_2PNPDE20090609_231727_000059972079_00416_38045_2863.N1;	09-JUN-2009 23:17:27.394 10-JUN-2009 00:57:24.000
Warning: Product Error flag set. Filename: RA2_FGD_2PNPDE20090610_005619_000048992079_00417_38046_3006.N1;	10-JUN-2009 00:56:19.444 10-JUN-2009 02:17:58.760
Warning: Product Error flag set. Filename: RA2_FGD_2PNPDE20090610_021700_000056382079_00418_38047_3168.N1;	10-JUN-2009 02:17:00.888 10-JUN-2009 03:50:58.786
Warning: Product Error flag set. Filename: RA2_FGD_2PNPDE20090610_035024_000060852079_00419_38048_3322.N1;	10-JUN-2009 03:50:24.307 10-JUN-2009 05:31:48.920
Warning: Product Error flag set. Filename: RA2_FGD_2PNPDE20090610_053116_000060302079_00420_38049_3501.N1;	10-JUN-2009 05:31:16.669 10-JUN-2009 07:11:46.696
Warning: Product Error flag set. Filename: RA2_FGD_2PNPDK20090610_071104_000041352079_00421_38050_9735.N1;	10-JUN-2009 07:11:04.419 10-JUN-2009 08:19:59.532
Warning: Product Error flag set. Filename: RA2_FGD_2PNPDK20090610_081926_000061332079_00422_38051_9851.N1;	10-JUN-2009 08:19:26.167 10-JUN-2009 10:01:38.681
Warning: Product Error flag set. Filename: RA2_FGD_2PNPDK20090610_100055_000059772079_00423_38052_9986.N1;	10-JUN-2009 10:00:55.291 10-JUN-2009 11:40:31.845
Warning: Product Error flag set. Filename: RA2_FGD_2PNPDK20090610_113947_000060002079_00424_38053_0138.N1;	10-JUN-2009 11:39:47.341 10-JUN-2009 13:19:47.289
Warning: Product Error flag set. Filename: RA2_FGD_2PNPDK20090610_131901_000059352079_00425_38054_0270.N1;	10-JUN-2009 13:19:01.671 10-JUN-2009 14:57:57.007

Warning: Product Error flag set. Filename: RA2_FGD_2PNPDK20090610_145713_000050992079_00426_38055_0394.N1;	10-JUN-2009 14:57:13.617 10-JUN-2009 16:22:12.339
Warning: Product Error flag set. Filename: RA2_FGD_2PNPDK20090610_162619_000006102079_00427_38056_0397.N1;	10-JUN-2009 16:26:19.047 10-JUN-2009 16:36:29.464
Warning: Product Error flag set. Filename: RA2_FGD_2PNPDK20090610_163547_000058942079_00427_38056_0520.N1;	10-JUN-2009 16:35:47.188 10-JUN-2009 18:14:01.306
Warning: Product Error flag set. Filename: RA2_FGD_2PNPDK20090610_181227_000059232079_00428_38057_0661.N1;	10-JUN-2009 18:12:27.786 10-JUN-2009 19:51:10.868
Warning: Product Error flag set. Filename: RA2_FGD_2PNPDE20090610_195014_000041482079_00429_38058_3882.N1;	10-JUN-2009 19:50:14.110 10-JUN-2009 20:59:22.590
Warning: Product Error flag set. Filename: RA2_FGD_2PNPDE20090610_205814_000064862079_00429_38058_4018.N1;	10-JUN-2009 20:58:14.692 10-JUN-2009 22:46:20.344
Warning: Product Error flag set. Filename: RA2_FGD_2PNPDE20090610_224516_000060922079_00430_38059_4170.N1;	10-JUN-2009 22:45:16.902 11-JUN-2009 00:26:49.312

MPH Errors for RA2_WWV_2P



RA2_WWV_2P MPH checks

RA2_WWV_2P products with wrong filename

Gauge Segment (Start-Stop)

RA2_WWV_2P products with unknown processing stage

Gauge Segment (Start-Stop)

RA2_WWV_2P products with unknown acquisition station

Gauge Segment (Start-Stop)

RA2_WWV_2P products with unknown processing center

Gauge Segment (Start-Stop)

RA2_WWV_2P products with wrong processing time

Gauge Segment (Start-Stop)

RA2_WWV_2P products with software version not equal to the current version

Gauge	Segment (Start-Stop)
Warning: Wrong Software ver. RA2/5.06 Filename: RA2_WWV_2PNPDE20090609_231727_000059972079_00416_38045_2864.N1;	09-JUN-2009 23:17:27.394 10-JUN-2009 00:57:24.000
Warning: Wrong Software ver. RA2/5.06 Filename: RA2_WWV_2PNPDE20090610_005619_000048992079_00417_38046_3007.N1;	10-JUN-2009 00:56:19.444 10-JUN-2009 02:17:58.760
Warning: Wrong Software ver. RA2/5.06 Filename: RA2_WWV_2PNPDE20090610_021700_000056382079_00418_38047_3169.N1;	10-JUN-2009 02:17:00.888 10-JUN-2009 03:50:58.786
Warning: Wrong Software ver. RA2/5.06 Filename: RA2_WWV_2PNPDE20090610_035024_000060852079_00419_38048_3323.N1;	10-JUN-2009 03:50:24.307 10-JUN-2009 05:31:48.920
Warning: Wrong Software ver. RA2/5.06 Filename: RA2_WWV_2PNPDE20090610_053116_000060302079_00420_38049_3502.N1;	10-JUN-2009 05:31:16.669 10-JUN-2009 07:11:46.696
Warning: Wrong Software ver. RA2/5.06 Filename: RA2_WWV_2PNPDK20090610_071104_000041352079_00421_38050_9736.N1;	10-JUN-2009 07:11:04.419 10-JUN-2009 08:19:59.532
Warning: Wrong Software ver. RA2/5.06 Filename: RA2_WWV_2PNPDK20090610_081926_000061332079_00422_38051_9852.N1;	10-JUN-2009 08:19:26.167 10-JUN-2009 10:01:38.681
Warning: Wrong Software ver. RA2/5.06 Filename: RA2_WWV_2PNPDK20090610_100055_000059772079_00423_38052_9987.N1;	10-JUN-2009 10:00:55.291 10-JUN-2009 11:40:31.845
Warning: Wrong Software ver. RA2/5.06 Filename: RA2_WWV_2PNPDK20090610_113947_000060002079_00424_38053_0139.N1;	10-JUN-2009 11:39:47.341 10-JUN-2009 13:19:47.289
Warning: Wrong Software ver. RA2/5.06 Filename: RA2_WWV_2PNPDK20090610_131901_000059352079_00425_38054_0271.N1;	10-JUN-2009 13:19:01.671 10-JUN-2009 14:57:57.007
Warning: Wrong Software ver. RA2/5.06 Filename: RA2_WWV_2PNPDK20090610_145713_000050992079_00426_38055_0395.N1;	10-JUN-2009 14:57:13.617 10-JUN-2009 16:22:12.339
Warning: Wrong Software ver. RA2/5.06 Filename: RA2_WWV_2PNPDK20090610_162619_00006102079_00427_38056_0398.N1;	10-JUN-2009 16:26:19.047 10-JUN-2009 16:36:29.464
Warning: Wrong Software ver. RA2/5.06 Filename: RA2_WWV_2PNPDK20090610_163547_000058942079_00427_38056_0521.N1;	10-JUN-2009 16:35:47.188 10-JUN-2009 18:14:01.306
Warning: Wrong Software ver. RA2/5.06 Filename: RA2_WWV_2PNPDK20090610_181227_000059232079_00428_38057_0662.N1;	10-JUN-2009 18:12:27.786 10-JUN-2009 19:51:10.868
Warning: Wrong Software ver. RA2/5.06 Filename: RA2_WWV_2PNPDE20090610_195014_000041482079_00429_38058_3883.N1;	10-JUN-2009 19:50:14.110 10-JUN-2009 20:59:22.590
Warning: Wrong Software ver. RA2/5.06 Filename: RA2_WWV_2PNPDE20090610_205814_000064862079_00429_38058_4019.N1;	10-JUN-2009 20:58:14.692 10-JUN-2009 22:46:20.344
Warning: Wrong Software ver. RA2/5.06 Filename: RA2_WWV_2PNPDE20090610_224516_000060922079_00430_38059_4171.N1;	10-JUN-2009 22:45:16.902 11-JUN-2009 00:26:49.312

RA2_WWV_2P products with wrong sensing start

Gauge Segment (Start-Stop)

RA2_WWV_2P products with wrong sensing stop

Gauge Segment (Start-Stop)

RA2_WWV_2P products with wrong phase

Gauge Segment (Start-Stop)

RA2_WWV_2P products with wrong state vector time

Gauge	Segment (Start-Stop)
Warning: Not equal to FPO input. 09-JUN-2009 23:28:36.893921 Filename: RA2_WWV_2PNPDE20090609_231727_000059972079_00416_38045_2864.N1;	09-JUN-2009 23:17:27.394 10-JUN-2009 00:57:24.000
Warning: Not equal to FPO input. 10-JUN-2009 01:09:12.761497 Filename: RA2_WWV_2PNPDE20090610_005619_000048992079_00417_38046_3007.N1;	10-JUN-2009 00:56:19.444 10-JUN-2009 02:17:58.760
Warning: Not equal to FPO input. 10-JUN-2009 02:49:48.660877 Filename: RA2_WWV_2PNPDE20090610_021700_000056382079_00418_38047_3169.N1;	10-JUN-2009 02:17:00.888 10-JUN-2009 03:50:58.786
Warning: Not equal to FPO input. 10-JUN-2009 04:30:24.658189 Filename: RA2_WWV_2PNPDE20090610_035024_000060852079_00419_38048_3323.N1;	10-JUN-2009 03:50:24.307 10-JUN-2009 05:31:48.920
Warning: Not equal to FPO input. 10-JUN-2009 06:11:00.668044 Filename: RA2_WWV_2PNPDE20090610_053116_000060302079_00420_38049_3502.N1;	10-JUN-2009 05:31:16.669 10-JUN-2009 07:11:46.696
Warning: Not equal to FPO input. 10-JUN-2009 07:51:36.623304 Filename: RA2_WWV_2PNPDK20090610_071104_000041352079_00421_38050_9736.N1;	10-JUN-2009 07:11:04.419 10-JUN-2009 08:19:59.532
Warning: Not equal to FPO input. 10-JUN-2009 09:32:12.522929 Filename: RA2_WWV_2PNPDK20090610_081926_000061332079_00422_38051_9852.N1;	10-JUN-2009 08:19:26.167 10-JUN-2009 10:01:38.681
Warning: Not equal to FPO input. 10-JUN-2009 11:12:48.389436 Filename: RA2_WWV_2PNPDK20090610_100055_000059772079_00423_38052_9987.N1;	10-JUN-2009 10:00:55.291 10-JUN-2009 11:40:31.845
Warning: Not equal to FPO input. 10-JUN-2009 12:53:24.256745 Filename: RA2_WWV_2PNPDK20090610_113947_000060002079_00424_38053_0139.N1;	10-JUN-2009 11:39:47.341 10-JUN-2009 13:19:47.289
Warning: Not equal to FPO input. 10-JUN-2009 14:34:00.174928 Filename: RA2_WWV_2PNPDK20090610_131901_000059352079_00425_38054_0271.N1;	10-JUN-2009 13:19:01.671 10-JUN-2009 14:57:57.007
Warning: Not equal to FPO input. 10-JUN-2009 16:14:36.173948 Filename: RA2_WWV_2PNPDK20090610_145713_000050992079_00426_38055_0395.N1;	10-JUN-2009 14:57:13.617 10-JUN-2009 16:22:12.339
Warning: Not equal to FPO input. 10-JUN-2009 16:14:36.173948 Filename: RA2_WWV_2PNPDK20090610_162619_000006102079_00427_38056_0398.N1;	10-JUN-2009 16:26:19.047 10-JUN-2009 16:36:29.464
Warning: Not equal to FPO input. 10-JUN-2009 17:55:12.187500 Filename: RA2_WWV_2PNPDK20090610_163547_000058942079_00427_38056_0521.N1;	10-JUN-2009 16:35:47.188 10-JUN-2009 18:14:01.306
Warning: Not equal to FPO input. 10-JUN-2009 19:35:48.171157 Filename: RA2_WWV_2PNPDK20090610_181227_000059232079_00428_38057_0662.N1;	10-JUN-2009 18:12:27.786 10-JUN-2009 19:51:10.868
Warning: Not equal to FPO input. 10-JUN-2009 19:35:48.169806 Filename: RA2_WWV_2PNPDE20090610_195014_000041482079_00429_38058_3883.N1;	10-JUN-2009 19:50:14.110 10-JUN-2009 20:59:22.590
Warning: Not equal to FPO input. 10-JUN-2009 21:16:24.075514 Filename: RA2_WWV_2PNPDE20090610_205814_000064862079_00429_38058_4019.N1;	10-JUN-2009 20:58:14.692 10-JUN-2009 22:46:20.344
Warning: Not equal to FPO input. 10-JUN-2009 22:56:59.933093 Filename: RA2_WWV_2PNPDE20090610_224516_000060922079_00430_38059_4171.N1;	10-JUN-2009 22:45:16.902 11-JUN-2009 00:26:49.312

RA2_WWV_2P products with wrong x_position

Gauge Segment (Start-Stop)

RA2_WWV_2P products with wrong y_position

Gauge Segment (Start-Stop)

RA2_WWV_2P products with wrong z_position

Gauge Segment (Start-Stop)

RA2_WWV_2P products with wrong x_velocity

Gauge Segment (Start-Stop)

RA2_WWV_2P products with wrong y_velocity

Gauge Segment (Start-Stop)

RA2_WWV_2P products with wrong z_velocity

Gauge Segment (Start-Stop)

RA2_WWV_2P products with unknown vector source

Gauge Segment (Start-Stop)

RA2_WWV_2P products with UTC to SBT time too far from sensing time

Gauge	Segment (Start-Stop)
Warning: Wrong UTC SBT time format. 09-JUN-2009 20:18:46.798278 Filename: RA2_WWV_2PNPDE20090609_231727_000059972079_00416_38045_2864.N1;	09-JUN-2009 23:17:27.394 10-JUN-2009 00:57:24.000
Warning: Wrong UTC SBT time format. 09-JUN-2009 20:18:46.798278 Filename: RA2_WWV_2PNPDE20090610_005619_000048992079_00417_38046_3007.N1;	10-JUN-2009 00:56:19.444 10-JUN-2009 02:17:58.760
Warning: Wrong UTC SBT time format. 09-JUN-2009 23:46:01.799804 Filename: RA2_WWV_2PNPDE20090610_021700_000056382079_00418_38047_3169.N1;	10-JUN-2009 02:17:00.888 10-JUN-2009 03:50:58.786
Warning: Wrong UTC SBT time format. 09-JUN-2009 23:46:01.799804 Filename: RA2_WWV_2PNPDE20090610_035024_000060852079_00419_38048_3323.N1;	10-JUN-2009 03:50:24.307 10-JUN-2009 05:31:48.920
Warning: Wrong UTC SBT time format. 09-JUN-2009 23:46:01.799804 Filename: RA2_WWV_2PNPDE20090610_053116_000060302079_00420_38049_3502.N1;	10-JUN-2009 05:31:16.669 10-JUN-2009 07:11:46.696
Warning: Wrong UTC SBT time format. 09-JUN-2009 23:46:01.799804 Filename: RA2_WWV_2PNPDK20090610_071104_000041352079_00421_38050_9736.N1;	10-JUN-2009 07:11:04.419 10-JUN-2009 08:19:59.532
Warning: Wrong UTC SBT time format. 10-JUN-2009 06:36:09.802788 Filename: RA2_WWV_2PNPDK20090610_081926_000061332079_00422_38051_9852.N1;	10-JUN-2009 08:19:26.167 10-JUN-2009 10:01:38.681
Warning: Wrong UTC SBT time format. 10-JUN-2009 08:15:51.803510 Filename: RA2_WWV_2PNPDK20090610_100055_000059772079_00423_38052_9987.N1;	10-JUN-2009 10:00:55.291 10-JUN-2009 11:40:31.845
Warning: Wrong UTC SBT time format. 10-JUN-2009 09:55:30.804234 Filename: RA2_WWV_2PNPDK20090610_113947_000060002079_00424_38053_0139.N1;	10-JUN-2009 11:39:47.341 10-JUN-2009 13:19:47.289
Warning: Wrong UTC SBT time format. 10-JUN-2009 11:34:55.804958 Filename: RA2_WWV_2PNPDK20090610_131901_000059352079_00425_38054_0271.N1;	10-JUN-2009 13:19:01.671 10-JUN-2009 14:57:57.007
Warning: Wrong UTC SBT time format. 10-JUN-2009 13:14:00.805682 Filename: RA2_WWV_2PNPDK20090610_145713_000050992079_00426_38055_0395.N1;	10-JUN-2009 14:57:13.617 10-JUN-2009 16:22:12.339
Warning: Wrong UTC SBT time format. 10-JUN-2009 13:14:00.805682 Filename: RA2_WWV_2PNPDK20090610_162619_000006102079_00427_38056_0398.N1;	10-JUN-2009 16:26:19.047 10-JUN-2009 16:36:29.464
Warning: Wrong UTC SBT time format. 10-JUN-2009 13:14:00.805682 Filename: RA2_WWV_2PNPDK20090610_163547_000058942079_00427_38056_0521.N1;	10-JUN-2009 16:35:47.188 10-JUN-2009 18:14:01.306
Warning: Wrong UTC SBT time format. 10-JUN-2009 14:52:41.806402 Filename: RA2_WWV_2PNPDK20090610_181227_000059232079_00428_38057_0662.N1;	10-JUN-2009 18:12:27.786 10-JUN-2009 19:51:10.868
Warning: Wrong UTC SBT time format. 10-JUN-2009 18:08:10.807826 Filename: RA2_WWV_2PNPDE20090610_195014_000041482079_00429_38058_3883.N1;	10-JUN-2009 19:50:14.110 10-JUN-2009 20:59:22.590
Warning: Wrong UTC SBT time format. 10-JUN-2009 18:08:10.807826 Filename: RA2_WWV_2PNPDE20090610_205814_000064862079_00429_38058_4019.N1;	10-JUN-2009 20:58:14.692 10-JUN-2009 22:46:20.344

RA2_WWV_2P products with satellite binary time out-of-range

Gauge Segment (Start-Stop)

RA2_WWV_2P products with wrong clock step

Gauge Segment (Start-Stop)

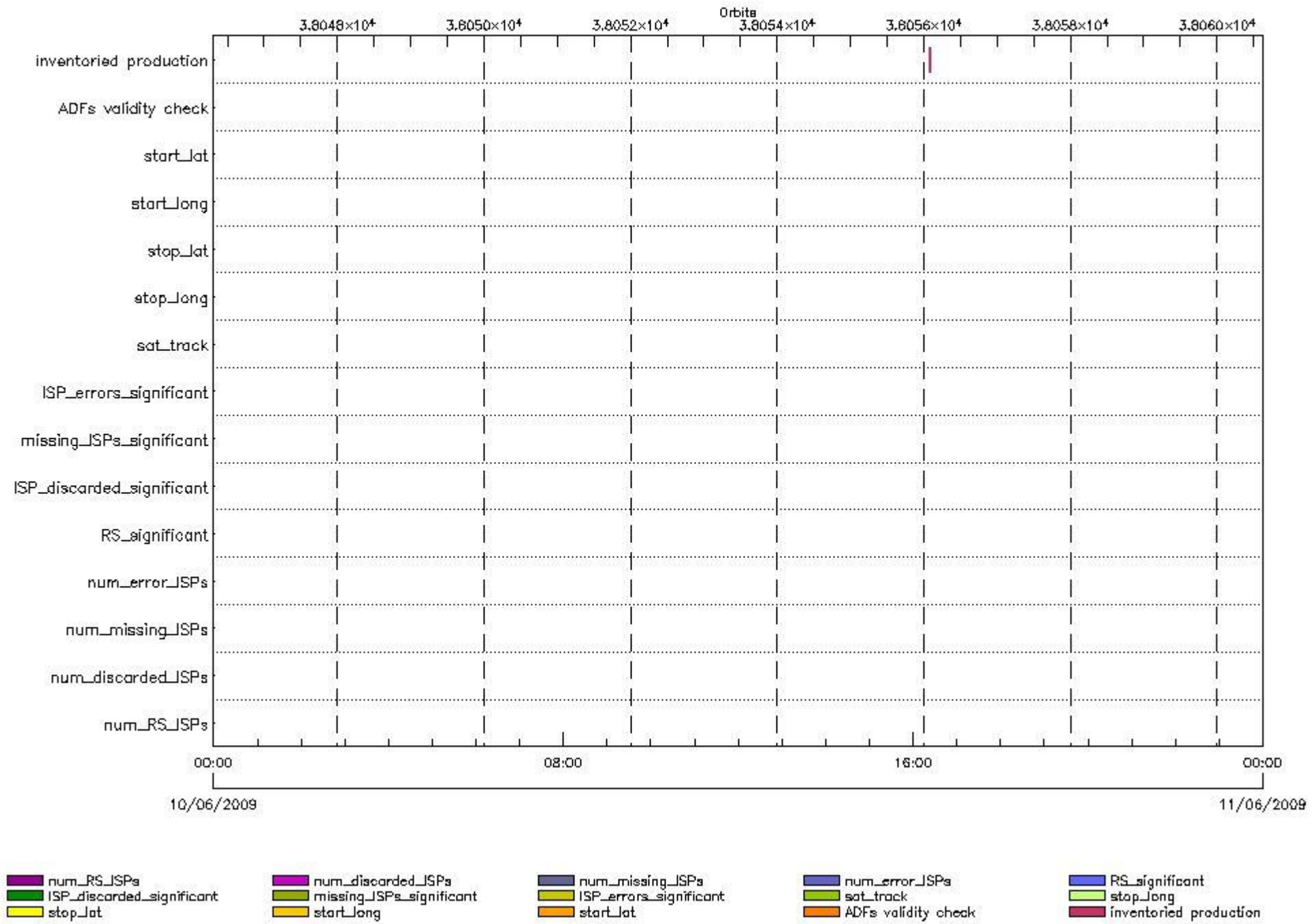
RA2_WWV_2P products with leap utc set to blank

Gauge Segment (Start-Stop)
RA2_WWV_2P products with leap err set

Gauge Segment (Start-Stop)
RA2_WWV_2P products with product err set

Gauge	Segment (Start-Stop)
Warning: Product Error flag set. Filename: RA2_WWV_2PNPDE20090609_231727_000059972079_00416_38045_2864.N1;	09-JUN-2009 23:17:27.394 10-JUN-2009 00:57:24.000
Warning: Product Error flag set. Filename: RA2_WWV_2PNPDE20090610_005619_000048992079_00417_38046_3007.N1;	10-JUN-2009 00:56:19.444 10-JUN-2009 02:17:58.760
Warning: Product Error flag set. Filename: RA2_WWV_2PNPDE20090610_021700_000056382079_00418_38047_3169.N1;	10-JUN-2009 02:17:00.888 10-JUN-2009 03:50:58.786
Warning: Product Error flag set. Filename: RA2_WWV_2PNPDE20090610_035024_000060852079_00419_38048_3323.N1;	10-JUN-2009 03:50:24.307 10-JUN-2009 05:31:48.920
Warning: Product Error flag set. Filename: RA2_WWV_2PNPDE20090610_053116_000060302079_00420_38049_3502.N1;	10-JUN-2009 05:31:16.669 10-JUN-2009 07:11:46.696
Warning: Product Error flag set. Filename: RA2_WWV_2PNPDK20090610_071104_000041352079_00421_38050_9736.N1;	10-JUN-2009 07:11:04.419 10-JUN-2009 08:19:59.532
Warning: Product Error flag set. Filename: RA2_WWV_2PNPDK20090610_081926_000061332079_00422_38051_9852.N1;	10-JUN-2009 08:19:26.167 10-JUN-2009 10:01:38.681
Warning: Product Error flag set. Filename: RA2_WWV_2PNPDK20090610_100055_000059772079_00423_38052_9987.N1;	10-JUN-2009 10:00:55.291 10-JUN-2009 11:40:31.845
Warning: Product Error flag set. Filename: RA2_WWV_2PNPDK20090610_113947_000060002079_00424_38053_0139.N1;	10-JUN-2009 11:39:47.341 10-JUN-2009 13:19:47.289
Warning: Product Error flag set. Filename: RA2_WWV_2PNPDK20090610_131901_000059352079_00425_38054_0271.N1;	10-JUN-2009 13:19:01.671 10-JUN-2009 14:57:57.007
Warning: Product Error flag set. Filename: RA2_WWV_2PNPDK20090610_145713_000050992079_00426_38055_0395.N1;	10-JUN-2009 14:57:13.617 10-JUN-2009 16:22:12.339
Warning: Product Error flag set. Filename: RA2_WWV_2PNPDK20090610_162619_000006102079_00427_38056_0398.N1;	10-JUN-2009 16:26:19.047 10-JUN-2009 16:36:29.464
Warning: Product Error flag set. Filename: RA2_WWV_2PNPDK20090610_163547_000058942079_00427_38056_0521.N1;	10-JUN-2009 16:35:47.188 10-JUN-2009 18:14:01.306
Warning: Product Error flag set. Filename: RA2_WWV_2PNPDK20090610_181227_000059232079_00428_38057_0662.N1;	10-JUN-2009 18:12:27.786 10-JUN-2009 19:51:10.868
Warning: Product Error flag set. Filename: RA2_WWV_2PNPDE20090610_195014_000041482079_00429_38058_3883.N1;	10-JUN-2009 19:50:14.110 10-JUN-2009 20:59:22.590
Warning: Product Error flag set. Filename: RA2_WWV_2PNPDE20090610_205814_000064862079_00429_38058_4019.N1;	10-JUN-2009 20:58:14.692 10-JUN-2009 22:46:20.344
Warning: Product Error flag set. Filename: RA2_WWV_2PNPDE20090610_224516_000060922079_00430_38059_4171.N1;	10-JUN-2009 22:45:16.902 11-JUN-2009 00:26:49.312

SPH fields with errors



RA2_CAL_0P products using a wrong ADF (sensing not included in validity)

Gauge Segment (Start-Stop) Explicit Reference

RA2_CAL_0P products with start_lat out of range

Gauge Value Segment (Start-Stop) Explicit Reference

RA2_CAL_0P products with start_long out of range

Gauge Value Segment (Start-Stop) Explicit Reference

RA2_CAL_0P products with stop_lat out of range

Gauge Value Segment (Start-Stop) Explicit Reference

RA2_CAL_0P products with stop_long out of range

Gauge Value Segment (Start-Stop) Explicit Reference

RA2_CAL_0P products with sat_track out of range

Gauge Value Segment (Start-Stop) Explicit Reference

Percentage of RA2_CAL_0P products with ISP_errors_significant set to 1

Gauge Value Segment (Start-Stop)

RA2_CAL_0P products with num_error_ISPs out of range

Gauge Value Segment (Start-Stop) Explicit Reference

Statistics for RA2_CAL_0P products with num_error_ISPs out of range

Gauge Statistics Segment (Start-Stop)

Percentage of RA2_CAL_0P products with missing_ISPs_significant set to 1

Gauge Value Segment (Start-Stop)

RA2_CAL_0P products with num_missing_ISPs out of range

Gauge Value Segment (Start-Stop) Explicit Reference

Statistics for RA2_CAL_0P products with num_missing_ISPs out of range

Gauge Statistics Segment (Start-Stop)

Percentage of RA2_CAL_0P products with ISP_discarded_significant set to 1

Gauge Value Segment (Start-Stop)

RA2_CAL_0P products with num_discarded_ISPs out of range

Gauge Value Segment (Start-Stop) Explicit Reference

Statistics for RA2_CAL_0P products with num_discarded_ISPs out of range

Gauge Statistics Segment (Start-Stop)

Percentage of RA2_CAL_0P products with RS_significant set to 1

Gauge Value Segment (Start-Stop)

RA2_CAL_0P products with num_RS_ISPs out of range

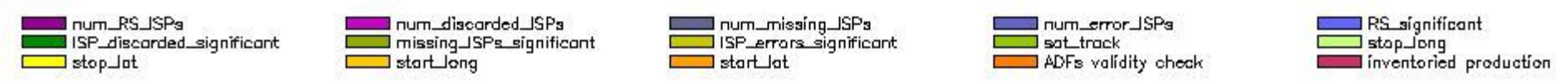
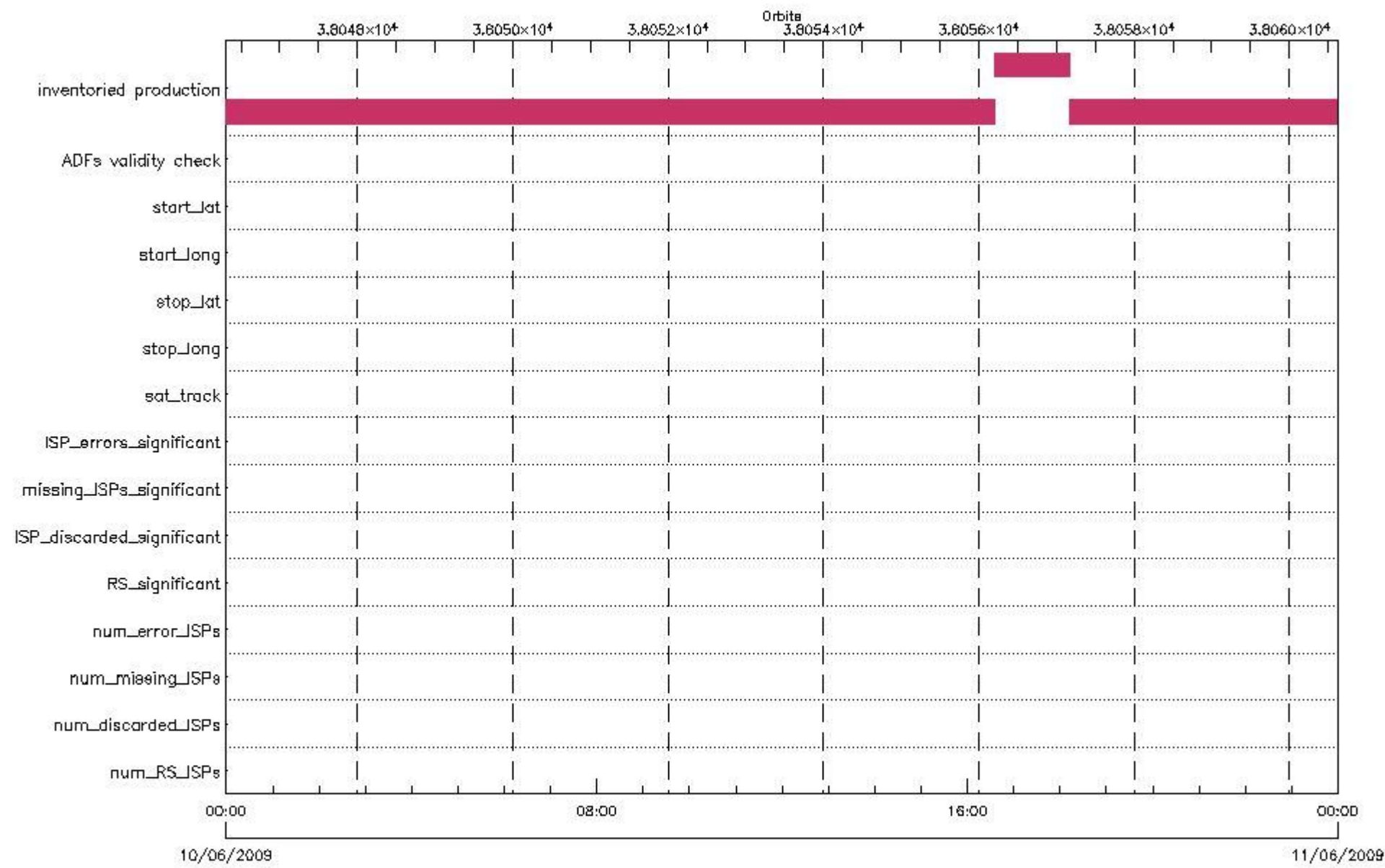
Gauge Value Segment (Start-Stop) Explicit Reference

Statistics for RA2_CAL_0P products with num_RS_ISPs out of range

Gauge Statistics Segment (Start-Stop)

DOR_DOP_0P SPH checks

SPH fields with errors



DOR_DOP_0P products using a wrong ADF (sensing not included in validity)

Gauge Segment (Start-Stop) Explicit Reference

DOR_DOP_0P products with start_lat out of range

Gauge Value Segment (Start-Stop) Explicit Reference

DOR_DOP_0P products with start_long out of range

Gauge Value Segment (Start-Stop) Explicit Reference

DOR_DOP_0P products with stop_lat out of range

Gauge Value Segment (Start-Stop) Explicit Reference

DOR_DOP_0P products with stop_long out of range

Gauge Value Segment (Start-Stop) Explicit Reference

DOR_DOP_0P products with sat_track out of range

Gauge Value Segment (Start-Stop) Explicit Reference

Percentage of DOR_DOP_0P products with ISP_errors_significant set to 1

Gauge Value Segment (Start-Stop)

DOR_DOP_0P products with num_error_ISPs out of range

Gauge Value Segment (Start-Stop) Explicit Reference

Statistics for DOR_DOP_0P products with num_error_ISPs out of range

Gauge Statistics Segment (Start-Stop)

Percentage of DOR_DOP_0P products with missing_ISPs_significant set to 1

Gauge Value Segment (Start-Stop)

DOR_DOP_0P products with num_missing_ISPs out of range

Gauge Value Segment (Start-Stop) Explicit Reference

Statistics for DOR_DOP_0P products with num_missing_ISPs out of range

Gauge Statistics Segment (Start-Stop)

Percentage of DOR_DOP_0P products with ISP_discarded_significant set to 1

Gauge Value Segment (Start-Stop)

DOR_DOP_0P products with num_discarded_ISPs out of range

Gauge	Value	Segment (Start-Stop)	Explicit Reference
-------	-------	----------------------	--------------------

Statistics for DOR_DOP_0P products with num_discarded_ISPs out of range

Gauge	Statistics	Segment (Start-Stop)
-------	------------	----------------------

Percentage of DOR_DOP_0P products with RS_significant set to 1

Gauge	Value	Segment (Start-Stop)
-------	-------	----------------------

DOR_DOP_0P products with num_RS_ISPs out of range

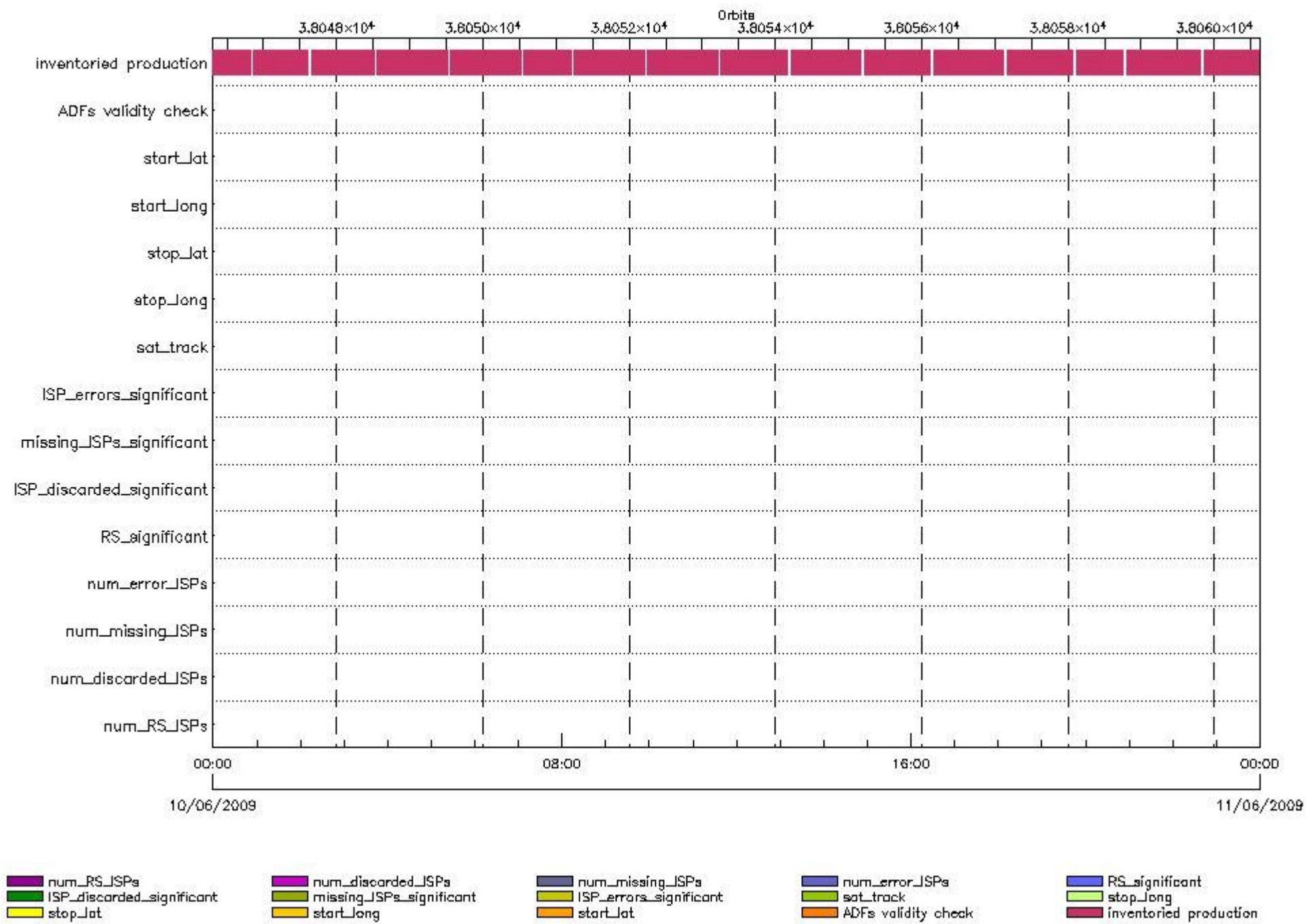
Gauge	Value	Segment (Start-Stop)	Explicit Reference
-------	-------	----------------------	--------------------

Statistics for DOR_DOP_0P products with num_RS_ISPs out of range

Gauge	Statistics	Segment (Start-Stop)
-------	------------	----------------------

DOR_NAV_0P SPH checks

SPH fields with errors



DOR_NAV_0P products using a wrong ADF (sensing not included in validity)

Gauge Segment (Start-Stop) Explicit Reference

DOR_NAV_0P products with start_lat out of range

Gauge Value Segment (Start-Stop) Explicit Reference

DOR_NAV_0P products with start_long out of range

Gauge Value Segment (Start-Stop) Explicit Reference

DOR_NAV_0P products with stop_lat out of range

Gauge Value Segment (Start-Stop) Explicit Reference

DOR_NAV_0P products with stop_long out of range

Gauge Value Segment (Start-Stop) Explicit Reference

DOR_NAV_0P products with sat_track out of range

Gauge Value Segment (Start-Stop) Explicit Reference

Percentage of DOR_NAV_0P products with ISP_errors_significant set to 1

Gauge Value Segment (Start-Stop)

DOR_NAV_0P products with num_error_ISPs out of range

Gauge Value Segment (Start-Stop) Explicit Reference

Statistics for DOR_NAV_0P products with num_error_ISPs out of range

Gauge Statistics Segment (Start-Stop)

Percentage of DOR_NAV_0P products with missing_ISPs_significant set to 1

Gauge Value Segment (Start-Stop)

DOR_NAV_0P products with num_missing_ISPs out of range

Gauge Value Segment (Start-Stop) Explicit Reference

Statistics for DOR_NAV_0P products with num_missing_ISPs out of range

Gauge Statistics Segment (Start-Stop)

Percentage of DOR_NAV_0P products with ISP_discarded_significant set to 1

Gauge Value Segment (Start-Stop)

DOR_NAV_0P products with num_discarded_ISPs out of range

Gauge Value Segment (Start-Stop) Explicit Reference

Statistics for DOR_NAV_0P products with num_discarded_ISPs out of range

Gauge Statistics Segment (Start-Stop)

Percentage of DOR_NAV_0P products with RS_significant set to 1

Gauge Value Segment (Start-Stop)

DOR_NAV_0P products with num_RS_ISPs out of range

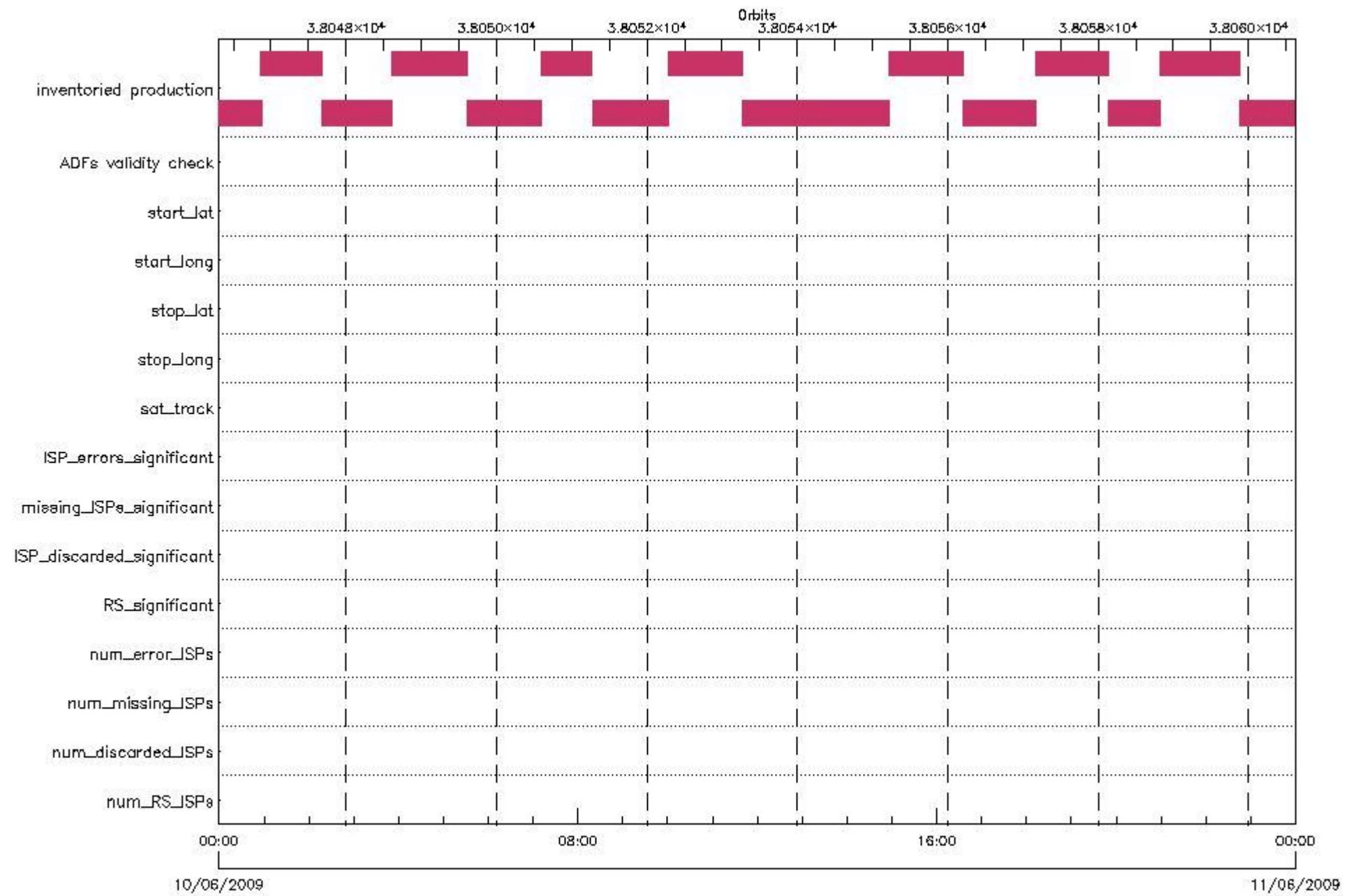
Gauge Value Segment (Start-Stop) Explicit Reference

Statistics for DOR_NAV_0P products with num_RS_ISPs out of range

Gauge Statistics Segment (Start-Stop)

MWR_NL__0P SPH checks

SPH fields with errors



MWR_NL__0P products using a wrong ADF (sensing not included in validity)

Gauge Segment (Start-Stop) Explicit Reference

MWR_NL__0P products with start_lat out of range

Gauge Value Segment (Start-Stop) Explicit Reference

MWR_NL__0P products with start_long out of range

Gauge Value Segment (Start-Stop) Explicit Reference

MWR_NL__0P products with stop_lat out of range

Gauge Value Segment (Start-Stop) Explicit Reference

MWR_NL__0P products with stop_long out of range

Gauge Value Segment (Start-Stop) Explicit Reference

MWR_NL__0P products with sat_track out of range

Gauge Value Segment (Start-Stop) Explicit Reference

Percentage of MWR_NL__0P products with ISP_errors_significant set to 1

Gauge	Value	Segment (Start-Stop)
SPH.ISP_ERRORS_SIGNIFICANT_PERCENT.INFO PCF_MWR_NL__0P	0	10-JUN-2009 00:00:00.000 11-JUN-2009 00:00:00.000

MWR_NL__0P products with num_error_ISPs out of range

Gauge Value Segment (Start-Stop) Explicit Reference

Statistics for MWR_NL__0P products with num_error_ISPs out of range

Gauge Statistics Segment (Start-Stop)

Percentage of MWR_NL__0P products with missing_ISPs_significant set to 1

Gauge	Value	Segment (Start-Stop)
SPH.MISSING_ISPS_SIGNIFICANT_PERCENT.INFO PCF_MWR_NL__0P	0	10-JUN-2009 00:00:00.000 11-JUN-2009 00:00:00.000

MWR_NL__0P products with num_missing_ISPs out of range

Gauge Value Segment (Start-Stop) Explicit Reference

Statistics for MWR_NL__0P products with num_missing_ISPs out of range

Gauge Statistics Segment (Start-Stop)

Percentage of MWR_NL__0P products with ISP_discarded_significant set to 1

Gauge	Value	Segment (Start-Stop)
SPH.ISP_DISCARDED_SIGNIFICANT_PERCENT.INFO	0	10-JUN-2009 00:00:00.000
PCF_MWR_NL__0P		11-JUN-2009 00:00:00.000

MWR_NL__0P products with num_discarded_ISPs out of range

Gauge	Value	Segment (Start-Stop)	Explicit Reference

Statistics for MWR_NL__0P products with num_discarded_ISPs out of range

Gauge	Statistics	Segment (Start-Stop)

Percentage of MWR_NL__0P products with RS_significant set to 1

Gauge	Value	Segment (Start-Stop)
SPH.RS_SIGNIFICANT_PERCENT.INFO	0	10-JUN-2009 00:00:00.000
PCF_MWR_NL__0P		11-JUN-2009 00:00:00.000

MWR_NL__0P products with num_RS_ISPs out of range

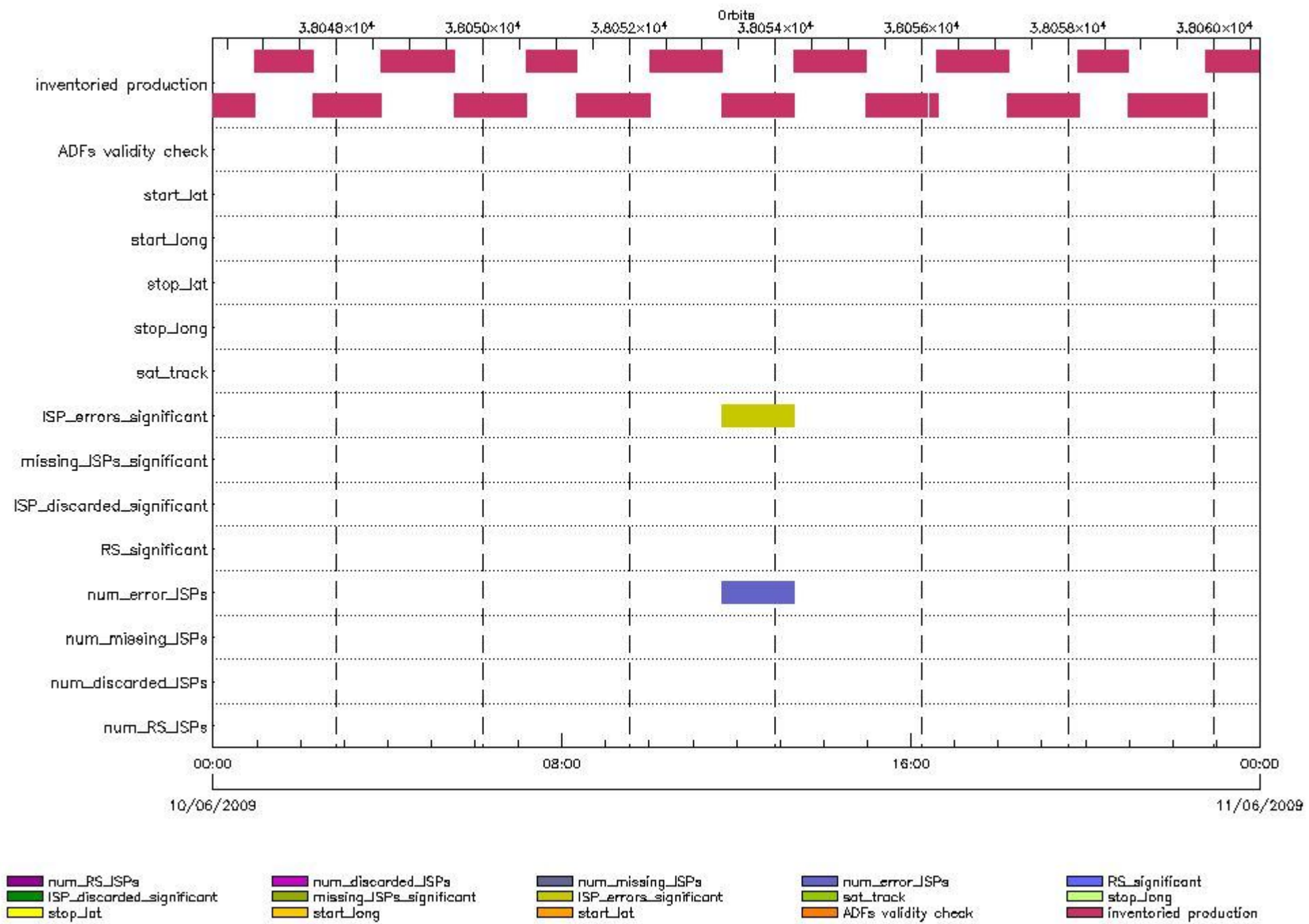
Gauge	Value	Segment (Start-Stop)	Explicit Reference

Statistics for MWR_NL__0P products with num_RS_ISPs out of range

Gauge	Statistics	Segment (Start-Stop)

RA2_ME__0P SPH checks

SPH fields with errors



RA2_ME__0P products using a wrong ADF (sensing not included in validity)

Gauge Segment (Start-Stop) Explicit Reference

RA2_ME__0P products with start_lat out of range

Gauge Value Segment (Start-Stop) Explicit Reference

RA2_ME__0P products with start_long out of range

Gauge Value Segment (Start-Stop) Explicit Reference

RA2_ME__0P products with stop_lat out of range

Gauge Value Segment (Start-Stop) Explicit Reference

RA2_ME__0P products with stop_long out of range

Gauge Value Segment (Start-Stop) Explicit Reference

RA2_ME__0P products with sat_track out of range

Gauge Value Segment (Start-Stop) Explicit Reference

Percentage of RA2_ME__0P products with ISP_errors_significant set to 1

Gauge Value Segment (Start-Stop)

RA2_ME__0P products with num_error_ISPs out of range

Gauge	Value	Segment (Start-Stop)	Explicit Reference
SPH.NUM_ERROR_ISPS.WARNING PCF_RA2_ME__0P	1	10-JUN-2009 11:39:47.316 10-JUN-2009 13:19:46.206	Product: RA2_ME__0PNPDK20090610_113947_000059992079_00424_38053_2869.N1

Statistics for RA2_ME__0P products with num_error_ISPs out of range

Gauge	Statistics	Segment (Start-Stop)
SPH.NUM_ERRORS_ISPS.STA PCF_RA2_ME__0P	M=1 d=0 >=1 <=1 %=6.94315963	10-JUN-2009 00:00:00.000 11-JUN-2009 00:00:00.000
SPH.NUM_ERRORS_ISPS.STA PCF_RA2_ME__0P	M=1 d=0 >=1 <=1 %=7.03470361	11-JUN-2009 00:00:00.000 12-JUN-2009 00:00:00.000

Percentage of RA2_ME__0P products with missing_ISPs_significant set to 1

Gauge Value Segment (Start-Stop)

RA2_ME__0P products with num_missing_ISPs out of range

Gauge Value Segment (Start-Stop) Explicit Reference

Statistics for RA2_ME__0P products with num_missing_ISPs out of range

Gauge Statistics Segment (Start-Stop)

Percentage of RA2_ME__0P products with ISP_discarded_significant set to 1

Gauge Value Segment (Start-Stop)

RA2_ME__0P products with num_discarded_ISPs out of range

Gauge Value Segment (Start-Stop) Explicit Reference

Statistics for RA2_ME__0P products with num_discarded_ISPs out of range

Gauge Statistics Segment (Start-Stop)

Percentage of RA2_ME__0P products with RS_significant set to 1

Gauge Value Segment (Start-Stop)

RA2_ME__0P products with num_RS_ISPs out of range

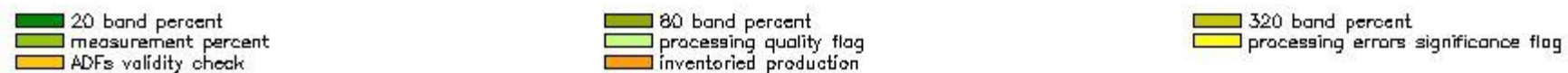
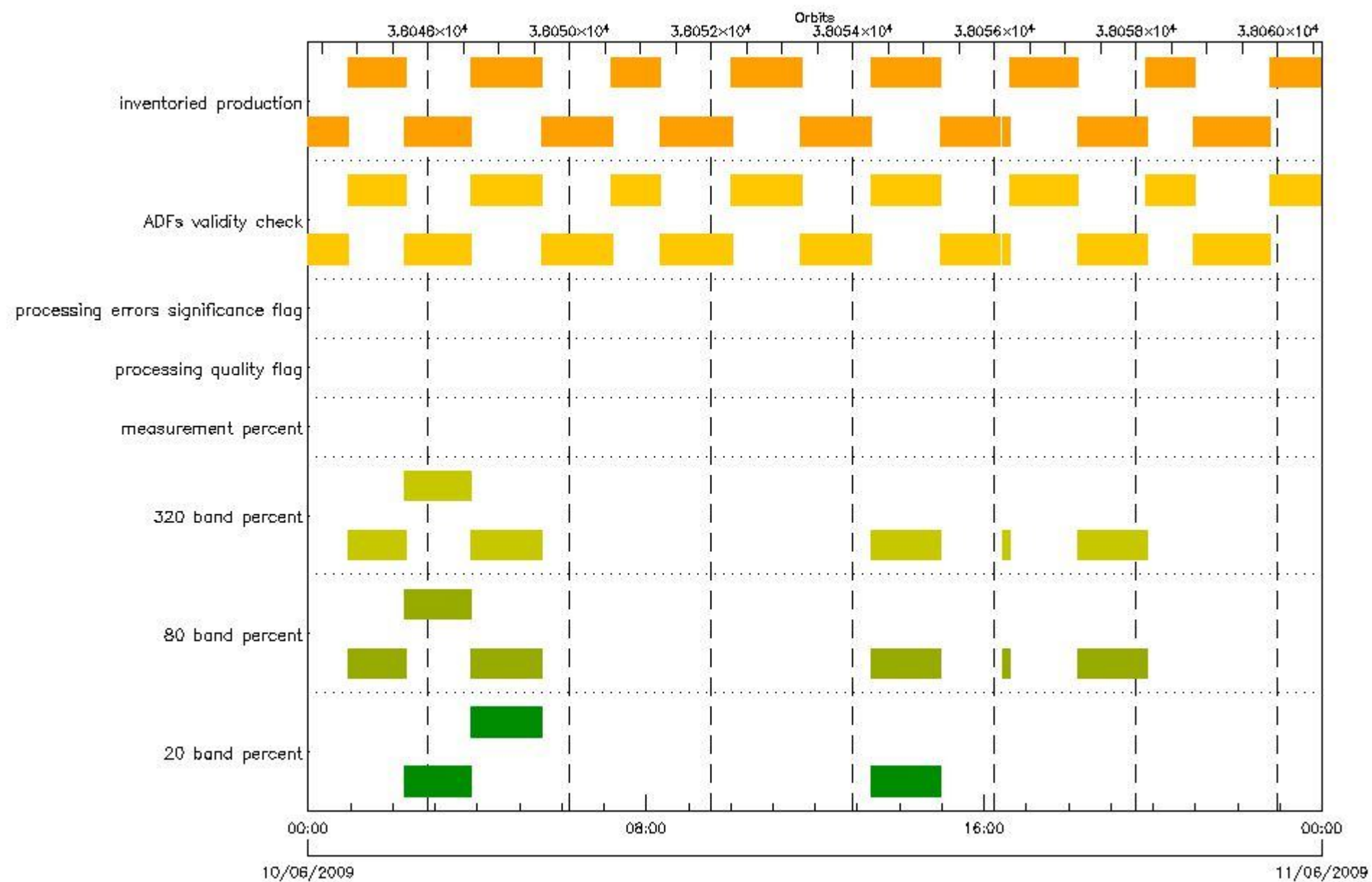
Gauge Value Segment (Start-Stop) Explicit Reference

Statistics for RA2_ME__0P products with num_RS_ISPs out of range

Gauge Statistics Segment (Start-Stop)

RA2_MW__1P SPH checks

SPH fields with errors



RA2_MW__1P products using a wrong ADF (sensing not included in validity)

Gauge	Segment (Start-Stop)	Explicit Reference
Product: RA2_MW__1PNPDE20090609_231727_000059972079_00416_38045_2862.N1 DS NAME: REAL.ORBIT_STATE_VECTOR_FILE	09-JUN-2009 23:17:27.394 10-JUN-2009 00:57:24.000	ADF: DOR_NAV_0PNPDE20090609_231503_000057382079_00416_38045_8120.N1
Product: RA2_MW__1PNPDE20090610_005619_000048992079_00417_38046_3005.N1 DS NAME: REAL.ORBIT_STATE_VECTOR_FILE	10-JUN-2009 00:56:19.444 10-JUN-2009 02:17:58.760	ADF: DOR_NAV_0PNPDE20090610_005600_000044632079_00417_38046_8121.N1
Product: RA2_MW__1PNPDE20090610_021700_000056382079_00418_38047_3167.N1 DS NAME: REAL.ORBIT_STATE_VECTOR_FILE	10-JUN-2009 02:17:00.888 10-JUN-2009 03:50:58.786	ADF: DOR_NAV_0PNPDE20090610_021542_000051012079_00418_38047_8122.N1
Product: RA2_MW__1PNPDE20090610_035024_000060852079_00419_38048_3321.N1 DS NAME: REAL.ORBIT_STATE_VECTOR_FILE	10-JUN-2009 03:50:24.307 10-JUN-2009 05:31:48.920	ADF: DOR_NAV_0PNPDE20090610_034602_000057382079_00419_38048_8123.N1
Product: RA2_MW__1PNPDE20090610_053116_000060302079_00420_38049_3500.N1 DS NAME: REAL.ORBIT_STATE_VECTOR_FILE	10-JUN-2009 05:31:16.669 10-JUN-2009 07:11:46.696	ADF: DOR_NAV_0PNPDE20090610_052659_000057382079_00420_38049_8124.N1

Product: RA2_MW__1PNPDK20090610_071104_000041352079_00421_38050_9734.N1 DS NAME: REAL.ORBIT_STATE_VECTOR_FILE	10-JUN-2009 07:11:04.419 10-JUN-2009 08:19:59.532	ADF: DOR_NAV_0PNPDK20090610_070756_000038252079_00421_38050_9734.N1
Product: RA2_MW__1PNPDK20090610_081926_000061332079_00422_38051_9850.N1 DS NAME: REAL.ORBIT_STATE_VECTOR_FILE	10-JUN-2009 08:19:26.167 10-JUN-2009 10:01:38.681	ADF: DOR_NAV_0PNPDK20090610_081700_000057382079_00422_38051_9850.N1
Product: RA2_MW__1PNPDK20090610_100055_000059772079_00423_38052_9985.N1 DS NAME: REAL.ORBIT_STATE_VECTOR_FILE	10-JUN-2009 10:00:55.291 10-JUN-2009 11:40:31.845	ADF: DOR_NAV_0PNPDK20090610_095757_000057382079_00423_38052_9985.N1
Product: RA2_MW__1PNPDK20090610_113947_000060002079_00424_38053_0137.N1 DS NAME: REAL.ORBIT_STATE_VECTOR_FILE	10-JUN-2009 11:39:47.341 10-JUN-2009 13:19:47.289	ADF: DOR_NAV_0PNPDK20090610_113854_000054192079_00424_38053_0137.N1
Product: RA2_MW__1PNPDK20090610_131901_000059352079_00425_38054_0269.N1 DS NAME: REAL.ORBIT_STATE_VECTOR_FILE	10-JUN-2009 13:19:01.671 10-JUN-2009 14:57:57.007	ADF: DOR_NAV_0PNPDK20090610_131432_000057382079_00425_38054_0269.N1
Product: RA2_MW__1PNPDK20090610_145713_000050992079_00426_38055_0393.N1 DS NAME: REAL.ORBIT_STATE_VECTOR_FILE	10-JUN-2009 14:57:13.617 10-JUN-2009 16:22:12.339	ADF: DOR_NAV_0PNPDK20090610_145529_000054192079_00426_38055_0393.N1
Product: RA2_MW__1PNPDK20090610_162619_000006102079_00427_38056_0396.N1 DS NAME: REAL.ORBIT_STATE_VECTOR_FILE	10-JUN-2009 16:26:19.047 10-JUN-2009 16:36:29.464	ADF: DOR_NAV_0PNPDK20090610_145529_000054192079_00426_38055_0259.N1
Product: RA2_MW__1PNPDK20090610_163547_000058942079_00427_38056_0519.N1 DS NAME: REAL.ORBIT_STATE_VECTOR_FILE	10-JUN-2009 16:35:47.188 10-JUN-2009 18:14:01.306	ADF: DOR_NAV_0PNPDK20090610_163107_000057382079_00427_38056_0260.N1
Product: RA2_MW__1PNPDK20090610_181227_000059232079_00428_38057_0660.N1 DS NAME: REAL.ORBIT_STATE_VECTOR_FILE	10-JUN-2009 18:12:27.786 10-JUN-2009 19:51:10.868	ADF: DOR_NAV_0PNPDK20090610_181204_000054192079_00428_38057_0261.N1
Product: RA2_MW__1PNPDE20090610_195014_000041482079_00429_38058_3881.N1 DS NAME: REAL.ORBIT_STATE_VECTOR_FILE	10-JUN-2009 19:50:14.110 10-JUN-2009 20:59:22.590	ADF: DOR_NAV_0PNPDE20090610_194742_000038252079_00429_38058_8125.N1
Product: RA2_MW__1PNPDE20090610_205814_000064862079_00429_38058_4017.N1 DS NAME: REAL.ORBIT_STATE_VECTOR_FILE	10-JUN-2009 20:58:14.692 10-JUN-2009 22:46:20.344	ADF: DOR_NAV_0PNPDE20090610_205647_000060572079_00429_38058_8126.N1
Product: RA2_MW__1PNPDE20090610_224516_000060922079_00430_38059_4169.N1 DS NAME: REAL.ORBIT_STATE_VECTOR_FILE	10-JUN-2009 22:45:16.902 11-JUN-2009 00:26:49.312	ADF: DOR_NAV_0PNPDE20090610_224303_000057382079_00430_38059_8127.N1

RA2_MW__1P products with processing errors significance flag set

RA2_MW__1P products with percentage DSRs free of processing errors below threshold

Gauge Value Segment (Start-Stop)

RA2_MW__1P products with percentage of valid measurements below threshold

Gauge Value Segment (Start-Stop)

RA2_MW__1P products with percentage of 320 MHz band processed below threshold

Gauge	Value	Segment (Start-Stop)
SPH.RA2_320_BAND_PERCENT.WARNING PCF_RA2_MW__1P	8922	10-JUN-2009 00:56:19.444 10-JUN-2009 02:17:58.760
SPH.RA2_320_BAND_PERCENT.WARNING PCF_RA2_MW__1P	8508	10-JUN-2009 02:17:00.888 10-JUN-2009 03:50:58.786
SPH.RA2_320_BAND_PERCENT.WARNING PCF_RA2_MW__1P	8835	10-JUN-2009 03:50:24.307 10-JUN-2009 05:31:48.920
SPH.RA2_320_BAND_PERCENT.WARNING PCF_RA2_MW__1P	8716	10-JUN-2009 13:19:01.671 10-JUN-2009 14:57:57.007
SPH.RA2_320_BAND_PERCENT.WARNING PCF_RA2_MW__1P	8925	10-JUN-2009 16:26:19.047 10-JUN-2009 16:36:29.464

SPH.RA2_320_BAND_PERCENT.WARNING PCF_RA2_MW__1P	8992	10-JUN-2009 18:12:27.786 10-JUN-2009 19:51:10.868
--	------	--

RA2_MW__1P products with percentage of 80 MHz band processed above threshold

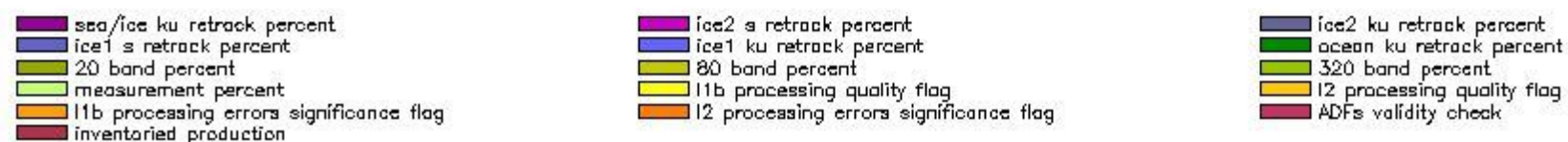
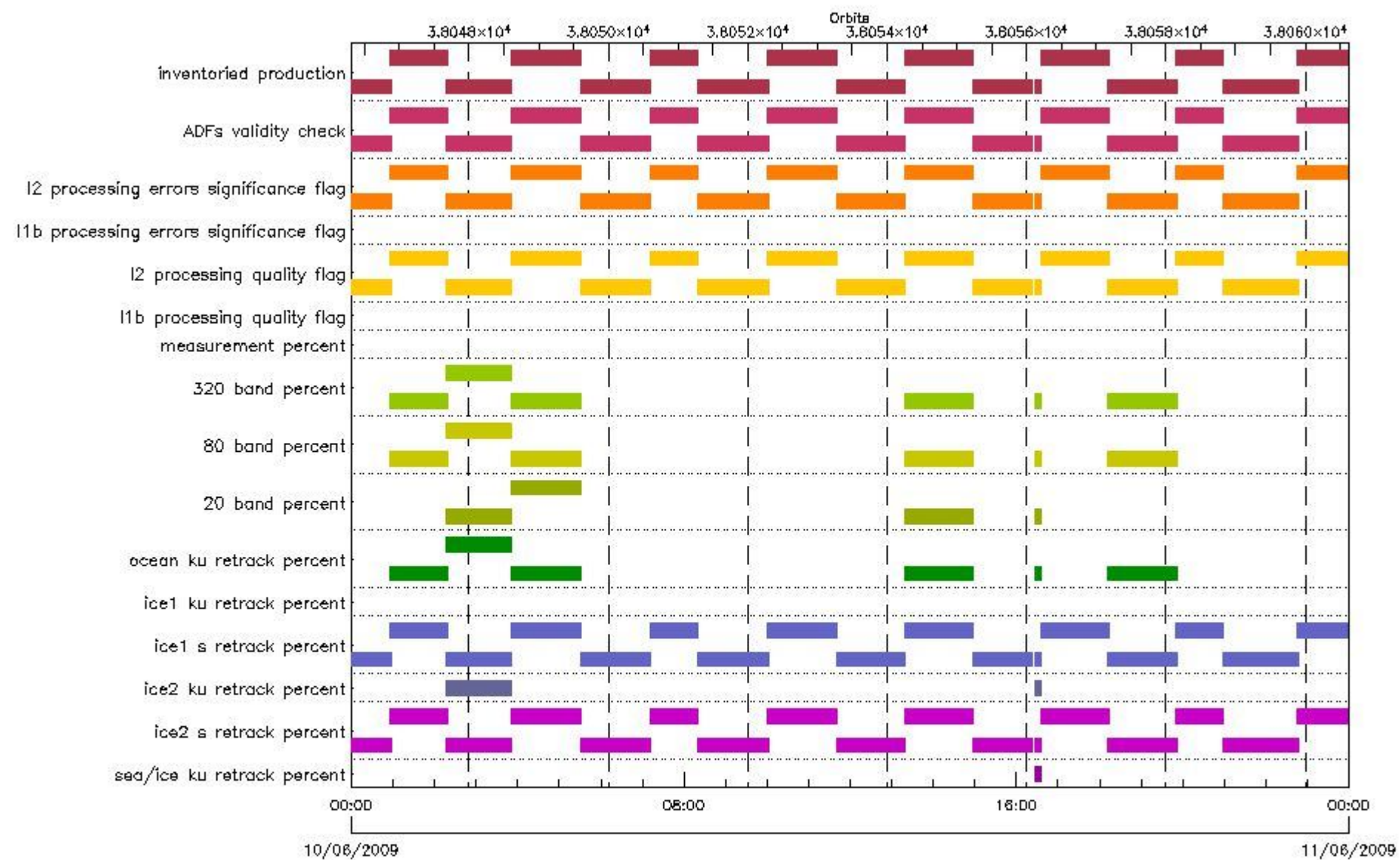
Gauge	Value	Segment (Start-Stop)
SPH.RA2_80_BAND_PERCENT.WARNING PCF_RA2_MW__1P	825	10-JUN-2009 00:56:19.444 10-JUN-2009 02:17:58.760
SPH.RA2_80_BAND_PERCENT.WARNING PCF_RA2_MW__1P	947	10-JUN-2009 02:17:00.888 10-JUN-2009 03:50:58.786
SPH.RA2_80_BAND_PERCENT.WARNING PCF_RA2_MW__1P	799	10-JUN-2009 03:50:24.307 10-JUN-2009 05:31:48.920
SPH.RA2_80_BAND_PERCENT.WARNING PCF_RA2_MW__1P	888	10-JUN-2009 13:19:01.671 10-JUN-2009 14:57:57.007
SPH.RA2_80_BAND_PERCENT.WARNING PCF_RA2_MW__1P	806	10-JUN-2009 16:26:19.047 10-JUN-2009 16:36:29.464
SPH.RA2_80_BAND_PERCENT.WARNING PCF_RA2_MW__1P	758	10-JUN-2009 18:12:27.786 10-JUN-2009 19:51:10.868

RA2_MW__1P products with percentage of 20 MHz band processed above threshold

Gauge	Value	Segment (Start-Stop)
SPH.RA2_20_BAND_PERCENT.WARNING PCF_RA2_MW__1P	545	10-JUN-2009 02:17:00.888 10-JUN-2009 03:50:58.786
SPH.RA2_20_BAND_PERCENT.WARNING PCF_RA2_MW__1P	366	10-JUN-2009 03:50:24.307 10-JUN-2009 05:31:48.920
SPH.RA2_20_BAND_PERCENT.WARNING PCF_RA2_MW__1P	397	10-JUN-2009 13:19:01.671 10-JUN-2009 14:57:57.007

RA2_FGD_2P SPH checks

SPH fields with errors



RA2_FGD_2P products using a wrong ADF (sensing not included in validity)

Gauge	Segment (Start-Stop)	Explicit Reference
Product: RA2_FGD_2PNPDE20090609_231727_000059972079_00416_38045_2863.N1 DS NAME: REAL.ORBIT_STATE_VECTOR_FILE	09-JUN-2009 23:17:27.394 10-JUN-2009 00:57:24.000	ADF: DOR_NAV_0PNPDE20090609_231503_000057382079_00416_38045_8120.N1
Product: RA2_FGD_2PNPDE20090610_005619_000048992079_00417_38046_3006.N1 DS NAME: REAL.ORBIT_STATE_VECTOR_FILE	10-JUN-2009 00:56:19.444 10-JUN-2009 02:17:58.760	ADF: DOR_NAV_0PNPDE20090610_005600_000044632079_00417_38046_8121.N1
Product: RA2_FGD_2PNPDE20090610_021700_000056382079_00418_38047_3168.N1 DS NAME: REAL.ORBIT_STATE_VECTOR_FILE	10-JUN-2009 02:17:00.888 10-JUN-2009 03:50:58.786	ADF: DOR_NAV_0PNPDE20090610_021542_000051012079_00418_38047_8122.N1
Product: RA2_FGD_2PNPDE20090610_035024_000060852079_00419_38048_3322.N1 DS NAME: REAL.ORBIT_STATE_VECTOR_FILE	10-JUN-2009 03:50:24.307 10-JUN-2009 05:31:48.920	ADF: DOR_NAV_0PNPDE20090610_034602_000057382079_00419_38048_8123.N1
Product: RA2_FGD_2PNPDE20090610_053116_000060302079_00420_38049_3501.N1 DS NAME: REAL.ORBIT_STATE_VECTOR_FILE	10-JUN-2009 05:31:16.669 10-JUN-2009 07:11:46.696	ADF: DOR_NAV_0PNPDE20090610_052659_000057382079_00420_38049_8124.N1

Product: RA2_FGD_2PNPDK20090610_071104_000041352079_00421_38050_9735.N1 DS NAME: REAL.ORBIT_STATE_VECTOR_FILE	10-JUN-2009 07:11:04.419 10-JUN-2009 08:19:59.532	ADF: DOR_NAV_0PNPDK20090610_070756_000038252079_00421_38
Product: RA2_FGD_2PNPDK20090610_081926_000061332079_00422_38051_9851.N1 DS NAME: REAL.ORBIT_STATE_VECTOR_FILE	10-JUN-2009 08:19:26.167 10-JUN-2009 10:01:38.681	ADF: DOR_NAV_0PNPDK20090610_081700_000057382079_00422_38051_0255.N1
Product: RA2_FGD_2PNPDK20090610_100055_000059772079_00423_38052_9986.N1 DS NAME: REAL.ORBIT_STATE_VECTOR_FILE	10-JUN-2009 10:00:55.291 10-JUN-2009 11:40:31.845	ADF: DOR_NAV_0PNPDK20090610_095757_000057382079_00423_38052_0256.N1
Product: RA2_FGD_2PNPDK20090610_113947_000060002079_00424_38053_0138.N1 DS NAME: REAL.ORBIT_STATE_VECTOR_FILE	10-JUN-2009 11:39:47.341 10-JUN-2009 13:19:47.289	ADF: DOR_NAV_0PNPDK20090610_113854_000054192079_00424_38053_0257.N1
Product: RA2_FGD_2PNPDK20090610_131901_000059352079_00425_38054_0270.N1 DS NAME: REAL.ORBIT_STATE_VECTOR_FILE	10-JUN-2009 13:19:01.671 10-JUN-2009 14:57:57.007	ADF: DOR_NAV_0PNPDK20090610_131432_000057382079_00425_38054_0258.N1
Product: RA2_FGD_2PNPDK20090610_145713_000050992079_00426_38055_0394.N1 DS NAME: REAL.ORBIT_STATE_VECTOR_FILE	10-JUN-2009 14:57:13.617 10-JUN-2009 16:22:12.339	ADF: DOR_NAV_0PNPDK20090610_145529_000054192079_00426_38055_0259.N1
Product: RA2_FGD_2PNPDK20090610_162619_000006102079_00427_38056_0397.N1 DS NAME: REAL.ORBIT_STATE_VECTOR_FILE	10-JUN-2009 16:26:19.047 10-JUN-2009 16:36:29.464	ADF: DOR_NAV_0PNPDK20090610_145529_000054192079_00426_38055_0259.N1
Product: RA2_FGD_2PNPDK20090610_163547_000058942079_00427_38056_0520.N1 DS NAME: REAL.ORBIT_STATE_VECTOR_FILE	10-JUN-2009 16:35:47.188 10-JUN-2009 18:14:01.306	ADF: DOR_NAV_0PNPDK20090610_163107_000057382079_00427_38056_0260.N1
Product: RA2_FGD_2PNPDK20090610_181227_000059232079_00428_38057_0661.N1 DS NAME: REAL.ORBIT_STATE_VECTOR_FILE	10-JUN-2009 18:12:27.786 10-JUN-2009 19:51:10.868	ADF: DOR_NAV_0PNPDK20090610_181204_000054192079_00428_38057_0261.N1
Product: RA2_FGD_2PNPDE20090610_195014_000041482079_00429_38058_3882.N1 DS NAME: REAL.ORBIT_STATE_VECTOR_FILE	10-JUN-2009 19:50:14.110 10-JUN-2009 20:59:22.590	ADF: DOR_NAV_0PNPDE20090610_194742_000038252079_00429_38058_8125.N1
Product: RA2_FGD_2PNPDE20090610_205814_000064862079_00429_38058_4018.N1 DS NAME: REAL.ORBIT_STATE_VECTOR_FILE	10-JUN-2009 20:58:14.692 10-JUN-2009 22:46:20.344	ADF: DOR_NAV_0PNPDE20090610_205647_000060572079_00429_38058_8126.N1
Product: RA2_FGD_2PNPDE20090610_224516_000060922079_00430_38059_4170.N1 DS NAME: REAL.ORBIT_STATE_VECTOR_FILE	10-JUN-2009 22:45:16.902 11-JUN-2009 00:26:49.312	ADF: DOR_NAV_0PNPDE20090610_224303_000057382079_00430_38059_8127.N1

Products with processing errors significance flag set

Gauge	Segment (Start-Stop)
SPH.RA2_L2_PROC_FLAG.WARNING PCF_RA2_FGD_2P	09-JUN-2009 23:17:27.394 10-JUN-2009 00:57:24.000
SPH.RA2_L2_PROC_FLAG.WARNING PCF_RA2_FGD_2P	10-JUN-2009 00:56:19.444 10-JUN-2009 02:17:58.760
SPH.RA2_L2_PROC_FLAG.WARNING PCF_RA2_FGD_2P	10-JUN-2009 02:17:00.888 10-JUN-2009 03:50:58.786
SPH.RA2_L2_PROC_FLAG.WARNING PCF_RA2_FGD_2P	10-JUN-2009 03:50:24.307 10-JUN-2009 05:31:48.920
SPH.RA2_L2_PROC_FLAG.WARNING PCF_RA2_FGD_2P	10-JUN-2009 05:31:16.669 10-JUN-2009 07:11:46.696
SPH.RA2_L2_PROC_FLAG.WARNING PCF_RA2_FGD_2P	10-JUN-2009 07:11:04.419 10-JUN-2009 08:19:59.532
SPH.RA2_L2_PROC_FLAG.WARNING PCF_RA2_FGD_2P	10-JUN-2009 08:19:26.167 10-JUN-2009 10:01:38.681
SPH.RA2_L2_PROC_FLAG.WARNING PCF_RA2_FGD_2P	10-JUN-2009 10:00:55.291 10-JUN-2009 11:40:31.845
SPH.RA2_L2_PROC_FLAG.WARNING PCF_RA2_FGD_2P	10-JUN-2009 11:39:47.341 10-JUN-2009 13:19:47.289

SPH.RA2_L2_PROC_FLAG.WARNING PCF_RA2_FGD_2P	10-JUN-2009 13:19:01.671 10-JUN-2009 14:57:57.007
SPH.RA2_L2_PROC_FLAG.WARNING PCF_RA2_FGD_2P	10-JUN-2009 14:57:13.617 10-JUN-2009 16:22:12.339
SPH.RA2_L2_PROC_FLAG.WARNING PCF_RA2_FGD_2P	10-JUN-2009 16:26:19.047 10-JUN-2009 16:36:29.464
SPH.RA2_L2_PROC_FLAG.WARNING PCF_RA2_FGD_2P	10-JUN-2009 16:35:47.188 10-JUN-2009 18:14:01.306
SPH.RA2_L2_PROC_FLAG.WARNING PCF_RA2_FGD_2P	10-JUN-2009 18:12:27.786 10-JUN-2009 19:51:10.868
SPH.RA2_L2_PROC_FLAG.WARNING PCF_RA2_FGD_2P	10-JUN-2009 19:50:14.110 10-JUN-2009 20:59:22.590
SPH.RA2_L2_PROC_FLAG.WARNING PCF_RA2_FGD_2P	10-JUN-2009 20:58:14.692 10-JUN-2009 22:46:20.344
SPH.RA2_L2_PROC_FLAG.WARNING PCF_RA2_FGD_2P	10-JUN-2009 22:45:16.902 11-JUN-2009 00:26:49.312

Products with processing errors significance flag set

Gauge Segment (Start-Stop)

Products with percentage DSRs free of processing errors below threshold

Gauge	Value	Segment (Start-Stop)
SPH.RA2_L2_PROC_QUALITY.WARNING PCF_RA2_FGD_2P	6695	09-JUN-2009 23:17:27.394 10-JUN-2009 00:57:24.000
SPH.RA2_L2_PROC_QUALITY.WARNING PCF_RA2_FGD_2P	6548	10-JUN-2009 00:56:19.444 10-JUN-2009 02:17:58.760
SPH.RA2_L2_PROC_QUALITY.WARNING PCF_RA2_FGD_2P	6860	10-JUN-2009 02:17:00.888 10-JUN-2009 03:50:58.786
SPH.RA2_L2_PROC_QUALITY.WARNING PCF_RA2_FGD_2P	6593	10-JUN-2009 03:50:24.307 10-JUN-2009 05:31:48.920
SPH.RA2_L2_PROC_QUALITY.WARNING PCF_RA2_FGD_2P	6523	10-JUN-2009 05:31:16.669 10-JUN-2009 07:11:46.696
SPH.RA2_L2_PROC_QUALITY.WARNING PCF_RA2_FGD_2P	6576	10-JUN-2009 07:11:04.419 10-JUN-2009 08:19:59.532
SPH.RA2_L2_PROC_QUALITY.WARNING PCF_RA2_FGD_2P	6847	10-JUN-2009 08:19:26.167 10-JUN-2009 10:01:38.681
SPH.RA2_L2_PROC_QUALITY.WARNING PCF_RA2_FGD_2P	6734	10-JUN-2009 10:00:55.291 10-JUN-2009 11:40:31.845
SPH.RA2_L2_PROC_QUALITY.WARNING PCF_RA2_FGD_2P	6651	10-JUN-2009 11:39:47.341 10-JUN-2009 13:19:47.289
SPH.RA2_L2_PROC_QUALITY.WARNING PCF_RA2_FGD_2P	6815	10-JUN-2009 13:19:01.671 10-JUN-2009 14:57:57.007
SPH.RA2_L2_PROC_QUALITY.WARNING PCF_RA2_FGD_2P	6402	10-JUN-2009 14:57:13.617 10-JUN-2009 16:22:12.339
SPH.RA2_L2_PROC_QUALITY.WARNING PCF_RA2_FGD_2P	7427	10-JUN-2009 16:26:19.047 10-JUN-2009 16:36:29.464
SPH.RA2_L2_PROC_QUALITY.WARNING PCF_RA2_FGD_2P	6575	10-JUN-2009 16:35:47.188 10-JUN-2009 18:14:01.306

SPH.RA2_L2_PROC_QUALITY.WARNING PCF_RA2_FGD_2P	6492	10-JUN-2009 18:12:27.786 10-JUN-2009 19:51:10.868
SPH.RA2_L2_PROC_QUALITY.WARNING PCF_RA2_FGD_2P	6415	10-JUN-2009 19:50:14.110 10-JUN-2009 20:59:22.590
SPH.RA2_L2_PROC_QUALITY.WARNING PCF_RA2_FGD_2P	6525	10-JUN-2009 20:58:14.692 10-JUN-2009 22:46:20.344
SPH.RA2_L2_PROC_QUALITY.WARNING PCF_RA2_FGD_2P	6436	10-JUN-2009 22:45:16.902 11-JUN-2009 00:26:49.312

Products with percentage DSRs free of processing errors below threshold

Gauge Value Segment (Start-Stop)

RA2_FGD_2P products with percentage of valid measurements below threshold

Gauge Value Segment (Start-Stop)

RA2_FGD_2P products with percentage of 320 MHz band processed below threshold

Gauge	Value	Segment (Start-Stop)
SPH.RA2_320_BAND_PERCENT.WARNING PCF_RA2_FGD_2P	9288	10-JUN-2009 00:56:19.444 10-JUN-2009 02:17:58.760
SPH.RA2_320_BAND_PERCENT.WARNING PCF_RA2_FGD_2P	8848	10-JUN-2009 02:17:00.888 10-JUN-2009 03:50:58.786
SPH.RA2_320_BAND_PERCENT.WARNING PCF_RA2_FGD_2P	9167	10-JUN-2009 03:50:24.307 10-JUN-2009 05:31:48.920
SPH.RA2_320_BAND_PERCENT.WARNING PCF_RA2_FGD_2P	9099	10-JUN-2009 13:19:01.671 10-JUN-2009 14:57:57.007
SPH.RA2_320_BAND_PERCENT.WARNING PCF_RA2_FGD_2P	9325	10-JUN-2009 16:26:19.047 10-JUN-2009 16:36:29.464
SPH.RA2_320_BAND_PERCENT.WARNING PCF_RA2_FGD_2P	9329	10-JUN-2009 18:12:27.786 10-JUN-2009 19:51:10.868

RA2_FGD_2P products with percentage of 80 MHz band processed above threshold

Gauge	Value	Segment (Start-Stop)
SPH.RA2_80_BAND_PERCENT.WARNING PCF_RA2_FGD_2P	612	10-JUN-2009 00:56:19.444 10-JUN-2009 02:17:58.760
SPH.RA2_80_BAND_PERCENT.WARNING PCF_RA2_FGD_2P	867	10-JUN-2009 02:17:00.888 10-JUN-2009 03:50:58.786
SPH.RA2_80_BAND_PERCENT.WARNING PCF_RA2_FGD_2P	650	10-JUN-2009 03:50:24.307 10-JUN-2009 05:31:48.920
SPH.RA2_80_BAND_PERCENT.WARNING PCF_RA2_FGD_2P	696	10-JUN-2009 13:19:01.671 10-JUN-2009 14:57:57.007
SPH.RA2_80_BAND_PERCENT.WARNING PCF_RA2_FGD_2P	547	10-JUN-2009 16:26:19.047 10-JUN-2009 16:36:29.464
SPH.RA2_80_BAND_PERCENT.WARNING PCF_RA2_FGD_2P	572	10-JUN-2009 18:12:27.786 10-JUN-2009 19:51:10.868

RA2_FGD_2P products with percentage of 20 MHz band processed above threshold

Gauge	Value	Segment (Start-Stop)
SPH.RA2_20_BAND_PERCENT.WARNING PCF_RA2_FGD_2P	285	10-JUN-2009 02:17:00.888 10-JUN-2009 03:50:58.786

SPH.RA2_20_BAND_PERCENT.WARNING PCF_RA2_FGD_2P	183	10-JUN-2009 03:50:24.307 10-JUN-2009 05:31:48.920
SPH.RA2_20_BAND_PERCENT.WARNING PCF_RA2_FGD_2P	205	10-JUN-2009 13:19:01.671 10-JUN-2009 14:57:57.007
SPH.RA2_20_BAND_PERCENT.WARNING PCF_RA2_FGD_2P	128	10-JUN-2009 16:26:19.047 10-JUN-2009 16:36:29.464

RA2_FGD_2P products with percentage of valid Ku ocean retracker measurements below threshold

Gauge	Value	Segment (Start-Stop)
SPH.RA2_OCEAN_KU_RETRACK_PERCENT.WARNING PCF_RA2_FGD_2P	8865	10-JUN-2009 00:56:19.444 10-JUN-2009 02:17:58.760
SPH.RA2_OCEAN_KU_RETRACK_PERCENT.WARNING PCF_RA2_FGD_2P	8429	10-JUN-2009 02:17:00.888 10-JUN-2009 03:50:58.786
SPH.RA2_OCEAN_KU_RETRACK_PERCENT.WARNING PCF_RA2_FGD_2P	8682	10-JUN-2009 03:50:24.307 10-JUN-2009 05:31:48.920
SPH.RA2_OCEAN_KU_RETRACK_PERCENT.WARNING PCF_RA2_FGD_2P	8639	10-JUN-2009 13:19:01.671 10-JUN-2009 14:57:57.007
SPH.RA2_OCEAN_KU_RETRACK_PERCENT.WARNING PCF_RA2_FGD_2P	7755	10-JUN-2009 16:26:19.047 10-JUN-2009 16:36:29.464
SPH.RA2_OCEAN_KU_RETRACK_PERCENT.WARNING PCF_RA2_FGD_2P	8975	10-JUN-2009 18:12:27.786 10-JUN-2009 19:51:10.868

RA2_FGD_2P products with percentage of valid Ku ice1 retracker measurements below threshold

Gauge Value Segment (Start-Stop)

RA2_FGD_2P products with percentage of valid S ice1 retracker measurements below threshold

Gauge	Value	Segment (Start-Stop)
SPH.RA2_ICE1_S_RETRACK_PERCENT.WARNING PCF_RA2_FGD_2P	5889	09-JUN-2009 23:17:27.394 10-JUN-2009 00:57:24.000
SPH.RA2_ICE1_S_RETRACK_PERCENT.WARNING PCF_RA2_FGD_2P	5507	10-JUN-2009 00:56:19.444 10-JUN-2009 02:17:58.760
SPH.RA2_ICE1_S_RETRACK_PERCENT.WARNING PCF_RA2_FGD_2P	5385	10-JUN-2009 02:17:00.888 10-JUN-2009 03:50:58.786
SPH.RA2_ICE1_S_RETRACK_PERCENT.WARNING PCF_RA2_FGD_2P	5312	10-JUN-2009 03:50:24.307 10-JUN-2009 05:31:48.920
SPH.RA2_ICE1_S_RETRACK_PERCENT.WARNING PCF_RA2_FGD_2P	5522	10-JUN-2009 05:31:16.669 10-JUN-2009 07:11:46.696
SPH.RA2_ICE1_S_RETRACK_PERCENT.WARNING PCF_RA2_FGD_2P	5941	10-JUN-2009 07:11:04.419 10-JUN-2009 08:19:59.532
SPH.RA2_ICE1_S_RETRACK_PERCENT.WARNING PCF_RA2_FGD_2P	5973	10-JUN-2009 08:19:26.167 10-JUN-2009 10:01:38.681
SPH.RA2_ICE1_S_RETRACK_PERCENT.WARNING PCF_RA2_FGD_2P	6105	10-JUN-2009 10:00:55.291 10-JUN-2009 11:40:31.845
SPH.RA2_ICE1_S_RETRACK_PERCENT.WARNING PCF_RA2_FGD_2P	5716	10-JUN-2009 11:39:47.341 10-JUN-2009 13:19:47.289
SPH.RA2_ICE1_S_RETRACK_PERCENT.WARNING PCF_RA2_FGD_2P	4989	10-JUN-2009 13:19:01.671 10-JUN-2009 14:57:57.007

SPH.RA2_ICE1_S_RETRACK_PERCENT.WARNING PCF_RA2_FGD_2P	5782	10-JUN-2009 14:57:13.617 10-JUN-2009 16:22:12.339
SPH.RA2_ICE1_S_RETRACK_PERCENT.WARNING PCF_RA2_FGD_2P	5767	10-JUN-2009 16:26:19.047 10-JUN-2009 16:36:29.464
SPH.RA2_ICE1_S_RETRACK_PERCENT.WARNING PCF_RA2_FGD_2P	5651	10-JUN-2009 16:35:47.188 10-JUN-2009 18:14:01.306
SPH.RA2_ICE1_S_RETRACK_PERCENT.WARNING PCF_RA2_FGD_2P	5070	10-JUN-2009 18:12:27.786 10-JUN-2009 19:51:10.868
SPH.RA2_ICE1_S_RETRACK_PERCENT.WARNING PCF_RA2_FGD_2P	5265	10-JUN-2009 19:50:14.110 10-JUN-2009 20:59:22.590
SPH.RA2_ICE1_S_RETRACK_PERCENT.WARNING PCF_RA2_FGD_2P	5140	10-JUN-2009 20:58:14.692 10-JUN-2009 22:46:20.344
SPH.RA2_ICE1_S_RETRACK_PERCENT.WARNING PCF_RA2_FGD_2P	5686	10-JUN-2009 22:45:16.902 11-JUN-2009 00:26:49.312

RA2_FGD_2P products with percentage of valid KU ice2 retracker measurements below threshold

Gauge	Value	Segment (Start-Stop)
SPH.RA2_ICE2_KU_RETRACK_PERCENT.WARNING PCF_RA2_FGD_2P	6680	10-JUN-2009 02:17:00.888 10-JUN-2009 03:50:58.786
SPH.RA2_ICE2_KU_RETRACK_PERCENT.WARNING PCF_RA2_FGD_2P	4818	10-JUN-2009 16:26:19.047 10-JUN-2009 16:36:29.464

RA2_FGD_2P products with percentage of valid S ice2 retracker measurements below threshold

Gauge	Value	Segment (Start-Stop)
SPH.RA2_ICE2_S_RETRACK_PERCENT.WARNING PCF_RA2_FGD_2P	59	09-JUN-2009 23:17:27.394 10-JUN-2009 00:57:24.000
SPH.RA2_ICE2_S_RETRACK_PERCENT.WARNING PCF_RA2_FGD_2P	75	10-JUN-2009 00:56:19.444 10-JUN-2009 02:17:58.760
SPH.RA2_ICE2_S_RETRACK_PERCENT.WARNING PCF_RA2_FGD_2P	61	10-JUN-2009 02:17:00.888 10-JUN-2009 03:50:58.786
SPH.RA2_ICE2_S_RETRACK_PERCENT.WARNING PCF_RA2_FGD_2P	66	10-JUN-2009 03:50:24.307 10-JUN-2009 05:31:48.920
SPH.RA2_ICE2_S_RETRACK_PERCENT.WARNING PCF_RA2_FGD_2P	46	10-JUN-2009 05:31:16.669 10-JUN-2009 07:11:46.696
SPH.RA2_ICE2_S_RETRACK_PERCENT.WARNING PCF_RA2_FGD_2P	65	10-JUN-2009 07:11:04.419 10-JUN-2009 08:19:59.532
SPH.RA2_ICE2_S_RETRACK_PERCENT.WARNING PCF_RA2_FGD_2P	40	10-JUN-2009 08:19:26.167 10-JUN-2009 10:01:38.681
SPH.RA2_ICE2_S_RETRACK_PERCENT.WARNING PCF_RA2_FGD_2P	62	10-JUN-2009 10:00:55.291 10-JUN-2009 11:40:31.845
SPH.RA2_ICE2_S_RETRACK_PERCENT.WARNING PCF_RA2_FGD_2P	58	10-JUN-2009 11:39:47.341 10-JUN-2009 13:19:47.289
SPH.RA2_ICE2_S_RETRACK_PERCENT.WARNING PCF_RA2_FGD_2P	54	10-JUN-2009 13:19:01.671 10-JUN-2009 14:57:57.007
SPH.RA2_ICE2_S_RETRACK_PERCENT.WARNING PCF_RA2_FGD_2P	68	10-JUN-2009 14:57:13.617 10-JUN-2009 16:22:12.339
SPH.RA2_ICE2_S_RETRACK_PERCENT.WARNING PCF_RA2_FGD_2P	73	10-JUN-2009 16:26:19.047 10-JUN-2009 16:36:29.464

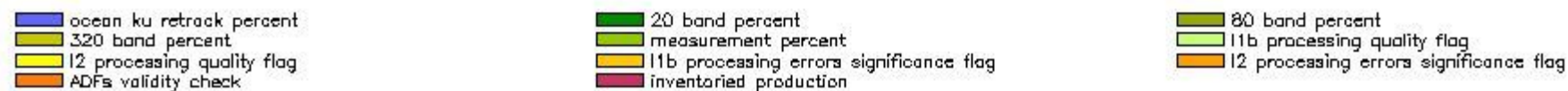
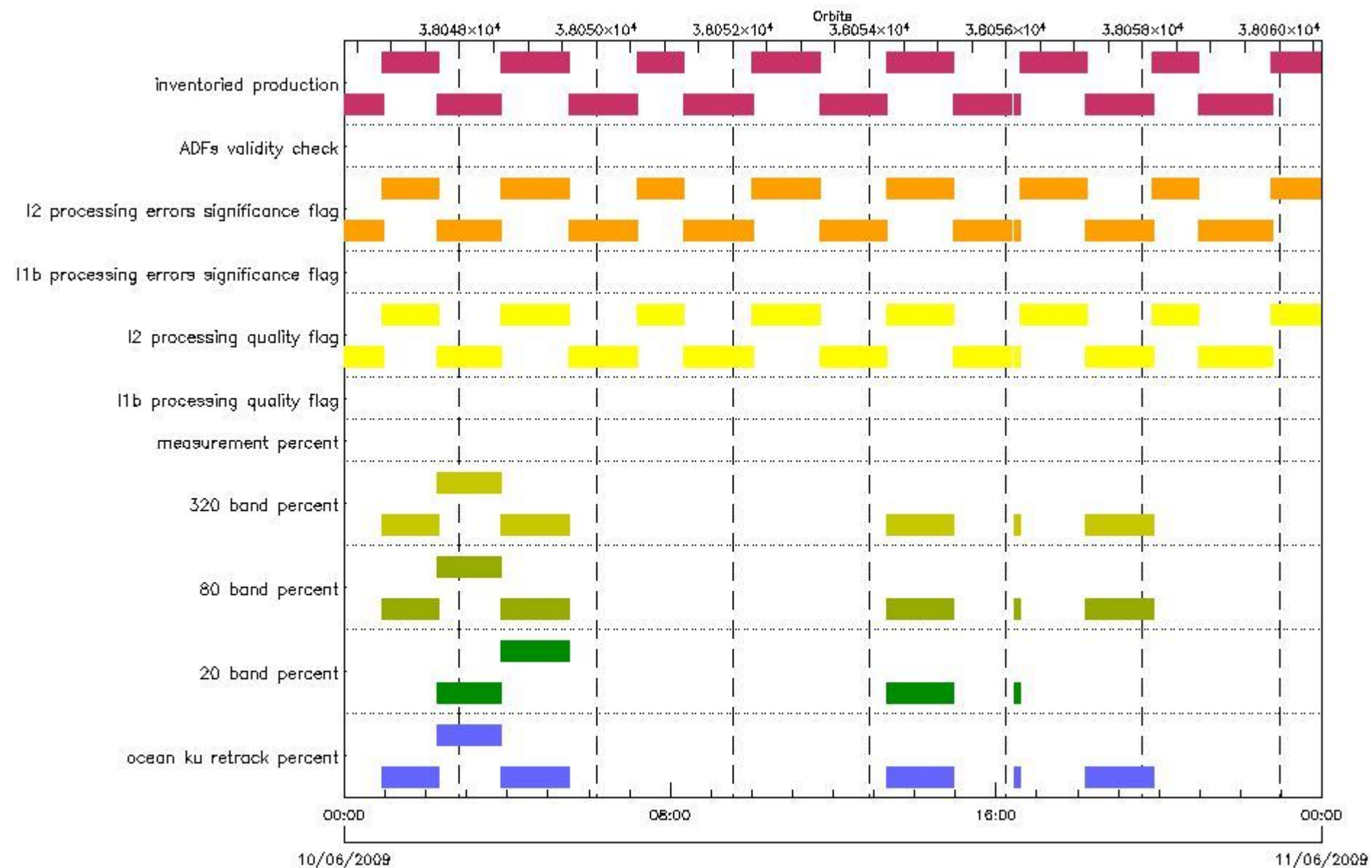
SPH.RA2_ICE2_S_RETRACK_PERCENT.WARNING PCF_RA2_FGD_2P	32	10-JUN-2009 16:35:47.188 10-JUN-2009 18:14:01.306
SPH.RA2_ICE2_S_RETRACK_PERCENT.WARNING PCF_RA2_FGD_2P	49	10-JUN-2009 18:12:27.786 10-JUN-2009 19:51:10.868
SPH.RA2_ICE2_S_RETRACK_PERCENT.WARNING PCF_RA2_FGD_2P	40	10-JUN-2009 19:50:14.110 10-JUN-2009 20:59:22.590
SPH.RA2_ICE2_S_RETRACK_PERCENT.WARNING PCF_RA2_FGD_2P	46	10-JUN-2009 20:58:14.692 10-JUN-2009 22:46:20.344
SPH.RA2_ICE2_S_RETRACK_PERCENT.WARNING PCF_RA2_FGD_2P	59	10-JUN-2009 22:45:16.902 11-JUN-2009 00:26:49.312

RA2_FGD_2P products with percentage of valid KU sea/ice retracker measurements below threshold

Gauge	Value	Segment (Start-Stop)
SPH.RA2_SEAICE_KU_RETRACK_PERCENT.WARNING PCF_RA2_FGD_2P	8913	10-JUN-2009 16:26:19.047 10-JUN-2009 16:36:29.464

RA2_WWV_2P SPH checks

SPH fields with errors



RA2_WWV_2P products using a wrong ADF (sensing not included in validity)

Gauge Segment (Start-Stop) Explicit Reference

RA2_WWV_2P products with processing errors significance flag set

Gauge	Segment (Start-Stop)
SPH.RA2_L2_PROC_FLAG.WARNING PCF_RA2_WWV_2P	09-JUN-2009 23:17:27.394 10-JUN-2009 00:57:24.000
SPH.RA2_L2_PROC_FLAG.WARNING PCF_RA2_WWV_2P	10-JUN-2009 00:56:19.444 10-JUN-2009 02:17:58.760
SPH.RA2_L2_PROC_FLAG.WARNING PCF_RA2_WWV_2P	10-JUN-2009 02:17:00.888 10-JUN-2009 03:50:58.786

SPH.RA2_L2_PROC_FLAG.WARNING PCF_RA2_WWV_2P	10-JUN-2009 03:50:24.307 10-JUN-2009 05:31:48.920
SPH.RA2_L2_PROC_FLAG.WARNING PCF_RA2_WWV_2P	10-JUN-2009 05:31:16.669 10-JUN-2009 07:11:46.696
SPH.RA2_L2_PROC_FLAG.WARNING PCF_RA2_WWV_2P	10-JUN-2009 07:11:04.419 10-JUN-2009 08:19:59.532
SPH.RA2_L2_PROC_FLAG.WARNING PCF_RA2_WWV_2P	10-JUN-2009 08:19:26.167 10-JUN-2009 10:01:38.681
SPH.RA2_L2_PROC_FLAG.WARNING PCF_RA2_WWV_2P	10-JUN-2009 10:00:55.291 10-JUN-2009 11:40:31.845
SPH.RA2_L2_PROC_FLAG.WARNING PCF_RA2_WWV_2P	10-JUN-2009 11:39:47.341 10-JUN-2009 13:19:47.289
SPH.RA2_L2_PROC_FLAG.WARNING PCF_RA2_WWV_2P	10-JUN-2009 13:19:01.671 10-JUN-2009 14:57:57.007
SPH.RA2_L2_PROC_FLAG.WARNING PCF_RA2_WWV_2P	10-JUN-2009 14:57:13.617 10-JUN-2009 16:22:12.339
SPH.RA2_L2_PROC_FLAG.WARNING PCF_RA2_WWV_2P	10-JUN-2009 16:26:19.047 10-JUN-2009 16:36:29.464
SPH.RA2_L2_PROC_FLAG.WARNING PCF_RA2_WWV_2P	10-JUN-2009 16:35:47.188 10-JUN-2009 18:14:01.306
SPH.RA2_L2_PROC_FLAG.WARNING PCF_RA2_WWV_2P	10-JUN-2009 18:12:27.786 10-JUN-2009 19:51:10.868
SPH.RA2_L2_PROC_FLAG.WARNING PCF_RA2_WWV_2P	10-JUN-2009 19:50:14.110 10-JUN-2009 20:59:22.590
SPH.RA2_L2_PROC_FLAG.WARNING PCF_RA2_WWV_2P	10-JUN-2009 20:58:14.692 10-JUN-2009 22:46:20.344
SPH.RA2_L2_PROC_FLAG.WARNING PCF_RA2_WWV_2P	10-JUN-2009 22:45:16.902 11-JUN-2009 00:26:49.312

RA2_WWV_2P products with processing errors significance flag set

Gauge Segment (Start-Stop)

RA2_WWV_2P products with percentage DSRs free of processing errors below threshold

Gauge	Value	Segment (Start-Stop)
SPH.RA2_L2_PROC_QUALITY.WARNING PCF_RA2_WWV_2P	6695	09-JUN-2009 23:17:27.394 10-JUN-2009 00:57:24.000
SPH.RA2_L2_PROC_QUALITY.WARNING PCF_RA2_WWV_2P	6548	10-JUN-2009 00:56:19.444 10-JUN-2009 02:17:58.760
SPH.RA2_L2_PROC_QUALITY.WARNING PCF_RA2_WWV_2P	6860	10-JUN-2009 02:17:00.888 10-JUN-2009 03:50:58.786
SPH.RA2_L2_PROC_QUALITY.WARNING PCF_RA2_WWV_2P	6593	10-JUN-2009 03:50:24.307 10-JUN-2009 05:31:48.920
SPH.RA2_L2_PROC_QUALITY.WARNING PCF_RA2_WWV_2P	6523	10-JUN-2009 05:31:16.669 10-JUN-2009 07:11:46.696
SPH.RA2_L2_PROC_QUALITY.WARNING PCF_RA2_WWV_2P	6576	10-JUN-2009 07:11:04.419 10-JUN-2009 08:19:59.532
SPH.RA2_L2_PROC_QUALITY.WARNING PCF_RA2_WWV_2P	6847	10-JUN-2009 08:19:26.167 10-JUN-2009 10:01:38.681

SPH.RA2_L2_PROC_QUALITY.WARNING PCF_RA2_WWV_2P	6734	10-JUN-2009 10:00:55.291 10-JUN-2009 11:40:31.845
SPH.RA2_L2_PROC_QUALITY.WARNING PCF_RA2_WWV_2P	6651	10-JUN-2009 11:39:47.341 10-JUN-2009 13:19:47.289
SPH.RA2_L2_PROC_QUALITY.WARNING PCF_RA2_WWV_2P	6815	10-JUN-2009 13:19:01.671 10-JUN-2009 14:57:57.007
SPH.RA2_L2_PROC_QUALITY.WARNING PCF_RA2_WWV_2P	6402	10-JUN-2009 14:57:13.617 10-JUN-2009 16:22:12.339
SPH.RA2_L2_PROC_QUALITY.WARNING PCF_RA2_WWV_2P	7427	10-JUN-2009 16:26:19.047 10-JUN-2009 16:36:29.464
SPH.RA2_L2_PROC_QUALITY.WARNING PCF_RA2_WWV_2P	6575	10-JUN-2009 16:35:47.188 10-JUN-2009 18:14:01.306
SPH.RA2_L2_PROC_QUALITY.WARNING PCF_RA2_WWV_2P	6492	10-JUN-2009 18:12:27.786 10-JUN-2009 19:51:10.868
SPH.RA2_L2_PROC_QUALITY.WARNING PCF_RA2_WWV_2P	6415	10-JUN-2009 19:50:14.110 10-JUN-2009 20:59:22.590
SPH.RA2_L2_PROC_QUALITY.WARNING PCF_RA2_WWV_2P	6525	10-JUN-2009 20:58:14.692 10-JUN-2009 22:46:20.344
SPH.RA2_L2_PROC_QUALITY.WARNING PCF_RA2_WWV_2P	6436	10-JUN-2009 22:45:16.902 11-JUN-2009 00:26:49.312

RA2_WWV_2P products with percentage DSRs free of processing errors below threshold

Gauge Value Segment (Start-Stop)

RA2_WWV_2P products with percentage of valid measurements below threshold

Gauge Value Segment (Start-Stop)

RA2_WWV_2P products with percentage of 320 MHz band processed below threshold

Gauge	Value	Segment (Start-Stop)
SPH.RA2_320_BAND_PERCENT.WARNING PCF_RA2_WWV_2P	9288	10-JUN-2009 00:56:19.444 10-JUN-2009 02:17:58.760
SPH.RA2_320_BAND_PERCENT.WARNING PCF_RA2_WWV_2P	8848	10-JUN-2009 02:17:00.888 10-JUN-2009 03:50:58.786
SPH.RA2_320_BAND_PERCENT.WARNING PCF_RA2_WWV_2P	9167	10-JUN-2009 03:50:24.307 10-JUN-2009 05:31:48.920
SPH.RA2_320_BAND_PERCENT.WARNING PCF_RA2_WWV_2P	9099	10-JUN-2009 13:19:01.671 10-JUN-2009 14:57:57.007
SPH.RA2_320_BAND_PERCENT.WARNING PCF_RA2_WWV_2P	9325	10-JUN-2009 16:26:19.047 10-JUN-2009 16:36:29.464
SPH.RA2_320_BAND_PERCENT.WARNING PCF_RA2_WWV_2P	9329	10-JUN-2009 18:12:27.786 10-JUN-2009 19:51:10.868

RA2_WWV_2P products with percentage of 80 MHz band processed above threshold

Gauge	Value	Segment (Start-Stop)
SPH.RA2_80_BAND_PERCENT.WARNING PCF_RA2_WWV_2P	612	10-JUN-2009 00:56:19.444 10-JUN-2009 02:17:58.760
SPH.RA2_80_BAND_PERCENT.WARNING PCF_RA2_WWV_2P	867	10-JUN-2009 02:17:00.888 10-JUN-2009 03:50:58.786

SPH.RA2_80_BAND_PERCENT.WARNING PCF_RA2_WWV_2P	650	10-JUN-2009 03:50:24.307 10-JUN-2009 05:31:48.920
SPH.RA2_80_BAND_PERCENT.WARNING PCF_RA2_WWV_2P	696	10-JUN-2009 13:19:01.671 10-JUN-2009 14:57:57.007
SPH.RA2_80_BAND_PERCENT.WARNING PCF_RA2_WWV_2P	547	10-JUN-2009 16:26:19.047 10-JUN-2009 16:36:29.464
SPH.RA2_80_BAND_PERCENT.WARNING PCF_RA2_WWV_2P	572	10-JUN-2009 18:12:27.786 10-JUN-2009 19:51:10.868

RA2_WWV_2P products with percentage of 20 MHz band processed above threshold

Gauge	Value	Segment (Start-Stop)
SPH.RA2_20_BAND_PERCENT.WARNING PCF_RA2_WWV_2P	285	10-JUN-2009 02:17:00.888 10-JUN-2009 03:50:58.786
SPH.RA2_20_BAND_PERCENT.WARNING PCF_RA2_WWV_2P	183	10-JUN-2009 03:50:24.307 10-JUN-2009 05:31:48.920
SPH.RA2_20_BAND_PERCENT.WARNING PCF_RA2_WWV_2P	205	10-JUN-2009 13:19:01.671 10-JUN-2009 14:57:57.007
SPH.RA2_20_BAND_PERCENT.WARNING PCF_RA2_WWV_2P	128	10-JUN-2009 16:26:19.047 10-JUN-2009 16:36:29.464

RA2_WWV_2P products with percentage of valid Ku ocean retracker measurements below threshold

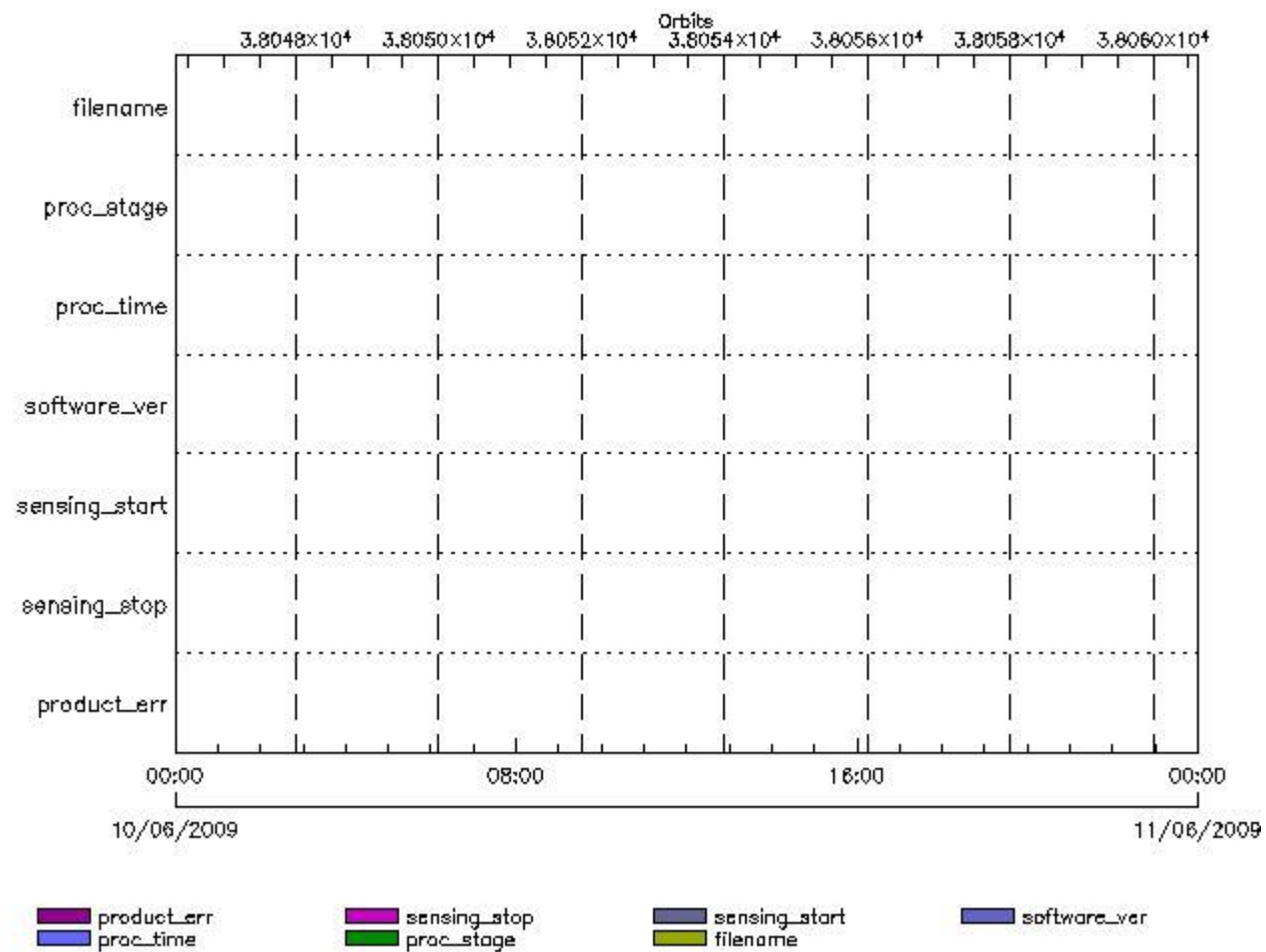
Gauge	Value	Segment (Start-Stop)
SPH.RA2_OCEAN_KU_RETRACK_PERCENT.WARNING PCF_RA2_WWV_2P	8865	10-JUN-2009 00:56:19.444 10-JUN-2009 02:17:58.760
SPH.RA2_OCEAN_KU_RETRACK_PERCENT.WARNING PCF_RA2_WWV_2P	8429	10-JUN-2009 02:17:00.888 10-JUN-2009 03:50:58.786
SPH.RA2_OCEAN_KU_RETRACK_PERCENT.WARNING PCF_RA2_WWV_2P	8682	10-JUN-2009 03:50:24.307 10-JUN-2009 05:31:48.920
SPH.RA2_OCEAN_KU_RETRACK_PERCENT.WARNING PCF_RA2_WWV_2P	8639	10-JUN-2009 13:19:01.671 10-JUN-2009 14:57:57.007
SPH.RA2_OCEAN_KU_RETRACK_PERCENT.WARNING PCF_RA2_WWV_2P	7755	10-JUN-2009 16:26:19.047 10-JUN-2009 16:36:29.464
SPH.RA2_OCEAN_KU_RETRACK_PERCENT.WARNING PCF_RA2_WWV_2P	8975	10-JUN-2009 18:12:27.786 10-JUN-2009 19:51:10.868

ADFs

MPH checks

MWR_CHD_AX MPH checks

MPH Errors for MWR_CHD_AX



MWR_CHD_AX files with wrong filename

MWR_CHD_AX files with unknown processing stage

Gauge **Explicit Reference**

MWR_CHD_AX files with wrong processing time

Gauge **Explicit Reference**

MWR_CHD_AX files with software version not equal to the current version

Gauge **Explicit Reference**

MWR_CHD_AX files with wrong sensing start

Gauge **Explicit Reference**

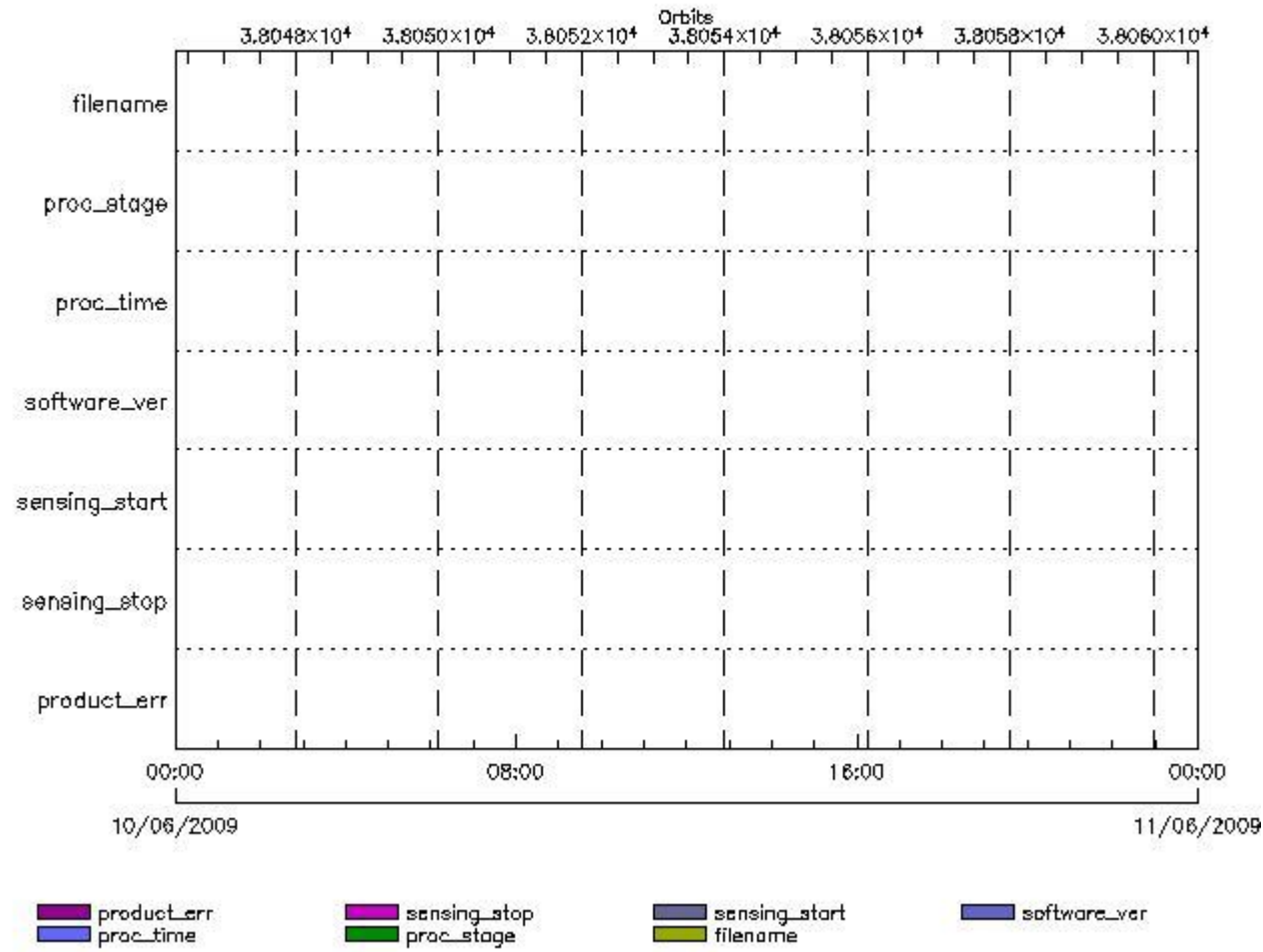
MWR_CHD_AX files with wrong sensing stop

Gauge **Explicit Reference**

MWR_CHD_AX files with product err set

Gauge **Explicit Reference**

MPH Errors for MWR_CON_AX



MWR_CON_AX files with wrong filename

MWR_CON_AX files with unknown processing stage

Gauge Explicit Reference

MWR_CON_AX files with wrong processing time

Gauge Explicit Reference

MWR_CON_AX files with software version not equal to the current version

Gauge Explicit Reference

MWR_CON_AX files with wrong sensing start

Gauge Explicit Reference

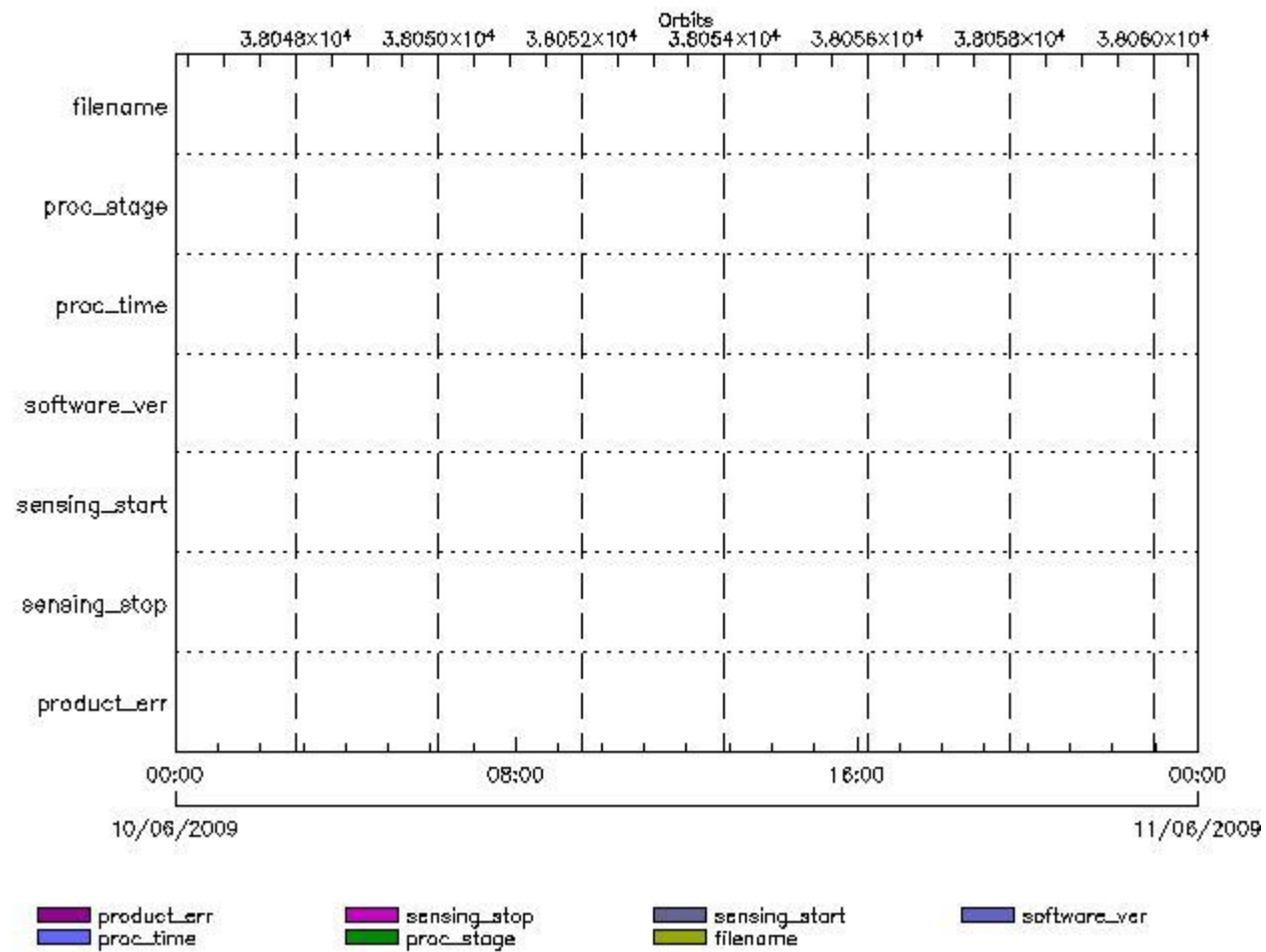
MWR_CON_AX files with wrong sensing stop

Gauge Explicit Reference

MWR_CON_AX files with product err set

MWR_LSF_AX MPH checks

MPH Errors for MWR_LSF_AX



MWR_LSF_AX files with wrong filename

MWR_LSF_AX files with unknown processing stage

MWR_LSF_AX files with wrong processing time

MWR_LSF_AX files with software version not equal to the current version

MWR_LSF_AX files with wrong sensing start

MWR_LSF_AX files with wrong sensing stop

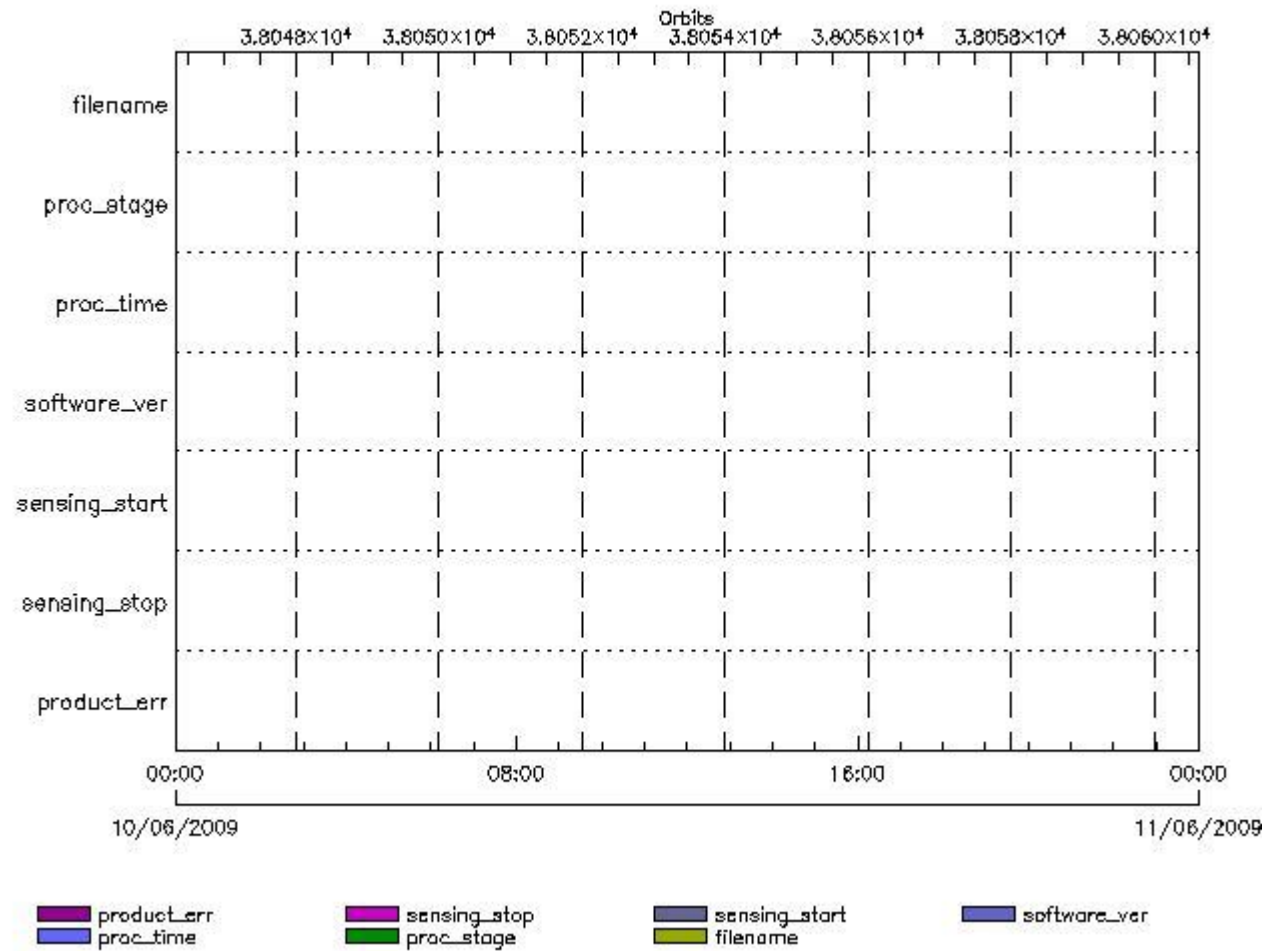
Gauge Explicit Reference

MWR_LSF_AX files with product err set

Gauge Explicit Reference

MWR_SLT_AX MPH checks

MPH Errors for MWR_SLT_AX



MWR_SLT_AX files with wrong filename

MWR_SLT_AX files with unknown processing stage

Gauge Explicit Reference

MWR_SLT_AX files with wrong processing time

Gauge Explicit Reference

MWR_SLT_AX files with software version not equal to the current version

Gauge Explicit Reference

MWR_SLT_AX files with wrong sensing start

Gauge Explicit Reference

MWR_SLT_AX files with wrong sensing stop

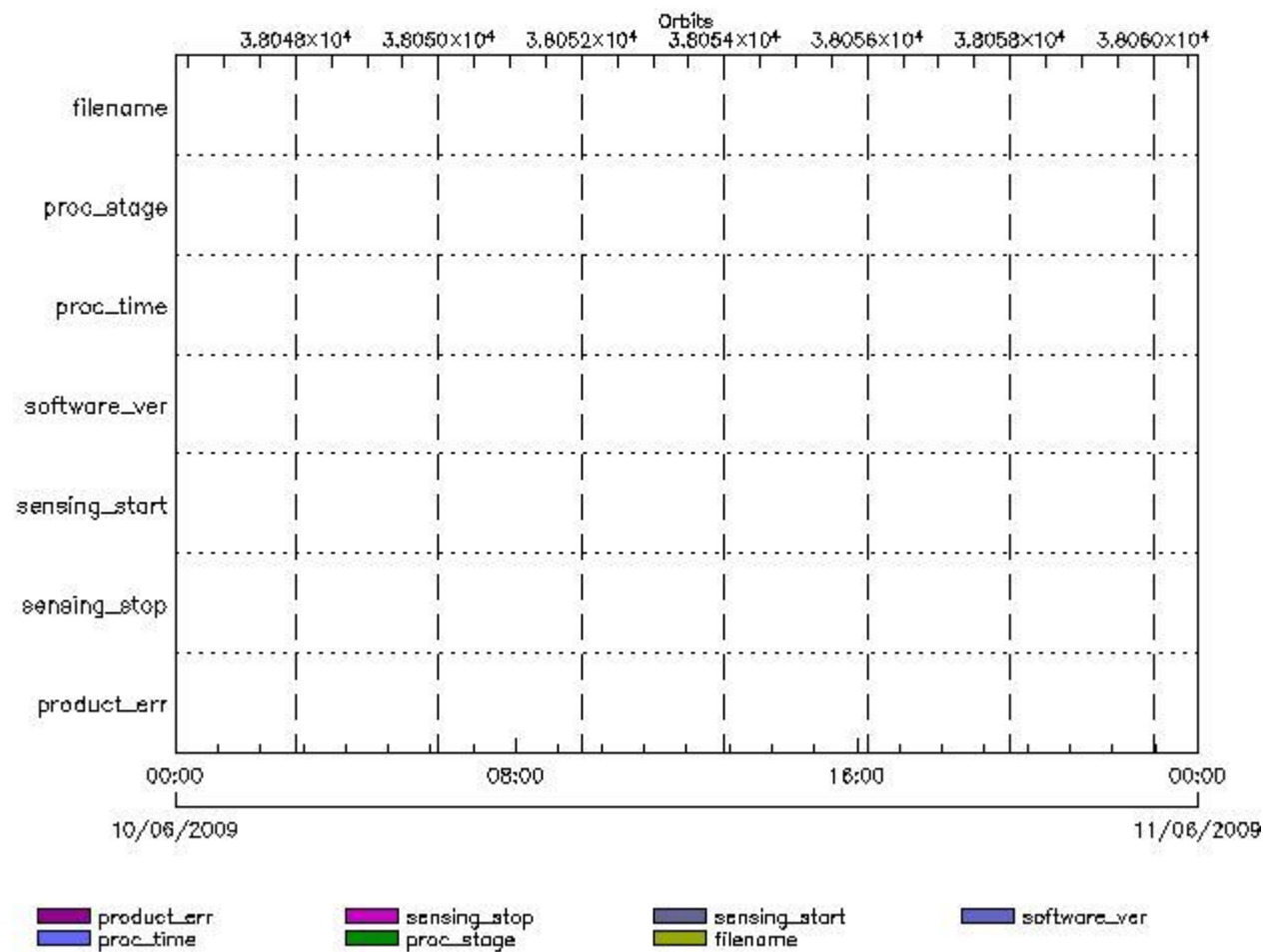
Gauge Explicit Reference

MWR_SLT_AX files with product err set

Gauge Explicit Reference

RA2_CHD_AX MPH checks

MPH Errors for RA2_CHD_AX



RA2_CHD_AX files with wrong filename

Gauge

RA2_CHD_AX files with unknown processing stage

Gauge Explicit Reference

RA2_CHD_AX files with wrong processing time

Gauge Explicit Reference

RA2_CHD_AX files with software version not equal to the current version

Gauge Explicit Reference

RA2_CHD_AX files with wrong sensing start

Gauge Explicit Reference

RA2_CHD_AX files with wrong sensing stop

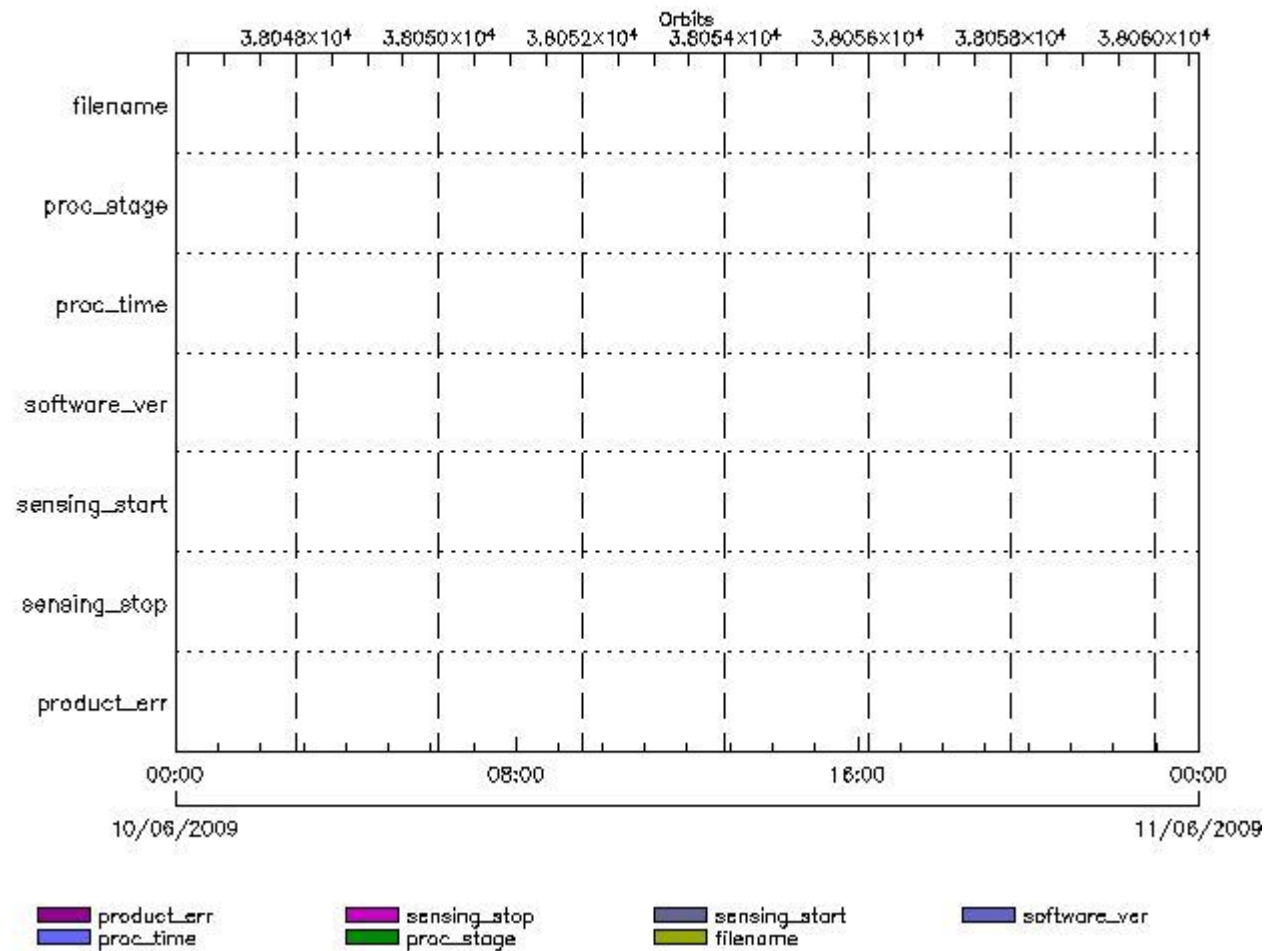
Gauge Explicit Reference

RA2_CHD_AX files with product err set

Gauge Explicit Reference

RA2_CON_AX MPH checks

MPH Errors for RA2_CON_AX



RA2_CON_AX files with wrong filename

Gauge

RA2_CON_AX files with unknown processing stage

Gauge Explicit Reference

RA2_CON_AX files with wrong processing time

Gauge Explicit Reference

RA2_CON_AX files with software version not equal to the current version

Gauge Explicit Reference

RA2_CON_AX files with wrong sensing start

Gauge Explicit Reference

RA2_CON_AX files with wrong sensing stop

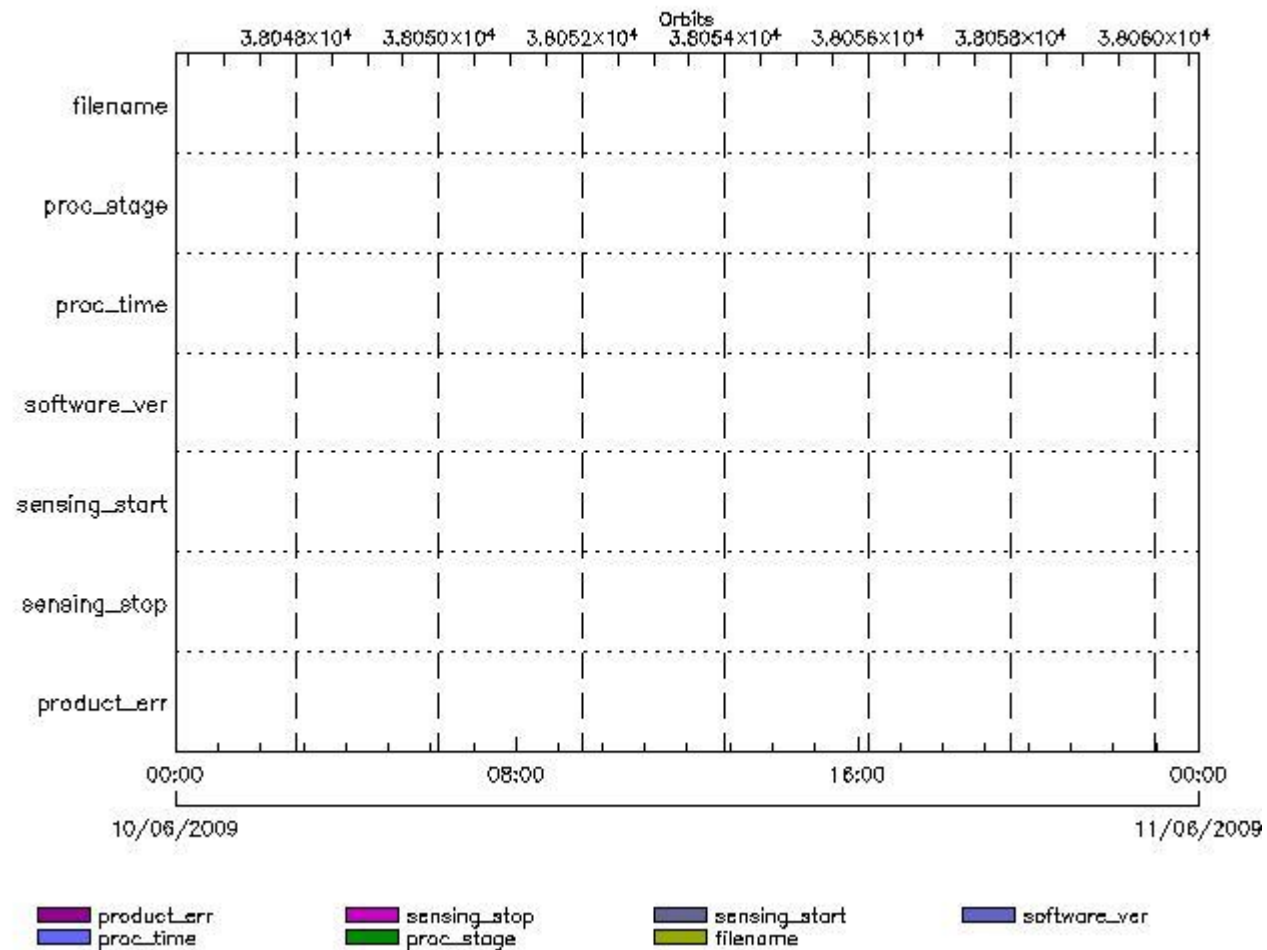
Gauge Explicit Reference

RA2_CON_AX files with product err set

Gauge Explicit Reference

RA2_CST_AX MPH checks

MPH Errors for RA2_CST_AX



RA2_CST_AX files with wrong filename

Gauge

RA2_CST_AX files with unknown processing stage

Gauge Explicit Reference

RA2_CST_AX files with wrong processing time

Gauge Explicit Reference

RA2_CST_AX files with software version not equal to the current version

Gauge Explicit Reference

RA2_CST_AX files with wrong sensing start

Gauge Explicit Reference

RA2_CST_AX files with wrong sensing stop

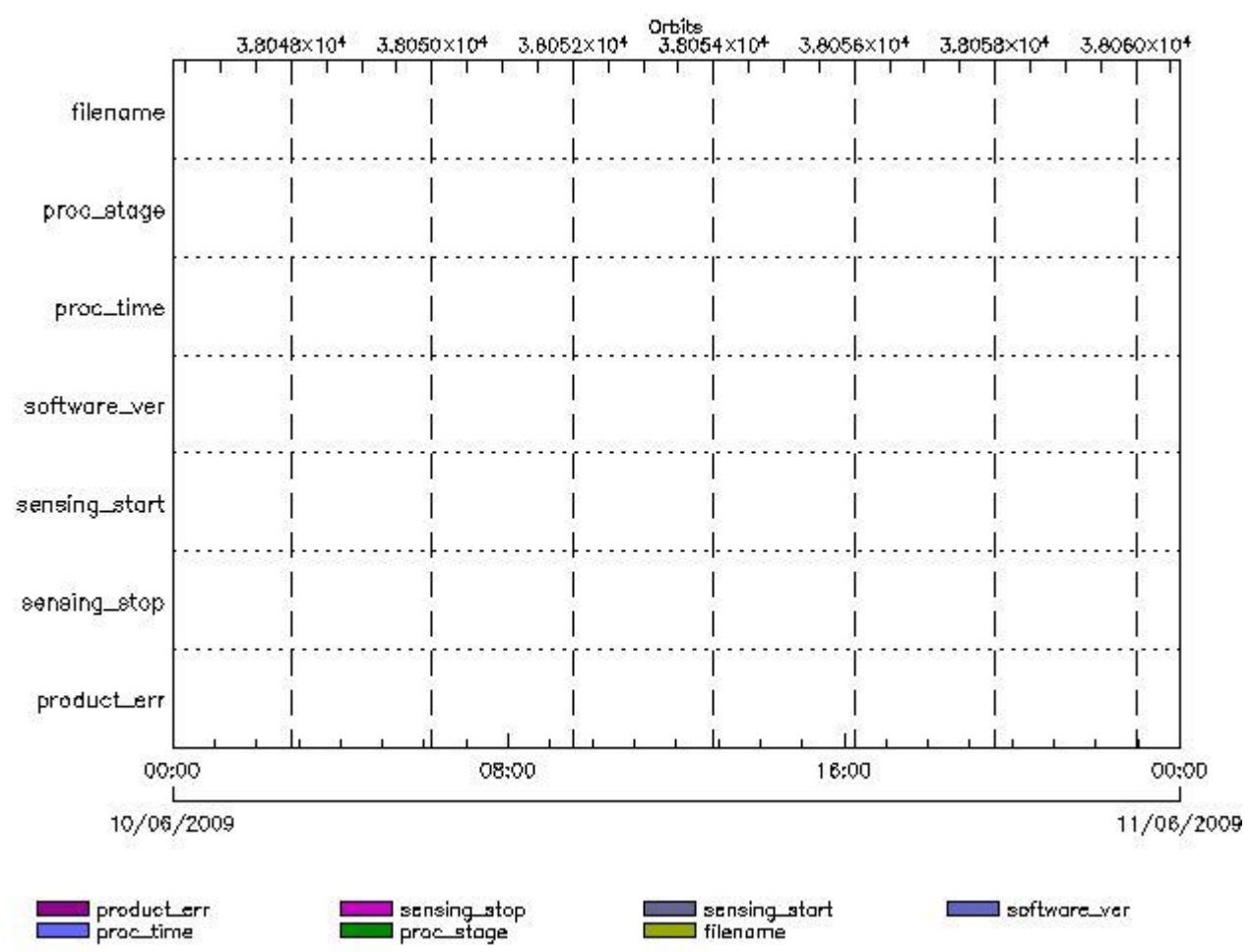
Gauge Explicit Reference

RA2_CST_AX files with product err set

Gauge Explicit Reference

RA2_DIP_AX MPH checks

MPH Errors for RA2_DIP_AX



RA2_DIP_AX files with wrong filename

Gauge

RA2_DIP_AX files with unknown processing stage

Gauge Explicit Reference

RA2_DIP_AX files with wrong processing time

Gauge Explicit Reference

RA2_DIP_AX files with software version not equal to the current version

Gauge Explicit Reference

RA2_DIP_AX files with wrong sensing start

Gauge Explicit Reference

RA2_DIP_AX files with wrong sensing stop

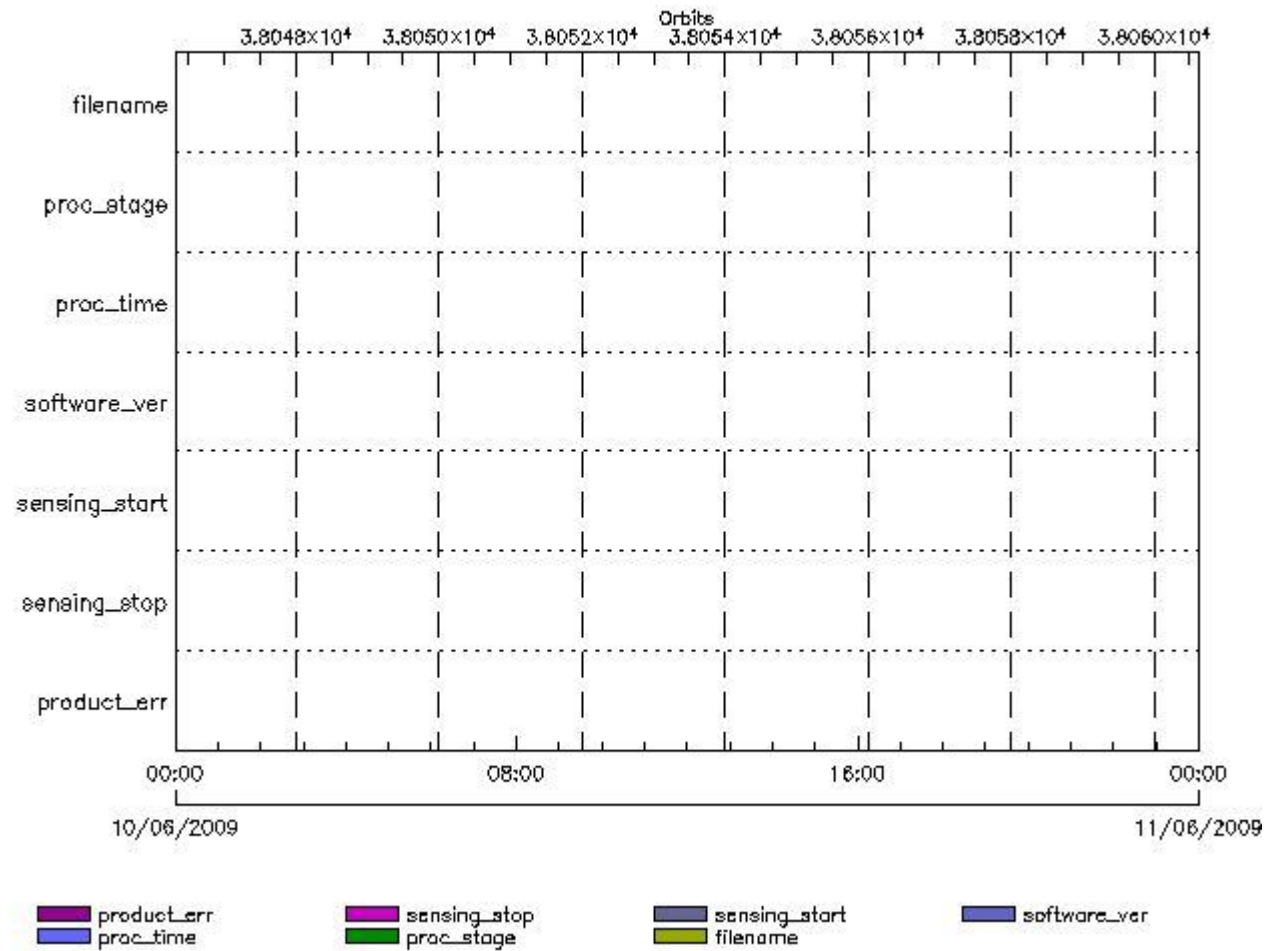
Gauge Explicit Reference

RA2_DIP_AX files with product err set

Gauge Explicit Reference

RA2_GEO_AX MPH checks

MPH Errors for RA2_GEO_AX



RA2_GEO_AX files with wrong filename

RA2_GEO_AX files with unknown processing stage

RA2_GEO_AX files with wrong processing time

RA2_GEO_AX files with software version not equal to the current version

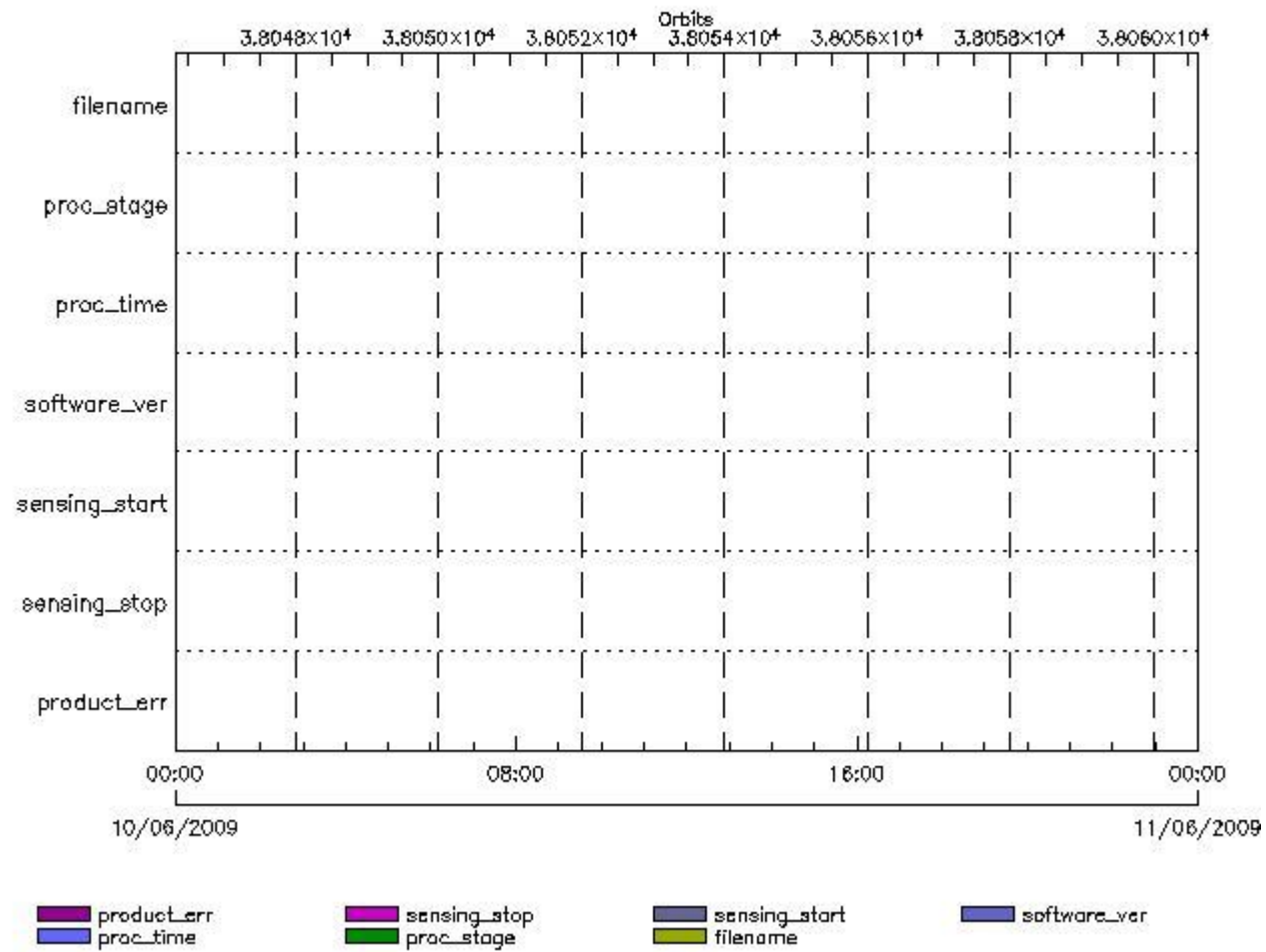
RA2_GEO_AX files with wrong sensing start

RA2_GEO_AX files with wrong sensing stop

RA2_GEO_AX files with product err set

RA2_ICT_AX MPH checks

MPH Errors for RA2_ICT_AX



RA2_ICT_AX files with wrong filename

RA2_ICT_AX files with unknown processing stage

Gauge Explicit Reference

RA2_ICT_AX files with wrong processing time

Gauge Explicit Reference

RA2_ICT_AX files with software version not equal to the current version

Gauge Explicit Reference

RA2_ICT_AX files with wrong sensing start

Gauge Explicit Reference

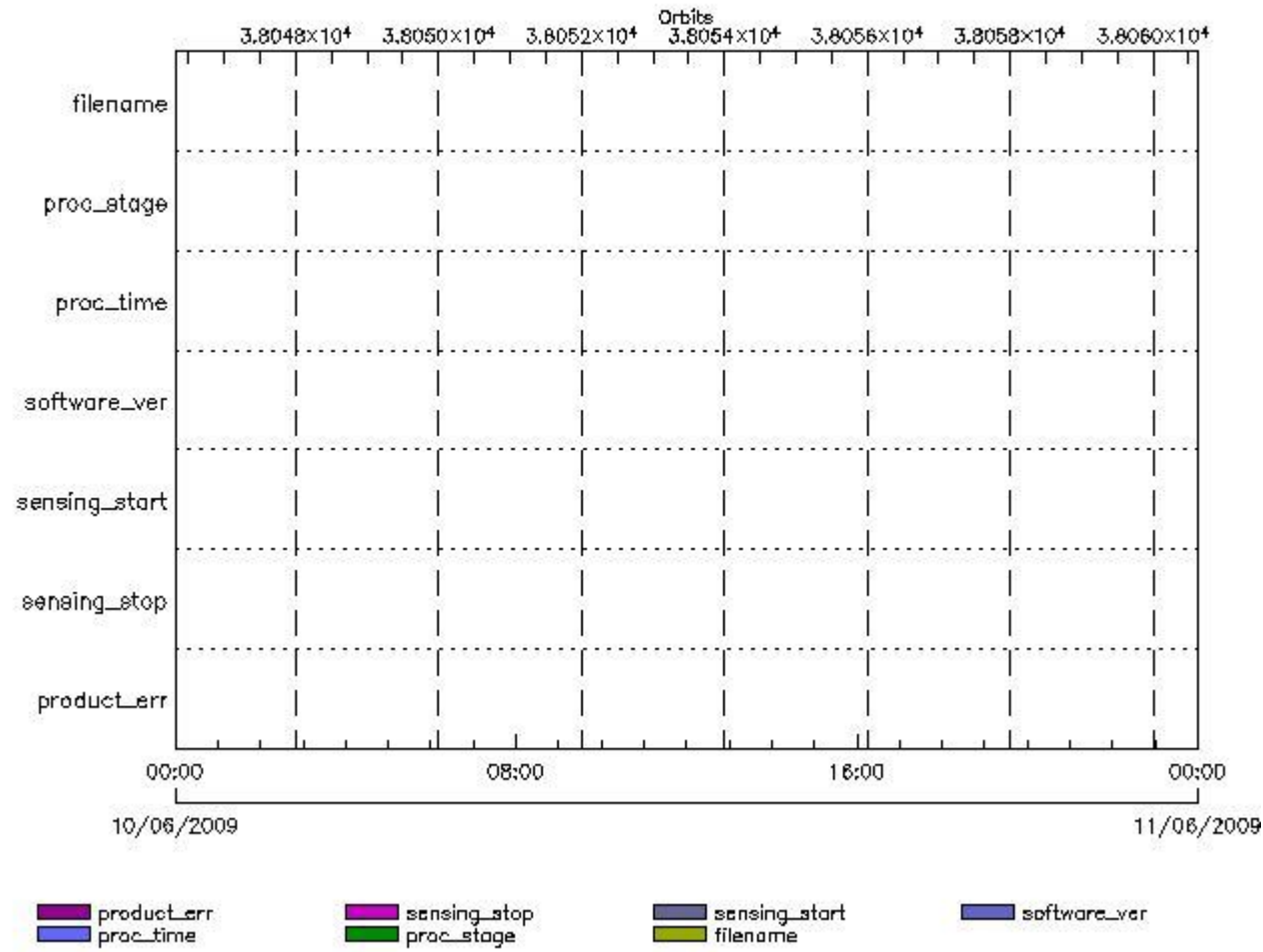
RA2_ICT_AX files with wrong sensing stop

Gauge Explicit Reference

RA2_ICT_AX files with product err set

Gauge Explicit Reference

MPH Errors for RA2_IFA_AX



RA2_IFA_AX files with wrong filename

[Gauge](#) RA2_IFA_AX files with unknown processing stage

[Gauge](#) [Explicit Reference](#)

RA2_IFA_AX files with wrong processing time

[Gauge](#) [Explicit Reference](#)

RA2_IFA_AX files with software version not equal to the current version

[Gauge](#) [Explicit Reference](#)

RA2_IFA_AX files with wrong sensing start

[Gauge](#) [Explicit Reference](#)

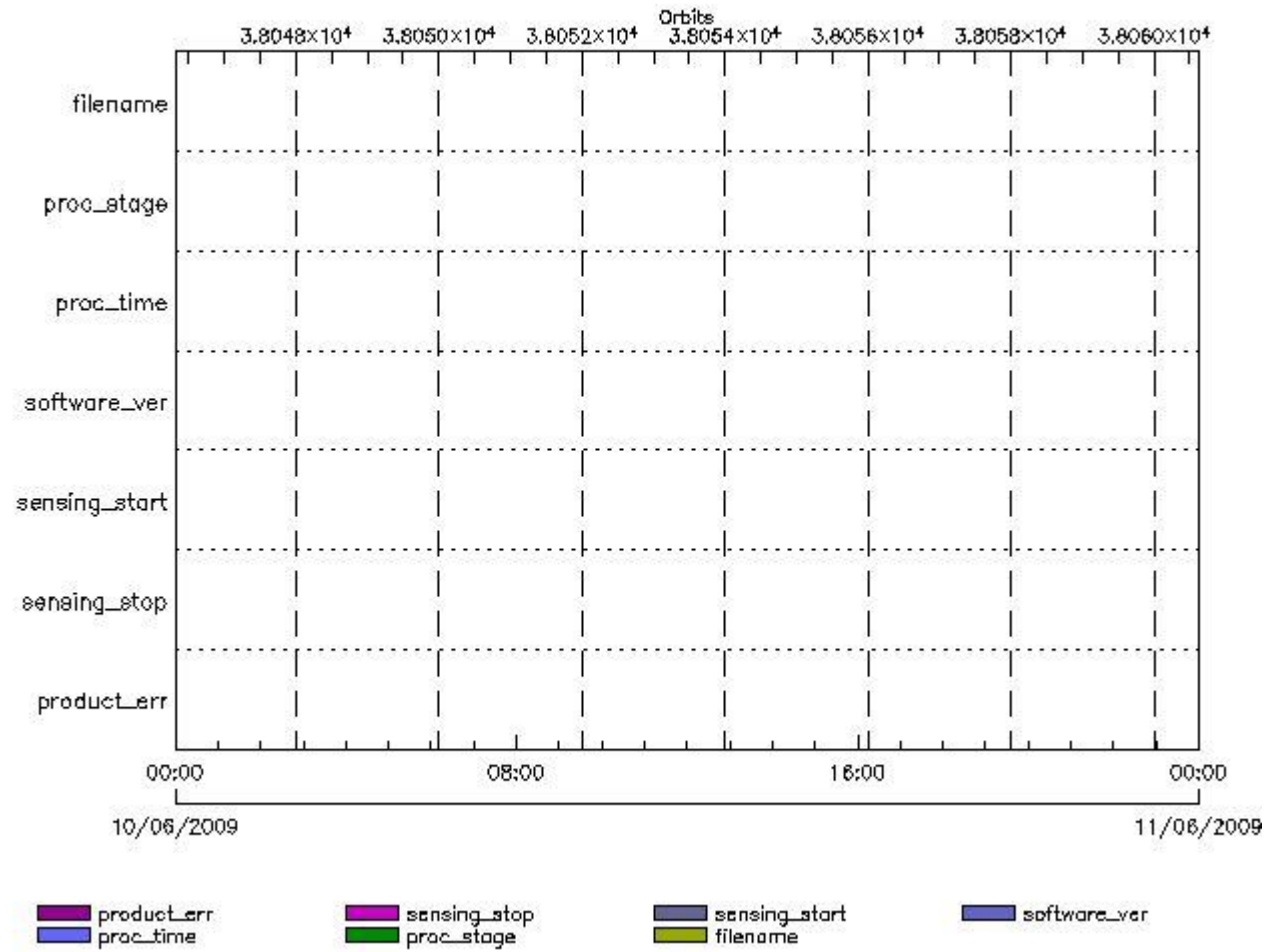
RA2_IFA_AX files with wrong sensing stop

[Gauge](#) [Explicit Reference](#)

RA2_IFA_AX files with product err set

RA2_IFB_AX MPH checks

MPH Errors for RA2_IFB_AX



RA2_IFB_AX files with wrong filename

RA2_IFB_AX files with unknown processing stage

Gauge Explicit Reference

RA2_IFB_AX files with wrong processing time

Gauge Explicit Reference

RA2_IFB_AX files with software version not equal to the current version

Gauge Explicit Reference

RA2_IFB_AX files with wrong sensing start

Gauge Explicit Reference

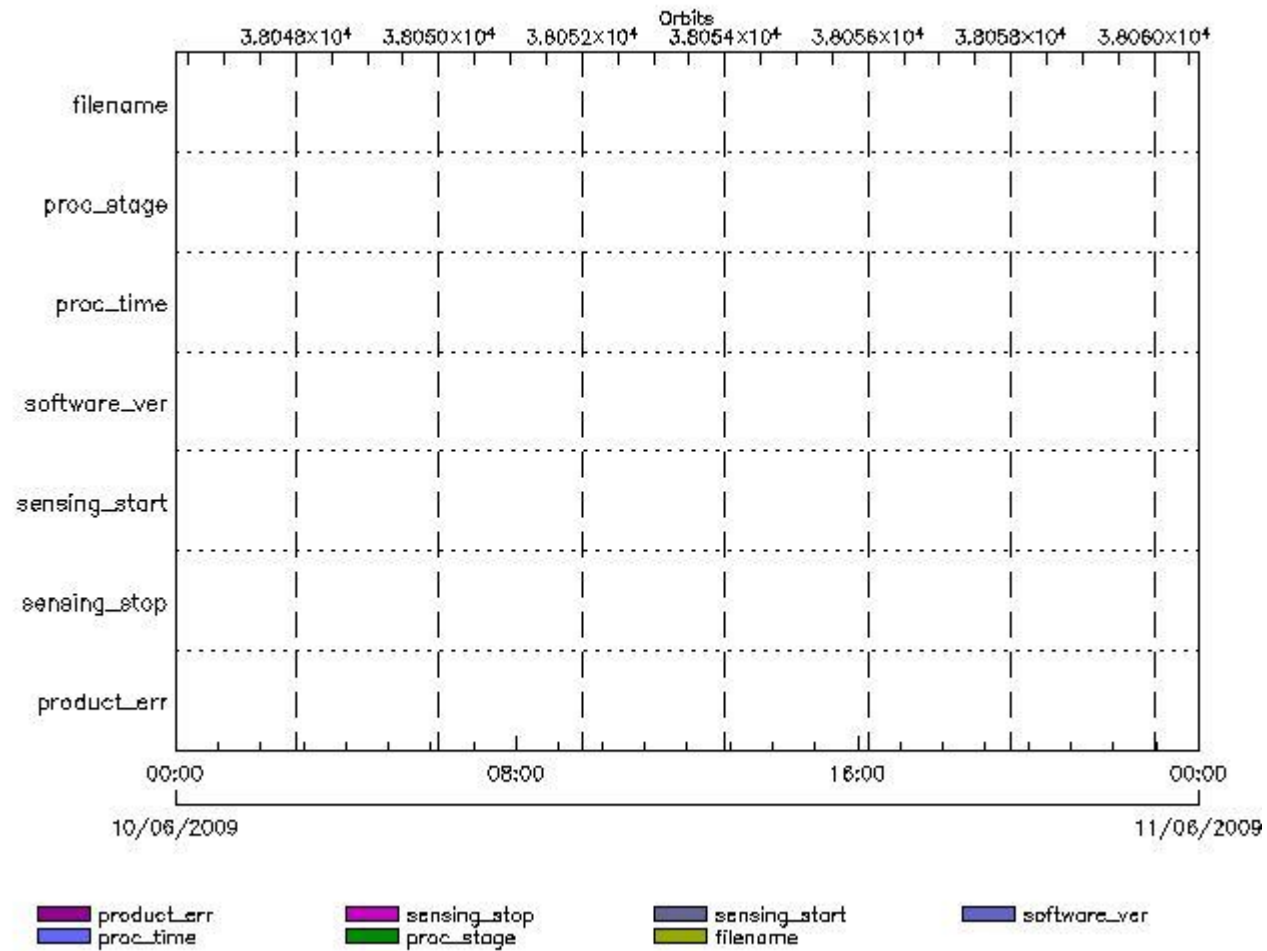
RA2_IFB_AX files with wrong sensing stop

Gauge Explicit Reference
RA2_IFB_AX files with product err set

Gauge Explicit Reference

RA2_IFF_AX MPH checks

MPH Errors for RA2_IFF_AX



RA2_IFF_AX files with wrong filename

Gauge
RA2_IFF_AX files with unknown processing stage

Gauge Explicit Reference

RA2_IFF_AX files with wrong processing time

Gauge Explicit Reference

RA2_IFF_AX files with software version not equal to the current version

Gauge Explicit Reference

RA2_IFF_AX files with wrong sensing start

Gauge Explicit Reference

RA2_IFF_AX files with wrong sensing stop

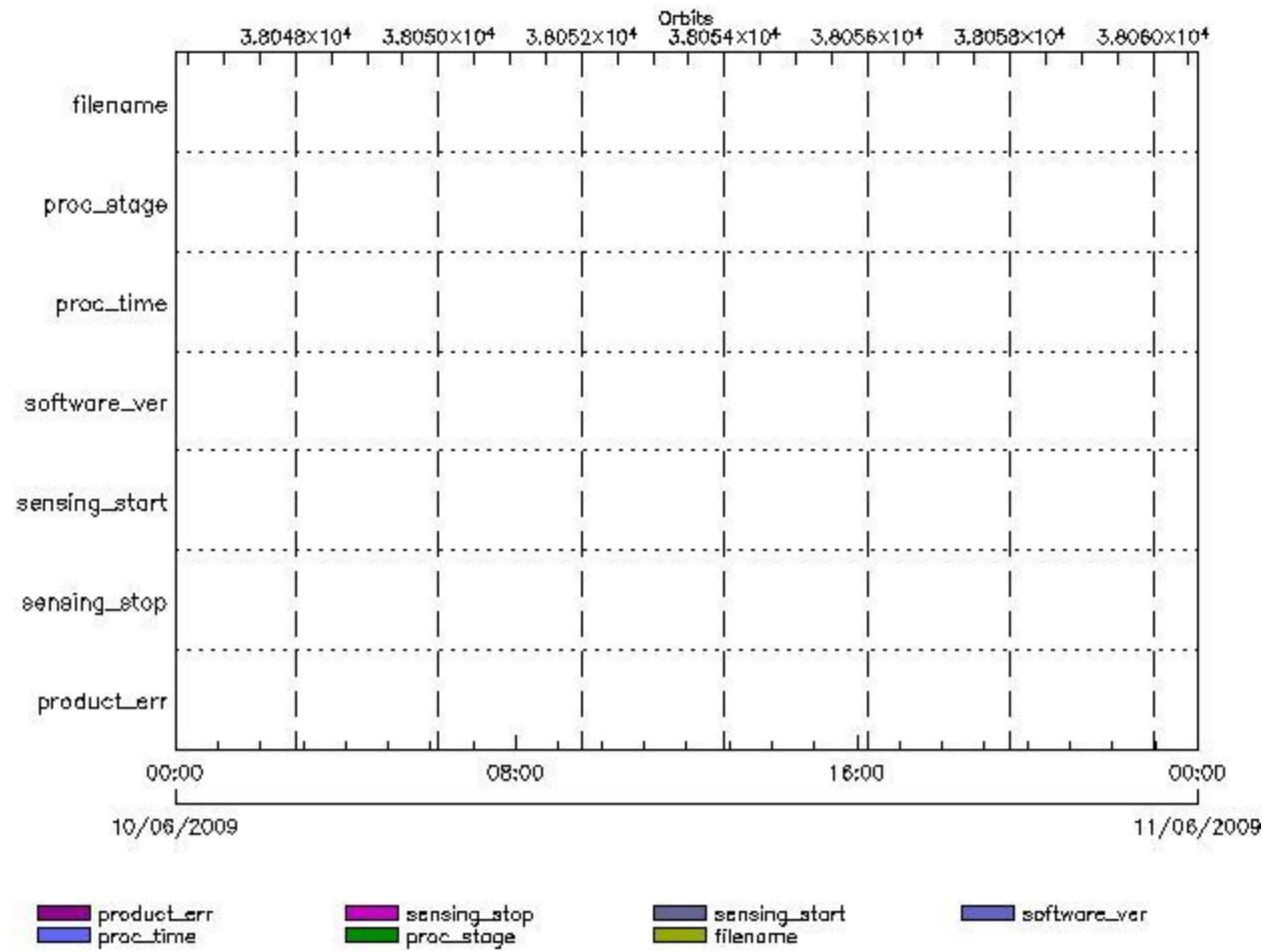
Gauge Explicit Reference

RA2_IFF_AX files with product err set

Gauge Explicit Reference

RA2_IOC_AX MPH checks

MPH Errors for RA2_IOC_AX



RA2_IOC_AX files with wrong filename

Gauge

RA2_IOC_AX files with unknown processing stage

Gauge Explicit Reference

RA2_IOC_AX files with wrong processing time

Gauge Explicit Reference

RA2_IOC_AX files with software version not equal to the current version

Gauge Explicit Reference

RA2_IOC_AX files with wrong sensing start

Gauge Explicit Reference

RA2_IOC_AX files with wrong sensing stop

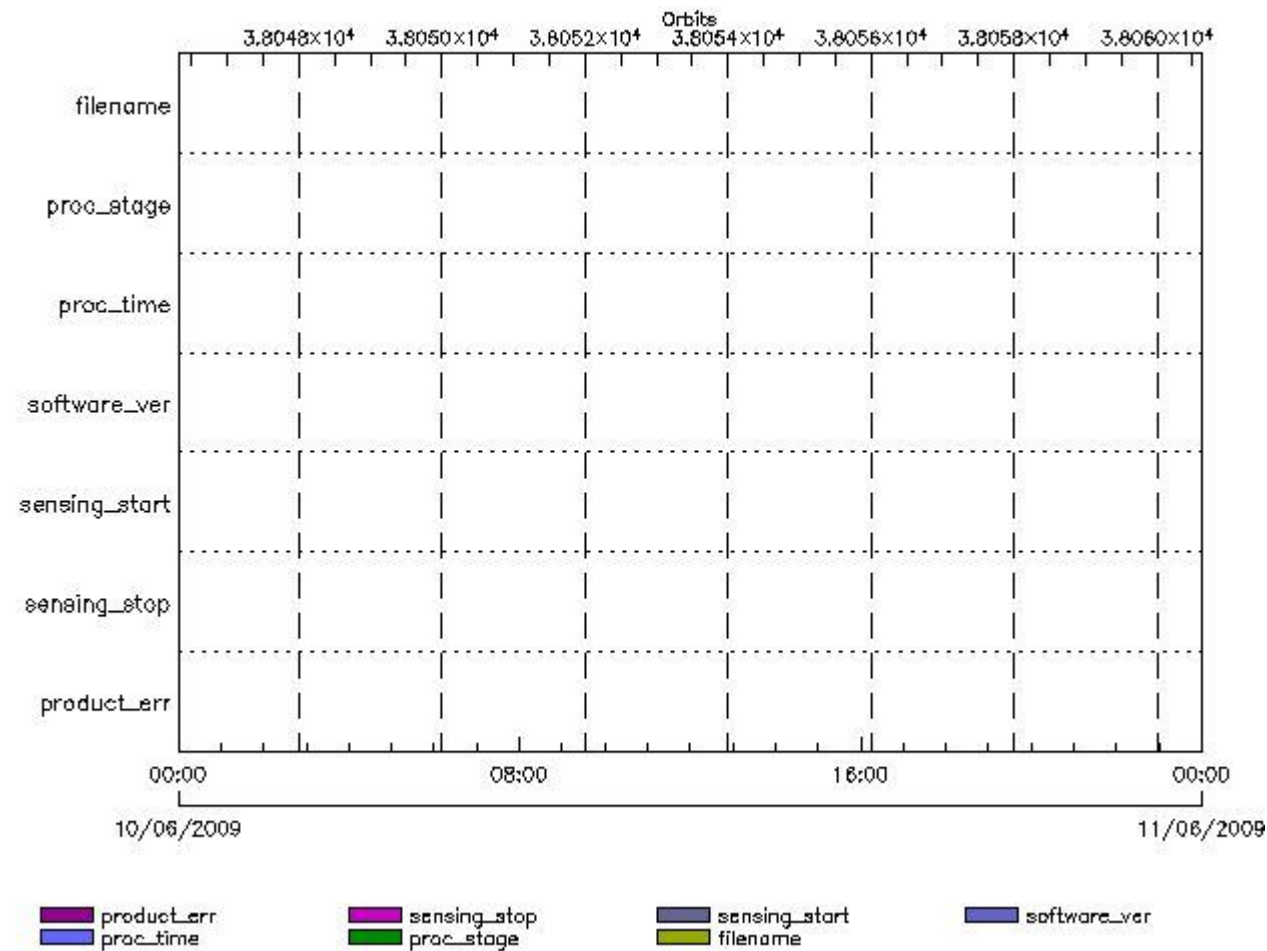
Gauge Explicit Reference

RA2_IOC_AX files with product err set

Gauge Explicit Reference

RA2_MET_AX MPH checks

MPH Errors for RA2_MET_AX



RA2_MET_AX files with wrong filename

Gauge

RA2_MET_AX files with unknown processing stage

Gauge Explicit Reference

RA2_MET_AX files with wrong processing time

Gauge Explicit Reference

RA2_MET_AX files with software version not equal to the current version

Gauge Explicit Reference

RA2_MET_AX files with wrong sensing start

Gauge Explicit Reference

RA2_MET_AX files with wrong sensing stop

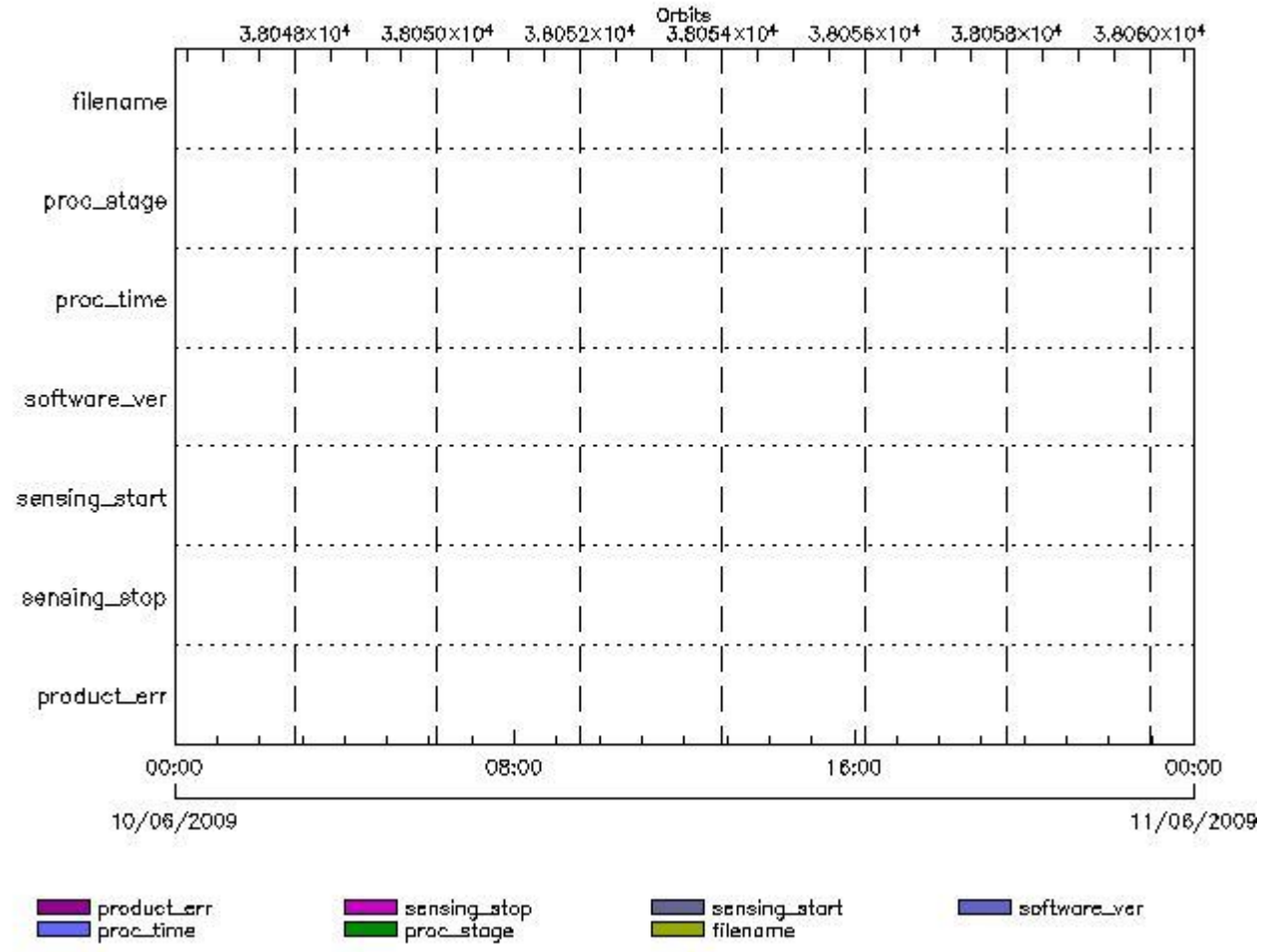
Gauge Explicit Reference

RA2_MET_AX files with product err set

Gauge Explicit Reference

RA2_MSS_AX MPH checks

MPH Errors for RA2_MSS_AX



RA2_MSS_AX files with wrong filename

Gauge

RA2_MSS_AX files with unknown processing stage

Gauge Explicit Reference

RA2_MSS_AX files with wrong processing time

Gauge Explicit Reference

RA2_MSS_AX files with software version not equal to the current version

Gauge Explicit Reference

RA2_MSS_AX files with wrong sensing start

Gauge Explicit Reference

RA2_MSS_AX files with wrong sensing stop

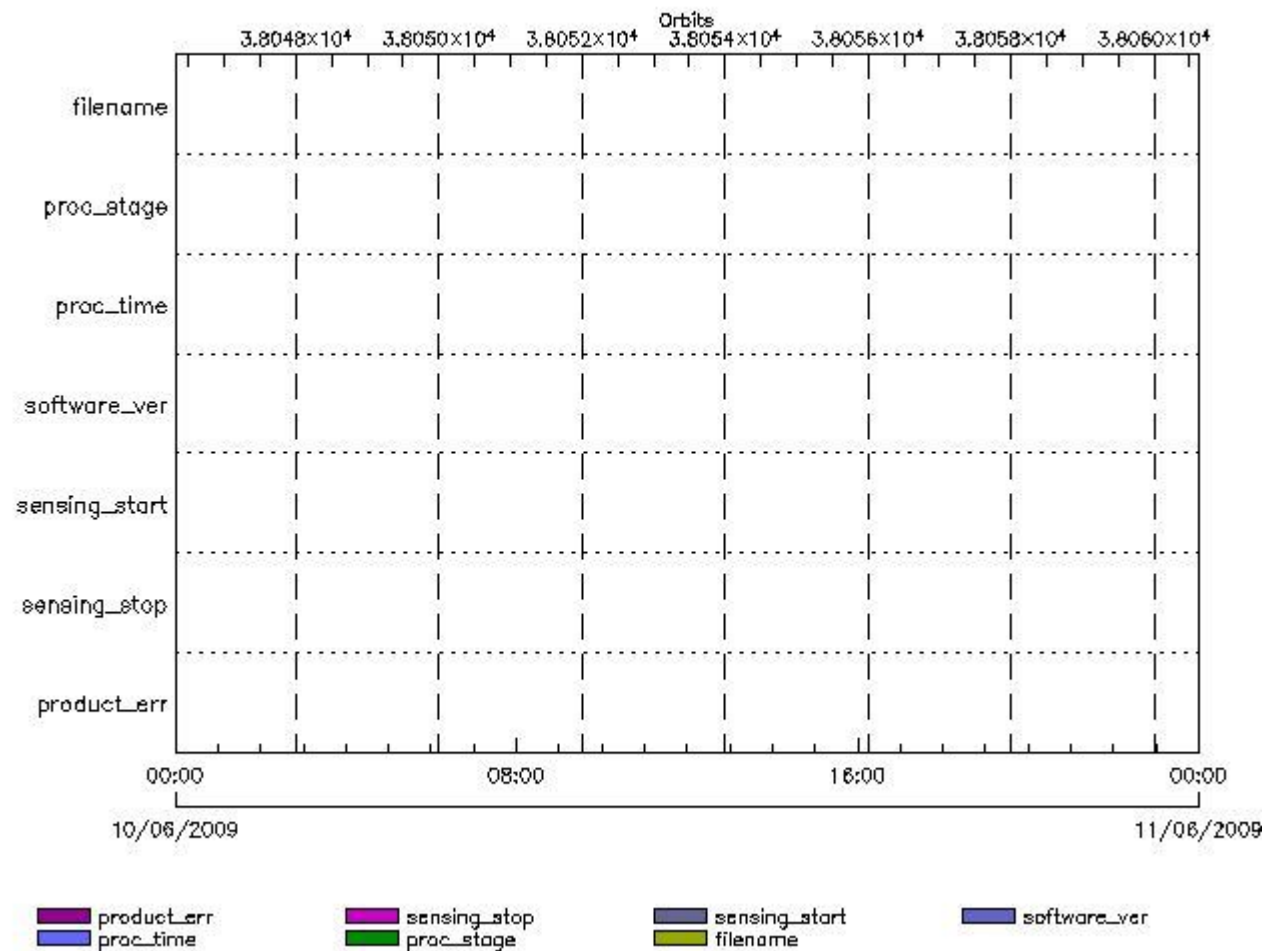
Gauge Explicit Reference

RA2_MSS_AX files with product err set

Gauge Explicit Reference

RA2_OT1_AX MPH checks

MPH Errors for RA2_OT1_AX



RA2_OT1_AX files with wrong filename

Gauge

RA2_OT1_AX files with unknown processing stage

Gauge Explicit Reference

RA2_OT1_AX files with wrong processing time

Gauge Explicit Reference

RA2_OT1_AX files with software version not equal to the current version

Gauge Explicit Reference

RA2_OT1_AX files with wrong sensing start

Gauge Explicit Reference

RA2_OT1_AX files with wrong sensing stop

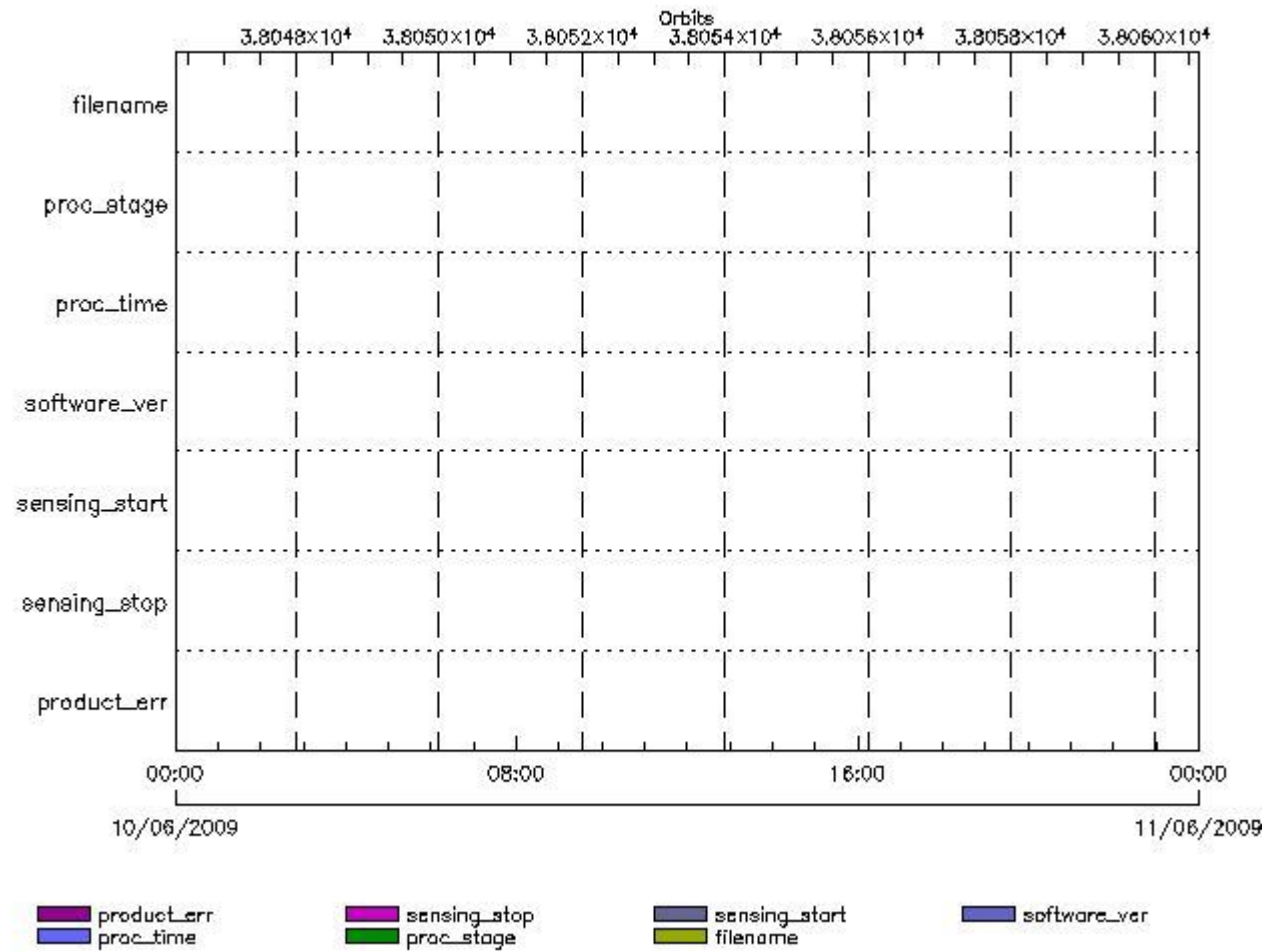
Gauge Explicit Reference

RA2_OT1_AX files with product err set

Gauge Explicit Reference

RA2_OT2_AX MPH checks

MPH Errors for RA2_OT2_AX



RA2_OT2_AX files with wrong filename

RA2_OT2_AX files with unknown processing stage

RA2_OT2_AX files with wrong processing time

RA2_OT2_AX files with software version not equal to the current version

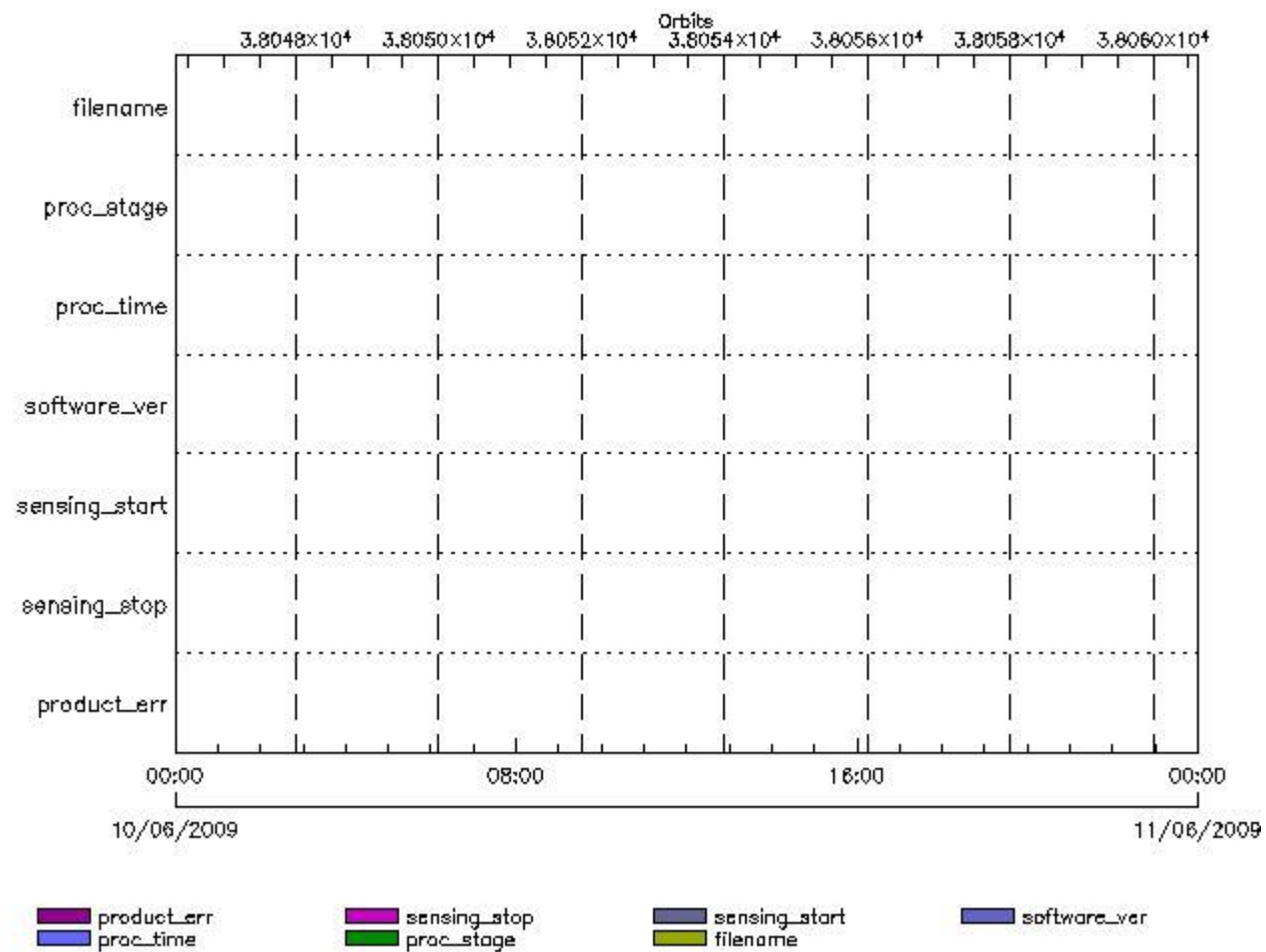
RA2_OT2_AX files with wrong sensing start

RA2_OT2_AX files with wrong sensing stop

RA2_OT2_AX files with product err set

RA2_PLA_AX MPH checks

MPH Errors for RA2_PLA_AX



RA2_PLA_AX files with wrong filename

RA2_PLA_AX files with unknown processing stage

Gauge Explicit Reference

RA2_PLA_AX files with wrong processing time

Gauge Explicit Reference

RA2_PLA_AX files with software version not equal to the current version

Gauge Explicit Reference

RA2_PLA_AX files with wrong sensing start

Gauge Explicit Reference

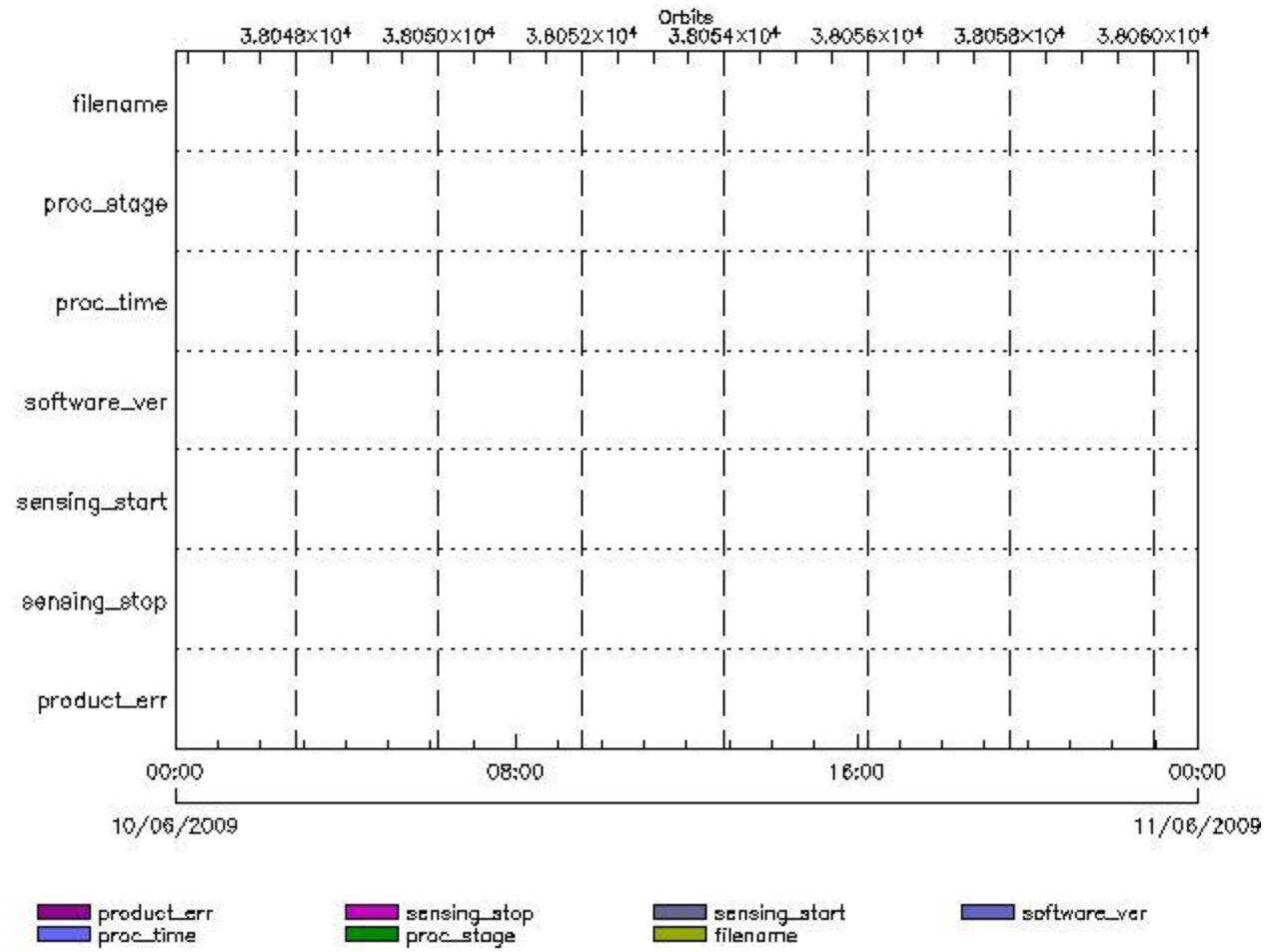
RA2_PLA_AX files with wrong sensing stop

Gauge Explicit Reference

RA2_PLA_AX files with product err set

Gauge Explicit Reference

MPH Errors for RA2_POL_AX



RA2_POL_AX files with wrong filename

RA2_POL_AX files with unknown processing stage

Gauge Explicit Reference

RA2_POL_AX files with wrong processing time

Gauge Explicit Reference

RA2_POL_AX files with software version not equal to the current version

Gauge Explicit Reference

RA2_POL_AX files with wrong sensing start

Gauge Explicit Reference

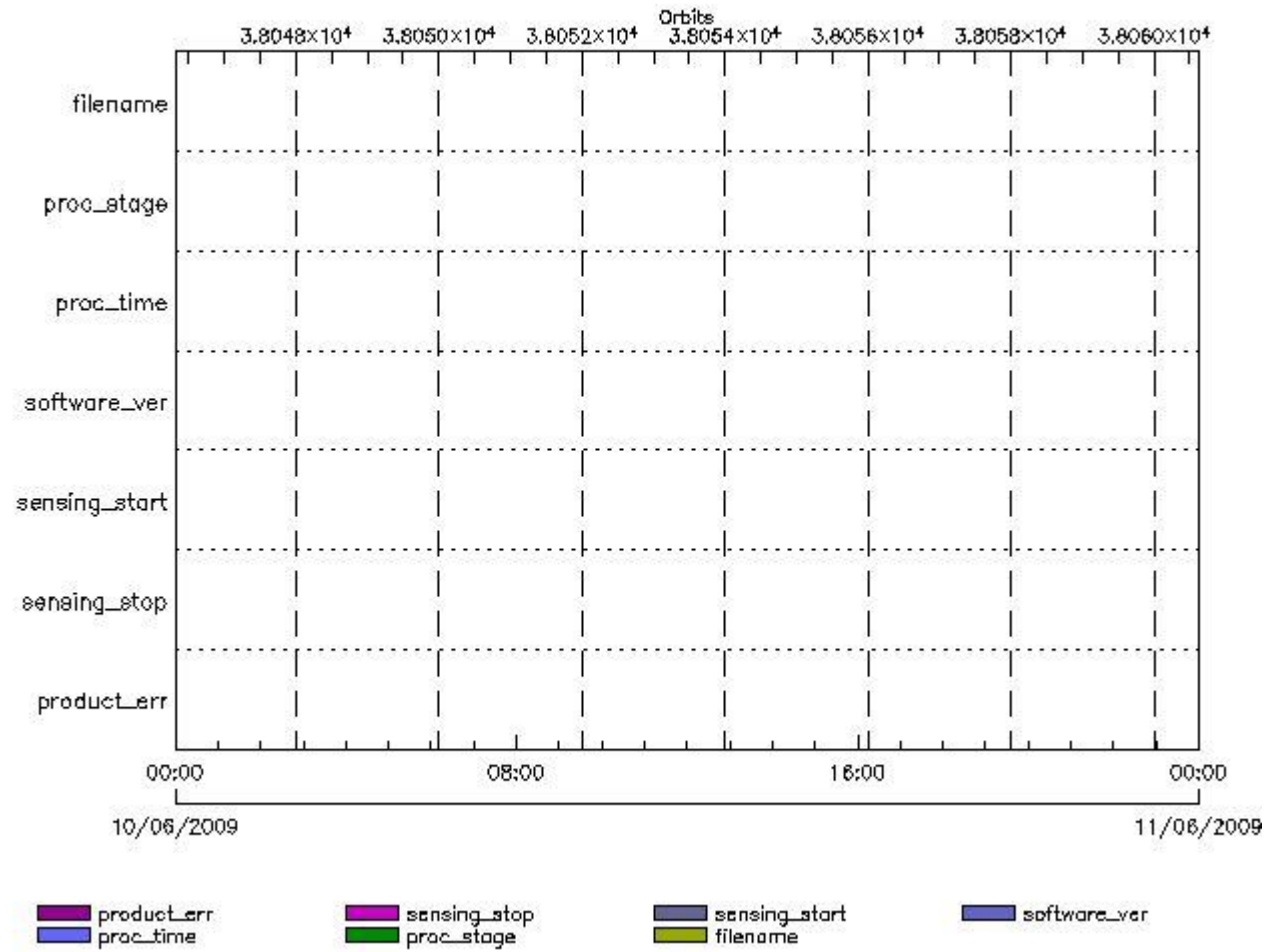
RA2_POL_AX files with wrong sensing stop

Gauge Explicit Reference

RA2_POL_AX files with product err set

RA2_SET_AX MPH checks

MPH Errors for RA2_SET_AX



RA2_SET_AX files with wrong filename

RA2_SET_AX files with unknown processing stage

Gauge Explicit Reference

RA2_SET_AX files with wrong processing time

Gauge Explicit Reference

RA2_SET_AX files with software version not equal to the current version

Gauge Explicit Reference

RA2_SET_AX files with wrong sensing start

Gauge Explicit Reference

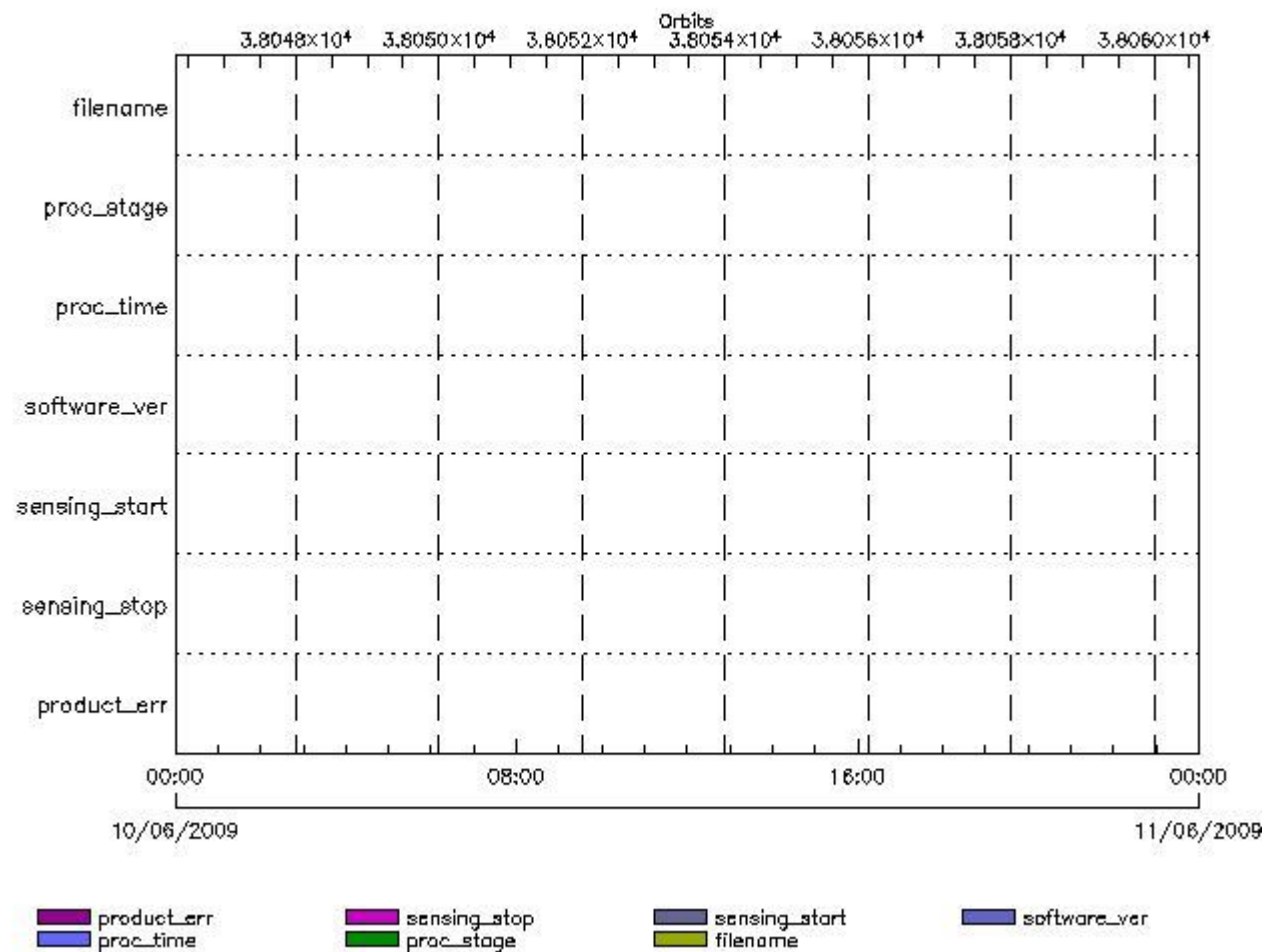
RA2_SET_AX files with wrong sensing stop

Gauge Explicit Reference
 RA2_SET_AX files with product err set

Gauge Explicit Reference

RA2_SL1_AX MPH checks

MPH Errors for RA2_SL1_AX



RA2_SL1_AX files with wrong filename

Gauge
 RA2_SL1_AX files with unknown processing stage

Gauge Explicit Reference

RA2_SL1_AX files with wrong processing time

Gauge Explicit Reference

RA2_SL1_AX files with software version not equal to the current version

Gauge Explicit Reference

RA2_SL1_AX files with wrong sensing start

Gauge Explicit Reference

RA2_SL1_AX files with wrong sensing stop

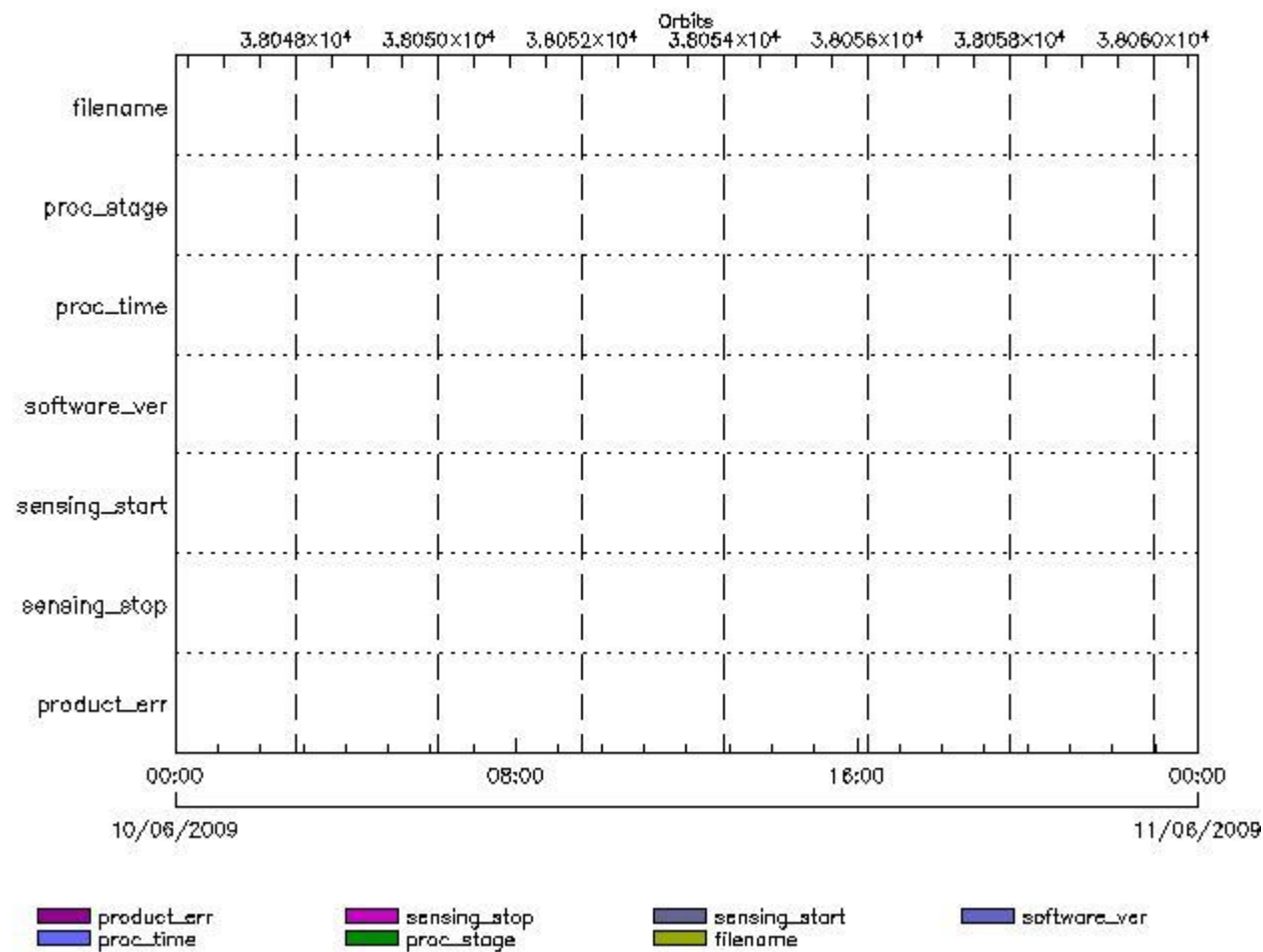
Gauge Explicit Reference

RA2_SL1_AX files with product err set

Gauge Explicit Reference

RA2_SL2_AX MPH checks

MPH Errors for RA2_SL2_AX



RA2_SL2_AX files with wrong filename

Gauge

RA2_SL2_AX files with unknown processing stage

Gauge Explicit Reference

RA2_SL2_AX files with wrong processing time

Gauge Explicit Reference

RA2_SL2_AX files with software version not equal to the current version

Gauge Explicit Reference

RA2_SL2_AX files with wrong sensing start

Gauge Explicit Reference

RA2_SL2_AX files with wrong sensing stop

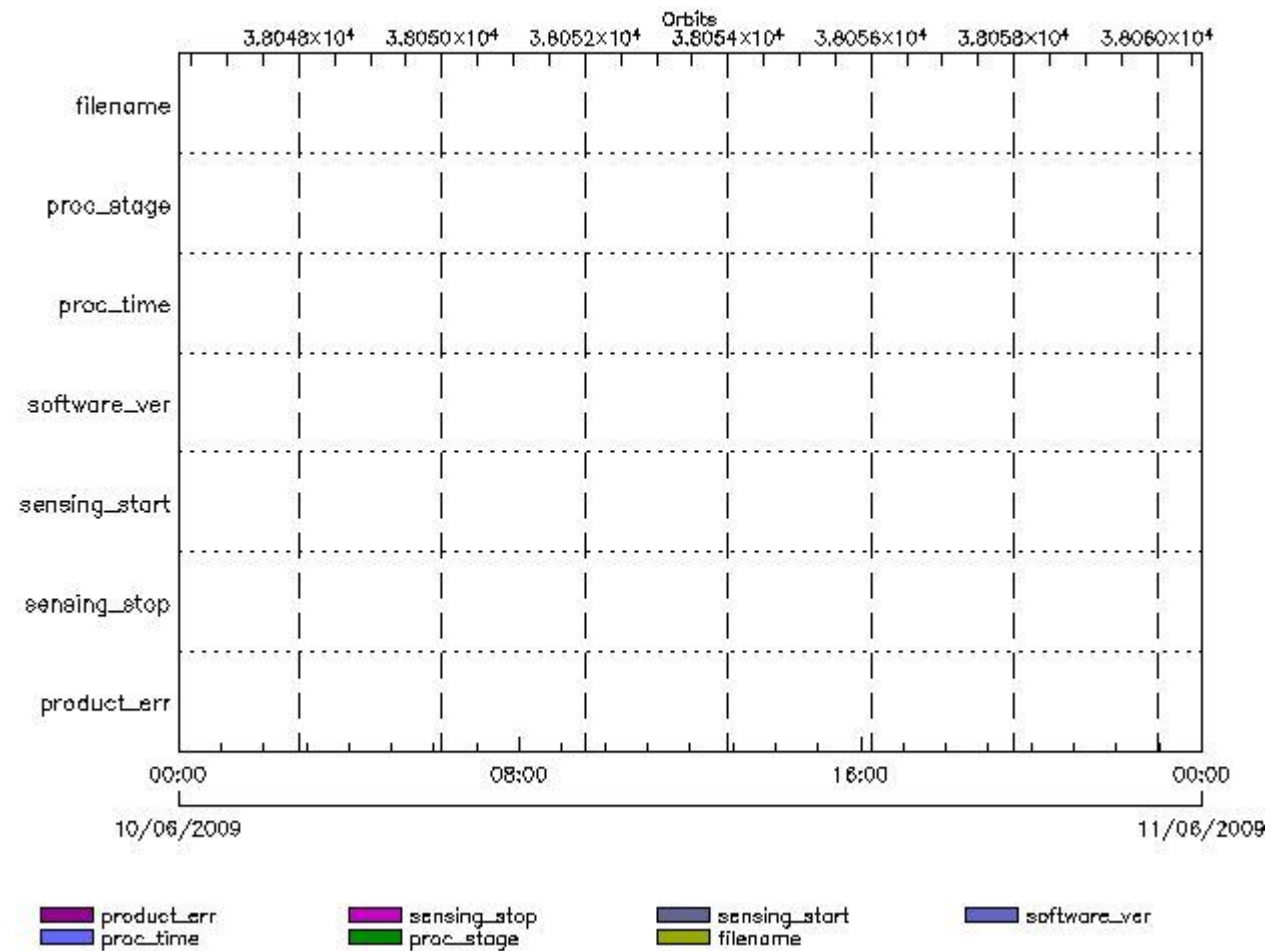
Gauge Explicit Reference

RA2_SL2_AX files with product err set

Gauge Explicit Reference

RA2_SOI_AX MPH checks

MPH Errors for RA2_SOI_AX



RA2_SOI_AX files with wrong filename

RA2_SOI_AX files with unknown processing stage

Gauge Explicit Reference

RA2_SOI_AX files with wrong processing time

Gauge Explicit Reference

RA2_SOI_AX files with software version not equal to the current version

Gauge Explicit Reference

RA2_SOI_AX files with wrong sensing start

Gauge Explicit Reference

RA2_SOI_AX files with wrong sensing stop

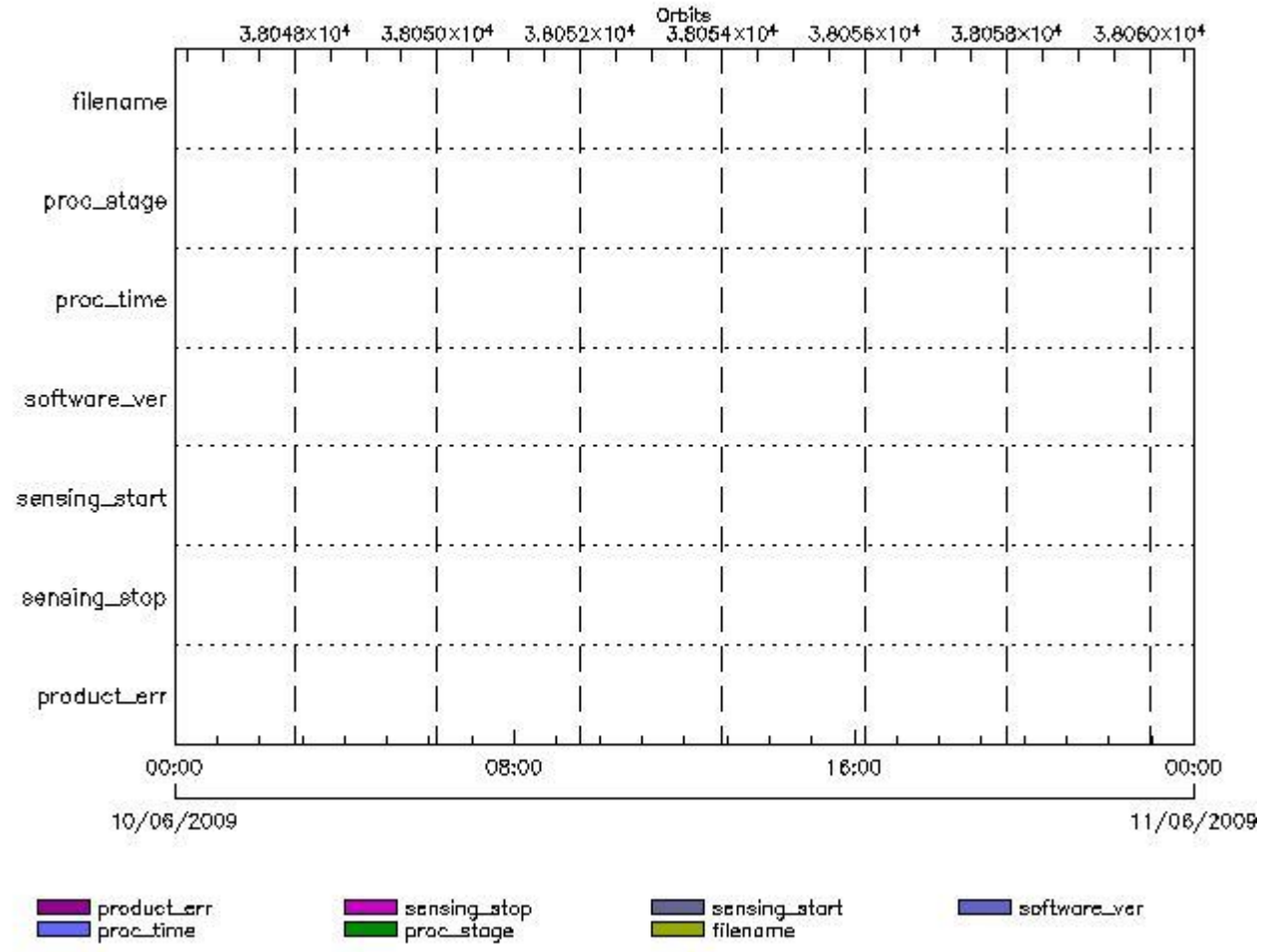
Gauge Explicit Reference

RA2_SOI_AX files with product err set

Gauge Explicit Reference

RA2_SOL_AX MPH checks

MPH Errors for RA2_SOL_AX



RA2_SOL_AX files with wrong filename

Gauge

RA2_SOL_AX files with unknown processing stage

Gauge Explicit Reference

RA2_SOL_AX files with wrong processing time

Gauge Explicit Reference

RA2_SOL_AX files with software version not equal to the current version

Gauge Explicit Reference

RA2_SOL_AX files with wrong sensing start

Gauge Explicit Reference

RA2_SOL_AX files with wrong sensing stop

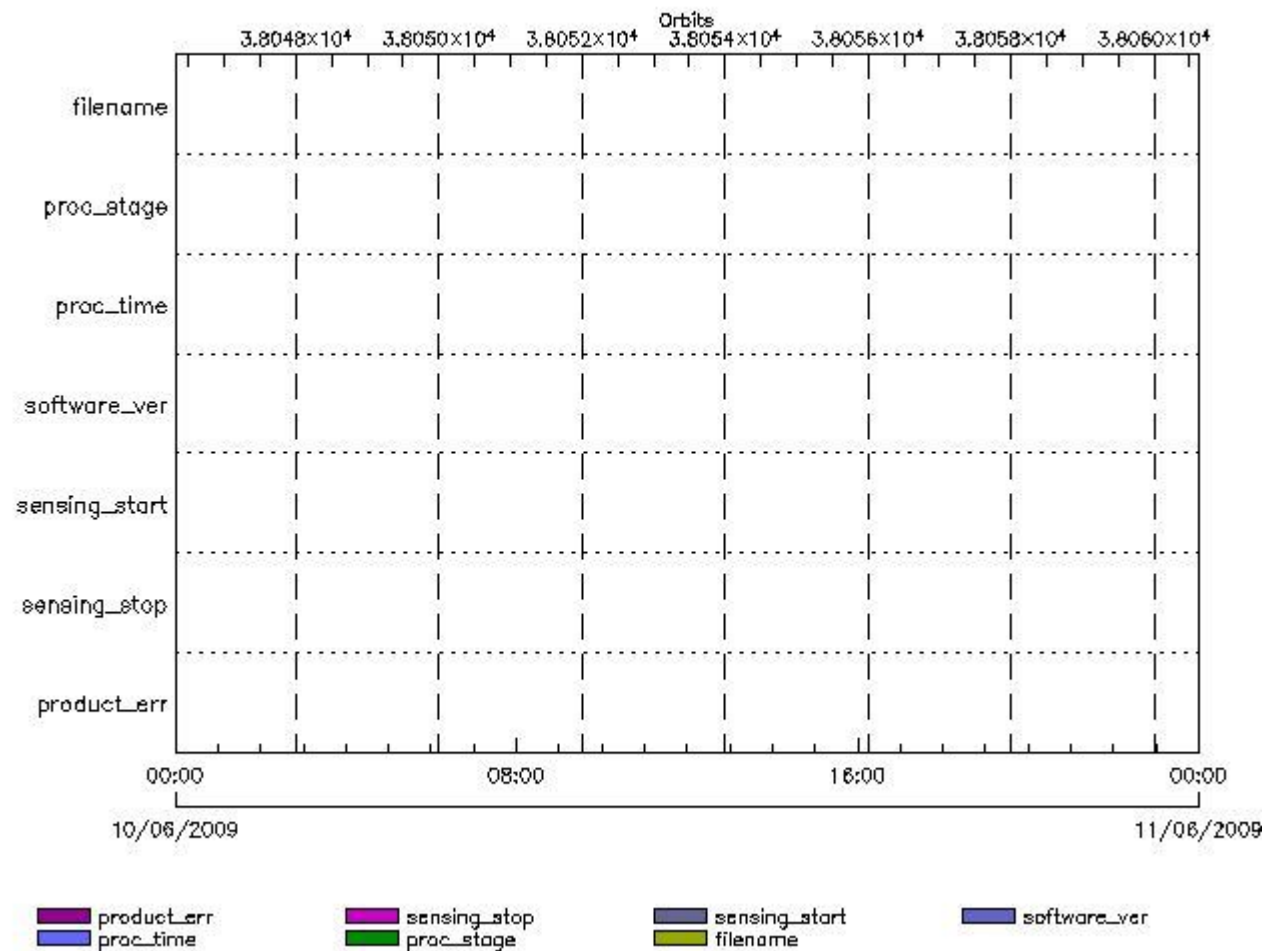
Gauge Explicit Reference

RA2_SOL_AX files with product err set

Gauge Explicit Reference

RA2_SSB_AX MPH checks

MPH Errors for RA2_SSB_AX



RA2_SSB_AX files with wrong filename

Gauge

RA2_SSB_AX files with unknown processing stage

Gauge Explicit Reference

RA2_SSB_AX files with wrong processing time

Gauge Explicit Reference

RA2_SSB_AX files with software version not equal to the current version

Gauge Explicit Reference

RA2_SSB_AX files with wrong sensing start

Gauge Explicit Reference

RA2_SSB_AX files with wrong sensing stop

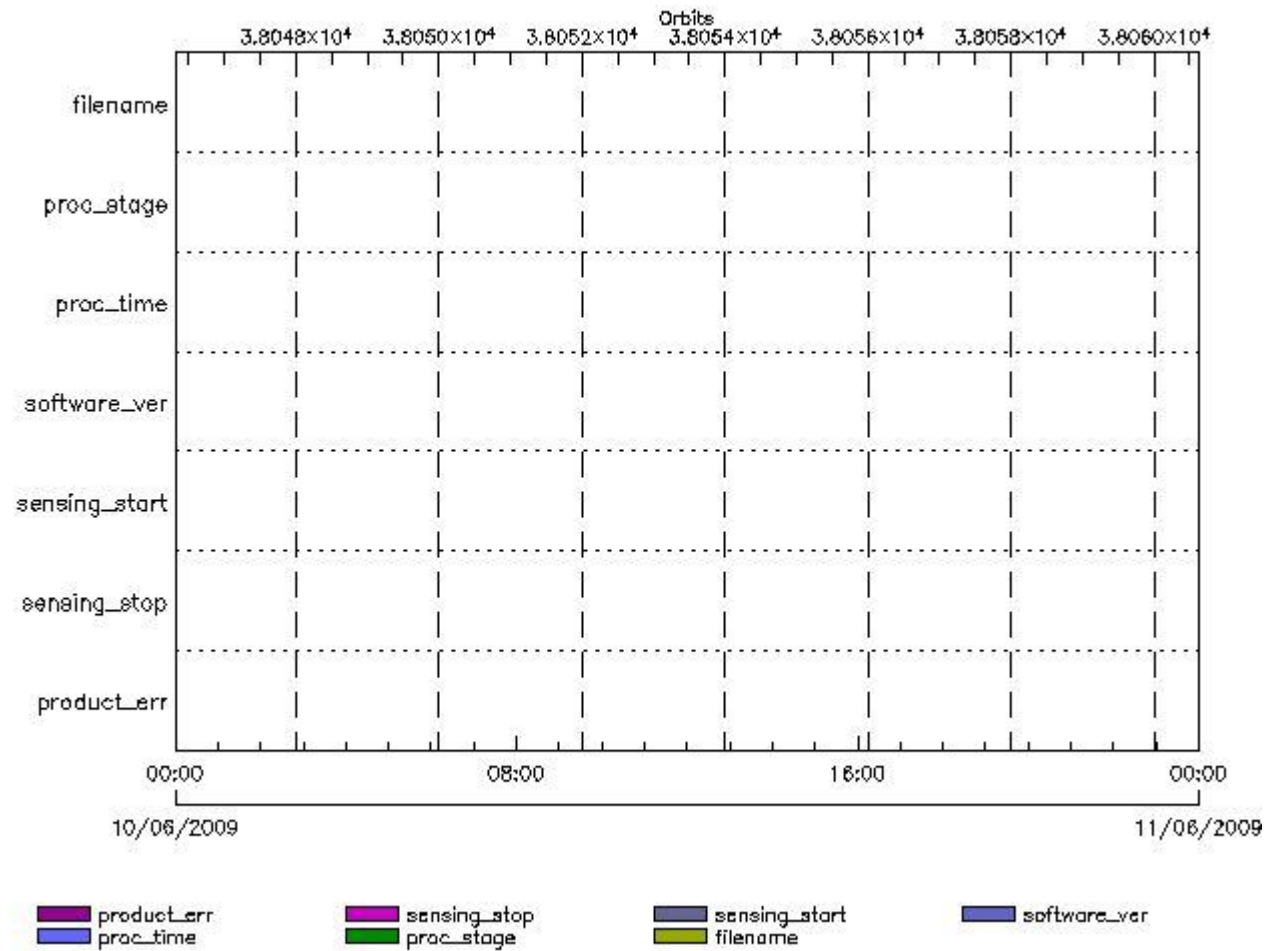
Gauge Explicit Reference

RA2_SSB_AX files with product err set

Gauge Explicit Reference

RA2_TLD_AX MPH checks

MPH Errors for RA2_TLD_AX



RA2_TLD_AX files with wrong filename

RA2_TLD_AX files with Gauge Unknown processing stage

Gauge Explicit Reference

RA2_TLD_AX files with wrong processing time

Gauge Explicit Reference

RA2_TLD_AX files with software version not equal to the current version

Gauge Explicit Reference

RA2_TLD_AX files with wrong sensing start

Gauge Explicit Reference

RA2_TLD_AX files with wrong sensing stop

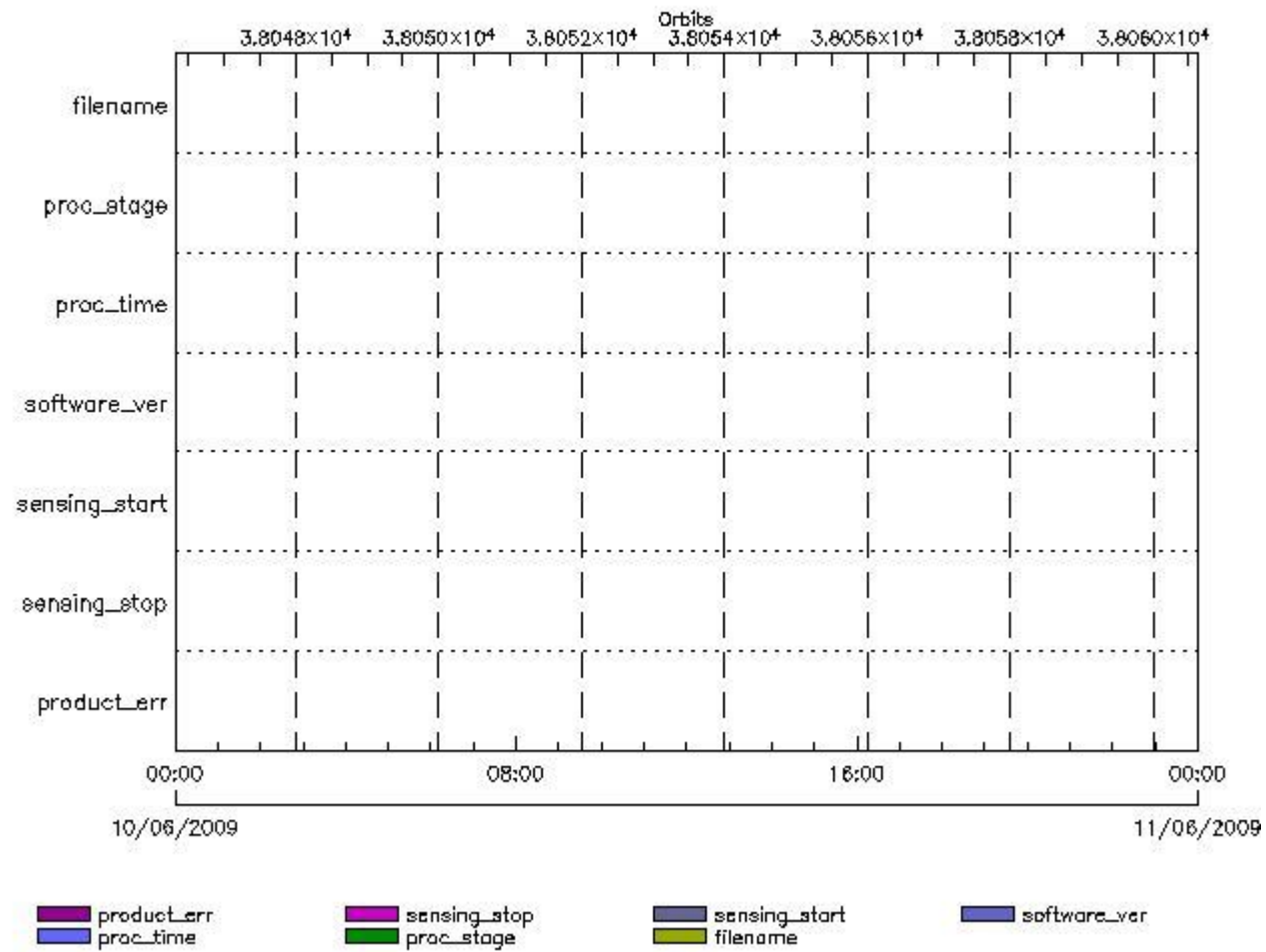
Gauge Explicit Reference

RA2_TLD_AX files with product err set

Gauge Explicit Reference

RA2_USO_AX MPH checks

MPH Errors for RA2_USO_AX



RA2_USO_AX files with wrong filename

RA2_USO_AX files with unknown processing stage

Gauge **Explicit Reference**

RA2_USO_AX files with wrong processing time

Gauge **Explicit Reference**

RA2_USO_AX files with software version not equal to the current version

Gauge **Explicit Reference**

RA2_USO_AX files with wrong sensing start

Gauge **Explicit Reference**

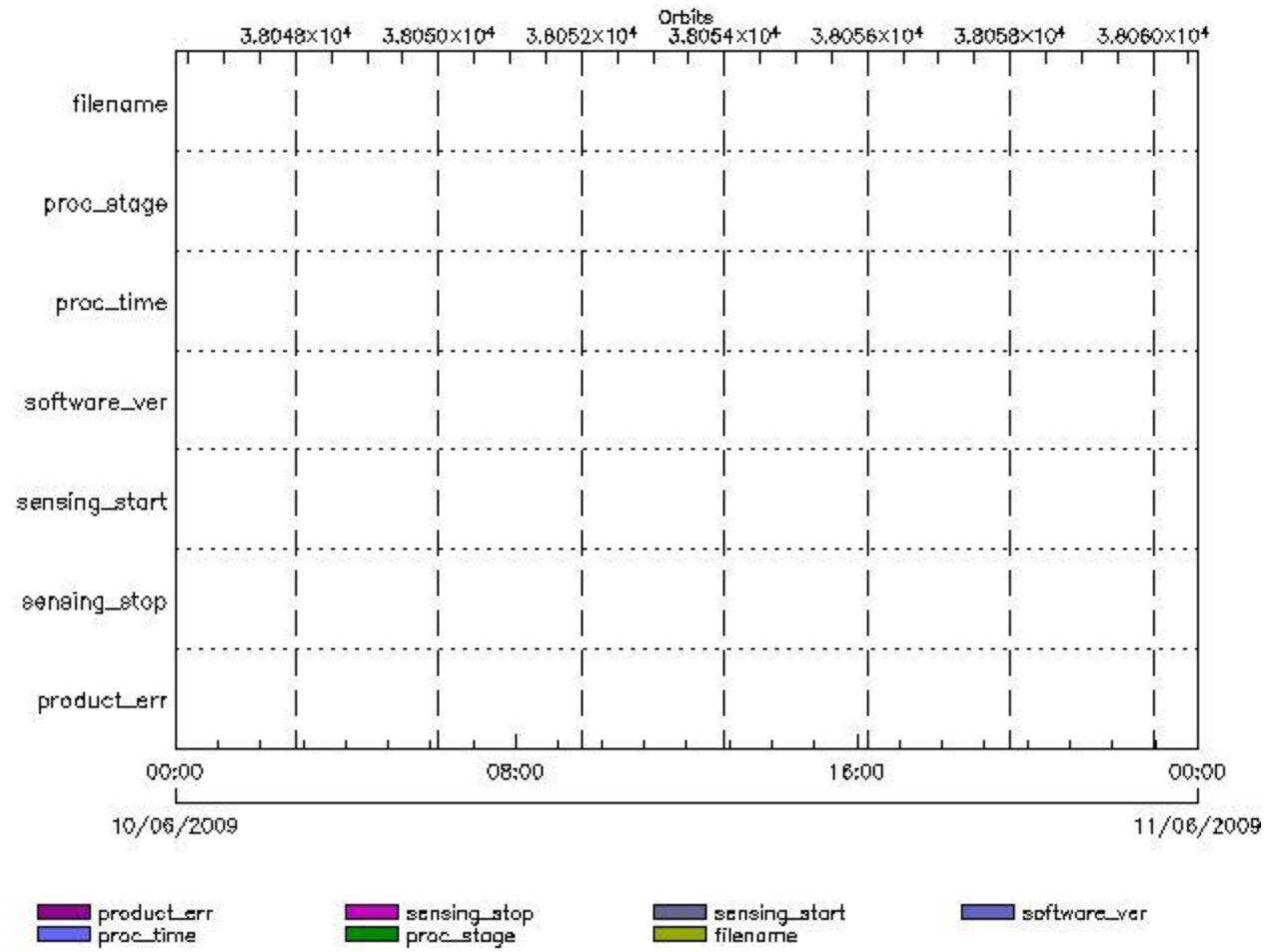
RA2_USO_AX files with wrong sensing stop

Gauge **Explicit Reference**

RA2_USO_AX files with product err set

Gauge **Explicit Reference**

MPH Errors for AUX_ATT_AX



AUX_ATT_AX files with wrong filename

AUX_ATT_AX files with unknown processing stage

Gauge Explicit Reference

AUX_ATT_AX files with wrong processing time

Gauge Explicit Reference

AUX_ATT_AX files with software version not equal to the current version

Gauge Explicit Reference

AUX_ATT_AX files with wrong sensing start

Gauge Explicit Reference

AUX_ATT_AX files with wrong sensing stop

Gauge Explicit Reference

AUX_ATT_AX files with product err set

Time Correlation

AUX_TIM_AX Propagation Error

Gauge	Value	Segment (Start-Stop)
Propagation Error (us) Warning! Too big	8.34307861328125	09-JUN-2009 23:46:02.000 10-JUN-2009 06:36:10.000
Propagation Error (us) Warning! Too big	5.42741298675537	10-JUN-2009 06:36:10.000 10-JUN-2009 08:15:52.000
Propagation Error (us) N/A	3.05287837982178	10-JUN-2009 08:15:52.000 10-JUN-2009 09:55:31.000
Propagation Error (us) N/A	1.3227710723877	10-JUN-2009 09:55:31.000 10-JUN-2009 11:34:56.000
Propagation Error (us) N/A	-1.07023048400879	10-JUN-2009 11:34:56.000 10-JUN-2009 13:14:01.000
Propagation Error (us) N/A	-0.0285301208496094	10-JUN-2009 13:14:01.000 10-JUN-2009 14:52:42.000
Propagation Error (us) N/A	-1.73612117767334	10-JUN-2009 14:52:42.000 10-JUN-2009 16:30:11.000
Propagation Error (us) N/A	3.98075771331787	10-JUN-2009 16:30:11.000 10-JUN-2009 18:08:11.000
Propagation Error (us) N/A	0.842901229858398	10-JUN-2009 18:08:11.000 10-JUN-2009 19:47:07.000
Propagation Error (us) Warning! Too big	-7.31539154052734	10-JUN-2009 19:47:07.000 10-JUN-2009 21:28:30.000
Propagation Error (us) Warning! Too big	-5.20753192901611	10-JUN-2009 21:28:30.000 10-JUN-2009 23:12:22.000

```

xReportTemplate. Copying internal and external template references...
xReportTemplate. Processing Conditionals inclusions...
xReportTemplate. ...No Conditionals inclusions found
xReportTemplate. Generating data extraction schema document...
xReportTemplate. Inserting embedded DEL scripts and extracting data...
xReportTemplate. Generating data extraction skeleton for explicit references...
xReportTemplate. Extracting Explicit References data...
xReportTemplate. Merging object data with explicit_references data...
xReportTemplate. Generating stylesheet to transform template to report...
xReportTemplate. Generating stylesheet for grouping and zooming...
xReportTemplate. Generating intermediate report without grouping and zooming...
xReportTemplate. Generating final xhtml report...
xReportTemplate. Generating the IDL program for the graphs
xReportTemplate. Generating external linked fragments
xReportTemplate. Executing the IDL program
Information : (12-Jun-2009 14:40:56)
Graph 1: Creating object for a eventGanttChart
Information : (12-Jun-2009 14:40:56) Graph 1: Processing legend.
Information : (12-Jun-2009 14:40:56)
Graph 1: Adding data from object @PCF_RA2_sensing:ETL_ra2_wwv_2p          17
elements.
Information : (12-Jun-2009 14:40:56)
Graph 1: Adding data from object @PCF_RA2_sensing:ETL_ra2_fgd_2p          17
elements.
Information : (12-Jun-2009 14:40:56)
Graph 1: Adding data from object @PCF_RA2_sensing:ETL_ra2_mw__1p          17
elements.
Information : (12-Jun-2009 14:40:56)
Graph 1: Adding data from object @PCF_RA2_sensing:ETL_ra2_me__0p          17
elements.
Information : (12-Jun-2009 14:40:56)
Graph 1: Adding data from object @PCF_RA2_sensing:ETL_mwr_n1__0p          16
elements.
Information : (12-Jun-2009 14:40:56)
Graph 1: Adding data from object @PCF_RA2_sensing:ETL_dor_nav_0p          16
elements.
Information : (12-Jun-2009 14:40:56)
Graph 1: Adding data from object @PCF_RA2_sensing:ETL_dor_dop_0p          16
elements.
Information : (12-Jun-2009 14:40:56)
Graph 1: Adding data from object @PCF_RA2_sensing:ETL_ra2_cal_0p          1
elements.
Information : (12-Jun-2009 14:40:56) Graph 1: Generating PNG file.
Information : (12-Jun-2009 14:40:57) Graph 1: Destroying object.
Information : (12-Jun-2009 14:40:57)
Graph 2: Creating object for a eventWorldMap
Information : (12-Jun-2009 14:40:57) Graph 2: Processing legend.
Information : (12-Jun-2009 14:40:57)
Graph 2: Adding data from object @PCF_RA2_sensing:ETL_ra2_inv_prod          17
elements.
Information : (12-Jun-2009 14:41:01) Graph 2: Generating PNG file.
Information : (12-Jun-2009 14:41:02) Graph 2: Destroying object.
Information : (12-Jun-2009 14:41:02)
Graph 3: Creating object for a eventGanttChart
Information : (12-Jun-2009 14:41:02) Graph 3: Processing legend.
Information : (12-Jun-2009 14:41:02)
Graph 3: Adding data from object @PCF_RA2_production:ETLmwr_mis          2
elements.
Information : (12-Jun-2009 14:41:02)
Graph 3: Adding data from object @PCF_RA2_production:ETLra2_l0_mis          2
elements.
Information : (12-Jun-2009 14:41:02)
Graph 3: Adding data from object @PCF_RA2_production:ETLdor_mis          28
elements.
Information : (12-Jun-2009 14:41:02)
Graph 3: Adding data from object @PCF_RA2_sensing:ETL_mwr_l0          16
elements.
Information : (12-Jun-2009 14:41:02)

```



```

Graph 3: Adding data from object @PCF_RA2_production:ETLmwr_all_stations
17 elements.
Information : (12-Jun-2009 14:41:02)
Graph 3: Adding data from object @PCF_RA2_sensing:ETL_ra2_l0          18
elements.
Information : (12-Jun-2009 14:41:02)
Graph 3: Adding data from object @PCF_RA2_production:ETLra2_all_stations
3 elements.
Information : (12-Jun-2009 14:41:02)
Graph 3: Adding data from object @PCF_RA2_sensing:ETL_dor_l0        32
elements.
Information : (12-Jun-2009 14:41:02)
Graph 3: Adding data from object @PCF_RA2_production:ETLdor_all_stations
17 elements.
Information : (12-Jun-2009 14:41:02)
Graph 3: Adding data from object @PCF_RA2_production:ETLra2_unav    1
elements.
Warning !   : (12-Jun-2009 14:41:02)
GanttChart::AddData. The DqiData structure has no data for this range
Information : (12-Jun-2009 14:41:02) Graph 3: Generating PNG file.
Warning !   : (12-Jun-2009 14:41:02)
GanttChart::ReadPolyline. Adding a section with no data
Information : (12-Jun-2009 14:41:03) Graph 3: Destroying object.
Information : (12-Jun-2009 14:41:03)
Graph 4: Creating object for a eventGanttChart
Information : (12-Jun-2009 14:41:03) Graph 4: Processing legend.
Information : (12-Jun-2009 14:41:03)
Graph 4: Adding data from object @PCF_RA2_production:ETLra2_l1_mis  2
elements.
Information : (12-Jun-2009 14:41:03)
Graph 4: Adding data from object @PCF_RA2_sensing:ETL_ra2_l1        17
elements.
Information : (12-Jun-2009 14:41:03)
Graph 4: Adding data from object @PCF_RA2_production:ETLra2_unav    1
elements.
Warning !   : (12-Jun-2009 14:41:03)
GanttChart::AddData. The DqiData structure has no data for this range
Information : (12-Jun-2009 14:41:03)
Graph 4: Adding data from object @PCF_RA2_production:ETL_ra2_l1_acq
18 elements.
Information : (12-Jun-2009 14:41:03) Graph 4: Generating PNG file.
Warning !   : (12-Jun-2009 14:41:03)
GanttChart::ReadPolyline. Adding a section with no data
Information : (12-Jun-2009 14:41:03) Graph 4: Destroying object.
Information : (12-Jun-2009 14:41:03)
Graph 5: Creating object for a eventGanttChart
Information : (12-Jun-2009 14:41:03) Graph 5: Processing legend.
Information : (12-Jun-2009 14:41:03)
Graph 5: Adding data from object @PCF_RA2_production:ETLra2_l2_mis  4
elements.
Information : (12-Jun-2009 14:41:03)
Graph 5: Adding data from object @PCF_RA2_sensing:ETL_ra2_l2        34
elements.
Information : (12-Jun-2009 14:41:03)
Graph 5: Adding data from object @PCF_RA2_production:ETLra2_unav    1
elements.
Warning !   : (12-Jun-2009 14:41:03)
GanttChart::AddData. The DqiData structure has no data for this range
Information : (12-Jun-2009 14:41:03)
Graph 5: Adding data from object @PCF_RA2_production:ETL_ra2_l2_acq
36 elements.
Information : (12-Jun-2009 14:41:03) Graph 5: Generating PNG file.
Warning !   : (12-Jun-2009 14:41:03)
GanttChart::ReadPolyline. Adding a section with no data
Information : (12-Jun-2009 14:41:04) Graph 5: Destroying object.
Information : (12-Jun-2009 14:41:04)
Graph 6: Creating object for a eventGanttChart
Information : (12-Jun-2009 14:41:04) Graph 6: Processing legend.

```

Information : (12-Jun-2009 14:41:04)
Graph 6: Adding data from object @PCF MPH_RA2_CAL_0P:DET_wrong_product_err
1 elements.
Warning ! : (12-Jun-2009 14:41:04)
GanttChart::AddData. The DqiData structure has no data for this range
Information : (12-Jun-2009 14:41:04)
Graph 6: Adding data from object @PCF MPH_RA2_CAL_0P:SET_wrong_leap_err
1 elements.
Warning ! : (12-Jun-2009 14:41:04)
GanttChart::AddData. The DqiData structure has no data for this range
Information : (12-Jun-2009 14:41:04)
Graph 6: Adding data from object @PCF MPH_RA2_CAL_0P:SET_wrong_leap_utc
1 elements.
Warning ! : (12-Jun-2009 14:41:04)
GanttChart::AddData. The DqiData structure has no data for this range
Information : (12-Jun-2009 14:41:04)
Graph 6: Adding data from object @PCF MPH_RA2_CAL_0P:SET_wrong_clock_step
1 elements.
Warning ! : (12-Jun-2009 14:41:04)
GanttChart::AddData. The DqiData structure has no data for this range
Information : (12-Jun-2009 14:41:04)
Graph 6: Adding data from object @PCF MPH_RA2_CAL_0P:SET_wrong_sat_binary_time
1 elements.
Warning ! : (12-Jun-2009 14:41:04)
GanttChart::AddData. The DqiData structure has no data for this range
Information : (12-Jun-2009 14:41:04)
Graph 6: Adding data from object @PCF MPH_RA2_CAL_0P:SET_wrong_utc_sbt_time
1 elements.
Information : (12-Jun-2009 14:41:04)
Graph 6: Adding data from object @PCF MPH_RA2_CAL_0P:SET_wrong_vector_source
1 elements.
Warning ! : (12-Jun-2009 14:41:04)
GanttChart::AddData. The DqiData structure has no data for this range
Information : (12-Jun-2009 14:41:04)
Graph 6: Adding data from object @PCF MPH_RA2_CAL_0P:SET_wrong_z_velocity
1 elements.
Warning ! : (12-Jun-2009 14:41:04)
GanttChart::AddData. The DqiData structure has no data for this range
Information : (12-Jun-2009 14:41:04)
Graph 6: Adding data from object @PCF MPH_RA2_CAL_0P:SET_wrong_y_velocity
1 elements.
Warning ! : (12-Jun-2009 14:41:04)
GanttChart::AddData. The DqiData structure has no data for this range
Information : (12-Jun-2009 14:41:04)
Graph 6: Adding data from object @PCF MPH_RA2_CAL_0P:SET_wrong_x_velocity
1 elements.
Warning ! : (12-Jun-2009 14:41:04)
GanttChart::AddData. The DqiData structure has no data for this range
Information : (12-Jun-2009 14:41:04)
Graph 6: Adding data from object @PCF MPH_RA2_CAL_0P:SET_wrong_z_position
1 elements.
Warning ! : (12-Jun-2009 14:41:04)
GanttChart::AddData. The DqiData structure has no data for this range
Information : (12-Jun-2009 14:41:04)
Graph 6: Adding data from object @PCF MPH_RA2_CAL_0P:SET_wrong_y_position
1 elements.
Warning ! : (12-Jun-2009 14:41:04)
GanttChart::AddData. The DqiData structure has no data for this range
Information : (12-Jun-2009 14:41:04)
Graph 6: Adding data from object @PCF MPH_RA2_CAL_0P:SET_wrong_x_position
1 elements.
Warning ! : (12-Jun-2009 14:41:04)
GanttChart::AddData. The DqiData structure has no data for this range
Information : (12-Jun-2009 14:41:04) Graph 6:
Adding data from object @PCF MPH_RA2_CAL_0P:SET_wrong_state_vector_time
1 elements.
Warning ! : (12-Jun-2009 14:41:04)
GanttChart::AddData. The DqiData structure has no data for this range

Information : (12-Jun-2009 14:41:05)
Graph 7: Adding data from object @PCF MPH_DOR_DOP_0P:SET_wrong_x_velocity
1 elements.
Warning ! : (12-Jun-2009 14:41:05)
GanttChart::AddData. The DqiData structure has no data for this range
Information : (12-Jun-2009 14:41:05)
Graph 7: Adding data from object @PCF MPH_DOR_DOP_0P:SET_wrong_z_position
1 elements.
Warning ! : (12-Jun-2009 14:41:05)
GanttChart::AddData. The DqiData structure has no data for this range
Information : (12-Jun-2009 14:41:05)
Graph 7: Adding data from object @PCF MPH_DOR_DOP_0P:SET_wrong_y_position
1 elements.
Warning ! : (12-Jun-2009 14:41:05)
GanttChart::AddData. The DqiData structure has no data for this range
Information : (12-Jun-2009 14:41:05)
Graph 7: Adding data from object @PCF MPH_DOR_DOP_0P:SET_wrong_x_position
1 elements.
Warning ! : (12-Jun-2009 14:41:05)
GanttChart::AddData. The DqiData structure has no data for this range
Information : (12-Jun-2009 14:41:05) Graph 7:
Adding data from object @PCF MPH_DOR_DOP_0P:SET_wrong_state_vector_time
1 elements.
Warning ! : (12-Jun-2009 14:41:05)
GanttChart::AddData. The DqiData structure has no data for this range
Information : (12-Jun-2009 14:41:05)
Graph 7: Adding data from object @PCF MPH_DOR_DOP_0P:SET_wrong_phase
1 elements.
Warning ! : (12-Jun-2009 14:41:05)
GanttChart::AddData. The DqiData structure has no data for this range
Information : (12-Jun-2009 14:41:05)
Graph 7: Adding data from object @PCF MPH_DOR_DOP_0P:SET_wrong_sensing_stop
1 elements.
Warning ! : (12-Jun-2009 14:41:05)
GanttChart::AddData. The DqiData structure has no data for this range
Information : (12-Jun-2009 14:41:05)
Graph 7: Adding data from object @PCF MPH_DOR_DOP_0P:SET_wrong_sensing_start
1 elements.
Warning ! : (12-Jun-2009 14:41:05)
GanttChart::AddData. The DqiData structure has no data for this range
Information : (12-Jun-2009 14:41:05)
Graph 7: Adding data from object @PCF MPH_DOR_DOP_0P:SET_wrong_software_ver
1 elements.
Warning ! : (12-Jun-2009 14:41:05)
GanttChart::AddData. The DqiData structure has no data for this range
Information : (12-Jun-2009 14:41:05)
Graph 7: Adding data from object @PCF MPH_DOR_DOP_0P:SET_wrong_proc_time
1 elements.
Warning ! : (12-Jun-2009 14:41:05)
GanttChart::AddData. The DqiData structure has no data for this range
Information : (12-Jun-2009 14:41:05)
Graph 7: Adding data from object @PCF MPH_DOR_DOP_0P:SET_wrong_proc_center
1 elements.
Warning ! : (12-Jun-2009 14:41:05)
GanttChart::AddData. The DqiData structure has no data for this range
Information : (12-Jun-2009 14:41:05) Graph 7:
Adding data from object @PCF MPH_DOR_DOP_0P:SET_wrong_acquisition_station
1 elements.
Warning ! : (12-Jun-2009 14:41:05)
GanttChart::AddData. The DqiData structure has no data for this range
Information : (12-Jun-2009 14:41:05)
Graph 7: Adding data from object @PCF MPH_DOR_DOP_0P:SET_wrong_proc_stage
1 elements.
Warning ! : (12-Jun-2009 14:41:05)
GanttChart::AddData. The DqiData structure has no data for this range
Information : (12-Jun-2009 14:41:05)
Graph 7: Adding data from object @PCF MPH_DOR_DOP_0P:SET_wrong_filename
1 elements.


```

Warning ! : (12-Jun-2009 14:41:05)
GanttChart::AddData. The DqiData structure has no data for this range
Information : (12-Jun-2009 14:41:05)
Graph 7: Adding data from object @PCF_RA2_sensing:ETL_dor_dop_0p           16
elements.
Information : (12-Jun-2009 14:41:05) Graph 7: Generating PNG file.
Warning ! : (12-Jun-2009 14:41:05)
GanttChart::ReadPolyline. Adding a section with no data
Warning ! : (12-Jun-2009 14:41:05)
GanttChart::ReadPolyline. Adding a section with no data
Warning ! : (12-Jun-2009 14:41:05)
GanttChart::ReadPolyline. Adding a section with no data
Warning ! : (12-Jun-2009 14:41:05)
GanttChart::ReadPolyline. Adding a section with no data
Warning ! : (12-Jun-2009 14:41:05)
GanttChart::ReadPolyline. Adding a section with no data
Warning ! : (12-Jun-2009 14:41:05)
GanttChart::ReadPolyline. Adding a section with no data
Warning ! : (12-Jun-2009 14:41:05)
GanttChart::ReadPolyline. Adding a section with no data
Warning ! : (12-Jun-2009 14:41:05)
GanttChart::ReadPolyline. Adding a section with no data
Warning ! : (12-Jun-2009 14:41:05)
GanttChart::ReadPolyline. Adding a section with no data
Warning ! : (12-Jun-2009 14:41:05)
GanttChart::ReadPolyline. Adding a section with no data
Warning ! : (12-Jun-2009 14:41:05)
GanttChart::ReadPolyline. Adding a section with no data
Warning ! : (12-Jun-2009 14:41:05)
GanttChart::ReadPolyline. Adding a section with no data
Warning ! : (12-Jun-2009 14:41:05)
GanttChart::ReadPolyline. Adding a section with no data
Warning ! : (12-Jun-2009 14:41:05)
GanttChart::ReadPolyline. Adding a section with no data
Warning ! : (12-Jun-2009 14:41:05)
GanttChart::ReadPolyline. Adding a section with no data
Warning ! : (12-Jun-2009 14:41:05)
GanttChart::ReadPolyline. Adding a section with no data
Warning ! : (12-Jun-2009 14:41:05)
GanttChart::ReadPolyline. Adding a section with no data
Warning ! : (12-Jun-2009 14:41:05)
GanttChart::ReadPolyline. Adding a section with no data
Warning ! : (12-Jun-2009 14:41:05)
GanttChart::ReadPolyline. Adding a section with no data
Warning ! : (12-Jun-2009 14:41:05)
GanttChart::ReadPolyline. Adding a section with no data
Warning ! : (12-Jun-2009 14:41:05)
GanttChart::ReadPolyline. Adding a section with no data
Warning ! : (12-Jun-2009 14:41:05)
GanttChart::ReadPolyline. Adding a section with no data
Warning ! : (12-Jun-2009 14:41:05)
Information : (12-Jun-2009 14:41:06) Graph 7: Destroying object.
Information : (12-Jun-2009 14:41:06)
Graph 8: Creating object for a eventGanttChart
Information : (12-Jun-2009 14:41:06) Graph 8: Processing legend.
Information : (12-Jun-2009 14:41:06)
Graph 8: Adding data from object @PCF MPH_DOR_NAV_0P:DET_wrong_product_err
      1 elements.
Warning ! : (12-Jun-2009 14:41:06)
GanttChart::AddData. The DqiData structure has no data for this range
Information : (12-Jun-2009 14:41:06)
Graph 8: Adding data from object @PCF MPH_DOR_NAV_0P:SET_wrong_leap_err
      1 elements.
Warning ! : (12-Jun-2009 14:41:06)
GanttChart::AddData. The DqiData structure has no data for this range
Information : (12-Jun-2009 14:41:06)
Graph 8: Adding data from object @PCF MPH_DOR_NAV_0P:SET_wrong_leap_utc
      1 elements.
Warning ! : (12-Jun-2009 14:41:06)

```

GanttChart::AddData. The DqiData structure has no data for this range
Information : (12-Jun-2009 14:41:06)
Graph 8: Adding data from object @PCF_MPH_DOR_NAV_0P:SET_wrong_clock_step
1 elements.
Warning ! : (12-Jun-2009 14:41:06)
GanttChart::AddData. The DqiData structure has no data for this range
Information : (12-Jun-2009 14:41:06)
Graph 8: Adding data from object @PCF_MPH_DOR_NAV_0P:SET_wrong_sat_binary_time
1 elements.
Warning ! : (12-Jun-2009 14:41:06)
GanttChart::AddData. The DqiData structure has no data for this range
Information : (12-Jun-2009 14:41:06)
Graph 8: Adding data from object @PCF_MPH_DOR_NAV_0P:SET_wrong_utc_sbt_time
13 elements.
Information : (12-Jun-2009 14:41:06)
Graph 8: Adding data from object @PCF_MPH_DOR_NAV_0P:SET_wrong_vector_source
1 elements.
Warning ! : (12-Jun-2009 14:41:06)
GanttChart::AddData. The DqiData structure has no data for this range
Information : (12-Jun-2009 14:41:06)
Graph 8: Adding data from object @PCF_MPH_DOR_NAV_0P:SET_wrong_z_velocity
1 elements.
Warning ! : (12-Jun-2009 14:41:06)
GanttChart::AddData. The DqiData structure has no data for this range
Information : (12-Jun-2009 14:41:06)
Graph 8: Adding data from object @PCF_MPH_DOR_NAV_0P:SET_wrong_y_velocity
1 elements.
Warning ! : (12-Jun-2009 14:41:06)
GanttChart::AddData. The DqiData structure has no data for this range
Information : (12-Jun-2009 14:41:06)
Graph 8: Adding data from object @PCF_MPH_DOR_NAV_0P:SET_wrong_x_velocity
1 elements.
Warning ! : (12-Jun-2009 14:41:06)
GanttChart::AddData. The DqiData structure has no data for this range
Information : (12-Jun-2009 14:41:06)
Graph 8: Adding data from object @PCF_MPH_DOR_NAV_0P:SET_wrong_z_position
1 elements.
Warning ! : (12-Jun-2009 14:41:06)
GanttChart::AddData. The DqiData structure has no data for this range
Information : (12-Jun-2009 14:41:06)
Graph 8: Adding data from object @PCF_MPH_DOR_NAV_0P:SET_wrong_y_position
1 elements.
Warning ! : (12-Jun-2009 14:41:06)
GanttChart::AddData. The DqiData structure has no data for this range
Information : (12-Jun-2009 14:41:06)
Graph 8: Adding data from object @PCF_MPH_DOR_NAV_0P:SET_wrong_x_position
1 elements.
Warning ! : (12-Jun-2009 14:41:06)
GanttChart::AddData. The DqiData structure has no data for this range
Information : (12-Jun-2009 14:41:06) Graph 8:
Adding data from object @PCF_MPH_DOR_NAV_0P:SET_wrong_state_vector_time
1 elements.
Warning ! : (12-Jun-2009 14:41:06)
GanttChart::AddData. The DqiData structure has no data for this range
Information : (12-Jun-2009 14:41:06)
Graph 8: Adding data from object @PCF_MPH_DOR_NAV_0P:SET_wrong_phase
1 elements.
Warning ! : (12-Jun-2009 14:41:06)
GanttChart::AddData. The DqiData structure has no data for this range
Information : (12-Jun-2009 14:41:06)
Graph 8: Adding data from object @PCF_MPH_DOR_NAV_0P:SET_wrong_sensing_stop
1 elements.
Warning ! : (12-Jun-2009 14:41:06)
GanttChart::AddData. The DqiData structure has no data for this range
Information : (12-Jun-2009 14:41:06)
Graph 8: Adding data from object @PCF_MPH_DOR_NAV_0P:SET_wrong_sensing_start
1 elements.
Warning ! : (12-Jun-2009 14:41:06)

GanttChart::ReadPolyline. Adding a section with no data
Warning ! : (12-Jun-2009 14:41:06)
GanttChart::ReadPolyline. Adding a section with no data
Warning ! : (12-Jun-2009 14:41:06)
GanttChart::ReadPolyline. Adding a section with no data
Warning ! : (12-Jun-2009 14:41:06)
GanttChart::ReadPolyline. Adding a section with no data
Warning ! : (12-Jun-2009 14:41:06)
GanttChart::ReadPolyline. Adding a section with no data
Warning ! : (12-Jun-2009 14:41:06)
GanttChart::ReadPolyline. Adding a section with no data
Information : (12-Jun-2009 14:41:07) Graph 8: Destroying object.
Information : (12-Jun-2009 14:41:07)
Graph 9: Creating object for a eventGanttChart
Information : (12-Jun-2009 14:41:07) Graph 9: Processing legend.
Information : (12-Jun-2009 14:41:07)
Graph 9: Adding data from object @PCF_MPH_MWR_NL__0P:DET_wrong_product_err
1 elements.
Warning ! : (12-Jun-2009 14:41:07)
GanttChart::AddData. The DqiData structure has no data for this range
Information : (12-Jun-2009 14:41:07)
Graph 9: Adding data from object @PCF_MPH_MWR_NL__0P:SET_wrong_leap_err
1 elements.
Warning ! : (12-Jun-2009 14:41:07)
GanttChart::AddData. The DqiData structure has no data for this range
Information : (12-Jun-2009 14:41:07)
Graph 9: Adding data from object @PCF_MPH_MWR_NL__0P:SET_wrong_leap_utc
1 elements.
Warning ! : (12-Jun-2009 14:41:07)
GanttChart::AddData. The DqiData structure has no data for this range
Information : (12-Jun-2009 14:41:07)
Graph 9: Adding data from object @PCF_MPH_MWR_NL__0P:SET_wrong_clock_step
1 elements.
Warning ! : (12-Jun-2009 14:41:07)
GanttChart::AddData. The DqiData structure has no data for this range
Information : (12-Jun-2009 14:41:07)
Graph 9: Adding data from object @PCF_MPH_MWR_NL__0P:SET_wrong_sat_binary_time
1 elements.
Warning ! : (12-Jun-2009 14:41:07)
GanttChart::AddData. The DqiData structure has no data for this range
Information : (12-Jun-2009 14:41:07)
Graph 9: Adding data from object @PCF_MPH_MWR_NL__0P:SET_wrong_utc_sbt_time
15 elements.
Information : (12-Jun-2009 14:41:07)
Graph 9: Adding data from object @PCF_MPH_MWR_NL__0P:SET_wrong_vector_source
1 elements.
Warning ! : (12-Jun-2009 14:41:07)
GanttChart::AddData. The DqiData structure has no data for this range
Information : (12-Jun-2009 14:41:07)
Graph 9: Adding data from object @PCF_MPH_MWR_NL__0P:SET_wrong_z_velocity
1 elements.
Warning ! : (12-Jun-2009 14:41:07)
GanttChart::AddData. The DqiData structure has no data for this range
Information : (12-Jun-2009 14:41:07)
Graph 9: Adding data from object @PCF_MPH_MWR_NL__0P:SET_wrong_y_velocity
1 elements.
Warning ! : (12-Jun-2009 14:41:07)
GanttChart::AddData. The DqiData structure has no data for this range
Information : (12-Jun-2009 14:41:07)
Graph 9: Adding data from object @PCF_MPH_MWR_NL__0P:SET_wrong_x_velocity
1 elements.
Warning ! : (12-Jun-2009 14:41:07)
GanttChart::AddData. The DqiData structure has no data for this range
Information : (12-Jun-2009 14:41:07)
Graph 9: Adding data from object @PCF_MPH_MWR_NL__0P:SET_wrong_z_position
1 elements.
Warning ! : (12-Jun-2009 14:41:07)
GanttChart::AddData. The DqiData structure has no data for this range

Information : (12-Jun-2009 14:41:07)
Graph 9: Adding data from object @PCF_MPH_MWR_NL__0P:SET_wrong_y_position
1 elements.
Warning ! : (12-Jun-2009 14:41:07)
GanttChart::AddData. The DqiData structure has no data for this range
Information : (12-Jun-2009 14:41:07)
Graph 9: Adding data from object @PCF_MPH_MWR_NL__0P:SET_wrong_x_position
1 elements.
Warning ! : (12-Jun-2009 14:41:07)
GanttChart::AddData. The DqiData structure has no data for this range
Information : (12-Jun-2009 14:41:07) Graph 9:
Adding data from object @PCF_MPH_MWR_NL__0P:SET_wrong_state_vector_time
1 elements.
Warning ! : (12-Jun-2009 14:41:07)
GanttChart::AddData. The DqiData structure has no data for this range
Information : (12-Jun-2009 14:41:07)
Graph 9: Adding data from object @PCF_MPH_MWR_NL__0P:SET_wrong_phase
1 elements.
Warning ! : (12-Jun-2009 14:41:07)
GanttChart::AddData. The DqiData structure has no data for this range
Information : (12-Jun-2009 14:41:07)
Graph 9: Adding data from object @PCF_MPH_MWR_NL__0P:SET_wrong_sensing_stop
1 elements.
Warning ! : (12-Jun-2009 14:41:07)
GanttChart::AddData. The DqiData structure has no data for this range
Information : (12-Jun-2009 14:41:07)
Graph 9: Adding data from object @PCF_MPH_MWR_NL__0P:SET_wrong_sensing_start
1 elements.
Warning ! : (12-Jun-2009 14:41:07)
GanttChart::AddData. The DqiData structure has no data for this range
Information : (12-Jun-2009 14:41:07)
Graph 9: Adding data from object @PCF_MPH_MWR_NL__0P:SET_wrong_software_ver
1 elements.
Warning ! : (12-Jun-2009 14:41:07)
GanttChart::AddData. The DqiData structure has no data for this range
Information : (12-Jun-2009 14:41:07)
Graph 9: Adding data from object @PCF_MPH_MWR_NL__0P:SET_wrong_proc_time
1 elements.
Warning ! : (12-Jun-2009 14:41:07)
GanttChart::AddData. The DqiData structure has no data for this range
Information : (12-Jun-2009 14:41:07)
Graph 9: Adding data from object @PCF_MPH_MWR_NL__0P:SET_wrong_proc_center
1 elements.
Warning ! : (12-Jun-2009 14:41:07)
GanttChart::AddData. The DqiData structure has no data for this range
Information : (12-Jun-2009 14:41:07) Graph 9:
Adding data from object @PCF_MPH_MWR_NL__0P:SET_wrong_acquisition_station
1 elements.
Warning ! : (12-Jun-2009 14:41:07)
GanttChart::AddData. The DqiData structure has no data for this range
Information : (12-Jun-2009 14:41:07)
Graph 9: Adding data from object @PCF_MPH_MWR_NL__0P:SET_wrong_proc_stage
1 elements.
Warning ! : (12-Jun-2009 14:41:07)
GanttChart::AddData. The DqiData structure has no data for this range
Information : (12-Jun-2009 14:41:07)
Graph 9: Adding data from object @PCF_MPH_MWR_NL__0P:SET_wrong_filename
1 elements.
Warning ! : (12-Jun-2009 14:41:07)
GanttChart::AddData. The DqiData structure has no data for this range
Information : (12-Jun-2009 14:41:07)
Graph 9: Adding data from object @PCF_RA2_sensing:ETL_mwr_nl__0p 16
elements.
Information : (12-Jun-2009 14:41:07) Graph 9: Generating PNG file.
Warning ! : (12-Jun-2009 14:41:07)
GanttChart::ReadPolyline. Adding a section with no data
Warning ! : (12-Jun-2009 14:41:07)
GanttChart::ReadPolyline. Adding a section with no data


```

Warning ! : (12-Jun-2009 14:41:07)
GanttChart::ReadPolyline. Adding a section with no data
Warning ! : (12-Jun-2009 14:41:07)
GanttChart::ReadPolyline. Adding a section with no data
Warning ! : (12-Jun-2009 14:41:07)
GanttChart::ReadPolyline. Adding a section with no data
Warning ! : (12-Jun-2009 14:41:07)
GanttChart::ReadPolyline. Adding a section with no data
Warning ! : (12-Jun-2009 14:41:07)
GanttChart::ReadPolyline. Adding a section with no data
Warning ! : (12-Jun-2009 14:41:07)
GanttChart::ReadPolyline. Adding a section with no data
Warning ! : (12-Jun-2009 14:41:07)
GanttChart::ReadPolyline. Adding a section with no data
Warning ! : (12-Jun-2009 14:41:07)
GanttChart::ReadPolyline. Adding a section with no data
Warning ! : (12-Jun-2009 14:41:07)
GanttChart::ReadPolyline. Adding a section with no data
Warning ! : (12-Jun-2009 14:41:07)
GanttChart::ReadPolyline. Adding a section with no data
Warning ! : (12-Jun-2009 14:41:07)
GanttChart::ReadPolyline. Adding a section with no data
Warning ! : (12-Jun-2009 14:41:07)
GanttChart::ReadPolyline. Adding a section with no data
Warning ! : (12-Jun-2009 14:41:07)
GanttChart::ReadPolyline. Adding a section with no data
Warning ! : (12-Jun-2009 14:41:07)
GanttChart::ReadPolyline. Adding a section with no data
Warning ! : (12-Jun-2009 14:41:07)
GanttChart::ReadPolyline. Adding a section with no data
Warning ! : (12-Jun-2009 14:41:07)
GanttChart::ReadPolyline. Adding a section with no data
Warning ! : (12-Jun-2009 14:41:07)
GanttChart::ReadPolyline. Adding a section with no data
Warning ! : (12-Jun-2009 14:41:07)
GanttChart::ReadPolyline. Adding a section with no data
Warning ! : (12-Jun-2009 14:41:07)
GanttChart::ReadPolyline. Adding a section with no data
Warning ! : (12-Jun-2009 14:41:07)
GanttChart::ReadPolyline. Adding a section with no data
Information : (12-Jun-2009 14:41:08) Graph 9: Destroying object.
Information : (12-Jun-2009 14:41:08)
Graph 10: Creating object for a eventGanttChart
Information : (12-Jun-2009 14:41:08) Graph 10: Processing legend.
Information : (12-Jun-2009 14:41:08)
Graph 10: Adding data from object @PCF MPH_RA2_ME__0P:DET_wrong_product_err
1 elements.
Information : (12-Jun-2009 14:41:08)
Graph 10: Adding data from object @PCF MPH_RA2_ME__0P:SET_wrong_leap_err
1 elements.
Warning ! : (12-Jun-2009 14:41:08)
GanttChart::AddData. The DqiData structure has no data for this range
Information : (12-Jun-2009 14:41:08)
Graph 10: Adding data from object @PCF MPH_RA2_ME__0P:SET_wrong_leap_utc
1 elements.
Warning ! : (12-Jun-2009 14:41:08)
GanttChart::AddData. The DqiData structure has no data for this range
Information : (12-Jun-2009 14:41:08)
Graph 10: Adding data from object @PCF MPH_RA2_ME__0P:SET_wrong_clock_step
1 elements.
Warning ! : (12-Jun-2009 14:41:08)
GanttChart::AddData. The DqiData structure has no data for this range
Information : (12-Jun-2009 14:41:08) Graph 10:
Adding data from object @PCF MPH_RA2_ME__0P:SET_wrong_sat_binary_time
1 elements.
Warning ! : (12-Jun-2009 14:41:08)
GanttChart::AddData. The DqiData structure has no data for this range
Information : (12-Jun-2009 14:41:08)

```

Graph 10: Adding data from object @PCF_MPH_RA2_ME__0P:SET_wrong_utc_sbt_time
16 elements.
Information : (12-Jun-2009 14:41:08)

Graph 10: Adding data from object @PCF_MPH_RA2_ME__0P:SET_wrong_vector_source
1 elements.
Warning ! : (12-Jun-2009 14:41:08)
GanttChart::AddData. The DqiData structure has no data for this range
Information : (12-Jun-2009 14:41:08)

Graph 10: Adding data from object @PCF_MPH_RA2_ME__0P:SET_wrong_z_velocity
1 elements.
Warning ! : (12-Jun-2009 14:41:08)
GanttChart::AddData. The DqiData structure has no data for this range
Information : (12-Jun-2009 14:41:08)

Graph 10: Adding data from object @PCF_MPH_RA2_ME__0P:SET_wrong_y_velocity
1 elements.
Warning ! : (12-Jun-2009 14:41:08)
GanttChart::AddData. The DqiData structure has no data for this range
Information : (12-Jun-2009 14:41:08)

Graph 10: Adding data from object @PCF_MPH_RA2_ME__0P:SET_wrong_x_velocity
1 elements.
Warning ! : (12-Jun-2009 14:41:08)
GanttChart::AddData. The DqiData structure has no data for this range
Information : (12-Jun-2009 14:41:08)

Graph 10: Adding data from object @PCF_MPH_RA2_ME__0P:SET_wrong_z_position
1 elements.
Warning ! : (12-Jun-2009 14:41:08)
GanttChart::AddData. The DqiData structure has no data for this range
Information : (12-Jun-2009 14:41:08)

Graph 10: Adding data from object @PCF_MPH_RA2_ME__0P:SET_wrong_y_position
1 elements.
Warning ! : (12-Jun-2009 14:41:08)
GanttChart::AddData. The DqiData structure has no data for this range
Information : (12-Jun-2009 14:41:08)

Graph 10: Adding data from object @PCF_MPH_RA2_ME__0P:SET_wrong_x_position
1 elements.
Warning ! : (12-Jun-2009 14:41:08)
GanttChart::AddData. The DqiData structure has no data for this range
Information : (12-Jun-2009 14:41:08)

Graph 10: Adding data from object @PCF_MPH_RA2_ME__0P:SET_wrong_state_vector_time
1 elements.
Warning ! : (12-Jun-2009 14:41:08)
GanttChart::AddData. The DqiData structure has no data for this range
Information : (12-Jun-2009 14:41:08)

Graph 10: Adding data from object @PCF_MPH_RA2_ME__0P:SET_wrong_phase
1 elements.
Warning ! : (12-Jun-2009 14:41:08)
GanttChart::AddData. The DqiData structure has no data for this range
Information : (12-Jun-2009 14:41:08)

Graph 10: Adding data from object @PCF_MPH_RA2_ME__0P:SET_wrong_sensing_stop
1 elements.
Warning ! : (12-Jun-2009 14:41:08)
GanttChart::AddData. The DqiData structure has no data for this range
Information : (12-Jun-2009 14:41:08)

Graph 10: Adding data from object @PCF_MPH_RA2_ME__0P:SET_wrong_sensing_start
1 elements.
Warning ! : (12-Jun-2009 14:41:08)
GanttChart::AddData. The DqiData structure has no data for this range
Information : (12-Jun-2009 14:41:08)

Graph 10: Adding data from object @PCF_MPH_RA2_ME__0P:SET_wrong_software_ver
1 elements.
Warning ! : (12-Jun-2009 14:41:08)
GanttChart::AddData. The DqiData structure has no data for this range
Information : (12-Jun-2009 14:41:08)

Graph 10: Adding data from object @PCF_MPH_RA2_ME__0P:SET_wrong_proc_time
1 elements.
Warning ! : (12-Jun-2009 14:41:08)
GanttChart::AddData. The DqiData structure has no data for this range
Information : (12-Jun-2009 14:41:08)

```
Graph 10: Adding data from object @PCF_MPH_RA2_ME__0P:SET_wrong_proc_center
1 elements.
Warning ! : (12-Jun-2009 14:41:08)
GanttChart::AddData. The DqiData structure has no data for this range
Information : (12-Jun-2009 14:41:08) Graph 10:
Adding data from object @PCF_MPH_RA2_ME__0P:SET_wrong_acquisition_station
1 elements.
Warning ! : (12-Jun-2009 14:41:08)
GanttChart::AddData. The DqiData structure has no data for this range
Information : (12-Jun-2009 14:41:08)
Graph 10: Adding data from object @PCF_MPH_RA2_ME__0P:SET_wrong_proc_stage
1 elements.
Warning ! : (12-Jun-2009 14:41:08)
GanttChart::AddData. The DqiData structure has no data for this range
Information : (12-Jun-2009 14:41:08)
Graph 10: Adding data from object @PCF_MPH_RA2_ME__0P:SET_wrong_filename
1 elements.
Warning ! : (12-Jun-2009 14:41:08)
GanttChart::AddData. The DqiData structure has no data for this range
Information : (12-Jun-2009 14:41:08)
Graph 10: Adding data from object @PCF_RA2_sensing:ETL_ra2_me__0p          17
elements.
Information : (12-Jun-2009 14:41:08) Graph 10: Generating PNG file.
Warning ! : (12-Jun-2009 14:41:08)
GanttChart::ReadPolyline. Adding a section with no data
Warning ! : (12-Jun-2009 14:41:08)
GanttChart::ReadPolyline. Adding a section with no data
Warning ! : (12-Jun-2009 14:41:08)
GanttChart::ReadPolyline. Adding a section with no data
Warning ! : (12-Jun-2009 14:41:08)
GanttChart::ReadPolyline. Adding a section with no data
Warning ! : (12-Jun-2009 14:41:08)
GanttChart::ReadPolyline. Adding a section with no data
Warning ! : (12-Jun-2009 14:41:08)
GanttChart::ReadPolyline. Adding a section with no data
Warning ! : (12-Jun-2009 14:41:08)
GanttChart::ReadPolyline. Adding a section with no data
Warning ! : (12-Jun-2009 14:41:08)
GanttChart::ReadPolyline. Adding a section with no data
Warning ! : (12-Jun-2009 14:41:08)
GanttChart::ReadPolyline. Adding a section with no data
Warning ! : (12-Jun-2009 14:41:08)
GanttChart::ReadPolyline. Adding a section with no data
Warning ! : (12-Jun-2009 14:41:08)
GanttChart::ReadPolyline. Adding a section with no data
Warning ! : (12-Jun-2009 14:41:08)
GanttChart::ReadPolyline. Adding a section with no data
Warning ! : (12-Jun-2009 14:41:08)
GanttChart::ReadPolyline. Adding a section with no data
Warning ! : (12-Jun-2009 14:41:08)
GanttChart::ReadPolyline. Adding a section with no data
Warning ! : (12-Jun-2009 14:41:08)
GanttChart::ReadPolyline. Adding a section with no data
Warning ! : (12-Jun-2009 14:41:08)
GanttChart::ReadPolyline. Adding a section with no data
Warning ! : (12-Jun-2009 14:41:08)
GanttChart::ReadPolyline. Adding a section with no data
Warning ! : (12-Jun-2009 14:41:08)
GanttChart::ReadPolyline. Adding a section with no data
Warning ! : (12-Jun-2009 14:41:08)
GanttChart::ReadPolyline. Adding a section with no data
Warning ! : (12-Jun-2009 14:41:08)
GanttChart::ReadPolyline. Adding a section with no data
Warning ! : (12-Jun-2009 14:41:08)
GanttChart::ReadPolyline. Adding a section with no data
Warning ! : (12-Jun-2009 14:41:08)
GanttChart::ReadPolyline. Adding a section with no data
Warning ! : (12-Jun-2009 14:41:08)
GanttChart::ReadPolyline. Adding a section with no data
Warning ! : (12-Jun-2009 14:41:08)
Information : (12-Jun-2009 14:41:09) Graph 10: Destroying object.
Information : (12-Jun-2009 14:41:09)
Graph 11: Creating object for a eventGanttChart
```

Information : (12-Jun-2009 14:41:09) Graph 11: Processing legend.
Information : (12-Jun-2009 14:41:09)
Graph 11: Adding data from object @PCF MPH_RA2_MW__1P:DET_wrong_product_err
1 elements.
Warning ! : (12-Jun-2009 14:41:09)
GanttChart::AddData. The DqiData structure has no data for this range
Information : (12-Jun-2009 14:41:09)
Graph 11: Adding data from object @PCF MPH_RA2_MW__1P:SET_wrong_leap_err
1 elements.
Warning ! : (12-Jun-2009 14:41:09)
GanttChart::AddData. The DqiData structure has no data for this range
Information : (12-Jun-2009 14:41:09)
Graph 11: Adding data from object @PCF MPH_RA2_MW__1P:SET_wrong_leap_utc
1 elements.
Warning ! : (12-Jun-2009 14:41:09)
GanttChart::AddData. The DqiData structure has no data for this range
Information : (12-Jun-2009 14:41:09)
Graph 11: Adding data from object @PCF MPH_RA2_MW__1P:SET_wrong_clock_step
1 elements.
Warning ! : (12-Jun-2009 14:41:09)
GanttChart::AddData. The DqiData structure has no data for this range
Information : (12-Jun-2009 14:41:09) Graph 11:
Adding data from object @PCF MPH_RA2_MW__1P:SET_wrong_sat_binary_time
1 elements.
Warning ! : (12-Jun-2009 14:41:09)
GanttChart::AddData. The DqiData structure has no data for this range
Information : (12-Jun-2009 14:41:09)
Graph 11: Adding data from object @PCF MPH_RA2_MW__1P:SET_wrong_utc_sbt_time
16 elements.
Information : (12-Jun-2009 14:41:09)
Graph 11: Adding data from object @PCF MPH_RA2_MW__1P:SET_wrong_vector_source
1 elements.
Warning ! : (12-Jun-2009 14:41:09)
GanttChart::AddData. The DqiData structure has no data for this range
Information : (12-Jun-2009 14:41:09)
Graph 11: Adding data from object @PCF MPH_RA2_MW__1P:SET_wrong_z_velocity
1 elements.
Warning ! : (12-Jun-2009 14:41:09)
GanttChart::AddData. The DqiData structure has no data for this range
Information : (12-Jun-2009 14:41:09)
Graph 11: Adding data from object @PCF MPH_RA2_MW__1P:SET_wrong_y_velocity
1 elements.
Warning ! : (12-Jun-2009 14:41:09)
GanttChart::AddData. The DqiData structure has no data for this range
Information : (12-Jun-2009 14:41:09)
Graph 11: Adding data from object @PCF MPH_RA2_MW__1P:SET_wrong_x_velocity
1 elements.
Warning ! : (12-Jun-2009 14:41:09)
GanttChart::AddData. The DqiData structure has no data for this range
Information : (12-Jun-2009 14:41:09)
Graph 11: Adding data from object @PCF MPH_RA2_MW__1P:SET_wrong_z_position
1 elements.
Warning ! : (12-Jun-2009 14:41:09)
GanttChart::AddData. The DqiData structure has no data for this range
Information : (12-Jun-2009 14:41:09)
Graph 11: Adding data from object @PCF MPH_RA2_MW__1P:SET_wrong_y_position
1 elements.
Warning ! : (12-Jun-2009 14:41:09)
GanttChart::AddData. The DqiData structure has no data for this range
Information : (12-Jun-2009 14:41:09)
Graph 11: Adding data from object @PCF MPH_RA2_MW__1P:SET_wrong_x_position
1 elements.
Warning ! : (12-Jun-2009 14:41:09)
GanttChart::AddData. The DqiData structure has no data for this range
Information : (12-Jun-2009 14:41:09) Graph 11:
Adding data from object @PCF MPH_RA2_MW__1P:SET_wrong_state_vector_time
17 elements.
Information : (12-Jun-2009 14:41:09)


```
Warning ! : (12-Jun-2009 14:41:09)
GanttChart::ReadPolyline. Adding a section with no data
Warning ! : (12-Jun-2009 14:41:09)
GanttChart::ReadPolyline. Adding a section with no data
Warning ! : (12-Jun-2009 14:41:09)
GanttChart::ReadPolyline. Adding a section with no data
Warning ! : (12-Jun-2009 14:41:09)
GanttChart::ReadPolyline. Adding a section with no data
Warning ! : (12-Jun-2009 14:41:09)
GanttChart::ReadPolyline. Adding a section with no data
Warning ! : (12-Jun-2009 14:41:09)
GanttChart::ReadPolyline. Adding a section with no data
Warning ! : (12-Jun-2009 14:41:09)
GanttChart::ReadPolyline. Adding a section with no data
Warning ! : (12-Jun-2009 14:41:09)
GanttChart::ReadPolyline. Adding a section with no data
Warning ! : (12-Jun-2009 14:41:09)
GanttChart::ReadPolyline. Adding a section with no data
Warning ! : (12-Jun-2009 14:41:09)
GanttChart::ReadPolyline. Adding a section with no data
Information : (12-Jun-2009 14:41:09) Graph 11: Destroying object.
Information : (12-Jun-2009 14:41:09)
Graph 12: Creating object for a eventGanttChart
Information : (12-Jun-2009 14:41:09) Graph 12: Processing legend.
Information : (12-Jun-2009 14:41:09)
Graph 12: Adding data from object @PCF_MPH_RA2_FGD_2P:DET_wrong_product_err
17 elements.
Information : (12-Jun-2009 14:41:10)
Graph 12: Adding data from object @PCF_MPH_RA2_FGD_2P:SET_wrong_leap_err
1 elements.
Warning ! : (12-Jun-2009 14:41:10)
GanttChart::AddData. The DqiData structure has no data for this range
Information : (12-Jun-2009 14:41:10)
Graph 12: Adding data from object @PCF_MPH_RA2_FGD_2P:SET_wrong_leap_utc
1 elements.
Warning ! : (12-Jun-2009 14:41:10)
GanttChart::AddData. The DqiData structure has no data for this range
Information : (12-Jun-2009 14:41:10)
Graph 12: Adding data from object @PCF_MPH_RA2_FGD_2P:SET_wrong_clock_step
1 elements.
Warning ! : (12-Jun-2009 14:41:10)
GanttChart::AddData. The DqiData structure has no data for this range
Information : (12-Jun-2009 14:41:10) Graph 12:
Adding data from object @PCF_MPH_RA2_FGD_2P:SET_wrong_sat_binary_time
1 elements.
Warning ! : (12-Jun-2009 14:41:10)
GanttChart::AddData. The DqiData structure has no data for this range
Information : (12-Jun-2009 14:41:10)
Graph 12: Adding data from object @PCF_MPH_RA2_FGD_2P:SET_wrong_utc_sbt_time
16 elements.
Information : (12-Jun-2009 14:41:10)
Graph 12: Adding data from object @PCF_MPH_RA2_FGD_2P:SET_wrong_vector_source
1 elements.
Warning ! : (12-Jun-2009 14:41:10)
GanttChart::AddData. The DqiData structure has no data for this range
Information : (12-Jun-2009 14:41:10)
Graph 12: Adding data from object @PCF_MPH_RA2_FGD_2P:SET_wrong_z_velocity
1 elements.
Warning ! : (12-Jun-2009 14:41:10)
GanttChart::AddData. The DqiData structure has no data for this range
Information : (12-Jun-2009 14:41:10)
Graph 12: Adding data from object @PCF_MPH_RA2_FGD_2P:SET_wrong_y_velocity
1 elements.
Warning ! : (12-Jun-2009 14:41:10)
GanttChart::AddData. The DqiData structure has no data for this range
Information : (12-Jun-2009 14:41:10)
Graph 12: Adding data from object @PCF_MPH_RA2_FGD_2P:SET_wrong_x_velocity
1 elements.
Warning ! : (12-Jun-2009 14:41:10)
GanttChart::AddData. The DqiData structure has no data for this range
```

Information : (12-Jun-2009 14:41:10)
Graph 12: Adding data from object @PCF_MPH_RA2_FGD_2P:SET_wrong_z_position
1 elements.
Warning ! : (12-Jun-2009 14:41:10)
GanttChart::AddData. The DqiData structure has no data for this range
Information : (12-Jun-2009 14:41:10)
Graph 12: Adding data from object @PCF_MPH_RA2_FGD_2P:SET_wrong_y_position
1 elements.
Warning ! : (12-Jun-2009 14:41:10)
GanttChart::AddData. The DqiData structure has no data for this range
Information : (12-Jun-2009 14:41:10)
Graph 12: Adding data from object @PCF_MPH_RA2_FGD_2P:SET_wrong_x_position
1 elements.
Warning ! : (12-Jun-2009 14:41:10)
GanttChart::AddData. The DqiData structure has no data for this range
Information : (12-Jun-2009 14:41:10) Graph 12:
Adding data from object @PCF_MPH_RA2_FGD_2P:SET_wrong_state_vector_time
17 elements.
Information : (12-Jun-2009 14:41:10)
Graph 12: Adding data from object @PCF_MPH_RA2_FGD_2P:SET_wrong_phase
1 elements.
Warning ! : (12-Jun-2009 14:41:10)
GanttChart::AddData. The DqiData structure has no data for this range
Information : (12-Jun-2009 14:41:10)
Graph 12: Adding data from object @PCF_MPH_RA2_FGD_2P:SET_wrong_sensing_stop
1 elements.
Warning ! : (12-Jun-2009 14:41:10)
GanttChart::AddData. The DqiData structure has no data for this range
Information : (12-Jun-2009 14:41:10)
Graph 12: Adding data from object @PCF_MPH_RA2_FGD_2P:SET_wrong_sensing_start
1 elements.
Warning ! : (12-Jun-2009 14:41:10)
GanttChart::AddData. The DqiData structure has no data for this range
Information : (12-Jun-2009 14:41:10)
Graph 12: Adding data from object @PCF_MPH_RA2_FGD_2P:SET_wrong_software_ver
17 elements.
Information : (12-Jun-2009 14:41:10)
Graph 12: Adding data from object @PCF_MPH_RA2_FGD_2P:SET_wrong_proc_time
1 elements.
Warning ! : (12-Jun-2009 14:41:10)
GanttChart::AddData. The DqiData structure has no data for this range
Information : (12-Jun-2009 14:41:10)
Graph 12: Adding data from object @PCF_MPH_RA2_FGD_2P:SET_wrong_proc_center
1 elements.
Warning ! : (12-Jun-2009 14:41:10)
GanttChart::AddData. The DqiData structure has no data for this range
Information : (12-Jun-2009 14:41:10) Graph 12:
Adding data from object @PCF_MPH_RA2_FGD_2P:SET_wrong_acquisition_station
1 elements.
Warning ! : (12-Jun-2009 14:41:10)
GanttChart::AddData. The DqiData structure has no data for this range
Information : (12-Jun-2009 14:41:10)
Graph 12: Adding data from object @PCF_MPH_RA2_FGD_2P:SET_wrong_proc_stage
1 elements.
Warning ! : (12-Jun-2009 14:41:10)
GanttChart::AddData. The DqiData structure has no data for this range
Information : (12-Jun-2009 14:41:10)
Graph 12: Adding data from object @PCF_MPH_RA2_FGD_2P:SET_wrong_filename
1 elements.
Warning ! : (12-Jun-2009 14:41:10)
GanttChart::AddData. The DqiData structure has no data for this range
Information : (12-Jun-2009 14:41:10)
Graph 12: Adding data from object @PCF_RA2_sensing:ETL_ra2_fgd_2p 17
elements.
Information : (12-Jun-2009 14:41:10) Graph 12: Generating PNG file.
Warning ! : (12-Jun-2009 14:41:10)
GanttChart::ReadPolyline. Adding a section with no data
Warning ! : (12-Jun-2009 14:41:10)

GanttChart::ReadPolyline. Adding a section with no data
Warning ! : (12-Jun-2009 14:41:10)
GanttChart::ReadPolyline. Adding a section with no data
Warning ! : (12-Jun-2009 14:41:10)
GanttChart::ReadPolyline. Adding a section with no data
Warning ! : (12-Jun-2009 14:41:10)
GanttChart::ReadPolyline. Adding a section with no data
Warning ! : (12-Jun-2009 14:41:10)
GanttChart::ReadPolyline. Adding a section with no data
Warning ! : (12-Jun-2009 14:41:10)
GanttChart::ReadPolyline. Adding a section with no data
Warning ! : (12-Jun-2009 14:41:10)
GanttChart::ReadPolyline. Adding a section with no data
Warning ! : (12-Jun-2009 14:41:10)
GanttChart::ReadPolyline. Adding a section with no data
Warning ! : (12-Jun-2009 14:41:10)
GanttChart::ReadPolyline. Adding a section with no data
Warning ! : (12-Jun-2009 14:41:10)
GanttChart::ReadPolyline. Adding a section with no data
Warning ! : (12-Jun-2009 14:41:10)
GanttChart::ReadPolyline. Adding a section with no data
Warning ! : (12-Jun-2009 14:41:10)
GanttChart::ReadPolyline. Adding a section with no data
Warning ! : (12-Jun-2009 14:41:10)
GanttChart::ReadPolyline. Adding a section with no data
Warning ! : (12-Jun-2009 14:41:10)
GanttChart::ReadPolyline. Adding a section with no data
Warning ! : (12-Jun-2009 14:41:10)
GanttChart::ReadPolyline. Adding a section with no data
Warning ! : (12-Jun-2009 14:41:10)
GanttChart::ReadPolyline. Adding a section with no data
Warning ! : (12-Jun-2009 14:41:10)
GanttChart::ReadPolyline. Adding a section with no data
Warning ! : (12-Jun-2009 14:41:10)
GanttChart::ReadPolyline. Adding a section with no data
Warning ! : (12-Jun-2009 14:41:10)
GanttChart::ReadPolyline. Adding a section with no data
Warning ! : (12-Jun-2009 14:41:10)
GanttChart::ReadPolyline. Adding a section with no data
Warning ! : (12-Jun-2009 14:41:10)
Information : (12-Jun-2009 14:41:10) Graph 12: Destroying object.
Information : (12-Jun-2009 14:41:10)
Graph 13: Creating object for a eventGanttChart
Information : (12-Jun-2009 14:41:10) Graph 13: Processing legend.
Information : (12-Jun-2009 14:41:10)
Graph 13: Adding data from object @PCF_MPH_RA2_WWV_2P:DET_wrong_product_err
17 elements.
Information : (12-Jun-2009 14:41:10)
Graph 13: Adding data from object @PCF_MPH_RA2_WWV_2P:SET_wrong_leap_err
1 elements.
Warning ! : (12-Jun-2009 14:41:10)
GanttChart::AddData. The DqiData structure has no data for this range
Information : (12-Jun-2009 14:41:10)
Graph 13: Adding data from object @PCF_MPH_RA2_WWV_2P:SET_wrong_leap_utc
1 elements.
Warning ! : (12-Jun-2009 14:41:10)
GanttChart::AddData. The DqiData structure has no data for this range
Information : (12-Jun-2009 14:41:11)
Graph 13: Adding data from object @PCF_MPH_RA2_WWV_2P:SET_wrong_clock_step
1 elements.
Warning ! : (12-Jun-2009 14:41:11)
GanttChart::AddData. The DqiData structure has no data for this range
Information : (12-Jun-2009 14:41:11) Graph 13:
Adding data from object @PCF_MPH_RA2_WWV_2P:SET_wrong_sat_binary_time
1 elements.
Warning ! : (12-Jun-2009 14:41:11)
GanttChart::AddData. The DqiData structure has no data for this range
Information : (12-Jun-2009 14:41:11)
Graph 13: Adding data from object @PCF_MPH_RA2_WWV_2P:SET_wrong_utc_sbt_time
16 elements.
Information : (12-Jun-2009 14:41:11)
Graph 13: Adding data from object @PCF_MPH_RA2_WWV_2P:SET_wrong_vector_source
1 elements.

Warning ! : (12-Jun-2009 14:41:11)
GanttChart::AddData. The DqiData structure has no data for this range
Information : (12-Jun-2009 14:41:11)
Graph 13: Adding data from object @PCF_MPH_RA2_WWV_2P:SET_wrong_z_velocity
1 elements.
Warning ! : (12-Jun-2009 14:41:11)
GanttChart::AddData. The DqiData structure has no data for this range
Information : (12-Jun-2009 14:41:11)
Graph 13: Adding data from object @PCF_MPH_RA2_WWV_2P:SET_wrong_y_velocity
1 elements.
Warning ! : (12-Jun-2009 14:41:11)
GanttChart::AddData. The DqiData structure has no data for this range
Information : (12-Jun-2009 14:41:11)
Graph 13: Adding data from object @PCF_MPH_RA2_WWV_2P:SET_wrong_x_velocity
1 elements.
Warning ! : (12-Jun-2009 14:41:11)
GanttChart::AddData. The DqiData structure has no data for this range
Information : (12-Jun-2009 14:41:11)
Graph 13: Adding data from object @PCF_MPH_RA2_WWV_2P:SET_wrong_z_position
1 elements.
Warning ! : (12-Jun-2009 14:41:11)
GanttChart::AddData. The DqiData structure has no data for this range
Information : (12-Jun-2009 14:41:11)
Graph 13: Adding data from object @PCF_MPH_RA2_WWV_2P:SET_wrong_y_position
1 elements.
Warning ! : (12-Jun-2009 14:41:11)
GanttChart::AddData. The DqiData structure has no data for this range
Information : (12-Jun-2009 14:41:11)
Graph 13: Adding data from object @PCF_MPH_RA2_WWV_2P:SET_wrong_x_position
1 elements.
Warning ! : (12-Jun-2009 14:41:11)
GanttChart::AddData. The DqiData structure has no data for this range
Information : (12-Jun-2009 14:41:11) Graph 13:
Adding data from object @PCF_MPH_RA2_WWV_2P:SET_wrong_state_vector_time
17 elements.
Information : (12-Jun-2009 14:41:11)
Graph 13: Adding data from object @PCF_MPH_RA2_WWV_2P:SET_wrong_phase
1 elements.
Warning ! : (12-Jun-2009 14:41:11)
GanttChart::AddData. The DqiData structure has no data for this range
Information : (12-Jun-2009 14:41:11)
Graph 13: Adding data from object @PCF_MPH_RA2_WWV_2P:SET_wrong_sensing_stop
1 elements.
Warning ! : (12-Jun-2009 14:41:11)
GanttChart::AddData. The DqiData structure has no data for this range
Information : (12-Jun-2009 14:41:11)
Graph 13: Adding data from object @PCF_MPH_RA2_WWV_2P:SET_wrong_sensing_start
1 elements.
Warning ! : (12-Jun-2009 14:41:11)
GanttChart::AddData. The DqiData structure has no data for this range
Information : (12-Jun-2009 14:41:11)
Graph 13: Adding data from object @PCF_MPH_RA2_WWV_2P:SET_wrong_software_ver
17 elements.
Information : (12-Jun-2009 14:41:11)
Graph 13: Adding data from object @PCF_MPH_RA2_WWV_2P:SET_wrong_proc_time
1 elements.
Warning ! : (12-Jun-2009 14:41:11)
GanttChart::AddData. The DqiData structure has no data for this range
Information : (12-Jun-2009 14:41:11)
Graph 13: Adding data from object @PCF_MPH_RA2_WWV_2P:SET_wrong_proc_center
1 elements.
Warning ! : (12-Jun-2009 14:41:11)
GanttChart::AddData. The DqiData structure has no data for this range
Information : (12-Jun-2009 14:41:11) Graph 13:
Adding data from object @PCF_MPH_RA2_WWV_2P:SET_wrong_acquisition_station
1 elements.
Warning ! : (12-Jun-2009 14:41:11)
GanttChart::AddData. The DqiData structure has no data for this range

Information : (12-Jun-2009 14:41:11)
Graph 13: Adding data from object @PCF MPH_RA2_WWV_2P:SET_wrong_proc_stage
1 elements.
Warning ! : (12-Jun-2009 14:41:11)
GanttChart::AddData. The DqiData structure has no data for this range
Information : (12-Jun-2009 14:41:11)
Graph 13: Adding data from object @PCF MPH_RA2_WWV_2P:SET_wrong_filename
1 elements.
Warning ! : (12-Jun-2009 14:41:11)
GanttChart::AddData. The DqiData structure has no data for this range
Information : (12-Jun-2009 14:41:11)
Graph 13: Adding data from object @PCF_RA2_sensing:ETL_ra2_wwv_2p 17
elements.
Information : (12-Jun-2009 14:41:11) Graph 13: Generating PNG file.
Warning ! : (12-Jun-2009 14:41:11)
GanttChart::ReadPolyline. Adding a section with no data
Warning ! : (12-Jun-2009 14:41:11)
GanttChart::ReadPolyline. Adding a section with no data
Warning ! : (12-Jun-2009 14:41:11)
GanttChart::ReadPolyline. Adding a section with no data
Warning ! : (12-Jun-2009 14:41:11)
GanttChart::ReadPolyline. Adding a section with no data
Warning ! : (12-Jun-2009 14:41:11)
GanttChart::ReadPolyline. Adding a section with no data
Warning ! : (12-Jun-2009 14:41:11)
GanttChart::ReadPolyline. Adding a section with no data
Warning ! : (12-Jun-2009 14:41:11)
GanttChart::ReadPolyline. Adding a section with no data
Warning ! : (12-Jun-2009 14:41:11)
GanttChart::ReadPolyline. Adding a section with no data
Warning ! : (12-Jun-2009 14:41:11)
GanttChart::ReadPolyline. Adding a section with no data
Warning ! : (12-Jun-2009 14:41:11)
GanttChart::ReadPolyline. Adding a section with no data
Warning ! : (12-Jun-2009 14:41:11)
GanttChart::ReadPolyline. Adding a section with no data
Warning ! : (12-Jun-2009 14:41:11)
GanttChart::ReadPolyline. Adding a section with no data
Warning ! : (12-Jun-2009 14:41:11)
GanttChart::ReadPolyline. Adding a section with no data
Warning ! : (12-Jun-2009 14:41:11)
GanttChart::ReadPolyline. Adding a section with no data
Warning ! : (12-Jun-2009 14:41:11)
GanttChart::ReadPolyline. Adding a section with no data
Warning ! : (12-Jun-2009 14:41:11)
GanttChart::ReadPolyline. Adding a section with no data
Warning ! : (12-Jun-2009 14:41:11)
GanttChart::ReadPolyline. Adding a section with no data
Warning ! : (12-Jun-2009 14:41:11)
GanttChart::ReadPolyline. Adding a section with no data
Warning ! : (12-Jun-2009 14:41:11)
GanttChart::ReadPolyline. Adding a section with no data
Warning ! : (12-Jun-2009 14:41:11)
GanttChart::ReadPolyline. Adding a section with no data
Warning ! : (12-Jun-2009 14:41:11)
GanttChart::ReadPolyline. Adding a section with no data
Warning ! : (12-Jun-2009 14:41:11)
GanttChart::ReadPolyline. Adding a section with no data
Warning ! : (12-Jun-2009 14:41:11)
GanttChart::ReadPolyline. Adding a section with no data
Warning ! : (12-Jun-2009 14:41:11)
Information : (12-Jun-2009 14:41:12) Graph 13: Destroying object.
Information : (12-Jun-2009 14:41:12)
Graph 14: Creating object for a eventGanttChart
Warning ! : (12-Jun-2009 14:41:12)
graph::setProperty. YSIZE is too long. [80-700]
Information : (12-Jun-2009 14:41:12) Graph 14: Processing legend.
Information : (12-Jun-2009 14:41:12)
Graph 14: Adding data from object @PCF_RA2_CAL_0P_SPH:DET_num_rs_isps
1 elements.
Warning ! : (12-Jun-2009 14:41:12)
GanttChart::AddData. The DqiData structure has no data for this range
Information : (12-Jun-2009 14:41:12)
Graph 14: Adding data from object @PCF_RA2_CAL_0P_SPH:DET_num_discarded_isps
1 elements.
Warning ! : (12-Jun-2009 14:41:12)
GanttChart::AddData. The DqiData structure has no data for this range

Information : (12-Jun-2009 14:41:12)
Graph 14: Adding data from object @PCF_RA2_CAL_0P_SPH:DET_num_missing_isps
1 elements.
Warning ! : (12-Jun-2009 14:41:12)
GanttChart::AddData. The DqiData structure has no data for this range
Information : (12-Jun-2009 14:41:12)
Graph 14: Adding data from object @PCF_RA2_CAL_0P_SPH:DET_num_error_isps
1 elements.
Warning ! : (12-Jun-2009 14:41:12)
GanttChart::AddData. The DqiData structure has no data for this range
Information : (12-Jun-2009 14:41:12)
Graph 14: Adding data from object @PCF_RA2_CAL_0P_SPH:DET_rs_significant
1 elements.
Warning ! : (12-Jun-2009 14:41:12)
GanttChart::AddData. The DqiData structure has no data for this range
Information : (12-Jun-2009 14:41:12) Graph 14:
Adding data from object @PCF_RA2_CAL_0P_SPH:DET_isp_discarded_significant
1 elements.
Warning ! : (12-Jun-2009 14:41:12)
GanttChart::AddData. The DqiData structure has no data for this range
Information : (12-Jun-2009 14:41:12) Graph 14:
Adding data from object @PCF_RA2_CAL_0P_SPH:DET_missing_isps_significant
1 elements.
Warning ! : (12-Jun-2009 14:41:12)
GanttChart::AddData. The DqiData structure has no data for this range
Information : (12-Jun-2009 14:41:12) Graph 14:
Adding data from object @PCF_RA2_CAL_0P_SPH:DET_isp_errors_significant
1 elements.
Warning ! : (12-Jun-2009 14:41:12)
GanttChart::AddData. The DqiData structure has no data for this range
Information : (12-Jun-2009 14:41:12)
Graph 14: Adding data from object @PCF_RA2_CAL_0P_SPH:DET_sat_track
1 elements.
Warning ! : (12-Jun-2009 14:41:12)
GanttChart::AddData. The DqiData structure has no data for this range
Information : (12-Jun-2009 14:41:12)
Graph 14: Adding data from object @PCF_RA2_CAL_0P_SPH:DET_stop_long
1 elements.
Warning ! : (12-Jun-2009 14:41:12)
GanttChart::AddData. The DqiData structure has no data for this range
Information : (12-Jun-2009 14:41:12)
Graph 14: Adding data from object @PCF_RA2_CAL_0P_SPH:DET_stop_lat 1
elements.
Warning ! : (12-Jun-2009 14:41:12)
GanttChart::AddData. The DqiData structure has no data for this range
Information : (12-Jun-2009 14:41:12)
Graph 14: Adding data from object @PCF_RA2_CAL_0P_SPH:DET_start_long
1 elements.
Warning ! : (12-Jun-2009 14:41:12)
GanttChart::AddData. The DqiData structure has no data for this range
Information : (12-Jun-2009 14:41:12)
Graph 14: Adding data from object @PCF_RA2_CAL_0P_SPH:DET_start_lat
1 elements.
Warning ! : (12-Jun-2009 14:41:12)
GanttChart::AddData. The DqiData structure has no data for this range
Information : (12-Jun-2009 14:41:12)
Graph 14: Adding data from object @PCF_RA2_adfs_val:SET_val_adf_ra2_cal_0p
1 elements.
Warning ! : (12-Jun-2009 14:41:12)
GanttChart::AddData. The DqiData structure has no data for this range
Information : (12-Jun-2009 14:41:12)
Graph 14: Adding data from object @PCF_RA2_sensing:ETL_ra2_cal_0p 1
elements.
Information : (12-Jun-2009 14:41:12) Graph 14: Generating PNG file.
Warning ! : (12-Jun-2009 14:41:12)
GanttChart::ReadPolyline. Adding a section with no data
Warning ! : (12-Jun-2009 14:41:12)
GanttChart::ReadPolyline. Adding a section with no data

Warning ! : (12-Jun-2009 14:41:12)
 GanttChart::ReadPolyline. Adding a section with no data
 Warning ! : (12-Jun-2009 14:41:12)
 GanttChart::ReadPolyline. Adding a section with no data
 Warning ! : (12-Jun-2009 14:41:12)
 GanttChart::ReadPolyline. Adding a section with no data
 Warning ! : (12-Jun-2009 14:41:12)
 GanttChart::ReadPolyline. Adding a section with no data
 Warning ! : (12-Jun-2009 14:41:12)
 GanttChart::ReadPolyline. Adding a section with no data
 Warning ! : (12-Jun-2009 14:41:12)
 GanttChart::ReadPolyline. Adding a section with no data
 Warning ! : (12-Jun-2009 14:41:12)
 GanttChart::ReadPolyline. Adding a section with no data
 Warning ! : (12-Jun-2009 14:41:12)
 GanttChart::ReadPolyline. Adding a section with no data
 Warning ! : (12-Jun-2009 14:41:12)
 GanttChart::ReadPolyline. Adding a section with no data
 Warning ! : (12-Jun-2009 14:41:12)
 GanttChart::ReadPolyline. Adding a section with no data
 Information : (12-Jun-2009 14:41:12) Graph 14: Destroying object.
 Information : (12-Jun-2009 14:41:12)
 Graph 15: Creating object for a eventGanttChart
 Warning ! : (12-Jun-2009 14:41:12)
 graph::setProperty. YSIZE is too long. [80-700]
 Information : (12-Jun-2009 14:41:12) Graph 15: Processing legend.
 Information : (12-Jun-2009 14:41:12)
 Graph 15: Adding data from object @PCF_DOR_DOP_0P_SPH:DET_num_rs_isps
 1 elements.
 Warning ! : (12-Jun-2009 14:41:12)
 GanttChart::AddData. The DqiData structure has no data for this range
 Information : (12-Jun-2009 14:41:12)
 Graph 15: Adding data from object @PCF_DOR_DOP_0P_SPH:DET_num_discarded_isps
 1 elements.
 Warning ! : (12-Jun-2009 14:41:12)
 GanttChart::AddData. The DqiData structure has no data for this range
 Information : (12-Jun-2009 14:41:12)
 Graph 15: Adding data from object @PCF_DOR_DOP_0P_SPH:DET_num_missing_isps
 1 elements.
 Warning ! : (12-Jun-2009 14:41:12)
 GanttChart::AddData. The DqiData structure has no data for this range
 Information : (12-Jun-2009 14:41:13)
 Graph 15: Adding data from object @PCF_DOR_DOP_0P_SPH:DET_num_error_isps
 1 elements.
 Warning ! : (12-Jun-2009 14:41:13)
 GanttChart::AddData. The DqiData structure has no data for this range
 Information : (12-Jun-2009 14:41:13)
 Graph 15: Adding data from object @PCF_DOR_DOP_0P_SPH:DET_rs_significant
 1 elements.
 Warning ! : (12-Jun-2009 14:41:13)
 GanttChart::AddData. The DqiData structure has no data for this range
 Information : (12-Jun-2009 14:41:13) Graph 15:
 Adding data from object @PCF_DOR_DOP_0P_SPH:DET_isp_discarded_significant
 1 elements.
 Warning ! : (12-Jun-2009 14:41:13)
 GanttChart::AddData. The DqiData structure has no data for this range
 Information : (12-Jun-2009 14:41:13) Graph 15:
 Adding data from object @PCF_DOR_DOP_0P_SPH:DET_missing_isps_significant
 1 elements.
 Warning ! : (12-Jun-2009 14:41:13)
 GanttChart::AddData. The DqiData structure has no data for this range
 Information : (12-Jun-2009 14:41:13) Graph 15:
 Adding data from object @PCF_DOR_DOP_0P_SPH:DET_isp_errors_significant
 1 elements.

Warning ! : (12-Jun-2009 14:41:13)
GanttChart::AddData. The DqiData structure has no data for this range
Information : (12-Jun-2009 14:41:13)
Graph 15: Adding data from object @PCF_DOR_DOP_0P_SPH:DET_sat_track
1 elements.
Warning ! : (12-Jun-2009 14:41:13)
GanttChart::AddData. The DqiData structure has no data for this range
Information : (12-Jun-2009 14:41:13)
Graph 15: Adding data from object @PCF_DOR_DOP_0P_SPH:DET_stop_long
1 elements.
Warning ! : (12-Jun-2009 14:41:13)
GanttChart::AddData. The DqiData structure has no data for this range
Information : (12-Jun-2009 14:41:13)
Graph 15: Adding data from object @PCF_DOR_DOP_0P_SPH:DET_stop_lat
elements. 1
Warning ! : (12-Jun-2009 14:41:13)
GanttChart::AddData. The DqiData structure has no data for this range
Information : (12-Jun-2009 14:41:13)
Graph 15: Adding data from object @PCF_DOR_DOP_0P_SPH:DET_start_long
1 elements.
Warning ! : (12-Jun-2009 14:41:13)
GanttChart::AddData. The DqiData structure has no data for this range
Information : (12-Jun-2009 14:41:13)
Graph 15: Adding data from object @PCF_DOR_DOP_0P_SPH:DET_start_lat
1 elements.
Warning ! : (12-Jun-2009 14:41:13)
GanttChart::AddData. The DqiData structure has no data for this range
Information : (12-Jun-2009 14:41:13)
Graph 15: Adding data from object @PCF_RA2_adfs_val:SET_val_adf_dor_dop_0p
1 elements.
Warning ! : (12-Jun-2009 14:41:13)
GanttChart::AddData. The DqiData structure has no data for this range
Information : (12-Jun-2009 14:41:13)
Graph 15: Adding data from object @PCF_RA2_sensing:ETL_dor_dop_0p
elements. 16
Information : (12-Jun-2009 14:41:13) Graph 15: Generating PNG file.
Warning ! : (12-Jun-2009 14:41:13)
GanttChart::ReadPolyline. Adding a section with no data
Warning ! : (12-Jun-2009 14:41:13)
GanttChart::ReadPolyline. Adding a section with no data
Warning ! : (12-Jun-2009 14:41:13)
GanttChart::ReadPolyline. Adding a section with no data
Warning ! : (12-Jun-2009 14:41:13)
GanttChart::ReadPolyline. Adding a section with no data
Warning ! : (12-Jun-2009 14:41:13)
GanttChart::ReadPolyline. Adding a section with no data
Warning ! : (12-Jun-2009 14:41:13)
GanttChart::ReadPolyline. Adding a section with no data
Warning ! : (12-Jun-2009 14:41:13)
GanttChart::ReadPolyline. Adding a section with no data
Warning ! : (12-Jun-2009 14:41:13)
GanttChart::ReadPolyline. Adding a section with no data
Warning ! : (12-Jun-2009 14:41:13)
GanttChart::ReadPolyline. Adding a section with no data
Warning ! : (12-Jun-2009 14:41:13)
GanttChart::ReadPolyline. Adding a section with no data
Warning ! : (12-Jun-2009 14:41:13)
GanttChart::ReadPolyline. Adding a section with no data
Warning ! : (12-Jun-2009 14:41:13)
GanttChart::ReadPolyline. Adding a section with no data
Warning ! : (12-Jun-2009 14:41:13)
GanttChart::ReadPolyline. Adding a section with no data
Warning ! : (12-Jun-2009 14:41:13)
GanttChart::ReadPolyline. Adding a section with no data
Warning ! : (12-Jun-2009 14:41:13)
GanttChart::ReadPolyline. Adding a section with no data
Warning ! : (12-Jun-2009 14:41:13)
GanttChart::ReadPolyline. Adding a section with no data
Warning ! : (12-Jun-2009 14:41:13)
GanttChart::ReadPolyline. Adding a section with no data
Warning ! : (12-Jun-2009 14:41:13)
GanttChart::ReadPolyline. Adding a section with no data
Warning ! : (12-Jun-2009 14:41:13)
GanttChart::ReadPolyline. Adding a section with no data
Warning ! : (12-Jun-2009 14:41:13)
Information : (12-Jun-2009 14:41:13) Graph 15: Destroying object.
Information : (12-Jun-2009 14:41:13)
Graph 16: Creating object for a eventGanttChart
Warning ! : (12-Jun-2009 14:41:13)

graph::setProperty. YSIZE is too long. [80-700]
Information : (12-Jun-2009 14:41:13) Graph 16: Processing legend.
Information : (12-Jun-2009 14:41:13)
Graph 16: Adding data from object @PCF_DOR_NAV_0P_SPH:DET_num_rs_isps
1 elements.
Warning ! : (12-Jun-2009 14:41:14)
GanttChart::AddData. The DqiData structure has no data for this range
Information : (12-Jun-2009 14:41:14)
Graph 16: Adding data from object @PCF_DOR_NAV_0P_SPH:DET_num_discarded_isps
1 elements.
Warning ! : (12-Jun-2009 14:41:14)
GanttChart::AddData. The DqiData structure has no data for this range
Information : (12-Jun-2009 14:41:14)
Graph 16: Adding data from object @PCF_DOR_NAV_0P_SPH:DET_num_missing_isps
1 elements.
Warning ! : (12-Jun-2009 14:41:14)
GanttChart::AddData. The DqiData structure has no data for this range
Information : (12-Jun-2009 14:41:14)
Graph 16: Adding data from object @PCF_DOR_NAV_0P_SPH:DET_num_error_isps
1 elements.
Warning ! : (12-Jun-2009 14:41:14)
GanttChart::AddData. The DqiData structure has no data for this range
Information : (12-Jun-2009 14:41:14)
Graph 16: Adding data from object @PCF_DOR_NAV_0P_SPH:DET_rs_significant
1 elements.
Warning ! : (12-Jun-2009 14:41:14)
GanttChart::AddData. The DqiData structure has no data for this range
Information : (12-Jun-2009 14:41:14) Graph 16:
Adding data from object @PCF_DOR_NAV_0P_SPH:DET_isp_discarded_significant
1 elements.
Warning ! : (12-Jun-2009 14:41:14)
GanttChart::AddData. The DqiData structure has no data for this range
Information : (12-Jun-2009 14:41:14) Graph 16:
Adding data from object @PCF_DOR_NAV_0P_SPH:DET_missing_isps_significant
1 elements.
Warning ! : (12-Jun-2009 14:41:14)
GanttChart::AddData. The DqiData structure has no data for this range
Information : (12-Jun-2009 14:41:14) Graph 16:
Adding data from object @PCF_DOR_NAV_0P_SPH:DET_isp_errors_significant
1 elements.
Warning ! : (12-Jun-2009 14:41:14)
GanttChart::AddData. The DqiData structure has no data for this range
Information : (12-Jun-2009 14:41:14)
Graph 16: Adding data from object @PCF_DOR_NAV_0P_SPH:DET_sat_track
1 elements.
Warning ! : (12-Jun-2009 14:41:14)
GanttChart::AddData. The DqiData structure has no data for this range
Information : (12-Jun-2009 14:41:14)
Graph 16: Adding data from object @PCF_DOR_NAV_0P_SPH:DET_stop_long
1 elements.
Warning ! : (12-Jun-2009 14:41:14)
GanttChart::AddData. The DqiData structure has no data for this range
Information : (12-Jun-2009 14:41:14)
Graph 16: Adding data from object @PCF_DOR_NAV_0P_SPH:DET_stop_lat
elements. 1
Warning ! : (12-Jun-2009 14:41:14)
GanttChart::AddData. The DqiData structure has no data for this range
Information : (12-Jun-2009 14:41:14)
Graph 16: Adding data from object @PCF_DOR_NAV_0P_SPH:DET_start_long
1 elements.
Warning ! : (12-Jun-2009 14:41:14)
GanttChart::AddData. The DqiData structure has no data for this range
Information : (12-Jun-2009 14:41:14)
Graph 16: Adding data from object @PCF_DOR_NAV_0P_SPH:DET_start_lat
1 elements.
Warning ! : (12-Jun-2009 14:41:14)
GanttChart::AddData. The DqiData structure has no data for this range
Information : (12-Jun-2009 14:41:14)

Graph 16: Adding data from object @PCF_RA2_adfs_val:SET_val_adf_dor_nav_0p
1 elements.
Warning ! : (12-Jun-2009 14:41:14)
GanttChart::AddData. The DqiData structure has no data for this range
Information : (12-Jun-2009 14:41:14)
Graph 16: Adding data from object @PCF_RA2_sensing:ETL_dor_nav_0p 16
elements.
Information : (12-Jun-2009 14:41:14) Graph 16: Generating PNG file.
Warning ! : (12-Jun-2009 14:41:14)
GanttChart::ReadPolyline. Adding a section with no data
Warning ! : (12-Jun-2009 14:41:14)
GanttChart::ReadPolyline. Adding a section with no data
Warning ! : (12-Jun-2009 14:41:14)
GanttChart::ReadPolyline. Adding a section with no data
Warning ! : (12-Jun-2009 14:41:14)
GanttChart::ReadPolyline. Adding a section with no data
Warning ! : (12-Jun-2009 14:41:14)
GanttChart::ReadPolyline. Adding a section with no data
Warning ! : (12-Jun-2009 14:41:14)
GanttChart::ReadPolyline. Adding a section with no data
Warning ! : (12-Jun-2009 14:41:14)
GanttChart::ReadPolyline. Adding a section with no data
Warning ! : (12-Jun-2009 14:41:14)
GanttChart::ReadPolyline. Adding a section with no data
Warning ! : (12-Jun-2009 14:41:14)
GanttChart::ReadPolyline. Adding a section with no data
Warning ! : (12-Jun-2009 14:41:14)
GanttChart::ReadPolyline. Adding a section with no data
Warning ! : (12-Jun-2009 14:41:14)
GanttChart::ReadPolyline. Adding a section with no data
Warning ! : (12-Jun-2009 14:41:14)
GanttChart::ReadPolyline. Adding a section with no data
Warning ! : (12-Jun-2009 14:41:14)
GanttChart::ReadPolyline. Adding a section with no data
Warning ! : (12-Jun-2009 14:41:14)
GanttChart::ReadPolyline. Adding a section with no data
Warning ! : (12-Jun-2009 14:41:14)
GanttChart::ReadPolyline. Adding a section with no data
Warning ! : (12-Jun-2009 14:41:14)
GanttChart::ReadPolyline. Adding a section with no data
Warning ! : (12-Jun-2009 14:41:14)
GanttChart::ReadPolyline. Adding a section with no data
Warning ! : (12-Jun-2009 14:41:14)
Information : (12-Jun-2009 14:41:14) Graph 16: Destroying object.
Information : (12-Jun-2009 14:41:14)
Graph 17: Creating object for a eventGanttChart
Warning ! : (12-Jun-2009 14:41:14)
graph::setProperty. YSIZE is too long. [80-700]
Information : (12-Jun-2009 14:41:14) Graph 17: Processing legend.
Information : (12-Jun-2009 14:41:14)
Graph 17: Adding data from object @PCF_MWR_NL__0P_SPH:DET_num_rs_isps
1 elements.
Warning ! : (12-Jun-2009 14:41:14)
GanttChart::AddData. The DqiData structure has no data for this range
Information : (12-Jun-2009 14:41:14)
Graph 17: Adding data from object @PCF_MWR_NL__0P_SPH:DET_num_discarded_isps
1 elements.
Warning ! : (12-Jun-2009 14:41:14)
GanttChart::AddData. The DqiData structure has no data for this range
Information : (12-Jun-2009 14:41:14)
Graph 17: Adding data from object @PCF_MWR_NL__0P_SPH:DET_num_missing_isps
1 elements.
Warning ! : (12-Jun-2009 14:41:14)
GanttChart::AddData. The DqiData structure has no data for this range
Information : (12-Jun-2009 14:41:14)
Graph 17: Adding data from object @PCF_MWR_NL__0P_SPH:DET_num_error_isps
1 elements.
Warning ! : (12-Jun-2009 14:41:14)
GanttChart::AddData. The DqiData structure has no data for this range
Information : (12-Jun-2009 14:41:14)
Graph 17: Adding data from object @PCF_MWR_NL__0P_SPH:DET_rs_significant
1 elements.
Warning ! : (12-Jun-2009 14:41:14)
GanttChart::AddData. The DqiData structure has no data for this range
Information : (12-Jun-2009 14:41:14) Graph 17:


```
Warning ! : (12-Jun-2009 14:41:15)
GanttChart::ReadPolyline. Adding a section with no data
Warning ! : (12-Jun-2009 14:41:15)
GanttChart::ReadPolyline. Adding a section with no data
Warning ! : (12-Jun-2009 14:41:15)
GanttChart::ReadPolyline. Adding a section with no data
Warning ! : (12-Jun-2009 14:41:15)
GanttChart::ReadPolyline. Adding a section with no data
Information : (12-Jun-2009 14:41:15) Graph 17: Destroying object.
Information : (12-Jun-2009 14:41:15)
Graph 18: Creating object for a eventGanttChart
Warning ! : (12-Jun-2009 14:41:15)
graph::setProperty. YSIZE is too long. [80-700]
Information : (12-Jun-2009 14:41:15) Graph 18: Processing legend.
Information : (12-Jun-2009 14:41:15)
Graph 18: Adding data from object @PCF_RA2_ME__0P_SPH:DET_num_rs_isps
1 elements.
Warning ! : (12-Jun-2009 14:41:15)
GanttChart::AddData. The DqiData structure has no data for this range
Information : (12-Jun-2009 14:41:15)
Graph 18: Adding data from object @PCF_RA2_ME__0P_SPH:DET_num_discarded_isps
1 elements.
Warning ! : (12-Jun-2009 14:41:15)
GanttChart::AddData. The DqiData structure has no data for this range
Information : (12-Jun-2009 14:41:15)
Graph 18: Adding data from object @PCF_RA2_ME__0P_SPH:DET_num_missing_isps
1 elements.
Warning ! : (12-Jun-2009 14:41:15)
GanttChart::AddData. The DqiData structure has no data for this range
Information : (12-Jun-2009 14:41:15)
Graph 18: Adding data from object @PCF_RA2_ME__0P_SPH:DET_num_error_isps
1 elements.
Information : (12-Jun-2009 14:41:15)
Graph 18: Adding data from object @PCF_RA2_ME__0P_SPH:DET_rs_significant
1 elements.
Warning ! : (12-Jun-2009 14:41:15)
GanttChart::AddData. The DqiData structure has no data for this range
Information : (12-Jun-2009 14:41:15) Graph 18:
Adding data from object @PCF_RA2_ME__0P_SPH:DET_isp_discarded_significant
1 elements.
Warning ! : (12-Jun-2009 14:41:15)
GanttChart::AddData. The DqiData structure has no data for this range
Information : (12-Jun-2009 14:41:15) Graph 18:
Adding data from object @PCF_RA2_ME__0P_SPH:DET_missing_isps_significant
1 elements.
Warning ! : (12-Jun-2009 14:41:15)
GanttChart::AddData. The DqiData structure has no data for this range
Information : (12-Jun-2009 14:41:15) Graph 18:
Adding data from object @PCF_RA2_ME__0P_SPH:DET_isp_errors_significant
1 elements.
Information : (12-Jun-2009 14:41:15)
Graph 18: Adding data from object @PCF_RA2_ME__0P_SPH:DET_sat_track
1 elements.
Warning ! : (12-Jun-2009 14:41:15)
GanttChart::AddData. The DqiData structure has no data for this range
Information : (12-Jun-2009 14:41:15)
Graph 18: Adding data from object @PCF_RA2_ME__0P_SPH:DET_stop_long
1 elements.
Warning ! : (12-Jun-2009 14:41:15)
GanttChart::AddData. The DqiData structure has no data for this range
Information : (12-Jun-2009 14:41:15)
Graph 18: Adding data from object @PCF_RA2_ME__0P_SPH:DET_stop_lat 1
elements.
Warning ! : (12-Jun-2009 14:41:15)
GanttChart::AddData. The DqiData structure has no data for this range
Information : (12-Jun-2009 14:41:16)
Graph 18: Adding data from object @PCF_RA2_ME__0P_SPH:DET_start_long
1 elements.
```


Warning ! : (12-Jun-2009 14:41:16)
GanttChart::AddData. The DqiData structure has no data for this range
Information : (12-Jun-2009 14:41:16)
Graph 19: Adding data from object @PCF_RA2_adfs_val:SET_val_adf_ra2_mw__1p
17 elements.
Information : (12-Jun-2009 14:41:16)
Graph 19: Adding data from object @PCF_RA2_sensing:ETL_ra2_mw__1p 17
elements.
Information : (12-Jun-2009 14:41:16) Graph 19: Generating PNG file.
Warning ! : (12-Jun-2009 14:41:16)
GanttChart::ReadPolyline. Adding a section with no data
Warning ! : (12-Jun-2009 14:41:16)
GanttChart::ReadPolyline. Adding a section with no data
Warning ! : (12-Jun-2009 14:41:16)
GanttChart::ReadPolyline. Adding a section with no data
Information : (12-Jun-2009 14:41:17) Graph 19: Destroying object.
Information : (12-Jun-2009 14:41:17)
Graph 20: Creating object for a eventGanttChart
Warning ! : (12-Jun-2009 14:41:17)
graph::setProperty. YSIZE is too long. [80-700]
Information : (12-Jun-2009 14:41:17) Graph 20: Processing legend.
Information : (12-Jun-2009 14:41:17) Graph 20:
Adding data from object @PCF_RA2_FGD_2P_SPH:DET_ra2_seaice_ku_retrack_percent
1 elements.
Information : (12-Jun-2009 14:41:17) Graph 20:
Adding data from object @PCF_RA2_FGD_2P_SPH:DET_ra2_ice2_s_retrack_percent
17 elements.
Information : (12-Jun-2009 14:41:17) Graph 20:
Adding data from object @PCF_RA2_FGD_2P_SPH:DET_ra2_ice2_ku_retrack_percent
2 elements.
Information : (12-Jun-2009 14:41:17) Graph 20:
Adding data from object @PCF_RA2_FGD_2P_SPH:DET_ra2_ice1_s_retrack_percent
17 elements.
Information : (12-Jun-2009 14:41:17) Graph 20:
Adding data from object @PCF_RA2_FGD_2P_SPH:DET_ra2_ice1_ku_retrack_percent
1 elements.
Warning ! : (12-Jun-2009 14:41:17)
GanttChart::AddData. The DqiData structure has no data for this range
Information : (12-Jun-2009 14:41:17) Graph 20:
Adding data from object @PCF_RA2_FGD_2P_SPH:DET_ra2_ocean_ku_retrack_percent
6 elements.
Information : (12-Jun-2009 14:41:17)
Graph 20: Adding data from object @PCF_RA2_FGD_2P_SPH:DET_ra2_20_band_percent
4 elements.
Information : (12-Jun-2009 14:41:17)
Graph 20: Adding data from object @PCF_RA2_FGD_2P_SPH:DET_ra2_80_band_percent
6 elements.
Information : (12-Jun-2009 14:41:17)
Graph 20: Adding data from object @PCF_RA2_FGD_2P_SPH:DET_ra2_320_band_percent
6 elements.
Information : (12-Jun-2009 14:41:17) Graph 20:
Adding data from object @PCF_RA2_FGD_2P_SPH:DET_ra2_measurement_percent
1 elements.
Warning ! : (12-Jun-2009 14:41:17)
GanttChart::AddData. The DqiData structure has no data for this range
Information : (12-Jun-2009 14:41:17)
Graph 20: Adding data from object @PCF_RA2_FGD_2P_SPH:DET_ra2_l1b_proc_quality
1 elements.
Warning ! : (12-Jun-2009 14:41:17)
GanttChart::AddData. The DqiData structure has no data for this range
Information : (12-Jun-2009 14:41:17)
Graph 20: Adding data from object @PCF_RA2_FGD_2P_SPH:DET_ra2_l2_proc_quality
17 elements.
Information : (12-Jun-2009 14:41:17)
Graph 20: Adding data from object @PCF_RA2_FGD_2P_SPH:ETL_ra2_l1b_proc_flag
1 elements.
Warning ! : (12-Jun-2009 14:41:17)
GanttChart::AddData. The DqiData structure has no data for this range

Information : (12-Jun-2009 14:41:17)
Graph 20: Adding data from object @PCF_RA2_FGD_2P_SPH:ETL_ra2_l2_proc_flag
17 elements.
Information : (12-Jun-2009 14:41:17)
Graph 20: Adding data from object @PCF_RA2_adfs_val:SET_val_adf_ra2_fgd_2p
17 elements.
Information : (12-Jun-2009 14:41:17)
Graph 20: Adding data from object @PCF_RA2_sensing:ETL_ra2_fgd_2p 17
elements.
Information : (12-Jun-2009 14:41:17) Graph 20: Generating PNG file.
Warning ! : (12-Jun-2009 14:41:18)
GanttChart::ReadPolyline. Adding a section with no data
Warning ! : (12-Jun-2009 14:41:18)
GanttChart::ReadPolyline. Adding a section with no data
Warning ! : (12-Jun-2009 14:41:18)
GanttChart::ReadPolyline. Adding a section with no data
Warning ! : (12-Jun-2009 14:41:18)
GanttChart::ReadPolyline. Adding a section with no data
Information : (12-Jun-2009 14:41:18) Graph 20: Destroying object.
Information : (12-Jun-2009 14:41:18)
Graph 21: Creating object for a eventGanttChart
Warning ! : (12-Jun-2009 14:41:18)
graph::setProperty. YSIZE is too long. [80-700]
Information : (12-Jun-2009 14:41:18) Graph 21: Processing legend.
Information : (12-Jun-2009 14:41:18) Graph 21:
Adding data from object @PCF_RA2_WWV_2P_SPH:DET_ra2_ocean_ku_retrack_percent
6 elements.
Information : (12-Jun-2009 14:41:18)
Graph 21: Adding data from object @PCF_RA2_WWV_2P_SPH:DET_ra2_20_band_percent
4 elements.
Information : (12-Jun-2009 14:41:18)
Graph 21: Adding data from object @PCF_RA2_WWV_2P_SPH:DET_ra2_80_band_percent
6 elements.
Information : (12-Jun-2009 14:41:18)
Graph 21: Adding data from object @PCF_RA2_WWV_2P_SPH:DET_ra2_320_band_percent
6 elements.
Information : (12-Jun-2009 14:41:18) Graph 21:
Adding data from object @PCF_RA2_WWV_2P_SPH:DET_ra2_measurement_percent
1 elements.
Warning ! : (12-Jun-2009 14:41:18)
GanttChart::AddData. The DqiData structure has no data for this range
Information : (12-Jun-2009 14:41:18)
Graph 21: Adding data from object @PCF_RA2_WWV_2P_SPH:DET_ra2_l1b_proc_quality
1 elements.
Warning ! : (12-Jun-2009 14:41:18)
GanttChart::AddData. The DqiData structure has no data for this range
Information : (12-Jun-2009 14:41:18)
Graph 21: Adding data from object @PCF_RA2_WWV_2P_SPH:DET_ra2_l2_proc_quality
17 elements.
Information : (12-Jun-2009 14:41:18)
Graph 21: Adding data from object @PCF_RA2_WWV_2P_SPH:ETL_ra2_l1b_proc_flag
1 elements.
Warning ! : (12-Jun-2009 14:41:18)
GanttChart::AddData. The DqiData structure has no data for this range
Information : (12-Jun-2009 14:41:18)
Graph 21: Adding data from object @PCF_RA2_WWV_2P_SPH:ETL_ra2_l2_proc_flag
17 elements.
Information : (12-Jun-2009 14:41:18)
Graph 21: Adding data from object @PCF_RA2_adfs_val:SET_val_adf_ra2_wwv_2p
1 elements.
Warning ! : (12-Jun-2009 14:41:18)
GanttChart::AddData. The DqiData structure has no data for this range
Information : (12-Jun-2009 14:41:18)
Graph 21: Adding data from object @PCF_RA2_sensing:ETL_ra2_wwv_2p 17
elements.
Information : (12-Jun-2009 14:41:18) Graph 21: Generating PNG file.
Warning ! : (12-Jun-2009 14:41:18)
GanttChart::ReadPolyline. Adding a section with no data

Warning ! : (12-Jun-2009 14:41:18)
GanttChart::ReadPolyline. Adding a section with no data
Warning ! : (12-Jun-2009 14:41:18)
GanttChart::ReadPolyline. Adding a section with no data
Warning ! : (12-Jun-2009 14:41:18)
GanttChart::ReadPolyline. Adding a section with no data
Information : (12-Jun-2009 14:41:19) Graph 21: Destroying object.
Information : (12-Jun-2009 14:41:19)
Graph 22: Creating object for a eventGanttChart
Information : (12-Jun-2009 14:41:19) Graph 22: Processing legend.
Information : (12-Jun-2009 14:41:19)
Graph 22: Adding data from object @PCF_MPH_MWR_CHD_AX:DET_wrong_product_err
1 elements.
Warning ! : (12-Jun-2009 14:41:19)
GanttChart::AddData. The DqiData structure has no data for this range
Information : (12-Jun-2009 14:41:19)
Graph 22: Adding data from object @PCF_MPH_MWR_CHD_AX:SET_wrong_sensing_stop
1 elements.
Warning ! : (12-Jun-2009 14:41:19)
GanttChart::AddData. The DqiData structure has no data for this range
Information : (12-Jun-2009 14:41:19)
Graph 22: Adding data from object @PCF_MPH_MWR_CHD_AX:SET_wrong_sensing_start
1 elements.
Warning ! : (12-Jun-2009 14:41:19)
GanttChart::AddData. The DqiData structure has no data for this range
Information : (12-Jun-2009 14:41:19)
Graph 22: Adding data from object @PCF_MPH_MWR_CHD_AX:SET_wrong_software_ver
1 elements.
Warning ! : (12-Jun-2009 14:41:19)
GanttChart::AddData. The DqiData structure has no data for this range
Information : (12-Jun-2009 14:41:19)
Graph 22: Adding data from object @PCF_MPH_MWR_CHD_AX:SET_wrong_proc_time
1 elements.
Warning ! : (12-Jun-2009 14:41:19)
GanttChart::AddData. The DqiData structure has no data for this range
Information : (12-Jun-2009 14:41:19)
Graph 22: Adding data from object @PCF_MPH_MWR_CHD_AX:SET_wrong_proc_stage
1 elements.
Warning ! : (12-Jun-2009 14:41:19)
GanttChart::AddData. The DqiData structure has no data for this range
Information : (12-Jun-2009 14:41:19)
Graph 22: Adding data from object @PCF_MPH_MWR_CHD_AX:SET_wrong_filename
1 elements.
Warning ! : (12-Jun-2009 14:41:19)
GanttChart::AddData. The DqiData structure has no data for this range
Information : (12-Jun-2009 14:41:19) Graph 22: Generating PNG file.
Warning ! : (12-Jun-2009 14:41:19)
GanttChart::ReadPolyline. Adding a section with no data
Warning ! : (12-Jun-2009 14:41:19)
GanttChart::ReadPolyline. Adding a section with no data
Warning ! : (12-Jun-2009 14:41:19)
GanttChart::ReadPolyline. Adding a section with no data
Warning ! : (12-Jun-2009 14:41:19)
GanttChart::ReadPolyline. Adding a section with no data
Warning ! : (12-Jun-2009 14:41:19)
GanttChart::ReadPolyline. Adding a section with no data
Warning ! : (12-Jun-2009 14:41:19)
GanttChart::ReadPolyline. Adding a section with no data
Warning ! : (12-Jun-2009 14:41:19)
GanttChart::ReadPolyline. Adding a section with no data
Warning ! : (12-Jun-2009 14:41:19)
GanttChart::ReadPolyline. Adding a section with no data
Information : (12-Jun-2009 14:41:20) Graph 22: Destroying object.
Information : (12-Jun-2009 14:41:20)
Graph 23: Creating object for a eventGanttChart
Information : (12-Jun-2009 14:41:20) Graph 23: Processing legend.
Information : (12-Jun-2009 14:41:20)
Graph 23: Adding data from object @PCF_MPH_MWR_CON_AX:DET_wrong_product_err
1 elements.
Warning ! : (12-Jun-2009 14:41:20)

GanttChart::AddData. The DqiData structure has no data for this range
Information : (12-Jun-2009 14:41:20)
Graph 23: Adding data from object @PCF_MPH_MWR_CON_AX:SET_wrong_sensing_stop
1 elements.
Warning ! : (12-Jun-2009 14:41:20)
GanttChart::AddData. The DqiData structure has no data for this range
Information : (12-Jun-2009 14:41:20)
Graph 23: Adding data from object @PCF_MPH_MWR_CON_AX:SET_wrong_sensing_start
1 elements.
Warning ! : (12-Jun-2009 14:41:20)
GanttChart::AddData. The DqiData structure has no data for this range
Information : (12-Jun-2009 14:41:20)
Graph 23: Adding data from object @PCF_MPH_MWR_CON_AX:SET_wrong_software_ver
1 elements.
Warning ! : (12-Jun-2009 14:41:20)
GanttChart::AddData. The DqiData structure has no data for this range
Information : (12-Jun-2009 14:41:20)
Graph 23: Adding data from object @PCF_MPH_MWR_CON_AX:SET_wrong_proc_time
1 elements.
Warning ! : (12-Jun-2009 14:41:20)
GanttChart::AddData. The DqiData structure has no data for this range
Information : (12-Jun-2009 14:41:20)
Graph 23: Adding data from object @PCF_MPH_MWR_CON_AX:SET_wrong_proc_stage
1 elements.
Warning ! : (12-Jun-2009 14:41:20)
GanttChart::AddData. The DqiData structure has no data for this range
Information : (12-Jun-2009 14:41:20)
Graph 23: Adding data from object @PCF_MPH_MWR_CON_AX:SET_wrong_filename
1 elements.
Warning ! : (12-Jun-2009 14:41:20)
GanttChart::AddData. The DqiData structure has no data for this range
Information : (12-Jun-2009 14:41:20) Graph 23: Generating PNG file.
Warning ! : (12-Jun-2009 14:41:20)
GanttChart::ReadPolyline. Adding a section with no data
Warning ! : (12-Jun-2009 14:41:20)
GanttChart::ReadPolyline. Adding a section with no data
Warning ! : (12-Jun-2009 14:41:20)
GanttChart::ReadPolyline. Adding a section with no data
Warning ! : (12-Jun-2009 14:41:20)
GanttChart::ReadPolyline. Adding a section with no data
Warning ! : (12-Jun-2009 14:41:20)
GanttChart::ReadPolyline. Adding a section with no data
Warning ! : (12-Jun-2009 14:41:20)
GanttChart::ReadPolyline. Adding a section with no data
Warning ! : (12-Jun-2009 14:41:20)
GanttChart::ReadPolyline. Adding a section with no data
Information : (12-Jun-2009 14:41:20) Graph 23: Destroying object.
Information : (12-Jun-2009 14:41:20)
Graph 24: Creating object for a eventGanttChart
Information : (12-Jun-2009 14:41:20) Graph 24: Processing legend.
Information : (12-Jun-2009 14:41:20)
Graph 24: Adding data from object @PCF_MPH_MWR_LSF_AX:DET_wrong_product_err
1 elements.
Warning ! : (12-Jun-2009 14:41:20)
GanttChart::AddData. The DqiData structure has no data for this range
Information : (12-Jun-2009 14:41:20)
Graph 24: Adding data from object @PCF_MPH_MWR_LSF_AX:SET_wrong_sensing_stop
1 elements.
Warning ! : (12-Jun-2009 14:41:20)
GanttChart::AddData. The DqiData structure has no data for this range
Information : (12-Jun-2009 14:41:20)
Graph 24: Adding data from object @PCF_MPH_MWR_LSF_AX:SET_wrong_sensing_start
1 elements.
Warning ! : (12-Jun-2009 14:41:20)
GanttChart::AddData. The DqiData structure has no data for this range
Information : (12-Jun-2009 14:41:20)
Graph 24: Adding data from object @PCF_MPH_MWR_LSF_AX:SET_wrong_software_ver
1 elements.

Warning ! : (12-Jun-2009 14:41:20)
GanttChart::AddData. The DqiData structure has no data for this range
Information : (12-Jun-2009 14:41:20)
Graph 24: Adding data from object @PCF_MPH_MWR_LSF_AX:SET_wrong_proc_time
1 elements.
Warning ! : (12-Jun-2009 14:41:20)
GanttChart::AddData. The DqiData structure has no data for this range
Information : (12-Jun-2009 14:41:20)
Graph 24: Adding data from object @PCF_MPH_MWR_LSF_AX:SET_wrong_proc_stage
1 elements.
Warning ! : (12-Jun-2009 14:41:20)
GanttChart::AddData. The DqiData structure has no data for this range
Information : (12-Jun-2009 14:41:20)
Graph 24: Adding data from object @PCF_MPH_MWR_LSF_AX:SET_wrong_filename
1 elements.
Warning ! : (12-Jun-2009 14:41:20)
GanttChart::AddData. The DqiData structure has no data for this range
Information : (12-Jun-2009 14:41:20) Graph 24: Generating PNG file.
Warning ! : (12-Jun-2009 14:41:20)
GanttChart::ReadPolyline. Adding a section with no data
Warning ! : (12-Jun-2009 14:41:20)
GanttChart::ReadPolyline. Adding a section with no data
Warning ! : (12-Jun-2009 14:41:20)
GanttChart::ReadPolyline. Adding a section with no data
Warning ! : (12-Jun-2009 14:41:20)
GanttChart::ReadPolyline. Adding a section with no data
Warning ! : (12-Jun-2009 14:41:20)
GanttChart::ReadPolyline. Adding a section with no data
Warning ! : (12-Jun-2009 14:41:20)
GanttChart::ReadPolyline. Adding a section with no data
Warning ! : (12-Jun-2009 14:41:20)
GanttChart::ReadPolyline. Adding a section with no data
Warning ! : (12-Jun-2009 14:41:20)
GanttChart::ReadPolyline. Adding a section with no data
Information : (12-Jun-2009 14:41:21) Graph 24: Destroying object.
Information : (12-Jun-2009 14:41:21)
Graph 25: Creating object for a eventGanttChart
Information : (12-Jun-2009 14:41:21) Graph 25: Processing legend.
Information : (12-Jun-2009 14:41:21)
Graph 25: Adding data from object @PCF_MPH_MWR_SLT_AX:DET_wrong_product_err
1 elements.
Warning ! : (12-Jun-2009 14:41:21)
GanttChart::AddData. The DqiData structure has no data for this range
Information : (12-Jun-2009 14:41:21)
Graph 25: Adding data from object @PCF_MPH_MWR_SLT_AX:SET_wrong_sensing_stop
1 elements.
Warning ! : (12-Jun-2009 14:41:21)
GanttChart::AddData. The DqiData structure has no data for this range
Information : (12-Jun-2009 14:41:21)
Graph 25: Adding data from object @PCF_MPH_MWR_SLT_AX:SET_wrong_sensing_start
1 elements.
Warning ! : (12-Jun-2009 14:41:21)
GanttChart::AddData. The DqiData structure has no data for this range
Information : (12-Jun-2009 14:41:21)
Graph 25: Adding data from object @PCF_MPH_MWR_SLT_AX:SET_wrong_software_ver
1 elements.
Warning ! : (12-Jun-2009 14:41:21)
GanttChart::AddData. The DqiData structure has no data for this range
Information : (12-Jun-2009 14:41:21)
Graph 25: Adding data from object @PCF_MPH_MWR_SLT_AX:SET_wrong_proc_time
1 elements.
Warning ! : (12-Jun-2009 14:41:21)
GanttChart::AddData. The DqiData structure has no data for this range
Information : (12-Jun-2009 14:41:21)
Graph 25: Adding data from object @PCF_MPH_MWR_SLT_AX:SET_wrong_proc_stage
1 elements.
Warning ! : (12-Jun-2009 14:41:21)
GanttChart::AddData. The DqiData structure has no data for this range
Information : (12-Jun-2009 14:41:21)
Graph 25: Adding data from object @PCF_MPH_MWR_SLT_AX:SET_wrong_filename

Warning ! : (12-Jun-2009 14:41:21)
GanttChart::ReadPolyline. Adding a section with no data
Warning ! : (12-Jun-2009 14:41:21)
GanttChart::ReadPolyline. Adding a section with no data
Information : (12-Jun-2009 14:41:22) Graph 26: Destroying object.
Information : (12-Jun-2009 14:41:22)
Graph 27: Creating object for a eventGanttChart
Information : (12-Jun-2009 14:41:22) Graph 27: Processing legend.
Information : (12-Jun-2009 14:41:22)
Graph 27: Adding data from object @PCF_MPH_RA2_CON_AX:DET_wrong_product_err
1 elements.
Warning ! : (12-Jun-2009 14:41:22)
GanttChart::AddData. The DqiData structure has no data for this range
Information : (12-Jun-2009 14:41:22)
Graph 27: Adding data from object @PCF_MPH_RA2_CON_AX:SET_wrong_sensing_stop
1 elements.
Warning ! : (12-Jun-2009 14:41:22)
GanttChart::AddData. The DqiData structure has no data for this range
Information : (12-Jun-2009 14:41:22)
Graph 27: Adding data from object @PCF_MPH_RA2_CON_AX:SET_wrong_sensing_start
1 elements.
Warning ! : (12-Jun-2009 14:41:22)
GanttChart::AddData. The DqiData structure has no data for this range
Information : (12-Jun-2009 14:41:22)
Graph 27: Adding data from object @PCF_MPH_RA2_CON_AX:SET_wrong_software_ver
1 elements.
Warning ! : (12-Jun-2009 14:41:22)
GanttChart::AddData. The DqiData structure has no data for this range
Information : (12-Jun-2009 14:41:22)
Graph 27: Adding data from object @PCF_MPH_RA2_CON_AX:SET_wrong_proc_time
1 elements.
Warning ! : (12-Jun-2009 14:41:22)
GanttChart::AddData. The DqiData structure has no data for this range
Information : (12-Jun-2009 14:41:22)
Graph 27: Adding data from object @PCF_MPH_RA2_CON_AX:SET_wrong_proc_stage
1 elements.
Warning ! : (12-Jun-2009 14:41:22)
GanttChart::AddData. The DqiData structure has no data for this range
Information : (12-Jun-2009 14:41:22)
Graph 27: Adding data from object @PCF_MPH_RA2_CON_AX:SET_wrong_filename
1 elements.
Warning ! : (12-Jun-2009 14:41:22)
GanttChart::AddData. The DqiData structure has no data for this range
Information : (12-Jun-2009 14:41:22) Graph 27: Generating PNG file.
Warning ! : (12-Jun-2009 14:41:22)
GanttChart::ReadPolyline. Adding a section with no data
Warning ! : (12-Jun-2009 14:41:22)
GanttChart::ReadPolyline. Adding a section with no data
Warning ! : (12-Jun-2009 14:41:22)
GanttChart::ReadPolyline. Adding a section with no data
Warning ! : (12-Jun-2009 14:41:22)
GanttChart::ReadPolyline. Adding a section with no data
Warning ! : (12-Jun-2009 14:41:22)
GanttChart::ReadPolyline. Adding a section with no data
Warning ! : (12-Jun-2009 14:41:22)
GanttChart::ReadPolyline. Adding a section with no data
Warning ! : (12-Jun-2009 14:41:22)
GanttChart::ReadPolyline. Adding a section with no data
Warning ! : (12-Jun-2009 14:41:22)
GanttChart::ReadPolyline. Adding a section with no data
Information : (12-Jun-2009 14:41:22) Graph 27: Destroying object.
Information : (12-Jun-2009 14:41:22)
Graph 28: Creating object for a eventGanttChart
Information : (12-Jun-2009 14:41:22) Graph 28: Processing legend.
Information : (12-Jun-2009 14:41:22)
Graph 28: Adding data from object @PCF_MPH_RA2_CST_AX:DET_wrong_product_err
1 elements.
Warning ! : (12-Jun-2009 14:41:22)
GanttChart::AddData. The DqiData structure has no data for this range
Information : (12-Jun-2009 14:41:22)

Graph 28: Adding data from object @PCF_MPH_RA2_CST_AX:SET_wrong_sensing_stop
1 elements.
Warning ! : (12-Jun-2009 14:41:22)
GanttChart::AddData. The DqiData structure has no data for this range
Information : (12-Jun-2009 14:41:22)
Graph 28: Adding data from object @PCF_MPH_RA2_CST_AX:SET_wrong_sensing_start
1 elements.
Warning ! : (12-Jun-2009 14:41:22)
GanttChart::AddData. The DqiData structure has no data for this range
Information : (12-Jun-2009 14:41:22)
Graph 28: Adding data from object @PCF_MPH_RA2_CST_AX:SET_wrong_software_ver
1 elements.
Warning ! : (12-Jun-2009 14:41:22)
GanttChart::AddData. The DqiData structure has no data for this range
Information : (12-Jun-2009 14:41:22)
Graph 28: Adding data from object @PCF_MPH_RA2_CST_AX:SET_wrong_proc_time
1 elements.
Warning ! : (12-Jun-2009 14:41:22)
GanttChart::AddData. The DqiData structure has no data for this range
Information : (12-Jun-2009 14:41:22)
Graph 28: Adding data from object @PCF_MPH_RA2_CST_AX:SET_wrong_proc_stage
1 elements.
Warning ! : (12-Jun-2009 14:41:22)
GanttChart::AddData. The DqiData structure has no data for this range
Information : (12-Jun-2009 14:41:22)
Graph 28: Adding data from object @PCF_MPH_RA2_CST_AX:SET_wrong_filename
1 elements.
Warning ! : (12-Jun-2009 14:41:22)
GanttChart::AddData. The DqiData structure has no data for this range
Information : (12-Jun-2009 14:41:22) Graph 28: Generating PNG file.
Warning ! : (12-Jun-2009 14:41:22)
GanttChart::ReadPolyline. Adding a section with no data
Warning ! : (12-Jun-2009 14:41:22)
GanttChart::ReadPolyline. Adding a section with no data
Warning ! : (12-Jun-2009 14:41:22)
GanttChart::ReadPolyline. Adding a section with no data
Warning ! : (12-Jun-2009 14:41:22)
GanttChart::ReadPolyline. Adding a section with no data
Warning ! : (12-Jun-2009 14:41:22)
GanttChart::ReadPolyline. Adding a section with no data
Warning ! : (12-Jun-2009 14:41:22)
GanttChart::ReadPolyline. Adding a section with no data
Warning ! : (12-Jun-2009 14:41:22)
GanttChart::ReadPolyline. Adding a section with no data
Information : (12-Jun-2009 14:41:23) Graph 28: Destroying object.
Information : (12-Jun-2009 14:41:23)
Graph 29: Creating object for a eventGanttChart
Information : (12-Jun-2009 14:41:23) Graph 29: Processing legend.
Information : (12-Jun-2009 14:41:23)
Graph 29: Adding data from object @PCF_MPH_RA2_DIP_AX:DET_wrong_product_err
1 elements.
Warning ! : (12-Jun-2009 14:41:23)
GanttChart::AddData. The DqiData structure has no data for this range
Information : (12-Jun-2009 14:41:23)
Graph 29: Adding data from object @PCF_MPH_RA2_DIP_AX:SET_wrong_sensing_stop
1 elements.
Warning ! : (12-Jun-2009 14:41:23)
GanttChart::AddData. The DqiData structure has no data for this range
Information : (12-Jun-2009 14:41:23)
Graph 29: Adding data from object @PCF_MPH_RA2_DIP_AX:SET_wrong_sensing_start
1 elements.
Warning ! : (12-Jun-2009 14:41:23)
GanttChart::AddData. The DqiData structure has no data for this range
Information : (12-Jun-2009 14:41:23)
Graph 29: Adding data from object @PCF_MPH_RA2_DIP_AX:SET_wrong_software_ver
1 elements.
Warning ! : (12-Jun-2009 14:41:23)
GanttChart::AddData. The DqiData structure has no data for this range

Warning ! : (12-Jun-2009 14:41:24)
GanttChart::ReadPolyline. Adding a section with no data
Information : (12-Jun-2009 14:41:24) Graph 31: Destroying object.
Information : (12-Jun-2009 14:41:24)
Graph 32: Creating object for a eventGanttChart
Information : (12-Jun-2009 14:41:24) Graph 32: Processing legend.
Information : (12-Jun-2009 14:41:24)
Graph 32: Adding data from object @PCF_MPH_RA2_IFA_AX:DET_wrong_product_err
1 elements.
Warning ! : (12-Jun-2009 14:41:24)
GanttChart::AddData. The DqiData structure has no data for this range
Information : (12-Jun-2009 14:41:24)
Graph 32: Adding data from object @PCF_MPH_RA2_IFA_AX:SET_wrong_sensing_stop
1 elements.
Warning ! : (12-Jun-2009 14:41:24)
GanttChart::AddData. The DqiData structure has no data for this range
Information : (12-Jun-2009 14:41:24)
Graph 32: Adding data from object @PCF_MPH_RA2_IFA_AX:SET_wrong_sensing_start
1 elements.
Warning ! : (12-Jun-2009 14:41:24)
GanttChart::AddData. The DqiData structure has no data for this range
Information : (12-Jun-2009 14:41:24)
Graph 32: Adding data from object @PCF_MPH_RA2_IFA_AX:SET_wrong_software_ver
1 elements.
Warning ! : (12-Jun-2009 14:41:24)
GanttChart::AddData. The DqiData structure has no data for this range
Information : (12-Jun-2009 14:41:24)
Graph 32: Adding data from object @PCF_MPH_RA2_IFA_AX:SET_wrong_proc_time
1 elements.
Warning ! : (12-Jun-2009 14:41:24)
GanttChart::AddData. The DqiData structure has no data for this range
Information : (12-Jun-2009 14:41:24)
Graph 32: Adding data from object @PCF_MPH_RA2_IFA_AX:SET_wrong_proc_stage
1 elements.
Warning ! : (12-Jun-2009 14:41:24)
GanttChart::AddData. The DqiData structure has no data for this range
Information : (12-Jun-2009 14:41:24)
Graph 32: Adding data from object @PCF_MPH_RA2_IFA_AX:SET_wrong_filename
1 elements.
Warning ! : (12-Jun-2009 14:41:24)
GanttChart::AddData. The DqiData structure has no data for this range
Information : (12-Jun-2009 14:41:24) Graph 32: Generating PNG file.
Warning ! : (12-Jun-2009 14:41:24)
GanttChart::ReadPolyline. Adding a section with no data
Warning ! : (12-Jun-2009 14:41:24)
GanttChart::ReadPolyline. Adding a section with no data
Warning ! : (12-Jun-2009 14:41:24)
GanttChart::ReadPolyline. Adding a section with no data
Warning ! : (12-Jun-2009 14:41:24)
GanttChart::ReadPolyline. Adding a section with no data
Warning ! : (12-Jun-2009 14:41:24)
GanttChart::ReadPolyline. Adding a section with no data
Warning ! : (12-Jun-2009 14:41:24)
GanttChart::ReadPolyline. Adding a section with no data
Warning ! : (12-Jun-2009 14:41:24)
GanttChart::ReadPolyline. Adding a section with no data
Information : (12-Jun-2009 14:41:24) Graph 32: Destroying object.
Information : (12-Jun-2009 14:41:24)
Graph 33: Creating object for a eventGanttChart
Information : (12-Jun-2009 14:41:24) Graph 33: Processing legend.
Information : (12-Jun-2009 14:41:24)
Graph 33: Adding data from object @PCF_MPH_RA2_IFB_AX:DET_wrong_product_err
1 elements.
Warning ! : (12-Jun-2009 14:41:24)
GanttChart::AddData. The DqiData structure has no data for this range
Information : (12-Jun-2009 14:41:24)
Graph 33: Adding data from object @PCF_MPH_RA2_IFB_AX:SET_wrong_sensing_stop
1 elements.

Warning ! : (12-Jun-2009 14:41:24)
GanttChart::AddData. The DqiData structure has no data for this range
Information : (12-Jun-2009 14:41:24)
Graph 33: Adding data from object @PCF_MPH_RA2_IFB_AX:SET_wrong_sensing_start
1 elements.
Warning ! : (12-Jun-2009 14:41:24)
GanttChart::AddData. The DqiData structure has no data for this range
Information : (12-Jun-2009 14:41:24)
Graph 33: Adding data from object @PCF_MPH_RA2_IFB_AX:SET_wrong_software_ver
1 elements.
Warning ! : (12-Jun-2009 14:41:24)
GanttChart::AddData. The DqiData structure has no data for this range
Information : (12-Jun-2009 14:41:25)
Graph 33: Adding data from object @PCF_MPH_RA2_IFB_AX:SET_wrong_proc_time
1 elements.
Warning ! : (12-Jun-2009 14:41:25)
GanttChart::AddData. The DqiData structure has no data for this range
Information : (12-Jun-2009 14:41:25)
Graph 33: Adding data from object @PCF_MPH_RA2_IFB_AX:SET_wrong_proc_stage
1 elements.
Warning ! : (12-Jun-2009 14:41:25)
GanttChart::AddData. The DqiData structure has no data for this range
Information : (12-Jun-2009 14:41:25)
Graph 33: Adding data from object @PCF_MPH_RA2_IFB_AX:SET_wrong_filename
1 elements.
Warning ! : (12-Jun-2009 14:41:25)
GanttChart::AddData. The DqiData structure has no data for this range
Information : (12-Jun-2009 14:41:25) Graph 33: Generating PNG file.
Warning ! : (12-Jun-2009 14:41:25)
GanttChart::ReadPolyline. Adding a section with no data
Warning ! : (12-Jun-2009 14:41:25)
GanttChart::ReadPolyline. Adding a section with no data
Warning ! : (12-Jun-2009 14:41:25)
GanttChart::ReadPolyline. Adding a section with no data
Warning ! : (12-Jun-2009 14:41:25)
GanttChart::ReadPolyline. Adding a section with no data
Warning ! : (12-Jun-2009 14:41:25)
GanttChart::ReadPolyline. Adding a section with no data
Warning ! : (12-Jun-2009 14:41:25)
GanttChart::ReadPolyline. Adding a section with no data
Warning ! : (12-Jun-2009 14:41:25)
GanttChart::ReadPolyline. Adding a section with no data
Warning ! : (12-Jun-2009 14:41:25)
GanttChart::ReadPolyline. Adding a section with no data
Information : (12-Jun-2009 14:41:25) Graph 33: Destroying object.
Information : (12-Jun-2009 14:41:25)
Graph 34: Creating object for a eventGanttChart
Information : (12-Jun-2009 14:41:25) Graph 34: Processing legend.
Information : (12-Jun-2009 14:41:25)
Graph 34: Adding data from object @PCF_MPH_RA2_IFF_AX:DET_wrong_product_err
1 elements.
Warning ! : (12-Jun-2009 14:41:25)
GanttChart::AddData. The DqiData structure has no data for this range
Information : (12-Jun-2009 14:41:25)
Graph 34: Adding data from object @PCF_MPH_RA2_IFF_AX:SET_wrong_sensing_stop
1 elements.
Warning ! : (12-Jun-2009 14:41:25)
GanttChart::AddData. The DqiData structure has no data for this range
Information : (12-Jun-2009 14:41:25)
Graph 34: Adding data from object @PCF_MPH_RA2_IFF_AX:SET_wrong_sensing_start
1 elements.
Warning ! : (12-Jun-2009 14:41:25)
GanttChart::AddData. The DqiData structure has no data for this range
Information : (12-Jun-2009 14:41:25)
Graph 34: Adding data from object @PCF_MPH_RA2_IFF_AX:SET_wrong_software_ver
1 elements.
Warning ! : (12-Jun-2009 14:41:25)
GanttChart::AddData. The DqiData structure has no data for this range
Information : (12-Jun-2009 14:41:25)
Graph 34: Adding data from object @PCF_MPH_RA2_IFF_AX:SET_wrong_proc_time

1 elements.
Warning ! : (12-Jun-2009 14:41:25)
GanttChart::AddData. The DqiData structure has no data for this range
Information : (12-Jun-2009 14:41:25)
Graph 34: Adding data from object @PCF_MPH_RA2_IFF_AX:SET_wrong_proc_stage
1 elements.
Warning ! : (12-Jun-2009 14:41:25)
GanttChart::AddData. The DqiData structure has no data for this range
Information : (12-Jun-2009 14:41:25)
Graph 34: Adding data from object @PCF_MPH_RA2_IFF_AX:SET_wrong_filename
1 elements.
Warning ! : (12-Jun-2009 14:41:25)
GanttChart::AddData. The DqiData structure has no data for this range
Information : (12-Jun-2009 14:41:25) Graph 34: Generating PNG file.
Warning ! : (12-Jun-2009 14:41:25)
GanttChart::ReadPolyline. Adding a section with no data
Warning ! : (12-Jun-2009 14:41:25)
GanttChart::ReadPolyline. Adding a section with no data
Warning ! : (12-Jun-2009 14:41:25)
GanttChart::ReadPolyline. Adding a section with no data
Warning ! : (12-Jun-2009 14:41:25)
GanttChart::ReadPolyline. Adding a section with no data
Warning ! : (12-Jun-2009 14:41:25)
GanttChart::ReadPolyline. Adding a section with no data
Warning ! : (12-Jun-2009 14:41:25)
GanttChart::ReadPolyline. Adding a section with no data
Warning ! : (12-Jun-2009 14:41:25)
GanttChart::ReadPolyline. Adding a section with no data
Warning ! : (12-Jun-2009 14:41:25)
GanttChart::ReadPolyline. Adding a section with no data
Information : (12-Jun-2009 14:41:25) Graph 34: Destroying object.
Information : (12-Jun-2009 14:41:25)
Graph 35: Creating object for a eventGanttChart
Information : (12-Jun-2009 14:41:25) Graph 35: Processing legend.
Information : (12-Jun-2009 14:41:25)
Graph 35: Adding data from object @PCF_MPH_RA2_IOC_AX:DET_wrong_product_err
1 elements.
Warning ! : (12-Jun-2009 14:41:25)
GanttChart::AddData. The DqiData structure has no data for this range
Information : (12-Jun-2009 14:41:25)
Graph 35: Adding data from object @PCF_MPH_RA2_IOC_AX:SET_wrong_sensing_stop
1 elements.
Warning ! : (12-Jun-2009 14:41:25)
GanttChart::AddData. The DqiData structure has no data for this range
Information : (12-Jun-2009 14:41:25)
Graph 35: Adding data from object @PCF_MPH_RA2_IOC_AX:SET_wrong_sensing_start
1 elements.
Warning ! : (12-Jun-2009 14:41:25)
GanttChart::AddData. The DqiData structure has no data for this range
Information : (12-Jun-2009 14:41:25)
Graph 35: Adding data from object @PCF_MPH_RA2_IOC_AX:SET_wrong_software_ver
1 elements.
Warning ! : (12-Jun-2009 14:41:25)
GanttChart::AddData. The DqiData structure has no data for this range
Information : (12-Jun-2009 14:41:25)
Graph 35: Adding data from object @PCF_MPH_RA2_IOC_AX:SET_wrong_proc_time
1 elements.
Warning ! : (12-Jun-2009 14:41:25)
GanttChart::AddData. The DqiData structure has no data for this range
Information : (12-Jun-2009 14:41:25)
Graph 35: Adding data from object @PCF_MPH_RA2_IOC_AX:SET_wrong_proc_stage
1 elements.
Warning ! : (12-Jun-2009 14:41:25)
GanttChart::AddData. The DqiData structure has no data for this range
Information : (12-Jun-2009 14:41:25)
Graph 35: Adding data from object @PCF_MPH_RA2_IOC_AX:SET_wrong_filename
1 elements.
Warning ! : (12-Jun-2009 14:41:25)
GanttChart::AddData. The DqiData structure has no data for this range
Information : (12-Jun-2009 14:41:25) Graph 35: Generating PNG file.

Information : (12-Jun-2009 14:41:27) Graph 36: Destroying object.
Information : (12-Jun-2009 14:41:27)
Graph 37: Creating object for a eventGanttChart
Information : (12-Jun-2009 14:41:27) Graph 37: Processing legend.
Information : (12-Jun-2009 14:41:27)
Graph 37: Adding data from object @PCF_MPH_RA2_MSS_AX:DET_wrong_product_err
1 elements.
Warning ! : (12-Jun-2009 14:41:27)
GanttChart::AddData. The DqiData structure has no data for this range
Information : (12-Jun-2009 14:41:27)
Graph 37: Adding data from object @PCF_MPH_RA2_MSS_AX:SET_wrong_sensing_stop
1 elements.
Warning ! : (12-Jun-2009 14:41:27)
GanttChart::AddData. The DqiData structure has no data for this range
Information : (12-Jun-2009 14:41:27)
Graph 37: Adding data from object @PCF_MPH_RA2_MSS_AX:SET_wrong_sensing_start
1 elements.
Warning ! : (12-Jun-2009 14:41:27)
GanttChart::AddData. The DqiData structure has no data for this range
Information : (12-Jun-2009 14:41:27)
Graph 37: Adding data from object @PCF_MPH_RA2_MSS_AX:SET_wrong_software_ver
1 elements.
Warning ! : (12-Jun-2009 14:41:27)
GanttChart::AddData. The DqiData structure has no data for this range
Information : (12-Jun-2009 14:41:27)
Graph 37: Adding data from object @PCF_MPH_RA2_MSS_AX:SET_wrong_proc_time
1 elements.
Warning ! : (12-Jun-2009 14:41:27)
GanttChart::AddData. The DqiData structure has no data for this range
Information : (12-Jun-2009 14:41:27)
Graph 37: Adding data from object @PCF_MPH_RA2_MSS_AX:SET_wrong_proc_stage
1 elements.
Warning ! : (12-Jun-2009 14:41:27)
GanttChart::AddData. The DqiData structure has no data for this range
Information : (12-Jun-2009 14:41:27)
Graph 37: Adding data from object @PCF_MPH_RA2_MSS_AX:SET_wrong_filename
1 elements.
Warning ! : (12-Jun-2009 14:41:27)
GanttChart::AddData. The DqiData structure has no data for this range
Information : (12-Jun-2009 14:41:27) Graph 37: Generating PNG file.
Warning ! : (12-Jun-2009 14:41:27)
GanttChart::ReadPolyline. Adding a section with no data
Warning ! : (12-Jun-2009 14:41:27)
GanttChart::ReadPolyline. Adding a section with no data
Warning ! : (12-Jun-2009 14:41:27)
GanttChart::ReadPolyline. Adding a section with no data
Warning ! : (12-Jun-2009 14:41:27)
GanttChart::ReadPolyline. Adding a section with no data
Warning ! : (12-Jun-2009 14:41:27)
GanttChart::ReadPolyline. Adding a section with no data
Warning ! : (12-Jun-2009 14:41:27)
GanttChart::ReadPolyline. Adding a section with no data
Warning ! : (12-Jun-2009 14:41:27)
GanttChart::ReadPolyline. Adding a section with no data
Information : (12-Jun-2009 14:41:27) Graph 37: Destroying object.
Information : (12-Jun-2009 14:41:27)
Graph 38: Creating object for a eventGanttChart
Information : (12-Jun-2009 14:41:27) Graph 38: Processing legend.
Information : (12-Jun-2009 14:41:27)
Graph 38: Adding data from object @PCF_MPH_RA2_OT1_AX:DET_wrong_product_err
1 elements.
Warning ! : (12-Jun-2009 14:41:27)
GanttChart::AddData. The DqiData structure has no data for this range
Information : (12-Jun-2009 14:41:27)
Graph 38: Adding data from object @PCF_MPH_RA2_OT1_AX:SET_wrong_sensing_stop
1 elements.
Warning ! : (12-Jun-2009 14:41:27)
GanttChart::AddData. The DqiData structure has no data for this range

Information : (12-Jun-2009 14:41:27)
Graph 38: Adding data from object @PCF_MPH_RA2_OT1_AX:SET_wrong_sensing_start
1 elements.
Warning ! : (12-Jun-2009 14:41:27)
GanttChart::AddData. The DqiData structure has no data for this range
Information : (12-Jun-2009 14:41:27)
Graph 38: Adding data from object @PCF_MPH_RA2_OT1_AX:SET_wrong_software_ver
1 elements.
Warning ! : (12-Jun-2009 14:41:27)
GanttChart::AddData. The DqiData structure has no data for this range
Information : (12-Jun-2009 14:41:27)
Graph 38: Adding data from object @PCF_MPH_RA2_OT1_AX:SET_wrong_proc_time
1 elements.
Warning ! : (12-Jun-2009 14:41:27)
GanttChart::AddData. The DqiData structure has no data for this range
Information : (12-Jun-2009 14:41:27)
Graph 38: Adding data from object @PCF_MPH_RA2_OT1_AX:SET_wrong_proc_stage
1 elements.
Warning ! : (12-Jun-2009 14:41:27)
GanttChart::AddData. The DqiData structure has no data for this range
Information : (12-Jun-2009 14:41:27)
Graph 38: Adding data from object @PCF_MPH_RA2_OT1_AX:SET_wrong_filename
1 elements.
Warning ! : (12-Jun-2009 14:41:27)
GanttChart::AddData. The DqiData structure has no data for this range
Information : (12-Jun-2009 14:41:27) Graph 38: Generating PNG file.
Warning ! : (12-Jun-2009 14:41:27)
GanttChart::ReadPolyline. Adding a section with no data
Warning ! : (12-Jun-2009 14:41:27)
GanttChart::ReadPolyline. Adding a section with no data
Warning ! : (12-Jun-2009 14:41:27)
GanttChart::ReadPolyline. Adding a section with no data
Warning ! : (12-Jun-2009 14:41:27)
GanttChart::ReadPolyline. Adding a section with no data
Warning ! : (12-Jun-2009 14:41:27)
GanttChart::ReadPolyline. Adding a section with no data
Warning ! : (12-Jun-2009 14:41:27)
GanttChart::ReadPolyline. Adding a section with no data
Warning ! : (12-Jun-2009 14:41:27)
GanttChart::ReadPolyline. Adding a section with no data
Warning ! : (12-Jun-2009 14:41:27)
GanttChart::ReadPolyline. Adding a section with no data
Information : (12-Jun-2009 14:41:28) Graph 38: Destroying object.
Information : (12-Jun-2009 14:41:28)
Graph 39: Creating object for a eventGanttChart
Information : (12-Jun-2009 14:41:28) Graph 39: Processing legend.
Information : (12-Jun-2009 14:41:28)
Graph 39: Adding data from object @PCF_MPH_RA2_OT2_AX:DET_wrong_product_err
1 elements.
Warning ! : (12-Jun-2009 14:41:28)
GanttChart::AddData. The DqiData structure has no data for this range
Information : (12-Jun-2009 14:41:28)
Graph 39: Adding data from object @PCF_MPH_RA2_OT2_AX:SET_wrong_sensing_stop
1 elements.
Warning ! : (12-Jun-2009 14:41:28)
GanttChart::AddData. The DqiData structure has no data for this range
Information : (12-Jun-2009 14:41:28)
Graph 39: Adding data from object @PCF_MPH_RA2_OT2_AX:SET_wrong_sensing_start
1 elements.
Warning ! : (12-Jun-2009 14:41:28)
GanttChart::AddData. The DqiData structure has no data for this range
Information : (12-Jun-2009 14:41:28)
Graph 39: Adding data from object @PCF_MPH_RA2_OT2_AX:SET_wrong_software_ver
1 elements.
Warning ! : (12-Jun-2009 14:41:28)
GanttChart::AddData. The DqiData structure has no data for this range
Information : (12-Jun-2009 14:41:28)
Graph 39: Adding data from object @PCF_MPH_RA2_OT2_AX:SET_wrong_proc_time
1 elements.
Warning ! : (12-Jun-2009 14:41:28)

GanttChart::AddData. The DqiData structure has no data for this range
Information : (12-Jun-2009 14:41:28)
Graph 39: Adding data from object @PCF_MPH_RA2_OT2_AX:SET_wrong_proc_stage
1 elements.
Warning ! : (12-Jun-2009 14:41:28)
GanttChart::AddData. The DqiData structure has no data for this range
Information : (12-Jun-2009 14:41:28)
Graph 39: Adding data from object @PCF_MPH_RA2_OT2_AX:SET_wrong_filename
1 elements.
Warning ! : (12-Jun-2009 14:41:28)
GanttChart::AddData. The DqiData structure has no data for this range
Information : (12-Jun-2009 14:41:28) Graph 39: Generating PNG file.
Warning ! : (12-Jun-2009 14:41:28)
GanttChart::ReadPolyline. Adding a section with no data
Warning ! : (12-Jun-2009 14:41:28)
GanttChart::ReadPolyline. Adding a section with no data
Warning ! : (12-Jun-2009 14:41:28)
GanttChart::ReadPolyline. Adding a section with no data
Warning ! : (12-Jun-2009 14:41:28)
GanttChart::ReadPolyline. Adding a section with no data
Warning ! : (12-Jun-2009 14:41:28)
GanttChart::ReadPolyline. Adding a section with no data
Warning ! : (12-Jun-2009 14:41:28)
GanttChart::ReadPolyline. Adding a section with no data
Warning ! : (12-Jun-2009 14:41:28)
GanttChart::ReadPolyline. Adding a section with no data
Warning ! : (12-Jun-2009 14:41:28)
GanttChart::ReadPolyline. Adding a section with no data
Information : (12-Jun-2009 14:41:28) Graph 39: Destroying object.
Information : (12-Jun-2009 14:41:28)
Graph 40: Creating object for a eventGanttChart
Information : (12-Jun-2009 14:41:28) Graph 40: Processing legend.
Information : (12-Jun-2009 14:41:28)
Graph 40: Adding data from object @PCF_MPH_RA2_PLA_AX:DET_wrong_product_err
1 elements.
Warning ! : (12-Jun-2009 14:41:28)
GanttChart::AddData. The DqiData structure has no data for this range
Information : (12-Jun-2009 14:41:28)
Graph 40: Adding data from object @PCF_MPH_RA2_PLA_AX:SET_wrong_sensing_stop
1 elements.
Warning ! : (12-Jun-2009 14:41:28)
GanttChart::AddData. The DqiData structure has no data for this range
Information : (12-Jun-2009 14:41:28)
Graph 40: Adding data from object @PCF_MPH_RA2_PLA_AX:SET_wrong_sensing_start
1 elements.
Warning ! : (12-Jun-2009 14:41:28)
GanttChart::AddData. The DqiData structure has no data for this range
Information : (12-Jun-2009 14:41:28)
Graph 40: Adding data from object @PCF_MPH_RA2_PLA_AX:SET_wrong_software_ver
1 elements.
Warning ! : (12-Jun-2009 14:41:28)
GanttChart::AddData. The DqiData structure has no data for this range
Information : (12-Jun-2009 14:41:28)
Graph 40: Adding data from object @PCF_MPH_RA2_PLA_AX:SET_wrong_proc_time
1 elements.
Warning ! : (12-Jun-2009 14:41:28)
GanttChart::AddData. The DqiData structure has no data for this range
Information : (12-Jun-2009 14:41:28)
Graph 40: Adding data from object @PCF_MPH_RA2_PLA_AX:SET_wrong_proc_stage
1 elements.
Warning ! : (12-Jun-2009 14:41:28)
GanttChart::AddData. The DqiData structure has no data for this range
Information : (12-Jun-2009 14:41:28)
Graph 40: Adding data from object @PCF_MPH_RA2_PLA_AX:SET_wrong_filename
1 elements.
Warning ! : (12-Jun-2009 14:41:28)
GanttChart::AddData. The DqiData structure has no data for this range
Information : (12-Jun-2009 14:41:28) Graph 40: Generating PNG file.
Warning ! : (12-Jun-2009 14:41:28)
GanttChart::ReadPolyline. Adding a section with no data

Warning ! : (12-Jun-2009 14:41:28)
GanttChart::ReadPolyline. Adding a section with no data
Warning ! : (12-Jun-2009 14:41:28)
GanttChart::ReadPolyline. Adding a section with no data
Warning ! : (12-Jun-2009 14:41:28)
GanttChart::ReadPolyline. Adding a section with no data
Warning ! : (12-Jun-2009 14:41:28)
GanttChart::ReadPolyline. Adding a section with no data
Warning ! : (12-Jun-2009 14:41:28)
GanttChart::ReadPolyline. Adding a section with no data
Warning ! : (12-Jun-2009 14:41:28)
GanttChart::ReadPolyline. Adding a section with no data
Information : (12-Jun-2009 14:41:28) Graph 40: Destroying object.
Information : (12-Jun-2009 14:41:28)
Graph 41: Creating object for a eventGanttChart
Information : (12-Jun-2009 14:41:28) Graph 41: Processing legend.
Information : (12-Jun-2009 14:41:28)
Graph 41: Adding data from object @PCF_MPH_RA2_POL_AX:DET_wrong_product_err
1 elements.
Warning ! : (12-Jun-2009 14:41:28)
GanttChart::AddData. The DqiData structure has no data for this range
Information : (12-Jun-2009 14:41:28)
Graph 41: Adding data from object @PCF_MPH_RA2_POL_AX:SET_wrong_sensing_stop
1 elements.
Warning ! : (12-Jun-2009 14:41:28)
GanttChart::AddData. The DqiData structure has no data for this range
Information : (12-Jun-2009 14:41:29)
Graph 41: Adding data from object @PCF_MPH_RA2_POL_AX:SET_wrong_sensing_start
1 elements.
Warning ! : (12-Jun-2009 14:41:29)
GanttChart::AddData. The DqiData structure has no data for this range
Information : (12-Jun-2009 14:41:29)
Graph 41: Adding data from object @PCF_MPH_RA2_POL_AX:SET_wrong_software_ver
1 elements.
Warning ! : (12-Jun-2009 14:41:29)
GanttChart::AddData. The DqiData structure has no data for this range
Information : (12-Jun-2009 14:41:29)
Graph 41: Adding data from object @PCF_MPH_RA2_POL_AX:SET_wrong_proc_time
1 elements.
Warning ! : (12-Jun-2009 14:41:29)
GanttChart::AddData. The DqiData structure has no data for this range
Information : (12-Jun-2009 14:41:29)
Graph 41: Adding data from object @PCF_MPH_RA2_POL_AX:SET_wrong_proc_stage
1 elements.
Warning ! : (12-Jun-2009 14:41:29)
GanttChart::AddData. The DqiData structure has no data for this range
Information : (12-Jun-2009 14:41:29)
Graph 41: Adding data from object @PCF_MPH_RA2_POL_AX:SET_wrong_filename
1 elements.
Warning ! : (12-Jun-2009 14:41:29)
GanttChart::AddData. The DqiData structure has no data for this range
Information : (12-Jun-2009 14:41:29) Graph 41: Generating PNG file.
Warning ! : (12-Jun-2009 14:41:29)
GanttChart::ReadPolyline. Adding a section with no data
Warning ! : (12-Jun-2009 14:41:29)
GanttChart::ReadPolyline. Adding a section with no data
Warning ! : (12-Jun-2009 14:41:29)
GanttChart::ReadPolyline. Adding a section with no data
Warning ! : (12-Jun-2009 14:41:29)
GanttChart::ReadPolyline. Adding a section with no data
Warning ! : (12-Jun-2009 14:41:29)
GanttChart::ReadPolyline. Adding a section with no data
Warning ! : (12-Jun-2009 14:41:29)
GanttChart::ReadPolyline. Adding a section with no data
Warning ! : (12-Jun-2009 14:41:29)
GanttChart::ReadPolyline. Adding a section with no data
Warning ! : (12-Jun-2009 14:41:29)
GanttChart::ReadPolyline. Adding a section with no data
Information : (12-Jun-2009 14:41:29) Graph 41: Destroying object.
Information : (12-Jun-2009 14:41:29)

Graph 42: Creating object for a eventGanttChart
Information : (12-Jun-2009 14:41:29) Graph 42: Processing legend.
Information : (12-Jun-2009 14:41:29)
Graph 42: Adding data from object @PCF_MPH_RA2_SET_AX:DET_wrong_product_err
1 elements.
Warning ! : (12-Jun-2009 14:41:29)
GanttChart::AddData. The DqiData structure has no data for this range
Information : (12-Jun-2009 14:41:29)
Graph 42: Adding data from object @PCF_MPH_RA2_SET_AX:SET_wrong_sensing_stop
1 elements.
Warning ! : (12-Jun-2009 14:41:29)
GanttChart::AddData. The DqiData structure has no data for this range
Information : (12-Jun-2009 14:41:29)
Graph 42: Adding data from object @PCF_MPH_RA2_SET_AX:SET_wrong_sensing_start
1 elements.
Warning ! : (12-Jun-2009 14:41:29)
GanttChart::AddData. The DqiData structure has no data for this range
Information : (12-Jun-2009 14:41:29)
Graph 42: Adding data from object @PCF_MPH_RA2_SET_AX:SET_wrong_software_ver
1 elements.
Warning ! : (12-Jun-2009 14:41:29)
GanttChart::AddData. The DqiData structure has no data for this range
Information : (12-Jun-2009 14:41:29)
Graph 42: Adding data from object @PCF_MPH_RA2_SET_AX:SET_wrong_proc_time
1 elements.
Warning ! : (12-Jun-2009 14:41:29)
GanttChart::AddData. The DqiData structure has no data for this range
Information : (12-Jun-2009 14:41:29)
Graph 42: Adding data from object @PCF_MPH_RA2_SET_AX:SET_wrong_proc_stage
1 elements.
Warning ! : (12-Jun-2009 14:41:29)
GanttChart::AddData. The DqiData structure has no data for this range
Information : (12-Jun-2009 14:41:29)
Graph 42: Adding data from object @PCF_MPH_RA2_SET_AX:SET_wrong_filename
1 elements.
Warning ! : (12-Jun-2009 14:41:29)
GanttChart::AddData. The DqiData structure has no data for this range
Information : (12-Jun-2009 14:41:29) Graph 42: Generating PNG file.
Warning ! : (12-Jun-2009 14:41:29)
GanttChart::ReadPolyline. Adding a section with no data
Warning ! : (12-Jun-2009 14:41:29)
GanttChart::ReadPolyline. Adding a section with no data
Warning ! : (12-Jun-2009 14:41:29)
GanttChart::ReadPolyline. Adding a section with no data
Warning ! : (12-Jun-2009 14:41:29)
GanttChart::ReadPolyline. Adding a section with no data
Warning ! : (12-Jun-2009 14:41:29)
GanttChart::ReadPolyline. Adding a section with no data
Warning ! : (12-Jun-2009 14:41:29)
GanttChart::ReadPolyline. Adding a section with no data
Warning ! : (12-Jun-2009 14:41:29)
GanttChart::ReadPolyline. Adding a section with no data
Warning ! : (12-Jun-2009 14:41:29)
GanttChart::ReadPolyline. Adding a section with no data
Information : (12-Jun-2009 14:41:29) Graph 42: Destroying object.
Information : (12-Jun-2009 14:41:29)
Graph 43: Creating object for a eventGanttChart
Information : (12-Jun-2009 14:41:29) Graph 43: Processing legend.
Information : (12-Jun-2009 14:41:29)
Graph 43: Adding data from object @PCF_MPH_RA2_SL1_AX:DET_wrong_product_err
1 elements.
Warning ! : (12-Jun-2009 14:41:29)
GanttChart::AddData. The DqiData structure has no data for this range
Information : (12-Jun-2009 14:41:29)
Graph 43: Adding data from object @PCF_MPH_RA2_SL1_AX:SET_wrong_sensing_stop
1 elements.
Warning ! : (12-Jun-2009 14:41:29)
GanttChart::AddData. The DqiData structure has no data for this range
Information : (12-Jun-2009 14:41:29)
Graph 43: Adding data from object @PCF_MPH_RA2_SL1_AX:SET_wrong_sensing_start

1 elements.
Warning ! : (12-Jun-2009 14:41:29)
GanttChart::AddData. The DqiData structure has no data for this range
Information : (12-Jun-2009 14:41:29)
Graph 43: Adding data from object @PCF_MPH_RA2_SL1_AX:SET_wrong_software_ver
1 elements.
Warning ! : (12-Jun-2009 14:41:29)
GanttChart::AddData. The DqiData structure has no data for this range
Information : (12-Jun-2009 14:41:29)
Graph 43: Adding data from object @PCF_MPH_RA2_SL1_AX:SET_wrong_proc_time
1 elements.
Warning ! : (12-Jun-2009 14:41:29)
GanttChart::AddData. The DqiData structure has no data for this range
Information : (12-Jun-2009 14:41:29)
Graph 43: Adding data from object @PCF_MPH_RA2_SL1_AX:SET_wrong_proc_stage
1 elements.
Warning ! : (12-Jun-2009 14:41:29)
GanttChart::AddData. The DqiData structure has no data for this range
Information : (12-Jun-2009 14:41:29)
Graph 43: Adding data from object @PCF_MPH_RA2_SL1_AX:SET_wrong_filename
1 elements.
Warning ! : (12-Jun-2009 14:41:29)
GanttChart::AddData. The DqiData structure has no data for this range
Information : (12-Jun-2009 14:41:29) Graph 43: Generating PNG file.
Warning ! : (12-Jun-2009 14:41:29)
GanttChart::ReadPolyline. Adding a section with no data
Warning ! : (12-Jun-2009 14:41:29)
GanttChart::ReadPolyline. Adding a section with no data
Warning ! : (12-Jun-2009 14:41:29)
GanttChart::ReadPolyline. Adding a section with no data
Warning ! : (12-Jun-2009 14:41:29)
GanttChart::ReadPolyline. Adding a section with no data
Warning ! : (12-Jun-2009 14:41:29)
GanttChart::ReadPolyline. Adding a section with no data
Warning ! : (12-Jun-2009 14:41:29)
GanttChart::ReadPolyline. Adding a section with no data
Warning ! : (12-Jun-2009 14:41:29)
GanttChart::ReadPolyline. Adding a section with no data
Warning ! : (12-Jun-2009 14:41:29)
GanttChart::ReadPolyline. Adding a section with no data
Information : (12-Jun-2009 14:41:30) Graph 43: Destroying object.
Information : (12-Jun-2009 14:41:30)
Graph 44: Creating object for a eventGanttChart
Information : (12-Jun-2009 14:41:30) Graph 44: Processing legend.
Information : (12-Jun-2009 14:41:30)
Graph 44: Adding data from object @PCF_MPH_RA2_SL2_AX:DET_wrong_product_err
1 elements.
Warning ! : (12-Jun-2009 14:41:30)
GanttChart::AddData. The DqiData structure has no data for this range
Information : (12-Jun-2009 14:41:30)
Graph 44: Adding data from object @PCF_MPH_RA2_SL2_AX:SET_wrong_sensing_stop
1 elements.
Warning ! : (12-Jun-2009 14:41:30)
GanttChart::AddData. The DqiData structure has no data for this range
Information : (12-Jun-2009 14:41:30)
Graph 44: Adding data from object @PCF_MPH_RA2_SL2_AX:SET_wrong_sensing_start
1 elements.
Warning ! : (12-Jun-2009 14:41:30)
GanttChart::AddData. The DqiData structure has no data for this range
Information : (12-Jun-2009 14:41:30)
Graph 44: Adding data from object @PCF_MPH_RA2_SL2_AX:SET_wrong_software_ver
1 elements.
Warning ! : (12-Jun-2009 14:41:30)
GanttChart::AddData. The DqiData structure has no data for this range
Information : (12-Jun-2009 14:41:30)
Graph 44: Adding data from object @PCF_MPH_RA2_SL2_AX:SET_wrong_proc_time
1 elements.
Warning ! : (12-Jun-2009 14:41:30)
GanttChart::AddData. The DqiData structure has no data for this range
Information : (12-Jun-2009 14:41:30)

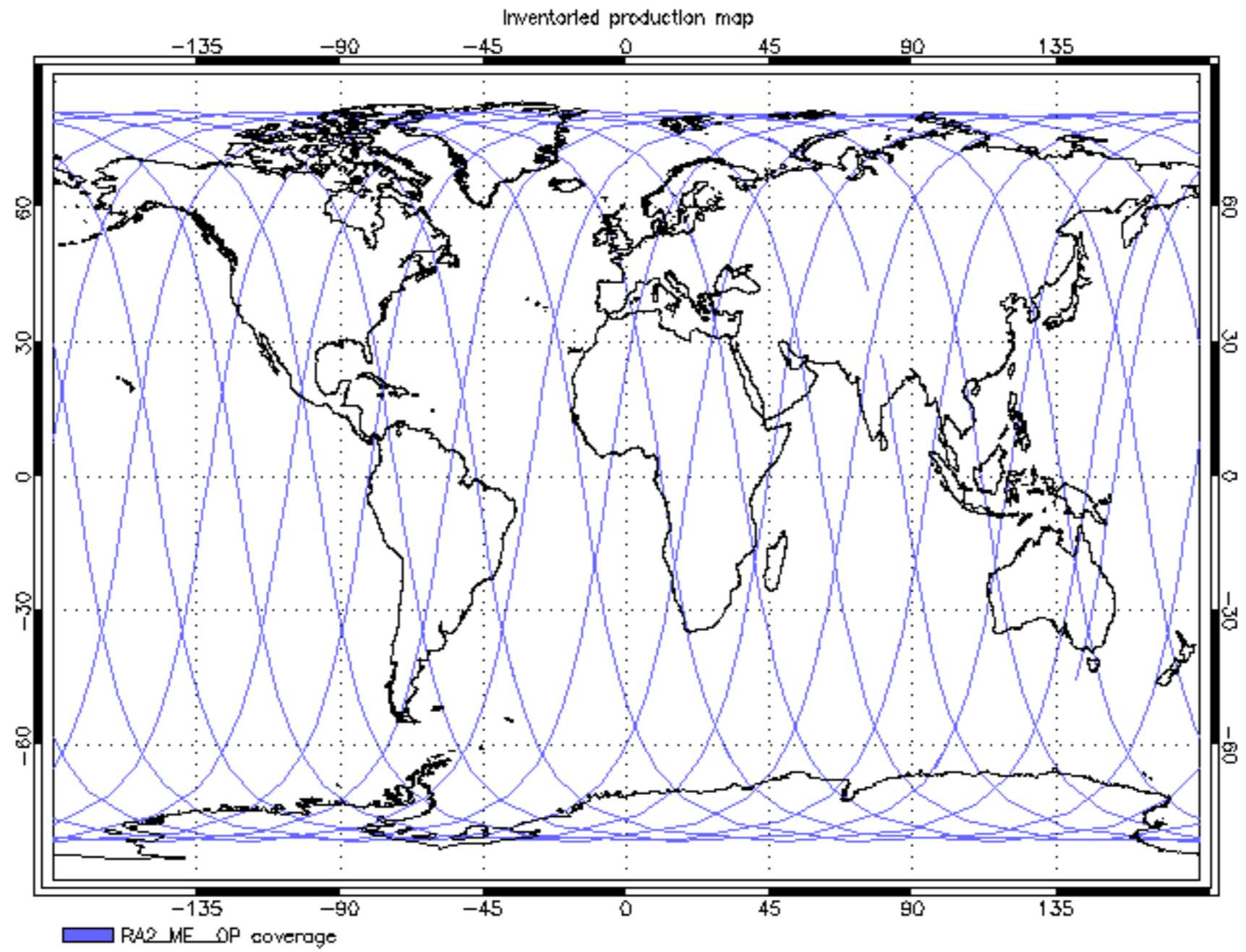
Graph 44: Adding data from object @PCF_MPH_RA2_SL2_AX:SET_wrong_proc_stage
1 elements.
Warning ! : (12-Jun-2009 14:41:30)
GanttChart::AddData. The DqiData structure has no data for this range
Information : (12-Jun-2009 14:41:30)
Graph 44: Adding data from object @PCF_MPH_RA2_SL2_AX:SET_wrong_filename
1 elements.
Warning ! : (12-Jun-2009 14:41:30)
GanttChart::AddData. The DqiData structure has no data for this range
Information : (12-Jun-2009 14:41:30) Graph 44: Generating PNG file.
Warning ! : (12-Jun-2009 14:41:30)
GanttChart::ReadPolyline. Adding a section with no data
Warning ! : (12-Jun-2009 14:41:30)
GanttChart::ReadPolyline. Adding a section with no data
Warning ! : (12-Jun-2009 14:41:30)
GanttChart::ReadPolyline. Adding a section with no data
Warning ! : (12-Jun-2009 14:41:30)
GanttChart::ReadPolyline. Adding a section with no data
Warning ! : (12-Jun-2009 14:41:30)
GanttChart::ReadPolyline. Adding a section with no data
Warning ! : (12-Jun-2009 14:41:30)
GanttChart::ReadPolyline. Adding a section with no data
Warning ! : (12-Jun-2009 14:41:30)
GanttChart::ReadPolyline. Adding a section with no data
Warning ! : (12-Jun-2009 14:41:30)
GanttChart::ReadPolyline. Adding a section with no data
Information : (12-Jun-2009 14:41:30) Graph 44: Destroying object.
Information : (12-Jun-2009 14:41:30)
Graph 45: Creating object for a eventGanttChart
Information : (12-Jun-2009 14:41:30) Graph 45: Processing legend.
Information : (12-Jun-2009 14:41:30)
Graph 45: Adding data from object @PCF_MPH_RA2_SOI_AX:DET_wrong_product_err
1 elements.
Warning ! : (12-Jun-2009 14:41:30)
GanttChart::AddData. The DqiData structure has no data for this range
Information : (12-Jun-2009 14:41:30)
Graph 45: Adding data from object @PCF_MPH_RA2_SOI_AX:SET_wrong_sensing_stop
1 elements.
Warning ! : (12-Jun-2009 14:41:30)
GanttChart::AddData. The DqiData structure has no data for this range
Information : (12-Jun-2009 14:41:30)
Graph 45: Adding data from object @PCF_MPH_RA2_SOI_AX:SET_wrong_sensing_start
1 elements.
Warning ! : (12-Jun-2009 14:41:30)
GanttChart::AddData. The DqiData structure has no data for this range
Information : (12-Jun-2009 14:41:30)
Graph 45: Adding data from object @PCF_MPH_RA2_SOI_AX:SET_wrong_software_ver
1 elements.
Warning ! : (12-Jun-2009 14:41:30)
GanttChart::AddData. The DqiData structure has no data for this range
Information : (12-Jun-2009 14:41:30)
Graph 45: Adding data from object @PCF_MPH_RA2_SOI_AX:SET_wrong_proc_time
1 elements.
Warning ! : (12-Jun-2009 14:41:30)
GanttChart::AddData. The DqiData structure has no data for this range
Information : (12-Jun-2009 14:41:30)
Graph 45: Adding data from object @PCF_MPH_RA2_SOI_AX:SET_wrong_proc_stage
1 elements.
Warning ! : (12-Jun-2009 14:41:30)
GanttChart::AddData. The DqiData structure has no data for this range
Information : (12-Jun-2009 14:41:30)
Graph 45: Adding data from object @PCF_MPH_RA2_SOI_AX:SET_wrong_filename
1 elements.
Warning ! : (12-Jun-2009 14:41:30)
GanttChart::AddData. The DqiData structure has no data for this range
Information : (12-Jun-2009 14:41:30) Graph 45: Generating PNG file.
Warning ! : (12-Jun-2009 14:41:30)
GanttChart::ReadPolyline. Adding a section with no data
Warning ! : (12-Jun-2009 14:41:30)
GanttChart::ReadPolyline. Adding a section with no data

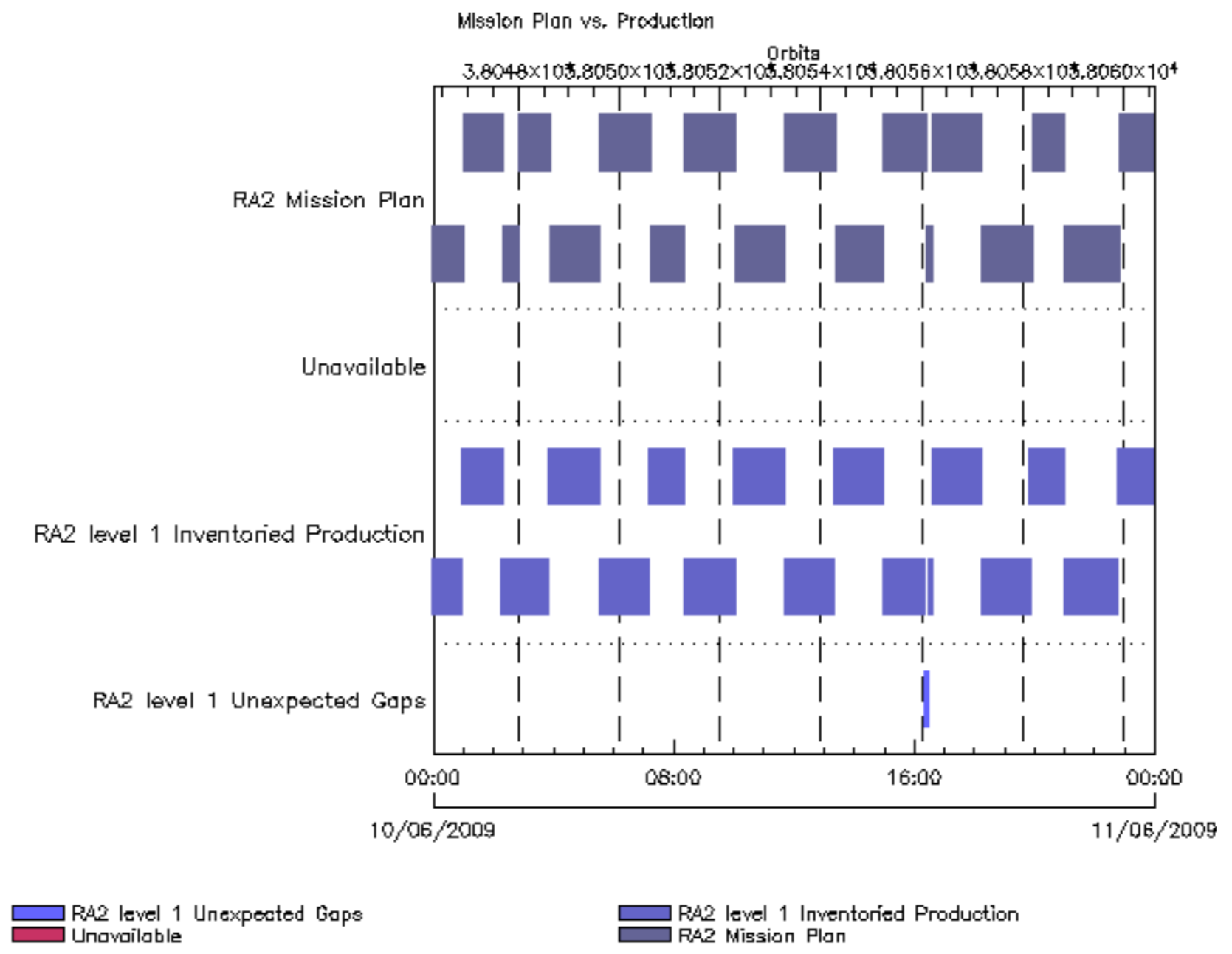
Warning ! : (12-Jun-2009 14:41:30)
GanttChart::ReadPolyline. Adding a section with no data
Warning ! : (12-Jun-2009 14:41:30)
GanttChart::ReadPolyline. Adding a section with no data
Warning ! : (12-Jun-2009 14:41:30)
GanttChart::ReadPolyline. Adding a section with no data
Warning ! : (12-Jun-2009 14:41:30)
GanttChart::ReadPolyline. Adding a section with no data
Warning ! : (12-Jun-2009 14:41:30)
GanttChart::ReadPolyline. Adding a section with no data
Information : (12-Jun-2009 14:41:31) Graph 45: Destroying object.
Information : (12-Jun-2009 14:41:31)
Graph 46: Creating object for a eventGanttChart
Information : (12-Jun-2009 14:41:31) Graph 46: Processing legend.
Information : (12-Jun-2009 14:41:31)
Graph 46: Adding data from object @PCF_MPH_RA2_SOL_AX:DET_wrong_product_err
1 elements.
Warning ! : (12-Jun-2009 14:41:31)
GanttChart::AddData. The DqiData structure has no data for this range
Information : (12-Jun-2009 14:41:31)
Graph 46: Adding data from object @PCF_MPH_RA2_SOL_AX:SET_wrong_sensing_stop
1 elements.
Warning ! : (12-Jun-2009 14:41:31)
GanttChart::AddData. The DqiData structure has no data for this range
Information : (12-Jun-2009 14:41:31)
Graph 46: Adding data from object @PCF_MPH_RA2_SOL_AX:SET_wrong_sensing_start
1 elements.
Warning ! : (12-Jun-2009 14:41:31)
GanttChart::AddData. The DqiData structure has no data for this range
Information : (12-Jun-2009 14:41:31)
Graph 46: Adding data from object @PCF_MPH_RA2_SOL_AX:SET_wrong_software_ver
1 elements.
Warning ! : (12-Jun-2009 14:41:31)
GanttChart::AddData. The DqiData structure has no data for this range
Information : (12-Jun-2009 14:41:31)
Graph 46: Adding data from object @PCF_MPH_RA2_SOL_AX:SET_wrong_proc_time
1 elements.
Warning ! : (12-Jun-2009 14:41:31)
GanttChart::AddData. The DqiData structure has no data for this range
Information : (12-Jun-2009 14:41:31)
Graph 46: Adding data from object @PCF_MPH_RA2_SOL_AX:SET_wrong_proc_stage
1 elements.
Warning ! : (12-Jun-2009 14:41:31)
GanttChart::AddData. The DqiData structure has no data for this range
Information : (12-Jun-2009 14:41:31)
Graph 46: Adding data from object @PCF_MPH_RA2_SOL_AX:SET_wrong_filename
1 elements.
Warning ! : (12-Jun-2009 14:41:31)
GanttChart::AddData. The DqiData structure has no data for this range
Information : (12-Jun-2009 14:41:31) Graph 46: Generating PNG file.
Warning ! : (12-Jun-2009 14:41:31)
GanttChart::ReadPolyline. Adding a section with no data
Warning ! : (12-Jun-2009 14:41:31)
GanttChart::ReadPolyline. Adding a section with no data
Warning ! : (12-Jun-2009 14:41:31)
GanttChart::ReadPolyline. Adding a section with no data
Warning ! : (12-Jun-2009 14:41:31)
GanttChart::ReadPolyline. Adding a section with no data
Warning ! : (12-Jun-2009 14:41:31)
GanttChart::ReadPolyline. Adding a section with no data
Warning ! : (12-Jun-2009 14:41:31)
GanttChart::ReadPolyline. Adding a section with no data
Warning ! : (12-Jun-2009 14:41:31)
GanttChart::ReadPolyline. Adding a section with no data
Warning ! : (12-Jun-2009 14:41:31)
GanttChart::ReadPolyline. Adding a section with no data
Information : (12-Jun-2009 14:41:31) Graph 46: Destroying object.
Information : (12-Jun-2009 14:41:31)
Graph 47: Creating object for a eventGanttChart
Information : (12-Jun-2009 14:41:31) Graph 47: Processing legend.

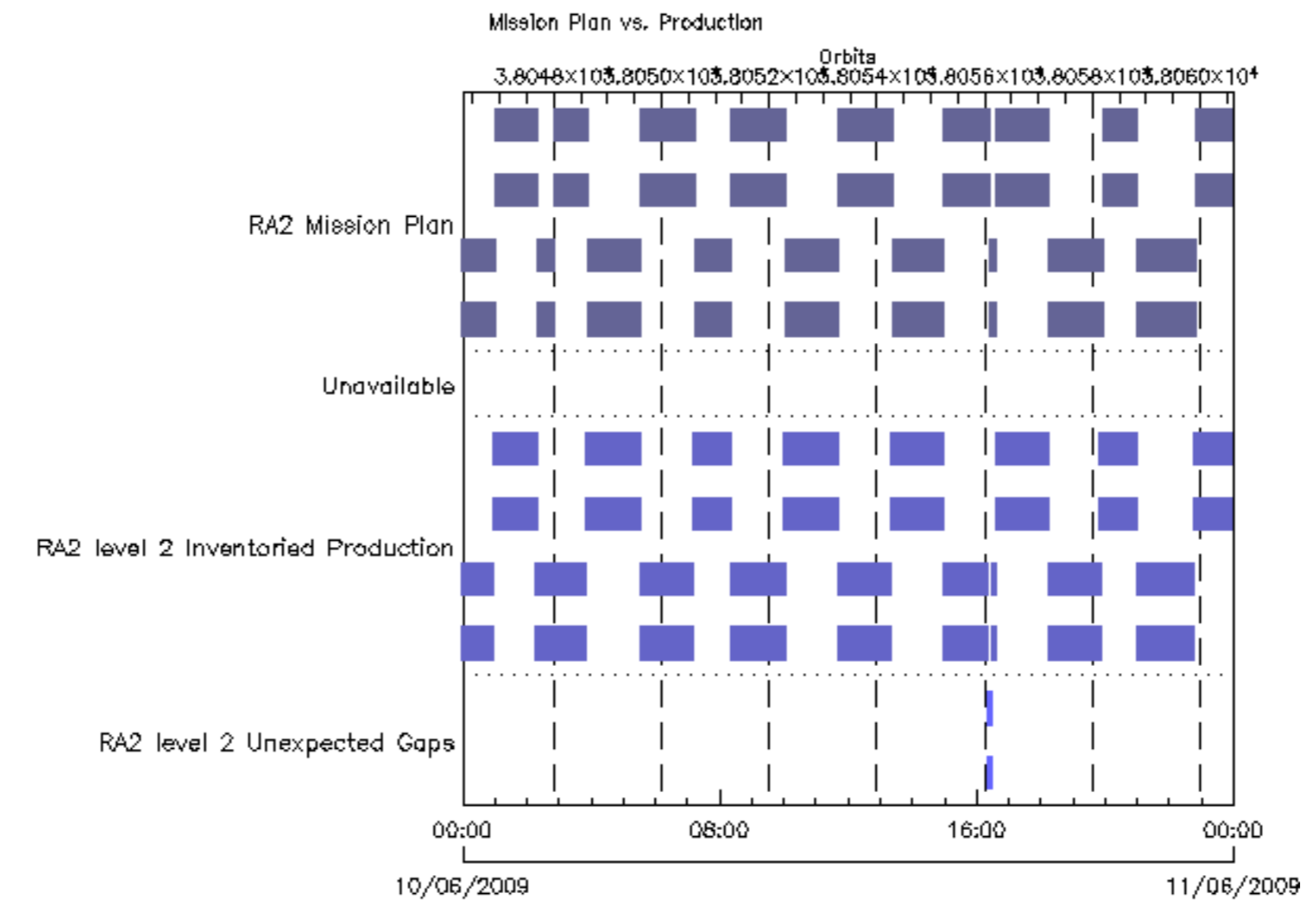
GanttChart::AddData. The DqiData structure has no data for this range
Information : (12-Jun-2009 14:41:32)
Graph 48: Adding data from object @PCF_MPH_RA2_TLD_AX:SET_wrong_software_ver
1 elements.
Warning ! : (12-Jun-2009 14:41:32)
GanttChart::AddData. The DqiData structure has no data for this range
Information : (12-Jun-2009 14:41:32)
Graph 48: Adding data from object @PCF_MPH_RA2_TLD_AX:SET_wrong_proc_time
1 elements.
Warning ! : (12-Jun-2009 14:41:32)
GanttChart::AddData. The DqiData structure has no data for this range
Information : (12-Jun-2009 14:41:32)
Graph 48: Adding data from object @PCF_MPH_RA2_TLD_AX:SET_wrong_proc_stage
1 elements.
Warning ! : (12-Jun-2009 14:41:32)
GanttChart::AddData. The DqiData structure has no data for this range
Information : (12-Jun-2009 14:41:32)
Graph 48: Adding data from object @PCF_MPH_RA2_TLD_AX:SET_wrong_filename
1 elements.
Warning ! : (12-Jun-2009 14:41:32)
GanttChart::AddData. The DqiData structure has no data for this range
Information : (12-Jun-2009 14:41:32) Graph 48: Generating PNG file.
Warning ! : (12-Jun-2009 14:41:32)
GanttChart::ReadPolyline. Adding a section with no data
Warning ! : (12-Jun-2009 14:41:32)
GanttChart::ReadPolyline. Adding a section with no data
Warning ! : (12-Jun-2009 14:41:32)
GanttChart::ReadPolyline. Adding a section with no data
Warning ! : (12-Jun-2009 14:41:32)
GanttChart::ReadPolyline. Adding a section with no data
Warning ! : (12-Jun-2009 14:41:32)
GanttChart::ReadPolyline. Adding a section with no data
Warning ! : (12-Jun-2009 14:41:32)
GanttChart::ReadPolyline. Adding a section with no data
Warning ! : (12-Jun-2009 14:41:32)
GanttChart::ReadPolyline. Adding a section with no data
Information : (12-Jun-2009 14:41:32) Graph 48: Destroying object.
Information : (12-Jun-2009 14:41:32)
Graph 49: Creating object for a eventGanttChart
Information : (12-Jun-2009 14:41:32) Graph 49: Processing legend.
Information : (12-Jun-2009 14:41:32)
Graph 49: Adding data from object @PCF_MPH_RA2_USO_AX:DET_wrong_product_err
1 elements.
Warning ! : (12-Jun-2009 14:41:32)
GanttChart::AddData. The DqiData structure has no data for this range
Information : (12-Jun-2009 14:41:32)
Graph 49: Adding data from object @PCF_MPH_RA2_USO_AX:SET_wrong_sensing_stop
1 elements.
Warning ! : (12-Jun-2009 14:41:32)
GanttChart::AddData. The DqiData structure has no data for this range
Information : (12-Jun-2009 14:41:32)
Graph 49: Adding data from object @PCF_MPH_RA2_USO_AX:SET_wrong_sensing_start
1 elements.
Warning ! : (12-Jun-2009 14:41:32)
GanttChart::AddData. The DqiData structure has no data for this range
Information : (12-Jun-2009 14:41:32)
Graph 49: Adding data from object @PCF_MPH_RA2_USO_AX:SET_wrong_software_ver
1 elements.
Warning ! : (12-Jun-2009 14:41:32)
GanttChart::AddData. The DqiData structure has no data for this range
Information : (12-Jun-2009 14:41:32)
Graph 49: Adding data from object @PCF_MPH_RA2_USO_AX:SET_wrong_proc_time
1 elements.
Warning ! : (12-Jun-2009 14:41:32)
GanttChart::AddData. The DqiData structure has no data for this range
Information : (12-Jun-2009 14:41:32)
Graph 49: Adding data from object @PCF_MPH_RA2_USO_AX:SET_wrong_proc_stage
1 elements.

Warning ! : (12-Jun-2009 14:41:32)
GanttChart::AddData. The DqiData structure has no data for this range
Information : (12-Jun-2009 14:41:32)
Graph 49: Adding data from object @PCF_MPH_RA2_USO_AX:SET_wrong_filename
1 elements.
Warning ! : (12-Jun-2009 14:41:32)
GanttChart::AddData. The DqiData structure has no data for this range
Information : (12-Jun-2009 14:41:32) Graph 49: Generating PNG file.
Warning ! : (12-Jun-2009 14:41:32)
GanttChart::ReadPolyline. Adding a section with no data
Warning ! : (12-Jun-2009 14:41:32)
GanttChart::ReadPolyline. Adding a section with no data
Warning ! : (12-Jun-2009 14:41:32)
GanttChart::ReadPolyline. Adding a section with no data
Warning ! : (12-Jun-2009 14:41:32)
GanttChart::ReadPolyline. Adding a section with no data
Warning ! : (12-Jun-2009 14:41:32)
GanttChart::ReadPolyline. Adding a section with no data
Warning ! : (12-Jun-2009 14:41:32)
GanttChart::ReadPolyline. Adding a section with no data
Warning ! : (12-Jun-2009 14:41:32)
GanttChart::ReadPolyline. Adding a section with no data
Information : (12-Jun-2009 14:41:33) Graph 49: Destroying object.
Information : (12-Jun-2009 14:41:33)
Graph 50: Creating object for a eventGanttChart
Information : (12-Jun-2009 14:41:33) Graph 50: Processing legend.
Information : (12-Jun-2009 14:41:33)
Graph 50: Adding data from object @PCF_MPH_AUX_ATT_AX:DET_wrong_product_err
1 elements.
Warning ! : (12-Jun-2009 14:41:33)
GanttChart::AddData. The DqiData structure has no data for this range
Information : (12-Jun-2009 14:41:33)
Graph 50: Adding data from object @PCF_MPH_AUX_ATT_AX:SET_wrong_sensing_stop
1 elements.
Warning ! : (12-Jun-2009 14:41:33)
GanttChart::AddData. The DqiData structure has no data for this range
Information : (12-Jun-2009 14:41:33)
Graph 50: Adding data from object @PCF_MPH_AUX_ATT_AX:SET_wrong_sensing_start
1 elements.
Warning ! : (12-Jun-2009 14:41:33)
GanttChart::AddData. The DqiData structure has no data for this range
Information : (12-Jun-2009 14:41:33)
Graph 50: Adding data from object @PCF_MPH_AUX_ATT_AX:SET_wrong_software_ver
1 elements.
Warning ! : (12-Jun-2009 14:41:33)
GanttChart::AddData. The DqiData structure has no data for this range
Information : (12-Jun-2009 14:41:33)
Graph 50: Adding data from object @PCF_MPH_AUX_ATT_AX:SET_wrong_proc_time
1 elements.
Warning ! : (12-Jun-2009 14:41:33)
GanttChart::AddData. The DqiData structure has no data for this range
Information : (12-Jun-2009 14:41:33)
Graph 50: Adding data from object @PCF_MPH_AUX_ATT_AX:SET_wrong_proc_stage
1 elements.
Warning ! : (12-Jun-2009 14:41:33)
GanttChart::AddData. The DqiData structure has no data for this range
Information : (12-Jun-2009 14:41:33)
Graph 50: Adding data from object @PCF_MPH_AUX_ATT_AX:SET_wrong_filename
1 elements.
Warning ! : (12-Jun-2009 14:41:33)
GanttChart::AddData. The DqiData structure has no data for this range
Information : (12-Jun-2009 14:41:33) Graph 50: Generating PNG file.
Warning ! : (12-Jun-2009 14:41:33)
GanttChart::ReadPolyline. Adding a section with no data
Warning ! : (12-Jun-2009 14:41:33)
GanttChart::ReadPolyline. Adding a section with no data
Warning ! : (12-Jun-2009 14:41:33)
GanttChart::ReadPolyline. Adding a section with no data

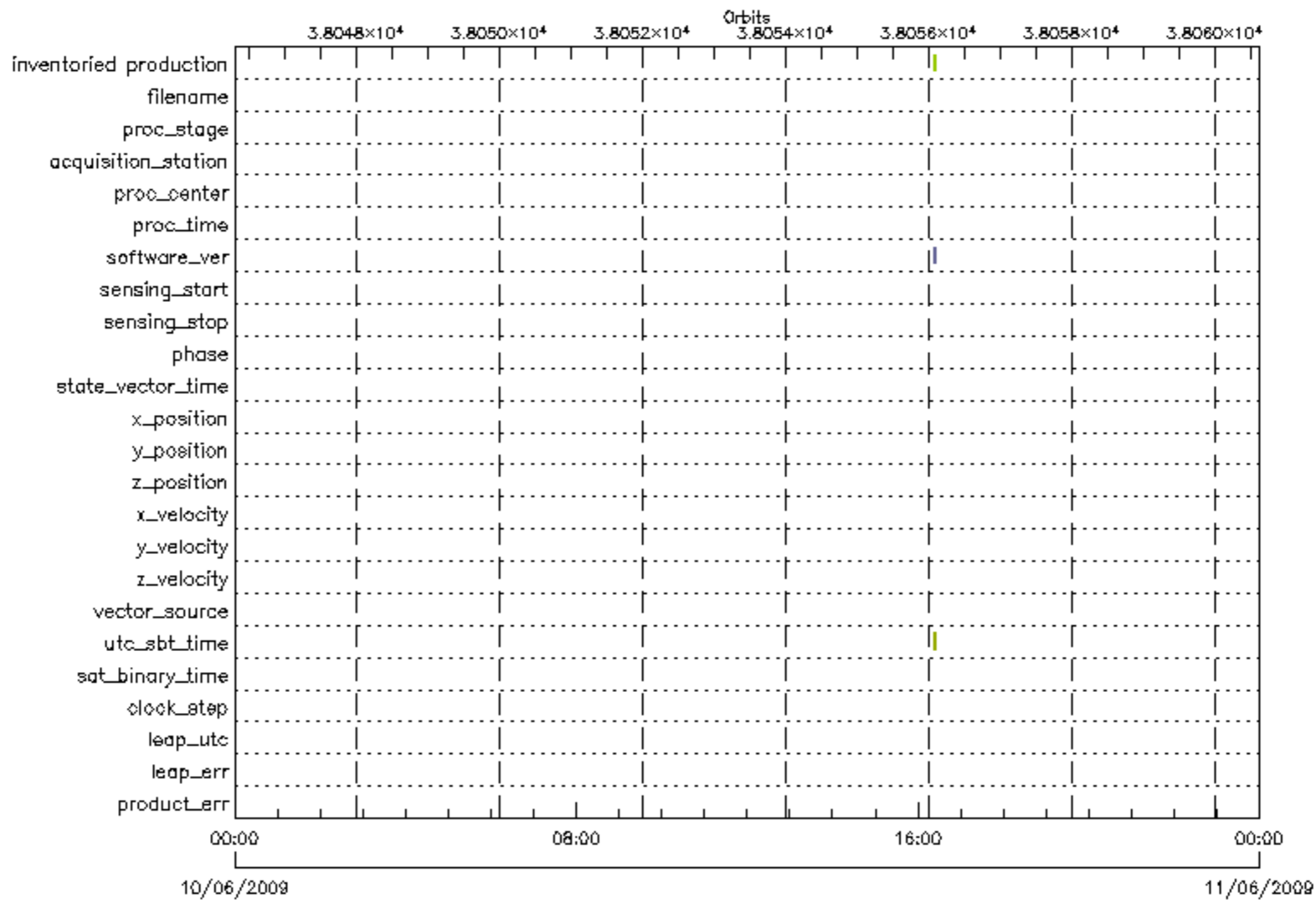
Warning ! : (12-Jun-2009 14:41:33)
GanttChart::ReadPolyline. Adding a section with no data
Warning ! : (12-Jun-2009 14:41:33)
GanttChart::ReadPolyline. Adding a section with no data
Warning ! : (12-Jun-2009 14:41:33)
GanttChart::ReadPolyline. Adding a section with no data
Warning ! : (12-Jun-2009 14:41:33)
GanttChart::ReadPolyline. Adding a section with no data
Information : (12-Jun-2009 14:41:33) Graph 50: Destroying object.
Information : (12-Jun-2009 14:41:33) Graphs successfully created.

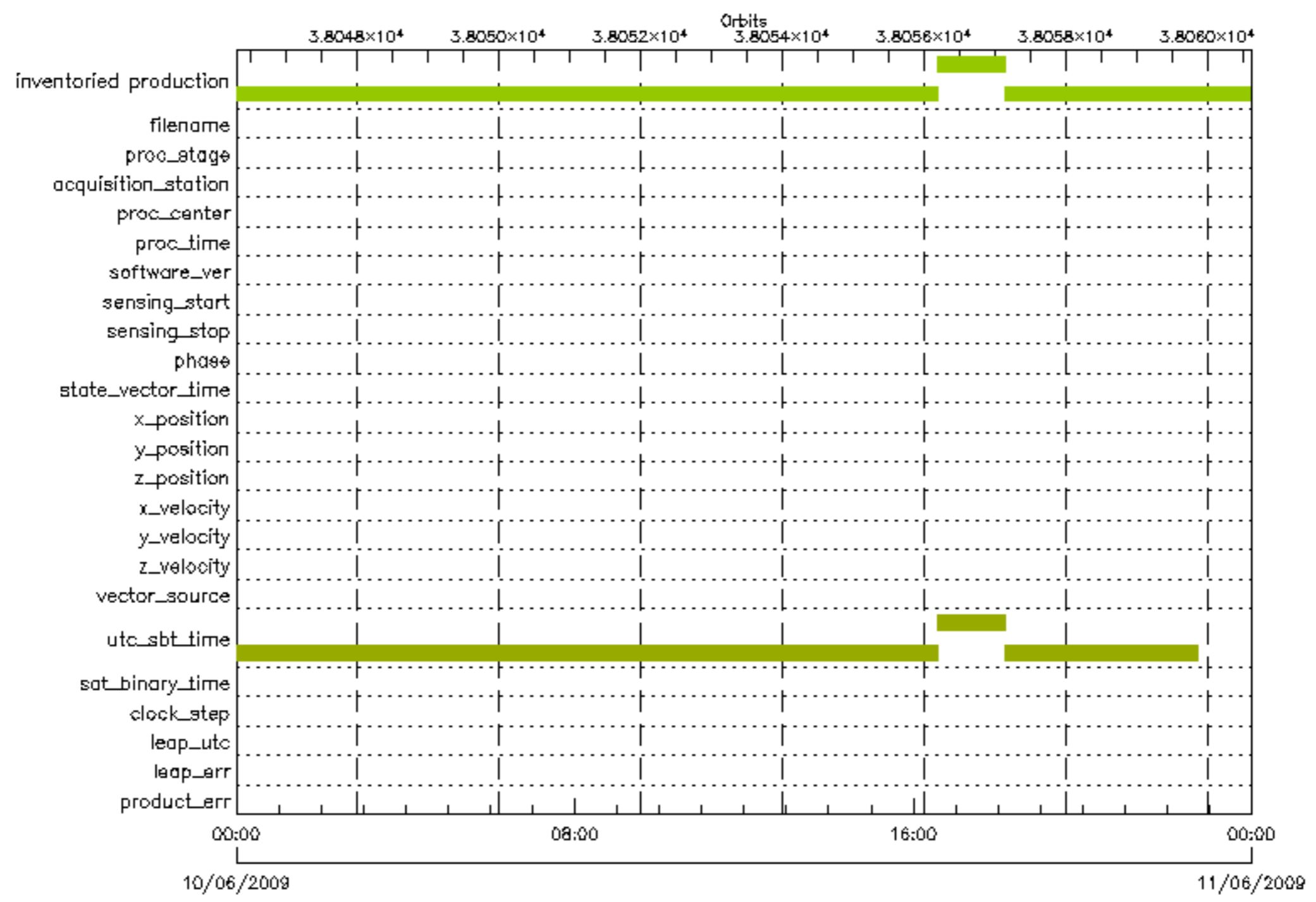


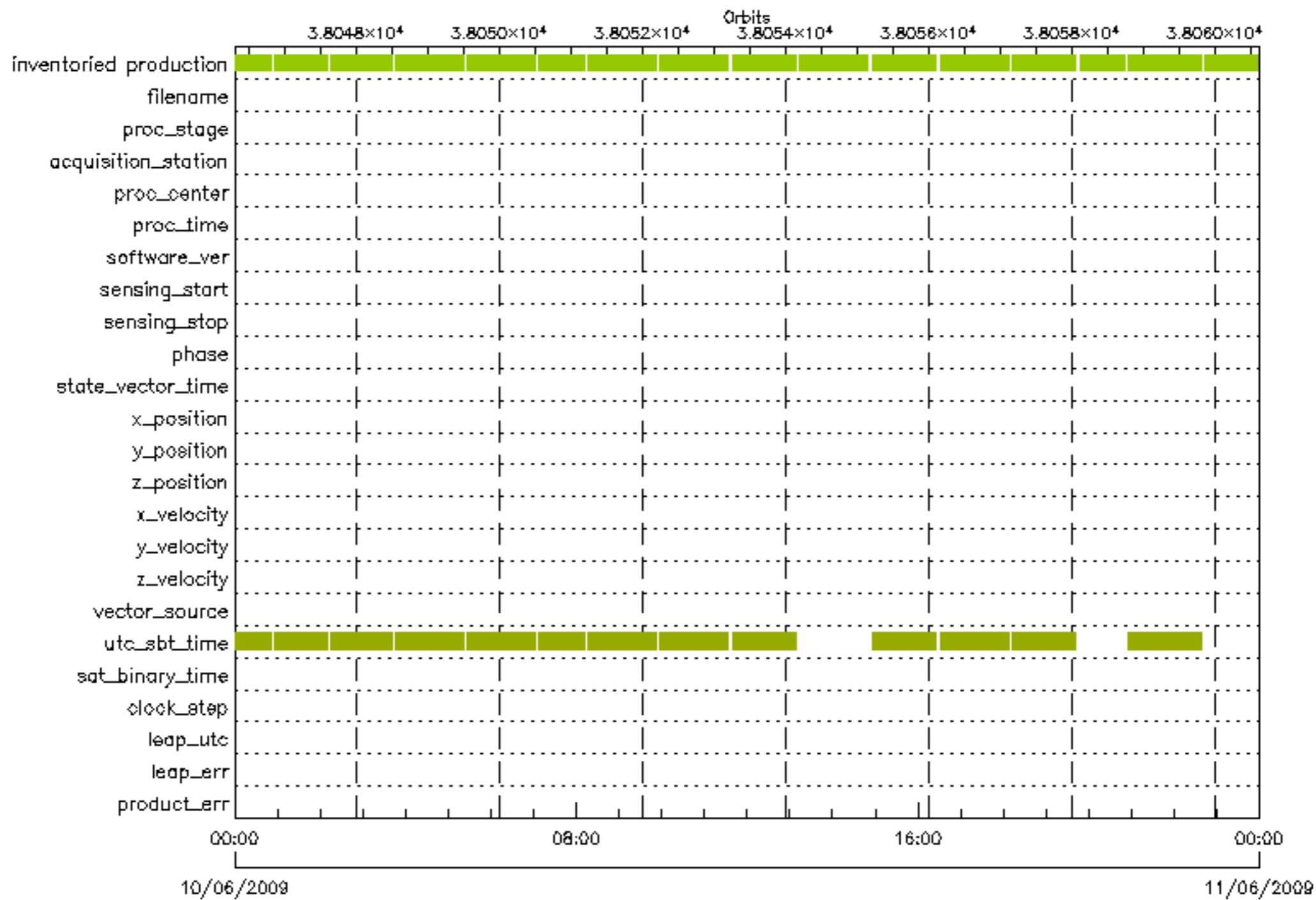


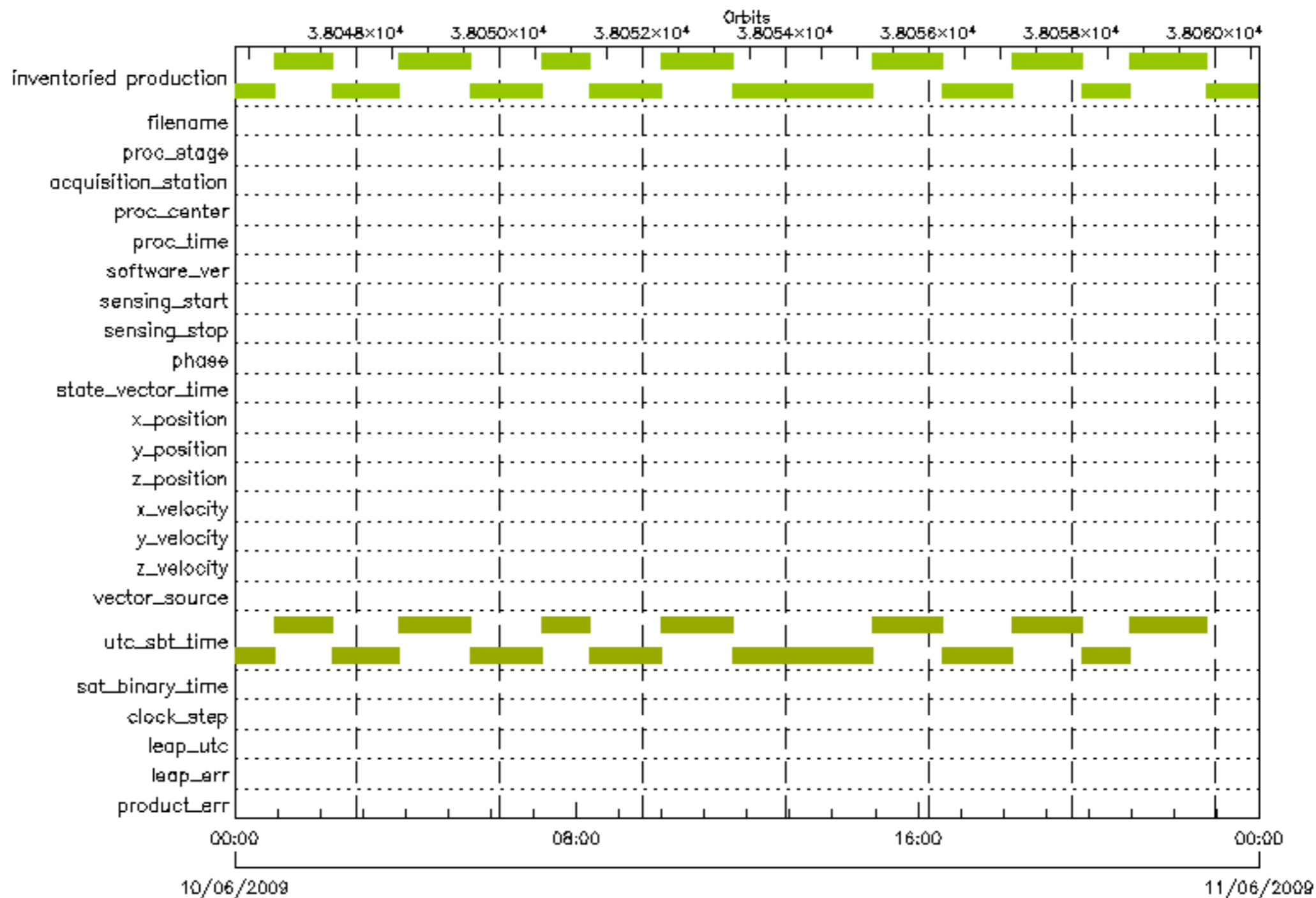


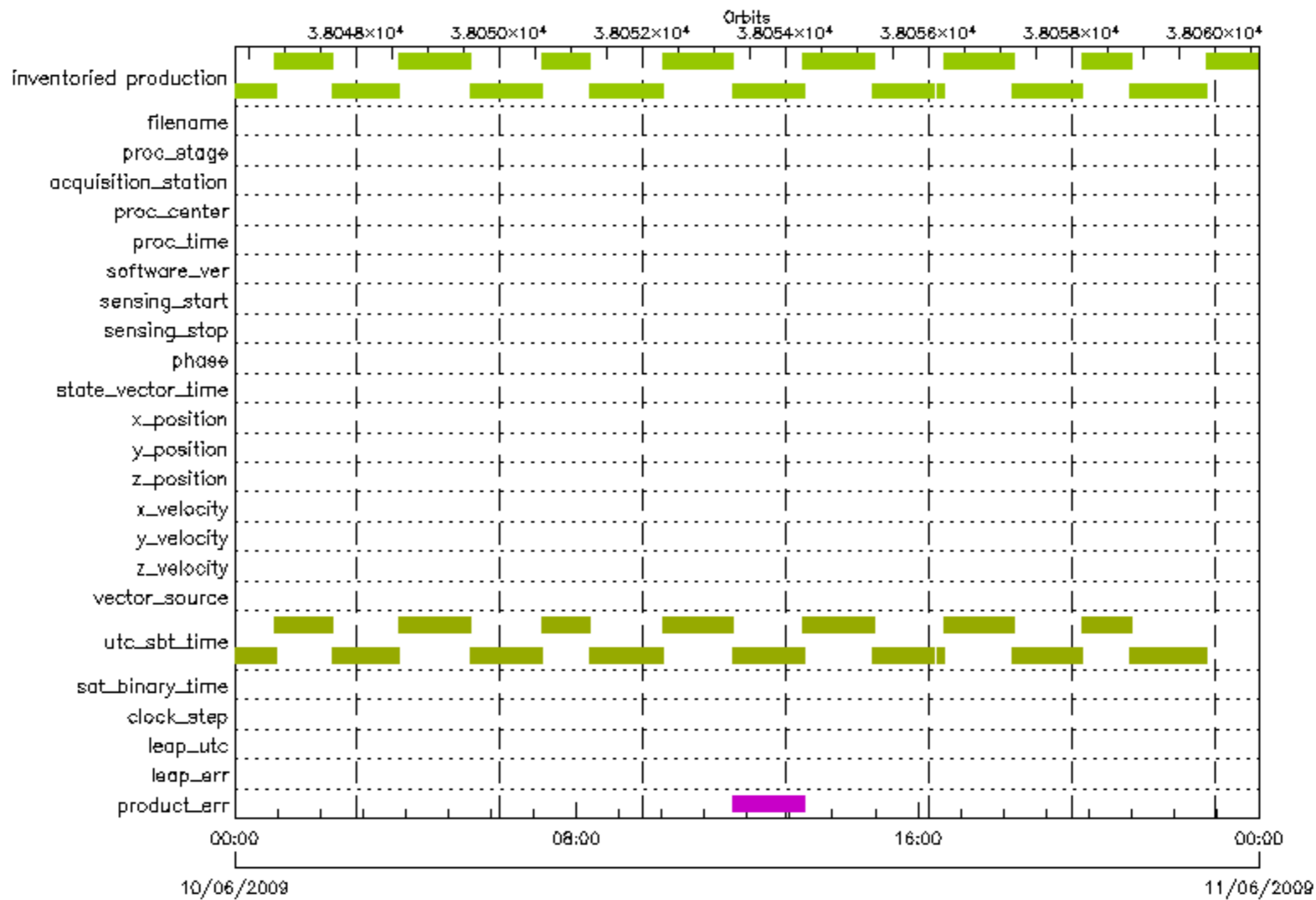
■ RA2 level 2 Unexpected Gaps
 ■ RA2 level 2 Inventoried Production
■ Unavailable
 ■ RA2 Mission Plan

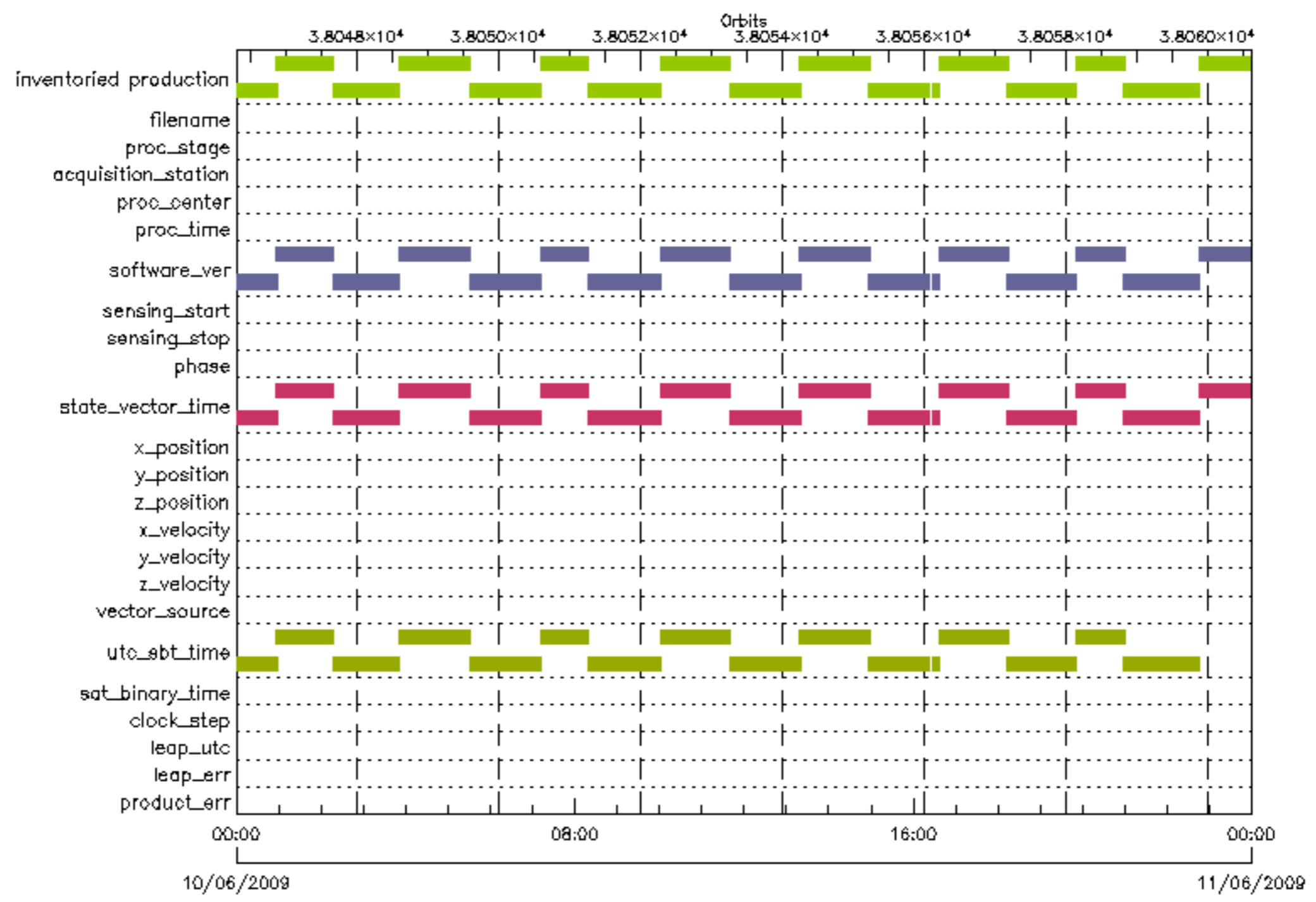








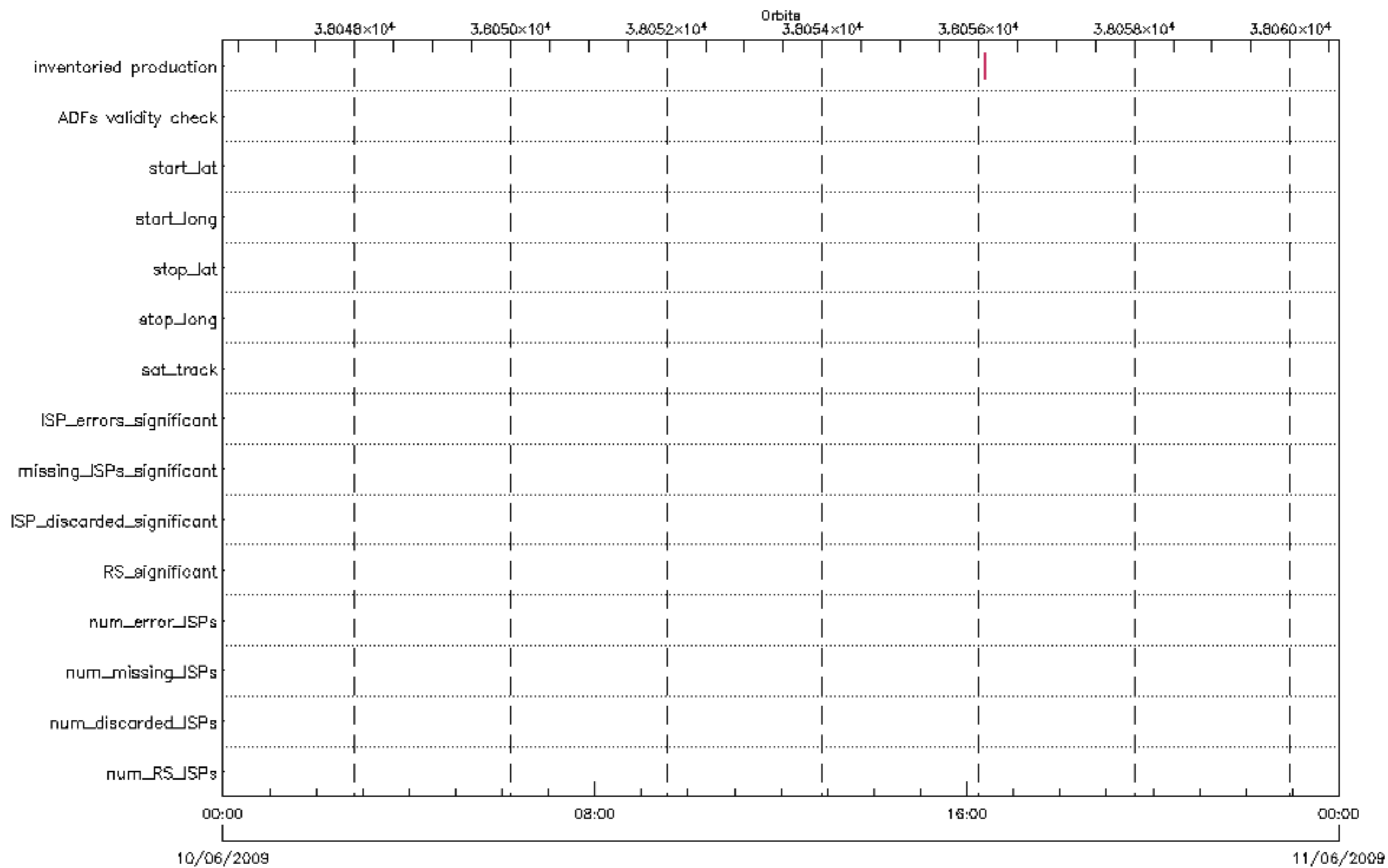


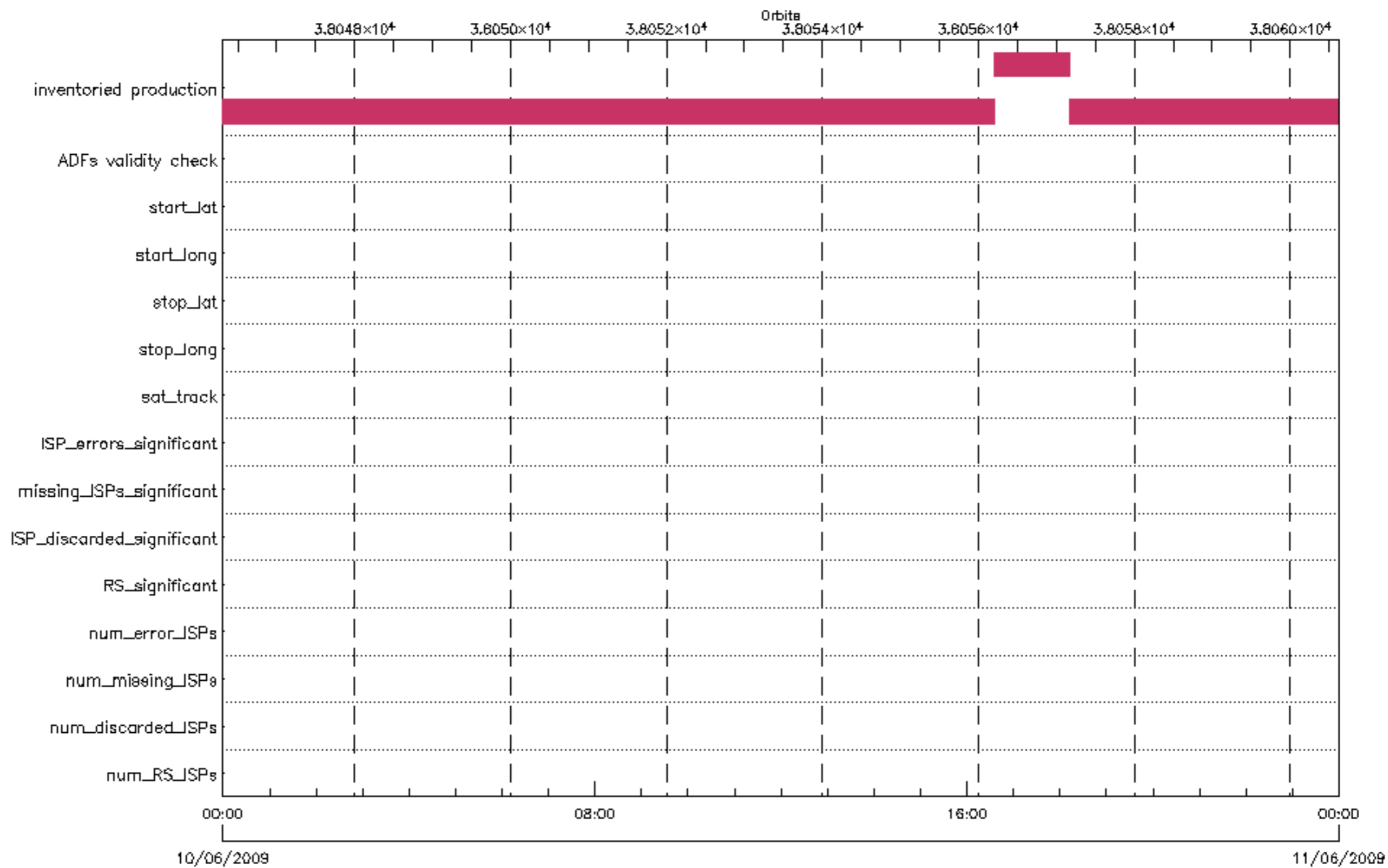


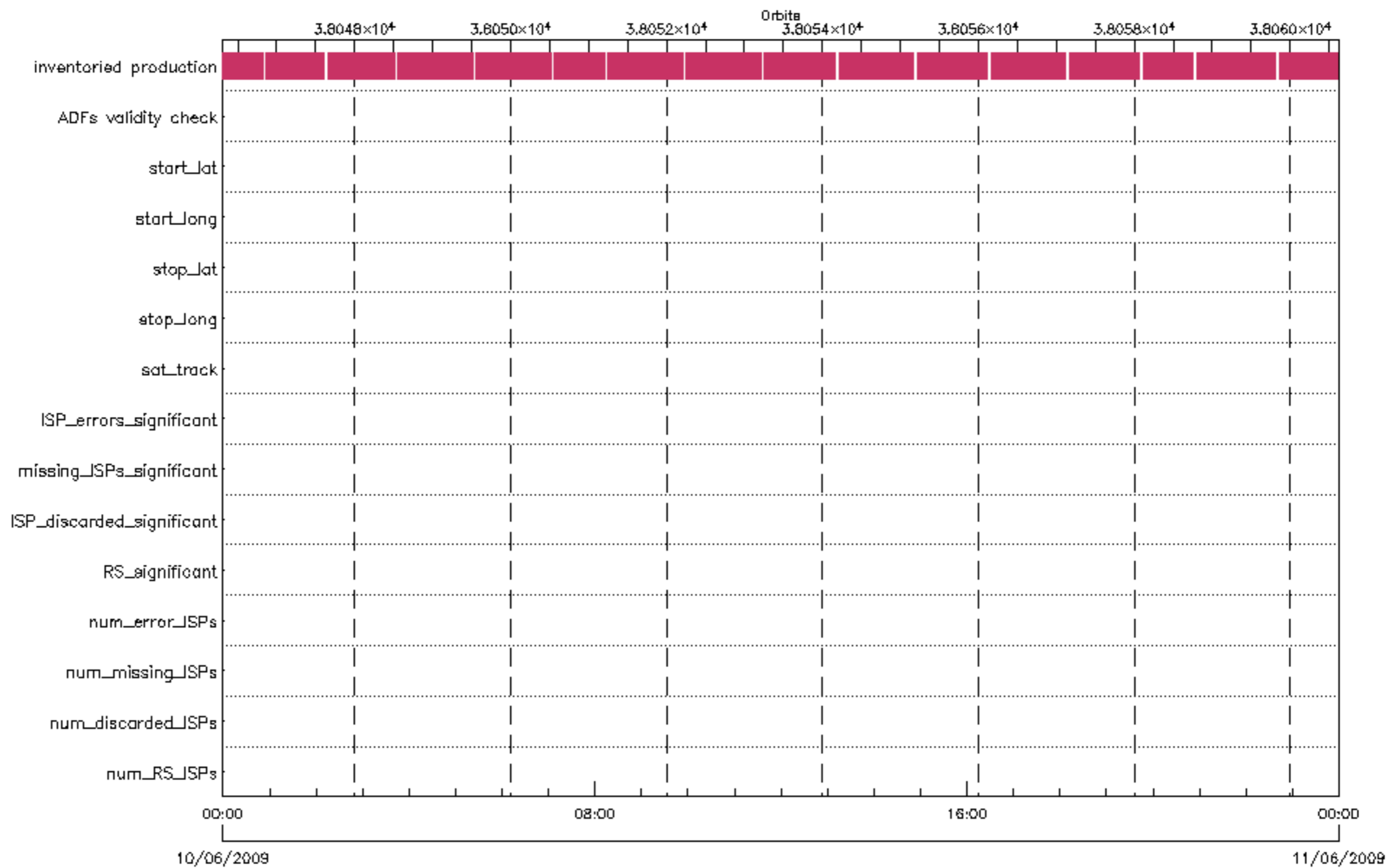


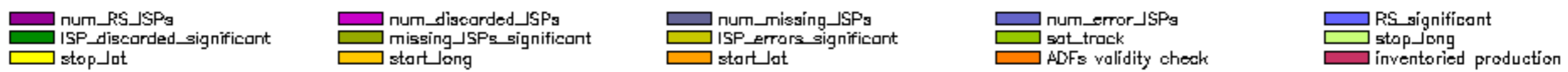
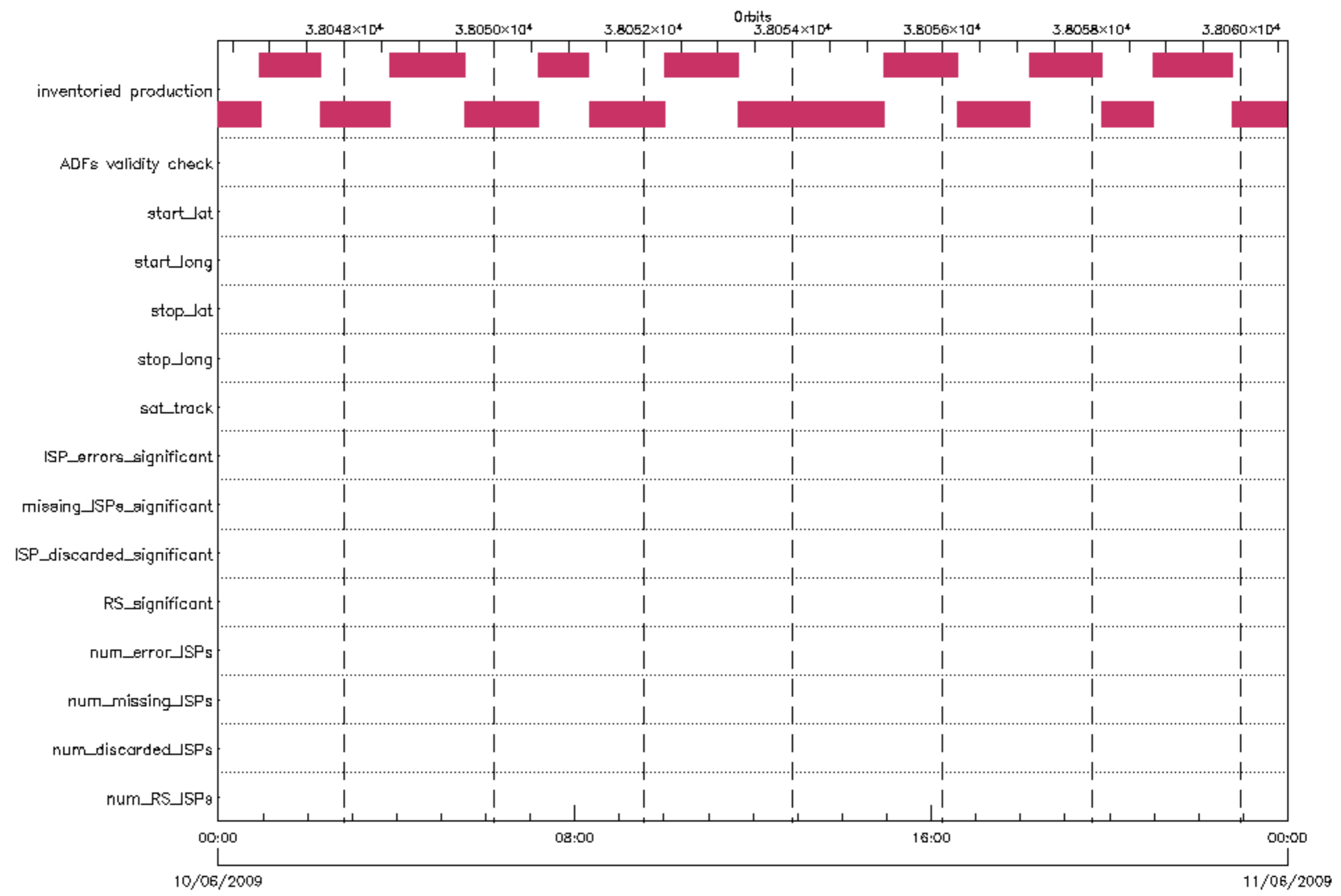


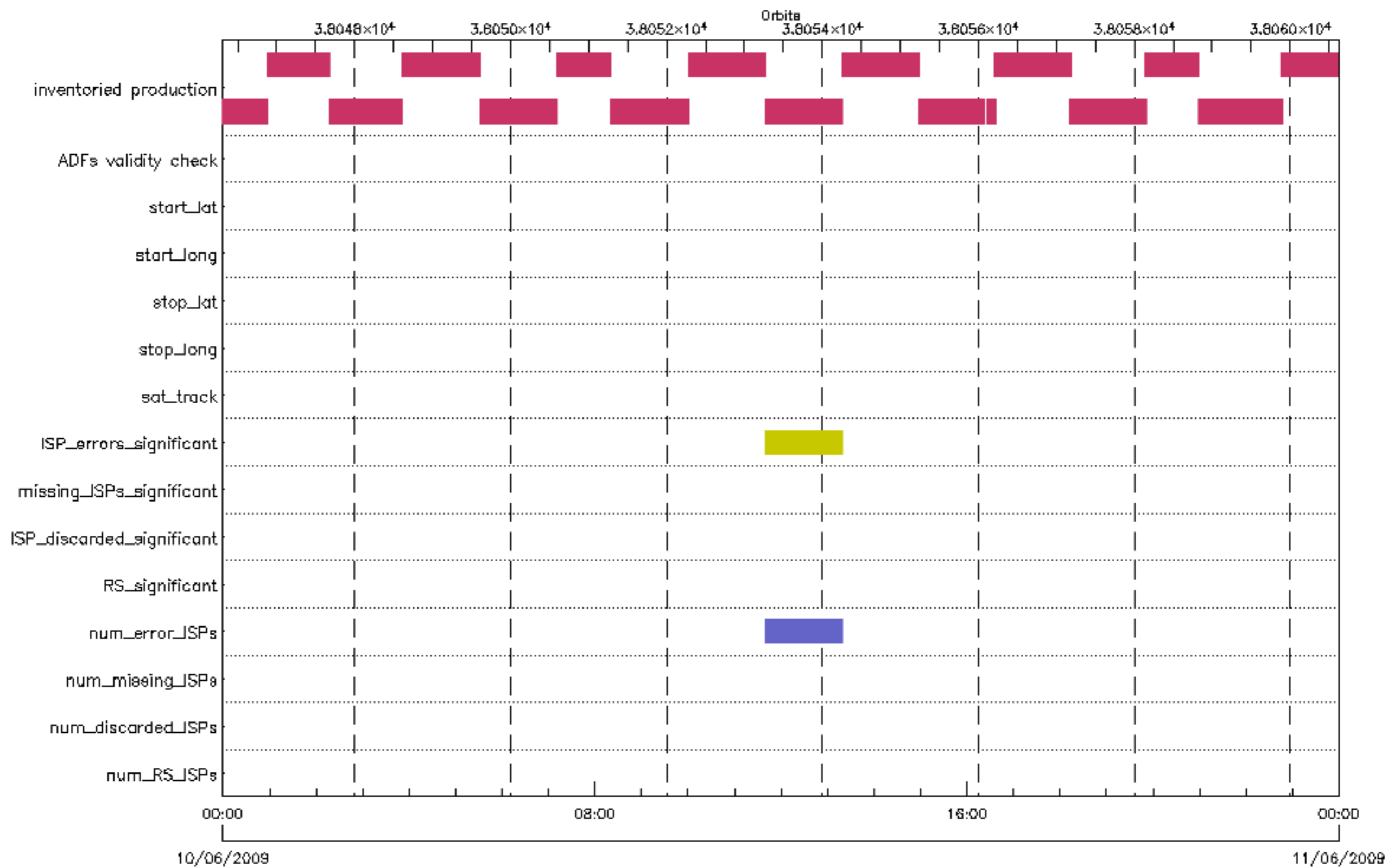


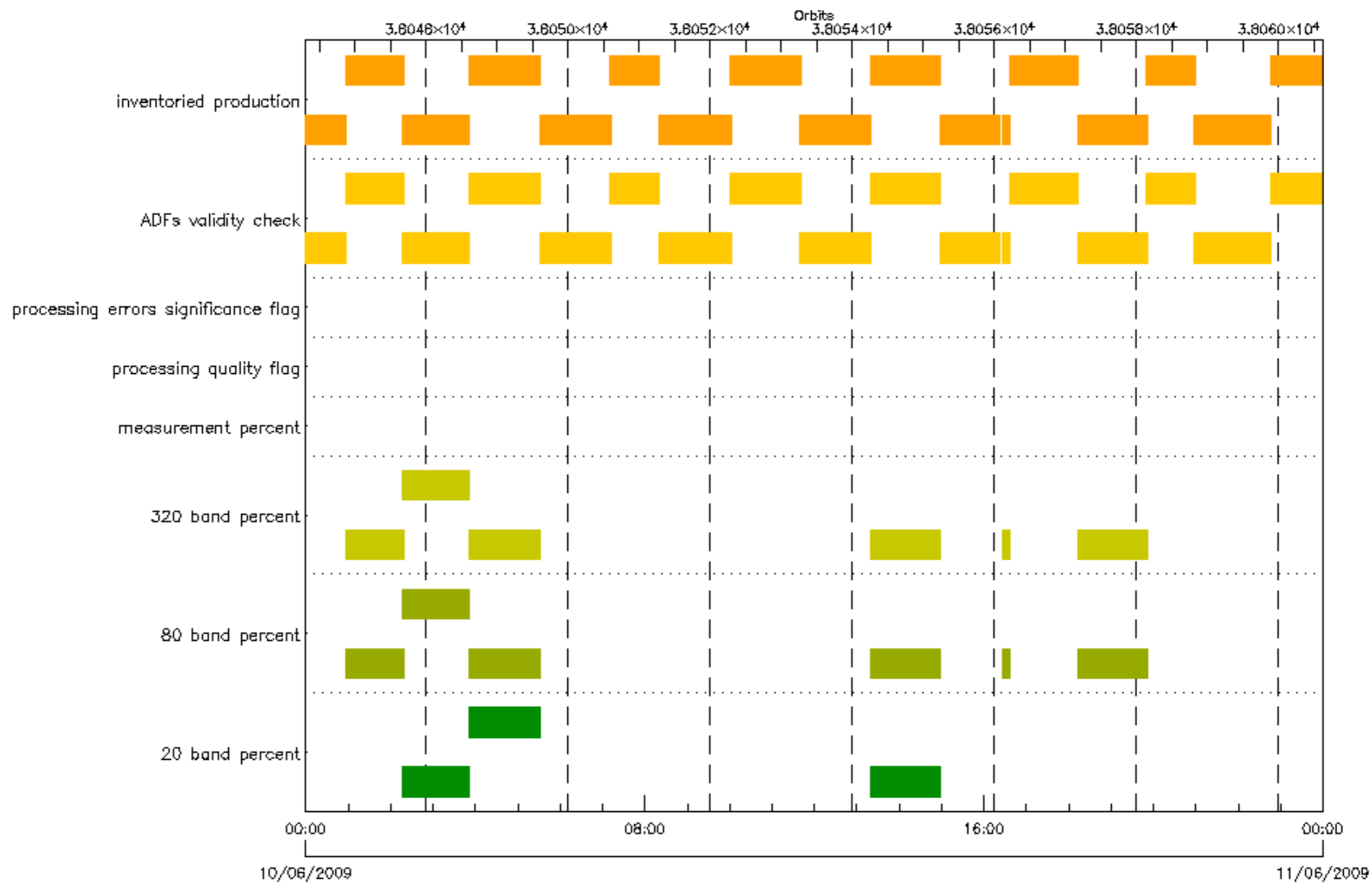








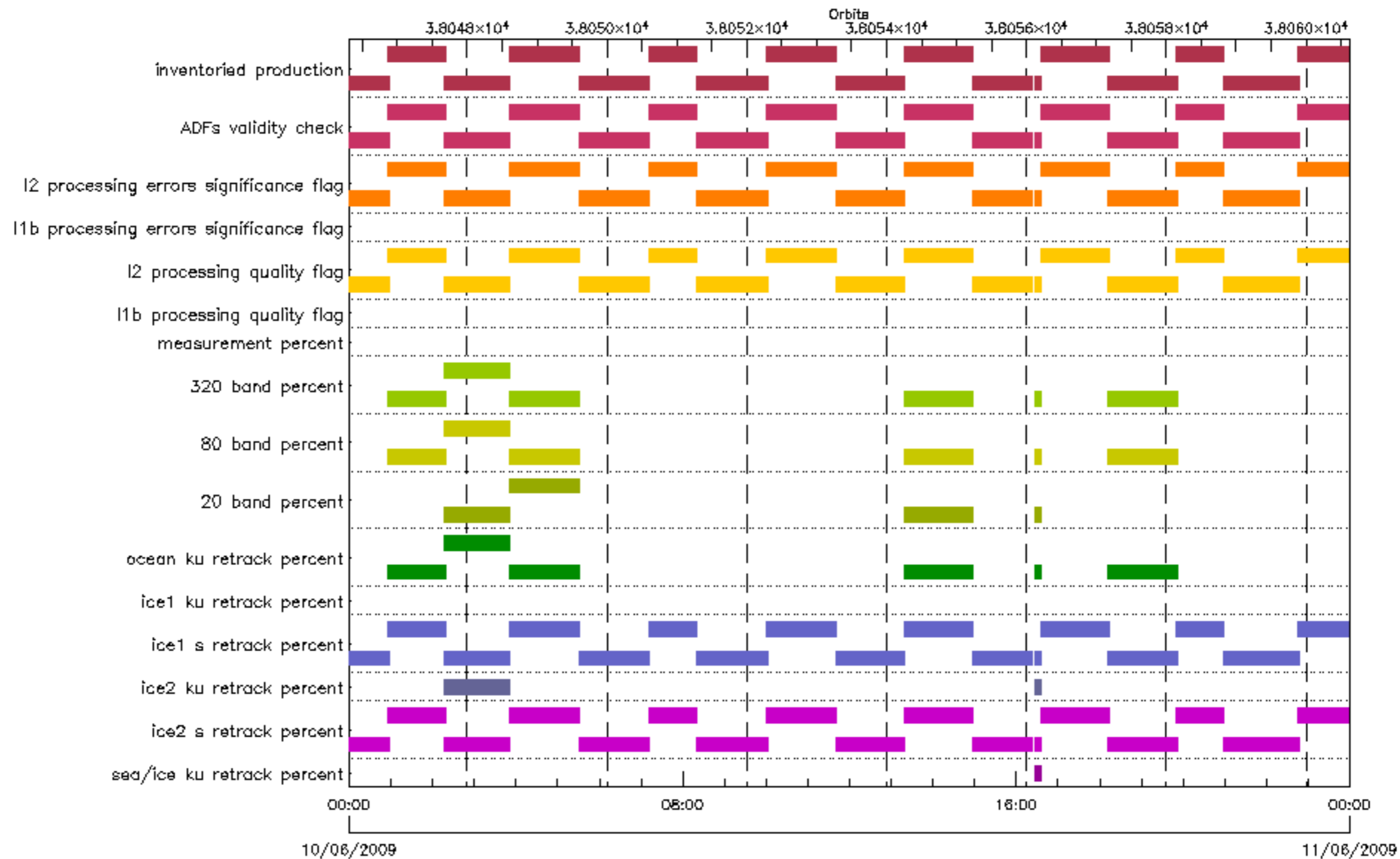




■ 20 band percent
■ measurement percent
■ ADFs validity check

■ 80 band percent
■ processing quality flag
■ inventoried production

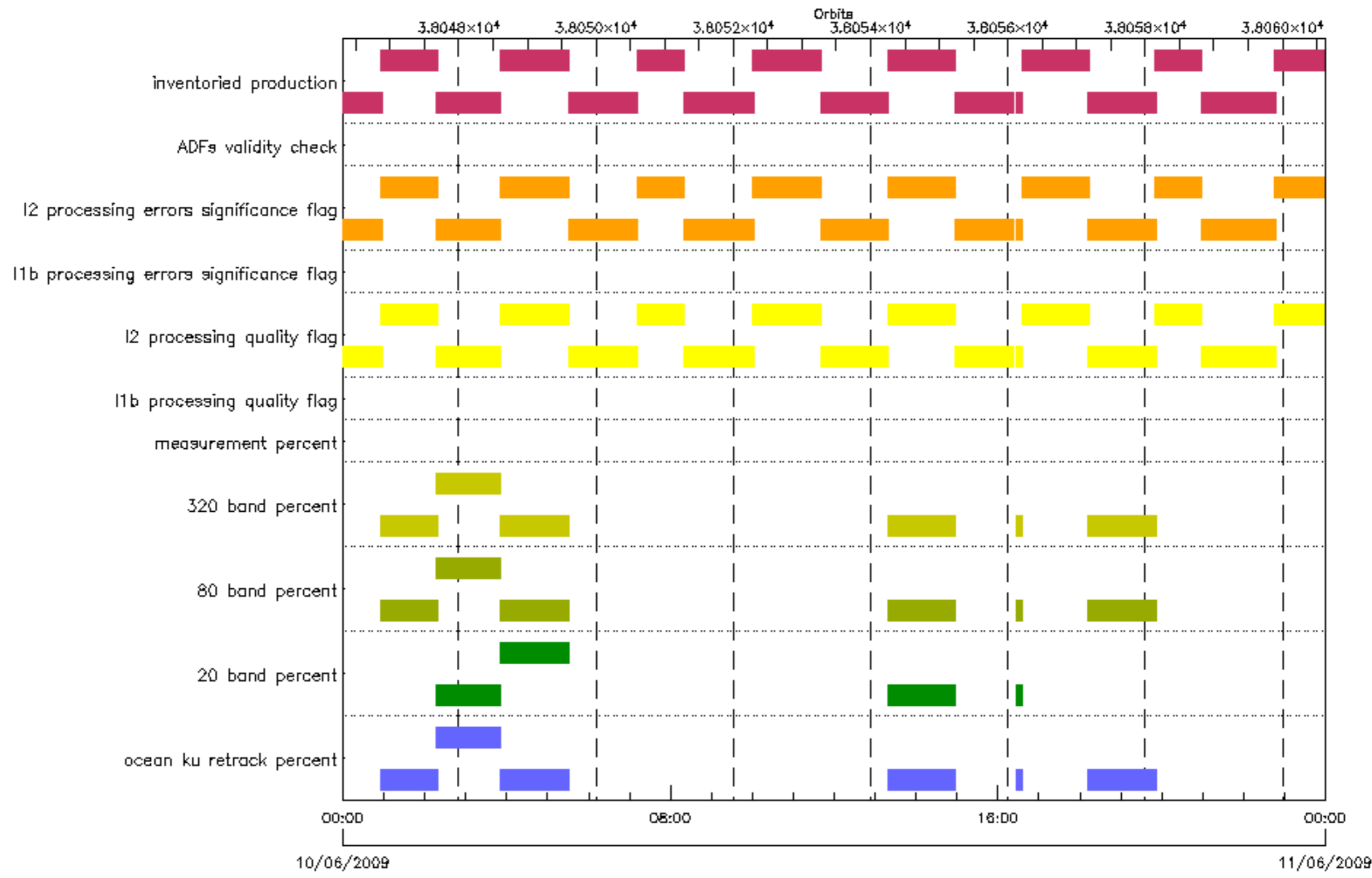
■ 320 band percent
■ processing errors significance flag



■ sea/ice ku retrack percent
■ ice1 s retrack percent
■ 20 band percent
■ measurement percent
■ I1b processing errors significance flag
■ inventoried production

■ ice2 s retrack percent
■ ice1 ku retrack percent
■ 80 band percent
■ I1b processing quality flag
■ I2 processing errors significance flag

■ ice2 ku retrack percent
■ ocean ku retrack percent
■ 320 band percent
■ I2 processing quality flag
■ ADFs validity check



- ocean ku retrack percent
- 20 band percent
- 80 band percent
- measurement percent
- I2 processing quality flag
- I1b processing errors significance flag
- I1b processing quality flag
- I2 processing errors significance flag
- ADFs validity check
- inventoried production

