

RA2, MWR & DORIS SUMMARY PRODUCTS REPORT

Reporting time: 27-05-2009 14:26:13.000
 Trigger: Routine

	Period Start	Period Stop
UTC	25-MAY-2009 00:00:00.000	26-MAY-2009 00:00:00.000
Absolute Orbit	37817	37831
Cycle, Relative Orbit	0188	0202

Products inventoried

Gauge
PCF_RA2_ME__0P 99.95% of production inventoried
PCF_RA2_CAL_0P 100% of production inventoried
PCF_DOR_NAV_0P 94.37% of production inventoried
PCF_DOR_DOP_0P 99.01% of production inventoried
PCF_MWR_NL__0P 99.91% of production inventoried
PCF_RA2_MW__1P 99.95% of production inventoried
PCF_RA2_FGD_2P 99.95% of production inventoried
PCF_RA2_WWV_2P 99.95% of production inventoried

TABLE OF CONTENTS

Overall production

- [Inventoried production chart](#)
- [Inventoried production map](#)

Level 0

Planning vs. Production

Gauge
RA2_CAL_0P products: 1 produced; 0 gaps; 0 unplanned ; 0.00% of mission plan not covered by production
DOR_DOP_0P products: 16 produced; 12 gaps; 0 unplanned ; 0.92% of mission plan not covered by production
DOR_NAV_0P products: 16 produced; 15 gaps; 0 unplanned ; 5.28% of mission plan not covered by production
MWR_NL_0P products: 16 produced; 3 gaps; 0 unplanned ; 0.08% of mission plan not covered by production
RA2_ME_0P products: 17 produced; 2 gaps; 0 unplanned ; 0.10% of mission plan not covered by production

[Mission Plan vs. production chart](#)

Inventoried production: [RA2_CAL_0P](#) , [DOR_DOP_0P](#) , [DOR_NAV_0P](#) , [MWR_NL_0P](#) , [RA2_ME_0P](#)
 Missing products: [RA2_CAL_0P](#) , [DOR_DOP_0P](#) , [DOR_NAV_0P](#) , [MWR_NL_0P](#) , [RA2_ME_0P](#)
 Unplanned products: [RA2_CAL_0P](#) , [DOR_DOP_0P](#) , [DOR_NAV_0P](#) , [MWR_NL_0P](#) , [RA2_ME_0P](#)
 Overlaps: [RA2_CAL_0P](#) , [DOR_DOP_0P](#) , [DOR_NAV_0P](#) , [MWR_NL_0P](#) , [RA2_ME_0P](#)
 Duplicates: [RA2_CAL_0P](#) , [DOR_DOP_0P](#) , [DOR_NAV_0P](#) , [MWR_NL_0P](#) , [RA2_ME_0P](#)

ADF usage

Gauge
0 new ADFs in use for type RA2_CAL_0P N/A

[RA2_CAL_0P: ADFs usage](#)

Gauge
1 new ADFs in use for type DOR_DOP_0P N/A

[DOR_DOP_0P: ADFs usage](#)

Gauge
1 new ADFs in use for type DOR_NAV_0P N/A

[DOR_NAV_0P: ADFs usage](#)

Gauge

1 new ADFs in use for type MWR_NL__0P N/A
--

[MWR_NL__0P: ADFs usage](#)

Gauge
1 new ADFs in use for type RA2_ME__0P N/A

[RA2_ME__0P: ADFs usage](#)

Header checks

MPH errors

Gauge
0 RA2_CAL_0P products with wrong filename N/A
0 RA2_CAL_0P products with unknown processing stage N/A
0 RA2_CAL_0P products with unknown acquisition station N/A
0 RA2_CAL_0P products with unknown processing center N/A
0 RA2_CAL_0P products with wrong processing time N/A
1 RA2_CAL_0P products with software version not equal to the current version N/A
0 RA2_CAL_0P products with wrong sensing start N/A
0 RA2_CAL_0P products with wrong sensing stop N/A
0 RA2_CAL_0P products with wrong phase N/A
0 RA2_CAL_0P products with wrong state vector time N/A
0 RA2_CAL_0P products with unknown vector source N/A
1 RA2_CAL_0P products with UTC to SBT time too far from sensing time N/A
0 RA2_CAL_0P products with satellite binary time out-of-range N/A
0 RA2_CAL_0P products with wrong clock step N/A

0 RA2_CAL_0P products with leap utc set to blank N/A
0 RA2_CAL_0P products with leap err set N/A
0 RA2_CAL_0P products with product err set N/A
0 RA2_CAL_0P products with tot_size not equal to real file size N/A

[RA2_CAL_0P: MPH checks](#)

Gauge
0 DOR_DOP_0P products with wrong filename N/A
0 DOR_DOP_0P products with unknown processing stage N/A
0 DOR_DOP_0P products with unknown acquisition station N/A
0 DOR_DOP_0P products with unknown processing center N/A
0 DOR_DOP_0P products with wrong processing time N/A
0 DOR_DOP_0P products with software version not equal to the current version N/A
0 DOR_DOP_0P products with wrong sensing start N/A
0 DOR_DOP_0P products with wrong sensing stop N/A
0 DOR_DOP_0P products with wrong phase N/A
0 DOR_DOP_0P products with wrong state vector time N/A
0 DOR_DOP_0P products with unknown vector source N/A
12 DOR_DOP_0P products with UTC to SBT time too far from sensing time N/A
0 DOR_DOP_0P products with satellite binary time out-of-range N/A
0 DOR_DOP_0P products with wrong clock step N/A
0 DOR_DOP_0P products with leap utc set to blank N/A
0 DOR_DOP_0P products with leap err set N/A
0 DOR_DOP_0P products with product err set N/A
0 DOR_DOP_0P products with tot_size not equal to real file size N/A

[DOR_DOP_0P: MPH checks](#)

Gauge
0 DOR_NAV_0P products with wrong filename N/A
0 DOR_NAV_0P products with unknown processing stage N/A
0 DOR_NAV_0P products with unknown acquisition station N/A
0 DOR_NAV_0P products with unknown processing center N/A
0 DOR_NAV_0P products with wrong processing time N/A
0 DOR_NAV_0P products with software version not equal to the current version N/A
0 DOR_NAV_0P products with wrong sensing start N/A
0 DOR_NAV_0P products with wrong sensing stop N/A
0 DOR_NAV_0P products with wrong phase N/A
0 DOR_NAV_0P products with wrong state vector time N/A
0 DOR_NAV_0P products with unknown vector source N/A
9 DOR_NAV_0P products with UTC to SBT time too far from sensing time N/A
0 DOR_NAV_0P products with satellite binary time out-of-range N/A
0 DOR_NAV_0P products with wrong clock step N/A
0 DOR_NAV_0P products with leap utc set to blank N/A
0 DOR_NAV_0P products with leap err set N/A
0 DOR_NAV_0P products with product err set N/A
0 DOR_NAV_0P products with tot_size not equal to real file size N/A

[DOR_NAV_0P: MPH checks](#)

Gauge
0 MWR_NL__0P products with wrong filename N/A
0 MWR_NL__0P products with unknown processing stage N/A

0 MWR_NL__0P products with unknown acquisition station N/A
0 MWR_NL__0P products with unknown processing center N/A
0 MWR_NL__0P products with wrong processing time N/A
0 MWR_NL__0P products with software version not equal to the current version N/A
0 MWR_NL__0P products with wrong sensing start N/A
0 MWR_NL__0P products with wrong sensing stop N/A
0 MWR_NL__0P products with wrong phase N/A
0 MWR_NL__0P products with wrong state vector time N/A
0 MWR_NL__0P products with unknown vector source N/A
12 MWR_NL__0P products with UTC to SBT time too far from sensing time N/A
0 MWR_NL__0P products with satellite binary time out-of-range N/A
0 MWR_NL__0P products with wrong clock step N/A
0 MWR_NL__0P products with leap utc set to blank N/A
0 MWR_NL__0P products with leap err set N/A
0 MWR_NL__0P products with product err set N/A
0 MWR_NL__0P products with tot_size not equal to real file size N/A

[MWR_NL__0P: MPH checks](#)

Gauge
0 RA2_ME__0P products with wrong filename N/A
0 RA2_ME__0P products with unknown processing stage N/A
0 RA2_ME__0P products with unknown acquisition station N/A
0 RA2_ME__0P products with unknown processing center N/A
0 RA2_ME__0P products with wrong processing time N/A
0 RA2_ME__0P products with software version not equal to the current version N/A

0 RA2_ME__0P products with wrong sensing start N/A
0 RA2_ME__0P products with wrong sensing stop N/A
0 RA2_ME__0P products with wrong phase N/A
0 RA2_ME__0P products with wrong state vector time N/A
0 RA2_ME__0P products with unknown vector source N/A
13 RA2_ME__0P products with UTC to SBT time too far from sensing time N/A
0 RA2_ME__0P products with satellite binary time out-of-range N/A
0 RA2_ME__0P products with wrong clock step N/A
0 RA2_ME__0P products with leap utc set to blank N/A
0 RA2_ME__0P products with leap err set N/A
1 RA2_ME__0P products with product err set N/A
0 RA2_ME__0P products with tot_size not equal to real file size N/A

[RA2_ME__0P: MPH checks](#)

SPH errors

Gauge
0 ADFs not covering sensing time are referenced in RA2_CAL_0P products N/A
0 RA2_CAL_0P products with start_lat out of range N/A
0 RA2_CAL_0P products with start_long out of range N/A
0 RA2_CAL_0P products with stop_lat out of range N/A
0 RA2_CAL_0P products with stop_long out of range N/A
0 RA2_CAL_0P products with sat_track out of range N/A
0 RA2_CAL_0P products with num_error_ISPs out of range N/A
0 RA2_CAL_0P products with num_missing_ISPs out of range N/A
0 RA2_CAL_0P products with num_discarded_ISPs out of range N/A

0 RA2_CAL_0P products with num_RS_ISPs out of range N/A
0 RA2_CAL_0P products with ISP_errors_significant set to 1 N/A
0 RA2_CAL_0P products with missing_ISPs_significant set to 1 N/A
0 RA2_CAL_0P products with ISP_discarded_significant set to 1 N/A
0 RA2_CAL_0P products with RS_significant set to 1 N/A

[RA2_CAL_0P: SPH checks](#)

Gauge
0 ADFs not covering sensing time are referenced in DOR_DOP_0P products N/A
0 DOR_DOP_0P products with start_lat out of range N/A
0 DOR_DOP_0P products with start_long out of range N/A
0 DOR_DOP_0P products with stop_lat out of range N/A
0 DOR_DOP_0P products with stop_long out of range N/A
0 DOR_DOP_0P products with sat_track out of range N/A
0 DOR_DOP_0P products with num_error_ISPs out of range N/A
0 DOR_DOP_0P products with num_missing_ISPs out of range N/A
0 DOR_DOP_0P products with num_discarded_ISPs out of range N/A
0 DOR_DOP_0P products with num_RS_ISPs out of range N/A
0 DOR_DOP_0P products with ISP_errors_significant set to 1 N/A
0 DOR_DOP_0P products with missing_ISPs_significant set to 1 N/A
0 DOR_DOP_0P products with ISP_discarded_significant set to 1 N/A
0 DOR_DOP_0P products with RS_significant set to 1 N/A

[DOR_DOP_0P: SPH checks](#)

Gauge
0 ADFs not covering sensing time are referenced in DOR_NAV_0P products N/A

0 DOR_NAV_0P products with start_lat out of range N/A
0 DOR_NAV_0P products with start_long out of range N/A
0 DOR_NAV_0P products with stop_lat out of range N/A
0 DOR_NAV_0P products with stop_long out of range N/A
0 DOR_NAV_0P products with sat_track out of range N/A
0 DOR_NAV_0P products with num_error_ISPs out of range N/A
0 DOR_NAV_0P products with num_missing_ISPs out of range N/A
0 DOR_NAV_0P products with num_discarded_ISPs out of range N/A
0 DOR_NAV_0P products with num_RS_ISPs out of range N/A
0 DOR_NAV_0P products with ISP_errors_significant set to 1 N/A
0 DOR_NAV_0P products with missing_ISPs_significant set to 1 N/A
0 DOR_NAV_0P products with ISP_discarded_significant set to 1 N/A
0 DOR_NAV_0P products with RS_significant set to 1 N/A

[DOR_NAV_0P: SPH checks](#)

Gauge
0 ADFs not covering sensing time are referenced in MWR_NL__0P products N/A
0 MWR_NL__0P products with start_lat out of range N/A
0 MWR_NL__0P products with start_long out of range N/A
0 MWR_NL__0P products with stop_lat out of range N/A
0 MWR_NL__0P products with stop_long out of range N/A
0 MWR_NL__0P products with sat_track out of range N/A
0 MWR_NL__0P products with num_error_ISPs out of range N/A
0 MWR_NL__0P products with num_missing_ISPs out of range N/A
0 MWR_NL__0P products with num_discarded_ISPs out of range N/A

0 MWR_NL__0P products with num_RS_ISPs out of range N/A
0 MWR_NL__0P products with ISP_errors_significant set to 1 N/A
0 MWR_NL__0P products with missing_ISPs_significant set to 1 N/A
0 MWR_NL__0P products with ISP_discarded_significant set to 1 N/A
0 MWR_NL__0P products with RS_significant set to 1 N/A

[MWR_NL__0P: SPH checks](#)

Gauge
0 ADFs not covering sensing time are referenced in RA2_ME__0P products N/A
0 RA2_ME__0P products with start_lat out of range N/A
0 RA2_ME__0P products with start_long out of range N/A
0 RA2_ME__0P products with stop_lat out of range N/A
0 RA2_ME__0P products with stop_long out of range N/A
0 RA2_ME__0P products with sat_track out of range N/A
1 RA2_ME__0P products with num_error_ISPs out of range N/A
1 RA2_ME__0P products with num_missing_ISPs out of range N/A
0 RA2_ME__0P products with num_discarded_ISPs out of range N/A
0 RA2_ME__0P products with num_RS_ISPs out of range N/A
1 RA2_ME__0P products with ISP_errors_significant set to 1 N/A
1 RA2_ME__0P products with missing_ISPs_significant set to 1 N/A
0 RA2_ME__0P products with ISP_discarded_significant set to 1 N/A
0 RA2_ME__0P products with RS_significant set to 1 N/A

[RA2_ME__0P: SPH checks](#)

Level 1

Planning vs. Production

Gauge
RA2_MW__1P products: 18 produced; 2 gaps; 0 unplanned ; 0.10% of mission plan not covered by production

[Mission Plan vs. production chart](#)

Inventoried production: [RA2_MW__1P](#)

Missing products: [RA2_MW__1P](#)

Unplanned products: [RA2_MW__1P](#)

Overlaps: [RA2_MW__1P](#)

Duplicates: [RA2_MW__1P](#)

ADF usage

Gauge
Current IECF list for ADFs not available N/A
0 differences with IECF detected for type RA2_MW__1P N/A
0 new ADFs in use for type RA2_MW__1P N/A

[RA2_MW__1P: ADFs usage](#)

Header checks

MPH errors

Gauge
0 RA2_MW__1P products with wrong filename N/A
0 RA2_MW__1P products with unknown processing stage N/A
0 RA2_MW__1P products with unknown acquisition station N/A
0 RA2_MW__1P products with unknown processing center N/A

0 RA2_MW__1P products with wrong processing time N/A
18 RA2_MW__1P products with software version not equal to the current version N/A
0 RA2_MW__1P products with wrong sensing start N/A
0 RA2_MW__1P products with wrong sensing stop N/A
0 RA2_MW__1P products with wrong phase N/A
18 RA2_MW__1P products with wrong state vector time N/A
0 RA2_MW__1P products with unknown vector source N/A
14 RA2_MW__1P products with UTC to SBT time too far from sensing time N/A
0 RA2_MW__1P products with satellite binary time out-of-range N/A
0 RA2_MW__1P products with wrong clock step N/A
0 RA2_MW__1P products with leap utc set to blank N/A
0 RA2_MW__1P products with leap err set N/A
0 RA2_MW__1P products with product err set N/A
0 RA2_MW__1P products with tot_size not equal to real file size N/A

[RA2_MW__1P: MPH checks](#)

SPH errors

Gauge
17 ADFs not covering sensing time are referenced in RA2_MW__1P products N/A
0 RA2_MW__1P products with processing errors significance flag set N/A
0 RA2_MW__1P products with percentage DSRs free of processing errors below threshold N/A
0 RA2_MW__1P products with percentage of valid measurements below threshold N/A
4 RA2_MW__1P products with percentage of 320 MHz band processed below threshold N/A
5 RA2_MW__1P products with percentage of 80 MHz band processed above threshold N/A
3 RA2_MW__1P products with percentage of 20 MHz band processed above threshold N/A

Level 2

Planning vs. Production

Gauge
RA2_FGD_2P products: 18 produced; 2 gaps; 0 unplanned ; 0.10% of mission plan not covered by production
RA2_WWV_2P products: 18 produced; 2 gaps; 0 unplanned ; 0.10% of mission plan not covered by production

[Mission Plan vs. production chart](#)

Inventoried production: [RA2_FGD_2P](#) , [RA2_WWV_2P](#)

Missing products: [RA2_FGD_2P](#) , [RA2_WWV_2P](#)

Unplanned products: [RA2_FGD_2P](#) , [RA2_WWV_2P](#)

Overlaps: [RA2_FGD_2P](#) , [RA2_WWV_2P](#)

Duplicates: [RA2_FGD_2P](#) , [RA2_WWV_2P](#)

ADF usage

Gauge
Current IECF list for ADFs not available N/A
197 differences with IECF detected for type RA2_FGD_2P N/A
28 new ADFs in use for type RA2_FGD_2P N/A

[RA2_FGD_2P: ADFs usage](#)

Gauge
Current IECF list for ADFs not available N/A
215 differences with IECF detected for type RA2_WWV_2P N/A
45 new ADFs in use for type RA2_WWV_2P N/A

[RA2_WWV_2P: ADFs usage](#)

Header checks

MPH errors

Gauge
0 RA2_FGD_2P products with wrong filename N/A
0 RA2_FGD_2P products with unknown processing stage N/A
0 RA2_FGD_2P products with unknown acquisition station N/A
0 RA2_FGD_2P products with unknown processing center N/A
0 RA2_FGD_2P products with wrong processing time N/A
18 RA2_FGD_2P products with software version not equal to the current version N/A
0 RA2_FGD_2P products with wrong sensing start N/A
0 RA2_FGD_2P products with wrong sensing stop N/A
0 RA2_FGD_2P products with wrong phase N/A
18 RA2_FGD_2P products with wrong state vector time N/A
0 RA2_FGD_2P products with unknown vector source N/A
14 RA2_FGD_2P products with UTC to SBT time too far from sensing time N/A
0 RA2_FGD_2P products with satellite binary time out-of-range N/A
0 RA2_FGD_2P products with wrong clock step N/A
0 RA2_FGD_2P products with leap utc set to blank N/A
0 RA2_FGD_2P products with leap err set N/A
18 RA2_FGD_2P products with product err set N/A
0 RA2_FGD_2P products with tot_size not equal to real file size N/A

Gauge
0 RA2_WWV_2P products with wrong filename N/A
0 RA2_WWV_2P products with unknown processing stage N/A
0 RA2_WWV_2P products with unknown acquisition station N/A
0 RA2_WWV_2P products with unknown processing center N/A
0 RA2_WWV_2P products with wrong processing time N/A
18 RA2_WWV_2P products with software version not equal to the current version N/A
0 RA2_WWV_2P products with wrong sensing start N/A
0 RA2_WWV_2P products with wrong sensing stop N/A
0 RA2_WWV_2P products with wrong phase N/A
18 RA2_WWV_2P products with wrong state vector time N/A
0 RA2_WWV_2P products with unknown vector source N/A
14 RA2_WWV_2P products with UTC to SBT time too far from sensing time N/A
0 RA2_WWV_2P products with satellite binary time out-of-range N/A
0 RA2_WWV_2P products with wrong clock step N/A
0 RA2_WWV_2P products with leap utc set to blank N/A
0 RA2_WWV_2P products with leap err set N/A
18 RA2_WWV_2P products with product err set N/A
0 RA2_WWV_2P products with tot_size not equal to real file size N/A

[RA2_WWV_2P: MPH checks](#)

SPH errors

Gauge
17 ADFs not covering sensing time are referenced in RA2_FGD_2P products N/A
18 RA2_FGD_2P products with I2 processing errors significance flag set N/A

0 RA2_FGD_2P products with I1b processing errors significance flag set N/A
18 RA2_FGD_2P products with percentage DSRs free of I2 processing errors below threshold N/A
0 RA2_FGD_2P products with percentage DSRs free of I1b processing errors below threshold N/A
0 RA2_FGD_2P products with percentage of valid measurements below threshold N/A
6 RA2_FGD_2P products with percentage of 320 MHz band processed below threshold N/A
6 RA2_FGD_2P products with percentage of 80 MHz band processed above threshold N/A
5 RA2_FGD_2P products with percentage of 20 MHz band processed above threshold N/A
5 RA2_FGD_2P products with percentage of valid Ku ocean retracker measurements below threshold N/A
0 RA2_FGD_2P products with percentage of valid Ku ice1 retracker measurements below threshold N/A
18 RA2_FGD_2P products with percentage of valid S ice1 retracker measurements below threshold N/A
2 RA2_FGD_2P products with percentage of valid Ku ice2 retracker measurements below threshold N/A
18 RA2_FGD_2P products with percentage of valid S ice2 retracker measurements below threshold N/A
0 RA2_FGD_2P products with percentage of valid Ku sea/ice retracker measurements below threshold N/A

[RA2_FGD_2P: SPH checks](#)

Gauge
0 ADFs not covering sensing time are referenced in RA2_WWV_2P products N/A
18 RA2_WWV_2P products with ra2_I2_proc_flag anomalies N/A
0 RA2_WWV_2P products with ra2_I1b_proc_flag anomalies N/A
18 RA2_WWV_2P products with ra2_I2_proc_quality anomalies N/A
0 RA2_WWV_2P products with ra2_I1b_proc_quality anomalies N/A
0 RA2_WWV_2P products with ra2_measurement_percent anomalies N/A
6 RA2_WWV_2P products with ra2_320_band_percent anomalies N/A
6 RA2_WWV_2P products with ra2_80_band_percent anomalies N/A
5 RA2_WWV_2P products with ra2_20_band_percent anomalies N/A

5 RA2_WWV_2P products with ra2_ocean_ku_retrack_percent anomalies
N/A

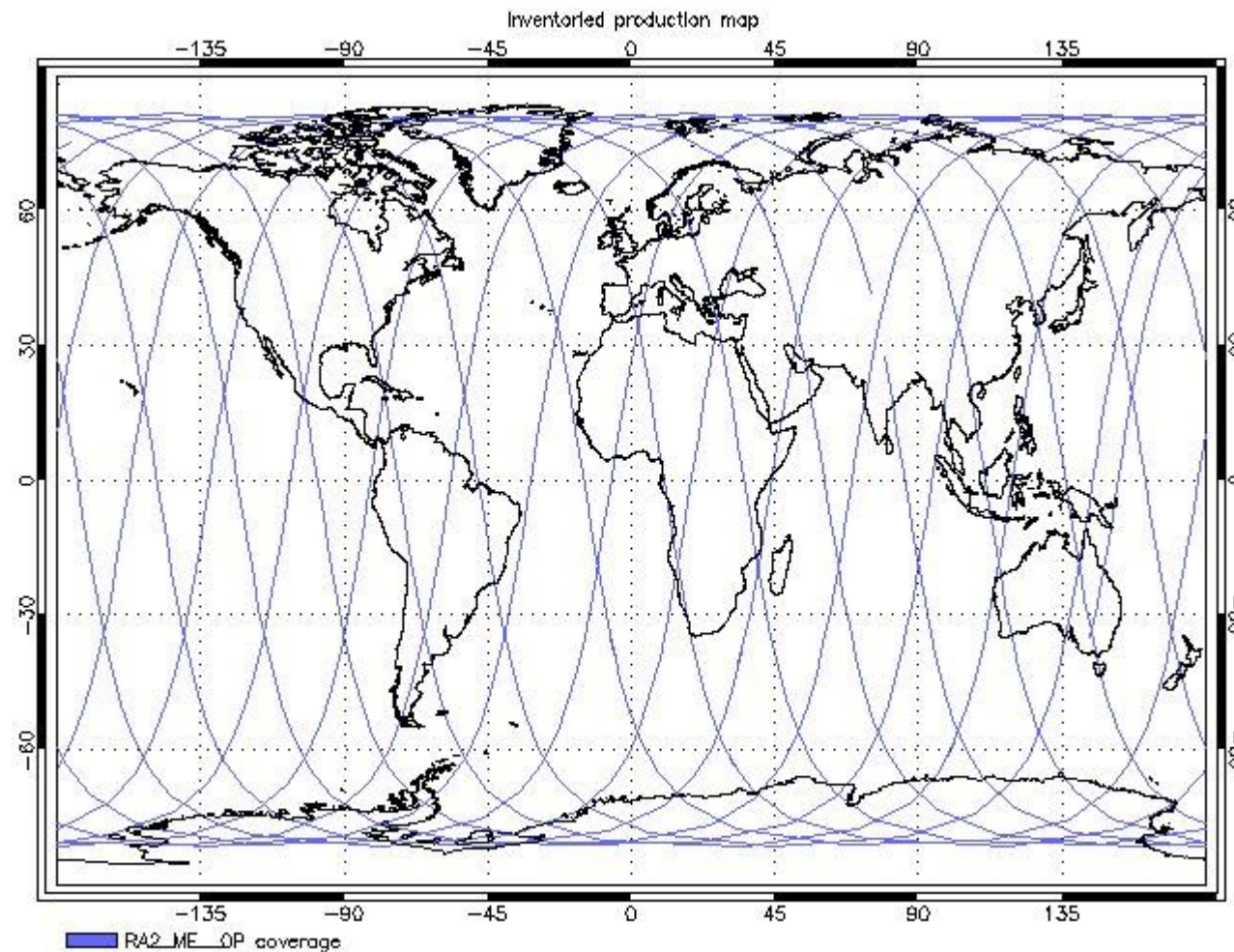
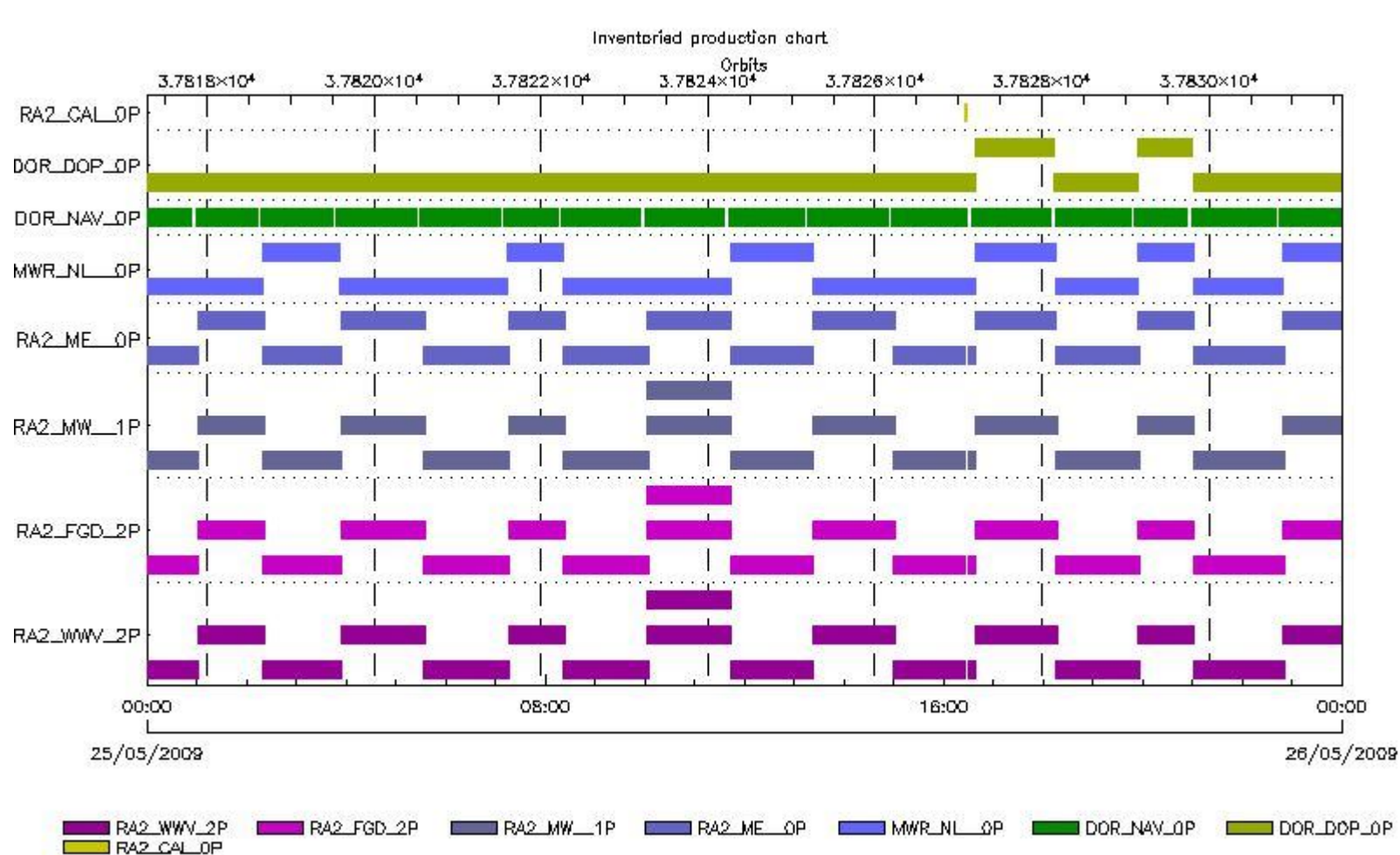
[RA2_WWV_2P: SPH checks](#)

Time Correlation

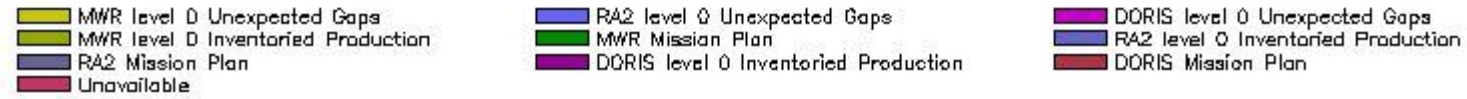
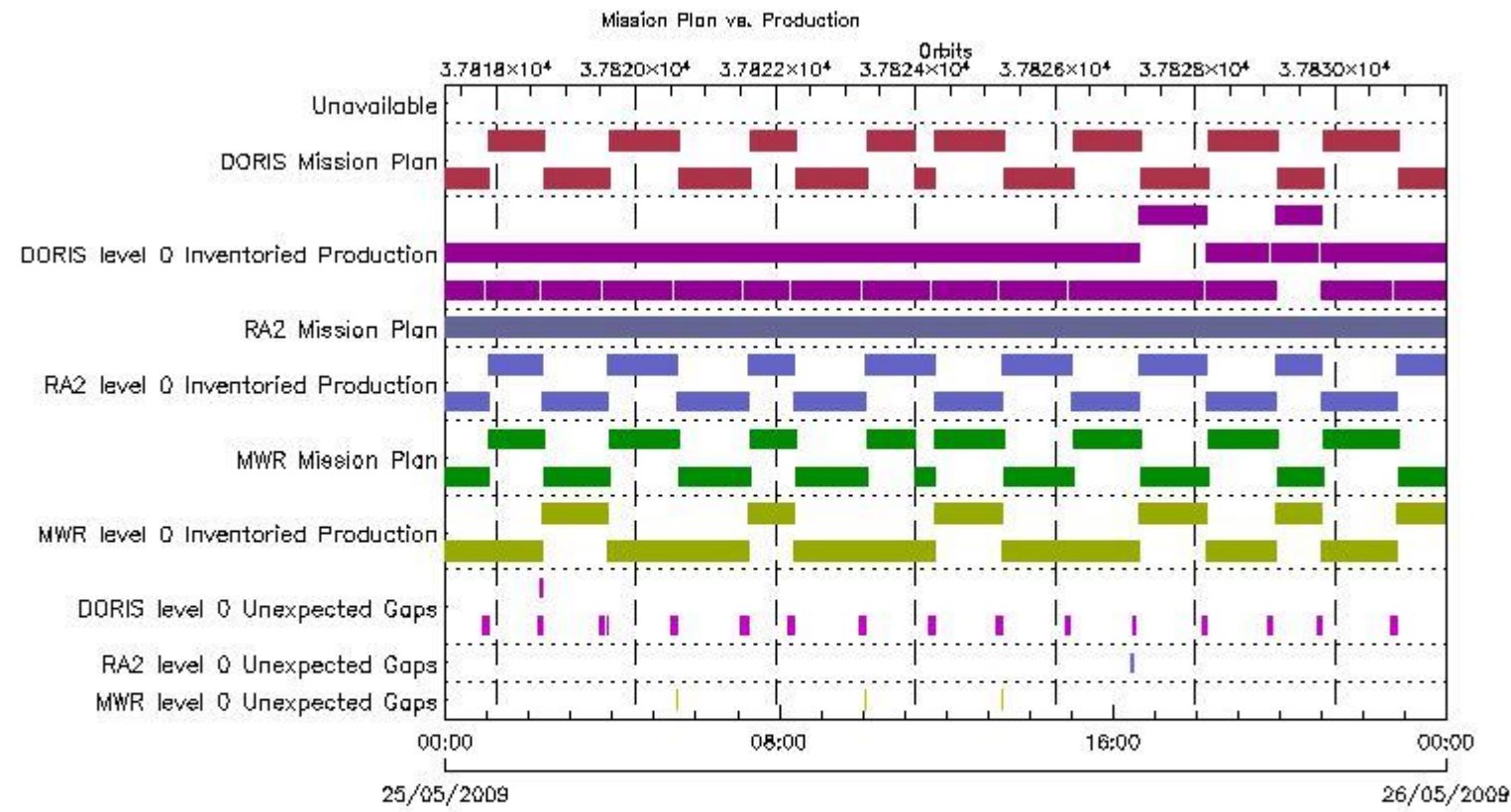
[Time Correlation propagation error](#)

Overall Production

Inventoried Production (sensing time)



Mission Plan vs. Production (level 0)



Production covering Mission Plan

Gauge
PCF_RA2_ME_0P 99.95% of production inventoried
PCF_RA2_CAL_0P 100% of production inventoried
PCF_DOR_NAV_0P 94.37% of production inventoried
PCF_DOR_DOP_0P 99.01% of production inventoried
PCF_MWR_NL_0P 99.91% of production inventoried

Mission Plan (extracted from DMOP)

Gauge	Segment (Start-Stop)
MODE.MEASUREMENT RA2.ACQ_PLAN	24-MAY-2009 23:22:24.690 25-MAY-2009 16:25:18.756
MODE.NOMINAL DORIS.ACQ_PLAN	24-MAY-2009 23:22:24.690 26-MAY-2009 00:31:21.252

MODE.NOMINAL MWR.ACQ_PLAN	24-MAY-2009 23:22:24.690 26-MAY-2009 00:31:21.252
MODE.CALIBRATION RA2.ACQ_PLAN	25-MAY-2009 16:25:23.266 25-MAY-2009 16:27:51.587
MODE.MEASUREMENT RA2.ACQ_PLAN	25-MAY-2009 16:27:56.098 26-MAY-2009 00:31:21.252

Inventoried Products

RA2_CAL_0P products

Gauge	Segment (Start-Stop)	Explicit Reference
Product: RA2_CAL_0P Filename: RA2_CAL_0PNPDK20090525_162518_000001522079_00198_37827_1408.N1	25-MAY-2009 16:25:18.991 25-MAY-2009 16:27:50.495	RA2_CAL_0PNPDK20090525_162518_000001522079_00198_37827_1408.N1 RA2_CAL_0P.MPH.ABS_ORBIT=37827

DOR_DOP_0P products

Gauge	Segment (Start-Stop)	Explicit Reference
Product: DOR_DOP_0P Filename: DOR_DOP_0PNPDE20090524_231744_000061212079_00187_37816_8420.N1	24-MAY-2009 23:17:44.749 25-MAY-2009 00:59:45.539	DOR_DOP_0PNPDE20090524_231744_000061212079_00187_37816_8420.N1 DOR_DOP_0P.MPH.ABS_ORBIT=37816
Product: DOR_DOP_0P Filename: DOR_DOP_0PNPDE20090525_010049_000045912079_00188_37817_8421.N1	25-MAY-2009 01:00:49.293 25-MAY-2009 02:17:19.871	DOR_DOP_0PNPDE20090525_010049_000045912079_00188_37817_8421.N1 DOR_DOP_0P.MPH.ABS_ORBIT=37817
Product: DOR_DOP_0P Filename: DOR_DOP_0PNPDE20090525_021823_000056112079_00189_37818_8422.N1	25-MAY-2009 02:18:23.629 25-MAY-2009 03:51:54.317	DOR_DOP_0PNPDE20090525_021823_000056112079_00189_37818_8422.N1 DOR_DOP_0P.MPH.ABS_ORBIT=37818
Product: DOR_DOP_0P Filename: DOR_DOP_0PNPDE20090525_035258_000059292079_00190_37819_8423.N1	25-MAY-2009 03:52:58.075 25-MAY-2009 05:31:47.548	DOR_DOP_0PNPDE20090525_035258_000059292079_00190_37819_8423.N1 DOR_DOP_0P.MPH.ABS_ORBIT=37819
Product: DOR_DOP_0P Filename: DOR_DOP_0PNPDE20090525_053251_000060572079_00191_37820_8424.N1	25-MAY-2009 05:32:51.302 25-MAY-2009 07:13:48.307	DOR_DOP_0PNPDE20090525_053251_000060572079_00191_37820_8424.N1 DOR_DOP_0P.MPH.ABS_ORBIT=37820
Product: DOR_DOP_0P Filename: DOR_DOP_0PNPDK20090525_071452_000038892079_00192_37821_0835.N1	25-MAY-2009 07:14:52.065 25-MAY-2009 08:19:41.300	DOR_DOP_0PNPDK20090525_071452_000038892079_00192_37821_0835.N1 DOR_DOP_0P.MPH.ABS_ORBIT=37821
Product: DOR_DOP_0P Filename: DOR_DOP_0PNPDK20090525_082148_000059932079_00193_37822_0836.N1	25-MAY-2009 08:21:48.819 25-MAY-2009 10:01:42.054	DOR_DOP_0PNPDK20090525_082148_000059932079_00193_37822_0836.N1 DOR_DOP_0P.MPH.ABS_ORBIT=37822
Product: DOR_DOP_0P Filename: DOR_DOP_0PNPDK20090525_100245_000059292079_00194_37823_0837.N1	25-MAY-2009 10:02:45.812 25-MAY-2009 11:41:35.278	DOR_DOP_0PNPDK20090525_100245_000059292079_00194_37823_0837.N1 DOR_DOP_0P.MPH.ABS_ORBIT=37823
Product: DOR_DOP_0P Filename: DOR_DOP_0PNPDK20090525_114239_000058662079_00195_37824_0838.N1	25-MAY-2009 11:42:39.036 25-MAY-2009 13:20:24.763	DOR_DOP_0PNPDK20090525_114239_000058662079_00195_37824_0838.N1 DOR_DOP_0P.MPH.ABS_ORBIT=37824
Product: DOR_DOP_0P Filename: DOR_DOP_0PNPDK20090525_132128_000058022079_00196_37825_0839.N1	25-MAY-2009 13:21:28.521 25-MAY-2009 14:58:10.498	DOR_DOP_0PNPDK20090525_132128_000058022079_00196_37825_0839.N1 DOR_DOP_0P.MPH.ABS_ORBIT=37825
Product: DOR_DOP_0P Filename: DOR_DOP_0PNPDK20090525_145914_000058662079_00197_37826_0840.N1	25-MAY-2009 14:59:14.256 25-MAY-2009 16:36:59.991	DOR_DOP_0PNPDK20090525_145914_000058662079_00197_37826_0840.N1 DOR_DOP_0P.MPH.ABS_ORBIT=37826
Product: DOR_DOP_0P Filename: DOR_DOP_0PNPDK20090525_163659_000058022079_00198_37827_0841.N1	25-MAY-2009 16:36:59.991 25-MAY-2009 18:13:41.980	DOR_DOP_0PNPDK20090525_163659_000058022079_00198_37827_0841.N1 DOR_DOP_0P.MPH.ABS_ORBIT=37827
Product: DOR_DOP_0P Filename: DOR_DOP_0PNPDK20090525_181341_000059932079_00199_37828_0842.N1	25-MAY-2009 18:13:41.980 25-MAY-2009 19:53:35.191	DOR_DOP_0PNPDK20090525_181341_000059932079_00199_37828_0842.N1 DOR_DOP_0P.MPH.ABS_ORBIT=37828
Product: DOR_DOP_0P Filename: DOR_DOP_0PNPDE20090525_195335_000039532079_00200_37829_8425.N1	25-MAY-2009 19:53:35.191 25-MAY-2009 20:59:28.168	DOR_DOP_0PNPDE20090525_195335_000039532079_00200_37829_8425.N1 DOR_DOP_0P.MPH.ABS_ORBIT=37829
Product: DOR_DOP_0P Filename: DOR_DOP_0PNPDE20090525_210031_000063762079_00200_37829_8426.N1	25-MAY-2009 21:00:31.930 25-MAY-2009 22:46:47.724	DOR_DOP_0PNPDE20090525_210031_000063762079_00200_37829_8426.N1 DOR_DOP_0P.MPH.ABS_ORBIT=37829

Product: DOR_DOP_0P Filename: DOR_DOP_0PNPDE20090525_224751_000058662079_00201_37830_8427.N1	25-MAY-2009 22:47:51.482 26-MAY-2009 00:25:37.209	DOR_DOP_0PNPDE20090525_224751_000058662079_00201_378 DOR_DOP_0P.MPH.ABS_ORBIT=37830
---	--	--

DOR_NAV_0P products

Gauge	Segment (Start-Stop)	Explicit Reference
Product: DOR_NAV_0P Filename: DOR_NAV_0PNPDE20090524_231712_000057382079_00187_37816_8012.N1	24-MAY-2009 23:17:12.874 25-MAY-2009 00:52:51.109	DOR_NAV_0PNPDE20090524_231712_000057382079_00187_37816_8012.N1 DOR_NAV_0P.MPH.ABS_ORBIT=37816
Product: DOR_NAV_0P Filename: DOR_NAV_0PNPDE20090525_005809_000044632079_00188_37817_8013.N1	25-MAY-2009 00:58:09.902 25-MAY-2009 02:12:32.957	DOR_NAV_0PNPDE20090525_005809_000044632079_00188_37817_8013.N1 DOR_NAV_0P.MPH.ABS_ORBIT=37817
Product: DOR_NAV_0P Filename: DOR_NAV_0PNPDE20090525_021751_000051012079_00189_37818_8014.N1	25-MAY-2009 02:17:51.754 25-MAY-2009 03:42:52.372	DOR_NAV_0PNPDE20090525_021751_000051012079_00189_37818_8014.N1 DOR_NAV_0P.MPH.ABS_ORBIT=37818
Product: DOR_NAV_0P Filename: DOR_NAV_0PNPDE20090525_034811_000057382079_00190_37819_8015.N1	25-MAY-2009 03:48:11.165 25-MAY-2009 05:23:49.361	DOR_NAV_0PNPDE20090525_034811_000057382079_00190_37819_8015.N1 DOR_NAV_0P.MPH.ABS_ORBIT=37819
Product: DOR_NAV_0P Filename: DOR_NAV_0PNPDE20090525_052908_000057382079_00191_37820_8016.N1	25-MAY-2009 05:29:08.158 25-MAY-2009 07:04:46.362	DOR_NAV_0PNPDE20090525_052908_000057382079_00191_37820_8016.N1 DOR_NAV_0P.MPH.ABS_ORBIT=37820
Product: DOR_NAV_0P Filename: DOR_NAV_0PNPDK20090525_071005_000038252079_00192_37821_0117.N1	25-MAY-2009 07:10:05.155 25-MAY-2009 08:13:50.632	DOR_NAV_0PNPDK20090525_071005_000038252079_00192_37821_0117.N1 DOR_NAV_0P.MPH.ABS_ORBIT=37821
Product: DOR_NAV_0P Filename: DOR_NAV_0PNPDK20090525_081909_000057382079_00193_37822_0118.N1	25-MAY-2009 08:19:09.421 25-MAY-2009 09:54:47.629	DOR_NAV_0PNPDK20090525_081909_000057382079_00193_37822_0118.N1 DOR_NAV_0P.MPH.ABS_ORBIT=37822
Product: DOR_NAV_0P Filename: DOR_NAV_0PNPDK20090525_100006_000057382079_00194_37823_0119.N1	25-MAY-2009 10:00:06.418 25-MAY-2009 11:35:44.621	DOR_NAV_0PNPDK20090525_100006_000057382079_00194_37823_0119.N1 DOR_NAV_0P.MPH.ABS_ORBIT=37823
Product: DOR_NAV_0P Filename: DOR_NAV_0PNPDK20090525_114103_000054192079_00195_37824_0120.N1	25-MAY-2009 11:41:03.403 25-MAY-2009 13:11:22.825	DOR_NAV_0PNPDK20090525_114103_000054192079_00195_37824_0120.N1 DOR_NAV_0P.MPH.ABS_ORBIT=37824
Product: DOR_NAV_0P Filename: DOR_NAV_0PNPDK20090525_131641_000057382079_00196_37825_0121.N1	25-MAY-2009 13:16:41.614 25-MAY-2009 14:52:19.830	DOR_NAV_0PNPDK20090525_131641_000057382079_00196_37825_0121.N1 DOR_NAV_0P.MPH.ABS_ORBIT=37825
Product: DOR_NAV_0P Filename: DOR_NAV_0PNPDK20090525_145738_000054192079_00197_37826_0122.N1	25-MAY-2009 14:57:38.619 25-MAY-2009 16:27:58.053	DOR_NAV_0PNPDK20090525_145738_000054192079_00197_37826_0122.N1 DOR_NAV_0P.MPH.ABS_ORBIT=37826
Product: DOR_NAV_0P Filename: DOR_NAV_0PNPDK20090525_163316_000057382079_00198_37827_0123.N1	25-MAY-2009 16:33:16.842 25-MAY-2009 18:08:55.073	DOR_NAV_0PNPDK20090525_163316_000057382079_00198_37827_0123.N1 DOR_NAV_0P.MPH.ABS_ORBIT=37827
Product: DOR_NAV_0P Filename: DOR_NAV_0PNPDK20090525_181413_000054192079_00199_37828_0124.N1	25-MAY-2009 18:14:13.859 25-MAY-2009 19:44:33.254	DOR_NAV_0PNPDK20090525_181413_000054192079_00199_37828_0124.N1 DOR_NAV_0P.MPH.ABS_ORBIT=37828
Product: DOR_NAV_0P Filename: DOR_NAV_0PNPDE20090525_194952_000038252079_00200_37829_8017.N1	25-MAY-2009 19:49:52.043 25-MAY-2009 20:53:37.508	DOR_NAV_0PNPDE20090525_194952_000038252079_00200_37829_8017.N1 DOR_NAV_0P.MPH.ABS_ORBIT=37829
Product: DOR_NAV_0P Filename: DOR_NAV_0PNPDE20090525_205856_000060572079_00200_37829_8018.N1	25-MAY-2009 20:58:56.293 25-MAY-2009 22:39:53.298	DOR_NAV_0PNPDE20090525_205856_000060572079_00200_37829_8018.N1 DOR_NAV_0P.MPH.ABS_ORBIT=37829
Product: DOR_NAV_0P Filename: DOR_NAV_0PNPDE20090525_224512_000057382079_00201_37830_8019.N1	25-MAY-2009 22:45:12.091 26-MAY-2009 00:20:50.303	DOR_NAV_0PNPDE20090525_224512_000057382079_00201_37830_8019.N1 DOR_NAV_0P.MPH.ABS_ORBIT=37830

MWR_NL__0P products

Gauge	Segment (Start-Stop)	Explicit Reference
Product: MWR_NL__0P Filename: MWR_NL__0PNPDE20090524_231844_000061442079_00187_37816_8460.N1	24-MAY-2009 23:18:44.335 25-MAY-2009 01:01:08.507	MWR_NL__0PNPDE20090524_231844_000061442079_00187_37816_8460.N1 MWR_NL__0P.MPH.ABS_ORBIT=37816
Product: MWR_NL__0P Filename: MWR_NL__0PNPDE20090525_010108_000047042079_00188_37817_8461.N1	25-MAY-2009 01:01:08.507 25-MAY-2009 02:19:32.637	MWR_NL__0PNPDE20090525_010108_000047042079_00188_37817_8461.N1 MWR_NL__0P.MPH.ABS_ORBIT=37817
Product: MWR_NL__0P Filename: MWR_NL__0PNPDE20090525_021844_000056402079_00189_37818_8462.N1	25-MAY-2009 02:18:44.641 25-MAY-2009 03:52:44.798	MWR_NL__0PNPDE20090525_021844_000056402079_00189_37818_8462.N1 MWR_NL__0P.MPH.ABS_ORBIT=37818
Product: MWR_NL__0P Filename: MWR_NL__0PNPDE20090525_035244_000060242079_00190_37819_8463.N1	25-MAY-2009 03:52:44.798 25-MAY-2009 05:33:08.963	MWR_NL__0PNPDE20090525_035244_000060242079_00190_37819_8463.N1 MWR_NL__0P.MPH.ABS_ORBIT=37819

Product: MWR_NL__0P Filename: MWR_NL__0PNPDE20090525_053332_000060722079_00191_37820_8464.N1	25-MAY-2009 05:33:32.963 25-MAY-2009 07:14:45.139	MWR_NL__0PNPDE20090525_053332_000060722079_00191_378 MWR_NL__0P.MPH.ABS_ORBIT=37820
Product: MWR_NL__0P Filename: MWR_NL__0PNPDK20090525_071445_000040082079_00192_37821_0735.N1	25-MAY-2009 07:14:45.139 25-MAY-2009 08:21:33.245	MWR_NL__0PNPDK20090525_071445_000040082079_00192_37821_0735.N1 MWR_NL__0P.MPH.ABS_ORBIT=37821
Product: MWR_NL__0P Filename: MWR_NL__0PNPDK20090525_082133_000060722079_00193_37822_0736.N1	25-MAY-2009 08:21:33.245 25-MAY-2009 10:02:45.414	MWR_NL__0PNPDK20090525_082133_000060722079_00193_37822_0736.N1 MWR_NL__0P.MPH.ABS_ORBIT=37822
Product: MWR_NL__0P Filename: MWR_NL__0PNPDK20090525_100309_000060002079_00194_37823_0737.N1	25-MAY-2009 10:03:09.422 25-MAY-2009 11:43:09.590	MWR_NL__0PNPDK20090525_100309_000060002079_00194_37823_0737.N1 MWR_NL__0P.MPH.ABS_ORBIT=37823
Product: MWR_NL__0P Filename: MWR_NL__0PNPDK20090525_114309_000058802079_00195_37824_0738.N1	25-MAY-2009 11:43:09.590 25-MAY-2009 13:21:09.751	MWR_NL__0PNPDK20090525_114309_000058802079_00195_37824_0738.N1 MWR_NL__0P.MPH.ABS_ORBIT=37824
Product: MWR_NL__0P Filename: MWR_NL__0PNPDK20090525_132133_000058802079_00196_37825_0739.N1	25-MAY-2009 13:21:33.747 25-MAY-2009 14:59:33.920	MWR_NL__0PNPDK20090525_132133_000058802079_00196_37825_0739.N1 MWR_NL__0P.MPH.ABS_ORBIT=37825
Product: MWR_NL__0P Filename: MWR_NL__0PNPDK20090525_145933_000059042079_00197_37826_0740.N1	25-MAY-2009 14:59:33.920 25-MAY-2009 16:37:58.088	MWR_NL__0PNPDK20090525_145933_000059042079_00197_37826_0740.N1 MWR_NL__0P.MPH.ABS_ORBIT=37826
Product: MWR_NL__0P Filename: MWR_NL__0PNPDK20090525_163758_000058082079_00198_37827_0741.N1	25-MAY-2009 16:37:58.088 25-MAY-2009 18:14:46.242	MWR_NL__0PNPDK20090525_163758_000058082079_00198_37827_0741.N1 MWR_NL__0P.MPH.ABS_ORBIT=37827
Product: MWR_NL__0P Filename: MWR_NL__0PNPDK20090525_181422_000060002079_00199_37828_0742.N1	25-MAY-2009 18:14:22.245 25-MAY-2009 19:54:22.414	MWR_NL__0PNPDK20090525_181422_000060002079_00199_37828_0742.N1 MWR_NL__0P.MPH.ABS_ORBIT=37828
Product: MWR_NL__0P Filename: MWR_NL__0PNPDE20090525_195334_000040322079_00200_37829_8465.N1	25-MAY-2009 19:53:34.414 25-MAY-2009 21:00:46.524	MWR_NL__0PNPDE20090525_195334_000040322079_00200_37829_8465.N1 MWR_NL__0P.MPH.ABS_ORBIT=37829
Product: MWR_NL__0P Filename: MWR_NL__0PNPDE20090525_210022_000065042079_00200_37829_8466.N1	25-MAY-2009 21:00:22.524 25-MAY-2009 22:48:46.712	MWR_NL__0PNPDE20090525_210022_000065042079_00200_37829_8466.N1 MWR_NL__0P.MPH.ABS_ORBIT=37829
Product: MWR_NL__0P Filename: MWR_NL__0PNPDE20090525_224846_000059282079_00201_37830_8467.N1	25-MAY-2009 22:48:46.712 26-MAY-2009 00:27:34.877	MWR_NL__0PNPDE20090525_224846_000059282079_00201_37830_8467.N1 MWR_NL__0P.MPH.ABS_ORBIT=37830

RA2_ME__0P products

Gauge	Segment (Start-Stop)	Explicit Reference
Product: RA2_ME__0P Filename: RA2_ME__0PNPDE20090524_231844_000062032079_00187_37816_9103.N1	24-MAY-2009 23:18:44.505 25-MAY-2009 01:02:07.257	RA2_ME__0PNPDE20090524_231844_000062032079_00187_37816_9103.N1 RA2_ME__0P.MPH.ABS_ORBIT=37816
Product: RA2_ME__0P Filename: RA2_ME__0PNPDE20090525_010108_000047532079_00188_37817_9104.N1	25-MAY-2009 01:01:08.215 25-MAY-2009 02:20:21.653	RA2_ME__0PNPDE20090525_010108_000047532079_00188_37817_9104.N1 RA2_ME__0P.MPH.ABS_ORBIT=37817
Product: RA2_ME__0P Filename: RA2_ME__0PNPDE20090525_021856_000056792079_00189_37818_9105.N1	25-MAY-2009 02:18:56.989 25-MAY-2009 03:53:36.160	RA2_ME__0PNPDE20090525_021856_000056792079_00189_37818_9105.N1 RA2_ME__0P.MPH.ABS_ORBIT=37818
Product: RA2_ME__0P Filename: RA2_ME__0PNPDE20090525_035304_000060742079_00190_37819_9106.N1	25-MAY-2009 03:53:04.968 25-MAY-2009 05:34:18.496	RA2_ME__0PNPDE20090525_035304_000060742079_00190_37819_9106.N1 RA2_ME__0P.MPH.ABS_ORBIT=37819
Product: RA2_ME__0P Filename: RA2_ME__0PNPDE20090525_053343_000061162079_00191_37820_9107.N1	25-MAY-2009 05:33:43.962 25-MAY-2009 07:15:39.822	RA2_ME__0PNPDE20090525_053343_000061162079_00191_37820_9107.N1 RA2_ME__0P.MPH.ABS_ORBIT=37820
Product: RA2_ME__0P Filename: RA2_ME__0PNPDK20090525_071457_000040592079_00192_37821_2708.N1	25-MAY-2009 07:14:57.490 25-MAY-2009 08:22:36.906	RA2_ME__0PNPDK20090525_071457_000040592079_00192_37821_2708.N1 RA2_ME__0P.MPH.ABS_ORBIT=37821
Product: RA2_ME__0P Filename: RA2_ME__0PNPDK20090525_082155_000061172079_00193_37822_2709.N1	25-MAY-2009 08:21:55.688 25-MAY-2009 10:03:52.662	RA2_ME__0PNPDK20090525_082155_000061172079_00193_37822_2709.N1 RA2_ME__0P.MPH.ABS_ORBIT=37822
Product: RA2_ME__0P Filename: RA2_ME__0PNPDK20090525_100312_000060472079_00194_37823_2710.N1	25-MAY-2009 10:03:12.558 25-MAY-2009 11:43:59.350	RA2_ME__0PNPDK20090525_100312_000060472079_00194_37823_2710.N1 RA2_ME__0P.MPH.ABS_ORBIT=37823
Product: RA2_ME__0P Filename: RA2_ME__0PNPDK20090525_114318_000059382079_00195_37824_2711.N1	25-MAY-2009 11:43:18.132 25-MAY-2009 13:22:15.752	RA2_ME__0PNPDK20090525_114318_000059382079_00195_37824_2711.N1 RA2_ME__0P.MPH.ABS_ORBIT=37824
Product: RA2_ME__0P Filename: RA2_ME__0PNPDK20090525_132134_000059372079_00196_37825_2712.N1	25-MAY-2009 13:21:34.534 25-MAY-2009 15:00:31.040	RA2_ME__0PNPDK20090525_132134_000059372079_00196_37825_2712.N1 RA2_ME__0P.MPH.ABS_ORBIT=37825

Product: RA2_ME__0P Filename: RA2_ME__0PNPDK20090525_145948_000051192079_00197_37826_2713.N1	25-MAY-2009 14:59:48.708 25-MAY-2009 16:25:07.538	RA2_ME__0PNPDK20090525_145948_000051192079_00197_37826_2713.N1 RA2_ME__0P.MPH.ABS_ORBIT=37826
Product: RA2_ME__0P Filename: RA2_ME__0PNPDK20090525_162915_000005682079_00198_37827_2715.N1	25-MAY-2009 16:29:15.365 25-MAY-2009 16:38:43.506	RA2_ME__0PNPDK20090525_162915_000005682079_00198_37827_2715.N1 RA2_ME__0P.MPH.ABS_ORBIT=37827
Product: RA2_ME__0P Filename: RA2_ME__0PNPDK20090525_163801_000058692079_00198_37827_2716.N1	25-MAY-2009 16:38:01.174 25-MAY-2009 18:15:49.725	RA2_ME__0PNPDK20090525_163801_000058692079_00198_37827_2716.N1 RA2_ME__0P.MPH.ABS_ORBIT=37827
Product: RA2_ME__0P Filename: RA2_ME__0PNPDK20090525_181429_000060412079_00199_37828_2717.N1	25-MAY-2009 18:14:29.517 25-MAY-2009 19:55:10.739	RA2_ME__0PNPDK20090525_181429_000060412079_00199_37828_2717.N1 RA2_ME__0P.MPH.ABS_ORBIT=37828
Product: RA2_ME__0P Filename: RA2_ME__0PNPDE20090525_195337_000040762079_00200_37829_9108.N1	25-MAY-2009 19:53:37.163 25-MAY-2009 21:01:33.289	RA2_ME__0PNPDE20090525_195337_000040762079_00200_37829_9108.N1 RA2_ME__0P.MPH.ABS_ORBIT=37829
Product: RA2_ME__0P Filename: RA2_ME__0PNPDE20090525_210038_000065562079_00200_37829_9109.N1	25-MAY-2009 21:00:38.703 25-MAY-2009 22:49:54.593	RA2_ME__0PNPDE20090525_210038_000065562079_00200_37829_9109.N1 RA2_ME__0P.MPH.ABS_ORBIT=37829
Product: RA2_ME__0P Filename: RA2_ME__0PNPDE20090525_224852_000059732079_00201_37830_9110.N1	25-MAY-2009 22:48:52.209 26-MAY-2009 00:28:25.477	RA2_ME__0PNPDE20090525_224852_000059732079_00201_37830_9110.N1 RA2_ME__0P.MPH.ABS_ORBIT=37830

Missing Products

RA2_CAL_0P missing products

Gauge Value Segment (Start-Stop)

DOR_DOP_0P missing products

Gauge	Value	Segment (Start-Stop)
MODE.NOMINAL DORIS.MISSING	Duration: 63.753921 s	25-MAY-2009 00:59:45.539 25-MAY-2009 01:00:49.293
MODE.NOMINAL DORIS.MISSING	Duration: 63.757821 s	25-MAY-2009 02:17:19.871 25-MAY-2009 02:18:23.629
MODE.NOMINAL DORIS.MISSING	Duration: 63.757820 s	25-MAY-2009 03:51:54.317 25-MAY-2009 03:52:58.075
MODE.NOMINAL DORIS.MISSING	Duration: 63.753914 s	25-MAY-2009 05:31:47.548 25-MAY-2009 05:32:51.302
MODE.NOMINAL DORIS.MISSING	Duration: 63.757820 s	25-MAY-2009 07:13:48.307 25-MAY-2009 07:14:52.065
MODE.NOMINAL DORIS.MISSING	Duration: 127.519547 s	25-MAY-2009 08:19:41.300 25-MAY-2009 08:21:48.819
MODE.NOMINAL DORIS.MISSING	Duration: 63.757809 s	25-MAY-2009 10:01:42.054 25-MAY-2009 10:02:45.812
MODE.NOMINAL DORIS.MISSING	Duration: 63.757821 s	25-MAY-2009 11:41:35.278 25-MAY-2009 11:42:39.036
MODE.NOMINAL DORIS.MISSING	Duration: 63.757821 s	25-MAY-2009 13:20:24.763 25-MAY-2009 13:21:28.521
MODE.NOMINAL DORIS.MISSING	Duration: 63.757827 s	25-MAY-2009 14:58:10.498 25-MAY-2009 14:59:14.256
MODE.NOMINAL DORIS.MISSING	Duration: 63.761735 s	25-MAY-2009 20:59:28.168 25-MAY-2009 21:00:31.930
MODE.NOMINAL DORIS.MISSING	Duration: 63.757818 s	25-MAY-2009 22:46:47.724 25-MAY-2009 22:47:51.482

DOR_NAV_0P missing products

Gauge	Value	Segment (Start-Stop)
MODE.NOMINAL DORIS.MISSING	Duration: 318.793015 s	25-MAY-2009 00:52:51.109 25-MAY-2009 00:58:09.902
MODE.NOMINAL DORIS.MISSING	Duration: 318.796913 s	25-MAY-2009 02:12:32.957 25-MAY-2009 02:17:51.754
MODE.NOMINAL DORIS.MISSING	Duration: 318.793007 s	25-MAY-2009 03:42:52.372 25-MAY-2009 03:48:11.165
MODE.NOMINAL DORIS.MISSING	Duration: 318.796913 s	25-MAY-2009 05:23:49.361 25-MAY-2009 05:29:08.158
MODE.NOMINAL DORIS.MISSING	Duration: 318.793007 s	25-MAY-2009 07:04:46.362 25-MAY-2009 07:10:05.155
MODE.NOMINAL DORIS.MISSING	Duration: 318.789101 s	25-MAY-2009 08:13:50.632 25-MAY-2009 08:19:09.421
MODE.NOMINAL DORIS.MISSING	Duration: 318.789090 s	25-MAY-2009 09:54:47.629 25-MAY-2009 10:00:06.418
MODE.NOMINAL DORIS.MISSING	Duration: 318.781289 s	25-MAY-2009 11:35:44.621 25-MAY-2009 11:41:03.403
MODE.NOMINAL DORIS.MISSING	Duration: 318.789101 s	25-MAY-2009 13:11:22.825 25-MAY-2009 13:16:41.614
MODE.NOMINAL DORIS.MISSING	Duration: 318.789108 s	25-MAY-2009 14:52:19.830 25-MAY-2009 14:57:38.619
MODE.NOMINAL DORIS.MISSING	Duration: 318.789098 s	25-MAY-2009 16:27:58.053 25-MAY-2009 16:33:16.842
MODE.NOMINAL DORIS.MISSING	Duration: 318.785194 s	25-MAY-2009 18:08:55.073 25-MAY-2009 18:14:13.859
MODE.NOMINAL DORIS.MISSING	Duration: 318.789099 s	25-MAY-2009 19:44:33.254 25-MAY-2009 19:49:52.043
MODE.NOMINAL DORIS.MISSING	Duration: 318.785203 s	25-MAY-2009 20:53:37.508 25-MAY-2009 20:58:56.293
MODE.NOMINAL DORIS.MISSING	Duration: 318.793006 s	25-MAY-2009 22:39:53.298 25-MAY-2009 22:45:12.091

MWR_NL__0P missing products

Gauge	Value	Segment (Start-Stop)
MODE.NOMINAL MWR.MISSING	Duration: 24.000003 s	25-MAY-2009 05:33:08.963 25-MAY-2009 05:33:32.963
MODE.NOMINAL MWR.MISSING	Duration: 24.007803 s	25-MAY-2009 10:02:45.414 25-MAY-2009 10:03:09.422
MODE.NOMINAL MWR.MISSING	Duration: 23.996096 s	25-MAY-2009 13:21:09.751 25-MAY-2009 13:21:33.747

RA2_ME__0P missing products

Gauge	Value	Segment (Start-Stop)
MODE.MEASUREMENT RA2.MISSING	Duration: 11.218482 s	25-MAY-2009 16:25:07.538 25-MAY-2009 16:25:18.756
MODE.MEASUREMENT RA2.MISSING	Duration: 79.266486 s	25-MAY-2009 16:27:56.098 25-MAY-2009 16:29:15.365

Unplanned Products

RA2_CAL_0P unplanned products

Gauge Segment (Start-Stop)

DOR_DOP_0P unplanned products

Gauge Segment (Start-Stop)

DOR_NAV_0P unplanned products

Gauge Segment (Start-Stop)

MWR_NL__0P unplanned products

Gauge Segment (Start-Stop)

RA2_ME__0P unplanned products

Gauge Segment (Start-Stop)

Overlaps

RA2_CAL_0P overlaps

Gauge Segment (Start-Stop) Explicit Reference

DOR_DOP_0P overlaps

Gauge Segment (Start-Stop) Explicit Reference

DOR_NAV_0P overlaps

Gauge Segment (Start-Stop) Explicit Reference

MWR_NL__0P overlaps

Gauge Segment (Start-Stop) Explicit Reference

RA2_ME__0P overlaps

Gauge Segment (Start-Stop) Explicit Reference

Duplicates

RA2_CAL_0P duplicates

Gauge Segment (Start-Stop) Explicit Reference

DOR_DOP_0P duplicates

Gauge Segment (Start-Stop) Explicit Reference

DOR_NAV_0P duplicates

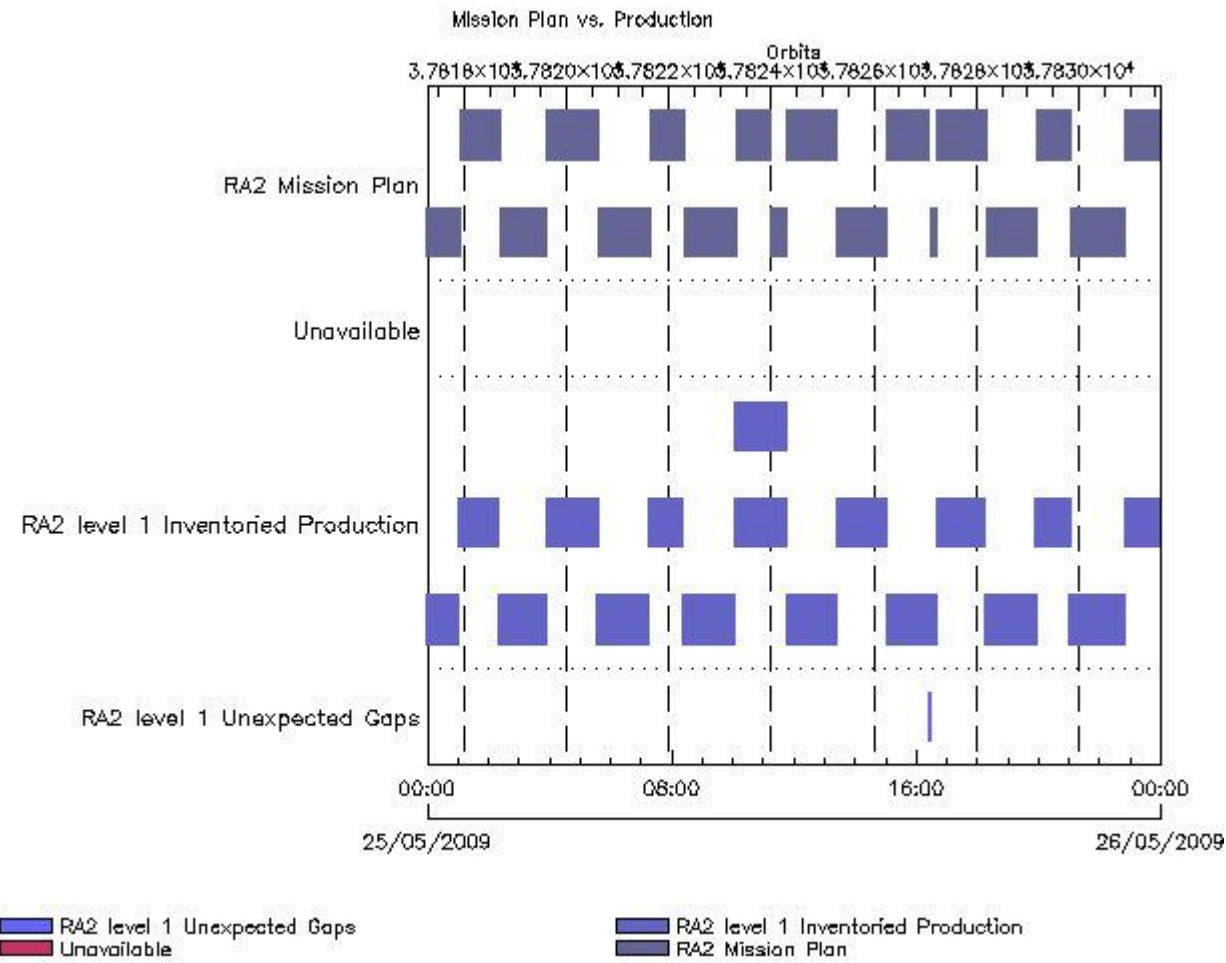
Gauge Segment (Start-Stop) Explicit Reference

MWR_NL__0P duplicates

Gauge Segment (Start-Stop) Explicit Reference

RA2_ME__0P duplicates

Mission Plan vs. Production (level 1)



Mission Plan (extracted from DMOP)

Gauge	Segment (Start-Stop)
MODE.MEASUREMENT RA2.ACQ_PLAN	24-MAY-2009 23:22:24.690 25-MAY-2009 16:25:18.756
MODE.CALIBRATION RA2.ACQ_PLAN	25-MAY-2009 16:25:23.266 25-MAY-2009 16:27:51.587
MODE.MEASUREMENT RA2.ACQ_PLAN	25-MAY-2009 16:27:56.098 26-MAY-2009 00:31:21.252

Inventoried Products

RA2_MW__1P products

Gauge	Segment (Start-Stop)	Explicit Reference
Product: RA2_MW__1P Filename: RA2_MW__1PNPDE20090524_231844_000062042079_00187_37816_0358.N1	24-MAY-2009 23:18:44.530 25-MAY-2009 01:02:08.340	RA2_MW__1PNPDE20090524_231844_000062042079_00187_37816_0358.N1 RA2_MW__1P.MPH.ABS_ORBIT=37816
Product: RA2_MW__1P Filename: RA2_MW__1PNPDE20090525_010108_000047542079_00188_37817_0477.N1	25-MAY-2009 01:01:08.240 25-MAY-2009 02:20:22.736	RA2_MW__1PNPDE20090525_010108_000047542079_00188_37817_0477.N1 RA2_MW__1P.MPH.ABS_ORBIT=37817

Product: RA2_MW__1P Filename: RA2_MW__1PNPDE20090525_021857_000056802079_00189_37818_0633.N1	25-MAY-2009 02:18:57.014 25-MAY-2009 03:53:37.244	RA2_MW__1PNPDE20090525_021857_000056802079_00189_378 RA2_MW__1P.MPH.ABS_ORBIT=37818
Product: RA2_MW__1P Filename: RA2_MW__1PNPDE20090525_035304_000060752079_00190_37819_0812.N1	25-MAY-2009 03:53:04.994 25-MAY-2009 05:34:19.580	RA2_MW__1PNPDE20090525_035304_000060752079_00190_37819_0812.N1 RA2_MW__1P.MPH.ABS_ORBIT=37819
Product: RA2_MW__1P Filename: RA2_MW__1PNPDE20090525_053343_000061172079_00191_37820_1001.N1	25-MAY-2009 05:33:43.988 25-MAY-2009 07:15:40.906	RA2_MW__1PNPDE20090525_053343_000061172079_00191_37820_1001.N1 RA2_MW__1P.MPH.ABS_ORBIT=37820
Product: RA2_MW__1P Filename: RA2_MW__1PNPDK20090525_071457_000040602079_00192_37821_0259.N1	25-MAY-2009 07:14:57.516 25-MAY-2009 08:22:37.990	RA2_MW__1PNPDK20090525_071457_000040602079_00192_37821_0259.N1 RA2_MW__1P.MPH.ABS_ORBIT=37821
Product: RA2_MW__1P Filename: RA2_MW__1PNPDK20090525_082155_000061182079_00193_37822_0396.N1	25-MAY-2009 08:21:55.713 25-MAY-2009 10:03:53.746	RA2_MW__1PNPDK20090525_082155_000061182079_00193_37822_0396.N1 RA2_MW__1P.MPH.ABS_ORBIT=37822
Product: RA2_MW__1P Filename: RA2_MW__1PNPDK20090525_100312_000060482079_00194_37823_0520.N1	25-MAY-2009 10:03:12.583 25-MAY-2009 11:44:00.434	RA2_MW__1PNPDK20090525_100312_000060482079_00194_37823_0520.N1 RA2_MW__1P.MPH.ABS_ORBIT=37823
Product: RA2_MW__1P Filename: RA2_MW__1PNPDK20090525_100312_000060482079_00194_37823_0530.N1	25-MAY-2009 10:03:12.583 25-MAY-2009 11:44:00.434	RA2_MW__1PNPDK20090525_100312_000060482079_00194_37823_0530.N1 RA2_MW__1P.MPH.ABS_ORBIT=37823
Product: RA2_MW__1P Filename: RA2_MW__1PNPDK20090525_114318_000059392079_00195_37824_0705.N1	25-MAY-2009 11:43:18.157 25-MAY-2009 13:22:16.836	RA2_MW__1PNPDK20090525_114318_000059392079_00195_37824_0705.N1 RA2_MW__1P.MPH.ABS_ORBIT=37824
Product: RA2_MW__1P Filename: RA2_MW__1PNPDK20090525_132134_000059382079_00196_37825_0843.N1	25-MAY-2009 13:21:34.559 25-MAY-2009 15:00:32.123	RA2_MW__1PNPDK20090525_132134_000059382079_00196_37825_0843.N1 RA2_MW__1P.MPH.ABS_ORBIT=37825
Product: RA2_MW__1P Filename: RA2_MW__1PNPDK20090525_145948_000051202079_00197_37826_0979.N1	25-MAY-2009 14:59:48.733 25-MAY-2009 16:25:08.621	RA2_MW__1PNPDK20090525_145948_000051202079_00197_37826_0979.N1 RA2_MW__1P.MPH.ABS_ORBIT=37826
Product: RA2_MW__1P Filename: RA2_MW__1PNPDK20090525_162915_000005692079_00198_37827_0982.N1	25-MAY-2009 16:29:15.390 25-MAY-2009 16:38:44.589	RA2_MW__1PNPDK20090525_162915_000005692079_00198_37827_0982.N1 RA2_MW__1P.MPH.ABS_ORBIT=37827
Product: RA2_MW__1P Filename: RA2_MW__1PNPDK20090525_163801_000058702079_00198_37827_1099.N1	25-MAY-2009 16:38:01.199 25-MAY-2009 18:15:50.809	RA2_MW__1PNPDK20090525_163801_000058702079_00198_37827_1099.N1 RA2_MW__1P.MPH.ABS_ORBIT=37827
Product: RA2_MW__1P Filename: RA2_MW__1PNPDK20090525_181429_000060422079_00199_37828_1222.N1	25-MAY-2009 18:14:29.543 25-MAY-2009 19:55:11.823	RA2_MW__1PNPDK20090525_181429_000060422079_00199_37828_1222.N1 RA2_MW__1P.MPH.ABS_ORBIT=37828
Product: RA2_MW__1P Filename: RA2_MW__1PNPDE20090525_195337_000040772079_00200_37829_1420.N1	25-MAY-2009 19:53:37.189 25-MAY-2009 21:01:34.373	RA2_MW__1PNPDE20090525_195337_000040772079_00200_37829_1420.N1 RA2_MW__1P.MPH.ABS_ORBIT=37829
Product: RA2_MW__1P Filename: RA2_MW__1PNPDE20090525_210038_000065572079_00200_37829_1585.N1	25-MAY-2009 21:00:38.729 25-MAY-2009 22:49:55.677	RA2_MW__1PNPDE20090525_210038_000065572079_00200_37829_1585.N1 RA2_MW__1P.MPH.ABS_ORBIT=37829
Product: RA2_MW__1P Filename: RA2_MW__1PNPDE20090525_224852_000059742079_00201_37830_1726.N1	25-MAY-2009 22:48:52.234 26-MAY-2009 00:28:26.561	RA2_MW__1PNPDE20090525_224852_000059742079_00201_37830_1726.N1 RA2_MW__1P.MPH.ABS_ORBIT=37830

Missing Products

RA2_MW__1P missing products

Gauge	Value	Segment (Start-Stop)
MODE.MEASUREMENT RA2.MISSING	Duration: 10.134988 s	25-MAY-2009 16:25:08.621 25-MAY-2009 16:25:18.756
MODE.MEASUREMENT RA2.MISSING	Duration: 79.291712 s	25-MAY-2009 16:27:56.098 25-MAY-2009 16:29:15.390

Unplanned Products

RA2_MW__1P unplanned products

Gauge	Segment (Start-Stop)
-------	----------------------

Overlaps

RA2_MW__1P overlaps

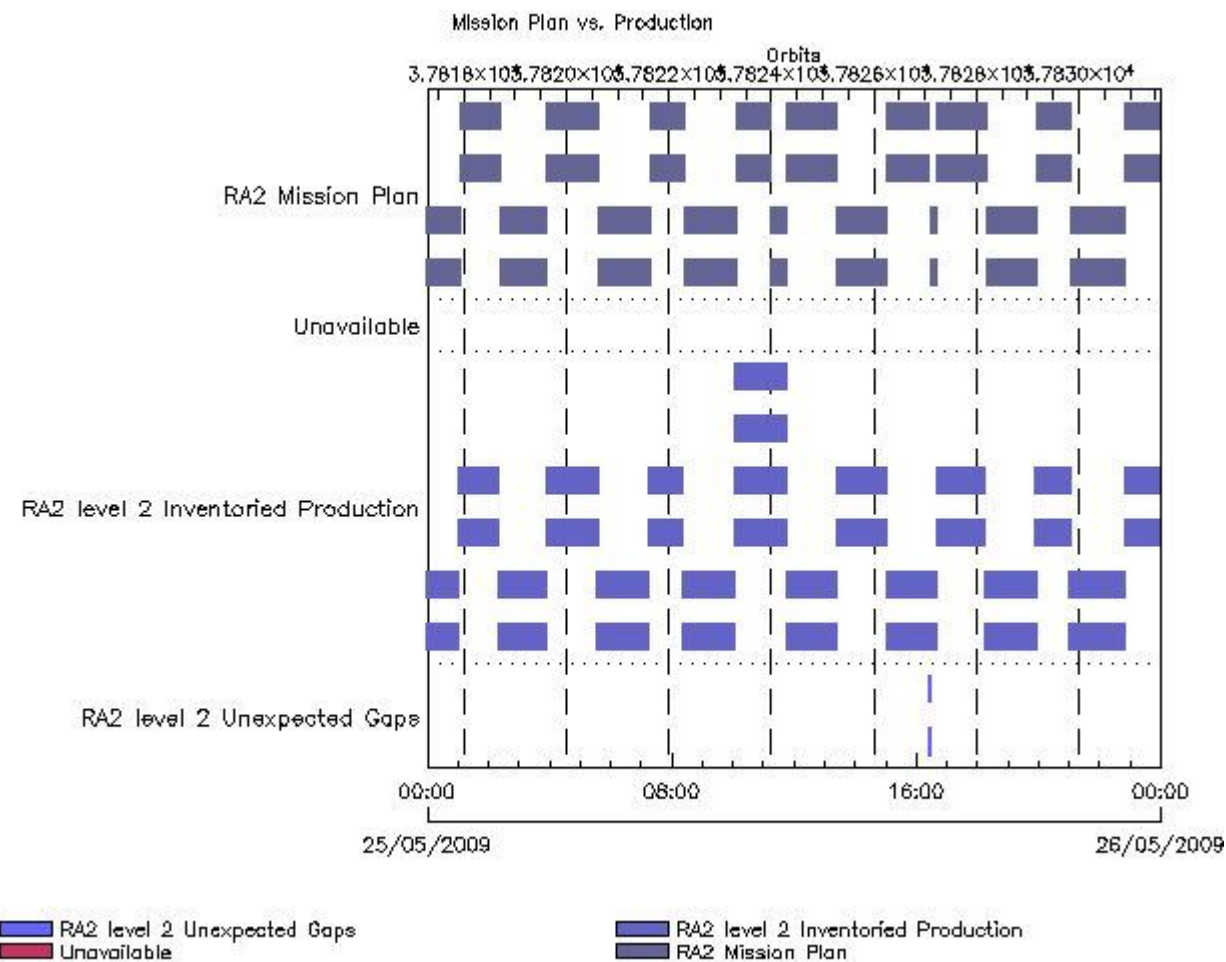
Gauge	Segment (Start-Stop)	Explicit Reference
-------	----------------------	--------------------

Duplicates

RA2_MW__1P duplicates

Gauge	Segment (Start-Stop)	Explicit Reference
Product: RA2_MW__1PNPDK20090525_100312_000060482079_00194_37823_0530.N1 duplicated	25-MAY-2009 10:03:12.583 25-MAY-2009 11:44:00.434	duplicate of RA2_MW__1PNPDK20090525_100312_000060482079_00194_37823_0520.N1

Mission Plan vs. Production (level 2)



Mission Plan (extracted from DMOP)

Gauge	Segment (Start-Stop)
MODE.MEASUREMENT RA2.ACQ_PLAN	24-MAY-2009 23:22:24.690 25-MAY-2009 16:25:18.756
MODE.CALIBRATION RA2.ACQ_PLAN	25-MAY-2009 16:25:23.266 25-MAY-2009 16:27:51.587

Inventoried Products

RA2_FGD_2P products

Gauge	Segment (Start-Stop)	Explicit Reference
Product: RA2_FGD_2P Filename: RA2_FGD_2PNPDE20090524_231844_000062042079_00187_37816_0359.N1	24-MAY-2009 23:18:44.530 25-MAY-2009 01:02:08.340	RA2_FGD_2PNPDE20090524_231844_000062042079_00187_37816_0359.N1 RA2_FGD_2P.MPH.ABS_ORBIT=37816
Product: RA2_FGD_2P Filename: RA2_FGD_2PNPDE20090525_010108_000047542079_00188_37817_0478.N1	25-MAY-2009 01:01:08.240 25-MAY-2009 02:20:22.736	RA2_FGD_2PNPDE20090525_010108_000047542079_00188_37817_0478.N1 RA2_FGD_2P.MPH.ABS_ORBIT=37817
Product: RA2_FGD_2P Filename: RA2_FGD_2PNPDE20090525_021857_000056802079_00189_37818_0634.N1	25-MAY-2009 02:18:57.014 25-MAY-2009 03:53:37.244	RA2_FGD_2PNPDE20090525_021857_000056802079_00189_37818_0634.N1 RA2_FGD_2P.MPH.ABS_ORBIT=37818
Product: RA2_FGD_2P Filename: RA2_FGD_2PNPDE20090525_035304_000060752079_00190_37819_0813.N1	25-MAY-2009 03:53:04.994 25-MAY-2009 05:34:19.580	RA2_FGD_2PNPDE20090525_035304_000060752079_00190_37819_0813.N1 RA2_FGD_2P.MPH.ABS_ORBIT=37819
Product: RA2_FGD_2P Filename: RA2_FGD_2PNPDE20090525_053343_000061172079_00191_37820_1002.N1	25-MAY-2009 05:33:43.988 25-MAY-2009 07:15:40.906	RA2_FGD_2PNPDE20090525_053343_000061172079_00191_37820_1002.N1 RA2_FGD_2P.MPH.ABS_ORBIT=37820
Product: RA2_FGD_2P Filename: RA2_FGD_2PNPDK20090525_071457_000040602079_00192_37821_0260.N1	25-MAY-2009 07:14:57.516 25-MAY-2009 08:22:37.990	RA2_FGD_2PNPDK20090525_071457_000040602079_00192_37821_0260.N1 RA2_FGD_2P.MPH.ABS_ORBIT=37821
Product: RA2_FGD_2P Filename: RA2_FGD_2PNPDK20090525_082155_000061182079_00193_37822_0397.N1	25-MAY-2009 08:21:55.713 25-MAY-2009 10:03:53.746	RA2_FGD_2PNPDK20090525_082155_000061182079_00193_37822_0397.N1 RA2_FGD_2P.MPH.ABS_ORBIT=37822
Product: RA2_FGD_2P Filename: RA2_FGD_2PNPDK20090525_100312_000060482079_00194_37823_0521.N1	25-MAY-2009 10:03:12.583 25-MAY-2009 11:44:00.434	RA2_FGD_2PNPDK20090525_100312_000060482079_00194_37823_0521.N1 RA2_FGD_2P.MPH.ABS_ORBIT=37823
Product: RA2_FGD_2P Filename: RA2_FGD_2PNPDK20090525_100312_000060482079_00194_37823_0531.N1	25-MAY-2009 10:03:12.583 25-MAY-2009 11:44:00.434	RA2_FGD_2PNPDK20090525_100312_000060482079_00194_37823_0531.N1 RA2_FGD_2P.MPH.ABS_ORBIT=37823
Product: RA2_FGD_2P Filename: RA2_FGD_2PNPDK20090525_114318_000059392079_00195_37824_0706.N1	25-MAY-2009 11:43:18.157 25-MAY-2009 13:22:16.836	RA2_FGD_2PNPDK20090525_114318_000059392079_00195_37824_0706.N1 RA2_FGD_2P.MPH.ABS_ORBIT=37824
Product: RA2_FGD_2P Filename: RA2_FGD_2PNPDK20090525_132134_000059382079_00196_37825_0844.N1	25-MAY-2009 13:21:34.559 25-MAY-2009 15:00:32.123	RA2_FGD_2PNPDK20090525_132134_000059382079_00196_37825_0844.N1 RA2_FGD_2P.MPH.ABS_ORBIT=37825
Product: RA2_FGD_2P Filename: RA2_FGD_2PNPDK20090525_145948_000051202079_00197_37826_0980.N1	25-MAY-2009 14:59:48.733 25-MAY-2009 16:25:08.621	RA2_FGD_2PNPDK20090525_145948_000051202079_00197_37826_0980.N1 RA2_FGD_2P.MPH.ABS_ORBIT=37826
Product: RA2_FGD_2P Filename: RA2_FGD_2PNPDK20090525_162915_000005692079_00198_37827_0983.N1	25-MAY-2009 16:29:15.390 25-MAY-2009 16:38:44.589	RA2_FGD_2PNPDK20090525_162915_000005692079_00198_37827_0983.N1 RA2_FGD_2P.MPH.ABS_ORBIT=37827
Product: RA2_FGD_2P Filename: RA2_FGD_2PNPDK20090525_163801_000058702079_00198_37827_1100.N1	25-MAY-2009 16:38:01.199 25-MAY-2009 18:15:50.809	RA2_FGD_2PNPDK20090525_163801_000058702079_00198_37827_1100.N1 RA2_FGD_2P.MPH.ABS_ORBIT=37827
Product: RA2_FGD_2P Filename: RA2_FGD_2PNPDK20090525_181429_000060422079_00199_37828_1223.N1	25-MAY-2009 18:14:29.543 25-MAY-2009 19:55:11.823	RA2_FGD_2PNPDK20090525_181429_000060422079_00199_37828_1223.N1 RA2_FGD_2P.MPH.ABS_ORBIT=37828
Product: RA2_FGD_2P Filename: RA2_FGD_2PNPDE20090525_195337_000040772079_00200_37829_1421.N1	25-MAY-2009 19:53:37.189 25-MAY-2009 21:01:34.373	RA2_FGD_2PNPDE20090525_195337_000040772079_00200_37829_1421.N1 RA2_FGD_2P.MPH.ABS_ORBIT=37829
Product: RA2_FGD_2P Filename: RA2_FGD_2PNPDE20090525_210038_000065572079_00200_37829_1586.N1	25-MAY-2009 21:00:38.729 25-MAY-2009 22:49:55.677	RA2_FGD_2PNPDE20090525_210038_000065572079_00200_37829_1586.N1 RA2_FGD_2P.MPH.ABS_ORBIT=37829
Product: RA2_FGD_2P Filename: RA2_FGD_2PNPDE20090525_224852_000059742079_00201_37830_1727.N1	25-MAY-2009 22:48:52.234 26-MAY-2009 00:28:26.561	RA2_FGD_2PNPDE20090525_224852_000059742079_00201_37830_1727.N1 RA2_FGD_2P.MPH.ABS_ORBIT=37830

RA2_WWV_2P products

Gauge	Segment (Start-Stop)	Explicit Reference
-------	----------------------	--------------------

Product: RA2_WWV_2P Filename: RA2_WWV_2PNPDE20090524_231844_000062042079_00187_37816_0360.N1	24-MAY-2009 23:18:44.530 25-MAY-2009 01:02:08.340	RA2_WWV_2PNPDE20090524_231844_000062042079_00187_37816 RA2_WWV_2P.MPH.ABS_ORBIT=37816
Product: RA2_WWV_2P Filename: RA2_WWV_2PNPDE20090525_010108_000047542079_00188_37817_0479.N1	25-MAY-2009 01:01:08.240 25-MAY-2009 02:20:22.736	RA2_WWV_2PNPDE20090525_010108_000047542079_00188_37817_0479.N1 RA2_WWV_2P.MPH.ABS_ORBIT=37817
Product: RA2_WWV_2P Filename: RA2_WWV_2PNPDE20090525_021857_000056802079_00189_37818_0635.N1	25-MAY-2009 02:18:57.014 25-MAY-2009 03:53:37.244	RA2_WWV_2PNPDE20090525_021857_000056802079_00189_37818_0635.N1 RA2_WWV_2P.MPH.ABS_ORBIT=37818
Product: RA2_WWV_2P Filename: RA2_WWV_2PNPDE20090525_035304_000060752079_00190_37819_0814.N1	25-MAY-2009 03:53:04.994 25-MAY-2009 05:34:19.580	RA2_WWV_2PNPDE20090525_035304_000060752079_00190_37819_0814.N1 RA2_WWV_2P.MPH.ABS_ORBIT=37819
Product: RA2_WWV_2P Filename: RA2_WWV_2PNPDE20090525_053343_000061172079_00191_37820_1003.N1	25-MAY-2009 05:33:43.988 25-MAY-2009 07:15:40.906	RA2_WWV_2PNPDE20090525_053343_000061172079_00191_37820_1003.N1 RA2_WWV_2P.MPH.ABS_ORBIT=37820
Product: RA2_WWV_2P Filename: RA2_WWV_2PNPDK20090525_071457_000040602079_00192_37821_0261.N1	25-MAY-2009 07:14:57.516 25-MAY-2009 08:22:37.990	RA2_WWV_2PNPDK20090525_071457_000040602079_00192_37821_0261.N1 RA2_WWV_2P.MPH.ABS_ORBIT=37821
Product: RA2_WWV_2P Filename: RA2_WWV_2PNPDK20090525_082155_000061182079_00193_37822_0398.N1	25-MAY-2009 08:21:55.713 25-MAY-2009 10:03:53.746	RA2_WWV_2PNPDK20090525_082155_000061182079_00193_37822_0398.N1 RA2_WWV_2P.MPH.ABS_ORBIT=37822
Product: RA2_WWV_2P Filename: RA2_WWV_2PNPDK20090525_100312_000060482079_00194_37823_0522.N1	25-MAY-2009 10:03:12.583 25-MAY-2009 11:44:00.434	RA2_WWV_2PNPDK20090525_100312_000060482079_00194_37823_0522.N1 RA2_WWV_2P.MPH.ABS_ORBIT=37823
Product: RA2_WWV_2P Filename: RA2_WWV_2PNPDK20090525_100312_000060482079_00194_37823_0532.N1	25-MAY-2009 10:03:12.583 25-MAY-2009 11:44:00.434	RA2_WWV_2PNPDK20090525_100312_000060482079_00194_37823_0532.N1 RA2_WWV_2P.MPH.ABS_ORBIT=37823
Product: RA2_WWV_2P Filename: RA2_WWV_2PNPDK20090525_114318_000059392079_00195_37824_0707.N1	25-MAY-2009 11:43:18.157 25-MAY-2009 13:22:16.836	RA2_WWV_2PNPDK20090525_114318_000059392079_00195_37824_0707.N1 RA2_WWV_2P.MPH.ABS_ORBIT=37824
Product: RA2_WWV_2P Filename: RA2_WWV_2PNPDK20090525_132134_000059382079_00196_37825_0845.N1	25-MAY-2009 13:21:34.559 25-MAY-2009 15:00:32.123	RA2_WWV_2PNPDK20090525_132134_000059382079_00196_37825_0845.N1 RA2_WWV_2P.MPH.ABS_ORBIT=37825
Product: RA2_WWV_2P Filename: RA2_WWV_2PNPDK20090525_145948_000051202079_00197_37826_0981.N1	25-MAY-2009 14:59:48.733 25-MAY-2009 16:25:08.621	RA2_WWV_2PNPDK20090525_145948_000051202079_00197_37826_0981.N1 RA2_WWV_2P.MPH.ABS_ORBIT=37826
Product: RA2_WWV_2P Filename: RA2_WWV_2PNPDK20090525_162915_000005692079_00198_37827_0984.N1	25-MAY-2009 16:29:15.390 25-MAY-2009 16:38:44.589	RA2_WWV_2PNPDK20090525_162915_000005692079_00198_37827_0984.N1 RA2_WWV_2P.MPH.ABS_ORBIT=37827
Product: RA2_WWV_2P Filename: RA2_WWV_2PNPDK20090525_163801_000058702079_00198_37827_1101.N1	25-MAY-2009 16:38:01.199 25-MAY-2009 18:15:50.809	RA2_WWV_2PNPDK20090525_163801_000058702079_00198_37827_1101.N1 RA2_WWV_2P.MPH.ABS_ORBIT=37827
Product: RA2_WWV_2P Filename: RA2_WWV_2PNPDK20090525_181429_000060422079_00199_37828_1224.N1	25-MAY-2009 18:14:29.543 25-MAY-2009 19:55:11.823	RA2_WWV_2PNPDK20090525_181429_000060422079_00199_37828_1224.N1 RA2_WWV_2P.MPH.ABS_ORBIT=37828
Product: RA2_WWV_2P Filename: RA2_WWV_2PNPDE20090525_195337_000040772079_00200_37829_1422.N1	25-MAY-2009 19:53:37.189 25-MAY-2009 21:01:34.373	RA2_WWV_2PNPDE20090525_195337_000040772079_00200_37829_1422.N1 RA2_WWV_2P.MPH.ABS_ORBIT=37829
Product: RA2_WWV_2P Filename: RA2_WWV_2PNPDE20090525_210038_000065572079_00200_37829_1587.N1	25-MAY-2009 21:00:38.729 25-MAY-2009 22:49:55.677	RA2_WWV_2PNPDE20090525_210038_000065572079_00200_37829_1587.N1 RA2_WWV_2P.MPH.ABS_ORBIT=37829
Product: RA2_WWV_2P Filename: RA2_WWV_2PNPDE20090525_224852_000059742079_00201_37830_1728.N1	25-MAY-2009 22:48:52.234 26-MAY-2009 00:28:26.561	RA2_WWV_2PNPDE20090525_224852_000059742079_00201_37830_1728.N1 RA2_WWV_2P.MPH.ABS_ORBIT=37830

Missing Products

RA2_FGD_2P missing products

Gauge	Value	Segment (Start-Stop)
MODE.MEASUREMENT RA2.MISSING	Duration: 10.134988 s	25-MAY-2009 16:25:08.621 25-MAY-2009 16:25:18.756
MODE.MEASUREMENT RA2.MISSING	Duration: 79.291712 s	25-MAY-2009 16:27:56.098 25-MAY-2009 16:29:15.390

RA2_WWV_2P missing products

Gauge	Value	Segment (Start-Stop)
-------	-------	----------------------

MODE.MEASUREMENT RA2.MISSING	Duration: 10.134988 s	25-MAY-2009 16:25:08.621 25-MAY-2009 16:25:18.756
MODE.MEASUREMENT RA2.MISSING	Duration: 79.291712 s	25-MAY-2009 16:27:56.098 25-MAY-2009 16:29:15.390

Unplanned Products

RA2_FGD_2P unplanned products

Gauge Segment (Start-Stop)

RA2_WWV_2P unplanned products

Gauge Segment (Start-Stop)

Overlaps

RA2_FGD_2P overlaps

Gauge Segment (Start-Stop) Explicit Reference

RA2_WWV_2P overlaps

Gauge Segment (Start-Stop) Explicit Reference

Duplicates

RA2_FGD_2P duplicates

Gauge	Segment (Start-Stop)	Explicit Reference
Product: RA2_FGD_2PNPDK20090525_100312_000060482079_00194_37823_0531.N1 duplicated	25-MAY-2009 10:03:12.583 25-MAY-2009 11:44:00.434	duplicate of RA2_FGD_2PNPDK20090525_100312_000060482079_00194_37823_0521.N1

RA2_WWV_2P duplicates

Gauge	Segment (Start-Stop)	Explicit Reference
Product: RA2_WWV_2PNPDK20090525_100312_000060482079_00194_37823_0532.N1 duplicated	25-MAY-2009 10:03:12.583 25-MAY-2009 11:44:00.434	duplicate of RA2_WWV_2PNPDK20090525_100312_000060482079_00194_37823_0522.N1

ADF usage

RA2_CAL_0P: ADF usage

New ADFs

Gauge Value Segment (Start-Stop) Explicit Reference

DOR_DOP_0P: ADF usage

New ADFs

Gauge	Value	Segment (Start-Stop)	Explicit Reference
DSD: ORBIT_STATE_VECTOR_FILE PCF_DOR_DOP_0P	new ADF: AUX_FPO_AXVPDS20090525_010112_20090524_182939_20090603_213630	25-MAY-2009 01:00:49.293 25-MAY-2009 01:00:49.293	Product: DOR_DOP_0PNPDE20090525_010049_000045912079_00188_37817_8421.N1

DOR_NAV_0P: ADF usage

New ADFs

Gauge	Value	Segment (Start-Stop)	Explicit Reference
DSD: ORBIT_STATE_VECTOR_FILE PCF_DOR_NAV_0P	new ADF: AUX_FPO_AXVPDS20090525_010112_20090524_182939_20090603_213630	25-MAY-2009 00:58:09.902 25-MAY-2009 00:58:09.902	Product: DOR_NAV_0PNPDE20090525_005809_000044632079_00188_37817_8013.N1

MWR_NL__0P: ADF usage

New ADFs

Gauge	Value	Segment (Start-Stop)	Explicit Reference
DSD: ORBIT_STATE_VECTOR_FILE PCF_MWR_NL__0P	new ADF: AUX_FPO_AXVPDS20090525_010112_20090524_182939_20090603_213630	25-MAY-2009 01:01:08.507 25-MAY-2009 01:01:08.507	Product: MWR_NL__0PNPDE20090525_010108_000047042079_00188_37817_8461.N1

RA2_ME__0P: ADF usage

New ADFs

Gauge	Value	Segment (Start-Stop)	Explicit Reference

DSD: ORBIT_STATE_VECTOR_FILE PCF_RA2_ME__0P	new ADF: AUX_FPO_AXVPDS20090525_010112_20090524_182939_20090603_213630	25-MAY-2009 01:01:08.215 25-MAY-2009 01:01:08.215	Product: RA2_ME__OPNPDE20090525_010108_000047532079_00188_37817_9104.N1
---	---	--	--

RA2_MW__1P: ADF usage

New ADFs

Gauge	Value	Segment (Start-Stop)	Explicit Reference
-------	-------	----------------------	--------------------

Current ADFs (from IECF list)

Gauge	Value	Explicit Reference
RA2_CON_AX.INFO PCF_IECF	RA2_CON_AXVIEC20070723_131547_20060621_132015_20200101_000000	Corresponding to date 16-MAY-2009 03:00:02.000
RA2_CST_AX.INFO PCF_IECF	RA2_CST_AXVIEC20020621_135858_20020101_000000_20200101_000000	Corresponding to date 16-MAY-2009 03:00:02.000
RA2_CHD_AX.INFO PCF_IECF	RA2_CHD_AXVIEC20060913_074707_20020101_000000_20200101_000000	Corresponding to date 16-MAY-2009 03:00:02.000
RA2_IFA_AX.INFO PCF_IECF	RA2_IFA_AXVIEC20050216_125529_20020101_000000_20200101_000000	Corresponding to date 16-MAY-2009 03:00:02.000
RA2_IFB_AX.INFO PCF_IECF	RA2_IFB_AXVIEC20050216_125738_20020101_000000_20200101_000000	Corresponding to date 16-MAY-2009 03:00:02.000
RA2_USO_AX.INFO PCF_IECF	RA2_USO_AXVIEC20070618_133225_20070620_000000_20200101_000000	Corresponding to date 16-MAY-2009 03:00:02.000
MWR_CON_AX.INFO PCF_IECF	MWR_CON_AXVIEC20040810_145011_20020101_000000_20200101_000000	Corresponding to date 16-MAY-2009 03:00:02.000
MWR_CHD_AX.INFO PCF_IECF	MWR_CHD_AXVIEC20061013_132356_20020101_000000_20200101_000000	Corresponding to date 16-MAY-2009 03:00:02.000
MWR_SLT_AX.INFO PCF_IECF	MWR_SLT_AXVIEC20060921_063409_20020101_000000_20200101_000000	Corresponding to date 16-MAY-2009 03:00:02.000
RA2_IFF_AX.INFO PCF_IECF	RA2_IFF_AXVIEC20090520_123243_20090520_000000_20100101_000000	Corresponding to date 21-MAY-2009 03:00:03.000

Differences with IECF list

Gauge	Value	Explicit Reference
-------	-------	--------------------

RA2_FGD__2P: ADF usage

New ADFs

Gauge	Value	Segment (Start-Stop)	Explicit Reference
-------	-------	----------------------	--------------------

DSD: RA2_USO_DATA PCF_RA2_FGD_2P	new ADF: DOR_NAV_0PNPDE20090525_005809_000044632079_00188_37817_8013.N1	25-MAY-2009 01:01:08.240 25-MAY-2009 01:01:08.240	Product: RA2_FGD_2PNPDE20090525_010108_000047542079_00188_37817_0478.N1
DSD: RA2_USO_DATA PCF_RA2_FGD_2P	new ADF: DOR_NAV_0PNPDE20090525_021751_000051012079_00189_37818_8014.N1	25-MAY-2009 02:18:57.014 25-MAY-2009 02:18:57.014	Product: RA2_FGD_2PNPDE20090525_021857_000056802079_00189_37818_0634.N1
DSD: MWR_CONFIGURATION_DATA PCF_RA2_FGD_2P	new ADF: NOT USED	25-MAY-2009 03:53:04.994 25-MAY-2009 03:53:04.994	Product: RA2_FGD_2PNPDE20090525_035304_000060752079_00190_37819_0813.N1
DSD: RA2_CHARACTERISATION_DATA PCF_RA2_FGD_2P	new ADF: AUX_ECF_AXNECM20090524_182113_20090525_030000_20090525_150000	25-MAY-2009 03:53:04.994 25-MAY-2009 03:53:04.994	Product: RA2_FGD_2PNPDE20090525_035304_000060752079_00190_37819_0813.N1
DSD: RA2_CONFIGURATION_DATA PCF_RA2_FGD_2P	new ADF: AUX_ECF_AXNECM20090524_064113_20090524_210000_20090525_090000	25-MAY-2009 03:53:04.994 25-MAY-2009 03:53:04.994	Product: RA2_FGD_2PNPDE20090525_035304_000060752079_00190_37819_0813.N1
DSD: RA2_USO_DATA PCF_RA2_FGD_2P	new ADF: DOR_NAV_0PNPDE20090525_034811_000057382079_00190_37819_8015.N1	25-MAY-2009 03:53:04.994 25-MAY-2009 03:53:04.994	Product: RA2_FGD_2PNPDE20090525_035304_000060752079_00190_37819_0813.N1
DSD: MWR_CONFIGURATION_DATA PCF_RA2_FGD_2P	new ADF: AUX_ECF_AXNECM20090525_062112_20090525_090000_20090525_210000	25-MAY-2009 05:33:43.988 25-MAY-2009 05:33:43.988	Product: RA2_FGD_2PNPDE20090525_053343_000061172079_00191_37820_1002.N1

DSD: RA2_USO_DATA PCF_RA2_FGD_2P	new ADF: DOR_NAV_0PNPDE20090525_052908_000057382079_00191_37820_8016.N1	25-MAY-2009 05:33:43.988 25-MAY-2009 05:33:43.988	Product: RA2_FGD_2PNPDE20090525_053343_000061172079_00191_37820_1002.N1
DSD: RA2_USO_DATA PCF_RA2_FGD_2P	new ADF: DOR_NAV_0PNPDK20090525_071005_000038252079_00192_37821_0117.N1	25-MAY-2009 07:14:57.516 25-MAY-2009 07:14:57.516	Product: RA2_FGD_2PNPDK20090525_071457_000040602079_00192_37821_0260.N1
DSD: RA2_USO_DATA PCF_RA2_FGD_2P	new ADF: DOR_NAV_0PNPDK20090525_081909_000057382079_00193_37822_0118.N1	25-MAY-2009 08:21:55.713 25-MAY-2009 08:21:55.713	Product: RA2_FGD_2PNPDK20090525_082155_000061182079_00193_37822_0397.N1
DSD: MWR_CONFIGURATION_DATA PCF_RA2_FGD_2P	new ADF: AUX_ECF_AXNECM20090525_064111_20090525_150000_20090526_030000	25-MAY-2009 10:03:12.583 25-MAY-2009 10:03:12.583	Product: RA2_FGD_2PNPDK20090525_100312_000060482079_00194_37823_0521.N1
DSD: RA2_CHARACTERISATION_DATA PCF_RA2_FGD_2P	new ADF: AUX_ECF_AXNECM20090525_062112_20090525_090000_20090525_210000	25-MAY-2009 10:03:12.583 25-MAY-2009 10:03:12.583	Product: RA2_FGD_2PNPDK20090525_100312_000060482079_00194_37823_0521.N1
DSD: RA2_CONFIGURATION_DATA PCF_RA2_FGD_2P	new ADF: AUX_ECF_AXNECM20090524_182113_20090525_030000_20090525_150000	25-MAY-2009 10:03:12.583 25-MAY-2009 10:03:12.583	Product: RA2_FGD_2PNPDK20090525_100312_000060482079_00194_37823_0521.N1
DSD: RA2_USO_DATA PCF_RA2_FGD_2P	new ADF: DOR_NAV_0PNPDK20090525_100006_000057382079_00194_37823_0119.N1	25-MAY-2009 10:03:12.583 25-MAY-2009 10:03:12.583	Product: RA2_FGD_2PNPDK20090525_100312_000060482079_00194_37823_0521.N1

DSD: RA2_USO_DATA PCF_RA2_FGD_2P	new ADF: DOR_NAV_0PNPDK20090525_114103_000054192079_00195_37824_0120.N1	25-MAY-2009 11:43:18.157 25-MAY-2009 11:43:18.157	Product: RA2_FGD_2PNPDK20090525_114318_000059392079_00195_37824_0706.N1
DSD: RA2_USO_DATA PCF_RA2_FGD_2P	new ADF: DOR_NAV_0PNPDK20090525_131641_000057382079_00196_37825_0121.N1	25-MAY-2009 13:21:34.559 25-MAY-2009 13:21:34.559	Product: RA2_FGD_2PNPDK20090525_132134_000059382079_00196_37825_0844.N1
DSD: RA2_USO_DATA PCF_RA2_FGD_2P	new ADF: DOR_NAV_0PNPDK20090525_145738_000054192079_00197_37826_0122.N1	25-MAY-2009 14:59:48.733 25-MAY-2009 14:59:48.733	Product: RA2_FGD_2PNPDK20090525_145948_000051202079_00197_37826_0980.N1
DSD: MWR_CONFIGURATION_DATA PCF_RA2_FGD_2P	new ADF: AUX_ECF_AXNECM20090525_064111_20090525_210000_20090526_090000	25-MAY-2009 16:29:15.390 25-MAY-2009 16:29:15.390	Product: RA2_FGD_2PNPDK20090525_162915_000005692079_00198_37827_0983.N1
DSD: RA2_CHARACTERISATION_DATA PCF_RA2_FGD_2P	new ADF: AUX_ECF_AXNECM20090525_064111_20090525_150000_20090526_030000	25-MAY-2009 16:29:15.390 25-MAY-2009 16:29:15.390	Product: RA2_FGD_2PNPDK20090525_162915_000005692079_00198_37827_0983.N1
DSD: RA2_CONFIGURATION_DATA PCF_RA2_FGD_2P	new ADF: AUX_ECF_AXNECM20090525_062112_20090525_090000_20090525_210000	25-MAY-2009 16:29:15.390 25-MAY-2009 16:29:15.390	Product: RA2_FGD_2PNPDK20090525_162915_000005692079_00198_37827_0983.N1
DSD: RA2_USO_DATA PCF_RA2_FGD_2P	new ADF: DOR_NAV_0PNPDK20090525_163316_000057382079_00198_37827_0123.N1	25-MAY-2009 16:38:01.199 25-MAY-2009 16:38:01.199	Product: RA2_FGD_2PNPDK20090525_163801_000058702079_00198_37827_1100.N1

DSD: RA2_USO_DATA PCF_RA2_FGD_2P	new ADF: DOR_NAV_0PNPDK20090525_181413_000054192079_00199_37828_0124.N1	25-MAY-2009 18:14:29.543 25-MAY-2009 18:14:29.543	Product: RA2_FGD_2PNPDK20090525_181429_000060422079_00199_37828_1223.N1
DSD: RA2_USO_DATA PCF_RA2_FGD_2P	new ADF: DOR_NAV_0PNPDE20090525_194952_000038252079_00200_37829_8017.N1	25-MAY-2009 19:53:37.189 25-MAY-2009 19:53:37.189	Product: RA2_FGD_2PNPDE20090525_195337_000040772079_00200_37829_1421.N1
DSD: MWR_CONFIGURATION_DATA PCF_RA2_FGD_2P	new ADF: AUX_ECF_AXNECM20090525_182114_20090526_030000_20090526_150000	25-MAY-2009 21:00:38.729 25-MAY-2009 21:00:38.729	Product: RA2_FGD_2PNPDE20090525_210038_000065572079_00200_37829_1586.N1
DSD: RA2_CHARACTERISATION_DATA PCF_RA2_FGD_2P	new ADF: AUX_ECF_AXNECM20090525_064111_20090525_210000_20090526_090000	25-MAY-2009 21:00:38.729 25-MAY-2009 21:00:38.729	Product: RA2_FGD_2PNPDE20090525_210038_000065572079_00200_37829_1586.N1
DSD: RA2_CONFIGURATION_DATA PCF_RA2_FGD_2P	new ADF: AUX_ECF_AXNECM20090525_064111_20090525_150000_20090526_030000	25-MAY-2009 21:00:38.729 25-MAY-2009 21:00:38.729	Product: RA2_FGD_2PNPDE20090525_210038_000065572079_00200_37829_1586.N1
DSD: RA2_USO_DATA PCF_RA2_FGD_2P	new ADF: DOR_NAV_0PNPDE20090525_205856_000060572079_00200_37829_8018.N1	25-MAY-2009 21:00:38.729 25-MAY-2009 21:00:38.729	Product: RA2_FGD_2PNPDE20090525_210038_000065572079_00200_37829_1586.N1
DSD: RA2_USO_DATA PCF_RA2_FGD_2P	new ADF: DOR_NAV_0PNPDE20090525_224512_000057382079_00201_37830_8019.N1	25-MAY-2009 22:48:52.234 25-MAY-2009 22:48:52.234	Product: RA2_FGD_2PNPDE20090525_224852_000059742079_00201_37830_1727.N1

Current ADFs (from IECF list)

Gauge	Value	Explicit Reference
-------	-------	--------------------

RA2_USO_AX.INFO PCF_IECF	RA2_USO_AXVIEC20070618_133225_20070620_000000_20200101_000000	Corresponding to date 16-MAY-2009 03:00:02.000
MWR_SLT_AX.INFO PCF_IECF	MWR_SLT_AXVIEC20060921_063409_20020101_000000_20200101_000000	Corresponding to date 16-MAY-2009 03:00:02.000
AUX_ATT_AX.INFO PCF_IECF	AUX_ATT_AXVIEC20020924_131534_20020703_120000_20781231_235959	Corresponding to date 16-MAY-2009 03:00:02.000
RA2_PLA_AX.INFO PCF_IECF	RA2_PLA_AXVIEC20060331_181823_20020101_000000_20200101_000000	Corresponding to date 16-MAY-2009 03:00:02.000
RA2_CON_AX.INFO PCF_IECF	RA2_CON_AXVIEC20070723_131547_20060621_132015_20200101_000000	Corresponding to date 16-MAY-2009 03:00:02.000
RA2_CHD_AX.INFO PCF_IECF	RA2_CHD_AXVIEC20060913_074707_20020101_000000_20200101_000000	Corresponding to date 16-MAY-2009 03:00:02.000
MWR_CON_AX.INFO PCF_IECF	MWR_CON_AXVIEC20040810_145011_20020101_000000_20200101_000000	Corresponding to date 16-MAY-2009 03:00:02.000
MWR_CHD_AX.INFO PCF_IECF	MWR_CHD_AXVIEC20061013_132356_20020101_000000_20200101_000000	Corresponding to date 16-MAY-2009 03:00:02.000
MWR_LSF_AX.INFO PCF_IECF	MWR_LSF_AXVIEC20020313_172218_20020101_000000_20200101_000000	Corresponding to date 16-MAY-2009 03:00:02.000
RA2_MET_AX.INFO PCF_IECF	RA2_MET_AXVIEC20020204_073357_20020101_000000_20200101_000000	Corresponding to date 16-MAY-2009 03:00:02.000
RA2_CST_AX.INFO PCF_IECF	RA2_CST_AXVIEC20020621_135858_20020101_000000_20200101_000000	Corresponding to date 16-MAY-2009 03:00:02.000
RA2_SOI_AX.INFO PCF_IECF	RA2_SOI_AXVIEC20051003_170000_20020101_000000_20200101_000000	Corresponding to date 16-MAY-2009 03:00:02.000
RA2_ICT_AX.INFO PCF_IECF	RA2_ICT_AXVIEC20060921_070730_20020101_000000_20200101_000000	Corresponding to date 16-MAY-2009 03:00:02.000
RA2_SSB_AX.INFO PCF_IECF	RA2_SSB_AXVIEC20051129_111810_20020101_000000_20200101_000000	Corresponding to date 16-MAY-2009 03:00:02.000
RA2_DIP_AX.INFO PCF_IECF	RA2_DIP_AXVIEC20020122_134206_20020101_000000_20200101_000000	Corresponding to date 16-MAY-2009 03:00:02.000
RA2_IOC_AX.INFO PCF_IECF	RA2_IOC_AXVIEC20020122_141121_20020101_000000_20200101_000000	Corresponding to date 16-MAY-2009 03:00:02.000
RA2_SET_AX.INFO PCF_IECF	RA2_SET_AXVIEC20020122_150917_20020101_000000_20200101_000000	Corresponding to date 16-MAY-2009 03:00:02.000
RA2_OT1_AX.INFO PCF_IECF	RA2_OT1_AXVIEC20040120_082051_20020101_000000_20200101_000000	Corresponding to date 16-MAY-2009 03:00:02.000
RA2_OT2_AX.INFO PCF_IECF	RA2_OT2_AXVIEC20031208_150159_20020101_000000_20200101_000000	Corresponding to date 16-MAY-2009 03:00:02.000
RA2_TLD_AX.INFO PCF_IECF	RA2_TLD_AXVIEC20031208_151137_20020101_000000_20200101_000000	Corresponding to date 16-MAY-2009 03:00:02.000
RA2_GEO_AX.INFO PCF_IECF	RA2_GEO_AXVIEC20020314_093428_20020101_000000_20200101_000000	Corresponding to date 16-MAY-2009 03:00:02.000
RA2_MSS_AX.INFO PCF_IECF	RA2_MSS_AXVIEC20031208_145545_20020101_000000_20200101_000000	Corresponding to date 16-MAY-2009 03:00:02.000
RA2_SL1_AX.INFO PCF_IECF	RA2_SL1_AXVIEC20030131_100228_20020101_000000_20200101_000000	Corresponding to date 16-MAY-2009 03:00:02.000
RA2_SL2_AX.INFO PCF_IECF	RA2_SL2_AXVIEC20030131_101757_20020101_000000_20200101_000000	Corresponding to date 16-MAY-2009 03:00:02.000

RA2_SOL_AX.INFO PCF_IECF	RA2_SOL_AXVIEC20090518_153513_20020101_000000_20100501_000000	Corresponding to date 19-MAY-2009 03:00:04.000
RA2_IFF_AX.INFO PCF_IECF	RA2_IFF_AXVIEC20090520_123243_20090520_000000_20100101_000000	Corresponding to date 21-MAY-2009 03:00:03.000
RA2_POL_AX.INFO PCF_IECF	RA2_POL_AXVIEC20090521_110413_20020101_000000_20090620_235959	Corresponding to date 22-MAY-2009 03:00:04.000

Differences with IECF list

Gauge	Value	Explicit Reference
DSD: DORIS_IONO PCF_RA2_FGD_2P	Filename: RA2_MW__1PNPDE20090524_231844_000062042079_00187_37816_0358.N1	Product: RA2_FGD_2PNPDE20090524_231844_000062042079_00187_37816_0359.N1
DSD: METEO_GRID_POINTS_ALTITUDE PCF_RA2_FGD_2P	Filename:	Product: RA2_FGD_2PNPDE20090524_231844_000062042079_00187_37816_0359.N1
DSD: MWR_CONFIGURATION_DATA PCF_RA2_FGD_2P	Filename: AUX_ECF_AXNECM20090524_182113_20090525_030000_20090525_150000	Product: RA2_FGD_2PNPDE20090524_231844_000062042079_00187_37816_0359.N1
DSD: OCEAN_ICE2_SYSTEM_FILE PCF_RA2_FGD_2P	Filename:	Product: RA2_FGD_2PNPDE20090524_231844_000062042079_00187_37816_0359.N1
DSD: OCEAN_TIDE_HARMONIC_COEF PCF_RA2_FGD_2P	Filename:	Product: RA2_FGD_2PNPDE20090524_231844_000062042079_00187_37816_0359.N1
DSD: OCEAN_TIDE_ORTHOWEIGHTS PCF_RA2_FGD_2P	Filename:	Product: RA2_FGD_2PNPDE20090524_231844_000062042079_00187_37816_0359.N1
DSD: RA2_CHARACTERISATION_DATA PCF_RA2_FGD_2P	Filename: AUX_ECF_AXNECM20090524_064113_20090524_210000_20090525_090000	Product: RA2_FGD_2PNPDE20090524_231844_000062042079_00187_37816_0359.N1
DSD: RA2_CONFIGURATION_DATA PCF_RA2_FGD_2P	Filename: AUX_ECF_AXNECM20090524_064112_20090524_150000_20090525_030000	Product: RA2_FGD_2PNPDE20090524_231844_000062042079_00187_37816_0359.N1
DSD: RA2_CONSTANT_DATA PCF_RA2_FGD_2P	Filename:	Product: RA2_FGD_2PNPDE20090524_231844_000062042079_00187_37816_0359.N1
DSD: RA2_USO_DATA PCF_RA2_FGD_2P	Filename: DOR_NAV_0PNPDE20090524_231712_000057382079_00187_37816_8012.N1	Product: RA2_FGD_2PNPDE20090524_231844_000062042079_00187_37816_0359.N1
DSD: SOLAR_ACTIVITY_INDEX_PREDICT PCF_RA2_FGD_2P	Filename:	Product: RA2_FGD_2PNPDE20090524_231844_000062042079_00187_37816_0359.N1
DSD: DORIS_IONO PCF_RA2_FGD_2P	Filename: RA2_MW__1PNPDE20090525_010108_000047542079_00188_37817_0477.N1	Product: RA2_FGD_2PNPDE20090525_010108_000047542079_00188_37817_0478.N1
DSD: METEO_GRID_POINTS_ALTITUDE PCF_RA2_FGD_2P	Filename:	Product: RA2_FGD_2PNPDE20090525_010108_000047542079_00188_37817_0478.N1
DSD: MWR_CONFIGURATION_DATA PCF_RA2_FGD_2P	Filename: AUX_ECF_AXNECM20090524_182113_20090525_030000_20090525_150000	Product: RA2_FGD_2PNPDE20090525_010108_000047542079_00188_37817_0478.N1
DSD: OCEAN_ICE2_SYSTEM_FILE PCF_RA2_FGD_2P	Filename:	Product: RA2_FGD_2PNPDE20090525_010108_000047542079_00188_37817_0478.N1

DSD: OCEAN_TIDE_HARMONIC_COEF PCF_RA2_FGD_2P	Filename:	Product: RA2_FGD_2PNPDE20090525_010108_000047542079_00188.
DSD: OCEAN_TIDE_ORTHOWEIGHTS PCF_RA2_FGD_2P	Filename:	Product: RA2_FGD_2PNPDE20090525_010108_000047542079_00188_37817_0478.N1
DSD: RA2_CHARACTERISATION_DATA PCF_RA2_FGD_2P	Filename: AUX_ECF_AXNECM20090524_064113_20090524_210000_20090525_090000	Product: RA2_FGD_2PNPDE20090525_010108_000047542079_00188_37817_0478.N1
DSD: RA2_CONFIGURATION_DATA PCF_RA2_FGD_2P	Filename: AUX_ECF_AXNECM20090524_064112_20090524_150000_20090525_030000	Product: RA2_FGD_2PNPDE20090525_010108_000047542079_00188_37817_0478.N1
DSD: RA2_CONSTANT_DATA PCF_RA2_FGD_2P	Filename:	Product: RA2_FGD_2PNPDE20090525_010108_000047542079_00188_37817_0478.N1
DSD: RA2_USO_DATA PCF_RA2_FGD_2P	Filename: DOR_NAV_0PNPDE20090525_005809_000044632079_00188_37817_8013.N1	Product: RA2_FGD_2PNPDE20090525_010108_000047542079_00188_37817_0478.N1
DSD: SOLAR_ACTIVITY_INDEX_PREDICT PCF_RA2_FGD_2P	Filename:	Product: RA2_FGD_2PNPDE20090525_010108_000047542079_00188_37817_0478.N1
DSD: DORIS_IONO PCF_RA2_FGD_2P	Filename: RA2_MW__1PNPDE20090525_021857_000056802079_00189_37818_0633.N1	Product: RA2_FGD_2PNPDE20090525_021857_000056802079_00189_37818_0634.N1
DSD: METEO_GRID_POINTS_ALTITUDE PCF_RA2_FGD_2P	Filename:	Product: RA2_FGD_2PNPDE20090525_021857_000056802079_00189_37818_0634.N1
DSD: MWR_CONFIGURATION_DATA PCF_RA2_FGD_2P	Filename: AUX_ECF_AXNECM20090524_182113_20090525_030000_20090525_150000	Product: RA2_FGD_2PNPDE20090525_021857_000056802079_00189_37818_0634.N1
DSD: OCEAN_ICE2_SYSTEM_FILE PCF_RA2_FGD_2P	Filename:	Product: RA2_FGD_2PNPDE20090525_021857_000056802079_00189_37818_0634.N1
DSD: OCEAN_TIDE_HARMONIC_COEF PCF_RA2_FGD_2P	Filename:	Product: RA2_FGD_2PNPDE20090525_021857_000056802079_00189_37818_0634.N1
DSD: OCEAN_TIDE_ORTHOWEIGHTS PCF_RA2_FGD_2P	Filename:	Product: RA2_FGD_2PNPDE20090525_021857_000056802079_00189_37818_0634.N1
DSD: RA2_CHARACTERISATION_DATA PCF_RA2_FGD_2P	Filename: AUX_ECF_AXNECM20090524_064113_20090524_210000_20090525_090000	Product: RA2_FGD_2PNPDE20090525_021857_000056802079_00189_37818_0634.N1
DSD: RA2_CONFIGURATION_DATA PCF_RA2_FGD_2P	Filename: AUX_ECF_AXNECM20090524_064112_20090524_150000_20090525_030000	Product: RA2_FGD_2PNPDE20090525_021857_000056802079_00189_37818_0634.N1
DSD: RA2_CONSTANT_DATA PCF_RA2_FGD_2P	Filename:	Product: RA2_FGD_2PNPDE20090525_021857_000056802079_00189_37818_0634.N1
DSD: RA2_USO_DATA PCF_RA2_FGD_2P	Filename: DOR_NAV_0PNPDE20090525_021751_000051012079_00189_37818_8014.N1	Product: RA2_FGD_2PNPDE20090525_021857_000056802079_00189_37818_0634.N1
DSD: SOLAR_ACTIVITY_INDEX_PREDICT PCF_RA2_FGD_2P	Filename:	Product: RA2_FGD_2PNPDE20090525_021857_000056802079_00189_37818_0634.N1
DSD: DORIS_IONO PCF_RA2_FGD_2P	Filename: RA2_MW__1PNPDE20090525_035304_000060752079_00190_37819_0812.N1	Product: RA2_FGD_2PNPDE20090525_035304_000060752079_00190_37819_0813.N1

DSD: METEO_GRID_POINTS_ALTITUDE PCF_RA2_FGD_2P	Filename:	Product: RA2_FGD_2PNPDE20090525_035304_000060752079_00190_
DSD: OCEAN_ICE2_SYSTEM_FILE PCF_RA2_FGD_2P	Filename:	Product: RA2_FGD_2PNPDE20090525_035304_000060752079_00190_37819_0813.N1
DSD: OCEAN_TIDE_HARMONIC_COEF PCF_RA2_FGD_2P	Filename:	Product: RA2_FGD_2PNPDE20090525_035304_000060752079_00190_37819_0813.N1
DSD: OCEAN_TIDE_ORTHOWEIGHTS PCF_RA2_FGD_2P	Filename:	Product: RA2_FGD_2PNPDE20090525_035304_000060752079_00190_37819_0813.N1
DSD: RA2_CHARACTERISATION_DATA PCF_RA2_FGD_2P	Filename: AUX_ECF_AXNECM20090524_182113_20090525_030000_20090525_150000	Product: RA2_FGD_2PNPDE20090525_035304_000060752079_00190_37819_0813.N1
DSD: RA2_CONFIGURATION_DATA PCF_RA2_FGD_2P	Filename: AUX_ECF_AXNECM20090524_064113_20090524_210000_20090525_090000	Product: RA2_FGD_2PNPDE20090525_035304_000060752079_00190_37819_0813.N1
DSD: RA2_CONSTANT_DATA PCF_RA2_FGD_2P	Filename:	Product: RA2_FGD_2PNPDE20090525_035304_000060752079_00190_37819_0813.N1
DSD: RA2_USO_DATA PCF_RA2_FGD_2P	Filename: DOR_NAV_0PNPDE20090525_034811_000057382079_00190_37819_8015.N1	Product: RA2_FGD_2PNPDE20090525_035304_000060752079_00190_37819_0813.N1
DSD: SOLAR_ACTIVITY_INDEX_PREDICT PCF_RA2_FGD_2P	Filename:	Product: RA2_FGD_2PNPDE20090525_035304_000060752079_00190_37819_0813.N1
DSD: DORIS_IONO PCF_RA2_FGD_2P	Filename: RA2_MW__1PNPDE20090525_053343_000061172079_00191_37820_1001.N1	Product: RA2_FGD_2PNPDE20090525_053343_000061172079_00191_37820_1002.N1
DSD: METEO_GRID_POINTS_ALTITUDE PCF_RA2_FGD_2P	Filename:	Product: RA2_FGD_2PNPDE20090525_053343_000061172079_00191_37820_1002.N1
DSD: MWR_CONFIGURATION_DATA PCF_RA2_FGD_2P	Filename: AUX_ECF_AXNECM20090525_062112_20090525_090000_20090525_210000	Product: RA2_FGD_2PNPDE20090525_053343_000061172079_00191_37820_1002.N1
DSD: OCEAN_ICE2_SYSTEM_FILE PCF_RA2_FGD_2P	Filename:	Product: RA2_FGD_2PNPDE20090525_053343_000061172079_00191_37820_1002.N1
DSD: OCEAN_TIDE_HARMONIC_COEF PCF_RA2_FGD_2P	Filename:	Product: RA2_FGD_2PNPDE20090525_053343_000061172079_00191_37820_1002.N1
DSD: OCEAN_TIDE_ORTHOWEIGHTS PCF_RA2_FGD_2P	Filename:	Product: RA2_FGD_2PNPDE20090525_053343_000061172079_00191_37820_1002.N1
DSD: RA2_CHARACTERISATION_DATA PCF_RA2_FGD_2P	Filename: AUX_ECF_AXNECM20090524_182113_20090525_030000_20090525_150000	Product: RA2_FGD_2PNPDE20090525_053343_000061172079_00191_37820_1002.N1
DSD: RA2_CONFIGURATION_DATA PCF_RA2_FGD_2P	Filename: AUX_ECF_AXNECM20090524_064113_20090524_210000_20090525_090000	Product: RA2_FGD_2PNPDE20090525_053343_000061172079_00191_37820_1002.N1
DSD: RA2_CONSTANT_DATA PCF_RA2_FGD_2P	Filename:	Product: RA2_FGD_2PNPDE20090525_053343_000061172079_00191_37820_1002.N1
DSD: RA2_USO_DATA PCF_RA2_FGD_2P	Filename: DOR_NAV_0PNPDE20090525_052908_000057382079_00191_37820_8016.N1	Product: RA2_FGD_2PNPDE20090525_053343_000061172079_00191_37820_1002.N1

DSD: SOLAR_ACTIVITY_INDEX_PREDICT PCF_RA2_FGD_2P	Filename:	Product: RA2_FGD_2PNPDE20090525_053343_000061172079_00191_37820_1002.N1
DSD: DORIS_IONO PCF_RA2_FGD_2P	Filename: RA2_MW__1PNPDK20090525_071457_000040602079_00192_37821_0259.N1	Product: RA2_FGD_2PNPDK20090525_071457_000040602079_00192_37821_0260.N1
DSD: METEO_GRID_POINTS_ALTITUDE PCF_RA2_FGD_2P	Filename:	Product: RA2_FGD_2PNPDK20090525_071457_000040602079_00192_37821_0260.N1
DSD: MWR_CONFIGURATION_DATA PCF_RA2_FGD_2P	Filename: AUX_ECF_AXNECM20090525_062112_20090525_090000_20090525_210000	Product: RA2_FGD_2PNPDK20090525_071457_000040602079_00192_37821_0260.N1
DSD: OCEAN_ICE2_SYSTEM_FILE PCF_RA2_FGD_2P	Filename:	Product: RA2_FGD_2PNPDK20090525_071457_000040602079_00192_37821_0260.N1
DSD: OCEAN_TIDE_HARMONIC_COEF PCF_RA2_FGD_2P	Filename:	Product: RA2_FGD_2PNPDK20090525_071457_000040602079_00192_37821_0260.N1
DSD: OCEAN_TIDE_ORTHOWEIGHTS PCF_RA2_FGD_2P	Filename:	Product: RA2_FGD_2PNPDK20090525_071457_000040602079_00192_37821_0260.N1
DSD: RA2_CHARACTERISATION_DATA PCF_RA2_FGD_2P	Filename: AUX_ECF_AXNECM20090524_182113_20090525_030000_20090525_150000	Product: RA2_FGD_2PNPDK20090525_071457_000040602079_00192_37821_0260.N1
DSD: RA2_CONFIGURATION_DATA PCF_RA2_FGD_2P	Filename: AUX_ECF_AXNECM20090524_064113_20090524_210000_20090525_090000	Product: RA2_FGD_2PNPDK20090525_071457_000040602079_00192_37821_0260.N1
DSD: RA2_CONSTANT_DATA PCF_RA2_FGD_2P	Filename:	Product: RA2_FGD_2PNPDK20090525_071457_000040602079_00192_37821_0260.N1
DSD: RA2_USO_DATA PCF_RA2_FGD_2P	Filename: DOR_NAV_0PNPDK20090525_071005_000038252079_00192_37821_0117.N1	Product: RA2_FGD_2PNPDK20090525_071457_000040602079_00192_37821_0260.N1
DSD: SOLAR_ACTIVITY_INDEX_PREDICT PCF_RA2_FGD_2P	Filename:	Product: RA2_FGD_2PNPDK20090525_071457_000040602079_00192_37821_0260.N1
DSD: DORIS_IONO PCF_RA2_FGD_2P	Filename: RA2_MW__1PNPDK20090525_082155_000061182079_00193_37822_0396.N1	Product: RA2_FGD_2PNPDK20090525_082155_000061182079_00193_37822_0397.N1
DSD: METEO_GRID_POINTS_ALTITUDE PCF_RA2_FGD_2P	Filename:	Product: RA2_FGD_2PNPDK20090525_082155_000061182079_00193_37822_0397.N1
DSD: MWR_CONFIGURATION_DATA PCF_RA2_FGD_2P	Filename: AUX_ECF_AXNECM20090525_062112_20090525_090000_20090525_210000	Product: RA2_FGD_2PNPDK20090525_082155_000061182079_00193_37822_0397.N1
DSD: OCEAN_ICE2_SYSTEM_FILE PCF_RA2_FGD_2P	Filename:	Product: RA2_FGD_2PNPDK20090525_082155_000061182079_00193_37822_0397.N1
DSD: OCEAN_TIDE_HARMONIC_COEF PCF_RA2_FGD_2P	Filename:	Product: RA2_FGD_2PNPDK20090525_082155_000061182079_00193_37822_0397.N1
DSD: OCEAN_TIDE_ORTHOWEIGHTS PCF_RA2_FGD_2P	Filename:	Product: RA2_FGD_2PNPDK20090525_082155_000061182079_00193_37822_0397.N1

DSD: RA2_CHARACTERISATION_DATA PCF_RA2_FGD_2P	Filename: AUX_ECF_AXNECM20090524_182113_20090525_030000_20090525_150000	Product: RA2_FGD_2PNPDK20090525_082155_000061182079_00193.
DSD: RA2_CONFIGURATION_DATA PCF_RA2_FGD_2P	Filename: AUX_ECF_AXNECM20090524_064113_20090524_210000_20090525_090000	Product: RA2_FGD_2PNPDK20090525_082155_000061182079_00193_37822_0397.N1
DSD: RA2_CONSTANT_DATA PCF_RA2_FGD_2P	Filename:	Product: RA2_FGD_2PNPDK20090525_082155_000061182079_00193_37822_0397.N1
DSD: RA2_USO_DATA PCF_RA2_FGD_2P	Filename: DOR_NAV_0PNPDK20090525_081909_000057382079_00193_37822_0118.N1	Product: RA2_FGD_2PNPDK20090525_082155_000061182079_00193_37822_0397.N1
DSD: SOLAR_ACTIVITY_INDEX_PREDICT PCF_RA2_FGD_2P	Filename:	Product: RA2_FGD_2PNPDK20090525_082155_000061182079_00193_37822_0397.N1
DSD: DORIS_IONO PCF_RA2_FGD_2P	Filename: RA2_MW__1PNPDK20090525_100312_000060482079_00194_37823_0520.N1	Product: RA2_FGD_2PNPDK20090525_100312_000060482079_00194_37823_0521.N1
DSD: DORIS_IONO PCF_RA2_FGD_2P	Filename: RA2_MW__1PNPDK20090525_100312_000060482079_00194_37823_0530.N1	Product: RA2_FGD_2PNPDK20090525_100312_000060482079_00194_37823_0531.N1
DSD: METEO_GRID_POINTS_ALTITUDE PCF_RA2_FGD_2P	Filename:	Product: RA2_FGD_2PNPDK20090525_100312_000060482079_00194_37823_0521.N1
DSD: METEO_GRID_POINTS_ALTITUDE PCF_RA2_FGD_2P	Filename:	Product: RA2_FGD_2PNPDK20090525_100312_000060482079_00194_37823_0531.N1
DSD: MWR_CONFIGURATION_DATA PCF_RA2_FGD_2P	Filename: AUX_ECF_AXNECM20090525_064111_20090525_150000_20090526_030000	Product: RA2_FGD_2PNPDK20090525_100312_000060482079_00194_37823_0521.N1
DSD: MWR_CONFIGURATION_DATA PCF_RA2_FGD_2P	Filename: AUX_ECF_AXNECM20090525_064111_20090525_150000_20090526_030000	Product: RA2_FGD_2PNPDK20090525_100312_000060482079_00194_37823_0531.N1
DSD: OCEAN_ICE2_SYSTEM_FILE PCF_RA2_FGD_2P	Filename:	Product: RA2_FGD_2PNPDK20090525_100312_000060482079_00194_37823_0521.N1
DSD: OCEAN_ICE2_SYSTEM_FILE PCF_RA2_FGD_2P	Filename:	Product: RA2_FGD_2PNPDK20090525_100312_000060482079_00194_37823_0531.N1
DSD: OCEAN_TIDE_HARMONIC_COEF PCF_RA2_FGD_2P	Filename:	Product: RA2_FGD_2PNPDK20090525_100312_000060482079_00194_37823_0521.N1
DSD: OCEAN_TIDE_HARMONIC_COEF PCF_RA2_FGD_2P	Filename:	Product: RA2_FGD_2PNPDK20090525_100312_000060482079_00194_37823_0531.N1
DSD: OCEAN_TIDE_ORTHOWEIGHTS PCF_RA2_FGD_2P	Filename:	Product: RA2_FGD_2PNPDK20090525_100312_000060482079_00194_37823_0521.N1
DSD: OCEAN_TIDE_ORTHOWEIGHTS PCF_RA2_FGD_2P	Filename:	Product: RA2_FGD_2PNPDK20090525_100312_000060482079_00194_37823_0531.N1
DSD: RA2_CHARACTERISATION_DATA PCF_RA2_FGD_2P	Filename: AUX_ECF_AXNECM20090525_062112_20090525_090000_20090525_210000	Product: RA2_FGD_2PNPDK20090525_100312_000060482079_00194_37823_0521.N1

DSD: RA2_CHARACTERISATION_DATA PCF_RA2_FGD_2P	Filename: AUX_ECF_AXNECM20090525_062112_20090525_090000_20090525_210000	Product: RA2_FGD_2PNPDK20090525_100312_000060482079_00194_
DSD: RA2_CONFIGURATION_DATA PCF_RA2_FGD_2P	Filename: AUX_ECF_AXNECM20090524_182113_20090525_030000_20090525_150000	Product: RA2_FGD_2PNPDK20090525_100312_000060482079_00194_37823_0521.N1
DSD: RA2_CONFIGURATION_DATA PCF_RA2_FGD_2P	Filename: AUX_ECF_AXNECM20090524_182113_20090525_030000_20090525_150000	Product: RA2_FGD_2PNPDK20090525_100312_000060482079_00194_37823_0531.N1
DSD: RA2_CONSTANT_DATA PCF_RA2_FGD_2P	Filename:	Product: RA2_FGD_2PNPDK20090525_100312_000060482079_00194_37823_0521.N1
DSD: RA2_CONSTANT_DATA PCF_RA2_FGD_2P	Filename:	Product: RA2_FGD_2PNPDK20090525_100312_000060482079_00194_37823_0531.N1
DSD: RA2_USO_DATA PCF_RA2_FGD_2P	Filename: DOR_NAV_0PNPDK20090525_100006_000057382079_00194_37823_0119.N1	Product: RA2_FGD_2PNPDK20090525_100312_000060482079_00194_37823_0521.N1
DSD: RA2_USO_DATA PCF_RA2_FGD_2P	Filename: DOR_NAV_0PNPDK20090525_100006_000057382079_00194_37823_0119.N1	Product: RA2_FGD_2PNPDK20090525_100312_000060482079_00194_37823_0531.N1
DSD: SOLAR_ACTIVITY_INDEX_PREDICT PCF_RA2_FGD_2P	Filename:	Product: RA2_FGD_2PNPDK20090525_100312_000060482079_00194_37823_0521.N1
DSD: SOLAR_ACTIVITY_INDEX_PREDICT PCF_RA2_FGD_2P	Filename:	Product: RA2_FGD_2PNPDK20090525_100312_000060482079_00194_37823_0531.N1
DSD: DORIS_IONO PCF_RA2_FGD_2P	Filename: RA2_MW__1PNPDK20090525_114318_000059392079_00195_37824_0705.N1	Product: RA2_FGD_2PNPDK20090525_114318_000059392079_00195_37824_0706.N1
DSD: METEO_GRID_POINTS_ALTITUDE PCF_RA2_FGD_2P	Filename:	Product: RA2_FGD_2PNPDK20090525_114318_000059392079_00195_37824_0706.N1
DSD: MWR_CONFIGURATION_DATA PCF_RA2_FGD_2P	Filename: AUX_ECF_AXNECM20090525_064111_20090525_150000_20090526_030000	Product: RA2_FGD_2PNPDK20090525_114318_000059392079_00195_37824_0706.N1
DSD: OCEAN_ICE2_SYSTEM_FILE PCF_RA2_FGD_2P	Filename:	Product: RA2_FGD_2PNPDK20090525_114318_000059392079_00195_37824_0706.N1
DSD: OCEAN_TIDE_HARMONIC_COEF PCF_RA2_FGD_2P	Filename:	Product: RA2_FGD_2PNPDK20090525_114318_000059392079_00195_37824_0706.N1
DSD: OCEAN_TIDE_ORTHOWEIGHTS PCF_RA2_FGD_2P	Filename:	Product: RA2_FGD_2PNPDK20090525_114318_000059392079_00195_37824_0706.N1
DSD: RA2_CHARACTERISATION_DATA PCF_RA2_FGD_2P	Filename: AUX_ECF_AXNECM20090525_062112_20090525_090000_20090525_210000	Product: RA2_FGD_2PNPDK20090525_114318_000059392079_00195_37824_0706.N1
DSD: RA2_CONFIGURATION_DATA PCF_RA2_FGD_2P	Filename: AUX_ECF_AXNECM20090524_182113_20090525_030000_20090525_150000	Product: RA2_FGD_2PNPDK20090525_114318_000059392079_00195_37824_0706.N1
DSD: RA2_CONSTANT_DATA PCF_RA2_FGD_2P	Filename:	Product: RA2_FGD_2PNPDK20090525_114318_000059392079_00195_37824_0706.N1
DSD: RA2_USO_DATA PCF_RA2_FGD_2P	Filename: DOR_NAV_0PNPDK20090525_114103_000054192079_00195_37824_0120.N1	Product: RA2_FGD_2PNPDK20090525_114318_000059392079_00195_37824_0706.N1

DSD: SOLAR_ACTIVITY_INDEX_PREDICT PCF_RA2_FGD_2P	Filename:	Product: RA2_FGD_2PNPDK20090525_114318_000059392079_00195.
DSD: DORIS_IONO PCF_RA2_FGD_2P	Filename: RA2_MW__1PNPDK20090525_132134_000059382079_00196_37825_0843.N1	Product: RA2_FGD_2PNPDK20090525_132134_000059382079_00196_37825_0844.N1
DSD: METEO_GRID_POINTS_ALTITUDE PCF_RA2_FGD_2P	Filename:	Product: RA2_FGD_2PNPDK20090525_132134_000059382079_00196_37825_0844.N1
DSD: MWR_CONFIGURATION_DATA PCF_RA2_FGD_2P	Filename: AUX_ECF_AXNECM20090525_064111_20090525_150000_20090526_030000	Product: RA2_FGD_2PNPDK20090525_132134_000059382079_00196_37825_0844.N1
DSD: OCEAN_ICE2_SYSTEM_FILE PCF_RA2_FGD_2P	Filename:	Product: RA2_FGD_2PNPDK20090525_132134_000059382079_00196_37825_0844.N1
DSD: OCEAN_TIDE_HARMONIC_COEF PCF_RA2_FGD_2P	Filename:	Product: RA2_FGD_2PNPDK20090525_132134_000059382079_00196_37825_0844.N1
DSD: OCEAN_TIDE_ORTHOWEIGHTS PCF_RA2_FGD_2P	Filename:	Product: RA2_FGD_2PNPDK20090525_132134_000059382079_00196_37825_0844.N1
DSD: RA2_CHARACTERISATION_DATA PCF_RA2_FGD_2P	Filename: AUX_ECF_AXNECM20090525_062112_20090525_090000_20090525_210000	Product: RA2_FGD_2PNPDK20090525_132134_000059382079_00196_37825_0844.N1
DSD: RA2_CONFIGURATION_DATA PCF_RA2_FGD_2P	Filename: AUX_ECF_AXNECM20090524_182113_20090525_030000_20090525_150000	Product: RA2_FGD_2PNPDK20090525_132134_000059382079_00196_37825_0844.N1
DSD: RA2_CONSTANT_DATA PCF_RA2_FGD_2P	Filename:	Product: RA2_FGD_2PNPDK20090525_132134_000059382079_00196_37825_0844.N1
DSD: RA2_USO_DATA PCF_RA2_FGD_2P	Filename: DOR_NAV_0PNPDK20090525_131641_000057382079_00196_37825_0121.N1	Product: RA2_FGD_2PNPDK20090525_132134_000059382079_00196_37825_0844.N1
DSD: SOLAR_ACTIVITY_INDEX_PREDICT PCF_RA2_FGD_2P	Filename:	Product: RA2_FGD_2PNPDK20090525_132134_000059382079_00196_37825_0844.N1
DSD: DORIS_IONO PCF_RA2_FGD_2P	Filename: RA2_MW__1PNPDK20090525_145948_000051202079_00197_37826_0979.N1	Product: RA2_FGD_2PNPDK20090525_145948_000051202079_00197_37826_0980.N1
DSD: METEO_GRID_POINTS_ALTITUDE PCF_RA2_FGD_2P	Filename:	Product: RA2_FGD_2PNPDK20090525_145948_000051202079_00197_37826_0980.N1
DSD: MWR_CONFIGURATION_DATA PCF_RA2_FGD_2P	Filename: AUX_ECF_AXNECM20090525_064111_20090525_150000_20090526_030000	Product: RA2_FGD_2PNPDK20090525_145948_000051202079_00197_37826_0980.N1
DSD: OCEAN_ICE2_SYSTEM_FILE PCF_RA2_FGD_2P	Filename:	Product: RA2_FGD_2PNPDK20090525_145948_000051202079_00197_37826_0980.N1
DSD: OCEAN_TIDE_HARMONIC_COEF PCF_RA2_FGD_2P	Filename:	Product: RA2_FGD_2PNPDK20090525_145948_000051202079_00197_37826_0980.N1
DSD: OCEAN_TIDE_ORTHOWEIGHTS PCF_RA2_FGD_2P	Filename:	Product: RA2_FGD_2PNPDK20090525_145948_000051202079_00197_37826_0980.N1

DSD: RA2_CHARACTERISATION_DATA PCF_RA2_FGD_2P	Filename: AUX_ECF_AXNECM20090525_062112_20090525_090000_20090525_210000	Product: RA2_FGD_2PNPDK20090525_145948_000051202079_00197_
DSD: RA2_CONFIGURATION_DATA PCF_RA2_FGD_2P	Filename: AUX_ECF_AXNECM20090524_182113_20090525_030000_20090525_150000	Product: RA2_FGD_2PNPDK20090525_145948_000051202079_00197_37826_0980.N1
DSD: RA2_CONSTANT_DATA PCF_RA2_FGD_2P	Filename:	Product: RA2_FGD_2PNPDK20090525_145948_000051202079_00197_37826_0980.N1
DSD: RA2_USO_DATA PCF_RA2_FGD_2P	Filename: DOR_NAV_0PNPDK20090525_145738_000054192079_00197_37826_0122.N1	Product: RA2_FGD_2PNPDK20090525_145948_000051202079_00197_37826_0980.N1
DSD: SOLAR_ACTIVITY_INDEX_PREDICT PCF_RA2_FGD_2P	Filename:	Product: RA2_FGD_2PNPDK20090525_145948_000051202079_00197_37826_0980.N1
DSD: DORIS_IONO PCF_RA2_FGD_2P	Filename: RA2_MW__1PNPDK20090525_162915_000005692079_00198_37827_0982.N1	Product: RA2_FGD_2PNPDK20090525_162915_000005692079_00198_37827_0983.N1
DSD: METEO_GRID_POINTS_ALTITUDE PCF_RA2_FGD_2P	Filename:	Product: RA2_FGD_2PNPDK20090525_162915_000005692079_00198_37827_0983.N1
DSD: MWR_CONFIGURATION_DATA PCF_RA2_FGD_2P	Filename: AUX_ECF_AXNECM20090525_064111_20090525_210000_20090526_090000	Product: RA2_FGD_2PNPDK20090525_162915_000005692079_00198_37827_0983.N1
DSD: OCEAN_ICE2_SYSTEM_FILE PCF_RA2_FGD_2P	Filename:	Product: RA2_FGD_2PNPDK20090525_162915_000005692079_00198_37827_0983.N1
DSD: OCEAN_TIDE_HARMONIC_COEF PCF_RA2_FGD_2P	Filename:	Product: RA2_FGD_2PNPDK20090525_162915_000005692079_00198_37827_0983.N1
DSD: OCEAN_TIDE_ORTHOWEIGHTS PCF_RA2_FGD_2P	Filename:	Product: RA2_FGD_2PNPDK20090525_162915_000005692079_00198_37827_0983.N1
DSD: RA2_CHARACTERISATION_DATA PCF_RA2_FGD_2P	Filename: AUX_ECF_AXNECM20090525_064111_20090525_150000_20090526_030000	Product: RA2_FGD_2PNPDK20090525_162915_000005692079_00198_37827_0983.N1
DSD: RA2_CONFIGURATION_DATA PCF_RA2_FGD_2P	Filename: AUX_ECF_AXNECM20090525_062112_20090525_090000_20090525_210000	Product: RA2_FGD_2PNPDK20090525_162915_000005692079_00198_37827_0983.N1
DSD: RA2_CONSTANT_DATA PCF_RA2_FGD_2P	Filename:	Product: RA2_FGD_2PNPDK20090525_162915_000005692079_00198_37827_0983.N1
DSD: RA2_USO_DATA PCF_RA2_FGD_2P	Filename: DOR_NAV_0PNPDK20090525_145738_000054192079_00197_37826_0122.N1	Product: RA2_FGD_2PNPDK20090525_162915_000005692079_00198_37827_0983.N1
DSD: SOLAR_ACTIVITY_INDEX_PREDICT PCF_RA2_FGD_2P	Filename:	Product: RA2_FGD_2PNPDK20090525_162915_000005692079_00198_37827_0983.N1
DSD: DORIS_IONO PCF_RA2_FGD_2P	Filename: RA2_MW__1PNPDK20090525_163801_000058702079_00198_37827_1099.N1	Product: RA2_FGD_2PNPDK20090525_163801_000058702079_00198_37827_1100.N1
DSD: METEO_GRID_POINTS_ALTITUDE PCF_RA2_FGD_2P	Filename:	Product: RA2_FGD_2PNPDK20090525_163801_000058702079_00198_37827_1100.N1
DSD: MWR_CONFIGURATION_DATA PCF_RA2_FGD_2P	Filename: AUX_ECF_AXNECM20090525_064111_20090525_210000_20090526_090000	Product: RA2_FGD_2PNPDK20090525_163801_000058702079_00198_37827_1100.N1

DSD: OCEAN_ICE2_SYSTEM_FILE PCF_RA2_FGD_2P	Filename:	Product: RA2_FGD_2PNPDK20090525_163801_000058702079_00198_
DSD: OCEAN_TIDE_HARMONIC_COEF PCF_RA2_FGD_2P	Filename:	Product: RA2_FGD_2PNPDK20090525_163801_000058702079_00198_37827_1100.N1
DSD: OCEAN_TIDE_ORTHOWEIGHTS PCF_RA2_FGD_2P	Filename:	Product: RA2_FGD_2PNPDK20090525_163801_000058702079_00198_37827_1100.N1
DSD: RA2_CHARACTERISATION_DATA PCF_RA2_FGD_2P	Filename: AUX_ECF_AXNECM20090525_064111_20090525_150000_20090526_030000	Product: RA2_FGD_2PNPDK20090525_163801_000058702079_00198_37827_1100.N1
DSD: RA2_CONFIGURATION_DATA PCF_RA2_FGD_2P	Filename: AUX_ECF_AXNECM20090525_062112_20090525_090000_20090525_210000	Product: RA2_FGD_2PNPDK20090525_163801_000058702079_00198_37827_1100.N1
DSD: RA2_CONSTANT_DATA PCF_RA2_FGD_2P	Filename:	Product: RA2_FGD_2PNPDK20090525_163801_000058702079_00198_37827_1100.N1
DSD: RA2_USO_DATA PCF_RA2_FGD_2P	Filename: DOR_NAV_0PNPDK20090525_163316_000057382079_00198_37827_0123.N1	Product: RA2_FGD_2PNPDK20090525_163801_000058702079_00198_37827_1100.N1
DSD: SOLAR_ACTIVITY_INDEX_PREDICT PCF_RA2_FGD_2P	Filename:	Product: RA2_FGD_2PNPDK20090525_163801_000058702079_00198_37827_1100.N1
DSD: DORIS_IONO PCF_RA2_FGD_2P	Filename: RA2_MW__1PNPDK20090525_181429_000060422079_00199_37828_1222.N1	Product: RA2_FGD_2PNPDK20090525_181429_000060422079_00199_37828_1223.N1
DSD: METEO_GRID_POINTS_ALTITUDE PCF_RA2_FGD_2P	Filename:	Product: RA2_FGD_2PNPDK20090525_181429_000060422079_00199_37828_1223.N1
DSD: MWR_CONFIGURATION_DATA PCF_RA2_FGD_2P	Filename: AUX_ECF_AXNECM20090525_064111_20090525_210000_20090526_090000	Product: RA2_FGD_2PNPDK20090525_181429_000060422079_00199_37828_1223.N1
DSD: OCEAN_ICE2_SYSTEM_FILE PCF_RA2_FGD_2P	Filename:	Product: RA2_FGD_2PNPDK20090525_181429_000060422079_00199_37828_1223.N1
DSD: OCEAN_TIDE_HARMONIC_COEF PCF_RA2_FGD_2P	Filename:	Product: RA2_FGD_2PNPDK20090525_181429_000060422079_00199_37828_1223.N1
DSD: OCEAN_TIDE_ORTHOWEIGHTS PCF_RA2_FGD_2P	Filename:	Product: RA2_FGD_2PNPDK20090525_181429_000060422079_00199_37828_1223.N1
DSD: RA2_CHARACTERISATION_DATA PCF_RA2_FGD_2P	Filename: AUX_ECF_AXNECM20090525_064111_20090525_150000_20090526_030000	Product: RA2_FGD_2PNPDK20090525_181429_000060422079_00199_37828_1223.N1
DSD: RA2_CONFIGURATION_DATA PCF_RA2_FGD_2P	Filename: AUX_ECF_AXNECM20090525_062112_20090525_090000_20090525_210000	Product: RA2_FGD_2PNPDK20090525_181429_000060422079_00199_37828_1223.N1
DSD: RA2_CONSTANT_DATA PCF_RA2_FGD_2P	Filename:	Product: RA2_FGD_2PNPDK20090525_181429_000060422079_00199_37828_1223.N1
DSD: RA2_USO_DATA PCF_RA2_FGD_2P	Filename: DOR_NAV_0PNPDK20090525_181413_000054192079_00199_37828_0124.N1	Product: RA2_FGD_2PNPDK20090525_181429_000060422079_00199_37828_1223.N1
DSD: SOLAR_ACTIVITY_INDEX_PREDICT PCF_RA2_FGD_2P	Filename:	Product: RA2_FGD_2PNPDK20090525_181429_000060422079_00199_37828_1223.N1

DSD: DORIS_IONO PCF_RA2_FGD_2P	Filename: RA2_MW__1PNPDE20090525_195337_000040772079_00200_37829_1420.N1	Product: RA2_FGD_2PNPDE20090525_195337_000040772079_00200
DSD: METEO_GRID_POINTS_ALTITUDE PCF_RA2_FGD_2P	Filename:	Product: RA2_FGD_2PNPDE20090525_195337_000040772079_00200_37829_1421.N1
DSD: MWR_CONFIGURATION_DATA PCF_RA2_FGD_2P	Filename: AUX_ECF_AXNECM20090525_064111_20090525_210000_20090526_090000	Product: RA2_FGD_2PNPDE20090525_195337_000040772079_00200_37829_1421.N1
DSD: OCEAN_ICE2_SYSTEM_FILE PCF_RA2_FGD_2P	Filename:	Product: RA2_FGD_2PNPDE20090525_195337_000040772079_00200_37829_1421.N1
DSD: OCEAN_TIDE_HARMONIC_COEF PCF_RA2_FGD_2P	Filename:	Product: RA2_FGD_2PNPDE20090525_195337_000040772079_00200_37829_1421.N1
DSD: OCEAN_TIDE_ORTHOWEIGHTS PCF_RA2_FGD_2P	Filename:	Product: RA2_FGD_2PNPDE20090525_195337_000040772079_00200_37829_1421.N1
DSD: RA2_CHARACTERISATION_DATA PCF_RA2_FGD_2P	Filename: AUX_ECF_AXNECM20090525_064111_20090525_150000_20090526_030000	Product: RA2_FGD_2PNPDE20090525_195337_000040772079_00200_37829_1421.N1
DSD: RA2_CONFIGURATION_DATA PCF_RA2_FGD_2P	Filename: AUX_ECF_AXNECM20090525_062112_20090525_090000_20090525_210000	Product: RA2_FGD_2PNPDE20090525_195337_000040772079_00200_37829_1421.N1
DSD: RA2_CONSTANT_DATA PCF_RA2_FGD_2P	Filename:	Product: RA2_FGD_2PNPDE20090525_195337_000040772079_00200_37829_1421.N1
DSD: RA2_USO_DATA PCF_RA2_FGD_2P	Filename: DOR_NAV_0PNPDE20090525_194952_000038252079_00200_37829_8017.N1	Product: RA2_FGD_2PNPDE20090525_195337_000040772079_00200_37829_1421.N1
DSD: SOLAR_ACTIVITY_INDEX_PREDICT PCF_RA2_FGD_2P	Filename:	Product: RA2_FGD_2PNPDE20090525_195337_000040772079_00200_37829_1421.N1
DSD: DORIS_IONO PCF_RA2_FGD_2P	Filename: RA2_MW__1PNPDE20090525_210038_000065572079_00200_37829_1585.N1	Product: RA2_FGD_2PNPDE20090525_210038_000065572079_00200_37829_1586.N1
DSD: METEO_GRID_POINTS_ALTITUDE PCF_RA2_FGD_2P	Filename:	Product: RA2_FGD_2PNPDE20090525_210038_000065572079_00200_37829_1586.N1
DSD: MWR_CONFIGURATION_DATA PCF_RA2_FGD_2P	Filename: AUX_ECF_AXNECM20090525_182114_20090526_030000_20090526_150000	Product: RA2_FGD_2PNPDE20090525_210038_000065572079_00200_37829_1586.N1
DSD: OCEAN_ICE2_SYSTEM_FILE PCF_RA2_FGD_2P	Filename:	Product: RA2_FGD_2PNPDE20090525_210038_000065572079_00200_37829_1586.N1
DSD: OCEAN_TIDE_HARMONIC_COEF PCF_RA2_FGD_2P	Filename:	Product: RA2_FGD_2PNPDE20090525_210038_000065572079_00200_37829_1586.N1
DSD: OCEAN_TIDE_ORTHOWEIGHTS PCF_RA2_FGD_2P	Filename:	Product: RA2_FGD_2PNPDE20090525_210038_000065572079_00200_37829_1586.N1
DSD: RA2_CHARACTERISATION_DATA PCF_RA2_FGD_2P	Filename: AUX_ECF_AXNECM20090525_064111_20090525_210000_20090526_090000	Product: RA2_FGD_2PNPDE20090525_210038_000065572079_00200_37829_1586.N1
DSD: RA2_CONFIGURATION_DATA PCF_RA2_FGD_2P	Filename: AUX_ECF_AXNECM20090525_064111_20090525_150000_20090526_030000	Product: RA2_FGD_2PNPDE20090525_210038_000065572079_00200_37829_1586.N1

DSD: RA2_CONSTANT_DATA PCF_RA2_FGD_2P	Filename:	Product: RA2_FGD_2PNPDE20090525_210038_000065572079_00200
DSD: RA2_USO_DATA PCF_RA2_FGD_2P	Filename: DOR_NAV_0PNPDE20090525_205856_000060572079_00200_37829_8018.N1	Product: RA2_FGD_2PNPDE20090525_210038_000065572079_00200_37829_1586.N1
DSD: SOLAR_ACTIVITY_INDEX_PREDICT PCF_RA2_FGD_2P	Filename:	Product: RA2_FGD_2PNPDE20090525_210038_000065572079_00200_37829_1586.N1
DSD: DORIS_IONO PCF_RA2_FGD_2P	Filename: RA2_MW__1PNPDE20090525_224852_000059742079_00201_37830_1726.N1	Product: RA2_FGD_2PNPDE20090525_224852_000059742079_00201_37830_1727.N1
DSD: METEO_GRID_POINTS_ALTITUDE PCF_RA2_FGD_2P	Filename:	Product: RA2_FGD_2PNPDE20090525_224852_000059742079_00201_37830_1727.N1
DSD: MWR_CONFIGURATION_DATA PCF_RA2_FGD_2P	Filename: AUX_ECF_AXNECM20090525_182114_20090526_030000_20090526_150000	Product: RA2_FGD_2PNPDE20090525_224852_000059742079_00201_37830_1727.N1
DSD: OCEAN_ICE2_SYSTEM_FILE PCF_RA2_FGD_2P	Filename:	Product: RA2_FGD_2PNPDE20090525_224852_000059742079_00201_37830_1727.N1
DSD: OCEAN_TIDE_HARMONIC_COEF PCF_RA2_FGD_2P	Filename:	Product: RA2_FGD_2PNPDE20090525_224852_000059742079_00201_37830_1727.N1
DSD: OCEAN_TIDE_ORTHOWEIGHTS PCF_RA2_FGD_2P	Filename:	Product: RA2_FGD_2PNPDE20090525_224852_000059742079_00201_37830_1727.N1
DSD: RA2_CHARACTERISATION_DATA PCF_RA2_FGD_2P	Filename: AUX_ECF_AXNECM20090525_064111_20090525_210000_20090526_090000	Product: RA2_FGD_2PNPDE20090525_224852_000059742079_00201_37830_1727.N1
DSD: RA2_CONFIGURATION_DATA PCF_RA2_FGD_2P	Filename: AUX_ECF_AXNECM20090525_064111_20090525_150000_20090526_030000	Product: RA2_FGD_2PNPDE20090525_224852_000059742079_00201_37830_1727.N1
DSD: RA2_CONSTANT_DATA PCF_RA2_FGD_2P	Filename:	Product: RA2_FGD_2PNPDE20090525_224852_000059742079_00201_37830_1727.N1
DSD: RA2_USO_DATA PCF_RA2_FGD_2P	Filename: DOR_NAV_0PNPDE20090525_224512_000057382079_00201_37830_8019.N1	Product: RA2_FGD_2PNPDE20090525_224852_000059742079_00201_37830_1727.N1
DSD: SOLAR_ACTIVITY_INDEX_PREDICT PCF_RA2_FGD_2P	Filename:	Product: RA2_FGD_2PNPDE20090525_224852_000059742079_00201_37830_1727.N1

RA2_WWV_2P: ADF usage

New ADFs

Gauge	Value	Segment (Start-Stop)	Explicit Reference
DSD: RA2_IF_MASK_FLIGHT_DATA PCF_RA2_WWV_2P	new ADF: RA2_FGD_2PNPDE20090525_010108_000047542079_00188_37817_0478.N1	25-MAY-2009 01:01:08.240 25-MAY-2009	Product: RA2_WWV_2PNPDE20090525_010108_000047542079_00188_37817_0479.N1

		01:01:08.240	
DSD: RA2_USO_DATA PCF_RA2_WWV_2P	new ADF: DOR_NAV_0PNPDE20090525_005809_000044632079_00188_37817_8013.N1	25-MAY-2009 01:01:08.240 25-MAY-2009 01:01:08.240	Product: RA2_WWV_2PNPDE20090525_010108_000047542079_00188_37817_0479.N1
DSD: RA2_IF_MASK_FLIGHT_DATA PCF_RA2_WWV_2P	new ADF: RA2_FGD_2PNPDE20090525_021857_000056802079_00189_37818_0634.N1	25-MAY-2009 02:18:57.014 25-MAY-2009 02:18:57.014	Product: RA2_WWV_2PNPDE20090525_021857_000056802079_00189_37818_0635.N1
DSD: RA2_USO_DATA PCF_RA2_WWV_2P	new ADF: DOR_NAV_0PNPDE20090525_021751_000051012079_00189_37818_8014.N1	25-MAY-2009 02:18:57.014 25-MAY-2009 02:18:57.014	Product: RA2_WWV_2PNPDE20090525_021857_000056802079_00189_37818_0635.N1
DSD: MWR_CONFIGURATION_DATA PCF_RA2_WWV_2P	new ADF: NOT USED	25-MAY-2009 03:53:04.994 25-MAY-2009 03:53:04.994	Product: RA2_WWV_2PNPDE20090525_035304_000060752079_00190_37819_0814.N1
DSD: RA2_CHARACTERISATION_DATA PCF_RA2_WWV_2P	new ADF: AUX_ECF_AXNECM20090524_182113_20090525_030000_20090525_150000	25-MAY-2009 03:53:04.994 25-MAY-2009 03:53:04.994	Product: RA2_WWV_2PNPDE20090525_035304_000060752079_00190_37819_0814.N1
DSD: RA2_CONFIGURATION_DATA PCF_RA2_WWV_2P	new ADF: AUX_ECF_AXNECM20090524_064113_20090524_210000_20090525_090000	25-MAY-2009 03:53:04.994 25-MAY-2009 03:53:04.994	Product: RA2_WWV_2PNPDE20090525_035304_000060752079_00190_37819_0814.N1
DSD: RA2_IF_MASK_FLIGHT_DATA PCF_RA2_WWV_2P	new ADF: RA2_FGD_2PNPDE20090525_035304_000060752079_00190_37819_0813.N1	25-MAY-2009 03:53:04.994 25-MAY-2009 03:53:04.994	Product: RA2_WWV_2PNPDE20090525_035304_000060752079_00190_37819_0814.N1

DSD: RA2_USO_DATA PCF_RA2_WWV_2P	new ADF: DOR_NAV_0PNPDE20090525_034811_000057382079_00190_37819_8015.N1	25-MAY-2009 03:53:04.994 25-MAY-2009 03:53:04.994	Product: RA2_WWV_2PNPDE20090525_035304_000060752079_00190_37819_0814.N1
DSD: MWR_CONFIGURATION_DATA PCF_RA2_WWV_2P	new ADF: AUX_ECF_AXNECM20090525_062112_20090525_090000_20090525_210000	25-MAY-2009 05:33:43.988 25-MAY-2009 05:33:43.988	Product: RA2_WWV_2PNPDE20090525_053343_000061172079_00191_37820_1003.N1
DSD: RA2_IF_MASK_FLIGHT_DATA PCF_RA2_WWV_2P	new ADF: RA2_FGD_2PNPDE20090525_053343_000061172079_00191_37820_1002.N1	25-MAY-2009 05:33:43.988 25-MAY-2009 05:33:43.988	Product: RA2_WWV_2PNPDE20090525_053343_000061172079_00191_37820_1003.N1
DSD: RA2_USO_DATA PCF_RA2_WWV_2P	new ADF: DOR_NAV_0PNPDE20090525_052908_000057382079_00191_37820_8016.N1	25-MAY-2009 05:33:43.988 25-MAY-2009 05:33:43.988	Product: RA2_WWV_2PNPDE20090525_053343_000061172079_00191_37820_1003.N1
DSD: RA2_IF_MASK_FLIGHT_DATA PCF_RA2_WWV_2P	new ADF: RA2_FGD_2PNPDK20090525_071457_000040602079_00192_37821_0260.N1	25-MAY-2009 07:14:57.516 25-MAY-2009 07:14:57.516	Product: RA2_WWV_2PNPDK20090525_071457_000040602079_00192_37821_0261.N1
DSD: RA2_USO_DATA PCF_RA2_WWV_2P	new ADF: DOR_NAV_0PNPDK20090525_071005_000038252079_00192_37821_0117.N1	25-MAY-2009 07:14:57.516 25-MAY-2009 07:14:57.516	Product: RA2_WWV_2PNPDK20090525_071457_000040602079_00192_37821_0261.N1
DSD: RA2_IF_MASK_FLIGHT_DATA PCF_RA2_WWV_2P	new ADF: RA2_FGD_2PNPDK20090525_082155_000061182079_00193_37822_0397.N1	25-MAY-2009 08:21:55.713 25-MAY-2009 08:21:55.713	Product: RA2_WWV_2PNPDK20090525_082155_000061182079_00193_37822_0398.N1

DSD: RA2_USO_DATA PCF_RA2_WWV_2P	new ADF: DOR_NAV_0PNPDK20090525_081909_000057382079_00193_37822_0118.N1	25-MAY-2009 08:21:55.713 25-MAY-2009 08:21:55.713	Product: RA2_WWV_2PNPDK20090525_082155_000061182079_00193_37822_0398.N1
DSD: MWR_CONFIGURATION_DATA PCF_RA2_WWV_2P	new ADF: AUX_ECF_AXNECM20090525_064111_20090525_150000_20090526_030000	25-MAY-2009 10:03:12.583 25-MAY-2009 10:03:12.583	Product: RA2_WWV_2PNPDK20090525_100312_000060482079_00194_37823_0522.N1
DSD: RA2_CHARACTERISATION_DATA PCF_RA2_WWV_2P	new ADF: AUX_ECF_AXNECM20090525_062112_20090525_090000_20090525_210000	25-MAY-2009 10:03:12.583 25-MAY-2009 10:03:12.583	Product: RA2_WWV_2PNPDK20090525_100312_000060482079_00194_37823_0522.N1
DSD: RA2_CONFIGURATION_DATA PCF_RA2_WWV_2P	new ADF: AUX_ECF_AXNECM20090524_182113_20090525_030000_20090525_150000	25-MAY-2009 10:03:12.583 25-MAY-2009 10:03:12.583	Product: RA2_WWV_2PNPDK20090525_100312_000060482079_00194_37823_0522.N1
DSD: RA2_IF_MASK_FLIGHT_DATA PCF_RA2_WWV_2P	new ADF: RA2_FGD_2PNPDK20090525_100312_000060482079_00194_37823_0521.N1	25-MAY-2009 10:03:12.583 25-MAY-2009 10:03:12.583	Product: RA2_WWV_2PNPDK20090525_100312_000060482079_00194_37823_0522.N1
DSD: RA2_IF_MASK_FLIGHT_DATA PCF_RA2_WWV_2P	new ADF: RA2_FGD_2PNPDK20090525_100312_000060482079_00194_37823_0531.N1	25-MAY-2009 10:03:12.583 25-MAY-2009 10:03:12.583	Product: RA2_WWV_2PNPDK20090525_100312_000060482079_00194_37823_0532.N1
DSD: RA2_USO_DATA PCF_RA2_WWV_2P	new ADF: DOR_NAV_0PNPDK20090525_100006_000057382079_00194_37823_0119.N1	25-MAY-2009 10:03:12.583 25-MAY-2009 10:03:12.583	Product: RA2_WWV_2PNPDK20090525_100312_000060482079_00194_37823_0522.N1

DSD: RA2_IF_MASK_FLIGHT_DATA PCF_RA2_WWV_2P	new ADF: RA2_FGD_2PNPDK20090525_114318_000059392079_00195_37824_0706.N1	25-MAY-2009 11:43:18.157 25-MAY-2009 11:43:18.157	Product: RA2_WWV_2PNPDK20090525_114318_000059392079_00195_37824_0707.N1
DSD: RA2_USO_DATA PCF_RA2_WWV_2P	new ADF: DOR_NAV_0PNPDK20090525_114103_000054192079_00195_37824_0120.N1	25-MAY-2009 11:43:18.157 25-MAY-2009 11:43:18.157	Product: RA2_WWV_2PNPDK20090525_114318_000059392079_00195_37824_0707.N1
DSD: RA2_IF_MASK_FLIGHT_DATA PCF_RA2_WWV_2P	new ADF: RA2_FGD_2PNPDK20090525_132134_000059382079_00196_37825_0844.N1	25-MAY-2009 13:21:34.559 25-MAY-2009 13:21:34.559	Product: RA2_WWV_2PNPDK20090525_132134_000059382079_00196_37825_0845.N1
DSD: RA2_USO_DATA PCF_RA2_WWV_2P	new ADF: DOR_NAV_0PNPDK20090525_131641_000057382079_00196_37825_0121.N1	25-MAY-2009 13:21:34.559 25-MAY-2009 13:21:34.559	Product: RA2_WWV_2PNPDK20090525_132134_000059382079_00196_37825_0845.N1
DSD: RA2_IF_MASK_FLIGHT_DATA PCF_RA2_WWV_2P	new ADF: RA2_FGD_2PNPDK20090525_145948_000051202079_00197_37826_0980.N1	25-MAY-2009 14:59:48.733 25-MAY-2009 14:59:48.733	Product: RA2_WWV_2PNPDK20090525_145948_000051202079_00197_37826_0981.N1
DSD: RA2_USO_DATA PCF_RA2_WWV_2P	new ADF: DOR_NAV_0PNPDK20090525_145738_000054192079_00197_37826_0122.N1	25-MAY-2009 14:59:48.733 25-MAY-2009 14:59:48.733	Product: RA2_WWV_2PNPDK20090525_145948_000051202079_00197_37826_0981.N1
DSD: MWR_CONFIGURATION_DATA PCF_RA2_WWV_2P	new ADF: AUX_ECF_AXNECM20090525_064111_20090525_210000_20090526_090000	25-MAY-2009 16:29:15.390 25-MAY-2009 16:29:15.390	Product: RA2_WWV_2PNPDK20090525_162915_000005692079_00198_37827_0984.N1

DSD: RA2_CHARACTERISATION_DATA PCF_RA2_WWV_2P	new ADF: AUX_ECF_AXNECM20090525_064111_20090525_150000_20090526_030000	25-MAY-2009 16:29:15.390 25-MAY-2009 16:29:15.390	Product: RA2_WWV_2PNPDK20090525_162915_000005692079_00198_37827_0984.N1
DSD: RA2_CONFIGURATION_DATA PCF_RA2_WWV_2P	new ADF: AUX_ECF_AXNECM20090525_062112_20090525_090000_20090525_210000	25-MAY-2009 16:29:15.390 25-MAY-2009 16:29:15.390	Product: RA2_WWV_2PNPDK20090525_162915_000005692079_00198_37827_0984.N1
DSD: RA2_IF_MASK_FLIGHT_DATA PCF_RA2_WWV_2P	new ADF: RA2_FGD_2PNPDK20090525_162915_000005692079_00198_37827_0983.N1	25-MAY-2009 16:29:15.390 25-MAY-2009 16:29:15.390	Product: RA2_WWV_2PNPDK20090525_162915_000005692079_00198_37827_0984.N1
DSD: RA2_IF_MASK_FLIGHT_DATA PCF_RA2_WWV_2P	new ADF: RA2_FGD_2PNPDK20090525_163801_000058702079_00198_37827_1100.N1	25-MAY-2009 16:38:01.199 25-MAY-2009 16:38:01.199	Product: RA2_WWV_2PNPDK20090525_163801_000058702079_00198_37827_1101.N1
DSD: RA2_USO_DATA PCF_RA2_WWV_2P	new ADF: DOR_NAV_0PNPDK20090525_163316_000057382079_00198_37827_0123.N1	25-MAY-2009 16:38:01.199 25-MAY-2009 16:38:01.199	Product: RA2_WWV_2PNPDK20090525_163801_000058702079_00198_37827_1101.N1
DSD: RA2_IF_MASK_FLIGHT_DATA PCF_RA2_WWV_2P	new ADF: RA2_FGD_2PNPDK20090525_181429_000060422079_00199_37828_1223.N1	25-MAY-2009 18:14:29.543 25-MAY-2009 18:14:29.543	Product: RA2_WWV_2PNPDK20090525_181429_000060422079_00199_37828_1224.N1
DSD: RA2_USO_DATA PCF_RA2_WWV_2P	new ADF: DOR_NAV_0PNPDK20090525_181413_000054192079_00199_37828_0124.N1	25-MAY-2009 18:14:29.543 25-MAY-2009 18:14:29.543	Product: RA2_WWV_2PNPDK20090525_181429_000060422079_00199_37828_1224.N1

DSD: RA2_IF_MASK_FLIGHT_DATA PCF_RA2_WWV_2P	new ADF: RA2_FGD_2PNPDE20090525_195337_000040772079_00200_37829_1421.N1	25-MAY-2009 19:53:37.189 25-MAY-2009 19:53:37.189	Product: RA2_WWV_2PNPDE20090525_195337_000040772079_00200_37829_1422.N1
DSD: RA2_USO_DATA PCF_RA2_WWV_2P	new ADF: DOR_NAV_0PNPDE20090525_194952_000038252079_00200_37829_8017.N1	25-MAY-2009 19:53:37.189 25-MAY-2009 19:53:37.189	Product: RA2_WWV_2PNPDE20090525_195337_000040772079_00200_37829_1422.N1
DSD: MWR_CONFIGURATION_DATA PCF_RA2_WWV_2P	new ADF: AUX_ECF_AXNECM20090525_182114_20090526_030000_20090526_150000	25-MAY-2009 21:00:38.729 25-MAY-2009 21:00:38.729	Product: RA2_WWV_2PNPDE20090525_210038_000065572079_00200_37829_1587.N1
DSD: RA2_CHARACTERISATION_DATA PCF_RA2_WWV_2P	new ADF: AUX_ECF_AXNECM20090525_064111_20090525_210000_20090526_090000	25-MAY-2009 21:00:38.729 25-MAY-2009 21:00:38.729	Product: RA2_WWV_2PNPDE20090525_210038_000065572079_00200_37829_1587.N1
DSD: RA2_CONFIGURATION_DATA PCF_RA2_WWV_2P	new ADF: AUX_ECF_AXNECM20090525_064111_20090525_150000_20090526_030000	25-MAY-2009 21:00:38.729 25-MAY-2009 21:00:38.729	Product: RA2_WWV_2PNPDE20090525_210038_000065572079_00200_37829_1587.N1
DSD: RA2_IF_MASK_FLIGHT_DATA PCF_RA2_WWV_2P	new ADF: RA2_FGD_2PNPDE20090525_210038_000065572079_00200_37829_1586.N1	25-MAY-2009 21:00:38.729 25-MAY-2009 21:00:38.729	Product: RA2_WWV_2PNPDE20090525_210038_000065572079_00200_37829_1587.N1
DSD: RA2_USO_DATA PCF_RA2_WWV_2P	new ADF: DOR_NAV_0PNPDE20090525_205856_000060572079_00200_37829_8018.N1	25-MAY-2009 21:00:38.729 25-MAY-2009 21:00:38.729	Product: RA2_WWV_2PNPDE20090525_210038_000065572079_00200_37829_1587.N1

DSD: RA2_IF_MASK_FLIGHT_DATA PCF_RA2_WWV_2P	new ADF: RA2_FGD_2PNPDE20090525_224852_000059742079_00201_37830_1727.N1	25-MAY-2009 22:48:52.234 25-MAY-2009 22:48:52.234	Product: RA2_WWV_2PNPDE20090525_224852_000059742079_00201_37830_1728.N1
DSD: RA2_USO_DATA PCF_RA2_WWV_2P	new ADF: DOR_NAV_0PNPDE20090525_224512_000057382079_00201_37830_8019.N1	25-MAY-2009 22:48:52.234 25-MAY-2009 22:48:52.234	Product: RA2_WWV_2PNPDE20090525_224852_000059742079_00201_37830_1728.N1

Current ADFs (from IECF list)

Gauge	Value	Explicit Reference
RA2_USO_AX.INFO PCF_IECF	RA2_USO_AXVIEC20070618_133225_20070620_000000_20200101_000000	Corresponding to date 16-MAY-2009 03:00:02.000
MWR_SLT_AX.INFO PCF_IECF	MWR_SLT_AXVIEC20060921_063409_20020101_000000_20200101_000000	Corresponding to date 16-MAY-2009 03:00:02.000
AUX_ATT_AX.INFO PCF_IECF	AUX_ATT_AXVIEC20020924_131534_20020703_120000_20781231_235959	Corresponding to date 16-MAY-2009 03:00:02.000
RA2_PLA_AX.INFO PCF_IECF	RA2_PLA_AXVIEC20060331_181823_20020101_000000_20200101_000000	Corresponding to date 16-MAY-2009 03:00:02.000
RA2_CON_AX.INFO PCF_IECF	RA2_CON_AXVIEC20070723_131547_20060621_132015_20200101_000000	Corresponding to date 16-MAY-2009 03:00:02.000
RA2_CHD_AX.INFO PCF_IECF	RA2_CHD_AXVIEC20060913_074707_20020101_000000_20200101_000000	Corresponding to date 16-MAY-2009 03:00:02.000
MWR_CON_AX.INFO PCF_IECF	MWR_CON_AXVIEC20040810_145011_20020101_000000_20200101_000000	Corresponding to date 16-MAY-2009 03:00:02.000
MWR_CHD_AX.INFO PCF_IECF	MWR_CHD_AXVIEC20061013_132356_20020101_000000_20200101_000000	Corresponding to date 16-MAY-2009 03:00:02.000
MWR_LSF_AX.INFO PCF_IECF	MWR_LSF_AXVIEC20020313_172218_20020101_000000_20200101_000000	Corresponding to date 16-MAY-2009 03:00:02.000
RA2_MET_AX.INFO PCF_IECF	RA2_MET_AXVIEC20020204_073357_20020101_000000_20200101_000000	Corresponding to date 16-MAY-2009 03:00:02.000
RA2_CST_AX.INFO PCF_IECF	RA2_CST_AXVIEC20020621_135858_20020101_000000_20200101_000000	Corresponding to date 16-MAY-2009 03:00:02.000
RA2_SOI_AX.INFO PCF_IECF	RA2_SOI_AXVIEC20051003_170000_20020101_000000_20200101_000000	Corresponding to date 16-MAY-2009 03:00:02.000
RA2 ICT_AX.INFO PCF_IECF	RA2 ICT_AXVIEC20060921_070730_20020101_000000_20200101_000000	Corresponding to date 16-MAY-2009 03:00:02.000
RA2_SSB_AX.INFO PCF_IECF	RA2_SSB_AXVIEC20051129_111810_20020101_000000_20200101_000000	Corresponding to date 16-MAY-2009 03:00:02.000
RA2_DIP_AX.INFO PCF_IECF	RA2_DIP_AXVIEC20020122_134206_20020101_000000_20200101_000000	Corresponding to date 16-MAY-2009 03:00:02.000
RA2_IOC_AX.INFO PCF_IECF	RA2_IOC_AXVIEC20020122_141121_20020101_000000_20200101_000000	Corresponding to date 16-MAY-2009 03:00:02.000

RA2_SET_AX.INFO PCF_IECF	RA2_SET_AXVIEC20020122_150917_20020101_000000_20200101_000000	Corresponding to date 16-MAY-2009 03:00:02.000
RA2_OT1_AX.INFO PCF_IECF	RA2_OT1_AXVIEC20040120_082051_20020101_000000_20200101_000000	Corresponding to date 16-MAY-2009 03:00:02.000
RA2_OT2_AX.INFO PCF_IECF	RA2_OT2_AXVIEC20031208_150159_20020101_000000_20200101_000000	Corresponding to date 16-MAY-2009 03:00:02.000
RA2_TLD_AX.INFO PCF_IECF	RA2_TLD_AXVIEC20031208_151137_20020101_000000_20200101_000000	Corresponding to date 16-MAY-2009 03:00:02.000
RA2_GEO_AX.INFO PCF_IECF	RA2_GEO_AXVIEC20020314_093428_20020101_000000_20200101_000000	Corresponding to date 16-MAY-2009 03:00:02.000
RA2_MSS_AX.INFO PCF_IECF	RA2_MSS_AXVIEC20031208_145545_20020101_000000_20200101_000000	Corresponding to date 16-MAY-2009 03:00:02.000
RA2_SL1_AX.INFO PCF_IECF	RA2_SL1_AXVIEC20030131_100228_20020101_000000_20200101_000000	Corresponding to date 16-MAY-2009 03:00:02.000
RA2_SL2_AX.INFO PCF_IECF	RA2_SL2_AXVIEC20030131_101757_20020101_000000_20200101_000000	Corresponding to date 16-MAY-2009 03:00:02.000
RA2_SOL_AX.INFO PCF_IECF	RA2_SOL_AXVIEC20090518_153513_20020101_000000_20100501_000000	Corresponding to date 19-MAY-2009 03:00:04.000
RA2_IFF_AX.INFO PCF_IECF	RA2_IFF_AXVIEC20090520_123243_20090520_000000_20100101_000000	Corresponding to date 21-MAY-2009 03:00:03.000
RA2_POL_AX.INFO PCF_IECF	RA2_POL_AXVIEC20090521_110413_20020101_000000_20090620_235959	Corresponding to date 22-MAY-2009 03:00:04.000

Differences with IECF list

Gauge	Value	Explicit Reference
DSD: DORIS_IONO PCF_RA2_WWV_2P	Filename: RA2_MW__1PNPDE20090524_231844_000062042079_00187_37816_0358.N1	Product: RA2_WWV_2PNPDE20090524_231844_000062042079_00187_37816_0360.N1
DSD: METEO_GRID_POINTS_ALTITUDE PCF_RA2_WWV_2P	Filename:	Product: RA2_WWV_2PNPDE20090524_231844_000062042079_00187_37816_0360.N1
DSD: MWR_CONFIGURATION_DATA PCF_RA2_WWV_2P	Filename: AUX_ECF_AXNECM20090524_182113_20090525_030000_20090525_150000	Product: RA2_WWV_2PNPDE20090524_231844_000062042079_00187_37816_0360.N1
DSD: OCEAN_ICE2_SYSTEM_FILE PCF_RA2_WWV_2P	Filename:	Product: RA2_WWV_2PNPDE20090524_231844_000062042079_00187_37816_0360.N1
DSD: OCEAN_TIDE_HARMONIC_COEF PCF_RA2_WWV_2P	Filename:	Product: RA2_WWV_2PNPDE20090524_231844_000062042079_00187_37816_0360.N1
DSD: OCEAN_TIDE_ORTHOWEIGHTS PCF_RA2_WWV_2P	Filename:	Product: RA2_WWV_2PNPDE20090524_231844_000062042079_00187_37816_0360.N1
DSD: RA2_CHARACTERISATION_DATA PCF_RA2_WWV_2P	Filename: AUX_ECF_AXNECM20090524_064113_20090524_210000_20090525_090000	Product: RA2_WWV_2PNPDE20090524_231844_000062042079_00187_37816_0360.N1
DSD: RA2_CONFIGURATION_DATA PCF_RA2_WWV_2P	Filename: AUX_ECF_AXNECM20090524_064112_20090524_150000_20090525_030000	Product: RA2_WWV_2PNPDE20090524_231844_000062042079_00187_37816_0360.N1

DSD: RA2_CONSTANT_DATA PCF_RA2_WWV_2P	Filename:	Product: RA2_WWV_2PNPDE20090524_231844_000062042079_00187.
DSD: RA2_IF_MASK_FLIGHT_DATA PCF_RA2_WWV_2P	Filename: RA2_FGD_2PNPDE20090524_231844_000062042079_00187_37816_0359.N1	Product: RA2_WWV_2PNPDE20090524_231844_000062042079_00187_37816_0360.N1
DSD: RA2_USO_DATA PCF_RA2_WWV_2P	Filename: DOR_NAV_0PNPDE20090524_231712_000057382079_00187_37816_8012.N1	Product: RA2_WWV_2PNPDE20090524_231844_000062042079_00187_37816_0360.N1
DSD: SOLAR_ACTIVITY_INDEX_PREDICT PCF_RA2_WWV_2P	Filename:	Product: RA2_WWV_2PNPDE20090524_231844_000062042079_00187_37816_0360.N1
DSD: DORIS_IONO PCF_RA2_WWV_2P	Filename: RA2_MW__1PNPDE20090525_010108_000047542079_00188_37817_0477.N1	Product: RA2_WWV_2PNPDE20090525_010108_000047542079_00188_37817_0479.N1
DSD: METEO_GRID_POINTS_ALTITUDE PCF_RA2_WWV_2P	Filename:	Product: RA2_WWV_2PNPDE20090525_010108_000047542079_00188_37817_0479.N1
DSD: MWR_CONFIGURATION_DATA PCF_RA2_WWV_2P	Filename: AUX_ECF_AXNECM20090524_182113_20090525_030000_20090525_150000	Product: RA2_WWV_2PNPDE20090525_010108_000047542079_00188_37817_0479.N1
DSD: OCEAN_ICE2_SYSTEM_FILE PCF_RA2_WWV_2P	Filename:	Product: RA2_WWV_2PNPDE20090525_010108_000047542079_00188_37817_0479.N1
DSD: OCEAN_TIDE_HARMONIC_COEF PCF_RA2_WWV_2P	Filename:	Product: RA2_WWV_2PNPDE20090525_010108_000047542079_00188_37817_0479.N1
DSD: OCEAN_TIDE_ORTHOWEIGHTS PCF_RA2_WWV_2P	Filename:	Product: RA2_WWV_2PNPDE20090525_010108_000047542079_00188_37817_0479.N1
DSD: RA2_CHARACTERISATION_DATA PCF_RA2_WWV_2P	Filename: AUX_ECF_AXNECM20090524_064113_20090524_210000_20090525_090000	Product: RA2_WWV_2PNPDE20090525_010108_000047542079_00188_37817_0479.N1
DSD: RA2_CONFIGURATION_DATA PCF_RA2_WWV_2P	Filename: AUX_ECF_AXNECM20090524_064112_20090524_150000_20090525_030000	Product: RA2_WWV_2PNPDE20090525_010108_000047542079_00188_37817_0479.N1
DSD: RA2_CONSTANT_DATA PCF_RA2_WWV_2P	Filename:	Product: RA2_WWV_2PNPDE20090525_010108_000047542079_00188_37817_0479.N1
DSD: RA2_IF_MASK_FLIGHT_DATA PCF_RA2_WWV_2P	Filename: RA2_FGD_2PNPDE20090525_010108_000047542079_00188_37817_0478.N1	Product: RA2_WWV_2PNPDE20090525_010108_000047542079_00188_37817_0479.N1
DSD: RA2_USO_DATA PCF_RA2_WWV_2P	Filename: DOR_NAV_0PNPDE20090525_005809_000044632079_00188_37817_8013.N1	Product: RA2_WWV_2PNPDE20090525_010108_000047542079_00188_37817_0479.N1
DSD: SOLAR_ACTIVITY_INDEX_PREDICT PCF_RA2_WWV_2P	Filename:	Product: RA2_WWV_2PNPDE20090525_010108_000047542079_00188_37817_0479.N1
DSD: DORIS_IONO PCF_RA2_WWV_2P	Filename: RA2_MW__1PNPDE20090525_021857_000056802079_00189_37818_0633.N1	Product: RA2_WWV_2PNPDE20090525_021857_000056802079_00189_37818_0635.N1
DSD: METEO_GRID_POINTS_ALTITUDE PCF_RA2_WWV_2P	Filename:	Product: RA2_WWV_2PNPDE20090525_021857_000056802079_00189_37818_0635.N1
DSD: MWR_CONFIGURATION_DATA PCF_RA2_WWV_2P	Filename: AUX_ECF_AXNECM20090524_182113_20090525_030000_20090525_150000	Product: RA2_WWV_2PNPDE20090525_021857_000056802079_00189_37818_0635.N1

DSD: OCEAN_ICE2_SYSTEM_FILE PCF_RA2_WWV_2P	Filename:	Product: RA2_WWV_2PNPDE20090525_021857_000056802079_00189_
DSD: OCEAN_TIDE_HARMONIC_COEF PCF_RA2_WWV_2P	Filename:	Product: RA2_WWV_2PNPDE20090525_021857_000056802079_00189_37818_0635.N1
DSD: OCEAN_TIDE_ORTHOWEIGHTS PCF_RA2_WWV_2P	Filename:	Product: RA2_WWV_2PNPDE20090525_021857_000056802079_00189_37818_0635.N1
DSD: RA2_CHARACTERISATION_DATA PCF_RA2_WWV_2P	Filename: AUX_ECF_AXNECM20090524_064113_20090524_210000_20090525_090000	Product: RA2_WWV_2PNPDE20090525_021857_000056802079_00189_37818_0635.N1
DSD: RA2_CONFIGURATION_DATA PCF_RA2_WWV_2P	Filename: AUX_ECF_AXNECM20090524_064112_20090524_150000_20090525_030000	Product: RA2_WWV_2PNPDE20090525_021857_000056802079_00189_37818_0635.N1
DSD: RA2_CONSTANT_DATA PCF_RA2_WWV_2P	Filename:	Product: RA2_WWV_2PNPDE20090525_021857_000056802079_00189_37818_0635.N1
DSD: RA2_IF_MASK_FLIGHT_DATA PCF_RA2_WWV_2P	Filename: RA2_FGD_2PNPDE20090525_021857_000056802079_00189_37818_0634.N1	Product: RA2_WWV_2PNPDE20090525_021857_000056802079_00189_37818_0635.N1
DSD: RA2_USO_DATA PCF_RA2_WWV_2P	Filename: DOR_NAV_0PNPDE20090525_021751_000051012079_00189_37818_8014.N1	Product: RA2_WWV_2PNPDE20090525_021857_000056802079_00189_37818_0635.N1
DSD: SOLAR_ACTIVITY_INDEX_PREDICT PCF_RA2_WWV_2P	Filename:	Product: RA2_WWV_2PNPDE20090525_021857_000056802079_00189_37818_0635.N1
DSD: DORIS_IONO PCF_RA2_WWV_2P	Filename: RA2_MW__1PNPDE20090525_035304_000060752079_00190_37819_0812.N1	Product: RA2_WWV_2PNPDE20090525_035304_000060752079_00190_37819_0814.N1
DSD: METEO_GRID_POINTS_ALTITUDE PCF_RA2_WWV_2P	Filename:	Product: RA2_WWV_2PNPDE20090525_035304_000060752079_00190_37819_0814.N1
DSD: OCEAN_ICE2_SYSTEM_FILE PCF_RA2_WWV_2P	Filename:	Product: RA2_WWV_2PNPDE20090525_035304_000060752079_00190_37819_0814.N1
DSD: OCEAN_TIDE_HARMONIC_COEF PCF_RA2_WWV_2P	Filename:	Product: RA2_WWV_2PNPDE20090525_035304_000060752079_00190_37819_0814.N1
DSD: OCEAN_TIDE_ORTHOWEIGHTS PCF_RA2_WWV_2P	Filename:	Product: RA2_WWV_2PNPDE20090525_035304_000060752079_00190_37819_0814.N1
DSD: RA2_CHARACTERISATION_DATA PCF_RA2_WWV_2P	Filename: AUX_ECF_AXNECM20090524_182113_20090525_030000_20090525_150000	Product: RA2_WWV_2PNPDE20090525_035304_000060752079_00190_37819_0814.N1
DSD: RA2_CONFIGURATION_DATA PCF_RA2_WWV_2P	Filename: AUX_ECF_AXNECM20090524_064113_20090524_210000_20090525_090000	Product: RA2_WWV_2PNPDE20090525_035304_000060752079_00190_37819_0814.N1
DSD: RA2_CONSTANT_DATA PCF_RA2_WWV_2P	Filename:	Product: RA2_WWV_2PNPDE20090525_035304_000060752079_00190_37819_0814.N1
DSD: RA2_IF_MASK_FLIGHT_DATA PCF_RA2_WWV_2P	Filename: RA2_FGD_2PNPDE20090525_035304_000060752079_00190_37819_0813.N1	Product: RA2_WWV_2PNPDE20090525_035304_000060752079_00190_37819_0814.N1
DSD: RA2_USO_DATA PCF_RA2_WWV_2P	Filename: DOR_NAV_0PNPDE20090525_034811_000057382079_00190_37819_8015.N1	Product: RA2_WWV_2PNPDE20090525_035304_000060752079_00190_37819_0814.N1

DSD: SOLAR_ACTIVITY_INDEX_PREDICT PCF_RA2_WWV_2P	Filename:	Product: RA2_WWV_2PNPDE20090525_035304_000060752079_00190.
DSD: DORIS_IONO PCF_RA2_WWV_2P	Filename: RA2_MW__1PNPDE20090525_053343_000061172079_00191_37820_1001.N1	Product: RA2_WWV_2PNPDE20090525_053343_000061172079_00191_37820_1003.N1
DSD: METEO_GRID_POINTS_ALTITUDE PCF_RA2_WWV_2P	Filename:	Product: RA2_WWV_2PNPDE20090525_053343_000061172079_00191_37820_1003.N1
DSD: MWR_CONFIGURATION_DATA PCF_RA2_WWV_2P	Filename: AUX_ECF_AXNECM20090525_062112_20090525_090000_20090525_210000	Product: RA2_WWV_2PNPDE20090525_053343_000061172079_00191_37820_1003.N1
DSD: OCEAN_ICE2_SYSTEM_FILE PCF_RA2_WWV_2P	Filename:	Product: RA2_WWV_2PNPDE20090525_053343_000061172079_00191_37820_1003.N1
DSD: OCEAN_TIDE_HARMONIC_COEF PCF_RA2_WWV_2P	Filename:	Product: RA2_WWV_2PNPDE20090525_053343_000061172079_00191_37820_1003.N1
DSD: OCEAN_TIDE_ORTHOWEIGHTS PCF_RA2_WWV_2P	Filename:	Product: RA2_WWV_2PNPDE20090525_053343_000061172079_00191_37820_1003.N1
DSD: RA2_CHARACTERISATION_DATA PCF_RA2_WWV_2P	Filename: AUX_ECF_AXNECM20090524_182113_20090525_030000_20090525_150000	Product: RA2_WWV_2PNPDE20090525_053343_000061172079_00191_37820_1003.N1
DSD: RA2_CONFIGURATION_DATA PCF_RA2_WWV_2P	Filename: AUX_ECF_AXNECM20090524_064113_20090524_210000_20090525_090000	Product: RA2_WWV_2PNPDE20090525_053343_000061172079_00191_37820_1003.N1
DSD: RA2_CONSTANT_DATA PCF_RA2_WWV_2P	Filename:	Product: RA2_WWV_2PNPDE20090525_053343_000061172079_00191_37820_1003.N1
DSD: RA2_IF_MASK_FLIGHT_DATA PCF_RA2_WWV_2P	Filename: RA2_FGD_2PNPDE20090525_053343_000061172079_00191_37820_1002.N1	Product: RA2_WWV_2PNPDE20090525_053343_000061172079_00191_37820_1003.N1
DSD: RA2_USO_DATA PCF_RA2_WWV_2P	Filename: DOR_NAV_0PNPDE20090525_052908_000057382079_00191_37820_8016.N1	Product: RA2_WWV_2PNPDE20090525_053343_000061172079_00191_37820_1003.N1
DSD: SOLAR_ACTIVITY_INDEX_PREDICT PCF_RA2_WWV_2P	Filename:	Product: RA2_WWV_2PNPDE20090525_053343_000061172079_00191_37820_1003.N1
DSD: DORIS_IONO PCF_RA2_WWV_2P	Filename: RA2_MW__1PNPDK20090525_071457_000040602079_00192_37821_0259.N1	Product: RA2_WWV_2PNPDK20090525_071457_000040602079_00192_37821_0261.N1
DSD: METEO_GRID_POINTS_ALTITUDE PCF_RA2_WWV_2P	Filename:	Product: RA2_WWV_2PNPDK20090525_071457_000040602079_00192_37821_0261.N1
DSD: MWR_CONFIGURATION_DATA PCF_RA2_WWV_2P	Filename: AUX_ECF_AXNECM20090525_062112_20090525_090000_20090525_210000	Product: RA2_WWV_2PNPDK20090525_071457_000040602079_00192_37821_0261.N1
DSD: OCEAN_ICE2_SYSTEM_FILE PCF_RA2_WWV_2P	Filename:	Product: RA2_WWV_2PNPDK20090525_071457_000040602079_00192_37821_0261.N1
DSD: OCEAN_TIDE_HARMONIC_COEF PCF_RA2_WWV_2P	Filename:	Product: RA2_WWV_2PNPDK20090525_071457_000040602079_00192_37821_0261.N1
DSD: OCEAN_TIDE_ORTHOWEIGHTS PCF_RA2_WWV_2P	Filename:	Product: RA2_WWV_2PNPDK20090525_071457_000040602079_00192_37821_0261.N1

DSD: RA2_CHARACTERISATION_DATA PCF_RA2_WWV_2P	Filename: AUX_ECF_AXNECM20090524_182113_20090525_030000_20090525_150000	Product: RA2_WWV_2PNPDK20090525_071457_000040602079_00192
DSD: RA2_CONFIGURATION_DATA PCF_RA2_WWV_2P	Filename: AUX_ECF_AXNECM20090524_064113_20090524_210000_20090525_090000	Product: RA2_WWV_2PNPDK20090525_071457_000040602079_00192_37821_0261.N1
DSD: RA2_CONSTANT_DATA PCF_RA2_WWV_2P	Filename:	Product: RA2_WWV_2PNPDK20090525_071457_000040602079_00192_37821_0261.N1
DSD: RA2_IF_MASK_FLIGHT_DATA PCF_RA2_WWV_2P	Filename: RA2_FGD_2PNPDK20090525_071457_000040602079_00192_37821_0260.N1	Product: RA2_WWV_2PNPDK20090525_071457_000040602079_00192_37821_0261.N1
DSD: RA2_USO_DATA PCF_RA2_WWV_2P	Filename: DOR_NAV_0PNPDK20090525_071005_000038252079_00192_37821_0117.N1	Product: RA2_WWV_2PNPDK20090525_071457_000040602079_00192_37821_0261.N1
DSD: SOLAR_ACTIVITY_INDEX_PREDICT PCF_RA2_WWV_2P	Filename:	Product: RA2_WWV_2PNPDK20090525_071457_000040602079_00192_37821_0261.N1
DSD: DORIS_IONO PCF_RA2_WWV_2P	Filename: RA2_MW__1PNPDK20090525_082155_000061182079_00193_37822_0396.N1	Product: RA2_WWV_2PNPDK20090525_082155_000061182079_00193_37822_0398.N1
DSD: METEO_GRID_POINTS_ALTITUDE PCF_RA2_WWV_2P	Filename:	Product: RA2_WWV_2PNPDK20090525_082155_000061182079_00193_37822_0398.N1
DSD: MWR_CONFIGURATION_DATA PCF_RA2_WWV_2P	Filename: AUX_ECF_AXNECM20090525_062112_20090525_090000_20090525_210000	Product: RA2_WWV_2PNPDK20090525_082155_000061182079_00193_37822_0398.N1
DSD: OCEAN_ICE2_SYSTEM_FILE PCF_RA2_WWV_2P	Filename:	Product: RA2_WWV_2PNPDK20090525_082155_000061182079_00193_37822_0398.N1
DSD: OCEAN_TIDE_HARMONIC_COEF PCF_RA2_WWV_2P	Filename:	Product: RA2_WWV_2PNPDK20090525_082155_000061182079_00193_37822_0398.N1
DSD: OCEAN_TIDE_ORTHOWEIGHTS PCF_RA2_WWV_2P	Filename:	Product: RA2_WWV_2PNPDK20090525_082155_000061182079_00193_37822_0398.N1
DSD: RA2_CHARACTERISATION_DATA PCF_RA2_WWV_2P	Filename: AUX_ECF_AXNECM20090524_182113_20090525_030000_20090525_150000	Product: RA2_WWV_2PNPDK20090525_082155_000061182079_00193_37822_0398.N1
DSD: RA2_CONFIGURATION_DATA PCF_RA2_WWV_2P	Filename: AUX_ECF_AXNECM20090524_064113_20090524_210000_20090525_090000	Product: RA2_WWV_2PNPDK20090525_082155_000061182079_00193_37822_0398.N1
DSD: RA2_CONSTANT_DATA PCF_RA2_WWV_2P	Filename:	Product: RA2_WWV_2PNPDK20090525_082155_000061182079_00193_37822_0398.N1
DSD: RA2_IF_MASK_FLIGHT_DATA PCF_RA2_WWV_2P	Filename: RA2_FGD_2PNPDK20090525_082155_000061182079_00193_37822_0397.N1	Product: RA2_WWV_2PNPDK20090525_082155_000061182079_00193_37822_0398.N1
DSD: RA2_USO_DATA PCF_RA2_WWV_2P	Filename: DOR_NAV_0PNPDK20090525_081909_000057382079_00193_37822_0118.N1	Product: RA2_WWV_2PNPDK20090525_082155_000061182079_00193_37822_0398.N1
DSD: SOLAR_ACTIVITY_INDEX_PREDICT PCF_RA2_WWV_2P	Filename:	Product: RA2_WWV_2PNPDK20090525_082155_000061182079_00193_37822_0398.N1
DSD: DORIS_IONO PCF_RA2_WWV_2P	Filename: RA2_MW__1PNPDK20090525_100312_000060482079_00194_37823_0520.N1	Product: RA2_WWV_2PNPDK20090525_100312_000060482079_00194_37823_0522.N1

DSD: DORIS_IONO PCF_RA2_WWV_2P	Filename: RA2_MW__1PNPDK20090525_100312_000060482079_00194_37823_0530.N1	Product: RA2_WWV_2PNPDK20090525_100312_000060482079_00194.
DSD: METEO_GRID_POINTS_ALTITUDE PCF_RA2_WWV_2P	Filename:	Product: RA2_WWV_2PNPDK20090525_100312_000060482079_00194_37823_0522.N1
DSD: METEO_GRID_POINTS_ALTITUDE PCF_RA2_WWV_2P	Filename:	Product: RA2_WWV_2PNPDK20090525_100312_000060482079_00194_37823_0532.N1
DSD: MWR_CONFIGURATION_DATA PCF_RA2_WWV_2P	Filename: AUX_ECF_AXNECM20090525_064111_20090525_150000_20090526_030000	Product: RA2_WWV_2PNPDK20090525_100312_000060482079_00194_37823_0522.N1
DSD: MWR_CONFIGURATION_DATA PCF_RA2_WWV_2P	Filename: AUX_ECF_AXNECM20090525_064111_20090525_150000_20090526_030000	Product: RA2_WWV_2PNPDK20090525_100312_000060482079_00194_37823_0532.N1
DSD: OCEAN_ICE2_SYSTEM_FILE PCF_RA2_WWV_2P	Filename:	Product: RA2_WWV_2PNPDK20090525_100312_000060482079_00194_37823_0522.N1
DSD: OCEAN_ICE2_SYSTEM_FILE PCF_RA2_WWV_2P	Filename:	Product: RA2_WWV_2PNPDK20090525_100312_000060482079_00194_37823_0532.N1
DSD: OCEAN_TIDE_HARMONIC_COEF PCF_RA2_WWV_2P	Filename:	Product: RA2_WWV_2PNPDK20090525_100312_000060482079_00194_37823_0522.N1
DSD: OCEAN_TIDE_HARMONIC_COEF PCF_RA2_WWV_2P	Filename:	Product: RA2_WWV_2PNPDK20090525_100312_000060482079_00194_37823_0532.N1
DSD: OCEAN_TIDE_ORTHOWEIGHTS PCF_RA2_WWV_2P	Filename:	Product: RA2_WWV_2PNPDK20090525_100312_000060482079_00194_37823_0522.N1
DSD: OCEAN_TIDE_ORTHOWEIGHTS PCF_RA2_WWV_2P	Filename:	Product: RA2_WWV_2PNPDK20090525_100312_000060482079_00194_37823_0532.N1
DSD: RA2_CHARACTERISATION_DATA PCF_RA2_WWV_2P	Filename: AUX_ECF_AXNECM20090525_062112_20090525_090000_20090525_210000	Product: RA2_WWV_2PNPDK20090525_100312_000060482079_00194_37823_0522.N1
DSD: RA2_CHARACTERISATION_DATA PCF_RA2_WWV_2P	Filename: AUX_ECF_AXNECM20090525_062112_20090525_090000_20090525_210000	Product: RA2_WWV_2PNPDK20090525_100312_000060482079_00194_37823_0532.N1
DSD: RA2_CONFIGURATION_DATA PCF_RA2_WWV_2P	Filename: AUX_ECF_AXNECM20090524_182113_20090525_030000_20090525_150000	Product: RA2_WWV_2PNPDK20090525_100312_000060482079_00194_37823_0522.N1
DSD: RA2_CONFIGURATION_DATA PCF_RA2_WWV_2P	Filename: AUX_ECF_AXNECM20090524_182113_20090525_030000_20090525_150000	Product: RA2_WWV_2PNPDK20090525_100312_000060482079_00194_37823_0532.N1
DSD: RA2_CONSTANT_DATA PCF_RA2_WWV_2P	Filename:	Product: RA2_WWV_2PNPDK20090525_100312_000060482079_00194_37823_0522.N1
DSD: RA2_CONSTANT_DATA PCF_RA2_WWV_2P	Filename:	Product: RA2_WWV_2PNPDK20090525_100312_000060482079_00194_37823_0532.N1
DSD: RA2_IF_MASK_FLIGHT_DATA PCF_RA2_WWV_2P	Filename: RA2_FGD_2PNPDK20090525_100312_000060482079_00194_37823_0521.N1	Product: RA2_WWV_2PNPDK20090525_100312_000060482079_00194_37823_0522.N1
DSD: RA2_IF_MASK_FLIGHT_DATA PCF_RA2_WWV_2P	Filename: RA2_FGD_2PNPDK20090525_100312_000060482079_00194_37823_0531.N1	Product: RA2_WWV_2PNPDK20090525_100312_000060482079_00194_37823_0532.N1

DSD: RA2_USO_DATA PCF_RA2_WWV_2P	Filename: DOR_NAV_0PNPDK20090525_100006_000057382079_00194_37823_0119.N1	Product: RA2_WWV_2PNPDK20090525_100312_000060482079_00194.
DSD: RA2_USO_DATA PCF_RA2_WWV_2P	Filename: DOR_NAV_0PNPDK20090525_100006_000057382079_00194_37823_0119.N1	Product: RA2_WWV_2PNPDK20090525_100312_000060482079_00194_37823_0532.N1
DSD: SOLAR_ACTIVITY_INDEX_PREDICT PCF_RA2_WWV_2P	Filename:	Product: RA2_WWV_2PNPDK20090525_100312_000060482079_00194_37823_0522.N1
DSD: SOLAR_ACTIVITY_INDEX_PREDICT PCF_RA2_WWV_2P	Filename:	Product: RA2_WWV_2PNPDK20090525_100312_000060482079_00194_37823_0532.N1
DSD: DORIS_IONO PCF_RA2_WWV_2P	Filename: RA2_MW__1PNPDK20090525_114318_000059392079_00195_37824_0705.N1	Product: RA2_WWV_2PNPDK20090525_114318_000059392079_00195_37824_0707.N1
DSD: METEO_GRID_POINTS_ALTITUDE PCF_RA2_WWV_2P	Filename:	Product: RA2_WWV_2PNPDK20090525_114318_000059392079_00195_37824_0707.N1
DSD: MWR_CONFIGURATION_DATA PCF_RA2_WWV_2P	Filename: AUX_ECF_AXNECM20090525_064111_20090525_150000_20090526_030000	Product: RA2_WWV_2PNPDK20090525_114318_000059392079_00195_37824_0707.N1
DSD: OCEAN_ICE2_SYSTEM_FILE PCF_RA2_WWV_2P	Filename:	Product: RA2_WWV_2PNPDK20090525_114318_000059392079_00195_37824_0707.N1
DSD: OCEAN_TIDE_HARMONIC_COEF PCF_RA2_WWV_2P	Filename:	Product: RA2_WWV_2PNPDK20090525_114318_000059392079_00195_37824_0707.N1
DSD: OCEAN_TIDE_ORTHOWEIGHTS PCF_RA2_WWV_2P	Filename:	Product: RA2_WWV_2PNPDK20090525_114318_000059392079_00195_37824_0707.N1
DSD: RA2_CHARACTERISATION_DATA PCF_RA2_WWV_2P	Filename: AUX_ECF_AXNECM20090525_062112_20090525_090000_20090525_210000	Product: RA2_WWV_2PNPDK20090525_114318_000059392079_00195_37824_0707.N1
DSD: RA2_CONFIGURATION_DATA PCF_RA2_WWV_2P	Filename: AUX_ECF_AXNECM20090524_182113_20090525_030000_20090525_150000	Product: RA2_WWV_2PNPDK20090525_114318_000059392079_00195_37824_0707.N1
DSD: RA2_CONSTANT_DATA PCF_RA2_WWV_2P	Filename:	Product: RA2_WWV_2PNPDK20090525_114318_000059392079_00195_37824_0707.N1
DSD: RA2_IF_MASK_FLIGHT_DATA PCF_RA2_WWV_2P	Filename: RA2_FGD_2PNPDK20090525_114318_000059392079_00195_37824_0706.N1	Product: RA2_WWV_2PNPDK20090525_114318_000059392079_00195_37824_0707.N1
DSD: RA2_USO_DATA PCF_RA2_WWV_2P	Filename: DOR_NAV_0PNPDK20090525_114103_000054192079_00195_37824_0120.N1	Product: RA2_WWV_2PNPDK20090525_114318_000059392079_00195_37824_0707.N1
DSD: SOLAR_ACTIVITY_INDEX_PREDICT PCF_RA2_WWV_2P	Filename:	Product: RA2_WWV_2PNPDK20090525_114318_000059392079_00195_37824_0707.N1
DSD: DORIS_IONO PCF_RA2_WWV_2P	Filename: RA2_MW__1PNPDK20090525_132134_000059382079_00196_37825_0843.N1	Product: RA2_WWV_2PNPDK20090525_132134_000059382079_00196_37825_0845.N1
DSD: METEO_GRID_POINTS_ALTITUDE PCF_RA2_WWV_2P	Filename:	Product: RA2_WWV_2PNPDK20090525_132134_000059382079_00196_37825_0845.N1

DSD: MWR_CONFIGURATION_DATA PCF_RA2_WWV_2P	Filename: AUX_ECF_AXNECM20090525_064111_20090525_150000_20090526_030000	Product: RA2_WWV_2PNPDK20090525_132134_000059382079_00196.
DSD: OCEAN_ICE2_SYSTEM_FILE PCF_RA2_WWV_2P	Filename:	Product: RA2_WWV_2PNPDK20090525_132134_000059382079_00196_37825_0845.N1
DSD: OCEAN_TIDE_HARMONIC_COEF PCF_RA2_WWV_2P	Filename:	Product: RA2_WWV_2PNPDK20090525_132134_000059382079_00196_37825_0845.N1
DSD: OCEAN_TIDE_ORTHOWEIGHTS PCF_RA2_WWV_2P	Filename:	Product: RA2_WWV_2PNPDK20090525_132134_000059382079_00196_37825_0845.N1
DSD: RA2_CHARACTERISATION_DATA PCF_RA2_WWV_2P	Filename: AUX_ECF_AXNECM20090525_062112_20090525_090000_20090525_210000	Product: RA2_WWV_2PNPDK20090525_132134_000059382079_00196_37825_0845.N1
DSD: RA2_CONFIGURATION_DATA PCF_RA2_WWV_2P	Filename: AUX_ECF_AXNECM20090524_182113_20090525_030000_20090525_150000	Product: RA2_WWV_2PNPDK20090525_132134_000059382079_00196_37825_0845.N1
DSD: RA2_CONSTANT_DATA PCF_RA2_WWV_2P	Filename:	Product: RA2_WWV_2PNPDK20090525_132134_000059382079_00196_37825_0845.N1
DSD: RA2_IF_MASK_FLIGHT_DATA PCF_RA2_WWV_2P	Filename: RA2_FGD_2PNPDK20090525_132134_000059382079_00196_37825_0844.N1	Product: RA2_WWV_2PNPDK20090525_132134_000059382079_00196_37825_0845.N1
DSD: RA2_USO_DATA PCF_RA2_WWV_2P	Filename: DOR_NAV_0PNPDK20090525_131641_000057382079_00196_37825_0121.N1	Product: RA2_WWV_2PNPDK20090525_132134_000059382079_00196_37825_0845.N1
DSD: SOLAR_ACTIVITY_INDEX_PREDICT PCF_RA2_WWV_2P	Filename:	Product: RA2_WWV_2PNPDK20090525_132134_000059382079_00196_37825_0845.N1
DSD: DORIS_IONO PCF_RA2_WWV_2P	Filename: RA2_MW__1PNPDK20090525_145948_000051202079_00197_37826_0979.N1	Product: RA2_WWV_2PNPDK20090525_145948_000051202079_00197_37826_0981.N1
DSD: METEO_GRID_POINTS_ALTITUDE PCF_RA2_WWV_2P	Filename:	Product: RA2_WWV_2PNPDK20090525_145948_000051202079_00197_37826_0981.N1
DSD: MWR_CONFIGURATION_DATA PCF_RA2_WWV_2P	Filename: AUX_ECF_AXNECM20090525_064111_20090525_150000_20090526_030000	Product: RA2_WWV_2PNPDK20090525_145948_000051202079_00197_37826_0981.N1
DSD: OCEAN_ICE2_SYSTEM_FILE PCF_RA2_WWV_2P	Filename:	Product: RA2_WWV_2PNPDK20090525_145948_000051202079_00197_37826_0981.N1
DSD: OCEAN_TIDE_HARMONIC_COEF PCF_RA2_WWV_2P	Filename:	Product: RA2_WWV_2PNPDK20090525_145948_000051202079_00197_37826_0981.N1
DSD: OCEAN_TIDE_ORTHOWEIGHTS PCF_RA2_WWV_2P	Filename:	Product: RA2_WWV_2PNPDK20090525_145948_000051202079_00197_37826_0981.N1
DSD: RA2_CHARACTERISATION_DATA PCF_RA2_WWV_2P	Filename: AUX_ECF_AXNECM20090525_062112_20090525_090000_20090525_210000	Product: RA2_WWV_2PNPDK20090525_145948_000051202079_00197_37826_0981.N1
DSD: RA2_CONFIGURATION_DATA PCF_RA2_WWV_2P	Filename: AUX_ECF_AXNECM20090524_182113_20090525_030000_20090525_150000	Product: RA2_WWV_2PNPDK20090525_145948_000051202079_00197_37826_0981.N1
DSD: RA2_CONSTANT_DATA PCF_RA2_WWV_2P	Filename:	Product: RA2_WWV_2PNPDK20090525_145948_000051202079_00197_37826_0981.N1

DSD: RA2_IF_MASK_FLIGHT_DATA PCF_RA2_WWV_2P	Filename: RA2_FGD_2PNPDK20090525_145948_000051202079_00197_37826_0980.N1	Product: RA2_WWV_2PNPDK20090525_145948_000051202079_00197.
DSD: RA2_USO_DATA PCF_RA2_WWV_2P	Filename: DOR_NAV_0PNPDK20090525_145738_000054192079_00197_37826_0122.N1	Product: RA2_WWV_2PNPDK20090525_145948_000051202079_00197_37826_0981.N1
DSD: SOLAR_ACTIVITY_INDEX_PREDICT PCF_RA2_WWV_2P	Filename:	Product: RA2_WWV_2PNPDK20090525_145948_000051202079_00197_37826_0981.N1
DSD: DORIS_IONO PCF_RA2_WWV_2P	Filename: RA2_MW__1PNPDK20090525_162915_000005692079_00198_37827_0982.N1	Product: RA2_WWV_2PNPDK20090525_162915_000005692079_00198_37827_0984.N1
DSD: METEO_GRID_POINTS_ALTITUDE PCF_RA2_WWV_2P	Filename:	Product: RA2_WWV_2PNPDK20090525_162915_000005692079_00198_37827_0984.N1
DSD: MWR_CONFIGURATION_DATA PCF_RA2_WWV_2P	Filename: AUX_ECF_AXNECM20090525_064111_20090525_210000_20090526_090000	Product: RA2_WWV_2PNPDK20090525_162915_000005692079_00198_37827_0984.N1
DSD: OCEAN_ICE2_SYSTEM_FILE PCF_RA2_WWV_2P	Filename:	Product: RA2_WWV_2PNPDK20090525_162915_000005692079_00198_37827_0984.N1
DSD: OCEAN_TIDE_HARMONIC_COEF PCF_RA2_WWV_2P	Filename:	Product: RA2_WWV_2PNPDK20090525_162915_000005692079_00198_37827_0984.N1
DSD: OCEAN_TIDE_ORTHOWEIGHTS PCF_RA2_WWV_2P	Filename:	Product: RA2_WWV_2PNPDK20090525_162915_000005692079_00198_37827_0984.N1
DSD: RA2_CHARACTERISATION_DATA PCF_RA2_WWV_2P	Filename: AUX_ECF_AXNECM20090525_064111_20090525_150000_20090526_030000	Product: RA2_WWV_2PNPDK20090525_162915_000005692079_00198_37827_0984.N1
DSD: RA2_CONFIGURATION_DATA PCF_RA2_WWV_2P	Filename: AUX_ECF_AXNECM20090525_062112_20090525_090000_20090525_210000	Product: RA2_WWV_2PNPDK20090525_162915_000005692079_00198_37827_0984.N1
DSD: RA2_CONSTANT_DATA PCF_RA2_WWV_2P	Filename:	Product: RA2_WWV_2PNPDK20090525_162915_000005692079_00198_37827_0984.N1
DSD: RA2_IF_MASK_FLIGHT_DATA PCF_RA2_WWV_2P	Filename: RA2_FGD_2PNPDK20090525_162915_000005692079_00198_37827_0983.N1	Product: RA2_WWV_2PNPDK20090525_162915_000005692079_00198_37827_0984.N1
DSD: RA2_USO_DATA PCF_RA2_WWV_2P	Filename: DOR_NAV_0PNPDK20090525_145738_000054192079_00197_37826_0122.N1	Product: RA2_WWV_2PNPDK20090525_162915_000005692079_00198_37827_0984.N1
DSD: SOLAR_ACTIVITY_INDEX_PREDICT PCF_RA2_WWV_2P	Filename:	Product: RA2_WWV_2PNPDK20090525_162915_000005692079_00198_37827_0984.N1
DSD: DORIS_IONO PCF_RA2_WWV_2P	Filename: RA2_MW__1PNPDK20090525_163801_000058702079_00198_37827_1099.N1	Product: RA2_WWV_2PNPDK20090525_163801_000058702079_00198_37827_1101.N1
DSD: METEO_GRID_POINTS_ALTITUDE PCF_RA2_WWV_2P	Filename:	Product: RA2_WWV_2PNPDK20090525_163801_000058702079_00198_37827_1101.N1
DSD: MWR_CONFIGURATION_DATA PCF_RA2_WWV_2P	Filename: AUX_ECF_AXNECM20090525_064111_20090525_210000_20090526_090000	Product: RA2_WWV_2PNPDK20090525_163801_000058702079_00198_37827_1101.N1
DSD: OCEAN_ICE2_SYSTEM_FILE PCF_RA2_WWV_2P	Filename:	Product: RA2_WWV_2PNPDK20090525_163801_000058702079_00198_37827_1101.N1

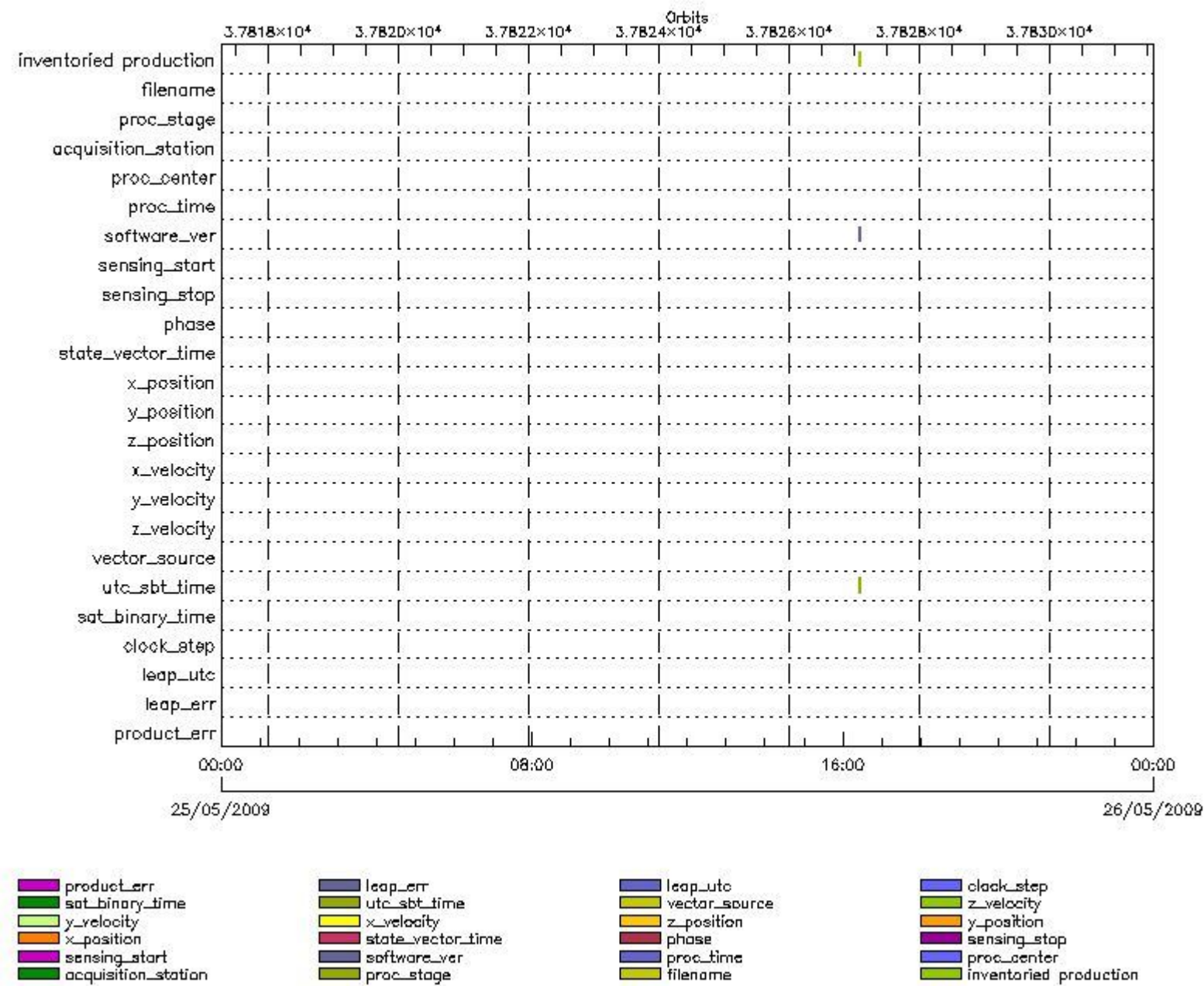
DSD: OCEAN_TIDE_HARMONIC_COEF PCF_RA2_WWV_2P	Filename:	Product: RA2_WWV_2PNPDK20090525_163801_000058702079_00198
DSD: OCEAN_TIDE_ORTHOWEIGHTS PCF_RA2_WWV_2P	Filename:	Product: RA2_WWV_2PNPDK20090525_163801_000058702079_00198_37827_1101.N1
DSD: RA2_CHARACTERISATION_DATA PCF_RA2_WWV_2P	Filename: AUX_ECF_AXNECM20090525_064111_20090525_150000_20090526_030000	Product: RA2_WWV_2PNPDK20090525_163801_000058702079_00198_37827_1101.N1
DSD: RA2_CONFIGURATION_DATA PCF_RA2_WWV_2P	Filename: AUX_ECF_AXNECM20090525_062112_20090525_090000_20090525_210000	Product: RA2_WWV_2PNPDK20090525_163801_000058702079_00198_37827_1101.N1
DSD: RA2_CONSTANT_DATA PCF_RA2_WWV_2P	Filename:	Product: RA2_WWV_2PNPDK20090525_163801_000058702079_00198_37827_1101.N1
DSD: RA2_IF_MASK_FLIGHT_DATA PCF_RA2_WWV_2P	Filename: RA2_FGD_2PNPDK20090525_163801_000058702079_00198_37827_1100.N1	Product: RA2_WWV_2PNPDK20090525_163801_000058702079_00198_37827_1101.N1
DSD: RA2_USO_DATA PCF_RA2_WWV_2P	Filename: DOR_NAV_0PNPDK20090525_163316_000057382079_00198_37827_0123.N1	Product: RA2_WWV_2PNPDK20090525_163801_000058702079_00198_37827_1101.N1
DSD: SOLAR_ACTIVITY_INDEX_PREDICT PCF_RA2_WWV_2P	Filename:	Product: RA2_WWV_2PNPDK20090525_163801_000058702079_00198_37827_1101.N1
DSD: DORIS_IONO PCF_RA2_WWV_2P	Filename: RA2_MW__1PNPDK20090525_181429_000060422079_00199_37828_1222.N1	Product: RA2_WWV_2PNPDK20090525_181429_000060422079_00199_37828_1224.N1
DSD: METEO_GRID_POINTS_ALTITUDE PCF_RA2_WWV_2P	Filename:	Product: RA2_WWV_2PNPDK20090525_181429_000060422079_00199_37828_1224.N1
DSD: MWR_CONFIGURATION_DATA PCF_RA2_WWV_2P	Filename: AUX_ECF_AXNECM20090525_064111_20090525_210000_20090526_090000	Product: RA2_WWV_2PNPDK20090525_181429_000060422079_00199_37828_1224.N1
DSD: OCEAN_ICE2_SYSTEM_FILE PCF_RA2_WWV_2P	Filename:	Product: RA2_WWV_2PNPDK20090525_181429_000060422079_00199_37828_1224.N1
DSD: OCEAN_TIDE_HARMONIC_COEF PCF_RA2_WWV_2P	Filename:	Product: RA2_WWV_2PNPDK20090525_181429_000060422079_00199_37828_1224.N1
DSD: OCEAN_TIDE_ORTHOWEIGHTS PCF_RA2_WWV_2P	Filename:	Product: RA2_WWV_2PNPDK20090525_181429_000060422079_00199_37828_1224.N1
DSD: RA2_CHARACTERISATION_DATA PCF_RA2_WWV_2P	Filename: AUX_ECF_AXNECM20090525_064111_20090525_150000_20090526_030000	Product: RA2_WWV_2PNPDK20090525_181429_000060422079_00199_37828_1224.N1
DSD: RA2_CONFIGURATION_DATA PCF_RA2_WWV_2P	Filename: AUX_ECF_AXNECM20090525_062112_20090525_090000_20090525_210000	Product: RA2_WWV_2PNPDK20090525_181429_000060422079_00199_37828_1224.N1
DSD: RA2_CONSTANT_DATA PCF_RA2_WWV_2P	Filename:	Product: RA2_WWV_2PNPDK20090525_181429_000060422079_00199_37828_1224.N1
DSD: RA2_IF_MASK_FLIGHT_DATA PCF_RA2_WWV_2P	Filename: RA2_FGD_2PNPDK20090525_181429_000060422079_00199_37828_1223.N1	Product: RA2_WWV_2PNPDK20090525_181429_000060422079_00199_37828_1224.N1
DSD: RA2_USO_DATA PCF_RA2_WWV_2P	Filename: DOR_NAV_0PNPDK20090525_181413_000054192079_00199_37828_0124.N1	Product: RA2_WWV_2PNPDK20090525_181429_000060422079_00199_37828_1224.N1

DSD: SOLAR_ACTIVITY_INDEX_PREDICT PCF_RA2_WWV_2P	Filename:	Product: RA2_WWV_2PNPDK20090525_181429_000060422079_00199.
DSD: DORIS_IONO PCF_RA2_WWV_2P	Filename: RA2_MW__1PNPDE20090525_195337_000040772079_00200_37829_1420.N1	Product: RA2_WWV_2PNPDE20090525_195337_000040772079_00200_37829_1422.N1
DSD: METEO_GRID_POINTS_ALTITUDE PCF_RA2_WWV_2P	Filename:	Product: RA2_WWV_2PNPDE20090525_195337_000040772079_00200_37829_1422.N1
DSD: MWR_CONFIGURATION_DATA PCF_RA2_WWV_2P	Filename: AUX_ECF_AXNECM20090525_064111_20090525_210000_20090526_090000	Product: RA2_WWV_2PNPDE20090525_195337_000040772079_00200_37829_1422.N1
DSD: OCEAN_ICE2_SYSTEM_FILE PCF_RA2_WWV_2P	Filename:	Product: RA2_WWV_2PNPDE20090525_195337_000040772079_00200_37829_1422.N1
DSD: OCEAN_TIDE_HARMONIC_COEF PCF_RA2_WWV_2P	Filename:	Product: RA2_WWV_2PNPDE20090525_195337_000040772079_00200_37829_1422.N1
DSD: OCEAN_TIDE_ORTHOWEIGHTS PCF_RA2_WWV_2P	Filename:	Product: RA2_WWV_2PNPDE20090525_195337_000040772079_00200_37829_1422.N1
DSD: RA2_CHARACTERISATION_DATA PCF_RA2_WWV_2P	Filename: AUX_ECF_AXNECM20090525_064111_20090525_150000_20090526_030000	Product: RA2_WWV_2PNPDE20090525_195337_000040772079_00200_37829_1422.N1
DSD: RA2_CONFIGURATION_DATA PCF_RA2_WWV_2P	Filename: AUX_ECF_AXNECM20090525_062112_20090525_090000_20090525_210000	Product: RA2_WWV_2PNPDE20090525_195337_000040772079_00200_37829_1422.N1
DSD: RA2_CONSTANT_DATA PCF_RA2_WWV_2P	Filename:	Product: RA2_WWV_2PNPDE20090525_195337_000040772079_00200_37829_1422.N1
DSD: RA2_IF_MASK_FLIGHT_DATA PCF_RA2_WWV_2P	Filename: RA2_FGD_2PNPDE20090525_195337_000040772079_00200_37829_1421.N1	Product: RA2_WWV_2PNPDE20090525_195337_000040772079_00200_37829_1422.N1
DSD: RA2_USO_DATA PCF_RA2_WWV_2P	Filename: DOR_NAV_0PNPDE20090525_194952_000038252079_00200_37829_8017.N1	Product: RA2_WWV_2PNPDE20090525_195337_000040772079_00200_37829_1422.N1
DSD: SOLAR_ACTIVITY_INDEX_PREDICT PCF_RA2_WWV_2P	Filename:	Product: RA2_WWV_2PNPDE20090525_195337_000040772079_00200_37829_1422.N1
DSD: DORIS_IONO PCF_RA2_WWV_2P	Filename: RA2_MW__1PNPDE20090525_210038_000065572079_00200_37829_1585.N1	Product: RA2_WWV_2PNPDE20090525_210038_000065572079_00200_37829_1587.N1
DSD: METEO_GRID_POINTS_ALTITUDE PCF_RA2_WWV_2P	Filename:	Product: RA2_WWV_2PNPDE20090525_210038_000065572079_00200_37829_1587.N1
DSD: MWR_CONFIGURATION_DATA PCF_RA2_WWV_2P	Filename: AUX_ECF_AXNECM20090525_182114_20090526_030000_20090526_150000	Product: RA2_WWV_2PNPDE20090525_210038_000065572079_00200_37829_1587.N1
DSD: OCEAN_ICE2_SYSTEM_FILE PCF_RA2_WWV_2P	Filename:	Product: RA2_WWV_2PNPDE20090525_210038_000065572079_00200_37829_1587.N1
DSD: OCEAN_TIDE_HARMONIC_COEF PCF_RA2_WWV_2P	Filename:	Product: RA2_WWV_2PNPDE20090525_210038_000065572079_00200_37829_1587.N1
DSD: OCEAN_TIDE_ORTHOWEIGHTS PCF_RA2_WWV_2P	Filename:	Product: RA2_WWV_2PNPDE20090525_210038_000065572079_00200_37829_1587.N1

DSD: RA2_CHARACTERISATION_DATA PCF_RA2_WWV_2P	Filename: AUX_ECF_AXNECM20090525_064111_20090525_210000_20090526_090000	Product: RA2_WWV_2PNPDE20090525_210038_000065572079_00200
DSD: RA2_CONFIGURATION_DATA PCF_RA2_WWV_2P	Filename: AUX_ECF_AXNECM20090525_064111_20090525_150000_20090526_030000	Product: RA2_WWV_2PNPDE20090525_210038_000065572079_00200_37829_1587.N1
DSD: RA2_CONSTANT_DATA PCF_RA2_WWV_2P	Filename:	Product: RA2_WWV_2PNPDE20090525_210038_000065572079_00200_37829_1587.N1
DSD: RA2_IF_MASK_FLIGHT_DATA PCF_RA2_WWV_2P	Filename: RA2_FGD_2PNPDE20090525_210038_000065572079_00200_37829_1586.N1	Product: RA2_WWV_2PNPDE20090525_210038_000065572079_00200_37829_1587.N1
DSD: RA2_USO_DATA PCF_RA2_WWV_2P	Filename: DOR_NAV_0PNPDE20090525_205856_000060572079_00200_37829_8018.N1	Product: RA2_WWV_2PNPDE20090525_210038_000065572079_00200_37829_1587.N1
DSD: SOLAR_ACTIVITY_INDEX_PREDICT PCF_RA2_WWV_2P	Filename:	Product: RA2_WWV_2PNPDE20090525_210038_000065572079_00200_37829_1587.N1
DSD: DORIS_IONO PCF_RA2_WWV_2P	Filename: RA2_MW__1PNPDE20090525_224852_000059742079_00201_37830_1726.N1	Product: RA2_WWV_2PNPDE20090525_224852_000059742079_00201_37830_1728.N1
DSD: METEO_GRID_POINTS_ALTITUDE PCF_RA2_WWV_2P	Filename:	Product: RA2_WWV_2PNPDE20090525_224852_000059742079_00201_37830_1728.N1
DSD: MWR_CONFIGURATION_DATA PCF_RA2_WWV_2P	Filename: AUX_ECF_AXNECM20090525_182114_20090526_030000_20090526_150000	Product: RA2_WWV_2PNPDE20090525_224852_000059742079_00201_37830_1728.N1
DSD: OCEAN_ICE2_SYSTEM_FILE PCF_RA2_WWV_2P	Filename:	Product: RA2_WWV_2PNPDE20090525_224852_000059742079_00201_37830_1728.N1
DSD: OCEAN_TIDE_HARMONIC_COEF PCF_RA2_WWV_2P	Filename:	Product: RA2_WWV_2PNPDE20090525_224852_000059742079_00201_37830_1728.N1
DSD: OCEAN_TIDE_ORTHOWEIGHTS PCF_RA2_WWV_2P	Filename:	Product: RA2_WWV_2PNPDE20090525_224852_000059742079_00201_37830_1728.N1
DSD: RA2_CHARACTERISATION_DATA PCF_RA2_WWV_2P	Filename: AUX_ECF_AXNECM20090525_064111_20090525_210000_20090526_090000	Product: RA2_WWV_2PNPDE20090525_224852_000059742079_00201_37830_1728.N1
DSD: RA2_CONFIGURATION_DATA PCF_RA2_WWV_2P	Filename: AUX_ECF_AXNECM20090525_064111_20090525_150000_20090526_030000	Product: RA2_WWV_2PNPDE20090525_224852_000059742079_00201_37830_1728.N1
DSD: RA2_CONSTANT_DATA PCF_RA2_WWV_2P	Filename:	Product: RA2_WWV_2PNPDE20090525_224852_000059742079_00201_37830_1728.N1
DSD: RA2_IF_MASK_FLIGHT_DATA PCF_RA2_WWV_2P	Filename: RA2_FGD_2PNPDE20090525_224852_000059742079_00201_37830_1727.N1	Product: RA2_WWV_2PNPDE20090525_224852_000059742079_00201_37830_1728.N1
DSD: RA2_USO_DATA PCF_RA2_WWV_2P	Filename: DOR_NAV_0PNPDE20090525_224512_000057382079_00201_37830_8019.N1	Product: RA2_WWV_2PNPDE20090525_224852_000059742079_00201_37830_1728.N1
DSD: SOLAR_ACTIVITY_INDEX_PREDICT PCF_RA2_WWV_2P	Filename:	Product: RA2_WWV_2PNPDE20090525_224852_000059742079_00201_37830_1728.N1

MPH checks (Level 0)

MPH Errors for RA2_CAL_0P



RA2_CAL_0P MPH checks

RA2_CAL_0P products with wrong filename

Gauge Segment (Start-Stop)

RA2_CAL_0P products with unknown processing stage

Gauge Segment (Start-Stop)

RA2_CAL_0P products with unknown acquisition station

Gauge Segment (Start-Stop)

RA2_CAL_0P products with unknown processing center

Gauge Segment (Start-Stop)

RA2_CAL_0P products with wrong processing time

Gauge Segment (Start-Stop)

RA2_CAL_0P products with software version not equal to the current version

Gauge	Segment (Start-Stop)
Warning: Wrong Software ver. KSPT_L0/4303 Filename: RA2_CAL_0PNPDK20090525_162518_000001522079_00198_37827_1408.N1;	25-MAY-2009 16:25:18.991 25-MAY-2009 16:27:50.495

RA2_CAL_0P products with wrong sensing start

Gauge Segment (Start-Stop)

RA2_CAL_0P products with wrong sensing stop

Gauge Segment (Start-Stop)

RA2_CAL_0P products with wrong phase

Gauge Segment (Start-Stop)

RA2_CAL_0P products with wrong state vector time

Gauge Segment (Start-Stop)

RA2_CAL_0P products with wrong x_position

Gauge Segment (Start-Stop)

RA2_CAL_0P products with wrong y_position

Gauge Segment (Start-Stop)

RA2_CAL_0P products with wrong z_position

Gauge Segment (Start-Stop)

RA2_CAL_0P products with wrong x_velocity

Gauge Segment (Start-Stop)

RA2_CAL_0P products with wrong y_velocity

Gauge Segment (Start-Stop)

RA2_CAL_0P products with wrong z_velocity

Gauge Segment (Start-Stop)

RA2_CAL_0P products with unknown vector source

Gauge Segment (Start-Stop)

RA2_CAL_0P products with UTC to SBT time too far from sensing time

Gauge	Segment (Start-Stop)
-------	----------------------

Warning: Wrong UTC SBT time format. 25-MAY-2009 13:16:46.637778	25-MAY-2009 16:25:18.991
Filename: RA2_CAL_0PNPDK20090525_162518_000001522079_00198_37827_1408.N1;	25-MAY-2009 16:27:50.495

RA2_CAL_0P products with satellite binary time out-of-range

Gauge Segment (Start-Stop)

RA2_CAL_0P products with wrong clock step

Gauge Segment (Start-Stop)

RA2_CAL_0P products with leap utc set to blank

Gauge Segment (Start-Stop)

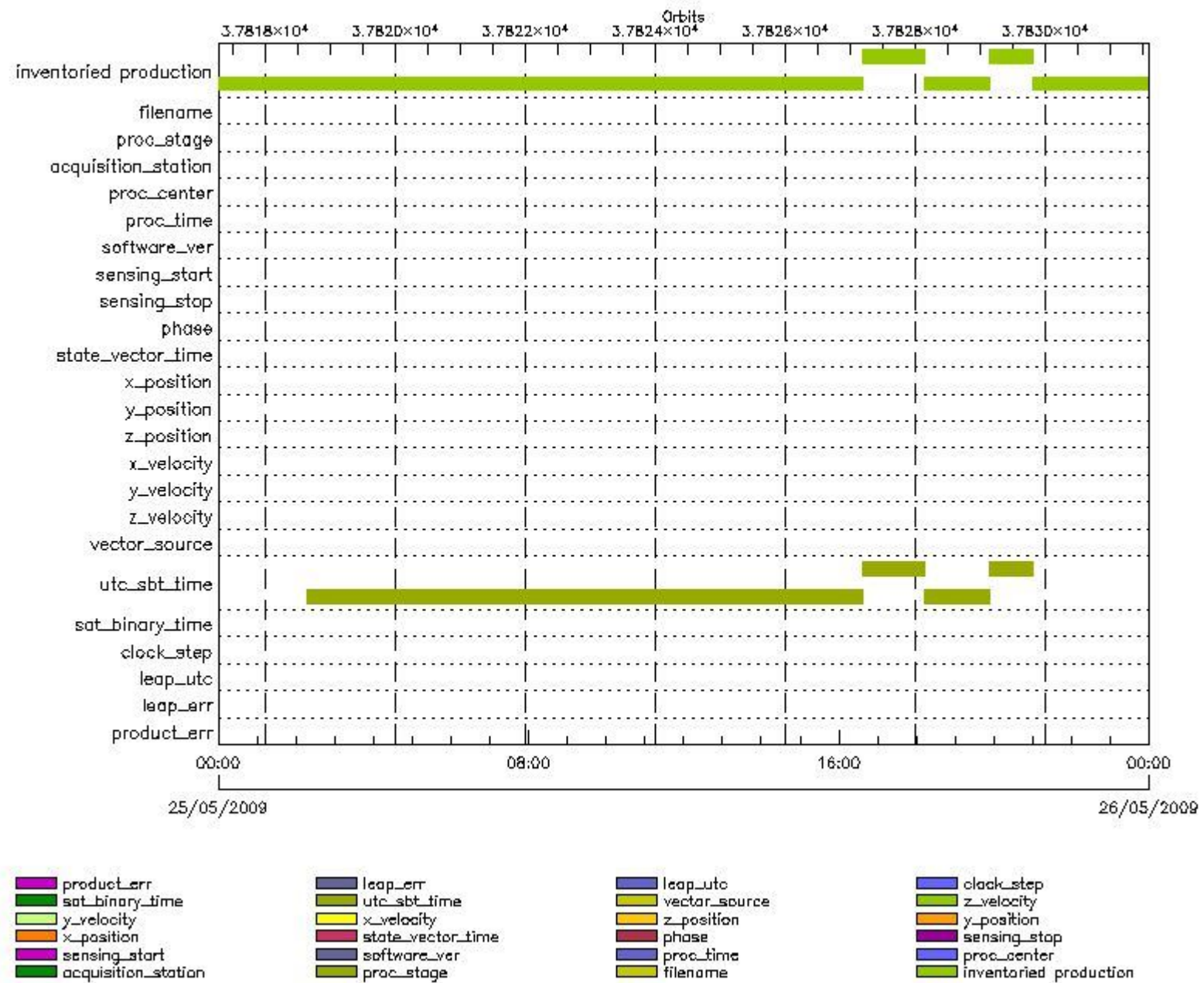
RA2_CAL_0P products with leap err set

Gauge Segment (Start-Stop)

RA2_CAL_0P products with product err set

Gauge Segment (Start-Stop)

MPH Errors for DOR_DOP_0P



DOR_DOP_0P MPH checks

DOR_DOP_0P products with wrong filename

Gauge Segment (Start-Stop)

DOR_DOP_0P products with unknown processing stage

Gauge Segment (Start-Stop)

DOR_DOP_0P products with unknown acquisition station

Gauge Segment (Start-Stop)

DOR_DOP_0P products with unknown processing center

Gauge Segment (Start-Stop)

DOR_DOP_0P products with wrong processing time

Gauge Segment (Start-Stop)

DOR_DOP_0P products with software version not equal to the current version

Gauge Segment (Start-Stop)

DOR_DOP_0P products with wrong sensing start

Gauge Segment (Start-Stop)

DOR_DOP_0P products with wrong sensing stop

Gauge Segment (Start-Stop)

DOR_DOP_0P products with wrong phase

Gauge Segment (Start-Stop)

DOR_DOP_0P products with wrong state vector time

Gauge Segment (Start-Stop)

DOR_DOP_0P products with wrong x_position

Gauge Segment (Start-Stop)

DOR_DOP_0P products with wrong y_position

Gauge Segment (Start-Stop)

DOR_DOP_0P products with wrong z_position

Gauge Segment (Start-Stop)

DOR_DOP_0P products with wrong x_velocity

Gauge Segment (Start-Stop)

DOR_DOP_0P products with wrong y_velocity

Gauge Segment (Start-Stop)

DOR_DOP_0P products with wrong z_velocity

Gauge Segment (Start-Stop)

DOR_DOP_0P products with unknown vector source

Gauge Segment (Start-Stop)

DOR_DOP_0P products with UTC to SBT time too far from sensing time

Gauge	Segment (Start-Stop)
Warning: Wrong UTC SBT time format. 24-MAY-2009 23:48:57.631902 Filename: DOR_DOP_0PNPDE20090525_021823_000056112079_00189_37818_8422.N1;	25-MAY-2009 02:18:23.629 25-MAY-2009 03:51:54.317
Warning: Wrong UTC SBT time format. 24-MAY-2009 23:48:57.631902 Filename: DOR_DOP_0PNPDE20090525_035258_000059292079_00190_37819_8423.N1;	25-MAY-2009 03:52:58.075 25-MAY-2009 05:31:47.548
Warning: Wrong UTC SBT time format. 24-MAY-2009 23:48:57.631902 Filename: DOR_DOP_0PNPDE20090525_053251_000060572079_00191_37820_8424.N1;	25-MAY-2009 05:32:51.302 25-MAY-2009 07:13:48.307
Warning: Wrong UTC SBT time format. 24-MAY-2009 23:48:57.631902 Filename: DOR_DOP_0PNPDK20090525_071452_000038892079_00192_37821_0835.N1;	25-MAY-2009 07:14:52.065 25-MAY-2009 08:19:41.300
Warning: Wrong UTC SBT time format. 24-MAY-2009 23:48:57.631902 Filename: DOR_DOP_0PNPDK20090525_082148_000059932079_00193_37822_0836.N1;	25-MAY-2009 08:21:48.819 25-MAY-2009 10:01:42.054

Warning: Wrong UTC SBT time format. 25-MAY-2009 08:18:37.635601 Filename: DOR_DOP_0PNPDK20090525_100245_000059292079_00194_37823_0837.N1;	25-MAY-2009 10:02:45.812 25-MAY-2009 11:41:35.278
Warning: Wrong UTC SBT time format. 25-MAY-2009 09:58:21.636327 Filename: DOR_DOP_0PNPDK20090525_114239_000058662079_00195_37824_0838.N1;	25-MAY-2009 11:42:39.036 25-MAY-2009 13:20:24.763
Warning: Wrong UTC SBT time format. 25-MAY-2009 11:37:46.637050 Filename: DOR_DOP_0PNPDK20090525_132128_000058022079_00196_37825_0839.N1;	25-MAY-2009 13:21:28.521 25-MAY-2009 14:58:10.498
Warning: Wrong UTC SBT time format. 25-MAY-2009 13:16:46.637778 Filename: DOR_DOP_0PNPDK20090525_145914_000058662079_00197_37826_0840.N1;	25-MAY-2009 14:59:14.256 25-MAY-2009 16:36:59.991
Warning: Wrong UTC SBT time format. 25-MAY-2009 14:55:25.638492 Filename: DOR_DOP_0PNPDK20090525_163659_000058022079_00198_37827_0841.N1;	25-MAY-2009 16:36:59.991 25-MAY-2009 18:13:41.980
Warning: Wrong UTC SBT time format. 25-MAY-2009 16:32:55.639200 Filename: DOR_DOP_0PNPDK20090525_181341_000059932079_00199_37828_0842.N1;	25-MAY-2009 18:13:41.980 25-MAY-2009 19:53:35.191
Warning: Wrong UTC SBT time format. 25-MAY-2009 18:10:59.639912 Filename: DOR_DOP_0PNPDE20090525_195335_000039532079_00200_37829_8425.N1;	25-MAY-2009 19:53:35.191 25-MAY-2009 20:59:28.168

DOR_DOP_0P products with satellite binary time out-of-range

Gauge Segment (Start-Stop)

DOR_DOP_0P products with wrong clock step

Gauge Segment (Start-Stop)

DOR_DOP_0P products with leap utc set to blank

Gauge Segment (Start-Stop)

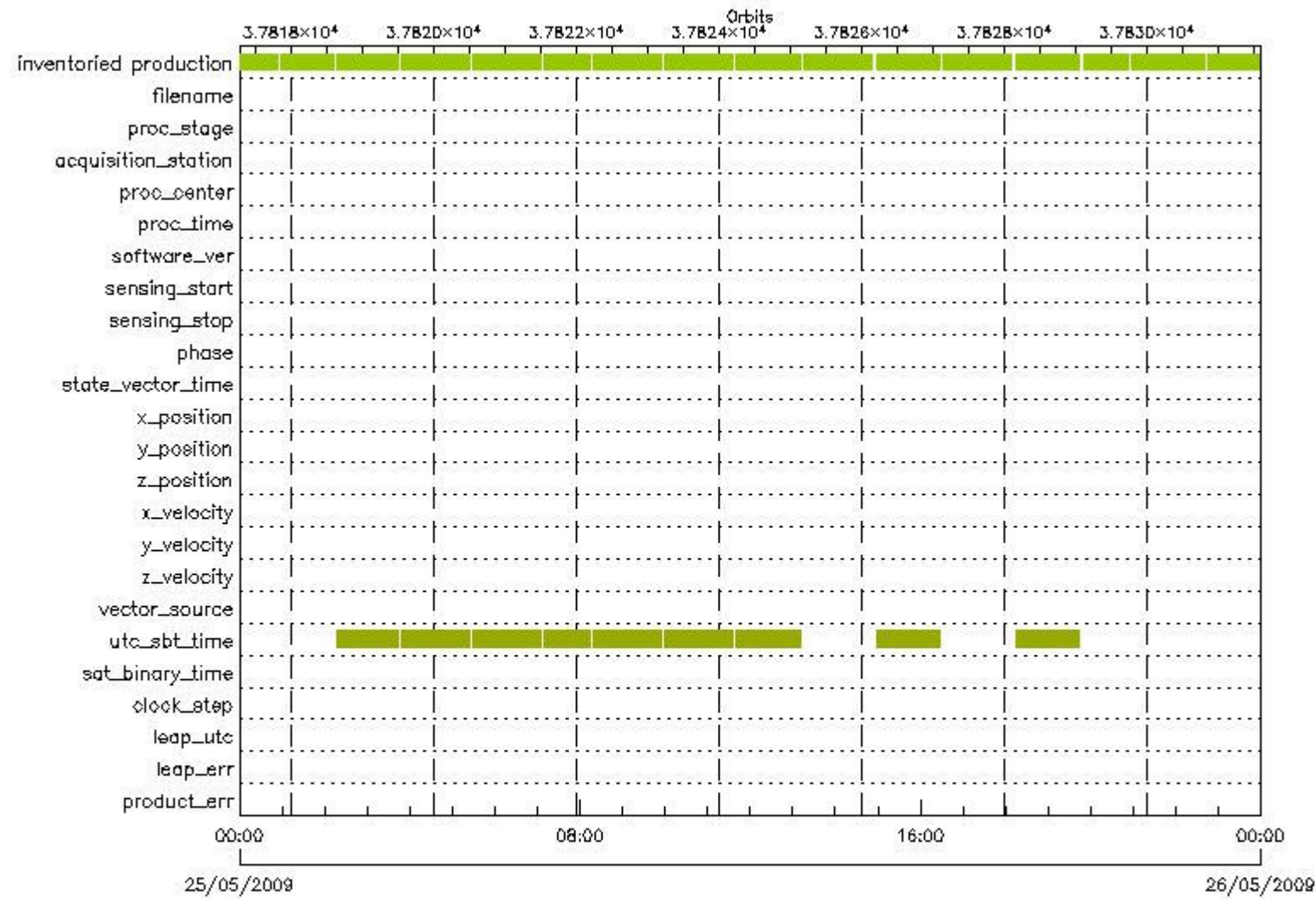
DOR_DOP_0P products with leap err set

Gauge Segment (Start-Stop)

DOR_DOP_0P products with product err set

Gauge Segment (Start-Stop)

MPH Errors for DOR_NAV_0P



DOR_NAV_0P MPH checks

DOR_NAV_0P products with wrong filename

Gauge Segment (Start-Stop)

DOR_NAV_0P products with unknown processing stage

Gauge Segment (Start-Stop)

DOR_NAV_0P products with unknown acquisition station

Gauge Segment (Start-Stop)

DOR_NAV_0P products with unknown processing center

Gauge Segment (Start-Stop)

DOR_NAV_0P products with wrong processing time

Gauge Segment (Start-Stop)

DOR_NAV_0P products with software version not equal to the current version

Gauge Segment (Start-Stop)

DOR_NAV_0P products with wrong sensing start

Gauge Segment (Start-Stop)

DOR_NAV_0P products with wrong sensing stop

Gauge Segment (Start-Stop)

DOR_NAV_0P products with wrong phase

Gauge Segment (Start-Stop)

DOR_NAV_0P products with wrong state vector time

Gauge Segment (Start-Stop)

DOR_NAV_0P products with wrong x_position

Gauge Segment (Start-Stop)

DOR_NAV_0P products with wrong y_position

Gauge Segment (Start-Stop)

DOR_NAV_0P products with wrong z_position

Gauge Segment (Start-Stop)

DOR_NAV_0P products with wrong x_velocity

Gauge Segment (Start-Stop)

DOR_NAV_0P products with wrong y_velocity

Gauge Segment (Start-Stop)

DOR_NAV_0P products with wrong z_velocity

Gauge Segment (Start-Stop)

DOR_NAV_0P products with unknown vector source

Gauge Segment (Start-Stop)

DOR_NAV_0P products with UTC to SBT time too far from sensing time

Gauge	Segment (Start-Stop)
Warning: Wrong UTC SBT time format. 24-MAY-2009 23:48:57.631902 Filename: DOR_NAV_0PNPDE20090525_021751_000051012079_00189_37818_8014.N1;	25-MAY-2009 02:17:51.754 25-MAY-2009 03:42:52.372
Warning: Wrong UTC SBT time format. 24-MAY-2009 23:48:57.631902 Filename: DOR_NAV_0PNPDE20090525_034811_000057382079_00190_37819_8015.N1;	25-MAY-2009 03:48:11.165 25-MAY-2009 05:23:49.361
Warning: Wrong UTC SBT time format. 24-MAY-2009 23:48:57.631902 Filename: DOR_NAV_0PNPDE20090525_052908_000057382079_00191_37820_8016.N1;	25-MAY-2009 05:29:08.158 25-MAY-2009 07:04:46.362
Warning: Wrong UTC SBT time format. 24-MAY-2009 23:48:57.631902 Filename: DOR_NAV_0PNPDK20090525_071005_000038252079_00192_37821_0117.N1;	25-MAY-2009 07:10:05.155 25-MAY-2009 08:13:50.632
Warning: Wrong UTC SBT time format. 24-MAY-2009 23:48:57.631902 Filename: DOR_NAV_0PNPDK20090525_081909_000057382079_00193_37822_0118.N1;	25-MAY-2009 08:19:09.421 25-MAY-2009 09:54:47.629

Warning: Wrong UTC SBT time format. 25-MAY-2009 08:18:37.635601 Filename: DOR_NAV_0PNPDK20090525_100006_000057382079_00194_37823_0119.N1;	25-MAY-2009 10:00:06.418 25-MAY-2009 11:35:44.621
Warning: Wrong UTC SBT time format. 25-MAY-2009 09:58:21.636327 Filename: DOR_NAV_0PNPDK20090525_114103_000054192079_00195_37824_0120.N1;	25-MAY-2009 11:41:03.403 25-MAY-2009 13:11:22.825
Warning: Wrong UTC SBT time format. 25-MAY-2009 13:16:46.637778 Filename: DOR_NAV_0PNPDK20090525_145738_000054192079_00197_37826_0122.N1;	25-MAY-2009 14:57:38.619 25-MAY-2009 16:27:58.053
Warning: Wrong UTC SBT time format. 25-MAY-2009 16:32:55.639200 Filename: DOR_NAV_0PNPDK20090525_181413_000054192079_00199_37828_0124.N1;	25-MAY-2009 18:14:13.859 25-MAY-2009 19:44:33.254

DOR_NAV_0P products with satellite binary time out-of-range

Gauge Segment (Start-Stop)

DOR_NAV_0P products with wrong clock step

Gauge Segment (Start-Stop)

DOR_NAV_0P products with leap utc set to blank

Gauge Segment (Start-Stop)

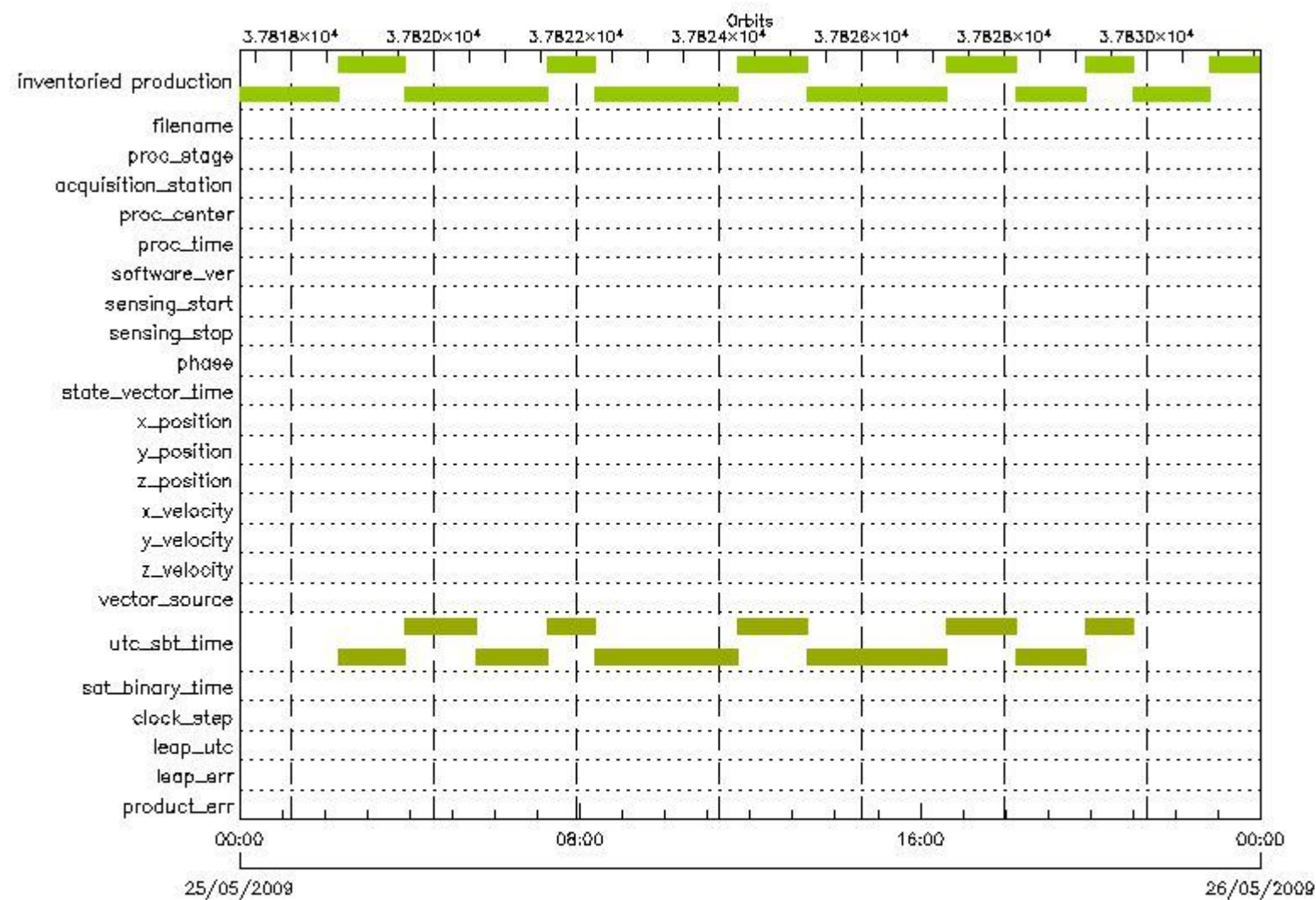
DOR_NAV_0P products with leap err set

Gauge Segment (Start-Stop)

DOR_NAV_0P products with product err set

Gauge Segment (Start-Stop)

MPH Errors for MWR_NL__0P



MWR_NL__0P MPH checks

MWR_NL__0P products with wrong filename

Gauge Segment (Start-Stop)

MWR_NL__0P products with unknown processing stage

Gauge Segment (Start-Stop)

MWR_NL__0P products with unknown acquisition station

Gauge Segment (Start-Stop)

MWR_NL__0P products with unknown processing center

Gauge Segment (Start-Stop)

MWR_NL__0P products with wrong processing time

Gauge Segment (Start-Stop)

MWR_NL__0P products with software version not equal to the current version

Gauge Segment (Start-Stop)

MWR_NL__0P products with wrong sensing start

Gauge Segment (Start-Stop)

MWR_NL__0P products with wrong sensing stop

Gauge Segment (Start-Stop)

MWR_NL__0P products with wrong phase

Gauge Segment (Start-Stop)

MWR_NL__0P products with wrong state vector time

Gauge Segment (Start-Stop)

MWR_NL__0P products with wrong x_position

Gauge Segment (Start-Stop)

MWR_NL__0P products with wrong y_position

Gauge Segment (Start-Stop)

MWR_NL__0P products with wrong z_position

Gauge Segment (Start-Stop)

MWR_NL__0P products with wrong x_velocity

Gauge Segment (Start-Stop)

MWR_NL__0P products with wrong y_velocity

Gauge Segment (Start-Stop)

MWR_NL__0P products with wrong z_velocity

Gauge Segment (Start-Stop)

MWR_NL__0P products with unknown vector source

Gauge Segment (Start-Stop)

MWR_NL__0P products with UTC to SBT time too far from sensing time

Gauge	Segment (Start-Stop)
Warning: Wrong UTC SBT time format. 24-MAY-2009 23:48:57.631902 Filename: MWR_NL__0PNPDE20090525_021844_000056402079_00189_37818_8462.N1;	25-MAY-2009 02:18:44.641 25-MAY-2009 03:52:44.798
Warning: Wrong UTC SBT time format. 24-MAY-2009 23:48:57.631902 Filename: MWR_NL__0PNPDE20090525_035244_000060242079_00190_37819_8463.N1;	25-MAY-2009 03:52:44.798 25-MAY-2009 05:33:08.963
Warning: Wrong UTC SBT time format. 24-MAY-2009 23:48:57.631902 Filename: MWR_NL__0PNPDE20090525_053332_000060722079_00191_37820_8464.N1;	25-MAY-2009 05:33:32.963 25-MAY-2009 07:14:45.139
Warning: Wrong UTC SBT time format. 24-MAY-2009 23:48:57.631902 Filename: MWR_NL__0PNPDK20090525_071445_000040082079_00192_37821_0735.N1;	25-MAY-2009 07:14:45.139 25-MAY-2009 08:21:33.245
Warning: Wrong UTC SBT time format. 24-MAY-2009 23:48:57.631902 Filename: MWR_NL__0PNPDK20090525_082133_000060722079_00193_37822_0736.N1;	25-MAY-2009 08:21:33.245 25-MAY-2009 10:02:45.414

Warning: Wrong UTC SBT time format. 25-MAY-2009 08:18:37.635601 Filename: MWR_NL__OPNPDK20090525_100309_000060002079_00194_37823_0737.N1;	25-MAY-2009 10:03:09.422 25-MAY-2009 11:43:09.590
Warning: Wrong UTC SBT time format. 25-MAY-2009 09:58:21.636327 Filename: MWR_NL__OPNPDK20090525_114309_000058802079_00195_37824_0738.N1;	25-MAY-2009 11:43:09.590 25-MAY-2009 13:21:09.751
Warning: Wrong UTC SBT time format. 25-MAY-2009 11:37:46.637050 Filename: MWR_NL__OPNPDK20090525_132133_000058802079_00196_37825_0739.N1;	25-MAY-2009 13:21:33.747 25-MAY-2009 14:59:33.920
Warning: Wrong UTC SBT time format. 25-MAY-2009 13:16:46.637778 Filename: MWR_NL__OPNPDK20090525_145933_000059042079_00197_37826_0740.N1;	25-MAY-2009 14:59:33.920 25-MAY-2009 16:37:58.088
Warning: Wrong UTC SBT time format. 25-MAY-2009 14:55:25.638492 Filename: MWR_NL__OPNPDK20090525_163758_000058082079_00198_37827_0741.N1;	25-MAY-2009 16:37:58.088 25-MAY-2009 18:14:46.242
Warning: Wrong UTC SBT time format. 25-MAY-2009 16:32:55.639200 Filename: MWR_NL__OPNPDK20090525_181422_000060002079_00199_37828_0742.N1;	25-MAY-2009 18:14:22.245 25-MAY-2009 19:54:22.414
Warning: Wrong UTC SBT time format. 25-MAY-2009 18:10:59.639912 Filename: MWR_NL__OPNPDE20090525_195334_000040322079_00200_37829_8465.N1;	25-MAY-2009 19:53:34.414 25-MAY-2009 21:00:46.524

MWR_NL__0P products with satellite binary time out-of-range

Gauge Segment (Start-Stop)

MWR_NL__0P products with wrong clock step

Gauge Segment (Start-Stop)

MWR_NL__0P products with leap utc set to blank

Gauge Segment (Start-Stop)

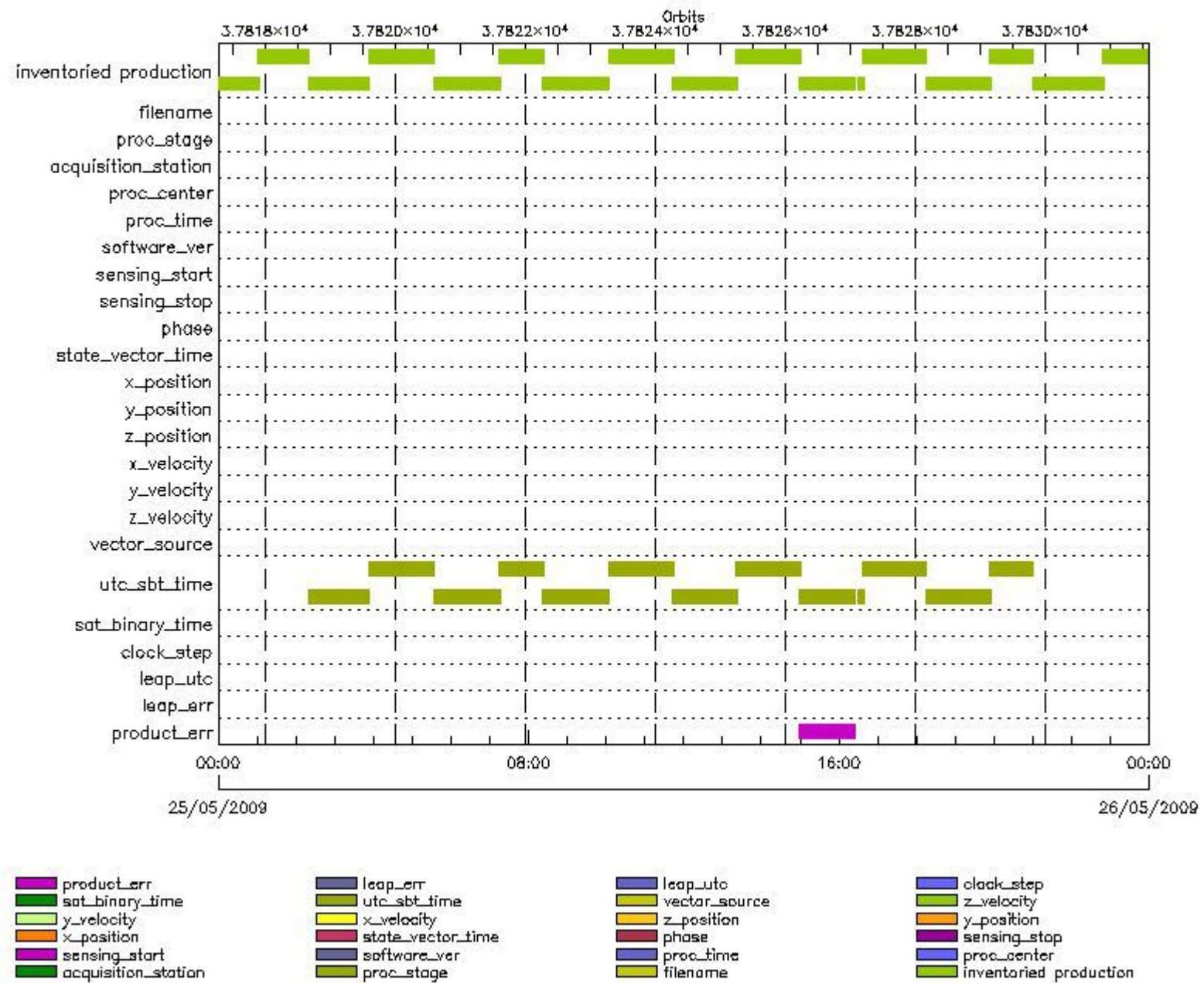
MWR_NL__0P products with leap err set

Gauge Segment (Start-Stop)

MWR_NL__0P products with product err set

Gauge Segment (Start-Stop)

MPH Errors for RA2_ME__0P



RA2_ME__0P MPH checks

RA2_ME__0P products with wrong filename

Gauge Segment (Start-Stop)

RA2_ME__0P products with unknown processing stage

Gauge Segment (Start-Stop)

RA2_ME__0P products with unknown acquisition station

Gauge Segment (Start-Stop)

RA2_ME__0P products with unknown processing center

Gauge Segment (Start-Stop)

RA2_ME__0P products with wrong processing time

Gauge Segment (Start-Stop)

RA2_ME__0P products with software version not equal to the current version

Gauge Segment (Start-Stop)

RA2_ME__0P products with wrong sensing start

Gauge Segment (Start-Stop)

RA2_ME__0P products with wrong sensing stop

Gauge Segment (Start-Stop)

RA2_ME__0P products with wrong phase

Gauge Segment (Start-Stop)

RA2_ME__0P products with wrong state vector time

Gauge Segment (Start-Stop)

RA2_ME__0P products with wrong x_position

Gauge Segment (Start-Stop)

RA2_ME__0P products with wrong y_position

Gauge Segment (Start-Stop)

RA2_ME__0P products with wrong z_position

Gauge Segment (Start-Stop)

RA2_ME__0P products with wrong x_velocity

Gauge Segment (Start-Stop)

RA2_ME__0P products with wrong y_velocity

Gauge Segment (Start-Stop)

RA2_ME__0P products with wrong z_velocity

Gauge Segment (Start-Stop)

RA2_ME__0P products with unknown vector source

Gauge Segment (Start-Stop)

RA2_ME__0P products with UTC to SBT time too far from sensing time

Gauge	Segment (Start-Stop)
Warning: Wrong UTC SBT time format. 24-MAY-2009 23:48:57.631902 Filename: RA2_ME__0PNPDE20090525_021856_000056792079_00189_37818_9105.N1;	25-MAY-2009 02:18:56.989 25-MAY-2009 03:53:36.160
Warning: Wrong UTC SBT time format. 24-MAY-2009 23:48:57.631902 Filename: RA2_ME__0PNPDE20090525_035304_000060742079_00190_37819_9106.N1;	25-MAY-2009 03:53:04.968 25-MAY-2009 05:34:18.496
Warning: Wrong UTC SBT time format. 24-MAY-2009 23:48:57.631902 Filename: RA2_ME__0PNPDE20090525_053343_000061162079_00191_37820_9107.N1;	25-MAY-2009 05:33:43.962 25-MAY-2009 07:15:39.822
Warning: Wrong UTC SBT time format. 24-MAY-2009 23:48:57.631902 Filename: RA2_ME__0PNPDK20090525_071457_000040592079_00192_37821_2708.N1;	25-MAY-2009 07:14:57.490 25-MAY-2009 08:22:36.906
Warning: Wrong UTC SBT time format. 24-MAY-2009 23:48:57.631902 Filename: RA2_ME__0PNPDK20090525_082155_000061172079_00193_37822_2709.N1;	25-MAY-2009 08:21:55.688 25-MAY-2009 10:03:52.662

Warning: Wrong UTC SBT time format. 25-MAY-2009 08:18:37.635601 Filename: RA2_ME__0PNPDK20090525_100312_000060472079_00194_37823_2710.N1;	25-MAY-2009 10:03:12.558 25-MAY-2009 11:43:59.350
Warning: Wrong UTC SBT time format. 25-MAY-2009 09:58:21.636327 Filename: RA2_ME__0PNPDK20090525_114318_000059382079_00195_37824_2711.N1;	25-MAY-2009 11:43:18.132 25-MAY-2009 13:22:15.752
Warning: Wrong UTC SBT time format. 25-MAY-2009 11:37:46.637050 Filename: RA2_ME__0PNPDK20090525_132134_000059372079_00196_37825_2712.N1;	25-MAY-2009 13:21:34.534 25-MAY-2009 15:00:31.040
Warning: Wrong UTC SBT time format. 25-MAY-2009 13:16:46.637778 Filename: RA2_ME__0PNPDK20090525_145948_000051192079_00197_37826_2713.N1;	25-MAY-2009 14:59:48.708 25-MAY-2009 16:25:07.538
Warning: Wrong UTC SBT time format. 25-MAY-2009 13:16:46.637778 Filename: RA2_ME__0PNPDK20090525_162915_000005682079_00198_37827_2715.N1;	25-MAY-2009 16:29:15.365 25-MAY-2009 16:38:43.506
Warning: Wrong UTC SBT time format. 25-MAY-2009 14:55:25.638492 Filename: RA2_ME__0PNPDK20090525_163801_000058692079_00198_37827_2716.N1;	25-MAY-2009 16:38:01.174 25-MAY-2009 18:15:49.725
Warning: Wrong UTC SBT time format. 25-MAY-2009 16:32:55.639200 Filename: RA2_ME__0PNPDK20090525_181429_000060412079_00199_37828_2717.N1;	25-MAY-2009 18:14:29.517 25-MAY-2009 19:55:10.739
Warning: Wrong UTC SBT time format. 25-MAY-2009 18:10:59.639912 Filename: RA2_ME__0PNPDE20090525_195337_000040762079_00200_37829_9108.N1;	25-MAY-2009 19:53:37.163 25-MAY-2009 21:01:33.289

RA2_ME__0P products with satellite binary time out-of-range

Gauge Segment (Start-Stop)

RA2_ME__0P products with wrong clock step

Gauge Segment (Start-Stop)

RA2_ME__0P products with leap utc set to blank

Gauge Segment (Start-Stop)

RA2_ME__0P products with leap err set

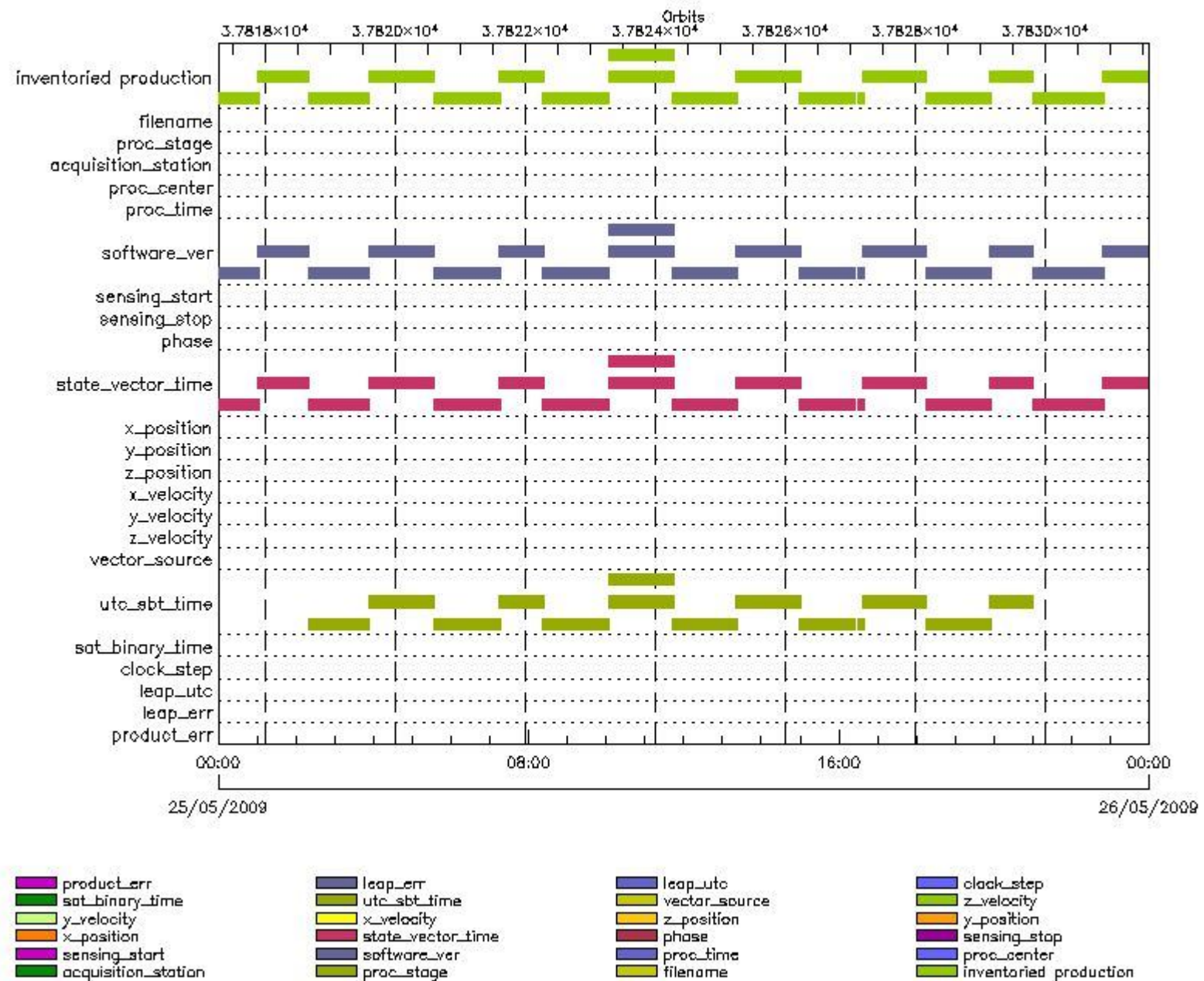
Gauge Segment (Start-Stop)

RA2_ME__0P products with product err set

Gauge	Segment (Start-Stop)
Warning: Product Error flag set. Filename: RA2_ME__0PNPDK20090525_145948_000051192079_00197_37826_2713.N1;	25-MAY-2009 14:59:48.708 25-MAY-2009 16:25:07.538

MPH checks (Level 1)

MPH Errors for RA2_MW__1P



RA2_MW__1P MPH checks

RA2_MW__1P products with wrong filename

Gauge Segment (Start-Stop)

RA2_MW__1P products with unknown processing stage

Gauge Segment (Start-Stop)

RA2_MW__1P products with unknown acquisition station

Gauge Segment (Start-Stop)

RA2_MW__1P products with unknown processing center

Gauge Segment (Start-Stop)

RA2_MW__1P products with wrong processing time

Gauge Segment (Start-Stop)

RA2_MW__1P products with software version not equal to the current version

Gauge	Segment (Start-Stop)
Warning: Wrong Software ver. RA2/5.06 Filename: RA2_MW__1PNPDE20090524_231844_000062042079_00187_37816_0358.N1;	24-MAY-2009 23:18:44.530 25-MAY-2009 01:02:08.340
Warning: Wrong Software ver. RA2/5.06 Filename: RA2_MW__1PNPDE20090525_010108_000047542079_00188_37817_0477.N1;	25-MAY-2009 01:01:08.240 25-MAY-2009 02:20:22.736
Warning: Wrong Software ver. RA2/5.06 Filename: RA2_MW__1PNPDE20090525_021857_000056802079_00189_37818_0633.N1;	25-MAY-2009 02:18:57.014 25-MAY-2009 03:53:37.244
Warning: Wrong Software ver. RA2/5.06 Filename: RA2_MW__1PNPDE20090525_035304_000060752079_00190_37819_0812.N1;	25-MAY-2009 03:53:04.994 25-MAY-2009 05:34:19.580
Warning: Wrong Software ver. RA2/5.06 Filename: RA2_MW__1PNPDE20090525_053343_000061172079_00191_37820_1001.N1;	25-MAY-2009 05:33:43.988 25-MAY-2009 07:15:40.906
Warning: Wrong Software ver. RA2/5.06 Filename: RA2_MW__1PNPDK20090525_071457_000040602079_00192_37821_0259.N1;	25-MAY-2009 07:14:57.516 25-MAY-2009 08:22:37.990
Warning: Wrong Software ver. RA2/5.06 Filename: RA2_MW__1PNPDK20090525_082155_000061182079_00193_37822_0396.N1;	25-MAY-2009 08:21:55.713 25-MAY-2009 10:03:53.746
Warning: Wrong Software ver. RA2/5.06 Filename: RA2_MW__1PNPDK20090525_100312_000060482079_00194_37823_0520.N1;	25-MAY-2009 10:03:12.583 25-MAY-2009 11:44:00.434
Warning: Wrong Software ver. RA2/5.06 Filename: RA2_MW__1PNPDK20090525_100312_000060482079_00194_37823_0530.N1;	25-MAY-2009 10:03:12.583 25-MAY-2009 11:44:00.434
Warning: Wrong Software ver. RA2/5.06 Filename: RA2_MW__1PNPDK20090525_114318_000059392079_00195_37824_0705.N1;	25-MAY-2009 11:43:18.157 25-MAY-2009 13:22:16.836
Warning: Wrong Software ver. RA2/5.06 Filename: RA2_MW__1PNPDK20090525_132134_000059382079_00196_37825_0843.N1;	25-MAY-2009 13:21:34.559 25-MAY-2009 15:00:32.123
Warning: Wrong Software ver. RA2/5.06 Filename: RA2_MW__1PNPDK20090525_145948_000051202079_00197_37826_0979.N1;	25-MAY-2009 14:59:48.733 25-MAY-2009 16:25:08.621
Warning: Wrong Software ver. RA2/5.06 Filename: RA2_MW__1PNPDK20090525_162915_000005692079_00198_37827_0982.N1;	25-MAY-2009 16:29:15.390 25-MAY-2009 16:38:44.589
Warning: Wrong Software ver. RA2/5.06 Filename: RA2_MW__1PNPDK20090525_163801_000058702079_00198_37827_1099.N1;	25-MAY-2009 16:38:01.199 25-MAY-2009 18:15:50.809
Warning: Wrong Software ver. RA2/5.06 Filename: RA2_MW__1PNPDK20090525_181429_000060422079_00199_37828_1222.N1;	25-MAY-2009 18:14:29.543 25-MAY-2009 19:55:11.823
Warning: Wrong Software ver. RA2/5.06 Filename: RA2_MW__1PNPDE20090525_195337_000040772079_00200_37829_1420.N1;	25-MAY-2009 19:53:37.189 25-MAY-2009 21:01:34.373
Warning: Wrong Software ver. RA2/5.06 Filename: RA2_MW__1PNPDE20090525_210038_000065572079_00200_37829_1585.N1;	25-MAY-2009 21:00:38.729 25-MAY-2009 22:49:55.677
Warning: Wrong Software ver. RA2/5.06 Filename: RA2_MW__1PNPDE20090525_224852_000059742079_00201_37830_1726.N1;	25-MAY-2009 22:48:52.234 26-MAY-2009 00:28:26.561

RA2_MW__1P products with wrong sensing start

Gauge Segment (Start-Stop)

RA2_MW__1P products with wrong sensing stop

Gauge Segment (Start-Stop)

RA2_MW__1P products with wrong phase

Gauge Segment (Start-Stop)

RA2_MW__1P products with wrong state vector time

Gauge	Segment (Start-Stop)
Warning: Not equal to FPO input. 24-MAY-2009 23:31:28.265114 Filename: RA2_MW__1PNPDE20090524_231844_000062042079_00187_37816_0358.N1;	24-MAY-2009 23:18:44.530 25-MAY-2009 01:02:08.340
Warning: Not equal to FPO input. 25-MAY-2009 01:12:04.138871 Filename: RA2_MW__1PNPDE20090525_010108_000047542079_00188_37817_0477.N1;	25-MAY-2009 01:01:08.240 25-MAY-2009 02:20:22.736
Warning: Not equal to FPO input. 25-MAY-2009 02:52:40.045503 Filename: RA2_MW__1PNPDE20090525_021857_000056802079_00189_37818_0633.N1;	25-MAY-2009 02:18:57.014 25-MAY-2009 03:53:37.244
Warning: Not equal to FPO input. 25-MAY-2009 04:33:16.051769 Filename: RA2_MW__1PNPDE20090525_035304_000060752079_00190_37819_0812.N1;	25-MAY-2009 03:53:04.994 25-MAY-2009 05:34:19.580
Warning: Not equal to FPO input. 25-MAY-2009 06:13:52.065787 Filename: RA2_MW__1PNPDE20090525_053343_000061172079_00191_37820_1001.N1;	25-MAY-2009 05:33:43.988 25-MAY-2009 07:15:40.906
Warning: Not equal to FPO input. 25-MAY-2009 07:54:28.025304 Filename: RA2_MW__1PNPDK20090525_071457_000040602079_00192_37821_0259.N1;	25-MAY-2009 07:14:57.516 25-MAY-2009 08:22:37.990
Warning: Not equal to FPO input. 25-MAY-2009 09:35:03.930192 Filename: RA2_MW__1PNPDK20090525_082155_000061182079_00193_37822_0396.N1;	25-MAY-2009 08:21:55.713 25-MAY-2009 10:03:53.746
Warning: Not equal to FPO input. 25-MAY-2009 11:15:39.801331 Filename: RA2_MW__1PNPDK20090525_100312_000060482079_00194_37823_0520.N1;	25-MAY-2009 10:03:12.583 25-MAY-2009 11:44:00.434
Warning: Not equal to FPO input. 25-MAY-2009 11:15:39.801331 Filename: RA2_MW__1PNPDK20090525_100312_000060482079_00194_37823_0530.N1;	25-MAY-2009 10:03:12.583 25-MAY-2009 11:44:00.434
Warning: Not equal to FPO input. 25-MAY-2009 12:56:15.674500 Filename: RA2_MW__1PNPDK20090525_114318_000059392079_00195_37824_0705.N1;	25-MAY-2009 11:43:18.157 25-MAY-2009 13:22:16.836
Warning: Not equal to FPO input. 25-MAY-2009 14:36:51.599224 Filename: RA2_MW__1PNPDK20090525_132134_000059382079_00196_37825_0843.N1;	25-MAY-2009 13:21:34.559 25-MAY-2009 15:00:32.123
Warning: Not equal to FPO input. 25-MAY-2009 16:17:27.606883 Filename: RA2_MW__1PNPDK20090525_145948_000051202079_00197_37826_0979.N1;	25-MAY-2009 14:59:48.733 25-MAY-2009 16:25:08.621
Warning: Not equal to FPO input. 25-MAY-2009 16:17:27.606883 Filename: RA2_MW__1PNPDK20090525_162915_000005692079_00198_37827_0982.N1;	25-MAY-2009 16:29:15.390 25-MAY-2009 16:38:44.589
Warning: Not equal to FPO input. 25-MAY-2009 17:58:03.623819 Filename: RA2_MW__1PNPDK20090525_163801_000058702079_00198_37827_1099.N1;	25-MAY-2009 16:38:01.199 25-MAY-2009 18:15:50.809
Warning: Not equal to FPO input. 25-MAY-2009 19:38:39.611322 Filename: RA2_MW__1PNPDK20090525_181429_000060422079_00199_37828_1222.N1;	25-MAY-2009 18:14:29.543 25-MAY-2009 19:55:11.823
Warning: Not equal to FPO input. 25-MAY-2009 19:38:39.610305 Filename: RA2_MW__1PNPDE20090525_195337_000040772079_00200_37829_1420.N1;	25-MAY-2009 19:53:37.189 25-MAY-2009 21:01:34.373
Warning: Not equal to FPO input. 25-MAY-2009 21:19:15.518757 Filename: RA2_MW__1PNPDE20090525_210038_000065572079_00200_37829_1585.N1;	25-MAY-2009 21:00:38.729 25-MAY-2009 22:49:55.677
Warning: Not equal to FPO input. 25-MAY-2009 22:59:51.382372 Filename: RA2_MW__1PNPDE20090525_224852_000059742079_00201_37830_1726.N1;	25-MAY-2009 22:48:52.234 26-MAY-2009 00:28:26.561

RA2_MW__1P products with wrong x_position

Gauge Segment (Start-Stop)

RA2_MW__1P products with wrong y_position

Gauge Segment (Start-Stop)

RA2_MW__1P products with wrong z_position

Gauge Segment (Start-Stop)

RA2_MW__1P products with wrong x_velocity

Gauge Segment (Start-Stop)

RA2_MW__1P products with wrong y_velocity

Gauge Segment (Start-Stop)

RA2_MW__1P products with wrong z_velocity

Gauge Segment (Start-Stop)

RA2_MW__1P products with unknown vector source

Gauge Segment (Start-Stop)

RA2_MW__1P products with UTC to SBT time too far from sensing time

Gauge	Segment (Start-Stop)
Warning: Wrong UTC SBT time format. 24-MAY-2009 23:48:57.631902 Filename: RA2_MW__1PNPDE20090525_021857_000056802079_00189_37818_0633.N1;	25-MAY-2009 02:18:57.014 25-MAY-2009 03:53:37.244
Warning: Wrong UTC SBT time format. 24-MAY-2009 23:48:57.631902 Filename: RA2_MW__1PNPDE20090525_035304_000060752079_00190_37819_0812.N1;	25-MAY-2009 03:53:04.994 25-MAY-2009 05:34:19.580
Warning: Wrong UTC SBT time format. 24-MAY-2009 23:48:57.631902 Filename: RA2_MW__1PNPDE20090525_053343_000061172079_00191_37820_1001.N1;	25-MAY-2009 05:33:43.988 25-MAY-2009 07:15:40.906
Warning: Wrong UTC SBT time format. 24-MAY-2009 23:48:57.631902 Filename: RA2_MW__1PNPDK20090525_071457_000040602079_00192_37821_0259.N1;	25-MAY-2009 07:14:57.516 25-MAY-2009 08:22:37.990
Warning: Wrong UTC SBT time format. 24-MAY-2009 23:48:57.631902 Filename: RA2_MW__1PNPDK20090525_082155_000061182079_00193_37822_0396.N1;	25-MAY-2009 08:21:55.713 25-MAY-2009 10:03:53.746
Warning: Wrong UTC SBT time format. 25-MAY-2009 08:18:37.635601 Filename: RA2_MW__1PNPDK20090525_100312_000060482079_00194_37823_0520.N1;	25-MAY-2009 10:03:12.583 25-MAY-2009 11:44:00.434
Warning: Wrong UTC SBT time format. 25-MAY-2009 08:18:37.635601 Filename: RA2_MW__1PNPDK20090525_100312_000060482079_00194_37823_0530.N1;	25-MAY-2009 10:03:12.583 25-MAY-2009 11:44:00.434
Warning: Wrong UTC SBT time format. 25-MAY-2009 09:58:21.636327 Filename: RA2_MW__1PNPDK20090525_114318_000059392079_00195_37824_0705.N1;	25-MAY-2009 11:43:18.157 25-MAY-2009 13:22:16.836
Warning: Wrong UTC SBT time format. 25-MAY-2009 11:37:46.637050 Filename: RA2_MW__1PNPDK20090525_132134_000059382079_00196_37825_0843.N1;	25-MAY-2009 13:21:34.559 25-MAY-2009 15:00:32.123
Warning: Wrong UTC SBT time format. 25-MAY-2009 13:16:46.637778 Filename: RA2_MW__1PNPDK20090525_145948_000051202079_00197_37826_0979.N1;	25-MAY-2009 14:59:48.733 25-MAY-2009 16:25:08.621
Warning: Wrong UTC SBT time format. 25-MAY-2009 13:16:46.637778 Filename: RA2_MW__1PNPDK20090525_162915_000005692079_00198_37827_0982.N1;	25-MAY-2009 16:29:15.390 25-MAY-2009 16:38:44.589
Warning: Wrong UTC SBT time format. 25-MAY-2009 14:55:25.638492 Filename: RA2_MW__1PNPDK20090525_163801_000058702079_00198_37827_1099.N1;	25-MAY-2009 16:38:01.199 25-MAY-2009 18:15:50.809
Warning: Wrong UTC SBT time format. 25-MAY-2009 16:32:55.639200 Filename: RA2_MW__1PNPDK20090525_181429_000060422079_00199_37828_1222.N1;	25-MAY-2009 18:14:29.543 25-MAY-2009 19:55:11.823
Warning: Wrong UTC SBT time format. 25-MAY-2009 18:10:59.639912 Filename: RA2_MW__1PNPDE20090525_195337_000040772079_00200_37829_1420.N1;	25-MAY-2009 19:53:37.189 25-MAY-2009 21:01:34.373

RA2_MW__1P products with satellite binary time out-of-range

Gauge Segment (Start-Stop)

RA2_MW__1P products with wrong clock step

Gauge Segment (Start-Stop)

RA2_MW__1P products with leap utc set to blank

Gauge Segment (Start-Stop)

RA2_MW__1P products with leap err set


Gauge Segment (Start-Stop)

RA2_MW__1P products with product err set

Gauge Segment (Start-Stop)

MPH checks (Level 2)

MPH Errors for RA2_FGD_2P



RA2_FGD_2P MPH checks

RA2_FGD_2P products with wrong filename

Gauge Segment (Start-Stop)

RA2_FGD_2P products with unknown processing stage

Gauge Segment (Start-Stop)

RA2_FGD_2P products with unknown acquisition station

Gauge Segment (Start-Stop)

RA2_FGD_2P products with unknown processing center

Gauge Segment (Start-Stop)

RA2_FGD_2P products with wrong processing time

Gauge Segment (Start-Stop)

RA2_FGD_2P products with software version not equal to the current version

Gauge	Segment (Start-Stop)
Warning: Wrong Software ver. RA2/5.06 Filename: RA2_FGD_2PNPDE20090524_231844_000062042079_00187_37816_0359.N1;	24-MAY-2009 23:18:44.530 25-MAY-2009 01:02:08.340
Warning: Wrong Software ver. RA2/5.06 Filename: RA2_FGD_2PNPDE20090525_010108_000047542079_00188_37817_0478.N1;	25-MAY-2009 01:01:08.240 25-MAY-2009 02:20:22.736
Warning: Wrong Software ver. RA2/5.06 Filename: RA2_FGD_2PNPDE20090525_021857_000056802079_00189_37818_0634.N1;	25-MAY-2009 02:18:57.014 25-MAY-2009 03:53:37.244
Warning: Wrong Software ver. RA2/5.06 Filename: RA2_FGD_2PNPDE20090525_035304_000060752079_00190_37819_0813.N1;	25-MAY-2009 03:53:04.994 25-MAY-2009 05:34:19.580
Warning: Wrong Software ver. RA2/5.06 Filename: RA2_FGD_2PNPDE20090525_053343_000061172079_00191_37820_1002.N1;	25-MAY-2009 05:33:43.988 25-MAY-2009 07:15:40.906
Warning: Wrong Software ver. RA2/5.06 Filename: RA2_FGD_2PNPDK20090525_071457_000040602079_00192_37821_0260.N1;	25-MAY-2009 07:14:57.516 25-MAY-2009 08:22:37.990
Warning: Wrong Software ver. RA2/5.06 Filename: RA2_FGD_2PNPDK20090525_082155_000061182079_00193_37822_0397.N1;	25-MAY-2009 08:21:55.713 25-MAY-2009 10:03:53.746
Warning: Wrong Software ver. RA2/5.06 Filename: RA2_FGD_2PNPDK20090525_100312_000060482079_00194_37823_0521.N1;	25-MAY-2009 10:03:12.583 25-MAY-2009 11:44:00.434
Warning: Wrong Software ver. RA2/5.06 Filename: RA2_FGD_2PNPDK20090525_100312_000060482079_00194_37823_0531.N1;	25-MAY-2009 10:03:12.583 25-MAY-2009 11:44:00.434
Warning: Wrong Software ver. RA2/5.06 Filename: RA2_FGD_2PNPDK20090525_114318_000059392079_00195_37824_0706.N1;	25-MAY-2009 11:43:18.157 25-MAY-2009 13:22:16.836
Warning: Wrong Software ver. RA2/5.06 Filename: RA2_FGD_2PNPDK20090525_132134_000059382079_00196_37825_0844.N1;	25-MAY-2009 13:21:34.559 25-MAY-2009 15:00:32.123
Warning: Wrong Software ver. RA2/5.06 Filename: RA2_FGD_2PNPDK20090525_145948_000051202079_00197_37826_0980.N1;	25-MAY-2009 14:59:48.733 25-MAY-2009 16:25:08.621
Warning: Wrong Software ver. RA2/5.06 Filename: RA2_FGD_2PNPDK20090525_162915_000005692079_00198_37827_0983.N1;	25-MAY-2009 16:29:15.390 25-MAY-2009 16:38:44.589
Warning: Wrong Software ver. RA2/5.06 Filename: RA2_FGD_2PNPDK20090525_163801_000058702079_00198_37827_1100.N1;	25-MAY-2009 16:38:01.199 25-MAY-2009 18:15:50.809
Warning: Wrong Software ver. RA2/5.06 Filename: RA2_FGD_2PNPDK20090525_181429_000060422079_00199_37828_1223.N1;	25-MAY-2009 18:14:29.543 25-MAY-2009 19:55:11.823
Warning: Wrong Software ver. RA2/5.06 Filename: RA2_FGD_2PNPDE20090525_195337_000040772079_00200_37829_1421.N1;	25-MAY-2009 19:53:37.189 25-MAY-2009 21:01:34.373
Warning: Wrong Software ver. RA2/5.06 Filename: RA2_FGD_2PNPDE20090525_210038_000065572079_00200_37829_1586.N1;	25-MAY-2009 21:00:38.729 25-MAY-2009 22:49:55.677
Warning: Wrong Software ver. RA2/5.06 Filename: RA2_FGD_2PNPDE20090525_224852_000059742079_00201_37830_1727.N1;	25-MAY-2009 22:48:52.234 26-MAY-2009 00:28:26.561

RA2_FGD_2P products with wrong sensing start

Gauge Segment (Start-Stop)

RA2_FGD_2P products with wrong sensing stop

Gauge Segment (Start-Stop)

RA2_FGD_2P products with wrong phase

Gauge Segment (Start-Stop)

RA2_FGD_2P products with wrong state vector time

Gauge	Segment (Start-Stop)
Warning: Not equal to FPO input. 24-MAY-2009 23:31:28.265114 Filename: RA2_FGD_2PNPDE20090524_231844_000062042079_00187_37816_0359.N1;	24-MAY-2009 23:18:44.530 25-MAY-2009 01:02:08.340
Warning: Not equal to FPO input. 25-MAY-2009 01:12:04.138871 Filename: RA2_FGD_2PNPDE20090525_010108_000047542079_00188_37817_0478.N1;	25-MAY-2009 01:01:08.240 25-MAY-2009 02:20:22.736
Warning: Not equal to FPO input. 25-MAY-2009 02:52:40.045503 Filename: RA2_FGD_2PNPDE20090525_021857_000056802079_00189_37818_0634.N1;	25-MAY-2009 02:18:57.014 25-MAY-2009 03:53:37.244
Warning: Not equal to FPO input. 25-MAY-2009 04:33:16.051769 Filename: RA2_FGD_2PNPDE20090525_035304_000060752079_00190_37819_0813.N1;	25-MAY-2009 03:53:04.994 25-MAY-2009 05:34:19.580
Warning: Not equal to FPO input. 25-MAY-2009 06:13:52.065787 Filename: RA2_FGD_2PNPDE20090525_053343_000061172079_00191_37820_1002.N1;	25-MAY-2009 05:33:43.988 25-MAY-2009 07:15:40.906
Warning: Not equal to FPO input. 25-MAY-2009 07:54:28.025304 Filename: RA2_FGD_2PNPDK20090525_071457_000040602079_00192_37821_0260.N1;	25-MAY-2009 07:14:57.516 25-MAY-2009 08:22:37.990
Warning: Not equal to FPO input. 25-MAY-2009 09:35:03.930192 Filename: RA2_FGD_2PNPDK20090525_082155_000061182079_00193_37822_0397.N1;	25-MAY-2009 08:21:55.713 25-MAY-2009 10:03:53.746
Warning: Not equal to FPO input. 25-MAY-2009 11:15:39.801331 Filename: RA2_FGD_2PNPDK20090525_100312_000060482079_00194_37823_0521.N1;	25-MAY-2009 10:03:12.583 25-MAY-2009 11:44:00.434
Warning: Not equal to FPO input. 25-MAY-2009 11:15:39.801331 Filename: RA2_FGD_2PNPDK20090525_100312_000060482079_00194_37823_0531.N1;	25-MAY-2009 10:03:12.583 25-MAY-2009 11:44:00.434
Warning: Not equal to FPO input. 25-MAY-2009 12:56:15.674500 Filename: RA2_FGD_2PNPDK20090525_114318_000059392079_00195_37824_0706.N1;	25-MAY-2009 11:43:18.157 25-MAY-2009 13:22:16.836
Warning: Not equal to FPO input. 25-MAY-2009 14:36:51.599224 Filename: RA2_FGD_2PNPDK20090525_132134_000059382079_00196_37825_0844.N1;	25-MAY-2009 13:21:34.559 25-MAY-2009 15:00:32.123
Warning: Not equal to FPO input. 25-MAY-2009 16:17:27.606883 Filename: RA2_FGD_2PNPDK20090525_145948_000051202079_00197_37826_0980.N1;	25-MAY-2009 14:59:48.733 25-MAY-2009 16:25:08.621
Warning: Not equal to FPO input. 25-MAY-2009 16:17:27.606883 Filename: RA2_FGD_2PNPDK20090525_162915_000005692079_00198_37827_0983.N1;	25-MAY-2009 16:29:15.390 25-MAY-2009 16:38:44.589
Warning: Not equal to FPO input. 25-MAY-2009 17:58:03.623819 Filename: RA2_FGD_2PNPDK20090525_163801_000058702079_00198_37827_1100.N1;	25-MAY-2009 16:38:01.199 25-MAY-2009 18:15:50.809
Warning: Not equal to FPO input. 25-MAY-2009 19:38:39.611322 Filename: RA2_FGD_2PNPDK20090525_181429_000060422079_00199_37828_1223.N1;	25-MAY-2009 18:14:29.543 25-MAY-2009 19:55:11.823
Warning: Not equal to FPO input. 25-MAY-2009 19:38:39.610305 Filename: RA2_FGD_2PNPDE20090525_195337_000040772079_00200_37829_1421.N1;	25-MAY-2009 19:53:37.189 25-MAY-2009 21:01:34.373
Warning: Not equal to FPO input. 25-MAY-2009 21:19:15.518757 Filename: RA2_FGD_2PNPDE20090525_210038_000065572079_00200_37829_1586.N1;	25-MAY-2009 21:00:38.729 25-MAY-2009 22:49:55.677
Warning: Not equal to FPO input. 25-MAY-2009 22:59:51.382372 Filename: RA2_FGD_2PNPDE20090525_224852_000059742079_00201_37830_1727.N1;	25-MAY-2009 22:48:52.234 26-MAY-2009 00:28:26.561

RA2_FGD_2P products with wrong x_position

Gauge Segment (Start-Stop)

RA2_FGD_2P products with wrong y_position

Gauge Segment (Start-Stop)

RA2_FGD_2P products with wrong z_position

Gauge Segment (Start-Stop)

RA2_FGD_2P products with wrong x_velocity

Gauge Segment (Start-Stop)

RA2_FGD_2P products with wrong y_velocity

Gauge Segment (Start-Stop)

RA2_FGD_2P products with wrong z_velocity

Gauge Segment (Start-Stop)

RA2_FGD_2P products with unknown vector source

Gauge Segment (Start-Stop)

RA2_FGD_2P products with UTC to SBT time too far from sensing time

Gauge	Segment (Start-Stop)
Warning: Wrong UTC SBT time format. 24-MAY-2009 23:48:57.631902 Filename: RA2_FGD_2PNPDE20090525_021857_000056802079_00189_37818_0634.N1;	25-MAY-2009 02:18:57.014 25-MAY-2009 03:53:37.244
Warning: Wrong UTC SBT time format. 24-MAY-2009 23:48:57.631902 Filename: RA2_FGD_2PNPDE20090525_035304_000060752079_00190_37819_0813.N1;	25-MAY-2009 03:53:04.994 25-MAY-2009 05:34:19.580
Warning: Wrong UTC SBT time format. 24-MAY-2009 23:48:57.631902 Filename: RA2_FGD_2PNPDE20090525_053343_000061172079_00191_37820_1002.N1;	25-MAY-2009 05:33:43.988 25-MAY-2009 07:15:40.906
Warning: Wrong UTC SBT time format. 24-MAY-2009 23:48:57.631902 Filename: RA2_FGD_2PNPDK20090525_071457_000040602079_00192_37821_0260.N1;	25-MAY-2009 07:14:57.516 25-MAY-2009 08:22:37.990
Warning: Wrong UTC SBT time format. 24-MAY-2009 23:48:57.631902 Filename: RA2_FGD_2PNPDK20090525_082155_000061182079_00193_37822_0397.N1;	25-MAY-2009 08:21:55.713 25-MAY-2009 10:03:53.746
Warning: Wrong UTC SBT time format. 25-MAY-2009 08:18:37.635601 Filename: RA2_FGD_2PNPDK20090525_100312_000060482079_00194_37823_0521.N1;	25-MAY-2009 10:03:12.583 25-MAY-2009 11:44:00.434
Warning: Wrong UTC SBT time format. 25-MAY-2009 08:18:37.635601 Filename: RA2_FGD_2PNPDK20090525_100312_000060482079_00194_37823_0531.N1;	25-MAY-2009 10:03:12.583 25-MAY-2009 11:44:00.434
Warning: Wrong UTC SBT time format. 25-MAY-2009 09:58:21.636327 Filename: RA2_FGD_2PNPDK20090525_114318_000059392079_00195_37824_0706.N1;	25-MAY-2009 11:43:18.157 25-MAY-2009 13:22:16.836
Warning: Wrong UTC SBT time format. 25-MAY-2009 11:37:46.637050 Filename: RA2_FGD_2PNPDK20090525_132134_000059382079_00196_37825_0844.N1;	25-MAY-2009 13:21:34.559 25-MAY-2009 15:00:32.123
Warning: Wrong UTC SBT time format. 25-MAY-2009 13:16:46.637778 Filename: RA2_FGD_2PNPDK20090525_145948_000051202079_00197_37826_0980.N1;	25-MAY-2009 14:59:48.733 25-MAY-2009 16:25:08.621
Warning: Wrong UTC SBT time format. 25-MAY-2009 13:16:46.637778 Filename: RA2_FGD_2PNPDK20090525_162915_000005692079_00198_37827_0983.N1;	25-MAY-2009 16:29:15.390 25-MAY-2009 16:38:44.589
Warning: Wrong UTC SBT time format. 25-MAY-2009 14:55:25.638492 Filename: RA2_FGD_2PNPDK20090525_163801_000058702079_00198_37827_1100.N1;	25-MAY-2009 16:38:01.199 25-MAY-2009 18:15:50.809
Warning: Wrong UTC SBT time format. 25-MAY-2009 16:32:55.639200 Filename: RA2_FGD_2PNPDK20090525_181429_000060422079_00199_37828_1223.N1;	25-MAY-2009 18:14:29.543 25-MAY-2009 19:55:11.823
Warning: Wrong UTC SBT time format. 25-MAY-2009 18:10:59.639912 Filename: RA2_FGD_2PNPDE20090525_195337_000040772079_00200_37829_1421.N1;	25-MAY-2009 19:53:37.189 25-MAY-2009 21:01:34.373

RA2_FGD_2P products with satellite binary time out-of-range

Gauge Segment (Start-Stop)

RA2_FGD_2P products with wrong clock step

Gauge Segment (Start-Stop)

RA2_FGD_2P products with leap utc set to blank

Gauge Segment (Start-Stop)

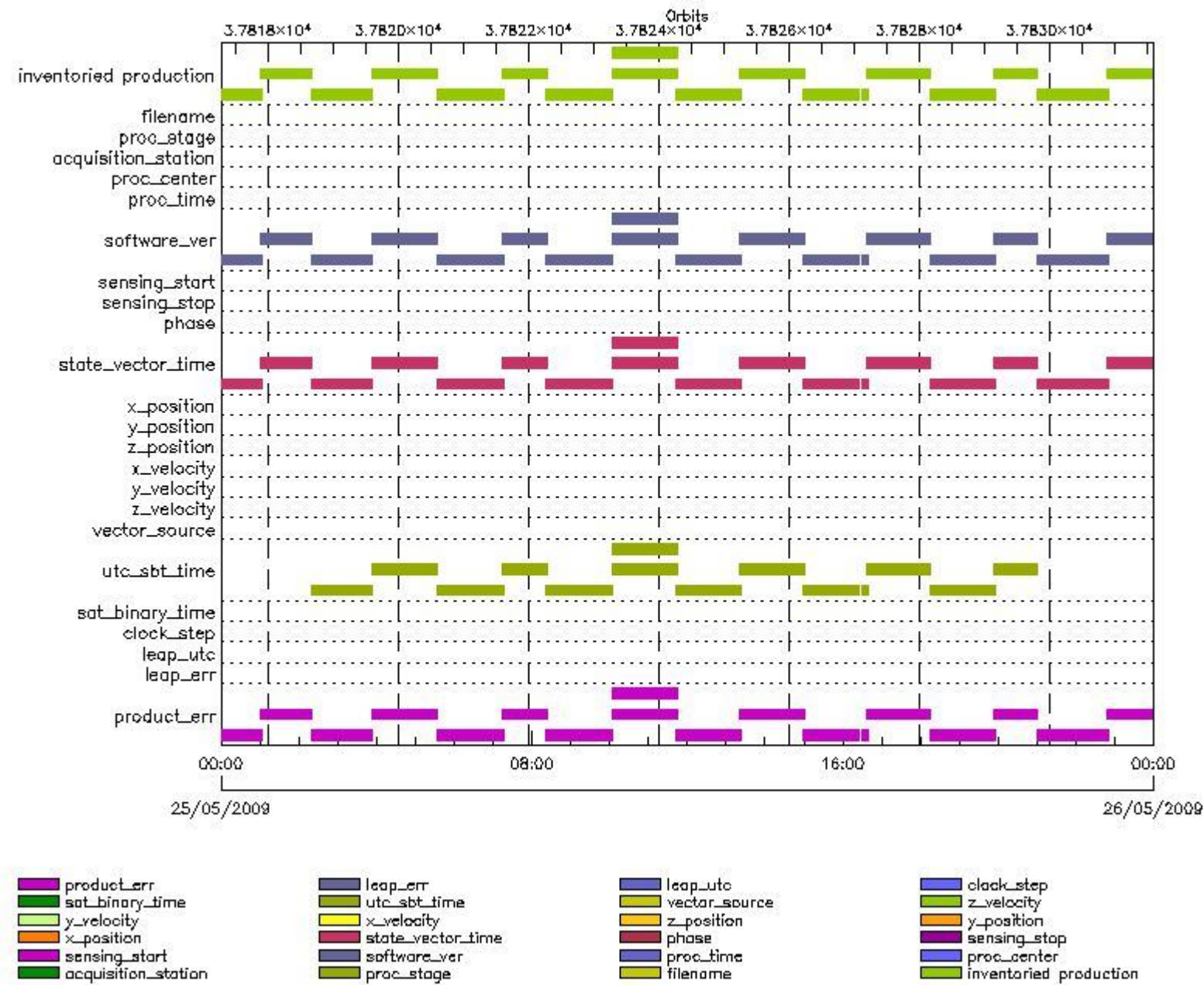
RA2_FGD_2P products with leap err set

Gauge Segment (Start-Stop)

RA2_FGD_2P products with product err set

Gauge	Segment (Start-Stop)
Warning: Product Error flag set. Filename: RA2_FGD_2PNPDE20090524_231844_000062042079_00187_37816_0359.N1;	24-MAY-2009 23:18:44.530 25-MAY-2009 01:02:08.340
Warning: Product Error flag set. Filename: RA2_FGD_2PNPDE20090525_010108_000047542079_00188_37817_0478.N1;	25-MAY-2009 01:01:08.240 25-MAY-2009 02:20:22.736
Warning: Product Error flag set. Filename: RA2_FGD_2PNPDE20090525_021857_000056802079_00189_37818_0634.N1;	25-MAY-2009 02:18:57.014 25-MAY-2009 03:53:37.244
Warning: Product Error flag set. Filename: RA2_FGD_2PNPDE20090525_035304_000060752079_00190_37819_0813.N1;	25-MAY-2009 03:53:04.994 25-MAY-2009 05:34:19.580
Warning: Product Error flag set. Filename: RA2_FGD_2PNPDE20090525_053343_000061172079_00191_37820_1002.N1;	25-MAY-2009 05:33:43.988 25-MAY-2009 07:15:40.906
Warning: Product Error flag set. Filename: RA2_FGD_2PNPDK20090525_071457_000040602079_00192_37821_0260.N1;	25-MAY-2009 07:14:57.516 25-MAY-2009 08:22:37.990
Warning: Product Error flag set. Filename: RA2_FGD_2PNPDK20090525_082155_000061182079_00193_37822_0397.N1;	25-MAY-2009 08:21:55.713 25-MAY-2009 10:03:53.746
Warning: Product Error flag set. Filename: RA2_FGD_2PNPDK20090525_100312_000060482079_00194_37823_0521.N1;	25-MAY-2009 10:03:12.583 25-MAY-2009 11:44:00.434
Warning: Product Error flag set. Filename: RA2_FGD_2PNPDK20090525_100312_000060482079_00194_37823_0531.N1;	25-MAY-2009 10:03:12.583 25-MAY-2009 11:44:00.434
Warning: Product Error flag set. Filename: RA2_FGD_2PNPDK20090525_114318_000059392079_00195_37824_0706.N1;	25-MAY-2009 11:43:18.157 25-MAY-2009 13:22:16.836
Warning: Product Error flag set. Filename: RA2_FGD_2PNPDK20090525_132134_000059382079_00196_37825_0844.N1;	25-MAY-2009 13:21:34.559 25-MAY-2009 15:00:32.123
Warning: Product Error flag set. Filename: RA2_FGD_2PNPDK20090525_145948_000051202079_00197_37826_0980.N1;	25-MAY-2009 14:59:48.733 25-MAY-2009 16:25:08.621
Warning: Product Error flag set. Filename: RA2_FGD_2PNPDK20090525_162915_000005692079_00198_37827_0983.N1;	25-MAY-2009 16:29:15.390 25-MAY-2009 16:38:44.589
Warning: Product Error flag set. Filename: RA2_FGD_2PNPDK20090525_163801_000058702079_00198_37827_1100.N1;	25-MAY-2009 16:38:01.199 25-MAY-2009 18:15:50.809
Warning: Product Error flag set. Filename: RA2_FGD_2PNPDK20090525_181429_000060422079_00199_37828_1223.N1;	25-MAY-2009 18:14:29.543 25-MAY-2009 19:55:11.823
Warning: Product Error flag set. Filename: RA2_FGD_2PNPDE20090525_195337_000040772079_00200_37829_1421.N1;	25-MAY-2009 19:53:37.189 25-MAY-2009 21:01:34.373
Warning: Product Error flag set. Filename: RA2_FGD_2PNPDE20090525_210038_000065572079_00200_37829_1586.N1;	25-MAY-2009 21:00:38.729 25-MAY-2009 22:49:55.677
Warning: Product Error flag set. Filename: RA2_FGD_2PNPDE20090525_224852_000059742079_00201_37830_1727.N1;	25-MAY-2009 22:48:52.234 26-MAY-2009 00:28:26.561

MPH Errors for RA2_WWV_2P



RA2_WWV_2P MPH checks

RA2_WWV_2P products with wrong filename

Gauge Segment (Start-Stop)

RA2_WWV_2P products with unknown processing stage

Gauge Segment (Start-Stop)

RA2_WWV_2P products with unknown acquisition station

Gauge Segment (Start-Stop)

RA2_WWV_2P products with unknown processing center

Gauge Segment (Start-Stop)

RA2_WWV_2P products with wrong processing time

Gauge Segment (Start-Stop)

RA2_WWV_2P products with software version not equal to the current version

Gauge	Segment (Start-Stop)
Warning: Wrong Software ver. RA2/5.06 Filename: RA2_WWV_2PNPDE20090524_231844_000062042079_00187_37816_0360.N1;	24-MAY-2009 23:18:44.530 25-MAY-2009 01:02:08.340
Warning: Wrong Software ver. RA2/5.06 Filename: RA2_WWV_2PNPDE20090525_010108_000047542079_00188_37817_0479.N1;	25-MAY-2009 01:01:08.240 25-MAY-2009 02:20:22.736
Warning: Wrong Software ver. RA2/5.06 Filename: RA2_WWV_2PNPDE20090525_021857_000056802079_00189_37818_0635.N1;	25-MAY-2009 02:18:57.014 25-MAY-2009 03:53:37.244
Warning: Wrong Software ver. RA2/5.06 Filename: RA2_WWV_2PNPDE20090525_035304_000060752079_00190_37819_0814.N1;	25-MAY-2009 03:53:04.994 25-MAY-2009 05:34:19.580
Warning: Wrong Software ver. RA2/5.06 Filename: RA2_WWV_2PNPDE20090525_053343_000061172079_00191_37820_1003.N1;	25-MAY-2009 05:33:43.988 25-MAY-2009 07:15:40.906
Warning: Wrong Software ver. RA2/5.06 Filename: RA2_WWV_2PNPDK20090525_071457_000040602079_00192_37821_0261.N1;	25-MAY-2009 07:14:57.516 25-MAY-2009 08:22:37.990
Warning: Wrong Software ver. RA2/5.06 Filename: RA2_WWV_2PNPDK20090525_082155_000061182079_00193_37822_0398.N1;	25-MAY-2009 08:21:55.713 25-MAY-2009 10:03:53.746
Warning: Wrong Software ver. RA2/5.06 Filename: RA2_WWV_2PNPDK20090525_100312_000060482079_00194_37823_0522.N1;	25-MAY-2009 10:03:12.583 25-MAY-2009 11:44:00.434
Warning: Wrong Software ver. RA2/5.06 Filename: RA2_WWV_2PNPDK20090525_100312_000060482079_00194_37823_0532.N1;	25-MAY-2009 10:03:12.583 25-MAY-2009 11:44:00.434
Warning: Wrong Software ver. RA2/5.06 Filename: RA2_WWV_2PNPDK20090525_114318_000059392079_00195_37824_0707.N1;	25-MAY-2009 11:43:18.157 25-MAY-2009 13:22:16.836
Warning: Wrong Software ver. RA2/5.06 Filename: RA2_WWV_2PNPDK20090525_132134_000059382079_00196_37825_0845.N1;	25-MAY-2009 13:21:34.559 25-MAY-2009 15:00:32.123
Warning: Wrong Software ver. RA2/5.06 Filename: RA2_WWV_2PNPDK20090525_145948_000051202079_00197_37826_0981.N1;	25-MAY-2009 14:59:48.733 25-MAY-2009 16:25:08.621
Warning: Wrong Software ver. RA2/5.06 Filename: RA2_WWV_2PNPDK20090525_162915_000005692079_00198_37827_0984.N1;	25-MAY-2009 16:29:15.390 25-MAY-2009 16:38:44.589
Warning: Wrong Software ver. RA2/5.06 Filename: RA2_WWV_2PNPDK20090525_163801_000058702079_00198_37827_1101.N1;	25-MAY-2009 16:38:01.199 25-MAY-2009 18:15:50.809
Warning: Wrong Software ver. RA2/5.06 Filename: RA2_WWV_2PNPDK20090525_181429_000060422079_00199_37828_1224.N1;	25-MAY-2009 18:14:29.543 25-MAY-2009 19:55:11.823
Warning: Wrong Software ver. RA2/5.06 Filename: RA2_WWV_2PNPDE20090525_195337_000040772079_00200_37829_1422.N1;	25-MAY-2009 19:53:37.189 25-MAY-2009 21:01:34.373
Warning: Wrong Software ver. RA2/5.06 Filename: RA2_WWV_2PNPDE20090525_210038_000065572079_00200_37829_1587.N1;	25-MAY-2009 21:00:38.729 25-MAY-2009 22:49:55.677
Warning: Wrong Software ver. RA2/5.06 Filename: RA2_WWV_2PNPDE20090525_224852_000059742079_00201_37830_1728.N1;	25-MAY-2009 22:48:52.234 26-MAY-2009 00:28:26.561

RA2_WWV_2P products with wrong sensing start

Gauge Segment (Start-Stop)

RA2_WWV_2P products with wrong sensing stop

Gauge Segment (Start-Stop)

RA2_WWV_2P products with wrong phase

Gauge Segment (Start-Stop)

RA2_WWV_2P products with wrong state vector time

Gauge	Segment (Start-Stop)
Warning: Not equal to FPO input. 24-MAY-2009 23:31:28.265114 Filename: RA2_WWV_2PNPDE20090524_231844_000062042079_00187_37816_0360.N1;	24-MAY-2009 23:18:44.530 25-MAY-2009 01:02:08.340
Warning: Not equal to FPO input. 25-MAY-2009 01:12:04.138871 Filename: RA2_WWV_2PNPDE20090525_010108_000047542079_00188_37817_0479.N1;	25-MAY-2009 01:01:08.240 25-MAY-2009 02:20:22.736
Warning: Not equal to FPO input. 25-MAY-2009 02:52:40.045503 Filename: RA2_WWV_2PNPDE20090525_021857_000056802079_00189_37818_0635.N1;	25-MAY-2009 02:18:57.014 25-MAY-2009 03:53:37.244
Warning: Not equal to FPO input. 25-MAY-2009 04:33:16.051769 Filename: RA2_WWV_2PNPDE20090525_035304_000060752079_00190_37819_0814.N1;	25-MAY-2009 03:53:04.994 25-MAY-2009 05:34:19.580
Warning: Not equal to FPO input. 25-MAY-2009 06:13:52.065787 Filename: RA2_WWV_2PNPDE20090525_053343_000061172079_00191_37820_1003.N1;	25-MAY-2009 05:33:43.988 25-MAY-2009 07:15:40.906
Warning: Not equal to FPO input. 25-MAY-2009 07:54:28.025304 Filename: RA2_WWV_2PNPDK20090525_071457_000040602079_00192_37821_0261.N1;	25-MAY-2009 07:14:57.516 25-MAY-2009 08:22:37.990
Warning: Not equal to FPO input. 25-MAY-2009 09:35:03.930192 Filename: RA2_WWV_2PNPDK20090525_082155_000061182079_00193_37822_0398.N1;	25-MAY-2009 08:21:55.713 25-MAY-2009 10:03:53.746
Warning: Not equal to FPO input. 25-MAY-2009 11:15:39.801331 Filename: RA2_WWV_2PNPDK20090525_100312_000060482079_00194_37823_0522.N1;	25-MAY-2009 10:03:12.583 25-MAY-2009 11:44:00.434
Warning: Not equal to FPO input. 25-MAY-2009 11:15:39.801331 Filename: RA2_WWV_2PNPDK20090525_100312_000060482079_00194_37823_0532.N1;	25-MAY-2009 10:03:12.583 25-MAY-2009 11:44:00.434
Warning: Not equal to FPO input. 25-MAY-2009 12:56:15.674500 Filename: RA2_WWV_2PNPDK20090525_114318_000059392079_00195_37824_0707.N1;	25-MAY-2009 11:43:18.157 25-MAY-2009 13:22:16.836
Warning: Not equal to FPO input. 25-MAY-2009 14:36:51.599224 Filename: RA2_WWV_2PNPDK20090525_132134_000059382079_00196_37825_0845.N1;	25-MAY-2009 13:21:34.559 25-MAY-2009 15:00:32.123
Warning: Not equal to FPO input. 25-MAY-2009 16:17:27.606883 Filename: RA2_WWV_2PNPDK20090525_145948_000051202079_00197_37826_0981.N1;	25-MAY-2009 14:59:48.733 25-MAY-2009 16:25:08.621
Warning: Not equal to FPO input. 25-MAY-2009 16:17:27.606883 Filename: RA2_WWV_2PNPDK20090525_162915_000005692079_00198_37827_0984.N1;	25-MAY-2009 16:29:15.390 25-MAY-2009 16:38:44.589
Warning: Not equal to FPO input. 25-MAY-2009 17:58:03.623819 Filename: RA2_WWV_2PNPDK20090525_163801_000058702079_00198_37827_1101.N1;	25-MAY-2009 16:38:01.199 25-MAY-2009 18:15:50.809
Warning: Not equal to FPO input. 25-MAY-2009 19:38:39.611322 Filename: RA2_WWV_2PNPDK20090525_181429_000060422079_00199_37828_1224.N1;	25-MAY-2009 18:14:29.543 25-MAY-2009 19:55:11.823
Warning: Not equal to FPO input. 25-MAY-2009 19:38:39.610305 Filename: RA2_WWV_2PNPDE20090525_195337_000040772079_00200_37829_1422.N1;	25-MAY-2009 19:53:37.189 25-MAY-2009 21:01:34.373
Warning: Not equal to FPO input. 25-MAY-2009 21:19:15.518757 Filename: RA2_WWV_2PNPDE20090525_210038_000065572079_00200_37829_1587.N1;	25-MAY-2009 21:00:38.729 25-MAY-2009 22:49:55.677
Warning: Not equal to FPO input. 25-MAY-2009 22:59:51.382372 Filename: RA2_WWV_2PNPDE20090525_224852_000059742079_00201_37830_1728.N1;	25-MAY-2009 22:48:52.234 26-MAY-2009 00:28:26.561

RA2_WWV_2P products with wrong x_position

Gauge Segment (Start-Stop)

RA2_WWV_2P products with wrong y_position

Gauge Segment (Start-Stop)

RA2_WWV_2P products with wrong z_position

Gauge Segment (Start-Stop)

RA2_WWV_2P products with wrong x_velocity

Gauge Segment (Start-Stop)

RA2_WWV_2P products with wrong y_velocity

Gauge Segment (Start-Stop)

RA2_WWV_2P products with wrong z_velocity

Gauge Segment (Start-Stop)

RA2_WWV_2P products with unknown vector source

Gauge Segment (Start-Stop)

RA2_WWV_2P products with UTC to SBT time too far from sensing time

Gauge	Segment (Start-Stop)
Warning: Wrong UTC SBT time format. 24-MAY-2009 23:48:57.631902 Filename: RA2_WWV_2PNPDE20090525_021857_000056802079_00189_37818_0635.N1;	25-MAY-2009 02:18:57.014 25-MAY-2009 03:53:37.244
Warning: Wrong UTC SBT time format. 24-MAY-2009 23:48:57.631902 Filename: RA2_WWV_2PNPDE20090525_035304_000060752079_00190_37819_0814.N1;	25-MAY-2009 03:53:04.994 25-MAY-2009 05:34:19.580
Warning: Wrong UTC SBT time format. 24-MAY-2009 23:48:57.631902 Filename: RA2_WWV_2PNPDE20090525_053343_000061172079_00191_37820_1003.N1;	25-MAY-2009 05:33:43.988 25-MAY-2009 07:15:40.906
Warning: Wrong UTC SBT time format. 24-MAY-2009 23:48:57.631902 Filename: RA2_WWV_2PNPDK20090525_071457_000040602079_00192_37821_0261.N1;	25-MAY-2009 07:14:57.516 25-MAY-2009 08:22:37.990
Warning: Wrong UTC SBT time format. 24-MAY-2009 23:48:57.631902 Filename: RA2_WWV_2PNPDK20090525_082155_000061182079_00193_37822_0398.N1;	25-MAY-2009 08:21:55.713 25-MAY-2009 10:03:53.746
Warning: Wrong UTC SBT time format. 25-MAY-2009 08:18:37.635601 Filename: RA2_WWV_2PNPDK20090525_100312_000060482079_00194_37823_0522.N1;	25-MAY-2009 10:03:12.583 25-MAY-2009 11:44:00.434
Warning: Wrong UTC SBT time format. 25-MAY-2009 08:18:37.635601 Filename: RA2_WWV_2PNPDK20090525_100312_000060482079_00194_37823_0532.N1;	25-MAY-2009 10:03:12.583 25-MAY-2009 11:44:00.434
Warning: Wrong UTC SBT time format. 25-MAY-2009 09:58:21.636327 Filename: RA2_WWV_2PNPDK20090525_114318_000059392079_00195_37824_0707.N1;	25-MAY-2009 11:43:18.157 25-MAY-2009 13:22:16.836
Warning: Wrong UTC SBT time format. 25-MAY-2009 11:37:46.637050 Filename: RA2_WWV_2PNPDK20090525_132134_000059382079_00196_37825_0845.N1;	25-MAY-2009 13:21:34.559 25-MAY-2009 15:00:32.123
Warning: Wrong UTC SBT time format. 25-MAY-2009 13:16:46.637778 Filename: RA2_WWV_2PNPDK20090525_145948_000051202079_00197_37826_0981.N1;	25-MAY-2009 14:59:48.733 25-MAY-2009 16:25:08.621
Warning: Wrong UTC SBT time format. 25-MAY-2009 13:16:46.637778 Filename: RA2_WWV_2PNPDK20090525_162915_000005692079_00198_37827_0984.N1;	25-MAY-2009 16:29:15.390 25-MAY-2009 16:38:44.589
Warning: Wrong UTC SBT time format. 25-MAY-2009 14:55:25.638492 Filename: RA2_WWV_2PNPDK20090525_163801_000058702079_00198_37827_1101.N1;	25-MAY-2009 16:38:01.199 25-MAY-2009 18:15:50.809
Warning: Wrong UTC SBT time format. 25-MAY-2009 16:32:55.639200 Filename: RA2_WWV_2PNPDK20090525_181429_000060422079_00199_37828_1224.N1;	25-MAY-2009 18:14:29.543 25-MAY-2009 19:55:11.823
Warning: Wrong UTC SBT time format. 25-MAY-2009 18:10:59.639912 Filename: RA2_WWV_2PNPDE20090525_195337_000040772079_00200_37829_1422.N1;	25-MAY-2009 19:53:37.189 25-MAY-2009 21:01:34.373

RA2_WWV_2P products with satellite binary time out-of-range

Gauge Segment (Start-Stop)

RA2_WWV_2P products with wrong clock step

Gauge Segment (Start-Stop)

RA2_WWV_2P products with leap utc set to blank

Gauge Segment (Start-Stop)

RA2_WWV_2P products with leap err set

Gauge Segment (Start-Stop)

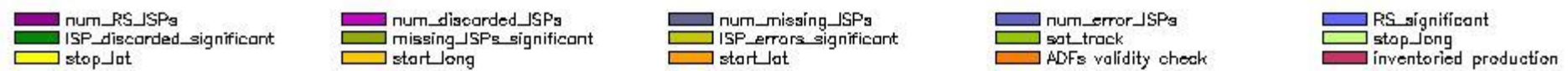
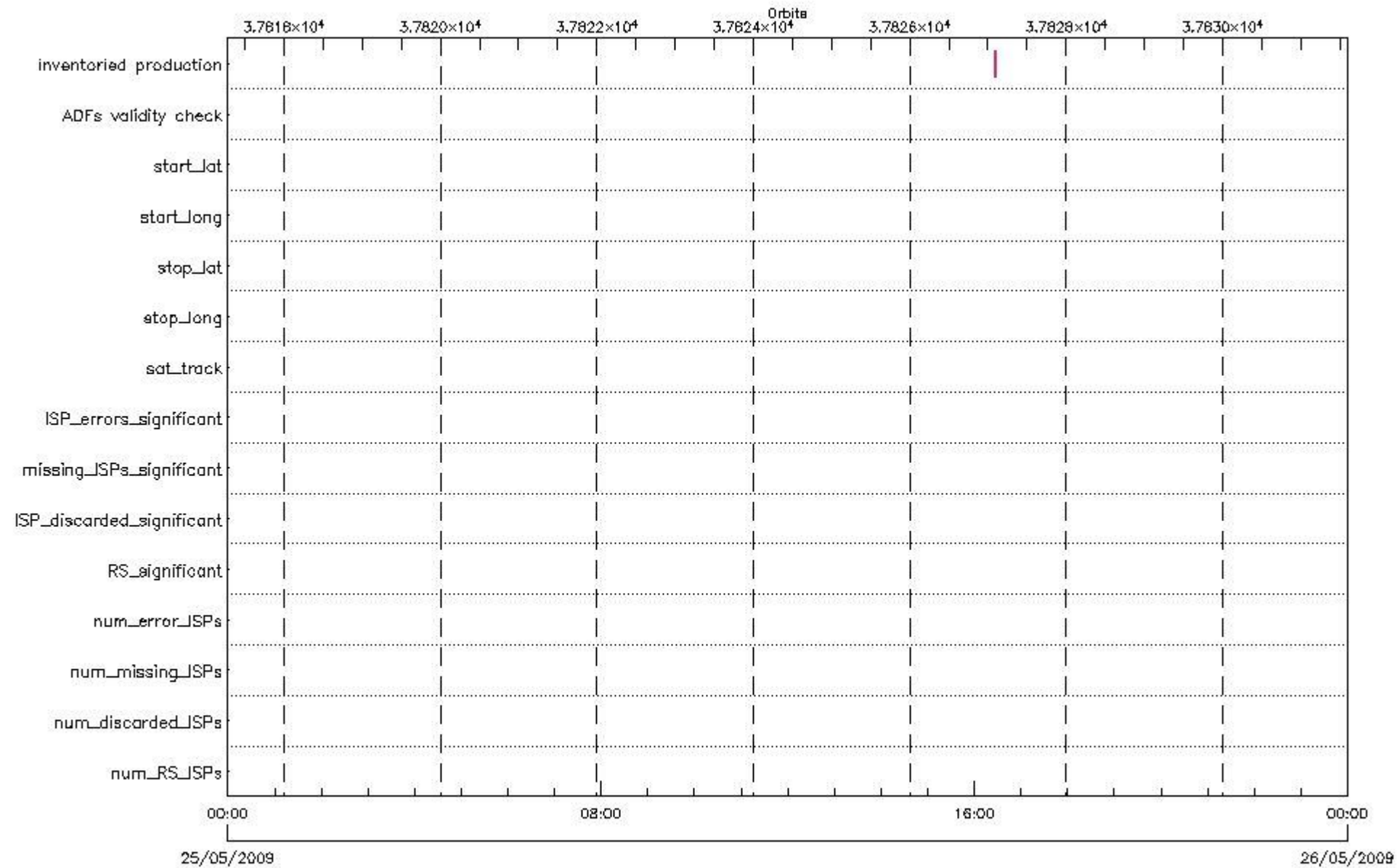
RA2_WWV_2P products with product err set

Gauge	Segment (Start-Stop)
Warning: Product Error flag set. Filename: RA2_WWV_2PNPDE20090524_231844_000062042079_00187_37816_0360.N1;	24-MAY-2009 23:18:44.530 25-MAY-2009 01:02:08.340
Warning: Product Error flag set. Filename: RA2_WWV_2PNPDE20090525_010108_000047542079_00188_37817_0479.N1;	25-MAY-2009 01:01:08.240 25-MAY-2009 02:20:22.736
Warning: Product Error flag set. Filename: RA2_WWV_2PNPDE20090525_021857_000056802079_00189_37818_0635.N1;	25-MAY-2009 02:18:57.014 25-MAY-2009 03:53:37.244
Warning: Product Error flag set. Filename: RA2_WWV_2PNPDE20090525_035304_000060752079_00190_37819_0814.N1;	25-MAY-2009 03:53:04.994 25-MAY-2009 05:34:19.580
Warning: Product Error flag set. Filename: RA2_WWV_2PNPDE20090525_053343_000061172079_00191_37820_1003.N1;	25-MAY-2009 05:33:43.988 25-MAY-2009 07:15:40.906
Warning: Product Error flag set. Filename: RA2_WWV_2PNPDK20090525_071457_000040602079_00192_37821_0261.N1;	25-MAY-2009 07:14:57.516 25-MAY-2009 08:22:37.990
Warning: Product Error flag set. Filename: RA2_WWV_2PNPDK20090525_082155_000061182079_00193_37822_0398.N1;	25-MAY-2009 08:21:55.713 25-MAY-2009 10:03:53.746
Warning: Product Error flag set. Filename: RA2_WWV_2PNPDK20090525_100312_000060482079_00194_37823_0522.N1;	25-MAY-2009 10:03:12.583 25-MAY-2009 11:44:00.434
Warning: Product Error flag set. Filename: RA2_WWV_2PNPDK20090525_100312_000060482079_00194_37823_0532.N1;	25-MAY-2009 10:03:12.583 25-MAY-2009 11:44:00.434
Warning: Product Error flag set. Filename: RA2_WWV_2PNPDK20090525_114318_000059392079_00195_37824_0707.N1;	25-MAY-2009 11:43:18.157 25-MAY-2009 13:22:16.836
Warning: Product Error flag set. Filename: RA2_WWV_2PNPDK20090525_132134_000059382079_00196_37825_0845.N1;	25-MAY-2009 13:21:34.559 25-MAY-2009 15:00:32.123
Warning: Product Error flag set. Filename: RA2_WWV_2PNPDK20090525_145948_000051202079_00197_37826_0981.N1;	25-MAY-2009 14:59:48.733 25-MAY-2009 16:25:08.621
Warning: Product Error flag set. Filename: RA2_WWV_2PNPDK20090525_162915_000005692079_00198_37827_0984.N1;	25-MAY-2009 16:29:15.390 25-MAY-2009 16:38:44.589
Warning: Product Error flag set. Filename: RA2_WWV_2PNPDK20090525_163801_000058702079_00198_37827_1101.N1;	25-MAY-2009 16:38:01.199 25-MAY-2009 18:15:50.809
Warning: Product Error flag set. Filename: RA2_WWV_2PNPDK20090525_181429_000060422079_00199_37828_1224.N1;	25-MAY-2009 18:14:29.543 25-MAY-2009 19:55:11.823
Warning: Product Error flag set. Filename: RA2_WWV_2PNPDE20090525_195337_000040772079_00200_37829_1422.N1;	25-MAY-2009 19:53:37.189 25-MAY-2009 21:01:34.373
Warning: Product Error flag set. Filename: RA2_WWV_2PNPDE20090525_210038_000065572079_00200_37829_1587.N1;	25-MAY-2009 21:00:38.729 25-MAY-2009 22:49:55.677
Warning: Product Error flag set. Filename: RA2_WWV_2PNPDE20090525_224852_000059742079_00201_37830_1728.N1;	25-MAY-2009 22:48:52.234 26-MAY-2009 00:28:26.561

SPH checks

RA2_CAL_0P SPH checks

SPH fields with errors



RA2_CAL_0P products using a wrong ADF (sensing not included in validity)

Gauge Segment (Start-Stop) Explicit Reference

RA2_CAL_0P products with start_lat out of range

Gauge Value Segment (Start-Stop) Explicit Reference

RA2_CAL_0P products with start_long out of range

Gauge Value Segment (Start-Stop) Explicit Reference

RA2_CAL_0P products with stop_lat out of range

Gauge Value Segment (Start-Stop) Explicit Reference

RA2_CAL_0P products with stop_long out of range

Gauge Value Segment (Start-Stop) Explicit Reference

RA2_CAL_0P products with sat_track out of range

Gauge Value Segment (Start-Stop) Explicit Reference

Percentage of RA2_CAL_0P products with ISP_errors_significant set to 1

Gauge Value Segment (Start-Stop)

RA2_CAL_0P products with num_error_ISPs out of range

Gauge Value Segment (Start-Stop) Explicit Reference

Statistics for RA2_CAL_0P products with num_error_ISPs out of range

Gauge Statistics Segment (Start-Stop)

Percentage of RA2_CAL_0P products with missing_ISPs_significant set to 1

Gauge Value Segment (Start-Stop)

RA2_CAL_0P products with num_missing_ISPs out of range

Gauge Value Segment (Start-Stop) Explicit Reference

Statistics for RA2_CAL_0P products with num_missing_ISPs out of range

Gauge Statistics Segment (Start-Stop)

Percentage of RA2_CAL_0P products with ISP_discarded_significant set to 1

Gauge Value Segment (Start-Stop)

RA2_CAL_0P products with num_discarded_ISPs out of range

Gauge Value Segment (Start-Stop) Explicit Reference

Statistics for RA2_CAL_0P products with num_discarded_ISPs out of range

Gauge Statistics Segment (Start-Stop)

Percentage of RA2_CAL_0P products with RS_significant set to 1

Gauge Value Segment (Start-Stop)

RA2_CAL_0P products with num_RS_ISPs out of range

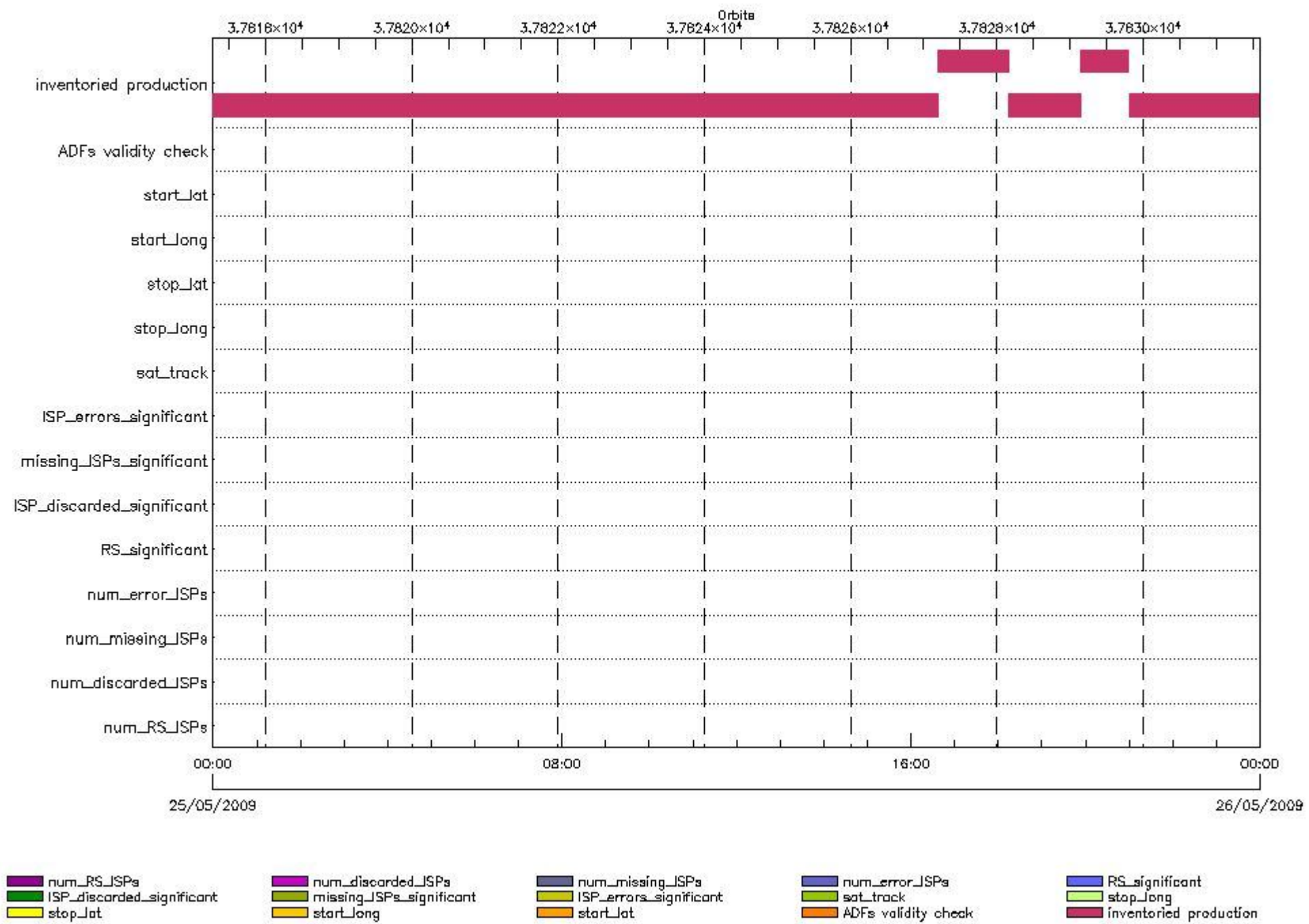
Gauge Value Segment (Start-Stop) Explicit Reference

Statistics for RA2_CAL_0P products with num_RS_ISPs out of range

Gauge Statistics Segment (Start-Stop)

DOR_DOP_0P SPH checks

SPH fields with errors



DOR_DOP_0P products using a wrong ADF (sensing not included in validity)

Gauge Segment (Start-Stop) Explicit Reference

DOR_DOP_0P products with start_lat out of range

Gauge Value Segment (Start-Stop) Explicit Reference

DOR_DOP_0P products with start_long out of range

Gauge Value Segment (Start-Stop) Explicit Reference

DOR_DOP_0P products with stop_lat out of range

Gauge Value Segment (Start-Stop) Explicit Reference

DOR_DOP_0P products with stop_long out of range

Gauge Value Segment (Start-Stop) Explicit Reference

DOR_DOP_0P products with sat_track out of range

Gauge Value Segment (Start-Stop) Explicit Reference

Percentage of DOR_DOP_0P products with ISP_errors_significant set to 1

Gauge Value Segment (Start-Stop)

DOR_DOP_0P products with num_error_ISPs out of range

Gauge Value Segment (Start-Stop) Explicit Reference

Statistics for DOR_DOP_0P products with num_error_ISPs out of range

Gauge Statistics Segment (Start-Stop)

Percentage of DOR_DOP_0P products with missing_ISPs_significant set to 1

Gauge Value Segment (Start-Stop)

DOR_DOP_0P products with num_missing_ISPs out of range

Gauge Value Segment (Start-Stop) Explicit Reference

Statistics for DOR_DOP_0P products with num_missing_ISPs out of range

Gauge Statistics Segment (Start-Stop)

Percentage of DOR_DOP_0P products with ISP_discarded_significant set to 1

Gauge Value Segment (Start-Stop)

DOR_DOP_0P products with num_discarded_ISPs out of range

Gauge	Value	Segment (Start-Stop)	Explicit Reference
-------	-------	----------------------	--------------------

Statistics for DOR_DOP_0P products with num_discarded_ISPs out of range

Gauge	Statistics	Segment (Start-Stop)
-------	------------	----------------------

Percentage of DOR_DOP_0P products with RS_significant set to 1

Gauge	Value	Segment (Start-Stop)
-------	-------	----------------------

DOR_DOP_0P products with num_RS_ISPs out of range

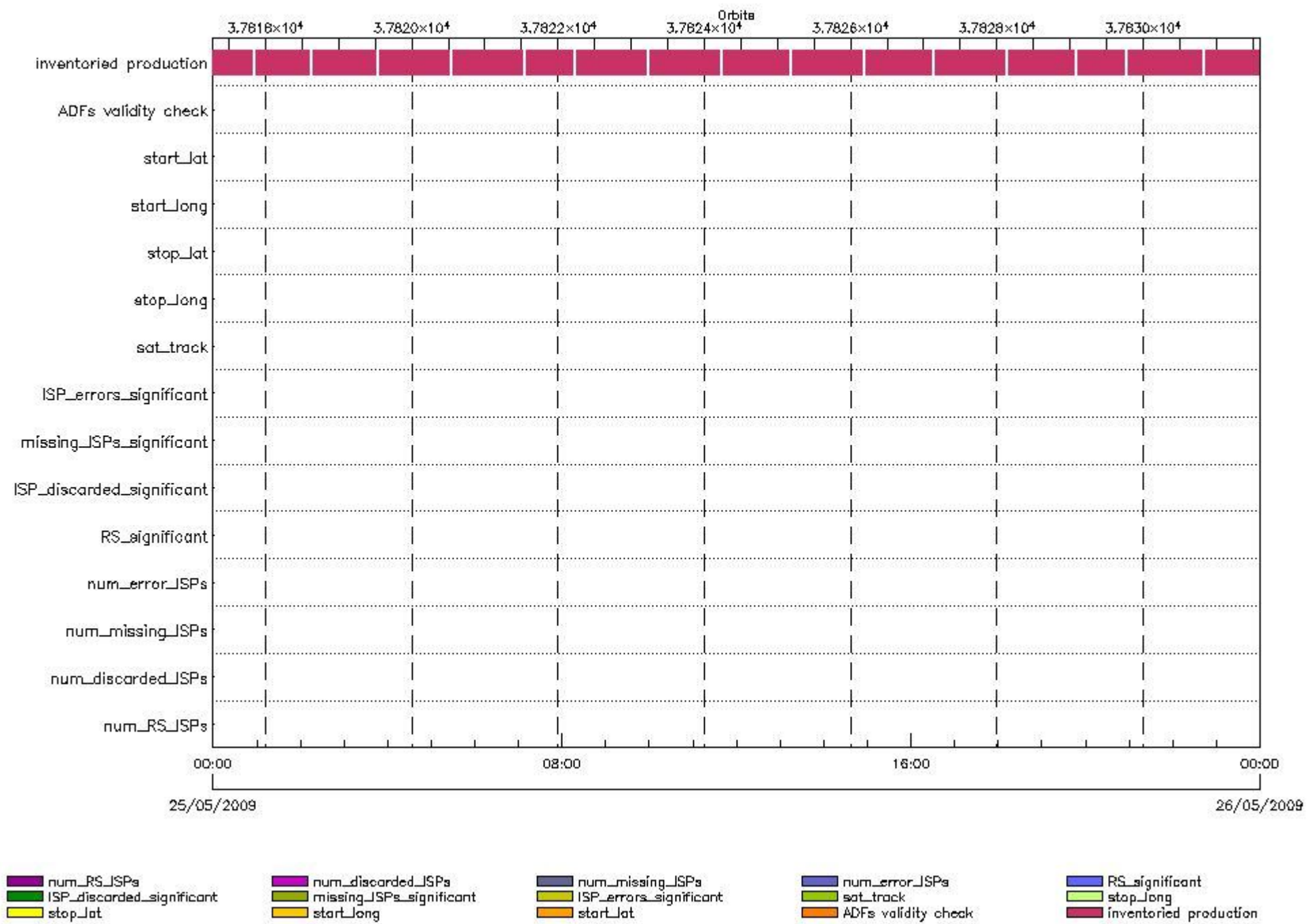
Gauge	Value	Segment (Start-Stop)	Explicit Reference
-------	-------	----------------------	--------------------

Statistics for DOR_DOP_0P products with num_RS_ISPs out of range

Gauge	Statistics	Segment (Start-Stop)
-------	------------	----------------------

DOR_NAV_0P SPH checks

SPH fields with errors



DOR_NAV_0P products using a wrong ADF (sensing not included in validity)

Gauge Segment (Start-Stop) Explicit Reference

DOR_NAV_0P products with start_lat out of range

Gauge Value Segment (Start-Stop) Explicit Reference

DOR_NAV_0P products with start_long out of range

Gauge Value Segment (Start-Stop) Explicit Reference

DOR_NAV_0P products with stop_lat out of range

Gauge Value Segment (Start-Stop) Explicit Reference

DOR_NAV_0P products with stop_long out of range

Gauge Value Segment (Start-Stop) Explicit Reference

DOR_NAV_0P products with sat_track out of range

Gauge Value Segment (Start-Stop) Explicit Reference

Percentage of DOR_NAV_0P products with ISP_errors_significant set to 1

Gauge Value Segment (Start-Stop)

DOR_NAV_0P products with num_error_ISPs out of range

Gauge Value Segment (Start-Stop) Explicit Reference

Statistics for DOR_NAV_0P products with num_error_ISPs out of range

Gauge Statistics Segment (Start-Stop)

Percentage of DOR_NAV_0P products with missing_ISPs_significant set to 1

Gauge Value Segment (Start-Stop)

DOR_NAV_0P products with num_missing_ISPs out of range

Gauge Value Segment (Start-Stop) Explicit Reference

Statistics for DOR_NAV_0P products with num_missing_ISPs out of range

Gauge Statistics Segment (Start-Stop)

Percentage of DOR_NAV_0P products with ISP_discarded_significant set to 1

Gauge Value Segment (Start-Stop)

DOR_NAV_0P products with num_discarded_ISPs out of range

Gauge Value Segment (Start-Stop) Explicit Reference

Statistics for DOR_NAV_0P products with num_discarded_ISPs out of range

Gauge Statistics Segment (Start-Stop)

Percentage of DOR_NAV_0P products with RS_significant set to 1

Gauge Value Segment (Start-Stop)

DOR_NAV_0P products with num_RS_ISPs out of range

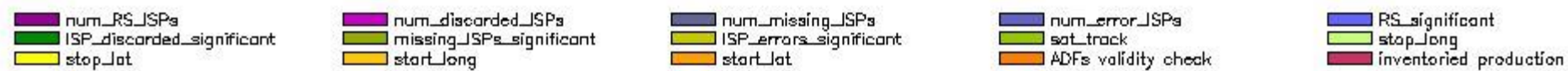
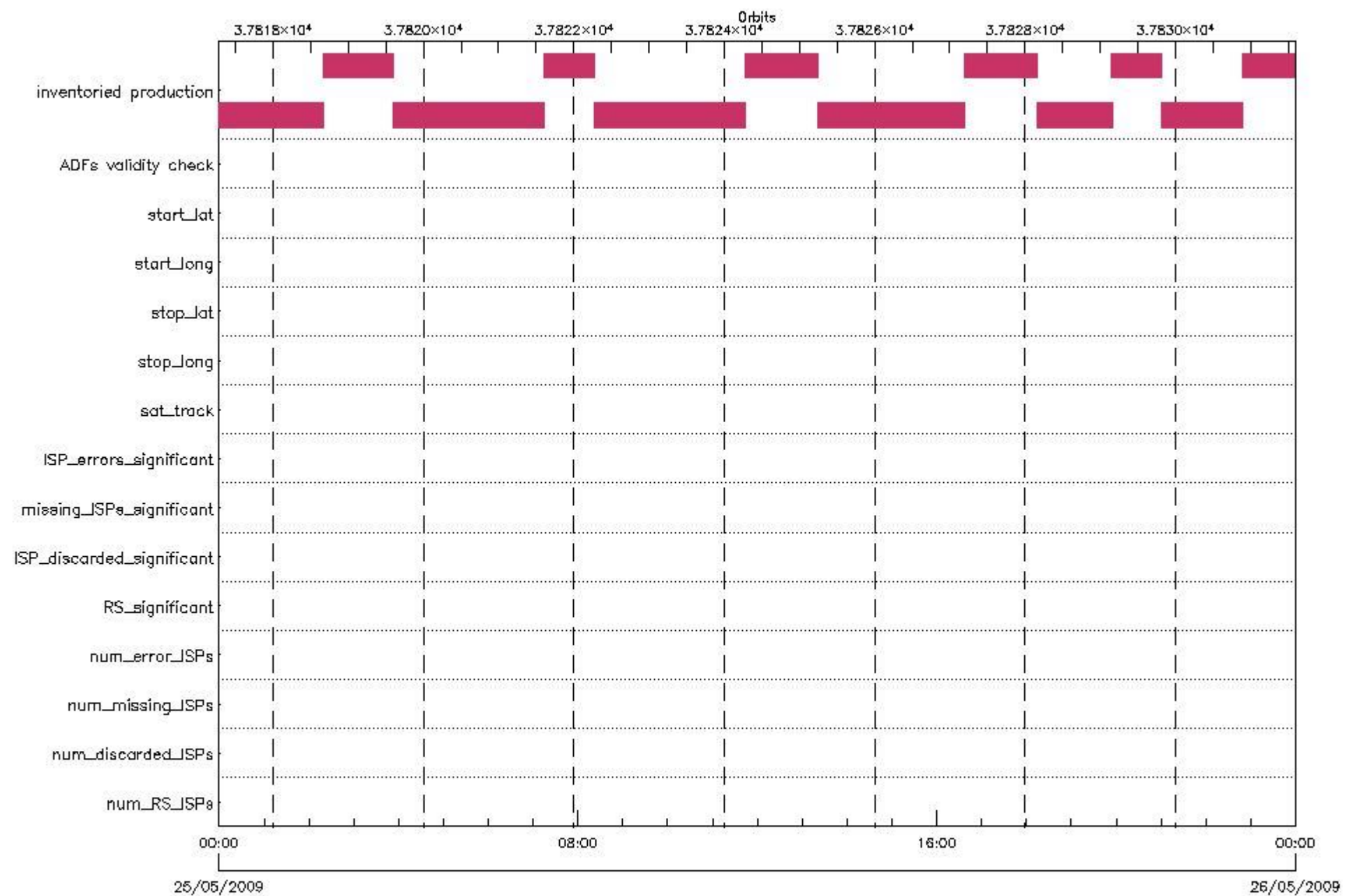
Gauge Value Segment (Start-Stop) Explicit Reference

Statistics for DOR_NAV_0P products with num_RS_ISPs out of range

Gauge Statistics Segment (Start-Stop)

MWR_NL__0P SPH checks

SPH fields with errors



MWR_NL__0P products using a wrong ADF (sensing not included in validity)

Gauge Segment (Start-Stop) Explicit Reference

MWR_NL__0P products with start_lat out of range

Gauge Value Segment (Start-Stop) Explicit Reference

MWR_NL__0P products with start_long out of range

Gauge Value Segment (Start-Stop) Explicit Reference

MWR_NL__0P products with stop_lat out of range

Gauge Value Segment (Start-Stop) Explicit Reference

MWR_NL__0P products with stop_long out of range

Gauge Value Segment (Start-Stop) Explicit Reference

MWR_NL__0P products with sat_track out of range

Gauge Value Segment (Start-Stop) Explicit Reference

Percentage of MWR_NL__0P products with ISP_errors_significant set to 1

Gauge	Value	Segment (Start-Stop)
SPH.ISP_ERRORS_SIGNIFICANT_PERCENT.INFO PCF_MWR_NL__0P	0	25-MAY-2009 00:00:00.000 26-MAY-2009 00:00:00.000

MWR_NL__0P products with num_error_ISPs out of range

Gauge Value Segment (Start-Stop) Explicit Reference

Statistics for MWR_NL__0P products with num_error_ISPs out of range

Gauge Statistics Segment (Start-Stop)

Percentage of MWR_NL__0P products with missing_ISPs_significant set to 1

Gauge	Value	Segment (Start-Stop)
SPH.MISSING_ISPS_SIGNIFICANT_PERCENT.INFO PCF_MWR_NL__0P	0	25-MAY-2009 00:00:00.000 26-MAY-2009 00:00:00.000

MWR_NL__0P products with num_missing_ISPs out of range

Gauge Value Segment (Start-Stop) Explicit Reference

Statistics for MWR_NL__0P products with num_missing_ISPs out of range

Gauge Statistics Segment (Start-Stop)

Percentage of MWR_NL__0P products with ISP_discarded_significant set to 1

Gauge	Value	Segment (Start-Stop)
SPH.ISP_DISCARDED_SIGNIFICANT_PERCENT.INFO	0	25-MAY-2009 00:00:00.000
PCF_MWR_NL__0P		26-MAY-2009 00:00:00.000

MWR_NL__0P products with num_discarded_ISPs out of range

Gauge	Value	Segment (Start-Stop)	Explicit Reference

Statistics for MWR_NL__0P products with num_discarded_ISPs out of range

Gauge	Statistics	Segment (Start-Stop)

Percentage of MWR_NL__0P products with RS_significant set to 1

Gauge	Value	Segment (Start-Stop)
SPH.RS_SIGNIFICANT_PERCENT.INFO	0	25-MAY-2009 00:00:00.000
PCF_MWR_NL__0P		26-MAY-2009 00:00:00.000

MWR_NL__0P products with num_RS_ISPs out of range

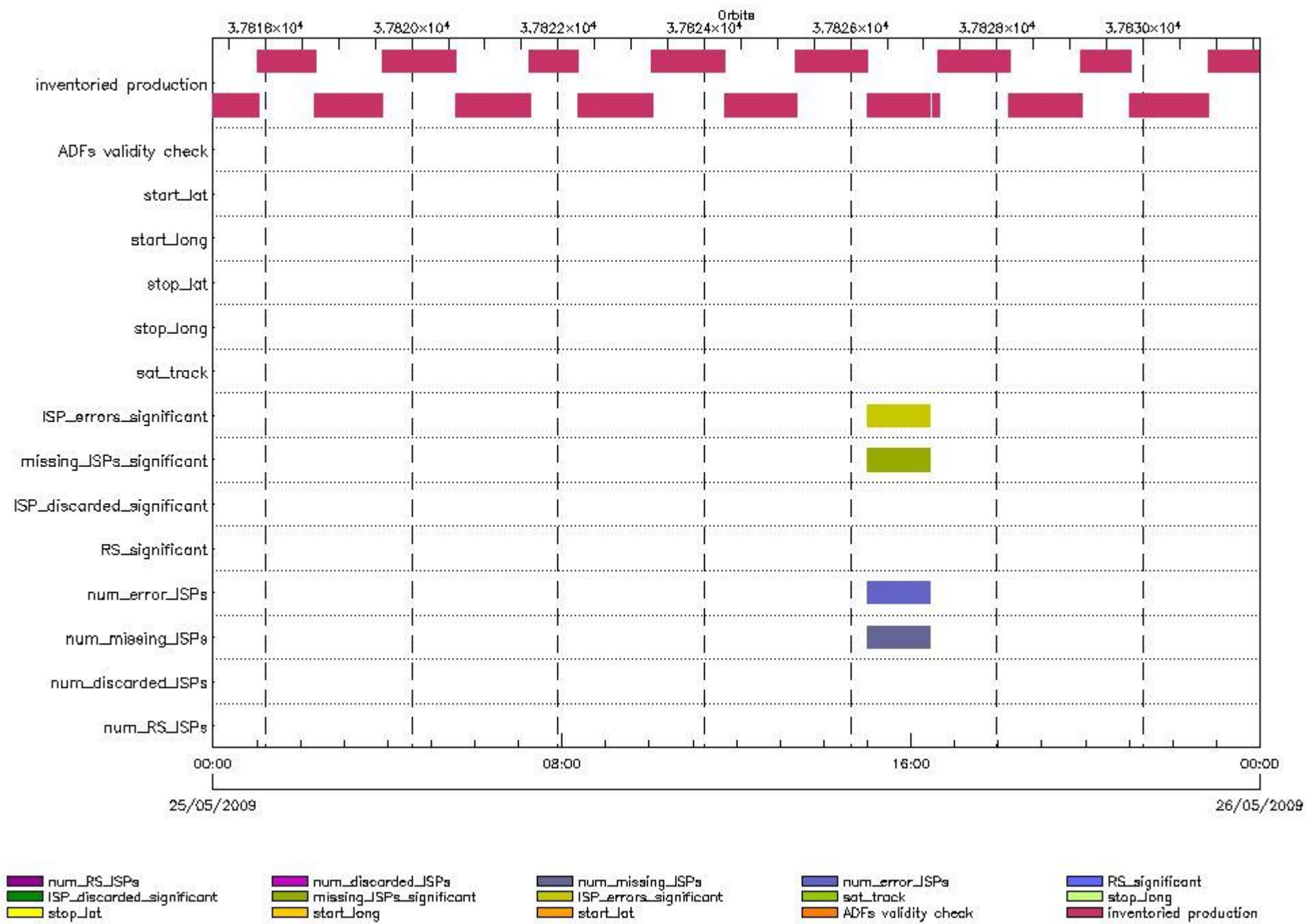
Gauge	Value	Segment (Start-Stop)	Explicit Reference

Statistics for MWR_NL__0P products with num_RS_ISPs out of range

Gauge	Statistics	Segment (Start-Stop)

RA2_ME__0P SPH checks

SPH fields with errors



RA2_ME_0P products using a wrong ADF (sensing not included in validity)

Gauge Segment (Start-Stop) Explicit Reference

RA2_ME_0P products with start_lat out of range

Gauge Value Segment (Start-Stop) Explicit Reference

RA2_ME_0P products with start_long out of range

Gauge Value Segment (Start-Stop) Explicit Reference

RA2_ME__0P products with stop_lat out of range

Gauge	Value	Segment (Start-Stop)	Explicit Reference
-------	-------	----------------------	--------------------

RA2_ME__0P products with stop_long out of range

Gauge	Value	Segment (Start-Stop)	Explicit Reference
-------	-------	----------------------	--------------------

RA2_ME__0P products with sat_track out of range

Gauge	Value	Segment (Start-Stop)	Explicit Reference
-------	-------	----------------------	--------------------

Percentage of RA2_ME__0P products with ISP_errors_significant set to 1

Gauge	Value	Segment (Start-Stop)
-------	-------	----------------------

RA2_ME__0P products with num_error_ISPs out of range

Gauge	Value	Segment (Start-Stop)	Explicit Reference
SPH.NUM_ERROR_ISPS.WARNING PCF_RA2_ME__0P	2	25-MAY-2009 14:59:48.708 25-MAY-2009 16:25:07.538	Product: RA2_ME__0PNPDK20090525_145948_000051192079_00197_37826_2713.N1

Statistics for RA2_ME__0P products with num_error_ISPs out of range

Gauge	Statistics	Segment (Start-Stop)
SPH.NUM_ERRORS_ISPS.STA PCF_RA2_ME__0P	M=2 d=0 >=2 <=2 %=5.92457168	25-MAY-2009 00:00:00.000 26-MAY-2009 00:00:00.000

Percentage of RA2_ME__0P products with missing_ISPs_significant set to 1

Gauge	Value	Segment (Start-Stop)
-------	-------	----------------------

RA2_ME__0P products with num_missing_ISPs out of range

Gauge	Value	Segment (Start-Stop)	Explicit Reference
SPH.NUM_MISSING_ISPS.WARNING PCF_RA2_ME__0P	1	25-MAY-2009 14:59:48.708 25-MAY-2009 16:25:07.538	Product: RA2_ME__0PNPDK20090525_145948_000051192079_00197_37826_2713.N1

Statistics for RA2_ME__0P products with num_missing_ISPs out of range

Gauge	Statistics	Segment (Start-Stop)
SPH.NUM_MISSING_ISPS.STA PCF_RA2_ME__0P	M=1 d=0 >=1 <=1 %=5.92457168	25-MAY-2009 00:00:00.000 26-MAY-2009 00:00:00.000

Percentage of RA2_ME__0P products with ISP_discarded_significant set to 1

Gauge	Value	Segment (Start-Stop)
-------	-------	----------------------

RA2_ME__0P products with num_discarded_ISPs out of range

Gauge	Value	Segment (Start-Stop)	Explicit Reference
-------	-------	----------------------	--------------------

Statistics for RA2_ME__0P products with num_discarded_ISPs out of range

Gauge	Statistics	Segment (Start-Stop)
-------	------------	----------------------

Percentage of RA2_ME__0P products with RS_significant set to 1

Gauge	Value	Segment (Start-Stop)
-------	-------	----------------------

RA2_ME__0P products with num_RS_ISPs out of range

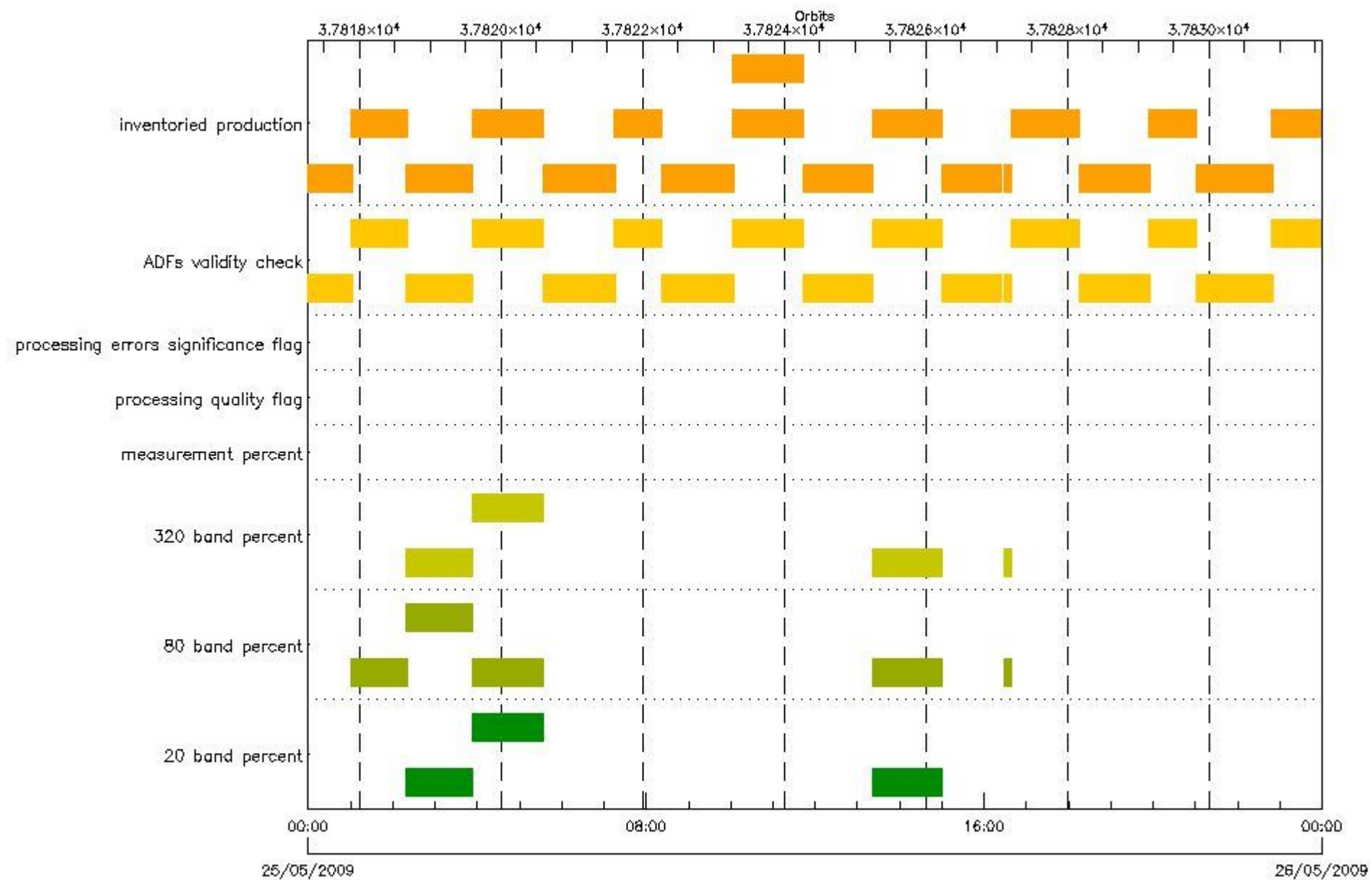
Gauge	Value	Segment (Start-Stop)	Explicit Reference
-------	-------	----------------------	--------------------

Statistics for RA2_ME__0P products with num_RS_ISPs out of range

Gauge	Statistics	Segment (Start-Stop)
-------	------------	----------------------

RA2_MW__1P SPH checks

SPH fields with errors



RA2_MW__1P products using a wrong ADF (sensing not included in validity)

Gauge	Segment (Start-Stop)	Explicit Reference
Product: RA2_MW__1PNPDE20090524_231844_000062042079_00187_37816_0358.N1 DS NAME: REAL.ORBIT_STATE_VECTOR_FILE	24-MAY-2009 23:18:44.530 25-MAY-2009 01:02:08.340	ADF: DOR_NAV_0PNPDE20090524_231712_000057382079_00187_37816_8012.N1
Product: RA2_MW__1PNPDE20090525_010108_000047542079_00188_37817_0477.N1 DS NAME: REAL.ORBIT_STATE_VECTOR_FILE	25-MAY-2009 01:01:08.240 25-MAY-2009 02:20:22.736	ADF: DOR_NAV_0PNPDE20090525_005809_000044632079_00188_37817_8013.N1
Product: RA2_MW__1PNPDE20090525_021857_000056802079_00189_37818_0633.N1 DS NAME: REAL.ORBIT_STATE_VECTOR_FILE	25-MAY-2009 02:18:57.014 25-MAY-2009 03:53:37.244	ADF: DOR_NAV_0PNPDE20090525_021751_000051012079_00189_37818_8014.N1
Product: RA2_MW__1PNPDE20090525_035304_000060752079_00190_37819_0812.N1 DS NAME: REAL.ORBIT_STATE_VECTOR_FILE	25-MAY-2009 03:53:04.994 25-MAY-2009 05:34:19.580	ADF: DOR_NAV_0PNPDE20090525_034811_000057382079_00190_37819_8015.N1
Product: RA2_MW__1PNPDE20090525_053343_000061172079_00191_37820_1001.N1 DS NAME: REAL.ORBIT_STATE_VECTOR_FILE	25-MAY-2009 05:33:43.988 25-MAY-2009 07:15:40.906	ADF: DOR_NAV_0PNPDE20090525_052908_000057382079_00191_37820_8016.N1

Product: RA2_MW__1PNPDK20090525_071457_000040602079_00192_37821_0259.N1 DS NAME: REAL.ORBIT_STATE_VECTOR_FILE	25-MAY-2009 07:14:57.516 25-MAY-2009 08:22:37.990	ADF: DOR_NAV_0PNPDK20090525_071005_000038252079_00192_37821_0259.N1
Product: RA2_MW__1PNPDK20090525_082155_000061182079_00193_37822_0396.N1 DS NAME: REAL.ORBIT_STATE_VECTOR_FILE	25-MAY-2009 08:21:55.713 25-MAY-2009 10:03:53.746	ADF: DOR_NAV_0PNPDK20090525_081909_000057382079_00193_37822_0118.N1
Product: RA2_MW__1PNPDK20090525_100312_000060482079_00194_37823_0530.N1 DS NAME: REAL.ORBIT_STATE_VECTOR_FILE	25-MAY-2009 10:03:12.583 25-MAY-2009 11:44:00.434	ADF: DOR_NAV_0PNPDK20090525_100006_000057382079_00194_37823_0119.N1
Product: RA2_MW__1PNPDK20090525_114318_000059392079_00195_37824_0705.N1 DS NAME: REAL.ORBIT_STATE_VECTOR_FILE	25-MAY-2009 11:43:18.157 25-MAY-2009 13:22:16.836	ADF: DOR_NAV_0PNPDK20090525_114103_000054192079_00195_37824_0120.N1
Product: RA2_MW__1PNPDK20090525_132134_000059382079_00196_37825_0843.N1 DS NAME: REAL.ORBIT_STATE_VECTOR_FILE	25-MAY-2009 13:21:34.559 25-MAY-2009 15:00:32.123	ADF: DOR_NAV_0PNPDK20090525_131641_000057382079_00196_37825_0121.N1
Product: RA2_MW__1PNPDK20090525_145948_000051202079_00197_37826_0979.N1 DS NAME: REAL.ORBIT_STATE_VECTOR_FILE	25-MAY-2009 14:59:48.733 25-MAY-2009 16:25:08.621	ADF: DOR_NAV_0PNPDK20090525_145738_000054192079_00197_37826_0122.N1
Product: RA2_MW__1PNPDK20090525_162915_000005692079_00198_37827_0982.N1 DS NAME: REAL.ORBIT_STATE_VECTOR_FILE	25-MAY-2009 16:29:15.390 25-MAY-2009 16:38:44.589	ADF: DOR_NAV_0PNPDK20090525_145738_000054192079_00197_37826_0122.N1
Product: RA2_MW__1PNPDK20090525_163801_000058702079_00198_37827_1099.N1 DS NAME: REAL.ORBIT_STATE_VECTOR_FILE	25-MAY-2009 16:38:01.199 25-MAY-2009 18:15:50.809	ADF: DOR_NAV_0PNPDK20090525_163316_000057382079_00198_37827_0123.N1
Product: RA2_MW__1PNPDK20090525_181429_000060422079_00199_37828_1222.N1 DS NAME: REAL.ORBIT_STATE_VECTOR_FILE	25-MAY-2009 18:14:29.543 25-MAY-2009 19:55:11.823	ADF: DOR_NAV_0PNPDK20090525_181413_000054192079_00199_37828_0124.N1
Product: RA2_MW__1PNPDE20090525_195337_000040772079_00200_37829_1420.N1 DS NAME: REAL.ORBIT_STATE_VECTOR_FILE	25-MAY-2009 19:53:37.189 25-MAY-2009 21:01:34.373	ADF: DOR_NAV_0PNPDE20090525_194952_000038252079_00200_37829_8017.N1
Product: RA2_MW__1PNPDE20090525_210038_000065572079_00200_37829_1585.N1 DS NAME: REAL.ORBIT_STATE_VECTOR_FILE	25-MAY-2009 21:00:38.729 25-MAY-2009 22:49:55.677	ADF: DOR_NAV_0PNPDE20090525_205856_000060572079_00200_37829_8018.N1
Product: RA2_MW__1PNPDE20090525_224852_000059742079_00201_37830_1726.N1 DS NAME: REAL.ORBIT_STATE_VECTOR_FILE	25-MAY-2009 22:48:52.234 26-MAY-2009 00:28:26.561	ADF: DOR_NAV_0PNPDE20090525_224512_000057382079_00201_37830_8019.N1

RA2_MW__1P products with processing errors significance flag set

RA2_MW__1P products with percentage DSRs free of processing errors below threshold

Gauge	Value	Segment (Start-Stop)
-------	-------	----------------------

RA2_MW__1P products with percentage of valid measurements below threshold

Gauge	Value	Segment (Start-Stop)
-------	-------	----------------------

RA2_MW__1P products with percentage of 320 MHz band processed below threshold

Gauge	Value	Segment (Start-Stop)
SPH.RA2_320_BAND_PERCENT.WARNING PCF_RA2_MW__1P	8610	25-MAY-2009 02:18:57.014 25-MAY-2009 03:53:37.244
SPH.RA2_320_BAND_PERCENT.WARNING PCF_RA2_MW__1P	8741	25-MAY-2009 03:53:04.994 25-MAY-2009 05:34:19.580
SPH.RA2_320_BAND_PERCENT.WARNING PCF_RA2_MW__1P	8725	25-MAY-2009 13:21:34.559 25-MAY-2009 15:00:32.123
SPH.RA2_320_BAND_PERCENT.WARNING PCF_RA2_MW__1P	8822	25-MAY-2009 16:29:15.390 25-MAY-2009 16:38:44.589

RA2_MW__1P products with percentage of 80 MHz band processed above threshold

Gauge	Value	Segment (Start-Stop)
-------	-------	----------------------

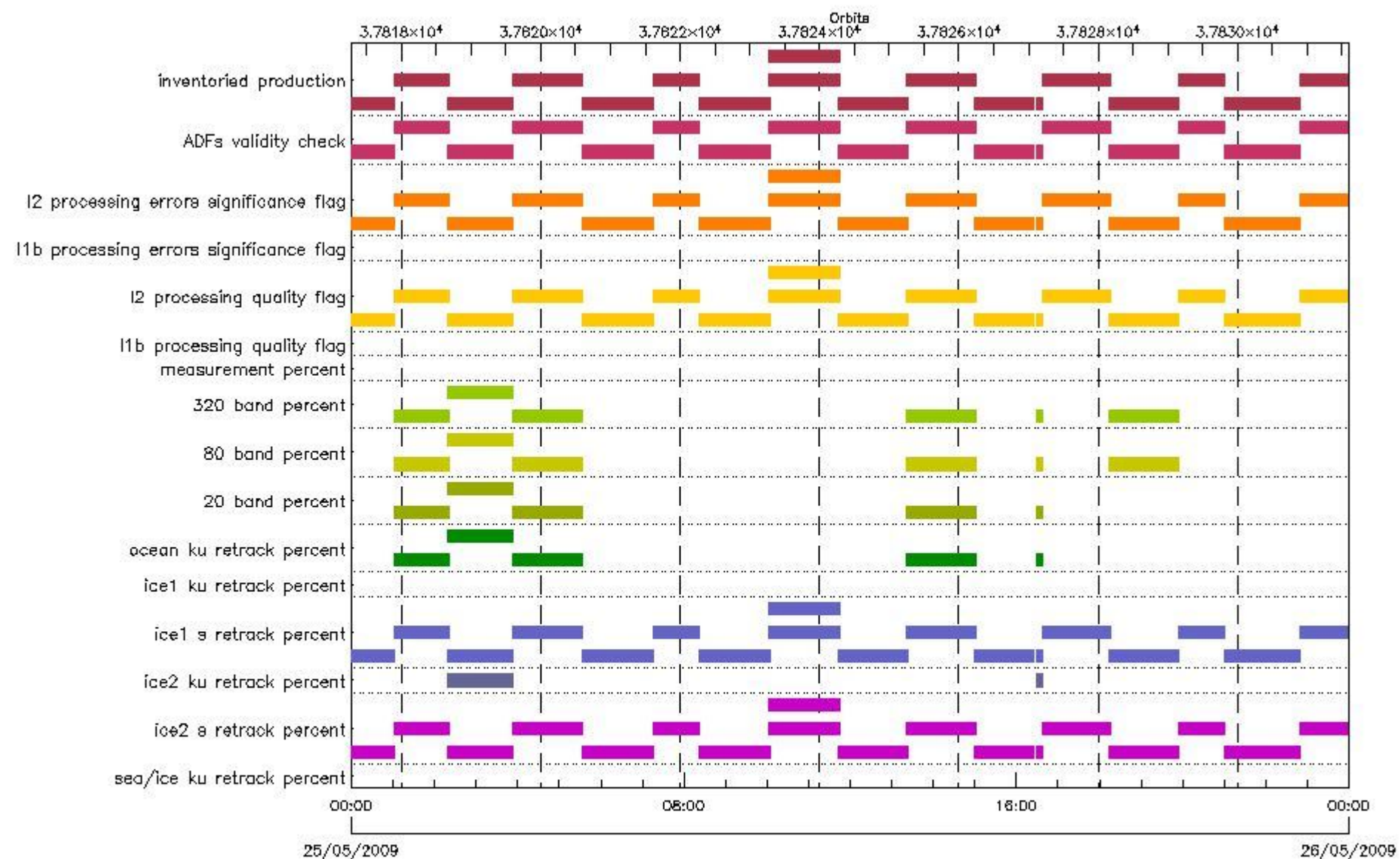
SPH.RA2_80_BAND_PERCENT.WARNING PCF_RA2_MW__1P	731	25-MAY-2009 01:01:08.240 25-MAY-2009 02:20:22.736
SPH.RA2_80_BAND_PERCENT.WARNING PCF_RA2_MW__1P	910	25-MAY-2009 02:18:57.014 25-MAY-2009 03:53:37.244
SPH.RA2_80_BAND_PERCENT.WARNING PCF_RA2_MW__1P	866	25-MAY-2009 03:53:04.994 25-MAY-2009 05:34:19.580
SPH.RA2_80_BAND_PERCENT.WARNING PCF_RA2_MW__1P	917	25-MAY-2009 13:21:34.559 25-MAY-2009 15:00:32.123
SPH.RA2_80_BAND_PERCENT.WARNING PCF_RA2_MW__1P	988	25-MAY-2009 16:29:15.390 25-MAY-2009 16:38:44.589

RA2_MW__1P products with percentage of 20 MHz band processed above threshold

Gauge	Value	Segment (Start-Stop)
SPH.RA2_20_BAND_PERCENT.WARNING PCF_RA2_MW__1P	480	25-MAY-2009 02:18:57.014 25-MAY-2009 03:53:37.244
SPH.RA2_20_BAND_PERCENT.WARNING PCF_RA2_MW__1P	392	25-MAY-2009 03:53:04.994 25-MAY-2009 05:34:19.580
SPH.RA2_20_BAND_PERCENT.WARNING PCF_RA2_MW__1P	358	25-MAY-2009 13:21:34.559 25-MAY-2009 15:00:32.123

RA2_FGD_2P SPH checks

SPH fields with errors



RA2_FGD_2P products using a wrong ADF (sensing not included in validity)

Gauge	Segment (Start-Stop)	Explicit Reference
Product: RA2_FGD_2PNPDE20090524_231844_000062042079_00187_37816_0359.N1 DS NAME: REAL.ORBIT_STATE_VECTOR_FILE	24-MAY-2009 23:18:44.530 25-MAY-2009 01:02:08.340	ADF: DOR_NAV_0PNPDE20090524_231712_000057382079_00187_37816_8012.N1
Product: RA2_FGD_2PNPDE20090525_010108_000047542079_00188_37817_0478.N1 DS NAME: REAL.ORBIT_STATE_VECTOR_FILE	25-MAY-2009 01:01:08.240 25-MAY-2009 02:20:22.736	ADF: DOR_NAV_0PNPDE20090525_005809_000044632079_00188_37817_8013.N1
Product: RA2_FGD_2PNPDE20090525_021857_000056802079_00189_37818_0634.N1 DS NAME: REAL.ORBIT_STATE_VECTOR_FILE	25-MAY-2009 02:18:57.014 25-MAY-2009 03:53:37.244	ADF: DOR_NAV_0PNPDE20090525_021751_000051012079_00189_37818_8014.N1
Product: RA2_FGD_2PNPDE20090525_035304_000060752079_00190_37819_0813.N1 DS NAME: REAL.ORBIT_STATE_VECTOR_FILE	25-MAY-2009 03:53:04.994 25-MAY-2009 05:34:19.580	ADF: DOR_NAV_0PNPDE20090525_034811_000057382079_00190_37819_8015.N1
Product: RA2_FGD_2PNPDE20090525_053343_000061172079_00191_37820_1002.N1 DS NAME: REAL.ORBIT_STATE_VECTOR_FILE	25-MAY-2009 05:33:43.988 25-MAY-2009 07:15:40.906	ADF: DOR_NAV_0PNPDE20090525_052908_000057382079_00191_37820_8016.N1

Product: RA2_FGD_2PNPDK20090525_071457_000040602079_00192_37821_0260.N1 DS NAME: REAL.ORBIT_STATE_VECTOR_FILE	25-MAY-2009 07:14:57.516 25-MAY-2009 08:22:37.990	ADF: DOR_NAV_0PNPDK20090525_071005_000038252079_00192_37
Product: RA2_FGD_2PNPDK20090525_082155_000061182079_00193_37822_0397.N1 DS NAME: REAL.ORBIT_STATE_VECTOR_FILE	25-MAY-2009 08:21:55.713 25-MAY-2009 10:03:53.746	ADF: DOR_NAV_0PNPDK20090525_081909_000057382079_00193_37822_0118.N1
Product: RA2_FGD_2PNPDK20090525_100312_000060482079_00194_37823_0531.N1 DS NAME: REAL.ORBIT_STATE_VECTOR_FILE	25-MAY-2009 10:03:12.583 25-MAY-2009 11:44:00.434	ADF: DOR_NAV_0PNPDK20090525_100006_000057382079_00194_37823_0119.N1
Product: RA2_FGD_2PNPDK20090525_114318_000059392079_00195_37824_0706.N1 DS NAME: REAL.ORBIT_STATE_VECTOR_FILE	25-MAY-2009 11:43:18.157 25-MAY-2009 13:22:16.836	ADF: DOR_NAV_0PNPDK20090525_114103_000054192079_00195_37824_0120.N1
Product: RA2_FGD_2PNPDK20090525_132134_000059382079_00196_37825_0844.N1 DS NAME: REAL.ORBIT_STATE_VECTOR_FILE	25-MAY-2009 13:21:34.559 25-MAY-2009 15:00:32.123	ADF: DOR_NAV_0PNPDK20090525_131641_000057382079_00196_37825_0121.N1
Product: RA2_FGD_2PNPDK20090525_145948_000051202079_00197_37826_0980.N1 DS NAME: REAL.ORBIT_STATE_VECTOR_FILE	25-MAY-2009 14:59:48.733 25-MAY-2009 16:25:08.621	ADF: DOR_NAV_0PNPDK20090525_145738_000054192079_00197_37826_0122.N1
Product: RA2_FGD_2PNPDK20090525_162915_000005692079_00198_37827_0983.N1 DS NAME: REAL.ORBIT_STATE_VECTOR_FILE	25-MAY-2009 16:29:15.390 25-MAY-2009 16:38:44.589	ADF: DOR_NAV_0PNPDK20090525_145738_000054192079_00197_37826_0122.N1
Product: RA2_FGD_2PNPDK20090525_163801_000058702079_00198_37827_1100.N1 DS NAME: REAL.ORBIT_STATE_VECTOR_FILE	25-MAY-2009 16:38:01.199 25-MAY-2009 18:15:50.809	ADF: DOR_NAV_0PNPDK20090525_163316_000057382079_00198_37827_0123.N1
Product: RA2_FGD_2PNPDK20090525_181429_000060422079_00199_37828_1223.N1 DS NAME: REAL.ORBIT_STATE_VECTOR_FILE	25-MAY-2009 18:14:29.543 25-MAY-2009 19:55:11.823	ADF: DOR_NAV_0PNPDK20090525_181413_000054192079_00199_37828_0124.N1
Product: RA2_FGD_2PNPDE20090525_195337_000040772079_00200_37829_1421.N1 DS NAME: REAL.ORBIT_STATE_VECTOR_FILE	25-MAY-2009 19:53:37.189 25-MAY-2009 21:01:34.373	ADF: DOR_NAV_0PNPDE20090525_194952_000038252079_00200_37829_8017.N1
Product: RA2_FGD_2PNPDE20090525_210038_000065572079_00200_37829_1586.N1 DS NAME: REAL.ORBIT_STATE_VECTOR_FILE	25-MAY-2009 21:00:38.729 25-MAY-2009 22:49:55.677	ADF: DOR_NAV_0PNPDE20090525_205856_000060572079_00200_37829_8018.N1
Product: RA2_FGD_2PNPDE20090525_224852_000059742079_00201_37830_1727.N1 DS NAME: REAL.ORBIT_STATE_VECTOR_FILE	25-MAY-2009 22:48:52.234 26-MAY-2009 00:28:26.561	ADF: DOR_NAV_0PNPDE20090525_224512_000057382079_00201_37830_8019.N1

Products with processing errors significance flag set

Gauge	Segment (Start-Stop)
SPH.RA2_L2_PROC_FLAG.WARNING PCF_RA2_FGD_2P	24-MAY-2009 23:18:44.530 25-MAY-2009 01:02:08.340
SPH.RA2_L2_PROC_FLAG.WARNING PCF_RA2_FGD_2P	25-MAY-2009 01:01:08.240 25-MAY-2009 02:20:22.736
SPH.RA2_L2_PROC_FLAG.WARNING PCF_RA2_FGD_2P	25-MAY-2009 02:18:57.014 25-MAY-2009 03:53:37.244
SPH.RA2_L2_PROC_FLAG.WARNING PCF_RA2_FGD_2P	25-MAY-2009 03:53:04.994 25-MAY-2009 05:34:19.580
SPH.RA2_L2_PROC_FLAG.WARNING PCF_RA2_FGD_2P	25-MAY-2009 05:33:43.988 25-MAY-2009 07:15:40.906
SPH.RA2_L2_PROC_FLAG.WARNING PCF_RA2_FGD_2P	25-MAY-2009 07:14:57.516 25-MAY-2009 08:22:37.990
SPH.RA2_L2_PROC_FLAG.WARNING PCF_RA2_FGD_2P	25-MAY-2009 08:21:55.713 25-MAY-2009 10:03:53.746
SPH.RA2_L2_PROC_FLAG.WARNING PCF_RA2_FGD_2P	25-MAY-2009 10:03:12.583 25-MAY-2009 11:44:00.434
SPH.RA2_L2_PROC_FLAG.WARNING PCF_RA2_FGD_2P	25-MAY-2009 10:03:12.583 25-MAY-2009 11:44:00.434

SPH.RA2_L2_PROC_FLAG.WARNING PCF_RA2_FGD_2P	25-MAY-2009 11:43:18.157 25-MAY-2009 13:22:16.836
SPH.RA2_L2_PROC_FLAG.WARNING PCF_RA2_FGD_2P	25-MAY-2009 13:21:34.559 25-MAY-2009 15:00:32.123
SPH.RA2_L2_PROC_FLAG.WARNING PCF_RA2_FGD_2P	25-MAY-2009 14:59:48.733 25-MAY-2009 16:25:08.621
SPH.RA2_L2_PROC_FLAG.WARNING PCF_RA2_FGD_2P	25-MAY-2009 16:29:15.390 25-MAY-2009 16:38:44.589
SPH.RA2_L2_PROC_FLAG.WARNING PCF_RA2_FGD_2P	25-MAY-2009 16:38:01.199 25-MAY-2009 18:15:50.809
SPH.RA2_L2_PROC_FLAG.WARNING PCF_RA2_FGD_2P	25-MAY-2009 18:14:29.543 25-MAY-2009 19:55:11.823
SPH.RA2_L2_PROC_FLAG.WARNING PCF_RA2_FGD_2P	25-MAY-2009 19:53:37.189 25-MAY-2009 21:01:34.373
SPH.RA2_L2_PROC_FLAG.WARNING PCF_RA2_FGD_2P	25-MAY-2009 21:00:38.729 25-MAY-2009 22:49:55.677
SPH.RA2_L2_PROC_FLAG.WARNING PCF_RA2_FGD_2P	25-MAY-2009 22:48:52.234 26-MAY-2009 00:28:26.561

Products with processing errors significance flag set

Gauge Segment (Start-Stop)

Products with percentage DSRs free of processing errors below threshold

Gauge	Value	Segment (Start-Stop)
SPH.RA2_L2_PROC_QUALITY.WARNING PCF_RA2_FGD_2P	6560	24-MAY-2009 23:18:44.530 25-MAY-2009 01:02:08.340
SPH.RA2_L2_PROC_QUALITY.WARNING PCF_RA2_FGD_2P	6837	25-MAY-2009 01:01:08.240 25-MAY-2009 02:20:22.736
SPH.RA2_L2_PROC_QUALITY.WARNING PCF_RA2_FGD_2P	6590	25-MAY-2009 02:18:57.014 25-MAY-2009 03:53:37.244
SPH.RA2_L2_PROC_QUALITY.WARNING PCF_RA2_FGD_2P	6598	25-MAY-2009 03:53:04.994 25-MAY-2009 05:34:19.580
SPH.RA2_L2_PROC_QUALITY.WARNING PCF_RA2_FGD_2P	6500	25-MAY-2009 05:33:43.988 25-MAY-2009 07:15:40.906
SPH.RA2_L2_PROC_QUALITY.WARNING PCF_RA2_FGD_2P	6568	25-MAY-2009 07:14:57.516 25-MAY-2009 08:22:37.990
SPH.RA2_L2_PROC_QUALITY.WARNING PCF_RA2_FGD_2P	6699	25-MAY-2009 08:21:55.713 25-MAY-2009 10:03:53.746
SPH.RA2_L2_PROC_QUALITY.WARNING PCF_RA2_FGD_2P	6673	25-MAY-2009 10:03:12.583 25-MAY-2009 11:44:00.434
SPH.RA2_L2_PROC_QUALITY.WARNING PCF_RA2_FGD_2P	6673	25-MAY-2009 10:03:12.583 25-MAY-2009 11:44:00.434
SPH.RA2_L2_PROC_QUALITY.WARNING PCF_RA2_FGD_2P	6687	25-MAY-2009 11:43:18.157 25-MAY-2009 13:22:16.836
SPH.RA2_L2_PROC_QUALITY.WARNING PCF_RA2_FGD_2P	6897	25-MAY-2009 13:21:34.559 25-MAY-2009 15:00:32.123
SPH.RA2_L2_PROC_QUALITY.WARNING PCF_RA2_FGD_2P	6207	25-MAY-2009 14:59:48.733 25-MAY-2009 16:25:08.621

SPH.RA2_L2_PROC_QUALITY.WARNING PCF_RA2_FGD_2P	7436	25-MAY-2009 16:29:15.390 25-MAY-2009 16:38:44.589
SPH.RA2_L2_PROC_QUALITY.WARNING PCF_RA2_FGD_2P	6584	25-MAY-2009 16:38:01.199 25-MAY-2009 18:15:50.809
SPH.RA2_L2_PROC_QUALITY.WARNING PCF_RA2_FGD_2P	6528	25-MAY-2009 18:14:29.543 25-MAY-2009 19:55:11.823
SPH.RA2_L2_PROC_QUALITY.WARNING PCF_RA2_FGD_2P	6462	25-MAY-2009 19:53:37.189 25-MAY-2009 21:01:34.373
SPH.RA2_L2_PROC_QUALITY.WARNING PCF_RA2_FGD_2P	6471	25-MAY-2009 21:00:38.729 25-MAY-2009 22:49:55.677
SPH.RA2_L2_PROC_QUALITY.WARNING PCF_RA2_FGD_2P	6513	25-MAY-2009 22:48:52.234 26-MAY-2009 00:28:26.561

Products with percentage DSRs free of processing errors below threshold

Gauge Value Segment (Start-Stop)

RA2_FGD_2P products with percentage of valid measurements below threshold

Gauge Value Segment (Start-Stop)

RA2_FGD_2P products with percentage of 320 MHz band processed below threshold

Gauge	Value	Segment (Start-Stop)
SPH.RA2_320_BAND_PERCENT.WARNING PCF_RA2_FGD_2P	9332	25-MAY-2009 01:01:08.240 25-MAY-2009 02:20:22.736
SPH.RA2_320_BAND_PERCENT.WARNING PCF_RA2_FGD_2P	8921	25-MAY-2009 02:18:57.014 25-MAY-2009 03:53:37.244
SPH.RA2_320_BAND_PERCENT.WARNING PCF_RA2_FGD_2P	9035	25-MAY-2009 03:53:04.994 25-MAY-2009 05:34:19.580
SPH.RA2_320_BAND_PERCENT.WARNING PCF_RA2_FGD_2P	9086	25-MAY-2009 13:21:34.559 25-MAY-2009 15:00:32.123
SPH.RA2_320_BAND_PERCENT.WARNING PCF_RA2_FGD_2P	9217	25-MAY-2009 16:29:15.390 25-MAY-2009 16:38:44.589
SPH.RA2_320_BAND_PERCENT.WARNING PCF_RA2_FGD_2P	9347	25-MAY-2009 18:14:29.543 25-MAY-2009 19:55:11.823

RA2_FGD_2P products with percentage of 80 MHz band processed above threshold

Gauge	Value	Segment (Start-Stop)
SPH.RA2_80_BAND_PERCENT.WARNING PCF_RA2_FGD_2P	560	25-MAY-2009 01:01:08.240 25-MAY-2009 02:20:22.736
SPH.RA2_80_BAND_PERCENT.WARNING PCF_RA2_FGD_2P	845	25-MAY-2009 02:18:57.014 25-MAY-2009 03:53:37.244
SPH.RA2_80_BAND_PERCENT.WARNING PCF_RA2_FGD_2P	746	25-MAY-2009 03:53:04.994 25-MAY-2009 05:34:19.580
SPH.RA2_80_BAND_PERCENT.WARNING PCF_RA2_FGD_2P	743	25-MAY-2009 13:21:34.559 25-MAY-2009 15:00:32.123
SPH.RA2_80_BAND_PERCENT.WARNING PCF_RA2_FGD_2P	646	25-MAY-2009 16:29:15.390 25-MAY-2009 16:38:44.589
SPH.RA2_80_BAND_PERCENT.WARNING PCF_RA2_FGD_2P	557	25-MAY-2009 18:14:29.543 25-MAY-2009 19:55:11.823

RA2_FGD_2P products with percentage of 20 MHz band processed above threshold

Gauge	Value	Segment (Start-Stop)
SPH.RA2_20_BAND_PERCENT.WARNING PCF_RA2_FGD_2P	108	25-MAY-2009 01:01:08.240 25-MAY-2009 02:20:22.736
SPH.RA2_20_BAND_PERCENT.WARNING PCF_RA2_FGD_2P	233	25-MAY-2009 02:18:57.014 25-MAY-2009 03:53:37.244
SPH.RA2_20_BAND_PERCENT.WARNING PCF_RA2_FGD_2P	218	25-MAY-2009 03:53:04.994 25-MAY-2009 05:34:19.580
SPH.RA2_20_BAND_PERCENT.WARNING PCF_RA2_FGD_2P	171	25-MAY-2009 13:21:34.559 25-MAY-2009 15:00:32.123
SPH.RA2_20_BAND_PERCENT.WARNING PCF_RA2_FGD_2P	137	25-MAY-2009 16:29:15.390 25-MAY-2009 16:38:44.589

RA2_FGD_2P products with percentage of valid Ku ocean retracker measurements below threshold

Gauge	Value	Segment (Start-Stop)
SPH.RA2_OCEAN_KU_RETRACK_PERCENT.WARNING PCF_RA2_FGD_2P	8943	25-MAY-2009 01:01:08.240 25-MAY-2009 02:20:22.736
SPH.RA2_OCEAN_KU_RETRACK_PERCENT.WARNING PCF_RA2_FGD_2P	8541	25-MAY-2009 02:18:57.014 25-MAY-2009 03:53:37.244
SPH.RA2_OCEAN_KU_RETRACK_PERCENT.WARNING PCF_RA2_FGD_2P	8903	25-MAY-2009 03:53:04.994 25-MAY-2009 05:34:19.580
SPH.RA2_OCEAN_KU_RETRACK_PERCENT.WARNING PCF_RA2_FGD_2P	8711	25-MAY-2009 13:21:34.559 25-MAY-2009 15:00:32.123
SPH.RA2_OCEAN_KU_RETRACK_PERCENT.WARNING PCF_RA2_FGD_2P	7984	25-MAY-2009 16:29:15.390 25-MAY-2009 16:38:44.589

RA2_FGD_2P products with percentage of valid Ku ice1 retracker measurements below threshold

Gauge Value Segment (Start-Stop)

RA2_FGD_2P products with percentage of valid S ice1 retracker measurements below threshold

Gauge	Value	Segment (Start-Stop)
SPH.RA2_ICE1_S_RETRACK_PERCENT.WARNING PCF_RA2_FGD_2P	5749	24-MAY-2009 23:18:44.530 25-MAY-2009 01:02:08.340
SPH.RA2_ICE1_S_RETRACK_PERCENT.WARNING PCF_RA2_FGD_2P	5750	25-MAY-2009 01:01:08.240 25-MAY-2009 02:20:22.736
SPH.RA2_ICE1_S_RETRACK_PERCENT.WARNING PCF_RA2_FGD_2P	4829	25-MAY-2009 02:18:57.014 25-MAY-2009 03:53:37.244
SPH.RA2_ICE1_S_RETRACK_PERCENT.WARNING PCF_RA2_FGD_2P	4966	25-MAY-2009 03:53:04.994 25-MAY-2009 05:34:19.580
SPH.RA2_ICE1_S_RETRACK_PERCENT.WARNING PCF_RA2_FGD_2P	5435	25-MAY-2009 05:33:43.988 25-MAY-2009 07:15:40.906
SPH.RA2_ICE1_S_RETRACK_PERCENT.WARNING PCF_RA2_FGD_2P	5847	25-MAY-2009 07:14:57.516 25-MAY-2009 08:22:37.990
SPH.RA2_ICE1_S_RETRACK_PERCENT.WARNING PCF_RA2_FGD_2P	5835	25-MAY-2009 08:21:55.713 25-MAY-2009 10:03:53.746
SPH.RA2_ICE1_S_RETRACK_PERCENT.WARNING PCF_RA2_FGD_2P	5722	25-MAY-2009 10:03:12.583 25-MAY-2009 11:44:00.434
SPH.RA2_ICE1_S_RETRACK_PERCENT.WARNING PCF_RA2_FGD_2P	5722	25-MAY-2009 10:03:12.583 25-MAY-2009 11:44:00.434

SPH.RA2_ICE1_S_RETRACK_PERCENT.WARNING PCF_RA2_FGD_2P	5811	25-MAY-2009 11:43:18.157 25-MAY-2009 13:22:16.836
SPH.RA2_ICE1_S_RETRACK_PERCENT.WARNING PCF_RA2_FGD_2P	4832	25-MAY-2009 13:21:34.559 25-MAY-2009 15:00:32.123
SPH.RA2_ICE1_S_RETRACK_PERCENT.WARNING PCF_RA2_FGD_2P	5403	25-MAY-2009 14:59:48.733 25-MAY-2009 16:25:08.621
SPH.RA2_ICE1_S_RETRACK_PERCENT.WARNING PCF_RA2_FGD_2P	5205	25-MAY-2009 16:29:15.390 25-MAY-2009 16:38:44.589
SPH.RA2_ICE1_S_RETRACK_PERCENT.WARNING PCF_RA2_FGD_2P	5512	25-MAY-2009 16:38:01.199 25-MAY-2009 18:15:50.809
SPH.RA2_ICE1_S_RETRACK_PERCENT.WARNING PCF_RA2_FGD_2P	5009	25-MAY-2009 18:14:29.543 25-MAY-2009 19:55:11.823
SPH.RA2_ICE1_S_RETRACK_PERCENT.WARNING PCF_RA2_FGD_2P	5260	25-MAY-2009 19:53:37.189 25-MAY-2009 21:01:34.373
SPH.RA2_ICE1_S_RETRACK_PERCENT.WARNING PCF_RA2_FGD_2P	5050	25-MAY-2009 21:00:38.729 25-MAY-2009 22:49:55.677
SPH.RA2_ICE1_S_RETRACK_PERCENT.WARNING PCF_RA2_FGD_2P	5578	25-MAY-2009 22:48:52.234 26-MAY-2009 00:28:26.561

RA2_FGD_2P products with percentage of valid KU ice2 retracker measurements below threshold

Gauge	Value	Segment (Start-Stop)
SPH.RA2_ICE2_KU_RETRACK_PERCENT.WARNING PCF_RA2_FGD_2P	6878	25-MAY-2009 02:18:57.014 25-MAY-2009 03:53:37.244
SPH.RA2_ICE2_KU_RETRACK_PERCENT.WARNING PCF_RA2_FGD_2P	4775	25-MAY-2009 16:29:15.390 25-MAY-2009 16:38:44.589

RA2_FGD_2P products with percentage of valid S ice2 retracker measurements below threshold

Gauge	Value	Segment (Start-Stop)
SPH.RA2_ICE2_S_RETRACK_PERCENT.WARNING PCF_RA2_FGD_2P	65	24-MAY-2009 23:18:44.530 25-MAY-2009 01:02:08.340
SPH.RA2_ICE2_S_RETRACK_PERCENT.WARNING PCF_RA2_FGD_2P	52	25-MAY-2009 01:01:08.240 25-MAY-2009 02:20:22.736
SPH.RA2_ICE2_S_RETRACK_PERCENT.WARNING PCF_RA2_FGD_2P	51	25-MAY-2009 02:18:57.014 25-MAY-2009 03:53:37.244
SPH.RA2_ICE2_S_RETRACK_PERCENT.WARNING PCF_RA2_FGD_2P	66	25-MAY-2009 03:53:04.994 25-MAY-2009 05:34:19.580
SPH.RA2_ICE2_S_RETRACK_PERCENT.WARNING PCF_RA2_FGD_2P	38	25-MAY-2009 05:33:43.988 25-MAY-2009 07:15:40.906
SPH.RA2_ICE2_S_RETRACK_PERCENT.WARNING PCF_RA2_FGD_2P	30	25-MAY-2009 07:14:57.516 25-MAY-2009 08:22:37.990
SPH.RA2_ICE2_S_RETRACK_PERCENT.WARNING PCF_RA2_FGD_2P	35	25-MAY-2009 08:21:55.713 25-MAY-2009 10:03:53.746
SPH.RA2_ICE2_S_RETRACK_PERCENT.WARNING PCF_RA2_FGD_2P	50	25-MAY-2009 10:03:12.583 25-MAY-2009 11:44:00.434
SPH.RA2_ICE2_S_RETRACK_PERCENT.WARNING PCF_RA2_FGD_2P	50	25-MAY-2009 10:03:12.583 25-MAY-2009 11:44:00.434
SPH.RA2_ICE2_S_RETRACK_PERCENT.WARNING PCF_RA2_FGD_2P	58	25-MAY-2009 11:43:18.157 25-MAY-2009 13:22:16.836

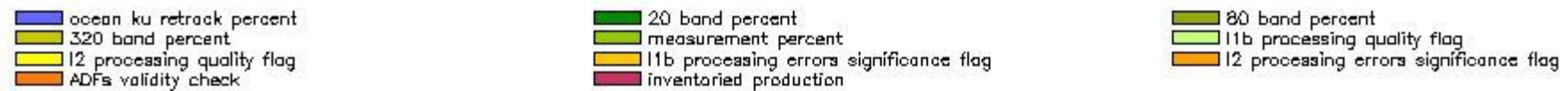
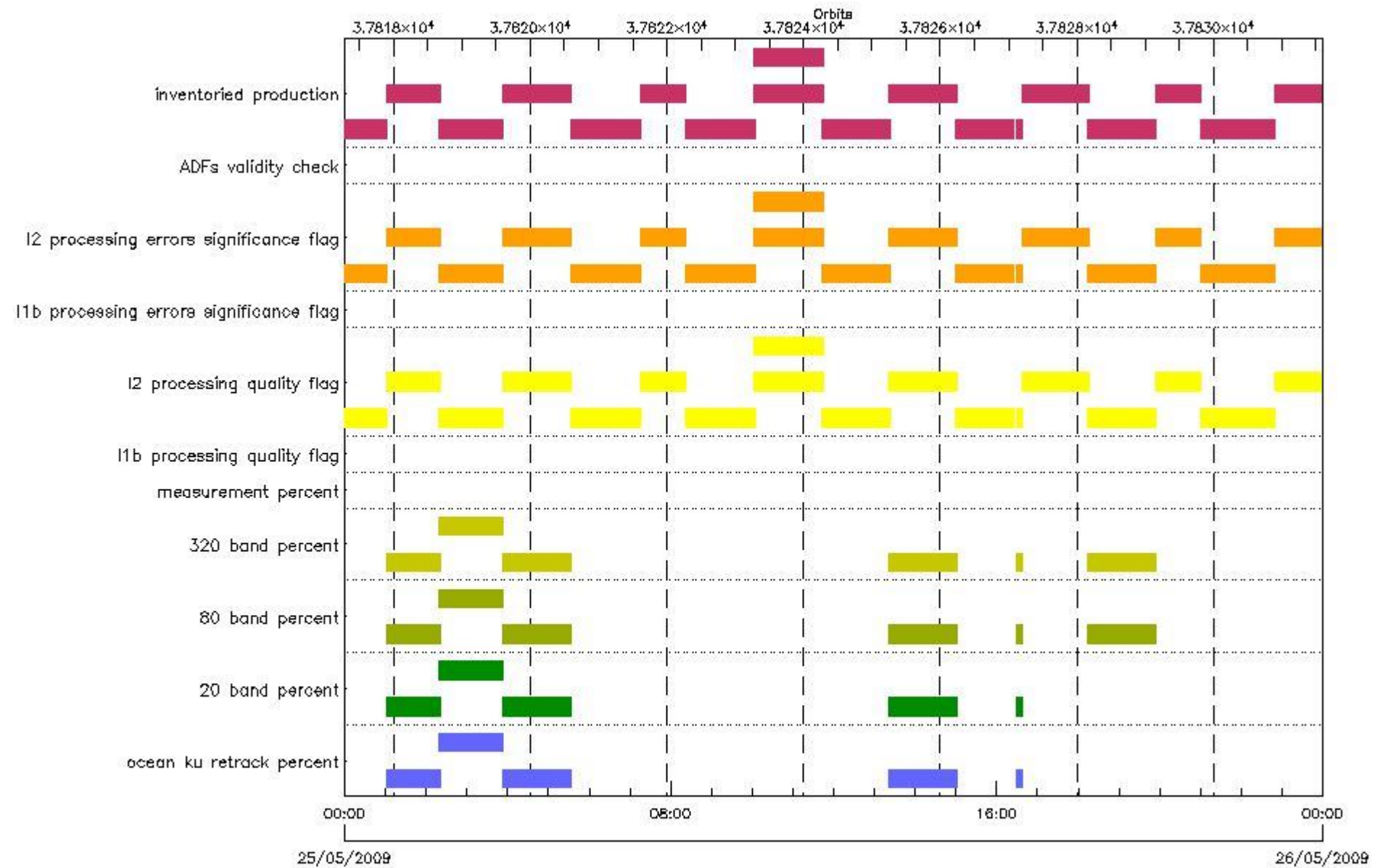
SPH.RA2_ICE2_S_RETRACK_PERCENT.WARNING PCF_RA2_FGD_2P	64	25-MAY-2009 13:21:34.559 25-MAY-2009 15:00:32.123
SPH.RA2_ICE2_S_RETRACK_PERCENT.WARNING PCF_RA2_FGD_2P	54	25-MAY-2009 14:59:48.733 25-MAY-2009 16:25:08.621
SPH.RA2_ICE2_S_RETRACK_PERCENT.WARNING PCF_RA2_FGD_2P	59	25-MAY-2009 16:29:15.390 25-MAY-2009 16:38:44.589
SPH.RA2_ICE2_S_RETRACK_PERCENT.WARNING PCF_RA2_FGD_2P	40	25-MAY-2009 16:38:01.199 25-MAY-2009 18:15:50.809
SPH.RA2_ICE2_S_RETRACK_PERCENT.WARNING PCF_RA2_FGD_2P	46	25-MAY-2009 18:14:29.543 25-MAY-2009 19:55:11.823
SPH.RA2_ICE2_S_RETRACK_PERCENT.WARNING PCF_RA2_FGD_2P	52	25-MAY-2009 19:53:37.189 25-MAY-2009 21:01:34.373
SPH.RA2_ICE2_S_RETRACK_PERCENT.WARNING PCF_RA2_FGD_2P	39	25-MAY-2009 21:00:38.729 25-MAY-2009 22:49:55.677
SPH.RA2_ICE2_S_RETRACK_PERCENT.WARNING PCF_RA2_FGD_2P	48	25-MAY-2009 22:48:52.234 26-MAY-2009 00:28:26.561

RA2_FGD_2P products with percentage of valid KU sea/ice retracker measurements below threshold

Gauge Value Segment (Start-Stop)

RA2_WWV_2P SPH checks

SPH fields with errors



RA2_WWV_2P products using a wrong ADF (sensing not included in validity)

Gauge Segment (Start-Stop) Explicit Reference

RA2_WWV_2P products with processing errors significance flag set

Gauge	Segment (Start-Stop)
SPH.RA2_L2_PROC_FLAG.WARNING PCF_RA2_WWV_2P	24-MAY-2009 23:18:44.530 25-MAY-2009 01:02:08.340
SPH.RA2_L2_PROC_FLAG.WARNING PCF_RA2_WWV_2P	25-MAY-2009 01:01:08.240 25-MAY-2009 02:20:22.736
SPH.RA2_L2_PROC_FLAG.WARNING PCF_RA2_WWV_2P	25-MAY-2009 02:18:57.014 25-MAY-2009 03:53:37.244

SPH.RA2_L2_PROC_FLAG.WARNING PCF_RA2_WWV_2P	25-MAY-2009 03:53:04.994 25-MAY-2009 05:34:19.580
SPH.RA2_L2_PROC_FLAG.WARNING PCF_RA2_WWV_2P	25-MAY-2009 05:33:43.988 25-MAY-2009 07:15:40.906
SPH.RA2_L2_PROC_FLAG.WARNING PCF_RA2_WWV_2P	25-MAY-2009 07:14:57.516 25-MAY-2009 08:22:37.990
SPH.RA2_L2_PROC_FLAG.WARNING PCF_RA2_WWV_2P	25-MAY-2009 08:21:55.713 25-MAY-2009 10:03:53.746
SPH.RA2_L2_PROC_FLAG.WARNING PCF_RA2_WWV_2P	25-MAY-2009 10:03:12.583 25-MAY-2009 11:44:00.434
SPH.RA2_L2_PROC_FLAG.WARNING PCF_RA2_WWV_2P	25-MAY-2009 10:03:12.583 25-MAY-2009 11:44:00.434
SPH.RA2_L2_PROC_FLAG.WARNING PCF_RA2_WWV_2P	25-MAY-2009 11:43:18.157 25-MAY-2009 13:22:16.836
SPH.RA2_L2_PROC_FLAG.WARNING PCF_RA2_WWV_2P	25-MAY-2009 13:21:34.559 25-MAY-2009 15:00:32.123
SPH.RA2_L2_PROC_FLAG.WARNING PCF_RA2_WWV_2P	25-MAY-2009 14:59:48.733 25-MAY-2009 16:25:08.621
SPH.RA2_L2_PROC_FLAG.WARNING PCF_RA2_WWV_2P	25-MAY-2009 16:29:15.390 25-MAY-2009 16:38:44.589
SPH.RA2_L2_PROC_FLAG.WARNING PCF_RA2_WWV_2P	25-MAY-2009 16:38:01.199 25-MAY-2009 18:15:50.809
SPH.RA2_L2_PROC_FLAG.WARNING PCF_RA2_WWV_2P	25-MAY-2009 18:14:29.543 25-MAY-2009 19:55:11.823
SPH.RA2_L2_PROC_FLAG.WARNING PCF_RA2_WWV_2P	25-MAY-2009 19:53:37.189 25-MAY-2009 21:01:34.373
SPH.RA2_L2_PROC_FLAG.WARNING PCF_RA2_WWV_2P	25-MAY-2009 21:00:38.729 25-MAY-2009 22:49:55.677
SPH.RA2_L2_PROC_FLAG.WARNING PCF_RA2_WWV_2P	25-MAY-2009 22:48:52.234 26-MAY-2009 00:28:26.561

RA2_WWV_2P products with processing errors significance flag set

Gauge Segment (Start-Stop)

RA2_WWV_2P products with percentage DSRs free of processing errors below threshold

Gauge	Value	Segment (Start-Stop)
SPH.RA2_L2_PROC_QUALITY.WARNING PCF_RA2_WWV_2P	6560	24-MAY-2009 23:18:44.530 25-MAY-2009 01:02:08.340
SPH.RA2_L2_PROC_QUALITY.WARNING PCF_RA2_WWV_2P	6837	25-MAY-2009 01:01:08.240 25-MAY-2009 02:20:22.736
SPH.RA2_L2_PROC_QUALITY.WARNING PCF_RA2_WWV_2P	6590	25-MAY-2009 02:18:57.014 25-MAY-2009 03:53:37.244
SPH.RA2_L2_PROC_QUALITY.WARNING PCF_RA2_WWV_2P	6598	25-MAY-2009 03:53:04.994 25-MAY-2009 05:34:19.580
SPH.RA2_L2_PROC_QUALITY.WARNING PCF_RA2_WWV_2P	6500	25-MAY-2009 05:33:43.988 25-MAY-2009 07:15:40.906
SPH.RA2_L2_PROC_QUALITY.WARNING PCF_RA2_WWV_2P	6568	25-MAY-2009 07:14:57.516 25-MAY-2009 08:22:37.990

SPH.RA2_L2_PROC_QUALITY.WARNING PCF_RA2_WWV_2P	6699	25-MAY-2009 08:21:55.713 25-MAY-2009 10:03:53.746
SPH.RA2_L2_PROC_QUALITY.WARNING PCF_RA2_WWV_2P	6673	25-MAY-2009 10:03:12.583 25-MAY-2009 11:44:00.434
SPH.RA2_L2_PROC_QUALITY.WARNING PCF_RA2_WWV_2P	6673	25-MAY-2009 10:03:12.583 25-MAY-2009 11:44:00.434
SPH.RA2_L2_PROC_QUALITY.WARNING PCF_RA2_WWV_2P	6687	25-MAY-2009 11:43:18.157 25-MAY-2009 13:22:16.836
SPH.RA2_L2_PROC_QUALITY.WARNING PCF_RA2_WWV_2P	6897	25-MAY-2009 13:21:34.559 25-MAY-2009 15:00:32.123
SPH.RA2_L2_PROC_QUALITY.WARNING PCF_RA2_WWV_2P	6207	25-MAY-2009 14:59:48.733 25-MAY-2009 16:25:08.621
SPH.RA2_L2_PROC_QUALITY.WARNING PCF_RA2_WWV_2P	7436	25-MAY-2009 16:29:15.390 25-MAY-2009 16:38:44.589
SPH.RA2_L2_PROC_QUALITY.WARNING PCF_RA2_WWV_2P	6584	25-MAY-2009 16:38:01.199 25-MAY-2009 18:15:50.809
SPH.RA2_L2_PROC_QUALITY.WARNING PCF_RA2_WWV_2P	6528	25-MAY-2009 18:14:29.543 25-MAY-2009 19:55:11.823
SPH.RA2_L2_PROC_QUALITY.WARNING PCF_RA2_WWV_2P	6462	25-MAY-2009 19:53:37.189 25-MAY-2009 21:01:34.373
SPH.RA2_L2_PROC_QUALITY.WARNING PCF_RA2_WWV_2P	6471	25-MAY-2009 21:00:38.729 25-MAY-2009 22:49:55.677
SPH.RA2_L2_PROC_QUALITY.WARNING PCF_RA2_WWV_2P	6513	25-MAY-2009 22:48:52.234 26-MAY-2009 00:28:26.561

RA2_WWV_2P products with percentage DSRs free of processing errors below threshold

Gauge	Value	Segment (Start-Stop)
-------	-------	----------------------

RA2_WWV_2P products with percentage of valid measurements below threshold

Gauge	Value	Segment (Start-Stop)
-------	-------	----------------------

RA2_WWV_2P products with percentage of 320 MHz band processed below threshold

Gauge	Value	Segment (Start-Stop)
SPH.RA2_320_BAND_PERCENT.WARNING PCF_RA2_WWV_2P	9332	25-MAY-2009 01:01:08.240 25-MAY-2009 02:20:22.736
SPH.RA2_320_BAND_PERCENT.WARNING PCF_RA2_WWV_2P	8921	25-MAY-2009 02:18:57.014 25-MAY-2009 03:53:37.244
SPH.RA2_320_BAND_PERCENT.WARNING PCF_RA2_WWV_2P	9035	25-MAY-2009 03:53:04.994 25-MAY-2009 05:34:19.580
SPH.RA2_320_BAND_PERCENT.WARNING PCF_RA2_WWV_2P	9086	25-MAY-2009 13:21:34.559 25-MAY-2009 15:00:32.123
SPH.RA2_320_BAND_PERCENT.WARNING PCF_RA2_WWV_2P	9217	25-MAY-2009 16:29:15.390 25-MAY-2009 16:38:44.589
SPH.RA2_320_BAND_PERCENT.WARNING PCF_RA2_WWV_2P	9347	25-MAY-2009 18:14:29.543 25-MAY-2009 19:55:11.823

RA2_WWV_2P products with percentage of 80 MHz band processed above threshold

Gauge	Value	Segment (Start-Stop)
-------	-------	----------------------

SPH.RA2_80_BAND_PERCENT.WARNING PCF_RA2_WWV_2P	560	25-MAY-2009 01:01:08.240 25-MAY-2009 02:20:22.736
SPH.RA2_80_BAND_PERCENT.WARNING PCF_RA2_WWV_2P	845	25-MAY-2009 02:18:57.014 25-MAY-2009 03:53:37.244
SPH.RA2_80_BAND_PERCENT.WARNING PCF_RA2_WWV_2P	746	25-MAY-2009 03:53:04.994 25-MAY-2009 05:34:19.580
SPH.RA2_80_BAND_PERCENT.WARNING PCF_RA2_WWV_2P	743	25-MAY-2009 13:21:34.559 25-MAY-2009 15:00:32.123
SPH.RA2_80_BAND_PERCENT.WARNING PCF_RA2_WWV_2P	646	25-MAY-2009 16:29:15.390 25-MAY-2009 16:38:44.589
SPH.RA2_80_BAND_PERCENT.WARNING PCF_RA2_WWV_2P	557	25-MAY-2009 18:14:29.543 25-MAY-2009 19:55:11.823

RA2_WWV_2P products with percentage of 20 MHz band processed above threshold

Gauge	Value	Segment (Start-Stop)
SPH.RA2_20_BAND_PERCENT.WARNING PCF_RA2_WWV_2P	108	25-MAY-2009 01:01:08.240 25-MAY-2009 02:20:22.736
SPH.RA2_20_BAND_PERCENT.WARNING PCF_RA2_WWV_2P	233	25-MAY-2009 02:18:57.014 25-MAY-2009 03:53:37.244
SPH.RA2_20_BAND_PERCENT.WARNING PCF_RA2_WWV_2P	218	25-MAY-2009 03:53:04.994 25-MAY-2009 05:34:19.580
SPH.RA2_20_BAND_PERCENT.WARNING PCF_RA2_WWV_2P	171	25-MAY-2009 13:21:34.559 25-MAY-2009 15:00:32.123
SPH.RA2_20_BAND_PERCENT.WARNING PCF_RA2_WWV_2P	137	25-MAY-2009 16:29:15.390 25-MAY-2009 16:38:44.589

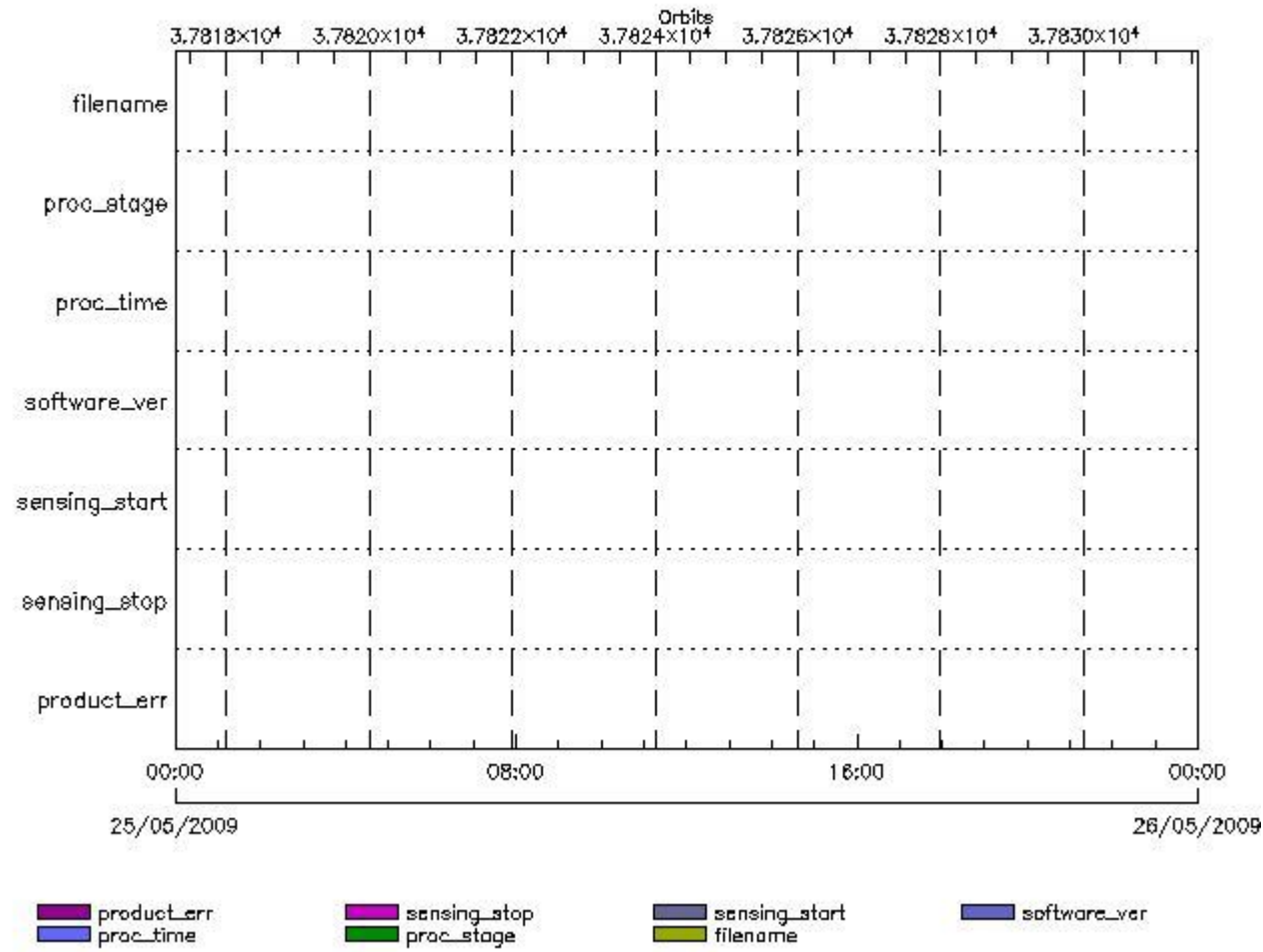
RA2_WWV_2P products with percentage of valid Ku ocean retracker measurements below threshold

Gauge	Value	Segment (Start-Stop)
SPH.RA2_OCEAN_KU_RETRACK_PERCENT.WARNING PCF_RA2_WWV_2P	8943	25-MAY-2009 01:01:08.240 25-MAY-2009 02:20:22.736
SPH.RA2_OCEAN_KU_RETRACK_PERCENT.WARNING PCF_RA2_WWV_2P	8541	25-MAY-2009 02:18:57.014 25-MAY-2009 03:53:37.244
SPH.RA2_OCEAN_KU_RETRACK_PERCENT.WARNING PCF_RA2_WWV_2P	8903	25-MAY-2009 03:53:04.994 25-MAY-2009 05:34:19.580
SPH.RA2_OCEAN_KU_RETRACK_PERCENT.WARNING PCF_RA2_WWV_2P	8711	25-MAY-2009 13:21:34.559 25-MAY-2009 15:00:32.123
SPH.RA2_OCEAN_KU_RETRACK_PERCENT.WARNING PCF_RA2_WWV_2P	7984	25-MAY-2009 16:29:15.390 25-MAY-2009 16:38:44.589

ADFs

MPH checks

MPH Errors for MWR_CHD_AX



MWR_CHD_AX files with wrong filename

MWR_CHD_AX files with unknown processing stage

Gauge Explicit Reference

MWR_CHD_AX files with wrong processing time

Gauge Explicit Reference

MWR_CHD_AX files with software version not equal to the current version

Gauge Explicit Reference

MWR_CHD_AX files with wrong sensing start

Gauge Explicit Reference

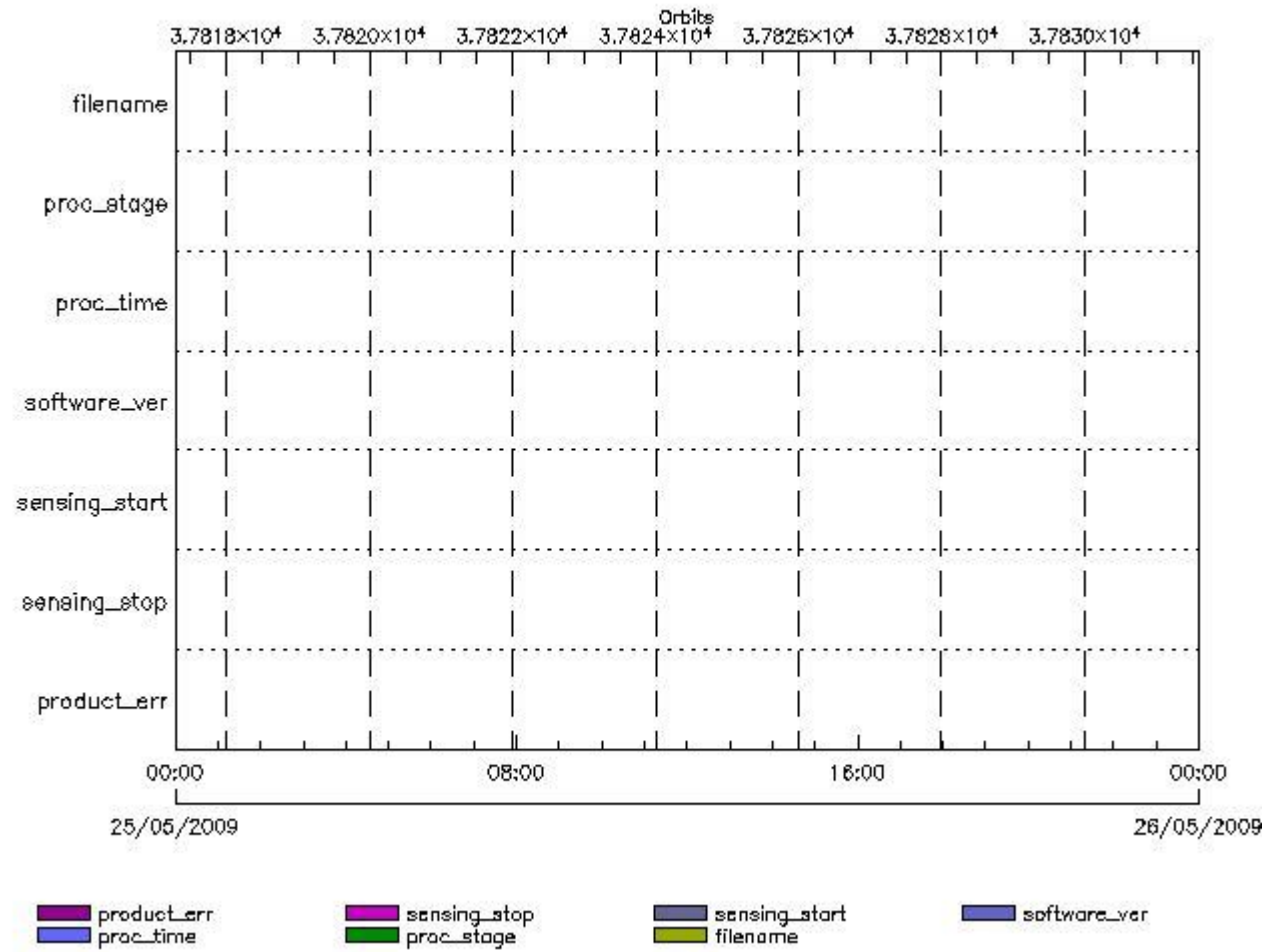
MWR_CHD_AX files with wrong sensing stop

Gauge Explicit Reference

MWR_CHD_AX files with product err set

MWR_CON_AX MPH checks

MPH Errors for MWR_CON_AX



MWR_CON_AX files with wrong filename

MWR_CON_AX files with unknown processing stage

Gauge Explicit Reference

MWR_CON_AX files with wrong processing time

Gauge Explicit Reference

MWR_CON_AX files with software version not equal to the current version

Gauge Explicit Reference

MWR_CON_AX files with wrong sensing start

Gauge Explicit Reference

MWR_CON_AX files with wrong sensing stop

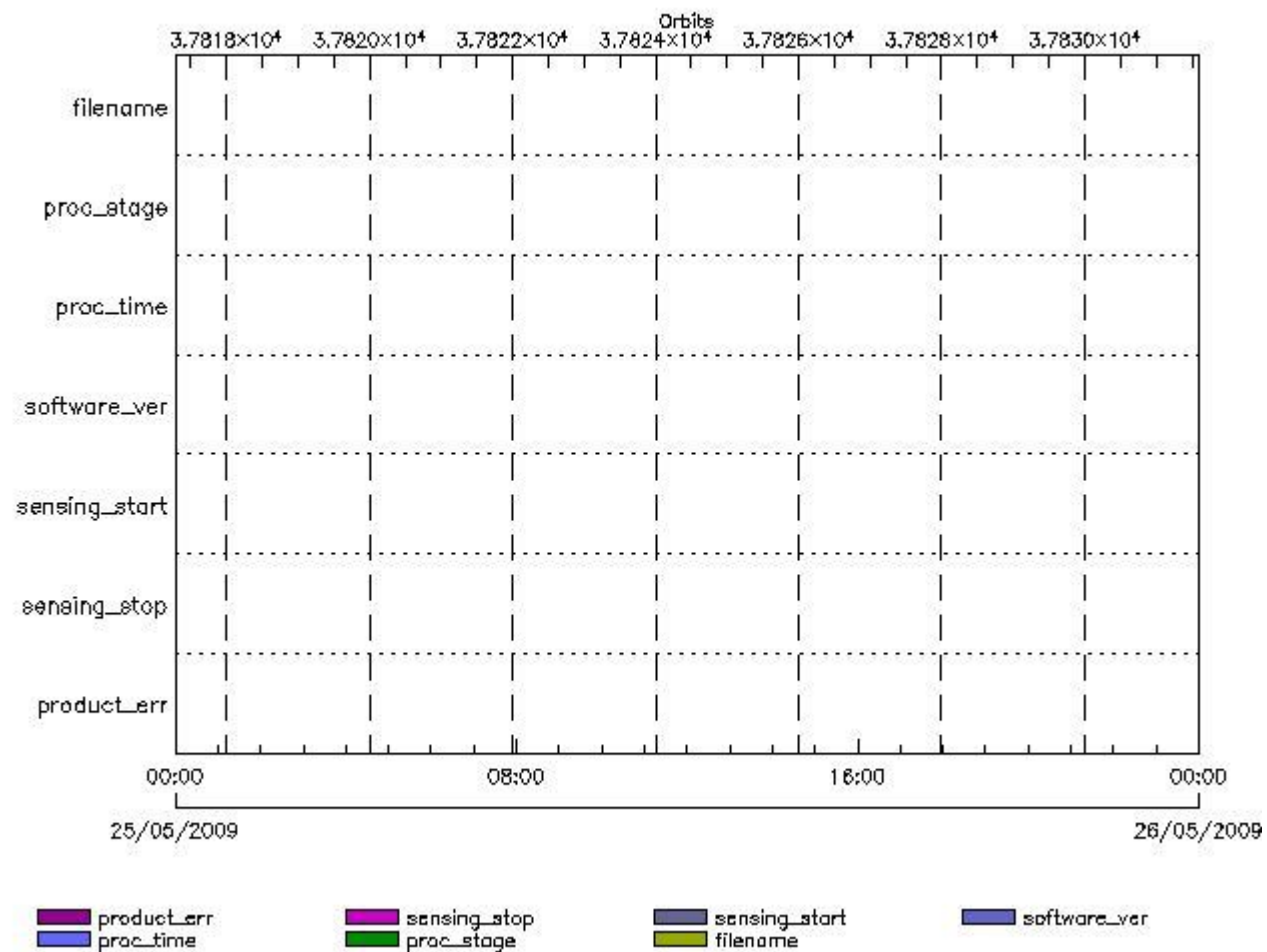
Gauge Explicit Reference

MWR_CON_AX files with product err set

Gauge Explicit Reference

MWR_LSF_AX MPH checks

MPH Errors for MWR_LSF_AX



MWR_LSF_AX files with wrong filename

Gauge

MWR_LSF_AX files with unknown processing stage

Gauge Explicit Reference

MWR_LSF_AX files with wrong processing time

Gauge Explicit Reference

MWR_LSF_AX files with software version not equal to the current version

Gauge Explicit Reference

MWR_LSF_AX files with wrong sensing start

Gauge Explicit Reference

MWR_LSF_AX files with wrong sensing stop

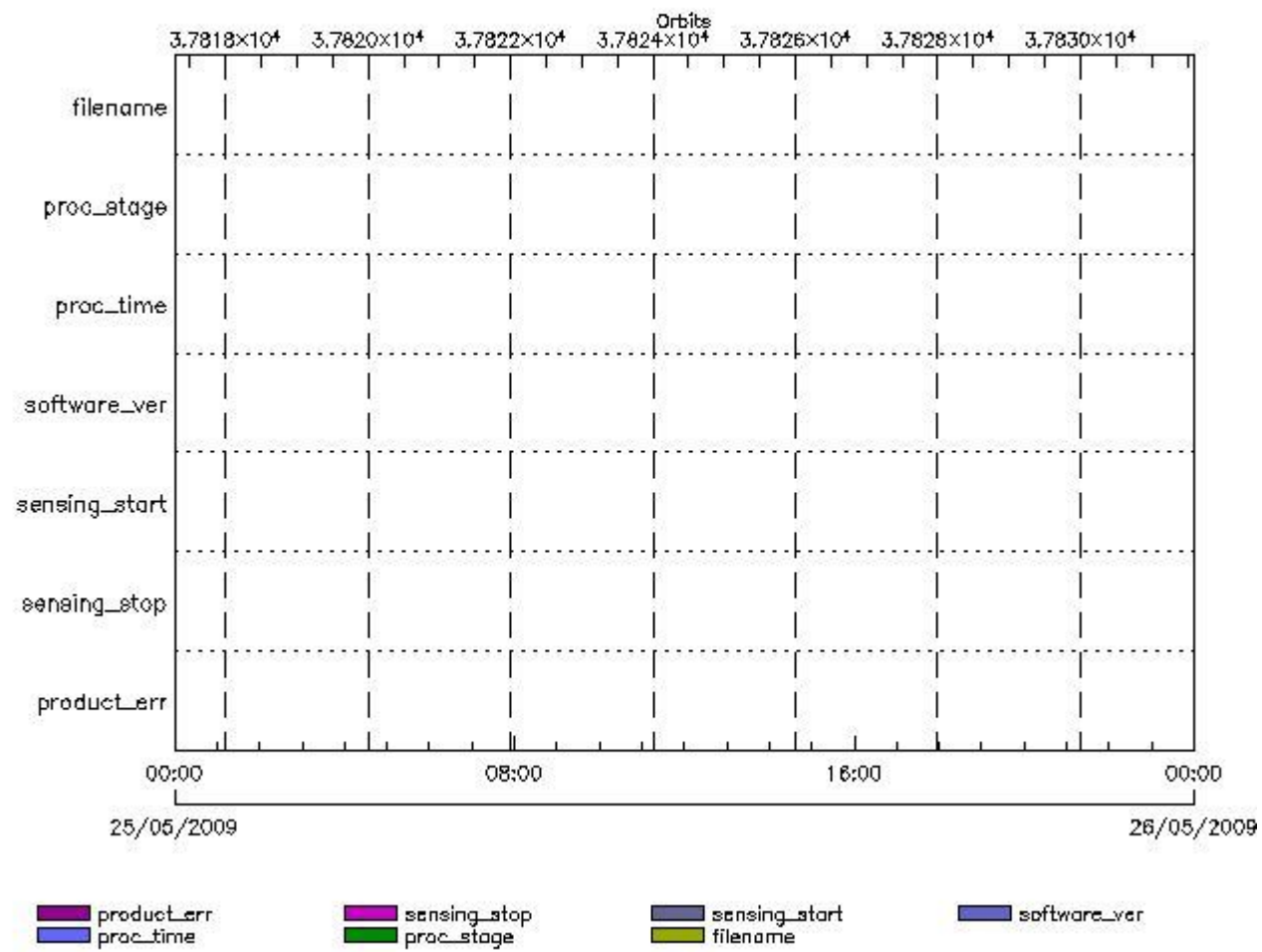
Gauge Explicit Reference

MWR_LSF_AX files with product err set

Gauge Explicit Reference

MWR_SLT_AX MPH checks

MPH Errors for MWR_SLT_AX



MWR_SLT_AX files with wrong filename

Gauge

MWR_SLT_AX files with unknown processing stage

Gauge Explicit Reference

MWR_SLT_AX files with wrong processing time

Gauge Explicit Reference

MWR_SLT_AX files with software version not equal to the current version

Gauge Explicit Reference

MWR_SLT_AX files with wrong sensing start

Gauge Explicit Reference

MWR_SLT_AX files with wrong sensing stop

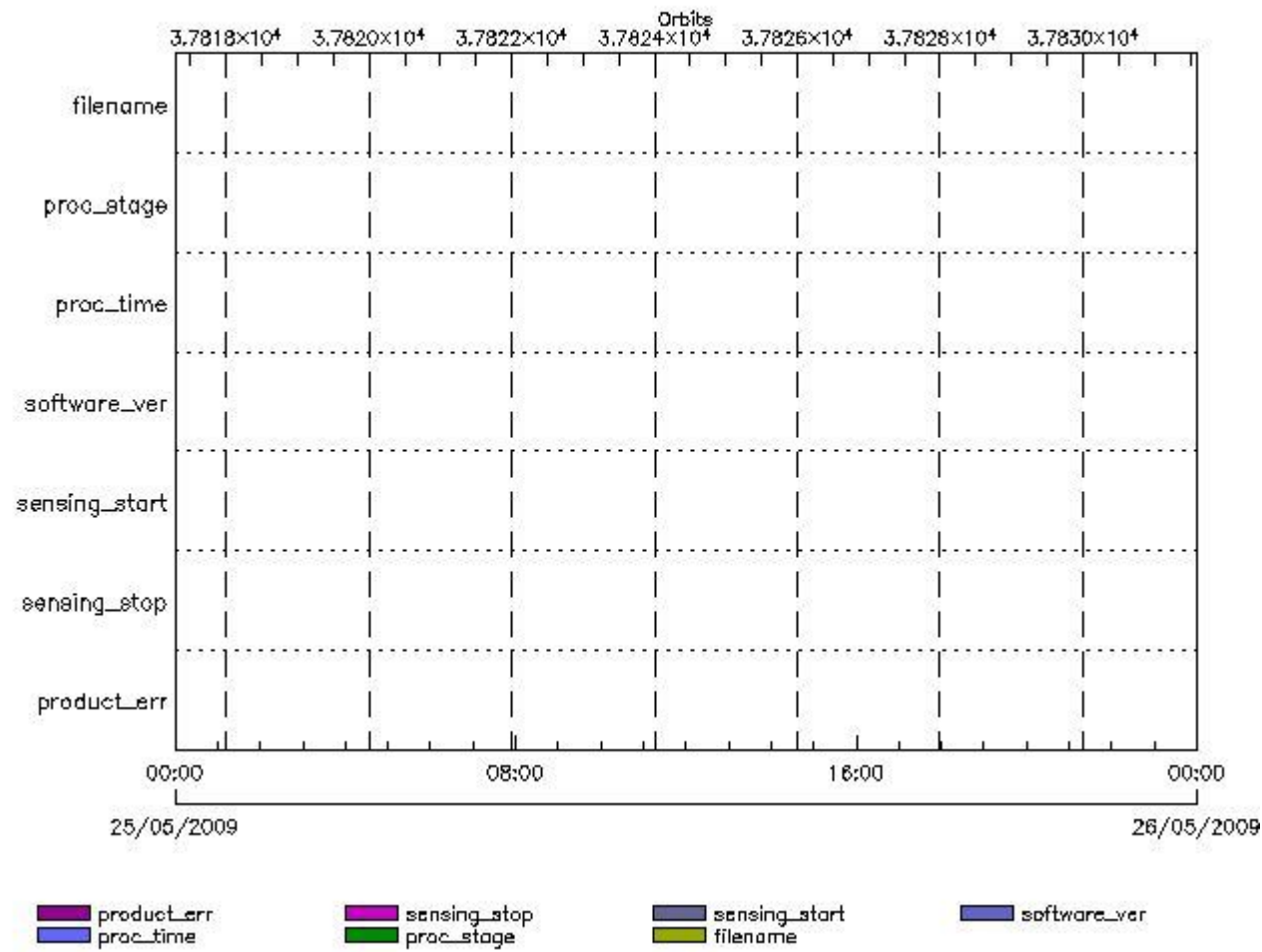
Gauge Explicit Reference

MWR_SLT_AX files with product err set

Gauge Explicit Reference

RA2_CHD_AX MPH checks

MPH Errors for RA2_CHD_AX



RA2_CHD_AX files with wrong filename

Gauge

RA2_CHD_AX files with unknown processing stage

Gauge Explicit Reference

RA2_CHD_AX files with wrong processing time

Gauge Explicit Reference

RA2_CHD_AX files with software version not equal to the current version

Gauge Explicit Reference

RA2_CHD_AX files with wrong sensing start

Gauge Explicit Reference

RA2_CHD_AX files with wrong sensing stop

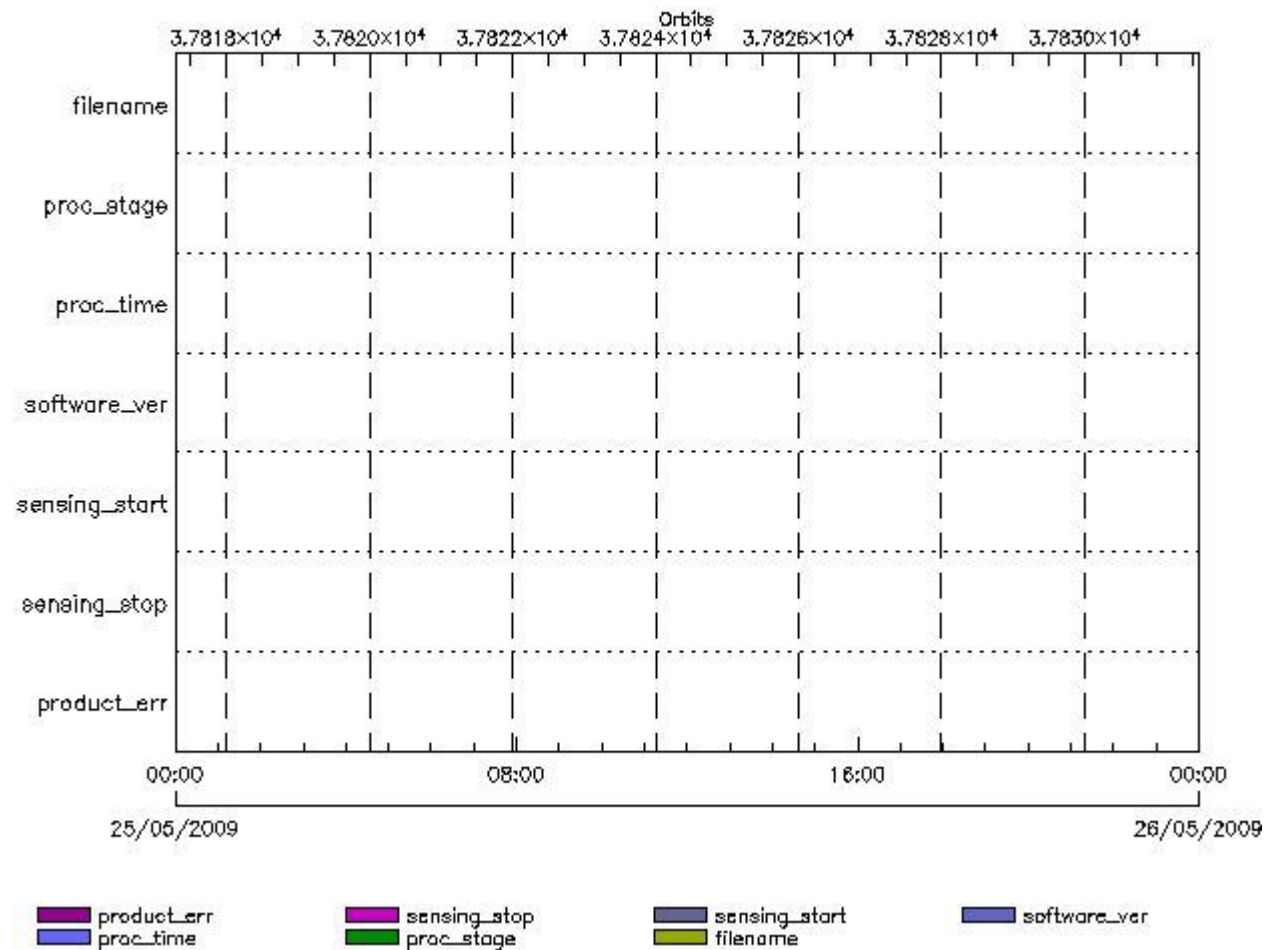
Gauge Explicit Reference

RA2_CHD_AX files with product err set

Gauge Explicit Reference

RA2_CON_AX MPH checks

MPH Errors for RA2_CON_AX



RA2_CON_AX files with wrong filename

Gauge

RA2_CON_AX files with unknown processing stage

Gauge Explicit Reference

RA2_CON_AX files with wrong processing time

Gauge Explicit Reference

RA2_CON_AX files with software version not equal to the current version

Gauge Explicit Reference

RA2_CON_AX files with wrong sensing start

Gauge Explicit Reference

RA2_CON_AX files with wrong sensing stop

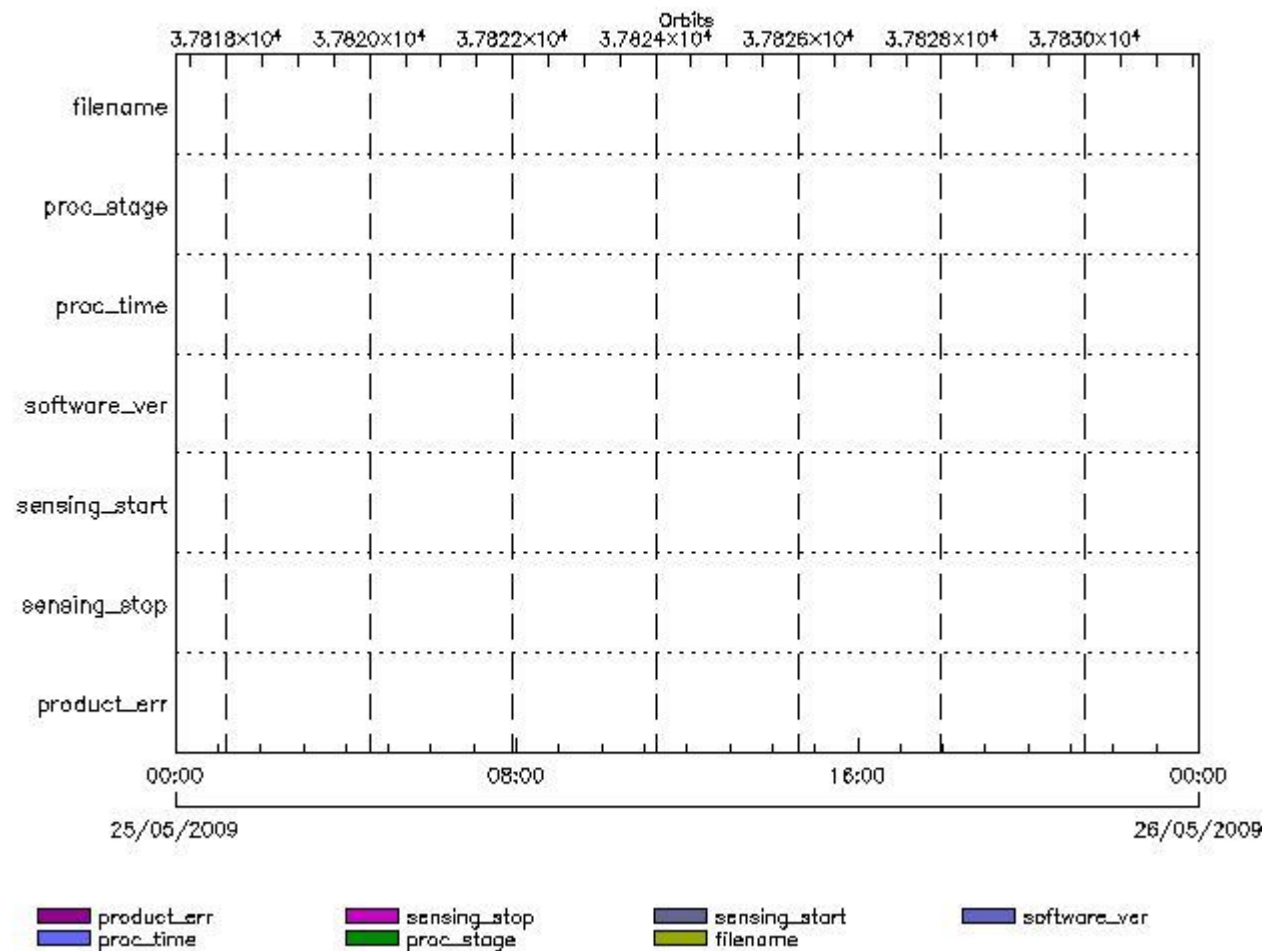
Gauge Explicit Reference

RA2_CON_AX files with product err set

Gauge Explicit Reference

RA2_CST_AX MPH checks

MPH Errors for RA2_CST_AX



RA2_CST_AX files with wrong filename

Gauge

RA2_CST_AX files with unknown processing stage

Gauge Explicit Reference

RA2_CST_AX files with wrong processing time

Gauge Explicit Reference

RA2_CST_AX files with software version not equal to the current version

Gauge Explicit Reference

RA2_CST_AX files with wrong sensing start

Gauge Explicit Reference

RA2_CST_AX files with wrong sensing stop

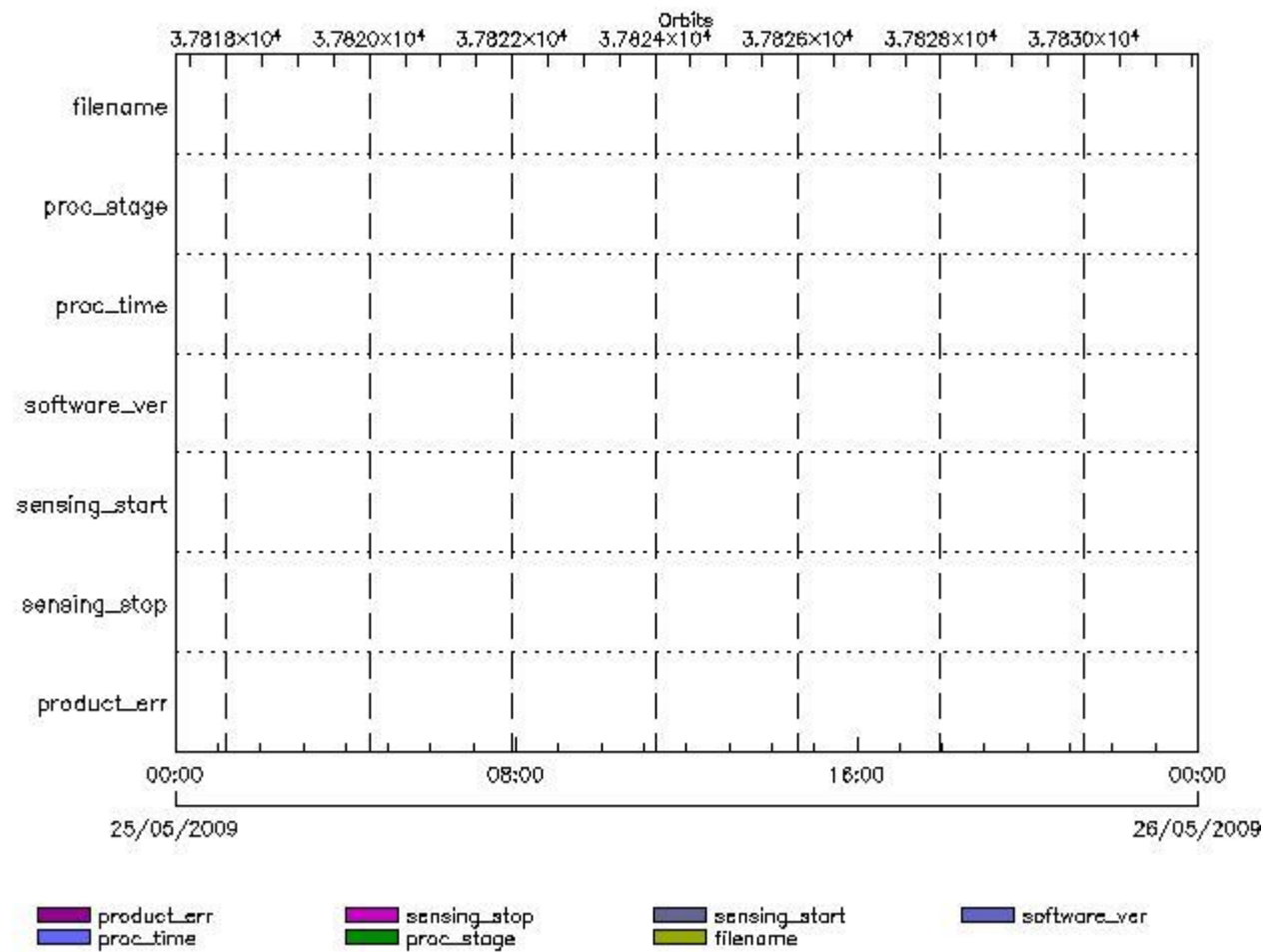
Gauge Explicit Reference

RA2_CST_AX files with product err set

Gauge Explicit Reference

RA2_DIP_AX MPH checks

MPH Errors for RA2_DIP_AX



RA2_DIP_AX files with wrong filename

RA2_DIP_AX files with Gauge unknown processing stage

Gauge Explicit Reference

RA2_DIP_AX files with wrong processing time

Gauge Explicit Reference

RA2_DIP_AX files with software version not equal to the current version

Gauge Explicit Reference

RA2_DIP_AX files with wrong sensing start

Gauge Explicit Reference

RA2_DIP_AX files with wrong sensing stop

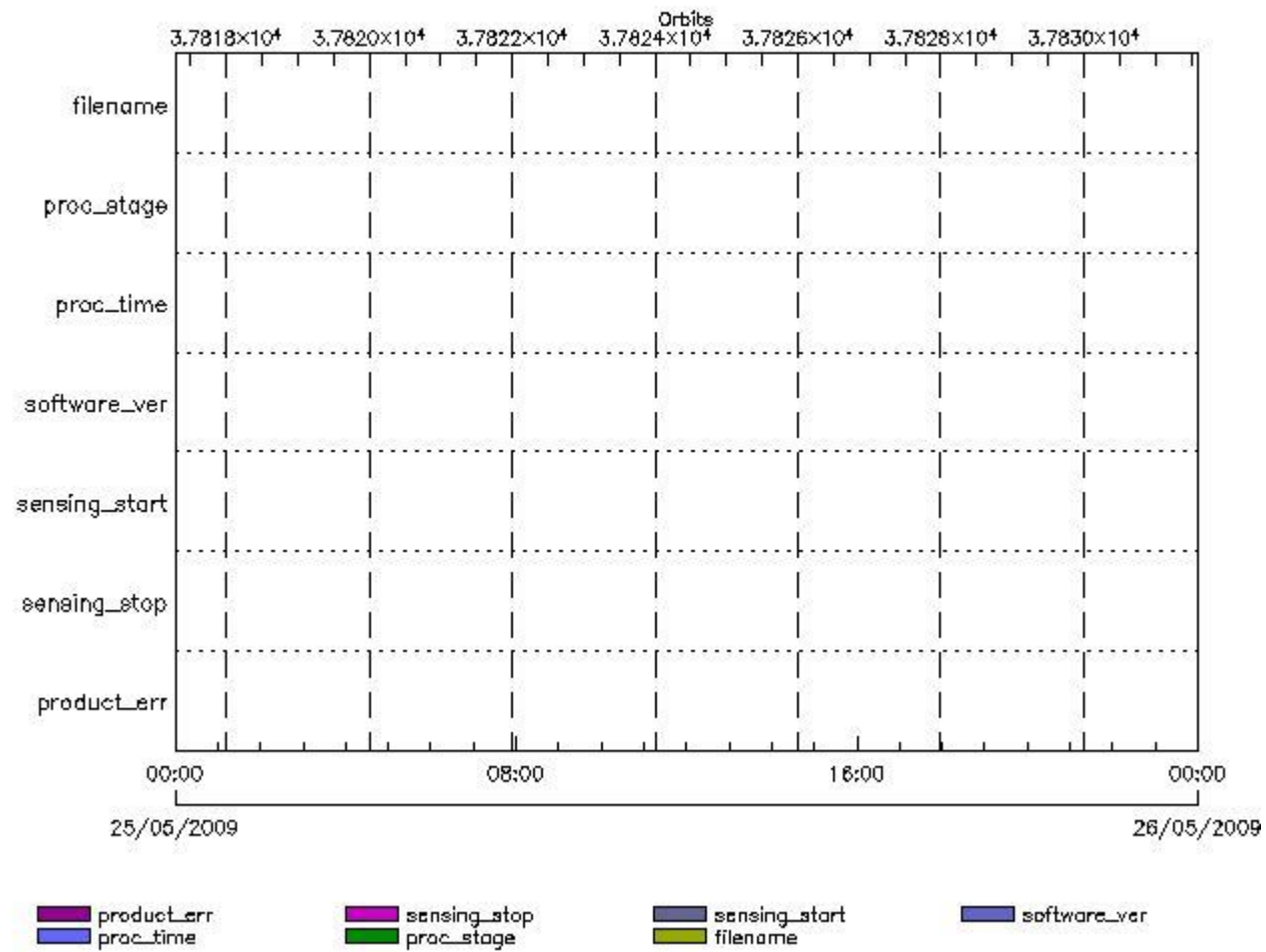
Gauge Explicit Reference

RA2_DIP_AX files with product err set

Gauge Explicit Reference

RA2_GEO_AX MPH checks

MPH Errors for RA2_GEO_AX



RA2_GEO_AX files with wrong filename

RA2_GEO_AX files with unknown processing stage

Gauge Explicit Reference

RA2_GEO_AX files with wrong processing time

Gauge Explicit Reference

RA2_GEO_AX files with software version not equal to the current version

Gauge Explicit Reference

RA2_GEO_AX files with wrong sensing start

Gauge Explicit Reference

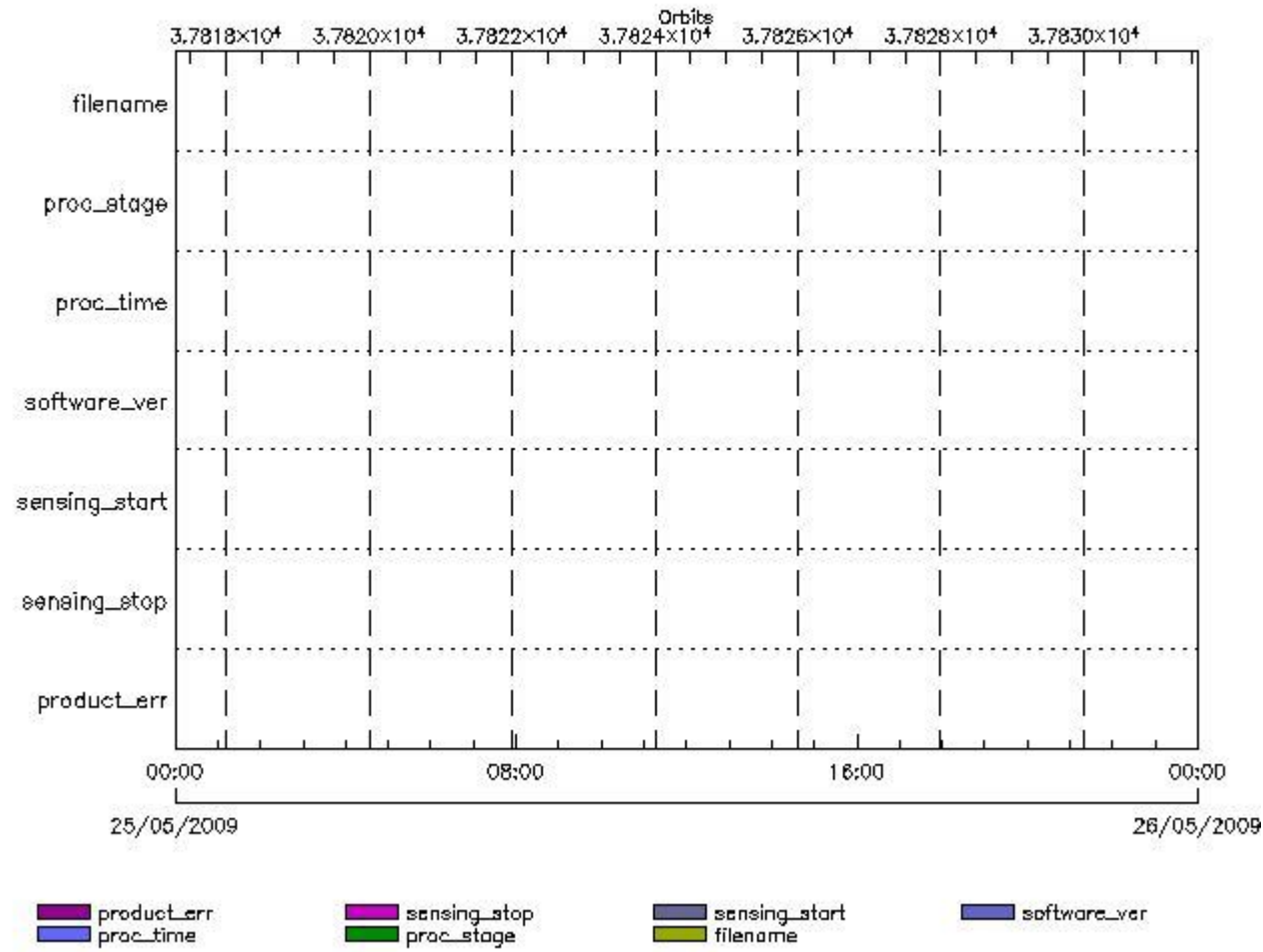
RA2_GEO_AX files with wrong sensing stop

Gauge Explicit Reference

RA2_GEO_AX files with product err set

Gauge Explicit Reference

MPH Errors for RA2_ICT_AX



RA2_ICT_AX files with wrong filename

[Gauge](#) RA2_ICT_AX files with unknown processing stage

[Gauge](#) [Explicit Reference](#)

RA2_ICT_AX files with wrong processing time

[Gauge](#) [Explicit Reference](#)

RA2_ICT_AX files with software version not equal to the current version

[Gauge](#) [Explicit Reference](#)

RA2_ICT_AX files with wrong sensing start

[Gauge](#) [Explicit Reference](#)

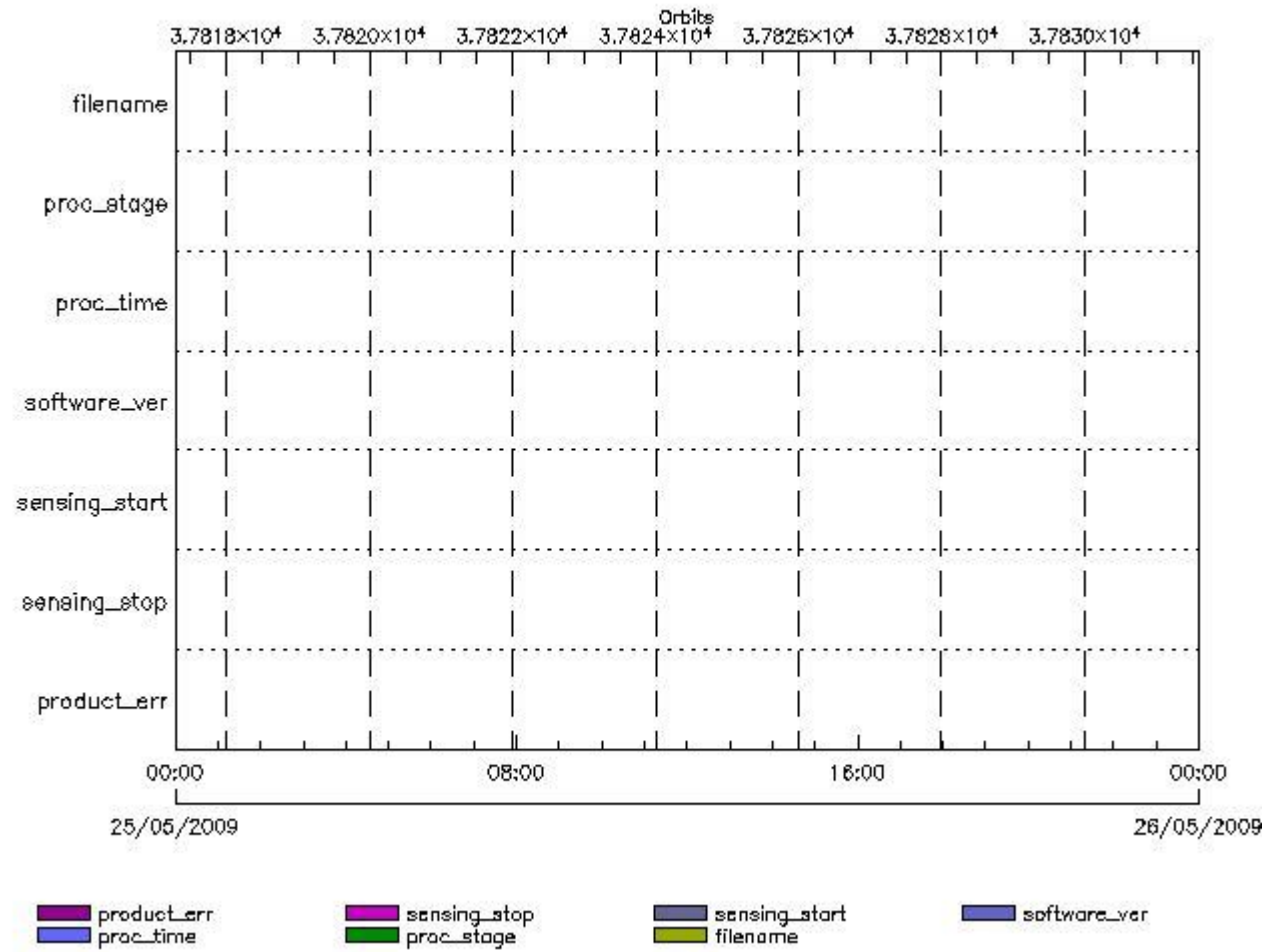
RA2_ICT_AX files with wrong sensing stop

[Gauge](#) [Explicit Reference](#)

RA2_ICT_AX files with product err set

RA2_IFA_AX MPH checks

MPH Errors for RA2_IFA_AX



RA2_IFA_AX files with wrong filename

RA2_IFA_AX files with unknown processing stage

Gauge Explicit Reference

RA2_IFA_AX files with wrong processing time

Gauge Explicit Reference

RA2_IFA_AX files with software version not equal to the current version

Gauge Explicit Reference

RA2_IFA_AX files with wrong sensing start

Gauge Explicit Reference

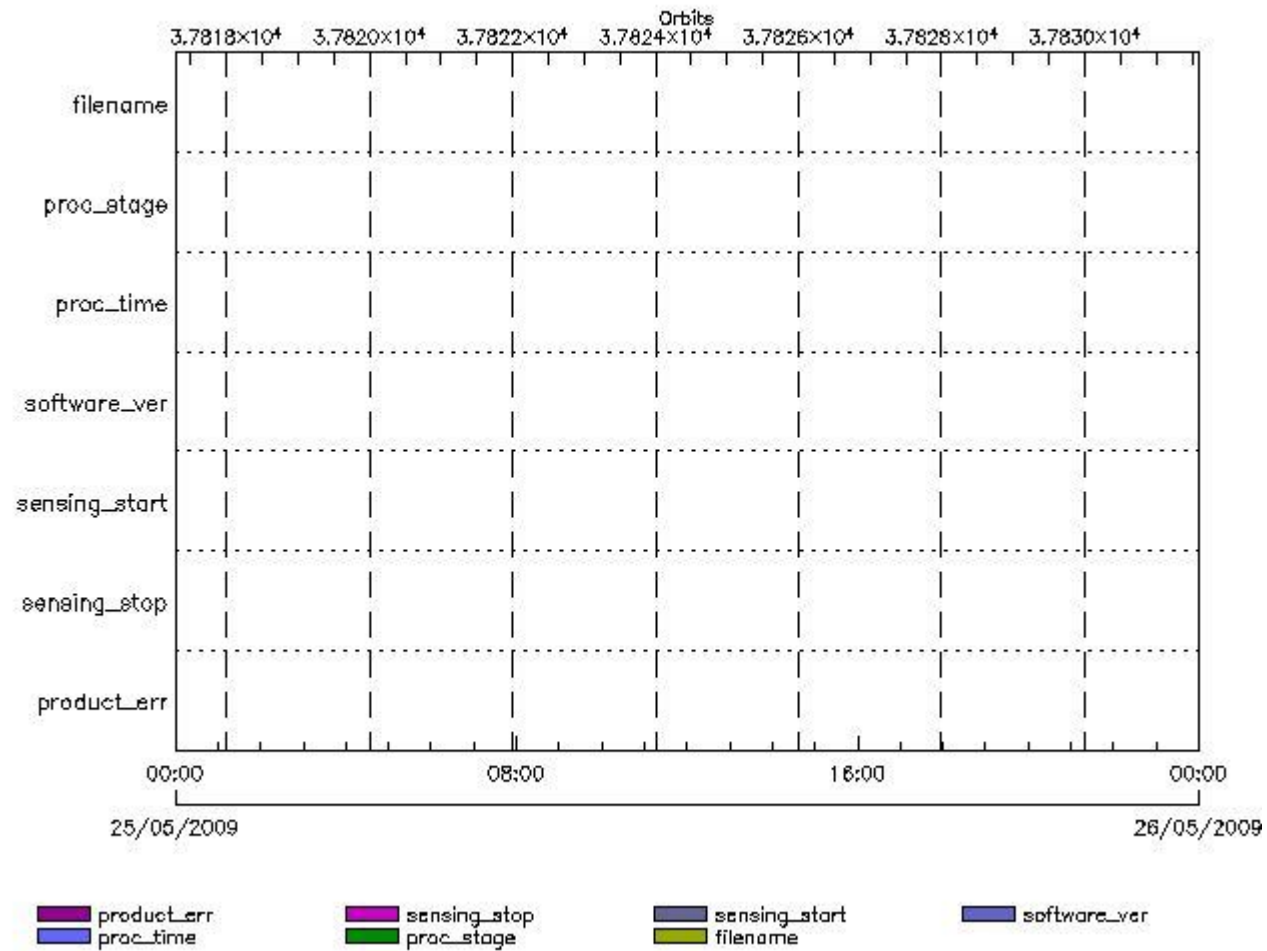
RA2_IFA_AX files with wrong sensing stop

Gauge Explicit Reference
RA2_IFA_AX files with product err set

Gauge Explicit Reference

RA2_IFB_AX MPH checks

MPH Errors for RA2_IFB_AX



RA2_IFB_AX files with wrong filename

Gauge
RA2_IFB_AX files with unknown processing stage

Gauge Explicit Reference

RA2_IFB_AX files with wrong processing time

Gauge Explicit Reference

RA2_IFB_AX files with software version not equal to the current version

Gauge Explicit Reference

RA2_IFB_AX files with wrong sensing start

Gauge Explicit Reference

RA2_IFB_AX files with wrong sensing stop

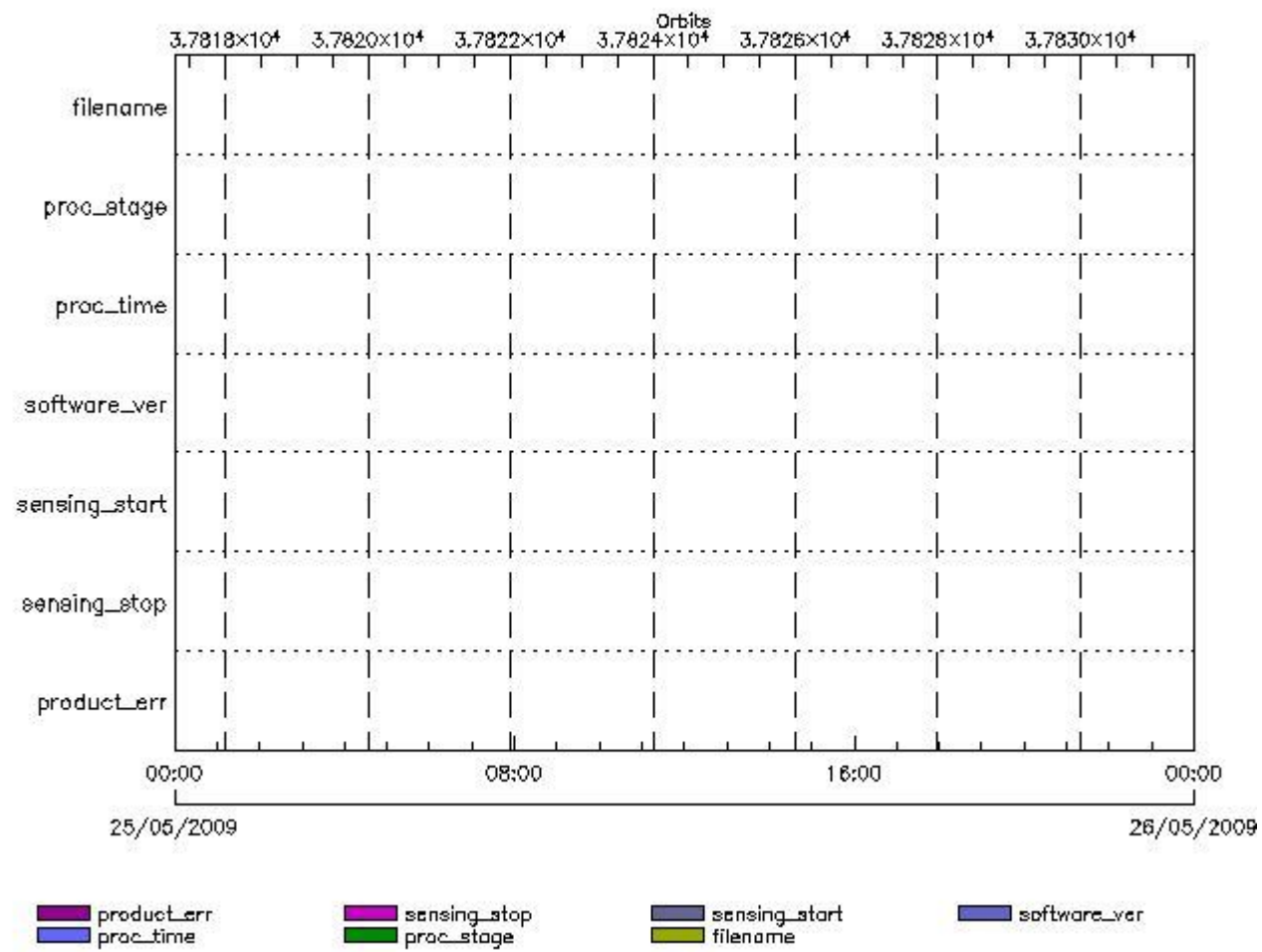
Gauge Explicit Reference

RA2_IFB_AX files with product err set

Gauge Explicit Reference

RA2_IFF_AX MPH checks

MPH Errors for RA2_IFF_AX



RA2_IFF_AX files with wrong filename

Gauge

RA2_IFF_AX files with unknown processing stage

Gauge Explicit Reference

RA2_IFF_AX files with wrong processing time

Gauge Explicit Reference

RA2_IFF_AX files with software version not equal to the current version

Gauge Explicit Reference

RA2_IFF_AX files with wrong sensing start

Gauge Explicit Reference

RA2_IFF_AX files with wrong sensing stop

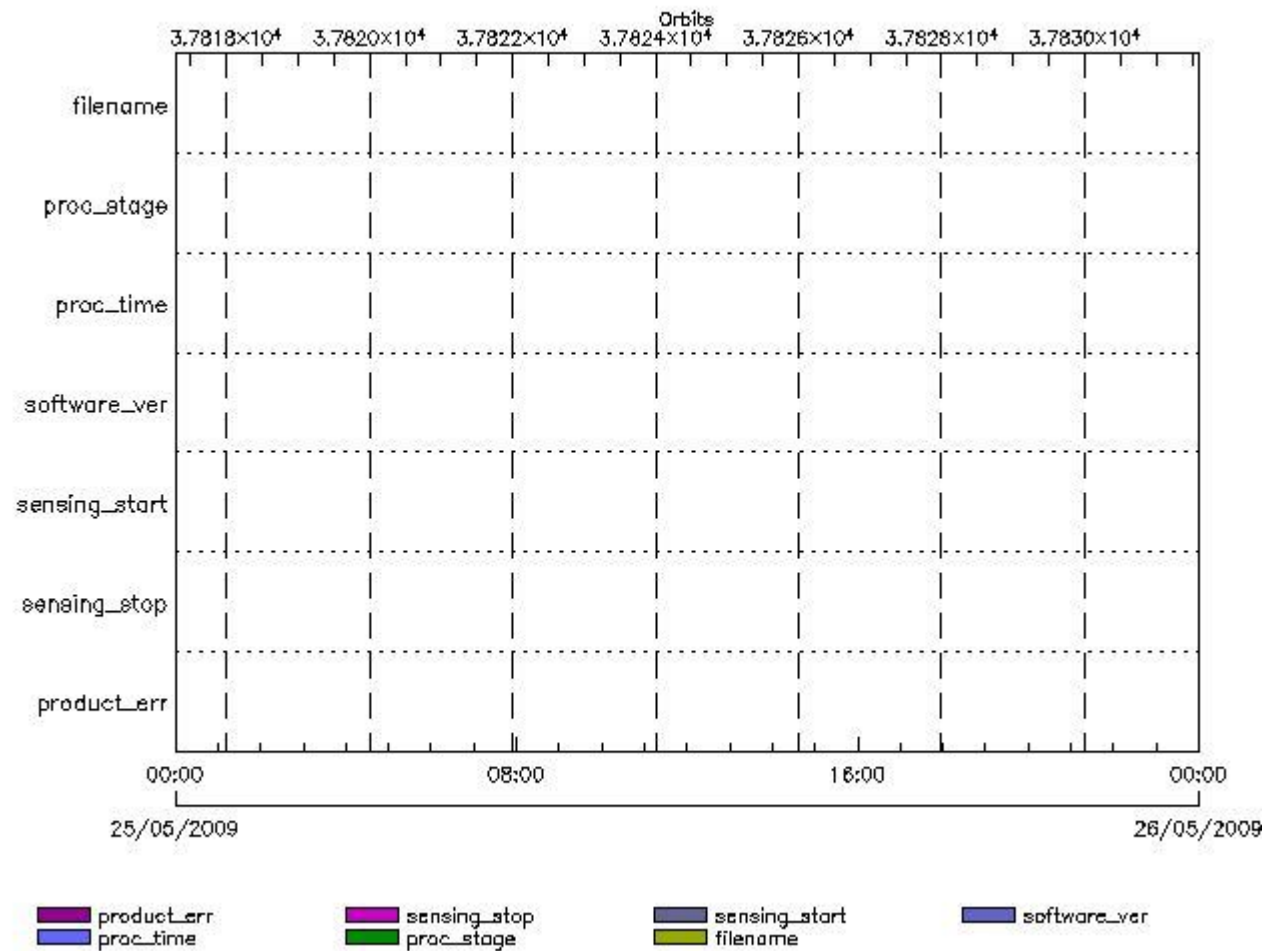
Gauge Explicit Reference

RA2_IFF_AX files with product err set

Gauge Explicit Reference

RA2_IOC_AX MPH checks

MPH Errors for RA2_IOC_AX



RA2_IOC_AX files with wrong filename

Gauge

RA2_IOC_AX files with unknown processing stage

Gauge Explicit Reference

RA2_IOC_AX files with wrong processing time

Gauge Explicit Reference

RA2_IOC_AX files with software version not equal to the current version

Gauge Explicit Reference

RA2_IOC_AX files with wrong sensing start

Gauge Explicit Reference

RA2_IOC_AX files with wrong sensing stop

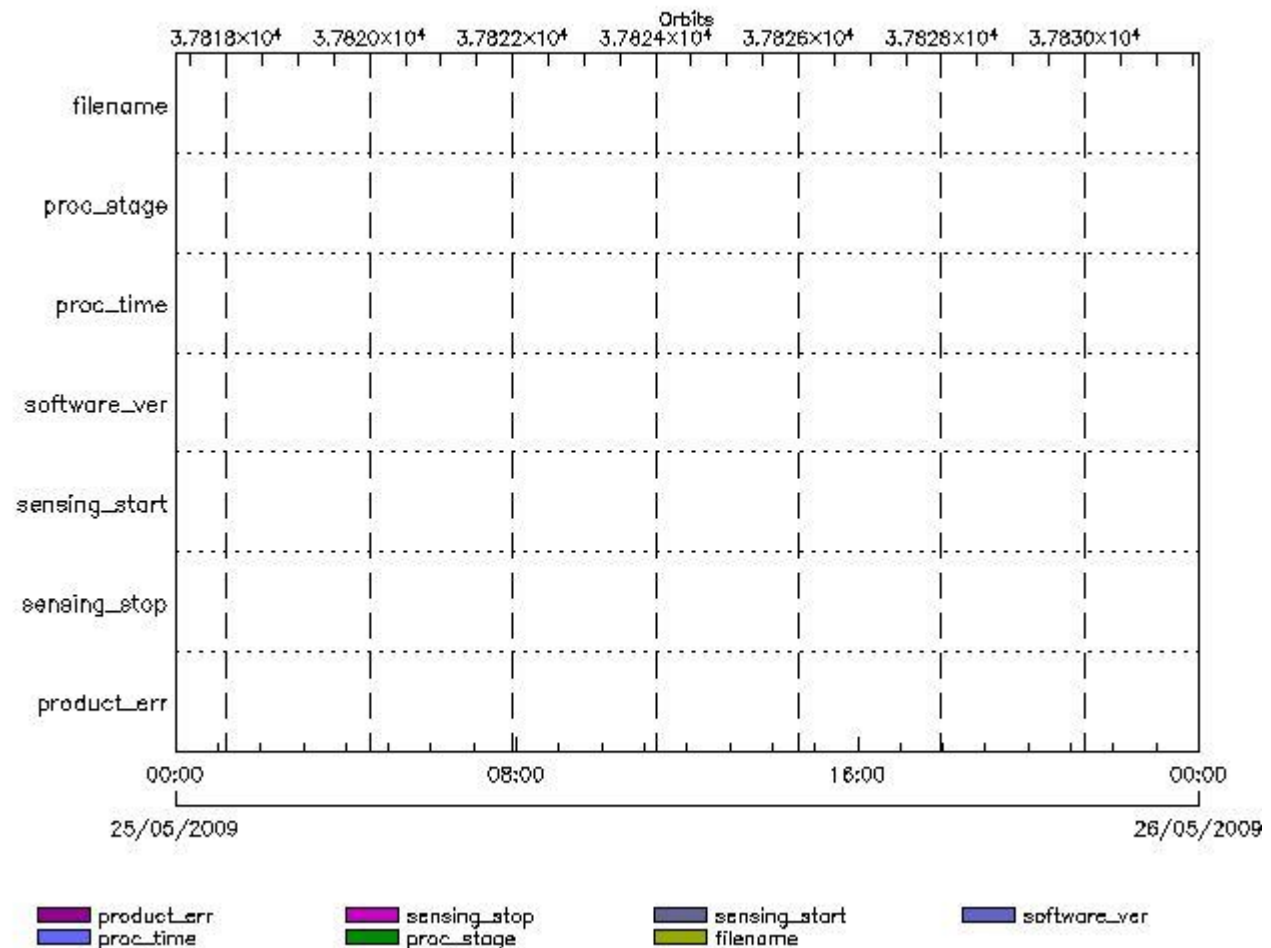
Gauge Explicit Reference

RA2_IOC_AX files with product err set

Gauge Explicit Reference

RA2_MET_AX MPH checks

MPH Errors for RA2_MET_AX



RA2_MET_AX files with wrong filename

Gauge

RA2_MET_AX files with unknown processing stage

Gauge Explicit Reference

RA2_MET_AX files with wrong processing time

Gauge Explicit Reference

RA2_MET_AX files with software version not equal to the current version

Gauge Explicit Reference

RA2_MET_AX files with wrong sensing start

Gauge Explicit Reference

RA2_MET_AX files with wrong sensing stop

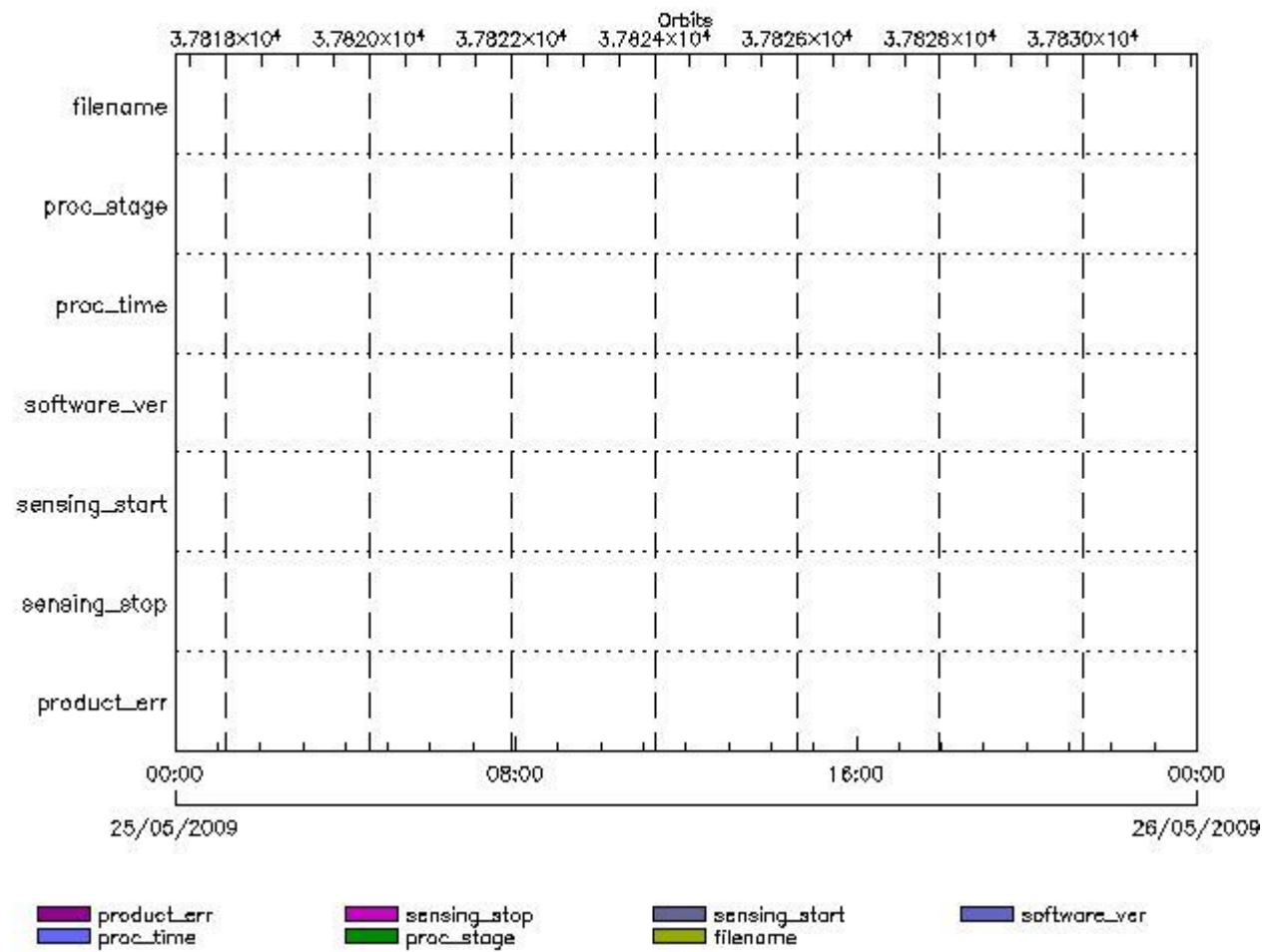
Gauge Explicit Reference

RA2_MET_AX files with product err set

Gauge Explicit Reference

RA2_MSS_AX MPH checks

MPH Errors for RA2_MSS_AX



RA2_MSS_AX files with wrong filename

Gauge

RA2_MSS_AX files with unknown processing stage

Gauge Explicit Reference

RA2_MSS_AX files with wrong processing time

Gauge Explicit Reference

RA2_MSS_AX files with software version not equal to the current version

Gauge Explicit Reference

RA2_MSS_AX files with wrong sensing start

Gauge Explicit Reference

RA2_MSS_AX files with wrong sensing stop

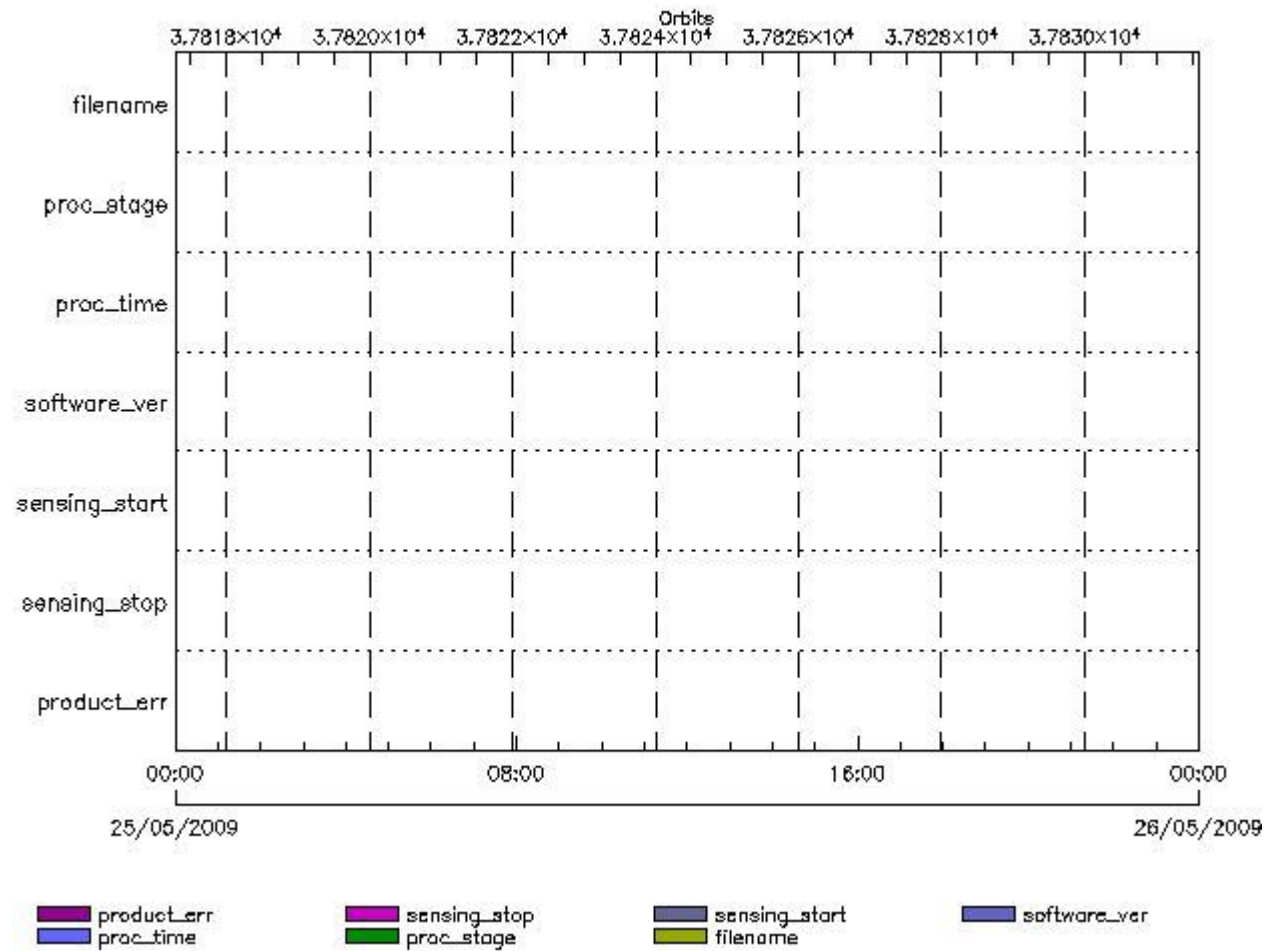
Gauge Explicit Reference

RA2_MSS_AX files with product err set

Gauge Explicit Reference

RA2_OT1_AX MPH checks

MPH Errors for RA2_OT1_AX



RA2_OT1_AX files with wrong filename

RA2_OT1_AX files with Gauge Unknown processing stage

Gauge Explicit Reference

RA2_OT1_AX files with wrong processing time

Gauge Explicit Reference

RA2_OT1_AX files with software version not equal to the current version

Gauge Explicit Reference

RA2_OT1_AX files with wrong sensing start

Gauge Explicit Reference

RA2_OT1_AX files with wrong sensing stop

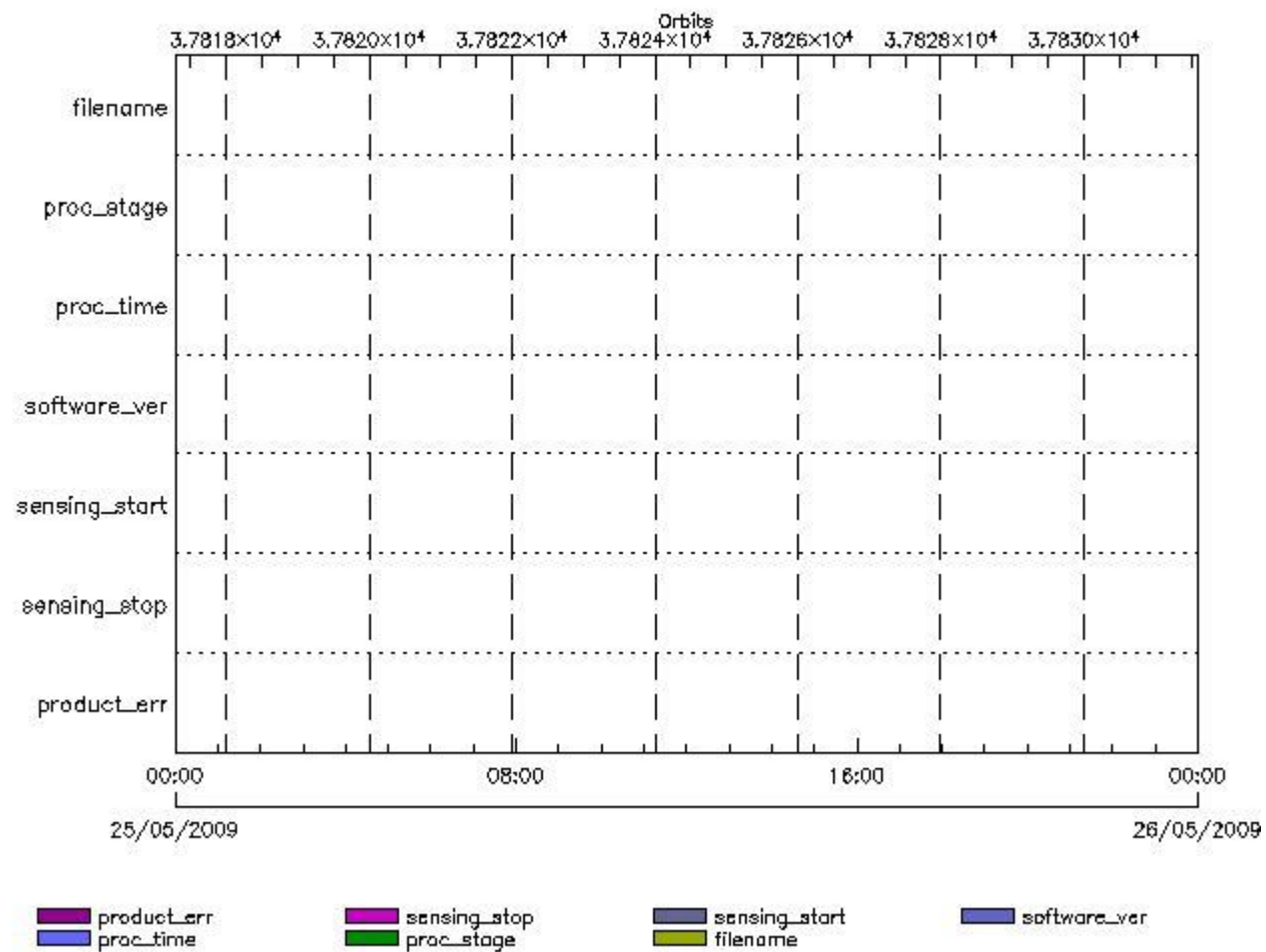
Gauge Explicit Reference

RA2_OT1_AX files with product err set

Gauge Explicit Reference

RA2_OT2_AX MPH checks

MPH Errors for RA2_OT2_AX



RA2_OT2_AX files with wrong filename

RA2_OT2_AX files with unknown processing stage

Gauge Explicit Reference

RA2_OT2_AX files with wrong processing time

Gauge Explicit Reference

RA2_OT2_AX files with software version not equal to the current version

Gauge Explicit Reference

RA2_OT2_AX files with wrong sensing start

Gauge Explicit Reference

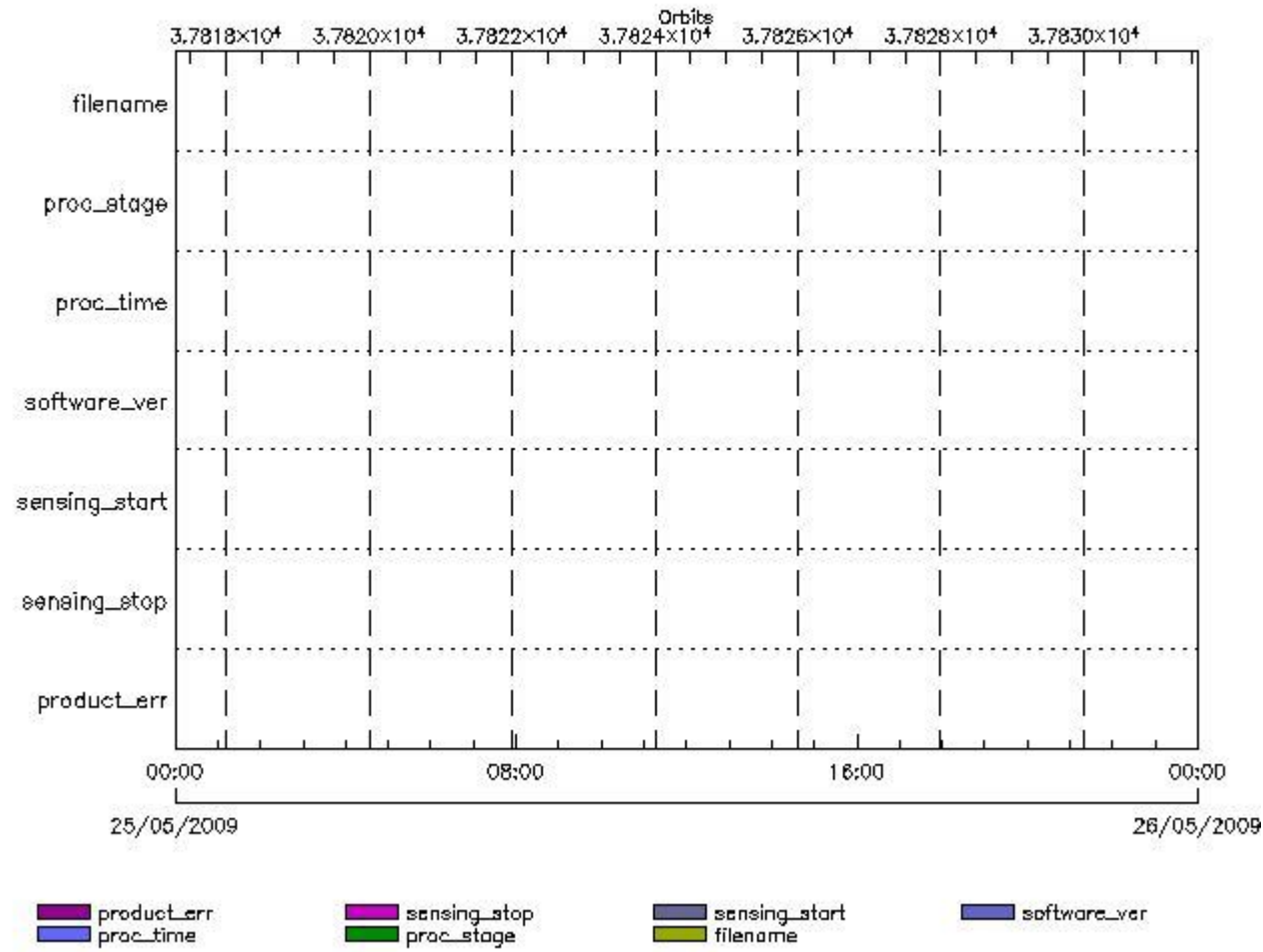
RA2_OT2_AX files with wrong sensing stop

Gauge Explicit Reference

RA2_OT2_AX files with product err set

Gauge Explicit Reference

MPH Errors for RA2_PLA_AX



RA2_PLA_AX files with wrong filename

RA2_PLA_AX files with unknown processing stage

Gauge Explicit Reference

RA2_PLA_AX files with wrong processing time

Gauge Explicit Reference

RA2_PLA_AX files with software version not equal to the current version

Gauge Explicit Reference

RA2_PLA_AX files with wrong sensing start

Gauge Explicit Reference

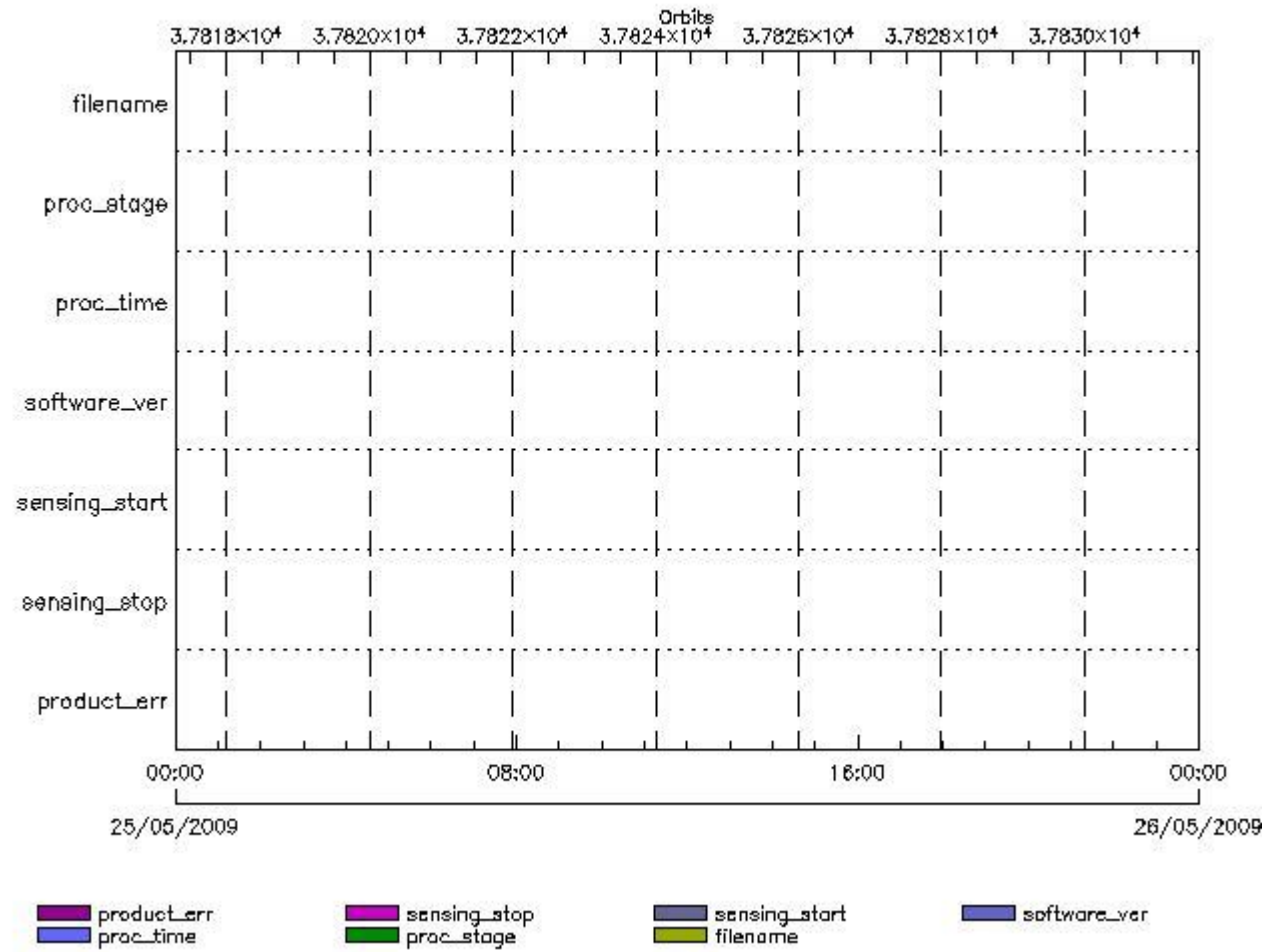
RA2_PLA_AX files with wrong sensing stop

Gauge Explicit Reference

RA2_PLA_AX files with product err set

RA2_POL_AX MPH checks

MPH Errors for RA2_POL_AX



RA2_POL_AX files with wrong filename

RA2_POL_AX files with unknown processing stage

Gauge Explicit Reference

RA2_POL_AX files with wrong processing time

Gauge Explicit Reference

RA2_POL_AX files with software version not equal to the current version

Gauge Explicit Reference

RA2_POL_AX files with wrong sensing start

Gauge Explicit Reference

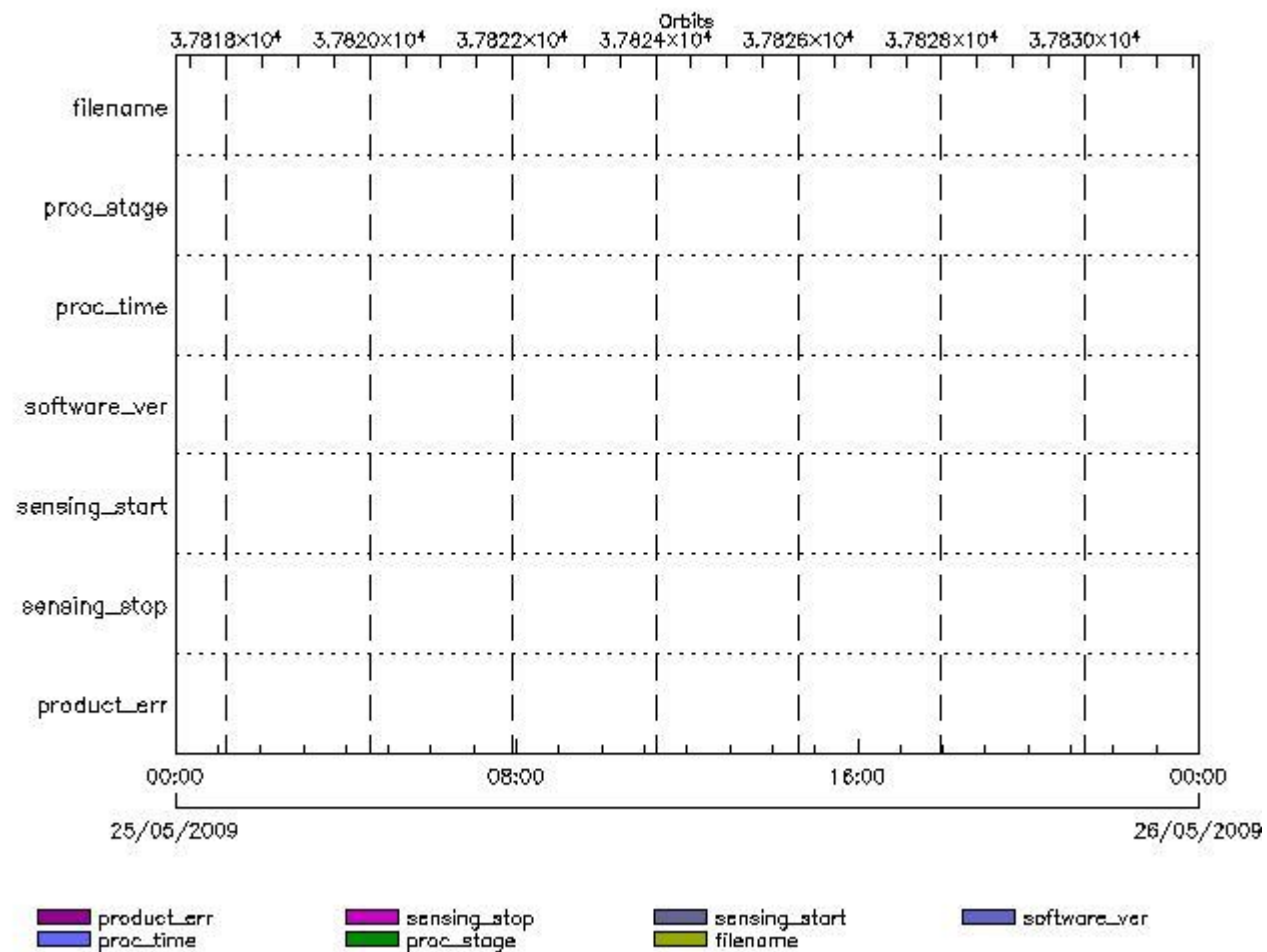
RA2_POL_AX files with wrong sensing stop

Gauge Explicit Reference
RA2_POL_AX files with product err set

Gauge Explicit Reference

RA2_SET_AX MPH checks

MPH Errors for RA2_SET_AX



RA2_SET_AX files with wrong filename

Gauge
RA2_SET_AX files with unknown processing stage

Gauge Explicit Reference

RA2_SET_AX files with wrong processing time

Gauge Explicit Reference

RA2_SET_AX files with software version not equal to the current version

Gauge Explicit Reference

RA2_SET_AX files with wrong sensing start

Gauge Explicit Reference

RA2_SET_AX files with wrong sensing stop

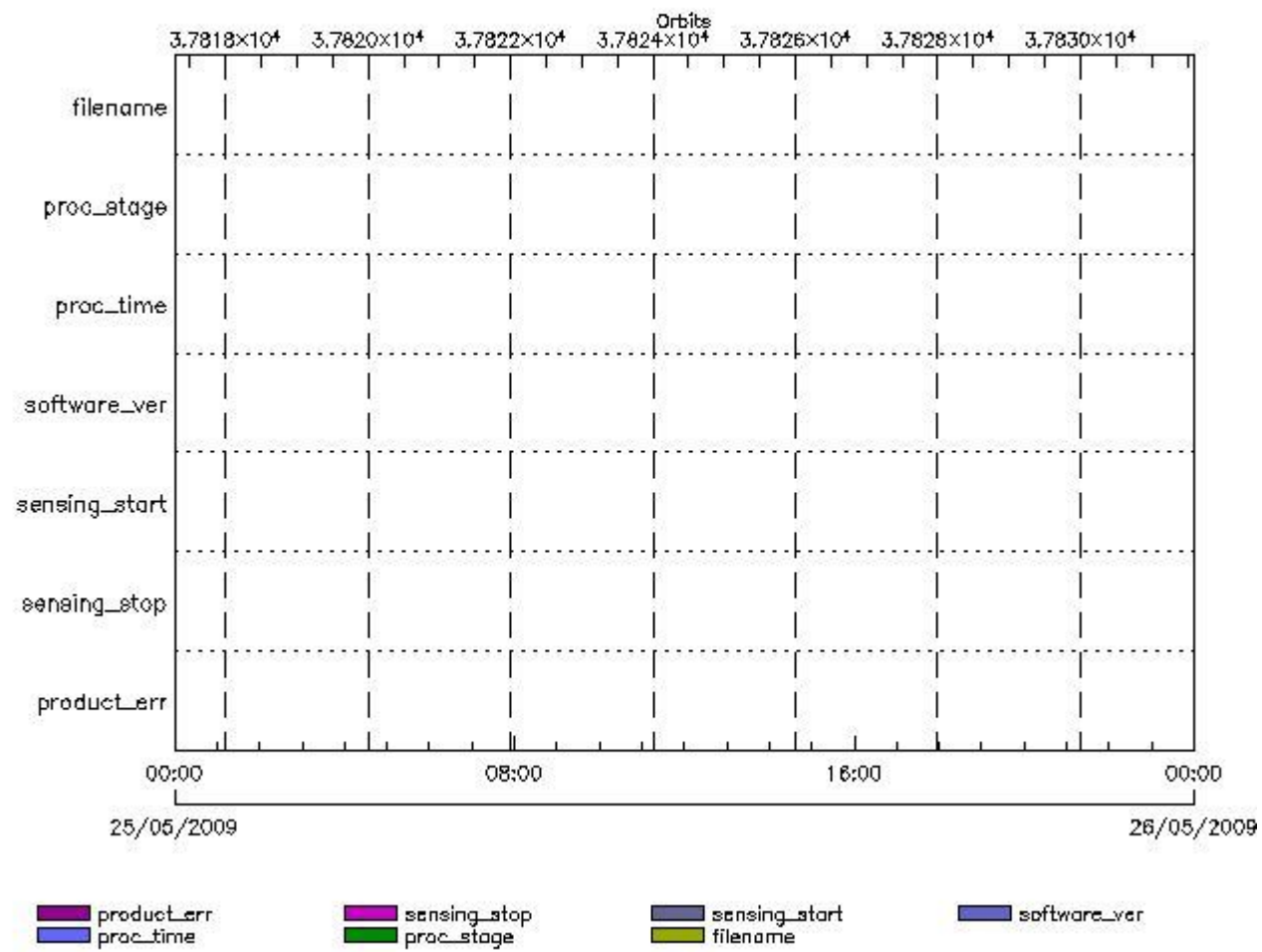
Gauge Explicit Reference

RA2_SET_AX files with product err set

Gauge Explicit Reference

RA2_SL1_AX MPH checks

MPH Errors for RA2_SL1_AX



RA2_SL1_AX files with wrong filename

RA2_SL1_AX files with unknown processing stage

Gauge Explicit Reference

RA2_SL1_AX files with wrong processing time

Gauge Explicit Reference

RA2_SL1_AX files with software version not equal to the current version

Gauge Explicit Reference

RA2_SL1_AX files with wrong sensing start

Gauge Explicit Reference

RA2_SL1_AX files with wrong sensing stop

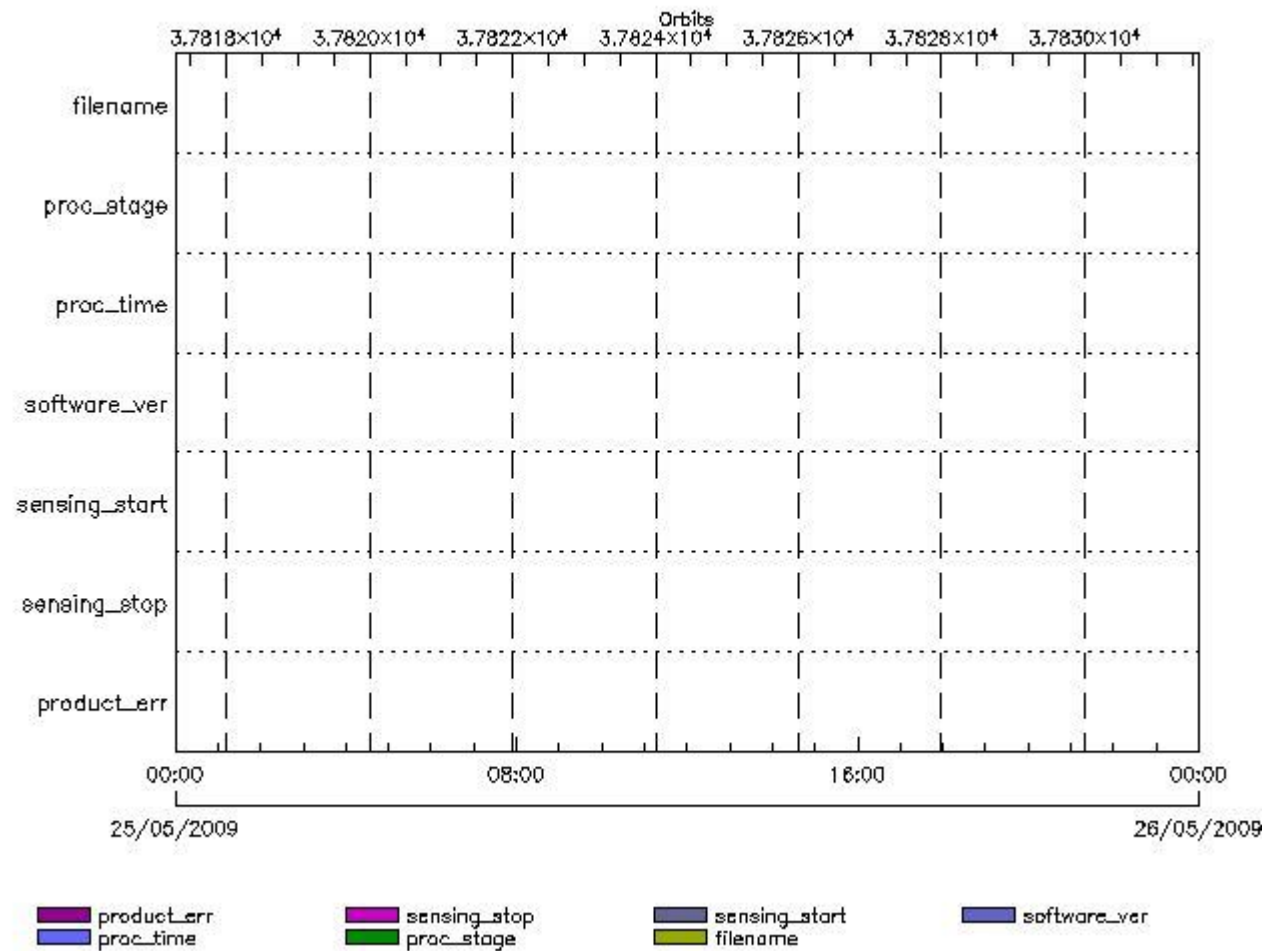
Gauge Explicit Reference

RA2_SL1_AX files with product err set

Gauge Explicit Reference

RA2_SL2_AX MPH checks

MPH Errors for RA2_SL2_AX



RA2_SL2_AX files with wrong filename

Gauge

RA2_SL2_AX files with unknown processing stage

Gauge Explicit Reference

RA2_SL2_AX files with wrong processing time

Gauge Explicit Reference

RA2_SL2_AX files with software version not equal to the current version

Gauge Explicit Reference

RA2_SL2_AX files with wrong sensing start

Gauge Explicit Reference

RA2_SL2_AX files with wrong sensing stop

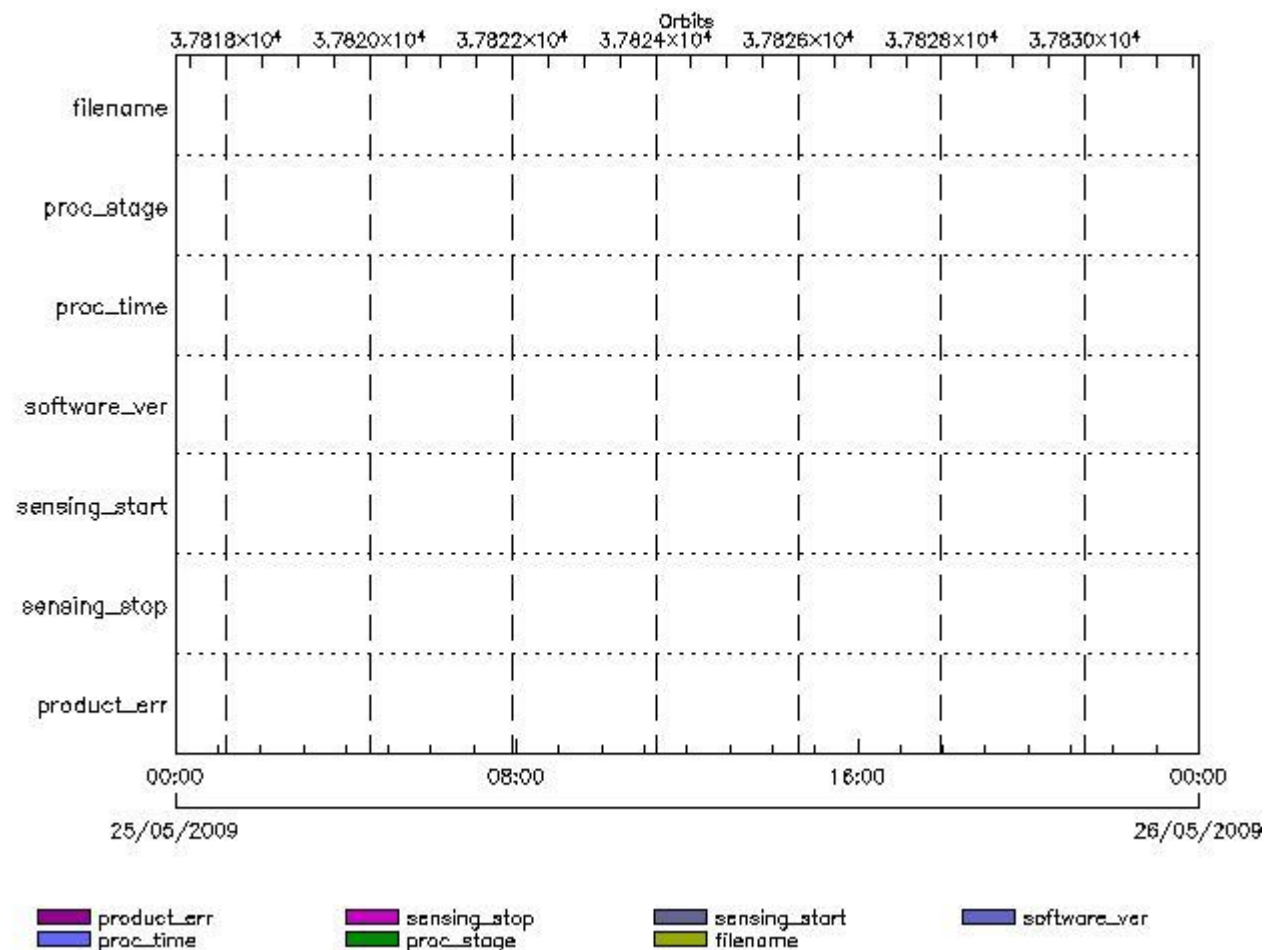
Gauge Explicit Reference

RA2_SL2_AX files with product err set

Gauge Explicit Reference

RA2_SOI_AX MPH checks

MPH Errors for RA2_SOI_AX



RA2_SOI_AX files with wrong filename

Gauge

RA2_SOI_AX files with unknown processing stage

Gauge Explicit Reference

RA2_SOI_AX files with wrong processing time

Gauge Explicit Reference

RA2_SOI_AX files with software version not equal to the current version

Gauge Explicit Reference

RA2_SOI_AX files with wrong sensing start

Gauge Explicit Reference

RA2_SOI_AX files with wrong sensing stop

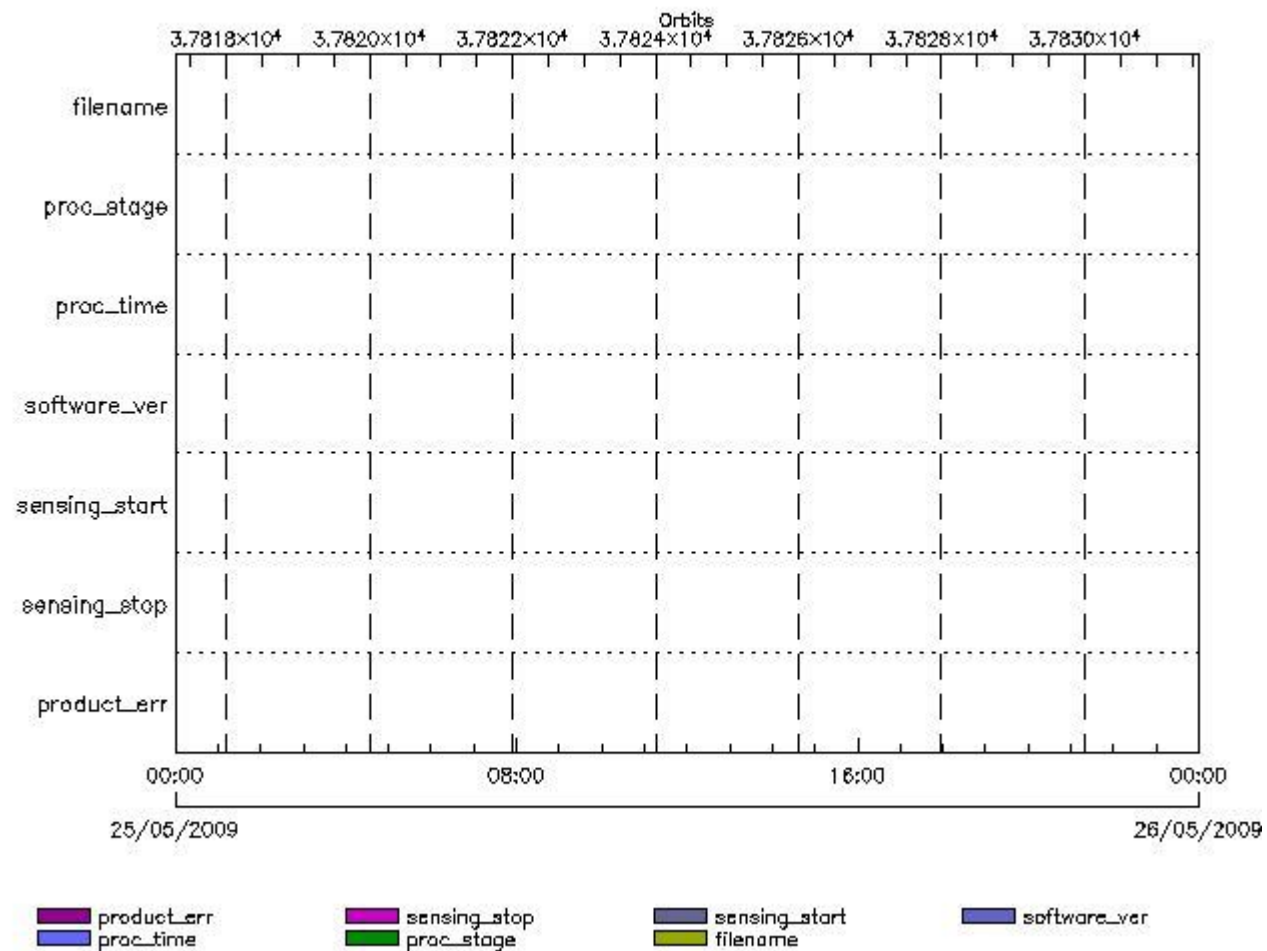
Gauge Explicit Reference

RA2_SOI_AX files with product err set

Gauge Explicit Reference

RA2_SOL_AX MPH checks

MPH Errors for RA2_SOL_AX



RA2_SOL_AX files with wrong filename

Gauge

RA2_SOL_AX files with unknown processing stage

Gauge Explicit Reference

RA2_SOL_AX files with wrong processing time

Gauge Explicit Reference

RA2_SOL_AX files with software version not equal to the current version

Gauge Explicit Reference

RA2_SOL_AX files with wrong sensing start

Gauge Explicit Reference

RA2_SOL_AX files with wrong sensing stop

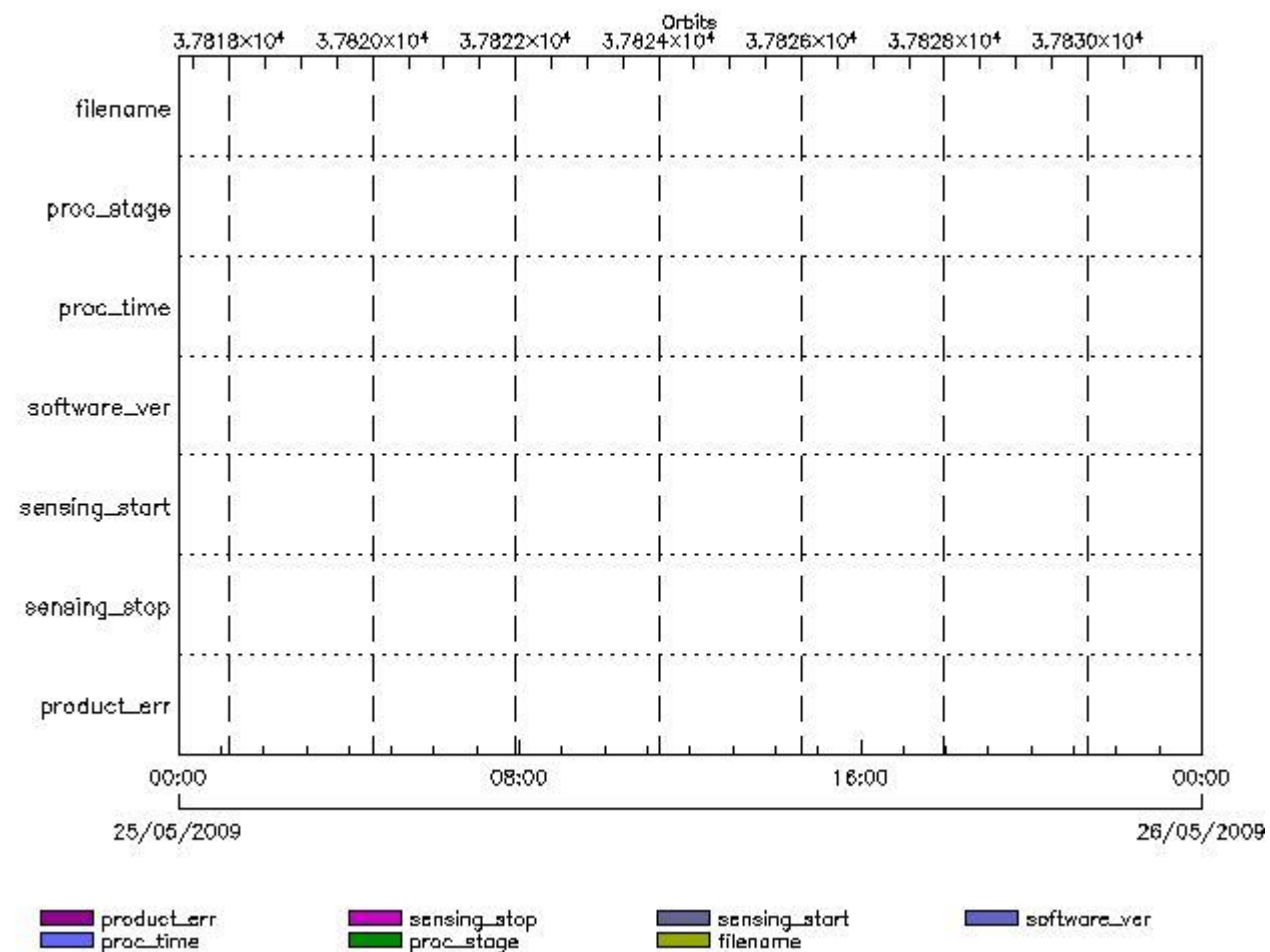
Gauge Explicit Reference

RA2_SOL_AX files with product err set

Gauge Explicit Reference

RA2_SSB_AX MPH checks

MPH Errors for RA2_SSB_AX



RA2_SSB_AX files with wrong filename

RA2_SSB_AX files with Gauge unknown processing stage

Gauge Explicit Reference

RA2_SSB_AX files with wrong processing time

Gauge Explicit Reference

RA2_SSB_AX files with software version not equal to the current version

Gauge Explicit Reference

RA2_SSB_AX files with wrong sensing start

Gauge Explicit Reference

RA2_SSB_AX files with wrong sensing stop

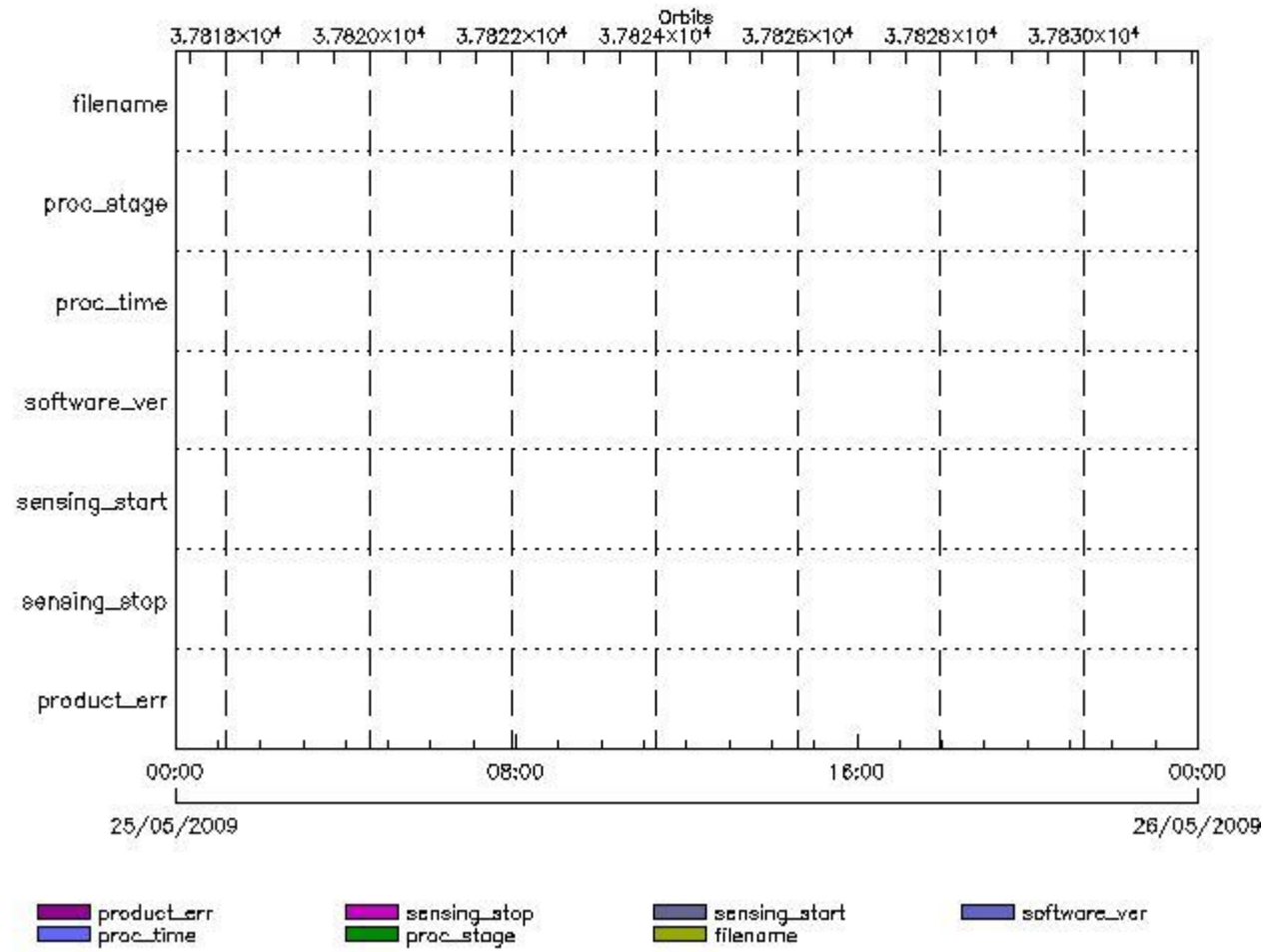
Gauge Explicit Reference

RA2_SSB_AX files with product err set

Gauge Explicit Reference

RA2_TLD_AX MPH checks

MPH Errors for RA2_TLD_AX



RA2_TLD_AX files with wrong filename

RA2_TLD_AX files with unknown processing stage

Gauge Explicit Reference

RA2_TLD_AX files with wrong processing time

Gauge Explicit Reference

RA2_TLD_AX files with software version not equal to the current version

Gauge Explicit Reference

RA2_TLD_AX files with wrong sensing start

Gauge Explicit Reference

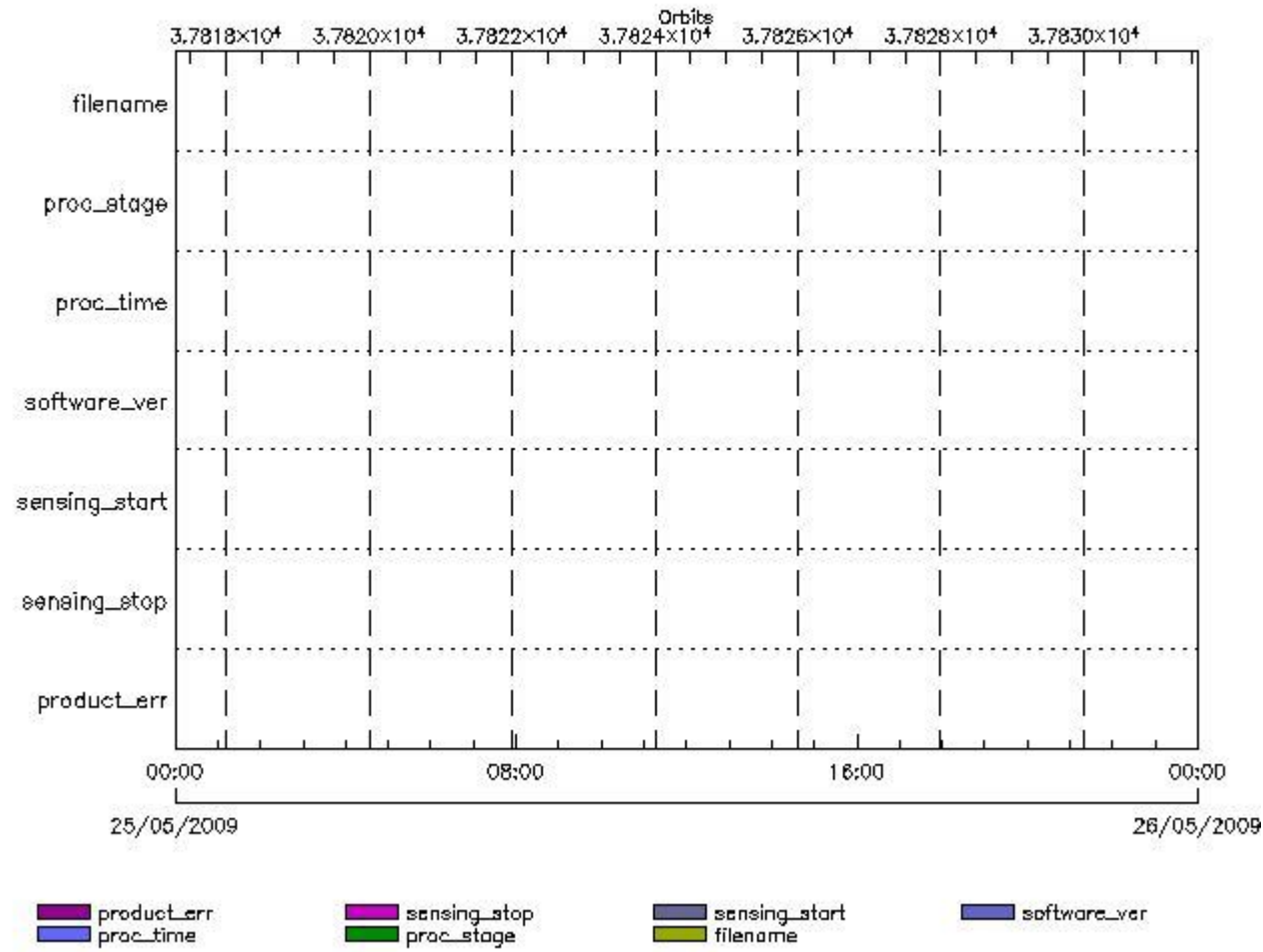
RA2_TLD_AX files with wrong sensing stop

Gauge Explicit Reference

RA2_TLD_AX files with product err set

Gauge Explicit Reference

MPH Errors for RA2_USO_AX



RA2_USO_AX files with wrong filename

RA2_USO_AX files with unknown processing stage

Gauge Explicit Reference

RA2_USO_AX files with wrong processing time

Gauge Explicit Reference

RA2_USO_AX files with software version not equal to the current version

Gauge Explicit Reference

RA2_USO_AX files with wrong sensing start

Gauge Explicit Reference

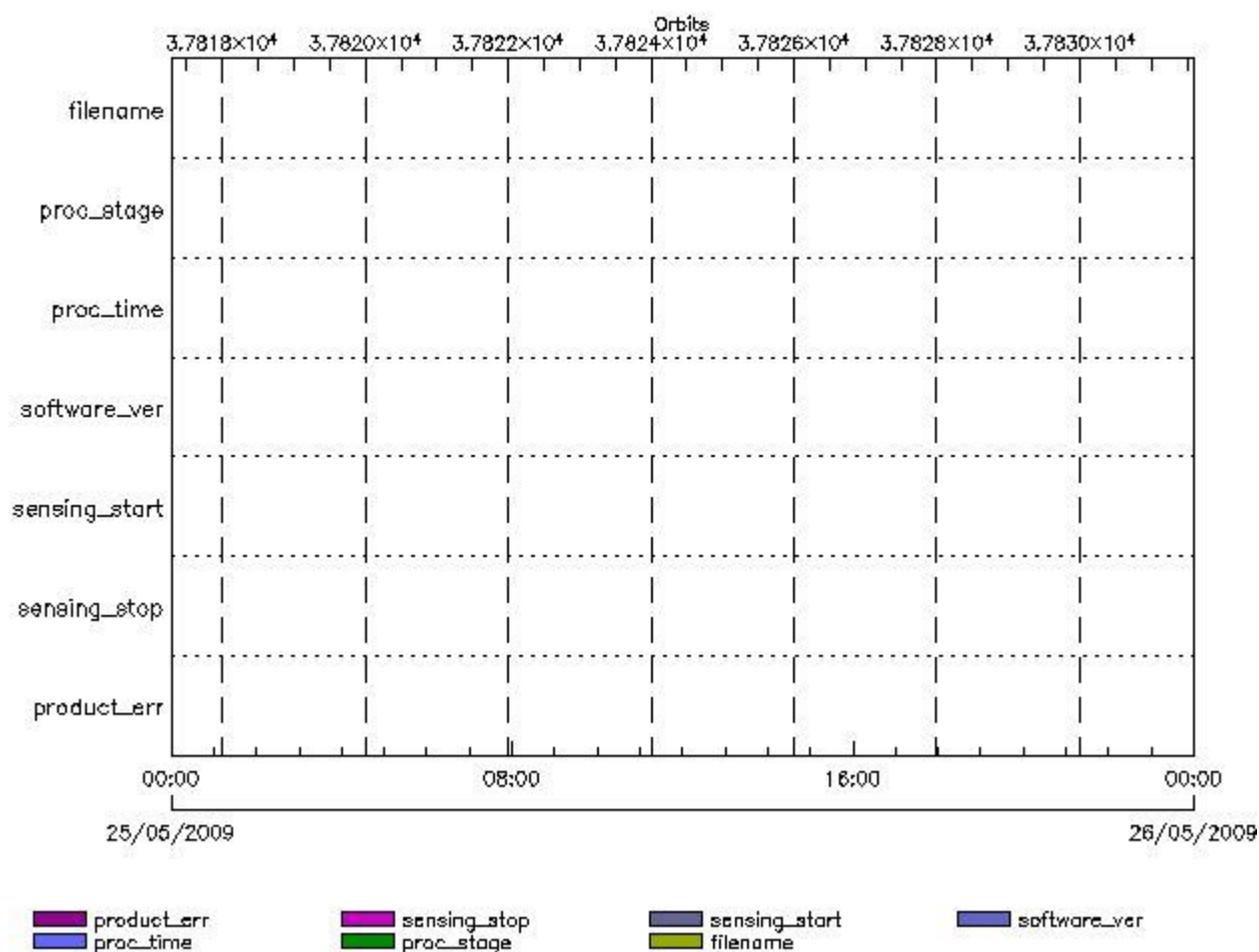
RA2_USO_AX files with wrong sensing stop

Gauge Explicit Reference

RA2_USO_AX files with product err set

AUX_ATT_AX MPH checks

MPH Errors for AUX_ATT_AX



AUX_ATT_AX files with wrong filename

AUX_ATT_AX files with unknown processing stage

Gauge Explicit Reference

AUX_ATT_AX files with wrong processing time

Gauge Explicit Reference

AUX_ATT_AX files with software version not equal to the current version

Gauge Explicit Reference

AUX_ATT_AX files with wrong sensing start

Gauge Explicit Reference

AUX_ATT_AX files with wrong sensing stop

Gauge Explicit Reference
 AUX_ATT_AX files with product err set

Gauge Explicit Reference

Time Correlation

AUX_TIM_AX Propagation Error

Gauge	Value	Segment (Start-Stop)
Propagation Error (us) Warning! Too big	8.05049896240234	24-MAY-2009 23:48:58.000 25-MAY-2009 06:38:58.000
Propagation Error (us) N/A	3.64937496185303	25-MAY-2009 06:38:58.000 25-MAY-2009 08:18:38.000
Propagation Error (us) N/A	0.0957803726196289	25-MAY-2009 08:18:38.000 25-MAY-2009 09:58:22.000
Propagation Error (us) N/A	0.817275047302246	25-MAY-2009 09:58:22.000 25-MAY-2009 11:37:47.000
Propagation Error (us) Warning! Too big	-7.21636295318604	25-MAY-2009 11:37:47.000 25-MAY-2009 13:16:47.000
Propagation Error (us) N/A	4.25973415374756	25-MAY-2009 13:16:47.000 25-MAY-2009 14:55:26.000
Propagation Error (us) N/A	1.84041976928711	25-MAY-2009 14:55:26.000 25-MAY-2009 16:32:56.000
Propagation Error (us) N/A	1.98651504516602	25-MAY-2009 16:32:56.000 25-MAY-2009 18:11:00.000
Propagation Error (us) Warning! Too big	-8.44526386260986	25-MAY-2009 18:11:00.000 25-MAY-2009 19:49:58.000
Propagation Error (us) N/A	2.34029483795166	25-MAY-2009 19:49:58.000 25-MAY-2009 21:31:31.000
Propagation Error (us) Warning! Too big	-6.39799499511719	25-MAY-2009 21:31:31.000 25-MAY-2009 23:15:18.000

```

xReportTemplate. Copying internal and external template references...
xReportTemplate. Processing Conditionals inclusions...
xReportTemplate. ...No Conditionals inclusions found
xReportTemplate. Generating data extraction schema document...
xReportTemplate. Inserting embedded DEL scripts and extracting data...
xReportTemplate. Generating data extraction skeleton for explicit references...
xReportTemplate. Extracting Explicit References data...
xReportTemplate. Merging object data with explicit_references data...
xReportTemplate. Generating stylesheet to transform template to report...
xReportTemplate. Generating stylesheet for grouping and zooming...
xReportTemplate. Generating intermediate report without grouping and zooming...
xReportTemplate. Generating final xhtml report...
xReportTemplate. Generating the IDL program for the graphs
xReportTemplate. Generating external linked fragments
xReportTemplate. Executing the IDL program
Information : (27-May-2009 14:34:29)
Graph 1: Creating object for a eventGanttChart
Information : (27-May-2009 14:34:29) Graph 1: Processing legend.
Information : (27-May-2009 14:34:30)
Graph 1: Adding data from object @PCF_RA2_sensing:ETL_ra2_wwv_2p          18
elements.
Information : (27-May-2009 14:34:30)
Graph 1: Adding data from object @PCF_RA2_sensing:ETL_ra2_fgd_2p          18
elements.
Information : (27-May-2009 14:34:30)
Graph 1: Adding data from object @PCF_RA2_sensing:ETL_ra2_mw__1p          18
elements.
Information : (27-May-2009 14:34:30)
Graph 1: Adding data from object @PCF_RA2_sensing:ETL_ra2_me__0p          17
elements.
Information : (27-May-2009 14:34:30)
Graph 1: Adding data from object @PCF_RA2_sensing:ETL_mwr_n1__0p          16
elements.
Information : (27-May-2009 14:34:30)
Graph 1: Adding data from object @PCF_RA2_sensing:ETL_dor_nav_0p          16
elements.
Information : (27-May-2009 14:34:30)
Graph 1: Adding data from object @PCF_RA2_sensing:ETL_dor_dop_0p          16
elements.
Information : (27-May-2009 14:34:30)
Graph 1: Adding data from object @PCF_RA2_sensing:ETL_ra2_cal_0p          1
elements.
Information : (27-May-2009 14:34:30) Graph 1: Generating PNG file.
Information : (27-May-2009 14:34:30) Graph 1: Destroying object.
Information : (27-May-2009 14:34:30)
Graph 2: Creating object for a eventWorldMap
Information : (27-May-2009 14:34:30) Graph 2: Processing legend.
Information : (27-May-2009 14:34:30)
Graph 2: Adding data from object @PCF_RA2_sensing:ETL_ra2_inv_prod          17
elements.
Information : (27-May-2009 14:34:34) Graph 2: Generating PNG file.
Information : (27-May-2009 14:34:35) Graph 2: Destroying object.
Information : (27-May-2009 14:34:35)
Graph 3: Creating object for a eventGanttChart
Information : (27-May-2009 14:34:35) Graph 3: Processing legend.
Information : (27-May-2009 14:34:35)
Graph 3: Adding data from object @PCF_RA2_production:ETLmwr_mis          3
elements.
Information : (27-May-2009 14:34:35)
Graph 3: Adding data from object @PCF_RA2_production:ETLra2_l0_mis          2
elements.
Information : (27-May-2009 14:34:35)
Graph 3: Adding data from object @PCF_RA2_production:ETLdor_mis          27
elements.
Information : (27-May-2009 14:34:35)
Graph 3: Adding data from object @PCF_RA2_sensing:ETL_mwr_l0          16
elements.
Information : (27-May-2009 14:34:35)

```



```

Graph 3: Adding data from object @PCF_RA2_production:ETLmwr_all_stations
17 elements.
Information : (27-May-2009 14:34:35)
Graph 3: Adding data from object @PCF_RA2_sensing:ETL_ra2_l0          18
elements.
Information : (27-May-2009 14:34:35)
Graph 3: Adding data from object @PCF_RA2_production:ETLra2_all_stations
3 elements.
Information : (27-May-2009 14:34:35)
Graph 3: Adding data from object @PCF_RA2_sensing:ETL_dor_l0        32
elements.
Information : (27-May-2009 14:34:35)
Graph 3: Adding data from object @PCF_RA2_production:ETLdor_all_stations
17 elements.
Information : (27-May-2009 14:34:35)
Graph 3: Adding data from object @PCF_RA2_production:ETLra2_unav      1
elements.
Warning !   : (27-May-2009 14:34:35)
GanttChart::AddData. The DqiData structure has no data for this range
Information : (27-May-2009 14:34:35) Graph 3: Generating PNG file.
Warning !   : (27-May-2009 14:34:35)
GanttChart::ReadPolyline. Adding a section with no data
Information : (27-May-2009 14:34:36) Graph 3: Destroying object.
Information : (27-May-2009 14:34:36)
Graph 4: Creating object for a eventGanttChart
Information : (27-May-2009 14:34:36) Graph 4: Processing legend.
Information : (27-May-2009 14:34:36)
Graph 4: Adding data from object @PCF_RA2_production:ETLra2_l1_mis    2
elements.
Information : (27-May-2009 14:34:36)
Graph 4: Adding data from object @PCF_RA2_sensing:ETL_ra2_l1        18
elements.
Information : (27-May-2009 14:34:36)
Graph 4: Adding data from object @PCF_RA2_production:ETLra2_unav      1
elements.
Warning !   : (27-May-2009 14:34:36)
GanttChart::AddData. The DqiData structure has no data for this range
Information : (27-May-2009 14:34:36)
Graph 4: Adding data from object @PCF_RA2_production:ETL_ra2_l1_acq
18 elements.
Information : (27-May-2009 14:34:36) Graph 4: Generating PNG file.
Warning !   : (27-May-2009 14:34:36)
GanttChart::ReadPolyline. Adding a section with no data
Information : (27-May-2009 14:34:36) Graph 4: Destroying object.
Information : (27-May-2009 14:34:36)
Graph 5: Creating object for a eventGanttChart
Information : (27-May-2009 14:34:36) Graph 5: Processing legend.
Information : (27-May-2009 14:34:36)
Graph 5: Adding data from object @PCF_RA2_production:ETLra2_l2_mis    4
elements.
Information : (27-May-2009 14:34:36)
Graph 5: Adding data from object @PCF_RA2_sensing:ETL_ra2_l2        36
elements.
Information : (27-May-2009 14:34:36)
Graph 5: Adding data from object @PCF_RA2_production:ETLra2_unav      1
elements.
Warning !   : (27-May-2009 14:34:36)
GanttChart::AddData. The DqiData structure has no data for this range
Information : (27-May-2009 14:34:36)
Graph 5: Adding data from object @PCF_RA2_production:ETL_ra2_l2_acq
36 elements.
Information : (27-May-2009 14:34:36) Graph 5: Generating PNG file.
Warning !   : (27-May-2009 14:34:36)
GanttChart::ReadPolyline. Adding a section with no data
Information : (27-May-2009 14:34:37) Graph 5: Destroying object.
Information : (27-May-2009 14:34:37)
Graph 6: Creating object for a eventGanttChart
Information : (27-May-2009 14:34:37) Graph 6: Processing legend.

```

Information : (27-May-2009 14:34:37)
Graph 6: Adding data from object @PCF MPH_RA2_CAL_0P:DET_wrong_product_err
1 elements.
Warning ! : (27-May-2009 14:34:37)
GanttChart::AddData. The DqiData structure has no data for this range
Information : (27-May-2009 14:34:37)
Graph 6: Adding data from object @PCF MPH_RA2_CAL_0P:SET_wrong_leap_err
1 elements.
Warning ! : (27-May-2009 14:34:37)
GanttChart::AddData. The DqiData structure has no data for this range
Information : (27-May-2009 14:34:37)
Graph 6: Adding data from object @PCF MPH_RA2_CAL_0P:SET_wrong_leap_utc
1 elements.
Warning ! : (27-May-2009 14:34:37)
GanttChart::AddData. The DqiData structure has no data for this range
Information : (27-May-2009 14:34:37)
Graph 6: Adding data from object @PCF MPH_RA2_CAL_0P:SET_wrong_clock_step
1 elements.
Warning ! : (27-May-2009 14:34:37)
GanttChart::AddData. The DqiData structure has no data for this range
Information : (27-May-2009 14:34:37)
Graph 6: Adding data from object @PCF MPH_RA2_CAL_0P:SET_wrong_sat_binary_time
1 elements.
Warning ! : (27-May-2009 14:34:37)
GanttChart::AddData. The DqiData structure has no data for this range
Information : (27-May-2009 14:34:37)
Graph 6: Adding data from object @PCF MPH_RA2_CAL_0P:SET_wrong_utc_sbt_time
1 elements.
Information : (27-May-2009 14:34:37)
Graph 6: Adding data from object @PCF MPH_RA2_CAL_0P:SET_wrong_vector_source
1 elements.
Warning ! : (27-May-2009 14:34:37)
GanttChart::AddData. The DqiData structure has no data for this range
Information : (27-May-2009 14:34:37)
Graph 6: Adding data from object @PCF MPH_RA2_CAL_0P:SET_wrong_z_velocity
1 elements.
Warning ! : (27-May-2009 14:34:37)
GanttChart::AddData. The DqiData structure has no data for this range
Information : (27-May-2009 14:34:37)
Graph 6: Adding data from object @PCF MPH_RA2_CAL_0P:SET_wrong_y_velocity
1 elements.
Warning ! : (27-May-2009 14:34:37)
GanttChart::AddData. The DqiData structure has no data for this range
Information : (27-May-2009 14:34:37)
Graph 6: Adding data from object @PCF MPH_RA2_CAL_0P:SET_wrong_x_velocity
1 elements.
Warning ! : (27-May-2009 14:34:37)
GanttChart::AddData. The DqiData structure has no data for this range
Information : (27-May-2009 14:34:37)
Graph 6: Adding data from object @PCF MPH_RA2_CAL_0P:SET_wrong_z_position
1 elements.
Warning ! : (27-May-2009 14:34:37)
GanttChart::AddData. The DqiData structure has no data for this range
Information : (27-May-2009 14:34:37)
Graph 6: Adding data from object @PCF MPH_RA2_CAL_0P:SET_wrong_y_position
1 elements.
Warning ! : (27-May-2009 14:34:37)
GanttChart::AddData. The DqiData structure has no data for this range
Information : (27-May-2009 14:34:37)
Graph 6: Adding data from object @PCF MPH_RA2_CAL_0P:SET_wrong_x_position
1 elements.
Warning ! : (27-May-2009 14:34:37)
GanttChart::AddData. The DqiData structure has no data for this range
Information : (27-May-2009 14:34:37) Graph 6:
Adding data from object @PCF MPH_RA2_CAL_0P:SET_wrong_state_vector_time
1 elements.
Warning ! : (27-May-2009 14:34:37)
GanttChart::AddData. The DqiData structure has no data for this range

Information : (27-May-2009 14:34:38)
Graph 7: Adding data from object @PCF MPH_DOR_DOP_0P:SET_wrong_x_velocity
1 elements.
Warning ! : (27-May-2009 14:34:38)
GanttChart::AddData. The DqiData structure has no data for this range
Information : (27-May-2009 14:34:38)
Graph 7: Adding data from object @PCF MPH_DOR_DOP_0P:SET_wrong_z_position
1 elements.
Warning ! : (27-May-2009 14:34:38)
GanttChart::AddData. The DqiData structure has no data for this range
Information : (27-May-2009 14:34:38)
Graph 7: Adding data from object @PCF MPH_DOR_DOP_0P:SET_wrong_y_position
1 elements.
Warning ! : (27-May-2009 14:34:38)
GanttChart::AddData. The DqiData structure has no data for this range
Information : (27-May-2009 14:34:38)
Graph 7: Adding data from object @PCF MPH_DOR_DOP_0P:SET_wrong_x_position
1 elements.
Warning ! : (27-May-2009 14:34:38)
GanttChart::AddData. The DqiData structure has no data for this range
Information : (27-May-2009 14:34:38) Graph 7:
Adding data from object @PCF MPH_DOR_DOP_0P:SET_wrong_state_vector_time
1 elements.
Warning ! : (27-May-2009 14:34:38)
GanttChart::AddData. The DqiData structure has no data for this range
Information : (27-May-2009 14:34:38)
Graph 7: Adding data from object @PCF MPH_DOR_DOP_0P:SET_wrong_phase
1 elements.
Warning ! : (27-May-2009 14:34:38)
GanttChart::AddData. The DqiData structure has no data for this range
Information : (27-May-2009 14:34:38)
Graph 7: Adding data from object @PCF MPH_DOR_DOP_0P:SET_wrong_sensing_stop
1 elements.
Warning ! : (27-May-2009 14:34:38)
GanttChart::AddData. The DqiData structure has no data for this range
Information : (27-May-2009 14:34:38)
Graph 7: Adding data from object @PCF MPH_DOR_DOP_0P:SET_wrong_sensing_start
1 elements.
Warning ! : (27-May-2009 14:34:38)
GanttChart::AddData. The DqiData structure has no data for this range
Information : (27-May-2009 14:34:38)
Graph 7: Adding data from object @PCF MPH_DOR_DOP_0P:SET_wrong_software_ver
1 elements.
Warning ! : (27-May-2009 14:34:38)
GanttChart::AddData. The DqiData structure has no data for this range
Information : (27-May-2009 14:34:38)
Graph 7: Adding data from object @PCF MPH_DOR_DOP_0P:SET_wrong_proc_time
1 elements.
Warning ! : (27-May-2009 14:34:38)
GanttChart::AddData. The DqiData structure has no data for this range
Information : (27-May-2009 14:34:38)
Graph 7: Adding data from object @PCF MPH_DOR_DOP_0P:SET_wrong_proc_center
1 elements.
Warning ! : (27-May-2009 14:34:38)
GanttChart::AddData. The DqiData structure has no data for this range
Information : (27-May-2009 14:34:38) Graph 7:
Adding data from object @PCF MPH_DOR_DOP_0P:SET_wrong_acquisition_station
1 elements.
Warning ! : (27-May-2009 14:34:38)
GanttChart::AddData. The DqiData structure has no data for this range
Information : (27-May-2009 14:34:38)
Graph 7: Adding data from object @PCF MPH_DOR_DOP_0P:SET_wrong_proc_stage
1 elements.
Warning ! : (27-May-2009 14:34:38)
GanttChart::AddData. The DqiData structure has no data for this range
Information : (27-May-2009 14:34:38)
Graph 7: Adding data from object @PCF MPH_DOR_DOP_0P:SET_wrong_filename
1 elements.

Warning ! : (27-May-2009 14:34:38)
GanttChart::AddData. The DqiData structure has no data for this range
Information : (27-May-2009 14:34:38)
Graph 7: Adding data from object @PCF_RA2_sensing:ETL_dor_dop_0p 16
elements.
Information : (27-May-2009 14:34:38) Graph 7: Generating PNG file.
Warning ! : (27-May-2009 14:34:38)
GanttChart::ReadPolyline. Adding a section with no data
Warning ! : (27-May-2009 14:34:38)
GanttChart::ReadPolyline. Adding a section with no data
Warning ! : (27-May-2009 14:34:38)
GanttChart::ReadPolyline. Adding a section with no data
Warning ! : (27-May-2009 14:34:38)
GanttChart::ReadPolyline. Adding a section with no data
Warning ! : (27-May-2009 14:34:38)
GanttChart::ReadPolyline. Adding a section with no data
Warning ! : (27-May-2009 14:34:38)
GanttChart::ReadPolyline. Adding a section with no data
Warning ! : (27-May-2009 14:34:38)
GanttChart::ReadPolyline. Adding a section with no data
Warning ! : (27-May-2009 14:34:38)
GanttChart::ReadPolyline. Adding a section with no data
Warning ! : (27-May-2009 14:34:38)
GanttChart::ReadPolyline. Adding a section with no data
Warning ! : (27-May-2009 14:34:38)
GanttChart::ReadPolyline. Adding a section with no data
Warning ! : (27-May-2009 14:34:38)
GanttChart::ReadPolyline. Adding a section with no data
Warning ! : (27-May-2009 14:34:38)
GanttChart::ReadPolyline. Adding a section with no data
Warning ! : (27-May-2009 14:34:38)
GanttChart::ReadPolyline. Adding a section with no data
Warning ! : (27-May-2009 14:34:38)
GanttChart::ReadPolyline. Adding a section with no data
Warning ! : (27-May-2009 14:34:38)
GanttChart::ReadPolyline. Adding a section with no data
Warning ! : (27-May-2009 14:34:38)
GanttChart::ReadPolyline. Adding a section with no data
Warning ! : (27-May-2009 14:34:38)
GanttChart::ReadPolyline. Adding a section with no data
Warning ! : (27-May-2009 14:34:38)
GanttChart::ReadPolyline. Adding a section with no data
Warning ! : (27-May-2009 14:34:38)
GanttChart::ReadPolyline. Adding a section with no data
Warning ! : (27-May-2009 14:34:38)
Information : (27-May-2009 14:34:39) Graph 7: Destroying object.
Information : (27-May-2009 14:34:39)
Graph 8: Creating object for a eventGanttChart
Information : (27-May-2009 14:34:39) Graph 8: Processing legend.
Information : (27-May-2009 14:34:39)
Graph 8: Adding data from object @PCF_MPH_DOR_NAV_0P:DET_wrong_product_err
1 elements.
Warning ! : (27-May-2009 14:34:39)
GanttChart::AddData. The DqiData structure has no data for this range
Information : (27-May-2009 14:34:39)
Graph 8: Adding data from object @PCF_MPH_DOR_NAV_0P:SET_wrong_leap_err
1 elements.
Warning ! : (27-May-2009 14:34:39)
GanttChart::AddData. The DqiData structure has no data for this range
Information : (27-May-2009 14:34:39)
Graph 8: Adding data from object @PCF_MPH_DOR_NAV_0P:SET_wrong_leap_utc
1 elements.
Warning ! : (27-May-2009 14:34:39)

GanttChart::AddData. The DqiData structure has no data for this range
Information : (27-May-2009 14:34:39)
Graph 8: Adding data from object @PCF_MPH_DOR_NAV_0P:SET_wrong_clock_step
1 elements.
Warning ! : (27-May-2009 14:34:39)
GanttChart::AddData. The DqiData structure has no data for this range
Information : (27-May-2009 14:34:39)
Graph 8: Adding data from object @PCF_MPH_DOR_NAV_0P:SET_wrong_sat_binary_time
1 elements.
Warning ! : (27-May-2009 14:34:39)
GanttChart::AddData. The DqiData structure has no data for this range
Information : (27-May-2009 14:34:39)
Graph 8: Adding data from object @PCF_MPH_DOR_NAV_0P:SET_wrong_utc_sbt_time
9 elements.
Information : (27-May-2009 14:34:39)
Graph 8: Adding data from object @PCF_MPH_DOR_NAV_0P:SET_wrong_vector_source
1 elements.
Warning ! : (27-May-2009 14:34:39)
GanttChart::AddData. The DqiData structure has no data for this range
Information : (27-May-2009 14:34:39)
Graph 8: Adding data from object @PCF_MPH_DOR_NAV_0P:SET_wrong_z_velocity
1 elements.
Warning ! : (27-May-2009 14:34:39)
GanttChart::AddData. The DqiData structure has no data for this range
Information : (27-May-2009 14:34:39)
Graph 8: Adding data from object @PCF_MPH_DOR_NAV_0P:SET_wrong_y_velocity
1 elements.
Warning ! : (27-May-2009 14:34:39)
GanttChart::AddData. The DqiData structure has no data for this range
Information : (27-May-2009 14:34:39)
Graph 8: Adding data from object @PCF_MPH_DOR_NAV_0P:SET_wrong_x_velocity
1 elements.
Warning ! : (27-May-2009 14:34:39)
GanttChart::AddData. The DqiData structure has no data for this range
Information : (27-May-2009 14:34:39)
Graph 8: Adding data from object @PCF_MPH_DOR_NAV_0P:SET_wrong_z_position
1 elements.
Warning ! : (27-May-2009 14:34:39)
GanttChart::AddData. The DqiData structure has no data for this range
Information : (27-May-2009 14:34:39)
Graph 8: Adding data from object @PCF_MPH_DOR_NAV_0P:SET_wrong_y_position
1 elements.
Warning ! : (27-May-2009 14:34:39)
GanttChart::AddData. The DqiData structure has no data for this range
Information : (27-May-2009 14:34:39)
Graph 8: Adding data from object @PCF_MPH_DOR_NAV_0P:SET_wrong_x_position
1 elements.
Warning ! : (27-May-2009 14:34:39)
GanttChart::AddData. The DqiData structure has no data for this range
Information : (27-May-2009 14:34:39) Graph 8:
Adding data from object @PCF_MPH_DOR_NAV_0P:SET_wrong_state_vector_time
1 elements.
Warning ! : (27-May-2009 14:34:39)
GanttChart::AddData. The DqiData structure has no data for this range
Information : (27-May-2009 14:34:39)
Graph 8: Adding data from object @PCF_MPH_DOR_NAV_0P:SET_wrong_phase
1 elements.
Warning ! : (27-May-2009 14:34:39)
GanttChart::AddData. The DqiData structure has no data for this range
Information : (27-May-2009 14:34:39)
Graph 8: Adding data from object @PCF_MPH_DOR_NAV_0P:SET_wrong_sensing_stop
1 elements.
Warning ! : (27-May-2009 14:34:39)
GanttChart::AddData. The DqiData structure has no data for this range
Information : (27-May-2009 14:34:39)
Graph 8: Adding data from object @PCF_MPH_DOR_NAV_0P:SET_wrong_sensing_start
1 elements.
Warning ! : (27-May-2009 14:34:39)

GanttChart::ReadPolyline. Adding a section with no data
Warning ! : (27-May-2009 14:34:39)
GanttChart::ReadPolyline. Adding a section with no data
Warning ! : (27-May-2009 14:34:39)
GanttChart::ReadPolyline. Adding a section with no data
Warning ! : (27-May-2009 14:34:39)
GanttChart::ReadPolyline. Adding a section with no data
Warning ! : (27-May-2009 14:34:39)
GanttChart::ReadPolyline. Adding a section with no data
Warning ! : (27-May-2009 14:34:39)
GanttChart::ReadPolyline. Adding a section with no data
Information : (27-May-2009 14:34:39) Graph 8: Destroying object.
Information : (27-May-2009 14:34:39)
Graph 9: Creating object for a eventGanttChart
Information : (27-May-2009 14:34:39) Graph 9: Processing legend.
Information : (27-May-2009 14:34:39)
Graph 9: Adding data from object @PCF_MPH_MWR_NL__0P:DET_wrong_product_err
1 elements.
Warning ! : (27-May-2009 14:34:39)
GanttChart::AddData. The DqiData structure has no data for this range
Information : (27-May-2009 14:34:39)
Graph 9: Adding data from object @PCF_MPH_MWR_NL__0P:SET_wrong_leap_err
1 elements.
Warning ! : (27-May-2009 14:34:39)
GanttChart::AddData. The DqiData structure has no data for this range
Information : (27-May-2009 14:34:39)
Graph 9: Adding data from object @PCF_MPH_MWR_NL__0P:SET_wrong_leap_utc
1 elements.
Warning ! : (27-May-2009 14:34:39)
GanttChart::AddData. The DqiData structure has no data for this range
Information : (27-May-2009 14:34:39)
Graph 9: Adding data from object @PCF_MPH_MWR_NL__0P:SET_wrong_clock_step
1 elements.
Warning ! : (27-May-2009 14:34:39)
GanttChart::AddData. The DqiData structure has no data for this range
Information : (27-May-2009 14:34:39)
Graph 9: Adding data from object @PCF_MPH_MWR_NL__0P:SET_wrong_sat_binary_time
1 elements.
Warning ! : (27-May-2009 14:34:39)
GanttChart::AddData. The DqiData structure has no data for this range
Information : (27-May-2009 14:34:39)
Graph 9: Adding data from object @PCF_MPH_MWR_NL__0P:SET_wrong_utc_sbt_time
12 elements.
Information : (27-May-2009 14:34:39)
Graph 9: Adding data from object @PCF_MPH_MWR_NL__0P:SET_wrong_vector_source
1 elements.
Warning ! : (27-May-2009 14:34:39)
GanttChart::AddData. The DqiData structure has no data for this range
Information : (27-May-2009 14:34:39)
Graph 9: Adding data from object @PCF_MPH_MWR_NL__0P:SET_wrong_z_velocity
1 elements.
Warning ! : (27-May-2009 14:34:39)
GanttChart::AddData. The DqiData structure has no data for this range
Information : (27-May-2009 14:34:39)
Graph 9: Adding data from object @PCF_MPH_MWR_NL__0P:SET_wrong_y_velocity
1 elements.
Warning ! : (27-May-2009 14:34:39)
GanttChart::AddData. The DqiData structure has no data for this range
Information : (27-May-2009 14:34:39)
Graph 9: Adding data from object @PCF_MPH_MWR_NL__0P:SET_wrong_x_velocity
1 elements.
Warning ! : (27-May-2009 14:34:39)
GanttChart::AddData. The DqiData structure has no data for this range
Information : (27-May-2009 14:34:39)
Graph 9: Adding data from object @PCF_MPH_MWR_NL__0P:SET_wrong_z_position
1 elements.
Warning ! : (27-May-2009 14:34:39)
GanttChart::AddData. The DqiData structure has no data for this range

Information : (27-May-2009 14:34:40)
Graph 9: Adding data from object @PCF MPH_MWR_NL__0P:SET_wrong_y_position
1 elements.
Warning ! : (27-May-2009 14:34:40)
GanttChart::AddData. The DqiData structure has no data for this range
Information : (27-May-2009 14:34:40)
Graph 9: Adding data from object @PCF MPH_MWR_NL__0P:SET_wrong_x_position
1 elements.
Warning ! : (27-May-2009 14:34:40)
GanttChart::AddData. The DqiData structure has no data for this range
Information : (27-May-2009 14:34:40) Graph 9:
Adding data from object @PCF MPH_MWR_NL__0P:SET_wrong_state_vector_time
1 elements.
Warning ! : (27-May-2009 14:34:40)
GanttChart::AddData. The DqiData structure has no data for this range
Information : (27-May-2009 14:34:40)
Graph 9: Adding data from object @PCF MPH_MWR_NL__0P:SET_wrong_phase
1 elements.
Warning ! : (27-May-2009 14:34:40)
GanttChart::AddData. The DqiData structure has no data for this range
Information : (27-May-2009 14:34:40)
Graph 9: Adding data from object @PCF MPH_MWR_NL__0P:SET_wrong_sensing_stop
1 elements.
Warning ! : (27-May-2009 14:34:40)
GanttChart::AddData. The DqiData structure has no data for this range
Information : (27-May-2009 14:34:40)
Graph 9: Adding data from object @PCF MPH_MWR_NL__0P:SET_wrong_sensing_start
1 elements.
Warning ! : (27-May-2009 14:34:40)
GanttChart::AddData. The DqiData structure has no data for this range
Information : (27-May-2009 14:34:40)
Graph 9: Adding data from object @PCF MPH_MWR_NL__0P:SET_wrong_software_ver
1 elements.
Warning ! : (27-May-2009 14:34:40)
GanttChart::AddData. The DqiData structure has no data for this range
Information : (27-May-2009 14:34:40)
Graph 9: Adding data from object @PCF MPH_MWR_NL__0P:SET_wrong_proc_time
1 elements.
Warning ! : (27-May-2009 14:34:40)
GanttChart::AddData. The DqiData structure has no data for this range
Information : (27-May-2009 14:34:40)
Graph 9: Adding data from object @PCF MPH_MWR_NL__0P:SET_wrong_proc_center
1 elements.
Warning ! : (27-May-2009 14:34:40)
GanttChart::AddData. The DqiData structure has no data for this range
Information : (27-May-2009 14:34:40) Graph 9:
Adding data from object @PCF MPH_MWR_NL__0P:SET_wrong_acquisition_station
1 elements.
Warning ! : (27-May-2009 14:34:40)
GanttChart::AddData. The DqiData structure has no data for this range
Information : (27-May-2009 14:34:40)
Graph 9: Adding data from object @PCF MPH_MWR_NL__0P:SET_wrong_proc_stage
1 elements.
Warning ! : (27-May-2009 14:34:40)
GanttChart::AddData. The DqiData structure has no data for this range
Information : (27-May-2009 14:34:40)
Graph 9: Adding data from object @PCF MPH_MWR_NL__0P:SET_wrong_filename
1 elements.
Warning ! : (27-May-2009 14:34:40)
GanttChart::AddData. The DqiData structure has no data for this range
Information : (27-May-2009 14:34:40)
Graph 9: Adding data from object @PCF_RA2_sensing:ETL_mwr_nl__0p 16
elements.
Information : (27-May-2009 14:34:40) Graph 9: Generating PNG file.
Warning ! : (27-May-2009 14:34:40)
GanttChart::ReadPolyline. Adding a section with no data
Warning ! : (27-May-2009 14:34:40)
GanttChart::ReadPolyline. Adding a section with no data


```
Warning ! : (27-May-2009 14:34:40)
GanttChart::ReadPolyline. Adding a section with no data
Warning ! : (27-May-2009 14:34:40)
GanttChart::ReadPolyline. Adding a section with no data
Warning ! : (27-May-2009 14:34:40)
GanttChart::ReadPolyline. Adding a section with no data
Warning ! : (27-May-2009 14:34:40)
GanttChart::ReadPolyline. Adding a section with no data
Warning ! : (27-May-2009 14:34:40)
GanttChart::ReadPolyline. Adding a section with no data
Warning ! : (27-May-2009 14:34:40)
GanttChart::ReadPolyline. Adding a section with no data
Warning ! : (27-May-2009 14:34:40)
GanttChart::ReadPolyline. Adding a section with no data
Warning ! : (27-May-2009 14:34:40)
GanttChart::ReadPolyline. Adding a section with no data
Warning ! : (27-May-2009 14:34:40)
GanttChart::ReadPolyline. Adding a section with no data
Warning ! : (27-May-2009 14:34:40)
GanttChart::ReadPolyline. Adding a section with no data
Warning ! : (27-May-2009 14:34:40)
GanttChart::ReadPolyline. Adding a section with no data
Warning ! : (27-May-2009 14:34:40)
GanttChart::ReadPolyline. Adding a section with no data
Warning ! : (27-May-2009 14:34:40)
GanttChart::ReadPolyline. Adding a section with no data
Warning ! : (27-May-2009 14:34:40)
GanttChart::ReadPolyline. Adding a section with no data
Warning ! : (27-May-2009 14:34:40)
GanttChart::ReadPolyline. Adding a section with no data
Warning ! : (27-May-2009 14:34:40)
GanttChart::ReadPolyline. Adding a section with no data
Warning ! : (27-May-2009 14:34:40)
GanttChart::ReadPolyline. Adding a section with no data
Warning ! : (27-May-2009 14:34:40)
GanttChart::ReadPolyline. Adding a section with no data
Warning ! : (27-May-2009 14:34:40)
GanttChart::ReadPolyline. Adding a section with no data
Warning ! : (27-May-2009 14:34:40)
GanttChart::ReadPolyline. Adding a section with no data
Warning ! : (27-May-2009 14:34:40)
GanttChart::ReadPolyline. Adding a section with no data
Warning ! : (27-May-2009 14:34:40)
GanttChart::ReadPolyline. Adding a section with no data
Warning ! : (27-May-2009 14:34:40)
GanttChart::ReadPolyline. Adding a section with no data
Warning ! : (27-May-2009 14:34:40)
GanttChart::ReadPolyline. Adding a section with no data
Warning ! : (27-May-2009 14:34:40)
Graph 9: Destroying object.
Information : (27-May-2009 14:34:40)
Graph 10: Creating object for a eventGanttChart
Information : (27-May-2009 14:34:40)
Graph 10: Processing legend.
Information : (27-May-2009 14:34:40)
Graph 10: Adding data from object @PCF_MPH_RA2_ME__0P:DET_wrong_product_err
1 elements.
Information : (27-May-2009 14:34:40)
Graph 10: Adding data from object @PCF_MPH_RA2_ME__0P:SET_wrong_leap_err
1 elements.
Warning ! : (27-May-2009 14:34:40)
GanttChart::AddData. The DqiData structure has no data for this range
Information : (27-May-2009 14:34:40)
Graph 10: Adding data from object @PCF_MPH_RA2_ME__0P:SET_wrong_leap_utc
1 elements.
Warning ! : (27-May-2009 14:34:40)
GanttChart::AddData. The DqiData structure has no data for this range
Information : (27-May-2009 14:34:40)
Graph 10: Adding data from object @PCF_MPH_RA2_ME__0P:SET_wrong_clock_step
1 elements.
Warning ! : (27-May-2009 14:34:40)
GanttChart::AddData. The DqiData structure has no data for this range
Information : (27-May-2009 14:34:40)
Graph 10:
Adding data from object @PCF_MPH_RA2_ME__0P:SET_wrong_sat_binary_time
1 elements.
Warning ! : (27-May-2009 14:34:40)
GanttChart::AddData. The DqiData structure has no data for this range
Information : (27-May-2009 14:34:40)
```

Graph 10: Adding data from object @PCF_MPH_RA2_ME__0P:SET_wrong_utc_sbt_time
13 elements.
Information : (27-May-2009 14:34:40)

Graph 10: Adding data from object @PCF_MPH_RA2_ME__0P:SET_wrong_vector_source
1 elements.
Warning ! : (27-May-2009 14:34:40)

GanttChart::AddData. The DqiData structure has no data for this range
Information : (27-May-2009 14:34:40)

Graph 10: Adding data from object @PCF_MPH_RA2_ME__0P:SET_wrong_z_velocity
1 elements.
Warning ! : (27-May-2009 14:34:40)

GanttChart::AddData. The DqiData structure has no data for this range
Information : (27-May-2009 14:34:40)

Graph 10: Adding data from object @PCF_MPH_RA2_ME__0P:SET_wrong_y_velocity
1 elements.
Warning ! : (27-May-2009 14:34:40)

GanttChart::AddData. The DqiData structure has no data for this range
Information : (27-May-2009 14:34:40)

Graph 10: Adding data from object @PCF_MPH_RA2_ME__0P:SET_wrong_x_velocity
1 elements.
Warning ! : (27-May-2009 14:34:40)

GanttChart::AddData. The DqiData structure has no data for this range
Information : (27-May-2009 14:34:40)

Graph 10: Adding data from object @PCF_MPH_RA2_ME__0P:SET_wrong_z_position
1 elements.
Warning ! : (27-May-2009 14:34:40)

GanttChart::AddData. The DqiData structure has no data for this range
Information : (27-May-2009 14:34:40)

Graph 10: Adding data from object @PCF_MPH_RA2_ME__0P:SET_wrong_y_position
1 elements.
Warning ! : (27-May-2009 14:34:40)

GanttChart::AddData. The DqiData structure has no data for this range
Information : (27-May-2009 14:34:40)

Graph 10: Adding data from object @PCF_MPH_RA2_ME__0P:SET_wrong_x_position
1 elements.
Warning ! : (27-May-2009 14:34:40)

GanttChart::AddData. The DqiData structure has no data for this range
Information : (27-May-2009 14:34:40) Graph 10:

Adding data from object @PCF_MPH_RA2_ME__0P:SET_wrong_state_vector_time
1 elements.
Warning ! : (27-May-2009 14:34:40)

GanttChart::AddData. The DqiData structure has no data for this range
Information : (27-May-2009 14:34:40)

Graph 10: Adding data from object @PCF_MPH_RA2_ME__0P:SET_wrong_phase
1 elements.
Warning ! : (27-May-2009 14:34:40)

GanttChart::AddData. The DqiData structure has no data for this range
Information : (27-May-2009 14:34:40)

Graph 10: Adding data from object @PCF_MPH_RA2_ME__0P:SET_wrong_sensing_stop
1 elements.
Warning ! : (27-May-2009 14:34:40)

GanttChart::AddData. The DqiData structure has no data for this range
Information : (27-May-2009 14:34:40)

Graph 10: Adding data from object @PCF_MPH_RA2_ME__0P:SET_wrong_sensing_start
1 elements.
Warning ! : (27-May-2009 14:34:40)

GanttChart::AddData. The DqiData structure has no data for this range
Information : (27-May-2009 14:34:40)

Graph 10: Adding data from object @PCF_MPH_RA2_ME__0P:SET_wrong_software_ver
1 elements.
Warning ! : (27-May-2009 14:34:40)

GanttChart::AddData. The DqiData structure has no data for this range
Information : (27-May-2009 14:34:40)

Graph 10: Adding data from object @PCF_MPH_RA2_ME__0P:SET_wrong_proc_time
1 elements.
Warning ! : (27-May-2009 14:34:40)

GanttChart::AddData. The DqiData structure has no data for this range
Information : (27-May-2009 14:34:40)

Information : (27-May-2009 14:34:41) Graph 11: Processing legend.
Information : (27-May-2009 14:34:41)
Graph 11: Adding data from object @PCF MPH_RA2_MW__1P:DET_wrong_product_err
1 elements.
Warning ! : (27-May-2009 14:34:41)
GanttChart::AddData. The DqiData structure has no data for this range
Information : (27-May-2009 14:34:41)
Graph 11: Adding data from object @PCF MPH_RA2_MW__1P:SET_wrong_leap_err
1 elements.
Warning ! : (27-May-2009 14:34:41)
GanttChart::AddData. The DqiData structure has no data for this range
Information : (27-May-2009 14:34:41)
Graph 11: Adding data from object @PCF MPH_RA2_MW__1P:SET_wrong_leap_utc
1 elements.
Warning ! : (27-May-2009 14:34:41)
GanttChart::AddData. The DqiData structure has no data for this range
Information : (27-May-2009 14:34:41)
Graph 11: Adding data from object @PCF MPH_RA2_MW__1P:SET_wrong_clock_step
1 elements.
Warning ! : (27-May-2009 14:34:41)
GanttChart::AddData. The DqiData structure has no data for this range
Information : (27-May-2009 14:34:41) Graph 11:
Adding data from object @PCF MPH_RA2_MW__1P:SET_wrong_sat_binary_time
1 elements.
Warning ! : (27-May-2009 14:34:41)
GanttChart::AddData. The DqiData structure has no data for this range
Information : (27-May-2009 14:34:41)
Graph 11: Adding data from object @PCF MPH_RA2_MW__1P:SET_wrong_utc_sbt_time
14 elements.
Information : (27-May-2009 14:34:41)
Graph 11: Adding data from object @PCF MPH_RA2_MW__1P:SET_wrong_vector_source
1 elements.
Warning ! : (27-May-2009 14:34:41)
GanttChart::AddData. The DqiData structure has no data for this range
Information : (27-May-2009 14:34:41)
Graph 11: Adding data from object @PCF MPH_RA2_MW__1P:SET_wrong_z_velocity
1 elements.
Warning ! : (27-May-2009 14:34:41)
GanttChart::AddData. The DqiData structure has no data for this range
Information : (27-May-2009 14:34:41)
Graph 11: Adding data from object @PCF MPH_RA2_MW__1P:SET_wrong_y_velocity
1 elements.
Warning ! : (27-May-2009 14:34:41)
GanttChart::AddData. The DqiData structure has no data for this range
Information : (27-May-2009 14:34:41)
Graph 11: Adding data from object @PCF MPH_RA2_MW__1P:SET_wrong_x_velocity
1 elements.
Warning ! : (27-May-2009 14:34:41)
GanttChart::AddData. The DqiData structure has no data for this range
Information : (27-May-2009 14:34:41)
Graph 11: Adding data from object @PCF MPH_RA2_MW__1P:SET_wrong_z_position
1 elements.
Warning ! : (27-May-2009 14:34:41)
GanttChart::AddData. The DqiData structure has no data for this range
Information : (27-May-2009 14:34:41)
Graph 11: Adding data from object @PCF MPH_RA2_MW__1P:SET_wrong_y_position
1 elements.
Warning ! : (27-May-2009 14:34:41)
GanttChart::AddData. The DqiData structure has no data for this range
Information : (27-May-2009 14:34:41)
Graph 11: Adding data from object @PCF MPH_RA2_MW__1P:SET_wrong_x_position
1 elements.
Warning ! : (27-May-2009 14:34:41)
GanttChart::AddData. The DqiData structure has no data for this range
Information : (27-May-2009 14:34:41) Graph 11:
Adding data from object @PCF MPH_RA2_MW__1P:SET_wrong_state_vector_time
18 elements.
Information : (27-May-2009 14:34:41)


```
Warning ! : (27-May-2009 14:34:42)
GanttChart::ReadPolyline. Adding a section with no data
Warning ! : (27-May-2009 14:34:42)
GanttChart::ReadPolyline. Adding a section with no data
Warning ! : (27-May-2009 14:34:42)
GanttChart::ReadPolyline. Adding a section with no data
Warning ! : (27-May-2009 14:34:42)
GanttChart::ReadPolyline. Adding a section with no data
Warning ! : (27-May-2009 14:34:42)
GanttChart::ReadPolyline. Adding a section with no data
Warning ! : (27-May-2009 14:34:42)
GanttChart::ReadPolyline. Adding a section with no data
Warning ! : (27-May-2009 14:34:42)
GanttChart::ReadPolyline. Adding a section with no data
Warning ! : (27-May-2009 14:34:42)
GanttChart::ReadPolyline. Adding a section with no data
Warning ! : (27-May-2009 14:34:42)
GanttChart::ReadPolyline. Adding a section with no data
Warning ! : (27-May-2009 14:34:42)
GanttChart::ReadPolyline. Adding a section with no data
Information : (27-May-2009 14:34:42) Graph 11: Destroying object.
Information : (27-May-2009 14:34:42)
Graph 12: Creating object for a eventGanttChart
Information : (27-May-2009 14:34:42) Graph 12: Processing legend.
Information : (27-May-2009 14:34:42)
Graph 12: Adding data from object @PCF_MPH_RA2_FGD_2P:DET_wrong_product_err
18 elements.
Information : (27-May-2009 14:34:42)
Graph 12: Adding data from object @PCF_MPH_RA2_FGD_2P:SET_wrong_leap_err
1 elements.
Warning ! : (27-May-2009 14:34:42)
GanttChart::AddData. The DqiData structure has no data for this range
Information : (27-May-2009 14:34:42)
Graph 12: Adding data from object @PCF_MPH_RA2_FGD_2P:SET_wrong_leap_utc
1 elements.
Warning ! : (27-May-2009 14:34:42)
GanttChart::AddData. The DqiData structure has no data for this range
Information : (27-May-2009 14:34:42)
Graph 12: Adding data from object @PCF_MPH_RA2_FGD_2P:SET_wrong_clock_step
1 elements.
Warning ! : (27-May-2009 14:34:42)
GanttChart::AddData. The DqiData structure has no data for this range
Information : (27-May-2009 14:34:42) Graph 12:
Adding data from object @PCF_MPH_RA2_FGD_2P:SET_wrong_sat_binary_time
1 elements.
Warning ! : (27-May-2009 14:34:42)
GanttChart::AddData. The DqiData structure has no data for this range
Information : (27-May-2009 14:34:42)
Graph 12: Adding data from object @PCF_MPH_RA2_FGD_2P:SET_wrong_utc_sbt_time
14 elements.
Information : (27-May-2009 14:34:42)
Graph 12: Adding data from object @PCF_MPH_RA2_FGD_2P:SET_wrong_vector_source
1 elements.
Warning ! : (27-May-2009 14:34:42)
GanttChart::AddData. The DqiData structure has no data for this range
Information : (27-May-2009 14:34:42)
Graph 12: Adding data from object @PCF_MPH_RA2_FGD_2P:SET_wrong_z_velocity
1 elements.
Warning ! : (27-May-2009 14:34:42)
GanttChart::AddData. The DqiData structure has no data for this range
Information : (27-May-2009 14:34:42)
Graph 12: Adding data from object @PCF_MPH_RA2_FGD_2P:SET_wrong_y_velocity
1 elements.
Warning ! : (27-May-2009 14:34:42)
GanttChart::AddData. The DqiData structure has no data for this range
Information : (27-May-2009 14:34:42)
Graph 12: Adding data from object @PCF_MPH_RA2_FGD_2P:SET_wrong_x_velocity
1 elements.
Warning ! : (27-May-2009 14:34:42)
GanttChart::AddData. The DqiData structure has no data for this range
```

Information : (27-May-2009 14:34:42)
Graph 12: Adding data from object @PCF_MPH_RA2_FGD_2P:SET_wrong_z_position
1 elements.
Warning ! : (27-May-2009 14:34:42)
GanttChart::AddData. The DqiData structure has no data for this range
Information : (27-May-2009 14:34:42)
Graph 12: Adding data from object @PCF_MPH_RA2_FGD_2P:SET_wrong_y_position
1 elements.
Warning ! : (27-May-2009 14:34:42)
GanttChart::AddData. The DqiData structure has no data for this range
Information : (27-May-2009 14:34:42)
Graph 12: Adding data from object @PCF_MPH_RA2_FGD_2P:SET_wrong_x_position
1 elements.
Warning ! : (27-May-2009 14:34:42)
GanttChart::AddData. The DqiData structure has no data for this range
Information : (27-May-2009 14:34:42) Graph 12:
Adding data from object @PCF_MPH_RA2_FGD_2P:SET_wrong_state_vector_time
18 elements.
Information : (27-May-2009 14:34:42)
Graph 12: Adding data from object @PCF_MPH_RA2_FGD_2P:SET_wrong_phase
1 elements.
Warning ! : (27-May-2009 14:34:42)
GanttChart::AddData. The DqiData structure has no data for this range
Information : (27-May-2009 14:34:42)
Graph 12: Adding data from object @PCF_MPH_RA2_FGD_2P:SET_wrong_sensing_stop
1 elements.
Warning ! : (27-May-2009 14:34:42)
GanttChart::AddData. The DqiData structure has no data for this range
Information : (27-May-2009 14:34:42)
Graph 12: Adding data from object @PCF_MPH_RA2_FGD_2P:SET_wrong_sensing_start
1 elements.
Warning ! : (27-May-2009 14:34:42)
GanttChart::AddData. The DqiData structure has no data for this range
Information : (27-May-2009 14:34:42)
Graph 12: Adding data from object @PCF_MPH_RA2_FGD_2P:SET_wrong_software_ver
18 elements.
Information : (27-May-2009 14:34:42)
Graph 12: Adding data from object @PCF_MPH_RA2_FGD_2P:SET_wrong_proc_time
1 elements.
Warning ! : (27-May-2009 14:34:42)
GanttChart::AddData. The DqiData structure has no data for this range
Information : (27-May-2009 14:34:42)
Graph 12: Adding data from object @PCF_MPH_RA2_FGD_2P:SET_wrong_proc_center
1 elements.
Warning ! : (27-May-2009 14:34:42)
GanttChart::AddData. The DqiData structure has no data for this range
Information : (27-May-2009 14:34:42) Graph 12:
Adding data from object @PCF_MPH_RA2_FGD_2P:SET_wrong_acquisition_station
1 elements.
Warning ! : (27-May-2009 14:34:42)
GanttChart::AddData. The DqiData structure has no data for this range
Information : (27-May-2009 14:34:42)
Graph 12: Adding data from object @PCF_MPH_RA2_FGD_2P:SET_wrong_proc_stage
1 elements.
Warning ! : (27-May-2009 14:34:42)
GanttChart::AddData. The DqiData structure has no data for this range
Information : (27-May-2009 14:34:42)
Graph 12: Adding data from object @PCF_MPH_RA2_FGD_2P:SET_wrong_filename
1 elements.
Warning ! : (27-May-2009 14:34:42)
GanttChart::AddData. The DqiData structure has no data for this range
Information : (27-May-2009 14:34:42)
Graph 12: Adding data from object @PCF_RA2_sensing:ETL_ra2_fgd_2p 18
elements.
Information : (27-May-2009 14:34:42) Graph 12: Generating PNG file.
Warning ! : (27-May-2009 14:34:42)
GanttChart::ReadPolyline. Adding a section with no data
Warning ! : (27-May-2009 14:34:42)

```
GanttChart::ReadPolyline. Adding a section with no data  
Warning ! : (27-May-2009 14:34:42)  
GanttChart::ReadPolyline. Adding a section with no data  
Warning ! : (27-May-2009 14:34:42)  
GanttChart::ReadPolyline. Adding a section with no data  
Warning ! : (27-May-2009 14:34:42)  
GanttChart::ReadPolyline. Adding a section with no data  
Warning ! : (27-May-2009 14:34:42)  
GanttChart::ReadPolyline. Adding a section with no data  
Warning ! : (27-May-2009 14:34:42)  
GanttChart::ReadPolyline. Adding a section with no data  
Warning ! : (27-May-2009 14:34:42)  
GanttChart::ReadPolyline. Adding a section with no data  
Warning ! : (27-May-2009 14:34:42)  
GanttChart::ReadPolyline. Adding a section with no data  
Warning ! : (27-May-2009 14:34:42)  
GanttChart::ReadPolyline. Adding a section with no data  
Warning ! : (27-May-2009 14:34:42)  
GanttChart::ReadPolyline. Adding a section with no data  
Warning ! : (27-May-2009 14:34:42)  
GanttChart::ReadPolyline. Adding a section with no data  
Warning ! : (27-May-2009 14:34:42)  
GanttChart::ReadPolyline. Adding a section with no data  
Warning ! : (27-May-2009 14:34:42)  
GanttChart::ReadPolyline. Adding a section with no data  
Warning ! : (27-May-2009 14:34:42)  
GanttChart::ReadPolyline. Adding a section with no data  
Warning ! : (27-May-2009 14:34:42)  
GanttChart::ReadPolyline. Adding a section with no data  
Warning ! : (27-May-2009 14:34:42)  
GanttChart::ReadPolyline. Adding a section with no data  
Warning ! : (27-May-2009 14:34:42)  
GanttChart::ReadPolyline. Adding a section with no data  
Warning ! : (27-May-2009 14:34:42)  
GanttChart::ReadPolyline. Adding a section with no data  
Warning ! : (27-May-2009 14:34:42)  
GanttChart::ReadPolyline. Adding a section with no data  
Warning ! : (27-May-2009 14:34:42)  
GanttChart::ReadPolyline. Adding a section with no data  
Warning ! : (27-May-2009 14:34:42)  
GanttChart::ReadPolyline. Adding a section with no data  
Warning ! : (27-May-2009 14:34:42)  
GanttChart::ReadPolyline. Adding a section with no data  
Warning ! : (27-May-2009 14:34:42)  
GanttChart::ReadPolyline. Adding a section with no data  
Warning ! : (27-May-2009 14:34:42)  
Information : (27-May-2009 14:34:43) Graph 12: Destroying object.  
Information : (27-May-2009 14:34:43)  
Graph 13: Creating object for a eventGanttChart  
Information : (27-May-2009 14:34:43) Graph 13: Processing legend.  
Information : (27-May-2009 14:34:43)  
Graph 13: Adding data from object @PCF_MPH_RA2_WWV_2P:DET_wrong_product_err  
18 elements.  
Information : (27-May-2009 14:34:43)  
Graph 13: Adding data from object @PCF_MPH_RA2_WWV_2P:SET_wrong_leap_err  
1 elements.  
Warning ! : (27-May-2009 14:34:43)  
GanttChart::AddData. The DqiData structure has no data for this range  
Information : (27-May-2009 14:34:43)  
Graph 13: Adding data from object @PCF_MPH_RA2_WWV_2P:SET_wrong_leap_utc  
1 elements.  
Warning ! : (27-May-2009 14:34:43)  
GanttChart::AddData. The DqiData structure has no data for this range  
Information : (27-May-2009 14:34:43)  
Graph 13: Adding data from object @PCF_MPH_RA2_WWV_2P:SET_wrong_clock_step  
1 elements.  
Warning ! : (27-May-2009 14:34:43)  
GanttChart::AddData. The DqiData structure has no data for this range  
Information : (27-May-2009 14:34:43) Graph 13:  
Adding data from object @PCF_MPH_RA2_WWV_2P:SET_wrong_sat_binary_time  
1 elements.  
Warning ! : (27-May-2009 14:34:43)  
GanttChart::AddData. The DqiData structure has no data for this range  
Information : (27-May-2009 14:34:43)  
Graph 13: Adding data from object @PCF_MPH_RA2_WWV_2P:SET_wrong_utc_sbt_time  
14 elements.  
Information : (27-May-2009 14:34:43)  
Graph 13: Adding data from object @PCF_MPH_RA2_WWV_2P:SET_wrong_vector_source  
1 elements.
```

Warning ! : (27-May-2009 14:34:43)
GanttChart::AddData. The DqiData structure has no data for this range
Information : (27-May-2009 14:34:43)
Graph 13: Adding data from object @PCF_MPH_RA2_WWV_2P:SET_wrong_z_velocity
1 elements.
Warning ! : (27-May-2009 14:34:43)
GanttChart::AddData. The DqiData structure has no data for this range
Information : (27-May-2009 14:34:43)
Graph 13: Adding data from object @PCF_MPH_RA2_WWV_2P:SET_wrong_y_velocity
1 elements.
Warning ! : (27-May-2009 14:34:43)
GanttChart::AddData. The DqiData structure has no data for this range
Information : (27-May-2009 14:34:43)
Graph 13: Adding data from object @PCF_MPH_RA2_WWV_2P:SET_wrong_x_velocity
1 elements.
Warning ! : (27-May-2009 14:34:43)
GanttChart::AddData. The DqiData structure has no data for this range
Information : (27-May-2009 14:34:43)
Graph 13: Adding data from object @PCF_MPH_RA2_WWV_2P:SET_wrong_z_position
1 elements.
Warning ! : (27-May-2009 14:34:43)
GanttChart::AddData. The DqiData structure has no data for this range
Information : (27-May-2009 14:34:43)
Graph 13: Adding data from object @PCF_MPH_RA2_WWV_2P:SET_wrong_y_position
1 elements.
Warning ! : (27-May-2009 14:34:43)
GanttChart::AddData. The DqiData structure has no data for this range
Information : (27-May-2009 14:34:43)
Graph 13: Adding data from object @PCF_MPH_RA2_WWV_2P:SET_wrong_x_position
1 elements.
Warning ! : (27-May-2009 14:34:43)
GanttChart::AddData. The DqiData structure has no data for this range
Information : (27-May-2009 14:34:43) Graph 13:
Adding data from object @PCF_MPH_RA2_WWV_2P:SET_wrong_state_vector_time
18 elements.
Information : (27-May-2009 14:34:43)
Graph 13: Adding data from object @PCF_MPH_RA2_WWV_2P:SET_wrong_phase
1 elements.
Warning ! : (27-May-2009 14:34:43)
GanttChart::AddData. The DqiData structure has no data for this range
Information : (27-May-2009 14:34:43)
Graph 13: Adding data from object @PCF_MPH_RA2_WWV_2P:SET_wrong_sensing_stop
1 elements.
Warning ! : (27-May-2009 14:34:43)
GanttChart::AddData. The DqiData structure has no data for this range
Information : (27-May-2009 14:34:43)
Graph 13: Adding data from object @PCF_MPH_RA2_WWV_2P:SET_wrong_sensing_start
1 elements.
Warning ! : (27-May-2009 14:34:43)
GanttChart::AddData. The DqiData structure has no data for this range
Information : (27-May-2009 14:34:43)
Graph 13: Adding data from object @PCF_MPH_RA2_WWV_2P:SET_wrong_software_ver
18 elements.
Information : (27-May-2009 14:34:43)
Graph 13: Adding data from object @PCF_MPH_RA2_WWV_2P:SET_wrong_proc_time
1 elements.
Warning ! : (27-May-2009 14:34:43)
GanttChart::AddData. The DqiData structure has no data for this range
Information : (27-May-2009 14:34:43)
Graph 13: Adding data from object @PCF_MPH_RA2_WWV_2P:SET_wrong_proc_center
1 elements.
Warning ! : (27-May-2009 14:34:43)
GanttChart::AddData. The DqiData structure has no data for this range
Information : (27-May-2009 14:34:43) Graph 13:
Adding data from object @PCF_MPH_RA2_WWV_2P:SET_wrong_acquisition_station
1 elements.
Warning ! : (27-May-2009 14:34:43)
GanttChart::AddData. The DqiData structure has no data for this range

```
Information : (27-May-2009 14:34:43)
Graph 13: Adding data from object @PCF_MPH_RA2_WWV_2P:SET_wrong_proc_stage
1 elements.
Warning ! : (27-May-2009 14:34:43)
GanttChart::AddData. The DqiData structure has no data for this range
Information : (27-May-2009 14:34:43)
Graph 13: Adding data from object @PCF_MPH_RA2_WWV_2P:SET_wrong_filename
1 elements.
Warning ! : (27-May-2009 14:34:43)
GanttChart::AddData. The DqiData structure has no data for this range
Information : (27-May-2009 14:34:43)
Graph 13: Adding data from object @PCF_RA2_sensing:ETL_ra2_wwv_2p      18
elements.
Information : (27-May-2009 14:34:43) Graph 13: Generating PNG file.
Warning ! : (27-May-2009 14:34:43)
GanttChart::ReadPolyline. Adding a section with no data
Warning ! : (27-May-2009 14:34:43)
GanttChart::ReadPolyline. Adding a section with no data
Warning ! : (27-May-2009 14:34:43)
GanttChart::ReadPolyline. Adding a section with no data
Warning ! : (27-May-2009 14:34:43)
GanttChart::ReadPolyline. Adding a section with no data
Warning ! : (27-May-2009 14:34:43)
GanttChart::ReadPolyline. Adding a section with no data
Warning ! : (27-May-2009 14:34:43)
GanttChart::ReadPolyline. Adding a section with no data
Warning ! : (27-May-2009 14:34:43)
GanttChart::ReadPolyline. Adding a section with no data
Warning ! : (27-May-2009 14:34:43)
GanttChart::ReadPolyline. Adding a section with no data
Warning ! : (27-May-2009 14:34:43)
GanttChart::ReadPolyline. Adding a section with no data
Warning ! : (27-May-2009 14:34:43)
GanttChart::ReadPolyline. Adding a section with no data
Warning ! : (27-May-2009 14:34:43)
GanttChart::ReadPolyline. Adding a section with no data
Warning ! : (27-May-2009 14:34:43)
GanttChart::ReadPolyline. Adding a section with no data
Warning ! : (27-May-2009 14:34:43)
GanttChart::ReadPolyline. Adding a section with no data
Warning ! : (27-May-2009 14:34:43)
GanttChart::ReadPolyline. Adding a section with no data
Warning ! : (27-May-2009 14:34:43)
GanttChart::ReadPolyline. Adding a section with no data
Warning ! : (27-May-2009 14:34:43)
GanttChart::ReadPolyline. Adding a section with no data
Warning ! : (27-May-2009 14:34:43)
GanttChart::ReadPolyline. Adding a section with no data
Warning ! : (27-May-2009 14:34:43)
GanttChart::ReadPolyline. Adding a section with no data
Warning ! : (27-May-2009 14:34:43)
GanttChart::ReadPolyline. Adding a section with no data
Warning ! : (27-May-2009 14:34:43)
GanttChart::ReadPolyline. Adding a section with no data
Warning ! : (27-May-2009 14:34:43)
GanttChart::ReadPolyline. Adding a section with no data
Warning ! : (27-May-2009 14:34:43)
GanttChart::ReadPolyline. Adding a section with no data
Warning ! : (27-May-2009 14:34:43)
GanttChart::ReadPolyline. Adding a section with no data
Warning ! : (27-May-2009 14:34:43)
GanttChart::ReadPolyline. Adding a section with no data
Warning ! : (27-May-2009 14:34:43)
GanttChart::ReadPolyline. Adding a section with no data
Warning ! : (27-May-2009 14:34:43)
Information : (27-May-2009 14:34:44) Graph 13: Destroying object.
Information : (27-May-2009 14:34:44)
Graph 14: Creating object for a eventGanttChart
Warning ! : (27-May-2009 14:34:44)
graph::setProperty. YSIZE is too long. [80-700]
Information : (27-May-2009 14:34:44) Graph 14: Processing legend.
Information : (27-May-2009 14:34:44)
Graph 14: Adding data from object @PCF_RA2_CAL_0P_SPH:DET_num_rs_isps
1 elements.
Warning ! : (27-May-2009 14:34:44)
GanttChart::AddData. The DqiData structure has no data for this range
Information : (27-May-2009 14:34:44)
Graph 14: Adding data from object @PCF_RA2_CAL_0P_SPH:DET_num_discarded_isps
1 elements.
Warning ! : (27-May-2009 14:34:44)
GanttChart::AddData. The DqiData structure has no data for this range
```


Information : (27-May-2009 14:34:44)
Graph 14: Adding data from object @PCF_RA2_CAL_0P_SPH:DET_num_missing_isps
1 elements.
Warning ! : (27-May-2009 14:34:44)
GanttChart::AddData. The DqiData structure has no data for this range
Information : (27-May-2009 14:34:44)
Graph 14: Adding data from object @PCF_RA2_CAL_0P_SPH:DET_num_error_isps
1 elements.
Warning ! : (27-May-2009 14:34:44)
GanttChart::AddData. The DqiData structure has no data for this range
Information : (27-May-2009 14:34:44)
Graph 14: Adding data from object @PCF_RA2_CAL_0P_SPH:DET_rs_significant
1 elements.
Warning ! : (27-May-2009 14:34:44)
GanttChart::AddData. The DqiData structure has no data for this range
Information : (27-May-2009 14:34:44) Graph 14:
Adding data from object @PCF_RA2_CAL_0P_SPH:DET_isp_discarded_significant
1 elements.
Warning ! : (27-May-2009 14:34:44)
GanttChart::AddData. The DqiData structure has no data for this range
Information : (27-May-2009 14:34:44) Graph 14:
Adding data from object @PCF_RA2_CAL_0P_SPH:DET_missing_isps_significant
1 elements.
Warning ! : (27-May-2009 14:34:44)
GanttChart::AddData. The DqiData structure has no data for this range
Information : (27-May-2009 14:34:44) Graph 14:
Adding data from object @PCF_RA2_CAL_0P_SPH:DET_isp_errors_significant
1 elements.
Warning ! : (27-May-2009 14:34:44)
GanttChart::AddData. The DqiData structure has no data for this range
Information : (27-May-2009 14:34:44)
Graph 14: Adding data from object @PCF_RA2_CAL_0P_SPH:DET_sat_track
1 elements.
Warning ! : (27-May-2009 14:34:44)
GanttChart::AddData. The DqiData structure has no data for this range
Information : (27-May-2009 14:34:44)
Graph 14: Adding data from object @PCF_RA2_CAL_0P_SPH:DET_stop_long
1 elements.
Warning ! : (27-May-2009 14:34:44)
GanttChart::AddData. The DqiData structure has no data for this range
Information : (27-May-2009 14:34:44)
Graph 14: Adding data from object @PCF_RA2_CAL_0P_SPH:DET_stop_lat 1
elements.
Warning ! : (27-May-2009 14:34:44)
GanttChart::AddData. The DqiData structure has no data for this range
Information : (27-May-2009 14:34:44)
Graph 14: Adding data from object @PCF_RA2_CAL_0P_SPH:DET_start_long
1 elements.
Warning ! : (27-May-2009 14:34:44)
GanttChart::AddData. The DqiData structure has no data for this range
Information : (27-May-2009 14:34:44)
Graph 14: Adding data from object @PCF_RA2_CAL_0P_SPH:DET_start_lat
1 elements.
Warning ! : (27-May-2009 14:34:44)
GanttChart::AddData. The DqiData structure has no data for this range
Information : (27-May-2009 14:34:44)
Graph 14: Adding data from object @PCF_RA2_adfs_val:SET_val_adf_ra2_cal_0p
1 elements.
Warning ! : (27-May-2009 14:34:44)
GanttChart::AddData. The DqiData structure has no data for this range
Information : (27-May-2009 14:34:44)
Graph 14: Adding data from object @PCF_RA2_sensing:ETL_ra2_cal_0p 1
elements.
Information : (27-May-2009 14:34:44) Graph 14: Generating PNG file.
Warning ! : (27-May-2009 14:34:44)
GanttChart::ReadPolyline. Adding a section with no data
Warning ! : (27-May-2009 14:34:44)
GanttChart::ReadPolyline. Adding a section with no data

```
Warning ! : (27-May-2009 14:34:44)
GanttChart::ReadPolyline. Adding a section with no data
Warning ! : (27-May-2009 14:34:44)
GanttChart::ReadPolyline. Adding a section with no data
Warning ! : (27-May-2009 14:34:44)
GanttChart::ReadPolyline. Adding a section with no data
Warning ! : (27-May-2009 14:34:44)
GanttChart::ReadPolyline. Adding a section with no data
Warning ! : (27-May-2009 14:34:44)
GanttChart::ReadPolyline. Adding a section with no data
Warning ! : (27-May-2009 14:34:44)
GanttChart::ReadPolyline. Adding a section with no data
Warning ! : (27-May-2009 14:34:44)
GanttChart::ReadPolyline. Adding a section with no data
Warning ! : (27-May-2009 14:34:44)
GanttChart::ReadPolyline. Adding a section with no data
Warning ! : (27-May-2009 14:34:44)
GanttChart::ReadPolyline. Adding a section with no data
Information : (27-May-2009 14:34:45) Graph 14: Destroying object.
Information : (27-May-2009 14:34:45)
Graph 15: Creating object for a eventGanttChart
Warning ! : (27-May-2009 14:34:45)
graph::setProperty. YSIZE is too long. [80-700]
Information : (27-May-2009 14:34:45) Graph 15: Processing legend.
Information : (27-May-2009 14:34:45)
Graph 15: Adding data from object @PCF_DOR_DOP_0P_SPH:DET_num_rs_isps
1 elements.
Warning ! : (27-May-2009 14:34:45)
GanttChart::AddData. The DqiData structure has no data for this range
Information : (27-May-2009 14:34:45)
Graph 15: Adding data from object @PCF_DOR_DOP_0P_SPH:DET_num_discarded_isps
1 elements.
Warning ! : (27-May-2009 14:34:45)
GanttChart::AddData. The DqiData structure has no data for this range
Information : (27-May-2009 14:34:45)
Graph 15: Adding data from object @PCF_DOR_DOP_0P_SPH:DET_num_missing_isps
1 elements.
Warning ! : (27-May-2009 14:34:45)
GanttChart::AddData. The DqiData structure has no data for this range
Information : (27-May-2009 14:34:45)
Graph 15: Adding data from object @PCF_DOR_DOP_0P_SPH:DET_num_error_isps
1 elements.
Warning ! : (27-May-2009 14:34:45)
GanttChart::AddData. The DqiData structure has no data for this range
Information : (27-May-2009 14:34:45)
Graph 15: Adding data from object @PCF_DOR_DOP_0P_SPH:DET_rs_significant
1 elements.
Warning ! : (27-May-2009 14:34:45)
GanttChart::AddData. The DqiData structure has no data for this range
Information : (27-May-2009 14:34:45) Graph 15:
Adding data from object @PCF_DOR_DOP_0P_SPH:DET_isp_discarded_significant
1 elements.
Warning ! : (27-May-2009 14:34:45)
GanttChart::AddData. The DqiData structure has no data for this range
Information : (27-May-2009 14:34:45) Graph 15:
Adding data from object @PCF_DOR_DOP_0P_SPH:DET_missing_isps_significant
1 elements.
Warning ! : (27-May-2009 14:34:45)
GanttChart::AddData. The DqiData structure has no data for this range
Information : (27-May-2009 14:34:45) Graph 15:
Adding data from object @PCF_DOR_DOP_0P_SPH:DET_isp_errors_significant
1 elements.
```



Warning ! : (27-May-2009 14:34:45)
GanttChart::AddData. The DqiData structure has no data for this range
Information : (27-May-2009 14:34:45)
Graph 15: Adding data from object @PCF_DOR_DOP_0P_SPH:DET_sat_track
1 elements.
Warning ! : (27-May-2009 14:34:45)
GanttChart::AddData. The DqiData structure has no data for this range
Information : (27-May-2009 14:34:45)
Graph 15: Adding data from object @PCF_DOR_DOP_0P_SPH:DET_stop_long
1 elements.
Warning ! : (27-May-2009 14:34:45)
GanttChart::AddData. The DqiData structure has no data for this range
Information : (27-May-2009 14:34:45)
Graph 15: Adding data from object @PCF_DOR_DOP_0P_SPH:DET_stop_lat 1
elements.
Warning ! : (27-May-2009 14:34:45)
GanttChart::AddData. The DqiData structure has no data for this range
Information : (27-May-2009 14:34:45)
Graph 15: Adding data from object @PCF_DOR_DOP_0P_SPH:DET_start_long
1 elements.
Warning ! : (27-May-2009 14:34:45)
GanttChart::AddData. The DqiData structure has no data for this range
Information : (27-May-2009 14:34:45)
Graph 15: Adding data from object @PCF_DOR_DOP_0P_SPH:DET_start_lat
1 elements.
Warning ! : (27-May-2009 14:34:45)
GanttChart::AddData. The DqiData structure has no data for this range
Information : (27-May-2009 14:34:45)
Graph 15: Adding data from object @PCF_RA2_adfs_val:SET_val_adf_dor_dop_0p
1 elements.
Warning ! : (27-May-2009 14:34:45)
GanttChart::AddData. The DqiData structure has no data for this range
Information : (27-May-2009 14:34:45)
Graph 15: Adding data from object @PCF_RA2_sensing:ETL_dor_dop_0p 16
elements.
Information : (27-May-2009 14:34:45) Graph 15: Generating PNG file.
Warning ! : (27-May-2009 14:34:45)
GanttChart::ReadPolyline. Adding a section with no data
Warning ! : (27-May-2009 14:34:45)
GanttChart::ReadPolyline. Adding a section with no data
Warning ! : (27-May-2009 14:34:45)
GanttChart::ReadPolyline. Adding a section with no data
Warning ! : (27-May-2009 14:34:45)
GanttChart::ReadPolyline. Adding a section with no data
Warning ! : (27-May-2009 14:34:45)
GanttChart::ReadPolyline. Adding a section with no data
Warning ! : (27-May-2009 14:34:45)
GanttChart::ReadPolyline. Adding a section with no data
Warning ! : (27-May-2009 14:34:45)
GanttChart::ReadPolyline. Adding a section with no data
Warning ! : (27-May-2009 14:34:45)
GanttChart::ReadPolyline. Adding a section with no data
Warning ! : (27-May-2009 14:34:45)
GanttChart::ReadPolyline. Adding a section with no data
Warning ! : (27-May-2009 14:34:45)
GanttChart::ReadPolyline. Adding a section with no data
Warning ! : (27-May-2009 14:34:45)
GanttChart::ReadPolyline. Adding a section with no data
Warning ! : (27-May-2009 14:34:45)
GanttChart::ReadPolyline. Adding a section with no data
Warning ! : (27-May-2009 14:34:45)
GanttChart::ReadPolyline. Adding a section with no data
Warning ! : (27-May-2009 14:34:45)
GanttChart::ReadPolyline. Adding a section with no data
Warning ! : (27-May-2009 14:34:45)
GanttChart::ReadPolyline. Adding a section with no data
Warning ! : (27-May-2009 14:34:45)
GanttChart::ReadPolyline. Adding a section with no data
Warning ! : (27-May-2009 14:34:45)
GanttChart::ReadPolyline. Adding a section with no data
Warning ! : (27-May-2009 14:34:45)
GanttChart::ReadPolyline. Adding a section with no data
Warning ! : (27-May-2009 14:34:45)
GanttChart::ReadPolyline. Adding a section with no data
Warning ! : (27-May-2009 14:34:45)
GanttChart::ReadPolyline. Adding a section with no data
Warning ! : (27-May-2009 14:34:45)
GanttChart::ReadPolyline. Adding a section with no data
Warning ! : (27-May-2009 14:34:45)
Information : (27-May-2009 14:34:46) Graph 15: Destroying object.
Information : (27-May-2009 14:34:46)
Graph 16: Creating object for a eventGanttChart
Warning ! : (27-May-2009 14:34:46)

```
graph::setProperty. YSIZE is too long. [80-700]
Information : (27-May-2009 14:34:46) Graph 16: Processing legend.
Information : (27-May-2009 14:34:46)
Graph 16: Adding data from object @PCF_DOR_NAV_0P_SPH:DET_num_rs_isps
1 elements.
Warning ! : (27-May-2009 14:34:46)
GanttChart::AddData. The DqiData structure has no data for this range
Information : (27-May-2009 14:34:46)
Graph 16: Adding data from object @PCF_DOR_NAV_0P_SPH:DET_num_discarded_isps
1 elements.
Warning ! : (27-May-2009 14:34:46)
GanttChart::AddData. The DqiData structure has no data for this range
Information : (27-May-2009 14:34:46)
Graph 16: Adding data from object @PCF_DOR_NAV_0P_SPH:DET_num_missing_isps
1 elements.
Warning ! : (27-May-2009 14:34:46)
GanttChart::AddData. The DqiData structure has no data for this range
Information : (27-May-2009 14:34:46)
Graph 16: Adding data from object @PCF_DOR_NAV_0P_SPH:DET_num_error_isps
1 elements.
Warning ! : (27-May-2009 14:34:46)
GanttChart::AddData. The DqiData structure has no data for this range
Information : (27-May-2009 14:34:46)
Graph 16: Adding data from object @PCF_DOR_NAV_0P_SPH:DET_rs_significant
1 elements.
Warning ! : (27-May-2009 14:34:46)
GanttChart::AddData. The DqiData structure has no data for this range
Information : (27-May-2009 14:34:46) Graph 16:
Adding data from object @PCF_DOR_NAV_0P_SPH:DET_isp_discarded_significant
1 elements.
Warning ! : (27-May-2009 14:34:46)
GanttChart::AddData. The DqiData structure has no data for this range
Information : (27-May-2009 14:34:46) Graph 16:
Adding data from object @PCF_DOR_NAV_0P_SPH:DET_missing_isps_significant
1 elements.
Warning ! : (27-May-2009 14:34:46)
GanttChart::AddData. The DqiData structure has no data for this range
Information : (27-May-2009 14:34:46) Graph 16:
Adding data from object @PCF_DOR_NAV_0P_SPH:DET_isp_errors_significant
1 elements.
Warning ! : (27-May-2009 14:34:46)
GanttChart::AddData. The DqiData structure has no data for this range
Information : (27-May-2009 14:34:46) Graph 16:
Adding data from object @PCF_DOR_NAV_0P_SPH:DET_sat_track
1 elements.
Warning ! : (27-May-2009 14:34:46)
GanttChart::AddData. The DqiData structure has no data for this range
Information : (27-May-2009 14:34:46)
Graph 16: Adding data from object @PCF_DOR_NAV_0P_SPH:DET_stop_long
1 elements.
Warning ! : (27-May-2009 14:34:46)
GanttChart::AddData. The DqiData structure has no data for this range
Information : (27-May-2009 14:34:46)
Graph 16: Adding data from object @PCF_DOR_NAV_0P_SPH:DET_stop_lat 1
elements.
Warning ! : (27-May-2009 14:34:46)
GanttChart::AddData. The DqiData structure has no data for this range
Information : (27-May-2009 14:34:46)
Graph 16: Adding data from object @PCF_DOR_NAV_0P_SPH:DET_start_long
1 elements.
Warning ! : (27-May-2009 14:34:46)
GanttChart::AddData. The DqiData structure has no data for this range
Information : (27-May-2009 14:34:46)
Graph 16: Adding data from object @PCF_DOR_NAV_0P_SPH:DET_start_lat
1 elements.
Warning ! : (27-May-2009 14:34:46)
GanttChart::AddData. The DqiData structure has no data for this range
Information : (27-May-2009 14:34:46)
```

Graph 16: Adding data from object @PCF_RA2_adfs_val:SET_val_adf_dor_nav_0p
1 elements.
Warning ! : (27-May-2009 14:34:46)
GanttChart::AddData. The DqiData structure has no data for this range
Information : (27-May-2009 14:34:46)
Graph 16: Adding data from object @PCF_RA2_sensing:ETL_dor_nav_0p 16
elements.
Information : (27-May-2009 14:34:46) Graph 16: Generating PNG file.
Warning ! : (27-May-2009 14:34:46)
GanttChart::ReadPolyline. Adding a section with no data
Warning ! : (27-May-2009 14:34:46)
GanttChart::ReadPolyline. Adding a section with no data
Warning ! : (27-May-2009 14:34:46)
GanttChart::ReadPolyline. Adding a section with no data
Warning ! : (27-May-2009 14:34:46)
GanttChart::ReadPolyline. Adding a section with no data
Warning ! : (27-May-2009 14:34:46)
GanttChart::ReadPolyline. Adding a section with no data
Warning ! : (27-May-2009 14:34:46)
GanttChart::ReadPolyline. Adding a section with no data
Warning ! : (27-May-2009 14:34:46)
GanttChart::ReadPolyline. Adding a section with no data
Warning ! : (27-May-2009 14:34:46)
GanttChart::ReadPolyline. Adding a section with no data
Warning ! : (27-May-2009 14:34:46)
GanttChart::ReadPolyline. Adding a section with no data
Warning ! : (27-May-2009 14:34:46)
GanttChart::ReadPolyline. Adding a section with no data
Warning ! : (27-May-2009 14:34:46)
GanttChart::ReadPolyline. Adding a section with no data
Warning ! : (27-May-2009 14:34:46)
GanttChart::ReadPolyline. Adding a section with no data
Warning ! : (27-May-2009 14:34:46)
GanttChart::ReadPolyline. Adding a section with no data
Warning ! : (27-May-2009 14:34:46)
GanttChart::ReadPolyline. Adding a section with no data
Warning ! : (27-May-2009 14:34:46)
GanttChart::ReadPolyline. Adding a section with no data
Warning ! : (27-May-2009 14:34:46)
GanttChart::ReadPolyline. Adding a section with no data
Warning ! : (27-May-2009 14:34:46)
GanttChart::ReadPolyline. Adding a section with no data
Warning ! : (27-May-2009 14:34:46)
GanttChart::ReadPolyline. Adding a section with no data
Warning ! : (27-May-2009 14:34:46)
GanttChart::ReadPolyline. Adding a section with no data
Warning ! : (27-May-2009 14:34:46)
GanttChart::ReadPolyline. Adding a section with no data
Warning ! : (27-May-2009 14:34:46)
GanttChart::ReadPolyline. Adding a section with no data
Warning ! : (27-May-2009 14:34:46)
GanttChart::ReadPolyline. Adding a section with no data
Warning ! : (27-May-2009 14:34:46)
GanttChart::ReadPolyline. Adding a section with no data
Warning ! : (27-May-2009 14:34:46)
GanttChart::ReadPolyline. Adding a section with no data
Warning ! : (27-May-2009 14:34:46)
GanttChart::ReadPolyline. Adding a section with no data
Warning ! : (27-May-2009 14:34:46)
GanttChart::ReadPolyline. Adding a section with no data
Warning ! : (27-May-2009 14:34:46)
GanttChart::ReadPolyline. Adding a section with no data
Warning ! : (27-May-2009 14:34:46)
Information : (27-May-2009 14:34:47) Graph 16: Destroying object.
Information : (27-May-2009 14:34:47)
Graph 17: Creating object for a eventGanttChart
Warning ! : (27-May-2009 14:34:47)
graph::setProperty. YSIZE is too long. [80-700]
Information : (27-May-2009 14:34:47) Graph 17: Processing legend.
Information : (27-May-2009 14:34:47)
Graph 17: Adding data from object @PCF_MWR_NL__0P_SPH:DET_num_rs_isps
1 elements.
Warning ! : (27-May-2009 14:34:47)
GanttChart::AddData. The DqiData structure has no data for this range
Information : (27-May-2009 14:34:47)
Graph 17: Adding data from object @PCF_MWR_NL__0P_SPH:DET_num_discarded_isps
1 elements.
Warning ! : (27-May-2009 14:34:47)
GanttChart::AddData. The DqiData structure has no data for this range
Information : (27-May-2009 14:34:47)
Graph 17: Adding data from object @PCF_MWR_NL__0P_SPH:DET_num_missing_isps
1 elements.
Warning ! : (27-May-2009 14:34:47)
GanttChart::AddData. The DqiData structure has no data for this range
Information : (27-May-2009 14:34:47)
Graph 17: Adding data from object @PCF_MWR_NL__0P_SPH:DET_num_error_isps
1 elements.
Warning ! : (27-May-2009 14:34:47)
GanttChart::AddData. The DqiData structure has no data for this range
Information : (27-May-2009 14:34:47)
Graph 17: Adding data from object @PCF_MWR_NL__0P_SPH:DET_rs_significant
1 elements.
Warning ! : (27-May-2009 14:34:47)
GanttChart::AddData. The DqiData structure has no data for this range
Information : (27-May-2009 14:34:47) Graph 17:


```
Warning ! : (27-May-2009 14:34:47)
GanttChart::ReadPolyline. Adding a section with no data
Warning ! : (27-May-2009 14:34:47)
GanttChart::ReadPolyline. Adding a section with no data
Warning ! : (27-May-2009 14:34:47)
GanttChart::ReadPolyline. Adding a section with no data
Warning ! : (27-May-2009 14:34:47)
GanttChart::ReadPolyline. Adding a section with no data
Information : (27-May-2009 14:34:48) Graph 17: Destroying object.
Information : (27-May-2009 14:34:48)
Graph 18: Creating object for a eventGanttChart
Warning ! : (27-May-2009 14:34:48)
graph::setProperty. YSIZE is too long. [80-700]
Information : (27-May-2009 14:34:48) Graph 18: Processing legend.
Information : (27-May-2009 14:34:48)
Graph 18: Adding data from object @PCF_RA2_ME__0P_SPH:DET_num_rs_isps
1 elements.
Warning ! : (27-May-2009 14:34:48)
GanttChart::AddData. The DqiData structure has no data for this range
Information : (27-May-2009 14:34:48)
Graph 18: Adding data from object @PCF_RA2_ME__0P_SPH:DET_num_discarded_isps
1 elements.
Warning ! : (27-May-2009 14:34:48)
GanttChart::AddData. The DqiData structure has no data for this range
Information : (27-May-2009 14:34:48)
Graph 18: Adding data from object @PCF_RA2_ME__0P_SPH:DET_num_missing_isps
1 elements.
Information : (27-May-2009 14:34:48)
Graph 18: Adding data from object @PCF_RA2_ME__0P_SPH:DET_num_error_isps
1 elements.
Information : (27-May-2009 14:34:48)
Graph 18: Adding data from object @PCF_RA2_ME__0P_SPH:DET_rs_significant
1 elements.
Warning ! : (27-May-2009 14:34:48)
GanttChart::AddData. The DqiData structure has no data for this range
Information : (27-May-2009 14:34:48) Graph 18:
Adding data from object @PCF_RA2_ME__0P_SPH:DET_isp_discarded_significant
1 elements.
Warning ! : (27-May-2009 14:34:48)
GanttChart::AddData. The DqiData structure has no data for this range
Information : (27-May-2009 14:34:48) Graph 18:
Adding data from object @PCF_RA2_ME__0P_SPH:DET_missing_isps_significant
1 elements.
Information : (27-May-2009 14:34:48) Graph 18:
Adding data from object @PCF_RA2_ME__0P_SPH:DET_isp_errors_significant
1 elements.
Information : (27-May-2009 14:34:48)
Graph 18: Adding data from object @PCF_RA2_ME__0P_SPH:DET_sat_track
1 elements.
Warning ! : (27-May-2009 14:34:48)
GanttChart::AddData. The DqiData structure has no data for this range
Information : (27-May-2009 14:34:48)
Graph 18: Adding data from object @PCF_RA2_ME__0P_SPH:DET_stop_long
1 elements.
Warning ! : (27-May-2009 14:34:48)
GanttChart::AddData. The DqiData structure has no data for this range
Information : (27-May-2009 14:34:48)
Graph 18: Adding data from object @PCF_RA2_ME__0P_SPH:DET_stop_lat 1
elements.
Warning ! : (27-May-2009 14:34:48)
GanttChart::AddData. The DqiData structure has no data for this range
Information : (27-May-2009 14:34:48)
Graph 18: Adding data from object @PCF_RA2_ME__0P_SPH:DET_start_long
1 elements.
Warning ! : (27-May-2009 14:34:48)
GanttChart::AddData. The DqiData structure has no data for this range
Information : (27-May-2009 14:34:48)
Graph 18: Adding data from object @PCF_RA2_ME__0P_SPH:DET_start_lat
```

1 elements.
Warning ! : (27-May-2009 14:34:48)
GanttChart::AddData. The DqiData structure has no data for this range
Information : (27-May-2009 14:34:48)
Graph 18: Adding data from object @PCF_RA2_adfs_val:SET_val_adf_ra2_me__0p
1 elements.
Warning ! : (27-May-2009 14:34:48)
GanttChart::AddData. The DqiData structure has no data for this range
Information : (27-May-2009 14:34:48)
Graph 18: Adding data from object @PCF_RA2_sensing:ETL_ra2_me__0p 17
elements.
Information : (27-May-2009 14:34:48) Graph 18: Generating PNG file.
Warning ! : (27-May-2009 14:34:48)
GanttChart::ReadPolyline. Adding a section with no data
Warning ! : (27-May-2009 14:34:48)
GanttChart::ReadPolyline. Adding a section with no data
Warning ! : (27-May-2009 14:34:48)
GanttChart::ReadPolyline. Adding a section with no data
Warning ! : (27-May-2009 14:34:48)
GanttChart::ReadPolyline. Adding a section with no data
Warning ! : (27-May-2009 14:34:48)
GanttChart::ReadPolyline. Adding a section with no data
Warning ! : (27-May-2009 14:34:48)
GanttChart::ReadPolyline. Adding a section with no data
Warning ! : (27-May-2009 14:34:48)
GanttChart::ReadPolyline. Adding a section with no data
Warning ! : (27-May-2009 14:34:48)
GanttChart::ReadPolyline. Adding a section with no data
Warning ! : (27-May-2009 14:34:48)
GanttChart::ReadPolyline. Adding a section with no data
Warning ! : (27-May-2009 14:34:48)
GanttChart::ReadPolyline. Adding a section with no data
Warning ! : (27-May-2009 14:34:48)
GanttChart::ReadPolyline. Adding a section with no data
Warning ! : (27-May-2009 14:34:48)
GanttChart::ReadPolyline. Adding a section with no data
Warning ! : (27-May-2009 14:34:48)
Information : (27-May-2009 14:34:48) Graph 18: Destroying object.
Information : (27-May-2009 14:34:48)
Graph 19: Creating object for a eventGanttChart
Warning ! : (27-May-2009 14:34:48)
graph::setProperty. YSIZE is too long. [80-700]
Information : (27-May-2009 14:34:48) Graph 19: Processing legend.
Information : (27-May-2009 14:34:48)
Graph 19: Adding data from object @PCF_RA2_MW__1P_SPH:DET_ra2_20_band_percent
3 elements.
Information : (27-May-2009 14:34:48)
Graph 19: Adding data from object @PCF_RA2_MW__1P_SPH:DET_ra2_80_band_percent
5 elements.
Information : (27-May-2009 14:34:48)
Graph 19: Adding data from object @PCF_RA2_MW__1P_SPH:DET_ra2_320_band_percent
4 elements.
Information : (27-May-2009 14:34:48) Graph 19:
Adding data from object @PCF_RA2_MW__1P_SPH:DET_ra2_measurement_percent
1 elements.
Warning ! : (27-May-2009 14:34:48)
GanttChart::AddData. The DqiData structure has no data for this range
Information : (27-May-2009 14:34:48)
Graph 19: Adding data from object @PCF_RA2_MW__1P_SPH:DET_ra2_l1b_proc_quality
1 elements.
Warning ! : (27-May-2009 14:34:48)
GanttChart::AddData. The DqiData structure has no data for this range
Information : (27-May-2009 14:34:48)
Graph 19: Adding data from object @PCF_RA2_MW__1P_SPH:ETL_ra2_l1b_proc_flag
1 elements.
Warning ! : (27-May-2009 14:34:48)
GanttChart::AddData. The DqiData structure has no data for this range
Information : (27-May-2009 14:34:48)
Graph 19: Adding data from object @PCF_RA2_adfs_val:SET_val_adf_ra2_mw__1p
17 elements.
Information : (27-May-2009 14:34:49)
Graph 19: Adding data from object @PCF_RA2_sensing:ETL_ra2_mw__1p 18
elements.

Information : (27-May-2009 14:34:49) Graph 19: Generating PNG file.
Warning ! : (27-May-2009 14:34:49)
GanttChart::ReadPolyline. Adding a section with no data
Warning ! : (27-May-2009 14:34:49)
GanttChart::ReadPolyline. Adding a section with no data
Warning ! : (27-May-2009 14:34:49)
GanttChart::ReadPolyline. Adding a section with no data
Information : (27-May-2009 14:34:49) Graph 19: Destroying object.
Information : (27-May-2009 14:34:49)
Graph 20: Creating object for a eventGanttChart
Warning ! : (27-May-2009 14:34:49)
graph::setProperty. YSIZE is too long. [80-700]
Information : (27-May-2009 14:34:49) Graph 20: Processing legend.
Information : (27-May-2009 14:34:49) Graph 20:
Adding data from object @PCF_RA2_FGD_2P_SPH:DET_ra2_seaice_ku_retrack_percent
1 elements.
Warning ! : (27-May-2009 14:34:49)
GanttChart::AddData. The DqiData structure has no data for this range
Information : (27-May-2009 14:34:49) Graph 20:
Adding data from object @PCF_RA2_FGD_2P_SPH:DET_ra2_ice2_s_retrack_percent
18 elements.
Information : (27-May-2009 14:34:49) Graph 20:
Adding data from object @PCF_RA2_FGD_2P_SPH:DET_ra2_ice2_ku_retrack_percent
2 elements.
Information : (27-May-2009 14:34:49) Graph 20:
Adding data from object @PCF_RA2_FGD_2P_SPH:DET_ra2_ice1_s_retrack_percent
18 elements.
Information : (27-May-2009 14:34:49) Graph 20:
Adding data from object @PCF_RA2_FGD_2P_SPH:DET_ra2_ice1_ku_retrack_percent
1 elements.
Warning ! : (27-May-2009 14:34:49)
GanttChart::AddData. The DqiData structure has no data for this range
Information : (27-May-2009 14:34:49) Graph 20:
Adding data from object @PCF_RA2_FGD_2P_SPH:DET_ra2_ocean_ku_retrack_percent
5 elements.
Information : (27-May-2009 14:34:49)
Graph 20: Adding data from object @PCF_RA2_FGD_2P_SPH:DET_ra2_20_band_percent
5 elements.
Information : (27-May-2009 14:34:49)
Graph 20: Adding data from object @PCF_RA2_FGD_2P_SPH:DET_ra2_80_band_percent
6 elements.
Information : (27-May-2009 14:34:49)
Graph 20: Adding data from object @PCF_RA2_FGD_2P_SPH:DET_ra2_320_band_percent
6 elements.
Information : (27-May-2009 14:34:49) Graph 20:
Adding data from object @PCF_RA2_FGD_2P_SPH:DET_ra2_measurement_percent
1 elements.
Warning ! : (27-May-2009 14:34:49)
GanttChart::AddData. The DqiData structure has no data for this range
Information : (27-May-2009 14:34:49)
Graph 20: Adding data from object @PCF_RA2_FGD_2P_SPH:DET_ra2_l1b_proc_quality
1 elements.
Warning ! : (27-May-2009 14:34:49)
GanttChart::AddData. The DqiData structure has no data for this range
Information : (27-May-2009 14:34:49)
Graph 20: Adding data from object @PCF_RA2_FGD_2P_SPH:DET_ra2_l2_proc_quality
18 elements.
Information : (27-May-2009 14:34:49)
Graph 20: Adding data from object @PCF_RA2_FGD_2P_SPH:ETL_ra2_l1b_proc_flag
1 elements.
Warning ! : (27-May-2009 14:34:49)
GanttChart::AddData. The DqiData structure has no data for this range
Information : (27-May-2009 14:34:49)
Graph 20: Adding data from object @PCF_RA2_FGD_2P_SPH:ETL_ra2_l2_proc_flag
18 elements.
Information : (27-May-2009 14:34:49)
Graph 20: Adding data from object @PCF_RA2_adfs_val:SET_val_adf_ra2_fgd_2p
17 elements.

Information : (27-May-2009 14:34:49)
Graph 20: Adding data from object @PCF_RA2_sensing:ETL_ra2_fgd_2p 18
elements.
Information : (27-May-2009 14:34:49) Graph 20: Generating PNG file.
Warning ! : (27-May-2009 14:34:50)
GanttChart::ReadPolyline. Adding a section with no data
Warning ! : (27-May-2009 14:34:50)
GanttChart::ReadPolyline. Adding a section with no data
Warning ! : (27-May-2009 14:34:50)
GanttChart::ReadPolyline. Adding a section with no data
Warning ! : (27-May-2009 14:34:50)
GanttChart::ReadPolyline. Adding a section with no data
Warning ! : (27-May-2009 14:34:50)
GanttChart::ReadPolyline. Adding a section with no data
Information : (27-May-2009 14:34:50) Graph 20: Destroying object.
Information : (27-May-2009 14:34:50)
Graph 21: Creating object for a eventGanttChart
Warning ! : (27-May-2009 14:34:50)
graph::setProperty. YSIZE is too long. [80-700]
Information : (27-May-2009 14:34:50) Graph 21: Processing legend.
Information : (27-May-2009 14:34:50) Graph 21:
Adding data from object @PCF_RA2_WWV_2P_SPH:DET_ra2_ocean_ku_retrack_percent
5 elements.
Information : (27-May-2009 14:34:50)
Graph 21: Adding data from object @PCF_RA2_WWV_2P_SPH:DET_ra2_20_band_percent
5 elements.
Information : (27-May-2009 14:34:50)
Graph 21: Adding data from object @PCF_RA2_WWV_2P_SPH:DET_ra2_80_band_percent
6 elements.
Information : (27-May-2009 14:34:50)
Graph 21: Adding data from object @PCF_RA2_WWV_2P_SPH:DET_ra2_320_band_percent
6 elements.
Information : (27-May-2009 14:34:50) Graph 21:
Adding data from object @PCF_RA2_WWV_2P_SPH:DET_ra2_measurement_percent
1 elements.
Warning ! : (27-May-2009 14:34:50)
GanttChart::AddData. The DqiData structure has no data for this range
Information : (27-May-2009 14:34:50)
Graph 21: Adding data from object @PCF_RA2_WWV_2P_SPH:DET_ra2_l1b_proc_quality
1 elements.
Warning ! : (27-May-2009 14:34:50)
GanttChart::AddData. The DqiData structure has no data for this range
Information : (27-May-2009 14:34:50)
Graph 21: Adding data from object @PCF_RA2_WWV_2P_SPH:DET_ra2_l2_proc_quality
18 elements.
Information : (27-May-2009 14:34:50)
Graph 21: Adding data from object @PCF_RA2_WWV_2P_SPH:ETL_ra2_l1b_proc_flag
1 elements.
Warning ! : (27-May-2009 14:34:50)
GanttChart::AddData. The DqiData structure has no data for this range
Information : (27-May-2009 14:34:50)
Graph 21: Adding data from object @PCF_RA2_WWV_2P_SPH:ETL_ra2_l2_proc_flag
18 elements.
Information : (27-May-2009 14:34:50)
Graph 21: Adding data from object @PCF_RA2_adfs_val:SET_val_adf_ra2_wwv_2p
1 elements.
Warning ! : (27-May-2009 14:34:50)
GanttChart::AddData. The DqiData structure has no data for this range
Information : (27-May-2009 14:34:50)
Graph 21: Adding data from object @PCF_RA2_sensing:ETL_ra2_wwv_2p 18
elements.
Information : (27-May-2009 14:34:50) Graph 21: Generating PNG file.
Warning ! : (27-May-2009 14:34:51)
GanttChart::ReadPolyline. Adding a section with no data
Warning ! : (27-May-2009 14:34:51)
GanttChart::ReadPolyline. Adding a section with no data
Warning ! : (27-May-2009 14:34:51)
GanttChart::ReadPolyline. Adding a section with no data

Warning ! : (27-May-2009 14:34:51)
GanttChart::ReadPolyline. Adding a section with no data
Information : (27-May-2009 14:34:51) Graph 21: Destroying object.
Information : (27-May-2009 14:34:51)
Graph 22: Creating object for a eventGanttChart
Information : (27-May-2009 14:34:51) Graph 22: Processing legend.
Information : (27-May-2009 14:34:51)
Graph 22: Adding data from object @PCF_MPH_MWR_CHD_AX:DET_wrong_product_err
1 elements.
Warning ! : (27-May-2009 14:34:51)
GanttChart::AddData. The DqiData structure has no data for this range
Information : (27-May-2009 14:34:51)
Graph 22: Adding data from object @PCF_MPH_MWR_CHD_AX:SET_wrong_sensing_stop
1 elements.
Warning ! : (27-May-2009 14:34:51)
GanttChart::AddData. The DqiData structure has no data for this range
Information : (27-May-2009 14:34:51)
Graph 22: Adding data from object @PCF_MPH_MWR_CHD_AX:SET_wrong_sensing_start
1 elements.
Warning ! : (27-May-2009 14:34:51)
GanttChart::AddData. The DqiData structure has no data for this range
Information : (27-May-2009 14:34:51)
Graph 22: Adding data from object @PCF_MPH_MWR_CHD_AX:SET_wrong_software_ver
1 elements.
Warning ! : (27-May-2009 14:34:51)
GanttChart::AddData. The DqiData structure has no data for this range
Information : (27-May-2009 14:34:51)
Graph 22: Adding data from object @PCF_MPH_MWR_CHD_AX:SET_wrong_proc_time
1 elements.
Warning ! : (27-May-2009 14:34:51)
GanttChart::AddData. The DqiData structure has no data for this range
Information : (27-May-2009 14:34:51)
Graph 22: Adding data from object @PCF_MPH_MWR_CHD_AX:SET_wrong_proc_stage
1 elements.
Warning ! : (27-May-2009 14:34:51)
GanttChart::AddData. The DqiData structure has no data for this range
Information : (27-May-2009 14:34:51)
Graph 22: Adding data from object @PCF_MPH_MWR_CHD_AX:SET_wrong_filename
1 elements.
Warning ! : (27-May-2009 14:34:51)
GanttChart::AddData. The DqiData structure has no data for this range
Information : (27-May-2009 14:34:51) Graph 22: Generating PNG file.
Warning ! : (27-May-2009 14:34:51)
GanttChart::ReadPolyline. Adding a section with no data
Warning ! : (27-May-2009 14:34:51)
GanttChart::ReadPolyline. Adding a section with no data
Warning ! : (27-May-2009 14:34:51)
GanttChart::ReadPolyline. Adding a section with no data
Warning ! : (27-May-2009 14:34:51)
GanttChart::ReadPolyline. Adding a section with no data
Warning ! : (27-May-2009 14:34:51)
GanttChart::ReadPolyline. Adding a section with no data
Warning ! : (27-May-2009 14:34:51)
GanttChart::ReadPolyline. Adding a section with no data
Warning ! : (27-May-2009 14:34:51)
GanttChart::ReadPolyline. Adding a section with no data
Information : (27-May-2009 14:34:52) Graph 22: Destroying object.
Information : (27-May-2009 14:34:52)
Graph 23: Creating object for a eventGanttChart
Information : (27-May-2009 14:34:52) Graph 23: Processing legend.
Information : (27-May-2009 14:34:52)
Graph 23: Adding data from object @PCF_MPH_MWR_CON_AX:DET_wrong_product_err
1 elements.
Warning ! : (27-May-2009 14:34:52)
GanttChart::AddData. The DqiData structure has no data for this range
Information : (27-May-2009 14:34:52)
Graph 23: Adding data from object @PCF_MPH_MWR_CON_AX:SET_wrong_sensing_stop
1 elements.

Warning ! : (27-May-2009 14:34:52)
GanttChart::AddData. The DqiData structure has no data for this range
Information : (27-May-2009 14:34:52)
Graph 23: Adding data from object @PCF_MPH_MWR_CON_AX:SET_wrong_sensing_start
1 elements.
Warning ! : (27-May-2009 14:34:52)
GanttChart::AddData. The DqiData structure has no data for this range
Information : (27-May-2009 14:34:52)
Graph 23: Adding data from object @PCF_MPH_MWR_CON_AX:SET_wrong_software_ver
1 elements.
Warning ! : (27-May-2009 14:34:52)
GanttChart::AddData. The DqiData structure has no data for this range
Information : (27-May-2009 14:34:52)
Graph 23: Adding data from object @PCF_MPH_MWR_CON_AX:SET_wrong_proc_time
1 elements.
Warning ! : (27-May-2009 14:34:52)
GanttChart::AddData. The DqiData structure has no data for this range
Information : (27-May-2009 14:34:52)
Graph 23: Adding data from object @PCF_MPH_MWR_CON_AX:SET_wrong_proc_stage
1 elements.
Warning ! : (27-May-2009 14:34:52)
GanttChart::AddData. The DqiData structure has no data for this range
Information : (27-May-2009 14:34:52)
Graph 23: Adding data from object @PCF_MPH_MWR_CON_AX:SET_wrong_filename
1 elements.
Warning ! : (27-May-2009 14:34:52)
GanttChart::AddData. The DqiData structure has no data for this range
Information : (27-May-2009 14:34:52) Graph 23: Generating PNG file.
Warning ! : (27-May-2009 14:34:52)
GanttChart::ReadPolyline. Adding a section with no data
Warning ! : (27-May-2009 14:34:52)
GanttChart::ReadPolyline. Adding a section with no data
Warning ! : (27-May-2009 14:34:52)
GanttChart::ReadPolyline. Adding a section with no data
Warning ! : (27-May-2009 14:34:52)
GanttChart::ReadPolyline. Adding a section with no data
Warning ! : (27-May-2009 14:34:52)
GanttChart::ReadPolyline. Adding a section with no data
Warning ! : (27-May-2009 14:34:52)
GanttChart::ReadPolyline. Adding a section with no data
Warning ! : (27-May-2009 14:34:52)
GanttChart::ReadPolyline. Adding a section with no data
Information : (27-May-2009 14:34:52) Graph 23: Destroying object.
Information : (27-May-2009 14:34:52)
Graph 24: Creating object for a eventGanttChart
Information : (27-May-2009 14:34:52) Graph 24: Processing legend.
Information : (27-May-2009 14:34:52)
Graph 24: Adding data from object @PCF_MPH_MWR_LSF_AX:DET_wrong_product_err
1 elements.
Warning ! : (27-May-2009 14:34:52)
GanttChart::AddData. The DqiData structure has no data for this range
Information : (27-May-2009 14:34:52)
Graph 24: Adding data from object @PCF_MPH_MWR_LSF_AX:SET_wrong_sensing_stop
1 elements.
Warning ! : (27-May-2009 14:34:52)
GanttChart::AddData. The DqiData structure has no data for this range
Information : (27-May-2009 14:34:52)
Graph 24: Adding data from object @PCF_MPH_MWR_LSF_AX:SET_wrong_sensing_start
1 elements.
Warning ! : (27-May-2009 14:34:52)
GanttChart::AddData. The DqiData structure has no data for this range
Information : (27-May-2009 14:34:52)
Graph 24: Adding data from object @PCF_MPH_MWR_LSF_AX:SET_wrong_software_ver
1 elements.
Warning ! : (27-May-2009 14:34:52)
GanttChart::AddData. The DqiData structure has no data for this range
Information : (27-May-2009 14:34:52)
Graph 24: Adding data from object @PCF_MPH_MWR_LSF_AX:SET_wrong_proc_time

1 elements.
Warning ! : (27-May-2009 14:34:52)
GanttChart::AddData. The DqiData structure has no data for this range
Information : (27-May-2009 14:34:52)
Graph 24: Adding data from object @PCF_MPH_MWR_LSF_AX:SET_wrong_proc_stage
1 elements.
Warning ! : (27-May-2009 14:34:52)
GanttChart::AddData. The DqiData structure has no data for this range
Information : (27-May-2009 14:34:52)
Graph 24: Adding data from object @PCF_MPH_MWR_LSF_AX:SET_wrong_filename
1 elements.
Warning ! : (27-May-2009 14:34:52)
GanttChart::AddData. The DqiData structure has no data for this range
Information : (27-May-2009 14:34:52) Graph 24: Generating PNG file.
Warning ! : (27-May-2009 14:34:52)
GanttChart::ReadPolyline. Adding a section with no data
Warning ! : (27-May-2009 14:34:52)
GanttChart::ReadPolyline. Adding a section with no data
Warning ! : (27-May-2009 14:34:52)
GanttChart::ReadPolyline. Adding a section with no data
Warning ! : (27-May-2009 14:34:52)
GanttChart::ReadPolyline. Adding a section with no data
Warning ! : (27-May-2009 14:34:52)
GanttChart::ReadPolyline. Adding a section with no data
Warning ! : (27-May-2009 14:34:52)
GanttChart::ReadPolyline. Adding a section with no data
Warning ! : (27-May-2009 14:34:52)
GanttChart::ReadPolyline. Adding a section with no data
Warning ! : (27-May-2009 14:34:52)
GanttChart::ReadPolyline. Adding a section with no data
Information : (27-May-2009 14:34:53) Graph 24: Destroying object.
Information : (27-May-2009 14:34:53)
Graph 25: Creating object for a eventGanttChart
Information : (27-May-2009 14:34:53) Graph 25: Processing legend.
Information : (27-May-2009 14:34:53)
Graph 25: Adding data from object @PCF_MPH_MWR_SLT_AX:DET_wrong_product_err
1 elements.
Warning ! : (27-May-2009 14:34:53)
GanttChart::AddData. The DqiData structure has no data for this range
Information : (27-May-2009 14:34:53)
Graph 25: Adding data from object @PCF_MPH_MWR_SLT_AX:SET_wrong_sensing_stop
1 elements.
Warning ! : (27-May-2009 14:34:53)
GanttChart::AddData. The DqiData structure has no data for this range
Information : (27-May-2009 14:34:53)
Graph 25: Adding data from object @PCF_MPH_MWR_SLT_AX:SET_wrong_sensing_start
1 elements.
Warning ! : (27-May-2009 14:34:53)
GanttChart::AddData. The DqiData structure has no data for this range
Information : (27-May-2009 14:34:53)
Graph 25: Adding data from object @PCF_MPH_MWR_SLT_AX:SET_wrong_software_ver
1 elements.
Warning ! : (27-May-2009 14:34:53)
GanttChart::AddData. The DqiData structure has no data for this range
Information : (27-May-2009 14:34:53)
Graph 25: Adding data from object @PCF_MPH_MWR_SLT_AX:SET_wrong_proc_time
1 elements.
Warning ! : (27-May-2009 14:34:53)
GanttChart::AddData. The DqiData structure has no data for this range
Information : (27-May-2009 14:34:53)
Graph 25: Adding data from object @PCF_MPH_MWR_SLT_AX:SET_wrong_proc_stage
1 elements.
Warning ! : (27-May-2009 14:34:53)
GanttChart::AddData. The DqiData structure has no data for this range
Information : (27-May-2009 14:34:53)
Graph 25: Adding data from object @PCF_MPH_MWR_SLT_AX:SET_wrong_filename
1 elements.
Warning ! : (27-May-2009 14:34:53)
GanttChart::AddData. The DqiData structure has no data for this range
Information : (27-May-2009 14:34:53) Graph 25: Generating PNG file.

Information : (27-May-2009 14:34:54) Graph 26: Destroying object.
Information : (27-May-2009 14:34:54)
Graph 27: Creating object for a eventGanttChart
Information : (27-May-2009 14:34:54) Graph 27: Processing legend.
Information : (27-May-2009 14:34:54)
Graph 27: Adding data from object @PCF_MPH_RA2_CON_AX:DET_wrong_product_err
1 elements.
Warning ! : (27-May-2009 14:34:54)
GanttChart::AddData. The DqiData structure has no data for this range
Information : (27-May-2009 14:34:54)
Graph 27: Adding data from object @PCF_MPH_RA2_CON_AX:SET_wrong_sensing_stop
1 elements.
Warning ! : (27-May-2009 14:34:54)
GanttChart::AddData. The DqiData structure has no data for this range
Information : (27-May-2009 14:34:54)
Graph 27: Adding data from object @PCF_MPH_RA2_CON_AX:SET_wrong_sensing_start
1 elements.
Warning ! : (27-May-2009 14:34:54)
GanttChart::AddData. The DqiData structure has no data for this range
Information : (27-May-2009 14:34:54)
Graph 27: Adding data from object @PCF_MPH_RA2_CON_AX:SET_wrong_software_ver
1 elements.
Warning ! : (27-May-2009 14:34:54)
GanttChart::AddData. The DqiData structure has no data for this range
Information : (27-May-2009 14:34:54)
Graph 27: Adding data from object @PCF_MPH_RA2_CON_AX:SET_wrong_proc_time
1 elements.
Warning ! : (27-May-2009 14:34:54)
GanttChart::AddData. The DqiData structure has no data for this range
Information : (27-May-2009 14:34:54)
Graph 27: Adding data from object @PCF_MPH_RA2_CON_AX:SET_wrong_proc_stage
1 elements.
Warning ! : (27-May-2009 14:34:54)
GanttChart::AddData. The DqiData structure has no data for this range
Information : (27-May-2009 14:34:54)
Graph 27: Adding data from object @PCF_MPH_RA2_CON_AX:SET_wrong_filename
1 elements.
Warning ! : (27-May-2009 14:34:54)
GanttChart::AddData. The DqiData structure has no data for this range
Information : (27-May-2009 14:34:54) Graph 27: Generating PNG file.
Warning ! : (27-May-2009 14:34:54)
GanttChart::ReadPolyline. Adding a section with no data
Warning ! : (27-May-2009 14:34:54)
GanttChart::ReadPolyline. Adding a section with no data
Warning ! : (27-May-2009 14:34:54)
GanttChart::ReadPolyline. Adding a section with no data
Warning ! : (27-May-2009 14:34:54)
GanttChart::ReadPolyline. Adding a section with no data
Warning ! : (27-May-2009 14:34:54)
GanttChart::ReadPolyline. Adding a section with no data
Warning ! : (27-May-2009 14:34:54)
GanttChart::ReadPolyline. Adding a section with no data
Warning ! : (27-May-2009 14:34:54)
GanttChart::ReadPolyline. Adding a section with no data
Information : (27-May-2009 14:34:54) Graph 27: Destroying object.
Information : (27-May-2009 14:34:54)
Graph 28: Creating object for a eventGanttChart
Information : (27-May-2009 14:34:54) Graph 28: Processing legend.
Information : (27-May-2009 14:34:54)
Graph 28: Adding data from object @PCF_MPH_RA2_CST_AX:DET_wrong_product_err
1 elements.
Warning ! : (27-May-2009 14:34:54)
GanttChart::AddData. The DqiData structure has no data for this range
Information : (27-May-2009 14:34:54)
Graph 28: Adding data from object @PCF_MPH_RA2_CST_AX:SET_wrong_sensing_stop
1 elements.
Warning ! : (27-May-2009 14:34:54)
GanttChart::AddData. The DqiData structure has no data for this range

Information : (27-May-2009 14:34:54)
Graph 28: Adding data from object @PCF_MPH_RA2_CST_AX:SET_wrong_sensing_start
1 elements.
Warning ! : (27-May-2009 14:34:54)
GanttChart::AddData. The DqiData structure has no data for this range
Information : (27-May-2009 14:34:54)
Graph 28: Adding data from object @PCF_MPH_RA2_CST_AX:SET_wrong_software_ver
1 elements.
Warning ! : (27-May-2009 14:34:54)
GanttChart::AddData. The DqiData structure has no data for this range
Information : (27-May-2009 14:34:54)
Graph 28: Adding data from object @PCF_MPH_RA2_CST_AX:SET_wrong_proc_time
1 elements.
Warning ! : (27-May-2009 14:34:54)
GanttChart::AddData. The DqiData structure has no data for this range
Information : (27-May-2009 14:34:54)
Graph 28: Adding data from object @PCF_MPH_RA2_CST_AX:SET_wrong_proc_stage
1 elements.
Warning ! : (27-May-2009 14:34:54)
GanttChart::AddData. The DqiData structure has no data for this range
Information : (27-May-2009 14:34:54)
Graph 28: Adding data from object @PCF_MPH_RA2_CST_AX:SET_wrong_filename
1 elements.
Warning ! : (27-May-2009 14:34:54)
GanttChart::AddData. The DqiData structure has no data for this range
Information : (27-May-2009 14:34:54) Graph 28: Generating PNG file.
Warning ! : (27-May-2009 14:34:54)
GanttChart::ReadPolyline. Adding a section with no data
Warning ! : (27-May-2009 14:34:54)
GanttChart::ReadPolyline. Adding a section with no data
Warning ! : (27-May-2009 14:34:54)
GanttChart::ReadPolyline. Adding a section with no data
Warning ! : (27-May-2009 14:34:54)
GanttChart::ReadPolyline. Adding a section with no data
Warning ! : (27-May-2009 14:34:54)
GanttChart::ReadPolyline. Adding a section with no data
Warning ! : (27-May-2009 14:34:54)
GanttChart::ReadPolyline. Adding a section with no data
Warning ! : (27-May-2009 14:34:54)
GanttChart::ReadPolyline. Adding a section with no data
Warning ! : (27-May-2009 14:34:54)
GanttChart::ReadPolyline. Adding a section with no data
Information : (27-May-2009 14:34:54) Graph 28: Destroying object.
Information : (27-May-2009 14:34:54)
Graph 29: Creating object for a eventGanttChart
Information : (27-May-2009 14:34:54) Graph 29: Processing legend.
Information : (27-May-2009 14:34:54)
Graph 29: Adding data from object @PCF_MPH_RA2_DIP_AX:DET_wrong_product_err
1 elements.
Warning ! : (27-May-2009 14:34:54)
GanttChart::AddData. The DqiData structure has no data for this range
Information : (27-May-2009 14:34:54)
Graph 29: Adding data from object @PCF_MPH_RA2_DIP_AX:SET_wrong_sensing_stop
1 elements.
Warning ! : (27-May-2009 14:34:54)
GanttChart::AddData. The DqiData structure has no data for this range
Information : (27-May-2009 14:34:54)
Graph 29: Adding data from object @PCF_MPH_RA2_DIP_AX:SET_wrong_sensing_start
1 elements.
Warning ! : (27-May-2009 14:34:54)
GanttChart::AddData. The DqiData structure has no data for this range
Information : (27-May-2009 14:34:54)
Graph 29: Adding data from object @PCF_MPH_RA2_DIP_AX:SET_wrong_software_ver
1 elements.
Warning ! : (27-May-2009 14:34:54)
GanttChart::AddData. The DqiData structure has no data for this range
Information : (27-May-2009 14:34:54)
Graph 29: Adding data from object @PCF_MPH_RA2_DIP_AX:SET_wrong_proc_time
1 elements.
Warning ! : (27-May-2009 14:34:54)

GanttChart::AddData. The DqiData structure has no data for this range
Information : (27-May-2009 14:34:55)
Graph 29: Adding data from object @PCF_MPH_RA2_DIP_AX:SET_wrong_proc_stage
1 elements.
Warning ! : (27-May-2009 14:34:55)
GanttChart::AddData. The DqiData structure has no data for this range
Information : (27-May-2009 14:34:55)
Graph 29: Adding data from object @PCF_MPH_RA2_DIP_AX:SET_wrong_filename
1 elements.
Warning ! : (27-May-2009 14:34:55)
GanttChart::AddData. The DqiData structure has no data for this range
Information : (27-May-2009 14:34:55) Graph 29: Generating PNG file.
Warning ! : (27-May-2009 14:34:55)
GanttChart::ReadPolyline. Adding a section with no data
Warning ! : (27-May-2009 14:34:55)
GanttChart::ReadPolyline. Adding a section with no data
Warning ! : (27-May-2009 14:34:55)
GanttChart::ReadPolyline. Adding a section with no data
Warning ! : (27-May-2009 14:34:55)
GanttChart::ReadPolyline. Adding a section with no data
Warning ! : (27-May-2009 14:34:55)
GanttChart::ReadPolyline. Adding a section with no data
Warning ! : (27-May-2009 14:34:55)
GanttChart::ReadPolyline. Adding a section with no data
Warning ! : (27-May-2009 14:34:55)
GanttChart::ReadPolyline. Adding a section with no data
Information : (27-May-2009 14:34:55) Graph 29: Destroying object.
Information : (27-May-2009 14:34:55)
Graph 30: Creating object for a eventGanttChart
Information : (27-May-2009 14:34:55) Graph 30: Processing legend.
Information : (27-May-2009 14:34:55)
Graph 30: Adding data from object @PCF_MPH_RA2_GEO_AX:DET_wrong_product_err
1 elements.
Warning ! : (27-May-2009 14:34:55)
GanttChart::AddData. The DqiData structure has no data for this range
Information : (27-May-2009 14:34:55)
Graph 30: Adding data from object @PCF_MPH_RA2_GEO_AX:SET_wrong_sensing_stop
1 elements.
Warning ! : (27-May-2009 14:34:55)
GanttChart::AddData. The DqiData structure has no data for this range
Information : (27-May-2009 14:34:55)
Graph 30: Adding data from object @PCF_MPH_RA2_GEO_AX:SET_wrong_sensing_start
1 elements.
Warning ! : (27-May-2009 14:34:55)
GanttChart::AddData. The DqiData structure has no data for this range
Information : (27-May-2009 14:34:55)
Graph 30: Adding data from object @PCF_MPH_RA2_GEO_AX:SET_wrong_software_ver
1 elements.
Warning ! : (27-May-2009 14:34:55)
GanttChart::AddData. The DqiData structure has no data for this range
Information : (27-May-2009 14:34:55)
Graph 30: Adding data from object @PCF_MPH_RA2_GEO_AX:SET_wrong_proc_time
1 elements.
Warning ! : (27-May-2009 14:34:55)
GanttChart::AddData. The DqiData structure has no data for this range
Information : (27-May-2009 14:34:55)
Graph 30: Adding data from object @PCF_MPH_RA2_GEO_AX:SET_wrong_proc_stage
1 elements.
Warning ! : (27-May-2009 14:34:55)
GanttChart::AddData. The DqiData structure has no data for this range
Information : (27-May-2009 14:34:55)
Graph 30: Adding data from object @PCF_MPH_RA2_GEO_AX:SET_wrong_filename
1 elements.
Warning ! : (27-May-2009 14:34:55)
GanttChart::AddData. The DqiData structure has no data for this range
Information : (27-May-2009 14:34:55) Graph 30: Generating PNG file.
Warning ! : (27-May-2009 14:34:55)
GanttChart::ReadPolyline. Adding a section with no data

Warning ! : (27-May-2009 14:34:55)
GanttChart::ReadPolyline. Adding a section with no data
Warning ! : (27-May-2009 14:34:55)
GanttChart::ReadPolyline. Adding a section with no data
Warning ! : (27-May-2009 14:34:55)
GanttChart::ReadPolyline. Adding a section with no data
Warning ! : (27-May-2009 14:34:55)
GanttChart::ReadPolyline. Adding a section with no data
Warning ! : (27-May-2009 14:34:55)
GanttChart::ReadPolyline. Adding a section with no data
Warning ! : (27-May-2009 14:34:55)
GanttChart::ReadPolyline. Adding a section with no data
Information : (27-May-2009 14:34:55) Graph 30: Destroying object.
Information : (27-May-2009 14:34:55)
Graph 31: Creating object for a eventGanttChart
Information : (27-May-2009 14:34:55) Graph 31: Processing legend.
Information : (27-May-2009 14:34:55)
Graph 31: Adding data from object @PCF_MPH_RA2_ICT_AX:DET_wrong_product_err
1 elements.
Warning ! : (27-May-2009 14:34:55)
GanttChart::AddData. The DqiData structure has no data for this range
Information : (27-May-2009 14:34:55)
Graph 31: Adding data from object @PCF_MPH_RA2_ICT_AX:SET_wrong_sensing_stop
1 elements.
Warning ! : (27-May-2009 14:34:55)
GanttChart::AddData. The DqiData structure has no data for this range
Information : (27-May-2009 14:34:55)
Graph 31: Adding data from object @PCF_MPH_RA2_ICT_AX:SET_wrong_sensing_start
1 elements.
Warning ! : (27-May-2009 14:34:55)
GanttChart::AddData. The DqiData structure has no data for this range
Information : (27-May-2009 14:34:55)
Graph 31: Adding data from object @PCF_MPH_RA2_ICT_AX:SET_wrong_software_ver
1 elements.
Warning ! : (27-May-2009 14:34:55)
GanttChart::AddData. The DqiData structure has no data for this range
Information : (27-May-2009 14:34:55)
Graph 31: Adding data from object @PCF_MPH_RA2_ICT_AX:SET_wrong_proc_time
1 elements.
Warning ! : (27-May-2009 14:34:55)
GanttChart::AddData. The DqiData structure has no data for this range
Information : (27-May-2009 14:34:55)
Graph 31: Adding data from object @PCF_MPH_RA2_ICT_AX:SET_wrong_proc_stage
1 elements.
Warning ! : (27-May-2009 14:34:55)
GanttChart::AddData. The DqiData structure has no data for this range
Information : (27-May-2009 14:34:55)
Graph 31: Adding data from object @PCF_MPH_RA2_ICT_AX:SET_wrong_filename
1 elements.
Warning ! : (27-May-2009 14:34:55)
GanttChart::AddData. The DqiData structure has no data for this range
Information : (27-May-2009 14:34:55) Graph 31: Generating PNG file.
Warning ! : (27-May-2009 14:34:55)
GanttChart::ReadPolyline. Adding a section with no data
Warning ! : (27-May-2009 14:34:55)
GanttChart::ReadPolyline. Adding a section with no data
Warning ! : (27-May-2009 14:34:55)
GanttChart::ReadPolyline. Adding a section with no data
Warning ! : (27-May-2009 14:34:55)
GanttChart::ReadPolyline. Adding a section with no data
Warning ! : (27-May-2009 14:34:55)
GanttChart::ReadPolyline. Adding a section with no data
Warning ! : (27-May-2009 14:34:55)
GanttChart::ReadPolyline. Adding a section with no data
Warning ! : (27-May-2009 14:34:55)
GanttChart::ReadPolyline. Adding a section with no data
Warning ! : (27-May-2009 14:34:55)
GanttChart::ReadPolyline. Adding a section with no data
Information : (27-May-2009 14:34:56) Graph 31: Destroying object.
Information : (27-May-2009 14:34:56)

Graph 32: Creating object for a eventGanttChart
Information : (27-May-2009 14:34:56) Graph 32: Processing legend.
Information : (27-May-2009 14:34:56)
Graph 32: Adding data from object @PCF_MPH_RA2_IFA_AX:DET_wrong_product_err
1 elements.
Warning ! : (27-May-2009 14:34:56)
GanttChart::AddData. The DqiData structure has no data for this range
Information : (27-May-2009 14:34:56)
Graph 32: Adding data from object @PCF_MPH_RA2_IFA_AX:SET_wrong_sensing_stop
1 elements.
Warning ! : (27-May-2009 14:34:56)
GanttChart::AddData. The DqiData structure has no data for this range
Information : (27-May-2009 14:34:56)
Graph 32: Adding data from object @PCF_MPH_RA2_IFA_AX:SET_wrong_sensing_start
1 elements.
Warning ! : (27-May-2009 14:34:56)
GanttChart::AddData. The DqiData structure has no data for this range
Information : (27-May-2009 14:34:56)
Graph 32: Adding data from object @PCF_MPH_RA2_IFA_AX:SET_wrong_software_ver
1 elements.
Warning ! : (27-May-2009 14:34:56)
GanttChart::AddData. The DqiData structure has no data for this range
Information : (27-May-2009 14:34:56)
Graph 32: Adding data from object @PCF_MPH_RA2_IFA_AX:SET_wrong_proc_time
1 elements.
Warning ! : (27-May-2009 14:34:56)
GanttChart::AddData. The DqiData structure has no data for this range
Information : (27-May-2009 14:34:56)
Graph 32: Adding data from object @PCF_MPH_RA2_IFA_AX:SET_wrong_proc_stage
1 elements.
Warning ! : (27-May-2009 14:34:56)
GanttChart::AddData. The DqiData structure has no data for this range
Information : (27-May-2009 14:34:56)
Graph 32: Adding data from object @PCF_MPH_RA2_IFA_AX:SET_wrong_filename
1 elements.
Warning ! : (27-May-2009 14:34:56)
GanttChart::AddData. The DqiData structure has no data for this range
Information : (27-May-2009 14:34:56) Graph 32: Generating PNG file.
Warning ! : (27-May-2009 14:34:56)
GanttChart::ReadPolyline. Adding a section with no data
Warning ! : (27-May-2009 14:34:56)
GanttChart::ReadPolyline. Adding a section with no data
Warning ! : (27-May-2009 14:34:56)
GanttChart::ReadPolyline. Adding a section with no data
Warning ! : (27-May-2009 14:34:56)
GanttChart::ReadPolyline. Adding a section with no data
Warning ! : (27-May-2009 14:34:56)
GanttChart::ReadPolyline. Adding a section with no data
Warning ! : (27-May-2009 14:34:56)
GanttChart::ReadPolyline. Adding a section with no data
Warning ! : (27-May-2009 14:34:56)
GanttChart::ReadPolyline. Adding a section with no data
Warning ! : (27-May-2009 14:34:56)
GanttChart::ReadPolyline. Adding a section with no data
Information : (27-May-2009 14:34:56) Graph 32: Destroying object.
Information : (27-May-2009 14:34:56)
Graph 33: Creating object for a eventGanttChart
Information : (27-May-2009 14:34:56) Graph 33: Processing legend.
Information : (27-May-2009 14:34:56)
Graph 33: Adding data from object @PCF_MPH_RA2_IFB_AX:DET_wrong_product_err
1 elements.
Warning ! : (27-May-2009 14:34:56)
GanttChart::AddData. The DqiData structure has no data for this range
Information : (27-May-2009 14:34:56)
Graph 33: Adding data from object @PCF_MPH_RA2_IFB_AX:SET_wrong_sensing_stop
1 elements.
Warning ! : (27-May-2009 14:34:56)
GanttChart::AddData. The DqiData structure has no data for this range
Information : (27-May-2009 14:34:56)
Graph 33: Adding data from object @PCF_MPH_RA2_IFB_AX:SET_wrong_sensing_start

1 elements.
Warning ! : (27-May-2009 14:34:56)
GanttChart::AddData. The DqiData structure has no data for this range
Information : (27-May-2009 14:34:56)
Graph 33: Adding data from object @PCF_MPH_RA2_IFB_AX:SET_wrong_software_ver
1 elements.
Warning ! : (27-May-2009 14:34:56)
GanttChart::AddData. The DqiData structure has no data for this range
Information : (27-May-2009 14:34:56)
Graph 33: Adding data from object @PCF_MPH_RA2_IFB_AX:SET_wrong_proc_time
1 elements.
Warning ! : (27-May-2009 14:34:56)
GanttChart::AddData. The DqiData structure has no data for this range
Information : (27-May-2009 14:34:56)
Graph 33: Adding data from object @PCF_MPH_RA2_IFB_AX:SET_wrong_proc_stage
1 elements.
Warning ! : (27-May-2009 14:34:56)
GanttChart::AddData. The DqiData structure has no data for this range
Information : (27-May-2009 14:34:56)
Graph 33: Adding data from object @PCF_MPH_RA2_IFB_AX:SET_wrong_filename
1 elements.
Warning ! : (27-May-2009 14:34:56)
GanttChart::AddData. The DqiData structure has no data for this range
Information : (27-May-2009 14:34:56) Graph 33: Generating PNG file.
Warning ! : (27-May-2009 14:34:56)
GanttChart::ReadPolyline. Adding a section with no data
Warning ! : (27-May-2009 14:34:56)
GanttChart::ReadPolyline. Adding a section with no data
Warning ! : (27-May-2009 14:34:56)
GanttChart::ReadPolyline. Adding a section with no data
Warning ! : (27-May-2009 14:34:56)
GanttChart::ReadPolyline. Adding a section with no data
Warning ! : (27-May-2009 14:34:56)
GanttChart::ReadPolyline. Adding a section with no data
Warning ! : (27-May-2009 14:34:56)
GanttChart::ReadPolyline. Adding a section with no data
Warning ! : (27-May-2009 14:34:56)
GanttChart::ReadPolyline. Adding a section with no data
Warning ! : (27-May-2009 14:34:56)
GanttChart::ReadPolyline. Adding a section with no data
Information : (27-May-2009 14:34:57) Graph 33: Destroying object.
Information : (27-May-2009 14:34:57)
Graph 34: Creating object for a eventGanttChart
Information : (27-May-2009 14:34:57) Graph 34: Processing legend.
Information : (27-May-2009 14:34:57)
Graph 34: Adding data from object @PCF_MPH_RA2_IFF_AX:DET_wrong_product_err
1 elements.
Warning ! : (27-May-2009 14:34:57)
GanttChart::AddData. The DqiData structure has no data for this range
Information : (27-May-2009 14:34:57)
Graph 34: Adding data from object @PCF_MPH_RA2_IFF_AX:SET_wrong_sensing_stop
1 elements.
Warning ! : (27-May-2009 14:34:57)
GanttChart::AddData. The DqiData structure has no data for this range
Information : (27-May-2009 14:34:57)
Graph 34: Adding data from object @PCF_MPH_RA2_IFF_AX:SET_wrong_sensing_start
1 elements.
Warning ! : (27-May-2009 14:34:57)
GanttChart::AddData. The DqiData structure has no data for this range
Information : (27-May-2009 14:34:57)
Graph 34: Adding data from object @PCF_MPH_RA2_IFF_AX:SET_wrong_software_ver
1 elements.
Warning ! : (27-May-2009 14:34:57)
GanttChart::AddData. The DqiData structure has no data for this range
Information : (27-May-2009 14:34:57)
Graph 34: Adding data from object @PCF_MPH_RA2_IFF_AX:SET_wrong_proc_time
1 elements.
Warning ! : (27-May-2009 14:34:57)
GanttChart::AddData. The DqiData structure has no data for this range
Information : (27-May-2009 14:34:57)

Graph 34: Adding data from object @PCF_MPH_RA2_IFF_AX:SET_wrong_proc_stage
1 elements.
Warning ! : (27-May-2009 14:34:57)
GanttChart::AddData. The DqiData structure has no data for this range
Information : (27-May-2009 14:34:57)
Graph 34: Adding data from object @PCF_MPH_RA2_IFF_AX:SET_wrong_filename
1 elements.
Warning ! : (27-May-2009 14:34:57)
GanttChart::AddData. The DqiData structure has no data for this range
Information : (27-May-2009 14:34:57) Graph 34: Generating PNG file.
Warning ! : (27-May-2009 14:34:57)
GanttChart::ReadPolyline. Adding a section with no data
Warning ! : (27-May-2009 14:34:57)
GanttChart::ReadPolyline. Adding a section with no data
Warning ! : (27-May-2009 14:34:57)
GanttChart::ReadPolyline. Adding a section with no data
Warning ! : (27-May-2009 14:34:57)
GanttChart::ReadPolyline. Adding a section with no data
Warning ! : (27-May-2009 14:34:57)
GanttChart::ReadPolyline. Adding a section with no data
Warning ! : (27-May-2009 14:34:57)
GanttChart::ReadPolyline. Adding a section with no data
Warning ! : (27-May-2009 14:34:57)
GanttChart::ReadPolyline. Adding a section with no data
Information : (27-May-2009 14:34:57) Graph 34: Destroying object.
Information : (27-May-2009 14:34:57)
Graph 35: Creating object for a eventGanttChart
Information : (27-May-2009 14:34:57) Graph 35: Processing legend.
Information : (27-May-2009 14:34:57)
Graph 35: Adding data from object @PCF_MPH_RA2_IOC_AX:DET_wrong_product_err
1 elements.
Warning ! : (27-May-2009 14:34:57)
GanttChart::AddData. The DqiData structure has no data for this range
Information : (27-May-2009 14:34:57)
Graph 35: Adding data from object @PCF_MPH_RA2_IOC_AX:SET_wrong_sensing_stop
1 elements.
Warning ! : (27-May-2009 14:34:57)
GanttChart::AddData. The DqiData structure has no data for this range
Information : (27-May-2009 14:34:57)
Graph 35: Adding data from object @PCF_MPH_RA2_IOC_AX:SET_wrong_sensing_start
1 elements.
Warning ! : (27-May-2009 14:34:57)
GanttChart::AddData. The DqiData structure has no data for this range
Information : (27-May-2009 14:34:57)
Graph 35: Adding data from object @PCF_MPH_RA2_IOC_AX:SET_wrong_software_ver
1 elements.
Warning ! : (27-May-2009 14:34:57)
GanttChart::AddData. The DqiData structure has no data for this range
Information : (27-May-2009 14:34:57)
Graph 35: Adding data from object @PCF_MPH_RA2_IOC_AX:SET_wrong_proc_time
1 elements.
Warning ! : (27-May-2009 14:34:57)
GanttChart::AddData. The DqiData structure has no data for this range
Information : (27-May-2009 14:34:57)
Graph 35: Adding data from object @PCF_MPH_RA2_IOC_AX:SET_wrong_proc_stage
1 elements.
Warning ! : (27-May-2009 14:34:57)
GanttChart::AddData. The DqiData structure has no data for this range
Information : (27-May-2009 14:34:57)
Graph 35: Adding data from object @PCF_MPH_RA2_IOC_AX:SET_wrong_filename
1 elements.
Warning ! : (27-May-2009 14:34:57)
GanttChart::AddData. The DqiData structure has no data for this range
Information : (27-May-2009 14:34:57) Graph 35: Generating PNG file.
Warning ! : (27-May-2009 14:34:57)
GanttChart::ReadPolyline. Adding a section with no data
Warning ! : (27-May-2009 14:34:57)
GanttChart::ReadPolyline. Adding a section with no data

```
Warning ! : (27-May-2009 14:34:57)
GanttChart::ReadPolyline. Adding a section with no data
Warning ! : (27-May-2009 14:34:57)
GanttChart::ReadPolyline. Adding a section with no data
Warning ! : (27-May-2009 14:34:57)
GanttChart::ReadPolyline. Adding a section with no data
Warning ! : (27-May-2009 14:34:57)
GanttChart::ReadPolyline. Adding a section with no data
Warning ! : (27-May-2009 14:34:57)
GanttChart::ReadPolyline. Adding a section with no data
Information : (27-May-2009 14:34:58) Graph 35: Destroying object.
Information : (27-May-2009 14:34:58)
Graph 36: Creating object for a eventGanttChart
Information : (27-May-2009 14:34:58) Graph 36: Processing legend.
Information : (27-May-2009 14:34:58)
Graph 36: Adding data from object @PCF_MPH_RA2_MET_AX:DET_wrong_product_err
1 elements.
Warning ! : (27-May-2009 14:34:58)
GanttChart::AddData. The DqiData structure has no data for this range
Information : (27-May-2009 14:34:58)
Graph 36: Adding data from object @PCF_MPH_RA2_MET_AX:SET_wrong_sensing_stop
1 elements.
Warning ! : (27-May-2009 14:34:58)
GanttChart::AddData. The DqiData structure has no data for this range
Information : (27-May-2009 14:34:58)
Graph 36: Adding data from object @PCF_MPH_RA2_MET_AX:SET_wrong_sensing_start
1 elements.
Warning ! : (27-May-2009 14:34:58)
GanttChart::AddData. The DqiData structure has no data for this range
Information : (27-May-2009 14:34:58)
Graph 36: Adding data from object @PCF_MPH_RA2_MET_AX:SET_wrong_software_ver
1 elements.
Warning ! : (27-May-2009 14:34:58)
GanttChart::AddData. The DqiData structure has no data for this range
Information : (27-May-2009 14:34:58)
Graph 36: Adding data from object @PCF_MPH_RA2_MET_AX:SET_wrong_proc_time
1 elements.
Warning ! : (27-May-2009 14:34:58)
GanttChart::AddData. The DqiData structure has no data for this range
Information : (27-May-2009 14:34:58)
Graph 36: Adding data from object @PCF_MPH_RA2_MET_AX:SET_wrong_proc_stage
1 elements.
Warning ! : (27-May-2009 14:34:58)
GanttChart::AddData. The DqiData structure has no data for this range
Information : (27-May-2009 14:34:58) Graph 36: Generating PNG file.
Warning ! : (27-May-2009 14:34:58)
GanttChart::ReadPolyline. Adding a section with no data
Warning ! : (27-May-2009 14:34:58)
GanttChart::ReadPolyline. Adding a section with no data
Warning ! : (27-May-2009 14:34:58)
GanttChart::ReadPolyline. Adding a section with no data
Warning ! : (27-May-2009 14:34:58)
GanttChart::ReadPolyline. Adding a section with no data
Warning ! : (27-May-2009 14:34:58)
GanttChart::ReadPolyline. Adding a section with no data
Warning ! : (27-May-2009 14:34:58)
GanttChart::ReadPolyline. Adding a section with no data
Warning ! : (27-May-2009 14:34:58)
GanttChart::ReadPolyline. Adding a section with no data
Warning ! : (27-May-2009 14:34:58)
GanttChart::ReadPolyline. Adding a section with no data
Information : (27-May-2009 14:34:58) Graph 36: Destroying object.
Information : (27-May-2009 14:34:58)
Graph 37: Creating object for a eventGanttChart
Information : (27-May-2009 14:34:58) Graph 37: Processing legend.
```

Information : (27-May-2009 14:34:58)
Graph 37: Adding data from object @PCF_MPH_RA2_MSS_AX:DET_wrong_product_err
1 elements.
Warning ! : (27-May-2009 14:34:58)
GanttChart::AddData. The DqiData structure has no data for this range
Information : (27-May-2009 14:34:58)
Graph 37: Adding data from object @PCF_MPH_RA2_MSS_AX:SET_wrong_sensing_stop
1 elements.
Warning ! : (27-May-2009 14:34:58)
GanttChart::AddData. The DqiData structure has no data for this range
Information : (27-May-2009 14:34:58)
Graph 37: Adding data from object @PCF_MPH_RA2_MSS_AX:SET_wrong_sensing_start
1 elements.
Warning ! : (27-May-2009 14:34:58)
GanttChart::AddData. The DqiData structure has no data for this range
Information : (27-May-2009 14:34:58)
Graph 37: Adding data from object @PCF_MPH_RA2_MSS_AX:SET_wrong_software_ver
1 elements.
Warning ! : (27-May-2009 14:34:58)
GanttChart::AddData. The DqiData structure has no data for this range
Information : (27-May-2009 14:34:58)
Graph 37: Adding data from object @PCF_MPH_RA2_MSS_AX:SET_wrong_proc_time
1 elements.
Warning ! : (27-May-2009 14:34:58)
GanttChart::AddData. The DqiData structure has no data for this range
Information : (27-May-2009 14:34:58)
Graph 37: Adding data from object @PCF_MPH_RA2_MSS_AX:SET_wrong_proc_stage
1 elements.
Warning ! : (27-May-2009 14:34:58)
GanttChart::AddData. The DqiData structure has no data for this range
Information : (27-May-2009 14:34:58)
Graph 37: Adding data from object @PCF_MPH_RA2_MSS_AX:SET_wrong_filename
1 elements.
Warning ! : (27-May-2009 14:34:58)
GanttChart::AddData. The DqiData structure has no data for this range
Information : (27-May-2009 14:34:58) Graph 37: Generating PNG file.
Warning ! : (27-May-2009 14:34:58)
GanttChart::ReadPolyline. Adding a section with no data
Warning ! : (27-May-2009 14:34:58)
GanttChart::ReadPolyline. Adding a section with no data
Warning ! : (27-May-2009 14:34:58)
GanttChart::ReadPolyline. Adding a section with no data
Warning ! : (27-May-2009 14:34:58)
GanttChart::ReadPolyline. Adding a section with no data
Warning ! : (27-May-2009 14:34:58)
GanttChart::ReadPolyline. Adding a section with no data
Warning ! : (27-May-2009 14:34:58)
GanttChart::ReadPolyline. Adding a section with no data
Warning ! : (27-May-2009 14:34:58)
GanttChart::ReadPolyline. Adding a section with no data
Warning ! : (27-May-2009 14:34:58)
GanttChart::ReadPolyline. Adding a section with no data
Information : (27-May-2009 14:34:58) Graph 37: Destroying object.
Information : (27-May-2009 14:34:58)
Graph 38: Creating object for a eventGanttChart
Information : (27-May-2009 14:34:58) Graph 38: Processing legend.
Information : (27-May-2009 14:34:58)
Graph 38: Adding data from object @PCF_MPH_RA2_OT1_AX:DET_wrong_product_err
1 elements.
Warning ! : (27-May-2009 14:34:58)
GanttChart::AddData. The DqiData structure has no data for this range
Information : (27-May-2009 14:34:58)
Graph 38: Adding data from object @PCF_MPH_RA2_OT1_AX:SET_wrong_sensing_stop
1 elements.
Warning ! : (27-May-2009 14:34:58)
GanttChart::AddData. The DqiData structure has no data for this range
Information : (27-May-2009 14:34:58)
Graph 38: Adding data from object @PCF_MPH_RA2_OT1_AX:SET_wrong_sensing_start
1 elements.
Warning ! : (27-May-2009 14:34:58)

GanttChart::AddData. The DqiData structure has no data for this range
Information : (27-May-2009 14:34:59)
Graph 38: Adding data from object @PCF_MPH_RA2_OT1_AX:SET_wrong_software_ver
1 elements.
Warning ! : (27-May-2009 14:34:59)
GanttChart::AddData. The DqiData structure has no data for this range
Information : (27-May-2009 14:34:59)
Graph 38: Adding data from object @PCF_MPH_RA2_OT1_AX:SET_wrong_proc_time
1 elements.
Warning ! : (27-May-2009 14:34:59)
GanttChart::AddData. The DqiData structure has no data for this range
Information : (27-May-2009 14:34:59)
Graph 38: Adding data from object @PCF_MPH_RA2_OT1_AX:SET_wrong_proc_stage
1 elements.
Warning ! : (27-May-2009 14:34:59)
GanttChart::AddData. The DqiData structure has no data for this range
Information : (27-May-2009 14:34:59)
Graph 38: Adding data from object @PCF_MPH_RA2_OT1_AX:SET_wrong_filename
1 elements.
Warning ! : (27-May-2009 14:34:59)
GanttChart::AddData. The DqiData structure has no data for this range
Information : (27-May-2009 14:34:59) Graph 38: Generating PNG file.
Warning ! : (27-May-2009 14:34:59)
GanttChart::ReadPolyline. Adding a section with no data
Warning ! : (27-May-2009 14:34:59)
GanttChart::ReadPolyline. Adding a section with no data
Warning ! : (27-May-2009 14:34:59)
GanttChart::ReadPolyline. Adding a section with no data
Warning ! : (27-May-2009 14:34:59)
GanttChart::ReadPolyline. Adding a section with no data
Warning ! : (27-May-2009 14:34:59)
GanttChart::ReadPolyline. Adding a section with no data
Warning ! : (27-May-2009 14:34:59)
GanttChart::ReadPolyline. Adding a section with no data
Warning ! : (27-May-2009 14:34:59)
GanttChart::ReadPolyline. Adding a section with no data
Information : (27-May-2009 14:34:59) Graph 38: Destroying object.
Information : (27-May-2009 14:34:59)
Graph 39: Creating object for a eventGanttChart
Information : (27-May-2009 14:34:59) Graph 39: Processing legend.
Information : (27-May-2009 14:34:59)
Graph 39: Adding data from object @PCF_MPH_RA2_OT2_AX:DET_wrong_product_err
1 elements.
Warning ! : (27-May-2009 14:34:59)
GanttChart::AddData. The DqiData structure has no data for this range
Information : (27-May-2009 14:34:59)
Graph 39: Adding data from object @PCF_MPH_RA2_OT2_AX:SET_wrong_sensing_stop
1 elements.
Warning ! : (27-May-2009 14:34:59)
GanttChart::AddData. The DqiData structure has no data for this range
Information : (27-May-2009 14:34:59)
Graph 39: Adding data from object @PCF_MPH_RA2_OT2_AX:SET_wrong_sensing_start
1 elements.
Warning ! : (27-May-2009 14:34:59)
GanttChart::AddData. The DqiData structure has no data for this range
Information : (27-May-2009 14:34:59)
Graph 39: Adding data from object @PCF_MPH_RA2_OT2_AX:SET_wrong_software_ver
1 elements.
Warning ! : (27-May-2009 14:34:59)
GanttChart::AddData. The DqiData structure has no data for this range
Information : (27-May-2009 14:34:59)
Graph 39: Adding data from object @PCF_MPH_RA2_OT2_AX:SET_wrong_proc_time
1 elements.
Warning ! : (27-May-2009 14:34:59)
GanttChart::AddData. The DqiData structure has no data for this range
Information : (27-May-2009 14:34:59)
Graph 39: Adding data from object @PCF_MPH_RA2_OT2_AX:SET_wrong_proc_stage
1 elements.

Warning ! : (27-May-2009 14:34:59)
GanttChart::AddData. The DqiData structure has no data for this range
Information : (27-May-2009 14:34:59)
Graph 39: Adding data from object @PCF_MPH_RA2_OT2_AX:SET_wrong_filename
1 elements.
Warning ! : (27-May-2009 14:34:59)
GanttChart::AddData. The DqiData structure has no data for this range
Information : (27-May-2009 14:34:59) Graph 39: Generating PNG file.
Warning ! : (27-May-2009 14:34:59)
GanttChart::ReadPolyline. Adding a section with no data
Warning ! : (27-May-2009 14:34:59)
GanttChart::ReadPolyline. Adding a section with no data
Warning ! : (27-May-2009 14:34:59)
GanttChart::ReadPolyline. Adding a section with no data
Warning ! : (27-May-2009 14:34:59)
GanttChart::ReadPolyline. Adding a section with no data
Warning ! : (27-May-2009 14:34:59)
GanttChart::ReadPolyline. Adding a section with no data
Warning ! : (27-May-2009 14:34:59)
GanttChart::ReadPolyline. Adding a section with no data
Information : (27-May-2009 14:34:59) Graph 39: Destroying object.
Information : (27-May-2009 14:34:59)
Graph 40: Creating object for a eventGanttChart
Information : (27-May-2009 14:34:59) Graph 40: Processing legend.
Information : (27-May-2009 14:34:59)
Graph 40: Adding data from object @PCF_MPH_RA2_PLA_AX:DET_wrong_product_err
1 elements.
Warning ! : (27-May-2009 14:34:59)
GanttChart::AddData. The DqiData structure has no data for this range
Information : (27-May-2009 14:34:59)
Graph 40: Adding data from object @PCF_MPH_RA2_PLA_AX:SET_wrong_sensing_stop
1 elements.
Warning ! : (27-May-2009 14:34:59)
GanttChart::AddData. The DqiData structure has no data for this range
Information : (27-May-2009 14:34:59)
Graph 40: Adding data from object @PCF_MPH_RA2_PLA_AX:SET_wrong_sensing_start
1 elements.
Warning ! : (27-May-2009 14:34:59)
GanttChart::AddData. The DqiData structure has no data for this range
Information : (27-May-2009 14:34:59)
Graph 40: Adding data from object @PCF_MPH_RA2_PLA_AX:SET_wrong_software_ver
1 elements.
Warning ! : (27-May-2009 14:34:59)
GanttChart::AddData. The DqiData structure has no data for this range
Information : (27-May-2009 14:34:59)
Graph 40: Adding data from object @PCF_MPH_RA2_PLA_AX:SET_wrong_proc_time
1 elements.
Warning ! : (27-May-2009 14:34:59)
GanttChart::AddData. The DqiData structure has no data for this range
Information : (27-May-2009 14:34:59)
Graph 40: Adding data from object @PCF_MPH_RA2_PLA_AX:SET_wrong_proc_stage
1 elements.
Warning ! : (27-May-2009 14:34:59)
GanttChart::AddData. The DqiData structure has no data for this range
Information : (27-May-2009 14:34:59)
Graph 40: Adding data from object @PCF_MPH_RA2_PLA_AX:SET_wrong_filename
1 elements.
Warning ! : (27-May-2009 14:34:59)
GanttChart::AddData. The DqiData structure has no data for this range
Information : (27-May-2009 14:34:59) Graph 40: Generating PNG file.
Warning ! : (27-May-2009 14:34:59)
GanttChart::ReadPolyline. Adding a section with no data
Warning ! : (27-May-2009 14:34:59)
GanttChart::ReadPolyline. Adding a section with no data
Warning ! : (27-May-2009 14:34:59)
GanttChart::ReadPolyline. Adding a section with no data


```
Warning ! : (27-May-2009 14:34:59)
GanttChart::ReadPolyline. Adding a section with no data
Warning ! : (27-May-2009 14:34:59)
GanttChart::ReadPolyline. Adding a section with no data
Warning ! : (27-May-2009 14:34:59)
GanttChart::ReadPolyline. Adding a section with no data
Warning ! : (27-May-2009 14:34:59)
GanttChart::ReadPolyline. Adding a section with no data
Warning ! : (27-May-2009 14:34:59)
GanttChart::ReadPolyline. Adding a section with no data
Information : (27-May-2009 14:35:00) Graph 40: Destroying object.
Information : (27-May-2009 14:35:00)
Graph 41: Creating object for a eventGanttChart
Information : (27-May-2009 14:35:00) Graph 41: Processing legend.
Information : (27-May-2009 14:35:00)
Graph 41: Adding data from object @PCF_MPH_RA2_POL_AX:DET_wrong_product_err
1 elements.
Warning ! : (27-May-2009 14:35:00)
GanttChart::AddData. The DqiData structure has no data for this range
Information : (27-May-2009 14:35:00)
Graph 41: Adding data from object @PCF_MPH_RA2_POL_AX:SET_wrong_sensing_stop
1 elements.
Warning ! : (27-May-2009 14:35:00)
GanttChart::AddData. The DqiData structure has no data for this range
Information : (27-May-2009 14:35:00)
Graph 41: Adding data from object @PCF_MPH_RA2_POL_AX:SET_wrong_sensing_start
1 elements.
Warning ! : (27-May-2009 14:35:00)
GanttChart::AddData. The DqiData structure has no data for this range
Information : (27-May-2009 14:35:00)
Graph 41: Adding data from object @PCF_MPH_RA2_POL_AX:SET_wrong_software_ver
1 elements.
Warning ! : (27-May-2009 14:35:00)
GanttChart::AddData. The DqiData structure has no data for this range
Information : (27-May-2009 14:35:00)
Graph 41: Adding data from object @PCF_MPH_RA2_POL_AX:SET_wrong_proc_time
1 elements.
Warning ! : (27-May-2009 14:35:00)
GanttChart::AddData. The DqiData structure has no data for this range
Information : (27-May-2009 14:35:00)
Graph 41: Adding data from object @PCF_MPH_RA2_POL_AX:SET_wrong_proc_stage
1 elements.
Warning ! : (27-May-2009 14:35:00)
GanttChart::AddData. The DqiData structure has no data for this range
Information : (27-May-2009 14:35:00)
Graph 41: Adding data from object @PCF_MPH_RA2_POL_AX:SET_wrong_filename
1 elements.
Warning ! : (27-May-2009 14:35:00)
GanttChart::AddData. The DqiData structure has no data for this range
Information : (27-May-2009 14:35:00) Graph 41: Generating PNG file.
Warning ! : (27-May-2009 14:35:00)
GanttChart::ReadPolyline. Adding a section with no data
Warning ! : (27-May-2009 14:35:00)
GanttChart::ReadPolyline. Adding a section with no data
Warning ! : (27-May-2009 14:35:00)
GanttChart::ReadPolyline. Adding a section with no data
Warning ! : (27-May-2009 14:35:00)
GanttChart::ReadPolyline. Adding a section with no data
Warning ! : (27-May-2009 14:35:00)
GanttChart::ReadPolyline. Adding a section with no data
Warning ! : (27-May-2009 14:35:00)
GanttChart::ReadPolyline. Adding a section with no data
Warning ! : (27-May-2009 14:35:00)
GanttChart::ReadPolyline. Adding a section with no data
Warning ! : (27-May-2009 14:35:00)
GanttChart::ReadPolyline. Adding a section with no data
Information : (27-May-2009 14:35:00) Graph 41: Destroying object.
Information : (27-May-2009 14:35:00)
Graph 42: Creating object for a eventGanttChart
Information : (27-May-2009 14:35:00) Graph 42: Processing legend.
Information : (27-May-2009 14:35:00)
Graph 42: Adding data from object @PCF_MPH_RA2_SET_AX:DET_wrong_product_err
```

```
1 elements.
Warning ! : (27-May-2009 14:35:00)
GanttChart::AddData. The DqiData structure has no data for this range
Information : (27-May-2009 14:35:00)
Graph 42: Adding data from object @PCF_MPH_RA2_SET_AX:SET_wrong_sensing_stop
1 elements.
Warning ! : (27-May-2009 14:35:00)
GanttChart::AddData. The DqiData structure has no data for this range
Information : (27-May-2009 14:35:00)
Graph 42: Adding data from object @PCF_MPH_RA2_SET_AX:SET_wrong_sensing_start
1 elements.
Warning ! : (27-May-2009 14:35:00)
GanttChart::AddData. The DqiData structure has no data for this range
Information : (27-May-2009 14:35:00)
Graph 42: Adding data from object @PCF_MPH_RA2_SET_AX:SET_wrong_software_ver
1 elements.
Warning ! : (27-May-2009 14:35:00)
GanttChart::AddData. The DqiData structure has no data for this range
Information : (27-May-2009 14:35:00)
Graph 42: Adding data from object @PCF_MPH_RA2_SET_AX:SET_wrong_proc_time
1 elements.
Warning ! : (27-May-2009 14:35:00)
GanttChart::AddData. The DqiData structure has no data for this range
Information : (27-May-2009 14:35:00)
Graph 42: Adding data from object @PCF_MPH_RA2_SET_AX:SET_wrong_proc_stage
1 elements.
Warning ! : (27-May-2009 14:35:00)
GanttChart::AddData. The DqiData structure has no data for this range
Information : (27-May-2009 14:35:00)
Graph 42: Adding data from object @PCF_MPH_RA2_SET_AX:SET_wrong_filename
1 elements.
Warning ! : (27-May-2009 14:35:00)
GanttChart::AddData. The DqiData structure has no data for this range
Information : (27-May-2009 14:35:00) Graph 42: Generating PNG file.
Warning ! : (27-May-2009 14:35:00)
GanttChart::ReadPolyline. Adding a section with no data
Warning ! : (27-May-2009 14:35:00)
GanttChart::ReadPolyline. Adding a section with no data
Warning ! : (27-May-2009 14:35:00)
GanttChart::ReadPolyline. Adding a section with no data
Warning ! : (27-May-2009 14:35:00)
GanttChart::ReadPolyline. Adding a section with no data
Warning ! : (27-May-2009 14:35:00)
GanttChart::ReadPolyline. Adding a section with no data
Warning ! : (27-May-2009 14:35:00)
GanttChart::ReadPolyline. Adding a section with no data
Warning ! : (27-May-2009 14:35:00)
GanttChart::ReadPolyline. Adding a section with no data
Information : (27-May-2009 14:35:01) Graph 42: Destroying object.
Information : (27-May-2009 14:35:01)
Graph 43: Creating object for a eventGanttChart
Information : (27-May-2009 14:35:01) Graph 43: Processing legend.
Information : (27-May-2009 14:35:01)
Graph 43: Adding data from object @PCF_MPH_RA2_SL1_AX:DET_wrong_product_err
1 elements.
Warning ! : (27-May-2009 14:35:01)
GanttChart::AddData. The DqiData structure has no data for this range
Information : (27-May-2009 14:35:01)
Graph 43: Adding data from object @PCF_MPH_RA2_SL1_AX:SET_wrong_sensing_stop
1 elements.
Warning ! : (27-May-2009 14:35:01)
GanttChart::AddData. The DqiData structure has no data for this range
Information : (27-May-2009 14:35:01)
Graph 43: Adding data from object @PCF_MPH_RA2_SL1_AX:SET_wrong_sensing_start
1 elements.
Warning ! : (27-May-2009 14:35:01)
GanttChart::AddData. The DqiData structure has no data for this range
Information : (27-May-2009 14:35:01)
```

Graph 43: Adding data from object @PCF_MPH_RA2_SL1_AX:SET_wrong_software_ver
1 elements.
Warning ! : (27-May-2009 14:35:01)
GanttChart::AddData. The DqiData structure has no data for this range
Information : (27-May-2009 14:35:01)
Graph 43: Adding data from object @PCF_MPH_RA2_SL1_AX:SET_wrong_proc_time
1 elements.
Warning ! : (27-May-2009 14:35:01)
GanttChart::AddData. The DqiData structure has no data for this range
Information : (27-May-2009 14:35:01)
Graph 43: Adding data from object @PCF_MPH_RA2_SL1_AX:SET_wrong_proc_stage
1 elements.
Warning ! : (27-May-2009 14:35:01)
GanttChart::AddData. The DqiData structure has no data for this range
Information : (27-May-2009 14:35:01)
Graph 43: Adding data from object @PCF_MPH_RA2_SL1_AX:SET_wrong_filename
1 elements.
Warning ! : (27-May-2009 14:35:01)
GanttChart::AddData. The DqiData structure has no data for this range
Information : (27-May-2009 14:35:01) Graph 43: Generating PNG file.
Warning ! : (27-May-2009 14:35:01)
GanttChart::ReadPolyline. Adding a section with no data
Warning ! : (27-May-2009 14:35:01)
GanttChart::ReadPolyline. Adding a section with no data
Warning ! : (27-May-2009 14:35:01)
GanttChart::ReadPolyline. Adding a section with no data
Warning ! : (27-May-2009 14:35:01)
GanttChart::ReadPolyline. Adding a section with no data
Warning ! : (27-May-2009 14:35:01)
GanttChart::ReadPolyline. Adding a section with no data
Warning ! : (27-May-2009 14:35:01)
GanttChart::ReadPolyline. Adding a section with no data
Warning ! : (27-May-2009 14:35:01)
GanttChart::ReadPolyline. Adding a section with no data
Warning ! : (27-May-2009 14:35:01)
GanttChart::ReadPolyline. Adding a section with no data
Information : (27-May-2009 14:35:02) Graph 43: Destroying object.
Information : (27-May-2009 14:35:02)
Graph 44: Creating object for a eventGanttChart
Information : (27-May-2009 14:35:02) Graph 44: Processing legend.
Information : (27-May-2009 14:35:02)
Graph 44: Adding data from object @PCF_MPH_RA2_SL2_AX:DET_wrong_product_err
1 elements.
Warning ! : (27-May-2009 14:35:02)
GanttChart::AddData. The DqiData structure has no data for this range
Information : (27-May-2009 14:35:02)
Graph 44: Adding data from object @PCF_MPH_RA2_SL2_AX:SET_wrong_sensing_stop
1 elements.
Warning ! : (27-May-2009 14:35:02)
GanttChart::AddData. The DqiData structure has no data for this range
Information : (27-May-2009 14:35:02)
Graph 44: Adding data from object @PCF_MPH_RA2_SL2_AX:SET_wrong_sensing_start
1 elements.
Warning ! : (27-May-2009 14:35:02)
GanttChart::AddData. The DqiData structure has no data for this range
Information : (27-May-2009 14:35:02)
Graph 44: Adding data from object @PCF_MPH_RA2_SL2_AX:SET_wrong_software_ver
1 elements.
Warning ! : (27-May-2009 14:35:02)
GanttChart::AddData. The DqiData structure has no data for this range
Information : (27-May-2009 14:35:02)
Graph 44: Adding data from object @PCF_MPH_RA2_SL2_AX:SET_wrong_proc_time
1 elements.
Warning ! : (27-May-2009 14:35:02)
GanttChart::AddData. The DqiData structure has no data for this range
Information : (27-May-2009 14:35:02)
Graph 44: Adding data from object @PCF_MPH_RA2_SL2_AX:SET_wrong_proc_stage
1 elements.
Warning ! : (27-May-2009 14:35:02)
GanttChart::AddData. The DqiData structure has no data for this range

Information : (27-May-2009 14:35:02)
Graph 44: Adding data from object @PCF MPH_RA2_SL2_AX:SET_wrong_filename
1 elements.
Warning ! : (27-May-2009 14:35:02)
GanttChart::AddData. The DqiData structure has no data for this range
Information : (27-May-2009 14:35:02) Graph 44: Generating PNG file.
Warning ! : (27-May-2009 14:35:02)
GanttChart::ReadPolyline. Adding a section with no data
Warning ! : (27-May-2009 14:35:02)
GanttChart::ReadPolyline. Adding a section with no data
Warning ! : (27-May-2009 14:35:02)
GanttChart::ReadPolyline. Adding a section with no data
Warning ! : (27-May-2009 14:35:02)
GanttChart::ReadPolyline. Adding a section with no data
Warning ! : (27-May-2009 14:35:02)
GanttChart::ReadPolyline. Adding a section with no data
Warning ! : (27-May-2009 14:35:02)
GanttChart::ReadPolyline. Adding a section with no data
Warning ! : (27-May-2009 14:35:02)
GanttChart::ReadPolyline. Adding a section with no data
Information : (27-May-2009 14:35:02) Graph 44: Destroying object.
Information : (27-May-2009 14:35:02)
Graph 45: Creating object for a eventGanttChart
Information : (27-May-2009 14:35:02) Graph 45: Processing legend.
Information : (27-May-2009 14:35:02)
Graph 45: Adding data from object @PCF MPH_RA2_SOI_AX:DET_wrong_product_err
1 elements.
Warning ! : (27-May-2009 14:35:02)
GanttChart::AddData. The DqiData structure has no data for this range
Information : (27-May-2009 14:35:02)
Graph 45: Adding data from object @PCF MPH_RA2_SOI_AX:SET_wrong_sensing_stop
1 elements.
Warning ! : (27-May-2009 14:35:02)
GanttChart::AddData. The DqiData structure has no data for this range
Information : (27-May-2009 14:35:02)
Graph 45: Adding data from object @PCF MPH_RA2_SOI_AX:SET_wrong_sensing_start
1 elements.
Warning ! : (27-May-2009 14:35:02)
GanttChart::AddData. The DqiData structure has no data for this range
Information : (27-May-2009 14:35:02)
Graph 45: Adding data from object @PCF MPH_RA2_SOI_AX:SET_wrong_software_ver
1 elements.
Warning ! : (27-May-2009 14:35:02)
GanttChart::AddData. The DqiData structure has no data for this range
Information : (27-May-2009 14:35:02)
Graph 45: Adding data from object @PCF MPH_RA2_SOI_AX:SET_wrong_proc_time
1 elements.
Warning ! : (27-May-2009 14:35:02)
GanttChart::AddData. The DqiData structure has no data for this range
Information : (27-May-2009 14:35:02)
Graph 45: Adding data from object @PCF MPH_RA2_SOI_AX:SET_wrong_proc_stage
1 elements.
Warning ! : (27-May-2009 14:35:02)
GanttChart::AddData. The DqiData structure has no data for this range
Information : (27-May-2009 14:35:02)
Graph 45: Adding data from object @PCF MPH_RA2_SOI_AX:SET_wrong_filename
1 elements.
Warning ! : (27-May-2009 14:35:02)
GanttChart::AddData. The DqiData structure has no data for this range
Information : (27-May-2009 14:35:02) Graph 45: Generating PNG file.
Warning ! : (27-May-2009 14:35:02)
GanttChart::ReadPolyline. Adding a section with no data
Warning ! : (27-May-2009 14:35:02)
GanttChart::ReadPolyline. Adding a section with no data
Warning ! : (27-May-2009 14:35:02)
GanttChart::ReadPolyline. Adding a section with no data
Warning ! : (27-May-2009 14:35:02)
GanttChart::ReadPolyline. Adding a section with no data

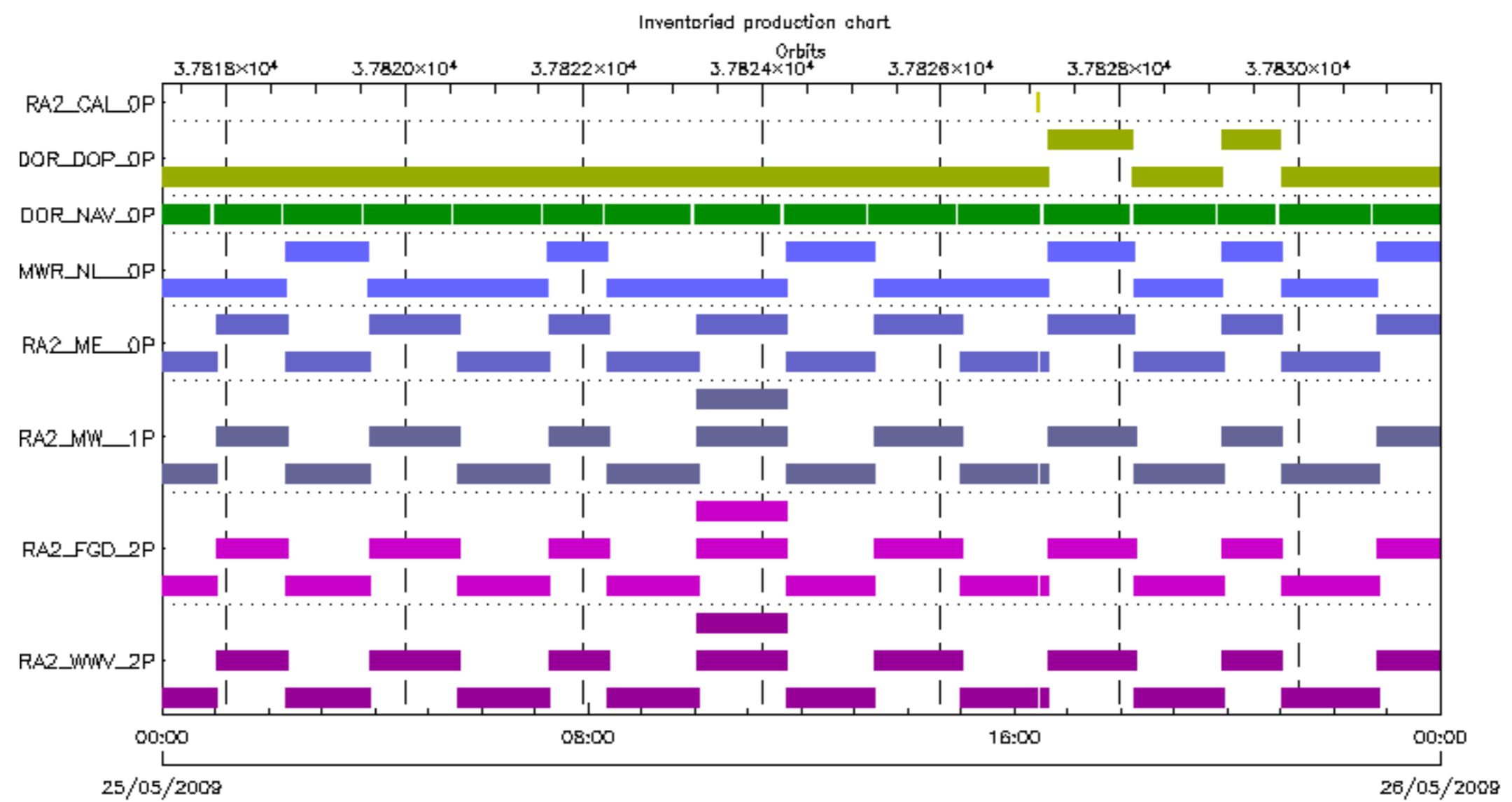
Warning ! : (27-May-2009 14:35:02)
GanttChart::ReadPolyline. Adding a section with no data
Warning ! : (27-May-2009 14:35:02)
GanttChart::ReadPolyline. Adding a section with no data
Warning ! : (27-May-2009 14:35:02)
GanttChart::ReadPolyline. Adding a section with no data
Information : (27-May-2009 14:35:03) Graph 45: Destroying object.
Information : (27-May-2009 14:35:03)
Graph 46: Creating object for a eventGanttChart
Information : (27-May-2009 14:35:03) Graph 46: Processing legend.
Information : (27-May-2009 14:35:03)
Graph 46: Adding data from object @PCF_MPH_RA2_SOL_AX:DET_wrong_product_err
1 elements.
Warning ! : (27-May-2009 14:35:03)
GanttChart::AddData. The DqiData structure has no data for this range
Information : (27-May-2009 14:35:03)
Graph 46: Adding data from object @PCF_MPH_RA2_SOL_AX:SET_wrong_sensing_stop
1 elements.
Warning ! : (27-May-2009 14:35:03)
GanttChart::AddData. The DqiData structure has no data for this range
Information : (27-May-2009 14:35:03)
Graph 46: Adding data from object @PCF_MPH_RA2_SOL_AX:SET_wrong_sensing_start
1 elements.
Warning ! : (27-May-2009 14:35:03)
GanttChart::AddData. The DqiData structure has no data for this range
Information : (27-May-2009 14:35:03)
Graph 46: Adding data from object @PCF_MPH_RA2_SOL_AX:SET_wrong_software_ver
1 elements.
Warning ! : (27-May-2009 14:35:03)
GanttChart::AddData. The DqiData structure has no data for this range
Information : (27-May-2009 14:35:03)
Graph 46: Adding data from object @PCF_MPH_RA2_SOL_AX:SET_wrong_proc_time
1 elements.
Warning ! : (27-May-2009 14:35:03)
GanttChart::AddData. The DqiData structure has no data for this range
Information : (27-May-2009 14:35:03)
Graph 46: Adding data from object @PCF_MPH_RA2_SOL_AX:SET_wrong_proc_stage
1 elements.
Warning ! : (27-May-2009 14:35:03)
GanttChart::AddData. The DqiData structure has no data for this range
Information : (27-May-2009 14:35:03)
Graph 46: Adding data from object @PCF_MPH_RA2_SOL_AX:SET_wrong_filename
1 elements.
Warning ! : (27-May-2009 14:35:03)
GanttChart::AddData. The DqiData structure has no data for this range
Information : (27-May-2009 14:35:03) Graph 46: Generating PNG file.
Warning ! : (27-May-2009 14:35:03)
GanttChart::ReadPolyline. Adding a section with no data
Warning ! : (27-May-2009 14:35:03)
GanttChart::ReadPolyline. Adding a section with no data
Warning ! : (27-May-2009 14:35:03)
GanttChart::ReadPolyline. Adding a section with no data
Warning ! : (27-May-2009 14:35:03)
GanttChart::ReadPolyline. Adding a section with no data
Warning ! : (27-May-2009 14:35:03)
GanttChart::ReadPolyline. Adding a section with no data
Warning ! : (27-May-2009 14:35:03)
GanttChart::ReadPolyline. Adding a section with no data
Warning ! : (27-May-2009 14:35:03)
GanttChart::ReadPolyline. Adding a section with no data
Information : (27-May-2009 14:35:03) Graph 46: Destroying object.
Information : (27-May-2009 14:35:03)
Graph 47: Creating object for a eventGanttChart
Information : (27-May-2009 14:35:03) Graph 47: Processing legend.
Information : (27-May-2009 14:35:03)
Graph 47: Adding data from object @PCF_MPH_RA2_SSB_AX:DET_wrong_product_err
1 elements.
Warning ! : (27-May-2009 14:35:03)

GanttChart::AddData. The DqiData structure has no data for this range
Information : (27-May-2009 14:35:03)
Graph 47: Adding data from object @PCF_MPH_RA2_SSB_AX:SET_wrong_sensing_stop
1 elements.
Warning ! : (27-May-2009 14:35:03)
GanttChart::AddData. The DqiData structure has no data for this range
Information : (27-May-2009 14:35:03)
Graph 47: Adding data from object @PCF_MPH_RA2_SSB_AX:SET_wrong_sensing_start
1 elements.
Warning ! : (27-May-2009 14:35:03)
GanttChart::AddData. The DqiData structure has no data for this range
Information : (27-May-2009 14:35:03)
Graph 47: Adding data from object @PCF_MPH_RA2_SSB_AX:SET_wrong_software_ver
1 elements.
Warning ! : (27-May-2009 14:35:03)
GanttChart::AddData. The DqiData structure has no data for this range
Information : (27-May-2009 14:35:03)
Graph 47: Adding data from object @PCF_MPH_RA2_SSB_AX:SET_wrong_proc_time
1 elements.
Warning ! : (27-May-2009 14:35:03)
GanttChart::AddData. The DqiData structure has no data for this range
Information : (27-May-2009 14:35:03)
Graph 47: Adding data from object @PCF_MPH_RA2_SSB_AX:SET_wrong_proc_stage
1 elements.
Warning ! : (27-May-2009 14:35:03)
GanttChart::AddData. The DqiData structure has no data for this range
Information : (27-May-2009 14:35:03)
Graph 47: Adding data from object @PCF_MPH_RA2_SSB_AX:SET_wrong_filename
1 elements.
Warning ! : (27-May-2009 14:35:03)
GanttChart::AddData. The DqiData structure has no data for this range
Information : (27-May-2009 14:35:03) Graph 47: Generating PNG file.
Warning ! : (27-May-2009 14:35:03)
GanttChart::ReadPolyline. Adding a section with no data
Warning ! : (27-May-2009 14:35:03)
GanttChart::ReadPolyline. Adding a section with no data
Warning ! : (27-May-2009 14:35:03)
GanttChart::ReadPolyline. Adding a section with no data
Warning ! : (27-May-2009 14:35:03)
GanttChart::ReadPolyline. Adding a section with no data
Warning ! : (27-May-2009 14:35:03)
GanttChart::ReadPolyline. Adding a section with no data
Warning ! : (27-May-2009 14:35:03)
GanttChart::ReadPolyline. Adding a section with no data
Warning ! : (27-May-2009 14:35:03)
GanttChart::ReadPolyline. Adding a section with no data
Information : (27-May-2009 14:35:03) Graph 47: Destroying object.
Information : (27-May-2009 14:35:03)
Graph 48: Creating object for a eventGanttChart
Information : (27-May-2009 14:35:03) Graph 48: Processing legend.
Information : (27-May-2009 14:35:03)
Graph 48: Adding data from object @PCF_MPH_RA2_TLD_AX:DET_wrong_product_err
1 elements.
Warning ! : (27-May-2009 14:35:03)
GanttChart::AddData. The DqiData structure has no data for this range
Information : (27-May-2009 14:35:03)
Graph 48: Adding data from object @PCF_MPH_RA2_TLD_AX:SET_wrong_sensing_stop
1 elements.
Warning ! : (27-May-2009 14:35:03)
GanttChart::AddData. The DqiData structure has no data for this range
Information : (27-May-2009 14:35:03)
Graph 48: Adding data from object @PCF_MPH_RA2_TLD_AX:SET_wrong_sensing_start
1 elements.
Warning ! : (27-May-2009 14:35:03)
GanttChart::AddData. The DqiData structure has no data for this range
Information : (27-May-2009 14:35:04)
Graph 48: Adding data from object @PCF_MPH_RA2_TLD_AX:SET_wrong_software_ver
1 elements.

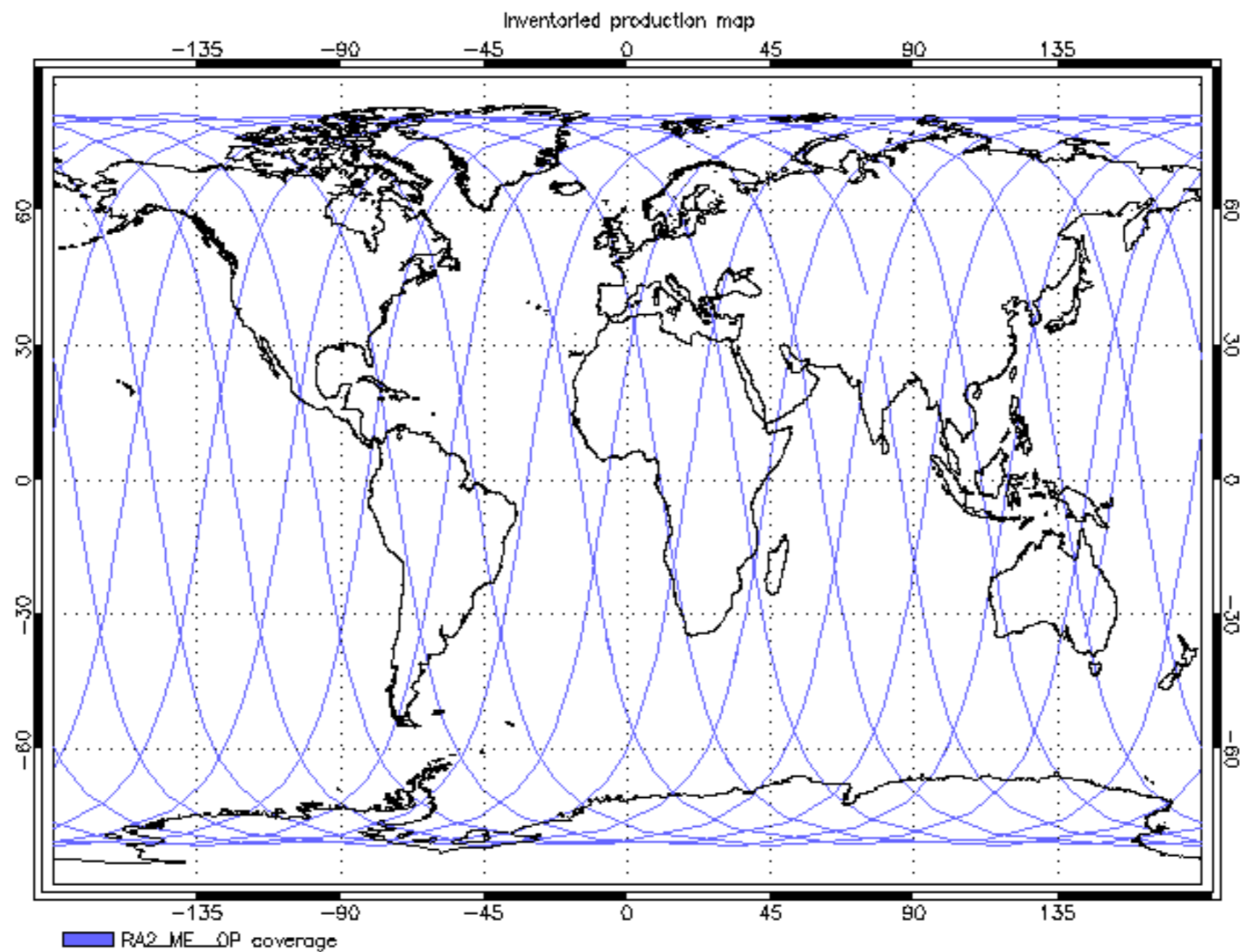
Warning ! : (27-May-2009 14:35:04)
GanttChart::AddData. The DqiData structure has no data for this range
Information : (27-May-2009 14:35:04)
Graph 48: Adding data from object @PCF_MPH_RA2_TLD_AX:SET_wrong_proc_time
1 elements.
Warning ! : (27-May-2009 14:35:04)
GanttChart::AddData. The DqiData structure has no data for this range
Information : (27-May-2009 14:35:04)
Graph 48: Adding data from object @PCF_MPH_RA2_TLD_AX:SET_wrong_proc_stage
1 elements.
Warning ! : (27-May-2009 14:35:04)
GanttChart::AddData. The DqiData structure has no data for this range
Information : (27-May-2009 14:35:04)
Graph 48: Adding data from object @PCF_MPH_RA2_TLD_AX:SET_wrong_filename
1 elements.
Warning ! : (27-May-2009 14:35:04)
GanttChart::AddData. The DqiData structure has no data for this range
Information : (27-May-2009 14:35:04) Graph 48: Generating PNG file.
Warning ! : (27-May-2009 14:35:04)
GanttChart::ReadPolyline. Adding a section with no data
Warning ! : (27-May-2009 14:35:04)
GanttChart::ReadPolyline. Adding a section with no data
Warning ! : (27-May-2009 14:35:04)
GanttChart::ReadPolyline. Adding a section with no data
Warning ! : (27-May-2009 14:35:04)
GanttChart::ReadPolyline. Adding a section with no data
Warning ! : (27-May-2009 14:35:04)
GanttChart::ReadPolyline. Adding a section with no data
Warning ! : (27-May-2009 14:35:04)
GanttChart::ReadPolyline. Adding a section with no data
Warning ! : (27-May-2009 14:35:04)
GanttChart::ReadPolyline. Adding a section with no data
Warning ! : (27-May-2009 14:35:04)
GanttChart::ReadPolyline. Adding a section with no data
Information : (27-May-2009 14:35:04) Graph 48: Destroying object.
Information : (27-May-2009 14:35:04)
Graph 49: Creating object for a eventGanttChart
Information : (27-May-2009 14:35:04) Graph 49: Processing legend.
Information : (27-May-2009 14:35:04)
Graph 49: Adding data from object @PCF_MPH_RA2_USO_AX:DET_wrong_product_err
1 elements.
Warning ! : (27-May-2009 14:35:04)
GanttChart::AddData. The DqiData structure has no data for this range
Information : (27-May-2009 14:35:04)
Graph 49: Adding data from object @PCF_MPH_RA2_USO_AX:SET_wrong_sensing_stop
1 elements.
Warning ! : (27-May-2009 14:35:04)
GanttChart::AddData. The DqiData structure has no data for this range
Information : (27-May-2009 14:35:04)
Graph 49: Adding data from object @PCF_MPH_RA2_USO_AX:SET_wrong_sensing_start
1 elements.
Warning ! : (27-May-2009 14:35:04)
GanttChart::AddData. The DqiData structure has no data for this range
Information : (27-May-2009 14:35:04)
Graph 49: Adding data from object @PCF_MPH_RA2_USO_AX:SET_wrong_software_ver
1 elements.
Warning ! : (27-May-2009 14:35:04)
GanttChart::AddData. The DqiData structure has no data for this range
Information : (27-May-2009 14:35:04)
Graph 49: Adding data from object @PCF_MPH_RA2_USO_AX:SET_wrong_proc_time
1 elements.
Warning ! : (27-May-2009 14:35:04)
GanttChart::AddData. The DqiData structure has no data for this range
Information : (27-May-2009 14:35:04)
Graph 49: Adding data from object @PCF_MPH_RA2_USO_AX:SET_wrong_proc_stage
1 elements.
Warning ! : (27-May-2009 14:35:04)
GanttChart::AddData. The DqiData structure has no data for this range
Information : (27-May-2009 14:35:04)
Graph 49: Adding data from object @PCF_MPH_RA2_USO_AX:SET_wrong_filename

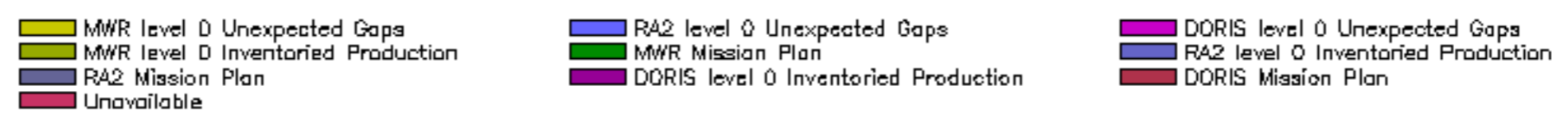
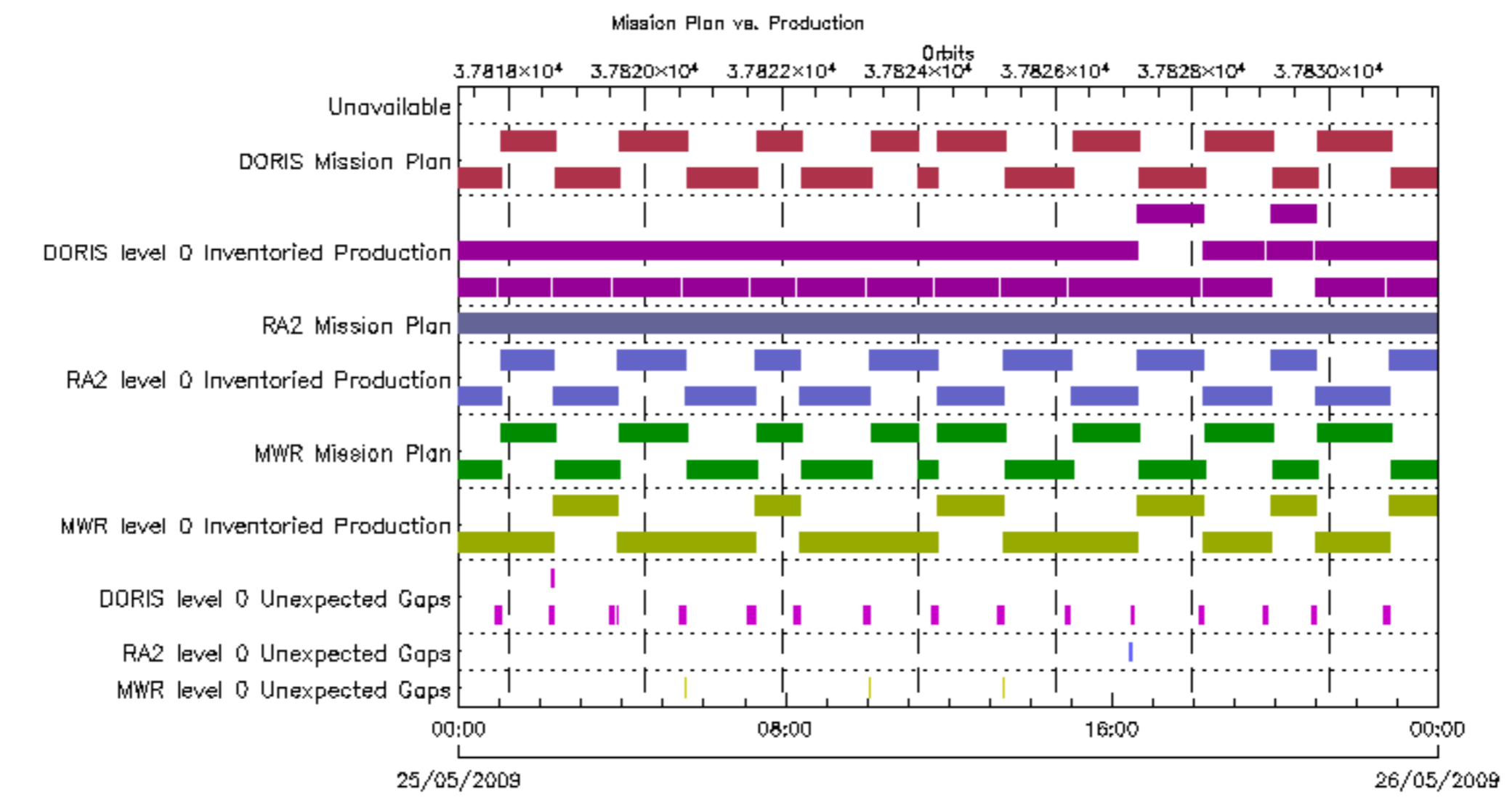
```
1 elements.
Warning ! : (27-May-2009 14:35:04)
GanttChart::AddData. The DqiData structure has no data for this range
Information : (27-May-2009 14:35:04) Graph 49: Generating PNG file.
Warning ! : (27-May-2009 14:35:04)
GanttChart::ReadPolyline. Adding a section with no data
Warning ! : (27-May-2009 14:35:04)
GanttChart::ReadPolyline. Adding a section with no data
Warning ! : (27-May-2009 14:35:04)
GanttChart::ReadPolyline. Adding a section with no data
Warning ! : (27-May-2009 14:35:04)
GanttChart::ReadPolyline. Adding a section with no data
Warning ! : (27-May-2009 14:35:04)
GanttChart::ReadPolyline. Adding a section with no data
Warning ! : (27-May-2009 14:35:04)
GanttChart::ReadPolyline. Adding a section with no data
Warning ! : (27-May-2009 14:35:04)
GanttChart::ReadPolyline. Adding a section with no data
Warning ! : (27-May-2009 14:35:04)
GanttChart::ReadPolyline. Adding a section with no data
Information : (27-May-2009 14:35:04) Graph 49: Destroying object.
Information : (27-May-2009 14:35:04)
Graph 50: Creating object for a eventGanttChart
Information : (27-May-2009 14:35:04) Graph 50: Processing legend.
Information : (27-May-2009 14:35:04)
Graph 50: Adding data from object @PCF_MPH_AUX_ATT_AX:DET_wrong_product_err
1 elements.
Warning ! : (27-May-2009 14:35:04)
GanttChart::AddData. The DqiData structure has no data for this range
Information : (27-May-2009 14:35:04)
Graph 50: Adding data from object @PCF_MPH_AUX_ATT_AX:SET_wrong_sensing_stop
1 elements.
Warning ! : (27-May-2009 14:35:04)
GanttChart::AddData. The DqiData structure has no data for this range
Information : (27-May-2009 14:35:04)
Graph 50: Adding data from object @PCF_MPH_AUX_ATT_AX:SET_wrong_sensing_start
1 elements.
Warning ! : (27-May-2009 14:35:04)
GanttChart::AddData. The DqiData structure has no data for this range
Information : (27-May-2009 14:35:04)
Graph 50: Adding data from object @PCF_MPH_AUX_ATT_AX:SET_wrong_software_ver
1 elements.
Warning ! : (27-May-2009 14:35:04)
GanttChart::AddData. The DqiData structure has no data for this range
Information : (27-May-2009 14:35:04)
Graph 50: Adding data from object @PCF_MPH_AUX_ATT_AX:SET_wrong_proc_time
1 elements.
Warning ! : (27-May-2009 14:35:04)
GanttChart::AddData. The DqiData structure has no data for this range
Information : (27-May-2009 14:35:04)
Graph 50: Adding data from object @PCF_MPH_AUX_ATT_AX:SET_wrong_proc_stage
1 elements.
Warning ! : (27-May-2009 14:35:04)
GanttChart::AddData. The DqiData structure has no data for this range
Information : (27-May-2009 14:35:04)
Graph 50: Adding data from object @PCF_MPH_AUX_ATT_AX:SET_wrong_filename
1 elements.
Warning ! : (27-May-2009 14:35:04)
GanttChart::AddData. The DqiData structure has no data for this range
Information : (27-May-2009 14:35:04) Graph 50: Generating PNG file.
Warning ! : (27-May-2009 14:35:04)
GanttChart::ReadPolyline. Adding a section with no data
Warning ! : (27-May-2009 14:35:04)
GanttChart::ReadPolyline. Adding a section with no data
Warning ! : (27-May-2009 14:35:04)
GanttChart::ReadPolyline. Adding a section with no data
Warning ! : (27-May-2009 14:35:04)
GanttChart::ReadPolyline. Adding a section with no data
Warning ! : (27-May-2009 14:35:04)
GanttChart::ReadPolyline. Adding a section with no data
```

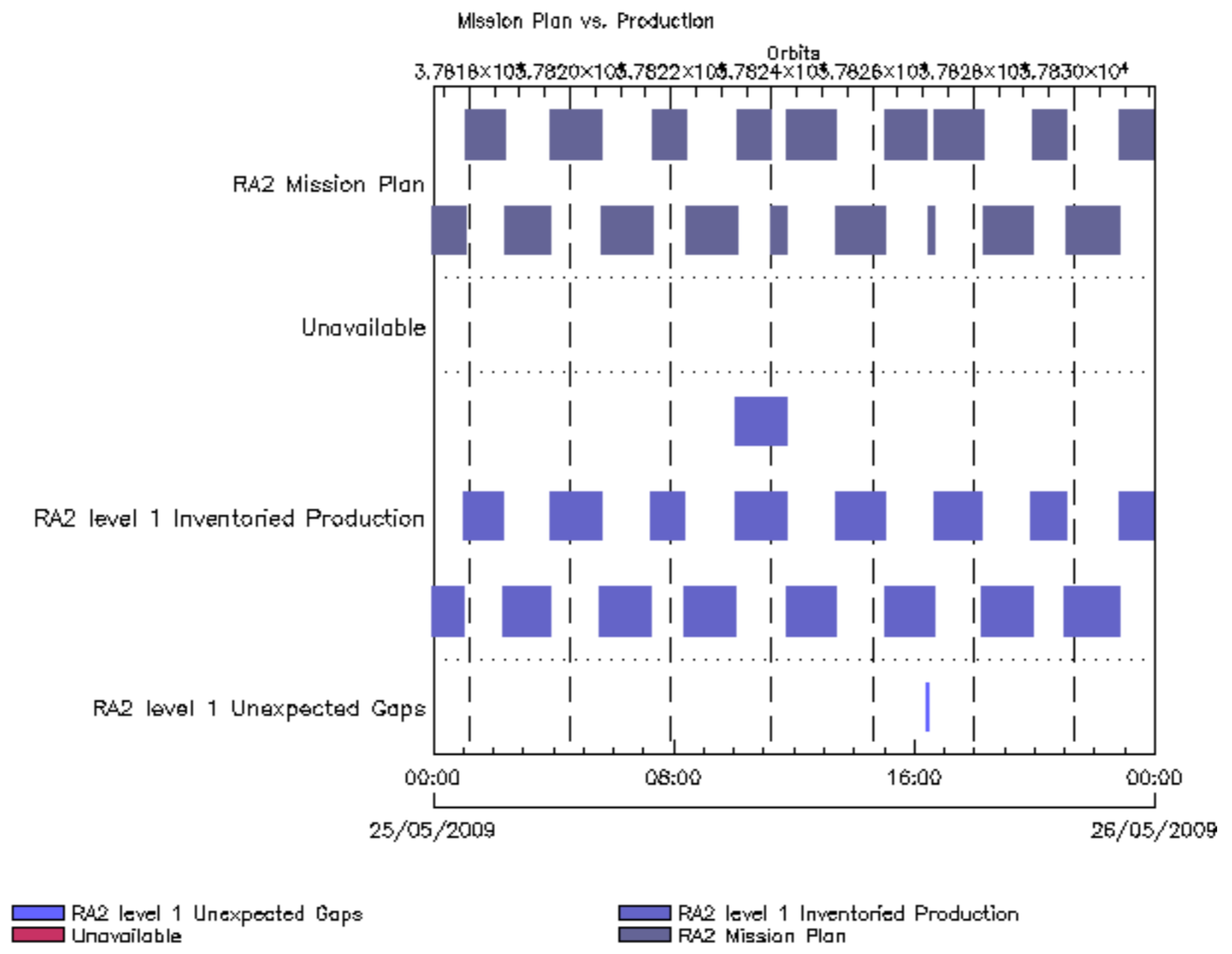
Warning ! : (27-May-2009 14:35:04)
GanttChart::ReadPolyline. Adding a section with no data
Warning ! : (27-May-2009 14:35:04)
GanttChart::ReadPolyline. Adding a section with no data
Information : (27-May-2009 14:35:05) Graph 50: Destroying object.
Information : (27-May-2009 14:35:05) Graphs successfully created.

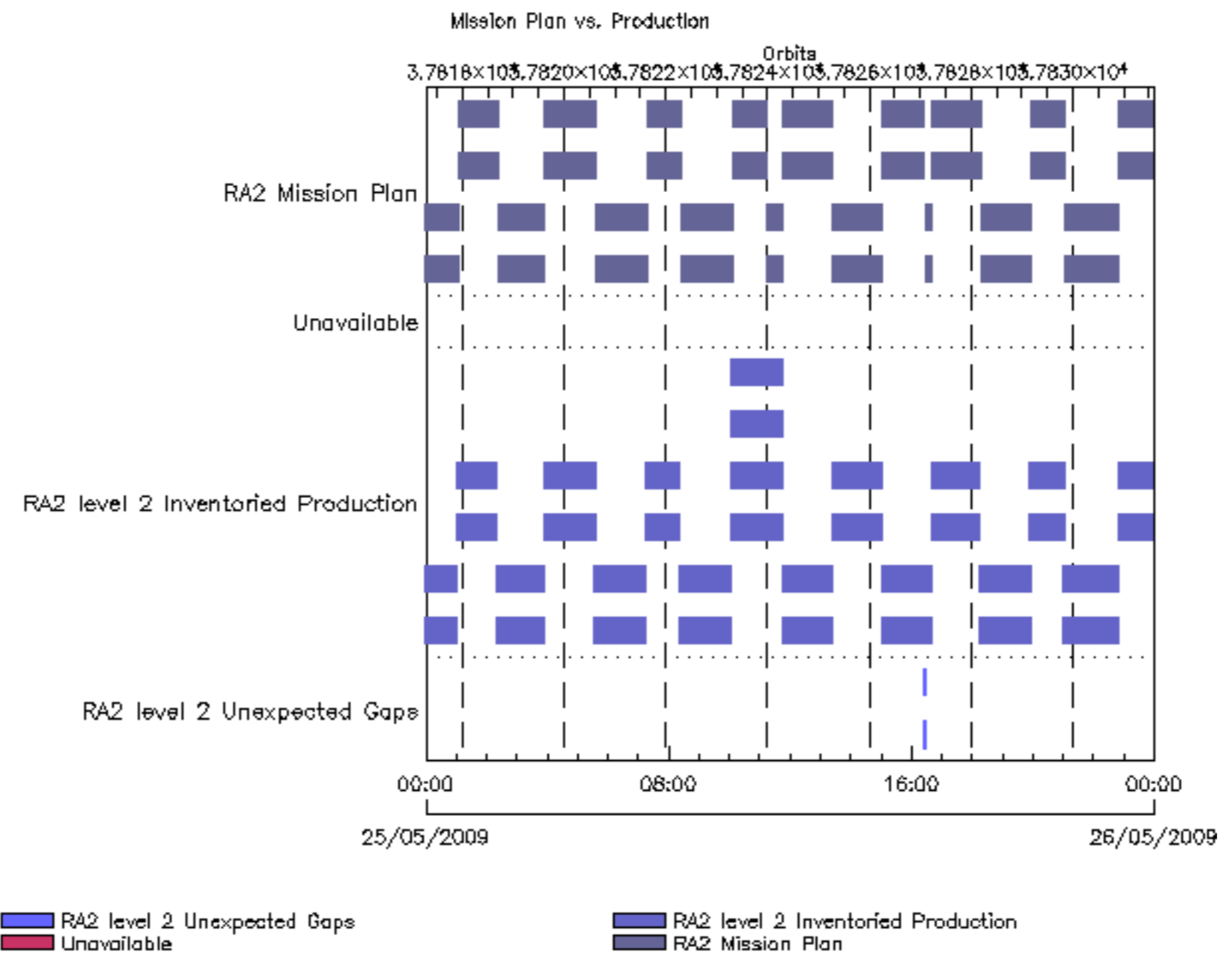


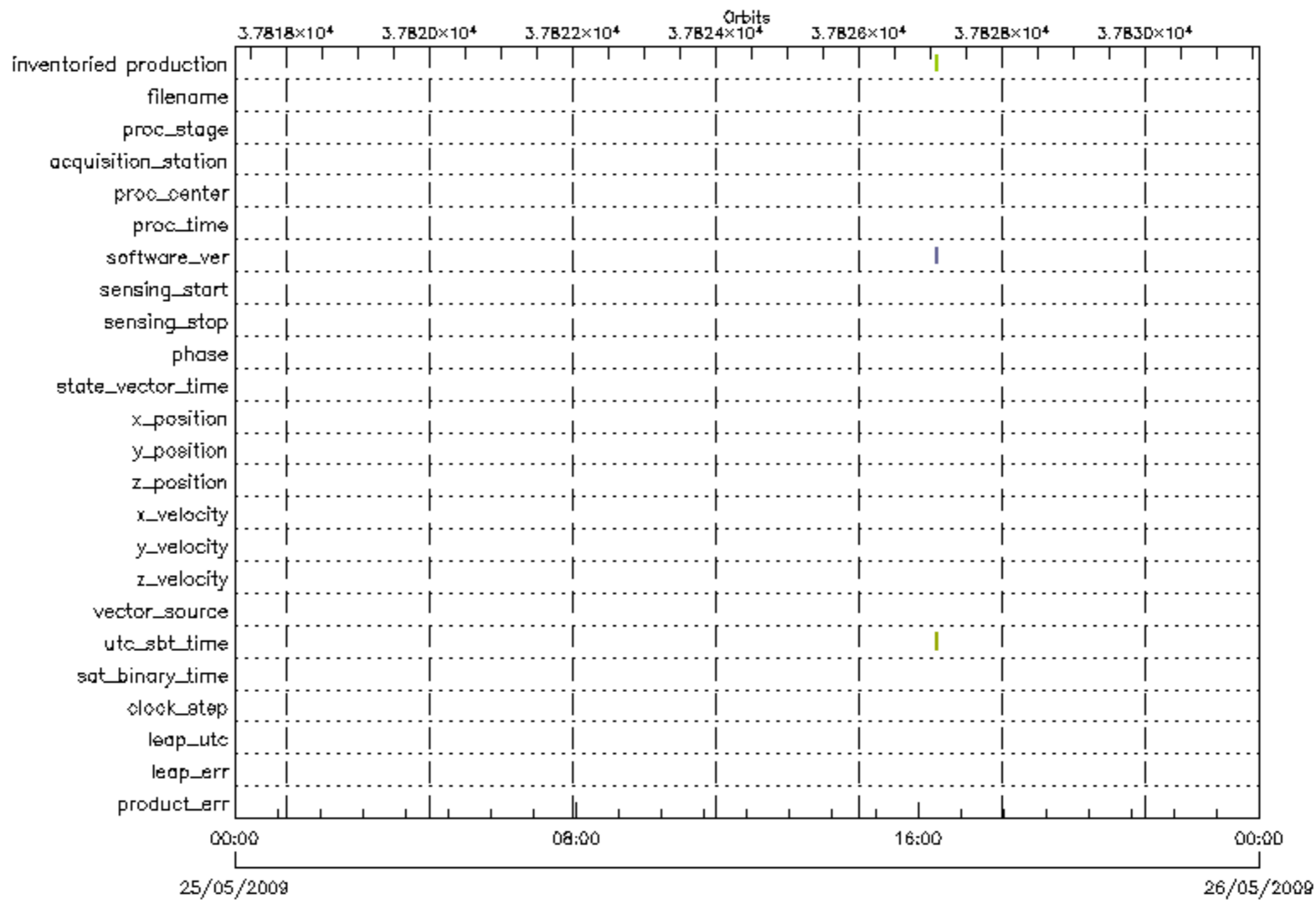
■ RA2_WWV_2P
 ■ RA2_FGD_2P
 ■ RA2_MW_1P
 ■ RA2_ME_OP
 ■ MWR_NL_OP
 ■ DOR_NAV_OP
 ■ DOR_DOP_OP
 ■ RA2_CAL_OP

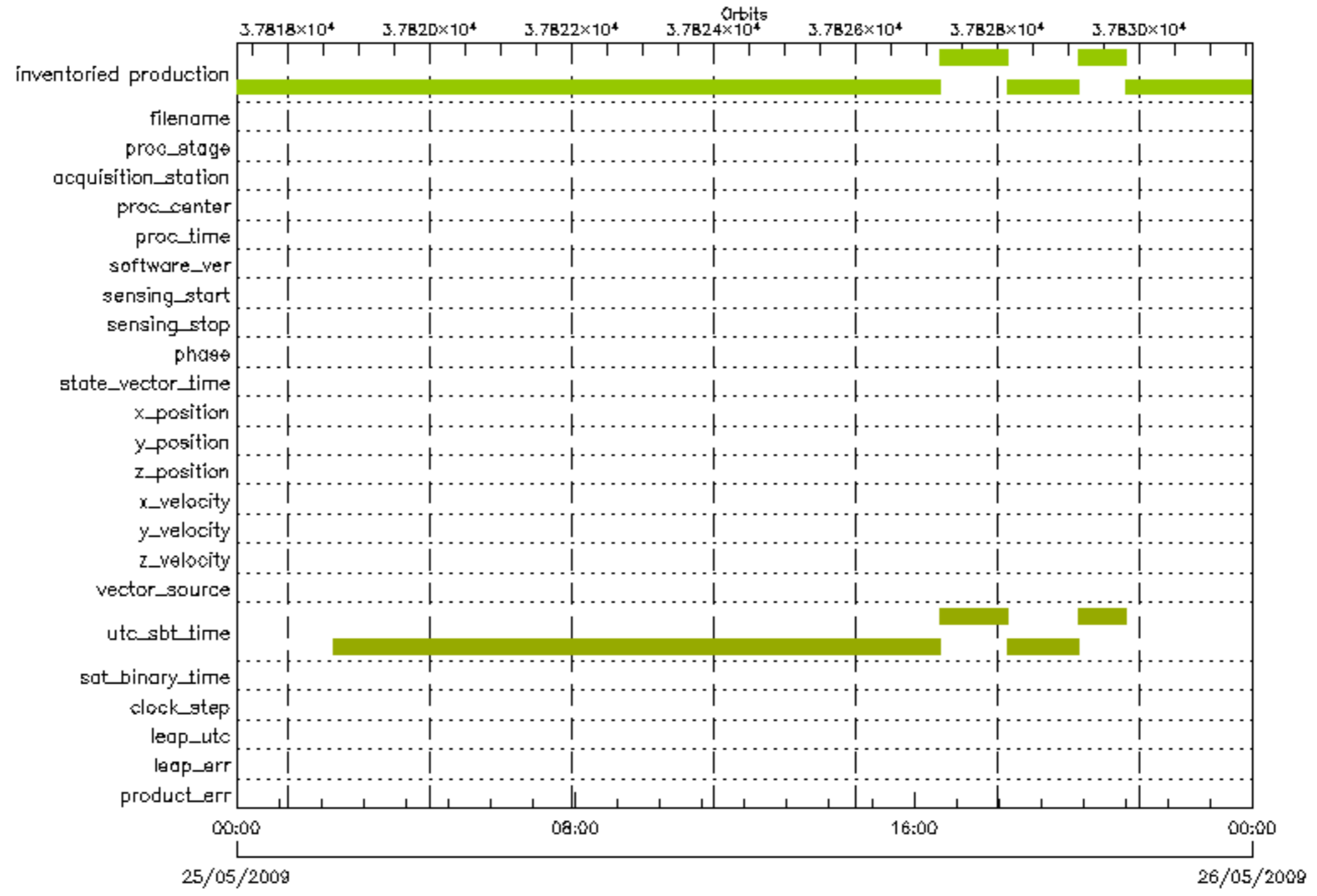




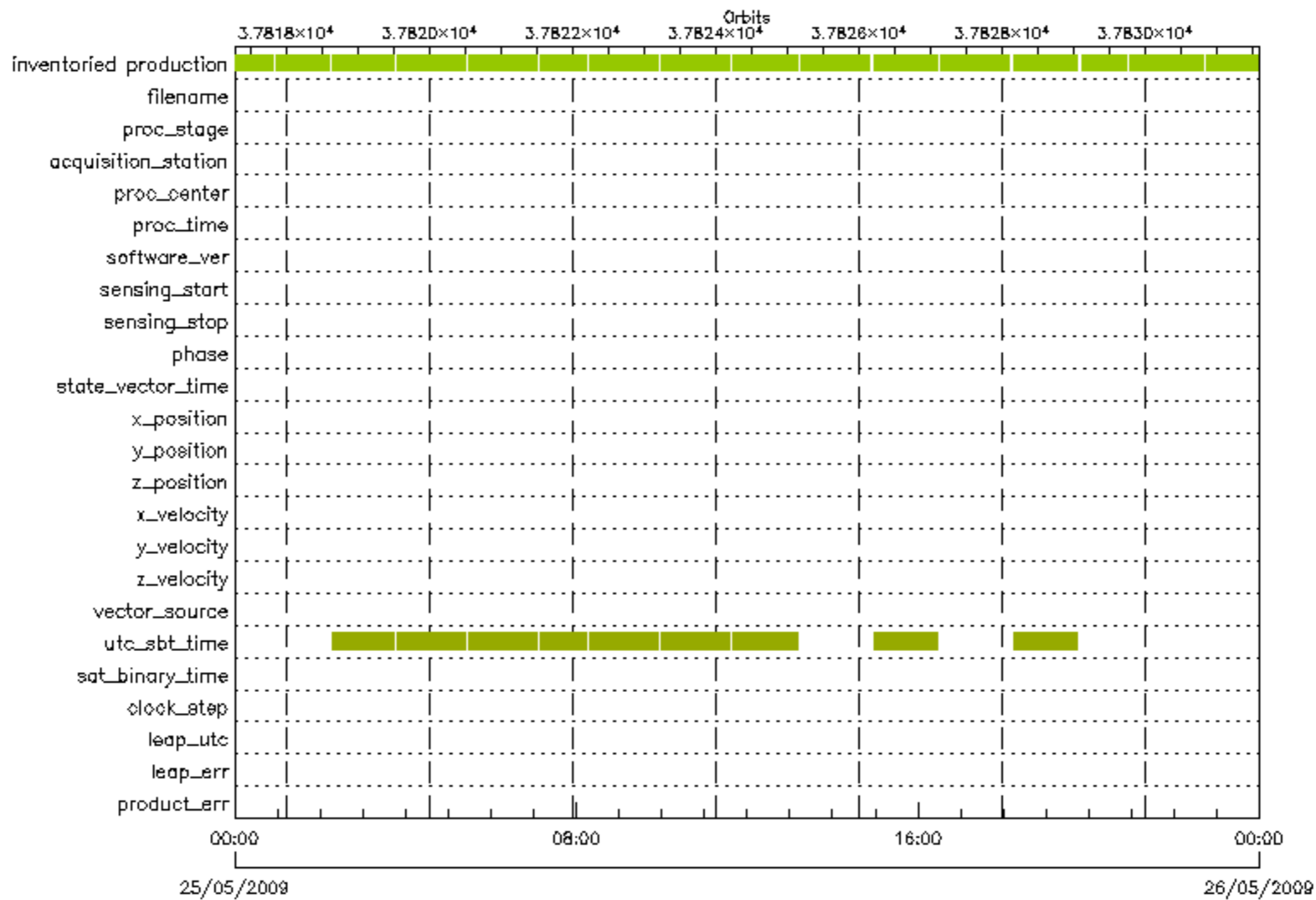


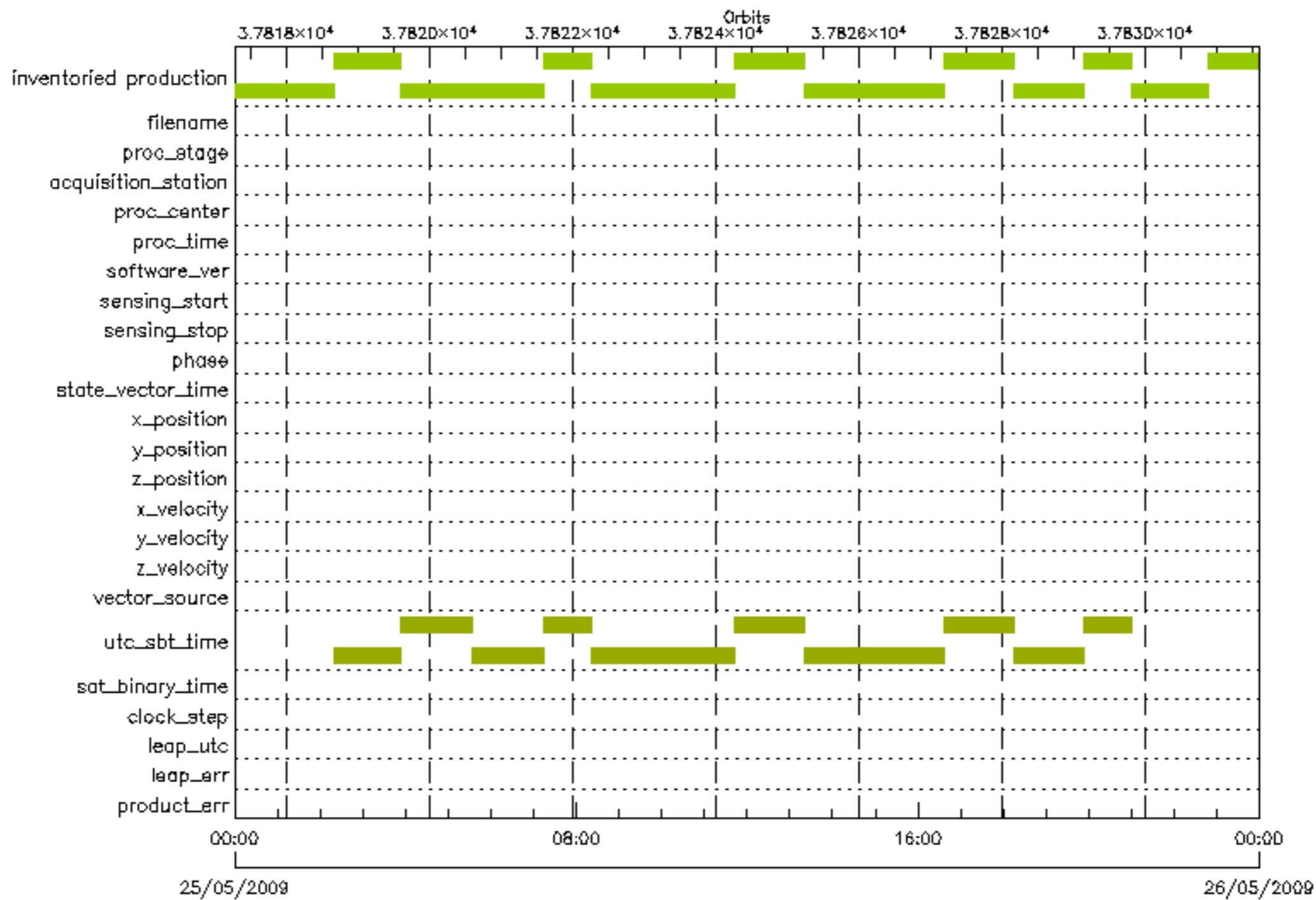


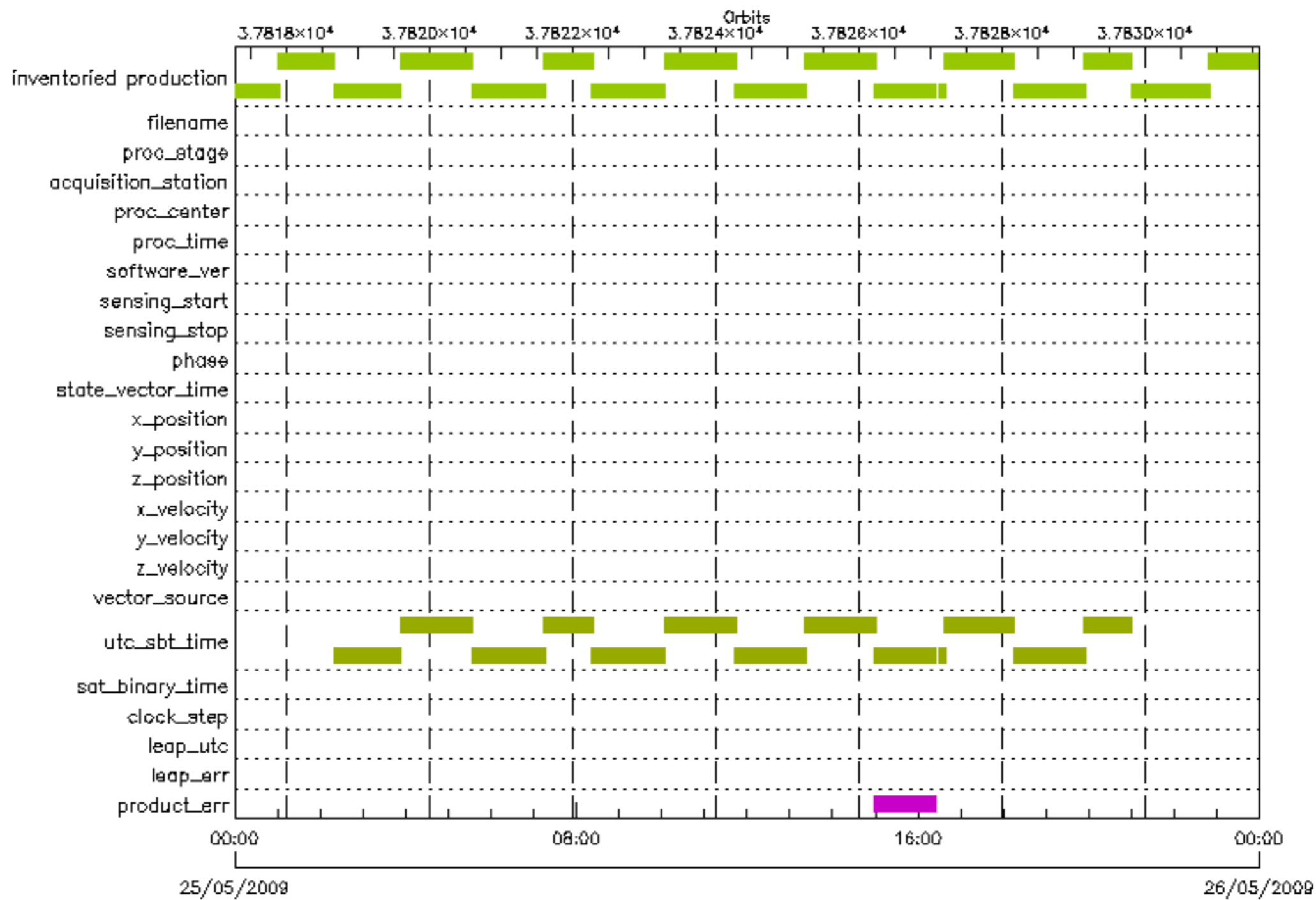


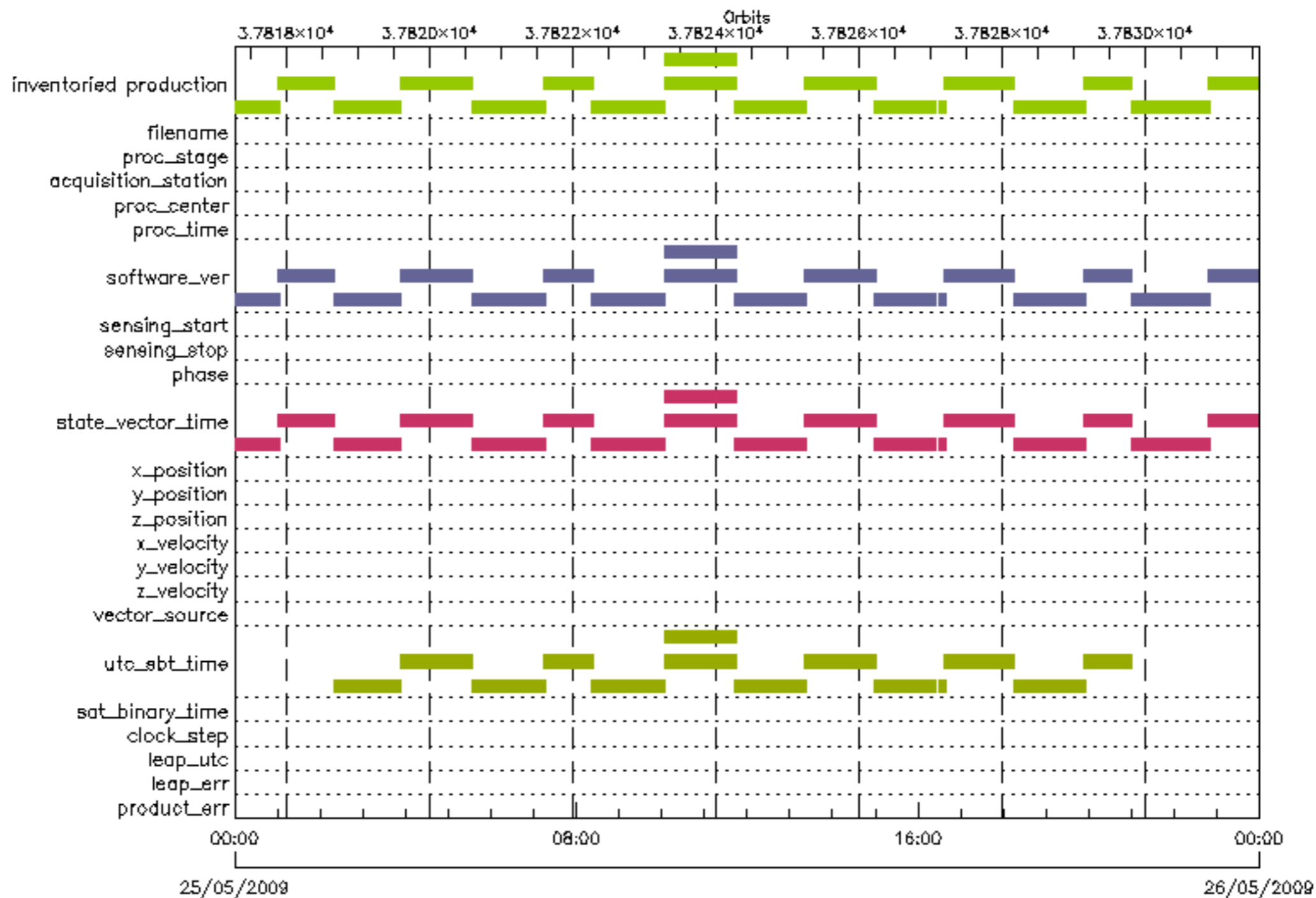



- | | | | |
|---------------------|-------------------|---------------|------------------------|
| product_err | leap_err | leap_utc | clock_step |
| sat_binary_time | utc_sbt_time | vector_source | z_velocity |
| y_velocity | x_velocity | z_position | y_position |
| x_position | state_vector_time | phase | sensing_stop |
| sensing_start | software_ver | proc_time | proc_center |
| acquisition_station | proc_stage | filename | inventoried production |




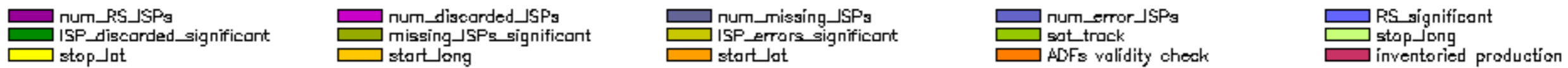
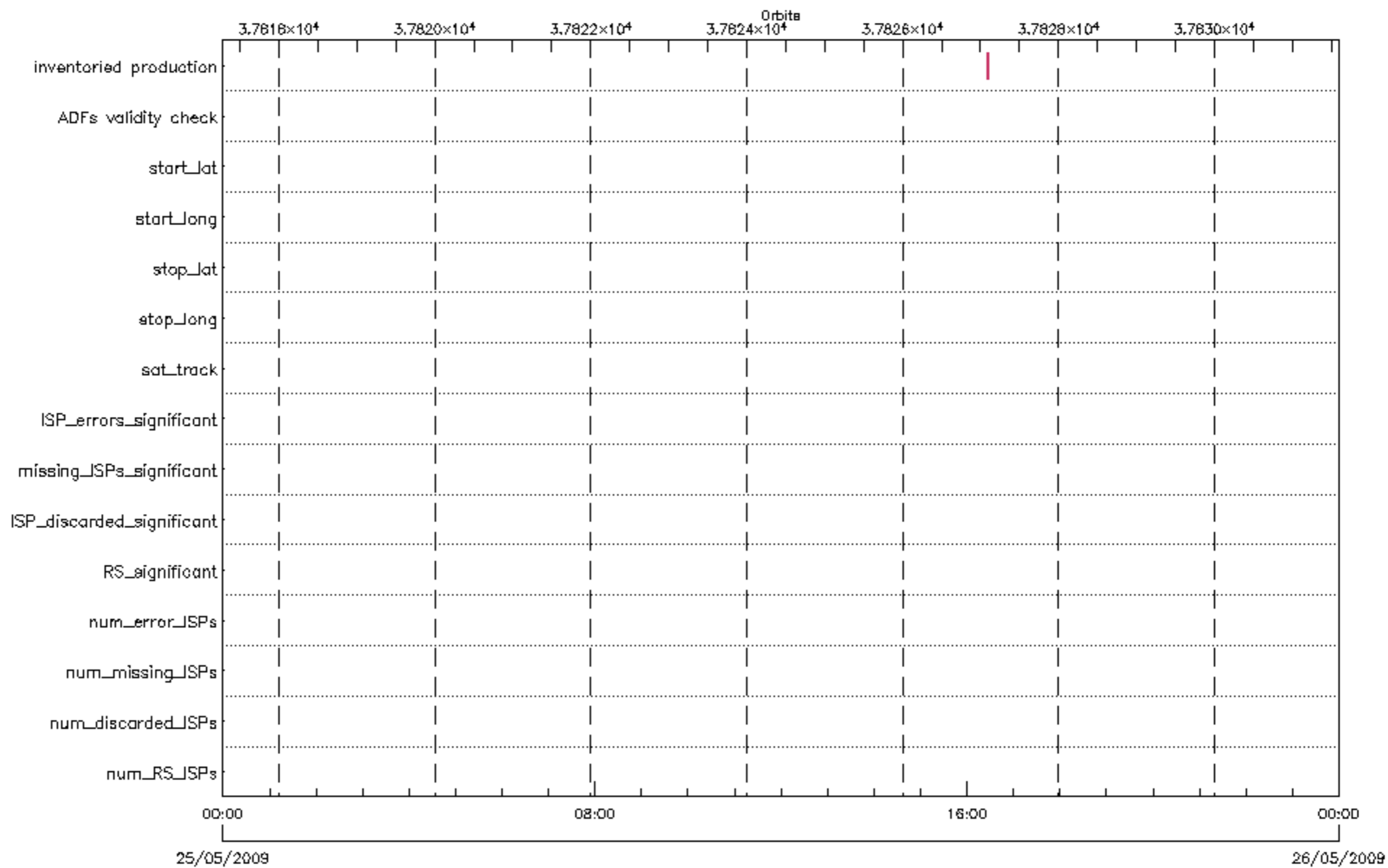


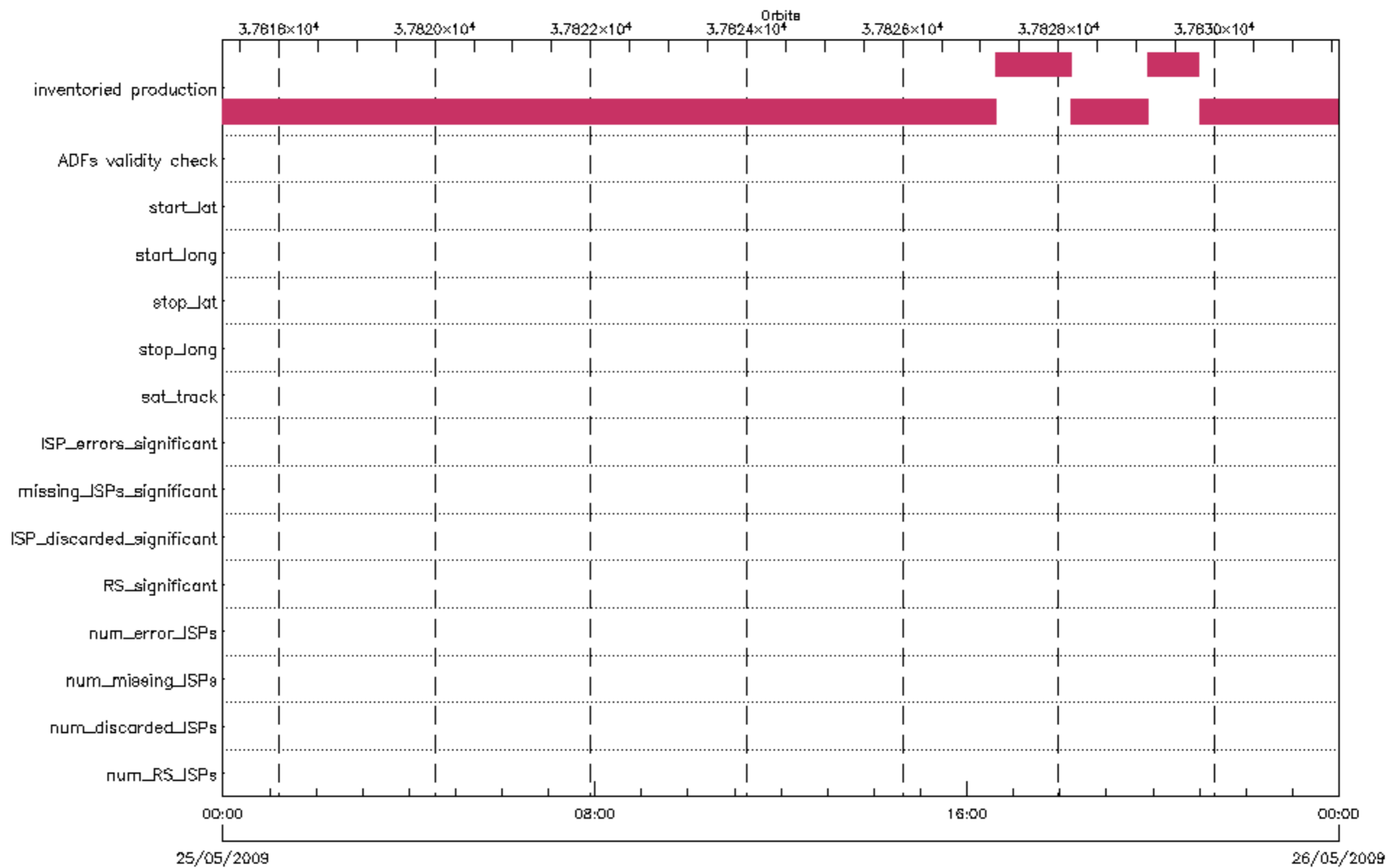


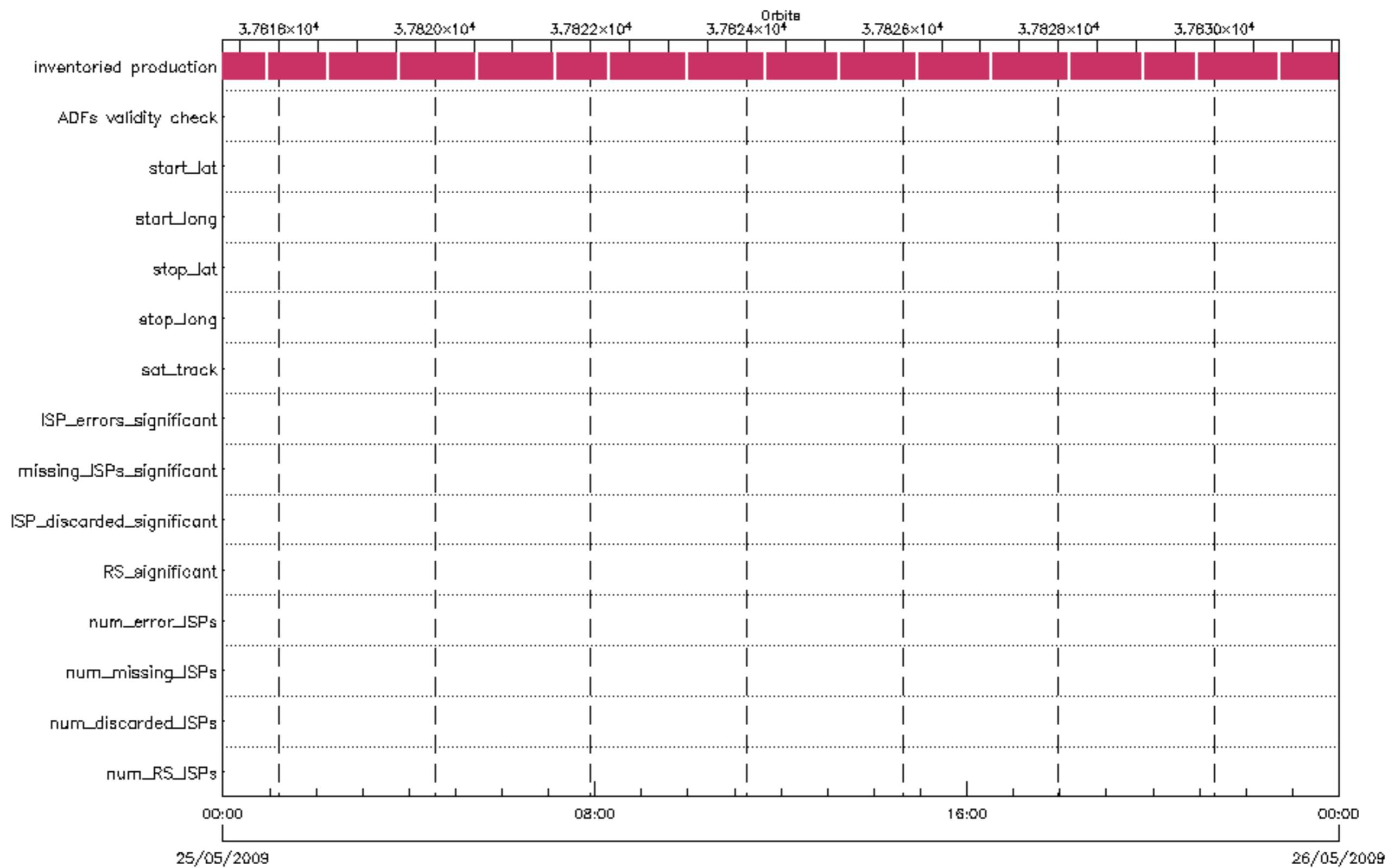


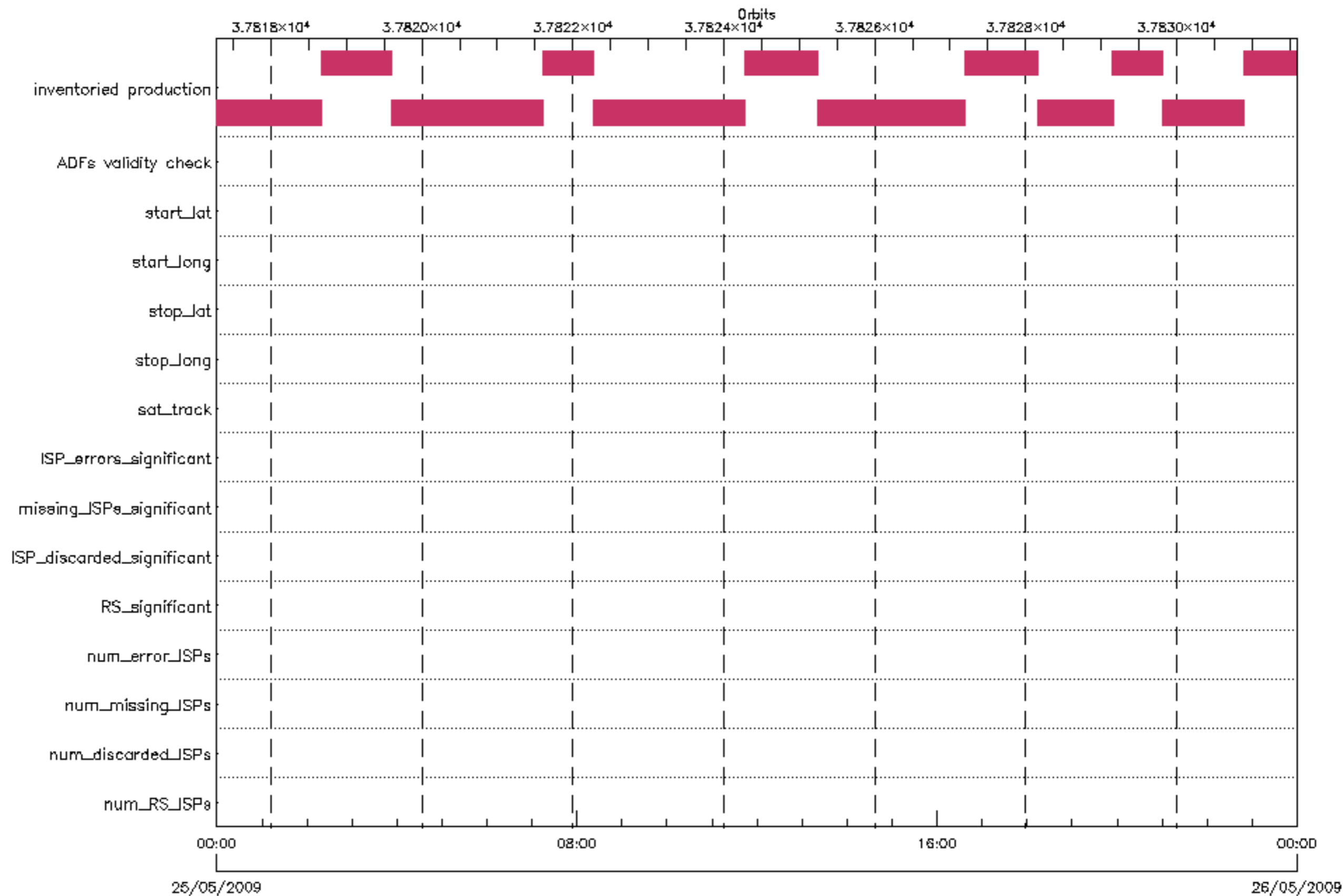


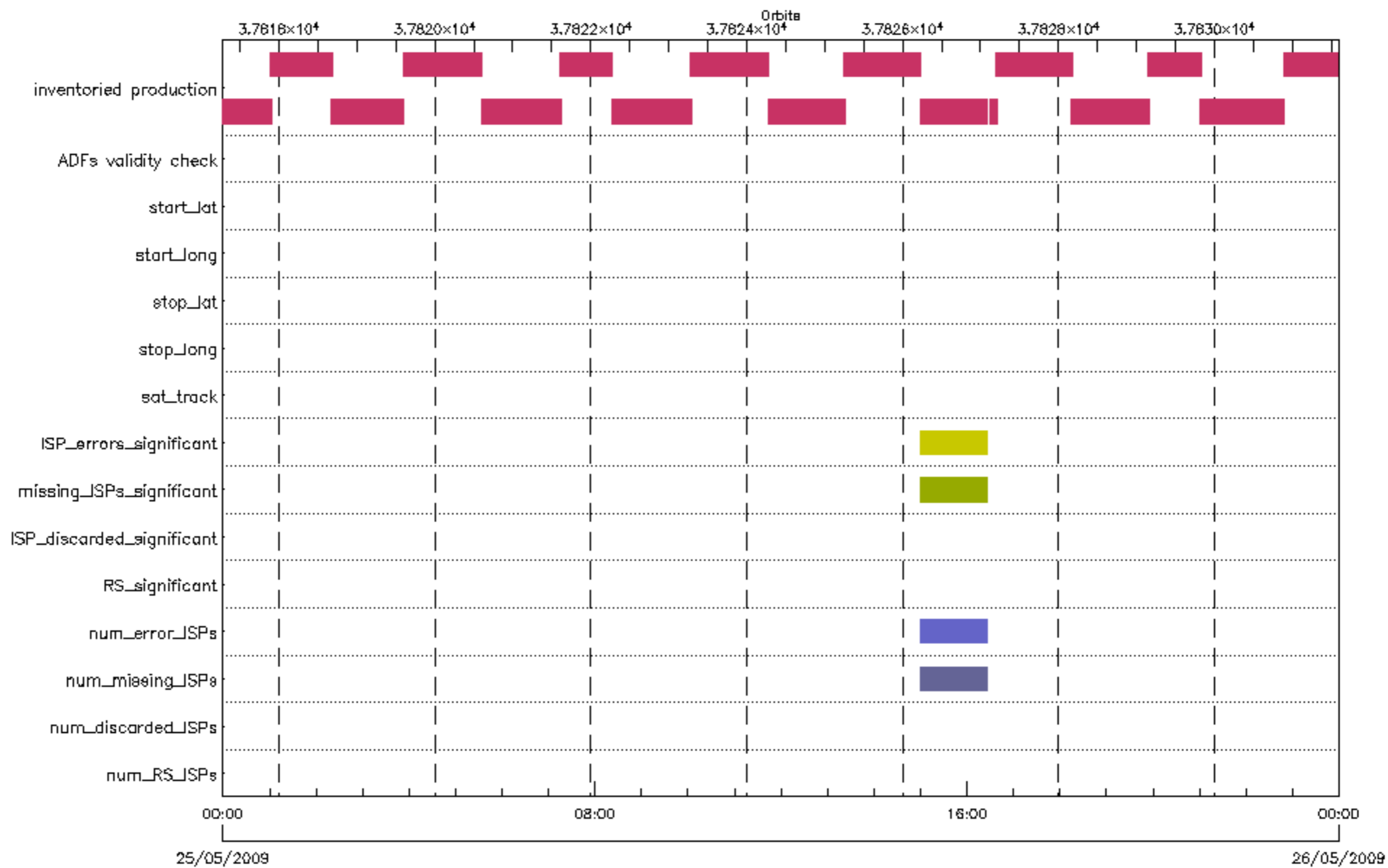


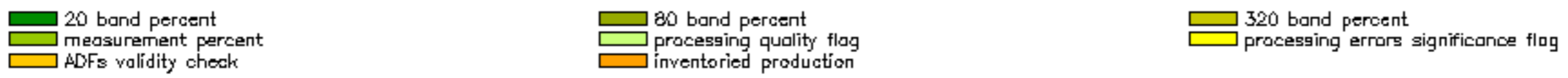
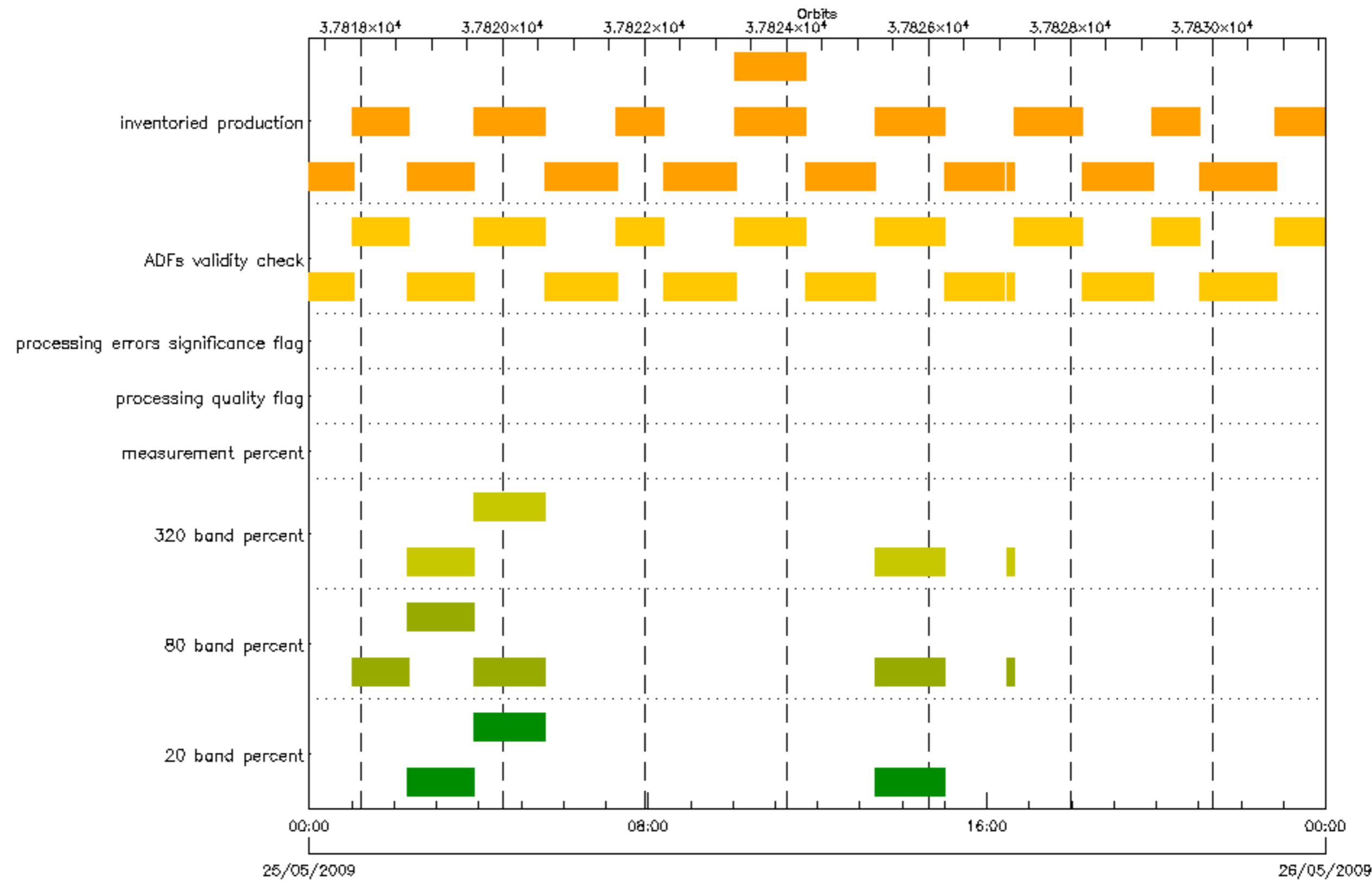


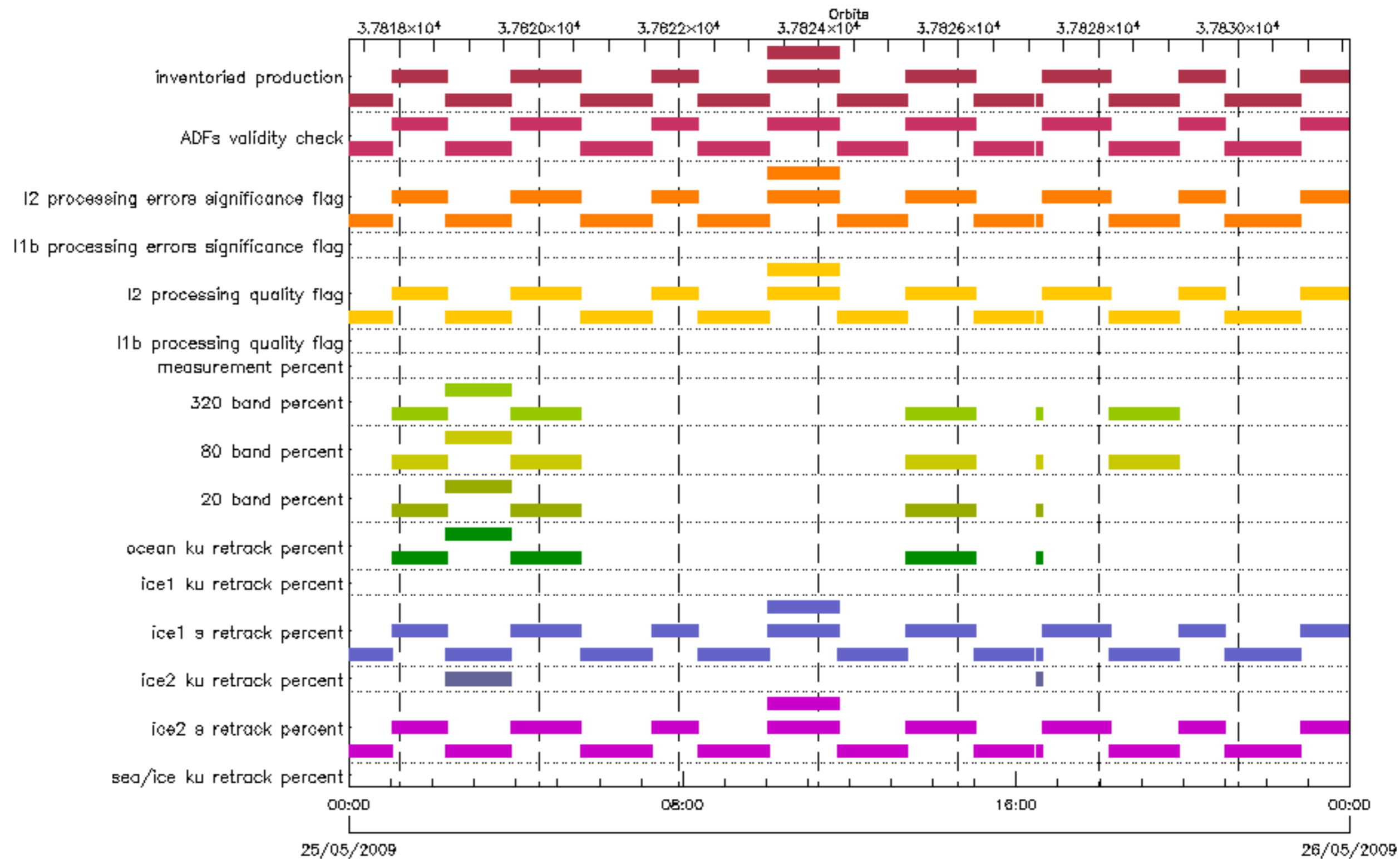








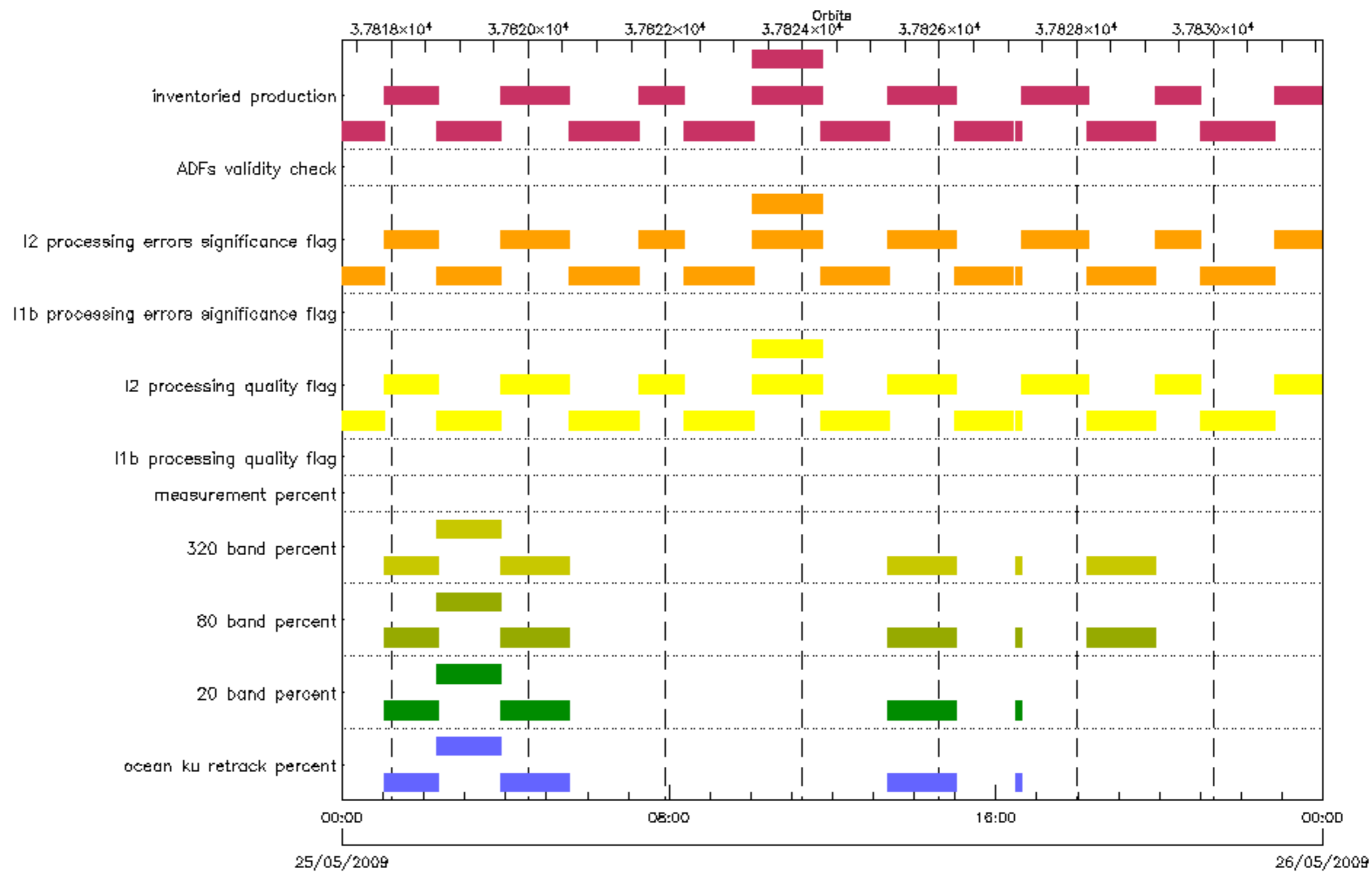




■ sea/ice ku retrack percent
■ ice1 s retrack percent
■ 20 band percent
■ measurement percent
■ 11b processing errors significance flag
■ inventoried production

■ ice2 s retrack percent
■ ice1 ku retrack percent
■ 80 band percent
■ 11b processing quality flag
■ 12 processing errors significance flag

■ ice2 ku retrack percent
■ ocean ku retrack percent
■ 320 band percent
■ 12 processing quality flag
■ ADFs validity check



ocean ku retrack percent
 320 band percent
 I2 processing quality flag
 ADFs validity check

20 band percent
 measurement percent
 I1b processing errors significance flag
 inventoried production

80 band percent
 I1b processing quality flag
 I2 processing errors significance flag

