

RA2, MWR & DORIS SUMMARY PRODUCTS REPORT

Reporting time: 25-05-2009 15:25:48.000
Trigger: Routine

	Period Start	Period Stop
UTC	23-MAY-2009 00:00:00.000	24-MAY-2009 00:00:00.000
Absolute Orbit	37788	37802
Cycle, Relative Orbit	0159	0173

Products inventoried

Gauge
PCF_RA2_ME__0P 100% of production inventoried
PCF_RA2_CAL_0P 100% of production inventoried
PCF_DOR_NAV_0P 94.85% of production inventoried
PCF_DOR_DOP_0P 98.89% of production inventoried
PCF_MWR_NL__0P 100% of production inventoried
PCF_RA2_MW__1P 100% of production inventoried
PCF_RA2_FGD_2P 100% of production inventoried
PCF_RA2_WWV_2P 100% of production inventoried

TABLE OF CONTENTS

Overall production

- [Inventoried production chart](#)
- [Inventoried production map](#)

Level 0

Planning vs. Production

Gauge
RA2_CAL_0P products: 1 produced; 0 gaps; 0 unplanned ; 0.00% of mission plan not covered by production
DOR_DOP_0P products: 17 produced; 15 gaps; 0 unplanned ; 1.12% of mission plan not covered by production
DOR_NAV_0P products: 17 produced; 15 gaps; 0 unplanned ; 4.96% of mission plan not covered by production
MWR_NL_0P products: 17 produced; 5 gaps; 0 unplanned ; 0.12% of mission plan not covered by production
RA2_ME_0P products: 18 produced; 2 gaps; 0 unplanned ; 0.09% of mission plan not covered by production

[Mission Plan vs. production chart](#)

Inventoried production: [RA2_CAL_0P](#) , [DOR_DOP_0P](#) , [DOR_NAV_0P](#) , [MWR_NL_0P](#) , [RA2_ME_0P](#)
 Missing products: [RA2_CAL_0P](#) , [DOR_DOP_0P](#) , [DOR_NAV_0P](#) , [MWR_NL_0P](#) , [RA2_ME_0P](#)
 Unplanned products: [RA2_CAL_0P](#) , [DOR_DOP_0P](#) , [DOR_NAV_0P](#) , [MWR_NL_0P](#) , [RA2_ME_0P](#)
 Overlaps: [RA2_CAL_0P](#) , [DOR_DOP_0P](#) , [DOR_NAV_0P](#) , [MWR_NL_0P](#) , [RA2_ME_0P](#)
 Duplicates: [RA2_CAL_0P](#) , [DOR_DOP_0P](#) , [DOR_NAV_0P](#) , [MWR_NL_0P](#) , [RA2_ME_0P](#)

ADF usage

Gauge
0 new ADFs in use for type RA2_CAL_0P N/A

[RA2_CAL_0P: ADFs usage](#)

Gauge
1 new ADFs in use for type DOR_DOP_0P N/A

[DOR_DOP_0P: ADFs usage](#)

Gauge
1 new ADFs in use for type DOR_NAV_0P N/A

[DOR_NAV_0P: ADFs usage](#)

Gauge

1 new ADFs in use for type MWR_NL__0P N/A
--

[MWR_NL__0P: ADFs usage](#)

Gauge
1 new ADFs in use for type RA2_ME__0P N/A

[RA2_ME__0P: ADFs usage](#)

Header checks

MPH errors

Gauge
0 RA2_CAL_0P products with wrong filename N/A
0 RA2_CAL_0P products with unknown processing stage N/A
0 RA2_CAL_0P products with unknown acquisition station N/A
0 RA2_CAL_0P products with unknown processing center N/A
0 RA2_CAL_0P products with wrong processing time N/A
1 RA2_CAL_0P products with software version not equal to the current version N/A
0 RA2_CAL_0P products with wrong sensing start N/A
0 RA2_CAL_0P products with wrong sensing stop N/A
0 RA2_CAL_0P products with wrong phase N/A
0 RA2_CAL_0P products with wrong state vector time N/A
0 RA2_CAL_0P products with unknown vector source N/A
1 RA2_CAL_0P products with UTC to SBT time too far from sensing time N/A
0 RA2_CAL_0P products with satellite binary time out-of-range N/A
0 RA2_CAL_0P products with wrong clock step N/A

0 RA2_CAL_0P products with leap utc set to blank N/A
0 RA2_CAL_0P products with leap err set N/A
0 RA2_CAL_0P products with product err set N/A
0 RA2_CAL_0P products with tot_size not equal to real file size N/A

[RA2_CAL_0P: MPH checks](#)

Gauge
0 DOR_DOP_0P products with wrong filename N/A
0 DOR_DOP_0P products with unknown processing stage N/A
0 DOR_DOP_0P products with unknown acquisition station N/A
0 DOR_DOP_0P products with unknown processing center N/A
0 DOR_DOP_0P products with wrong processing time N/A
0 DOR_DOP_0P products with software version not equal to the current version N/A
0 DOR_DOP_0P products with wrong sensing start N/A
0 DOR_DOP_0P products with wrong sensing stop N/A
0 DOR_DOP_0P products with wrong phase N/A
0 DOR_DOP_0P products with wrong state vector time N/A
0 DOR_DOP_0P products with unknown vector source N/A
15 DOR_DOP_0P products with UTC to SBT time too far from sensing time N/A
0 DOR_DOP_0P products with satellite binary time out-of-range N/A
0 DOR_DOP_0P products with wrong clock step N/A
0 DOR_DOP_0P products with leap utc set to blank N/A
0 DOR_DOP_0P products with leap err set N/A
0 DOR_DOP_0P products with product err set N/A
0 DOR_DOP_0P products with tot_size not equal to real file size N/A

[DOR_DOP_0P: MPH checks](#)

Gauge
0 DOR_NAV_0P products with wrong filename N/A
0 DOR_NAV_0P products with unknown processing stage N/A
0 DOR_NAV_0P products with unknown acquisition station N/A
0 DOR_NAV_0P products with unknown processing center N/A
0 DOR_NAV_0P products with wrong processing time N/A
0 DOR_NAV_0P products with software version not equal to the current version N/A
0 DOR_NAV_0P products with wrong sensing start N/A
0 DOR_NAV_0P products with wrong sensing stop N/A
0 DOR_NAV_0P products with wrong phase N/A
0 DOR_NAV_0P products with wrong state vector time N/A
0 DOR_NAV_0P products with unknown vector source N/A
12 DOR_NAV_0P products with UTC to SBT time too far from sensing time N/A
0 DOR_NAV_0P products with satellite binary time out-of-range N/A
0 DOR_NAV_0P products with wrong clock step N/A
0 DOR_NAV_0P products with leap utc set to blank N/A
0 DOR_NAV_0P products with leap err set N/A
0 DOR_NAV_0P products with product err set N/A
0 DOR_NAV_0P products with tot_size not equal to real file size N/A

[DOR_NAV_0P: MPH checks](#)

Gauge
0 MWR_NL__0P products with wrong filename N/A
0 MWR_NL__0P products with unknown processing stage N/A

0 MWR_NL__0P products with unknown acquisition station N/A
0 MWR_NL__0P products with unknown processing center N/A
0 MWR_NL__0P products with wrong processing time N/A
0 MWR_NL__0P products with software version not equal to the current version N/A
0 MWR_NL__0P products with wrong sensing start N/A
0 MWR_NL__0P products with wrong sensing stop N/A
0 MWR_NL__0P products with wrong phase N/A
0 MWR_NL__0P products with wrong state vector time N/A
0 MWR_NL__0P products with unknown vector source N/A
15 MWR_NL__0P products with UTC to SBT time too far from sensing time N/A
0 MWR_NL__0P products with satellite binary time out-of-range N/A
0 MWR_NL__0P products with wrong clock step N/A
0 MWR_NL__0P products with leap utc set to blank N/A
0 MWR_NL__0P products with leap err set N/A
0 MWR_NL__0P products with product err set N/A
0 MWR_NL__0P products with tot_size not equal to real file size N/A

[MWR_NL__0P: MPH checks](#)

Gauge
0 RA2_ME__0P products with wrong filename N/A
0 RA2_ME__0P products with unknown processing stage N/A
0 RA2_ME__0P products with unknown acquisition station N/A
0 RA2_ME__0P products with unknown processing center N/A
0 RA2_ME__0P products with wrong processing time N/A
0 RA2_ME__0P products with software version not equal to the current version N/A

0 RA2_ME__0P products with wrong sensing start N/A
0 RA2_ME__0P products with wrong sensing stop N/A
0 RA2_ME__0P products with wrong phase N/A
0 RA2_ME__0P products with wrong state vector time N/A
0 RA2_ME__0P products with unknown vector source N/A
17 RA2_ME__0P products with UTC to SBT time too far from sensing time N/A
0 RA2_ME__0P products with satellite binary time out-of-range N/A
0 RA2_ME__0P products with wrong clock step N/A
0 RA2_ME__0P products with leap utc set to blank N/A
0 RA2_ME__0P products with leap err set N/A
3 RA2_ME__0P products with product err set N/A
0 RA2_ME__0P products with tot_size not equal to real file size N/A

[RA2_ME__0P: MPH checks](#)

SPH errors

Gauge
0 ADFs not covering sensing time are referenced in RA2_CAL_0P products N/A
0 RA2_CAL_0P products with start_lat out of range N/A
0 RA2_CAL_0P products with start_long out of range N/A
0 RA2_CAL_0P products with stop_lat out of range N/A
0 RA2_CAL_0P products with stop_long out of range N/A
0 RA2_CAL_0P products with sat_track out of range N/A
0 RA2_CAL_0P products with num_error_ISPs out of range N/A
0 RA2_CAL_0P products with num_missing_ISPs out of range N/A
0 RA2_CAL_0P products with num_discarded_ISPs out of range N/A

0 RA2_CAL_0P products with num_RS_ISPs out of range N/A
0 RA2_CAL_0P products with ISP_errors_significant set to 1 N/A
0 RA2_CAL_0P products with missing_ISPs_significant set to 1 N/A
0 RA2_CAL_0P products with ISP_discarded_significant set to 1 N/A
0 RA2_CAL_0P products with RS_significant set to 1 N/A

[RA2_CAL_0P: SPH checks](#)

Gauge
0 ADFs not covering sensing time are referenced in DOR_DOP_0P products N/A
0 DOR_DOP_0P products with start_lat out of range N/A
0 DOR_DOP_0P products with start_long out of range N/A
0 DOR_DOP_0P products with stop_lat out of range N/A
0 DOR_DOP_0P products with stop_long out of range N/A
0 DOR_DOP_0P products with sat_track out of range N/A
0 DOR_DOP_0P products with num_error_ISPs out of range N/A
0 DOR_DOP_0P products with num_missing_ISPs out of range N/A
0 DOR_DOP_0P products with num_discarded_ISPs out of range N/A
0 DOR_DOP_0P products with num_RS_ISPs out of range N/A
0 DOR_DOP_0P products with ISP_errors_significant set to 1 N/A
0 DOR_DOP_0P products with missing_ISPs_significant set to 1 N/A
0 DOR_DOP_0P products with ISP_discarded_significant set to 1 N/A
0 DOR_DOP_0P products with RS_significant set to 1 N/A

[DOR_DOP_0P: SPH checks](#)

Gauge
0 ADFs not covering sensing time are referenced in DOR_NAV_0P products N/A

0 DOR_NAV_0P products with start_lat out of range N/A
0 DOR_NAV_0P products with start_long out of range N/A
0 DOR_NAV_0P products with stop_lat out of range N/A
0 DOR_NAV_0P products with stop_long out of range N/A
0 DOR_NAV_0P products with sat_track out of range N/A
0 DOR_NAV_0P products with num_error_ISPs out of range N/A
0 DOR_NAV_0P products with num_missing_ISPs out of range N/A
0 DOR_NAV_0P products with num_discarded_ISPs out of range N/A
0 DOR_NAV_0P products with num_RS_ISPs out of range N/A
0 DOR_NAV_0P products with ISP_errors_significant set to 1 N/A
0 DOR_NAV_0P products with missing_ISPs_significant set to 1 N/A
0 DOR_NAV_0P products with ISP_discarded_significant set to 1 N/A
0 DOR_NAV_0P products with RS_significant set to 1 N/A

[DOR_NAV_0P: SPH checks](#)

Gauge
0 ADFs not covering sensing time are referenced in MWR_NL__0P products N/A
0 MWR_NL__0P products with start_lat out of range N/A
0 MWR_NL__0P products with start_long out of range N/A
0 MWR_NL__0P products with stop_lat out of range N/A
0 MWR_NL__0P products with stop_long out of range N/A
0 MWR_NL__0P products with sat_track out of range N/A
0 MWR_NL__0P products with num_error_ISPs out of range N/A
0 MWR_NL__0P products with num_missing_ISPs out of range N/A
0 MWR_NL__0P products with num_discarded_ISPs out of range N/A

0 MWR_NL__0P products with num_RS_ISPs out of range N/A
0 MWR_NL__0P products with ISP_errors_significant set to 1 N/A
0 MWR_NL__0P products with missing_ISPs_significant set to 1 N/A
0 MWR_NL__0P products with ISP_discarded_significant set to 1 N/A
0 MWR_NL__0P products with RS_significant set to 1 N/A

[MWR_NL__0P: SPH checks](#)

Gauge
0 ADFs not covering sensing time are referenced in RA2_ME__0P products N/A
0 RA2_ME__0P products with start_lat out of range N/A
0 RA2_ME__0P products with start_long out of range N/A
0 RA2_ME__0P products with stop_lat out of range N/A
0 RA2_ME__0P products with stop_long out of range N/A
0 RA2_ME__0P products with sat_track out of range N/A
2 RA2_ME__0P products with num_error_ISPs out of range N/A
1 RA2_ME__0P products with num_missing_ISPs out of range N/A
0 RA2_ME__0P products with num_discarded_ISPs out of range N/A
0 RA2_ME__0P products with num_RS_ISPs out of range N/A
2 RA2_ME__0P products with ISP_errors_significant set to 1 N/A
1 RA2_ME__0P products with missing_ISPs_significant set to 1 N/A
0 RA2_ME__0P products with ISP_discarded_significant set to 1 N/A
0 RA2_ME__0P products with RS_significant set to 1 N/A

[RA2_ME__0P: SPH checks](#)

Level 1

Planning vs. Production

Gauge
RA2_MW__1P products: 18 produced; 2 gaps; 0 unplanned ; 0.09% of mission plan not covered by production

[Mission Plan vs. production chart](#)

Inventoried production: [RA2_MW__1P](#)

Missing products: [RA2_MW__1P](#)

Unplanned products: [RA2_MW__1P](#)

Overlaps: [RA2_MW__1P](#)

Duplicates: [RA2_MW__1P](#)

ADF usage

Gauge
Current IECF list for ADFs not available N/A
0 differences with IECF detected for type RA2_MW__1P N/A
0 new ADFs in use for type RA2_MW__1P N/A

[RA2_MW__1P: ADFs usage](#)

Header checks

MPH errors

Gauge
0 RA2_MW__1P products with wrong filename N/A
0 RA2_MW__1P products with unknown processing stage N/A
0 RA2_MW__1P products with unknown acquisition station N/A
0 RA2_MW__1P products with unknown processing center N/A

0 RA2_MW__1P products with wrong processing time N/A
18 RA2_MW__1P products with software version not equal to the current version N/A
0 RA2_MW__1P products with wrong sensing start N/A
0 RA2_MW__1P products with wrong sensing stop N/A
0 RA2_MW__1P products with wrong phase N/A
18 RA2_MW__1P products with wrong state vector time N/A
0 RA2_MW__1P products with unknown vector source N/A
17 RA2_MW__1P products with UTC to SBT time too far from sensing time N/A
0 RA2_MW__1P products with satellite binary time out-of-range N/A
0 RA2_MW__1P products with wrong clock step N/A
0 RA2_MW__1P products with leap utc set to blank N/A
0 RA2_MW__1P products with leap err set N/A
0 RA2_MW__1P products with product err set N/A
0 RA2_MW__1P products with tot_size not equal to real file size N/A

[RA2_MW__1P: MPH checks](#)

SPH errors

Gauge
15 ADFs not covering sensing time are referenced in RA2_MW__1P products N/A
0 RA2_MW__1P products with processing errors significance flag set N/A
0 RA2_MW__1P products with percentage DSRs free of processing errors below threshold N/A
0 RA2_MW__1P products with percentage of valid measurements below threshold N/A
2 RA2_MW__1P products with percentage of 320 MHz band processed below threshold N/A
2 RA2_MW__1P products with percentage of 80 MHz band processed above threshold N/A
2 RA2_MW__1P products with percentage of 20 MHz band processed above threshold N/A

Level 2

Planning vs. Production

Gauge
RA2_FGD_2P products: 18 produced; 2 gaps; 0 unplanned ; 0.09% of mission plan not covered by production
RA2_WWV_2P products: 18 produced; 2 gaps; 0 unplanned ; 0.09% of mission plan not covered by production

[Mission Plan vs. production chart](#)

Inventoried production: [RA2_FGD_2P](#) , [RA2_WWV_2P](#)

Missing products: [RA2_FGD_2P](#) , [RA2_WWV_2P](#)

Unplanned products: [RA2_FGD_2P](#) , [RA2_WWV_2P](#)

Overlaps: [RA2_FGD_2P](#) , [RA2_WWV_2P](#)

Duplicates: [RA2_FGD_2P](#) , [RA2_WWV_2P](#)

ADF usage

Gauge
Current IECF list for ADFs not available N/A
197 differences with IECF detected for type RA2_FGD_2P N/A
29 new ADFs in use for type RA2_FGD_2P N/A

[RA2_FGD_2P: ADFs usage](#)

Gauge
Current IECF list for ADFs not available N/A
215 differences with IECF detected for type RA2_WWV_2P N/A
46 new ADFs in use for type RA2_WWV_2P N/A

[RA2_WWV_2P: ADFs usage](#)

Header checks

MPH errors

Gauge
0 RA2_FGD_2P products with wrong filename N/A
0 RA2_FGD_2P products with unknown processing stage N/A
0 RA2_FGD_2P products with unknown acquisition station N/A
0 RA2_FGD_2P products with unknown processing center N/A
0 RA2_FGD_2P products with wrong processing time N/A
18 RA2_FGD_2P products with software version not equal to the current version N/A
0 RA2_FGD_2P products with wrong sensing start N/A
0 RA2_FGD_2P products with wrong sensing stop N/A
0 RA2_FGD_2P products with wrong phase N/A
18 RA2_FGD_2P products with wrong state vector time N/A
0 RA2_FGD_2P products with unknown vector source N/A
17 RA2_FGD_2P products with UTC to SBT time too far from sensing time N/A
0 RA2_FGD_2P products with satellite binary time out-of-range N/A
0 RA2_FGD_2P products with wrong clock step N/A
0 RA2_FGD_2P products with leap utc set to blank N/A
0 RA2_FGD_2P products with leap err set N/A
18 RA2_FGD_2P products with product err set N/A
0 RA2_FGD_2P products with tot_size not equal to real file size N/A

Gauge
0 RA2_WWV_2P products with wrong filename N/A
0 RA2_WWV_2P products with unknown processing stage N/A
0 RA2_WWV_2P products with unknown acquisition station N/A
0 RA2_WWV_2P products with unknown processing center N/A
0 RA2_WWV_2P products with wrong processing time N/A
18 RA2_WWV_2P products with software version not equal to the current version N/A
0 RA2_WWV_2P products with wrong sensing start N/A
0 RA2_WWV_2P products with wrong sensing stop N/A
0 RA2_WWV_2P products with wrong phase N/A
18 RA2_WWV_2P products with wrong state vector time N/A
0 RA2_WWV_2P products with unknown vector source N/A
17 RA2_WWV_2P products with UTC to SBT time too far from sensing time N/A
0 RA2_WWV_2P products with satellite binary time out-of-range N/A
0 RA2_WWV_2P products with wrong clock step N/A
0 RA2_WWV_2P products with leap utc set to blank N/A
0 RA2_WWV_2P products with leap err set N/A
18 RA2_WWV_2P products with product err set N/A
0 RA2_WWV_2P products with tot_size not equal to real file size N/A

[RA2_WWV_2P: MPH checks](#)

SPH errors

Gauge
17 ADFs not covering sensing time are referenced in RA2_FGD_2P products N/A
18 RA2_FGD_2P products with I2 processing errors significance flag set N/A

0 RA2_FGD_2P products with I1b processing errors significance flag set N/A
18 RA2_FGD_2P products with percentage DSRs free of I2 processing errors below threshold N/A
0 RA2_FGD_2P products with percentage DSRs free of I1b processing errors below threshold N/A
0 RA2_FGD_2P products with percentage of valid measurements below threshold N/A
6 RA2_FGD_2P products with percentage of 320 MHz band processed below threshold N/A
7 RA2_FGD_2P products with percentage of 80 MHz band processed above threshold N/A
7 RA2_FGD_2P products with percentage of 20 MHz band processed above threshold N/A
4 RA2_FGD_2P products with percentage of valid Ku ocean retracker measurements below threshold N/A
0 RA2_FGD_2P products with percentage of valid Ku ice1 retracker measurements below threshold N/A
18 RA2_FGD_2P products with percentage of valid S ice1 retracker measurements below threshold N/A
2 RA2_FGD_2P products with percentage of valid Ku ice2 retracker measurements below threshold N/A
18 RA2_FGD_2P products with percentage of valid S ice2 retracker measurements below threshold N/A
0 RA2_FGD_2P products with percentage of valid Ku sea/ice retracker measurements below threshold N/A

[RA2_FGD_2P: SPH checks](#)

Gauge
0 ADFs not covering sensing time are referenced in RA2_WWV_2P products N/A
18 RA2_WWV_2P products with ra2_I2_proc_flag anomalies N/A
0 RA2_WWV_2P products with ra2_I1b_proc_flag anomalies N/A
18 RA2_WWV_2P products with ra2_I2_proc_quality anomalies N/A
0 RA2_WWV_2P products with ra2_I1b_proc_quality anomalies N/A
0 RA2_WWV_2P products with ra2_measurement_percent anomalies N/A
6 RA2_WWV_2P products with ra2_320_band_percent anomalies N/A
7 RA2_WWV_2P products with ra2_80_band_percent anomalies N/A
7 RA2_WWV_2P products with ra2_20_band_percent anomalies N/A

4 RA2_WWV_2P products with ra2_ocean_ku_retrack_percent anomalies
N/A

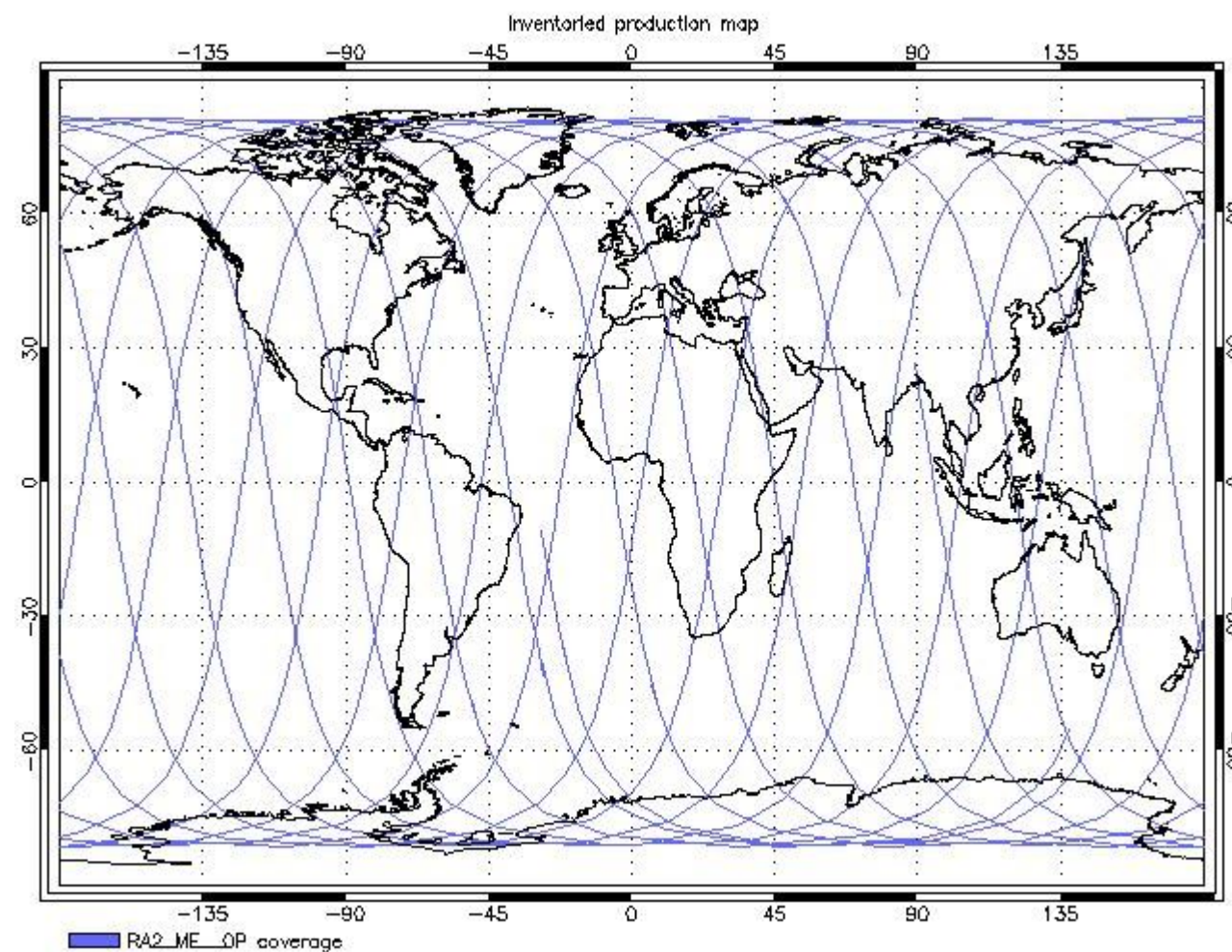
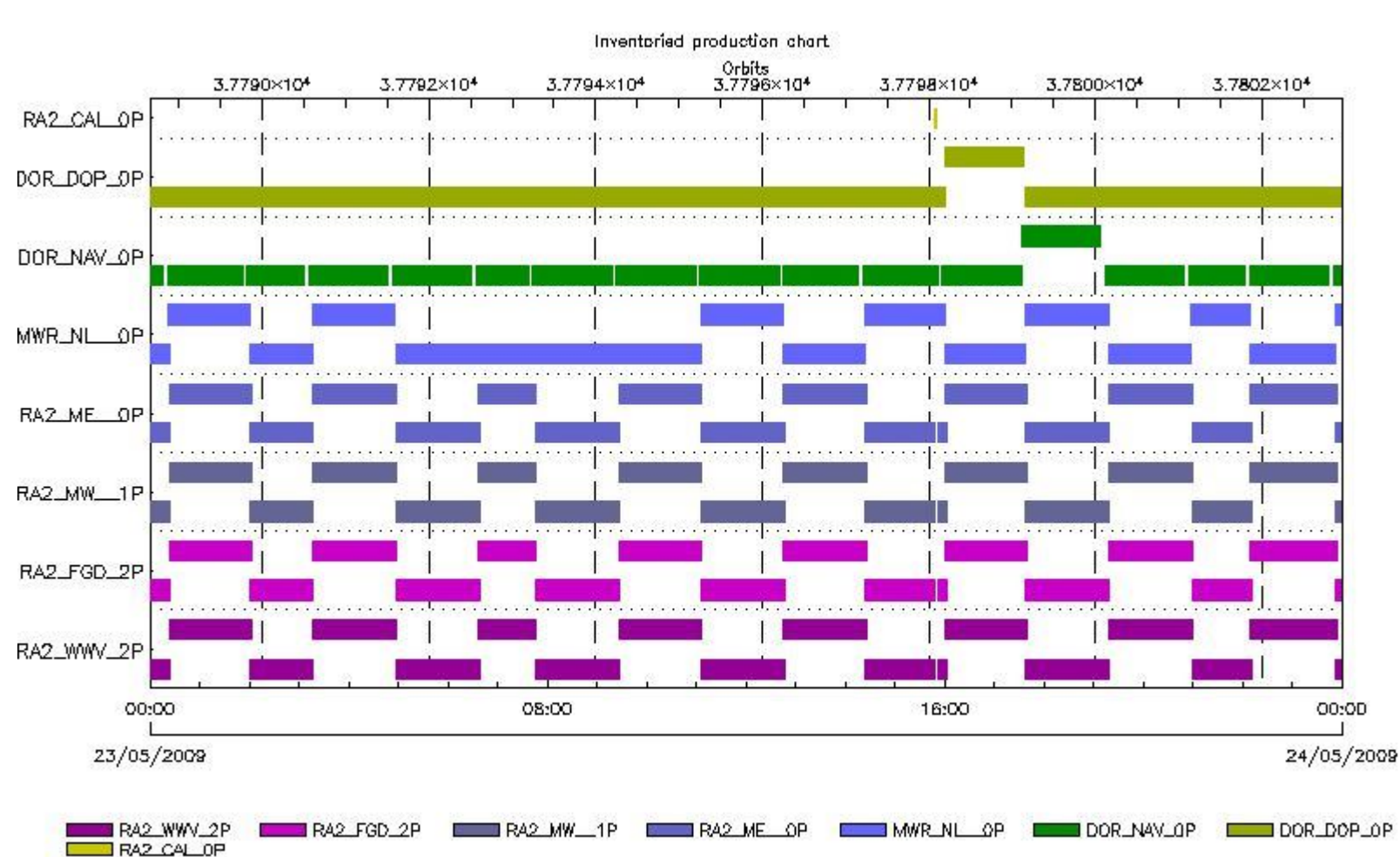
[RA2_WWV_2P: SPH checks](#)

Time Correlation

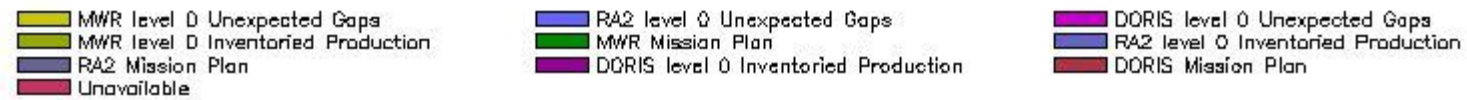
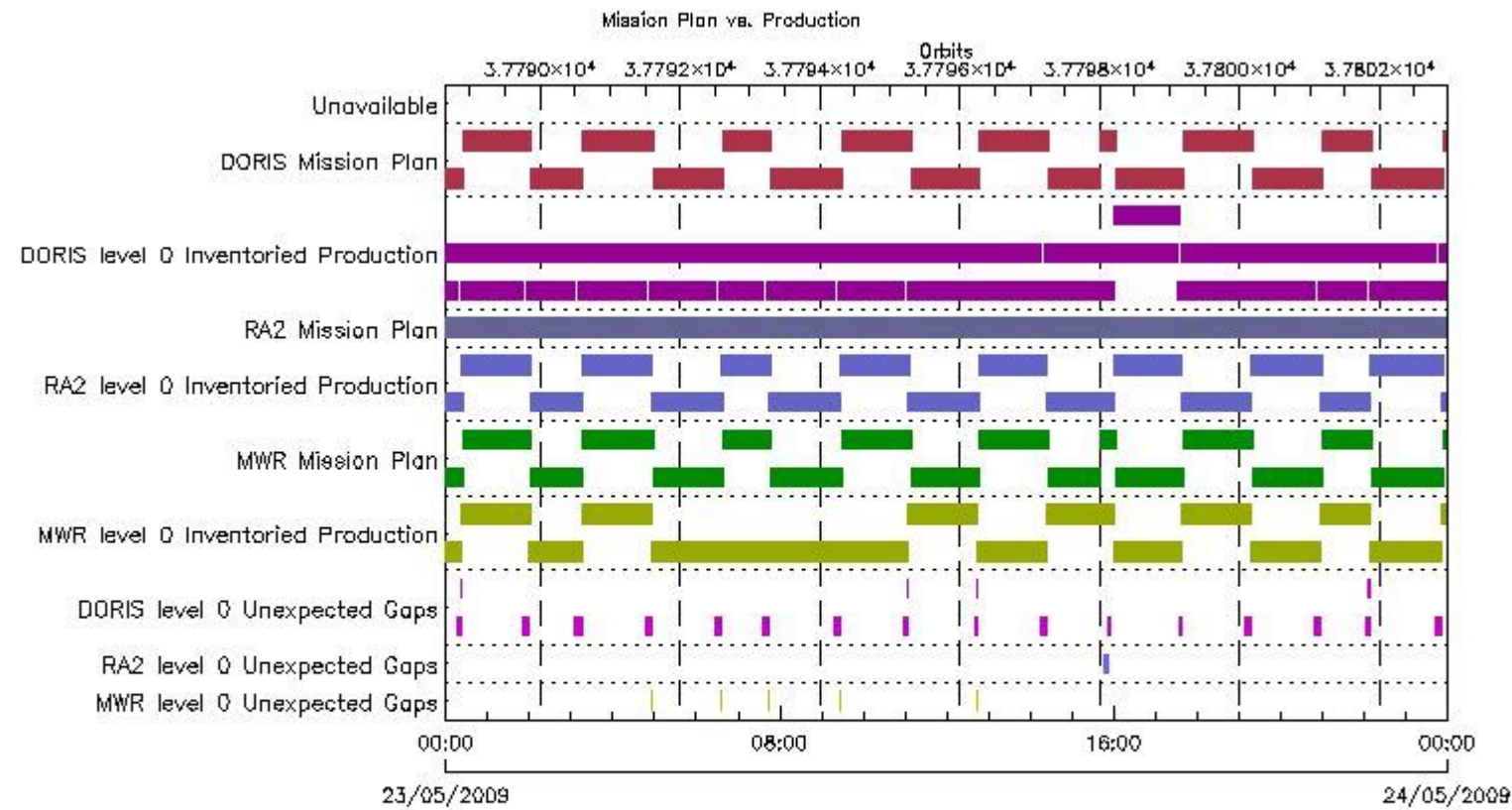
[Time Correlation propagation error](#)

Overall Production

Inventoried Production (sensing time)



Mission Plan vs. Production (level 0)



Production covering Mission Plan

Gauge
PCF_RA2_ME__0P 100% of production inventoried
PCF_RA2_CAL__0P 100% of production inventoried
PCF_DOR_NAV__0P 94.85% of production inventoried
PCF_DOR_DOP__0P 98.89% of production inventoried
PCF_MWR_NL__0P 100% of production inventoried

Mission Plan (extracted from DMOP)

Gauge	Segment (Start-Stop)
MODE.MEASUREMENT RA2.ACQ_PLAN	22-MAY-2009 22:45:13.900 23-MAY-2009 15:47:44.859
MODE.NOMINAL DORIS.ACQ_PLAN	22-MAY-2009 22:45:13.900 24-MAY-2009 01:32:50.482

MODE.NOMINAL MWR.ACQ_PLAN	22-MAY-2009 22:45:13.900 24-MAY-2009 01:32:50.482
MODE.CALIBRATION RA2.ACQ_PLAN	23-MAY-2009 15:47:49.370 23-MAY-2009 15:50:26.199
MODE.MEASUREMENT RA2.ACQ_PLAN	23-MAY-2009 15:50:30.709 24-MAY-2009 01:32:50.482

Inventoried Products

RA2_CAL_0P products

Gauge	Segment (Start-Stop)	Explicit Reference
Product: RA2_CAL_0P Filename: RA2_CAL_0PNPDK20090523_154745_000001592079_00169_37798_1406.N1	23-MAY-2009 15:47:45.096 23-MAY-2009 15:50:24.399	RA2_CAL_0PNPDK20090523_154745_000001592079_00169_37798_1406.N1 RA2_CAL_0P.MPH.ABS_ORBIT=37798

DOR_DOP_0P products

Gauge	Segment (Start-Stop)	Explicit Reference
Product: DOR_DOP_0P Filename: DOR_DOP_0PNPDE20090522_224049_000059932079_00158_37787_8407.N1	22-MAY-2009 22:40:49.228 23-MAY-2009 00:20:42.459	DOR_DOP_0PNPDE20090522_224049_000059932079_00158_37787_8407.N1 DOR_DOP_0P.MPH.ABS_ORBIT=37787
Product: DOR_DOP_0P Filename: DOR_DOP_0PNPDE20090523_002146_000058022079_00159_37788_8408.N1	23-MAY-2009 00:21:46.217 23-MAY-2009 01:58:28.167	DOR_DOP_0PNPDE20090523_002146_000058022079_00159_37788_8408.N1 DOR_DOP_0P.MPH.ABS_ORBIT=37788
Product: DOR_DOP_0P Filename: DOR_DOP_0PNPDE20090523_015931_000043992079_00160_37789_8409.N1	23-MAY-2009 01:59:31.924 23-MAY-2009 03:12:51.206	DOR_DOP_0PNPDE20090523_015931_000043992079_00160_37789_8409.N1 DOR_DOP_0P.MPH.ABS_ORBIT=37789
Product: DOR_DOP_0P Filename: DOR_DOP_0PNPDE20090523_031458_000059932079_00161_37790_8410.N1	23-MAY-2009 03:14:58.718 23-MAY-2009 04:54:51.976	DOR_DOP_0PNPDE20090523_031458_000059932079_00161_37790_8410.N1 DOR_DOP_0P.MPH.ABS_ORBIT=37790
Product: DOR_DOP_0P Filename: DOR_DOP_0PNPDE20090523_045555_000059292079_00162_37791_8411.N1	23-MAY-2009 04:55:55.734 23-MAY-2009 06:34:45.192	DOR_DOP_0PNPDE20090523_045555_000059292079_00162_37791_8411.N1 DOR_DOP_0P.MPH.ABS_ORBIT=37791
Product: DOR_DOP_0P Filename: DOR_DOP_0PNPDK20090523_063548_000040172079_00163_37792_0817.N1	23-MAY-2009 06:35:48.950 23-MAY-2009 07:42:45.696	DOR_DOP_0PNPDK20090523_063548_000040172079_00163_37792_0817.N1 DOR_DOP_0P.MPH.ABS_ORBIT=37792
Product: DOR_DOP_0P Filename: DOR_DOP_0PNPDK20090523_074453_000059932079_00164_37793_0818.N1	23-MAY-2009 07:44:53.208 23-MAY-2009 09:24:46.467	DOR_DOP_0PNPDK20090523_074453_000059932079_00164_37793_0818.N1 DOR_DOP_0P.MPH.ABS_ORBIT=37793
Product: DOR_DOP_0P Filename: DOR_DOP_0PNPDK20090523_092550_000058662079_00165_37794_0819.N1	23-MAY-2009 09:25:50.224 23-MAY-2009 11:03:35.975	DOR_DOP_0PNPDK20090523_092550_000058662079_00165_37794_0819.N1 DOR_DOP_0P.MPH.ABS_ORBIT=37794
Product: DOR_DOP_0P Filename: DOR_DOP_0PNPDK20090523_110439_000059292079_00166_37795_0820.N1	23-MAY-2009 11:04:39.729 23-MAY-2009 12:43:29.214	DOR_DOP_0PNPDK20090523_110439_000059292079_00166_37795_0820.N1 DOR_DOP_0P.MPH.ABS_ORBIT=37795
Product: DOR_DOP_0P Filename: DOR_DOP_0PNPDK20090523_124432_000058662079_00167_37796_0821.N1	23-MAY-2009 12:44:32.972 23-MAY-2009 14:22:18.719	DOR_DOP_0PNPDK20090523_124432_000058662079_00167_37796_0821.N1 DOR_DOP_0P.MPH.ABS_ORBIT=37796
Product: DOR_DOP_0P Filename: DOR_DOP_0PNPDK20090523_142322_000058022079_00168_37797_0822.N1	23-MAY-2009 14:23:22.477 23-MAY-2009 16:00:04.450	DOR_DOP_0PNPDK20090523_142322_000058022079_00168_37797_0822.N1 DOR_DOP_0P.MPH.ABS_ORBIT=37797
Product: DOR_DOP_0P Filename: DOR_DOP_0PNPDK20090523_160004_000057382079_00169_37798_0823.N1	23-MAY-2009 16:00:04.450 23-MAY-2009 17:35:42.669	DOR_DOP_0PNPDK20090523_160004_000057382079_00169_37798_0823.N1 DOR_DOP_0P.MPH.ABS_ORBIT=37798
Product: DOR_DOP_0P Filename: DOR_DOP_0PNPDK20090523_173646_000059292079_00170_37799_0824.N1	23-MAY-2009 17:36:46.431 23-MAY-2009 19:15:35.905	DOR_DOP_0PNPDK20090523_173646_000059292079_00170_37799_0824.N1 DOR_DOP_0P.MPH.ABS_ORBIT=37799
Product: DOR_DOP_0P Filename: DOR_DOP_0PNPDK20090523_191639_000059932079_00171_37800_0825.N1	23-MAY-2009 19:16:39.662 23-MAY-2009 20:56:32.937	DOR_DOP_0PNPDK20090523_191639_000059932079_00171_37800_0825.N1 DOR_DOP_0P.MPH.ABS_ORBIT=37800
Product: DOR_DOP_0P Filename: DOR_DOP_0PNPDE20090523_205736_000041442079_00172_37801_8412.N1	23-MAY-2009 20:57:36.698 23-MAY-2009 22:06:40.957	DOR_DOP_0PNPDE20090523_205736_000041442079_00172_37801_8412.N1 DOR_DOP_0P.MPH.ABS_ORBIT=37801

Product: DOR_DOP_0P Filename: DOR_DOP_0PNPDE20090523_220744_000061852079_00172_37801_8413.N1	23-MAY-2009 22:07:44.714 23-MAY-2009 23:50:49.239	DOR_DOP_0PNPDE20090523_220744_000061852079_00172_378 DOR_DOP_0P.MPH.ABS_ORBIT=37801
Product: DOR_DOP_0P Filename: DOR_DOP_0PNPDE20090523_235152_000058022079_00173_37802_8414.N1	23-MAY-2009 23:51:52.996 24-MAY-2009 01:28:34.974	DOR_DOP_0PNPDE20090523_235152_000058022079_00173_37802_8414.N1 DOR_DOP_0P.MPH.ABS_ORBIT=37802

DOR_NAV_0P products

Gauge	Segment (Start-Stop)	Explicit Reference
Product: DOR_NAV_0P Filename: DOR_NAV_0PNPDE20090522_224017_000057382079_00158_37787_7999.N1	22-MAY-2009 22:40:17.349 23-MAY-2009 00:15:55.549	DOR_NAV_0PNPDE20090522_224017_000057382079_00158_37787_7999.N1 DOR_NAV_0P.MPH.ABS_ORBIT=37787
Product: DOR_NAV_0P Filename: DOR_NAV_0PNPDE20090523_002114_000054192079_00159_37788_8000.N1	23-MAY-2009 00:21:14.338 23-MAY-2009 01:51:33.752	DOR_NAV_0PNPDE20090523_002114_000054192079_00159_37788_8000.N1 DOR_NAV_0P.MPH.ABS_ORBIT=37788
Product: DOR_NAV_0P Filename: DOR_NAV_0PNPDE20090523_015652_000041442079_00160_37789_8001.N1	23-MAY-2009 01:56:52.530 23-MAY-2009 03:05:56.784	DOR_NAV_0PNPDE20090523_015652_000041442079_00160_37789_8001.N1 DOR_NAV_0P.MPH.ABS_ORBIT=37789
Product: DOR_NAV_0P Filename: DOR_NAV_0PNPDE20090523_031115_000057382079_00161_37790_8002.N1	23-MAY-2009 03:11:15.569 23-MAY-2009 04:46:53.801	DOR_NAV_0PNPDE20090523_031115_000057382079_00161_37790_8002.N1 DOR_NAV_0P.MPH.ABS_ORBIT=37790
Product: DOR_NAV_0P Filename: DOR_NAV_0PNPDE20090523_045212_000057382079_00162_37791_8003.N1	23-MAY-2009 04:52:12.586 23-MAY-2009 06:27:50.766	DOR_NAV_0PNPDE20090523_045212_000057382079_00162_37791_8003.N1 DOR_NAV_0P.MPH.ABS_ORBIT=37791
Product: DOR_NAV_0P Filename: DOR_NAV_0PNPDK20090523_063309_000038252079_00163_37792_0099.N1	23-MAY-2009 06:33:09.555 23-MAY-2009 07:36:55.040	DOR_NAV_0PNPDK20090523_063309_000038252079_00163_37792_0099.N1 DOR_NAV_0P.MPH.ABS_ORBIT=37792
Product: DOR_NAV_0P Filename: DOR_NAV_0PNPDK20090523_074213_000057382079_00164_37793_0100.N1	23-MAY-2009 07:42:13.817 23-MAY-2009 09:17:52.045	DOR_NAV_0PNPDK20090523_074213_000057382079_00164_37793_0100.N1 DOR_NAV_0P.MPH.ABS_ORBIT=37793
Product: DOR_NAV_0P Filename: DOR_NAV_0PNPDK20090523_092310_000057382079_00165_37794_0101.N1	23-MAY-2009 09:23:10.826 23-MAY-2009 10:58:49.065	DOR_NAV_0PNPDK20090523_092310_000057382079_00165_37794_0101.N1 DOR_NAV_0P.MPH.ABS_ORBIT=37794
Product: DOR_NAV_0P Filename: DOR_NAV_0PNPDK20090523_110407_000057382079_00166_37795_0102.N1	23-MAY-2009 11:04:07.854 23-MAY-2009 12:39:46.062	DOR_NAV_0PNPDK20090523_110407_000057382079_00166_37795_0102.N1 DOR_NAV_0P.MPH.ABS_ORBIT=37795
Product: DOR_NAV_0P Filename: DOR_NAV_0PNPDK20090523_124504_000054192079_00167_37796_0103.N1	23-MAY-2009 12:45:04.851 23-MAY-2009 14:15:24.289	DOR_NAV_0PNPDK20090523_124504_000054192079_00167_37796_0103.N1 DOR_NAV_0P.MPH.ABS_ORBIT=37796
Product: DOR_NAV_0P Filename: DOR_NAV_0PNPDK20090523_142043_000054192079_00168_37797_0104.N1	23-MAY-2009 14:20:43.082 23-MAY-2009 15:51:02.505	DOR_NAV_0PNPDK20090523_142043_000054192079_00168_37797_0104.N1 DOR_NAV_0P.MPH.ABS_ORBIT=37797
Product: DOR_NAV_0P Filename: DOR_NAV_0PNPDK20090523_155621_000057382079_00169_37798_0105.N1	23-MAY-2009 15:56:21.298 23-MAY-2009 17:31:59.529	DOR_NAV_0PNPDK20090523_155621_000057382079_00169_37798_0105.N1 DOR_NAV_0P.MPH.ABS_ORBIT=37798
Product: DOR_NAV_0P Filename: DOR_NAV_0PNPDK20090523_173159_000057382079_00170_37799_0106.N1	23-MAY-2009 17:31:59.529 23-MAY-2009 19:07:37.717	DOR_NAV_0PNPDK20090523_173159_000057382079_00170_37799_0106.N1 DOR_NAV_0P.MPH.ABS_ORBIT=37799
Product: DOR_NAV_0P Filename: DOR_NAV_0PNPDK20090523_191256_000057382079_00171_37800_0107.N1	23-MAY-2009 19:12:56.510 23-MAY-2009 20:48:34.753	DOR_NAV_0PNPDK20090523_191256_000057382079_00171_37800_0107.N1 DOR_NAV_0P.MPH.ABS_ORBIT=37800
Product: DOR_NAV_0P Filename: DOR_NAV_0PNPDE20090523_205353_000041442079_00172_37801_8004.N1	23-MAY-2009 20:53:53.546 23-MAY-2009 22:02:57.796	DOR_NAV_0PNPDE20090523_205353_000041442079_00172_37801_8004.N1 DOR_NAV_0P.MPH.ABS_ORBIT=37801
Product: DOR_NAV_0P Filename: DOR_NAV_0PNPDE20090523_220816_000057382079_00172_37801_8005.N1	23-MAY-2009 22:08:16.597 23-MAY-2009 23:43:54.809	DOR_NAV_0PNPDE20090523_220816_000057382079_00172_37801_8005.N1 DOR_NAV_0P.MPH.ABS_ORBIT=37801
Product: DOR_NAV_0P Filename: DOR_NAV_0PNPDE20090523_234913_000057382079_00173_37802_8006.N1	23-MAY-2009 23:49:13.602 24-MAY-2009 01:24:51.821	DOR_NAV_0PNPDE20090523_234913_000057382079_00173_37802_8006.N1 DOR_NAV_0P.MPH.ABS_ORBIT=37802

MWR_NL__0P products

Gauge	Segment (Start-Stop)	Explicit Reference
Product: MWR_NL__0P Filename: MWR_NL__0PNPDE20090522_224039_000061202079_00158_37787_8447.N1	22-MAY-2009 22:40:39.423 23-MAY-2009 00:22:39.592	MWR_NL__0PNPDE20090522_224039_000061202079_00158_37787_8447.N1 MWR_NL__0P.MPH.ABS_ORBIT=37787
Product: MWR_NL__0P Filename: MWR_NL__0PNPDE20090523_002215_000059042079_00159_37788_8448.N1	23-MAY-2009 00:22:15.592 23-MAY-2009 02:00:39.764	MWR_NL__0PNPDE20090523_002215_000059042079_00159_37788_8448.N1 MWR_NL__0P.MPH.ABS_ORBIT=37788

Product: MWR_NL__0P Filename: MWR_NL__0PNPDE20090523_020015_000044882079_00160_37789_8449.N1	23-MAY-2009 02:00:15.756 23-MAY-2009 03:15:03.890	MWR_NL__0PNPDE20090523_020015_000044882079_00160_377 MWR_NL__0P.MPH.ABS_ORBIT=37789
Product: MWR_NL__0P Filename: MWR_NL__0PNPDE20090523_031503_000060482079_00161_37790_8450.N1	23-MAY-2009 03:15:03.890 23-MAY-2009 04:55:52.058	MWR_NL__0PNPDE20090523_031503_000060482079_00161_37790_8450.N1 MWR_NL__0P.MPH.ABS_ORBIT=37790
Product: MWR_NL__0P Filename: MWR_NL__0PNPDE20090523_045616_000060002079_00162_37791_8451.N1	23-MAY-2009 04:56:16.055 23-MAY-2009 06:36:16.227	MWR_NL__0PNPDE20090523_045616_000060002079_00162_37791_8451.N1 MWR_NL__0P.MPH.ABS_ORBIT=37791
Product: MWR_NL__0P Filename: MWR_NL__0PNPDK20090523_063640_000040802079_00163_37792_0717.N1	23-MAY-2009 06:36:40.227 23-MAY-2009 07:44:40.337	MWR_NL__0PNPDK20090523_063640_000040802079_00163_37792_0717.N1 MWR_NL__0P.MPH.ABS_ORBIT=37792
Product: MWR_NL__0P Filename: MWR_NL__0PNPDK20090523_074504_000060722079_00164_37793_0718.N1	23-MAY-2009 07:45:04.345 23-MAY-2009 09:26:16.514	MWR_NL__0PNPDK20090523_074504_000060722079_00164_37793_0718.N1 MWR_NL__0P.MPH.ABS_ORBIT=37793
Product: MWR_NL__0P Filename: MWR_NL__0PNPDK20090523_092640_000059042079_00165_37794_0719.N1	23-MAY-2009 09:26:40.514 23-MAY-2009 11:05:04.674	MWR_NL__0PNPDK20090523_092640_000059042079_00165_37794_0719.N1 MWR_NL__0P.MPH.ABS_ORBIT=37794
Product: MWR_NL__0P Filename: MWR_NL__0PNPDK20090523_110504_000059762079_00166_37795_0720.N1	23-MAY-2009 11:05:04.674 23-MAY-2009 12:44:40.843	MWR_NL__0PNPDK20090523_110504_000059762079_00166_37795_0720.N1 MWR_NL__0P.MPH.ABS_ORBIT=37795
Product: MWR_NL__0P Filename: MWR_NL__0PNPDK20090523_124504_000059042079_00167_37796_0721.N1	23-MAY-2009 12:45:04.847 23-MAY-2009 14:23:29.012	MWR_NL__0PNPDK20090523_124504_000059042079_00167_37796_0721.N1 MWR_NL__0P.MPH.ABS_ORBIT=37796
Product: MWR_NL__0P Filename: MWR_NL__0PNPDK20090523_142329_000058322079_00168_37797_0722.N1	23-MAY-2009 14:23:29.012 23-MAY-2009 16:00:41.177	MWR_NL__0PNPDK20090523_142329_000058322079_00168_37797_0722.N1 MWR_NL__0P.MPH.ABS_ORBIT=37797
Product: MWR_NL__0P Filename: MWR_NL__0PNPDK20090523_160041_000058322079_00169_37798_0723.N1	23-MAY-2009 16:00:41.177 23-MAY-2009 17:37:53.337	MWR_NL__0PNPDK20090523_160041_000058322079_00169_37798_0723.N1 MWR_NL__0P.MPH.ABS_ORBIT=37798
Product: MWR_NL__0P Filename: MWR_NL__0PNPDK20090523_173705_000060002079_00170_37799_0724.N1	23-MAY-2009 17:37:05.337 23-MAY-2009 19:17:05.502	MWR_NL__0PNPDK20090523_173705_000060002079_00170_37799_0724.N1 MWR_NL__0P.MPH.ABS_ORBIT=37799
Product: MWR_NL__0P Filename: MWR_NL__0PNPDK20090523_191705_000060482079_00171_37800_0725.N1	23-MAY-2009 19:17:05.502 23-MAY-2009 20:57:53.675	MWR_NL__0PNPDK20090523_191705_000060482079_00171_37800_0725.N1 MWR_NL__0P.MPH.ABS_ORBIT=37800
Product: MWR_NL__0P Filename: MWR_NL__0PNPDE20090523_205753_000042482079_00172_37801_8452.N1	23-MAY-2009 20:57:53.675 23-MAY-2009 22:08:41.800	MWR_NL__0PNPDE20090523_205753_000042482079_00172_37801_8452.N1 MWR_NL__0P.MPH.ABS_ORBIT=37801
Product: MWR_NL__0P Filename: MWR_NL__0PNPDE20090523_220817_000062162079_00172_37801_8453.N1	23-MAY-2009 22:08:17.796 23-MAY-2009 23:51:53.969	MWR_NL__0PNPDE20090523_220817_000062162079_00172_37801_8453.N1 MWR_NL__0P.MPH.ABS_ORBIT=37801
Product: MWR_NL__0P Filename: MWR_NL__0PNPDE20090523_235153_000059042079_00173_37802_8454.N1	23-MAY-2009 23:51:53.969 24-MAY-2009 01:30:18.134	MWR_NL__0PNPDE20090523_235153_000059042079_00173_37802_8454.N1 MWR_NL__0P.MPH.ABS_ORBIT=37802

RA2_ME__0P products

Gauge	Segment (Start-Stop)	Explicit Reference
Product: RA2_ME__0P Filename: RA2_ME__0PNPDE20090522_224101_000061492079_00158_37787_9090.N1	22-MAY-2009 22:41:01.291 23-MAY-2009 00:23:30.571	RA2_ME__0PNPDE20090522_224101_000061492079_00158_37787_9090.N1 RA2_ME__0P.MPH.ABS_ORBIT=37787
Product: RA2_ME__0P Filename: RA2_ME__0PNPDE20090523_002232_000059402079_00159_37788_9091.N1	23-MAY-2009 00:22:32.643 23-MAY-2009 02:01:32.491	RA2_ME__0PNPDE20090523_002232_000059402079_00159_37788_9091.N1 RA2_ME__0P.MPH.ABS_ORBIT=37788
Product: RA2_ME__0P Filename: RA2_ME__0PNPDE20090523_020028_000045252079_00160_37789_9092.N1	23-MAY-2009 02:00:28.993 23-MAY-2009 03:15:54.061	RA2_ME__0PNPDE20090523_020028_000045252079_00160_37789_9092.N1 RA2_ME__0P.MPH.ABS_ORBIT=37789
Product: RA2_ME__0P Filename: RA2_ME__0PNPDE20090523_031521_000060982079_00161_37790_9093.N1	23-MAY-2009 03:15:21.755 23-MAY-2009 04:56:59.791	RA2_ME__0PNPDE20090523_031521_000060982079_00161_37790_9093.N1 RA2_ME__0P.MPH.ABS_ORBIT=37790
Product: RA2_ME__0P Filename: RA2_ME__0PNPDE20090523_045628_000060472079_00162_37791_9094.N1	23-MAY-2009 04:56:28.599 23-MAY-2009 06:37:15.391	RA2_ME__0PNPDE20090523_045628_000060472079_00162_37791_9094.N1 RA2_ME__0P.MPH.ABS_ORBIT=37791
Product: RA2_ME__0P Filename: RA2_ME__0PNPDK20090523_063641_000041472079_00163_37792_2688.N1	23-MAY-2009 06:36:41.971 23-MAY-2009 07:45:49.393	RA2_ME__0PNPDK20090523_063641_000041472079_00163_37792_2688.N1 RA2_ME__0P.MPH.ABS_ORBIT=37792
Product: RA2_ME__0P Filename: RA2_ME__0PNPDK20090523_074512_000061302079_00164_37793_2689.N1	23-MAY-2009 07:45:12.631 23-MAY-2009 09:27:22.973	RA2_ME__0PNPDK20090523_074512_000061302079_00164_37793_2689.N1 RA2_ME__0P.MPH.ABS_ORBIT=37793

Product: RA2_ME__0P Filename: RA2_ME__0PNPDK20090523_092640_000059592079_00165_37794_2690.N1	23-MAY-2009 09:26:40.641 23-MAY-2009 11:05:59.427	RA2_ME__0PNPDK20090523_092640_000059592079_00165_37794 RA2_ME__0P.MPH.ABS_ORBIT=37794
Product: RA2_ME__0P Filename: RA2_ME__0PNPDK20090523_110518_000060292079_00166_37795_2691.N1	23-MAY-2009 11:05:18.209 23-MAY-2009 12:45:47.177	RA2_ME__0PNPDK20090523_110518_000060292079_00166_37795_2691.N1 RA2_ME__0P.MPH.ABS_ORBIT=37795
Product: RA2_ME__0P Filename: RA2_ME__0PNPDK20090523_124518_000059502079_00167_37796_2692.N1	23-MAY-2009 12:45:18.213 23-MAY-2009 14:24:28.087	RA2_ME__0PNPDK20090523_124518_000059502079_00167_37796_2692.N1 RA2_ME__0P.MPH.ABS_ORBIT=37796
Product: RA2_ME__0P Filename: RA2_ME__0PNPDK20090523_142345_000050272079_00168_37797_2693.N1	23-MAY-2009 14:23:45.755 23-MAY-2009 15:47:33.237	RA2_ME__0PNPDK20090523_142345_000050272079_00168_37797_2693.N1 RA2_ME__0P.MPH.ABS_ORBIT=37797
Product: RA2_ME__0P Filename: RA2_ME__0PNPDK20090523_155149_000005922079_00169_37798_2694.N1	23-MAY-2009 15:51:49.970 23-MAY-2009 16:01:41.504	RA2_ME__0PNPDK20090523_155149_000005922079_00169_37798_2694.N1 RA2_ME__0P.MPH.ABS_ORBIT=37798
Product: RA2_ME__0P Filename: RA2_ME__0PNPDK20090523_160059_000058642079_00169_37798_2695.N1	23-MAY-2009 16:00:59.172 23-MAY-2009 17:38:43.268	RA2_ME__0PNPDK20090523_160059_000058642079_00169_37798_2695.N1 RA2_ME__0P.MPH.ABS_ORBIT=37798
Product: RA2_ME__0P Filename: RA2_ME__0PNPDK20090523_173715_000060562079_00170_37799_2696.N1	23-MAY-2009 17:37:15.262 23-MAY-2009 19:18:10.966	RA2_ME__0PNPDK20090523_173715_000060562079_00170_37799_2696.N1 RA2_ME__0P.MPH.ABS_ORBIT=37799
Product: RA2_ME__0P Filename: RA2_ME__0PNPDK20090523_191715_000061002079_00171_37800_2697.N1	23-MAY-2009 19:17:15.266 23-MAY-2009 20:58:55.530	RA2_ME__0PNPDK20090523_191715_000061002079_00171_37800_2697.N1 RA2_ME__0P.MPH.ABS_ORBIT=37800
Product: RA2_ME__0P Filename: RA2_ME__0PNPDE20090523_205759_000042982079_00172_37801_9095.N1	23-MAY-2009 20:57:59.830 23-MAY-2009 22:09:37.642	RA2_ME__0PNPDE20090523_205759_000042982079_00172_37801_9095.N1 RA2_ME__0P.MPH.ABS_ORBIT=37801
Product: RA2_ME__0P Filename: RA2_ME__0PNPDE20090523_220834_000062652079_00172_37801_9096.N1	23-MAY-2009 22:08:34.144 23-MAY-2009 23:52:59.280	RA2_ME__0PNPDE20090523_220834_000062652079_00172_37801_9096.N1 RA2_ME__0P.MPH.ABS_ORBIT=37801
Product: RA2_ME__0P Filename: RA2_ME__0PNPDE20090523_235155_000059692079_00173_37802_9097.N1	23-MAY-2009 23:51:55.782 24-MAY-2009 01:31:24.594	RA2_ME__0PNPDE20090523_235155_000059692079_00173_37802_9097.N1 RA2_ME__0P.MPH.ABS_ORBIT=37802

Missing Products

RA2_CAL_0P missing products

Gauge Value Segment (Start-Stop)

DOR_DOP_0P missing products

Gauge	Value	Segment (Start-Stop)
MODE.NOMINAL DORIS.MISSING	Duration: 63.757820 s	23-MAY-2009 00:20:42.459 23-MAY-2009 00:21:46.217
MODE.NOMINAL DORIS.MISSING	Duration: 63.757820 s	23-MAY-2009 01:58:28.167 23-MAY-2009 01:59:31.924
MODE.NOMINAL DORIS.MISSING	Duration: 127.511744 s	23-MAY-2009 03:12:51.206 23-MAY-2009 03:14:58.718
MODE.NOMINAL DORIS.MISSING	Duration: 63.757821 s	23-MAY-2009 04:54:51.976 23-MAY-2009 04:55:55.734
MODE.NOMINAL DORIS.MISSING	Duration: 63.757821 s	23-MAY-2009 06:34:45.192 23-MAY-2009 06:35:48.950
MODE.NOMINAL DORIS.MISSING	Duration: 127.511731 s	23-MAY-2009 07:42:45.696 23-MAY-2009 07:44:53.208
MODE.NOMINAL DORIS.MISSING	Duration: 63.757813 s	23-MAY-2009 09:24:46.467 23-MAY-2009 09:25:50.224
MODE.NOMINAL DORIS.MISSING	Duration: 63.753912 s	23-MAY-2009 11:03:35.975 23-MAY-2009 11:04:39.729
MODE.NOMINAL DORIS.MISSING	Duration: 63.757823 s	23-MAY-2009 12:43:29.214 23-MAY-2009 12:44:32.972

MODE.NOMINAL DORIS.MISSING	Duration: 63.757819 s	23-MAY-2009 14:22:18.719 23-MAY-2009 14:23:22.477
MODE.NOMINAL DORIS.MISSING	Duration: 63.761725 s	23-MAY-2009 17:35:42.669 23-MAY-2009 17:36:46.431
MODE.NOMINAL DORIS.MISSING	Duration: 63.757822 s	23-MAY-2009 19:15:35.905 23-MAY-2009 19:16:39.662
MODE.NOMINAL DORIS.MISSING	Duration: 63.761723 s	23-MAY-2009 20:56:32.937 23-MAY-2009 20:57:36.698
MODE.NOMINAL DORIS.MISSING	Duration: 63.757821 s	23-MAY-2009 22:06:40.957 23-MAY-2009 22:07:44.714
MODE.NOMINAL DORIS.MISSING	Duration: 63.757822 s	23-MAY-2009 23:50:49.239 23-MAY-2009 23:51:52.996

DOR_NAV_0P missing products

Gauge	Value	Segment (Start-Stop)
MODE.NOMINAL DORIS.MISSING	Duration: 318.789101 s	23-MAY-2009 00:15:55.549 23-MAY-2009 00:21:14.338
MODE.NOMINAL DORIS.MISSING	Duration: 318.777382 s	23-MAY-2009 01:51:33.752 23-MAY-2009 01:56:52.530
MODE.NOMINAL DORIS.MISSING	Duration: 318.785204 s	23-MAY-2009 03:05:56.784 23-MAY-2009 03:11:15.569
MODE.NOMINAL DORIS.MISSING	Duration: 318.785195 s	23-MAY-2009 04:46:53.801 23-MAY-2009 04:52:12.586
MODE.NOMINAL DORIS.MISSING	Duration: 318.789101 s	23-MAY-2009 06:27:50.766 23-MAY-2009 06:33:09.555
MODE.NOMINAL DORIS.MISSING	Duration: 318.777378 s	23-MAY-2009 07:36:55.040 23-MAY-2009 07:42:13.817
MODE.NOMINAL DORIS.MISSING	Duration: 318.781283 s	23-MAY-2009 09:17:52.045 23-MAY-2009 09:23:10.826
MODE.NOMINAL DORIS.MISSING	Duration: 318.789099 s	23-MAY-2009 10:58:49.065 23-MAY-2009 11:04:07.854
MODE.NOMINAL DORIS.MISSING	Duration: 318.789104 s	23-MAY-2009 12:39:46.062 23-MAY-2009 12:45:04.851
MODE.NOMINAL DORIS.MISSING	Duration: 318.793006 s	23-MAY-2009 14:15:24.289 23-MAY-2009 14:20:43.082
MODE.NOMINAL DORIS.MISSING	Duration: 318.793009 s	23-MAY-2009 15:51:02.505 23-MAY-2009 15:56:21.298
MODE.NOMINAL DORIS.MISSING	Duration: 318.793009 s	23-MAY-2009 19:07:37.717 23-MAY-2009 19:12:56.510
MODE.NOMINAL DORIS.MISSING	Duration: 318.793005 s	23-MAY-2009 20:48:34.753 23-MAY-2009 20:53:53.546
MODE.NOMINAL DORIS.MISSING	Duration: 318.800820 s	23-MAY-2009 22:02:57.796 23-MAY-2009 22:08:16.597
MODE.NOMINAL DORIS.MISSING	Duration: 318.793008 s	23-MAY-2009 23:43:54.809 23-MAY-2009 23:49:13.602

MWR_NL_0P missing products

Gauge	Value	Segment (Start-Stop)
-------	-------	----------------------

MODE.NOMINAL MWR.MISSING	Duration: 23.996097 s	23-MAY-2009 04:55:52.058 23-MAY-2009 04:56:16.055
MODE.NOMINAL MWR.MISSING	Duration: 24.000003 s	23-MAY-2009 06:36:16.227 23-MAY-2009 06:36:40.227
MODE.NOMINAL MWR.MISSING	Duration: 24.007812 s	23-MAY-2009 07:44:40.337 23-MAY-2009 07:45:04.345
MODE.NOMINAL MWR.MISSING	Duration: 23.999997 s	23-MAY-2009 09:26:16.514 23-MAY-2009 09:26:40.514
MODE.NOMINAL MWR.MISSING	Duration: 24.003912 s	23-MAY-2009 12:44:40.843 23-MAY-2009 12:45:04.847

RA2_ME__0P missing products

Gauge	Value	Segment (Start-Stop)
MODE.MEASUREMENT RA2.MISSING	Duration: 11.622104 s	23-MAY-2009 15:47:33.237 23-MAY-2009 15:47:44.859
MODE.MEASUREMENT RA2.MISSING	Duration: 79.260878 s	23-MAY-2009 15:50:30.709 23-MAY-2009 15:51:49.970

Unplanned Products

RA2_CAL_0P unplanned products

Gauge Segment (Start-Stop)

DOR_DOP_0P unplanned products

Gauge Segment (Start-Stop)

DOR_NAV_0P unplanned products

Gauge Segment (Start-Stop)

MWR_NL__0P unplanned products

Gauge Segment (Start-Stop)

RA2_ME__0P unplanned products

Gauge Segment (Start-Stop)

Overlaps

RA2_CAL_0P overlaps

Gauge Segment (Start-Stop) Explicit Reference

DOR_DOP_0P overlaps

Gauge Segment (Start-Stop) Explicit Reference

DOR_NAV_0P overlaps

Gauge Segment (Start-Stop) Explicit Reference

MWR_NL__0P overlaps

Gauge Segment (Start-Stop) Explicit Reference

RA2_ME__0P overlaps

Duplicates

Gauge Segment (Start-Stop) Explicit Reference

RA2_CAL_0P duplicates

Gauge Segment (Start-Stop) Explicit Reference

DOR_DOP_0P duplicates

Gauge Segment (Start-Stop) Explicit Reference

DOR_NAV_0P duplicates

Gauge Segment (Start-Stop) Explicit Reference

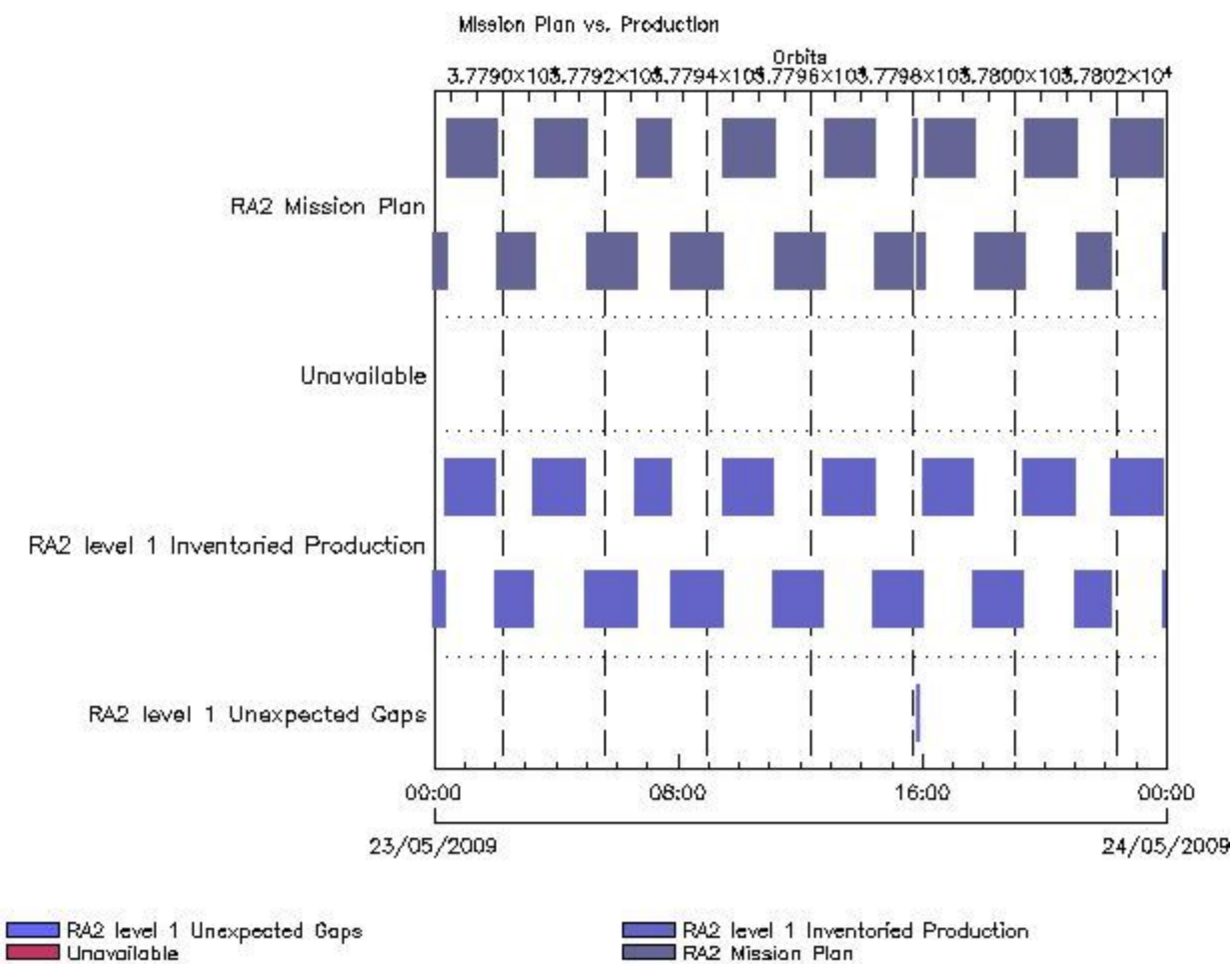
MWR_NL__0P duplicates

Gauge Segment (Start-Stop) Explicit Reference

RA2_ME_0P duplicates

Gauge Segment (Start-Stop) Explicit Reference

Mission Plan vs. Production (level 1)



Mission Plan (extracted from DMOP)

Gauge	Segment (Start-Stop)
MODE.MEASUREMENT RA2.ACQ_PLAN	22-MAY-2009 22:45:13.900 23-MAY-2009 15:47:44.859
MODE.CALIBRATION RA2.ACQ_PLAN	23-MAY-2009 15:47:49.370 23-MAY-2009 15:50:26.199
MODE.MEASUREMENT RA2.ACQ_PLAN	23-MAY-2009 15:50:30.709 24-MAY-2009 01:32:50.482

Inventoried Products

RA2_MW__1P products

Gauge	Segment (Start-Stop)	Explicit Reference
Product: RA2_MW__1P Filename: RA2_MW__1PNPDE20090522_224101_000061502079_00158_37787_7364.N1	22-MAY-2009 22:41:01.317 23-MAY-2009 00:23:31.655	RA2_MW__1PNPDE20090522_224101_000061502079_00158_37787_7364.N1 RA2_MW__1P.MPH.ABS_ORBIT=37787
Product: RA2_MW__1P Filename: RA2_MW__1PNPDE20090523_002232_000059412079_00159_37788_7379.N1	23-MAY-2009 00:22:32.668 23-MAY-2009 02:01:33.575	RA2_MW__1PNPDE20090523_002232_000059412079_00159_37788_7379.N1 RA2_MW__1P.MPH.ABS_ORBIT=37788
Product: RA2_MW__1P Filename: RA2_MW__1PNPDE20090523_020029_000045262079_00160_37789_7395.N1	23-MAY-2009 02:00:29.018 23-MAY-2009 03:15:55.145	RA2_MW__1PNPDE20090523_020029_000045262079_00160_37789_7395.N1 RA2_MW__1P.MPH.ABS_ORBIT=37789
Product: RA2_MW__1P Filename: RA2_MW__1PNPDE20090523_031521_000060992079_00161_37790_7412.N1	23-MAY-2009 03:15:21.780 23-MAY-2009 04:57:00.875	RA2_MW__1PNPDE20090523_031521_000060992079_00161_37790_7412.N1 RA2_MW__1P.MPH.ABS_ORBIT=37790
Product: RA2_MW__1P Filename: RA2_MW__1PNPDE20090523_045628_000060482079_00162_37791_7428.N1	23-MAY-2009 04:56:28.624 23-MAY-2009 06:37:16.474	RA2_MW__1PNPDE20090523_045628_000060482079_00162_37791_7428.N1 RA2_MW__1P.MPH.ABS_ORBIT=37791
Product: RA2_MW__1P Filename: RA2_MW__1PNPDK20090523_063641_000041482079_00163_37792_7914.N1	23-MAY-2009 06:36:41.996 23-MAY-2009 07:45:50.476	RA2_MW__1PNPDK20090523_063641_000041482079_00163_37792_7914.N1 RA2_MW__1P.MPH.ABS_ORBIT=37792
Product: RA2_MW__1P Filename: RA2_MW__1PNPDK20090523_074512_000061312079_00164_37793_8050.N1	23-MAY-2009 07:45:12.656 23-MAY-2009 09:27:24.056	RA2_MW__1PNPDK20090523_074512_000061312079_00164_37793_8050.N1 RA2_MW__1P.MPH.ABS_ORBIT=37793
Product: RA2_MW__1P Filename: RA2_MW__1PNPDK20090523_092640_000059602079_00165_37794_8182.N1	23-MAY-2009 09:26:40.666 23-MAY-2009 11:06:00.510	RA2_MW__1PNPDK20090523_092640_000059602079_00165_37794_8182.N1 RA2_MW__1P.MPH.ABS_ORBIT=37794
Product: RA2_MW__1P Filename: RA2_MW__1PNPDK20090523_110518_000060302079_00166_37795_8341.N1	23-MAY-2009 11:05:18.234 23-MAY-2009 12:45:48.260	RA2_MW__1PNPDK20090523_110518_000060302079_00166_37795_8341.N1 RA2_MW__1P.MPH.ABS_ORBIT=37795
Product: RA2_MW__1P Filename: RA2_MW__1PNPDK20090523_124518_000059512079_00167_37796_8481.N1	23-MAY-2009 12:45:18.238 23-MAY-2009 14:24:29.170	RA2_MW__1PNPDK20090523_124518_000059512079_00167_37796_8481.N1 RA2_MW__1P.MPH.ABS_ORBIT=37796
Product: RA2_MW__1P Filename: RA2_MW__1PNPDK20090523_142345_000050292079_00168_37797_8589.N1	23-MAY-2009 14:23:45.780 23-MAY-2009 15:47:34.320	RA2_MW__1PNPDK20090523_142345_000050292079_00168_37797_8589.N1 RA2_MW__1P.MPH.ABS_ORBIT=37797
Product: RA2_MW__1P Filename: RA2_MW__1PNPDK20090523_155149_000005932079_00169_37798_8592.N1	23-MAY-2009 15:51:49.995 23-MAY-2009 16:01:42.588	RA2_MW__1PNPDK20090523_155149_000005932079_00169_37798_8592.N1 RA2_MW__1P.MPH.ABS_ORBIT=37798
Product: RA2_MW__1P Filename: RA2_MW__1PNPDK20090523_160059_000058652079_00169_37798_8709.N1	23-MAY-2009 16:00:59.197 23-MAY-2009 17:38:44.351	RA2_MW__1PNPDK20090523_160059_000058652079_00169_37798_8709.N1 RA2_MW__1P.MPH.ABS_ORBIT=37798
Product: RA2_MW__1P Filename: RA2_MW__1PNPDK20090523_173715_000060572079_00170_37799_8835.N1	23-MAY-2009 17:37:15.287 23-MAY-2009 19:18:12.049	RA2_MW__1PNPDK20090523_173715_000060572079_00170_37799_8835.N1 RA2_MW__1P.MPH.ABS_ORBIT=37799
Product: RA2_MW__1P Filename: RA2_MW__1PNPDK20090523_191715_000061012079_00171_37800_9013.N1	23-MAY-2009 19:17:15.291 23-MAY-2009 20:58:56.613	RA2_MW__1PNPDK20090523_191715_000061012079_00171_37800_9013.N1 RA2_MW__1P.MPH.ABS_ORBIT=37800
Product: RA2_MW__1P Filename: RA2_MW__1PNPDE20090523_205759_000042992079_00172_37801_8732.N1	23-MAY-2009 20:57:59.855 23-MAY-2009 22:09:38.725	RA2_MW__1PNPDE20090523_205759_000042992079_00172_37801_8732.N1 RA2_MW__1P.MPH.ABS_ORBIT=37801
Product: RA2_MW__1P Filename: RA2_MW__1PNPDE20090523_220834_000062662079_00172_37801_8927.N1	23-MAY-2009 22:08:34.169 23-MAY-2009 23:53:00.363	RA2_MW__1PNPDE20090523_220834_000062662079_00172_37801_8927.N1 RA2_MW__1P.MPH.ABS_ORBIT=37801



Missing Products

RA2_MW__1P missing products

Gauge	Value	Segment (Start-Stop)
MODE.MEASUREMENT RA2.MISSING	Duration: 10.538610 s	23-MAY-2009 15:47:34.320 23-MAY-2009 15:47:44.859
MODE.MEASUREMENT RA2.MISSING	Duration: 79.286104 s	23-MAY-2009 15:50:30.709 23-MAY-2009 15:51:49.995

Unplanned Products

RA2_MW__1P unplanned products

Gauge	Segment (Start-Stop)
-------	----------------------

Overlaps

RA2_MW__1P overlaps

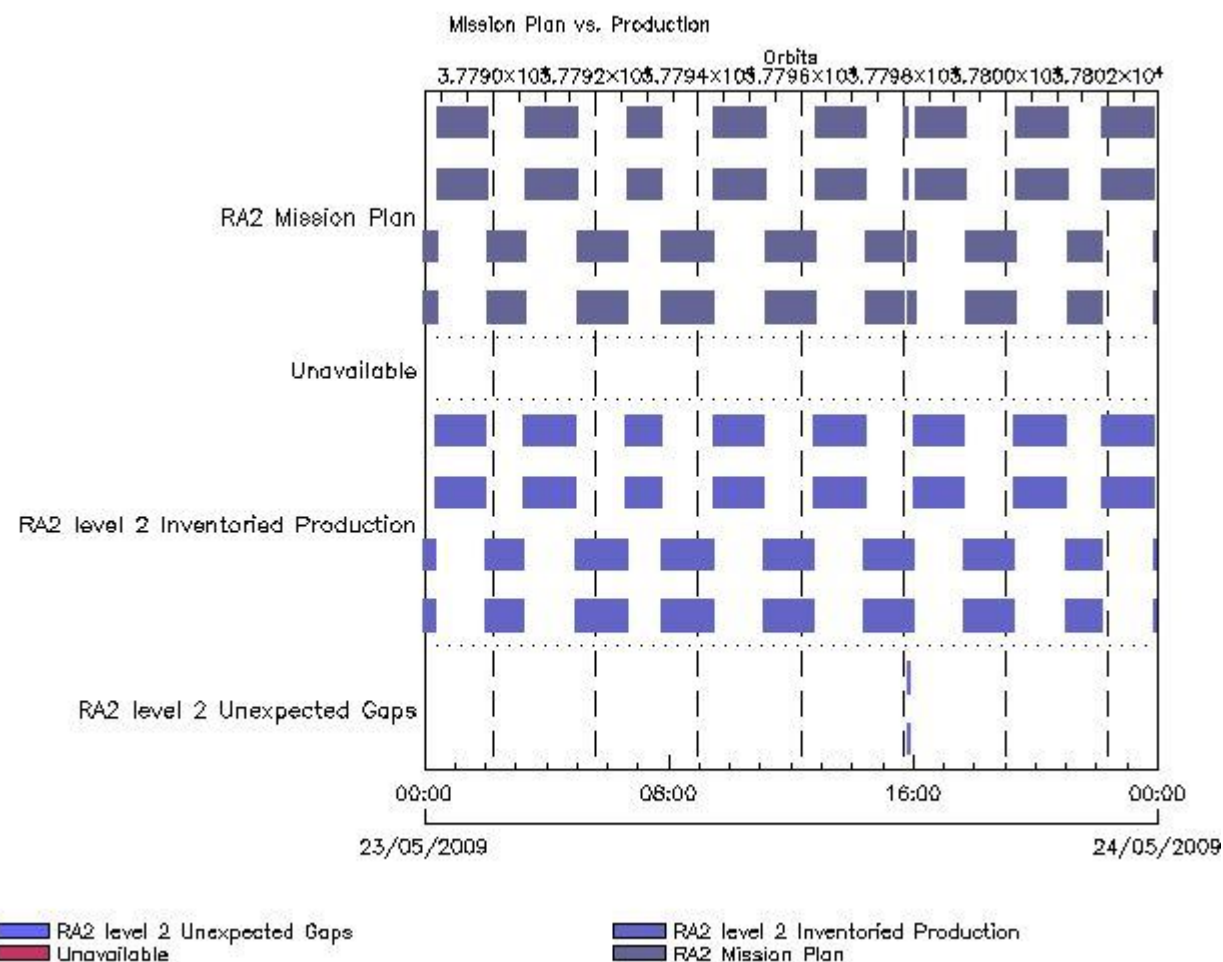
Gauge	Segment (Start-Stop)	Explicit Reference
-------	----------------------	--------------------

Duplicates

RA2_MW__1P duplicates

Gauge	Segment (Start-Stop)	Explicit Reference
-------	----------------------	--------------------

Mission Plan vs. Production (level 2)



Mission Plan (extracted from DMOP)

Gauge	Segment (Start-Stop)
MODE.MEASUREMENT RA2.ACQ_PLAN	22-MAY-2009 22:45:13.900 23-MAY-2009 15:47:44.859
MODE.CALIBRATION RA2.ACQ_PLAN	23-MAY-2009 15:47:49.370 23-MAY-2009 15:50:26.199
MODE.MEASUREMENT RA2.ACQ_PLAN	23-MAY-2009 15:50:30.709 24-MAY-2009 01:32:50.482

Inventoried Products

RA2_FGD_2P products

Gauge	Segment (Start-Stop)	Explicit Reference
Product: RA2_FGD_2P Filename: RA2_FGD_2PNPDE20090522_224101_000061502079_00158_37787_7365.N1	22-MAY-2009 22:41:01.317 23-MAY-2009 00:23:31.655	RA2_FGD_2PNPDE20090522_224101_000061502079_00158_37787_7365.N1 RA2_FGD_2P.MPH.ABS_ORBIT=37787
Product: RA2_FGD_2P Filename: RA2_FGD_2PNPDE20090523_002232_000059412079_00159_37788_7380.N1	23-MAY-2009 00:22:32.668 23-MAY-2009 02:01:33.575	RA2_FGD_2PNPDE20090523_002232_000059412079_00159_37788_7380.N1 RA2_FGD_2P.MPH.ABS_ORBIT=37788
Product: RA2_FGD_2P Filename: RA2_FGD_2PNPDE20090523_020029_000045262079_00160_37789_7396.N1	23-MAY-2009 02:00:29.018 23-MAY-2009 03:15:55.145	RA2_FGD_2PNPDE20090523_020029_000045262079_00160_37789_7396.N1 RA2_FGD_2P.MPH.ABS_ORBIT=37789
Product: RA2_FGD_2P Filename: RA2_FGD_2PNPDE20090523_031521_000060992079_00161_37790_7413.N1	23-MAY-2009 03:15:21.780 23-MAY-2009 04:57:00.875	RA2_FGD_2PNPDE20090523_031521_000060992079_00161_37790_7413.N1 RA2_FGD_2P.MPH.ABS_ORBIT=37790
Product: RA2_FGD_2P Filename: RA2_FGD_2PNPDE20090523_045628_000060482079_00162_37791_7429.N1	23-MAY-2009 04:56:28.624 23-MAY-2009 06:37:16.474	RA2_FGD_2PNPDE20090523_045628_000060482079_00162_37791_7429.N1 RA2_FGD_2P.MPH.ABS_ORBIT=37791

Product: RA2_FGD_2P Filename: RA2_FGD_2PNPDK20090523_063641_000041482079_00163_37792_7915.N1	23-MAY-2009 06:36:41.996 23-MAY-2009 07:45:50.476	RA2_FGD_2PNPDK20090523_063641_000041482079_00163_37792_7915.N1 RA2_FGD_2P.MPH.ABS_ORBIT=37792
Product: RA2_FGD_2P Filename: RA2_FGD_2PNPDK20090523_074512_000061312079_00164_37793_8051.N1	23-MAY-2009 07:45:12.656 23-MAY-2009 09:27:24.056	RA2_FGD_2PNPDK20090523_074512_000061312079_00164_37793_8051.N1 RA2_FGD_2P.MPH.ABS_ORBIT=37793
Product: RA2_FGD_2P Filename: RA2_FGD_2PNPDK20090523_092640_000059602079_00165_37794_8183.N1	23-MAY-2009 09:26:40.666 23-MAY-2009 11:06:00.510	RA2_FGD_2PNPDK20090523_092640_000059602079_00165_37794_8183.N1 RA2_FGD_2P.MPH.ABS_ORBIT=37794
Product: RA2_FGD_2P Filename: RA2_FGD_2PNPDK20090523_110518_000060302079_00166_37795_8342.N1	23-MAY-2009 11:05:18.234 23-MAY-2009 12:45:48.260	RA2_FGD_2PNPDK20090523_110518_000060302079_00166_37795_8342.N1 RA2_FGD_2P.MPH.ABS_ORBIT=37795
Product: RA2_FGD_2P Filename: RA2_FGD_2PNPDK20090523_124518_000059512079_00167_37796_8482.N1	23-MAY-2009 12:45:18.238 23-MAY-2009 14:24:29.170	RA2_FGD_2PNPDK20090523_124518_000059512079_00167_37796_8482.N1 RA2_FGD_2P.MPH.ABS_ORBIT=37796
Product: RA2_FGD_2P Filename: RA2_FGD_2PNPDK20090523_142345_000050292079_00168_37797_8590.N1	23-MAY-2009 14:23:45.780 23-MAY-2009 15:47:34.320	RA2_FGD_2PNPDK20090523_142345_000050292079_00168_37797_8590.N1 RA2_FGD_2P.MPH.ABS_ORBIT=37797
Product: RA2_FGD_2P Filename: RA2_FGD_2PNPDK20090523_155149_000005932079_00169_37798_8593.N1	23-MAY-2009 15:51:49.995 23-MAY-2009 16:01:42.588	RA2_FGD_2PNPDK20090523_155149_000005932079_00169_37798_8593.N1 RA2_FGD_2P.MPH.ABS_ORBIT=37798
Product: RA2_FGD_2P Filename: RA2_FGD_2PNPDK20090523_160059_000058652079_00169_37798_8710.N1	23-MAY-2009 16:00:59.197 23-MAY-2009 17:38:44.351	RA2_FGD_2PNPDK20090523_160059_000058652079_00169_37798_8710.N1 RA2_FGD_2P.MPH.ABS_ORBIT=37798
Product: RA2_FGD_2P Filename: RA2_FGD_2PNPDK20090523_173715_000060572079_00170_37799_8836.N1	23-MAY-2009 17:37:15.287 23-MAY-2009 19:18:12.049	RA2_FGD_2PNPDK20090523_173715_000060572079_00170_37799_8836.N1 RA2_FGD_2P.MPH.ABS_ORBIT=37799
Product: RA2_FGD_2P Filename: RA2_FGD_2PNPDK20090523_191715_000061012079_00171_37800_9014.N1	23-MAY-2009 19:17:15.291 23-MAY-2009 20:58:56.613	RA2_FGD_2PNPDK20090523_191715_000061012079_00171_37800_9014.N1 RA2_FGD_2P.MPH.ABS_ORBIT=37800
Product: RA2_FGD_2P Filename: RA2_FGD_2PNPDE20090523_205759_000042992079_00172_37801_8733.N1	23-MAY-2009 20:57:59.855 23-MAY-2009 22:09:38.725	RA2_FGD_2PNPDE20090523_205759_000042992079_00172_37801_8733.N1 RA2_FGD_2P.MPH.ABS_ORBIT=37801
Product: RA2_FGD_2P Filename: RA2_FGD_2PNPDE20090523_220834_000062662079_00172_37801_8928.N1	23-MAY-2009 22:08:34.169 23-MAY-2009 23:53:00.363	RA2_FGD_2PNPDE20090523_220834_000062662079_00172_37801_8928.N1 RA2_FGD_2P.MPH.ABS_ORBIT=37801
Product: RA2_FGD_2P Filename: RA2_FGD_2PNPDE20090523_235155_000059702079_00173_37802_9077.N1	23-MAY-2009 23:51:55.807 24-MAY-2009 01:31:25.677	RA2_FGD_2PNPDE20090523_235155_000059702079_00173_37802_9077.N1 RA2_FGD_2P.MPH.ABS_ORBIT=37802

RA2_WWV_2P products

Gauge	Segment (Start-Stop)	Explicit Reference
Product: RA2_WWV_2P Filename: RA2_WWV_2PNPDE20090522_224101_000061502079_00158_37787_7366.N1	22-MAY-2009 22:41:01.317 23-MAY-2009 00:23:31.655	RA2_WWV_2PNPDE20090522_224101_000061502079_00158_37787_7366.N1 RA2_WWV_2P.MPH.ABS_ORBIT=37787
Product: RA2_WWV_2P Filename: RA2_WWV_2PNPDE20090523_002232_000059412079_00159_37788_7381.N1	23-MAY-2009 00:22:32.668 23-MAY-2009 02:01:33.575	RA2_WWV_2PNPDE20090523_002232_000059412079_00159_37788_7381.N1 RA2_WWV_2P.MPH.ABS_ORBIT=37788
Product: RA2_WWV_2P Filename: RA2_WWV_2PNPDE20090523_020029_000045262079_00160_37789_7397.N1	23-MAY-2009 02:00:29.018 23-MAY-2009 03:15:55.145	RA2_WWV_2PNPDE20090523_020029_000045262079_00160_37789_7397.N1 RA2_WWV_2P.MPH.ABS_ORBIT=37789
Product: RA2_WWV_2P Filename: RA2_WWV_2PNPDE20090523_031521_000060992079_00161_37790_7414.N1	23-MAY-2009 03:15:21.780 23-MAY-2009 04:57:00.875	RA2_WWV_2PNPDE20090523_031521_000060992079_00161_37790_7414.N1 RA2_WWV_2P.MPH.ABS_ORBIT=37790
Product: RA2_WWV_2P Filename: RA2_WWV_2PNPDE20090523_045628_000060482079_00162_37791_7430.N1	23-MAY-2009 04:56:28.624 23-MAY-2009 06:37:16.474	RA2_WWV_2PNPDE20090523_045628_000060482079_00162_37791_7430.N1 RA2_WWV_2P.MPH.ABS_ORBIT=37791
Product: RA2_WWV_2P Filename: RA2_WWV_2PNPDK20090523_063641_000041482079_00163_37792_7916.N1	23-MAY-2009 06:36:41.996 23-MAY-2009 07:45:50.476	RA2_WWV_2PNPDK20090523_063641_000041482079_00163_37792_7916.N1 RA2_WWV_2P.MPH.ABS_ORBIT=37792
Product: RA2_WWV_2P Filename: RA2_WWV_2PNPDK20090523_074512_000061312079_00164_37793_8052.N1	23-MAY-2009 07:45:12.656 23-MAY-2009 09:27:24.056	RA2_WWV_2PNPDK20090523_074512_000061312079_00164_37793_8052.N1 RA2_WWV_2P.MPH.ABS_ORBIT=37793
Product: RA2_WWV_2P Filename: RA2_WWV_2PNPDK20090523_092640_000059602079_00165_37794_8184.N1	23-MAY-2009 09:26:40.666 23-MAY-2009 11:06:00.510	RA2_WWV_2PNPDK20090523_092640_000059602079_00165_37794_8184.N1 RA2_WWV_2P.MPH.ABS_ORBIT=37794
Product: RA2_WWV_2P Filename: RA2_WWV_2PNPDK20090523_110518_000060302079_00166_37795_8343.N1	23-MAY-2009 11:05:18.234 23-MAY-2009 12:45:48.260	RA2_WWV_2PNPDK20090523_110518_000060302079_00166_37795_8343.N1 RA2_WWV_2P.MPH.ABS_ORBIT=37795

Product: RA2_WWV_2P Filename: RA2_WWV_2PNPDK20090523_124518_000059512079_00167_37796_8483.N1	23-MAY-2009 12:45:18.238 23-MAY-2009 14:24:29.170	RA2_WWV_2PNPDK20090523_124518_000059512079_00167_377 RA2_WWV_2P.MPH.ABS_ORBIT=37796
Product: RA2_WWV_2P Filename: RA2_WWV_2PNPDK20090523_142345_000050292079_00168_37797_8591.N1	23-MAY-2009 14:23:45.780 23-MAY-2009 15:47:34.320	RA2_WWV_2PNPDK20090523_142345_000050292079_00168_37797_8591.N1 RA2_WWV_2P.MPH.ABS_ORBIT=37797
Product: RA2_WWV_2P Filename: RA2_WWV_2PNPDK20090523_155149_000005932079_00169_37798_8594.N1	23-MAY-2009 15:51:49.995 23-MAY-2009 16:01:42.588	RA2_WWV_2PNPDK20090523_155149_000005932079_00169_37798_8594.N1 RA2_WWV_2P.MPH.ABS_ORBIT=37798
Product: RA2_WWV_2P Filename: RA2_WWV_2PNPDK20090523_160059_000058652079_00169_37798_8711.N1	23-MAY-2009 16:00:59.197 23-MAY-2009 17:38:44.351	RA2_WWV_2PNPDK20090523_160059_000058652079_00169_37798_8711.N1 RA2_WWV_2P.MPH.ABS_ORBIT=37798
Product: RA2_WWV_2P Filename: RA2_WWV_2PNPDK20090523_173715_000060572079_00170_37799_8837.N1	23-MAY-2009 17:37:15.287 23-MAY-2009 19:18:12.049	RA2_WWV_2PNPDK20090523_173715_000060572079_00170_37799_8837.N1 RA2_WWV_2P.MPH.ABS_ORBIT=37799
Product: RA2_WWV_2P Filename: RA2_WWV_2PNPDK20090523_191715_000061012079_00171_37800_9015.N1	23-MAY-2009 19:17:15.291 23-MAY-2009 20:58:56.613	RA2_WWV_2PNPDK20090523_191715_000061012079_00171_37800_9015.N1 RA2_WWV_2P.MPH.ABS_ORBIT=37800
Product: RA2_WWV_2P Filename: RA2_WWV_2PNPDE20090523_205759_000042992079_00172_37801_8734.N1	23-MAY-2009 20:57:59.855 23-MAY-2009 22:09:38.725	RA2_WWV_2PNPDE20090523_205759_000042992079_00172_37801_8734.N1 RA2_WWV_2P.MPH.ABS_ORBIT=37801
Product: RA2_WWV_2P Filename: RA2_WWV_2PNPDE20090523_220834_000062662079_00172_37801_8929.N1	23-MAY-2009 22:08:34.169 23-MAY-2009 23:53:00.363	RA2_WWV_2PNPDE20090523_220834_000062662079_00172_37801_8929.N1 RA2_WWV_2P.MPH.ABS_ORBIT=37801
Product: RA2_WWV_2P Filename: RA2_WWV_2PNPDE20090523_235155_000059702079_00173_37802_9078.N1	23-MAY-2009 23:51:55.807 24-MAY-2009 01:31:25.677	RA2_WWV_2PNPDE20090523_235155_000059702079_00173_37802_9078.N1 RA2_WWV_2P.MPH.ABS_ORBIT=37802

Missing Products

RA2_FGD_2P missing products

Gauge	Value	Segment (Start-Stop)
MODE.MEASUREMENT RA2.MISSING	Duration: 10.538610 s	23-MAY-2009 15:47:34.320 23-MAY-2009 15:47:44.859
MODE.MEASUREMENT RA2.MISSING	Duration: 79.286104 s	23-MAY-2009 15:50:30.709 23-MAY-2009 15:51:49.995

RA2_WWV_2P missing products

Gauge	Value	Segment (Start-Stop)
MODE.MEASUREMENT RA2.MISSING	Duration: 10.538610 s	23-MAY-2009 15:47:34.320 23-MAY-2009 15:47:44.859
MODE.MEASUREMENT RA2.MISSING	Duration: 79.286104 s	23-MAY-2009 15:50:30.709 23-MAY-2009 15:51:49.995

Unplanned Products

RA2_FGD_2P unplanned products

Gauge Segment (Start-Stop)

RA2_WWV_2P unplanned products

Gauge Segment (Start-Stop)

Overlaps

RA2_FGD_2P overlaps

Gauge Segment (Start-Stop) Explicit Reference

RA2_WWV_2P overlaps

Gauge Segment (Start-Stop) Explicit Reference

Duplicates

RA2_FGD_2P duplicates

Gauge Segment (Start-Stop) Explicit Reference

RA2_WWV_2P duplicates

Gauge Segment (Start-Stop) Explicit Reference

ADF usage

RA2_CAL_0P: ADF usage

New ADFs

Gauge Value Segment (Start-Stop) Explicit Reference

DOR_DOP_0P: ADF usage

New ADFs

Gauge	Value	Segment (Start-Stop)	Explicit Reference
DSD: ORBIT_STATE_VECTOR_FILE PCF_DOR_DOP_0P	new ADF: AUX_FPO_AXVPDS20090523_010110_20090522_193253_20090601_205908	23-MAY-2009 01:59:31.924 23-MAY-2009 01:59:31.924	Product: DOR_DOP_0PNPDE20090523_015931_000043992079_00160_37789_8409.N1

DOR_NAV_0P: ADF usage

New ADFs

Gauge	Value	Segment (Start-Stop)	Explicit Reference
DSD: ORBIT_STATE_VECTOR_FILE PCF_DOR_NAV_0P	new ADF: AUX_FPO_AXVPDS20090523_010110_20090522_193253_20090601_205908	23-MAY-2009 01:56:52.530 23-MAY-2009	Product: DOR_NAV_0PNPDE20090523_015652_000041442079_00160_37789_8001.N1

MWR_NL__0P: ADF usage

New ADFs

Gauge	Value	Segment (Start-Stop)	Explicit Reference
DSD: ORBIT_STATE_VECTOR_FILE PCF_MWR_NL__0P	new ADF: AUX_FPO_AXVPDS20090523_010110_20090522_193253_20090601_205908	23-MAY-2009 02:00:15.756 23-MAY-2009 02:00:15.756	Product: MWR_NL__0PNPDE20090523_020015_000044882079_00160_37789_8449.N1

RA2_ME__0P: ADF usage

New ADFs

Gauge	Value	Segment (Start-Stop)	Explicit Reference
DSD: ORBIT_STATE_VECTOR_FILE PCF_RA2_ME__0P	new ADF: AUX_FPO_AXVPDS20090523_010110_20090522_193253_20090601_205908	23-MAY-2009 02:00:28.993 23-MAY-2009 02:00:28.993	Product: RA2_ME__0PNPDE20090523_020028_000045252079_00160_37789_9092.N1

RA2_MW__1P: ADF usage

New ADFs

Gauge	Value	Segment (Start-Stop)	Explicit Reference
-------	-------	----------------------	--------------------

Current ADFs (from IECF list)

Gauge	Value	Explicit Reference
RA2_CON_AX.INFO PCF_IECF	RA2_CON_AXVIEC20070723_131547_20060621_132015_20200101_000000	Corresponding to date 16-MAY-2009 03:00:02.000
RA2_CST_AX.INFO PCF_IECF	RA2_CST_AXVIEC20020621_135858_20020101_000000_20200101_000000	Corresponding to date 16-MAY-2009 03:00:02.000
RA2_CHD_AX.INFO PCF_IECF	RA2_CHD_AXVIEC20060913_074707_20020101_000000_20200101_000000	Corresponding to date 16-MAY-2009 03:00:02.000

RA2_IFA_AX.INFO PCF_IECF	RA2_IFA_AXVIEC20050216_125529_20020101_000000_20200101_000000	Corresponding to date 16-MAY-2009 03:00:02.000
RA2_IFB_AX.INFO PCF_IECF	RA2_IFB_AXVIEC20050216_125738_20020101_000000_20200101_000000	Corresponding to date 16-MAY-2009 03:00:02.000
RA2_USO_AX.INFO PCF_IECF	RA2_USO_AXVIEC20070618_133225_20070620_000000_20200101_000000	Corresponding to date 16-MAY-2009 03:00:02.000
MWR_CON_AX.INFO PCF_IECF	MWR_CON_AXVIEC20040810_145011_20020101_000000_20200101_000000	Corresponding to date 16-MAY-2009 03:00:02.000
MWR_CHD_AX.INFO PCF_IECF	MWR_CHD_AXVIEC20061013_132356_20020101_000000_20200101_000000	Corresponding to date 16-MAY-2009 03:00:02.000
MWR_SLT_AX.INFO PCF_IECF	MWR_SLT_AXVIEC20060921_063409_20020101_000000_20200101_000000	Corresponding to date 16-MAY-2009 03:00:02.000
RA2_IFF_AX.INFO PCF_IECF	RA2_IFF_AXVIEC20090520_123243_20090520_000000_20100101_000000	Corresponding to date 21-MAY-2009 03:00:03.000

Differences with IECF list

Gauge **Value** **Explicit Reference**

RA2_FGD_2P: ADF usage

New ADFs

Gauge	Value	Segment (Start-Stop)	Explicit Reference
DSD: RA2_USO_DATA PCF_RA2_FGD_2P	new ADF: DOR_NAV_0PNPDE20090523_002114_000054192079_00159_37788_8000.N1	23-MAY-2009 00:22:32.668 23-MAY-2009 00:22:32.668	Product: RA2_FGD_2PNPDE20090523_002232_000059412079_00159_37788_7380.N1
DSD: RA2_USO_DATA PCF_RA2_FGD_2P	new ADF: DOR_NAV_0PNPDE20090523_015652_000041442079_00160_37789_8001.N1	23-MAY-2009 02:00:29.018 23-MAY-2009 02:00:29.018	Product: RA2_FGD_2PNPDE20090523_020029_000045262079_00160_37789_7396.N1
DSD: MWR_CONFIGURATION_DATA PCF_RA2_FGD_2P	new ADF: NOT USED	23-MAY-2009 03:15:21.780 23-MAY-2009 03:15:21.780	Product: RA2_FGD_2PNPDE20090523_031521_000060992079_00161_37790_7413.N1

DSD: RA2_CHARACTERISATION_DATA PCF_RA2_FGD_2P	new ADF: AUX_ECF_AXNECM20090522_190115_20090523_030000_20090523_150000	23-MAY-2009 03:15:21.780 23-MAY-2009 03:15:21.780	Product: RA2_FGD_2PNPDE20090523_031521_000060992079_00161_37790_7413.N1
DSD: RA2_CONFIGURATION_DATA PCF_RA2_FGD_2P	new ADF: AUX_ECF_AXNECM20090522_072113_20090522_210000_20090523_090000	23-MAY-2009 03:15:21.780 23-MAY-2009 03:15:21.780	Product: RA2_FGD_2PNPDE20090523_031521_000060992079_00161_37790_7413.N1
DSD: RA2_USO_DATA PCF_RA2_FGD_2P	new ADF: DOR_NAV_0PNPDE20090523_031115_000057382079_00161_37790_8002.N1	23-MAY-2009 03:15:21.780 23-MAY-2009 03:15:21.780	Product: RA2_FGD_2PNPDE20090523_031521_000060992079_00161_37790_7413.N1
DSD: MWR_CONFIGURATION_DATA PCF_RA2_FGD_2P	new ADF: AUX_ECF_AXNECM20090523_064110_20090523_090000_20090523_210000	23-MAY-2009 04:56:28.624 23-MAY-2009 04:56:28.624	Product: RA2_FGD_2PNPDE20090523_045628_000060482079_00162_37791_7429.N1
DSD: RA2_USO_DATA PCF_RA2_FGD_2P	new ADF: DOR_NAV_0PNPDE20090523_045212_000057382079_00162_37791_8003.N1	23-MAY-2009 04:56:28.624 23-MAY-2009 04:56:28.624	Product: RA2_FGD_2PNPDE20090523_045628_000060482079_00162_37791_7429.N1
DSD: RA2_USO_DATA PCF_RA2_FGD_2P	new ADF: DOR_NAV_0PNPDK20090523_063309_000038252079_00163_37792_0099.N1	23-MAY-2009 06:36:41.996 23-MAY-2009 06:36:41.996	Product: RA2_FGD_2PNPDK20090523_063641_000041482079_00163_37792_7915.N1
DSD: RA2_USO_DATA PCF_RA2_FGD_2P	new ADF: DOR_NAV_0PNPDK20090523_074213_000057382079_00164_37793_0100.N1	23-MAY-2009 07:45:12.656 23-MAY-2009 07:45:12.656	Product: RA2_FGD_2PNPDK20090523_074512_000061312079_00164_37793_8051.N1

DSD: MWR_CONFIGURATION_DATA PCF_RA2_FGD_2P	new ADF: AUX_ECF_AXNECM20090523_064110_20090523_150000_20090524_030000	23-MAY-2009 09:26:40.666 23-MAY-2009 09:26:40.666	Product: RA2_FGD_2PNPDK20090523_092640_000059602079_00165_37794_8183.N1
DSD: RA2_CHARACTERISATION_DATA PCF_RA2_FGD_2P	new ADF: AUX_ECF_AXNECM20090523_064110_20090523_090000_20090523_210000	23-MAY-2009 09:26:40.666 23-MAY-2009 09:26:40.666	Product: RA2_FGD_2PNPDK20090523_092640_000059602079_00165_37794_8183.N1
DSD: RA2_CONFIGURATION_DATA PCF_RA2_FGD_2P	new ADF: AUX_ECF_AXNECM20090522_190115_20090523_030000_20090523_150000	23-MAY-2009 09:26:40.666 23-MAY-2009 09:26:40.666	Product: RA2_FGD_2PNPDK20090523_092640_000059602079_00165_37794_8183.N1
DSD: RA2_USO_DATA PCF_RA2_FGD_2P	new ADF: DOR_NAV_0PNPDK20090523_092310_000057382079_00165_37794_0101.N1	23-MAY-2009 09:26:40.666 23-MAY-2009 09:26:40.666	Product: RA2_FGD_2PNPDK20090523_092640_000059602079_00165_37794_8183.N1
DSD: RA2_USO_DATA PCF_RA2_FGD_2P	new ADF: DOR_NAV_0PNPDK20090523_110407_000057382079_00166_37795_0102.N1	23-MAY-2009 11:05:18.234 23-MAY-2009 11:05:18.234	Product: RA2_FGD_2PNPDK20090523_110518_000060302079_00166_37795_8342.N1
DSD: RA2_USO_DATA PCF_RA2_FGD_2P	new ADF: DOR_NAV_0PNPDK20090523_124504_000054192079_00167_37796_0103.N1	23-MAY-2009 12:45:18.238 23-MAY-2009 12:45:18.238	Product: RA2_FGD_2PNPDK20090523_124518_000059512079_00167_37796_8482.N1
DSD: RA2_USO_DATA PCF_RA2_FGD_2P	new ADF: DOR_NAV_0PNPDK20090523_142043_000054192079_00168_37797_0104.N1	23-MAY-2009 14:23:45.780 23-MAY-2009 14:23:45.780	Product: RA2_FGD_2PNPDK20090523_142345_000050292079_00168_37797_8590.N1

DSD: MWR_CONFIGURATION_DATA PCF_RA2_FGD_2P	new ADF: AUX_ECF_AXNECM20090523_064111_20090523_210000_20090524_090000	23-MAY-2009 15:51:49.995 23-MAY-2009 15:51:49.995	Product: RA2_FGD_2PNPDK20090523_155149_000005932079_00169_37798_8593.N1
DSD: RA2_CHARACTERISATION_DATA PCF_RA2_FGD_2P	new ADF: AUX_ECF_AXNECM20090523_064110_20090523_150000_20090524_030000	23-MAY-2009 15:51:49.995 23-MAY-2009 15:51:49.995	Product: RA2_FGD_2PNPDK20090523_155149_000005932079_00169_37798_8593.N1
DSD: RA2_CONFIGURATION_DATA PCF_RA2_FGD_2P	new ADF: AUX_ECF_AXNECM20090523_064110_20090523_090000_20090523_210000	23-MAY-2009 15:51:49.995 23-MAY-2009 15:51:49.995	Product: RA2_FGD_2PNPDK20090523_155149_000005932079_00169_37798_8593.N1
DSD: RA2_USO_DATA PCF_RA2_FGD_2P	new ADF: DOR_NAV_0PNPDK20090523_155621_000057382079_00169_37798_0105.N1	23-MAY-2009 16:00:59.197 23-MAY-2009 16:00:59.197	Product: RA2_FGD_2PNPDK20090523_160059_000058652079_00169_37798_8710.N1
DSD: RA2_USO_DATA PCF_RA2_FGD_2P	new ADF: DOR_NAV_0PNPDK20090523_173159_000057382079_00170_37799_0106.N1	23-MAY-2009 17:37:15.287 23-MAY-2009 17:37:15.287	Product: RA2_FGD_2PNPDK20090523_173715_000060572079_00170_37799_8836.N1
DSD: RA2_USO_DATA PCF_RA2_FGD_2P	new ADF: DOR_NAV_0PNPDK20090523_191256_000057382079_00171_37800_0107.N1	23-MAY-2009 19:17:15.291 23-MAY-2009 19:17:15.291	Product: RA2_FGD_2PNPDK20090523_191715_000061012079_00171_37800_9014.N1
DSD: RA2_USO_DATA PCF_RA2_FGD_2P	new ADF: DOR_NAV_0PNPDE20090523_205353_000041442079_00172_37801_8004.N1	23-MAY-2009 20:57:59.855 23-MAY-2009 20:57:59.855	Product: RA2_FGD_2PNPDE20090523_205759_000042992079_00172_37801_8733.N1

DSD: MWR_CONFIGURATION_DATA PCF_RA2_FGD_2P	new ADF: AUX_ECF_AXNECM20090523_184111_20090524_030000_20090524_150000	23-MAY-2009 22:08:34.169 23-MAY-2009 22:08:34.169	Product: RA2_FGD_2PNPDE20090523_220834_000062662079_00172_37801_8928.N1
DSD: RA2_CHARACTERISATION_DATA PCF_RA2_FGD_2P	new ADF: AUX_ECF_AXNECM20090523_064111_20090523_210000_20090524_090000	23-MAY-2009 22:08:34.169 23-MAY-2009 22:08:34.169	Product: RA2_FGD_2PNPDE20090523_220834_000062662079_00172_37801_8928.N1
DSD: RA2_CONFIGURATION_DATA PCF_RA2_FGD_2P	new ADF: AUX_ECF_AXNECM20090523_064110_20090523_150000_20090524_030000	23-MAY-2009 22:08:34.169 23-MAY-2009 22:08:34.169	Product: RA2_FGD_2PNPDE20090523_220834_000062662079_00172_37801_8928.N1
DSD: RA2_USO_DATA PCF_RA2_FGD_2P	new ADF: DOR_NAV_0PNPDE20090523_220816_000057382079_00172_37801_8005.N1	23-MAY-2009 22:08:34.169 23-MAY-2009 22:08:34.169	Product: RA2_FGD_2PNPDE20090523_220834_000062662079_00172_37801_8928.N1
DSD: RA2_USO_DATA PCF_RA2_FGD_2P	new ADF: DOR_NAV_0PNPDE20090523_234913_000057382079_00173_37802_8006.N1	23-MAY-2009 23:51:55.807 23-MAY-2009 23:51:55.807	Product: RA2_FGD_2PNPDE20090523_235155_000059702079_00173_37802_9077.N1

Current ADFs (from IECF list)

Gauge	Value	Explicit Reference
RA2_USO_AX.INFO PCF_IECF	RA2_USO_AXVIEC20070618_133225_20070620_000000_20200101_000000	Corresponding to date 16-MAY-2009 03:00:02.000
MWR_SLT_AX.INFO PCF_IECF	MWR_SLT_AXVIEC20060921_063409_20020101_000000_20200101_000000	Corresponding to date 16-MAY-2009 03:00:02.000
AUX_ATT_AX.INFO PCF_IECF	AUX_ATT_AXVIEC20020924_131534_20020703_120000_20781231_235959	Corresponding to date 16-MAY-2009 03:00:02.000
RA2_PLA_AX.INFO PCF_IECF	RA2_PLA_AXVIEC20060331_181823_20020101_000000_20200101_000000	Corresponding to date 16-MAY-2009 03:00:02.000
RA2_CON_AX.INFO PCF_IECF	RA2_CON_AXVIEC20070723_131547_20060621_132015_20200101_000000	Corresponding to date 16-MAY-2009 03:00:02.000
RA2_CHD_AX.INFO PCF_IECF	RA2_CHD_AXVIEC20060913_074707_20020101_000000_20200101_000000	Corresponding to date 16-MAY-2009 03:00:02.000

MWR_CON_AX.INFO PCF_IECF	MWR_CON_AXVIEC20040810_145011_20020101_000000_20200101_000000	Corresponding to date 16-MAY-2009 03:00:02.000
MWR_CHD_AX.INFO PCF_IECF	MWR_CHD_AXVIEC20061013_132356_20020101_000000_20200101_000000	Corresponding to date 16-MAY-2009 03:00:02.000
MWR_LSF_AX.INFO PCF_IECF	MWR_LSF_AXVIEC20020313_172218_20020101_000000_20200101_000000	Corresponding to date 16-MAY-2009 03:00:02.000
RA2_MET_AX.INFO PCF_IECF	RA2_MET_AXVIEC20020204_073357_20020101_000000_20200101_000000	Corresponding to date 16-MAY-2009 03:00:02.000
RA2_CST_AX.INFO PCF_IECF	RA2_CST_AXVIEC20020621_135858_20020101_000000_20200101_000000	Corresponding to date 16-MAY-2009 03:00:02.000
RA2_SOI_AX.INFO PCF_IECF	RA2_SOI_AXVIEC20051003_170000_20020101_000000_20200101_000000	Corresponding to date 16-MAY-2009 03:00:02.000
RA2_ICT_AX.INFO PCF_IECF	RA2_ICT_AXVIEC20060921_070730_20020101_000000_20200101_000000	Corresponding to date 16-MAY-2009 03:00:02.000
RA2_SSB_AX.INFO PCF_IECF	RA2_SSB_AXVIEC20051129_111810_20020101_000000_20200101_000000	Corresponding to date 16-MAY-2009 03:00:02.000
RA2_DIP_AX.INFO PCF_IECF	RA2_DIP_AXVIEC20020122_134206_20020101_000000_20200101_000000	Corresponding to date 16-MAY-2009 03:00:02.000
RA2_IOC_AX.INFO PCF_IECF	RA2_IOC_AXVIEC20020122_141121_20020101_000000_20200101_000000	Corresponding to date 16-MAY-2009 03:00:02.000
RA2_SET_AX.INFO PCF_IECF	RA2_SET_AXVIEC20020122_150917_20020101_000000_20200101_000000	Corresponding to date 16-MAY-2009 03:00:02.000
RA2_OT1_AX.INFO PCF_IECF	RA2_OT1_AXVIEC20040120_082051_20020101_000000_20200101_000000	Corresponding to date 16-MAY-2009 03:00:02.000
RA2_OT2_AX.INFO PCF_IECF	RA2_OT2_AXVIEC20031208_150159_20020101_000000_20200101_000000	Corresponding to date 16-MAY-2009 03:00:02.000
RA2_TLD_AX.INFO PCF_IECF	RA2_TLD_AXVIEC20031208_151137_20020101_000000_20200101_000000	Corresponding to date 16-MAY-2009 03:00:02.000
RA2_GEO_AX.INFO PCF_IECF	RA2_GEO_AXVIEC20020314_093428_20020101_000000_20200101_000000	Corresponding to date 16-MAY-2009 03:00:02.000
RA2_MSS_AX.INFO PCF_IECF	RA2_MSS_AXVIEC20031208_145545_20020101_000000_20200101_000000	Corresponding to date 16-MAY-2009 03:00:02.000
RA2_SL1_AX.INFO PCF_IECF	RA2_SL1_AXVIEC20030131_100228_20020101_000000_20200101_000000	Corresponding to date 16-MAY-2009 03:00:02.000
RA2_SL2_AX.INFO PCF_IECF	RA2_SL2_AXVIEC20030131_101757_20020101_000000_20200101_000000	Corresponding to date 16-MAY-2009 03:00:02.000
RA2_SOL_AX.INFO PCF_IECF	RA2_SOL_AXVIEC20090518_153513_20020101_000000_20100501_000000	Corresponding to date 19-MAY-2009 03:00:04.000
RA2_IFF_AX.INFO PCF_IECF	RA2_IFF_AXVIEC20090520_123243_20090520_000000_20100101_000000	Corresponding to date 21-MAY-2009 03:00:03.000
RA2_POL_AX.INFO PCF_IECF	RA2_POL_AXVIEC20090521_110413_20020101_000000_20090620_235959	Corresponding to date 22-MAY-2009 03:00:04.000

Differences with IECF list

Gauge	Value	Explicit Reference
DSD: DORIS_IONO PCF_RA2_FGD_2P	Filename: RA2_MW__1PNPDE20090522_224101_000061502079_00158_37787_7364.N1	Product: RA2_FGD_2PNPDE20090522_224101_000061502079_00158_37787_7365.N1

DSD: METEO_GRID_POINTS_ALTITUDE PCF_RA2_FGD_2P	Filename:	Product: RA2_FGD_2PNPDE20090522_224101_000061502079_00158.
DSD: MWR_CONFIGURATION_DATA PCF_RA2_FGD_2P	Filename: AUX_ECF_AXNECM20090522_190115_20090523_030000_20090523_150000	Product: RA2_FGD_2PNPDE20090522_224101_000061502079_00158_37787_7365.N1
DSD: OCEAN_ICE2_SYSTEM_FILE PCF_RA2_FGD_2P	Filename:	Product: RA2_FGD_2PNPDE20090522_224101_000061502079_00158_37787_7365.N1
DSD: OCEAN_TIDE_HARMONIC_COEF PCF_RA2_FGD_2P	Filename:	Product: RA2_FGD_2PNPDE20090522_224101_000061502079_00158_37787_7365.N1
DSD: OCEAN_TIDE_ORTHOWEIGHTS PCF_RA2_FGD_2P	Filename:	Product: RA2_FGD_2PNPDE20090522_224101_000061502079_00158_37787_7365.N1
DSD: RA2_CHARACTERISATION_DATA PCF_RA2_FGD_2P	Filename: AUX_ECF_AXNECM20090522_072113_20090522_210000_20090523_090000	Product: RA2_FGD_2PNPDE20090522_224101_000061502079_00158_37787_7365.N1
DSD: RA2_CONFIGURATION_DATA PCF_RA2_FGD_2P	Filename: AUX_ECF_AXNECM20090522_070112_20090522_150000_20090523_030000	Product: RA2_FGD_2PNPDE20090522_224101_000061502079_00158_37787_7365.N1
DSD: RA2_CONSTANT_DATA PCF_RA2_FGD_2P	Filename:	Product: RA2_FGD_2PNPDE20090522_224101_000061502079_00158_37787_7365.N1
DSD: RA2_USO_DATA PCF_RA2_FGD_2P	Filename: DOR_NAV_0PNPDE20090522_224017_000057382079_00158_37787_7999.N1	Product: RA2_FGD_2PNPDE20090522_224101_000061502079_00158_37787_7365.N1
DSD: SOLAR_ACTIVITY_INDEX_PREDICT PCF_RA2_FGD_2P	Filename:	Product: RA2_FGD_2PNPDE20090522_224101_000061502079_00158_37787_7365.N1
DSD: DORIS_IONO PCF_RA2_FGD_2P	Filename: RA2_MW__1PNPDE20090523_002232_000059412079_00159_37788_7379.N1	Product: RA2_FGD_2PNPDE20090523_002232_000059412079_00159_37788_7380.N1
DSD: METEO_GRID_POINTS_ALTITUDE PCF_RA2_FGD_2P	Filename:	Product: RA2_FGD_2PNPDE20090523_002232_000059412079_00159_37788_7380.N1
DSD: MWR_CONFIGURATION_DATA PCF_RA2_FGD_2P	Filename: AUX_ECF_AXNECM20090522_190115_20090523_030000_20090523_150000	Product: RA2_FGD_2PNPDE20090523_002232_000059412079_00159_37788_7380.N1
DSD: OCEAN_ICE2_SYSTEM_FILE PCF_RA2_FGD_2P	Filename:	Product: RA2_FGD_2PNPDE20090523_002232_000059412079_00159_37788_7380.N1
DSD: OCEAN_TIDE_HARMONIC_COEF PCF_RA2_FGD_2P	Filename:	Product: RA2_FGD_2PNPDE20090523_002232_000059412079_00159_37788_7380.N1
DSD: OCEAN_TIDE_ORTHOWEIGHTS PCF_RA2_FGD_2P	Filename:	Product: RA2_FGD_2PNPDE20090523_002232_000059412079_00159_37788_7380.N1
DSD: RA2_CHARACTERISATION_DATA PCF_RA2_FGD_2P	Filename: AUX_ECF_AXNECM20090522_072113_20090522_210000_20090523_090000	Product: RA2_FGD_2PNPDE20090523_002232_000059412079_00159_37788_7380.N1
DSD: RA2_CONFIGURATION_DATA PCF_RA2_FGD_2P	Filename: AUX_ECF_AXNECM20090522_070112_20090522_150000_20090523_030000	Product: RA2_FGD_2PNPDE20090523_002232_000059412079_00159_37788_7380.N1
DSD: RA2_CONSTANT_DATA PCF_RA2_FGD_2P	Filename:	Product: RA2_FGD_2PNPDE20090523_002232_000059412079_00159_37788_7380.N1

DSD: RA2_USO_DATA PCF_RA2_FGD_2P	Filename: DOR_NAV_0PNPDE20090523_002114_000054192079_00159_37788_8000.N1	Product: RA2_FGD_2PNPDE20090523_002232_000059412079_00159.
DSD: SOLAR_ACTIVITY_INDEX_PREDICT PCF_RA2_FGD_2P	Filename:	Product: RA2_FGD_2PNPDE20090523_002232_000059412079_00159_37788_7380.N1
DSD: DORIS_IONO PCF_RA2_FGD_2P	Filename: RA2_MW__1PNPDE20090523_020029_000045262079_00160_37789_7395.N1	Product: RA2_FGD_2PNPDE20090523_020029_000045262079_00160_37789_7396.N1
DSD: METEO_GRID_POINTS_ALTITUDE PCF_RA2_FGD_2P	Filename:	Product: RA2_FGD_2PNPDE20090523_020029_000045262079_00160_37789_7396.N1
DSD: MWR_CONFIGURATION_DATA PCF_RA2_FGD_2P	Filename: AUX_ECF_AXNECM20090522_190115_20090523_030000_20090523_150000	Product: RA2_FGD_2PNPDE20090523_020029_000045262079_00160_37789_7396.N1
DSD: OCEAN_ICE2_SYSTEM_FILE PCF_RA2_FGD_2P	Filename:	Product: RA2_FGD_2PNPDE20090523_020029_000045262079_00160_37789_7396.N1
DSD: OCEAN_TIDE_HARMONIC_COEF PCF_RA2_FGD_2P	Filename:	Product: RA2_FGD_2PNPDE20090523_020029_000045262079_00160_37789_7396.N1
DSD: OCEAN_TIDE_ORTHOWEIGHTS PCF_RA2_FGD_2P	Filename:	Product: RA2_FGD_2PNPDE20090523_020029_000045262079_00160_37789_7396.N1
DSD: RA2_CHARACTERISATION_DATA PCF_RA2_FGD_2P	Filename: AUX_ECF_AXNECM20090522_072113_20090522_210000_20090523_090000	Product: RA2_FGD_2PNPDE20090523_020029_000045262079_00160_37789_7396.N1
DSD: RA2_CONFIGURATION_DATA PCF_RA2_FGD_2P	Filename: AUX_ECF_AXNECM20090522_070112_20090522_150000_20090523_030000	Product: RA2_FGD_2PNPDE20090523_020029_000045262079_00160_37789_7396.N1
DSD: RA2_CONSTANT_DATA PCF_RA2_FGD_2P	Filename:	Product: RA2_FGD_2PNPDE20090523_020029_000045262079_00160_37789_7396.N1
DSD: RA2_USO_DATA PCF_RA2_FGD_2P	Filename: DOR_NAV_0PNPDE20090523_015652_000041442079_00160_37789_8001.N1	Product: RA2_FGD_2PNPDE20090523_020029_000045262079_00160_37789_7396.N1
DSD: SOLAR_ACTIVITY_INDEX_PREDICT PCF_RA2_FGD_2P	Filename:	Product: RA2_FGD_2PNPDE20090523_020029_000045262079_00160_37789_7396.N1
DSD: DORIS_IONO PCF_RA2_FGD_2P	Filename: RA2_MW__1PNPDE20090523_031521_000060992079_00161_37790_7412.N1	Product: RA2_FGD_2PNPDE20090523_031521_000060992079_00161_37790_7413.N1
DSD: METEO_GRID_POINTS_ALTITUDE PCF_RA2_FGD_2P	Filename:	Product: RA2_FGD_2PNPDE20090523_031521_000060992079_00161_37790_7413.N1
DSD: OCEAN_ICE2_SYSTEM_FILE PCF_RA2_FGD_2P	Filename:	Product: RA2_FGD_2PNPDE20090523_031521_000060992079_00161_37790_7413.N1
DSD: OCEAN_TIDE_HARMONIC_COEF PCF_RA2_FGD_2P	Filename:	Product: RA2_FGD_2PNPDE20090523_031521_000060992079_00161_37790_7413.N1
DSD: OCEAN_TIDE_ORTHOWEIGHTS PCF_RA2_FGD_2P	Filename:	Product: RA2_FGD_2PNPDE20090523_031521_000060992079_00161_37790_7413.N1

DSD: RA2_CHARACTERISATION_DATA PCF_RA2_FGD_2P	Filename: AUX_ECF_AXNECM20090522_190115_20090523_030000_20090523_150000	Product: RA2_FGD_2PNPDE20090523_031521_000060992079_00161_
DSD: RA2_CONFIGURATION_DATA PCF_RA2_FGD_2P	Filename: AUX_ECF_AXNECM20090522_072113_20090522_210000_20090523_090000	Product: RA2_FGD_2PNPDE20090523_031521_000060992079_00161_37790_7413.N1
DSD: RA2_CONSTANT_DATA PCF_RA2_FGD_2P	Filename:	Product: RA2_FGD_2PNPDE20090523_031521_000060992079_00161_37790_7413.N1
DSD: RA2_USO_DATA PCF_RA2_FGD_2P	Filename: DOR_NAV_0PNPDE20090523_031115_000057382079_00161_37790_8002.N1	Product: RA2_FGD_2PNPDE20090523_031521_000060992079_00161_37790_7413.N1
DSD: SOLAR_ACTIVITY_INDEX_PREDICT PCF_RA2_FGD_2P	Filename:	Product: RA2_FGD_2PNPDE20090523_031521_000060992079_00161_37790_7413.N1
DSD: DORIS_IONO PCF_RA2_FGD_2P	Filename: RA2_MW__1PNPDE20090523_045628_000060482079_00162_37791_7428.N1	Product: RA2_FGD_2PNPDE20090523_045628_000060482079_00162_37791_7429.N1
DSD: METEO_GRID_POINTS_ALTITUDE PCF_RA2_FGD_2P	Filename:	Product: RA2_FGD_2PNPDE20090523_045628_000060482079_00162_37791_7429.N1
DSD: MWR_CONFIGURATION_DATA PCF_RA2_FGD_2P	Filename: AUX_ECF_AXNECM20090523_064110_20090523_090000_20090523_210000	Product: RA2_FGD_2PNPDE20090523_045628_000060482079_00162_37791_7429.N1
DSD: OCEAN_ICE2_SYSTEM_FILE PCF_RA2_FGD_2P	Filename:	Product: RA2_FGD_2PNPDE20090523_045628_000060482079_00162_37791_7429.N1
DSD: OCEAN_TIDE_HARMONIC_COEF PCF_RA2_FGD_2P	Filename:	Product: RA2_FGD_2PNPDE20090523_045628_000060482079_00162_37791_7429.N1
DSD: OCEAN_TIDE_ORTHOWEIGHTS PCF_RA2_FGD_2P	Filename:	Product: RA2_FGD_2PNPDE20090523_045628_000060482079_00162_37791_7429.N1
DSD: RA2_CHARACTERISATION_DATA PCF_RA2_FGD_2P	Filename: AUX_ECF_AXNECM20090522_190115_20090523_030000_20090523_150000	Product: RA2_FGD_2PNPDE20090523_045628_000060482079_00162_37791_7429.N1
DSD: RA2_CONFIGURATION_DATA PCF_RA2_FGD_2P	Filename: AUX_ECF_AXNECM20090522_072113_20090522_210000_20090523_090000	Product: RA2_FGD_2PNPDE20090523_045628_000060482079_00162_37791_7429.N1
DSD: RA2_CONSTANT_DATA PCF_RA2_FGD_2P	Filename:	Product: RA2_FGD_2PNPDE20090523_045628_000060482079_00162_37791_7429.N1
DSD: RA2_USO_DATA PCF_RA2_FGD_2P	Filename: DOR_NAV_0PNPDE20090523_045212_000057382079_00162_37791_8003.N1	Product: RA2_FGD_2PNPDE20090523_045628_000060482079_00162_37791_7429.N1
DSD: SOLAR_ACTIVITY_INDEX_PREDICT PCF_RA2_FGD_2P	Filename:	Product: RA2_FGD_2PNPDE20090523_045628_000060482079_00162_37791_7429.N1
DSD: DORIS_IONO PCF_RA2_FGD_2P	Filename: RA2_MW__1PNPDK20090523_063641_000041482079_00163_37792_7914.N1	Product: RA2_FGD_2PNPDK20090523_063641_000041482079_00163_37792_7915.N1
DSD: METEO_GRID_POINTS_ALTITUDE PCF_RA2_FGD_2P	Filename:	Product: RA2_FGD_2PNPDK20090523_063641_000041482079_00163_37792_7915.N1
DSD: MWR_CONFIGURATION_DATA PCF_RA2_FGD_2P	Filename: AUX_ECF_AXNECM20090523_064110_20090523_090000_20090523_210000	Product: RA2_FGD_2PNPDK20090523_063641_000041482079_00163_37792_7915.N1

DSD: OCEAN_ICE2_SYSTEM_FILE PCF_RA2_FGD_2P	Filename:	Product: RA2_FGD_2PNPDK20090523_063641_000041482079_00163.
DSD: OCEAN_TIDE_HARMONIC_COEF PCF_RA2_FGD_2P	Filename:	Product: RA2_FGD_2PNPDK20090523_063641_000041482079_00163_37792_7915.N1
DSD: OCEAN_TIDE_ORTHOWEIGHTS PCF_RA2_FGD_2P	Filename:	Product: RA2_FGD_2PNPDK20090523_063641_000041482079_00163_37792_7915.N1
DSD: RA2_CHARACTERISATION_DATA PCF_RA2_FGD_2P	Filename: AUX_ECF_AXNECM20090522_190115_20090523_030000_20090523_150000	Product: RA2_FGD_2PNPDK20090523_063641_000041482079_00163_37792_7915.N1
DSD: RA2_CONFIGURATION_DATA PCF_RA2_FGD_2P	Filename: AUX_ECF_AXNECM20090522_072113_20090522_210000_20090523_090000	Product: RA2_FGD_2PNPDK20090523_063641_000041482079_00163_37792_7915.N1
DSD: RA2_CONSTANT_DATA PCF_RA2_FGD_2P	Filename:	Product: RA2_FGD_2PNPDK20090523_063641_000041482079_00163_37792_7915.N1
DSD: RA2_USO_DATA PCF_RA2_FGD_2P	Filename: DOR_NAV_0PNPDK20090523_063309_000038252079_00163_37792_0099.N1	Product: RA2_FGD_2PNPDK20090523_063641_000041482079_00163_37792_7915.N1
DSD: SOLAR_ACTIVITY_INDEX_PREDICT PCF_RA2_FGD_2P	Filename:	Product: RA2_FGD_2PNPDK20090523_063641_000041482079_00163_37792_7915.N1
DSD: DORIS_IONO PCF_RA2_FGD_2P	Filename: RA2_MW__1PNPDK20090523_074512_000061312079_00164_37793_8050.N1	Product: RA2_FGD_2PNPDK20090523_074512_000061312079_00164_37793_8051.N1
DSD: METEO_GRID_POINTS_ALTITUDE PCF_RA2_FGD_2P	Filename:	Product: RA2_FGD_2PNPDK20090523_074512_000061312079_00164_37793_8051.N1
DSD: MWR_CONFIGURATION_DATA PCF_RA2_FGD_2P	Filename: AUX_ECF_AXNECM20090523_064110_20090523_090000_20090523_210000	Product: RA2_FGD_2PNPDK20090523_074512_000061312079_00164_37793_8051.N1
DSD: OCEAN_ICE2_SYSTEM_FILE PCF_RA2_FGD_2P	Filename:	Product: RA2_FGD_2PNPDK20090523_074512_000061312079_00164_37793_8051.N1
DSD: OCEAN_TIDE_HARMONIC_COEF PCF_RA2_FGD_2P	Filename:	Product: RA2_FGD_2PNPDK20090523_074512_000061312079_00164_37793_8051.N1
DSD: OCEAN_TIDE_ORTHOWEIGHTS PCF_RA2_FGD_2P	Filename:	Product: RA2_FGD_2PNPDK20090523_074512_000061312079_00164_37793_8051.N1
DSD: RA2_CHARACTERISATION_DATA PCF_RA2_FGD_2P	Filename: AUX_ECF_AXNECM20090522_190115_20090523_030000_20090523_150000	Product: RA2_FGD_2PNPDK20090523_074512_000061312079_00164_37793_8051.N1
DSD: RA2_CONFIGURATION_DATA PCF_RA2_FGD_2P	Filename: AUX_ECF_AXNECM20090522_072113_20090522_210000_20090523_090000	Product: RA2_FGD_2PNPDK20090523_074512_000061312079_00164_37793_8051.N1
DSD: RA2_CONSTANT_DATA PCF_RA2_FGD_2P	Filename:	Product: RA2_FGD_2PNPDK20090523_074512_000061312079_00164_37793_8051.N1
DSD: RA2_USO_DATA PCF_RA2_FGD_2P	Filename: DOR_NAV_0PNPDK20090523_074213_000057382079_00164_37793_0100.N1	Product: RA2_FGD_2PNPDK20090523_074512_000061312079_00164_37793_8051.N1
DSD: SOLAR_ACTIVITY_INDEX_PREDICT PCF_RA2_FGD_2P	Filename:	Product: RA2_FGD_2PNPDK20090523_074512_000061312079_00164_37793_8051.N1

DSD: DORIS_IONO PCF_RA2_FGD_2P	Filename: RA2_MW__1PNPDK20090523_092640_000059602079_00165_37794_8182.N1	Product: RA2_FGD_2PNPDK20090523_092640_000059602079_00165.
DSD: METEO_GRID_POINTS_ALTITUDE PCF_RA2_FGD_2P	Filename:	Product: RA2_FGD_2PNPDK20090523_092640_000059602079_00165_37794_8183.N1
DSD: MWR_CONFIGURATION_DATA PCF_RA2_FGD_2P	Filename: AUX_ECF_AXNECM20090523_064110_20090523_150000_20090524_030000	Product: RA2_FGD_2PNPDK20090523_092640_000059602079_00165_37794_8183.N1
DSD: OCEAN_ICE2_SYSTEM_FILE PCF_RA2_FGD_2P	Filename:	Product: RA2_FGD_2PNPDK20090523_092640_000059602079_00165_37794_8183.N1
DSD: OCEAN_TIDE_HARMONIC_COEF PCF_RA2_FGD_2P	Filename:	Product: RA2_FGD_2PNPDK20090523_092640_000059602079_00165_37794_8183.N1
DSD: OCEAN_TIDE_ORTHOWEIGHTS PCF_RA2_FGD_2P	Filename:	Product: RA2_FGD_2PNPDK20090523_092640_000059602079_00165_37794_8183.N1
DSD: RA2_CHARACTERISATION_DATA PCF_RA2_FGD_2P	Filename: AUX_ECF_AXNECM20090523_064110_20090523_090000_20090523_210000	Product: RA2_FGD_2PNPDK20090523_092640_000059602079_00165_37794_8183.N1
DSD: RA2_CONFIGURATION_DATA PCF_RA2_FGD_2P	Filename: AUX_ECF_AXNECM20090522_190115_20090523_030000_20090523_150000	Product: RA2_FGD_2PNPDK20090523_092640_000059602079_00165_37794_8183.N1
DSD: RA2_CONSTANT_DATA PCF_RA2_FGD_2P	Filename:	Product: RA2_FGD_2PNPDK20090523_092640_000059602079_00165_37794_8183.N1
DSD: RA2_USO_DATA PCF_RA2_FGD_2P	Filename: DOR_NAV_0PNPDK20090523_092310_000057382079_00165_37794_0101.N1	Product: RA2_FGD_2PNPDK20090523_092640_000059602079_00165_37794_8183.N1
DSD: SOLAR_ACTIVITY_INDEX_PREDICT PCF_RA2_FGD_2P	Filename:	Product: RA2_FGD_2PNPDK20090523_092640_000059602079_00165_37794_8183.N1
DSD: DORIS_IONO PCF_RA2_FGD_2P	Filename: RA2_MW__1PNPDK20090523_110518_000060302079_00166_37795_8341.N1	Product: RA2_FGD_2PNPDK20090523_110518_000060302079_00166_37795_8342.N1
DSD: METEO_GRID_POINTS_ALTITUDE PCF_RA2_FGD_2P	Filename:	Product: RA2_FGD_2PNPDK20090523_110518_000060302079_00166_37795_8342.N1
DSD: MWR_CONFIGURATION_DATA PCF_RA2_FGD_2P	Filename: AUX_ECF_AXNECM20090523_064110_20090523_150000_20090524_030000	Product: RA2_FGD_2PNPDK20090523_110518_000060302079_00166_37795_8342.N1
DSD: OCEAN_ICE2_SYSTEM_FILE PCF_RA2_FGD_2P	Filename:	Product: RA2_FGD_2PNPDK20090523_110518_000060302079_00166_37795_8342.N1
DSD: OCEAN_TIDE_HARMONIC_COEF PCF_RA2_FGD_2P	Filename:	Product: RA2_FGD_2PNPDK20090523_110518_000060302079_00166_37795_8342.N1
DSD: OCEAN_TIDE_ORTHOWEIGHTS PCF_RA2_FGD_2P	Filename:	Product: RA2_FGD_2PNPDK20090523_110518_000060302079_00166_37795_8342.N1
DSD: RA2_CHARACTERISATION_DATA PCF_RA2_FGD_2P	Filename: AUX_ECF_AXNECM20090523_064110_20090523_090000_20090523_210000	Product: RA2_FGD_2PNPDK20090523_110518_000060302079_00166_37795_8342.N1
DSD: RA2_CONFIGURATION_DATA PCF_RA2_FGD_2P	Filename: AUX_ECF_AXNECM20090522_190115_20090523_030000_20090523_150000	Product: RA2_FGD_2PNPDK20090523_110518_000060302079_00166_37795_8342.N1

DSD: RA2_CONSTANT_DATA PCF_RA2_FGD_2P	Filename:	Product: RA2_FGD_2PNPDK20090523_110518_000060302079_00166.
DSD: RA2_USO_DATA PCF_RA2_FGD_2P	Filename: DOR_NAV_0PNPDK20090523_110407_000057382079_00166_37795_0102.N1	Product: RA2_FGD_2PNPDK20090523_110518_000060302079_00166_37795_8342.N1
DSD: SOLAR_ACTIVITY_INDEX_PREDICT PCF_RA2_FGD_2P	Filename:	Product: RA2_FGD_2PNPDK20090523_110518_000060302079_00166_37795_8342.N1
DSD: DORIS_IONO PCF_RA2_FGD_2P	Filename: RA2_MW__1PNPDK20090523_124518_000059512079_00167_37796_8481.N1	Product: RA2_FGD_2PNPDK20090523_124518_000059512079_00167_37796_8482.N1
DSD: METEO_GRID_POINTS_ALTITUDE PCF_RA2_FGD_2P	Filename:	Product: RA2_FGD_2PNPDK20090523_124518_000059512079_00167_37796_8482.N1
DSD: MWR_CONFIGURATION_DATA PCF_RA2_FGD_2P	Filename: AUX_ECF_AXNECM20090523_064110_20090523_150000_20090524_030000	Product: RA2_FGD_2PNPDK20090523_124518_000059512079_00167_37796_8482.N1
DSD: OCEAN_ICE2_SYSTEM_FILE PCF_RA2_FGD_2P	Filename:	Product: RA2_FGD_2PNPDK20090523_124518_000059512079_00167_37796_8482.N1
DSD: OCEAN_TIDE_HARMONIC_COEF PCF_RA2_FGD_2P	Filename:	Product: RA2_FGD_2PNPDK20090523_124518_000059512079_00167_37796_8482.N1
DSD: OCEAN_TIDE_ORTHOWEIGHTS PCF_RA2_FGD_2P	Filename:	Product: RA2_FGD_2PNPDK20090523_124518_000059512079_00167_37796_8482.N1
DSD: RA2_CHARACTERISATION_DATA PCF_RA2_FGD_2P	Filename: AUX_ECF_AXNECM20090523_064110_20090523_090000_20090523_210000	Product: RA2_FGD_2PNPDK20090523_124518_000059512079_00167_37796_8482.N1
DSD: RA2_CONFIGURATION_DATA PCF_RA2_FGD_2P	Filename: AUX_ECF_AXNECM20090522_190115_20090523_030000_20090523_150000	Product: RA2_FGD_2PNPDK20090523_124518_000059512079_00167_37796_8482.N1
DSD: RA2_CONSTANT_DATA PCF_RA2_FGD_2P	Filename:	Product: RA2_FGD_2PNPDK20090523_124518_000059512079_00167_37796_8482.N1
DSD: RA2_USO_DATA PCF_RA2_FGD_2P	Filename: DOR_NAV_0PNPDK20090523_124504_000054192079_00167_37796_0103.N1	Product: RA2_FGD_2PNPDK20090523_124518_000059512079_00167_37796_8482.N1
DSD: SOLAR_ACTIVITY_INDEX_PREDICT PCF_RA2_FGD_2P	Filename:	Product: RA2_FGD_2PNPDK20090523_124518_000059512079_00167_37796_8482.N1
DSD: DORIS_IONO PCF_RA2_FGD_2P	Filename: RA2_MW__1PNPDK20090523_142345_000050292079_00168_37797_8589.N1	Product: RA2_FGD_2PNPDK20090523_142345_000050292079_00168_37797_8590.N1
DSD: METEO_GRID_POINTS_ALTITUDE PCF_RA2_FGD_2P	Filename:	Product: RA2_FGD_2PNPDK20090523_142345_000050292079_00168_37797_8590.N1
DSD: MWR_CONFIGURATION_DATA PCF_RA2_FGD_2P	Filename: AUX_ECF_AXNECM20090523_064110_20090523_150000_20090524_030000	Product: RA2_FGD_2PNPDK20090523_142345_000050292079_00168_37797_8590.N1
DSD: OCEAN_ICE2_SYSTEM_FILE PCF_RA2_FGD_2P	Filename:	Product: RA2_FGD_2PNPDK20090523_142345_000050292079_00168_37797_8590.N1
DSD: OCEAN_TIDE_HARMONIC_COEF PCF_RA2_FGD_2P	Filename:	Product: RA2_FGD_2PNPDK20090523_142345_000050292079_00168_37797_8590.N1

DSD: OCEAN_TIDE_ORTHOWEIGHTS PCF_RA2_FGD_2P	Filename:	Product: RA2_FGD_2PNPDK20090523_142345_000050292079_00168.
DSD: RA2_CHARACTERISATION_DATA PCF_RA2_FGD_2P	Filename: AUX_ECF_AXNECM20090523_064110_20090523_090000_20090523_210000	Product: RA2_FGD_2PNPDK20090523_142345_000050292079_00168_37797_8590.N1
DSD: RA2_CONFIGURATION_DATA PCF_RA2_FGD_2P	Filename: AUX_ECF_AXNECM20090522_190115_20090523_030000_20090523_150000	Product: RA2_FGD_2PNPDK20090523_142345_000050292079_00168_37797_8590.N1
DSD: RA2_CONSTANT_DATA PCF_RA2_FGD_2P	Filename:	Product: RA2_FGD_2PNPDK20090523_142345_000050292079_00168_37797_8590.N1
DSD: RA2_USO_DATA PCF_RA2_FGD_2P	Filename: DOR_NAV_0PNPDK20090523_142043_000054192079_00168_37797_0104.N1	Product: RA2_FGD_2PNPDK20090523_142345_000050292079_00168_37797_8590.N1
DSD: SOLAR_ACTIVITY_INDEX_PREDICT PCF_RA2_FGD_2P	Filename:	Product: RA2_FGD_2PNPDK20090523_142345_000050292079_00168_37797_8590.N1
DSD: DORIS_IONO PCF_RA2_FGD_2P	Filename: RA2_MW__1PNPDK20090523_155149_000005932079_00169_37798_8592.N1	Product: RA2_FGD_2PNPDK20090523_155149_000005932079_00169_37798_8593.N1
DSD: METEO_GRID_POINTS_ALTITUDE PCF_RA2_FGD_2P	Filename:	Product: RA2_FGD_2PNPDK20090523_155149_000005932079_00169_37798_8593.N1
DSD: MWR_CONFIGURATION_DATA PCF_RA2_FGD_2P	Filename: AUX_ECF_AXNECM20090523_064111_20090523_210000_20090524_090000	Product: RA2_FGD_2PNPDK20090523_155149_000005932079_00169_37798_8593.N1
DSD: OCEAN_ICE2_SYSTEM_FILE PCF_RA2_FGD_2P	Filename:	Product: RA2_FGD_2PNPDK20090523_155149_000005932079_00169_37798_8593.N1
DSD: OCEAN_TIDE_HARMONIC_COEF PCF_RA2_FGD_2P	Filename:	Product: RA2_FGD_2PNPDK20090523_155149_000005932079_00169_37798_8593.N1
DSD: OCEAN_TIDE_ORTHOWEIGHTS PCF_RA2_FGD_2P	Filename:	Product: RA2_FGD_2PNPDK20090523_155149_000005932079_00169_37798_8593.N1
DSD: RA2_CHARACTERISATION_DATA PCF_RA2_FGD_2P	Filename: AUX_ECF_AXNECM20090523_064110_20090523_150000_20090524_030000	Product: RA2_FGD_2PNPDK20090523_155149_000005932079_00169_37798_8593.N1
DSD: RA2_CONFIGURATION_DATA PCF_RA2_FGD_2P	Filename: AUX_ECF_AXNECM20090523_064110_20090523_090000_20090523_210000	Product: RA2_FGD_2PNPDK20090523_155149_000005932079_00169_37798_8593.N1
DSD: RA2_CONSTANT_DATA PCF_RA2_FGD_2P	Filename:	Product: RA2_FGD_2PNPDK20090523_155149_000005932079_00169_37798_8593.N1
DSD: RA2_USO_DATA PCF_RA2_FGD_2P	Filename: DOR_NAV_0PNPDK20090523_142043_000054192079_00168_37797_0104.N1	Product: RA2_FGD_2PNPDK20090523_155149_000005932079_00169_37798_8593.N1
DSD: SOLAR_ACTIVITY_INDEX_PREDICT PCF_RA2_FGD_2P	Filename:	Product: RA2_FGD_2PNPDK20090523_155149_000005932079_00169_37798_8593.N1
DSD: DORIS_IONO PCF_RA2_FGD_2P	Filename: RA2_MW__1PNPDK20090523_160059_000058652079_00169_37798_8709.N1	Product: RA2_FGD_2PNPDK20090523_160059_000058652079_00169_37798_8710.N1
DSD: METEO_GRID_POINTS_ALTITUDE PCF_RA2_FGD_2P	Filename:	Product: RA2_FGD_2PNPDK20090523_160059_000058652079_00169_37798_8710.N1

DSD: MWR_CONFIGURATION_DATA PCF_RA2_FGD_2P	Filename: AUX_ECF_AXNECM20090523_064111_20090523_210000_20090524_090000	Product: RA2_FGD_2PNPDK20090523_160059_000058652079_00169_
DSD: OCEAN_ICE2_SYSTEM_FILE PCF_RA2_FGD_2P	Filename:	Product: RA2_FGD_2PNPDK20090523_160059_000058652079_00169_37798_8710.N1
DSD: OCEAN_TIDE_HARMONIC_COEF PCF_RA2_FGD_2P	Filename:	Product: RA2_FGD_2PNPDK20090523_160059_000058652079_00169_37798_8710.N1
DSD: OCEAN_TIDE_ORTHOWEIGHTS PCF_RA2_FGD_2P	Filename:	Product: RA2_FGD_2PNPDK20090523_160059_000058652079_00169_37798_8710.N1
DSD: RA2_CHARACTERISATION_DATA PCF_RA2_FGD_2P	Filename: AUX_ECF_AXNECM20090523_064110_20090523_150000_20090524_030000	Product: RA2_FGD_2PNPDK20090523_160059_000058652079_00169_37798_8710.N1
DSD: RA2_CONFIGURATION_DATA PCF_RA2_FGD_2P	Filename: AUX_ECF_AXNECM20090523_064110_20090523_090000_20090523_210000	Product: RA2_FGD_2PNPDK20090523_160059_000058652079_00169_37798_8710.N1
DSD: RA2_CONSTANT_DATA PCF_RA2_FGD_2P	Filename:	Product: RA2_FGD_2PNPDK20090523_160059_000058652079_00169_37798_8710.N1
DSD: RA2_USO_DATA PCF_RA2_FGD_2P	Filename: DOR_NAV_0PNPDK20090523_155621_000057382079_00169_37798_0105.N1	Product: RA2_FGD_2PNPDK20090523_160059_000058652079_00169_37798_8710.N1
DSD: SOLAR_ACTIVITY_INDEX_PREDICT PCF_RA2_FGD_2P	Filename:	Product: RA2_FGD_2PNPDK20090523_160059_000058652079_00169_37798_8710.N1
DSD: DORIS_IONO PCF_RA2_FGD_2P	Filename: RA2_MW__1PNPDK20090523_173715_000060572079_00170_37799_8835.N1	Product: RA2_FGD_2PNPDK20090523_173715_000060572079_00170_37799_8836.N1
DSD: METEO_GRID_POINTS_ALTITUDE PCF_RA2_FGD_2P	Filename:	Product: RA2_FGD_2PNPDK20090523_173715_000060572079_00170_37799_8836.N1
DSD: MWR_CONFIGURATION_DATA PCF_RA2_FGD_2P	Filename: AUX_ECF_AXNECM20090523_064111_20090523_210000_20090524_090000	Product: RA2_FGD_2PNPDK20090523_173715_000060572079_00170_37799_8836.N1
DSD: OCEAN_ICE2_SYSTEM_FILE PCF_RA2_FGD_2P	Filename:	Product: RA2_FGD_2PNPDK20090523_173715_000060572079_00170_37799_8836.N1
DSD: OCEAN_TIDE_HARMONIC_COEF PCF_RA2_FGD_2P	Filename:	Product: RA2_FGD_2PNPDK20090523_173715_000060572079_00170_37799_8836.N1
DSD: OCEAN_TIDE_ORTHOWEIGHTS PCF_RA2_FGD_2P	Filename:	Product: RA2_FGD_2PNPDK20090523_173715_000060572079_00170_37799_8836.N1
DSD: RA2_CHARACTERISATION_DATA PCF_RA2_FGD_2P	Filename: AUX_ECF_AXNECM20090523_064110_20090523_150000_20090524_030000	Product: RA2_FGD_2PNPDK20090523_173715_000060572079_00170_37799_8836.N1
DSD: RA2_CONFIGURATION_DATA PCF_RA2_FGD_2P	Filename: AUX_ECF_AXNECM20090523_064110_20090523_090000_20090523_210000	Product: RA2_FGD_2PNPDK20090523_173715_000060572079_00170_37799_8836.N1
DSD: RA2_CONSTANT_DATA PCF_RA2_FGD_2P	Filename:	Product: RA2_FGD_2PNPDK20090523_173715_000060572079_00170_37799_8836.N1
DSD: RA2_USO_DATA PCF_RA2_FGD_2P	Filename: DOR_NAV_0PNPDK20090523_173159_000057382079_00170_37799_0106.N1	Product: RA2_FGD_2PNPDK20090523_173715_000060572079_00170_37799_8836.N1

DSD: SOLAR_ACTIVITY_INDEX_PREDICT PCF_RA2_FGD_2P	Filename:	Product: RA2_FGD_2PNPDK20090523_173715_000060572079_00170_31199_8830.N1
DSD: DORIS_IONO PCF_RA2_FGD_2P	Filename: RA2_MW__1PNPDK20090523_191715_000061012079_00171_37800_9013.N1	Product: RA2_FGD_2PNPDK20090523_191715_000061012079_00171_37800_9014.N1
DSD: METEO_GRID_POINTS_ALTITUDE PCF_RA2_FGD_2P	Filename:	Product: RA2_FGD_2PNPDK20090523_191715_000061012079_00171_37800_9014.N1
DSD: MWR_CONFIGURATION_DATA PCF_RA2_FGD_2P	Filename: AUX_ECF_AXNECM20090523_064111_20090523_210000_20090524_090000	Product: RA2_FGD_2PNPDK20090523_191715_000061012079_00171_37800_9014.N1
DSD: OCEAN_ICE2_SYSTEM_FILE PCF_RA2_FGD_2P	Filename:	Product: RA2_FGD_2PNPDK20090523_191715_000061012079_00171_37800_9014.N1
DSD: OCEAN_TIDE_HARMONIC_COEF PCF_RA2_FGD_2P	Filename:	Product: RA2_FGD_2PNPDK20090523_191715_000061012079_00171_37800_9014.N1
DSD: OCEAN_TIDE_ORTHOWEIGHTS PCF_RA2_FGD_2P	Filename:	Product: RA2_FGD_2PNPDK20090523_191715_000061012079_00171_37800_9014.N1
DSD: RA2_CHARACTERISATION_DATA PCF_RA2_FGD_2P	Filename: AUX_ECF_AXNECM20090523_064110_20090523_150000_20090524_030000	Product: RA2_FGD_2PNPDK20090523_191715_000061012079_00171_37800_9014.N1
DSD: RA2_CONFIGURATION_DATA PCF_RA2_FGD_2P	Filename: AUX_ECF_AXNECM20090523_064110_20090523_090000_20090523_210000	Product: RA2_FGD_2PNPDK20090523_191715_000061012079_00171_37800_9014.N1
DSD: RA2_CONSTANT_DATA PCF_RA2_FGD_2P	Filename:	Product: RA2_FGD_2PNPDK20090523_191715_000061012079_00171_37800_9014.N1
DSD: RA2_USO_DATA PCF_RA2_FGD_2P	Filename: DOR_NAV_0PNPDK20090523_191256_000057382079_00171_37800_0107.N1	Product: RA2_FGD_2PNPDK20090523_191715_000061012079_00171_37800_9014.N1
DSD: SOLAR_ACTIVITY_INDEX_PREDICT PCF_RA2_FGD_2P	Filename:	Product: RA2_FGD_2PNPDK20090523_191715_000061012079_00171_37800_9014.N1
DSD: DORIS_IONO PCF_RA2_FGD_2P	Filename: RA2_MW__1PNPDE20090523_205759_000042992079_00172_37801_8732.N1	Product: RA2_FGD_2PNPDE20090523_205759_000042992079_00172_37801_8733.N1
DSD: METEO_GRID_POINTS_ALTITUDE PCF_RA2_FGD_2P	Filename:	Product: RA2_FGD_2PNPDE20090523_205759_000042992079_00172_37801_8733.N1
DSD: MWR_CONFIGURATION_DATA PCF_RA2_FGD_2P	Filename: AUX_ECF_AXNECM20090523_064111_20090523_210000_20090524_090000	Product: RA2_FGD_2PNPDE20090523_205759_000042992079_00172_37801_8733.N1
DSD: OCEAN_ICE2_SYSTEM_FILE PCF_RA2_FGD_2P	Filename:	Product: RA2_FGD_2PNPDE20090523_205759_000042992079_00172_37801_8733.N1
DSD: OCEAN_TIDE_HARMONIC_COEF PCF_RA2_FGD_2P	Filename:	Product: RA2_FGD_2PNPDE20090523_205759_000042992079_00172_37801_8733.N1
DSD: OCEAN_TIDE_ORTHOWEIGHTS PCF_RA2_FGD_2P	Filename:	Product: RA2_FGD_2PNPDE20090523_205759_000042992079_00172_37801_8733.N1

DSD: RA2_CHARACTERISATION_DATA PCF_RA2_FGD_2P	Filename: AUX_ECF_AXNECM20090523_064110_20090523_150000_20090524_030000	Product: RA2_FGD_2PNPDE20090523_205759_000042992079_00172_
DSD: RA2_CONFIGURATION_DATA PCF_RA2_FGD_2P	Filename: AUX_ECF_AXNECM20090523_064110_20090523_090000_20090523_210000	Product: RA2_FGD_2PNPDE20090523_205759_000042992079_00172_37801_8733.N1
DSD: RA2_CONSTANT_DATA PCF_RA2_FGD_2P	Filename:	Product: RA2_FGD_2PNPDE20090523_205759_000042992079_00172_37801_8733.N1
DSD: RA2_USO_DATA PCF_RA2_FGD_2P	Filename: DOR_NAV_0PNPDE20090523_205353_000041442079_00172_37801_8004.N1	Product: RA2_FGD_2PNPDE20090523_205759_000042992079_00172_37801_8733.N1
DSD: SOLAR_ACTIVITY_INDEX_PREDICT PCF_RA2_FGD_2P	Filename:	Product: RA2_FGD_2PNPDE20090523_205759_000042992079_00172_37801_8733.N1
DSD: DORIS_IONO PCF_RA2_FGD_2P	Filename: RA2_MW__1PNPDE20090523_220834_000062662079_00172_37801_8927.N1	Product: RA2_FGD_2PNPDE20090523_220834_000062662079_00172_37801_8928.N1
DSD: METEO_GRID_POINTS_ALTITUDE PCF_RA2_FGD_2P	Filename:	Product: RA2_FGD_2PNPDE20090523_220834_000062662079_00172_37801_8928.N1
DSD: MWR_CONFIGURATION_DATA PCF_RA2_FGD_2P	Filename: AUX_ECF_AXNECM20090523_184111_20090524_030000_20090524_150000	Product: RA2_FGD_2PNPDE20090523_220834_000062662079_00172_37801_8928.N1
DSD: OCEAN_ICE2_SYSTEM_FILE PCF_RA2_FGD_2P	Filename:	Product: RA2_FGD_2PNPDE20090523_220834_000062662079_00172_37801_8928.N1
DSD: OCEAN_TIDE_HARMONIC_COEF PCF_RA2_FGD_2P	Filename:	Product: RA2_FGD_2PNPDE20090523_220834_000062662079_00172_37801_8928.N1
DSD: OCEAN_TIDE_ORTHOWEIGHTS PCF_RA2_FGD_2P	Filename:	Product: RA2_FGD_2PNPDE20090523_220834_000062662079_00172_37801_8928.N1
DSD: RA2_CHARACTERISATION_DATA PCF_RA2_FGD_2P	Filename: AUX_ECF_AXNECM20090523_064111_20090523_210000_20090524_090000	Product: RA2_FGD_2PNPDE20090523_220834_000062662079_00172_37801_8928.N1
DSD: RA2_CONFIGURATION_DATA PCF_RA2_FGD_2P	Filename: AUX_ECF_AXNECM20090523_064110_20090523_150000_20090524_030000	Product: RA2_FGD_2PNPDE20090523_220834_000062662079_00172_37801_8928.N1
DSD: RA2_CONSTANT_DATA PCF_RA2_FGD_2P	Filename:	Product: RA2_FGD_2PNPDE20090523_220834_000062662079_00172_37801_8928.N1
DSD: RA2_USO_DATA PCF_RA2_FGD_2P	Filename: DOR_NAV_0PNPDE20090523_220816_000057382079_00172_37801_8005.N1	Product: RA2_FGD_2PNPDE20090523_220834_000062662079_00172_37801_8928.N1
DSD: SOLAR_ACTIVITY_INDEX_PREDICT PCF_RA2_FGD_2P	Filename:	Product: RA2_FGD_2PNPDE20090523_220834_000062662079_00172_37801_8928.N1
DSD: DORIS_IONO PCF_RA2_FGD_2P	Filename: RA2_MW__1PNPDE20090523_235155_000059702079_00173_37802_9076.N1	Product: RA2_FGD_2PNPDE20090523_235155_000059702079_00173_37802_9077.N1
DSD: METEO_GRID_POINTS_ALTITUDE PCF_RA2_FGD_2P	Filename:	Product: RA2_FGD_2PNPDE20090523_235155_000059702079_00173_37802_9077.N1
DSD: MWR_CONFIGURATION_DATA PCF_RA2_FGD_2P	Filename: AUX_ECF_AXNECM20090523_184111_20090524_030000_20090524_150000	Product: RA2_FGD_2PNPDE20090523_235155_000059702079_00173_37802_9077.N1

DSD: OCEAN_ICE2_SYSTEM_FILE PCF_RA2_FGD_2P	Filename:	Product: RA2_FGD_2PNPDE20090523_235155_000059702079_00173.
DSD: OCEAN_TIDE_HARMONIC_COEF PCF_RA2_FGD_2P	Filename:	Product: RA2_FGD_2PNPDE20090523_235155_000059702079_00173_37802_9077.N1
DSD: OCEAN_TIDE_ORTHOWEIGHTS PCF_RA2_FGD_2P	Filename:	Product: RA2_FGD_2PNPDE20090523_235155_000059702079_00173_37802_9077.N1
DSD: RA2_CHARACTERISATION_DATA PCF_RA2_FGD_2P	Filename: AUX_ECF_AXNECM20090523_064111_20090523_210000_20090524_090000	Product: RA2_FGD_2PNPDE20090523_235155_000059702079_00173_37802_9077.N1
DSD: RA2_CONFIGURATION_DATA PCF_RA2_FGD_2P	Filename: AUX_ECF_AXNECM20090523_064110_20090523_150000_20090524_030000	Product: RA2_FGD_2PNPDE20090523_235155_000059702079_00173_37802_9077.N1
DSD: RA2_CONSTANT_DATA PCF_RA2_FGD_2P	Filename:	Product: RA2_FGD_2PNPDE20090523_235155_000059702079_00173_37802_9077.N1
DSD: RA2_USO_DATA PCF_RA2_FGD_2P	Filename: DOR_NAV_0PNPDE20090523_234913_000057382079_00173_37802_8006.N1	Product: RA2_FGD_2PNPDE20090523_235155_000059702079_00173_37802_9077.N1
DSD: SOLAR_ACTIVITY_INDEX_PREDICT PCF_RA2_FGD_2P	Filename:	Product: RA2_FGD_2PNPDE20090523_235155_000059702079_00173_37802_9077.N1

RA2_WWV_2P: ADF usage

New ADFs

Gauge	Value	Segment (Start-Stop)	Explicit Reference
DSD: RA2_IF_MASK_FLIGHT_DATA PCF_RA2_WWV_2P	new ADF: RA2_FGD_2PNPDE20090523_002232_000059412079_00159_37788_7380.N1	23-MAY-2009 00:22:32.668 23-MAY-2009 00:22:32.668	Product: RA2_WWV_2PNPDE20090523_002232_000059412079_00159_37788_7381.N1
DSD: RA2_USO_DATA PCF_RA2_WWV_2P	new ADF: DOR_NAV_0PNPDE20090523_002114_000054192079_00159_37788_8000.N1	23-MAY-2009 00:22:32.668 23-MAY-2009 00:22:32.668	Product: RA2_WWV_2PNPDE20090523_002232_000059412079_00159_37788_7381.N1
DSD: RA2_IF_MASK_FLIGHT_DATA PCF_RA2_WWV_2P	new ADF: RA2_FGD_2PNPDE20090523_020029_000045262079_00160_37789_7396.N1	23-MAY-2009 02:00:29.018 23-MAY-2009 02:00:29.018	Product: RA2_WWV_2PNPDE20090523_020029_000045262079_00160_37789_7397.N1

DSD: RA2_USO_DATA PCF_RA2_WWV_2P	new ADF: DOR_NAV_0PNPDE20090523_015652_000041442079_00160_37789_8001.N1	23-MAY-2009 02:00:29.018 23-MAY-2009 02:00:29.018	Product: RA2_WWV_2PNPDE20090523_020029_000045262079_00160_37789_7397.N1
DSD: MWR_CONFIGURATION_DATA PCF_RA2_WWV_2P	new ADF: NOT USED	23-MAY-2009 03:15:21.780 23-MAY-2009 03:15:21.780	Product: RA2_WWV_2PNPDE20090523_031521_000060992079_00161_37790_7414.N1
DSD: RA2_CHARACTERISATION_DATA PCF_RA2_WWV_2P	new ADF: AUX_ECF_AXNECM20090522_190115_20090523_030000_20090523_150000	23-MAY-2009 03:15:21.780 23-MAY-2009 03:15:21.780	Product: RA2_WWV_2PNPDE20090523_031521_000060992079_00161_37790_7414.N1
DSD: RA2_CONFIGURATION_DATA PCF_RA2_WWV_2P	new ADF: AUX_ECF_AXNECM20090522_072113_20090522_210000_20090523_090000	23-MAY-2009 03:15:21.780 23-MAY-2009 03:15:21.780	Product: RA2_WWV_2PNPDE20090523_031521_000060992079_00161_37790_7414.N1
DSD: RA2_IF_MASK_FLIGHT_DATA PCF_RA2_WWV_2P	new ADF: RA2_FGD_2PNPDE20090523_031521_000060992079_00161_37790_7413.N1	23-MAY-2009 03:15:21.780 23-MAY-2009 03:15:21.780	Product: RA2_WWV_2PNPDE20090523_031521_000060992079_00161_37790_7414.N1
DSD: RA2_USO_DATA PCF_RA2_WWV_2P	new ADF: DOR_NAV_0PNPDE20090523_031115_000057382079_00161_37790_8002.N1	23-MAY-2009 03:15:21.780 23-MAY-2009 03:15:21.780	Product: RA2_WWV_2PNPDE20090523_031521_000060992079_00161_37790_7414.N1
DSD: MWR_CONFIGURATION_DATA PCF_RA2_WWV_2P	new ADF: AUX_ECF_AXNECM20090523_064110_20090523_090000_20090523_210000	23-MAY-2009 04:56:28.624 23-MAY-2009 04:56:28.624	Product: RA2_WWV_2PNPDE20090523_045628_000060482079_00162_37791_7430.N1

DSD: RA2_IF_MASK_FLIGHT_DATA PCF_RA2_WWV_2P	new ADF: RA2_FGD_2PNPDE20090523_045628_000060482079_00162_37791_7429.N1	23-MAY-2009 04:56:28.624 23-MAY-2009 04:56:28.624	Product: RA2_WWV_2PNPDE20090523_045628_000060482079_00162_37791_7430.N1
DSD: RA2_USO_DATA PCF_RA2_WWV_2P	new ADF: DOR_NAV_0PNPDE20090523_045212_000057382079_00162_37791_8003.N1	23-MAY-2009 04:56:28.624 23-MAY-2009 04:56:28.624	Product: RA2_WWV_2PNPDE20090523_045628_000060482079_00162_37791_7430.N1
DSD: RA2_IF_MASK_FLIGHT_DATA PCF_RA2_WWV_2P	new ADF: RA2_FGD_2PNPDK20090523_063641_000041482079_00163_37792_7915.N1	23-MAY-2009 06:36:41.996 23-MAY-2009 06:36:41.996	Product: RA2_WWV_2PNPDK20090523_063641_000041482079_00163_37792_7916.N1
DSD: RA2_USO_DATA PCF_RA2_WWV_2P	new ADF: DOR_NAV_0PNPDK20090523_063309_000038252079_00163_37792_0099.N1	23-MAY-2009 06:36:41.996 23-MAY-2009 06:36:41.996	Product: RA2_WWV_2PNPDK20090523_063641_000041482079_00163_37792_7916.N1
DSD: RA2_IF_MASK_FLIGHT_DATA PCF_RA2_WWV_2P	new ADF: RA2_FGD_2PNPDK20090523_074512_000061312079_00164_37793_8051.N1	23-MAY-2009 07:45:12.656 23-MAY-2009 07:45:12.656	Product: RA2_WWV_2PNPDK20090523_074512_000061312079_00164_37793_8052.N1
DSD: RA2_USO_DATA PCF_RA2_WWV_2P	new ADF: DOR_NAV_0PNPDK20090523_074213_000057382079_00164_37793_0100.N1	23-MAY-2009 07:45:12.656 23-MAY-2009 07:45:12.656	Product: RA2_WWV_2PNPDK20090523_074512_000061312079_00164_37793_8052.N1
DSD: MWR_CONFIGURATION_DATA PCF_RA2_WWV_2P	new ADF: AUX_ECF_AXNECM20090523_064110_20090523_150000_20090524_030000	23-MAY-2009 09:26:40.666 23-MAY-2009 09:26:40.666	Product: RA2_WWV_2PNPDK20090523_092640_000059602079_00165_37794_8184.N1

DSD: RA2_CHARACTERISATION_DATA PCF_RA2_WWV_2P	new ADF: AUX_ECF_AXNECM20090523_064110_20090523_090000_20090523_210000	23-MAY-2009 09:26:40.666 23-MAY-2009 09:26:40.666	Product: RA2_WWV_2PNPDK20090523_092640_000059602079_00165_37794_8184.N1
DSD: RA2_CONFIGURATION_DATA PCF_RA2_WWV_2P	new ADF: AUX_ECF_AXNECM20090522_190115_20090523_030000_20090523_150000	23-MAY-2009 09:26:40.666 23-MAY-2009 09:26:40.666	Product: RA2_WWV_2PNPDK20090523_092640_000059602079_00165_37794_8184.N1
DSD: RA2_IF_MASK_FLIGHT_DATA PCF_RA2_WWV_2P	new ADF: RA2_FGD_2PNPDK20090523_092640_000059602079_00165_37794_8183.N1	23-MAY-2009 09:26:40.666 23-MAY-2009 09:26:40.666	Product: RA2_WWV_2PNPDK20090523_092640_000059602079_00165_37794_8184.N1
DSD: RA2_USO_DATA PCF_RA2_WWV_2P	new ADF: DOR_NAV_0PNPDK20090523_092310_000057382079_00165_37794_0101.N1	23-MAY-2009 09:26:40.666 23-MAY-2009 09:26:40.666	Product: RA2_WWV_2PNPDK20090523_092640_000059602079_00165_37794_8184.N1
DSD: RA2_IF_MASK_FLIGHT_DATA PCF_RA2_WWV_2P	new ADF: RA2_FGD_2PNPDK20090523_110518_000060302079_00166_37795_8342.N1	23-MAY-2009 11:05:18.234 23-MAY-2009 11:05:18.234	Product: RA2_WWV_2PNPDK20090523_110518_000060302079_00166_37795_8343.N1
DSD: RA2_USO_DATA PCF_RA2_WWV_2P	new ADF: DOR_NAV_0PNPDK20090523_110407_000057382079_00166_37795_0102.N1	23-MAY-2009 11:05:18.234 23-MAY-2009 11:05:18.234	Product: RA2_WWV_2PNPDK20090523_110518_000060302079_00166_37795_8343.N1
DSD: RA2_IF_MASK_FLIGHT_DATA PCF_RA2_WWV_2P	new ADF: RA2_FGD_2PNPDK20090523_124518_000059512079_00167_37796_8482.N1	23-MAY-2009 12:45:18.238 23-MAY-2009 12:45:18.238	Product: RA2_WWV_2PNPDK20090523_124518_000059512079_00167_37796_8483.N1

DSD: RA2_USO_DATA PCF_RA2_WWV_2P	new ADF: DOR_NAV_0PNPDK20090523_124504_000054192079_00167_37796_0103.N1	23-MAY-2009 12:45:18.238 23-MAY-2009 12:45:18.238	Product: RA2_WWV_2PNPDK20090523_124518_000059512079_00167_37796_8483.N1
DSD: RA2_IF_MASK_FLIGHT_DATA PCF_RA2_WWV_2P	new ADF: RA2_FGD_2PNPDK20090523_142345_000050292079_00168_37797_8590.N1	23-MAY-2009 14:23:45.780 23-MAY-2009 14:23:45.780	Product: RA2_WWV_2PNPDK20090523_142345_000050292079_00168_37797_8591.N1
DSD: RA2_USO_DATA PCF_RA2_WWV_2P	new ADF: DOR_NAV_0PNPDK20090523_142043_000054192079_00168_37797_0104.N1	23-MAY-2009 14:23:45.780 23-MAY-2009 14:23:45.780	Product: RA2_WWV_2PNPDK20090523_142345_000050292079_00168_37797_8591.N1
DSD: MWR_CONFIGURATION_DATA PCF_RA2_WWV_2P	new ADF: AUX_ECF_AXNECM20090523_064111_20090523_210000_20090524_090000	23-MAY-2009 15:51:49.995 23-MAY-2009 15:51:49.995	Product: RA2_WWV_2PNPDK20090523_155149_000005932079_00169_37798_8594.N1
DSD: RA2_CHARACTERISATION_DATA PCF_RA2_WWV_2P	new ADF: AUX_ECF_AXNECM20090523_064110_20090523_150000_20090524_030000	23-MAY-2009 15:51:49.995 23-MAY-2009 15:51:49.995	Product: RA2_WWV_2PNPDK20090523_155149_000005932079_00169_37798_8594.N1
DSD: RA2_CONFIGURATION_DATA PCF_RA2_WWV_2P	new ADF: AUX_ECF_AXNECM20090523_064110_20090523_090000_20090523_210000	23-MAY-2009 15:51:49.995 23-MAY-2009 15:51:49.995	Product: RA2_WWV_2PNPDK20090523_155149_000005932079_00169_37798_8594.N1
DSD: RA2_IF_MASK_FLIGHT_DATA PCF_RA2_WWV_2P	new ADF: RA2_FGD_2PNPDK20090523_155149_000005932079_00169_37798_8593.N1	23-MAY-2009 15:51:49.995 23-MAY-2009 15:51:49.995	Product: RA2_WWV_2PNPDK20090523_155149_000005932079_00169_37798_8594.N1

DSD: RA2_IF_MASK_FLIGHT_DATA PCF_RA2_WWV_2P	new ADF: RA2_FGD_2PNPDK20090523_160059_000058652079_00169_37798_8710.N1	23-MAY-2009 16:00:59.197 23-MAY-2009 16:00:59.197	Product: RA2_WWV_2PNPDK20090523_160059_000058652079_00169_37798_8711.N1
DSD: RA2_USO_DATA PCF_RA2_WWV_2P	new ADF: DOR_NAV_0PNPDK20090523_155621_000057382079_00169_37798_0105.N1	23-MAY-2009 16:00:59.197 23-MAY-2009 16:00:59.197	Product: RA2_WWV_2PNPDK20090523_160059_000058652079_00169_37798_8711.N1
DSD: RA2_IF_MASK_FLIGHT_DATA PCF_RA2_WWV_2P	new ADF: RA2_FGD_2PNPDK20090523_173715_000060572079_00170_37799_8836.N1	23-MAY-2009 17:37:15.287 23-MAY-2009 17:37:15.287	Product: RA2_WWV_2PNPDK20090523_173715_000060572079_00170_37799_8837.N1
DSD: RA2_USO_DATA PCF_RA2_WWV_2P	new ADF: DOR_NAV_0PNPDK20090523_173159_000057382079_00170_37799_0106.N1	23-MAY-2009 17:37:15.287 23-MAY-2009 17:37:15.287	Product: RA2_WWV_2PNPDK20090523_173715_000060572079_00170_37799_8837.N1
DSD: RA2_IF_MASK_FLIGHT_DATA PCF_RA2_WWV_2P	new ADF: RA2_FGD_2PNPDK20090523_191715_000061012079_00171_37800_9014.N1	23-MAY-2009 19:17:15.291 23-MAY-2009 19:17:15.291	Product: RA2_WWV_2PNPDK20090523_191715_000061012079_00171_37800_9015.N1
DSD: RA2_USO_DATA PCF_RA2_WWV_2P	new ADF: DOR_NAV_0PNPDK20090523_191256_000057382079_00171_37800_0107.N1	23-MAY-2009 19:17:15.291 23-MAY-2009 19:17:15.291	Product: RA2_WWV_2PNPDK20090523_191715_000061012079_00171_37800_9015.N1
DSD: RA2_IF_MASK_FLIGHT_DATA PCF_RA2_WWV_2P	new ADF: RA2_FGD_2PNPDE20090523_205759_000042992079_00172_37801_8733.N1	23-MAY-2009 20:57:59.855 23-MAY-2009 20:57:59.855	Product: RA2_WWV_2PNPDE20090523_205759_000042992079_00172_37801_8734.N1

DSD: RA2_USO_DATA PCF_RA2_WWV_2P	new ADF: DOR_NAV_0PNPDE20090523_205353_000041442079_00172_37801_8004.N1	23-MAY-2009 20:57:59.855 23-MAY-2009 20:57:59.855	Product: RA2_WWV_2PNPDE20090523_205759_000042992079_00172_37801_8734.N1
DSD: MWR_CONFIGURATION_DATA PCF_RA2_WWV_2P	new ADF: AUX_ECF_AXNECM20090523_184111_20090524_030000_20090524_150000	23-MAY-2009 22:08:34.169 23-MAY-2009 22:08:34.169	Product: RA2_WWV_2PNPDE20090523_220834_000062662079_00172_37801_8929.N1
DSD: RA2_CHARACTERISATION_DATA PCF_RA2_WWV_2P	new ADF: AUX_ECF_AXNECM20090523_064111_20090523_210000_20090524_090000	23-MAY-2009 22:08:34.169 23-MAY-2009 22:08:34.169	Product: RA2_WWV_2PNPDE20090523_220834_000062662079_00172_37801_8929.N1
DSD: RA2_CONFIGURATION_DATA PCF_RA2_WWV_2P	new ADF: AUX_ECF_AXNECM20090523_064110_20090523_150000_20090524_030000	23-MAY-2009 22:08:34.169 23-MAY-2009 22:08:34.169	Product: RA2_WWV_2PNPDE20090523_220834_000062662079_00172_37801_8929.N1
DSD: RA2_IF_MASK_FLIGHT_DATA PCF_RA2_WWV_2P	new ADF: RA2_FGD_2PNPDE20090523_220834_000062662079_00172_37801_8928.N1	23-MAY-2009 22:08:34.169 23-MAY-2009 22:08:34.169	Product: RA2_WWV_2PNPDE20090523_220834_000062662079_00172_37801_8929.N1
DSD: RA2_USO_DATA PCF_RA2_WWV_2P	new ADF: DOR_NAV_0PNPDE20090523_220816_000057382079_00172_37801_8005.N1	23-MAY-2009 22:08:34.169 23-MAY-2009 22:08:34.169	Product: RA2_WWV_2PNPDE20090523_220834_000062662079_00172_37801_8929.N1
DSD: RA2_IF_MASK_FLIGHT_DATA PCF_RA2_WWV_2P	new ADF: RA2_FGD_2PNPDE20090523_235155_000059702079_00173_37802_9077.N1	23-MAY-2009 23:51:55.807 23-MAY-2009 23:51:55.807	Product: RA2_WWV_2PNPDE20090523_235155_000059702079_00173_37802_9078.N1

DSD: RA2_USO_DATA PCF_RA2_WWV_2P	new ADF: DOR_NAV_0PNPDE20090523_234913_000057382079_00173_37802_8006.N1	23-MAY-2009 23:51:55.807 23-MAY-2009 23:51:55.807	Product: RA2_WWV_2PNPDE20090523_235155_000059702079_00173_37802_9078.N1
-------------------------------------	--	--	--

Current ADFs (from IECF list)

Gauge	Value	Explicit Reference
RA2_USO_AX.INFO PCF_IECF	RA2_USO_AXVIEC20070618_133225_20070620_000000_20200101_000000	Corresponding to date 16-MAY-2009 03:00:02.000
MWR_SLT_AX.INFO PCF_IECF	MWR_SLT_AXVIEC20060921_063409_20020101_000000_20200101_000000	Corresponding to date 16-MAY-2009 03:00:02.000
AUX_ATT_AX.INFO PCF_IECF	AUX_ATT_AXVIEC20020924_131534_20020703_120000_20781231_235959	Corresponding to date 16-MAY-2009 03:00:02.000
RA2_PLA_AX.INFO PCF_IECF	RA2_PLA_AXVIEC20060331_181823_20020101_000000_20200101_000000	Corresponding to date 16-MAY-2009 03:00:02.000
RA2_CON_AX.INFO PCF_IECF	RA2_CON_AXVIEC20070723_131547_20060621_132015_20200101_000000	Corresponding to date 16-MAY-2009 03:00:02.000
RA2_CHD_AX.INFO PCF_IECF	RA2_CHD_AXVIEC20060913_074707_20020101_000000_20200101_000000	Corresponding to date 16-MAY-2009 03:00:02.000
MWR_CON_AX.INFO PCF_IECF	MWR_CON_AXVIEC20040810_145011_20020101_000000_20200101_000000	Corresponding to date 16-MAY-2009 03:00:02.000
MWR_CHD_AX.INFO PCF_IECF	MWR_CHD_AXVIEC20061013_132356_20020101_000000_20200101_000000	Corresponding to date 16-MAY-2009 03:00:02.000
MWR_LSF_AX.INFO PCF_IECF	MWR_LSF_AXVIEC20020313_172218_20020101_000000_20200101_000000	Corresponding to date 16-MAY-2009 03:00:02.000
RA2_MET_AX.INFO PCF_IECF	RA2_MET_AXVIEC20020204_073357_20020101_000000_20200101_000000	Corresponding to date 16-MAY-2009 03:00:02.000
RA2_CST_AX.INFO PCF_IECF	RA2_CST_AXVIEC20020621_135858_20020101_000000_20200101_000000	Corresponding to date 16-MAY-2009 03:00:02.000
RA2_SOI_AX.INFO PCF_IECF	RA2_SOI_AXVIEC20051003_170000_20020101_000000_20200101_000000	Corresponding to date 16-MAY-2009 03:00:02.000
RA2_ICT_AX.INFO PCF_IECF	RA2_ICT_AXVIEC20060921_070730_20020101_000000_20200101_000000	Corresponding to date 16-MAY-2009 03:00:02.000
RA2_SSB_AX.INFO PCF_IECF	RA2_SSB_AXVIEC20051129_111810_20020101_000000_20200101_000000	Corresponding to date 16-MAY-2009 03:00:02.000
RA2_DIP_AX.INFO PCF_IECF	RA2_DIP_AXVIEC20020122_134206_20020101_000000_20200101_000000	Corresponding to date 16-MAY-2009 03:00:02.000
RA2_IOC_AX.INFO PCF_IECF	RA2_IOC_AXVIEC20020122_141121_20020101_000000_20200101_000000	Corresponding to date 16-MAY-2009 03:00:02.000
RA2_SET_AX.INFO PCF_IECF	RA2_SET_AXVIEC20020122_150917_20020101_000000_20200101_000000	Corresponding to date 16-MAY-2009 03:00:02.000
RA2_OT1_AX.INFO PCF_IECF	RA2_OT1_AXVIEC20040120_082051_20020101_000000_20200101_000000	Corresponding to date 16-MAY-2009 03:00:02.000
RA2_OT2_AX.INFO PCF_IECF	RA2_OT2_AXVIEC20031208_150159_20020101_000000_20200101_000000	Corresponding to date 16-MAY-2009 03:00:02.000

RA2_TLD_AX.INFO PCF_IECF	RA2_TLD_AXVIEC20031208_151137_20020101_000000_20200101_000000	Corresponding to date 16-MAY-2009 03:00:02.000
RA2_GEO_AX.INFO PCF_IECF	RA2_GEO_AXVIEC20020314_093428_20020101_000000_20200101_000000	Corresponding to date 16-MAY-2009 03:00:02.000
RA2_MSS_AX.INFO PCF_IECF	RA2_MSS_AXVIEC20031208_145545_20020101_000000_20200101_000000	Corresponding to date 16-MAY-2009 03:00:02.000
RA2_SL1_AX.INFO PCF_IECF	RA2_SL1_AXVIEC20030131_100228_20020101_000000_20200101_000000	Corresponding to date 16-MAY-2009 03:00:02.000
RA2_SL2_AX.INFO PCF_IECF	RA2_SL2_AXVIEC20030131_101757_20020101_000000_20200101_000000	Corresponding to date 16-MAY-2009 03:00:02.000
RA2_SOL_AX.INFO PCF_IECF	RA2_SOL_AXVIEC20090518_153513_20020101_000000_20100501_000000	Corresponding to date 19-MAY-2009 03:00:04.000
RA2_IFF_AX.INFO PCF_IECF	RA2_IFF_AXVIEC20090520_123243_20090520_000000_20100101_000000	Corresponding to date 21-MAY-2009 03:00:03.000
RA2_POL_AX.INFO PCF_IECF	RA2_POL_AXVIEC20090521_110413_20020101_000000_20090620_235959	Corresponding to date 22-MAY-2009 03:00:04.000

Differences with IECF list

Gauge	Value	Explicit Reference
DSD: DORIS_IONO PCF_RA2_WWV_2P	Filename: RA2_MW__1PNPDE20090522_224101_000061502079_00158_37787_7364.N1	Product: RA2_WWV_2PNPDE20090522_224101_000061502079_00158_37787_7366.N1
DSD: METEO_GRID_POINTS_ALTITUDE PCF_RA2_WWV_2P	Filename:	Product: RA2_WWV_2PNPDE20090522_224101_000061502079_00158_37787_7366.N1
DSD: MWR_CONFIGURATION_DATA PCF_RA2_WWV_2P	Filename: AUX_ECF_AXNECM20090522_190115_20090523_030000_20090523_150000	Product: RA2_WWV_2PNPDE20090522_224101_000061502079_00158_37787_7366.N1
DSD: OCEAN_ICE2_SYSTEM_FILE PCF_RA2_WWV_2P	Filename:	Product: RA2_WWV_2PNPDE20090522_224101_000061502079_00158_37787_7366.N1
DSD: OCEAN_TIDE_HARMONIC_COEF PCF_RA2_WWV_2P	Filename:	Product: RA2_WWV_2PNPDE20090522_224101_000061502079_00158_37787_7366.N1
DSD: OCEAN_TIDE_ORTHOWEIGHTS PCF_RA2_WWV_2P	Filename:	Product: RA2_WWV_2PNPDE20090522_224101_000061502079_00158_37787_7366.N1
DSD: RA2_CHARACTERISATION_DATA PCF_RA2_WWV_2P	Filename: AUX_ECF_AXNECM20090522_072113_20090522_210000_20090523_090000	Product: RA2_WWV_2PNPDE20090522_224101_000061502079_00158_37787_7366.N1
DSD: RA2_CONFIGURATION_DATA PCF_RA2_WWV_2P	Filename: AUX_ECF_AXNECM20090522_070112_20090522_150000_20090523_030000	Product: RA2_WWV_2PNPDE20090522_224101_000061502079_00158_37787_7366.N1
DSD: RA2_CONSTANT_DATA PCF_RA2_WWV_2P	Filename:	Product: RA2_WWV_2PNPDE20090522_224101_000061502079_00158_37787_7366.N1
DSD: RA2_IF_MASK_FLIGHT_DATA PCF_RA2_WWV_2P	Filename: RA2_FGD_2PNPDE20090522_224101_000061502079_00158_37787_7365.N1	Product: RA2_WWV_2PNPDE20090522_224101_000061502079_00158_37787_7366.N1
DSD: RA2_USO_DATA PCF_RA2_WWV_2P	Filename: DOR_NAV_0PNPDE20090522_224017_000057382079_00158_37787_7999.N1	Product: RA2_WWV_2PNPDE20090522_224101_000061502079_00158_37787_7366.N1

DSD: SOLAR_ACTIVITY_INDEX_PREDICT PCF_RA2_WWV_2P	Filename:	Product: RA2_WWV_2PNPDE20090522_224101_000061502079_00158.
DSD: DORIS_IONO PCF_RA2_WWV_2P	Filename: RA2_MW__1PNPDE20090523_002232_000059412079_00159_37788_7379.N1	Product: RA2_WWV_2PNPDE20090523_002232_000059412079_00159_37788_7381.N1
DSD: METEO_GRID_POINTS_ALTITUDE PCF_RA2_WWV_2P	Filename:	Product: RA2_WWV_2PNPDE20090523_002232_000059412079_00159_37788_7381.N1
DSD: MWR_CONFIGURATION_DATA PCF_RA2_WWV_2P	Filename: AUX_ECF_AXNECM20090522_190115_20090523_030000_20090523_150000	Product: RA2_WWV_2PNPDE20090523_002232_000059412079_00159_37788_7381.N1
DSD: OCEAN_ICE2_SYSTEM_FILE PCF_RA2_WWV_2P	Filename:	Product: RA2_WWV_2PNPDE20090523_002232_000059412079_00159_37788_7381.N1
DSD: OCEAN_TIDE_HARMONIC_COEF PCF_RA2_WWV_2P	Filename:	Product: RA2_WWV_2PNPDE20090523_002232_000059412079_00159_37788_7381.N1
DSD: OCEAN_TIDE_ORTHOWEIGHTS PCF_RA2_WWV_2P	Filename:	Product: RA2_WWV_2PNPDE20090523_002232_000059412079_00159_37788_7381.N1
DSD: RA2_CHARACTERISATION_DATA PCF_RA2_WWV_2P	Filename: AUX_ECF_AXNECM20090522_072113_20090522_210000_20090523_090000	Product: RA2_WWV_2PNPDE20090523_002232_000059412079_00159_37788_7381.N1
DSD: RA2_CONFIGURATION_DATA PCF_RA2_WWV_2P	Filename: AUX_ECF_AXNECM20090522_070112_20090522_150000_20090523_030000	Product: RA2_WWV_2PNPDE20090523_002232_000059412079_00159_37788_7381.N1
DSD: RA2_CONSTANT_DATA PCF_RA2_WWV_2P	Filename:	Product: RA2_WWV_2PNPDE20090523_002232_000059412079_00159_37788_7381.N1
DSD: RA2_IF_MASK_FLIGHT_DATA PCF_RA2_WWV_2P	Filename: RA2_FGD_2PNPDE20090523_002232_000059412079_00159_37788_7380.N1	Product: RA2_WWV_2PNPDE20090523_002232_000059412079_00159_37788_7381.N1
DSD: RA2_USO_DATA PCF_RA2_WWV_2P	Filename: DOR_NAV_0PNPDE20090523_002114_000054192079_00159_37788_8000.N1	Product: RA2_WWV_2PNPDE20090523_002232_000059412079_00159_37788_7381.N1
DSD: SOLAR_ACTIVITY_INDEX_PREDICT PCF_RA2_WWV_2P	Filename:	Product: RA2_WWV_2PNPDE20090523_002232_000059412079_00159_37788_7381.N1
DSD: DORIS_IONO PCF_RA2_WWV_2P	Filename: RA2_MW__1PNPDE20090523_020029_000045262079_00160_37789_7395.N1	Product: RA2_WWV_2PNPDE20090523_020029_000045262079_00160_37789_7397.N1
DSD: METEO_GRID_POINTS_ALTITUDE PCF_RA2_WWV_2P	Filename:	Product: RA2_WWV_2PNPDE20090523_020029_000045262079_00160_37789_7397.N1
DSD: MWR_CONFIGURATION_DATA PCF_RA2_WWV_2P	Filename: AUX_ECF_AXNECM20090522_190115_20090523_030000_20090523_150000	Product: RA2_WWV_2PNPDE20090523_020029_000045262079_00160_37789_7397.N1
DSD: OCEAN_ICE2_SYSTEM_FILE PCF_RA2_WWV_2P	Filename:	Product: RA2_WWV_2PNPDE20090523_020029_000045262079_00160_37789_7397.N1
DSD: OCEAN_TIDE_HARMONIC_COEF PCF_RA2_WWV_2P	Filename:	Product: RA2_WWV_2PNPDE20090523_020029_000045262079_00160_37789_7397.N1
DSD: OCEAN_TIDE_ORTHOWEIGHTS PCF_RA2_WWV_2P	Filename:	Product: RA2_WWV_2PNPDE20090523_020029_000045262079_00160_37789_7397.N1

DSD: RA2_CHARACTERISATION_DATA PCF_RA2_WWV_2P	Filename: AUX_ECF_AXNECM20090522_072113_20090522_210000_20090523_090000	Product: RA2_WWV_2PNPDE20090523_020029_000045262079_00160
DSD: RA2_CONFIGURATION_DATA PCF_RA2_WWV_2P	Filename: AUX_ECF_AXNECM20090522_070112_20090522_150000_20090523_030000	Product: RA2_WWV_2PNPDE20090523_020029_000045262079_00160_37789_7397.N1
DSD: RA2_CONSTANT_DATA PCF_RA2_WWV_2P	Filename:	Product: RA2_WWV_2PNPDE20090523_020029_000045262079_00160_37789_7397.N1
DSD: RA2_IF_MASK_FLIGHT_DATA PCF_RA2_WWV_2P	Filename: RA2_FGD_2PNPDE20090523_020029_000045262079_00160_37789_7396.N1	Product: RA2_WWV_2PNPDE20090523_020029_000045262079_00160_37789_7397.N1
DSD: RA2_USO_DATA PCF_RA2_WWV_2P	Filename: DOR_NAV_0PNPDE20090523_015652_000041442079_00160_37789_8001.N1	Product: RA2_WWV_2PNPDE20090523_020029_000045262079_00160_37789_7397.N1
DSD: SOLAR_ACTIVITY_INDEX_PREDICT PCF_RA2_WWV_2P	Filename:	Product: RA2_WWV_2PNPDE20090523_020029_000045262079_00160_37789_7397.N1
DSD: DORIS_IONO PCF_RA2_WWV_2P	Filename: RA2_MW__1PNPDE20090523_031521_000060992079_00161_37790_7412.N1	Product: RA2_WWV_2PNPDE20090523_031521_000060992079_00161_37790_7414.N1
DSD: METEO_GRID_POINTS_ALTITUDE PCF_RA2_WWV_2P	Filename:	Product: RA2_WWV_2PNPDE20090523_031521_000060992079_00161_37790_7414.N1
DSD: OCEAN_ICE2_SYSTEM_FILE PCF_RA2_WWV_2P	Filename:	Product: RA2_WWV_2PNPDE20090523_031521_000060992079_00161_37790_7414.N1
DSD: OCEAN_TIDE_HARMONIC_COEF PCF_RA2_WWV_2P	Filename:	Product: RA2_WWV_2PNPDE20090523_031521_000060992079_00161_37790_7414.N1
DSD: OCEAN_TIDE_ORTHOWEIGHTS PCF_RA2_WWV_2P	Filename:	Product: RA2_WWV_2PNPDE20090523_031521_000060992079_00161_37790_7414.N1
DSD: RA2_CHARACTERISATION_DATA PCF_RA2_WWV_2P	Filename: AUX_ECF_AXNECM20090522_190115_20090523_030000_20090523_150000	Product: RA2_WWV_2PNPDE20090523_031521_000060992079_00161_37790_7414.N1
DSD: RA2_CONFIGURATION_DATA PCF_RA2_WWV_2P	Filename: AUX_ECF_AXNECM20090522_072113_20090522_210000_20090523_090000	Product: RA2_WWV_2PNPDE20090523_031521_000060992079_00161_37790_7414.N1
DSD: RA2_CONSTANT_DATA PCF_RA2_WWV_2P	Filename:	Product: RA2_WWV_2PNPDE20090523_031521_000060992079_00161_37790_7414.N1
DSD: RA2_IF_MASK_FLIGHT_DATA PCF_RA2_WWV_2P	Filename: RA2_FGD_2PNPDE20090523_031521_000060992079_00161_37790_7413.N1	Product: RA2_WWV_2PNPDE20090523_031521_000060992079_00161_37790_7414.N1
DSD: RA2_USO_DATA PCF_RA2_WWV_2P	Filename: DOR_NAV_0PNPDE20090523_031115_000057382079_00161_37790_8002.N1	Product: RA2_WWV_2PNPDE20090523_031521_000060992079_00161_37790_7414.N1
DSD: SOLAR_ACTIVITY_INDEX_PREDICT PCF_RA2_WWV_2P	Filename:	Product: RA2_WWV_2PNPDE20090523_031521_000060992079_00161_37790_7414.N1
DSD: DORIS_IONO PCF_RA2_WWV_2P	Filename: RA2_MW__1PNPDE20090523_045628_000060482079_00162_37791_7428.N1	Product: RA2_WWV_2PNPDE20090523_045628_000060482079_00162_37791_7430.N1
DSD: METEO_GRID_POINTS_ALTITUDE PCF_RA2_WWV_2P	Filename:	Product: RA2_WWV_2PNPDE20090523_045628_000060482079_00162_37791_7430.N1

DSD: MWR_CONFIGURATION_DATA PCF_RA2_WWV_2P	Filename: AUX_ECF_AXNECM20090523_064110_20090523_090000_20090523_210000	Product: RA2_WWV_2PNPDE20090523_045628_000060482079_00162_
DSD: OCEAN_ICE2_SYSTEM_FILE PCF_RA2_WWV_2P	Filename:	Product: RA2_WWV_2PNPDE20090523_045628_000060482079_00162_37791_7430.N1
DSD: OCEAN_TIDE_HARMONIC_COEF PCF_RA2_WWV_2P	Filename:	Product: RA2_WWV_2PNPDE20090523_045628_000060482079_00162_37791_7430.N1
DSD: OCEAN_TIDE_ORTHOWEIGHTS PCF_RA2_WWV_2P	Filename:	Product: RA2_WWV_2PNPDE20090523_045628_000060482079_00162_37791_7430.N1
DSD: RA2_CHARACTERISATION_DATA PCF_RA2_WWV_2P	Filename: AUX_ECF_AXNECM20090522_190115_20090523_030000_20090523_150000	Product: RA2_WWV_2PNPDE20090523_045628_000060482079_00162_37791_7430.N1
DSD: RA2_CONFIGURATION_DATA PCF_RA2_WWV_2P	Filename: AUX_ECF_AXNECM20090522_072113_20090522_210000_20090523_090000	Product: RA2_WWV_2PNPDE20090523_045628_000060482079_00162_37791_7430.N1
DSD: RA2_CONSTANT_DATA PCF_RA2_WWV_2P	Filename:	Product: RA2_WWV_2PNPDE20090523_045628_000060482079_00162_37791_7430.N1
DSD: RA2_IF_MASK_FLIGHT_DATA PCF_RA2_WWV_2P	Filename: RA2_FGD_2PNPDE20090523_045628_000060482079_00162_37791_7429.N1	Product: RA2_WWV_2PNPDE20090523_045628_000060482079_00162_37791_7430.N1
DSD: RA2_USO_DATA PCF_RA2_WWV_2P	Filename: DOR_NAV_0PNPDE20090523_045212_000057382079_00162_37791_8003.N1	Product: RA2_WWV_2PNPDE20090523_045628_000060482079_00162_37791_7430.N1
DSD: SOLAR_ACTIVITY_INDEX_PREDICT PCF_RA2_WWV_2P	Filename:	Product: RA2_WWV_2PNPDE20090523_045628_000060482079_00162_37791_7430.N1
DSD: DORIS_IONO PCF_RA2_WWV_2P	Filename: RA2_MW__1PNPDK20090523_063641_000041482079_00163_37792_7914.N1	Product: RA2_WWV_2PNPDK20090523_063641_000041482079_00163_37792_7916.N1
DSD: METEO_GRID_POINTS_ALTITUDE PCF_RA2_WWV_2P	Filename:	Product: RA2_WWV_2PNPDK20090523_063641_000041482079_00163_37792_7916.N1
DSD: MWR_CONFIGURATION_DATA PCF_RA2_WWV_2P	Filename: AUX_ECF_AXNECM20090523_064110_20090523_090000_20090523_210000	Product: RA2_WWV_2PNPDK20090523_063641_000041482079_00163_37792_7916.N1
DSD: OCEAN_ICE2_SYSTEM_FILE PCF_RA2_WWV_2P	Filename:	Product: RA2_WWV_2PNPDK20090523_063641_000041482079_00163_37792_7916.N1
DSD: OCEAN_TIDE_HARMONIC_COEF PCF_RA2_WWV_2P	Filename:	Product: RA2_WWV_2PNPDK20090523_063641_000041482079_00163_37792_7916.N1
DSD: OCEAN_TIDE_ORTHOWEIGHTS PCF_RA2_WWV_2P	Filename:	Product: RA2_WWV_2PNPDK20090523_063641_000041482079_00163_37792_7916.N1
DSD: RA2_CHARACTERISATION_DATA PCF_RA2_WWV_2P	Filename: AUX_ECF_AXNECM20090522_190115_20090523_030000_20090523_150000	Product: RA2_WWV_2PNPDK20090523_063641_000041482079_00163_37792_7916.N1
DSD: RA2_CONFIGURATION_DATA PCF_RA2_WWV_2P	Filename: AUX_ECF_AXNECM20090522_072113_20090522_210000_20090523_090000	Product: RA2_WWV_2PNPDK20090523_063641_000041482079_00163_37792_7916.N1
DSD: RA2_CONSTANT_DATA PCF_RA2_WWV_2P	Filename:	Product: RA2_WWV_2PNPDK20090523_063641_000041482079_00163_37792_7916.N1

DSD: RA2_IF_MASK_FLIGHT_DATA PCF_RA2_WWV_2P	Filename: RA2_FGD_2PNPDK20090523_063641_000041482079_00163_37792_7915.N1	Product: RA2_WWV_2PNPDK20090523_063641_000041482079_00163.
DSD: RA2_USO_DATA PCF_RA2_WWV_2P	Filename: DOR_NAV_0PNPDK20090523_063309_000038252079_00163_37792_0099.N1	Product: RA2_WWV_2PNPDK20090523_063641_000041482079_00163_37792_7916.N1
DSD: SOLAR_ACTIVITY_INDEX_PREDICT PCF_RA2_WWV_2P	Filename:	Product: RA2_WWV_2PNPDK20090523_063641_000041482079_00163_37792_7916.N1
DSD: DORIS_IONO PCF_RA2_WWV_2P	Filename: RA2_MW__1PNPDK20090523_074512_000061312079_00164_37793_8052.N1	Product: RA2_WWV_2PNPDK20090523_074512_000061312079_00164_37793_8052.N1
DSD: METEO_GRID_POINTS_ALTITUDE PCF_RA2_WWV_2P	Filename:	Product: RA2_WWV_2PNPDK20090523_074512_000061312079_00164_37793_8052.N1
DSD: MWR_CONFIGURATION_DATA PCF_RA2_WWV_2P	Filename: AUX_ECF_AXNECM20090523_064110_20090523_090000_20090523_210000	Product: RA2_WWV_2PNPDK20090523_074512_000061312079_00164_37793_8052.N1
DSD: OCEAN_ICE2_SYSTEM_FILE PCF_RA2_WWV_2P	Filename:	Product: RA2_WWV_2PNPDK20090523_074512_000061312079_00164_37793_8052.N1
DSD: OCEAN_TIDE_HARMONIC_COEF PCF_RA2_WWV_2P	Filename:	Product: RA2_WWV_2PNPDK20090523_074512_000061312079_00164_37793_8052.N1
DSD: OCEAN_TIDE_ORTHOWEIGHTS PCF_RA2_WWV_2P	Filename:	Product: RA2_WWV_2PNPDK20090523_074512_000061312079_00164_37793_8052.N1
DSD: RA2_CHARACTERISATION_DATA PCF_RA2_WWV_2P	Filename: AUX_ECF_AXNECM20090522_190115_20090523_030000_20090523_150000	Product: RA2_WWV_2PNPDK20090523_074512_000061312079_00164_37793_8052.N1
DSD: RA2_CONFIGURATION_DATA PCF_RA2_WWV_2P	Filename: AUX_ECF_AXNECM20090522_072113_20090522_210000_20090523_090000	Product: RA2_WWV_2PNPDK20090523_074512_000061312079_00164_37793_8052.N1
DSD: RA2_CONSTANT_DATA PCF_RA2_WWV_2P	Filename:	Product: RA2_WWV_2PNPDK20090523_074512_000061312079_00164_37793_8052.N1
DSD: RA2_IF_MASK_FLIGHT_DATA PCF_RA2_WWV_2P	Filename: RA2_FGD_2PNPDK20090523_074512_000061312079_00164_37793_8051.N1	Product: RA2_WWV_2PNPDK20090523_074512_000061312079_00164_37793_8052.N1
DSD: RA2_USO_DATA PCF_RA2_WWV_2P	Filename: DOR_NAV_0PNPDK20090523_074213_000057382079_00164_37793_0100.N1	Product: RA2_WWV_2PNPDK20090523_074512_000061312079_00164_37793_8052.N1
DSD: SOLAR_ACTIVITY_INDEX_PREDICT PCF_RA2_WWV_2P	Filename:	Product: RA2_WWV_2PNPDK20090523_074512_000061312079_00164_37793_8052.N1
DSD: DORIS_IONO PCF_RA2_WWV_2P	Filename: RA2_MW__1PNPDK20090523_092640_000059602079_00165_37794_8182.N1	Product: RA2_WWV_2PNPDK20090523_092640_000059602079_00165_37794_8184.N1
DSD: METEO_GRID_POINTS_ALTITUDE PCF_RA2_WWV_2P	Filename:	Product: RA2_WWV_2PNPDK20090523_092640_000059602079_00165_37794_8184.N1
DSD: MWR_CONFIGURATION_DATA PCF_RA2_WWV_2P	Filename: AUX_ECF_AXNECM20090523_064110_20090523_150000_20090524_030000	Product: RA2_WWV_2PNPDK20090523_092640_000059602079_00165_37794_8184.N1
DSD: OCEAN_ICE2_SYSTEM_FILE PCF_RA2_WWV_2P	Filename:	Product: RA2_WWV_2PNPDK20090523_092640_000059602079_00165_37794_8184.N1

DSD: OCEAN_TIDE_HARMONIC_COEF PCF_RA2_WWV_2P	Filename:	Product: RA2_WWV_2PNPDK20090523_092640_000059602079_00165_
DSD: OCEAN_TIDE_ORTHOWEIGHTS PCF_RA2_WWV_2P	Filename:	Product: RA2_WWV_2PNPDK20090523_092640_000059602079_00165_37794_8184.N1
DSD: RA2_CHARACTERISATION_DATA PCF_RA2_WWV_2P	Filename: AUX_ECF_AXNECM20090523_064110_20090523_090000_20090523_210000	Product: RA2_WWV_2PNPDK20090523_092640_000059602079_00165_37794_8184.N1
DSD: RA2_CONFIGURATION_DATA PCF_RA2_WWV_2P	Filename: AUX_ECF_AXNECM20090522_190115_20090523_030000_20090523_150000	Product: RA2_WWV_2PNPDK20090523_092640_000059602079_00165_37794_8184.N1
DSD: RA2_CONSTANT_DATA PCF_RA2_WWV_2P	Filename:	Product: RA2_WWV_2PNPDK20090523_092640_000059602079_00165_37794_8184.N1
DSD: RA2_IF_MASK_FLIGHT_DATA PCF_RA2_WWV_2P	Filename: RA2_FGD_2PNPDK20090523_092640_000059602079_00165_37794_8183.N1	Product: RA2_WWV_2PNPDK20090523_092640_000059602079_00165_37794_8184.N1
DSD: RA2_USO_DATA PCF_RA2_WWV_2P	Filename: DOR_NAV_0PNPDK20090523_092310_000057382079_00165_37794_0101.N1	Product: RA2_WWV_2PNPDK20090523_092640_000059602079_00165_37794_8184.N1
DSD: SOLAR_ACTIVITY_INDEX_PREDICT PCF_RA2_WWV_2P	Filename:	Product: RA2_WWV_2PNPDK20090523_092640_000059602079_00165_37794_8184.N1
DSD: DORIS_IONO PCF_RA2_WWV_2P	Filename: RA2_MW__1PNPDK20090523_110518_000060302079_00166_37795_8341.N1	Product: RA2_WWV_2PNPDK20090523_110518_000060302079_00166_37795_8343.N1
DSD: METEO_GRID_POINTS_ALTITUDE PCF_RA2_WWV_2P	Filename:	Product: RA2_WWV_2PNPDK20090523_110518_000060302079_00166_37795_8343.N1
DSD: MWR_CONFIGURATION_DATA PCF_RA2_WWV_2P	Filename: AUX_ECF_AXNECM20090523_064110_20090523_150000_20090524_030000	Product: RA2_WWV_2PNPDK20090523_110518_000060302079_00166_37795_8343.N1
DSD: OCEAN_ICE2_SYSTEM_FILE PCF_RA2_WWV_2P	Filename:	Product: RA2_WWV_2PNPDK20090523_110518_000060302079_00166_37795_8343.N1
DSD: OCEAN_TIDE_HARMONIC_COEF PCF_RA2_WWV_2P	Filename:	Product: RA2_WWV_2PNPDK20090523_110518_000060302079_00166_37795_8343.N1
DSD: OCEAN_TIDE_ORTHOWEIGHTS PCF_RA2_WWV_2P	Filename:	Product: RA2_WWV_2PNPDK20090523_110518_000060302079_00166_37795_8343.N1
DSD: RA2_CHARACTERISATION_DATA PCF_RA2_WWV_2P	Filename: AUX_ECF_AXNECM20090523_064110_20090523_090000_20090523_210000	Product: RA2_WWV_2PNPDK20090523_110518_000060302079_00166_37795_8343.N1
DSD: RA2_CONFIGURATION_DATA PCF_RA2_WWV_2P	Filename: AUX_ECF_AXNECM20090522_190115_20090523_030000_20090523_150000	Product: RA2_WWV_2PNPDK20090523_110518_000060302079_00166_37795_8343.N1
DSD: RA2_CONSTANT_DATA PCF_RA2_WWV_2P	Filename:	Product: RA2_WWV_2PNPDK20090523_110518_000060302079_00166_37795_8343.N1
DSD: RA2_IF_MASK_FLIGHT_DATA PCF_RA2_WWV_2P	Filename: RA2_FGD_2PNPDK20090523_110518_000060302079_00166_37795_8342.N1	Product: RA2_WWV_2PNPDK20090523_110518_000060302079_00166_37795_8343.N1
DSD: RA2_USO_DATA PCF_RA2_WWV_2P	Filename: DOR_NAV_0PNPDK20090523_110407_000057382079_00166_37795_0102.N1	Product: RA2_WWV_2PNPDK20090523_110518_000060302079_00166_37795_8343.N1

DSD: SOLAR_ACTIVITY_INDEX_PREDICT PCF_RA2_WWV_2P	Filename:	Product: RA2_WWV_2PNPDK20090523_110518_000060302079_00166.
DSD: DORIS_IONO PCF_RA2_WWV_2P	Filename: RA2_MW__1PNPDK20090523_124518_000059512079_00167_37796_8481.N1	Product: RA2_WWV_2PNPDK20090523_124518_000059512079_00167_37796_8483.N1
DSD: METEO_GRID_POINTS_ALTITUDE PCF_RA2_WWV_2P	Filename:	Product: RA2_WWV_2PNPDK20090523_124518_000059512079_00167_37796_8483.N1
DSD: MWR_CONFIGURATION_DATA PCF_RA2_WWV_2P	Filename: AUX_ECF_AXNECM20090523_064110_20090523_150000_20090524_030000	Product: RA2_WWV_2PNPDK20090523_124518_000059512079_00167_37796_8483.N1
DSD: OCEAN_ICE2_SYSTEM_FILE PCF_RA2_WWV_2P	Filename:	Product: RA2_WWV_2PNPDK20090523_124518_000059512079_00167_37796_8483.N1
DSD: OCEAN_TIDE_HARMONIC_COEF PCF_RA2_WWV_2P	Filename:	Product: RA2_WWV_2PNPDK20090523_124518_000059512079_00167_37796_8483.N1
DSD: OCEAN_TIDE_ORTHOWEIGHTS PCF_RA2_WWV_2P	Filename:	Product: RA2_WWV_2PNPDK20090523_124518_000059512079_00167_37796_8483.N1
DSD: RA2_CHARACTERISATION_DATA PCF_RA2_WWV_2P	Filename: AUX_ECF_AXNECM20090523_064110_20090523_090000_20090523_210000	Product: RA2_WWV_2PNPDK20090523_124518_000059512079_00167_37796_8483.N1
DSD: RA2_CONFIGURATION_DATA PCF_RA2_WWV_2P	Filename: AUX_ECF_AXNECM20090522_190115_20090523_030000_20090523_150000	Product: RA2_WWV_2PNPDK20090523_124518_000059512079_00167_37796_8483.N1
DSD: RA2_CONSTANT_DATA PCF_RA2_WWV_2P	Filename:	Product: RA2_WWV_2PNPDK20090523_124518_000059512079_00167_37796_8483.N1
DSD: RA2_IF_MASK_FLIGHT_DATA PCF_RA2_WWV_2P	Filename: RA2_FGD_2PNPDK20090523_124518_000059512079_00167_37796_8482.N1	Product: RA2_WWV_2PNPDK20090523_124518_000059512079_00167_37796_8483.N1
DSD: RA2_USO_DATA PCF_RA2_WWV_2P	Filename: DOR_NAV_0PNPDK20090523_124504_000054192079_00167_37796_0103.N1	Product: RA2_WWV_2PNPDK20090523_124518_000059512079_00167_37796_8483.N1
DSD: SOLAR_ACTIVITY_INDEX_PREDICT PCF_RA2_WWV_2P	Filename:	Product: RA2_WWV_2PNPDK20090523_124518_000059512079_00167_37796_8483.N1
DSD: DORIS_IONO PCF_RA2_WWV_2P	Filename: RA2_MW__1PNPDK20090523_142345_000050292079_00168_37797_8589.N1	Product: RA2_WWV_2PNPDK20090523_142345_000050292079_00168_37797_8591.N1
DSD: METEO_GRID_POINTS_ALTITUDE PCF_RA2_WWV_2P	Filename:	Product: RA2_WWV_2PNPDK20090523_142345_000050292079_00168_37797_8591.N1
DSD: MWR_CONFIGURATION_DATA PCF_RA2_WWV_2P	Filename: AUX_ECF_AXNECM20090523_064110_20090523_150000_20090524_030000	Product: RA2_WWV_2PNPDK20090523_142345_000050292079_00168_37797_8591.N1
DSD: OCEAN_ICE2_SYSTEM_FILE PCF_RA2_WWV_2P	Filename:	Product: RA2_WWV_2PNPDK20090523_142345_000050292079_00168_37797_8591.N1
DSD: OCEAN_TIDE_HARMONIC_COEF PCF_RA2_WWV_2P	Filename:	Product: RA2_WWV_2PNPDK20090523_142345_000050292079_00168_37797_8591.N1
DSD: OCEAN_TIDE_ORTHOWEIGHTS PCF_RA2_WWV_2P	Filename:	Product: RA2_WWV_2PNPDK20090523_142345_000050292079_00168_37797_8591.N1

DSD: RA2_CHARACTERISATION_DATA PCF_RA2_WWV_2P	Filename: AUX_ECF_AXNECM20090523_064110_20090523_090000_20090523_210000	Product: RA2_WWV_2PNPDK20090523_142345_000050292079_00168
DSD: RA2_CONFIGURATION_DATA PCF_RA2_WWV_2P	Filename: AUX_ECF_AXNECM20090522_190115_20090523_030000_20090523_150000	Product: RA2_WWV_2PNPDK20090523_142345_000050292079_00168_37797_8591.N1
DSD: RA2_CONSTANT_DATA PCF_RA2_WWV_2P	Filename:	Product: RA2_WWV_2PNPDK20090523_142345_000050292079_00168_37797_8591.N1
DSD: RA2_IF_MASK_FLIGHT_DATA PCF_RA2_WWV_2P	Filename: RA2_FGD_2PNPDK20090523_142345_000050292079_00168_37797_8590.N1	Product: RA2_WWV_2PNPDK20090523_142345_000050292079_00168_37797_8591.N1
DSD: RA2_USO_DATA PCF_RA2_WWV_2P	Filename: DOR_NAV_0PNPDK20090523_142043_000054192079_00168_37797_0104.N1	Product: RA2_WWV_2PNPDK20090523_142345_000050292079_00168_37797_8591.N1
DSD: SOLAR_ACTIVITY_INDEX_PREDICT PCF_RA2_WWV_2P	Filename:	Product: RA2_WWV_2PNPDK20090523_142345_000050292079_00168_37797_8591.N1
DSD: DORIS_IONO PCF_RA2_WWV_2P	Filename: RA2_MW__1PNPDK20090523_155149_000005932079_00169_37798_8592.N1	Product: RA2_WWV_2PNPDK20090523_155149_000005932079_00169_37798_8594.N1
DSD: METEO_GRID_POINTS_ALTITUDE PCF_RA2_WWV_2P	Filename:	Product: RA2_WWV_2PNPDK20090523_155149_000005932079_00169_37798_8594.N1
DSD: MWR_CONFIGURATION_DATA PCF_RA2_WWV_2P	Filename: AUX_ECF_AXNECM20090523_064111_20090523_210000_20090524_090000	Product: RA2_WWV_2PNPDK20090523_155149_000005932079_00169_37798_8594.N1
DSD: OCEAN_ICE2_SYSTEM_FILE PCF_RA2_WWV_2P	Filename:	Product: RA2_WWV_2PNPDK20090523_155149_000005932079_00169_37798_8594.N1
DSD: OCEAN_TIDE_HARMONIC_COEF PCF_RA2_WWV_2P	Filename:	Product: RA2_WWV_2PNPDK20090523_155149_000005932079_00169_37798_8594.N1
DSD: OCEAN_TIDE_ORTHOWEIGHTS PCF_RA2_WWV_2P	Filename:	Product: RA2_WWV_2PNPDK20090523_155149_000005932079_00169_37798_8594.N1
DSD: RA2_CHARACTERISATION_DATA PCF_RA2_WWV_2P	Filename: AUX_ECF_AXNECM20090523_064110_20090523_150000_20090524_030000	Product: RA2_WWV_2PNPDK20090523_155149_000005932079_00169_37798_8594.N1
DSD: RA2_CONFIGURATION_DATA PCF_RA2_WWV_2P	Filename: AUX_ECF_AXNECM20090523_064110_20090523_090000_20090523_210000	Product: RA2_WWV_2PNPDK20090523_155149_000005932079_00169_37798_8594.N1
DSD: RA2_CONSTANT_DATA PCF_RA2_WWV_2P	Filename:	Product: RA2_WWV_2PNPDK20090523_155149_000005932079_00169_37798_8594.N1
DSD: RA2_IF_MASK_FLIGHT_DATA PCF_RA2_WWV_2P	Filename: RA2_FGD_2PNPDK20090523_155149_000005932079_00169_37798_8593.N1	Product: RA2_WWV_2PNPDK20090523_155149_000005932079_00169_37798_8594.N1
DSD: RA2_USO_DATA PCF_RA2_WWV_2P	Filename: DOR_NAV_0PNPDK20090523_142043_000054192079_00168_37797_0104.N1	Product: RA2_WWV_2PNPDK20090523_155149_000005932079_00169_37798_8594.N1
DSD: SOLAR_ACTIVITY_INDEX_PREDICT PCF_RA2_WWV_2P	Filename:	Product: RA2_WWV_2PNPDK20090523_155149_000005932079_00169_37798_8594.N1
DSD: DORIS_IONO PCF_RA2_WWV_2P	Filename: RA2_MW__1PNPDK20090523_160059_000058652079_00169_37798_8709.N1	Product: RA2_WWV_2PNPDK20090523_160059_000058652079_00169_37798_8711.N1

DSD: METEO_GRID_POINTS_ALTITUDE PCF_RA2_WWV_2P	Filename:	Product: RA2_WWV_2PNPDK20090523_160059_000058652079_00169_
DSD: MWR_CONFIGURATION_DATA PCF_RA2_WWV_2P	Filename: AUX_ECF_AXNECM20090523_064111_20090523_210000_20090524_090000	Product: RA2_WWV_2PNPDK20090523_160059_000058652079_00169_37798_8711.N1
DSD: OCEAN_ICE2_SYSTEM_FILE PCF_RA2_WWV_2P	Filename:	Product: RA2_WWV_2PNPDK20090523_160059_000058652079_00169_37798_8711.N1
DSD: OCEAN_TIDE_HARMONIC_COEF PCF_RA2_WWV_2P	Filename:	Product: RA2_WWV_2PNPDK20090523_160059_000058652079_00169_37798_8711.N1
DSD: OCEAN_TIDE_ORTHOWEIGHTS PCF_RA2_WWV_2P	Filename:	Product: RA2_WWV_2PNPDK20090523_160059_000058652079_00169_37798_8711.N1
DSD: RA2_CHARACTERISATION_DATA PCF_RA2_WWV_2P	Filename: AUX_ECF_AXNECM20090523_064110_20090523_150000_20090524_030000	Product: RA2_WWV_2PNPDK20090523_160059_000058652079_00169_37798_8711.N1
DSD: RA2_CONFIGURATION_DATA PCF_RA2_WWV_2P	Filename: AUX_ECF_AXNECM20090523_064110_20090523_090000_20090523_210000	Product: RA2_WWV_2PNPDK20090523_160059_000058652079_00169_37798_8711.N1
DSD: RA2_CONSTANT_DATA PCF_RA2_WWV_2P	Filename:	Product: RA2_WWV_2PNPDK20090523_160059_000058652079_00169_37798_8711.N1
DSD: RA2_IF_MASK_FLIGHT_DATA PCF_RA2_WWV_2P	Filename: RA2_FGD_2PNPDK20090523_160059_000058652079_00169_37798_8710.N1	Product: RA2_WWV_2PNPDK20090523_160059_000058652079_00169_37798_8711.N1
DSD: RA2_USO_DATA PCF_RA2_WWV_2P	Filename: DOR_NAV_0PNPDK20090523_155621_000057382079_00169_37798_0105.N1	Product: RA2_WWV_2PNPDK20090523_160059_000058652079_00169_37798_8711.N1
DSD: SOLAR_ACTIVITY_INDEX_PREDICT PCF_RA2_WWV_2P	Filename:	Product: RA2_WWV_2PNPDK20090523_160059_000058652079_00169_37798_8711.N1
DSD: DORIS_IONO PCF_RA2_WWV_2P	Filename: RA2_MW__1PNPDK20090523_173715_000060572079_00170_37799_8835.N1	Product: RA2_WWV_2PNPDK20090523_173715_000060572079_00170_37799_8837.N1
DSD: METEO_GRID_POINTS_ALTITUDE PCF_RA2_WWV_2P	Filename:	Product: RA2_WWV_2PNPDK20090523_173715_000060572079_00170_37799_8837.N1
DSD: MWR_CONFIGURATION_DATA PCF_RA2_WWV_2P	Filename: AUX_ECF_AXNECM20090523_064111_20090523_210000_20090524_090000	Product: RA2_WWV_2PNPDK20090523_173715_000060572079_00170_37799_8837.N1
DSD: OCEAN_ICE2_SYSTEM_FILE PCF_RA2_WWV_2P	Filename:	Product: RA2_WWV_2PNPDK20090523_173715_000060572079_00170_37799_8837.N1
DSD: OCEAN_TIDE_HARMONIC_COEF PCF_RA2_WWV_2P	Filename:	Product: RA2_WWV_2PNPDK20090523_173715_000060572079_00170_37799_8837.N1
DSD: OCEAN_TIDE_ORTHOWEIGHTS PCF_RA2_WWV_2P	Filename:	Product: RA2_WWV_2PNPDK20090523_173715_000060572079_00170_37799_8837.N1
DSD: RA2_CHARACTERISATION_DATA PCF_RA2_WWV_2P	Filename: AUX_ECF_AXNECM20090523_064110_20090523_150000_20090524_030000	Product: RA2_WWV_2PNPDK20090523_173715_000060572079_00170_37799_8837.N1
DSD: RA2_CONFIGURATION_DATA PCF_RA2_WWV_2P	Filename: AUX_ECF_AXNECM20090523_064110_20090523_090000_20090523_210000	Product: RA2_WWV_2PNPDK20090523_173715_000060572079_00170_37799_8837.N1

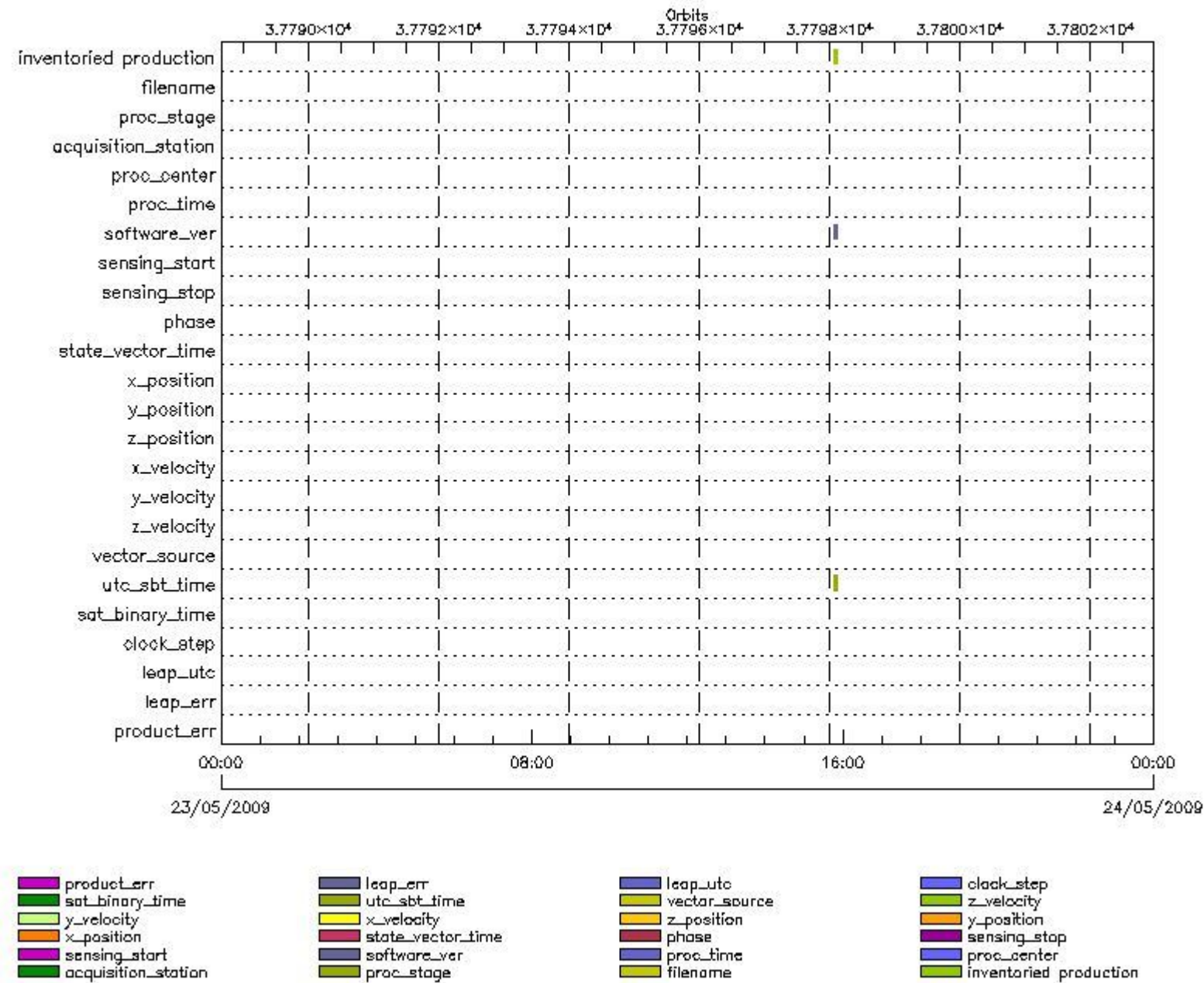
DSD: RA2_CONSTANT_DATA PCF_RA2_WWV_2P	Filename:	Product: RA2_WWV_2PNPDK20090523_173715_000060572079_00170.
DSD: RA2_IF_MASK_FLIGHT_DATA PCF_RA2_WWV_2P	Filename: RA2_FGD_2PNPDK20090523_173715_000060572079_00170_37799_8836.N1	Product: RA2_WWV_2PNPDK20090523_173715_000060572079_00170_37799_8837.N1
DSD: RA2_USO_DATA PCF_RA2_WWV_2P	Filename: DOR_NAV_0PNPDK20090523_173159_000057382079_00170_37799_0106.N1	Product: RA2_WWV_2PNPDK20090523_173715_000060572079_00170_37799_8837.N1
DSD: SOLAR_ACTIVITY_INDEX_PREDICT PCF_RA2_WWV_2P	Filename:	Product: RA2_WWV_2PNPDK20090523_173715_000060572079_00170_37799_8837.N1
DSD: DORIS_IONO PCF_RA2_WWV_2P	Filename: RA2_MW__1PNPDK20090523_191715_000061012079_00171_37800_9013.N1	Product: RA2_WWV_2PNPDK20090523_191715_000061012079_00171_37800_9015.N1
DSD: METEO_GRID_POINTS_ALTITUDE PCF_RA2_WWV_2P	Filename:	Product: RA2_WWV_2PNPDK20090523_191715_000061012079_00171_37800_9015.N1
DSD: MWR_CONFIGURATION_DATA PCF_RA2_WWV_2P	Filename: AUX_ECF_AXNECM20090523_064111_20090523_210000_20090524_090000	Product: RA2_WWV_2PNPDK20090523_191715_000061012079_00171_37800_9015.N1
DSD: OCEAN_ICE2_SYSTEM_FILE PCF_RA2_WWV_2P	Filename:	Product: RA2_WWV_2PNPDK20090523_191715_000061012079_00171_37800_9015.N1
DSD: OCEAN_TIDE_HARMONIC_COEF PCF_RA2_WWV_2P	Filename:	Product: RA2_WWV_2PNPDK20090523_191715_000061012079_00171_37800_9015.N1
DSD: OCEAN_TIDE_ORTHOWEIGHTS PCF_RA2_WWV_2P	Filename:	Product: RA2_WWV_2PNPDK20090523_191715_000061012079_00171_37800_9015.N1
DSD: RA2_CHARACTERISATION_DATA PCF_RA2_WWV_2P	Filename: AUX_ECF_AXNECM20090523_064110_20090523_150000_20090524_030000	Product: RA2_WWV_2PNPDK20090523_191715_000061012079_00171_37800_9015.N1
DSD: RA2_CONFIGURATION_DATA PCF_RA2_WWV_2P	Filename: AUX_ECF_AXNECM20090523_064110_20090523_090000_20090523_210000	Product: RA2_WWV_2PNPDK20090523_191715_000061012079_00171_37800_9015.N1
DSD: RA2_CONSTANT_DATA PCF_RA2_WWV_2P	Filename:	Product: RA2_WWV_2PNPDK20090523_191715_000061012079_00171_37800_9015.N1
DSD: RA2_IF_MASK_FLIGHT_DATA PCF_RA2_WWV_2P	Filename: RA2_FGD_2PNPDK20090523_191715_000061012079_00171_37800_9014.N1	Product: RA2_WWV_2PNPDK20090523_191715_000061012079_00171_37800_9015.N1
DSD: RA2_USO_DATA PCF_RA2_WWV_2P	Filename: DOR_NAV_0PNPDK20090523_191256_000057382079_00171_37800_0107.N1	Product: RA2_WWV_2PNPDK20090523_191715_000061012079_00171_37800_9015.N1
DSD: SOLAR_ACTIVITY_INDEX_PREDICT PCF_RA2_WWV_2P	Filename:	Product: RA2_WWV_2PNPDK20090523_191715_000061012079_00171_37800_9015.N1
DSD: DORIS_IONO PCF_RA2_WWV_2P	Filename: RA2_MW__1PNPDE20090523_205759_000042992079_00172_37801_8732.N1	Product: RA2_WWV_2PNPDE20090523_205759_000042992079_00172_37801_8734.N1
DSD: METEO_GRID_POINTS_ALTITUDE PCF_RA2_WWV_2P	Filename:	Product: RA2_WWV_2PNPDE20090523_205759_000042992079_00172_37801_8734.N1
DSD: MWR_CONFIGURATION_DATA PCF_RA2_WWV_2P	Filename: AUX_ECF_AXNECM20090523_064111_20090523_210000_20090524_090000	Product: RA2_WWV_2PNPDE20090523_205759_000042992079_00172_37801_8734.N1

DSD: OCEAN_ICE2_SYSTEM_FILE PCF_RA2_WWV_2P	Filename:	Product: RA2_WWV_2PNPDE20090523_205759_000042992079_00172
DSD: OCEAN_TIDE_HARMONIC_COEF PCF_RA2_WWV_2P	Filename:	Product: RA2_WWV_2PNPDE20090523_205759_000042992079_00172_37801_8734.N1
DSD: OCEAN_TIDE_ORTHOWEIGHTS PCF_RA2_WWV_2P	Filename:	Product: RA2_WWV_2PNPDE20090523_205759_000042992079_00172_37801_8734.N1
DSD: RA2_CHARACTERISATION_DATA PCF_RA2_WWV_2P	Filename: AUX_ECF_AXNECM20090523_064110_20090523_150000_20090524_030000	Product: RA2_WWV_2PNPDE20090523_205759_000042992079_00172_37801_8734.N1
DSD: RA2_CONFIGURATION_DATA PCF_RA2_WWV_2P	Filename: AUX_ECF_AXNECM20090523_064110_20090523_090000_20090523_210000	Product: RA2_WWV_2PNPDE20090523_205759_000042992079_00172_37801_8734.N1
DSD: RA2_CONSTANT_DATA PCF_RA2_WWV_2P	Filename:	Product: RA2_WWV_2PNPDE20090523_205759_000042992079_00172_37801_8734.N1
DSD: RA2_IF_MASK_FLIGHT_DATA PCF_RA2_WWV_2P	Filename: RA2_FGD_2PNPDE20090523_205759_000042992079_00172_37801_8733.N1	Product: RA2_WWV_2PNPDE20090523_205759_000042992079_00172_37801_8734.N1
DSD: RA2_USO_DATA PCF_RA2_WWV_2P	Filename: DOR_NAV_0PNPDE20090523_205353_000041442079_00172_37801_8004.N1	Product: RA2_WWV_2PNPDE20090523_205759_000042992079_00172_37801_8734.N1
DSD: SOLAR_ACTIVITY_INDEX_PREDICT PCF_RA2_WWV_2P	Filename:	Product: RA2_WWV_2PNPDE20090523_205759_000042992079_00172_37801_8734.N1
DSD: DORIS_IONO PCF_RA2_WWV_2P	Filename: RA2_MW__1PNPDE20090523_220834_000062662079_00172_37801_8927.N1	Product: RA2_WWV_2PNPDE20090523_220834_000062662079_00172_37801_8929.N1
DSD: METEO_GRID_POINTS_ALTITUDE PCF_RA2_WWV_2P	Filename:	Product: RA2_WWV_2PNPDE20090523_220834_000062662079_00172_37801_8929.N1
DSD: MWR_CONFIGURATION_DATA PCF_RA2_WWV_2P	Filename: AUX_ECF_AXNECM20090523_184111_20090524_030000_20090524_150000	Product: RA2_WWV_2PNPDE20090523_220834_000062662079_00172_37801_8929.N1
DSD: OCEAN_ICE2_SYSTEM_FILE PCF_RA2_WWV_2P	Filename:	Product: RA2_WWV_2PNPDE20090523_220834_000062662079_00172_37801_8929.N1
DSD: OCEAN_TIDE_HARMONIC_COEF PCF_RA2_WWV_2P	Filename:	Product: RA2_WWV_2PNPDE20090523_220834_000062662079_00172_37801_8929.N1
DSD: OCEAN_TIDE_ORTHOWEIGHTS PCF_RA2_WWV_2P	Filename:	Product: RA2_WWV_2PNPDE20090523_220834_000062662079_00172_37801_8929.N1
DSD: RA2_CHARACTERISATION_DATA PCF_RA2_WWV_2P	Filename: AUX_ECF_AXNECM20090523_064111_20090523_210000_20090524_090000	Product: RA2_WWV_2PNPDE20090523_220834_000062662079_00172_37801_8929.N1
DSD: RA2_CONFIGURATION_DATA PCF_RA2_WWV_2P	Filename: AUX_ECF_AXNECM20090523_064110_20090523_150000_20090524_030000	Product: RA2_WWV_2PNPDE20090523_220834_000062662079_00172_37801_8929.N1
DSD: RA2_CONSTANT_DATA PCF_RA2_WWV_2P	Filename:	Product: RA2_WWV_2PNPDE20090523_220834_000062662079_00172_37801_8929.N1
DSD: RA2_IF_MASK_FLIGHT_DATA PCF_RA2_WWV_2P	Filename: RA2_FGD_2PNPDE20090523_220834_000062662079_00172_37801_8928.N1	Product: RA2_WWV_2PNPDE20090523_220834_000062662079_00172_37801_8929.N1

DSD: RA2_USO_DATA PCF_RA2_WWV_2P	Filename: DOR_NAV_0PNPDE20090523_220816_000057382079_00172_37801_8005.N1	Product: RA2_WWV_2PNPDE20090523_220834_000062662079_00172
DSD: SOLAR_ACTIVITY_INDEX_PREDICT PCF_RA2_WWV_2P	Filename:	Product: RA2_WWV_2PNPDE20090523_220834_000062662079_00172_37801_8929.N1
DSD: DORIS_IONO PCF_RA2_WWV_2P	Filename: RA2_MW__1PNPDE20090523_235155_000059702079_00173_37802_9076.N1	Product: RA2_WWV_2PNPDE20090523_235155_000059702079_00173_37802_9078.N1
DSD: METEO_GRID_POINTS_ALTITUDE PCF_RA2_WWV_2P	Filename:	Product: RA2_WWV_2PNPDE20090523_235155_000059702079_00173_37802_9078.N1
DSD: MWR_CONFIGURATION_DATA PCF_RA2_WWV_2P	Filename: AUX_ECF_AXNECM20090523_184111_20090524_030000_20090524_150000	Product: RA2_WWV_2PNPDE20090523_235155_000059702079_00173_37802_9078.N1
DSD: OCEAN_ICE2_SYSTEM_FILE PCF_RA2_WWV_2P	Filename:	Product: RA2_WWV_2PNPDE20090523_235155_000059702079_00173_37802_9078.N1
DSD: OCEAN_TIDE_HARMONIC_COEF PCF_RA2_WWV_2P	Filename:	Product: RA2_WWV_2PNPDE20090523_235155_000059702079_00173_37802_9078.N1
DSD: OCEAN_TIDE_ORTHOWEIGHTS PCF_RA2_WWV_2P	Filename:	Product: RA2_WWV_2PNPDE20090523_235155_000059702079_00173_37802_9078.N1
DSD: RA2_CHARACTERISATION_DATA PCF_RA2_WWV_2P	Filename: AUX_ECF_AXNECM20090523_064111_20090523_210000_20090524_090000	Product: RA2_WWV_2PNPDE20090523_235155_000059702079_00173_37802_9078.N1
DSD: RA2_CONFIGURATION_DATA PCF_RA2_WWV_2P	Filename: AUX_ECF_AXNECM20090523_064110_20090523_150000_20090524_030000	Product: RA2_WWV_2PNPDE20090523_235155_000059702079_00173_37802_9078.N1
DSD: RA2_CONSTANT_DATA PCF_RA2_WWV_2P	Filename:	Product: RA2_WWV_2PNPDE20090523_235155_000059702079_00173_37802_9078.N1
DSD: RA2_IF_MASK_FLIGHT_DATA PCF_RA2_WWV_2P	Filename: RA2_FGD_2PNPDE20090523_235155_000059702079_00173_37802_9077.N1	Product: RA2_WWV_2PNPDE20090523_235155_000059702079_00173_37802_9078.N1
DSD: RA2_USO_DATA PCF_RA2_WWV_2P	Filename: DOR_NAV_0PNPDE20090523_234913_000057382079_00173_37802_8006.N1	Product: RA2_WWV_2PNPDE20090523_235155_000059702079_00173_37802_9078.N1
DSD: SOLAR_ACTIVITY_INDEX_PREDICT PCF_RA2_WWV_2P	Filename:	Product: RA2_WWV_2PNPDE20090523_235155_000059702079_00173_37802_9078.N1

MPH checks (Level 0)

MPH Errors for RA2_CAL_0P



RA2_CAL_0P MPH checks

RA2_CAL_0P products with wrong filename

Gauge Segment (Start-Stop)

RA2_CAL_0P products with unknown processing stage

Gauge Segment (Start-Stop)

RA2_CAL_0P products with unknown acquisition station

Gauge Segment (Start-Stop)

RA2_CAL_0P products with unknown processing center

Gauge Segment (Start-Stop)

RA2_CAL_0P products with wrong processing time

Gauge Segment (Start-Stop)

RA2_CAL_0P products with software version not equal to the current version

Gauge	Segment (Start-Stop)
Warning: Wrong Software ver. KSPT_L0/4303	23-MAY-2009 15:47:45.096
Filename: RA2_CAL_0PNPDK20090523_154745_000001592079_00169_37798_1406.N1;	23-MAY-2009 15:50:24.399

RA2_CAL_0P products with wrong sensing start

Gauge Segment (Start-Stop)

RA2_CAL_0P products with wrong sensing stop

Gauge Segment (Start-Stop)

RA2_CAL_0P products with wrong phase

Gauge Segment (Start-Stop)

RA2_CAL_0P products with wrong state vector time

Gauge Segment (Start-Stop)

RA2_CAL_0P products with wrong x_position

Gauge Segment (Start-Stop)

RA2_CAL_0P products with wrong y_position

Gauge Segment (Start-Stop)

RA2_CAL_0P products with wrong z_position

Gauge Segment (Start-Stop)

RA2_CAL_0P products with wrong x_velocity

Gauge Segment (Start-Stop)

RA2_CAL_0P products with wrong y_velocity

Gauge Segment (Start-Stop)

RA2_CAL_0P products with wrong z_velocity

Gauge Segment (Start-Stop)

RA2_CAL_0P products with unknown vector source

Gauge Segment (Start-Stop)

RA2_CAL_0P products with UTC to SBT time too far from sensing time

Gauge	Segment (Start-Stop)
Warning: Wrong UTC SBT time format. 23-MAY-2009 12:40:01.616531	23-MAY-2009 15:47:45.096
Filename: RA2_CAL_0PNPDK20090523_154745_000001592079_00169_37798_1406.N1;	23-MAY-2009 15:50:24.399

RA2_CAL_0P products with satellite binary time out-of-range

Gauge Segment (Start-Stop)

RA2_CAL_0P products with wrong clock step

Gauge Segment (Start-Stop)

RA2_CAL_0P products with leap utc set to blank

Gauge Segment (Start-Stop)

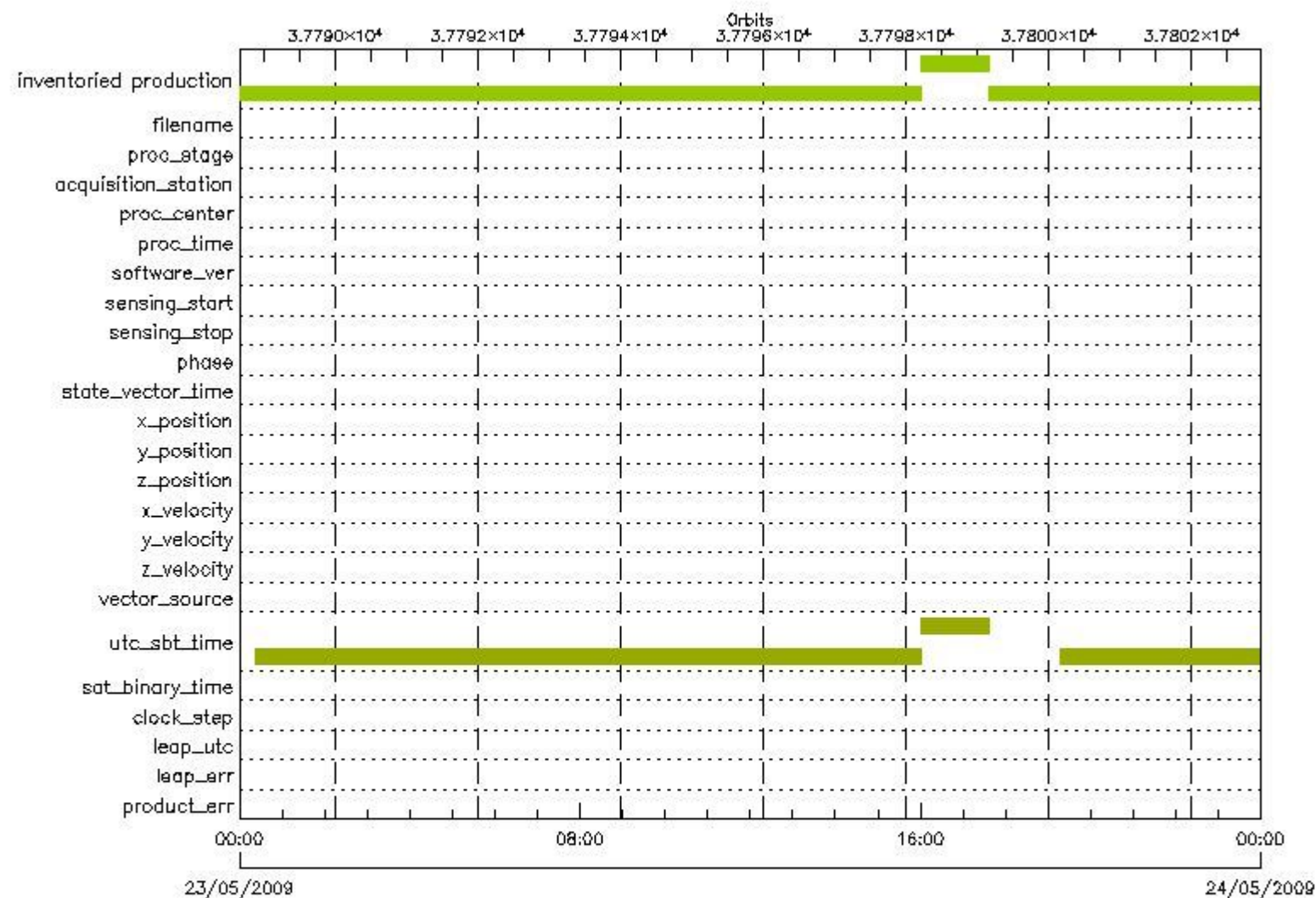
RA2_CAL_0P products with leap err set

Gauge Segment (Start-Stop)

RA2_CAL_0P products with product err set

Gauge Segment (Start-Stop)

MPH Errors for DOR_DOP_0P



DOR_DOP_0P products with wrong filename

Gauge Segment (Start-Stop)

DOR_DOP_0P products with unknown processing stage

Gauge Segment (Start-Stop)

DOR_DOP_0P products with unknown acquisition station

Gauge Segment (Start-Stop)

DOR_DOP_0P products with unknown processing center

Gauge Segment (Start-Stop)

DOR_DOP_0P products with wrong processing time

Gauge Segment (Start-Stop)

DOR_DOP_0P products with software version not equal to the current version

Gauge Segment (Start-Stop)

DOR_DOP_0P products with wrong sensing start

Gauge Segment (Start-Stop)

DOR_DOP_0P products with wrong sensing stop

Gauge Segment (Start-Stop)

DOR_DOP_0P products with wrong phase

Gauge Segment (Start-Stop)

DOR_DOP_0P products with wrong state vector time

Gauge Segment (Start-Stop)

DOR_DOP_0P products with wrong x_position

Gauge Segment (Start-Stop)

DOR_DOP_0P products with wrong y_position

Gauge Segment (Start-Stop)

DOR_DOP_0P products with wrong z_position

Gauge Segment (Start-Stop)

DOR_DOP_0P products with wrong x_velocity

Gauge Segment (Start-Stop)

DOR_DOP_0P products with wrong y_velocity

Gauge Segment (Start-Stop)

DOR_DOP_0P products with wrong z_velocity

Gauge Segment (Start-Stop)

DOR_DOP_0P products with unknown vector source

Gauge Segment (Start-Stop)

DOR_DOP_0P products with UTC to SBT time too far from sensing time

Gauge	Segment (Start-Stop)
Warning: Wrong UTC SBT time format. 22-MAY-2009 21:25:30.609874 Filename: DOR_DOP_0PNPDE20090523_002146_000058022079_00159_37788_8408.N1;	23-MAY-2009 00:21:46.217 23-MAY-2009 01:58:28.167
Warning: Wrong UTC SBT time format. 22-MAY-2009 21:25:30.609874 Filename: DOR_DOP_0PNPDE20090523_015931_000043992079_00160_37789_8409.N1;	23-MAY-2009 01:59:31.924 23-MAY-2009 03:12:51.206
Warning: Wrong UTC SBT time format. 22-MAY-2009 23:09:15.610639 Filename: DOR_DOP_0PNPDE20090523_031458_000059932079_00161_37790_8410.N1;	23-MAY-2009 03:14:58.718 23-MAY-2009 04:54:51.976
Warning: Wrong UTC SBT time format. 22-MAY-2009 23:09:15.610639 Filename: DOR_DOP_0PNPDE20090523_045555_000059292079_00162_37791_8411.N1;	23-MAY-2009 04:55:55.734 23-MAY-2009 06:34:45.192
Warning: Wrong UTC SBT time format. 22-MAY-2009 23:09:15.610639 Filename: DOR_DOP_0PNPDK20090523_063548_000040172079_00163_37792_0817.N1;	23-MAY-2009 06:35:48.950 23-MAY-2009 07:42:45.696
Warning: Wrong UTC SBT time format. 23-MAY-2009 06:02:02.613641 Filename: DOR_DOP_0PNPDK20090523_074453_000059932079_00164_37793_0818.N1;	23-MAY-2009 07:44:53.208 23-MAY-2009 09:24:46.467
Warning: Wrong UTC SBT time format. 23-MAY-2009 07:41:34.614359 Filename: DOR_DOP_0PNPDK20090523_092550_000058662079_00165_37794_0819.N1;	23-MAY-2009 09:25:50.224 23-MAY-2009 11:03:35.975
Warning: Wrong UTC SBT time format. 23-MAY-2009 09:21:17.615083 Filename: DOR_DOP_0PNPDK20090523_110439_000059292079_00166_37795_0820.N1;	23-MAY-2009 11:04:39.729 23-MAY-2009 12:43:29.214
Warning: Wrong UTC SBT time format. 23-MAY-2009 11:00:49.615810 Filename: DOR_DOP_0PNPDK20090523_124432_000058662079_00167_37796_0821.N1;	23-MAY-2009 12:44:32.972 23-MAY-2009 14:22:18.719
Warning: Wrong UTC SBT time format. 23-MAY-2009 12:40:01.616531 Filename: DOR_DOP_0PNPDK20090523_142322_000058022079_00168_37797_0822.N1;	23-MAY-2009 14:23:22.477 23-MAY-2009 16:00:04.450
Warning: Wrong UTC SBT time format. 23-MAY-2009 14:18:55.617252 Filename: DOR_DOP_0PNPDK20090523_160004_000057382079_00169_37798_0823.N1;	23-MAY-2009 16:00:04.450 23-MAY-2009 17:35:42.669
Warning: Wrong UTC SBT time format. 23-MAY-2009 17:34:44.618678 Filename: DOR_DOP_0PNPDK20090523_191639_000059932079_00171_37800_0825.N1;	23-MAY-2009 19:16:39.662 23-MAY-2009 20:56:32.937
Warning: Wrong UTC SBT time format. 23-MAY-2009 19:12:58.619391 Filename: DOR_DOP_0PNPDE20090523_205736_000041442079_00172_37801_8412.N1;	23-MAY-2009 20:57:36.698 23-MAY-2009 22:06:40.957
Warning: Wrong UTC SBT time format. 23-MAY-2009 19:12:58.619391 Filename: DOR_DOP_0PNPDE20090523_220744_000061852079_00172_37801_8413.N1;	23-MAY-2009 22:07:44.714 23-MAY-2009 23:50:49.239
Warning: Wrong UTC SBT time format. 23-MAY-2009 20:53:30.620124 Filename: DOR_DOP_0PNPDE20090523_235152_000058022079_00173_37802_8414.N1;	23-MAY-2009 23:51:52.996 24-MAY-2009 01:28:34.974

DOR_DOP_0P products with satellite binary time out-of-range

Gauge Segment (Start-Stop)

DOR_DOP_0P products with wrong clock step

Gauge Segment (Start-Stop)

DOR_DOP_0P products with leap utc set to blank

Gauge Segment (Start-Stop)

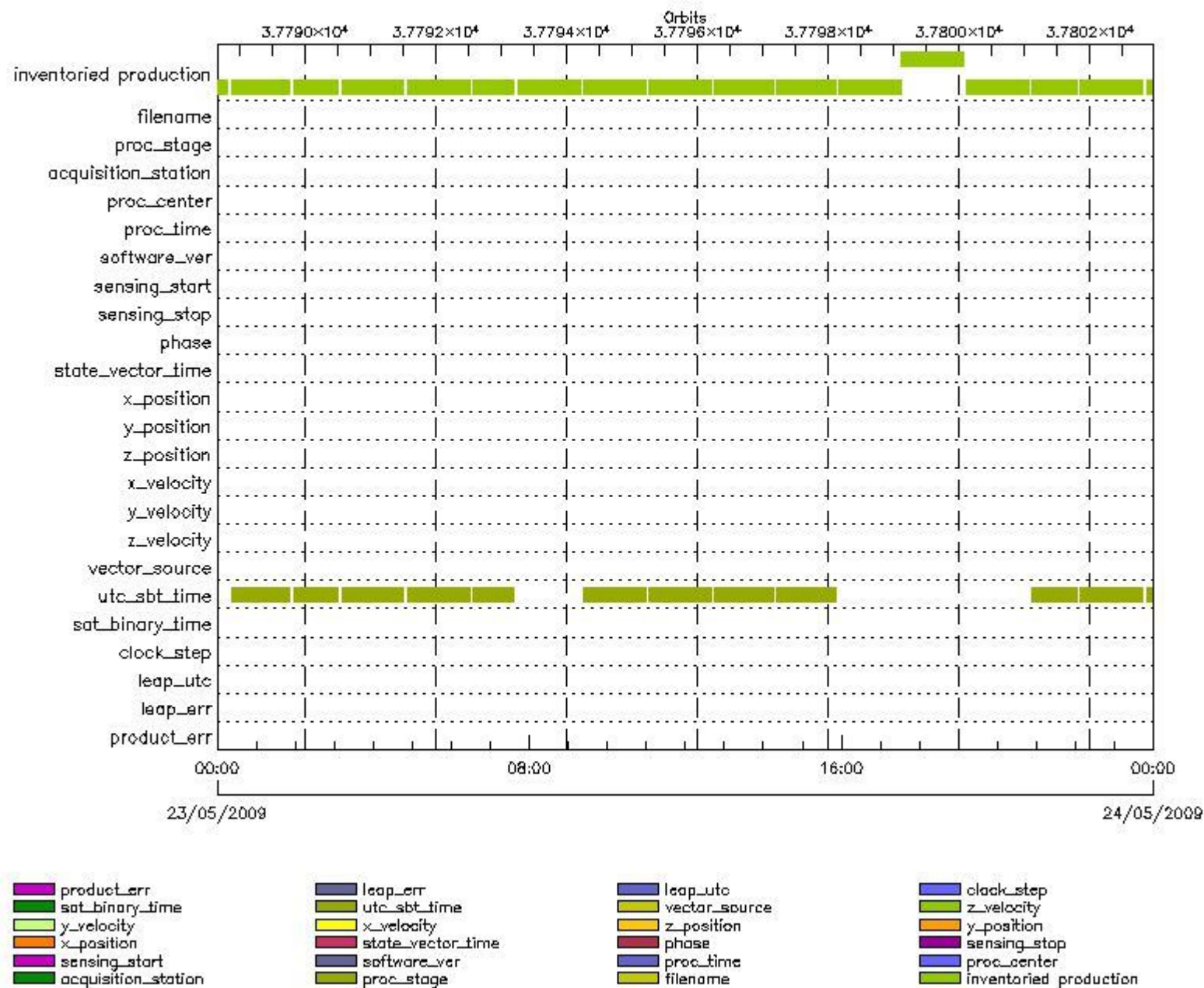
DOR_DOP_0P products with leap err set

Gauge Segment (Start-Stop)

DOR_DOP_0P products with product err set

Gauge Segment (Start-Stop)

MPH Errors for DOR_NAV_0P



DOR_NAV_0P MPH checks

DOR_NAV_0P products with wrong filename

Gauge Segment (Start-Stop)

DOR_NAV_0P products with unknown processing stage

Gauge Segment (Start-Stop)

DOR_NAV_0P products with unknown acquisition station

Gauge Segment (Start-Stop)

DOR_NAV_0P products with unknown processing center

Gauge Segment (Start-Stop)

DOR_NAV_0P products with wrong processing time

Gauge Segment (Start-Stop)

DOR_NAV_0P products with software version not equal to the current version

Gauge Segment (Start-Stop)

DOR_NAV_0P products with wrong sensing start

Gauge Segment (Start-Stop)

DOR_NAV_0P products with wrong sensing stop

Gauge Segment (Start-Stop)

DOR_NAV_0P products with wrong phase

Gauge Segment (Start-Stop)

DOR_NAV_0P products with wrong state vector time

Gauge Segment (Start-Stop)

DOR_NAV_0P products with wrong x_position

Gauge Segment (Start-Stop)

DOR_NAV_0P products with wrong y_position

Gauge Segment (Start-Stop)

DOR_NAV_0P products with wrong z_position

Gauge Segment (Start-Stop)

DOR_NAV_0P products with wrong x_velocity

Gauge Segment (Start-Stop)

DOR_NAV_0P products with wrong y_velocity

Gauge Segment (Start-Stop)

DOR_NAV_0P products with wrong z_velocity

Gauge Segment (Start-Stop)

DOR_NAV_0P products with unknown vector source

Gauge Segment (Start-Stop)

DOR_NAV_0P products with UTC to SBT time too far from sensing time

Gauge	Segment (Start-Stop)
Warning: Wrong UTC SBT time format. 22-MAY-2009 21:25:30.609874	23-MAY-2009 00:21:14.338
Filename: DOR_NAV_0PNPDE20090523_002114_000054192079_00159_37788_8000.N1;	23-MAY-2009 01:51:33.752

Warning: Wrong UTC SBT time format. 22-MAY-2009 21:25:30.609874 Filename: DOR_NAV_0PNPDE20090523_015652_000041442079_00160_37789_8001.N1;	23-MAY-2009 01:56:52.530 23-MAY-2009 03:05:56.784
Warning: Wrong UTC SBT time format. 22-MAY-2009 23:09:15.610639 Filename: DOR_NAV_0PNPDE20090523_031115_000057382079_00161_37790_8002.N1;	23-MAY-2009 03:11:15.569 23-MAY-2009 04:46:53.801
Warning: Wrong UTC SBT time format. 22-MAY-2009 23:09:15.610639 Filename: DOR_NAV_0PNPDE20090523_045212_000057382079_00162_37791_8003.N1;	23-MAY-2009 04:52:12.586 23-MAY-2009 06:27:50.766
Warning: Wrong UTC SBT time format. 22-MAY-2009 23:09:15.610639 Filename: DOR_NAV_0PNPDK20090523_063309_000038252079_00163_37792_0099.N1;	23-MAY-2009 06:33:09.555 23-MAY-2009 07:36:55.040
Warning: Wrong UTC SBT time format. 23-MAY-2009 07:41:34.614359 Filename: DOR_NAV_0PNPDK20090523_092310_000057382079_00165_37794_0101.N1;	23-MAY-2009 09:23:10.826 23-MAY-2009 10:58:49.065
Warning: Wrong UTC SBT time format. 23-MAY-2009 09:21:17.615083 Filename: DOR_NAV_0PNPDK20090523_110407_000057382079_00166_37795_0102.N1;	23-MAY-2009 11:04:07.854 23-MAY-2009 12:39:46.062
Warning: Wrong UTC SBT time format. 23-MAY-2009 11:00:49.615810 Filename: DOR_NAV_0PNPDK20090523_124504_000054192079_00167_37796_0103.N1;	23-MAY-2009 12:45:04.851 23-MAY-2009 14:15:24.289
Warning: Wrong UTC SBT time format. 23-MAY-2009 12:40:01.616531 Filename: DOR_NAV_0PNPDK20090523_142043_000054192079_00168_37797_0104.N1;	23-MAY-2009 14:20:43.082 23-MAY-2009 15:51:02.505
Warning: Wrong UTC SBT time format. 23-MAY-2009 19:12:58.619391 Filename: DOR_NAV_0PNPDE20090523_205353_000041442079_00172_37801_8004.N1;	23-MAY-2009 20:53:53.546 23-MAY-2009 22:02:57.796
Warning: Wrong UTC SBT time format. 23-MAY-2009 19:12:58.619391 Filename: DOR_NAV_0PNPDE20090523_220816_000057382079_00172_37801_8005.N1;	23-MAY-2009 22:08:16.597 23-MAY-2009 23:43:54.809
Warning: Wrong UTC SBT time format. 23-MAY-2009 20:53:30.620124 Filename: DOR_NAV_0PNPDE20090523_234913_000057382079_00173_37802_8006.N1;	23-MAY-2009 23:49:13.602 24-MAY-2009 01:24:51.821

DOR_NAV_0P products with satellite binary time out-of-range

Gauge Segment (Start-Stop)

DOR_NAV_0P products with wrong clock step

Gauge Segment (Start-Stop)

DOR_NAV_0P products with leap utc set to blank

Gauge Segment (Start-Stop)

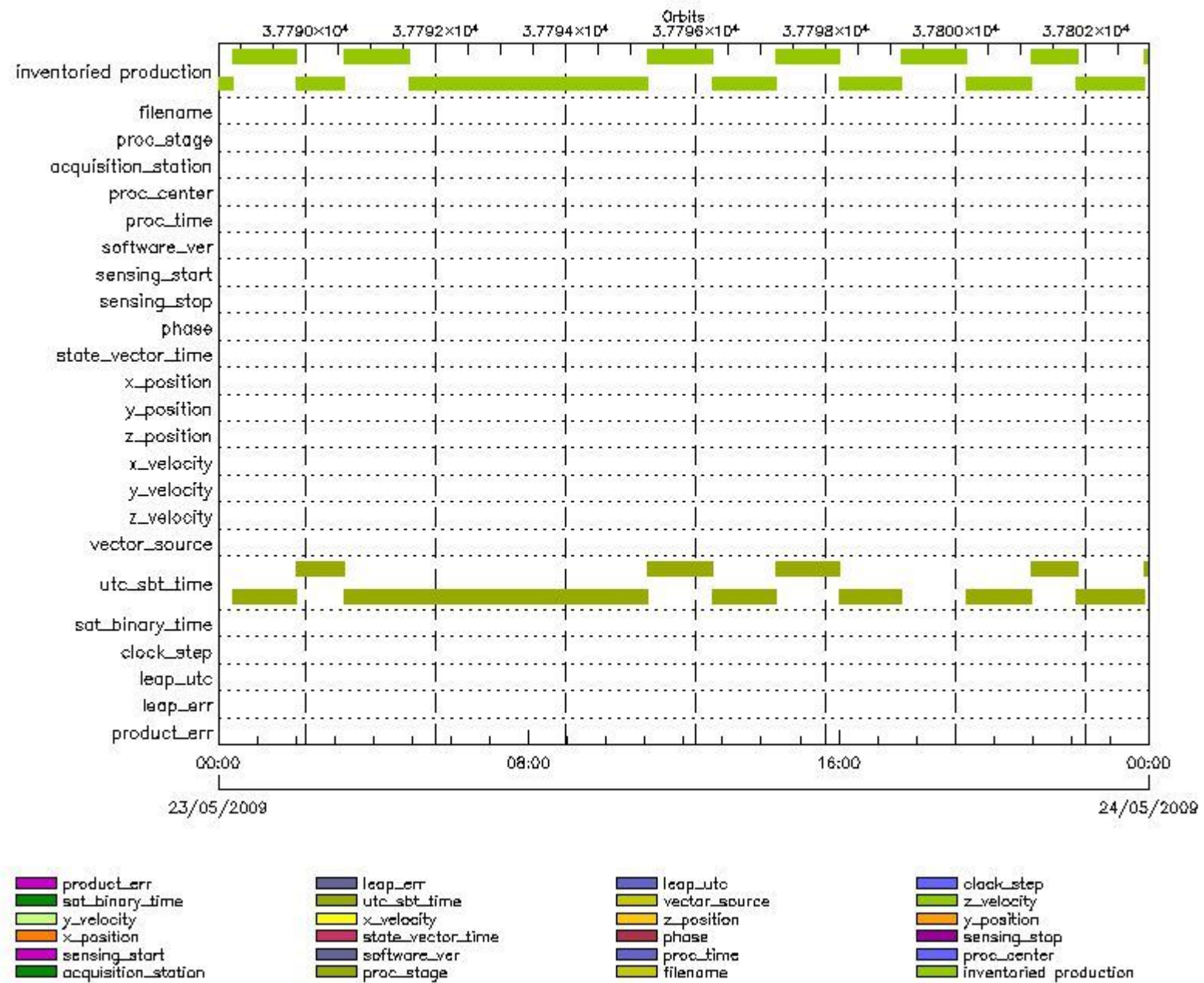
DOR_NAV_0P products with leap err set

Gauge Segment (Start-Stop)

DOR_NAV_0P products with product err set

Gauge Segment (Start-Stop)

MPH Errors for MWR_NL__0P



MWR_NL__0P MPH checks

MWR_NL__0P products with wrong filename

Gauge Segment (Start-Stop)

MWR_NL__0P products with unknown processing stage

Gauge Segment (Start-Stop)

MWR_NL__0P products with unknown acquisition station

Gauge Segment (Start-Stop)

MWR_NL__0P products with unknown processing center

Gauge Segment (Start-Stop)

MWR_NL__0P products with wrong processing time

Gauge Segment (Start-Stop)

MWR_NL__0P products with software version not equal to the current version

Gauge Segment (Start-Stop)

MWR_NL__0P products with wrong sensing start

Gauge Segment (Start-Stop)

MWR_NL__0P products with wrong sensing stop

Gauge Segment (Start-Stop)

MWR_NL__0P products with wrong phase

Gauge Segment (Start-Stop)

MWR_NL__0P products with wrong state vector time

Gauge Segment (Start-Stop)

MWR_NL__0P products with wrong x_position

Gauge Segment (Start-Stop)

MWR_NL__0P products with wrong y_position

Gauge Segment (Start-Stop)

MWR_NL__0P products with wrong z_position

Gauge Segment (Start-Stop)

MWR_NL__0P products with wrong x_velocity

Gauge Segment (Start-Stop)

MWR_NL__0P products with wrong y_velocity

Gauge Segment (Start-Stop)

MWR_NL__0P products with wrong z_velocity

Gauge Segment (Start-Stop)

MWR_NL__0P products with unknown vector source

Gauge Segment (Start-Stop)

MWR_NL__0P products with UTC to SBT time too far from sensing time

Gauge	Segment (Start-Stop)
Warning: Wrong UTC SBT time format. 22-MAY-2009 21:25:30.609874 Filename: MWR_NL__0PNPDE20090523_002215_000059042079_00159_37788_8448.N1;	23-MAY-2009 00:22:15.592 23-MAY-2009 02:00:39.764
Warning: Wrong UTC SBT time format. 22-MAY-2009 21:25:30.609874 Filename: MWR_NL__0PNPDE20090523_020015_000044882079_00160_37789_8449.N1;	23-MAY-2009 02:00:15.756 23-MAY-2009 03:15:03.890
Warning: Wrong UTC SBT time format. 22-MAY-2009 23:09:15.610639 Filename: MWR_NL__0PNPDE20090523_031503_000060482079_00161_37790_8450.N1;	23-MAY-2009 03:15:03.890 23-MAY-2009 04:55:52.058
Warning: Wrong UTC SBT time format. 22-MAY-2009 23:09:15.610639 Filename: MWR_NL__0PNPDE20090523_045616_000060002079_00162_37791_8451.N1;	23-MAY-2009 04:56:16.055 23-MAY-2009 06:36:16.227
Warning: Wrong UTC SBT time format. 22-MAY-2009 23:09:15.610639 Filename: MWR_NL__0PNPDK20090523_063640_000040802079_00163_37792_0717.N1;	23-MAY-2009 06:36:40.227 23-MAY-2009 07:44:40.337

Warning: Wrong UTC SBT time format. 23-MAY-2009 06:02:02.613641 Filename: MWR_NL__OPNPDK20090523_074504_000060722079_00164_37793_0718.N1;	23-MAY-2009 07:45:04.345 23-MAY-2009 09:26:16.514
Warning: Wrong UTC SBT time format. 23-MAY-2009 07:41:34.614359 Filename: MWR_NL__OPNPDK20090523_092640_000059042079_00165_37794_0719.N1;	23-MAY-2009 09:26:40.514 23-MAY-2009 11:05:04.674
Warning: Wrong UTC SBT time format. 23-MAY-2009 09:21:17.615083 Filename: MWR_NL__OPNPDK20090523_110504_000059762079_00166_37795_0720.N1;	23-MAY-2009 11:05:04.674 23-MAY-2009 12:44:40.843
Warning: Wrong UTC SBT time format. 23-MAY-2009 11:00:49.615810 Filename: MWR_NL__OPNPDK20090523_124504_000059042079_00167_37796_0721.N1;	23-MAY-2009 12:45:04.847 23-MAY-2009 14:23:29.012
Warning: Wrong UTC SBT time format. 23-MAY-2009 12:40:01.616531 Filename: MWR_NL__OPNPDK20090523_142329_000058322079_00168_37797_0722.N1;	23-MAY-2009 14:23:29.012 23-MAY-2009 16:00:41.177
Warning: Wrong UTC SBT time format. 23-MAY-2009 14:18:55.617252 Filename: MWR_NL__OPNPDK20090523_160041_000058322079_00169_37798_0723.N1;	23-MAY-2009 16:00:41.177 23-MAY-2009 17:37:53.337
Warning: Wrong UTC SBT time format. 23-MAY-2009 17:34:44.618678 Filename: MWR_NL__OPNPDK20090523_191705_000060482079_00171_37800_0725.N1;	23-MAY-2009 19:17:05.502 23-MAY-2009 20:57:53.675
Warning: Wrong UTC SBT time format. 23-MAY-2009 19:12:58.619391 Filename: MWR_NL__OPNPDE20090523_205753_000042482079_00172_37801_8452.N1;	23-MAY-2009 20:57:53.675 23-MAY-2009 22:08:41.800
Warning: Wrong UTC SBT time format. 23-MAY-2009 19:12:58.619391 Filename: MWR_NL__OPNPDE20090523_220817_000062162079_00172_37801_8453.N1;	23-MAY-2009 22:08:17.796 23-MAY-2009 23:51:53.969
Warning: Wrong UTC SBT time format. 23-MAY-2009 20:53:30.620124 Filename: MWR_NL__OPNPDE20090523_235153_000059042079_00173_37802_8454.N1;	23-MAY-2009 23:51:53.969 24-MAY-2009 01:30:18.134

MWR_NL__0P products with satellite binary time out-of-range

Gauge Segment (Start-Stop)

MWR_NL__0P products with wrong clock step

Gauge Segment (Start-Stop)

MWR_NL__0P products with leap utc set to blank

Gauge Segment (Start-Stop)

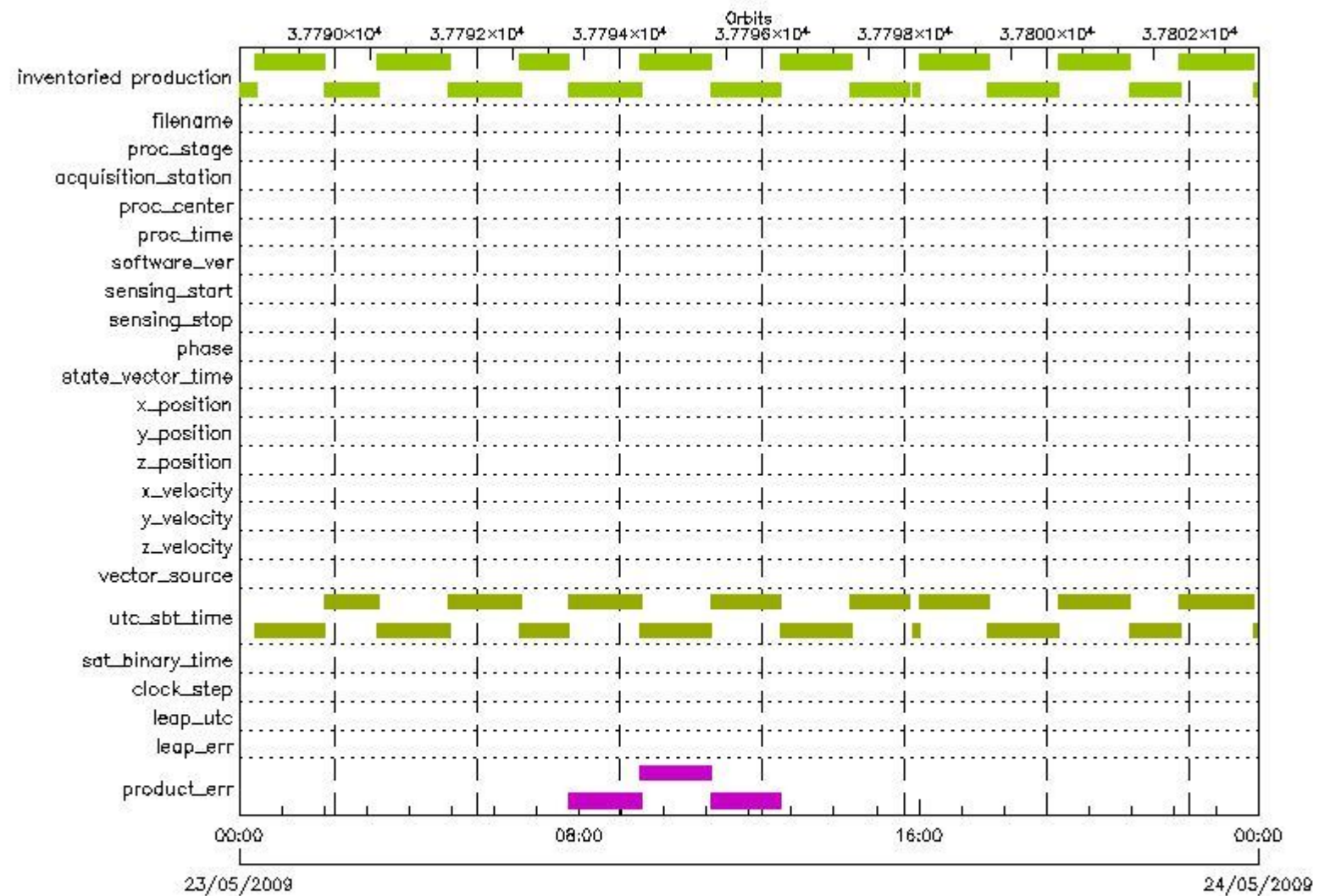
MWR_NL__0P products with leap err set

Gauge Segment (Start-Stop)

MWR_NL__0P products with product err set

Gauge Segment (Start-Stop)

MPH Errors for RA2_ME__0P



RA2_ME__0P MPH checks

RA2_ME__0P products with wrong filename

Gauge Segment (Start-Stop)

RA2_ME__0P products with unknown processing stage

Gauge Segment (Start-Stop)

RA2_ME__0P products with unknown acquisition station

Gauge Segment (Start-Stop)

RA2_ME__0P products with unknown processing center

Gauge Segment (Start-Stop)

RA2_ME__0P products with wrong processing time

Gauge Segment (Start-Stop)

RA2_ME__0P products with software version not equal to the current version

Gauge Segment (Start-Stop)

RA2_ME__0P products with wrong sensing start

Gauge Segment (Start-Stop)

RA2_ME__0P products with wrong sensing stop

Gauge Segment (Start-Stop)

RA2_ME__0P products with wrong phase

Gauge Segment (Start-Stop)

RA2_ME__0P products with wrong state vector time

Gauge Segment (Start-Stop)

RA2_ME__0P products with wrong x_position

Gauge Segment (Start-Stop)

RA2_ME__0P products with wrong y_position

Gauge Segment (Start-Stop)

RA2_ME__0P products with wrong z_position

Gauge Segment (Start-Stop)

RA2_ME__0P products with wrong x_velocity

Gauge Segment (Start-Stop)

RA2_ME__0P products with wrong y_velocity

Gauge Segment (Start-Stop)

RA2_ME__0P products with wrong z_velocity

Gauge Segment (Start-Stop)

RA2_ME__0P products with unknown vector source

Gauge Segment (Start-Stop)

RA2_ME__0P products with UTC to SBT time too far from sensing time

Gauge	Segment (Start-Stop)
Warning: Wrong UTC SBT time format. 22-MAY-2009 21:25:30.609874 Filename: RA2_ME__0PNPDE20090523_002232_000059402079_00159_37788_9091.N1;	23-MAY-2009 00:22:32.643 23-MAY-2009 02:01:32.491
Warning: Wrong UTC SBT time format. 22-MAY-2009 21:25:30.609874 Filename: RA2_ME__0PNPDE20090523_020028_000045252079_00160_37789_9092.N1;	23-MAY-2009 02:00:28.993 23-MAY-2009 03:15:54.061
Warning: Wrong UTC SBT time format. 22-MAY-2009 23:09:15.610639 Filename: RA2_ME__0PNPDE20090523_031521_000060982079_00161_37790_9093.N1;	23-MAY-2009 03:15:21.755 23-MAY-2009 04:56:59.791
Warning: Wrong UTC SBT time format. 22-MAY-2009 23:09:15.610639 Filename: RA2_ME__0PNPDE20090523_045628_000060472079_00162_37791_9094.N1;	23-MAY-2009 04:56:28.599 23-MAY-2009 06:37:15.391
Warning: Wrong UTC SBT time format. 22-MAY-2009 23:09:15.610639 Filename: RA2_ME__0PNPDK20090523_063641_000041472079_00163_37792_2688.N1;	23-MAY-2009 06:36:41.971 23-MAY-2009 07:45:49.393

Warning: Wrong UTC SBT time format. 23-MAY-2009 06:02:02.613641 Filename: RA2_ME__0PNPDK20090523_074512_000061302079_00164_37793_2689.N1;	23-MAY-2009 07:45:12.631 23-MAY-2009 09:27:22.973
Warning: Wrong UTC SBT time format. 23-MAY-2009 07:41:34.614359 Filename: RA2_ME__0PNPDK20090523_092640_000059592079_00165_37794_2690.N1;	23-MAY-2009 09:26:40.641 23-MAY-2009 11:05:59.427
Warning: Wrong UTC SBT time format. 23-MAY-2009 09:21:17.615083 Filename: RA2_ME__0PNPDK20090523_110518_000060292079_00166_37795_2691.N1;	23-MAY-2009 11:05:18.209 23-MAY-2009 12:45:47.177
Warning: Wrong UTC SBT time format. 23-MAY-2009 11:00:49.615810 Filename: RA2_ME__0PNPDK20090523_124518_000059502079_00167_37796_2692.N1;	23-MAY-2009 12:45:18.213 23-MAY-2009 14:24:28.087
Warning: Wrong UTC SBT time format. 23-MAY-2009 12:40:01.616531 Filename: RA2_ME__0PNPDK20090523_142345_000050272079_00168_37797_2693.N1;	23-MAY-2009 14:23:45.755 23-MAY-2009 15:47:33.237
Warning: Wrong UTC SBT time format. 23-MAY-2009 12:40:01.616531 Filename: RA2_ME__0PNPDK20090523_155149_000005922079_00169_37798_2694.N1;	23-MAY-2009 15:51:49.970 23-MAY-2009 16:01:41.504
Warning: Wrong UTC SBT time format. 23-MAY-2009 14:18:55.617252 Filename: RA2_ME__0PNPDK20090523_160059_000058642079_00169_37798_2695.N1;	23-MAY-2009 16:00:59.172 23-MAY-2009 17:38:43.268
Warning: Wrong UTC SBT time format. 23-MAY-2009 15:56:31.617961 Filename: RA2_ME__0PNPDK20090523_173715_000060562079_00170_37799_2696.N1;	23-MAY-2009 17:37:15.262 23-MAY-2009 19:18:10.966
Warning: Wrong UTC SBT time format. 23-MAY-2009 17:34:44.618678 Filename: RA2_ME__0PNPDK20090523_191715_000061002079_00171_37800_2697.N1;	23-MAY-2009 19:17:15.266 23-MAY-2009 20:58:55.530
Warning: Wrong UTC SBT time format. 23-MAY-2009 19:12:58.619391 Filename: RA2_ME__0PNPDE20090523_205759_000042982079_00172_37801_9095.N1;	23-MAY-2009 20:57:59.830 23-MAY-2009 22:09:37.642
Warning: Wrong UTC SBT time format. 23-MAY-2009 19:12:58.619391 Filename: RA2_ME__0PNPDE20090523_220834_000062652079_00172_37801_9096.N1;	23-MAY-2009 22:08:34.144 23-MAY-2009 23:52:59.280
Warning: Wrong UTC SBT time format. 23-MAY-2009 20:53:30.620124 Filename: RA2_ME__0PNPDE20090523_235155_000059692079_00173_37802_9097.N1;	23-MAY-2009 23:51:55.782 24-MAY-2009 01:31:24.594

RA2_ME__0P products with satellite binary time out-of-range

Gauge Segment (Start-Stop)

RA2_ME__0P products with wrong clock step

Gauge Segment (Start-Stop)

RA2_ME__0P products with leap utc set to blank

Gauge Segment (Start-Stop)

RA2_ME__0P products with leap err set

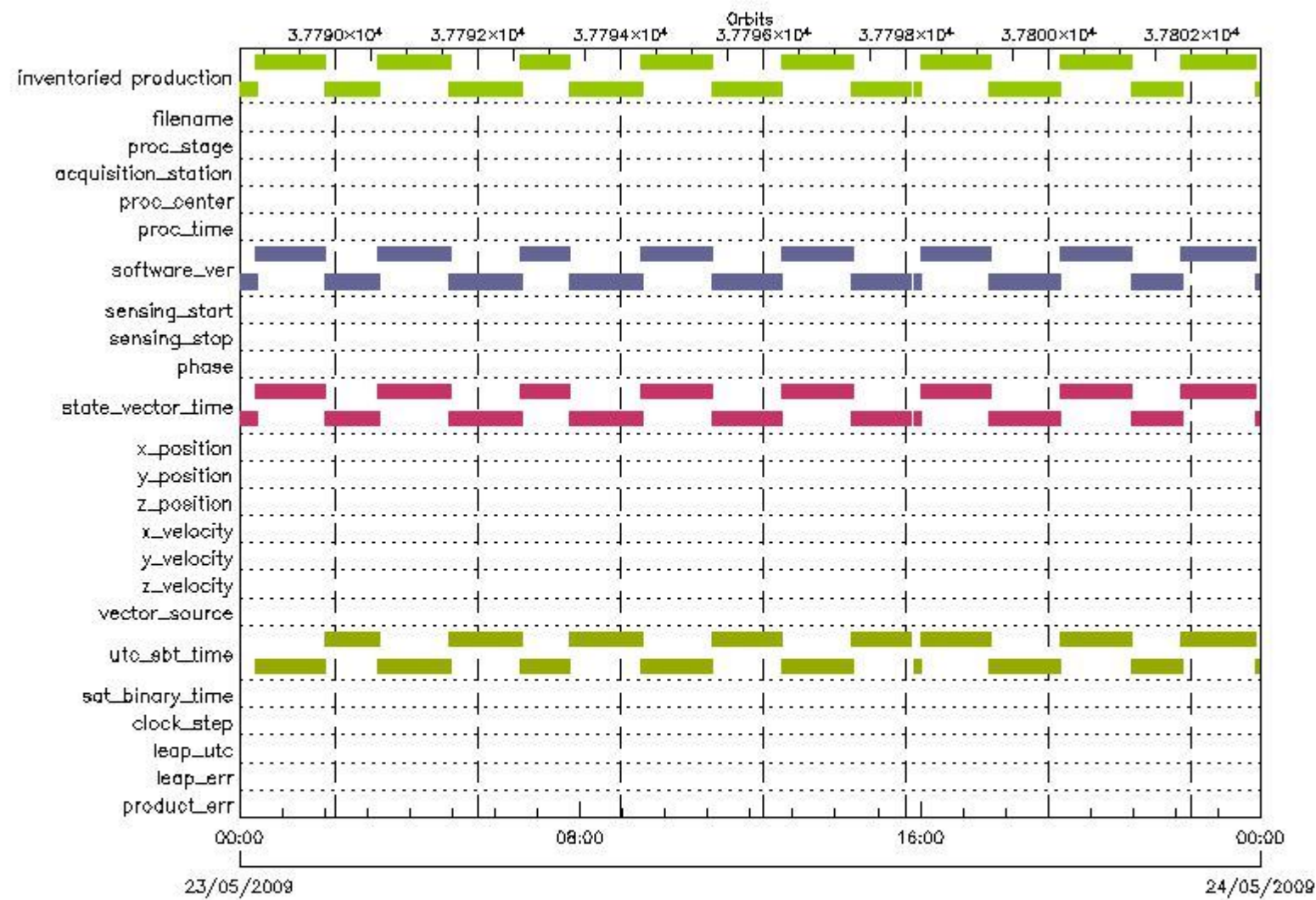
Gauge Segment (Start-Stop)

RA2_ME__0P products with product err set

Gauge	Segment (Start-Stop)
Warning: Product Error flag set. Filename: RA2_ME__0PNPDK20090523_074512_000061302079_00164_37793_2689.N1;	23-MAY-2009 07:45:12.631 23-MAY-2009 09:27:22.973
Warning: Product Error flag set. Filename: RA2_ME__0PNPDK20090523_092640_000059592079_00165_37794_2690.N1;	23-MAY-2009 09:26:40.641 23-MAY-2009 11:05:59.427
Warning: Product Error flag set. Filename: RA2_ME__0PNPDK20090523_110518_000060292079_00166_37795_2691.N1;	23-MAY-2009 11:05:18.209 23-MAY-2009 12:45:47.177

MPH checks (Level 1)

MPH Errors for RA2_MW__1P



RA2_MW__1P MPH checks

RA2_MW__1P products with wrong filename

Gauge Segment (Start-Stop)

RA2_MW__1P products with unknown processing stage

Gauge Segment (Start-Stop)

RA2_MW__1P products with unknown acquisition station

Gauge Segment (Start-Stop)

RA2_MW__1P products with unknown processing center

Gauge Segment (Start-Stop)

RA2_MW__1P products with wrong processing time

Gauge Segment (Start-Stop)

RA2_MW__1P products with software version not equal to the current version

Gauge	Segment (Start-Stop)
Warning: Wrong Software ver. RA2/5.06 Filename: RA2_MW__1PNPDE20090522_224101_000061502079_00158_37787_7364.N1;	22-MAY-2009 22:41:01.317 23-MAY-2009 00:23:31.655
Warning: Wrong Software ver. RA2/5.06 Filename: RA2_MW__1PNPDE20090523_002232_000059412079_00159_37788_7379.N1;	23-MAY-2009 00:22:32.668 23-MAY-2009 02:01:33.575
Warning: Wrong Software ver. RA2/5.06 Filename: RA2_MW__1PNPDE20090523_020029_000045262079_00160_37789_7395.N1;	23-MAY-2009 02:00:29.018 23-MAY-2009 03:15:55.145
Warning: Wrong Software ver. RA2/5.06 Filename: RA2_MW__1PNPDE20090523_031521_000060992079_00161_37790_7412.N1;	23-MAY-2009 03:15:21.780 23-MAY-2009 04:57:00.875
Warning: Wrong Software ver. RA2/5.06 Filename: RA2_MW__1PNPDE20090523_045628_000060482079_00162_37791_7428.N1;	23-MAY-2009 04:56:28.624 23-MAY-2009 06:37:16.474
Warning: Wrong Software ver. RA2/5.06 Filename: RA2_MW__1PNPDK20090523_063641_000041482079_00163_37792_7914.N1;	23-MAY-2009 06:36:41.996 23-MAY-2009 07:45:50.476
Warning: Wrong Software ver. RA2/5.06 Filename: RA2_MW__1PNPDK20090523_074512_000061312079_00164_37793_8050.N1;	23-MAY-2009 07:45:12.656 23-MAY-2009 09:27:24.056
Warning: Wrong Software ver. RA2/5.06 Filename: RA2_MW__1PNPDK20090523_092640_000059602079_00165_37794_8182.N1;	23-MAY-2009 09:26:40.666 23-MAY-2009 11:06:00.510
Warning: Wrong Software ver. RA2/5.06 Filename: RA2_MW__1PNPDK20090523_110518_000060302079_00166_37795_8341.N1;	23-MAY-2009 11:05:18.234 23-MAY-2009 12:45:48.260
Warning: Wrong Software ver. RA2/5.06 Filename: RA2_MW__1PNPDK20090523_124518_000059512079_00167_37796_8481.N1;	23-MAY-2009 12:45:18.238 23-MAY-2009 14:24:29.170
Warning: Wrong Software ver. RA2/5.06 Filename: RA2_MW__1PNPDK20090523_142345_000050292079_00168_37797_8589.N1;	23-MAY-2009 14:23:45.780 23-MAY-2009 15:47:34.320
Warning: Wrong Software ver. RA2/5.06 Filename: RA2_MW__1PNPDK20090523_155149_000005932079_00169_37798_8592.N1;	23-MAY-2009 15:51:49.995 23-MAY-2009 16:01:42.588
Warning: Wrong Software ver. RA2/5.06 Filename: RA2_MW__1PNPDK20090523_160059_000058652079_00169_37798_8709.N1;	23-MAY-2009 16:00:59.197 23-MAY-2009 17:38:44.351
Warning: Wrong Software ver. RA2/5.06 Filename: RA2_MW__1PNPDK20090523_173715_000060572079_00170_37799_8835.N1;	23-MAY-2009 17:37:15.287 23-MAY-2009 19:18:12.049
Warning: Wrong Software ver. RA2/5.06 Filename: RA2_MW__1PNPDK20090523_191715_000061012079_00171_37800_9013.N1;	23-MAY-2009 19:17:15.291 23-MAY-2009 20:58:56.613
Warning: Wrong Software ver. RA2/5.06 Filename: RA2_MW__1PNPDE20090523_205759_000042992079_00172_37801_8732.N1;	23-MAY-2009 20:57:59.855 23-MAY-2009 22:09:38.725
Warning: Wrong Software ver. RA2/5.06 Filename: RA2_MW__1PNPDE20090523_220834_000062662079_00172_37801_8927.N1;	23-MAY-2009 22:08:34.169 23-MAY-2009 23:53:00.363
Warning: Wrong Software ver. RA2/5.06 Filename: RA2_MW__1PNPDE20090523_235155_000059702079_00173_37802_9076.N1;	23-MAY-2009 23:51:55.807 24-MAY-2009 01:31:25.677

RA2_MW__1P products with wrong sensing start

Gauge Segment (Start-Stop)

RA2_MW__1P products with wrong sensing stop

Gauge Segment (Start-Stop)

RA2_MW__1P products with wrong phase

Gauge Segment (Start-Stop)

RA2_MW__1P products with wrong state vector time

Gauge	Segment (Start-Stop)
Warning: Not equal to FPO input. 22-MAY-2009 22:54:06.136964 Filename: RA2_MW__1PNPDE20090522_224101_000061502079_00158_37787_7364.N1;	22-MAY-2009 22:41:01.317 23-MAY-2009 00:23:31.655
Warning: Not equal to FPO input. 23-MAY-2009 00:34:42.006162 Filename: RA2_MW__1PNPDE20090523_002232_000059412079_00159_37788_7379.N1;	23-MAY-2009 00:22:32.668 23-MAY-2009 02:01:33.575
Warning: Not equal to FPO input. 23-MAY-2009 02:15:17.895623 Filename: RA2_MW__1PNPDE20090523_020029_000045262079_00160_37789_7395.N1;	23-MAY-2009 02:00:29.018 23-MAY-2009 03:15:55.145
Warning: Not equal to FPO input. 23-MAY-2009 03:55:53.859891 Filename: RA2_MW__1PNPDE20090523_031521_000060992079_00161_37790_7412.N1;	23-MAY-2009 03:15:21.780 23-MAY-2009 04:57:00.875
Warning: Not equal to FPO input. 23-MAY-2009 05:36:29.888576 Filename: RA2_MW__1PNPDE20090523_045628_000060482079_00162_37791_7428.N1;	23-MAY-2009 04:56:28.624 23-MAY-2009 06:37:16.474
Warning: Not equal to FPO input. 23-MAY-2009 07:17:05.860896 Filename: RA2_MW__1PNPDK20090523_063641_000041482079_00163_37792_7914.N1;	23-MAY-2009 06:36:41.996 23-MAY-2009 07:45:50.476
Warning: Not equal to FPO input. 23-MAY-2009 08:57:41.774401 Filename: RA2_MW__1PNPDK20090523_074512_000061312079_00164_37793_8050.N1;	23-MAY-2009 07:45:12.656 23-MAY-2009 09:27:24.056
Warning: Not equal to FPO input. 23-MAY-2009 10:38:17.661172 Filename: RA2_MW__1PNPDK20090523_092640_000059602079_00165_37794_8182.N1;	23-MAY-2009 09:26:40.666 23-MAY-2009 11:06:00.510
Warning: Not equal to FPO input. 23-MAY-2009 12:18:53.534612 Filename: RA2_MW__1PNPDK20090523_110518_000060302079_00166_37795_8341.N1;	23-MAY-2009 11:05:18.234 23-MAY-2009 12:45:48.260
Warning: Not equal to FPO input. 23-MAY-2009 13:59:29.436065 Filename: RA2_MW__1PNPDK20090523_124518_000059512079_00167_37796_8481.N1;	23-MAY-2009 12:45:18.238 23-MAY-2009 14:24:29.170
Warning: Not equal to FPO input. 23-MAY-2009 15:40:05.419869 Filename: RA2_MW__1PNPDK20090523_142345_000050292079_00168_37797_8589.N1;	23-MAY-2009 14:23:45.780 23-MAY-2009 15:47:34.320
Warning: Not equal to FPO input. 23-MAY-2009 15:40:05.419869 Filename: RA2_MW__1PNPDK20090523_155149_000005932079_00169_37798_8592.N1;	23-MAY-2009 15:51:49.995 23-MAY-2009 16:01:42.588
Warning: Not equal to FPO input. 23-MAY-2009 17:20:41.451164 Filename: RA2_MW__1PNPDK20090523_160059_000058652079_00169_37798_8709.N1;	23-MAY-2009 16:00:59.197 23-MAY-2009 17:38:44.351
Warning: Not equal to FPO input. 23-MAY-2009 19:01:17.462588 Filename: RA2_MW__1PNPDK20090523_173715_000060572079_00170_37799_8835.N1;	23-MAY-2009 17:37:15.287 23-MAY-2009 19:18:12.049
Warning: Not equal to FPO input. 23-MAY-2009 20:41:53.401942 Filename: RA2_MW__1PNPDK20090523_191715_000061012079_00171_37800_9013.N1;	23-MAY-2009 19:17:15.291 23-MAY-2009 20:58:56.613
Warning: Not equal to FPO input. 23-MAY-2009 22:22:29.268616 Filename: RA2_MW__1PNPDE20090523_205759_000042992079_00172_37801_8732.N1;	23-MAY-2009 20:57:59.855 23-MAY-2009 22:09:38.725
Warning: Not equal to FPO input. 23-MAY-2009 22:22:29.268071 Filename: RA2_MW__1PNPDE20090523_220834_000062662079_00172_37801_8927.N1;	23-MAY-2009 22:08:34.169 23-MAY-2009 23:53:00.363
Warning: Not equal to FPO input. 24-MAY-2009 00:03:05.139484 Filename: RA2_MW__1PNPDE20090523_235155_000059702079_00173_37802_9076.N1;	23-MAY-2009 23:51:55.807 24-MAY-2009 01:31:25.677

RA2_MW__1P products with wrong x_position

Gauge Segment (Start-Stop)

RA2_MW__1P products with wrong y_position

Gauge Segment (Start-Stop)

RA2_MW__1P products with wrong z_position

Gauge Segment (Start-Stop)

RA2_MW__1P products with wrong x_velocity

Gauge Segment (Start-Stop)

RA2_MW__1P products with wrong y_velocity

Gauge Segment (Start-Stop)

RA2_MW__1P products with wrong z_velocity

Gauge Segment (Start-Stop)

RA2_MW__1P products with unknown vector source

Gauge Segment (Start-Stop)

RA2_MW__1P products with UTC to SBT time too far from sensing time

Gauge	Segment (Start-Stop)
Warning: Wrong UTC SBT time format. 22-MAY-2009 21:25:30.609874 Filename: RA2_MW__1PNPDE20090523_002232_000059412079_00159_37788_7379.N1;	23-MAY-2009 00:22:32.668 23-MAY-2009 02:01:33.575
Warning: Wrong UTC SBT time format. 22-MAY-2009 21:25:30.609874 Filename: RA2_MW__1PNPDE20090523_020029_000045262079_00160_37789_7395.N1;	23-MAY-2009 02:00:29.018 23-MAY-2009 03:15:55.145
Warning: Wrong UTC SBT time format. 22-MAY-2009 23:09:15.610639 Filename: RA2_MW__1PNPDE20090523_031521_000060992079_00161_37790_7412.N1;	23-MAY-2009 03:15:21.780 23-MAY-2009 04:57:00.875
Warning: Wrong UTC SBT time format. 22-MAY-2009 23:09:15.610639 Filename: RA2_MW__1PNPDE20090523_045628_000060482079_00162_37791_7428.N1;	23-MAY-2009 04:56:28.624 23-MAY-2009 06:37:16.474
Warning: Wrong UTC SBT time format. 22-MAY-2009 23:09:15.610639 Filename: RA2_MW__1PNPDK20090523_063641_000041482079_00163_37792_7914.N1;	23-MAY-2009 06:36:41.996 23-MAY-2009 07:45:50.476
Warning: Wrong UTC SBT time format. 23-MAY-2009 06:02:02.613641 Filename: RA2_MW__1PNPDK20090523_074512_000061312079_00164_37793_8050.N1;	23-MAY-2009 07:45:12.656 23-MAY-2009 09:27:24.056
Warning: Wrong UTC SBT time format. 23-MAY-2009 07:41:34.614359 Filename: RA2_MW__1PNPDK20090523_092640_000059602079_00165_37794_8182.N1;	23-MAY-2009 09:26:40.666 23-MAY-2009 11:06:00.510
Warning: Wrong UTC SBT time format. 23-MAY-2009 09:21:17.615083 Filename: RA2_MW__1PNPDK20090523_110518_000060302079_00166_37795_8341.N1;	23-MAY-2009 11:05:18.234 23-MAY-2009 12:45:48.260
Warning: Wrong UTC SBT time format. 23-MAY-2009 11:00:49.615810 Filename: RA2_MW__1PNPDK20090523_124518_000059512079_00167_37796_8481.N1;	23-MAY-2009 12:45:18.238 23-MAY-2009 14:24:29.170
Warning: Wrong UTC SBT time format. 23-MAY-2009 12:40:01.616531 Filename: RA2_MW__1PNPDK20090523_142345_000050292079_00168_37797_8589.N1;	23-MAY-2009 14:23:45.780 23-MAY-2009 15:47:34.320
Warning: Wrong UTC SBT time format. 23-MAY-2009 12:40:01.616531 Filename: RA2_MW__1PNPDK20090523_155149_000005932079_00169_37798_8592.N1;	23-MAY-2009 15:51:49.995 23-MAY-2009 16:01:42.588
Warning: Wrong UTC SBT time format. 23-MAY-2009 14:18:55.617252 Filename: RA2_MW__1PNPDK20090523_160059_000058652079_00169_37798_8709.N1;	23-MAY-2009 16:00:59.197 23-MAY-2009 17:38:44.351

Warning: Wrong UTC SBT time format. 23-MAY-2009 15:56:31.617961 Filename: RA2_MW__1PNPDK20090523_173715_000060572079_00170_37799_8835.N1;	23-MAY-2009 17:37:15.287 23-MAY-2009 19:18:12.049
Warning: Wrong UTC SBT time format. 23-MAY-2009 17:34:44.618678 Filename: RA2_MW__1PNPDK20090523_191715_000061012079_00171_37800_9013.N1;	23-MAY-2009 19:17:15.291 23-MAY-2009 20:58:56.613
Warning: Wrong UTC SBT time format. 23-MAY-2009 19:12:58.619391 Filename: RA2_MW__1PNPDE20090523_205759_000042992079_00172_37801_8732.N1;	23-MAY-2009 20:57:59.855 23-MAY-2009 22:09:38.725
Warning: Wrong UTC SBT time format. 23-MAY-2009 19:12:58.619391 Filename: RA2_MW__1PNPDE20090523_220834_000062662079_00172_37801_8927.N1;	23-MAY-2009 22:08:34.169 23-MAY-2009 23:53:00.363
Warning: Wrong UTC SBT time format. 23-MAY-2009 20:53:30.620124 Filename: RA2_MW__1PNPDE20090523_235155_000059702079_00173_37802_9076.N1;	23-MAY-2009 23:51:55.807 24-MAY-2009 01:31:25.677

RA2_MW__1P products with satellite binary time out-of-range

Gauge Segment (Start-Stop)

RA2_MW__1P products with wrong clock step

Gauge Segment (Start-Stop)

RA2_MW__1P products with leap utc set to blank

Gauge Segment (Start-Stop)

RA2_MW__1P products with leap err set


Gauge Segment (Start-Stop)

RA2_MW__1P products with product err set

Gauge Segment (Start-Stop)

MPH checks (Level 2)

MPH Errors for RA2_FGD_2P



RA2_FGD_2P MPH checks

RA2_FGD_2P products with wrong filename

Gauge Segment (Start-Stop)

RA2_FGD_2P products with unknown processing stage

Gauge Segment (Start-Stop)

RA2_FGD_2P products with unknown acquisition station

Gauge Segment (Start-Stop)

RA2_FGD_2P products with unknown processing center

Gauge Segment (Start-Stop)

RA2_FGD_2P products with wrong processing time

Gauge Segment (Start-Stop)

RA2_FGD_2P products with software version not equal to the current version

Gauge	Segment (Start-Stop)
Warning: Wrong Software ver. RA2/5.06 Filename: RA2_FGD_2PNPDE20090522_224101_000061502079_00158_37787_7365.N1;	22-MAY-2009 22:41:01.317 23-MAY-2009 00:23:31.655
Warning: Wrong Software ver. RA2/5.06 Filename: RA2_FGD_2PNPDE20090523_002232_000059412079_00159_37788_7380.N1;	23-MAY-2009 00:22:32.668 23-MAY-2009 02:01:33.575
Warning: Wrong Software ver. RA2/5.06 Filename: RA2_FGD_2PNPDE20090523_020029_000045262079_00160_37789_7396.N1;	23-MAY-2009 02:00:29.018 23-MAY-2009 03:15:55.145
Warning: Wrong Software ver. RA2/5.06 Filename: RA2_FGD_2PNPDE20090523_031521_000060992079_00161_37790_7413.N1;	23-MAY-2009 03:15:21.780 23-MAY-2009 04:57:00.875
Warning: Wrong Software ver. RA2/5.06 Filename: RA2_FGD_2PNPDE20090523_045628_000060482079_00162_37791_7429.N1;	23-MAY-2009 04:56:28.624 23-MAY-2009 06:37:16.474
Warning: Wrong Software ver. RA2/5.06 Filename: RA2_FGD_2PNPDK20090523_063641_000041482079_00163_37792_7915.N1;	23-MAY-2009 06:36:41.996 23-MAY-2009 07:45:50.476
Warning: Wrong Software ver. RA2/5.06 Filename: RA2_FGD_2PNPDK20090523_074512_000061312079_00164_37793_8051.N1;	23-MAY-2009 07:45:12.656 23-MAY-2009 09:27:24.056
Warning: Wrong Software ver. RA2/5.06 Filename: RA2_FGD_2PNPDK20090523_092640_000059602079_00165_37794_8183.N1;	23-MAY-2009 09:26:40.666 23-MAY-2009 11:06:00.510
Warning: Wrong Software ver. RA2/5.06 Filename: RA2_FGD_2PNPDK20090523_110518_000060302079_00166_37795_8342.N1;	23-MAY-2009 11:05:18.234 23-MAY-2009 12:45:48.260
Warning: Wrong Software ver. RA2/5.06 Filename: RA2_FGD_2PNPDK20090523_124518_000059512079_00167_37796_8482.N1;	23-MAY-2009 12:45:18.238 23-MAY-2009 14:24:29.170
Warning: Wrong Software ver. RA2/5.06 Filename: RA2_FGD_2PNPDK20090523_142345_000050292079_00168_37797_8590.N1;	23-MAY-2009 14:23:45.780 23-MAY-2009 15:47:34.320
Warning: Wrong Software ver. RA2/5.06 Filename: RA2_FGD_2PNPDK20090523_155149_000005932079_00169_37798_8593.N1;	23-MAY-2009 15:51:49.995 23-MAY-2009 16:01:42.588
Warning: Wrong Software ver. RA2/5.06 Filename: RA2_FGD_2PNPDK20090523_160059_000058652079_00169_37798_8710.N1;	23-MAY-2009 16:00:59.197 23-MAY-2009 17:38:44.351
Warning: Wrong Software ver. RA2/5.06 Filename: RA2_FGD_2PNPDK20090523_173715_000060572079_00170_37799_8836.N1;	23-MAY-2009 17:37:15.287 23-MAY-2009 19:18:12.049
Warning: Wrong Software ver. RA2/5.06 Filename: RA2_FGD_2PNPDK20090523_191715_000061012079_00171_37800_9014.N1;	23-MAY-2009 19:17:15.291 23-MAY-2009 20:58:56.613
Warning: Wrong Software ver. RA2/5.06 Filename: RA2_FGD_2PNPDE20090523_205759_000042992079_00172_37801_8733.N1;	23-MAY-2009 20:57:59.855 23-MAY-2009 22:09:38.725
Warning: Wrong Software ver. RA2/5.06 Filename: RA2_FGD_2PNPDE20090523_220834_000062662079_00172_37801_8928.N1;	23-MAY-2009 22:08:34.169 23-MAY-2009 23:53:00.363
Warning: Wrong Software ver. RA2/5.06 Filename: RA2_FGD_2PNPDE20090523_235155_000059702079_00173_37802_9077.N1;	23-MAY-2009 23:51:55.807 24-MAY-2009 01:31:25.677

RA2_FGD_2P products with wrong sensing start

Gauge Segment (Start-Stop)

RA2_FGD_2P products with wrong sensing stop

Gauge Segment (Start-Stop)

RA2_FGD_2P products with wrong phase

Gauge Segment (Start-Stop)

RA2_FGD_2P products with wrong state vector time

Gauge	Segment (Start-Stop)
Warning: Not equal to FPO input. 22-MAY-2009 22:54:06.136964 Filename: RA2_FGD_2PNPDE20090522_224101_000061502079_00158_37787_7365.N1;	22-MAY-2009 22:41:01.317 23-MAY-2009 00:23:31.655
Warning: Not equal to FPO input. 23-MAY-2009 00:34:42.006162 Filename: RA2_FGD_2PNPDE20090523_002232_000059412079_00159_37788_7380.N1;	23-MAY-2009 00:22:32.668 23-MAY-2009 02:01:33.575
Warning: Not equal to FPO input. 23-MAY-2009 02:15:17.895623 Filename: RA2_FGD_2PNPDE20090523_020029_000045262079_00160_37789_7396.N1;	23-MAY-2009 02:00:29.018 23-MAY-2009 03:15:55.145
Warning: Not equal to FPO input. 23-MAY-2009 03:55:53.859891 Filename: RA2_FGD_2PNPDE20090523_031521_000060992079_00161_37790_7413.N1;	23-MAY-2009 03:15:21.780 23-MAY-2009 04:57:00.875
Warning: Not equal to FPO input. 23-MAY-2009 05:36:29.888576 Filename: RA2_FGD_2PNPDE20090523_045628_000060482079_00162_37791_7429.N1;	23-MAY-2009 04:56:28.624 23-MAY-2009 06:37:16.474
Warning: Not equal to FPO input. 23-MAY-2009 07:17:05.860896 Filename: RA2_FGD_2PNPDK20090523_063641_000041482079_00163_37792_7915.N1;	23-MAY-2009 06:36:41.996 23-MAY-2009 07:45:50.476
Warning: Not equal to FPO input. 23-MAY-2009 08:57:41.774401 Filename: RA2_FGD_2PNPDK20090523_074512_000061312079_00164_37793_8051.N1;	23-MAY-2009 07:45:12.656 23-MAY-2009 09:27:24.056
Warning: Not equal to FPO input. 23-MAY-2009 10:38:17.661172 Filename: RA2_FGD_2PNPDK20090523_092640_000059602079_00165_37794_8183.N1;	23-MAY-2009 09:26:40.666 23-MAY-2009 11:06:00.510
Warning: Not equal to FPO input. 23-MAY-2009 12:18:53.534612 Filename: RA2_FGD_2PNPDK20090523_110518_000060302079_00166_37795_8342.N1;	23-MAY-2009 11:05:18.234 23-MAY-2009 12:45:48.260
Warning: Not equal to FPO input. 23-MAY-2009 13:59:29.436065 Filename: RA2_FGD_2PNPDK20090523_124518_000059512079_00167_37796_8482.N1;	23-MAY-2009 12:45:18.238 23-MAY-2009 14:24:29.170
Warning: Not equal to FPO input. 23-MAY-2009 15:40:05.419869 Filename: RA2_FGD_2PNPDK20090523_142345_000050292079_00168_37797_8590.N1;	23-MAY-2009 14:23:45.780 23-MAY-2009 15:47:34.320
Warning: Not equal to FPO input. 23-MAY-2009 15:40:05.419869 Filename: RA2_FGD_2PNPDK20090523_155149_000005932079_00169_37798_8593.N1;	23-MAY-2009 15:51:49.995 23-MAY-2009 16:01:42.588
Warning: Not equal to FPO input. 23-MAY-2009 17:20:41.451164 Filename: RA2_FGD_2PNPDK20090523_160059_000058652079_00169_37798_8710.N1;	23-MAY-2009 16:00:59.197 23-MAY-2009 17:38:44.351
Warning: Not equal to FPO input. 23-MAY-2009 19:01:17.462588 Filename: RA2_FGD_2PNPDK20090523_173715_000060572079_00170_37799_8836.N1;	23-MAY-2009 17:37:15.287 23-MAY-2009 19:18:12.049
Warning: Not equal to FPO input. 23-MAY-2009 20:41:53.401942 Filename: RA2_FGD_2PNPDK20090523_191715_000061012079_00171_37800_9014.N1;	23-MAY-2009 19:17:15.291 23-MAY-2009 20:58:56.613
Warning: Not equal to FPO input. 23-MAY-2009 22:22:29.268616 Filename: RA2_FGD_2PNPDE20090523_205759_000042992079_00172_37801_8733.N1;	23-MAY-2009 20:57:59.855 23-MAY-2009 22:09:38.725
Warning: Not equal to FPO input. 23-MAY-2009 22:22:29.268071 Filename: RA2_FGD_2PNPDE20090523_220834_000062662079_00172_37801_8928.N1;	23-MAY-2009 22:08:34.169 23-MAY-2009 23:53:00.363
Warning: Not equal to FPO input. 24-MAY-2009 00:03:05.139484 Filename: RA2_FGD_2PNPDE20090523_235155_000059702079_00173_37802_9077.N1;	23-MAY-2009 23:51:55.807 24-MAY-2009 01:31:25.677

RA2_FGD_2P products with wrong x_position

Gauge Segment (Start-Stop)

RA2_FGD_2P products with wrong y_position

Gauge Segment (Start-Stop)

RA2_FGD_2P products with wrong z_position

Gauge Segment (Start-Stop)

RA2_FGD_2P products with wrong x_velocity

Gauge Segment (Start-Stop)

RA2_FGD_2P products with wrong y_velocity

Gauge Segment (Start-Stop)

RA2_FGD_2P products with wrong z_velocity

Gauge Segment (Start-Stop)

RA2_FGD_2P products with unknown vector source

Gauge Segment (Start-Stop)

RA2_FGD_2P products with UTC to SBT time too far from sensing time

Gauge	Segment (Start-Stop)
Warning: Wrong UTC SBT time format. 22-MAY-2009 21:25:30.609874 Filename: RA2_FGD_2PNPDE20090523_002232_000059412079_00159_37788_7380.N1;	23-MAY-2009 00:22:32.668 23-MAY-2009 02:01:33.575
Warning: Wrong UTC SBT time format. 22-MAY-2009 21:25:30.609874 Filename: RA2_FGD_2PNPDE20090523_020029_000045262079_00160_37789_7396.N1;	23-MAY-2009 02:00:29.018 23-MAY-2009 03:15:55.145
Warning: Wrong UTC SBT time format. 22-MAY-2009 23:09:15.610639 Filename: RA2_FGD_2PNPDE20090523_031521_000060992079_00161_37790_7413.N1;	23-MAY-2009 03:15:21.780 23-MAY-2009 04:57:00.875
Warning: Wrong UTC SBT time format. 22-MAY-2009 23:09:15.610639 Filename: RA2_FGD_2PNPDE20090523_045628_000060482079_00162_37791_7429.N1;	23-MAY-2009 04:56:28.624 23-MAY-2009 06:37:16.474
Warning: Wrong UTC SBT time format. 22-MAY-2009 23:09:15.610639 Filename: RA2_FGD_2PNPDK20090523_063641_000041482079_00163_37792_7915.N1;	23-MAY-2009 06:36:41.996 23-MAY-2009 07:45:50.476
Warning: Wrong UTC SBT time format. 23-MAY-2009 06:02:02.613641 Filename: RA2_FGD_2PNPDK20090523_074512_000061312079_00164_37793_8051.N1;	23-MAY-2009 07:45:12.656 23-MAY-2009 09:27:24.056
Warning: Wrong UTC SBT time format. 23-MAY-2009 07:41:34.614359 Filename: RA2_FGD_2PNPDK20090523_092640_000059602079_00165_37794_8183.N1;	23-MAY-2009 09:26:40.666 23-MAY-2009 11:06:00.510
Warning: Wrong UTC SBT time format. 23-MAY-2009 09:21:17.615083 Filename: RA2_FGD_2PNPDK20090523_110518_000060302079_00166_37795_8342.N1;	23-MAY-2009 11:05:18.234 23-MAY-2009 12:45:48.260
Warning: Wrong UTC SBT time format. 23-MAY-2009 11:00:49.615810 Filename: RA2_FGD_2PNPDK20090523_124518_000059512079_00167_37796_8482.N1;	23-MAY-2009 12:45:18.238 23-MAY-2009 14:24:29.170
Warning: Wrong UTC SBT time format. 23-MAY-2009 12:40:01.616531 Filename: RA2_FGD_2PNPDK20090523_142345_000050292079_00168_37797_8590.N1;	23-MAY-2009 14:23:45.780 23-MAY-2009 15:47:34.320
Warning: Wrong UTC SBT time format. 23-MAY-2009 12:40:01.616531 Filename: RA2_FGD_2PNPDK20090523_155149_000005932079_00169_37798_8593.N1;	23-MAY-2009 15:51:49.995 23-MAY-2009 16:01:42.588
Warning: Wrong UTC SBT time format. 23-MAY-2009 14:18:55.617252 Filename: RA2_FGD_2PNPDK20090523_160059_000058652079_00169_37798_8710.N1;	23-MAY-2009 16:00:59.197 23-MAY-2009 17:38:44.351
Warning: Wrong UTC SBT time format. 23-MAY-2009 15:56:31.617961 Filename: RA2_FGD_2PNPDK20090523_173715_000060572079_00170_37799_8836.N1;	23-MAY-2009 17:37:15.287 23-MAY-2009 19:18:12.049
Warning: Wrong UTC SBT time format. 23-MAY-2009 17:34:44.618678 Filename: RA2_FGD_2PNPDK20090523_191715_000061012079_00171_37800_9014.N1;	23-MAY-2009 19:17:15.291 23-MAY-2009 20:58:56.613
Warning: Wrong UTC SBT time format. 23-MAY-2009 19:12:58.619391 Filename: RA2_FGD_2PNPDE20090523_205759_000042992079_00172_37801_8733.N1;	23-MAY-2009 20:57:59.855 23-MAY-2009 22:09:38.725
Warning: Wrong UTC SBT time format. 23-MAY-2009 19:12:58.619391 Filename: RA2_FGD_2PNPDE20090523_220834_000062662079_00172_37801_8928.N1;	23-MAY-2009 22:08:34.169 23-MAY-2009 23:53:00.363

Warning: Wrong UTC SBT time format. 23-MAY-2009 20:53:30.620124	23-MAY-2009 23:51:55.807
Filename: RA2_FGD_2PNPDE20090523_235155_000059702079_00173_37802_9077.N1;	24-MAY-2009 01:31:25.677

RA2_FGD_2P products with satellite binary time out-of-range

Gauge Segment (Start-Stop)

RA2_FGD_2P products with wrong clock step

Gauge Segment (Start-Stop)

RA2_FGD_2P products with leap utc set to blank

Gauge Segment (Start-Stop)

RA2_FGD_2P products with leap err set


Gauge Segment (Start-Stop)

RA2_FGD_2P products with product err set

Gauge	Segment (Start-Stop)
Warning: Product Error flag set. Filename: RA2_FGD_2PNPDE20090522_224101_000061502079_00158_37787_7365.N1;	22-MAY-2009 22:41:01.317 23-MAY-2009 00:23:31.655
Warning: Product Error flag set. Filename: RA2_FGD_2PNPDE20090523_002232_000059412079_00159_37788_7380.N1;	23-MAY-2009 00:22:32.668 23-MAY-2009 02:01:33.575
Warning: Product Error flag set. Filename: RA2_FGD_2PNPDE20090523_020029_000045262079_00160_37789_7396.N1;	23-MAY-2009 02:00:29.018 23-MAY-2009 03:15:55.145
Warning: Product Error flag set. Filename: RA2_FGD_2PNPDE20090523_031521_000060992079_00161_37790_7413.N1;	23-MAY-2009 03:15:21.780 23-MAY-2009 04:57:00.875
Warning: Product Error flag set. Filename: RA2_FGD_2PNPDE20090523_045628_000060482079_00162_37791_7429.N1;	23-MAY-2009 04:56:28.624 23-MAY-2009 06:37:16.474
Warning: Product Error flag set. Filename: RA2_FGD_2PNPDK20090523_063641_000041482079_00163_37792_7915.N1;	23-MAY-2009 06:36:41.996 23-MAY-2009 07:45:50.476
Warning: Product Error flag set. Filename: RA2_FGD_2PNPDK20090523_074512_000061312079_00164_37793_8051.N1;	23-MAY-2009 07:45:12.656 23-MAY-2009 09:27:24.056
Warning: Product Error flag set. Filename: RA2_FGD_2PNPDK20090523_092640_000059602079_00165_37794_8183.N1;	23-MAY-2009 09:26:40.666 23-MAY-2009 11:06:00.510
Warning: Product Error flag set. Filename: RA2_FGD_2PNPDK20090523_110518_000060302079_00166_37795_8342.N1;	23-MAY-2009 11:05:18.234 23-MAY-2009 12:45:48.260
Warning: Product Error flag set. Filename: RA2_FGD_2PNPDK20090523_124518_000059512079_00167_37796_8482.N1;	23-MAY-2009 12:45:18.238 23-MAY-2009 14:24:29.170
Warning: Product Error flag set. Filename: RA2_FGD_2PNPDK20090523_142345_000050292079_00168_37797_8590.N1;	23-MAY-2009 14:23:45.780 23-MAY-2009 15:47:34.320
Warning: Product Error flag set. Filename: RA2_FGD_2PNPDK20090523_155149_000005932079_00169_37798_8593.N1;	23-MAY-2009 15:51:49.995 23-MAY-2009 16:01:42.588
Warning: Product Error flag set. Filename: RA2_FGD_2PNPDK20090523_160059_000058652079_00169_37798_8710.N1;	23-MAY-2009 16:00:59.197 23-MAY-2009 17:38:44.351
Warning: Product Error flag set. Filename: RA2_FGD_2PNPDK20090523_173715_000060572079_00170_37799_8836.N1;	23-MAY-2009 17:37:15.287 23-MAY-2009 19:18:12.049
Warning: Product Error flag set. Filename: RA2_FGD_2PNPDK20090523_191715_000061012079_00171_37800_9014.N1;	23-MAY-2009 19:17:15.291 23-MAY-2009 20:58:56.613
Warning: Product Error flag set. Filename: RA2_FGD_2PNPDE20090523_205759_000042992079_00172_37801_8733.N1;	23-MAY-2009 20:57:59.855 23-MAY-2009 22:09:38.725

Warning: Product Error flag set. Filename: RA2_FGD_2PNPDE20090523_220834_000062662079_00172_37801_8928.N1;	23-MAY-2009 22:08:34.169 23-MAY-2009 23:53:00.363
Warning: Product Error flag set. Filename: RA2_FGD_2PNPDE20090523_235155_000059702079_00173_37802_9077.N1;	23-MAY-2009 23:51:55.807 24-MAY-2009 01:31:25.677

MPH Errors for RA2_WWV_2P



RA2_WWV_2P MPH checks

RA2_WWV_2P products with wrong filename

Gauge Segment (Start-Stop)

RA2_WWV_2P products with unknown processing stage

Gauge Segment (Start-Stop)

RA2_WWV_2P products with unknown acquisition station

Gauge Segment (Start-Stop)

RA2_WWV_2P products with unknown processing center

Gauge Segment (Start-Stop)

RA2_WWV_2P products with wrong processing time

Gauge Segment (Start-Stop)

RA2_WWV_2P products with software version not equal to the current version

Gauge	Segment (Start-Stop)
Warning: Wrong Software ver. RA2/5.06 Filename: RA2_WWV_2PNPDE20090522_224101_000061502079_00158_37787_7366.N1;	22-MAY-2009 22:41:01.317 23-MAY-2009 00:23:31.655
Warning: Wrong Software ver. RA2/5.06 Filename: RA2_WWV_2PNPDE20090523_002232_000059412079_00159_37788_7381.N1;	23-MAY-2009 00:22:32.668 23-MAY-2009 02:01:33.575
Warning: Wrong Software ver. RA2/5.06 Filename: RA2_WWV_2PNPDE20090523_020029_000045262079_00160_37789_7397.N1;	23-MAY-2009 02:00:29.018 23-MAY-2009 03:15:55.145
Warning: Wrong Software ver. RA2/5.06 Filename: RA2_WWV_2PNPDE20090523_031521_000060992079_00161_37790_7414.N1;	23-MAY-2009 03:15:21.780 23-MAY-2009 04:57:00.875
Warning: Wrong Software ver. RA2/5.06 Filename: RA2_WWV_2PNPDE20090523_045628_000060482079_00162_37791_7430.N1;	23-MAY-2009 04:56:28.624 23-MAY-2009 06:37:16.474
Warning: Wrong Software ver. RA2/5.06 Filename: RA2_WWV_2PNPDK20090523_063641_000041482079_00163_37792_7916.N1;	23-MAY-2009 06:36:41.996 23-MAY-2009 07:45:50.476
Warning: Wrong Software ver. RA2/5.06 Filename: RA2_WWV_2PNPDK20090523_074512_000061312079_00164_37793_8052.N1;	23-MAY-2009 07:45:12.656 23-MAY-2009 09:27:24.056
Warning: Wrong Software ver. RA2/5.06 Filename: RA2_WWV_2PNPDK20090523_092640_000059602079_00165_37794_8184.N1;	23-MAY-2009 09:26:40.666 23-MAY-2009 11:06:00.510
Warning: Wrong Software ver. RA2/5.06 Filename: RA2_WWV_2PNPDK20090523_110518_000060302079_00166_37795_8343.N1;	23-MAY-2009 11:05:18.234 23-MAY-2009 12:45:48.260
Warning: Wrong Software ver. RA2/5.06 Filename: RA2_WWV_2PNPDK20090523_124518_000059512079_00167_37796_8483.N1;	23-MAY-2009 12:45:18.238 23-MAY-2009 14:24:29.170
Warning: Wrong Software ver. RA2/5.06 Filename: RA2_WWV_2PNPDK20090523_142345_000050292079_00168_37797_8591.N1;	23-MAY-2009 14:23:45.780 23-MAY-2009 15:47:34.320
Warning: Wrong Software ver. RA2/5.06 Filename: RA2_WWV_2PNPDK20090523_155149_000005932079_00169_37798_8594.N1;	23-MAY-2009 15:51:49.995 23-MAY-2009 16:01:42.588
Warning: Wrong Software ver. RA2/5.06 Filename: RA2_WWV_2PNPDK20090523_160059_000058652079_00169_37798_8711.N1;	23-MAY-2009 16:00:59.197 23-MAY-2009 17:38:44.351
Warning: Wrong Software ver. RA2/5.06 Filename: RA2_WWV_2PNPDK20090523_173715_000060572079_00170_37799_8837.N1;	23-MAY-2009 17:37:15.287 23-MAY-2009 19:18:12.049
Warning: Wrong Software ver. RA2/5.06 Filename: RA2_WWV_2PNPDK20090523_191715_000061012079_00171_37800_9015.N1;	23-MAY-2009 19:17:15.291 23-MAY-2009 20:58:56.613
Warning: Wrong Software ver. RA2/5.06 Filename: RA2_WWV_2PNPDE20090523_205759_000042992079_00172_37801_8734.N1;	23-MAY-2009 20:57:59.855 23-MAY-2009 22:09:38.725

Warning: Wrong Software ver. RA2/5.06 Filename: RA2_WWV_2PNPDE20090523_220834_000062662079_00172_37801_8929.N1;	23-MAY-2009 22:08:34.169 23-MAY-2009 23:53:00.363
Warning: Wrong Software ver. RA2/5.06 Filename: RA2_WWV_2PNPDE20090523_235155_000059702079_00173_37802_9078.N1;	23-MAY-2009 23:51:55.807 24-MAY-2009 01:31:25.677

RA2_WWV_2P products with wrong sensing start

Gauge Segment (Start-Stop)

RA2_WWV_2P products with wrong sensing stop

Gauge Segment (Start-Stop)

RA2_WWV_2P products with wrong phase

Gauge Segment (Start-Stop)

RA2_WWV_2P products with wrong state vector time

Gauge	Segment (Start-Stop)
Warning: Not equal to FPO input. 22-MAY-2009 22:54:06.136964 Filename: RA2_WWV_2PNPDE20090522_224101_000061502079_00158_37787_7366.N1;	22-MAY-2009 22:41:01.317 23-MAY-2009 00:23:31.655
Warning: Not equal to FPO input. 23-MAY-2009 00:34:42.006162 Filename: RA2_WWV_2PNPDE20090523_002232_000059412079_00159_37788_7381.N1;	23-MAY-2009 00:22:32.668 23-MAY-2009 02:01:33.575
Warning: Not equal to FPO input. 23-MAY-2009 02:15:17.895623 Filename: RA2_WWV_2PNPDE20090523_020029_000045262079_00160_37789_7397.N1;	23-MAY-2009 02:00:29.018 23-MAY-2009 03:15:55.145
Warning: Not equal to FPO input. 23-MAY-2009 03:55:53.859891 Filename: RA2_WWV_2PNPDE20090523_031521_000060992079_00161_37790_7414.N1;	23-MAY-2009 03:15:21.780 23-MAY-2009 04:57:00.875
Warning: Not equal to FPO input. 23-MAY-2009 05:36:29.888576 Filename: RA2_WWV_2PNPDE20090523_045628_000060482079_00162_37791_7430.N1;	23-MAY-2009 04:56:28.624 23-MAY-2009 06:37:16.474
Warning: Not equal to FPO input. 23-MAY-2009 07:17:05.860896 Filename: RA2_WWV_2PNPDK20090523_063641_000041482079_00163_37792_7916.N1;	23-MAY-2009 06:36:41.996 23-MAY-2009 07:45:50.476
Warning: Not equal to FPO input. 23-MAY-2009 08:57:41.774401 Filename: RA2_WWV_2PNPDK20090523_074512_000061312079_00164_37793_8052.N1;	23-MAY-2009 07:45:12.656 23-MAY-2009 09:27:24.056
Warning: Not equal to FPO input. 23-MAY-2009 10:38:17.661172 Filename: RA2_WWV_2PNPDK20090523_092640_000059602079_00165_37794_8184.N1;	23-MAY-2009 09:26:40.666 23-MAY-2009 11:06:00.510
Warning: Not equal to FPO input. 23-MAY-2009 12:18:53.534612 Filename: RA2_WWV_2PNPDK20090523_110518_000060302079_00166_37795_8343.N1;	23-MAY-2009 11:05:18.234 23-MAY-2009 12:45:48.260
Warning: Not equal to FPO input. 23-MAY-2009 13:59:29.436065 Filename: RA2_WWV_2PNPDK20090523_124518_000059512079_00167_37796_8483.N1;	23-MAY-2009 12:45:18.238 23-MAY-2009 14:24:29.170
Warning: Not equal to FPO input. 23-MAY-2009 15:40:05.419869 Filename: RA2_WWV_2PNPDK20090523_142345_000050292079_00168_37797_8591.N1;	23-MAY-2009 14:23:45.780 23-MAY-2009 15:47:34.320
Warning: Not equal to FPO input. 23-MAY-2009 15:40:05.419869 Filename: RA2_WWV_2PNPDK20090523_155149_000005932079_00169_37798_8594.N1;	23-MAY-2009 15:51:49.995 23-MAY-2009 16:01:42.588
Warning: Not equal to FPO input. 23-MAY-2009 17:20:41.451164 Filename: RA2_WWV_2PNPDK20090523_160059_000058652079_00169_37798_8711.N1;	23-MAY-2009 16:00:59.197 23-MAY-2009 17:38:44.351
Warning: Not equal to FPO input. 23-MAY-2009 19:01:17.462588 Filename: RA2_WWV_2PNPDK20090523_173715_000060572079_00170_37799_8837.N1;	23-MAY-2009 17:37:15.287 23-MAY-2009 19:18:12.049
Warning: Not equal to FPO input. 23-MAY-2009 20:41:53.401942 Filename: RA2_WWV_2PNPDK20090523_191715_000061012079_00171_37800_9015.N1;	23-MAY-2009 19:17:15.291 23-MAY-2009 20:58:56.613
Warning: Not equal to FPO input. 23-MAY-2009 22:22:29.268616 Filename: RA2_WWV_2PNPDE20090523_205759_000042992079_00172_37801_8734.N1;	23-MAY-2009 20:57:59.855 23-MAY-2009 22:09:38.725

Warning: Not equal to FPO input. 23-MAY-2009 22:22:29.268071 Filename: RA2_WWV_2PNPDE20090523_220834_000062662079_00172_37801_8929.N1;	23-MAY-2009 22:08:34.169 23-MAY-2009 23:53:00.363
Warning: Not equal to FPO input. 24-MAY-2009 00:03:05.139484 Filename: RA2_WWV_2PNPDE20090523_235155_000059702079_00173_37802_9078.N1;	23-MAY-2009 23:51:55.807 24-MAY-2009 01:31:25.677

RA2_WWV_2P products with wrong x_position

Gauge Segment (Start-Stop)

RA2_WWV_2P products with wrong y_position

Gauge Segment (Start-Stop)

RA2_WWV_2P products with wrong z_position

Gauge Segment (Start-Stop)

RA2_WWV_2P products with wrong x_velocity

Gauge Segment (Start-Stop)

RA2_WWV_2P products with wrong y_velocity

Gauge Segment (Start-Stop)

RA2_WWV_2P products with wrong z_velocity

Gauge Segment (Start-Stop)

RA2_WWV_2P products with unknown vector source

Gauge Segment (Start-Stop)

RA2_WWV_2P products with UTC to SBT time too far from sensing time

Gauge	Segment (Start-Stop)
Warning: Wrong UTC SBT time format. 22-MAY-2009 21:25:30.609874 Filename: RA2_WWV_2PNPDE20090523_002232_000059412079_00159_37788_7381.N1;	23-MAY-2009 00:22:32.668 23-MAY-2009 02:01:33.575
Warning: Wrong UTC SBT time format. 22-MAY-2009 21:25:30.609874 Filename: RA2_WWV_2PNPDE20090523_020029_000045262079_00160_37789_7397.N1;	23-MAY-2009 02:00:29.018 23-MAY-2009 03:15:55.145
Warning: Wrong UTC SBT time format. 22-MAY-2009 23:09:15.610639 Filename: RA2_WWV_2PNPDE20090523_031521_000060992079_00161_37790_7414.N1;	23-MAY-2009 03:15:21.780 23-MAY-2009 04:57:00.875
Warning: Wrong UTC SBT time format. 22-MAY-2009 23:09:15.610639 Filename: RA2_WWV_2PNPDE20090523_045628_000060482079_00162_37791_7430.N1;	23-MAY-2009 04:56:28.624 23-MAY-2009 06:37:16.474
Warning: Wrong UTC SBT time format. 22-MAY-2009 23:09:15.610639 Filename: RA2_WWV_2PNPDK20090523_063641_000041482079_00163_37792_7916.N1;	23-MAY-2009 06:36:41.996 23-MAY-2009 07:45:50.476
Warning: Wrong UTC SBT time format. 23-MAY-2009 06:02:02.613641 Filename: RA2_WWV_2PNPDK20090523_074512_000061312079_00164_37793_8052.N1;	23-MAY-2009 07:45:12.656 23-MAY-2009 09:27:24.056
Warning: Wrong UTC SBT time format. 23-MAY-2009 07:41:34.614359 Filename: RA2_WWV_2PNPDK20090523_092640_000059602079_00165_37794_8184.N1;	23-MAY-2009 09:26:40.666 23-MAY-2009 11:06:00.510
Warning: Wrong UTC SBT time format. 23-MAY-2009 09:21:17.615083 Filename: RA2_WWV_2PNPDK20090523_110518_000060302079_00166_37795_8343.N1;	23-MAY-2009 11:05:18.234 23-MAY-2009 12:45:48.260
Warning: Wrong UTC SBT time format. 23-MAY-2009 11:00:49.615810 Filename: RA2_WWV_2PNPDK20090523_124518_000059512079_00167_37796_8483.N1;	23-MAY-2009 12:45:18.238 23-MAY-2009 14:24:29.170
Warning: Wrong UTC SBT time format. 23-MAY-2009 12:40:01.616531 Filename: RA2_WWV_2PNPDK20090523_142345_000050292079_00168_37797_8591.N1;	23-MAY-2009 14:23:45.780 23-MAY-2009 15:47:34.320

Warning: Wrong UTC SBT time format. 23-MAY-2009 12:40:01.616531 Filename: RA2_WWV_2PNPDK20090523_155149_000005932079_00169_37798_8594.N1;	23-MAY-2009 15:51:49.995 23-MAY-2009 16:01:42.588
Warning: Wrong UTC SBT time format. 23-MAY-2009 14:18:55.617252 Filename: RA2_WWV_2PNPDK20090523_160059_000058652079_00169_37798_8711.N1;	23-MAY-2009 16:00:59.197 23-MAY-2009 17:38:44.351
Warning: Wrong UTC SBT time format. 23-MAY-2009 15:56:31.617961 Filename: RA2_WWV_2PNPDK20090523_173715_000060572079_00170_37799_8837.N1;	23-MAY-2009 17:37:15.287 23-MAY-2009 19:18:12.049
Warning: Wrong UTC SBT time format. 23-MAY-2009 17:34:44.618678 Filename: RA2_WWV_2PNPDK20090523_191715_000061012079_00171_37800_9015.N1;	23-MAY-2009 19:17:15.291 23-MAY-2009 20:58:56.613
Warning: Wrong UTC SBT time format. 23-MAY-2009 19:12:58.619391 Filename: RA2_WWV_2PNPDE20090523_205759_000042992079_00172_37801_8734.N1;	23-MAY-2009 20:57:59.855 23-MAY-2009 22:09:38.725
Warning: Wrong UTC SBT time format. 23-MAY-2009 19:12:58.619391 Filename: RA2_WWV_2PNPDE20090523_220834_000062662079_00172_37801_8929.N1;	23-MAY-2009 22:08:34.169 23-MAY-2009 23:53:00.363
Warning: Wrong UTC SBT time format. 23-MAY-2009 20:53:30.620124 Filename: RA2_WWV_2PNPDE20090523_235155_000059702079_00173_37802_9078.N1;	23-MAY-2009 23:51:55.807 24-MAY-2009 01:31:25.677

RA2_WWV_2P products with satellite binary time out-of-range

Gauge Segment (Start-Stop)

RA2_WWV_2P products with wrong clock step

Gauge Segment (Start-Stop)

RA2_WWV_2P products with leap utc set to blank

Gauge Segment (Start-Stop)

RA2_WWV_2P products with leap err set

Gauge Segment (Start-Stop)

RA2_WWV_2P products with product err set

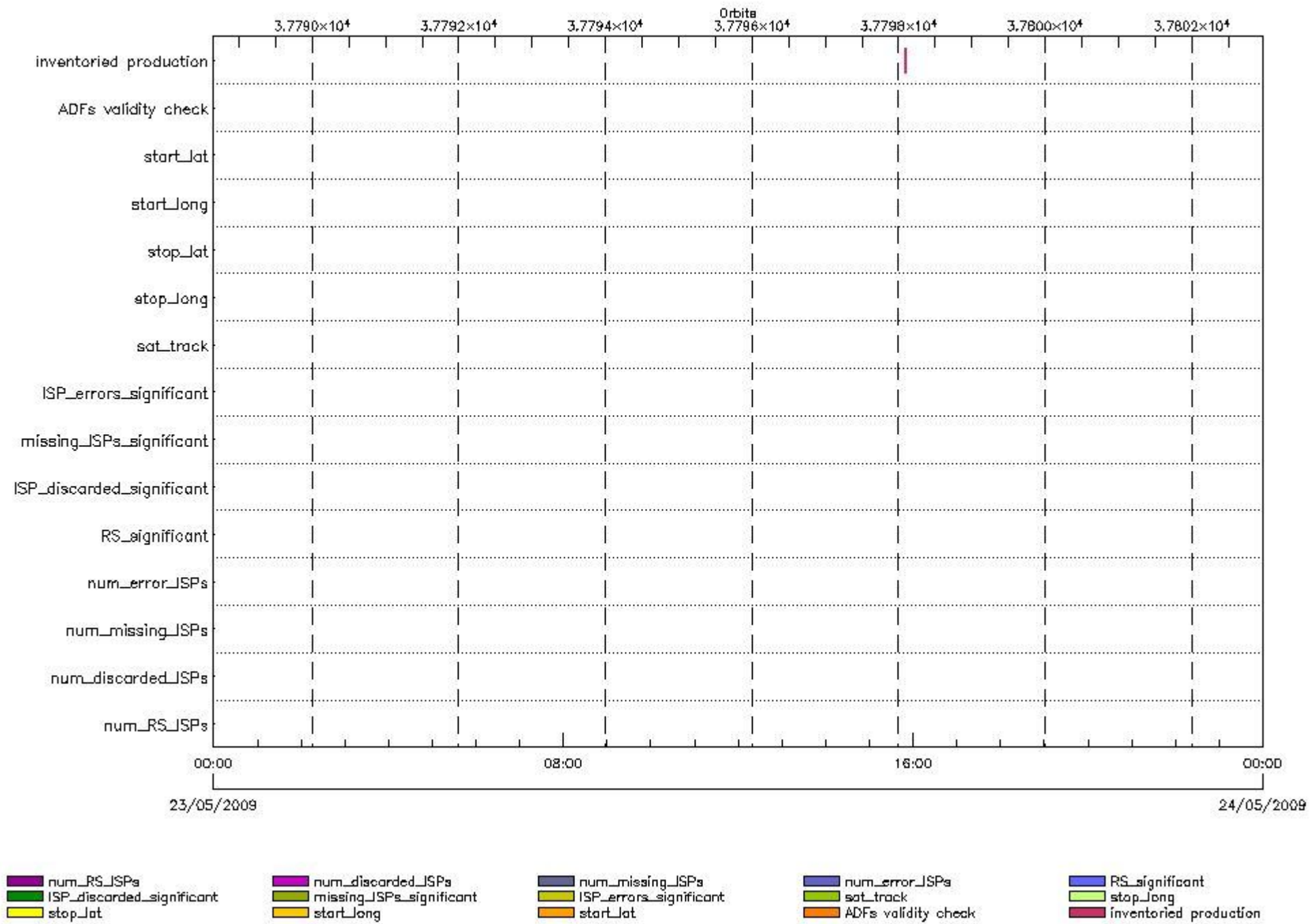
Gauge	Segment (Start-Stop)
Warning: Product Error flag set. Filename: RA2_WWV_2PNPDE20090522_224101_000061502079_00158_37787_7366.N1;	22-MAY-2009 22:41:01.317 23-MAY-2009 00:23:31.655
Warning: Product Error flag set. Filename: RA2_WWV_2PNPDE20090523_002232_000059412079_00159_37788_7381.N1;	23-MAY-2009 00:22:32.668 23-MAY-2009 02:01:33.575
Warning: Product Error flag set. Filename: RA2_WWV_2PNPDE20090523_020029_000045262079_00160_37789_7397.N1;	23-MAY-2009 02:00:29.018 23-MAY-2009 03:15:55.145
Warning: Product Error flag set. Filename: RA2_WWV_2PNPDE20090523_031521_000060992079_00161_37790_7414.N1;	23-MAY-2009 03:15:21.780 23-MAY-2009 04:57:00.875
Warning: Product Error flag set. Filename: RA2_WWV_2PNPDE20090523_045628_000060482079_00162_37791_7430.N1;	23-MAY-2009 04:56:28.624 23-MAY-2009 06:37:16.474
Warning: Product Error flag set. Filename: RA2_WWV_2PNPDK20090523_063641_000041482079_00163_37792_7916.N1;	23-MAY-2009 06:36:41.996 23-MAY-2009 07:45:50.476
Warning: Product Error flag set. Filename: RA2_WWV_2PNPDK20090523_074512_000061312079_00164_37793_8052.N1;	23-MAY-2009 07:45:12.656 23-MAY-2009 09:27:24.056
Warning: Product Error flag set. Filename: RA2_WWV_2PNPDK20090523_092640_000059602079_00165_37794_8184.N1;	23-MAY-2009 09:26:40.666 23-MAY-2009 11:06:00.510
Warning: Product Error flag set. Filename: RA2_WWV_2PNPDK20090523_110518_000060302079_00166_37795_8343.N1;	23-MAY-2009 11:05:18.234 23-MAY-2009 12:45:48.260
Warning: Product Error flag set. Filename: RA2_WWV_2PNPDK20090523_124518_000059512079_00167_37796_8483.N1;	23-MAY-2009 12:45:18.238 23-MAY-2009 14:24:29.170

Warning: Product Error flag set. Filename: RA2_WWV_2PNPDK20090523_142345_000050292079_00168_37797_8591.N1;	23-MAY-2009 14:23:45.780 23-MAY-2009 15:47:34.320
Warning: Product Error flag set. Filename: RA2_WWV_2PNPDK20090523_155149_000005932079_00169_37798_8594.N1;	23-MAY-2009 15:51:49.995 23-MAY-2009 16:01:42.588
Warning: Product Error flag set. Filename: RA2_WWV_2PNPDK20090523_160059_000058652079_00169_37798_8711.N1;	23-MAY-2009 16:00:59.197 23-MAY-2009 17:38:44.351
Warning: Product Error flag set. Filename: RA2_WWV_2PNPDK20090523_173715_000060572079_00170_37799_8837.N1;	23-MAY-2009 17:37:15.287 23-MAY-2009 19:18:12.049
Warning: Product Error flag set. Filename: RA2_WWV_2PNPDK20090523_191715_000061012079_00171_37800_9015.N1;	23-MAY-2009 19:17:15.291 23-MAY-2009 20:58:56.613
Warning: Product Error flag set. Filename: RA2_WWV_2PNPDE20090523_205759_000042992079_00172_37801_8734.N1;	23-MAY-2009 20:57:59.855 23-MAY-2009 22:09:38.725
Warning: Product Error flag set. Filename: RA2_WWV_2PNPDE20090523_220834_000062662079_00172_37801_8929.N1;	23-MAY-2009 22:08:34.169 23-MAY-2009 23:53:00.363
Warning: Product Error flag set. Filename: RA2_WWV_2PNPDE20090523_235155_000059702079_00173_37802_9078.N1;	23-MAY-2009 23:51:55.807 24-MAY-2009 01:31:25.677

SPH checks

RA2_CAL_0P SPH checks

SPH fields with errors



RA2_CAL_0P products using a wrong ADF (sensing not included in validity)

Gauge Segment (Start-Stop) Explicit Reference

RA2_CAL_0P products with start_lat out of range

Gauge Value Segment (Start-Stop) Explicit Reference

RA2_CAL_0P products with start_long out of range

Gauge Value Segment (Start-Stop) Explicit Reference

RA2_CAL_0P products with stop_lat out of range

Gauge Value Segment (Start-Stop) Explicit Reference

RA2_CAL_0P products with stop_long out of range

Gauge Value Segment (Start-Stop) Explicit Reference

RA2_CAL_0P products with sat_track out of range

Gauge Value Segment (Start-Stop) Explicit Reference

Percentage of RA2_CAL_0P products with ISP_errors_significant set to 1

Gauge Value Segment (Start-Stop)

RA2_CAL_0P products with num_error_ISPs out of range

Gauge Value Segment (Start-Stop) Explicit Reference

Statistics for RA2_CAL_0P products with num_error_ISPs out of range

Gauge Statistics Segment (Start-Stop)

Percentage of RA2_CAL_0P products with missing_ISPs_significant set to 1

Gauge Value Segment (Start-Stop)

RA2_CAL_0P products with num_missing_ISPs out of range

Gauge Value Segment (Start-Stop) Explicit Reference

Statistics for RA2_CAL_0P products with num_missing_ISPs out of range

Gauge Statistics Segment (Start-Stop)

Percentage of RA2_CAL_0P products with ISP_discarded_significant set to 1

Gauge Value Segment (Start-Stop)

RA2_CAL_0P products with num_discarded_ISPs out of range

Gauge	Value	Segment (Start-Stop)	Explicit Reference
-------	-------	----------------------	--------------------

Statistics for RA2_CAL_0P products with num_discarded_ISPs out of range

Gauge	Statistics	Segment (Start-Stop)
-------	------------	----------------------

Percentage of RA2_CAL_0P products with RS_significant set to 1

Gauge	Value	Segment (Start-Stop)
-------	-------	----------------------

RA2_CAL_0P products with num_RS_ISPs out of range

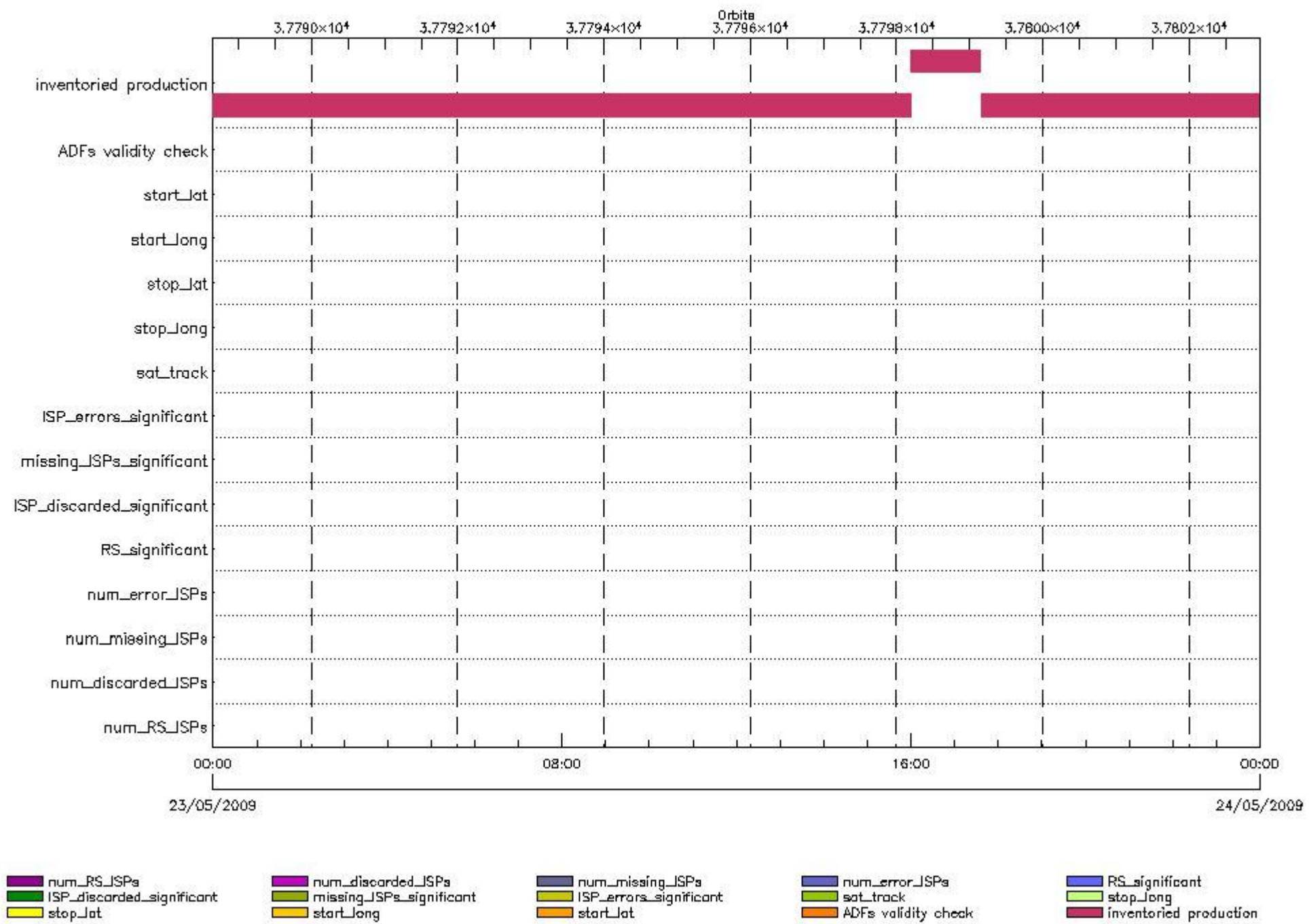
Gauge	Value	Segment (Start-Stop)	Explicit Reference
-------	-------	----------------------	--------------------

Statistics for RA2_CAL_0P products with num_RS_ISPs out of range

Gauge	Statistics	Segment (Start-Stop)
-------	------------	----------------------

DOR_DOP_0P SPH checks

SPH fields with errors



DOR_DOP_0P products using a wrong ADF (sensing not included in validity)

Gauge Segment (Start-Stop) Explicit Reference

DOR_DOP_0P products with start_lat out of range

Gauge Value Segment (Start-Stop) Explicit Reference

DOR_DOP_0P products with start_long out of range

Gauge Value Segment (Start-Stop) Explicit Reference

DOR_DOP_0P products with stop_lat out of range

Gauge Value Segment (Start-Stop) Explicit Reference

DOR_DOP_0P products with stop_long out of range

Gauge Value Segment (Start-Stop) Explicit Reference

DOR_DOP_0P products with sat_track out of range

Gauge Value Segment (Start-Stop) Explicit Reference

Percentage of DOR_DOP_0P products with ISP_errors_significant set to 1

Gauge Value Segment (Start-Stop)

DOR_DOP_0P products with num_error_ISPs out of range

Gauge Value Segment (Start-Stop) Explicit Reference

Statistics for DOR_DOP_0P products with num_error_ISPs out of range

Gauge Statistics Segment (Start-Stop)

Percentage of DOR_DOP_0P products with missing_ISPs_significant set to 1

Gauge Value Segment (Start-Stop)

DOR_DOP_0P products with num_missing_ISPs out of range

Gauge Value Segment (Start-Stop) Explicit Reference

Statistics for DOR_DOP_0P products with num_missing_ISPs out of range

Gauge Statistics Segment (Start-Stop)

Percentage of DOR_DOP_0P products with ISP_discarded_significant set to 1

Gauge Value Segment (Start-Stop)

DOR_DOP_0P products with num_discarded_ISPs out of range

Gauge	Value	Segment (Start-Stop)	Explicit Reference
-------	-------	----------------------	--------------------

Statistics for DOR_DOP_0P products with num_discarded_ISPs out of range

Gauge	Statistics	Segment (Start-Stop)
-------	------------	----------------------

Percentage of DOR_DOP_0P products with RS_significant set to 1

Gauge	Value	Segment (Start-Stop)
-------	-------	----------------------

DOR_DOP_0P products with num_RS_ISPs out of range

Gauge	Value	Segment (Start-Stop)	Explicit Reference
-------	-------	----------------------	--------------------

Statistics for DOR_DOP_0P products with num_RS_ISPs out of range

Gauge	Statistics	Segment (Start-Stop)
-------	------------	----------------------

DOR_NAV_0P SPH checks

SPH fields with errors



DOR_NAV_0P products using a wrong ADF (sensing not included in validity)

Gauge Segment (Start-Stop) Explicit Reference

DOR_NAV_0P products with start_lat out of range

Gauge Value Segment (Start-Stop) Explicit Reference

DOR_NAV_0P products with start_long out of range

Gauge Value Segment (Start-Stop) Explicit Reference

DOR_NAV_0P products with stop_lat out of range

Gauge Value Segment (Start-Stop) Explicit Reference

DOR_NAV_0P products with stop_long out of range

Gauge Value Segment (Start-Stop) Explicit Reference

DOR_NAV_0P products with sat_track out of range

Gauge Value Segment (Start-Stop) Explicit Reference

Percentage of DOR_NAV_0P products with ISP_errors_significant set to 1

Gauge Value Segment (Start-Stop)

DOR_NAV_0P products with num_error_ISPs out of range

Gauge Value Segment (Start-Stop) Explicit Reference

Statistics for DOR_NAV_0P products with num_error_ISPs out of range

Gauge Statistics Segment (Start-Stop)

Percentage of DOR_NAV_0P products with missing_ISPs_significant set to 1

Gauge Value Segment (Start-Stop)

DOR_NAV_0P products with num_missing_ISPs out of range

Gauge Value Segment (Start-Stop) Explicit Reference

Statistics for DOR_NAV_0P products with num_missing_ISPs out of range

Gauge Statistics Segment (Start-Stop)

Percentage of DOR_NAV_0P products with ISP_discarded_significant set to 1

Gauge Value Segment (Start-Stop)

DOR_NAV_0P products with num_discarded_ISPs out of range

Gauge	Value	Segment (Start-Stop)	Explicit Reference
-------	-------	----------------------	--------------------

Statistics for DOR_NAV_0P products with num_discarded_ISPs out of range

Gauge	Statistics	Segment (Start-Stop)
-------	------------	----------------------

Percentage of DOR_NAV_0P products with RS_significant set to 1

Gauge	Value	Segment (Start-Stop)
-------	-------	----------------------

DOR_NAV_0P products with num_RS_ISPs out of range

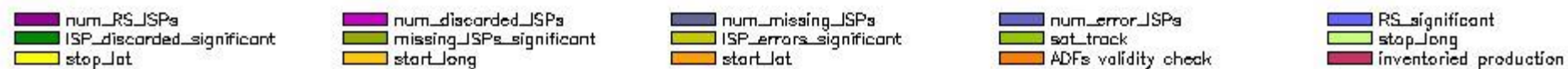
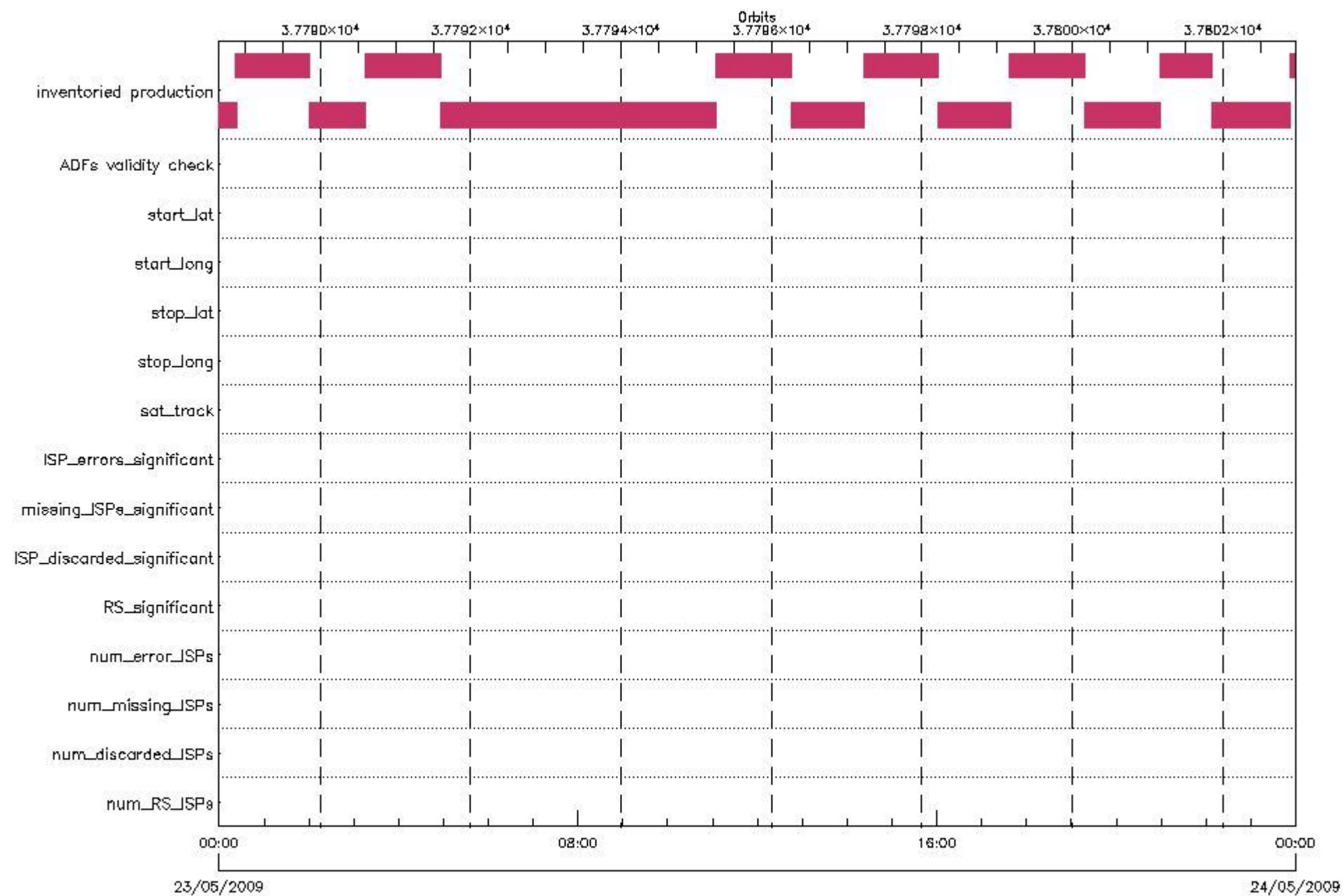
Gauge	Value	Segment (Start-Stop)	Explicit Reference
-------	-------	----------------------	--------------------

Statistics for DOR_NAV_0P products with num_RS_ISPs out of range

Gauge	Statistics	Segment (Start-Stop)
-------	------------	----------------------

MWR_NL__0P SPH checks

SPH fields with errors



MWR_NL__0P products using a wrong ADF (sensing not included in validity)

Gauge Segment (Start-Stop) Explicit Reference

MWR_NL__0P products with start_lat out of range

Gauge Value Segment (Start-Stop) Explicit Reference

MWR_NL__0P products with start_long out of range

Gauge Value Segment (Start-Stop) Explicit Reference

MWR_NL__0P products with stop_lat out of range

Gauge Value Segment (Start-Stop) Explicit Reference

MWR_NL__0P products with stop_long out of range

Gauge Value Segment (Start-Stop) Explicit Reference

MWR_NL__0P products with sat_track out of range

Gauge Value Segment (Start-Stop) Explicit Reference

Percentage of MWR_NL__0P products with ISP_errors_significant set to 1

Gauge	Value	Segment (Start-Stop)
SPH.ISP_ERRORS_SIGNIFICANT_PERCENT.INFO PCF_MWR_NL__0P	0	23-MAY-2009 00:00:00.000 24-MAY-2009 00:00:00.000

MWR_NL__0P products with num_error_ISPs out of range

Gauge Value Segment (Start-Stop) Explicit Reference

Statistics for MWR_NL__0P products with num_error_ISPs out of range

Gauge Statistics Segment (Start-Stop)

Percentage of MWR_NL__0P products with missing_ISPs_significant set to 1

Gauge	Value	Segment (Start-Stop)
SPH.MISSING_ISPS_SIGNIFICANT_PERCENT.INFO PCF_MWR_NL__0P	0	23-MAY-2009 00:00:00.000 24-MAY-2009 00:00:00.000

MWR_NL__0P products with num_missing_ISPs out of range

Gauge Value Segment (Start-Stop) Explicit Reference

Statistics for MWR_NL__0P products with num_missing_ISPs out of range

Gauge Statistics Segment (Start-Stop)

Percentage of MWR_NL__0P products with ISP_discarded_significant set to 1

Gauge	Value	Segment (Start-Stop)
SPH.ISP_DISCARDED_SIGNIFICANT_PERCENT.INFO	0	23-MAY-2009 00:00:00.000
PCF_MWR_NL__0P		24-MAY-2009 00:00:00.000

MWR_NL__0P products with num_discarded_ISPs out of range

Gauge	Value	Segment (Start-Stop)	Explicit Reference

Statistics for MWR_NL__0P products with num_discarded_ISPs out of range

Gauge	Statistics	Segment (Start-Stop)

Percentage of MWR_NL__0P products with RS_significant set to 1

Gauge	Value	Segment (Start-Stop)
SPH.RS_SIGNIFICANT_PERCENT.INFO	0	23-MAY-2009 00:00:00.000
PCF_MWR_NL__0P		24-MAY-2009 00:00:00.000

MWR_NL__0P products with num_RS_ISPs out of range

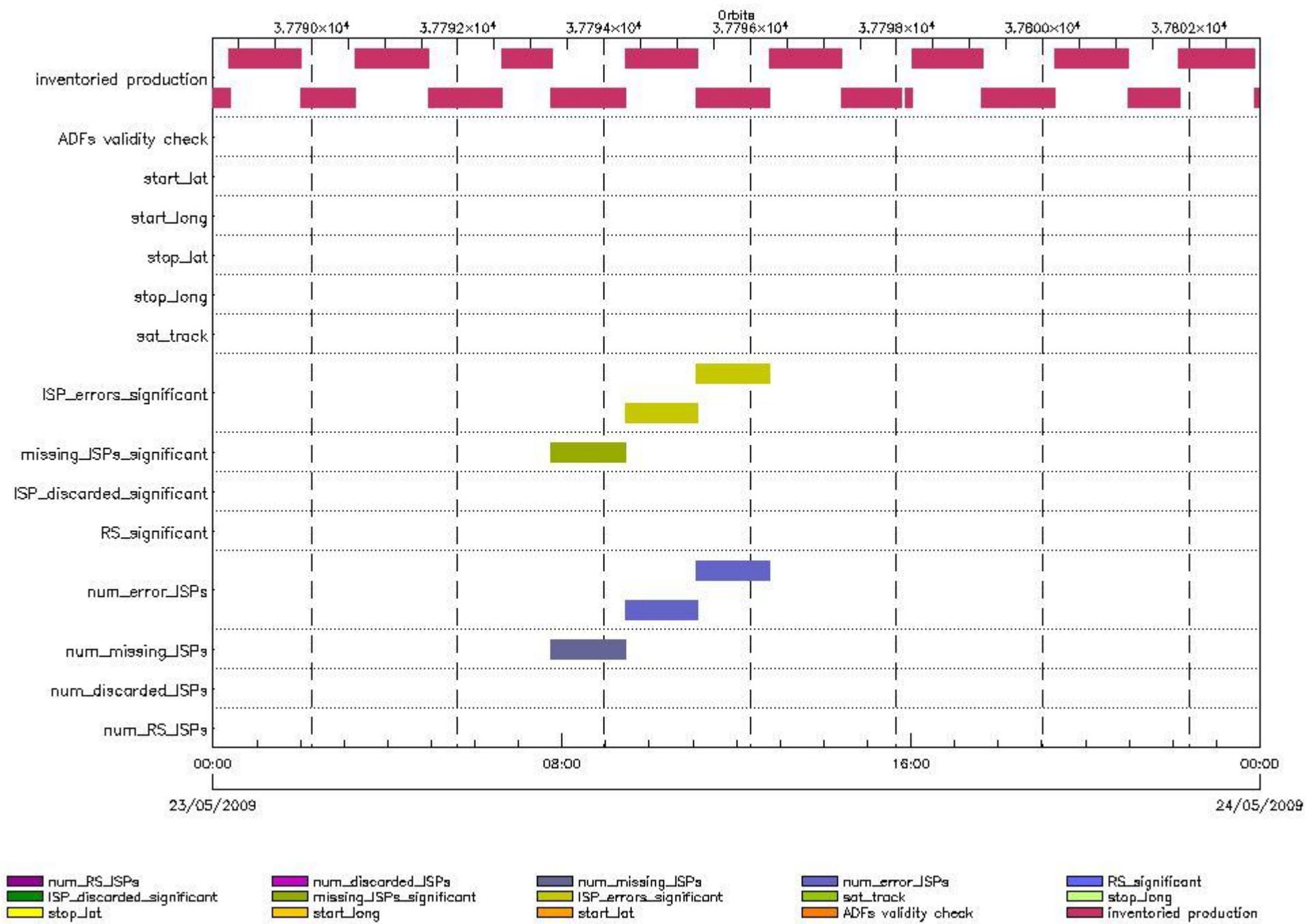
Gauge	Value	Segment (Start-Stop)	Explicit Reference

Statistics for MWR_NL__0P products with num_RS_ISPs out of range

Gauge	Statistics	Segment (Start-Stop)

RA2_ME__0P SPH checks

SPH fields with errors



RA2_ME__0P products using a wrong ADF (sensing not included in validity)

Gauge Segment (Start-Stop) Explicit Reference

RA2_ME__0P products with start_lat out of range

Gauge Value Segment (Start-Stop) Explicit Reference

RA2_ME__0P products with start_long out of range

Gauge Value Segment (Start-Stop) Explicit Reference

RA2_ME__0P products with stop_lat out of range

Gauge	Value	Segment (Start-Stop)	Explicit Reference
-------	-------	----------------------	--------------------

RA2_ME__0P products with stop_long out of range

Gauge	Value	Segment (Start-Stop)	Explicit Reference
-------	-------	----------------------	--------------------

RA2_ME__0P products with sat_track out of range

Gauge	Value	Segment (Start-Stop)	Explicit Reference
-------	-------	----------------------	--------------------

Percentage of RA2_ME__0P products with ISP_errors_significant set to 1

Gauge	Value	Segment (Start-Stop)
-------	-------	----------------------

RA2_ME__0P products with num_error_ISPs out of range

Gauge	Value	Segment (Start-Stop)	Explicit Reference
SPH.NUM_ERROR_ISPS.WARNING PCF_RA2_ME__0P	1	23-MAY-2009 09:26:40.641 23-MAY-2009 11:05:59.427	Product: RA2_ME__0PNPDK20090523_092640_000059592079_00165_37794_2690.N1
SPH.NUM_ERROR_ISPS.WARNING PCF_RA2_ME__0P	1	23-MAY-2009 11:05:18.209 23-MAY-2009 12:45:47.177	Product: RA2_ME__0PNPDK20090523_110518_000060292079_00166_37795_2691.N1

Statistics for RA2_ME__0P products with num_error_ISPs out of range

Gauge	Statistics	Segment (Start-Stop)
SPH.NUM_ERRORS_ISPS.STA PCF_RA2_ME__0P	M=1 d=0 >=1 <=1 %=13.82700907	23-MAY-2009 00:00:00.000 24-MAY-2009 00:00:00.000
SPH.NUM_ERRORS_ISPS.STA PCF_RA2_ME__0P	M=1 d=0 >=1 <=1 %=6.92253	24-MAY-2009 00:00:00.000 25-MAY-2009 00:00:00.000

Percentage of RA2_ME__0P products with missing_ISPs_significant set to 1

Gauge	Value	Segment (Start-Stop)
-------	-------	----------------------

RA2_ME__0P products with num_missing_ISPs out of range

Gauge	Value	Segment (Start-Stop)	Explicit Reference
SPH.NUM_MISSING_ISPS.WARNING PCF_RA2_ME__0P	1	23-MAY-2009 07:45:12.631 23-MAY-2009 09:27:22.973	Product: RA2_ME__0PNPDK20090523_074512_000061302079_00164_37793_2689.N1

Statistics for RA2_ME__0P products with num_missing_ISPs out of range

Gauge	Statistics	Segment (Start-Stop)
SPH.NUM_MISSING_ISPS.STA PCF_RA2_ME__0P	M=1 d=0 >=1 <=1 %=7.09530315	23-MAY-2009 00:00:00.000 24-MAY-2009 00:00:00.000
SPH.NUM_MISSING_ISPS.STA PCF_RA2_ME__0P	M=1 d=0 >=1 <=1 %=6.97410407	24-MAY-2009 00:00:00.000 25-MAY-2009 00:00:00.000

Percentage of RA2_ME__0P products with ISP_discarded_significant set to 1

Gauge	Value	Segment (Start-Stop)
-------	-------	----------------------

RA2_ME__0P products with num_discarded_ISPs out of range

Gauge	Value	Segment (Start-Stop)	Explicit Reference
-------	-------	----------------------	--------------------

Statistics for RA2_ME__0P products with num_discarded_ISPs out of range

Gauge	Statistics	Segment (Start-Stop)
-------	------------	----------------------

Percentage of RA2_ME__0P products with RS_significant set to 1

Gauge	Value	Segment (Start-Stop)
-------	-------	----------------------

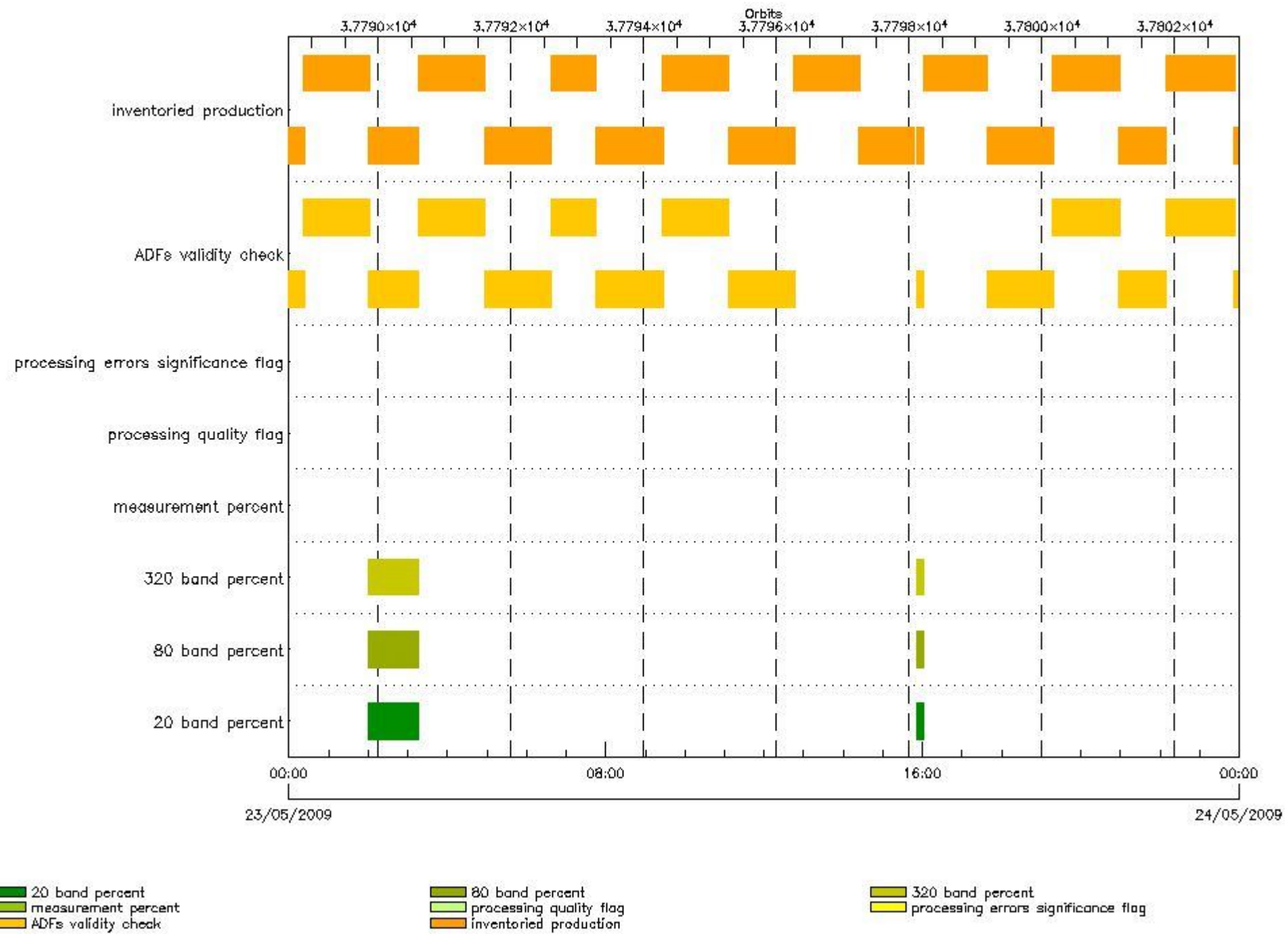
RA2_ME__0P products with num_RS_ISPs out of range

Gauge	Value	Segment (Start-Stop)	Explicit Reference
-------	-------	----------------------	--------------------

Statistics for RA2_ME__0P products with num_RS_ISPs out of range

Gauge	Statistics	Segment (Start-Stop)
-------	------------	----------------------

SPH fields with errors



RA2_MW__1P products using a wrong ADF (sensing not included in validity)

Gauge	Segment (Start-Stop)	Explicit Reference
Product: RA2_MW__1PNPDE20090522_224101_000061502079_00158_37787_7364.N1 DS NAME: REAL.ORBIT_STATE_VECTOR_FILE	22-MAY-2009 22:41:01.317 23-MAY-2009 00:23:31.655	ADF: DOR_NAV_0PNPDE20090522_224017_000057382079_00158_37787_7999.N1
Product: RA2_MW__1PNPDE20090523_002232_000059412079_00159_37788_7379.N1 DS NAME: REAL.ORBIT_STATE_VECTOR_FILE	23-MAY-2009 00:22:32.668 23-MAY-2009 02:01:33.575	ADF: DOR_NAV_0PNPDE20090523_002114_000054192079_00159_37788_8000.N1
Product: RA2_MW__1PNPDE20090523_020029_000045262079_00160_37789_7395.N1 DS NAME: REAL.ORBIT_STATE_VECTOR_FILE	23-MAY-2009 02:00:29.018 23-MAY-2009 03:15:55.145	ADF: DOR_NAV_0PNPDE20090523_015652_000041442079_00160_37789_8001.N1

Product: RA2_MW__1PNPDE20090523_031521_000060992079_00161_37790_7412.N1 DS NAME: REAL.ORBIT_STATE_VECTOR_FILE	23-MAY-2009 03:15:21.780 23-MAY-2009 04:57:00.875	ADF: DOR_NAV_0PNPDE20090523_031115_000057382079_00161_37790_7412.N1
Product: RA2_MW__1PNPDE20090523_045628_000060482079_00162_37791_7428.N1 DS NAME: REAL.ORBIT_STATE_VECTOR_FILE	23-MAY-2009 04:56:28.624 23-MAY-2009 06:37:16.474	ADF: DOR_NAV_0PNPDE20090523_045212_000057382079_00162_37791_8003.N1
Product: RA2_MW__1PNPDK20090523_063641_000041482079_00163_37792_7914.N1 DS NAME: REAL.ORBIT_STATE_VECTOR_FILE	23-MAY-2009 06:36:41.996 23-MAY-2009 07:45:50.476	ADF: DOR_NAV_0PNPDK20090523_063309_000038252079_00163_37792_0099.N1
Product: RA2_MW__1PNPDK20090523_074512_000061312079_00164_37793_8050.N1 DS NAME: REAL.ORBIT_STATE_VECTOR_FILE	23-MAY-2009 07:45:12.656 23-MAY-2009 09:27:24.056	ADF: DOR_NAV_0PNPDK20090523_074213_000057382079_00164_37793_0100.N1
Product: RA2_MW__1PNPDK20090523_092640_000059602079_00165_37794_8182.N1 DS NAME: REAL.ORBIT_STATE_VECTOR_FILE	23-MAY-2009 09:26:40.666 23-MAY-2009 11:06:00.510	ADF: DOR_NAV_0PNPDK20090523_092310_000057382079_00165_37794_0101.N1
Product: RA2_MW__1PNPDK20090523_110518_000060302079_00166_37795_8341.N1 DS NAME: REAL.ORBIT_STATE_VECTOR_FILE	23-MAY-2009 11:05:18.234 23-MAY-2009 12:45:48.260	ADF: DOR_NAV_0PNPDK20090523_110407_000057382079_00166_37795_0102.N1
Product: RA2_MW__1PNPDK20090523_155149_000005932079_00169_37798_8592.N1 DS NAME: REAL.ORBIT_STATE_VECTOR_FILE	23-MAY-2009 15:51:49.995 23-MAY-2009 16:01:42.588	ADF: DOR_NAV_0PNPDK20090523_142043_000054192079_00168_37797_0104.N1
Product: RA2_MW__1PNPDK20090523_173715_000060572079_00170_37799_8835.N1 DS NAME: REAL.ORBIT_STATE_VECTOR_FILE	23-MAY-2009 17:37:15.287 23-MAY-2009 19:18:12.049	ADF: DOR_NAV_0PNPDK20090523_173159_000057382079_00170_37799_0106.N1
Product: RA2_MW__1PNPDK20090523_191715_000061012079_00171_37800_9013.N1 DS NAME: REAL.ORBIT_STATE_VECTOR_FILE	23-MAY-2009 19:17:15.291 23-MAY-2009 20:58:56.613	ADF: DOR_NAV_0PNPDK20090523_191256_000057382079_00171_37800_0107.N1
Product: RA2_MW__1PNPDE20090523_205759_000042992079_00172_37801_8732.N1 DS NAME: REAL.ORBIT_STATE_VECTOR_FILE	23-MAY-2009 20:57:59.855 23-MAY-2009 22:09:38.725	ADF: DOR_NAV_0PNPDE20090523_205353_000041442079_00172_37801_8004.N1
Product: RA2_MW__1PNPDE20090523_220834_000062662079_00172_37801_8927.N1 DS NAME: REAL.ORBIT_STATE_VECTOR_FILE	23-MAY-2009 22:08:34.169 23-MAY-2009 23:53:00.363	ADF: DOR_NAV_0PNPDE20090523_220816_000057382079_00172_37801_8005.N1
Product: RA2_MW__1PNPDE20090523_235155_000059702079_00173_37802_9076.N1 DS NAME: REAL.ORBIT_STATE_VECTOR_FILE	23-MAY-2009 23:51:55.807 24-MAY-2009 01:31:25.677	ADF: DOR_NAV_0PNPDE20090523_234913_000057382079_00173_37802_8006.N1

RA2_MW__1P products with processing errors significance flag set

RA2_MW__1P products with percentage DSRs free of processing errors below threshold

Gauge	Value	Segment (Start-Stop)
SPH.RA2_320_BAND_PERCENT.WARNING PCF_RA2_MW__1P	8503	23-MAY-2009 02:00:29.018 23-MAY-2009 03:15:55.145
SPH.RA2_320_BAND_PERCENT.WARNING PCF_RA2_MW__1P	8168	23-MAY-2009 15:51:49.995 23-MAY-2009 16:01:42.588

RA2_MW__1P products with percentage of valid measurements below threshold

Gauge	Value	Segment (Start-Stop)
SPH.RA2_80_BAND_PERCENT.WARNING PCF_RA2_MW__1P	1108	23-MAY-2009 02:00:29.018 23-MAY-2009 03:15:55.145
SPH.RA2_80_BAND_PERCENT.WARNING PCF_RA2_MW__1P	968	23-MAY-2009 15:51:49.995 23-MAY-2009 16:01:42.588

RA2_MW__1P products with percentage of 320 MHz band processed below threshold

Gauge	Value	Segment (Start-Stop)
SPH.RA2_320_BAND_PERCENT.WARNING PCF_RA2_MW__1P	8503	23-MAY-2009 02:00:29.018 23-MAY-2009 03:15:55.145
SPH.RA2_320_BAND_PERCENT.WARNING PCF_RA2_MW__1P	8168	23-MAY-2009 15:51:49.995 23-MAY-2009 16:01:42.588

RA2_MW__1P products with percentage of 80 MHz band processed above threshold

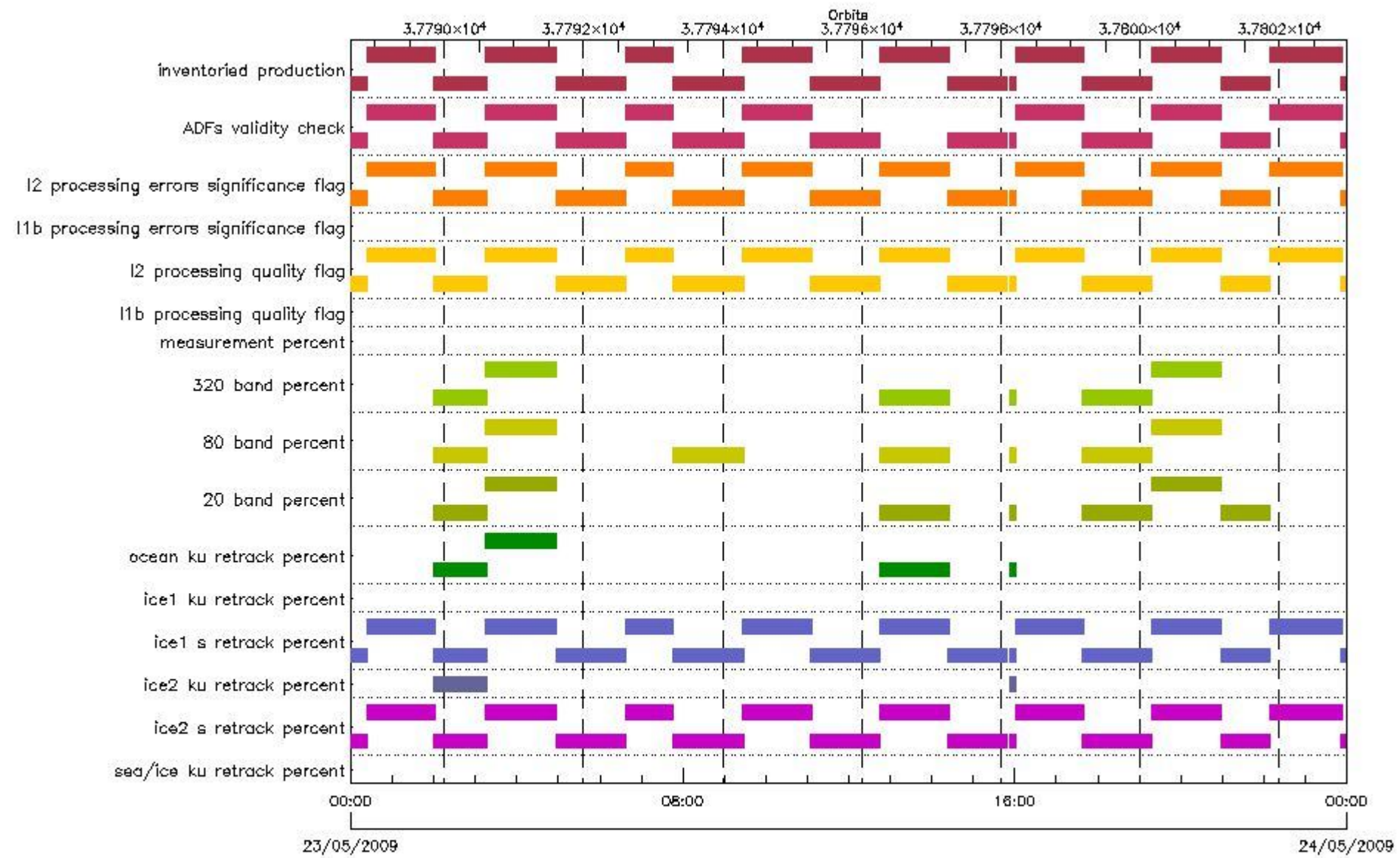
Gauge	Value	Segment (Start-Stop)
SPH.RA2_80_BAND_PERCENT.WARNING PCF_RA2_MW__1P	1108	23-MAY-2009 02:00:29.018 23-MAY-2009 03:15:55.145
SPH.RA2_80_BAND_PERCENT.WARNING PCF_RA2_MW__1P	968	23-MAY-2009 15:51:49.995 23-MAY-2009 16:01:42.588

RA2_MW__1P products with percentage of 20 MHz band processed above threshold

Gauge	Value	Segment (Start-Stop)
SPH.RA2_20_BAND_PERCENT.WARNING PCF_RA2_MW__1P	388	23-MAY-2009 02:00:29.018 23-MAY-2009 03:15:55.145
SPH.RA2_20_BAND_PERCENT.WARNING PCF_RA2_MW__1P	864	23-MAY-2009 15:51:49.995 23-MAY-2009 16:01:42.588

RA2_FGD_2P SPH checks

SPH fields with errors



- sea/ice ku retrack percent
- ice1 s retrack percent
- 20 band percent
- measurement percent
- I1b processing errors significance flag
- inventoried production
- ice2 s retrack percent
- ice1 ku retrack percent
- 80 band percent
- I2 processing errors significance flag
- ice2 ku retrack percent
- ocean ku retrack percent
- 320 band percent
- I2 processing quality flag
- ADFs validity check

RA2_FGD_2P products using a wrong ADF (sensing not included in validity)

Gauge	Segment (Start-Stop)	Explicit Reference
Product: RA2_FGD_2PNPDE20090522_224101_000061502079_00158_37787_7365.N1 DS NAME: REAL.ORBIT_STATE_VECTOR_FILE	22-MAY-2009 22:41:01.317 23-MAY-2009 00:23:31.655	ADF: DOR_NAV_0PNPDE20090522_224017_000057382079_00158_37787_7999.N1
Product: RA2_FGD_2PNPDE20090523_002232_000059412079_00159_37788_7380.N1 DS NAME: REAL.ORBIT_STATE_VECTOR_FILE	23-MAY-2009 00:22:32.668 23-MAY-2009 02:01:33.575	ADF: DOR_NAV_0PNPDE20090523_002114_000054192079_00159_37788_8000.N1
Product: RA2_FGD_2PNPDE20090523_020029_000045262079_00160_37789_7396.N1 DS NAME: REAL.ORBIT_STATE_VECTOR_FILE	23-MAY-2009 02:00:29.018 23-MAY-2009 03:15:55.145	ADF: DOR_NAV_0PNPDE20090523_015652_000041442079_00160_37789_8001.N1
Product: RA2_FGD_2PNPDE20090523_031521_000060992079_00161_37790_7413.N1 DS NAME: REAL.ORBIT_STATE_VECTOR_FILE	23-MAY-2009 03:15:21.780 23-MAY-2009 04:57:00.875	ADF: DOR_NAV_0PNPDE20090523_031115_000057382079_00161_37790_8002.N1
Product: RA2_FGD_2PNPDE20090523_045628_000060482079_00162_37791_7429.N1 DS NAME: REAL.ORBIT_STATE_VECTOR_FILE	23-MAY-2009 04:56:28.624 23-MAY-2009 06:37:16.474	ADF: DOR_NAV_0PNPDE20090523_045212_000057382079_00162_37791_8003.N1
Product: RA2_FGD_2PNPDK20090523_063641_000041482079_00163_37792_7915.N1 DS NAME: REAL.ORBIT_STATE_VECTOR_FILE	23-MAY-2009 06:36:41.996 23-MAY-2009 07:45:50.476	ADF: DOR_NAV_0PNPDK20090523_063309_000038252079_00163_37792_0099.N1
Product: RA2_FGD_2PNPDK20090523_074512_000061312079_00164_37793_8051.N1 DS NAME: REAL.ORBIT_STATE_VECTOR_FILE	23-MAY-2009 07:45:12.656 23-MAY-2009 09:27:24.056	ADF: DOR_NAV_0PNPDK20090523_074213_000057382079_00164_37793_0100.N1
Product: RA2_FGD_2PNPDK20090523_092640_000059602079_00165_37794_8183.N1 DS NAME: REAL.ORBIT_STATE_VECTOR_FILE	23-MAY-2009 09:26:40.666 23-MAY-2009 11:06:00.510	ADF: DOR_NAV_0PNPDK20090523_092310_000057382079_00165_37794_0101.N1
Product: RA2_FGD_2PNPDK20090523_110518_000060302079_00166_37795_8342.N1 DS NAME: REAL.ORBIT_STATE_VECTOR_FILE	23-MAY-2009 11:05:18.234 23-MAY-2009 12:45:48.260	ADF: DOR_NAV_0PNPDK20090523_110407_000057382079_00166_37795_0102.N1
Product: RA2_FGD_2PNPDK20090523_142345_000050292079_00168_37797_8590.N1 DS NAME: REAL.ORBIT_STATE_VECTOR_FILE	23-MAY-2009 14:23:45.780 23-MAY-2009 15:47:34.320	ADF: DOR_NAV_0PNPDK20090523_142043_000054192079_00168_37797_0104.N1
Product: RA2_FGD_2PNPDK20090523_155149_00005932079_00169_37798_8593.N1 DS NAME: REAL.ORBIT_STATE_VECTOR_FILE	23-MAY-2009 15:51:49.995 23-MAY-2009 16:01:42.588	ADF: DOR_NAV_0PNPDK20090523_142043_000054192079_00168_37797_0104.N1
Product: RA2_FGD_2PNPDK20090523_160059_000058652079_00169_37798_8710.N1 DS NAME: REAL.ORBIT_STATE_VECTOR_FILE	23-MAY-2009 16:00:59.197 23-MAY-2009 17:38:44.351	ADF: DOR_NAV_0PNPDK20090523_155621_000057382079_00169_37798_0105.N1
Product: RA2_FGD_2PNPDK20090523_173715_000060572079_00170_37799_8836.N1 DS NAME: REAL.ORBIT_STATE_VECTOR_FILE	23-MAY-2009 17:37:15.287 23-MAY-2009 19:18:12.049	ADF: DOR_NAV_0PNPDK20090523_173159_000057382079_00170_37799_0106.N1
Product: RA2_FGD_2PNPDK20090523_191715_000061012079_00171_37800_9014.N1 DS NAME: REAL.ORBIT_STATE_VECTOR_FILE	23-MAY-2009 19:17:15.291 23-MAY-2009 20:58:56.613	ADF: DOR_NAV_0PNPDK20090523_191256_000057382079_00171_37800_0107.N1
Product: RA2_FGD_2PNPDE20090523_205759_000042992079_00172_37801_8733.N1 DS NAME: REAL.ORBIT_STATE_VECTOR_FILE	23-MAY-2009 20:57:59.855 23-MAY-2009 22:09:38.725	ADF: DOR_NAV_0PNPDE20090523_205353_000041442079_00172_37801_8004.N1
Product: RA2_FGD_2PNPDE20090523_220834_000062662079_00172_37801_8928.N1 DS NAME: REAL.ORBIT_STATE_VECTOR_FILE	23-MAY-2009 22:08:34.169 23-MAY-2009 23:53:00.363	ADF: DOR_NAV_0PNPDE20090523_220816_000057382079_00172_37801_8005.N1
Product: RA2_FGD_2PNPDE20090523_235155_000059702079_00173_37802_9077.N1 DS NAME: REAL.ORBIT_STATE_VECTOR_FILE	23-MAY-2009 23:51:55.807 24-MAY-2009 01:31:25.677	ADF: DOR_NAV_0PNPDE20090523_234913_000057382079_00173_37802_8006.N1

Products with processing errors significance flag set

Gauge	Segment (Start-Stop)
SPH.RA2_L2_PROC_FLAG.WARNING PCF_RA2_FGD_2P	22-MAY-2009 22:41:01.317 23-MAY-2009 00:23:31.655
SPH.RA2_L2_PROC_FLAG.WARNING PCF_RA2_FGD_2P	23-MAY-2009 00:22:32.668 23-MAY-2009 02:01:33.575
SPH.RA2_L2_PROC_FLAG.WARNING PCF_RA2_FGD_2P	23-MAY-2009 02:00:29.018 23-MAY-2009 03:15:55.145

SPH.RA2_L2_PROC_FLAG.WARNING PCF_RA2_FGD_2P	23-MAY-2009 03:15:21.780 23-MAY-2009 04:57:00.875
SPH.RA2_L2_PROC_FLAG.WARNING PCF_RA2_FGD_2P	23-MAY-2009 04:56:28.624 23-MAY-2009 06:37:16.474
SPH.RA2_L2_PROC_FLAG.WARNING PCF_RA2_FGD_2P	23-MAY-2009 06:36:41.996 23-MAY-2009 07:45:50.476
SPH.RA2_L2_PROC_FLAG.WARNING PCF_RA2_FGD_2P	23-MAY-2009 07:45:12.656 23-MAY-2009 09:27:24.056
SPH.RA2_L2_PROC_FLAG.WARNING PCF_RA2_FGD_2P	23-MAY-2009 09:26:40.666 23-MAY-2009 11:06:00.510
SPH.RA2_L2_PROC_FLAG.WARNING PCF_RA2_FGD_2P	23-MAY-2009 11:05:18.234 23-MAY-2009 12:45:48.260
SPH.RA2_L2_PROC_FLAG.WARNING PCF_RA2_FGD_2P	23-MAY-2009 12:45:18.238 23-MAY-2009 14:24:29.170
SPH.RA2_L2_PROC_FLAG.WARNING PCF_RA2_FGD_2P	23-MAY-2009 14:23:45.780 23-MAY-2009 15:47:34.320
SPH.RA2_L2_PROC_FLAG.WARNING PCF_RA2_FGD_2P	23-MAY-2009 15:51:49.995 23-MAY-2009 16:01:42.588
SPH.RA2_L2_PROC_FLAG.WARNING PCF_RA2_FGD_2P	23-MAY-2009 16:00:59.197 23-MAY-2009 17:38:44.351
SPH.RA2_L2_PROC_FLAG.WARNING PCF_RA2_FGD_2P	23-MAY-2009 17:37:15.287 23-MAY-2009 19:18:12.049
SPH.RA2_L2_PROC_FLAG.WARNING PCF_RA2_FGD_2P	23-MAY-2009 19:17:15.291 23-MAY-2009 20:58:56.613
SPH.RA2_L2_PROC_FLAG.WARNING PCF_RA2_FGD_2P	23-MAY-2009 20:57:59.855 23-MAY-2009 22:09:38.725
SPH.RA2_L2_PROC_FLAG.WARNING PCF_RA2_FGD_2P	23-MAY-2009 22:08:34.169 23-MAY-2009 23:53:00.363
SPH.RA2_L2_PROC_FLAG.WARNING PCF_RA2_FGD_2P	23-MAY-2009 23:51:55.807 24-MAY-2009 01:31:25.677

Products with processing errors significance flag set

Gauge Segment (Start-Stop)

Products with percentage DSRs free of processing errors below threshold

Gauge	Value	Segment (Start-Stop)
SPH.RA2_L2_PROC_QUALITY.WARNING PCF_RA2_FGD_2P	6350	22-MAY-2009 22:41:01.317 23-MAY-2009 00:23:31.655
SPH.RA2_L2_PROC_QUALITY.WARNING PCF_RA2_FGD_2P	6634	23-MAY-2009 00:22:32.668 23-MAY-2009 02:01:33.575
SPH.RA2_L2_PROC_QUALITY.WARNING PCF_RA2_FGD_2P	6682	23-MAY-2009 02:00:29.018 23-MAY-2009 03:15:55.145
SPH.RA2_L2_PROC_QUALITY.WARNING PCF_RA2_FGD_2P	6413	23-MAY-2009 03:15:21.780 23-MAY-2009 04:57:00.875
SPH.RA2_L2_PROC_QUALITY.WARNING PCF_RA2_FGD_2P	6436	23-MAY-2009 04:56:28.624 23-MAY-2009 06:37:16.474
SPH.RA2_L2_PROC_QUALITY.WARNING PCF_RA2_FGD_2P	6442	23-MAY-2009 06:36:41.996 23-MAY-2009 07:45:50.476

SPH.RA2_L2_PROC_QUALITY.WARNING PCF_RA2_FGD_2P	6898	23-MAY-2009 07:45:12.656 23-MAY-2009 09:27:24.056
SPH.RA2_L2_PROC_QUALITY.WARNING PCF_RA2_FGD_2P	6746	23-MAY-2009 09:26:40.666 23-MAY-2009 11:06:00.510
SPH.RA2_L2_PROC_QUALITY.WARNING PCF_RA2_FGD_2P	6715	23-MAY-2009 11:05:18.234 23-MAY-2009 12:45:48.260
SPH.RA2_L2_PROC_QUALITY.WARNING PCF_RA2_FGD_2P	6468	23-MAY-2009 12:45:18.238 23-MAY-2009 14:24:29.170
SPH.RA2_L2_PROC_QUALITY.WARNING PCF_RA2_FGD_2P	6400	23-MAY-2009 14:23:45.780 23-MAY-2009 15:47:34.320
SPH.RA2_L2_PROC_QUALITY.WARNING PCF_RA2_FGD_2P	7199	23-MAY-2009 15:51:49.995 23-MAY-2009 16:01:42.588
SPH.RA2_L2_PROC_QUALITY.WARNING PCF_RA2_FGD_2P	6579	23-MAY-2009 16:00:59.197 23-MAY-2009 17:38:44.351
SPH.RA2_L2_PROC_QUALITY.WARNING PCF_RA2_FGD_2P	6390	23-MAY-2009 17:37:15.287 23-MAY-2009 19:18:12.049
SPH.RA2_L2_PROC_QUALITY.WARNING PCF_RA2_FGD_2P	6584	23-MAY-2009 19:17:15.291 23-MAY-2009 20:58:56.613
SPH.RA2_L2_PROC_QUALITY.WARNING PCF_RA2_FGD_2P	6066	23-MAY-2009 20:57:59.855 23-MAY-2009 22:09:38.725
SPH.RA2_L2_PROC_QUALITY.WARNING PCF_RA2_FGD_2P	6428	23-MAY-2009 22:08:34.169 23-MAY-2009 23:53:00.363
SPH.RA2_L2_PROC_QUALITY.WARNING PCF_RA2_FGD_2P	6701	23-MAY-2009 23:51:55.807 24-MAY-2009 01:31:25.677

Products with percentage DSRs free of processing errors below threshold

Gauge Value Segment (Start-Stop)

RA2_FGD_2P products with percentage of valid measurements below threshold

Gauge Value Segment (Start-Stop)

RA2_FGD_2P products with percentage of 320 MHz band processed below threshold

Gauge	Value	Segment (Start-Stop)
SPH.RA2_320_BAND_PERCENT.WARNING PCF_RA2_FGD_2P	8959	23-MAY-2009 02:00:29.018 23-MAY-2009 03:15:55.145
SPH.RA2_320_BAND_PERCENT.WARNING PCF_RA2_FGD_2P	9403	23-MAY-2009 03:15:21.780 23-MAY-2009 04:57:00.875
SPH.RA2_320_BAND_PERCENT.WARNING PCF_RA2_FGD_2P	9386	23-MAY-2009 12:45:18.238 23-MAY-2009 14:24:29.170
SPH.RA2_320_BAND_PERCENT.WARNING PCF_RA2_FGD_2P	8459	23-MAY-2009 15:51:49.995 23-MAY-2009 16:01:42.588
SPH.RA2_320_BAND_PERCENT.WARNING PCF_RA2_FGD_2P	9336	23-MAY-2009 17:37:15.287 23-MAY-2009 19:18:12.049
SPH.RA2_320_BAND_PERCENT.WARNING PCF_RA2_FGD_2P	9491	23-MAY-2009 19:17:15.291 23-MAY-2009 20:58:56.613

RA2_FGD_2P products with percentage of 80 MHz band processed above threshold

Gauge	Value	Segment (Start-Stop)
-------	-------	----------------------

SPH.RA2_80_BAND_PERCENT.WARNING PCF_RA2_FGD_2P	884	23-MAY-2009 02:00:29.018 23-MAY-2009 03:15:55.145
SPH.RA2_80_BAND_PERCENT.WARNING PCF_RA2_FGD_2P	444	23-MAY-2009 03:15:21.780 23-MAY-2009 04:57:00.875
SPH.RA2_80_BAND_PERCENT.WARNING PCF_RA2_FGD_2P	403	23-MAY-2009 07:45:12.656 23-MAY-2009 09:27:24.056
SPH.RA2_80_BAND_PERCENT.WARNING PCF_RA2_FGD_2P	498	23-MAY-2009 12:45:18.238 23-MAY-2009 14:24:29.170
SPH.RA2_80_BAND_PERCENT.WARNING PCF_RA2_FGD_2P	808	23-MAY-2009 15:51:49.995 23-MAY-2009 16:01:42.588
SPH.RA2_80_BAND_PERCENT.WARNING PCF_RA2_FGD_2P	539	23-MAY-2009 17:37:15.287 23-MAY-2009 19:18:12.049
SPH.RA2_80_BAND_PERCENT.WARNING PCF_RA2_FGD_2P	407	23-MAY-2009 19:17:15.291 23-MAY-2009 20:58:56.613

RA2_FGD_2P products with percentage of 20 MHz band processed above threshold

Gauge	Value	Segment (Start-Stop)
SPH.RA2_20_BAND_PERCENT.WARNING PCF_RA2_FGD_2P	158	23-MAY-2009 02:00:29.018 23-MAY-2009 03:15:55.145
SPH.RA2_20_BAND_PERCENT.WARNING PCF_RA2_FGD_2P	153	23-MAY-2009 03:15:21.780 23-MAY-2009 04:57:00.875
SPH.RA2_20_BAND_PERCENT.WARNING PCF_RA2_FGD_2P	116	23-MAY-2009 12:45:18.238 23-MAY-2009 14:24:29.170
SPH.RA2_20_BAND_PERCENT.WARNING PCF_RA2_FGD_2P	733	23-MAY-2009 15:51:49.995 23-MAY-2009 16:01:42.588
SPH.RA2_20_BAND_PERCENT.WARNING PCF_RA2_FGD_2P	125	23-MAY-2009 17:37:15.287 23-MAY-2009 19:18:12.049
SPH.RA2_20_BAND_PERCENT.WARNING PCF_RA2_FGD_2P	102	23-MAY-2009 19:17:15.291 23-MAY-2009 20:58:56.613
SPH.RA2_20_BAND_PERCENT.WARNING PCF_RA2_FGD_2P	106	23-MAY-2009 20:57:59.855 23-MAY-2009 22:09:38.725

RA2_FGD_2P products with percentage of valid Ku ocean retracker measurements below threshold

Gauge	Value	Segment (Start-Stop)
SPH.RA2_OCEAN_KU_RETRACK_PERCENT.WARNING PCF_RA2_FGD_2P	8353	23-MAY-2009 02:00:29.018 23-MAY-2009 03:15:55.145
SPH.RA2_OCEAN_KU_RETRACK_PERCENT.WARNING PCF_RA2_FGD_2P	8849	23-MAY-2009 03:15:21.780 23-MAY-2009 04:57:00.875
SPH.RA2_OCEAN_KU_RETRACK_PERCENT.WARNING PCF_RA2_FGD_2P	8993	23-MAY-2009 12:45:18.238 23-MAY-2009 14:24:29.170
SPH.RA2_OCEAN_KU_RETRACK_PERCENT.WARNING PCF_RA2_FGD_2P	7707	23-MAY-2009 15:51:49.995 23-MAY-2009 16:01:42.588

RA2_FGD_2P products with percentage of valid Ku ice1 retracker measurements below threshold

Gauge Value Segment (Start-Stop)

RA2_FGD_2P products with percentage of valid S ice1 retracker measurements below threshold

Gauge	Value	Segment (Start-Stop)
-------	-------	----------------------

SPH.RA2_ICE1_S_RETRACK_PERCENT.WARNING PCF_RA2_FGD_2P	5565	22-MAY-2009 22:41:01.317 23-MAY-2009 00:23:31.655
SPH.RA2_ICE1_S_RETRACK_PERCENT.WARNING PCF_RA2_FGD_2P	5701	23-MAY-2009 00:22:32.668 23-MAY-2009 02:01:33.575
SPH.RA2_ICE1_S_RETRACK_PERCENT.WARNING PCF_RA2_FGD_2P	5208	23-MAY-2009 02:00:29.018 23-MAY-2009 03:15:55.145
SPH.RA2_ICE1_S_RETRACK_PERCENT.WARNING PCF_RA2_FGD_2P	5362	23-MAY-2009 03:15:21.780 23-MAY-2009 04:57:00.875
SPH.RA2_ICE1_S_RETRACK_PERCENT.WARNING PCF_RA2_FGD_2P	5076	23-MAY-2009 04:56:28.624 23-MAY-2009 06:37:16.474
SPH.RA2_ICE1_S_RETRACK_PERCENT.WARNING PCF_RA2_FGD_2P	5852	23-MAY-2009 06:36:41.996 23-MAY-2009 07:45:50.476
SPH.RA2_ICE1_S_RETRACK_PERCENT.WARNING PCF_RA2_FGD_2P	5367	23-MAY-2009 07:45:12.656 23-MAY-2009 09:27:24.056
SPH.RA2_ICE1_S_RETRACK_PERCENT.WARNING PCF_RA2_FGD_2P	5910	23-MAY-2009 09:26:40.666 23-MAY-2009 11:06:00.510
SPH.RA2_ICE1_S_RETRACK_PERCENT.WARNING PCF_RA2_FGD_2P	6010	23-MAY-2009 11:05:18.234 23-MAY-2009 12:45:48.260
SPH.RA2_ICE1_S_RETRACK_PERCENT.WARNING PCF_RA2_FGD_2P	5452	23-MAY-2009 12:45:18.238 23-MAY-2009 14:24:29.170
SPH.RA2_ICE1_S_RETRACK_PERCENT.WARNING PCF_RA2_FGD_2P	5653	23-MAY-2009 14:23:45.780 23-MAY-2009 15:47:34.320
SPH.RA2_ICE1_S_RETRACK_PERCENT.WARNING PCF_RA2_FGD_2P	5502	23-MAY-2009 15:51:49.995 23-MAY-2009 16:01:42.588
SPH.RA2_ICE1_S_RETRACK_PERCENT.WARNING PCF_RA2_FGD_2P	5375	23-MAY-2009 16:00:59.197 23-MAY-2009 17:38:44.351
SPH.RA2_ICE1_S_RETRACK_PERCENT.WARNING PCF_RA2_FGD_2P	4979	23-MAY-2009 17:37:15.287 23-MAY-2009 19:18:12.049
SPH.RA2_ICE1_S_RETRACK_PERCENT.WARNING PCF_RA2_FGD_2P	4894	23-MAY-2009 19:17:15.291 23-MAY-2009 20:58:56.613
SPH.RA2_ICE1_S_RETRACK_PERCENT.WARNING PCF_RA2_FGD_2P	4790	23-MAY-2009 20:57:59.855 23-MAY-2009 22:09:38.725
SPH.RA2_ICE1_S_RETRACK_PERCENT.WARNING PCF_RA2_FGD_2P	5448	23-MAY-2009 22:08:34.169 23-MAY-2009 23:53:00.363
SPH.RA2_ICE1_S_RETRACK_PERCENT.WARNING PCF_RA2_FGD_2P	6035	23-MAY-2009 23:51:55.807 24-MAY-2009 01:31:25.677

RA2_FGD_2P products with percentage of valid KU ice2 retracker measurements below threshold

Gauge	Value	Segment (Start-Stop)
SPH.RA2_ICE2_KU_RETRACK_PERCENT.WARNING PCF_RA2_FGD_2P	6355	23-MAY-2009 02:00:29.018 23-MAY-2009 03:15:55.145
SPH.RA2_ICE2_KU_RETRACK_PERCENT.WARNING PCF_RA2_FGD_2P	5752	23-MAY-2009 15:51:49.995 23-MAY-2009 16:01:42.588

RA2_FGD_2P products with percentage of valid S ice2 retracker measurements below threshold

Gauge	Value	Segment (Start-Stop)
SPH.RA2_ICE2_S_RETRACK_PERCENT.WARNING PCF_RA2_FGD_2P	51	22-MAY-2009 22:41:01.317 23-MAY-2009 00:23:31.655

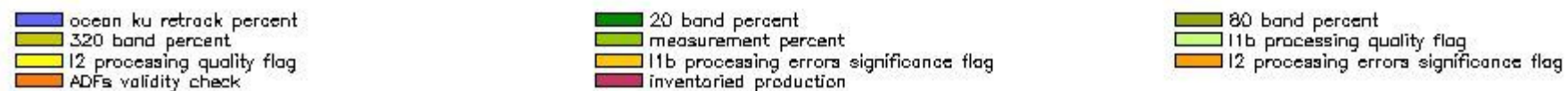
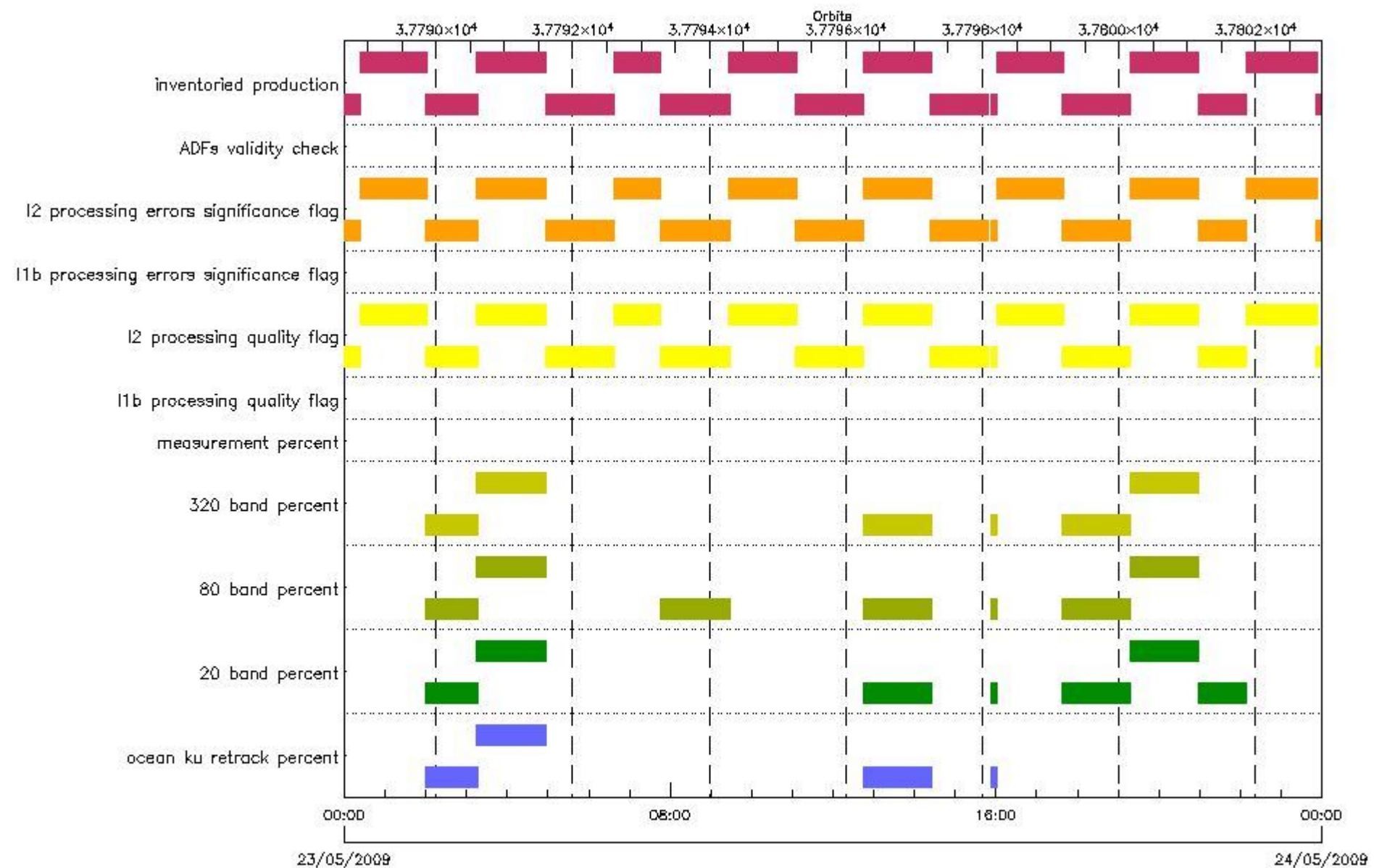
SPH.RA2_ICE2_S_RETRACK_PERCENT.WARNING PCF_RA2_FGD_2P	49	23-MAY-2009 00:22:32.668 23-MAY-2009 02:01:33.575
SPH.RA2_ICE2_S_RETRACK_PERCENT.WARNING PCF_RA2_FGD_2P	89	23-MAY-2009 02:00:29.018 23-MAY-2009 03:15:55.145
SPH.RA2_ICE2_S_RETRACK_PERCENT.WARNING PCF_RA2_FGD_2P	57	23-MAY-2009 03:15:21.780 23-MAY-2009 04:57:00.875
SPH.RA2_ICE2_S_RETRACK_PERCENT.WARNING PCF_RA2_FGD_2P	63	23-MAY-2009 04:56:28.624 23-MAY-2009 06:37:16.474
SPH.RA2_ICE2_S_RETRACK_PERCENT.WARNING PCF_RA2_FGD_2P	43	23-MAY-2009 06:36:41.996 23-MAY-2009 07:45:50.476
SPH.RA2_ICE2_S_RETRACK_PERCENT.WARNING PCF_RA2_FGD_2P	49	23-MAY-2009 07:45:12.656 23-MAY-2009 09:27:24.056
SPH.RA2_ICE2_S_RETRACK_PERCENT.WARNING PCF_RA2_FGD_2P	36	23-MAY-2009 09:26:40.666 23-MAY-2009 11:06:00.510
SPH.RA2_ICE2_S_RETRACK_PERCENT.WARNING PCF_RA2_FGD_2P	39	23-MAY-2009 11:05:18.234 23-MAY-2009 12:45:48.260
SPH.RA2_ICE2_S_RETRACK_PERCENT.WARNING PCF_RA2_FGD_2P	66	23-MAY-2009 12:45:18.238 23-MAY-2009 14:24:29.170
SPH.RA2_ICE2_S_RETRACK_PERCENT.WARNING PCF_RA2_FGD_2P	58	23-MAY-2009 14:23:45.780 23-MAY-2009 15:47:34.320
SPH.RA2_ICE2_S_RETRACK_PERCENT.WARNING PCF_RA2_FGD_2P	38	23-MAY-2009 15:51:49.995 23-MAY-2009 16:01:42.588
SPH.RA2_ICE2_S_RETRACK_PERCENT.WARNING PCF_RA2_FGD_2P	36	23-MAY-2009 16:00:59.197 23-MAY-2009 17:38:44.351
SPH.RA2_ICE2_S_RETRACK_PERCENT.WARNING PCF_RA2_FGD_2P	40	23-MAY-2009 17:37:15.287 23-MAY-2009 19:18:12.049
SPH.RA2_ICE2_S_RETRACK_PERCENT.WARNING PCF_RA2_FGD_2P	55	23-MAY-2009 19:17:15.291 23-MAY-2009 20:58:56.613
SPH.RA2_ICE2_S_RETRACK_PERCENT.WARNING PCF_RA2_FGD_2P	47	23-MAY-2009 20:57:59.855 23-MAY-2009 22:09:38.725
SPH.RA2_ICE2_S_RETRACK_PERCENT.WARNING PCF_RA2_FGD_2P	36	23-MAY-2009 22:08:34.169 23-MAY-2009 23:53:00.363
SPH.RA2_ICE2_S_RETRACK_PERCENT.WARNING PCF_RA2_FGD_2P	60	23-MAY-2009 23:51:55.807 24-MAY-2009 01:31:25.677

RA2_FGD_2P products with percentage of valid KU sea/ice retracker measurements below threshold

Gauge Value Segment (Start-Stop)

RA2_WWV_2P SPH checks

SPH fields with errors



RA2_WWV_2P products using a wrong ADF (sensing not included in validity)

Gauge Segment (Start-Stop) Explicit Reference

RA2_WWV_2P products with processing errors significance flag set

Gauge	Segment (Start-Stop)
SPH.RA2_L2_PROC_FLAG.WARNING PCF_RA2_WWV_2P	22-MAY-2009 22:41:01.317 23-MAY-2009 00:23:31.655
SPH.RA2_L2_PROC_FLAG.WARNING PCF_RA2_WWV_2P	23-MAY-2009 00:22:32.668 23-MAY-2009 02:01:33.575
SPH.RA2_L2_PROC_FLAG.WARNING PCF_RA2_WWV_2P	23-MAY-2009 02:00:29.018 23-MAY-2009 03:15:55.145

SPH.RA2_L2_PROC_FLAG.WARNING PCF_RA2_WWV_2P	23-MAY-2009 03:15:21.780 23-MAY-2009 04:57:00.875
SPH.RA2_L2_PROC_FLAG.WARNING PCF_RA2_WWV_2P	23-MAY-2009 04:56:28.624 23-MAY-2009 06:37:16.474
SPH.RA2_L2_PROC_FLAG.WARNING PCF_RA2_WWV_2P	23-MAY-2009 06:36:41.996 23-MAY-2009 07:45:50.476
SPH.RA2_L2_PROC_FLAG.WARNING PCF_RA2_WWV_2P	23-MAY-2009 07:45:12.656 23-MAY-2009 09:27:24.056
SPH.RA2_L2_PROC_FLAG.WARNING PCF_RA2_WWV_2P	23-MAY-2009 09:26:40.666 23-MAY-2009 11:06:00.510
SPH.RA2_L2_PROC_FLAG.WARNING PCF_RA2_WWV_2P	23-MAY-2009 11:05:18.234 23-MAY-2009 12:45:48.260
SPH.RA2_L2_PROC_FLAG.WARNING PCF_RA2_WWV_2P	23-MAY-2009 12:45:18.238 23-MAY-2009 14:24:29.170
SPH.RA2_L2_PROC_FLAG.WARNING PCF_RA2_WWV_2P	23-MAY-2009 14:23:45.780 23-MAY-2009 15:47:34.320
SPH.RA2_L2_PROC_FLAG.WARNING PCF_RA2_WWV_2P	23-MAY-2009 15:51:49.995 23-MAY-2009 16:01:42.588
SPH.RA2_L2_PROC_FLAG.WARNING PCF_RA2_WWV_2P	23-MAY-2009 16:00:59.197 23-MAY-2009 17:38:44.351
SPH.RA2_L2_PROC_FLAG.WARNING PCF_RA2_WWV_2P	23-MAY-2009 17:37:15.287 23-MAY-2009 19:18:12.049
SPH.RA2_L2_PROC_FLAG.WARNING PCF_RA2_WWV_2P	23-MAY-2009 19:17:15.291 23-MAY-2009 20:58:56.613
SPH.RA2_L2_PROC_FLAG.WARNING PCF_RA2_WWV_2P	23-MAY-2009 20:57:59.855 23-MAY-2009 22:09:38.725
SPH.RA2_L2_PROC_FLAG.WARNING PCF_RA2_WWV_2P	23-MAY-2009 22:08:34.169 23-MAY-2009 23:53:00.363
SPH.RA2_L2_PROC_FLAG.WARNING PCF_RA2_WWV_2P	23-MAY-2009 23:51:55.807 24-MAY-2009 01:31:25.677

RA2_WWV_2P products with processing errors significance flag set

Gauge Segment (Start-Stop)

RA2_WWV_2P products with percentage DSRs free of processing errors below threshold

Gauge	Value	Segment (Start-Stop)
SPH.RA2_L2_PROC_QUALITY.WARNING PCF_RA2_WWV_2P	6350	22-MAY-2009 22:41:01.317 23-MAY-2009 00:23:31.655
SPH.RA2_L2_PROC_QUALITY.WARNING PCF_RA2_WWV_2P	6634	23-MAY-2009 00:22:32.668 23-MAY-2009 02:01:33.575
SPH.RA2_L2_PROC_QUALITY.WARNING PCF_RA2_WWV_2P	6682	23-MAY-2009 02:00:29.018 23-MAY-2009 03:15:55.145
SPH.RA2_L2_PROC_QUALITY.WARNING PCF_RA2_WWV_2P	6413	23-MAY-2009 03:15:21.780 23-MAY-2009 04:57:00.875
SPH.RA2_L2_PROC_QUALITY.WARNING PCF_RA2_WWV_2P	6436	23-MAY-2009 04:56:28.624 23-MAY-2009 06:37:16.474
SPH.RA2_L2_PROC_QUALITY.WARNING PCF_RA2_WWV_2P	6442	23-MAY-2009 06:36:41.996 23-MAY-2009 07:45:50.476

SPH.RA2_L2_PROC_QUALITY.WARNING PCF_RA2_WWV_2P	6898	23-MAY-2009 07:45:12.656 23-MAY-2009 09:27:24.056
SPH.RA2_L2_PROC_QUALITY.WARNING PCF_RA2_WWV_2P	6746	23-MAY-2009 09:26:40.666 23-MAY-2009 11:06:00.510
SPH.RA2_L2_PROC_QUALITY.WARNING PCF_RA2_WWV_2P	6715	23-MAY-2009 11:05:18.234 23-MAY-2009 12:45:48.260
SPH.RA2_L2_PROC_QUALITY.WARNING PCF_RA2_WWV_2P	6468	23-MAY-2009 12:45:18.238 23-MAY-2009 14:24:29.170
SPH.RA2_L2_PROC_QUALITY.WARNING PCF_RA2_WWV_2P	6400	23-MAY-2009 14:23:45.780 23-MAY-2009 15:47:34.320
SPH.RA2_L2_PROC_QUALITY.WARNING PCF_RA2_WWV_2P	7199	23-MAY-2009 15:51:49.995 23-MAY-2009 16:01:42.588
SPH.RA2_L2_PROC_QUALITY.WARNING PCF_RA2_WWV_2P	6579	23-MAY-2009 16:00:59.197 23-MAY-2009 17:38:44.351
SPH.RA2_L2_PROC_QUALITY.WARNING PCF_RA2_WWV_2P	6390	23-MAY-2009 17:37:15.287 23-MAY-2009 19:18:12.049
SPH.RA2_L2_PROC_QUALITY.WARNING PCF_RA2_WWV_2P	6584	23-MAY-2009 19:17:15.291 23-MAY-2009 20:58:56.613
SPH.RA2_L2_PROC_QUALITY.WARNING PCF_RA2_WWV_2P	6066	23-MAY-2009 20:57:59.855 23-MAY-2009 22:09:38.725
SPH.RA2_L2_PROC_QUALITY.WARNING PCF_RA2_WWV_2P	6428	23-MAY-2009 22:08:34.169 23-MAY-2009 23:53:00.363
SPH.RA2_L2_PROC_QUALITY.WARNING PCF_RA2_WWV_2P	6701	23-MAY-2009 23:51:55.807 24-MAY-2009 01:31:25.677

RA2_WWV_2P products with percentage DSRs free of processing errors below threshold

Gauge	Value	Segment (Start-Stop)
-------	-------	----------------------

RA2_WWV_2P products with percentage of valid measurements below threshold

Gauge	Value	Segment (Start-Stop)
-------	-------	----------------------

RA2_WWV_2P products with percentage of 320 MHz band processed below threshold

Gauge	Value	Segment (Start-Stop)
SPH.RA2_320_BAND_PERCENT.WARNING PCF_RA2_WWV_2P	8959	23-MAY-2009 02:00:29.018 23-MAY-2009 03:15:55.145
SPH.RA2_320_BAND_PERCENT.WARNING PCF_RA2_WWV_2P	9403	23-MAY-2009 03:15:21.780 23-MAY-2009 04:57:00.875
SPH.RA2_320_BAND_PERCENT.WARNING PCF_RA2_WWV_2P	9386	23-MAY-2009 12:45:18.238 23-MAY-2009 14:24:29.170
SPH.RA2_320_BAND_PERCENT.WARNING PCF_RA2_WWV_2P	8459	23-MAY-2009 15:51:49.995 23-MAY-2009 16:01:42.588
SPH.RA2_320_BAND_PERCENT.WARNING PCF_RA2_WWV_2P	9336	23-MAY-2009 17:37:15.287 23-MAY-2009 19:18:12.049
SPH.RA2_320_BAND_PERCENT.WARNING PCF_RA2_WWV_2P	9491	23-MAY-2009 19:17:15.291 23-MAY-2009 20:58:56.613

RA2_WWV_2P products with percentage of 80 MHz band processed above threshold

Gauge	Value	Segment (Start-Stop)
-------	-------	----------------------

SPH.RA2_80_BAND_PERCENT.WARNING PCF_RA2_WWV_2P	884	23-MAY-2009 02:00:29.018 23-MAY-2009 03:15:55.145
SPH.RA2_80_BAND_PERCENT.WARNING PCF_RA2_WWV_2P	444	23-MAY-2009 03:15:21.780 23-MAY-2009 04:57:00.875
SPH.RA2_80_BAND_PERCENT.WARNING PCF_RA2_WWV_2P	403	23-MAY-2009 07:45:12.656 23-MAY-2009 09:27:24.056
SPH.RA2_80_BAND_PERCENT.WARNING PCF_RA2_WWV_2P	498	23-MAY-2009 12:45:18.238 23-MAY-2009 14:24:29.170
SPH.RA2_80_BAND_PERCENT.WARNING PCF_RA2_WWV_2P	808	23-MAY-2009 15:51:49.995 23-MAY-2009 16:01:42.588
SPH.RA2_80_BAND_PERCENT.WARNING PCF_RA2_WWV_2P	539	23-MAY-2009 17:37:15.287 23-MAY-2009 19:18:12.049
SPH.RA2_80_BAND_PERCENT.WARNING PCF_RA2_WWV_2P	407	23-MAY-2009 19:17:15.291 23-MAY-2009 20:58:56.613

RA2_WWV_2P products with percentage of 20 MHz band processed above threshold

Gauge	Value	Segment (Start-Stop)
SPH.RA2_20_BAND_PERCENT.WARNING PCF_RA2_WWV_2P	158	23-MAY-2009 02:00:29.018 23-MAY-2009 03:15:55.145
SPH.RA2_20_BAND_PERCENT.WARNING PCF_RA2_WWV_2P	153	23-MAY-2009 03:15:21.780 23-MAY-2009 04:57:00.875
SPH.RA2_20_BAND_PERCENT.WARNING PCF_RA2_WWV_2P	116	23-MAY-2009 12:45:18.238 23-MAY-2009 14:24:29.170
SPH.RA2_20_BAND_PERCENT.WARNING PCF_RA2_WWV_2P	733	23-MAY-2009 15:51:49.995 23-MAY-2009 16:01:42.588
SPH.RA2_20_BAND_PERCENT.WARNING PCF_RA2_WWV_2P	125	23-MAY-2009 17:37:15.287 23-MAY-2009 19:18:12.049
SPH.RA2_20_BAND_PERCENT.WARNING PCF_RA2_WWV_2P	102	23-MAY-2009 19:17:15.291 23-MAY-2009 20:58:56.613
SPH.RA2_20_BAND_PERCENT.WARNING PCF_RA2_WWV_2P	106	23-MAY-2009 20:57:59.855 23-MAY-2009 22:09:38.725

RA2_WWV_2P products with percentage of valid Ku ocean retracker measurements below threshold

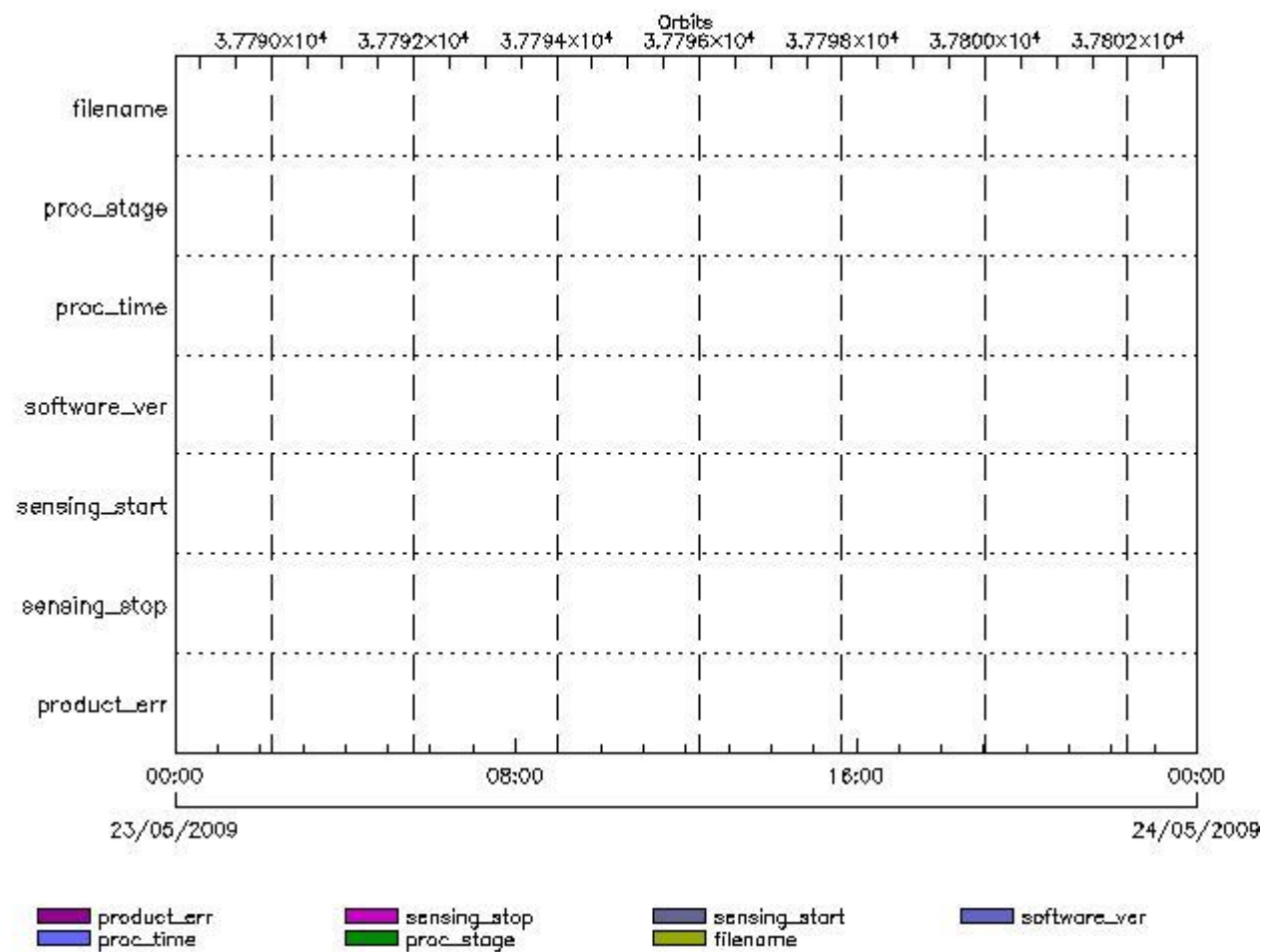
Gauge	Value	Segment (Start-Stop)
SPH.RA2_OCEAN_KU_RETRACK_PERCENT.WARNING PCF_RA2_WWV_2P	8353	23-MAY-2009 02:00:29.018 23-MAY-2009 03:15:55.145
SPH.RA2_OCEAN_KU_RETRACK_PERCENT.WARNING PCF_RA2_WWV_2P	8849	23-MAY-2009 03:15:21.780 23-MAY-2009 04:57:00.875
SPH.RA2_OCEAN_KU_RETRACK_PERCENT.WARNING PCF_RA2_WWV_2P	8993	23-MAY-2009 12:45:18.238 23-MAY-2009 14:24:29.170
SPH.RA2_OCEAN_KU_RETRACK_PERCENT.WARNING PCF_RA2_WWV_2P	7707	23-MAY-2009 15:51:49.995 23-MAY-2009 16:01:42.588

ADFs

MPH checks

MWR_CHD_AX MPH checks

MPH Errors for MWR_CHD_AX



MWR_CHD_AX files with wrong filename

MWR_CHD_AX files with unknown processing stage

Gauge Explicit Reference

MWR_CHD_AX files with wrong processing time

Gauge Explicit Reference

MWR_CHD_AX files with software version not equal to the current version

Gauge Explicit Reference

MWR_CHD_AX files with wrong sensing start

Gauge Explicit Reference

MWR_CHD_AX files with wrong sensing stop

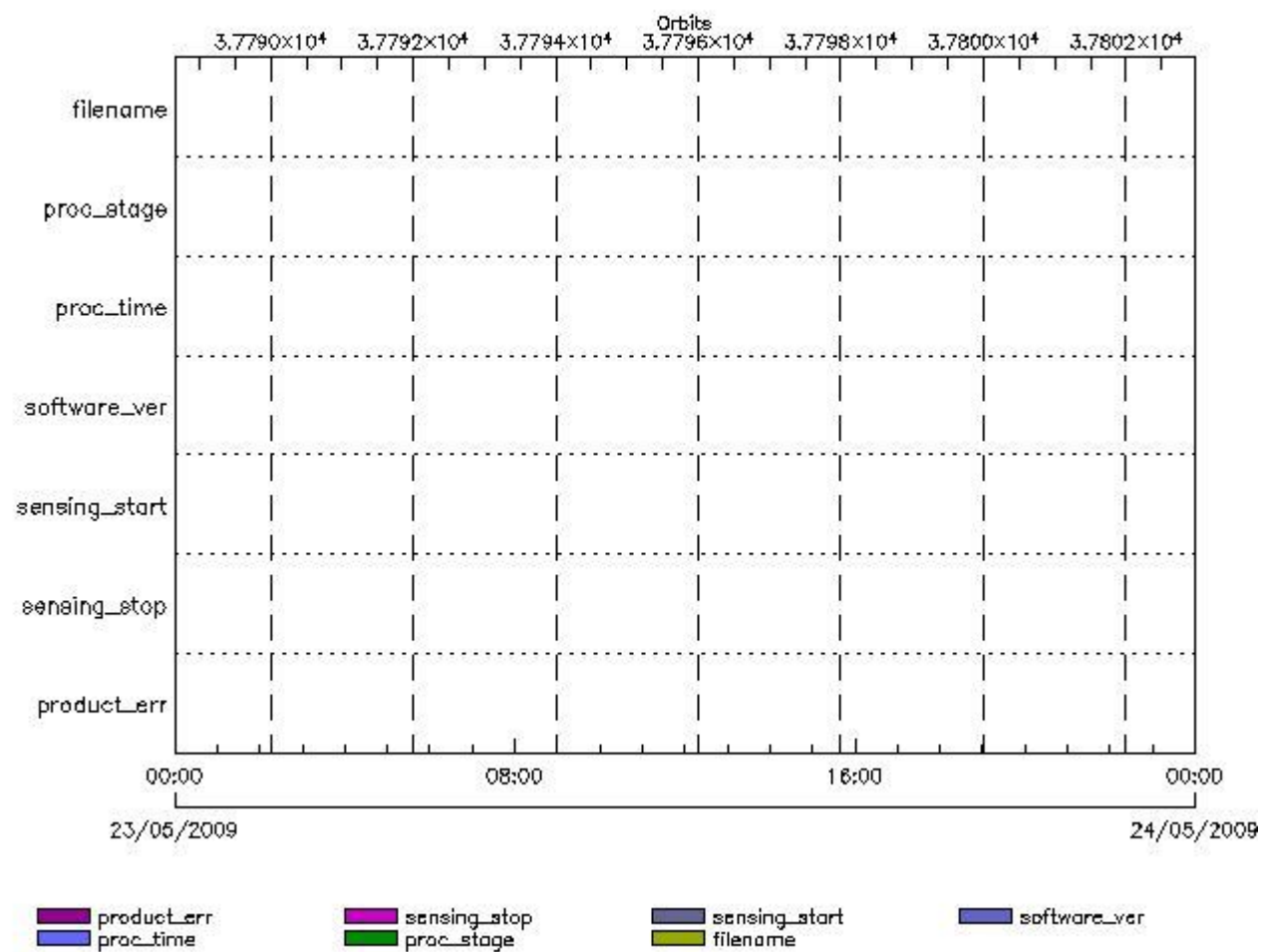
Gauge Explicit Reference

MWR_CHD_AX files with product err set

Gauge Explicit Reference

MWR_CON_AX MPH checks

MPH Errors for MWR_CON_AX



MWR_CON_AX files with wrong filename

Gauge

MWR_CON_AX files with unknown processing stage

Gauge Explicit Reference

MWR_CON_AX files with wrong processing time

Gauge Explicit Reference

MWR_CON_AX files with software version not equal to the current version

Gauge Explicit Reference

MWR_CON_AX files with wrong sensing start

Gauge Explicit Reference

MWR_CON_AX files with wrong sensing stop

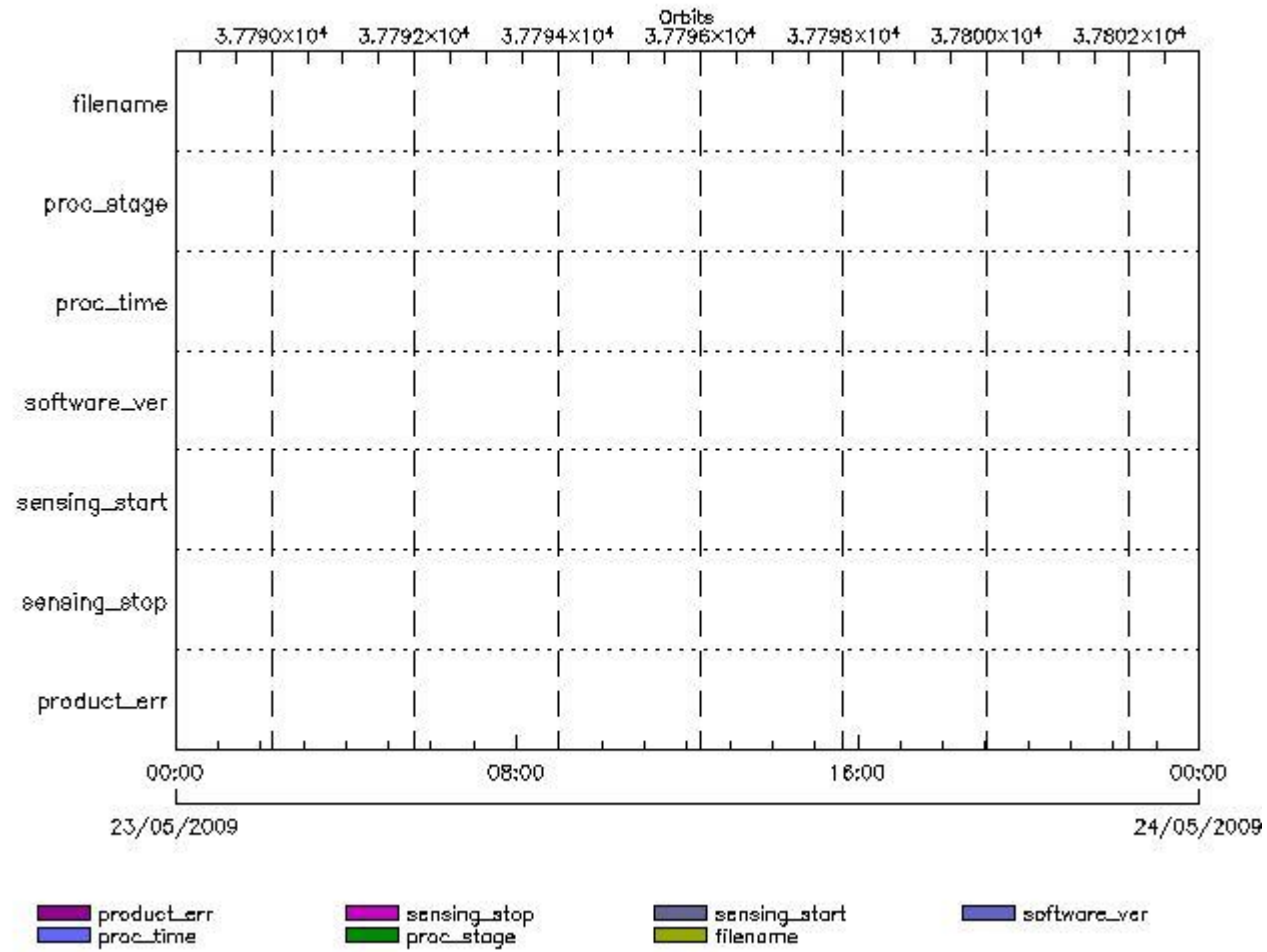
Gauge Explicit Reference

MWR_CON_AX files with product err set

Gauge Explicit Reference

MWR_LSF_AX MPH checks

MPH Errors for MWR_LSF_AX



MWR_LSF_AX files with wrong filename

MWR_LSF_AX files with unknown processing stage

Gauge Explicit Reference

MWR_LSF_AX files with wrong processing time

Gauge Explicit Reference

MWR_LSF_AX files with software version not equal to the current version

Gauge Explicit Reference

MWR_LSF_AX files with wrong sensing start

Gauge Explicit Reference

MWR_LSF_AX files with wrong sensing stop

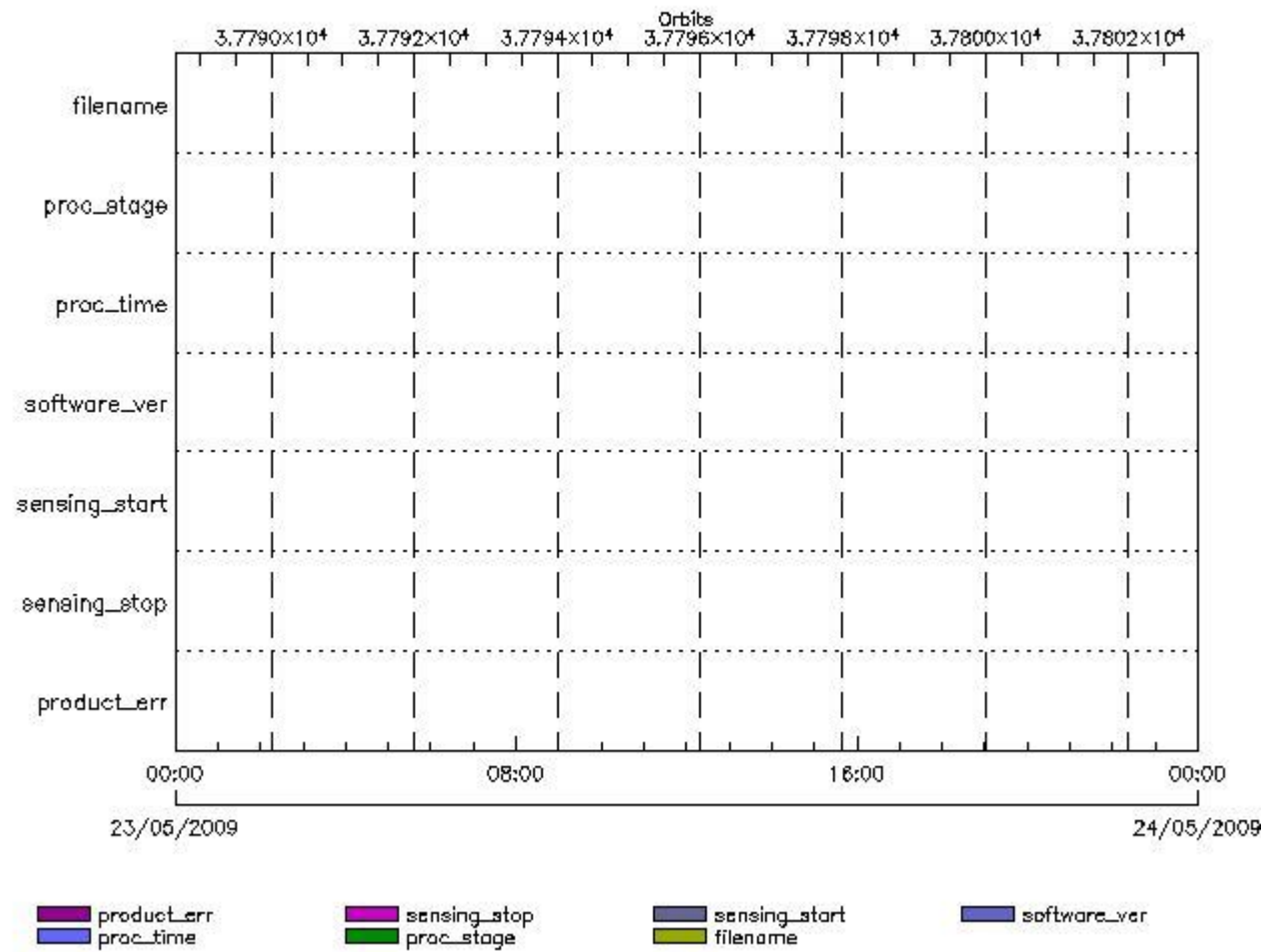
Gauge Explicit Reference

MWR_LSF_AX files with product err set

Gauge Explicit Reference

MWR_SLT_AX MPH checks

MPH Errors for MWR_SLT_AX



MWR_SLT_AX files with wrong filename

Gauge

MWR_SLT_AX files with unknown processing stage

Gauge Explicit Reference

MWR_SLT_AX files with wrong processing time

Gauge Explicit Reference

MWR_SLT_AX files with software version not equal to the current version

Gauge Explicit Reference

MWR_SLT_AX files with wrong sensing start

Gauge Explicit Reference

MWR_SLT_AX files with wrong sensing stop

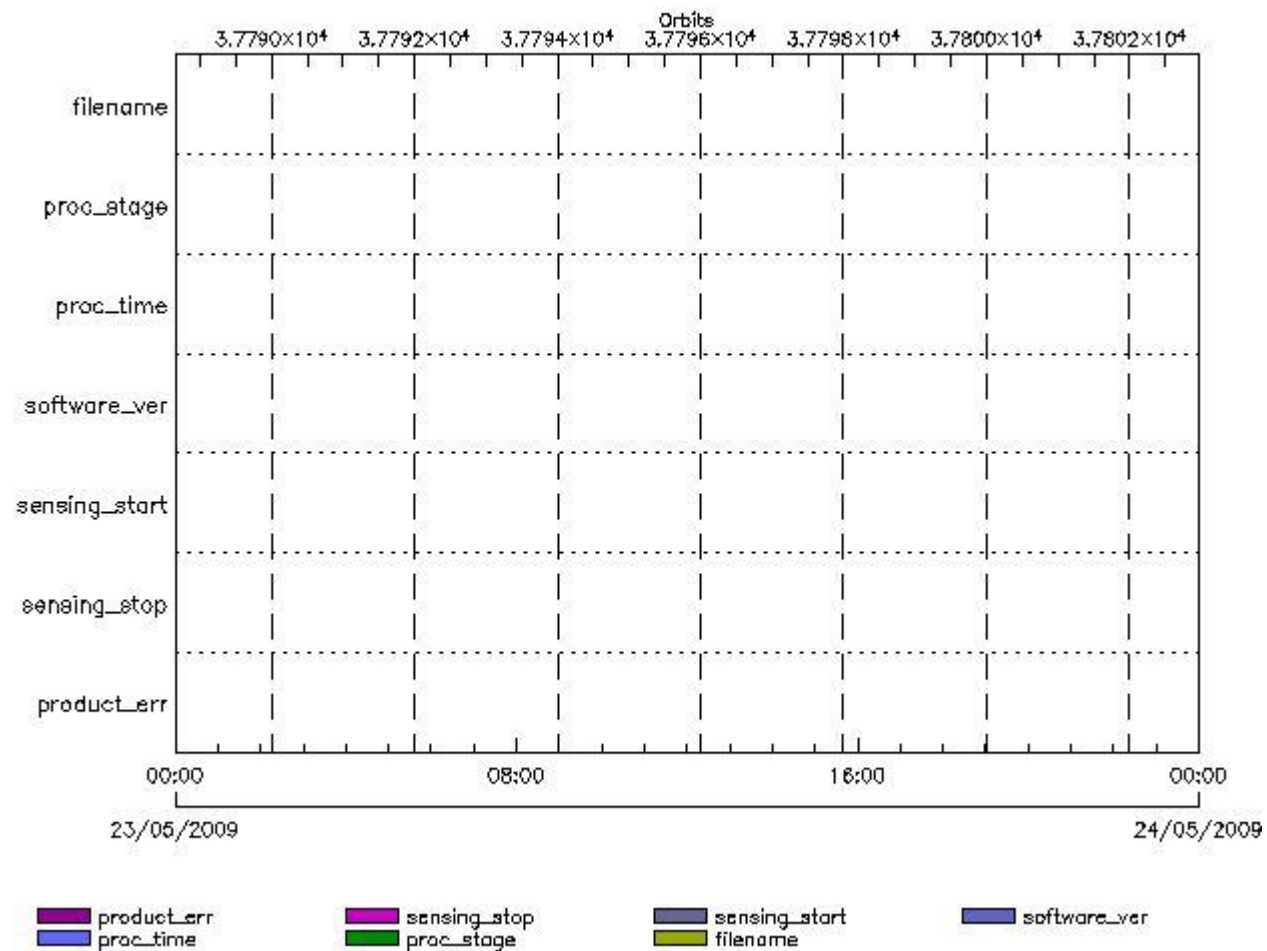
Gauge Explicit Reference

MWR_SLT_AX files with product err set

Gauge Explicit Reference

RA2_CHD_AX MPH checks

MPH Errors for RA2_CHD_AX



RA2_CHD_AX files with wrong filename

Gauge

RA2_CHD_AX files with unknown processing stage

Gauge Explicit Reference

RA2_CHD_AX files with wrong processing time

Gauge Explicit Reference

RA2_CHD_AX files with software version not equal to the current version

Gauge Explicit Reference

RA2_CHD_AX files with wrong sensing start

Gauge Explicit Reference

RA2_CHD_AX files with wrong sensing stop

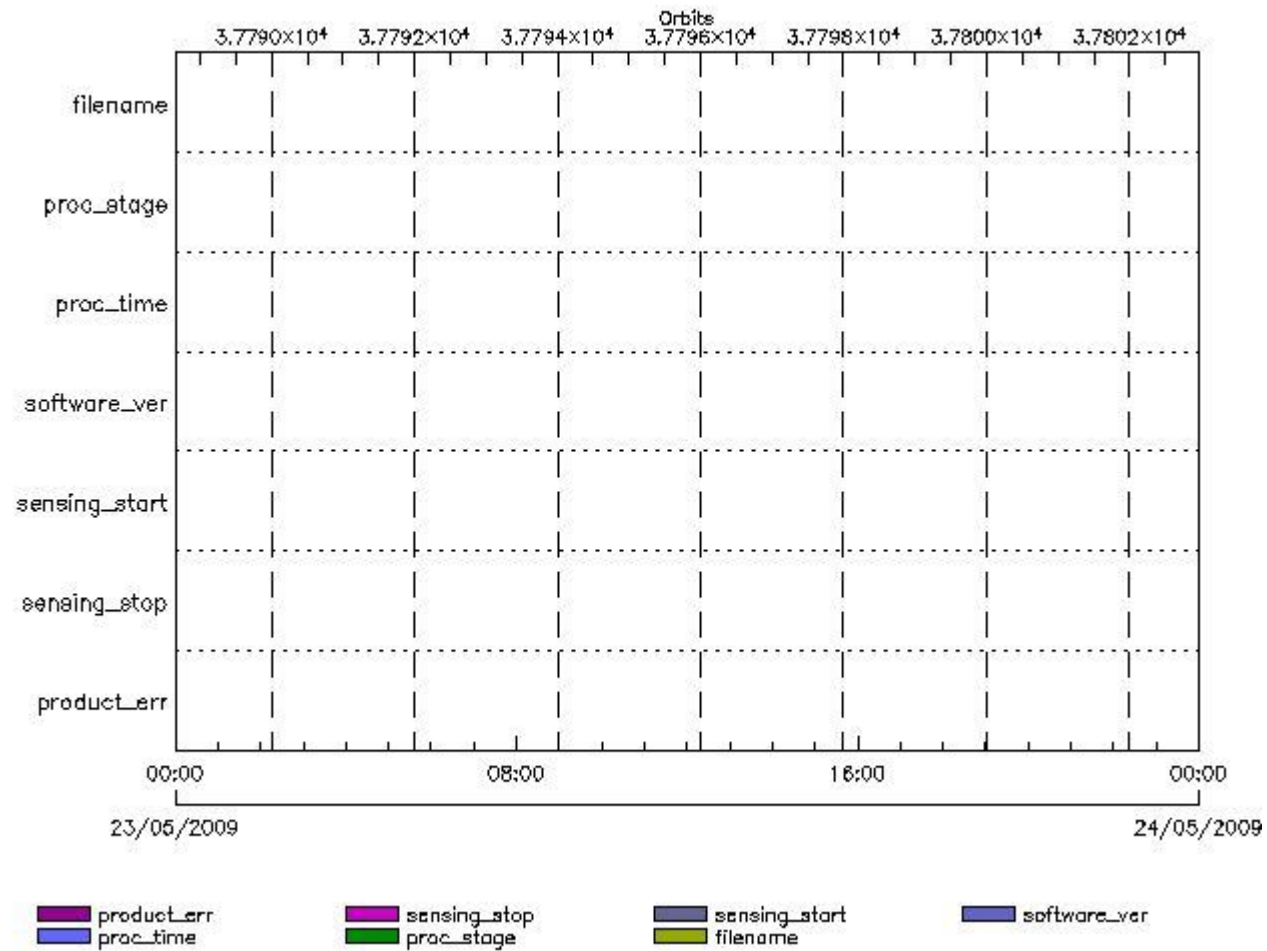
Gauge Explicit Reference

RA2_CHD_AX files with product err set

Gauge Explicit Reference

RA2_CON_AX MPH checks

MPH Errors for RA2_CON_AX



RA2_CON_AX files with wrong filename

RA2_CON_AX files with Gauge unknown processing stage

Gauge Explicit Reference

RA2_CON_AX files with wrong processing time

Gauge Explicit Reference

RA2_CON_AX files with software version not equal to the current version

Gauge Explicit Reference

RA2_CON_AX files with wrong sensing start

Gauge Explicit Reference

RA2_CON_AX files with wrong sensing stop

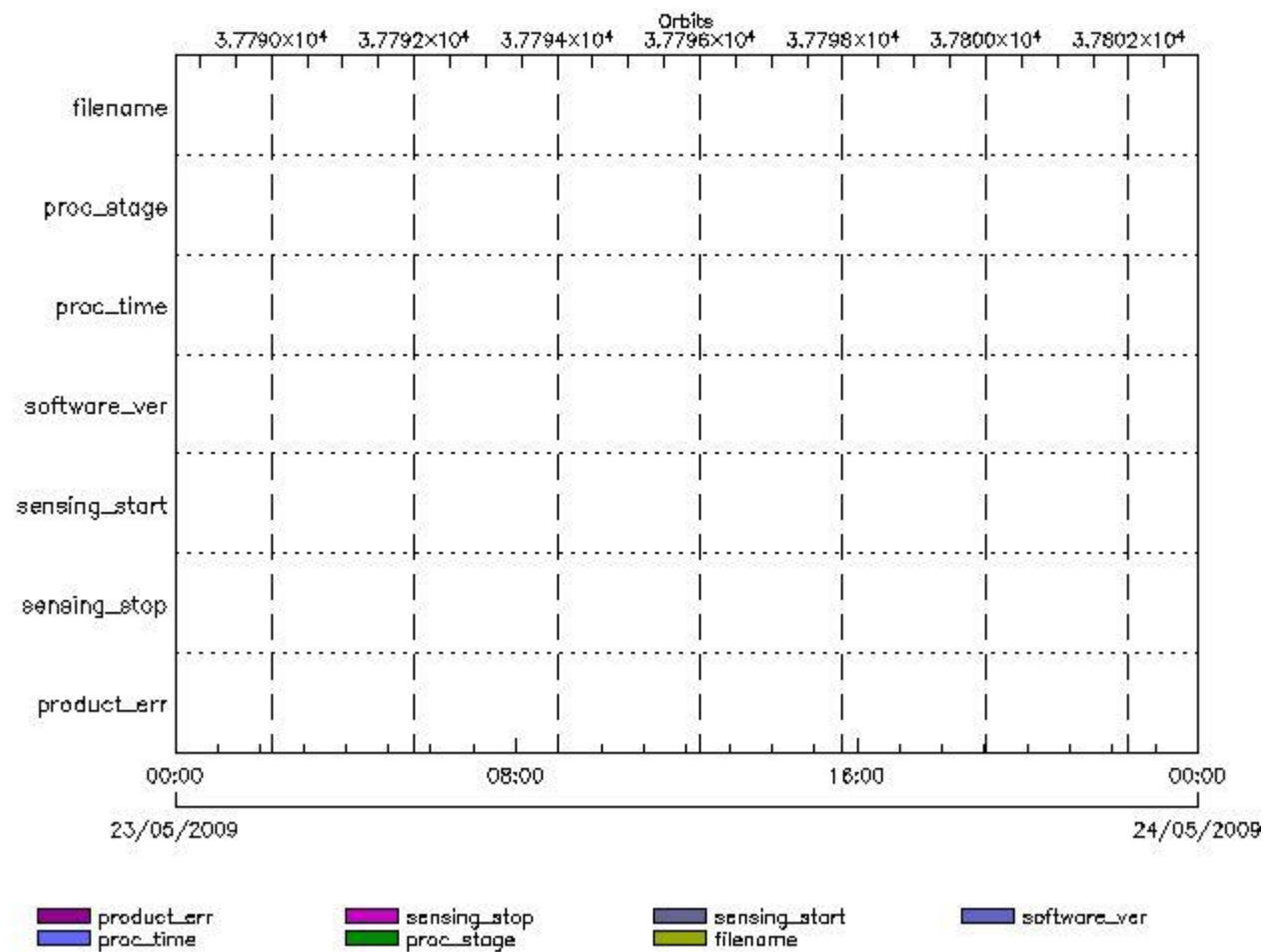
Gauge Explicit Reference

RA2_CON_AX files with product err set

Gauge Explicit Reference

RA2_CST_AX MPH checks

MPH Errors for RA2_CST_AX



RA2_CST_AX files with wrong filename

RA2_CST_AX files with unknown processing stage

Gauge **Explicit Reference**

RA2_CST_AX files with wrong processing time

Gauge **Explicit Reference**

RA2_CST_AX files with software version not equal to the current version

Gauge **Explicit Reference**

RA2_CST_AX files with wrong sensing start

Gauge **Explicit Reference**

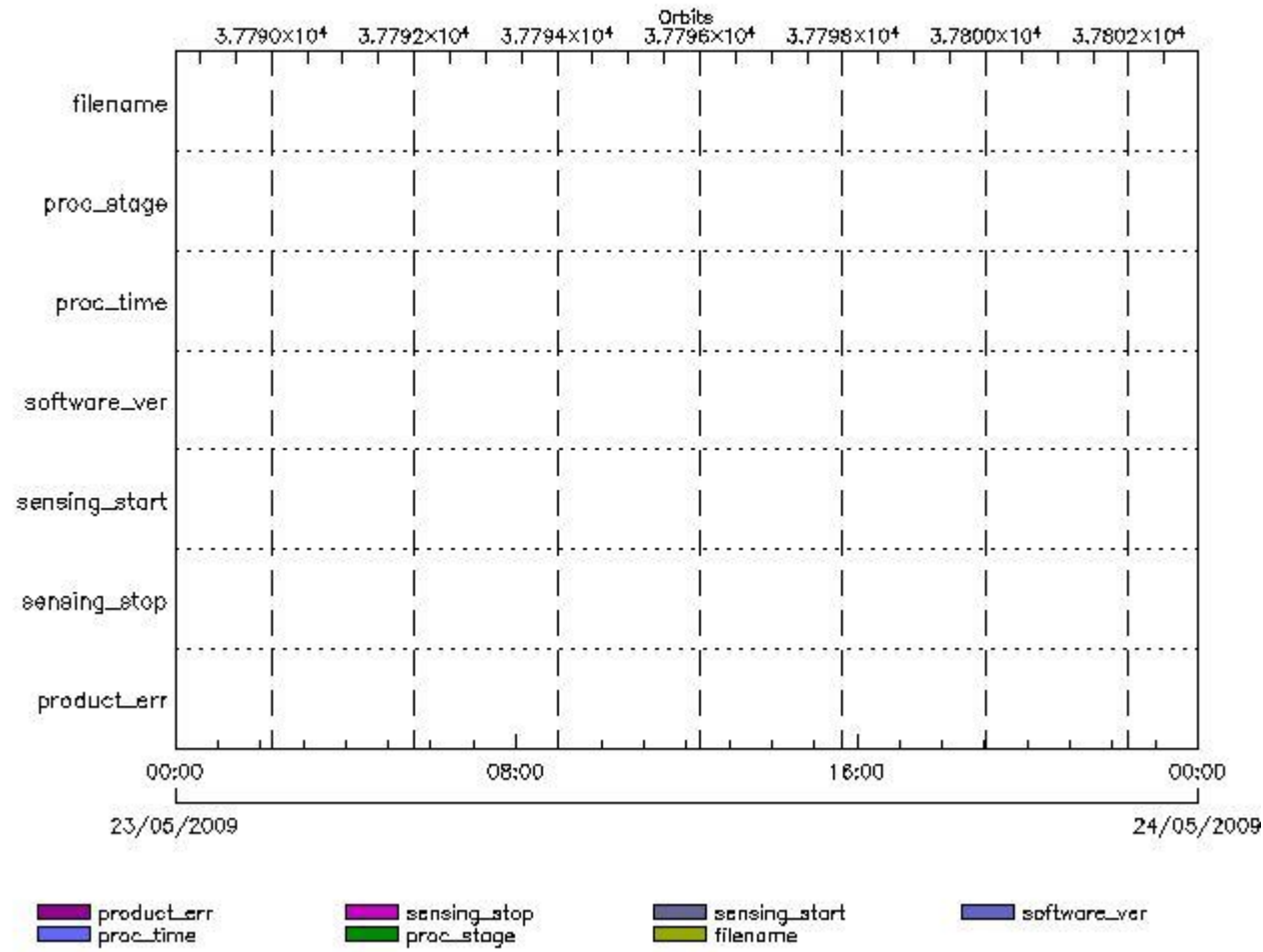
RA2_CST_AX files with wrong sensing stop

Gauge **Explicit Reference**

RA2_CST_AX files with product err set

Gauge **Explicit Reference**

MPH Errors for RA2_DIP_AX



RA2_DIP_AX files with wrong filename

RA2_DIP_AX files with unknown processing stage

Gauge Explicit Reference

RA2_DIP_AX files with wrong processing time

Gauge Explicit Reference

RA2_DIP_AX files with software version not equal to the current version

Gauge Explicit Reference

RA2_DIP_AX files with wrong sensing start

Gauge Explicit Reference

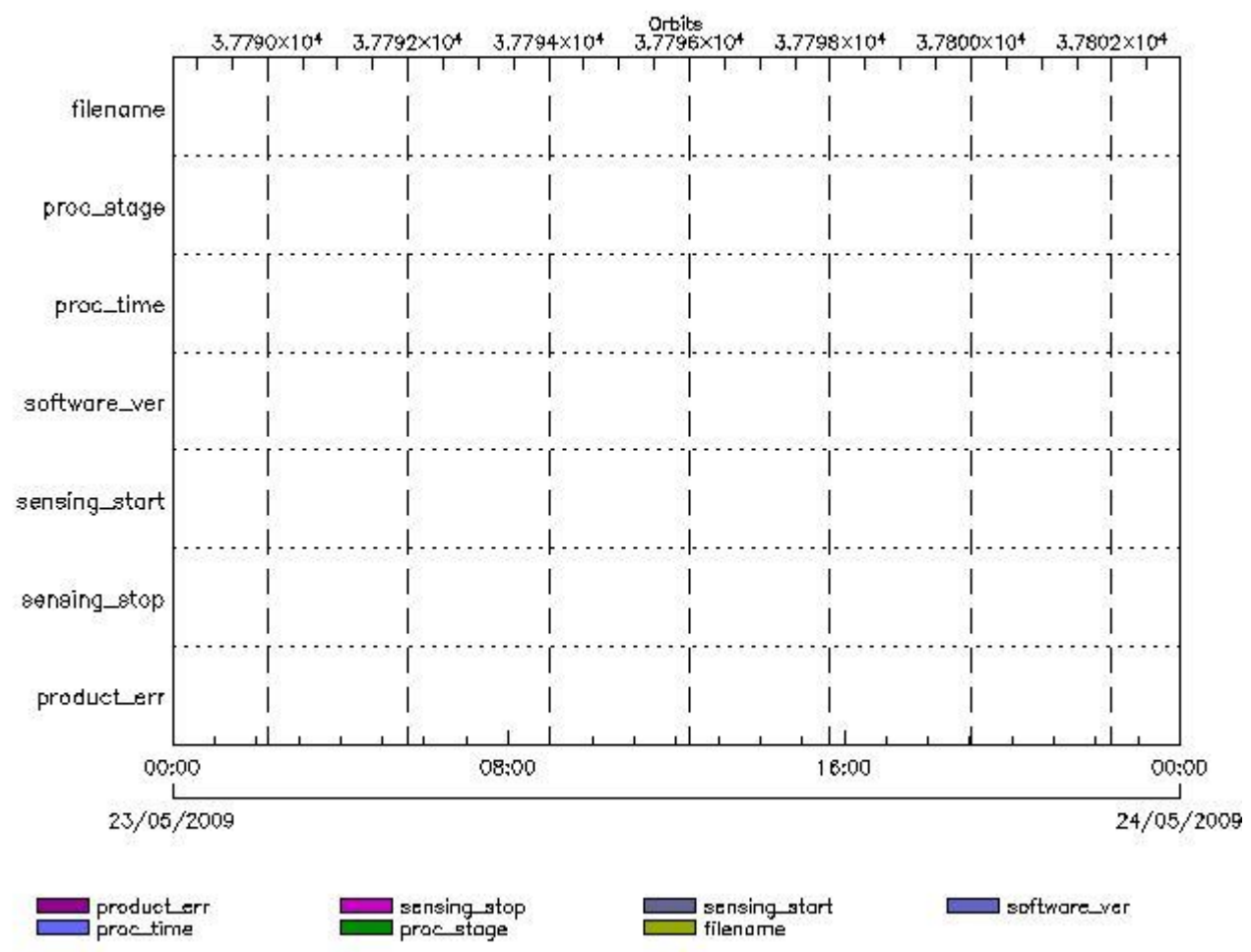
RA2_DIP_AX files with wrong sensing stop

Gauge Explicit Reference

RA2_DIP_AX files with product err set

RA2_GEO_AX MPH checks

MPH Errors for RA2_GEO_AX



RA2_GEO_AX files with wrong filename

RA2_GEO_AX files with unknown processing stage

Gauge Explicit Reference

RA2_GEO_AX files with wrong processing time

Gauge Explicit Reference

RA2_GEO_AX files with software version not equal to the current version

Gauge Explicit Reference

RA2_GEO_AX files with wrong sensing start

Gauge Explicit Reference

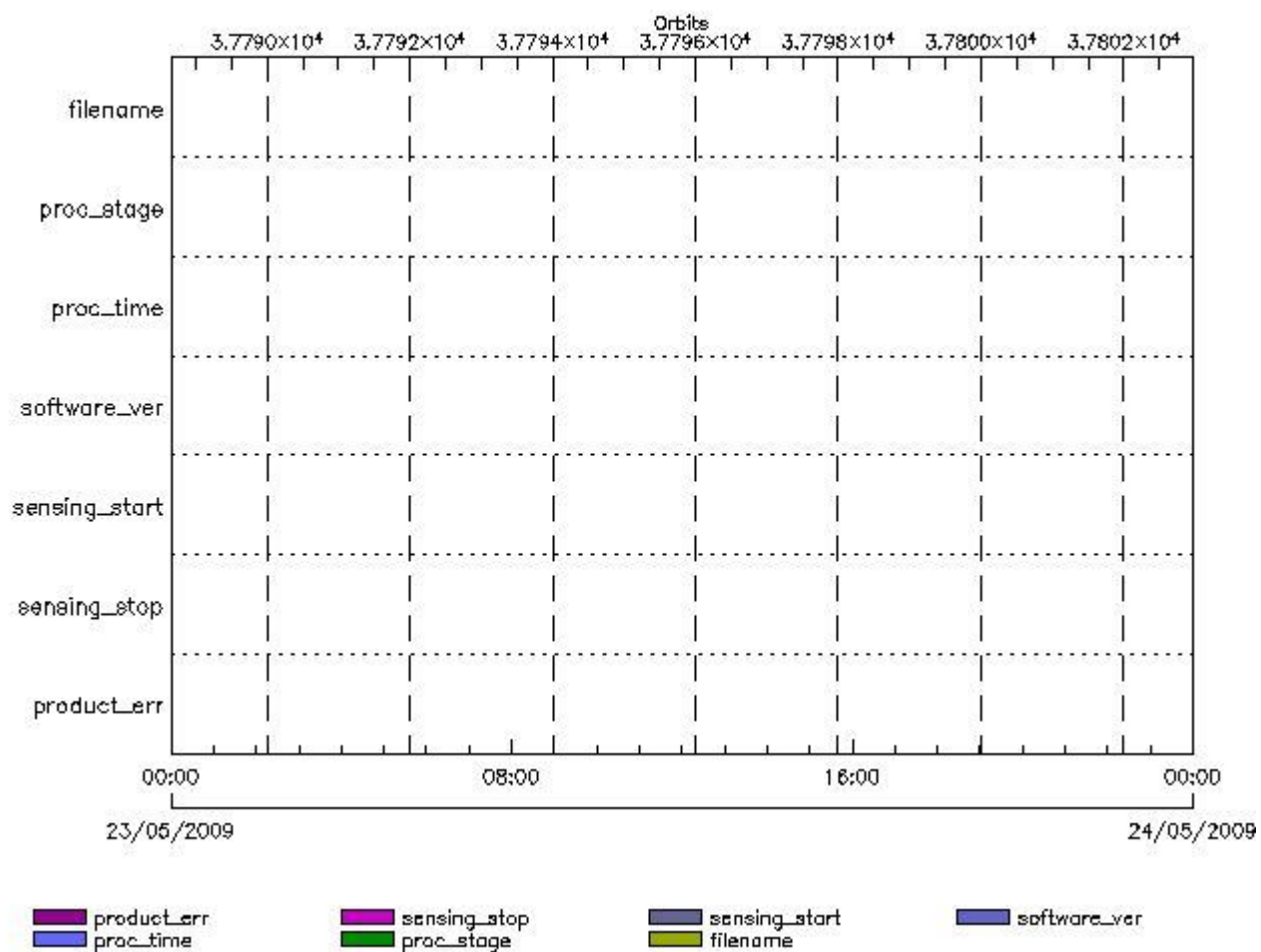
RA2_GEO_AX files with wrong sensing stop

Gauge Explicit Reference
 RA2_GEO_AX files with product err set

Gauge Explicit Reference

RA2_ICT_AX MPH checks

MPH Errors for RA2_ICT_AX



RA2_ICT_AX files with wrong filename

Gauge
 RA2_ICT_AX files with unknown processing stage

Gauge Explicit Reference

RA2_ICT_AX files with wrong processing time

Gauge Explicit Reference

RA2_ICT_AX files with software version not equal to the current version

Gauge Explicit Reference

RA2_ICT_AX files with wrong sensing start

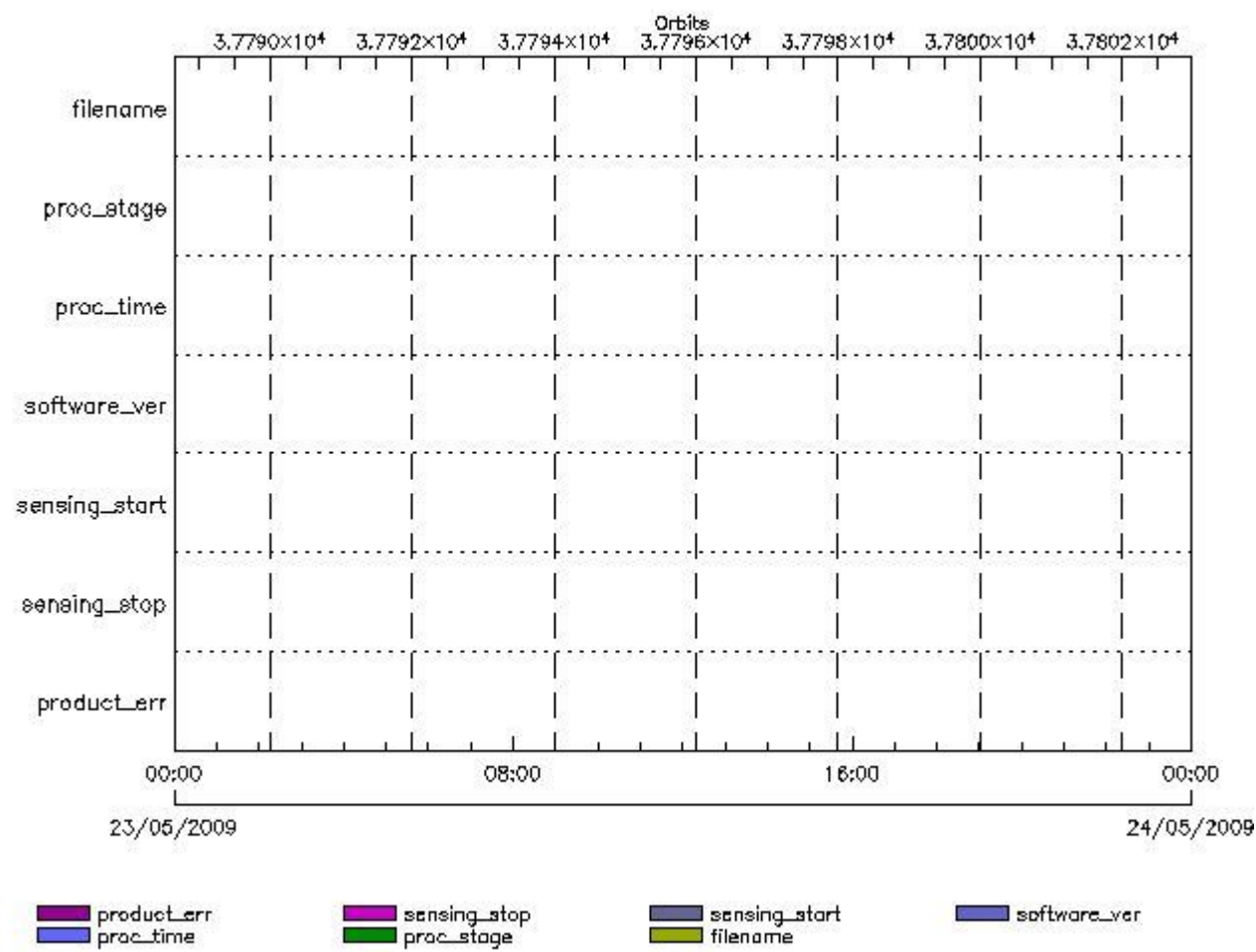
Gauge Explicit Reference
 RA2_ICT_AX files with wrong sensing stop

Gauge Explicit Reference
 RA2_ICT_AX files with product err set

Gauge Explicit Reference

RA2_IFA_AX MPH checks

MPH Errors for RA2_IFA_AX



RA2_IFA_AX files with wrong filename

Gauge
 RA2_IFA_AX files with unknown processing stage

Gauge Explicit Reference
 RA2_IFA_AX files with wrong processing time

Gauge Explicit Reference
 RA2_IFA_AX files with software version not equal to the current version

Gauge Explicit Reference

RA2_IFA_AX files with wrong sensing start

Gauge Explicit Reference

RA2_IFA_AX files with wrong sensing stop

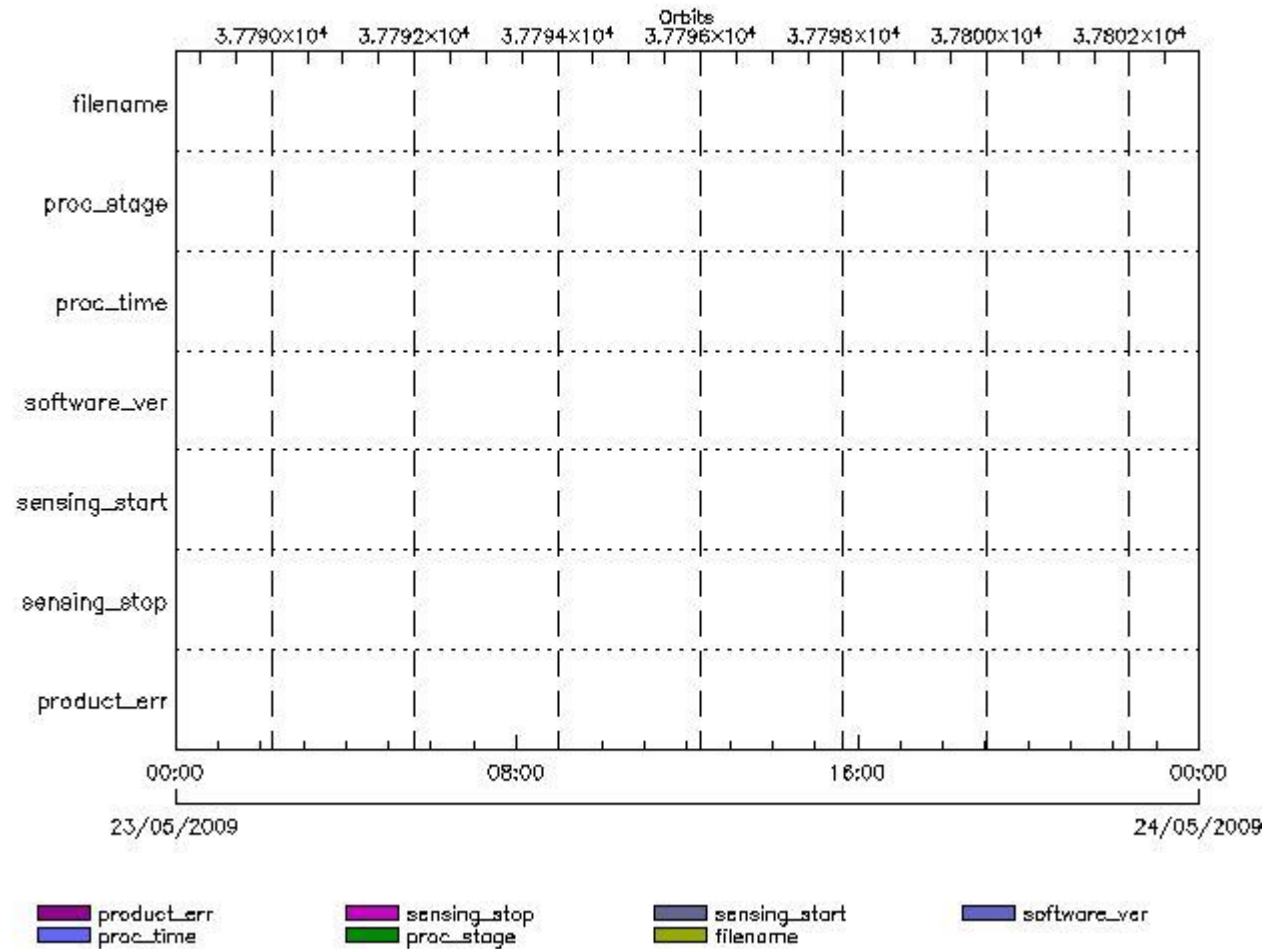
Gauge Explicit Reference

RA2_IFA_AX files with product err set

Gauge Explicit Reference

RA2_IFB_AX MPH checks

MPH Errors for RA2_IFB_AX



RA2_IFB_AX files with wrong filename

Gauge

RA2_IFB_AX files with unknown processing stage

Gauge Explicit Reference

RA2_IFB_AX files with wrong processing time

Gauge Explicit Reference

RA2_IFB_AX files with software version not equal to the current version

Gauge Explicit Reference

RA2_IFB_AX files with wrong sensing start

Gauge Explicit Reference

RA2_IFB_AX files with wrong sensing stop

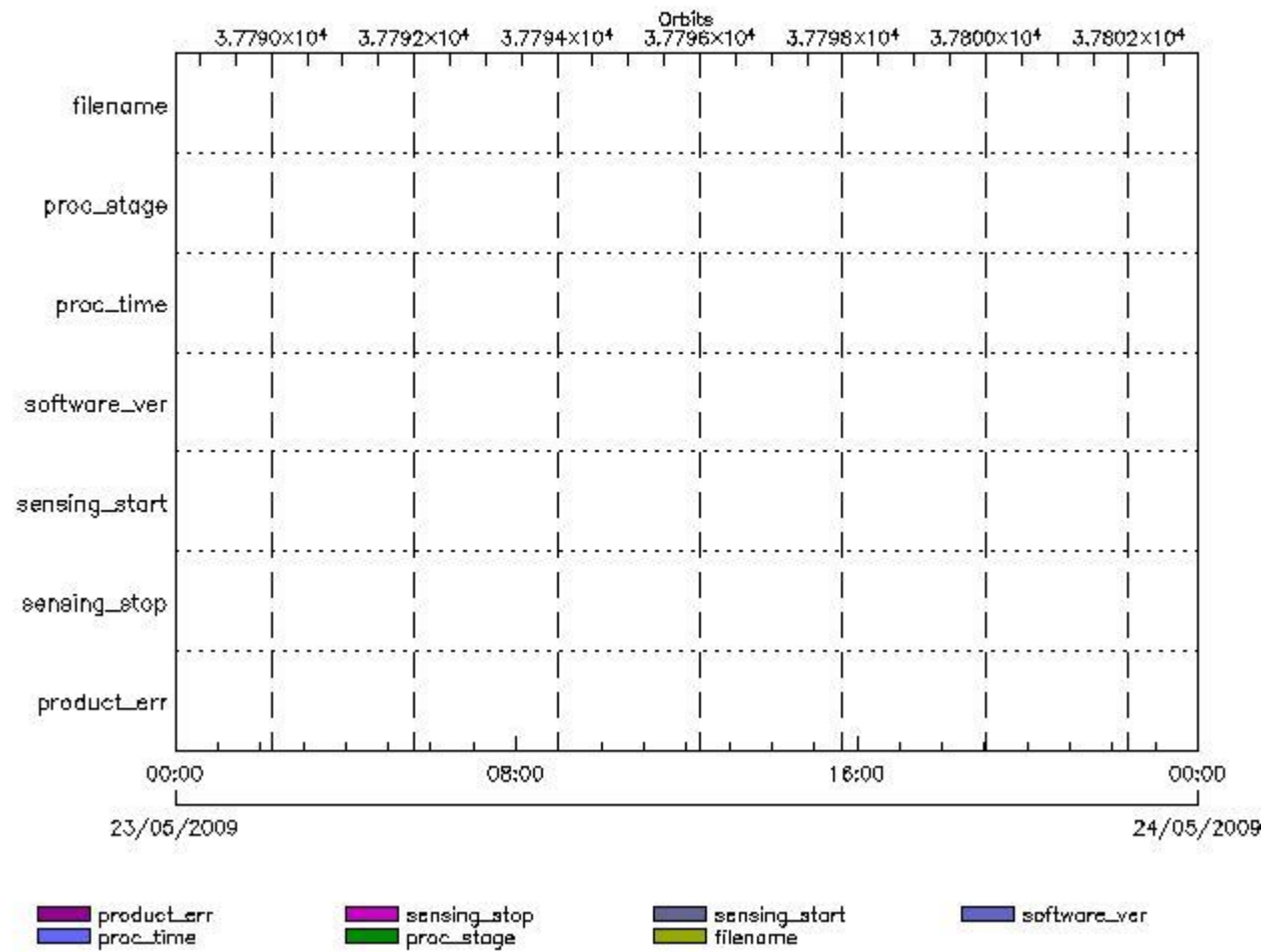
Gauge Explicit Reference

RA2_IFB_AX files with product err set

Gauge Explicit Reference

RA2_IFF_AX MPH checks

MPH Errors for RA2_IFF_AX



RA2_IFF_AX files with wrong filename

Gauge

RA2_IFF_AX files with unknown processing stage

Gauge Explicit Reference

RA2_IFF_AX files with wrong processing time

Gauge Explicit Reference

RA2_IFF_AX files with software version not equal to the current version

Gauge Explicit Reference

RA2_IFF_AX files with wrong sensing start

Gauge Explicit Reference

RA2_IFF_AX files with wrong sensing stop

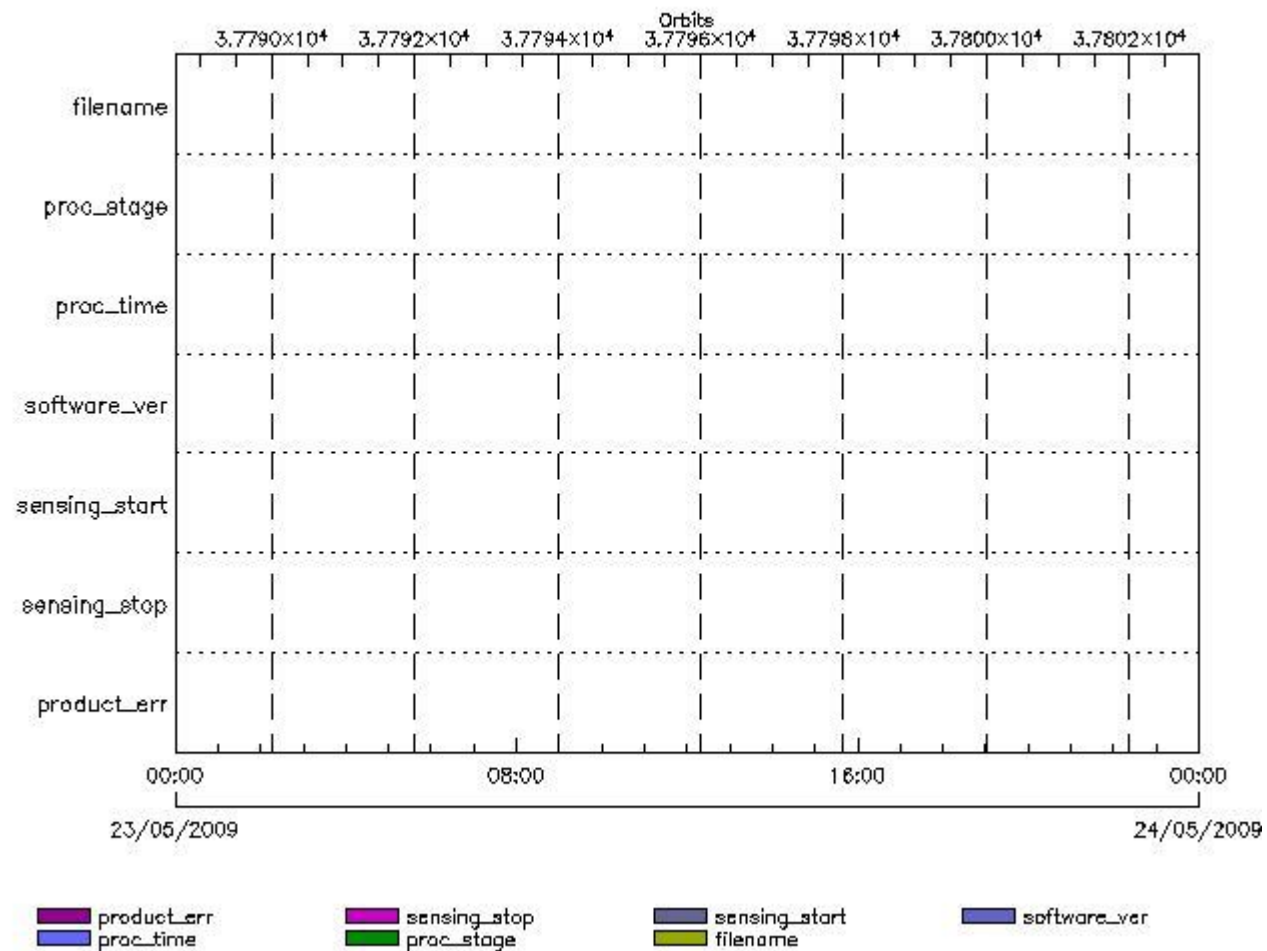
Gauge Explicit Reference

RA2_IFF_AX files with product err set

Gauge Explicit Reference

RA2_IOC_AX MPH checks

MPH Errors for RA2_IOC_AX



RA2_IOC_AX files with wrong filename

Gauge

RA2_IOC_AX files with unknown processing stage

Gauge Explicit Reference

RA2_IOC_AX files with wrong processing time

Gauge Explicit Reference

RA2_IOC_AX files with software version not equal to the current version

Gauge Explicit Reference

RA2_IOC_AX files with wrong sensing start

Gauge Explicit Reference

RA2_IOC_AX files with wrong sensing stop

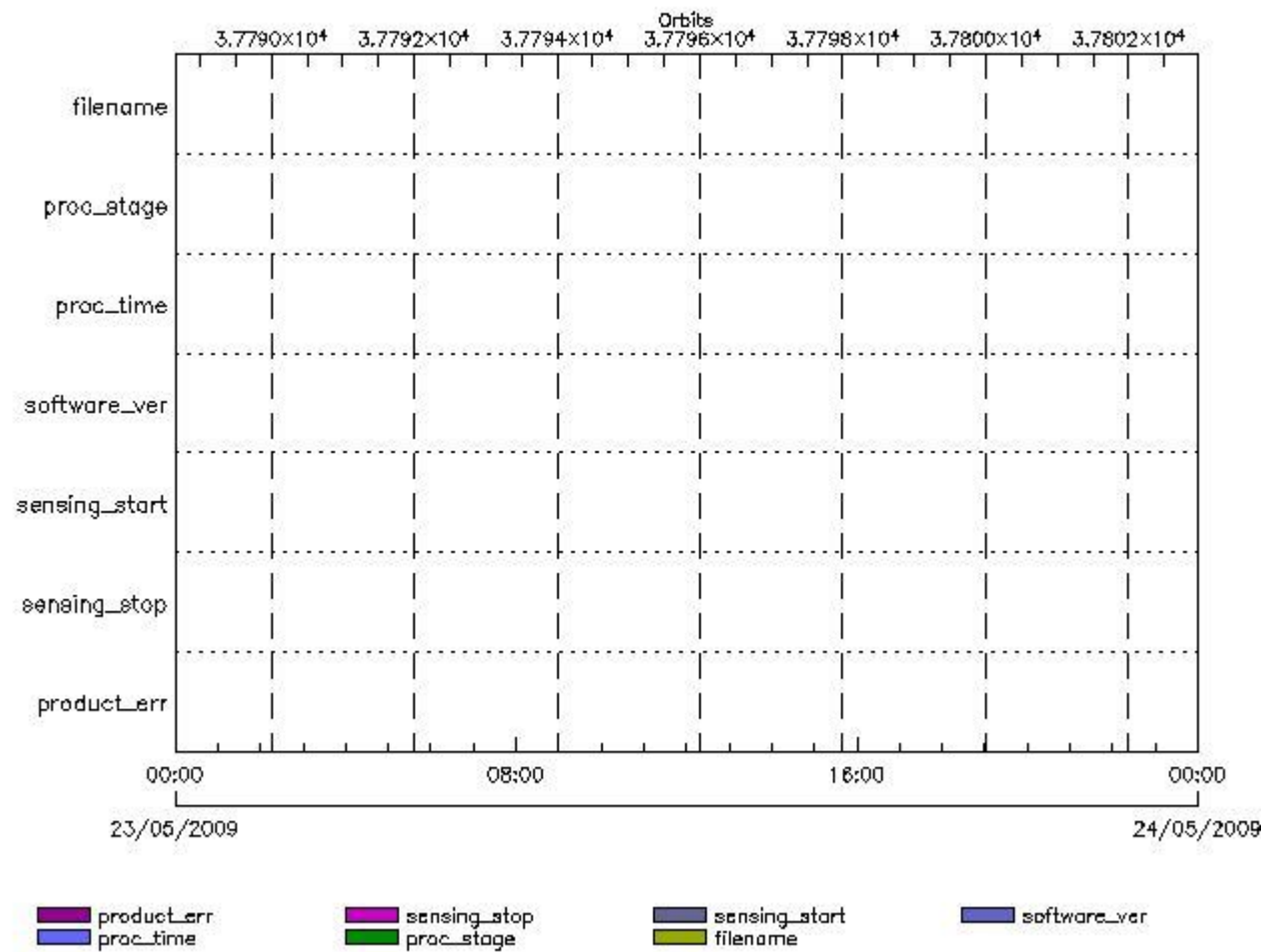
Gauge Explicit Reference

RA2_IOC_AX files with product err set

Gauge Explicit Reference

RA2_MET_AX MPH checks

MPH Errors for RA2_MET_AX



RA2_MET_AX files with wrong filename

RA2_MET_AX files with Gauge unknown processing stage

Gauge Explicit Reference

RA2_MET_AX files with wrong processing time

Gauge Explicit Reference

RA2_MET_AX files with software version not equal to the current version

Gauge Explicit Reference

RA2_MET_AX files with wrong sensing start

Gauge Explicit Reference

RA2_MET_AX files with wrong sensing stop

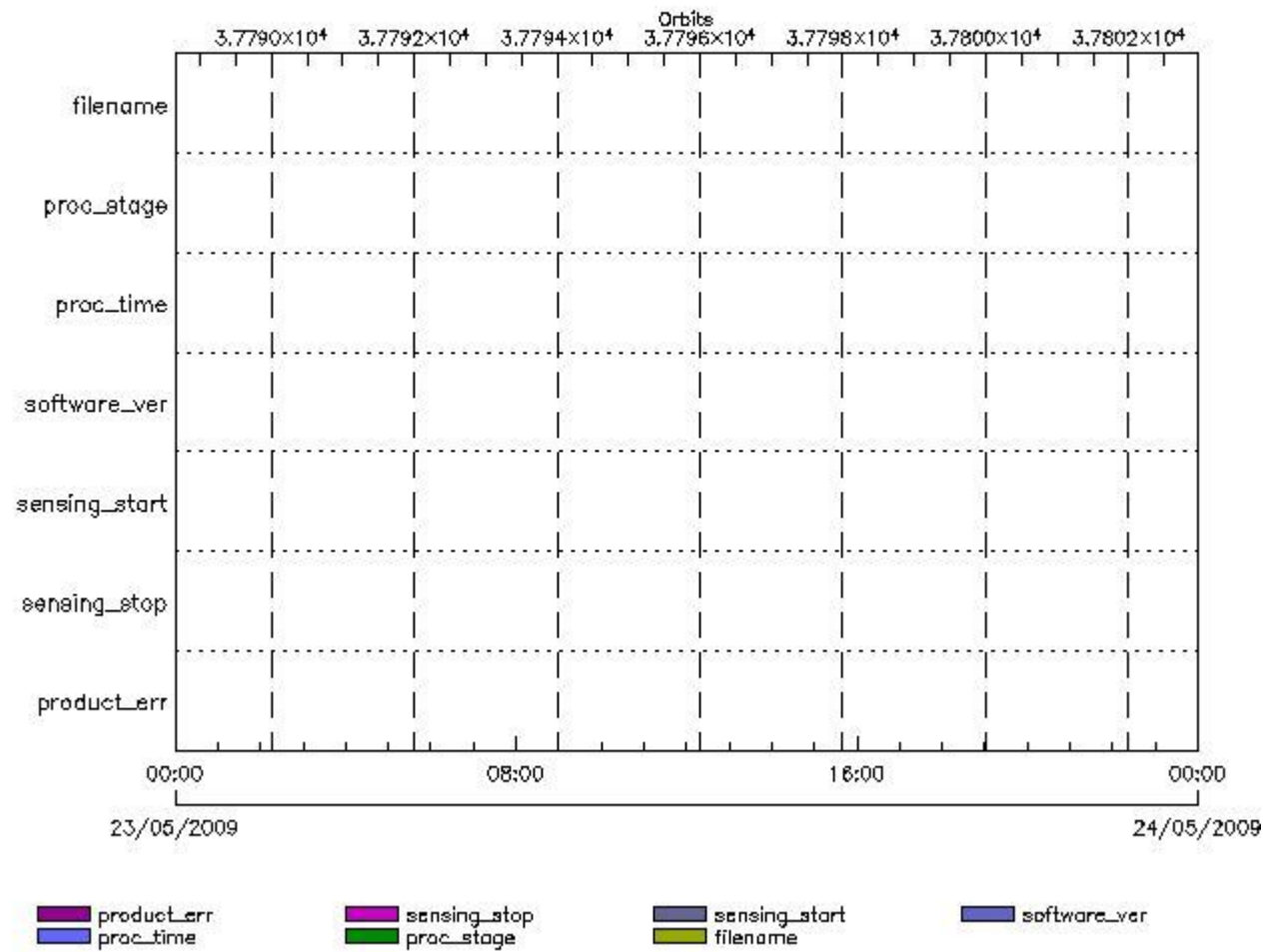
Gauge Explicit Reference

RA2_MET_AX files with product err set

Gauge Explicit Reference

RA2_MSS_AX MPH checks

MPH Errors for RA2_MSS_AX



RA2_MSS_AX files with wrong filename

RA2_MSS_AX files with unknown processing stage

Gauge Explicit Reference

RA2_MSS_AX files with wrong processing time

Gauge Explicit Reference

RA2_MSS_AX files with software version not equal to the current version

Gauge Explicit Reference

RA2_MSS_AX files with wrong sensing start

Gauge Explicit Reference

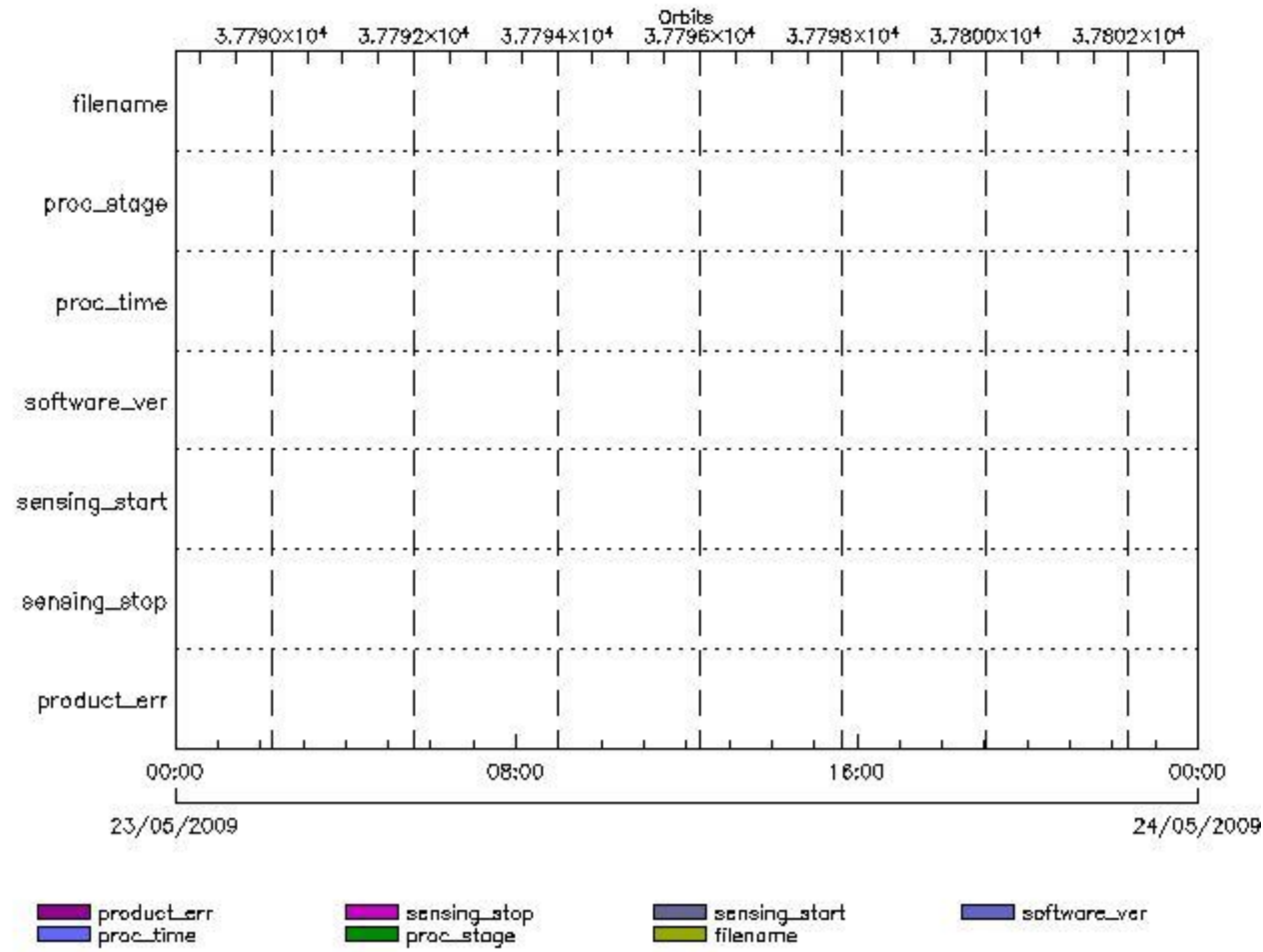
RA2_MSS_AX files with wrong sensing stop

Gauge Explicit Reference

RA2_MSS_AX files with product err set

Gauge Explicit Reference

MPH Errors for RA2_OT1_AX



RA2_OT1_AX files with wrong filename

RA2_OT1_AX files with unknown processing stage

Gauge Explicit Reference

RA2_OT1_AX files with wrong processing time

Gauge Explicit Reference

RA2_OT1_AX files with software version not equal to the current version

Gauge Explicit Reference

RA2_OT1_AX files with wrong sensing start

Gauge Explicit Reference

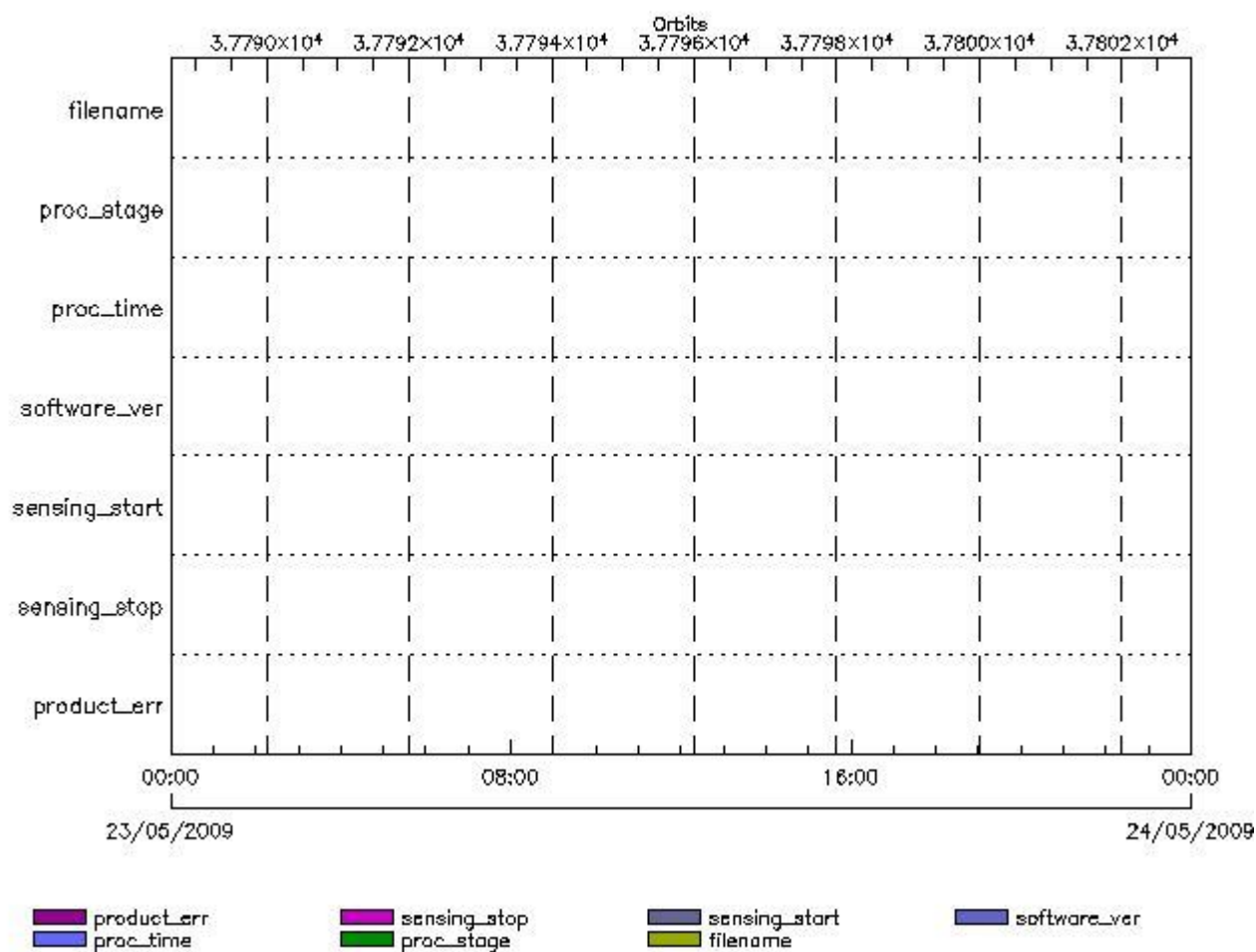
RA2_OT1_AX files with wrong sensing stop

Gauge Explicit Reference

RA2_OT1_AX files with product err set

RA2_OT2_AX MPH checks

MPH Errors for RA2_OT2_AX



RA2_OT2_AX files with wrong filename

RA2_OT2_AX files with unknown processing stage

Gauge Explicit Reference

RA2_OT2_AX files with wrong processing time

Gauge Explicit Reference

RA2_OT2_AX files with software version not equal to the current version

Gauge Explicit Reference

RA2_OT2_AX files with wrong sensing start

Gauge Explicit Reference

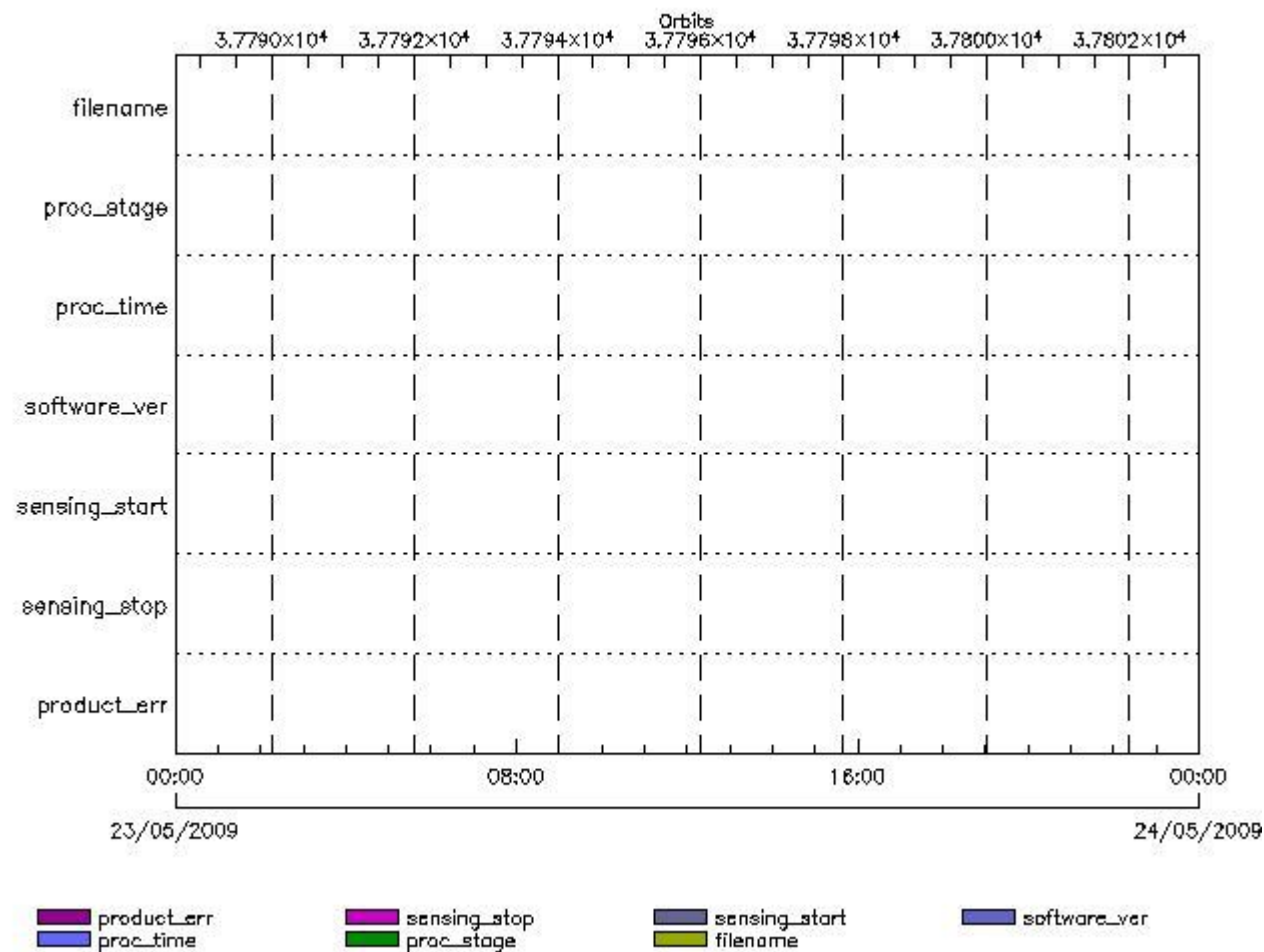
RA2_OT2_AX files with wrong sensing stop

Gauge Explicit Reference
 RA2_OT2_AX files with product err set

Gauge Explicit Reference

RA2_PLA_AX MPH checks

MPH Errors for RA2_PLA_AX



RA2_PLA_AX files with wrong filename

Gauge
 RA2_PLA_AX files with unknown processing stage

Gauge Explicit Reference

RA2_PLA_AX files with wrong processing time

Gauge Explicit Reference

RA2_PLA_AX files with software version not equal to the current version

Gauge Explicit Reference

RA2_PLA_AX files with wrong sensing start

Gauge Explicit Reference

RA2_PLA_AX files with wrong sensing stop

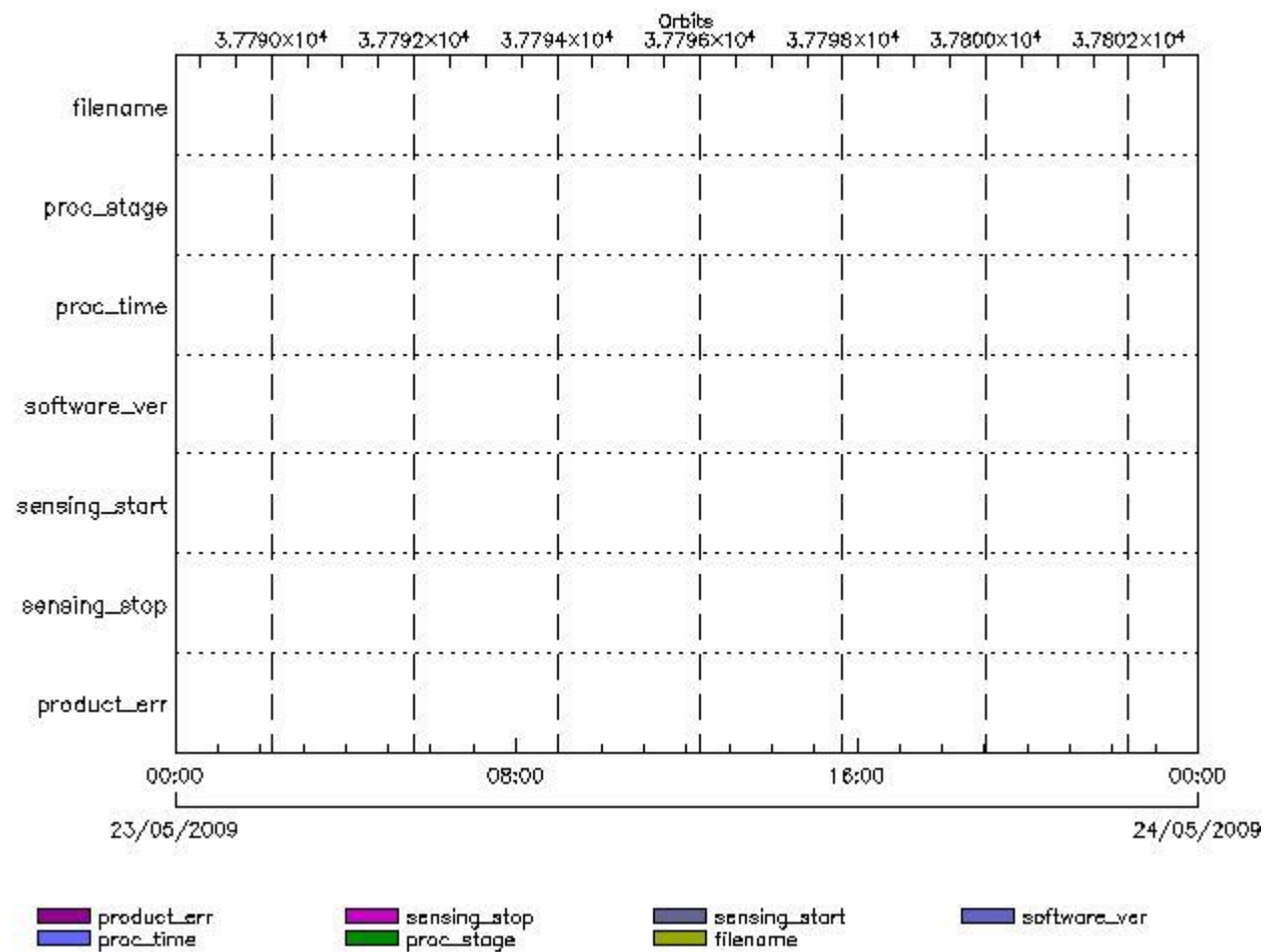
Gauge Explicit Reference

RA2_PLA_AX files with product err set

Gauge Explicit Reference

RA2_POL_AX MPH checks

MPH Errors for RA2_POL_AX



RA2_POL_AX files with wrong filename

Gauge

RA2_POL_AX files with unknown processing stage

Gauge Explicit Reference

RA2_POL_AX files with wrong processing time

Gauge Explicit Reference

RA2_POL_AX files with software version not equal to the current version

Gauge Explicit Reference

RA2_POL_AX files with wrong sensing start

Gauge Explicit Reference

RA2_POL_AX files with wrong sensing stop

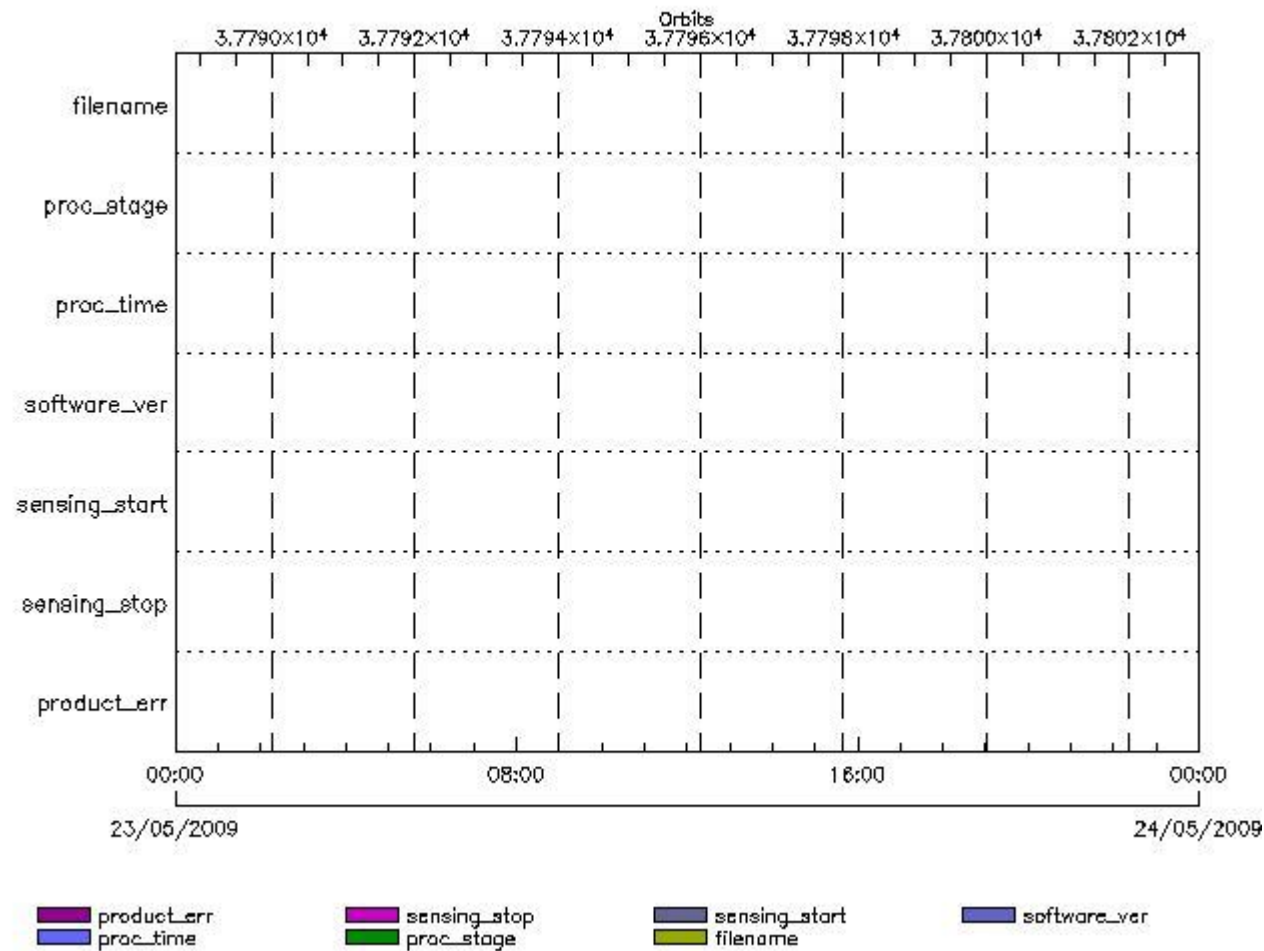
Gauge Explicit Reference

RA2_POL_AX files with product err set

Gauge Explicit Reference

RA2_SET_AX MPH checks

MPH Errors for RA2_SET_AX



RA2_SET_AX files with wrong filename

Gauge

RA2_SET_AX files with unknown processing stage

Gauge Explicit Reference

RA2_SET_AX files with wrong processing time

Gauge Explicit Reference

RA2_SET_AX files with software version not equal to the current version

Gauge Explicit Reference

RA2_SET_AX files with wrong sensing start

Gauge Explicit Reference

RA2_SET_AX files with wrong sensing stop

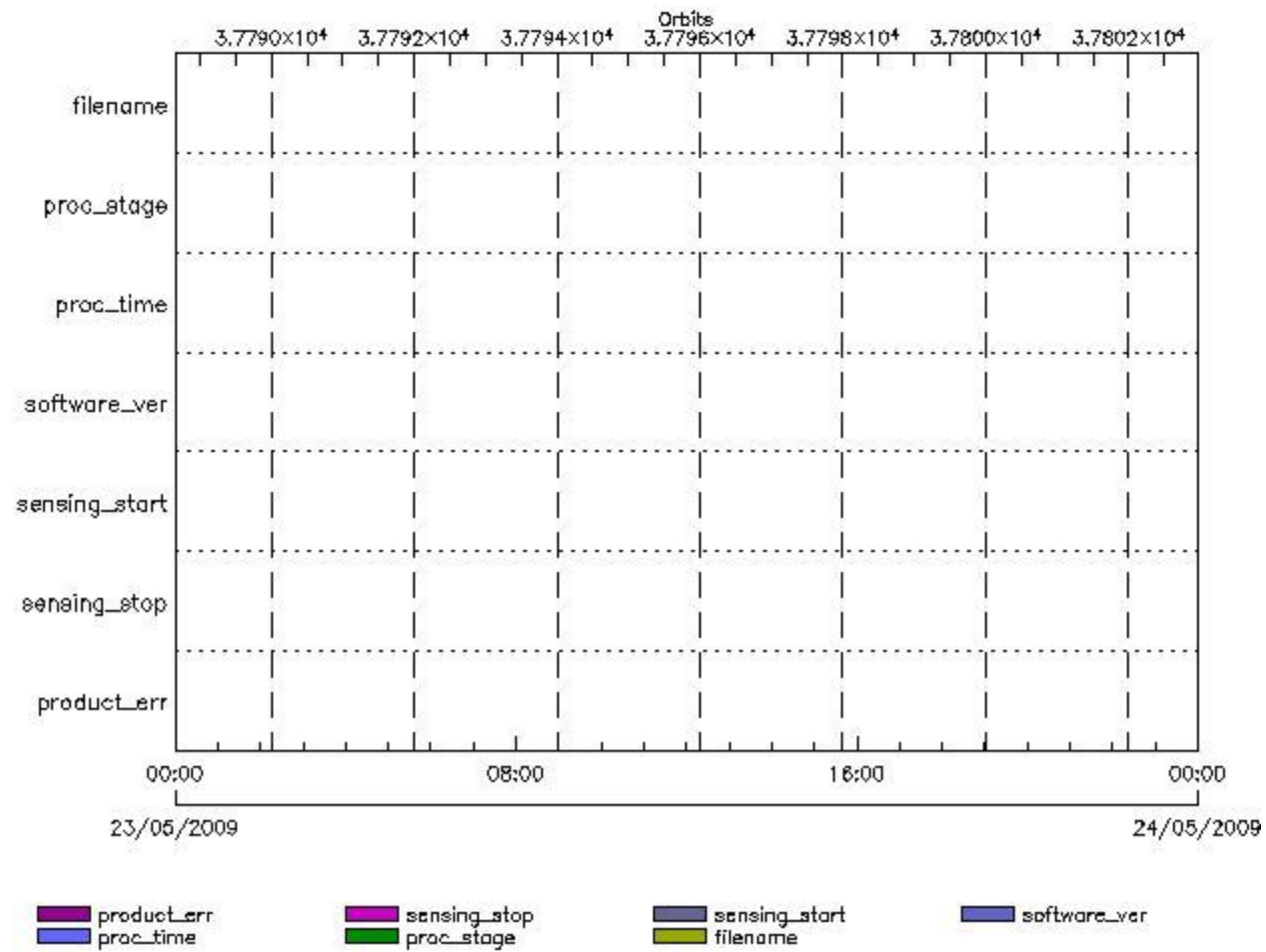
Gauge Explicit Reference

RA2_SET_AX files with product err set

Gauge Explicit Reference

RA2_SL1_AX MPH checks

MPH Errors for RA2_SL1_AX



RA2_SL1_AX files with wrong filename

Gauge

RA2_SL1_AX files with unknown processing stage

Gauge Explicit Reference

RA2_SL1_AX files with wrong processing time

Gauge Explicit Reference

RA2_SL1_AX files with software version not equal to the current version

Gauge Explicit Reference

RA2_SL1_AX files with wrong sensing start

Gauge Explicit Reference

RA2_SL1_AX files with wrong sensing stop

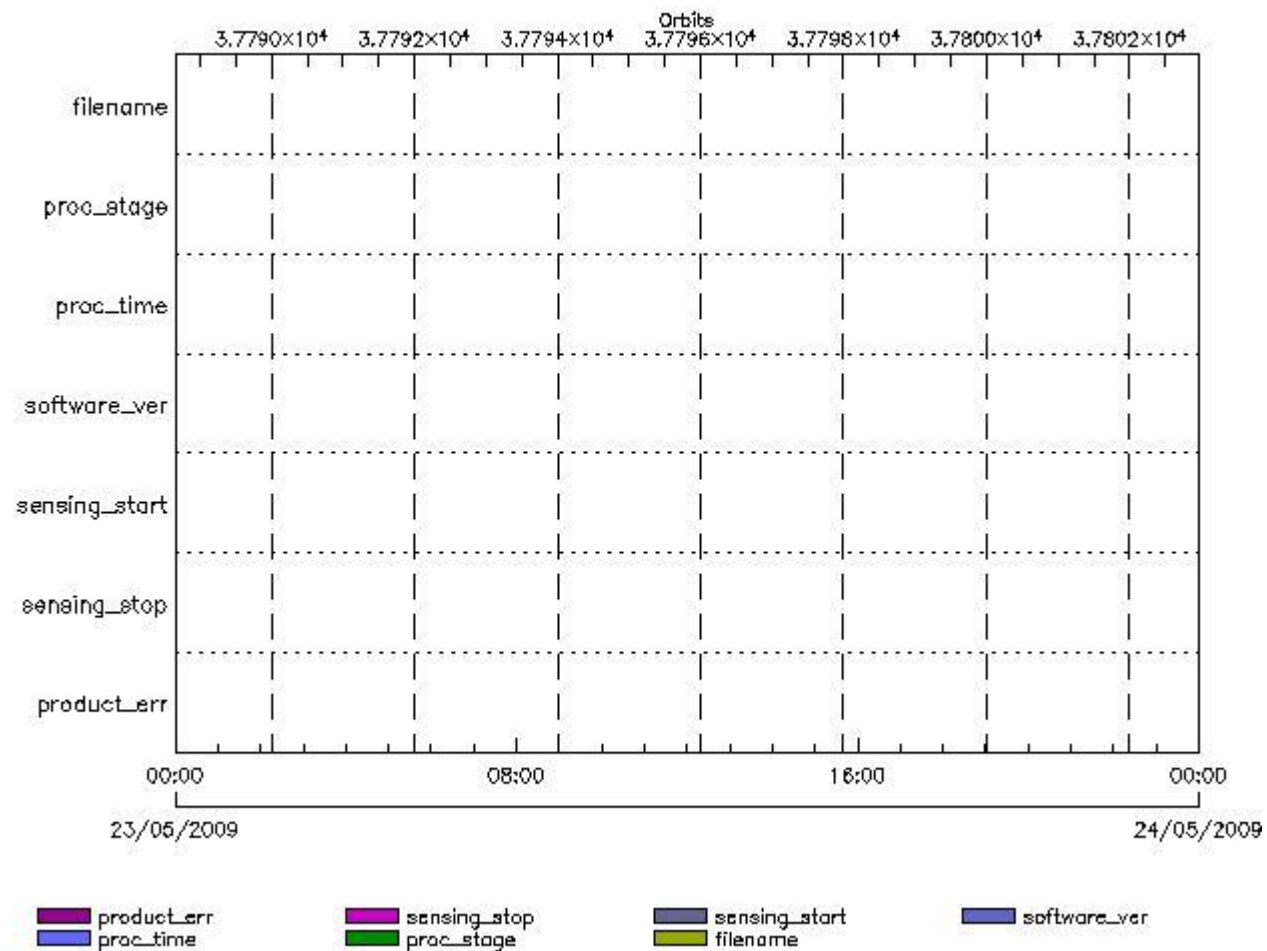
Gauge Explicit Reference

RA2_SL1_AX files with product err set

Gauge Explicit Reference

RA2_SL2_AX MPH checks

MPH Errors for RA2_SL2_AX



RA2_SL2_AX files with wrong filename

Gauge

RA2_SL2_AX files with unknown processing stage

Gauge Explicit Reference

RA2_SL2_AX files with wrong processing time

Gauge Explicit Reference

RA2_SL2_AX files with software version not equal to the current version

Gauge Explicit Reference

RA2_SL2_AX files with wrong sensing start

Gauge Explicit Reference

RA2_SL2_AX files with wrong sensing stop

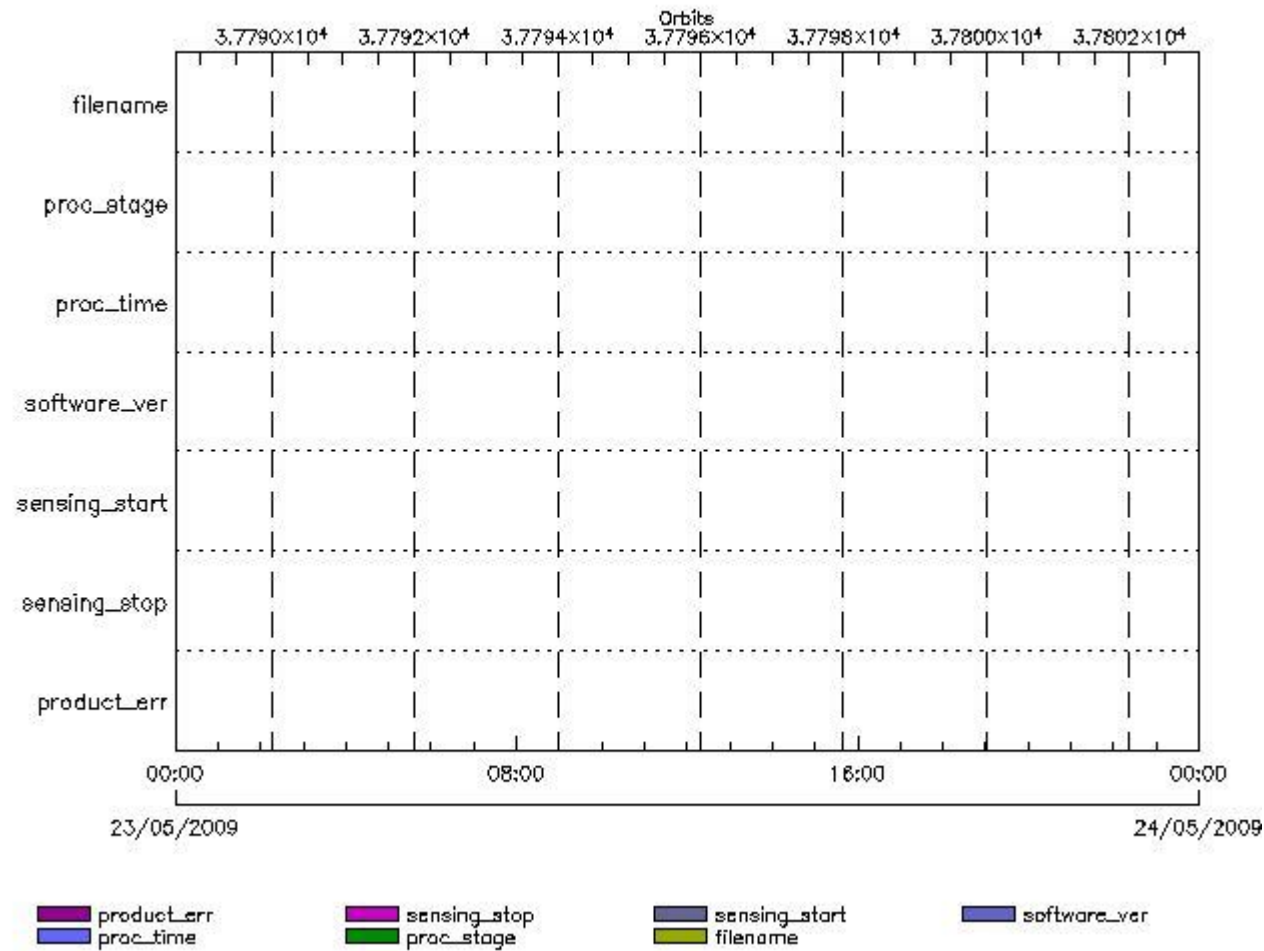
Gauge Explicit Reference

RA2_SL2_AX files with product err set

Gauge Explicit Reference

RA2_SOI_AX MPH checks

MPH Errors for RA2_SOI_AX



RA2_SOI_AX files with wrong filename

RA2_SOI_AX files with unknown processing stage

RA2_SOI_AX files with wrong processing time

RA2_SOI_AX files with software version not equal to the current version

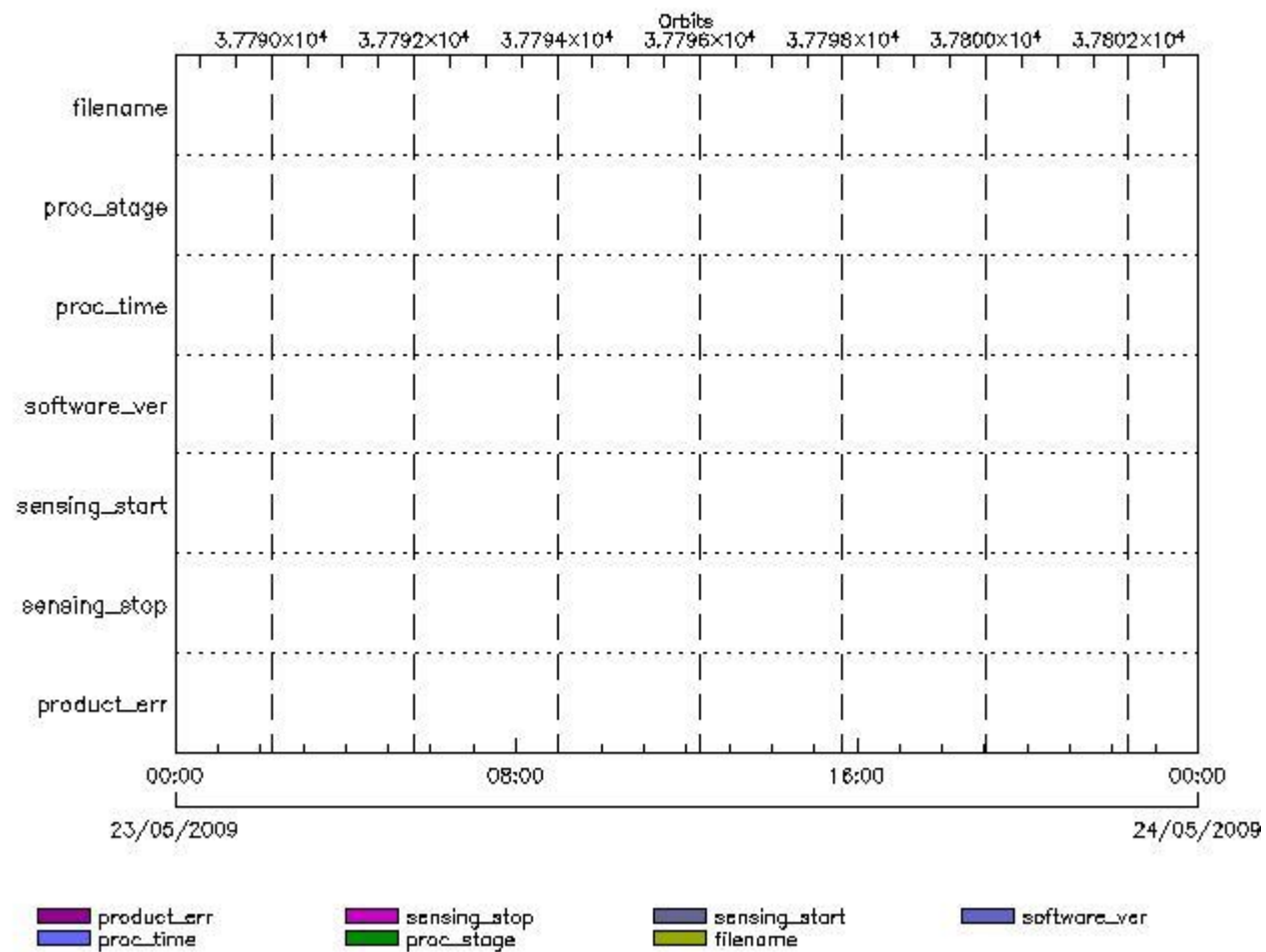
RA2_SOI_AX files with wrong sensing start

RA2_SOI_AX files with wrong sensing stop

RA2_SOI_AX files with product err set

RA2_SOL_AX MPH checks

MPH Errors for RA2_SOL_AX



RA2_SOL_AX files with wrong filename

RA2_SOL_AX files with unknown processing stage

Gauge **Explicit Reference**

RA2_SOL_AX files with wrong processing time

Gauge **Explicit Reference**

RA2_SOL_AX files with software version not equal to the current version

Gauge **Explicit Reference**

RA2_SOL_AX files with wrong sensing start

Gauge **Explicit Reference**

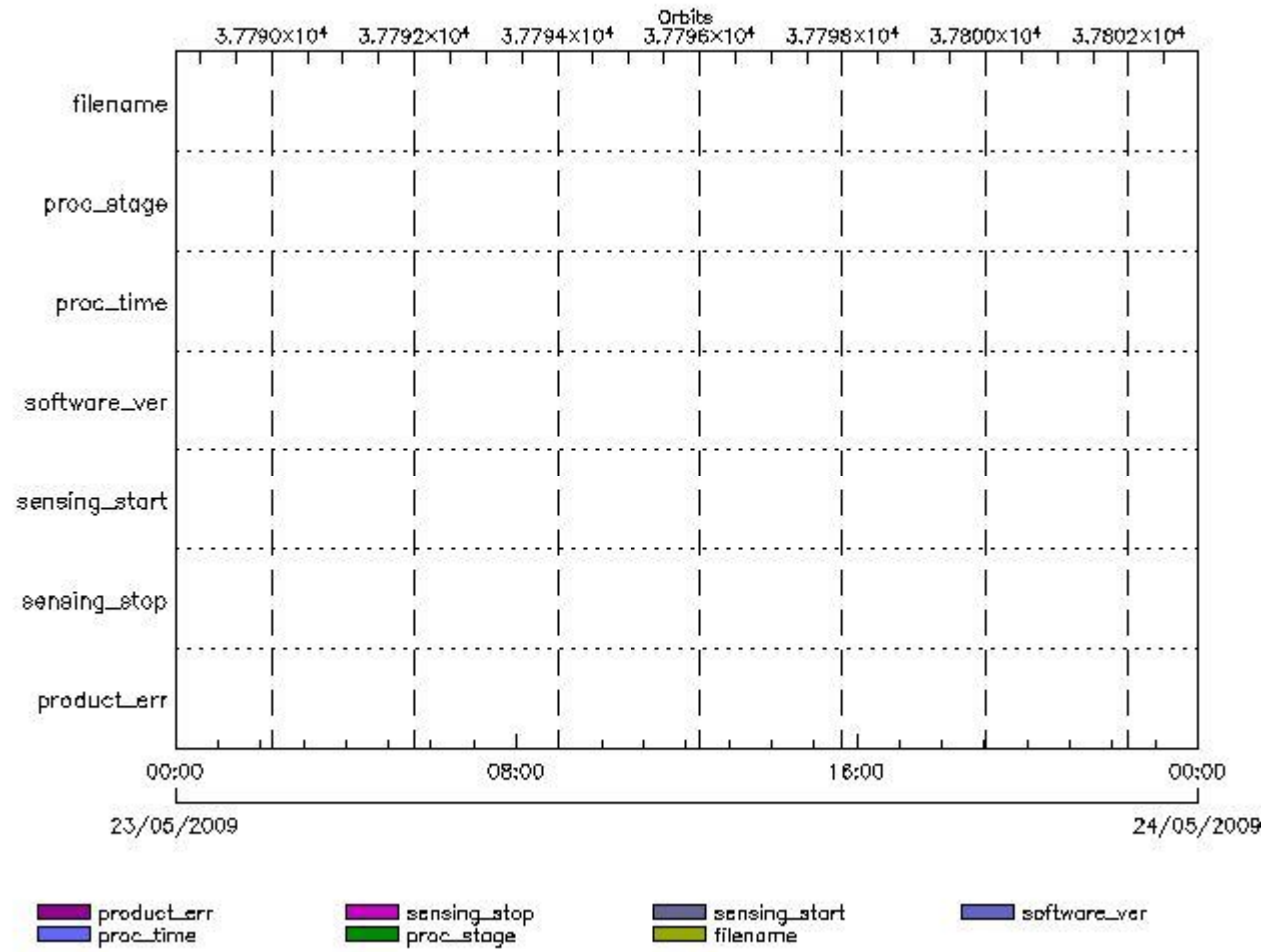
RA2_SOL_AX files with wrong sensing stop

Gauge **Explicit Reference**

RA2_SOL_AX files with product err set

Gauge **Explicit Reference**

MPH Errors for RA2_SSB_AX



RA2_SSB_AX files with wrong filename

RA2_SSB_AX files with unknown processing stage

Gauge Explicit Reference

RA2_SSB_AX files with wrong processing time

Gauge Explicit Reference

RA2_SSB_AX files with software version not equal to the current version

Gauge Explicit Reference

RA2_SSB_AX files with wrong sensing start

Gauge Explicit Reference

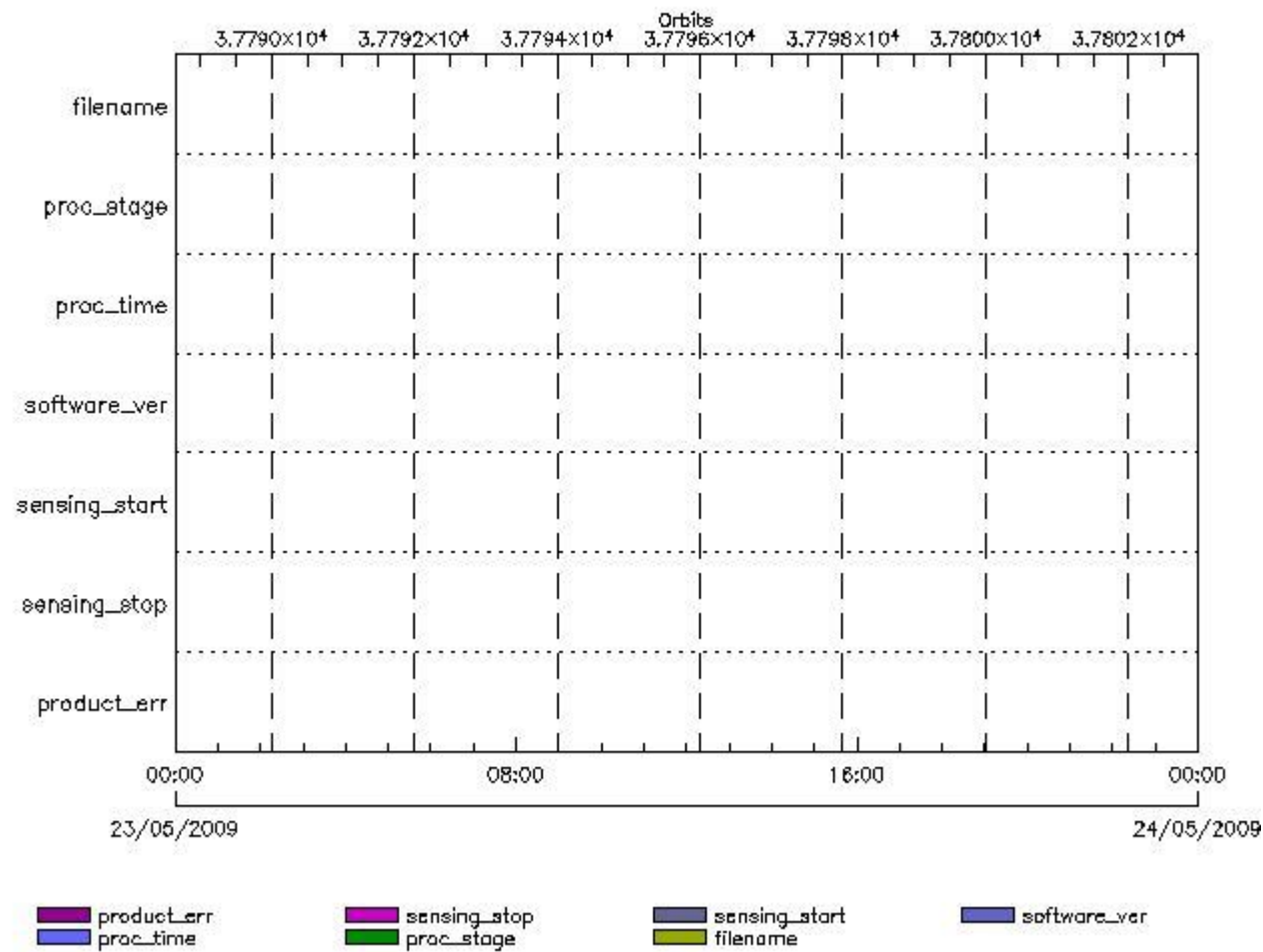
RA2_SSB_AX files with wrong sensing stop

Gauge Explicit Reference

RA2_SSB_AX files with product err set

RA2_TLD_AX MPH checks

MPH Errors for RA2_TLD_AX



RA2_TLD_AX files with wrong filename

RA2_TLD_AX files with unknown processing stage

Gauge Explicit Reference

RA2_TLD_AX files with wrong processing time

Gauge Explicit Reference

RA2_TLD_AX files with software version not equal to the current version

Gauge Explicit Reference

RA2_TLD_AX files with wrong sensing start

Gauge Explicit Reference

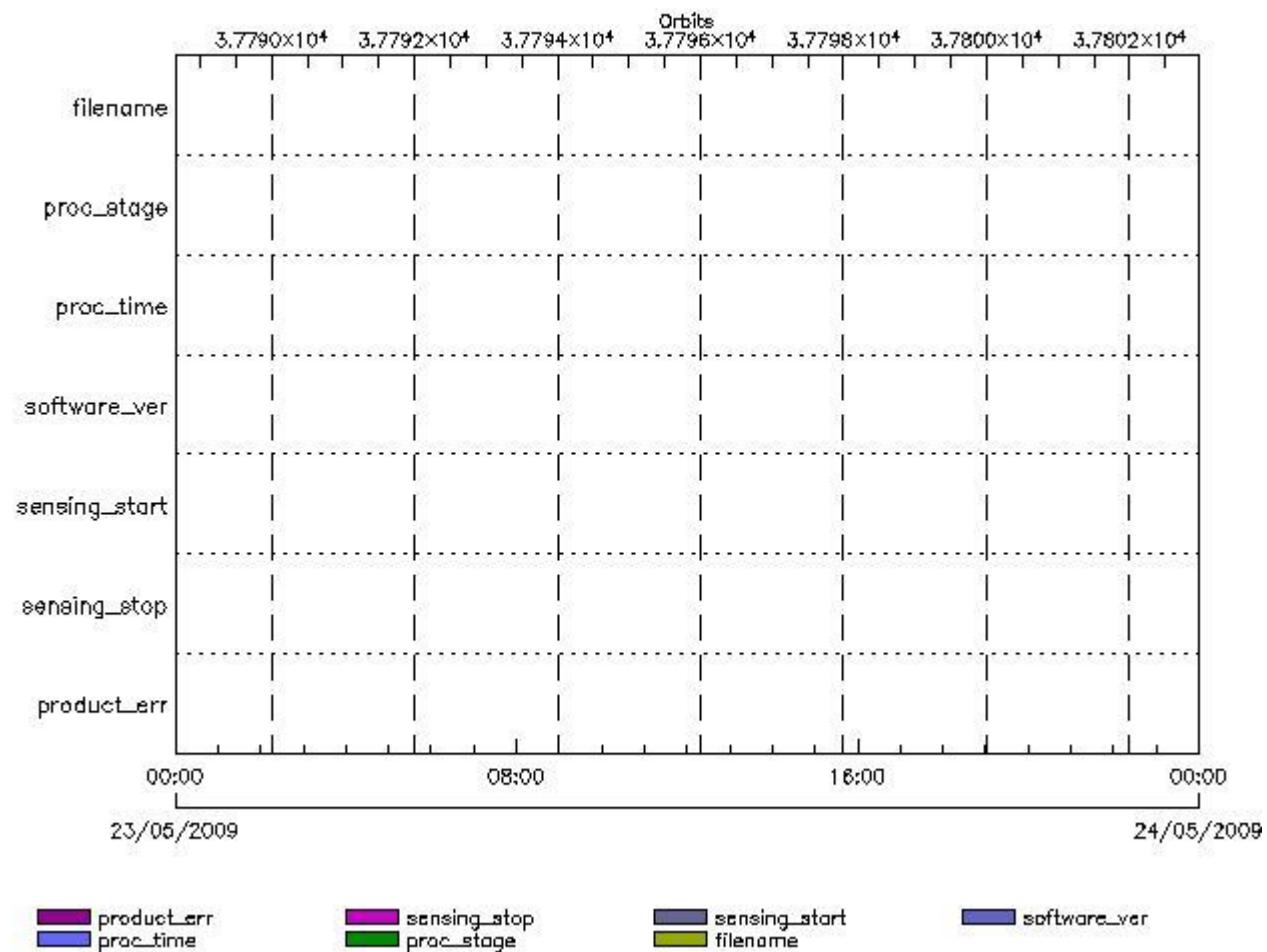
RA2_TLD_AX files with wrong sensing stop

Gauge Explicit Reference
 RA2_TLD_AX files with product err set

Gauge Explicit Reference

RA2_USO_AX MPH checks

MPH Errors for RA2_USO_AX



RA2_USO_AX files with wrong filename

Gauge
 RA2_USO_AX files with unknown processing stage

Gauge Explicit Reference

RA2_USO_AX files with wrong processing time

Gauge Explicit Reference

RA2_USO_AX files with software version not equal to the current version

Gauge Explicit Reference

RA2_USO_AX files with wrong sensing start

Gauge Explicit Reference

RA2_USO_AX files with wrong sensing stop

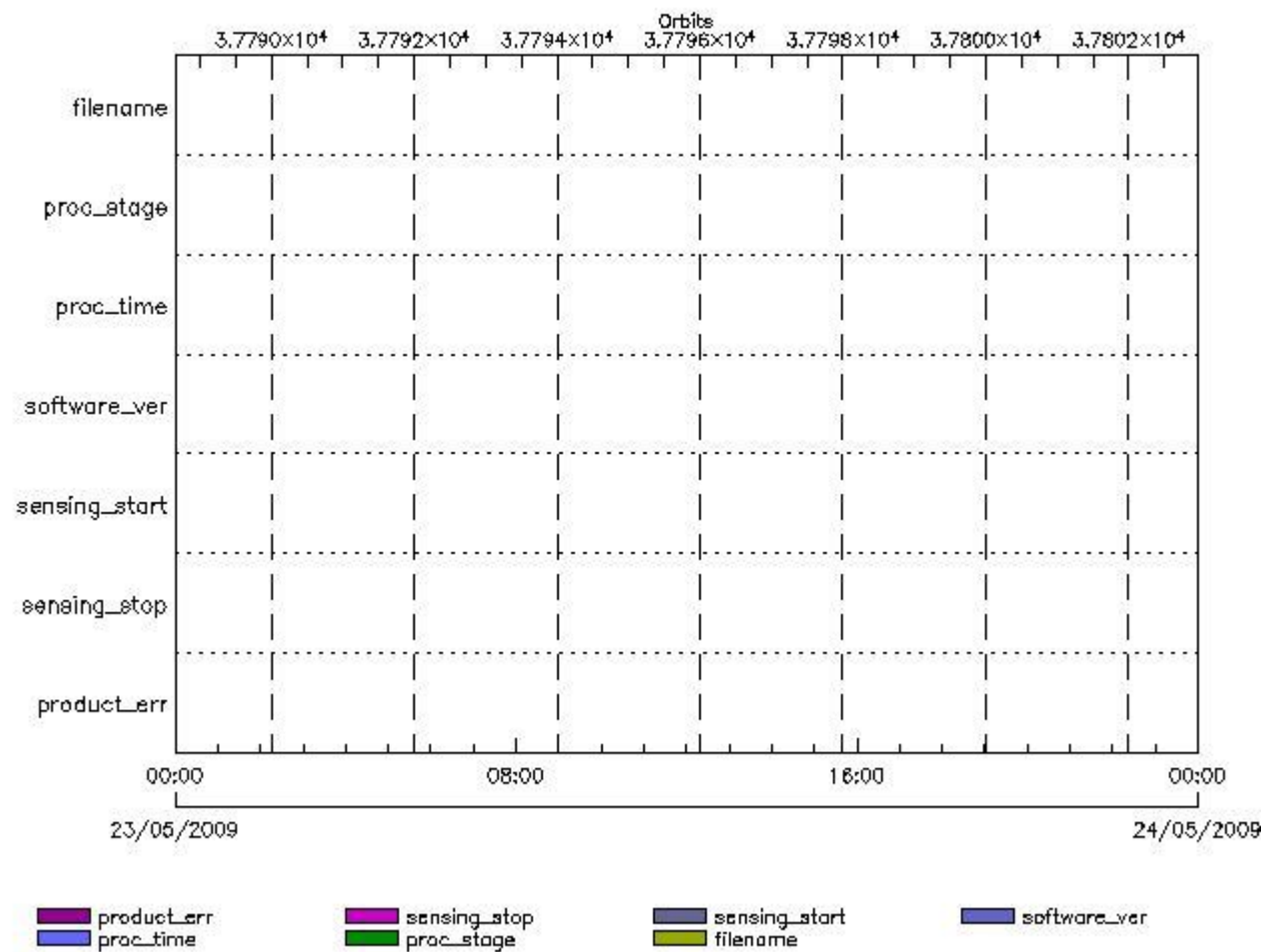
Gauge Explicit Reference

RA2_USO_AX files with product err set

Gauge Explicit Reference

AUX_ATT_AX MPH checks

MPH Errors for AUX_ATT_AX



AUX_ATT_AX files with wrong filename

AUX_ATT_AX files with unknown processing stage

Gauge Explicit Reference

AUX_ATT_AX files with wrong processing time

Gauge Explicit Reference

AUX_ATT_AX files with software version not equal to the current version

Gauge Explicit Reference

AUX_ATT_AX files with wrong sensing start

Gauge Explicit Reference

AUX_ATT_AX files with wrong sensing stop

Gauge Explicit Reference

AUX_ATT_AX files with product err set

Gauge Explicit Reference

Time Correlation

AUX_TIM_AX Propagation Error

Gauge	Value	Segment (Start-Stop)
Propagation Error (us) N/A	3.34257888793945	22-MAY-2009 23:09:16.000 23-MAY-2009 06:02:03.000
Propagation Error (us) Warning! Too big	6.67038822174072	23-MAY-2009 06:02:03.000 23-MAY-2009 07:41:35.000
Propagation Error (us) N/A	1.97625637054443	23-MAY-2009 07:41:35.000 23-MAY-2009 09:21:18.000
Propagation Error (us) N/A	-2.32706069946289	23-MAY-2009 09:21:18.000 23-MAY-2009 11:00:50.000
Propagation Error (us) N/A	1.25716400146484	23-MAY-2009 11:00:50.000 23-MAY-2009 12:40:02.000
Propagation Error (us) N/A	-0.962650299072266	23-MAY-2009 12:40:02.000 23-MAY-2009 14:18:56.000
Propagation Error (us) N/A	1.59810352325439	23-MAY-2009 14:18:56.000 23-MAY-2009 15:56:32.000
Propagation Error (us) N/A	-1.93271827697754	23-MAY-2009 15:56:32.000 23-MAY-2009 17:34:45.000
Propagation Error (us) N/A	2.23749256134033	23-MAY-2009 17:34:45.000 23-MAY-2009 19:12:59.000
Propagation Error (us) N/A	-1.05694389343262	23-MAY-2009 19:12:59.000 23-MAY-2009 20:53:31.000
Propagation Error (us) Warning! Too big	-5.70360374450684	23-MAY-2009 20:53:31.000 23-MAY-2009 22:36:18.000

```

xReportTemplate. Copying internal and external template references...
xReportTemplate. Processing Conditionals inclusions...
xReportTemplate. ...No Conditionals inclusions found
xReportTemplate. Generating data extraction schema document...
xReportTemplate. Inserting embedded DEL scripts and extracting data...
xReportTemplate. Generating data extraction skeleton for explicit references...
xReportTemplate. Extracting Explicit References data...
xReportTemplate. Merging object data with explicit_references data...
xReportTemplate. Generating stylesheet to transform template to report...
xReportTemplate. Generating stylesheet for grouping and zooming...
xReportTemplate. Generating intermediate report without grouping and zooming...
xReportTemplate. Generating final xhtml report...
xReportTemplate. Generating the IDL program for the graphs
xReportTemplate. Generating external linked fragments
xReportTemplate. Executing the IDL program
Information : (25-May-2009 15:34:51)
Graph 1: Creating object for a eventGanttChart
Information : (25-May-2009 15:34:51) Graph 1: Processing legend.
Information : (25-May-2009 15:34:51)
Graph 1: Adding data from object @PCF_RA2_sensing:ETL_ra2_wwv_2p          18
elements.
Information : (25-May-2009 15:34:51)
Graph 1: Adding data from object @PCF_RA2_sensing:ETL_ra2_fgd_2p          18
elements.
Information : (25-May-2009 15:34:51)
Graph 1: Adding data from object @PCF_RA2_sensing:ETL_ra2_mw__1p          18
elements.
Information : (25-May-2009 15:34:51)
Graph 1: Adding data from object @PCF_RA2_sensing:ETL_ra2_me__0p          18
elements.
Information : (25-May-2009 15:34:52)
Graph 1: Adding data from object @PCF_RA2_sensing:ETL_mwr_n1__0p          17
elements.
Information : (25-May-2009 15:34:52)
Graph 1: Adding data from object @PCF_RA2_sensing:ETL_dor_nav_0p          17
elements.
Information : (25-May-2009 15:34:52)
Graph 1: Adding data from object @PCF_RA2_sensing:ETL_dor_dop_0p          17
elements.
Information : (25-May-2009 15:34:52)
Graph 1: Adding data from object @PCF_RA2_sensing:ETL_ra2_cal_0p          1
elements.
Information : (25-May-2009 15:34:52) Graph 1: Generating PNG file.
Information : (25-May-2009 15:34:52) Graph 1: Destroying object.
Information : (25-May-2009 15:34:52)
Graph 2: Creating object for a eventWorldMap
Information : (25-May-2009 15:34:52) Graph 2: Processing legend.
Information : (25-May-2009 15:34:52)
Graph 2: Adding data from object @PCF_RA2_sensing:ETL_ra2_inv_prod          18
elements.
Information : (25-May-2009 15:34:56) Graph 2: Generating PNG file.
Information : (25-May-2009 15:34:57) Graph 2: Destroying object.
Information : (25-May-2009 15:34:57)
Graph 3: Creating object for a eventGanttChart
Information : (25-May-2009 15:34:57) Graph 3: Processing legend.
Information : (25-May-2009 15:34:57)
Graph 3: Adding data from object @PCF_RA2_production:ETLmwr_mis          5
elements.
Information : (25-May-2009 15:34:57)
Graph 3: Adding data from object @PCF_RA2_production:ETLra2_l0_mis          2
elements.
Information : (25-May-2009 15:34:57)
Graph 3: Adding data from object @PCF_RA2_production:ETLdor_mis          30
elements.
Information : (25-May-2009 15:34:57)
Graph 3: Adding data from object @PCF_RA2_sensing:ETL_mwr_l0          17
elements.
Information : (25-May-2009 15:34:57)

```



```

Graph 3: Adding data from object @PCF_RA2_production:ETLmwr_all_stations
18 elements.
Information : (25-May-2009 15:34:57)
Graph 3: Adding data from object @PCF_RA2_sensing:ETL_ra2_l0          19
elements.
Information : (25-May-2009 15:34:57)
Graph 3: Adding data from object @PCF_RA2_production:ETLra2_all_stations
3 elements.
Information : (25-May-2009 15:34:57)
Graph 3: Adding data from object @PCF_RA2_sensing:ETL_dor_l0        34
elements.
Information : (25-May-2009 15:34:57)
Graph 3: Adding data from object @PCF_RA2_production:ETLdor_all_stations
18 elements.
Information : (25-May-2009 15:34:57)
Graph 3: Adding data from object @PCF_RA2_production:ETLra2_unav      1
elements.
Warning !   : (25-May-2009 15:34:57)
GanttChart::AddData. The DqiData structure has no data for this range
Information : (25-May-2009 15:34:57) Graph 3: Generating PNG file.
Warning !   : (25-May-2009 15:34:57)
GanttChart::ReadPolyline. Adding a section with no data
Information : (25-May-2009 15:34:58) Graph 3: Destroying object.
Information : (25-May-2009 15:34:58)
Graph 4: Creating object for a eventGanttChart
Information : (25-May-2009 15:34:58) Graph 4: Processing legend.
Information : (25-May-2009 15:34:58)
Graph 4: Adding data from object @PCF_RA2_production:ETLra2_l1_mis    2
elements.
Information : (25-May-2009 15:34:58)
Graph 4: Adding data from object @PCF_RA2_sensing:ETL_ra2_l1        18
elements.
Information : (25-May-2009 15:34:58)
Graph 4: Adding data from object @PCF_RA2_production:ETLra2_unav      1
elements.
Warning !   : (25-May-2009 15:34:58)
GanttChart::AddData. The DqiData structure has no data for this range
Information : (25-May-2009 15:34:58)
Graph 4: Adding data from object @PCF_RA2_production:ETL_ra2_l1_acq
19 elements.
Information : (25-May-2009 15:34:58) Graph 4: Generating PNG file.
Warning !   : (25-May-2009 15:34:58)
GanttChart::ReadPolyline. Adding a section with no data
Information : (25-May-2009 15:34:58) Graph 4: Destroying object.
Information : (25-May-2009 15:34:58)
Graph 5: Creating object for a eventGanttChart
Information : (25-May-2009 15:34:58) Graph 5: Processing legend.
Information : (25-May-2009 15:34:58)
Graph 5: Adding data from object @PCF_RA2_production:ETLra2_l2_mis    4
elements.
Information : (25-May-2009 15:34:58)
Graph 5: Adding data from object @PCF_RA2_sensing:ETL_ra2_l2        36
elements.
Information : (25-May-2009 15:34:58)
Graph 5: Adding data from object @PCF_RA2_production:ETLra2_unav      1
elements.
Warning !   : (25-May-2009 15:34:58)
GanttChart::AddData. The DqiData structure has no data for this range
Information : (25-May-2009 15:34:58)
Graph 5: Adding data from object @PCF_RA2_production:ETL_ra2_l2_acq
38 elements.
Information : (25-May-2009 15:34:58) Graph 5: Generating PNG file.
Warning !   : (25-May-2009 15:34:58)
GanttChart::ReadPolyline. Adding a section with no data
Information : (25-May-2009 15:34:59) Graph 5: Destroying object.
Information : (25-May-2009 15:34:59)
Graph 6: Creating object for a eventGanttChart
Information : (25-May-2009 15:34:59) Graph 6: Processing legend.

```

Information : (25-May-2009 15:34:59)
Graph 6: Adding data from object @PCF MPH_RA2_CAL_0P:DET_wrong_product_err
1 elements.
Warning ! : (25-May-2009 15:34:59)
GanttChart::AddData. The DqiData structure has no data for this range
Information : (25-May-2009 15:34:59)
Graph 6: Adding data from object @PCF MPH_RA2_CAL_0P:SET_wrong_leap_err
1 elements.
Warning ! : (25-May-2009 15:34:59)
GanttChart::AddData. The DqiData structure has no data for this range
Information : (25-May-2009 15:34:59)
Graph 6: Adding data from object @PCF MPH_RA2_CAL_0P:SET_wrong_leap_utc
1 elements.
Warning ! : (25-May-2009 15:34:59)
GanttChart::AddData. The DqiData structure has no data for this range
Information : (25-May-2009 15:34:59)
Graph 6: Adding data from object @PCF MPH_RA2_CAL_0P:SET_wrong_clock_step
1 elements.
Warning ! : (25-May-2009 15:34:59)
GanttChart::AddData. The DqiData structure has no data for this range
Information : (25-May-2009 15:34:59)
Graph 6: Adding data from object @PCF MPH_RA2_CAL_0P:SET_wrong_sat_binary_time
1 elements.
Warning ! : (25-May-2009 15:34:59)
GanttChart::AddData. The DqiData structure has no data for this range
Information : (25-May-2009 15:34:59)
Graph 6: Adding data from object @PCF MPH_RA2_CAL_0P:SET_wrong_utc_sbt_time
1 elements.
Information : (25-May-2009 15:34:59)
Graph 6: Adding data from object @PCF MPH_RA2_CAL_0P:SET_wrong_vector_source
1 elements.
Warning ! : (25-May-2009 15:34:59)
GanttChart::AddData. The DqiData structure has no data for this range
Information : (25-May-2009 15:34:59)
Graph 6: Adding data from object @PCF MPH_RA2_CAL_0P:SET_wrong_z_velocity
1 elements.
Warning ! : (25-May-2009 15:34:59)
GanttChart::AddData. The DqiData structure has no data for this range
Information : (25-May-2009 15:34:59)
Graph 6: Adding data from object @PCF MPH_RA2_CAL_0P:SET_wrong_y_velocity
1 elements.
Warning ! : (25-May-2009 15:34:59)
GanttChart::AddData. The DqiData structure has no data for this range
Information : (25-May-2009 15:34:59)
Graph 6: Adding data from object @PCF MPH_RA2_CAL_0P:SET_wrong_x_velocity
1 elements.
Warning ! : (25-May-2009 15:34:59)
GanttChart::AddData. The DqiData structure has no data for this range
Information : (25-May-2009 15:34:59)
Graph 6: Adding data from object @PCF MPH_RA2_CAL_0P:SET_wrong_z_position
1 elements.
Warning ! : (25-May-2009 15:34:59)
GanttChart::AddData. The DqiData structure has no data for this range
Information : (25-May-2009 15:34:59)
Graph 6: Adding data from object @PCF MPH_RA2_CAL_0P:SET_wrong_y_position
1 elements.
Warning ! : (25-May-2009 15:34:59)
GanttChart::AddData. The DqiData structure has no data for this range
Information : (25-May-2009 15:34:59)
Graph 6: Adding data from object @PCF MPH_RA2_CAL_0P:SET_wrong_x_position
1 elements.
Warning ! : (25-May-2009 15:34:59)
GanttChart::AddData. The DqiData structure has no data for this range
Information : (25-May-2009 15:34:59) Graph 6:
Adding data from object @PCF MPH_RA2_CAL_0P:SET_wrong_state_vector_time
1 elements.
Warning ! : (25-May-2009 15:34:59)
GanttChart::AddData. The DqiData structure has no data for this range

GanttChart::ReadPolyline. Adding a section with no data
Warning ! : (25-May-2009 15:34:59)
GanttChart::ReadPolyline. Adding a section with no data
Warning ! : (25-May-2009 15:34:59)
GanttChart::ReadPolyline. Adding a section with no data
Warning ! : (25-May-2009 15:34:59)
GanttChart::ReadPolyline. Adding a section with no data
Warning ! : (25-May-2009 15:34:59)
GanttChart::ReadPolyline. Adding a section with no data
Warning ! : (25-May-2009 15:34:59)
GanttChart::ReadPolyline. Adding a section with no data
Warning ! : (25-May-2009 15:34:59)
GanttChart::ReadPolyline. Adding a section with no data
Warning ! : (25-May-2009 15:34:59)
GanttChart::ReadPolyline. Adding a section with no data
Warning ! : (25-May-2009 15:34:59)
GanttChart::ReadPolyline. Adding a section with no data
Warning ! : (25-May-2009 15:34:59)
GanttChart::ReadPolyline. Adding a section with no data
Warning ! : (25-May-2009 15:34:59)
GanttChart::ReadPolyline. Adding a section with no data
Warning ! : (25-May-2009 15:34:59)
GanttChart::ReadPolyline. Adding a section with no data
Warning ! : (25-May-2009 15:34:59)
GanttChart::ReadPolyline. Adding a section with no data
Warning ! : (25-May-2009 15:34:59)
Information : (25-May-2009 15:35:00) Graph 6: Destroying object.
Information : (25-May-2009 15:35:00)
Graph 7: Creating object for a eventGanttChart
Information : (25-May-2009 15:35:00) Graph 7: Processing legend.
Information : (25-May-2009 15:35:00)
Graph 7: Adding data from object @PCF MPH_DOR_DOP_0P:DET_wrong_product_err
1 elements.
Warning ! : (25-May-2009 15:35:00)
GanttChart::AddData. The DqiData structure has no data for this range
Information : (25-May-2009 15:35:00)
Graph 7: Adding data from object @PCF MPH_DOR_DOP_0P:SET_wrong_leap_err
1 elements.
Warning ! : (25-May-2009 15:35:00)
GanttChart::AddData. The DqiData structure has no data for this range
Information : (25-May-2009 15:35:00)
Graph 7: Adding data from object @PCF MPH_DOR_DOP_0P:SET_wrong_leap_utc
1 elements.
Warning ! : (25-May-2009 15:35:00)
GanttChart::AddData. The DqiData structure has no data for this range
Information : (25-May-2009 15:35:00)
Graph 7: Adding data from object @PCF MPH_DOR_DOP_0P:SET_wrong_clock_step
1 elements.
Warning ! : (25-May-2009 15:35:00)
GanttChart::AddData. The DqiData structure has no data for this range
Information : (25-May-2009 15:35:00)
Graph 7: Adding data from object @PCF MPH_DOR_DOP_0P:SET_wrong_sat_binary_time
1 elements.
Warning ! : (25-May-2009 15:35:00)
GanttChart::AddData. The DqiData structure has no data for this range
Information : (25-May-2009 15:35:00)
Graph 7: Adding data from object @PCF MPH_DOR_DOP_0P:SET_wrong_utc_sbt_time
15 elements.
Information : (25-May-2009 15:35:00)
Graph 7: Adding data from object @PCF MPH_DOR_DOP_0P:SET_wrong_vector_source
1 elements.
Warning ! : (25-May-2009 15:35:00)
GanttChart::AddData. The DqiData structure has no data for this range
Information : (25-May-2009 15:35:00)
Graph 7: Adding data from object @PCF MPH_DOR_DOP_0P:SET_wrong_z_velocity
1 elements.
Warning ! : (25-May-2009 15:35:00)
GanttChart::AddData. The DqiData structure has no data for this range
Information : (25-May-2009 15:35:00)
Graph 7: Adding data from object @PCF MPH_DOR_DOP_0P:SET_wrong_y_velocity
1 elements.
Warning ! : (25-May-2009 15:35:00)
GanttChart::AddData. The DqiData structure has no data for this range

Information : (25-May-2009 15:35:00)
Graph 7: Adding data from object @PCF_MPH_DOR_DOP_0P:SET_wrong_x_velocity
1 elements.
Warning ! : (25-May-2009 15:35:00)
GanttChart::AddData. The DqiData structure has no data for this range
Information : (25-May-2009 15:35:00)
Graph 7: Adding data from object @PCF_MPH_DOR_DOP_0P:SET_wrong_z_position
1 elements.
Warning ! : (25-May-2009 15:35:00)
GanttChart::AddData. The DqiData structure has no data for this range
Information : (25-May-2009 15:35:00)
Graph 7: Adding data from object @PCF_MPH_DOR_DOP_0P:SET_wrong_y_position
1 elements.
Warning ! : (25-May-2009 15:35:00)
GanttChart::AddData. The DqiData structure has no data for this range
Information : (25-May-2009 15:35:00)
Graph 7: Adding data from object @PCF_MPH_DOR_DOP_0P:SET_wrong_x_position
1 elements.
Warning ! : (25-May-2009 15:35:00)
GanttChart::AddData. The DqiData structure has no data for this range
Information : (25-May-2009 15:35:00) Graph 7:
Adding data from object @PCF_MPH_DOR_DOP_0P:SET_wrong_state_vector_time
1 elements.
Warning ! : (25-May-2009 15:35:00)
GanttChart::AddData. The DqiData structure has no data for this range
Information : (25-May-2009 15:35:00)
Graph 7: Adding data from object @PCF_MPH_DOR_DOP_0P:SET_wrong_phase
1 elements.
Warning ! : (25-May-2009 15:35:00)
GanttChart::AddData. The DqiData structure has no data for this range
Information : (25-May-2009 15:35:00)
Graph 7: Adding data from object @PCF_MPH_DOR_DOP_0P:SET_wrong_sensing_stop
1 elements.
Warning ! : (25-May-2009 15:35:00)
GanttChart::AddData. The DqiData structure has no data for this range
Information : (25-May-2009 15:35:00)
Graph 7: Adding data from object @PCF_MPH_DOR_DOP_0P:SET_wrong_sensing_start
1 elements.
Warning ! : (25-May-2009 15:35:00)
GanttChart::AddData. The DqiData structure has no data for this range
Information : (25-May-2009 15:35:00)
Graph 7: Adding data from object @PCF_MPH_DOR_DOP_0P:SET_wrong_software_ver
1 elements.
Warning ! : (25-May-2009 15:35:00)
GanttChart::AddData. The DqiData structure has no data for this range
Information : (25-May-2009 15:35:00)
Graph 7: Adding data from object @PCF_MPH_DOR_DOP_0P:SET_wrong_proc_time
1 elements.
Warning ! : (25-May-2009 15:35:00)
GanttChart::AddData. The DqiData structure has no data for this range
Information : (25-May-2009 15:35:00)
Graph 7: Adding data from object @PCF_MPH_DOR_DOP_0P:SET_wrong_proc_center
1 elements.
Warning ! : (25-May-2009 15:35:00)
GanttChart::AddData. The DqiData structure has no data for this range
Information : (25-May-2009 15:35:00) Graph 7:
Adding data from object @PCF_MPH_DOR_DOP_0P:SET_wrong_acquisition_station
1 elements.
Warning ! : (25-May-2009 15:35:00)
GanttChart::AddData. The DqiData structure has no data for this range
Information : (25-May-2009 15:35:00)
Graph 7: Adding data from object @PCF_MPH_DOR_DOP_0P:SET_wrong_proc_stage
1 elements.
Warning ! : (25-May-2009 15:35:00)
GanttChart::AddData. The DqiData structure has no data for this range
Information : (25-May-2009 15:35:00)
Graph 7: Adding data from object @PCF_MPH_DOR_DOP_0P:SET_wrong_filename
1 elements.

```

Warning ! : (25-May-2009 15:35:00)
GanttChart::AddData. The DqiData structure has no data for this range
Information : (25-May-2009 15:35:00)
Graph 7: Adding data from object @PCF_RA2_sensing:ETL_dor_dop_0p      17
elements.
Information : (25-May-2009 15:35:00) Graph 7: Generating PNG file.
Warning ! : (25-May-2009 15:35:00)
GanttChart::ReadPolyline. Adding a section with no data
Warning ! : (25-May-2009 15:35:00)
GanttChart::ReadPolyline. Adding a section with no data
Warning ! : (25-May-2009 15:35:00)
GanttChart::ReadPolyline. Adding a section with no data
Warning ! : (25-May-2009 15:35:00)
GanttChart::ReadPolyline. Adding a section with no data
Warning ! : (25-May-2009 15:35:00)
GanttChart::ReadPolyline. Adding a section with no data
Warning ! : (25-May-2009 15:35:00)
GanttChart::ReadPolyline. Adding a section with no data
Warning ! : (25-May-2009 15:35:00)
GanttChart::ReadPolyline. Adding a section with no data
Warning ! : (25-May-2009 15:35:00)
GanttChart::ReadPolyline. Adding a section with no data
Warning ! : (25-May-2009 15:35:00)
GanttChart::ReadPolyline. Adding a section with no data
Warning ! : (25-May-2009 15:35:00)
GanttChart::ReadPolyline. Adding a section with no data
Warning ! : (25-May-2009 15:35:00)
GanttChart::ReadPolyline. Adding a section with no data
Warning ! : (25-May-2009 15:35:00)
GanttChart::ReadPolyline. Adding a section with no data
Warning ! : (25-May-2009 15:35:00)
GanttChart::ReadPolyline. Adding a section with no data
Warning ! : (25-May-2009 15:35:00)
GanttChart::ReadPolyline. Adding a section with no data
Warning ! : (25-May-2009 15:35:00)
GanttChart::ReadPolyline. Adding a section with no data
Warning ! : (25-May-2009 15:35:00)
GanttChart::ReadPolyline. Adding a section with no data
Warning ! : (25-May-2009 15:35:00)
GanttChart::ReadPolyline. Adding a section with no data
Warning ! : (25-May-2009 15:35:00)
GanttChart::ReadPolyline. Adding a section with no data
Warning ! : (25-May-2009 15:35:00)
GanttChart::ReadPolyline. Adding a section with no data
Warning ! : (25-May-2009 15:35:00)
GanttChart::ReadPolyline. Adding a section with no data
Warning ! : (25-May-2009 15:35:00)
GanttChart::ReadPolyline. Adding a section with no data
Warning ! : (25-May-2009 15:35:00)
GanttChart::ReadPolyline. Adding a section with no data
Warning ! : (25-May-2009 15:35:00)
GanttChart::ReadPolyline. Adding a section with no data
Warning ! : (25-May-2009 15:35:00)
GanttChart::ReadPolyline. Adding a section with no data
Warning ! : (25-May-2009 15:35:00)
GanttChart::ReadPolyline. Adding a section with no data
Warning ! : (25-May-2009 15:35:00)
GanttChart::ReadPolyline. Adding a section with no data
Warning ! : (25-May-2009 15:35:00)
GanttChart::ReadPolyline. Adding a section with no data
Warning ! : (25-May-2009 15:35:00)
Information : (25-May-2009 15:35:00) Graph 7: Destroying object.
Information : (25-May-2009 15:35:00)
Graph 8: Creating object for a eventGanttChart
Information : (25-May-2009 15:35:00) Graph 8: Processing legend.
Information : (25-May-2009 15:35:00)
Graph 8: Adding data from object @PCF MPH_DOR_NAV_0P:DET_wrong_product_err
1 elements.
Warning ! : (25-May-2009 15:35:00)
GanttChart::AddData. The DqiData structure has no data for this range
Information : (25-May-2009 15:35:00)
Graph 8: Adding data from object @PCF MPH_DOR_NAV_0P:SET_wrong_leap_err
1 elements.
Warning ! : (25-May-2009 15:35:00)
GanttChart::AddData. The DqiData structure has no data for this range
Information : (25-May-2009 15:35:00)
Graph 8: Adding data from object @PCF MPH_DOR_NAV_0P:SET_wrong_leap_utc
1 elements.
Warning ! : (25-May-2009 15:35:00)

```

GanttChart::AddData. The DqiData structure has no data for this range
Information : (25-May-2009 15:35:00)
Graph 8: Adding data from object @PCF_MPH_DOR_NAV_0P:SET_wrong_clock_step
1 elements.
Warning ! : (25-May-2009 15:35:00)
GanttChart::AddData. The DqiData structure has no data for this range
Information : (25-May-2009 15:35:00)
Graph 8: Adding data from object @PCF_MPH_DOR_NAV_0P:SET_wrong_sat_binary_time
1 elements.
Warning ! : (25-May-2009 15:35:00)
GanttChart::AddData. The DqiData structure has no data for this range
Information : (25-May-2009 15:35:00)
Graph 8: Adding data from object @PCF_MPH_DOR_NAV_0P:SET_wrong_utc_sbt_time
12 elements.
Information : (25-May-2009 15:35:00)
Graph 8: Adding data from object @PCF_MPH_DOR_NAV_0P:SET_wrong_vector_source
1 elements.
Warning ! : (25-May-2009 15:35:00)
GanttChart::AddData. The DqiData structure has no data for this range
Information : (25-May-2009 15:35:00)
Graph 8: Adding data from object @PCF_MPH_DOR_NAV_0P:SET_wrong_z_velocity
1 elements.
Warning ! : (25-May-2009 15:35:00)
GanttChart::AddData. The DqiData structure has no data for this range
Information : (25-May-2009 15:35:00)
Graph 8: Adding data from object @PCF_MPH_DOR_NAV_0P:SET_wrong_y_velocity
1 elements.
Warning ! : (25-May-2009 15:35:00)
GanttChart::AddData. The DqiData structure has no data for this range
Information : (25-May-2009 15:35:00)
Graph 8: Adding data from object @PCF_MPH_DOR_NAV_0P:SET_wrong_x_velocity
1 elements.
Warning ! : (25-May-2009 15:35:00)
GanttChart::AddData. The DqiData structure has no data for this range
Information : (25-May-2009 15:35:01)
Graph 8: Adding data from object @PCF_MPH_DOR_NAV_0P:SET_wrong_z_position
1 elements.
Warning ! : (25-May-2009 15:35:01)
GanttChart::AddData. The DqiData structure has no data for this range
Information : (25-May-2009 15:35:01)
Graph 8: Adding data from object @PCF_MPH_DOR_NAV_0P:SET_wrong_y_position
1 elements.
Warning ! : (25-May-2009 15:35:01)
GanttChart::AddData. The DqiData structure has no data for this range
Information : (25-May-2009 15:35:01)
Graph 8: Adding data from object @PCF_MPH_DOR_NAV_0P:SET_wrong_x_position
1 elements.
Warning ! : (25-May-2009 15:35:01)
GanttChart::AddData. The DqiData structure has no data for this range
Information : (25-May-2009 15:35:01)
Graph 8: Adding data from object @PCF_MPH_DOR_NAV_0P:SET_wrong_state_vector_time
1 elements.
Warning ! : (25-May-2009 15:35:01)
GanttChart::AddData. The DqiData structure has no data for this range
Information : (25-May-2009 15:35:01)
Graph 8: Adding data from object @PCF_MPH_DOR_NAV_0P:SET_wrong_phase
1 elements.
Warning ! : (25-May-2009 15:35:01)
GanttChart::AddData. The DqiData structure has no data for this range
Information : (25-May-2009 15:35:01)
Graph 8: Adding data from object @PCF_MPH_DOR_NAV_0P:SET_wrong_sensing_stop
1 elements.
Warning ! : (25-May-2009 15:35:01)
GanttChart::AddData. The DqiData structure has no data for this range
Information : (25-May-2009 15:35:01)
Graph 8: Adding data from object @PCF_MPH_DOR_NAV_0P:SET_wrong_sensing_start
1 elements.
Warning ! : (25-May-2009 15:35:01)

GanttChart::ReadPolyline. Adding a section with no data
Warning ! : (25-May-2009 15:35:01)
GanttChart::ReadPolyline. Adding a section with no data
Warning ! : (25-May-2009 15:35:01)
GanttChart::ReadPolyline. Adding a section with no data
Warning ! : (25-May-2009 15:35:01)
GanttChart::ReadPolyline. Adding a section with no data
Warning ! : (25-May-2009 15:35:01)
GanttChart::ReadPolyline. Adding a section with no data
Warning ! : (25-May-2009 15:35:01)
GanttChart::ReadPolyline. Adding a section with no data
Information : (25-May-2009 15:35:01) Graph 8: Destroying object.
Information : (25-May-2009 15:35:01)
Graph 9: Creating object for a eventGanttChart
Information : (25-May-2009 15:35:01) Graph 9: Processing legend.
Information : (25-May-2009 15:35:01)
Graph 9: Adding data from object @PCF_MPH_MWR_NL__0P:DET_wrong_product_err
1 elements.
Warning ! : (25-May-2009 15:35:01)
GanttChart::AddData. The DqiData structure has no data for this range
Information : (25-May-2009 15:35:01)
Graph 9: Adding data from object @PCF_MPH_MWR_NL__0P:SET_wrong_leap_err
1 elements.
Warning ! : (25-May-2009 15:35:01)
GanttChart::AddData. The DqiData structure has no data for this range
Information : (25-May-2009 15:35:01)
Graph 9: Adding data from object @PCF_MPH_MWR_NL__0P:SET_wrong_leap_utc
1 elements.
Warning ! : (25-May-2009 15:35:01)
GanttChart::AddData. The DqiData structure has no data for this range
Information : (25-May-2009 15:35:01)
Graph 9: Adding data from object @PCF_MPH_MWR_NL__0P:SET_wrong_clock_step
1 elements.
Warning ! : (25-May-2009 15:35:01)
GanttChart::AddData. The DqiData structure has no data for this range
Information : (25-May-2009 15:35:01)
Graph 9: Adding data from object @PCF_MPH_MWR_NL__0P:SET_wrong_sat_binary_time
1 elements.
Warning ! : (25-May-2009 15:35:01)
GanttChart::AddData. The DqiData structure has no data for this range
Information : (25-May-2009 15:35:01)
Graph 9: Adding data from object @PCF_MPH_MWR_NL__0P:SET_wrong_utc_sbt_time
15 elements.
Information : (25-May-2009 15:35:01)
Graph 9: Adding data from object @PCF_MPH_MWR_NL__0P:SET_wrong_vector_source
1 elements.
Warning ! : (25-May-2009 15:35:01)
GanttChart::AddData. The DqiData structure has no data for this range
Information : (25-May-2009 15:35:01)
Graph 9: Adding data from object @PCF_MPH_MWR_NL__0P:SET_wrong_z_velocity
1 elements.
Warning ! : (25-May-2009 15:35:01)
GanttChart::AddData. The DqiData structure has no data for this range
Information : (25-May-2009 15:35:01)
Graph 9: Adding data from object @PCF_MPH_MWR_NL__0P:SET_wrong_y_velocity
1 elements.
Warning ! : (25-May-2009 15:35:01)
GanttChart::AddData. The DqiData structure has no data for this range
Information : (25-May-2009 15:35:01)
Graph 9: Adding data from object @PCF_MPH_MWR_NL__0P:SET_wrong_x_velocity
1 elements.
Warning ! : (25-May-2009 15:35:01)
GanttChart::AddData. The DqiData structure has no data for this range
Information : (25-May-2009 15:35:01)
Graph 9: Adding data from object @PCF_MPH_MWR_NL__0P:SET_wrong_z_position
1 elements.
Warning ! : (25-May-2009 15:35:01)
GanttChart::AddData. The DqiData structure has no data for this range

Information : (25-May-2009 15:35:01)
Graph 9: Adding data from object @PCF_MPH_MWR_NL__0P:SET_wrong_y_position
1 elements.
Warning ! : (25-May-2009 15:35:01)
GanttChart::AddData. The DqiData structure has no data for this range
Information : (25-May-2009 15:35:01)
Graph 9: Adding data from object @PCF_MPH_MWR_NL__0P:SET_wrong_x_position
1 elements.
Warning ! : (25-May-2009 15:35:01)
GanttChart::AddData. The DqiData structure has no data for this range
Information : (25-May-2009 15:35:01) Graph 9:
Adding data from object @PCF_MPH_MWR_NL__0P:SET_wrong_state_vector_time
1 elements.
Warning ! : (25-May-2009 15:35:01)
GanttChart::AddData. The DqiData structure has no data for this range
Information : (25-May-2009 15:35:01)
Graph 9: Adding data from object @PCF_MPH_MWR_NL__0P:SET_wrong_phase
1 elements.
Warning ! : (25-May-2009 15:35:01)
GanttChart::AddData. The DqiData structure has no data for this range
Information : (25-May-2009 15:35:01)
Graph 9: Adding data from object @PCF_MPH_MWR_NL__0P:SET_wrong_sensing_stop
1 elements.
Warning ! : (25-May-2009 15:35:01)
GanttChart::AddData. The DqiData structure has no data for this range
Information : (25-May-2009 15:35:01)
Graph 9: Adding data from object @PCF_MPH_MWR_NL__0P:SET_wrong_sensing_start
1 elements.
Warning ! : (25-May-2009 15:35:01)
GanttChart::AddData. The DqiData structure has no data for this range
Information : (25-May-2009 15:35:01)
Graph 9: Adding data from object @PCF_MPH_MWR_NL__0P:SET_wrong_software_ver
1 elements.
Warning ! : (25-May-2009 15:35:01)
GanttChart::AddData. The DqiData structure has no data for this range
Information : (25-May-2009 15:35:01)
Graph 9: Adding data from object @PCF_MPH_MWR_NL__0P:SET_wrong_proc_time
1 elements.
Warning ! : (25-May-2009 15:35:01)
GanttChart::AddData. The DqiData structure has no data for this range
Information : (25-May-2009 15:35:01)
Graph 9: Adding data from object @PCF_MPH_MWR_NL__0P:SET_wrong_proc_center
1 elements.
Warning ! : (25-May-2009 15:35:01)
GanttChart::AddData. The DqiData structure has no data for this range
Information : (25-May-2009 15:35:01) Graph 9:
Adding data from object @PCF_MPH_MWR_NL__0P:SET_wrong_acquisition_station
1 elements.
Warning ! : (25-May-2009 15:35:01)
GanttChart::AddData. The DqiData structure has no data for this range
Information : (25-May-2009 15:35:01)
Graph 9: Adding data from object @PCF_MPH_MWR_NL__0P:SET_wrong_proc_stage
1 elements.
Warning ! : (25-May-2009 15:35:01)
GanttChart::AddData. The DqiData structure has no data for this range
Information : (25-May-2009 15:35:01)
Graph 9: Adding data from object @PCF_MPH_MWR_NL__0P:SET_wrong_filename
1 elements.
Warning ! : (25-May-2009 15:35:01)
GanttChart::AddData. The DqiData structure has no data for this range
Information : (25-May-2009 15:35:01)
Graph 9: Adding data from object @PCF_RA2_sensing:ETL_mwr_nl__0p 17
elements.
Information : (25-May-2009 15:35:02) Graph 9: Generating PNG file.
Warning ! : (25-May-2009 15:35:02)
GanttChart::ReadPolyline. Adding a section with no data
Warning ! : (25-May-2009 15:35:02)
GanttChart::ReadPolyline. Adding a section with no data

Graph 10: Adding data from object @PCF_MPH_RA2_ME__0P:SET_wrong_utc_sbt_time
17 elements.
Information : (25-May-2009 15:35:02)

Graph 10: Adding data from object @PCF_MPH_RA2_ME__0P:SET_wrong_vector_source
1 elements.
Warning ! : (25-May-2009 15:35:02)
GanttChart::AddData. The DqiData structure has no data for this range
Information : (25-May-2009 15:35:02)

Graph 10: Adding data from object @PCF_MPH_RA2_ME__0P:SET_wrong_z_velocity
1 elements.
Warning ! : (25-May-2009 15:35:02)
GanttChart::AddData. The DqiData structure has no data for this range
Information : (25-May-2009 15:35:02)

Graph 10: Adding data from object @PCF_MPH_RA2_ME__0P:SET_wrong_y_velocity
1 elements.
Warning ! : (25-May-2009 15:35:02)
GanttChart::AddData. The DqiData structure has no data for this range
Information : (25-May-2009 15:35:02)

Graph 10: Adding data from object @PCF_MPH_RA2_ME__0P:SET_wrong_x_velocity
1 elements.
Warning ! : (25-May-2009 15:35:02)
GanttChart::AddData. The DqiData structure has no data for this range
Information : (25-May-2009 15:35:02)

Graph 10: Adding data from object @PCF_MPH_RA2_ME__0P:SET_wrong_z_position
1 elements.
Warning ! : (25-May-2009 15:35:02)
GanttChart::AddData. The DqiData structure has no data for this range
Information : (25-May-2009 15:35:02)

Graph 10: Adding data from object @PCF_MPH_RA2_ME__0P:SET_wrong_y_position
1 elements.
Warning ! : (25-May-2009 15:35:02)
GanttChart::AddData. The DqiData structure has no data for this range
Information : (25-May-2009 15:35:02)

Graph 10: Adding data from object @PCF_MPH_RA2_ME__0P:SET_wrong_x_position
1 elements.
Warning ! : (25-May-2009 15:35:02)
GanttChart::AddData. The DqiData structure has no data for this range
Information : (25-May-2009 15:35:02)

Graph 10: Adding data from object @PCF_MPH_RA2_ME__0P:SET_wrong_state_vector_time
1 elements.
Warning ! : (25-May-2009 15:35:02)
GanttChart::AddData. The DqiData structure has no data for this range
Information : (25-May-2009 15:35:02)

Graph 10: Adding data from object @PCF_MPH_RA2_ME__0P:SET_wrong_phase
1 elements.
Warning ! : (25-May-2009 15:35:02)
GanttChart::AddData. The DqiData structure has no data for this range
Information : (25-May-2009 15:35:02)

Graph 10: Adding data from object @PCF_MPH_RA2_ME__0P:SET_wrong_sensing_stop
1 elements.
Warning ! : (25-May-2009 15:35:02)
GanttChart::AddData. The DqiData structure has no data for this range
Information : (25-May-2009 15:35:02)

Graph 10: Adding data from object @PCF_MPH_RA2_ME__0P:SET_wrong_sensing_start
1 elements.
Warning ! : (25-May-2009 15:35:02)
GanttChart::AddData. The DqiData structure has no data for this range
Information : (25-May-2009 15:35:02)

Graph 10: Adding data from object @PCF_MPH_RA2_ME__0P:SET_wrong_software_ver
1 elements.
Warning ! : (25-May-2009 15:35:02)
GanttChart::AddData. The DqiData structure has no data for this range
Information : (25-May-2009 15:35:02)

Graph 10: Adding data from object @PCF_MPH_RA2_ME__0P:SET_wrong_proc_time
1 elements.
Warning ! : (25-May-2009 15:35:02)
GanttChart::AddData. The DqiData structure has no data for this range
Information : (25-May-2009 15:35:02)

Graph 10: Adding data from object @PCF_MPH_RA2_ME__0P:SET_wrong_proc_center
1 elements.

Warning ! : (25-May-2009 15:35:02)

GanttChart::AddData. The DqiData structure has no data for this range

Information : (25-May-2009 15:35:02) Graph 10:

Adding data from object @PCF_MPH_RA2_ME__0P:SET_wrong_acquisition_station
1 elements.

Warning ! : (25-May-2009 15:35:02)

GanttChart::AddData. The DqiData structure has no data for this range

Information : (25-May-2009 15:35:02)

Graph 10: Adding data from object @PCF_MPH_RA2_ME__0P:SET_wrong_proc_stage
1 elements.

Warning ! : (25-May-2009 15:35:02)

GanttChart::AddData. The DqiData structure has no data for this range

Information : (25-May-2009 15:35:02)

Graph 10: Adding data from object @PCF_MPH_RA2_ME__0P:SET_wrong_filename
1 elements.

Warning ! : (25-May-2009 15:35:02)

GanttChart::AddData. The DqiData structure has no data for this range

Information : (25-May-2009 15:35:02)

Graph 10: Adding data from object @PCF_RA2_sensing:ETL_ra2_me__0p 18
elements.

Information : (25-May-2009 15:35:02) Graph 10: Generating PNG file.

Warning ! : (25-May-2009 15:35:02)

GanttChart::ReadPolyline. Adding a section with no data

Warning ! : (25-May-2009 15:35:02)

GanttChart::ReadPolyline. Adding a section with no data

Warning ! : (25-May-2009 15:35:02)

GanttChart::ReadPolyline. Adding a section with no data

Warning ! : (25-May-2009 15:35:02)

GanttChart::ReadPolyline. Adding a section with no data

Warning ! : (25-May-2009 15:35:02)

GanttChart::ReadPolyline. Adding a section with no data

Warning ! : (25-May-2009 15:35:02)

GanttChart::ReadPolyline. Adding a section with no data

Warning ! : (25-May-2009 15:35:02)

GanttChart::ReadPolyline. Adding a section with no data

Warning ! : (25-May-2009 15:35:02)

GanttChart::ReadPolyline. Adding a section with no data

Warning ! : (25-May-2009 15:35:02)

GanttChart::ReadPolyline. Adding a section with no data

Warning ! : (25-May-2009 15:35:02)

GanttChart::ReadPolyline. Adding a section with no data

Warning ! : (25-May-2009 15:35:02)

GanttChart::ReadPolyline. Adding a section with no data

Warning ! : (25-May-2009 15:35:02)

GanttChart::ReadPolyline. Adding a section with no data

Warning ! : (25-May-2009 15:35:02)

GanttChart::ReadPolyline. Adding a section with no data

Warning ! : (25-May-2009 15:35:02)

GanttChart::ReadPolyline. Adding a section with no data

Warning ! : (25-May-2009 15:35:02)

GanttChart::ReadPolyline. Adding a section with no data

Warning ! : (25-May-2009 15:35:02)

GanttChart::ReadPolyline. Adding a section with no data

Warning ! : (25-May-2009 15:35:02)

GanttChart::ReadPolyline. Adding a section with no data

Warning ! : (25-May-2009 15:35:02)

GanttChart::ReadPolyline. Adding a section with no data

Warning ! : (25-May-2009 15:35:02)

GanttChart::ReadPolyline. Adding a section with no data

Warning ! : (25-May-2009 15:35:02)

GanttChart::ReadPolyline. Adding a section with no data

Warning ! : (25-May-2009 15:35:02)

GanttChart::ReadPolyline. Adding a section with no data

Information : (25-May-2009 15:35:03) Graph 10: Destroying object.

Information : (25-May-2009 15:35:03)

Graph 11: Creating object for a eventGanttChart

Information : (25-May-2009 15:35:03) Graph 11: Processing legend.
Information : (25-May-2009 15:35:03)
Graph 11: Adding data from object @PCF MPH_RA2_MW__1P:DET_wrong_product_err
1 elements.
Warning ! : (25-May-2009 15:35:03)
GanttChart::AddData. The DqiData structure has no data for this range
Information : (25-May-2009 15:35:03)
Graph 11: Adding data from object @PCF MPH_RA2_MW__1P:SET_wrong_leap_err
1 elements.
Warning ! : (25-May-2009 15:35:03)
GanttChart::AddData. The DqiData structure has no data for this range
Information : (25-May-2009 15:35:03)
Graph 11: Adding data from object @PCF MPH_RA2_MW__1P:SET_wrong_leap_utc
1 elements.
Warning ! : (25-May-2009 15:35:03)
GanttChart::AddData. The DqiData structure has no data for this range
Information : (25-May-2009 15:35:03)
Graph 11: Adding data from object @PCF MPH_RA2_MW__1P:SET_wrong_clock_step
1 elements.
Warning ! : (25-May-2009 15:35:03)
GanttChart::AddData. The DqiData structure has no data for this range
Information : (25-May-2009 15:35:03) Graph 11:
Adding data from object @PCF MPH_RA2_MW__1P:SET_wrong_sat_binary_time
1 elements.
Warning ! : (25-May-2009 15:35:03)
GanttChart::AddData. The DqiData structure has no data for this range
Information : (25-May-2009 15:35:03)
Graph 11: Adding data from object @PCF MPH_RA2_MW__1P:SET_wrong_utc_sbt_time
17 elements.
Information : (25-May-2009 15:35:03)
Graph 11: Adding data from object @PCF MPH_RA2_MW__1P:SET_wrong_vector_source
1 elements.
Warning ! : (25-May-2009 15:35:03)
GanttChart::AddData. The DqiData structure has no data for this range
Information : (25-May-2009 15:35:03)
Graph 11: Adding data from object @PCF MPH_RA2_MW__1P:SET_wrong_z_velocity
1 elements.
Warning ! : (25-May-2009 15:35:03)
GanttChart::AddData. The DqiData structure has no data for this range
Information : (25-May-2009 15:35:03)
Graph 11: Adding data from object @PCF MPH_RA2_MW__1P:SET_wrong_y_velocity
1 elements.
Warning ! : (25-May-2009 15:35:03)
GanttChart::AddData. The DqiData structure has no data for this range
Information : (25-May-2009 15:35:03)
Graph 11: Adding data from object @PCF MPH_RA2_MW__1P:SET_wrong_x_velocity
1 elements.
Warning ! : (25-May-2009 15:35:03)
GanttChart::AddData. The DqiData structure has no data for this range
Information : (25-May-2009 15:35:03)
Graph 11: Adding data from object @PCF MPH_RA2_MW__1P:SET_wrong_z_position
1 elements.
Warning ! : (25-May-2009 15:35:03)
GanttChart::AddData. The DqiData structure has no data for this range
Information : (25-May-2009 15:35:03)
Graph 11: Adding data from object @PCF MPH_RA2_MW__1P:SET_wrong_y_position
1 elements.
Warning ! : (25-May-2009 15:35:03)
GanttChart::AddData. The DqiData structure has no data for this range
Information : (25-May-2009 15:35:03)
Graph 11: Adding data from object @PCF MPH_RA2_MW__1P:SET_wrong_x_position
1 elements.
Warning ! : (25-May-2009 15:35:03)
GanttChart::AddData. The DqiData structure has no data for this range
Information : (25-May-2009 15:35:03) Graph 11:
Adding data from object @PCF MPH_RA2_MW__1P:SET_wrong_state_vector_time
18 elements.
Information : (25-May-2009 15:35:03)

Warning ! : (25-May-2009 15:35:03)
GanttChart::ReadPolyline. Adding a section with no data
Warning ! : (25-May-2009 15:35:03)
GanttChart::ReadPolyline. Adding a section with no data
Warning ! : (25-May-2009 15:35:03)
GanttChart::ReadPolyline. Adding a section with no data
Warning ! : (25-May-2009 15:35:03)
GanttChart::ReadPolyline. Adding a section with no data
Warning ! : (25-May-2009 15:35:03)
GanttChart::ReadPolyline. Adding a section with no data
Warning ! : (25-May-2009 15:35:03)
GanttChart::ReadPolyline. Adding a section with no data
Warning ! : (25-May-2009 15:35:03)
GanttChart::ReadPolyline. Adding a section with no data
Warning ! : (25-May-2009 15:35:03)
GanttChart::ReadPolyline. Adding a section with no data
Warning ! : (25-May-2009 15:35:03)
GanttChart::ReadPolyline. Adding a section with no data
Warning ! : (25-May-2009 15:35:03)
GanttChart::ReadPolyline. Adding a section with no data
Information : (25-May-2009 15:35:04) Graph 11: Destroying object.
Information : (25-May-2009 15:35:04)
Graph 12: Creating object for a eventGanttChart
Information : (25-May-2009 15:35:04) Graph 12: Processing legend.
Information : (25-May-2009 15:35:04)
Graph 12: Adding data from object @PCF_MPH_RA2_FGD_2P:DET_wrong_product_err
18 elements.
Information : (25-May-2009 15:35:04)
Graph 12: Adding data from object @PCF_MPH_RA2_FGD_2P:SET_wrong_leap_err
1 elements.
Warning ! : (25-May-2009 15:35:04)
GanttChart::AddData. The DqiData structure has no data for this range
Information : (25-May-2009 15:35:04)
Graph 12: Adding data from object @PCF_MPH_RA2_FGD_2P:SET_wrong_leap_utc
1 elements.
Warning ! : (25-May-2009 15:35:04)
GanttChart::AddData. The DqiData structure has no data for this range
Information : (25-May-2009 15:35:04)
Graph 12: Adding data from object @PCF_MPH_RA2_FGD_2P:SET_wrong_clock_step
1 elements.
Warning ! : (25-May-2009 15:35:04)
GanttChart::AddData. The DqiData structure has no data for this range
Information : (25-May-2009 15:35:04) Graph 12:
Adding data from object @PCF_MPH_RA2_FGD_2P:SET_wrong_sat_binary_time
1 elements.
Warning ! : (25-May-2009 15:35:04)
GanttChart::AddData. The DqiData structure has no data for this range
Information : (25-May-2009 15:35:04)
Graph 12: Adding data from object @PCF_MPH_RA2_FGD_2P:SET_wrong_utc_sbt_time
17 elements.
Information : (25-May-2009 15:35:04)
Graph 12: Adding data from object @PCF_MPH_RA2_FGD_2P:SET_wrong_vector_source
1 elements.
Warning ! : (25-May-2009 15:35:04)
GanttChart::AddData. The DqiData structure has no data for this range
Information : (25-May-2009 15:35:04)
Graph 12: Adding data from object @PCF_MPH_RA2_FGD_2P:SET_wrong_z_velocity
1 elements.
Warning ! : (25-May-2009 15:35:04)
GanttChart::AddData. The DqiData structure has no data for this range
Information : (25-May-2009 15:35:04)
Graph 12: Adding data from object @PCF_MPH_RA2_FGD_2P:SET_wrong_y_velocity
1 elements.
Warning ! : (25-May-2009 15:35:04)
GanttChart::AddData. The DqiData structure has no data for this range
Information : (25-May-2009 15:35:04)
Graph 12: Adding data from object @PCF_MPH_RA2_FGD_2P:SET_wrong_x_velocity
1 elements.
Warning ! : (25-May-2009 15:35:04)
GanttChart::AddData. The DqiData structure has no data for this range

Information : (25-May-2009 15:35:04)
Graph 12: Adding data from object @PCF MPH_RA2_FGD_2P:SET_wrong_z_position
1 elements.
Warning ! : (25-May-2009 15:35:04)
GanttChart::AddData. The DqiData structure has no data for this range
Information : (25-May-2009 15:35:04)
Graph 12: Adding data from object @PCF MPH_RA2_FGD_2P:SET_wrong_y_position
1 elements.
Warning ! : (25-May-2009 15:35:04)
GanttChart::AddData. The DqiData structure has no data for this range
Information : (25-May-2009 15:35:04)
Graph 12: Adding data from object @PCF MPH_RA2_FGD_2P:SET_wrong_x_position
1 elements.
Warning ! : (25-May-2009 15:35:04)
GanttChart::AddData. The DqiData structure has no data for this range
Information : (25-May-2009 15:35:04) Graph 12:
Adding data from object @PCF MPH_RA2_FGD_2P:SET_wrong_state_vector_time
18 elements.
Information : (25-May-2009 15:35:04)
Graph 12: Adding data from object @PCF MPH_RA2_FGD_2P:SET_wrong_phase
1 elements.
Warning ! : (25-May-2009 15:35:04)
GanttChart::AddData. The DqiData structure has no data for this range
Information : (25-May-2009 15:35:04)
Graph 12: Adding data from object @PCF MPH_RA2_FGD_2P:SET_wrong_sensing_stop
1 elements.
Warning ! : (25-May-2009 15:35:04)
GanttChart::AddData. The DqiData structure has no data for this range
Information : (25-May-2009 15:35:04)
Graph 12: Adding data from object @PCF MPH_RA2_FGD_2P:SET_wrong_sensing_start
1 elements.
Warning ! : (25-May-2009 15:35:04)
GanttChart::AddData. The DqiData structure has no data for this range
Information : (25-May-2009 15:35:04)
Graph 12: Adding data from object @PCF MPH_RA2_FGD_2P:SET_wrong_software_ver
18 elements.
Information : (25-May-2009 15:35:04)
Graph 12: Adding data from object @PCF MPH_RA2_FGD_2P:SET_wrong_proc_time
1 elements.
Warning ! : (25-May-2009 15:35:04)
GanttChart::AddData. The DqiData structure has no data for this range
Information : (25-May-2009 15:35:04)
Graph 12: Adding data from object @PCF MPH_RA2_FGD_2P:SET_wrong_proc_center
1 elements.
Warning ! : (25-May-2009 15:35:04)
GanttChart::AddData. The DqiData structure has no data for this range
Information : (25-May-2009 15:35:04) Graph 12:
Adding data from object @PCF MPH_RA2_FGD_2P:SET_wrong_acquisition_station
1 elements.
Warning ! : (25-May-2009 15:35:04)
GanttChart::AddData. The DqiData structure has no data for this range
Information : (25-May-2009 15:35:04)
Graph 12: Adding data from object @PCF MPH_RA2_FGD_2P:SET_wrong_proc_stage
1 elements.
Warning ! : (25-May-2009 15:35:04)
GanttChart::AddData. The DqiData structure has no data for this range
Information : (25-May-2009 15:35:04)
Graph 12: Adding data from object @PCF MPH_RA2_FGD_2P:SET_wrong_filename
1 elements.
Warning ! : (25-May-2009 15:35:04)
GanttChart::AddData. The DqiData structure has no data for this range
Information : (25-May-2009 15:35:04)
Graph 12: Adding data from object @PCF_RA2_sensing:ETL_ra2_fgd_2p 18
elements.
Information : (25-May-2009 15:35:04) Graph 12: Generating PNG file.
Warning ! : (25-May-2009 15:35:04)
GanttChart::ReadPolyline. Adding a section with no data
Warning ! : (25-May-2009 15:35:04)

```
GanttChart::ReadPolyline. Adding a section with no data
Warning ! : (25-May-2009 15:35:04)
GanttChart::ReadPolyline. Adding a section with no data
Warning ! : (25-May-2009 15:35:04)
GanttChart::ReadPolyline. Adding a section with no data
Warning ! : (25-May-2009 15:35:04)
GanttChart::ReadPolyline. Adding a section with no data
Warning ! : (25-May-2009 15:35:04)
GanttChart::ReadPolyline. Adding a section with no data
Warning ! : (25-May-2009 15:35:04)
GanttChart::ReadPolyline. Adding a section with no data
Warning ! : (25-May-2009 15:35:04)
GanttChart::ReadPolyline. Adding a section with no data
Warning ! : (25-May-2009 15:35:04)
GanttChart::ReadPolyline. Adding a section with no data
Warning ! : (25-May-2009 15:35:04)
GanttChart::ReadPolyline. Adding a section with no data
Warning ! : (25-May-2009 15:35:04)
GanttChart::ReadPolyline. Adding a section with no data
Warning ! : (25-May-2009 15:35:04)
GanttChart::ReadPolyline. Adding a section with no data
Warning ! : (25-May-2009 15:35:04)
GanttChart::ReadPolyline. Adding a section with no data
Warning ! : (25-May-2009 15:35:04)
GanttChart::ReadPolyline. Adding a section with no data
Warning ! : (25-May-2009 15:35:04)
GanttChart::ReadPolyline. Adding a section with no data
Warning ! : (25-May-2009 15:35:04)
GanttChart::ReadPolyline. Adding a section with no data
Warning ! : (25-May-2009 15:35:04)
GanttChart::ReadPolyline. Adding a section with no data
Warning ! : (25-May-2009 15:35:04)
GanttChart::ReadPolyline. Adding a section with no data
Warning ! : (25-May-2009 15:35:04)
GanttChart::ReadPolyline. Adding a section with no data
Warning ! : (25-May-2009 15:35:04)
GanttChart::ReadPolyline. Adding a section with no data
Warning ! : (25-May-2009 15:35:04)
GanttChart::ReadPolyline. Adding a section with no data
Warning ! : (25-May-2009 15:35:04)
GanttChart::ReadPolyline. Adding a section with no data
Warning ! : (25-May-2009 15:35:04)
GanttChart::ReadPolyline. Adding a section with no data
Warning ! : (25-May-2009 15:35:04)
GanttChart::ReadPolyline. Adding a section with no data
Warning ! : (25-May-2009 15:35:04)
GanttChart::ReadPolyline. Adding a section with no data
Warning ! : (25-May-2009 15:35:04)
Information : (25-May-2009 15:35:05) Graph 12: Destroying object.
Information : (25-May-2009 15:35:05)
Graph 13: Creating object for a eventGanttChart
Information : (25-May-2009 15:35:05) Graph 13: Processing legend.
Information : (25-May-2009 15:35:05)
Graph 13: Adding data from object @PCF_MPH_RA2_WWV_2P:DET_wrong_product_err
18 elements.
Information : (25-May-2009 15:35:05)
Graph 13: Adding data from object @PCF_MPH_RA2_WWV_2P:SET_wrong_leap_err
1 elements.
Warning ! : (25-May-2009 15:35:05)
GanttChart::AddData. The DqiData structure has no data for this range
Information : (25-May-2009 15:35:05)
Graph 13: Adding data from object @PCF_MPH_RA2_WWV_2P:SET_wrong_leap_utc
1 elements.
Warning ! : (25-May-2009 15:35:05)
GanttChart::AddData. The DqiData structure has no data for this range
Information : (25-May-2009 15:35:05)
Graph 13: Adding data from object @PCF_MPH_RA2_WWV_2P:SET_wrong_clock_step
1 elements.
Warning ! : (25-May-2009 15:35:05)
GanttChart::AddData. The DqiData structure has no data for this range
Information : (25-May-2009 15:35:05) Graph 13:
Adding data from object @PCF_MPH_RA2_WWV_2P:SET_wrong_sat_binary_time
1 elements.
Warning ! : (25-May-2009 15:35:05)
GanttChart::AddData. The DqiData structure has no data for this range
Information : (25-May-2009 15:35:05)
Graph 13: Adding data from object @PCF_MPH_RA2_WWV_2P:SET_wrong_utc_sbt_time
17 elements.
Information : (25-May-2009 15:35:05)
Graph 13: Adding data from object @PCF_MPH_RA2_WWV_2P:SET_wrong_vector_source
1 elements.
```

Warning ! : (25-May-2009 15:35:05)
GanttChart::AddData. The DqiData structure has no data for this range
Information : (25-May-2009 15:35:05)
Graph 13: Adding data from object @PCF_MPH_RA2_WWV_2P:SET_wrong_z_velocity
1 elements.
Warning ! : (25-May-2009 15:35:05)
GanttChart::AddData. The DqiData structure has no data for this range
Information : (25-May-2009 15:35:05)
Graph 13: Adding data from object @PCF_MPH_RA2_WWV_2P:SET_wrong_y_velocity
1 elements.
Warning ! : (25-May-2009 15:35:05)
GanttChart::AddData. The DqiData structure has no data for this range
Information : (25-May-2009 15:35:05)
Graph 13: Adding data from object @PCF_MPH_RA2_WWV_2P:SET_wrong_x_velocity
1 elements.
Warning ! : (25-May-2009 15:35:05)
GanttChart::AddData. The DqiData structure has no data for this range
Information : (25-May-2009 15:35:05)
Graph 13: Adding data from object @PCF_MPH_RA2_WWV_2P:SET_wrong_z_position
1 elements.
Warning ! : (25-May-2009 15:35:05)
GanttChart::AddData. The DqiData structure has no data for this range
Information : (25-May-2009 15:35:05)
Graph 13: Adding data from object @PCF_MPH_RA2_WWV_2P:SET_wrong_y_position
1 elements.
Warning ! : (25-May-2009 15:35:05)
GanttChart::AddData. The DqiData structure has no data for this range
Information : (25-May-2009 15:35:05)
Graph 13: Adding data from object @PCF_MPH_RA2_WWV_2P:SET_wrong_x_position
1 elements.
Warning ! : (25-May-2009 15:35:05)
GanttChart::AddData. The DqiData structure has no data for this range
Information : (25-May-2009 15:35:05) Graph 13:
Adding data from object @PCF_MPH_RA2_WWV_2P:SET_wrong_state_vector_time
18 elements.
Information : (25-May-2009 15:35:05)
Graph 13: Adding data from object @PCF_MPH_RA2_WWV_2P:SET_wrong_phase
1 elements.
Warning ! : (25-May-2009 15:35:05)
GanttChart::AddData. The DqiData structure has no data for this range
Information : (25-May-2009 15:35:05)
Graph 13: Adding data from object @PCF_MPH_RA2_WWV_2P:SET_wrong_sensing_stop
1 elements.
Warning ! : (25-May-2009 15:35:05)
GanttChart::AddData. The DqiData structure has no data for this range
Information : (25-May-2009 15:35:05)
Graph 13: Adding data from object @PCF_MPH_RA2_WWV_2P:SET_wrong_sensing_start
1 elements.
Warning ! : (25-May-2009 15:35:05)
GanttChart::AddData. The DqiData structure has no data for this range
Information : (25-May-2009 15:35:05)
Graph 13: Adding data from object @PCF_MPH_RA2_WWV_2P:SET_wrong_software_ver
18 elements.
Information : (25-May-2009 15:35:05)
Graph 13: Adding data from object @PCF_MPH_RA2_WWV_2P:SET_wrong_proc_time
1 elements.
Warning ! : (25-May-2009 15:35:05)
GanttChart::AddData. The DqiData structure has no data for this range
Information : (25-May-2009 15:35:05)
Graph 13: Adding data from object @PCF_MPH_RA2_WWV_2P:SET_wrong_proc_center
1 elements.
Warning ! : (25-May-2009 15:35:05)
GanttChart::AddData. The DqiData structure has no data for this range
Information : (25-May-2009 15:35:05) Graph 13:
Adding data from object @PCF_MPH_RA2_WWV_2P:SET_wrong_acquisition_station
1 elements.
Warning ! : (25-May-2009 15:35:05)
GanttChart::AddData. The DqiData structure has no data for this range

```

Information : (25-May-2009 15:35:05)
Graph 13: Adding data from object @PCF MPH_RA2_WWV_2P:SET_wrong_proc_stage
         1 elements.
Warning !   : (25-May-2009 15:35:05)
GanttChart::AddData. The DqiData structure has no data for this range
Information : (25-May-2009 15:35:05)
Graph 13: Adding data from object @PCF MPH_RA2_WWV_2P:SET_wrong_filename
         1 elements.
Warning !   : (25-May-2009 15:35:05)
GanttChart::AddData. The DqiData structure has no data for this range
Information : (25-May-2009 15:35:05)
Graph 13: Adding data from object @PCF_RA2_sensing:ETL_ra2_wwv_2p          18
         elements.
Information : (25-May-2009 15:35:05) Graph 13: Generating PNG file.
Warning !   : (25-May-2009 15:35:05)
GanttChart::ReadPolyline. Adding a section with no data
Warning !   : (25-May-2009 15:35:05)
GanttChart::ReadPolyline. Adding a section with no data
Warning !   : (25-May-2009 15:35:05)
GanttChart::ReadPolyline. Adding a section with no data
Warning !   : (25-May-2009 15:35:05)
GanttChart::ReadPolyline. Adding a section with no data
Warning !   : (25-May-2009 15:35:05)
GanttChart::ReadPolyline. Adding a section with no data
Warning !   : (25-May-2009 15:35:05)
GanttChart::ReadPolyline. Adding a section with no data
Warning !   : (25-May-2009 15:35:05)
GanttChart::ReadPolyline. Adding a section with no data
Warning !   : (25-May-2009 15:35:05)
GanttChart::ReadPolyline. Adding a section with no data
Warning !   : (25-May-2009 15:35:05)
GanttChart::ReadPolyline. Adding a section with no data
Warning !   : (25-May-2009 15:35:05)
GanttChart::ReadPolyline. Adding a section with no data
Warning !   : (25-May-2009 15:35:05)
GanttChart::ReadPolyline. Adding a section with no data
Warning !   : (25-May-2009 15:35:05)
GanttChart::ReadPolyline. Adding a section with no data
Warning !   : (25-May-2009 15:35:05)
GanttChart::ReadPolyline. Adding a section with no data
Warning !   : (25-May-2009 15:35:05)
GanttChart::ReadPolyline. Adding a section with no data
Warning !   : (25-May-2009 15:35:05)
GanttChart::ReadPolyline. Adding a section with no data
Warning !   : (25-May-2009 15:35:05)
GanttChart::ReadPolyline. Adding a section with no data
Warning !   : (25-May-2009 15:35:05)
GanttChart::ReadPolyline. Adding a section with no data
Warning !   : (25-May-2009 15:35:05)
GanttChart::ReadPolyline. Adding a section with no data
Warning !   : (25-May-2009 15:35:05)
GanttChart::ReadPolyline. Adding a section with no data
Warning !   : (25-May-2009 15:35:05)
GanttChart::ReadPolyline. Adding a section with no data
Warning !   : (25-May-2009 15:35:05)
GanttChart::ReadPolyline. Adding a section with no data
Warning !   : (25-May-2009 15:35:05)
Information : (25-May-2009 15:35:06) Graph 13: Destroying object.
Information : (25-May-2009 15:35:06)
Graph 14: Creating object for a eventGanttChart
Warning !   : (25-May-2009 15:35:06)
graph::setProperty. YSIZE is too long. [80-700]
Information : (25-May-2009 15:35:06) Graph 14: Processing legend.
Information : (25-May-2009 15:35:06)
Graph 14: Adding data from object @PCF_RA2_CAL_0P_SPH:DET_num_rs_isps
         1 elements.
Warning !   : (25-May-2009 15:35:06)
GanttChart::AddData. The DqiData structure has no data for this range
Information : (25-May-2009 15:35:06)
Graph 14: Adding data from object @PCF_RA2_CAL_0P_SPH:DET_num_discarded_isps
         1 elements.
Warning !   : (25-May-2009 15:35:06)
GanttChart::AddData. The DqiData structure has no data for this range

```

Information : (25-May-2009 15:35:06)
Graph 14: Adding data from object @PCF_RA2_CAL_0P_SPH:DET_num_missing_isps
1 elements.
Warning ! : (25-May-2009 15:35:06)
GanttChart::AddData. The DqiData structure has no data for this range
Information : (25-May-2009 15:35:06)
Graph 14: Adding data from object @PCF_RA2_CAL_0P_SPH:DET_num_error_isps
1 elements.
Warning ! : (25-May-2009 15:35:06)
GanttChart::AddData. The DqiData structure has no data for this range
Information : (25-May-2009 15:35:06)
Graph 14: Adding data from object @PCF_RA2_CAL_0P_SPH:DET_rs_significant
1 elements.
Warning ! : (25-May-2009 15:35:06)
GanttChart::AddData. The DqiData structure has no data for this range
Information : (25-May-2009 15:35:06) Graph 14:
Adding data from object @PCF_RA2_CAL_0P_SPH:DET_isp_discarded_significant
1 elements.
Warning ! : (25-May-2009 15:35:06)
GanttChart::AddData. The DqiData structure has no data for this range
Information : (25-May-2009 15:35:06) Graph 14:
Adding data from object @PCF_RA2_CAL_0P_SPH:DET_missing_isps_significant
1 elements.
Warning ! : (25-May-2009 15:35:06)
GanttChart::AddData. The DqiData structure has no data for this range
Information : (25-May-2009 15:35:06) Graph 14:
Adding data from object @PCF_RA2_CAL_0P_SPH:DET_isp_errors_significant
1 elements.
Warning ! : (25-May-2009 15:35:06)
GanttChart::AddData. The DqiData structure has no data for this range
Information : (25-May-2009 15:35:06)
Graph 14: Adding data from object @PCF_RA2_CAL_0P_SPH:DET_sat_track
1 elements.
Warning ! : (25-May-2009 15:35:06)
GanttChart::AddData. The DqiData structure has no data for this range
Information : (25-May-2009 15:35:06)
Graph 14: Adding data from object @PCF_RA2_CAL_0P_SPH:DET_stop_long
1 elements.
Warning ! : (25-May-2009 15:35:06)
GanttChart::AddData. The DqiData structure has no data for this range
Information : (25-May-2009 15:35:06)
Graph 14: Adding data from object @PCF_RA2_CAL_0P_SPH:DET_stop_lat 1
elements.
Warning ! : (25-May-2009 15:35:06)
GanttChart::AddData. The DqiData structure has no data for this range
Information : (25-May-2009 15:35:06)
Graph 14: Adding data from object @PCF_RA2_CAL_0P_SPH:DET_start_long
1 elements.
Warning ! : (25-May-2009 15:35:06)
GanttChart::AddData. The DqiData structure has no data for this range
Information : (25-May-2009 15:35:06)
Graph 14: Adding data from object @PCF_RA2_CAL_0P_SPH:DET_start_lat
1 elements.
Warning ! : (25-May-2009 15:35:06)
GanttChart::AddData. The DqiData structure has no data for this range
Information : (25-May-2009 15:35:06)
Graph 14: Adding data from object @PCF_RA2_adfs_val:SET_val_adf_ra2_cal_0p
1 elements.
Warning ! : (25-May-2009 15:35:06)
GanttChart::AddData. The DqiData structure has no data for this range
Information : (25-May-2009 15:35:06)
Graph 14: Adding data from object @PCF_RA2_sensing:ETL_ra2_cal_0p 1
elements.
Information : (25-May-2009 15:35:06) Graph 14: Generating PNG file.
Warning ! : (25-May-2009 15:35:06)
GanttChart::ReadPolyline. Adding a section with no data
Warning ! : (25-May-2009 15:35:06)
GanttChart::ReadPolyline. Adding a section with no data

```
Warning ! : (25-May-2009 15:35:06)
GanttChart::ReadPolyline. Adding a section with no data
Warning ! : (25-May-2009 15:35:06)
GanttChart::ReadPolyline. Adding a section with no data
Warning ! : (25-May-2009 15:35:06)
GanttChart::ReadPolyline. Adding a section with no data
Warning ! : (25-May-2009 15:35:06)
GanttChart::ReadPolyline. Adding a section with no data
Warning ! : (25-May-2009 15:35:06)
GanttChart::ReadPolyline. Adding a section with no data
Warning ! : (25-May-2009 15:35:06)
GanttChart::ReadPolyline. Adding a section with no data
Warning ! : (25-May-2009 15:35:06)
GanttChart::ReadPolyline. Adding a section with no data
Warning ! : (25-May-2009 15:35:06)
GanttChart::ReadPolyline. Adding a section with no data
Warning ! : (25-May-2009 15:35:06)
GanttChart::ReadPolyline. Adding a section with no data
Warning ! : (25-May-2009 15:35:06)
GanttChart::ReadPolyline. Adding a section with no data
Warning ! : (25-May-2009 15:35:06)
GanttChart::ReadPolyline. Adding a section with no data
Warning ! : (25-May-2009 15:35:06)
Information : (25-May-2009 15:35:07) Graph 14: Destroying object.
Information : (25-May-2009 15:35:07)
Graph 15: Creating object for a eventGanttChart
Warning ! : (25-May-2009 15:35:07)
graph::setProperty. YSIZE is too long. [80-700]
Information : (25-May-2009 15:35:07) Graph 15: Processing legend.
Information : (25-May-2009 15:35:07)
Graph 15: Adding data from object @PCF_DOR_DOP_0P_SPH:DET_num_rs_isps
1 elements.
Warning ! : (25-May-2009 15:35:07)
GanttChart::AddData. The DqiData structure has no data for this range
Information : (25-May-2009 15:35:07)
Graph 15: Adding data from object @PCF_DOR_DOP_0P_SPH:DET_num_discarded_isps
1 elements.
Warning ! : (25-May-2009 15:35:07)
GanttChart::AddData. The DqiData structure has no data for this range
Information : (25-May-2009 15:35:07)
Graph 15: Adding data from object @PCF_DOR_DOP_0P_SPH:DET_num_missing_isps
1 elements.
Warning ! : (25-May-2009 15:35:07)
GanttChart::AddData. The DqiData structure has no data for this range
Information : (25-May-2009 15:35:07)
Graph 15: Adding data from object @PCF_DOR_DOP_0P_SPH:DET_num_error_isps
1 elements.
Warning ! : (25-May-2009 15:35:07)
GanttChart::AddData. The DqiData structure has no data for this range
Information : (25-May-2009 15:35:07)
Graph 15: Adding data from object @PCF_DOR_DOP_0P_SPH:DET_rs_significant
1 elements.
Warning ! : (25-May-2009 15:35:07)
GanttChart::AddData. The DqiData structure has no data for this range
Information : (25-May-2009 15:35:07) Graph 15:
Adding data from object @PCF_DOR_DOP_0P_SPH:DET_isp_discarded_significant
1 elements.
Warning ! : (25-May-2009 15:35:07)
GanttChart::AddData. The DqiData structure has no data for this range
Information : (25-May-2009 15:35:07) Graph 15:
Adding data from object @PCF_DOR_DOP_0P_SPH:DET_missing_isps_significant
1 elements.
Warning ! : (25-May-2009 15:35:07)
GanttChart::AddData. The DqiData structure has no data for this range
Information : (25-May-2009 15:35:07) Graph 15:
Adding data from object @PCF_DOR_DOP_0P_SPH:DET_isp_errors_significant
1 elements.
```

```
Warning ! : (25-May-2009 15:35:07)
GanttChart::AddData. The DqiData structure has no data for this range
Information : (25-May-2009 15:35:07)
Graph 15: Adding data from object @PCF_DOR_DOP_0P_SPH:DET_sat_track
1 elements.
Warning ! : (25-May-2009 15:35:07)
GanttChart::AddData. The DqiData structure has no data for this range
Information : (25-May-2009 15:35:07)
Graph 15: Adding data from object @PCF_DOR_DOP_0P_SPH:DET_stop_long
1 elements.
Warning ! : (25-May-2009 15:35:07)
GanttChart::AddData. The DqiData structure has no data for this range
Information : (25-May-2009 15:35:07)
Graph 15: Adding data from object @PCF_DOR_DOP_0P_SPH:DET_stop_lat 1
elements.
Warning ! : (25-May-2009 15:35:07)
GanttChart::AddData. The DqiData structure has no data for this range
Information : (25-May-2009 15:35:07)
Graph 15: Adding data from object @PCF_DOR_DOP_0P_SPH:DET_start_long
1 elements.
Warning ! : (25-May-2009 15:35:07)
GanttChart::AddData. The DqiData structure has no data for this range
Information : (25-May-2009 15:35:07)
Graph 15: Adding data from object @PCF_DOR_DOP_0P_SPH:DET_start_lat
1 elements.
Warning ! : (25-May-2009 15:35:07)
GanttChart::AddData. The DqiData structure has no data for this range
Information : (25-May-2009 15:35:07)
Graph 15: Adding data from object @PCF_RA2_adfs_val:SET_val_adf_dor_dop_0p
1 elements.
Warning ! : (25-May-2009 15:35:07)
GanttChart::AddData. The DqiData structure has no data for this range
Information : (25-May-2009 15:35:07)
Graph 15: Adding data from object @PCF_RA2_sensing:ETL_dor_dop_0p 17
elements.
Information : (25-May-2009 15:35:07) Graph 15: Generating PNG file.
Warning ! : (25-May-2009 15:35:07)
GanttChart::ReadPolyline. Adding a section with no data
Warning ! : (25-May-2009 15:35:07)
GanttChart::ReadPolyline. Adding a section with no data
Warning ! : (25-May-2009 15:35:07)
GanttChart::ReadPolyline. Adding a section with no data
Warning ! : (25-May-2009 15:35:07)
GanttChart::ReadPolyline. Adding a section with no data
Warning ! : (25-May-2009 15:35:07)
GanttChart::ReadPolyline. Adding a section with no data
Warning ! : (25-May-2009 15:35:07)
GanttChart::ReadPolyline. Adding a section with no data
Warning ! : (25-May-2009 15:35:07)
GanttChart::ReadPolyline. Adding a section with no data
Warning ! : (25-May-2009 15:35:07)
GanttChart::ReadPolyline. Adding a section with no data
Warning ! : (25-May-2009 15:35:07)
GanttChart::ReadPolyline. Adding a section with no data
Warning ! : (25-May-2009 15:35:07)
GanttChart::ReadPolyline. Adding a section with no data
Warning ! : (25-May-2009 15:35:07)
GanttChart::ReadPolyline. Adding a section with no data
Warning ! : (25-May-2009 15:35:07)
GanttChart::ReadPolyline. Adding a section with no data
Warning ! : (25-May-2009 15:35:07)
GanttChart::ReadPolyline. Adding a section with no data
Warning ! : (25-May-2009 15:35:07)
GanttChart::ReadPolyline. Adding a section with no data
Warning ! : (25-May-2009 15:35:07)
Information : (25-May-2009 15:35:08) Graph 15: Destroying object.
Information : (25-May-2009 15:35:08)
Graph 16: Creating object for a eventGanttChart
Warning ! : (25-May-2009 15:35:08)
```

```
graph::setProperty. YSIZE is too long. [80-700]
Information : (25-May-2009 15:35:08) Graph 16: Processing legend.
Information : (25-May-2009 15:35:08)
Graph 16: Adding data from object @PCF_DOR_NAV_0P_SPH:DET_num_rs_isps
1 elements.
Warning ! : (25-May-2009 15:35:08)
GanttChart::AddData. The DqiData structure has no data for this range
Information : (25-May-2009 15:35:08)
Graph 16: Adding data from object @PCF_DOR_NAV_0P_SPH:DET_num_discarded_isps
1 elements.
Warning ! : (25-May-2009 15:35:08)
GanttChart::AddData. The DqiData structure has no data for this range
Information : (25-May-2009 15:35:08)
Graph 16: Adding data from object @PCF_DOR_NAV_0P_SPH:DET_num_missing_isps
1 elements.
Warning ! : (25-May-2009 15:35:08)
GanttChart::AddData. The DqiData structure has no data for this range
Information : (25-May-2009 15:35:08)
Graph 16: Adding data from object @PCF_DOR_NAV_0P_SPH:DET_num_error_isps
1 elements.
Warning ! : (25-May-2009 15:35:08)
GanttChart::AddData. The DqiData structure has no data for this range
Information : (25-May-2009 15:35:08)
Graph 16: Adding data from object @PCF_DOR_NAV_0P_SPH:DET_rs_significant
1 elements.
Warning ! : (25-May-2009 15:35:08)
GanttChart::AddData. The DqiData structure has no data for this range
Information : (25-May-2009 15:35:08) Graph 16:
Adding data from object @PCF_DOR_NAV_0P_SPH:DET_isp_discarded_significant
1 elements.
Warning ! : (25-May-2009 15:35:08)
GanttChart::AddData. The DqiData structure has no data for this range
Information : (25-May-2009 15:35:08) Graph 16:
Adding data from object @PCF_DOR_NAV_0P_SPH:DET_missing_isps_significant
1 elements.
Warning ! : (25-May-2009 15:35:08)
GanttChart::AddData. The DqiData structure has no data for this range
Information : (25-May-2009 15:35:08) Graph 16:
Adding data from object @PCF_DOR_NAV_0P_SPH:DET_isp_errors_significant
1 elements.
Warning ! : (25-May-2009 15:35:08)
GanttChart::AddData. The DqiData structure has no data for this range
Information : (25-May-2009 15:35:08) Graph 16:
Adding data from object @PCF_DOR_NAV_0P_SPH:DET_sat_track
1 elements.
Warning ! : (25-May-2009 15:35:08)
GanttChart::AddData. The DqiData structure has no data for this range
Information : (25-May-2009 15:35:08)
Graph 16: Adding data from object @PCF_DOR_NAV_0P_SPH:DET_stop_long
1 elements.
Warning ! : (25-May-2009 15:35:08)
GanttChart::AddData. The DqiData structure has no data for this range
Information : (25-May-2009 15:35:08)
Graph 16: Adding data from object @PCF_DOR_NAV_0P_SPH:DET_stop_lat 1
elements.
Warning ! : (25-May-2009 15:35:08)
GanttChart::AddData. The DqiData structure has no data for this range
Information : (25-May-2009 15:35:08)
Graph 16: Adding data from object @PCF_DOR_NAV_0P_SPH:DET_start_long
1 elements.
Warning ! : (25-May-2009 15:35:08)
GanttChart::AddData. The DqiData structure has no data for this range
Information : (25-May-2009 15:35:08)
Graph 16: Adding data from object @PCF_DOR_NAV_0P_SPH:DET_start_lat
1 elements.
Warning ! : (25-May-2009 15:35:08)
GanttChart::AddData. The DqiData structure has no data for this range
Information : (25-May-2009 15:35:08)
```



```
Warning ! : (25-May-2009 15:35:09)
GanttChart::ReadPolyline. Adding a section with no data
Warning ! : (25-May-2009 15:35:09)
GanttChart::ReadPolyline. Adding a section with no data
Warning ! : (25-May-2009 15:35:09)
GanttChart::ReadPolyline. Adding a section with no data
Warning ! : (25-May-2009 15:35:09)
GanttChart::ReadPolyline. Adding a section with no data
Information : (25-May-2009 15:35:10) Graph 17: Destroying object.
Information : (25-May-2009 15:35:10)
Graph 18: Creating object for a eventGanttChart
Warning ! : (25-May-2009 15:35:10)
graph::setProperty. YSIZE is too long. [80-700]
Information : (25-May-2009 15:35:10) Graph 18: Processing legend.
Information : (25-May-2009 15:35:10)
Graph 18: Adding data from object @PCF_RA2_ME__0P_SPH:DET_num_rs_isps
1 elements.
Warning ! : (25-May-2009 15:35:10)
GanttChart::AddData. The DqiData structure has no data for this range
Information : (25-May-2009 15:35:10)
Graph 18: Adding data from object @PCF_RA2_ME__0P_SPH:DET_num_discarded_isps
1 elements.
Warning ! : (25-May-2009 15:35:10)
GanttChart::AddData. The DqiData structure has no data for this range
Information : (25-May-2009 15:35:10)
Graph 18: Adding data from object @PCF_RA2_ME__0P_SPH:DET_num_missing_isps
1 elements.
Information : (25-May-2009 15:35:10)
Graph 18: Adding data from object @PCF_RA2_ME__0P_SPH:DET_num_error_isps
2 elements.
Information : (25-May-2009 15:35:10)
Graph 18: Adding data from object @PCF_RA2_ME__0P_SPH:DET_rs_significant
1 elements.
Warning ! : (25-May-2009 15:35:10)
GanttChart::AddData. The DqiData structure has no data for this range
Information : (25-May-2009 15:35:10) Graph 18:
Adding data from object @PCF_RA2_ME__0P_SPH:DET_isp_discarded_significant
1 elements.
Warning ! : (25-May-2009 15:35:10)
GanttChart::AddData. The DqiData structure has no data for this range
Information : (25-May-2009 15:35:10) Graph 18:
Adding data from object @PCF_RA2_ME__0P_SPH:DET_missing_isps_significant
1 elements.
Information : (25-May-2009 15:35:10) Graph 18:
Adding data from object @PCF_RA2_ME__0P_SPH:DET_isp_errors_significant
2 elements.
Information : (25-May-2009 15:35:10)
Graph 18: Adding data from object @PCF_RA2_ME__0P_SPH:DET_sat_track
1 elements.
Warning ! : (25-May-2009 15:35:10)
GanttChart::AddData. The DqiData structure has no data for this range
Information : (25-May-2009 15:35:10)
Graph 18: Adding data from object @PCF_RA2_ME__0P_SPH:DET_stop_long
1 elements.
Warning ! : (25-May-2009 15:35:10)
GanttChart::AddData. The DqiData structure has no data for this range
Information : (25-May-2009 15:35:10)
Graph 18: Adding data from object @PCF_RA2_ME__0P_SPH:DET_stop_lat 1
elements.
Warning ! : (25-May-2009 15:35:10)
GanttChart::AddData. The DqiData structure has no data for this range
Information : (25-May-2009 15:35:10)
Graph 18: Adding data from object @PCF_RA2_ME__0P_SPH:DET_start_long
1 elements.
Warning ! : (25-May-2009 15:35:10)
GanttChart::AddData. The DqiData structure has no data for this range
Information : (25-May-2009 15:35:10)
Graph 18: Adding data from object @PCF_RA2_ME__0P_SPH:DET_start_lat
```



```
Information : (25-May-2009 15:35:11) Graph 19: Generating PNG file.
Warning !   : (25-May-2009 15:35:11)
GanttChart::ReadPolyline. Adding a section with no data
Warning !   : (25-May-2009 15:35:11)
GanttChart::ReadPolyline. Adding a section with no data
Warning !   : (25-May-2009 15:35:11)
GanttChart::ReadPolyline. Adding a section with no data
Information : (25-May-2009 15:35:12) Graph 19: Destroying object.
Information : (25-May-2009 15:35:12)
Graph 20: Creating object for a eventGanttChart
Warning !   : (25-May-2009 15:35:12)
graph::setProperty. YSIZE is too long. [80-700]
Information : (25-May-2009 15:35:12) Graph 20: Processing legend.
Information : (25-May-2009 15:35:12) Graph 20:
Adding data from object @PCF_RA2_FGD_2P_SPH:DET_ra2_seaice_ku_retrack_percent
1 elements.
Warning !   : (25-May-2009 15:35:12)
GanttChart::AddData. The DqiData structure has no data for this range
Information : (25-May-2009 15:35:12) Graph 20:
Adding data from object @PCF_RA2_FGD_2P_SPH:DET_ra2_ice2_s_retrack_percent
18 elements.
Information : (25-May-2009 15:35:12) Graph 20:
Adding data from object @PCF_RA2_FGD_2P_SPH:DET_ra2_ice2_ku_retrack_percent
2 elements.
Information : (25-May-2009 15:35:12) Graph 20:
Adding data from object @PCF_RA2_FGD_2P_SPH:DET_ra2_ice1_s_retrack_percent
18 elements.
Information : (25-May-2009 15:35:12) Graph 20:
Adding data from object @PCF_RA2_FGD_2P_SPH:DET_ra2_ice1_ku_retrack_percent
1 elements.
Warning !   : (25-May-2009 15:35:12)
GanttChart::AddData. The DqiData structure has no data for this range
Information : (25-May-2009 15:35:12) Graph 20:
Adding data from object @PCF_RA2_FGD_2P_SPH:DET_ra2_ocean_ku_retrack_percent
4 elements.
Information : (25-May-2009 15:35:12)
Graph 20: Adding data from object @PCF_RA2_FGD_2P_SPH:DET_ra2_20_band_percent
7 elements.
Information : (25-May-2009 15:35:12)
Graph 20: Adding data from object @PCF_RA2_FGD_2P_SPH:DET_ra2_80_band_percent
7 elements.
Information : (25-May-2009 15:35:12)
Graph 20: Adding data from object @PCF_RA2_FGD_2P_SPH:DET_ra2_320_band_percent
6 elements.
Information : (25-May-2009 15:35:12) Graph 20:
Adding data from object @PCF_RA2_FGD_2P_SPH:DET_ra2_measurement_percent
1 elements.
Warning !   : (25-May-2009 15:35:12)
GanttChart::AddData. The DqiData structure has no data for this range
Information : (25-May-2009 15:35:12)
Graph 20: Adding data from object @PCF_RA2_FGD_2P_SPH:DET_ra2_l1b_proc_quality
1 elements.
Warning !   : (25-May-2009 15:35:12)
GanttChart::AddData. The DqiData structure has no data for this range
Information : (25-May-2009 15:35:12)
Graph 20: Adding data from object @PCF_RA2_FGD_2P_SPH:DET_ra2_l2_proc_quality
18 elements.
Information : (25-May-2009 15:35:12)
Graph 20: Adding data from object @PCF_RA2_FGD_2P_SPH:ETL_ra2_l1b_proc_flag
1 elements.
Warning !   : (25-May-2009 15:35:12)
GanttChart::AddData. The DqiData structure has no data for this range
Information : (25-May-2009 15:35:12)
Graph 20: Adding data from object @PCF_RA2_FGD_2P_SPH:ETL_ra2_l2_proc_flag
18 elements.
Information : (25-May-2009 15:35:12)
Graph 20: Adding data from object @PCF_RA2_adfs_val:SET_val_adf_ra2_fgd_2p
17 elements.
```

Information : (25-May-2009 15:35:12)
Graph 20: Adding data from object @PCF_RA2_sensing:ETL_ra2_fgd_2p 18
elements.
Information : (25-May-2009 15:35:12) Graph 20: Generating PNG file.
Warning ! : (25-May-2009 15:35:12)
GanttChart::ReadPolyline. Adding a section with no data
Warning ! : (25-May-2009 15:35:12)
GanttChart::ReadPolyline. Adding a section with no data
Warning ! : (25-May-2009 15:35:12)
GanttChart::ReadPolyline. Adding a section with no data
Warning ! : (25-May-2009 15:35:12)
GanttChart::ReadPolyline. Adding a section with no data
Warning ! : (25-May-2009 15:35:12)
GanttChart::ReadPolyline. Adding a section with no data
Information : (25-May-2009 15:35:13) Graph 20: Destroying object.
Information : (25-May-2009 15:35:13)
Graph 21: Creating object for a eventGanttChart
Warning ! : (25-May-2009 15:35:13)
graph::setProperty. YSIZE is too long. [80-700]
Information : (25-May-2009 15:35:13) Graph 21: Processing legend.
Information : (25-May-2009 15:35:13) Graph 21:
Adding data from object @PCF_RA2_WWV_2P_SPH:DET_ra2_ocean_ku_retrack_percent
4 elements.
Information : (25-May-2009 15:35:13)
Graph 21: Adding data from object @PCF_RA2_WWV_2P_SPH:DET_ra2_20_band_percent
7 elements.
Information : (25-May-2009 15:35:13)
Graph 21: Adding data from object @PCF_RA2_WWV_2P_SPH:DET_ra2_80_band_percent
7 elements.
Information : (25-May-2009 15:35:13)
Graph 21: Adding data from object @PCF_RA2_WWV_2P_SPH:DET_ra2_320_band_percent
6 elements.
Information : (25-May-2009 15:35:13) Graph 21:
Adding data from object @PCF_RA2_WWV_2P_SPH:DET_ra2_measurement_percent
1 elements.
Warning ! : (25-May-2009 15:35:13)
GanttChart::AddData. The DqiData structure has no data for this range
Information : (25-May-2009 15:35:13)
Graph 21: Adding data from object @PCF_RA2_WWV_2P_SPH:DET_ra2_l1b_proc_quality
1 elements.
Warning ! : (25-May-2009 15:35:13)
GanttChart::AddData. The DqiData structure has no data for this range
Information : (25-May-2009 15:35:13)
Graph 21: Adding data from object @PCF_RA2_WWV_2P_SPH:DET_ra2_l2_proc_quality
18 elements.
Information : (25-May-2009 15:35:13)
Graph 21: Adding data from object @PCF_RA2_WWV_2P_SPH:ETL_ra2_l1b_proc_flag
1 elements.
Warning ! : (25-May-2009 15:35:13)
GanttChart::AddData. The DqiData structure has no data for this range
Information : (25-May-2009 15:35:13)
Graph 21: Adding data from object @PCF_RA2_WWV_2P_SPH:ETL_ra2_l2_proc_flag
18 elements.
Information : (25-May-2009 15:35:13)
Graph 21: Adding data from object @PCF_RA2_adfs_val:SET_val_adf_ra2_wwv_2p
1 elements.
Warning ! : (25-May-2009 15:35:13)
GanttChart::AddData. The DqiData structure has no data for this range
Information : (25-May-2009 15:35:13)
Graph 21: Adding data from object @PCF_RA2_sensing:ETL_ra2_wwv_2p 18
elements.
Information : (25-May-2009 15:35:13) Graph 21: Generating PNG file.
Warning ! : (25-May-2009 15:35:13)
GanttChart::ReadPolyline. Adding a section with no data
Warning ! : (25-May-2009 15:35:13)
GanttChart::ReadPolyline. Adding a section with no data
Warning ! : (25-May-2009 15:35:13)
GanttChart::ReadPolyline. Adding a section with no data

Warning ! : (25-May-2009 15:35:13)
GanttChart::ReadPolyline. Adding a section with no data
Information : (25-May-2009 15:35:14) Graph 21: Destroying object.
Information : (25-May-2009 15:35:14)
Graph 22: Creating object for a eventGanttChart
Information : (25-May-2009 15:35:14) Graph 22: Processing legend.
Information : (25-May-2009 15:35:14)
Graph 22: Adding data from object @PCF_MPH_MWR_CHD_AX:DET_wrong_product_err
1 elements.
Warning ! : (25-May-2009 15:35:14)
GanttChart::AddData. The DqiData structure has no data for this range
Information : (25-May-2009 15:35:14)
Graph 22: Adding data from object @PCF_MPH_MWR_CHD_AX:SET_wrong_sensing_stop
1 elements.
Warning ! : (25-May-2009 15:35:14)
GanttChart::AddData. The DqiData structure has no data for this range
Information : (25-May-2009 15:35:14)
Graph 22: Adding data from object @PCF_MPH_MWR_CHD_AX:SET_wrong_sensing_start
1 elements.
Warning ! : (25-May-2009 15:35:14)
GanttChart::AddData. The DqiData structure has no data for this range
Information : (25-May-2009 15:35:14)
Graph 22: Adding data from object @PCF_MPH_MWR_CHD_AX:SET_wrong_software_ver
1 elements.
Warning ! : (25-May-2009 15:35:14)
GanttChart::AddData. The DqiData structure has no data for this range
Information : (25-May-2009 15:35:14)
Graph 22: Adding data from object @PCF_MPH_MWR_CHD_AX:SET_wrong_proc_time
1 elements.
Warning ! : (25-May-2009 15:35:14)
GanttChart::AddData. The DqiData structure has no data for this range
Information : (25-May-2009 15:35:14)
Graph 22: Adding data from object @PCF_MPH_MWR_CHD_AX:SET_wrong_proc_stage
1 elements.
Warning ! : (25-May-2009 15:35:14)
GanttChart::AddData. The DqiData structure has no data for this range
Information : (25-May-2009 15:35:14)
Graph 22: Adding data from object @PCF_MPH_MWR_CHD_AX:SET_wrong_filename
1 elements.
Warning ! : (25-May-2009 15:35:14)
GanttChart::AddData. The DqiData structure has no data for this range
Information : (25-May-2009 15:35:14) Graph 22: Generating PNG file.
Warning ! : (25-May-2009 15:35:14)
GanttChart::ReadPolyline. Adding a section with no data
Warning ! : (25-May-2009 15:35:14)
GanttChart::ReadPolyline. Adding a section with no data
Warning ! : (25-May-2009 15:35:14)
GanttChart::ReadPolyline. Adding a section with no data
Warning ! : (25-May-2009 15:35:14)
GanttChart::ReadPolyline. Adding a section with no data
Warning ! : (25-May-2009 15:35:14)
GanttChart::ReadPolyline. Adding a section with no data
Warning ! : (25-May-2009 15:35:14)
GanttChart::ReadPolyline. Adding a section with no data
Warning ! : (25-May-2009 15:35:14)
GanttChart::ReadPolyline. Adding a section with no data
Information : (25-May-2009 15:35:14) Graph 22: Destroying object.
Information : (25-May-2009 15:35:14)
Graph 23: Creating object for a eventGanttChart
Information : (25-May-2009 15:35:14) Graph 23: Processing legend.
Information : (25-May-2009 15:35:14)
Graph 23: Adding data from object @PCF_MPH_MWR_CON_AX:DET_wrong_product_err
1 elements.
Warning ! : (25-May-2009 15:35:14)
GanttChart::AddData. The DqiData structure has no data for this range
Information : (25-May-2009 15:35:14)
Graph 23: Adding data from object @PCF_MPH_MWR_CON_AX:SET_wrong_sensing_stop
1 elements.

Warning ! : (25-May-2009 15:35:14)
GanttChart::AddData. The DqiData structure has no data for this range
Information : (25-May-2009 15:35:14)
Graph 23: Adding data from object @PCF_MPH_MWR_CON_AX:SET_wrong_sensing_start
1 elements.
Warning ! : (25-May-2009 15:35:14)
GanttChart::AddData. The DqiData structure has no data for this range
Information : (25-May-2009 15:35:14)
Graph 23: Adding data from object @PCF_MPH_MWR_CON_AX:SET_wrong_software_ver
1 elements.
Warning ! : (25-May-2009 15:35:14)
GanttChart::AddData. The DqiData structure has no data for this range
Information : (25-May-2009 15:35:14)
Graph 23: Adding data from object @PCF_MPH_MWR_CON_AX:SET_wrong_proc_time
1 elements.
Warning ! : (25-May-2009 15:35:14)
GanttChart::AddData. The DqiData structure has no data for this range
Information : (25-May-2009 15:35:14)
Graph 23: Adding data from object @PCF_MPH_MWR_CON_AX:SET_wrong_proc_stage
1 elements.
Warning ! : (25-May-2009 15:35:14)
GanttChart::AddData. The DqiData structure has no data for this range
Information : (25-May-2009 15:35:14)
Graph 23: Adding data from object @PCF_MPH_MWR_CON_AX:SET_wrong_filename
1 elements.
Warning ! : (25-May-2009 15:35:14)
GanttChart::AddData. The DqiData structure has no data for this range
Information : (25-May-2009 15:35:14) Graph 23: Generating PNG file.
Warning ! : (25-May-2009 15:35:14)
GanttChart::ReadPolyline. Adding a section with no data
Warning ! : (25-May-2009 15:35:14)
GanttChart::ReadPolyline. Adding a section with no data
Warning ! : (25-May-2009 15:35:14)
GanttChart::ReadPolyline. Adding a section with no data
Warning ! : (25-May-2009 15:35:14)
GanttChart::ReadPolyline. Adding a section with no data
Warning ! : (25-May-2009 15:35:14)
GanttChart::ReadPolyline. Adding a section with no data
Warning ! : (25-May-2009 15:35:14)
GanttChart::ReadPolyline. Adding a section with no data
Warning ! : (25-May-2009 15:35:14)
GanttChart::ReadPolyline. Adding a section with no data
Information : (25-May-2009 15:35:15) Graph 23: Destroying object.
Information : (25-May-2009 15:35:15)
Graph 24: Creating object for a eventGanttChart
Information : (25-May-2009 15:35:15) Graph 24: Processing legend.
Information : (25-May-2009 15:35:15)
Graph 24: Adding data from object @PCF_MPH_MWR_LSF_AX:DET_wrong_product_err
1 elements.
Warning ! : (25-May-2009 15:35:15)
GanttChart::AddData. The DqiData structure has no data for this range
Information : (25-May-2009 15:35:15)
Graph 24: Adding data from object @PCF_MPH_MWR_LSF_AX:SET_wrong_sensing_stop
1 elements.
Warning ! : (25-May-2009 15:35:15)
GanttChart::AddData. The DqiData structure has no data for this range
Information : (25-May-2009 15:35:15)
Graph 24: Adding data from object @PCF_MPH_MWR_LSF_AX:SET_wrong_sensing_start
1 elements.
Warning ! : (25-May-2009 15:35:15)
GanttChart::AddData. The DqiData structure has no data for this range
Information : (25-May-2009 15:35:15)
Graph 24: Adding data from object @PCF_MPH_MWR_LSF_AX:SET_wrong_software_ver
1 elements.
Warning ! : (25-May-2009 15:35:15)
GanttChart::AddData. The DqiData structure has no data for this range
Information : (25-May-2009 15:35:15)
Graph 24: Adding data from object @PCF_MPH_MWR_LSF_AX:SET_wrong_proc_time


```
1 elements.
Warning ! : (25-May-2009 15:35:15)
GanttChart::AddData. The DqiData structure has no data for this range
Information : (25-May-2009 15:35:15)
Graph 24: Adding data from object @PCF_MPH_MWR_LSF_AX:SET_wrong_proc_stage
1 elements.
Warning ! : (25-May-2009 15:35:15)
GanttChart::AddData. The DqiData structure has no data for this range
Information : (25-May-2009 15:35:15)
Graph 24: Adding data from object @PCF_MPH_MWR_LSF_AX:SET_wrong_filename
1 elements.
Warning ! : (25-May-2009 15:35:15)
GanttChart::AddData. The DqiData structure has no data for this range
Information : (25-May-2009 15:35:15) Graph 24: Generating PNG file.
Warning ! : (25-May-2009 15:35:15)
GanttChart::ReadPolyline. Adding a section with no data
Warning ! : (25-May-2009 15:35:15)
GanttChart::ReadPolyline. Adding a section with no data
Warning ! : (25-May-2009 15:35:15)
GanttChart::ReadPolyline. Adding a section with no data
Warning ! : (25-May-2009 15:35:15)
GanttChart::ReadPolyline. Adding a section with no data
Warning ! : (25-May-2009 15:35:15)
GanttChart::ReadPolyline. Adding a section with no data
Warning ! : (25-May-2009 15:35:15)
GanttChart::ReadPolyline. Adding a section with no data
Warning ! : (25-May-2009 15:35:15)
GanttChart::ReadPolyline. Adding a section with no data
Warning ! : (25-May-2009 15:35:15)
GanttChart::ReadPolyline. Adding a section with no data
Information : (25-May-2009 15:35:15) Graph 24: Destroying object.
Information : (25-May-2009 15:35:15)
Graph 25: Creating object for a eventGanttChart
Information : (25-May-2009 15:35:15) Graph 25: Processing legend.
Information : (25-May-2009 15:35:15)
Graph 25: Adding data from object @PCF_MPH_MWR_SLT_AX:DET_wrong_product_err
1 elements.
Warning ! : (25-May-2009 15:35:15)
GanttChart::AddData. The DqiData structure has no data for this range
Information : (25-May-2009 15:35:15)
Graph 25: Adding data from object @PCF_MPH_MWR_SLT_AX:SET_wrong_sensing_stop
1 elements.
Warning ! : (25-May-2009 15:35:15)
GanttChart::AddData. The DqiData structure has no data for this range
Information : (25-May-2009 15:35:15)
Graph 25: Adding data from object @PCF_MPH_MWR_SLT_AX:SET_wrong_sensing_start
1 elements.
Warning ! : (25-May-2009 15:35:15)
GanttChart::AddData. The DqiData structure has no data for this range
Information : (25-May-2009 15:35:15)
Graph 25: Adding data from object @PCF_MPH_MWR_SLT_AX:SET_wrong_software_ver
1 elements.
Warning ! : (25-May-2009 15:35:15)
GanttChart::AddData. The DqiData structure has no data for this range
Information : (25-May-2009 15:35:15)
Graph 25: Adding data from object @PCF_MPH_MWR_SLT_AX:SET_wrong_proc_time
1 elements.
Warning ! : (25-May-2009 15:35:15)
GanttChart::AddData. The DqiData structure has no data for this range
Information : (25-May-2009 15:35:15)
Graph 25: Adding data from object @PCF_MPH_MWR_SLT_AX:SET_wrong_proc_stage
1 elements.
Warning ! : (25-May-2009 15:35:15)
GanttChart::AddData. The DqiData structure has no data for this range
Information : (25-May-2009 15:35:15)
Graph 25: Adding data from object @PCF_MPH_MWR_SLT_AX:SET_wrong_filename
1 elements.
Warning ! : (25-May-2009 15:35:15)
GanttChart::AddData. The DqiData structure has no data for this range
Information : (25-May-2009 15:35:15) Graph 25: Generating PNG file.
```


Information : (25-May-2009 15:35:16) Graph 26: Destroying object.
Information : (25-May-2009 15:35:16)
Graph 27: Creating object for a eventGanttChart
Information : (25-May-2009 15:35:16) Graph 27: Processing legend.
Information : (25-May-2009 15:35:16)
Graph 27: Adding data from object @PCF_MPH_RA2_CON_AX:DET_wrong_product_err
1 elements.
Warning ! : (25-May-2009 15:35:16)
GanttChart::AddData. The DqiData structure has no data for this range
Information : (25-May-2009 15:35:16)
Graph 27: Adding data from object @PCF_MPH_RA2_CON_AX:SET_wrong_sensing_stop
1 elements.
Warning ! : (25-May-2009 15:35:16)
GanttChart::AddData. The DqiData structure has no data for this range
Information : (25-May-2009 15:35:16)
Graph 27: Adding data from object @PCF_MPH_RA2_CON_AX:SET_wrong_sensing_start
1 elements.
Warning ! : (25-May-2009 15:35:16)
GanttChart::AddData. The DqiData structure has no data for this range
Information : (25-May-2009 15:35:16)
Graph 27: Adding data from object @PCF_MPH_RA2_CON_AX:SET_wrong_software_ver
1 elements.
Warning ! : (25-May-2009 15:35:16)
GanttChart::AddData. The DqiData structure has no data for this range
Information : (25-May-2009 15:35:16)
Graph 27: Adding data from object @PCF_MPH_RA2_CON_AX:SET_wrong_proc_time
1 elements.
Warning ! : (25-May-2009 15:35:16)
GanttChart::AddData. The DqiData structure has no data for this range
Information : (25-May-2009 15:35:16)
Graph 27: Adding data from object @PCF_MPH_RA2_CON_AX:SET_wrong_proc_stage
1 elements.
Warning ! : (25-May-2009 15:35:16)
GanttChart::AddData. The DqiData structure has no data for this range
Information : (25-May-2009 15:35:16)
Graph 27: Adding data from object @PCF_MPH_RA2_CON_AX:SET_wrong_filename
1 elements.
Warning ! : (25-May-2009 15:35:16)
GanttChart::AddData. The DqiData structure has no data for this range
Information : (25-May-2009 15:35:16) Graph 27: Generating PNG file.
Warning ! : (25-May-2009 15:35:16)
GanttChart::ReadPolyline. Adding a section with no data
Warning ! : (25-May-2009 15:35:16)
GanttChart::ReadPolyline. Adding a section with no data
Warning ! : (25-May-2009 15:35:16)
GanttChart::ReadPolyline. Adding a section with no data
Warning ! : (25-May-2009 15:35:16)
GanttChart::ReadPolyline. Adding a section with no data
Warning ! : (25-May-2009 15:35:16)
GanttChart::ReadPolyline. Adding a section with no data
Warning ! : (25-May-2009 15:35:16)
GanttChart::ReadPolyline. Adding a section with no data
Warning ! : (25-May-2009 15:35:16)
GanttChart::ReadPolyline. Adding a section with no data
Information : (25-May-2009 15:35:17) Graph 27: Destroying object.
Information : (25-May-2009 15:35:17)
Graph 28: Creating object for a eventGanttChart
Information : (25-May-2009 15:35:17) Graph 28: Processing legend.
Information : (25-May-2009 15:35:17)
Graph 28: Adding data from object @PCF_MPH_RA2_CST_AX:DET_wrong_product_err
1 elements.
Warning ! : (25-May-2009 15:35:17)
GanttChart::AddData. The DqiData structure has no data for this range
Information : (25-May-2009 15:35:17)
Graph 28: Adding data from object @PCF_MPH_RA2_CST_AX:SET_wrong_sensing_stop
1 elements.
Warning ! : (25-May-2009 15:35:17)
GanttChart::AddData. The DqiData structure has no data for this range

Information : (25-May-2009 15:35:17)
Graph 28: Adding data from object @PCF MPH_RA2_CST_AX:SET_wrong_sensing_start
1 elements.
Warning ! : (25-May-2009 15:35:17)
GanttChart::AddData. The DqiData structure has no data for this range
Information : (25-May-2009 15:35:17)
Graph 28: Adding data from object @PCF MPH_RA2_CST_AX:SET_wrong_software_ver
1 elements.
Warning ! : (25-May-2009 15:35:17)
GanttChart::AddData. The DqiData structure has no data for this range
Information : (25-May-2009 15:35:17)
Graph 28: Adding data from object @PCF MPH_RA2_CST_AX:SET_wrong_proc_time
1 elements.
Warning ! : (25-May-2009 15:35:17)
GanttChart::AddData. The DqiData structure has no data for this range
Information : (25-May-2009 15:35:17)
Graph 28: Adding data from object @PCF MPH_RA2_CST_AX:SET_wrong_proc_stage
1 elements.
Warning ! : (25-May-2009 15:35:17)
GanttChart::AddData. The DqiData structure has no data for this range
Information : (25-May-2009 15:35:17)
Graph 28: Adding data from object @PCF MPH_RA2_CST_AX:SET_wrong_filename
1 elements.
Warning ! : (25-May-2009 15:35:17)
GanttChart::AddData. The DqiData structure has no data for this range
Information : (25-May-2009 15:35:17) Graph 28: Generating PNG file.
Warning ! : (25-May-2009 15:35:17)
GanttChart::ReadPolyline. Adding a section with no data
Warning ! : (25-May-2009 15:35:17)
GanttChart::ReadPolyline. Adding a section with no data
Warning ! : (25-May-2009 15:35:17)
GanttChart::ReadPolyline. Adding a section with no data
Warning ! : (25-May-2009 15:35:17)
GanttChart::ReadPolyline. Adding a section with no data
Warning ! : (25-May-2009 15:35:17)
GanttChart::ReadPolyline. Adding a section with no data
Warning ! : (25-May-2009 15:35:17)
GanttChart::ReadPolyline. Adding a section with no data
Warning ! : (25-May-2009 15:35:17)
GanttChart::ReadPolyline. Adding a section with no data
Warning ! : (25-May-2009 15:35:17)
GanttChart::ReadPolyline. Adding a section with no data
Information : (25-May-2009 15:35:17) Graph 28: Destroying object.
Information : (25-May-2009 15:35:17)
Graph 29: Creating object for a eventGanttChart
Information : (25-May-2009 15:35:17) Graph 29: Processing legend.
Information : (25-May-2009 15:35:17)
Graph 29: Adding data from object @PCF MPH_RA2_DIP_AX:DET_wrong_product_err
1 elements.
Warning ! : (25-May-2009 15:35:17)
GanttChart::AddData. The DqiData structure has no data for this range
Information : (25-May-2009 15:35:17)
Graph 29: Adding data from object @PCF MPH_RA2_DIP_AX:SET_wrong_sensing_stop
1 elements.
Warning ! : (25-May-2009 15:35:17)
GanttChart::AddData. The DqiData structure has no data for this range
Information : (25-May-2009 15:35:17)
Graph 29: Adding data from object @PCF MPH_RA2_DIP_AX:SET_wrong_sensing_start
1 elements.
Warning ! : (25-May-2009 15:35:17)
GanttChart::AddData. The DqiData structure has no data for this range
Information : (25-May-2009 15:35:17)
Graph 29: Adding data from object @PCF MPH_RA2_DIP_AX:SET_wrong_software_ver
1 elements.
Warning ! : (25-May-2009 15:35:17)
GanttChart::AddData. The DqiData structure has no data for this range
Information : (25-May-2009 15:35:17)
Graph 29: Adding data from object @PCF MPH_RA2_DIP_AX:SET_wrong_proc_time
1 elements.
Warning ! : (25-May-2009 15:35:17)

GanttChart::AddData. The DqiData structure has no data for this range
Information : (25-May-2009 15:35:17)
Graph 29: Adding data from object @PCF_MPH_RA2_DIP_AX:SET_wrong_proc_stage
1 elements.
Warning ! : (25-May-2009 15:35:17)
GanttChart::AddData. The DqiData structure has no data for this range
Information : (25-May-2009 15:35:17)
Graph 29: Adding data from object @PCF_MPH_RA2_DIP_AX:SET_wrong_filename
1 elements.
Warning ! : (25-May-2009 15:35:17)
GanttChart::AddData. The DqiData structure has no data for this range
Information : (25-May-2009 15:35:17) Graph 29: Generating PNG file.
Warning ! : (25-May-2009 15:35:17)
GanttChart::ReadPolyline. Adding a section with no data
Warning ! : (25-May-2009 15:35:17)
GanttChart::ReadPolyline. Adding a section with no data
Warning ! : (25-May-2009 15:35:17)
GanttChart::ReadPolyline. Adding a section with no data
Warning ! : (25-May-2009 15:35:17)
GanttChart::ReadPolyline. Adding a section with no data
Warning ! : (25-May-2009 15:35:17)
GanttChart::ReadPolyline. Adding a section with no data
Warning ! : (25-May-2009 15:35:17)
GanttChart::ReadPolyline. Adding a section with no data
Warning ! : (25-May-2009 15:35:17)
GanttChart::ReadPolyline. Adding a section with no data
Information : (25-May-2009 15:35:18) Graph 29: Destroying object.
Information : (25-May-2009 15:35:18)
Graph 30: Creating object for a eventGanttChart
Information : (25-May-2009 15:35:18) Graph 30: Processing legend.
Information : (25-May-2009 15:35:18)
Graph 30: Adding data from object @PCF_MPH_RA2_GEO_AX:DET_wrong_product_err
1 elements.
Warning ! : (25-May-2009 15:35:18)
GanttChart::AddData. The DqiData structure has no data for this range
Information : (25-May-2009 15:35:18)
Graph 30: Adding data from object @PCF_MPH_RA2_GEO_AX:SET_wrong_sensing_stop
1 elements.
Warning ! : (25-May-2009 15:35:18)
GanttChart::AddData. The DqiData structure has no data for this range
Information : (25-May-2009 15:35:18)
Graph 30: Adding data from object @PCF_MPH_RA2_GEO_AX:SET_wrong_sensing_start
1 elements.
Warning ! : (25-May-2009 15:35:18)
GanttChart::AddData. The DqiData structure has no data for this range
Information : (25-May-2009 15:35:18)
Graph 30: Adding data from object @PCF_MPH_RA2_GEO_AX:SET_wrong_software_ver
1 elements.
Warning ! : (25-May-2009 15:35:18)
GanttChart::AddData. The DqiData structure has no data for this range
Information : (25-May-2009 15:35:18)
Graph 30: Adding data from object @PCF_MPH_RA2_GEO_AX:SET_wrong_proc_time
1 elements.
Warning ! : (25-May-2009 15:35:18)
GanttChart::AddData. The DqiData structure has no data for this range
Information : (25-May-2009 15:35:18)
Graph 30: Adding data from object @PCF_MPH_RA2_GEO_AX:SET_wrong_proc_stage
1 elements.
Warning ! : (25-May-2009 15:35:18)
GanttChart::AddData. The DqiData structure has no data for this range
Information : (25-May-2009 15:35:18)
Graph 30: Adding data from object @PCF_MPH_RA2_GEO_AX:SET_wrong_filename
1 elements.
Warning ! : (25-May-2009 15:35:18)
GanttChart::AddData. The DqiData structure has no data for this range
Information : (25-May-2009 15:35:18) Graph 30: Generating PNG file.
Warning ! : (25-May-2009 15:35:18)
GanttChart::ReadPolyline. Adding a section with no data

```
Warning ! : (25-May-2009 15:35:18)
GanttChart::ReadPolyline. Adding a section with no data
Warning ! : (25-May-2009 15:35:18)
GanttChart::ReadPolyline. Adding a section with no data
Warning ! : (25-May-2009 15:35:18)
GanttChart::ReadPolyline. Adding a section with no data
Warning ! : (25-May-2009 15:35:18)
GanttChart::ReadPolyline. Adding a section with no data
Warning ! : (25-May-2009 15:35:18)
GanttChart::ReadPolyline. Adding a section with no data
Warning ! : (25-May-2009 15:35:18)
GanttChart::ReadPolyline. Adding a section with no data
Information : (25-May-2009 15:35:18) Graph 30: Destroying object.
Information : (25-May-2009 15:35:18)
Graph 31: Creating object for a eventGanttChart
Information : (25-May-2009 15:35:18) Graph 31: Processing legend.
Information : (25-May-2009 15:35:18)
Graph 31: Adding data from object @PCF_MPH_RA2_ICT_AX:DET_wrong_product_err
1 elements.
Warning ! : (25-May-2009 15:35:18)
GanttChart::AddData. The DqiData structure has no data for this range
Information : (25-May-2009 15:35:18)
Graph 31: Adding data from object @PCF_MPH_RA2_ICT_AX:SET_wrong_sensing_stop
1 elements.
Warning ! : (25-May-2009 15:35:18)
GanttChart::AddData. The DqiData structure has no data for this range
Information : (25-May-2009 15:35:18)
Graph 31: Adding data from object @PCF_MPH_RA2_ICT_AX:SET_wrong_sensing_start
1 elements.
Warning ! : (25-May-2009 15:35:18)
GanttChart::AddData. The DqiData structure has no data for this range
Information : (25-May-2009 15:35:18)
Graph 31: Adding data from object @PCF_MPH_RA2_ICT_AX:SET_wrong_software_ver
1 elements.
Warning ! : (25-May-2009 15:35:18)
GanttChart::AddData. The DqiData structure has no data for this range
Information : (25-May-2009 15:35:18)
Graph 31: Adding data from object @PCF_MPH_RA2_ICT_AX:SET_wrong_proc_time
1 elements.
Warning ! : (25-May-2009 15:35:18)
GanttChart::AddData. The DqiData structure has no data for this range
Information : (25-May-2009 15:35:18)
Graph 31: Adding data from object @PCF_MPH_RA2_ICT_AX:SET_wrong_proc_stage
1 elements.
Warning ! : (25-May-2009 15:35:18)
GanttChart::AddData. The DqiData structure has no data for this range
Information : (25-May-2009 15:35:18)
Graph 31: Adding data from object @PCF_MPH_RA2_ICT_AX:SET_wrong_filename
1 elements.
Warning ! : (25-May-2009 15:35:18)
GanttChart::AddData. The DqiData structure has no data for this range
Information : (25-May-2009 15:35:18) Graph 31: Generating PNG file.
Warning ! : (25-May-2009 15:35:18)
GanttChart::ReadPolyline. Adding a section with no data
Warning ! : (25-May-2009 15:35:18)
GanttChart::ReadPolyline. Adding a section with no data
Warning ! : (25-May-2009 15:35:18)
GanttChart::ReadPolyline. Adding a section with no data
Warning ! : (25-May-2009 15:35:18)
GanttChart::ReadPolyline. Adding a section with no data
Warning ! : (25-May-2009 15:35:18)
GanttChart::ReadPolyline. Adding a section with no data
Warning ! : (25-May-2009 15:35:18)
GanttChart::ReadPolyline. Adding a section with no data
Warning ! : (25-May-2009 15:35:18)
GanttChart::ReadPolyline. Adding a section with no data
Warning ! : (25-May-2009 15:35:18)
GanttChart::ReadPolyline. Adding a section with no data
Information : (25-May-2009 15:35:19) Graph 31: Destroying object.
Information : (25-May-2009 15:35:19)
```

```
Graph 32: Creating object for a eventGanttChart
Information : (25-May-2009 15:35:19) Graph 32: Processing legend.
Information : (25-May-2009 15:35:19)
Graph 32: Adding data from object @PCF_MPH_RA2_IFA_AX:DET_wrong_product_err
1 elements.
Warning ! : (25-May-2009 15:35:19)
GanttChart::AddData. The DqiData structure has no data for this range
Information : (25-May-2009 15:35:19)
Graph 32: Adding data from object @PCF_MPH_RA2_IFA_AX:SET_wrong_sensing_stop
1 elements.
Warning ! : (25-May-2009 15:35:19)
GanttChart::AddData. The DqiData structure has no data for this range
Information : (25-May-2009 15:35:19)
Graph 32: Adding data from object @PCF_MPH_RA2_IFA_AX:SET_wrong_sensing_start
1 elements.
Warning ! : (25-May-2009 15:35:19)
GanttChart::AddData. The DqiData structure has no data for this range
Information : (25-May-2009 15:35:19)
Graph 32: Adding data from object @PCF_MPH_RA2_IFA_AX:SET_wrong_software_ver
1 elements.
Warning ! : (25-May-2009 15:35:19)
GanttChart::AddData. The DqiData structure has no data for this range
Information : (25-May-2009 15:35:19)
Graph 32: Adding data from object @PCF_MPH_RA2_IFA_AX:SET_wrong_proc_time
1 elements.
Warning ! : (25-May-2009 15:35:19)
GanttChart::AddData. The DqiData structure has no data for this range
Information : (25-May-2009 15:35:19)
Graph 32: Adding data from object @PCF_MPH_RA2_IFA_AX:SET_wrong_proc_stage
1 elements.
Warning ! : (25-May-2009 15:35:19)
GanttChart::AddData. The DqiData structure has no data for this range
Information : (25-May-2009 15:35:19)
Graph 32: Adding data from object @PCF_MPH_RA2_IFA_AX:SET_wrong_filename
1 elements.
Warning ! : (25-May-2009 15:35:19)
GanttChart::AddData. The DqiData structure has no data for this range
Information : (25-May-2009 15:35:19) Graph 32: Generating PNG file.
Warning ! : (25-May-2009 15:35:19)
GanttChart::ReadPolyline. Adding a section with no data
Warning ! : (25-May-2009 15:35:19)
GanttChart::ReadPolyline. Adding a section with no data
Warning ! : (25-May-2009 15:35:19)
GanttChart::ReadPolyline. Adding a section with no data
Warning ! : (25-May-2009 15:35:19)
GanttChart::ReadPolyline. Adding a section with no data
Warning ! : (25-May-2009 15:35:19)
GanttChart::ReadPolyline. Adding a section with no data
Warning ! : (25-May-2009 15:35:19)
GanttChart::ReadPolyline. Adding a section with no data
Warning ! : (25-May-2009 15:35:19)
GanttChart::ReadPolyline. Adding a section with no data
Information : (25-May-2009 15:35:19) Graph 32: Destroying object.
Information : (25-May-2009 15:35:19)
Graph 33: Creating object for a eventGanttChart
Information : (25-May-2009 15:35:19) Graph 33: Processing legend.
Information : (25-May-2009 15:35:19)
Graph 33: Adding data from object @PCF_MPH_RA2_IFB_AX:DET_wrong_product_err
1 elements.
Warning ! : (25-May-2009 15:35:19)
GanttChart::AddData. The DqiData structure has no data for this range
Information : (25-May-2009 15:35:19)
Graph 33: Adding data from object @PCF_MPH_RA2_IFB_AX:SET_wrong_sensing_stop
1 elements.
Warning ! : (25-May-2009 15:35:19)
GanttChart::AddData. The DqiData structure has no data for this range
Information : (25-May-2009 15:35:19)
Graph 33: Adding data from object @PCF_MPH_RA2_IFB_AX:SET_wrong_sensing_start
```

```
1 elements.
Warning ! : (25-May-2009 15:35:19)
GanttChart::AddData. The DqiData structure has no data for this range
Information : (25-May-2009 15:35:19)
Graph 33: Adding data from object @PCF_MPH_RA2_IFB_AX:SET_wrong_software_ver
1 elements.
Warning ! : (25-May-2009 15:35:19)
GanttChart::AddData. The DqiData structure has no data for this range
Information : (25-May-2009 15:35:19)
Graph 33: Adding data from object @PCF_MPH_RA2_IFB_AX:SET_wrong_proc_time
1 elements.
Warning ! : (25-May-2009 15:35:19)
GanttChart::AddData. The DqiData structure has no data for this range
Information : (25-May-2009 15:35:19)
Graph 33: Adding data from object @PCF_MPH_RA2_IFB_AX:SET_wrong_proc_stage
1 elements.
Warning ! : (25-May-2009 15:35:19)
GanttChart::AddData. The DqiData structure has no data for this range
Information : (25-May-2009 15:35:19)
Graph 33: Adding data from object @PCF_MPH_RA2_IFB_AX:SET_wrong_filename
1 elements.
Warning ! : (25-May-2009 15:35:19)
GanttChart::AddData. The DqiData structure has no data for this range
Information : (25-May-2009 15:35:19) Graph 33: Generating PNG file.
Warning ! : (25-May-2009 15:35:19)
GanttChart::ReadPolyline. Adding a section with no data
Warning ! : (25-May-2009 15:35:19)
GanttChart::ReadPolyline. Adding a section with no data
Warning ! : (25-May-2009 15:35:19)
GanttChart::ReadPolyline. Adding a section with no data
Warning ! : (25-May-2009 15:35:19)
GanttChart::ReadPolyline. Adding a section with no data
Warning ! : (25-May-2009 15:35:19)
GanttChart::ReadPolyline. Adding a section with no data
Warning ! : (25-May-2009 15:35:19)
GanttChart::ReadPolyline. Adding a section with no data
Warning ! : (25-May-2009 15:35:19)
GanttChart::ReadPolyline. Adding a section with no data
Warning ! : (25-May-2009 15:35:19)
GanttChart::ReadPolyline. Adding a section with no data
Information : (25-May-2009 15:35:19) Graph 33: Destroying object.
Information : (25-May-2009 15:35:19)
Graph 34: Creating object for a eventGanttChart
Information : (25-May-2009 15:35:19) Graph 34: Processing legend.
Information : (25-May-2009 15:35:19)
Graph 34: Adding data from object @PCF_MPH_RA2_IFF_AX:DET_wrong_product_err
1 elements.
Warning ! : (25-May-2009 15:35:19)
GanttChart::AddData. The DqiData structure has no data for this range
Information : (25-May-2009 15:35:19)
Graph 34: Adding data from object @PCF_MPH_RA2_IFF_AX:SET_wrong_sensing_stop
1 elements.
Warning ! : (25-May-2009 15:35:19)
GanttChart::AddData. The DqiData structure has no data for this range
Information : (25-May-2009 15:35:19)
Graph 34: Adding data from object @PCF_MPH_RA2_IFF_AX:SET_wrong_sensing_start
1 elements.
Warning ! : (25-May-2009 15:35:19)
GanttChart::AddData. The DqiData structure has no data for this range
Information : (25-May-2009 15:35:19)
Graph 34: Adding data from object @PCF_MPH_RA2_IFF_AX:SET_wrong_software_ver
1 elements.
Warning ! : (25-May-2009 15:35:19)
GanttChart::AddData. The DqiData structure has no data for this range
Information : (25-May-2009 15:35:19)
Graph 34: Adding data from object @PCF_MPH_RA2_IFF_AX:SET_wrong_proc_time
1 elements.
Warning ! : (25-May-2009 15:35:19)
GanttChart::AddData. The DqiData structure has no data for this range
Information : (25-May-2009 15:35:19)
```


Graph 34: Adding data from object @PCF_MPH_RA2_IFF_AX:SET_wrong_proc_stage
1 elements.
Warning ! : (25-May-2009 15:35:19)
GanttChart::AddData. The DqiData structure has no data for this range
Information : (25-May-2009 15:35:19)
Graph 34: Adding data from object @PCF_MPH_RA2_IFF_AX:SET_wrong_filename
1 elements.
Warning ! : (25-May-2009 15:35:19)
GanttChart::AddData. The DqiData structure has no data for this range
Information : (25-May-2009 15:35:19) Graph 34: Generating PNG file.
Warning ! : (25-May-2009 15:35:19)
GanttChart::ReadPolyline. Adding a section with no data
Warning ! : (25-May-2009 15:35:19)
GanttChart::ReadPolyline. Adding a section with no data
Warning ! : (25-May-2009 15:35:19)
GanttChart::ReadPolyline. Adding a section with no data
Warning ! : (25-May-2009 15:35:19)
GanttChart::ReadPolyline. Adding a section with no data
Warning ! : (25-May-2009 15:35:19)
GanttChart::ReadPolyline. Adding a section with no data
Warning ! : (25-May-2009 15:35:19)
GanttChart::ReadPolyline. Adding a section with no data
Warning ! : (25-May-2009 15:35:19)
GanttChart::ReadPolyline. Adding a section with no data
Warning ! : (25-May-2009 15:35:19)
GanttChart::ReadPolyline. Adding a section with no data
Information : (25-May-2009 15:35:20) Graph 34: Destroying object.
Information : (25-May-2009 15:35:20)
Graph 35: Creating object for a eventGanttChart
Information : (25-May-2009 15:35:20) Graph 35: Processing legend.
Information : (25-May-2009 15:35:20)
Graph 35: Adding data from object @PCF_MPH_RA2_IOC_AX:DET_wrong_product_err
1 elements.
Warning ! : (25-May-2009 15:35:20)
GanttChart::AddData. The DqiData structure has no data for this range
Information : (25-May-2009 15:35:20)
Graph 35: Adding data from object @PCF_MPH_RA2_IOC_AX:SET_wrong_sensing_stop
1 elements.
Warning ! : (25-May-2009 15:35:20)
GanttChart::AddData. The DqiData structure has no data for this range
Information : (25-May-2009 15:35:20)
Graph 35: Adding data from object @PCF_MPH_RA2_IOC_AX:SET_wrong_sensing_start
1 elements.
Warning ! : (25-May-2009 15:35:20)
GanttChart::AddData. The DqiData structure has no data for this range
Information : (25-May-2009 15:35:20)
Graph 35: Adding data from object @PCF_MPH_RA2_IOC_AX:SET_wrong_software_ver
1 elements.
Warning ! : (25-May-2009 15:35:20)
GanttChart::AddData. The DqiData structure has no data for this range
Information : (25-May-2009 15:35:20)
Graph 35: Adding data from object @PCF_MPH_RA2_IOC_AX:SET_wrong_proc_time
1 elements.
Warning ! : (25-May-2009 15:35:20)
GanttChart::AddData. The DqiData structure has no data for this range
Information : (25-May-2009 15:35:20)
Graph 35: Adding data from object @PCF_MPH_RA2_IOC_AX:SET_wrong_proc_stage
1 elements.
Warning ! : (25-May-2009 15:35:20)
GanttChart::AddData. The DqiData structure has no data for this range
Information : (25-May-2009 15:35:20)
Graph 35: Adding data from object @PCF_MPH_RA2_IOC_AX:SET_wrong_filename
1 elements.
Warning ! : (25-May-2009 15:35:20)
GanttChart::AddData. The DqiData structure has no data for this range
Information : (25-May-2009 15:35:20) Graph 35: Generating PNG file.
Warning ! : (25-May-2009 15:35:20)
GanttChart::ReadPolyline. Adding a section with no data
Warning ! : (25-May-2009 15:35:20)
GanttChart::ReadPolyline. Adding a section with no data

```
Warning ! : (25-May-2009 15:35:20)
GanttChart::ReadPolyline. Adding a section with no data
Warning ! : (25-May-2009 15:35:20)
GanttChart::ReadPolyline. Adding a section with no data
Warning ! : (25-May-2009 15:35:20)
GanttChart::ReadPolyline. Adding a section with no data
Warning ! : (25-May-2009 15:35:20)
GanttChart::ReadPolyline. Adding a section with no data
Warning ! : (25-May-2009 15:35:20)
GanttChart::ReadPolyline. Adding a section with no data
Information : (25-May-2009 15:35:20) Graph 35: Destroying object.
Information : (25-May-2009 15:35:20)
Graph 36: Creating object for a eventGanttChart
Information : (25-May-2009 15:35:20) Graph 36: Processing legend.
Information : (25-May-2009 15:35:20)
Graph 36: Adding data from object @PCF_MPH_RA2_MET_AX:DET_wrong_product_err
1 elements.
Warning ! : (25-May-2009 15:35:20)
GanttChart::AddData. The DqiData structure has no data for this range
Information : (25-May-2009 15:35:20)
Graph 36: Adding data from object @PCF_MPH_RA2_MET_AX:SET_wrong_sensing_stop
1 elements.
Warning ! : (25-May-2009 15:35:20)
GanttChart::AddData. The DqiData structure has no data for this range
Information : (25-May-2009 15:35:20)
Graph 36: Adding data from object @PCF_MPH_RA2_MET_AX:SET_wrong_sensing_start
1 elements.
Warning ! : (25-May-2009 15:35:20)
GanttChart::AddData. The DqiData structure has no data for this range
Information : (25-May-2009 15:35:20)
Graph 36: Adding data from object @PCF_MPH_RA2_MET_AX:SET_wrong_software_ver
1 elements.
Warning ! : (25-May-2009 15:35:20)
GanttChart::AddData. The DqiData structure has no data for this range
Information : (25-May-2009 15:35:20)
Graph 36: Adding data from object @PCF_MPH_RA2_MET_AX:SET_wrong_proc_time
1 elements.
Warning ! : (25-May-2009 15:35:20)
GanttChart::AddData. The DqiData structure has no data for this range
Information : (25-May-2009 15:35:20)
Graph 36: Adding data from object @PCF_MPH_RA2_MET_AX:SET_wrong_proc_stage
1 elements.
Warning ! : (25-May-2009 15:35:20)
GanttChart::AddData. The DqiData structure has no data for this range
Information : (25-May-2009 15:35:20) Graph 36: Generating PNG file.
Warning ! : (25-May-2009 15:35:20)
GanttChart::ReadPolyline. Adding a section with no data
Warning ! : (25-May-2009 15:35:20)
GanttChart::ReadPolyline. Adding a section with no data
Warning ! : (25-May-2009 15:35:20)
GanttChart::ReadPolyline. Adding a section with no data
Warning ! : (25-May-2009 15:35:20)
GanttChart::ReadPolyline. Adding a section with no data
Warning ! : (25-May-2009 15:35:20)
GanttChart::ReadPolyline. Adding a section with no data
Warning ! : (25-May-2009 15:35:20)
GanttChart::ReadPolyline. Adding a section with no data
Warning ! : (25-May-2009 15:35:20)
GanttChart::ReadPolyline. Adding a section with no data
Warning ! : (25-May-2009 15:35:20)
GanttChart::ReadPolyline. Adding a section with no data
Information : (25-May-2009 15:35:21) Graph 36: Destroying object.
Information : (25-May-2009 15:35:21)
Graph 37: Creating object for a eventGanttChart
Information : (25-May-2009 15:35:21) Graph 37: Processing legend.
```


GanttChart::AddData. The DqiData structure has no data for this range
Information : (25-May-2009 15:35:21)
Graph 38: Adding data from object @PCF_MPH_RA2_OT1_AX:SET_wrong_software_ver
1 elements.
Warning ! : (25-May-2009 15:35:21)
GanttChart::AddData. The DqiData structure has no data for this range
Information : (25-May-2009 15:35:21)
Graph 38: Adding data from object @PCF_MPH_RA2_OT1_AX:SET_wrong_proc_time
1 elements.
Warning ! : (25-May-2009 15:35:21)
GanttChart::AddData. The DqiData structure has no data for this range
Information : (25-May-2009 15:35:21)
Graph 38: Adding data from object @PCF_MPH_RA2_OT1_AX:SET_wrong_proc_stage
1 elements.
Warning ! : (25-May-2009 15:35:21)
GanttChart::AddData. The DqiData structure has no data for this range
Information : (25-May-2009 15:35:21)
Graph 38: Adding data from object @PCF_MPH_RA2_OT1_AX:SET_wrong_filename
1 elements.
Warning ! : (25-May-2009 15:35:21)
GanttChart::AddData. The DqiData structure has no data for this range
Information : (25-May-2009 15:35:21) Graph 38: Generating PNG file.
Warning ! : (25-May-2009 15:35:21)
GanttChart::ReadPolyline. Adding a section with no data
Warning ! : (25-May-2009 15:35:21)
GanttChart::ReadPolyline. Adding a section with no data
Warning ! : (25-May-2009 15:35:21)
GanttChart::ReadPolyline. Adding a section with no data
Warning ! : (25-May-2009 15:35:21)
GanttChart::ReadPolyline. Adding a section with no data
Warning ! : (25-May-2009 15:35:21)
GanttChart::ReadPolyline. Adding a section with no data
Warning ! : (25-May-2009 15:35:21)
GanttChart::ReadPolyline. Adding a section with no data
Warning ! : (25-May-2009 15:35:21)
GanttChart::ReadPolyline. Adding a section with no data
Information : (25-May-2009 15:35:22) Graph 38: Destroying object.
Information : (25-May-2009 15:35:22)
Graph 39: Creating object for a eventGanttChart
Information : (25-May-2009 15:35:22) Graph 39: Processing legend.
Information : (25-May-2009 15:35:22)
Graph 39: Adding data from object @PCF_MPH_RA2_OT2_AX:DET_wrong_product_err
1 elements.
Warning ! : (25-May-2009 15:35:22)
GanttChart::AddData. The DqiData structure has no data for this range
Information : (25-May-2009 15:35:22)
Graph 39: Adding data from object @PCF_MPH_RA2_OT2_AX:SET_wrong_sensing_stop
1 elements.
Warning ! : (25-May-2009 15:35:22)
GanttChart::AddData. The DqiData structure has no data for this range
Information : (25-May-2009 15:35:22)
Graph 39: Adding data from object @PCF_MPH_RA2_OT2_AX:SET_wrong_sensing_start
1 elements.
Warning ! : (25-May-2009 15:35:22)
GanttChart::AddData. The DqiData structure has no data for this range
Information : (25-May-2009 15:35:22)
Graph 39: Adding data from object @PCF_MPH_RA2_OT2_AX:SET_wrong_software_ver
1 elements.
Warning ! : (25-May-2009 15:35:22)
GanttChart::AddData. The DqiData structure has no data for this range
Information : (25-May-2009 15:35:22)
Graph 39: Adding data from object @PCF_MPH_RA2_OT2_AX:SET_wrong_proc_time
1 elements.
Warning ! : (25-May-2009 15:35:22)
GanttChart::AddData. The DqiData structure has no data for this range
Information : (25-May-2009 15:35:22)
Graph 39: Adding data from object @PCF_MPH_RA2_OT2_AX:SET_wrong_proc_stage
1 elements.

Warning ! : (25-May-2009 15:35:22)
GanttChart::AddData. The DqiData structure has no data for this range
Information : (25-May-2009 15:35:22)
Graph 39: Adding data from object @PCF_MPH_RA2_OT2_AX:SET_wrong_filename
1 elements.
Warning ! : (25-May-2009 15:35:22)
GanttChart::AddData. The DqiData structure has no data for this range
Information : (25-May-2009 15:35:22) Graph 39: Generating PNG file.
Warning ! : (25-May-2009 15:35:22)
GanttChart::ReadPolyline. Adding a section with no data
Warning ! : (25-May-2009 15:35:22)
GanttChart::ReadPolyline. Adding a section with no data
Warning ! : (25-May-2009 15:35:22)
GanttChart::ReadPolyline. Adding a section with no data
Warning ! : (25-May-2009 15:35:22)
GanttChart::ReadPolyline. Adding a section with no data
Warning ! : (25-May-2009 15:35:22)
GanttChart::ReadPolyline. Adding a section with no data
Warning ! : (25-May-2009 15:35:22)
GanttChart::ReadPolyline. Adding a section with no data
Warning ! : (25-May-2009 15:35:22)
GanttChart::ReadPolyline. Adding a section with no data
Information : (25-May-2009 15:35:22) Graph 39: Destroying object.
Information : (25-May-2009 15:35:22)
Graph 40: Creating object for a eventGanttChart
Information : (25-May-2009 15:35:22) Graph 40: Processing legend.
Information : (25-May-2009 15:35:22)
Graph 40: Adding data from object @PCF_MPH_RA2_PLA_AX:DET_wrong_product_err
1 elements.
Warning ! : (25-May-2009 15:35:22)
GanttChart::AddData. The DqiData structure has no data for this range
Information : (25-May-2009 15:35:22)
Graph 40: Adding data from object @PCF_MPH_RA2_PLA_AX:SET_wrong_sensing_stop
1 elements.
Warning ! : (25-May-2009 15:35:22)
GanttChart::AddData. The DqiData structure has no data for this range
Information : (25-May-2009 15:35:22)
Graph 40: Adding data from object @PCF_MPH_RA2_PLA_AX:SET_wrong_sensing_start
1 elements.
Warning ! : (25-May-2009 15:35:22)
GanttChart::AddData. The DqiData structure has no data for this range
Information : (25-May-2009 15:35:22)
Graph 40: Adding data from object @PCF_MPH_RA2_PLA_AX:SET_wrong_software_ver
1 elements.
Warning ! : (25-May-2009 15:35:22)
GanttChart::AddData. The DqiData structure has no data for this range
Information : (25-May-2009 15:35:22)
Graph 40: Adding data from object @PCF_MPH_RA2_PLA_AX:SET_wrong_proc_time
1 elements.
Warning ! : (25-May-2009 15:35:22)
GanttChart::AddData. The DqiData structure has no data for this range
Information : (25-May-2009 15:35:22)
Graph 40: Adding data from object @PCF_MPH_RA2_PLA_AX:SET_wrong_proc_stage
1 elements.
Warning ! : (25-May-2009 15:35:22)
GanttChart::AddData. The DqiData structure has no data for this range
Information : (25-May-2009 15:35:22)
Graph 40: Adding data from object @PCF_MPH_RA2_PLA_AX:SET_wrong_filename
1 elements.
Warning ! : (25-May-2009 15:35:22)
GanttChart::AddData. The DqiData structure has no data for this range
Information : (25-May-2009 15:35:22) Graph 40: Generating PNG file.
Warning ! : (25-May-2009 15:35:22)
GanttChart::ReadPolyline. Adding a section with no data
Warning ! : (25-May-2009 15:35:22)
GanttChart::ReadPolyline. Adding a section with no data
Warning ! : (25-May-2009 15:35:22)
GanttChart::ReadPolyline. Adding a section with no data

```
Warning ! : (25-May-2009 15:35:22)
GanttChart::ReadPolyline. Adding a section with no data
Warning ! : (25-May-2009 15:35:22)
GanttChart::ReadPolyline. Adding a section with no data
Warning ! : (25-May-2009 15:35:22)
GanttChart::ReadPolyline. Adding a section with no data
Warning ! : (25-May-2009 15:35:22)
GanttChart::ReadPolyline. Adding a section with no data
Warning ! : (25-May-2009 15:35:22)
GanttChart::ReadPolyline. Adding a section with no data
Information : (25-May-2009 15:35:23) Graph 40: Destroying object.
Information : (25-May-2009 15:35:23)
Graph 41: Creating object for a eventGanttChart
Information : (25-May-2009 15:35:23) Graph 41: Processing legend.
Information : (25-May-2009 15:35:23)
Graph 41: Adding data from object @PCF_MPH_RA2_POL_AX:DET_wrong_product_err
1 elements.
Warning ! : (25-May-2009 15:35:23)
GanttChart::AddData. The DqiData structure has no data for this range
Information : (25-May-2009 15:35:23)
Graph 41: Adding data from object @PCF_MPH_RA2_POL_AX:SET_wrong_sensing_stop
1 elements.
Warning ! : (25-May-2009 15:35:23)
GanttChart::AddData. The DqiData structure has no data for this range
Information : (25-May-2009 15:35:23)
Graph 41: Adding data from object @PCF_MPH_RA2_POL_AX:SET_wrong_sensing_start
1 elements.
Warning ! : (25-May-2009 15:35:23)
GanttChart::AddData. The DqiData structure has no data for this range
Information : (25-May-2009 15:35:23)
Graph 41: Adding data from object @PCF_MPH_RA2_POL_AX:SET_wrong_software_ver
1 elements.
Warning ! : (25-May-2009 15:35:23)
GanttChart::AddData. The DqiData structure has no data for this range
Information : (25-May-2009 15:35:23)
Graph 41: Adding data from object @PCF_MPH_RA2_POL_AX:SET_wrong_proc_time
1 elements.
Warning ! : (25-May-2009 15:35:23)
GanttChart::AddData. The DqiData structure has no data for this range
Information : (25-May-2009 15:35:23)
Graph 41: Adding data from object @PCF_MPH_RA2_POL_AX:SET_wrong_proc_stage
1 elements.
Warning ! : (25-May-2009 15:35:23)
GanttChart::AddData. The DqiData structure has no data for this range
Information : (25-May-2009 15:35:23)
Graph 41: Adding data from object @PCF_MPH_RA2_POL_AX:SET_wrong_filename
1 elements.
Warning ! : (25-May-2009 15:35:23)
GanttChart::AddData. The DqiData structure has no data for this range
Information : (25-May-2009 15:35:23) Graph 41: Generating PNG file.
Warning ! : (25-May-2009 15:35:23)
GanttChart::ReadPolyline. Adding a section with no data
Warning ! : (25-May-2009 15:35:23)
GanttChart::ReadPolyline. Adding a section with no data
Warning ! : (25-May-2009 15:35:23)
GanttChart::ReadPolyline. Adding a section with no data
Warning ! : (25-May-2009 15:35:23)
GanttChart::ReadPolyline. Adding a section with no data
Warning ! : (25-May-2009 15:35:23)
GanttChart::ReadPolyline. Adding a section with no data
Warning ! : (25-May-2009 15:35:23)
GanttChart::ReadPolyline. Adding a section with no data
Warning ! : (25-May-2009 15:35:23)
GanttChart::ReadPolyline. Adding a section with no data
Warning ! : (25-May-2009 15:35:23)
GanttChart::ReadPolyline. Adding a section with no data
Information : (25-May-2009 15:35:23) Graph 41: Destroying object.
Information : (25-May-2009 15:35:23)
Graph 42: Creating object for a eventGanttChart
Information : (25-May-2009 15:35:23) Graph 42: Processing legend.
Information : (25-May-2009 15:35:23)
Graph 42: Adding data from object @PCF_MPH_RA2_SET_AX:DET_wrong_product_err
```

```
1 elements.
Warning ! : (25-May-2009 15:35:23)
GanttChart::AddData. The DqiData structure has no data for this range
Information : (25-May-2009 15:35:23)
Graph 42: Adding data from object @PCF_MPH_RA2_SET_AX:SET_wrong_sensing_stop
1 elements.
Warning ! : (25-May-2009 15:35:23)
GanttChart::AddData. The DqiData structure has no data for this range
Information : (25-May-2009 15:35:23)
Graph 42: Adding data from object @PCF_MPH_RA2_SET_AX:SET_wrong_sensing_start
1 elements.
Warning ! : (25-May-2009 15:35:23)
GanttChart::AddData. The DqiData structure has no data for this range
Information : (25-May-2009 15:35:23)
Graph 42: Adding data from object @PCF_MPH_RA2_SET_AX:SET_wrong_software_ver
1 elements.
Warning ! : (25-May-2009 15:35:23)
GanttChart::AddData. The DqiData structure has no data for this range
Information : (25-May-2009 15:35:23)
Graph 42: Adding data from object @PCF_MPH_RA2_SET_AX:SET_wrong_proc_time
1 elements.
Warning ! : (25-May-2009 15:35:23)
GanttChart::AddData. The DqiData structure has no data for this range
Information : (25-May-2009 15:35:23)
Graph 42: Adding data from object @PCF_MPH_RA2_SET_AX:SET_wrong_proc_stage
1 elements.
Warning ! : (25-May-2009 15:35:23)
GanttChart::AddData. The DqiData structure has no data for this range
Information : (25-May-2009 15:35:23)
Graph 42: Adding data from object @PCF_MPH_RA2_SET_AX:SET_wrong_filename
1 elements.
Warning ! : (25-May-2009 15:35:23)
GanttChart::AddData. The DqiData structure has no data for this range
Information : (25-May-2009 15:35:23) Graph 42: Generating PNG file.
Warning ! : (25-May-2009 15:35:23)
GanttChart::ReadPolyline. Adding a section with no data
Warning ! : (25-May-2009 15:35:23)
GanttChart::ReadPolyline. Adding a section with no data
Warning ! : (25-May-2009 15:35:23)
GanttChart::ReadPolyline. Adding a section with no data
Warning ! : (25-May-2009 15:35:23)
GanttChart::ReadPolyline. Adding a section with no data
Warning ! : (25-May-2009 15:35:23)
GanttChart::ReadPolyline. Adding a section with no data
Warning ! : (25-May-2009 15:35:23)
GanttChart::ReadPolyline. Adding a section with no data
Warning ! : (25-May-2009 15:35:23)
GanttChart::ReadPolyline. Adding a section with no data
Information : (25-May-2009 15:35:24) Graph 42: Destroying object.
Information : (25-May-2009 15:35:24)
Graph 43: Creating object for a eventGanttChart
Information : (25-May-2009 15:35:24) Graph 43: Processing legend.
Information : (25-May-2009 15:35:24)
Graph 43: Adding data from object @PCF_MPH_RA2_SL1_AX:DET_wrong_product_err
1 elements.
Warning ! : (25-May-2009 15:35:24)
GanttChart::AddData. The DqiData structure has no data for this range
Information : (25-May-2009 15:35:24)
Graph 43: Adding data from object @PCF_MPH_RA2_SL1_AX:SET_wrong_sensing_stop
1 elements.
Warning ! : (25-May-2009 15:35:24)
GanttChart::AddData. The DqiData structure has no data for this range
Information : (25-May-2009 15:35:24)
Graph 43: Adding data from object @PCF_MPH_RA2_SL1_AX:SET_wrong_sensing_start
1 elements.
Warning ! : (25-May-2009 15:35:24)
GanttChart::AddData. The DqiData structure has no data for this range
Information : (25-May-2009 15:35:24)
```

Graph 43: Adding data from object @PCF_MPH_RA2_SL1_AX:SET_wrong_software_ver
1 elements.
Warning ! : (25-May-2009 15:35:24)
GanttChart::AddData. The DqiData structure has no data for this range
Information : (25-May-2009 15:35:24)
Graph 43: Adding data from object @PCF_MPH_RA2_SL1_AX:SET_wrong_proc_time
1 elements.
Warning ! : (25-May-2009 15:35:24)
GanttChart::AddData. The DqiData structure has no data for this range
Information : (25-May-2009 15:35:24)
Graph 43: Adding data from object @PCF_MPH_RA2_SL1_AX:SET_wrong_proc_stage
1 elements.
Warning ! : (25-May-2009 15:35:24)
GanttChart::AddData. The DqiData structure has no data for this range
Information : (25-May-2009 15:35:24)
Graph 43: Adding data from object @PCF_MPH_RA2_SL1_AX:SET_wrong_filename
1 elements.
Warning ! : (25-May-2009 15:35:24)
GanttChart::AddData. The DqiData structure has no data for this range
Information : (25-May-2009 15:35:24) Graph 43: Generating PNG file.
Warning ! : (25-May-2009 15:35:24)
GanttChart::ReadPolyline. Adding a section with no data
Warning ! : (25-May-2009 15:35:24)
GanttChart::ReadPolyline. Adding a section with no data
Warning ! : (25-May-2009 15:35:24)
GanttChart::ReadPolyline. Adding a section with no data
Warning ! : (25-May-2009 15:35:24)
GanttChart::ReadPolyline. Adding a section with no data
Warning ! : (25-May-2009 15:35:24)
GanttChart::ReadPolyline. Adding a section with no data
Warning ! : (25-May-2009 15:35:24)
GanttChart::ReadPolyline. Adding a section with no data
Warning ! : (25-May-2009 15:35:24)
GanttChart::ReadPolyline. Adding a section with no data
Information : (25-May-2009 15:35:24) Graph 43: Destroying object.
Information : (25-May-2009 15:35:24)
Graph 44: Creating object for a eventGanttChart
Information : (25-May-2009 15:35:24) Graph 44: Processing legend.
Information : (25-May-2009 15:35:24)
Graph 44: Adding data from object @PCF_MPH_RA2_SL2_AX:DET_wrong_product_err
1 elements.
Warning ! : (25-May-2009 15:35:24)
GanttChart::AddData. The DqiData structure has no data for this range
Information : (25-May-2009 15:35:24)
Graph 44: Adding data from object @PCF_MPH_RA2_SL2_AX:SET_wrong_sensing_stop
1 elements.
Warning ! : (25-May-2009 15:35:24)
GanttChart::AddData. The DqiData structure has no data for this range
Information : (25-May-2009 15:35:24)
Graph 44: Adding data from object @PCF_MPH_RA2_SL2_AX:SET_wrong_sensing_start
1 elements.
Warning ! : (25-May-2009 15:35:24)
GanttChart::AddData. The DqiData structure has no data for this range
Information : (25-May-2009 15:35:24)
Graph 44: Adding data from object @PCF_MPH_RA2_SL2_AX:SET_wrong_software_ver
1 elements.
Warning ! : (25-May-2009 15:35:24)
GanttChart::AddData. The DqiData structure has no data for this range
Information : (25-May-2009 15:35:24)
Graph 44: Adding data from object @PCF_MPH_RA2_SL2_AX:SET_wrong_proc_time
1 elements.
Warning ! : (25-May-2009 15:35:24)
GanttChart::AddData. The DqiData structure has no data for this range
Information : (25-May-2009 15:35:24)
Graph 44: Adding data from object @PCF_MPH_RA2_SL2_AX:SET_wrong_proc_stage
1 elements.
Warning ! : (25-May-2009 15:35:24)
GanttChart::AddData. The DqiData structure has no data for this range

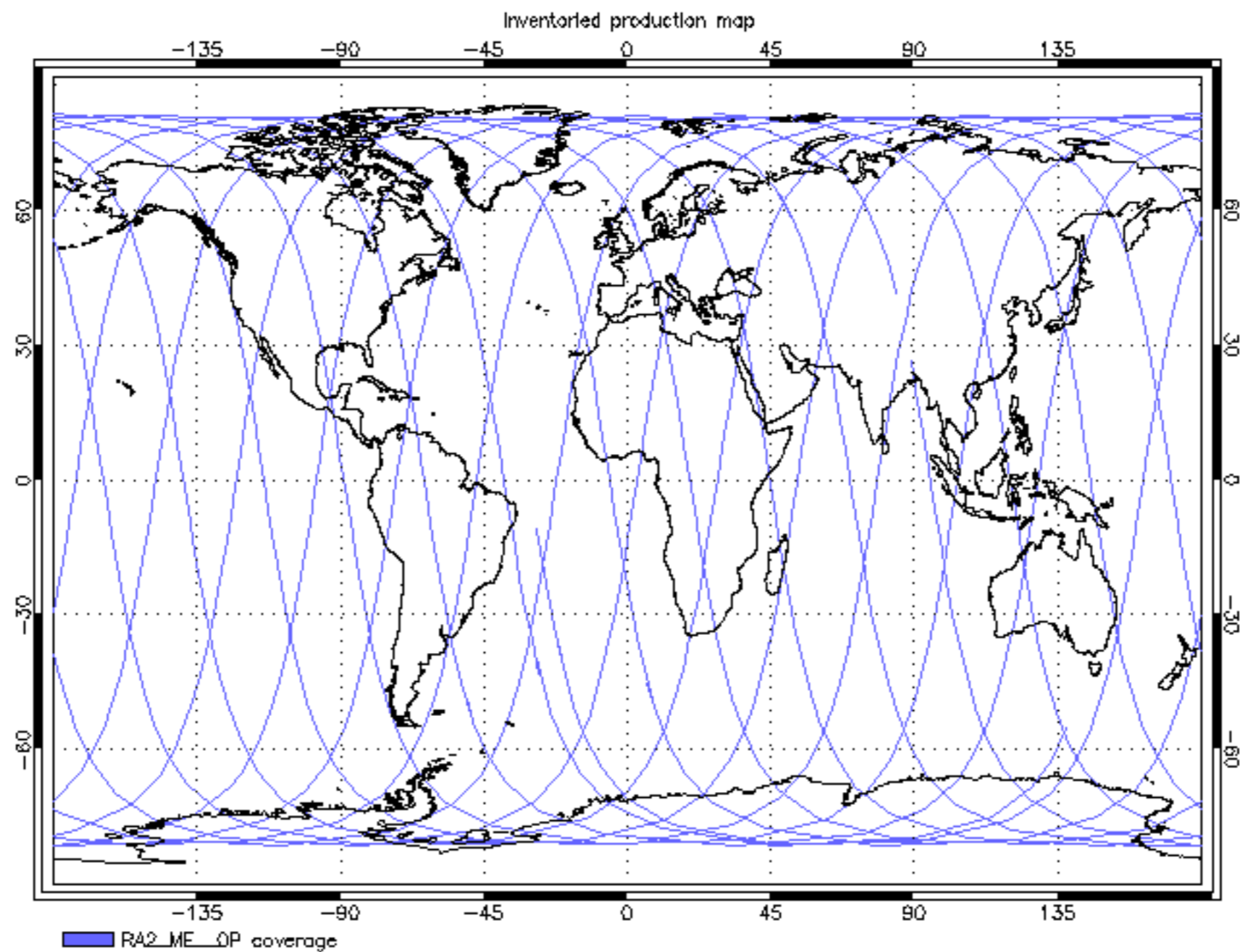

```
Warning ! : (25-May-2009 15:35:25)
GanttChart::ReadPolyline. Adding a section with no data
Warning ! : (25-May-2009 15:35:25)
GanttChart::ReadPolyline. Adding a section with no data
Warning ! : (25-May-2009 15:35:25)
GanttChart::ReadPolyline. Adding a section with no data
Information : (25-May-2009 15:35:25) Graph 45: Destroying object.
Information : (25-May-2009 15:35:25)
Graph 46: Creating object for a eventGanttChart
Information : (25-May-2009 15:35:25) Graph 46: Processing legend.
Information : (25-May-2009 15:35:25)
Graph 46: Adding data from object @PCF_MPH_RA2_SOL_AX:DET_wrong_product_err
1 elements.
Warning ! : (25-May-2009 15:35:25)
GanttChart::AddData. The DqiData structure has no data for this range
Information : (25-May-2009 15:35:25)
Graph 46: Adding data from object @PCF_MPH_RA2_SOL_AX:SET_wrong_sensing_stop
1 elements.
Warning ! : (25-May-2009 15:35:25)
GanttChart::AddData. The DqiData structure has no data for this range
Information : (25-May-2009 15:35:25)
Graph 46: Adding data from object @PCF_MPH_RA2_SOL_AX:SET_wrong_sensing_start
1 elements.
Warning ! : (25-May-2009 15:35:25)
GanttChart::AddData. The DqiData structure has no data for this range
Information : (25-May-2009 15:35:25)
Graph 46: Adding data from object @PCF_MPH_RA2_SOL_AX:SET_wrong_software_ver
1 elements.
Warning ! : (25-May-2009 15:35:25)
GanttChart::AddData. The DqiData structure has no data for this range
Information : (25-May-2009 15:35:25)
Graph 46: Adding data from object @PCF_MPH_RA2_SOL_AX:SET_wrong_proc_time
1 elements.
Warning ! : (25-May-2009 15:35:25)
GanttChart::AddData. The DqiData structure has no data for this range
Information : (25-May-2009 15:35:25)
Graph 46: Adding data from object @PCF_MPH_RA2_SOL_AX:SET_wrong_proc_stage
1 elements.
Warning ! : (25-May-2009 15:35:25)
GanttChart::AddData. The DqiData structure has no data for this range
Information : (25-May-2009 15:35:25)
Graph 46: Adding data from object @PCF_MPH_RA2_SOL_AX:SET_wrong_filename
1 elements.
Warning ! : (25-May-2009 15:35:25)
GanttChart::AddData. The DqiData structure has no data for this range
Information : (25-May-2009 15:35:25) Graph 46: Generating PNG file.
Warning ! : (25-May-2009 15:35:25)
GanttChart::ReadPolyline. Adding a section with no data
Warning ! : (25-May-2009 15:35:25)
GanttChart::ReadPolyline. Adding a section with no data
Warning ! : (25-May-2009 15:35:25)
GanttChart::ReadPolyline. Adding a section with no data
Warning ! : (25-May-2009 15:35:25)
GanttChart::ReadPolyline. Adding a section with no data
Warning ! : (25-May-2009 15:35:25)
GanttChart::ReadPolyline. Adding a section with no data
Warning ! : (25-May-2009 15:35:25)
GanttChart::ReadPolyline. Adding a section with no data
Warning ! : (25-May-2009 15:35:25)
GanttChart::ReadPolyline. Adding a section with no data
Information : (25-May-2009 15:35:26) Graph 46: Destroying object.
Information : (25-May-2009 15:35:26)
Graph 47: Creating object for a eventGanttChart
Information : (25-May-2009 15:35:26) Graph 47: Processing legend.
Information : (25-May-2009 15:35:26)
Graph 47: Adding data from object @PCF_MPH_RA2_SSB_AX:DET_wrong_product_err
1 elements.
Warning ! : (25-May-2009 15:35:26)
```

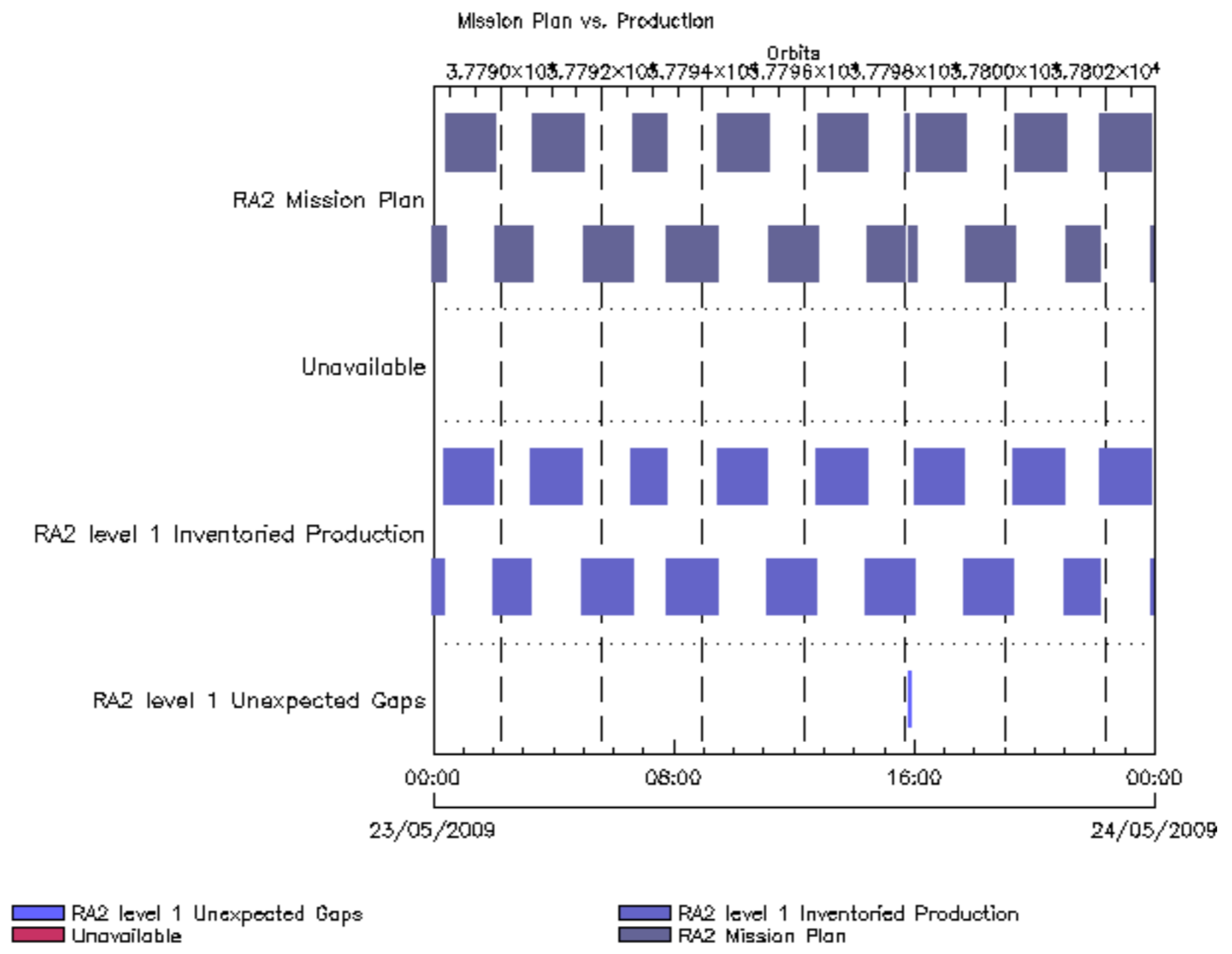
GanttChart::AddData. The DqiData structure has no data for this range
Information : (25-May-2009 15:35:26)
Graph 47: Adding data from object @PCF_MPH_RA2_SSB_AX:SET_wrong_sensing_stop
1 elements.
Warning ! : (25-May-2009 15:35:26)
GanttChart::AddData. The DqiData structure has no data for this range
Information : (25-May-2009 15:35:26)
Graph 47: Adding data from object @PCF_MPH_RA2_SSB_AX:SET_wrong_sensing_start
1 elements.
Warning ! : (25-May-2009 15:35:26)
GanttChart::AddData. The DqiData structure has no data for this range
Information : (25-May-2009 15:35:26)
Graph 47: Adding data from object @PCF_MPH_RA2_SSB_AX:SET_wrong_software_ver
1 elements.
Warning ! : (25-May-2009 15:35:26)
GanttChart::AddData. The DqiData structure has no data for this range
Information : (25-May-2009 15:35:26)
Graph 47: Adding data from object @PCF_MPH_RA2_SSB_AX:SET_wrong_proc_time
1 elements.
Warning ! : (25-May-2009 15:35:26)
GanttChart::AddData. The DqiData structure has no data for this range
Information : (25-May-2009 15:35:26)
Graph 47: Adding data from object @PCF_MPH_RA2_SSB_AX:SET_wrong_proc_stage
1 elements.
Warning ! : (25-May-2009 15:35:26)
GanttChart::AddData. The DqiData structure has no data for this range
Information : (25-May-2009 15:35:26)
Graph 47: Adding data from object @PCF_MPH_RA2_SSB_AX:SET_wrong_filename
1 elements.
Warning ! : (25-May-2009 15:35:26)
GanttChart::AddData. The DqiData structure has no data for this range
Information : (25-May-2009 15:35:26) Graph 47: Generating PNG file.
Warning ! : (25-May-2009 15:35:26)
GanttChart::ReadPolyline. Adding a section with no data
Warning ! : (25-May-2009 15:35:26)
GanttChart::ReadPolyline. Adding a section with no data
Warning ! : (25-May-2009 15:35:26)
GanttChart::ReadPolyline. Adding a section with no data
Warning ! : (25-May-2009 15:35:26)
GanttChart::ReadPolyline. Adding a section with no data
Warning ! : (25-May-2009 15:35:26)
GanttChart::ReadPolyline. Adding a section with no data
Warning ! : (25-May-2009 15:35:26)
GanttChart::ReadPolyline. Adding a section with no data
Warning ! : (25-May-2009 15:35:26)
GanttChart::ReadPolyline. Adding a section with no data
Information : (25-May-2009 15:35:26) Graph 47: Destroying object.
Information : (25-May-2009 15:35:26)
Graph 48: Creating object for a eventGanttChart
Information : (25-May-2009 15:35:26) Graph 48: Processing legend.
Information : (25-May-2009 15:35:26)
Graph 48: Adding data from object @PCF_MPH_RA2_TLD_AX:DET_wrong_product_err
1 elements.
Warning ! : (25-May-2009 15:35:26)
GanttChart::AddData. The DqiData structure has no data for this range
Information : (25-May-2009 15:35:26)
Graph 48: Adding data from object @PCF_MPH_RA2_TLD_AX:SET_wrong_sensing_stop
1 elements.
Warning ! : (25-May-2009 15:35:26)
GanttChart::AddData. The DqiData structure has no data for this range
Information : (25-May-2009 15:35:26)
Graph 48: Adding data from object @PCF_MPH_RA2_TLD_AX:SET_wrong_sensing_start
1 elements.
Warning ! : (25-May-2009 15:35:26)
GanttChart::AddData. The DqiData structure has no data for this range
Information : (25-May-2009 15:35:26)
Graph 48: Adding data from object @PCF_MPH_RA2_TLD_AX:SET_wrong_software_ver
1 elements.

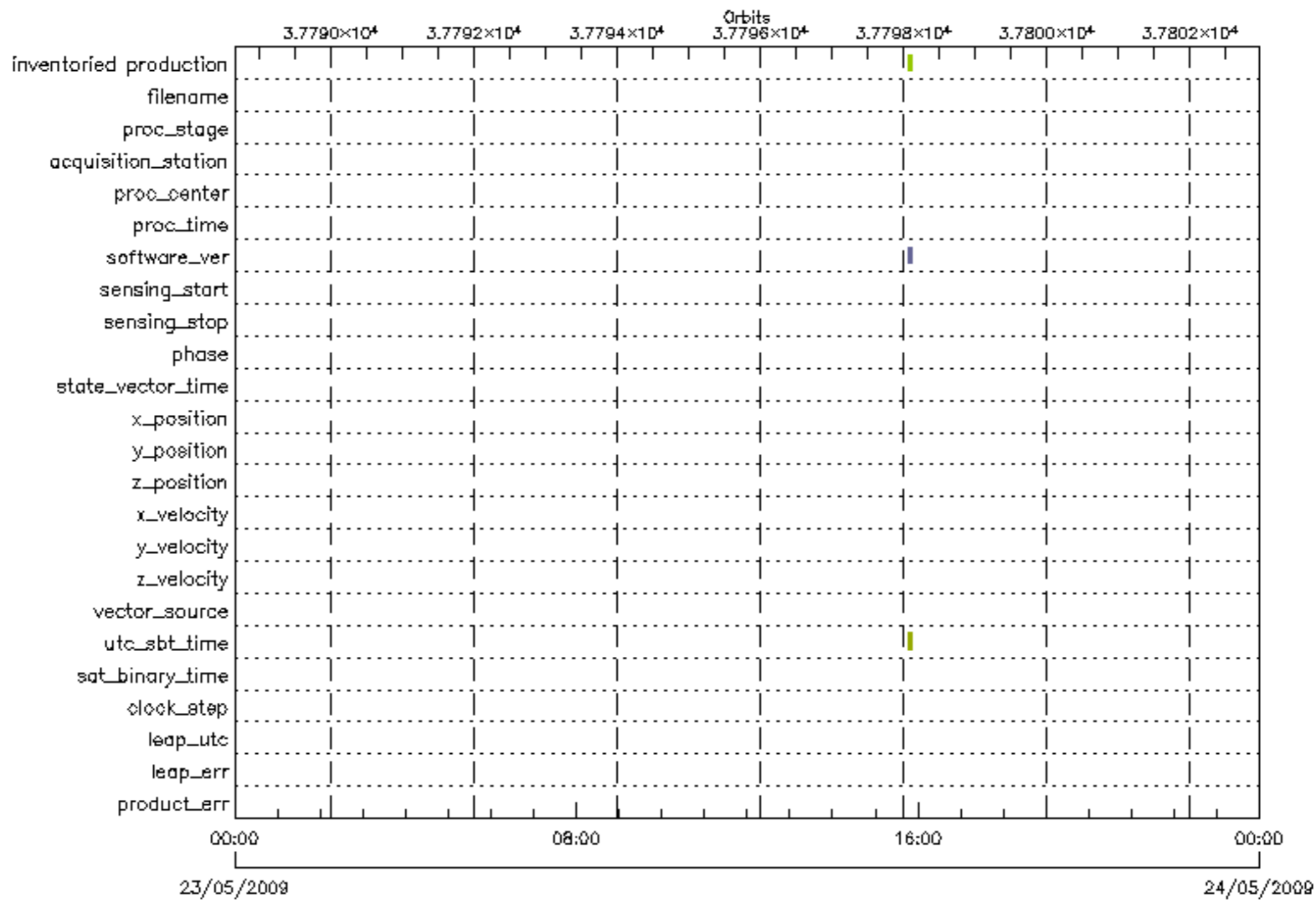
Warning ! : (25-May-2009 15:35:26)
GanttChart::AddData. The DqiData structure has no data for this range
Information : (25-May-2009 15:35:26)
Graph 48: Adding data from object @PCF_MPH_RA2_TLD_AX:SET_wrong_proc_time
1 elements.
Warning ! : (25-May-2009 15:35:26)
GanttChart::AddData. The DqiData structure has no data for this range
Information : (25-May-2009 15:35:26)
Graph 48: Adding data from object @PCF_MPH_RA2_TLD_AX:SET_wrong_proc_stage
1 elements.
Warning ! : (25-May-2009 15:35:26)
GanttChart::AddData. The DqiData structure has no data for this range
Information : (25-May-2009 15:35:26)
Graph 48: Adding data from object @PCF_MPH_RA2_TLD_AX:SET_wrong_filename
1 elements.
Warning ! : (25-May-2009 15:35:26)
GanttChart::AddData. The DqiData structure has no data for this range
Information : (25-May-2009 15:35:26) Graph 48: Generating PNG file.
Warning ! : (25-May-2009 15:35:26)
GanttChart::ReadPolyline. Adding a section with no data
Warning ! : (25-May-2009 15:35:26)
GanttChart::ReadPolyline. Adding a section with no data
Warning ! : (25-May-2009 15:35:26)
GanttChart::ReadPolyline. Adding a section with no data
Warning ! : (25-May-2009 15:35:26)
GanttChart::ReadPolyline. Adding a section with no data
Warning ! : (25-May-2009 15:35:26)
GanttChart::ReadPolyline. Adding a section with no data
Warning ! : (25-May-2009 15:35:26)
GanttChart::ReadPolyline. Adding a section with no data
Warning ! : (25-May-2009 15:35:26)
GanttChart::ReadPolyline. Adding a section with no data
Warning ! : (25-May-2009 15:35:26)
GanttChart::ReadPolyline. Adding a section with no data
Information : (25-May-2009 15:35:27) Graph 48: Destroying object.
Information : (25-May-2009 15:35:27)
Graph 49: Creating object for a eventGanttChart
Information : (25-May-2009 15:35:27) Graph 49: Processing legend.
Information : (25-May-2009 15:35:27)
Graph 49: Adding data from object @PCF_MPH_RA2_USO_AX:DET_wrong_product_err
1 elements.
Warning ! : (25-May-2009 15:35:27)
GanttChart::AddData. The DqiData structure has no data for this range
Information : (25-May-2009 15:35:27)
Graph 49: Adding data from object @PCF_MPH_RA2_USO_AX:SET_wrong_sensing_stop
1 elements.
Warning ! : (25-May-2009 15:35:27)
GanttChart::AddData. The DqiData structure has no data for this range
Information : (25-May-2009 15:35:27)
Graph 49: Adding data from object @PCF_MPH_RA2_USO_AX:SET_wrong_sensing_start
1 elements.
Warning ! : (25-May-2009 15:35:27)
GanttChart::AddData. The DqiData structure has no data for this range
Information : (25-May-2009 15:35:27)
Graph 49: Adding data from object @PCF_MPH_RA2_USO_AX:SET_wrong_software_ver
1 elements.
Warning ! : (25-May-2009 15:35:27)
GanttChart::AddData. The DqiData structure has no data for this range
Information : (25-May-2009 15:35:27)
Graph 49: Adding data from object @PCF_MPH_RA2_USO_AX:SET_wrong_proc_time
1 elements.
Warning ! : (25-May-2009 15:35:27)
GanttChart::AddData. The DqiData structure has no data for this range
Information : (25-May-2009 15:35:27)
Graph 49: Adding data from object @PCF_MPH_RA2_USO_AX:SET_wrong_proc_stage
1 elements.
Warning ! : (25-May-2009 15:35:27)
GanttChart::AddData. The DqiData structure has no data for this range
Information : (25-May-2009 15:35:27)
Graph 49: Adding data from object @PCF_MPH_RA2_USO_AX:SET_wrong_filename

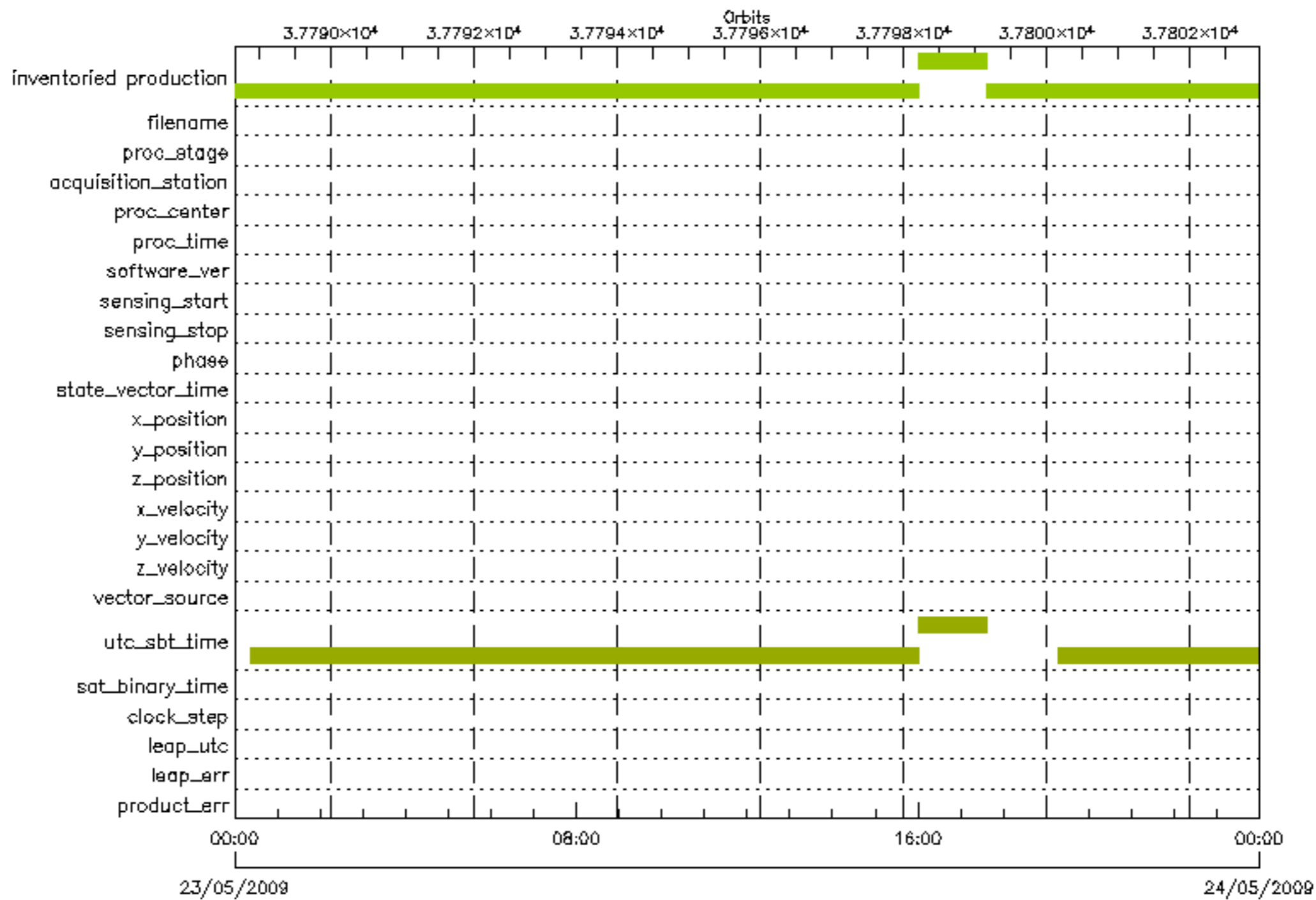
```
1 elements.
Warning ! : (25-May-2009 15:35:27)
GanttChart::AddData. The DqiData structure has no data for this range
Information : (25-May-2009 15:35:27) Graph 49: Generating PNG file.
Warning ! : (25-May-2009 15:35:27)
GanttChart::ReadPolyline. Adding a section with no data
Warning ! : (25-May-2009 15:35:27)
GanttChart::ReadPolyline. Adding a section with no data
Warning ! : (25-May-2009 15:35:27)
GanttChart::ReadPolyline. Adding a section with no data
Warning ! : (25-May-2009 15:35:27)
GanttChart::ReadPolyline. Adding a section with no data
Warning ! : (25-May-2009 15:35:27)
GanttChart::ReadPolyline. Adding a section with no data
Warning ! : (25-May-2009 15:35:27)
GanttChart::ReadPolyline. Adding a section with no data
Warning ! : (25-May-2009 15:35:27)
GanttChart::ReadPolyline. Adding a section with no data
Warning ! : (25-May-2009 15:35:27)
GanttChart::ReadPolyline. Adding a section with no data
Information : (25-May-2009 15:35:27) Graph 49: Destroying object.
Information : (25-May-2009 15:35:27)
Graph 50: Creating object for a eventGanttChart
Information : (25-May-2009 15:35:27) Graph 50: Processing legend.
Information : (25-May-2009 15:35:27)
Graph 50: Adding data from object @PCF_MPH_AUX_ATT_AX:DET_wrong_product_err
1 elements.
Warning ! : (25-May-2009 15:35:27)
GanttChart::AddData. The DqiData structure has no data for this range
Information : (25-May-2009 15:35:27)
Graph 50: Adding data from object @PCF_MPH_AUX_ATT_AX:SET_wrong_sensing_stop
1 elements.
Warning ! : (25-May-2009 15:35:27)
GanttChart::AddData. The DqiData structure has no data for this range
Information : (25-May-2009 15:35:27)
Graph 50: Adding data from object @PCF_MPH_AUX_ATT_AX:SET_wrong_sensing_start
1 elements.
Warning ! : (25-May-2009 15:35:27)
GanttChart::AddData. The DqiData structure has no data for this range
Information : (25-May-2009 15:35:27)
Graph 50: Adding data from object @PCF_MPH_AUX_ATT_AX:SET_wrong_software_ver
1 elements.
Warning ! : (25-May-2009 15:35:27)
GanttChart::AddData. The DqiData structure has no data for this range
Information : (25-May-2009 15:35:27)
Graph 50: Adding data from object @PCF_MPH_AUX_ATT_AX:SET_wrong_proc_time
1 elements.
Warning ! : (25-May-2009 15:35:27)
GanttChart::AddData. The DqiData structure has no data for this range
Information : (25-May-2009 15:35:27)
Graph 50: Adding data from object @PCF_MPH_AUX_ATT_AX:SET_wrong_proc_stage
1 elements.
Warning ! : (25-May-2009 15:35:27)
GanttChart::AddData. The DqiData structure has no data for this range
Information : (25-May-2009 15:35:27)
Graph 50: Adding data from object @PCF_MPH_AUX_ATT_AX:SET_wrong_filename
1 elements.
Warning ! : (25-May-2009 15:35:27)
GanttChart::AddData. The DqiData structure has no data for this range
Information : (25-May-2009 15:35:27) Graph 50: Generating PNG file.
Warning ! : (25-May-2009 15:35:27)
GanttChart::ReadPolyline. Adding a section with no data
Warning ! : (25-May-2009 15:35:27)
GanttChart::ReadPolyline. Adding a section with no data
Warning ! : (25-May-2009 15:35:27)
GanttChart::ReadPolyline. Adding a section with no data
Warning ! : (25-May-2009 15:35:27)
GanttChart::ReadPolyline. Adding a section with no data
Warning ! : (25-May-2009 15:35:27)
GanttChart::ReadPolyline. Adding a section with no data
```

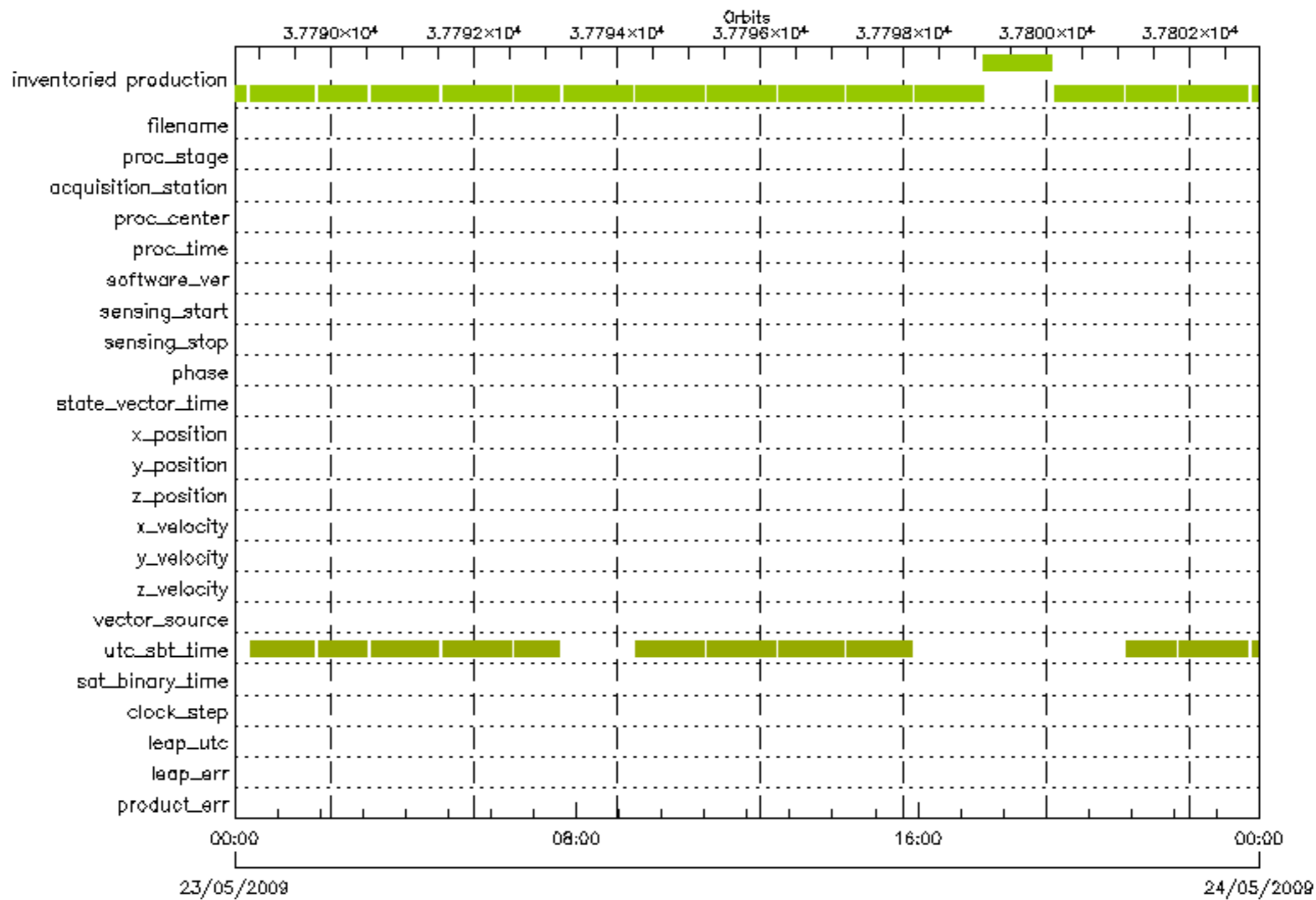
Warning ! : (25-May-2009 15:35:27)
GanttChart::ReadPolyline. Adding a section with no data
Warning ! : (25-May-2009 15:35:27)
GanttChart::ReadPolyline. Adding a section with no data
Information : (25-May-2009 15:35:28) Graph 50: Destroying object.
Information : (25-May-2009 15:35:28) Graphs successfully created.

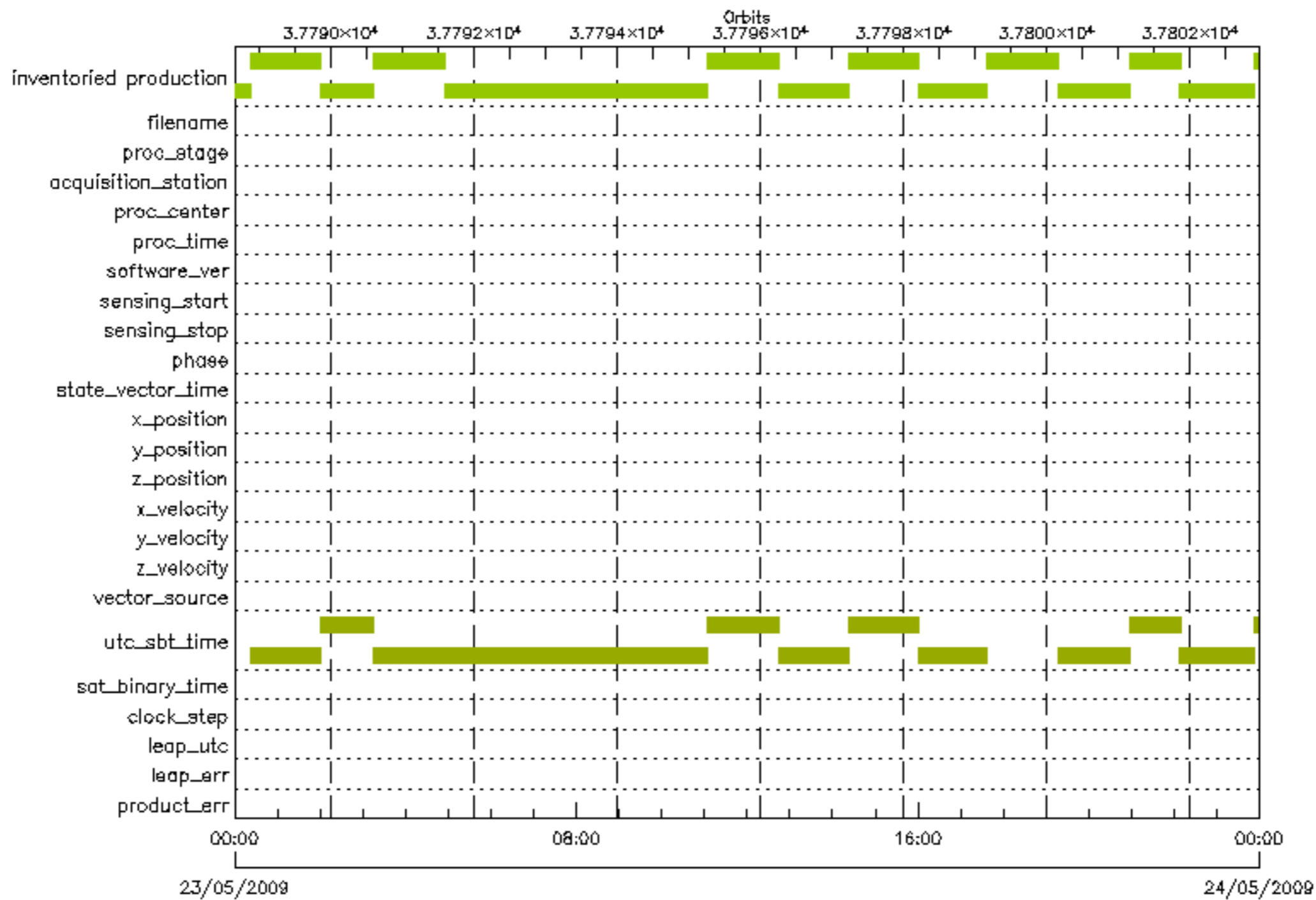


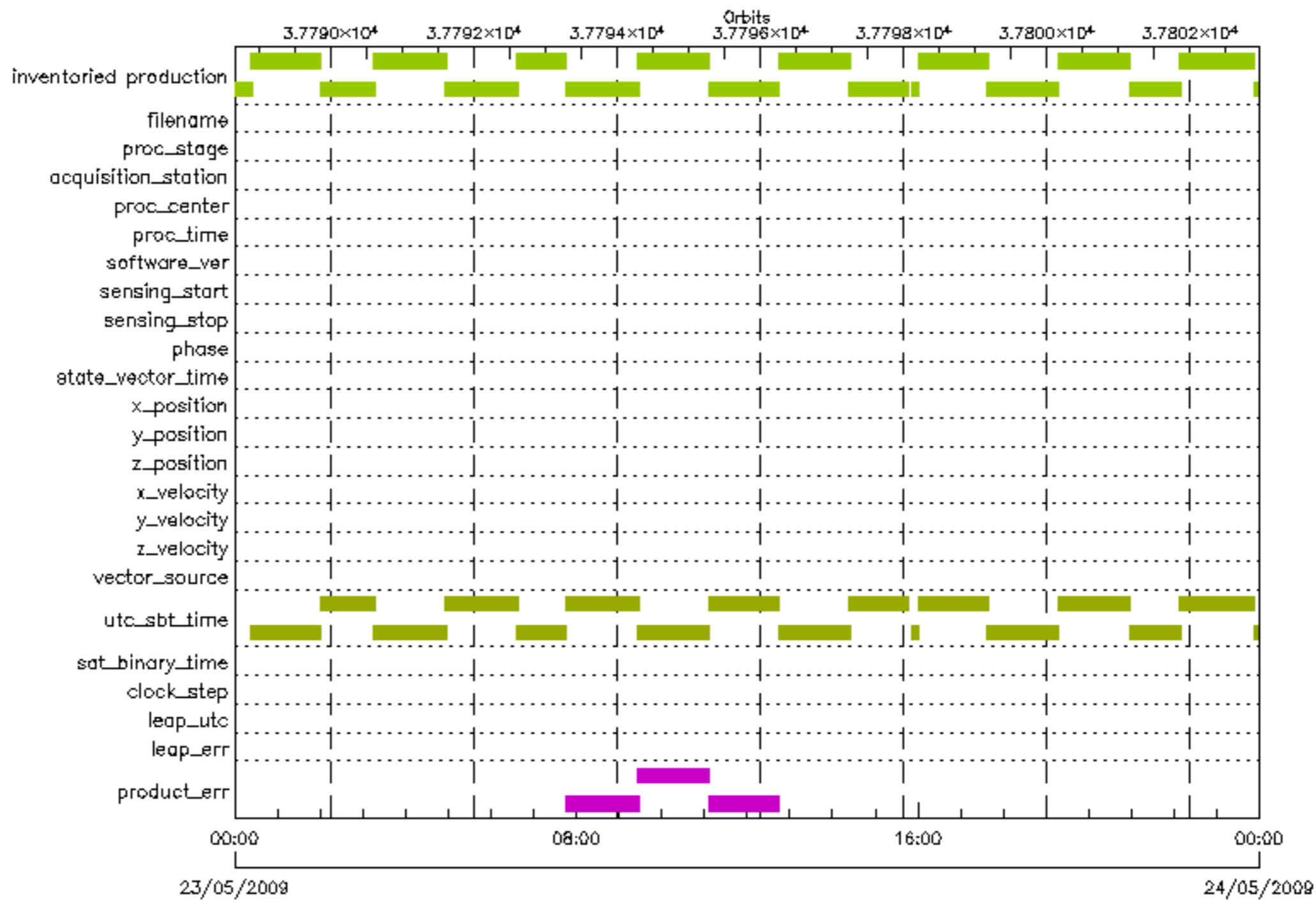


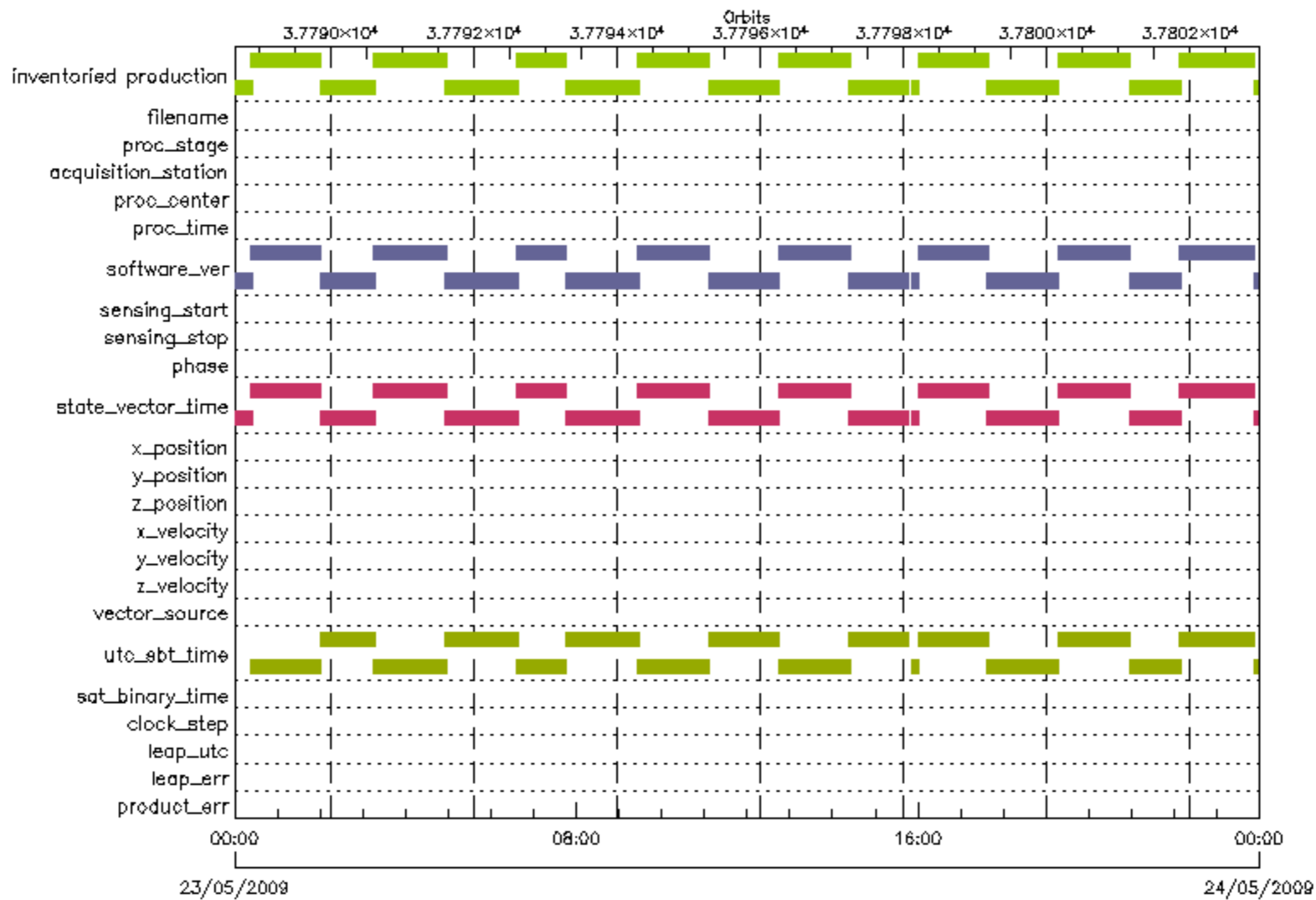








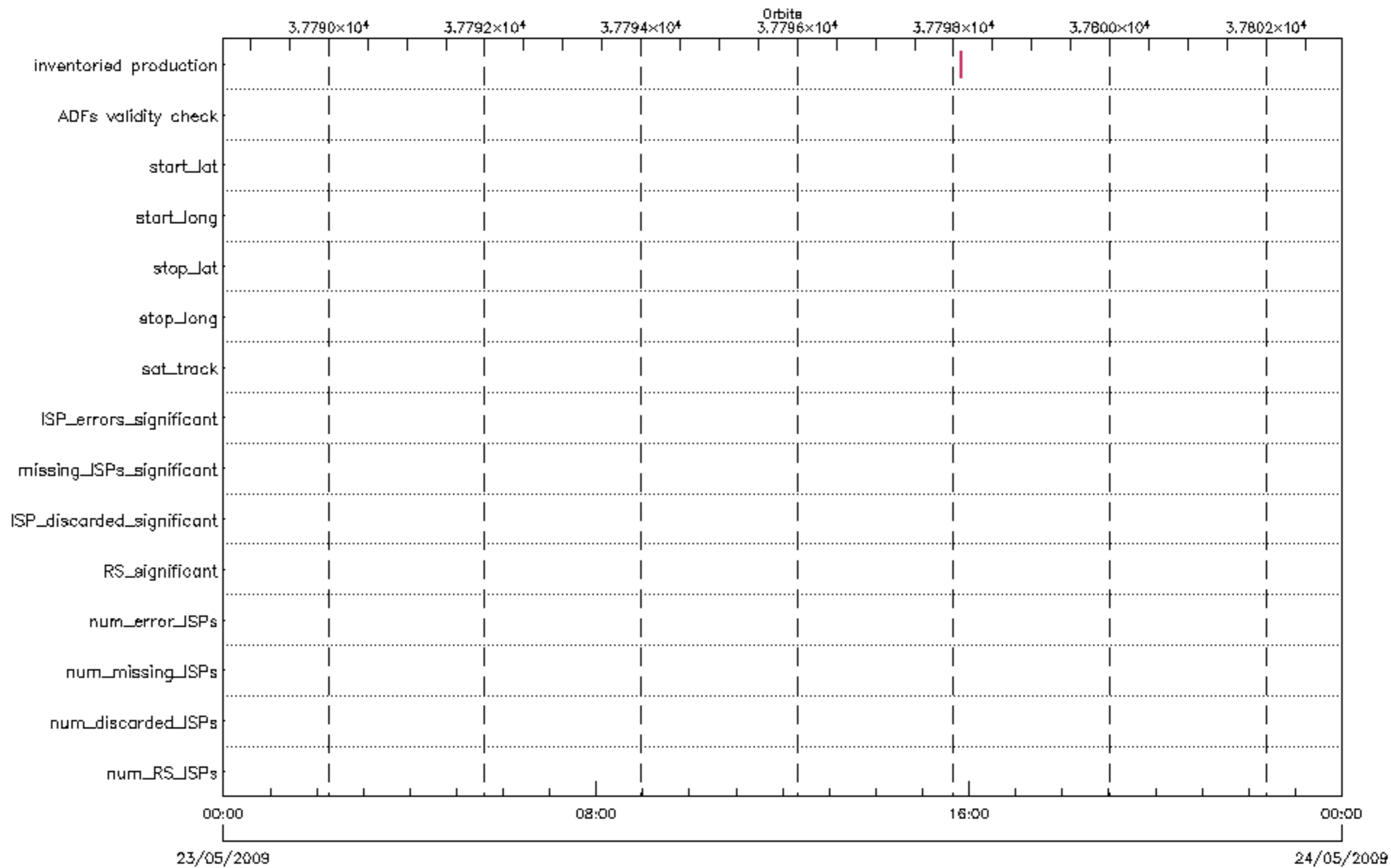


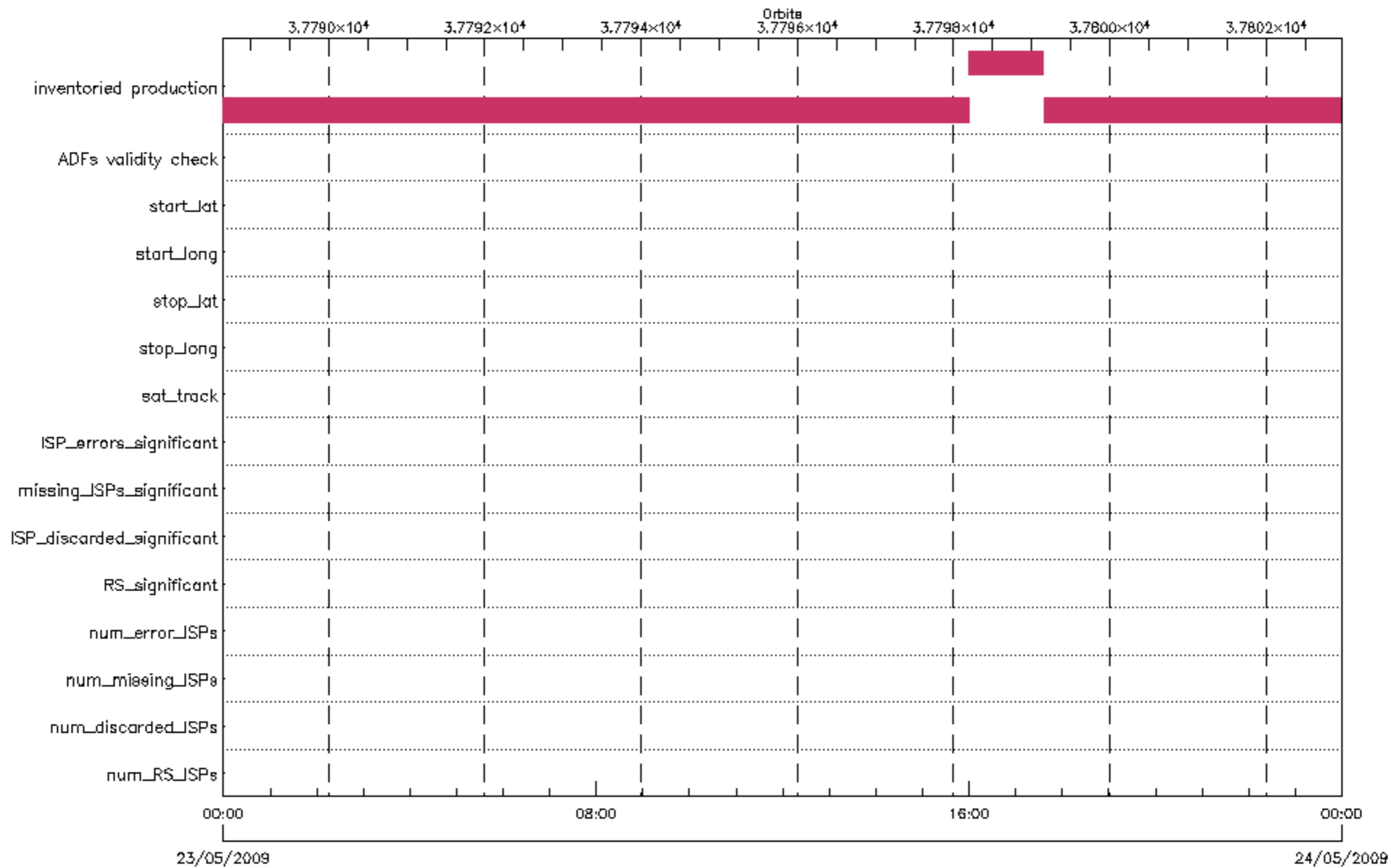


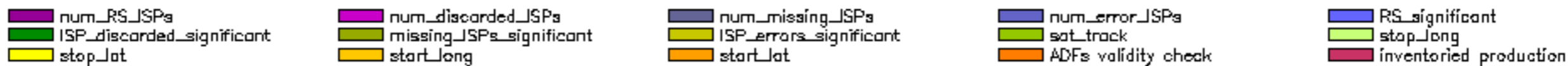
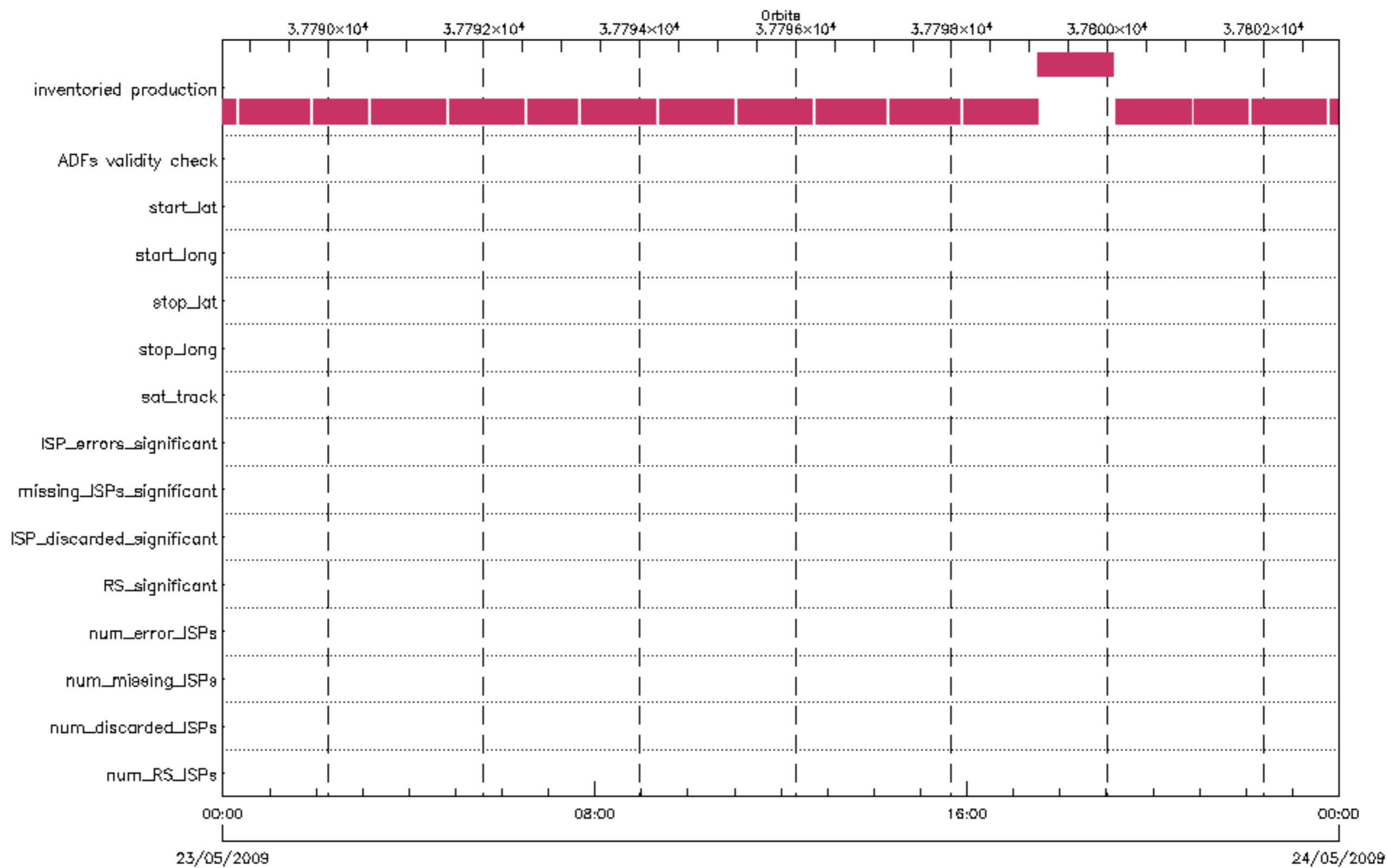


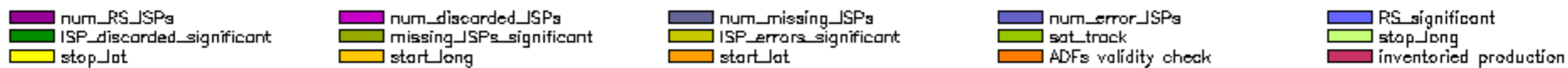
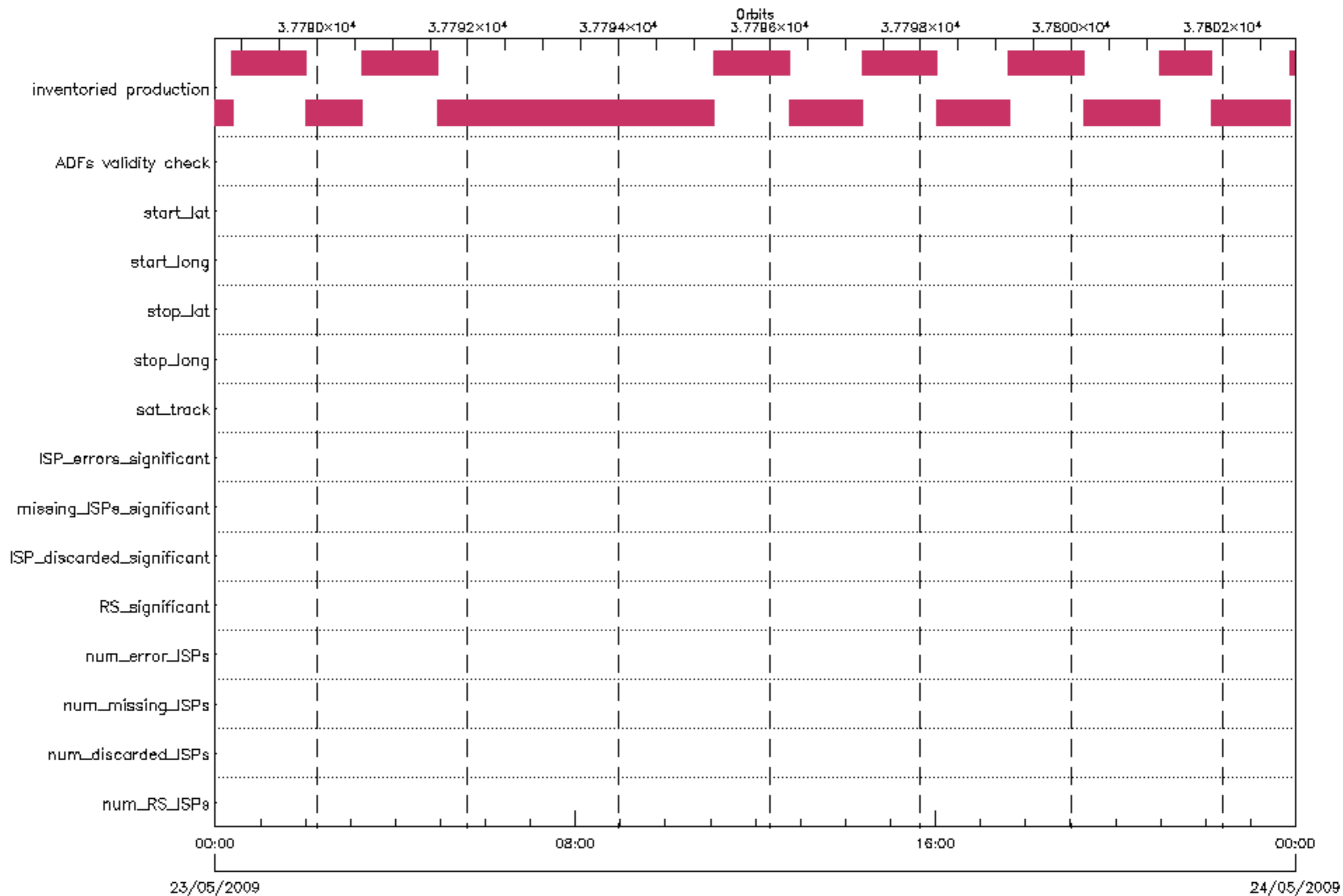


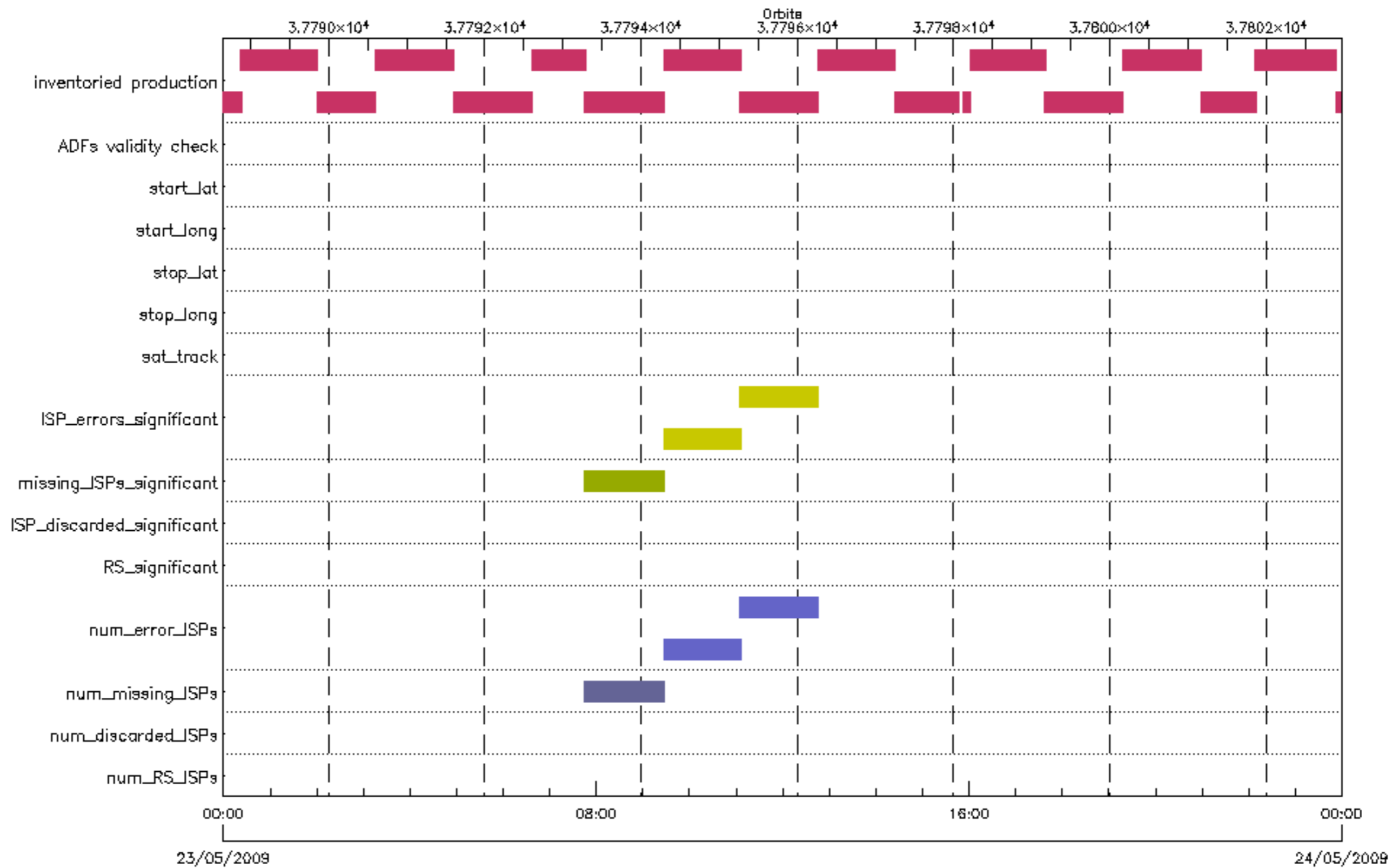


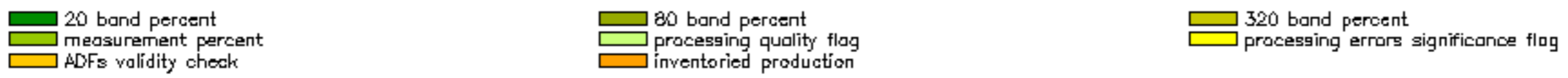
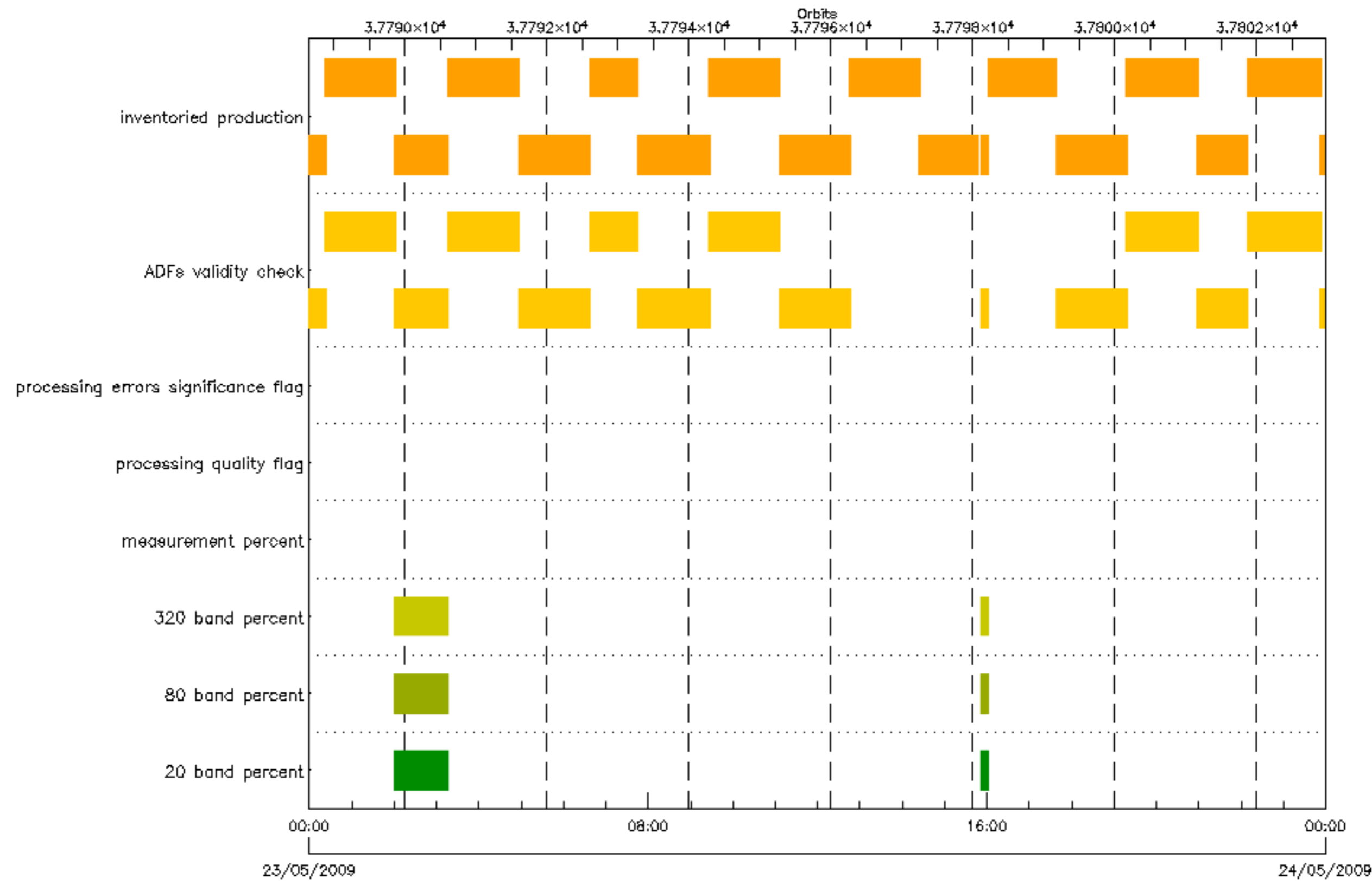


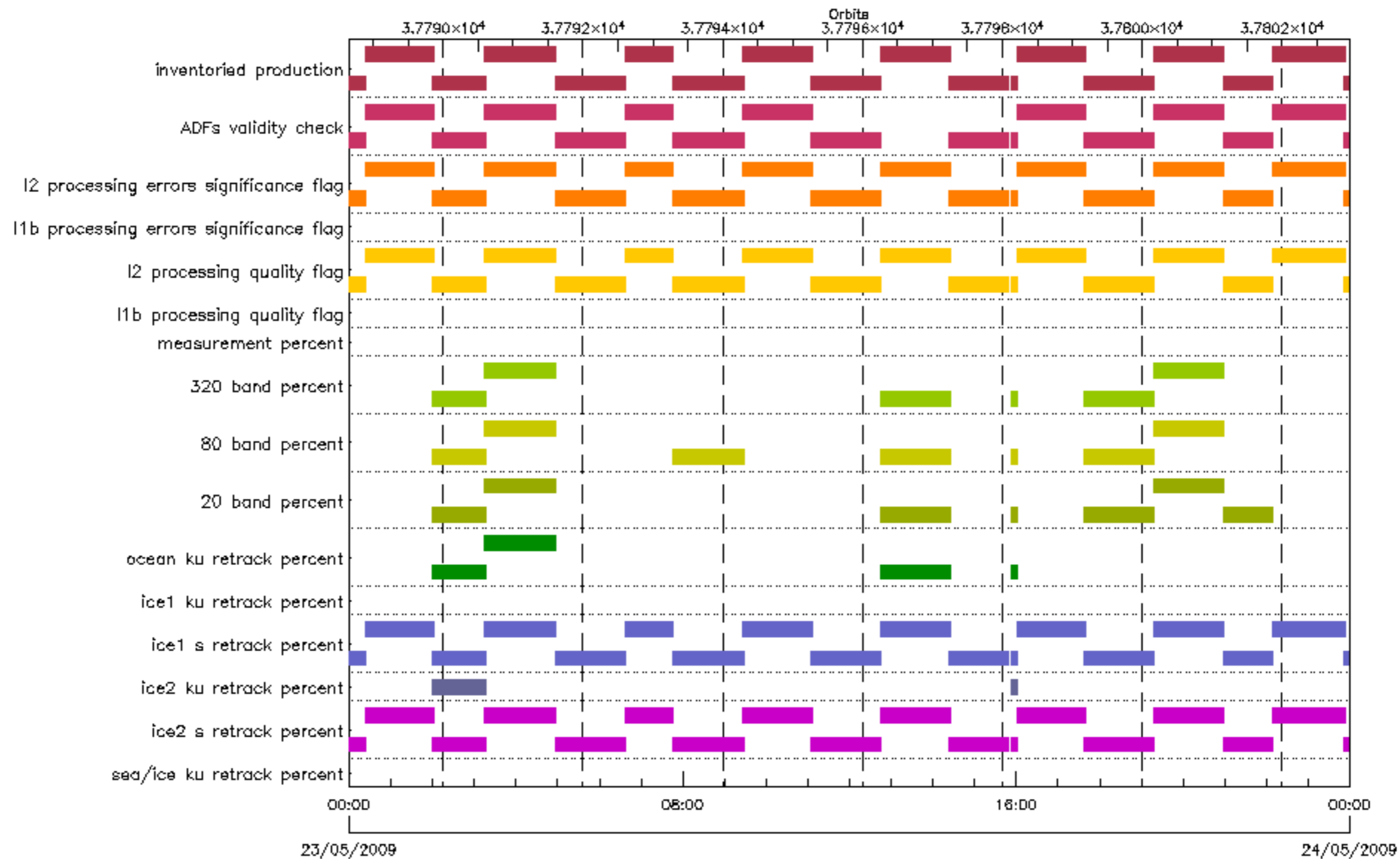













- sea/ice ku retrack percent
- ice1 s retrack percent
- 20 band percent
- measurement percent
- I1b processing errors significance flag
- inventoried production

- ice2 s retrack percent
- ice1 ku retrack percent
- 80 band percent
- I1b processing quality flag
- I2 processing errors significance flag

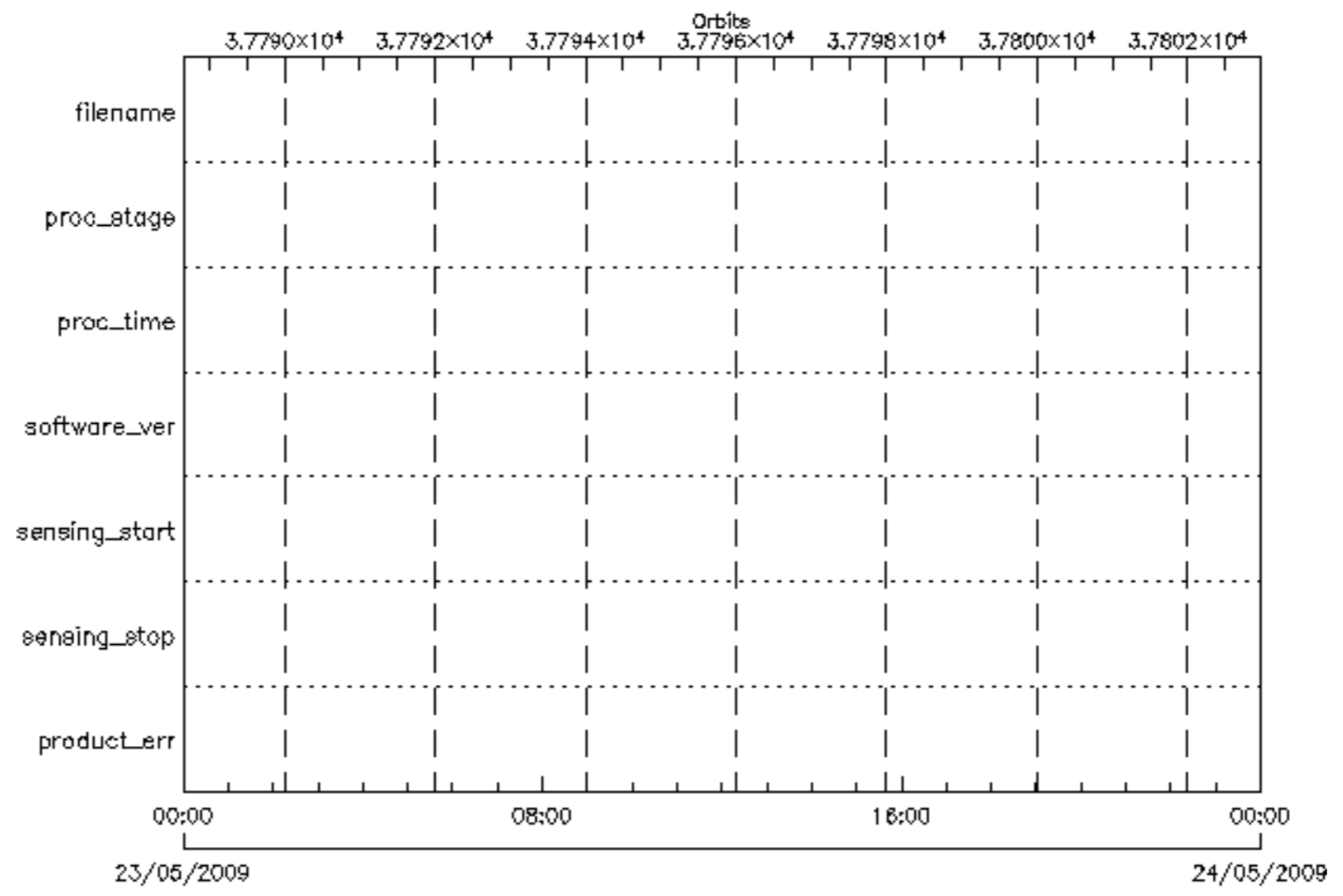
- ice2 ku retrack percent
- ocean ku retrack percent
- 320 band percent
- I2 processing quality flag
- ADFs validity check

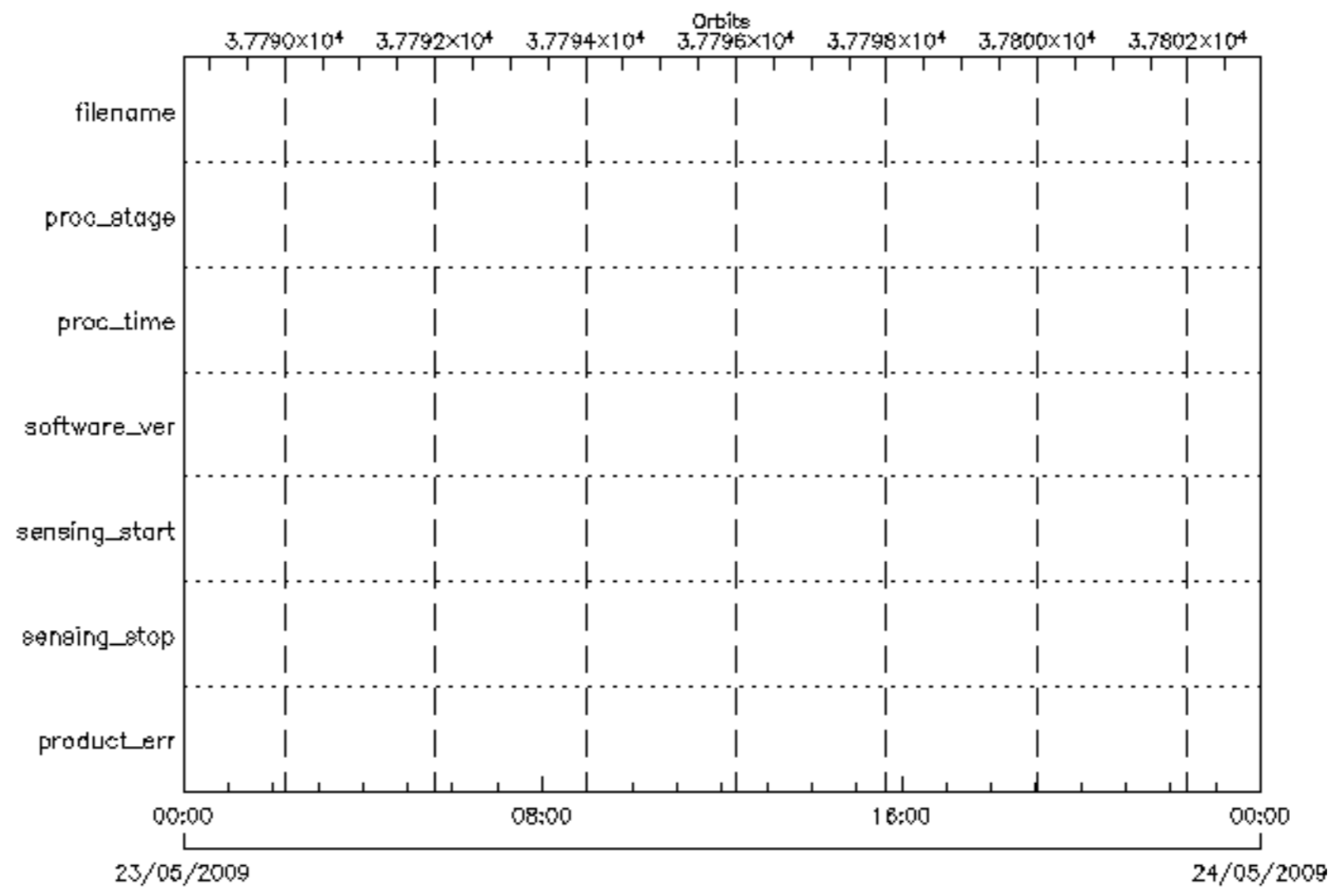


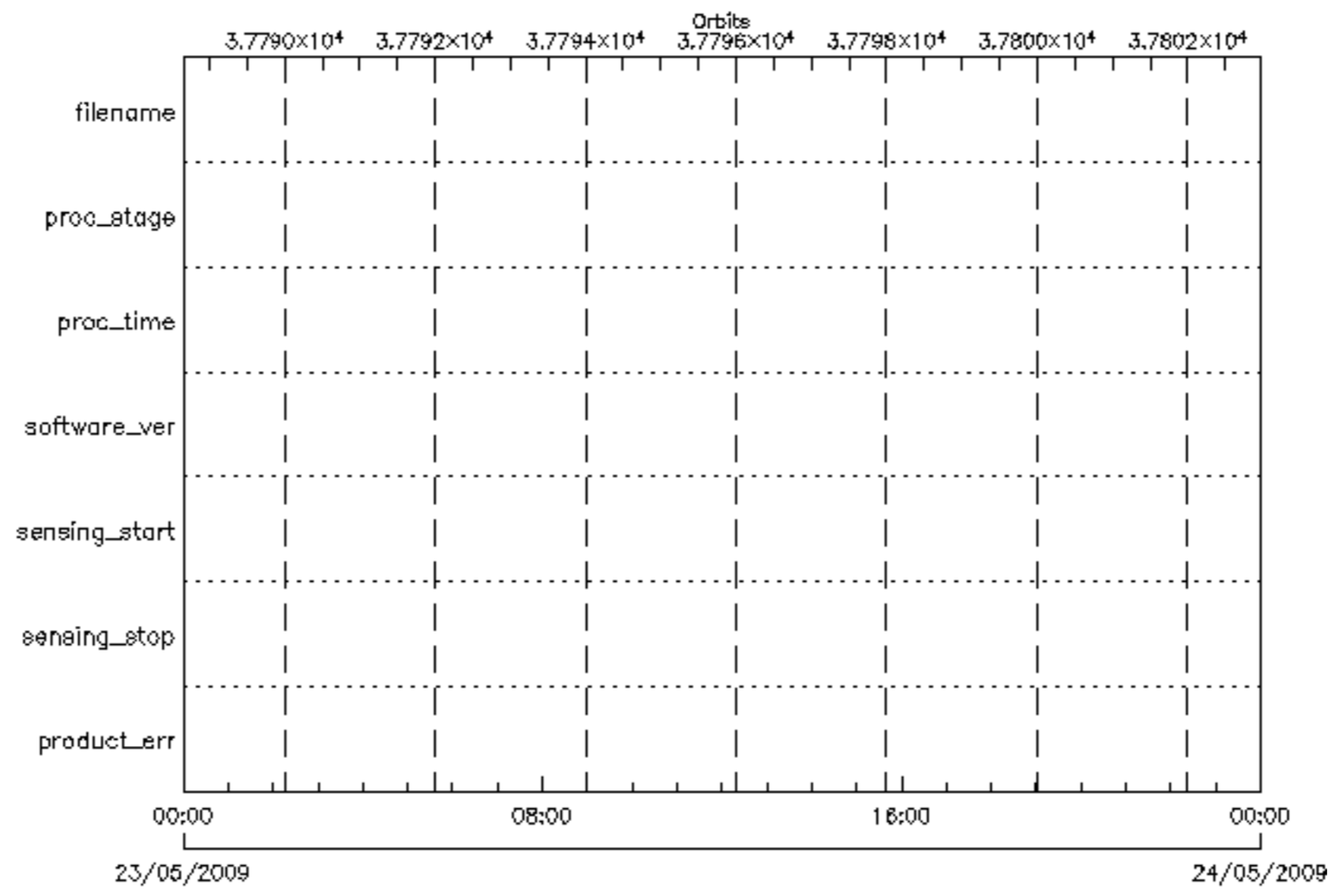
■ ocean ku retrack percent
■ 320 band percent
■ I2 processing quality flag
■ ADFs validity check

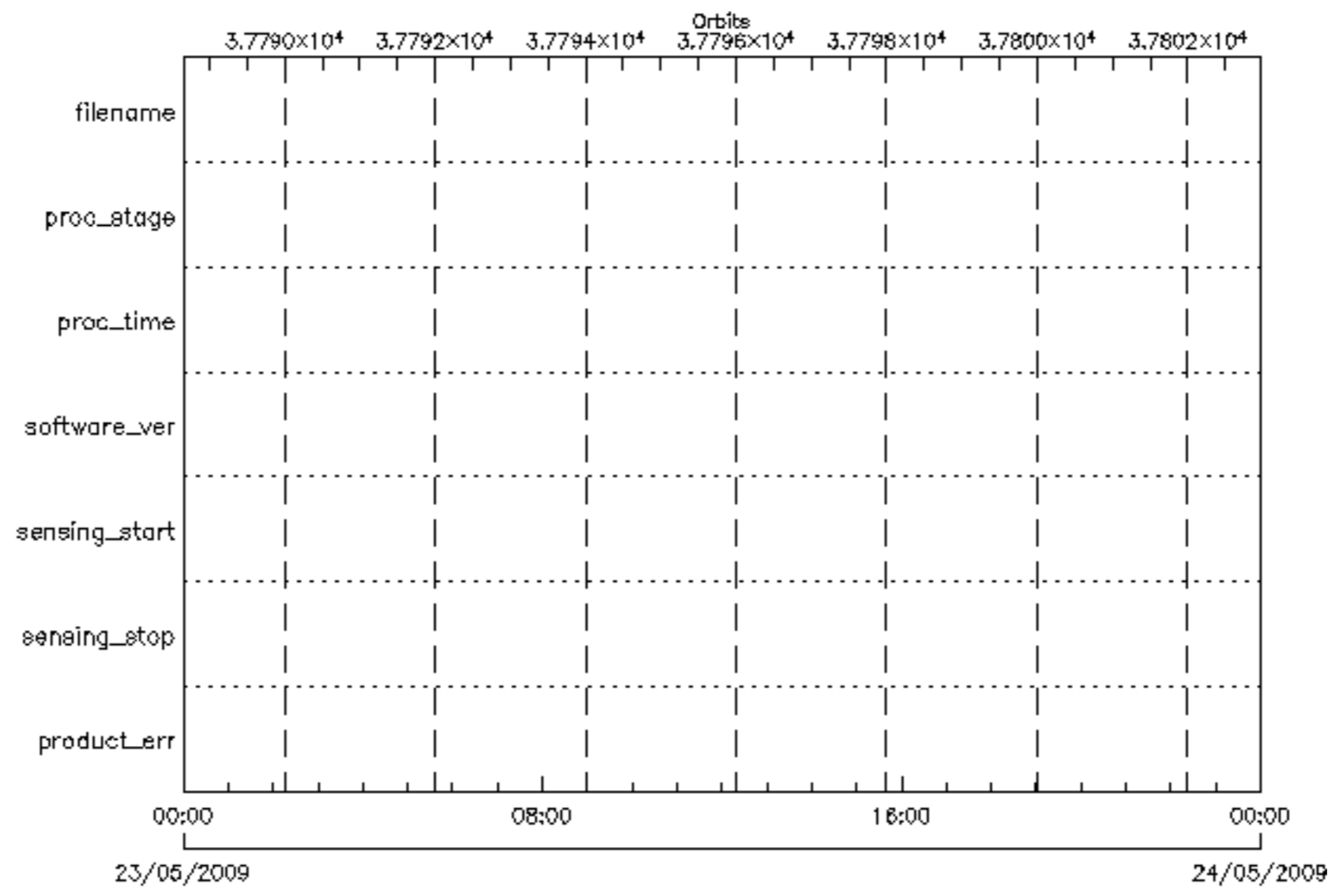
■ 20 band percent
■ measurement percent
■ I1b processing errors significance flag
■ inventoried production

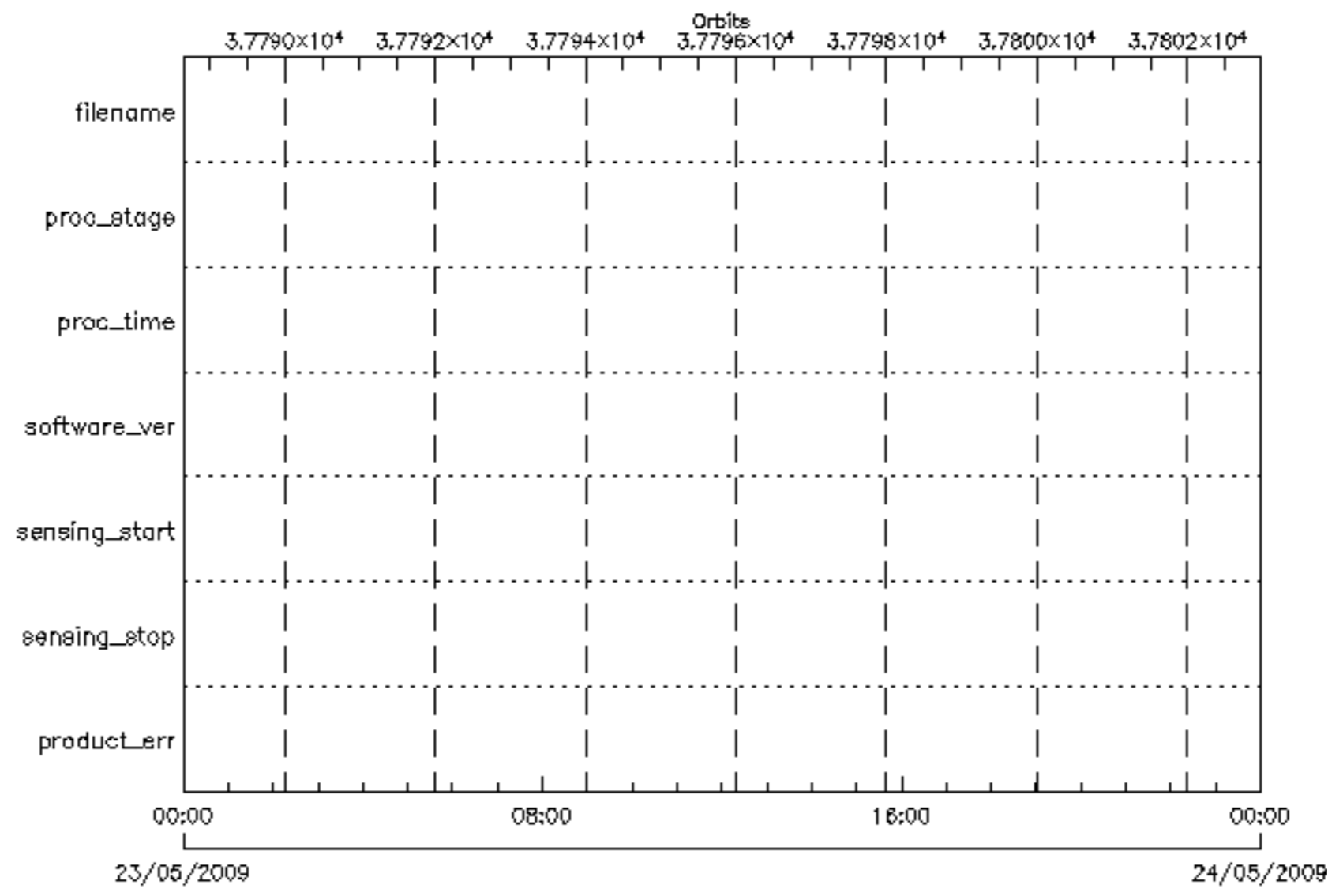
■ 80 band percent
■ I1b processing quality flag
■ I2 processing errors significance flag

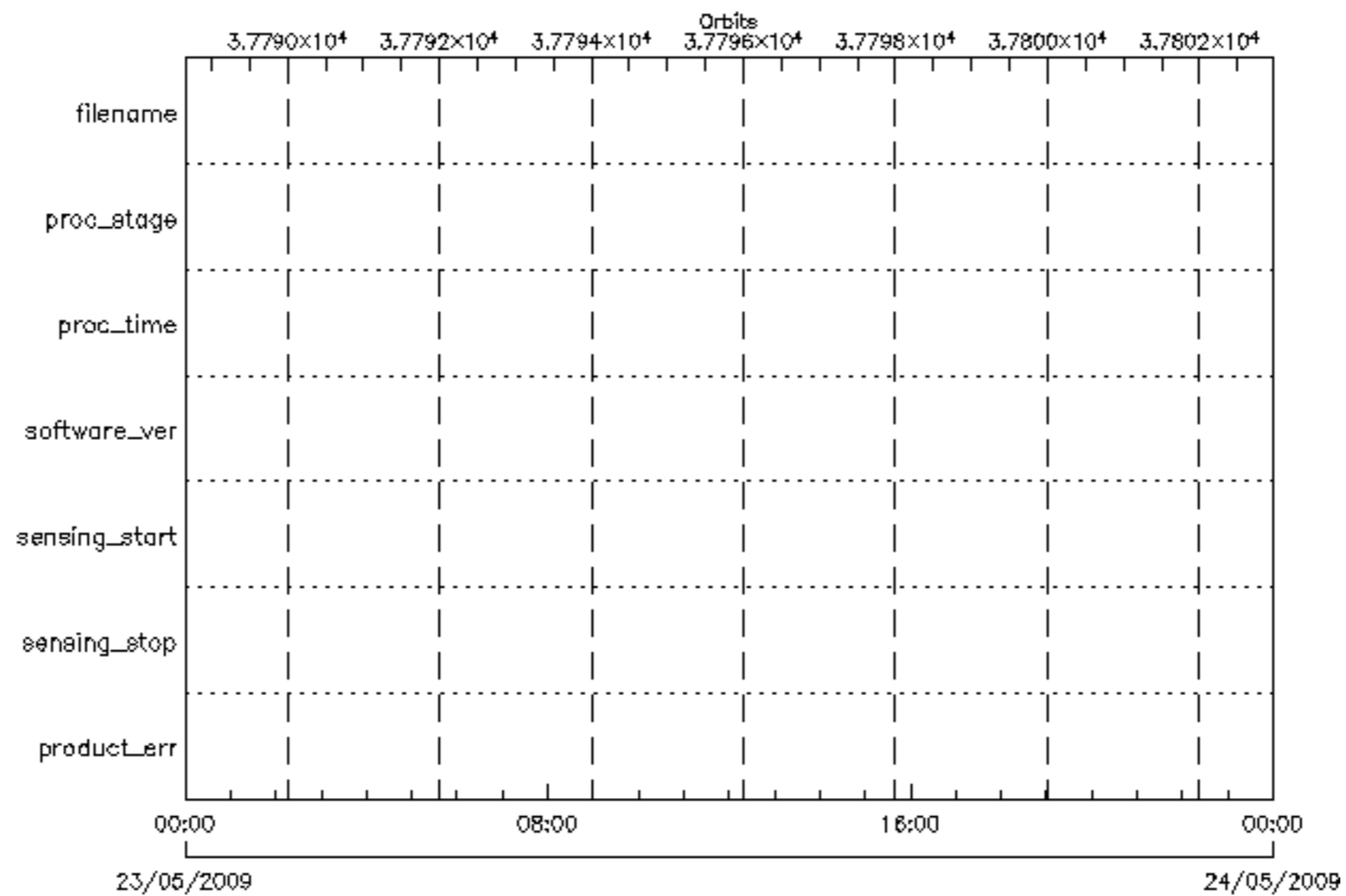






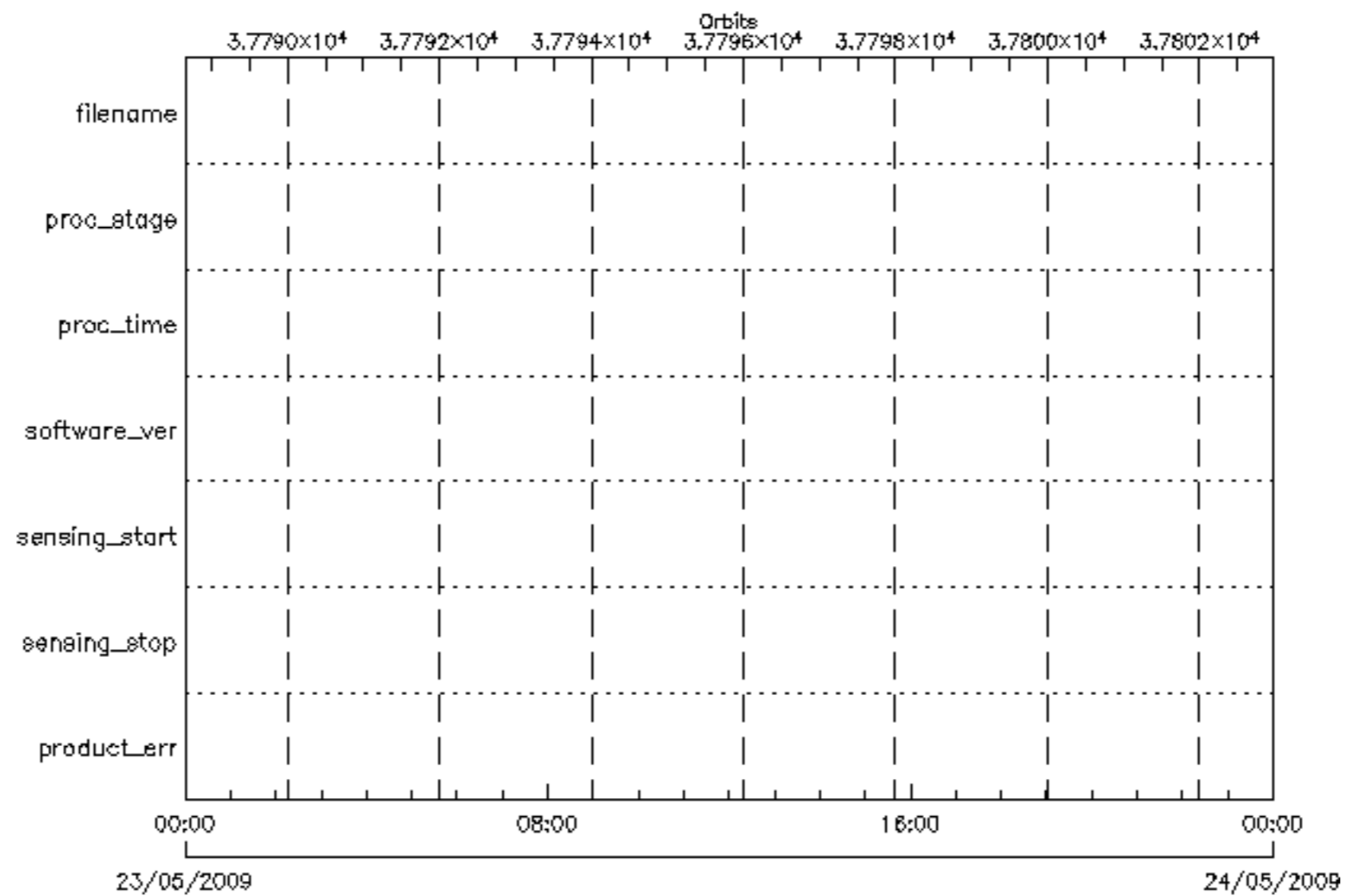






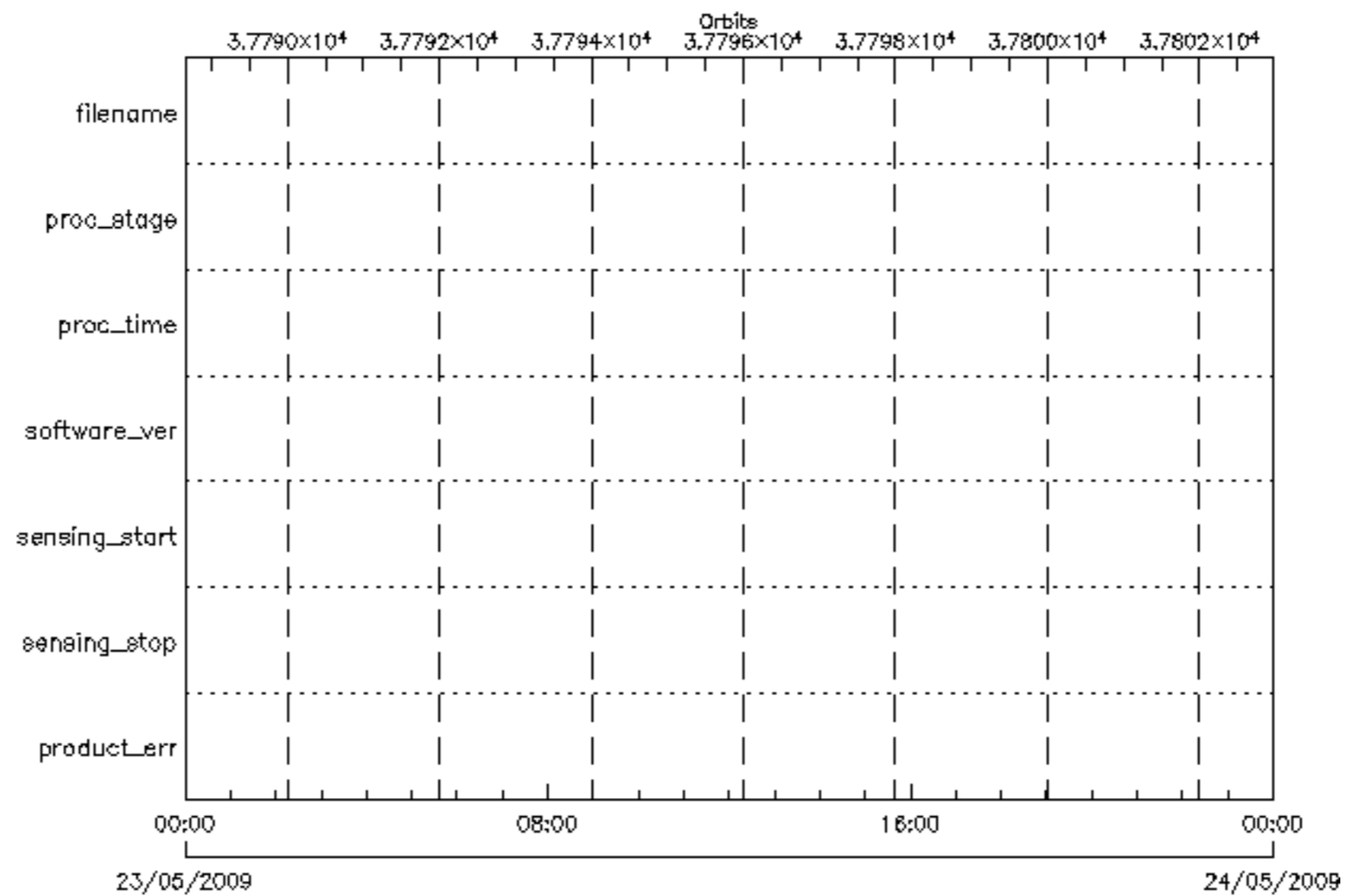




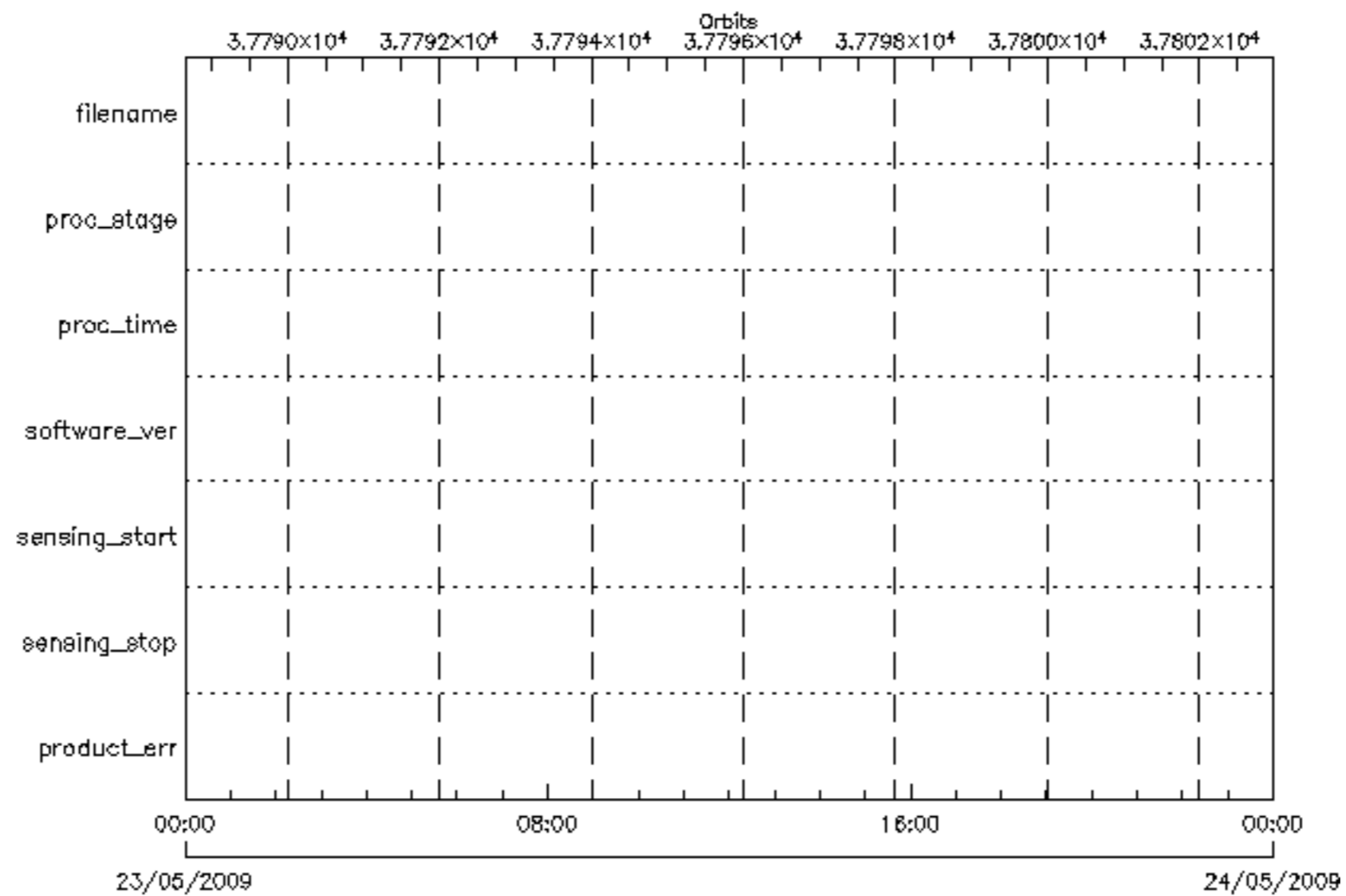
 product_err	 sensing_stop	 sensing_start	 software_ver
 proc_time	 proc_stage	 filename	

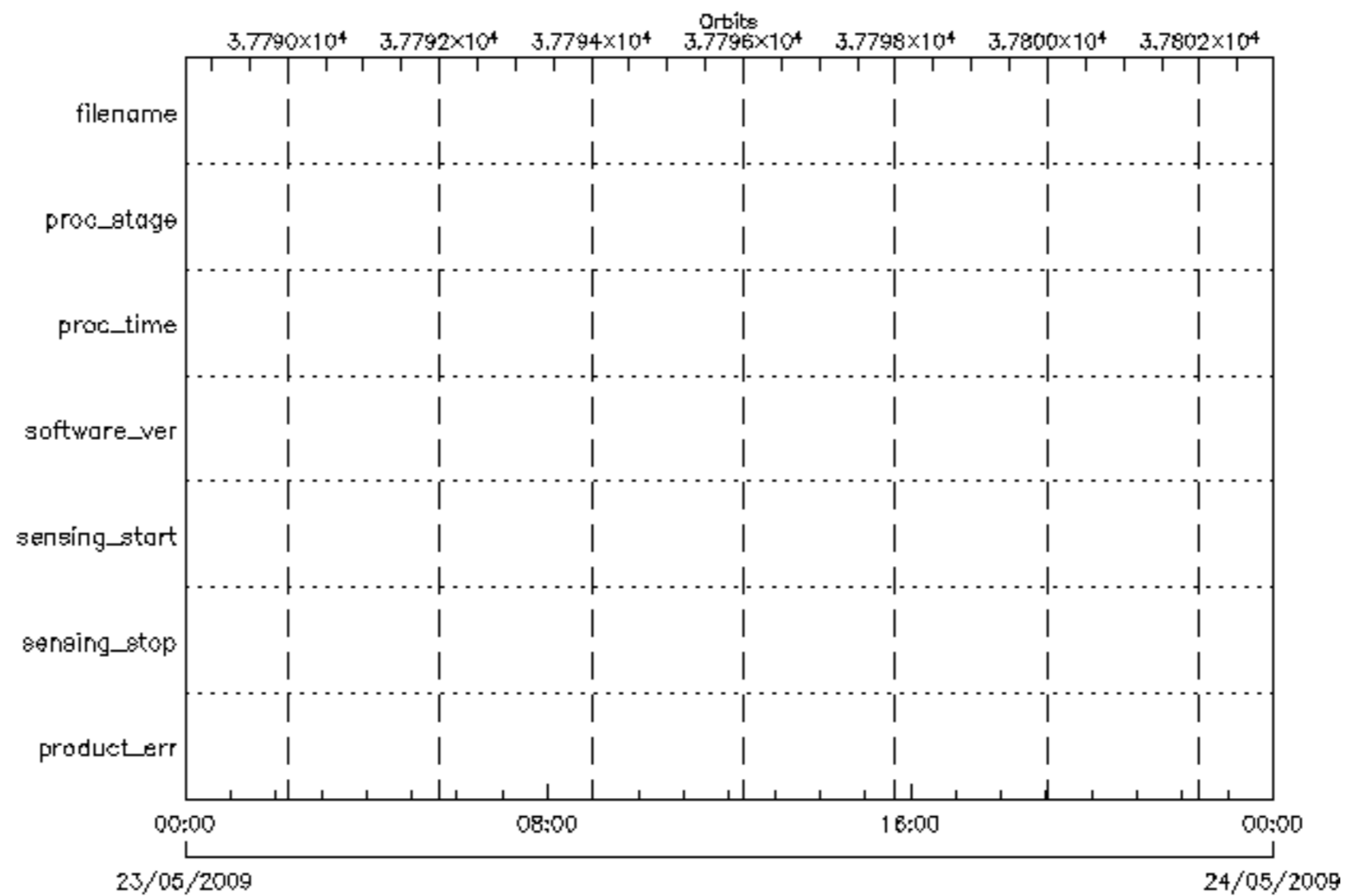


 product_err	 sensing_stop	 sensing_start	 software_ver
 proc_time	 proc_stage	 filename	

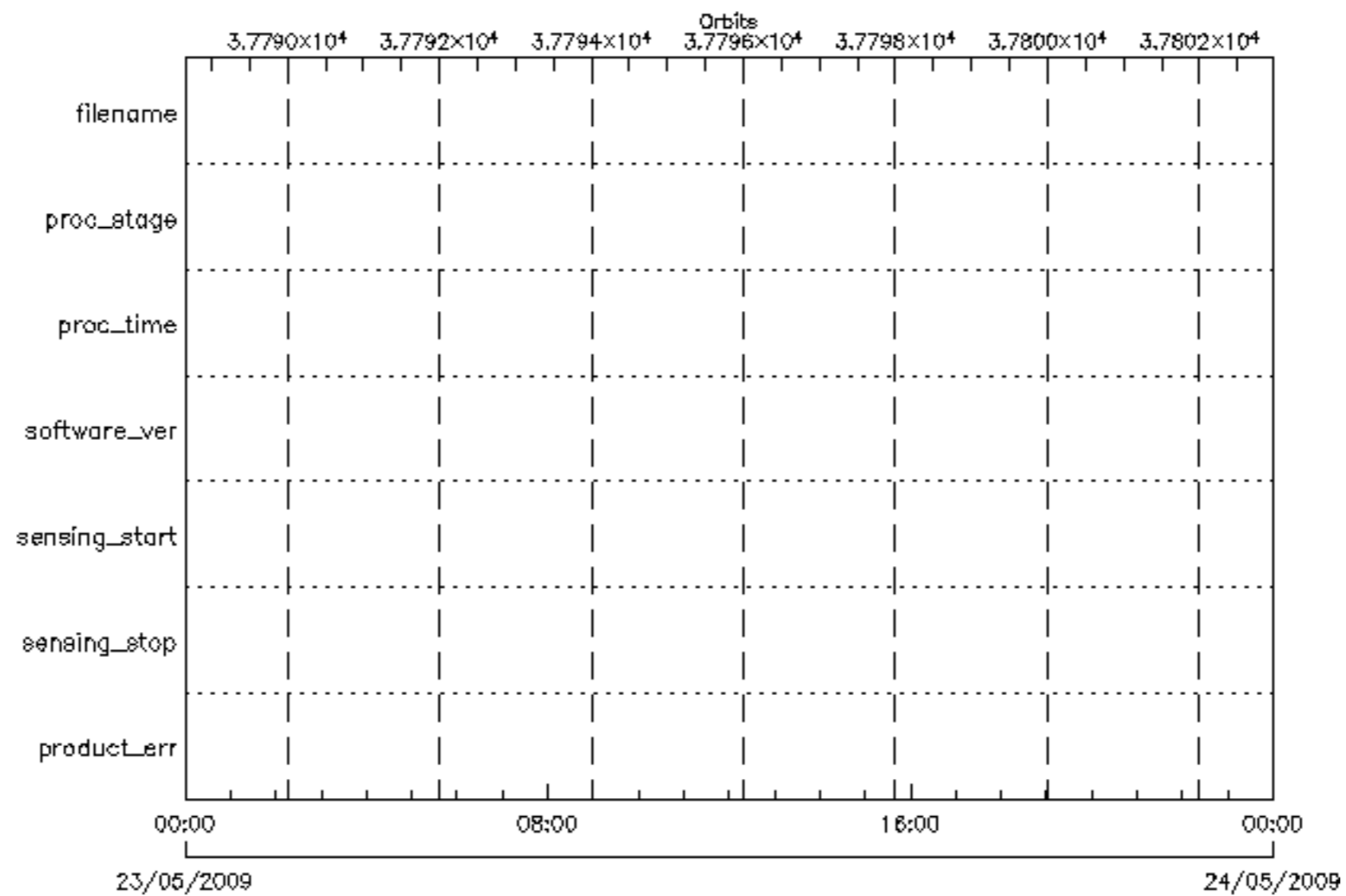


 product_err	 sensing_stop	 sensing_start	 software_ver
 proc_time	 proc_stage	 filename	

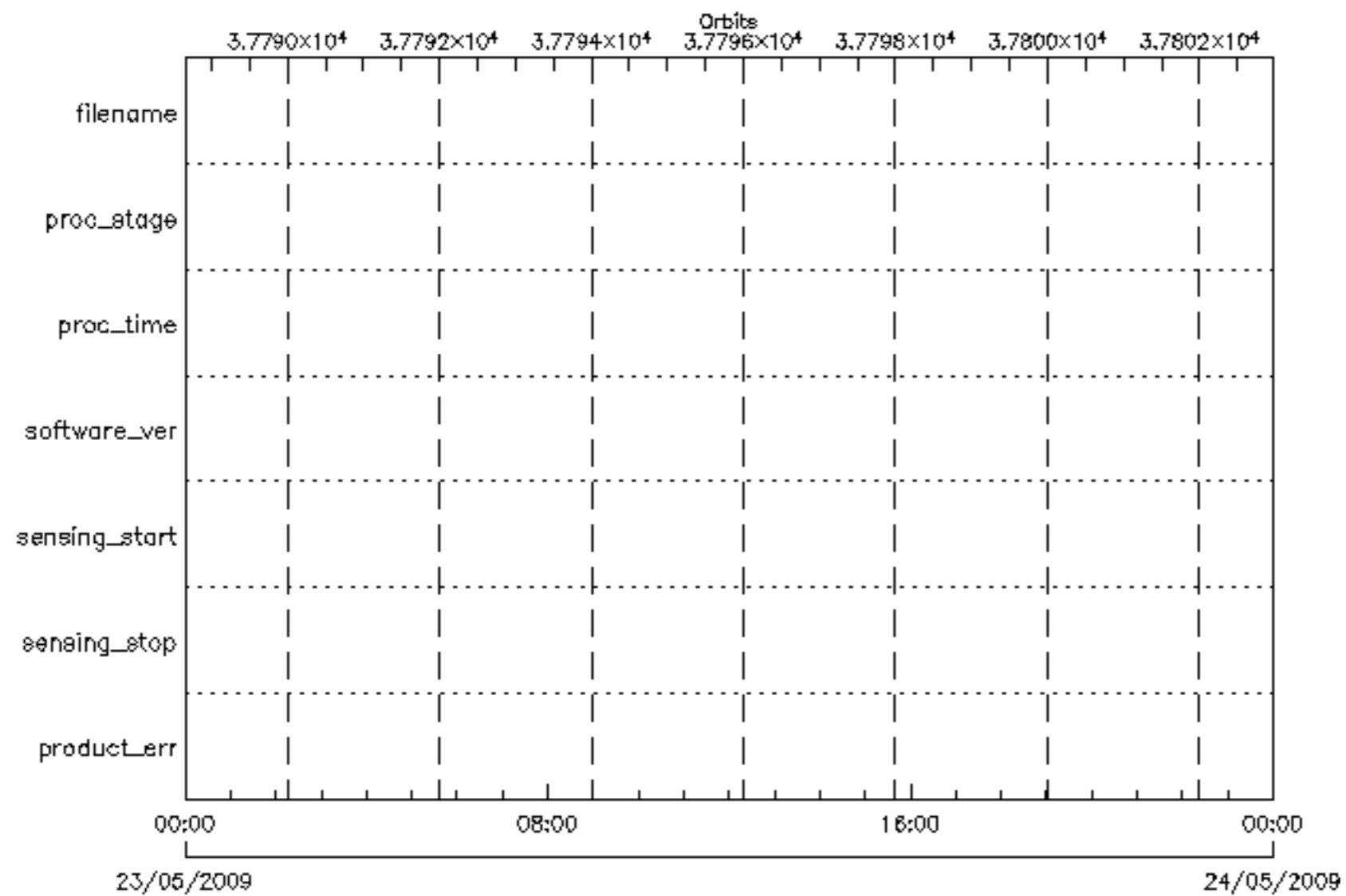





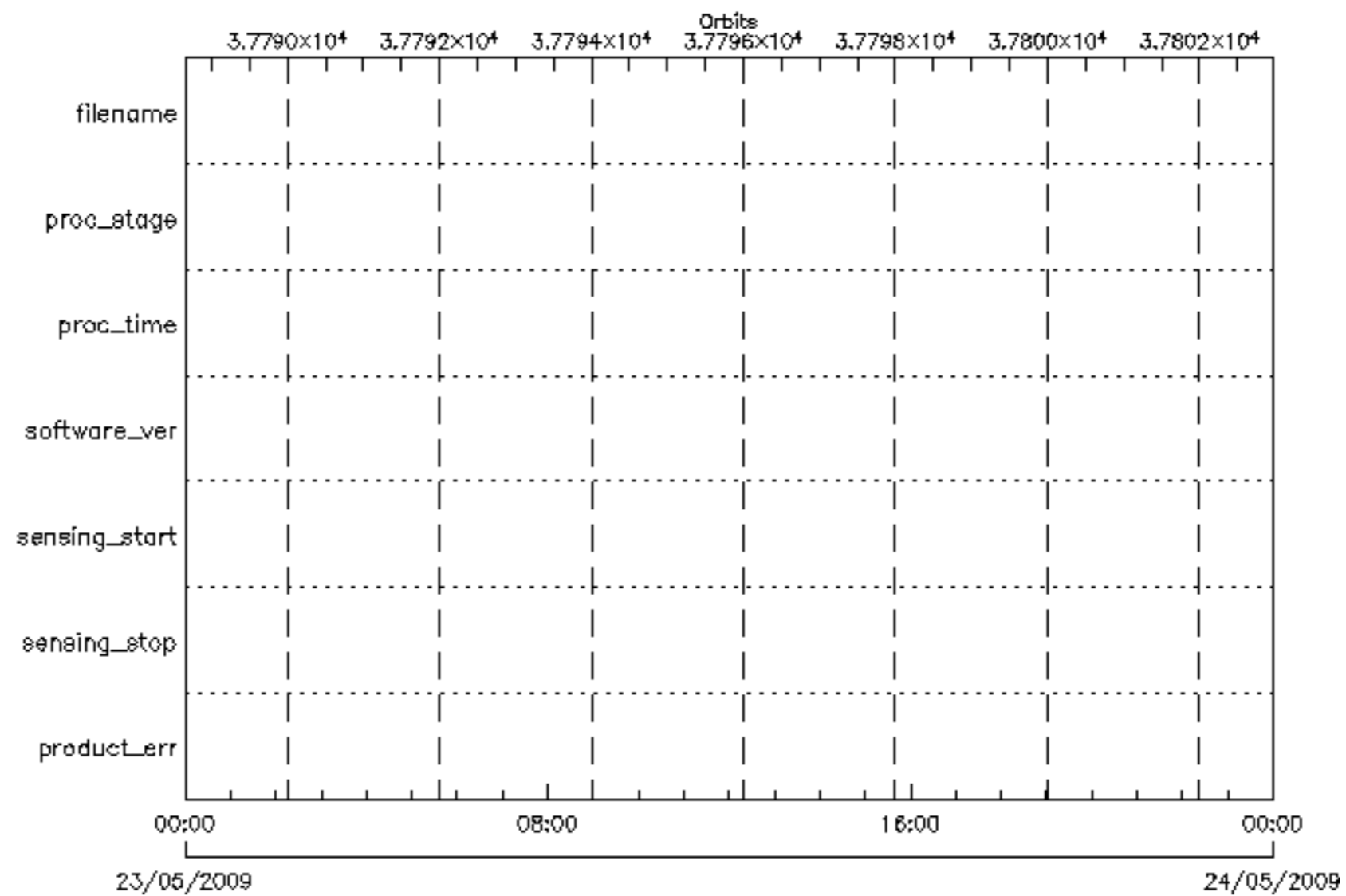
 product_err	 sensing_stop	 sensing_start	 software_ver
 proc_time	 proc_stage	 filename	




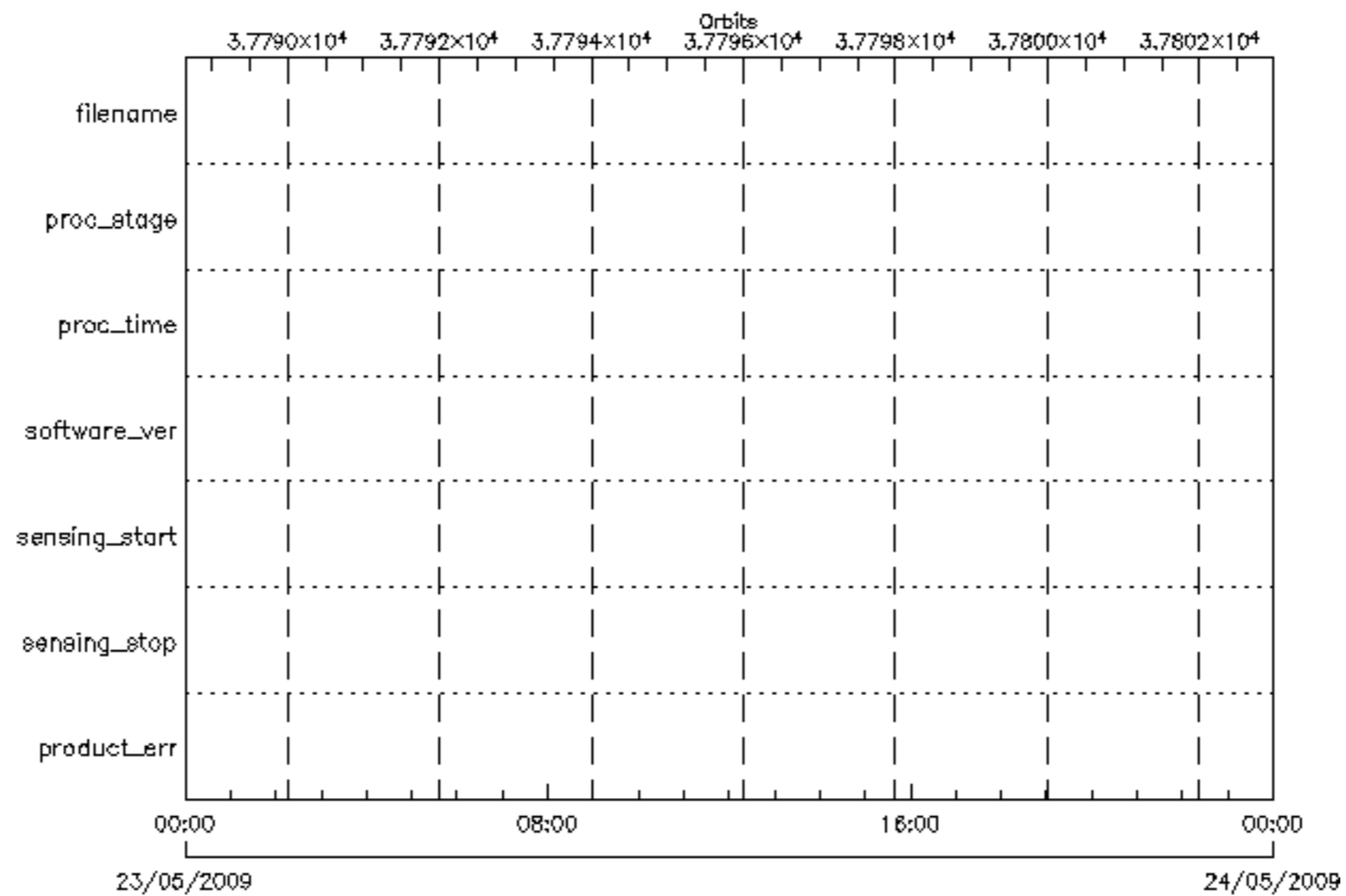
 product_err	 sensing_stop	 sensing_start	 software_ver
 proc_time	 proc_stage	 filename	



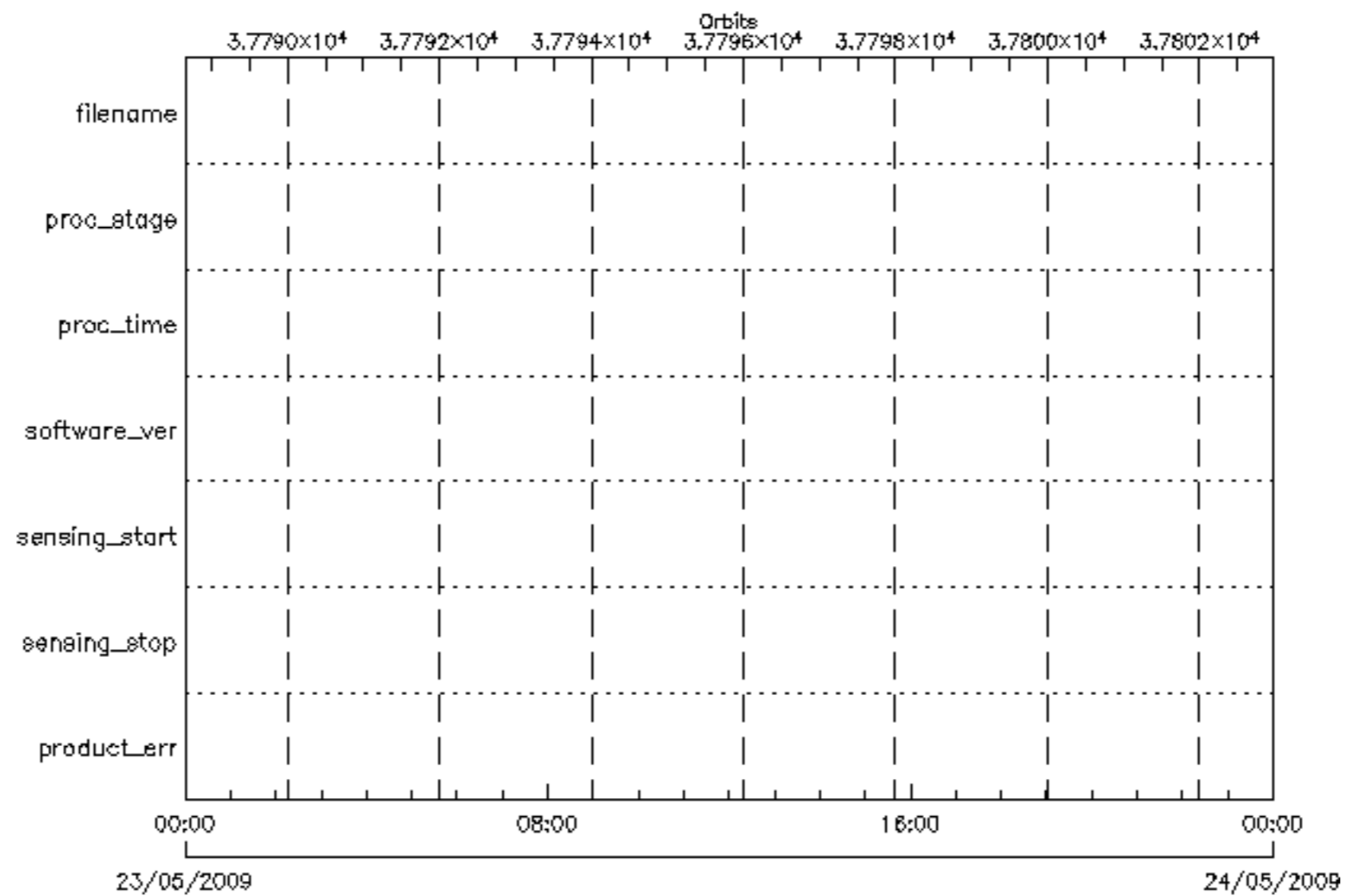
 product_err	 sensing_stop	 sensing_start	 software_ver
 proc_time	 proc_stage	 filename	




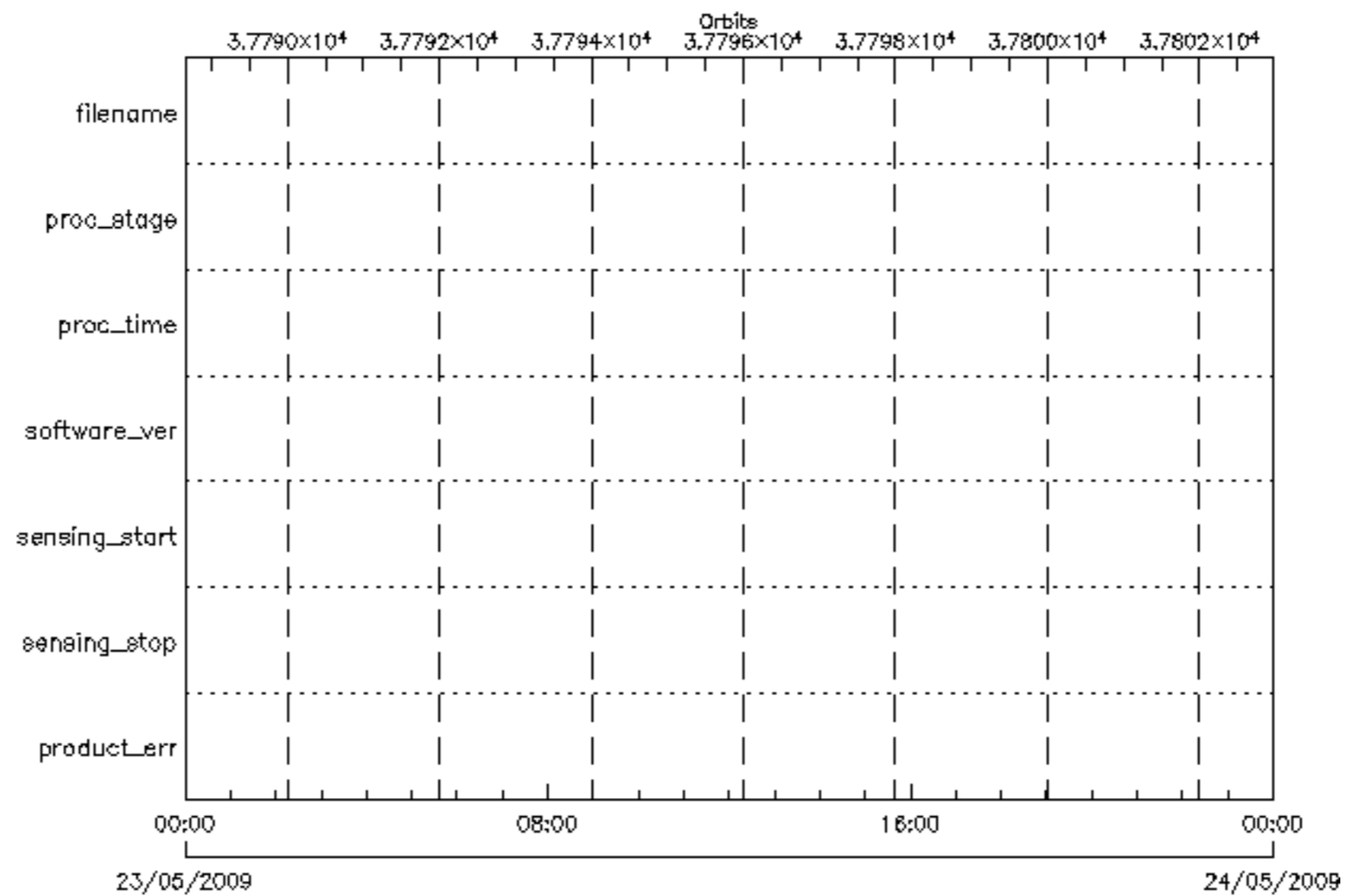
 product_err	 sensing_stop	 sensing_start	 software_ver
 proc_time	 proc_stage	 filename	



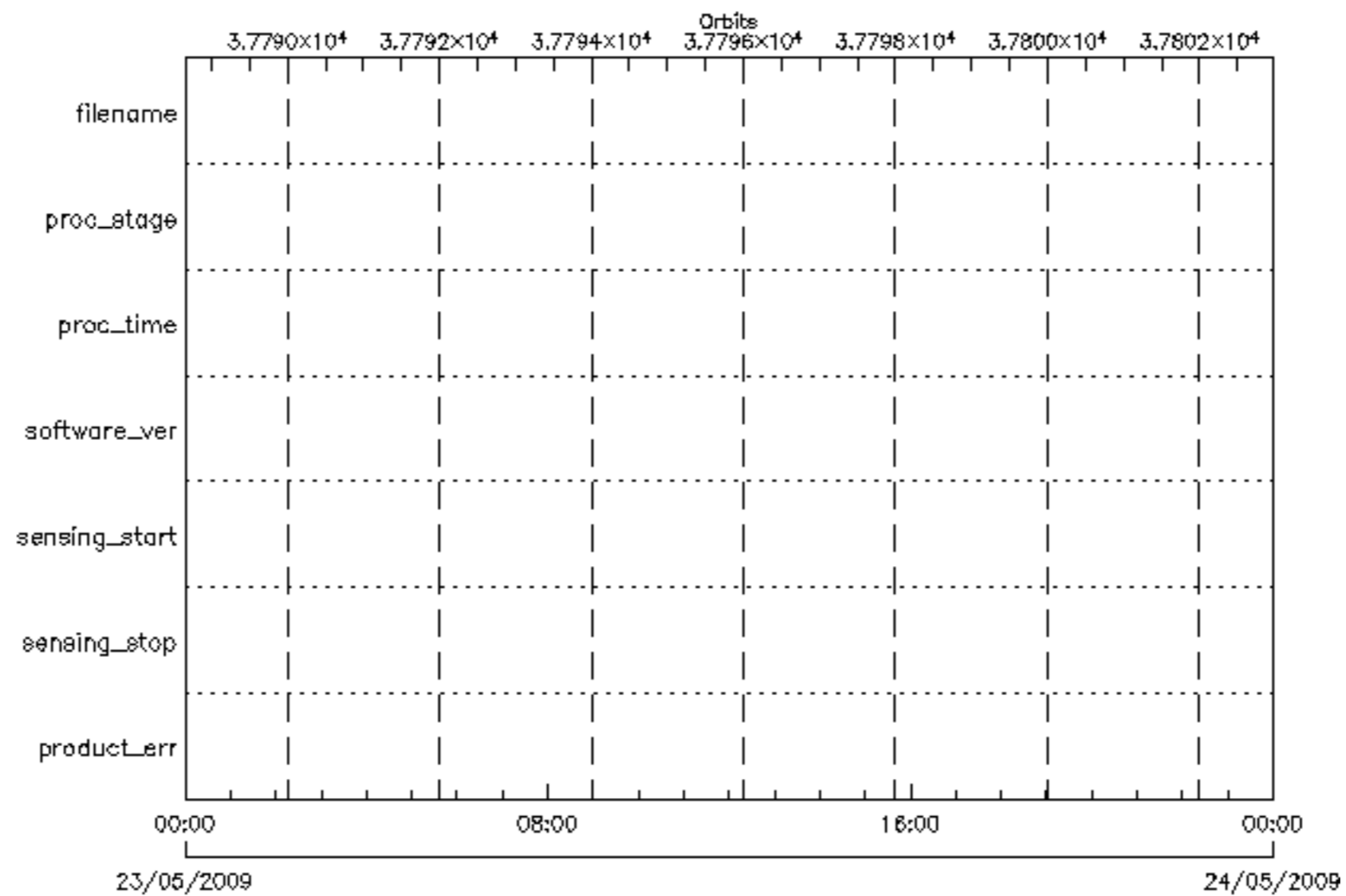
 product_err	 sensing_stop	 sensing_start	 software_ver
 proc_time	 proc_stage	 filename	






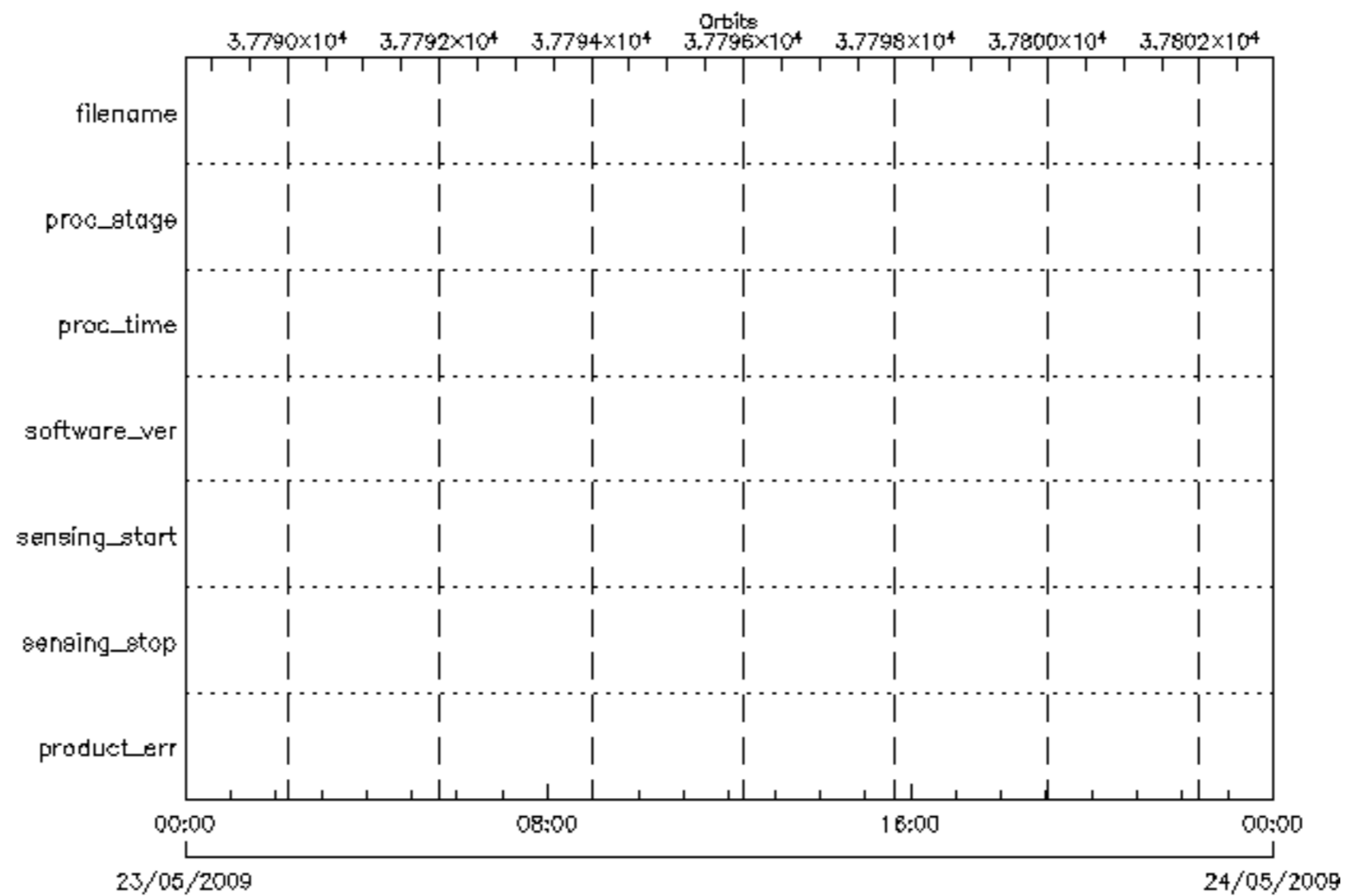
 product_err	 sensing_stop	 sensing_start	 software_ver
 proc_time	 proc_stage	 filename	



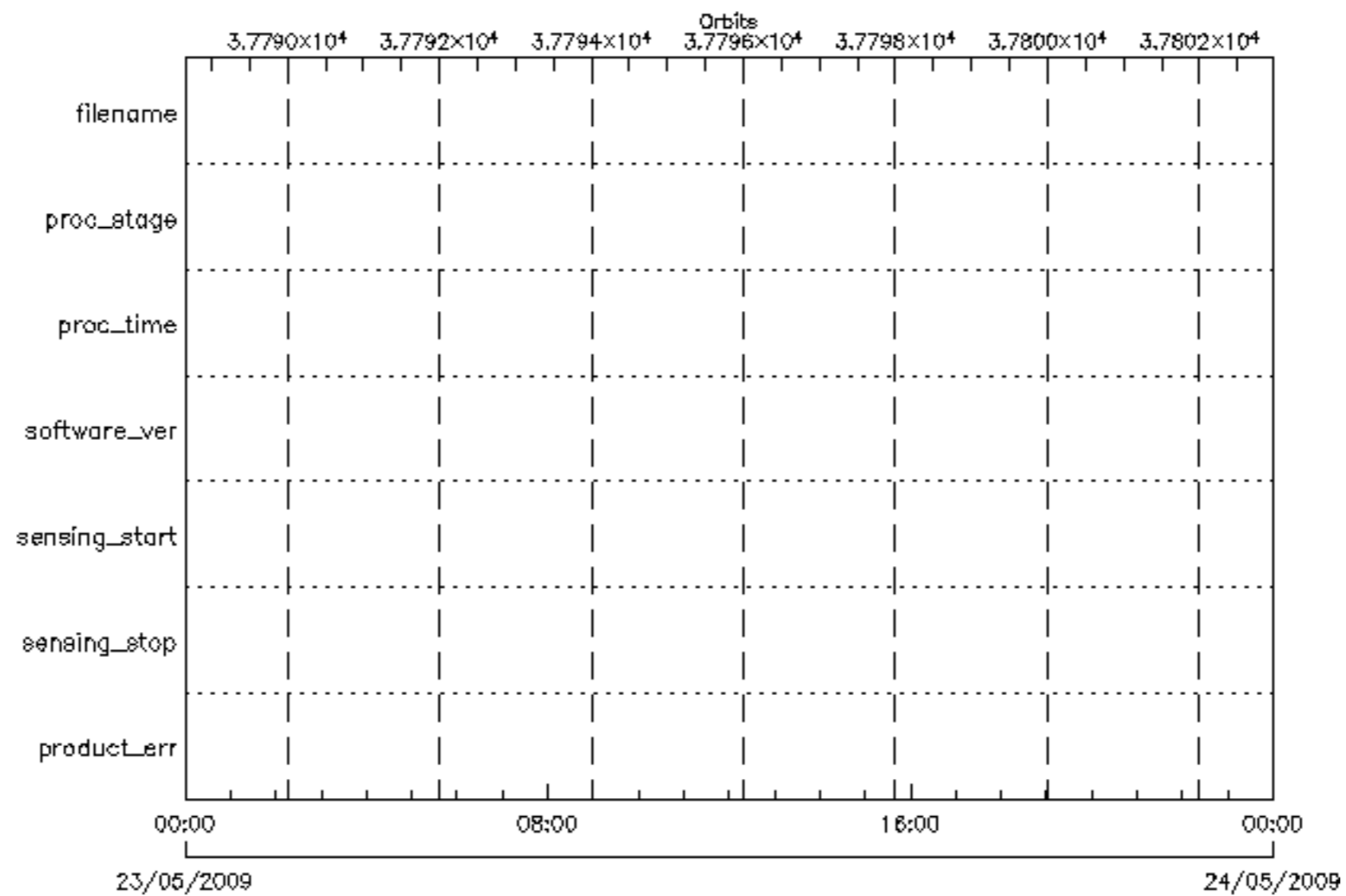
 product_err	 sensing_stop	 sensing_start	 software_ver
 proc_time	 proc_stage	 filename	



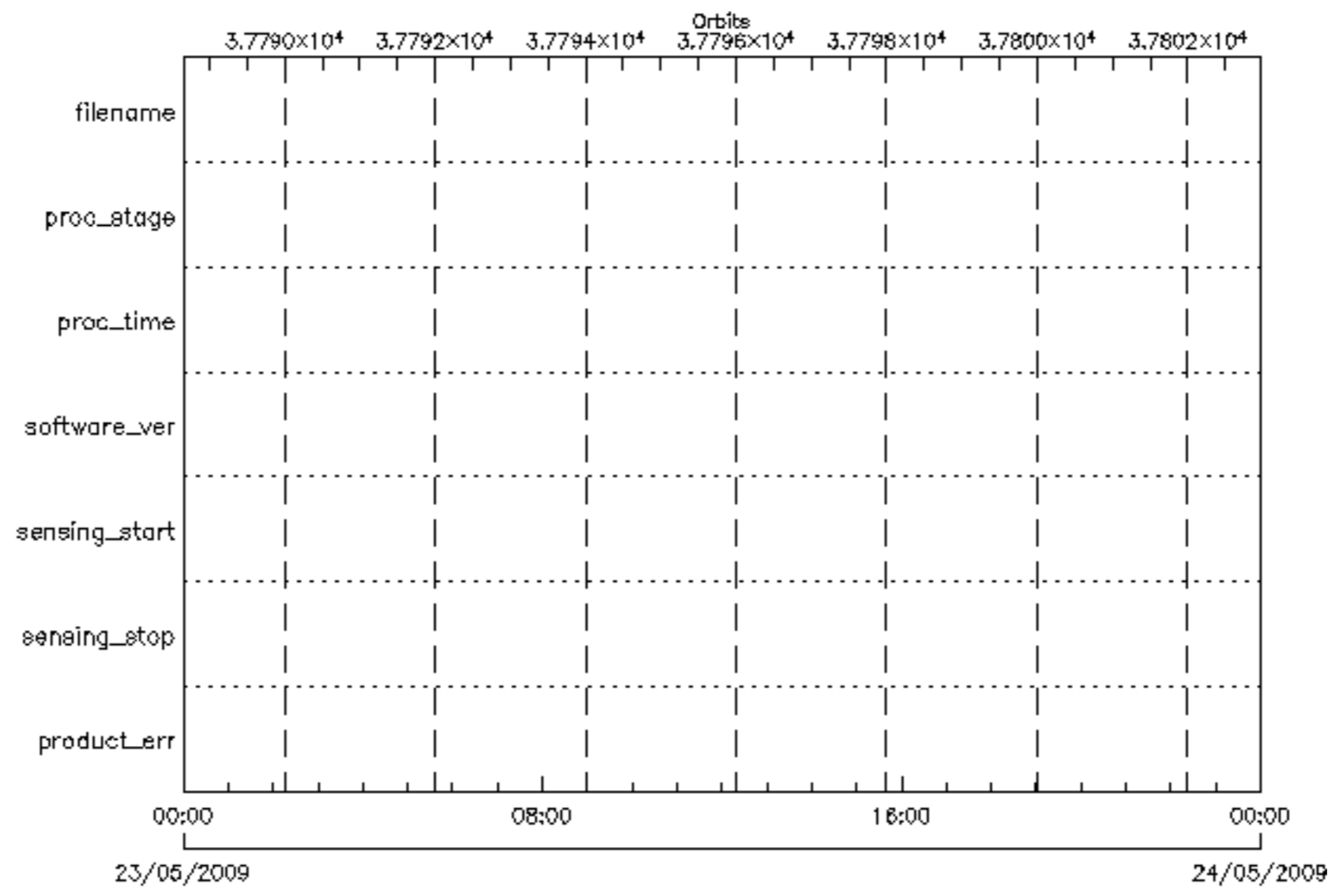
 product_err	 sensing_stop	 sensing_start	 software_ver
 proc_time	 proc_stage	 filename	

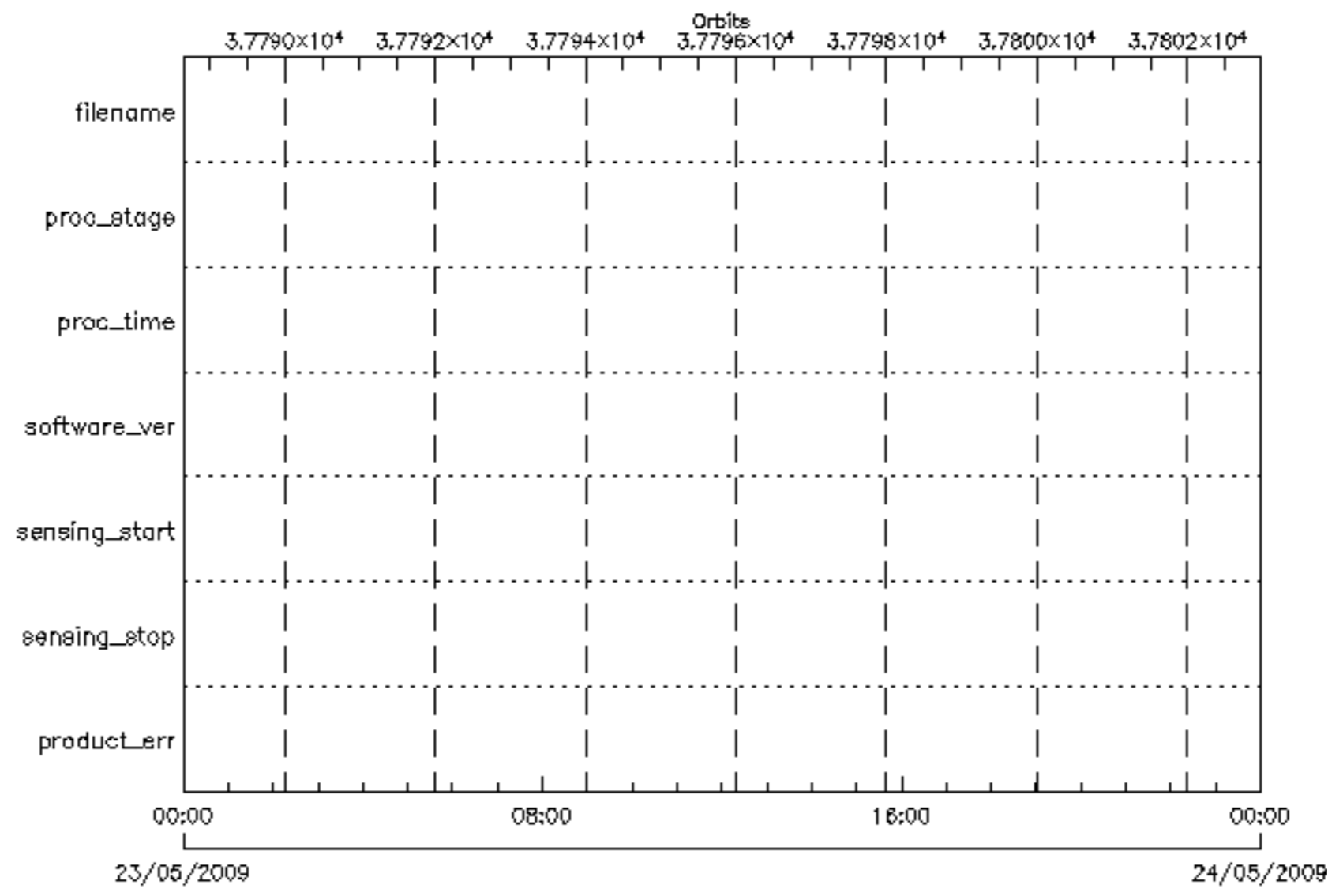


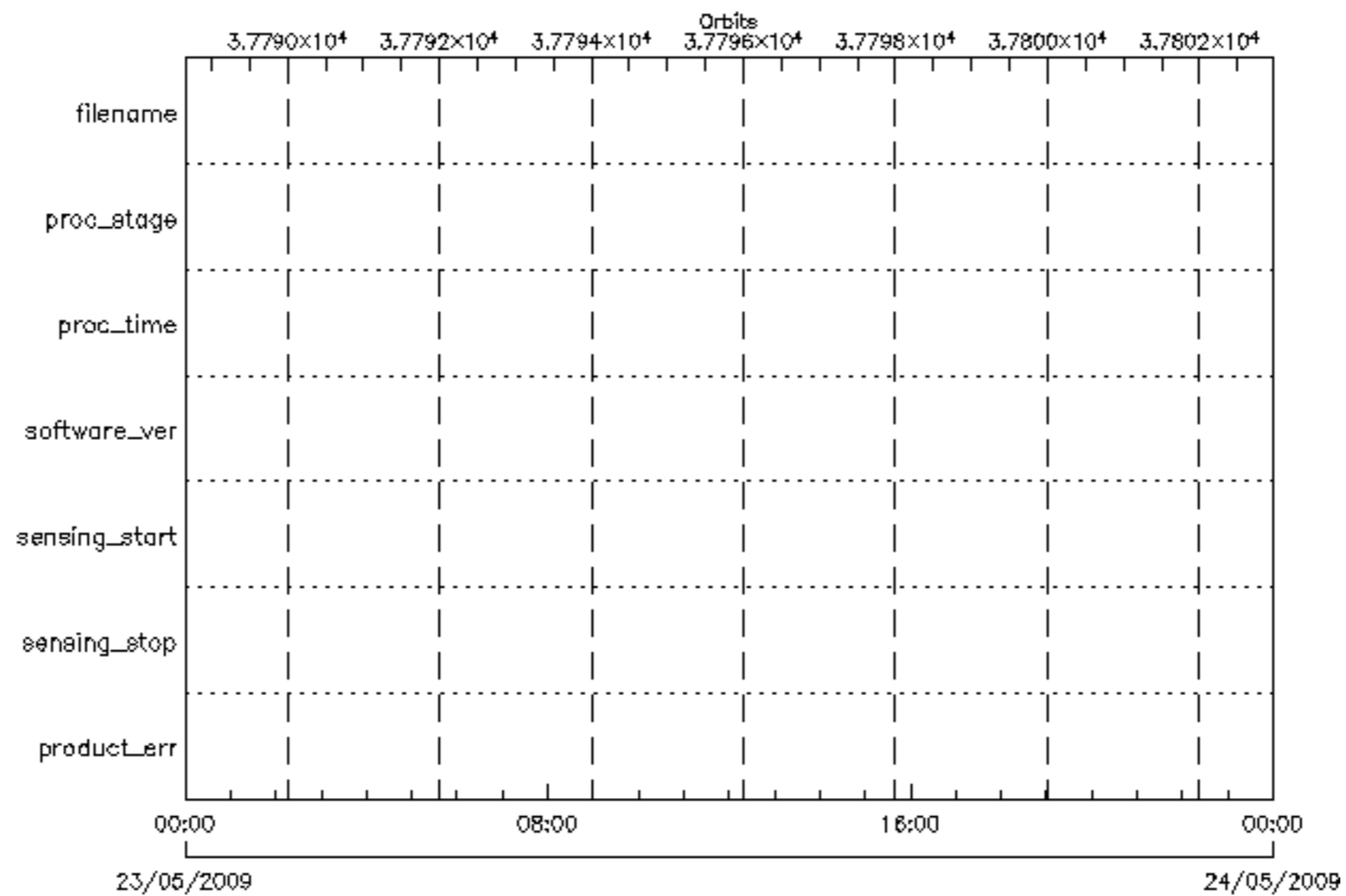
 product_err	 sensing_stop	 sensing_start	 software_ver
 proc_time	 proc_stage	 filename	



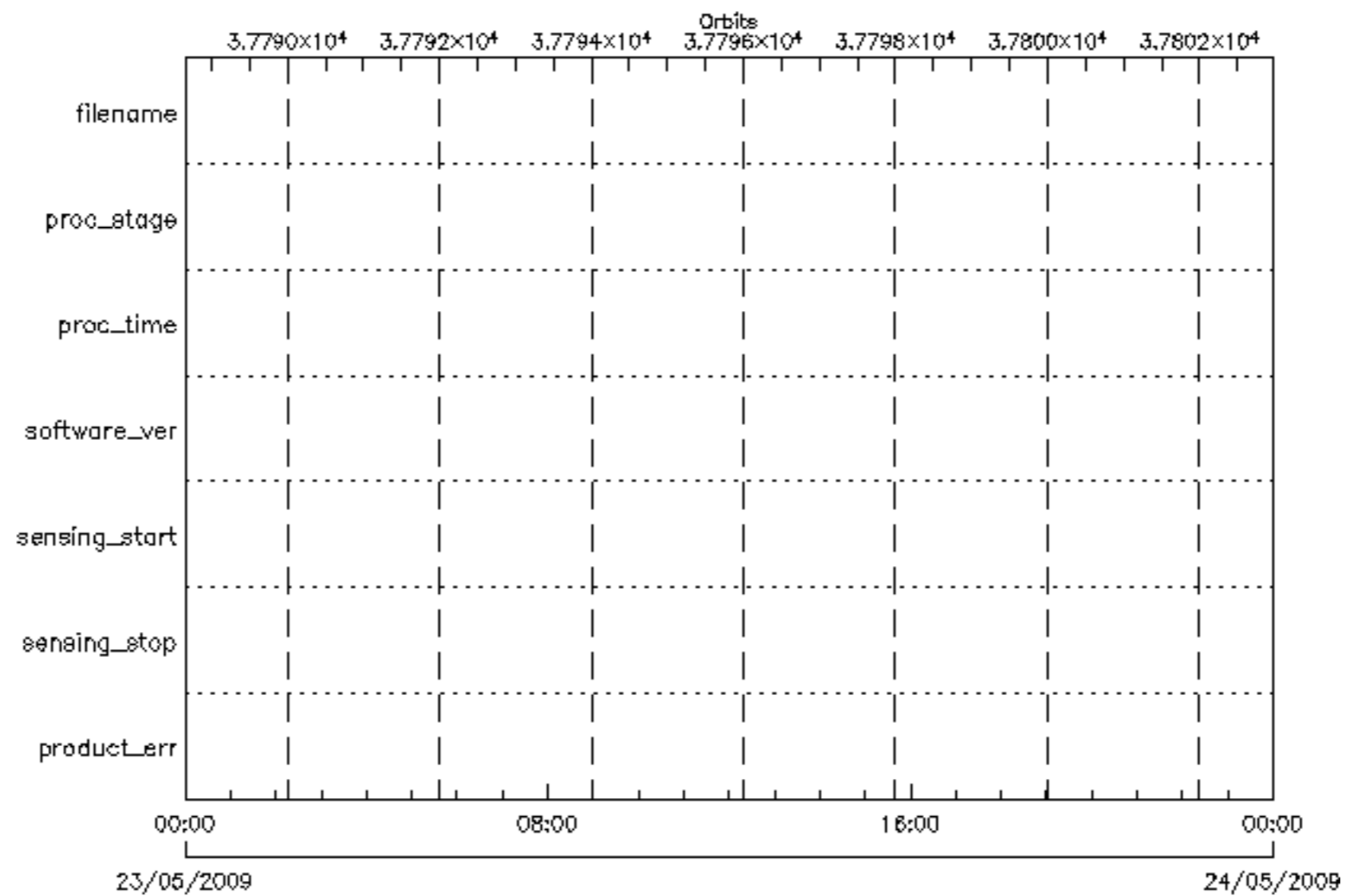
 product_err	 sensing_stop	 sensing_start	 software_ver
 proc_time	 proc_stage	 filename	

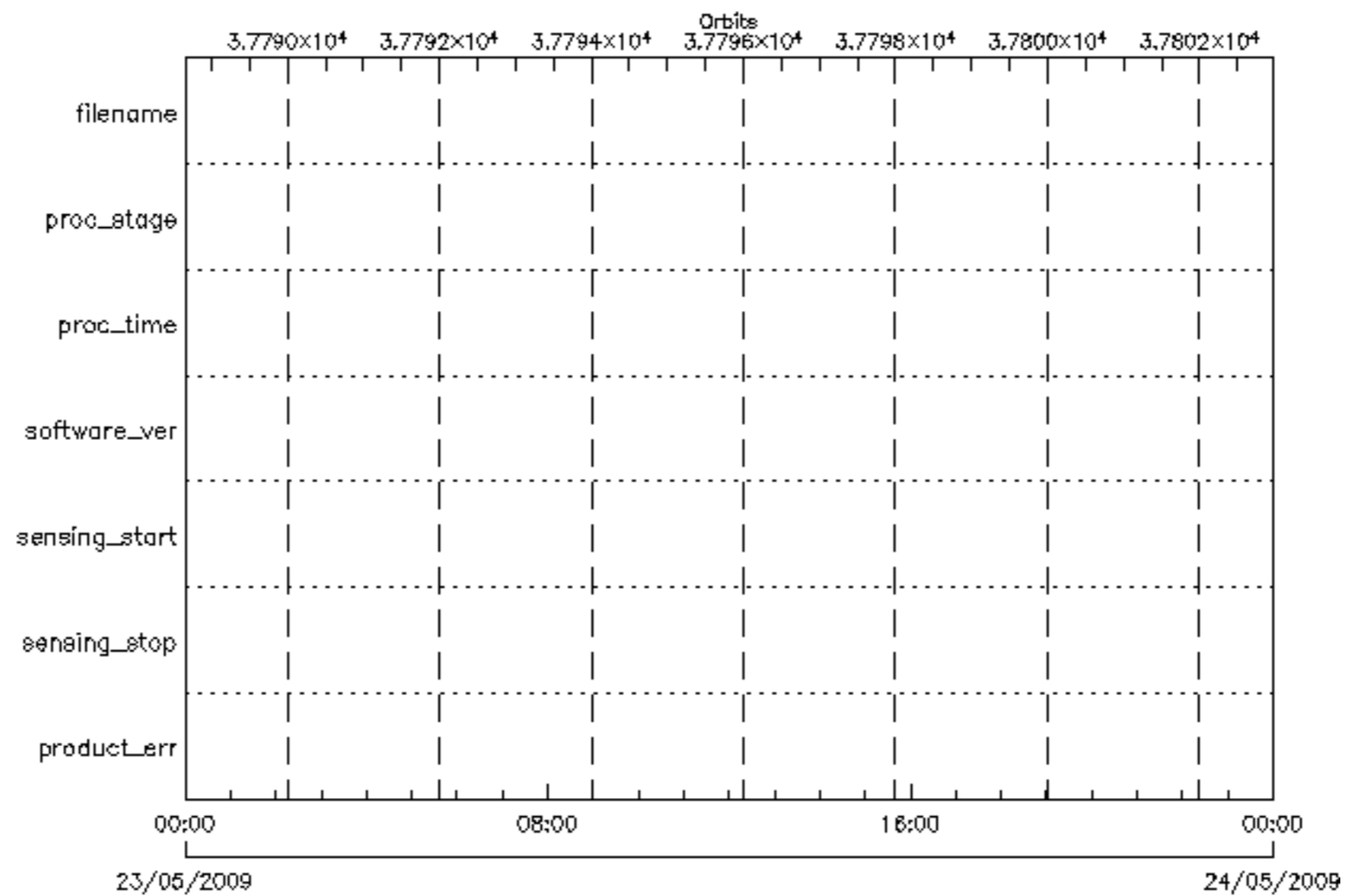




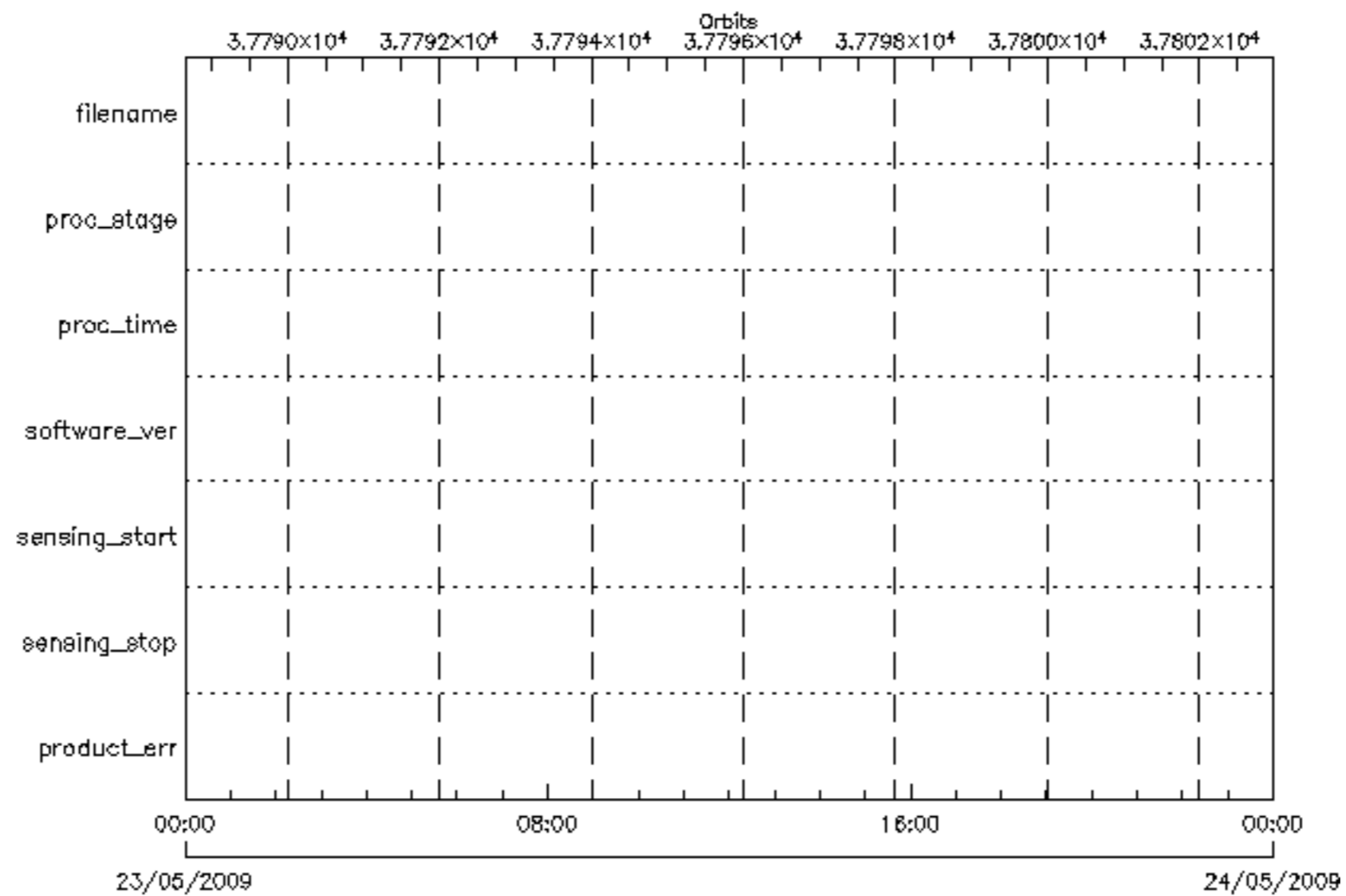





 product_err	 sensing_stop	 sensing_start	 software_ver
 proc_time	 proc_stage	 filename	


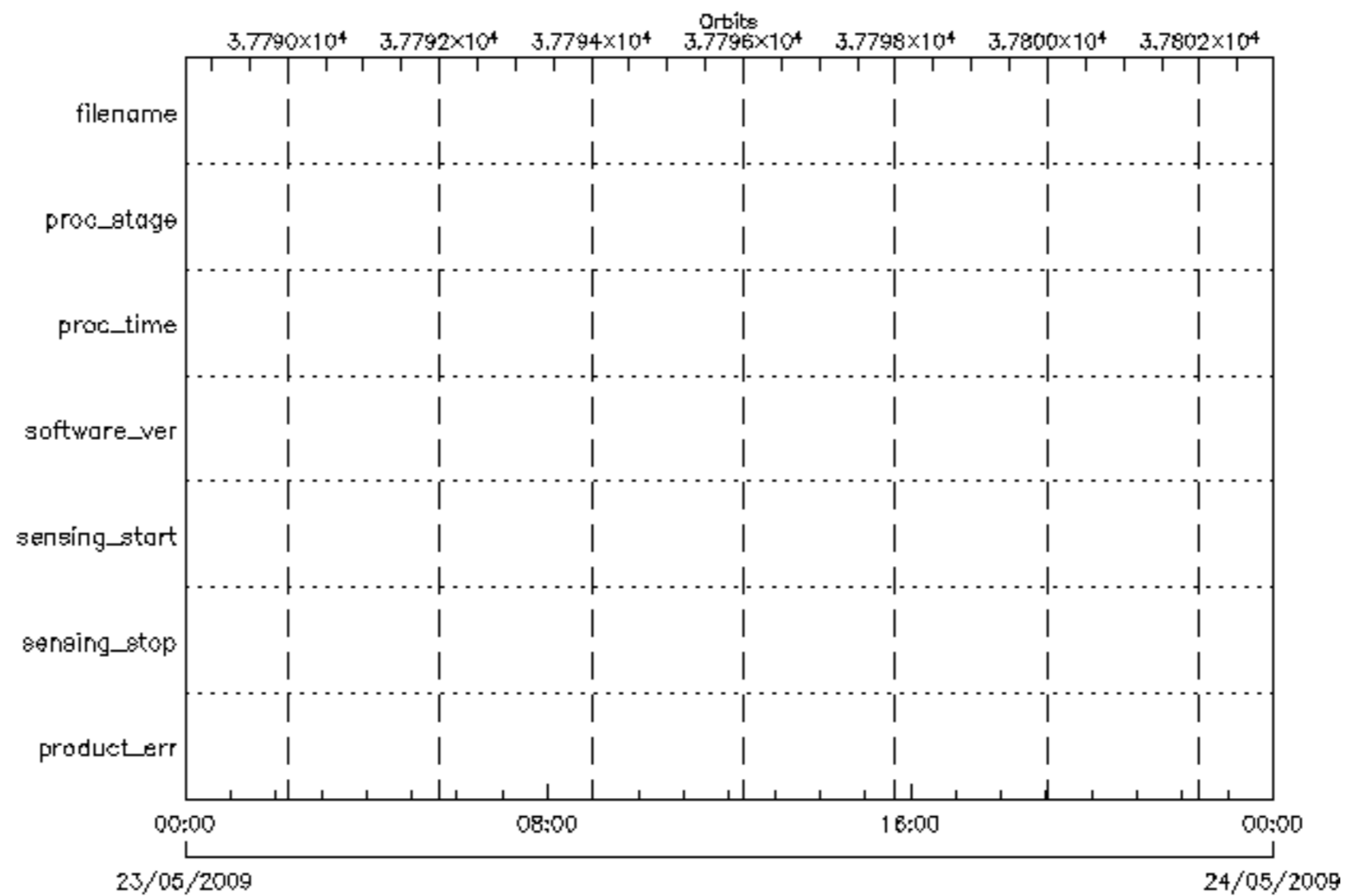


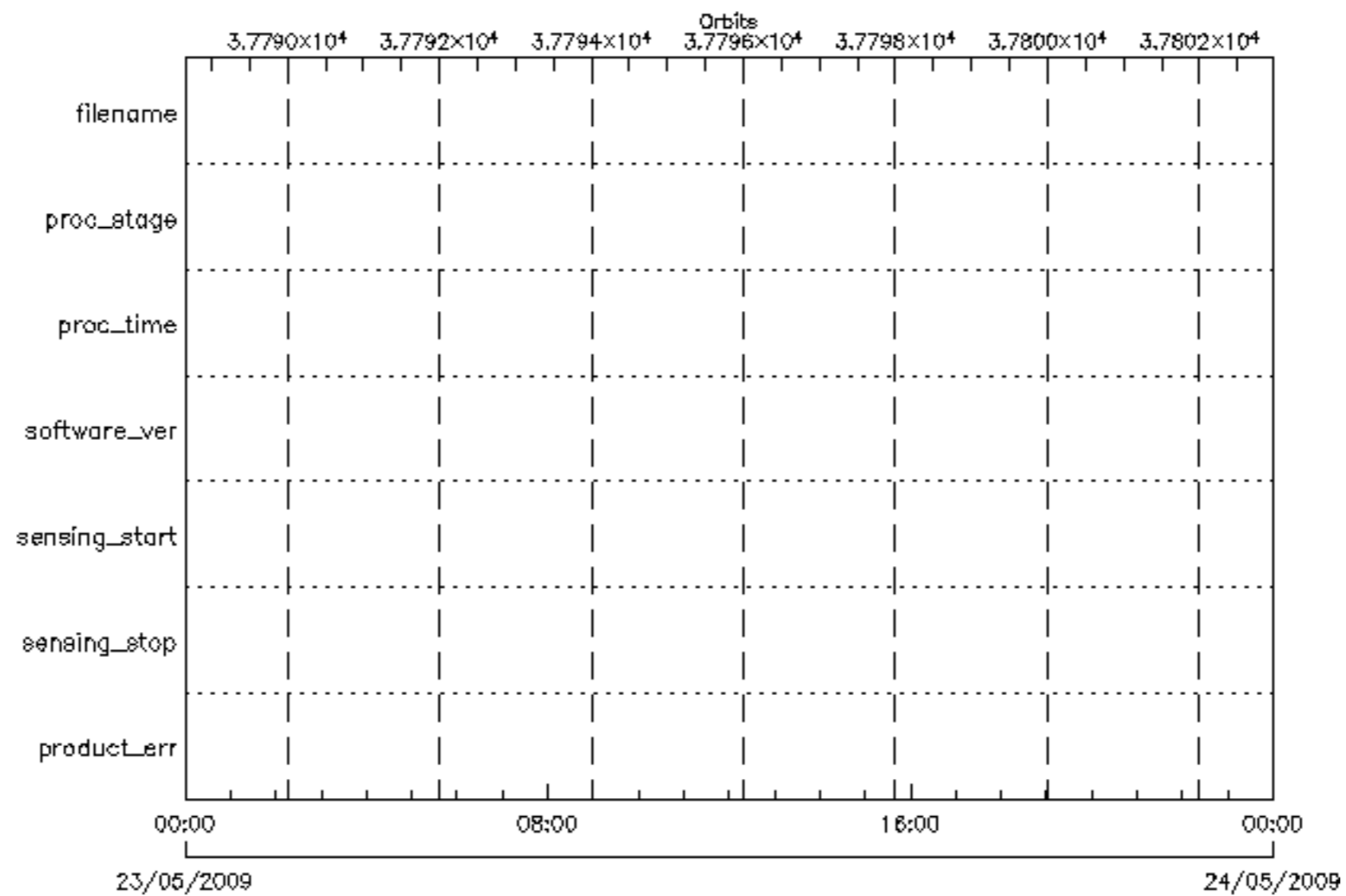


 product_err	 sensing_stop	 sensing_start	 software_ver
 proc_time	 proc_stage	 filename	

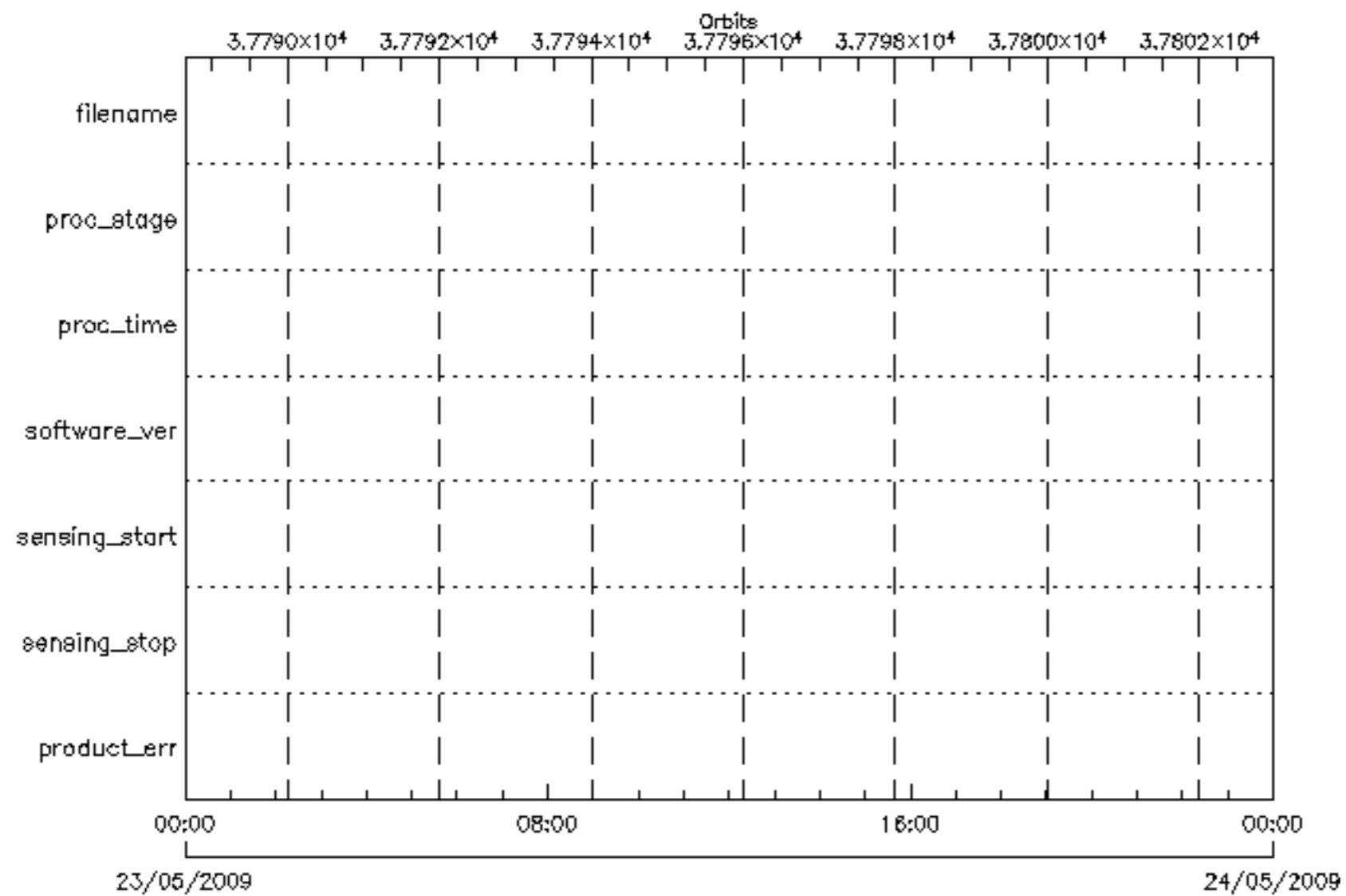


 product_err	 sensing_stop	 sensing_start	 software_ver
 proc_time	 proc_stage	 filename	





 product_err	 sensing_stop	 sensing_start	 software_ver
 proc_time	 proc_stage	 filename	



 product_err	 sensing_stop	 sensing_start	 software_ver
 proc_time	 proc_stage	 filename	

