

RA2, MWR & DORIS SUMMARY PRODUCTS REPORT

Reporting time: 23-05-2009 14:49:52.000
Trigger: Routine

	Period Start	Period Stop
UTC	21-MAY-2009 00:00:00.000	22-MAY-2009 00:00:00.000
Absolute Orbit	37760	37774
Cycle, Relative Orbit	0131	0145

Products inventoried

Gauge
PCF_RA2_ME__0P 99.98% of production inventoried
PCF_RA2_CAL_0P 100% of production inventoried
PCF_DOR_NAV_0P 94.71% of production inventoried
PCF_DOR_DOP_0P 98.65% of production inventoried
PCF_MWR_NL__0P 99.99% of production inventoried
PCF_RA2_MW__1P 99.98% of production inventoried
PCF_RA2_FGD_2P 99.98% of production inventoried
PCF_RA2_WWV_2P 99.98% of production inventoried

TABLE OF CONTENTS

Overall production

- [Inventoried production chart](#)
- [Inventoried production map](#)

Level 0

Planning vs. Production

Gauge
RA2_CAL_0P products: 1 produced; 0 gaps; 0 unplanned ; 0.00% of mission plan not covered by production
DOR_DOP_0P products: 16 produced; 13 gaps; 0 unplanned ; 1.27% of mission plan not covered by production
DOR_NAV_0P products: 16 produced; 14 gaps; 0 unplanned ; 4.93% of mission plan not covered by production
MWR_NL_0P products: 16 produced; 2 gaps; 0 unplanned ; 0.05% of mission plan not covered by production
RA2_ME_0P products: 17 produced; 2 gaps; 0 unplanned ; 0.10% of mission plan not covered by production

[Mission Plan vs. production chart](#)

Inventoried production: [RA2_CAL_0P](#) , [DOR_DOP_0P](#) , [DOR_NAV_0P](#) , [MWR_NL_0P](#) , [RA2_ME_0P](#)
 Missing products: [RA2_CAL_0P](#) , [DOR_DOP_0P](#) , [DOR_NAV_0P](#) , [MWR_NL_0P](#) , [RA2_ME_0P](#)
 Unplanned products: [RA2_CAL_0P](#) , [DOR_DOP_0P](#) , [DOR_NAV_0P](#) , [MWR_NL_0P](#) , [RA2_ME_0P](#)
 Overlaps: [RA2_CAL_0P](#) , [DOR_DOP_0P](#) , [DOR_NAV_0P](#) , [MWR_NL_0P](#) , [RA2_ME_0P](#)
 Duplicates: [RA2_CAL_0P](#) , [DOR_DOP_0P](#) , [DOR_NAV_0P](#) , [MWR_NL_0P](#) , [RA2_ME_0P](#)

ADF usage

Gauge
0 new ADFs in use for type RA2_CAL_0P N/A

[RA2_CAL_0P: ADFs usage](#)

Gauge
1 new ADFs in use for type DOR_DOP_0P N/A

[DOR_DOP_0P: ADFs usage](#)

Gauge
1 new ADFs in use for type DOR_NAV_0P N/A

[DOR_NAV_0P: ADFs usage](#)

Gauge

1 new ADFs in use for type MWR_NL__0P N/A
--

[MWR_NL__0P: ADFs usage](#)

Gauge
1 new ADFs in use for type RA2_ME__0P N/A

[RA2_ME__0P: ADFs usage](#)

Header checks

MPH errors

Gauge
0 RA2_CAL_0P products with wrong filename N/A
0 RA2_CAL_0P products with unknown processing stage N/A
0 RA2_CAL_0P products with unknown acquisition station N/A
0 RA2_CAL_0P products with unknown processing center N/A
0 RA2_CAL_0P products with wrong processing time N/A
1 RA2_CAL_0P products with software version not equal to the current version N/A
0 RA2_CAL_0P products with wrong sensing start N/A
0 RA2_CAL_0P products with wrong sensing stop N/A
0 RA2_CAL_0P products with wrong phase N/A
0 RA2_CAL_0P products with wrong state vector time N/A
0 RA2_CAL_0P products with unknown vector source N/A
1 RA2_CAL_0P products with UTC to SBT time too far from sensing time N/A
0 RA2_CAL_0P products with satellite binary time out-of-range N/A
0 RA2_CAL_0P products with wrong clock step N/A

0 RA2_CAL_0P products with leap utc set to blank N/A
0 RA2_CAL_0P products with leap err set N/A
0 RA2_CAL_0P products with product err set N/A
0 RA2_CAL_0P products with tot_size not equal to real file size N/A

[RA2_CAL_0P: MPH checks](#)

Gauge
0 DOR_DOP_0P products with wrong filename N/A
0 DOR_DOP_0P products with unknown processing stage N/A
0 DOR_DOP_0P products with unknown acquisition station N/A
0 DOR_DOP_0P products with unknown processing center N/A
0 DOR_DOP_0P products with wrong processing time N/A
0 DOR_DOP_0P products with software version not equal to the current version N/A
0 DOR_DOP_0P products with wrong sensing start N/A
0 DOR_DOP_0P products with wrong sensing stop N/A
0 DOR_DOP_0P products with wrong phase N/A
0 DOR_DOP_0P products with wrong state vector time N/A
0 DOR_DOP_0P products with unknown vector source N/A
15 DOR_DOP_0P products with UTC to SBT time too far from sensing time N/A
0 DOR_DOP_0P products with satellite binary time out-of-range N/A
0 DOR_DOP_0P products with wrong clock step N/A
0 DOR_DOP_0P products with leap utc set to blank N/A
0 DOR_DOP_0P products with leap err set N/A
0 DOR_DOP_0P products with product err set N/A
0 DOR_DOP_0P products with tot_size not equal to real file size N/A

[DOR_DOP_0P: MPH checks](#)

Gauge
0 DOR_NAV_0P products with wrong filename N/A
0 DOR_NAV_0P products with unknown processing stage N/A
0 DOR_NAV_0P products with unknown acquisition station N/A
0 DOR_NAV_0P products with unknown processing center N/A
0 DOR_NAV_0P products with wrong processing time N/A
0 DOR_NAV_0P products with software version not equal to the current version N/A
0 DOR_NAV_0P products with wrong sensing start N/A
0 DOR_NAV_0P products with wrong sensing stop N/A
0 DOR_NAV_0P products with wrong phase N/A
0 DOR_NAV_0P products with wrong state vector time N/A
0 DOR_NAV_0P products with unknown vector source N/A
11 DOR_NAV_0P products with UTC to SBT time too far from sensing time N/A
0 DOR_NAV_0P products with satellite binary time out-of-range N/A
0 DOR_NAV_0P products with wrong clock step N/A
0 DOR_NAV_0P products with leap utc set to blank N/A
0 DOR_NAV_0P products with leap err set N/A
0 DOR_NAV_0P products with product err set N/A
0 DOR_NAV_0P products with tot_size not equal to real file size N/A

[DOR_NAV_0P: MPH checks](#)

Gauge
0 MWR_NL__0P products with wrong filename N/A
0 MWR_NL__0P products with unknown processing stage N/A

0 MWR_NL__0P products with unknown acquisition station N/A
0 MWR_NL__0P products with unknown processing center N/A
0 MWR_NL__0P products with wrong processing time N/A
0 MWR_NL__0P products with software version not equal to the current version N/A
0 MWR_NL__0P products with wrong sensing start N/A
0 MWR_NL__0P products with wrong sensing stop N/A
0 MWR_NL__0P products with wrong phase N/A
0 MWR_NL__0P products with wrong state vector time N/A
0 MWR_NL__0P products with unknown vector source N/A
15 MWR_NL__0P products with UTC to SBT time too far from sensing time N/A
0 MWR_NL__0P products with satellite binary time out-of-range N/A
0 MWR_NL__0P products with wrong clock step N/A
0 MWR_NL__0P products with leap utc set to blank N/A
0 MWR_NL__0P products with leap err set N/A
0 MWR_NL__0P products with product err set N/A
0 MWR_NL__0P products with tot_size not equal to real file size N/A

[MWR_NL__0P: MPH checks](#)

Gauge
0 RA2_ME__0P products with wrong filename N/A
0 RA2_ME__0P products with unknown processing stage N/A
0 RA2_ME__0P products with unknown acquisition station N/A
0 RA2_ME__0P products with unknown processing center N/A
0 RA2_ME__0P products with wrong processing time N/A
0 RA2_ME__0P products with software version not equal to the current version N/A

0 RA2_ME__0P products with wrong sensing start N/A
0 RA2_ME__0P products with wrong sensing stop N/A
0 RA2_ME__0P products with wrong phase N/A
0 RA2_ME__0P products with wrong state vector time N/A
0 RA2_ME__0P products with unknown vector source N/A
16 RA2_ME__0P products with UTC to SBT time too far from sensing time N/A
0 RA2_ME__0P products with satellite binary time out-of-range N/A
0 RA2_ME__0P products with wrong clock step N/A
0 RA2_ME__0P products with leap utc set to blank N/A
0 RA2_ME__0P products with leap err set N/A
1 RA2_ME__0P products with product err set N/A
0 RA2_ME__0P products with tot_size not equal to real file size N/A

[RA2_ME__0P: MPH checks](#)

SPH errors

Gauge
0 ADFs not covering sensing time are referenced in RA2_CAL_0P products N/A
0 RA2_CAL_0P products with start_lat out of range N/A
0 RA2_CAL_0P products with start_long out of range N/A
0 RA2_CAL_0P products with stop_lat out of range N/A
0 RA2_CAL_0P products with stop_long out of range N/A
0 RA2_CAL_0P products with sat_track out of range N/A
0 RA2_CAL_0P products with num_error_ISPs out of range N/A
0 RA2_CAL_0P products with num_missing_ISPs out of range N/A
0 RA2_CAL_0P products with num_discarded_ISPs out of range N/A

0 RA2_CAL_0P products with num_RS_ISPs out of range N/A
0 RA2_CAL_0P products with ISP_errors_significant set to 1 N/A
0 RA2_CAL_0P products with missing_ISPs_significant set to 1 N/A
0 RA2_CAL_0P products with ISP_discarded_significant set to 1 N/A
0 RA2_CAL_0P products with RS_significant set to 1 N/A

[RA2_CAL_0P: SPH checks](#)

Gauge
0 ADFs not covering sensing time are referenced in DOR_DOP_0P products N/A
0 DOR_DOP_0P products with start_lat out of range N/A
0 DOR_DOP_0P products with start_long out of range N/A
0 DOR_DOP_0P products with stop_lat out of range N/A
0 DOR_DOP_0P products with stop_long out of range N/A
0 DOR_DOP_0P products with sat_track out of range N/A
0 DOR_DOP_0P products with num_error_ISPs out of range N/A
0 DOR_DOP_0P products with num_missing_ISPs out of range N/A
0 DOR_DOP_0P products with num_discarded_ISPs out of range N/A
0 DOR_DOP_0P products with num_RS_ISPs out of range N/A
0 DOR_DOP_0P products with ISP_errors_significant set to 1 N/A
0 DOR_DOP_0P products with missing_ISPs_significant set to 1 N/A
0 DOR_DOP_0P products with ISP_discarded_significant set to 1 N/A
0 DOR_DOP_0P products with RS_significant set to 1 N/A

[DOR_DOP_0P: SPH checks](#)

Gauge
0 ADFs not covering sensing time are referenced in DOR_NAV_0P products N/A

0 DOR_NAV_0P products with start_lat out of range N/A
0 DOR_NAV_0P products with start_long out of range N/A
0 DOR_NAV_0P products with stop_lat out of range N/A
0 DOR_NAV_0P products with stop_long out of range N/A
0 DOR_NAV_0P products with sat_track out of range N/A
0 DOR_NAV_0P products with num_error_ISPs out of range N/A
0 DOR_NAV_0P products with num_missing_ISPs out of range N/A
0 DOR_NAV_0P products with num_discarded_ISPs out of range N/A
0 DOR_NAV_0P products with num_RS_ISPs out of range N/A
0 DOR_NAV_0P products with ISP_errors_significant set to 1 N/A
0 DOR_NAV_0P products with missing_ISPs_significant set to 1 N/A
0 DOR_NAV_0P products with ISP_discarded_significant set to 1 N/A
0 DOR_NAV_0P products with RS_significant set to 1 N/A

[DOR_NAV_0P: SPH checks](#)

Gauge
0 ADFs not covering sensing time are referenced in MWR_NL__0P products N/A
0 MWR_NL__0P products with start_lat out of range N/A
0 MWR_NL__0P products with start_long out of range N/A
0 MWR_NL__0P products with stop_lat out of range N/A
0 MWR_NL__0P products with stop_long out of range N/A
0 MWR_NL__0P products with sat_track out of range N/A
0 MWR_NL__0P products with num_error_ISPs out of range N/A
0 MWR_NL__0P products with num_missing_ISPs out of range N/A
0 MWR_NL__0P products with num_discarded_ISPs out of range N/A

0 MWR_NL__0P products with num_RS_ISPs out of range N/A
0 MWR_NL__0P products with ISP_errors_significant set to 1 N/A
0 MWR_NL__0P products with missing_ISPs_significant set to 1 N/A
0 MWR_NL__0P products with ISP_discarded_significant set to 1 N/A
0 MWR_NL__0P products with RS_significant set to 1 N/A

[MWR_NL__0P: SPH checks](#)

Gauge
0 ADFs not covering sensing time are referenced in RA2_ME__0P products N/A
0 RA2_ME__0P products with start_lat out of range N/A
0 RA2_ME__0P products with start_long out of range N/A
0 RA2_ME__0P products with stop_lat out of range N/A
0 RA2_ME__0P products with stop_long out of range N/A
0 RA2_ME__0P products with sat_track out of range N/A
1 RA2_ME__0P products with num_error_ISPs out of range N/A
0 RA2_ME__0P products with num_missing_ISPs out of range N/A
0 RA2_ME__0P products with num_discarded_ISPs out of range N/A
0 RA2_ME__0P products with num_RS_ISPs out of range N/A
1 RA2_ME__0P products with ISP_errors_significant set to 1 N/A
0 RA2_ME__0P products with missing_ISPs_significant set to 1 N/A
0 RA2_ME__0P products with ISP_discarded_significant set to 1 N/A
0 RA2_ME__0P products with RS_significant set to 1 N/A

[RA2_ME__0P: SPH checks](#)

Level 1

Planning vs. Production

Gauge
RA2_MW__1P products: 17 produced; 2 gaps; 0 unplanned ; 0.10% of mission plan not covered by production

[Mission Plan vs. production chart](#)

Inventoried production: [RA2_MW__1P](#)

Missing products: [RA2_MW__1P](#)

Unplanned products: [RA2_MW__1P](#)

Overlaps: [RA2_MW__1P](#)

Duplicates: [RA2_MW__1P](#)

ADF usage

Gauge
Current IECF list for ADFs not available N/A
0 differences with IECF detected for type RA2_MW__1P N/A
0 new ADFs in use for type RA2_MW__1P N/A

[RA2_MW__1P: ADFs usage](#)

Header checks

MPH errors

Gauge
0 RA2_MW__1P products with wrong filename N/A
0 RA2_MW__1P products with unknown processing stage N/A
0 RA2_MW__1P products with unknown acquisition station N/A
0 RA2_MW__1P products with unknown processing center N/A

0 RA2_MW__1P products with wrong processing time N/A
17 RA2_MW__1P products with software version not equal to the current version N/A
0 RA2_MW__1P products with wrong sensing start N/A
0 RA2_MW__1P products with wrong sensing stop N/A
0 RA2_MW__1P products with wrong phase N/A
17 RA2_MW__1P products with wrong state vector time N/A
0 RA2_MW__1P products with unknown vector source N/A
16 RA2_MW__1P products with UTC to SBT time too far from sensing time N/A
0 RA2_MW__1P products with satellite binary time out-of-range N/A
0 RA2_MW__1P products with wrong clock step N/A
0 RA2_MW__1P products with leap utc set to blank N/A
0 RA2_MW__1P products with leap err set N/A
0 RA2_MW__1P products with product err set N/A
0 RA2_MW__1P products with tot_size not equal to real file size N/A

[RA2_MW__1P: MPH checks](#)

SPH errors

Gauge
16 ADFs not covering sensing time are referenced in RA2_MW__1P products N/A
0 RA2_MW__1P products with processing errors significance flag set N/A
0 RA2_MW__1P products with percentage DSRs free of processing errors below threshold N/A
0 RA2_MW__1P products with percentage of valid measurements below threshold N/A
3 RA2_MW__1P products with percentage of 320 MHz band processed below threshold N/A
4 RA2_MW__1P products with percentage of 80 MHz band processed above threshold N/A
4 RA2_MW__1P products with percentage of 20 MHz band processed above threshold N/A

Level 2

Planning vs. Production

Gauge
RA2_FGD_2P products: 17 produced; 2 gaps; 0 unplanned ; 0.10% of mission plan not covered by production
RA2_WWV_2P products: 17 produced; 2 gaps; 0 unplanned ; 0.10% of mission plan not covered by production

[Mission Plan vs. production chart](#)

Inventoried production: [RA2_FGD_2P](#) , [RA2_WWV_2P](#)

Missing products: [RA2_FGD_2P](#) , [RA2_WWV_2P](#)

Unplanned products: [RA2_FGD_2P](#) , [RA2_WWV_2P](#)

Overlaps: [RA2_FGD_2P](#) , [RA2_WWV_2P](#)

Duplicates: [RA2_FGD_2P](#) , [RA2_WWV_2P](#)

ADF usage

Gauge
Current IECF list for ADFs not available N/A
197 differences with IECF detected for type RA2_FGD_2P N/A
28 new ADFs in use for type RA2_FGD_2P N/A

[RA2_FGD_2P: ADFs usage](#)

Gauge
Current IECF list for ADFs not available N/A
202 differences with IECF detected for type RA2_WWV_2P N/A
44 new ADFs in use for type RA2_WWV_2P N/A

[RA2_WWV_2P: ADFs usage](#)

Header checks

MPH errors

Gauge
0 RA2_FGD_2P products with wrong filename N/A
0 RA2_FGD_2P products with unknown processing stage N/A
0 RA2_FGD_2P products with unknown acquisition station N/A
0 RA2_FGD_2P products with unknown processing center N/A
0 RA2_FGD_2P products with wrong processing time N/A
17 RA2_FGD_2P products with software version not equal to the current version N/A
0 RA2_FGD_2P products with wrong sensing start N/A
0 RA2_FGD_2P products with wrong sensing stop N/A
0 RA2_FGD_2P products with wrong phase N/A
17 RA2_FGD_2P products with wrong state vector time N/A
0 RA2_FGD_2P products with unknown vector source N/A
16 RA2_FGD_2P products with UTC to SBT time too far from sensing time N/A
0 RA2_FGD_2P products with satellite binary time out-of-range N/A
0 RA2_FGD_2P products with wrong clock step N/A
0 RA2_FGD_2P products with leap utc set to blank N/A
0 RA2_FGD_2P products with leap err set N/A
17 RA2_FGD_2P products with product err set N/A
0 RA2_FGD_2P products with tot_size not equal to real file size N/A

Gauge
0 RA2_WWV_2P products with wrong filename N/A
0 RA2_WWV_2P products with unknown processing stage N/A
0 RA2_WWV_2P products with unknown acquisition station N/A
0 RA2_WWV_2P products with unknown processing center N/A
0 RA2_WWV_2P products with wrong processing time N/A
17 RA2_WWV_2P products with software version not equal to the current version N/A
0 RA2_WWV_2P products with wrong sensing start N/A
0 RA2_WWV_2P products with wrong sensing stop N/A
0 RA2_WWV_2P products with wrong phase N/A
17 RA2_WWV_2P products with wrong state vector time N/A
0 RA2_WWV_2P products with unknown vector source N/A
16 RA2_WWV_2P products with UTC to SBT time too far from sensing time N/A
0 RA2_WWV_2P products with satellite binary time out-of-range N/A
0 RA2_WWV_2P products with wrong clock step N/A
0 RA2_WWV_2P products with leap utc set to blank N/A
0 RA2_WWV_2P products with leap err set N/A
17 RA2_WWV_2P products with product err set N/A
0 RA2_WWV_2P products with tot_size not equal to real file size N/A

[RA2_WWV_2P: MPH checks](#)

SPH errors

Gauge
16 ADFs not covering sensing time are referenced in RA2_FGD_2P products N/A
17 RA2_FGD_2P products with I2 processing errors significance flag set N/A

0 RA2_FGD_2P products with I1b processing errors significance flag set N/A
17 RA2_FGD_2P products with percentage DSRs free of I2 processing errors below threshold N/A
0 RA2_FGD_2P products with percentage DSRs free of I1b processing errors below threshold N/A
0 RA2_FGD_2P products with percentage of valid measurements below threshold N/A
9 RA2_FGD_2P products with percentage of 320 MHz band processed below threshold N/A
9 RA2_FGD_2P products with percentage of 80 MHz band processed above threshold N/A
7 RA2_FGD_2P products with percentage of 20 MHz band processed above threshold N/A
4 RA2_FGD_2P products with percentage of valid Ku ocean retracker measurements below threshold N/A
0 RA2_FGD_2P products with percentage of valid Ku ice1 retracker measurements below threshold N/A
17 RA2_FGD_2P products with percentage of valid S ice1 retracker measurements below threshold N/A
3 RA2_FGD_2P products with percentage of valid Ku ice2 retracker measurements below threshold N/A
17 RA2_FGD_2P products with percentage of valid S ice2 retracker measurements below threshold N/A
0 RA2_FGD_2P products with percentage of valid Ku sea/ice retracker measurements below threshold N/A

[RA2_FGD_2P: SPH checks](#)

Gauge
0 ADFs not covering sensing time are referenced in RA2_WWV_2P products N/A
17 RA2_WWV_2P products with ra2_I2_proc_flag anomalies N/A
0 RA2_WWV_2P products with ra2_I1b_proc_flag anomalies N/A
17 RA2_WWV_2P products with ra2_I2_proc_quality anomalies N/A
0 RA2_WWV_2P products with ra2_I1b_proc_quality anomalies N/A
0 RA2_WWV_2P products with ra2_measurement_percent anomalies N/A
9 RA2_WWV_2P products with ra2_320_band_percent anomalies N/A
9 RA2_WWV_2P products with ra2_80_band_percent anomalies N/A
7 RA2_WWV_2P products with ra2_20_band_percent anomalies N/A

4 RA2_WWV_2P products with ra2_ocean_ku_retrack_percent anomalies
N/A

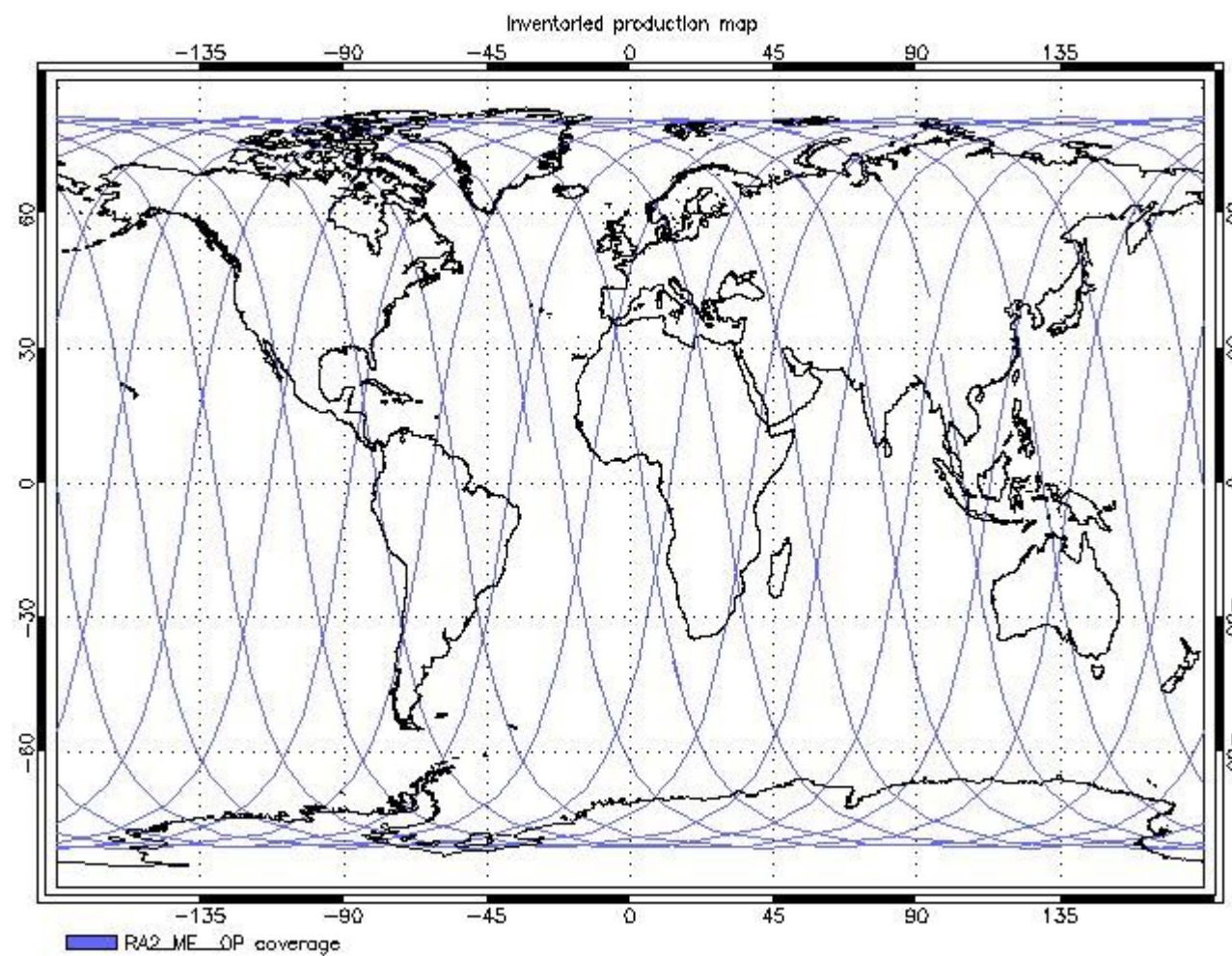
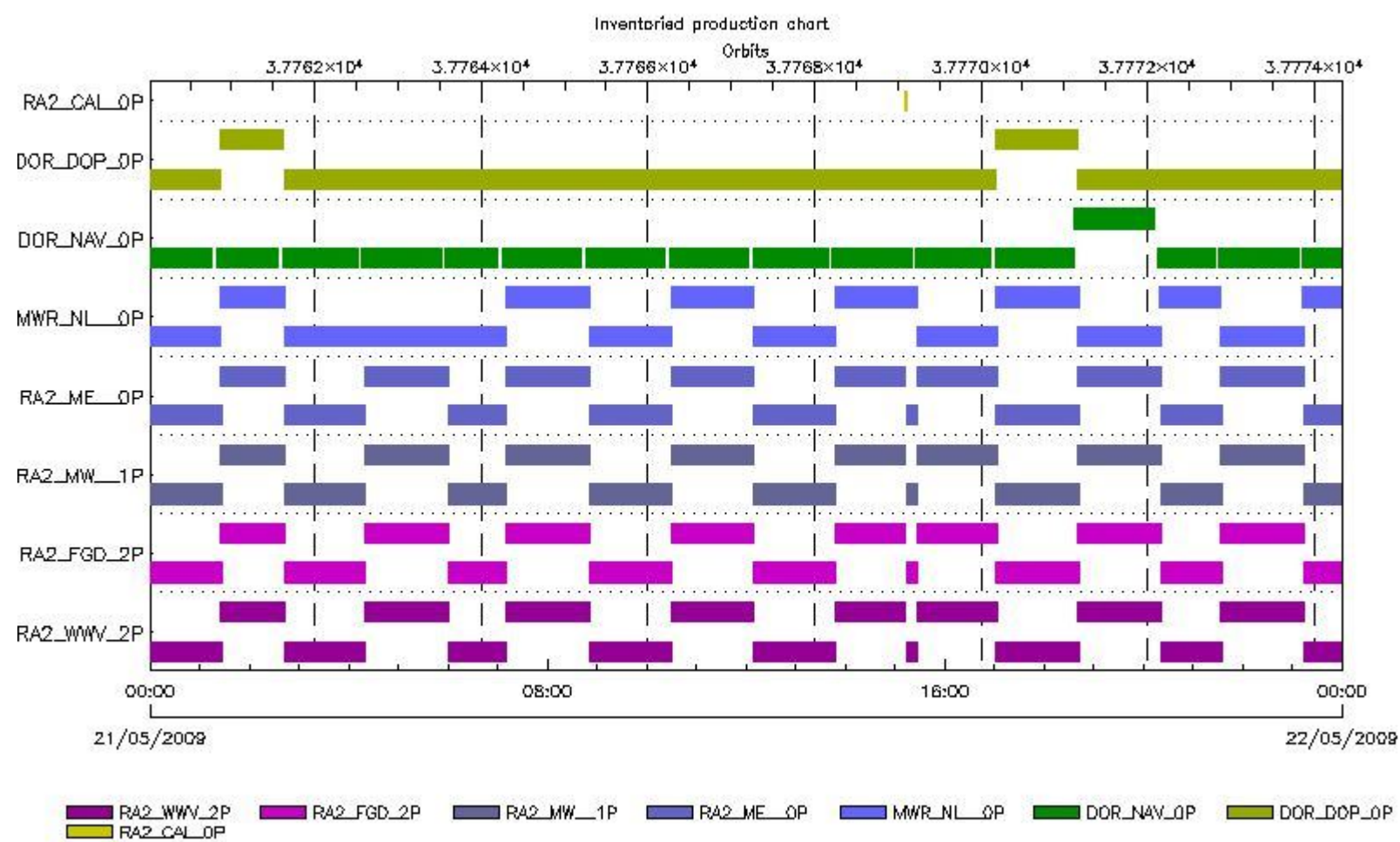
[RA2_WWV_2P: SPH checks](#)

Time Correlation

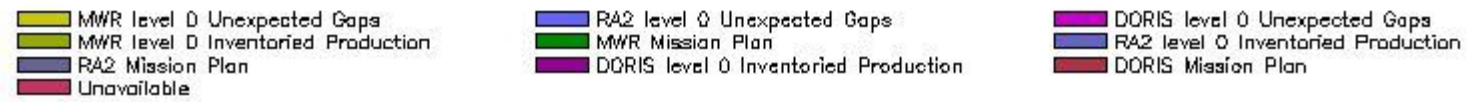
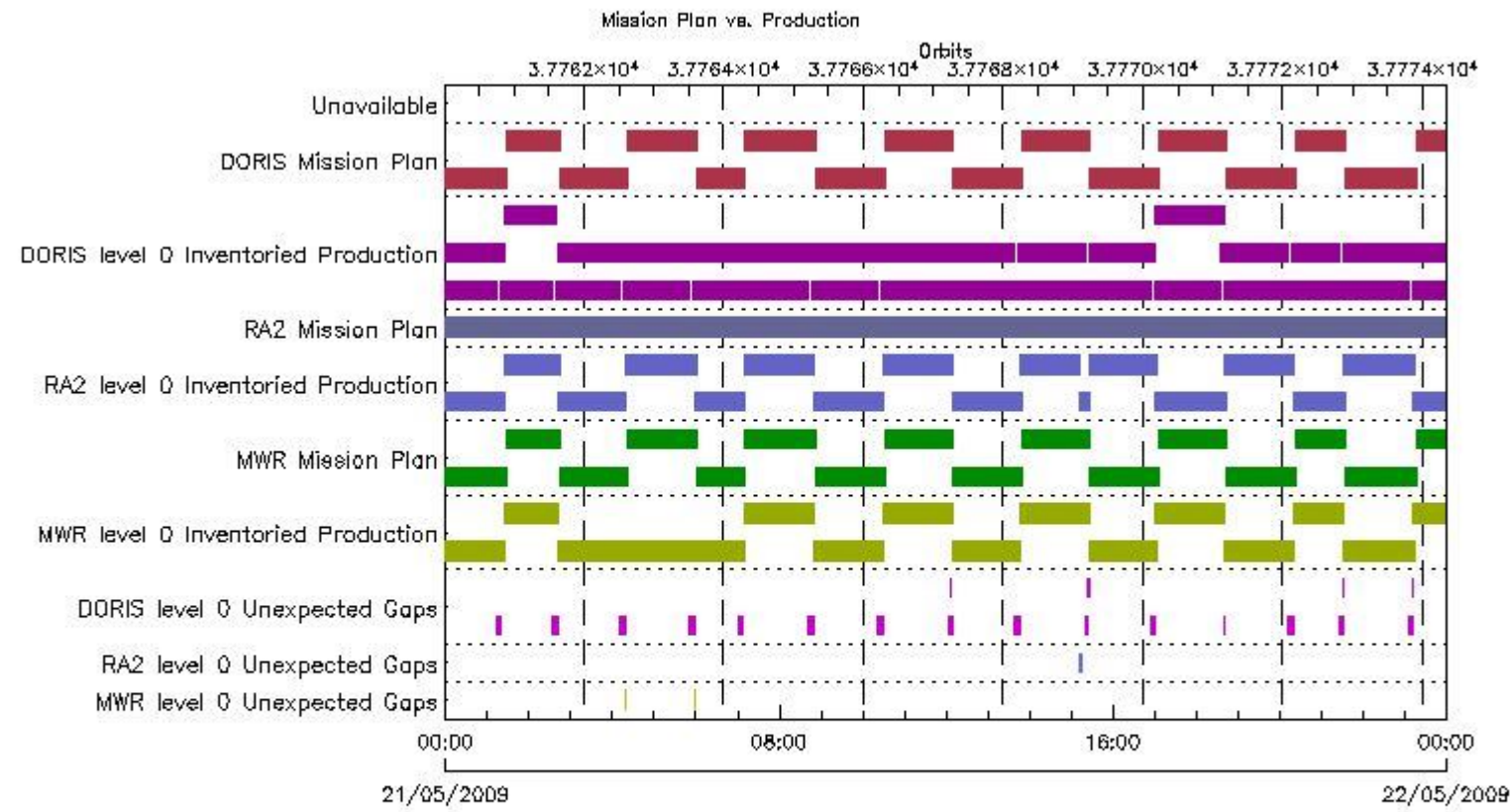
[Time Correlation propagation error](#)

Overall Production

Inventoried Production (sensing time)



Mission Plan vs. Production (level 0)



Production covering Mission Plan

Gauge
PCF_RA2_ME_0P 99.98% of production inventoried
PCF_RA2_CAL_0P 100% of production inventoried
PCF_DOR_NAV_0P 94.71% of production inventoried
PCF_DOR_DOP_0P 98.65% of production inventoried
PCF_MWR_NL_0P 99.99% of production inventoried

Mission Plan (extracted from DMOP)

Gauge	Segment (Start-Stop)
MODE.MEASUREMENT RA2.ACQ_PLAN	20-MAY-2009 23:48:20.793 21-MAY-2009 15:10:57.916
MODE.NOMINAL DORIS.ACQ_PLAN	20-MAY-2009 23:48:20.793 22-MAY-2009 00:57:24.028

MODE.NOMINAL MWR.ACQ_PLAN	20-MAY-2009 23:48:20.793 22-MAY-2009 00:57:24.028
MODE.CALIBRATION RA2.ACQ_PLAN	21-MAY-2009 15:11:02.427 21-MAY-2009 15:13:01.198
MODE.MEASUREMENT RA2.ACQ_PLAN	21-MAY-2009 15:13:05.708 22-MAY-2009 00:57:24.028

Inventoried Products

RA2_CAL_0P products

Gauge	Segment (Start-Stop)	Explicit Reference
Product: RA2_CAL_0P Filename: RA2_CAL_0PNPDK20090521_151058_000001212079_00140_37769_1404.N1	21-MAY-2009 15:10:58.148 21-MAY-2009 15:12:59.575	RA2_CAL_0PNPDK20090521_151058_000001212079_00140_37769_1404.N1 RA2_CAL_0P.MPH.ABS_ORBIT=37769

DOR_DOP_0P products

Gauge	Segment (Start-Stop)	Explicit Reference
Product: DOR_DOP_0P Filename: DOR_DOP_0PNPDE20090520_234450_000059292079_00130_37759_8394.N1	20-MAY-2009 23:44:50.856 21-MAY-2009 01:23:40.333	DOR_DOP_0PNPDE20090520_234450_000059292079_00130_37759_8394.N1 DOR_DOP_0P.MPH.ABS_ORBIT=37759
Product: DOR_DOP_0P Filename: DOR_DOP_0PNPDE20090521_012340_000045912079_00131_37760_8395.N1	21-MAY-2009 01:23:40.333 21-MAY-2009 02:40:10.912	DOR_DOP_0PNPDE20090521_012340_000045912079_00131_37760_8395.N1 DOR_DOP_0P.MPH.ABS_ORBIT=37760
Product: DOR_DOP_0P Filename: DOR_DOP_0PNPDE20090521_024218_000056742079_00132_37761_8396.N1	21-MAY-2009 02:42:18.431 21-MAY-2009 04:16:52.889	DOR_DOP_0PNPDE20090521_024218_000056742079_00132_37761_8396.N1 DOR_DOP_0P.MPH.ABS_ORBIT=37761
Product: DOR_DOP_0P Filename: DOR_DOP_0PNPDE20090521_041900_000059292079_00133_37762_8397.N1	21-MAY-2009 04:19:00.404 21-MAY-2009 05:57:49.893	DOR_DOP_0PNPDE20090521_041900_000059292079_00133_37762_8397.N1 DOR_DOP_0P.MPH.ABS_ORBIT=37762
Product: DOR_DOP_0P Filename: DOR_DOP_0PNPDK20090521_055853_000040802079_00134_37763_0798.N1	21-MAY-2009 05:58:53.647 21-MAY-2009 07:06:54.144	DOR_DOP_0PNPDK20090521_055853_000040802079_00134_37763_0798.N1 DOR_DOP_0P.MPH.ABS_ORBIT=37763
Product: DOR_DOP_0P Filename: DOR_DOP_0PNPDK20090521_070757_000059932079_00135_37764_0799.N1	21-MAY-2009 07:07:57.902 21-MAY-2009 08:47:51.133	DOR_DOP_0PNPDK20090521_070757_000059932079_00135_37764_0799.N1 DOR_DOP_0P.MPH.ABS_ORBIT=37764
Product: DOR_DOP_0P Filename: DOR_DOP_0PNPDK20090521_084958_000058662079_00136_37765_0800.N1	21-MAY-2009 08:49:58.649 21-MAY-2009 10:27:44.391	DOR_DOP_0PNPDK20090521_084958_000058662079_00136_37765_0800.N1 DOR_DOP_0P.MPH.ABS_ORBIT=37765
Product: DOR_DOP_0P Filename: DOR_DOP_0PNPDK20090521_102848_000058662079_00137_37766_0801.N1	21-MAY-2009 10:28:48.149 21-MAY-2009 12:06:33.912	DOR_DOP_0PNPDK20090521_102848_000058662079_00137_37766_0801.N1 DOR_DOP_0P.MPH.ABS_ORBIT=37766
Product: DOR_DOP_0P Filename: DOR_DOP_0PNPDK20090521_120737_000058662079_00138_37767_0802.N1	21-MAY-2009 12:07:37.670 21-MAY-2009 13:45:23.362	DOR_DOP_0PNPDK20090521_120737_000058662079_00138_37767_0802.N1 DOR_DOP_0P.MPH.ABS_ORBIT=37767
Product: DOR_DOP_0P Filename: DOR_DOP_0PNPDK20090521_134730_000057382079_00139_37768_0803.N1	21-MAY-2009 13:47:30.881 21-MAY-2009 15:23:09.101	DOR_DOP_0PNPDK20090521_134730_000057382079_00139_37768_0803.N1 DOR_DOP_0P.MPH.ABS_ORBIT=37768
Product: DOR_DOP_0P Filename: DOR_DOP_0PNPDK20090521_152516_000057382079_00140_37769_0804.N1	21-MAY-2009 15:25:16.616 21-MAY-2009 17:00:54.863	DOR_DOP_0PNPDK20090521_152516_000057382079_00140_37769_0804.N1 DOR_DOP_0P.MPH.ABS_ORBIT=37769
Product: DOR_DOP_0P Filename: DOR_DOP_0PNPDK20090521_170054_000059292079_00141_37770_0805.N1	21-MAY-2009 17:00:54.863 21-MAY-2009 18:39:44.317	DOR_DOP_0PNPDK20090521_170054_000059292079_00141_37770_0805.N1 DOR_DOP_0P.MPH.ABS_ORBIT=37770
Product: DOR_DOP_0P Filename: DOR_DOP_0PNPDK20090521_184048_000058662079_00142_37771_0806.N1	21-MAY-2009 18:40:48.075 21-MAY-2009 20:18:33.775	DOR_DOP_0PNPDK20090521_184048_000058662079_00142_37771_0806.N1 DOR_DOP_0P.MPH.ABS_ORBIT=37771
Product: DOR_DOP_0P Filename: DOR_DOP_0PNPDE20090521_201937_000042722079_00143_37772_8398.N1	21-MAY-2009 20:19:37.533 21-MAY-2009 21:30:49.326	DOR_DOP_0PNPDE20090521_201937_000042722079_00143_37772_8398.N1 DOR_DOP_0P.MPH.ABS_ORBIT=37772
Product: DOR_DOP_0P Filename: DOR_DOP_0PNPDE20090521_213153_000059932079_00143_37772_8399.N1	21-MAY-2009 21:31:53.080 21-MAY-2009 23:11:46.323	DOR_DOP_0PNPDE20090521_213153_000059932079_00143_37772_8399.N1 DOR_DOP_0P.MPH.ABS_ORBIT=37772

Product: DOR_DOP_0P Filename: DOR_DOP_0PNPDE20090521_231250_000059932079_00144_37773_8400.N1	21-MAY-2009 23:12:50.085 22-MAY-2009 00:52:43.355	DOR_DOP_0PNPDE20090521_231250_000059932079_00144_377 DOR_DOP_0P.MPH.ABS_ORBIT=37773
---	--	--

DOR_NAV_0P products

Gauge	Segment (Start-Stop)	Explicit Reference
Product: DOR_NAV_0P Filename: DOR_NAV_0PNPDE20090520_234418_000054192079_00130_37759_7986.N1	20-MAY-2009 23:44:18.977 21-MAY-2009 01:14:38.395	DOR_NAV_0PNPDE20090520_234418_000054192079_00130_37759_7986.N1 DOR_NAV_0P.MPH.ABS_ORBIT=37759
Product: DOR_NAV_0P Filename: DOR_NAV_0PNPDE20090521_011957_000044632079_00131_37760_7987.N1	21-MAY-2009 01:19:57.180 21-MAY-2009 02:34:20.240	DOR_NAV_0PNPDE20090521_011957_000044632079_00131_37760_7987.N1 DOR_NAV_0P.MPH.ABS_ORBIT=37760
Product: DOR_NAV_0P Filename: DOR_NAV_0PNPDE20090521_023939_000054192079_00132_37761_7988.N1	21-MAY-2009 02:39:39.037 21-MAY-2009 04:09:58.471	DOR_NAV_0PNPDE20090521_023939_000054192079_00132_37761_7988.N1 DOR_NAV_0P.MPH.ABS_ORBIT=37761
Product: DOR_NAV_0P Filename: DOR_NAV_0PNPDE20090521_041517_000057382079_00133_37762_7989.N1	21-MAY-2009 04:15:17.256 21-MAY-2009 05:50:55.479	DOR_NAV_0PNPDE20090521_041517_000057382079_00133_37762_7989.N1 DOR_NAV_0P.MPH.ABS_ORBIT=37762
Product: DOR_NAV_0P Filename: DOR_NAV_0PNPDK20090521_055614_000038252079_00134_37763_0080.N1	21-MAY-2009 05:56:14.257 21-MAY-2009 06:59:59.726	DOR_NAV_0PNPDK20090521_055614_000038252079_00134_37763_0080.N1 DOR_NAV_0P.MPH.ABS_ORBIT=37763
Product: DOR_NAV_0P Filename: DOR_NAV_0PNPDK20090521_070518_000057382079_00135_37764_0081.N1	21-MAY-2009 07:05:18.511 21-MAY-2009 08:40:56.715	DOR_NAV_0PNPDK20090521_070518_000057382079_00135_37764_0081.N1 DOR_NAV_0P.MPH.ABS_ORBIT=37764
Product: DOR_NAV_0P Filename: DOR_NAV_0PNPDK20090521_084615_000057382079_00136_37765_0082.N1	21-MAY-2009 08:46:15.500 21-MAY-2009 10:21:53.708	DOR_NAV_0PNPDK20090521_084615_000057382079_00136_37765_0082.N1 DOR_NAV_0P.MPH.ABS_ORBIT=37765
Product: DOR_NAV_0P Filename: DOR_NAV_0PNPDK20090521_102712_000057382079_00137_37766_0083.N1	21-MAY-2009 10:27:12.513 21-MAY-2009 12:02:50.759	DOR_NAV_0PNPDK20090521_102712_000057382079_00137_37766_0083.N1 DOR_NAV_0P.MPH.ABS_ORBIT=37766
Product: DOR_NAV_0P Filename: DOR_NAV_0PNPDK20090521_120809_000054192079_00138_37767_0084.N1	21-MAY-2009 12:08:09.548 21-MAY-2009 13:38:28.936	DOR_NAV_0PNPDK20090521_120809_000054192079_00138_37767_0084.N1 DOR_NAV_0P.MPH.ABS_ORBIT=37767
Product: DOR_NAV_0P Filename: DOR_NAV_0PNPDK20090521_134347_000057382079_00139_37768_0085.N1	21-MAY-2009 13:43:47.725 21-MAY-2009 15:19:25.956	DOR_NAV_0PNPDK20090521_134347_000057382079_00139_37768_0085.N1 DOR_NAV_0P.MPH.ABS_ORBIT=37768
Product: DOR_NAV_0P Filename: DOR_NAV_0PNPDK20090521_152444_000054192079_00140_37769_0086.N1	21-MAY-2009 15:24:44.737 21-MAY-2009 16:55:04.187	DOR_NAV_0PNPDK20090521_152444_000054192079_00140_37769_0086.N1 DOR_NAV_0P.MPH.ABS_ORBIT=37769
Product: DOR_NAV_0P Filename: DOR_NAV_0PNPDK20090521_170022_000057382079_00141_37770_0087.N1	21-MAY-2009 17:00:22.980 21-MAY-2009 18:36:01.172	DOR_NAV_0PNPDK20090521_170022_000057382079_00141_37770_0087.N1 DOR_NAV_0P.MPH.ABS_ORBIT=37770
Product: DOR_NAV_0P Filename: DOR_NAV_0PNPDK20090521_183601_000057382079_00142_37771_0088.N1	21-MAY-2009 18:36:01.172 21-MAY-2009 20:11:39.353	DOR_NAV_0PNPDK20090521_183601_000057382079_00142_37771_0088.N1 DOR_NAV_0P.MPH.ABS_ORBIT=37771
Product: DOR_NAV_0P Filename: DOR_NAV_0PNPDE20090521_201658_000041442079_00143_37772_7990.N1	21-MAY-2009 20:16:58.138 21-MAY-2009 21:26:02.420	DOR_NAV_0PNPDE20090521_201658_000041442079_00143_37772_7990.N1 DOR_NAV_0P.MPH.ABS_ORBIT=37772
Product: DOR_NAV_0P Filename: DOR_NAV_0PNPDE20090521_213121_000057382079_00143_37772_7991.N1	21-MAY-2009 21:31:21.205 21-MAY-2009 23:06:59.409	DOR_NAV_0PNPDE20090521_213121_000057382079_00143_37772_7991.N1 DOR_NAV_0P.MPH.ABS_ORBIT=37772
Product: DOR_NAV_0P Filename: DOR_NAV_0PNPDE20090521_231218_000057382079_00144_37773_7992.N1	21-MAY-2009 23:12:18.206 22-MAY-2009 00:47:56.449	DOR_NAV_0PNPDE20090521_231218_000057382079_00144_37773_7992.N1 DOR_NAV_0P.MPH.ABS_ORBIT=37773

MWR_NL_0P products

Gauge	Segment (Start-Stop)	Explicit Reference
Product: MWR_NL_0P Filename: MWR_NL_0PNPDE20090520_234458_000059762079_00130_37759_8434.N1	20-MAY-2009 23:44:58.684 21-MAY-2009 01:24:34.856	MWR_NL_0PNPDE20090520_234458_000059762079_00130_37759_8434.N1 MWR_NL_0P.MPH.ABS_ORBIT=37759
Product: MWR_NL_0P Filename: MWR_NL_0PNPDE20090521_012410_000046802079_00131_37760_8435.N1	21-MAY-2009 01:24:10.856 21-MAY-2009 02:42:10.990	MWR_NL_0PNPDE20090521_012410_000046802079_00131_37760_8435.N1 MWR_NL_0P.MPH.ABS_ORBIT=37760
Product: MWR_NL_0P Filename: MWR_NL_0PNPDE20090521_024210_000057842079_00132_37761_8436.N1	21-MAY-2009 02:42:10.990 21-MAY-2009 04:18:35.151	MWR_NL_0PNPDE20090521_024210_000057842079_00132_37761_8436.N1 MWR_NL_0P.MPH.ABS_ORBIT=37761
Product: MWR_NL_0P Filename: MWR_NL_0PNPDE20090521_041859_000060242079_00133_37762_8437.N1	21-MAY-2009 04:18:59.147 21-MAY-2009 05:59:23.315	MWR_NL_0PNPDE20090521_041859_000060242079_00133_37762_8437.N1 MWR_NL_0P.MPH.ABS_ORBIT=37762

Product: MWR_NL__0P Filename: MWR_NL__0PNPDK20090521_055947_000041282079_00134_37763_0699.N1	21-MAY-2009 05:59:47.311 21-MAY-2009 07:08:35.429	MWR_NL__0PNPDK20090521_055947_000041282079_00134_377 MWR_NL__0P.MPH.ABS_ORBIT=37763
Product: MWR_NL__0P Filename: MWR_NL__0PNPDK20090521_070835_000060722079_00135_37764_0700.N1	21-MAY-2009 07:08:35.429 21-MAY-2009 08:49:47.602	MWR_NL__0PNPDK20090521_070835_000060722079_00135_37764_0700.N1 MWR_NL__0P.MPH.ABS_ORBIT=37764
Product: MWR_NL__0P Filename: MWR_NL__0PNPDK20090521_084947_000059522079_00136_37765_0701.N1	21-MAY-2009 08:49:47.602 21-MAY-2009 10:28:59.774	MWR_NL__0PNPDK20090521_084947_000059522079_00136_37765_0701.N1 MWR_NL__0P.MPH.ABS_ORBIT=37765
Product: MWR_NL__0P Filename: MWR_NL__0PNPDK20090521_102859_000059522079_00137_37766_0702.N1	21-MAY-2009 10:28:59.774 21-MAY-2009 12:08:11.939	MWR_NL__0PNPDK20090521_102859_000059522079_00137_37766_0702.N1 MWR_NL__0P.MPH.ABS_ORBIT=37766
Product: MWR_NL__0P Filename: MWR_NL__0PNPDK20090521_120811_000059522079_00138_37767_0703.N1	21-MAY-2009 12:08:11.939 21-MAY-2009 13:47:24.108	MWR_NL__0PNPDK20090521_120811_000059522079_00138_37767_0703.N1 MWR_NL__0P.MPH.ABS_ORBIT=37767
Product: MWR_NL__0P Filename: MWR_NL__0PNPDK20090521_134724_000058802079_00139_37768_0704.N1	21-MAY-2009 13:47:24.108 21-MAY-2009 15:25:24.265	MWR_NL__0PNPDK20090521_134724_000058802079_00139_37768_0704.N1 MWR_NL__0P.MPH.ABS_ORBIT=37768
Product: MWR_NL__0P Filename: MWR_NL__0PNPDK20090521_152524_000058082079_00140_37769_0705.N1	21-MAY-2009 15:25:24.265 21-MAY-2009 17:02:12.433	MWR_NL__0PNPDK20090521_152524_000058082079_00140_37769_0705.N1 MWR_NL__0P.MPH.ABS_ORBIT=37769
Product: MWR_NL__0P Filename: MWR_NL__0PNPDK20090521_170124_000060002079_00141_37770_0706.N1	21-MAY-2009 17:01:24.429 21-MAY-2009 18:41:24.598	MWR_NL__0PNPDK20090521_170124_000060002079_00141_37770_0706.N1 MWR_NL__0P.MPH.ABS_ORBIT=37770
Product: MWR_NL__0P Filename: MWR_NL__0PNPDK20090521_184100_000059762079_00142_37771_0707.N1	21-MAY-2009 18:41:00.598 21-MAY-2009 20:20:36.767	MWR_NL__0PNPDK20090521_184100_000059762079_00142_37771_0707.N1 MWR_NL__0P.MPH.ABS_ORBIT=37771
Product: MWR_NL__0P Filename: MWR_NL__0PNPDE20090521_201948_000043922079_00143_37772_8438.N1	21-MAY-2009 20:19:48.759 21-MAY-2009 21:33:00.892	MWR_NL__0PNPDE20090521_201948_000043922079_00143_37772_8438.N1 MWR_NL__0P.MPH.ABS_ORBIT=37772
Product: MWR_NL__0P Filename: MWR_NL__0PNPDE20090521_213212_000060482079_00143_37772_8439.N1	21-MAY-2009 21:32:12.885 21-MAY-2009 23:13:01.049	MWR_NL__0PNPDE20090521_213212_000060482079_00143_37772_8439.N1 MWR_NL__0P.MPH.ABS_ORBIT=37772
Product: MWR_NL__0P Filename: MWR_NL__0PNPDE20090521_231237_000061202079_00144_37773_8440.N1	21-MAY-2009 23:12:37.053 22-MAY-2009 00:54:37.230	MWR_NL__0PNPDE20090521_231237_000061202079_00144_37773_8440.N1 MWR_NL__0P.MPH.ABS_ORBIT=37773

RA2_ME__0P products

Gauge	Segment (Start-Stop)	Explicit Reference
Product: RA2_ME__0P Filename: RA2_ME__0PNPDE20090520_234508_000060202079_00130_37759_9077.N1	20-MAY-2009 23:45:08.634 21-MAY-2009 01:25:28.690	RA2_ME__0PNPDE20090520_234508_000060202079_00130_37759_9077.N1 RA2_ME__0P.MPH.ABS_ORBIT=37759
Product: RA2_ME__0P Filename: RA2_ME__0PNPDE20090521_012430_000047222079_00131_37760_9078.N1	21-MAY-2009 01:24:30.762 21-MAY-2009 02:43:13.007	RA2_ME__0PNPDE20090521_012430_000047222079_00131_37760_9078.N1 RA2_ME__0P.MPH.ABS_ORBIT=37760
Product: RA2_ME__0P Filename: RA2_ME__0PNPDE20090521_024228_000058322079_00132_37761_9079.N1	21-MAY-2009 02:42:28.447 21-MAY-2009 04:19:40.237	RA2_ME__0PNPDE20090521_024228_000058322079_00132_37761_9079.N1 RA2_ME__0P.MPH.ABS_ORBIT=37761
Product: RA2_ME__0P Filename: RA2_ME__0PNPDE20090521_041906_000060792079_00133_37762_9080.N1	21-MAY-2009 04:19:06.817 21-MAY-2009 06:00:25.915	RA2_ME__0PNPDE20090521_041906_000060792079_00133_37762_9080.N1 RA2_ME__0P.MPH.ABS_ORBIT=37762
Product: RA2_ME__0P Filename: RA2_ME__0PNPDK20090521_055954_000041702079_00134_37763_2667.N1	21-MAY-2009 05:59:54.723 21-MAY-2009 07:09:24.425	RA2_ME__0PNPDK20090521_055954_000041702079_00134_37763_2667.N1 RA2_ME__0P.MPH.ABS_ORBIT=37763
Product: RA2_ME__0P Filename: RA2_ME__0PNPDK20090521_070842_000061182079_00135_37764_2668.N1	21-MAY-2009 07:08:42.093 21-MAY-2009 08:50:40.181	RA2_ME__0PNPDK20090521_070842_000061182079_00135_37764_2668.N1 RA2_ME__0P.MPH.ABS_ORBIT=37764
Product: RA2_ME__0P Filename: RA2_ME__0PNPDK20090521_084958_000059922079_00136_37765_2669.N1	21-MAY-2009 08:49:58.963 21-MAY-2009 10:29:51.169	RA2_ME__0PNPDK20090521_084958_000059922079_00136_37765_2669.N1 RA2_ME__0P.MPH.ABS_ORBIT=37765
Product: RA2_ME__0P Filename: RA2_ME__0PNPDK20090521_102912_000059892079_00137_37766_2670.N1	21-MAY-2009 10:29:12.179 21-MAY-2009 12:09:01.043	RA2_ME__0PNPDK20090521_102912_000059892079_00137_37766_2670.N1 RA2_ME__0P.MPH.ABS_ORBIT=37766
Product: RA2_ME__0P Filename: RA2_ME__0PNPDK20090521_120819_000059942079_00138_37767_2671.N1	21-MAY-2009 12:08:19.825 21-MAY-2009 13:48:14.259	RA2_ME__0PNPDK20090521_120819_000059942079_00138_37767_2671.N1 RA2_ME__0P.MPH.ABS_ORBIT=37767
Product: RA2_ME__0P Filename: RA2_ME__0PNPDK20090521_134731_000049942079_00139_37768_2672.N1	21-MAY-2009 13:47:31.927 21-MAY-2009 15:10:45.989	RA2_ME__0PNPDK20090521_134731_000049942079_00139_37768_2672.N1 RA2_ME__0P.MPH.ABS_ORBIT=37768

Product: RA2_ME__0P Filename: RA2_ME__0PNPDK20090521_151424_000007052079_00140_37769_2673.N1	21-MAY-2009 15:14:24.965 21-MAY-2009 15:26:10.128	RA2_ME__0PNPDK20090521_151424_000007052079_00140_37769_2673.N1 RA2_ME__0P.MPH.ABS_ORBIT=37769
Product: RA2_ME__0P Filename: RA2_ME__0PNPDK20090521_152531_000058692079_00140_37769_2674.N1	21-MAY-2009 15:25:31.138 21-MAY-2009 17:03:19.690	RA2_ME__0PNPDK20090521_152531_000058692079_00140_37769_2674.N1 RA2_ME__0P.MPH.ABS_ORBIT=37769
Product: RA2_ME__0P Filename: RA2_ME__0PNPDK20090521_170146_000060472079_00141_37770_2675.N1	21-MAY-2009 17:01:46.114 21-MAY-2009 18:42:32.905	RA2_ME__0PNPDK20090521_170146_000060472079_00141_37770_2675.N1 RA2_ME__0P.MPH.ABS_ORBIT=37770
Product: RA2_ME__0P Filename: RA2_ME__0PNPDK20090521_184103_000060322079_00142_37771_2676.N1	21-MAY-2009 18:41:03.785 21-MAY-2009 20:21:36.095	RA2_ME__0PNPDK20090521_184103_000060322079_00142_37771_2676.N1 RA2_ME__0P.MPH.ABS_ORBIT=37771
Product: RA2_ME__0P Filename: RA2_ME__0PNPDE20090521_202004_000044312079_00143_37772_9081.N1	21-MAY-2009 20:20:04.747 21-MAY-2009 21:33:56.239	RA2_ME__0PNPDE20090521_202004_000044312079_00143_37772_9081.N1 RA2_ME__0P.MPH.ABS_ORBIT=37772
Product: RA2_ME__0P Filename: RA2_ME__0PNPDE20090521_213219_000060992079_00143_37772_9082.N1	21-MAY-2009 21:32:19.321 21-MAY-2009 23:13:58.471	RA2_ME__0PNPDE20090521_213219_000060992079_00143_37772_9082.N1 RA2_ME__0P.MPH.ABS_ORBIT=37772
Product: RA2_ME__0P Filename: RA2_ME__0PNPDE20090521_231254_000061522079_00144_37773_9083.N1	21-MAY-2009 23:12:54.973 22-MAY-2009 00:55:26.481	RA2_ME__0PNPDE20090521_231254_000061522079_00144_37773_9083.N1 RA2_ME__0P.MPH.ABS_ORBIT=37773

Missing Products

RA2_CAL_0P missing products

Gauge Value Segment (Start-Stop)

DOR_DOP_0P missing products

Gauge	Value	Segment (Start-Stop)
MODE.NOMINAL DORIS.MISSING	Duration: 127.519546 s	21-MAY-2009 02:40:10.912 21-MAY-2009 02:42:18.431
MODE.NOMINAL DORIS.MISSING	Duration: 127.515641 s	21-MAY-2009 04:16:52.889 21-MAY-2009 04:19:00.404
MODE.NOMINAL DORIS.MISSING	Duration: 63.753915 s	21-MAY-2009 05:57:49.893 21-MAY-2009 05:58:53.647
MODE.NOMINAL DORIS.MISSING	Duration: 63.757827 s	21-MAY-2009 07:06:54.144 21-MAY-2009 07:07:57.902
MODE.NOMINAL DORIS.MISSING	Duration: 127.515632 s	21-MAY-2009 08:47:51.133 21-MAY-2009 08:49:58.649
MODE.NOMINAL DORIS.MISSING	Duration: 63.757814 s	21-MAY-2009 10:27:44.391 21-MAY-2009 10:28:48.149
MODE.NOMINAL DORIS.MISSING	Duration: 63.757821 s	21-MAY-2009 12:06:33.912 21-MAY-2009 12:07:37.670
MODE.NOMINAL DORIS.MISSING	Duration: 127.519547 s	21-MAY-2009 13:45:23.362 21-MAY-2009 13:47:30.881
MODE.NOMINAL DORIS.MISSING	Duration: 127.515647 s	21-MAY-2009 15:23:09.101 21-MAY-2009 15:25:16.616
MODE.NOMINAL DORIS.MISSING	Duration: 63.757822 s	21-MAY-2009 18:39:44.317 21-MAY-2009 18:40:48.075
MODE.NOMINAL DORIS.MISSING	Duration: 63.757819 s	21-MAY-2009 20:18:33.775 21-MAY-2009 20:19:37.533
MODE.NOMINAL DORIS.MISSING	Duration: 63.753914 s	21-MAY-2009 21:30:49.326 21-MAY-2009 21:31:53.080
MODE.NOMINAL DORIS.MISSING	Duration: 63.761727 s	21-MAY-2009 23:11:46.323 21-MAY-2009 23:12:50.085

DOR_NAV_0P missing products

Gauge	Value	Segment (Start-Stop)
MODE.NOMINAL DORIS.MISSING	Duration: 318.785201 s	21-MAY-2009 01:14:38.395 21-MAY-2009 01:19:57.180
MODE.NOMINAL DORIS.MISSING	Duration: 318.796914 s	21-MAY-2009 02:34:20.240 21-MAY-2009 02:39:39.037
MODE.NOMINAL DORIS.MISSING	Duration: 318.785195 s	21-MAY-2009 04:09:58.471 21-MAY-2009 04:15:17.256
MODE.NOMINAL DORIS.MISSING	Duration: 318.777383 s	21-MAY-2009 05:50:55.479 21-MAY-2009 05:56:14.257
MODE.NOMINAL DORIS.MISSING	Duration: 318.785202 s	21-MAY-2009 06:59:59.726 21-MAY-2009 07:05:18.511
MODE.NOMINAL DORIS.MISSING	Duration: 318.785185 s	21-MAY-2009 08:40:56.715 21-MAY-2009 08:46:15.500
MODE.NOMINAL DORIS.MISSING	Duration: 318.804720 s	21-MAY-2009 10:21:53.708 21-MAY-2009 10:27:12.513
MODE.NOMINAL DORIS.MISSING	Duration: 318.789102 s	21-MAY-2009 12:02:50.759 21-MAY-2009 12:08:09.548
MODE.NOMINAL DORIS.MISSING	Duration: 318.789102 s	21-MAY-2009 13:38:28.936 21-MAY-2009 13:43:47.725
MODE.NOMINAL DORIS.MISSING	Duration: 318.781294 s	21-MAY-2009 15:19:25.956 21-MAY-2009 15:24:44.737
MODE.NOMINAL DORIS.MISSING	Duration: 318.793004 s	21-MAY-2009 16:55:04.187 21-MAY-2009 17:00:22.980
MODE.NOMINAL DORIS.MISSING	Duration: 318.785194 s	21-MAY-2009 20:11:39.353 21-MAY-2009 20:16:58.138
MODE.NOMINAL DORIS.MISSING	Duration: 318.785195 s	21-MAY-2009 21:26:02.420 21-MAY-2009 21:31:21.205
MODE.NOMINAL DORIS.MISSING	Duration: 318.796913 s	21-MAY-2009 23:06:59.409 21-MAY-2009 23:12:18.206

MWR_NL_0P missing products

Gauge	Value	Segment (Start-Stop)
MODE.NOMINAL MWR.MISSING	Duration: 23.996098 s	21-MAY-2009 04:18:35.151 21-MAY-2009 04:18:59.147
MODE.NOMINAL MWR.MISSING	Duration: 23.996097 s	21-MAY-2009 05:59:23.315 21-MAY-2009 05:59:47.311

RA2_ME_0P missing products

Gauge	Value	Segment (Start-Stop)
MODE.MEASUREMENT RA2.MISSING	Duration: 11.927491 s	21-MAY-2009 15:10:45.989 21-MAY-2009 15:10:57.916
MODE.MEASUREMENT RA2.MISSING	Duration: 79.256691 s	21-MAY-2009 15:13:05.708 21-MAY-2009 15:14:24.965

RA2_CAL_0P unplanned products

Gauge Segment (Start-Stop)

DOR_DOP_0P unplanned products

Gauge Segment (Start-Stop)

DOR_NAV_0P unplanned products

Gauge Segment (Start-Stop)

MWR_NL_0P unplanned products

Gauge Segment (Start-Stop)

RA2_ME_0P unplanned products

Gauge Segment (Start-Stop)

Overlaps

RA2_CAL_0P overlaps

Gauge Segment (Start-Stop) Explicit Reference

DOR_DOP_0P overlaps

Gauge Segment (Start-Stop) Explicit Reference

DOR_NAV_0P overlaps

Gauge Segment (Start-Stop) Explicit Reference

MWR_NL_0P overlaps

Gauge Segment (Start-Stop) Explicit Reference

RA2_ME_0P overlaps

Gauge Segment (Start-Stop) Explicit Reference

Duplicates

RA2_CAL_0P duplicates

Gauge Segment (Start-Stop) Explicit Reference

DOR_DOP_0P duplicates

Gauge Segment (Start-Stop) Explicit Reference

DOR_NAV_0P duplicates

Gauge Segment (Start-Stop) Explicit Reference

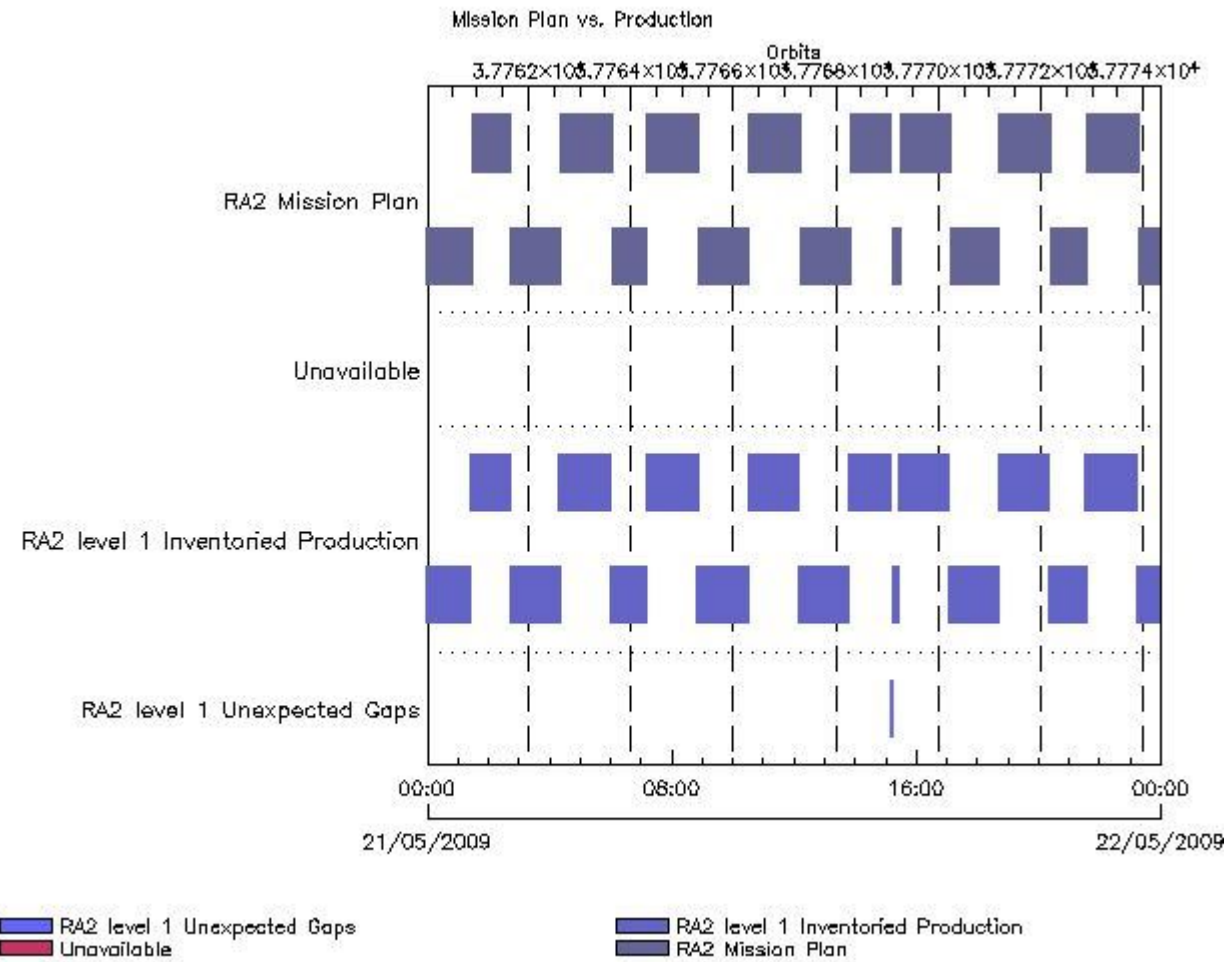
MWR_NL_0P duplicates

Gauge Segment (Start-Stop) Explicit Reference

RA2_ME_0P duplicates

Gauge Segment (Start-Stop) Explicit Reference

Mission Plan vs. Production (level 1)



Mission Plan (extracted from DMOP)

Gauge	Segment (Start-Stop)
MODE.MEASUREMENT RA2.ACQ_PLAN	20-MAY-2009 23:48:20.793 21-MAY-2009 15:10:57.916
MODE.CALIBRATION RA2.ACQ_PLAN	21-MAY-2009 15:11:02.427 21-MAY-2009 15:13:01.198
MODE.MEASUREMENT RA2.ACQ_PLAN	21-MAY-2009 15:13:05.708 22-MAY-2009 00:57:24.028

Inventoried Products

RA2_MW__1P products

Gauge	Segment (Start-Stop)	Explicit Reference
Product: RA2_MW__1P Filename: RA2_MW__1PNPDE20090520_234508_000060212079_00130_37759_4662.N1	20-MAY-2009 23:45:08.659 21-MAY-2009 01:25:29.773	RA2_MW__1PNPDE20090520_234508_000060212079_00130_37759_4662.N1 RA2_MW__1P.MPH.ABS_ORBIT=37759
Product: RA2_MW__1P Filename: RA2_MW__1PNPDE20090521_012430_000047232079_00131_37760_4795.N1	21-MAY-2009 01:24:30.787 21-MAY-2009 02:43:14.091	RA2_MW__1PNPDE20090521_012430_000047232079_00131_37760_4795.N1 RA2_MW__1P.MPH.ABS_ORBIT=37760
Product: RA2_MW__1P Filename: RA2_MW__1PNPDE20090521_024228_000058332079_00132_37761_4938.N1	21-MAY-2009 02:42:28.473 21-MAY-2009 04:19:41.321	RA2_MW__1PNPDE20090521_024228_000058332079_00132_37761_4938.N1 RA2_MW__1P.MPH.ABS_ORBIT=37761

Product: RA2_MW__1P Filename: RA2_MW__1PNPDE20090521_041906_000060802079_00133_37762_5072.N1	21-MAY-2009 04:19:06.843 21-MAY-2009 06:00:26.999	RA2_MW__1PNPDE20090521_041906_000060802079_00133_37762_5072.N1 RA2_MW__1P.MPH.ABS_ORBIT=37762
Product: RA2_MW__1P Filename: RA2_MW__1PNPDK20090521_055954_000041712079_00134_37763_5314.N1	21-MAY-2009 05:59:54.749 21-MAY-2009 07:09:25.509	RA2_MW__1PNPDK20090521_055954_000041712079_00134_37763_5314.N1 RA2_MW__1P.MPH.ABS_ORBIT=37763
Product: RA2_MW__1P Filename: RA2_MW__1PNPDK20090521_070842_000061192079_00135_37764_5447.N1	21-MAY-2009 07:08:42.118 21-MAY-2009 08:50:41.265	RA2_MW__1PNPDK20090521_070842_000061192079_00135_37764_5447.N1 RA2_MW__1P.MPH.ABS_ORBIT=37764
Product: RA2_MW__1P Filename: RA2_MW__1PNPDK20090521_084958_000059932079_00136_37765_5563.N1	21-MAY-2009 08:49:58.988 21-MAY-2009 10:29:52.253	RA2_MW__1PNPDK20090521_084958_000059932079_00136_37765_5563.N1 RA2_MW__1P.MPH.ABS_ORBIT=37765
Product: RA2_MW__1P Filename: RA2_MW__1PNPDK20090521_102912_000059902079_00137_37766_5712.N1	21-MAY-2009 10:29:12.204 21-MAY-2009 12:09:02.127	RA2_MW__1PNPDK20090521_102912_000059902079_00137_37766_5712.N1 RA2_MW__1P.MPH.ABS_ORBIT=37766
Product: RA2_MW__1P Filename: RA2_MW__1PNPDK20090521_120819_000059952079_00138_37767_5865.N1	21-MAY-2009 12:08:19.850 21-MAY-2009 13:48:15.342	RA2_MW__1PNPDK20090521_120819_000059952079_00138_37767_5865.N1 RA2_MW__1P.MPH.ABS_ORBIT=37767
Product: RA2_MW__1P Filename: RA2_MW__1PNPDK20090521_134731_000049952079_00139_37768_5986.N1	21-MAY-2009 13:47:31.952 21-MAY-2009 15:10:47.072	RA2_MW__1PNPDK20090521_134731_000049952079_00139_37768_5986.N1 RA2_MW__1P.MPH.ABS_ORBIT=37768
Product: RA2_MW__1P Filename: RA2_MW__1PNPDK20090521_151424_000007062079_00140_37769_5989.N1	21-MAY-2009 15:14:24.990 21-MAY-2009 15:26:11.211	RA2_MW__1PNPDK20090521_151424_000007062079_00140_37769_5989.N1 RA2_MW__1P.MPH.ABS_ORBIT=37769
Product: RA2_MW__1P Filename: RA2_MW__1PNPDK20090521_152531_000058702079_00140_37769_6111.N1	21-MAY-2009 15:25:31.163 21-MAY-2009 17:03:20.773	RA2_MW__1PNPDK20090521_152531_000058702079_00140_37769_6111.N1 RA2_MW__1P.MPH.ABS_ORBIT=37769
Product: RA2_MW__1P Filename: RA2_MW__1PNPDK20090521_170146_000060482079_00141_37770_6235.N1	21-MAY-2009 17:01:46.139 21-MAY-2009 18:42:33.989	RA2_MW__1PNPDK20090521_170146_000060482079_00141_37770_6235.N1 RA2_MW__1P.MPH.ABS_ORBIT=37770
Product: RA2_MW__1P Filename: RA2_MW__1PNPDK20090521_184103_000060332079_00142_37771_6358.N1	21-MAY-2009 18:41:03.811 21-MAY-2009 20:21:37.179	RA2_MW__1PNPDK20090521_184103_000060332079_00142_37771_6358.N1 RA2_MW__1P.MPH.ABS_ORBIT=37771
Product: RA2_MW__1P Filename: RA2_MW__1PNPDE20090521_202004_000044332079_00143_37772_5749.N1	21-MAY-2009 20:20:04.773 21-MAY-2009 21:33:57.323	RA2_MW__1PNPDE20090521_202004_000044332079_00143_37772_5749.N1 RA2_MW__1P.MPH.ABS_ORBIT=37772
Product: RA2_MW__1P Filename: RA2_MW__1PNPDE20090521_213219_000061002079_00143_37772_5928.N1	21-MAY-2009 21:32:19.347 21-MAY-2009 23:13:59.555	RA2_MW__1PNPDE20090521_213219_000061002079_00143_37772_5928.N1 RA2_MW__1P.MPH.ABS_ORBIT=37772
Product: RA2_MW__1P Filename: RA2_MW__1PNPDE20090521_231254_000061532079_00144_37773_6075.N1	21-MAY-2009 23:12:54.998 22-MAY-2009 00:55:27.565	RA2_MW__1PNPDE20090521_231254_000061532079_00144_37773_6075.N1 RA2_MW__1P.MPH.ABS_ORBIT=37773

Missing Products

RA2_MW__1P missing products

Gauge	Value	Segment (Start-Stop)
MODE.MEASUREMENT RA2.MISSING	Duration: 10.844026 s	21-MAY-2009 15:10:47.072 21-MAY-2009 15:10:57.916
MODE.MEASUREMENT RA2.MISSING	Duration: 79.281917 s	21-MAY-2009 15:13:05.708 21-MAY-2009 15:14:24.990

Unplanned Products

RA2_MW__1P unplanned products

Gauge	Segment (Start-Stop)
-------	----------------------

Overlaps

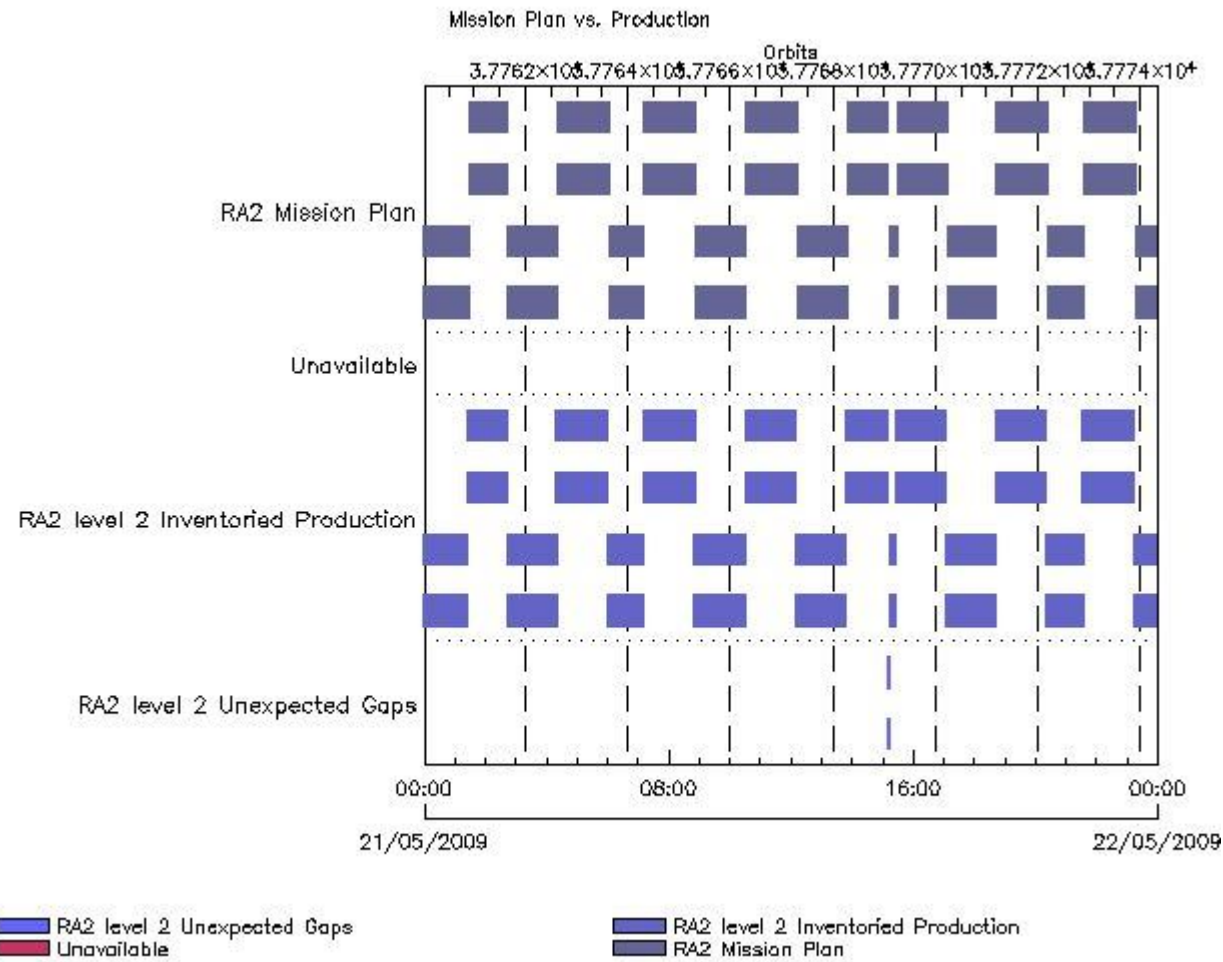
RA2_MW__1P overlaps

Gauge	Segment (Start-Stop)	Explicit Reference
-------	----------------------	--------------------

RA2_MW__1P duplicates

Gauge Segment (Start-Stop) Explicit Reference

Mission Plan vs. Production (level 2)



Mission Plan (extracted from DMOP)

Gauge	Segment (Start-Stop)
MODE.MEASUREMENT RA2.ACQ_PLAN	20-MAY-2009 23:48:20.793 21-MAY-2009 15:10:57.916
MODE.CALIBRATION RA2.ACQ_PLAN	21-MAY-2009 15:11:02.427 21-MAY-2009 15:13:01.198
MODE.MEASUREMENT RA2.ACQ_PLAN	21-MAY-2009 15:13:05.708 22-MAY-2009 00:57:24.028

Inventoried Products

RA2_FGD_2P products

Gauge	Segment (Start-Stop)	Explicit Reference
-------	----------------------	--------------------

Product: RA2_FGD_2P Filename: RA2_FGD_2PNPDE20090520_234508_000060212079_00130_37759_4663.N1	20-MAY-2009 23:45:08.659 21-MAY-2009 01:25:29.773	RA2_FGD_2PNPDE20090520_234508_000060212079_00130_37759_4663.N1 RA2_FGD_2P.MPH.ABS_ORBIT=37759
Product: RA2_FGD_2P Filename: RA2_FGD_2PNPDE20090521_012430_000047232079_00131_37760_4796.N1	21-MAY-2009 01:24:30.787 21-MAY-2009 02:43:14.091	RA2_FGD_2PNPDE20090521_012430_000047232079_00131_37760_4796.N1 RA2_FGD_2P.MPH.ABS_ORBIT=37760
Product: RA2_FGD_2P Filename: RA2_FGD_2PNPDE20090521_024228_000058332079_00132_37761_4939.N1	21-MAY-2009 02:42:28.473 21-MAY-2009 04:19:41.321	RA2_FGD_2PNPDE20090521_024228_000058332079_00132_37761_4939.N1 RA2_FGD_2P.MPH.ABS_ORBIT=37761
Product: RA2_FGD_2P Filename: RA2_FGD_2PNPDE20090521_041906_000060802079_00133_37762_5073.N1	21-MAY-2009 04:19:06.843 21-MAY-2009 06:00:26.999	RA2_FGD_2PNPDE20090521_041906_000060802079_00133_37762_5073.N1 RA2_FGD_2P.MPH.ABS_ORBIT=37762
Product: RA2_FGD_2P Filename: RA2_FGD_2PNPDK20090521_055954_000041712079_00134_37763_5315.N1	21-MAY-2009 05:59:54.749 21-MAY-2009 07:09:25.509	RA2_FGD_2PNPDK20090521_055954_000041712079_00134_37763_5315.N1 RA2_FGD_2P.MPH.ABS_ORBIT=37763
Product: RA2_FGD_2P Filename: RA2_FGD_2PNPDK20090521_070842_000061192079_00135_37764_5448.N1	21-MAY-2009 07:08:42.118 21-MAY-2009 08:50:41.265	RA2_FGD_2PNPDK20090521_070842_000061192079_00135_37764_5448.N1 RA2_FGD_2P.MPH.ABS_ORBIT=37764
Product: RA2_FGD_2P Filename: RA2_FGD_2PNPDK20090521_084958_000059932079_00136_37765_5564.N1	21-MAY-2009 08:49:58.988 21-MAY-2009 10:29:52.253	RA2_FGD_2PNPDK20090521_084958_000059932079_00136_37765_5564.N1 RA2_FGD_2P.MPH.ABS_ORBIT=37765
Product: RA2_FGD_2P Filename: RA2_FGD_2PNPDK20090521_102912_000059902079_00137_37766_5713.N1	21-MAY-2009 10:29:12.204 21-MAY-2009 12:09:02.127	RA2_FGD_2PNPDK20090521_102912_000059902079_00137_37766_5713.N1 RA2_FGD_2P.MPH.ABS_ORBIT=37766
Product: RA2_FGD_2P Filename: RA2_FGD_2PNPDK20090521_120819_000059952079_00138_37767_5866.N1	21-MAY-2009 12:08:19.850 21-MAY-2009 13:48:15.342	RA2_FGD_2PNPDK20090521_120819_000059952079_00138_37767_5866.N1 RA2_FGD_2P.MPH.ABS_ORBIT=37767
Product: RA2_FGD_2P Filename: RA2_FGD_2PNPDK20090521_134731_000049952079_00139_37768_5987.N1	21-MAY-2009 13:47:31.952 21-MAY-2009 15:10:47.072	RA2_FGD_2PNPDK20090521_134731_000049952079_00139_37768_5987.N1 RA2_FGD_2P.MPH.ABS_ORBIT=37768
Product: RA2_FGD_2P Filename: RA2_FGD_2PNPDK20090521_151424_000007062079_00140_37769_5990.N1	21-MAY-2009 15:14:24.990 21-MAY-2009 15:26:11.211	RA2_FGD_2PNPDK20090521_151424_000007062079_00140_37769_5990.N1 RA2_FGD_2P.MPH.ABS_ORBIT=37769
Product: RA2_FGD_2P Filename: RA2_FGD_2PNPDK20090521_152531_000058702079_00140_37769_6112.N1	21-MAY-2009 15:25:31.163 21-MAY-2009 17:03:20.773	RA2_FGD_2PNPDK20090521_152531_000058702079_00140_37769_6112.N1 RA2_FGD_2P.MPH.ABS_ORBIT=37769
Product: RA2_FGD_2P Filename: RA2_FGD_2PNPDK20090521_170146_000060482079_00141_37770_6236.N1	21-MAY-2009 17:01:46.139 21-MAY-2009 18:42:33.989	RA2_FGD_2PNPDK20090521_170146_000060482079_00141_37770_6236.N1 RA2_FGD_2P.MPH.ABS_ORBIT=37770
Product: RA2_FGD_2P Filename: RA2_FGD_2PNPDK20090521_184103_000060332079_00142_37771_6359.N1	21-MAY-2009 18:41:03.811 21-MAY-2009 20:21:37.179	RA2_FGD_2PNPDK20090521_184103_000060332079_00142_37771_6359.N1 RA2_FGD_2P.MPH.ABS_ORBIT=37771
Product: RA2_FGD_2P Filename: RA2_FGD_2PNPDE20090521_202004_000044332079_00143_37772_5750.N1	21-MAY-2009 20:20:04.773 21-MAY-2009 21:33:57.323	RA2_FGD_2PNPDE20090521_202004_000044332079_00143_37772_5750.N1 RA2_FGD_2P.MPH.ABS_ORBIT=37772
Product: RA2_FGD_2P Filename: RA2_FGD_2PNPDE20090521_213219_000061002079_00143_37772_5929.N1	21-MAY-2009 21:32:19.347 21-MAY-2009 23:13:59.555	RA2_FGD_2PNPDE20090521_213219_000061002079_00143_37772_5929.N1 RA2_FGD_2P.MPH.ABS_ORBIT=37772
Product: RA2_FGD_2P Filename: RA2_FGD_2PNPDE20090521_231254_000061532079_00144_37773_6076.N1	21-MAY-2009 23:12:54.998 22-MAY-2009 00:55:27.565	RA2_FGD_2PNPDE20090521_231254_000061532079_00144_37773_6076.N1 RA2_FGD_2P.MPH.ABS_ORBIT=37773

RA2_WWV_2P products

Gauge	Segment (Start-Stop)	Explicit Reference
Product: RA2_WWV_2P Filename: RA2_WWV_2PNPDE20090520_234508_000060212079_00130_37759_4664.N1	20-MAY-2009 23:45:08.659 21-MAY-2009 01:25:29.773	RA2_WWV_2PNPDE20090520_234508_000060212079_00130_37759_4664.N1 RA2_WWV_2P.MPH.ABS_ORBIT=37759
Product: RA2_WWV_2P Filename: RA2_WWV_2PNPDE20090521_012430_000047232079_00131_37760_4797.N1	21-MAY-2009 01:24:30.787 21-MAY-2009 02:43:14.091	RA2_WWV_2PNPDE20090521_012430_000047232079_00131_37760_4797.N1 RA2_WWV_2P.MPH.ABS_ORBIT=37760
Product: RA2_WWV_2P Filename: RA2_WWV_2PNPDE20090521_024228_000058332079_00132_37761_4940.N1	21-MAY-2009 02:42:28.473 21-MAY-2009 04:19:41.321	RA2_WWV_2PNPDE20090521_024228_000058332079_00132_37761_4940.N1 RA2_WWV_2P.MPH.ABS_ORBIT=37761
Product: RA2_WWV_2P Filename: RA2_WWV_2PNPDE20090521_041906_000060802079_00133_37762_5074.N1	21-MAY-2009 04:19:06.843 21-MAY-2009 06:00:26.999	RA2_WWV_2PNPDE20090521_041906_000060802079_00133_37762_5074.N1 RA2_WWV_2P.MPH.ABS_ORBIT=37762
Product: RA2_WWV_2P Filename: RA2_WWV_2PNPDK20090521_055954_000041712079_00134_37763_5316.N1	21-MAY-2009 05:59:54.749 21-MAY-2009 07:09:25.509	RA2_WWV_2PNPDK20090521_055954_000041712079_00134_37763_5316.N1 RA2_WWV_2P.MPH.ABS_ORBIT=37763

Product: RA2_WWV_2P Filename: RA2_WWV_2PNPDK20090521_070842_000061192079_00135_37764_5449.N1	21-MAY-2009 07:08:42.118 21-MAY-2009 08:50:41.265	RA2_WWV_2PNPDK20090521_070842_000061192079_00135_377 RA2_WWV_2P.MPH.ABS_ORBIT=37764
Product: RA2_WWV_2P Filename: RA2_WWV_2PNPDK20090521_084958_000059932079_00136_37765_5565.N1	21-MAY-2009 08:49:58.988 21-MAY-2009 10:29:52.253	RA2_WWV_2PNPDK20090521_084958_000059932079_00136_37765_5565.N1 RA2_WWV_2P.MPH.ABS_ORBIT=37765
Product: RA2_WWV_2P Filename: RA2_WWV_2PNPDK20090521_102912_000059902079_00137_37766_5714.N1	21-MAY-2009 10:29:12.204 21-MAY-2009 12:09:02.127	RA2_WWV_2PNPDK20090521_102912_000059902079_00137_37766_5714.N1 RA2_WWV_2P.MPH.ABS_ORBIT=37766
Product: RA2_WWV_2P Filename: RA2_WWV_2PNPDK20090521_120819_000059952079_00138_37767_5867.N1	21-MAY-2009 12:08:19.850 21-MAY-2009 13:48:15.342	RA2_WWV_2PNPDK20090521_120819_000059952079_00138_37767_5867.N1 RA2_WWV_2P.MPH.ABS_ORBIT=37767
Product: RA2_WWV_2P Filename: RA2_WWV_2PNPDK20090521_134731_000049952079_00139_37768_5988.N1	21-MAY-2009 13:47:31.952 21-MAY-2009 15:10:47.072	RA2_WWV_2PNPDK20090521_134731_000049952079_00139_37768_5988.N1 RA2_WWV_2P.MPH.ABS_ORBIT=37768
Product: RA2_WWV_2P Filename: RA2_WWV_2PNPDK20090521_151424_000007062079_00140_37769_5991.N1	21-MAY-2009 15:14:24.990 21-MAY-2009 15:26:11.211	RA2_WWV_2PNPDK20090521_151424_000007062079_00140_37769_5991.N1 RA2_WWV_2P.MPH.ABS_ORBIT=37769
Product: RA2_WWV_2P Filename: RA2_WWV_2PNPDK20090521_152531_000058702079_00140_37769_6113.N1	21-MAY-2009 15:25:31.163 21-MAY-2009 17:03:20.773	RA2_WWV_2PNPDK20090521_152531_000058702079_00140_37769_6113.N1 RA2_WWV_2P.MPH.ABS_ORBIT=37769
Product: RA2_WWV_2P Filename: RA2_WWV_2PNPDK20090521_170146_000060482079_00141_37770_6237.N1	21-MAY-2009 17:01:46.139 21-MAY-2009 18:42:33.989	RA2_WWV_2PNPDK20090521_170146_000060482079_00141_37770_6237.N1 RA2_WWV_2P.MPH.ABS_ORBIT=37770
Product: RA2_WWV_2P Filename: RA2_WWV_2PNPDK20090521_184103_000060332079_00142_37771_6360.N1	21-MAY-2009 18:41:03.811 21-MAY-2009 20:21:37.179	RA2_WWV_2PNPDK20090521_184103_000060332079_00142_37771_6360.N1 RA2_WWV_2P.MPH.ABS_ORBIT=37771
Product: RA2_WWV_2P Filename: RA2_WWV_2PNPDE20090521_202004_000044332079_00143_37772_5751.N1	21-MAY-2009 20:20:04.773 21-MAY-2009 21:33:57.323	RA2_WWV_2PNPDE20090521_202004_000044332079_00143_37772_5751.N1 RA2_WWV_2P.MPH.ABS_ORBIT=37772
Product: RA2_WWV_2P Filename: RA2_WWV_2PNPDE20090521_213219_000061002079_00143_37772_5930.N1	21-MAY-2009 21:32:19.347 21-MAY-2009 23:13:59.555	RA2_WWV_2PNPDE20090521_213219_000061002079_00143_37772_5930.N1 RA2_WWV_2P.MPH.ABS_ORBIT=37772
Product: RA2_WWV_2P Filename: RA2_WWV_2PNPDE20090521_231254_000061532079_00144_37773_6077.N1	21-MAY-2009 23:12:54.998 22-MAY-2009 00:55:27.565	RA2_WWV_2PNPDE20090521_231254_000061532079_00144_37773_6077.N1 RA2_WWV_2P.MPH.ABS_ORBIT=37773

Missing Products

RA2_FGD_2P missing products

Gauge	Value	Segment (Start-Stop)
MODE.MEASUREMENT RA2.MISSING	Duration: 10.844026 s	21-MAY-2009 15:10:47.072 21-MAY-2009 15:10:57.916
MODE.MEASUREMENT RA2.MISSING	Duration: 79.281917 s	21-MAY-2009 15:13:05.708 21-MAY-2009 15:14:24.990

RA2_WWV_2P missing products

Gauge	Value	Segment (Start-Stop)
MODE.MEASUREMENT RA2.MISSING	Duration: 10.844026 s	21-MAY-2009 15:10:47.072 21-MAY-2009 15:10:57.916
MODE.MEASUREMENT RA2.MISSING	Duration: 79.281917 s	21-MAY-2009 15:13:05.708 21-MAY-2009 15:14:24.990

Unplanned Products

RA2_FGD_2P unplanned products

Gauge Segment (Start-Stop)

RA2_WWV_2P unplanned products

Gauge Segment (Start-Stop)

Overlaps

RA2_FGD_2P overlaps

Gauge	Segment (Start-Stop)	Explicit Reference
-------	----------------------	--------------------

RA2_WWV_2P overlaps

Gauge	Segment (Start-Stop)	Explicit Reference
-------	----------------------	--------------------

Duplicates

RA2_FGD_2P duplicates

Gauge	Segment (Start-Stop)	Explicit Reference
-------	----------------------	--------------------

RA2_WWV_2P duplicates

Gauge	Segment (Start-Stop)	Explicit Reference
-------	----------------------	--------------------

ADF usage

RA2_CAL_0P: ADF usage

New ADFs

Gauge	Value	Segment (Start-Stop)	Explicit Reference
-------	-------	----------------------	--------------------

DOR_DOP_0P: ADF usage

New ADFs

Gauge	Value	Segment (Start-Stop)	Explicit Reference
DSD: ORBIT_STATE_VECTOR_FILE PCF_DOR_DOP_0P	new ADF: AUX_FPO_AXVPDS20090521_010111_20090520_185531_20090530_202146	21-MAY-2009 01:23:40.333 21-MAY-2009 01:23:40.333	Product: DOR_DOP_0PNPDE20090521_012340_000045912079_00131_37760_8395.N1

DOR_NAV_0P: ADF usage

New ADFs

Gauge	Value	Segment (Start-Stop)	Explicit Reference
-------	-------	----------------------	--------------------

DSD: ORBIT_STATE_VECTOR_FILE PCF_DOR_NAV_0P	new ADF: AUX_FPO_AXVPDS20090521_010111_20090520_185531_20090530_202146	21-MAY-2009 01:19:57.180 21-MAY-2009 01:19:57.180	Product: DOR_NAV_0PNPDE20090521_011957_000044632079_00131_37760_7987.N1
---	---	--	--

MWR_NL__0P: ADF usage

New ADFs

Gauge	Value	Segment (Start-Stop)	Explicit Reference
DSD: ORBIT_STATE_VECTOR_FILE PCF_MWR_NL__0P	new ADF: AUX_FPO_AXVPDS20090521_010111_20090520_185531_20090530_202146	21-MAY-2009 01:24:10.856 21-MAY-2009 01:24:10.856	Product: MWR_NL__0PNPDE20090521_012410_000046802079_00131_37760_8435.N1

RA2_ME__0P: ADF usage

New ADFs

Gauge	Value	Segment (Start-Stop)	Explicit Reference
DSD: ORBIT_STATE_VECTOR_FILE PCF_RA2_ME__0P	new ADF: AUX_FPO_AXVPDS20090521_010111_20090520_185531_20090530_202146	21-MAY-2009 01:24:30.762 21-MAY-2009 01:24:30.762	Product: RA2_ME__0PNPDE20090521_012430_000047222079_00131_37760_9078.N1

RA2_MW__1P: ADF usage

New ADFs

Gauge	Value	Segment (Start-Stop)	Explicit Reference
-------	-------	----------------------	--------------------

Current ADFs (from IECF list)

Gauge	Value	Explicit Reference
RA2_IFF_AX.INFO PCF_IECF	RA2_IFF_AXVIEC20090422_100954_20090422_000000_20100101_000000	Corresponding to date 16-MAY-2009 03:00:02.000

RA2_CON_AX.INFO PCF_IECF	RA2_CON_AXVIEC20070723_131547_20060621_132015_20200101_000000	Corresponding to date 16-MAY-2009 03:00:02.000
RA2_CST_AX.INFO PCF_IECF	RA2_CST_AXVIEC20020621_135858_20020101_000000_20200101_000000	Corresponding to date 16-MAY-2009 03:00:02.000
RA2_CHD_AX.INFO PCF_IECF	RA2_CHD_AXVIEC20060913_074707_20020101_000000_20200101_000000	Corresponding to date 16-MAY-2009 03:00:02.000
RA2_IFA_AX.INFO PCF_IECF	RA2_IFA_AXVIEC20050216_125529_20020101_000000_20200101_000000	Corresponding to date 16-MAY-2009 03:00:02.000
RA2_IFB_AX.INFO PCF_IECF	RA2_IFB_AXVIEC20050216_125738_20020101_000000_20200101_000000	Corresponding to date 16-MAY-2009 03:00:02.000
RA2_USO_AX.INFO PCF_IECF	RA2_USO_AXVIEC20070618_133225_20070620_000000_20200101_000000	Corresponding to date 16-MAY-2009 03:00:02.000
MWR_CON_AX.INFO PCF_IECF	MWR_CON_AXVIEC20040810_145011_20020101_000000_20200101_000000	Corresponding to date 16-MAY-2009 03:00:02.000
MWR_CHD_AX.INFO PCF_IECF	MWR_CHD_AXVIEC20061013_132356_20020101_000000_20200101_000000	Corresponding to date 16-MAY-2009 03:00:02.000
MWR_SLT_AX.INFO PCF_IECF	MWR_SLT_AXVIEC20060921_063409_20020101_000000_20200101_000000	Corresponding to date 16-MAY-2009 03:00:02.000
RA2_IFT_AX.INFO PCF_IECF	RA2_IFT_AXVIEC20090520_123243_20090520_000000_20100101_000000	Corresponding to date 21-MAY-2009 03:00:03.000

Differences with IECF list

Gauge **Value** **Explicit Reference**

RA2_FGD_2P: ADF usage

New ADFs

Gauge	Value	Segment (Start-Stop)	Explicit Reference
DSD: RA2_USO_DATA PCF_RA2_FGD_2P	new ADF: DOR_NAV_0PNPDE20090521_011957_000044632079_00131_37760_7987.N1	21-MAY-2009 01:24:30.787 21-MAY-2009 01:24:30.787	Product: RA2_FGD_2PNPDE20090521_012430_000047232079_00131_37760_4796.N1
DSD: RA2_USO_DATA PCF_RA2_FGD_2P	new ADF: DOR_NAV_0PNPDE20090521_023939_000054192079_00132_37761_7988.N1	21-MAY-2009 02:42:28.473 21-MAY-2009 02:42:28.473	Product: RA2_FGD_2PNPDE20090521_024228_000058332079_00132_37761_4939.N1

DSD: MWR_CONFIGURATION_DATA PCF_RA2_FGD_2P	new ADF: AUX_ECF_AXNECM20090521_062116_20090521_090000_20090521_210000	21-MAY-2009 04:19:06.843 21-MAY-2009 04:19:06.843	Product: RA2_FGD_2PNPDE20090521_041906_000060802079_00133_37762_5073.N1
DSD: RA2_CHARACTERISATION_DATA PCF_RA2_FGD_2P	new ADF: AUX_ECF_AXNECM20090520_184113_20090521_030000_20090521_150000	21-MAY-2009 04:19:06.843 21-MAY-2009 04:19:06.843	Product: RA2_FGD_2PNPDE20090521_041906_000060802079_00133_37762_5073.N1
DSD: RA2_CONFIGURATION_DATA PCF_RA2_FGD_2P	new ADF: AUX_ECF_AXNECM20090520_064111_20090520_210000_20090521_090000	21-MAY-2009 04:19:06.843 21-MAY-2009 04:19:06.843	Product: RA2_FGD_2PNPDE20090521_041906_000060802079_00133_37762_5073.N1
DSD: RA2_USO_DATA PCF_RA2_FGD_2P	new ADF: DOR_NAV_0PNPDE20090521_041517_000057382079_00133_37762_7989.N1	21-MAY-2009 04:19:06.843 21-MAY-2009 04:19:06.843	Product: RA2_FGD_2PNPDE20090521_041906_000060802079_00133_37762_5073.N1
DSD: RA2_USO_DATA PCF_RA2_FGD_2P	new ADF: DOR_NAV_0PNPDK20090521_055614_000038252079_00134_37763_0080.N1	21-MAY-2009 05:59:54.749 21-MAY-2009 05:59:54.749	Product: RA2_FGD_2PNPDK20090521_055954_000041712079_00134_37763_5315.N1
DSD: RA2_USO_DATA PCF_RA2_FGD_2P	new ADF: DOR_NAV_0PNPDK20090521_070518_000057382079_00135_37764_0081.N1	21-MAY-2009 07:08:42.118 21-MAY-2009 07:08:42.118	Product: RA2_FGD_2PNPDK20090521_070842_000061192079_00135_37764_5448.N1
DSD: RA2_USO_DATA PCF_RA2_FGD_2P	new ADF: DOR_NAV_0PNPDK20090521_084615_000057382079_00136_37765_0082.N1	21-MAY-2009 08:49:58.988 21-MAY-2009 08:49:58.988	Product: RA2_FGD_2PNPDK20090521_084958_000059932079_00136_37765_5564.N1

DSD: MWR_CONFIGURATION_DATA PCF_RA2_FGD_2P	new ADF: AUX_ECF_AXNECM20090521_064112_20090521_150000_20090522_030000	21-MAY-2009 10:29:12.204 21-MAY-2009 10:29:12.204	Product: RA2_FGD_2PNPDK20090521_102912_000059902079_00137_37766_5713.N1
DSD: RA2_CHARACTERISATION_DATA PCF_RA2_FGD_2P	new ADF: AUX_ECF_AXNECM20090521_062116_20090521_090000_20090521_210000	21-MAY-2009 10:29:12.204 21-MAY-2009 10:29:12.204	Product: RA2_FGD_2PNPDK20090521_102912_000059902079_00137_37766_5713.N1
DSD: RA2_CONFIGURATION_DATA PCF_RA2_FGD_2P	new ADF: AUX_ECF_AXNECM20090520_184113_20090521_030000_20090521_150000	21-MAY-2009 10:29:12.204 21-MAY-2009 10:29:12.204	Product: RA2_FGD_2PNPDK20090521_102912_000059902079_00137_37766_5713.N1
DSD: RA2_USO_DATA PCF_RA2_FGD_2P	new ADF: DOR_NAV_0PNPDK20090521_102712_000057382079_00137_37766_0083.N1	21-MAY-2009 10:29:12.204 21-MAY-2009 10:29:12.204	Product: RA2_FGD_2PNPDK20090521_102912_000059902079_00137_37766_5713.N1
DSD: RA2_SURFACE_TYPE_DATA PCF_RA2_FGD_2P	new ADF: RA2_POL_AXVIEC20090521_110413_20020101_000000_20090620_235959	21-MAY-2009 12:08:19.850 21-MAY-2009 12:08:19.850	Product: RA2_FGD_2PNPDK20090521_120819_000059952079_00138_37767_5866.N1
DSD: RA2_USO_DATA PCF_RA2_FGD_2P	new ADF: DOR_NAV_0PNPDK20090521_120809_000054192079_00138_37767_0084.N1	21-MAY-2009 12:08:19.850 21-MAY-2009 12:08:19.850	Product: RA2_FGD_2PNPDK20090521_120819_000059952079_00138_37767_5866.N1
DSD: RA2_USO_DATA PCF_RA2_FGD_2P	new ADF: DOR_NAV_0PNPDK20090521_134347_000057382079_00139_37768_0085.N1	21-MAY-2009 13:47:31.952 21-MAY-2009 13:47:31.952	Product: RA2_FGD_2PNPDK20090521_134731_000049952079_00139_37768_5987.N1

DSD: MWR_CONFIGURATION_DATA PCF_RA2_FGD_2P	new ADF: AUX_ECF_AXNECM20090521_064112_20090521_210000_20090522_090000	21-MAY-2009 15:14:24.990 21-MAY-2009 15:14:24.990	Product: RA2_FGD_2PNPDK20090521_151424_000007062079_00140_37769_5990.N1
DSD: RA2_CHARACTERISATION_DATA PCF_RA2_FGD_2P	new ADF: AUX_ECF_AXNECM20090521_064112_20090521_150000_20090522_030000	21-MAY-2009 15:14:24.990 21-MAY-2009 15:14:24.990	Product: RA2_FGD_2PNPDK20090521_151424_000007062079_00140_37769_5990.N1
DSD: RA2_CONFIGURATION_DATA PCF_RA2_FGD_2P	new ADF: AUX_ECF_AXNECM20090521_062116_20090521_090000_20090521_210000	21-MAY-2009 15:14:24.990 21-MAY-2009 15:14:24.990	Product: RA2_FGD_2PNPDK20090521_151424_000007062079_00140_37769_5990.N1
DSD: RA2_USO_DATA PCF_RA2_FGD_2P	new ADF: DOR_NAV_0PNPDK20090521_152444_000054192079_00140_37769_0086.N1	21-MAY-2009 15:25:31.163 21-MAY-2009 15:25:31.163	Product: RA2_FGD_2PNPDK20090521_152531_000058702079_00140_37769_6112.N1
DSD: RA2_USO_DATA PCF_RA2_FGD_2P	new ADF: NOT USED	21-MAY-2009 17:01:46.139 21-MAY-2009 17:01:46.139	Product: RA2_FGD_2PNPDK20090521_170146_000060482079_00141_37770_6236.N1
DSD: RA2_USO_DATA PCF_RA2_FGD_2P	new ADF: DOR_NAV_0PNPDK20090521_183601_000057382079_00142_37771_0088.N1	21-MAY-2009 18:41:03.811 21-MAY-2009 18:41:03.811	Product: RA2_FGD_2PNPDK20090521_184103_000060332079_00142_37771_6359.N1
DSD: RA2_USO_DATA PCF_RA2_FGD_2P	new ADF: DOR_NAV_0PNPDE20090521_201658_000041442079_00143_37772_7990.N1	21-MAY-2009 20:20:04.773 21-MAY-2009 20:20:04.773	Product: RA2_FGD_2PNPDE20090521_202004_000044332079_00143_37772_5750.N1

DSD: MWR_CONFIGURATION_DATA PCF_RA2_FGD_2P	new ADF: AUX_ECF_AXNECM20090521_184111_20090522_030000_20090522_150000	21-MAY-2009 21:32:19.347 21-MAY-2009 21:32:19.347	Product: RA2_FGD_2PNPDE20090521_213219_000061002079_00143_37772_5929.N1
DSD: RA2_CHARACTERISATION_DATA PCF_RA2_FGD_2P	new ADF: AUX_ECF_AXNECM20090521_064112_20090521_210000_20090522_090000	21-MAY-2009 21:32:19.347 21-MAY-2009 21:32:19.347	Product: RA2_FGD_2PNPDE20090521_213219_000061002079_00143_37772_5929.N1
DSD: RA2_CONFIGURATION_DATA PCF_RA2_FGD_2P	new ADF: AUX_ECF_AXNECM20090521_064112_20090521_150000_20090522_030000	21-MAY-2009 21:32:19.347 21-MAY-2009 21:32:19.347	Product: RA2_FGD_2PNPDE20090521_213219_000061002079_00143_37772_5929.N1
DSD: RA2_USO_DATA PCF_RA2_FGD_2P	new ADF: DOR_NAV_0PNPDE20090521_213121_000057382079_00143_37772_7991.N1	21-MAY-2009 21:32:19.347 21-MAY-2009 21:32:19.347	Product: RA2_FGD_2PNPDE20090521_213219_000061002079_00143_37772_5929.N1
DSD: RA2_USO_DATA PCF_RA2_FGD_2P	new ADF: DOR_NAV_0PNPDE20090521_231218_000057382079_00144_37773_7992.N1	21-MAY-2009 23:12:54.998 21-MAY-2009 23:12:54.998	Product: RA2_FGD_2PNPDE20090521_231254_000061532079_00144_37773_6076.N1

Current ADFs (from IECF list)

Gauge	Value	Explicit Reference
RA2_IFF_AX.INFO PCF_IECF	RA2_IFF_AXVIEC20090422_100954_20090422_000000_20100101_000000	Corresponding to date 16-MAY-2009 03:00:02.000
RA2_USO_AX.INFO PCF_IECF	RA2_USO_AXVIEC20070618_133225_20070620_000000_20200101_000000	Corresponding to date 16-MAY-2009 03:00:02.000
MWR_SLT_AX.INFO PCF_IECF	MWR_SLT_AXVIEC20060921_063409_20020101_000000_20200101_000000	Corresponding to date 16-MAY-2009 03:00:02.000
AUX_ATT_AX.INFO PCF_IECF	AUX_ATT_AXVIEC20020924_131534_20020703_120000_20781231_235959	Corresponding to date 16-MAY-2009 03:00:02.000
RA2_PLA_AX.INFO PCF_IECF	RA2_PLA_AXVIEC20060331_181823_20020101_000000_20200101_000000	Corresponding to date 16-MAY-2009 03:00:02.000
RA2_CON_AX.INFO PCF_IECF	RA2_CON_AXVIEC20070723_131547_20060621_132015_20200101_000000	Corresponding to date 16-MAY-2009 03:00:02.000

RA2_CHD_AX.INFO PCF_IECF	RA2_CHD_AXVIEC20060913_074707_20020101_000000_20200101_000000	Corresponding to date 16-MAY-2009 03:00:02.000
MWR_CON_AX.INFO PCF_IECF	MWR_CON_AXVIEC20040810_145011_20020101_000000_20200101_000000	Corresponding to date 16-MAY-2009 03:00:02.000
MWR_CHD_AX.INFO PCF_IECF	MWR_CHD_AXVIEC20061013_132356_20020101_000000_20200101_000000	Corresponding to date 16-MAY-2009 03:00:02.000
MWR_LSF_AX.INFO PCF_IECF	MWR_LSF_AXVIEC20020313_172218_20020101_000000_20200101_000000	Corresponding to date 16-MAY-2009 03:00:02.000
RA2_MET_AX.INFO PCF_IECF	RA2_MET_AXVIEC20020204_073357_20020101_000000_20200101_000000	Corresponding to date 16-MAY-2009 03:00:02.000
RA2_CST_AX.INFO PCF_IECF	RA2_CST_AXVIEC20020621_135858_20020101_000000_20200101_000000	Corresponding to date 16-MAY-2009 03:00:02.000
RA2_SOI_AX.INFO PCF_IECF	RA2_SOI_AXVIEC20051003_170000_20020101_000000_20200101_000000	Corresponding to date 16-MAY-2009 03:00:02.000
RA2_ICT_AX.INFO PCF_IECF	RA2_ICT_AXVIEC20060921_070730_20020101_000000_20200101_000000	Corresponding to date 16-MAY-2009 03:00:02.000
RA2_SSB_AX.INFO PCF_IECF	RA2_SSB_AXVIEC20051129_111810_20020101_000000_20200101_000000	Corresponding to date 16-MAY-2009 03:00:02.000
RA2_DIP_AX.INFO PCF_IECF	RA2_DIP_AXVIEC20020122_134206_20020101_000000_20200101_000000	Corresponding to date 16-MAY-2009 03:00:02.000
RA2_IOC_AX.INFO PCF_IECF	RA2_IOC_AXVIEC20020122_141121_20020101_000000_20200101_000000	Corresponding to date 16-MAY-2009 03:00:02.000
RA2_SET_AX.INFO PCF_IECF	RA2_SET_AXVIEC20020122_150917_20020101_000000_20200101_000000	Corresponding to date 16-MAY-2009 03:00:02.000
RA2_OT1_AX.INFO PCF_IECF	RA2_OT1_AXVIEC20040120_082051_20020101_000000_20200101_000000	Corresponding to date 16-MAY-2009 03:00:02.000
RA2_OT2_AX.INFO PCF_IECF	RA2_OT2_AXVIEC20031208_150159_20020101_000000_20200101_000000	Corresponding to date 16-MAY-2009 03:00:02.000
RA2_TLD_AX.INFO PCF_IECF	RA2_TLD_AXVIEC20031208_151137_20020101_000000_20200101_000000	Corresponding to date 16-MAY-2009 03:00:02.000
RA2_GEO_AX.INFO PCF_IECF	RA2_GEO_AXVIEC20020314_093428_20020101_000000_20200101_000000	Corresponding to date 16-MAY-2009 03:00:02.000
RA2_MSS_AX.INFO PCF_IECF	RA2_MSS_AXVIEC20031208_145545_20020101_000000_20200101_000000	Corresponding to date 16-MAY-2009 03:00:02.000
RA2_SL1_AX.INFO PCF_IECF	RA2_SL1_AXVIEC20030131_100228_20020101_000000_20200101_000000	Corresponding to date 16-MAY-2009 03:00:02.000
RA2_SL2_AX.INFO PCF_IECF	RA2_SL2_AXVIEC20030131_101757_20020101_000000_20200101_000000	Corresponding to date 16-MAY-2009 03:00:02.000
RA2_SOL_AX.INFO PCF_IECF	RA2_SOL_AXVIEC20090518_153513_20020101_000000_20100501_000000	Corresponding to date 19-MAY-2009 03:00:04.000
RA2_POL_AX.INFO PCF_IECF	RA2_POL_AXVIEC20090519_110545_20020101_000000_20090618_235959	Corresponding to date 20-MAY-2009 03:00:01.000
RA2_IFF_AX.INFO PCF_IECF	RA2_IFF_AXVIEC20090520_123243_20090520_000000_20100101_000000	Corresponding to date 21-MAY-2009 03:00:03.000

Differences with IECF list

Gauge	Value	Explicit Reference
-------	-------	--------------------

DSD: ATTITUDE_DATA PCF_RA2_FGD_2P	Filename: RA2_IFF_AXVIEC20090520_123243_20090520_000000_20100101_000000	Product: RA2_FGD_2PNPDE20090520_234508_000060212079_00130_
DSD: DORIS_IONO PCF_RA2_FGD_2P	Filename: RA2_MW__1PNPDE20090520_234508_000060212079_00130_37759_4662.N1	Product: RA2_FGD_2PNPDE20090520_234508_000060212079_00130_37759_4663.N1
DSD: METEO_GRID_POINTS_ALTITUDE PCF_RA2_FGD_2P	Filename:	Product: RA2_FGD_2PNPDE20090520_234508_000060212079_00130_37759_4663.N1
DSD: MWR_CONFIGURATION_DATA PCF_RA2_FGD_2P	Filename: AUX_ECF_AXNECM20090520_184113_20090521_030000_20090521_150000	Product: RA2_FGD_2PNPDE20090520_234508_000060212079_00130_37759_4663.N1
DSD: OCEAN_ICE2_SYSTEM_FILE PCF_RA2_FGD_2P	Filename:	Product: RA2_FGD_2PNPDE20090520_234508_000060212079_00130_37759_4663.N1
DSD: OCEAN_TIDE_HARMONIC_COEF PCF_RA2_FGD_2P	Filename:	Product: RA2_FGD_2PNPDE20090520_234508_000060212079_00130_37759_4663.N1
DSD: OCEAN_TIDE_ORTHOWEIGHTS PCF_RA2_FGD_2P	Filename:	Product: RA2_FGD_2PNPDE20090520_234508_000060212079_00130_37759_4663.N1
DSD: RA2_CHARACTERISATION_DATA PCF_RA2_FGD_2P	Filename: AUX_ECF_AXNECM20090520_064111_20090520_210000_20090521_090000	Product: RA2_FGD_2PNPDE20090520_234508_000060212079_00130_37759_4663.N1
DSD: RA2_CONFIGURATION_DATA PCF_RA2_FGD_2P	Filename: AUX_ECF_AXNECM20090520_064111_20090520_150000_20090521_030000	Product: RA2_FGD_2PNPDE20090520_234508_000060212079_00130_37759_4663.N1
DSD: RA2_CONSTANT_DATA PCF_RA2_FGD_2P	Filename:	Product: RA2_FGD_2PNPDE20090520_234508_000060212079_00130_37759_4663.N1
DSD: RA2_USO_DATA PCF_RA2_FGD_2P	Filename: DOR_NAV_0PNPDE20090520_234418_000054192079_00130_37759_7986.N1	Product: RA2_FGD_2PNPDE20090520_234508_000060212079_00130_37759_4663.N1
DSD: REAL_RA2_IF_MASK_FLIGHT_DATA PCF_RA2_FGD_2P	Filename: RA2_IFF_AXVIEC20090520_123243_20090520_000000_20100101_000000	Product: RA2_FGD_2PNPDE20090520_234508_000060212079_00130_37759_4663.N1
DSD: SOLAR_ACTIVITY_INDEX_PREDICT PCF_RA2_FGD_2P	Filename:	Product: RA2_FGD_2PNPDE20090520_234508_000060212079_00130_37759_4663.N1
DSD: ATTITUDE_DATA PCF_RA2_FGD_2P	Filename: RA2_IFF_AXVIEC20090520_123243_20090520_000000_20100101_000000	Product: RA2_FGD_2PNPDE20090521_012430_000047232079_00131_37760_4796.N1
DSD: DORIS_IONO PCF_RA2_FGD_2P	Filename: RA2_MW__1PNPDE20090521_012430_000047232079_00131_37760_4795.N1	Product: RA2_FGD_2PNPDE20090521_012430_000047232079_00131_37760_4796.N1
DSD: METEO_GRID_POINTS_ALTITUDE PCF_RA2_FGD_2P	Filename:	Product: RA2_FGD_2PNPDE20090521_012430_000047232079_00131_37760_4796.N1
DSD: MWR_CONFIGURATION_DATA PCF_RA2_FGD_2P	Filename: AUX_ECF_AXNECM20090520_184113_20090521_030000_20090521_150000	Product: RA2_FGD_2PNPDE20090521_012430_000047232079_00131_37760_4796.N1
DSD: OCEAN_ICE2_SYSTEM_FILE PCF_RA2_FGD_2P	Filename:	Product: RA2_FGD_2PNPDE20090521_012430_000047232079_00131_37760_4796.N1
DSD: OCEAN_TIDE_HARMONIC_COEF PCF_RA2_FGD_2P	Filename:	Product: RA2_FGD_2PNPDE20090521_012430_000047232079_00131_37760_4796.N1
DSD: OCEAN_TIDE_ORTHOWEIGHTS PCF_RA2_FGD_2P	Filename:	Product: RA2_FGD_2PNPDE20090521_012430_000047232079_00131_37760_4796.N1

DSD: RA2_CHARACTERISATION_DATA PCF_RA2_FGD_2P	Filename: AUX_ECF_AXNECM20090520_064111_20090520_210000_20090521_090000	Product: RA2_FGD_2PNPDE20090521_012430_000047232079_00131_
DSD: RA2_CONFIGURATION_DATA PCF_RA2_FGD_2P	Filename: AUX_ECF_AXNECM20090520_064111_20090520_150000_20090521_030000	Product: RA2_FGD_2PNPDE20090521_012430_000047232079_00131_37760_4796.N1
DSD: RA2_CONSTANT_DATA PCF_RA2_FGD_2P	Filename:	Product: RA2_FGD_2PNPDE20090521_012430_000047232079_00131_37760_4796.N1
DSD: RA2_USO_DATA PCF_RA2_FGD_2P	Filename: DOR_NAV_0PNPDE20090521_011957_000044632079_00131_37760_7987.N1	Product: RA2_FGD_2PNPDE20090521_012430_000047232079_00131_37760_4796.N1
DSD: REAL_RA2_IF_MASK_FLIGHT_DATA PCF_RA2_FGD_2P	Filename: RA2_IFF_AXVIEC20090520_123243_20090520_000000_20100101_000000	Product: RA2_FGD_2PNPDE20090521_012430_000047232079_00131_37760_4796.N1
DSD: SOLAR_ACTIVITY_INDEX_PREDICT PCF_RA2_FGD_2P	Filename:	Product: RA2_FGD_2PNPDE20090521_012430_000047232079_00131_37760_4796.N1
DSD: DORIS_IONO PCF_RA2_FGD_2P	Filename: RA2_MW__1PNPDE20090521_041906_000060802079_00133_37762_5072.N1	Product: RA2_FGD_2PNPDE20090521_041906_000060802079_00133_37762_5073.N1
DSD: METEO_GRID_POINTS_ALTITUDE PCF_RA2_FGD_2P	Filename:	Product: RA2_FGD_2PNPDE20090521_041906_000060802079_00133_37762_5073.N1
DSD: MWR_CONFIGURATION_DATA PCF_RA2_FGD_2P	Filename: AUX_ECF_AXNECM20090521_062116_20090521_090000_20090521_210000	Product: RA2_FGD_2PNPDE20090521_041906_000060802079_00133_37762_5073.N1
DSD: OCEAN_ICE2_SYSTEM_FILE PCF_RA2_FGD_2P	Filename:	Product: RA2_FGD_2PNPDE20090521_041906_000060802079_00133_37762_5073.N1
DSD: OCEAN_TIDE_HARMONIC_COEF PCF_RA2_FGD_2P	Filename:	Product: RA2_FGD_2PNPDE20090521_041906_000060802079_00133_37762_5073.N1
DSD: OCEAN_TIDE_ORTHOWEIGHTS PCF_RA2_FGD_2P	Filename:	Product: RA2_FGD_2PNPDE20090521_041906_000060802079_00133_37762_5073.N1
DSD: RA2_CHARACTERISATION_DATA PCF_RA2_FGD_2P	Filename: AUX_ECF_AXNECM20090520_184113_20090521_030000_20090521_150000	Product: RA2_FGD_2PNPDE20090521_041906_000060802079_00133_37762_5073.N1
DSD: RA2_CONFIGURATION_DATA PCF_RA2_FGD_2P	Filename: AUX_ECF_AXNECM20090520_064111_20090520_210000_20090521_090000	Product: RA2_FGD_2PNPDE20090521_041906_000060802079_00133_37762_5073.N1
DSD: RA2_CONSTANT_DATA PCF_RA2_FGD_2P	Filename:	Product: RA2_FGD_2PNPDE20090521_041906_000060802079_00133_37762_5073.N1
DSD: RA2_USO_DATA PCF_RA2_FGD_2P	Filename: DOR_NAV_0PNPDE20090521_041517_000057382079_00133_37762_7989.N1	Product: RA2_FGD_2PNPDE20090521_041906_000060802079_00133_37762_5073.N1
DSD: SOLAR_ACTIVITY_INDEX_PREDICT PCF_RA2_FGD_2P	Filename:	Product: RA2_FGD_2PNPDE20090521_041906_000060802079_00133_37762_5073.N1
DSD: DORIS_IONO PCF_RA2_FGD_2P	Filename: RA2_MW__1PNPDK20090521_055954_000041712079_00134_37763_5314.N1	Product: RA2_FGD_2PNPDK20090521_055954_000041712079_00134_37763_5315.N1
DSD: METEO_GRID_POINTS_ALTITUDE PCF_RA2_FGD_2P	Filename:	Product: RA2_FGD_2PNPDK20090521_055954_000041712079_00134_37763_5315.N1
DSD: MWR_CONFIGURATION_DATA PCF_RA2_FGD_2P	Filename: AUX_ECF_AXNECM20090521_062116_20090521_090000_20090521_210000	Product: RA2_FGD_2PNPDK20090521_055954_000041712079_00134_37763_5315.N1

DSD: OCEAN_ICE2_SYSTEM_FILE PCF_RA2_FGD_2P	Filename:	Product: RA2_FGD_2PNPDK20090521_055954_000041712079_00134_
DSD: OCEAN_TIDE_HARMONIC_COEF PCF_RA2_FGD_2P	Filename:	Product: RA2_FGD_2PNPDK20090521_055954_000041712079_00134_37763_5315.N1
DSD: OCEAN_TIDE_ORTHOWEIGHTS PCF_RA2_FGD_2P	Filename:	Product: RA2_FGD_2PNPDK20090521_055954_000041712079_00134_37763_5315.N1
DSD: RA2_CHARACTERISATION_DATA PCF_RA2_FGD_2P	Filename: AUX_ECF_AXNECM20090520_184113_20090521_030000_20090521_150000	Product: RA2_FGD_2PNPDK20090521_055954_000041712079_00134_37763_5315.N1
DSD: RA2_CONFIGURATION_DATA PCF_RA2_FGD_2P	Filename: AUX_ECF_AXNECM20090520_064111_20090520_210000_20090521_090000	Product: RA2_FGD_2PNPDK20090521_055954_000041712079_00134_37763_5315.N1
DSD: RA2_CONSTANT_DATA PCF_RA2_FGD_2P	Filename:	Product: RA2_FGD_2PNPDK20090521_055954_000041712079_00134_37763_5315.N1
DSD: RA2_USO_DATA PCF_RA2_FGD_2P	Filename: DOR_NAV_0PNPDK20090521_055614_000038252079_00134_37763_0080.N1	Product: RA2_FGD_2PNPDK20090521_055954_000041712079_00134_37763_5315.N1
DSD: SOLAR_ACTIVITY_INDEX_PREDICT PCF_RA2_FGD_2P	Filename:	Product: RA2_FGD_2PNPDK20090521_055954_000041712079_00134_37763_5315.N1
DSD: DORIS_IONO PCF_RA2_FGD_2P	Filename: RA2_MW__1PNPDK20090521_070842_000061192079_00135_37764_5447.N1	Product: RA2_FGD_2PNPDK20090521_070842_000061192079_00135_37764_5448.N1
DSD: METEO_GRID_POINTS_ALTITUDE PCF_RA2_FGD_2P	Filename:	Product: RA2_FGD_2PNPDK20090521_070842_000061192079_00135_37764_5448.N1
DSD: MWR_CONFIGURATION_DATA PCF_RA2_FGD_2P	Filename: AUX_ECF_AXNECM20090521_062116_20090521_090000_20090521_210000	Product: RA2_FGD_2PNPDK20090521_070842_000061192079_00135_37764_5448.N1
DSD: OCEAN_ICE2_SYSTEM_FILE PCF_RA2_FGD_2P	Filename:	Product: RA2_FGD_2PNPDK20090521_070842_000061192079_00135_37764_5448.N1
DSD: OCEAN_TIDE_HARMONIC_COEF PCF_RA2_FGD_2P	Filename:	Product: RA2_FGD_2PNPDK20090521_070842_000061192079_00135_37764_5448.N1
DSD: OCEAN_TIDE_ORTHOWEIGHTS PCF_RA2_FGD_2P	Filename:	Product: RA2_FGD_2PNPDK20090521_070842_000061192079_00135_37764_5448.N1
DSD: RA2_CHARACTERISATION_DATA PCF_RA2_FGD_2P	Filename: AUX_ECF_AXNECM20090520_184113_20090521_030000_20090521_150000	Product: RA2_FGD_2PNPDK20090521_070842_000061192079_00135_37764_5448.N1
DSD: RA2_CONFIGURATION_DATA PCF_RA2_FGD_2P	Filename: AUX_ECF_AXNECM20090520_064111_20090520_210000_20090521_090000	Product: RA2_FGD_2PNPDK20090521_070842_000061192079_00135_37764_5448.N1
DSD: RA2_CONSTANT_DATA PCF_RA2_FGD_2P	Filename:	Product: RA2_FGD_2PNPDK20090521_070842_000061192079_00135_37764_5448.N1
DSD: RA2_USO_DATA PCF_RA2_FGD_2P	Filename: DOR_NAV_0PNPDK20090521_070518_000057382079_00135_37764_0081.N1	Product: RA2_FGD_2PNPDK20090521_070842_000061192079_00135_37764_5448.N1
DSD: SOLAR_ACTIVITY_INDEX_PREDICT PCF_RA2_FGD_2P	Filename:	Product: RA2_FGD_2PNPDK20090521_070842_000061192079_00135_37764_5448.N1
DSD: DORIS_IONO PCF_RA2_FGD_2P	Filename: RA2_MW__1PNPDK20090521_084958_000059932079_00136_37765_5563.N1	Product: RA2_FGD_2PNPDK20090521_084958_000059932079_00136_37765_5564.N1

DSD: METEO_GRID_POINTS_ALTITUDE PCF_RA2_FGD_2P	Filename:	Product: RA2_FGD_2PNPDK20090521_084958_000059932079_00136.
DSD: MWR_CONFIGURATION_DATA PCF_RA2_FGD_2P	Filename: AUX_ECF_AXNECM20090521_062116_20090521_090000_20090521_210000	Product: RA2_FGD_2PNPDK20090521_084958_000059932079_00136_37765_5564.N1
DSD: OCEAN_ICE2_SYSTEM_FILE PCF_RA2_FGD_2P	Filename:	Product: RA2_FGD_2PNPDK20090521_084958_000059932079_00136_37765_5564.N1
DSD: OCEAN_TIDE_HARMONIC_COEF PCF_RA2_FGD_2P	Filename:	Product: RA2_FGD_2PNPDK20090521_084958_000059932079_00136_37765_5564.N1
DSD: OCEAN_TIDE_ORTHOWEIGHTS PCF_RA2_FGD_2P	Filename:	Product: RA2_FGD_2PNPDK20090521_084958_000059932079_00136_37765_5564.N1
DSD: RA2_CHARACTERISATION_DATA PCF_RA2_FGD_2P	Filename: AUX_ECF_AXNECM20090520_184113_20090521_030000_20090521_150000	Product: RA2_FGD_2PNPDK20090521_084958_000059932079_00136_37765_5564.N1
DSD: RA2_CONFIGURATION_DATA PCF_RA2_FGD_2P	Filename: AUX_ECF_AXNECM20090520_064111_20090520_210000_20090521_090000	Product: RA2_FGD_2PNPDK20090521_084958_000059932079_00136_37765_5564.N1
DSD: RA2_CONSTANT_DATA PCF_RA2_FGD_2P	Filename:	Product: RA2_FGD_2PNPDK20090521_084958_000059932079_00136_37765_5564.N1
DSD: RA2_USO_DATA PCF_RA2_FGD_2P	Filename: DOR_NAV_0PNPDK20090521_084615_000057382079_00136_37765_0082.N1	Product: RA2_FGD_2PNPDK20090521_084958_000059932079_00136_37765_5564.N1
DSD: SOLAR_ACTIVITY_INDEX_PREDICT PCF_RA2_FGD_2P	Filename:	Product: RA2_FGD_2PNPDK20090521_084958_000059932079_00136_37765_5564.N1
DSD: DORIS_IONO PCF_RA2_FGD_2P	Filename: RA2_MW__1PNPDK20090521_102912_000059902079_00137_37766_5712.N1	Product: RA2_FGD_2PNPDK20090521_102912_000059902079_00137_37766_5713.N1
DSD: METEO_GRID_POINTS_ALTITUDE PCF_RA2_FGD_2P	Filename:	Product: RA2_FGD_2PNPDK20090521_102912_000059902079_00137_37766_5713.N1
DSD: MWR_CONFIGURATION_DATA PCF_RA2_FGD_2P	Filename: AUX_ECF_AXNECM20090521_064112_20090521_150000_20090522_030000	Product: RA2_FGD_2PNPDK20090521_102912_000059902079_00137_37766_5713.N1
DSD: OCEAN_ICE2_SYSTEM_FILE PCF_RA2_FGD_2P	Filename:	Product: RA2_FGD_2PNPDK20090521_102912_000059902079_00137_37766_5713.N1
DSD: OCEAN_TIDE_HARMONIC_COEF PCF_RA2_FGD_2P	Filename:	Product: RA2_FGD_2PNPDK20090521_102912_000059902079_00137_37766_5713.N1
DSD: OCEAN_TIDE_ORTHOWEIGHTS PCF_RA2_FGD_2P	Filename:	Product: RA2_FGD_2PNPDK20090521_102912_000059902079_00137_37766_5713.N1
DSD: RA2_CHARACTERISATION_DATA PCF_RA2_FGD_2P	Filename: AUX_ECF_AXNECM20090521_062116_20090521_090000_20090521_210000	Product: RA2_FGD_2PNPDK20090521_102912_000059902079_00137_37766_5713.N1
DSD: RA2_CONFIGURATION_DATA PCF_RA2_FGD_2P	Filename: AUX_ECF_AXNECM20090520_184113_20090521_030000_20090521_150000	Product: RA2_FGD_2PNPDK20090521_102912_000059902079_00137_37766_5713.N1
DSD: RA2_CONSTANT_DATA PCF_RA2_FGD_2P	Filename:	Product: RA2_FGD_2PNPDK20090521_102912_000059902079_00137_37766_5713.N1
DSD: RA2_USO_DATA PCF_RA2_FGD_2P	Filename: DOR_NAV_0PNPDK20090521_102712_000057382079_00137_37766_0083.N1	Product: RA2_FGD_2PNPDK20090521_102912_000059902079_00137_37766_5713.N1

DSD: SOLAR_ACTIVITY_INDEX_PREDICT PCF_RA2_FGD_2P	Filename:	Product: RA2_FGD_2PNPDK20090521_102912_000059902079_00137.
DSD: DORIS_IONO PCF_RA2_FGD_2P	Filename: RA2_MW__1PNPDK20090521_120819_000059952079_00138_37767_5866.N1	Product: RA2_FGD_2PNPDK20090521_120819_000059952079_00138_37767_5866.N1
DSD: METEO_GRID_POINTS_ALTITUDE PCF_RA2_FGD_2P	Filename:	Product: RA2_FGD_2PNPDK20090521_120819_000059952079_00138_37767_5866.N1
DSD: MWR_CONFIGURATION_DATA PCF_RA2_FGD_2P	Filename: AUX_ECF_AXNECM20090521_064112_20090521_150000_20090522_030000	Product: RA2_FGD_2PNPDK20090521_120819_000059952079_00138_37767_5866.N1
DSD: OCEAN_ICE2_SYSTEM_FILE PCF_RA2_FGD_2P	Filename:	Product: RA2_FGD_2PNPDK20090521_120819_000059952079_00138_37767_5866.N1
DSD: OCEAN_TIDE_HARMONIC_COEF PCF_RA2_FGD_2P	Filename:	Product: RA2_FGD_2PNPDK20090521_120819_000059952079_00138_37767_5866.N1
DSD: OCEAN_TIDE_ORTHOWEIGHTS PCF_RA2_FGD_2P	Filename:	Product: RA2_FGD_2PNPDK20090521_120819_000059952079_00138_37767_5866.N1
DSD: RA2_CHARACTERISATION_DATA PCF_RA2_FGD_2P	Filename: AUX_ECF_AXNECM20090521_062116_20090521_090000_20090521_210000	Product: RA2_FGD_2PNPDK20090521_120819_000059952079_00138_37767_5866.N1
DSD: RA2_CONFIGURATION_DATA PCF_RA2_FGD_2P	Filename: AUX_ECF_AXNECM20090520_184113_20090521_030000_20090521_150000	Product: RA2_FGD_2PNPDK20090521_120819_000059952079_00138_37767_5866.N1
DSD: RA2_CONSTANT_DATA PCF_RA2_FGD_2P	Filename:	Product: RA2_FGD_2PNPDK20090521_120819_000059952079_00138_37767_5866.N1
DSD: RA2_SURFACE_TYPE_DATA PCF_RA2_FGD_2P	Filename: RA2_POL_AXVIEC20090521_110413_20020101_000000_20090620_235959	Product: RA2_FGD_2PNPDK20090521_120819_000059952079_00138_37767_5866.N1
DSD: RA2_USO_DATA PCF_RA2_FGD_2P	Filename: DOR_NAV_0PNPDK20090521_120809_000054192079_00138_37767_0084.N1	Product: RA2_FGD_2PNPDK20090521_120819_000059952079_00138_37767_5866.N1
DSD: REAL_POLE_LOCATION_PREDICTED PCF_RA2_FGD_2P	Filename: RA2_POL_AXVIEC20090521_110413_20020101_000000_20090620_235959	Product: RA2_FGD_2PNPDK20090521_120819_000059952079_00138_37767_5866.N1
DSD: SOLAR_ACTIVITY_INDEX_PREDICT PCF_RA2_FGD_2P	Filename:	Product: RA2_FGD_2PNPDK20090521_120819_000059952079_00138_37767_5866.N1
DSD: DORIS_IONO PCF_RA2_FGD_2P	Filename: RA2_MW__1PNPDK20090521_134731_000049952079_00139_37768_5987.N1	Product: RA2_FGD_2PNPDK20090521_134731_000049952079_00139_37768_5987.N1
DSD: METEO_GRID_POINTS_ALTITUDE PCF_RA2_FGD_2P	Filename:	Product: RA2_FGD_2PNPDK20090521_134731_000049952079_00139_37768_5987.N1
DSD: MWR_CONFIGURATION_DATA PCF_RA2_FGD_2P	Filename: AUX_ECF_AXNECM20090521_064112_20090521_150000_20090522_030000	Product: RA2_FGD_2PNPDK20090521_134731_000049952079_00139_37768_5987.N1
DSD: OCEAN_ICE2_SYSTEM_FILE PCF_RA2_FGD_2P	Filename:	Product: RA2_FGD_2PNPDK20090521_134731_000049952079_00139_37768_5987.N1
DSD: OCEAN_TIDE_HARMONIC_COEF PCF_RA2_FGD_2P	Filename:	Product: RA2_FGD_2PNPDK20090521_134731_000049952079_00139_37768_5987.N1

DSD: OCEAN_TIDE_ORTHOWEIGHTS PCF_RA2_FGD_2P	Filename:	Product: RA2_FGD_2PNPDK20090521_134731_000049952079_00139.
DSD: RA2_CHARACTERISATION_DATA PCF_RA2_FGD_2P	Filename: AUX_ECF_AXNECM20090521_062116_20090521_090000_20090521_210000	Product: RA2_FGD_2PNPDK20090521_134731_000049952079_00139_37768_5987.N1
DSD: RA2_CONFIGURATION_DATA PCF_RA2_FGD_2P	Filename: AUX_ECF_AXNECM20090520_184113_20090521_030000_20090521_150000	Product: RA2_FGD_2PNPDK20090521_134731_000049952079_00139_37768_5987.N1
DSD: RA2_CONSTANT_DATA PCF_RA2_FGD_2P	Filename:	Product: RA2_FGD_2PNPDK20090521_134731_000049952079_00139_37768_5987.N1
DSD: RA2_SURFACE_TYPE_DATA PCF_RA2_FGD_2P	Filename: RA2_POL_AXVIEC20090521_110413_20020101_000000_20090620_235959	Product: RA2_FGD_2PNPDK20090521_134731_000049952079_00139_37768_5987.N1
DSD: RA2_USO_DATA PCF_RA2_FGD_2P	Filename: DOR_NAV_0PNPDK20090521_134347_000057382079_00139_37768_0085.N1	Product: RA2_FGD_2PNPDK20090521_134731_000049952079_00139_37768_5987.N1
DSD: REAL_POLE_LOCATION_PREDICTED PCF_RA2_FGD_2P	Filename: RA2_POL_AXVIEC20090521_110413_20020101_000000_20090620_235959	Product: RA2_FGD_2PNPDK20090521_134731_000049952079_00139_37768_5987.N1
DSD: SOLAR_ACTIVITY_INDEX_PREDICT PCF_RA2_FGD_2P	Filename:	Product: RA2_FGD_2PNPDK20090521_134731_000049952079_00139_37768_5987.N1
DSD: DORIS_IONO PCF_RA2_FGD_2P	Filename: RA2_MW__1PNPDK20090521_151424_000007062079_00140_37769_5989.N1	Product: RA2_FGD_2PNPDK20090521_151424_000007062079_00140_37769_5990.N1
DSD: METEO_GRID_POINTS_ALTITUDE PCF_RA2_FGD_2P	Filename:	Product: RA2_FGD_2PNPDK20090521_151424_000007062079_00140_37769_5990.N1
DSD: MWR_CONFIGURATION_DATA PCF_RA2_FGD_2P	Filename: AUX_ECF_AXNECM20090521_064112_20090521_210000_20090522_090000	Product: RA2_FGD_2PNPDK20090521_151424_000007062079_00140_37769_5990.N1
DSD: OCEAN_ICE2_SYSTEM_FILE PCF_RA2_FGD_2P	Filename:	Product: RA2_FGD_2PNPDK20090521_151424_000007062079_00140_37769_5990.N1
DSD: OCEAN_TIDE_HARMONIC_COEF PCF_RA2_FGD_2P	Filename:	Product: RA2_FGD_2PNPDK20090521_151424_000007062079_00140_37769_5990.N1
DSD: OCEAN_TIDE_ORTHOWEIGHTS PCF_RA2_FGD_2P	Filename:	Product: RA2_FGD_2PNPDK20090521_151424_000007062079_00140_37769_5990.N1
DSD: RA2_CHARACTERISATION_DATA PCF_RA2_FGD_2P	Filename: AUX_ECF_AXNECM20090521_064112_20090521_150000_20090522_030000	Product: RA2_FGD_2PNPDK20090521_151424_000007062079_00140_37769_5990.N1
DSD: RA2_CONFIGURATION_DATA PCF_RA2_FGD_2P	Filename: AUX_ECF_AXNECM20090521_062116_20090521_090000_20090521_210000	Product: RA2_FGD_2PNPDK20090521_151424_000007062079_00140_37769_5990.N1
DSD: RA2_CONSTANT_DATA PCF_RA2_FGD_2P	Filename:	Product: RA2_FGD_2PNPDK20090521_151424_000007062079_00140_37769_5990.N1
DSD: RA2_SURFACE_TYPE_DATA PCF_RA2_FGD_2P	Filename: RA2_POL_AXVIEC20090521_110413_20020101_000000_20090620_235959	Product: RA2_FGD_2PNPDK20090521_151424_000007062079_00140_37769_5990.N1
DSD: RA2_USO_DATA PCF_RA2_FGD_2P	Filename: DOR_NAV_0PNPDK20090521_134347_000057382079_00139_37768_0085.N1	Product: RA2_FGD_2PNPDK20090521_151424_000007062079_00140_37769_5990.N1

DSD: REAL_POLE_LOCATION_PREDICTED PCF_RA2_FGD_2P	Filename: RA2_POL_AXVIEC20090521_110413_20020101_000000_20090620_235959	Product: RA2_FGD_2PNPDK20090521_151424_000007062079_00140_
DSD: SOLAR_ACTIVITY_INDEX_PREDICT PCF_RA2_FGD_2P	Filename:	Product: RA2_FGD_2PNPDK20090521_151424_000007062079_00140_37769_5990.N1
DSD: DORIS_IONO PCF_RA2_FGD_2P	Filename: RA2_MW__1PNPDK20090521_152531_000058702079_00140_37769_6111.N1	Product: RA2_FGD_2PNPDK20090521_152531_000058702079_00140_37769_6112.N1
DSD: METEO_GRID_POINTS_ALTITUDE PCF_RA2_FGD_2P	Filename:	Product: RA2_FGD_2PNPDK20090521_152531_000058702079_00140_37769_6112.N1
DSD: MWR_CONFIGURATION_DATA PCF_RA2_FGD_2P	Filename: AUX_ECF_AXNECM20090521_064112_20090521_210000_20090522_090000	Product: RA2_FGD_2PNPDK20090521_152531_000058702079_00140_37769_6112.N1
DSD: OCEAN_ICE2_SYSTEM_FILE PCF_RA2_FGD_2P	Filename:	Product: RA2_FGD_2PNPDK20090521_152531_000058702079_00140_37769_6112.N1
DSD: OCEAN_TIDE_HARMONIC_COEF PCF_RA2_FGD_2P	Filename:	Product: RA2_FGD_2PNPDK20090521_152531_000058702079_00140_37769_6112.N1
DSD: OCEAN_TIDE_ORTHOWEIGHTS PCF_RA2_FGD_2P	Filename:	Product: RA2_FGD_2PNPDK20090521_152531_000058702079_00140_37769_6112.N1
DSD: RA2_CHARACTERISATION_DATA PCF_RA2_FGD_2P	Filename: AUX_ECF_AXNECM20090521_064112_20090521_150000_20090522_030000	Product: RA2_FGD_2PNPDK20090521_152531_000058702079_00140_37769_6112.N1
DSD: RA2_CONFIGURATION_DATA PCF_RA2_FGD_2P	Filename: AUX_ECF_AXNECM20090521_062116_20090521_090000_20090521_210000	Product: RA2_FGD_2PNPDK20090521_152531_000058702079_00140_37769_6112.N1
DSD: RA2_CONSTANT_DATA PCF_RA2_FGD_2P	Filename:	Product: RA2_FGD_2PNPDK20090521_152531_000058702079_00140_37769_6112.N1
DSD: RA2_SURFACE_TYPE_DATA PCF_RA2_FGD_2P	Filename: RA2_POL_AXVIEC20090521_110413_20020101_000000_20090620_235959	Product: RA2_FGD_2PNPDK20090521_152531_000058702079_00140_37769_6112.N1
DSD: RA2_USO_DATA PCF_RA2_FGD_2P	Filename: DOR_NAV_0PNPDK20090521_152444_000054192079_00140_37769_0086.N1	Product: RA2_FGD_2PNPDK20090521_152531_000058702079_00140_37769_6112.N1
DSD: REAL_POLE_LOCATION_PREDICTED PCF_RA2_FGD_2P	Filename: RA2_POL_AXVIEC20090521_110413_20020101_000000_20090620_235959	Product: RA2_FGD_2PNPDK20090521_152531_000058702079_00140_37769_6112.N1
DSD: SOLAR_ACTIVITY_INDEX_PREDICT PCF_RA2_FGD_2P	Filename:	Product: RA2_FGD_2PNPDK20090521_152531_000058702079_00140_37769_6112.N1
DSD: DORIS_IONO PCF_RA2_FGD_2P	Filename: RA2_MW__1PNPDK20090521_170146_000060482079_00141_37770_6236.N1	Product: RA2_FGD_2PNPDK20090521_170146_000060482079_00141_37770_6236.N1
DSD: METEO_GRID_POINTS_ALTITUDE PCF_RA2_FGD_2P	Filename:	Product: RA2_FGD_2PNPDK20090521_170146_000060482079_00141_37770_6236.N1
DSD: MWR_CONFIGURATION_DATA PCF_RA2_FGD_2P	Filename: AUX_ECF_AXNECM20090521_064112_20090521_210000_20090522_090000	Product: RA2_FGD_2PNPDK20090521_170146_000060482079_00141_37770_6236.N1
DSD: OCEAN_ICE2_SYSTEM_FILE PCF_RA2_FGD_2P	Filename:	Product: RA2_FGD_2PNPDK20090521_170146_000060482079_00141_37770_6236.N1

DSD: OCEAN_TIDE_HARMONIC_COEF PCF_RA2_FGD_2P	Filename:	Product: RA2_FGD_2PNPDK20090521_170146_000060482079_00141_
DSD: OCEAN_TIDE_ORTHOWEIGHTS PCF_RA2_FGD_2P	Filename:	Product: RA2_FGD_2PNPDK20090521_170146_000060482079_00141_37770_6236.N1
DSD: RA2_CHARACTERISATION_DATA PCF_RA2_FGD_2P	Filename: AUX_ECF_AXNECM20090521_064112_20090521_150000_20090522_030000	Product: RA2_FGD_2PNPDK20090521_170146_000060482079_00141_37770_6236.N1
DSD: RA2_CONFIGURATION_DATA PCF_RA2_FGD_2P	Filename: AUX_ECF_AXNECM20090521_062116_20090521_090000_20090521_210000	Product: RA2_FGD_2PNPDK20090521_170146_000060482079_00141_37770_6236.N1
DSD: RA2_CONSTANT_DATA PCF_RA2_FGD_2P	Filename:	Product: RA2_FGD_2PNPDK20090521_170146_000060482079_00141_37770_6236.N1
DSD: RA2_SURFACE_TYPE_DATA PCF_RA2_FGD_2P	Filename: RA2_POL_AXVIEC20090521_110413_20020101_000000_20090620_235959	Product: RA2_FGD_2PNPDK20090521_170146_000060482079_00141_37770_6236.N1
DSD: REAL_POLE_LOCATION_PREDICTED PCF_RA2_FGD_2P	Filename: RA2_POL_AXVIEC20090521_110413_20020101_000000_20090620_235959	Product: RA2_FGD_2PNPDK20090521_170146_000060482079_00141_37770_6236.N1
DSD: SOLAR_ACTIVITY_INDEX_PREDICT PCF_RA2_FGD_2P	Filename:	Product: RA2_FGD_2PNPDK20090521_170146_000060482079_00141_37770_6236.N1
DSD: DORIS_IONO PCF_RA2_FGD_2P	Filename: RA2_MW__1PNPDK20090521_184103_000060332079_00142_37771_6358.N1	Product: RA2_FGD_2PNPDK20090521_184103_000060332079_00142_37771_6359.N1
DSD: METEO_GRID_POINTS_ALTITUDE PCF_RA2_FGD_2P	Filename:	Product: RA2_FGD_2PNPDK20090521_184103_000060332079_00142_37771_6359.N1
DSD: MWR_CONFIGURATION_DATA PCF_RA2_FGD_2P	Filename: AUX_ECF_AXNECM20090521_064112_20090521_210000_20090522_090000	Product: RA2_FGD_2PNPDK20090521_184103_000060332079_00142_37771_6359.N1
DSD: OCEAN_ICE2_SYSTEM_FILE PCF_RA2_FGD_2P	Filename:	Product: RA2_FGD_2PNPDK20090521_184103_000060332079_00142_37771_6359.N1
DSD: OCEAN_TIDE_HARMONIC_COEF PCF_RA2_FGD_2P	Filename:	Product: RA2_FGD_2PNPDK20090521_184103_000060332079_00142_37771_6359.N1
DSD: OCEAN_TIDE_ORTHOWEIGHTS PCF_RA2_FGD_2P	Filename:	Product: RA2_FGD_2PNPDK20090521_184103_000060332079_00142_37771_6359.N1
DSD: RA2_CHARACTERISATION_DATA PCF_RA2_FGD_2P	Filename: AUX_ECF_AXNECM20090521_064112_20090521_150000_20090522_030000	Product: RA2_FGD_2PNPDK20090521_184103_000060332079_00142_37771_6359.N1
DSD: RA2_CONFIGURATION_DATA PCF_RA2_FGD_2P	Filename: AUX_ECF_AXNECM20090521_062116_20090521_090000_20090521_210000	Product: RA2_FGD_2PNPDK20090521_184103_000060332079_00142_37771_6359.N1
DSD: RA2_CONSTANT_DATA PCF_RA2_FGD_2P	Filename:	Product: RA2_FGD_2PNPDK20090521_184103_000060332079_00142_37771_6359.N1
DSD: RA2_SURFACE_TYPE_DATA PCF_RA2_FGD_2P	Filename: RA2_POL_AXVIEC20090521_110413_20020101_000000_20090620_235959	Product: RA2_FGD_2PNPDK20090521_184103_000060332079_00142_37771_6359.N1
DSD: RA2_USO_DATA PCF_RA2_FGD_2P	Filename: DOR_NAV_0PNPDK20090521_183601_000057382079_00142_37771_0088.N1	Product: RA2_FGD_2PNPDK20090521_184103_000060332079_00142_37771_6359.N1

DSD: REAL_POLE_LOCATION_PREDICTED PCF_RA2_FGD_2P	Filename: RA2_POL_AXVIEC20090521_110413_20020101_000000_20090620_235959	Product: RA2_FGD_2PNPDK20090521_184103_000060332079_00142
DSD: SOLAR_ACTIVITY_INDEX_PREDICT PCF_RA2_FGD_2P	Filename:	Product: RA2_FGD_2PNPDK20090521_184103_000060332079_00142_37771_6359.N1
DSD: DORIS_IONO PCF_RA2_FGD_2P	Filename: RA2_MW__1PNPDE20090521_202004_000044332079_00143_37772_5749.N1	Product: RA2_FGD_2PNPDE20090521_202004_000044332079_00143_37772_5750.N1
DSD: METEO_GRID_POINTS_ALTITUDE PCF_RA2_FGD_2P	Filename:	Product: RA2_FGD_2PNPDE20090521_202004_000044332079_00143_37772_5750.N1
DSD: MWR_CONFIGURATION_DATA PCF_RA2_FGD_2P	Filename: AUX_ECF_AXNECM20090521_064112_20090521_210000_20090522_090000	Product: RA2_FGD_2PNPDE20090521_202004_000044332079_00143_37772_5750.N1
DSD: OCEAN_ICE2_SYSTEM_FILE PCF_RA2_FGD_2P	Filename:	Product: RA2_FGD_2PNPDE20090521_202004_000044332079_00143_37772_5750.N1
DSD: OCEAN_TIDE_HARMONIC_COEF PCF_RA2_FGD_2P	Filename:	Product: RA2_FGD_2PNPDE20090521_202004_000044332079_00143_37772_5750.N1
DSD: OCEAN_TIDE_ORTHOWEIGHTS PCF_RA2_FGD_2P	Filename:	Product: RA2_FGD_2PNPDE20090521_202004_000044332079_00143_37772_5750.N1
DSD: RA2_CHARACTERISATION_DATA PCF_RA2_FGD_2P	Filename: AUX_ECF_AXNECM20090521_064112_20090521_150000_20090522_030000	Product: RA2_FGD_2PNPDE20090521_202004_000044332079_00143_37772_5750.N1
DSD: RA2_CONFIGURATION_DATA PCF_RA2_FGD_2P	Filename: AUX_ECF_AXNECM20090521_062116_20090521_090000_20090521_210000	Product: RA2_FGD_2PNPDE20090521_202004_000044332079_00143_37772_5750.N1
DSD: RA2_CONSTANT_DATA PCF_RA2_FGD_2P	Filename:	Product: RA2_FGD_2PNPDE20090521_202004_000044332079_00143_37772_5750.N1
DSD: RA2_SURFACE_TYPE_DATA PCF_RA2_FGD_2P	Filename: RA2_POL_AXVIEC20090521_110413_20020101_000000_20090620_235959	Product: RA2_FGD_2PNPDE20090521_202004_000044332079_00143_37772_5750.N1
DSD: RA2_USO_DATA PCF_RA2_FGD_2P	Filename: DOR_NAV_0PNPDE20090521_201658_000041442079_00143_37772_7990.N1	Product: RA2_FGD_2PNPDE20090521_202004_000044332079_00143_37772_5750.N1
DSD: REAL_POLE_LOCATION_PREDICTED PCF_RA2_FGD_2P	Filename: RA2_POL_AXVIEC20090521_110413_20020101_000000_20090620_235959	Product: RA2_FGD_2PNPDE20090521_202004_000044332079_00143_37772_5750.N1
DSD: SOLAR_ACTIVITY_INDEX_PREDICT PCF_RA2_FGD_2P	Filename:	Product: RA2_FGD_2PNPDE20090521_202004_000044332079_00143_37772_5750.N1
DSD: DORIS_IONO PCF_RA2_FGD_2P	Filename: RA2_MW__1PNPDE20090521_213219_000061002079_00143_37772_5928.N1	Product: RA2_FGD_2PNPDE20090521_213219_000061002079_00143_37772_5929.N1
DSD: METEO_GRID_POINTS_ALTITUDE PCF_RA2_FGD_2P	Filename:	Product: RA2_FGD_2PNPDE20090521_213219_000061002079_00143_37772_5929.N1
DSD: MWR_CONFIGURATION_DATA PCF_RA2_FGD_2P	Filename: AUX_ECF_AXNECM20090521_184111_20090522_030000_20090522_150000	Product: RA2_FGD_2PNPDE20090521_213219_000061002079_00143_37772_5929.N1
DSD: OCEAN_ICE2_SYSTEM_FILE PCF_RA2_FGD_2P	Filename:	Product: RA2_FGD_2PNPDE20090521_213219_000061002079_00143_37772_5929.N1

DSD: OCEAN_TIDE_HARMONIC_COEF PCF_RA2_FGD_2P	Filename:	Product: RA2_FGD_2PNPDE20090521_213219_000061002079_00143.
DSD: OCEAN_TIDE_ORTHOWEIGHTS PCF_RA2_FGD_2P	Filename:	Product: RA2_FGD_2PNPDE20090521_213219_000061002079_00143_37772_5929.N1
DSD: RA2_CHARACTERISATION_DATA PCF_RA2_FGD_2P	Filename: AUX_ECF_AXNECM20090521_064112_20090521_210000_20090522_090000	Product: RA2_FGD_2PNPDE20090521_213219_000061002079_00143_37772_5929.N1
DSD: RA2_CONFIGURATION_DATA PCF_RA2_FGD_2P	Filename: AUX_ECF_AXNECM20090521_064112_20090521_150000_20090522_030000	Product: RA2_FGD_2PNPDE20090521_213219_000061002079_00143_37772_5929.N1
DSD: RA2_CONSTANT_DATA PCF_RA2_FGD_2P	Filename:	Product: RA2_FGD_2PNPDE20090521_213219_000061002079_00143_37772_5929.N1
DSD: RA2_SURFACE_TYPE_DATA PCF_RA2_FGD_2P	Filename: RA2_POL_AXVIEC20090521_110413_20020101_000000_20090620_235959	Product: RA2_FGD_2PNPDE20090521_213219_000061002079_00143_37772_5929.N1
DSD: RA2_USO_DATA PCF_RA2_FGD_2P	Filename: DOR_NAV_0PNPDE20090521_213121_000057382079_00143_37772_7991.N1	Product: RA2_FGD_2PNPDE20090521_213219_000061002079_00143_37772_5929.N1
DSD: REAL_POLE_LOCATION_PREDICTED PCF_RA2_FGD_2P	Filename: RA2_POL_AXVIEC20090521_110413_20020101_000000_20090620_235959	Product: RA2_FGD_2PNPDE20090521_213219_000061002079_00143_37772_5929.N1
DSD: SOLAR_ACTIVITY_INDEX_PREDICT PCF_RA2_FGD_2P	Filename:	Product: RA2_FGD_2PNPDE20090521_213219_000061002079_00143_37772_5929.N1
DSD: DORIS_IONO PCF_RA2_FGD_2P	Filename: RA2_MW__1PNPDE20090521_231254_000061532079_00144_37773_6076.N1	Product: RA2_FGD_2PNPDE20090521_231254_000061532079_00144_37773_6076.N1
DSD: METEO_GRID_POINTS_ALTITUDE PCF_RA2_FGD_2P	Filename:	Product: RA2_FGD_2PNPDE20090521_231254_000061532079_00144_37773_6076.N1
DSD: MWR_CONFIGURATION_DATA PCF_RA2_FGD_2P	Filename: AUX_ECF_AXNECM20090521_184111_20090522_030000_20090522_150000	Product: RA2_FGD_2PNPDE20090521_231254_000061532079_00144_37773_6076.N1
DSD: OCEAN_ICE2_SYSTEM_FILE PCF_RA2_FGD_2P	Filename:	Product: RA2_FGD_2PNPDE20090521_231254_000061532079_00144_37773_6076.N1
DSD: OCEAN_TIDE_HARMONIC_COEF PCF_RA2_FGD_2P	Filename:	Product: RA2_FGD_2PNPDE20090521_231254_000061532079_00144_37773_6076.N1
DSD: OCEAN_TIDE_ORTHOWEIGHTS PCF_RA2_FGD_2P	Filename:	Product: RA2_FGD_2PNPDE20090521_231254_000061532079_00144_37773_6076.N1
DSD: RA2_CHARACTERISATION_DATA PCF_RA2_FGD_2P	Filename: AUX_ECF_AXNECM20090521_064112_20090521_210000_20090522_090000	Product: RA2_FGD_2PNPDE20090521_231254_000061532079_00144_37773_6076.N1
DSD: RA2_CONFIGURATION_DATA PCF_RA2_FGD_2P	Filename: AUX_ECF_AXNECM20090521_064112_20090521_150000_20090522_030000	Product: RA2_FGD_2PNPDE20090521_231254_000061532079_00144_37773_6076.N1
DSD: RA2_CONSTANT_DATA PCF_RA2_FGD_2P	Filename:	Product: RA2_FGD_2PNPDE20090521_231254_000061532079_00144_37773_6076.N1
DSD: RA2_SURFACE_TYPE_DATA PCF_RA2_FGD_2P	Filename: RA2_POL_AXVIEC20090521_110413_20020101_000000_20090620_235959	Product: RA2_FGD_2PNPDE20090521_231254_000061532079_00144_37773_6076.N1

DSD: RA2_USO_DATA PCF_RA2_FGD_2P	Filename: DOR_NAV_0PNPDE20090521_231218_000057382079_00144_37773_7992.N1	Product: RA2_FGD_2PNPDE20090521_231254_000061532079_00144_
DSD: REAL_POLE_LOCATION_PREDICTED PCF_RA2_FGD_2P	Filename: RA2_POL_AXVIEC20090521_110413_20020101_000000_20090620_235959	Product: RA2_FGD_2PNPDE20090521_231254_000061532079_00144_37773_6076.N1
DSD: SOLAR_ACTIVITY_INDEX_PREDICT PCF_RA2_FGD_2P	Filename:	Product: RA2_FGD_2PNPDE20090521_231254_000061532079_00144_37773_6076.N1

RA2_WWV_2P: ADF usage

New ADFs

Gauge	Value	Segment (Start-Stop)	Explicit Reference
DSD: RA2_IF_MASK_FLIGHT_DATA PCF_RA2_WWV_2P	new ADF: RA2_FGD_2PNPDE20090521_012430_000047232079_00131_37760_4796.N1	21-MAY-2009 01:24:30.787 21-MAY-2009 01:24:30.787	Product: RA2_WWV_2PNPDE20090521_012430_000047232079_00131_37760_4797.N1
DSD: RA2_USO_DATA PCF_RA2_WWV_2P	new ADF: DOR_NAV_0PNPDE20090521_011957_000044632079_00131_37760_7987.N1	21-MAY-2009 01:24:30.787 21-MAY-2009 01:24:30.787	Product: RA2_WWV_2PNPDE20090521_012430_000047232079_00131_37760_4797.N1
DSD: RA2_IF_MASK_FLIGHT_DATA PCF_RA2_WWV_2P	new ADF: RA2_FGD_2PNPDE20090521_024228_000058332079_00132_37761_4939.N1	21-MAY-2009 02:42:28.473 21-MAY-2009 02:42:28.473	Product: RA2_WWV_2PNPDE20090521_024228_000058332079_00132_37761_4940.N1
DSD: RA2_USO_DATA PCF_RA2_WWV_2P	new ADF: DOR_NAV_0PNPDE20090521_023939_000054192079_00132_37761_7988.N1	21-MAY-2009 02:42:28.473 21-MAY-2009 02:42:28.473	Product: RA2_WWV_2PNPDE20090521_024228_000058332079_00132_37761_4940.N1
DSD: MWR_CONFIGURATION_DATA PCF_RA2_WWV_2P	new ADF: AUX_ECF_AXNECM20090521_062116_20090521_090000_20090521_210000	21-MAY-2009 04:19:06.843 21-MAY-2009 04:19:06.843	Product: RA2_WWV_2PNPDE20090521_041906_000060802079_00133_37762_5074.N1

DSD: RA2_CHARACTERISATION_DATA PCF_RA2_WWV_2P	new ADF: AUX_ECF_AXNECM20090520_184113_20090521_030000_20090521_150000	21-MAY-2009 04:19:06.843 21-MAY-2009 04:19:06.843	Product: RA2_WWV_2PNPDE20090521_041906_000060802079_00133_37762_5074.N1
DSD: RA2_CONFIGURATION_DATA PCF_RA2_WWV_2P	new ADF: AUX_ECF_AXNECM20090520_064111_20090520_210000_20090521_090000	21-MAY-2009 04:19:06.843 21-MAY-2009 04:19:06.843	Product: RA2_WWV_2PNPDE20090521_041906_000060802079_00133_37762_5074.N1
DSD: RA2_IF_MASK_FLIGHT_DATA PCF_RA2_WWV_2P	new ADF: RA2_FGD_2PNPDE20090521_041906_000060802079_00133_37762_5073.N1	21-MAY-2009 04:19:06.843 21-MAY-2009 04:19:06.843	Product: RA2_WWV_2PNPDE20090521_041906_000060802079_00133_37762_5074.N1
DSD: RA2_USO_DATA PCF_RA2_WWV_2P	new ADF: DOR_NAV_0PNPDE20090521_041517_000057382079_00133_37762_7989.N1	21-MAY-2009 04:19:06.843 21-MAY-2009 04:19:06.843	Product: RA2_WWV_2PNPDE20090521_041906_000060802079_00133_37762_5074.N1
DSD: RA2_IF_MASK_FLIGHT_DATA PCF_RA2_WWV_2P	new ADF: RA2_FGD_2PNPDK20090521_055954_000041712079_00134_37763_5315.N1	21-MAY-2009 05:59:54.749 21-MAY-2009 05:59:54.749	Product: RA2_WWV_2PNPDK20090521_055954_000041712079_00134_37763_5316.N1
DSD: RA2_USO_DATA PCF_RA2_WWV_2P	new ADF: DOR_NAV_0PNPDK20090521_055614_000038252079_00134_37763_0080.N1	21-MAY-2009 05:59:54.749 21-MAY-2009 05:59:54.749	Product: RA2_WWV_2PNPDK20090521_055954_000041712079_00134_37763_5316.N1
DSD: RA2_IF_MASK_FLIGHT_DATA PCF_RA2_WWV_2P	new ADF: RA2_FGD_2PNPDK20090521_070842_000061192079_00135_37764_5448.N1	21-MAY-2009 07:08:42.118 21-MAY-2009 07:08:42.118	Product: RA2_WWV_2PNPDK20090521_070842_000061192079_00135_37764_5449.N1

DSD: RA2_USO_DATA PCF_RA2_WWV_2P	new ADF: DOR_NAV_0PNPDK20090521_070518_000057382079_00135_37764_0081.N1	21-MAY-2009 07:08:42.118 21-MAY-2009 07:08:42.118	Product: RA2_WWV_2PNPDK20090521_070842_000061192079_00135_37764_5449.N1
DSD: RA2_IF_MASK_FLIGHT_DATA PCF_RA2_WWV_2P	new ADF: RA2_FGD_2PNPDK20090521_084958_000059932079_00136_37765_5564.N1	21-MAY-2009 08:49:58.988 21-MAY-2009 08:49:58.988	Product: RA2_WWV_2PNPDK20090521_084958_000059932079_00136_37765_5565.N1
DSD: RA2_USO_DATA PCF_RA2_WWV_2P	new ADF: DOR_NAV_0PNPDK20090521_084615_000057382079_00136_37765_0082.N1	21-MAY-2009 08:49:58.988 21-MAY-2009 08:49:58.988	Product: RA2_WWV_2PNPDK20090521_084958_000059932079_00136_37765_5565.N1
DSD: MWR_CONFIGURATION_DATA PCF_RA2_WWV_2P	new ADF: AUX_ECF_AXNECM20090521_064112_20090521_150000_20090522_030000	21-MAY-2009 10:29:12.204 21-MAY-2009 10:29:12.204	Product: RA2_WWV_2PNPDK20090521_102912_000059902079_00137_37766_5714.N1
DSD: RA2_CHARACTERISATION_DATA PCF_RA2_WWV_2P	new ADF: AUX_ECF_AXNECM20090521_062116_20090521_090000_20090521_210000	21-MAY-2009 10:29:12.204 21-MAY-2009 10:29:12.204	Product: RA2_WWV_2PNPDK20090521_102912_000059902079_00137_37766_5714.N1
DSD: RA2_CONFIGURATION_DATA PCF_RA2_WWV_2P	new ADF: AUX_ECF_AXNECM20090520_184113_20090521_030000_20090521_150000	21-MAY-2009 10:29:12.204 21-MAY-2009 10:29:12.204	Product: RA2_WWV_2PNPDK20090521_102912_000059902079_00137_37766_5714.N1
DSD: RA2_IF_MASK_FLIGHT_DATA PCF_RA2_WWV_2P	new ADF: RA2_FGD_2PNPDK20090521_102912_000059902079_00137_37766_5713.N1	21-MAY-2009 10:29:12.204 21-MAY-2009 10:29:12.204	Product: RA2_WWV_2PNPDK20090521_102912_000059902079_00137_37766_5714.N1

DSD: RA2_USO_DATA PCF_RA2_WWV_2P	new ADF: DOR_NAV_0PNPDK20090521_102712_000057382079_00137_37766_0083.N1	21-MAY-2009 10:29:12.204 21-MAY-2009 10:29:12.204	Product: RA2_WWV_2PNPDK20090521_102912_000059902079_00137_37766_5714.N1
DSD: RA2_IF_MASK_FLIGHT_DATA PCF_RA2_WWV_2P	new ADF: RA2_FGD_2PNPDK20090521_120819_000059952079_00138_37767_5866.N1	21-MAY-2009 12:08:19.850 21-MAY-2009 12:08:19.850	Product: RA2_WWV_2PNPDK20090521_120819_000059952079_00138_37767_5867.N1
DSD: RA2_SURFACE_TYPE_DATA PCF_RA2_WWV_2P	new ADF: RA2_POL_AXVIEC20090521_110413_20020101_000000_20090620_235959	21-MAY-2009 12:08:19.850 21-MAY-2009 12:08:19.850	Product: RA2_WWV_2PNPDK20090521_120819_000059952079_00138_37767_5867.N1
DSD: RA2_USO_DATA PCF_RA2_WWV_2P	new ADF: DOR_NAV_0PNPDK20090521_120809_000054192079_00138_37767_0084.N1	21-MAY-2009 12:08:19.850 21-MAY-2009 12:08:19.850	Product: RA2_WWV_2PNPDK20090521_120819_000059952079_00138_37767_5867.N1
DSD: RA2_IF_MASK_FLIGHT_DATA PCF_RA2_WWV_2P	new ADF: RA2_FGD_2PNPDK20090521_134731_000049952079_00139_37768_5987.N1	21-MAY-2009 13:47:31.952 21-MAY-2009 13:47:31.952	Product: RA2_WWV_2PNPDK20090521_134731_000049952079_00139_37768_5988.N1
DSD: RA2_USO_DATA PCF_RA2_WWV_2P	new ADF: DOR_NAV_0PNPDK20090521_134347_000057382079_00139_37768_0085.N1	21-MAY-2009 13:47:31.952 21-MAY-2009 13:47:31.952	Product: RA2_WWV_2PNPDK20090521_134731_000049952079_00139_37768_5988.N1
DSD: MWR_CONFIGURATION_DATA PCF_RA2_WWV_2P	new ADF: AUX_ECF_AXNECM20090521_064112_20090521_210000_20090522_090000	21-MAY-2009 15:14:24.990 21-MAY-2009 15:14:24.990	Product: RA2_WWV_2PNPDK20090521_151424_000007062079_00140_37769_5991.N1

DSD: RA2_CHARACTERISATION_DATA PCF_RA2_WWV_2P	new ADF: AUX_ECF_AXNECM20090521_064112_20090521_150000_20090522_030000	21-MAY-2009 15:14:24.990 21-MAY-2009 15:14:24.990	Product: RA2_WWV_2PNPDK20090521_151424_000007062079_00140_37769_5991.N1
DSD: RA2_CONFIGURATION_DATA PCF_RA2_WWV_2P	new ADF: AUX_ECF_AXNECM20090521_062116_20090521_090000_20090521_210000	21-MAY-2009 15:14:24.990 21-MAY-2009 15:14:24.990	Product: RA2_WWV_2PNPDK20090521_151424_000007062079_00140_37769_5991.N1
DSD: RA2_IF_MASK_FLIGHT_DATA PCF_RA2_WWV_2P	new ADF: RA2_FGD_2PNPDK20090521_151424_000007062079_00140_37769_5990.N1	21-MAY-2009 15:14:24.990 21-MAY-2009 15:14:24.990	Product: RA2_WWV_2PNPDK20090521_151424_000007062079_00140_37769_5991.N1
DSD: RA2_IF_MASK_FLIGHT_DATA PCF_RA2_WWV_2P	new ADF: RA2_FGD_2PNPDK20090521_152531_000058702079_00140_37769_6112.N1	21-MAY-2009 15:25:31.163 21-MAY-2009 15:25:31.163	Product: RA2_WWV_2PNPDK20090521_152531_000058702079_00140_37769_6113.N1
DSD: RA2_USO_DATA PCF_RA2_WWV_2P	new ADF: DOR_NAV_0PNPDK20090521_152444_000054192079_00140_37769_0086.N1	21-MAY-2009 15:25:31.163 21-MAY-2009 15:25:31.163	Product: RA2_WWV_2PNPDK20090521_152531_000058702079_00140_37769_6113.N1
DSD: RA2_IF_MASK_FLIGHT_DATA PCF_RA2_WWV_2P	new ADF: RA2_FGD_2PNPDK20090521_170146_000060482079_00141_37770_6236.N1	21-MAY-2009 17:01:46.139 21-MAY-2009 17:01:46.139	Product: RA2_WWV_2PNPDK20090521_170146_000060482079_00141_37770_6237.N1
DSD: RA2_USO_DATA PCF_RA2_WWV_2P	new ADF: NOT USED	21-MAY-2009 17:01:46.139 21-MAY-2009 17:01:46.139	Product: RA2_WWV_2PNPDK20090521_170146_000060482079_00141_37770_6237.N1

DSD: RA2_IF_MASK_FLIGHT_DATA PCF_RA2_WWV_2P	new ADF: RA2_FGD_2PNPDK20090521_184103_000060332079_00142_37771_6359.N1	21-MAY-2009 18:41:03.811 21-MAY-2009 18:41:03.811	Product: RA2_WWV_2PNPDK20090521_184103_000060332079_00142_37771_6360.N1
DSD: RA2_USO_DATA PCF_RA2_WWV_2P	new ADF: DOR_NAV_0PNPDK20090521_183601_000057382079_00142_37771_0088.N1	21-MAY-2009 18:41:03.811 21-MAY-2009 18:41:03.811	Product: RA2_WWV_2PNPDK20090521_184103_000060332079_00142_37771_6360.N1
DSD: RA2_IF_MASK_FLIGHT_DATA PCF_RA2_WWV_2P	new ADF: RA2_FGD_2PNPDE20090521_202004_000044332079_00143_37772_5750.N1	21-MAY-2009 20:20:04.773 21-MAY-2009 20:20:04.773	Product: RA2_WWV_2PNPDE20090521_202004_000044332079_00143_37772_5751.N1
DSD: RA2_USO_DATA PCF_RA2_WWV_2P	new ADF: DOR_NAV_0PNPDE20090521_201658_000041442079_00143_37772_7990.N1	21-MAY-2009 20:20:04.773 21-MAY-2009 20:20:04.773	Product: RA2_WWV_2PNPDE20090521_202004_000044332079_00143_37772_5751.N1
DSD: MWR_CONFIGURATION_DATA PCF_RA2_WWV_2P	new ADF: AUX_ECF_AXNECM20090521_184111_20090522_030000_20090522_150000	21-MAY-2009 21:32:19.347 21-MAY-2009 21:32:19.347	Product: RA2_WWV_2PNPDE20090521_213219_000061002079_00143_37772_5930.N1
DSD: RA2_CHARACTERISATION_DATA PCF_RA2_WWV_2P	new ADF: AUX_ECF_AXNECM20090521_064112_20090521_210000_20090522_090000	21-MAY-2009 21:32:19.347 21-MAY-2009 21:32:19.347	Product: RA2_WWV_2PNPDE20090521_213219_000061002079_00143_37772_5930.N1
DSD: RA2_CONFIGURATION_DATA PCF_RA2_WWV_2P	new ADF: AUX_ECF_AXNECM20090521_064112_20090521_150000_20090522_030000	21-MAY-2009 21:32:19.347 21-MAY-2009 21:32:19.347	Product: RA2_WWV_2PNPDE20090521_213219_000061002079_00143_37772_5930.N1

DSD: RA2_IF_MASK_FLIGHT_DATA PCF_RA2_WWV_2P	new ADF: RA2_FGD_2PNPDE20090521_213219_000061002079_00143_37772_5929.N1	21-MAY-2009 21:32:19.347 21-MAY-2009 21:32:19.347	Product: RA2_WWV_2PNPDE20090521_213219_000061002079_00143_37772_5930.N1
DSD: RA2_USO_DATA PCF_RA2_WWV_2P	new ADF: DOR_NAV_0PNPDE20090521_213121_000057382079_00143_37772_7991.N1	21-MAY-2009 21:32:19.347 21-MAY-2009 21:32:19.347	Product: RA2_WWV_2PNPDE20090521_213219_000061002079_00143_37772_5930.N1
DSD: RA2_IF_MASK_FLIGHT_DATA PCF_RA2_WWV_2P	new ADF: RA2_FGD_2PNPDE20090521_231254_000061532079_00144_37773_6076.N1	21-MAY-2009 23:12:54.998 21-MAY-2009 23:12:54.998	Product: RA2_WWV_2PNPDE20090521_231254_000061532079_00144_37773_6077.N1
DSD: RA2_USO_DATA PCF_RA2_WWV_2P	new ADF: DOR_NAV_0PNPDE20090521_231218_000057382079_00144_37773_7992.N1	21-MAY-2009 23:12:54.998 21-MAY-2009 23:12:54.998	Product: RA2_WWV_2PNPDE20090521_231254_000061532079_00144_37773_6077.N1

Current ADFs (from IECF list)

Gauge	Value	Explicit Reference
RA2_IFF_AX.INFO PCF_IECF	RA2_IFF_AXVIEC20090422_100954_20090422_000000_20100101_000000	Corresponding to date 16-MAY-2009 03:00:02.000
RA2_USO_AX.INFO PCF_IECF	RA2_USO_AXVIEC20070618_133225_20070620_000000_20200101_000000	Corresponding to date 16-MAY-2009 03:00:02.000
MWR_SLT_AX.INFO PCF_IECF	MWR_SLT_AXVIEC20060921_063409_20020101_000000_20200101_000000	Corresponding to date 16-MAY-2009 03:00:02.000
AUX_ATT_AX.INFO PCF_IECF	AUX_ATT_AXVIEC20020924_131534_20020703_120000_20781231_235959	Corresponding to date 16-MAY-2009 03:00:02.000
RA2_PLA_AX.INFO PCF_IECF	RA2_PLA_AXVIEC20060331_181823_20020101_000000_20200101_000000	Corresponding to date 16-MAY-2009 03:00:02.000
RA2_CON_AX.INFO PCF_IECF	RA2_CON_AXVIEC20070723_131547_20060621_132015_20200101_000000	Corresponding to date 16-MAY-2009 03:00:02.000
RA2_CHD_AX.INFO PCF_IECF	RA2_CHD_AXVIEC20060913_074707_20020101_000000_20200101_000000	Corresponding to date 16-MAY-2009 03:00:02.000
MWR_CON_AX.INFO PCF_IECF	MWR_CON_AXVIEC20040810_145011_20020101_000000_20200101_000000	Corresponding to date 16-MAY-2009 03:00:02.000
MWR_CHD_AX.INFO PCF_IECF	MWR_CHD_AXVIEC20061013_132356_20020101_000000_20200101_000000	Corresponding to date 16-MAY-2009 03:00:02.000

MWR_LSF_AX.INFO PCF_IECF	MWR_LSF_AXVIEC20020313_172218_20020101_000000_20200101_000000	Corresponding to date 16-MAY-2009 03:00:02.000
RA2_MET_AX.INFO PCF_IECF	RA2_MET_AXVIEC20020204_073357_20020101_000000_20200101_000000	Corresponding to date 16-MAY-2009 03:00:02.000
RA2_CST_AX.INFO PCF_IECF	RA2_CST_AXVIEC20020621_135858_20020101_000000_20200101_000000	Corresponding to date 16-MAY-2009 03:00:02.000
RA2_SOI_AX.INFO PCF_IECF	RA2_SOI_AXVIEC20051003_170000_20020101_000000_20200101_000000	Corresponding to date 16-MAY-2009 03:00:02.000
RA2_ICT_AX.INFO PCF_IECF	RA2_ICT_AXVIEC20060921_070730_20020101_000000_20200101_000000	Corresponding to date 16-MAY-2009 03:00:02.000
RA2_SSB_AX.INFO PCF_IECF	RA2_SSB_AXVIEC20051129_111810_20020101_000000_20200101_000000	Corresponding to date 16-MAY-2009 03:00:02.000
RA2_DIP_AX.INFO PCF_IECF	RA2_DIP_AXVIEC20020122_134206_20020101_000000_20200101_000000	Corresponding to date 16-MAY-2009 03:00:02.000
RA2_IOC_AX.INFO PCF_IECF	RA2_IOC_AXVIEC20020122_141121_20020101_000000_20200101_000000	Corresponding to date 16-MAY-2009 03:00:02.000
RA2_SET_AX.INFO PCF_IECF	RA2_SET_AXVIEC20020122_150917_20020101_000000_20200101_000000	Corresponding to date 16-MAY-2009 03:00:02.000
RA2_OT1_AX.INFO PCF_IECF	RA2_OT1_AXVIEC20040120_082051_20020101_000000_20200101_000000	Corresponding to date 16-MAY-2009 03:00:02.000
RA2_OT2_AX.INFO PCF_IECF	RA2_OT2_AXVIEC20031208_150159_20020101_000000_20200101_000000	Corresponding to date 16-MAY-2009 03:00:02.000
RA2_TLD_AX.INFO PCF_IECF	RA2_TLD_AXVIEC20031208_151137_20020101_000000_20200101_000000	Corresponding to date 16-MAY-2009 03:00:02.000
RA2_GEO_AX.INFO PCF_IECF	RA2_GEO_AXVIEC20020314_093428_20020101_000000_20200101_000000	Corresponding to date 16-MAY-2009 03:00:02.000
RA2_MSS_AX.INFO PCF_IECF	RA2_MSS_AXVIEC20031208_145545_20020101_000000_20200101_000000	Corresponding to date 16-MAY-2009 03:00:02.000
RA2_SL1_AX.INFO PCF_IECF	RA2_SL1_AXVIEC20030131_100228_20020101_000000_20200101_000000	Corresponding to date 16-MAY-2009 03:00:02.000
RA2_SL2_AX.INFO PCF_IECF	RA2_SL2_AXVIEC20030131_101757_20020101_000000_20200101_000000	Corresponding to date 16-MAY-2009 03:00:02.000
RA2_SOL_AX.INFO PCF_IECF	RA2_SOL_AXVIEC20090518_153513_20020101_000000_20100501_000000	Corresponding to date 19-MAY-2009 03:00:04.000
RA2_POL_AX.INFO PCF_IECF	RA2_POL_AXVIEC20090519_110545_20020101_000000_20090618_235959	Corresponding to date 20-MAY-2009 03:00:01.000
RA2_IFF_AX.INFO PCF_IECF	RA2_IFF_AXVIEC20090520_123243_20090520_000000_20100101_000000	Corresponding to date 21-MAY-2009 03:00:03.000

Differences with IECF list

Gauge	Value	Explicit Reference
DSD: ATTITUDE_DATA PCF_RA2_WWV_2P	Filename: RA2_IFF_AXVIEC20090520_123243_20090520_000000_20100101_000000	Product: RA2_WWV_2PNPDE20090520_234508_000060212079_00130_37759_4664.N1
DSD: DORIS_IONO PCF_RA2_WWV_2P	Filename: RA2_MW__1PNPDE20090520_234508_000060212079_00130_37759_4662.N1	Product: RA2_WWV_2PNPDE20090520_234508_000060212079_00130_37759_4664.N1

DSD: METEO_GRID_POINTS_ALTITUDE PCF_RA2_WWV_2P	Filename:	Product: RA2_WWV_2PNPDE20090520_234508_000060212079_00130
DSD: MWR_CONFIGURATION_DATA PCF_RA2_WWV_2P	Filename: AUX_ECF_AXNECM20090520_184113_20090521_030000_20090521_150000	Product: RA2_WWV_2PNPDE20090520_234508_000060212079_00130_37759_4664.N1
DSD: OCEAN_ICE2_SYSTEM_FILE PCF_RA2_WWV_2P	Filename:	Product: RA2_WWV_2PNPDE20090520_234508_000060212079_00130_37759_4664.N1
DSD: OCEAN_TIDE_HARMONIC_COEF PCF_RA2_WWV_2P	Filename:	Product: RA2_WWV_2PNPDE20090520_234508_000060212079_00130_37759_4664.N1
DSD: OCEAN_TIDE_ORTHOWEIGHTS PCF_RA2_WWV_2P	Filename:	Product: RA2_WWV_2PNPDE20090520_234508_000060212079_00130_37759_4664.N1
DSD: RA2_CHARACTERISATION_DATA PCF_RA2_WWV_2P	Filename: AUX_ECF_AXNECM20090520_064111_20090520_210000_20090521_090000	Product: RA2_WWV_2PNPDE20090520_234508_000060212079_00130_37759_4664.N1
DSD: RA2_CONFIGURATION_DATA PCF_RA2_WWV_2P	Filename: AUX_ECF_AXNECM20090520_064111_20090520_150000_20090521_030000	Product: RA2_WWV_2PNPDE20090520_234508_000060212079_00130_37759_4664.N1
DSD: RA2_CONSTANT_DATA PCF_RA2_WWV_2P	Filename:	Product: RA2_WWV_2PNPDE20090520_234508_000060212079_00130_37759_4664.N1
DSD: RA2_IF_MASK_FLIGHT_DATA PCF_RA2_WWV_2P	Filename: RA2_FGD_2PNPDE20090520_234508_000060212079_00130_37759_4663.N1	Product: RA2_WWV_2PNPDE20090520_234508_000060212079_00130_37759_4664.N1
DSD: RA2_USO_DATA PCF_RA2_WWV_2P	Filename: DOR_NAV_0PNPDE20090520_234418_000054192079_00130_37759_7986.N1	Product: RA2_WWV_2PNPDE20090520_234508_000060212079_00130_37759_4664.N1
DSD: SOLAR_ACTIVITY_INDEX_PREDICT PCF_RA2_WWV_2P	Filename:	Product: RA2_WWV_2PNPDE20090520_234508_000060212079_00130_37759_4664.N1
DSD: ATTITUDE_DATA PCF_RA2_WWV_2P	Filename: RA2_IFF_AXVIEC20090520_123243_20090520_000000_20100101_000000	Product: RA2_WWV_2PNPDE20090521_012430_000047232079_00131_37760_4797.N1
DSD: DORIS_IONO PCF_RA2_WWV_2P	Filename: RA2_MW__1PNPDE20090521_012430_000047232079_00131_37760_4795.N1	Product: RA2_WWV_2PNPDE20090521_012430_000047232079_00131_37760_4797.N1
DSD: METEO_GRID_POINTS_ALTITUDE PCF_RA2_WWV_2P	Filename:	Product: RA2_WWV_2PNPDE20090521_012430_000047232079_00131_37760_4797.N1
DSD: MWR_CONFIGURATION_DATA PCF_RA2_WWV_2P	Filename: AUX_ECF_AXNECM20090520_184113_20090521_030000_20090521_150000	Product: RA2_WWV_2PNPDE20090521_012430_000047232079_00131_37760_4797.N1
DSD: OCEAN_ICE2_SYSTEM_FILE PCF_RA2_WWV_2P	Filename:	Product: RA2_WWV_2PNPDE20090521_012430_000047232079_00131_37760_4797.N1
DSD: OCEAN_TIDE_HARMONIC_COEF PCF_RA2_WWV_2P	Filename:	Product: RA2_WWV_2PNPDE20090521_012430_000047232079_00131_37760_4797.N1
DSD: OCEAN_TIDE_ORTHOWEIGHTS PCF_RA2_WWV_2P	Filename:	Product: RA2_WWV_2PNPDE20090521_012430_000047232079_00131_37760_4797.N1
DSD: RA2_CHARACTERISATION_DATA PCF_RA2_WWV_2P	Filename: AUX_ECF_AXNECM20090520_064111_20090520_210000_20090521_090000	Product: RA2_WWV_2PNPDE20090521_012430_000047232079_00131_37760_4797.N1

DSD: RA2_CONFIGURATION_DATA PCF_RA2_WWV_2P	Filename: AUX_ECF_AXNECM20090520_064111_20090520_150000_20090521_030000	Product: RA2_WWV_2PNPDE20090521_012430_000047232079_00131_
DSD: RA2_CONSTANT_DATA PCF_RA2_WWV_2P	Filename:	Product: RA2_WWV_2PNPDE20090521_012430_000047232079_00131_37760_4797.N1
DSD: RA2_IF_MASK_FLIGHT_DATA PCF_RA2_WWV_2P	Filename: RA2_FGD_2PNPDE20090521_012430_000047232079_00131_37760_4796.N1	Product: RA2_WWV_2PNPDE20090521_012430_000047232079_00131_37760_4797.N1
DSD: RA2_USO_DATA PCF_RA2_WWV_2P	Filename: DOR_NAV_0PNPDE20090521_011957_000044632079_00131_37760_7987.N1	Product: RA2_WWV_2PNPDE20090521_012430_000047232079_00131_37760_4797.N1
DSD: SOLAR_ACTIVITY_INDEX_PREDICT PCF_RA2_WWV_2P	Filename:	Product: RA2_WWV_2PNPDE20090521_012430_000047232079_00131_37760_4797.N1
DSD: DORIS_IONO PCF_RA2_WWV_2P	Filename: RA2_MW__1PNPDE20090521_041906_000060802079_00133_37762_5072.N1	Product: RA2_WWV_2PNPDE20090521_041906_000060802079_00133_37762_5074.N1
DSD: METEO_GRID_POINTS_ALTITUDE PCF_RA2_WWV_2P	Filename:	Product: RA2_WWV_2PNPDE20090521_041906_000060802079_00133_37762_5074.N1
DSD: MWR_CONFIGURATION_DATA PCF_RA2_WWV_2P	Filename: AUX_ECF_AXNECM20090521_062116_20090521_090000_20090521_210000	Product: RA2_WWV_2PNPDE20090521_041906_000060802079_00133_37762_5074.N1
DSD: OCEAN_ICE2_SYSTEM_FILE PCF_RA2_WWV_2P	Filename:	Product: RA2_WWV_2PNPDE20090521_041906_000060802079_00133_37762_5074.N1
DSD: OCEAN_TIDE_HARMONIC_COEF PCF_RA2_WWV_2P	Filename:	Product: RA2_WWV_2PNPDE20090521_041906_000060802079_00133_37762_5074.N1
DSD: OCEAN_TIDE_ORTHOWEIGHTS PCF_RA2_WWV_2P	Filename:	Product: RA2_WWV_2PNPDE20090521_041906_000060802079_00133_37762_5074.N1
DSD: RA2_CHARACTERISATION_DATA PCF_RA2_WWV_2P	Filename: AUX_ECF_AXNECM20090520_184113_20090521_030000_20090521_150000	Product: RA2_WWV_2PNPDE20090521_041906_000060802079_00133_37762_5074.N1
DSD: RA2_CONFIGURATION_DATA PCF_RA2_WWV_2P	Filename: AUX_ECF_AXNECM20090520_064111_20090520_210000_20090521_090000	Product: RA2_WWV_2PNPDE20090521_041906_000060802079_00133_37762_5074.N1
DSD: RA2_CONSTANT_DATA PCF_RA2_WWV_2P	Filename:	Product: RA2_WWV_2PNPDE20090521_041906_000060802079_00133_37762_5074.N1
DSD: RA2_IF_MASK_FLIGHT_DATA PCF_RA2_WWV_2P	Filename: RA2_FGD_2PNPDE20090521_041906_000060802079_00133_37762_5073.N1	Product: RA2_WWV_2PNPDE20090521_041906_000060802079_00133_37762_5074.N1
DSD: RA2_USO_DATA PCF_RA2_WWV_2P	Filename: DOR_NAV_0PNPDE20090521_041517_000057382079_00133_37762_7989.N1	Product: RA2_WWV_2PNPDE20090521_041906_000060802079_00133_37762_5074.N1
DSD: SOLAR_ACTIVITY_INDEX_PREDICT PCF_RA2_WWV_2P	Filename:	Product: RA2_WWV_2PNPDE20090521_041906_000060802079_00133_37762_5074.N1
DSD: DORIS_IONO PCF_RA2_WWV_2P	Filename: RA2_MW__1PNPDK20090521_055954_000041712079_00134_37763_5314.N1	Product: RA2_WWV_2PNPDK20090521_055954_000041712079_00134_37763_5316.N1
DSD: METEO_GRID_POINTS_ALTITUDE PCF_RA2_WWV_2P	Filename:	Product: RA2_WWV_2PNPDK20090521_055954_000041712079_00134_37763_5316.N1

DSD: MWR_CONFIGURATION_DATA PCF_RA2_WWV_2P	Filename: AUX_ECF_AXNECM20090521_062116_20090521_090000_20090521_210000	Product: RA2_WWV_2PNPDK20090521_055954_000041712079_00134.
DSD: OCEAN_ICE2_SYSTEM_FILE PCF_RA2_WWV_2P	Filename:	Product: RA2_WWV_2PNPDK20090521_055954_000041712079_00134_37763_5316.N1
DSD: OCEAN_TIDE_HARMONIC_COEF PCF_RA2_WWV_2P	Filename:	Product: RA2_WWV_2PNPDK20090521_055954_000041712079_00134_37763_5316.N1
DSD: OCEAN_TIDE_ORTHOWEIGHTS PCF_RA2_WWV_2P	Filename:	Product: RA2_WWV_2PNPDK20090521_055954_000041712079_00134_37763_5316.N1
DSD: RA2_CHARACTERISATION_DATA PCF_RA2_WWV_2P	Filename: AUX_ECF_AXNECM20090520_184113_20090521_030000_20090521_150000	Product: RA2_WWV_2PNPDK20090521_055954_000041712079_00134_37763_5316.N1
DSD: RA2_CONFIGURATION_DATA PCF_RA2_WWV_2P	Filename: AUX_ECF_AXNECM20090520_064111_20090520_210000_20090521_090000	Product: RA2_WWV_2PNPDK20090521_055954_000041712079_00134_37763_5316.N1
DSD: RA2_CONSTANT_DATA PCF_RA2_WWV_2P	Filename:	Product: RA2_WWV_2PNPDK20090521_055954_000041712079_00134_37763_5316.N1
DSD: RA2_IF_MASK_FLIGHT_DATA PCF_RA2_WWV_2P	Filename: RA2_FGD_2PNPDK20090521_055954_000041712079_00134_37763_5315.N1	Product: RA2_WWV_2PNPDK20090521_055954_000041712079_00134_37763_5316.N1
DSD: RA2_USO_DATA PCF_RA2_WWV_2P	Filename: DOR_NAV_0PNPDK20090521_055614_000038252079_00134_37763_0080.N1	Product: RA2_WWV_2PNPDK20090521_055954_000041712079_00134_37763_5316.N1
DSD: SOLAR_ACTIVITY_INDEX_PREDICT PCF_RA2_WWV_2P	Filename:	Product: RA2_WWV_2PNPDK20090521_055954_000041712079_00134_37763_5316.N1
DSD: DORIS_IONO PCF_RA2_WWV_2P	Filename: RA2_MW__1PNPDK20090521_070842_000061192079_00135_37764_5447.N1	Product: RA2_WWV_2PNPDK20090521_070842_000061192079_00135_37764_5449.N1
DSD: METEO_GRID_POINTS_ALTITUDE PCF_RA2_WWV_2P	Filename:	Product: RA2_WWV_2PNPDK20090521_070842_000061192079_00135_37764_5449.N1
DSD: MWR_CONFIGURATION_DATA PCF_RA2_WWV_2P	Filename: AUX_ECF_AXNECM20090521_062116_20090521_090000_20090521_210000	Product: RA2_WWV_2PNPDK20090521_070842_000061192079_00135_37764_5449.N1
DSD: OCEAN_ICE2_SYSTEM_FILE PCF_RA2_WWV_2P	Filename:	Product: RA2_WWV_2PNPDK20090521_070842_000061192079_00135_37764_5449.N1
DSD: OCEAN_TIDE_HARMONIC_COEF PCF_RA2_WWV_2P	Filename:	Product: RA2_WWV_2PNPDK20090521_070842_000061192079_00135_37764_5449.N1
DSD: OCEAN_TIDE_ORTHOWEIGHTS PCF_RA2_WWV_2P	Filename:	Product: RA2_WWV_2PNPDK20090521_070842_000061192079_00135_37764_5449.N1
DSD: RA2_CHARACTERISATION_DATA PCF_RA2_WWV_2P	Filename: AUX_ECF_AXNECM20090520_184113_20090521_030000_20090521_150000	Product: RA2_WWV_2PNPDK20090521_070842_000061192079_00135_37764_5449.N1
DSD: RA2_CONFIGURATION_DATA PCF_RA2_WWV_2P	Filename: AUX_ECF_AXNECM20090520_064111_20090520_210000_20090521_090000	Product: RA2_WWV_2PNPDK20090521_070842_000061192079_00135_37764_5449.N1
DSD: RA2_CONSTANT_DATA PCF_RA2_WWV_2P	Filename:	Product: RA2_WWV_2PNPDK20090521_070842_000061192079_00135_37764_5449.N1

DSD: RA2_IF_MASK_FLIGHT_DATA PCF_RA2_WWV_2P	Filename: RA2_FGD_2PNPDK20090521_070842_000061192079_00135_37764_5448.N1	Product: RA2_WWV_2PNPDK20090521_070842_000061192079_00135.
DSD: RA2_USO_DATA PCF_RA2_WWV_2P	Filename: DOR_NAV_0PNPDK20090521_070518_000057382079_00135_37764_0081.N1	Product: RA2_WWV_2PNPDK20090521_070842_000061192079_00135_37764_5449.N1
DSD: SOLAR_ACTIVITY_INDEX_PREDICT PCF_RA2_WWV_2P	Filename:	Product: RA2_WWV_2PNPDK20090521_070842_000061192079_00135_37764_5449.N1
DSD: DORIS_IONO PCF_RA2_WWV_2P	Filename: RA2_MW__1PNPDK20090521_084958_000059932079_00136_37765_5563.N1	Product: RA2_WWV_2PNPDK20090521_084958_000059932079_00136_37765_5565.N1
DSD: METEO_GRID_POINTS_ALTITUDE PCF_RA2_WWV_2P	Filename:	Product: RA2_WWV_2PNPDK20090521_084958_000059932079_00136_37765_5565.N1
DSD: MWR_CONFIGURATION_DATA PCF_RA2_WWV_2P	Filename: AUX_ECF_AXNECM20090521_062116_20090521_090000_20090521_210000	Product: RA2_WWV_2PNPDK20090521_084958_000059932079_00136_37765_5565.N1
DSD: OCEAN_ICE2_SYSTEM_FILE PCF_RA2_WWV_2P	Filename:	Product: RA2_WWV_2PNPDK20090521_084958_000059932079_00136_37765_5565.N1
DSD: OCEAN_TIDE_HARMONIC_COEF PCF_RA2_WWV_2P	Filename:	Product: RA2_WWV_2PNPDK20090521_084958_000059932079_00136_37765_5565.N1
DSD: OCEAN_TIDE_ORTHOWEIGHTS PCF_RA2_WWV_2P	Filename:	Product: RA2_WWV_2PNPDK20090521_084958_000059932079_00136_37765_5565.N1
DSD: RA2_CHARACTERISATION_DATA PCF_RA2_WWV_2P	Filename: AUX_ECF_AXNECM20090520_184113_20090521_030000_20090521_150000	Product: RA2_WWV_2PNPDK20090521_084958_000059932079_00136_37765_5565.N1
DSD: RA2_CONFIGURATION_DATA PCF_RA2_WWV_2P	Filename: AUX_ECF_AXNECM20090520_064111_20090520_210000_20090521_090000	Product: RA2_WWV_2PNPDK20090521_084958_000059932079_00136_37765_5565.N1
DSD: RA2_CONSTANT_DATA PCF_RA2_WWV_2P	Filename:	Product: RA2_WWV_2PNPDK20090521_084958_000059932079_00136_37765_5565.N1
DSD: RA2_IF_MASK_FLIGHT_DATA PCF_RA2_WWV_2P	Filename: RA2_FGD_2PNPDK20090521_084958_000059932079_00136_37765_5564.N1	Product: RA2_WWV_2PNPDK20090521_084958_000059932079_00136_37765_5565.N1
DSD: RA2_USO_DATA PCF_RA2_WWV_2P	Filename: DOR_NAV_0PNPDK20090521_084615_000057382079_00136_37765_0082.N1	Product: RA2_WWV_2PNPDK20090521_084958_000059932079_00136_37765_5565.N1
DSD: SOLAR_ACTIVITY_INDEX_PREDICT PCF_RA2_WWV_2P	Filename:	Product: RA2_WWV_2PNPDK20090521_084958_000059932079_00136_37765_5565.N1
DSD: DORIS_IONO PCF_RA2_WWV_2P	Filename: RA2_MW__1PNPDK20090521_102912_000059902079_00137_37766_5712.N1	Product: RA2_WWV_2PNPDK20090521_102912_000059902079_00137_37766_5714.N1
DSD: METEO_GRID_POINTS_ALTITUDE PCF_RA2_WWV_2P	Filename:	Product: RA2_WWV_2PNPDK20090521_102912_000059902079_00137_37766_5714.N1
DSD: MWR_CONFIGURATION_DATA PCF_RA2_WWV_2P	Filename: AUX_ECF_AXNECM20090521_064112_20090521_150000_20090522_030000	Product: RA2_WWV_2PNPDK20090521_102912_000059902079_00137_37766_5714.N1
DSD: OCEAN_ICE2_SYSTEM_FILE PCF_RA2_WWV_2P	Filename:	Product: RA2_WWV_2PNPDK20090521_102912_000059902079_00137_37766_5714.N1

DSD: OCEAN_TIDE_HARMONIC_COEF PCF_RA2_WWV_2P	Filename:	Product: RA2_WWV_2PNPDK20090521_102912_000059902079_00137_
DSD: OCEAN_TIDE_ORTHOWEIGHTS PCF_RA2_WWV_2P	Filename:	Product: RA2_WWV_2PNPDK20090521_102912_000059902079_00137_37766_5714.N1
DSD: RA2_CHARACTERISATION_DATA PCF_RA2_WWV_2P	Filename: AUX_ECF_AXNECM20090521_062116_20090521_090000_20090521_210000	Product: RA2_WWV_2PNPDK20090521_102912_000059902079_00137_37766_5714.N1
DSD: RA2_CONFIGURATION_DATA PCF_RA2_WWV_2P	Filename: AUX_ECF_AXNECM20090520_184113_20090521_030000_20090521_150000	Product: RA2_WWV_2PNPDK20090521_102912_000059902079_00137_37766_5714.N1
DSD: RA2_CONSTANT_DATA PCF_RA2_WWV_2P	Filename:	Product: RA2_WWV_2PNPDK20090521_102912_000059902079_00137_37766_5714.N1
DSD: RA2_IF_MASK_FLIGHT_DATA PCF_RA2_WWV_2P	Filename: RA2_FGD_2PNPDK20090521_102912_000059902079_00137_37766_5713.N1	Product: RA2_WWV_2PNPDK20090521_102912_000059902079_00137_37766_5714.N1
DSD: RA2_USO_DATA PCF_RA2_WWV_2P	Filename: DOR_NAV_0PNPDK20090521_102712_000057382079_00137_37766_0083.N1	Product: RA2_WWV_2PNPDK20090521_102912_000059902079_00137_37766_5714.N1
DSD: SOLAR_ACTIVITY_INDEX_PREDICT PCF_RA2_WWV_2P	Filename:	Product: RA2_WWV_2PNPDK20090521_102912_000059902079_00137_37766_5714.N1
DSD: DORIS_IONO PCF_RA2_WWV_2P	Filename: RA2_MW__1PNPDK20090521_120819_000059952079_00138_37767_5865.N1	Product: RA2_WWV_2PNPDK20090521_120819_000059952079_00138_37767_5867.N1
DSD: METEO_GRID_POINTS_ALTITUDE PCF_RA2_WWV_2P	Filename:	Product: RA2_WWV_2PNPDK20090521_120819_000059952079_00138_37767_5867.N1
DSD: MWR_CONFIGURATION_DATA PCF_RA2_WWV_2P	Filename: AUX_ECF_AXNECM20090521_064112_20090521_150000_20090522_030000	Product: RA2_WWV_2PNPDK20090521_120819_000059952079_00138_37767_5867.N1
DSD: OCEAN_ICE2_SYSTEM_FILE PCF_RA2_WWV_2P	Filename:	Product: RA2_WWV_2PNPDK20090521_120819_000059952079_00138_37767_5867.N1
DSD: OCEAN_TIDE_HARMONIC_COEF PCF_RA2_WWV_2P	Filename:	Product: RA2_WWV_2PNPDK20090521_120819_000059952079_00138_37767_5867.N1
DSD: OCEAN_TIDE_ORTHOWEIGHTS PCF_RA2_WWV_2P	Filename:	Product: RA2_WWV_2PNPDK20090521_120819_000059952079_00138_37767_5867.N1
DSD: RA2_CHARACTERISATION_DATA PCF_RA2_WWV_2P	Filename: AUX_ECF_AXNECM20090521_062116_20090521_090000_20090521_210000	Product: RA2_WWV_2PNPDK20090521_120819_000059952079_00138_37767_5867.N1
DSD: RA2_CONFIGURATION_DATA PCF_RA2_WWV_2P	Filename: AUX_ECF_AXNECM20090520_184113_20090521_030000_20090521_150000	Product: RA2_WWV_2PNPDK20090521_120819_000059952079_00138_37767_5867.N1
DSD: RA2_CONSTANT_DATA PCF_RA2_WWV_2P	Filename:	Product: RA2_WWV_2PNPDK20090521_120819_000059952079_00138_37767_5867.N1
DSD: RA2_IF_MASK_FLIGHT_DATA PCF_RA2_WWV_2P	Filename: RA2_FGD_2PNPDK20090521_120819_000059952079_00138_37767_5866.N1	Product: RA2_WWV_2PNPDK20090521_120819_000059952079_00138_37767_5867.N1
DSD: RA2_SURFACE_TYPE_DATA PCF_RA2_WWV_2P	Filename: RA2_POL_AXVIEC20090521_110413_20020101_000000_20090620_235959	Product: RA2_WWV_2PNPDK20090521_120819_000059952079_00138_37767_5867.N1

DSD: RA2_USO_DATA PCF_RA2_WWV_2P	Filename: DOR_NAV_0PNPDK20090521_120809_000054192079_00138_37767_0084.N1	Product: RA2_WWV_2PNPDK20090521_120819_000059952079_00138.
DSD: SOLAR_ACTIVITY_INDEX_PREDICT PCF_RA2_WWV_2P	Filename:	Product: RA2_WWV_2PNPDK20090521_120819_000059952079_00138_37767_5867.N1
DSD: DORIS_IONO PCF_RA2_WWV_2P	Filename: RA2_MW__1PNPDK20090521_134731_000049952079_00139_37768_5986.N1	Product: RA2_WWV_2PNPDK20090521_134731_000049952079_00139_37768_5988.N1
DSD: METEO_GRID_POINTS_ALTITUDE PCF_RA2_WWV_2P	Filename:	Product: RA2_WWV_2PNPDK20090521_134731_000049952079_00139_37768_5988.N1
DSD: MWR_CONFIGURATION_DATA PCF_RA2_WWV_2P	Filename: AUX_ECF_AXNECM20090521_064112_20090521_150000_20090522_030000	Product: RA2_WWV_2PNPDK20090521_134731_000049952079_00139_37768_5988.N1
DSD: OCEAN_ICE2_SYSTEM_FILE PCF_RA2_WWV_2P	Filename:	Product: RA2_WWV_2PNPDK20090521_134731_000049952079_00139_37768_5988.N1
DSD: OCEAN_TIDE_HARMONIC_COEF PCF_RA2_WWV_2P	Filename:	Product: RA2_WWV_2PNPDK20090521_134731_000049952079_00139_37768_5988.N1
DSD: OCEAN_TIDE_ORTHOWEIGHTS PCF_RA2_WWV_2P	Filename:	Product: RA2_WWV_2PNPDK20090521_134731_000049952079_00139_37768_5988.N1
DSD: RA2_CHARACTERISATION_DATA PCF_RA2_WWV_2P	Filename: AUX_ECF_AXNECM20090521_062116_20090521_090000_20090521_210000	Product: RA2_WWV_2PNPDK20090521_134731_000049952079_00139_37768_5988.N1
DSD: RA2_CONFIGURATION_DATA PCF_RA2_WWV_2P	Filename: AUX_ECF_AXNECM20090520_184113_20090521_030000_20090521_150000	Product: RA2_WWV_2PNPDK20090521_134731_000049952079_00139_37768_5988.N1
DSD: RA2_CONSTANT_DATA PCF_RA2_WWV_2P	Filename:	Product: RA2_WWV_2PNPDK20090521_134731_000049952079_00139_37768_5988.N1
DSD: RA2_IF_MASK_FLIGHT_DATA PCF_RA2_WWV_2P	Filename: RA2_FGD_2PNPDK20090521_134731_000049952079_00139_37768_5987.N1	Product: RA2_WWV_2PNPDK20090521_134731_000049952079_00139_37768_5988.N1
DSD: RA2_SURFACE_TYPE_DATA PCF_RA2_WWV_2P	Filename: RA2_POL_AXVIEC20090521_110413_20020101_000000_20090620_235959	Product: RA2_WWV_2PNPDK20090521_134731_000049952079_00139_37768_5988.N1
DSD: RA2_USO_DATA PCF_RA2_WWV_2P	Filename: DOR_NAV_0PNPDK20090521_134347_000057382079_00139_37768_0085.N1	Product: RA2_WWV_2PNPDK20090521_134731_000049952079_00139_37768_5988.N1
DSD: SOLAR_ACTIVITY_INDEX_PREDICT PCF_RA2_WWV_2P	Filename:	Product: RA2_WWV_2PNPDK20090521_134731_000049952079_00139_37768_5988.N1
DSD: DORIS_IONO PCF_RA2_WWV_2P	Filename: RA2_MW__1PNPDK20090521_151424_000007062079_00140_37769_5989.N1	Product: RA2_WWV_2PNPDK20090521_151424_000007062079_00140_37769_5991.N1
DSD: METEO_GRID_POINTS_ALTITUDE PCF_RA2_WWV_2P	Filename:	Product: RA2_WWV_2PNPDK20090521_151424_000007062079_00140_37769_5991.N1
DSD: MWR_CONFIGURATION_DATA PCF_RA2_WWV_2P	Filename: AUX_ECF_AXNECM20090521_064112_20090521_210000_20090522_090000	Product: RA2_WWV_2PNPDK20090521_151424_000007062079_00140_37769_5991.N1
DSD: OCEAN_ICE2_SYSTEM_FILE PCF_RA2_WWV_2P	Filename:	Product: RA2_WWV_2PNPDK20090521_151424_000007062079_00140_37769_5991.N1

DSD: OCEAN_TIDE_HARMONIC_COEF PCF_RA2_WWV_2P	Filename:	Product: RA2_WWV_2PNPDK20090521_151424_000007062079_00140
DSD: OCEAN_TIDE_ORTHOWEIGHTS PCF_RA2_WWV_2P	Filename:	Product: RA2_WWV_2PNPDK20090521_151424_000007062079_00140_37769_5991.N1
DSD: RA2_CHARACTERISATION_DATA PCF_RA2_WWV_2P	Filename: AUX_ECF_AXNECM20090521_064112_20090521_150000_20090522_030000	Product: RA2_WWV_2PNPDK20090521_151424_000007062079_00140_37769_5991.N1
DSD: RA2_CONFIGURATION_DATA PCF_RA2_WWV_2P	Filename: AUX_ECF_AXNECM20090521_062116_20090521_090000_20090521_210000	Product: RA2_WWV_2PNPDK20090521_151424_000007062079_00140_37769_5991.N1
DSD: RA2_CONSTANT_DATA PCF_RA2_WWV_2P	Filename:	Product: RA2_WWV_2PNPDK20090521_151424_000007062079_00140_37769_5991.N1
DSD: RA2_IF_MASK_FLIGHT_DATA PCF_RA2_WWV_2P	Filename: RA2_FGD_2PNPDK20090521_151424_000007062079_00140_37769_5990.N1	Product: RA2_WWV_2PNPDK20090521_151424_000007062079_00140_37769_5991.N1
DSD: RA2_SURFACE_TYPE_DATA PCF_RA2_WWV_2P	Filename: RA2_POL_AXVIEC20090521_110413_20020101_000000_20090620_235959	Product: RA2_WWV_2PNPDK20090521_151424_000007062079_00140_37769_5991.N1
DSD: RA2_USO_DATA PCF_RA2_WWV_2P	Filename: DOR_NAV_0PNPDK20090521_134347_000057382079_00139_37768_0085.N1	Product: RA2_WWV_2PNPDK20090521_151424_000007062079_00140_37769_5991.N1
DSD: SOLAR_ACTIVITY_INDEX_PREDICT PCF_RA2_WWV_2P	Filename:	Product: RA2_WWV_2PNPDK20090521_151424_000007062079_00140_37769_5991.N1
DSD: DORIS_IONO PCF_RA2_WWV_2P	Filename: RA2_MW__1PNPDK20090521_152531_000058702079_00140_37769_6111.N1	Product: RA2_WWV_2PNPDK20090521_152531_000058702079_00140_37769_6113.N1
DSD: METEO_GRID_POINTS_ALTITUDE PCF_RA2_WWV_2P	Filename:	Product: RA2_WWV_2PNPDK20090521_152531_000058702079_00140_37769_6113.N1
DSD: MWR_CONFIGURATION_DATA PCF_RA2_WWV_2P	Filename: AUX_ECF_AXNECM20090521_064112_20090521_210000_20090522_090000	Product: RA2_WWV_2PNPDK20090521_152531_000058702079_00140_37769_6113.N1
DSD: OCEAN_ICE2_SYSTEM_FILE PCF_RA2_WWV_2P	Filename:	Product: RA2_WWV_2PNPDK20090521_152531_000058702079_00140_37769_6113.N1
DSD: OCEAN_TIDE_HARMONIC_COEF PCF_RA2_WWV_2P	Filename:	Product: RA2_WWV_2PNPDK20090521_152531_000058702079_00140_37769_6113.N1
DSD: OCEAN_TIDE_ORTHOWEIGHTS PCF_RA2_WWV_2P	Filename:	Product: RA2_WWV_2PNPDK20090521_152531_000058702079_00140_37769_6113.N1
DSD: RA2_CHARACTERISATION_DATA PCF_RA2_WWV_2P	Filename: AUX_ECF_AXNECM20090521_064112_20090521_150000_20090522_030000	Product: RA2_WWV_2PNPDK20090521_152531_000058702079_00140_37769_6113.N1
DSD: RA2_CONFIGURATION_DATA PCF_RA2_WWV_2P	Filename: AUX_ECF_AXNECM20090521_062116_20090521_090000_20090521_210000	Product: RA2_WWV_2PNPDK20090521_152531_000058702079_00140_37769_6113.N1
DSD: RA2_CONSTANT_DATA PCF_RA2_WWV_2P	Filename:	Product: RA2_WWV_2PNPDK20090521_152531_000058702079_00140_37769_6113.N1
DSD: RA2_IF_MASK_FLIGHT_DATA PCF_RA2_WWV_2P	Filename: RA2_FGD_2PNPDK20090521_152531_000058702079_00140_37769_6112.N1	Product: RA2_WWV_2PNPDK20090521_152531_000058702079_00140_37769_6113.N1

DSD: RA2_SURFACE_TYPE_DATA PCF_RA2_WWV_2P	Filename: RA2_POL_AXVIEC20090521_110413_20020101_000000_20090620_235959	Product: RA2_WWV_2PNPDK20090521_152531_000058702079_00140
DSD: RA2_USO_DATA PCF_RA2_WWV_2P	Filename: DOR_NAV_0PNPDK20090521_152444_000054192079_00140_37769_0086.N1	Product: RA2_WWV_2PNPDK20090521_152531_000058702079_00140_37769_6113.N1
DSD: SOLAR_ACTIVITY_INDEX_PREDICT PCF_RA2_WWV_2P	Filename:	Product: RA2_WWV_2PNPDK20090521_152531_000058702079_00140_37769_6113.N1
DSD: DORIS_IONO PCF_RA2_WWV_2P	Filename: RA2_MW__1PNPDK20090521_170146_000060482079_00141_37770_6235.N1	Product: RA2_WWV_2PNPDK20090521_170146_000060482079_00141_37770_6237.N1
DSD: METEO_GRID_POINTS_ALTITUDE PCF_RA2_WWV_2P	Filename:	Product: RA2_WWV_2PNPDK20090521_170146_000060482079_00141_37770_6237.N1
DSD: MWR_CONFIGURATION_DATA PCF_RA2_WWV_2P	Filename: AUX_ECF_AXNECM20090521_064112_20090521_210000_20090522_090000	Product: RA2_WWV_2PNPDK20090521_170146_000060482079_00141_37770_6237.N1
DSD: OCEAN_ICE2_SYSTEM_FILE PCF_RA2_WWV_2P	Filename:	Product: RA2_WWV_2PNPDK20090521_170146_000060482079_00141_37770_6237.N1
DSD: OCEAN_TIDE_HARMONIC_COEF PCF_RA2_WWV_2P	Filename:	Product: RA2_WWV_2PNPDK20090521_170146_000060482079_00141_37770_6237.N1
DSD: OCEAN_TIDE_ORTHOWEIGHTS PCF_RA2_WWV_2P	Filename:	Product: RA2_WWV_2PNPDK20090521_170146_000060482079_00141_37770_6237.N1
DSD: RA2_CHARACTERISATION_DATA PCF_RA2_WWV_2P	Filename: AUX_ECF_AXNECM20090521_064112_20090521_150000_20090522_030000	Product: RA2_WWV_2PNPDK20090521_170146_000060482079_00141_37770_6237.N1
DSD: RA2_CONFIGURATION_DATA PCF_RA2_WWV_2P	Filename: AUX_ECF_AXNECM20090521_062116_20090521_090000_20090521_210000	Product: RA2_WWV_2PNPDK20090521_170146_000060482079_00141_37770_6237.N1
DSD: RA2_CONSTANT_DATA PCF_RA2_WWV_2P	Filename:	Product: RA2_WWV_2PNPDK20090521_170146_000060482079_00141_37770_6237.N1
DSD: RA2_IF_MASK_FLIGHT_DATA PCF_RA2_WWV_2P	Filename: RA2_FGD_2PNPDK20090521_170146_000060482079_00141_37770_6236.N1	Product: RA2_WWV_2PNPDK20090521_170146_000060482079_00141_37770_6237.N1
DSD: RA2_SURFACE_TYPE_DATA PCF_RA2_WWV_2P	Filename: RA2_POL_AXVIEC20090521_110413_20020101_000000_20090620_235959	Product: RA2_WWV_2PNPDK20090521_170146_000060482079_00141_37770_6237.N1
DSD: SOLAR_ACTIVITY_INDEX_PREDICT PCF_RA2_WWV_2P	Filename:	Product: RA2_WWV_2PNPDK20090521_170146_000060482079_00141_37770_6237.N1
DSD: DORIS_IONO PCF_RA2_WWV_2P	Filename: RA2_MW__1PNPDK20090521_184103_000060332079_00142_37771_6358.N1	Product: RA2_WWV_2PNPDK20090521_184103_000060332079_00142_37771_6360.N1
DSD: METEO_GRID_POINTS_ALTITUDE PCF_RA2_WWV_2P	Filename:	Product: RA2_WWV_2PNPDK20090521_184103_000060332079_00142_37771_6360.N1
DSD: MWR_CONFIGURATION_DATA PCF_RA2_WWV_2P	Filename: AUX_ECF_AXNECM20090521_064112_20090521_210000_20090522_090000	Product: RA2_WWV_2PNPDK20090521_184103_000060332079_00142_37771_6360.N1
DSD: OCEAN_ICE2_SYSTEM_FILE PCF_RA2_WWV_2P	Filename:	Product: RA2_WWV_2PNPDK20090521_184103_000060332079_00142_37771_6360.N1

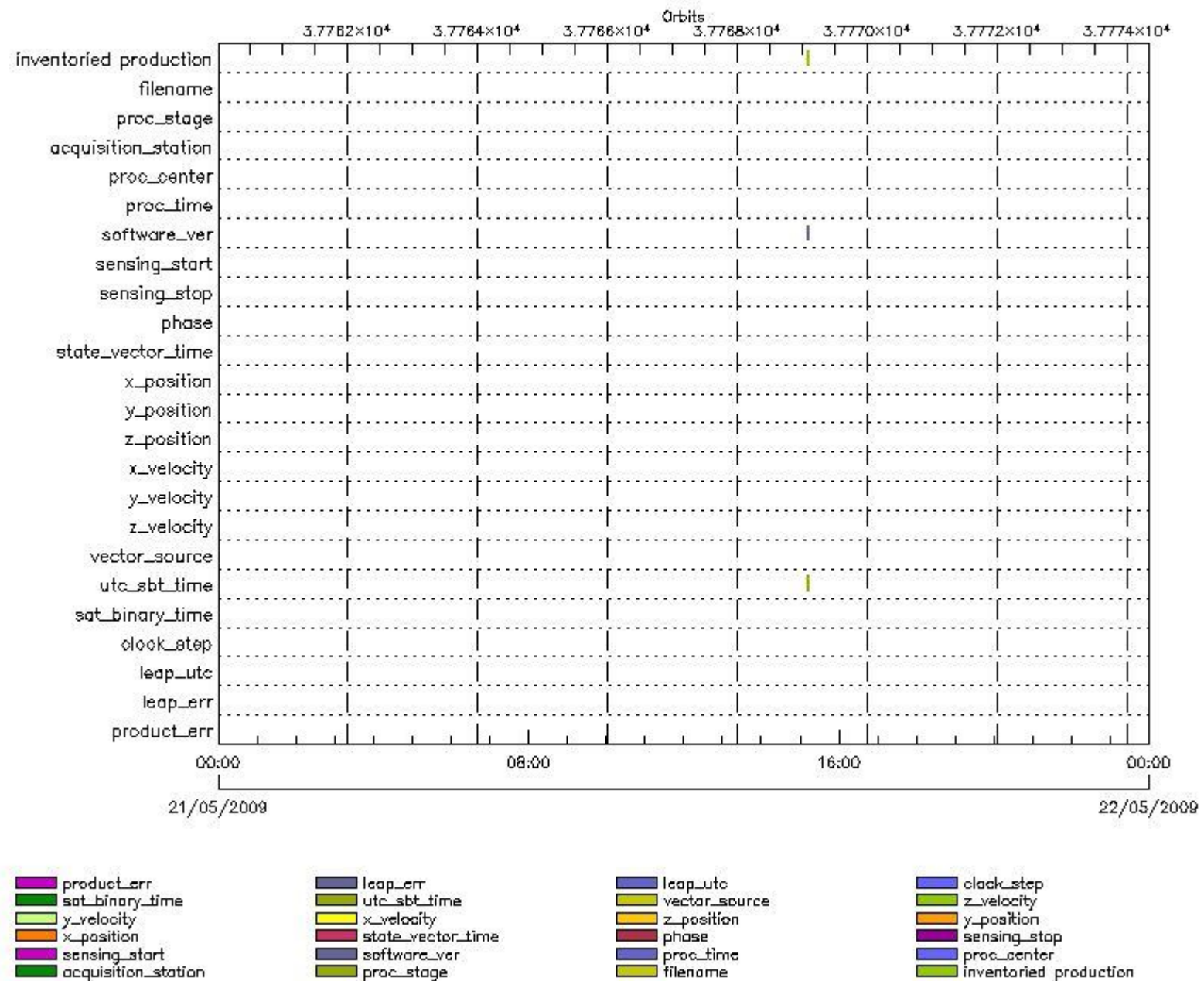
DSD: OCEAN_TIDE_HARMONIC_COEF PCF_RA2_WWV_2P	Filename:	Product: RA2_WWV_2PNPDK20090521_184103_000060332079_00142
DSD: OCEAN_TIDE_ORTHOWEIGHTS PCF_RA2_WWV_2P	Filename:	Product: RA2_WWV_2PNPDK20090521_184103_000060332079_00142_37771_6360.N1
DSD: RA2_CHARACTERISATION_DATA PCF_RA2_WWV_2P	Filename: AUX_ECF_AXNECM20090521_064112_20090521_150000_20090522_030000	Product: RA2_WWV_2PNPDK20090521_184103_000060332079_00142_37771_6360.N1
DSD: RA2_CONFIGURATION_DATA PCF_RA2_WWV_2P	Filename: AUX_ECF_AXNECM20090521_062116_20090521_090000_20090521_210000	Product: RA2_WWV_2PNPDK20090521_184103_000060332079_00142_37771_6360.N1
DSD: RA2_CONSTANT_DATA PCF_RA2_WWV_2P	Filename:	Product: RA2_WWV_2PNPDK20090521_184103_000060332079_00142_37771_6360.N1
DSD: RA2_IF_MASK_FLIGHT_DATA PCF_RA2_WWV_2P	Filename: RA2_FGD_2PNPDK20090521_184103_000060332079_00142_37771_6359.N1	Product: RA2_WWV_2PNPDK20090521_184103_000060332079_00142_37771_6360.N1
DSD: RA2_SURFACE_TYPE_DATA PCF_RA2_WWV_2P	Filename: RA2_POL_AXVIEC20090521_110413_20020101_000000_20090620_235959	Product: RA2_WWV_2PNPDK20090521_184103_000060332079_00142_37771_6360.N1
DSD: RA2_USO_DATA PCF_RA2_WWV_2P	Filename: DOR_NAV_0PNPDK20090521_183601_000057382079_00142_37771_0088.N1	Product: RA2_WWV_2PNPDK20090521_184103_000060332079_00142_37771_6360.N1
DSD: SOLAR_ACTIVITY_INDEX_PREDICT PCF_RA2_WWV_2P	Filename:	Product: RA2_WWV_2PNPDK20090521_184103_000060332079_00142_37771_6360.N1
DSD: DORIS_IONO PCF_RA2_WWV_2P	Filename: RA2_MW__1PNPDE20090521_202004_000044332079_00143_37772_5749.N1	Product: RA2_WWV_2PNPDE20090521_202004_000044332079_00143_37772_5751.N1
DSD: METEO_GRID_POINTS_ALTITUDE PCF_RA2_WWV_2P	Filename:	Product: RA2_WWV_2PNPDE20090521_202004_000044332079_00143_37772_5751.N1
DSD: MWR_CONFIGURATION_DATA PCF_RA2_WWV_2P	Filename: AUX_ECF_AXNECM20090521_064112_20090521_210000_20090522_090000	Product: RA2_WWV_2PNPDE20090521_202004_000044332079_00143_37772_5751.N1
DSD: OCEAN_ICE2_SYSTEM_FILE PCF_RA2_WWV_2P	Filename:	Product: RA2_WWV_2PNPDE20090521_202004_000044332079_00143_37772_5751.N1
DSD: OCEAN_TIDE_HARMONIC_COEF PCF_RA2_WWV_2P	Filename:	Product: RA2_WWV_2PNPDE20090521_202004_000044332079_00143_37772_5751.N1
DSD: OCEAN_TIDE_ORTHOWEIGHTS PCF_RA2_WWV_2P	Filename:	Product: RA2_WWV_2PNPDE20090521_202004_000044332079_00143_37772_5751.N1
DSD: RA2_CHARACTERISATION_DATA PCF_RA2_WWV_2P	Filename: AUX_ECF_AXNECM20090521_064112_20090521_150000_20090522_030000	Product: RA2_WWV_2PNPDE20090521_202004_000044332079_00143_37772_5751.N1
DSD: RA2_CONFIGURATION_DATA PCF_RA2_WWV_2P	Filename: AUX_ECF_AXNECM20090521_062116_20090521_090000_20090521_210000	Product: RA2_WWV_2PNPDE20090521_202004_000044332079_00143_37772_5751.N1
DSD: RA2_CONSTANT_DATA PCF_RA2_WWV_2P	Filename:	Product: RA2_WWV_2PNPDE20090521_202004_000044332079_00143_37772_5751.N1
DSD: RA2_IF_MASK_FLIGHT_DATA PCF_RA2_WWV_2P	Filename: RA2_FGD_2PNPDE20090521_202004_000044332079_00143_37772_5750.N1	Product: RA2_WWV_2PNPDE20090521_202004_000044332079_00143_37772_5751.N1

DSD: RA2_SURFACE_TYPE_DATA PCF_RA2_WWV_2P	Filename: RA2_POL_AXVIEC20090521_110413_20020101_000000_20090620_235959	Product: RA2_WWV_2PNPDE20090521_202004_000044332079_00143.
DSD: RA2_USO_DATA PCF_RA2_WWV_2P	Filename: DOR_NAV_0PNPDE20090521_201658_000041442079_00143_37772_7990.N1	Product: RA2_WWV_2PNPDE20090521_202004_000044332079_00143_37772_5751.N1
DSD: SOLAR_ACTIVITY_INDEX_PREDICT PCF_RA2_WWV_2P	Filename:	Product: RA2_WWV_2PNPDE20090521_202004_000044332079_00143_37772_5751.N1
DSD: DORIS_IONO PCF_RA2_WWV_2P	Filename: RA2_MW__1PNPDE20090521_213219_000061002079_00143_37772_5928.N1	Product: RA2_WWV_2PNPDE20090521_213219_000061002079_00143_37772_5930.N1
DSD: METEO_GRID_POINTS_ALTITUDE PCF_RA2_WWV_2P	Filename:	Product: RA2_WWV_2PNPDE20090521_213219_000061002079_00143_37772_5930.N1
DSD: MWR_CONFIGURATION_DATA PCF_RA2_WWV_2P	Filename: AUX_ECF_AXNECM20090521_184111_20090522_030000_20090522_150000	Product: RA2_WWV_2PNPDE20090521_213219_000061002079_00143_37772_5930.N1
DSD: OCEAN_ICE2_SYSTEM_FILE PCF_RA2_WWV_2P	Filename:	Product: RA2_WWV_2PNPDE20090521_213219_000061002079_00143_37772_5930.N1
DSD: OCEAN_TIDE_HARMONIC_COEF PCF_RA2_WWV_2P	Filename:	Product: RA2_WWV_2PNPDE20090521_213219_000061002079_00143_37772_5930.N1
DSD: OCEAN_TIDE_ORTHOWEIGHTS PCF_RA2_WWV_2P	Filename:	Product: RA2_WWV_2PNPDE20090521_213219_000061002079_00143_37772_5930.N1
DSD: RA2_CHARACTERISATION_DATA PCF_RA2_WWV_2P	Filename: AUX_ECF_AXNECM20090521_064112_20090521_210000_20090522_090000	Product: RA2_WWV_2PNPDE20090521_213219_000061002079_00143_37772_5930.N1
DSD: RA2_CONFIGURATION_DATA PCF_RA2_WWV_2P	Filename: AUX_ECF_AXNECM20090521_064112_20090521_150000_20090522_030000	Product: RA2_WWV_2PNPDE20090521_213219_000061002079_00143_37772_5930.N1
DSD: RA2_CONSTANT_DATA PCF_RA2_WWV_2P	Filename:	Product: RA2_WWV_2PNPDE20090521_213219_000061002079_00143_37772_5930.N1
DSD: RA2_IF_MASK_FLIGHT_DATA PCF_RA2_WWV_2P	Filename: RA2_FGD_2PNPDE20090521_213219_000061002079_00143_37772_5929.N1	Product: RA2_WWV_2PNPDE20090521_213219_000061002079_00143_37772_5930.N1
DSD: RA2_SURFACE_TYPE_DATA PCF_RA2_WWV_2P	Filename: RA2_POL_AXVIEC20090521_110413_20020101_000000_20090620_235959	Product: RA2_WWV_2PNPDE20090521_213219_000061002079_00143_37772_5930.N1
DSD: RA2_USO_DATA PCF_RA2_WWV_2P	Filename: DOR_NAV_0PNPDE20090521_213121_000057382079_00143_37772_7991.N1	Product: RA2_WWV_2PNPDE20090521_213219_000061002079_00143_37772_5930.N1
DSD: SOLAR_ACTIVITY_INDEX_PREDICT PCF_RA2_WWV_2P	Filename:	Product: RA2_WWV_2PNPDE20090521_213219_000061002079_00143_37772_5930.N1
DSD: DORIS_IONO PCF_RA2_WWV_2P	Filename: RA2_MW__1PNPDE20090521_231254_000061532079_00144_37773_6075.N1	Product: RA2_WWV_2PNPDE20090521_231254_000061532079_00144_37773_6077.N1
DSD: METEO_GRID_POINTS_ALTITUDE PCF_RA2_WWV_2P	Filename:	Product: RA2_WWV_2PNPDE20090521_231254_000061532079_00144_37773_6077.N1
DSD: MWR_CONFIGURATION_DATA PCF_RA2_WWV_2P	Filename: AUX_ECF_AXNECM20090521_184111_20090522_030000_20090522_150000	Product: RA2_WWV_2PNPDE20090521_231254_000061532079_00144_37773_6077.N1

DSD: OCEAN_ICE2_SYSTEM_FILE PCF_RA2_WWV_2P	Filename:	Product: RA2_WWV_2PNPDE20090521_231254_000061532079_00144_
DSD: OCEAN_TIDE_HARMONIC_COEF PCF_RA2_WWV_2P	Filename:	Product: RA2_WWV_2PNPDE20090521_231254_000061532079_00144_37773_6077.N1
DSD: OCEAN_TIDE_ORTHOWEIGHTS PCF_RA2_WWV_2P	Filename:	Product: RA2_WWV_2PNPDE20090521_231254_000061532079_00144_37773_6077.N1
DSD: RA2_CHARACTERISATION_DATA PCF_RA2_WWV_2P	Filename: AUX_ECF_AXNECM20090521_064112_20090521_210000_20090522_090000	Product: RA2_WWV_2PNPDE20090521_231254_000061532079_00144_37773_6077.N1
DSD: RA2_CONFIGURATION_DATA PCF_RA2_WWV_2P	Filename: AUX_ECF_AXNECM20090521_064112_20090521_150000_20090522_030000	Product: RA2_WWV_2PNPDE20090521_231254_000061532079_00144_37773_6077.N1
DSD: RA2_CONSTANT_DATA PCF_RA2_WWV_2P	Filename:	Product: RA2_WWV_2PNPDE20090521_231254_000061532079_00144_37773_6077.N1
DSD: RA2_IF_MASK_FLIGHT_DATA PCF_RA2_WWV_2P	Filename: RA2_FGD_2PNPDE20090521_231254_000061532079_00144_37773_6076.N1	Product: RA2_WWV_2PNPDE20090521_231254_000061532079_00144_37773_6077.N1
DSD: RA2_SURFACE_TYPE_DATA PCF_RA2_WWV_2P	Filename: RA2_POL_AXVIEC20090521_110413_20020101_000000_20090620_235959	Product: RA2_WWV_2PNPDE20090521_231254_000061532079_00144_37773_6077.N1
DSD: RA2_USO_DATA PCF_RA2_WWV_2P	Filename: DOR_NAV_0PNPDE20090521_231218_000057382079_00144_37773_7992.N1	Product: RA2_WWV_2PNPDE20090521_231254_000061532079_00144_37773_6077.N1
DSD: SOLAR_ACTIVITY_INDEX_PREDICT PCF_RA2_WWV_2P	Filename:	Product: RA2_WWV_2PNPDE20090521_231254_000061532079_00144_37773_6077.N1

MPH checks (Level 0)

MPH Errors for RA2_CAL_0P



RA2_CAL_0P MPH checks

RA2_CAL_0P products with wrong filename

Gauge Segment (Start-Stop)

RA2_CAL_0P products with unknown processing stage

Gauge Segment (Start-Stop)

RA2_CAL_0P products with unknown acquisition station

Gauge Segment (Start-Stop)

RA2_CAL_0P products with unknown processing center

Gauge Segment (Start-Stop)

RA2_CAL_0P products with wrong processing time

Gauge Segment (Start-Stop)

RA2_CAL_0P products with software version not equal to the current version

Gauge	Segment (Start-Stop)
Warning: Wrong Software ver. KSPT_L0/4303 Filename: RA2_CAL_0PNPDK20090521_151058_000001212079_00140_37769_1404.N1;	21-MAY-2009 15:10:58.148 21-MAY-2009 15:12:59.575

RA2_CAL_0P products with wrong sensing start

Gauge Segment (Start-Stop)

RA2_CAL_0P products with wrong sensing stop

Gauge Segment (Start-Stop)

RA2_CAL_0P products with wrong phase

Gauge Segment (Start-Stop)

RA2_CAL_0P products with wrong state vector time

Gauge Segment (Start-Stop)

RA2_CAL_0P products with wrong x_position

Gauge Segment (Start-Stop)

RA2_CAL_0P products with wrong y_position

Gauge Segment (Start-Stop)

RA2_CAL_0P products with wrong z_position

Gauge Segment (Start-Stop)

RA2_CAL_0P products with wrong x_velocity

Gauge Segment (Start-Stop)

RA2_CAL_0P products with wrong y_velocity

Gauge Segment (Start-Stop)

RA2_CAL_0P products with wrong z_velocity

Gauge Segment (Start-Stop)

RA2_CAL_0P products with unknown vector source

Gauge Segment (Start-Stop)

RA2_CAL_0P products with UTC to SBT time too far from sensing time

Gauge	Segment (Start-Stop)
Warning: Wrong UTC SBT time format. 21-MAY-2009 12:03:12.595291 Filename: RA2_CAL_0PNPDK20090521_151058_000001212079_00140_37769_1404.N1;	21-MAY-2009 15:10:58.148 21-MAY-2009 15:12:59.575

RA2_CAL_0P products with satellite binary time out-of-range

Gauge Segment (Start-Stop)

RA2_CAL_0P products with wrong clock step

Gauge Segment (Start-Stop)

RA2_CAL_0P products with leap utc set to blank

Gauge Segment (Start-Stop)

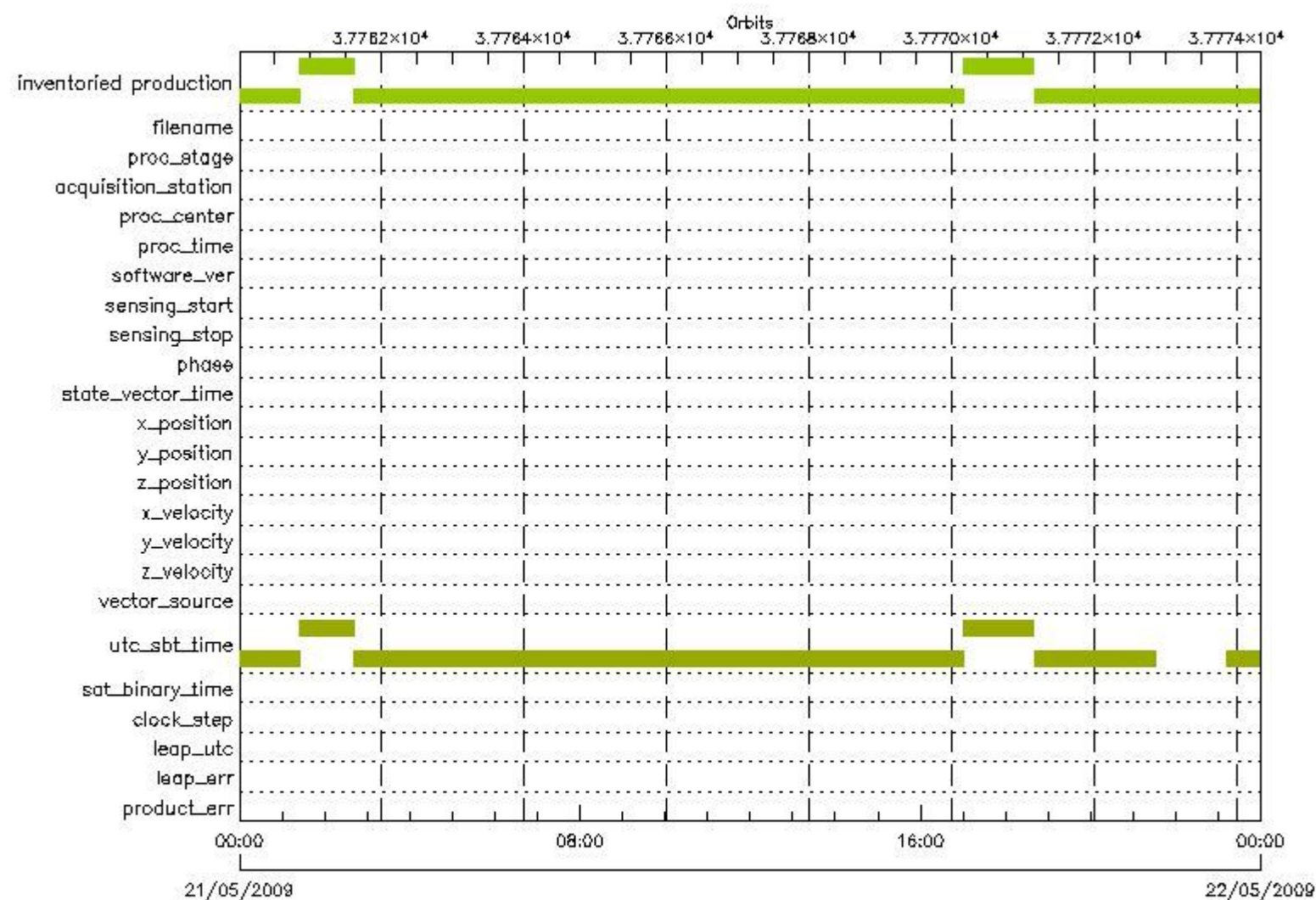
RA2_CAL_0P products with leap err set

Gauge Segment (Start-Stop)

RA2_CAL_0P products with product err set

Gauge Segment (Start-Stop)

MPH Errors for DOR_DOP_0P



DOR_DOP_0P products with wrong filename

Gauge Segment (Start-Stop)

DOR_DOP_0P products with unknown processing stage

Gauge Segment (Start-Stop)

DOR_DOP_0P products with unknown acquisition station

Gauge Segment (Start-Stop)

DOR_DOP_0P products with unknown processing center

Gauge Segment (Start-Stop)

DOR_DOP_0P products with wrong processing time

Gauge Segment (Start-Stop)

DOR_DOP_0P products with software version not equal to the current version

Gauge Segment (Start-Stop)

DOR_DOP_0P products with wrong sensing start

Gauge Segment (Start-Stop)

DOR_DOP_0P products with wrong sensing stop

Gauge Segment (Start-Stop)

DOR_DOP_0P products with wrong phase

Gauge Segment (Start-Stop)

DOR_DOP_0P products with wrong state vector time

Gauge Segment (Start-Stop)

DOR_DOP_0P products with wrong x_position

Gauge Segment (Start-Stop)

DOR_DOP_0P products with wrong y_position

Gauge Segment (Start-Stop)

DOR_DOP_0P products with wrong z_position

Gauge Segment (Start-Stop)

DOR_DOP_0P products with wrong x_velocity

Gauge Segment (Start-Stop)

DOR_DOP_0P products with wrong y_velocity

Gauge Segment (Start-Stop)

DOR_DOP_0P products with wrong z_velocity

Gauge Segment (Start-Stop)

DOR_DOP_0P products with unknown vector source

Gauge Segment (Start-Stop)

DOR_DOP_0P products with UTC to SBT time too far from sensing time

Gauge	Segment (Start-Stop)
Warning: Wrong UTC SBT time format. 20-MAY-2009 20:47:39.588627 Filename: DOR_DOP_0PNPDE20090520_234450_000059292079_00130_37759_8394.N1;	20-MAY-2009 23:44:50.856 21-MAY-2009 01:23:40.333
Warning: Wrong UTC SBT time format. 20-MAY-2009 22:30:19.589380 Filename: DOR_DOP_0PNPDE20090521_012340_000045912079_00131_37760_8395.N1;	21-MAY-2009 01:23:40.333 21-MAY-2009 02:40:10.912
Warning: Wrong UTC SBT time format. 20-MAY-2009 22:30:19.589380 Filename: DOR_DOP_0PNPDE20090521_024218_000056742079_00132_37761_8396.N1;	21-MAY-2009 02:42:18.431 21-MAY-2009 04:16:52.889
Warning: Wrong UTC SBT time format. 20-MAY-2009 22:30:19.589380 Filename: DOR_DOP_0PNPDE20090521_041900_000059292079_00133_37762_8397.N1;	21-MAY-2009 04:19:00.404 21-MAY-2009 05:57:49.893
Warning: Wrong UTC SBT time format. 20-MAY-2009 22:30:19.589380 Filename: DOR_DOP_0PNPDK20090521_055853_000040802079_00134_37763_0798.N1;	21-MAY-2009 05:58:53.647 21-MAY-2009 07:06:54.144
Warning: Wrong UTC SBT time format. 21-MAY-2009 05:25:09.592407 Filename: DOR_DOP_0PNPDK20090521_070757_000059932079_00135_37764_0799.N1;	21-MAY-2009 07:07:57.902 21-MAY-2009 08:47:51.133
Warning: Wrong UTC SBT time format. 21-MAY-2009 07:04:33.593122 Filename: DOR_DOP_0PNPDK20090521_084958_000058662079_00136_37765_0800.N1;	21-MAY-2009 08:49:58.649 21-MAY-2009 10:27:44.391
Warning: Wrong UTC SBT time format. 21-MAY-2009 08:44:18.593842 Filename: DOR_DOP_0PNPDK20090521_102848_000058662079_00137_37766_0801.N1;	21-MAY-2009 10:28:48.149 21-MAY-2009 12:06:33.912
Warning: Wrong UTC SBT time format. 21-MAY-2009 10:23:54.594568 Filename: DOR_DOP_0PNPDK20090521_120737_000058662079_00138_37767_0802.N1;	21-MAY-2009 12:07:37.670 21-MAY-2009 13:45:23.362
Warning: Wrong UTC SBT time format. 21-MAY-2009 12:03:12.595291 Filename: DOR_DOP_0PNPDK20090521_134730_000057382079_00139_37768_0803.N1;	21-MAY-2009 13:47:30.881 21-MAY-2009 15:23:09.101
Warning: Wrong UTC SBT time format. 21-MAY-2009 13:42:20.596018 Filename: DOR_DOP_0PNPDK20090521_152516_000057382079_00140_37769_0804.N1;	21-MAY-2009 15:25:16.616 21-MAY-2009 17:00:54.863
Warning: Wrong UTC SBT time format. 21-MAY-2009 15:20:15.596728 Filename: DOR_DOP_0PNPDK20090521_170054_000059292079_00141_37770_0805.N1;	21-MAY-2009 17:00:54.863 21-MAY-2009 18:39:44.317
Warning: Wrong UTC SBT time format. 21-MAY-2009 16:57:58.597441 Filename: DOR_DOP_0PNPDK20090521_184048_000058662079_00142_37771_0806.N1;	21-MAY-2009 18:40:48.075 21-MAY-2009 20:18:33.775
Warning: Wrong UTC SBT time format. 21-MAY-2009 18:36:04.598154 Filename: DOR_DOP_0PNPDE20090521_201937_000042722079_00143_37772_8398.N1;	21-MAY-2009 20:19:37.533 21-MAY-2009 21:30:49.326
Warning: Wrong UTC SBT time format. 21-MAY-2009 20:15:49.598880 Filename: DOR_DOP_0PNPDE20090521_231250_000059932079_00144_37773_8400.N1;	21-MAY-2009 23:12:50.085 22-MAY-2009 00:52:43.355

DOR_DOP_0P products with satellite binary time out-of-range

Gauge Segment (Start-Stop)

DOR_DOP_0P products with wrong clock step

Gauge Segment (Start-Stop)

DOR_DOP_0P products with leap utc set to blank

Gauge Segment (Start-Stop)

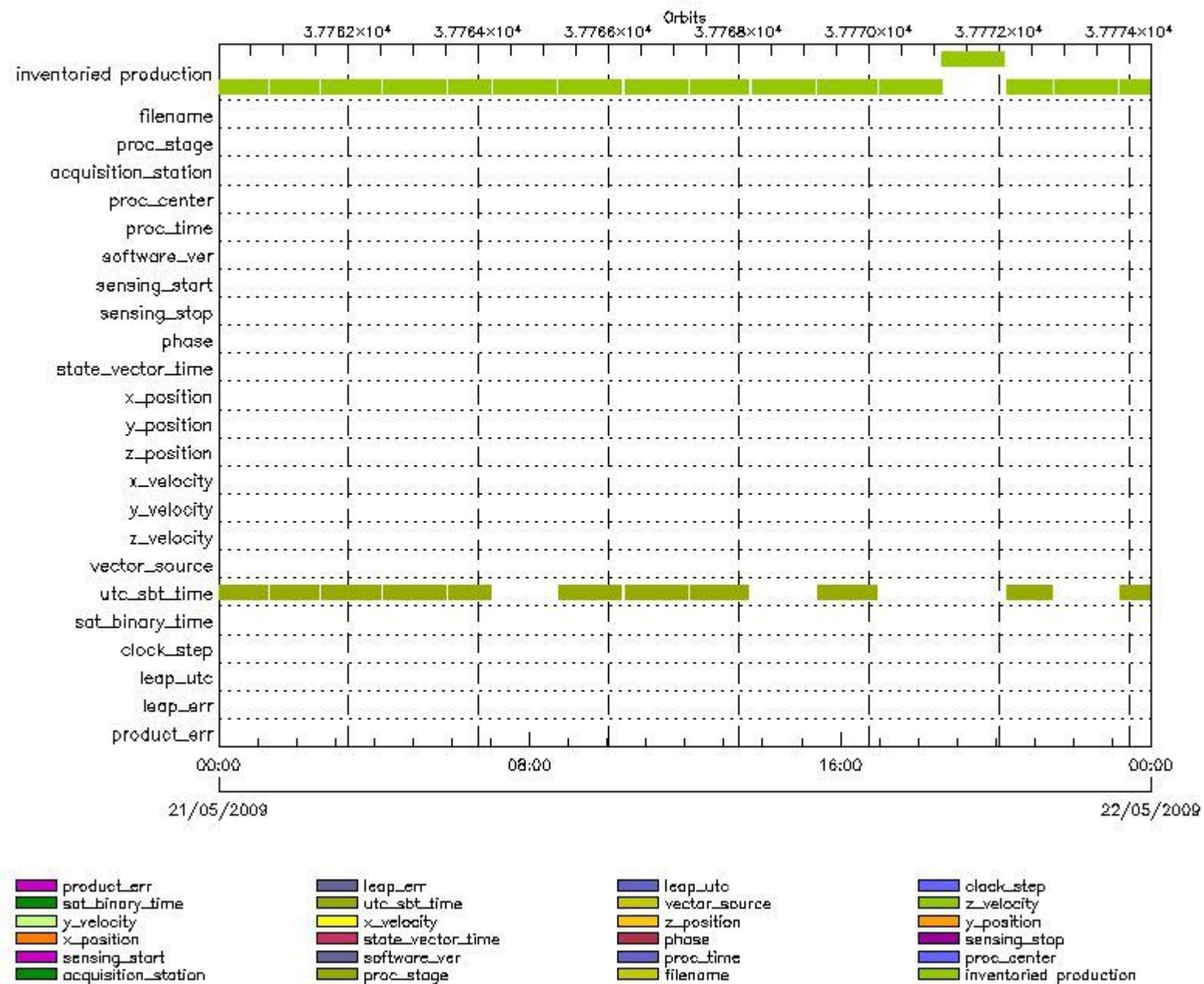
DOR_DOP_0P products with leap err set

Gauge Segment (Start-Stop)

DOR_DOP_0P products with product err set

Gauge Segment (Start-Stop)

MPH Errors for DOR_NAV_0P



DOR_NAV_0P MPH checks

DOR_NAV_0P products with wrong filename

Gauge Segment (Start-Stop)

DOR_NAV_0P products with unknown processing stage

Gauge Segment (Start-Stop)

DOR_NAV_0P products with unknown acquisition station

Gauge Segment (Start-Stop)

DOR_NAV_0P products with unknown processing center

Gauge Segment (Start-Stop)

DOR_NAV_0P products with wrong processing time

Gauge Segment (Start-Stop)

DOR_NAV_0P products with software version not equal to the current version

Gauge Segment (Start-Stop)

DOR_NAV_0P products with wrong sensing start

Gauge Segment (Start-Stop)

DOR_NAV_0P products with wrong sensing stop

Gauge Segment (Start-Stop)

DOR_NAV_0P products with wrong phase

Gauge Segment (Start-Stop)

DOR_NAV_0P products with wrong state vector time

Gauge Segment (Start-Stop)

DOR_NAV_0P products with wrong x_position

Gauge Segment (Start-Stop)

DOR_NAV_0P products with wrong y_position

Gauge Segment (Start-Stop)

DOR_NAV_0P products with wrong z_position

Gauge Segment (Start-Stop)

DOR_NAV_0P products with wrong x_velocity

Gauge Segment (Start-Stop)

DOR_NAV_0P products with wrong y_velocity

Gauge Segment (Start-Stop)

DOR_NAV_0P products with wrong z_velocity

Gauge Segment (Start-Stop)

DOR_NAV_0P products with unknown vector source

Gauge Segment (Start-Stop)

DOR_NAV_0P products with UTC to SBT time too far from sensing time

Gauge	Segment (Start-Stop)
Warning: Wrong UTC SBT time format. 20-MAY-2009 20:47:39.588627	20-MAY-2009 23:44:18.977
Filename: DOR_NAV_0PNPDE20090520_234418_000054192079_00130_37759_7986.N1;	21-MAY-2009 01:14:38.395

Warning: Wrong UTC SBT time format. 20-MAY-2009 22:30:19.589380 Filename: DOR_NAV_0PNPDE20090521_011957_000044632079_00131_37760_7987.N1;	21-MAY-2009 01:19:57.180 21-MAY-2009 02:34:20.240
Warning: Wrong UTC SBT time format. 20-MAY-2009 22:30:19.589380 Filename: DOR_NAV_0PNPDE20090521_023939_000054192079_00132_37761_7988.N1;	21-MAY-2009 02:39:39.037 21-MAY-2009 04:09:58.471
Warning: Wrong UTC SBT time format. 20-MAY-2009 22:30:19.589380 Filename: DOR_NAV_0PNPDE20090521_041517_000057382079_00133_37762_7989.N1;	21-MAY-2009 04:15:17.256 21-MAY-2009 05:50:55.479
Warning: Wrong UTC SBT time format. 20-MAY-2009 22:30:19.589380 Filename: DOR_NAV_0PNPDK20090521_055614_000038252079_00134_37763_0080.N1;	21-MAY-2009 05:56:14.257 21-MAY-2009 06:59:59.726
Warning: Wrong UTC SBT time format. 21-MAY-2009 07:04:33.593122 Filename: DOR_NAV_0PNPDK20090521_084615_000057382079_00136_37765_0082.N1;	21-MAY-2009 08:46:15.500 21-MAY-2009 10:21:53.708
Warning: Wrong UTC SBT time format. 21-MAY-2009 08:44:18.593842 Filename: DOR_NAV_0PNPDK20090521_102712_000057382079_00137_37766_0083.N1;	21-MAY-2009 10:27:12.513 21-MAY-2009 12:02:50.759
Warning: Wrong UTC SBT time format. 21-MAY-2009 10:23:54.594568 Filename: DOR_NAV_0PNPDK20090521_120809_000054192079_00138_37767_0084.N1;	21-MAY-2009 12:08:09.548 21-MAY-2009 13:38:28.936
Warning: Wrong UTC SBT time format. 21-MAY-2009 13:42:20.596018 Filename: DOR_NAV_0PNPDK20090521_152444_000054192079_00140_37769_0086.N1;	21-MAY-2009 15:24:44.737 21-MAY-2009 16:55:04.187
Warning: Wrong UTC SBT time format. 21-MAY-2009 18:36:04.598154 Filename: DOR_NAV_0PNPDE20090521_201658_000041442079_00143_37772_7990.N1;	21-MAY-2009 20:16:58.138 21-MAY-2009 21:26:02.420
Warning: Wrong UTC SBT time format. 21-MAY-2009 20:15:49.598880 Filename: DOR_NAV_0PNPDE20090521_231218_000057382079_00144_37773_7992.N1;	21-MAY-2009 23:12:18.206 22-MAY-2009 00:47:56.449

DOR_NAV_0P products with satellite binary time out-of-range

Gauge Segment (Start-Stop)

DOR_NAV_0P products with wrong clock step

Gauge Segment (Start-Stop)

DOR_NAV_0P products with leap utc set to blank

Gauge Segment (Start-Stop)

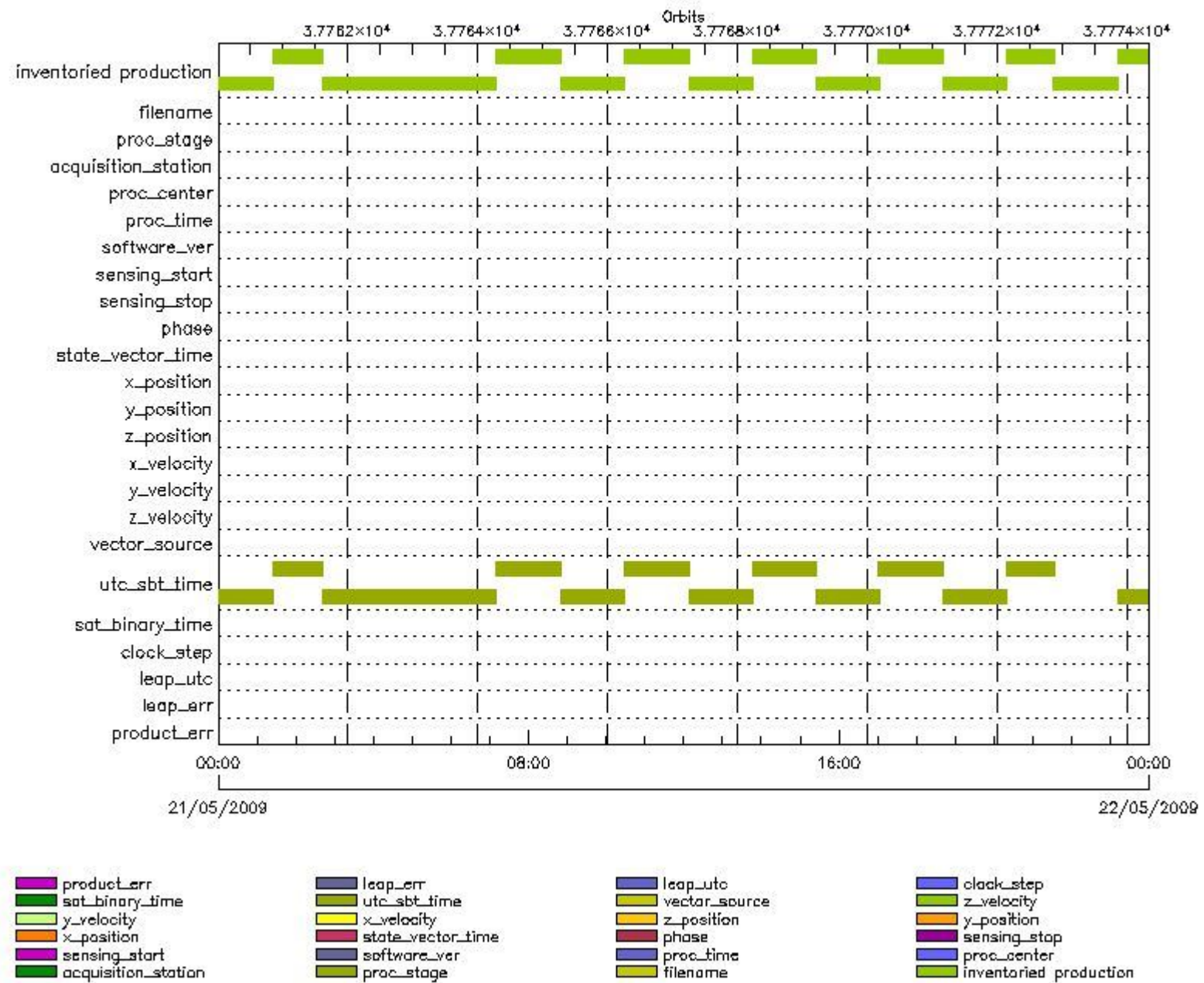
DOR_NAV_0P products with leap err set

Gauge Segment (Start-Stop)

DOR_NAV_0P products with product err set

Gauge Segment (Start-Stop)

MPH Errors for MWR_NL__0P



MWR_NL__0P MPH checks

MWR_NL__0P products with wrong filename

Gauge Segment (Start-Stop)

MWR_NL__0P products with unknown processing stage

Gauge Segment (Start-Stop)

MWR_NL__0P products with unknown acquisition station

Gauge Segment (Start-Stop)

MWR_NL__0P products with unknown processing center

Gauge Segment (Start-Stop)

MWR_NL__0P products with wrong processing time

Gauge Segment (Start-Stop)

MWR_NL__0P products with software version not equal to the current version

Gauge Segment (Start-Stop)

MWR_NL__0P products with wrong sensing start

Gauge Segment (Start-Stop)

MWR_NL__0P products with wrong sensing stop

Gauge Segment (Start-Stop)

MWR_NL__0P products with wrong phase

Gauge Segment (Start-Stop)

MWR_NL__0P products with wrong state vector time

Gauge Segment (Start-Stop)

MWR_NL__0P products with wrong x_position

Gauge Segment (Start-Stop)

MWR_NL__0P products with wrong y_position

Gauge Segment (Start-Stop)

MWR_NL__0P products with wrong z_position

Gauge Segment (Start-Stop)

MWR_NL__0P products with wrong x_velocity

Gauge Segment (Start-Stop)

MWR_NL__0P products with wrong y_velocity

Gauge Segment (Start-Stop)

MWR_NL__0P products with wrong z_velocity

Gauge Segment (Start-Stop)

MWR_NL__0P products with unknown vector source

Gauge Segment (Start-Stop)

MWR_NL__0P products with UTC to SBT time too far from sensing time

Gauge	Segment (Start-Stop)
Warning: Wrong UTC SBT time format. 20-MAY-2009 20:47:39.588627 Filename: MWR_NL__0PNPDE20090520_234458_000059762079_00130_37759_8434.N1;	20-MAY-2009 23:44:58.684 21-MAY-2009 01:24:34.856
Warning: Wrong UTC SBT time format. 20-MAY-2009 22:30:19.589380 Filename: MWR_NL__0PNPDE20090521_012410_000046802079_00131_37760_8435.N1;	21-MAY-2009 01:24:10.856 21-MAY-2009 02:42:10.990
Warning: Wrong UTC SBT time format. 20-MAY-2009 22:30:19.589380 Filename: MWR_NL__0PNPDE20090521_024210_000057842079_00132_37761_8436.N1;	21-MAY-2009 02:42:10.990 21-MAY-2009 04:18:35.151
Warning: Wrong UTC SBT time format. 20-MAY-2009 22:30:19.589380 Filename: MWR_NL__0PNPDE20090521_041859_000060242079_00133_37762_8437.N1;	21-MAY-2009 04:18:59.147 21-MAY-2009 05:59:23.315
Warning: Wrong UTC SBT time format. 20-MAY-2009 22:30:19.589380 Filename: MWR_NL__0PNPDK20090521_055947_000041282079_00134_37763_0699.N1;	21-MAY-2009 05:59:47.311 21-MAY-2009 07:08:35.429

Warning: Wrong UTC SBT time format. 21-MAY-2009 05:25:09.592407 Filename: MWR_NL__OPNPDK20090521_070835_000060722079_00135_37764_0700.N1;	21-MAY-2009 07:08:35.429 21-MAY-2009 08:49:47.602
Warning: Wrong UTC SBT time format. 21-MAY-2009 07:04:33.593122 Filename: MWR_NL__OPNPDK20090521_084947_000059522079_00136_37765_0701.N1;	21-MAY-2009 08:49:47.602 21-MAY-2009 10:28:59.774
Warning: Wrong UTC SBT time format. 21-MAY-2009 08:44:18.593842 Filename: MWR_NL__OPNPDK20090521_102859_000059522079_00137_37766_0702.N1;	21-MAY-2009 10:28:59.774 21-MAY-2009 12:08:11.939
Warning: Wrong UTC SBT time format. 21-MAY-2009 10:23:54.594568 Filename: MWR_NL__OPNPDK20090521_120811_000059522079_00138_37767_0703.N1;	21-MAY-2009 12:08:11.939 21-MAY-2009 13:47:24.108
Warning: Wrong UTC SBT time format. 21-MAY-2009 12:03:12.595291 Filename: MWR_NL__OPNPDK20090521_134724_000058802079_00139_37768_0704.N1;	21-MAY-2009 13:47:24.108 21-MAY-2009 15:25:24.265
Warning: Wrong UTC SBT time format. 21-MAY-2009 13:42:20.596018 Filename: MWR_NL__OPNPDK20090521_152524_000058082079_00140_37769_0705.N1;	21-MAY-2009 15:25:24.265 21-MAY-2009 17:02:12.433
Warning: Wrong UTC SBT time format. 21-MAY-2009 15:20:15.596728 Filename: MWR_NL__OPNPDK20090521_170124_000060002079_00141_37770_0706.N1;	21-MAY-2009 17:01:24.429 21-MAY-2009 18:41:24.598
Warning: Wrong UTC SBT time format. 21-MAY-2009 16:57:58.597441 Filename: MWR_NL__OPNPDK20090521_184100_000059762079_00142_37771_0707.N1;	21-MAY-2009 18:41:00.598 21-MAY-2009 20:20:36.767
Warning: Wrong UTC SBT time format. 21-MAY-2009 18:36:04.598154 Filename: MWR_NL__OPNPDE20090521_201948_000043922079_00143_37772_8438.N1;	21-MAY-2009 20:19:48.759 21-MAY-2009 21:33:00.892
Warning: Wrong UTC SBT time format. 21-MAY-2009 20:15:49.598880 Filename: MWR_NL__OPNPDE20090521_231237_000061202079_00144_37773_8440.N1;	21-MAY-2009 23:12:37.053 22-MAY-2009 00:54:37.230

MWR_NL__0P products with satellite binary time out-of-range

Gauge Segment (Start-Stop)

MWR_NL__0P products with wrong clock step

Gauge Segment (Start-Stop)

MWR_NL__0P products with leap utc set to blank

Gauge Segment (Start-Stop)

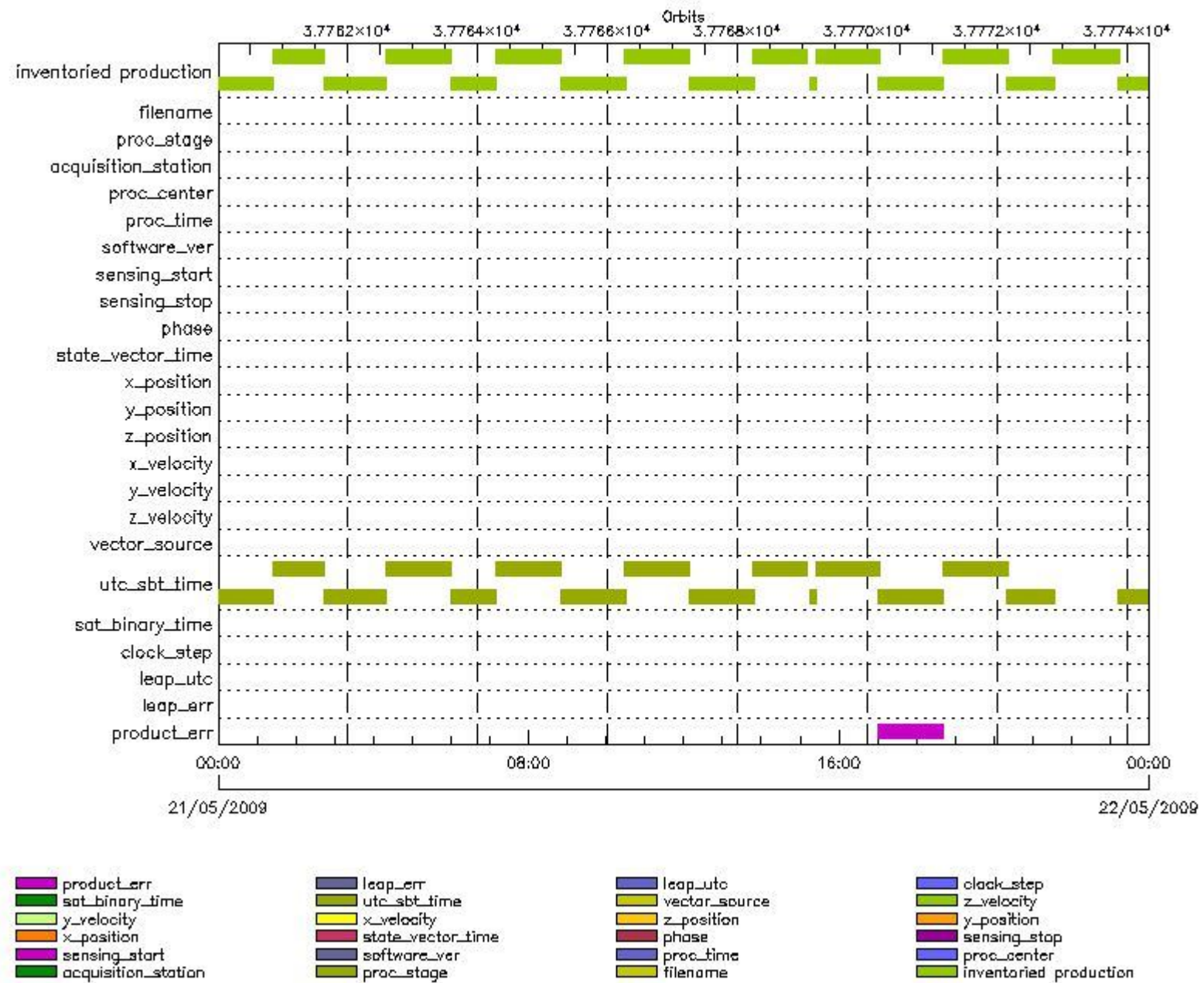
MWR_NL__0P products with leap err set

Gauge Segment (Start-Stop)

MWR_NL__0P products with product err set

Gauge Segment (Start-Stop)

MPH Errors for RA2_ME__0P



RA2_ME__0P MPH checks

RA2_ME__0P products with wrong filename

Gauge Segment (Start-Stop)

RA2_ME__0P products with unknown processing stage

Gauge Segment (Start-Stop)

RA2_ME__0P products with unknown acquisition station

Gauge Segment (Start-Stop)

RA2_ME__0P products with unknown processing center

Gauge Segment (Start-Stop)

RA2_ME__0P products with wrong processing time

Gauge Segment (Start-Stop)

RA2_ME__0P products with software version not equal to the current version

Gauge Segment (Start-Stop)

RA2_ME__0P products with wrong sensing start

Gauge Segment (Start-Stop)

RA2_ME__0P products with wrong sensing stop

Gauge Segment (Start-Stop)

RA2_ME__0P products with wrong phase

Gauge Segment (Start-Stop)

RA2_ME__0P products with wrong state vector time

Gauge Segment (Start-Stop)

RA2_ME__0P products with wrong x_position

Gauge Segment (Start-Stop)

RA2_ME__0P products with wrong y_position

Gauge Segment (Start-Stop)

RA2_ME__0P products with wrong z_position

Gauge Segment (Start-Stop)

RA2_ME__0P products with wrong x_velocity

Gauge Segment (Start-Stop)

RA2_ME__0P products with wrong y_velocity

Gauge Segment (Start-Stop)

RA2_ME__0P products with wrong z_velocity

Gauge Segment (Start-Stop)

RA2_ME__0P products with unknown vector source

Gauge Segment (Start-Stop)

RA2_ME__0P products with UTC to SBT time too far from sensing time

Gauge	Segment (Start-Stop)
Warning: Wrong UTC SBT time format. 20-MAY-2009 20:47:39.588627 Filename: RA2_ME__0PNPDE20090520_234508_000060202079_00130_37759_9077.N1;	20-MAY-2009 23:45:08.634 21-MAY-2009 01:25:28.690
Warning: Wrong UTC SBT time format. 20-MAY-2009 22:30:19.589380 Filename: RA2_ME__0PNPDE20090521_012430_000047222079_00131_37760_9078.N1;	21-MAY-2009 01:24:30.762 21-MAY-2009 02:43:13.007
Warning: Wrong UTC SBT time format. 20-MAY-2009 22:30:19.589380 Filename: RA2_ME__0PNPDE20090521_024228_000058322079_00132_37761_9079.N1;	21-MAY-2009 02:42:28.447 21-MAY-2009 04:19:40.237
Warning: Wrong UTC SBT time format. 20-MAY-2009 22:30:19.589380 Filename: RA2_ME__0PNPDE20090521_041906_000060792079_00133_37762_9080.N1;	21-MAY-2009 04:19:06.817 21-MAY-2009 06:00:25.915
Warning: Wrong UTC SBT time format. 20-MAY-2009 22:30:19.589380 Filename: RA2_ME__0PNPDK20090521_055954_000041702079_00134_37763_2667.N1;	21-MAY-2009 05:59:54.723 21-MAY-2009 07:09:24.425

Warning: Wrong UTC SBT time format. 21-MAY-2009 05:25:09.592407 Filename: RA2_ME__0PNPDK20090521_070842_000061182079_00135_37764_2668.N1;	21-MAY-2009 07:08:42.093 21-MAY-2009 08:50:40.181
Warning: Wrong UTC SBT time format. 21-MAY-2009 07:04:33.593122 Filename: RA2_ME__0PNPDK20090521_084958_000059922079_00136_37765_2669.N1;	21-MAY-2009 08:49:58.963 21-MAY-2009 10:29:51.169
Warning: Wrong UTC SBT time format. 21-MAY-2009 08:44:18.593842 Filename: RA2_ME__0PNPDK20090521_102912_000059892079_00137_37766_2670.N1;	21-MAY-2009 10:29:12.179 21-MAY-2009 12:09:01.043
Warning: Wrong UTC SBT time format. 21-MAY-2009 10:23:54.594568 Filename: RA2_ME__0PNPDK20090521_120819_000059942079_00138_37767_2671.N1;	21-MAY-2009 12:08:19.825 21-MAY-2009 13:48:14.259
Warning: Wrong UTC SBT time format. 21-MAY-2009 12:03:12.595291 Filename: RA2_ME__0PNPDK20090521_134731_000049942079_00139_37768_2672.N1;	21-MAY-2009 13:47:31.927 21-MAY-2009 15:10:45.989
Warning: Wrong UTC SBT time format. 21-MAY-2009 12:03:12.595291 Filename: RA2_ME__0PNPDK20090521_151424_000007052079_00140_37769_2673.N1;	21-MAY-2009 15:14:24.965 21-MAY-2009 15:26:10.128
Warning: Wrong UTC SBT time format. 21-MAY-2009 13:42:20.596018 Filename: RA2_ME__0PNPDK20090521_152531_000058692079_00140_37769_2674.N1;	21-MAY-2009 15:25:31.138 21-MAY-2009 17:03:19.690
Warning: Wrong UTC SBT time format. 21-MAY-2009 15:20:15.596728 Filename: RA2_ME__0PNPDK20090521_170146_000060472079_00141_37770_2675.N1;	21-MAY-2009 17:01:46.114 21-MAY-2009 18:42:32.905
Warning: Wrong UTC SBT time format. 21-MAY-2009 16:57:58.597441 Filename: RA2_ME__0PNPDK20090521_184103_000060322079_00142_37771_2676.N1;	21-MAY-2009 18:41:03.785 21-MAY-2009 20:21:36.095
Warning: Wrong UTC SBT time format. 21-MAY-2009 18:36:04.598154 Filename: RA2_ME__0PNPDE20090521_202004_000044312079_00143_37772_9081.N1;	21-MAY-2009 20:20:04.747 21-MAY-2009 21:33:56.239
Warning: Wrong UTC SBT time format. 21-MAY-2009 20:15:49.598880 Filename: RA2_ME__0PNPDE20090521_231254_000061522079_00144_37773_9083.N1;	21-MAY-2009 23:12:54.973 22-MAY-2009 00:55:26.481

RA2_ME__0P products with satellite binary time out-of-range

Gauge Segment (Start-Stop)

RA2_ME__0P products with wrong clock step

Gauge Segment (Start-Stop)

RA2_ME__0P products with leap utc set to blank

Gauge Segment (Start-Stop)

RA2_ME__0P products with leap err set

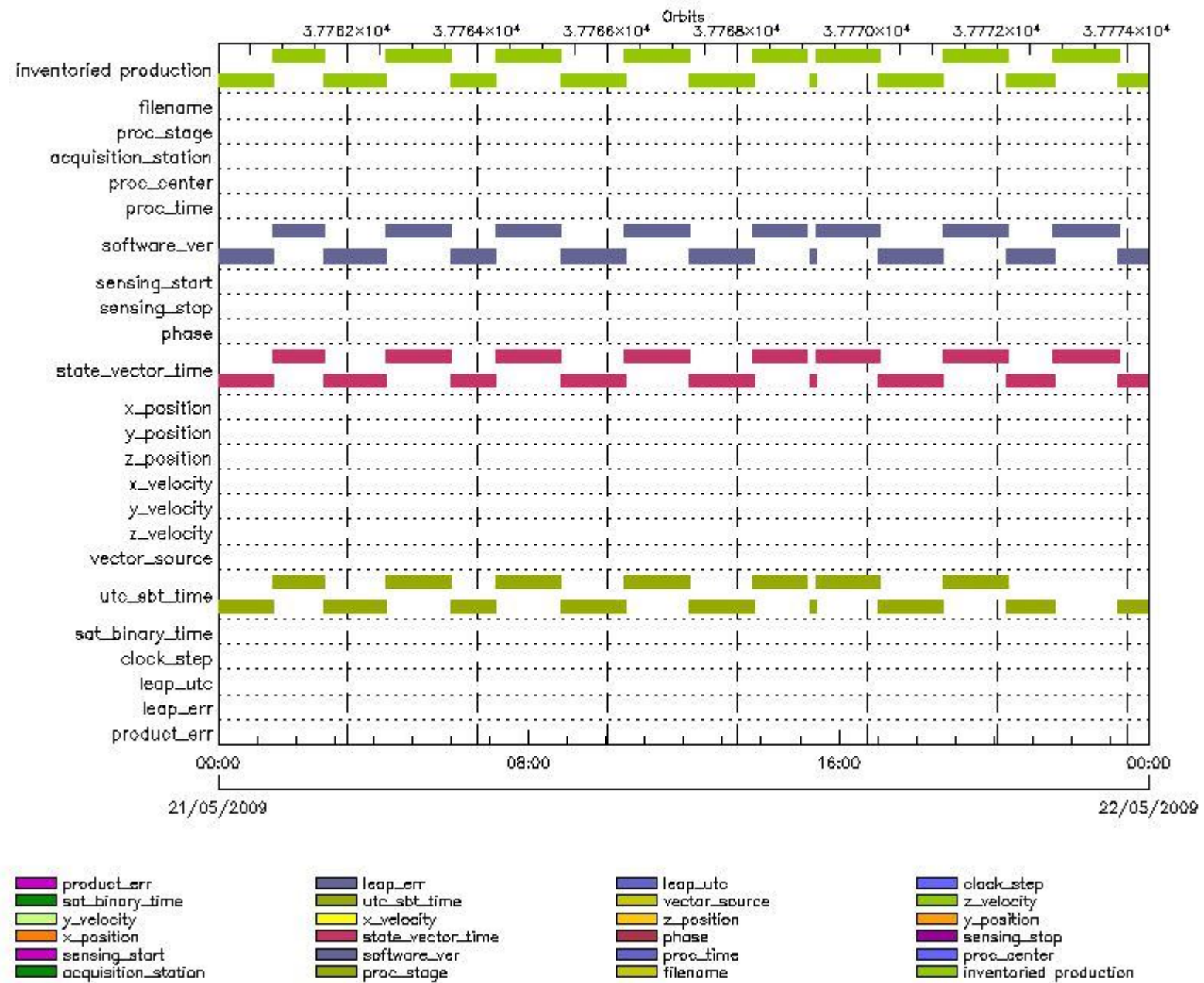
Gauge Segment (Start-Stop)

RA2_ME__0P products with product err set

Gauge	Segment (Start-Stop)
Warning: Product Error flag set. Filename: RA2_ME__0PNPDK20090521_170146_000060472079_00141_37770_2675.N1;	21-MAY-2009 17:01:46.114 21-MAY-2009 18:42:32.905

MPH checks (Level 1)

MPH Errors for RA2_MW__1P



RA2_MW__1P MPH checks

RA2_MW__1P products with wrong filename

Gauge Segment (Start-Stop)

RA2_MW__1P products with unknown processing stage

Gauge Segment (Start-Stop)

RA2_MW__1P products with unknown acquisition station

Gauge Segment (Start-Stop)

RA2_MW__1P products with unknown processing center

Gauge Segment (Start-Stop)

RA2_MW__1P products with wrong processing time

Gauge Segment (Start-Stop)

RA2_MW__1P products with software version not equal to the current version

Gauge	Segment (Start-Stop)
Warning: Wrong Software ver. RA2/5.06 Filename: RA2_MW__1PNPDE20090520_234508_000060212079_00130_37759_4662.N1;	20-MAY-2009 23:45:08.659 21-MAY-2009 01:25:29.773
Warning: Wrong Software ver. RA2/5.06 Filename: RA2_MW__1PNPDE20090521_012430_000047232079_00131_37760_4795.N1;	21-MAY-2009 01:24:30.787 21-MAY-2009 02:43:14.091
Warning: Wrong Software ver. RA2/5.06 Filename: RA2_MW__1PNPDE20090521_024228_000058332079_00132_37761_4938.N1;	21-MAY-2009 02:42:28.473 21-MAY-2009 04:19:41.321
Warning: Wrong Software ver. RA2/5.06 Filename: RA2_MW__1PNPDE20090521_041906_000060802079_00133_37762_5072.N1;	21-MAY-2009 04:19:06.843 21-MAY-2009 06:00:26.999
Warning: Wrong Software ver. RA2/5.06 Filename: RA2_MW__1PNPDK20090521_055954_000041712079_00134_37763_5314.N1;	21-MAY-2009 05:59:54.749 21-MAY-2009 07:09:25.509
Warning: Wrong Software ver. RA2/5.06 Filename: RA2_MW__1PNPDK20090521_070842_000061192079_00135_37764_5447.N1;	21-MAY-2009 07:08:42.118 21-MAY-2009 08:50:41.265
Warning: Wrong Software ver. RA2/5.06 Filename: RA2_MW__1PNPDK20090521_084958_000059932079_00136_37765_5563.N1;	21-MAY-2009 08:49:58.988 21-MAY-2009 10:29:52.253
Warning: Wrong Software ver. RA2/5.06 Filename: RA2_MW__1PNPDK20090521_102912_000059902079_00137_37766_5712.N1;	21-MAY-2009 10:29:12.204 21-MAY-2009 12:09:02.127
Warning: Wrong Software ver. RA2/5.06 Filename: RA2_MW__1PNPDK20090521_120819_000059952079_00138_37767_5865.N1;	21-MAY-2009 12:08:19.850 21-MAY-2009 13:48:15.342
Warning: Wrong Software ver. RA2/5.06 Filename: RA2_MW__1PNPDK20090521_134731_000049952079_00139_37768_5986.N1;	21-MAY-2009 13:47:31.952 21-MAY-2009 15:10:47.072
Warning: Wrong Software ver. RA2/5.06 Filename: RA2_MW__1PNPDK20090521_151424_000007062079_00140_37769_5989.N1;	21-MAY-2009 15:14:24.990 21-MAY-2009 15:26:11.211
Warning: Wrong Software ver. RA2/5.06 Filename: RA2_MW__1PNPDK20090521_152531_000058702079_00140_37769_6111.N1;	21-MAY-2009 15:25:31.163 21-MAY-2009 17:03:20.773
Warning: Wrong Software ver. RA2/5.06 Filename: RA2_MW__1PNPDK20090521_170146_000060482079_00141_37770_6235.N1;	21-MAY-2009 17:01:46.139 21-MAY-2009 18:42:33.989
Warning: Wrong Software ver. RA2/5.06 Filename: RA2_MW__1PNPDK20090521_184103_000060332079_00142_37771_6358.N1;	21-MAY-2009 18:41:03.811 21-MAY-2009 20:21:37.179
Warning: Wrong Software ver. RA2/5.06 Filename: RA2_MW__1PNPDE20090521_202004_000044332079_00143_37772_5749.N1;	21-MAY-2009 20:20:04.773 21-MAY-2009 21:33:57.323
Warning: Wrong Software ver. RA2/5.06 Filename: RA2_MW__1PNPDE20090521_213219_000061002079_00143_37772_5928.N1;	21-MAY-2009 21:32:19.347 21-MAY-2009 23:13:59.555
Warning: Wrong Software ver. RA2/5.06 Filename: RA2_MW__1PNPDE20090521_231254_000061532079_00144_37773_6075.N1;	21-MAY-2009 23:12:54.998 22-MAY-2009 00:55:27.565

RA2_MW__1P products with wrong sensing start

Gauge Segment (Start-Stop)

RA2_MW__1P products with wrong sensing stop

Gauge Segment (Start-Stop)

RA2_MW__1P products with wrong phase

Gauge Segment (Start-Stop)

RA2_MW__1P products with wrong state vector time

Gauge	Segment (Start-Stop)
Warning: Not equal to FPO input. 20-MAY-2009 23:57:19.869500 Filename: RA2_MW__1PNPDE20090520_234508_000060212079_00130_37759_4662.N1;	20-MAY-2009 23:45:08.659 21-MAY-2009 01:25:29.773
Warning: Not equal to FPO input. 21-MAY-2009 01:37:55.747994 Filename: RA2_MW__1PNPDE20090521_012430_000047232079_00131_37760_4795.N1;	21-MAY-2009 01:24:30.787 21-MAY-2009 02:43:14.091
Warning: Not equal to FPO input. 21-MAY-2009 03:18:31.672750 Filename: RA2_MW__1PNPDE20090521_024228_000058332079_00132_37761_4938.N1;	21-MAY-2009 02:42:28.473 21-MAY-2009 04:19:41.321
Warning: Not equal to FPO input. 21-MAY-2009 04:59:07.699878 Filename: RA2_MW__1PNPDE20090521_041906_000060802079_00133_37762_5072.N1;	21-MAY-2009 04:19:06.843 21-MAY-2009 06:00:26.999
Warning: Not equal to FPO input. 21-MAY-2009 06:39:43.701091 Filename: RA2_MW__1PNPDK20090521_055954_000041712079_00134_37763_5314.N1;	21-MAY-2009 05:59:54.749 21-MAY-2009 07:09:25.509
Warning: Not equal to FPO input. 21-MAY-2009 08:20:19.637296 Filename: RA2_MW__1PNPDK20090521_070842_000061192079_00135_37764_5447.N1;	21-MAY-2009 07:08:42.118 21-MAY-2009 08:50:41.265
Warning: Not equal to FPO input. 21-MAY-2009 10:00:55.536141 Filename: RA2_MW__1PNPDK20090521_084958_000059932079_00136_37765_5563.N1;	21-MAY-2009 08:49:58.988 21-MAY-2009 10:29:52.253
Warning: Not equal to FPO input. 21-MAY-2009 11:41:31.403895 Filename: RA2_MW__1PNPDK20090521_102912_000059902079_00137_37766_5712.N1;	21-MAY-2009 10:29:12.204 21-MAY-2009 12:09:02.127
Warning: Not equal to FPO input. 21-MAY-2009 13:22:07.285845 Filename: RA2_MW__1PNPDK20090521_120819_000059952079_00138_37767_5865.N1;	21-MAY-2009 12:08:19.850 21-MAY-2009 13:48:15.342
Warning: Not equal to FPO input. 21-MAY-2009 15:02:43.231736 Filename: RA2_MW__1PNPDK20090521_134731_000049952079_00139_37768_5986.N1;	21-MAY-2009 13:47:31.952 21-MAY-2009 15:10:47.072
Warning: Not equal to FPO input. 21-MAY-2009 15:02:43.231736 Filename: RA2_MW__1PNPDK20090521_151424_000007062079_00140_37769_5989.N1;	21-MAY-2009 15:14:24.990 21-MAY-2009 15:26:11.211
Warning: Not equal to FPO input. 21-MAY-2009 16:43:19.253450 Filename: RA2_MW__1PNPDK20090521_152531_000058702079_00140_37769_6111.N1;	21-MAY-2009 15:25:31.163 21-MAY-2009 17:03:20.773
Warning: Not equal to FPO input. 21-MAY-2009 18:23:55.271004 Filename: RA2_MW__1PNPDK20090521_170146_000060482079_00141_37770_6235.N1;	21-MAY-2009 17:01:46.139 21-MAY-2009 18:42:33.989
Warning: Not equal to FPO input. 21-MAY-2009 20:04:31.243158 Filename: RA2_MW__1PNPDK20090521_184103_000060332079_00142_37771_6358.N1;	21-MAY-2009 18:41:03.811 21-MAY-2009 20:21:37.179
Warning: Not equal to FPO input. 21-MAY-2009 21:45:07.136005 Filename: RA2_MW__1PNPDE20090521_202004_000044332079_00143_37772_5749.N1;	21-MAY-2009 20:20:04.773 21-MAY-2009 21:33:57.323
Warning: Not equal to FPO input. 21-MAY-2009 21:45:07.132963 Filename: RA2_MW__1PNPDE20090521_213219_000061002079_00143_37772_5928.N1;	21-MAY-2009 21:32:19.347 21-MAY-2009 23:13:59.555
Warning: Not equal to FPO input. 21-MAY-2009 23:25:43.005578 Filename: RA2_MW__1PNPDE20090521_231254_000061532079_00144_37773_6075.N1;	21-MAY-2009 23:12:54.998 22-MAY-2009 00:55:27.565

RA2_MW__1P products with wrong x_position

Gauge Segment (Start-Stop)

RA2_MW__1P products with wrong y_position

Gauge Segment (Start-Stop)

RA2_MW__1P products with wrong z_position

Gauge Segment (Start-Stop)

RA2_MW__1P products with wrong x_velocity

Gauge Segment (Start-Stop)

RA2_MW__1P products with wrong y_velocity

Gauge Segment (Start-Stop)

RA2_MW__1P products with wrong z_velocity

Gauge Segment (Start-Stop)

RA2_MW__1P products with unknown vector source

Gauge Segment (Start-Stop)

RA2_MW__1P products with UTC to SBT time too far from sensing time

Gauge	Segment (Start-Stop)
Warning: Wrong UTC SBT time format. 20-MAY-2009 20:47:39.588627 Filename: RA2_MW__1PNPDE20090520_234508_000060212079_00130_37759_4662.N1;	20-MAY-2009 23:45:08.659 21-MAY-2009 01:25:29.773
Warning: Wrong UTC SBT time format. 20-MAY-2009 22:30:19.589380 Filename: RA2_MW__1PNPDE20090521_012430_000047232079_00131_37760_4795.N1;	21-MAY-2009 01:24:30.787 21-MAY-2009 02:43:14.091
Warning: Wrong UTC SBT time format. 20-MAY-2009 22:30:19.589380 Filename: RA2_MW__1PNPDE20090521_024228_000058332079_00132_37761_4938.N1;	21-MAY-2009 02:42:28.473 21-MAY-2009 04:19:41.321
Warning: Wrong UTC SBT time format. 20-MAY-2009 22:30:19.589380 Filename: RA2_MW__1PNPDE20090521_041906_000060802079_00133_37762_5072.N1;	21-MAY-2009 04:19:06.843 21-MAY-2009 06:00:26.999
Warning: Wrong UTC SBT time format. 20-MAY-2009 22:30:19.589380 Filename: RA2_MW__1PNPDK20090521_055954_000041712079_00134_37763_5314.N1;	21-MAY-2009 05:59:54.749 21-MAY-2009 07:09:25.509
Warning: Wrong UTC SBT time format. 21-MAY-2009 05:25:09.592407 Filename: RA2_MW__1PNPDK20090521_070842_000061192079_00135_37764_5447.N1;	21-MAY-2009 07:08:42.118 21-MAY-2009 08:50:41.265
Warning: Wrong UTC SBT time format. 21-MAY-2009 07:04:33.593122 Filename: RA2_MW__1PNPDK20090521_084958_000059932079_00136_37765_5563.N1;	21-MAY-2009 08:49:58.988 21-MAY-2009 10:29:52.253
Warning: Wrong UTC SBT time format. 21-MAY-2009 08:44:18.593842 Filename: RA2_MW__1PNPDK20090521_102912_000059902079_00137_37766_5712.N1;	21-MAY-2009 10:29:12.204 21-MAY-2009 12:09:02.127
Warning: Wrong UTC SBT time format. 21-MAY-2009 10:23:54.594568 Filename: RA2_MW__1PNPDK20090521_120819_000059952079_00138_37767_5865.N1;	21-MAY-2009 12:08:19.850 21-MAY-2009 13:48:15.342
Warning: Wrong UTC SBT time format. 21-MAY-2009 12:03:12.595291 Filename: RA2_MW__1PNPDK20090521_134731_000049952079_00139_37768_5986.N1;	21-MAY-2009 13:47:31.952 21-MAY-2009 15:10:47.072
Warning: Wrong UTC SBT time format. 21-MAY-2009 12:03:12.595291 Filename: RA2_MW__1PNPDK20090521_151424_000007062079_00140_37769_5989.N1;	21-MAY-2009 15:14:24.990 21-MAY-2009 15:26:11.211
Warning: Wrong UTC SBT time format. 21-MAY-2009 13:42:20.596018 Filename: RA2_MW__1PNPDK20090521_152531_000058702079_00140_37769_6111.N1;	21-MAY-2009 15:25:31.163 21-MAY-2009 17:03:20.773
Warning: Wrong UTC SBT time format. 21-MAY-2009 15:20:15.596728 Filename: RA2_MW__1PNPDK20090521_170146_000060482079_00141_37770_6235.N1;	21-MAY-2009 17:01:46.139 21-MAY-2009 18:42:33.989
Warning: Wrong UTC SBT time format. 21-MAY-2009 16:57:58.597441 Filename: RA2_MW__1PNPDK20090521_184103_000060332079_00142_37771_6358.N1;	21-MAY-2009 18:41:03.811 21-MAY-2009 20:21:37.179
Warning: Wrong UTC SBT time format. 21-MAY-2009 18:36:04.598154 Filename: RA2_MW__1PNPDE20090521_202004_000044332079_00143_37772_5749.N1;	21-MAY-2009 20:20:04.773 21-MAY-2009 21:33:57.323
Warning: Wrong UTC SBT time format. 21-MAY-2009 20:15:49.598880 Filename: RA2_MW__1PNPDE20090521_231254_000061532079_00144_37773_6075.N1;	21-MAY-2009 23:12:54.998 22-MAY-2009 00:55:27.565

RA2_MW__1P products with satellite binary time out-of-range

Gauge Segment (Start-Stop)

RA2_MW__1P products with wrong clock step

Gauge Segment (Start-Stop)

RA2_MW__1P products with leap utc set to blank

Gauge Segment (Start-Stop)

RA2_MW_1P products with leap err set


Gauge Segment (Start-Stop)

RA2_MW_1P products with product err set

Gauge Segment (Start-Stop)

MPH checks (Level 2)

MPH Errors for RA2_FGD_2P



RA2_FGD_2P MPH checks

RA2_FGD_2P products with wrong filename

Gauge Segment (Start-Stop)

RA2_FGD_2P products with unknown processing stage

Gauge Segment (Start-Stop)

RA2_FGD_2P products with unknown acquisition station

Gauge Segment (Start-Stop)

RA2_FGD_2P products with unknown processing center

Gauge Segment (Start-Stop)

RA2_FGD_2P products with wrong processing time

Gauge Segment (Start-Stop)

RA2_FGD_2P products with software version not equal to the current version

Gauge	Segment (Start-Stop)
Warning: Wrong Software ver. RA2/5.06 Filename: RA2_FGD_2PNPDE20090520_234508_000060212079_00130_37759_4663.N1;	20-MAY-2009 23:45:08.659 21-MAY-2009 01:25:29.773
Warning: Wrong Software ver. RA2/5.06 Filename: RA2_FGD_2PNPDE20090521_012430_000047232079_00131_37760_4796.N1;	21-MAY-2009 01:24:30.787 21-MAY-2009 02:43:14.091
Warning: Wrong Software ver. RA2/5.06 Filename: RA2_FGD_2PNPDE20090521_024228_000058332079_00132_37761_4939.N1;	21-MAY-2009 02:42:28.473 21-MAY-2009 04:19:41.321
Warning: Wrong Software ver. RA2/5.06 Filename: RA2_FGD_2PNPDE20090521_041906_000060802079_00133_37762_5073.N1;	21-MAY-2009 04:19:06.843 21-MAY-2009 06:00:26.999
Warning: Wrong Software ver. RA2/5.06 Filename: RA2_FGD_2PNPDK20090521_055954_000041712079_00134_37763_5315.N1;	21-MAY-2009 05:59:54.749 21-MAY-2009 07:09:25.509
Warning: Wrong Software ver. RA2/5.06 Filename: RA2_FGD_2PNPDK20090521_070842_000061192079_00135_37764_5448.N1;	21-MAY-2009 07:08:42.118 21-MAY-2009 08:50:41.265
Warning: Wrong Software ver. RA2/5.06 Filename: RA2_FGD_2PNPDK20090521_084958_000059932079_00136_37765_5564.N1;	21-MAY-2009 08:49:58.988 21-MAY-2009 10:29:52.253
Warning: Wrong Software ver. RA2/5.06 Filename: RA2_FGD_2PNPDK20090521_102912_000059902079_00137_37766_5713.N1;	21-MAY-2009 10:29:12.204 21-MAY-2009 12:09:02.127
Warning: Wrong Software ver. RA2/5.06 Filename: RA2_FGD_2PNPDK20090521_120819_000059952079_00138_37767_5866.N1;	21-MAY-2009 12:08:19.850 21-MAY-2009 13:48:15.342
Warning: Wrong Software ver. RA2/5.06 Filename: RA2_FGD_2PNPDK20090521_134731_000049952079_00139_37768_5987.N1;	21-MAY-2009 13:47:31.952 21-MAY-2009 15:10:47.072
Warning: Wrong Software ver. RA2/5.06 Filename: RA2_FGD_2PNPDK20090521_151424_000007062079_00140_37769_5990.N1;	21-MAY-2009 15:14:24.990 21-MAY-2009 15:26:11.211
Warning: Wrong Software ver. RA2/5.06 Filename: RA2_FGD_2PNPDK20090521_152531_000058702079_00140_37769_6112.N1;	21-MAY-2009 15:25:31.163 21-MAY-2009 17:03:20.773
Warning: Wrong Software ver. RA2/5.06 Filename: RA2_FGD_2PNPDK20090521_170146_000060482079_00141_37770_6236.N1;	21-MAY-2009 17:01:46.139 21-MAY-2009 18:42:33.989

Warning: Wrong Software ver. RA2/5.06 Filename: RA2_FGD_2PNPDK20090521_184103_000060332079_00142_37771_6359.N1;	21-MAY-2009 18:41:03.811 21-MAY-2009 20:21:37.179
Warning: Wrong Software ver. RA2/5.06 Filename: RA2_FGD_2PNPDE20090521_202004_000044332079_00143_37772_5750.N1;	21-MAY-2009 20:20:04.773 21-MAY-2009 21:33:57.323
Warning: Wrong Software ver. RA2/5.06 Filename: RA2_FGD_2PNPDE20090521_213219_000061002079_00143_37772_5929.N1;	21-MAY-2009 21:32:19.347 21-MAY-2009 23:13:59.555
Warning: Wrong Software ver. RA2/5.06 Filename: RA2_FGD_2PNPDE20090521_231254_000061532079_00144_37773_6076.N1;	21-MAY-2009 23:12:54.998 22-MAY-2009 00:55:27.565

RA2_FGD_2P products with wrong sensing start

Gauge Segment (Start-Stop)

RA2_FGD_2P products with wrong sensing stop

Gauge Segment (Start-Stop)

RA2_FGD_2P products with wrong phase

Gauge Segment (Start-Stop)

RA2_FGD_2P products with wrong state vector time

Gauge	Segment (Start-Stop)
Warning: Not equal to FPO input. 20-MAY-2009 23:57:19.869500 Filename: RA2_FGD_2PNPDE20090520_234508_000060212079_00130_37759_4663.N1;	20-MAY-2009 23:45:08.659 21-MAY-2009 01:25:29.773
Warning: Not equal to FPO input. 21-MAY-2009 01:37:55.747994 Filename: RA2_FGD_2PNPDE20090521_012430_000047232079_00131_37760_4796.N1;	21-MAY-2009 01:24:30.787 21-MAY-2009 02:43:14.091
Warning: Not equal to FPO input. 21-MAY-2009 03:18:31.672750 Filename: RA2_FGD_2PNPDE20090521_024228_000058332079_00132_37761_4939.N1;	21-MAY-2009 02:42:28.473 21-MAY-2009 04:19:41.321
Warning: Not equal to FPO input. 21-MAY-2009 04:59:07.699878 Filename: RA2_FGD_2PNPDE20090521_041906_000060802079_00133_37762_5073.N1;	21-MAY-2009 04:19:06.843 21-MAY-2009 06:00:26.999
Warning: Not equal to FPO input. 21-MAY-2009 06:39:43.701091 Filename: RA2_FGD_2PNPDK20090521_055954_000041712079_00134_37763_5315.N1;	21-MAY-2009 05:59:54.749 21-MAY-2009 07:09:25.509
Warning: Not equal to FPO input. 21-MAY-2009 08:20:19.637296 Filename: RA2_FGD_2PNPDK20090521_070842_000061192079_00135_37764_5448.N1;	21-MAY-2009 07:08:42.118 21-MAY-2009 08:50:41.265
Warning: Not equal to FPO input. 21-MAY-2009 10:00:55.536141 Filename: RA2_FGD_2PNPDK20090521_084958_000059932079_00136_37765_5564.N1;	21-MAY-2009 08:49:58.988 21-MAY-2009 10:29:52.253
Warning: Not equal to FPO input. 21-MAY-2009 11:41:31.403895 Filename: RA2_FGD_2PNPDK20090521_102912_000059902079_00137_37766_5713.N1;	21-MAY-2009 10:29:12.204 21-MAY-2009 12:09:02.127
Warning: Not equal to FPO input. 21-MAY-2009 13:22:07.285845 Filename: RA2_FGD_2PNPDK20090521_120819_000059952079_00138_37767_5866.N1;	21-MAY-2009 12:08:19.850 21-MAY-2009 13:48:15.342
Warning: Not equal to FPO input. 21-MAY-2009 15:02:43.231736 Filename: RA2_FGD_2PNPDK20090521_134731_000049952079_00139_37768_5987.N1;	21-MAY-2009 13:47:31.952 21-MAY-2009 15:10:47.072
Warning: Not equal to FPO input. 21-MAY-2009 15:02:43.231736 Filename: RA2_FGD_2PNPDK20090521_151424_000007062079_00140_37769_5990.N1;	21-MAY-2009 15:14:24.990 21-MAY-2009 15:26:11.211
Warning: Not equal to FPO input. 21-MAY-2009 16:43:19.253450 Filename: RA2_FGD_2PNPDK20090521_152531_000058702079_00140_37769_6112.N1;	21-MAY-2009 15:25:31.163 21-MAY-2009 17:03:20.773
Warning: Not equal to FPO input. 21-MAY-2009 18:23:55.271004 Filename: RA2_FGD_2PNPDK20090521_170146_000060482079_00141_37770_6236.N1;	21-MAY-2009 17:01:46.139 21-MAY-2009 18:42:33.989
Warning: Not equal to FPO input. 21-MAY-2009 20:04:31.243158 Filename: RA2_FGD_2PNPDK20090521_184103_000060332079_00142_37771_6359.N1;	21-MAY-2009 18:41:03.811 21-MAY-2009 20:21:37.179

Warning: Not equal to FPO input. 21-MAY-2009 21:45:07.136005 Filename: RA2_FGD_2PNPDE20090521_202004_000044332079_00143_37772_5750.N1;	21-MAY-2009 20:20:04.773 21-MAY-2009 21:33:57.323
Warning: Not equal to FPO input. 21-MAY-2009 21:45:07.132963 Filename: RA2_FGD_2PNPDE20090521_213219_000061002079_00143_37772_5929.N1;	21-MAY-2009 21:32:19.347 21-MAY-2009 23:13:59.555
Warning: Not equal to FPO input. 21-MAY-2009 23:25:43.005578 Filename: RA2_FGD_2PNPDE20090521_231254_000061532079_00144_37773_6076.N1;	21-MAY-2009 23:12:54.998 22-MAY-2009 00:55:27.565

RA2_FGD_2P products with wrong x_position

Gauge Segment (Start-Stop)

RA2_FGD_2P products with wrong y_position

Gauge Segment (Start-Stop)

RA2_FGD_2P products with wrong z_position

Gauge Segment (Start-Stop)

RA2_FGD_2P products with wrong x_velocity

Gauge Segment (Start-Stop)

RA2_FGD_2P products with wrong y_velocity

Gauge Segment (Start-Stop)

RA2_FGD_2P products with wrong z_velocity

Gauge Segment (Start-Stop)

RA2_FGD_2P products with unknown vector source

Gauge Segment (Start-Stop)

RA2_FGD_2P products with UTC to SBT time too far from sensing time

Gauge	Segment (Start-Stop)
Warning: Wrong UTC SBT time format. 20-MAY-2009 20:47:39.588627 Filename: RA2_FGD_2PNPDE20090520_234508_000060212079_00130_37759_4663.N1;	20-MAY-2009 23:45:08.659 21-MAY-2009 01:25:29.773
Warning: Wrong UTC SBT time format. 20-MAY-2009 22:30:19.589380 Filename: RA2_FGD_2PNPDE20090521_012430_000047232079_00131_37760_4796.N1;	21-MAY-2009 01:24:30.787 21-MAY-2009 02:43:14.091
Warning: Wrong UTC SBT time format. 20-MAY-2009 22:30:19.589380 Filename: RA2_FGD_2PNPDE20090521_024228_000058332079_00132_37761_4939.N1;	21-MAY-2009 02:42:28.473 21-MAY-2009 04:19:41.321
Warning: Wrong UTC SBT time format. 20-MAY-2009 22:30:19.589380 Filename: RA2_FGD_2PNPDE20090521_041906_000060802079_00133_37762_5073.N1;	21-MAY-2009 04:19:06.843 21-MAY-2009 06:00:26.999
Warning: Wrong UTC SBT time format. 20-MAY-2009 22:30:19.589380 Filename: RA2_FGD_2PNPDK20090521_055954_000041712079_00134_37763_5315.N1;	21-MAY-2009 05:59:54.749 21-MAY-2009 07:09:25.509
Warning: Wrong UTC SBT time format. 21-MAY-2009 05:25:09.592407 Filename: RA2_FGD_2PNPDK20090521_070842_000061192079_00135_37764_5448.N1;	21-MAY-2009 07:08:42.118 21-MAY-2009 08:50:41.265
Warning: Wrong UTC SBT time format. 21-MAY-2009 07:04:33.593122 Filename: RA2_FGD_2PNPDK20090521_084958_000059932079_00136_37765_5564.N1;	21-MAY-2009 08:49:58.988 21-MAY-2009 10:29:52.253
Warning: Wrong UTC SBT time format. 21-MAY-2009 08:44:18.593842 Filename: RA2_FGD_2PNPDK20090521_102912_000059902079_00137_37766_5713.N1;	21-MAY-2009 10:29:12.204 21-MAY-2009 12:09:02.127
Warning: Wrong UTC SBT time format. 21-MAY-2009 10:23:54.594568 Filename: RA2_FGD_2PNPDK20090521_120819_000059952079_00138_37767_5866.N1;	21-MAY-2009 12:08:19.850 21-MAY-2009 13:48:15.342

Warning: Wrong UTC SBT time format. 21-MAY-2009 12:03:12.595291 Filename: RA2_FGD_2PNPDK20090521_134731_000049952079_00139_37768_5987.N1;	21-MAY-2009 13:47:31.952 21-MAY-2009 15:10:47.072
Warning: Wrong UTC SBT time format. 21-MAY-2009 12:03:12.595291 Filename: RA2_FGD_2PNPDK20090521_151424_000007062079_00140_37769_5990.N1;	21-MAY-2009 15:14:24.990 21-MAY-2009 15:26:11.211
Warning: Wrong UTC SBT time format. 21-MAY-2009 13:42:20.596018 Filename: RA2_FGD_2PNPDK20090521_152531_000058702079_00140_37769_6112.N1;	21-MAY-2009 15:25:31.163 21-MAY-2009 17:03:20.773
Warning: Wrong UTC SBT time format. 21-MAY-2009 15:20:15.596728 Filename: RA2_FGD_2PNPDK20090521_170146_000060482079_00141_37770_6236.N1;	21-MAY-2009 17:01:46.139 21-MAY-2009 18:42:33.989
Warning: Wrong UTC SBT time format. 21-MAY-2009 16:57:58.597441 Filename: RA2_FGD_2PNPDK20090521_184103_000060332079_00142_37771_6359.N1;	21-MAY-2009 18:41:03.811 21-MAY-2009 20:21:37.179
Warning: Wrong UTC SBT time format. 21-MAY-2009 18:36:04.598154 Filename: RA2_FGD_2PNPDE20090521_202004_000044332079_00143_37772_5750.N1;	21-MAY-2009 20:20:04.773 21-MAY-2009 21:33:57.323
Warning: Wrong UTC SBT time format. 21-MAY-2009 20:15:49.598880 Filename: RA2_FGD_2PNPDE20090521_231254_000061532079_00144_37773_6076.N1;	21-MAY-2009 23:12:54.998 22-MAY-2009 00:55:27.565

RA2_FGD_2P products with satellite binary time out-of-range

Gauge Segment (Start-Stop)

RA2_FGD_2P products with wrong clock step

Gauge Segment (Start-Stop)

RA2_FGD_2P products with leap utc set to blank

Gauge Segment (Start-Stop)

RA2_FGD_2P products with leap err set


Gauge Segment (Start-Stop)

RA2_FGD_2P products with product err set

Gauge	Segment (Start-Stop)
Warning: Product Error flag set. Filename: RA2_FGD_2PNPDE20090520_234508_000060212079_00130_37759_4663.N1;	20-MAY-2009 23:45:08.659 21-MAY-2009 01:25:29.773
Warning: Product Error flag set. Filename: RA2_FGD_2PNPDE20090521_012430_000047232079_00131_37760_4796.N1;	21-MAY-2009 01:24:30.787 21-MAY-2009 02:43:14.091
Warning: Product Error flag set. Filename: RA2_FGD_2PNPDE20090521_024228_000058332079_00132_37761_4939.N1;	21-MAY-2009 02:42:28.473 21-MAY-2009 04:19:41.321
Warning: Product Error flag set. Filename: RA2_FGD_2PNPDE20090521_041906_000060802079_00133_37762_5073.N1;	21-MAY-2009 04:19:06.843 21-MAY-2009 06:00:26.999
Warning: Product Error flag set. Filename: RA2_FGD_2PNPDK20090521_055954_000041712079_00134_37763_5315.N1;	21-MAY-2009 05:59:54.749 21-MAY-2009 07:09:25.509
Warning: Product Error flag set. Filename: RA2_FGD_2PNPDK20090521_070842_000061192079_00135_37764_5448.N1;	21-MAY-2009 07:08:42.118 21-MAY-2009 08:50:41.265
Warning: Product Error flag set. Filename: RA2_FGD_2PNPDK20090521_084958_000059932079_00136_37765_5564.N1;	21-MAY-2009 08:49:58.988 21-MAY-2009 10:29:52.253
Warning: Product Error flag set. Filename: RA2_FGD_2PNPDK20090521_102912_000059902079_00137_37766_5713.N1;	21-MAY-2009 10:29:12.204 21-MAY-2009 12:09:02.127
Warning: Product Error flag set. Filename: RA2_FGD_2PNPDK20090521_120819_000059952079_00138_37767_5866.N1;	21-MAY-2009 12:08:19.850 21-MAY-2009 13:48:15.342
Warning: Product Error flag set. Filename: RA2_FGD_2PNPDK20090521_134731_000049952079_00139_37768_5987.N1;	21-MAY-2009 13:47:31.952 21-MAY-2009 15:10:47.072

Warning: Product Error flag set. Filename: RA2_FGD_2PNPDK20090521_151424_000007062079_00140_37769_5990.N1;	21-MAY-2009 15:14:24.990 21-MAY-2009 15:26:11.211
Warning: Product Error flag set. Filename: RA2_FGD_2PNPDK20090521_152531_000058702079_00140_37769_6112.N1;	21-MAY-2009 15:25:31.163 21-MAY-2009 17:03:20.773
Warning: Product Error flag set. Filename: RA2_FGD_2PNPDK20090521_170146_000060482079_00141_37770_6236.N1;	21-MAY-2009 17:01:46.139 21-MAY-2009 18:42:33.989
Warning: Product Error flag set. Filename: RA2_FGD_2PNPDK20090521_184103_000060332079_00142_37771_6359.N1;	21-MAY-2009 18:41:03.811 21-MAY-2009 20:21:37.179
Warning: Product Error flag set. Filename: RA2_FGD_2PNPDE20090521_202004_000044332079_00143_37772_5750.N1;	21-MAY-2009 20:20:04.773 21-MAY-2009 21:33:57.323
Warning: Product Error flag set. Filename: RA2_FGD_2PNPDE20090521_213219_000061002079_00143_37772_5929.N1;	21-MAY-2009 21:32:19.347 21-MAY-2009 23:13:59.555
Warning: Product Error flag set. Filename: RA2_FGD_2PNPDE20090521_231254_000061532079_00144_37773_6076.N1;	21-MAY-2009 23:12:54.998 22-MAY-2009 00:55:27.565

MPH Errors for RA2_WWV_2P



RA2_WWV_2P MPH checks

RA2_WWV_2P products with wrong filename

Gauge Segment (Start-Stop)

RA2_WWV_2P products with unknown processing stage

Gauge Segment (Start-Stop)

RA2_WWV_2P products with unknown acquisition station

Gauge Segment (Start-Stop)

RA2_WWV_2P products with unknown processing center

Gauge Segment (Start-Stop)

RA2_WWV_2P products with wrong processing time

Gauge Segment (Start-Stop)

RA2_WWV_2P products with software version not equal to the current version

Gauge	Segment (Start-Stop)
Warning: Wrong Software ver. RA2/5.06 Filename: RA2_WWV_2PNPDE20090520_234508_000060212079_00130_37759_4664.N1;	20-MAY-2009 23:45:08.659 21-MAY-2009 01:25:29.773
Warning: Wrong Software ver. RA2/5.06 Filename: RA2_WWV_2PNPDE20090521_012430_000047232079_00131_37760_4797.N1;	21-MAY-2009 01:24:30.787 21-MAY-2009 02:43:14.091
Warning: Wrong Software ver. RA2/5.06 Filename: RA2_WWV_2PNPDE20090521_024228_000058332079_00132_37761_4940.N1;	21-MAY-2009 02:42:28.473 21-MAY-2009 04:19:41.321
Warning: Wrong Software ver. RA2/5.06 Filename: RA2_WWV_2PNPDE20090521_041906_000060802079_00133_37762_5074.N1;	21-MAY-2009 04:19:06.843 21-MAY-2009 06:00:26.999
Warning: Wrong Software ver. RA2/5.06 Filename: RA2_WWV_2PNPDK20090521_055954_000041712079_00134_37763_5316.N1;	21-MAY-2009 05:59:54.749 21-MAY-2009 07:09:25.509
Warning: Wrong Software ver. RA2/5.06 Filename: RA2_WWV_2PNPDK20090521_070842_000061192079_00135_37764_5449.N1;	21-MAY-2009 07:08:42.118 21-MAY-2009 08:50:41.265
Warning: Wrong Software ver. RA2/5.06 Filename: RA2_WWV_2PNPDK20090521_084958_000059932079_00136_37765_5565.N1;	21-MAY-2009 08:49:58.988 21-MAY-2009 10:29:52.253
Warning: Wrong Software ver. RA2/5.06 Filename: RA2_WWV_2PNPDK20090521_102912_000059902079_00137_37766_5714.N1;	21-MAY-2009 10:29:12.204 21-MAY-2009 12:09:02.127
Warning: Wrong Software ver. RA2/5.06 Filename: RA2_WWV_2PNPDK20090521_120819_000059952079_00138_37767_5867.N1;	21-MAY-2009 12:08:19.850 21-MAY-2009 13:48:15.342
Warning: Wrong Software ver. RA2/5.06 Filename: RA2_WWV_2PNPDK20090521_134731_000049952079_00139_37768_5988.N1;	21-MAY-2009 13:47:31.952 21-MAY-2009 15:10:47.072
Warning: Wrong Software ver. RA2/5.06 Filename: RA2_WWV_2PNPDK20090521_151424_000007062079_00140_37769_5991.N1;	21-MAY-2009 15:14:24.990 21-MAY-2009 15:26:11.211
Warning: Wrong Software ver. RA2/5.06 Filename: RA2_WWV_2PNPDK20090521_152531_000058702079_00140_37769_6113.N1;	21-MAY-2009 15:25:31.163 21-MAY-2009 17:03:20.773
Warning: Wrong Software ver. RA2/5.06 Filename: RA2_WWV_2PNPDK20090521_170146_000060482079_00141_37770_6237.N1;	21-MAY-2009 17:01:46.139 21-MAY-2009 18:42:33.989
Warning: Wrong Software ver. RA2/5.06 Filename: RA2_WWV_2PNPDK20090521_184103_000060332079_00142_37771_6360.N1;	21-MAY-2009 18:41:03.811 21-MAY-2009 20:21:37.179
Warning: Wrong Software ver. RA2/5.06 Filename: RA2_WWV_2PNPDE20090521_202004_000044332079_00143_37772_5751.N1;	21-MAY-2009 20:20:04.773 21-MAY-2009 21:33:57.323
Warning: Wrong Software ver. RA2/5.06 Filename: RA2_WWV_2PNPDE20090521_213219_000061002079_00143_37772_5930.N1;	21-MAY-2009 21:32:19.347 21-MAY-2009 23:13:59.555
Warning: Wrong Software ver. RA2/5.06 Filename: RA2_WWV_2PNPDE20090521_231254_000061532079_00144_37773_6077.N1;	21-MAY-2009 23:12:54.998 22-MAY-2009 00:55:27.565

RA2_WWV_2P products with wrong sensing start

Gauge Segment (Start-Stop)

RA2_WWV_2P products with wrong sensing stop

Gauge Segment (Start-Stop)

RA2_WWV_2P products with wrong phase

Gauge Segment (Start-Stop)

RA2_WWV_2P products with wrong state vector time

Gauge	Segment (Start-Stop)
Warning: Not equal to FPO input. 20-MAY-2009 23:57:19.869500 Filename: RA2_WWV_2PNPDE20090520_234508_000060212079_00130_37759_4664.N1;	20-MAY-2009 23:45:08.659 21-MAY-2009 01:25:29.773
Warning: Not equal to FPO input. 21-MAY-2009 01:37:55.747994 Filename: RA2_WWV_2PNPDE20090521_012430_000047232079_00131_37760_4797.N1;	21-MAY-2009 01:24:30.787 21-MAY-2009 02:43:14.091
Warning: Not equal to FPO input. 21-MAY-2009 03:18:31.672750 Filename: RA2_WWV_2PNPDE20090521_024228_000058332079_00132_37761_4940.N1;	21-MAY-2009 02:42:28.473 21-MAY-2009 04:19:41.321
Warning: Not equal to FPO input. 21-MAY-2009 04:59:07.699878 Filename: RA2_WWV_2PNPDE20090521_041906_000060802079_00133_37762_5074.N1;	21-MAY-2009 04:19:06.843 21-MAY-2009 06:00:26.999
Warning: Not equal to FPO input. 21-MAY-2009 06:39:43.701091 Filename: RA2_WWV_2PNPDK20090521_055954_000041712079_00134_37763_5316.N1;	21-MAY-2009 05:59:54.749 21-MAY-2009 07:09:25.509
Warning: Not equal to FPO input. 21-MAY-2009 08:20:19.637296 Filename: RA2_WWV_2PNPDK20090521_070842_000061192079_00135_37764_5449.N1;	21-MAY-2009 07:08:42.118 21-MAY-2009 08:50:41.265
Warning: Not equal to FPO input. 21-MAY-2009 10:00:55.536141 Filename: RA2_WWV_2PNPDK20090521_084958_000059932079_00136_37765_5565.N1;	21-MAY-2009 08:49:58.988 21-MAY-2009 10:29:52.253
Warning: Not equal to FPO input. 21-MAY-2009 11:41:31.403895 Filename: RA2_WWV_2PNPDK20090521_102912_000059902079_00137_37766_5714.N1;	21-MAY-2009 10:29:12.204 21-MAY-2009 12:09:02.127
Warning: Not equal to FPO input. 21-MAY-2009 13:22:07.285845 Filename: RA2_WWV_2PNPDK20090521_120819_000059952079_00138_37767_5867.N1;	21-MAY-2009 12:08:19.850 21-MAY-2009 13:48:15.342
Warning: Not equal to FPO input. 21-MAY-2009 15:02:43.231736 Filename: RA2_WWV_2PNPDK20090521_134731_000049952079_00139_37768_5988.N1;	21-MAY-2009 13:47:31.952 21-MAY-2009 15:10:47.072
Warning: Not equal to FPO input. 21-MAY-2009 15:02:43.231736 Filename: RA2_WWV_2PNPDK20090521_151424_000007062079_00140_37769_5991.N1;	21-MAY-2009 15:14:24.990 21-MAY-2009 15:26:11.211
Warning: Not equal to FPO input. 21-MAY-2009 16:43:19.253450 Filename: RA2_WWV_2PNPDK20090521_152531_000058702079_00140_37769_6113.N1;	21-MAY-2009 15:25:31.163 21-MAY-2009 17:03:20.773
Warning: Not equal to FPO input. 21-MAY-2009 18:23:55.271004 Filename: RA2_WWV_2PNPDK20090521_170146_000060482079_00141_37770_6237.N1;	21-MAY-2009 17:01:46.139 21-MAY-2009 18:42:33.989
Warning: Not equal to FPO input. 21-MAY-2009 20:04:31.243158 Filename: RA2_WWV_2PNPDK20090521_184103_000060332079_00142_37771_6360.N1;	21-MAY-2009 18:41:03.811 21-MAY-2009 20:21:37.179
Warning: Not equal to FPO input. 21-MAY-2009 21:45:07.136005 Filename: RA2_WWV_2PNPDE20090521_202004_000044332079_00143_37772_5751.N1;	21-MAY-2009 20:20:04.773 21-MAY-2009 21:33:57.323
Warning: Not equal to FPO input. 21-MAY-2009 21:45:07.132963 Filename: RA2_WWV_2PNPDE20090521_213219_000061002079_00143_37772_5930.N1;	21-MAY-2009 21:32:19.347 21-MAY-2009 23:13:59.555
Warning: Not equal to FPO input. 21-MAY-2009 23:25:43.005578 Filename: RA2_WWV_2PNPDE20090521_231254_000061532079_00144_37773_6077.N1;	21-MAY-2009 23:12:54.998 22-MAY-2009 00:55:27.565

RA2_WWV_2P products with wrong x_position

Gauge Segment (Start-Stop)

RA2_WWV_2P products with wrong y_position

Gauge Segment (Start-Stop)

RA2_WWV_2P products with wrong z_position

Gauge Segment (Start-Stop)

RA2_WWV_2P products with wrong x_velocity

Gauge Segment (Start-Stop)

RA2_WWV_2P products with wrong y_velocity

Gauge Segment (Start-Stop)

RA2_WWV_2P products with wrong z_velocity

Gauge Segment (Start-Stop)

RA2_WWV_2P products with unknown vector source

Gauge Segment (Start-Stop)

RA2_WWV_2P products with UTC to SBT time too far from sensing time

Gauge	Segment (Start-Stop)
Warning: Wrong UTC SBT time format. 20-MAY-2009 20:47:39.588627 Filename: RA2_WWV_2PNPDE20090520_234508_000060212079_00130_37759_4664.N1;	20-MAY-2009 23:45:08.659 21-MAY-2009 01:25:29.773
Warning: Wrong UTC SBT time format. 20-MAY-2009 22:30:19.589380 Filename: RA2_WWV_2PNPDE20090521_012430_000047232079_00131_37760_4797.N1;	21-MAY-2009 01:24:30.787 21-MAY-2009 02:43:14.091
Warning: Wrong UTC SBT time format. 20-MAY-2009 22:30:19.589380 Filename: RA2_WWV_2PNPDE20090521_024228_000058332079_00132_37761_4940.N1;	21-MAY-2009 02:42:28.473 21-MAY-2009 04:19:41.321
Warning: Wrong UTC SBT time format. 20-MAY-2009 22:30:19.589380 Filename: RA2_WWV_2PNPDE20090521_041906_000060802079_00133_37762_5074.N1;	21-MAY-2009 04:19:06.843 21-MAY-2009 06:00:26.999
Warning: Wrong UTC SBT time format. 20-MAY-2009 22:30:19.589380 Filename: RA2_WWV_2PNPDK20090521_055954_000041712079_00134_37763_5316.N1;	21-MAY-2009 05:59:54.749 21-MAY-2009 07:09:25.509
Warning: Wrong UTC SBT time format. 21-MAY-2009 05:25:09.592407 Filename: RA2_WWV_2PNPDK20090521_070842_000061192079_00135_37764_5449.N1;	21-MAY-2009 07:08:42.118 21-MAY-2009 08:50:41.265
Warning: Wrong UTC SBT time format. 21-MAY-2009 07:04:33.593122 Filename: RA2_WWV_2PNPDK20090521_084958_000059932079_00136_37765_5565.N1;	21-MAY-2009 08:49:58.988 21-MAY-2009 10:29:52.253
Warning: Wrong UTC SBT time format. 21-MAY-2009 08:44:18.593842 Filename: RA2_WWV_2PNPDK20090521_102912_000059902079_00137_37766_5714.N1;	21-MAY-2009 10:29:12.204 21-MAY-2009 12:09:02.127
Warning: Wrong UTC SBT time format. 21-MAY-2009 10:23:54.594568 Filename: RA2_WWV_2PNPDK20090521_120819_000059952079_00138_37767_5867.N1;	21-MAY-2009 12:08:19.850 21-MAY-2009 13:48:15.342
Warning: Wrong UTC SBT time format. 21-MAY-2009 12:03:12.595291 Filename: RA2_WWV_2PNPDK20090521_134731_000049952079_00139_37768_5988.N1;	21-MAY-2009 13:47:31.952 21-MAY-2009 15:10:47.072
Warning: Wrong UTC SBT time format. 21-MAY-2009 12:03:12.595291 Filename: RA2_WWV_2PNPDK20090521_151424_000007062079_00140_37769_5991.N1;	21-MAY-2009 15:14:24.990 21-MAY-2009 15:26:11.211
Warning: Wrong UTC SBT time format. 21-MAY-2009 13:42:20.596018 Filename: RA2_WWV_2PNPDK20090521_152531_000058702079_00140_37769_6113.N1;	21-MAY-2009 15:25:31.163 21-MAY-2009 17:03:20.773
Warning: Wrong UTC SBT time format. 21-MAY-2009 15:20:15.596728 Filename: RA2_WWV_2PNPDK20090521_170146_000060482079_00141_37770_6237.N1;	21-MAY-2009 17:01:46.139 21-MAY-2009 18:42:33.989
Warning: Wrong UTC SBT time format. 21-MAY-2009 16:57:58.597441 Filename: RA2_WWV_2PNPDK20090521_184103_000060332079_00142_37771_6360.N1;	21-MAY-2009 18:41:03.811 21-MAY-2009 20:21:37.179
Warning: Wrong UTC SBT time format. 21-MAY-2009 18:36:04.598154 Filename: RA2_WWV_2PNPDE20090521_202004_000044332079_00143_37772_5751.N1;	21-MAY-2009 20:20:04.773 21-MAY-2009 21:33:57.323
Warning: Wrong UTC SBT time format. 21-MAY-2009 20:15:49.598880 Filename: RA2_WWV_2PNPDE20090521_231254_000061532079_00144_37773_6077.N1;	21-MAY-2009 23:12:54.998 22-MAY-2009 00:55:27.565

RA2_WWV_2P products with satellite binary time out-of-range

Gauge Segment (Start-Stop)

RA2_WWV_2P products with wrong clock step

Gauge Segment (Start-Stop)

RA2_WWV_2P products with leap utc set to blank

Gauge Segment (Start-Stop)

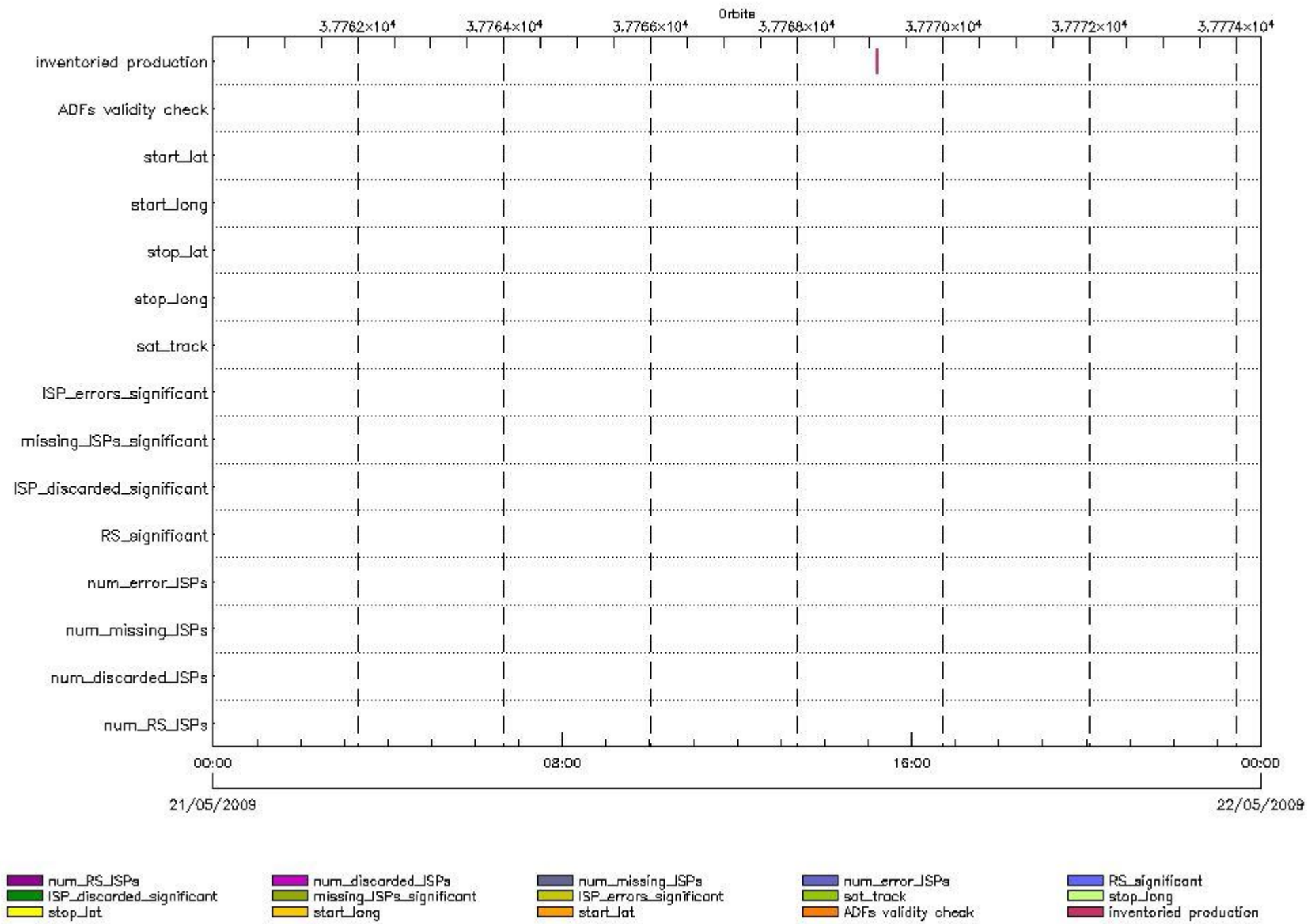
RA2_WWV_2P products with leap err set

Gauge Segment (Start-Stop)

RA2_WWV_2P products with product err set

Gauge	Segment (Start-Stop)
Warning: Product Error flag set. Filename: RA2_WWV_2PNPDE20090520_234508_000060212079_00130_37759_4664.N1;	20-MAY-2009 23:45:08.659 21-MAY-2009 01:25:29.773
Warning: Product Error flag set. Filename: RA2_WWV_2PNPDE20090521_012430_000047232079_00131_37760_4797.N1;	21-MAY-2009 01:24:30.787 21-MAY-2009 02:43:14.091
Warning: Product Error flag set. Filename: RA2_WWV_2PNPDE20090521_024228_000058332079_00132_37761_4940.N1;	21-MAY-2009 02:42:28.473 21-MAY-2009 04:19:41.321
Warning: Product Error flag set. Filename: RA2_WWV_2PNPDE20090521_041906_000060802079_00133_37762_5074.N1;	21-MAY-2009 04:19:06.843 21-MAY-2009 06:00:26.999
Warning: Product Error flag set. Filename: RA2_WWV_2PNPDK20090521_055954_000041712079_00134_37763_5316.N1;	21-MAY-2009 05:59:54.749 21-MAY-2009 07:09:25.509
Warning: Product Error flag set. Filename: RA2_WWV_2PNPDK20090521_070842_000061192079_00135_37764_5449.N1;	21-MAY-2009 07:08:42.118 21-MAY-2009 08:50:41.265
Warning: Product Error flag set. Filename: RA2_WWV_2PNPDK20090521_084958_000059932079_00136_37765_5565.N1;	21-MAY-2009 08:49:58.988 21-MAY-2009 10:29:52.253
Warning: Product Error flag set. Filename: RA2_WWV_2PNPDK20090521_102912_000059902079_00137_37766_5714.N1;	21-MAY-2009 10:29:12.204 21-MAY-2009 12:09:02.127
Warning: Product Error flag set. Filename: RA2_WWV_2PNPDK20090521_120819_000059952079_00138_37767_5867.N1;	21-MAY-2009 12:08:19.850 21-MAY-2009 13:48:15.342
Warning: Product Error flag set. Filename: RA2_WWV_2PNPDK20090521_134731_000049952079_00139_37768_5988.N1;	21-MAY-2009 13:47:31.952 21-MAY-2009 15:10:47.072
Warning: Product Error flag set. Filename: RA2_WWV_2PNPDK20090521_151424_000007062079_00140_37769_5991.N1;	21-MAY-2009 15:14:24.990 21-MAY-2009 15:26:11.211
Warning: Product Error flag set. Filename: RA2_WWV_2PNPDK20090521_152531_000058702079_00140_37769_6113.N1;	21-MAY-2009 15:25:31.163 21-MAY-2009 17:03:20.773
Warning: Product Error flag set. Filename: RA2_WWV_2PNPDK20090521_170146_000060482079_00141_37770_6237.N1;	21-MAY-2009 17:01:46.139 21-MAY-2009 18:42:33.989
Warning: Product Error flag set. Filename: RA2_WWV_2PNPDK20090521_184103_000060332079_00142_37771_6360.N1;	21-MAY-2009 18:41:03.811 21-MAY-2009 20:21:37.179
Warning: Product Error flag set. Filename: RA2_WWV_2PNPDE20090521_202004_000044332079_00143_37772_5751.N1;	21-MAY-2009 20:20:04.773 21-MAY-2009 21:33:57.323
Warning: Product Error flag set. Filename: RA2_WWV_2PNPDE20090521_213219_000061002079_00143_37772_5930.N1;	21-MAY-2009 21:32:19.347 21-MAY-2009 23:13:59.555
Warning: Product Error flag set. Filename: RA2_WWV_2PNPDE20090521_231254_000061532079_00144_37773_6077.N1;	21-MAY-2009 23:12:54.998 22-MAY-2009 00:55:27.565

SPH fields with errors



RA2_CAL_0P products using a wrong ADF (sensing not included in validity)

Gauge Segment (Start-Stop) Explicit Reference

RA2_CAL_0P products with start_lat out of range

Gauge Value Segment (Start-Stop) Explicit Reference

RA2_CAL_0P products with start_long out of range

Gauge Value Segment (Start-Stop) Explicit Reference

RA2_CAL_0P products with stop_lat out of range

Gauge Value Segment (Start-Stop) Explicit Reference

RA2_CAL_0P products with stop_long out of range

Gauge Value Segment (Start-Stop) Explicit Reference

RA2_CAL_0P products with sat_track out of range

Gauge Value Segment (Start-Stop) Explicit Reference

Percentage of RA2_CAL_0P products with ISP_errors_significant set to 1

Gauge Value Segment (Start-Stop)

RA2_CAL_0P products with num_error_ISPs out of range

Gauge Value Segment (Start-Stop) Explicit Reference

Statistics for RA2_CAL_0P products with num_error_ISPs out of range

Gauge Statistics Segment (Start-Stop)

Percentage of RA2_CAL_0P products with missing_ISPs_significant set to 1

Gauge Value Segment (Start-Stop)

RA2_CAL_0P products with num_missing_ISPs out of range

Gauge Value Segment (Start-Stop) Explicit Reference

Statistics for RA2_CAL_0P products with num_missing_ISPs out of range

Gauge Statistics Segment (Start-Stop)

Percentage of RA2_CAL_0P products with ISP_discarded_significant set to 1

Gauge Value Segment (Start-Stop)

RA2_CAL_0P products with num_discarded_ISPs out of range

Gauge Value Segment (Start-Stop) Explicit Reference

Statistics for RA2_CAL_0P products with num_discarded_ISPs out of range

Gauge Statistics Segment (Start-Stop)

Percentage of RA2_CAL_0P products with RS_significant set to 1

Gauge Value Segment (Start-Stop)

RA2_CAL_0P products with num_RS_ISPs out of range

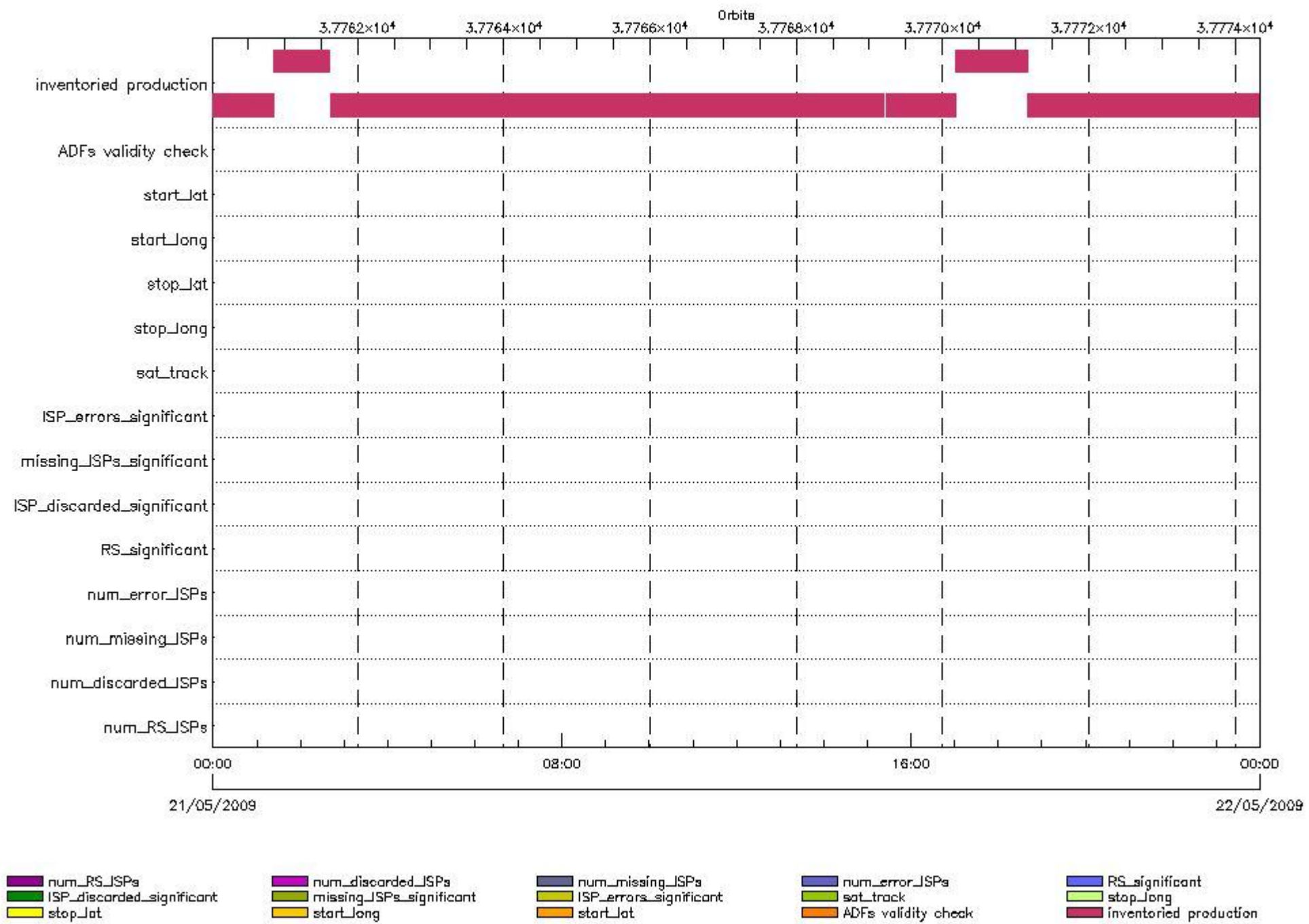
Gauge Value Segment (Start-Stop) Explicit Reference

Statistics for RA2_CAL_0P products with num_RS_ISPs out of range

Gauge Statistics Segment (Start-Stop)

DOR_DOP_0P SPH checks

SPH fields with errors



DOR_DOP_0P products using a wrong ADF (sensing not included in validity)

Gauge Segment (Start-Stop) Explicit Reference

DOR_DOP_0P products with start_lat out of range

Gauge Value Segment (Start-Stop) Explicit Reference

DOR_DOP_0P products with start_long out of range

Gauge Value Segment (Start-Stop) Explicit Reference

DOR_DOP_0P products with stop_lat out of range

Gauge Value Segment (Start-Stop) Explicit Reference

DOR_DOP_0P products with stop_long out of range

Gauge Value Segment (Start-Stop) Explicit Reference

DOR_DOP_0P products with sat_track out of range

Gauge Value Segment (Start-Stop) Explicit Reference

Percentage of DOR_DOP_0P products with ISP_errors_significant set to 1

Gauge Value Segment (Start-Stop)

DOR_DOP_0P products with num_error_ISPs out of range

Gauge Value Segment (Start-Stop) Explicit Reference

Statistics for DOR_DOP_0P products with num_error_ISPs out of range

Gauge Statistics Segment (Start-Stop)

Percentage of DOR_DOP_0P products with missing_ISPs_significant set to 1

Gauge Value Segment (Start-Stop)

DOR_DOP_0P products with num_missing_ISPs out of range

Gauge Value Segment (Start-Stop) Explicit Reference

Statistics for DOR_DOP_0P products with num_missing_ISPs out of range

Gauge Statistics Segment (Start-Stop)

Percentage of DOR_DOP_0P products with ISP_discarded_significant set to 1

Gauge Value Segment (Start-Stop)

DOR_DOP_0P products with num_discarded_ISPs out of range

Gauge	Value	Segment (Start-Stop)	Explicit Reference
-------	-------	----------------------	--------------------

Statistics for DOR_DOP_0P products with num_discarded_ISPs out of range

Gauge	Statistics	Segment (Start-Stop)
-------	------------	----------------------

Percentage of DOR_DOP_0P products with RS_significant set to 1

Gauge	Value	Segment (Start-Stop)
-------	-------	----------------------

DOR_DOP_0P products with num_RS_ISPs out of range

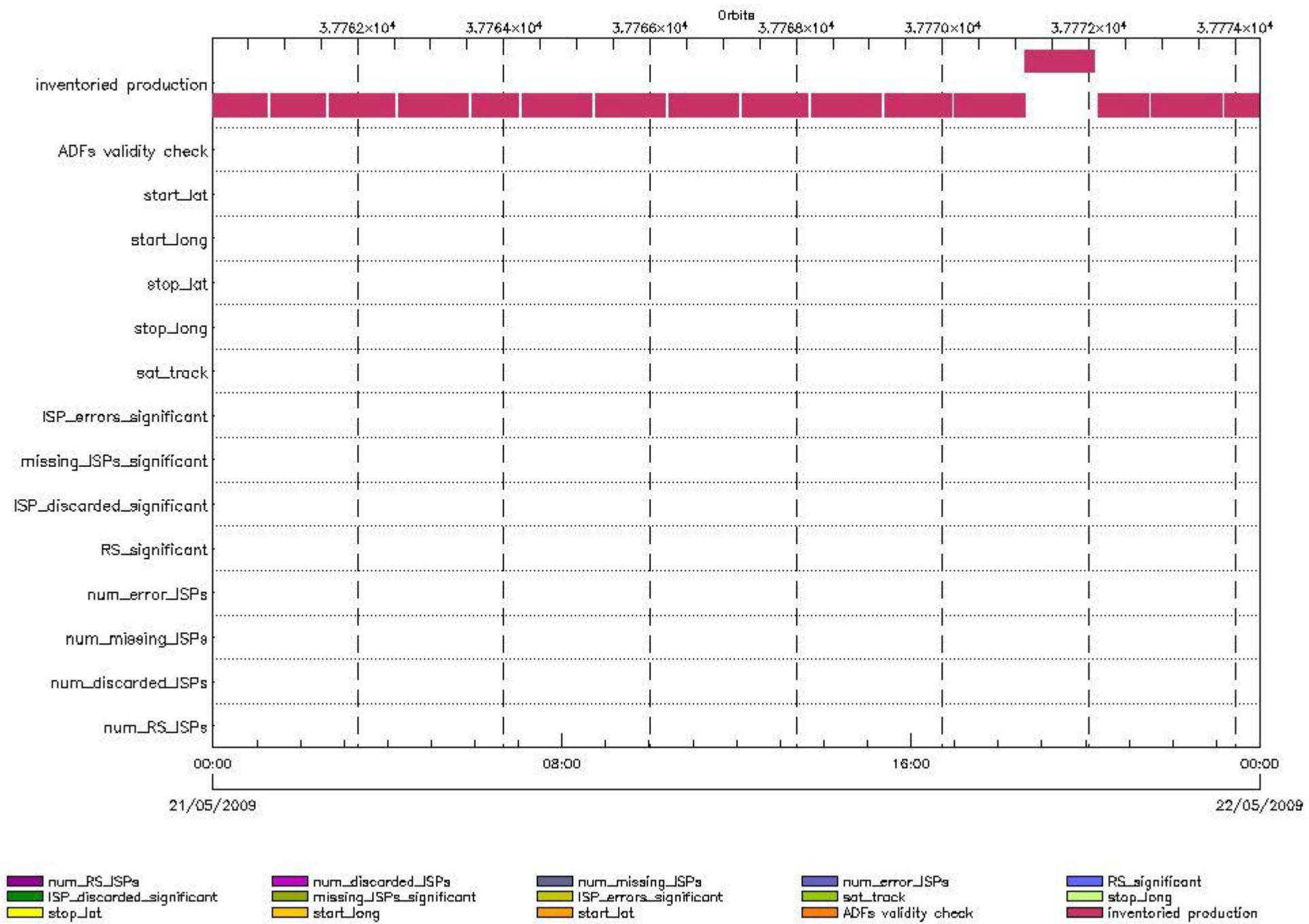
Gauge	Value	Segment (Start-Stop)	Explicit Reference
-------	-------	----------------------	--------------------

Statistics for DOR_DOP_0P products with num_RS_ISPs out of range

Gauge	Statistics	Segment (Start-Stop)
-------	------------	----------------------

DOR_NAV_0P SPH checks

SPH fields with errors



DOR_NAV_0P products using a wrong ADF (sensing not included in validity)

Gauge Segment (Start-Stop) Explicit Reference

DOR_NAV_0P products with start_lat out of range

Gauge Value Segment (Start-Stop) Explicit Reference

DOR_NAV_0P products with start_long out of range

Gauge Value Segment (Start-Stop) Explicit Reference

DOR_NAV_0P products with stop_lat out of range

Gauge Value Segment (Start-Stop) Explicit Reference

DOR_NAV_0P products with stop_long out of range

Gauge Value Segment (Start-Stop) Explicit Reference

DOR_NAV_0P products with sat_track out of range

Gauge Value Segment (Start-Stop) Explicit Reference

Percentage of DOR_NAV_0P products with ISP_errors_significant set to 1

Gauge Value Segment (Start-Stop)

DOR_NAV_0P products with num_error_ISPs out of range

Gauge Value Segment (Start-Stop) Explicit Reference

Statistics for DOR_NAV_0P products with num_error_ISPs out of range

Gauge Statistics Segment (Start-Stop)

Percentage of DOR_NAV_0P products with missing_ISPs_significant set to 1

Gauge Value Segment (Start-Stop)

DOR_NAV_0P products with num_missing_ISPs out of range

Gauge Value Segment (Start-Stop) Explicit Reference

Statistics for DOR_NAV_0P products with num_missing_ISPs out of range

Gauge Statistics Segment (Start-Stop)

Percentage of DOR_NAV_0P products with ISP_discarded_significant set to 1

Gauge Value Segment (Start-Stop)

DOR_NAV_0P products with num_discarded_ISPs out of range

Gauge Value Segment (Start-Stop) Explicit Reference

Statistics for DOR_NAV_0P products with num_discarded_ISPs out of range

Gauge Statistics Segment (Start-Stop)

Percentage of DOR_NAV_0P products with RS_significant set to 1

Gauge Value Segment (Start-Stop)

DOR_NAV_0P products with num_RS_ISPs out of range

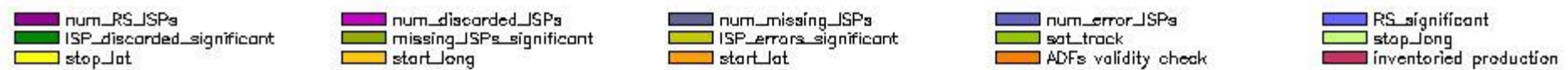
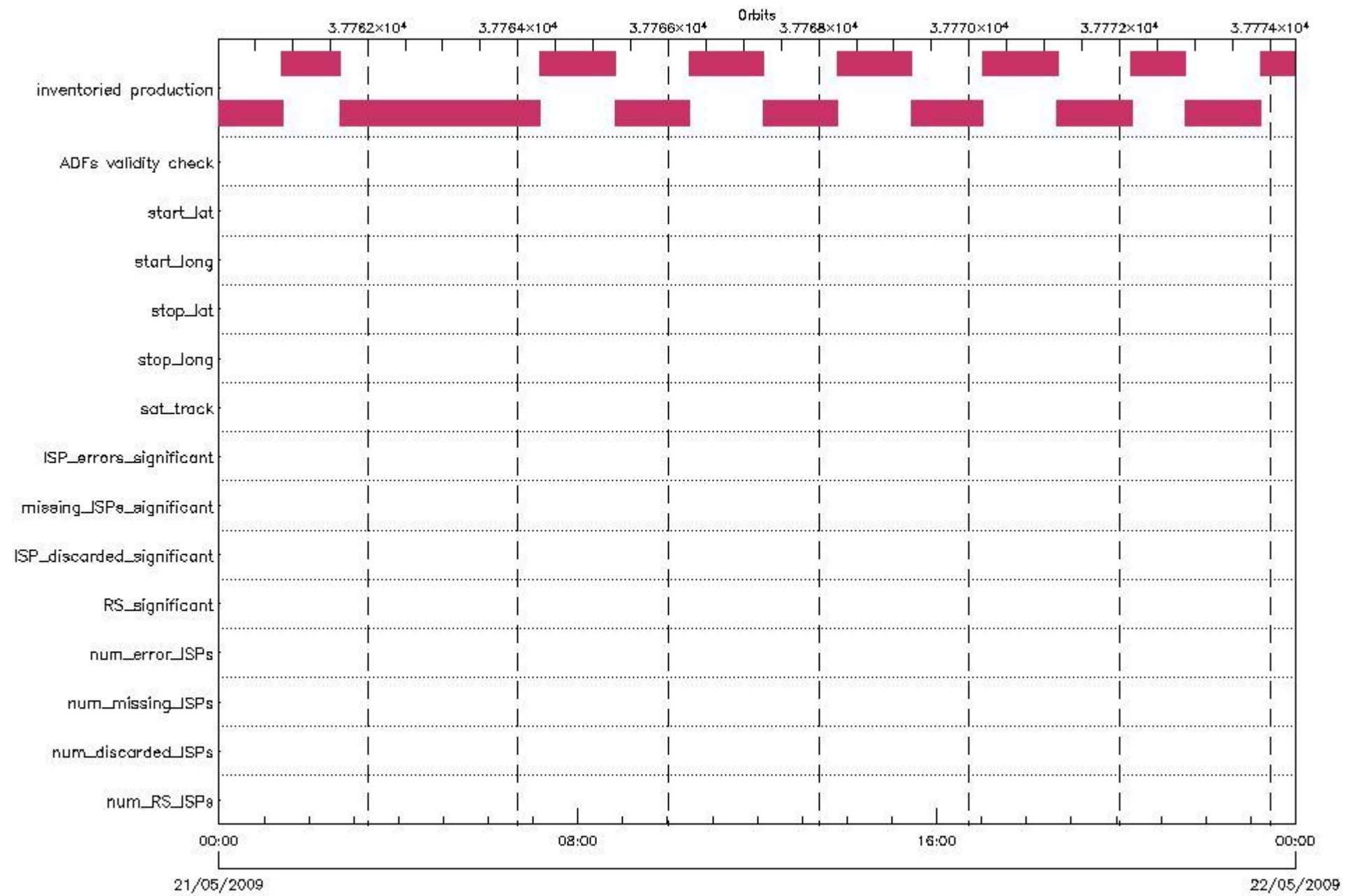
Gauge Value Segment (Start-Stop) Explicit Reference

Statistics for DOR_NAV_0P products with num_RS_ISPs out of range

Gauge Statistics Segment (Start-Stop)

MWR_NL__0P SPH checks

SPH fields with errors



MWR_NL__0P products using a wrong ADF (sensing not included in validity)

Gauge Segment (Start-Stop) Explicit Reference

MWR_NL__0P products with start_lat out of range

Gauge Value Segment (Start-Stop) Explicit Reference

MWR_NL__0P products with start_long out of range

Gauge Value Segment (Start-Stop) Explicit Reference

MWR_NL__0P products with stop_lat out of range

Gauge Value Segment (Start-Stop) Explicit Reference

MWR_NL__0P products with stop_long out of range

Gauge Value Segment (Start-Stop) Explicit Reference

MWR_NL__0P products with sat_track out of range

Gauge Value Segment (Start-Stop) Explicit Reference

Percentage of MWR_NL__0P products with ISP_errors_significant set to 1

Gauge	Value	Segment (Start-Stop)
SPH.ISP_ERRORS_SIGNIFICANT_PERCENT.INFO PCF_MWR_NL__0P	0	21-MAY-2009 00:00:00.000 22-MAY-2009 00:00:00.000

MWR_NL__0P products with num_error_ISPs out of range

Gauge Value Segment (Start-Stop) Explicit Reference

Statistics for MWR_NL__0P products with num_error_ISPs out of range

Gauge Statistics Segment (Start-Stop)

Percentage of MWR_NL__0P products with missing_ISPs_significant set to 1

Gauge	Value	Segment (Start-Stop)
SPH.MISSING_ISPS_SIGNIFICANT_PERCENT.INFO PCF_MWR_NL__0P	0	21-MAY-2009 00:00:00.000 22-MAY-2009 00:00:00.000

MWR_NL__0P products with num_missing_ISPs out of range

Gauge Value Segment (Start-Stop) Explicit Reference

Statistics for MWR_NL__0P products with num_missing_ISPs out of range

Gauge Statistics Segment (Start-Stop)

Percentage of MWR_NL__0P products with ISP_discarded_significant set to 1

Gauge	Value	Segment (Start-Stop)
SPH.ISP_DISCARDED_SIGNIFICANT_PERCENT.INFO	0	21-MAY-2009 00:00:00.000
PCF_MWR_NL__0P		22-MAY-2009 00:00:00.000

MWR_NL__0P products with num_discarded_ISPs out of range

Gauge	Value	Segment (Start-Stop)	Explicit Reference

Statistics for MWR_NL__0P products with num_discarded_ISPs out of range

Gauge	Statistics	Segment (Start-Stop)

Percentage of MWR_NL__0P products with RS_significant set to 1

Gauge	Value	Segment (Start-Stop)
SPH.RS_SIGNIFICANT_PERCENT.INFO	0	21-MAY-2009 00:00:00.000
PCF_MWR_NL__0P		22-MAY-2009 00:00:00.000

MWR_NL__0P products with num_RS_ISPs out of range

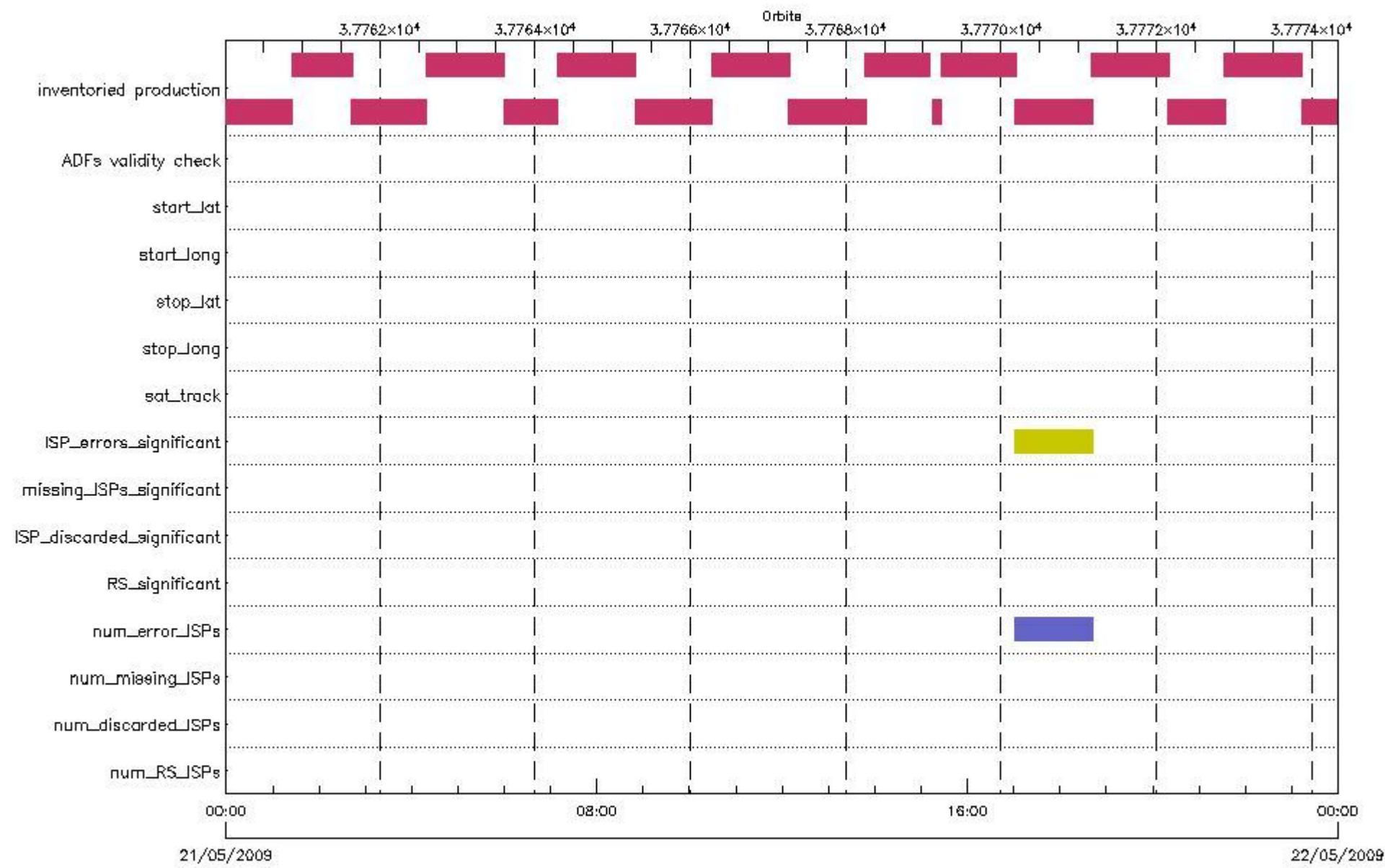
Gauge	Value	Segment (Start-Stop)	Explicit Reference

Statistics for MWR_NL__0P products with num_RS_ISPs out of range

Gauge	Statistics	Segment (Start-Stop)

RA2_ME__0P SPH checks

SPH fields with errors



- num_RS_JSPs
- ISP_discarded_significant
- missing_JSPs_significant
- start_long
- stop_lat
- num_discarded_JSPs
- start_long
- ISP_errors_significant
- start_lat
- num_error_JSPs
- sat_track
- RS_significant
- stop_long
- ADFs validity check
- inventoried production

RA2_ME__0P products using a wrong ADF (sensing not included in validity)

Gauge Segment (Start-Stop) Explicit Reference

RA2_ME__0P products with start_lat out of range

Gauge Value Segment (Start-Stop) Explicit Reference

RA2_ME__0P products with start_long out of range

Gauge Value Segment (Start-Stop) Explicit Reference

RA2_ME__0P products with stop_lat out of range

Gauge Value Segment (Start-Stop) Explicit Reference

RA2_ME__0P products with stop_long out of range

Gauge Value Segment (Start-Stop) Explicit Reference

RA2_ME__0P products with sat_track out of range

Gauge Value Segment (Start-Stop) Explicit Reference

Percentage of RA2_ME__0P products with ISP_errors_significant set to 1

Gauge Value Segment (Start-Stop)

RA2_ME__0P products with num_error_ISPs out of range

Gauge	Value	Segment (Start-Stop)	Explicit Reference
SPH.NUM_ERROR_ISPS.WARNING PCF_RA2_ME__0P	1	21-MAY-2009 17:01:46.114 21-MAY-2009 18:42:32.905	Product: RA2_ME__0PNPDK20090521_170146_000060472079_00141_37770_2675.N1

Statistics for RA2_ME__0P products with num_error_ISPs out of range

Gauge	Statistics	Segment (Start-Stop)
SPH.NUM_ERRORS_ISPS.STA PCF_RA2_ME__0P	M=1 d=0 >=1 <=1 %=6.99860176	21-MAY-2009 00:00:00.000 22-MAY-2009 00:00:00.000
SPH.NUM_ERRORS_ISPS.STA PCF_RA2_ME__0P	M=1 d=0 >=1 <=1 %=5.84463187	22-MAY-2009 00:00:00.000 23-MAY-2009 00:00:00.000

Percentage of RA2_ME__0P products with missing_ISPs_significant set to 1

Gauge Value Segment (Start-Stop)

RA2_ME__0P products with num_missing_ISPs out of range

Gauge Value Segment (Start-Stop) Explicit Reference

Statistics for RA2_ME__0P products with num_missing_ISPs out of range

Gauge	Statistics	Segment (Start-Stop)
SPH.NUM_MISSING_ISPS.STA PCF_RA2_ME__0P	M=1 d=0 >=1 <=1 %=5.84463187	22-MAY-2009 00:00:00.000 23-MAY-2009 00:00:00.000

Percentage of RA2_ME__0P products with ISP_discarded_significant set to 1

Gauge Value Segment (Start-Stop)

RA2_ME__0P products with num_discarded_ISPs out of range

Gauge Value Segment (Start-Stop) Explicit Reference

Statistics for RA2_ME__0P products with num_discarded_ISPs out of range

Gauge Statistics Segment (Start-Stop)

Percentage of RA2_ME__0P products with RS_significant set to 1

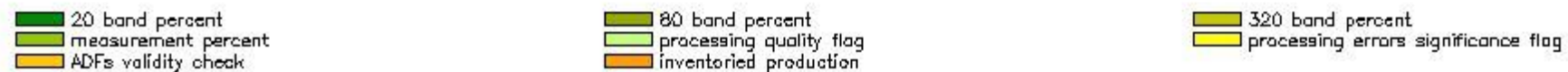
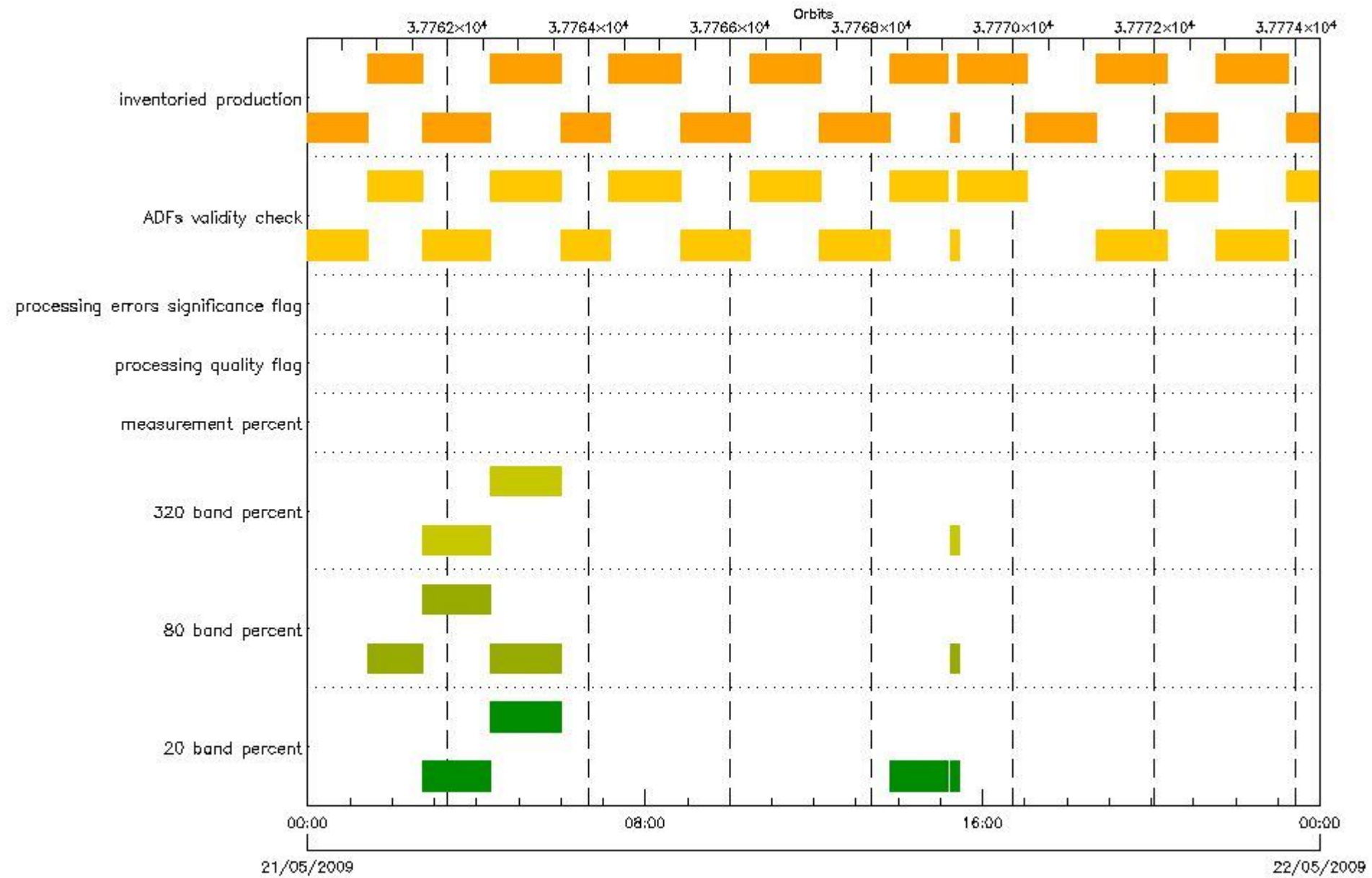
Gauge Value Segment (Start-Stop)

RA2_ME__0P products with num_RS_ISPs out of range

Gauge Value Segment (Start-Stop) Explicit Reference

Statistics for RA2_ME__0P products with num_RS_ISPs out of range

Gauge Statistics Segment (Start-Stop)



RA2_MW__1P products using a wrong ADF (sensing not included in validity)

Gauge	Segment (Start-Stop)	Explicit Reference
Product: RA2_MW__1PNPDE20090520_234508_000060212079_00130_37759_4662.N1 DS NAME: REAL.ORBIT_STATE_VECTOR_FILE	20-MAY-2009 23:45:08.659 21-MAY-2009 01:25:29.773	ADF: DOR_NAV_0PNPDE20090520_234418_000054192079_00130_37759_7986.N1
Product: RA2_MW__1PNPDE20090521_012430_000047232079_00131_37760_4795.N1 DS NAME: REAL.ORBIT_STATE_VECTOR_FILE	21-MAY-2009 01:24:30.787 21-MAY-2009 02:43:14.091	ADF: DOR_NAV_0PNPDE20090521_011957_000044632079_00131_37760_7987.N1
Product: RA2_MW__1PNPDE20090521_024228_000058332079_00132_37761_4938.N1 DS NAME: REAL.ORBIT_STATE_VECTOR_FILE	21-MAY-2009 02:42:28.473 21-MAY-2009 04:19:41.321	ADF: DOR_NAV_0PNPDE20090521_023939_000054192079_00132_37761_7988.N1
Product: RA2_MW__1PNPDE20090521_041906_000060802079_00133_37762_5072.N1 DS NAME: REAL.ORBIT_STATE_VECTOR_FILE	21-MAY-2009 04:19:06.843 21-MAY-2009 06:00:26.999	ADF: DOR_NAV_0PNPDE20090521_041517_000057382079_00133_37762_7989.N1
Product: RA2_MW__1PNPDK20090521_055954_000041712079_00134_37763_5314.N1 DS NAME: REAL.ORBIT_STATE_VECTOR_FILE	21-MAY-2009 05:59:54.749 21-MAY-2009 07:09:25.509	ADF: DOR_NAV_0PNPDK20090521_055614_000038252079_00134_37763_0080.N1

Product: RA2_MW__1PNPDK20090521_070842_000061192079_00135_37764_5447.N1 DS NAME: REAL.ORBIT_STATE_VECTOR_FILE	21-MAY-2009 07:08:42.118 21-MAY-2009 08:50:41.265	ADF: DOR_NAV_0PNPDK20090521_070518_000057382079_00135_37764_5447.N1
Product: RA2_MW__1PNPDK20090521_084958_000059932079_00136_37765_5563.N1 DS NAME: REAL.ORBIT_STATE_VECTOR_FILE	21-MAY-2009 08:49:58.988 21-MAY-2009 10:29:52.253	ADF: DOR_NAV_0PNPDK20090521_084615_000057382079_00136_37765_0082.N1
Product: RA2_MW__1PNPDK20090521_102912_000059902079_00137_37766_5712.N1 DS NAME: REAL.ORBIT_STATE_VECTOR_FILE	21-MAY-2009 10:29:12.204 21-MAY-2009 12:09:02.127	ADF: DOR_NAV_0PNPDK20090521_102712_000057382079_00137_37766_0083.N1
Product: RA2_MW__1PNPDK20090521_120819_000059952079_00138_37767_5865.N1 DS NAME: REAL.ORBIT_STATE_VECTOR_FILE	21-MAY-2009 12:08:19.850 21-MAY-2009 13:48:15.342	ADF: DOR_NAV_0PNPDK20090521_120809_000054192079_00138_37767_0084.N1
Product: RA2_MW__1PNPDK20090521_134731_000049952079_00139_37768_5986.N1 DS NAME: REAL.ORBIT_STATE_VECTOR_FILE	21-MAY-2009 13:47:31.952 21-MAY-2009 15:10:47.072	ADF: DOR_NAV_0PNPDK20090521_134347_000057382079_00139_37768_0085.N1
Product: RA2_MW__1PNPDK20090521_151424_000007062079_00140_37769_5989.N1 DS NAME: REAL.ORBIT_STATE_VECTOR_FILE	21-MAY-2009 15:14:24.990 21-MAY-2009 15:26:11.211	ADF: DOR_NAV_0PNPDK20090521_134347_000057382079_00139_37768_0085.N1
Product: RA2_MW__1PNPDK20090521_152531_000058702079_00140_37769_6111.N1 DS NAME: REAL.ORBIT_STATE_VECTOR_FILE	21-MAY-2009 15:25:31.163 21-MAY-2009 17:03:20.773	ADF: DOR_NAV_0PNPDK20090521_152444_000054192079_00140_37769_0086.N1
Product: RA2_MW__1PNPDK20090521_184103_000060332079_00142_37771_6358.N1 DS NAME: REAL.ORBIT_STATE_VECTOR_FILE	21-MAY-2009 18:41:03.811 21-MAY-2009 20:21:37.179	ADF: DOR_NAV_0PNPDK20090521_183601_000057382079_00142_37771_0088.N1
Product: RA2_MW__1PNPDE20090521_202004_000044332079_00143_37772_5749.N1 DS NAME: REAL.ORBIT_STATE_VECTOR_FILE	21-MAY-2009 20:20:04.773 21-MAY-2009 21:33:57.323	ADF: DOR_NAV_0PNPDE20090521_201658_000041442079_00143_37772_7990.N1
Product: RA2_MW__1PNPDE20090521_213219_000061002079_00143_37772_5928.N1 DS NAME: REAL.ORBIT_STATE_VECTOR_FILE	21-MAY-2009 21:32:19.347 21-MAY-2009 23:13:59.555	ADF: DOR_NAV_0PNPDE20090521_213121_000057382079_00143_37772_7991.N1
Product: RA2_MW__1PNPDE20090521_231254_000061532079_00144_37773_6075.N1 DS NAME: REAL.ORBIT_STATE_VECTOR_FILE	21-MAY-2009 23:12:54.998 22-MAY-2009 00:55:27.565	ADF: DOR_NAV_0PNPDE20090521_231218_000057382079_00144_37773_7992.N1

RA2_MW__1P products with processing errors significance flag set

RA2_MW__1P products with **Gauge Segment (Start-Stop)** percentage DSRs free of processing errors below threshold

Gauge Value Segment (Start-Stop)

RA2_MW__1P products with percentage of valid measurements below threshold

Gauge Value Segment (Start-Stop)

RA2_MW__1P products with percentage of 320 MHz band processed below threshold

Gauge	Value	Segment (Start-Stop)
SPH.RA2_320_BAND_PERCENT.WARNING PCF_RA2_MW__1P	8651	21-MAY-2009 02:42:28.473 21-MAY-2009 04:19:41.321
SPH.RA2_320_BAND_PERCENT.WARNING PCF_RA2_MW__1P	8909	21-MAY-2009 04:19:06.843 21-MAY-2009 06:00:26.999
SPH.RA2_320_BAND_PERCENT.WARNING PCF_RA2_MW__1P	7466	21-MAY-2009 15:14:24.990 21-MAY-2009 15:26:11.211

RA2_MW__1P products with percentage of 80 MHz band processed above threshold

Gauge	Value	Segment (Start-Stop)
SPH.RA2_80_BAND_PERCENT.WARNING PCF_RA2_MW__1P	801	21-MAY-2009 01:24:30.787 21-MAY-2009 02:43:14.091
SPH.RA2_80_BAND_PERCENT.WARNING PCF_RA2_MW__1P	877	21-MAY-2009 02:42:28.473 21-MAY-2009 04:19:41.321

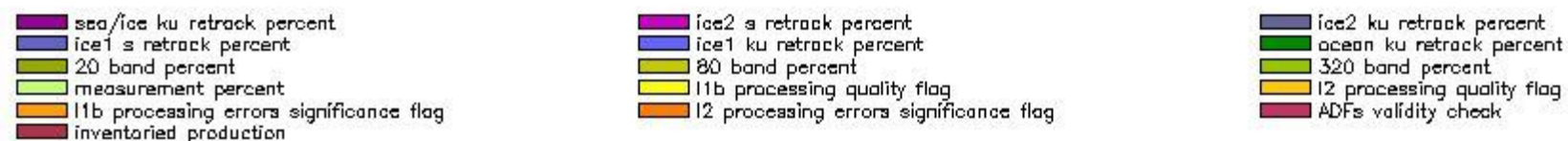
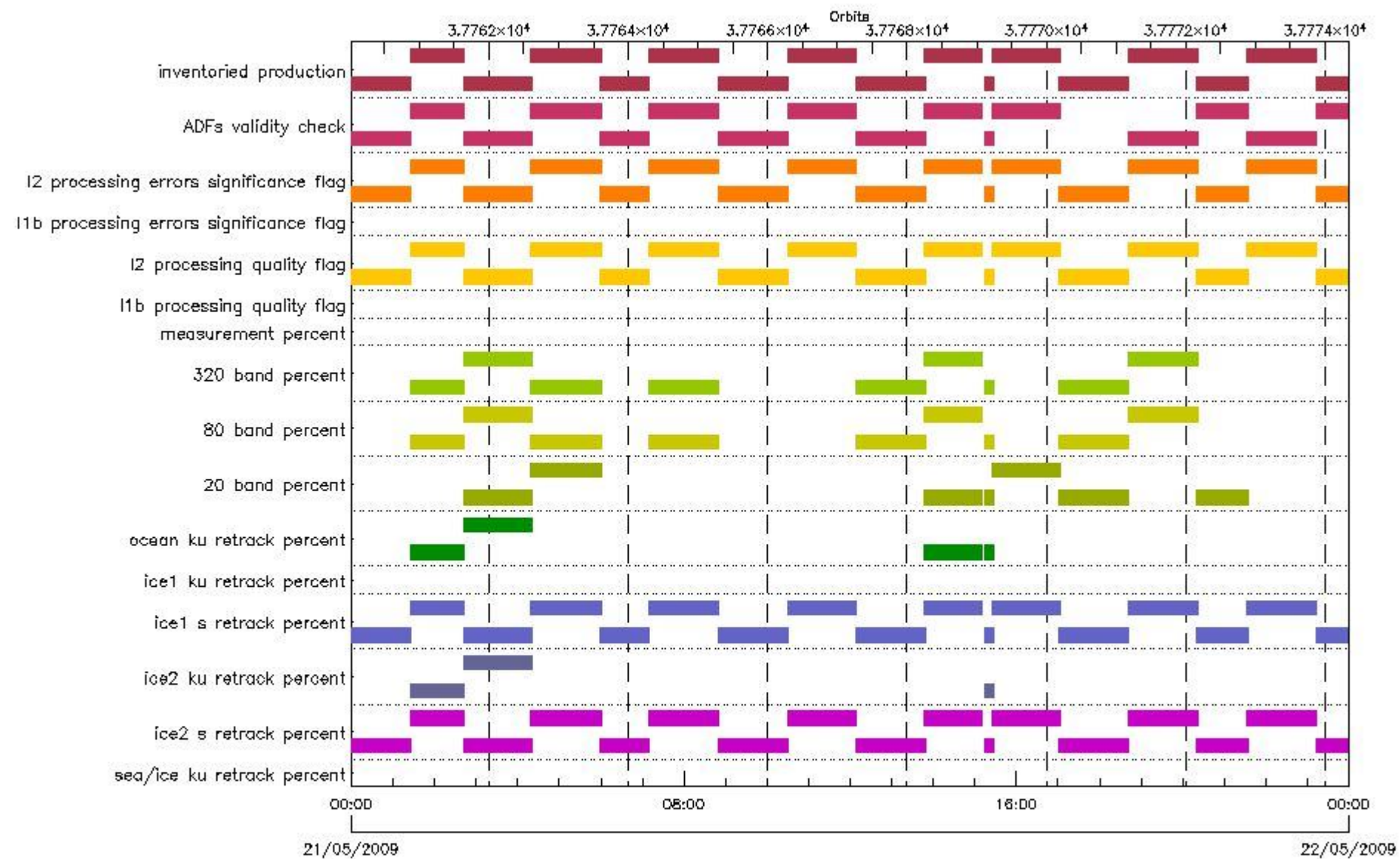
SPH.RA2_80_BAND_PERCENT.WARNING PCF_RA2_MW__1P	713	21-MAY-2009 04:19:06.843 21-MAY-2009 06:00:26.999
SPH.RA2_80_BAND_PERCENT.WARNING PCF_RA2_MW__1P	1566	21-MAY-2009 15:14:24.990 21-MAY-2009 15:26:11.211

RA2_MW__1P products with percentage of 20 MHz band processed above threshold

Gauge	Value	Segment (Start-Stop)
SPH.RA2_20_BAND_PERCENT.WARNING PCF_RA2_MW__1P	472	21-MAY-2009 02:42:28.473 21-MAY-2009 04:19:41.321
SPH.RA2_20_BAND_PERCENT.WARNING PCF_RA2_MW__1P	378	21-MAY-2009 04:19:06.843 21-MAY-2009 06:00:26.999
SPH.RA2_20_BAND_PERCENT.WARNING PCF_RA2_MW__1P	431	21-MAY-2009 13:47:31.952 21-MAY-2009 15:10:47.072
SPH.RA2_20_BAND_PERCENT.WARNING PCF_RA2_MW__1P	968	21-MAY-2009 15:14:24.990 21-MAY-2009 15:26:11.211

RA2_FGD_2P SPH checks

SPH fields with errors



RA2_FGD_2P products using a wrong ADF (sensing not included in validity)

Gauge	Segment (Start-Stop)	Explicit Reference
Product: RA2_FGD_2PNPDE20090520_234508_000060212079_00130_37759_4663.N1 DS NAME: REAL.ORBIT_STATE_VECTOR_FILE	20-MAY-2009 23:45:08.659 21-MAY-2009 01:25:29.773	ADF: DOR_NAV_0PNPDE20090520_234418_000054192079_00130_37759_7986.N1
Product: RA2_FGD_2PNPDE20090521_012430_000047232079_00131_37760_4796.N1 DS NAME: REAL.ORBIT_STATE_VECTOR_FILE	21-MAY-2009 01:24:30.787 21-MAY-2009 02:43:14.091	ADF: DOR_NAV_0PNPDE20090521_011957_000044632079_00131_37760_7987.N1
Product: RA2_FGD_2PNPDE20090521_024228_000058332079_00132_37761_4939.N1 DS NAME: REAL.ORBIT_STATE_VECTOR_FILE	21-MAY-2009 02:42:28.473 21-MAY-2009 04:19:41.321	ADF: DOR_NAV_0PNPDE20090521_023939_000054192079_00132_37761_7988.N1
Product: RA2_FGD_2PNPDE20090521_041906_000060802079_00133_37762_5073.N1 DS NAME: REAL.ORBIT_STATE_VECTOR_FILE	21-MAY-2009 04:19:06.843 21-MAY-2009 06:00:26.999	ADF: DOR_NAV_0PNPDE20090521_041517_000057382079_00133_37762_7989.N1
Product: RA2_FGD_2PNPDK20090521_055954_000041712079_00134_37763_5315.N1 DS NAME: REAL.ORBIT_STATE_VECTOR_FILE	21-MAY-2009 05:59:54.749 21-MAY-2009 07:09:25.509	ADF: DOR_NAV_0PNPDK20090521_055614_000038252079_00134_37763_0080.N1

Product: RA2_FGD_2PNPDK20090521_070842_000061192079_00135_37764_5448.N1 DS NAME: REAL.ORBIT_STATE_VECTOR_FILE	21-MAY-2009 07:08:42.118 21-MAY-2009 08:50:41.265	ADF: DOR_NAV_0PNPDK20090521_070518_000057382079_00135_37
Product: RA2_FGD_2PNPDK20090521_084958_000059932079_00136_37765_5564.N1 DS NAME: REAL.ORBIT_STATE_VECTOR_FILE	21-MAY-2009 08:49:58.988 21-MAY-2009 10:29:52.253	ADF: DOR_NAV_0PNPDK20090521_084615_000057382079_00136_37765_0082.N1
Product: RA2_FGD_2PNPDK20090521_102912_000059902079_00137_37766_5713.N1 DS NAME: REAL.ORBIT_STATE_VECTOR_FILE	21-MAY-2009 10:29:12.204 21-MAY-2009 12:09:02.127	ADF: DOR_NAV_0PNPDK20090521_102712_000057382079_00137_37766_0083.N1
Product: RA2_FGD_2PNPDK20090521_120819_000059952079_00138_37767_5866.N1 DS NAME: REAL.ORBIT_STATE_VECTOR_FILE	21-MAY-2009 12:08:19.850 21-MAY-2009 13:48:15.342	ADF: DOR_NAV_0PNPDK20090521_120809_000054192079_00138_37767_0084.N1
Product: RA2_FGD_2PNPDK20090521_134731_000049952079_00139_37768_5987.N1 DS NAME: REAL.ORBIT_STATE_VECTOR_FILE	21-MAY-2009 13:47:31.952 21-MAY-2009 15:10:47.072	ADF: DOR_NAV_0PNPDK20090521_134347_000057382079_00139_37768_0085.N1
Product: RA2_FGD_2PNPDK20090521_151424_000007062079_00140_37769_5990.N1 DS NAME: REAL.ORBIT_STATE_VECTOR_FILE	21-MAY-2009 15:14:24.990 21-MAY-2009 15:26:11.211	ADF: DOR_NAV_0PNPDK20090521_134347_000057382079_00139_37768_0085.N1
Product: RA2_FGD_2PNPDK20090521_152531_000058702079_00140_37769_6112.N1 DS NAME: REAL.ORBIT_STATE_VECTOR_FILE	21-MAY-2009 15:25:31.163 21-MAY-2009 17:03:20.773	ADF: DOR_NAV_0PNPDK20090521_152444_000054192079_00140_37769_0086.N1
Product: RA2_FGD_2PNPDK20090521_184103_000060332079_00142_37771_6359.N1 DS NAME: REAL.ORBIT_STATE_VECTOR_FILE	21-MAY-2009 18:41:03.811 21-MAY-2009 20:21:37.179	ADF: DOR_NAV_0PNPDK20090521_183601_000057382079_00142_37771_0088.N1
Product: RA2_FGD_2PNPDE20090521_202004_000044332079_00143_37772_5750.N1 DS NAME: REAL.ORBIT_STATE_VECTOR_FILE	21-MAY-2009 20:20:04.773 21-MAY-2009 21:33:57.323	ADF: DOR_NAV_0PNPDE20090521_201658_000041442079_00143_37772_7990.N1
Product: RA2_FGD_2PNPDE20090521_213219_000061002079_00143_37772_5929.N1 DS NAME: REAL.ORBIT_STATE_VECTOR_FILE	21-MAY-2009 21:32:19.347 21-MAY-2009 23:13:59.555	ADF: DOR_NAV_0PNPDE20090521_213121_000057382079_00143_37772_7991.N1
Product: RA2_FGD_2PNPDE20090521_231254_000061532079_00144_37773_6076.N1 DS NAME: REAL.ORBIT_STATE_VECTOR_FILE	21-MAY-2009 23:12:54.998 22-MAY-2009 00:55:27.565	ADF: DOR_NAV_0PNPDE20090521_231218_000057382079_00144_37773_7992.N1

Products with processing errors significance flag set

Gauge	Segment (Start-Stop)
SPH.RA2_L2_PROC_FLAG.WARNING PCF_RA2_FGD_2P	20-MAY-2009 23:45:08.659 21-MAY-2009 01:25:29.773
SPH.RA2_L2_PROC_FLAG.WARNING PCF_RA2_FGD_2P	21-MAY-2009 01:24:30.787 21-MAY-2009 02:43:14.091
SPH.RA2_L2_PROC_FLAG.WARNING PCF_RA2_FGD_2P	21-MAY-2009 02:42:28.473 21-MAY-2009 04:19:41.321
SPH.RA2_L2_PROC_FLAG.WARNING PCF_RA2_FGD_2P	21-MAY-2009 04:19:06.843 21-MAY-2009 06:00:26.999
SPH.RA2_L2_PROC_FLAG.WARNING PCF_RA2_FGD_2P	21-MAY-2009 05:59:54.749 21-MAY-2009 07:09:25.509
SPH.RA2_L2_PROC_FLAG.WARNING PCF_RA2_FGD_2P	21-MAY-2009 07:08:42.118 21-MAY-2009 08:50:41.265
SPH.RA2_L2_PROC_FLAG.WARNING PCF_RA2_FGD_2P	21-MAY-2009 08:49:58.988 21-MAY-2009 10:29:52.253
SPH.RA2_L2_PROC_FLAG.WARNING PCF_RA2_FGD_2P	21-MAY-2009 10:29:12.204 21-MAY-2009 12:09:02.127
SPH.RA2_L2_PROC_FLAG.WARNING PCF_RA2_FGD_2P	21-MAY-2009 12:08:19.850 21-MAY-2009 13:48:15.342
SPH.RA2_L2_PROC_FLAG.WARNING PCF_RA2_FGD_2P	21-MAY-2009 13:47:31.952 21-MAY-2009 15:10:47.072

SPH.RA2_L2_PROC_FLAG.WARNING PCF_RA2_FGD_2P	21-MAY-2009 15:14:24.990 21-MAY-2009 15:26:11.211
SPH.RA2_L2_PROC_FLAG.WARNING PCF_RA2_FGD_2P	21-MAY-2009 15:25:31.163 21-MAY-2009 17:03:20.773
SPH.RA2_L2_PROC_FLAG.WARNING PCF_RA2_FGD_2P	21-MAY-2009 17:01:46.139 21-MAY-2009 18:42:33.989
SPH.RA2_L2_PROC_FLAG.WARNING PCF_RA2_FGD_2P	21-MAY-2009 18:41:03.811 21-MAY-2009 20:21:37.179
SPH.RA2_L2_PROC_FLAG.WARNING PCF_RA2_FGD_2P	21-MAY-2009 20:20:04.773 21-MAY-2009 21:33:57.323
SPH.RA2_L2_PROC_FLAG.WARNING PCF_RA2_FGD_2P	21-MAY-2009 21:32:19.347 21-MAY-2009 23:13:59.555
SPH.RA2_L2_PROC_FLAG.WARNING PCF_RA2_FGD_2P	21-MAY-2009 23:12:54.998 22-MAY-2009 00:55:27.565

Products with processing errors significance flag set

Gauge Segment (Start-Stop)

Products with percentage DSRs free of processing errors below threshold

Gauge	Value	Segment (Start-Stop)
SPH.RA2_L2_PROC_QUALITY.WARNING PCF_RA2_FGD_2P	6686	20-MAY-2009 23:45:08.659 21-MAY-2009 01:25:29.773
SPH.RA2_L2_PROC_QUALITY.WARNING PCF_RA2_FGD_2P	6524	21-MAY-2009 01:24:30.787 21-MAY-2009 02:43:14.091
SPH.RA2_L2_PROC_QUALITY.WARNING PCF_RA2_FGD_2P	6471	21-MAY-2009 02:42:28.473 21-MAY-2009 04:19:41.321
SPH.RA2_L2_PROC_QUALITY.WARNING PCF_RA2_FGD_2P	6409	21-MAY-2009 04:19:06.843 21-MAY-2009 06:00:26.999
SPH.RA2_L2_PROC_QUALITY.WARNING PCF_RA2_FGD_2P	6440	21-MAY-2009 05:59:54.749 21-MAY-2009 07:09:25.509
SPH.RA2_L2_PROC_QUALITY.WARNING PCF_RA2_FGD_2P	6785	21-MAY-2009 07:08:42.118 21-MAY-2009 08:50:41.265
SPH.RA2_L2_PROC_QUALITY.WARNING PCF_RA2_FGD_2P	6684	21-MAY-2009 08:49:58.988 21-MAY-2009 10:29:52.253
SPH.RA2_L2_PROC_QUALITY.WARNING PCF_RA2_FGD_2P	6481	21-MAY-2009 10:29:12.204 21-MAY-2009 12:09:02.127
SPH.RA2_L2_PROC_QUALITY.WARNING PCF_RA2_FGD_2P	6602	21-MAY-2009 12:08:19.850 21-MAY-2009 13:48:15.342
SPH.RA2_L2_PROC_QUALITY.WARNING PCF_RA2_FGD_2P	6501	21-MAY-2009 13:47:31.952 21-MAY-2009 15:10:47.072
SPH.RA2_L2_PROC_QUALITY.WARNING PCF_RA2_FGD_2P	7571	21-MAY-2009 15:14:24.990 21-MAY-2009 15:26:11.211
SPH.RA2_L2_PROC_QUALITY.WARNING PCF_RA2_FGD_2P	6574	21-MAY-2009 15:25:31.163 21-MAY-2009 17:03:20.773
SPH.RA2_L2_PROC_QUALITY.WARNING PCF_RA2_FGD_2P	6532	21-MAY-2009 17:01:46.139 21-MAY-2009 18:42:33.989
SPH.RA2_L2_PROC_QUALITY.WARNING PCF_RA2_FGD_2P	6414	21-MAY-2009 18:41:03.811 21-MAY-2009 20:21:37.179

SPH.RA2_L2_PROC_QUALITY.WARNING PCF_RA2_FGD_2P	6358	21-MAY-2009 20:20:04.773 21-MAY-2009 21:33:57.323
SPH.RA2_L2_PROC_QUALITY.WARNING PCF_RA2_FGD_2P	6417	21-MAY-2009 21:32:19.347 21-MAY-2009 23:13:59.555
SPH.RA2_L2_PROC_QUALITY.WARNING PCF_RA2_FGD_2P	6587	21-MAY-2009 23:12:54.998 22-MAY-2009 00:55:27.565

Products with percentage DSRs free of processing errors below threshold

Gauge Value Segment (Start-Stop)

RA2_FGD_2P products with percentage of valid measurements below threshold

Gauge Value Segment (Start-Stop)

RA2_FGD_2P products with percentage of 320 MHz band processed below threshold

Gauge	Value	Segment (Start-Stop)
SPH.RA2_320_BAND_PERCENT.WARNING PCF_RA2_FGD_2P	9441	21-MAY-2009 01:24:30.787 21-MAY-2009 02:43:14.091
SPH.RA2_320_BAND_PERCENT.WARNING PCF_RA2_FGD_2P	8997	21-MAY-2009 02:42:28.473 21-MAY-2009 04:19:41.321
SPH.RA2_320_BAND_PERCENT.WARNING PCF_RA2_FGD_2P	9135	21-MAY-2009 04:19:06.843 21-MAY-2009 06:00:26.999
SPH.RA2_320_BAND_PERCENT.WARNING PCF_RA2_FGD_2P	9386	21-MAY-2009 07:08:42.118 21-MAY-2009 08:50:41.265
SPH.RA2_320_BAND_PERCENT.WARNING PCF_RA2_FGD_2P	9454	21-MAY-2009 12:08:19.850 21-MAY-2009 13:48:15.342
SPH.RA2_320_BAND_PERCENT.WARNING PCF_RA2_FGD_2P	9222	21-MAY-2009 13:47:31.952 21-MAY-2009 15:10:47.072
SPH.RA2_320_BAND_PERCENT.WARNING PCF_RA2_FGD_2P	7902	21-MAY-2009 15:14:24.990 21-MAY-2009 15:26:11.211
SPH.RA2_320_BAND_PERCENT.WARNING PCF_RA2_FGD_2P	9407	21-MAY-2009 17:01:46.139 21-MAY-2009 18:42:33.989
SPH.RA2_320_BAND_PERCENT.WARNING PCF_RA2_FGD_2P	9466	21-MAY-2009 18:41:03.811 21-MAY-2009 20:21:37.179

RA2_FGD_2P products with percentage of 80 MHz band processed above threshold

Gauge	Value	Segment (Start-Stop)
SPH.RA2_80_BAND_PERCENT.WARNING PCF_RA2_FGD_2P	517	21-MAY-2009 01:24:30.787 21-MAY-2009 02:43:14.091
SPH.RA2_80_BAND_PERCENT.WARNING PCF_RA2_FGD_2P	714	21-MAY-2009 02:42:28.473 21-MAY-2009 04:19:41.321
SPH.RA2_80_BAND_PERCENT.WARNING PCF_RA2_FGD_2P	645	21-MAY-2009 04:19:06.843 21-MAY-2009 06:00:26.999
SPH.RA2_80_BAND_PERCENT.WARNING PCF_RA2_FGD_2P	513	21-MAY-2009 07:08:42.118 21-MAY-2009 08:50:41.265
SPH.RA2_80_BAND_PERCENT.WARNING PCF_RA2_FGD_2P	496	21-MAY-2009 12:08:19.850 21-MAY-2009 13:48:15.342
SPH.RA2_80_BAND_PERCENT.WARNING PCF_RA2_FGD_2P	497	21-MAY-2009 13:47:31.952 21-MAY-2009 15:10:47.072

SPH.RA2_80_BAND_PERCENT.WARNING PCF_RA2_FGD_2P	1546	21-MAY-2009 15:14:24.990 21-MAY-2009 15:26:11.211
SPH.RA2_80_BAND_PERCENT.WARNING PCF_RA2_FGD_2P	459	21-MAY-2009 17:01:46.139 21-MAY-2009 18:42:33.989
SPH.RA2_80_BAND_PERCENT.WARNING PCF_RA2_FGD_2P	434	21-MAY-2009 18:41:03.811 21-MAY-2009 20:21:37.179

RA2_FGD_2P products with percentage of 20 MHz band processed above threshold

Gauge	Value	Segment (Start-Stop)
SPH.RA2_20_BAND_PERCENT.WARNING PCF_RA2_FGD_2P	288	21-MAY-2009 02:42:28.473 21-MAY-2009 04:19:41.321
SPH.RA2_20_BAND_PERCENT.WARNING PCF_RA2_FGD_2P	220	21-MAY-2009 04:19:06.843 21-MAY-2009 06:00:26.999
SPH.RA2_20_BAND_PERCENT.WARNING PCF_RA2_FGD_2P	281	21-MAY-2009 13:47:31.952 21-MAY-2009 15:10:47.072
SPH.RA2_20_BAND_PERCENT.WARNING PCF_RA2_FGD_2P	552	21-MAY-2009 15:14:24.990 21-MAY-2009 15:26:11.211
SPH.RA2_20_BAND_PERCENT.WARNING PCF_RA2_FGD_2P	114	21-MAY-2009 15:25:31.163 21-MAY-2009 17:03:20.773
SPH.RA2_20_BAND_PERCENT.WARNING PCF_RA2_FGD_2P	134	21-MAY-2009 17:01:46.139 21-MAY-2009 18:42:33.989
SPH.RA2_20_BAND_PERCENT.WARNING PCF_RA2_FGD_2P	128	21-MAY-2009 20:20:04.773 21-MAY-2009 21:33:57.323

RA2_FGD_2P products with percentage of valid Ku ocean retracker measurements below threshold

Gauge	Value	Segment (Start-Stop)
SPH.RA2_OCEAN_KU_RETRACK_PERCENT.WARNING PCF_RA2_FGD_2P	8710	21-MAY-2009 01:24:30.787 21-MAY-2009 02:43:14.091
SPH.RA2_OCEAN_KU_RETRACK_PERCENT.WARNING PCF_RA2_FGD_2P	8699	21-MAY-2009 02:42:28.473 21-MAY-2009 04:19:41.321
SPH.RA2_OCEAN_KU_RETRACK_PERCENT.WARNING PCF_RA2_FGD_2P	8981	21-MAY-2009 13:47:31.952 21-MAY-2009 15:10:47.072
SPH.RA2_OCEAN_KU_RETRACK_PERCENT.WARNING PCF_RA2_FGD_2P	8076	21-MAY-2009 15:14:24.990 21-MAY-2009 15:26:11.211

RA2_FGD_2P products with percentage of valid Ku ice1 retracker measurements below threshold

Gauge Value Segment (Start-Stop)

RA2_FGD_2P products with percentage of valid S ice1 retracker measurements below threshold

Gauge	Value	Segment (Start-Stop)
SPH.RA2_ICE1_S_RETRACK_PERCENT.WARNING PCF_RA2_FGD_2P	5799	20-MAY-2009 23:45:08.659 21-MAY-2009 01:25:29.773
SPH.RA2_ICE1_S_RETRACK_PERCENT.WARNING PCF_RA2_FGD_2P	5278	21-MAY-2009 01:24:30.787 21-MAY-2009 02:43:14.091
SPH.RA2_ICE1_S_RETRACK_PERCENT.WARNING PCF_RA2_FGD_2P	4857	21-MAY-2009 02:42:28.473 21-MAY-2009 04:19:41.321
SPH.RA2_ICE1_S_RETRACK_PERCENT.WARNING PCF_RA2_FGD_2P	5137	21-MAY-2009 04:19:06.843 21-MAY-2009 06:00:26.999

SPH.RA2_ICE1_S_RETRACK_PERCENT.WARNING PCF_RA2_FGD_2P	5549	21-MAY-2009 05:59:54.749 21-MAY-2009 07:09:25.509
SPH.RA2_ICE1_S_RETRACK_PERCENT.WARNING PCF_RA2_FGD_2P	5367	21-MAY-2009 07:08:42.118 21-MAY-2009 08:50:41.265
SPH.RA2_ICE1_S_RETRACK_PERCENT.WARNING PCF_RA2_FGD_2P	5870	21-MAY-2009 08:49:58.988 21-MAY-2009 10:29:52.253
SPH.RA2_ICE1_S_RETRACK_PERCENT.WARNING PCF_RA2_FGD_2P	5356	21-MAY-2009 10:29:12.204 21-MAY-2009 12:09:02.127
SPH.RA2_ICE1_S_RETRACK_PERCENT.WARNING PCF_RA2_FGD_2P	5407	21-MAY-2009 12:08:19.850 21-MAY-2009 13:48:15.342
SPH.RA2_ICE1_S_RETRACK_PERCENT.WARNING PCF_RA2_FGD_2P	5100	21-MAY-2009 13:47:31.952 21-MAY-2009 15:10:47.072
SPH.RA2_ICE1_S_RETRACK_PERCENT.WARNING PCF_RA2_FGD_2P	4666	21-MAY-2009 15:14:24.990 21-MAY-2009 15:26:11.211
SPH.RA2_ICE1_S_RETRACK_PERCENT.WARNING PCF_RA2_FGD_2P	5517	21-MAY-2009 15:25:31.163 21-MAY-2009 17:03:20.773
SPH.RA2_ICE1_S_RETRACK_PERCENT.WARNING PCF_RA2_FGD_2P	5213	21-MAY-2009 17:01:46.139 21-MAY-2009 18:42:33.989
SPH.RA2_ICE1_S_RETRACK_PERCENT.WARNING PCF_RA2_FGD_2P	4993	21-MAY-2009 18:41:03.811 21-MAY-2009 20:21:37.179
SPH.RA2_ICE1_S_RETRACK_PERCENT.WARNING PCF_RA2_FGD_2P	5298	21-MAY-2009 20:20:04.773 21-MAY-2009 21:33:57.323
SPH.RA2_ICE1_S_RETRACK_PERCENT.WARNING PCF_RA2_FGD_2P	5556	21-MAY-2009 21:32:19.347 21-MAY-2009 23:13:59.555
SPH.RA2_ICE1_S_RETRACK_PERCENT.WARNING PCF_RA2_FGD_2P	5630	21-MAY-2009 23:12:54.998 22-MAY-2009 00:55:27.565

RA2_FGD_2P products with percentage of valid KU ice2 retracker measurements below threshold

Gauge	Value	Segment (Start-Stop)
SPH.RA2_ICE2_KU_RETRACK_PERCENT.WARNING PCF_RA2_FGD_2P	6925	21-MAY-2009 01:24:30.787 21-MAY-2009 02:43:14.091
SPH.RA2_ICE2_KU_RETRACK_PERCENT.WARNING PCF_RA2_FGD_2P	6967	21-MAY-2009 02:42:28.473 21-MAY-2009 04:19:41.321
SPH.RA2_ICE2_KU_RETRACK_PERCENT.WARNING PCF_RA2_FGD_2P	5536	21-MAY-2009 15:14:24.990 21-MAY-2009 15:26:11.211

RA2_FGD_2P products with percentage of valid S ice2 retracker measurements below threshold

Gauge	Value	Segment (Start-Stop)
SPH.RA2_ICE2_S_RETRACK_PERCENT.WARNING PCF_RA2_FGD_2P	43	20-MAY-2009 23:45:08.659 21-MAY-2009 01:25:29.773
SPH.RA2_ICE2_S_RETRACK_PERCENT.WARNING PCF_RA2_FGD_2P	71	21-MAY-2009 01:24:30.787 21-MAY-2009 02:43:14.091
SPH.RA2_ICE2_S_RETRACK_PERCENT.WARNING PCF_RA2_FGD_2P	36	21-MAY-2009 02:42:28.473 21-MAY-2009 04:19:41.321
SPH.RA2_ICE2_S_RETRACK_PERCENT.WARNING PCF_RA2_FGD_2P	51	21-MAY-2009 04:19:06.843 21-MAY-2009 06:00:26.999
SPH.RA2_ICE2_S_RETRACK_PERCENT.WARNING PCF_RA2_FGD_2P	51	21-MAY-2009 05:59:54.749 21-MAY-2009 07:09:25.509

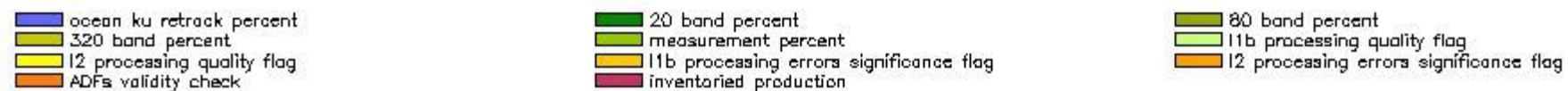
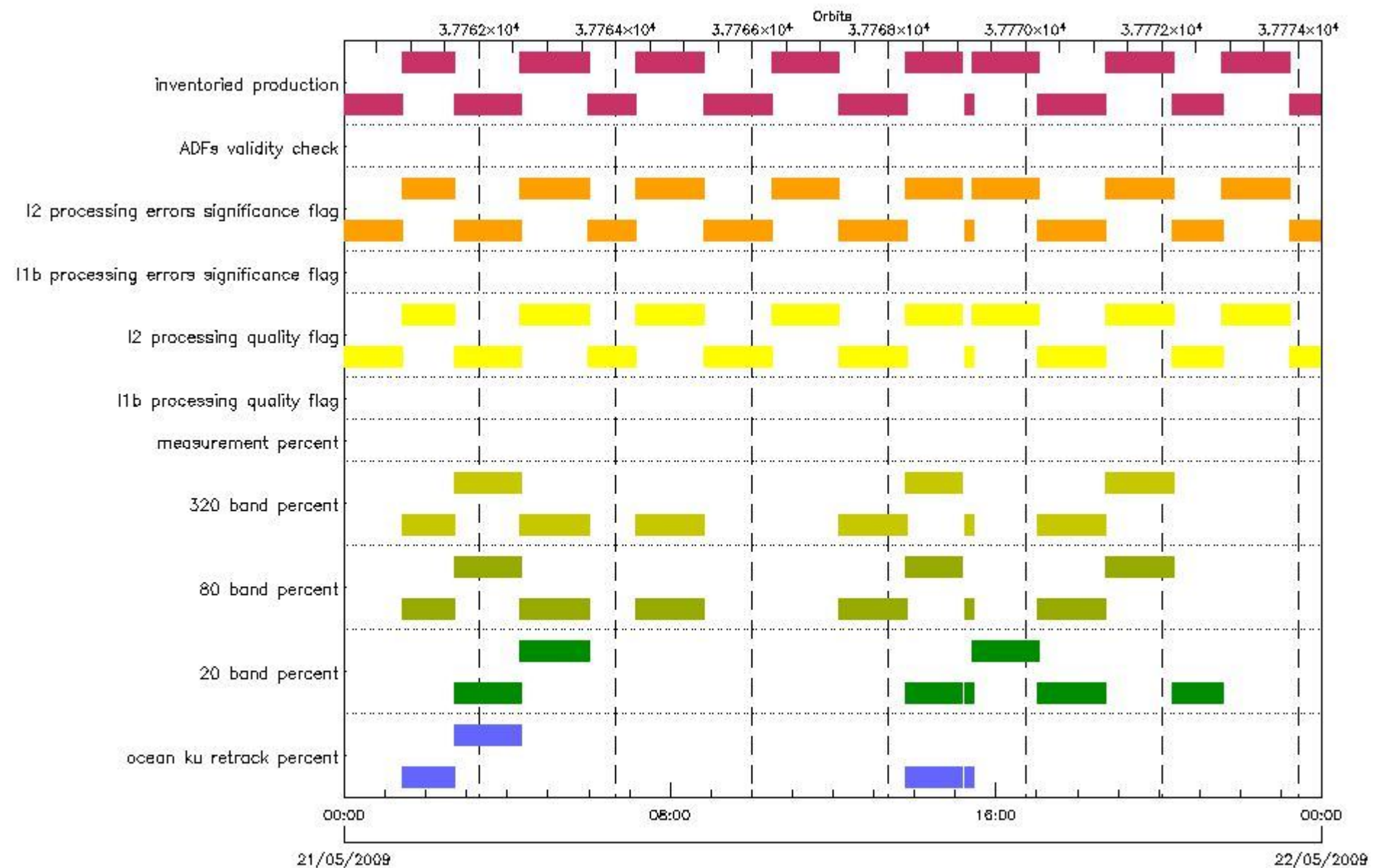
SPH.RA2_ICE2_S_RETRACK_PERCENT.WARNING PCF_RA2_FGD_2P	46	21-MAY-2009 07:08:42.118 21-MAY-2009 08:50:41.265
SPH.RA2_ICE2_S_RETRACK_PERCENT.WARNING PCF_RA2_FGD_2P	54	21-MAY-2009 08:49:58.988 21-MAY-2009 10:29:52.253
SPH.RA2_ICE2_S_RETRACK_PERCENT.WARNING PCF_RA2_FGD_2P	32	21-MAY-2009 10:29:12.204 21-MAY-2009 12:09:02.127
SPH.RA2_ICE2_S_RETRACK_PERCENT.WARNING PCF_RA2_FGD_2P	41	21-MAY-2009 12:08:19.850 21-MAY-2009 13:48:15.342
SPH.RA2_ICE2_S_RETRACK_PERCENT.WARNING PCF_RA2_FGD_2P	51	21-MAY-2009 13:47:31.952 21-MAY-2009 15:10:47.072
SPH.RA2_ICE2_S_RETRACK_PERCENT.WARNING PCF_RA2_FGD_2P	0	21-MAY-2009 15:14:24.990 21-MAY-2009 15:26:11.211
SPH.RA2_ICE2_S_RETRACK_PERCENT.WARNING PCF_RA2_FGD_2P	82	21-MAY-2009 15:25:31.163 21-MAY-2009 17:03:20.773
SPH.RA2_ICE2_S_RETRACK_PERCENT.WARNING PCF_RA2_FGD_2P	24	21-MAY-2009 17:01:46.139 21-MAY-2009 18:42:33.989
SPH.RA2_ICE2_S_RETRACK_PERCENT.WARNING PCF_RA2_FGD_2P	33	21-MAY-2009 18:41:03.811 21-MAY-2009 20:21:37.179
SPH.RA2_ICE2_S_RETRACK_PERCENT.WARNING PCF_RA2_FGD_2P	68	21-MAY-2009 20:20:04.773 21-MAY-2009 21:33:57.323
SPH.RA2_ICE2_S_RETRACK_PERCENT.WARNING PCF_RA2_FGD_2P	51	21-MAY-2009 21:32:19.347 21-MAY-2009 23:13:59.555
SPH.RA2_ICE2_S_RETRACK_PERCENT.WARNING PCF_RA2_FGD_2P	45	21-MAY-2009 23:12:54.998 22-MAY-2009 00:55:27.565

RA2_FGD_2P products with percentage of valid KU sea/ice retracker measurements below threshold

Gauge	Value	Segment (Start-Stop)
-------	-------	----------------------

RA2_WWV_2P SPH checks

SPH fields with errors



RA2_WWV_2P products using a wrong ADF (sensing not included in validity)

Gauge Segment (Start-Stop) Explicit Reference

RA2_WWV_2P products with processing errors significance flag set

Gauge	Segment (Start-Stop)
SPH.RA2_L2_PROC_FLAG.WARNING PCF_RA2_WWV_2P	20-MAY-2009 23:45:08.659 21-MAY-2009 01:25:29.773
SPH.RA2_L2_PROC_FLAG.WARNING PCF_RA2_WWV_2P	21-MAY-2009 01:24:30.787 21-MAY-2009 02:43:14.091
SPH.RA2_L2_PROC_FLAG.WARNING PCF_RA2_WWV_2P	21-MAY-2009 02:42:28.473 21-MAY-2009 04:19:41.321

SPH.RA2_L2_PROC_FLAG.WARNING PCF_RA2_WWV_2P	21-MAY-2009 04:19:06.843 21-MAY-2009 06:00:26.999
SPH.RA2_L2_PROC_FLAG.WARNING PCF_RA2_WWV_2P	21-MAY-2009 05:59:54.749 21-MAY-2009 07:09:25.509
SPH.RA2_L2_PROC_FLAG.WARNING PCF_RA2_WWV_2P	21-MAY-2009 07:08:42.118 21-MAY-2009 08:50:41.265
SPH.RA2_L2_PROC_FLAG.WARNING PCF_RA2_WWV_2P	21-MAY-2009 08:49:58.988 21-MAY-2009 10:29:52.253
SPH.RA2_L2_PROC_FLAG.WARNING PCF_RA2_WWV_2P	21-MAY-2009 10:29:12.204 21-MAY-2009 12:09:02.127
SPH.RA2_L2_PROC_FLAG.WARNING PCF_RA2_WWV_2P	21-MAY-2009 12:08:19.850 21-MAY-2009 13:48:15.342
SPH.RA2_L2_PROC_FLAG.WARNING PCF_RA2_WWV_2P	21-MAY-2009 13:47:31.952 21-MAY-2009 15:10:47.072
SPH.RA2_L2_PROC_FLAG.WARNING PCF_RA2_WWV_2P	21-MAY-2009 15:14:24.990 21-MAY-2009 15:26:11.211
SPH.RA2_L2_PROC_FLAG.WARNING PCF_RA2_WWV_2P	21-MAY-2009 15:25:31.163 21-MAY-2009 17:03:20.773
SPH.RA2_L2_PROC_FLAG.WARNING PCF_RA2_WWV_2P	21-MAY-2009 17:01:46.139 21-MAY-2009 18:42:33.989
SPH.RA2_L2_PROC_FLAG.WARNING PCF_RA2_WWV_2P	21-MAY-2009 18:41:03.811 21-MAY-2009 20:21:37.179
SPH.RA2_L2_PROC_FLAG.WARNING PCF_RA2_WWV_2P	21-MAY-2009 20:20:04.773 21-MAY-2009 21:33:57.323
SPH.RA2_L2_PROC_FLAG.WARNING PCF_RA2_WWV_2P	21-MAY-2009 21:32:19.347 21-MAY-2009 23:13:59.555
SPH.RA2_L2_PROC_FLAG.WARNING PCF_RA2_WWV_2P	21-MAY-2009 23:12:54.998 22-MAY-2009 00:55:27.565

RA2_WWV_2P products with processing errors significance flag set

Gauge Segment (Start-Stop)

RA2_WWV_2P products with percentage DSRs free of processing errors below threshold

Gauge	Value	Segment (Start-Stop)
SPH.RA2_L2_PROC_QUALITY.WARNING PCF_RA2_WWV_2P	6686	20-MAY-2009 23:45:08.659 21-MAY-2009 01:25:29.773
SPH.RA2_L2_PROC_QUALITY.WARNING PCF_RA2_WWV_2P	6524	21-MAY-2009 01:24:30.787 21-MAY-2009 02:43:14.091
SPH.RA2_L2_PROC_QUALITY.WARNING PCF_RA2_WWV_2P	6471	21-MAY-2009 02:42:28.473 21-MAY-2009 04:19:41.321
SPH.RA2_L2_PROC_QUALITY.WARNING PCF_RA2_WWV_2P	6409	21-MAY-2009 04:19:06.843 21-MAY-2009 06:00:26.999
SPH.RA2_L2_PROC_QUALITY.WARNING PCF_RA2_WWV_2P	6440	21-MAY-2009 05:59:54.749 21-MAY-2009 07:09:25.509
SPH.RA2_L2_PROC_QUALITY.WARNING PCF_RA2_WWV_2P	6785	21-MAY-2009 07:08:42.118 21-MAY-2009 08:50:41.265
SPH.RA2_L2_PROC_QUALITY.WARNING PCF_RA2_WWV_2P	6684	21-MAY-2009 08:49:58.988 21-MAY-2009 10:29:52.253

SPH.RA2_L2_PROC_QUALITY.WARNING PCF_RA2_WWV_2P	6481	21-MAY-2009 10:29:12.204 21-MAY-2009 12:09:02.127
SPH.RA2_L2_PROC_QUALITY.WARNING PCF_RA2_WWV_2P	6602	21-MAY-2009 12:08:19.850 21-MAY-2009 13:48:15.342
SPH.RA2_L2_PROC_QUALITY.WARNING PCF_RA2_WWV_2P	6501	21-MAY-2009 13:47:31.952 21-MAY-2009 15:10:47.072
SPH.RA2_L2_PROC_QUALITY.WARNING PCF_RA2_WWV_2P	7571	21-MAY-2009 15:14:24.990 21-MAY-2009 15:26:11.211
SPH.RA2_L2_PROC_QUALITY.WARNING PCF_RA2_WWV_2P	6574	21-MAY-2009 15:25:31.163 21-MAY-2009 17:03:20.773
SPH.RA2_L2_PROC_QUALITY.WARNING PCF_RA2_WWV_2P	6532	21-MAY-2009 17:01:46.139 21-MAY-2009 18:42:33.989
SPH.RA2_L2_PROC_QUALITY.WARNING PCF_RA2_WWV_2P	6414	21-MAY-2009 18:41:03.811 21-MAY-2009 20:21:37.179
SPH.RA2_L2_PROC_QUALITY.WARNING PCF_RA2_WWV_2P	6358	21-MAY-2009 20:20:04.773 21-MAY-2009 21:33:57.323
SPH.RA2_L2_PROC_QUALITY.WARNING PCF_RA2_WWV_2P	6417	21-MAY-2009 21:32:19.347 21-MAY-2009 23:13:59.555
SPH.RA2_L2_PROC_QUALITY.WARNING PCF_RA2_WWV_2P	6587	21-MAY-2009 23:12:54.998 22-MAY-2009 00:55:27.565

RA2_WWV_2P products with percentage DSRs free of processing errors below threshold

Gauge Value Segment (Start-Stop)

RA2_WWV_2P products with percentage of valid measurements below threshold

Gauge Value Segment (Start-Stop)

RA2_WWV_2P products with percentage of 320 MHz band processed below threshold

Gauge	Value	Segment (Start-Stop)
SPH.RA2_320_BAND_PERCENT.WARNING PCF_RA2_WWV_2P	9441	21-MAY-2009 01:24:30.787 21-MAY-2009 02:43:14.091
SPH.RA2_320_BAND_PERCENT.WARNING PCF_RA2_WWV_2P	8997	21-MAY-2009 02:42:28.473 21-MAY-2009 04:19:41.321
SPH.RA2_320_BAND_PERCENT.WARNING PCF_RA2_WWV_2P	9135	21-MAY-2009 04:19:06.843 21-MAY-2009 06:00:26.999
SPH.RA2_320_BAND_PERCENT.WARNING PCF_RA2_WWV_2P	9386	21-MAY-2009 07:08:42.118 21-MAY-2009 08:50:41.265
SPH.RA2_320_BAND_PERCENT.WARNING PCF_RA2_WWV_2P	9454	21-MAY-2009 12:08:19.850 21-MAY-2009 13:48:15.342
SPH.RA2_320_BAND_PERCENT.WARNING PCF_RA2_WWV_2P	9222	21-MAY-2009 13:47:31.952 21-MAY-2009 15:10:47.072
SPH.RA2_320_BAND_PERCENT.WARNING PCF_RA2_WWV_2P	7902	21-MAY-2009 15:14:24.990 21-MAY-2009 15:26:11.211
SPH.RA2_320_BAND_PERCENT.WARNING PCF_RA2_WWV_2P	9407	21-MAY-2009 17:01:46.139 21-MAY-2009 18:42:33.989
SPH.RA2_320_BAND_PERCENT.WARNING PCF_RA2_WWV_2P	9466	21-MAY-2009 18:41:03.811 21-MAY-2009 20:21:37.179

RA2_WWV_2P products with percentage of 80 MHz band processed above threshold

Gauge	Value	Segment (Start-Stop)
SPH.RA2_80_BAND_PERCENT.WARNING PCF_RA2_WWV_2P	517	21-MAY-2009 01:24:30.787 21-MAY-2009 02:43:14.091
SPH.RA2_80_BAND_PERCENT.WARNING PCF_RA2_WWV_2P	714	21-MAY-2009 02:42:28.473 21-MAY-2009 04:19:41.321
SPH.RA2_80_BAND_PERCENT.WARNING PCF_RA2_WWV_2P	645	21-MAY-2009 04:19:06.843 21-MAY-2009 06:00:26.999
SPH.RA2_80_BAND_PERCENT.WARNING PCF_RA2_WWV_2P	513	21-MAY-2009 07:08:42.118 21-MAY-2009 08:50:41.265
SPH.RA2_80_BAND_PERCENT.WARNING PCF_RA2_WWV_2P	496	21-MAY-2009 12:08:19.850 21-MAY-2009 13:48:15.342
SPH.RA2_80_BAND_PERCENT.WARNING PCF_RA2_WWV_2P	497	21-MAY-2009 13:47:31.952 21-MAY-2009 15:10:47.072
SPH.RA2_80_BAND_PERCENT.WARNING PCF_RA2_WWV_2P	1546	21-MAY-2009 15:14:24.990 21-MAY-2009 15:26:11.211
SPH.RA2_80_BAND_PERCENT.WARNING PCF_RA2_WWV_2P	459	21-MAY-2009 17:01:46.139 21-MAY-2009 18:42:33.989
SPH.RA2_80_BAND_PERCENT.WARNING PCF_RA2_WWV_2P	434	21-MAY-2009 18:41:03.811 21-MAY-2009 20:21:37.179

RA2_WWV_2P products with percentage of 20 MHz band processed above threshold

Gauge	Value	Segment (Start-Stop)
SPH.RA2_20_BAND_PERCENT.WARNING PCF_RA2_WWV_2P	288	21-MAY-2009 02:42:28.473 21-MAY-2009 04:19:41.321
SPH.RA2_20_BAND_PERCENT.WARNING PCF_RA2_WWV_2P	220	21-MAY-2009 04:19:06.843 21-MAY-2009 06:00:26.999
SPH.RA2_20_BAND_PERCENT.WARNING PCF_RA2_WWV_2P	281	21-MAY-2009 13:47:31.952 21-MAY-2009 15:10:47.072
SPH.RA2_20_BAND_PERCENT.WARNING PCF_RA2_WWV_2P	552	21-MAY-2009 15:14:24.990 21-MAY-2009 15:26:11.211
SPH.RA2_20_BAND_PERCENT.WARNING PCF_RA2_WWV_2P	114	21-MAY-2009 15:25:31.163 21-MAY-2009 17:03:20.773
SPH.RA2_20_BAND_PERCENT.WARNING PCF_RA2_WWV_2P	134	21-MAY-2009 17:01:46.139 21-MAY-2009 18:42:33.989
SPH.RA2_20_BAND_PERCENT.WARNING PCF_RA2_WWV_2P	128	21-MAY-2009 20:20:04.773 21-MAY-2009 21:33:57.323

RA2_WWV_2P products with percentage of valid Ku ocean retracker measurements below threshold

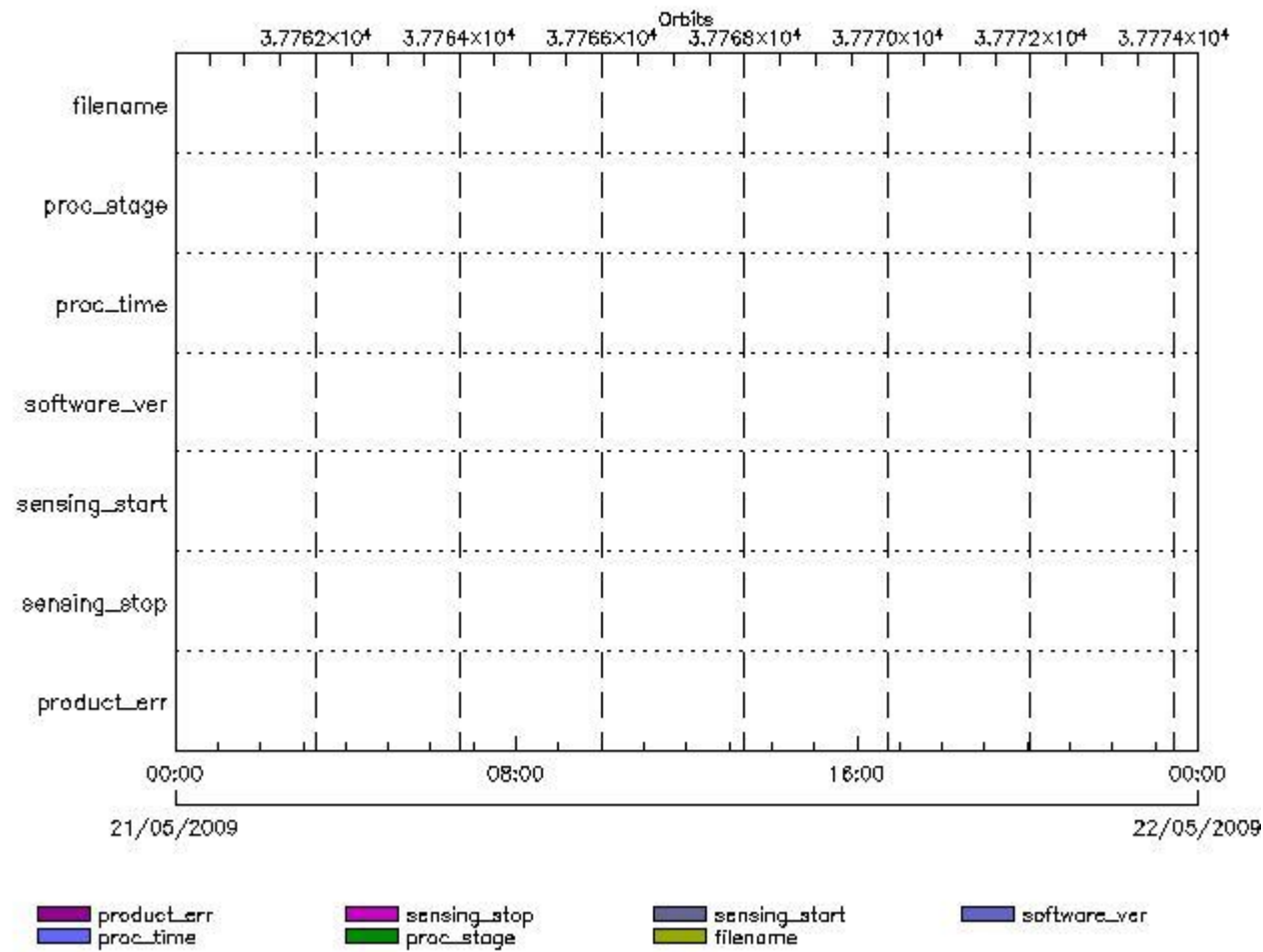
Gauge	Value	Segment (Start-Stop)
SPH.RA2_OCEAN_KU_RETRACK_PERCENT.WARNING PCF_RA2_WWV_2P	8710	21-MAY-2009 01:24:30.787 21-MAY-2009 02:43:14.091
SPH.RA2_OCEAN_KU_RETRACK_PERCENT.WARNING PCF_RA2_WWV_2P	8699	21-MAY-2009 02:42:28.473 21-MAY-2009 04:19:41.321
SPH.RA2_OCEAN_KU_RETRACK_PERCENT.WARNING PCF_RA2_WWV_2P	8981	21-MAY-2009 13:47:31.952 21-MAY-2009 15:10:47.072
SPH.RA2_OCEAN_KU_RETRACK_PERCENT.WARNING PCF_RA2_WWV_2P	8076	21-MAY-2009 15:14:24.990 21-MAY-2009 15:26:11.211

ADFs

MPH checks

MWR_CHD_AX MPH checks

MPH Errors for MWR_CHD_AX



MWR_CHD_AX files with wrong filename

MWR_CHD_AX files with unknown processing stage

Gauge Explicit Reference

MWR_CHD_AX files with wrong processing time

Gauge Explicit Reference

MWR_CHD_AX files with software version not equal to the current version

Gauge Explicit Reference

MWR_CHD_AX files with wrong sensing start

Gauge Explicit Reference

MWR_CHD_AX files with wrong sensing stop

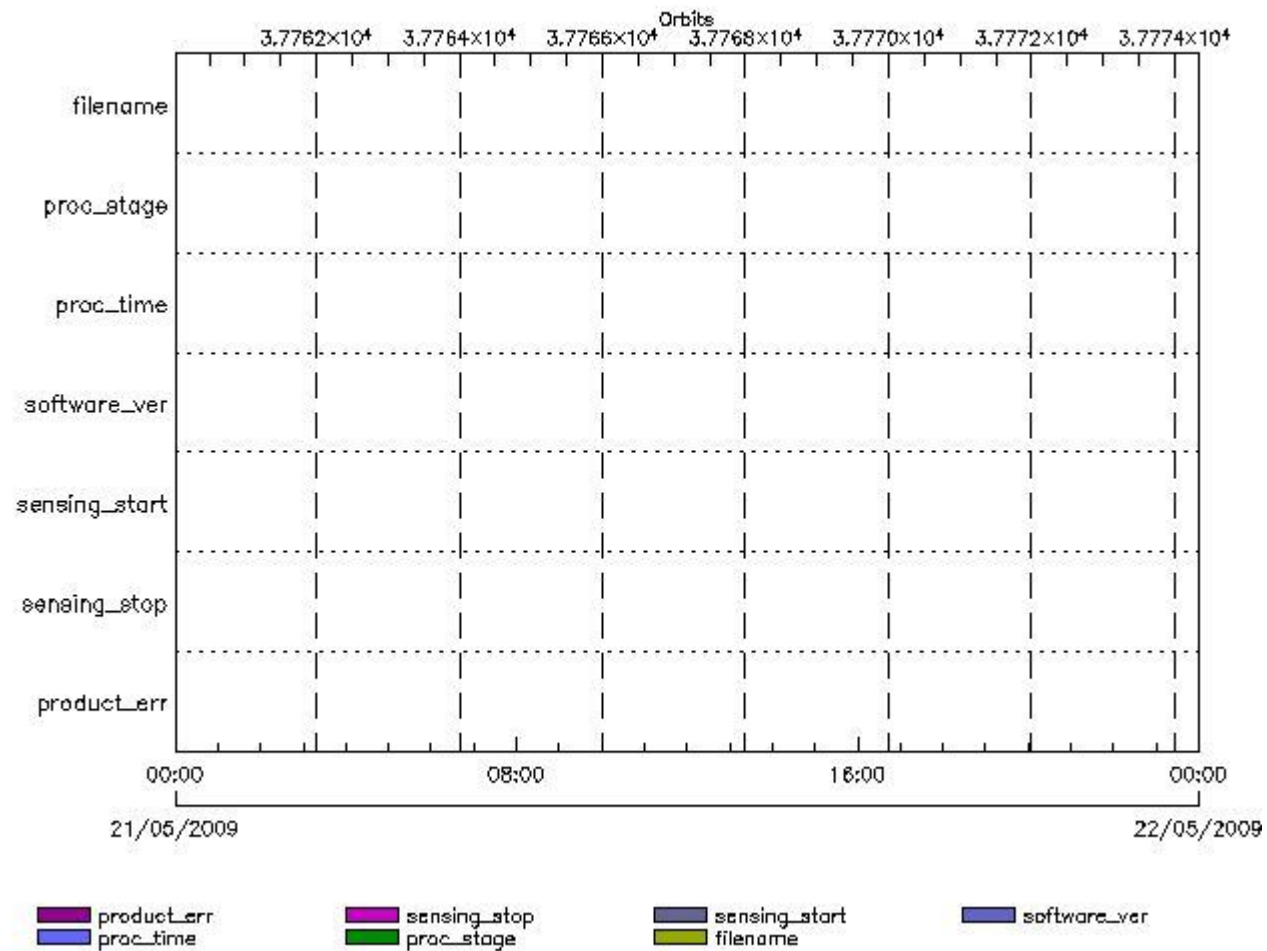
Gauge Explicit Reference

MWR_CHD_AX files with product err set

Gauge Explicit Reference

MWR_CON_AX MPH checks

MPH Errors for MWR_CON_AX



MWR_CON_AX files with wrong filename

Gauge

MWR_CON_AX files with unknown processing stage

Gauge Explicit Reference

MWR_CON_AX files with wrong processing time

Gauge Explicit Reference

MWR_CON_AX files with software version not equal to the current version

Gauge Explicit Reference

MWR_CON_AX files with wrong sensing start

Gauge Explicit Reference

MWR_CON_AX files with wrong sensing stop

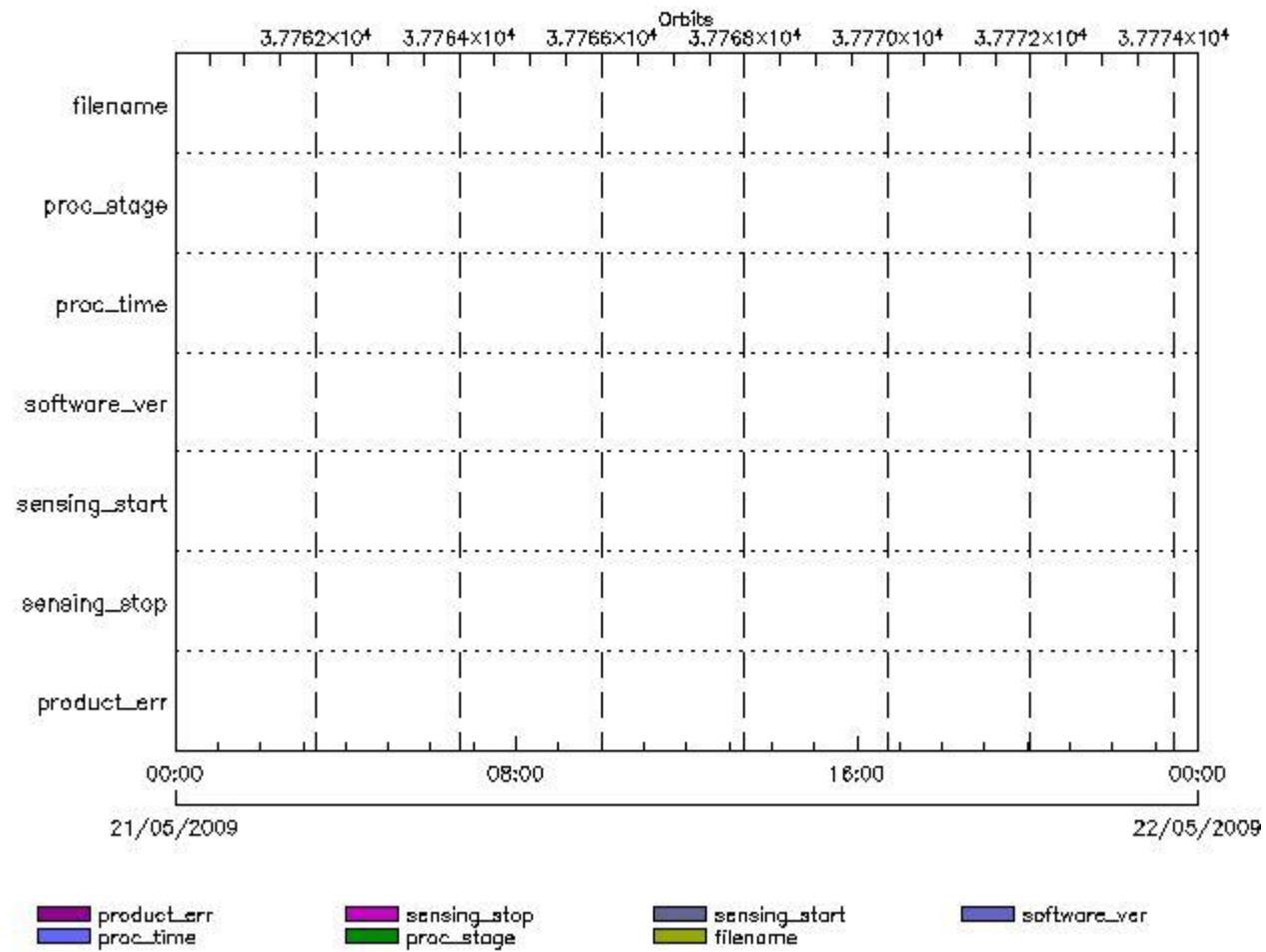
Gauge Explicit Reference

MWR_CON_AX files with product err set

Gauge Explicit Reference

MWR_LSF_AX MPH checks

MPH Errors for MWR_LSF_AX



MWR_LSF_AX files with wrong filename

Gauge

MWR_LSF_AX files with unknown processing stage

Gauge Explicit Reference

MWR_LSF_AX files with wrong processing time

Gauge Explicit Reference

MWR_LSF_AX files with software version not equal to the current version

Gauge Explicit Reference

MWR_LSF_AX files with wrong sensing start

Gauge Explicit Reference

MWR_LSF_AX files with wrong sensing stop

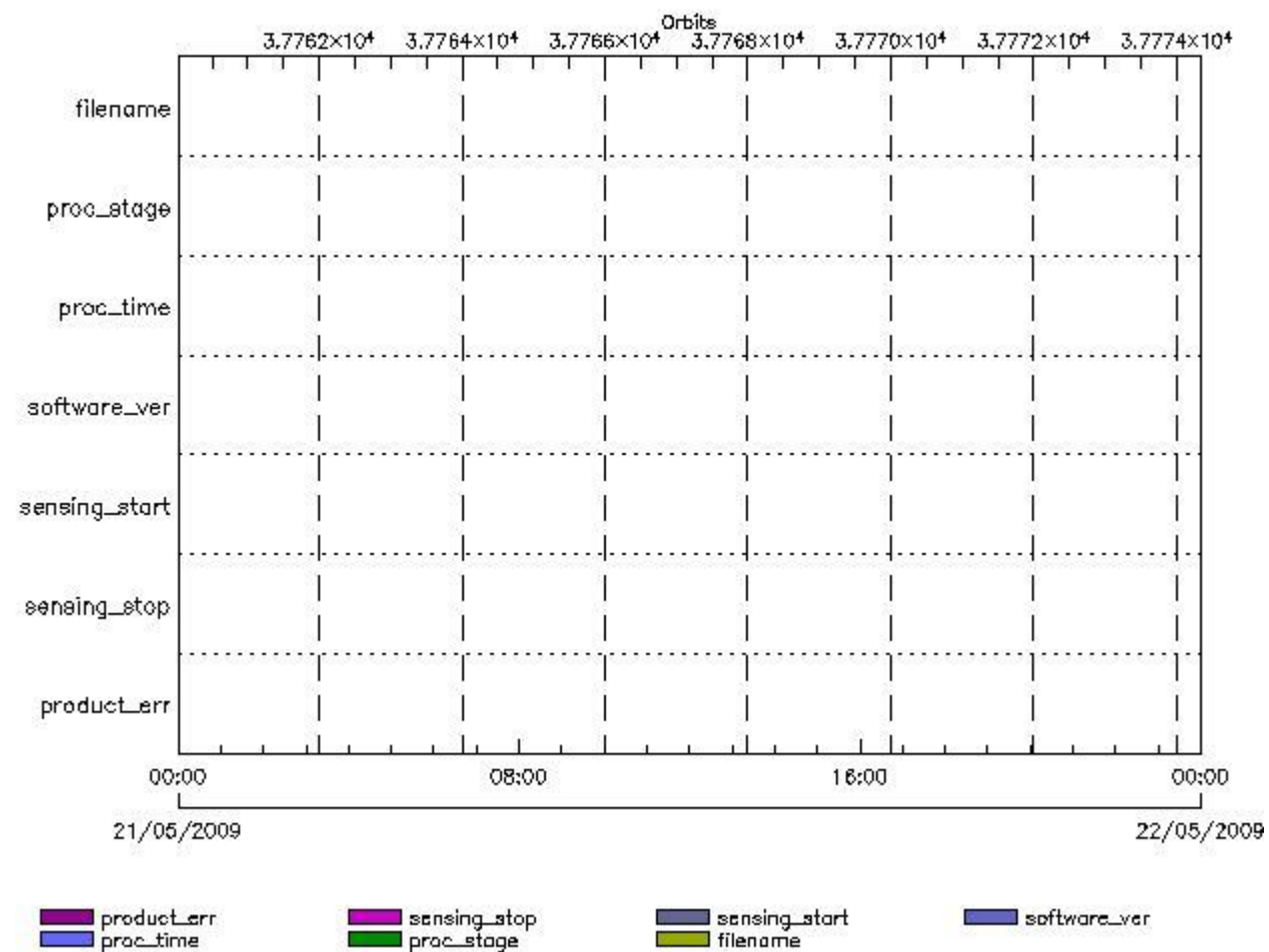
Gauge Explicit Reference

MWR_LSF_AX files with product err set

Gauge Explicit Reference

MWR_SLT_AX MPH checks

MPH Errors for MWR_SLT_AX



MWR_SLT_AX files with wrong filename

Gauge

MWR_SLT_AX files with unknown processing stage

Gauge Explicit Reference

MWR_SLT_AX files with wrong processing time

Gauge Explicit Reference

MWR_SLT_AX files with software version not equal to the current version

Gauge Explicit Reference

MWR_SLT_AX files with wrong sensing start

Gauge Explicit Reference

MWR_SLT_AX files with wrong sensing stop

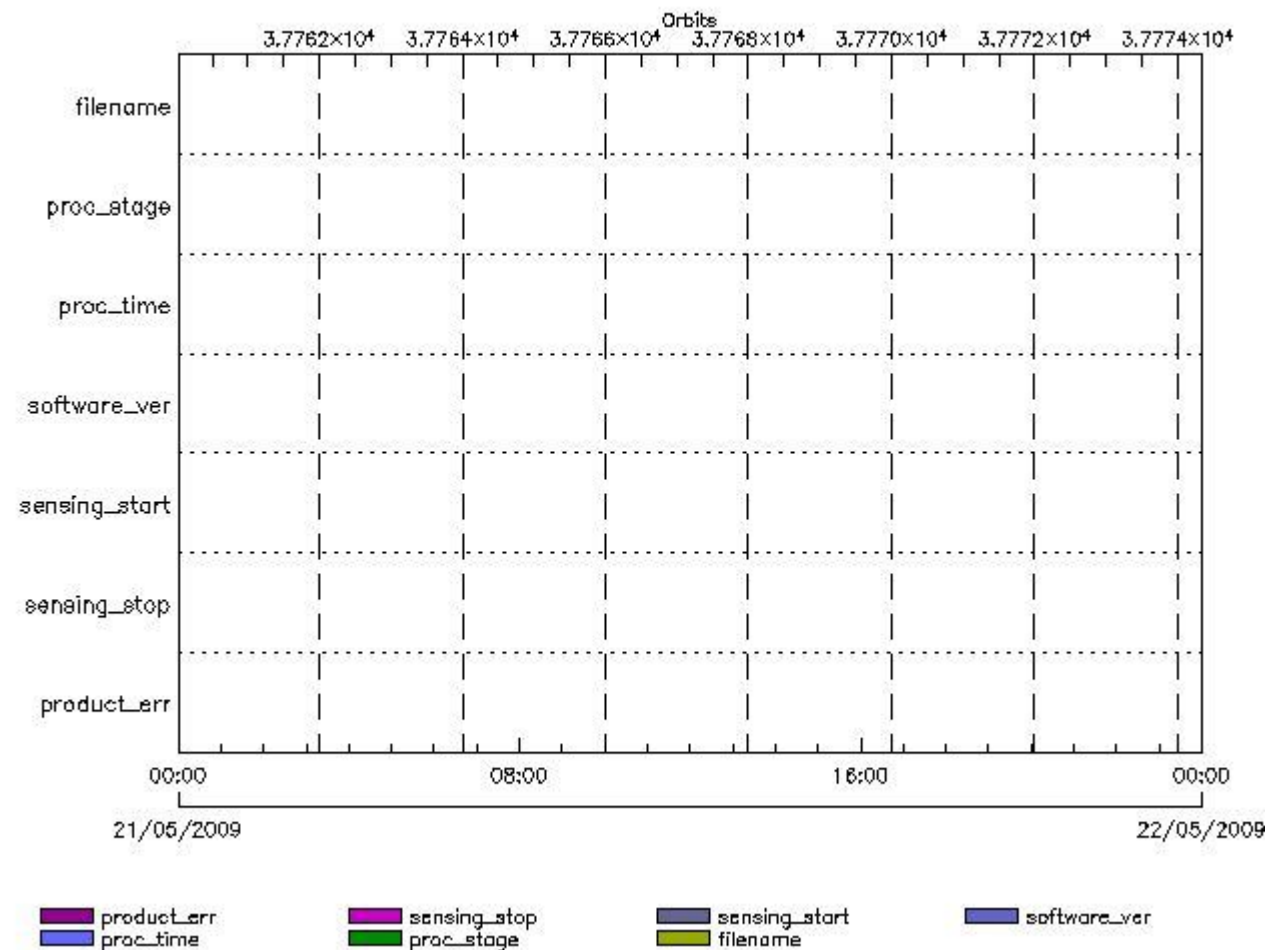
Gauge Explicit Reference

MWR_SLT_AX files with product err set

Gauge Explicit Reference

RA2_CHD_AX MPH checks

MPH Errors for RA2_CHD_AX



RA2_CHD_AX files with wrong filename

RA2_CHD_AX files with Gauge unknown processing stage

Gauge Explicit Reference

RA2_CHD_AX files with wrong processing time

Gauge Explicit Reference

RA2_CHD_AX files with software version not equal to the current version

Gauge Explicit Reference

RA2_CHD_AX files with wrong sensing start

Gauge Explicit Reference

RA2_CHD_AX files with wrong sensing stop

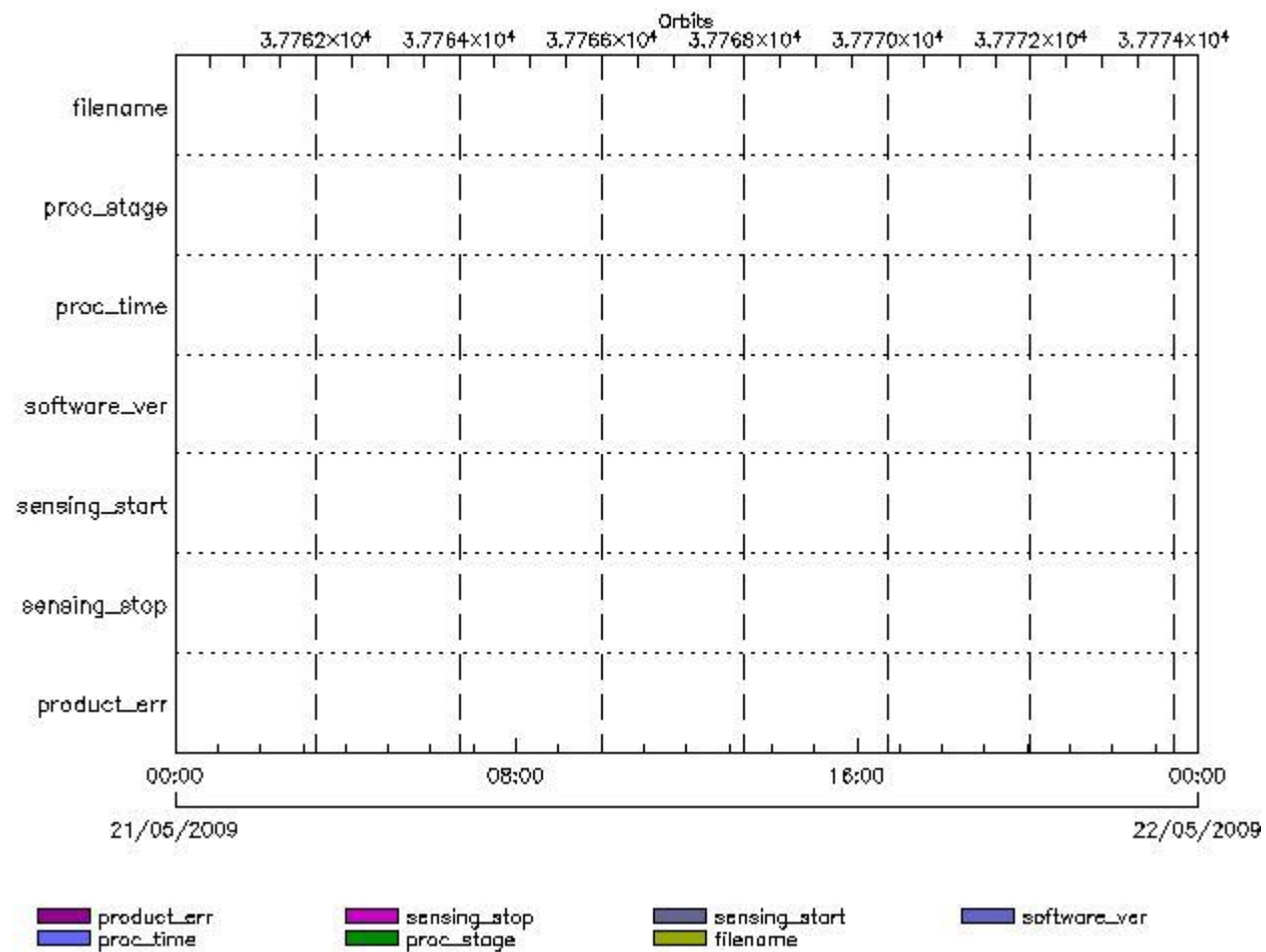
Gauge Explicit Reference

RA2_CHD_AX files with product err set

Gauge Explicit Reference

RA2_CON_AX MPH checks

MPH Errors for RA2_CON_AX



RA2_CON_AX files with wrong filename

RA2_CON_AX files with unknown processing stage

Gauge Explicit Reference

RA2_CON_AX files with wrong processing time

Gauge Explicit Reference

RA2_CON_AX files with software version not equal to the current version

Gauge Explicit Reference

RA2_CON_AX files with wrong sensing start

Gauge Explicit Reference

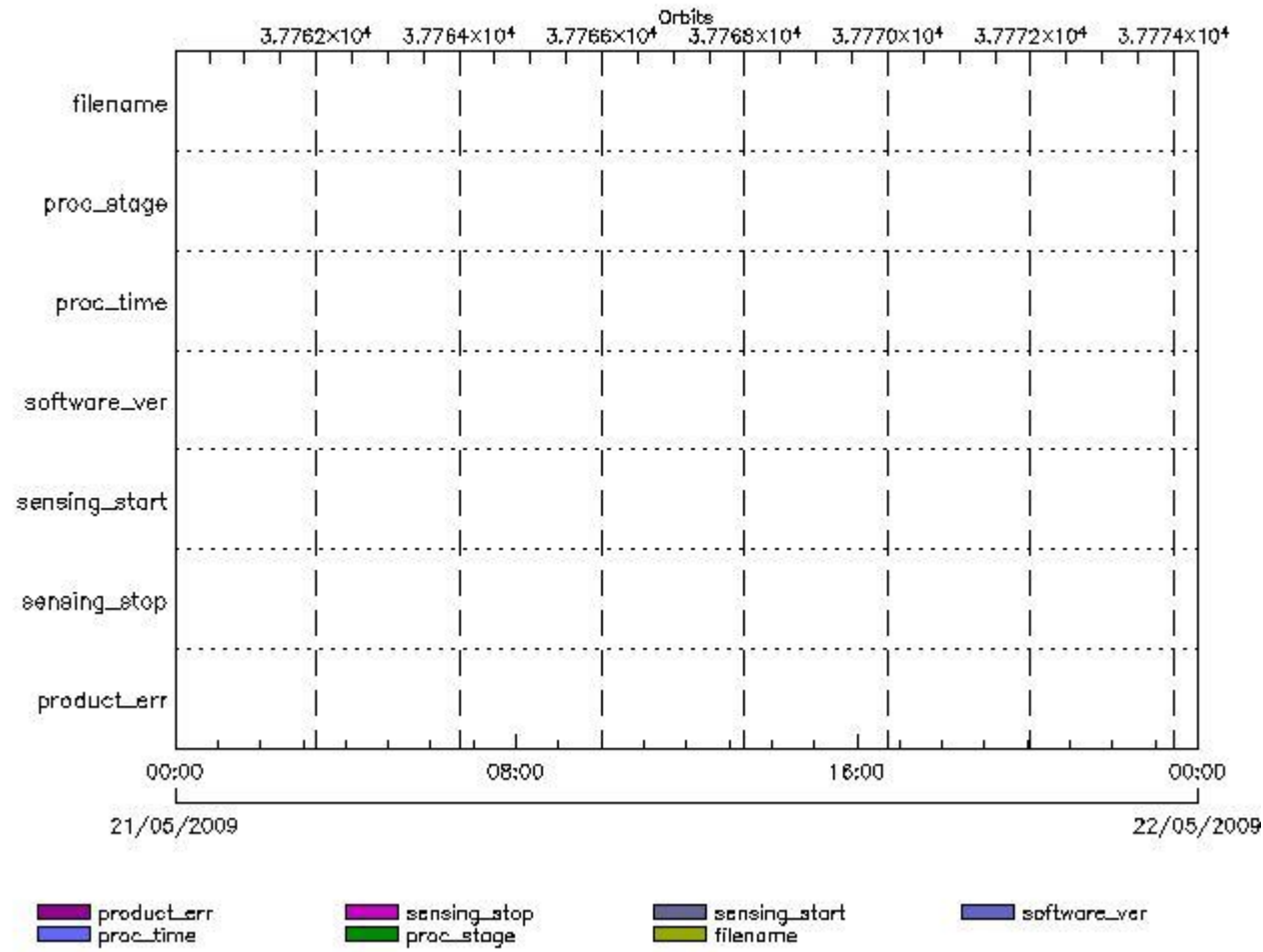
RA2_CON_AX files with wrong sensing stop

Gauge Explicit Reference

RA2_CON_AX files with product err set

Gauge Explicit Reference

MPH Errors for RA2_CST_AX



RA2_CST_AX files with wrong filename

RA2_CST_AX files with unknown processing stage

Gauge Explicit Reference

RA2_CST_AX files with wrong processing time

Gauge Explicit Reference

RA2_CST_AX files with software version not equal to the current version

Gauge Explicit Reference

RA2_CST_AX files with wrong sensing start

Gauge Explicit Reference

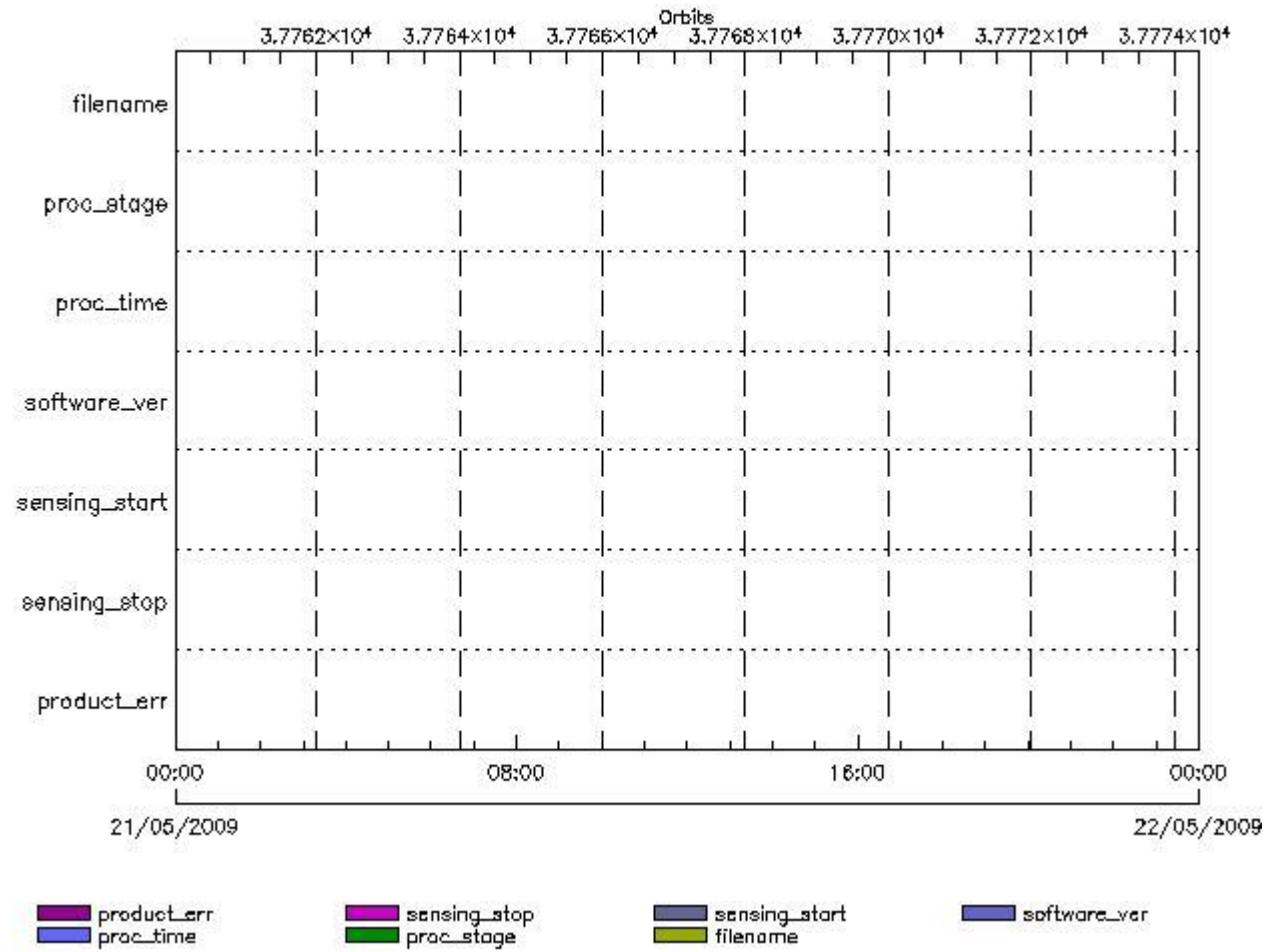
RA2_CST_AX files with wrong sensing stop

Gauge Explicit Reference

RA2_CST_AX files with product err set

RA2_DIP_AX MPH checks

MPH Errors for RA2_DIP_AX



RA2_DIP_AX files with wrong filename

RA2_DIP_AX files with unknown processing stage

RA2_DIP_AX files with wrong processing time

RA2_DIP_AX files with software version not equal to the current version

RA2_DIP_AX files with wrong sensing start

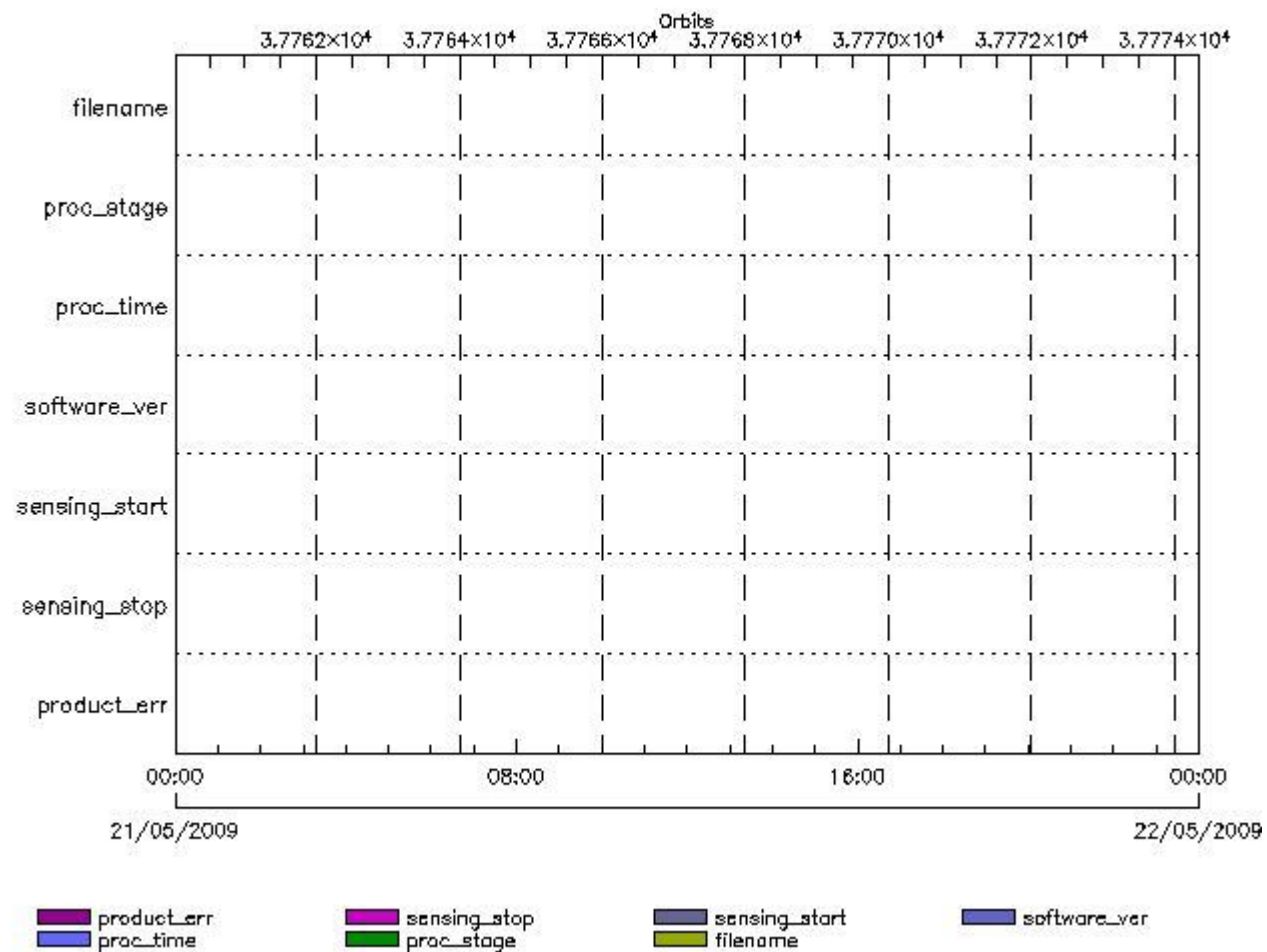
RA2_DIP_AX files with wrong sensing stop

Gauge Explicit Reference
 RA2_DIP_AX files with product err set

Gauge Explicit Reference

RA2_GEO_AX MPH checks

MPH Errors for RA2_GEO_AX



RA2_GEO_AX files with wrong filename

Gauge
 RA2_GEO_AX files with unknown processing stage

Gauge Explicit Reference

RA2_GEO_AX files with wrong processing time

Gauge Explicit Reference

RA2_GEO_AX files with software version not equal to the current version

Gauge Explicit Reference

RA2_GEO_AX files with wrong sensing start

Gauge Explicit Reference

RA2_GEO_AX files with wrong sensing stop

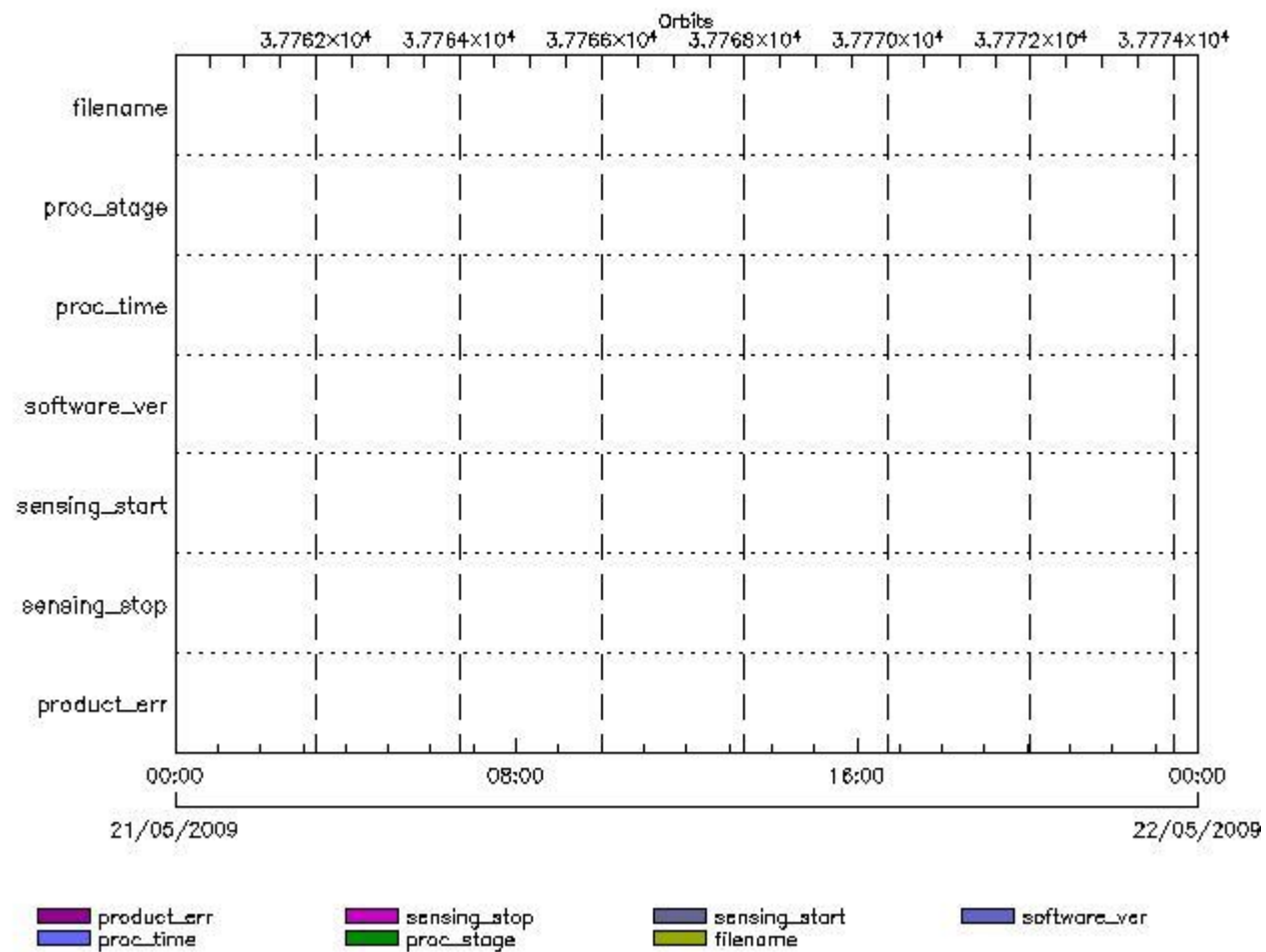
Gauge Explicit Reference

RA2_GEO_AX files with product err set

Gauge Explicit Reference

RA2_ICT_AX MPH checks

MPH Errors for RA2_ICT_AX



RA2_ICT_AX files with wrong filename

Gauge

RA2_ICT_AX files with unknown processing stage

Gauge Explicit Reference

RA2_ICT_AX files with wrong processing time

Gauge Explicit Reference

RA2_ICT_AX files with software version not equal to the current version

Gauge Explicit Reference

RA2_ICT_AX files with wrong sensing start

Gauge Explicit Reference

RA2_ICT_AX files with wrong sensing stop

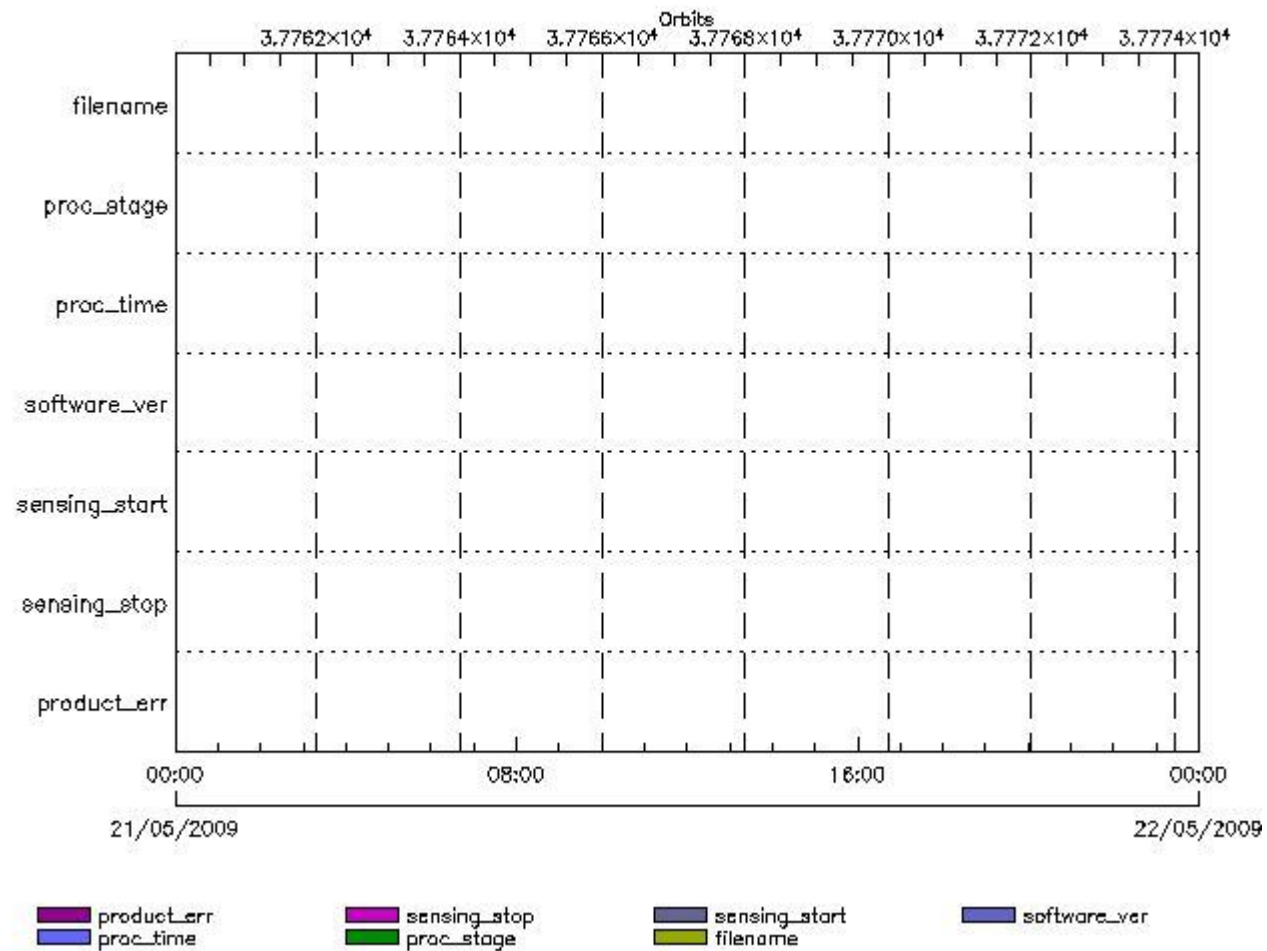
Gauge Explicit Reference

RA2_ICT_AX files with product err set

Gauge Explicit Reference

RA2_IFA_AX MPH checks

MPH Errors for RA2_IFA_AX



RA2_IFA_AX files with wrong filename

Gauge

RA2_IFA_AX files with unknown processing stage

Gauge Explicit Reference

RA2_IFA_AX files with wrong processing time

Gauge Explicit Reference

RA2_IFA_AX files with software version not equal to the current version

Gauge Explicit Reference

RA2_IFA_AX files with wrong sensing start

Gauge Explicit Reference

RA2_IFA_AX files with wrong sensing stop

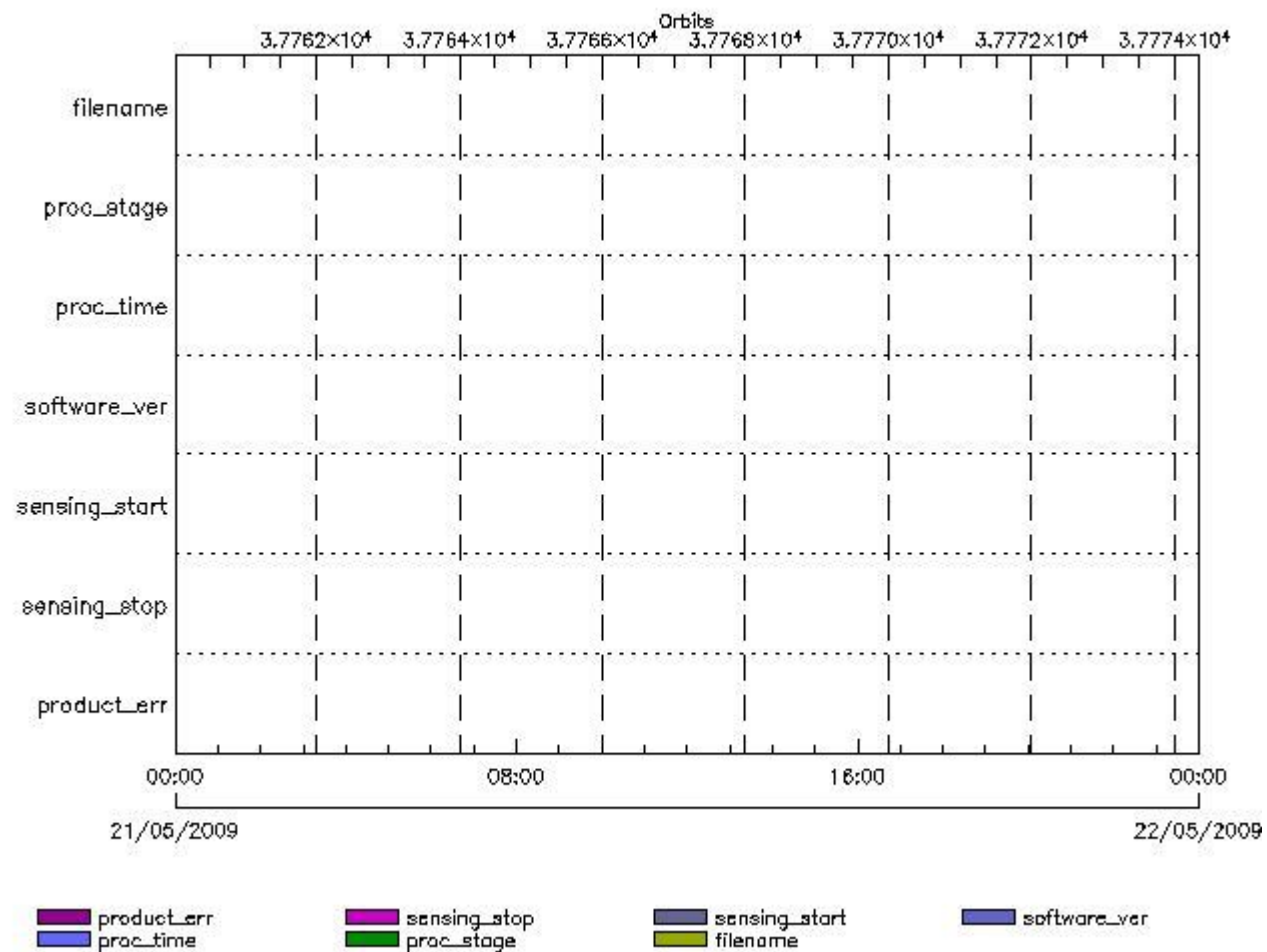
Gauge Explicit Reference

RA2_IFA_AX files with product err set

Gauge Explicit Reference

RA2_IFB_AX MPH checks

MPH Errors for RA2_IFB_AX



RA2_IFB_AX files with wrong filename

Gauge

RA2_IFB_AX files with unknown processing stage

Gauge Explicit Reference

RA2_IFB_AX files with wrong processing time

Gauge Explicit Reference

RA2_IFB_AX files with software version not equal to the current version

Gauge Explicit Reference

RA2_IFB_AX files with wrong sensing start

Gauge Explicit Reference

RA2_IFB_AX files with wrong sensing stop

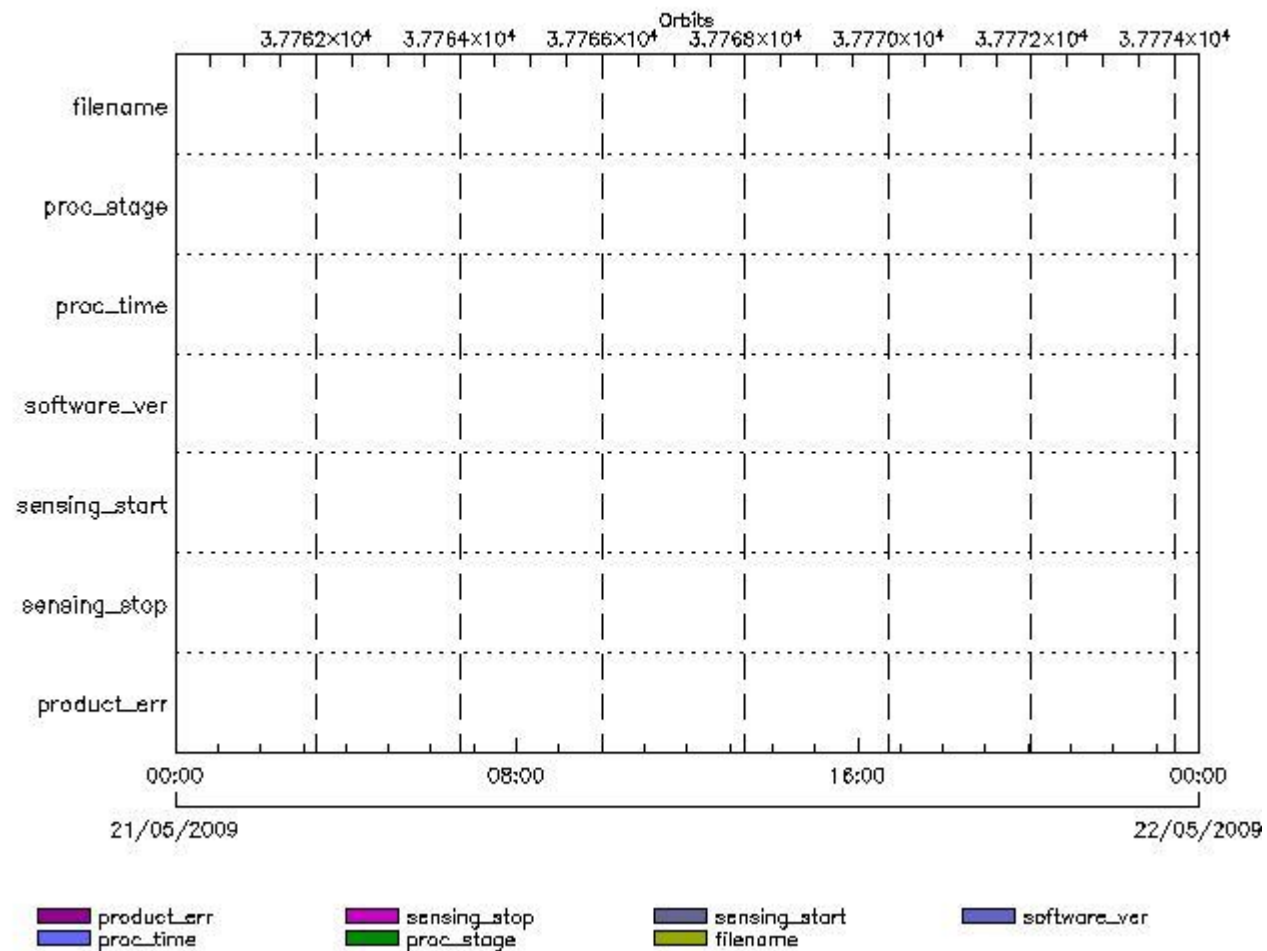
Gauge Explicit Reference

RA2_IFB_AX files with product err set

Gauge Explicit Reference

RA2_IFF_AX MPH checks

MPH Errors for RA2_IFF_AX



RA2_IFF_AX files with wrong filename

Gauge

RA2_IFF_AX files with unknown processing stage

Gauge Explicit Reference

RA2_IFF_AX files with wrong processing time

Gauge Explicit Reference

RA2_IFF_AX files with software version not equal to the current version

Gauge Explicit Reference

RA2_IFF_AX files with wrong sensing start

Gauge Explicit Reference

RA2_IFF_AX files with wrong sensing stop

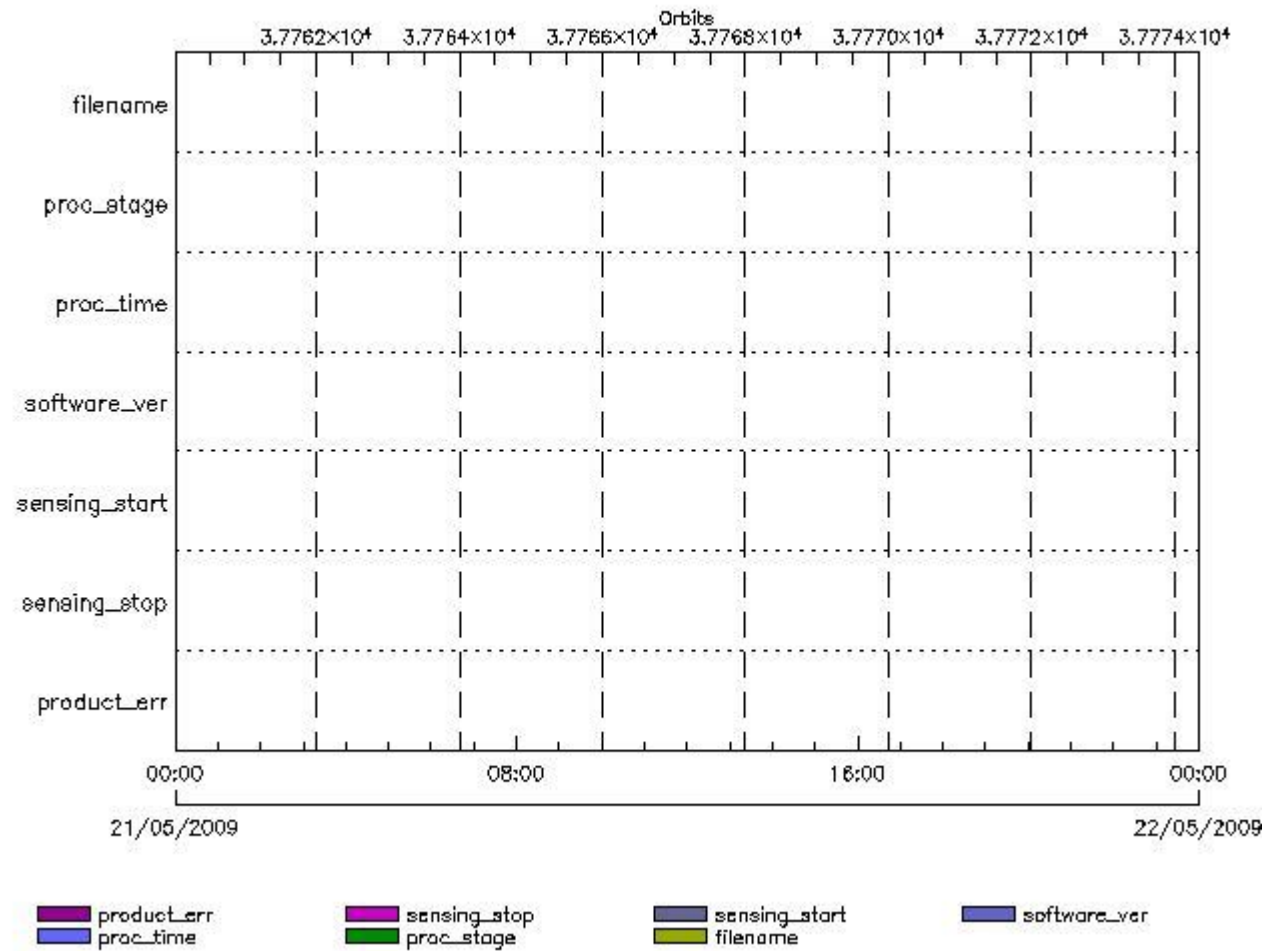
Gauge Explicit Reference

RA2_IFF_AX files with product err set

Gauge Explicit Reference

RA2_IOC_AX MPH checks

MPH Errors for RA2_IOC_AX



RA2_IOC_AX files with wrong filename

RA2_IOC_AX files with unknown processing stage

RA2_IOC_AX files with wrong processing time

RA2_IOC_AX files with software version not equal to the current version

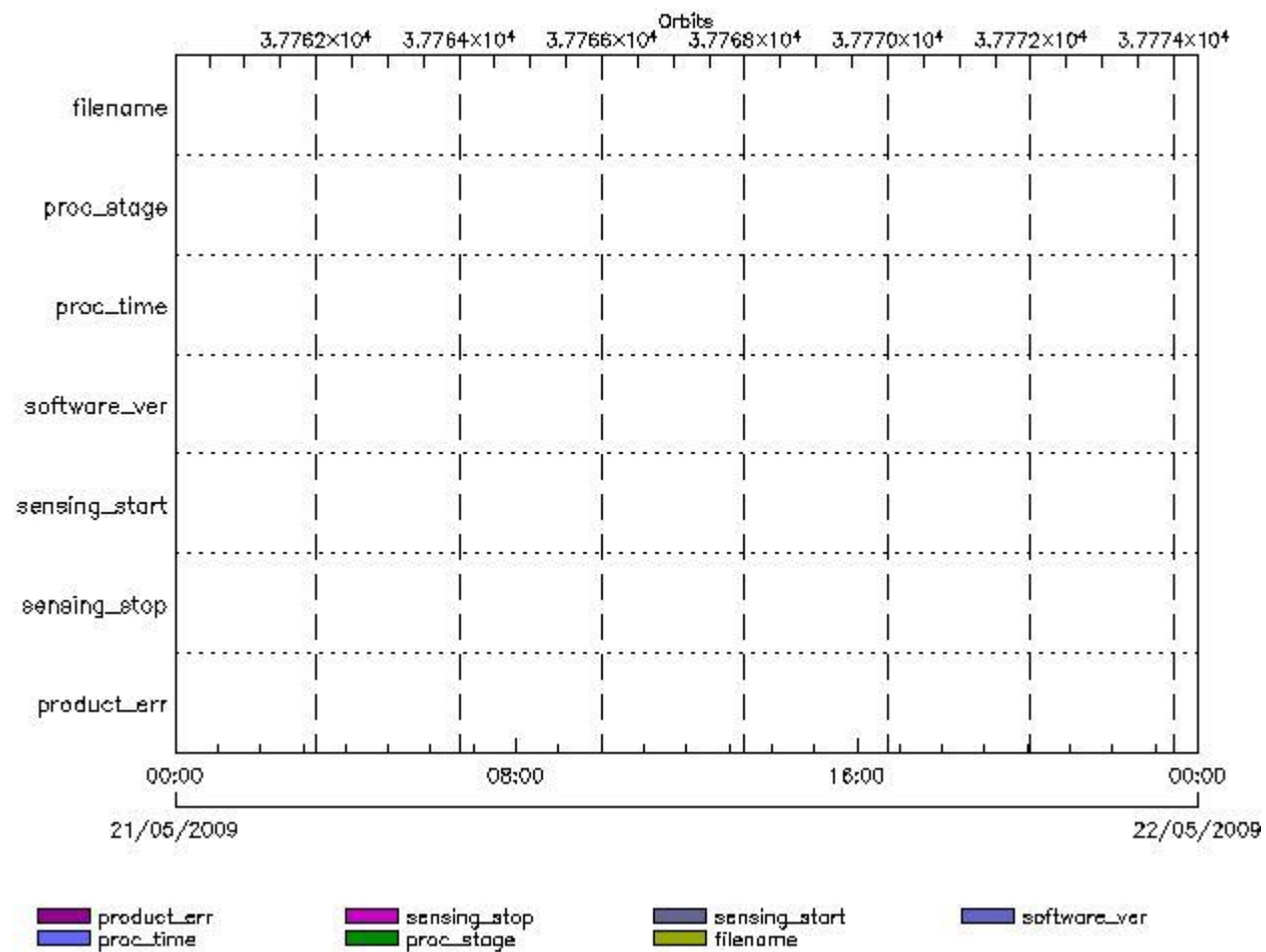
RA2_IOC_AX files with wrong sensing start

RA2_IOC_AX files with wrong sensing stop

RA2_IOC_AX files with product err set

RA2_MET_AX MPH checks

MPH Errors for RA2_MET_AX



RA2_MET_AX files with wrong filename

RA2_MET_AX files with unknown processing stage

Gauge **Explicit Reference**

RA2_MET_AX files with wrong processing time

Gauge **Explicit Reference**

RA2_MET_AX files with software version not equal to the current version

Gauge **Explicit Reference**

RA2_MET_AX files with wrong sensing start

Gauge **Explicit Reference**

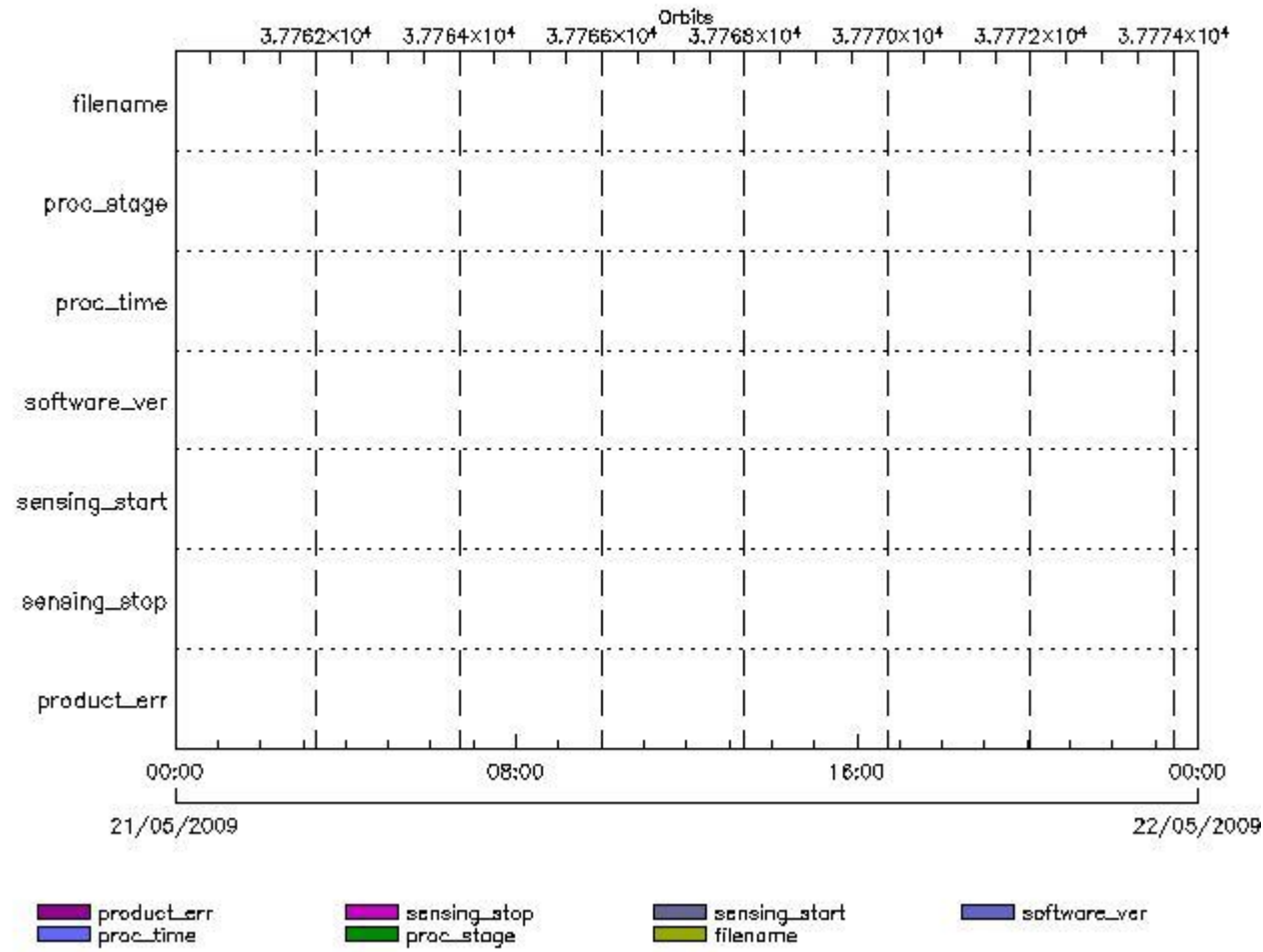
RA2_MET_AX files with wrong sensing stop

Gauge **Explicit Reference**

RA2_MET_AX files with product err set

Gauge **Explicit Reference**

MPH Errors for RA2_MSS_AX



RA2_MSS_AX files with wrong filename

RA2_MSS_AX files with unknown processing stage

Gauge Explicit Reference

RA2_MSS_AX files with wrong processing time

Gauge Explicit Reference

RA2_MSS_AX files with software version not equal to the current version

Gauge Explicit Reference

RA2_MSS_AX files with wrong sensing start

Gauge Explicit Reference

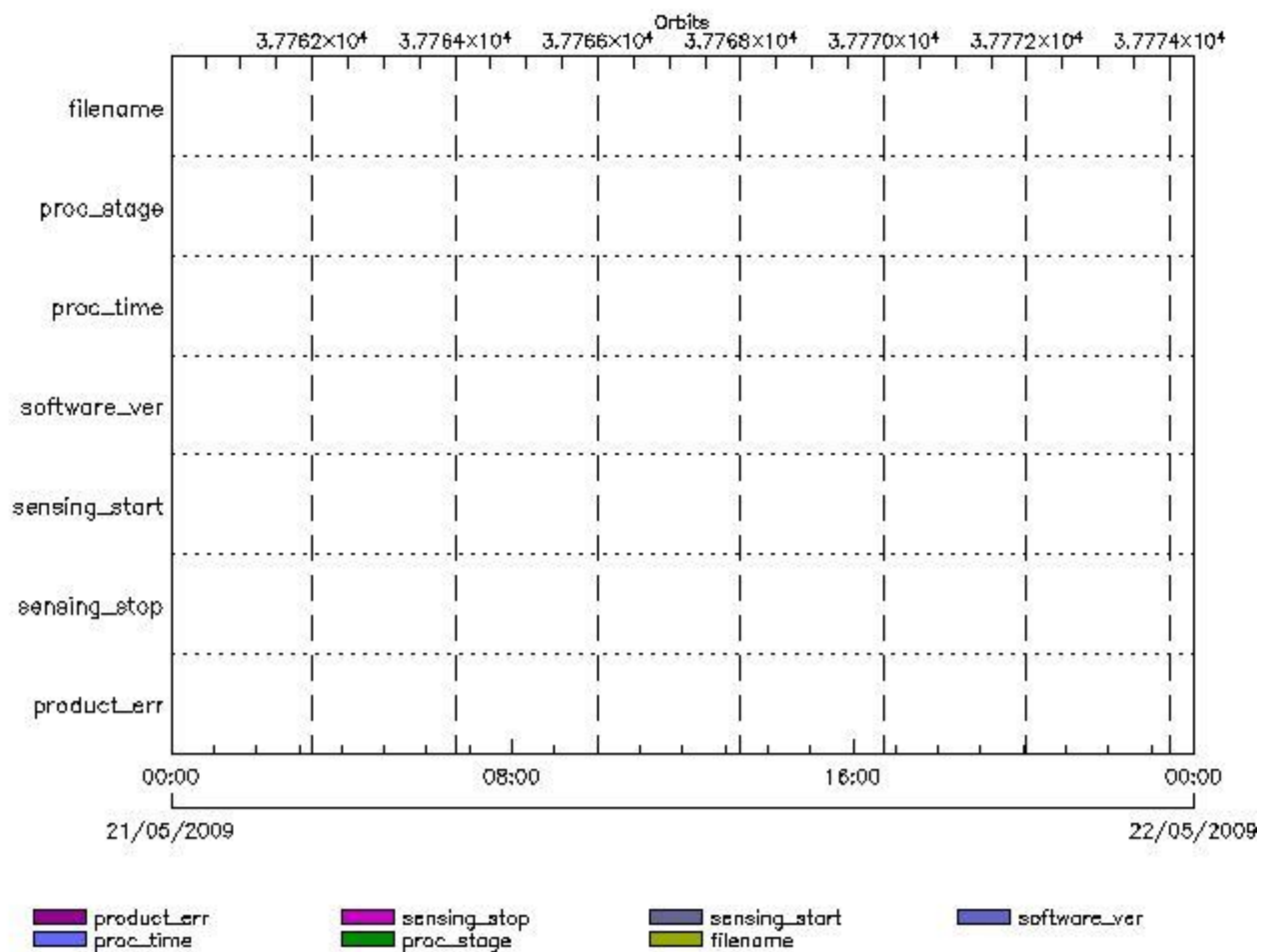
RA2_MSS_AX files with wrong sensing stop

Gauge Explicit Reference

RA2_MSS_AX files with product err set

RA2_OT1_AX MPH checks

MPH Errors for RA2_OT1_AX



RA2_OT1_AX files with wrong filename

RA2_OT1_AX files with unknown processing stage

Gauge Explicit Reference

RA2_OT1_AX files with wrong processing time

Gauge Explicit Reference

RA2_OT1_AX files with software version not equal to the current version

Gauge Explicit Reference

RA2_OT1_AX files with wrong sensing start

Gauge Explicit Reference

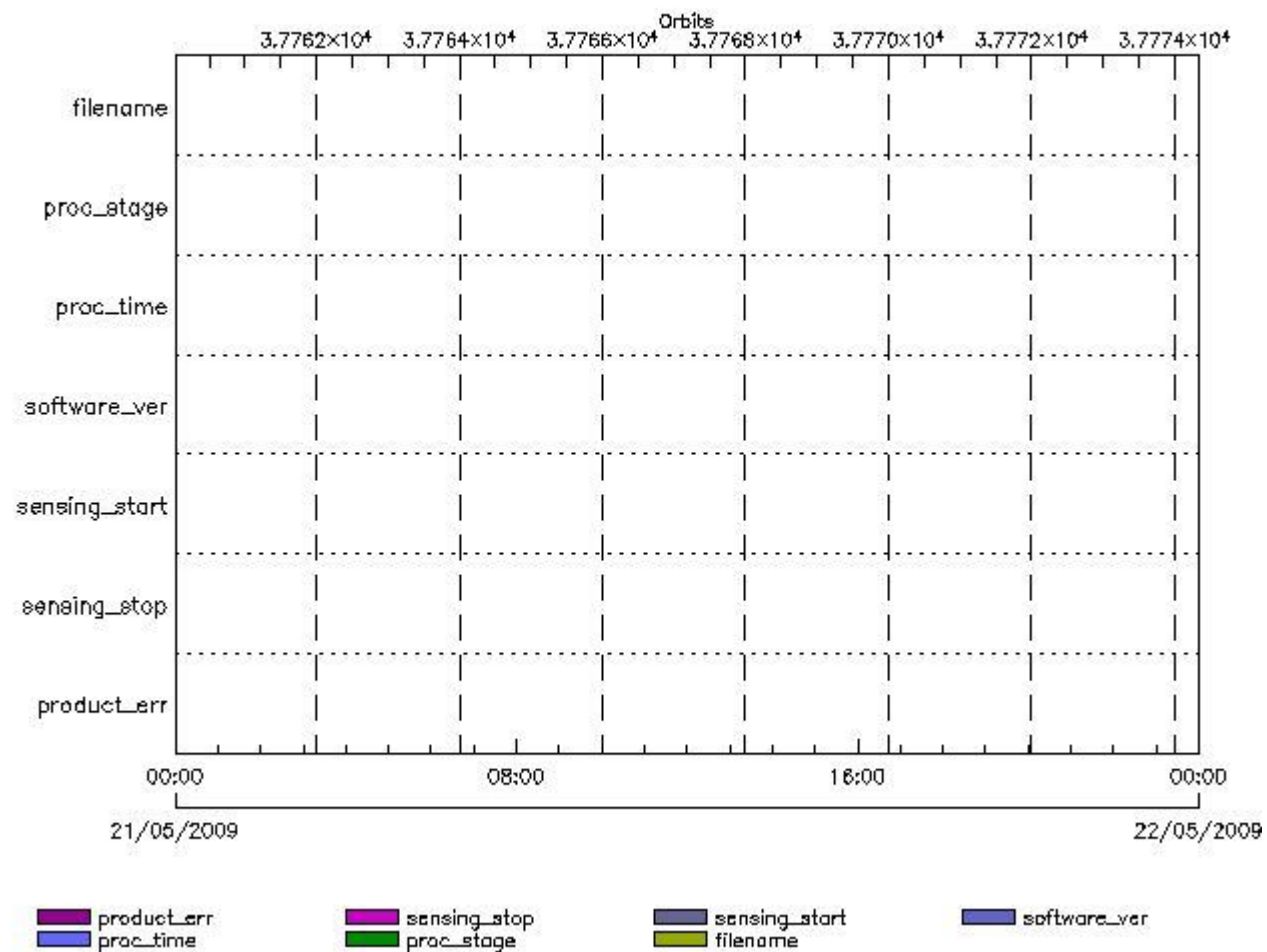
RA2_OT1_AX files with wrong sensing stop

Gauge Explicit Reference
 RA2_OT1_AX files with product err set

Gauge Explicit Reference

RA2_OT2_AX MPH checks

MPH Errors for RA2_OT2_AX



RA2_OT2_AX files with wrong filename

Gauge
 RA2_OT2_AX files with unknown processing stage

Gauge Explicit Reference

RA2_OT2_AX files with wrong processing time

Gauge Explicit Reference

RA2_OT2_AX files with software version not equal to the current version

Gauge Explicit Reference

RA2_OT2_AX files with wrong sensing start

Gauge Explicit Reference

RA2_OT2_AX files with wrong sensing stop

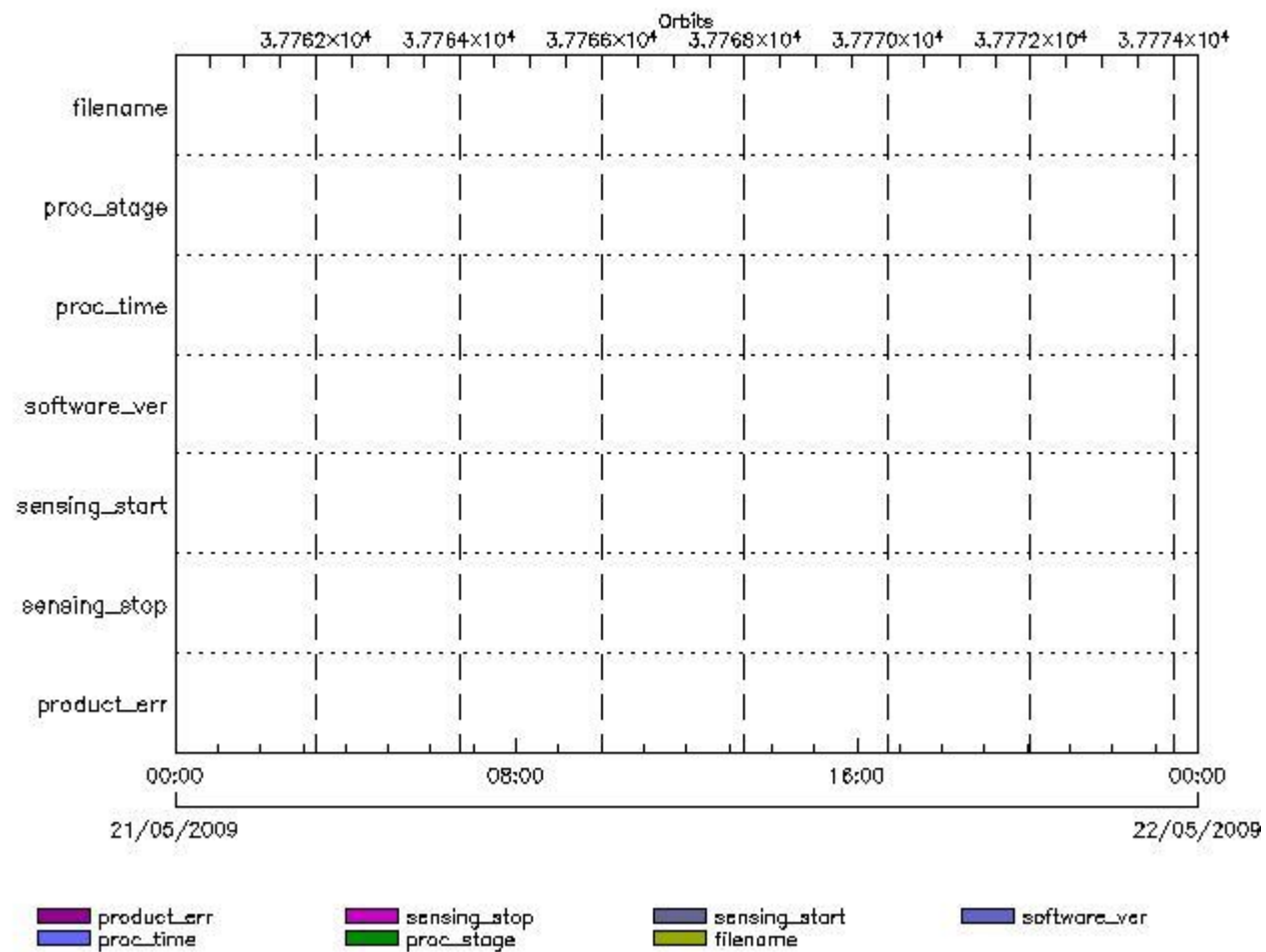
Gauge Explicit Reference

RA2_OT2_AX files with product err set

Gauge Explicit Reference

RA2_PLA_AX MPH checks

MPH Errors for RA2_PLA_AX



RA2_PLA_AX files with wrong filename

Gauge

RA2_PLA_AX files with unknown processing stage

Gauge Explicit Reference

RA2_PLA_AX files with wrong processing time

Gauge Explicit Reference

RA2_PLA_AX files with software version not equal to the current version

Gauge Explicit Reference

RA2_PLA_AX files with wrong sensing start

Gauge Explicit Reference

RA2_PLA_AX files with wrong sensing stop

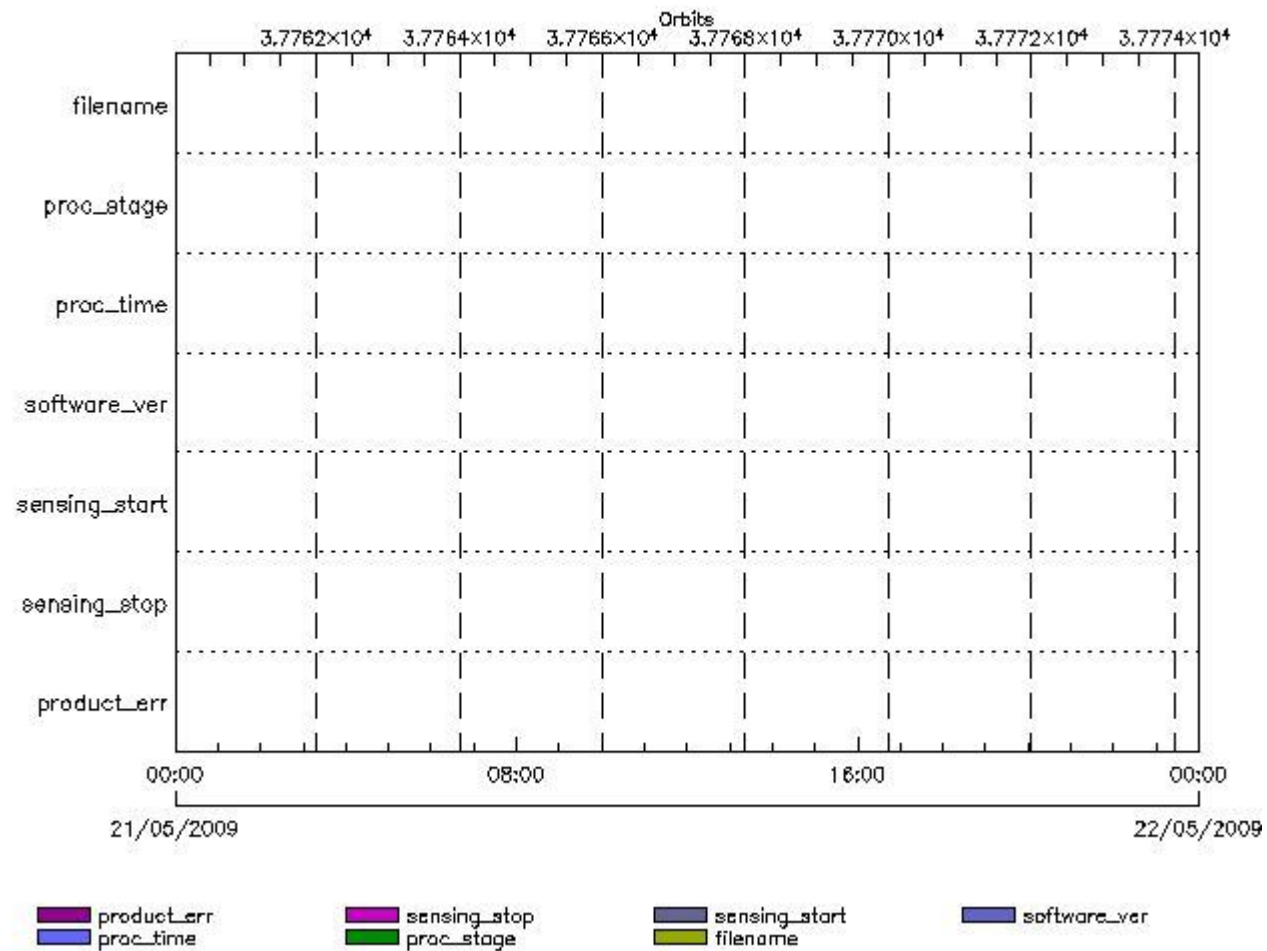
Gauge Explicit Reference

RA2_PLA_AX files with product err set

Gauge Explicit Reference

RA2_POL_AX MPH checks

MPH Errors for RA2_POL_AX



RA2_POL_AX files with wrong filename

Gauge

RA2_POL_AX files with unknown processing stage

Gauge Explicit Reference

RA2_POL_AX files with wrong processing time

Gauge Explicit Reference

RA2_POL_AX files with software version not equal to the current version

Gauge Explicit Reference

RA2_POL_AX files with wrong sensing start

Gauge Explicit Reference

RA2_POL_AX files with wrong sensing stop

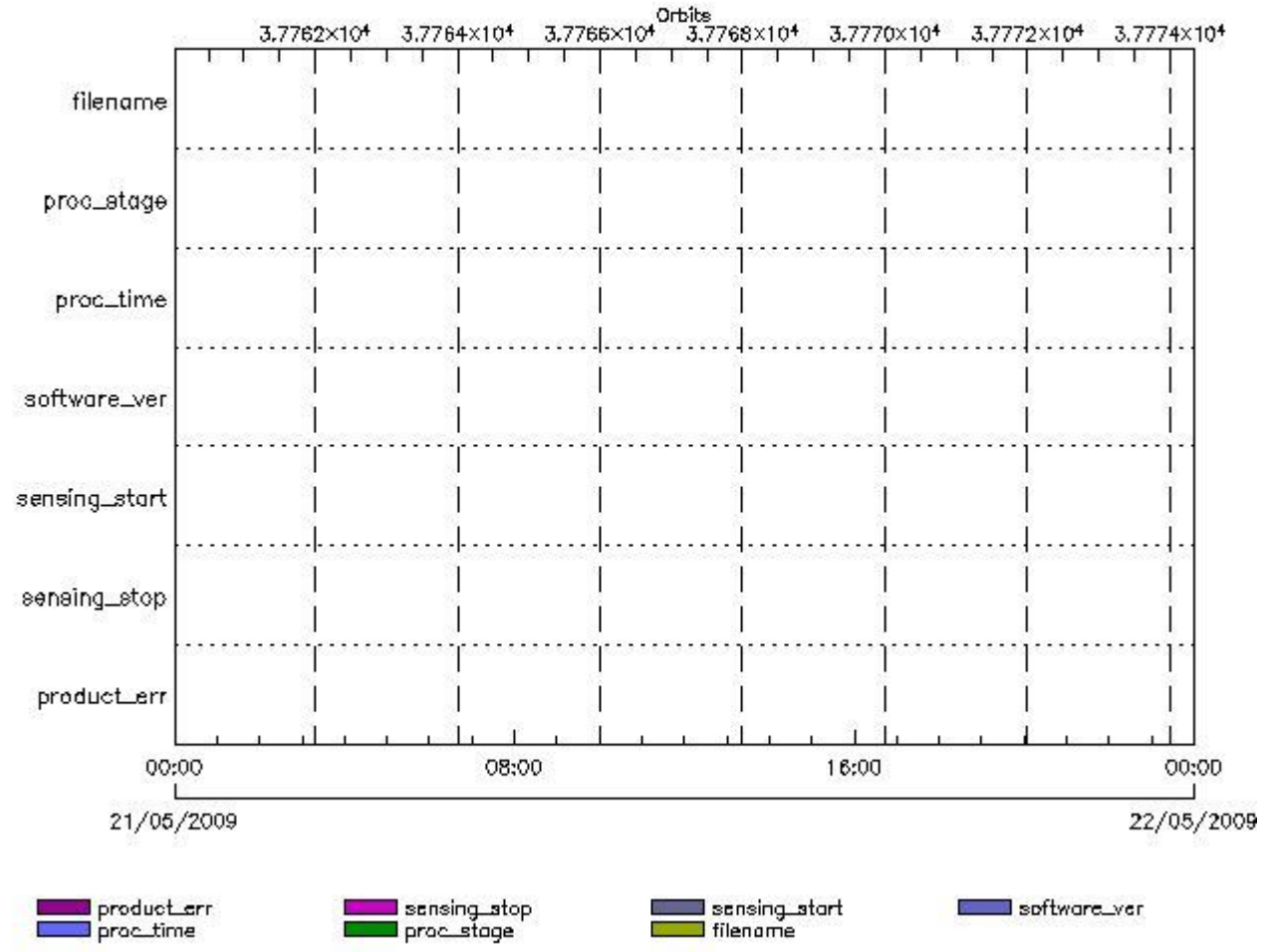
Gauge Explicit Reference

RA2_POL_AX files with product err set

Gauge Explicit Reference

RA2_SET_AX MPH checks

MPH Errors for RA2_SET_AX



RA2_SET_AX files with wrong filename

Gauge

RA2_SET_AX files with unknown processing stage

Gauge Explicit Reference

RA2_SET_AX files with wrong processing time

Gauge Explicit Reference

RA2_SET_AX files with software version not equal to the current version

Gauge Explicit Reference

RA2_SET_AX files with wrong sensing start

Gauge Explicit Reference

RA2_SET_AX files with wrong sensing stop

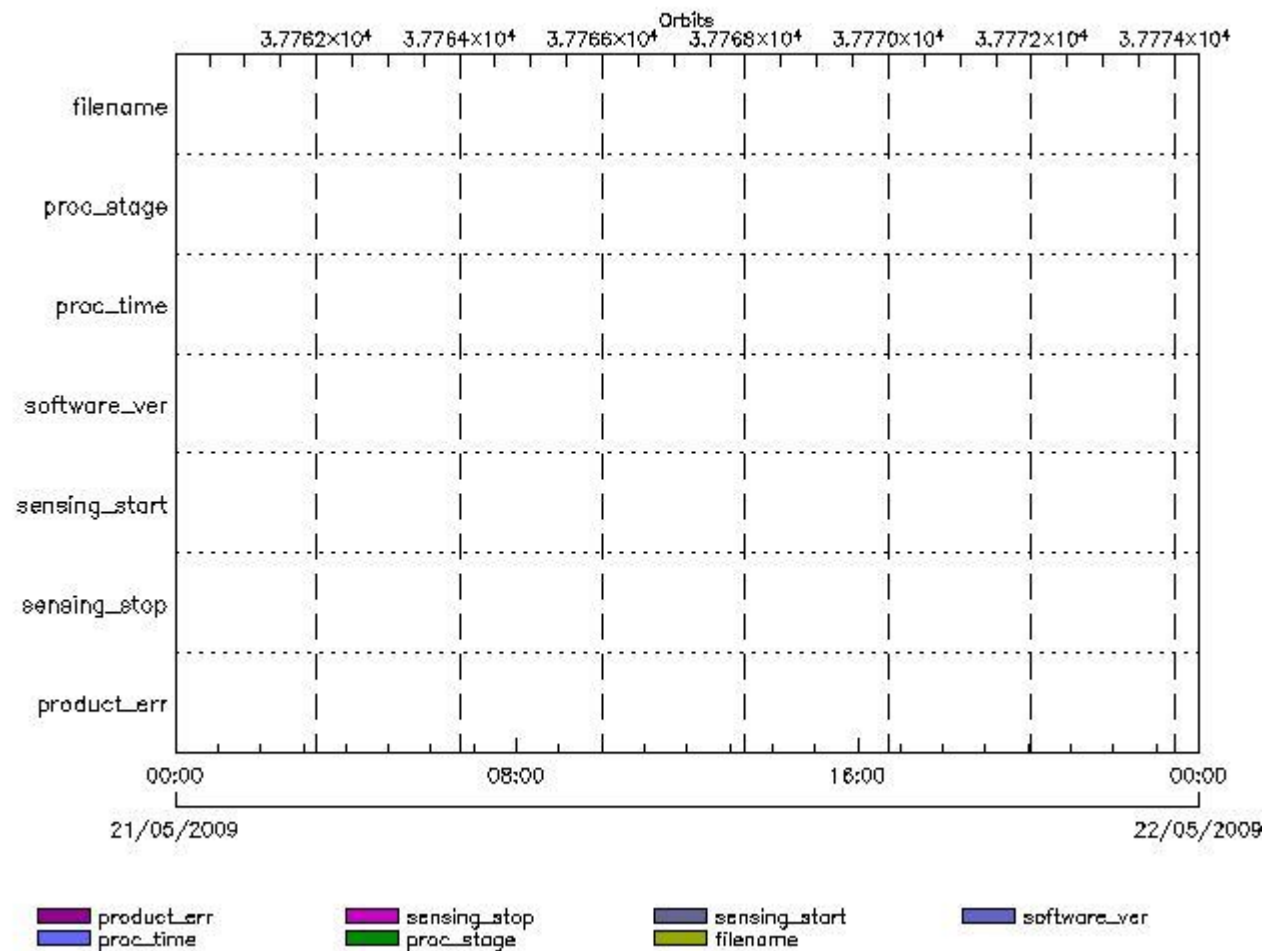
Gauge Explicit Reference

RA2_SET_AX files with product err set

Gauge Explicit Reference

RA2_SL1_AX MPH checks

MPH Errors for RA2_SL1_AX



RA2_SL1_AX files with wrong filename

Gauge

RA2_SL1_AX files with unknown processing stage

Gauge Explicit Reference

RA2_SL1_AX files with wrong processing time

Gauge Explicit Reference

RA2_SL1_AX files with software version not equal to the current version

Gauge Explicit Reference

RA2_SL1_AX files with wrong sensing start

Gauge Explicit Reference

RA2_SL1_AX files with wrong sensing stop

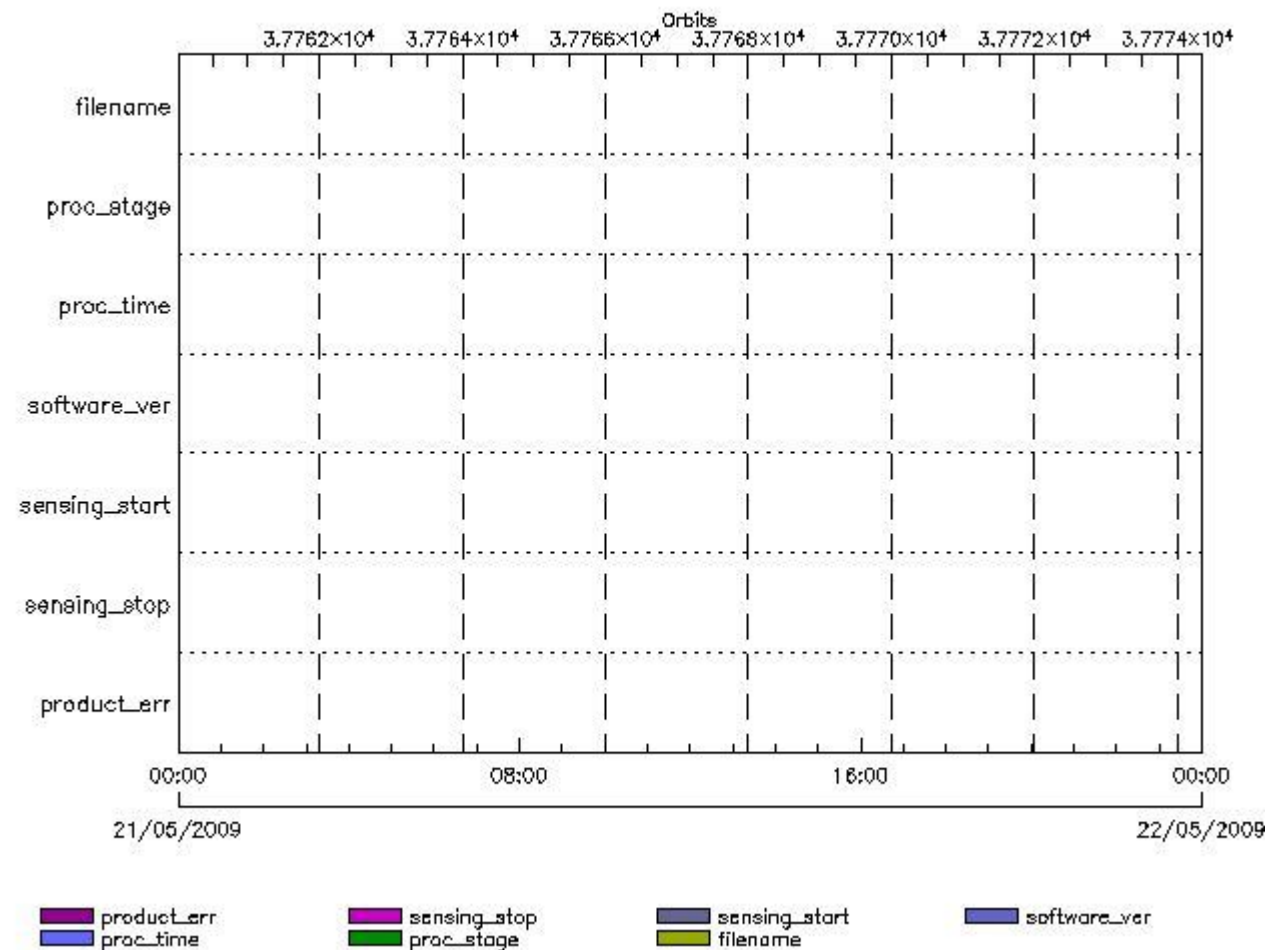
Gauge Explicit Reference

RA2_SL1_AX files with product err set

Gauge Explicit Reference

RA2_SL2_AX MPH checks

MPH Errors for RA2_SL2_AX



RA2_SL2_AX files with wrong filename

RA2_SL2_AX files with unknown processing stage

Gauge Explicit Reference

RA2_SL2_AX files with wrong processing time

Gauge Explicit Reference

RA2_SL2_AX files with software version not equal to the current version

Gauge Explicit Reference

RA2_SL2_AX files with wrong sensing start

Gauge Explicit Reference

RA2_SL2_AX files with wrong sensing stop

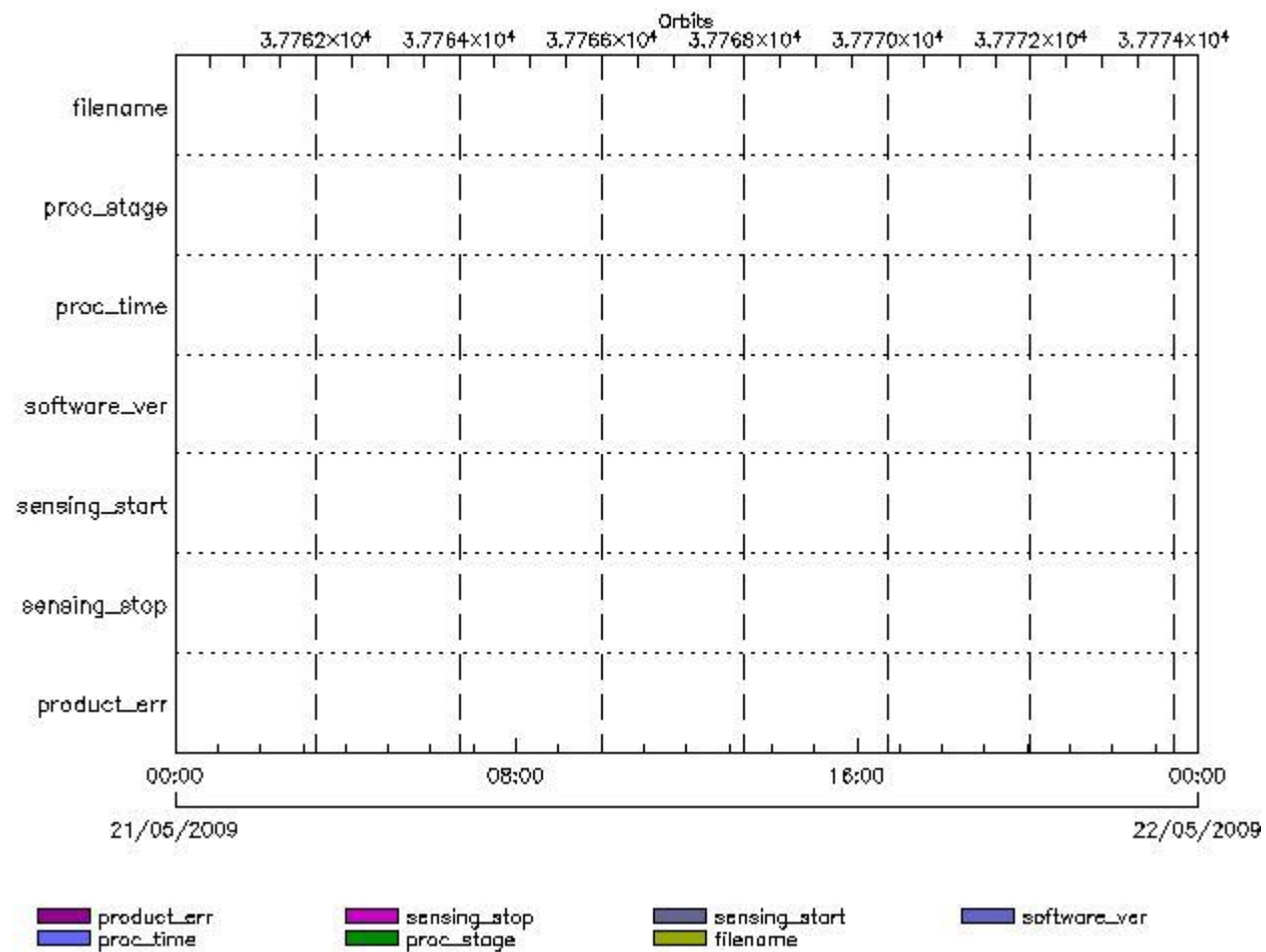
Gauge Explicit Reference

RA2_SL2_AX files with product err set

Gauge Explicit Reference

RA2_SOI_AX MPH checks

MPH Errors for RA2_SOI_AX



RA2_SOI_AX files with wrong filename

RA2_SOI_AX files with unknown processing stage

Gauge Explicit Reference

RA2_SOI_AX files with wrong processing time

Gauge Explicit Reference

RA2_SOI_AX files with software version not equal to the current version

Gauge Explicit Reference

RA2_SOI_AX files with wrong sensing start

Gauge Explicit Reference

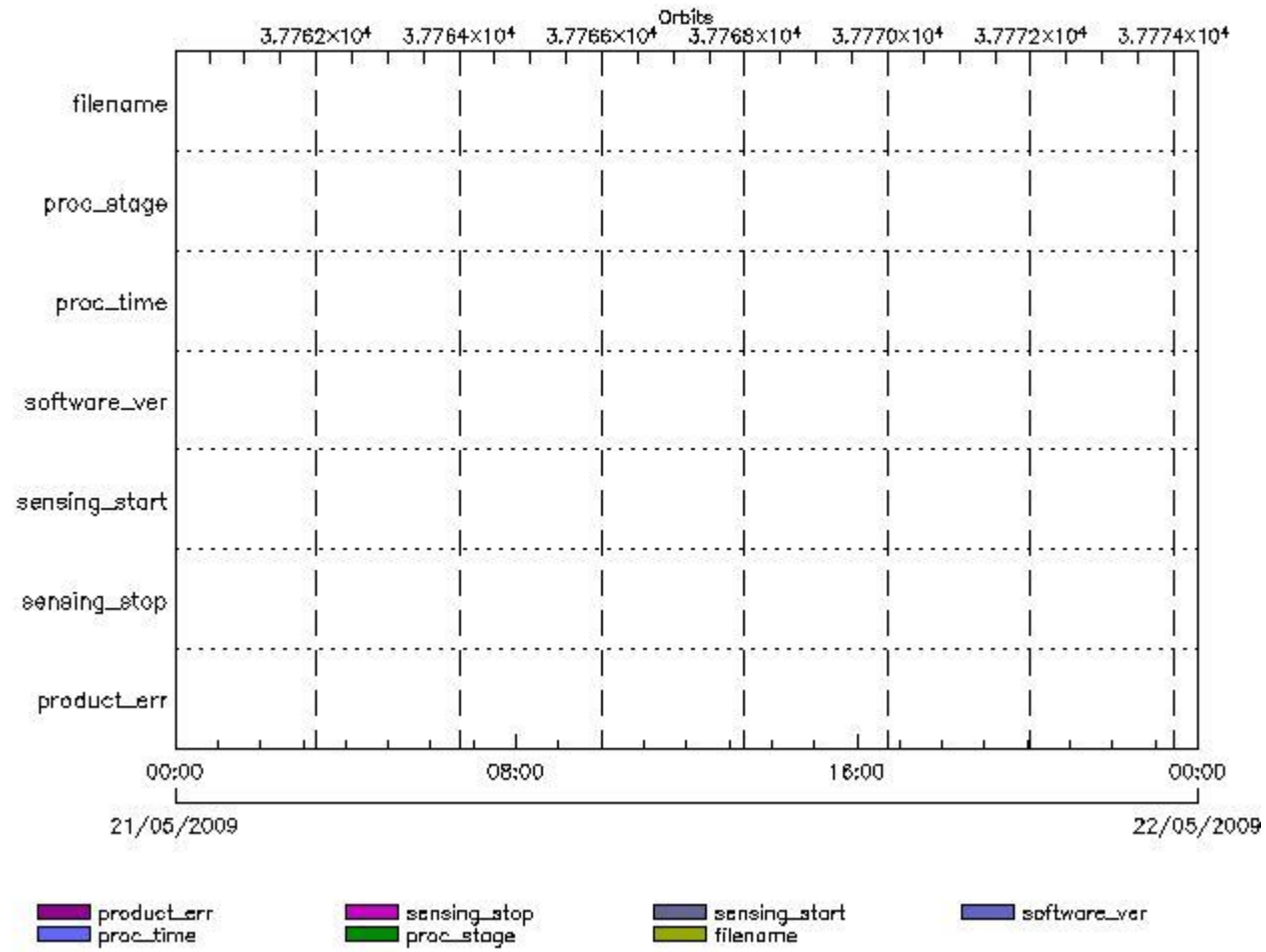
RA2_SOI_AX files with wrong sensing stop

Gauge Explicit Reference

RA2_SOI_AX files with product err set

Gauge Explicit Reference

MPH Errors for RA2_SOL_AX



RA2_SOL_AX files with wrong filename

RA2_SOL_AX files with unknown processing stage

Gauge Explicit Reference

RA2_SOL_AX files with wrong processing time

Gauge Explicit Reference

RA2_SOL_AX files with software version not equal to the current version

Gauge Explicit Reference

RA2_SOL_AX files with wrong sensing start

Gauge Explicit Reference

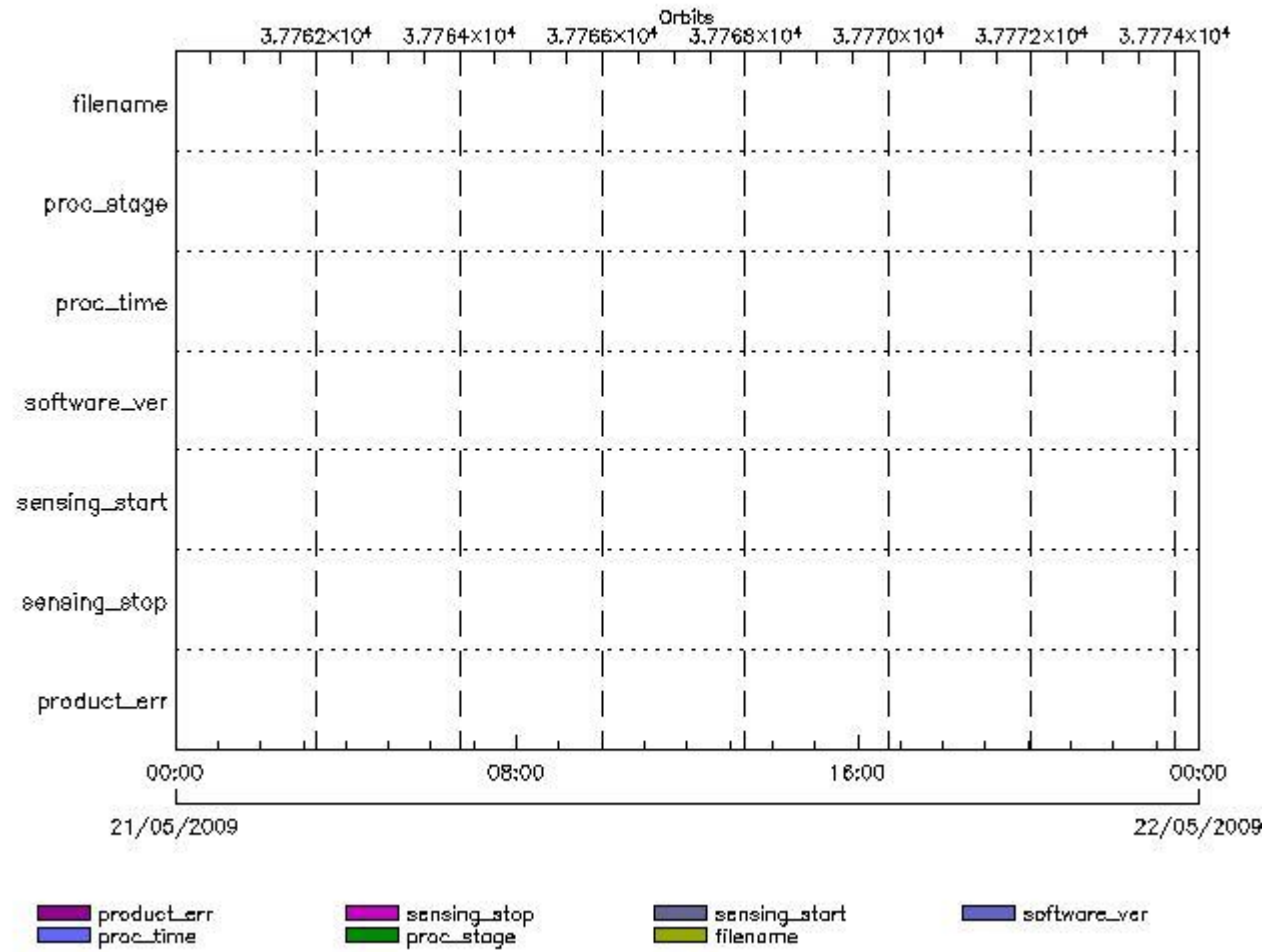
RA2_SOL_AX files with wrong sensing stop

Gauge Explicit Reference

RA2_SOL_AX files with product err set

RA2_SSB_AX MPH checks

MPH Errors for RA2_SSB_AX



RA2_SSB_AX files with wrong filename

RA2_SSB_AX files with unknown processing stage

Gauge Explicit Reference

RA2_SSB_AX files with wrong processing time

Gauge Explicit Reference

RA2_SSB_AX files with software version not equal to the current version

Gauge Explicit Reference

RA2_SSB_AX files with wrong sensing start

Gauge Explicit Reference

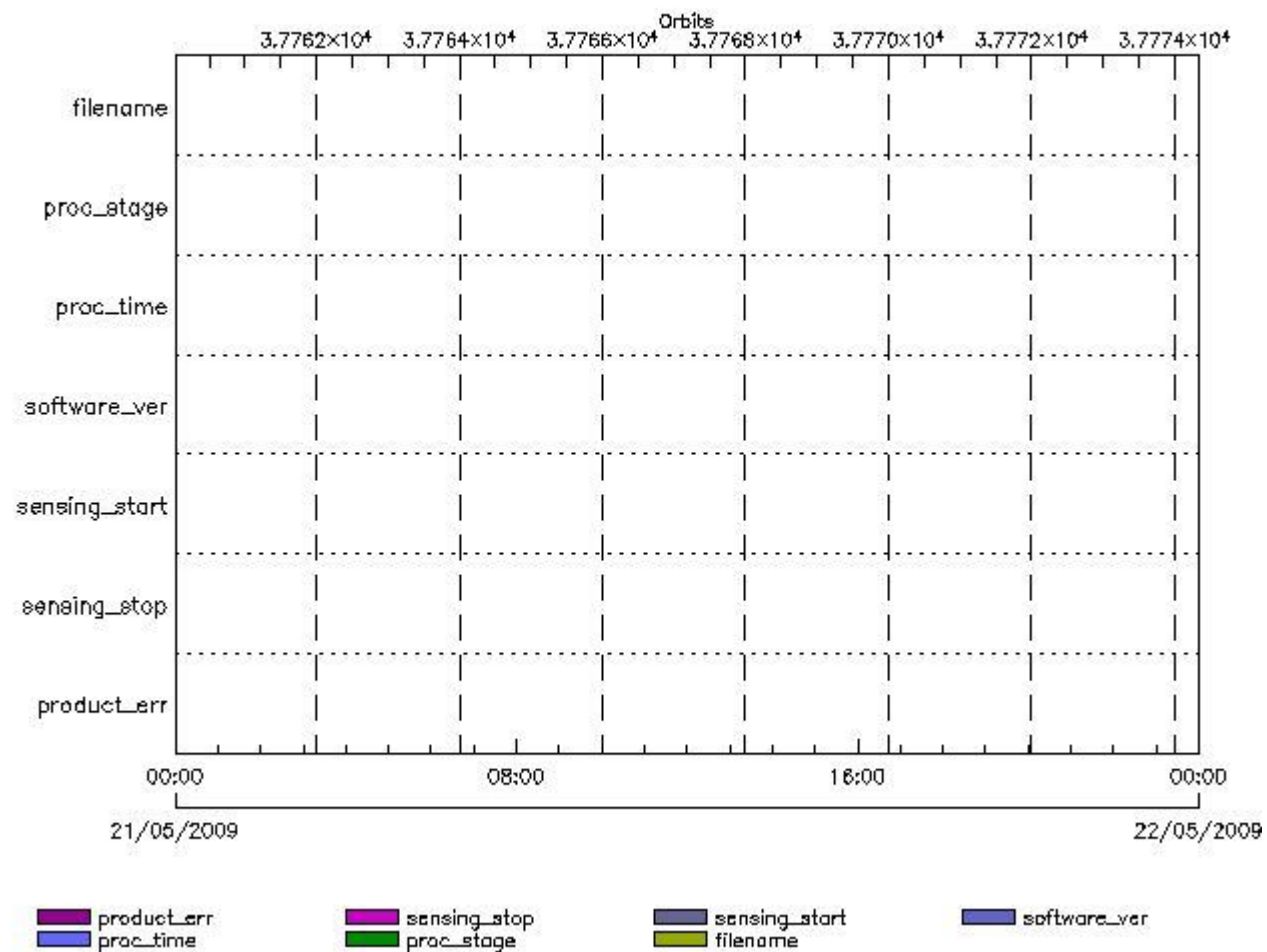
RA2_SSB_AX files with wrong sensing stop

Gauge Explicit Reference
 RA2_SSB_AX files with product err set

Gauge Explicit Reference

RA2_TLD_AX MPH checks

MPH Errors for RA2_TLD_AX



RA2_TLD_AX files with wrong filename

Gauge
 RA2_TLD_AX files with unknown processing stage

Gauge Explicit Reference

RA2_TLD_AX files with wrong processing time

Gauge Explicit Reference

RA2_TLD_AX files with software version not equal to the current version

Gauge Explicit Reference

RA2_TLD_AX files with wrong sensing start

Gauge Explicit Reference

RA2_TLD_AX files with wrong sensing stop

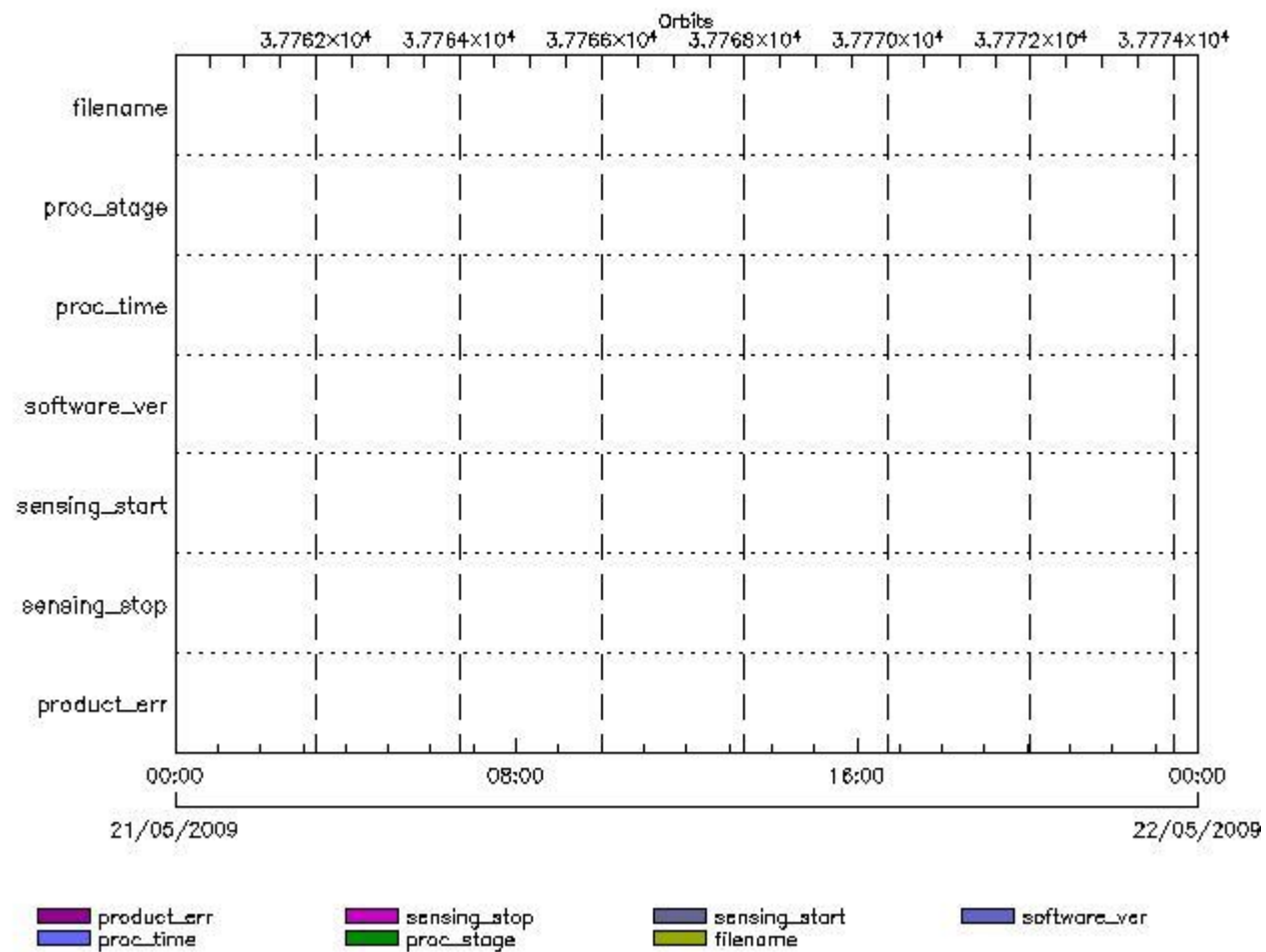
Gauge Explicit Reference

RA2_TLD_AX files with product err set

Gauge Explicit Reference

RA2_USO_AX MPH checks

MPH Errors for RA2_USO_AX



RA2_USO_AX files with wrong filename

Gauge

RA2_USO_AX files with unknown processing stage

Gauge Explicit Reference

RA2_USO_AX files with wrong processing time

Gauge Explicit Reference

RA2_USO_AX files with software version not equal to the current version

Gauge Explicit Reference

RA2_USO_AX files with wrong sensing start

Gauge Explicit Reference

RA2_USO_AX files with wrong sensing stop

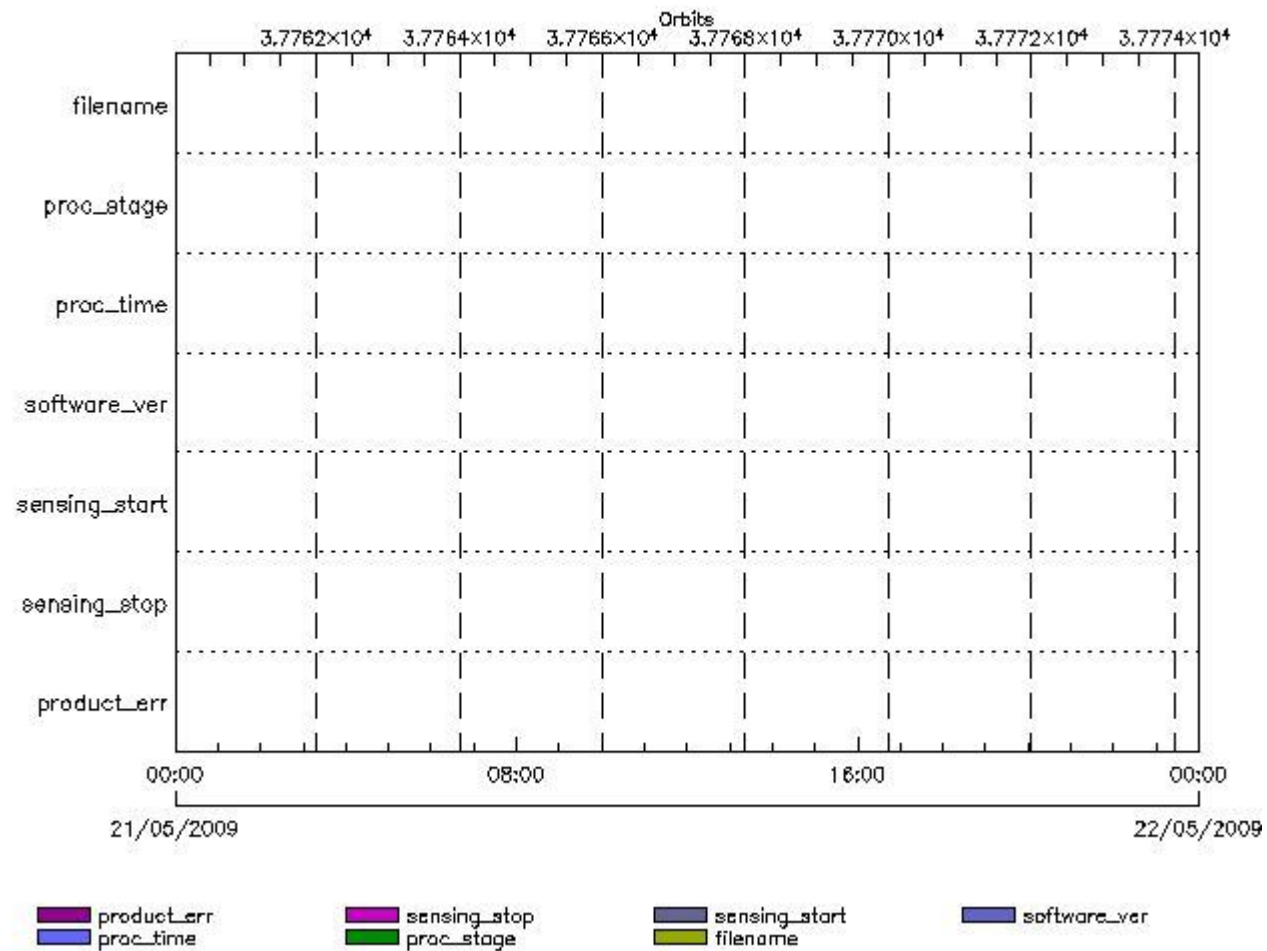
Gauge Explicit Reference

RA2_USO_AX files with product err set

Gauge Explicit Reference

AUX_ATT_AX MPH checks

MPH Errors for AUX_ATT_AX



AUX_ATT_AX files with wrong filename

Gauge

AUX_ATT_AX files with unknown processing stage

Gauge Explicit Reference

AUX_ATT_AX files with wrong processing time

Gauge **Explicit Reference**

AUX_ATT_AX files with software version not equal to the current version

Gauge **Explicit Reference**

AUX_ATT_AX files with wrong sensing start

Gauge **Explicit Reference**

AUX_ATT_AX files with wrong sensing stop

Gauge **Explicit Reference**

AUX_ATT_AX files with product err set

Gauge **Explicit Reference**

Time Correlation

AUX_TIM_AX Propagation Error

Gauge	Value	Segment (Start-Stop)
Propagation Error (us) Warning! Too big	-6.75226211547852	20-MAY-2009 22:30:20.000 21-MAY-2009 05:25:10.000
Propagation Error (us) Warning! Too big	8.70914745330811	21-MAY-2009 05:25:10.000 21-MAY-2009 07:04:34.000
Propagation Error (us) Warning! Too big	6.23049926757813	21-MAY-2009 07:04:34.000 21-MAY-2009 08:44:19.000
Propagation Error (us) N/A	-0.851513862609863	21-MAY-2009 08:44:19.000 21-MAY-2009 10:23:55.000
Propagation Error (us) N/A	-0.0459861755371094	21-MAY-2009 10:23:55.000 21-MAY-2009 12:03:13.000
Propagation Error (us) Warning! Too big	-5.24752426147461	21-MAY-2009 12:03:13.000 21-MAY-2009 13:42:21.000
Propagation Error (us) N/A	2.91969776153564	21-MAY-2009 13:42:21.000 21-MAY-2009 15:20:16.000
Propagation Error (us) N/A	-1.58552265167236	21-MAY-2009 15:20:16.000 21-MAY-2009 16:57:59.000
Propagation Error (us) N/A	1.25090789794922	21-MAY-2009 16:57:59.000 21-MAY-2009 18:36:05.000
Propagation Error (us) N/A	0.258392333984375	21-MAY-2009 18:36:05.000 21-MAY-2009 20:15:50.000
Propagation Error (us) Warning! Too big	-8.51918697357178	21-MAY-2009 20:15:50.000 21-MAY-2009 21:57:49.000
Propagation Error (us) N/A	-2.04913234710693	21-MAY-2009 21:57:49.000 21-MAY-2009 23:42:53.000

```

xReportTemplate. Copying internal and external template references...
xReportTemplate. Processing Conditionals inclusions...
xReportTemplate. ...No Conditionals inclusions found
xReportTemplate. Generating data extraction schema document...
xReportTemplate. Inserting embedded DEL scripts and extracting data...
xReportTemplate. Generating data extraction skeleton for explicit references...
xReportTemplate. Extracting Explicit References data...
xReportTemplate. Merging object data with explicit_references data...
xReportTemplate. Generating stylesheet to transform template to report...
xReportTemplate. Generating stylesheet for grouping and zooming...
xReportTemplate. Generating intermediate report without grouping and zooming...
xReportTemplate. Generating final xhtml report...
xReportTemplate. Generating the IDL program for the graphs
xReportTemplate. Generating external linked fragments
xReportTemplate. Executing the IDL program
Information : (23-May-2009 15:56:20)
Graph 1: Creating object for a eventGanttChart
Information : (23-May-2009 15:56:20) Graph 1: Processing legend.
Information : (23-May-2009 15:56:20)
Graph 1: Adding data from object @PCF_RA2_sensing:ETL_ra2_wwv_2p          17
elements.
Information : (23-May-2009 15:56:20)
Graph 1: Adding data from object @PCF_RA2_sensing:ETL_ra2_fgd_2p          17
elements.
Information : (23-May-2009 15:56:20)
Graph 1: Adding data from object @PCF_RA2_sensing:ETL_ra2_mw__1p          17
elements.
Information : (23-May-2009 15:56:20)
Graph 1: Adding data from object @PCF_RA2_sensing:ETL_ra2_me__0p          17
elements.
Information : (23-May-2009 15:56:20)
Graph 1: Adding data from object @PCF_RA2_sensing:ETL_mwr_n1__0p          16
elements.
Information : (23-May-2009 15:56:20)
Graph 1: Adding data from object @PCF_RA2_sensing:ETL_dor_nav_0p          16
elements.
Information : (23-May-2009 15:56:20)
Graph 1: Adding data from object @PCF_RA2_sensing:ETL_dor_dop_0p          16
elements.
Information : (23-May-2009 15:56:20)
Graph 1: Adding data from object @PCF_RA2_sensing:ETL_ra2_cal_0p          1
elements.
Information : (23-May-2009 15:56:20) Graph 1: Generating PNG file.
Information : (23-May-2009 15:56:21) Graph 1: Destroying object.
Information : (23-May-2009 15:56:21)
Graph 2: Creating object for a eventWorldMap
Information : (23-May-2009 15:56:21) Graph 2: Processing legend.
Information : (23-May-2009 15:56:21)
Graph 2: Adding data from object @PCF_RA2_sensing:ETL_ra2_inv_prod          17
elements.
Information : (23-May-2009 15:56:28) Graph 2: Generating PNG file.
Information : (23-May-2009 15:56:30) Graph 2: Destroying object.
Information : (23-May-2009 15:56:30)
Graph 3: Creating object for a eventGanttChart
Information : (23-May-2009 15:56:30) Graph 3: Processing legend.
Information : (23-May-2009 15:56:30)
Graph 3: Adding data from object @PCF_RA2_production:ETLmwr_mis          2
elements.
Information : (23-May-2009 15:56:30)
Graph 3: Adding data from object @PCF_RA2_production:ETLra2_l0_mis          2
elements.
Information : (23-May-2009 15:56:30)
Graph 3: Adding data from object @PCF_RA2_production:ETLdor_mis          27
elements.
Information : (23-May-2009 15:56:30)
Graph 3: Adding data from object @PCF_RA2_sensing:ETL_mwr_l0          16
elements.
Information : (23-May-2009 15:56:30)

```

```

Graph 3: Adding data from object @PCF_RA2_production:ETLmwr_all_stations
16 elements.
Information : (23-May-2009 15:56:30)
Graph 3: Adding data from object @PCF_RA2_sensing:ETL_ra2_l0          18
elements.
Information : (23-May-2009 15:56:30)
Graph 3: Adding data from object @PCF_RA2_production:ETLra2_all_stations
3 elements.
Information : (23-May-2009 15:56:30)
Graph 3: Adding data from object @PCF_RA2_sensing:ETL_dor_l0        32
elements.
Information : (23-May-2009 15:56:30)
Graph 3: Adding data from object @PCF_RA2_production:ETLdor_all_stations
16 elements.
Information : (23-May-2009 15:56:30)
Graph 3: Adding data from object @PCF_RA2_production:ETLra2_unav      1
elements.
Warning !   : (23-May-2009 15:56:30)
GanttChart::AddData. The DqiData structure has no data for this range
Information : (23-May-2009 15:56:30) Graph 3: Generating PNG file.
Warning !   : (23-May-2009 15:56:30)
GanttChart::ReadPolyline. Adding a section with no data
Information : (23-May-2009 15:56:31) Graph 3: Destroying object.
Information : (23-May-2009 15:56:31)
Graph 4: Creating object for a eventGanttChart
Information : (23-May-2009 15:56:31) Graph 4: Processing legend.
Information : (23-May-2009 15:56:31)
Graph 4: Adding data from object @PCF_RA2_production:ETLra2_l1_mis    2
elements.
Information : (23-May-2009 15:56:31)
Graph 4: Adding data from object @PCF_RA2_sensing:ETL_ra2_l1        17
elements.
Information : (23-May-2009 15:56:31)
Graph 4: Adding data from object @PCF_RA2_production:ETLra2_unav      1
elements.
Warning !   : (23-May-2009 15:56:31)
GanttChart::AddData. The DqiData structure has no data for this range
Information : (23-May-2009 15:56:31)
Graph 4: Adding data from object @PCF_RA2_production:ETL_ra2_l1_acq
17 elements.
Information : (23-May-2009 15:56:31) Graph 4: Generating PNG file.
Warning !   : (23-May-2009 15:56:31)
GanttChart::ReadPolyline. Adding a section with no data
Information : (23-May-2009 15:56:49) Graph 4: Destroying object.
Information : (23-May-2009 15:56:49)
Graph 5: Creating object for a eventGanttChart
Information : (23-May-2009 15:56:49) Graph 5: Processing legend.
Information : (23-May-2009 15:56:49)
Graph 5: Adding data from object @PCF_RA2_production:ETLra2_l2_mis    4
elements.
Information : (23-May-2009 15:56:49)
Graph 5: Adding data from object @PCF_RA2_sensing:ETL_ra2_l2        34
elements.
Information : (23-May-2009 15:56:49)
Graph 5: Adding data from object @PCF_RA2_production:ETLra2_unav      1
elements.
Warning !   : (23-May-2009 15:56:49)
GanttChart::AddData. The DqiData structure has no data for this range
Information : (23-May-2009 15:56:49)
Graph 5: Adding data from object @PCF_RA2_production:ETL_ra2_l2_acq
34 elements.
Information : (23-May-2009 15:56:49) Graph 5: Generating PNG file.
Warning !   : (23-May-2009 15:56:49)
GanttChart::ReadPolyline. Adding a section with no data
Information : (23-May-2009 15:56:59) Graph 5: Destroying object.
Information : (23-May-2009 15:56:59)
Graph 6: Creating object for a eventGanttChart
Information : (23-May-2009 15:56:59) Graph 6: Processing legend.

```

Information : (23-May-2009 15:56:59)
Graph 6: Adding data from object @PCF MPH_RA2_CAL_0P:DET_wrong_product_err
1 elements.
Warning ! : (23-May-2009 15:56:59)
GanttChart::AddData. The DqiData structure has no data for this range
Information : (23-May-2009 15:56:59)
Graph 6: Adding data from object @PCF MPH_RA2_CAL_0P:SET_wrong_leap_err
1 elements.
Warning ! : (23-May-2009 15:56:59)
GanttChart::AddData. The DqiData structure has no data for this range
Information : (23-May-2009 15:56:59)
Graph 6: Adding data from object @PCF MPH_RA2_CAL_0P:SET_wrong_leap_utc
1 elements.
Warning ! : (23-May-2009 15:56:59)
GanttChart::AddData. The DqiData structure has no data for this range
Information : (23-May-2009 15:56:59)
Graph 6: Adding data from object @PCF MPH_RA2_CAL_0P:SET_wrong_clock_step
1 elements.
Warning ! : (23-May-2009 15:56:59)
GanttChart::AddData. The DqiData structure has no data for this range
Information : (23-May-2009 15:56:59)
Graph 6: Adding data from object @PCF MPH_RA2_CAL_0P:SET_wrong_sat_binary_time
1 elements.
Warning ! : (23-May-2009 15:56:59)
GanttChart::AddData. The DqiData structure has no data for this range
Information : (23-May-2009 15:56:59)
Graph 6: Adding data from object @PCF MPH_RA2_CAL_0P:SET_wrong_utc_sbt_time
1 elements.
Information : (23-May-2009 15:56:59)
Graph 6: Adding data from object @PCF MPH_RA2_CAL_0P:SET_wrong_vector_source
1 elements.
Warning ! : (23-May-2009 15:56:59)
GanttChart::AddData. The DqiData structure has no data for this range
Information : (23-May-2009 15:56:59)
Graph 6: Adding data from object @PCF MPH_RA2_CAL_0P:SET_wrong_z_velocity
1 elements.
Warning ! : (23-May-2009 15:56:59)
GanttChart::AddData. The DqiData structure has no data for this range
Information : (23-May-2009 15:56:59)
Graph 6: Adding data from object @PCF MPH_RA2_CAL_0P:SET_wrong_y_velocity
1 elements.
Warning ! : (23-May-2009 15:56:59)
GanttChart::AddData. The DqiData structure has no data for this range
Information : (23-May-2009 15:56:59)
Graph 6: Adding data from object @PCF MPH_RA2_CAL_0P:SET_wrong_x_velocity
1 elements.
Warning ! : (23-May-2009 15:56:59)
GanttChart::AddData. The DqiData structure has no data for this range
Information : (23-May-2009 15:56:59)
Graph 6: Adding data from object @PCF MPH_RA2_CAL_0P:SET_wrong_z_position
1 elements.
Warning ! : (23-May-2009 15:56:59)
GanttChart::AddData. The DqiData structure has no data for this range
Information : (23-May-2009 15:56:59)
Graph 6: Adding data from object @PCF MPH_RA2_CAL_0P:SET_wrong_y_position
1 elements.
Warning ! : (23-May-2009 15:56:59)
GanttChart::AddData. The DqiData structure has no data for this range
Information : (23-May-2009 15:56:59)
Graph 6: Adding data from object @PCF MPH_RA2_CAL_0P:SET_wrong_x_position
1 elements.
Warning ! : (23-May-2009 15:56:59)
GanttChart::AddData. The DqiData structure has no data for this range
Information : (23-May-2009 15:56:59) Graph 6:
Adding data from object @PCF MPH_RA2_CAL_0P:SET_wrong_state_vector_time
1 elements.
Warning ! : (23-May-2009 15:56:59)
GanttChart::AddData. The DqiData structure has no data for this range

Information : (23-May-2009 15:57:00)
Graph 7: Adding data from object @PCF_MPH_DOR_DOP_0P:SET_wrong_x_velocity
1 elements.
Warning ! : (23-May-2009 15:57:00)
GanttChart::AddData. The DqiData structure has no data for this range
Information : (23-May-2009 15:57:00)
Graph 7: Adding data from object @PCF_MPH_DOR_DOP_0P:SET_wrong_z_position
1 elements.
Warning ! : (23-May-2009 15:57:00)
GanttChart::AddData. The DqiData structure has no data for this range
Information : (23-May-2009 15:57:00)
Graph 7: Adding data from object @PCF_MPH_DOR_DOP_0P:SET_wrong_y_position
1 elements.
Warning ! : (23-May-2009 15:57:00)
GanttChart::AddData. The DqiData structure has no data for this range
Information : (23-May-2009 15:57:00)
Graph 7: Adding data from object @PCF_MPH_DOR_DOP_0P:SET_wrong_x_position
1 elements.
Warning ! : (23-May-2009 15:57:00)
GanttChart::AddData. The DqiData structure has no data for this range
Information : (23-May-2009 15:57:00) Graph 7:
Adding data from object @PCF_MPH_DOR_DOP_0P:SET_wrong_state_vector_time
1 elements.
Warning ! : (23-May-2009 15:57:00)
GanttChart::AddData. The DqiData structure has no data for this range
Information : (23-May-2009 15:57:00)
Graph 7: Adding data from object @PCF_MPH_DOR_DOP_0P:SET_wrong_phase
1 elements.
Warning ! : (23-May-2009 15:57:00)
GanttChart::AddData. The DqiData structure has no data for this range
Information : (23-May-2009 15:57:00)
Graph 7: Adding data from object @PCF_MPH_DOR_DOP_0P:SET_wrong_sensing_stop
1 elements.
Warning ! : (23-May-2009 15:57:00)
GanttChart::AddData. The DqiData structure has no data for this range
Information : (23-May-2009 15:57:00)
Graph 7: Adding data from object @PCF_MPH_DOR_DOP_0P:SET_wrong_sensing_start
1 elements.
Warning ! : (23-May-2009 15:57:00)
GanttChart::AddData. The DqiData structure has no data for this range
Information : (23-May-2009 15:57:00)
Graph 7: Adding data from object @PCF_MPH_DOR_DOP_0P:SET_wrong_software_ver
1 elements.
Warning ! : (23-May-2009 15:57:00)
GanttChart::AddData. The DqiData structure has no data for this range
Information : (23-May-2009 15:57:00)
Graph 7: Adding data from object @PCF_MPH_DOR_DOP_0P:SET_wrong_proc_time
1 elements.
Warning ! : (23-May-2009 15:57:00)
GanttChart::AddData. The DqiData structure has no data for this range
Information : (23-May-2009 15:57:00)
Graph 7: Adding data from object @PCF_MPH_DOR_DOP_0P:SET_wrong_proc_center
1 elements.
Warning ! : (23-May-2009 15:57:00)
GanttChart::AddData. The DqiData structure has no data for this range
Information : (23-May-2009 15:57:00) Graph 7:
Adding data from object @PCF_MPH_DOR_DOP_0P:SET_wrong_acquisition_station
1 elements.
Warning ! : (23-May-2009 15:57:00)
GanttChart::AddData. The DqiData structure has no data for this range
Information : (23-May-2009 15:57:00)
Graph 7: Adding data from object @PCF_MPH_DOR_DOP_0P:SET_wrong_proc_stage
1 elements.
Warning ! : (23-May-2009 15:57:00)
GanttChart::AddData. The DqiData structure has no data for this range
Information : (23-May-2009 15:57:00)
Graph 7: Adding data from object @PCF_MPH_DOR_DOP_0P:SET_wrong_filename
1 elements.

```
Warning ! : (23-May-2009 15:57:00)
GanttChart::AddData. The DqiData structure has no data for this range
Information : (23-May-2009 15:57:00)
Graph 7: Adding data from object @PCF_RA2_sensing:ETL_dor_dop_0p          16
elements.
Information : (23-May-2009 15:57:00) Graph 7: Generating PNG file.
Warning ! : (23-May-2009 15:57:00)
GanttChart::ReadPolyline. Adding a section with no data
Warning ! : (23-May-2009 15:57:00)
GanttChart::ReadPolyline. Adding a section with no data
Warning ! : (23-May-2009 15:57:00)
GanttChart::ReadPolyline. Adding a section with no data
Warning ! : (23-May-2009 15:57:00)
GanttChart::ReadPolyline. Adding a section with no data
Warning ! : (23-May-2009 15:57:00)
GanttChart::ReadPolyline. Adding a section with no data
Warning ! : (23-May-2009 15:57:00)
GanttChart::ReadPolyline. Adding a section with no data
Warning ! : (23-May-2009 15:57:00)
GanttChart::ReadPolyline. Adding a section with no data
Warning ! : (23-May-2009 15:57:00)
GanttChart::ReadPolyline. Adding a section with no data
Warning ! : (23-May-2009 15:57:00)
GanttChart::ReadPolyline. Adding a section with no data
Warning ! : (23-May-2009 15:57:00)
GanttChart::ReadPolyline. Adding a section with no data
Warning ! : (23-May-2009 15:57:00)
GanttChart::ReadPolyline. Adding a section with no data
Warning ! : (23-May-2009 15:57:00)
GanttChart::ReadPolyline. Adding a section with no data
Warning ! : (23-May-2009 15:57:00)
GanttChart::ReadPolyline. Adding a section with no data
Warning ! : (23-May-2009 15:57:00)
GanttChart::ReadPolyline. Adding a section with no data
Warning ! : (23-May-2009 15:57:00)
GanttChart::ReadPolyline. Adding a section with no data
Warning ! : (23-May-2009 15:57:00)
GanttChart::ReadPolyline. Adding a section with no data
Warning ! : (23-May-2009 15:57:00)
GanttChart::ReadPolyline. Adding a section with no data
Warning ! : (23-May-2009 15:57:00)
GanttChart::ReadPolyline. Adding a section with no data
Warning ! : (23-May-2009 15:57:00)
GanttChart::ReadPolyline. Adding a section with no data
Warning ! : (23-May-2009 15:57:00)
GanttChart::ReadPolyline. Adding a section with no data
Warning ! : (23-May-2009 15:57:00)
GanttChart::ReadPolyline. Adding a section with no data
Warning ! : (23-May-2009 15:57:00)
GanttChart::ReadPolyline. Adding a section with no data
Warning ! : (23-May-2009 15:57:00)
Information : (23-May-2009 15:57:01) Graph 7: Destroying object.
Information : (23-May-2009 15:57:01)
Graph 8: Creating object for a eventGanttChart
Information : (23-May-2009 15:57:01) Graph 8: Processing legend.
Information : (23-May-2009 15:57:01)
Graph 8: Adding data from object @PCF_MPH_DOR_NAV_0P:DET_wrong_product_err
          1 elements.
Warning ! : (23-May-2009 15:57:01)
GanttChart::AddData. The DqiData structure has no data for this range
Information : (23-May-2009 15:57:01)
Graph 8: Adding data from object @PCF_MPH_DOR_NAV_0P:SET_wrong_leap_err
          1 elements.
Warning ! : (23-May-2009 15:57:01)
GanttChart::AddData. The DqiData structure has no data for this range
Information : (23-May-2009 15:57:01)
Graph 8: Adding data from object @PCF_MPH_DOR_NAV_0P:SET_wrong_leap_utc
          1 elements.
Warning ! : (23-May-2009 15:57:01)
```


GanttChart::AddData. The DqiData structure has no data for this range
Information : (23-May-2009 15:57:01)
Graph 8: Adding data from object @PCF_MPH_DOR_NAV_0P:SET_wrong_clock_step
1 elements.
Warning ! : (23-May-2009 15:57:01)
GanttChart::AddData. The DqiData structure has no data for this range
Information : (23-May-2009 15:57:01)
Graph 8: Adding data from object @PCF_MPH_DOR_NAV_0P:SET_wrong_sat_binary_time
1 elements.
Warning ! : (23-May-2009 15:57:01)
GanttChart::AddData. The DqiData structure has no data for this range
Information : (23-May-2009 15:57:01)
Graph 8: Adding data from object @PCF_MPH_DOR_NAV_0P:SET_wrong_utc_sbt_time
11 elements.
Information : (23-May-2009 15:57:01)
Graph 8: Adding data from object @PCF_MPH_DOR_NAV_0P:SET_wrong_vector_source
1 elements.
Warning ! : (23-May-2009 15:57:01)
GanttChart::AddData. The DqiData structure has no data for this range
Information : (23-May-2009 15:57:01)
Graph 8: Adding data from object @PCF_MPH_DOR_NAV_0P:SET_wrong_z_velocity
1 elements.
Warning ! : (23-May-2009 15:57:01)
GanttChart::AddData. The DqiData structure has no data for this range
Information : (23-May-2009 15:57:01)
Graph 8: Adding data from object @PCF_MPH_DOR_NAV_0P:SET_wrong_y_velocity
1 elements.
Warning ! : (23-May-2009 15:57:01)
GanttChart::AddData. The DqiData structure has no data for this range
Information : (23-May-2009 15:57:01)
Graph 8: Adding data from object @PCF_MPH_DOR_NAV_0P:SET_wrong_x_velocity
1 elements.
Warning ! : (23-May-2009 15:57:01)
GanttChart::AddData. The DqiData structure has no data for this range
Information : (23-May-2009 15:57:01)
Graph 8: Adding data from object @PCF_MPH_DOR_NAV_0P:SET_wrong_z_position
1 elements.
Warning ! : (23-May-2009 15:57:01)
GanttChart::AddData. The DqiData structure has no data for this range
Information : (23-May-2009 15:57:01)
Graph 8: Adding data from object @PCF_MPH_DOR_NAV_0P:SET_wrong_y_position
1 elements.
Warning ! : (23-May-2009 15:57:01)
GanttChart::AddData. The DqiData structure has no data for this range
Information : (23-May-2009 15:57:01)
Graph 8: Adding data from object @PCF_MPH_DOR_NAV_0P:SET_wrong_x_position
1 elements.
Warning ! : (23-May-2009 15:57:01)
GanttChart::AddData. The DqiData structure has no data for this range
Information : (23-May-2009 15:57:01) Graph 8:
Adding data from object @PCF_MPH_DOR_NAV_0P:SET_wrong_state_vector_time
1 elements.
Warning ! : (23-May-2009 15:57:01)
GanttChart::AddData. The DqiData structure has no data for this range
Information : (23-May-2009 15:57:01)
Graph 8: Adding data from object @PCF_MPH_DOR_NAV_0P:SET_wrong_phase
1 elements.
Warning ! : (23-May-2009 15:57:01)
GanttChart::AddData. The DqiData structure has no data for this range
Information : (23-May-2009 15:57:01)
Graph 8: Adding data from object @PCF_MPH_DOR_NAV_0P:SET_wrong_sensing_stop
1 elements.
Warning ! : (23-May-2009 15:57:01)
GanttChart::AddData. The DqiData structure has no data for this range
Information : (23-May-2009 15:57:01)
Graph 8: Adding data from object @PCF_MPH_DOR_NAV_0P:SET_wrong_sensing_start
1 elements.
Warning ! : (23-May-2009 15:57:01)

GanttChart::ReadPolyline. Adding a section with no data
Warning ! : (23-May-2009 15:57:01)
GanttChart::ReadPolyline. Adding a section with no data
Warning ! : (23-May-2009 15:57:01)
GanttChart::ReadPolyline. Adding a section with no data
Warning ! : (23-May-2009 15:57:01)
GanttChart::ReadPolyline. Adding a section with no data
Warning ! : (23-May-2009 15:57:01)
GanttChart::ReadPolyline. Adding a section with no data
Warning ! : (23-May-2009 15:57:01)
GanttChart::ReadPolyline. Adding a section with no data
Information : (23-May-2009 15:57:02) Graph 8: Destroying object.
Information : (23-May-2009 15:57:02)
Graph 9: Creating object for a eventGanttChart
Information : (23-May-2009 15:57:02) Graph 9: Processing legend.
Information : (23-May-2009 15:57:02)
Graph 9: Adding data from object @PCF_MPH_MWR_NL__0P:DET_wrong_product_err
1 elements.
Warning ! : (23-May-2009 15:57:02)
GanttChart::AddData. The DqiData structure has no data for this range
Information : (23-May-2009 15:57:02)
Graph 9: Adding data from object @PCF_MPH_MWR_NL__0P:SET_wrong_leap_err
1 elements.
Warning ! : (23-May-2009 15:57:02)
GanttChart::AddData. The DqiData structure has no data for this range
Information : (23-May-2009 15:57:02)
Graph 9: Adding data from object @PCF_MPH_MWR_NL__0P:SET_wrong_leap_utc
1 elements.
Warning ! : (23-May-2009 15:57:02)
GanttChart::AddData. The DqiData structure has no data for this range
Information : (23-May-2009 15:57:02)
Graph 9: Adding data from object @PCF_MPH_MWR_NL__0P:SET_wrong_clock_step
1 elements.
Warning ! : (23-May-2009 15:57:02)
GanttChart::AddData. The DqiData structure has no data for this range
Information : (23-May-2009 15:57:02)
Graph 9: Adding data from object @PCF_MPH_MWR_NL__0P:SET_wrong_sat_binary_time
1 elements.
Warning ! : (23-May-2009 15:57:02)
GanttChart::AddData. The DqiData structure has no data for this range
Information : (23-May-2009 15:57:02)
Graph 9: Adding data from object @PCF_MPH_MWR_NL__0P:SET_wrong_utc_sbt_time
15 elements.
Information : (23-May-2009 15:57:02)
Graph 9: Adding data from object @PCF_MPH_MWR_NL__0P:SET_wrong_vector_source
1 elements.
Warning ! : (23-May-2009 15:57:02)
GanttChart::AddData. The DqiData structure has no data for this range
Information : (23-May-2009 15:57:02)
Graph 9: Adding data from object @PCF_MPH_MWR_NL__0P:SET_wrong_z_velocity
1 elements.
Warning ! : (23-May-2009 15:57:02)
GanttChart::AddData. The DqiData structure has no data for this range
Information : (23-May-2009 15:57:02)
Graph 9: Adding data from object @PCF_MPH_MWR_NL__0P:SET_wrong_y_velocity
1 elements.
Warning ! : (23-May-2009 15:57:02)
GanttChart::AddData. The DqiData structure has no data for this range
Information : (23-May-2009 15:57:02)
Graph 9: Adding data from object @PCF_MPH_MWR_NL__0P:SET_wrong_x_velocity
1 elements.
Warning ! : (23-May-2009 15:57:02)
GanttChart::AddData. The DqiData structure has no data for this range
Information : (23-May-2009 15:57:02)
Graph 9: Adding data from object @PCF_MPH_MWR_NL__0P:SET_wrong_z_position
1 elements.
Warning ! : (23-May-2009 15:57:02)
GanttChart::AddData. The DqiData structure has no data for this range

Information : (23-May-2009 15:57:02)
Graph 9: Adding data from object @PCF_MPH_MWR_NL__0P:SET_wrong_y_position
1 elements.
Warning ! : (23-May-2009 15:57:02)
GanttChart::AddData. The DqiData structure has no data for this range
Information : (23-May-2009 15:57:02)
Graph 9: Adding data from object @PCF_MPH_MWR_NL__0P:SET_wrong_x_position
1 elements.
Warning ! : (23-May-2009 15:57:02)
GanttChart::AddData. The DqiData structure has no data for this range
Information : (23-May-2009 15:57:02) Graph 9:
Adding data from object @PCF_MPH_MWR_NL__0P:SET_wrong_state_vector_time
1 elements.
Warning ! : (23-May-2009 15:57:02)
GanttChart::AddData. The DqiData structure has no data for this range
Information : (23-May-2009 15:57:02)
Graph 9: Adding data from object @PCF_MPH_MWR_NL__0P:SET_wrong_phase
1 elements.
Warning ! : (23-May-2009 15:57:02)
GanttChart::AddData. The DqiData structure has no data for this range
Information : (23-May-2009 15:57:02)
Graph 9: Adding data from object @PCF_MPH_MWR_NL__0P:SET_wrong_sensing_stop
1 elements.
Warning ! : (23-May-2009 15:57:02)
GanttChart::AddData. The DqiData structure has no data for this range
Information : (23-May-2009 15:57:02)
Graph 9: Adding data from object @PCF_MPH_MWR_NL__0P:SET_wrong_sensing_start
1 elements.
Warning ! : (23-May-2009 15:57:02)
GanttChart::AddData. The DqiData structure has no data for this range
Information : (23-May-2009 15:57:02)
Graph 9: Adding data from object @PCF_MPH_MWR_NL__0P:SET_wrong_software_ver
1 elements.
Warning ! : (23-May-2009 15:57:02)
GanttChart::AddData. The DqiData structure has no data for this range
Information : (23-May-2009 15:57:02)
Graph 9: Adding data from object @PCF_MPH_MWR_NL__0P:SET_wrong_proc_time
1 elements.
Warning ! : (23-May-2009 15:57:02)
GanttChart::AddData. The DqiData structure has no data for this range
Information : (23-May-2009 15:57:02)
Graph 9: Adding data from object @PCF_MPH_MWR_NL__0P:SET_wrong_proc_center
1 elements.
Warning ! : (23-May-2009 15:57:02)
GanttChart::AddData. The DqiData structure has no data for this range
Information : (23-May-2009 15:57:02) Graph 9:
Adding data from object @PCF_MPH_MWR_NL__0P:SET_wrong_acquisition_station
1 elements.
Warning ! : (23-May-2009 15:57:02)
GanttChart::AddData. The DqiData structure has no data for this range
Information : (23-May-2009 15:57:02)
Graph 9: Adding data from object @PCF_MPH_MWR_NL__0P:SET_wrong_proc_stage
1 elements.
Warning ! : (23-May-2009 15:57:02)
GanttChart::AddData. The DqiData structure has no data for this range
Information : (23-May-2009 15:57:02)
Graph 9: Adding data from object @PCF_MPH_MWR_NL__0P:SET_wrong_filename
1 elements.
Warning ! : (23-May-2009 15:57:02)
GanttChart::AddData. The DqiData structure has no data for this range
Information : (23-May-2009 15:57:02)
Graph 9: Adding data from object @PCF_RA2_sensing:ETL_mwr_nl__0p 16
elements.
Information : (23-May-2009 15:57:02) Graph 9: Generating PNG file.
Warning ! : (23-May-2009 15:57:02)
GanttChart::ReadPolyline. Adding a section with no data
Warning ! : (23-May-2009 15:57:02)
GanttChart::ReadPolyline. Adding a section with no data

Graph 10: Adding data from object @PCF_MPH_RA2_ME__0P:SET_wrong_utc_sbt_time
16 elements.
Information : (23-May-2009 15:57:03)

Graph 10: Adding data from object @PCF_MPH_RA2_ME__0P:SET_wrong_vector_source
1 elements.
Warning ! : (23-May-2009 15:57:03)
GanttChart::AddData. The DqiData structure has no data for this range
Information : (23-May-2009 15:57:03)

Graph 10: Adding data from object @PCF_MPH_RA2_ME__0P:SET_wrong_z_velocity
1 elements.
Warning ! : (23-May-2009 15:57:03)
GanttChart::AddData. The DqiData structure has no data for this range
Information : (23-May-2009 15:57:03)

Graph 10: Adding data from object @PCF_MPH_RA2_ME__0P:SET_wrong_y_velocity
1 elements.
Warning ! : (23-May-2009 15:57:03)
GanttChart::AddData. The DqiData structure has no data for this range
Information : (23-May-2009 15:57:03)

Graph 10: Adding data from object @PCF_MPH_RA2_ME__0P:SET_wrong_x_velocity
1 elements.
Warning ! : (23-May-2009 15:57:03)
GanttChart::AddData. The DqiData structure has no data for this range
Information : (23-May-2009 15:57:03)

Graph 10: Adding data from object @PCF_MPH_RA2_ME__0P:SET_wrong_z_position
1 elements.
Warning ! : (23-May-2009 15:57:03)
GanttChart::AddData. The DqiData structure has no data for this range
Information : (23-May-2009 15:57:03)

Graph 10: Adding data from object @PCF_MPH_RA2_ME__0P:SET_wrong_y_position
1 elements.
Warning ! : (23-May-2009 15:57:03)
GanttChart::AddData. The DqiData structure has no data for this range
Information : (23-May-2009 15:57:03)

Graph 10: Adding data from object @PCF_MPH_RA2_ME__0P:SET_wrong_x_position
1 elements.
Warning ! : (23-May-2009 15:57:03)
GanttChart::AddData. The DqiData structure has no data for this range
Information : (23-May-2009 15:57:03) Graph 10:

Adding data from object @PCF_MPH_RA2_ME__0P:SET_wrong_state_vector_time
1 elements.
Warning ! : (23-May-2009 15:57:03)
GanttChart::AddData. The DqiData structure has no data for this range
Information : (23-May-2009 15:57:03)

Graph 10: Adding data from object @PCF_MPH_RA2_ME__0P:SET_wrong_phase
1 elements.
Warning ! : (23-May-2009 15:57:03)
GanttChart::AddData. The DqiData structure has no data for this range
Information : (23-May-2009 15:57:03)

Graph 10: Adding data from object @PCF_MPH_RA2_ME__0P:SET_wrong_sensing_stop
1 elements.
Warning ! : (23-May-2009 15:57:03)
GanttChart::AddData. The DqiData structure has no data for this range
Information : (23-May-2009 15:57:03)

Graph 10: Adding data from object @PCF_MPH_RA2_ME__0P:SET_wrong_sensing_start
1 elements.
Warning ! : (23-May-2009 15:57:03)
GanttChart::AddData. The DqiData structure has no data for this range
Information : (23-May-2009 15:57:03)

Graph 10: Adding data from object @PCF_MPH_RA2_ME__0P:SET_wrong_software_ver
1 elements.
Warning ! : (23-May-2009 15:57:03)
GanttChart::AddData. The DqiData structure has no data for this range
Information : (23-May-2009 15:57:03)

Graph 10: Adding data from object @PCF_MPH_RA2_ME__0P:SET_wrong_proc_time
1 elements.
Warning ! : (23-May-2009 15:57:03)
GanttChart::AddData. The DqiData structure has no data for this range
Information : (23-May-2009 15:57:03)

Information : (23-May-2009 15:57:04) Graph 11: Processing legend.
Information : (23-May-2009 15:57:04)
Graph 11: Adding data from object @PCF MPH_RA2_MW__1P:DET_wrong_product_err
1 elements.
Warning ! : (23-May-2009 15:57:04)
GanttChart::AddData. The DqiData structure has no data for this range
Information : (23-May-2009 15:57:04)
Graph 11: Adding data from object @PCF MPH_RA2_MW__1P:SET_wrong_leap_err
1 elements.
Warning ! : (23-May-2009 15:57:04)
GanttChart::AddData. The DqiData structure has no data for this range
Information : (23-May-2009 15:57:04)
Graph 11: Adding data from object @PCF MPH_RA2_MW__1P:SET_wrong_leap_utc
1 elements.
Warning ! : (23-May-2009 15:57:04)
GanttChart::AddData. The DqiData structure has no data for this range
Information : (23-May-2009 15:57:04)
Graph 11: Adding data from object @PCF MPH_RA2_MW__1P:SET_wrong_clock_step
1 elements.
Warning ! : (23-May-2009 15:57:04)
GanttChart::AddData. The DqiData structure has no data for this range
Information : (23-May-2009 15:57:04) Graph 11:
Adding data from object @PCF MPH_RA2_MW__1P:SET_wrong_sat_binary_time
1 elements.
Warning ! : (23-May-2009 15:57:04)
GanttChart::AddData. The DqiData structure has no data for this range
Information : (23-May-2009 15:57:04)
Graph 11: Adding data from object @PCF MPH_RA2_MW__1P:SET_wrong_utc_sbt_time
16 elements.
Information : (23-May-2009 15:57:04)
Graph 11: Adding data from object @PCF MPH_RA2_MW__1P:SET_wrong_vector_source
1 elements.
Warning ! : (23-May-2009 15:57:04)
GanttChart::AddData. The DqiData structure has no data for this range
Information : (23-May-2009 15:57:04)
Graph 11: Adding data from object @PCF MPH_RA2_MW__1P:SET_wrong_z_velocity
1 elements.
Warning ! : (23-May-2009 15:57:04)
GanttChart::AddData. The DqiData structure has no data for this range
Information : (23-May-2009 15:57:04)
Graph 11: Adding data from object @PCF MPH_RA2_MW__1P:SET_wrong_y_velocity
1 elements.
Warning ! : (23-May-2009 15:57:04)
GanttChart::AddData. The DqiData structure has no data for this range
Information : (23-May-2009 15:57:04)
Graph 11: Adding data from object @PCF MPH_RA2_MW__1P:SET_wrong_x_velocity
1 elements.
Warning ! : (23-May-2009 15:57:04)
GanttChart::AddData. The DqiData structure has no data for this range
Information : (23-May-2009 15:57:04)
Graph 11: Adding data from object @PCF MPH_RA2_MW__1P:SET_wrong_z_position
1 elements.
Warning ! : (23-May-2009 15:57:04)
GanttChart::AddData. The DqiData structure has no data for this range
Information : (23-May-2009 15:57:04)
Graph 11: Adding data from object @PCF MPH_RA2_MW__1P:SET_wrong_y_position
1 elements.
Warning ! : (23-May-2009 15:57:04)
GanttChart::AddData. The DqiData structure has no data for this range
Information : (23-May-2009 15:57:04)
Graph 11: Adding data from object @PCF MPH_RA2_MW__1P:SET_wrong_x_position
1 elements.
Warning ! : (23-May-2009 15:57:04)
GanttChart::AddData. The DqiData structure has no data for this range
Information : (23-May-2009 15:57:04) Graph 11:
Adding data from object @PCF MPH_RA2_MW__1P:SET_wrong_state_vector_time
17 elements.
Information : (23-May-2009 15:57:04)

Warning ! : (23-May-2009 15:57:04)
GanttChart::ReadPolyline. Adding a section with no data
Warning ! : (23-May-2009 15:57:04)
GanttChart::ReadPolyline. Adding a section with no data
Warning ! : (23-May-2009 15:57:04)
GanttChart::ReadPolyline. Adding a section with no data
Warning ! : (23-May-2009 15:57:04)
GanttChart::ReadPolyline. Adding a section with no data
Warning ! : (23-May-2009 15:57:04)
GanttChart::ReadPolyline. Adding a section with no data
Warning ! : (23-May-2009 15:57:04)
GanttChart::ReadPolyline. Adding a section with no data
Warning ! : (23-May-2009 15:57:04)
GanttChart::ReadPolyline. Adding a section with no data
Warning ! : (23-May-2009 15:57:04)
GanttChart::ReadPolyline. Adding a section with no data
Warning ! : (23-May-2009 15:57:04)
GanttChart::ReadPolyline. Adding a section with no data
Warning ! : (23-May-2009 15:57:04)
GanttChart::ReadPolyline. Adding a section with no data
Information : (23-May-2009 15:57:05) Graph 11: Destroying object.
Information : (23-May-2009 15:57:05)
Graph 12: Creating object for a eventGanttChart
Information : (23-May-2009 15:57:05) Graph 12: Processing legend.
Information : (23-May-2009 15:57:05)
Graph 12: Adding data from object @PCF_MPH_RA2_FGD_2P:DET_wrong_product_err
17 elements.
Information : (23-May-2009 15:57:05)
Graph 12: Adding data from object @PCF_MPH_RA2_FGD_2P:SET_wrong_leap_err
1 elements.
Warning ! : (23-May-2009 15:57:05)
GanttChart::AddData. The DqiData structure has no data for this range
Information : (23-May-2009 15:57:05)
Graph 12: Adding data from object @PCF_MPH_RA2_FGD_2P:SET_wrong_leap_utc
1 elements.
Warning ! : (23-May-2009 15:57:05)
GanttChart::AddData. The DqiData structure has no data for this range
Information : (23-May-2009 15:57:05)
Graph 12: Adding data from object @PCF_MPH_RA2_FGD_2P:SET_wrong_clock_step
1 elements.
Warning ! : (23-May-2009 15:57:05)
GanttChart::AddData. The DqiData structure has no data for this range
Information : (23-May-2009 15:57:05) Graph 12:
Adding data from object @PCF_MPH_RA2_FGD_2P:SET_wrong_sat_binary_time
1 elements.
Warning ! : (23-May-2009 15:57:05)
GanttChart::AddData. The DqiData structure has no data for this range
Information : (23-May-2009 15:57:05)
Graph 12: Adding data from object @PCF_MPH_RA2_FGD_2P:SET_wrong_utc_sbt_time
16 elements.
Information : (23-May-2009 15:57:05)
Graph 12: Adding data from object @PCF_MPH_RA2_FGD_2P:SET_wrong_vector_source
1 elements.
Warning ! : (23-May-2009 15:57:05)
GanttChart::AddData. The DqiData structure has no data for this range
Information : (23-May-2009 15:57:05)
Graph 12: Adding data from object @PCF_MPH_RA2_FGD_2P:SET_wrong_z_velocity
1 elements.
Warning ! : (23-May-2009 15:57:05)
GanttChart::AddData. The DqiData structure has no data for this range
Information : (23-May-2009 15:57:05)
Graph 12: Adding data from object @PCF_MPH_RA2_FGD_2P:SET_wrong_y_velocity
1 elements.
Warning ! : (23-May-2009 15:57:05)
GanttChart::AddData. The DqiData structure has no data for this range
Information : (23-May-2009 15:57:05)
Graph 12: Adding data from object @PCF_MPH_RA2_FGD_2P:SET_wrong_x_velocity
1 elements.
Warning ! : (23-May-2009 15:57:05)
GanttChart::AddData. The DqiData structure has no data for this range

Information : (23-May-2009 15:57:05)
Graph 12: Adding data from object @PCF_MPH_RA2_FGD_2P:SET_wrong_z_position
1 elements.
Warning ! : (23-May-2009 15:57:05)
GanttChart::AddData. The DqiData structure has no data for this range
Information : (23-May-2009 15:57:05)
Graph 12: Adding data from object @PCF_MPH_RA2_FGD_2P:SET_wrong_y_position
1 elements.
Warning ! : (23-May-2009 15:57:05)
GanttChart::AddData. The DqiData structure has no data for this range
Information : (23-May-2009 15:57:05)
Graph 12: Adding data from object @PCF_MPH_RA2_FGD_2P:SET_wrong_x_position
1 elements.
Warning ! : (23-May-2009 15:57:05)
GanttChart::AddData. The DqiData structure has no data for this range
Information : (23-May-2009 15:57:05) Graph 12:
Adding data from object @PCF_MPH_RA2_FGD_2P:SET_wrong_state_vector_time
17 elements.
Information : (23-May-2009 15:57:05)
Graph 12: Adding data from object @PCF_MPH_RA2_FGD_2P:SET_wrong_phase
1 elements.
Warning ! : (23-May-2009 15:57:05)
GanttChart::AddData. The DqiData structure has no data for this range
Information : (23-May-2009 15:57:05)
Graph 12: Adding data from object @PCF_MPH_RA2_FGD_2P:SET_wrong_sensing_stop
1 elements.
Warning ! : (23-May-2009 15:57:05)
GanttChart::AddData. The DqiData structure has no data for this range
Information : (23-May-2009 15:57:05)
Graph 12: Adding data from object @PCF_MPH_RA2_FGD_2P:SET_wrong_sensing_start
1 elements.
Warning ! : (23-May-2009 15:57:05)
GanttChart::AddData. The DqiData structure has no data for this range
Information : (23-May-2009 15:57:05)
Graph 12: Adding data from object @PCF_MPH_RA2_FGD_2P:SET_wrong_software_ver
17 elements.
Information : (23-May-2009 15:57:05)
Graph 12: Adding data from object @PCF_MPH_RA2_FGD_2P:SET_wrong_proc_time
1 elements.
Warning ! : (23-May-2009 15:57:05)
GanttChart::AddData. The DqiData structure has no data for this range
Information : (23-May-2009 15:57:05)
Graph 12: Adding data from object @PCF_MPH_RA2_FGD_2P:SET_wrong_proc_center
1 elements.
Warning ! : (23-May-2009 15:57:05)
GanttChart::AddData. The DqiData structure has no data for this range
Information : (23-May-2009 15:57:05) Graph 12:
Adding data from object @PCF_MPH_RA2_FGD_2P:SET_wrong_acquisition_station
1 elements.
Warning ! : (23-May-2009 15:57:05)
GanttChart::AddData. The DqiData structure has no data for this range
Information : (23-May-2009 15:57:05)
Graph 12: Adding data from object @PCF_MPH_RA2_FGD_2P:SET_wrong_proc_stage
1 elements.
Warning ! : (23-May-2009 15:57:05)
GanttChart::AddData. The DqiData structure has no data for this range
Information : (23-May-2009 15:57:05)
Graph 12: Adding data from object @PCF_MPH_RA2_FGD_2P:SET_wrong_filename
1 elements.
Warning ! : (23-May-2009 15:57:05)
GanttChart::AddData. The DqiData structure has no data for this range
Information : (23-May-2009 15:57:05)
Graph 12: Adding data from object @PCF_RA2_sensing:ETL_ra2_fgd_2p 17
elements.
Information : (23-May-2009 15:57:05) Graph 12: Generating PNG file.
Warning ! : (23-May-2009 15:57:05)
GanttChart::ReadPolyline. Adding a section with no data
Warning ! : (23-May-2009 15:57:05)



```
GanttChart::ReadPolyline. Adding a section with no data
Warning ! : (23-May-2009 15:57:05)
GanttChart::ReadPolyline. Adding a section with no data
Warning ! : (23-May-2009 15:57:05)
GanttChart::ReadPolyline. Adding a section with no data
Warning ! : (23-May-2009 15:57:05)
GanttChart::ReadPolyline. Adding a section with no data
Warning ! : (23-May-2009 15:57:05)
GanttChart::ReadPolyline. Adding a section with no data
Warning ! : (23-May-2009 15:57:05)
GanttChart::ReadPolyline. Adding a section with no data
Warning ! : (23-May-2009 15:57:05)
GanttChart::ReadPolyline. Adding a section with no data
Warning ! : (23-May-2009 15:57:05)
GanttChart::ReadPolyline. Adding a section with no data
Warning ! : (23-May-2009 15:57:05)
GanttChart::ReadPolyline. Adding a section with no data
Warning ! : (23-May-2009 15:57:05)
GanttChart::ReadPolyline. Adding a section with no data
Warning ! : (23-May-2009 15:57:05)
GanttChart::ReadPolyline. Adding a section with no data
Warning ! : (23-May-2009 15:57:05)
GanttChart::ReadPolyline. Adding a section with no data
Warning ! : (23-May-2009 15:57:05)
GanttChart::ReadPolyline. Adding a section with no data
Warning ! : (23-May-2009 15:57:05)
GanttChart::ReadPolyline. Adding a section with no data
Warning ! : (23-May-2009 15:57:05)
GanttChart::ReadPolyline. Adding a section with no data
Warning ! : (23-May-2009 15:57:05)
GanttChart::ReadPolyline. Adding a section with no data
Warning ! : (23-May-2009 15:57:05)
Graph 13: Creating object for a eventGanttChart
Information : (23-May-2009 15:57:06) Graph 13: Processing legend.
Information : (23-May-2009 15:57:06)
Graph 13: Adding data from object @PCF_MPH_RA2_WWV_2P:DET_wrong_product_err
17 elements.
Information : (23-May-2009 15:57:06)
Graph 13: Adding data from object @PCF_MPH_RA2_WWV_2P:SET_wrong_leap_err
1 elements.
Warning ! : (23-May-2009 15:57:06)
GanttChart::AddData. The DqiData structure has no data for this range
Information : (23-May-2009 15:57:06)
Graph 13: Adding data from object @PCF_MPH_RA2_WWV_2P:SET_wrong_leap_utc
1 elements.
Warning ! : (23-May-2009 15:57:06)
GanttChart::AddData. The DqiData structure has no data for this range
Information : (23-May-2009 15:57:06)
Graph 13: Adding data from object @PCF_MPH_RA2_WWV_2P:SET_wrong_clock_step
1 elements.
Warning ! : (23-May-2009 15:57:06)
GanttChart::AddData. The DqiData structure has no data for this range
Information : (23-May-2009 15:57:06) Graph 13:
Adding data from object @PCF_MPH_RA2_WWV_2P:SET_wrong_sat_binary_time
1 elements.
Warning ! : (23-May-2009 15:57:06)
GanttChart::AddData. The DqiData structure has no data for this range
Information : (23-May-2009 15:57:06)
Graph 13: Adding data from object @PCF_MPH_RA2_WWV_2P:SET_wrong_utc_sbt_time
16 elements.
Information : (23-May-2009 15:57:06)
Graph 13: Adding data from object @PCF_MPH_RA2_WWV_2P:SET_wrong_vector_source
1 elements.
```

Warning ! : (23-May-2009 15:57:06)
GanttChart::AddData. The DqiData structure has no data for this range
Information : (23-May-2009 15:57:06)
Graph 13: Adding data from object @PCF_MPH_RA2_WWV_2P:SET_wrong_z_velocity
1 elements.
Warning ! : (23-May-2009 15:57:06)
GanttChart::AddData. The DqiData structure has no data for this range
Information : (23-May-2009 15:57:06)
Graph 13: Adding data from object @PCF_MPH_RA2_WWV_2P:SET_wrong_y_velocity
1 elements.
Warning ! : (23-May-2009 15:57:06)
GanttChart::AddData. The DqiData structure has no data for this range
Information : (23-May-2009 15:57:06)
Graph 13: Adding data from object @PCF_MPH_RA2_WWV_2P:SET_wrong_x_velocity
1 elements.
Warning ! : (23-May-2009 15:57:06)
GanttChart::AddData. The DqiData structure has no data for this range
Information : (23-May-2009 15:57:06)
Graph 13: Adding data from object @PCF_MPH_RA2_WWV_2P:SET_wrong_z_position
1 elements.
Warning ! : (23-May-2009 15:57:06)
GanttChart::AddData. The DqiData structure has no data for this range
Information : (23-May-2009 15:57:06)
Graph 13: Adding data from object @PCF_MPH_RA2_WWV_2P:SET_wrong_y_position
1 elements.
Warning ! : (23-May-2009 15:57:06)
GanttChart::AddData. The DqiData structure has no data for this range
Information : (23-May-2009 15:57:06)
Graph 13: Adding data from object @PCF_MPH_RA2_WWV_2P:SET_wrong_x_position
1 elements.
Warning ! : (23-May-2009 15:57:06)
GanttChart::AddData. The DqiData structure has no data for this range
Information : (23-May-2009 15:57:06) Graph 13:
Adding data from object @PCF_MPH_RA2_WWV_2P:SET_wrong_state_vector_time
17 elements.
Information : (23-May-2009 15:57:06)
Graph 13: Adding data from object @PCF_MPH_RA2_WWV_2P:SET_wrong_phase
1 elements.
Warning ! : (23-May-2009 15:57:06)
GanttChart::AddData. The DqiData structure has no data for this range
Information : (23-May-2009 15:57:06)
Graph 13: Adding data from object @PCF_MPH_RA2_WWV_2P:SET_wrong_sensing_stop
1 elements.
Warning ! : (23-May-2009 15:57:06)
GanttChart::AddData. The DqiData structure has no data for this range
Information : (23-May-2009 15:57:06)
Graph 13: Adding data from object @PCF_MPH_RA2_WWV_2P:SET_wrong_sensing_start
1 elements.
Warning ! : (23-May-2009 15:57:06)
GanttChart::AddData. The DqiData structure has no data for this range
Information : (23-May-2009 15:57:06)
Graph 13: Adding data from object @PCF_MPH_RA2_WWV_2P:SET_wrong_software_ver
17 elements.
Information : (23-May-2009 15:57:06)
Graph 13: Adding data from object @PCF_MPH_RA2_WWV_2P:SET_wrong_proc_time
1 elements.
Warning ! : (23-May-2009 15:57:06)
GanttChart::AddData. The DqiData structure has no data for this range
Information : (23-May-2009 15:57:06)
Graph 13: Adding data from object @PCF_MPH_RA2_WWV_2P:SET_wrong_proc_center
1 elements.
Warning ! : (23-May-2009 15:57:06)
GanttChart::AddData. The DqiData structure has no data for this range
Information : (23-May-2009 15:57:06) Graph 13:
Adding data from object @PCF_MPH_RA2_WWV_2P:SET_wrong_acquisition_station
1 elements.
Warning ! : (23-May-2009 15:57:06)
GanttChart::AddData. The DqiData structure has no data for this range

Information : (23-May-2009 15:57:07)
Graph 14: Adding data from object @PCF_RA2_CAL_0P_SPH:DET_num_missing_isps
1 elements.
Warning ! : (23-May-2009 15:57:07)
GanttChart::AddData. The DqiData structure has no data for this range
Information : (23-May-2009 15:57:07)
Graph 14: Adding data from object @PCF_RA2_CAL_0P_SPH:DET_num_error_isps
1 elements.
Warning ! : (23-May-2009 15:57:07)
GanttChart::AddData. The DqiData structure has no data for this range
Information : (23-May-2009 15:57:07)
Graph 14: Adding data from object @PCF_RA2_CAL_0P_SPH:DET_rs_significant
1 elements.
Warning ! : (23-May-2009 15:57:07)
GanttChart::AddData. The DqiData structure has no data for this range
Information : (23-May-2009 15:57:07) Graph 14:
Adding data from object @PCF_RA2_CAL_0P_SPH:DET_isp_discarded_significant
1 elements.
Warning ! : (23-May-2009 15:57:07)
GanttChart::AddData. The DqiData structure has no data for this range
Information : (23-May-2009 15:57:07) Graph 14:
Adding data from object @PCF_RA2_CAL_0P_SPH:DET_missing_isps_significant
1 elements.
Warning ! : (23-May-2009 15:57:07)
GanttChart::AddData. The DqiData structure has no data for this range
Information : (23-May-2009 15:57:07) Graph 14:
Adding data from object @PCF_RA2_CAL_0P_SPH:DET_isp_errors_significant
1 elements.
Warning ! : (23-May-2009 15:57:07)
GanttChart::AddData. The DqiData structure has no data for this range
Information : (23-May-2009 15:57:07)
Graph 14: Adding data from object @PCF_RA2_CAL_0P_SPH:DET_sat_track
1 elements.
Warning ! : (23-May-2009 15:57:07)
GanttChart::AddData. The DqiData structure has no data for this range
Information : (23-May-2009 15:57:07)
Graph 14: Adding data from object @PCF_RA2_CAL_0P_SPH:DET_stop_long
1 elements.
Warning ! : (23-May-2009 15:57:07)
GanttChart::AddData. The DqiData structure has no data for this range
Information : (23-May-2009 15:57:07)
Graph 14: Adding data from object @PCF_RA2_CAL_0P_SPH:DET_stop_lat 1
elements.
Warning ! : (23-May-2009 15:57:07)
GanttChart::AddData. The DqiData structure has no data for this range
Information : (23-May-2009 15:57:07)
Graph 14: Adding data from object @PCF_RA2_CAL_0P_SPH:DET_start_long
1 elements.
Warning ! : (23-May-2009 15:57:07)
GanttChart::AddData. The DqiData structure has no data for this range
Information : (23-May-2009 15:57:07)
Graph 14: Adding data from object @PCF_RA2_CAL_0P_SPH:DET_start_lat
1 elements.
Warning ! : (23-May-2009 15:57:07)
GanttChart::AddData. The DqiData structure has no data for this range
Information : (23-May-2009 15:57:07)
Graph 14: Adding data from object @PCF_RA2_adfs_val:SET_val_adf_ra2_cal_0p
1 elements.
Warning ! : (23-May-2009 15:57:07)
GanttChart::AddData. The DqiData structure has no data for this range
Information : (23-May-2009 15:57:07)
Graph 14: Adding data from object @PCF_RA2_sensing:ETL_ra2_cal_0p 1
elements.
Information : (23-May-2009 15:57:07) Graph 14: Generating PNG file.
Warning ! : (23-May-2009 15:57:07)
GanttChart::ReadPolyline. Adding a section with no data
Warning ! : (23-May-2009 15:57:07)
GanttChart::ReadPolyline. Adding a section with no data

```
Warning ! : (23-May-2009 15:57:07)
GanttChart::ReadPolyline. Adding a section with no data
Warning ! : (23-May-2009 15:57:07)
GanttChart::ReadPolyline. Adding a section with no data
Warning ! : (23-May-2009 15:57:07)
GanttChart::ReadPolyline. Adding a section with no data
Warning ! : (23-May-2009 15:57:07)
GanttChart::ReadPolyline. Adding a section with no data
Warning ! : (23-May-2009 15:57:07)
GanttChart::ReadPolyline. Adding a section with no data
Warning ! : (23-May-2009 15:57:07)
GanttChart::ReadPolyline. Adding a section with no data
Warning ! : (23-May-2009 15:57:07)
GanttChart::ReadPolyline. Adding a section with no data
Warning ! : (23-May-2009 15:57:07)
GanttChart::ReadPolyline. Adding a section with no data
Warning ! : (23-May-2009 15:57:07)
GanttChart::ReadPolyline. Adding a section with no data
Warning ! : (23-May-2009 15:57:07)
GanttChart::ReadPolyline. Adding a section with no data
Information : (23-May-2009 15:57:08) Graph 14: Destroying object.
Information : (23-May-2009 15:57:08)
Graph 15: Creating object for a eventGanttChart
Warning ! : (23-May-2009 15:57:08)
graph::setProperty. YSIZE is too long. [80-700]
Information : (23-May-2009 15:57:08) Graph 15: Processing legend.
Information : (23-May-2009 15:57:08)
Graph 15: Adding data from object @PCF_DOR_DOP_0P_SPH:DET_num_rs_isps
1 elements.
Warning ! : (23-May-2009 15:57:08)
GanttChart::AddData. The DqiData structure has no data for this range
Information : (23-May-2009 15:57:08)
Graph 15: Adding data from object @PCF_DOR_DOP_0P_SPH:DET_num_discarded_isps
1 elements.
Warning ! : (23-May-2009 15:57:08)
GanttChart::AddData. The DqiData structure has no data for this range
Information : (23-May-2009 15:57:08)
Graph 15: Adding data from object @PCF_DOR_DOP_0P_SPH:DET_num_missing_isps
1 elements.
Warning ! : (23-May-2009 15:57:08)
GanttChart::AddData. The DqiData structure has no data for this range
Information : (23-May-2009 15:57:08)
Graph 15: Adding data from object @PCF_DOR_DOP_0P_SPH:DET_num_error_isps
1 elements.
Warning ! : (23-May-2009 15:57:08)
GanttChart::AddData. The DqiData structure has no data for this range
Information : (23-May-2009 15:57:08)
Graph 15: Adding data from object @PCF_DOR_DOP_0P_SPH:DET_rs_significant
1 elements.
Warning ! : (23-May-2009 15:57:08)
GanttChart::AddData. The DqiData structure has no data for this range
Information : (23-May-2009 15:57:08) Graph 15:
Adding data from object @PCF_DOR_DOP_0P_SPH:DET_isp_discarded_significant
1 elements.
Warning ! : (23-May-2009 15:57:08)
GanttChart::AddData. The DqiData structure has no data for this range
Information : (23-May-2009 15:57:08) Graph 15:
Adding data from object @PCF_DOR_DOP_0P_SPH:DET_missing_isps_significant
1 elements.
Warning ! : (23-May-2009 15:57:08)
GanttChart::AddData. The DqiData structure has no data for this range
Information : (23-May-2009 15:57:08) Graph 15:
Adding data from object @PCF_DOR_DOP_0P_SPH:DET_isp_errors_significant
1 elements.
```



```
graph::setProperty. YSIZE is too long. [80-700]
Information : (23-May-2009 15:57:09) Graph 16: Processing legend.
Information : (23-May-2009 15:57:09)
Graph 16: Adding data from object @PCF_DOR_NAV_0P_SPH:DET_num_rs_isps
1 elements.
Warning ! : (23-May-2009 15:57:09)
GanttChart::AddData. The DqiData structure has no data for this range
Information : (23-May-2009 15:57:09)
Graph 16: Adding data from object @PCF_DOR_NAV_0P_SPH:DET_num_discarded_isps
1 elements.
Warning ! : (23-May-2009 15:57:09)
GanttChart::AddData. The DqiData structure has no data for this range
Information : (23-May-2009 15:57:09)
Graph 16: Adding data from object @PCF_DOR_NAV_0P_SPH:DET_num_missing_isps
1 elements.
Warning ! : (23-May-2009 15:57:09)
GanttChart::AddData. The DqiData structure has no data for this range
Information : (23-May-2009 15:57:09)
Graph 16: Adding data from object @PCF_DOR_NAV_0P_SPH:DET_num_error_isps
1 elements.
Warning ! : (23-May-2009 15:57:09)
GanttChart::AddData. The DqiData structure has no data for this range
Information : (23-May-2009 15:57:09)
Graph 16: Adding data from object @PCF_DOR_NAV_0P_SPH:DET_rs_significant
1 elements.
Warning ! : (23-May-2009 15:57:09)
GanttChart::AddData. The DqiData structure has no data for this range
Information : (23-May-2009 15:57:09) Graph 16:
Adding data from object @PCF_DOR_NAV_0P_SPH:DET_isp_discarded_significant
1 elements.
Warning ! : (23-May-2009 15:57:09)
GanttChart::AddData. The DqiData structure has no data for this range
Information : (23-May-2009 15:57:09) Graph 16:
Adding data from object @PCF_DOR_NAV_0P_SPH:DET_missing_isps_significant
1 elements.
Warning ! : (23-May-2009 15:57:09)
GanttChart::AddData. The DqiData structure has no data for this range
Information : (23-May-2009 15:57:09) Graph 16:
Adding data from object @PCF_DOR_NAV_0P_SPH:DET_isp_errors_significant
1 elements.
Warning ! : (23-May-2009 15:57:09)
GanttChart::AddData. The DqiData structure has no data for this range
Information : (23-May-2009 15:57:09) Graph 16:
Adding data from object @PCF_DOR_NAV_0P_SPH:DET_sat_track
1 elements.
Warning ! : (23-May-2009 15:57:09)
GanttChart::AddData. The DqiData structure has no data for this range
Information : (23-May-2009 15:57:09)
Graph 16: Adding data from object @PCF_DOR_NAV_0P_SPH:DET_stop_long
1 elements.
Warning ! : (23-May-2009 15:57:09)
GanttChart::AddData. The DqiData structure has no data for this range
Information : (23-May-2009 15:57:09)
Graph 16: Adding data from object @PCF_DOR_NAV_0P_SPH:DET_stop_lat 1
elements.
Warning ! : (23-May-2009 15:57:09)
GanttChart::AddData. The DqiData structure has no data for this range
Information : (23-May-2009 15:57:09)
Graph 16: Adding data from object @PCF_DOR_NAV_0P_SPH:DET_start_long
1 elements.
Warning ! : (23-May-2009 15:57:09)
GanttChart::AddData. The DqiData structure has no data for this range
Information : (23-May-2009 15:57:09)
Graph 16: Adding data from object @PCF_DOR_NAV_0P_SPH:DET_start_lat
1 elements.
Warning ! : (23-May-2009 15:57:09)
GanttChart::AddData. The DqiData structure has no data for this range
Information : (23-May-2009 15:57:09)
```

```

Graph 16: Adding data from object @PCF_RA2_adfs_val:SET_val_adf_dor_nav_0p
    1 elements.
Warning !   : (23-May-2009 15:57:09)
GanttChart::AddData. The DqiData structure has no data for this range
Information : (23-May-2009 15:57:09)
Graph 16: Adding data from object @PCF_RA2_sensing:ETL_dor_nav_0p         16
    elements.
Information : (23-May-2009 15:57:09) Graph 16: Generating PNG file.
Warning !   : (23-May-2009 15:57:09)
GanttChart::ReadPolyline. Adding a section with no data
Warning !   : (23-May-2009 15:57:09)
GanttChart::ReadPolyline. Adding a section with no data
Warning !   : (23-May-2009 15:57:09)
GanttChart::ReadPolyline. Adding a section with no data
Warning !   : (23-May-2009 15:57:09)
GanttChart::ReadPolyline. Adding a section with no data
Warning !   : (23-May-2009 15:57:09)
GanttChart::ReadPolyline. Adding a section with no data
Warning !   : (23-May-2009 15:57:09)
GanttChart::ReadPolyline. Adding a section with no data
Warning !   : (23-May-2009 15:57:09)
GanttChart::ReadPolyline. Adding a section with no data
Warning !   : (23-May-2009 15:57:09)
GanttChart::ReadPolyline. Adding a section with no data
Warning !   : (23-May-2009 15:57:09)
GanttChart::ReadPolyline. Adding a section with no data
Warning !   : (23-May-2009 15:57:09)
GanttChart::ReadPolyline. Adding a section with no data
Warning !   : (23-May-2009 15:57:09)
GanttChart::ReadPolyline. Adding a section with no data
Warning !   : (23-May-2009 15:57:09)
GanttChart::ReadPolyline. Adding a section with no data
Warning !   : (23-May-2009 15:57:09)
GanttChart::ReadPolyline. Adding a section with no data
Warning !   : (23-May-2009 15:57:09)
GanttChart::ReadPolyline. Adding a section with no data
Warning !   : (23-May-2009 15:57:09)
GanttChart::ReadPolyline. Adding a section with no data
Warning !   : (23-May-2009 15:57:09)
GanttChart::ReadPolyline. Adding a section with no data
Warning !   : (23-May-2009 15:57:09)
GanttChart::ReadPolyline. Adding a section with no data
Warning !   : (23-May-2009 15:57:09)
GanttChart::ReadPolyline. Adding a section with no data
Warning !   : (23-May-2009 15:57:09)
Information : (23-May-2009 15:57:10) Graph 16: Destroying object.
Information : (23-May-2009 15:57:10)
Graph 17: Creating object for a eventGanttChart
Warning !   : (23-May-2009 15:57:10)
graph::setProperty. YSIZE is too long. [80-700]
Information : (23-May-2009 15:57:10) Graph 17: Processing legend.
Information : (23-May-2009 15:57:10)
Graph 17: Adding data from object @PCF_MWR_NL__0P_SPH:DET_num_rs_isps
    1 elements.
Warning !   : (23-May-2009 15:57:10)
GanttChart::AddData. The DqiData structure has no data for this range
Information : (23-May-2009 15:57:10)
Graph 17: Adding data from object @PCF_MWR_NL__0P_SPH:DET_num_discarded_isps
    1 elements.
Warning !   : (23-May-2009 15:57:10)
GanttChart::AddData. The DqiData structure has no data for this range
Information : (23-May-2009 15:57:10)
Graph 17: Adding data from object @PCF_MWR_NL__0P_SPH:DET_num_missing_isps
    1 elements.
Warning !   : (23-May-2009 15:57:10)
GanttChart::AddData. The DqiData structure has no data for this range
Information : (23-May-2009 15:57:10)
Graph 17: Adding data from object @PCF_MWR_NL__0P_SPH:DET_num_error_isps
    1 elements.
Warning !   : (23-May-2009 15:57:10)
GanttChart::AddData. The DqiData structure has no data for this range
Information : (23-May-2009 15:57:10)
Graph 17: Adding data from object @PCF_MWR_NL__0P_SPH:DET_rs_significant
    1 elements.
Warning !   : (23-May-2009 15:57:10)
GanttChart::AddData. The DqiData structure has no data for this range
Information : (23-May-2009 15:57:10) Graph 17:

```


Warning ! : (23-May-2009 15:57:10)
GanttChart::ReadPolyline. Adding a section with no data
Warning ! : (23-May-2009 15:57:10)
GanttChart::ReadPolyline. Adding a section with no data
Warning ! : (23-May-2009 15:57:10)
GanttChart::ReadPolyline. Adding a section with no data
Warning ! : (23-May-2009 15:57:10)
GanttChart::ReadPolyline. Adding a section with no data
Information : (23-May-2009 15:57:11) Graph 17: Destroying object.
Information : (23-May-2009 15:57:11)
Graph 18: Creating object for a eventGanttChart
Warning ! : (23-May-2009 15:57:11)
graph::setProperty. YSIZE is too long. [80-700]
Information : (23-May-2009 15:57:11) Graph 18: Processing legend.
Information : (23-May-2009 15:57:11)
Graph 18: Adding data from object @PCF_RA2_ME__0P_SPH:DET_num_rs_isps
1 elements.
Warning ! : (23-May-2009 15:57:11)
GanttChart::AddData. The DqiData structure has no data for this range
Information : (23-May-2009 15:57:11)
Graph 18: Adding data from object @PCF_RA2_ME__0P_SPH:DET_num_discarded_isps
1 elements.
Warning ! : (23-May-2009 15:57:11)
GanttChart::AddData. The DqiData structure has no data for this range
Information : (23-May-2009 15:57:11)
Graph 18: Adding data from object @PCF_RA2_ME__0P_SPH:DET_num_missing_isps
1 elements.
Warning ! : (23-May-2009 15:57:11)
GanttChart::AddData. The DqiData structure has no data for this range
Information : (23-May-2009 15:57:11)
Graph 18: Adding data from object @PCF_RA2_ME__0P_SPH:DET_num_error_isps
1 elements.
Information : (23-May-2009 15:57:11)
Graph 18: Adding data from object @PCF_RA2_ME__0P_SPH:DET_rs_significant
1 elements.
Warning ! : (23-May-2009 15:57:11)
GanttChart::AddData. The DqiData structure has no data for this range
Information : (23-May-2009 15:57:11) Graph 18:
Adding data from object @PCF_RA2_ME__0P_SPH:DET_isp_discarded_significant
1 elements.
Warning ! : (23-May-2009 15:57:11)
GanttChart::AddData. The DqiData structure has no data for this range
Information : (23-May-2009 15:57:11) Graph 18:
Adding data from object @PCF_RA2_ME__0P_SPH:DET_missing_isps_significant
1 elements.
Warning ! : (23-May-2009 15:57:11)
GanttChart::AddData. The DqiData structure has no data for this range
Information : (23-May-2009 15:57:11) Graph 18:
Adding data from object @PCF_RA2_ME__0P_SPH:DET_isp_errors_significant
1 elements.
Information : (23-May-2009 15:57:11)
Graph 18: Adding data from object @PCF_RA2_ME__0P_SPH:DET_sat_track
1 elements.
Warning ! : (23-May-2009 15:57:11)
GanttChart::AddData. The DqiData structure has no data for this range
Information : (23-May-2009 15:57:11)
Graph 18: Adding data from object @PCF_RA2_ME__0P_SPH:DET_stop_long
1 elements.
Warning ! : (23-May-2009 15:57:11)
GanttChart::AddData. The DqiData structure has no data for this range
Information : (23-May-2009 15:57:11)
Graph 18: Adding data from object @PCF_RA2_ME__0P_SPH:DET_stop_lat
1 elements.
Warning ! : (23-May-2009 15:57:11)
GanttChart::AddData. The DqiData structure has no data for this range
Information : (23-May-2009 15:57:11)
Graph 18: Adding data from object @PCF_RA2_ME__0P_SPH:DET_start_long
1 elements.

Warning ! : (23-May-2009 15:57:11)
 GanttChart::AddData. The DqiData structure has no data for this range
 Information : (23-May-2009 15:57:11)
 Graph 18: Adding data from object @PCF_RA2_ME__0P_SPH:DET_start_lat
 1 elements.
 Warning ! : (23-May-2009 15:57:11)
 GanttChart::AddData. The DqiData structure has no data for this range
 Information : (23-May-2009 15:57:11)
 Graph 18: Adding data from object @PCF_RA2_adfs_val:SET_val_adf_ra2_me__0p
 1 elements.
 Warning ! : (23-May-2009 15:57:11)
 GanttChart::AddData. The DqiData structure has no data for this range
 Information : (23-May-2009 15:57:11)
 Graph 18: Adding data from object @PCF_RA2_sensing:ETL_ra2_me__0p 17
 elements.
 Information : (23-May-2009 15:57:11) Graph 18: Generating PNG file.
 Warning ! : (23-May-2009 15:57:11)
 GanttChart::ReadPolyline. Adding a section with no data
 Warning ! : (23-May-2009 15:57:11)
 GanttChart::ReadPolyline. Adding a section with no data
 Warning ! : (23-May-2009 15:57:11)
 GanttChart::ReadPolyline. Adding a section with no data
 Warning ! : (23-May-2009 15:57:11)
 GanttChart::ReadPolyline. Adding a section with no data
 Warning ! : (23-May-2009 15:57:11)
 GanttChart::ReadPolyline. Adding a section with no data
 Warning ! : (23-May-2009 15:57:11)
 GanttChart::ReadPolyline. Adding a section with no data
 Warning ! : (23-May-2009 15:57:11)
 GanttChart::ReadPolyline. Adding a section with no data
 Warning ! : (23-May-2009 15:57:11)
 GanttChart::ReadPolyline. Adding a section with no data
 Warning ! : (23-May-2009 15:57:11)
 GanttChart::ReadPolyline. Adding a section with no data
 Warning ! : (23-May-2009 15:57:11)
 GanttChart::ReadPolyline. Adding a section with no data
 Warning ! : (23-May-2009 15:57:11)
 GanttChart::ReadPolyline. Adding a section with no data
 Information : (23-May-2009 15:57:12) Graph 18: Destroying object.
 Information : (23-May-2009 15:57:12)
 Graph 19: Creating object for a eventGanttChart
 Warning ! : (23-May-2009 15:57:12)
 graph::setProperty. YSIZE is too long. [80-700]
 Information : (23-May-2009 15:57:12) Graph 19: Processing legend.
 Information : (23-May-2009 15:57:12)
 Graph 19: Adding data from object @PCF_RA2_MW__1P_SPH:DET_ra2_20_band_percent
 4 elements.
 Information : (23-May-2009 15:57:12)
 Graph 19: Adding data from object @PCF_RA2_MW__1P_SPH:DET_ra2_80_band_percent
 4 elements.
 Information : (23-May-2009 15:57:12)
 Graph 19: Adding data from object @PCF_RA2_MW__1P_SPH:DET_ra2_320_band_percent
 3 elements.
 Information : (23-May-2009 15:57:12) Graph 19:
 Adding data from object @PCF_RA2_MW__1P_SPH:DET_ra2_measurement_percent
 1 elements.
 Warning ! : (23-May-2009 15:57:12)
 GanttChart::AddData. The DqiData structure has no data for this range
 Information : (23-May-2009 15:57:12)
 Graph 19: Adding data from object @PCF_RA2_MW__1P_SPH:DET_ra2_l1b_proc_quality
 1 elements.
 Warning ! : (23-May-2009 15:57:12)
 GanttChart::AddData. The DqiData structure has no data for this range
 Information : (23-May-2009 15:57:12)
 Graph 19: Adding data from object @PCF_RA2_MW__1P_SPH:ETL_ra2_l1b_proc_flag
 1 elements.

Warning ! : (23-May-2009 15:57:12)
GanttChart::AddData. The DqiData structure has no data for this range
Information : (23-May-2009 15:57:12)
Graph 19: Adding data from object @PCF_RA2_adfs_val:SET_val_adf_ra2_mw__1p
16 elements.
Information : (23-May-2009 15:57:12)
Graph 19: Adding data from object @PCF_RA2_sensing:ETL_ra2_mw__1p 17
elements.
Information : (23-May-2009 15:57:12) Graph 19: Generating PNG file.
Warning ! : (23-May-2009 15:57:12)
GanttChart::ReadPolyline. Adding a section with no data
Warning ! : (23-May-2009 15:57:12)
GanttChart::ReadPolyline. Adding a section with no data
Warning ! : (23-May-2009 15:57:12)
GanttChart::ReadPolyline. Adding a section with no data
Information : (23-May-2009 15:57:13) Graph 19: Destroying object.
Information : (23-May-2009 15:57:13)
Graph 20: Creating object for a eventGanttChart
Warning ! : (23-May-2009 15:57:13)
graph::setProperty. YSIZE is too long. [80-700]
Information : (23-May-2009 15:57:13) Graph 20: Processing legend.
Information : (23-May-2009 15:57:13) Graph 20:
Adding data from object @PCF_RA2_FGD_2P_SPH:DET_ra2_seaice_ku_retrack_percent
1 elements.
Warning ! : (23-May-2009 15:57:13)
GanttChart::AddData. The DqiData structure has no data for this range
Information : (23-May-2009 15:57:13) Graph 20:
Adding data from object @PCF_RA2_FGD_2P_SPH:DET_ra2_ice2_s_retrack_percent
17 elements.
Information : (23-May-2009 15:57:13) Graph 20:
Adding data from object @PCF_RA2_FGD_2P_SPH:DET_ra2_ice2_ku_retrack_percent
3 elements.
Information : (23-May-2009 15:57:13) Graph 20:
Adding data from object @PCF_RA2_FGD_2P_SPH:DET_ra2_ice1_s_retrack_percent
17 elements.
Information : (23-May-2009 15:57:13) Graph 20:
Adding data from object @PCF_RA2_FGD_2P_SPH:DET_ra2_ice1_ku_retrack_percent
1 elements.
Warning ! : (23-May-2009 15:57:13)
GanttChart::AddData. The DqiData structure has no data for this range
Information : (23-May-2009 15:57:13) Graph 20:
Adding data from object @PCF_RA2_FGD_2P_SPH:DET_ra2_ocean_ku_retrack_percent
4 elements.
Information : (23-May-2009 15:57:13)
Graph 20: Adding data from object @PCF_RA2_FGD_2P_SPH:DET_ra2_20_band_percent
7 elements.
Information : (23-May-2009 15:57:13)
Graph 20: Adding data from object @PCF_RA2_FGD_2P_SPH:DET_ra2_80_band_percent
9 elements.
Information : (23-May-2009 15:57:13)
Graph 20: Adding data from object @PCF_RA2_FGD_2P_SPH:DET_ra2_320_band_percent
9 elements.
Information : (23-May-2009 15:57:13) Graph 20:
Adding data from object @PCF_RA2_FGD_2P_SPH:DET_ra2_measurement_percent
1 elements.
Warning ! : (23-May-2009 15:57:13)
GanttChart::AddData. The DqiData structure has no data for this range
Information : (23-May-2009 15:57:13)
Graph 20: Adding data from object @PCF_RA2_FGD_2P_SPH:DET_ra2_l1b_proc_quality
1 elements.
Warning ! : (23-May-2009 15:57:13)
GanttChart::AddData. The DqiData structure has no data for this range
Information : (23-May-2009 15:57:13)
Graph 20: Adding data from object @PCF_RA2_FGD_2P_SPH:DET_ra2_l2_proc_quality
17 elements.
Information : (23-May-2009 15:57:13)
Graph 20: Adding data from object @PCF_RA2_FGD_2P_SPH:ETL_ra2_l1b_proc_flag
1 elements.

Warning ! : (23-May-2009 15:57:13)
GanttChart::AddData. The DqiData structure has no data for this range
Information : (23-May-2009 15:57:13)
Graph 20: Adding data from object @PCF_RA2_FGD_2P_SPH:ETL_ra2_l2_proc_flag
17 elements.
Information : (23-May-2009 15:57:13)
Graph 20: Adding data from object @PCF_RA2_adfs_val:SET_val_adf_ra2_fgd_2p
16 elements.
Information : (23-May-2009 15:57:14)
Graph 20: Adding data from object @PCF_RA2_sensing:ETL_ra2_fgd_2p 17
elements.
Information : (23-May-2009 15:57:14) Graph 20: Generating PNG file.
Warning ! : (23-May-2009 15:57:14)
GanttChart::ReadPolyline. Adding a section with no data
Warning ! : (23-May-2009 15:57:14)
GanttChart::ReadPolyline. Adding a section with no data
Warning ! : (23-May-2009 15:57:14)
GanttChart::ReadPolyline. Adding a section with no data
Warning ! : (23-May-2009 15:57:14)
GanttChart::ReadPolyline. Adding a section with no data
Warning ! : (23-May-2009 15:57:14)
GanttChart::ReadPolyline. Adding a section with no data
Warning ! : (23-May-2009 15:57:14)
GanttChart::ReadPolyline. Adding a section with no data
Information : (23-May-2009 15:57:14) Graph 20: Destroying object.
Information : (23-May-2009 15:57:14)
Graph 21: Creating object for a eventGanttChart
Warning ! : (23-May-2009 15:57:14)
graph::setProperty. YSIZE is too long. [80-700]
Information : (23-May-2009 15:57:14) Graph 21: Processing legend.
Information : (23-May-2009 15:57:14) Graph 21:
Adding data from object @PCF_RA2_WWV_2P_SPH:DET_ra2_ocean_ku_retrack_percent
4 elements.
Information : (23-May-2009 15:57:14)
Graph 21: Adding data from object @PCF_RA2_WWV_2P_SPH:DET_ra2_20_band_percent
7 elements.
Information : (23-May-2009 15:57:14)
Graph 21: Adding data from object @PCF_RA2_WWV_2P_SPH:DET_ra2_80_band_percent
9 elements.
Information : (23-May-2009 15:57:14)
Graph 21: Adding data from object @PCF_RA2_WWV_2P_SPH:DET_ra2_320_band_percent
9 elements.
Information : (23-May-2009 15:57:14) Graph 21:
Adding data from object @PCF_RA2_WWV_2P_SPH:DET_ra2_measurement_percent
1 elements.
Warning ! : (23-May-2009 15:57:14)
GanttChart::AddData. The DqiData structure has no data for this range
Information : (23-May-2009 15:57:14)
Graph 21: Adding data from object @PCF_RA2_WWV_2P_SPH:DET_ra2_l1b_proc_quality
1 elements.
Warning ! : (23-May-2009 15:57:14)
GanttChart::AddData. The DqiData structure has no data for this range
Information : (23-May-2009 15:57:15)
Graph 21: Adding data from object @PCF_RA2_WWV_2P_SPH:DET_ra2_l2_proc_quality
17 elements.
Information : (23-May-2009 15:57:15)
Graph 21: Adding data from object @PCF_RA2_WWV_2P_SPH:ETL_ra2_l1b_proc_flag
1 elements.
Warning ! : (23-May-2009 15:57:15)
GanttChart::AddData. The DqiData structure has no data for this range
Information : (23-May-2009 15:57:15)
Graph 21: Adding data from object @PCF_RA2_WWV_2P_SPH:ETL_ra2_l2_proc_flag
17 elements.
Information : (23-May-2009 15:57:15)
Graph 21: Adding data from object @PCF_RA2_adfs_val:SET_val_adf_ra2_wwv_2p
1 elements.
Warning ! : (23-May-2009 15:57:15)
GanttChart::AddData. The DqiData structure has no data for this range
Information : (23-May-2009 15:57:15)
Graph 21: Adding data from object @PCF_RA2_sensing:ETL_ra2_wwv_2p 17

```
elements.
Information : (23-May-2009 15:57:15) Graph 21: Generating PNG file.
Warning !   : (23-May-2009 15:57:15)
GanttChart::ReadPolyline. Adding a section with no data
Warning !   : (23-May-2009 15:57:15)
GanttChart::ReadPolyline. Adding a section with no data
Warning !   : (23-May-2009 15:57:15)
GanttChart::ReadPolyline. Adding a section with no data
Warning !   : (23-May-2009 15:57:15)
GanttChart::ReadPolyline. Adding a section with no data
Information : (23-May-2009 15:57:15) Graph 21: Destroying object.
Information : (23-May-2009 15:57:15)
Graph 22: Creating object for a eventGanttChart
Information : (23-May-2009 15:57:15) Graph 22: Processing legend.
Information : (23-May-2009 15:57:15)
Graph 22: Adding data from object @PCF_MPH_MWR_CHD_AX:DET_wrong_product_err
1 elements.
Warning !   : (23-May-2009 15:57:15)
GanttChart::AddData. The DqiData structure has no data for this range
Information : (23-May-2009 15:57:15)
Graph 22: Adding data from object @PCF_MPH_MWR_CHD_AX:SET_wrong_sensing_stop
1 elements.
Warning !   : (23-May-2009 15:57:15)
GanttChart::AddData. The DqiData structure has no data for this range
Information : (23-May-2009 15:57:15)
Graph 22: Adding data from object @PCF_MPH_MWR_CHD_AX:SET_wrong_sensing_start
1 elements.
Warning !   : (23-May-2009 15:57:15)
GanttChart::AddData. The DqiData structure has no data for this range
Information : (23-May-2009 15:57:15)
Graph 22: Adding data from object @PCF_MPH_MWR_CHD_AX:SET_wrong_software_ver
1 elements.
Warning !   : (23-May-2009 15:57:15)
GanttChart::AddData. The DqiData structure has no data for this range
Information : (23-May-2009 15:57:15)
Graph 22: Adding data from object @PCF_MPH_MWR_CHD_AX:SET_wrong_proc_time
1 elements.
Warning !   : (23-May-2009 15:57:15)
GanttChart::AddData. The DqiData structure has no data for this range
Information : (23-May-2009 15:57:16)
Graph 22: Adding data from object @PCF_MPH_MWR_CHD_AX:SET_wrong_proc_stage
1 elements.
Warning !   : (23-May-2009 15:57:16)
GanttChart::AddData. The DqiData structure has no data for this range
Information : (23-May-2009 15:57:16)
Graph 22: Adding data from object @PCF_MPH_MWR_CHD_AX:SET_wrong_filename
1 elements.
Warning !   : (23-May-2009 15:57:16)
GanttChart::AddData. The DqiData structure has no data for this range
Information : (23-May-2009 15:57:16) Graph 22: Generating PNG file.
Warning !   : (23-May-2009 15:57:16)
GanttChart::ReadPolyline. Adding a section with no data
Warning !   : (23-May-2009 15:57:16)
GanttChart::ReadPolyline. Adding a section with no data
Warning !   : (23-May-2009 15:57:16)
GanttChart::ReadPolyline. Adding a section with no data
Warning !   : (23-May-2009 15:57:16)
GanttChart::ReadPolyline. Adding a section with no data
Warning !   : (23-May-2009 15:57:16)
GanttChart::ReadPolyline. Adding a section with no data
Warning !   : (23-May-2009 15:57:16)
GanttChart::ReadPolyline. Adding a section with no data
Warning !   : (23-May-2009 15:57:16)
GanttChart::ReadPolyline. Adding a section with no data
Information : (23-May-2009 15:57:17) Graph 22: Destroying object.
Information : (23-May-2009 15:57:17)
Graph 23: Creating object for a eventGanttChart
Information : (23-May-2009 15:57:17) Graph 23: Processing legend.
```

Information : (23-May-2009 15:57:17)
Graph 23: Adding data from object @PCF_MPH_MWR_CON_AX:DET_wrong_product_err
1 elements.
Warning ! : (23-May-2009 15:57:17)
GanttChart::AddData. The DqiData structure has no data for this range
Information : (23-May-2009 15:57:17)
Graph 23: Adding data from object @PCF_MPH_MWR_CON_AX:SET_wrong_sensing_stop
1 elements.
Warning ! : (23-May-2009 15:57:17)
GanttChart::AddData. The DqiData structure has no data for this range
Information : (23-May-2009 15:57:17)
Graph 23: Adding data from object @PCF_MPH_MWR_CON_AX:SET_wrong_sensing_start
1 elements.
Warning ! : (23-May-2009 15:57:17)
GanttChart::AddData. The DqiData structure has no data for this range
Information : (23-May-2009 15:57:17)
Graph 23: Adding data from object @PCF_MPH_MWR_CON_AX:SET_wrong_software_ver
1 elements.
Warning ! : (23-May-2009 15:57:17)
GanttChart::AddData. The DqiData structure has no data for this range
Information : (23-May-2009 15:57:17)
Graph 23: Adding data from object @PCF_MPH_MWR_CON_AX:SET_wrong_proc_time
1 elements.
Warning ! : (23-May-2009 15:57:17)
GanttChart::AddData. The DqiData structure has no data for this range
Information : (23-May-2009 15:57:17)
Graph 23: Adding data from object @PCF_MPH_MWR_CON_AX:SET_wrong_proc_stage
1 elements.
Warning ! : (23-May-2009 15:57:17)
GanttChart::AddData. The DqiData structure has no data for this range
Information : (23-May-2009 15:57:17)
Graph 23: Adding data from object @PCF_MPH_MWR_CON_AX:SET_wrong_filename
1 elements.
Warning ! : (23-May-2009 15:57:17)
GanttChart::AddData. The DqiData structure has no data for this range
Information : (23-May-2009 15:57:17) Graph 23: Generating PNG file.
Warning ! : (23-May-2009 15:57:17)
GanttChart::ReadPolyline. Adding a section with no data
Warning ! : (23-May-2009 15:57:17)
GanttChart::ReadPolyline. Adding a section with no data
Warning ! : (23-May-2009 15:57:17)
GanttChart::ReadPolyline. Adding a section with no data
Warning ! : (23-May-2009 15:57:17)
GanttChart::ReadPolyline. Adding a section with no data
Warning ! : (23-May-2009 15:57:17)
GanttChart::ReadPolyline. Adding a section with no data
Warning ! : (23-May-2009 15:57:17)
GanttChart::ReadPolyline. Adding a section with no data
Warning ! : (23-May-2009 15:57:17)
GanttChart::ReadPolyline. Adding a section with no data
Information : (23-May-2009 15:57:18) Graph 23: Destroying object.
Information : (23-May-2009 15:57:18)
Graph 24: Creating object for a eventGanttChart
Information : (23-May-2009 15:57:18) Graph 24: Processing legend.
Information : (23-May-2009 15:57:18)
Graph 24: Adding data from object @PCF_MPH_MWR_LSF_AX:DET_wrong_product_err
1 elements.
Warning ! : (23-May-2009 15:57:18)
GanttChart::AddData. The DqiData structure has no data for this range
Information : (23-May-2009 15:57:18)
Graph 24: Adding data from object @PCF_MPH_MWR_LSF_AX:SET_wrong_sensing_stop
1 elements.
Warning ! : (23-May-2009 15:57:18)
GanttChart::AddData. The DqiData structure has no data for this range
Information : (23-May-2009 15:57:18)
Graph 24: Adding data from object @PCF_MPH_MWR_LSF_AX:SET_wrong_sensing_start
1 elements.
Warning ! : (23-May-2009 15:57:18)

GanttChart::AddData. The DqiData structure has no data for this range
Information : (23-May-2009 15:57:18)
Graph 24: Adding data from object @PCF_MPH_MWR_LSF_AX:SET_wrong_software_ver
1 elements.
Warning ! : (23-May-2009 15:57:18)
GanttChart::AddData. The DqiData structure has no data for this range
Information : (23-May-2009 15:57:18)
Graph 24: Adding data from object @PCF_MPH_MWR_LSF_AX:SET_wrong_proc_time
1 elements.
Warning ! : (23-May-2009 15:57:18)
GanttChart::AddData. The DqiData structure has no data for this range
Information : (23-May-2009 15:57:18)
Graph 24: Adding data from object @PCF_MPH_MWR_LSF_AX:SET_wrong_proc_stage
1 elements.
Warning ! : (23-May-2009 15:57:18)
GanttChart::AddData. The DqiData structure has no data for this range
Information : (23-May-2009 15:57:18)
Graph 24: Adding data from object @PCF_MPH_MWR_LSF_AX:SET_wrong_filename
1 elements.
Warning ! : (23-May-2009 15:57:18)
GanttChart::AddData. The DqiData structure has no data for this range
Information : (23-May-2009 15:57:18) Graph 24: Generating PNG file.
Warning ! : (23-May-2009 15:57:18)
GanttChart::ReadPolyline. Adding a section with no data
Warning ! : (23-May-2009 15:57:18)
GanttChart::ReadPolyline. Adding a section with no data
Warning ! : (23-May-2009 15:57:18)
GanttChart::ReadPolyline. Adding a section with no data
Warning ! : (23-May-2009 15:57:18)
GanttChart::ReadPolyline. Adding a section with no data
Warning ! : (23-May-2009 15:57:18)
GanttChart::ReadPolyline. Adding a section with no data
Warning ! : (23-May-2009 15:57:18)
GanttChart::ReadPolyline. Adding a section with no data
Warning ! : (23-May-2009 15:57:18)
GanttChart::ReadPolyline. Adding a section with no data
Information : (23-May-2009 15:57:18) Graph 24: Destroying object.
Information : (23-May-2009 15:57:18)
Graph 25: Creating object for a eventGanttChart
Information : (23-May-2009 15:57:18) Graph 25: Processing legend.
Information : (23-May-2009 15:57:18)
Graph 25: Adding data from object @PCF_MPH_MWR_SLT_AX:DET_wrong_product_err
1 elements.
Warning ! : (23-May-2009 15:57:18)
GanttChart::AddData. The DqiData structure has no data for this range
Information : (23-May-2009 15:57:18)
Graph 25: Adding data from object @PCF_MPH_MWR_SLT_AX:SET_wrong_sensing_stop
1 elements.
Warning ! : (23-May-2009 15:57:18)
GanttChart::AddData. The DqiData structure has no data for this range
Information : (23-May-2009 15:57:18)
Graph 25: Adding data from object @PCF_MPH_MWR_SLT_AX:SET_wrong_sensing_start
1 elements.
Warning ! : (23-May-2009 15:57:18)
GanttChart::AddData. The DqiData structure has no data for this range
Information : (23-May-2009 15:57:18)
Graph 25: Adding data from object @PCF_MPH_MWR_SLT_AX:SET_wrong_software_ver
1 elements.
Warning ! : (23-May-2009 15:57:18)
GanttChart::AddData. The DqiData structure has no data for this range
Information : (23-May-2009 15:57:18)
Graph 25: Adding data from object @PCF_MPH_MWR_SLT_AX:SET_wrong_proc_time
1 elements.
Warning ! : (23-May-2009 15:57:18)
GanttChart::AddData. The DqiData structure has no data for this range
Information : (23-May-2009 15:57:19)
Graph 25: Adding data from object @PCF_MPH_MWR_SLT_AX:SET_wrong_proc_stage
1 elements.

Warning ! : (23-May-2009 15:57:19)
GanttChart::AddData. The DqiData structure has no data for this range
Information : (23-May-2009 15:57:19)
Graph 25: Adding data from object @PCF_MPH_MWR_SLT_AX:SET_wrong_filename
1 elements.
Warning ! : (23-May-2009 15:57:19)
GanttChart::AddData. The DqiData structure has no data for this range
Information : (23-May-2009 15:57:19) Graph 25: Generating PNG file.
Warning ! : (23-May-2009 15:57:19)
GanttChart::ReadPolyline. Adding a section with no data
Warning ! : (23-May-2009 15:57:19)
GanttChart::ReadPolyline. Adding a section with no data
Warning ! : (23-May-2009 15:57:19)
GanttChart::ReadPolyline. Adding a section with no data
Warning ! : (23-May-2009 15:57:19)
GanttChart::ReadPolyline. Adding a section with no data
Warning ! : (23-May-2009 15:57:19)
GanttChart::ReadPolyline. Adding a section with no data
Warning ! : (23-May-2009 15:57:19)
GanttChart::ReadPolyline. Adding a section with no data
Warning ! : (23-May-2009 15:57:19)
GanttChart::ReadPolyline. Adding a section with no data
Information : (23-May-2009 15:57:19) Graph 25: Destroying object.
Information : (23-May-2009 15:57:19)
Graph 26: Creating object for a eventGanttChart
Information : (23-May-2009 15:57:19) Graph 26: Processing legend.
Information : (23-May-2009 15:57:19)
Graph 26: Adding data from object @PCF_MPH_RA2_CHD_AX:DET_wrong_product_err
1 elements.
Warning ! : (23-May-2009 15:57:19)
GanttChart::AddData. The DqiData structure has no data for this range
Information : (23-May-2009 15:57:19)
Graph 26: Adding data from object @PCF_MPH_RA2_CHD_AX:SET_wrong_sensing_stop
1 elements.
Warning ! : (23-May-2009 15:57:19)
GanttChart::AddData. The DqiData structure has no data for this range
Information : (23-May-2009 15:57:19)
Graph 26: Adding data from object @PCF_MPH_RA2_CHD_AX:SET_wrong_sensing_start
1 elements.
Warning ! : (23-May-2009 15:57:19)
GanttChart::AddData. The DqiData structure has no data for this range
Information : (23-May-2009 15:57:19)
Graph 26: Adding data from object @PCF_MPH_RA2_CHD_AX:SET_wrong_software_ver
1 elements.
Warning ! : (23-May-2009 15:57:19)
GanttChart::AddData. The DqiData structure has no data for this range
Information : (23-May-2009 15:57:19)
Graph 26: Adding data from object @PCF_MPH_RA2_CHD_AX:SET_wrong_proc_time
1 elements.
Warning ! : (23-May-2009 15:57:19)
GanttChart::AddData. The DqiData structure has no data for this range
Information : (23-May-2009 15:57:19)
Graph 26: Adding data from object @PCF_MPH_RA2_CHD_AX:SET_wrong_proc_stage
1 elements.
Warning ! : (23-May-2009 15:57:19)
GanttChart::AddData. The DqiData structure has no data for this range
Information : (23-May-2009 15:57:19)
Graph 26: Adding data from object @PCF_MPH_RA2_CHD_AX:SET_wrong_filename
1 elements.
Warning ! : (23-May-2009 15:57:19)
GanttChart::AddData. The DqiData structure has no data for this range
Information : (23-May-2009 15:57:19) Graph 26: Generating PNG file.
Warning ! : (23-May-2009 15:57:19)
GanttChart::ReadPolyline. Adding a section with no data
Warning ! : (23-May-2009 15:57:19)
GanttChart::ReadPolyline. Adding a section with no data
Warning ! : (23-May-2009 15:57:19)
GanttChart::ReadPolyline. Adding a section with no data

Warning ! : (23-May-2009 15:57:19)
GanttChart::ReadPolyline. Adding a section with no data
Warning ! : (23-May-2009 15:57:19)
GanttChart::ReadPolyline. Adding a section with no data
Warning ! : (23-May-2009 15:57:19)
GanttChart::ReadPolyline. Adding a section with no data
Warning ! : (23-May-2009 15:57:19)
GanttChart::ReadPolyline. Adding a section with no data
Information : (23-May-2009 15:57:19) Graph 26: Destroying object.
Information : (23-May-2009 15:57:19)
Graph 27: Creating object for a eventGanttChart
Information : (23-May-2009 15:57:19) Graph 27: Processing legend.
Information : (23-May-2009 15:57:19)
Graph 27: Adding data from object @PCF_MPH_RA2_CON_AX:DET_wrong_product_err
1 elements.
Warning ! : (23-May-2009 15:57:19)
GanttChart::AddData. The DqiData structure has no data for this range
Information : (23-May-2009 15:57:20)
Graph 27: Adding data from object @PCF_MPH_RA2_CON_AX:SET_wrong_sensing_stop
1 elements.
Warning ! : (23-May-2009 15:57:20)
GanttChart::AddData. The DqiData structure has no data for this range
Information : (23-May-2009 15:57:20)
Graph 27: Adding data from object @PCF_MPH_RA2_CON_AX:SET_wrong_sensing_start
1 elements.
Warning ! : (23-May-2009 15:57:20)
GanttChart::AddData. The DqiData structure has no data for this range
Information : (23-May-2009 15:57:20)
Graph 27: Adding data from object @PCF_MPH_RA2_CON_AX:SET_wrong_software_ver
1 elements.
Warning ! : (23-May-2009 15:57:20)
GanttChart::AddData. The DqiData structure has no data for this range
Information : (23-May-2009 15:57:20)
Graph 27: Adding data from object @PCF_MPH_RA2_CON_AX:SET_wrong_proc_time
1 elements.
Warning ! : (23-May-2009 15:57:20)
GanttChart::AddData. The DqiData structure has no data for this range
Information : (23-May-2009 15:57:20)
Graph 27: Adding data from object @PCF_MPH_RA2_CON_AX:SET_wrong_proc_stage
1 elements.
Warning ! : (23-May-2009 15:57:20)
GanttChart::AddData. The DqiData structure has no data for this range
Information : (23-May-2009 15:57:20)
Graph 27: Adding data from object @PCF_MPH_RA2_CON_AX:SET_wrong_filename
1 elements.
Warning ! : (23-May-2009 15:57:20)
GanttChart::AddData. The DqiData structure has no data for this range
Information : (23-May-2009 15:57:20) Graph 27: Generating PNG file.
Warning ! : (23-May-2009 15:57:20)
GanttChart::ReadPolyline. Adding a section with no data
Warning ! : (23-May-2009 15:57:20)
GanttChart::ReadPolyline. Adding a section with no data
Warning ! : (23-May-2009 15:57:20)
GanttChart::ReadPolyline. Adding a section with no data
Warning ! : (23-May-2009 15:57:20)
GanttChart::ReadPolyline. Adding a section with no data
Warning ! : (23-May-2009 15:57:20)
GanttChart::ReadPolyline. Adding a section with no data
Warning ! : (23-May-2009 15:57:20)
GanttChart::ReadPolyline. Adding a section with no data
Warning ! : (23-May-2009 15:57:20)
GanttChart::ReadPolyline. Adding a section with no data
Warning ! : (23-May-2009 15:57:20)
GanttChart::ReadPolyline. Adding a section with no data
Information : (23-May-2009 15:57:20) Graph 27: Destroying object.
Information : (23-May-2009 15:57:20)
Graph 28: Creating object for a eventGanttChart
Information : (23-May-2009 15:57:20) Graph 28: Processing legend.
Information : (23-May-2009 15:57:20)
Graph 28: Adding data from object @PCF_MPH_RA2_CST_AX:DET_wrong_product_err

1 elements.
Warning ! : (23-May-2009 15:57:20)
GanttChart::AddData. The DqiData structure has no data for this range
Information : (23-May-2009 15:57:20)
Graph 28: Adding data from object @PCF_MPH_RA2_CST_AX:SET_wrong_sensing_stop
1 elements.
Warning ! : (23-May-2009 15:57:20)
GanttChart::AddData. The DqiData structure has no data for this range
Information : (23-May-2009 15:57:20)
Graph 28: Adding data from object @PCF_MPH_RA2_CST_AX:SET_wrong_sensing_start
1 elements.
Warning ! : (23-May-2009 15:57:20)
GanttChart::AddData. The DqiData structure has no data for this range
Information : (23-May-2009 15:57:20)
Graph 28: Adding data from object @PCF_MPH_RA2_CST_AX:SET_wrong_software_ver
1 elements.
Warning ! : (23-May-2009 15:57:20)
GanttChart::AddData. The DqiData structure has no data for this range
Information : (23-May-2009 15:57:20)
Graph 28: Adding data from object @PCF_MPH_RA2_CST_AX:SET_wrong_proc_time
1 elements.
Warning ! : (23-May-2009 15:57:20)
GanttChart::AddData. The DqiData structure has no data for this range
Information : (23-May-2009 15:57:20)
Graph 28: Adding data from object @PCF_MPH_RA2_CST_AX:SET_wrong_proc_stage
1 elements.
Warning ! : (23-May-2009 15:57:20)
GanttChart::AddData. The DqiData structure has no data for this range
Information : (23-May-2009 15:57:20)
Graph 28: Adding data from object @PCF_MPH_RA2_CST_AX:SET_wrong_filename
1 elements.
Warning ! : (23-May-2009 15:57:20)
GanttChart::AddData. The DqiData structure has no data for this range
Information : (23-May-2009 15:57:20) Graph 28: Generating PNG file.
Warning ! : (23-May-2009 15:57:20)
GanttChart::ReadPolyline. Adding a section with no data
Warning ! : (23-May-2009 15:57:20)
GanttChart::ReadPolyline. Adding a section with no data
Warning ! : (23-May-2009 15:57:20)
GanttChart::ReadPolyline. Adding a section with no data
Warning ! : (23-May-2009 15:57:20)
GanttChart::ReadPolyline. Adding a section with no data
Warning ! : (23-May-2009 15:57:20)
GanttChart::ReadPolyline. Adding a section with no data
Warning ! : (23-May-2009 15:57:20)
GanttChart::ReadPolyline. Adding a section with no data
Warning ! : (23-May-2009 15:57:20)
GanttChart::ReadPolyline. Adding a section with no data
Information : (23-May-2009 15:57:21) Graph 28: Destroying object.
Information : (23-May-2009 15:57:21)
Graph 29: Creating object for a eventGanttChart
Information : (23-May-2009 15:57:21) Graph 29: Processing legend.
Information : (23-May-2009 15:57:21)
Graph 29: Adding data from object @PCF_MPH_RA2_DIP_AX:DET_wrong_product_err
1 elements.
Warning ! : (23-May-2009 15:57:21)
GanttChart::AddData. The DqiData structure has no data for this range
Information : (23-May-2009 15:57:21)
Graph 29: Adding data from object @PCF_MPH_RA2_DIP_AX:SET_wrong_sensing_stop
1 elements.
Warning ! : (23-May-2009 15:57:21)
GanttChart::AddData. The DqiData structure has no data for this range
Information : (23-May-2009 15:57:21)
Graph 29: Adding data from object @PCF_MPH_RA2_DIP_AX:SET_wrong_sensing_start
1 elements.
Warning ! : (23-May-2009 15:57:21)
GanttChart::AddData. The DqiData structure has no data for this range
Information : (23-May-2009 15:57:21)

Graph 29: Adding data from object @PCF_MPH_RA2_DIP_AX:SET_wrong_software_ver
1 elements.
Warning ! : (23-May-2009 15:57:21)
GanttChart::AddData. The DqiData structure has no data for this range
Information : (23-May-2009 15:57:21)
Graph 29: Adding data from object @PCF_MPH_RA2_DIP_AX:SET_wrong_proc_time
1 elements.
Warning ! : (23-May-2009 15:57:21)
GanttChart::AddData. The DqiData structure has no data for this range
Information : (23-May-2009 15:57:21)
Graph 29: Adding data from object @PCF_MPH_RA2_DIP_AX:SET_wrong_proc_stage
1 elements.
Warning ! : (23-May-2009 15:57:21)
GanttChart::AddData. The DqiData structure has no data for this range
Information : (23-May-2009 15:57:21)
Graph 29: Adding data from object @PCF_MPH_RA2_DIP_AX:SET_wrong_filename
1 elements.
Warning ! : (23-May-2009 15:57:21)
GanttChart::AddData. The DqiData structure has no data for this range
Information : (23-May-2009 15:57:21) Graph 29: Generating PNG file.
Warning ! : (23-May-2009 15:57:21)
GanttChart::ReadPolyline. Adding a section with no data
Warning ! : (23-May-2009 15:57:21)
GanttChart::ReadPolyline. Adding a section with no data
Warning ! : (23-May-2009 15:57:21)
GanttChart::ReadPolyline. Adding a section with no data
Warning ! : (23-May-2009 15:57:21)
GanttChart::ReadPolyline. Adding a section with no data
Warning ! : (23-May-2009 15:57:21)
GanttChart::ReadPolyline. Adding a section with no data
Warning ! : (23-May-2009 15:57:21)
GanttChart::ReadPolyline. Adding a section with no data
Warning ! : (23-May-2009 15:57:21)
GanttChart::ReadPolyline. Adding a section with no data
Warning ! : (23-May-2009 15:57:21)
GanttChart::ReadPolyline. Adding a section with no data
Information : (23-May-2009 15:57:21) Graph 29: Destroying object.
Information : (23-May-2009 15:57:21)
Graph 30: Creating object for a eventGanttChart
Information : (23-May-2009 15:57:21) Graph 30: Processing legend.
Information : (23-May-2009 15:57:21)
Graph 30: Adding data from object @PCF_MPH_RA2_GEO_AX:DET_wrong_product_err
1 elements.
Warning ! : (23-May-2009 15:57:21)
GanttChart::AddData. The DqiData structure has no data for this range
Information : (23-May-2009 15:57:21)
Graph 30: Adding data from object @PCF_MPH_RA2_GEO_AX:SET_wrong_sensing_stop
1 elements.
Warning ! : (23-May-2009 15:57:21)
GanttChart::AddData. The DqiData structure has no data for this range
Information : (23-May-2009 15:57:21)
Graph 30: Adding data from object @PCF_MPH_RA2_GEO_AX:SET_wrong_sensing_start
1 elements.
Warning ! : (23-May-2009 15:57:21)
GanttChart::AddData. The DqiData structure has no data for this range
Information : (23-May-2009 15:57:21)
Graph 30: Adding data from object @PCF_MPH_RA2_GEO_AX:SET_wrong_software_ver
1 elements.
Warning ! : (23-May-2009 15:57:21)
GanttChart::AddData. The DqiData structure has no data for this range
Information : (23-May-2009 15:57:21)
Graph 30: Adding data from object @PCF_MPH_RA2_GEO_AX:SET_wrong_proc_time
1 elements.
Warning ! : (23-May-2009 15:57:21)
GanttChart::AddData. The DqiData structure has no data for this range
Information : (23-May-2009 15:57:21)
Graph 30: Adding data from object @PCF_MPH_RA2_GEO_AX:SET_wrong_proc_stage
1 elements.
Warning ! : (23-May-2009 15:57:21)
GanttChart::AddData. The DqiData structure has no data for this range

Information : (23-May-2009 15:57:21)
Graph 30: Adding data from object @PCF MPH_RA2_GEO_AX:SET_wrong_filename
1 elements.
Warning ! : (23-May-2009 15:57:21)
GanttChart::AddData. The DqiData structure has no data for this range
Information : (23-May-2009 15:57:21) Graph 30: Generating PNG file.
Warning ! : (23-May-2009 15:57:21)
GanttChart::ReadPolyline. Adding a section with no data
Warning ! : (23-May-2009 15:57:21)
GanttChart::ReadPolyline. Adding a section with no data
Warning ! : (23-May-2009 15:57:21)
GanttChart::ReadPolyline. Adding a section with no data
Warning ! : (23-May-2009 15:57:21)
GanttChart::ReadPolyline. Adding a section with no data
Warning ! : (23-May-2009 15:57:21)
GanttChart::ReadPolyline. Adding a section with no data
Warning ! : (23-May-2009 15:57:21)
GanttChart::ReadPolyline. Adding a section with no data
Warning ! : (23-May-2009 15:57:21)
GanttChart::ReadPolyline. Adding a section with no data
Information : (23-May-2009 15:57:22) Graph 30: Destroying object.
Information : (23-May-2009 15:57:22)
Graph 31: Creating object for a eventGanttChart
Information : (23-May-2009 15:57:22) Graph 31: Processing legend.
Information : (23-May-2009 15:57:22)
Graph 31: Adding data from object @PCF MPH_RA2_ICT_AX:DET_wrong_product_err
1 elements.
Warning ! : (23-May-2009 15:57:22)
GanttChart::AddData. The DqiData structure has no data for this range
Information : (23-May-2009 15:57:22)
Graph 31: Adding data from object @PCF MPH_RA2_ICT_AX:SET_wrong_sensing_stop
1 elements.
Warning ! : (23-May-2009 15:57:22)
GanttChart::AddData. The DqiData structure has no data for this range
Information : (23-May-2009 15:57:22)
Graph 31: Adding data from object @PCF MPH_RA2_ICT_AX:SET_wrong_sensing_start
1 elements.
Warning ! : (23-May-2009 15:57:22)
GanttChart::AddData. The DqiData structure has no data for this range
Information : (23-May-2009 15:57:22)
Graph 31: Adding data from object @PCF MPH_RA2_ICT_AX:SET_wrong_software_ver
1 elements.
Warning ! : (23-May-2009 15:57:22)
GanttChart::AddData. The DqiData structure has no data for this range
Information : (23-May-2009 15:57:22)
Graph 31: Adding data from object @PCF MPH_RA2_ICT_AX:SET_wrong_proc_time
1 elements.
Warning ! : (23-May-2009 15:57:22)
GanttChart::AddData. The DqiData structure has no data for this range
Information : (23-May-2009 15:57:22)
Graph 31: Adding data from object @PCF MPH_RA2_ICT_AX:SET_wrong_proc_stage
1 elements.
Warning ! : (23-May-2009 15:57:22)
GanttChart::AddData. The DqiData structure has no data for this range
Information : (23-May-2009 15:57:22)
Graph 31: Adding data from object @PCF MPH_RA2_ICT_AX:SET_wrong_filename
1 elements.
Warning ! : (23-May-2009 15:57:22)
GanttChart::AddData. The DqiData structure has no data for this range
Information : (23-May-2009 15:57:22) Graph 31: Generating PNG file.
Warning ! : (23-May-2009 15:57:22)
GanttChart::ReadPolyline. Adding a section with no data
Warning ! : (23-May-2009 15:57:22)
GanttChart::ReadPolyline. Adding a section with no data
Warning ! : (23-May-2009 15:57:22)
GanttChart::ReadPolyline. Adding a section with no data
Warning ! : (23-May-2009 15:57:22)
GanttChart::ReadPolyline. Adding a section with no data

```
Warning ! : (23-May-2009 15:57:22)
GanttChart::ReadPolyline. Adding a section with no data
Warning ! : (23-May-2009 15:57:22)
GanttChart::ReadPolyline. Adding a section with no data
Warning ! : (23-May-2009 15:57:22)
GanttChart::ReadPolyline. Adding a section with no data
Information : (23-May-2009 15:57:22) Graph 31: Destroying object.
Information : (23-May-2009 15:57:22)
Graph 32: Creating object for a eventGanttChart
Information : (23-May-2009 15:57:22) Graph 32: Processing legend.
Information : (23-May-2009 15:57:22)
Graph 32: Adding data from object @PCF_MPH_RA2_IFA_AX:DET_wrong_product_err
1 elements.
Warning ! : (23-May-2009 15:57:22)
GanttChart::AddData. The DqiData structure has no data for this range
Information : (23-May-2009 15:57:22)
Graph 32: Adding data from object @PCF_MPH_RA2_IFA_AX:SET_wrong_sensing_stop
1 elements.
Warning ! : (23-May-2009 15:57:22)
GanttChart::AddData. The DqiData structure has no data for this range
Information : (23-May-2009 15:57:22)
Graph 32: Adding data from object @PCF_MPH_RA2_IFA_AX:SET_wrong_sensing_start
1 elements.
Warning ! : (23-May-2009 15:57:22)
GanttChart::AddData. The DqiData structure has no data for this range
Information : (23-May-2009 15:57:22)
Graph 32: Adding data from object @PCF_MPH_RA2_IFA_AX:SET_wrong_software_ver
1 elements.
Warning ! : (23-May-2009 15:57:22)
GanttChart::AddData. The DqiData structure has no data for this range
Information : (23-May-2009 15:57:22)
Graph 32: Adding data from object @PCF_MPH_RA2_IFA_AX:SET_wrong_proc_time
1 elements.
Warning ! : (23-May-2009 15:57:22)
GanttChart::AddData. The DqiData structure has no data for this range
Information : (23-May-2009 15:57:22)
Graph 32: Adding data from object @PCF_MPH_RA2_IFA_AX:SET_wrong_proc_stage
1 elements.
Warning ! : (23-May-2009 15:57:22)
GanttChart::AddData. The DqiData structure has no data for this range
Information : (23-May-2009 15:57:23)
Graph 32: Adding data from object @PCF_MPH_RA2_IFA_AX:SET_wrong_filename
1 elements.
Warning ! : (23-May-2009 15:57:23)
GanttChart::AddData. The DqiData structure has no data for this range
Information : (23-May-2009 15:57:23) Graph 32: Generating PNG file.
Warning ! : (23-May-2009 15:57:23)
GanttChart::ReadPolyline. Adding a section with no data
Warning ! : (23-May-2009 15:57:23)
GanttChart::ReadPolyline. Adding a section with no data
Warning ! : (23-May-2009 15:57:23)
GanttChart::ReadPolyline. Adding a section with no data
Warning ! : (23-May-2009 15:57:23)
GanttChart::ReadPolyline. Adding a section with no data
Warning ! : (23-May-2009 15:57:23)
GanttChart::ReadPolyline. Adding a section with no data
Warning ! : (23-May-2009 15:57:23)
GanttChart::ReadPolyline. Adding a section with no data
Warning ! : (23-May-2009 15:57:23)
GanttChart::ReadPolyline. Adding a section with no data
Warning ! : (23-May-2009 15:57:23)
GanttChart::ReadPolyline. Adding a section with no data
Information : (23-May-2009 15:57:23) Graph 32: Destroying object.
Information : (23-May-2009 15:57:23)
Graph 33: Creating object for a eventGanttChart
Information : (23-May-2009 15:57:23) Graph 33: Processing legend.
Information : (23-May-2009 15:57:23)
Graph 33: Adding data from object @PCF_MPH_RA2_IFB_AX:DET_wrong_product_err
1 elements.
Warning ! : (23-May-2009 15:57:23)
```

GanttChart::AddData. The DqiData structure has no data for this range
Information : (23-May-2009 15:57:23)
Graph 33: Adding data from object @PCF_MPH_RA2_IFB_AX:SET_wrong_sensing_stop
1 elements.
Warning ! : (23-May-2009 15:57:23)
GanttChart::AddData. The DqiData structure has no data for this range
Information : (23-May-2009 15:57:23)
Graph 33: Adding data from object @PCF_MPH_RA2_IFB_AX:SET_wrong_sensing_start
1 elements.
Warning ! : (23-May-2009 15:57:23)
GanttChart::AddData. The DqiData structure has no data for this range
Information : (23-May-2009 15:57:23)
Graph 33: Adding data from object @PCF_MPH_RA2_IFB_AX:SET_wrong_software_ver
1 elements.
Warning ! : (23-May-2009 15:57:23)
GanttChart::AddData. The DqiData structure has no data for this range
Information : (23-May-2009 15:57:23)
Graph 33: Adding data from object @PCF_MPH_RA2_IFB_AX:SET_wrong_proc_time
1 elements.
Warning ! : (23-May-2009 15:57:23)
GanttChart::AddData. The DqiData structure has no data for this range
Information : (23-May-2009 15:57:23)
Graph 33: Adding data from object @PCF_MPH_RA2_IFB_AX:SET_wrong_proc_stage
1 elements.
Warning ! : (23-May-2009 15:57:23)
GanttChart::AddData. The DqiData structure has no data for this range
Information : (23-May-2009 15:57:23)
Graph 33: Adding data from object @PCF_MPH_RA2_IFB_AX:SET_wrong_filename
1 elements.
Warning ! : (23-May-2009 15:57:23)
GanttChart::AddData. The DqiData structure has no data for this range
Information : (23-May-2009 15:57:23) Graph 33: Generating PNG file.
Warning ! : (23-May-2009 15:57:23)
GanttChart::ReadPolyline. Adding a section with no data
Warning ! : (23-May-2009 15:57:23)
GanttChart::ReadPolyline. Adding a section with no data
Warning ! : (23-May-2009 15:57:23)
GanttChart::ReadPolyline. Adding a section with no data
Warning ! : (23-May-2009 15:57:23)
GanttChart::ReadPolyline. Adding a section with no data
Warning ! : (23-May-2009 15:57:23)
GanttChart::ReadPolyline. Adding a section with no data
Warning ! : (23-May-2009 15:57:23)
GanttChart::ReadPolyline. Adding a section with no data
Warning ! : (23-May-2009 15:57:23)
GanttChart::ReadPolyline. Adding a section with no data
Information : (23-May-2009 15:57:23) Graph 33: Destroying object.
Information : (23-May-2009 15:57:23)
Graph 34: Creating object for a eventGanttChart
Information : (23-May-2009 15:57:23) Graph 34: Processing legend.
Information : (23-May-2009 15:57:23)
Graph 34: Adding data from object @PCF_MPH_RA2_IFF_AX:DET_wrong_product_err
1 elements.
Warning ! : (23-May-2009 15:57:23)
GanttChart::AddData. The DqiData structure has no data for this range
Information : (23-May-2009 15:57:24)
Graph 34: Adding data from object @PCF_MPH_RA2_IFF_AX:SET_wrong_sensing_stop
1 elements.
Warning ! : (23-May-2009 15:57:24)
GanttChart::AddData. The DqiData structure has no data for this range
Information : (23-May-2009 15:57:24)
Graph 34: Adding data from object @PCF_MPH_RA2_IFF_AX:SET_wrong_sensing_start
1 elements.
Warning ! : (23-May-2009 15:57:24)
GanttChart::AddData. The DqiData structure has no data for this range
Information : (23-May-2009 15:57:24)
Graph 34: Adding data from object @PCF_MPH_RA2_IFF_AX:SET_wrong_software_ver
1 elements.

Warning ! : (23-May-2009 15:57:24)
GanttChart::AddData. The DqiData structure has no data for this range
Information : (23-May-2009 15:57:24)
Graph 34: Adding data from object @PCF_MPH_RA2_IFF_AX:SET_wrong_proc_time
1 elements.
Warning ! : (23-May-2009 15:57:24)
GanttChart::AddData. The DqiData structure has no data for this range
Information : (23-May-2009 15:57:24)
Graph 34: Adding data from object @PCF_MPH_RA2_IFF_AX:SET_wrong_proc_stage
1 elements.
Warning ! : (23-May-2009 15:57:24)
GanttChart::AddData. The DqiData structure has no data for this range
Information : (23-May-2009 15:57:24)
Graph 34: Adding data from object @PCF_MPH_RA2_IFF_AX:SET_wrong_filename
1 elements.
Warning ! : (23-May-2009 15:57:24)
GanttChart::AddData. The DqiData structure has no data for this range
Information : (23-May-2009 15:57:24) Graph 34: Generating PNG file.
Warning ! : (23-May-2009 15:57:24)
GanttChart::ReadPolyline. Adding a section with no data
Warning ! : (23-May-2009 15:57:24)
GanttChart::ReadPolyline. Adding a section with no data
Warning ! : (23-May-2009 15:57:24)
GanttChart::ReadPolyline. Adding a section with no data
Warning ! : (23-May-2009 15:57:24)
GanttChart::ReadPolyline. Adding a section with no data
Warning ! : (23-May-2009 15:57:24)
GanttChart::ReadPolyline. Adding a section with no data
Warning ! : (23-May-2009 15:57:24)
GanttChart::ReadPolyline. Adding a section with no data
Warning ! : (23-May-2009 15:57:24)
GanttChart::ReadPolyline. Adding a section with no data
Warning ! : (23-May-2009 15:57:24)
GanttChart::ReadPolyline. Adding a section with no data
Information : (23-May-2009 15:57:24) Graph 34: Destroying object.
Information : (23-May-2009 15:57:24)
Graph 35: Creating object for a eventGanttChart
Information : (23-May-2009 15:57:24) Graph 35: Processing legend.
Information : (23-May-2009 15:57:24)
Graph 35: Adding data from object @PCF_MPH_RA2_IOC_AX:DET_wrong_product_err
1 elements.
Warning ! : (23-May-2009 15:57:24)
GanttChart::AddData. The DqiData structure has no data for this range
Information : (23-May-2009 15:57:24)
Graph 35: Adding data from object @PCF_MPH_RA2_IOC_AX:SET_wrong_sensing_stop
1 elements.
Warning ! : (23-May-2009 15:57:24)
GanttChart::AddData. The DqiData structure has no data for this range
Information : (23-May-2009 15:57:24)
Graph 35: Adding data from object @PCF_MPH_RA2_IOC_AX:SET_wrong_sensing_start
1 elements.
Warning ! : (23-May-2009 15:57:24)
GanttChart::AddData. The DqiData structure has no data for this range
Information : (23-May-2009 15:57:24)
Graph 35: Adding data from object @PCF_MPH_RA2_IOC_AX:SET_wrong_software_ver
1 elements.
Warning ! : (23-May-2009 15:57:24)
GanttChart::AddData. The DqiData structure has no data for this range
Information : (23-May-2009 15:57:24)
Graph 35: Adding data from object @PCF_MPH_RA2_IOC_AX:SET_wrong_proc_time
1 elements.
Warning ! : (23-May-2009 15:57:24)
GanttChart::AddData. The DqiData structure has no data for this range
Information : (23-May-2009 15:57:24)
Graph 35: Adding data from object @PCF_MPH_RA2_IOC_AX:SET_wrong_proc_stage
1 elements.
Warning ! : (23-May-2009 15:57:24)
GanttChart::AddData. The DqiData structure has no data for this range
Information : (23-May-2009 15:57:24)
Graph 35: Adding data from object @PCF_MPH_RA2_IOC_AX:SET_wrong_filename


```
1 elements.
Warning ! : (23-May-2009 15:57:24)
GanttChart::AddData. The DqiData structure has no data for this range
Information : (23-May-2009 15:57:24) Graph 35: Generating PNG file.
Warning ! : (23-May-2009 15:57:24)
GanttChart::ReadPolyline. Adding a section with no data
Warning ! : (23-May-2009 15:57:24)
GanttChart::ReadPolyline. Adding a section with no data
Warning ! : (23-May-2009 15:57:24)
GanttChart::ReadPolyline. Adding a section with no data
Warning ! : (23-May-2009 15:57:24)
GanttChart::ReadPolyline. Adding a section with no data
Warning ! : (23-May-2009 15:57:24)
GanttChart::ReadPolyline. Adding a section with no data
Warning ! : (23-May-2009 15:57:24)
GanttChart::ReadPolyline. Adding a section with no data
Warning ! : (23-May-2009 15:57:24)
GanttChart::ReadPolyline. Adding a section with no data
Warning ! : (23-May-2009 15:57:24)
GanttChart::ReadPolyline. Adding a section with no data
Information : (23-May-2009 15:57:25) Graph 35: Destroying object.
Information : (23-May-2009 15:57:25)
Graph 36: Creating object for a eventGanttChart
Information : (23-May-2009 15:57:25) Graph 36: Processing legend.
Information : (23-May-2009 15:57:25)
Graph 36: Adding data from object @PCF_MPH_RA2_MET_AX:DET_wrong_product_err
1 elements.
Warning ! : (23-May-2009 15:57:25)
GanttChart::AddData. The DqiData structure has no data for this range
Information : (23-May-2009 15:57:25)
Graph 36: Adding data from object @PCF_MPH_RA2_MET_AX:SET_wrong_sensing_stop
1 elements.
Warning ! : (23-May-2009 15:57:25)
GanttChart::AddData. The DqiData structure has no data for this range
Information : (23-May-2009 15:57:25)
Graph 36: Adding data from object @PCF_MPH_RA2_MET_AX:SET_wrong_sensing_start
1 elements.
Warning ! : (23-May-2009 15:57:25)
GanttChart::AddData. The DqiData structure has no data for this range
Information : (23-May-2009 15:57:25)
Graph 36: Adding data from object @PCF_MPH_RA2_MET_AX:SET_wrong_software_ver
1 elements.
Warning ! : (23-May-2009 15:57:25)
GanttChart::AddData. The DqiData structure has no data for this range
Information : (23-May-2009 15:57:25)
Graph 36: Adding data from object @PCF_MPH_RA2_MET_AX:SET_wrong_proc_time
1 elements.
Warning ! : (23-May-2009 15:57:25)
GanttChart::AddData. The DqiData structure has no data for this range
Information : (23-May-2009 15:57:25)
Graph 36: Adding data from object @PCF_MPH_RA2_MET_AX:SET_wrong_proc_stage
1 elements.
Warning ! : (23-May-2009 15:57:25)
GanttChart::AddData. The DqiData structure has no data for this range
Information : (23-May-2009 15:57:25)
Graph 36: Adding data from object @PCF_MPH_RA2_MET_AX:SET_wrong_filename
1 elements.
Warning ! : (23-May-2009 15:57:25)
GanttChart::AddData. The DqiData structure has no data for this range
Information : (23-May-2009 15:57:25) Graph 36: Generating PNG file.
Warning ! : (23-May-2009 15:57:25)
GanttChart::ReadPolyline. Adding a section with no data
Warning ! : (23-May-2009 15:57:25)
GanttChart::ReadPolyline. Adding a section with no data
Warning ! : (23-May-2009 15:57:25)
GanttChart::ReadPolyline. Adding a section with no data
Warning ! : (23-May-2009 15:57:25)
GanttChart::ReadPolyline. Adding a section with no data
Warning ! : (23-May-2009 15:57:25)
GanttChart::ReadPolyline. Adding a section with no data
```


Warning ! : (23-May-2009 15:57:25)
GanttChart::ReadPolyline. Adding a section with no data
Warning ! : (23-May-2009 15:57:25)
GanttChart::ReadPolyline. Adding a section with no data
Information : (23-May-2009 15:57:25) Graph 36: Destroying object.
Information : (23-May-2009 15:57:25)
Graph 37: Creating object for a eventGanttChart
Information : (23-May-2009 15:57:25) Graph 37: Processing legend.
Information : (23-May-2009 15:57:25)
Graph 37: Adding data from object @PCF_MPH_RA2_MSS_AX:DET_wrong_product_err
1 elements.
Warning ! : (23-May-2009 15:57:25)
GanttChart::AddData. The DqiData structure has no data for this range
Information : (23-May-2009 15:57:25)
Graph 37: Adding data from object @PCF_MPH_RA2_MSS_AX:SET_wrong_sensing_stop
1 elements.
Warning ! : (23-May-2009 15:57:25)
GanttChart::AddData. The DqiData structure has no data for this range
Information : (23-May-2009 15:57:25)
Graph 37: Adding data from object @PCF_MPH_RA2_MSS_AX:SET_wrong_sensing_start
1 elements.
Warning ! : (23-May-2009 15:57:25)
GanttChart::AddData. The DqiData structure has no data for this range
Information : (23-May-2009 15:57:25)
Graph 37: Adding data from object @PCF_MPH_RA2_MSS_AX:SET_wrong_software_ver
1 elements.
Warning ! : (23-May-2009 15:57:25)
GanttChart::AddData. The DqiData structure has no data for this range
Information : (23-May-2009 15:57:25)
Graph 37: Adding data from object @PCF_MPH_RA2_MSS_AX:SET_wrong_proc_time
1 elements.
Warning ! : (23-May-2009 15:57:25)
GanttChart::AddData. The DqiData structure has no data for this range
Information : (23-May-2009 15:57:25)
Graph 37: Adding data from object @PCF_MPH_RA2_MSS_AX:SET_wrong_proc_stage
1 elements.
Warning ! : (23-May-2009 15:57:25)
GanttChart::AddData. The DqiData structure has no data for this range
Information : (23-May-2009 15:57:25)
Graph 37: Adding data from object @PCF_MPH_RA2_MSS_AX:SET_wrong_filename
1 elements.
Warning ! : (23-May-2009 15:57:25)
GanttChart::AddData. The DqiData structure has no data for this range
Information : (23-May-2009 15:57:25) Graph 37: Generating PNG file.
Warning ! : (23-May-2009 15:57:25)
GanttChart::ReadPolyline. Adding a section with no data
Warning ! : (23-May-2009 15:57:25)
GanttChart::ReadPolyline. Adding a section with no data
Warning ! : (23-May-2009 15:57:25)
GanttChart::ReadPolyline. Adding a section with no data
Warning ! : (23-May-2009 15:57:25)
GanttChart::ReadPolyline. Adding a section with no data
Warning ! : (23-May-2009 15:57:25)
GanttChart::ReadPolyline. Adding a section with no data
Warning ! : (23-May-2009 15:57:25)
GanttChart::ReadPolyline. Adding a section with no data
Warning ! : (23-May-2009 15:57:25)
GanttChart::ReadPolyline. Adding a section with no data
Information : (23-May-2009 15:57:26) Graph 37: Destroying object.
Information : (23-May-2009 15:57:26)
Graph 38: Creating object for a eventGanttChart
Information : (23-May-2009 15:57:26) Graph 38: Processing legend.
Information : (23-May-2009 15:57:26)
Graph 38: Adding data from object @PCF_MPH_RA2_OT1_AX:DET_wrong_product_err
1 elements.
Warning ! : (23-May-2009 15:57:26)
GanttChart::AddData. The DqiData structure has no data for this range
Information : (23-May-2009 15:57:26)

Graph 38: Adding data from object @PCF_MPH_RA2_OT1_AX:SET_wrong_sensing_stop
1 elements.
Warning ! : (23-May-2009 15:57:26)
GanttChart::AddData. The DqiData structure has no data for this range
Information : (23-May-2009 15:57:26)
Graph 38: Adding data from object @PCF_MPH_RA2_OT1_AX:SET_wrong_sensing_start
1 elements.
Warning ! : (23-May-2009 15:57:26)
GanttChart::AddData. The DqiData structure has no data for this range
Information : (23-May-2009 15:57:26)
Graph 38: Adding data from object @PCF_MPH_RA2_OT1_AX:SET_wrong_software_ver
1 elements.
Warning ! : (23-May-2009 15:57:26)
GanttChart::AddData. The DqiData structure has no data for this range
Information : (23-May-2009 15:57:26)
Graph 38: Adding data from object @PCF_MPH_RA2_OT1_AX:SET_wrong_proc_time
1 elements.
Warning ! : (23-May-2009 15:57:26)
GanttChart::AddData. The DqiData structure has no data for this range
Information : (23-May-2009 15:57:26)
Graph 38: Adding data from object @PCF_MPH_RA2_OT1_AX:SET_wrong_proc_stage
1 elements.
Warning ! : (23-May-2009 15:57:26)
GanttChart::AddData. The DqiData structure has no data for this range
Information : (23-May-2009 15:57:26)
Graph 38: Adding data from object @PCF_MPH_RA2_OT1_AX:SET_wrong_filename
1 elements.
Warning ! : (23-May-2009 15:57:26)
GanttChart::AddData. The DqiData structure has no data for this range
Information : (23-May-2009 15:57:26) Graph 38: Generating PNG file.
Warning ! : (23-May-2009 15:57:26)
GanttChart::ReadPolyline. Adding a section with no data
Warning ! : (23-May-2009 15:57:26)
GanttChart::ReadPolyline. Adding a section with no data
Warning ! : (23-May-2009 15:57:26)
GanttChart::ReadPolyline. Adding a section with no data
Warning ! : (23-May-2009 15:57:26)
GanttChart::ReadPolyline. Adding a section with no data
Warning ! : (23-May-2009 15:57:26)
GanttChart::ReadPolyline. Adding a section with no data
Warning ! : (23-May-2009 15:57:26)
GanttChart::ReadPolyline. Adding a section with no data
Warning ! : (23-May-2009 15:57:26)
GanttChart::ReadPolyline. Adding a section with no data
Information : (23-May-2009 15:57:27) Graph 38: Destroying object.
Information : (23-May-2009 15:57:27)
Graph 39: Creating object for a eventGanttChart
Information : (23-May-2009 15:57:27) Graph 39: Processing legend.
Information : (23-May-2009 15:57:27)
Graph 39: Adding data from object @PCF_MPH_RA2_OT2_AX:DET_wrong_product_err
1 elements.
Warning ! : (23-May-2009 15:57:27)
GanttChart::AddData. The DqiData structure has no data for this range
Information : (23-May-2009 15:57:27)
Graph 39: Adding data from object @PCF_MPH_RA2_OT2_AX:SET_wrong_sensing_stop
1 elements.
Warning ! : (23-May-2009 15:57:27)
GanttChart::AddData. The DqiData structure has no data for this range
Information : (23-May-2009 15:57:27)
Graph 39: Adding data from object @PCF_MPH_RA2_OT2_AX:SET_wrong_sensing_start
1 elements.
Warning ! : (23-May-2009 15:57:27)
GanttChart::AddData. The DqiData structure has no data for this range
Information : (23-May-2009 15:57:27)
Graph 39: Adding data from object @PCF_MPH_RA2_OT2_AX:SET_wrong_software_ver
1 elements.
Warning ! : (23-May-2009 15:57:27)
GanttChart::AddData. The DqiData structure has no data for this range

Information : (23-May-2009 15:57:27)
Graph 39: Adding data from object @PCF_MPH_RA2_OT2_AX:SET_wrong_proc_time
1 elements.
Warning ! : (23-May-2009 15:57:27)
GanttChart::AddData. The DqiData structure has no data for this range
Information : (23-May-2009 15:57:27)
Graph 39: Adding data from object @PCF_MPH_RA2_OT2_AX:SET_wrong_proc_stage
1 elements.
Warning ! : (23-May-2009 15:57:27)
GanttChart::AddData. The DqiData structure has no data for this range
Information : (23-May-2009 15:57:27)
Graph 39: Adding data from object @PCF_MPH_RA2_OT2_AX:SET_wrong_filename
1 elements.
Warning ! : (23-May-2009 15:57:27)
GanttChart::AddData. The DqiData structure has no data for this range
Information : (23-May-2009 15:57:27) Graph 39: Generating PNG file.
Warning ! : (23-May-2009 15:57:27)
GanttChart::ReadPolyline. Adding a section with no data
Warning ! : (23-May-2009 15:57:27)
GanttChart::ReadPolyline. Adding a section with no data
Warning ! : (23-May-2009 15:57:27)
GanttChart::ReadPolyline. Adding a section with no data
Warning ! : (23-May-2009 15:57:27)
GanttChart::ReadPolyline. Adding a section with no data
Warning ! : (23-May-2009 15:57:27)
GanttChart::ReadPolyline. Adding a section with no data
Warning ! : (23-May-2009 15:57:27)
GanttChart::ReadPolyline. Adding a section with no data
Warning ! : (23-May-2009 15:57:27)
GanttChart::ReadPolyline. Adding a section with no data
Warning ! : (23-May-2009 15:57:27)
GanttChart::ReadPolyline. Adding a section with no data
Information : (23-May-2009 15:57:27) Graph 39: Destroying object.
Information : (23-May-2009 15:57:27)
Graph 40: Creating object for a eventGanttChart
Information : (23-May-2009 15:57:27) Graph 40: Processing legend.
Information : (23-May-2009 15:57:27)
Graph 40: Adding data from object @PCF_MPH_RA2_PLA_AX:DET_wrong_product_err
1 elements.
Warning ! : (23-May-2009 15:57:27)
GanttChart::AddData. The DqiData structure has no data for this range
Information : (23-May-2009 15:57:28)
Graph 40: Adding data from object @PCF_MPH_RA2_PLA_AX:SET_wrong_sensing_stop
1 elements.
Warning ! : (23-May-2009 15:57:28)
GanttChart::AddData. The DqiData structure has no data for this range
Information : (23-May-2009 15:57:28)
Graph 40: Adding data from object @PCF_MPH_RA2_PLA_AX:SET_wrong_sensing_start
1 elements.
Warning ! : (23-May-2009 15:57:28)
GanttChart::AddData. The DqiData structure has no data for this range
Information : (23-May-2009 15:57:28)
Graph 40: Adding data from object @PCF_MPH_RA2_PLA_AX:SET_wrong_software_ver
1 elements.
Warning ! : (23-May-2009 15:57:28)
GanttChart::AddData. The DqiData structure has no data for this range
Information : (23-May-2009 15:57:28)
Graph 40: Adding data from object @PCF_MPH_RA2_PLA_AX:SET_wrong_proc_time
1 elements.
Warning ! : (23-May-2009 15:57:28)
GanttChart::AddData. The DqiData structure has no data for this range
Information : (23-May-2009 15:57:28)
Graph 40: Adding data from object @PCF_MPH_RA2_PLA_AX:SET_wrong_proc_stage
1 elements.
Warning ! : (23-May-2009 15:57:28)
GanttChart::AddData. The DqiData structure has no data for this range
Information : (23-May-2009 15:57:28)
Graph 40: Adding data from object @PCF_MPH_RA2_PLA_AX:SET_wrong_filename
1 elements.
Warning ! : (23-May-2009 15:57:28)

Warning ! : (23-May-2009 15:57:29)
GanttChart::ReadPolyline. Adding a section with no data
Information : (23-May-2009 15:57:29) Graph 41: Destroying object.
Information : (23-May-2009 15:57:29)
Graph 42: Creating object for a eventGanttChart
Information : (23-May-2009 15:57:29) Graph 42: Processing legend.
Information : (23-May-2009 15:57:29)
Graph 42: Adding data from object @PCF_MPH_RA2_SET_AX:DET_wrong_product_err
1 elements.
Warning ! : (23-May-2009 15:57:29)
GanttChart::AddData. The DqiData structure has no data for this range
Information : (23-May-2009 15:57:29)
Graph 42: Adding data from object @PCF_MPH_RA2_SET_AX:SET_wrong_sensing_stop
1 elements.
Warning ! : (23-May-2009 15:57:29)
GanttChart::AddData. The DqiData structure has no data for this range
Information : (23-May-2009 15:57:29)
Graph 42: Adding data from object @PCF_MPH_RA2_SET_AX:SET_wrong_sensing_start
1 elements.
Warning ! : (23-May-2009 15:57:29)
GanttChart::AddData. The DqiData structure has no data for this range
Information : (23-May-2009 15:57:29)
Graph 42: Adding data from object @PCF_MPH_RA2_SET_AX:SET_wrong_software_ver
1 elements.
Warning ! : (23-May-2009 15:57:29)
GanttChart::AddData. The DqiData structure has no data for this range
Information : (23-May-2009 15:57:29)
Graph 42: Adding data from object @PCF_MPH_RA2_SET_AX:SET_wrong_proc_time
1 elements.
Warning ! : (23-May-2009 15:57:29)
GanttChart::AddData. The DqiData structure has no data for this range
Information : (23-May-2009 15:57:29)
Graph 42: Adding data from object @PCF_MPH_RA2_SET_AX:SET_wrong_proc_stage
1 elements.
Warning ! : (23-May-2009 15:57:29)
GanttChart::AddData. The DqiData structure has no data for this range
Information : (23-May-2009 15:57:29)
Graph 42: Adding data from object @PCF_MPH_RA2_SET_AX:SET_wrong_filename
1 elements.
Warning ! : (23-May-2009 15:57:29)
GanttChart::AddData. The DqiData structure has no data for this range
Information : (23-May-2009 15:57:29) Graph 42: Generating PNG file.
Warning ! : (23-May-2009 15:57:29)
GanttChart::ReadPolyline. Adding a section with no data
Warning ! : (23-May-2009 15:57:29)
GanttChart::ReadPolyline. Adding a section with no data
Warning ! : (23-May-2009 15:57:29)
GanttChart::ReadPolyline. Adding a section with no data
Warning ! : (23-May-2009 15:57:29)
GanttChart::ReadPolyline. Adding a section with no data
Warning ! : (23-May-2009 15:57:29)
GanttChart::ReadPolyline. Adding a section with no data
Warning ! : (23-May-2009 15:57:29)
GanttChart::ReadPolyline. Adding a section with no data
Warning ! : (23-May-2009 15:57:29)
GanttChart::ReadPolyline. Adding a section with no data
Information : (23-May-2009 15:57:30) Graph 42: Destroying object.
Information : (23-May-2009 15:57:30)
Graph 43: Creating object for a eventGanttChart
Information : (23-May-2009 15:57:30) Graph 43: Processing legend.
Information : (23-May-2009 15:57:30)
Graph 43: Adding data from object @PCF_MPH_RA2_SL1_AX:DET_wrong_product_err
1 elements.
Warning ! : (23-May-2009 15:57:30)
GanttChart::AddData. The DqiData structure has no data for this range
Information : (23-May-2009 15:57:30)
Graph 43: Adding data from object @PCF_MPH_RA2_SL1_AX:SET_wrong_sensing_stop
1 elements.

Warning ! : (23-May-2009 15:57:30)
GanttChart::AddData. The DqiData structure has no data for this range
Information : (23-May-2009 15:57:30)
Graph 43: Adding data from object @PCF_MPH_RA2_SL1_AX:SET_wrong_sensing_start
1 elements.
Warning ! : (23-May-2009 15:57:30)
GanttChart::AddData. The DqiData structure has no data for this range
Information : (23-May-2009 15:57:30)
Graph 43: Adding data from object @PCF_MPH_RA2_SL1_AX:SET_wrong_software_ver
1 elements.
Warning ! : (23-May-2009 15:57:30)
GanttChart::AddData. The DqiData structure has no data for this range
Information : (23-May-2009 15:57:30)
Graph 43: Adding data from object @PCF_MPH_RA2_SL1_AX:SET_wrong_proc_time
1 elements.
Warning ! : (23-May-2009 15:57:30)
GanttChart::AddData. The DqiData structure has no data for this range
Information : (23-May-2009 15:57:30)
Graph 43: Adding data from object @PCF_MPH_RA2_SL1_AX:SET_wrong_proc_stage
1 elements.
Warning ! : (23-May-2009 15:57:30)
GanttChart::AddData. The DqiData structure has no data for this range
Information : (23-May-2009 15:57:30)
Graph 43: Adding data from object @PCF_MPH_RA2_SL1_AX:SET_wrong_filename
1 elements.
Warning ! : (23-May-2009 15:57:30)
GanttChart::AddData. The DqiData structure has no data for this range
Information : (23-May-2009 15:57:30) Graph 43: Generating PNG file.
Warning ! : (23-May-2009 15:57:30)
GanttChart::ReadPolyline. Adding a section with no data
Warning ! : (23-May-2009 15:57:30)
GanttChart::ReadPolyline. Adding a section with no data
Warning ! : (23-May-2009 15:57:30)
GanttChart::ReadPolyline. Adding a section with no data
Warning ! : (23-May-2009 15:57:30)
GanttChart::ReadPolyline. Adding a section with no data
Warning ! : (23-May-2009 15:57:30)
GanttChart::ReadPolyline. Adding a section with no data
Warning ! : (23-May-2009 15:57:30)
GanttChart::ReadPolyline. Adding a section with no data
Warning ! : (23-May-2009 15:57:30)
GanttChart::ReadPolyline. Adding a section with no data
Warning ! : (23-May-2009 15:57:30)
GanttChart::ReadPolyline. Adding a section with no data
Information : (23-May-2009 15:57:31) Graph 43: Destroying object.
Information : (23-May-2009 15:57:31)
Graph 44: Creating object for a eventGanttChart
Information : (23-May-2009 15:57:31) Graph 44: Processing legend.
Information : (23-May-2009 15:57:31)
Graph 44: Adding data from object @PCF_MPH_RA2_SL2_AX:DET_wrong_product_err
1 elements.
Warning ! : (23-May-2009 15:57:31)
GanttChart::AddData. The DqiData structure has no data for this range
Information : (23-May-2009 15:57:31)
Graph 44: Adding data from object @PCF_MPH_RA2_SL2_AX:SET_wrong_sensing_stop
1 elements.
Warning ! : (23-May-2009 15:57:31)
GanttChart::AddData. The DqiData structure has no data for this range
Information : (23-May-2009 15:57:31)
Graph 44: Adding data from object @PCF_MPH_RA2_SL2_AX:SET_wrong_sensing_start
1 elements.
Warning ! : (23-May-2009 15:57:31)
GanttChart::AddData. The DqiData structure has no data for this range
Information : (23-May-2009 15:57:31)
Graph 44: Adding data from object @PCF_MPH_RA2_SL2_AX:SET_wrong_software_ver
1 elements.
Warning ! : (23-May-2009 15:57:31)
GanttChart::AddData. The DqiData structure has no data for this range
Information : (23-May-2009 15:57:31)
Graph 44: Adding data from object @PCF_MPH_RA2_SL2_AX:SET_wrong_proc_time

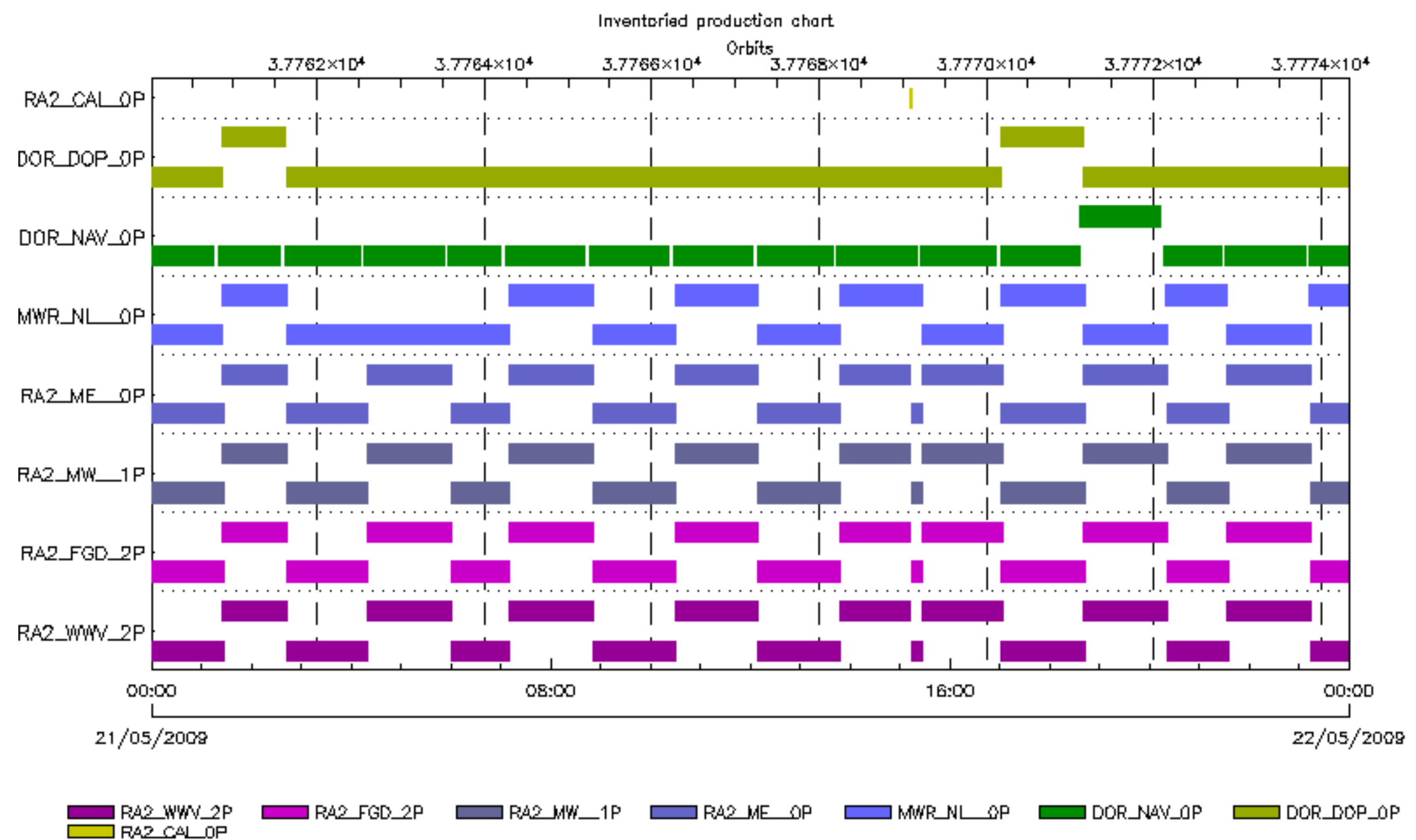
1 elements.
Warning ! : (23-May-2009 15:57:31)
GanttChart::AddData. The DqiData structure has no data for this range
Information : (23-May-2009 15:57:31)
Graph 44: Adding data from object @PCF_MPH_RA2_SL2_AX:SET_wrong_proc_stage
1 elements.
Warning ! : (23-May-2009 15:57:31)
GanttChart::AddData. The DqiData structure has no data for this range
Information : (23-May-2009 15:57:31)
Graph 44: Adding data from object @PCF_MPH_RA2_SL2_AX:SET_wrong_filename
1 elements.
Warning ! : (23-May-2009 15:57:31)
GanttChart::AddData. The DqiData structure has no data for this range
Information : (23-May-2009 15:57:31) Graph 44: Generating PNG file.
Warning ! : (23-May-2009 15:57:31)
GanttChart::ReadPolyline. Adding a section with no data
Warning ! : (23-May-2009 15:57:31)
GanttChart::ReadPolyline. Adding a section with no data
Warning ! : (23-May-2009 15:57:31)
GanttChart::ReadPolyline. Adding a section with no data
Warning ! : (23-May-2009 15:57:31)
GanttChart::ReadPolyline. Adding a section with no data
Warning ! : (23-May-2009 15:57:31)
GanttChart::ReadPolyline. Adding a section with no data
Warning ! : (23-May-2009 15:57:31)
GanttChart::ReadPolyline. Adding a section with no data
Warning ! : (23-May-2009 15:57:31)
GanttChart::ReadPolyline. Adding a section with no data
Warning ! : (23-May-2009 15:57:31)
GanttChart::ReadPolyline. Adding a section with no data
Information : (23-May-2009 15:57:31) Graph 44: Destroying object.
Information : (23-May-2009 15:57:31)
Graph 45: Creating object for a eventGanttChart
Information : (23-May-2009 15:57:31) Graph 45: Processing legend.
Information : (23-May-2009 15:57:31)
Graph 45: Adding data from object @PCF_MPH_RA2_SOI_AX:DET_wrong_product_err
1 elements.
Warning ! : (23-May-2009 15:57:31)
GanttChart::AddData. The DqiData structure has no data for this range
Information : (23-May-2009 15:57:31)
Graph 45: Adding data from object @PCF_MPH_RA2_SOI_AX:SET_wrong_sensing_stop
1 elements.
Warning ! : (23-May-2009 15:57:31)
GanttChart::AddData. The DqiData structure has no data for this range
Information : (23-May-2009 15:57:31)
Graph 45: Adding data from object @PCF_MPH_RA2_SOI_AX:SET_wrong_sensing_start
1 elements.
Warning ! : (23-May-2009 15:57:31)
GanttChart::AddData. The DqiData structure has no data for this range
Information : (23-May-2009 15:57:31)
Graph 45: Adding data from object @PCF_MPH_RA2_SOI_AX:SET_wrong_software_ver
1 elements.
Warning ! : (23-May-2009 15:57:31)
GanttChart::AddData. The DqiData structure has no data for this range
Information : (23-May-2009 15:57:31)
Graph 45: Adding data from object @PCF_MPH_RA2_SOI_AX:SET_wrong_proc_time
1 elements.
Warning ! : (23-May-2009 15:57:31)
GanttChart::AddData. The DqiData structure has no data for this range
Information : (23-May-2009 15:57:31)
Graph 45: Adding data from object @PCF_MPH_RA2_SOI_AX:SET_wrong_proc_stage
1 elements.
Warning ! : (23-May-2009 15:57:31)
GanttChart::AddData. The DqiData structure has no data for this range
Information : (23-May-2009 15:57:31)
Graph 45: Adding data from object @PCF_MPH_RA2_SOI_AX:SET_wrong_filename
1 elements.
Warning ! : (23-May-2009 15:57:31)
GanttChart::AddData. The DqiData structure has no data for this range
Information : (23-May-2009 15:57:31) Graph 45: Generating PNG file.

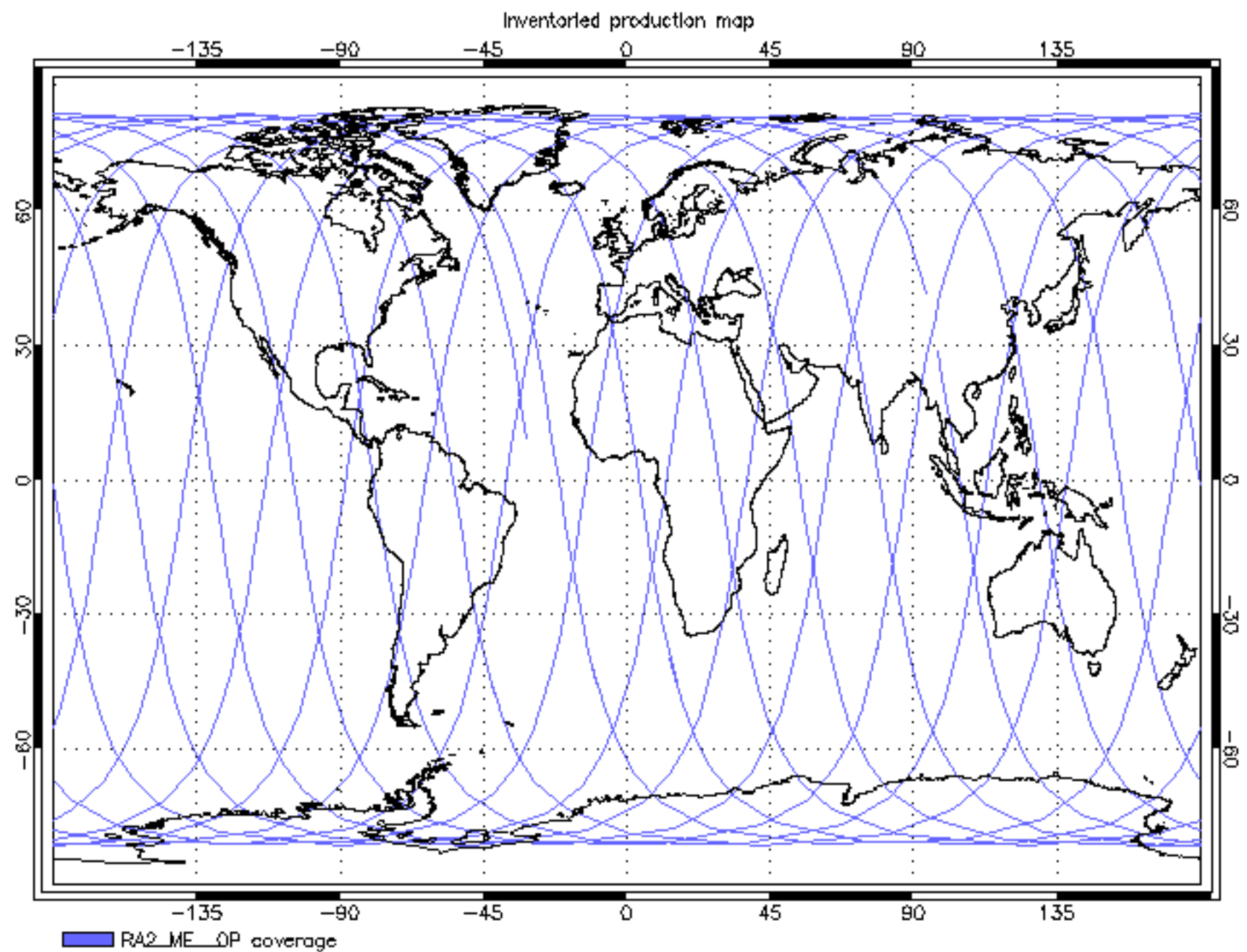
Information : (23-May-2009 15:57:33) Graph 46: Destroying object.
Information : (23-May-2009 15:57:33)
Graph 47: Creating object for a eventGanttChart
Information : (23-May-2009 15:57:33) Graph 47: Processing legend.
Information : (23-May-2009 15:57:33)
Graph 47: Adding data from object @PCF_MPH_RA2_SSB_AX:DET_wrong_product_err
1 elements.
Warning ! : (23-May-2009 15:57:33)
GanttChart::AddData. The DqiData structure has no data for this range
Information : (23-May-2009 15:57:33)
Graph 47: Adding data from object @PCF_MPH_RA2_SSB_AX:SET_wrong_sensing_stop
1 elements.
Warning ! : (23-May-2009 15:57:33)
GanttChart::AddData. The DqiData structure has no data for this range
Information : (23-May-2009 15:57:33)
Graph 47: Adding data from object @PCF_MPH_RA2_SSB_AX:SET_wrong_sensing_start
1 elements.
Warning ! : (23-May-2009 15:57:33)
GanttChart::AddData. The DqiData structure has no data for this range
Information : (23-May-2009 15:57:33)
Graph 47: Adding data from object @PCF_MPH_RA2_SSB_AX:SET_wrong_software_ver
1 elements.
Warning ! : (23-May-2009 15:57:33)
GanttChart::AddData. The DqiData structure has no data for this range
Information : (23-May-2009 15:57:33)
Graph 47: Adding data from object @PCF_MPH_RA2_SSB_AX:SET_wrong_proc_time
1 elements.
Warning ! : (23-May-2009 15:57:33)
GanttChart::AddData. The DqiData structure has no data for this range
Information : (23-May-2009 15:57:33)
Graph 47: Adding data from object @PCF_MPH_RA2_SSB_AX:SET_wrong_proc_stage
1 elements.
Warning ! : (23-May-2009 15:57:33)
GanttChart::AddData. The DqiData structure has no data for this range
Information : (23-May-2009 15:57:33)
Graph 47: Adding data from object @PCF_MPH_RA2_SSB_AX:SET_wrong_filename
1 elements.
Warning ! : (23-May-2009 15:57:33)
GanttChart::AddData. The DqiData structure has no data for this range
Information : (23-May-2009 15:57:33) Graph 47: Generating PNG file.
Warning ! : (23-May-2009 15:57:33)
GanttChart::ReadPolyline. Adding a section with no data
Warning ! : (23-May-2009 15:57:33)
GanttChart::ReadPolyline. Adding a section with no data
Warning ! : (23-May-2009 15:57:33)
GanttChart::ReadPolyline. Adding a section with no data
Warning ! : (23-May-2009 15:57:33)
GanttChart::ReadPolyline. Adding a section with no data
Warning ! : (23-May-2009 15:57:33)
GanttChart::ReadPolyline. Adding a section with no data
Warning ! : (23-May-2009 15:57:33)
GanttChart::ReadPolyline. Adding a section with no data
Warning ! : (23-May-2009 15:57:33)
GanttChart::ReadPolyline. Adding a section with no data
Information : (23-May-2009 15:57:33) Graph 47: Destroying object.
Information : (23-May-2009 15:57:33)
Graph 48: Creating object for a eventGanttChart
Information : (23-May-2009 15:57:33) Graph 48: Processing legend.
Information : (23-May-2009 15:57:33)
Graph 48: Adding data from object @PCF_MPH_RA2_TLD_AX:DET_wrong_product_err
1 elements.
Warning ! : (23-May-2009 15:57:33)
GanttChart::AddData. The DqiData structure has no data for this range
Information : (23-May-2009 15:57:33)
Graph 48: Adding data from object @PCF_MPH_RA2_TLD_AX:SET_wrong_sensing_stop
1 elements.
Warning ! : (23-May-2009 15:57:33)
GanttChart::AddData. The DqiData structure has no data for this range

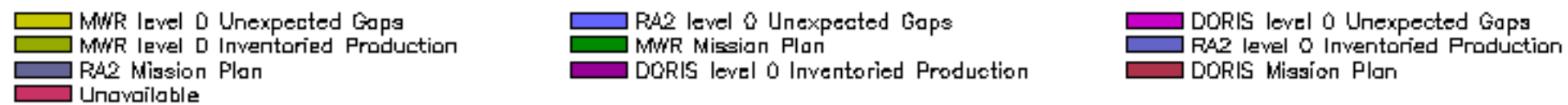
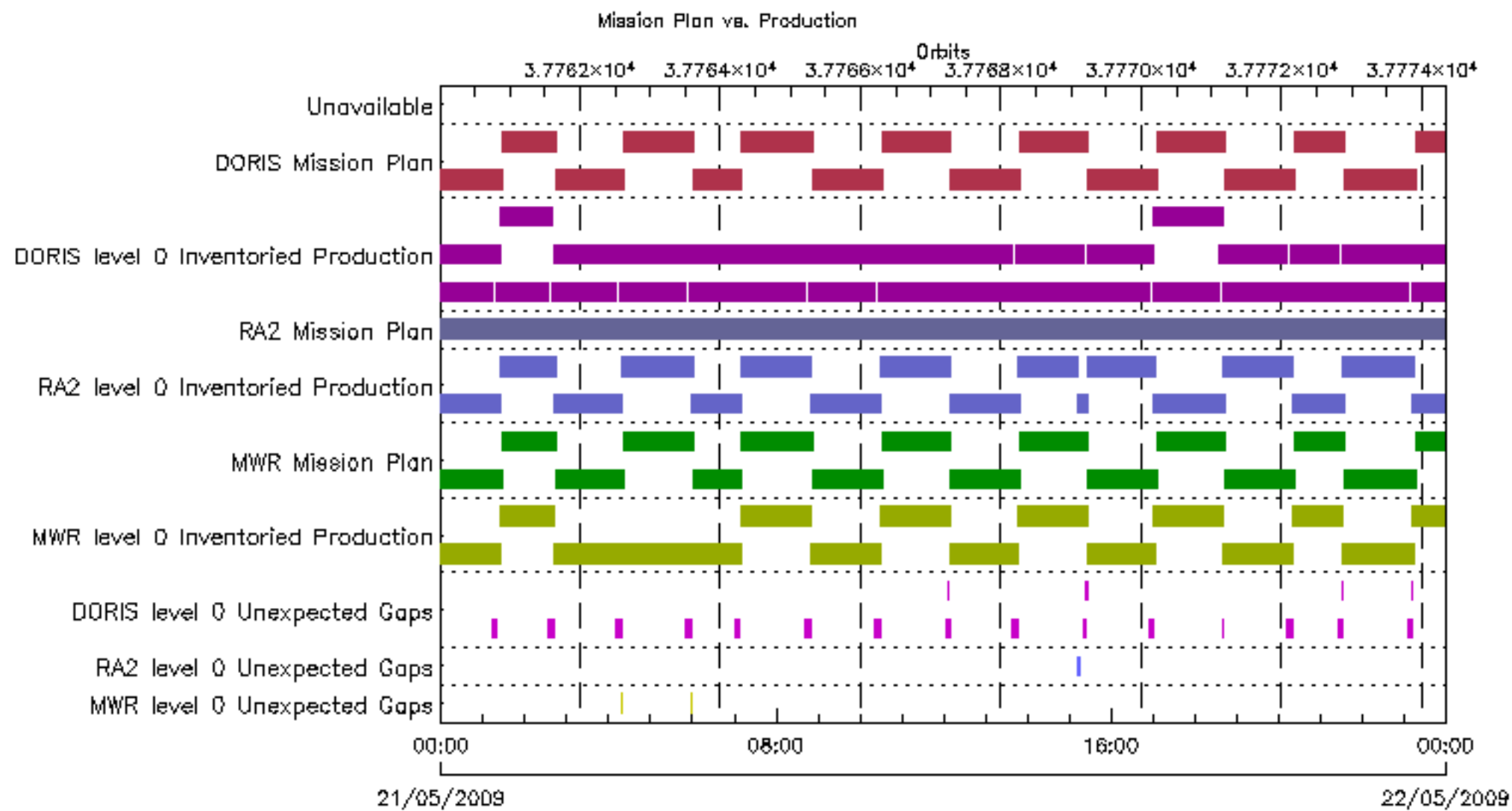
Information : (23-May-2009 15:57:33)
Graph 48: Adding data from object @PCF_MPH_RA2_TLD_AX:SET_wrong_sensing_start
1 elements.
Warning ! : (23-May-2009 15:57:33)
GanttChart::AddData. The DqiData structure has no data for this range
Information : (23-May-2009 15:57:33)
Graph 48: Adding data from object @PCF_MPH_RA2_TLD_AX:SET_wrong_software_ver
1 elements.
Warning ! : (23-May-2009 15:57:33)
GanttChart::AddData. The DqiData structure has no data for this range
Information : (23-May-2009 15:57:33)
Graph 48: Adding data from object @PCF_MPH_RA2_TLD_AX:SET_wrong_proc_time
1 elements.
Warning ! : (23-May-2009 15:57:33)
GanttChart::AddData. The DqiData structure has no data for this range
Information : (23-May-2009 15:57:33)
Graph 48: Adding data from object @PCF_MPH_RA2_TLD_AX:SET_wrong_proc_stage
1 elements.
Warning ! : (23-May-2009 15:57:33)
GanttChart::AddData. The DqiData structure has no data for this range
Information : (23-May-2009 15:57:33)
Graph 48: Adding data from object @PCF_MPH_RA2_TLD_AX:SET_wrong_filename
1 elements.
Warning ! : (23-May-2009 15:57:33)
GanttChart::AddData. The DqiData structure has no data for this range
Information : (23-May-2009 15:57:33) Graph 48: Generating PNG file.
Warning ! : (23-May-2009 15:57:33)
GanttChart::ReadPolyline. Adding a section with no data
Warning ! : (23-May-2009 15:57:33)
GanttChart::ReadPolyline. Adding a section with no data
Warning ! : (23-May-2009 15:57:33)
GanttChart::ReadPolyline. Adding a section with no data
Warning ! : (23-May-2009 15:57:33)
GanttChart::ReadPolyline. Adding a section with no data
Warning ! : (23-May-2009 15:57:33)
GanttChart::ReadPolyline. Adding a section with no data
Warning ! : (23-May-2009 15:57:33)
GanttChart::ReadPolyline. Adding a section with no data
Warning ! : (23-May-2009 15:57:33)
GanttChart::ReadPolyline. Adding a section with no data
Warning ! : (23-May-2009 15:57:33)
GanttChart::ReadPolyline. Adding a section with no data
Information : (23-May-2009 15:57:34) Graph 48: Destroying object.
Information : (23-May-2009 15:57:34)
Graph 49: Creating object for a eventGanttChart
Information : (23-May-2009 15:57:34) Graph 49: Processing legend.
Information : (23-May-2009 15:57:34)
Graph 49: Adding data from object @PCF_MPH_RA2_USO_AX:DET_wrong_product_err
1 elements.
Warning ! : (23-May-2009 15:57:34)
GanttChart::AddData. The DqiData structure has no data for this range
Information : (23-May-2009 15:57:34)
Graph 49: Adding data from object @PCF_MPH_RA2_USO_AX:SET_wrong_sensing_stop
1 elements.
Warning ! : (23-May-2009 15:57:34)
GanttChart::AddData. The DqiData structure has no data for this range
Information : (23-May-2009 15:57:34)
Graph 49: Adding data from object @PCF_MPH_RA2_USO_AX:SET_wrong_sensing_start
1 elements.
Warning ! : (23-May-2009 15:57:34)
GanttChart::AddData. The DqiData structure has no data for this range
Information : (23-May-2009 15:57:34)
Graph 49: Adding data from object @PCF_MPH_RA2_USO_AX:SET_wrong_software_ver
1 elements.
Warning ! : (23-May-2009 15:57:34)
GanttChart::AddData. The DqiData structure has no data for this range
Information : (23-May-2009 15:57:34)
Graph 49: Adding data from object @PCF_MPH_RA2_USO_AX:SET_wrong_proc_time
1 elements.
Warning ! : (23-May-2009 15:57:34)

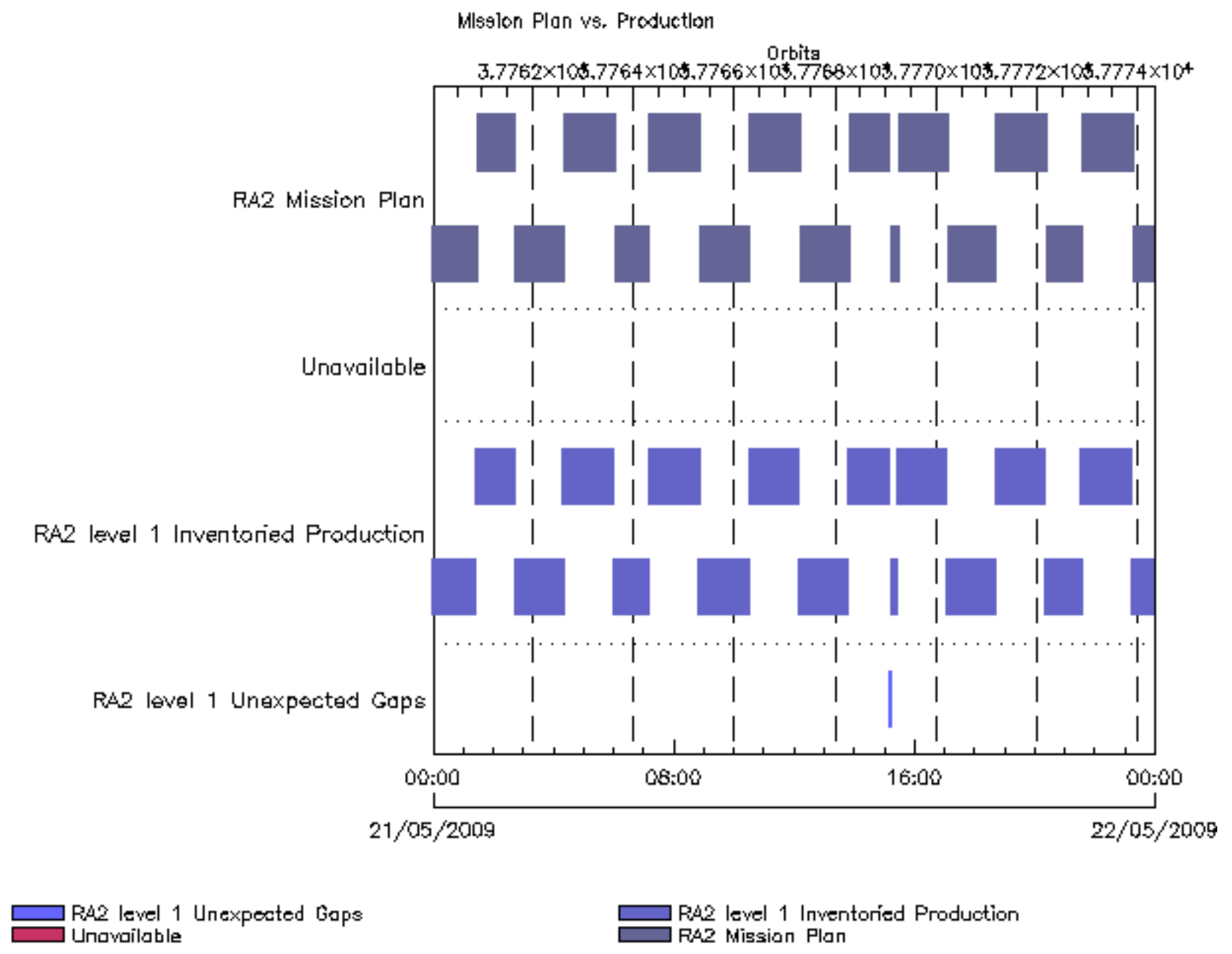
GanttChart::AddData. The DqiData structure has no data for this range
Information : (23-May-2009 15:57:34)
Graph 49: Adding data from object @PCF_MPH_RA2_USO_AX:SET_wrong_proc_stage
1 elements.
Warning ! : (23-May-2009 15:57:34)
GanttChart::AddData. The DqiData structure has no data for this range
Information : (23-May-2009 15:57:34)
Graph 49: Adding data from object @PCF_MPH_RA2_USO_AX:SET_wrong_filename
1 elements.
Warning ! : (23-May-2009 15:57:34)
GanttChart::AddData. The DqiData structure has no data for this range
Information : (23-May-2009 15:57:34) Graph 49: Generating PNG file.
Warning ! : (23-May-2009 15:57:34)
GanttChart::ReadPolyline. Adding a section with no data
Warning ! : (23-May-2009 15:57:34)
GanttChart::ReadPolyline. Adding a section with no data
Warning ! : (23-May-2009 15:57:34)
GanttChart::ReadPolyline. Adding a section with no data
Warning ! : (23-May-2009 15:57:34)
GanttChart::ReadPolyline. Adding a section with no data
Warning ! : (23-May-2009 15:57:34)
GanttChart::ReadPolyline. Adding a section with no data
Warning ! : (23-May-2009 15:57:34)
GanttChart::ReadPolyline. Adding a section with no data
Warning ! : (23-May-2009 15:57:34)
GanttChart::ReadPolyline. Adding a section with no data
Information : (23-May-2009 15:57:35) Graph 49: Destroying object.
Information : (23-May-2009 15:57:35)
Graph 50: Creating object for a eventGanttChart
Information : (23-May-2009 15:57:35) Graph 50: Processing legend.
Information : (23-May-2009 15:57:35)
Graph 50: Adding data from object @PCF_MPH_AUX_ATT_AX:DET_wrong_product_err
1 elements.
Warning ! : (23-May-2009 15:57:35)
GanttChart::AddData. The DqiData structure has no data for this range
Information : (23-May-2009 15:57:35)
Graph 50: Adding data from object @PCF_MPH_AUX_ATT_AX:SET_wrong_sensing_stop
1 elements.
Warning ! : (23-May-2009 15:57:35)
GanttChart::AddData. The DqiData structure has no data for this range
Information : (23-May-2009 15:57:35)
Graph 50: Adding data from object @PCF_MPH_AUX_ATT_AX:SET_wrong_sensing_start
1 elements.
Warning ! : (23-May-2009 15:57:35)
GanttChart::AddData. The DqiData structure has no data for this range
Information : (23-May-2009 15:57:35)
Graph 50: Adding data from object @PCF_MPH_AUX_ATT_AX:SET_wrong_software_ver
1 elements.
Warning ! : (23-May-2009 15:57:35)
GanttChart::AddData. The DqiData structure has no data for this range
Information : (23-May-2009 15:57:35)
Graph 50: Adding data from object @PCF_MPH_AUX_ATT_AX:SET_wrong_proc_time
1 elements.
Warning ! : (23-May-2009 15:57:35)
GanttChart::AddData. The DqiData structure has no data for this range
Information : (23-May-2009 15:57:35)
Graph 50: Adding data from object @PCF_MPH_AUX_ATT_AX:SET_wrong_proc_stage
1 elements.
Warning ! : (23-May-2009 15:57:35)
GanttChart::AddData. The DqiData structure has no data for this range
Information : (23-May-2009 15:57:35)
Graph 50: Adding data from object @PCF_MPH_AUX_ATT_AX:SET_wrong_filename
1 elements.
Warning ! : (23-May-2009 15:57:35)
GanttChart::AddData. The DqiData structure has no data for this range
Information : (23-May-2009 15:57:35) Graph 50: Generating PNG file.
Warning ! : (23-May-2009 15:57:35)
GanttChart::ReadPolyline. Adding a section with no data

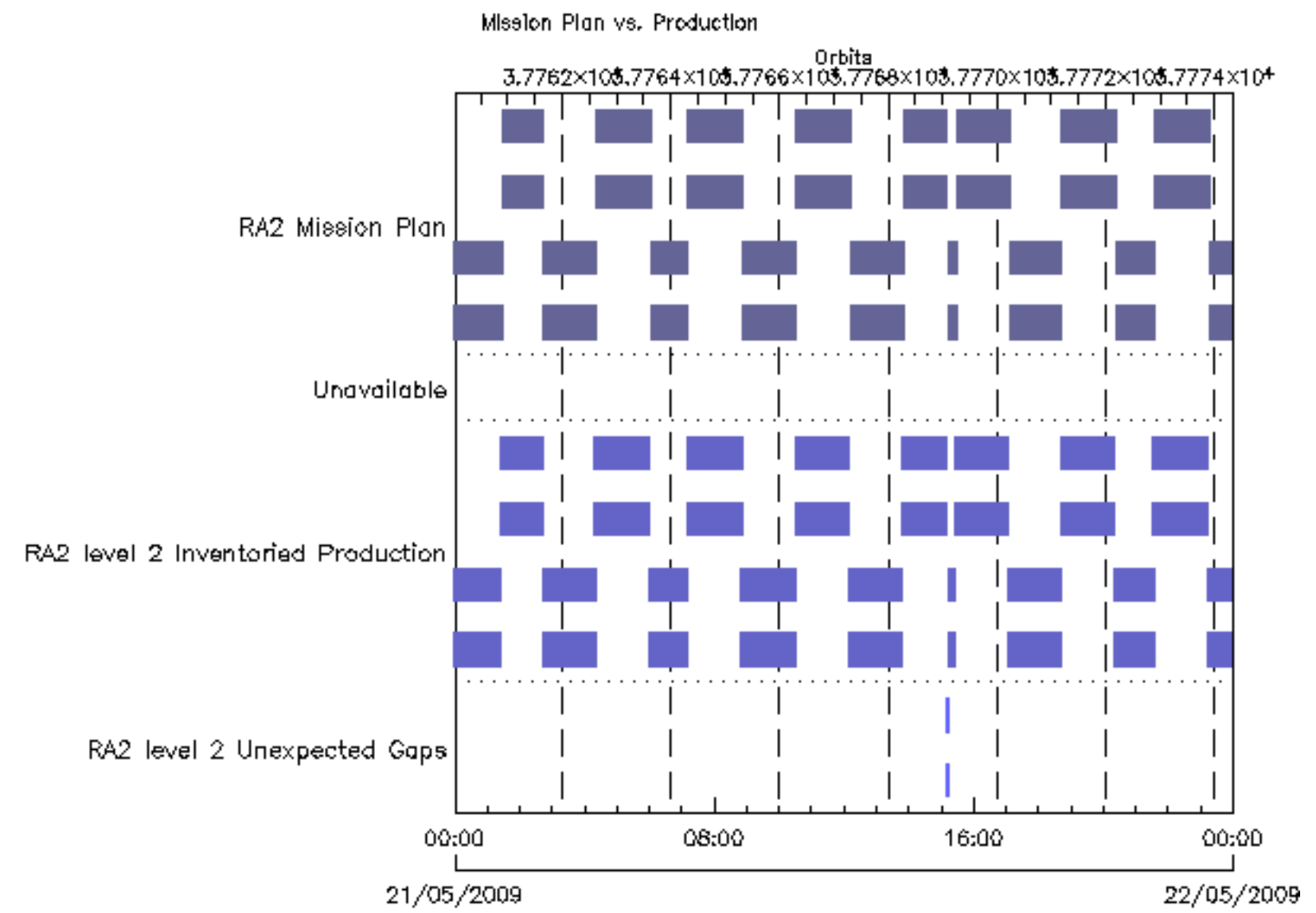
Warning ! : (23-May-2009 15:57:35)
GanttChart::ReadPolyline. Adding a section with no data
Warning ! : (23-May-2009 15:57:35)
GanttChart::ReadPolyline. Adding a section with no data
Warning ! : (23-May-2009 15:57:35)
GanttChart::ReadPolyline. Adding a section with no data
Warning ! : (23-May-2009 15:57:35)
GanttChart::ReadPolyline. Adding a section with no data
Warning ! : (23-May-2009 15:57:35)
GanttChart::ReadPolyline. Adding a section with no data
Warning ! : (23-May-2009 15:57:35)
GanttChart::ReadPolyline. Adding a section with no data
Information : (23-May-2009 15:57:36) Graph 50: Destroying object.
Information : (23-May-2009 15:57:36) Graphs successfully created.



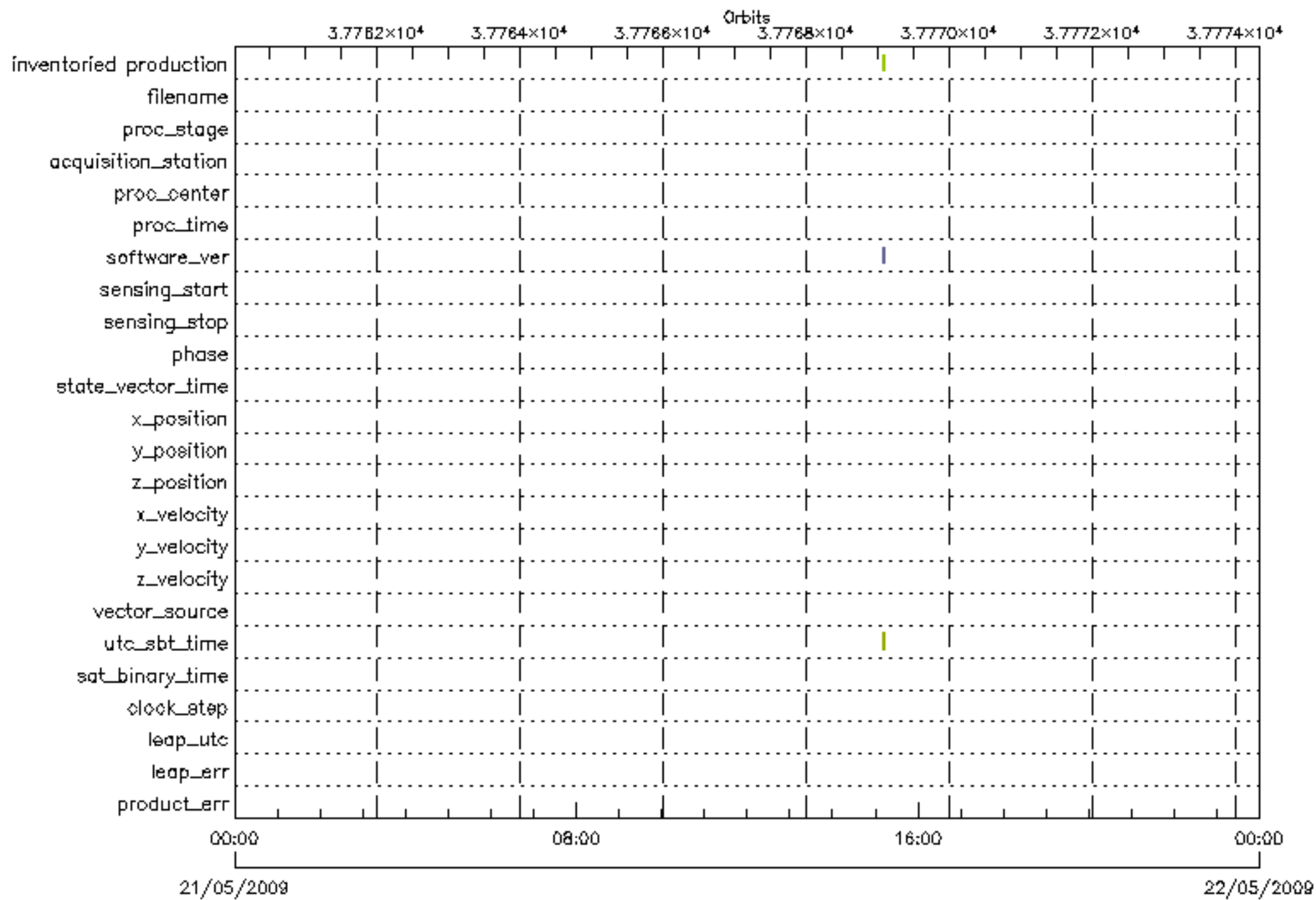


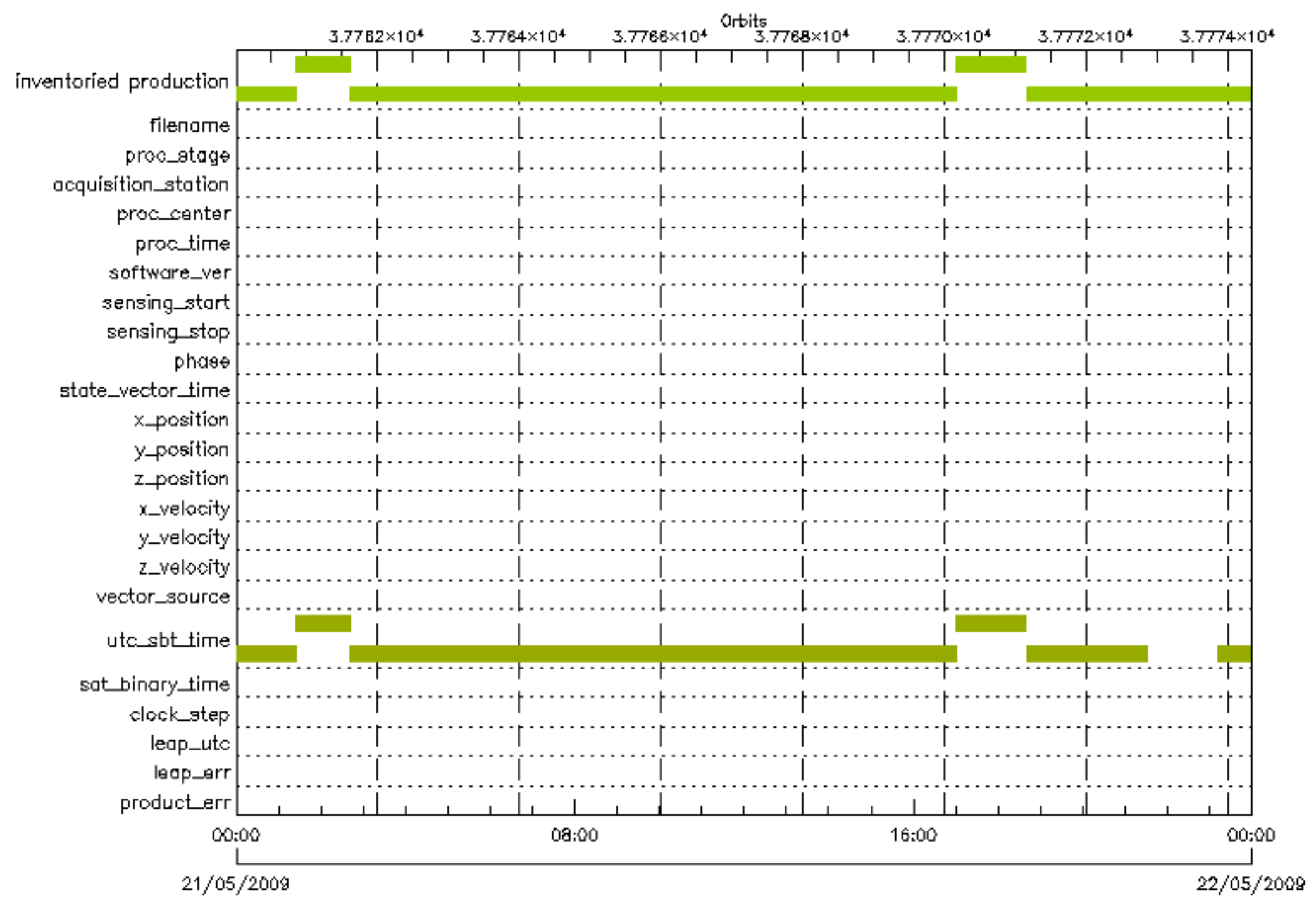


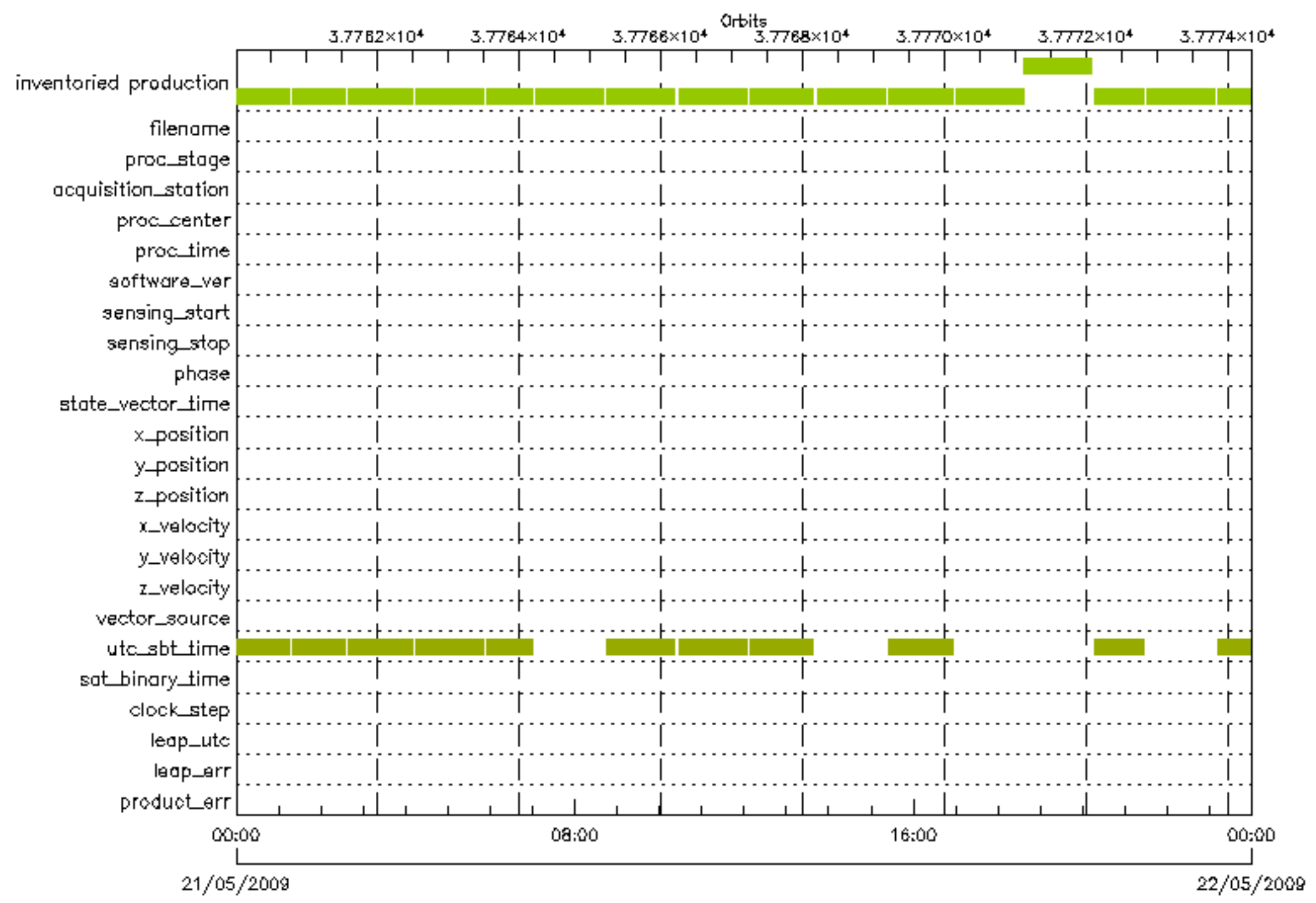


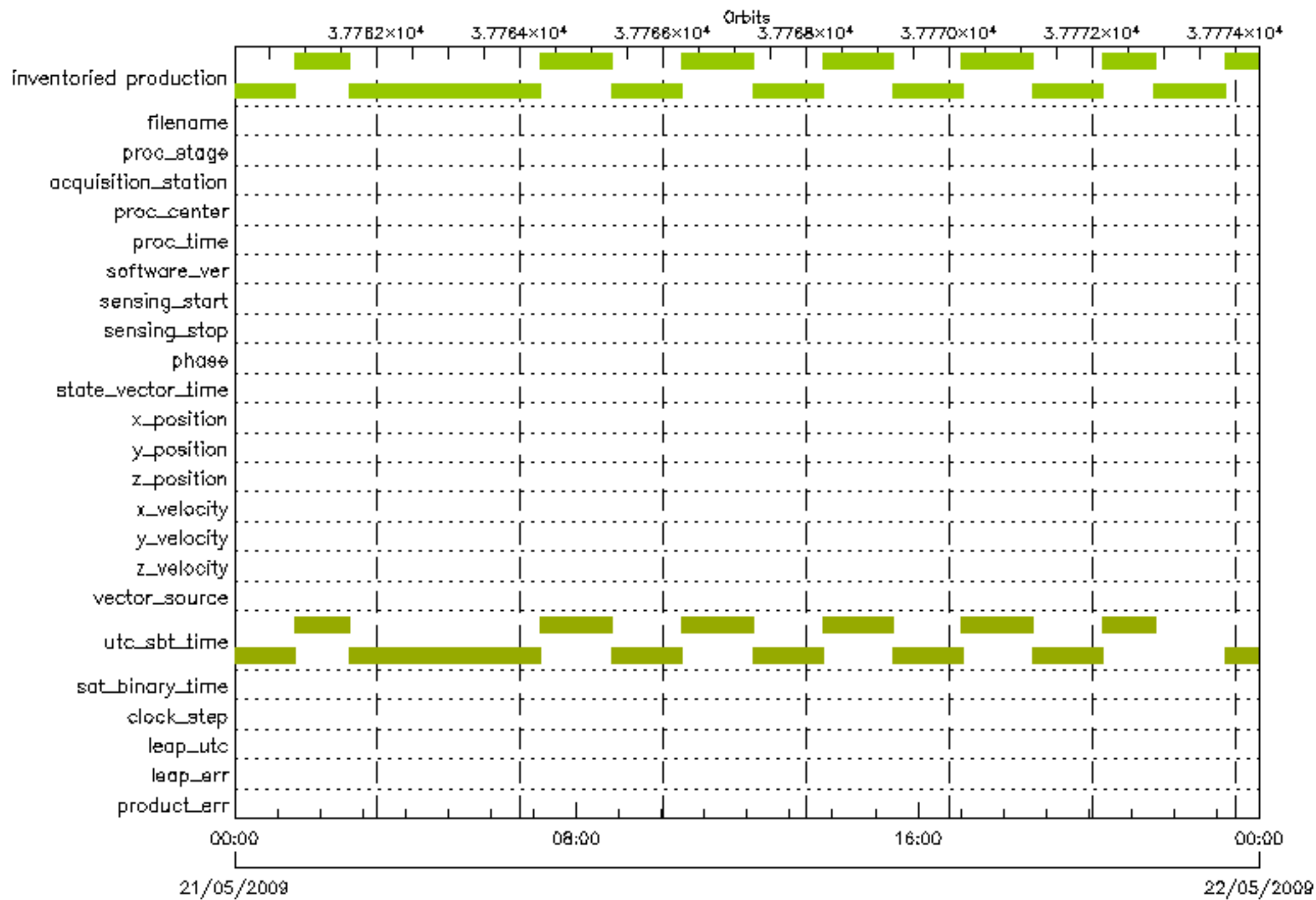


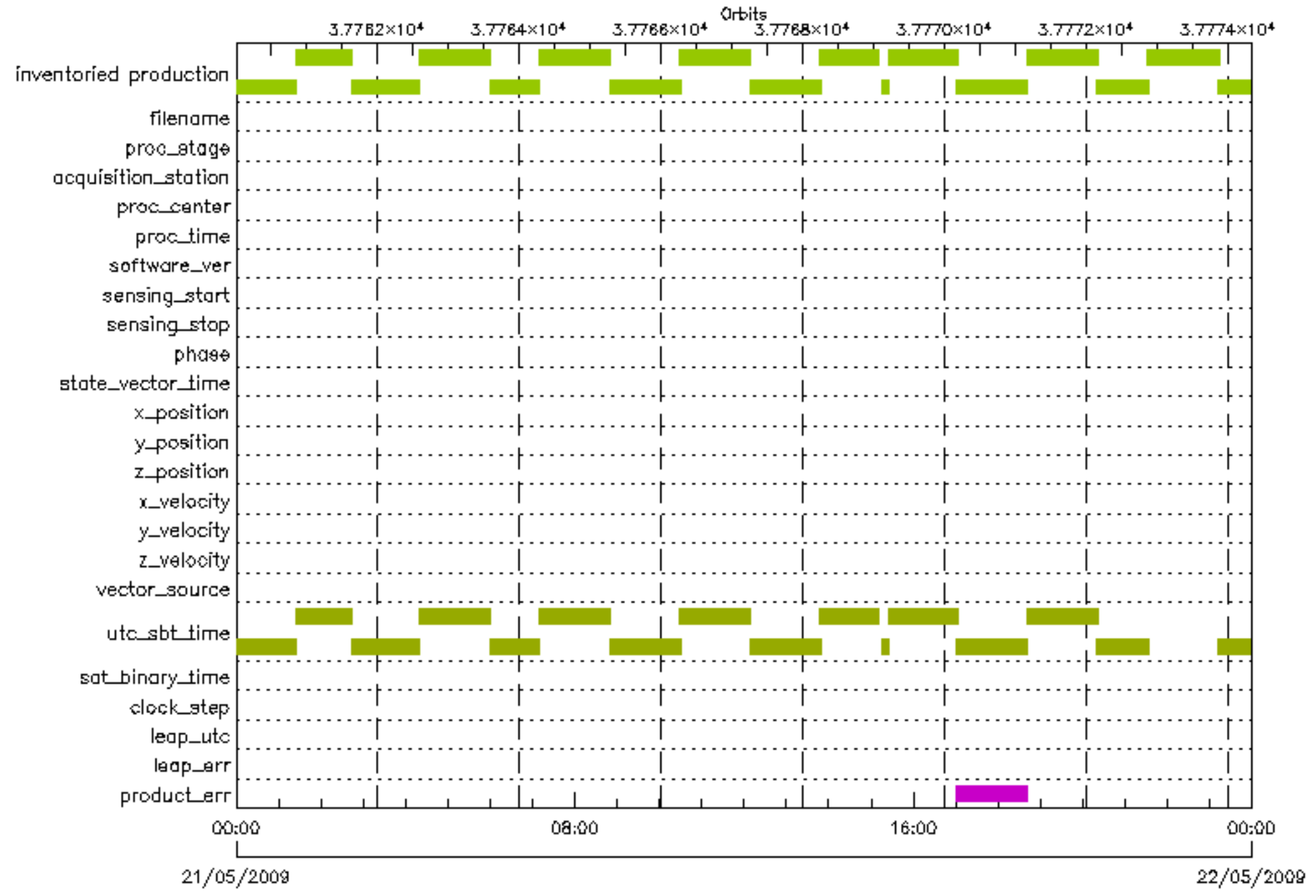
■ RA2 level 2 Unexpected Gaps	■ RA2 level 2 Inventoried Production
■ Unavailable	■ RA2 Mission Plan

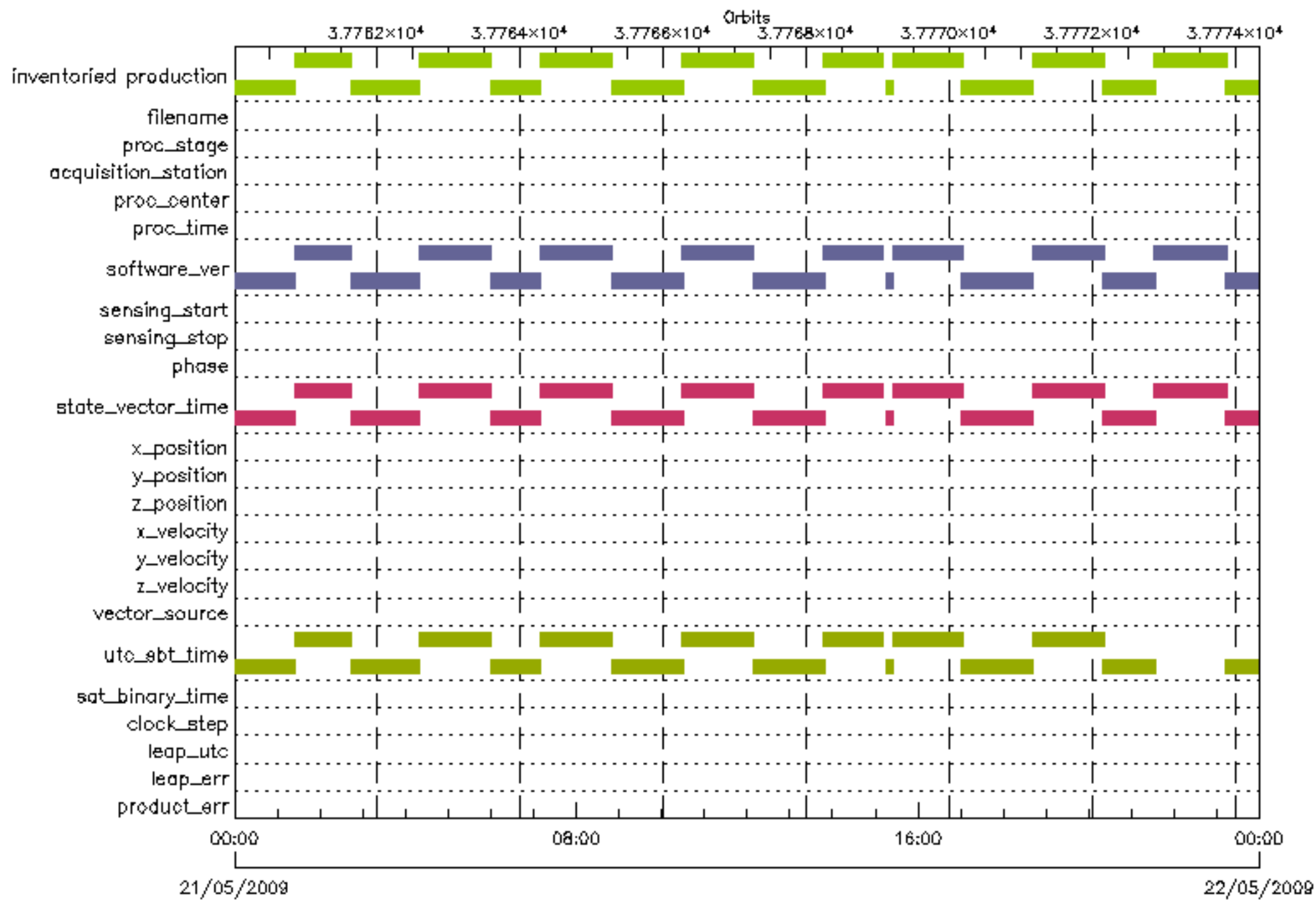


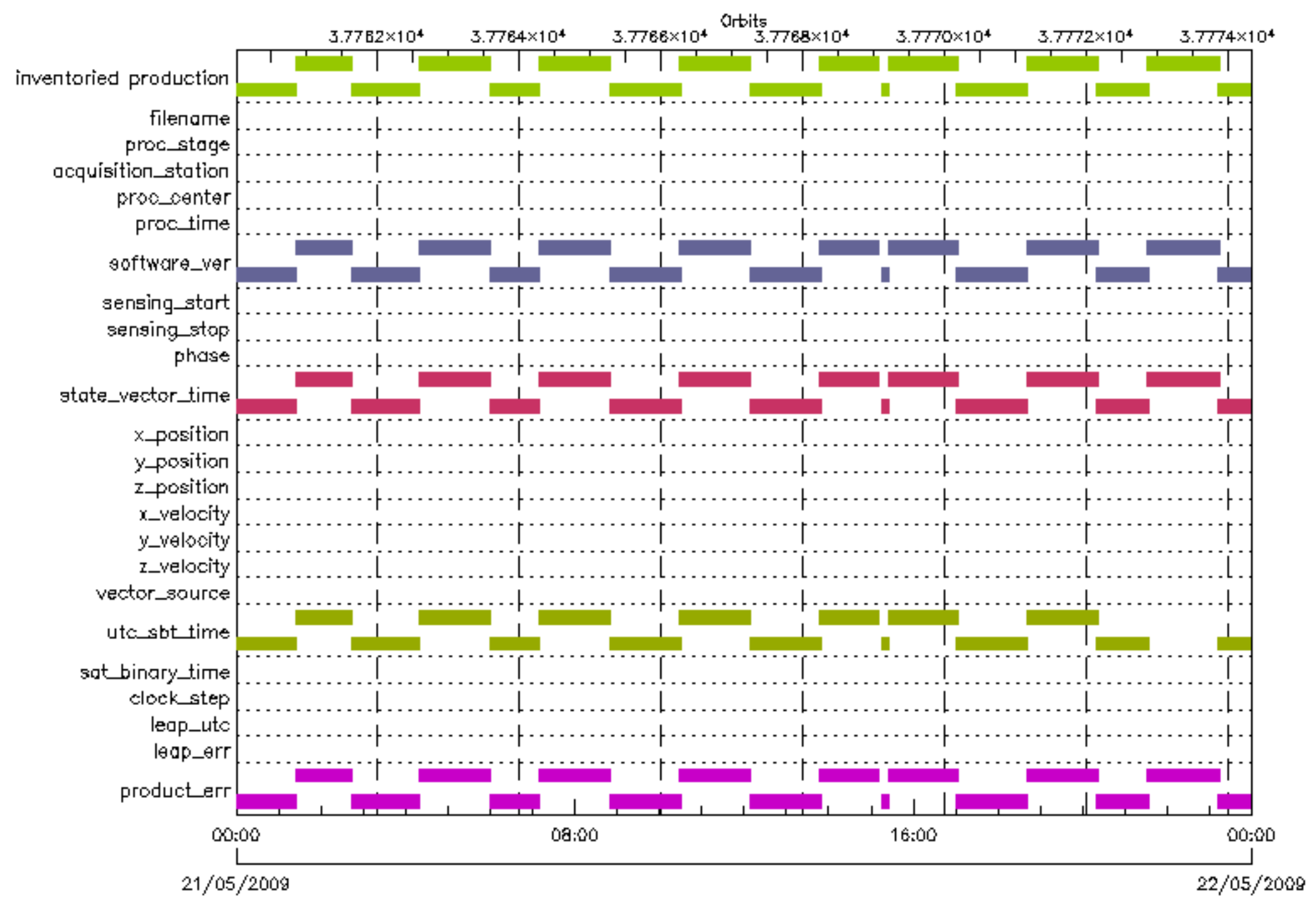


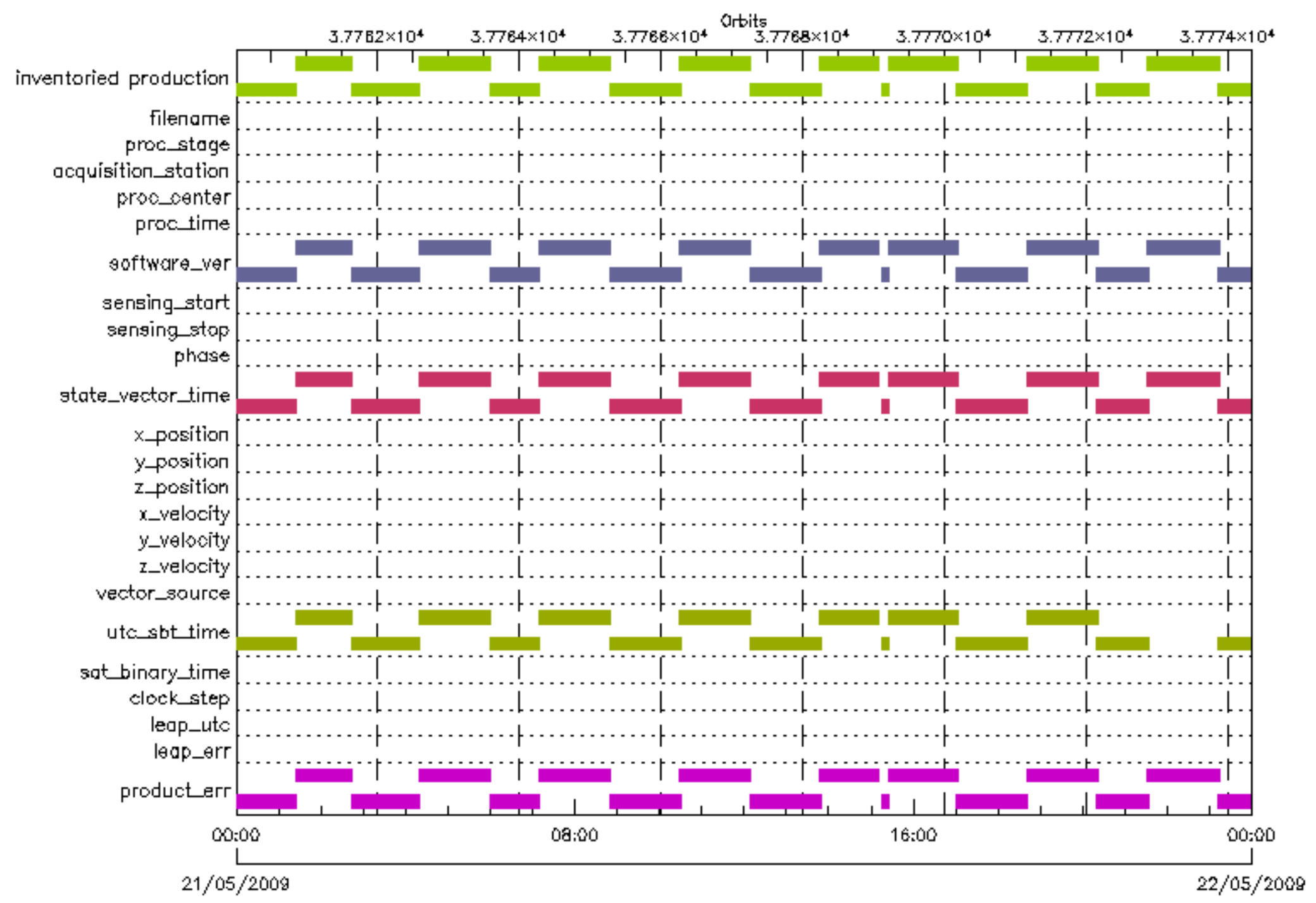


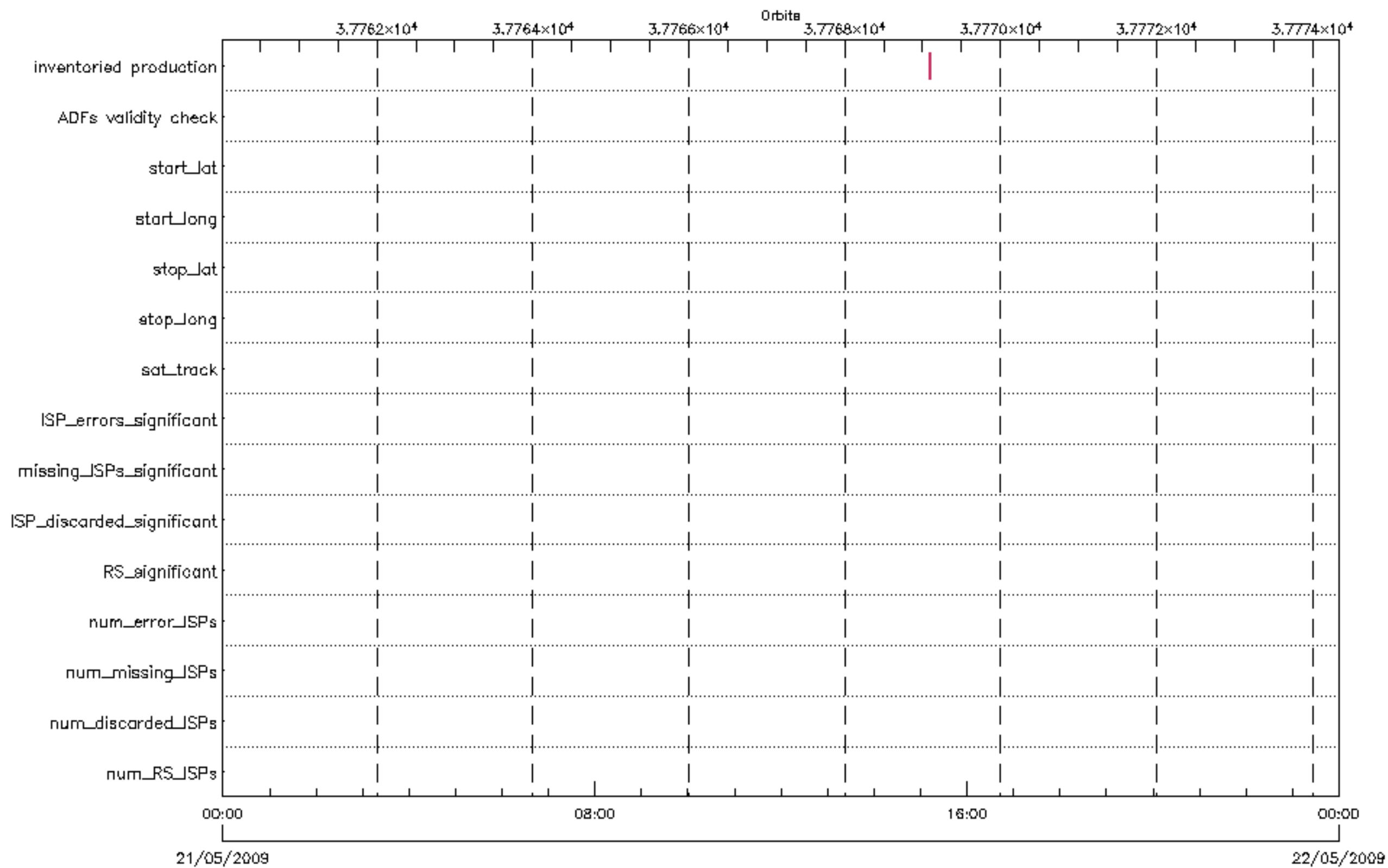


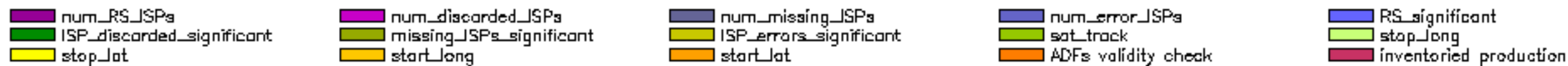
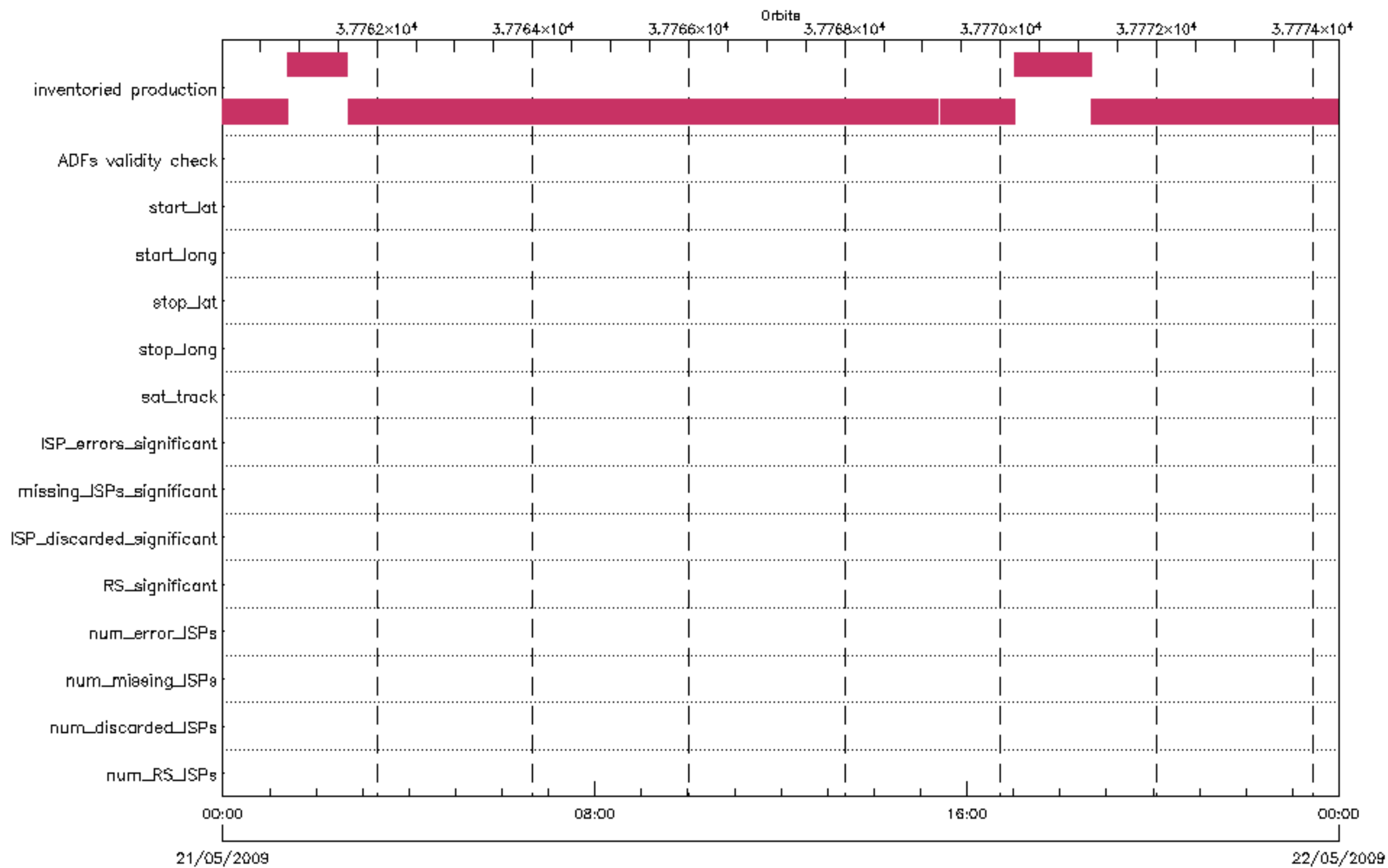


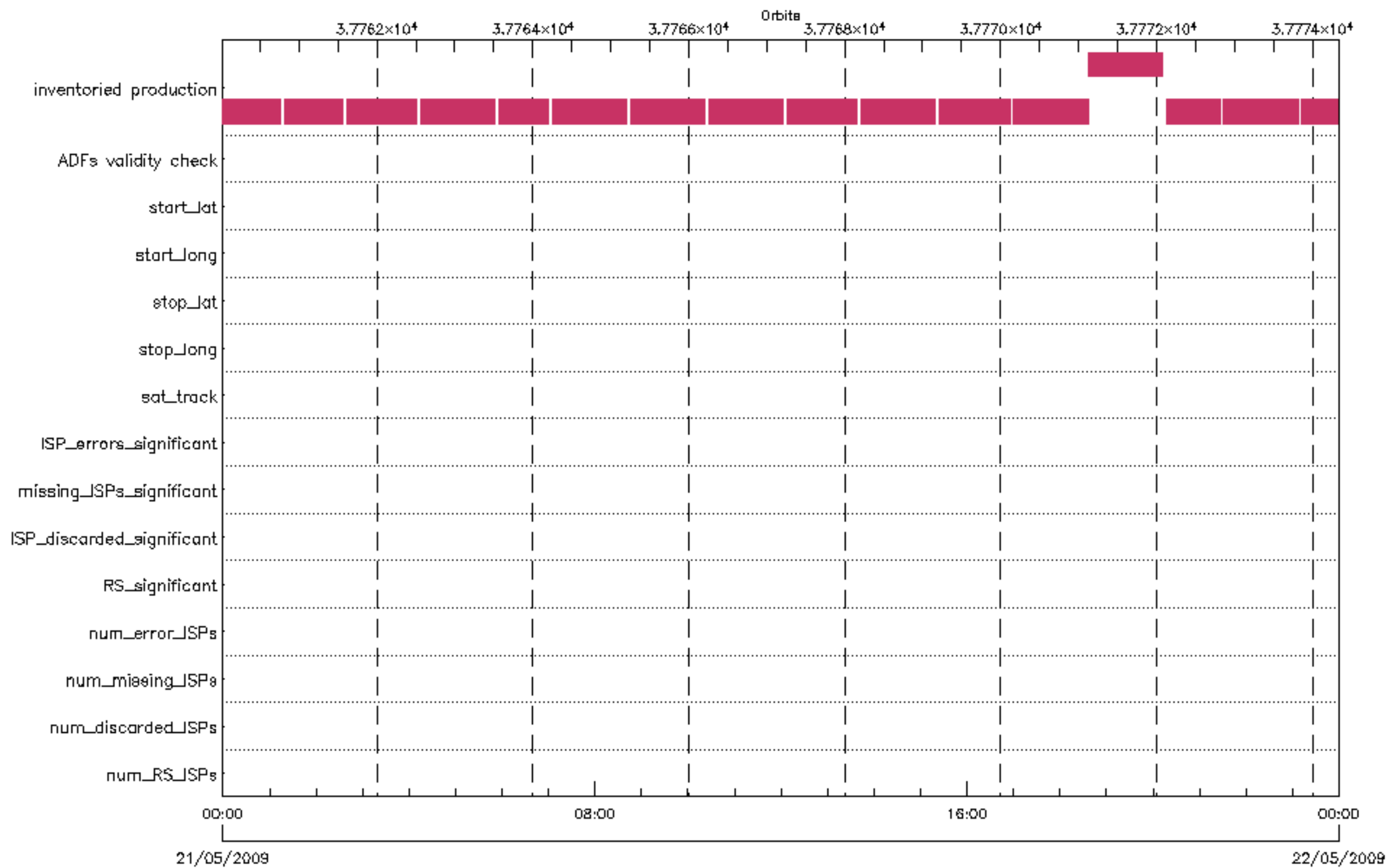


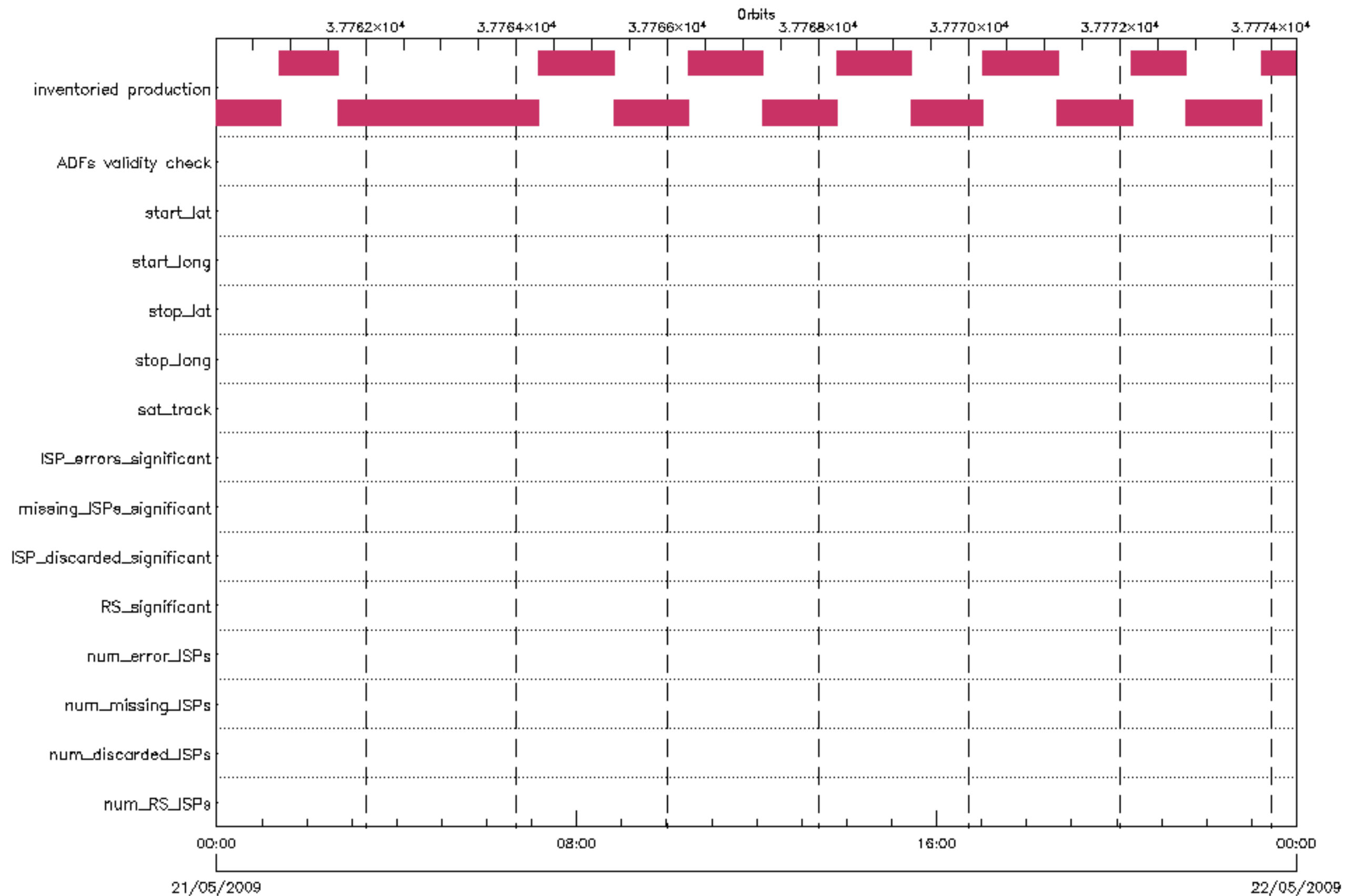


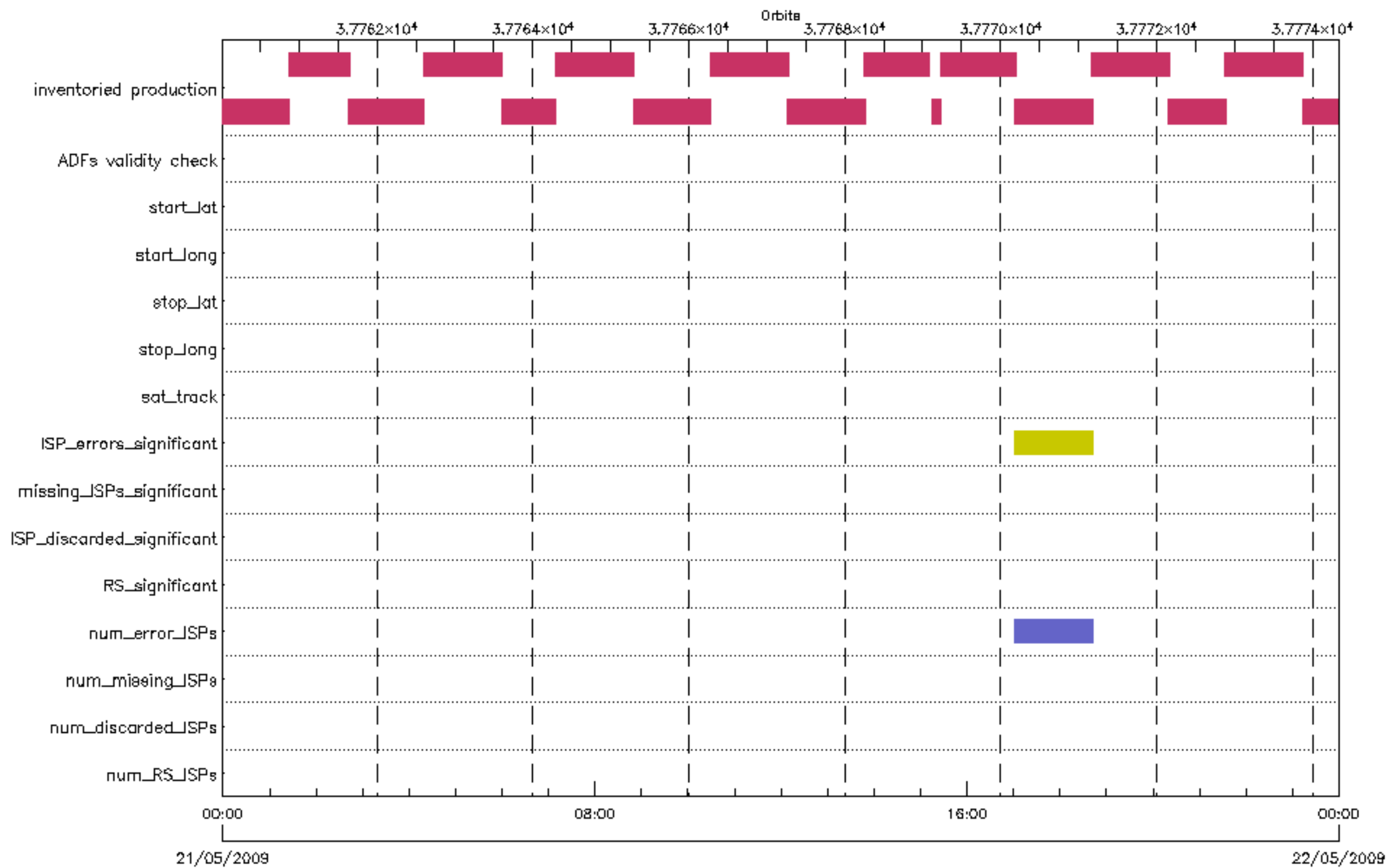


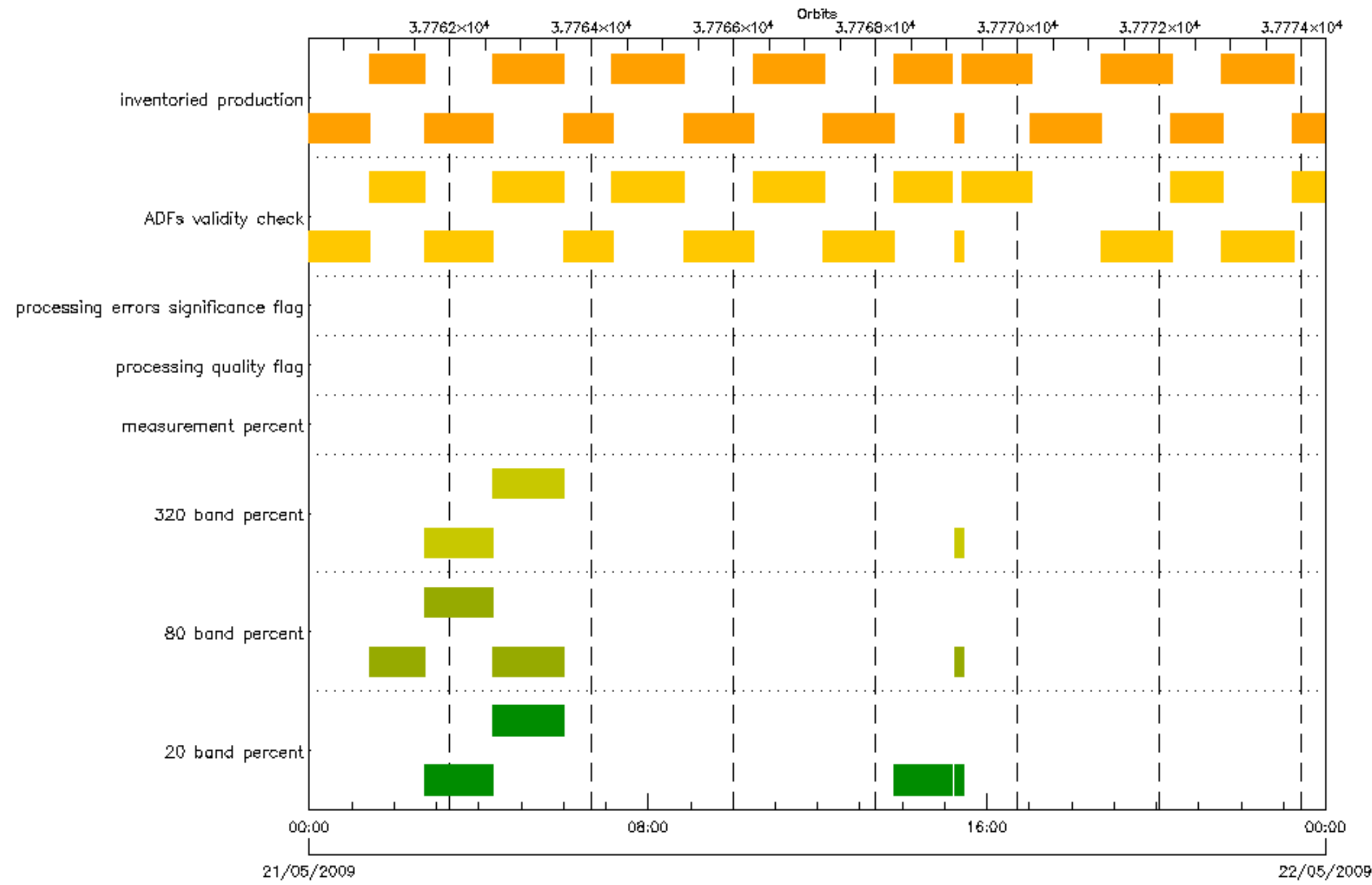




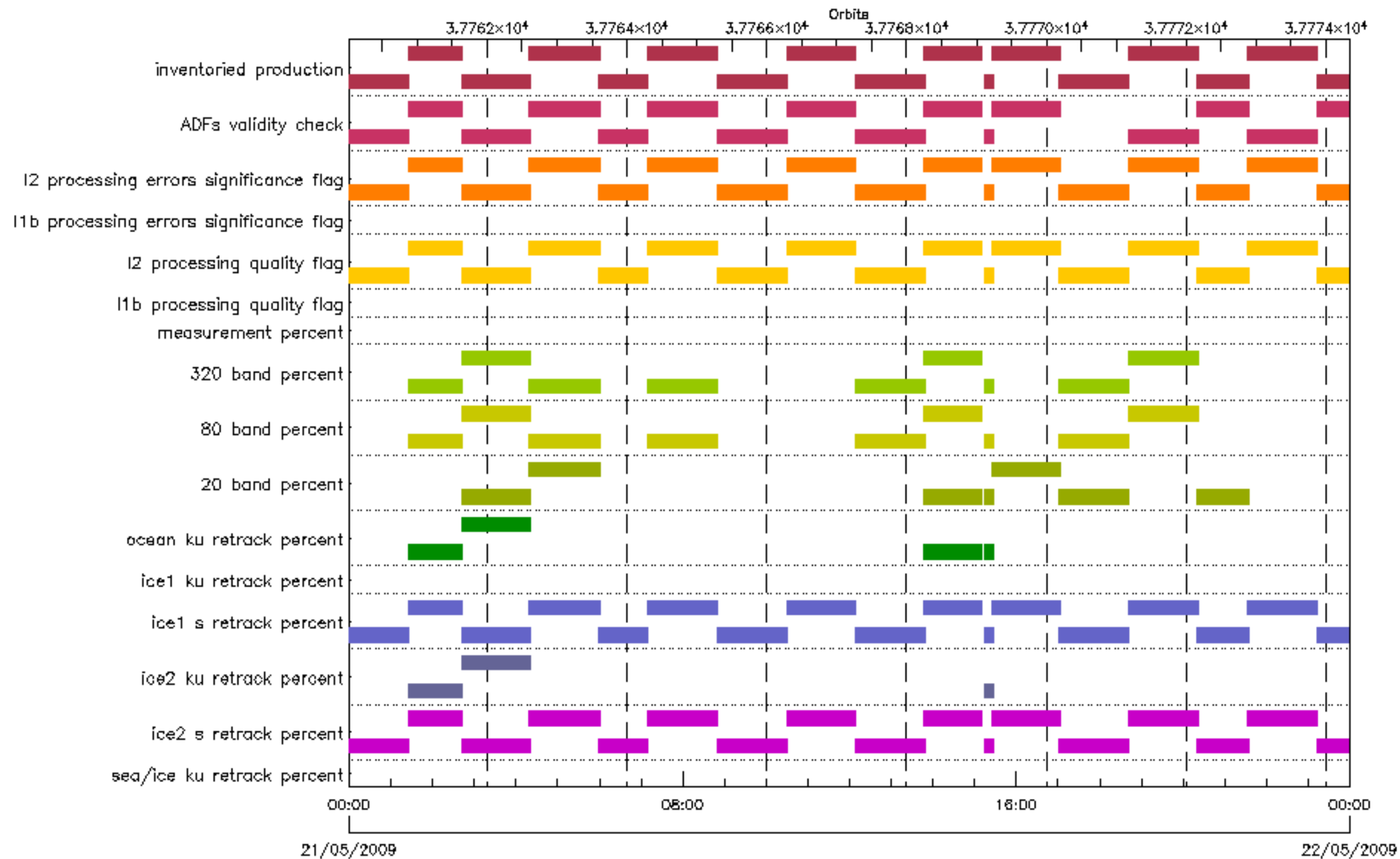








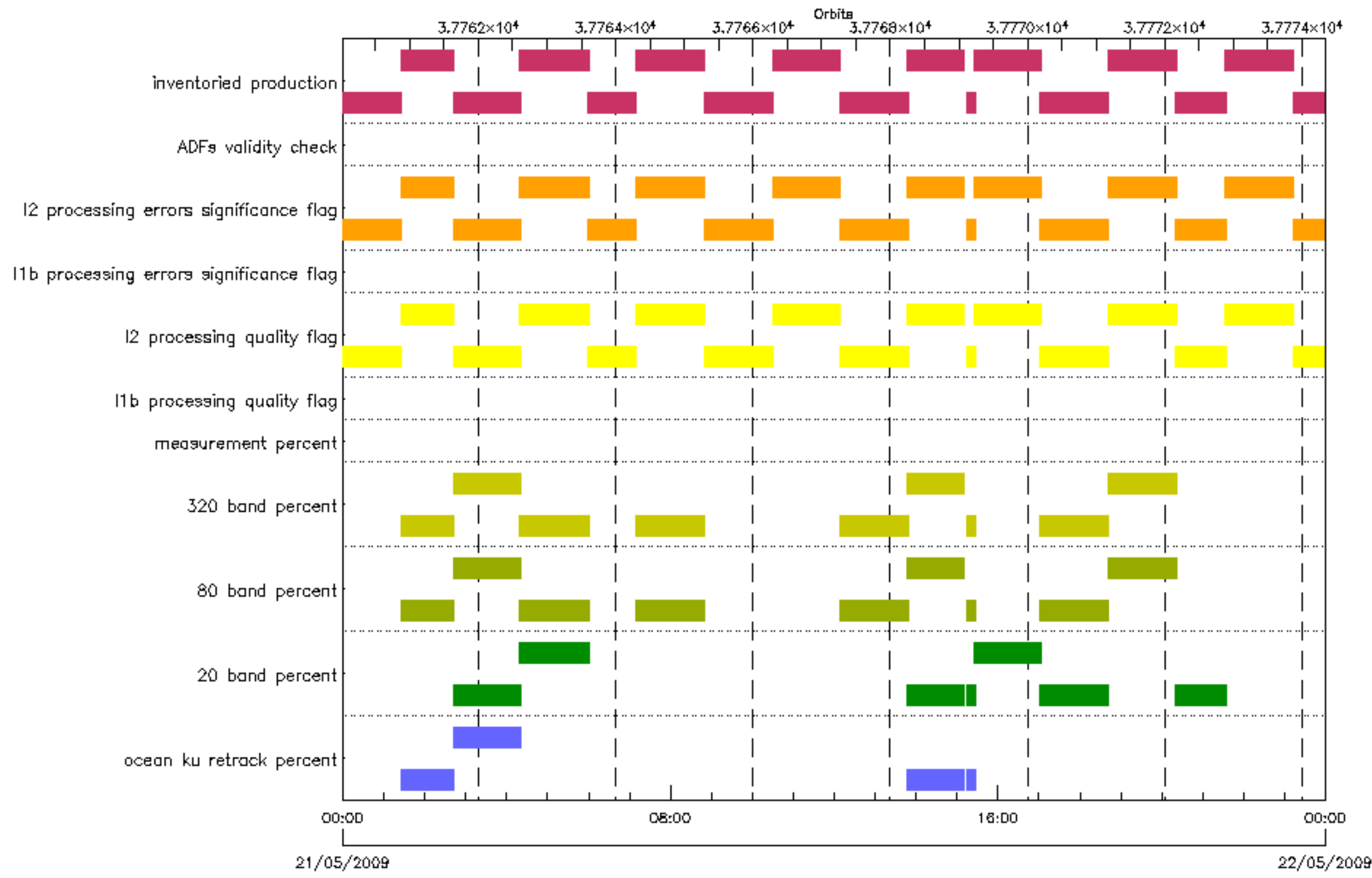
- 20 band percent
- 320 band percent
- ADFs validity check
- processing quality flag
- processing errors significance flag
- 80 band percent
- measurement percent
- inventoried production



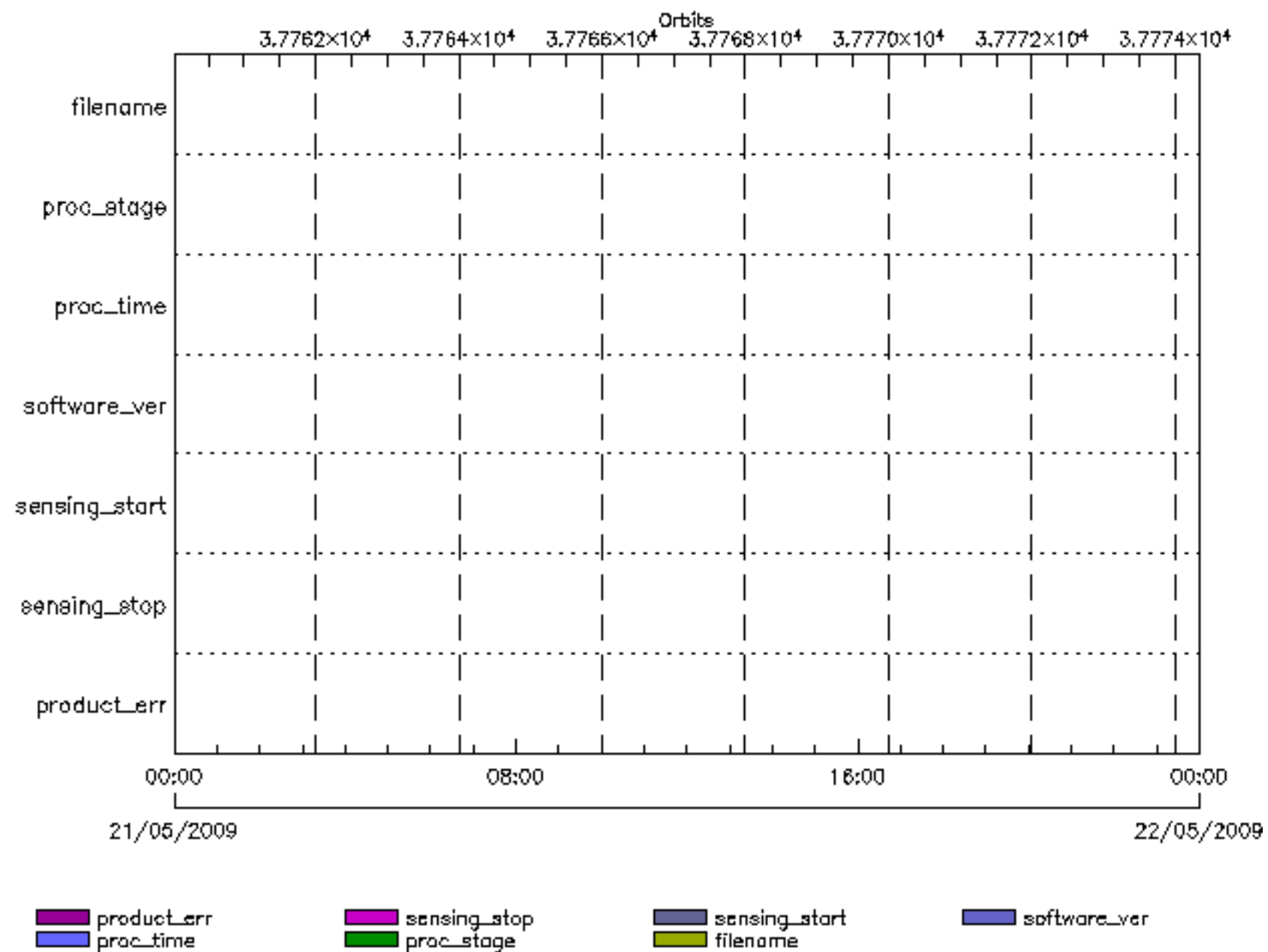
■ sea/ice ku retrack percent
■ ice1 s retrack percent
■ 20 band percent
■ measurement percent
■ I1b processing errors significance flag
■ inventoried production

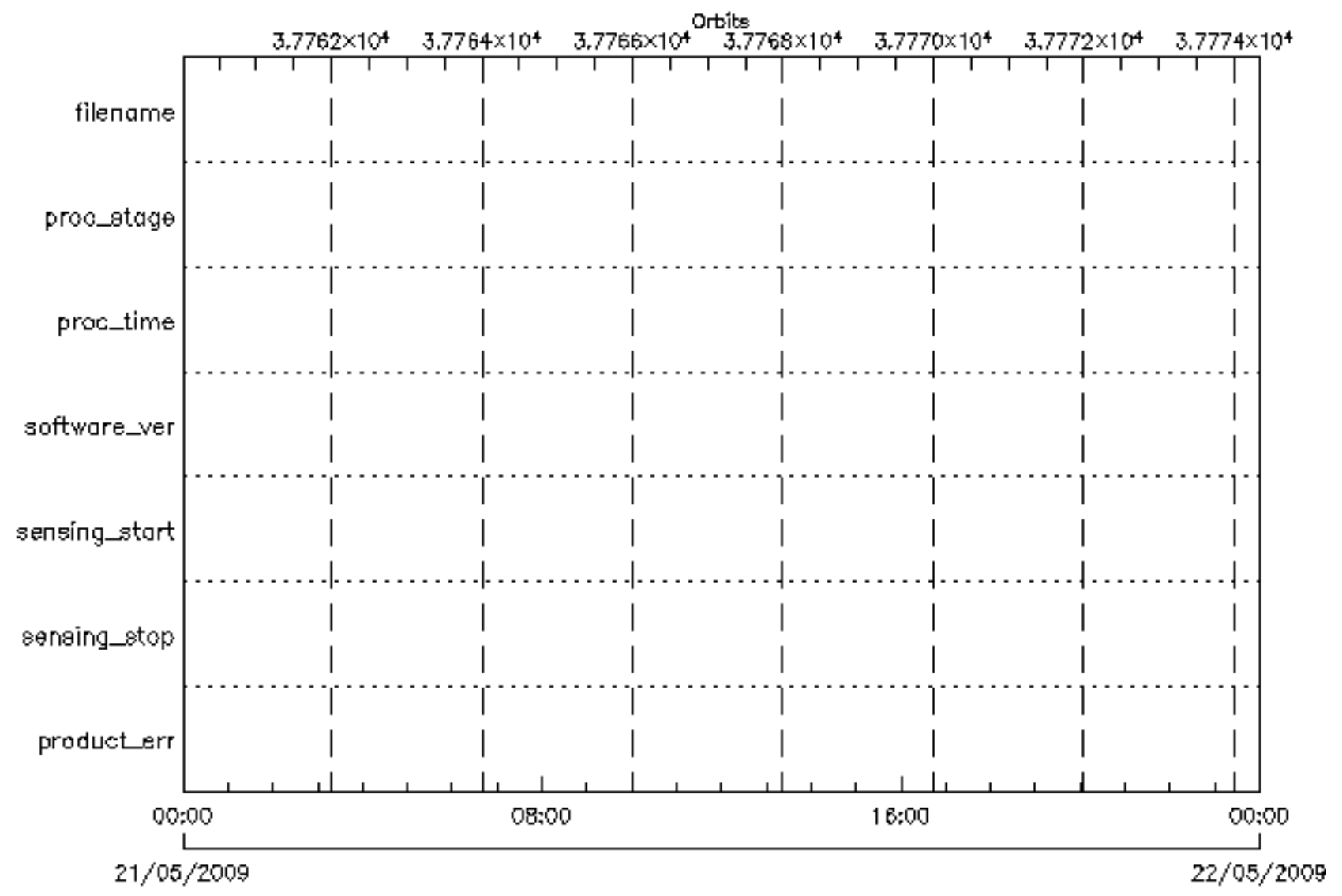
■ ice2 s retrack percent
■ ice1 ku retrack percent
■ 80 band percent
■ I1b processing quality flag
■ I2 processing errors significance flag

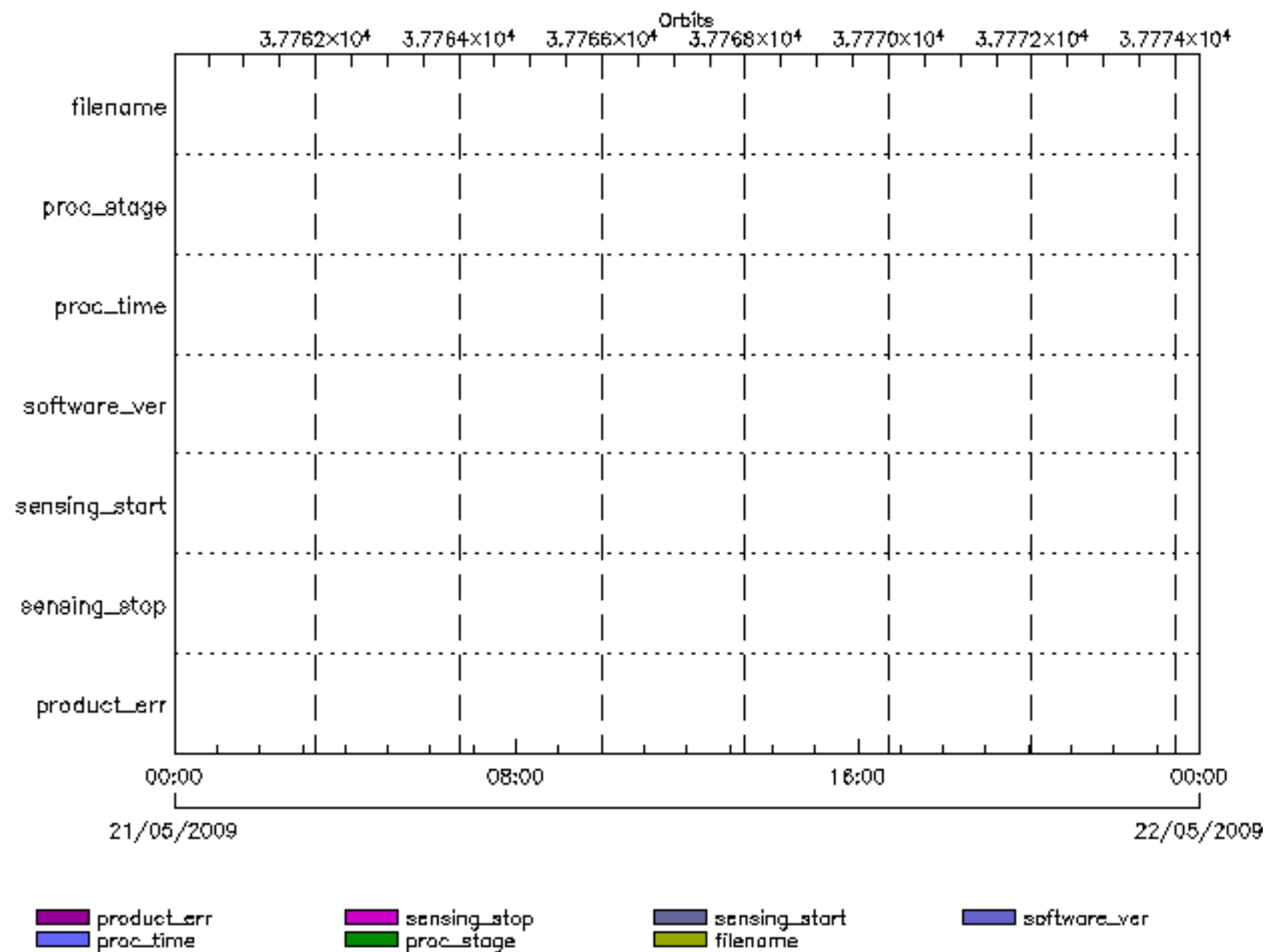
■ ice2 ku retrack percent
■ ocean ku retrack percent
■ 320 band percent
■ I2 processing quality flag
■ ADFs validity check

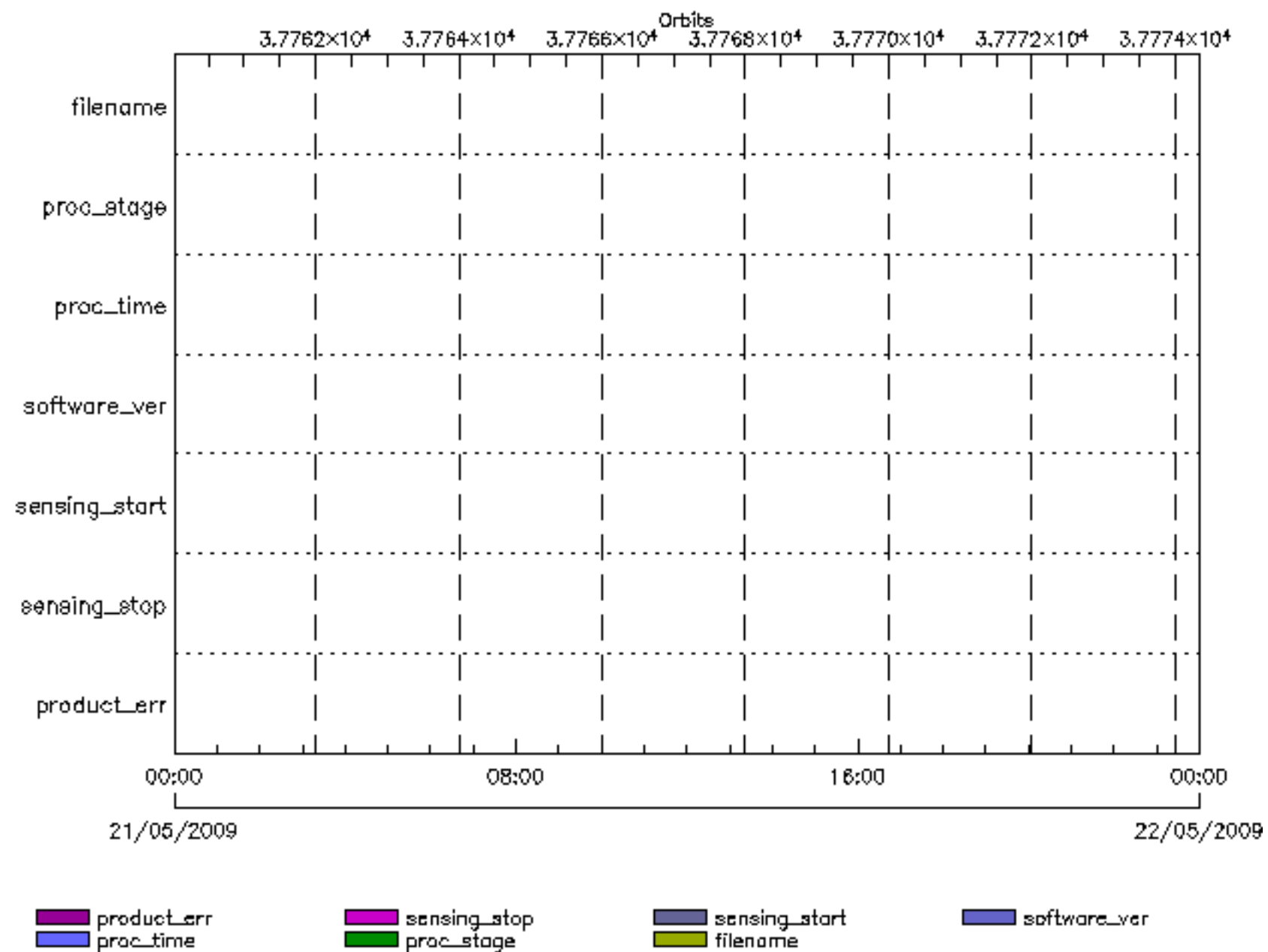


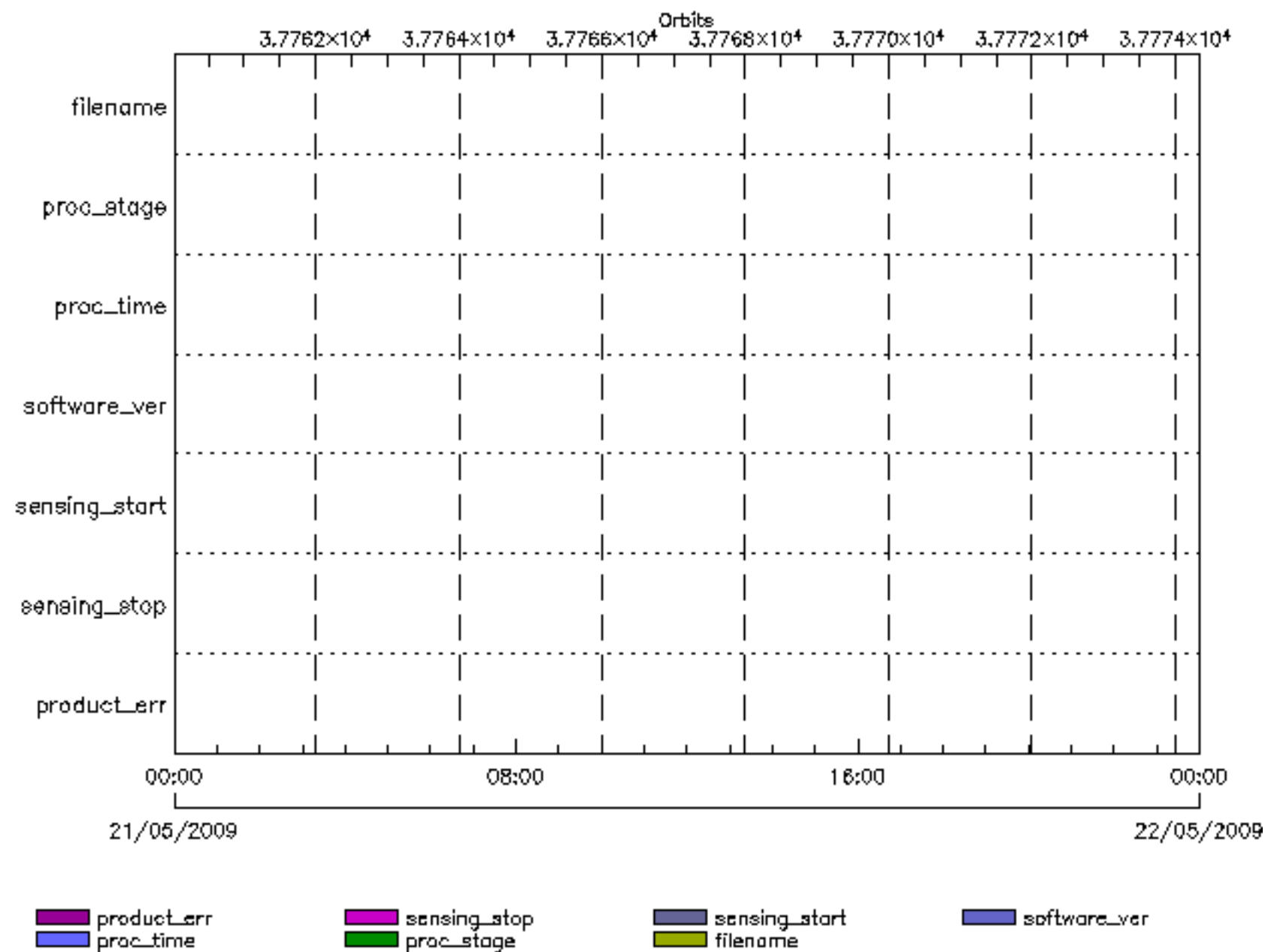
- ocean ku retrack percent
- 20 band percent
- 80 band percent
- 320 band percent
- measurement percent
- I1b processing quality flag
- I2 processing quality flag
- I1b processing errors significance flag
- I2 processing errors significance flag
- ADFs validity check
- inventoried production

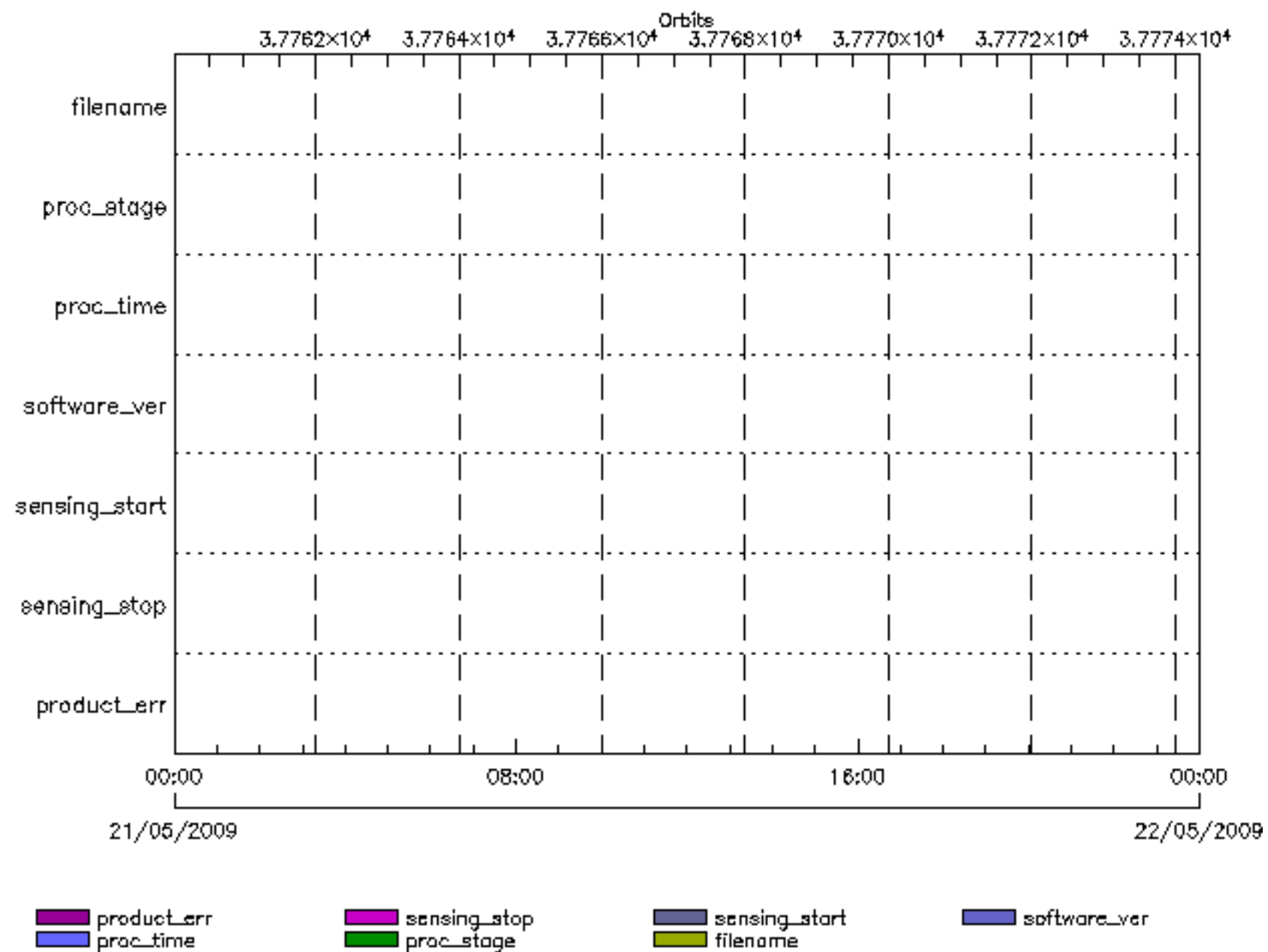


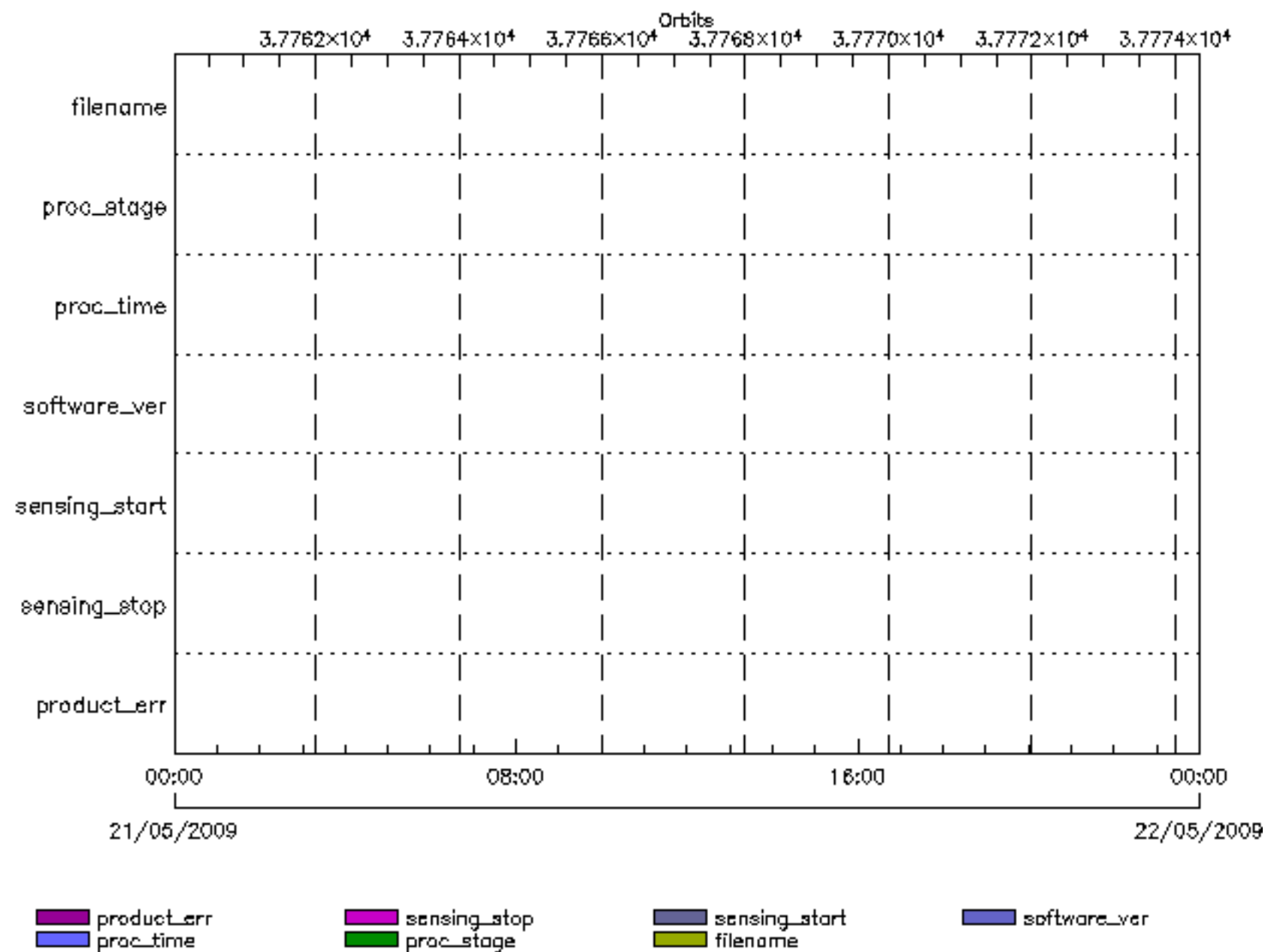


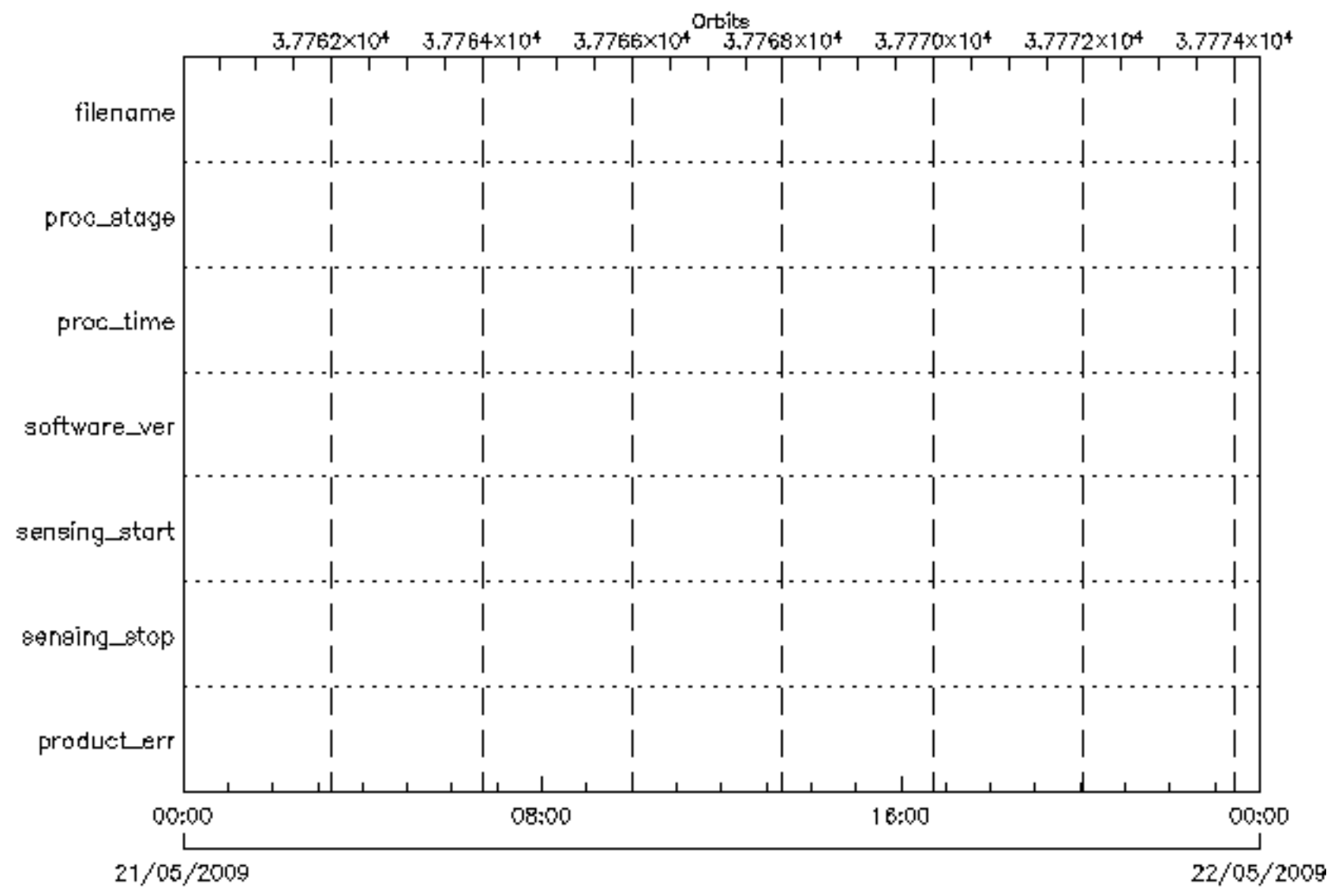


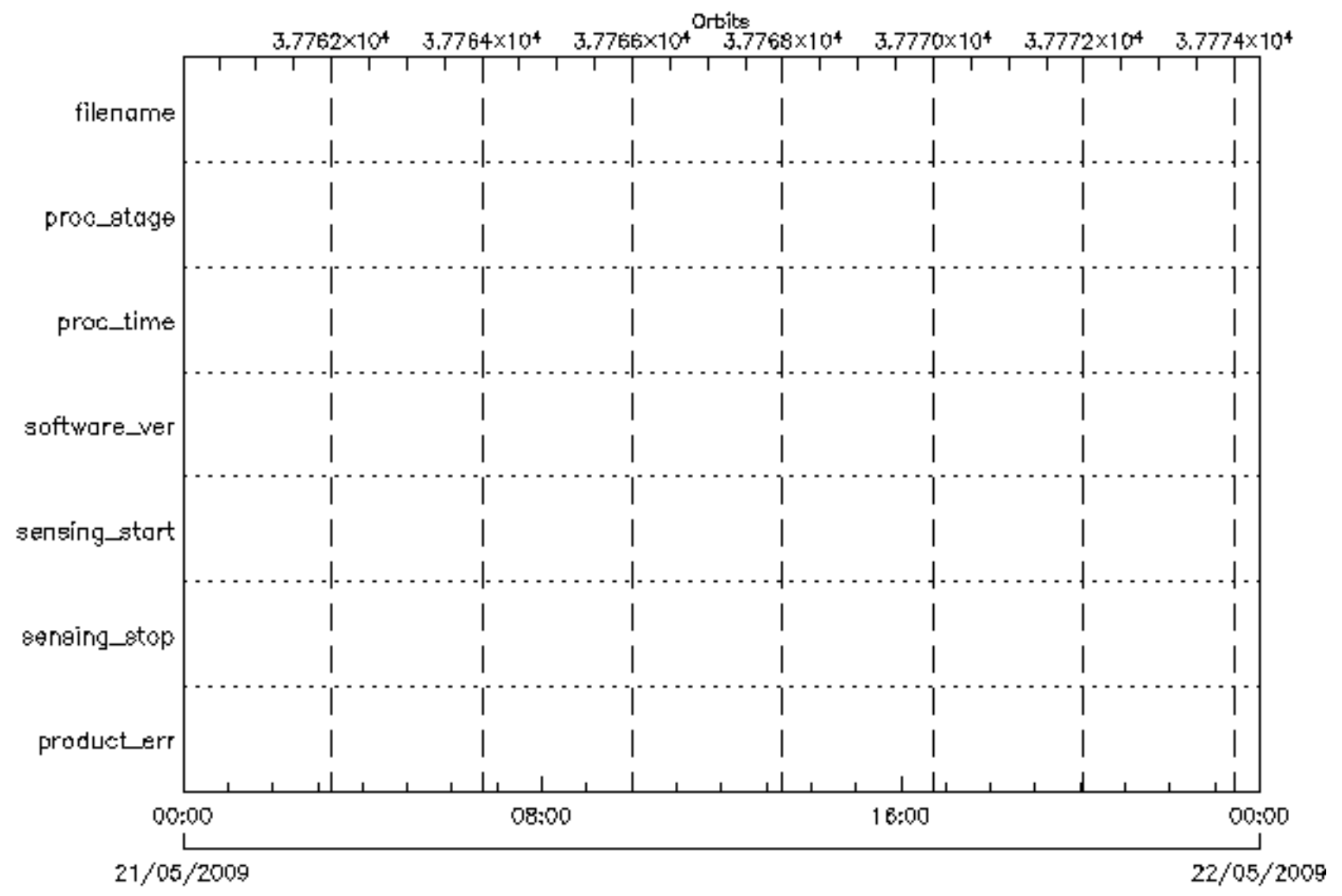


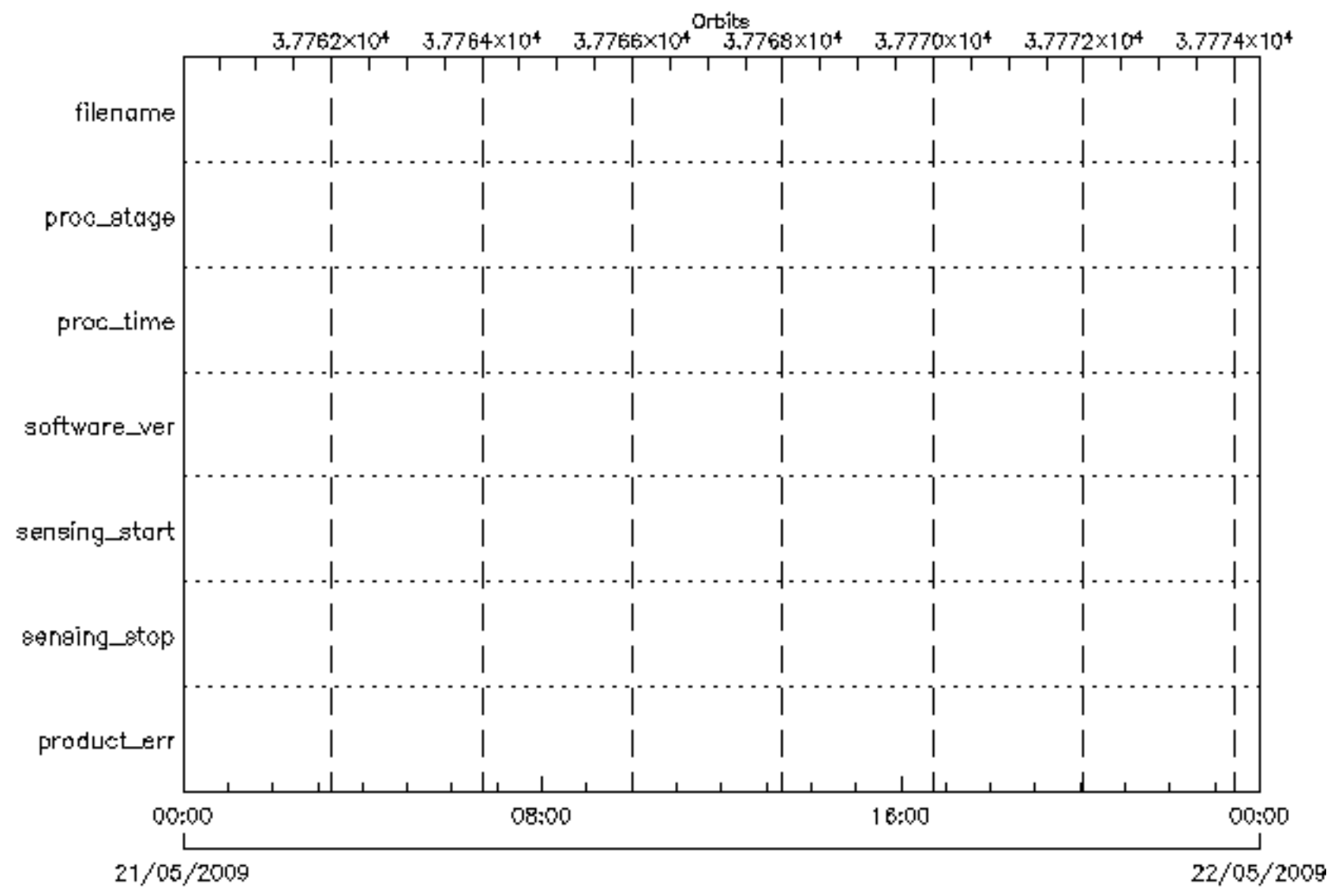












product_err	proc_stage	sensing_start	software_ver
proc_time	sensing_stop	filename	

