

RA2, MWR & DORIS SUMMARY PRODUCTS REPORT

Reporting time: 16-05-2009 15:21:34.000
Trigger: Routine

	Period Start	Period Stop
UTC	14-MAY-2009 00:00:00.000	15-MAY-2009 00:00:00.000
Absolute Orbit	37659	37674
Cycle, Relative Orbit	0030	0045

Products inventoried

Gauge
PCF_RA2_ME__0P 99.91% of production inventoried
PCF_RA2_CAL_0P 100% of production inventoried
PCF_DOR_NAV_0P 88.42% of production inventoried
PCF_DOR_DOP_0P 98.65% of production inventoried
PCF_MWR_NL__0P 99.90% of production inventoried
PCF_RA2_MW__1P 99.91% of production inventoried
PCF_RA2_FGD_2P 99.91% of production inventoried
PCF_RA2_WWV_2P 99.91% of production inventoried

TABLE OF CONTENTS

Overall production

- [Inventoried production chart](#)
- [Inventoried production map](#)

Level 0

Planning vs. Production

Gauge
RA2_CAL_0P products: 1 produced; 0 gaps; 0 unplanned ; 0.00% of mission plan not covered by production
DOR_DOP_0P products: 17 produced; 13 gaps; 0 unplanned ; 1.25% of mission plan not covered by production
DOR_NAV_0P products: 16 produced; 16 gaps; 0 unplanned ; 10.85% of mission plan not covered by production
MWR_NL_0P products: 17 produced; 2 gaps; 0 unplanned ; 0.05% of mission plan not covered by production
RA2_ME_0P products: 18 produced; 2 gaps; 0 unplanned ; 0.09% of mission plan not covered by production

[Mission Plan vs. production chart](#)

Inventoried production: [RA2_CAL_0P](#) , [DOR_DOP_0P](#) , [DOR_NAV_0P](#) , [MWR_NL_0P](#) , [RA2_ME_0P](#)
 Missing products: [RA2_CAL_0P](#) , [DOR_DOP_0P](#) , [DOR_NAV_0P](#) , [MWR_NL_0P](#) , [RA2_ME_0P](#)
 Unplanned products: [RA2_CAL_0P](#) , [DOR_DOP_0P](#) , [DOR_NAV_0P](#) , [MWR_NL_0P](#) , [RA2_ME_0P](#)
 Overlaps: [RA2_CAL_0P](#) , [DOR_DOP_0P](#) , [DOR_NAV_0P](#) , [MWR_NL_0P](#) , [RA2_ME_0P](#)
 Duplicates: [RA2_CAL_0P](#) , [DOR_DOP_0P](#) , [DOR_NAV_0P](#) , [MWR_NL_0P](#) , [RA2_ME_0P](#)

ADF usage

Gauge
0 new ADFs in use for type RA2_CAL_0P N/A

[RA2_CAL_0P: ADFs usage](#)

Gauge
1 new ADFs in use for type DOR_DOP_0P N/A

[DOR_DOP_0P: ADFs usage](#)

Gauge
1 new ADFs in use for type DOR_NAV_0P N/A

[DOR_NAV_0P: ADFs usage](#)

Gauge

1 new ADFs in use for type MWR_NL__0P N/A
--

[MWR_NL__0P: ADFs usage](#)

Gauge
1 new ADFs in use for type RA2_ME__0P N/A

[RA2_ME__0P: ADFs usage](#)

Header checks

MPH errors

Gauge
0 RA2_CAL_0P products with wrong filename N/A
0 RA2_CAL_0P products with unknown processing stage N/A
0 RA2_CAL_0P products with unknown acquisition station N/A
0 RA2_CAL_0P products with unknown processing center N/A
0 RA2_CAL_0P products with wrong processing time N/A
1 RA2_CAL_0P products with software version not equal to the current version N/A
0 RA2_CAL_0P products with wrong sensing start N/A
0 RA2_CAL_0P products with wrong sensing stop N/A
0 RA2_CAL_0P products with wrong phase N/A
0 RA2_CAL_0P products with wrong state vector time N/A
0 RA2_CAL_0P products with unknown vector source N/A
1 RA2_CAL_0P products with UTC to SBT time too far from sensing time N/A
0 RA2_CAL_0P products with satellite binary time out-of-range N/A
0 RA2_CAL_0P products with wrong clock step N/A

0 RA2_CAL_0P products with leap utc set to blank N/A
0 RA2_CAL_0P products with leap err set N/A
0 RA2_CAL_0P products with product err set N/A
0 RA2_CAL_0P products with tot_size not equal to real file size N/A

[RA2_CAL_0P: MPH checks](#)

Gauge
0 DOR_DOP_0P products with wrong filename N/A
0 DOR_DOP_0P products with unknown processing stage N/A
0 DOR_DOP_0P products with unknown acquisition station N/A
0 DOR_DOP_0P products with unknown processing center N/A
0 DOR_DOP_0P products with wrong processing time N/A
0 DOR_DOP_0P products with software version not equal to the current version N/A
0 DOR_DOP_0P products with wrong sensing start N/A
0 DOR_DOP_0P products with wrong sensing stop N/A
0 DOR_DOP_0P products with wrong phase N/A
0 DOR_DOP_0P products with wrong state vector time N/A
0 DOR_DOP_0P products with unknown vector source N/A
17 DOR_DOP_0P products with UTC to SBT time too far from sensing time N/A
0 DOR_DOP_0P products with satellite binary time out-of-range N/A
0 DOR_DOP_0P products with wrong clock step N/A
0 DOR_DOP_0P products with leap utc set to blank N/A
0 DOR_DOP_0P products with leap err set N/A
0 DOR_DOP_0P products with product err set N/A
0 DOR_DOP_0P products with tot_size not equal to real file size N/A

[DOR_DOP_0P: MPH checks](#)

Gauge
0 DOR_NAV_0P products with wrong filename N/A
0 DOR_NAV_0P products with unknown processing stage N/A
0 DOR_NAV_0P products with unknown acquisition station N/A
0 DOR_NAV_0P products with unknown processing center N/A
0 DOR_NAV_0P products with wrong processing time N/A
0 DOR_NAV_0P products with software version not equal to the current version N/A
0 DOR_NAV_0P products with wrong sensing start N/A
0 DOR_NAV_0P products with wrong sensing stop N/A
0 DOR_NAV_0P products with wrong phase N/A
0 DOR_NAV_0P products with wrong state vector time N/A
0 DOR_NAV_0P products with unknown vector source N/A
14 DOR_NAV_0P products with UTC to SBT time too far from sensing time N/A
0 DOR_NAV_0P products with satellite binary time out-of-range N/A
0 DOR_NAV_0P products with wrong clock step N/A
0 DOR_NAV_0P products with leap utc set to blank N/A
0 DOR_NAV_0P products with leap err set N/A
0 DOR_NAV_0P products with product err set N/A
0 DOR_NAV_0P products with tot_size not equal to real file size N/A

[DOR_NAV_0P: MPH checks](#)

Gauge
0 MWR_NL__0P products with wrong filename N/A
0 MWR_NL__0P products with unknown processing stage N/A

0 MWR_NL__0P products with unknown acquisition station N/A
0 MWR_NL__0P products with unknown processing center N/A
0 MWR_NL__0P products with wrong processing time N/A
0 MWR_NL__0P products with software version not equal to the current version N/A
0 MWR_NL__0P products with wrong sensing start N/A
0 MWR_NL__0P products with wrong sensing stop N/A
0 MWR_NL__0P products with wrong phase N/A
0 MWR_NL__0P products with wrong state vector time N/A
0 MWR_NL__0P products with unknown vector source N/A
17 MWR_NL__0P products with UTC to SBT time too far from sensing time N/A
0 MWR_NL__0P products with satellite binary time out-of-range N/A
0 MWR_NL__0P products with wrong clock step N/A
0 MWR_NL__0P products with leap utc set to blank N/A
0 MWR_NL__0P products with leap err set N/A
0 MWR_NL__0P products with product err set N/A
0 MWR_NL__0P products with tot_size not equal to real file size N/A

[MWR_NL__0P: MPH checks](#)

Gauge
0 RA2_ME__0P products with wrong filename N/A
0 RA2_ME__0P products with unknown processing stage N/A
0 RA2_ME__0P products with unknown acquisition station N/A
0 RA2_ME__0P products with unknown processing center N/A
0 RA2_ME__0P products with wrong processing time N/A
0 RA2_ME__0P products with software version not equal to the current version N/A

0 RA2_ME__0P products with wrong sensing start N/A
0 RA2_ME__0P products with wrong sensing stop N/A
0 RA2_ME__0P products with wrong phase N/A
0 RA2_ME__0P products with wrong state vector time N/A
0 RA2_ME__0P products with unknown vector source N/A
18 RA2_ME__0P products with UTC to SBT time too far from sensing time N/A
0 RA2_ME__0P products with satellite binary time out-of-range N/A
0 RA2_ME__0P products with wrong clock step N/A
0 RA2_ME__0P products with leap utc set to blank N/A
0 RA2_ME__0P products with leap err set N/A
2 RA2_ME__0P products with product err set N/A
0 RA2_ME__0P products with tot_size not equal to real file size N/A

[RA2_ME__0P: MPH checks](#)

SPH errors

Gauge
0 ADFs not covering sensing time are referenced in RA2_CAL_0P products N/A
0 RA2_CAL_0P products with start_lat out of range N/A
0 RA2_CAL_0P products with start_long out of range N/A
0 RA2_CAL_0P products with stop_lat out of range N/A
0 RA2_CAL_0P products with stop_long out of range N/A
0 RA2_CAL_0P products with sat_track out of range N/A
0 RA2_CAL_0P products with num_error_ISPs out of range N/A
0 RA2_CAL_0P products with num_missing_ISPs out of range N/A
0 RA2_CAL_0P products with num_discarded_ISPs out of range N/A

0 RA2_CAL_0P products with num_RS_ISPs out of range N/A
0 RA2_CAL_0P products with ISP_errors_significant set to 1 N/A
0 RA2_CAL_0P products with missing_ISPs_significant set to 1 N/A
0 RA2_CAL_0P products with ISP_discarded_significant set to 1 N/A
0 RA2_CAL_0P products with RS_significant set to 1 N/A

[RA2_CAL_0P: SPH checks](#)

Gauge
0 ADFs not covering sensing time are referenced in DOR_DOP_0P products N/A
0 DOR_DOP_0P products with start_lat out of range N/A
0 DOR_DOP_0P products with start_long out of range N/A
0 DOR_DOP_0P products with stop_lat out of range N/A
0 DOR_DOP_0P products with stop_long out of range N/A
0 DOR_DOP_0P products with sat_track out of range N/A
0 DOR_DOP_0P products with num_error_ISPs out of range N/A
0 DOR_DOP_0P products with num_missing_ISPs out of range N/A
0 DOR_DOP_0P products with num_discarded_ISPs out of range N/A
0 DOR_DOP_0P products with num_RS_ISPs out of range N/A
0 DOR_DOP_0P products with ISP_errors_significant set to 1 N/A
0 DOR_DOP_0P products with missing_ISPs_significant set to 1 N/A
0 DOR_DOP_0P products with ISP_discarded_significant set to 1 N/A
0 DOR_DOP_0P products with RS_significant set to 1 N/A

[DOR_DOP_0P: SPH checks](#)

Gauge
0 ADFs not covering sensing time are referenced in DOR_NAV_0P products N/A

0 DOR_NAV_0P products with start_lat out of range N/A
0 DOR_NAV_0P products with start_long out of range N/A
0 DOR_NAV_0P products with stop_lat out of range N/A
0 DOR_NAV_0P products with stop_long out of range N/A
0 DOR_NAV_0P products with sat_track out of range N/A
0 DOR_NAV_0P products with num_error_ISPs out of range N/A
0 DOR_NAV_0P products with num_missing_ISPs out of range N/A
0 DOR_NAV_0P products with num_discarded_ISPs out of range N/A
0 DOR_NAV_0P products with num_RS_ISPs out of range N/A
0 DOR_NAV_0P products with ISP_errors_significant set to 1 N/A
0 DOR_NAV_0P products with missing_ISPs_significant set to 1 N/A
0 DOR_NAV_0P products with ISP_discarded_significant set to 1 N/A
0 DOR_NAV_0P products with RS_significant set to 1 N/A

[DOR_NAV_0P: SPH checks](#)

Gauge
0 ADFs not covering sensing time are referenced in MWR_NL__0P products N/A
0 MWR_NL__0P products with start_lat out of range N/A
0 MWR_NL__0P products with start_long out of range N/A
0 MWR_NL__0P products with stop_lat out of range N/A
0 MWR_NL__0P products with stop_long out of range N/A
0 MWR_NL__0P products with sat_track out of range N/A
0 MWR_NL__0P products with num_error_ISPs out of range N/A
0 MWR_NL__0P products with num_missing_ISPs out of range N/A
0 MWR_NL__0P products with num_discarded_ISPs out of range N/A

0 MWR_NL__0P products with num_RS_ISPs out of range N/A
0 MWR_NL__0P products with ISP_errors_significant set to 1 N/A
0 MWR_NL__0P products with missing_ISPs_significant set to 1 N/A
0 MWR_NL__0P products with ISP_discarded_significant set to 1 N/A
0 MWR_NL__0P products with RS_significant set to 1 N/A

[MWR_NL__0P: SPH checks](#)

Gauge
0 ADFs not covering sensing time are referenced in RA2_ME__0P products N/A
0 RA2_ME__0P products with start_lat out of range N/A
0 RA2_ME__0P products with start_long out of range N/A
0 RA2_ME__0P products with stop_lat out of range N/A
0 RA2_ME__0P products with stop_long out of range N/A
0 RA2_ME__0P products with sat_track out of range N/A
1 RA2_ME__0P products with num_error_ISPs out of range N/A
1 RA2_ME__0P products with num_missing_ISPs out of range N/A
0 RA2_ME__0P products with num_discarded_ISPs out of range N/A
0 RA2_ME__0P products with num_RS_ISPs out of range N/A
1 RA2_ME__0P products with ISP_errors_significant set to 1 N/A
1 RA2_ME__0P products with missing_ISPs_significant set to 1 N/A
0 RA2_ME__0P products with ISP_discarded_significant set to 1 N/A
0 RA2_ME__0P products with RS_significant set to 1 N/A

[RA2_ME__0P: SPH checks](#)

Level 1

Planning vs. Production

Gauge
RA2_MW__1P products: 18 produced; 2 gaps; 0 unplanned ; 0.09% of mission plan not covered by production

[Mission Plan vs. production chart](#)

Inventoried production: [RA2_MW__1P](#)

Missing products: [RA2_MW__1P](#)

Unplanned products: [RA2_MW__1P](#)

Overlaps: [RA2_MW__1P](#)

Duplicates: [RA2_MW__1P](#)

ADF usage

Gauge
Current IECF list for ADFs not available N/A
0 differences with IECF detected for type RA2_MW__1P N/A
0 new ADFs in use for type RA2_MW__1P N/A

[RA2_MW__1P: ADFs usage](#)

Header checks

MPH errors

Gauge
0 RA2_MW__1P products with wrong filename N/A
0 RA2_MW__1P products with unknown processing stage N/A
0 RA2_MW__1P products with unknown acquisition station N/A
0 RA2_MW__1P products with unknown processing center N/A

0 RA2_MW__1P products with wrong processing time N/A
18 RA2_MW__1P products with software version not equal to the current version N/A
0 RA2_MW__1P products with wrong sensing start N/A
0 RA2_MW__1P products with wrong sensing stop N/A
0 RA2_MW__1P products with wrong phase N/A
19 RA2_MW__1P products with wrong state vector time N/A
0 RA2_MW__1P products with unknown vector source N/A
18 RA2_MW__1P products with UTC to SBT time too far from sensing time N/A
0 RA2_MW__1P products with satellite binary time out-of-range N/A
0 RA2_MW__1P products with wrong clock step N/A
0 RA2_MW__1P products with leap utc set to blank N/A
0 RA2_MW__1P products with leap err set N/A
0 RA2_MW__1P products with product err set N/A
0 RA2_MW__1P products with tot_size not equal to real file size N/A

[RA2_MW__1P: MPH checks](#)

SPH errors

Gauge
15 ADFs not covering sensing time are referenced in RA2_MW__1P products N/A
0 RA2_MW__1P products with processing errors significance flag set N/A
0 RA2_MW__1P products with percentage DSRs free of processing errors below threshold N/A
0 RA2_MW__1P products with percentage of valid measurements below threshold N/A
3 RA2_MW__1P products with percentage of 320 MHz band processed below threshold N/A
4 RA2_MW__1P products with percentage of 80 MHz band processed above threshold N/A
2 RA2_MW__1P products with percentage of 20 MHz band processed above threshold N/A

Level 2

Planning vs. Production

Gauge
RA2_FGD_2P products: 18 produced; 2 gaps; 0 unplanned ; 0.09% of mission plan not covered by production
RA2_WWV_2P products: 18 produced; 2 gaps; 0 unplanned ; 0.09% of mission plan not covered by production

[Mission Plan vs. production chart](#)

Inventoried production: [RA2_FGD_2P](#) , [RA2_WWV_2P](#)

Missing products: [RA2_FGD_2P](#) , [RA2_WWV_2P](#)

Unplanned products: [RA2_FGD_2P](#) , [RA2_WWV_2P](#)

Overlaps: [RA2_FGD_2P](#) , [RA2_WWV_2P](#)

Duplicates: [RA2_FGD_2P](#) , [RA2_WWV_2P](#)

ADF usage

Gauge
Current IECF list for ADFs not available N/A
194 differences with IECF detected for type RA2_FGD_2P N/A
29 new ADFs in use for type RA2_FGD_2P N/A

[RA2_FGD_2P: ADFs usage](#)

Gauge
Current IECF list for ADFs not available N/A
206 differences with IECF detected for type RA2_WWV_2P N/A
46 new ADFs in use for type RA2_WWV_2P N/A

[RA2_WWV_2P: ADFs usage](#)

Header checks

MPH errors

Gauge
0 RA2_FGD_2P products with wrong filename N/A
0 RA2_FGD_2P products with unknown processing stage N/A
0 RA2_FGD_2P products with unknown acquisition station N/A
0 RA2_FGD_2P products with unknown processing center N/A
0 RA2_FGD_2P products with wrong processing time N/A
18 RA2_FGD_2P products with software version not equal to the current version N/A
0 RA2_FGD_2P products with wrong sensing start N/A
0 RA2_FGD_2P products with wrong sensing stop N/A
0 RA2_FGD_2P products with wrong phase N/A
19 RA2_FGD_2P products with wrong state vector time N/A
0 RA2_FGD_2P products with unknown vector source N/A
18 RA2_FGD_2P products with UTC to SBT time too far from sensing time N/A
0 RA2_FGD_2P products with satellite binary time out-of-range N/A
0 RA2_FGD_2P products with wrong clock step N/A
0 RA2_FGD_2P products with leap utc set to blank N/A
0 RA2_FGD_2P products with leap err set N/A
18 RA2_FGD_2P products with product err set N/A
0 RA2_FGD_2P products with tot_size not equal to real file size N/A

Gauge
0 RA2_WWV_2P products with wrong filename N/A
0 RA2_WWV_2P products with unknown processing stage N/A
0 RA2_WWV_2P products with unknown acquisition station N/A
0 RA2_WWV_2P products with unknown processing center N/A
0 RA2_WWV_2P products with wrong processing time N/A
18 RA2_WWV_2P products with software version not equal to the current version N/A
0 RA2_WWV_2P products with wrong sensing start N/A
0 RA2_WWV_2P products with wrong sensing stop N/A
0 RA2_WWV_2P products with wrong phase N/A
19 RA2_WWV_2P products with wrong state vector time N/A
0 RA2_WWV_2P products with unknown vector source N/A
18 RA2_WWV_2P products with UTC to SBT time too far from sensing time N/A
0 RA2_WWV_2P products with satellite binary time out-of-range N/A
0 RA2_WWV_2P products with wrong clock step N/A
0 RA2_WWV_2P products with leap utc set to blank N/A
0 RA2_WWV_2P products with leap err set N/A
18 RA2_WWV_2P products with product err set N/A
0 RA2_WWV_2P products with tot_size not equal to real file size N/A

[RA2_WWV_2P: MPH checks](#)

SPH errors

Gauge
15 ADFs not covering sensing time are referenced in RA2_FGD_2P products N/A
18 RA2_FGD_2P products with I2 processing errors significance flag set N/A

0 RA2_FGD_2P products with I1b processing errors significance flag set N/A
18 RA2_FGD_2P products with percentage DSRs free of I2 processing errors below threshold N/A
0 RA2_FGD_2P products with percentage DSRs free of I1b processing errors below threshold N/A
0 RA2_FGD_2P products with percentage of valid measurements below threshold N/A
6 RA2_FGD_2P products with percentage of 320 MHz band processed below threshold N/A
6 RA2_FGD_2P products with percentage of 80 MHz band processed above threshold N/A
6 RA2_FGD_2P products with percentage of 20 MHz band processed above threshold N/A
4 RA2_FGD_2P products with percentage of valid Ku ocean retracker measurements below threshold N/A
0 RA2_FGD_2P products with percentage of valid Ku ice1 retracker measurements below threshold N/A
18 RA2_FGD_2P products with percentage of valid S ice1 retracker measurements below threshold N/A
2 RA2_FGD_2P products with percentage of valid Ku ice2 retracker measurements below threshold N/A
18 RA2_FGD_2P products with percentage of valid S ice2 retracker measurements below threshold N/A
0 RA2_FGD_2P products with percentage of valid Ku sea/ice retracker measurements below threshold N/A

[RA2_FGD_2P: SPH checks](#)

Gauge
0 ADFs not covering sensing time are referenced in RA2_WWV_2P products N/A
18 RA2_WWV_2P products with ra2_I2_proc_flag anomalies N/A
0 RA2_WWV_2P products with ra2_I1b_proc_flag anomalies N/A
18 RA2_WWV_2P products with ra2_I2_proc_quality anomalies N/A
0 RA2_WWV_2P products with ra2_I1b_proc_quality anomalies N/A
0 RA2_WWV_2P products with ra2_measurement_percent anomalies N/A
6 RA2_WWV_2P products with ra2_320_band_percent anomalies N/A
6 RA2_WWV_2P products with ra2_80_band_percent anomalies N/A
6 RA2_WWV_2P products with ra2_20_band_percent anomalies N/A

4 RA2_WWV_2P products with ra2_ocean_ku_retrack_percent anomalies
N/A

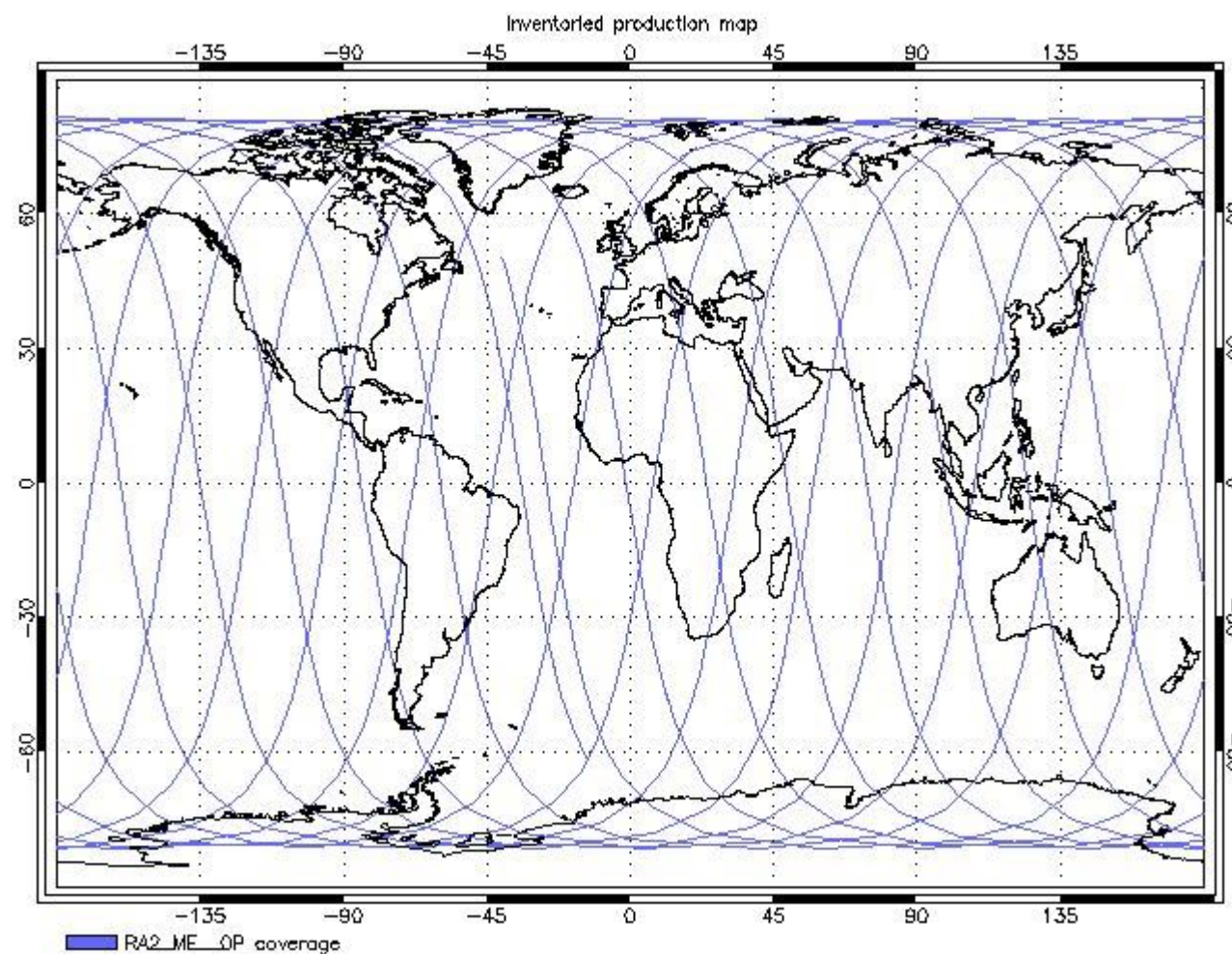
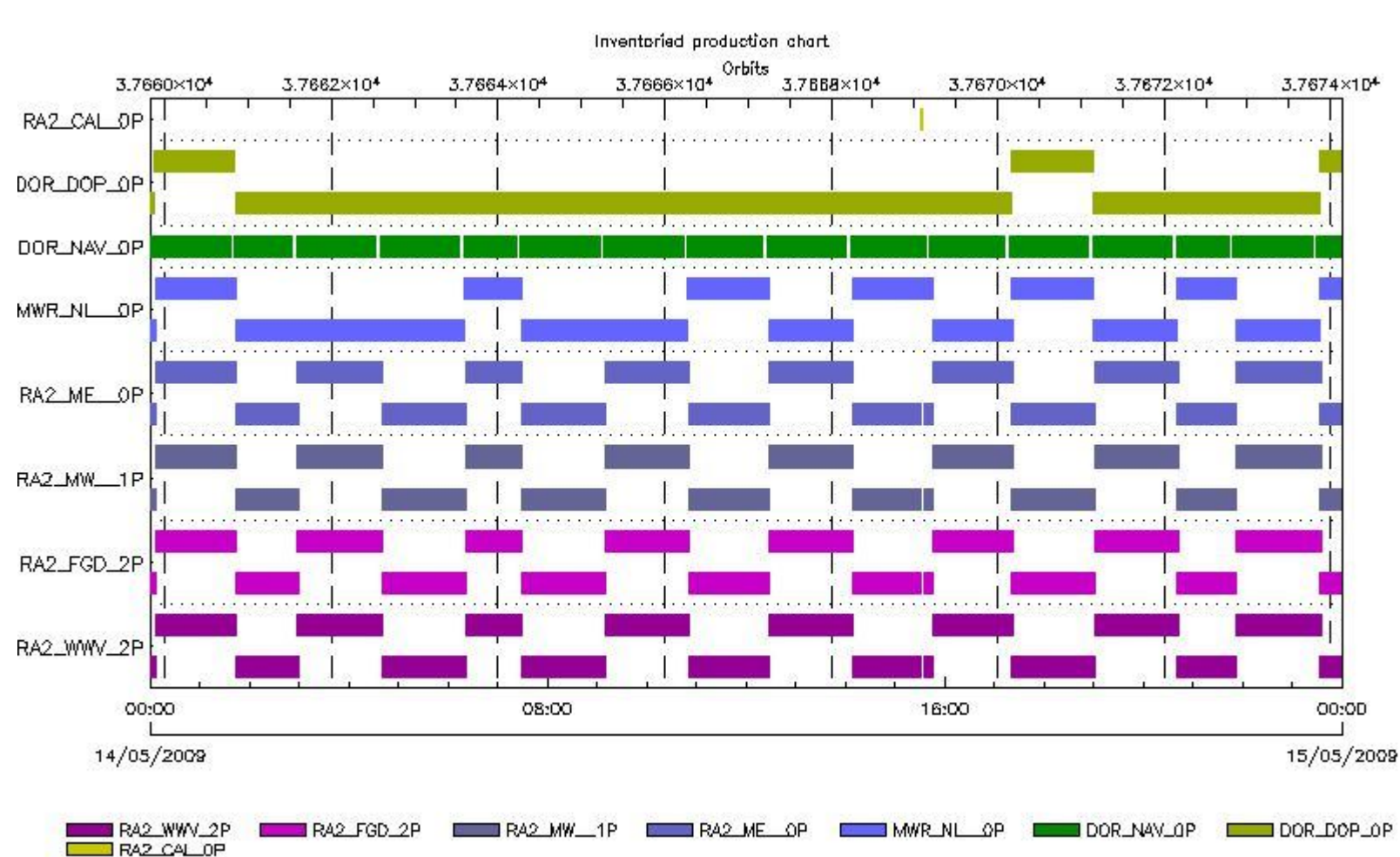
[RA2_WWV_2P: SPH checks](#)

Time Correlation

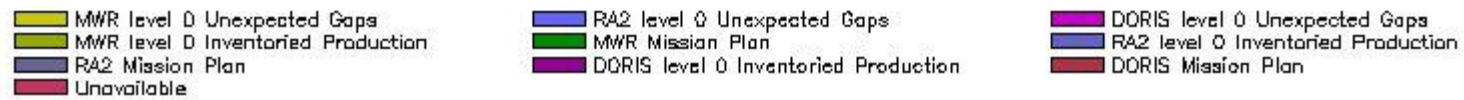
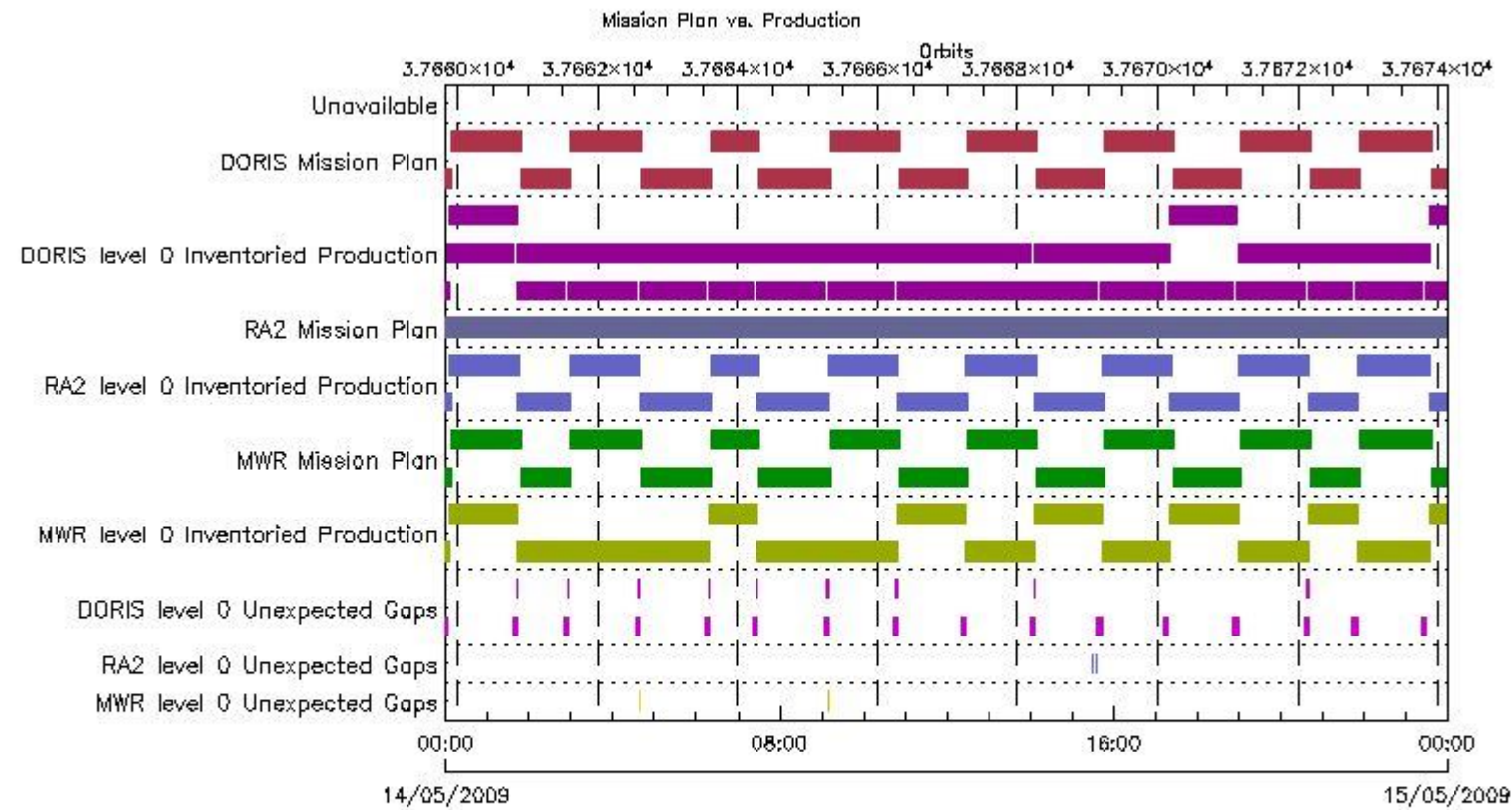
[Time Correlation propagation error](#)

Overall Production

Inventoried Production (sensing time)



Mission Plan vs. Production (level 0)



Production covering Mission Plan

Gauge
PCF_RA2_ME__0P 99.91% of production inventoried
PCF_RA2_CAL__0P 100% of production inventoried
PCF_DOR_NAV__0P 88.42% of production inventoried
PCF_DOR_DOP__0P 98.65% of production inventoried
PCF_MWR_NL__0P 99.90% of production inventoried

Mission Plan (extracted from DMOP)

Gauge	Segment (Start-Stop)
MODE.MEASUREMENT RA2.ACQ_PLAN	13-MAY-2009 22:26:13.888 14-MAY-2009 15:30:42.178
MODE.NOMINAL DORIS.ACQ_PLAN	13-MAY-2009 22:26:13.888 15-MAY-2009 01:16:41.041

MODE.NOMINAL MWR.ACQ_PLAN	13-MAY-2009 22:26:13.888 15-MAY-2009 01:16:41.041
MODE.CALIBRATION RA2.ACQ_PLAN	14-MAY-2009 15:30:46.688 14-MAY-2009 15:33:39.317
MODE.MEASUREMENT RA2.ACQ_PLAN	14-MAY-2009 15:33:43.828 15-MAY-2009 01:16:41.041

Inventoried Products

RA2_CAL_0P products

Gauge	Segment (Start-Stop)	Explicit Reference
Product: RA2_CAL_0P Filename: RA2_CAL_0PNPDK20090514_153042_000001752079_00040_37669_1397.N1	14-MAY-2009 15:30:42.402 14-MAY-2009 15:33:37.301	RA2_CAL_0PNPDK20090514_153042_000001752079_00040_37669_1397.N1 RA2_CAL_0P.MPH.ABS_ORBIT=37669

DOR_DOP_0P products

Gauge	Segment (Start-Stop)	Explicit Reference
Product: DOR_DOP_0P Filename: DOR_DOP_0PNPDE20090513_222254_000061212079_00029_37658_8347.N1	13-MAY-2009 22:22:54.317 14-MAY-2009 00:04:55.075	DOR_DOP_0PNPDE20090513_222254_000061212079_00029_37658_8347.N1 DOR_DOP_0P.MPH.ABS_ORBIT=37658
Product: DOR_DOP_0P Filename: DOR_DOP_0PNPDE20090514_000455_000058022079_00030_37659_8348.N1	14-MAY-2009 00:04:55.075 14-MAY-2009 01:41:37.025	DOR_DOP_0PNPDE20090514_000455_000058022079_00030_37659_8348.N1 DOR_DOP_0P.MPH.ABS_ORBIT=37659
Product: DOR_DOP_0P Filename: DOR_DOP_0PNPDE20090514_014240_000043992079_00031_37660_8349.N1	14-MAY-2009 01:42:40.783 14-MAY-2009 02:56:00.088	DOR_DOP_0PNPDE20090514_014240_000043992079_00031_37660_8349.N1 DOR_DOP_0P.MPH.ABS_ORBIT=37660
Product: DOR_DOP_0P Filename: DOR_DOP_0PNPDE20090514_025703_000059932079_00032_37661_8350.N1	14-MAY-2009 02:57:03.846 14-MAY-2009 04:36:57.054	DOR_DOP_0PNPDE20090514_025703_000059932079_00032_37661_8350.N1 DOR_DOP_0P.MPH.ABS_ORBIT=37661
Product: DOR_DOP_0P Filename: DOR_DOP_0PNPDE20090514_043904_000059302079_00033_37662_8351.N1	14-MAY-2009 04:39:04.573 14-MAY-2009 06:17:54.090	DOR_DOP_0PNPDE20090514_043904_000059302079_00033_37662_8351.N1 DOR_DOP_0P.MPH.ABS_ORBIT=37662
Product: DOR_DOP_0P Filename: DOR_DOP_0PNPDK20090514_062001_000039532079_00034_37663_0737.N1	14-MAY-2009 06:20:01.601 14-MAY-2009 07:25:54.590	DOR_DOP_0PNPDK20090514_062001_000039532079_00034_37663_0737.N1 DOR_DOP_0P.MPH.ABS_ORBIT=37663
Product: DOR_DOP_0P Filename: DOR_DOP_0PNPDK20090514_072802_000059292079_00035_37664_0738.N1	14-MAY-2009 07:28:02.106 14-MAY-2009 09:06:51.583	DOR_DOP_0PNPDK20090514_072802_000059292079_00035_37664_0738.N1 DOR_DOP_0P.MPH.ABS_ORBIT=37664
Product: DOR_DOP_0P Filename: DOR_DOP_0PNPDK20090514_090859_000059302079_00036_37665_0739.N1	14-MAY-2009 09:08:59.103 14-MAY-2009 10:47:48.603	DOR_DOP_0PNPDK20090514_090859_000059302079_00036_37665_0739.N1 DOR_DOP_0P.MPH.ABS_ORBIT=37665
Product: DOR_DOP_0P Filename: DOR_DOP_0PNPDK20090514_104852_000058022079_00037_37666_0740.N1	14-MAY-2009 10:48:52.361 14-MAY-2009 12:25:34.303	DOR_DOP_0PNPDK20090514_104852_000058022079_00037_37666_0740.N1 DOR_DOP_0P.MPH.ABS_ORBIT=37666
Product: DOR_DOP_0P Filename: DOR_DOP_0PNPDK20090514_122741_000058662079_00038_37667_0741.N1	14-MAY-2009 12:27:41.815 14-MAY-2009 14:05:27.535	DOR_DOP_0PNPDK20090514_122741_000058662079_00038_37667_0741.N1 DOR_DOP_0P.MPH.ABS_ORBIT=37667
Product: DOR_DOP_0P Filename: DOR_DOP_0PNPDK20090514_140735_000057382079_00039_37668_0742.N1	14-MAY-2009 14:07:35.050 14-MAY-2009 15:43:13.254	DOR_DOP_0PNPDK20090514_140735_000057382079_00039_37668_0742.N1 DOR_DOP_0P.MPH.ABS_ORBIT=37668
Product: DOR_DOP_0P Filename: DOR_DOP_0PNPDK20090514_154417_000057382079_00040_37669_0743.N1	14-MAY-2009 15:44:17.012 14-MAY-2009 17:19:55.223	DOR_DOP_0PNPDK20090514_154417_000057382079_00040_37669_0743.N1 DOR_DOP_0P.MPH.ABS_ORBIT=37669
Product: DOR_DOP_0P Filename: DOR_DOP_0PNPDK20090514_171955_000059292079_00041_37670_0744.N1	14-MAY-2009 17:19:55.223 14-MAY-2009 18:58:44.709	DOR_DOP_0PNPDK20090514_171955_000059292079_00041_37670_0744.N1 DOR_DOP_0P.MPH.ABS_ORBIT=37670
Product: DOR_DOP_0P Filename: DOR_DOP_0PNPDK20090514_185948_000059292079_00042_37671_0745.N1	14-MAY-2009 18:59:48.462 14-MAY-2009 20:38:37.936	DOR_DOP_0PNPDK20090514_185948_000059292079_00042_37671_0745.N1 DOR_DOP_0P.MPH.ABS_ORBIT=37671
Product: DOR_DOP_0P Filename: DOR_DOP_0PNPDE20090514_203941_000042082079_00043_37672_8352.N1	14-MAY-2009 20:39:41.694 14-MAY-2009 21:49:49.733	DOR_DOP_0PNPDE20090514_203941_000042082079_00043_37672_8352.N1 DOR_DOP_0P.MPH.ABS_ORBIT=37672

Product: DOR_DOP_0P Filename: DOR_DOP_0PNPDE20090514_215053_000061212079_00043_37672_8353.N1	14-MAY-2009 21:50:53.495 14-MAY-2009 23:32:54.230	DOR_DOP_0PNPDE20090514_215053_000061212079_00043_376 DOR_DOP_0P.MPH.ABS_ORBIT=37672
Product: DOR_DOP_0P Filename: DOR_DOP_0PNPDE20090514_233254_000059292079_00044_37673_8354.N1	14-MAY-2009 23:32:54.230 15-MAY-2009 01:11:43.715	DOR_DOP_0PNPDE20090514_233254_000059292079_00044_37673_8354.N1 DOR_DOP_0P.MPH.ABS_ORBIT=37673

DOR_NAV_0P products

Gauge	Segment (Start-Stop)	Explicit Reference
Product: DOR_NAV_0P Filename: DOR_NAV_0PNPDE20090514_000111_000057382079_00030_37659_7940.N1	14-MAY-2009 00:01:11.927 14-MAY-2009 01:36:50.123	DOR_NAV_0PNPDE20090514_000111_000057382079_00030_37659_7940.N1 DOR_NAV_0P.MPH.ABS_ORBIT=37659
Product: DOR_NAV_0P Filename: DOR_NAV_0PNPDE20090514_014208_000041442079_00031_37660_7941.N1	14-MAY-2009 01:42:08.904 14-MAY-2009 02:51:13.178	DOR_NAV_0PNPDE20090514_014208_000041442079_00031_37660_7941.N1 DOR_NAV_0P.MPH.ABS_ORBIT=37660
Product: DOR_NAV_0P Filename: DOR_NAV_0PNPDE20090514_025631_000057382079_00032_37661_7942.N1	14-MAY-2009 02:56:31.967 14-MAY-2009 04:32:10.148	DOR_NAV_0PNPDE20090514_025631_000057382079_00032_37661_7942.N1 DOR_NAV_0P.MPH.ABS_ORBIT=37661
Product: DOR_NAV_0P Filename: DOR_NAV_0PNPDE20090514_043728_000057382079_00033_37662_7943.N1	14-MAY-2009 04:37:28.937 14-MAY-2009 06:13:07.176	DOR_NAV_0PNPDE20090514_043728_000057382079_00033_37662_7943.N1 DOR_NAV_0P.MPH.ABS_ORBIT=37662
Product: DOR_NAV_0P Filename: DOR_NAV_0PNPDK20090514_061825_000038252079_00034_37663_0020.N1	14-MAY-2009 06:18:25.969 14-MAY-2009 07:22:11.434	DOR_NAV_0PNPDK20090514_061825_000038252079_00034_37663_0020.N1 DOR_NAV_0P.MPH.ABS_ORBIT=37663
Product: DOR_NAV_0P Filename: DOR_NAV_0PNPDK20090514_072730_000057382079_00035_37664_0021.N1	14-MAY-2009 07:27:30.231 14-MAY-2009 09:03:08.435	DOR_NAV_0PNPDK20090514_072730_000057382079_00035_37664_0021.N1 DOR_NAV_0P.MPH.ABS_ORBIT=37664
Product: DOR_NAV_0P Filename: DOR_NAV_0PNPDK20090514_090827_000057382079_00036_37665_0022.N1	14-MAY-2009 09:08:27.224 14-MAY-2009 10:44:05.455	DOR_NAV_0PNPDK20090514_090827_000057382079_00036_37665_0022.N1 DOR_NAV_0P.MPH.ABS_ORBIT=37665
Product: DOR_NAV_0P Filename: DOR_NAV_0PNPDK20090514_104924_000054192079_00037_37666_0023.N1	14-MAY-2009 10:49:24.240 14-MAY-2009 12:19:43.635	DOR_NAV_0PNPDK20090514_104924_000054192079_00037_37666_0023.N1 DOR_NAV_0P.MPH.ABS_ORBIT=37666
Product: DOR_NAV_0P Filename: DOR_NAV_0PNPDK20090514_122502_000057382079_00038_37667_0024.N1	14-MAY-2009 12:25:02.424 14-MAY-2009 14:00:40.620	DOR_NAV_0PNPDK20090514_122502_000057382079_00038_37667_0024.N1 DOR_NAV_0P.MPH.ABS_ORBIT=37667
Product: DOR_NAV_0P Filename: DOR_NAV_0PNPDK20090514_140559_000054192079_00039_37668_0025.N1	14-MAY-2009 14:05:59.413 14-MAY-2009 15:36:18.820	DOR_NAV_0PNPDK20090514_140559_000054192079_00039_37668_0025.N1 DOR_NAV_0P.MPH.ABS_ORBIT=37668
Product: DOR_NAV_0P Filename: DOR_NAV_0PNPDK20090514_154137_000054192079_00040_37669_0026.N1	14-MAY-2009 15:41:37.617 14-MAY-2009 17:11:57.048	DOR_NAV_0PNPDK20090514_154137_000054192079_00040_37669_0026.N1 DOR_NAV_0P.MPH.ABS_ORBIT=37669
Product: DOR_NAV_0P Filename: DOR_NAV_0PNPDK20090514_171715_000057382079_00041_37670_0027.N1	14-MAY-2009 17:17:15.833 14-MAY-2009 18:52:54.041	DOR_NAV_0PNPDK20090514_171715_000057382079_00041_37670_0027.N1 DOR_NAV_0P.MPH.ABS_ORBIT=37670
Product: DOR_NAV_0P Filename: DOR_NAV_0PNPDK20090514_185812_000057382079_00042_37671_0028.N1	14-MAY-2009 18:58:12.830 14-MAY-2009 20:33:51.030	DOR_NAV_0PNPDK20090514_185812_000057382079_00042_37671_0028.N1 DOR_NAV_0P.MPH.ABS_ORBIT=37671
Product: DOR_NAV_0P Filename: DOR_NAV_0PNPDE20090514_203909_000038252079_00043_37672_7944.N1	14-MAY-2009 20:39:09.815 14-MAY-2009 21:42:55.300	DOR_NAV_0PNPDE20090514_203909_000038252079_00043_37672_7944.N1 DOR_NAV_0P.MPH.ABS_ORBIT=37672
Product: DOR_NAV_0P Filename: DOR_NAV_0PNPDE20090514_214814_000057382079_00043_37672_7945.N1	14-MAY-2009 21:48:14.096 14-MAY-2009 23:23:52.293	DOR_NAV_0PNPDE20090514_214814_000057382079_00043_37672_7945.N1 DOR_NAV_0P.MPH.ABS_ORBIT=37672
Product: DOR_NAV_0P Filename: DOR_NAV_0PNPDE20090514_232911_000057382079_00044_37673_7946.N1	14-MAY-2009 23:29:11.078 15-MAY-2009 01:04:49.289	DOR_NAV_0PNPDE20090514_232911_000057382079_00044_37673_7946.N1 DOR_NAV_0P.MPH.ABS_ORBIT=37673

MWR_NL_0P products

Gauge	Segment (Start-Stop)	Explicit Reference
Product: MWR_NL_0P Filename: MWR_NL_0PNPDE20090513_222329_000061442079_00029_37658_8387.N1	13-MAY-2009 22:23:29.653 14-MAY-2009 00:05:53.829	MWR_NL_0PNPDE20090513_222329_000061442079_00029_37658_8387.N1 MWR_NL_0P.MPH.ABS_ORBIT=37658
Product: MWR_NL_0P Filename: MWR_NL_0PNPDE20090514_000529_000058322079_00030_37659_8388.N1	14-MAY-2009 00:05:29.825 14-MAY-2009 01:42:41.986	MWR_NL_0PNPDE20090514_000529_000058322079_00030_37659_8388.N1 MWR_NL_0P.MPH.ABS_ORBIT=37659
Product: MWR_NL_0P Filename: MWR_NL_0PNPDE20090514_014241_000044882079_00031_37660_8389.N1	14-MAY-2009 01:42:41.986 14-MAY-2009 02:57:30.112	MWR_NL_0PNPDE20090514_014241_000044882079_00031_37660_8389.N1 MWR_NL_0P.MPH.ABS_ORBIT=37660

Product: MWR_NL__0P Filename: MWR_NL__0PNPDE20090514_025730_000060722079_00032_37661_8390.N1	14-MAY-2009 02:57:30.112 14-MAY-2009 04:38:42.277	MWR_NL__0PNPDE20090514_025730_000060722079_00032_376 MWR_NL__0P.MPH.ABS_ORBIT=37661
Product: MWR_NL__0P Filename: MWR_NL__0PNPDE20090514_043906_000060482079_00033_37662_8391.N1	14-MAY-2009 04:39:06.277 14-MAY-2009 06:19:54.449	MWR_NL__0PNPDE20090514_043906_000060482079_00033_37662_8391.N1 MWR_NL__0P.MPH.ABS_ORBIT=37662
Product: MWR_NL__0P Filename: MWR_NL__0PNPDK20090514_061954_000040802079_00034_37663_0638.N1	14-MAY-2009 06:19:54.449 14-MAY-2009 07:27:54.563	MWR_NL__0PNPDK20090514_061954_000040802079_00034_37663_0638.N1 MWR_NL__0P.MPH.ABS_ORBIT=37663
Product: MWR_NL__0P Filename: MWR_NL__0PNPDK20090514_072754_000060482079_00035_37664_0639.N1	14-MAY-2009 07:27:54.563 14-MAY-2009 09:08:42.736	MWR_NL__0PNPDK20090514_072754_000060482079_00035_37664_0639.N1 MWR_NL__0P.MPH.ABS_ORBIT=37664
Product: MWR_NL__0P Filename: MWR_NL__0PNPDK20090514_090906_000060242079_00036_37665_0640.N1	14-MAY-2009 09:09:06.736 14-MAY-2009 10:49:30.904	MWR_NL__0PNPDK20090514_090906_000060242079_00036_37665_0640.N1 MWR_NL__0P.MPH.ABS_ORBIT=37665
Product: MWR_NL__0P Filename: MWR_NL__0PNPDK20090514_104930_000058802079_00037_37666_0641.N1	14-MAY-2009 10:49:30.904 14-MAY-2009 12:27:31.065	MWR_NL__0PNPDK20090514_104930_000058802079_00037_37666_0641.N1 MWR_NL__0P.MPH.ABS_ORBIT=37666
Product: MWR_NL__0P Filename: MWR_NL__0PNPDK20090514_122731_000060002079_00038_37667_0642.N1	14-MAY-2009 12:27:31.065 14-MAY-2009 14:07:31.234	MWR_NL__0PNPDK20090514_122731_000060002079_00038_37667_0642.N1 MWR_NL__0P.MPH.ABS_ORBIT=37667
Product: MWR_NL__0P Filename: MWR_NL__0PNPDK20090514_140731_000058082079_00039_37668_0643.N1	14-MAY-2009 14:07:31.234 14-MAY-2009 15:44:19.391	MWR_NL__0PNPDK20090514_140731_000058082079_00039_37668_0643.N1 MWR_NL__0P.MPH.ABS_ORBIT=37668
Product: MWR_NL__0P Filename: MWR_NL__0PNPDK20090514_154419_000058322079_00040_37669_0644.N1	14-MAY-2009 15:44:19.391 14-MAY-2009 17:21:31.559	MWR_NL__0PNPDK20090514_154419_000058322079_00040_37669_0644.N1 MWR_NL__0P.MPH.ABS_ORBIT=37669
Product: MWR_NL__0P Filename: MWR_NL__0PNPDK20090514_172043_000059522079_00041_37670_0645.N1	14-MAY-2009 17:20:43.552 14-MAY-2009 18:59:55.716	MWR_NL__0PNPDK20090514_172043_000059522079_00041_37670_0645.N1 MWR_NL__0P.MPH.ABS_ORBIT=37670
Product: MWR_NL__0P Filename: MWR_NL__0PNPDK20090514_185955_000060242079_00042_37671_0646.N1	14-MAY-2009 18:59:55.716 14-MAY-2009 20:40:19.889	MWR_NL__0PNPDK20090514_185955_000060242079_00042_37671_0646.N1 MWR_NL__0P.MPH.ABS_ORBIT=37671
Product: MWR_NL__0P Filename: MWR_NL__0PNPDE20090514_203931_000043202079_00043_37672_8392.N1	14-MAY-2009 20:39:31.889 14-MAY-2009 21:51:32.011	MWR_NL__0PNPDE20090514_203931_000043202079_00043_37672_8392.N1 MWR_NL__0P.MPH.ABS_ORBIT=37672
Product: MWR_NL__0P Filename: MWR_NL__0PNPDE20090514_215132_000061202079_00043_37672_8393.N1	14-MAY-2009 21:51:32.011 14-MAY-2009 23:33:32.187	MWR_NL__0PNPDE20090514_215132_000061202079_00043_37672_8393.N1 MWR_NL__0P.MPH.ABS_ORBIT=37672
Product: MWR_NL__0P Filename: MWR_NL__0PNPDE20090514_233332_000059762079_00044_37673_8394.N1	14-MAY-2009 23:33:32.187 15-MAY-2009 01:13:08.348	MWR_NL__0PNPDE20090514_233332_000059762079_00044_37673_8394.N1 MWR_NL__0P.MPH.ABS_ORBIT=37673

RA2_ME__0P products

Gauge	Segment (Start-Stop)	Explicit Reference
Product: RA2_ME__0P Filename: RA2_ME__0PNPDE20090513_222341_000061802079_00029_37658_9029.N1	13-MAY-2009 22:23:41.482 14-MAY-2009 00:06:41.954	RA2_ME__0PNPDE20090513_222341_000061802079_00029_37658_9029.N1 RA2_ME__0P.MPH.ABS_ORBIT=37658
Product: RA2_ME__0P Filename: RA2_ME__0PNPDE20090514_000539_000058842079_00030_37659_9030.N1	14-MAY-2009 00:05:39.570 14-MAY-2009 01:43:43.718	RA2_ME__0PNPDE20090514_000539_000058842079_00030_37659_9030.N1 RA2_ME__0P.MPH.ABS_ORBIT=37659
Product: RA2_ME__0P Filename: RA2_ME__0PNPDE20090514_014246_000045342079_00031_37660_9031.N1	14-MAY-2009 01:42:46.904 14-MAY-2009 02:58:20.884	RA2_ME__0PNPDE20090514_014246_000045342079_00031_37660_9031.N1 RA2_ME__0P.MPH.ABS_ORBIT=37660
Product: RA2_ME__0P Filename: RA2_ME__0PNPDE20090514_025748_000061132079_00032_37661_9032.N1	14-MAY-2009 02:57:48.578 14-MAY-2009 04:39:41.096	RA2_ME__0PNPDE20090514_025748_000061132079_00032_37661_9032.N1 RA2_ME__0P.MPH.ABS_ORBIT=37661
Product: RA2_ME__0P Filename: RA2_ME__0PNPDE20090514_043909_000060972079_00033_37662_9033.N1	14-MAY-2009 04:39:09.904 14-MAY-2009 06:20:46.826	RA2_ME__0PNPDE20090514_043909_000060972079_00033_37662_9033.N1 RA2_ME__0P.MPH.ABS_ORBIT=37662
Product: RA2_ME__0P Filename: RA2_ME__0PNPDK20090514_062014_000041152079_00034_37663_2586.N1	14-MAY-2009 06:20:14.520 14-MAY-2009 07:28:49.636	RA2_ME__0PNPDK20090514_062014_000041152079_00034_37663_2586.N1 RA2_ME__0P.MPH.ABS_ORBIT=37663
Product: RA2_ME__0P Filename: RA2_ME__0PNPDK20090514_072807_000060962079_00035_37664_2587.N1	14-MAY-2009 07:28:07.304 14-MAY-2009 09:09:43.112	RA2_ME__0PNPDK20090514_072807_000060962079_00035_37664_2587.N1 RA2_ME__0P.MPH.ABS_ORBIT=37664
Product: RA2_ME__0P Filename: RA2_ME__0PNPDK20090514_090909_000060752079_00036_37665_2588.N1	14-MAY-2009 09:09:09.692 14-MAY-2009 10:50:24.334	RA2_ME__0PNPDK20090514_090909_000060752079_00036_37665_2588.N1 RA2_ME__0P.MPH.ABS_ORBIT=37665

Product: RA2_ME__0P Filename: RA2_ME__0PNPDK20090514_104945_000059192079_00037_37666_2589.N1	14-MAY-2009 10:49:45.344 14-MAY-2009 12:28:24.025	RA2_ME__0PNPDK20090514_104945_000059192079_00037_37666 RA2_ME__0P.MPH.ABS_ORBIT=37666
Product: RA2_ME__0P Filename: RA2_ME__0PNPDK20090514_122741_000060362079_00038_37667_2590.N1	14-MAY-2009 12:27:41.693 14-MAY-2009 14:08:17.345	RA2_ME__0PNPDK20090514_122741_000060362079_00038_37667_2590.N1 RA2_ME__0P.MPH.ABS_ORBIT=37667
Product: RA2_ME__0P Filename: RA2_ME__0PNPDK20090514_140747_000049632079_00039_37668_2591.N1	14-MAY-2009 14:07:47.267 14-MAY-2009 15:30:30.137	RA2_ME__0PNPDK20090514_140747_000049632079_00039_37668_2591.N1 RA2_ME__0P.MPH.ABS_ORBIT=37668
Product: RA2_ME__0P Filename: RA2_ME__0PNPDK20090514_153503_000006162079_00040_37669_2592.N1	14-MAY-2009 15:35:03.079 14-MAY-2009 15:45:19.122	RA2_ME__0PNPDK20090514_153503_000006162079_00040_37669_2592.N1 RA2_ME__0P.MPH.ABS_ORBIT=37669
Product: RA2_ME__0P Filename: RA2_ME__0PNPDK20090514_154439_000058662079_00040_37669_2593.N1	14-MAY-2009 15:44:39.018 14-MAY-2009 17:22:25.341	RA2_ME__0PNPDK20090514_154439_000058662079_00040_37669_2593.N1 RA2_ME__0P.MPH.ABS_ORBIT=37669
Product: RA2_ME__0P Filename: RA2_ME__0PNPDK20090514_172053_000060042079_00041_37670_2594.N1	14-MAY-2009 17:20:53.993 14-MAY-2009 19:00:58.453	RA2_ME__0PNPDK20090514_172053_000060042079_00041_37670_2594.N1 RA2_ME__0P.MPH.ABS_ORBIT=37670
Product: RA2_ME__0P Filename: RA2_ME__0PNPDK20090514_190003_000060742079_00042_37671_2595.N1	14-MAY-2009 19:00:03.867 14-MAY-2009 20:41:17.395	RA2_ME__0PNPDK20090514_190003_000060742079_00042_37671_2595.N1 RA2_ME__0P.MPH.ABS_ORBIT=37671
Product: RA2_ME__0P Filename: RA2_ME__0PNPDE20090514_203951_000043602079_00043_37672_9034.N1	14-MAY-2009 20:39:51.617 14-MAY-2009 21:52:31.813	RA2_ME__0PNPDE20090514_203951_000043602079_00043_37672_9034.N1 RA2_ME__0P.MPH.ABS_ORBIT=37672
Product: RA2_ME__0P Filename: RA2_ME__0PNPDE20090514_215134_000061802079_00043_37672_9035.N1	14-MAY-2009 21:51:34.999 14-MAY-2009 23:34:35.471	RA2_ME__0PNPDE20090514_215134_000061802079_00043_37672_9035.N1 RA2_ME__0P.MPH.ABS_ORBIT=37672
Product: RA2_ME__0P Filename: RA2_ME__0PNPDE20090514_233333_000060412079_00044_37673_9036.N1	14-MAY-2009 23:33:33.087 15-MAY-2009 01:14:14.309	RA2_ME__0PNPDE20090514_233333_000060412079_00044_37673_9036.N1 RA2_ME__0P.MPH.ABS_ORBIT=37673

Missing Products

RA2_CAL_0P missing products

Gauge Value Segment (Start-Stop)

DOR_DOP_0P missing products

Gauge	Value	Segment (Start-Stop)
MODE.NOMINAL DORIS.MISSING	Duration: 63.757821 s	14-MAY-2009 01:41:37.025 14-MAY-2009 01:42:40.783
MODE.NOMINAL DORIS.MISSING	Duration: 63.757830 s	14-MAY-2009 02:56:00.088 14-MAY-2009 02:57:03.846
MODE.NOMINAL DORIS.MISSING	Duration: 127.519546 s	14-MAY-2009 04:36:57.054 14-MAY-2009 04:39:04.573
MODE.NOMINAL DORIS.MISSING	Duration: 127.511735 s	14-MAY-2009 06:17:54.090 14-MAY-2009 06:20:01.601
MODE.NOMINAL DORIS.MISSING	Duration: 127.515632 s	14-MAY-2009 07:25:54.590 14-MAY-2009 07:28:02.106
MODE.NOMINAL DORIS.MISSING	Duration: 127.519542 s	14-MAY-2009 09:06:51.583 14-MAY-2009 09:08:59.103
MODE.NOMINAL DORIS.MISSING	Duration: 63.757817 s	14-MAY-2009 10:47:48.603 14-MAY-2009 10:48:52.361
MODE.NOMINAL DORIS.MISSING	Duration: 127.511734 s	14-MAY-2009 12:25:34.303 14-MAY-2009 12:27:41.815
MODE.NOMINAL DORIS.MISSING	Duration: 127.515641 s	14-MAY-2009 14:05:27.535 14-MAY-2009 14:07:35.050
MODE.NOMINAL DORIS.MISSING	Duration: 63.757824 s	14-MAY-2009 15:43:13.254 14-MAY-2009 15:44:17.012

MODE.NOMINAL DORIS.MISSING	Duration: 63.753913 s	14-MAY-2009 18:58:44.709 14-MAY-2009 18:59:48.462
MODE.NOMINAL DORIS.MISSING	Duration: 63.757812 s	14-MAY-2009 20:38:37.936 14-MAY-2009 20:39:41.694
MODE.NOMINAL DORIS.MISSING	Duration: 63.761726 s	14-MAY-2009 21:49:49.733 14-MAY-2009 21:50:53.495

DOR_NAV_0P missing products

Gauge	Value	Segment (Start-Stop)
MODE.NOMINAL DORIS.MISSING	Duration: 5698.039134 s	13-MAY-2009 22:26:13.888 14-MAY-2009 00:01:11.927
MODE.NOMINAL DORIS.MISSING	Duration: 318.781289 s	14-MAY-2009 01:36:50.123 14-MAY-2009 01:42:08.904
MODE.NOMINAL DORIS.MISSING	Duration: 318.789111 s	14-MAY-2009 02:51:13.178 14-MAY-2009 02:56:31.967
MODE.NOMINAL DORIS.MISSING	Duration: 318.789101 s	14-MAY-2009 04:32:10.148 14-MAY-2009 04:37:28.937
MODE.NOMINAL DORIS.MISSING	Duration: 318.793007 s	14-MAY-2009 06:13:07.176 14-MAY-2009 06:18:25.969
MODE.NOMINAL DORIS.MISSING	Duration: 318.796905 s	14-MAY-2009 07:22:11.434 14-MAY-2009 07:27:30.231
MODE.NOMINAL DORIS.MISSING	Duration: 318.789096 s	14-MAY-2009 09:03:08.435 14-MAY-2009 09:08:27.224
MODE.NOMINAL DORIS.MISSING	Duration: 318.785192 s	14-MAY-2009 10:44:05.455 14-MAY-2009 10:49:24.240
MODE.NOMINAL DORIS.MISSING	Duration: 318.789101 s	14-MAY-2009 12:19:43.635 14-MAY-2009 12:25:02.424
MODE.NOMINAL DORIS.MISSING	Duration: 318.793008 s	14-MAY-2009 14:00:40.620 14-MAY-2009 14:05:59.413
MODE.NOMINAL DORIS.MISSING	Duration: 318.796919 s	14-MAY-2009 15:36:18.820 14-MAY-2009 15:41:37.617
MODE.NOMINAL DORIS.MISSING	Duration: 318.785195 s	14-MAY-2009 17:11:57.048 14-MAY-2009 17:17:15.833
MODE.NOMINAL DORIS.MISSING	Duration: 318.789100 s	14-MAY-2009 18:52:54.041 14-MAY-2009 18:58:12.830
MODE.NOMINAL DORIS.MISSING	Duration: 318.785187 s	14-MAY-2009 20:33:51.030 14-MAY-2009 20:39:09.815
MODE.NOMINAL DORIS.MISSING	Duration: 318.796913 s	14-MAY-2009 21:42:55.300 14-MAY-2009 21:48:14.096
MODE.NOMINAL DORIS.MISSING	Duration: 318.785195 s	14-MAY-2009 23:23:52.293 14-MAY-2009 23:29:11.078

MWR_NL_0P missing products

Gauge	Value	Segment (Start-Stop)
MODE.NOMINAL MWR.MISSING	Duration: 24.000004 s	14-MAY-2009 04:38:42.277 14-MAY-2009 04:39:06.277
MODE.NOMINAL MWR.MISSING	Duration: 23.999998 s	14-MAY-2009 09:08:42.736 14-MAY-2009 09:09:06.736

RA2_ME__0P missing products

Gauge	Value	Segment (Start-Stop)
MODE.MEASUREMENT RA2.MISSING	Duration: 12.040332 s	14-MAY-2009 15:30:30.137 14-MAY-2009 15:30:42.178
MODE.MEASUREMENT RA2.MISSING	Duration: 79.251350 s	14-MAY-2009 15:33:43.828 14-MAY-2009 15:35:03.079

Unplanned Products

RA2_CAL_0P unplanned products

Gauge Segment (Start-Stop)

DOR_DOP_0P unplanned products

Gauge Segment (Start-Stop)

DOR_NAV_0P unplanned products

Gauge Segment (Start-Stop)

MWR_NL__0P unplanned products

Gauge Segment (Start-Stop)

RA2_ME__0P unplanned products

Gauge Segment (Start-Stop)

Overlaps

RA2_CAL_0P overlaps

Gauge Segment (Start-Stop) Explicit Reference

DOR_DOP_0P overlaps

Gauge Segment (Start-Stop) Explicit Reference

DOR_NAV_0P overlaps

Gauge Segment (Start-Stop) Explicit Reference

MWR_NL__0P overlaps

Gauge Segment (Start-Stop) Explicit Reference

RA2_ME__0P overlaps

Gauge Segment (Start-Stop) Explicit Reference

Duplicates

RA2_CAL_0P duplicates

Gauge Segment (Start-Stop) Explicit Reference

DOR_DOP_0P duplicates

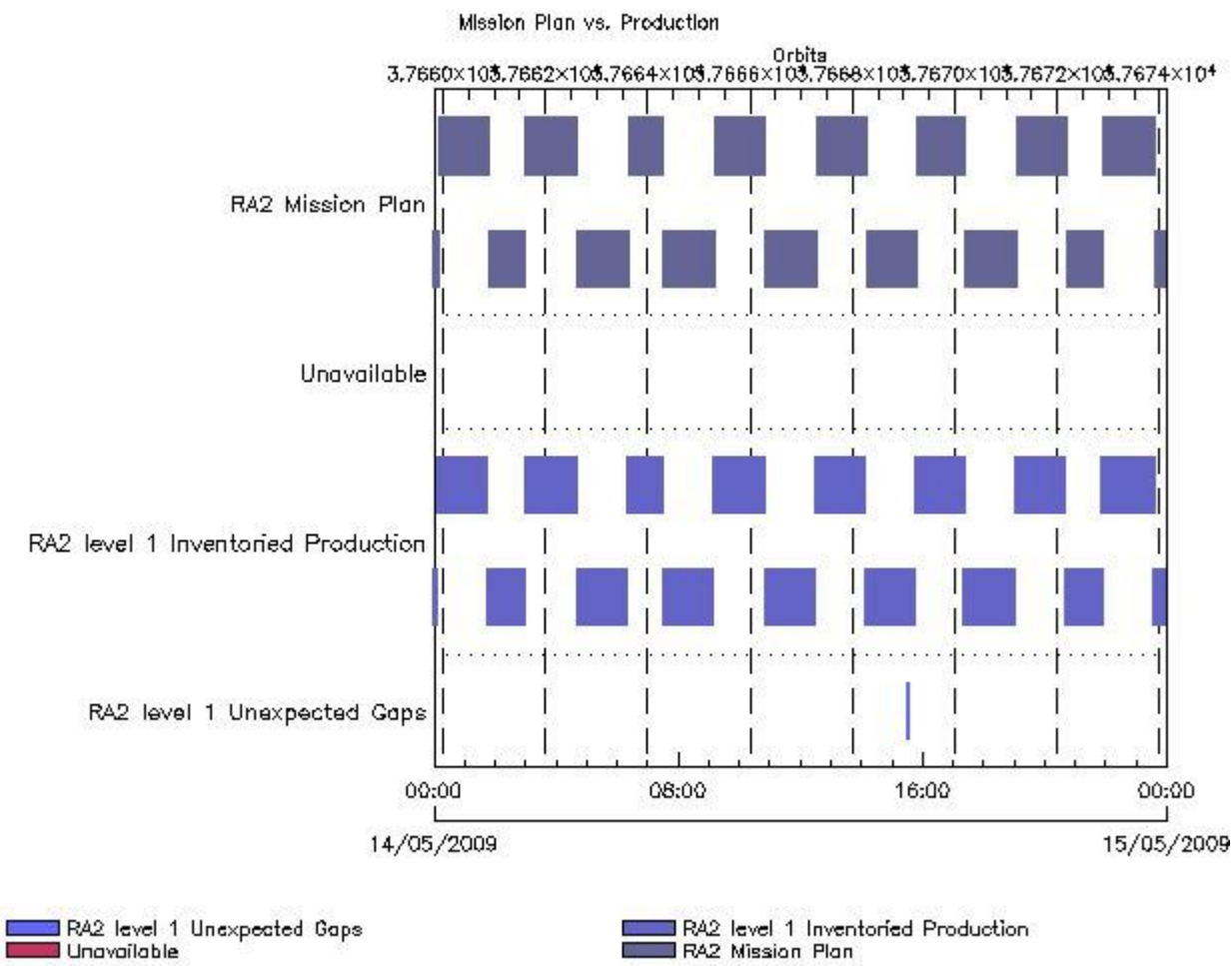
Gauge	Segment (Start-Stop)	Explicit Reference
	DOR_NAV_0P	duplicates

Gauge	Segment (Start-Stop)	Explicit Reference
	MWR_NL_0P	duplicates

Gauge	Segment (Start-Stop)	Explicit Reference
	RA2_ME_0P	duplicates

Gauge	Segment (Start-Stop)	Explicit Reference
-------	----------------------	--------------------

Mission Plan vs. Production (level 1)



Mission Plan (extracted from DMOP)

Gauge	Segment (Start-Stop)
MODE.MEASUREMENT	13-MAY-2009 22:26:13.888
RA2.ACQ_PLAN	14-MAY-2009 15:30:42.178
MODE.CALIBRATION	14-MAY-2009 15:30:46.688
RA2.ACQ_PLAN	14-MAY-2009 15:33:39.317
MODE.MEASUREMENT	14-MAY-2009 15:33:43.828
RA2.ACQ_PLAN	15-MAY-2009 01:16:41.041

Inventoried Products

RA2_MW__1P products

Gauge	Segment (Start-Stop)	Explicit Reference
Product: RA2_MW__1P Filename: RA2_MW__1PNPDE20090513_222341_000061822079_00029_37658_4713.N1	13-MAY-2009 22:23:41.507 14-MAY-2009 00:06:43.038	RA2_MW__1PNPDE20090513_222341_000061822079_00029_37658_4713.N1 RA2_MW__1P.MPH.ABS_ORBIT=37658
Product: RA2_MW__1P Filename: RA2_MW__1PNPDE20090514_000539_000058852079_00030_37659_4860.N1	14-MAY-2009 00:05:39.595 14-MAY-2009 01:43:44.802	RA2_MW__1PNPDE20090514_000539_000058852079_00030_37659_4860.N1 RA2_MW__1P.MPH.ABS_ORBIT=37659
Product: RA2_MW__1P Filename: RA2_MW__1PNPDE20090514_014246_000045352079_00031_37660_4983.N1	14-MAY-2009 01:42:46.929 14-MAY-2009 02:58:21.967	RA2_MW__1PNPDE20090514_014246_000045352079_00031_37660_4983.N1 RA2_MW__1P.MPH.ABS_ORBIT=37660
Product: RA2_MW__1P Filename: RA2_MW__1PNPDE20090514_025748_000061142079_00032_37661_5167.N1	14-MAY-2009 02:57:48.603 14-MAY-2009 04:39:42.179	RA2_MW__1PNPDE20090514_025748_000061142079_00032_37661_5167.N1 RA2_MW__1P.MPH.ABS_ORBIT=37661
Product: RA2_MW__1P Filename: RA2_MW__1PNPDE20090514_043909_000060982079_00033_37662_5315.N1	14-MAY-2009 04:39:09.929 14-MAY-2009 06:20:47.909	RA2_MW__1PNPDE20090514_043909_000060982079_00033_37662_5315.N1 RA2_MW__1P.MPH.ABS_ORBIT=37662
Product: RA2_MW__1P Filename: RA2_MW__1PNPDK20090514_062014_000041162079_00034_37663_6925.N1	14-MAY-2009 06:20:14.545 14-MAY-2009 07:28:50.719	RA2_MW__1PNPDK20090514_062014_000041162079_00034_37663_6925.N1 RA2_MW__1P.MPH.ABS_ORBIT=37663
Product: RA2_MW__1P Filename: RA2_MW__1PNPDK20090514_072807_000060972079_00035_37664_7058.N1	14-MAY-2009 07:28:07.329 14-MAY-2009 09:09:44.195	RA2_MW__1PNPDK20090514_072807_000060972079_00035_37664_7058.N1 RA2_MW__1P.MPH.ABS_ORBIT=37664
Product: RA2_MW__1P Filename: RA2_MW__1PNPDK20090514_090909_000060762079_00036_37665_7191.N1	14-MAY-2009 09:09:09.717 14-MAY-2009 10:50:25.417	RA2_MW__1PNPDK20090514_090909_000060762079_00036_37665_7191.N1 RA2_MW__1P.MPH.ABS_ORBIT=37665
Product: RA2_MW__1P Filename: RA2_MW__1PNPDK20090514_104945_000059202079_00037_37666_7337.N1	14-MAY-2009 10:49:45.369 14-MAY-2009 12:28:25.109	RA2_MW__1PNPDK20090514_104945_000059202079_00037_37666_7337.N1 RA2_MW__1P.MPH.ABS_ORBIT=37666
Product: RA2_MW__1P Filename: RA2_MW__1PNPDK20090514_122741_000060372079_00038_37667_7467.N1	14-MAY-2009 12:27:41.719 14-MAY-2009 14:08:18.429	RA2_MW__1PNPDK20090514_122741_000060372079_00038_37667_7467.N1 RA2_MW__1P.MPH.ABS_ORBIT=37667
Product: RA2_MW__1P Filename: RA2_MW__1PNPDK20090514_140747_000049642079_00039_37668_7613.N1	14-MAY-2009 14:07:47.293 14-MAY-2009 15:30:31.221	RA2_MW__1PNPDK20090514_140747_000049642079_00039_37668_7613.N1 RA2_MW__1P.MPH.ABS_ORBIT=37668
Product: RA2_MW__1P Filename: RA2_MW__1PNPDK20090514_153503_000006172079_00040_37669_7624.N1	14-MAY-2009 15:35:03.104 14-MAY-2009 15:45:20.205	RA2_MW__1PNPDK20090514_153503_000006172079_00040_37669_7624.N1 RA2_MW__1P.MPH.ABS_ORBIT=37669
Product: RA2_MW__1P Filename: RA2_MW__1PNPDK20090514_154439_000058672079_00040_37669_7729.N1	14-MAY-2009 15:44:39.043 14-MAY-2009 17:22:26.425	RA2_MW__1PNPDK20090514_154439_000058672079_00040_37669_7729.N1 RA2_MW__1P.MPH.ABS_ORBIT=37669
Product: RA2_MW__1P Filename: RA2_MW__1PNPDK20090514_172054_000060062079_00041_37670_7858.N1	14-MAY-2009 17:20:54.019 14-MAY-2009 19:00:59.537	RA2_MW__1PNPDK20090514_172054_000060062079_00041_37670_7858.N1 RA2_MW__1P.MPH.ABS_ORBIT=37670
Product: RA2_MW__1P Filename: RA2_MW__1PNPDK20090514_190003_000060752079_00042_37671_7977.N1	14-MAY-2009 19:00:03.893 14-MAY-2009 20:41:18.479	RA2_MW__1PNPDK20090514_190003_000060752079_00042_37671_7977.N1 RA2_MW__1P.MPH.ABS_ORBIT=37671
Product: RA2_MW__1P Filename: RA2_MW__1PNPDE20090514_203951_000043612079_00043_37672_5860.N1	14-MAY-2009 20:39:51.642 14-MAY-2009 21:52:32.897	RA2_MW__1PNPDE20090514_203951_000043612079_00043_37672_5860.N1 RA2_MW__1P.MPH.ABS_ORBIT=37672
Product: RA2_MW__1P Filename: RA2_MW__1PNPDE20090514_215135_000061822079_00043_37672_6016.N1	14-MAY-2009 21:51:35.024 14-MAY-2009 23:34:36.555	RA2_MW__1PNPDE20090514_215135_000061822079_00043_37672_6016.N1 RA2_MW__1P.MPH.ABS_ORBIT=37672
Product: RA2_MW__1P Filename: RA2_MW__1PNPDE20090514_233333_000060422079_00044_37673_6157.N1	14-MAY-2009 23:33:33.112 15-MAY-2009 01:14:15.393	RA2_MW__1PNPDE20090514_233333_000060422079_00044_37673_6157.N1 RA2_MW__1P.MPH.ABS_ORBIT=37673

Missing Products

RA2_MW__1P missing products

Gauge	Value	Segment (Start-Stop)
-------	-------	----------------------

MODE.MEASUREMENT RA2.MISSING	Duration: 10.956799 s	14-MAY-2009 15:30:31.221 14-MAY-2009 15:30:42.178
MODE.MEASUREMENT RA2.MISSING	Duration: 79.276575 s	14-MAY-2009 15:33:43.828 14-MAY-2009 15:35:03.104

Unplanned Products

RA2_MW__1P unplanned products

Gauge Segment (Start-Stop)

Overlaps

RA2_MW__1P overlaps

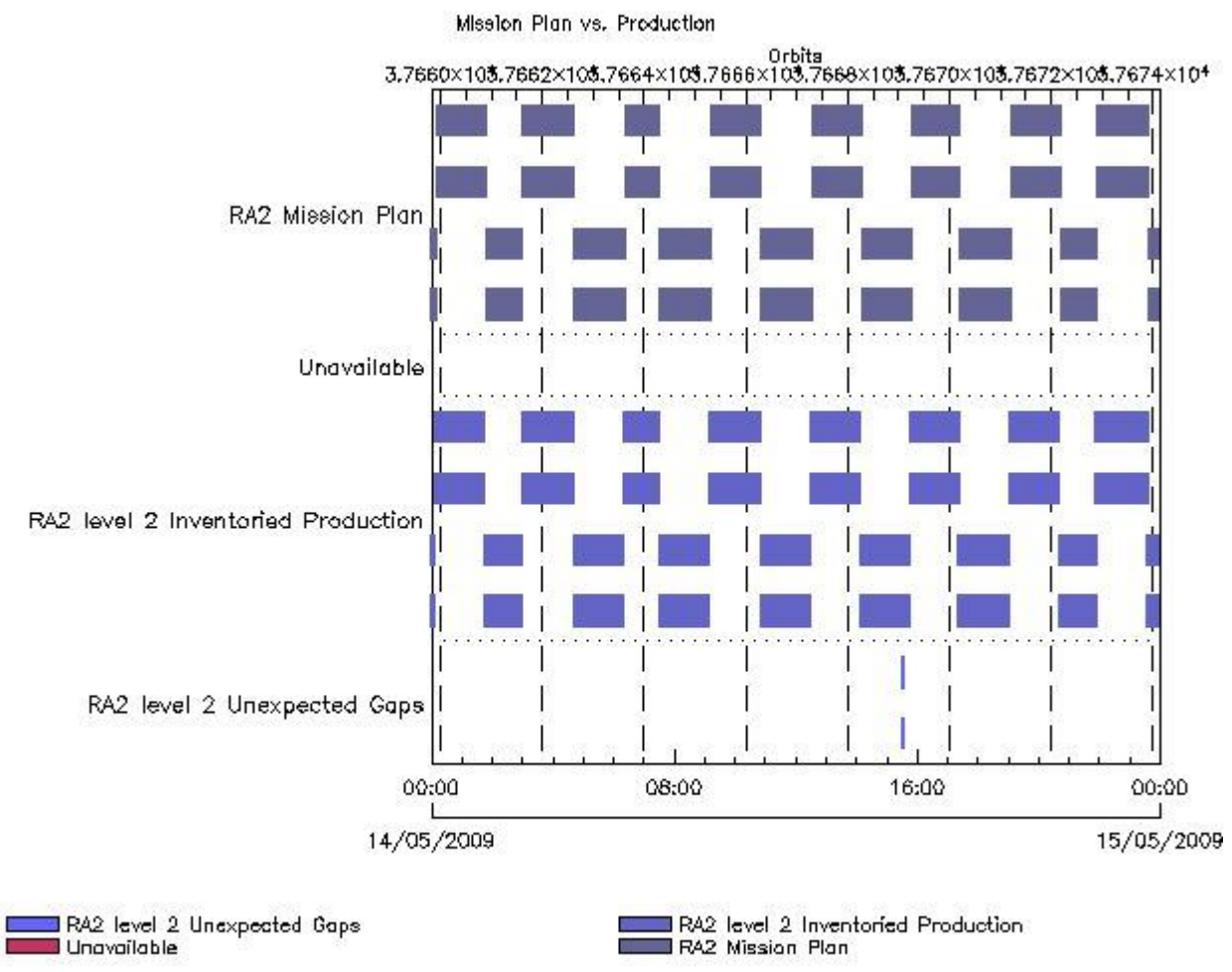
Gauge Segment (Start-Stop) Explicit Reference

Duplicates

RA2_MW__1P duplicates

Gauge Segment (Start-Stop) Explicit Reference

Mission Plan vs. Production (level 2)



Mission Plan (extracted from DMOP)

Gauge	Segment (Start-Stop)
MODE.MEASUREMENT RA2.ACQ_PLAN	13-MAY-2009 22:26:13.888 14-MAY-2009 15:30:42.178
MODE.CALIBRATION RA2.ACQ_PLAN	14-MAY-2009 15:30:46.688 14-MAY-2009 15:33:39.317
MODE.MEASUREMENT RA2.ACQ_PLAN	14-MAY-2009 15:33:43.828 15-MAY-2009 01:16:41.041

Inventoried Products

RA2_FGD_2P products

Gauge	Segment (Start-Stop)	Explicit Reference
Product: RA2_FGD_2P Filename: RA2_FGD_2PNPDE20090513_222341_000061822079_00029_37658_4714.N1	13-MAY-2009 22:23:41.507 14-MAY-2009 00:06:43.038	RA2_FGD_2PNPDE20090513_222341_000061822079_00029_37658_4714.N1 RA2_FGD_2P.MPH.ABS_ORBIT=37658
Product: RA2_FGD_2P Filename: RA2_FGD_2PNPDE20090514_000539_000058852079_00030_37659_4861.N1	14-MAY-2009 00:05:39.595 14-MAY-2009 01:43:44.802	RA2_FGD_2PNPDE20090514_000539_000058852079_00030_37659_4861.N1 RA2_FGD_2P.MPH.ABS_ORBIT=37659
Product: RA2_FGD_2P Filename: RA2_FGD_2PNPDE20090514_014246_000045352079_00031_37660_4984.N1	14-MAY-2009 01:42:46.929 14-MAY-2009 02:58:21.967	RA2_FGD_2PNPDE20090514_014246_000045352079_00031_37660_4984.N1 RA2_FGD_2P.MPH.ABS_ORBIT=37660
Product: RA2_FGD_2P Filename: RA2_FGD_2PNPDE20090514_025748_000061142079_00032_37661_5168.N1	14-MAY-2009 02:57:48.603 14-MAY-2009 04:39:42.179	RA2_FGD_2PNPDE20090514_025748_000061142079_00032_37661_5168.N1 RA2_FGD_2P.MPH.ABS_ORBIT=37661
Product: RA2_FGD_2P Filename: RA2_FGD_2PNPDE20090514_043909_000060982079_00033_37662_5316.N1	14-MAY-2009 04:39:09.929 14-MAY-2009 06:20:47.909	RA2_FGD_2PNPDE20090514_043909_000060982079_00033_37662_5316.N1 RA2_FGD_2P.MPH.ABS_ORBIT=37662
Product: RA2_FGD_2P Filename: RA2_FGD_2PNPDK20090514_062014_000041162079_00034_37663_6926.N1	14-MAY-2009 06:20:14.545 14-MAY-2009 07:28:50.719	RA2_FGD_2PNPDK20090514_062014_000041162079_00034_37663_6926.N1 RA2_FGD_2P.MPH.ABS_ORBIT=37663
Product: RA2_FGD_2P Filename: RA2_FGD_2PNPDK20090514_072807_000060972079_00035_37664_7059.N1	14-MAY-2009 07:28:07.329 14-MAY-2009 09:09:44.195	RA2_FGD_2PNPDK20090514_072807_000060972079_00035_37664_7059.N1 RA2_FGD_2P.MPH.ABS_ORBIT=37664
Product: RA2_FGD_2P Filename: RA2_FGD_2PNPDK20090514_090909_000060762079_00036_37665_7192.N1	14-MAY-2009 09:09:09.717 14-MAY-2009 10:50:25.417	RA2_FGD_2PNPDK20090514_090909_000060762079_00036_37665_7192.N1 RA2_FGD_2P.MPH.ABS_ORBIT=37665
Product: RA2_FGD_2P Filename: RA2_FGD_2PNPDK20090514_104945_000059202079_00037_37666_7338.N1	14-MAY-2009 10:49:45.369 14-MAY-2009 12:28:25.109	RA2_FGD_2PNPDK20090514_104945_000059202079_00037_37666_7338.N1 RA2_FGD_2P.MPH.ABS_ORBIT=37666
Product: RA2_FGD_2P Filename: RA2_FGD_2PNPDK20090514_122741_000060372079_00038_37667_7468.N1	14-MAY-2009 12:27:41.719 14-MAY-2009 14:08:18.429	RA2_FGD_2PNPDK20090514_122741_000060372079_00038_37667_7468.N1 RA2_FGD_2P.MPH.ABS_ORBIT=37667
Product: RA2_FGD_2P Filename: RA2_FGD_2PNPDK20090514_140747_000049642079_00039_37668_7614.N1	14-MAY-2009 14:07:47.293 14-MAY-2009 15:30:31.221	RA2_FGD_2PNPDK20090514_140747_000049642079_00039_37668_7614.N1 RA2_FGD_2P.MPH.ABS_ORBIT=37668
Product: RA2_FGD_2P Filename: RA2_FGD_2PNPDK20090514_153503_000006172079_00040_37669_7625.N1	14-MAY-2009 15:35:03.104 14-MAY-2009 15:45:20.205	RA2_FGD_2PNPDK20090514_153503_000006172079_00040_37669_7625.N1 RA2_FGD_2P.MPH.ABS_ORBIT=37669
Product: RA2_FGD_2P Filename: RA2_FGD_2PNPDK20090514_154439_000058672079_00040_37669_7730.N1	14-MAY-2009 15:44:39.043 14-MAY-2009 17:22:26.425	RA2_FGD_2PNPDK20090514_154439_000058672079_00040_37669_7730.N1 RA2_FGD_2P.MPH.ABS_ORBIT=37669
Product: RA2_FGD_2P Filename: RA2_FGD_2PNPDK20090514_172054_000060062079_00041_37670_7859.N1	14-MAY-2009 17:20:54.019 14-MAY-2009 19:00:59.537	RA2_FGD_2PNPDK20090514_172054_000060062079_00041_37670_7859.N1 RA2_FGD_2P.MPH.ABS_ORBIT=37670
Product: RA2_FGD_2P Filename: RA2_FGD_2PNPDK20090514_190003_000060752079_00042_37671_7978.N1	14-MAY-2009 19:00:03.893 14-MAY-2009 20:41:18.479	RA2_FGD_2PNPDK20090514_190003_000060752079_00042_37671_7978.N1 RA2_FGD_2P.MPH.ABS_ORBIT=37671
Product: RA2_FGD_2P Filename: RA2_FGD_2PNPDE20090514_203951_000043612079_00043_37672_5861.N1	14-MAY-2009 20:39:51.642 14-MAY-2009 21:52:32.897	RA2_FGD_2PNPDE20090514_203951_000043612079_00043_37672_5861.N1 RA2_FGD_2P.MPH.ABS_ORBIT=37672

Product: RA2_FGD_2P Filename: RA2_FGD_2PNPDE20090514_215135_000061822079_00043_37672_6017.N1	14-MAY-2009 21:51:35.024 14-MAY-2009 23:34:36.555	RA2_FGD_2PNPDE20090514_215135_000061822079_00043_37672 RA2_FGD_2P.MPH.ABS_ORBIT=37672
Product: RA2_FGD_2P Filename: RA2_FGD_2PNPDE20090514_233333_000060422079_00044_37673_6158.N1	14-MAY-2009 23:33:33.112 15-MAY-2009 01:14:15.393	RA2_FGD_2PNPDE20090514_233333_000060422079_00044_37673_6158.N1 RA2_FGD_2P.MPH.ABS_ORBIT=37673

RA2_WWV_2P products

Gauge	Segment (Start-Stop)	Explicit Reference
Product: RA2_WWV_2P Filename: RA2_WWV_2PNPDE20090513_222341_000061822079_00029_37658_4715.N1	13-MAY-2009 22:23:41.507 14-MAY-2009 00:06:43.038	RA2_WWV_2PNPDE20090513_222341_000061822079_00029_37658_4715.N1 RA2_WWV_2P.MPH.ABS_ORBIT=37658
Product: RA2_WWV_2P Filename: RA2_WWV_2PNPDE20090514_000539_000058852079_00030_37659_4862.N1	14-MAY-2009 00:05:39.595 14-MAY-2009 01:43:44.802	RA2_WWV_2PNPDE20090514_000539_000058852079_00030_37659_4862.N1 RA2_WWV_2P.MPH.ABS_ORBIT=37659
Product: RA2_WWV_2P Filename: RA2_WWV_2PNPDE20090514_014246_000045352079_00031_37660_4985.N1	14-MAY-2009 01:42:46.929 14-MAY-2009 02:58:21.967	RA2_WWV_2PNPDE20090514_014246_000045352079_00031_37660_4985.N1 RA2_WWV_2P.MPH.ABS_ORBIT=37660
Product: RA2_WWV_2P Filename: RA2_WWV_2PNPDE20090514_025748_000061142079_00032_37661_5169.N1	14-MAY-2009 02:57:48.603 14-MAY-2009 04:39:42.179	RA2_WWV_2PNPDE20090514_025748_000061142079_00032_37661_5169.N1 RA2_WWV_2P.MPH.ABS_ORBIT=37661
Product: RA2_WWV_2P Filename: RA2_WWV_2PNPDE20090514_043909_000060982079_00033_37662_5317.N1	14-MAY-2009 04:39:09.929 14-MAY-2009 06:20:47.909	RA2_WWV_2PNPDE20090514_043909_000060982079_00033_37662_5317.N1 RA2_WWV_2P.MPH.ABS_ORBIT=37662
Product: RA2_WWV_2P Filename: RA2_WWV_2PNPDK20090514_062014_000041162079_00034_37663_6927.N1	14-MAY-2009 06:20:14.545 14-MAY-2009 07:28:50.719	RA2_WWV_2PNPDK20090514_062014_000041162079_00034_37663_6927.N1 RA2_WWV_2P.MPH.ABS_ORBIT=37663
Product: RA2_WWV_2P Filename: RA2_WWV_2PNPDK20090514_072807_000060972079_00035_37664_7060.N1	14-MAY-2009 07:28:07.329 14-MAY-2009 09:09:44.195	RA2_WWV_2PNPDK20090514_072807_000060972079_00035_37664_7060.N1 RA2_WWV_2P.MPH.ABS_ORBIT=37664
Product: RA2_WWV_2P Filename: RA2_WWV_2PNPDK20090514_090909_000060762079_00036_37665_7193.N1	14-MAY-2009 09:09:09.717 14-MAY-2009 10:50:25.417	RA2_WWV_2PNPDK20090514_090909_000060762079_00036_37665_7193.N1 RA2_WWV_2P.MPH.ABS_ORBIT=37665
Product: RA2_WWV_2P Filename: RA2_WWV_2PNPDK20090514_104945_000059202079_00037_37666_7339.N1	14-MAY-2009 10:49:45.369 14-MAY-2009 12:28:25.109	RA2_WWV_2PNPDK20090514_104945_000059202079_00037_37666_7339.N1 RA2_WWV_2P.MPH.ABS_ORBIT=37666
Product: RA2_WWV_2P Filename: RA2_WWV_2PNPDK20090514_122741_000060372079_00038_37667_7469.N1	14-MAY-2009 12:27:41.719 14-MAY-2009 14:08:18.429	RA2_WWV_2PNPDK20090514_122741_000060372079_00038_37667_7469.N1 RA2_WWV_2P.MPH.ABS_ORBIT=37667
Product: RA2_WWV_2P Filename: RA2_WWV_2PNPDK20090514_140747_000049642079_00039_37668_7615.N1	14-MAY-2009 14:07:47.293 14-MAY-2009 15:30:31.221	RA2_WWV_2PNPDK20090514_140747_000049642079_00039_37668_7615.N1 RA2_WWV_2P.MPH.ABS_ORBIT=37668
Product: RA2_WWV_2P Filename: RA2_WWV_2PNPDK20090514_153503_000006172079_00040_37669_7626.N1	14-MAY-2009 15:35:03.104 14-MAY-2009 15:45:20.205	RA2_WWV_2PNPDK20090514_153503_000006172079_00040_37669_7626.N1 RA2_WWV_2P.MPH.ABS_ORBIT=37669
Product: RA2_WWV_2P Filename: RA2_WWV_2PNPDK20090514_154439_000058672079_00040_37669_7731.N1	14-MAY-2009 15:44:39.043 14-MAY-2009 17:22:26.425	RA2_WWV_2PNPDK20090514_154439_000058672079_00040_37669_7731.N1 RA2_WWV_2P.MPH.ABS_ORBIT=37669
Product: RA2_WWV_2P Filename: RA2_WWV_2PNPDK20090514_172054_000060062079_00041_37670_7860.N1	14-MAY-2009 17:20:54.019 14-MAY-2009 19:00:59.537	RA2_WWV_2PNPDK20090514_172054_000060062079_00041_37670_7860.N1 RA2_WWV_2P.MPH.ABS_ORBIT=37670
Product: RA2_WWV_2P Filename: RA2_WWV_2PNPDK20090514_190003_000060752079_00042_37671_7979.N1	14-MAY-2009 19:00:03.893 14-MAY-2009 20:41:18.479	RA2_WWV_2PNPDK20090514_190003_000060752079_00042_37671_7979.N1 RA2_WWV_2P.MPH.ABS_ORBIT=37671
Product: RA2_WWV_2P Filename: RA2_WWV_2PNPDE20090514_203951_000043612079_00043_37672_5862.N1	14-MAY-2009 20:39:51.642 14-MAY-2009 21:52:32.897	RA2_WWV_2PNPDE20090514_203951_000043612079_00043_37672_5862.N1 RA2_WWV_2P.MPH.ABS_ORBIT=37672
Product: RA2_WWV_2P Filename: RA2_WWV_2PNPDE20090514_215135_000061822079_00043_37672_6018.N1	14-MAY-2009 21:51:35.024 14-MAY-2009 23:34:36.555	RA2_WWV_2PNPDE20090514_215135_000061822079_00043_37672_6018.N1 RA2_WWV_2P.MPH.ABS_ORBIT=37672
Product: RA2_WWV_2P Filename: RA2_WWV_2PNPDE20090514_233333_000060422079_00044_37673_6159.N1	14-MAY-2009 23:33:33.112 15-MAY-2009 01:14:15.393	RA2_WWV_2PNPDE20090514_233333_000060422079_00044_37673_6159.N1 RA2_WWV_2P.MPH.ABS_ORBIT=37673

Missing Products

RA2_FGD_2P missing products

Gauge	Value	Segment (Start-Stop)
-------	-------	----------------------

MODE.MEASUREMENT RA2.MISSING	Duration: 10.956799 s	14-MAY-2009 15:30:31.221 14-MAY-2009 15:30:42.178
MODE.MEASUREMENT RA2.MISSING	Duration: 79.276575 s	14-MAY-2009 15:33:43.828 14-MAY-2009 15:35:03.104

RA2_WWV_2P missing products

Gauge	Value	Segment (Start-Stop)
MODE.MEASUREMENT RA2.MISSING	Duration: 10.956799 s	14-MAY-2009 15:30:31.221 14-MAY-2009 15:30:42.178
MODE.MEASUREMENT RA2.MISSING	Duration: 79.276575 s	14-MAY-2009 15:33:43.828 14-MAY-2009 15:35:03.104

Unplanned Products

RA2_FGD_2P unplanned products

Gauge Segment (Start-Stop)

RA2_WWV_2P unplanned products

Gauge Segment (Start-Stop)

Overlaps

RA2_FGD_2P overlaps

Gauge Segment (Start-Stop) Explicit Reference

RA2_WWV_2P overlaps

Gauge Segment (Start-Stop) Explicit Reference

Duplicates

RA2_FGD_2P duplicates

Gauge Segment (Start-Stop) Explicit Reference

RA2_WWV_2P duplicates

Gauge Segment (Start-Stop) Explicit Reference

ADF usage

RA2_CAL_0P: ADF usage

New ADFs

Gauge Value Segment (Start-Stop) Explicit Reference

DOR_DOP_0P: ADF usage

New ADFs

Gauge	Value	Segment (Start-Stop)	Explicit Reference
DSD: ORBIT_STATE_VECTOR_FILE PCF_DOR_DOP_0P	new ADF: AUX_FPO_AXVPDS20090514_010112_20090513_191538_20090523_204152	14-MAY-2009 02:57:03.846 14-MAY-2009 02:57:03.846	Product: DOR_DOP_0PNPDE20090514_025703_000059932079_00032_37661_8350.N1

DOR_NAV_0P: ADF usage

New ADFs

Gauge	Value	Segment (Start-Stop)	Explicit Reference
DSD: ORBIT_STATE_VECTOR_FILE PCF_DOR_NAV_0P	new ADF: AUX_FPO_AXVPDS20090514_010112_20090513_191538_20090523_204152	14-MAY-2009 02:56:31.967 14-MAY-2009 02:56:31.967	Product: DOR_NAV_0PNPDE20090514_025631_000057382079_00032_37661_7942.N1

MWR_NL_0P: ADF usage

New ADFs

Gauge	Value	Segment (Start-Stop)	Explicit Reference
DSD: ORBIT_STATE_VECTOR_FILE PCF_MWR_NL_0P	new ADF: AUX_FPO_AXVPDS20090514_010112_20090513_191538_20090523_204152	14-MAY-2009 02:57:30.112 14-MAY-2009 02:57:30.112	Product: MWR_NL_0PNPDE20090514_025730_000060722079_00032_37661_8390.N1

RA2_ME_0P: ADF usage

New ADFs

Gauge	Value	Segment (Start-Stop)	Explicit Reference
-------	-------	----------------------	--------------------

DSD: ORBIT_STATE_VECTOR_FILE PCF_RA2_ME__0P	new ADF: AUX_FPO_AXVPDS20090514_010112_20090513_191538_20090523_204152	14-MAY-2009 02:57:48.578 14-MAY-2009 02:57:48.578	Product: RA2_ME__0PNPDE20090514_025748_000061132079_00032_37661_9032.N1
---	---	--	--

RA2_MW__1P: ADF usage

New ADFs

Gauge	Value	Segment (Start-Stop)	Explicit Reference
-------	-------	----------------------	--------------------

Current ADFs (from IECF list)

Gauge	Value	Explicit Reference
RA2_CON_AX.INFO PCF_IECF	RA2_CON_AXVIEC20070723_131547_20060621_132015_20200101_000000	Corresponding to date 13-MAY-2009 03:00:01.000
RA2_CST_AX.INFO PCF_IECF	RA2_CST_AXVIEC20020621_135858_20020101_000000_20200101_000000	Corresponding to date 13-MAY-2009 03:00:01.000
RA2_CHD_AX.INFO PCF_IECF	RA2_CHD_AXVIEC20060913_074707_20020101_000000_20200101_000000	Corresponding to date 13-MAY-2009 03:00:01.000
RA2_IFA_AX.INFO PCF_IECF	RA2_IFA_AXVIEC20050216_125529_20020101_000000_20200101_000000	Corresponding to date 13-MAY-2009 03:00:01.000
RA2_IFB_AX.INFO PCF_IECF	RA2_IFB_AXVIEC20050216_125738_20020101_000000_20200101_000000	Corresponding to date 13-MAY-2009 03:00:01.000
RA2_IFF_AX.INFO PCF_IECF	RA2_IFF_AXVIEC20090422_100954_20090422_000000_20100101_000000	Corresponding to date 13-MAY-2009 03:00:01.000
RA2_USO_AX.INFO PCF_IECF	RA2_USO_AXVIEC20070618_133225_20070620_000000_20200101_000000	Corresponding to date 13-MAY-2009 03:00:01.000
MWR_CON_AX.INFO PCF_IECF	MWR_CON_AXVIEC20040810_145011_20020101_000000_20200101_000000	Corresponding to date 13-MAY-2009 03:00:01.000
MWR_CHD_AX.INFO PCF_IECF	MWR_CHD_AXVIEC20061013_132356_20020101_000000_20200101_000000	Corresponding to date 13-MAY-2009 03:00:01.000
MWR_SLT_AX.INFO PCF_IECF	MWR_SLT_AXVIEC20060921_063409_20020101_000000_20200101_000000	Corresponding to date 13-MAY-2009 03:00:01.000

Differences with IECF list

Gauge	Value	Explicit Reference
-------	-------	--------------------

RA2_FGD__2P: ADF usage

New ADFs

Gauge	Value	Segment (Start-Stop)	Explicit Reference
DSD: RA2_USO_DATA PCF_RA2_FGD_2P	new ADF: DOR_NAV_0PNPDE20090514_000111_000057382079_00030_37659_7940.N1	14-MAY-2009 00:05:39.595 14-MAY-2009 00:05:39.595	Product: RA2_FGD_2PNPDE20090514_000539_000058852079_00030_37659_4861.N1
DSD: RA2_USO_DATA PCF_RA2_FGD_2P	new ADF: DOR_NAV_0PNPDE20090514_014208_000041442079_00031_37660_7941.N1	14-MAY-2009 01:42:46.929 14-MAY-2009 01:42:46.929	Product: RA2_FGD_2PNPDE20090514_014246_000045352079_00031_37660_4984.N1
DSD: RA2_USO_DATA PCF_RA2_FGD_2P	new ADF: DOR_NAV_0PNPDE20090514_025631_000057382079_00032_37661_7942.N1	14-MAY-2009 02:57:48.603 14-MAY-2009 02:57:48.603	Product: RA2_FGD_2PNPDE20090514_025748_000061142079_00032_37661_5168.N1
DSD: MWR_CONFIGURATION_DATA PCF_RA2_FGD_2P	new ADF: AUX_ECF_AXNECM20090514_064112_20090514_090000_20090514_210000	14-MAY-2009 04:39:09.929 14-MAY-2009 04:39:09.929	Product: RA2_FGD_2PNPDE20090514_043909_000060982079_00033_37662_5316.N1
DSD: RA2_CHARACTERISATION_DATA PCF_RA2_FGD_2P	new ADF: AUX_ECF_AXNECM20090513_184112_20090514_030000_20090514_150000	14-MAY-2009 04:39:09.929 14-MAY-2009 04:39:09.929	Product: RA2_FGD_2PNPDE20090514_043909_000060982079_00033_37662_5316.N1
DSD: RA2_CONFIGURATION_DATA PCF_RA2_FGD_2P	new ADF: AUX_ECF_AXNECM20090513_064112_20090513_210000_20090514_090000	14-MAY-2009 04:39:09.929 14-MAY-2009 04:39:09.929	Product: RA2_FGD_2PNPDE20090514_043909_000060982079_00033_37662_5316.N1
DSD: RA2_USO_DATA PCF_RA2_FGD_2P	new ADF: DOR_NAV_0PNPDE20090514_043728_000057382079_00033_37662_7943.N1	14-MAY-2009 04:39:09.929 14-MAY-2009 04:39:09.929	Product: RA2_FGD_2PNPDE20090514_043909_000060982079_00033_37662_5316.N1

DSD: RA2_USO_DATA PCF_RA2_FGD_2P	new ADF: DOR_NAV_0PNPDK20090514_061825_000038252079_00034_37663_0020.N1	14-MAY-2009 06:20:14.545 14-MAY-2009 06:20:14.545	Product: RA2_FGD_2PNPDK20090514_062014_000041162079_00034_37663_6926.N1
DSD: RA2_USO_DATA PCF_RA2_FGD_2P	new ADF: DOR_NAV_0PNPDK20090514_072730_000057382079_00035_37664_0021.N1	14-MAY-2009 07:28:07.329 14-MAY-2009 07:28:07.329	Product: RA2_FGD_2PNPDK20090514_072807_000060972079_00035_37664_7059.N1
DSD: MWR_CONFIGURATION_DATA PCF_RA2_FGD_2P	new ADF: AUX_ECF_AXNECM20090514_064113_20090514_150000_20090515_030000	14-MAY-2009 09:09:09.717 14-MAY-2009 09:09:09.717	Product: RA2_FGD_2PNPDK20090514_090909_000060762079_00036_37665_7192.N1
DSD: RA2_CHARACTERISATION_DATA PCF_RA2_FGD_2P	new ADF: AUX_ECF_AXNECM20090514_064112_20090514_090000_20090514_210000	14-MAY-2009 09:09:09.717 14-MAY-2009 09:09:09.717	Product: RA2_FGD_2PNPDK20090514_090909_000060762079_00036_37665_7192.N1
DSD: RA2_CONFIGURATION_DATA PCF_RA2_FGD_2P	new ADF: AUX_ECF_AXNECM20090513_184112_20090514_030000_20090514_150000	14-MAY-2009 09:09:09.717 14-MAY-2009 09:09:09.717	Product: RA2_FGD_2PNPDK20090514_090909_000060762079_00036_37665_7192.N1
DSD: RA2_USO_DATA PCF_RA2_FGD_2P	new ADF: DOR_NAV_0PNPDK20090514_090827_000057382079_00036_37665_0022.N1	14-MAY-2009 09:09:09.717 14-MAY-2009 09:09:09.717	Product: RA2_FGD_2PNPDK20090514_090909_000060762079_00036_37665_7192.N1
DSD: RA2_USO_DATA PCF_RA2_FGD_2P	new ADF: DOR_NAV_0PNPDK20090514_104924_000054192079_00037_37666_0023.N1	14-MAY-2009 10:49:45.369 14-MAY-2009 10:49:45.369	Product: RA2_FGD_2PNPDK20090514_104945_000059202079_00037_37666_7338.N1

DSD: RA2_USO_DATA PCF_RA2_FGD_2P	new ADF: DOR_NAV_0PNPDK20090514_122502_000057382079_00038_37667_0024.N1	14-MAY-2009 12:27:41.719 14-MAY-2009 12:27:41.719	Product: RA2_FGD_2PNPDK20090514_122741_000060372079_00038_37667_7468.N1
DSD: RA2_USO_DATA PCF_RA2_FGD_2P	new ADF: NOT USED	14-MAY-2009 14:07:47.293 14-MAY-2009 14:07:47.293	Product: RA2_FGD_2PNPDK20090514_140747_000049642079_00039_37668_7614.N1
DSD: MWR_CONFIGURATION_DATA PCF_RA2_FGD_2P	new ADF: AUX_ECF_AXNECM20090514_064113_20090514_210000_20090515_090000	14-MAY-2009 15:35:03.104 14-MAY-2009 15:35:03.104	Product: RA2_FGD_2PNPDK20090514_153503_000006172079_00040_37669_7625.N1
DSD: RA2_CHARACTERISATION_DATA PCF_RA2_FGD_2P	new ADF: AUX_ECF_AXNECM20090514_064113_20090514_150000_20090515_030000	14-MAY-2009 15:35:03.104 14-MAY-2009 15:35:03.104	Product: RA2_FGD_2PNPDK20090514_153503_000006172079_00040_37669_7625.N1
DSD: RA2_CONFIGURATION_DATA PCF_RA2_FGD_2P	new ADF: AUX_ECF_AXNECM20090514_064112_20090514_090000_20090514_210000	14-MAY-2009 15:35:03.104 14-MAY-2009 15:35:03.104	Product: RA2_FGD_2PNPDK20090514_153503_000006172079_00040_37669_7625.N1
DSD: RA2_USO_DATA PCF_RA2_FGD_2P	new ADF: DOR_NAV_0PNPDK20090514_154137_000054192079_00040_37669_0026.N1	14-MAY-2009 15:44:39.043 14-MAY-2009 15:44:39.043	Product: RA2_FGD_2PNPDK20090514_154439_000058672079_00040_37669_7730.N1
DSD: RA2_SURFACE_TYPE_DATA PCF_RA2_FGD_2P	new ADF: RA2_POL_AXVIEC20090514_173433_20020101_000000_20090613_235959	14-MAY-2009 17:20:54.019 14-MAY-2009 17:20:54.019	Product: RA2_FGD_2PNPDK20090514_172054_000060062079_00041_37670_7859.N1

DSD: RA2_USO_DATA PCF_RA2_FGD_2P	new ADF: NOT USED	14-MAY-2009 17:20:54.019 14-MAY-2009 17:20:54.019	Product: RA2_FGD_2PNPDK20090514_172054_000060062079_00041_37670_7859.N1
DSD: RA2_USO_DATA PCF_RA2_FGD_2P	new ADF: DOR_NAV_0PNPDK20090514_185812_000057382079_00042_37671_0028.N1	14-MAY-2009 19:00:03.893 14-MAY-2009 19:00:03.893	Product: RA2_FGD_2PNPDK20090514_190003_000060752079_00042_37671_7978.N1
DSD: RA2_USO_DATA PCF_RA2_FGD_2P	new ADF: DOR_NAV_0PNPDE20090514_203909_000038252079_00043_37672_7944.N1	14-MAY-2009 20:39:51.642 14-MAY-2009 20:39:51.642	Product: RA2_FGD_2PNPDE20090514_203951_000043612079_00043_37672_5861.N1
DSD: MWR_CONFIGURATION_DATA PCF_RA2_FGD_2P	new ADF: AUX_ECF_AXNECM20090514_182114_20090515_030000_20090515_150000	14-MAY-2009 21:51:35.024 14-MAY-2009 21:51:35.024	Product: RA2_FGD_2PNPDE20090514_215135_000061822079_00043_37672_6017.N1
DSD: RA2_CHARACTERISATION_DATA PCF_RA2_FGD_2P	new ADF: AUX_ECF_AXNECM20090514_064113_20090514_210000_20090515_090000	14-MAY-2009 21:51:35.024 14-MAY-2009 21:51:35.024	Product: RA2_FGD_2PNPDE20090514_215135_000061822079_00043_37672_6017.N1
DSD: RA2_CONFIGURATION_DATA PCF_RA2_FGD_2P	new ADF: AUX_ECF_AXNECM20090514_064113_20090514_150000_20090515_030000	14-MAY-2009 21:51:35.024 14-MAY-2009 21:51:35.024	Product: RA2_FGD_2PNPDE20090514_215135_000061822079_00043_37672_6017.N1
DSD: RA2_USO_DATA PCF_RA2_FGD_2P	new ADF: DOR_NAV_0PNPDE20090514_214814_000057382079_00043_37672_7945.N1	14-MAY-2009 21:51:35.024 14-MAY-2009 21:51:35.024	Product: RA2_FGD_2PNPDE20090514_215135_000061822079_00043_37672_6017.N1

DSD: RA2_USO_DATA PCF_RA2_FGD_2P	new ADF: DOR_NAV_0PNPDE20090514_232911_000057382079_00044_37673_7946.N1	14-MAY-2009 23:33:33.112 14-MAY-2009 23:33:33.112	Product: RA2_FGD_2PNPDE20090514_233333_000060422079_00044_37673_6158.N1
-------------------------------------	--	--	--

Current ADFs (from IECF list)

Gauge	Value	Explicit Reference
RA2_IFF_AX.INFO PCF_IECF	RA2_IFF_AXVIEC20090422_100954_20090422_000000_20100101_000000	Corresponding to date 13-MAY-2009 03:00:01.000
RA2_USO_AX.INFO PCF_IECF	RA2_USO_AXVIEC20070618_133225_20070620_000000_20200101_000000	Corresponding to date 13-MAY-2009 03:00:01.000
MWR_SLT_AX.INFO PCF_IECF	MWR_SLT_AXVIEC20060921_063409_20020101_000000_20200101_000000	Corresponding to date 13-MAY-2009 03:00:01.000
AUX_ATT_AX.INFO PCF_IECF	AUX_ATT_AXVIEC20020924_131534_20020703_120000_20781231_235959	Corresponding to date 13-MAY-2009 03:00:01.000
RA2_PLA_AX.INFO PCF_IECF	RA2_PLA_AXVIEC20060331_181823_20020101_000000_20200101_000000	Corresponding to date 13-MAY-2009 03:00:01.000
RA2_SOL_AX.INFO PCF_IECF	RA2_SOL_AXVIEC20090421_105342_20020101_000000_20100401_000000	Corresponding to date 13-MAY-2009 03:00:01.000
RA2_POL_AX.INFO PCF_IECF	RA2_POL_AXVIEC20090512_110557_20020101_000000_20090611_235959	Corresponding to date 13-MAY-2009 03:00:01.000
RA2_CON_AX.INFO PCF_IECF	RA2_CON_AXVIEC20070723_131547_20060621_132015_20200101_000000	Corresponding to date 13-MAY-2009 03:00:01.000
RA2_CHD_AX.INFO PCF_IECF	RA2_CHD_AXVIEC20060913_074707_20020101_000000_20200101_000000	Corresponding to date 13-MAY-2009 03:00:01.000
MWR_CON_AX.INFO PCF_IECF	MWR_CON_AXVIEC20040810_145011_20020101_000000_20200101_000000	Corresponding to date 13-MAY-2009 03:00:01.000
MWR_CHD_AX.INFO PCF_IECF	MWR_CHD_AXVIEC20061013_132356_20020101_000000_20200101_000000	Corresponding to date 13-MAY-2009 03:00:01.000
MWR_LSF_AX.INFO PCF_IECF	MWR_LSF_AXVIEC20020313_172218_20020101_000000_20200101_000000	Corresponding to date 13-MAY-2009 03:00:01.000
RA2_MET_AX.INFO PCF_IECF	RA2_MET_AXVIEC20020204_073357_20020101_000000_20200101_000000	Corresponding to date 13-MAY-2009 03:00:01.000
RA2_CST_AX.INFO PCF_IECF	RA2_CST_AXVIEC20020621_135858_20020101_000000_20200101_000000	Corresponding to date 13-MAY-2009 03:00:01.000
RA2_SOI_AX.INFO PCF_IECF	RA2_SOI_AXVIEC20051003_170000_20020101_000000_20200101_000000	Corresponding to date 13-MAY-2009 03:00:01.000
RA2_ICT_AX.INFO PCF_IECF	RA2_ICT_AXVIEC20060921_070730_20020101_000000_20200101_000000	Corresponding to date 13-MAY-2009 03:00:01.000
RA2_SSB_AX.INFO PCF_IECF	RA2_SSB_AXVIEC20051129_111810_20020101_000000_20200101_000000	Corresponding to date 13-MAY-2009 03:00:01.000
RA2_DIP_AX.INFO PCF_IECF	RA2_DIP_AXVIEC20020122_134206_20020101_000000_20200101_000000	Corresponding to date 13-MAY-2009 03:00:01.000
RA2_IOC_AX.INFO PCF_IECF	RA2_IOC_AXVIEC20020122_141121_20020101_000000_20200101_000000	Corresponding to date 13-MAY-2009 03:00:01.000

RA2_SET_AX.INFO PCF_IECF	RA2_SET_AXVIEC20020122_150917_20020101_000000_20200101_000000	Corresponding to date 13-MAY-2009 03:00:01.000
RA2_OT1_AX.INFO PCF_IECF	RA2_OT1_AXVIEC20040120_082051_20020101_000000_20200101_000000	Corresponding to date 13-MAY-2009 03:00:01.000
RA2_OT2_AX.INFO PCF_IECF	RA2_OT2_AXVIEC20031208_150159_20020101_000000_20200101_000000	Corresponding to date 13-MAY-2009 03:00:01.000
RA2_TLD_AX.INFO PCF_IECF	RA2_TLD_AXVIEC20031208_151137_20020101_000000_20200101_000000	Corresponding to date 13-MAY-2009 03:00:01.000
RA2_GEO_AX.INFO PCF_IECF	RA2_GEO_AXVIEC20020314_093428_20020101_000000_20200101_000000	Corresponding to date 13-MAY-2009 03:00:01.000
RA2_MSS_AX.INFO PCF_IECF	RA2_MSS_AXVIEC20031208_145545_20020101_000000_20200101_000000	Corresponding to date 13-MAY-2009 03:00:01.000
RA2_SL1_AX.INFO PCF_IECF	RA2_SL1_AXVIEC20030131_100228_20020101_000000_20200101_000000	Corresponding to date 13-MAY-2009 03:00:01.000
RA2_SL2_AX.INFO PCF_IECF	RA2_SL2_AXVIEC20030131_101757_20020101_000000_20200101_000000	Corresponding to date 13-MAY-2009 03:00:01.000

Differences with IECF list

Gauge	Value	Explicit Reference
DSD: DORIS_IONO PCF_RA2_FGD_2P	Filename: RA2_MW__1PNPDE20090513_222341_000061822079_00029_37658_4713.N1	Product: RA2_FGD_2PNPDE20090513_222341_000061822079_00029_37658_4714.N1
DSD: METEO_GRID_POINTS_ALTITUDE PCF_RA2_FGD_2P	Filename:	Product: RA2_FGD_2PNPDE20090513_222341_000061822079_00029_37658_4714.N1
DSD: MWR_CONFIGURATION_DATA PCF_RA2_FGD_2P	Filename: AUX_ECF_AXNECM20090513_184112_20090514_030000_20090514_150000	Product: RA2_FGD_2PNPDE20090513_222341_000061822079_00029_37658_4714.N1
DSD: OCEAN_ICE2_SYSTEM_FILE PCF_RA2_FGD_2P	Filename:	Product: RA2_FGD_2PNPDE20090513_222341_000061822079_00029_37658_4714.N1
DSD: OCEAN_TIDE_HARMONIC_COEF PCF_RA2_FGD_2P	Filename:	Product: RA2_FGD_2PNPDE20090513_222341_000061822079_00029_37658_4714.N1
DSD: OCEAN_TIDE_ORTHOWEIGHTS PCF_RA2_FGD_2P	Filename:	Product: RA2_FGD_2PNPDE20090513_222341_000061822079_00029_37658_4714.N1
DSD: RA2_CHARACTERISATION_DATA PCF_RA2_FGD_2P	Filename: AUX_ECF_AXNECM20090513_064112_20090513_210000_20090514_090000	Product: RA2_FGD_2PNPDE20090513_222341_000061822079_00029_37658_4714.N1
DSD: RA2_CONFIGURATION_DATA PCF_RA2_FGD_2P	Filename: AUX_ECF_AXNECM20090513_064111_20090513_150000_20090514_030000	Product: RA2_FGD_2PNPDE20090513_222341_000061822079_00029_37658_4714.N1
DSD: RA2_CONSTANT_DATA PCF_RA2_FGD_2P	Filename:	Product: RA2_FGD_2PNPDE20090513_222341_000061822079_00029_37658_4714.N1
DSD: RA2_USO_DATA PCF_RA2_FGD_2P	Filename: DOR_NAV_0PNPDE20090513_222014_000057382079_00029_37658_7939.N1	Product: RA2_FGD_2PNPDE20090513_222341_000061822079_00029_37658_4714.N1
DSD: SOLAR_ACTIVITY_INDEX_PREDICT PCF_RA2_FGD_2P	Filename:	Product: RA2_FGD_2PNPDE20090513_222341_000061822079_00029_37658_4714.N1

DSD: DORIS_IONO PCF_RA2_FGD_2P	Filename: RA2_MW__1PNPDE20090514_000539_000058852079_00030_37659_4860.N1	Product: RA2_FGD_2PNPDE20090514_000539_000058852079_00030_
DSD: METEO_GRID_POINTS_ALTITUDE PCF_RA2_FGD_2P	Filename:	Product: RA2_FGD_2PNPDE20090514_000539_000058852079_00030_37659_4861.N1
DSD: MWR_CONFIGURATION_DATA PCF_RA2_FGD_2P	Filename: AUX_ECF_AXNECM20090513_184112_20090514_030000_20090514_150000	Product: RA2_FGD_2PNPDE20090514_000539_000058852079_00030_37659_4861.N1
DSD: OCEAN_ICE2_SYSTEM_FILE PCF_RA2_FGD_2P	Filename:	Product: RA2_FGD_2PNPDE20090514_000539_000058852079_00030_37659_4861.N1
DSD: OCEAN_TIDE_HARMONIC_COEF PCF_RA2_FGD_2P	Filename:	Product: RA2_FGD_2PNPDE20090514_000539_000058852079_00030_37659_4861.N1
DSD: OCEAN_TIDE_ORTHOWEIGHTS PCF_RA2_FGD_2P	Filename:	Product: RA2_FGD_2PNPDE20090514_000539_000058852079_00030_37659_4861.N1
DSD: RA2_CHARACTERISATION_DATA PCF_RA2_FGD_2P	Filename: AUX_ECF_AXNECM20090513_064112_20090513_210000_20090514_090000	Product: RA2_FGD_2PNPDE20090514_000539_000058852079_00030_37659_4861.N1
DSD: RA2_CONFIGURATION_DATA PCF_RA2_FGD_2P	Filename: AUX_ECF_AXNECM20090513_064111_20090513_150000_20090514_030000	Product: RA2_FGD_2PNPDE20090514_000539_000058852079_00030_37659_4861.N1
DSD: RA2_CONSTANT_DATA PCF_RA2_FGD_2P	Filename:	Product: RA2_FGD_2PNPDE20090514_000539_000058852079_00030_37659_4861.N1
DSD: RA2_USO_DATA PCF_RA2_FGD_2P	Filename: DOR_NAV_0PNPDE20090514_000111_000057382079_00030_37659_7940.N1	Product: RA2_FGD_2PNPDE20090514_000539_000058852079_00030_37659_4861.N1
DSD: SOLAR_ACTIVITY_INDEX_PREDICT PCF_RA2_FGD_2P	Filename:	Product: RA2_FGD_2PNPDE20090514_000539_000058852079_00030_37659_4861.N1
DSD: DORIS_IONO PCF_RA2_FGD_2P	Filename: RA2_MW__1PNPDE20090514_014246_000045352079_00031_37660_4983.N1	Product: RA2_FGD_2PNPDE20090514_014246_000045352079_00031_37660_4984.N1
DSD: METEO_GRID_POINTS_ALTITUDE PCF_RA2_FGD_2P	Filename:	Product: RA2_FGD_2PNPDE20090514_014246_000045352079_00031_37660_4984.N1
DSD: MWR_CONFIGURATION_DATA PCF_RA2_FGD_2P	Filename: AUX_ECF_AXNECM20090513_184112_20090514_030000_20090514_150000	Product: RA2_FGD_2PNPDE20090514_014246_000045352079_00031_37660_4984.N1
DSD: OCEAN_ICE2_SYSTEM_FILE PCF_RA2_FGD_2P	Filename:	Product: RA2_FGD_2PNPDE20090514_014246_000045352079_00031_37660_4984.N1
DSD: OCEAN_TIDE_HARMONIC_COEF PCF_RA2_FGD_2P	Filename:	Product: RA2_FGD_2PNPDE20090514_014246_000045352079_00031_37660_4984.N1
DSD: OCEAN_TIDE_ORTHOWEIGHTS PCF_RA2_FGD_2P	Filename:	Product: RA2_FGD_2PNPDE20090514_014246_000045352079_00031_37660_4984.N1
DSD: RA2_CHARACTERISATION_DATA PCF_RA2_FGD_2P	Filename: AUX_ECF_AXNECM20090513_064112_20090513_210000_20090514_090000	Product: RA2_FGD_2PNPDE20090514_014246_000045352079_00031_37660_4984.N1
DSD: RA2_CONFIGURATION_DATA PCF_RA2_FGD_2P	Filename: AUX_ECF_AXNECM20090513_064111_20090513_150000_20090514_030000	Product: RA2_FGD_2PNPDE20090514_014246_000045352079_00031_37660_4984.N1
DSD: RA2_CONSTANT_DATA PCF_RA2_FGD_2P	Filename:	Product: RA2_FGD_2PNPDE20090514_014246_000045352079_00031_37660_4984.N1

DSD: RA2_USO_DATA PCF_RA2_FGD_2P	Filename: DOR_NAV_0PNPDE20090514_014208_000041442079_00031_37660_7941.N1	Product: RA2_FGD_2PNPDE20090514_014246_000045352079_00031_
DSD: SOLAR_ACTIVITY_INDEX_PREDICT PCF_RA2_FGD_2P	Filename:	Product: RA2_FGD_2PNPDE20090514_014246_000045352079_00031_37660_4984.N1
DSD: DORIS_IONO PCF_RA2_FGD_2P	Filename: RA2_MW__1PNPDE20090514_043909_000060982079_00033_37662_5315.N1	Product: RA2_FGD_2PNPDE20090514_043909_000060982079_00033_37662_5316.N1
DSD: METEO_GRID_POINTS_ALTITUDE PCF_RA2_FGD_2P	Filename:	Product: RA2_FGD_2PNPDE20090514_043909_000060982079_00033_37662_5316.N1
DSD: MWR_CONFIGURATION_DATA PCF_RA2_FGD_2P	Filename: AUX_ECF_AXNECM20090514_064112_20090514_090000_20090514_210000	Product: RA2_FGD_2PNPDE20090514_043909_000060982079_00033_37662_5316.N1
DSD: OCEAN_ICE2_SYSTEM_FILE PCF_RA2_FGD_2P	Filename:	Product: RA2_FGD_2PNPDE20090514_043909_000060982079_00033_37662_5316.N1
DSD: OCEAN_TIDE_HARMONIC_COEF PCF_RA2_FGD_2P	Filename:	Product: RA2_FGD_2PNPDE20090514_043909_000060982079_00033_37662_5316.N1
DSD: OCEAN_TIDE_ORTHOWEIGHTS PCF_RA2_FGD_2P	Filename:	Product: RA2_FGD_2PNPDE20090514_043909_000060982079_00033_37662_5316.N1
DSD: RA2_CHARACTERISATION_DATA PCF_RA2_FGD_2P	Filename: AUX_ECF_AXNECM20090513_184112_20090514_030000_20090514_150000	Product: RA2_FGD_2PNPDE20090514_043909_000060982079_00033_37662_5316.N1
DSD: RA2_CONFIGURATION_DATA PCF_RA2_FGD_2P	Filename: AUX_ECF_AXNECM20090513_064112_20090513_210000_20090514_090000	Product: RA2_FGD_2PNPDE20090514_043909_000060982079_00033_37662_5316.N1
DSD: RA2_CONSTANT_DATA PCF_RA2_FGD_2P	Filename:	Product: RA2_FGD_2PNPDE20090514_043909_000060982079_00033_37662_5316.N1
DSD: RA2_USO_DATA PCF_RA2_FGD_2P	Filename: DOR_NAV_0PNPDE20090514_043728_000057382079_00033_37662_7943.N1	Product: RA2_FGD_2PNPDE20090514_043909_000060982079_00033_37662_5316.N1
DSD: SOLAR_ACTIVITY_INDEX_PREDICT PCF_RA2_FGD_2P	Filename:	Product: RA2_FGD_2PNPDE20090514_043909_000060982079_00033_37662_5316.N1
DSD: DORIS_IONO PCF_RA2_FGD_2P	Filename: RA2_MW__1PNPDK20090514_062014_000041162079_00034_37663_6925.N1	Product: RA2_FGD_2PNPDK20090514_062014_000041162079_00034_37663_6926.N1
DSD: METEO_GRID_POINTS_ALTITUDE PCF_RA2_FGD_2P	Filename:	Product: RA2_FGD_2PNPDK20090514_062014_000041162079_00034_37663_6926.N1
DSD: MWR_CONFIGURATION_DATA PCF_RA2_FGD_2P	Filename: AUX_ECF_AXNECM20090514_064112_20090514_090000_20090514_210000	Product: RA2_FGD_2PNPDK20090514_062014_000041162079_00034_37663_6926.N1
DSD: OCEAN_ICE2_SYSTEM_FILE PCF_RA2_FGD_2P	Filename:	Product: RA2_FGD_2PNPDK20090514_062014_000041162079_00034_37663_6926.N1
DSD: OCEAN_TIDE_HARMONIC_COEF PCF_RA2_FGD_2P	Filename:	Product: RA2_FGD_2PNPDK20090514_062014_000041162079_00034_37663_6926.N1
DSD: OCEAN_TIDE_ORTHOWEIGHTS PCF_RA2_FGD_2P	Filename:	Product: RA2_FGD_2PNPDK20090514_062014_000041162079_00034_37663_6926.N1

DSD: RA2_CHARACTERISATION_DATA PCF_RA2_FGD_2P	Filename: AUX_ECF_AXNECM20090513_184112_20090514_030000_20090514_150000	Product: RA2_FGD_2PNPDK20090514_062014_000041162079_00034_
DSD: RA2_CONFIGURATION_DATA PCF_RA2_FGD_2P	Filename: AUX_ECF_AXNECM20090513_064112_20090513_210000_20090514_090000	Product: RA2_FGD_2PNPDK20090514_062014_000041162079_00034_37663_6926.N1
DSD: RA2_CONSTANT_DATA PCF_RA2_FGD_2P	Filename:	Product: RA2_FGD_2PNPDK20090514_062014_000041162079_00034_37663_6926.N1
DSD: RA2_USO_DATA PCF_RA2_FGD_2P	Filename: DOR_NAV_0PNPDK20090514_061825_000038252079_00034_37663_0020.N1	Product: RA2_FGD_2PNPDK20090514_062014_000041162079_00034_37663_6926.N1
DSD: SOLAR_ACTIVITY_INDEX_PREDICT PCF_RA2_FGD_2P	Filename:	Product: RA2_FGD_2PNPDK20090514_062014_000041162079_00034_37663_6926.N1
DSD: DORIS_IONO PCF_RA2_FGD_2P	Filename: RA2_MW__1PNPDK20090514_072807_000060972079_00035_37664_7058.N1	Product: RA2_FGD_2PNPDK20090514_072807_000060972079_00035_37664_7059.N1
DSD: METEO_GRID_POINTS_ALTITUDE PCF_RA2_FGD_2P	Filename:	Product: RA2_FGD_2PNPDK20090514_072807_000060972079_00035_37664_7059.N1
DSD: MWR_CONFIGURATION_DATA PCF_RA2_FGD_2P	Filename: AUX_ECF_AXNECM20090514_064112_20090514_090000_20090514_210000	Product: RA2_FGD_2PNPDK20090514_072807_000060972079_00035_37664_7059.N1
DSD: OCEAN_ICE2_SYSTEM_FILE PCF_RA2_FGD_2P	Filename:	Product: RA2_FGD_2PNPDK20090514_072807_000060972079_00035_37664_7059.N1
DSD: OCEAN_TIDE_HARMONIC_COEF PCF_RA2_FGD_2P	Filename:	Product: RA2_FGD_2PNPDK20090514_072807_000060972079_00035_37664_7059.N1
DSD: OCEAN_TIDE_ORTHOWEIGHTS PCF_RA2_FGD_2P	Filename:	Product: RA2_FGD_2PNPDK20090514_072807_000060972079_00035_37664_7059.N1
DSD: RA2_CHARACTERISATION_DATA PCF_RA2_FGD_2P	Filename: AUX_ECF_AXNECM20090513_184112_20090514_030000_20090514_150000	Product: RA2_FGD_2PNPDK20090514_072807_000060972079_00035_37664_7059.N1
DSD: RA2_CONFIGURATION_DATA PCF_RA2_FGD_2P	Filename: AUX_ECF_AXNECM20090513_064112_20090513_210000_20090514_090000	Product: RA2_FGD_2PNPDK20090514_072807_000060972079_00035_37664_7059.N1
DSD: RA2_CONSTANT_DATA PCF_RA2_FGD_2P	Filename:	Product: RA2_FGD_2PNPDK20090514_072807_000060972079_00035_37664_7059.N1
DSD: RA2_USO_DATA PCF_RA2_FGD_2P	Filename: DOR_NAV_0PNPDK20090514_072730_000057382079_00035_37664_0021.N1	Product: RA2_FGD_2PNPDK20090514_072807_000060972079_00035_37664_7059.N1
DSD: SOLAR_ACTIVITY_INDEX_PREDICT PCF_RA2_FGD_2P	Filename:	Product: RA2_FGD_2PNPDK20090514_072807_000060972079_00035_37664_7059.N1
DSD: DORIS_IONO PCF_RA2_FGD_2P	Filename: RA2_MW__1PNPDK20090514_090909_000060762079_00036_37665_7191.N1	Product: RA2_FGD_2PNPDK20090514_090909_000060762079_00036_37665_7192.N1
DSD: METEO_GRID_POINTS_ALTITUDE PCF_RA2_FGD_2P	Filename:	Product: RA2_FGD_2PNPDK20090514_090909_000060762079_00036_37665_7192.N1
DSD: MWR_CONFIGURATION_DATA PCF_RA2_FGD_2P	Filename: AUX_ECF_AXNECM20090514_064113_20090514_150000_20090515_030000	Product: RA2_FGD_2PNPDK20090514_090909_000060762079_00036_37665_7192.N1
DSD: OCEAN_ICE2_SYSTEM_FILE PCF_RA2_FGD_2P	Filename:	Product: RA2_FGD_2PNPDK20090514_090909_000060762079_00036_37665_7192.N1

DSD: OCEAN_TIDE_HARMONIC_COEF PCF_RA2_FGD_2P	Filename:	Product: RA2_FGD_2PNPDK20090514_090909_000060762079_00036
DSD: OCEAN_TIDE_ORTHOWEIGHTS PCF_RA2_FGD_2P	Filename:	Product: RA2_FGD_2PNPDK20090514_090909_000060762079_00036_37665_7192.N1
DSD: RA2_CHARACTERISATION_DATA PCF_RA2_FGD_2P	Filename: AUX_ECF_AXNECM20090514_064112_20090514_090000_20090514_210000	Product: RA2_FGD_2PNPDK20090514_090909_000060762079_00036_37665_7192.N1
DSD: RA2_CONFIGURATION_DATA PCF_RA2_FGD_2P	Filename: AUX_ECF_AXNECM20090513_184112_20090514_030000_20090514_150000	Product: RA2_FGD_2PNPDK20090514_090909_000060762079_00036_37665_7192.N1
DSD: RA2_CONSTANT_DATA PCF_RA2_FGD_2P	Filename:	Product: RA2_FGD_2PNPDK20090514_090909_000060762079_00036_37665_7192.N1
DSD: RA2_USO_DATA PCF_RA2_FGD_2P	Filename: DOR_NAV_0PNPDK20090514_090827_000057382079_00036_37665_0022.N1	Product: RA2_FGD_2PNPDK20090514_090909_000060762079_00036_37665_7192.N1
DSD: SOLAR_ACTIVITY_INDEX_PREDICT PCF_RA2_FGD_2P	Filename:	Product: RA2_FGD_2PNPDK20090514_090909_000060762079_00036_37665_7192.N1
DSD: DORIS_IONO PCF_RA2_FGD_2P	Filename: RA2_MW__1PNPDK20090514_104945_000059202079_00037_37666_7338.N1	Product: RA2_FGD_2PNPDK20090514_104945_000059202079_00037_37666_7338.N1
DSD: METEO_GRID_POINTS_ALTITUDE PCF_RA2_FGD_2P	Filename:	Product: RA2_FGD_2PNPDK20090514_104945_000059202079_00037_37666_7338.N1
DSD: MWR_CONFIGURATION_DATA PCF_RA2_FGD_2P	Filename: AUX_ECF_AXNECM20090514_064113_20090514_150000_20090515_030000	Product: RA2_FGD_2PNPDK20090514_104945_000059202079_00037_37666_7338.N1
DSD: OCEAN_ICE2_SYSTEM_FILE PCF_RA2_FGD_2P	Filename:	Product: RA2_FGD_2PNPDK20090514_104945_000059202079_00037_37666_7338.N1
DSD: OCEAN_TIDE_HARMONIC_COEF PCF_RA2_FGD_2P	Filename:	Product: RA2_FGD_2PNPDK20090514_104945_000059202079_00037_37666_7338.N1
DSD: OCEAN_TIDE_ORTHOWEIGHTS PCF_RA2_FGD_2P	Filename:	Product: RA2_FGD_2PNPDK20090514_104945_000059202079_00037_37666_7338.N1
DSD: RA2_CHARACTERISATION_DATA PCF_RA2_FGD_2P	Filename: AUX_ECF_AXNECM20090514_064112_20090514_090000_20090514_210000	Product: RA2_FGD_2PNPDK20090514_104945_000059202079_00037_37666_7338.N1
DSD: RA2_CONFIGURATION_DATA PCF_RA2_FGD_2P	Filename: AUX_ECF_AXNECM20090513_184112_20090514_030000_20090514_150000	Product: RA2_FGD_2PNPDK20090514_104945_000059202079_00037_37666_7338.N1
DSD: RA2_CONSTANT_DATA PCF_RA2_FGD_2P	Filename:	Product: RA2_FGD_2PNPDK20090514_104945_000059202079_00037_37666_7338.N1
DSD: RA2_USO_DATA PCF_RA2_FGD_2P	Filename: DOR_NAV_0PNPDK20090514_104924_000054192079_00037_37666_0023.N1	Product: RA2_FGD_2PNPDK20090514_104945_000059202079_00037_37666_7338.N1
DSD: SOLAR_ACTIVITY_INDEX_PREDICT PCF_RA2_FGD_2P	Filename:	Product: RA2_FGD_2PNPDK20090514_104945_000059202079_00037_37666_7338.N1
DSD: DORIS_IONO PCF_RA2_FGD_2P	Filename: RA2_MW__1PNPDK20090514_122741_000060372079_00038_37667_7467.N1	Product: RA2_FGD_2PNPDK20090514_122741_000060372079_00038_37667_7467.N1

DSD: METEO_GRID_POINTS_ALTITUDE PCF_RA2_FGD_2P	Filename:	Product: RA2_FGD_2PNPDK20090514_122741_000060372079_00038.
DSD: MWR_CONFIGURATION_DATA PCF_RA2_FGD_2P	Filename: AUX_ECF_AXNECM20090514_064113_20090514_150000_20090515_030000	Product: RA2_FGD_2PNPDK20090514_122741_000060372079_00038_37667_7468.N1
DSD: OCEAN_ICE2_SYSTEM_FILE PCF_RA2_FGD_2P	Filename:	Product: RA2_FGD_2PNPDK20090514_122741_000060372079_00038_37667_7468.N1
DSD: OCEAN_TIDE_HARMONIC_COEF PCF_RA2_FGD_2P	Filename:	Product: RA2_FGD_2PNPDK20090514_122741_000060372079_00038_37667_7468.N1
DSD: OCEAN_TIDE_ORTHOWEIGHTS PCF_RA2_FGD_2P	Filename:	Product: RA2_FGD_2PNPDK20090514_122741_000060372079_00038_37667_7468.N1
DSD: RA2_CHARACTERISATION_DATA PCF_RA2_FGD_2P	Filename: AUX_ECF_AXNECM20090514_064112_20090514_090000_20090514_210000	Product: RA2_FGD_2PNPDK20090514_122741_000060372079_00038_37667_7468.N1
DSD: RA2_CONFIGURATION_DATA PCF_RA2_FGD_2P	Filename: AUX_ECF_AXNECM20090513_184112_20090514_030000_20090514_150000	Product: RA2_FGD_2PNPDK20090514_122741_000060372079_00038_37667_7468.N1
DSD: RA2_CONSTANT_DATA PCF_RA2_FGD_2P	Filename:	Product: RA2_FGD_2PNPDK20090514_122741_000060372079_00038_37667_7468.N1
DSD: RA2_USO_DATA PCF_RA2_FGD_2P	Filename: DOR_NAV_0PNPDK20090514_122502_000057382079_00038_37667_0024.N1	Product: RA2_FGD_2PNPDK20090514_122741_000060372079_00038_37667_7468.N1
DSD: SOLAR_ACTIVITY_INDEX_PREDICT PCF_RA2_FGD_2P	Filename:	Product: RA2_FGD_2PNPDK20090514_122741_000060372079_00038_37667_7468.N1
DSD: DORIS_IONO PCF_RA2_FGD_2P	Filename: RA2_MW__1PNPDK20090514_140747_000049642079_00039_37668_7613.N1	Product: RA2_FGD_2PNPDK20090514_140747_000049642079_00039_37668_7614.N1
DSD: METEO_GRID_POINTS_ALTITUDE PCF_RA2_FGD_2P	Filename:	Product: RA2_FGD_2PNPDK20090514_140747_000049642079_00039_37668_7614.N1
DSD: MWR_CONFIGURATION_DATA PCF_RA2_FGD_2P	Filename: AUX_ECF_AXNECM20090514_064113_20090514_150000_20090515_030000	Product: RA2_FGD_2PNPDK20090514_140747_000049642079_00039_37668_7614.N1
DSD: OCEAN_ICE2_SYSTEM_FILE PCF_RA2_FGD_2P	Filename:	Product: RA2_FGD_2PNPDK20090514_140747_000049642079_00039_37668_7614.N1
DSD: OCEAN_TIDE_HARMONIC_COEF PCF_RA2_FGD_2P	Filename:	Product: RA2_FGD_2PNPDK20090514_140747_000049642079_00039_37668_7614.N1
DSD: OCEAN_TIDE_ORTHOWEIGHTS PCF_RA2_FGD_2P	Filename:	Product: RA2_FGD_2PNPDK20090514_140747_000049642079_00039_37668_7614.N1
DSD: RA2_CHARACTERISATION_DATA PCF_RA2_FGD_2P	Filename: AUX_ECF_AXNECM20090514_064112_20090514_090000_20090514_210000	Product: RA2_FGD_2PNPDK20090514_140747_000049642079_00039_37668_7614.N1
DSD: RA2_CONFIGURATION_DATA PCF_RA2_FGD_2P	Filename: AUX_ECF_AXNECM20090513_184112_20090514_030000_20090514_150000	Product: RA2_FGD_2PNPDK20090514_140747_000049642079_00039_37668_7614.N1
DSD: RA2_CONSTANT_DATA PCF_RA2_FGD_2P	Filename:	Product: RA2_FGD_2PNPDK20090514_140747_000049642079_00039_37668_7614.N1

DSD: SOLAR_ACTIVITY_INDEX_PREDICT PCF_RA2_FGD_2P	Filename:	Product: RA2_FGD_2PNPDK20090514_140747_000049642079_00039.
DSD: DORIS_IONO PCF_RA2_FGD_2P	Filename: RA2_MW__1PNPDK20090514_153503_000006172079_00040_37669_7624.N1	Product: RA2_FGD_2PNPDK20090514_153503_000006172079_00040_37669_7625.N1
DSD: METEO_GRID_POINTS_ALTITUDE PCF_RA2_FGD_2P	Filename:	Product: RA2_FGD_2PNPDK20090514_153503_000006172079_00040_37669_7625.N1
DSD: MWR_CONFIGURATION_DATA PCF_RA2_FGD_2P	Filename: AUX_ECF_AXNECM20090514_064113_20090514_210000_20090515_090000	Product: RA2_FGD_2PNPDK20090514_153503_000006172079_00040_37669_7625.N1
DSD: OCEAN_ICE2_SYSTEM_FILE PCF_RA2_FGD_2P	Filename:	Product: RA2_FGD_2PNPDK20090514_153503_000006172079_00040_37669_7625.N1
DSD: OCEAN_TIDE_HARMONIC_COEF PCF_RA2_FGD_2P	Filename:	Product: RA2_FGD_2PNPDK20090514_153503_000006172079_00040_37669_7625.N1
DSD: OCEAN_TIDE_ORTHOWEIGHTS PCF_RA2_FGD_2P	Filename:	Product: RA2_FGD_2PNPDK20090514_153503_000006172079_00040_37669_7625.N1
DSD: RA2_CHARACTERISATION_DATA PCF_RA2_FGD_2P	Filename: AUX_ECF_AXNECM20090514_064113_20090514_150000_20090515_030000	Product: RA2_FGD_2PNPDK20090514_153503_000006172079_00040_37669_7625.N1
DSD: RA2_CONFIGURATION_DATA PCF_RA2_FGD_2P	Filename: AUX_ECF_AXNECM20090514_064112_20090514_090000_20090514_210000	Product: RA2_FGD_2PNPDK20090514_153503_000006172079_00040_37669_7625.N1
DSD: RA2_CONSTANT_DATA PCF_RA2_FGD_2P	Filename:	Product: RA2_FGD_2PNPDK20090514_153503_000006172079_00040_37669_7625.N1
DSD: SOLAR_ACTIVITY_INDEX_PREDICT PCF_RA2_FGD_2P	Filename:	Product: RA2_FGD_2PNPDK20090514_153503_000006172079_00040_37669_7625.N1
DSD: DORIS_IONO PCF_RA2_FGD_2P	Filename: RA2_MW__1PNPDK20090514_154439_000058672079_00040_37669_7729.N1	Product: RA2_FGD_2PNPDK20090514_154439_000058672079_00040_37669_7730.N1
DSD: METEO_GRID_POINTS_ALTITUDE PCF_RA2_FGD_2P	Filename:	Product: RA2_FGD_2PNPDK20090514_154439_000058672079_00040_37669_7730.N1
DSD: MWR_CONFIGURATION_DATA PCF_RA2_FGD_2P	Filename: AUX_ECF_AXNECM20090514_064113_20090514_210000_20090515_090000	Product: RA2_FGD_2PNPDK20090514_154439_000058672079_00040_37669_7730.N1
DSD: OCEAN_ICE2_SYSTEM_FILE PCF_RA2_FGD_2P	Filename:	Product: RA2_FGD_2PNPDK20090514_154439_000058672079_00040_37669_7730.N1
DSD: OCEAN_TIDE_HARMONIC_COEF PCF_RA2_FGD_2P	Filename:	Product: RA2_FGD_2PNPDK20090514_154439_000058672079_00040_37669_7730.N1
DSD: OCEAN_TIDE_ORTHOWEIGHTS PCF_RA2_FGD_2P	Filename:	Product: RA2_FGD_2PNPDK20090514_154439_000058672079_00040_37669_7730.N1
DSD: RA2_CHARACTERISATION_DATA PCF_RA2_FGD_2P	Filename: AUX_ECF_AXNECM20090514_064113_20090514_150000_20090515_030000	Product: RA2_FGD_2PNPDK20090514_154439_000058672079_00040_37669_7730.N1
DSD: RA2_CONFIGURATION_DATA PCF_RA2_FGD_2P	Filename: AUX_ECF_AXNECM20090514_064112_20090514_090000_20090514_210000	Product: RA2_FGD_2PNPDK20090514_154439_000058672079_00040_37669_7730.N1

DSD: RA2_CONSTANT_DATA PCF_RA2_FGD_2P	Filename:	Product: RA2_FGD_2PNPDK20090514_154439_000058672079_00040.
DSD: RA2_USO_DATA PCF_RA2_FGD_2P	Filename: DOR_NAV_0PNPDK20090514_154137_000054192079_00040_37669_0026.N1	Product: RA2_FGD_2PNPDK20090514_154439_000058672079_00040_37669_7730.N1
DSD: SOLAR_ACTIVITY_INDEX_PREDICT PCF_RA2_FGD_2P	Filename:	Product: RA2_FGD_2PNPDK20090514_154439_000058672079_00040_37669_7730.N1
DSD: DORIS_IONO PCF_RA2_FGD_2P	Filename: RA2_MW__1PNPDK20090514_172054_000060062079_00041_37670_7858.N1	Product: RA2_FGD_2PNPDK20090514_172054_000060062079_00041_37670_7859.N1
DSD: METEO_GRID_POINTS_ALTITUDE PCF_RA2_FGD_2P	Filename:	Product: RA2_FGD_2PNPDK20090514_172054_000060062079_00041_37670_7859.N1
DSD: MWR_CONFIGURATION_DATA PCF_RA2_FGD_2P	Filename: AUX_ECF_AXNECM20090514_064113_20090514_210000_20090515_090000	Product: RA2_FGD_2PNPDK20090514_172054_000060062079_00041_37670_7859.N1
DSD: OCEAN_ICE2_SYSTEM_FILE PCF_RA2_FGD_2P	Filename:	Product: RA2_FGD_2PNPDK20090514_172054_000060062079_00041_37670_7859.N1
DSD: OCEAN_TIDE_HARMONIC_COEF PCF_RA2_FGD_2P	Filename:	Product: RA2_FGD_2PNPDK20090514_172054_000060062079_00041_37670_7859.N1
DSD: OCEAN_TIDE_ORTHOWEIGHTS PCF_RA2_FGD_2P	Filename:	Product: RA2_FGD_2PNPDK20090514_172054_000060062079_00041_37670_7859.N1
DSD: RA2_CHARACTERISATION_DATA PCF_RA2_FGD_2P	Filename: AUX_ECF_AXNECM20090514_064113_20090514_150000_20090515_030000	Product: RA2_FGD_2PNPDK20090514_172054_000060062079_00041_37670_7859.N1
DSD: RA2_CONFIGURATION_DATA PCF_RA2_FGD_2P	Filename: AUX_ECF_AXNECM20090514_064112_20090514_090000_20090514_210000	Product: RA2_FGD_2PNPDK20090514_172054_000060062079_00041_37670_7859.N1
DSD: RA2_CONSTANT_DATA PCF_RA2_FGD_2P	Filename:	Product: RA2_FGD_2PNPDK20090514_172054_000060062079_00041_37670_7859.N1
DSD: RA2_SURFACE_TYPE_DATA PCF_RA2_FGD_2P	Filename: RA2_POL_AXVIEC20090514_173433_20020101_000000_20090613_235959	Product: RA2_FGD_2PNPDK20090514_172054_000060062079_00041_37670_7859.N1
DSD: REAL.POLE_LOCATION_PREDICTED PCF_RA2_FGD_2P	Filename: RA2_POL_AXVIEC20090514_173433_20020101_000000_20090613_235959	Product: RA2_FGD_2PNPDK20090514_172054_000060062079_00041_37670_7859.N1
DSD: SOLAR_ACTIVITY_INDEX_PREDICT PCF_RA2_FGD_2P	Filename:	Product: RA2_FGD_2PNPDK20090514_172054_000060062079_00041_37670_7859.N1
DSD: DORIS_IONO PCF_RA2_FGD_2P	Filename: RA2_MW__1PNPDK20090514_190003_000060752079_00042_37671_7977.N1	Product: RA2_FGD_2PNPDK20090514_190003_000060752079_00042_37671_7978.N1
DSD: METEO_GRID_POINTS_ALTITUDE PCF_RA2_FGD_2P	Filename:	Product: RA2_FGD_2PNPDK20090514_190003_000060752079_00042_37671_7978.N1
DSD: MWR_CONFIGURATION_DATA PCF_RA2_FGD_2P	Filename: AUX_ECF_AXNECM20090514_064113_20090514_210000_20090515_090000	Product: RA2_FGD_2PNPDK20090514_190003_000060752079_00042_37671_7978.N1
DSD: OCEAN_ICE2_SYSTEM_FILE PCF_RA2_FGD_2P	Filename:	Product: RA2_FGD_2PNPDK20090514_190003_000060752079_00042_37671_7978.N1

DSD: OCEAN_TIDE_HARMONIC_COEF PCF_RA2_FGD_2P	Filename:	Product: RA2_FGD_2PNPDK20090514_190003_000060752079_00042
DSD: OCEAN_TIDE_ORTHOWEIGHTS PCF_RA2_FGD_2P	Filename:	Product: RA2_FGD_2PNPDK20090514_190003_000060752079_00042_37671_7978.N1
DSD: RA2_CHARACTERISATION_DATA PCF_RA2_FGD_2P	Filename: AUX_ECF_AXNECM20090514_064113_20090514_150000_20090515_030000	Product: RA2_FGD_2PNPDK20090514_190003_000060752079_00042_37671_7978.N1
DSD: RA2_CONFIGURATION_DATA PCF_RA2_FGD_2P	Filename: AUX_ECF_AXNECM20090514_064112_20090514_090000_20090514_210000	Product: RA2_FGD_2PNPDK20090514_190003_000060752079_00042_37671_7978.N1
DSD: RA2_CONSTANT_DATA PCF_RA2_FGD_2P	Filename:	Product: RA2_FGD_2PNPDK20090514_190003_000060752079_00042_37671_7978.N1
DSD: RA2_SURFACE_TYPE_DATA PCF_RA2_FGD_2P	Filename: RA2_POL_AXVIEC20090514_173433_20020101_000000_20090613_235959	Product: RA2_FGD_2PNPDK20090514_190003_000060752079_00042_37671_7978.N1
DSD: RA2_USO_DATA PCF_RA2_FGD_2P	Filename: DOR_NAV_0PNPDK20090514_185812_000057382079_00042_37671_0028.N1	Product: RA2_FGD_2PNPDK20090514_190003_000060752079_00042_37671_7978.N1
DSD: REAL_POLE_LOCATION_PREDICTED PCF_RA2_FGD_2P	Filename: RA2_POL_AXVIEC20090514_173433_20020101_000000_20090613_235959	Product: RA2_FGD_2PNPDK20090514_190003_000060752079_00042_37671_7978.N1
DSD: SOLAR_ACTIVITY_INDEX_PREDICT PCF_RA2_FGD_2P	Filename:	Product: RA2_FGD_2PNPDK20090514_190003_000060752079_00042_37671_7978.N1
DSD: DORIS_IONO PCF_RA2_FGD_2P	Filename: RA2_MW__1PNPDE20090514_203951_000043612079_00043_37672_5860.N1	Product: RA2_FGD_2PNPDE20090514_203951_000043612079_00043_37672_5861.N1
DSD: METEO_GRID_POINTS_ALTITUDE PCF_RA2_FGD_2P	Filename:	Product: RA2_FGD_2PNPDE20090514_203951_000043612079_00043_37672_5861.N1
DSD: MWR_CONFIGURATION_DATA PCF_RA2_FGD_2P	Filename: AUX_ECF_AXNECM20090514_064113_20090514_210000_20090515_090000	Product: RA2_FGD_2PNPDE20090514_203951_000043612079_00043_37672_5861.N1
DSD: OCEAN_ICE2_SYSTEM_FILE PCF_RA2_FGD_2P	Filename:	Product: RA2_FGD_2PNPDE20090514_203951_000043612079_00043_37672_5861.N1
DSD: OCEAN_TIDE_HARMONIC_COEF PCF_RA2_FGD_2P	Filename:	Product: RA2_FGD_2PNPDE20090514_203951_000043612079_00043_37672_5861.N1
DSD: OCEAN_TIDE_ORTHOWEIGHTS PCF_RA2_FGD_2P	Filename:	Product: RA2_FGD_2PNPDE20090514_203951_000043612079_00043_37672_5861.N1
DSD: RA2_CHARACTERISATION_DATA PCF_RA2_FGD_2P	Filename: AUX_ECF_AXNECM20090514_064113_20090514_150000_20090515_030000	Product: RA2_FGD_2PNPDE20090514_203951_000043612079_00043_37672_5861.N1
DSD: RA2_CONFIGURATION_DATA PCF_RA2_FGD_2P	Filename: AUX_ECF_AXNECM20090514_064112_20090514_090000_20090514_210000	Product: RA2_FGD_2PNPDE20090514_203951_000043612079_00043_37672_5861.N1
DSD: RA2_CONSTANT_DATA PCF_RA2_FGD_2P	Filename:	Product: RA2_FGD_2PNPDE20090514_203951_000043612079_00043_37672_5861.N1
DSD: RA2_SURFACE_TYPE_DATA PCF_RA2_FGD_2P	Filename: RA2_POL_AXVIEC20090514_173433_20020101_000000_20090613_235959	Product: RA2_FGD_2PNPDE20090514_203951_000043612079_00043_37672_5861.N1

DSD: RA2_USO_DATA PCF_RA2_FGD_2P	Filename: DOR_NAV_0PNPDE20090514_203909_000038252079_00043_37672_7944.N1	Product: RA2_FGD_2PNPDE20090514_203951_000043612079_00043.
DSD: REAL_POLE_LOCATION_PREDICTED PCF_RA2_FGD_2P	Filename: RA2_POL_AXVIEC20090514_173433_20020101_000000_20090613_235959	Product: RA2_FGD_2PNPDE20090514_203951_000043612079_00043_37672_5861.N1
DSD: SOLAR_ACTIVITY_INDEX_PREDICT PCF_RA2_FGD_2P	Filename:	Product: RA2_FGD_2PNPDE20090514_203951_000043612079_00043_37672_5861.N1
DSD: DORIS_IONO PCF_RA2_FGD_2P	Filename: RA2_MW__1PNPDE20090514_215135_000061822079_00043_37672_6016.N1	Product: RA2_FGD_2PNPDE20090514_215135_000061822079_00043_37672_6017.N1
DSD: METEO_GRID_POINTS_ALTITUDE PCF_RA2_FGD_2P	Filename:	Product: RA2_FGD_2PNPDE20090514_215135_000061822079_00043_37672_6017.N1
DSD: MWR_CONFIGURATION_DATA PCF_RA2_FGD_2P	Filename: AUX_ECF_AXNECM20090514_182114_20090515_030000_20090515_150000	Product: RA2_FGD_2PNPDE20090514_215135_000061822079_00043_37672_6017.N1
DSD: OCEAN_ICE2_SYSTEM_FILE PCF_RA2_FGD_2P	Filename:	Product: RA2_FGD_2PNPDE20090514_215135_000061822079_00043_37672_6017.N1
DSD: OCEAN_TIDE_HARMONIC_COEF PCF_RA2_FGD_2P	Filename:	Product: RA2_FGD_2PNPDE20090514_215135_000061822079_00043_37672_6017.N1
DSD: OCEAN_TIDE_ORTHOWEIGHTS PCF_RA2_FGD_2P	Filename:	Product: RA2_FGD_2PNPDE20090514_215135_000061822079_00043_37672_6017.N1
DSD: RA2_CHARACTERISATION_DATA PCF_RA2_FGD_2P	Filename: AUX_ECF_AXNECM20090514_064113_20090514_210000_20090515_090000	Product: RA2_FGD_2PNPDE20090514_215135_000061822079_00043_37672_6017.N1
DSD: RA2_CONFIGURATION_DATA PCF_RA2_FGD_2P	Filename: AUX_ECF_AXNECM20090514_064113_20090514_150000_20090515_030000	Product: RA2_FGD_2PNPDE20090514_215135_000061822079_00043_37672_6017.N1
DSD: RA2_CONSTANT_DATA PCF_RA2_FGD_2P	Filename:	Product: RA2_FGD_2PNPDE20090514_215135_000061822079_00043_37672_6017.N1
DSD: RA2_SURFACE_TYPE_DATA PCF_RA2_FGD_2P	Filename: RA2_POL_AXVIEC20090514_173433_20020101_000000_20090613_235959	Product: RA2_FGD_2PNPDE20090514_215135_000061822079_00043_37672_6017.N1
DSD: RA2_USO_DATA PCF_RA2_FGD_2P	Filename: DOR_NAV_0PNPDE20090514_214814_000057382079_00043_37672_7945.N1	Product: RA2_FGD_2PNPDE20090514_215135_000061822079_00043_37672_6017.N1
DSD: REAL_POLE_LOCATION_PREDICTED PCF_RA2_FGD_2P	Filename: RA2_POL_AXVIEC20090514_173433_20020101_000000_20090613_235959	Product: RA2_FGD_2PNPDE20090514_215135_000061822079_00043_37672_6017.N1
DSD: SOLAR_ACTIVITY_INDEX_PREDICT PCF_RA2_FGD_2P	Filename:	Product: RA2_FGD_2PNPDE20090514_215135_000061822079_00043_37672_6017.N1
DSD: DORIS_IONO PCF_RA2_FGD_2P	Filename: RA2_MW__1PNPDE20090514_233333_000060422079_00044_37673_6157.N1	Product: RA2_FGD_2PNPDE20090514_233333_000060422079_00044_37673_6158.N1
DSD: METEO_GRID_POINTS_ALTITUDE PCF_RA2_FGD_2P	Filename:	Product: RA2_FGD_2PNPDE20090514_233333_000060422079_00044_37673_6158.N1
DSD: MWR_CONFIGURATION_DATA PCF_RA2_FGD_2P	Filename: AUX_ECF_AXNECM20090514_182114_20090515_030000_20090515_150000	Product: RA2_FGD_2PNPDE20090514_233333_000060422079_00044_37673_6158.N1

DSD: OCEAN_ICE2_SYSTEM_FILE PCF_RA2_FGD_2P	Filename:	Product: RA2_FGD_2PNPDE20090514_233333_000060422079_00044_
DSD: OCEAN_TIDE_HARMONIC_COEF PCF_RA2_FGD_2P	Filename:	Product: RA2_FGD_2PNPDE20090514_233333_000060422079_00044_37673_6158.N1
DSD: OCEAN_TIDE_ORTHOWEIGHTS PCF_RA2_FGD_2P	Filename:	Product: RA2_FGD_2PNPDE20090514_233333_000060422079_00044_37673_6158.N1
DSD: RA2_CHARACTERISATION_DATA PCF_RA2_FGD_2P	Filename: AUX_ECF_AXNECM20090514_064113_20090514_210000_20090515_090000	Product: RA2_FGD_2PNPDE20090514_233333_000060422079_00044_37673_6158.N1
DSD: RA2_CONFIGURATION_DATA PCF_RA2_FGD_2P	Filename: AUX_ECF_AXNECM20090514_064113_20090514_150000_20090515_030000	Product: RA2_FGD_2PNPDE20090514_233333_000060422079_00044_37673_6158.N1
DSD: RA2_CONSTANT_DATA PCF_RA2_FGD_2P	Filename:	Product: RA2_FGD_2PNPDE20090514_233333_000060422079_00044_37673_6158.N1
DSD: RA2_SURFACE_TYPE_DATA PCF_RA2_FGD_2P	Filename: RA2_POL_AXVIEC20090514_173433_20020101_000000_20090613_235959	Product: RA2_FGD_2PNPDE20090514_233333_000060422079_00044_37673_6158.N1
DSD: RA2_USO_DATA PCF_RA2_FGD_2P	Filename: DOR_NAV_0PNPDE20090514_232911_000057382079_00044_37673_7946.N1	Product: RA2_FGD_2PNPDE20090514_233333_000060422079_00044_37673_6158.N1
DSD: REAL_POLE_LOCATION_PREDICTED PCF_RA2_FGD_2P	Filename: RA2_POL_AXVIEC20090514_173433_20020101_000000_20090613_235959	Product: RA2_FGD_2PNPDE20090514_233333_000060422079_00044_37673_6158.N1
DSD: SOLAR_ACTIVITY_INDEX_PREDICT PCF_RA2_FGD_2P	Filename:	Product: RA2_FGD_2PNPDE20090514_233333_000060422079_00044_37673_6158.N1

RA2_WWV_2P: ADF usage

New ADFs

Gauge	Value	Segment (Start-Stop)	Explicit Reference
DSD: RA2_IF_MASK_FLIGHT_DATA PCF_RA2_WWV_2P	new ADF: RA2_FGD_2PNPDE20090514_000539_000058852079_00030_37659_4861.N1	14-MAY-2009 00:05:39.595 14-MAY-2009 00:05:39.595	Product: RA2_WWV_2PNPDE20090514_000539_000058852079_00030_37659_4862.N1
DSD: RA2_USO_DATA PCF_RA2_WWV_2P	new ADF: DOR_NAV_0PNPDE20090514_000111_000057382079_00030_37659_7940.N1	14-MAY-2009 00:05:39.595 14-MAY-2009 00:05:39.595	Product: RA2_WWV_2PNPDE20090514_000539_000058852079_00030_37659_4862.N1

DSD: RA2_IF_MASK_FLIGHT_DATA PCF_RA2_WWV_2P	new ADF: RA2_FGD_2PNPDE20090514_014246_000045352079_00031_37660_4984.N1	14-MAY-2009 01:42:46.929 14-MAY-2009 01:42:46.929	Product: RA2_WWV_2PNPDE20090514_014246_000045352079_00031_37660_4985.N1
DSD: RA2_USO_DATA PCF_RA2_WWV_2P	new ADF: DOR_NAV_0PNPDE20090514_014208_000041442079_00031_37660_7941.N1	14-MAY-2009 01:42:46.929 14-MAY-2009 01:42:46.929	Product: RA2_WWV_2PNPDE20090514_014246_000045352079_00031_37660_4985.N1
DSD: RA2_IF_MASK_FLIGHT_DATA PCF_RA2_WWV_2P	new ADF: RA2_FGD_2PNPDE20090514_025748_000061142079_00032_37661_5168.N1	14-MAY-2009 02:57:48.603 14-MAY-2009 02:57:48.603	Product: RA2_WWV_2PNPDE20090514_025748_000061142079_00032_37661_5169.N1
DSD: RA2_USO_DATA PCF_RA2_WWV_2P	new ADF: DOR_NAV_0PNPDE20090514_025631_000057382079_00032_37661_7942.N1	14-MAY-2009 02:57:48.603 14-MAY-2009 02:57:48.603	Product: RA2_WWV_2PNPDE20090514_025748_000061142079_00032_37661_5169.N1
DSD: MWR_CONFIGURATION_DATA PCF_RA2_WWV_2P	new ADF: AUX_ECF_AXNECM20090514_064112_20090514_090000_20090514_210000	14-MAY-2009 04:39:09.929 14-MAY-2009 04:39:09.929	Product: RA2_WWV_2PNPDE20090514_043909_000060982079_00033_37662_5317.N1
DSD: RA2_CHARACTERISATION_DATA PCF_RA2_WWV_2P	new ADF: AUX_ECF_AXNECM20090513_184112_20090514_030000_20090514_150000	14-MAY-2009 04:39:09.929 14-MAY-2009 04:39:09.929	Product: RA2_WWV_2PNPDE20090514_043909_000060982079_00033_37662_5317.N1
DSD: RA2_CONFIGURATION_DATA PCF_RA2_WWV_2P	new ADF: AUX_ECF_AXNECM20090513_064112_20090513_210000_20090514_090000	14-MAY-2009 04:39:09.929 14-MAY-2009 04:39:09.929	Product: RA2_WWV_2PNPDE20090514_043909_000060982079_00033_37662_5317.N1

DSD: RA2_IF_MASK_FLIGHT_DATA PCF_RA2_WWV_2P	new ADF: RA2_FGD_2PNPDE20090514_043909_000060982079_00033_37662_5316.N1	14-MAY-2009 04:39:09.929 14-MAY-2009 04:39:09.929	Product: RA2_WWV_2PNPDE20090514_043909_000060982079_00033_37662_5317.N1
DSD: RA2_USO_DATA PCF_RA2_WWV_2P	new ADF: DOR_NAV_0PNPDE20090514_043728_000057382079_00033_37662_7943.N1	14-MAY-2009 04:39:09.929 14-MAY-2009 04:39:09.929	Product: RA2_WWV_2PNPDE20090514_043909_000060982079_00033_37662_5317.N1
DSD: RA2_IF_MASK_FLIGHT_DATA PCF_RA2_WWV_2P	new ADF: RA2_FGD_2PNPDK20090514_062014_000041162079_00034_37663_6926.N1	14-MAY-2009 06:20:14.545 14-MAY-2009 06:20:14.545	Product: RA2_WWV_2PNPDK20090514_062014_000041162079_00034_37663_6927.N1
DSD: RA2_USO_DATA PCF_RA2_WWV_2P	new ADF: DOR_NAV_0PNPDK20090514_061825_000038252079_00034_37663_0020.N1	14-MAY-2009 06:20:14.545 14-MAY-2009 06:20:14.545	Product: RA2_WWV_2PNPDK20090514_062014_000041162079_00034_37663_6927.N1
DSD: RA2_IF_MASK_FLIGHT_DATA PCF_RA2_WWV_2P	new ADF: RA2_FGD_2PNPDK20090514_072807_000060972079_00035_37664_7059.N1	14-MAY-2009 07:28:07.329 14-MAY-2009 07:28:07.329	Product: RA2_WWV_2PNPDK20090514_072807_000060972079_00035_37664_7060.N1
DSD: RA2_USO_DATA PCF_RA2_WWV_2P	new ADF: DOR_NAV_0PNPDK20090514_072730_000057382079_00035_37664_0021.N1	14-MAY-2009 07:28:07.329 14-MAY-2009 07:28:07.329	Product: RA2_WWV_2PNPDK20090514_072807_000060972079_00035_37664_7060.N1
DSD: MWR_CONFIGURATION_DATA PCF_RA2_WWV_2P	new ADF: AUX_ECF_AXNECM20090514_064113_20090514_150000_20090515_030000	14-MAY-2009 09:09:09.717 14-MAY-2009 09:09:09.717	Product: RA2_WWV_2PNPDK20090514_090909_000060762079_00036_37665_7193.N1

DSD: RA2_CHARACTERISATION_DATA PCF_RA2_WWV_2P	new ADF: AUX_ECF_AXNECM20090514_064112_20090514_090000_20090514_210000	14-MAY-2009 09:09:09.717 14-MAY-2009 09:09:09.717	Product: RA2_WWV_2PNPDK20090514_090909_000060762079_00036_37665_7193.N1
DSD: RA2_CONFIGURATION_DATA PCF_RA2_WWV_2P	new ADF: AUX_ECF_AXNECM20090513_184112_20090514_030000_20090514_150000	14-MAY-2009 09:09:09.717 14-MAY-2009 09:09:09.717	Product: RA2_WWV_2PNPDK20090514_090909_000060762079_00036_37665_7193.N1
DSD: RA2_IF_MASK_FLIGHT_DATA PCF_RA2_WWV_2P	new ADF: RA2_FGD_2PNPDK20090514_090909_000060762079_00036_37665_7192.N1	14-MAY-2009 09:09:09.717 14-MAY-2009 09:09:09.717	Product: RA2_WWV_2PNPDK20090514_090909_000060762079_00036_37665_7193.N1
DSD: RA2_USO_DATA PCF_RA2_WWV_2P	new ADF: DOR_NAV_0PNPDK20090514_090827_000057382079_00036_37665_0022.N1	14-MAY-2009 09:09:09.717 14-MAY-2009 09:09:09.717	Product: RA2_WWV_2PNPDK20090514_090909_000060762079_00036_37665_7193.N1
DSD: RA2_IF_MASK_FLIGHT_DATA PCF_RA2_WWV_2P	new ADF: RA2_FGD_2PNPDK20090514_104945_000059202079_00037_37666_7338.N1	14-MAY-2009 10:49:45.369 14-MAY-2009 10:49:45.369	Product: RA2_WWV_2PNPDK20090514_104945_000059202079_00037_37666_7339.N1
DSD: RA2_USO_DATA PCF_RA2_WWV_2P	new ADF: DOR_NAV_0PNPDK20090514_104924_000054192079_00037_37666_0023.N1	14-MAY-2009 10:49:45.369 14-MAY-2009 10:49:45.369	Product: RA2_WWV_2PNPDK20090514_104945_000059202079_00037_37666_7339.N1
DSD: RA2_IF_MASK_FLIGHT_DATA PCF_RA2_WWV_2P	new ADF: RA2_FGD_2PNPDK20090514_122741_000060372079_00038_37667_7468.N1	14-MAY-2009 12:27:41.719 14-MAY-2009 12:27:41.719	Product: RA2_WWV_2PNPDK20090514_122741_000060372079_00038_37667_7469.N1

DSD: RA2_USO_DATA PCF_RA2_WWV_2P	new ADF: DOR_NAV_0PNPDK20090514_122502_000057382079_00038_37667_0024.N1	14-MAY-2009 12:27:41.719 14-MAY-2009 12:27:41.719	Product: RA2_WWV_2PNPDK20090514_122741_000060372079_00038_37667_7469.N1
DSD: RA2_IF_MASK_FLIGHT_DATA PCF_RA2_WWV_2P	new ADF: RA2_FGD_2PNPDK20090514_140747_000049642079_00039_37668_7614.N1	14-MAY-2009 14:07:47.293 14-MAY-2009 14:07:47.293	Product: RA2_WWV_2PNPDK20090514_140747_000049642079_00039_37668_7615.N1
DSD: RA2_USO_DATA PCF_RA2_WWV_2P	new ADF: NOT USED	14-MAY-2009 14:07:47.293 14-MAY-2009 14:07:47.293	Product: RA2_WWV_2PNPDK20090514_140747_000049642079_00039_37668_7615.N1
DSD: MWR_CONFIGURATION_DATA PCF_RA2_WWV_2P	new ADF: AUX_ECF_AXNECM20090514_064113_20090514_210000_20090515_090000	14-MAY-2009 15:35:03.104 14-MAY-2009 15:35:03.104	Product: RA2_WWV_2PNPDK20090514_153503_000006172079_00040_37669_7626.N1
DSD: RA2_CHARACTERISATION_DATA PCF_RA2_WWV_2P	new ADF: AUX_ECF_AXNECM20090514_064113_20090514_150000_20090515_030000	14-MAY-2009 15:35:03.104 14-MAY-2009 15:35:03.104	Product: RA2_WWV_2PNPDK20090514_153503_000006172079_00040_37669_7626.N1
DSD: RA2_CONFIGURATION_DATA PCF_RA2_WWV_2P	new ADF: AUX_ECF_AXNECM20090514_064112_20090514_090000_20090514_210000	14-MAY-2009 15:35:03.104 14-MAY-2009 15:35:03.104	Product: RA2_WWV_2PNPDK20090514_153503_000006172079_00040_37669_7626.N1
DSD: RA2_IF_MASK_FLIGHT_DATA PCF_RA2_WWV_2P	new ADF: RA2_FGD_2PNPDK20090514_153503_000006172079_00040_37669_7625.N1	14-MAY-2009 15:35:03.104 14-MAY-2009 15:35:03.104	Product: RA2_WWV_2PNPDK20090514_153503_000006172079_00040_37669_7626.N1

DSD: RA2_IF_MASK_FLIGHT_DATA PCF_RA2_WWV_2P	new ADF: RA2_FGD_2PNPDK20090514_154439_000058672079_00040_37669_7730.N1	14-MAY-2009 15:44:39.043 14-MAY-2009 15:44:39.043	Product: RA2_WWV_2PNPDK20090514_154439_000058672079_00040_37669_7731.N1
DSD: RA2_USO_DATA PCF_RA2_WWV_2P	new ADF: DOR_NAV_0PNPDK20090514_154137_000054192079_00040_37669_0026.N1	14-MAY-2009 15:44:39.043 14-MAY-2009 15:44:39.043	Product: RA2_WWV_2PNPDK20090514_154439_000058672079_00040_37669_7731.N1
DSD: RA2_IF_MASK_FLIGHT_DATA PCF_RA2_WWV_2P	new ADF: RA2_FGD_2PNPDK20090514_172054_000060062079_00041_37670_7859.N1	14-MAY-2009 17:20:54.019 14-MAY-2009 17:20:54.019	Product: RA2_WWV_2PNPDK20090514_172054_000060062079_00041_37670_7860.N1
DSD: RA2_SURFACE_TYPE_DATA PCF_RA2_WWV_2P	new ADF: RA2_POL_AXVIEC20090514_173433_20020101_000000_20090613_235959	14-MAY-2009 17:20:54.019 14-MAY-2009 17:20:54.019	Product: RA2_WWV_2PNPDK20090514_172054_000060062079_00041_37670_7860.N1
DSD: RA2_USO_DATA PCF_RA2_WWV_2P	new ADF: NOT USED	14-MAY-2009 17:20:54.019 14-MAY-2009 17:20:54.019	Product: RA2_WWV_2PNPDK20090514_172054_000060062079_00041_37670_7860.N1
DSD: RA2_IF_MASK_FLIGHT_DATA PCF_RA2_WWV_2P	new ADF: RA2_FGD_2PNPDK20090514_190003_000060752079_00042_37671_7978.N1	14-MAY-2009 19:00:03.893 14-MAY-2009 19:00:03.893	Product: RA2_WWV_2PNPDK20090514_190003_000060752079_00042_37671_7979.N1
DSD: RA2_USO_DATA PCF_RA2_WWV_2P	new ADF: DOR_NAV_0PNPDK20090514_185812_000057382079_00042_37671_0028.N1	14-MAY-2009 19:00:03.893 14-MAY-2009 19:00:03.893	Product: RA2_WWV_2PNPDK20090514_190003_000060752079_00042_37671_7979.N1

DSD: RA2_IF_MASK_FLIGHT_DATA PCF_RA2_WWV_2P	new ADF: RA2_FGD_2PNPDE20090514_203951_000043612079_00043_37672_5861.N1	14-MAY-2009 20:39:51.642 14-MAY-2009 20:39:51.642	Product: RA2_WWV_2PNPDE20090514_203951_000043612079_00043_37672_5862.N1
DSD: RA2_USO_DATA PCF_RA2_WWV_2P	new ADF: DOR_NAV_0PNPDE20090514_203909_000038252079_00043_37672_7944.N1	14-MAY-2009 20:39:51.642 14-MAY-2009 20:39:51.642	Product: RA2_WWV_2PNPDE20090514_203951_000043612079_00043_37672_5862.N1
DSD: MWR_CONFIGURATION_DATA PCF_RA2_WWV_2P	new ADF: AUX_ECF_AXNECM20090514_182114_20090515_030000_20090515_150000	14-MAY-2009 21:51:35.024 14-MAY-2009 21:51:35.024	Product: RA2_WWV_2PNPDE20090514_215135_000061822079_00043_37672_6018.N1
DSD: RA2_CHARACTERISATION_DATA PCF_RA2_WWV_2P	new ADF: AUX_ECF_AXNECM20090514_064113_20090514_210000_20090515_090000	14-MAY-2009 21:51:35.024 14-MAY-2009 21:51:35.024	Product: RA2_WWV_2PNPDE20090514_215135_000061822079_00043_37672_6018.N1
DSD: RA2_CONFIGURATION_DATA PCF_RA2_WWV_2P	new ADF: AUX_ECF_AXNECM20090514_064113_20090514_150000_20090515_030000	14-MAY-2009 21:51:35.024 14-MAY-2009 21:51:35.024	Product: RA2_WWV_2PNPDE20090514_215135_000061822079_00043_37672_6018.N1
DSD: RA2_IF_MASK_FLIGHT_DATA PCF_RA2_WWV_2P	new ADF: RA2_FGD_2PNPDE20090514_215135_000061822079_00043_37672_6017.N1	14-MAY-2009 21:51:35.024 14-MAY-2009 21:51:35.024	Product: RA2_WWV_2PNPDE20090514_215135_000061822079_00043_37672_6018.N1
DSD: RA2_USO_DATA PCF_RA2_WWV_2P	new ADF: DOR_NAV_0PNPDE20090514_214814_000057382079_00043_37672_7945.N1	14-MAY-2009 21:51:35.024 14-MAY-2009 21:51:35.024	Product: RA2_WWV_2PNPDE20090514_215135_000061822079_00043_37672_6018.N1

DSD: RA2_IF_MASK_FLIGHT_DATA PCF_RA2_WWV_2P	new ADF: RA2_FGD_2PNPDE20090514_233333_000060422079_00044_37673_6158.N1	14-MAY-2009 23:33:33.112 14-MAY-2009 23:33:33.112	Product: RA2_WWV_2PNPDE20090514_233333_000060422079_00044_37673_6159.N1
DSD: RA2_USO_DATA PCF_RA2_WWV_2P	new ADF: DOR_NAV_0PNPDE20090514_232911_000057382079_00044_37673_7946.N1	14-MAY-2009 23:33:33.112 14-MAY-2009 23:33:33.112	Product: RA2_WWV_2PNPDE20090514_233333_000060422079_00044_37673_6159.N1

Current ADFs (from IECF list)

Gauge	Value	Explicit Reference
RA2_IFF_AX.INFO PCF_IECF	RA2_IFF_AXVIEC20090422_100954_20090422_000000_20100101_000000	Corresponding to date 13-MAY-2009 03:00:01.000
RA2_USO_AX.INFO PCF_IECF	RA2_USO_AXVIEC20070618_133225_20070620_000000_20200101_000000	Corresponding to date 13-MAY-2009 03:00:01.000
MWR_SLT_AX.INFO PCF_IECF	MWR_SLT_AXVIEC20060921_063409_20020101_000000_20200101_000000	Corresponding to date 13-MAY-2009 03:00:01.000
AUX_ATT_AX.INFO PCF_IECF	AUX_ATT_AXVIEC20020924_131534_20020703_120000_20781231_235959	Corresponding to date 13-MAY-2009 03:00:01.000
RA2_PLA_AX.INFO PCF_IECF	RA2_PLA_AXVIEC20060331_181823_20020101_000000_20200101_000000	Corresponding to date 13-MAY-2009 03:00:01.000
RA2_SOL_AX.INFO PCF_IECF	RA2_SOL_AXVIEC20090421_105342_20020101_000000_20100401_000000	Corresponding to date 13-MAY-2009 03:00:01.000
RA2_POL_AX.INFO PCF_IECF	RA2_POL_AXVIEC20090512_110557_20020101_000000_20090611_235959	Corresponding to date 13-MAY-2009 03:00:01.000
RA2_CON_AX.INFO PCF_IECF	RA2_CON_AXVIEC20070723_131547_20060621_132015_20200101_000000	Corresponding to date 13-MAY-2009 03:00:01.000
RA2_CHD_AX.INFO PCF_IECF	RA2_CHD_AXVIEC20060913_074707_20020101_000000_20200101_000000	Corresponding to date 13-MAY-2009 03:00:01.000
MWR_CON_AX.INFO PCF_IECF	MWR_CON_AXVIEC20040810_145011_20020101_000000_20200101_000000	Corresponding to date 13-MAY-2009 03:00:01.000
MWR_CHD_AX.INFO PCF_IECF	MWR_CHD_AXVIEC20061013_132356_20020101_000000_20200101_000000	Corresponding to date 13-MAY-2009 03:00:01.000
MWR_LSF_AX.INFO PCF_IECF	MWR_LSF_AXVIEC20020313_172218_20020101_000000_20200101_000000	Corresponding to date 13-MAY-2009 03:00:01.000
RA2_MET_AX.INFO PCF_IECF	RA2_MET_AXVIEC20020204_073357_20020101_000000_20200101_000000	Corresponding to date 13-MAY-2009 03:00:01.000
RA2_CST_AX.INFO PCF_IECF	RA2_CST_AXVIEC20020621_135858_20020101_000000_20200101_000000	Corresponding to date 13-MAY-2009 03:00:01.000
RA2_SOI_AX.INFO PCF_IECF	RA2_SOI_AXVIEC20051003_170000_20020101_000000_20200101_000000	Corresponding to date 13-MAY-2009 03:00:01.000
RA2_ICT_AX.INFO PCF_IECF	RA2_ICT_AXVIEC20060921_070730_20020101_000000_20200101_000000	Corresponding to date 13-MAY-2009 03:00:01.000

RA2_SSB_AX.INFO PCF_IECF	RA2_SSB_AXVIEC20051129_111810_20020101_000000_20200101_000000	Corresponding to date 13-MAY-2009 03:00:01.000
RA2_DIP_AX.INFO PCF_IECF	RA2_DIP_AXVIEC20020122_134206_20020101_000000_20200101_000000	Corresponding to date 13-MAY-2009 03:00:01.000
RA2_IOC_AX.INFO PCF_IECF	RA2_IOC_AXVIEC20020122_141121_20020101_000000_20200101_000000	Corresponding to date 13-MAY-2009 03:00:01.000
RA2_SET_AX.INFO PCF_IECF	RA2_SET_AXVIEC20020122_150917_20020101_000000_20200101_000000	Corresponding to date 13-MAY-2009 03:00:01.000
RA2_OT1_AX.INFO PCF_IECF	RA2_OT1_AXVIEC20040120_082051_20020101_000000_20200101_000000	Corresponding to date 13-MAY-2009 03:00:01.000
RA2_OT2_AX.INFO PCF_IECF	RA2_OT2_AXVIEC20031208_150159_20020101_000000_20200101_000000	Corresponding to date 13-MAY-2009 03:00:01.000
RA2_TLD_AX.INFO PCF_IECF	RA2_TLD_AXVIEC20031208_151137_20020101_000000_20200101_000000	Corresponding to date 13-MAY-2009 03:00:01.000
RA2_GEO_AX.INFO PCF_IECF	RA2_GEO_AXVIEC20020314_093428_20020101_000000_20200101_000000	Corresponding to date 13-MAY-2009 03:00:01.000
RA2_MSS_AX.INFO PCF_IECF	RA2_MSS_AXVIEC20031208_145545_20020101_000000_20200101_000000	Corresponding to date 13-MAY-2009 03:00:01.000
RA2_SL1_AX.INFO PCF_IECF	RA2_SL1_AXVIEC20030131_100228_20020101_000000_20200101_000000	Corresponding to date 13-MAY-2009 03:00:01.000
RA2_SL2_AX.INFO PCF_IECF	RA2_SL2_AXVIEC20030131_101757_20020101_000000_20200101_000000	Corresponding to date 13-MAY-2009 03:00:01.000

Differences with IECF list

Gauge	Value	Explicit Reference
DSD: DORIS_IONO PCF_RA2_WWV_2P	Filename: RA2_MW__1PNPDE20090513_222341_000061822079_00029_37658_4713.N1	Product: RA2_WWV_2PNPDE20090513_222341_000061822079_00029_37658_4715.N1
DSD: METEO_GRID_POINTS_ALTITUDE PCF_RA2_WWV_2P	Filename:	Product: RA2_WWV_2PNPDE20090513_222341_000061822079_00029_37658_4715.N1
DSD: MWR_CONFIGURATION_DATA PCF_RA2_WWV_2P	Filename: AUX_ECF_AXNECM20090513_184112_20090514_030000_20090514_150000	Product: RA2_WWV_2PNPDE20090513_222341_000061822079_00029_37658_4715.N1
DSD: OCEAN_ICE2_SYSTEM_FILE PCF_RA2_WWV_2P	Filename:	Product: RA2_WWV_2PNPDE20090513_222341_000061822079_00029_37658_4715.N1
DSD: OCEAN_TIDE_HARMONIC_COEF PCF_RA2_WWV_2P	Filename:	Product: RA2_WWV_2PNPDE20090513_222341_000061822079_00029_37658_4715.N1
DSD: OCEAN_TIDE_ORTHOWEIGHTS PCF_RA2_WWV_2P	Filename:	Product: RA2_WWV_2PNPDE20090513_222341_000061822079_00029_37658_4715.N1
DSD: RA2_CHARACTERISATION_DATA PCF_RA2_WWV_2P	Filename: AUX_ECF_AXNECM20090513_064112_20090513_210000_20090514_090000	Product: RA2_WWV_2PNPDE20090513_222341_000061822079_00029_37658_4715.N1
DSD: RA2_CONFIGURATION_DATA PCF_RA2_WWV_2P	Filename: AUX_ECF_AXNECM20090513_064111_20090513_150000_20090514_030000	Product: RA2_WWV_2PNPDE20090513_222341_000061822079_00029_37658_4715.N1

DSD: RA2_CONSTANT_DATA PCF_RA2_WWV_2P	Filename:	Product: RA2_WWV_2PNPDE20090513_222341_000061822079_00029
DSD: RA2_IF_MASK_FLIGHT_DATA PCF_RA2_WWV_2P	Filename: RA2_FGD_2PNPDE20090513_222341_000061822079_00029_37658_4714.N1	Product: RA2_WWV_2PNPDE20090513_222341_000061822079_00029_37658_4715.N1
DSD: RA2_USO_DATA PCF_RA2_WWV_2P	Filename: DOR_NAV_0PNPDE20090513_222014_000057382079_00029_37658_7939.N1	Product: RA2_WWV_2PNPDE20090513_222341_000061822079_00029_37658_4715.N1
DSD: SOLAR_ACTIVITY_INDEX_PREDICT PCF_RA2_WWV_2P	Filename:	Product: RA2_WWV_2PNPDE20090513_222341_000061822079_00029_37658_4715.N1
DSD: DORIS_IONO PCF_RA2_WWV_2P	Filename: RA2_MW__1PNPDE20090514_000539_000058852079_00030_37659_4860.N1	Product: RA2_WWV_2PNPDE20090514_000539_000058852079_00030_37659_4862.N1
DSD: METEO_GRID_POINTS_ALTITUDE PCF_RA2_WWV_2P	Filename:	Product: RA2_WWV_2PNPDE20090514_000539_000058852079_00030_37659_4862.N1
DSD: MWR_CONFIGURATION_DATA PCF_RA2_WWV_2P	Filename: AUX_ECF_AXNECM20090513_184112_20090514_030000_20090514_150000	Product: RA2_WWV_2PNPDE20090514_000539_000058852079_00030_37659_4862.N1
DSD: OCEAN_ICE2_SYSTEM_FILE PCF_RA2_WWV_2P	Filename:	Product: RA2_WWV_2PNPDE20090514_000539_000058852079_00030_37659_4862.N1
DSD: OCEAN_TIDE_HARMONIC_COEF PCF_RA2_WWV_2P	Filename:	Product: RA2_WWV_2PNPDE20090514_000539_000058852079_00030_37659_4862.N1
DSD: OCEAN_TIDE_ORTHOWEIGHTS PCF_RA2_WWV_2P	Filename:	Product: RA2_WWV_2PNPDE20090514_000539_000058852079_00030_37659_4862.N1
DSD: RA2_CHARACTERISATION_DATA PCF_RA2_WWV_2P	Filename: AUX_ECF_AXNECM20090513_064112_20090513_210000_20090514_090000	Product: RA2_WWV_2PNPDE20090514_000539_000058852079_00030_37659_4862.N1
DSD: RA2_CONFIGURATION_DATA PCF_RA2_WWV_2P	Filename: AUX_ECF_AXNECM20090513_064111_20090513_150000_20090514_030000	Product: RA2_WWV_2PNPDE20090514_000539_000058852079_00030_37659_4862.N1
DSD: RA2_CONSTANT_DATA PCF_RA2_WWV_2P	Filename:	Product: RA2_WWV_2PNPDE20090514_000539_000058852079_00030_37659_4862.N1
DSD: RA2_IF_MASK_FLIGHT_DATA PCF_RA2_WWV_2P	Filename: RA2_FGD_2PNPDE20090514_000539_000058852079_00030_37659_4861.N1	Product: RA2_WWV_2PNPDE20090514_000539_000058852079_00030_37659_4862.N1
DSD: RA2_USO_DATA PCF_RA2_WWV_2P	Filename: DOR_NAV_0PNPDE20090514_000111_000057382079_00030_37659_7940.N1	Product: RA2_WWV_2PNPDE20090514_000539_000058852079_00030_37659_4862.N1
DSD: SOLAR_ACTIVITY_INDEX_PREDICT PCF_RA2_WWV_2P	Filename:	Product: RA2_WWV_2PNPDE20090514_000539_000058852079_00030_37659_4862.N1
DSD: DORIS_IONO PCF_RA2_WWV_2P	Filename: RA2_MW__1PNPDE20090514_014246_000045352079_00031_37660_4983.N1	Product: RA2_WWV_2PNPDE20090514_014246_000045352079_00031_37660_4985.N1
DSD: METEO_GRID_POINTS_ALTITUDE PCF_RA2_WWV_2P	Filename:	Product: RA2_WWV_2PNPDE20090514_014246_000045352079_00031_37660_4985.N1
DSD: MWR_CONFIGURATION_DATA PCF_RA2_WWV_2P	Filename: AUX_ECF_AXNECM20090513_184112_20090514_030000_20090514_150000	Product: RA2_WWV_2PNPDE20090514_014246_000045352079_00031_37660_4985.N1

DSD: OCEAN_ICE2_SYSTEM_FILE PCF_RA2_WWV_2P	Filename:	Product: RA2_WWV_2PNPDE20090514_014246_000045352079_00031_
DSD: OCEAN_TIDE_HARMONIC_COEF PCF_RA2_WWV_2P	Filename:	Product: RA2_WWV_2PNPDE20090514_014246_000045352079_00031_37660_4985.N1
DSD: OCEAN_TIDE_ORTHOWEIGHTS PCF_RA2_WWV_2P	Filename:	Product: RA2_WWV_2PNPDE20090514_014246_000045352079_00031_37660_4985.N1
DSD: RA2_CHARACTERISATION_DATA PCF_RA2_WWV_2P	Filename: AUX_ECF_AXNECM20090513_064112_20090513_210000_20090514_090000	Product: RA2_WWV_2PNPDE20090514_014246_000045352079_00031_37660_4985.N1
DSD: RA2_CONFIGURATION_DATA PCF_RA2_WWV_2P	Filename: AUX_ECF_AXNECM20090513_064111_20090513_150000_20090514_030000	Product: RA2_WWV_2PNPDE20090514_014246_000045352079_00031_37660_4985.N1
DSD: RA2_CONSTANT_DATA PCF_RA2_WWV_2P	Filename:	Product: RA2_WWV_2PNPDE20090514_014246_000045352079_00031_37660_4985.N1
DSD: RA2_IF_MASK_FLIGHT_DATA PCF_RA2_WWV_2P	Filename: RA2_FGD_2PNPDE20090514_014246_000045352079_00031_37660_4984.N1	Product: RA2_WWV_2PNPDE20090514_014246_000045352079_00031_37660_4985.N1
DSD: RA2_USO_DATA PCF_RA2_WWV_2P	Filename: DOR_NAV_0PNPDE20090514_014208_000041442079_00031_37660_7941.N1	Product: RA2_WWV_2PNPDE20090514_014246_000045352079_00031_37660_4985.N1
DSD: SOLAR_ACTIVITY_INDEX_PREDICT PCF_RA2_WWV_2P	Filename:	Product: RA2_WWV_2PNPDE20090514_014246_000045352079_00031_37660_4985.N1
DSD: DORIS_IONO PCF_RA2_WWV_2P	Filename: RA2_MW__1PNPDE20090514_043909_000060982079_00033_37662_5315.N1	Product: RA2_WWV_2PNPDE20090514_043909_000060982079_00033_37662_5317.N1
DSD: METEO_GRID_POINTS_ALTITUDE PCF_RA2_WWV_2P	Filename:	Product: RA2_WWV_2PNPDE20090514_043909_000060982079_00033_37662_5317.N1
DSD: MWR_CONFIGURATION_DATA PCF_RA2_WWV_2P	Filename: AUX_ECF_AXNECM20090514_064112_20090514_090000_20090514_210000	Product: RA2_WWV_2PNPDE20090514_043909_000060982079_00033_37662_5317.N1
DSD: OCEAN_ICE2_SYSTEM_FILE PCF_RA2_WWV_2P	Filename:	Product: RA2_WWV_2PNPDE20090514_043909_000060982079_00033_37662_5317.N1
DSD: OCEAN_TIDE_HARMONIC_COEF PCF_RA2_WWV_2P	Filename:	Product: RA2_WWV_2PNPDE20090514_043909_000060982079_00033_37662_5317.N1
DSD: OCEAN_TIDE_ORTHOWEIGHTS PCF_RA2_WWV_2P	Filename:	Product: RA2_WWV_2PNPDE20090514_043909_000060982079_00033_37662_5317.N1
DSD: RA2_CHARACTERISATION_DATA PCF_RA2_WWV_2P	Filename: AUX_ECF_AXNECM20090513_184112_20090514_030000_20090514_150000	Product: RA2_WWV_2PNPDE20090514_043909_000060982079_00033_37662_5317.N1
DSD: RA2_CONFIGURATION_DATA PCF_RA2_WWV_2P	Filename: AUX_ECF_AXNECM20090513_064112_20090513_210000_20090514_090000	Product: RA2_WWV_2PNPDE20090514_043909_000060982079_00033_37662_5317.N1
DSD: RA2_CONSTANT_DATA PCF_RA2_WWV_2P	Filename:	Product: RA2_WWV_2PNPDE20090514_043909_000060982079_00033_37662_5317.N1
DSD: RA2_IF_MASK_FLIGHT_DATA PCF_RA2_WWV_2P	Filename: RA2_FGD_2PNPDE20090514_043909_000060982079_00033_37662_5316.N1	Product: RA2_WWV_2PNPDE20090514_043909_000060982079_00033_37662_5317.N1

DSD: RA2_USO_DATA PCF_RA2_WWV_2P	Filename: DOR_NAV_0PNPDE20090514_043728_000057382079_00033_37662_7943.N1	Product: RA2_WWV_2PNPDE20090514_043909_000060982079_00033.
DSD: SOLAR_ACTIVITY_INDEX_PREDICT PCF_RA2_WWV_2P	Filename:	Product: RA2_WWV_2PNPDE20090514_043909_000060982079_00033_37662_5317.N1
DSD: DORIS_IONO PCF_RA2_WWV_2P	Filename: RA2_MW__1PNPDK20090514_062014_000041162079_00034_37663_6925.N1	Product: RA2_WWV_2PNPDK20090514_062014_000041162079_00034_37663_6927.N1
DSD: METEO_GRID_POINTS_ALTITUDE PCF_RA2_WWV_2P	Filename:	Product: RA2_WWV_2PNPDK20090514_062014_000041162079_00034_37663_6927.N1
DSD: MWR_CONFIGURATION_DATA PCF_RA2_WWV_2P	Filename: AUX_ECF_AXNECM20090514_064112_20090514_090000_20090514_210000	Product: RA2_WWV_2PNPDK20090514_062014_000041162079_00034_37663_6927.N1
DSD: OCEAN_ICE2_SYSTEM_FILE PCF_RA2_WWV_2P	Filename:	Product: RA2_WWV_2PNPDK20090514_062014_000041162079_00034_37663_6927.N1
DSD: OCEAN_TIDE_HARMONIC_COEF PCF_RA2_WWV_2P	Filename:	Product: RA2_WWV_2PNPDK20090514_062014_000041162079_00034_37663_6927.N1
DSD: OCEAN_TIDE_ORTHOWEIGHTS PCF_RA2_WWV_2P	Filename:	Product: RA2_WWV_2PNPDK20090514_062014_000041162079_00034_37663_6927.N1
DSD: RA2_CHARACTERISATION_DATA PCF_RA2_WWV_2P	Filename: AUX_ECF_AXNECM20090513_184112_20090514_030000_20090514_150000	Product: RA2_WWV_2PNPDK20090514_062014_000041162079_00034_37663_6927.N1
DSD: RA2_CONFIGURATION_DATA PCF_RA2_WWV_2P	Filename: AUX_ECF_AXNECM20090513_064112_20090513_210000_20090514_090000	Product: RA2_WWV_2PNPDK20090514_062014_000041162079_00034_37663_6927.N1
DSD: RA2_CONSTANT_DATA PCF_RA2_WWV_2P	Filename:	Product: RA2_WWV_2PNPDK20090514_062014_000041162079_00034_37663_6927.N1
DSD: RA2_IF_MASK_FLIGHT_DATA PCF_RA2_WWV_2P	Filename: RA2_FGD_2PNPDK20090514_062014_000041162079_00034_37663_6926.N1	Product: RA2_WWV_2PNPDK20090514_062014_000041162079_00034_37663_6927.N1
DSD: RA2_USO_DATA PCF_RA2_WWV_2P	Filename: DOR_NAV_0PNPDK20090514_061825_000038252079_00034_37663_0020.N1	Product: RA2_WWV_2PNPDK20090514_062014_000041162079_00034_37663_6927.N1
DSD: SOLAR_ACTIVITY_INDEX_PREDICT PCF_RA2_WWV_2P	Filename:	Product: RA2_WWV_2PNPDK20090514_062014_000041162079_00034_37663_6927.N1
DSD: DORIS_IONO PCF_RA2_WWV_2P	Filename: RA2_MW__1PNPDK20090514_072807_000060972079_00035_37664_7058.N1	Product: RA2_WWV_2PNPDK20090514_072807_000060972079_00035_37664_7060.N1
DSD: METEO_GRID_POINTS_ALTITUDE PCF_RA2_WWV_2P	Filename:	Product: RA2_WWV_2PNPDK20090514_072807_000060972079_00035_37664_7060.N1
DSD: MWR_CONFIGURATION_DATA PCF_RA2_WWV_2P	Filename: AUX_ECF_AXNECM20090514_064112_20090514_090000_20090514_210000	Product: RA2_WWV_2PNPDK20090514_072807_000060972079_00035_37664_7060.N1
DSD: OCEAN_ICE2_SYSTEM_FILE PCF_RA2_WWV_2P	Filename:	Product: RA2_WWV_2PNPDK20090514_072807_000060972079_00035_37664_7060.N1
DSD: OCEAN_TIDE_HARMONIC_COEF PCF_RA2_WWV_2P	Filename:	Product: RA2_WWV_2PNPDK20090514_072807_000060972079_00035_37664_7060.N1

DSD: OCEAN_TIDE_ORTHOWEIGHTS PCF_RA2_WWV_2P	Filename:	Product: RA2_WWV_2PNPDK20090514_072807_000060972079_00035_
DSD: RA2_CHARACTERISATION_DATA PCF_RA2_WWV_2P	Filename: AUX_ECF_AXNECM20090513_184112_20090514_030000_20090514_150000	Product: RA2_WWV_2PNPDK20090514_072807_000060972079_00035_37664_7060.N1
DSD: RA2_CONFIGURATION_DATA PCF_RA2_WWV_2P	Filename: AUX_ECF_AXNECM20090513_064112_20090513_210000_20090514_090000	Product: RA2_WWV_2PNPDK20090514_072807_000060972079_00035_37664_7060.N1
DSD: RA2_CONSTANT_DATA PCF_RA2_WWV_2P	Filename:	Product: RA2_WWV_2PNPDK20090514_072807_000060972079_00035_37664_7060.N1
DSD: RA2_IF_MASK_FLIGHT_DATA PCF_RA2_WWV_2P	Filename: RA2_FGD_2PNPDK20090514_072807_000060972079_00035_37664_7059.N1	Product: RA2_WWV_2PNPDK20090514_072807_000060972079_00035_37664_7060.N1
DSD: RA2_USO_DATA PCF_RA2_WWV_2P	Filename: DOR_NAV_0PNPDK20090514_072730_000057382079_00035_37664_0021.N1	Product: RA2_WWV_2PNPDK20090514_072807_000060972079_00035_37664_7060.N1
DSD: SOLAR_ACTIVITY_INDEX_PREDICT PCF_RA2_WWV_2P	Filename:	Product: RA2_WWV_2PNPDK20090514_072807_000060972079_00035_37664_7060.N1
DSD: DORIS_IONO PCF_RA2_WWV_2P	Filename: RA2_MW__1PNPDK20090514_090909_000060762079_00036_37665_7193.N1	Product: RA2_WWV_2PNPDK20090514_090909_000060762079_00036_37665_7193.N1
DSD: METEO_GRID_POINTS_ALTITUDE PCF_RA2_WWV_2P	Filename:	Product: RA2_WWV_2PNPDK20090514_090909_000060762079_00036_37665_7193.N1
DSD: MWR_CONFIGURATION_DATA PCF_RA2_WWV_2P	Filename: AUX_ECF_AXNECM20090514_064113_20090514_150000_20090515_030000	Product: RA2_WWV_2PNPDK20090514_090909_000060762079_00036_37665_7193.N1
DSD: OCEAN_ICE2_SYSTEM_FILE PCF_RA2_WWV_2P	Filename:	Product: RA2_WWV_2PNPDK20090514_090909_000060762079_00036_37665_7193.N1
DSD: OCEAN_TIDE_HARMONIC_COEF PCF_RA2_WWV_2P	Filename:	Product: RA2_WWV_2PNPDK20090514_090909_000060762079_00036_37665_7193.N1
DSD: OCEAN_TIDE_ORTHOWEIGHTS PCF_RA2_WWV_2P	Filename:	Product: RA2_WWV_2PNPDK20090514_090909_000060762079_00036_37665_7193.N1
DSD: RA2_CHARACTERISATION_DATA PCF_RA2_WWV_2P	Filename: AUX_ECF_AXNECM20090514_064112_20090514_090000_20090514_210000	Product: RA2_WWV_2PNPDK20090514_090909_000060762079_00036_37665_7193.N1
DSD: RA2_CONFIGURATION_DATA PCF_RA2_WWV_2P	Filename: AUX_ECF_AXNECM20090513_184112_20090514_030000_20090514_150000	Product: RA2_WWV_2PNPDK20090514_090909_000060762079_00036_37665_7193.N1
DSD: RA2_CONSTANT_DATA PCF_RA2_WWV_2P	Filename:	Product: RA2_WWV_2PNPDK20090514_090909_000060762079_00036_37665_7193.N1
DSD: RA2_IF_MASK_FLIGHT_DATA PCF_RA2_WWV_2P	Filename: RA2_FGD_2PNPDK20090514_090909_000060762079_00036_37665_7192.N1	Product: RA2_WWV_2PNPDK20090514_090909_000060762079_00036_37665_7193.N1
DSD: RA2_USO_DATA PCF_RA2_WWV_2P	Filename: DOR_NAV_0PNPDK20090514_090827_000057382079_00036_37665_0022.N1	Product: RA2_WWV_2PNPDK20090514_090909_000060762079_00036_37665_7193.N1
DSD: SOLAR_ACTIVITY_INDEX_PREDICT PCF_RA2_WWV_2P	Filename:	Product: RA2_WWV_2PNPDK20090514_090909_000060762079_00036_37665_7193.N1

DSD: DORIS_IONO PCF_RA2_WWV_2P	Filename: RA2_MW__1PNPDK20090514_104945_000059202079_00037_37666_7337.N1	Product: RA2_WWV_2PNPDK20090514_104945_000059202079_00037_
DSD: METEO_GRID_POINTS_ALTITUDE PCF_RA2_WWV_2P	Filename:	Product: RA2_WWV_2PNPDK20090514_104945_000059202079_00037_37666_7339.N1
DSD: MWR_CONFIGURATION_DATA PCF_RA2_WWV_2P	Filename: AUX_ECF_AXNECM20090514_064113_20090514_150000_20090515_030000	Product: RA2_WWV_2PNPDK20090514_104945_000059202079_00037_37666_7339.N1
DSD: OCEAN_ICE2_SYSTEM_FILE PCF_RA2_WWV_2P	Filename:	Product: RA2_WWV_2PNPDK20090514_104945_000059202079_00037_37666_7339.N1
DSD: OCEAN_TIDE_HARMONIC_COEF PCF_RA2_WWV_2P	Filename:	Product: RA2_WWV_2PNPDK20090514_104945_000059202079_00037_37666_7339.N1
DSD: OCEAN_TIDE_ORTHOWEIGHTS PCF_RA2_WWV_2P	Filename:	Product: RA2_WWV_2PNPDK20090514_104945_000059202079_00037_37666_7339.N1
DSD: RA2_CHARACTERISATION_DATA PCF_RA2_WWV_2P	Filename: AUX_ECF_AXNECM20090514_064112_20090514_090000_20090514_210000	Product: RA2_WWV_2PNPDK20090514_104945_000059202079_00037_37666_7339.N1
DSD: RA2_CONFIGURATION_DATA PCF_RA2_WWV_2P	Filename: AUX_ECF_AXNECM20090513_184112_20090514_030000_20090514_150000	Product: RA2_WWV_2PNPDK20090514_104945_000059202079_00037_37666_7339.N1
DSD: RA2_CONSTANT_DATA PCF_RA2_WWV_2P	Filename:	Product: RA2_WWV_2PNPDK20090514_104945_000059202079_00037_37666_7339.N1
DSD: RA2_IF_MASK_FLIGHT_DATA PCF_RA2_WWV_2P	Filename: RA2_FGD_2PNPDK20090514_104945_000059202079_00037_37666_7338.N1	Product: RA2_WWV_2PNPDK20090514_104945_000059202079_00037_37666_7339.N1
DSD: RA2_USO_DATA PCF_RA2_WWV_2P	Filename: DOR_NAV_0PNPDK20090514_104924_000054192079_00037_37666_0023.N1	Product: RA2_WWV_2PNPDK20090514_104945_000059202079_00037_37666_7339.N1
DSD: SOLAR_ACTIVITY_INDEX_PREDICT PCF_RA2_WWV_2P	Filename:	Product: RA2_WWV_2PNPDK20090514_104945_000059202079_00037_37666_7339.N1
DSD: DORIS_IONO PCF_RA2_WWV_2P	Filename: RA2_MW__1PNPDK20090514_122741_000060372079_00038_37667_7467.N1	Product: RA2_WWV_2PNPDK20090514_122741_000060372079_00038_37667_7469.N1
DSD: METEO_GRID_POINTS_ALTITUDE PCF_RA2_WWV_2P	Filename:	Product: RA2_WWV_2PNPDK20090514_122741_000060372079_00038_37667_7469.N1
DSD: MWR_CONFIGURATION_DATA PCF_RA2_WWV_2P	Filename: AUX_ECF_AXNECM20090514_064113_20090514_150000_20090515_030000	Product: RA2_WWV_2PNPDK20090514_122741_000060372079_00038_37667_7469.N1
DSD: OCEAN_ICE2_SYSTEM_FILE PCF_RA2_WWV_2P	Filename:	Product: RA2_WWV_2PNPDK20090514_122741_000060372079_00038_37667_7469.N1
DSD: OCEAN_TIDE_HARMONIC_COEF PCF_RA2_WWV_2P	Filename:	Product: RA2_WWV_2PNPDK20090514_122741_000060372079_00038_37667_7469.N1
DSD: OCEAN_TIDE_ORTHOWEIGHTS PCF_RA2_WWV_2P	Filename:	Product: RA2_WWV_2PNPDK20090514_122741_000060372079_00038_37667_7469.N1
DSD: RA2_CHARACTERISATION_DATA PCF_RA2_WWV_2P	Filename: AUX_ECF_AXNECM20090514_064112_20090514_090000_20090514_210000	Product: RA2_WWV_2PNPDK20090514_122741_000060372079_00038_37667_7469.N1

DSD: RA2_CONFIGURATION_DATA PCF_RA2_WWV_2P	Filename: AUX_ECF_AXNECM20090513_184112_20090514_030000_20090514_150000	Product: RA2_WWV_2PNPDK20090514_122741_000060372079_00038
DSD: RA2_CONSTANT_DATA PCF_RA2_WWV_2P	Filename:	Product: RA2_WWV_2PNPDK20090514_122741_000060372079_00038_37667_7469.N1
DSD: RA2_IF_MASK_FLIGHT_DATA PCF_RA2_WWV_2P	Filename: RA2_FGD_2PNPDK20090514_122741_000060372079_00038_37667_7468.N1	Product: RA2_WWV_2PNPDK20090514_122741_000060372079_00038_37667_7469.N1
DSD: RA2_USO_DATA PCF_RA2_WWV_2P	Filename: DOR_NAV_0PNPDK20090514_122502_000057382079_00038_37667_0024.N1	Product: RA2_WWV_2PNPDK20090514_122741_000060372079_00038_37667_7469.N1
DSD: SOLAR_ACTIVITY_INDEX_PREDICT PCF_RA2_WWV_2P	Filename:	Product: RA2_WWV_2PNPDK20090514_122741_000060372079_00038_37667_7469.N1
DSD: DORIS_IONO PCF_RA2_WWV_2P	Filename: RA2_MW__1PNPDK20090514_140747_000049642079_00039_37668_7613.N1	Product: RA2_WWV_2PNPDK20090514_140747_000049642079_00039_37668_7615.N1
DSD: METEO_GRID_POINTS_ALTITUDE PCF_RA2_WWV_2P	Filename:	Product: RA2_WWV_2PNPDK20090514_140747_000049642079_00039_37668_7615.N1
DSD: MWR_CONFIGURATION_DATA PCF_RA2_WWV_2P	Filename: AUX_ECF_AXNECM20090514_064113_20090514_150000_20090515_030000	Product: RA2_WWV_2PNPDK20090514_140747_000049642079_00039_37668_7615.N1
DSD: OCEAN_ICE2_SYSTEM_FILE PCF_RA2_WWV_2P	Filename:	Product: RA2_WWV_2PNPDK20090514_140747_000049642079_00039_37668_7615.N1
DSD: OCEAN_TIDE_HARMONIC_COEF PCF_RA2_WWV_2P	Filename:	Product: RA2_WWV_2PNPDK20090514_140747_000049642079_00039_37668_7615.N1
DSD: OCEAN_TIDE_ORTHOWEIGHTS PCF_RA2_WWV_2P	Filename:	Product: RA2_WWV_2PNPDK20090514_140747_000049642079_00039_37668_7615.N1
DSD: RA2_CHARACTERISATION_DATA PCF_RA2_WWV_2P	Filename: AUX_ECF_AXNECM20090514_064112_20090514_090000_20090514_210000	Product: RA2_WWV_2PNPDK20090514_140747_000049642079_00039_37668_7615.N1
DSD: RA2_CONFIGURATION_DATA PCF_RA2_WWV_2P	Filename: AUX_ECF_AXNECM20090513_184112_20090514_030000_20090514_150000	Product: RA2_WWV_2PNPDK20090514_140747_000049642079_00039_37668_7615.N1
DSD: RA2_CONSTANT_DATA PCF_RA2_WWV_2P	Filename:	Product: RA2_WWV_2PNPDK20090514_140747_000049642079_00039_37668_7615.N1
DSD: RA2_IF_MASK_FLIGHT_DATA PCF_RA2_WWV_2P	Filename: RA2_FGD_2PNPDK20090514_140747_000049642079_00039_37668_7614.N1	Product: RA2_WWV_2PNPDK20090514_140747_000049642079_00039_37668_7615.N1
DSD: SOLAR_ACTIVITY_INDEX_PREDICT PCF_RA2_WWV_2P	Filename:	Product: RA2_WWV_2PNPDK20090514_140747_000049642079_00039_37668_7615.N1
DSD: DORIS_IONO PCF_RA2_WWV_2P	Filename: RA2_MW__1PNPDK20090514_153503_000006172079_00040_37669_7624.N1	Product: RA2_WWV_2PNPDK20090514_153503_000006172079_00040_37669_7626.N1
DSD: METEO_GRID_POINTS_ALTITUDE PCF_RA2_WWV_2P	Filename:	Product: RA2_WWV_2PNPDK20090514_153503_000006172079_00040_37669_7626.N1
DSD: MWR_CONFIGURATION_DATA PCF_RA2_WWV_2P	Filename: AUX_ECF_AXNECM20090514_064113_20090514_210000_20090515_090000	Product: RA2_WWV_2PNPDK20090514_153503_000006172079_00040_37669_7626.N1

DSD: OCEAN_ICE2_SYSTEM_FILE PCF_RA2_WWV_2P	Filename:	Product: RA2_WWV_2PNPDK20090514_153503_000006172079_00040_
DSD: OCEAN_TIDE_HARMONIC_COEF PCF_RA2_WWV_2P	Filename:	Product: RA2_WWV_2PNPDK20090514_153503_000006172079_00040_37669_7626.N1
DSD: OCEAN_TIDE_ORTHOWEIGHTS PCF_RA2_WWV_2P	Filename:	Product: RA2_WWV_2PNPDK20090514_153503_000006172079_00040_37669_7626.N1
DSD: RA2_CHARACTERISATION_DATA PCF_RA2_WWV_2P	Filename: AUX_ECF_AXNECM20090514_064113_20090514_150000_20090515_030000	Product: RA2_WWV_2PNPDK20090514_153503_000006172079_00040_37669_7626.N1
DSD: RA2_CONFIGURATION_DATA PCF_RA2_WWV_2P	Filename: AUX_ECF_AXNECM20090514_064112_20090514_090000_20090514_210000	Product: RA2_WWV_2PNPDK20090514_153503_000006172079_00040_37669_7626.N1
DSD: RA2_CONSTANT_DATA PCF_RA2_WWV_2P	Filename:	Product: RA2_WWV_2PNPDK20090514_153503_000006172079_00040_37669_7626.N1
DSD: RA2_IF_MASK_FLIGHT_DATA PCF_RA2_WWV_2P	Filename: RA2_FGD_2PNPDK20090514_153503_000006172079_00040_37669_7625.N1	Product: RA2_WWV_2PNPDK20090514_153503_000006172079_00040_37669_7626.N1
DSD: SOLAR_ACTIVITY_INDEX_PREDICT PCF_RA2_WWV_2P	Filename:	Product: RA2_WWV_2PNPDK20090514_153503_000006172079_00040_37669_7626.N1
DSD: DORIS_IONO PCF_RA2_WWV_2P	Filename: RA2_MW__1PNPDK20090514_154439_000058672079_00040_37669_7729.N1	Product: RA2_WWV_2PNPDK20090514_154439_000058672079_00040_37669_7731.N1
DSD: METEO_GRID_POINTS_ALTITUDE PCF_RA2_WWV_2P	Filename:	Product: RA2_WWV_2PNPDK20090514_154439_000058672079_00040_37669_7731.N1
DSD: MWR_CONFIGURATION_DATA PCF_RA2_WWV_2P	Filename: AUX_ECF_AXNECM20090514_064113_20090514_210000_20090515_090000	Product: RA2_WWV_2PNPDK20090514_154439_000058672079_00040_37669_7731.N1
DSD: OCEAN_ICE2_SYSTEM_FILE PCF_RA2_WWV_2P	Filename:	Product: RA2_WWV_2PNPDK20090514_154439_000058672079_00040_37669_7731.N1
DSD: OCEAN_TIDE_HARMONIC_COEF PCF_RA2_WWV_2P	Filename:	Product: RA2_WWV_2PNPDK20090514_154439_000058672079_00040_37669_7731.N1
DSD: OCEAN_TIDE_ORTHOWEIGHTS PCF_RA2_WWV_2P	Filename:	Product: RA2_WWV_2PNPDK20090514_154439_000058672079_00040_37669_7731.N1
DSD: RA2_CHARACTERISATION_DATA PCF_RA2_WWV_2P	Filename: AUX_ECF_AXNECM20090514_064113_20090514_150000_20090515_030000	Product: RA2_WWV_2PNPDK20090514_154439_000058672079_00040_37669_7731.N1
DSD: RA2_CONFIGURATION_DATA PCF_RA2_WWV_2P	Filename: AUX_ECF_AXNECM20090514_064112_20090514_090000_20090514_210000	Product: RA2_WWV_2PNPDK20090514_154439_000058672079_00040_37669_7731.N1
DSD: RA2_CONSTANT_DATA PCF_RA2_WWV_2P	Filename:	Product: RA2_WWV_2PNPDK20090514_154439_000058672079_00040_37669_7731.N1
DSD: RA2_IF_MASK_FLIGHT_DATA PCF_RA2_WWV_2P	Filename: RA2_FGD_2PNPDK20090514_154439_000058672079_00040_37669_7730.N1	Product: RA2_WWV_2PNPDK20090514_154439_000058672079_00040_37669_7731.N1
DSD: RA2_USO_DATA PCF_RA2_WWV_2P	Filename: DOR_NAV_0PNPDK20090514_154137_000054192079_00040_37669_0026.N1	Product: RA2_WWV_2PNPDK20090514_154439_000058672079_00040_37669_7731.N1

DSD: SOLAR_ACTIVITY_INDEX_PREDICT PCF_RA2_WWV_2P	Filename:	Product: RA2_WWV_2PNPDK20090514_154439_000058672079_00040
DSD: DORIS_IONO PCF_RA2_WWV_2P	Filename: RA2_MW__1PNPDK20090514_172054_000060062079_00041_37670_7858.N1	Product: RA2_WWV_2PNPDK20090514_172054_000060062079_00041_37670_7860.N1
DSD: METEO_GRID_POINTS_ALTITUDE PCF_RA2_WWV_2P	Filename:	Product: RA2_WWV_2PNPDK20090514_172054_000060062079_00041_37670_7860.N1
DSD: MWR_CONFIGURATION_DATA PCF_RA2_WWV_2P	Filename: AUX_ECF_AXNECM20090514_064113_20090514_210000_20090515_090000	Product: RA2_WWV_2PNPDK20090514_172054_000060062079_00041_37670_7860.N1
DSD: OCEAN_ICE2_SYSTEM_FILE PCF_RA2_WWV_2P	Filename:	Product: RA2_WWV_2PNPDK20090514_172054_000060062079_00041_37670_7860.N1
DSD: OCEAN_TIDE_HARMONIC_COEF PCF_RA2_WWV_2P	Filename:	Product: RA2_WWV_2PNPDK20090514_172054_000060062079_00041_37670_7860.N1
DSD: OCEAN_TIDE_ORTHOWEIGHTS PCF_RA2_WWV_2P	Filename:	Product: RA2_WWV_2PNPDK20090514_172054_000060062079_00041_37670_7860.N1
DSD: RA2_CHARACTERISATION_DATA PCF_RA2_WWV_2P	Filename: AUX_ECF_AXNECM20090514_064113_20090514_150000_20090515_030000	Product: RA2_WWV_2PNPDK20090514_172054_000060062079_00041_37670_7860.N1
DSD: RA2_CONFIGURATION_DATA PCF_RA2_WWV_2P	Filename: AUX_ECF_AXNECM20090514_064112_20090514_090000_20090514_210000	Product: RA2_WWV_2PNPDK20090514_172054_000060062079_00041_37670_7860.N1
DSD: RA2_CONSTANT_DATA PCF_RA2_WWV_2P	Filename:	Product: RA2_WWV_2PNPDK20090514_172054_000060062079_00041_37670_7860.N1
DSD: RA2_IF_MASK_FLIGHT_DATA PCF_RA2_WWV_2P	Filename: RA2_FGD_2PNPDK20090514_172054_000060062079_00041_37670_7859.N1	Product: RA2_WWV_2PNPDK20090514_172054_000060062079_00041_37670_7860.N1
DSD: RA2_SURFACE_TYPE_DATA PCF_RA2_WWV_2P	Filename: RA2_POL_AXVIEC20090514_173433_20020101_000000_20090613_235959	Product: RA2_WWV_2PNPDK20090514_172054_000060062079_00041_37670_7860.N1
DSD: SOLAR_ACTIVITY_INDEX_PREDICT PCF_RA2_WWV_2P	Filename:	Product: RA2_WWV_2PNPDK20090514_172054_000060062079_00041_37670_7860.N1
DSD: DORIS_IONO PCF_RA2_WWV_2P	Filename: RA2_MW__1PNPDK20090514_190003_000060752079_00042_37671_7977.N1	Product: RA2_WWV_2PNPDK20090514_190003_000060752079_00042_37671_7979.N1
DSD: METEO_GRID_POINTS_ALTITUDE PCF_RA2_WWV_2P	Filename:	Product: RA2_WWV_2PNPDK20090514_190003_000060752079_00042_37671_7979.N1
DSD: MWR_CONFIGURATION_DATA PCF_RA2_WWV_2P	Filename: AUX_ECF_AXNECM20090514_064113_20090514_210000_20090515_090000	Product: RA2_WWV_2PNPDK20090514_190003_000060752079_00042_37671_7979.N1
DSD: OCEAN_ICE2_SYSTEM_FILE PCF_RA2_WWV_2P	Filename:	Product: RA2_WWV_2PNPDK20090514_190003_000060752079_00042_37671_7979.N1
DSD: OCEAN_TIDE_HARMONIC_COEF PCF_RA2_WWV_2P	Filename:	Product: RA2_WWV_2PNPDK20090514_190003_000060752079_00042_37671_7979.N1
DSD: OCEAN_TIDE_ORTHOWEIGHTS PCF_RA2_WWV_2P	Filename:	Product: RA2_WWV_2PNPDK20090514_190003_000060752079_00042_37671_7979.N1

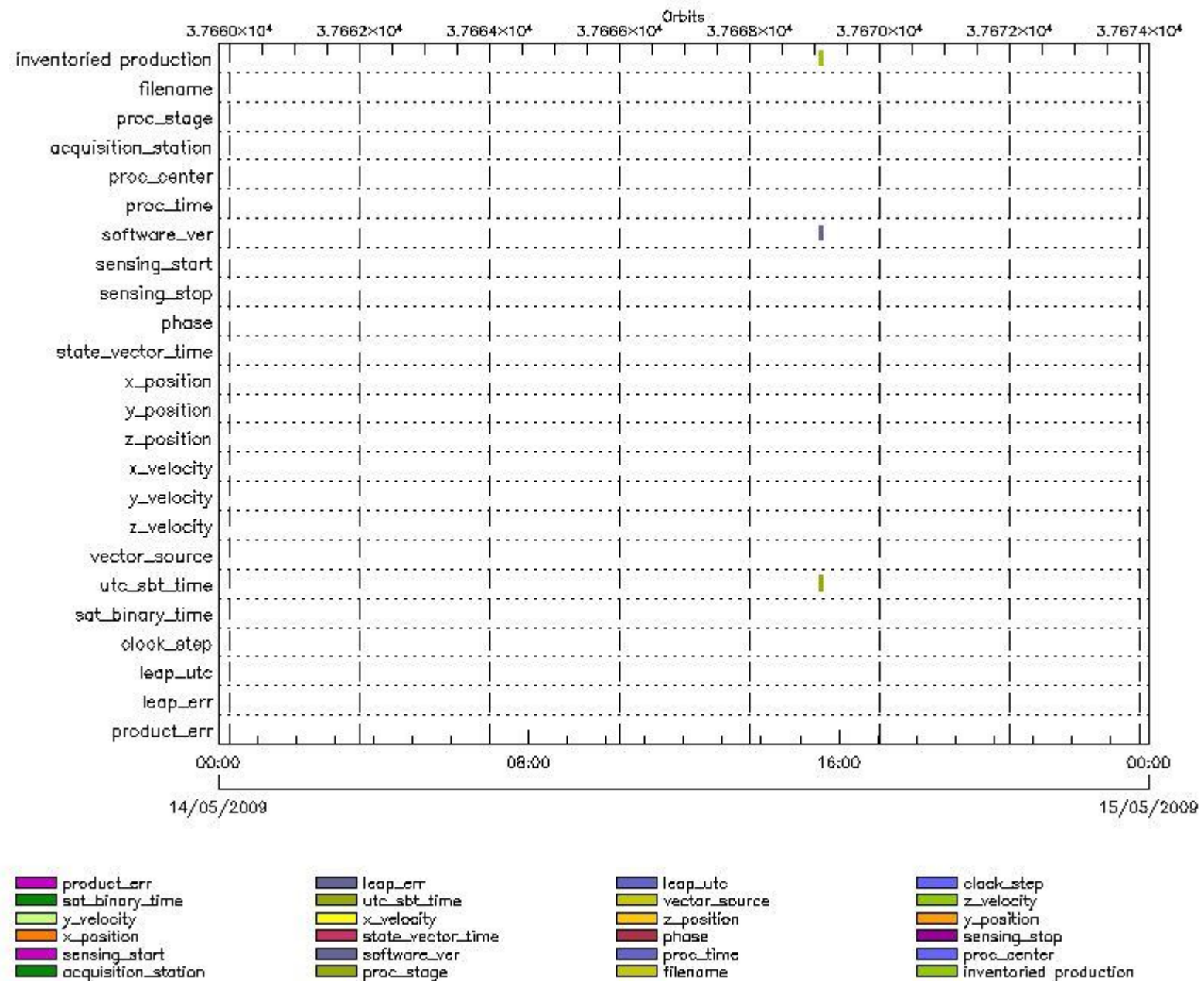
DSD: RA2_CHARACTERISATION_DATA PCF_RA2_WWV_2P	Filename: AUX_ECF_AXNECM20090514_064113_20090514_150000_20090515_030000	Product: RA2_WWV_2PNPDK20090514_190003_000060752079_00042
DSD: RA2_CONFIGURATION_DATA PCF_RA2_WWV_2P	Filename: AUX_ECF_AXNECM20090514_064112_20090514_090000_20090514_210000	Product: RA2_WWV_2PNPDK20090514_190003_000060752079_00042_37671_7979.N1
DSD: RA2_CONSTANT_DATA PCF_RA2_WWV_2P	Filename:	Product: RA2_WWV_2PNPDK20090514_190003_000060752079_00042_37671_7979.N1
DSD: RA2_IF_MASK_FLIGHT_DATA PCF_RA2_WWV_2P	Filename: RA2_FGD_2PNPDK20090514_190003_000060752079_00042_37671_7978.N1	Product: RA2_WWV_2PNPDK20090514_190003_000060752079_00042_37671_7979.N1
DSD: RA2_SURFACE_TYPE_DATA PCF_RA2_WWV_2P	Filename: RA2_POL_AXVIEC20090514_173433_20020101_000000_20090613_235959	Product: RA2_WWV_2PNPDK20090514_190003_000060752079_00042_37671_7979.N1
DSD: RA2_USO_DATA PCF_RA2_WWV_2P	Filename: DOR_NAV_0PNPDK20090514_185812_000057382079_00042_37671_0028.N1	Product: RA2_WWV_2PNPDK20090514_190003_000060752079_00042_37671_7979.N1
DSD: SOLAR_ACTIVITY_INDEX_PREDICT PCF_RA2_WWV_2P	Filename:	Product: RA2_WWV_2PNPDK20090514_190003_000060752079_00042_37671_7979.N1
DSD: DORIS_IONO PCF_RA2_WWV_2P	Filename: RA2_MW__1PNPDE20090514_203951_000043612079_00043_37672_5860.N1	Product: RA2_WWV_2PNPDE20090514_203951_000043612079_00043_37672_5862.N1
DSD: METEO_GRID_POINTS_ALTITUDE PCF_RA2_WWV_2P	Filename:	Product: RA2_WWV_2PNPDE20090514_203951_000043612079_00043_37672_5862.N1
DSD: MWR_CONFIGURATION_DATA PCF_RA2_WWV_2P	Filename: AUX_ECF_AXNECM20090514_064113_20090514_210000_20090515_090000	Product: RA2_WWV_2PNPDE20090514_203951_000043612079_00043_37672_5862.N1
DSD: OCEAN_ICE2_SYSTEM_FILE PCF_RA2_WWV_2P	Filename:	Product: RA2_WWV_2PNPDE20090514_203951_000043612079_00043_37672_5862.N1
DSD: OCEAN_TIDE_HARMONIC_COEF PCF_RA2_WWV_2P	Filename:	Product: RA2_WWV_2PNPDE20090514_203951_000043612079_00043_37672_5862.N1
DSD: OCEAN_TIDE_ORTHOWEIGHTS PCF_RA2_WWV_2P	Filename:	Product: RA2_WWV_2PNPDE20090514_203951_000043612079_00043_37672_5862.N1
DSD: RA2_CHARACTERISATION_DATA PCF_RA2_WWV_2P	Filename: AUX_ECF_AXNECM20090514_064113_20090514_150000_20090515_030000	Product: RA2_WWV_2PNPDE20090514_203951_000043612079_00043_37672_5862.N1
DSD: RA2_CONFIGURATION_DATA PCF_RA2_WWV_2P	Filename: AUX_ECF_AXNECM20090514_064112_20090514_090000_20090514_210000	Product: RA2_WWV_2PNPDE20090514_203951_000043612079_00043_37672_5862.N1
DSD: RA2_CONSTANT_DATA PCF_RA2_WWV_2P	Filename:	Product: RA2_WWV_2PNPDE20090514_203951_000043612079_00043_37672_5862.N1
DSD: RA2_IF_MASK_FLIGHT_DATA PCF_RA2_WWV_2P	Filename: RA2_FGD_2PNPDE20090514_203951_000043612079_00043_37672_5861.N1	Product: RA2_WWV_2PNPDE20090514_203951_000043612079_00043_37672_5862.N1
DSD: RA2_SURFACE_TYPE_DATA PCF_RA2_WWV_2P	Filename: RA2_POL_AXVIEC20090514_173433_20020101_000000_20090613_235959	Product: RA2_WWV_2PNPDE20090514_203951_000043612079_00043_37672_5862.N1
DSD: RA2_USO_DATA PCF_RA2_WWV_2P	Filename: DOR_NAV_0PNPDE20090514_203909_000038252079_00043_37672_7944.N1	Product: RA2_WWV_2PNPDE20090514_203951_000043612079_00043_37672_5862.N1

DSD: SOLAR_ACTIVITY_INDEX_PREDICT PCF_RA2_WWV_2P	Filename:	Product: RA2_WWV_2PNPDE20090514_203951_000043612079_00043.
DSD: DORIS_IONO PCF_RA2_WWV_2P	Filename: RA2_MW__1PNPDE20090514_215135_000061822079_00043_37672_6016.N1	Product: RA2_WWV_2PNPDE20090514_215135_000061822079_00043_37672_6018.N1
DSD: METEO_GRID_POINTS_ALTITUDE PCF_RA2_WWV_2P	Filename:	Product: RA2_WWV_2PNPDE20090514_215135_000061822079_00043_37672_6018.N1
DSD: MWR_CONFIGURATION_DATA PCF_RA2_WWV_2P	Filename: AUX_ECF_AXNECM20090514_182114_20090515_030000_20090515_150000	Product: RA2_WWV_2PNPDE20090514_215135_000061822079_00043_37672_6018.N1
DSD: OCEAN_ICE2_SYSTEM_FILE PCF_RA2_WWV_2P	Filename:	Product: RA2_WWV_2PNPDE20090514_215135_000061822079_00043_37672_6018.N1
DSD: OCEAN_TIDE_HARMONIC_COEF PCF_RA2_WWV_2P	Filename:	Product: RA2_WWV_2PNPDE20090514_215135_000061822079_00043_37672_6018.N1
DSD: OCEAN_TIDE_ORTHOWEIGHTS PCF_RA2_WWV_2P	Filename:	Product: RA2_WWV_2PNPDE20090514_215135_000061822079_00043_37672_6018.N1
DSD: RA2_CHARACTERISATION_DATA PCF_RA2_WWV_2P	Filename: AUX_ECF_AXNECM20090514_064113_20090514_210000_20090515_090000	Product: RA2_WWV_2PNPDE20090514_215135_000061822079_00043_37672_6018.N1
DSD: RA2_CONFIGURATION_DATA PCF_RA2_WWV_2P	Filename: AUX_ECF_AXNECM20090514_064113_20090514_150000_20090515_030000	Product: RA2_WWV_2PNPDE20090514_215135_000061822079_00043_37672_6018.N1
DSD: RA2_CONSTANT_DATA PCF_RA2_WWV_2P	Filename:	Product: RA2_WWV_2PNPDE20090514_215135_000061822079_00043_37672_6018.N1
DSD: RA2_IF_MASK_FLIGHT_DATA PCF_RA2_WWV_2P	Filename: RA2_FGD_2PNPDE20090514_215135_000061822079_00043_37672_6017.N1	Product: RA2_WWV_2PNPDE20090514_215135_000061822079_00043_37672_6018.N1
DSD: RA2_SURFACE_TYPE_DATA PCF_RA2_WWV_2P	Filename: RA2_POL_AXVIEC20090514_173433_20020101_000000_20090613_235959	Product: RA2_WWV_2PNPDE20090514_215135_000061822079_00043_37672_6018.N1
DSD: RA2_USO_DATA PCF_RA2_WWV_2P	Filename: DOR_NAV_0PNPDE20090514_214814_000057382079_00043_37672_7945.N1	Product: RA2_WWV_2PNPDE20090514_215135_000061822079_00043_37672_6018.N1
DSD: SOLAR_ACTIVITY_INDEX_PREDICT PCF_RA2_WWV_2P	Filename:	Product: RA2_WWV_2PNPDE20090514_215135_000061822079_00043_37672_6018.N1
DSD: DORIS_IONO PCF_RA2_WWV_2P	Filename: RA2_MW__1PNPDE20090514_233333_000060422079_00044_37673_6157.N1	Product: RA2_WWV_2PNPDE20090514_233333_000060422079_00044_37673_6159.N1
DSD: METEO_GRID_POINTS_ALTITUDE PCF_RA2_WWV_2P	Filename:	Product: RA2_WWV_2PNPDE20090514_233333_000060422079_00044_37673_6159.N1
DSD: MWR_CONFIGURATION_DATA PCF_RA2_WWV_2P	Filename: AUX_ECF_AXNECM20090514_182114_20090515_030000_20090515_150000	Product: RA2_WWV_2PNPDE20090514_233333_000060422079_00044_37673_6159.N1
DSD: OCEAN_ICE2_SYSTEM_FILE PCF_RA2_WWV_2P	Filename:	Product: RA2_WWV_2PNPDE20090514_233333_000060422079_00044_37673_6159.N1
DSD: OCEAN_TIDE_HARMONIC_COEF PCF_RA2_WWV_2P	Filename:	Product: RA2_WWV_2PNPDE20090514_233333_000060422079_00044_37673_6159.N1

DSD: OCEAN_TIDE_ORTHOWEIGHTS PCF_RA2_WWV_2P	Filename:	Product: RA2_WWV_2PNPDE20090514_233333_000060422079_00044_
DSD: RA2_CHARACTERISATION_DATA PCF_RA2_WWV_2P	Filename: AUX_ECF_AXNECM20090514_064113_20090514_210000_20090515_090000	Product: RA2_WWV_2PNPDE20090514_233333_000060422079_00044_37673_6159.N1
DSD: RA2_CONFIGURATION_DATA PCF_RA2_WWV_2P	Filename: AUX_ECF_AXNECM20090514_064113_20090514_150000_20090515_030000	Product: RA2_WWV_2PNPDE20090514_233333_000060422079_00044_37673_6159.N1
DSD: RA2_CONSTANT_DATA PCF_RA2_WWV_2P	Filename:	Product: RA2_WWV_2PNPDE20090514_233333_000060422079_00044_37673_6159.N1
DSD: RA2_IF_MASK_FLIGHT_DATA PCF_RA2_WWV_2P	Filename: RA2_FGD_2PNPDE20090514_233333_000060422079_00044_37673_6158.N1	Product: RA2_WWV_2PNPDE20090514_233333_000060422079_00044_37673_6159.N1
DSD: RA2_SURFACE_TYPE_DATA PCF_RA2_WWV_2P	Filename: RA2_POL_AXVIEC20090514_173433_20020101_000000_20090613_235959	Product: RA2_WWV_2PNPDE20090514_233333_000060422079_00044_37673_6159.N1
DSD: RA2_USO_DATA PCF_RA2_WWV_2P	Filename: DOR_NAV_0PNPDE20090514_232911_000057382079_00044_37673_7946.N1	Product: RA2_WWV_2PNPDE20090514_233333_000060422079_00044_37673_6159.N1
DSD: SOLAR_ACTIVITY_INDEX_PREDICT PCF_RA2_WWV_2P	Filename:	Product: RA2_WWV_2PNPDE20090514_233333_000060422079_00044_37673_6159.N1

MPH checks (Level 0)

MPH Errors for RA2_CAL_0P



RA2_CAL_0P MPH checks

RA2_CAL_0P products with wrong filename

Gauge Segment (Start-Stop)

RA2_CAL_0P products with unknown processing stage

Gauge Segment (Start-Stop)

RA2_CAL_0P products with unknown acquisition station

Gauge Segment (Start-Stop)

RA2_CAL_0P products with unknown processing center

Gauge Segment (Start-Stop)

RA2_CAL_0P products with wrong processing time

Gauge Segment (Start-Stop)

RA2_CAL_0P products with software version not equal to the current version

Gauge	Segment (Start-Stop)
Warning: Wrong Software ver. KSPT_L0/4303	14-MAY-2009 15:30:42.402
Filename: RA2_CAL_0PNPDK20090514_153042_000001752079_00040_37669_1397.N1;	14-MAY-2009 15:33:37.301

RA2_CAL_0P products with wrong sensing start

Gauge Segment (Start-Stop)

RA2_CAL_0P products with wrong sensing stop

Gauge Segment (Start-Stop)

RA2_CAL_0P products with wrong phase

Gauge Segment (Start-Stop)

RA2_CAL_0P products with wrong state vector time

Gauge Segment (Start-Stop)

RA2_CAL_0P products with wrong x_position

Gauge Segment (Start-Stop)

RA2_CAL_0P products with wrong y_position

Gauge Segment (Start-Stop)

RA2_CAL_0P products with wrong z_position

Gauge Segment (Start-Stop)

RA2_CAL_0P products with wrong x_velocity

Gauge Segment (Start-Stop)

RA2_CAL_0P products with wrong y_velocity

Gauge Segment (Start-Stop)

RA2_CAL_0P products with wrong z_velocity

Gauge Segment (Start-Stop)

RA2_CAL_0P products with unknown vector source

Gauge Segment (Start-Stop)

RA2_CAL_0P products with UTC to SBT time too far from sensing time

Gauge	Segment (Start-Stop)
Warning: Wrong UTC SBT time format. 14-MAY-2009 12:23:01.522074	14-MAY-2009 15:30:42.402
Filename: RA2_CAL_0PNPDK20090514_153042_000001752079_00040_37669_1397.N1;	14-MAY-2009 15:33:37.301

RA2_CAL_0P products with satellite binary time out-of-range

Gauge Segment (Start-Stop)

RA2_CAL_0P products with wrong clock step

Gauge Segment (Start-Stop)

RA2_CAL_0P products with leap utc set to blank

Gauge Segment (Start-Stop)

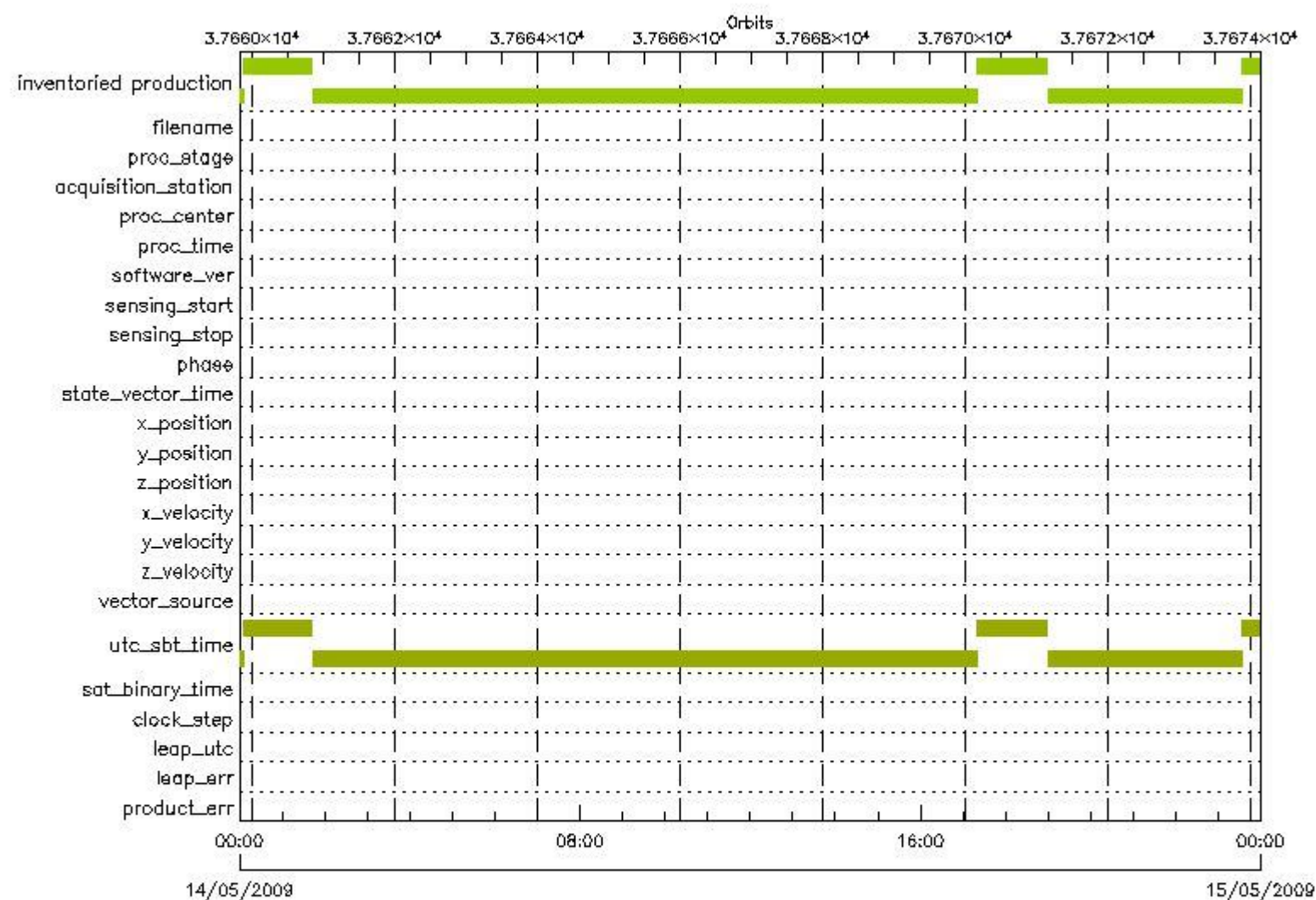
RA2_CAL_0P products with leap err set

Gauge Segment (Start-Stop)

RA2_CAL_0P products with product err set

Gauge Segment (Start-Stop)

MPH Errors for DOR_DOP_0P



DOR_DOP_0P products with wrong filename

Gauge Segment (Start-Stop)

DOR_DOP_0P products with unknown processing stage

Gauge Segment (Start-Stop)

DOR_DOP_0P products with unknown acquisition station

Gauge Segment (Start-Stop)

DOR_DOP_0P products with unknown processing center

Gauge Segment (Start-Stop)

DOR_DOP_0P products with wrong processing time

Gauge Segment (Start-Stop)

DOR_DOP_0P products with software version not equal to the current version

Gauge Segment (Start-Stop)

DOR_DOP_0P products with wrong sensing start

Gauge Segment (Start-Stop)

DOR_DOP_0P products with wrong sensing stop

Gauge Segment (Start-Stop)

DOR_DOP_0P products with wrong phase

Gauge Segment (Start-Stop)

DOR_DOP_0P products with wrong state vector time

Gauge Segment (Start-Stop)

DOR_DOP_0P products with wrong x_position

Gauge Segment (Start-Stop)

DOR_DOP_0P products with wrong y_position

Gauge Segment (Start-Stop)

DOR_DOP_0P products with wrong z_position

Gauge Segment (Start-Stop)

DOR_DOP_0P products with wrong x_velocity

Gauge Segment (Start-Stop)

DOR_DOP_0P products with wrong y_velocity

Gauge Segment (Start-Stop)

DOR_DOP_0P products with wrong z_velocity

Gauge Segment (Start-Stop)

DOR_DOP_0P products with unknown vector source

Gauge Segment (Start-Stop)

DOR_DOP_0P products with UTC to SBT time too far from sensing time

Gauge	Segment (Start-Stop)
Warning: Wrong UTC SBT time format. 13-MAY-2009 19:27:15.514683 Filename: DOR_DOP_0PNPDE20090513_222254_000061212079_00029_37658_8347.N1;	13-MAY-2009 22:22:54.317 14-MAY-2009 00:04:55.075
Warning: Wrong UTC SBT time format. 13-MAY-2009 21:08:05.515420 Filename: DOR_DOP_0PNPDE20090514_000455_000058022079_00030_37659_8348.N1;	14-MAY-2009 00:04:55.075 14-MAY-2009 01:41:37.025
Warning: Wrong UTC SBT time format. 13-MAY-2009 21:08:05.515420 Filename: DOR_DOP_0PNPDE20090514_014240_000043992079_00031_37660_8349.N1;	14-MAY-2009 01:42:40.783 14-MAY-2009 02:56:00.088
Warning: Wrong UTC SBT time format. 13-MAY-2009 22:51:11.516180 Filename: DOR_DOP_0PNPDE20090514_025703_000059932079_00032_37661_8350.N1;	14-MAY-2009 02:57:03.846 14-MAY-2009 04:36:57.054
Warning: Wrong UTC SBT time format. 13-MAY-2009 22:51:11.516180 Filename: DOR_DOP_0PNPDE20090514_043904_000059302079_00033_37662_8351.N1;	14-MAY-2009 04:39:04.573 14-MAY-2009 06:17:54.090
Warning: Wrong UTC SBT time format. 13-MAY-2009 22:51:11.516180 Filename: DOR_DOP_0PNPDK20090514_062001_000039532079_00034_37663_0737.N1;	14-MAY-2009 06:20:01.601 14-MAY-2009 07:25:54.590
Warning: Wrong UTC SBT time format. 14-MAY-2009 05:44:57.519184 Filename: DOR_DOP_0PNPDK20090514_072802_000059292079_00035_37664_0738.N1;	14-MAY-2009 07:28:02.106 14-MAY-2009 09:06:51.583
Warning: Wrong UTC SBT time format. 14-MAY-2009 07:24:28.519903 Filename: DOR_DOP_0PNPDK20090514_090859_000059302079_00036_37665_0739.N1;	14-MAY-2009 09:08:59.103 14-MAY-2009 10:47:48.603
Warning: Wrong UTC SBT time format. 14-MAY-2009 09:04:11.520626 Filename: DOR_DOP_0PNPDK20090514_104852_000058022079_00037_37666_0740.N1;	14-MAY-2009 10:48:52.361 14-MAY-2009 12:25:34.303
Warning: Wrong UTC SBT time format. 14-MAY-2009 09:04:11.520626 Filename: DOR_DOP_0PNPDK20090514_122741_000058662079_00038_37667_0741.N1;	14-MAY-2009 12:27:41.815 14-MAY-2009 14:05:27.535
Warning: Wrong UTC SBT time format. 14-MAY-2009 12:23:01.522074 Filename: DOR_DOP_0PNPDK20090514_140735_000057382079_00039_37668_0742.N1;	14-MAY-2009 14:07:35.050 14-MAY-2009 15:43:13.254
Warning: Wrong UTC SBT time format. 14-MAY-2009 14:02:04.522799 Filename: DOR_DOP_0PNPDK20090514_154417_000057382079_00040_37669_0743.N1;	14-MAY-2009 15:44:17.012 14-MAY-2009 17:19:55.223
Warning: Wrong UTC SBT time format. 14-MAY-2009 14:02:04.522799 Filename: DOR_DOP_0PNPDK20090514_171955_000059292079_00041_37670_0744.N1;	14-MAY-2009 17:19:55.223 14-MAY-2009 18:58:44.709
Warning: Wrong UTC SBT time format. 14-MAY-2009 17:17:50.524224 Filename: DOR_DOP_0PNPDK20090514_185948_000059292079_00042_37671_0745.N1;	14-MAY-2009 18:59:48.462 14-MAY-2009 20:38:37.936
Warning: Wrong UTC SBT time format. 14-MAY-2009 18:55:51.524929 Filename: DOR_DOP_0PNPDE20090514_203941_000042082079_00043_37672_8352.N1;	14-MAY-2009 20:39:41.694 14-MAY-2009 21:49:49.733
Warning: Wrong UTC SBT time format. 14-MAY-2009 18:55:51.524929 Filename: DOR_DOP_0PNPDE20090514_215053_000061212079_00043_37672_8353.N1;	14-MAY-2009 21:50:53.495 14-MAY-2009 23:32:54.230
Warning: Wrong UTC SBT time format. 14-MAY-2009 18:55:51.524929 Filename: DOR_DOP_0PNPDE20090514_233254_000059292079_00044_37673_8354.N1;	14-MAY-2009 23:32:54.230 15-MAY-2009 01:11:43.715

DOR_DOP_0P products with satellite binary time out-of-range

Gauge Segment (Start-Stop)

DOR_DOP_0P products with wrong clock step

Gauge Segment (Start-Stop)

DOR_DOP_0P products with leap utc set to blank

Gauge Segment (Start-Stop)

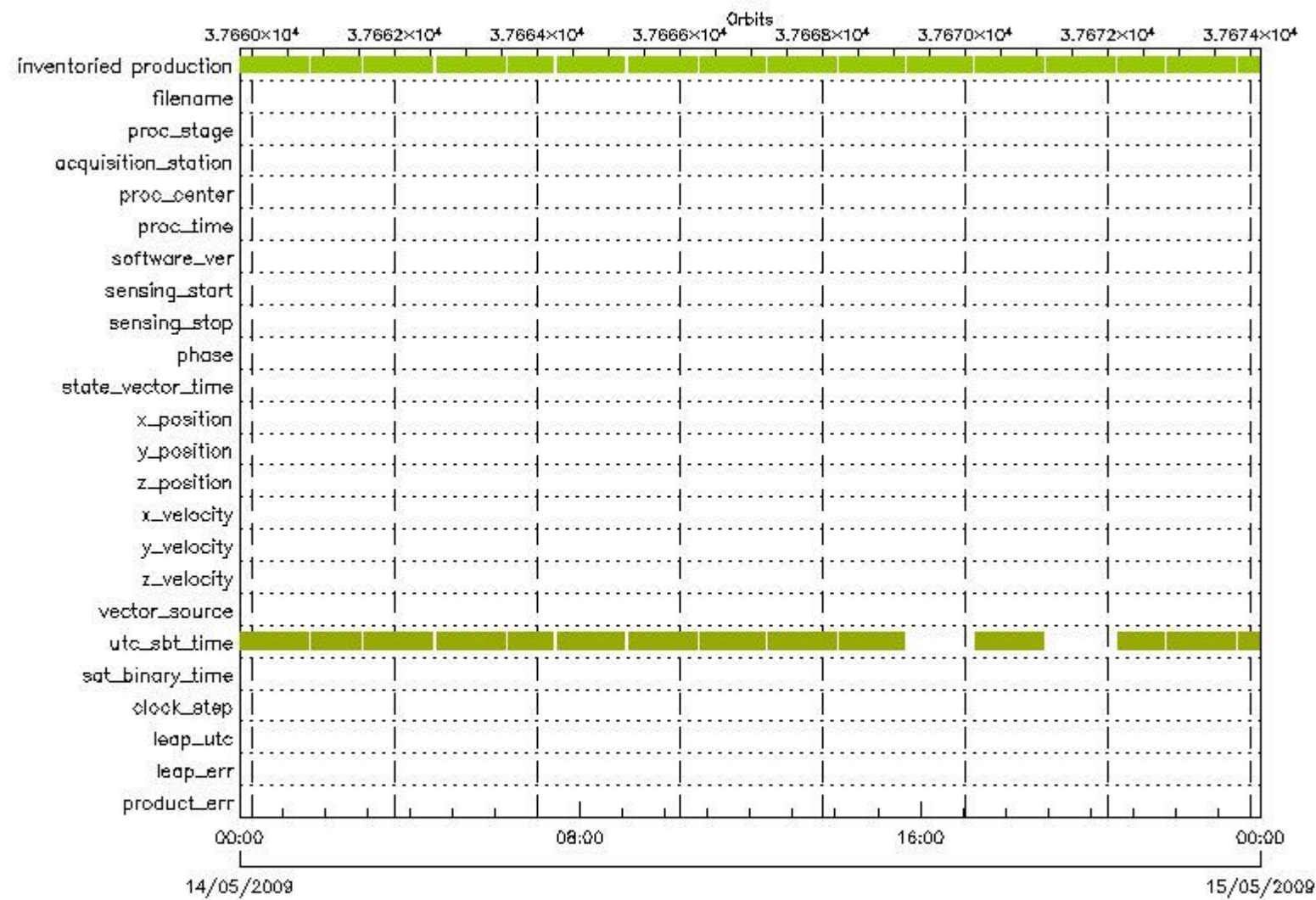
DOR_DOP_0P products with leap err set

Gauge Segment (Start-Stop)

DOR_DOP_0P products with product err set

Gauge Segment (Start-Stop)

MPH Errors for DOR_NAV_0P



DOR_NAV_0P products with wrong filename

Gauge Segment (Start-Stop)

DOR_NAV_0P products with unknown processing stage

Gauge Segment (Start-Stop)

DOR_NAV_0P products with unknown acquisition station

Gauge Segment (Start-Stop)

DOR_NAV_0P products with unknown processing center

Gauge Segment (Start-Stop)

DOR_NAV_0P products with wrong processing time

Gauge Segment (Start-Stop)

DOR_NAV_0P products with software version not equal to the current version

Gauge Segment (Start-Stop)

DOR_NAV_0P products with wrong sensing start

Gauge Segment (Start-Stop)

DOR_NAV_0P products with wrong sensing stop

Gauge Segment (Start-Stop)

DOR_NAV_0P products with wrong phase

Gauge Segment (Start-Stop)

DOR_NAV_0P products with wrong state vector time

Gauge Segment (Start-Stop)

DOR_NAV_0P products with wrong x_position

Gauge Segment (Start-Stop)

DOR_NAV_0P products with wrong y_position

Gauge Segment (Start-Stop)

DOR_NAV_0P products with wrong z_position

Gauge Segment (Start-Stop)

DOR_NAV_0P products with wrong x_velocity

Gauge Segment (Start-Stop)

DOR_NAV_0P products with wrong y_velocity

Gauge Segment (Start-Stop)

DOR_NAV_0P products with wrong z_velocity

Gauge Segment (Start-Stop)

DOR_NAV_0P products with unknown vector source

Gauge Segment (Start-Stop)

DOR_NAV_0P products with UTC to SBT time too far from sensing time

Gauge	Segment (Start-Stop)
Warning: Wrong UTC SBT time format. 13-MAY-2009 21:08:05.515420 Filename: DOR_NAV_0PNPDE20090514_000111_000057382079_00030_37659_7940.N1;	14-MAY-2009 00:01:11.927 14-MAY-2009 01:36:50.123
Warning: Wrong UTC SBT time format. 13-MAY-2009 21:08:05.515420 Filename: DOR_NAV_0PNPDE20090514_014208_000041442079_00031_37660_7941.N1;	14-MAY-2009 01:42:08.904 14-MAY-2009 02:51:13.178
Warning: Wrong UTC SBT time format. 13-MAY-2009 22:51:11.516180 Filename: DOR_NAV_0PNPDE20090514_025631_000057382079_00032_37661_7942.N1;	14-MAY-2009 02:56:31.967 14-MAY-2009 04:32:10.148
Warning: Wrong UTC SBT time format. 13-MAY-2009 22:51:11.516180 Filename: DOR_NAV_0PNPDE20090514_043728_000057382079_00033_37662_7943.N1;	14-MAY-2009 04:37:28.937 14-MAY-2009 06:13:07.176
Warning: Wrong UTC SBT time format. 13-MAY-2009 22:51:11.516180 Filename: DOR_NAV_0PNPDK20090514_061825_000038252079_00034_37663_0020.N1;	14-MAY-2009 06:18:25.969 14-MAY-2009 07:22:11.434
Warning: Wrong UTC SBT time format. 14-MAY-2009 05:44:57.519184 Filename: DOR_NAV_0PNPDK20090514_072730_000057382079_00035_37664_0021.N1;	14-MAY-2009 07:27:30.231 14-MAY-2009 09:03:08.435
Warning: Wrong UTC SBT time format. 14-MAY-2009 07:24:28.519903 Filename: DOR_NAV_0PNPDK20090514_090827_000057382079_00036_37665_0022.N1;	14-MAY-2009 09:08:27.224 14-MAY-2009 10:44:05.455
Warning: Wrong UTC SBT time format. 14-MAY-2009 09:04:11.520626 Filename: DOR_NAV_0PNPDK20090514_104924_000054192079_00037_37666_0023.N1;	14-MAY-2009 10:49:24.240 14-MAY-2009 12:19:43.635
Warning: Wrong UTC SBT time format. 14-MAY-2009 09:04:11.520626 Filename: DOR_NAV_0PNPDK20090514_122502_000057382079_00038_37667_0024.N1;	14-MAY-2009 12:25:02.424 14-MAY-2009 14:00:40.620
Warning: Wrong UTC SBT time format. 14-MAY-2009 12:23:01.522074 Filename: DOR_NAV_0PNPDK20090514_140559_000054192079_00039_37668_0025.N1;	14-MAY-2009 14:05:59.413 14-MAY-2009 15:36:18.820
Warning: Wrong UTC SBT time format. 14-MAY-2009 14:02:04.522799 Filename: DOR_NAV_0PNPDK20090514_171715_000057382079_00041_37670_0027.N1;	14-MAY-2009 17:17:15.833 14-MAY-2009 18:52:54.041
Warning: Wrong UTC SBT time format. 14-MAY-2009 18:55:51.524929 Filename: DOR_NAV_0PNPDE20090514_203909_000038252079_00043_37672_7944.N1;	14-MAY-2009 20:39:09.815 14-MAY-2009 21:42:55.300
Warning: Wrong UTC SBT time format. 14-MAY-2009 18:55:51.524929 Filename: DOR_NAV_0PNPDE20090514_214814_000057382079_00043_37672_7945.N1;	14-MAY-2009 21:48:14.096 14-MAY-2009 23:23:52.293
Warning: Wrong UTC SBT time format. 14-MAY-2009 18:55:51.524929 Filename: DOR_NAV_0PNPDE20090514_232911_000057382079_00044_37673_7946.N1;	14-MAY-2009 23:29:11.078 15-MAY-2009 01:04:49.289

DOR_NAV_0P products with satellite binary time out-of-range

Gauge Segment (Start-Stop)

DOR_NAV_0P products with wrong clock step

Gauge Segment (Start-Stop)

DOR_NAV_0P products with leap utc set to blank

Gauge Segment (Start-Stop)

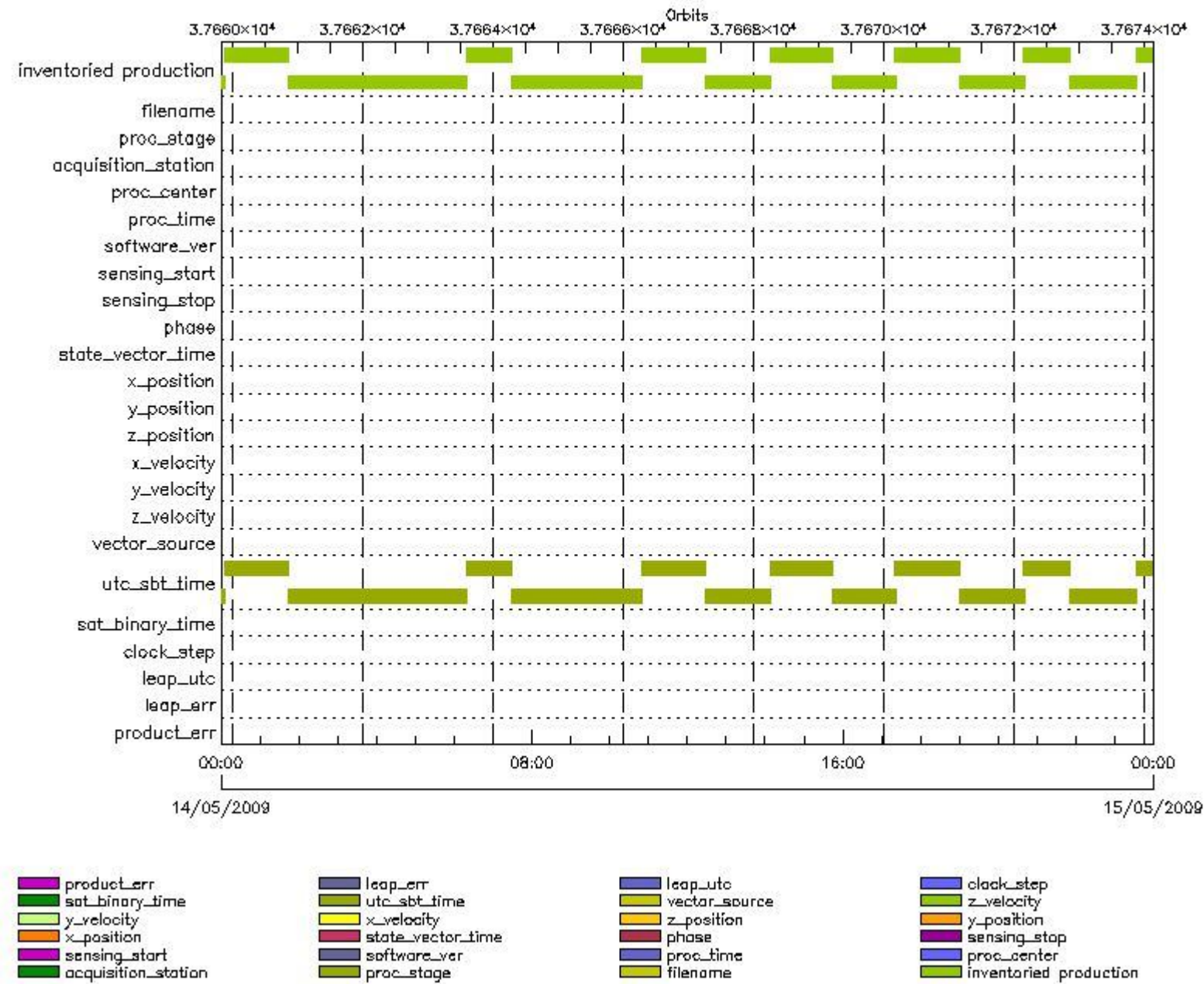
DOR_NAV_0P products with leap err set

Gauge Segment (Start-Stop)

DOR_NAV_0P products with product err set

Gauge Segment (Start-Stop)

MPH Errors for MWR_NL__0P



MWR_NL__0P MPH checks

MWR_NL__0P products with wrong filename

Gauge Segment (Start-Stop)

MWR_NL__0P products with unknown processing stage

Gauge Segment (Start-Stop)

MWR_NL__0P products with unknown acquisition station

Gauge Segment (Start-Stop)

MWR_NL__0P products with unknown processing center

Gauge Segment (Start-Stop)

MWR_NL__0P products with wrong processing time

Gauge Segment (Start-Stop)

MWR_NL__0P products with software version not equal to the current version

Gauge Segment (Start-Stop)

MWR_NL__0P products with wrong sensing start

Gauge Segment (Start-Stop)

MWR_NL__0P products with wrong sensing stop

Gauge Segment (Start-Stop)

MWR_NL__0P products with wrong phase

Gauge Segment (Start-Stop)

MWR_NL__0P products with wrong state vector time

Gauge Segment (Start-Stop)

MWR_NL__0P products with wrong x_position

Gauge Segment (Start-Stop)

MWR_NL__0P products with wrong y_position

Gauge Segment (Start-Stop)

MWR_NL__0P products with wrong z_position

Gauge Segment (Start-Stop)

MWR_NL__0P products with wrong x_velocity

Gauge Segment (Start-Stop)

MWR_NL__0P products with wrong y_velocity

Gauge Segment (Start-Stop)

MWR_NL__0P products with wrong z_velocity

Gauge Segment (Start-Stop)

MWR_NL__0P products with unknown vector source

Gauge Segment (Start-Stop)

MWR_NL__0P products with UTC to SBT time too far from sensing time

Gauge	Segment (Start-Stop)
Warning: Wrong UTC SBT time format. 13-MAY-2009 19:27:15.514683 Filename: MWR_NL__0PNPDE20090513_222329_000061442079_00029_37658_8387.N1;	13-MAY-2009 22:23:29.653 14-MAY-2009 00:05:53.829
Warning: Wrong UTC SBT time format. 13-MAY-2009 21:08:05.515420 Filename: MWR_NL__0PNPDE20090514_000529_000058322079_00030_37659_8388.N1;	14-MAY-2009 00:05:29.825 14-MAY-2009 01:42:41.986
Warning: Wrong UTC SBT time format. 13-MAY-2009 21:08:05.515420 Filename: MWR_NL__0PNPDE20090514_014241_000044882079_00031_37660_8389.N1;	14-MAY-2009 01:42:41.986 14-MAY-2009 02:57:30.112

Warning: Wrong UTC SBT time format. 13-MAY-2009 22:51:11.516180 Filename: MWR_NL__OPNPDE20090514_025730_000060722079_00032_37661_8390.N1;	14-MAY-2009 02:57:30.112 14-MAY-2009 04:38:42.277
Warning: Wrong UTC SBT time format. 13-MAY-2009 22:51:11.516180 Filename: MWR_NL__OPNPDE20090514_043906_000060482079_00033_37662_8391.N1;	14-MAY-2009 04:39:06.277 14-MAY-2009 06:19:54.449
Warning: Wrong UTC SBT time format. 13-MAY-2009 22:51:11.516180 Filename: MWR_NL__OPNPDK20090514_061954_000040802079_00034_37663_0638.N1;	14-MAY-2009 06:19:54.449 14-MAY-2009 07:27:54.563
Warning: Wrong UTC SBT time format. 14-MAY-2009 05:44:57.519184 Filename: MWR_NL__OPNPDK20090514_072754_000060482079_00035_37664_0639.N1;	14-MAY-2009 07:27:54.563 14-MAY-2009 09:08:42.736
Warning: Wrong UTC SBT time format. 14-MAY-2009 07:24:28.519903 Filename: MWR_NL__OPNPDK20090514_090906_000060242079_00036_37665_0640.N1;	14-MAY-2009 09:09:06.736 14-MAY-2009 10:49:30.904
Warning: Wrong UTC SBT time format. 14-MAY-2009 09:04:11.520626 Filename: MWR_NL__OPNPDK20090514_104930_000058802079_00037_37666_0641.N1;	14-MAY-2009 10:49:30.904 14-MAY-2009 12:27:31.065
Warning: Wrong UTC SBT time format. 14-MAY-2009 09:04:11.520626 Filename: MWR_NL__OPNPDK20090514_122731_000060002079_00038_37667_0642.N1;	14-MAY-2009 12:27:31.065 14-MAY-2009 14:07:31.234
Warning: Wrong UTC SBT time format. 14-MAY-2009 12:23:01.522074 Filename: MWR_NL__OPNPDK20090514_140731_000058082079_00039_37668_0643.N1;	14-MAY-2009 14:07:31.234 14-MAY-2009 15:44:19.391
Warning: Wrong UTC SBT time format. 14-MAY-2009 14:02:04.522799 Filename: MWR_NL__OPNPDK20090514_154419_000058322079_00040_37669_0644.N1;	14-MAY-2009 15:44:19.391 14-MAY-2009 17:21:31.559
Warning: Wrong UTC SBT time format. 14-MAY-2009 14:02:04.522799 Filename: MWR_NL__OPNPDK20090514_172043_000059522079_00041_37670_0645.N1;	14-MAY-2009 17:20:43.552 14-MAY-2009 18:59:55.716
Warning: Wrong UTC SBT time format. 14-MAY-2009 17:17:50.524224 Filename: MWR_NL__OPNPDK20090514_185955_000060242079_00042_37671_0646.N1;	14-MAY-2009 18:59:55.716 14-MAY-2009 20:40:19.889
Warning: Wrong UTC SBT time format. 14-MAY-2009 18:55:51.524929 Filename: MWR_NL__OPNPDE20090514_203931_000043202079_00043_37672_8392.N1;	14-MAY-2009 20:39:31.889 14-MAY-2009 21:51:32.011
Warning: Wrong UTC SBT time format. 14-MAY-2009 18:55:51.524929 Filename: MWR_NL__OPNPDE20090514_215132_000061202079_00043_37672_8393.N1;	14-MAY-2009 21:51:32.011 14-MAY-2009 23:33:32.187
Warning: Wrong UTC SBT time format. 14-MAY-2009 18:55:51.524929 Filename: MWR_NL__OPNPDE20090514_233332_000059762079_00044_37673_8394.N1;	14-MAY-2009 23:33:32.187 15-MAY-2009 01:13:08.348

MWR_NL__OP products with satellite binary time out-of-range

Gauge Segment (Start-Stop)

MWR_NL__OP products with wrong clock step

Gauge Segment (Start-Stop)

MWR_NL__OP products with leap utc set to blank

Gauge Segment (Start-Stop)

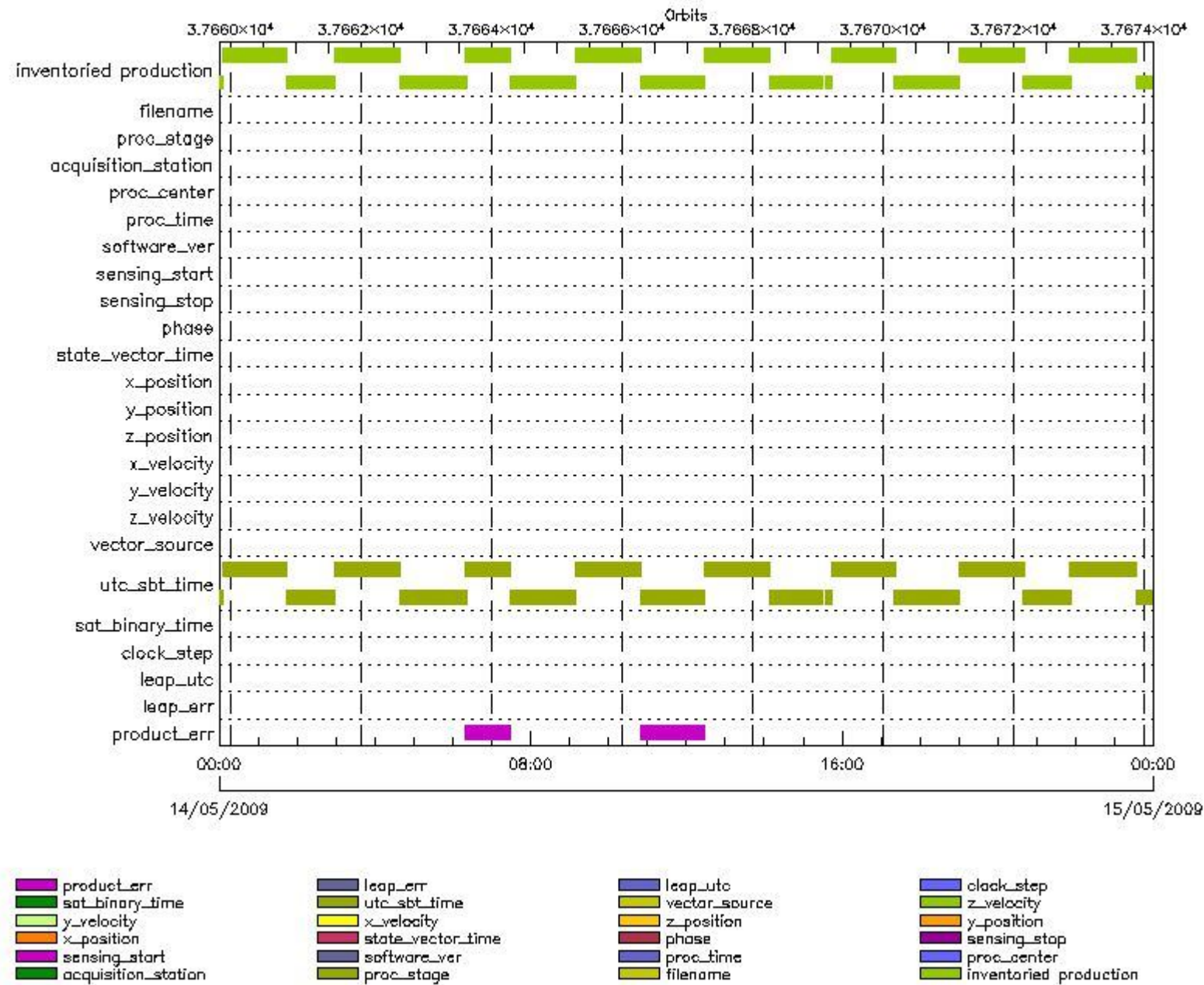
MWR_NL__OP products with leap err set

Gauge Segment (Start-Stop)

MWR_NL__OP products with product err set

Gauge Segment (Start-Stop)

MPH Errors for RA2_ME__OP



RA2_ME__0P MPH checks

RA2_ME__0P products with wrong filename

Gauge Segment (Start-Stop)

RA2_ME__0P products with unknown processing stage

Gauge Segment (Start-Stop)

RA2_ME__0P products with unknown acquisition station

Gauge Segment (Start-Stop)

RA2_ME__0P products with unknown processing center

Gauge Segment (Start-Stop)

RA2_ME__0P products with wrong processing time

Gauge Segment (Start-Stop)

RA2_ME__0P products with software version not equal to the current version

Gauge Segment (Start-Stop)

RA2_ME__0P products with wrong sensing start

Gauge Segment (Start-Stop)

RA2_ME__0P products with wrong sensing stop

Gauge Segment (Start-Stop)

RA2_ME__0P products with wrong phase

Gauge Segment (Start-Stop)

RA2_ME__0P products with wrong state vector time

Gauge Segment (Start-Stop)

RA2_ME__0P products with wrong x_position

Gauge Segment (Start-Stop)

RA2_ME__0P products with wrong y_position

Gauge Segment (Start-Stop)

RA2_ME__0P products with wrong z_position

Gauge Segment (Start-Stop)

RA2_ME__0P products with wrong x_velocity

Gauge Segment (Start-Stop)

RA2_ME__0P products with wrong y_velocity

Gauge Segment (Start-Stop)

RA2_ME__0P products with wrong z_velocity

Gauge Segment (Start-Stop)

RA2_ME__0P products with unknown vector source

Gauge Segment (Start-Stop)

RA2_ME__0P products with UTC to SBT time too far from sensing time

Gauge	Segment (Start-Stop)
Warning: Wrong UTC SBT time format. 13-MAY-2009 19:27:15.514683 Filename: RA2_ME__0PNPDE20090513_222341_000061802079_00029_37658_9029.N1;	13-MAY-2009 22:23:41.482 14-MAY-2009 00:06:41.954
Warning: Wrong UTC SBT time format. 13-MAY-2009 21:08:05.515420 Filename: RA2_ME__0PNPDE20090514_000539_000058842079_00030_37659_9030.N1;	14-MAY-2009 00:05:39.570 14-MAY-2009 01:43:43.718
Warning: Wrong UTC SBT time format. 13-MAY-2009 21:08:05.515420 Filename: RA2_ME__0PNPDE20090514_014246_000045342079_00031_37660_9031.N1;	14-MAY-2009 01:42:46.904 14-MAY-2009 02:58:20.884
Warning: Wrong UTC SBT time format. 13-MAY-2009 22:51:11.516180 Filename: RA2_ME__0PNPDE20090514_025748_000061132079_00032_37661_9032.N1;	14-MAY-2009 02:57:48.578 14-MAY-2009 04:39:41.096
Warning: Wrong UTC SBT time format. 13-MAY-2009 22:51:11.516180 Filename: RA2_ME__0PNPDE20090514_043909_000060972079_00033_37662_9033.N1;	14-MAY-2009 04:39:09.904 14-MAY-2009 06:20:46.826

Warning: Wrong UTC SBT time format. 13-MAY-2009 22:51:11.516180 Filename: RA2_ME__0PNPDK20090514_062014_000041152079_00034_37663_2586.N1;	14-MAY-2009 06:20:14.520 14-MAY-2009 07:28:49.636
Warning: Wrong UTC SBT time format. 14-MAY-2009 05:44:57.519184 Filename: RA2_ME__0PNPDK20090514_072807_000060962079_00035_37664_2587.N1;	14-MAY-2009 07:28:07.304 14-MAY-2009 09:09:43.112
Warning: Wrong UTC SBT time format. 14-MAY-2009 07:24:28.519903 Filename: RA2_ME__0PNPDK20090514_090909_000060752079_00036_37665_2588.N1;	14-MAY-2009 09:09:09.692 14-MAY-2009 10:50:24.334
Warning: Wrong UTC SBT time format. 14-MAY-2009 09:04:11.520626 Filename: RA2_ME__0PNPDK20090514_104945_000059192079_00037_37666_2589.N1;	14-MAY-2009 10:49:45.344 14-MAY-2009 12:28:24.025
Warning: Wrong UTC SBT time format. 14-MAY-2009 09:04:11.520626 Filename: RA2_ME__0PNPDK20090514_122741_000060362079_00038_37667_2590.N1;	14-MAY-2009 12:27:41.693 14-MAY-2009 14:08:17.345
Warning: Wrong UTC SBT time format. 14-MAY-2009 12:23:01.522074 Filename: RA2_ME__0PNPDK20090514_140747_000049632079_00039_37668_2591.N1;	14-MAY-2009 14:07:47.267 14-MAY-2009 15:30:30.137
Warning: Wrong UTC SBT time format. 14-MAY-2009 12:23:01.522074 Filename: RA2_ME__0PNPDK20090514_153503_000006162079_00040_37669_2592.N1;	14-MAY-2009 15:35:03.079 14-MAY-2009 15:45:19.122
Warning: Wrong UTC SBT time format. 14-MAY-2009 14:02:04.522799 Filename: RA2_ME__0PNPDK20090514_154439_000058662079_00040_37669_2593.N1;	14-MAY-2009 15:44:39.018 14-MAY-2009 17:22:25.341
Warning: Wrong UTC SBT time format. 14-MAY-2009 14:02:04.522799 Filename: RA2_ME__0PNPDK20090514_172053_000060042079_00041_37670_2594.N1;	14-MAY-2009 17:20:53.993 14-MAY-2009 19:00:58.453
Warning: Wrong UTC SBT time format. 14-MAY-2009 17:17:50.524224 Filename: RA2_ME__0PNPDK20090514_190003_000060742079_00042_37671_2595.N1;	14-MAY-2009 19:00:03.867 14-MAY-2009 20:41:17.395
Warning: Wrong UTC SBT time format. 14-MAY-2009 18:55:51.524929 Filename: RA2_ME__0PNPDE20090514_203951_000043602079_00043_37672_9034.N1;	14-MAY-2009 20:39:51.617 14-MAY-2009 21:52:31.813
Warning: Wrong UTC SBT time format. 14-MAY-2009 18:55:51.524929 Filename: RA2_ME__0PNPDE20090514_215134_000061802079_00043_37672_9035.N1;	14-MAY-2009 21:51:34.999 14-MAY-2009 23:34:35.471
Warning: Wrong UTC SBT time format. 14-MAY-2009 18:55:51.524929 Filename: RA2_ME__0PNPDE20090514_233333_000060412079_00044_37673_9036.N1;	14-MAY-2009 23:33:33.087 15-MAY-2009 01:14:14.309

RA2_ME__0P products with satellite binary time out-of-range

Gauge Segment (Start-Stop)

RA2_ME__0P products with wrong clock step

Gauge Segment (Start-Stop)

RA2_ME__0P products with leap utc set to blank

Gauge Segment (Start-Stop)

RA2_ME__0P products with leap err set


Gauge Segment (Start-Stop)

RA2_ME__0P products with product err set

Gauge	Segment (Start-Stop)
Warning: Product Error flag set. Filename: RA2_ME__0PNPDK20090514_062014_000041152079_00034_37663_2586.N1;	14-MAY-2009 06:20:14.520 14-MAY-2009 07:28:49.636
Warning: Product Error flag set. Filename: RA2_ME__0PNPDK20090514_104945_000059192079_00037_37666_2589.N1;	14-MAY-2009 10:49:45.344 14-MAY-2009 12:28:24.025

MPH checks (Level 1)

MPH Errors for RA2_MW__1P



RA2_MW__1P MPH checks

RA2_MW__1P products with wrong filename

Gauge Segment (Start-Stop)

RA2_MW__1P products with unknown processing stage

Gauge Segment (Start-Stop)

RA2_MW__1P products with unknown acquisition station

Gauge Segment (Start-Stop)

RA2_MW__1P products with unknown processing center

Gauge Segment (Start-Stop)

RA2_MW__1P products with wrong processing time

Gauge Segment (Start-Stop)

RA2_MW__1P products with software version not equal to the current version

Gauge	Segment (Start-Stop)
Warning: Wrong Software ver. RA2/5.06 Filename: RA2_MW__1PNPDE20090513_222341_000061822079_00029_37658_4713.N1;	13-MAY-2009 22:23:41.507 14-MAY-2009 00:06:43.038
Warning: Wrong Software ver. RA2/5.06 Filename: RA2_MW__1PNPDE20090514_000539_000058852079_00030_37659_4860.N1;	14-MAY-2009 00:05:39.595 14-MAY-2009 01:43:44.802
Warning: Wrong Software ver. RA2/5.06 Filename: RA2_MW__1PNPDE20090514_014246_000045352079_00031_37660_4983.N1;	14-MAY-2009 01:42:46.929 14-MAY-2009 02:58:21.967
Warning: Wrong Software ver. RA2/5.06 Filename: RA2_MW__1PNPDE20090514_025748_000061142079_00032_37661_5167.N1;	14-MAY-2009 02:57:48.603 14-MAY-2009 04:39:42.179
Warning: Wrong Software ver. RA2/5.06 Filename: RA2_MW__1PNPDE20090514_043909_000060982079_00033_37662_5315.N1;	14-MAY-2009 04:39:09.929 14-MAY-2009 06:20:47.909
Warning: Wrong Software ver. RA2/5.06 Filename: RA2_MW__1PNPDK20090514_062014_000041162079_00034_37663_6925.N1;	14-MAY-2009 06:20:14.545 14-MAY-2009 07:28:50.719
Warning: Wrong Software ver. RA2/5.06 Filename: RA2_MW__1PNPDK20090514_072807_000060972079_00035_37664_7058.N1;	14-MAY-2009 07:28:07.329 14-MAY-2009 09:09:44.195
Warning: Wrong Software ver. RA2/5.06 Filename: RA2_MW__1PNPDK20090514_090909_000060762079_00036_37665_7191.N1;	14-MAY-2009 09:09:09.717 14-MAY-2009 10:50:25.417
Warning: Wrong Software ver. RA2/5.06 Filename: RA2_MW__1PNPDK20090514_104945_000059202079_00037_37666_7337.N1;	14-MAY-2009 10:49:45.369 14-MAY-2009 12:28:25.109
Warning: Wrong Software ver. RA2/5.06 Filename: RA2_MW__1PNPDK20090514_122741_000060372079_00038_37667_7467.N1;	14-MAY-2009 12:27:41.719 14-MAY-2009 14:08:18.429
Warning: Wrong Software ver. RA2/5.06 Filename: RA2_MW__1PNPDK20090514_140747_000049642079_00039_37668_7613.N1;	14-MAY-2009 14:07:47.293 14-MAY-2009 15:30:31.221
Warning: Wrong Software ver. RA2/5.06 Filename: RA2_MW__1PNPDK20090514_153503_000006172079_00040_37669_7624.N1;	14-MAY-2009 15:35:03.104 14-MAY-2009 15:45:20.205
Warning: Wrong Software ver. RA2/5.06 Filename: RA2_MW__1PNPDK20090514_154439_000058672079_00040_37669_7729.N1;	14-MAY-2009 15:44:39.043 14-MAY-2009 17:22:26.425
Warning: Wrong Software ver. RA2/5.06 Filename: RA2_MW__1PNPDK20090514_172054_000060062079_00041_37670_7858.N1;	14-MAY-2009 17:20:54.019 14-MAY-2009 19:00:59.537
Warning: Wrong Software ver. RA2/5.06 Filename: RA2_MW__1PNPDK20090514_190003_000060752079_00042_37671_7977.N1;	14-MAY-2009 19:00:03.893 14-MAY-2009 20:41:18.479
Warning: Wrong Software ver. RA2/5.06 Filename: RA2_MW__1PNPDE20090514_203951_000043612079_00043_37672_5860.N1;	14-MAY-2009 20:39:51.642 14-MAY-2009 21:52:32.897
Warning: Wrong Software ver. RA2/5.06 Filename: RA2_MW__1PNPDE20090514_215135_000061822079_00043_37672_6016.N1;	14-MAY-2009 21:51:35.024 14-MAY-2009 23:34:36.555
Warning: Wrong Software ver. RA2/5.06 Filename: RA2_MW__1PNPDE20090514_233333_000060422079_00044_37673_6157.N1;	14-MAY-2009 23:33:33.112 15-MAY-2009 01:14:15.393

RA2_MW__1P products with wrong sensing start

Gauge Segment (Start-Stop)

RA2_MW__1P products with wrong sensing stop

Gauge Segment (Start-Stop)

RA2_MW__1P products with wrong phase

Gauge Segment (Start-Stop)

RA2_MW__1P products with wrong state vector time

Gauge	Segment (Start-Stop)
Warning: Not equal to FPO input. 13-MAY-2009 22:36:51.090280 Filename: RA2_MW__1PNPDE20090513_222341_000061822079_00029_37658_4713.N1;	13-MAY-2009 22:23:41.507 14-MAY-2009 00:06:43.038
Warning: Not equal to FPO input. 14-MAY-2009 00:17:26.951844 Filename: RA2_MW__1PNPDE20090514_000539_000058852079_00030_37659_4860.N1;	14-MAY-2009 00:05:39.595 14-MAY-2009 01:43:44.802
Warning: Not equal to FPO input. 14-MAY-2009 01:58:02.827341 Filename: RA2_MW__1PNPDE20090514_014246_000045352079_00031_37660_4983.N1;	14-MAY-2009 01:42:46.929 14-MAY-2009 02:58:21.967
Warning: Not equal to FPO input. 14-MAY-2009 03:38:38.764077 Filename: RA2_MW__1PNPDE20090514_025748_000061142079_00032_37661_5167.N1;	14-MAY-2009 02:57:48.603 14-MAY-2009 04:39:42.179
Warning: Not equal to FPO input. 14-MAY-2009 05:19:14.787905 Filename: RA2_MW__1PNPDE20090514_043909_000060982079_00033_37662_5315.N1;	14-MAY-2009 04:39:09.929 14-MAY-2009 06:20:47.909
Warning: Not equal to FPO input. 14-MAY-2009 06:59:50.764787 Filename: RA2_MW__1PNPDK20090514_062014_000041162079_00034_37663_6925.N1;	14-MAY-2009 06:20:14.545 14-MAY-2009 07:28:50.719
Warning: Not equal to FPO input. 14-MAY-2009 08:40:26.676563 Filename: RA2_MW__1PNPDK20090514_072807_000060972079_00035_37664_7058.N1;	14-MAY-2009 07:28:07.329 14-MAY-2009 09:09:44.195
Warning: Not equal to FPO input. 14-MAY-2009 10:21:02.561557 Filename: RA2_MW__1PNPDK20090514_090909_000060762079_00036_37665_7191.N1;	14-MAY-2009 09:09:09.717 14-MAY-2009 10:50:25.417
Warning: Not equal to FPO input. 14-MAY-2009 12:01:38.424198 Filename: RA2_MW__1PNPDK20090514_104945_000059202079_00037_37666_7337.N1;	14-MAY-2009 10:49:45.369 14-MAY-2009 12:28:25.109
Warning: Not equal to FPO input. 14-MAY-2009 13:42:14.308665 Filename: RA2_MW__1PNPDK20090514_122741_000060372079_00038_37667_7467.N1;	14-MAY-2009 12:27:41.719 14-MAY-2009 14:08:18.429
Warning: Not equal to FPO input. 14-MAY-2009 13:42:14.308665 Filename: RA2_MW__1PNPDK20090514_140747_000049642079_00039_37668_7613.N1;	14-MAY-2009 14:07:47.293 14-MAY-2009 15:30:31.221
Warning: Not equal to FPO input. 14-MAY-2009 13:42:14.308665 Filename: RA2_MW__1PNPDK20090514_153503_000006172079_00040_37669_7624.N1;	14-MAY-2009 15:35:03.104 14-MAY-2009 15:45:20.205
Warning: Exceeding +1 or -1 orbit from sensing time. 14-MAY-2009 13:42:14.308665 Filename: RA2_MW__1PNPDK20090514_153503_000006172079_00040_37669_7624.N1;	14-MAY-2009 15:35:03.104 14-MAY-2009 15:45:20.205
Warning: Not equal to FPO input. 14-MAY-2009 17:03:26.291487 Filename: RA2_MW__1PNPDK20090514_154439_000058672079_00040_37669_7729.N1;	14-MAY-2009 15:44:39.043 14-MAY-2009 17:22:26.425
Warning: Not equal to FPO input. 14-MAY-2009 18:44:02.299108 Filename: RA2_MW__1PNPDK20090514_172054_000060062079_00041_37670_7858.N1;	14-MAY-2009 17:20:54.019 14-MAY-2009 19:00:59.537
Warning: Not equal to FPO input. 14-MAY-2009 20:24:38.244033 Filename: RA2_MW__1PNPDK20090514_190003_000060752079_00042_37671_7977.N1;	14-MAY-2009 19:00:03.893 14-MAY-2009 20:41:18.479
Warning: Not equal to FPO input. 14-MAY-2009 22:05:14.116882 Filename: RA2_MW__1PNPDE20090514_203951_000043612079_00043_37672_5860.N1;	14-MAY-2009 20:39:51.642 14-MAY-2009 21:52:32.897
Warning: Not equal to FPO input. 14-MAY-2009 22:05:14.114150 Filename: RA2_MW__1PNPDE20090514_215135_000061822079_00043_37672_6016.N1;	14-MAY-2009 21:51:35.024 14-MAY-2009 23:34:36.555

Warning: Not equal to FPO input. 14-MAY-2009 23:45:49.981179	14-MAY-2009 23:33:33.112
Filename: RA2_MW__1PNPDE20090514_233333_000060422079_00044_37673_6157.N1;	15-MAY-2009 01:14:15.393

RA2_MW__1P products with wrong x_position

Gauge Segment (Start-Stop)

RA2_MW__1P products with wrong y_position

Gauge Segment (Start-Stop)

RA2_MW__1P products with wrong z_position

Gauge Segment (Start-Stop)

RA2_MW__1P products with wrong x_velocity

Gauge Segment (Start-Stop)

RA2_MW__1P products with wrong y_velocity

Gauge Segment (Start-Stop)

RA2_MW__1P products with wrong z_velocity

Gauge Segment (Start-Stop)

RA2_MW__1P products with unknown vector source

Gauge Segment (Start-Stop)

RA2_MW__1P products with UTC to SBT time too far from sensing time

Gauge	Segment (Start-Stop)
Warning: Wrong UTC SBT time format. 13-MAY-2009 19:27:15.514683 Filename: RA2_MW__1PNPDE20090513_222341_000061822079_00029_37658_4713.N1;	13-MAY-2009 22:23:41.507 14-MAY-2009 00:06:43.038
Warning: Wrong UTC SBT time format. 13-MAY-2009 21:08:05.515420 Filename: RA2_MW__1PNPDE20090514_000539_000058852079_00030_37659_4860.N1;	14-MAY-2009 00:05:39.595 14-MAY-2009 01:43:44.802
Warning: Wrong UTC SBT time format. 13-MAY-2009 21:08:05.515420 Filename: RA2_MW__1PNPDE20090514_014246_000045352079_00031_37660_4983.N1;	14-MAY-2009 01:42:46.929 14-MAY-2009 02:58:21.967
Warning: Wrong UTC SBT time format. 13-MAY-2009 22:51:11.516180 Filename: RA2_MW__1PNPDE20090514_025748_000061142079_00032_37661_5167.N1;	14-MAY-2009 02:57:48.603 14-MAY-2009 04:39:42.179
Warning: Wrong UTC SBT time format. 13-MAY-2009 22:51:11.516180 Filename: RA2_MW__1PNPDE20090514_043909_000060982079_00033_37662_5315.N1;	14-MAY-2009 04:39:09.929 14-MAY-2009 06:20:47.909
Warning: Wrong UTC SBT time format. 13-MAY-2009 22:51:11.516180 Filename: RA2_MW__1PNPDK20090514_062014_000041162079_00034_37663_6925.N1;	14-MAY-2009 06:20:14.545 14-MAY-2009 07:28:50.719
Warning: Wrong UTC SBT time format. 14-MAY-2009 05:44:57.519184 Filename: RA2_MW__1PNPDK20090514_072807_000060972079_00035_37664_7058.N1;	14-MAY-2009 07:28:07.329 14-MAY-2009 09:09:44.195
Warning: Wrong UTC SBT time format. 14-MAY-2009 07:24:28.519903 Filename: RA2_MW__1PNPDK20090514_090909_000060762079_00036_37665_7191.N1;	14-MAY-2009 09:09:09.717 14-MAY-2009 10:50:25.417
Warning: Wrong UTC SBT time format. 14-MAY-2009 09:04:11.520626 Filename: RA2_MW__1PNPDK20090514_104945_000059202079_00037_37666_7337.N1;	14-MAY-2009 10:49:45.369 14-MAY-2009 12:28:25.109
Warning: Wrong UTC SBT time format. 14-MAY-2009 09:04:11.520626 Filename: RA2_MW__1PNPDK20090514_122741_000060372079_00038_37667_7467.N1;	14-MAY-2009 12:27:41.719 14-MAY-2009 14:08:18.429
Warning: Wrong UTC SBT time format. 14-MAY-2009 12:23:01.522074 Filename: RA2_MW__1PNPDK20090514_140747_000049642079_00039_37668_7613.N1;	14-MAY-2009 14:07:47.293 14-MAY-2009 15:30:31.221

Warning: Wrong UTC SBT time format. 14-MAY-2009 12:23:01.522074 Filename: RA2_MW__1PNPDK20090514_153503_000006172079_00040_37669_7624.N1;	14-MAY-2009 15:35:03.104 14-MAY-2009 15:45:20.205
Warning: Wrong UTC SBT time format. 14-MAY-2009 14:02:04.522799 Filename: RA2_MW__1PNPDK20090514_154439_000058672079_00040_37669_7729.N1;	14-MAY-2009 15:44:39.043 14-MAY-2009 17:22:26.425
Warning: Wrong UTC SBT time format. 14-MAY-2009 14:02:04.522799 Filename: RA2_MW__1PNPDK20090514_172054_000060062079_00041_37670_7858.N1;	14-MAY-2009 17:20:54.019 14-MAY-2009 19:00:59.537
Warning: Wrong UTC SBT time format. 14-MAY-2009 17:17:50.524224 Filename: RA2_MW__1PNPDK20090514_190003_000060752079_00042_37671_7977.N1;	14-MAY-2009 19:00:03.893 14-MAY-2009 20:41:18.479
Warning: Wrong UTC SBT time format. 14-MAY-2009 18:55:51.524929 Filename: RA2_MW__1PNPDE20090514_203951_000043612079_00043_37672_5860.N1;	14-MAY-2009 20:39:51.642 14-MAY-2009 21:52:32.897
Warning: Wrong UTC SBT time format. 14-MAY-2009 18:55:51.524929 Filename: RA2_MW__1PNPDE20090514_215135_000061822079_00043_37672_6016.N1;	14-MAY-2009 21:51:35.024 14-MAY-2009 23:34:36.555
Warning: Wrong UTC SBT time format. 14-MAY-2009 18:55:51.524929 Filename: RA2_MW__1PNPDE20090514_233333_000060422079_00044_37673_6157.N1;	14-MAY-2009 23:33:33.112 15-MAY-2009 01:14:15.393

RA2_MW__1P products with satellite binary time out-of-range

Gauge Segment (Start-Stop)

RA2_MW__1P products with wrong clock step

Gauge Segment (Start-Stop)

RA2_MW__1P products with leap utc set to blank

Gauge Segment (Start-Stop)

RA2_MW__1P products with leap err set


Gauge Segment (Start-Stop)

RA2_MW__1P products with product err set

Gauge Segment (Start-Stop)

MPH checks (Level 2)

MPH Errors for RA2_FGD_2P



RA2_FGD_2P MPH checks

RA2_FGD_2P products with wrong filename

Gauge Segment (Start-Stop)

RA2_FGD_2P products with unknown processing stage

Gauge Segment (Start-Stop)

RA2_FGD_2P products with unknown acquisition station

Gauge Segment (Start-Stop)

RA2_FGD_2P products with unknown processing center

Gauge Segment (Start-Stop)

RA2_FGD_2P products with wrong processing time

Gauge Segment (Start-Stop)

RA2_FGD_2P products with software version not equal to the current version

Gauge	Segment (Start-Stop)
Warning: Wrong Software ver. RA2/5.06 Filename: RA2_FGD_2PNPDE20090513_222341_000061822079_00029_37658_4714.N1;	13-MAY-2009 22:23:41.507 14-MAY-2009 00:06:43.038
Warning: Wrong Software ver. RA2/5.06 Filename: RA2_FGD_2PNPDE20090514_000539_000058852079_00030_37659_4861.N1;	14-MAY-2009 00:05:39.595 14-MAY-2009 01:43:44.802
Warning: Wrong Software ver. RA2/5.06 Filename: RA2_FGD_2PNPDE20090514_014246_000045352079_00031_37660_4984.N1;	14-MAY-2009 01:42:46.929 14-MAY-2009 02:58:21.967
Warning: Wrong Software ver. RA2/5.06 Filename: RA2_FGD_2PNPDE20090514_025748_000061142079_00032_37661_5168.N1;	14-MAY-2009 02:57:48.603 14-MAY-2009 04:39:42.179
Warning: Wrong Software ver. RA2/5.06 Filename: RA2_FGD_2PNPDE20090514_043909_000060982079_00033_37662_5316.N1;	14-MAY-2009 04:39:09.929 14-MAY-2009 06:20:47.909
Warning: Wrong Software ver. RA2/5.06 Filename: RA2_FGD_2PNPDK20090514_062014_000041162079_00034_37663_6926.N1;	14-MAY-2009 06:20:14.545 14-MAY-2009 07:28:50.719
Warning: Wrong Software ver. RA2/5.06 Filename: RA2_FGD_2PNPDK20090514_072807_000060972079_00035_37664_7059.N1;	14-MAY-2009 07:28:07.329 14-MAY-2009 09:09:44.195
Warning: Wrong Software ver. RA2/5.06 Filename: RA2_FGD_2PNPDK20090514_090909_000060762079_00036_37665_7192.N1;	14-MAY-2009 09:09:09.717 14-MAY-2009 10:50:25.417
Warning: Wrong Software ver. RA2/5.06 Filename: RA2_FGD_2PNPDK20090514_104945_000059202079_00037_37666_7338.N1;	14-MAY-2009 10:49:45.369 14-MAY-2009 12:28:25.109
Warning: Wrong Software ver. RA2/5.06 Filename: RA2_FGD_2PNPDK20090514_122741_000060372079_00038_37667_7468.N1;	14-MAY-2009 12:27:41.719 14-MAY-2009 14:08:18.429
Warning: Wrong Software ver. RA2/5.06 Filename: RA2_FGD_2PNPDK20090514_140747_000049642079_00039_37668_7614.N1;	14-MAY-2009 14:07:47.293 14-MAY-2009 15:30:31.221
Warning: Wrong Software ver. RA2/5.06 Filename: RA2_FGD_2PNPDK20090514_153503_000006172079_00040_37669_7625.N1;	14-MAY-2009 15:35:03.104 14-MAY-2009 15:45:20.205
Warning: Wrong Software ver. RA2/5.06 Filename: RA2_FGD_2PNPDK20090514_154439_000058672079_00040_37669_7730.N1;	14-MAY-2009 15:44:39.043 14-MAY-2009 17:22:26.425
Warning: Wrong Software ver. RA2/5.06 Filename: RA2_FGD_2PNPDK20090514_172054_000060062079_00041_37670_7859.N1;	14-MAY-2009 17:20:54.019 14-MAY-2009 19:00:59.537
Warning: Wrong Software ver. RA2/5.06 Filename: RA2_FGD_2PNPDK20090514_190003_000060752079_00042_37671_7978.N1;	14-MAY-2009 19:00:03.893 14-MAY-2009 20:41:18.479
Warning: Wrong Software ver. RA2/5.06 Filename: RA2_FGD_2PNPDE20090514_203951_000043612079_00043_37672_5861.N1;	14-MAY-2009 20:39:51.642 14-MAY-2009 21:52:32.897
Warning: Wrong Software ver. RA2/5.06 Filename: RA2_FGD_2PNPDE20090514_215135_000061822079_00043_37672_6017.N1;	14-MAY-2009 21:51:35.024 14-MAY-2009 23:34:36.555
Warning: Wrong Software ver. RA2/5.06 Filename: RA2_FGD_2PNPDE20090514_233333_000060422079_00044_37673_6158.N1;	14-MAY-2009 23:33:33.112 15-MAY-2009 01:14:15.393

RA2_FGD_2P products with wrong sensing start

Gauge Segment (Start-Stop)

RA2_FGD_2P products with wrong sensing stop

Gauge Segment (Start-Stop)

RA2_FGD_2P products with wrong phase

Gauge Segment (Start-Stop)

RA2_FGD_2P products with wrong state vector time

Gauge	Segment (Start-Stop)
Warning: Not equal to FPO input. 13-MAY-2009 22:36:51.090280 Filename: RA2_FGD_2PNPDE20090513_222341_000061822079_00029_37658_4714.N1;	13-MAY-2009 22:23:41.507 14-MAY-2009 00:06:43.038
Warning: Not equal to FPO input. 14-MAY-2009 00:17:26.951844 Filename: RA2_FGD_2PNPDE20090514_000539_000058852079_00030_37659_4861.N1;	14-MAY-2009 00:05:39.595 14-MAY-2009 01:43:44.802
Warning: Not equal to FPO input. 14-MAY-2009 01:58:02.827341 Filename: RA2_FGD_2PNPDE20090514_014246_000045352079_00031_37660_4984.N1;	14-MAY-2009 01:42:46.929 14-MAY-2009 02:58:21.967
Warning: Not equal to FPO input. 14-MAY-2009 03:38:38.764077 Filename: RA2_FGD_2PNPDE20090514_025748_000061142079_00032_37661_5168.N1;	14-MAY-2009 02:57:48.603 14-MAY-2009 04:39:42.179
Warning: Not equal to FPO input. 14-MAY-2009 05:19:14.787905 Filename: RA2_FGD_2PNPDE20090514_043909_000060982079_00033_37662_5316.N1;	14-MAY-2009 04:39:09.929 14-MAY-2009 06:20:47.909
Warning: Not equal to FPO input. 14-MAY-2009 06:59:50.764787 Filename: RA2_FGD_2PNPDK20090514_062014_000041162079_00034_37663_6926.N1;	14-MAY-2009 06:20:14.545 14-MAY-2009 07:28:50.719
Warning: Not equal to FPO input. 14-MAY-2009 08:40:26.676563 Filename: RA2_FGD_2PNPDK20090514_072807_000060972079_00035_37664_7059.N1;	14-MAY-2009 07:28:07.329 14-MAY-2009 09:09:44.195
Warning: Not equal to FPO input. 14-MAY-2009 10:21:02.561557 Filename: RA2_FGD_2PNPDK20090514_090909_000060762079_00036_37665_7192.N1;	14-MAY-2009 09:09:09.717 14-MAY-2009 10:50:25.417
Warning: Not equal to FPO input. 14-MAY-2009 12:01:38.424198 Filename: RA2_FGD_2PNPDK20090514_104945_000059202079_00037_37666_7338.N1;	14-MAY-2009 10:49:45.369 14-MAY-2009 12:28:25.109
Warning: Not equal to FPO input. 14-MAY-2009 13:42:14.308665 Filename: RA2_FGD_2PNPDK20090514_122741_000060372079_00038_37667_7468.N1;	14-MAY-2009 12:27:41.719 14-MAY-2009 14:08:18.429
Warning: Not equal to FPO input. 14-MAY-2009 13:42:14.308665 Filename: RA2_FGD_2PNPDK20090514_140747_000049642079_00039_37668_7614.N1;	14-MAY-2009 14:07:47.293 14-MAY-2009 15:30:31.221
Warning: Not equal to FPO input. 14-MAY-2009 13:42:14.308665 Filename: RA2_FGD_2PNPDK20090514_153503_000006172079_00040_37669_7625.N1;	14-MAY-2009 15:35:03.104 14-MAY-2009 15:45:20.205
Warning: Exceeding +1 or -1 orbit from sensing time. 14-MAY-2009 13:42:14.308665 Filename: RA2_FGD_2PNPDK20090514_153503_000006172079_00040_37669_7625.N1;	14-MAY-2009 15:35:03.104 14-MAY-2009 15:45:20.205
Warning: Not equal to FPO input. 14-MAY-2009 17:03:26.291487 Filename: RA2_FGD_2PNPDK20090514_154439_000058672079_00040_37669_7730.N1;	14-MAY-2009 15:44:39.043 14-MAY-2009 17:22:26.425
Warning: Not equal to FPO input. 14-MAY-2009 18:44:02.299108 Filename: RA2_FGD_2PNPDK20090514_172054_000060062079_00041_37670_7859.N1;	14-MAY-2009 17:20:54.019 14-MAY-2009 19:00:59.537
Warning: Not equal to FPO input. 14-MAY-2009 20:24:38.244033 Filename: RA2_FGD_2PNPDK20090514_190003_000060752079_00042_37671_7978.N1;	14-MAY-2009 19:00:03.893 14-MAY-2009 20:41:18.479
Warning: Not equal to FPO input. 14-MAY-2009 22:05:14.116882 Filename: RA2_FGD_2PNPDE20090514_203951_000043612079_00043_37672_5861.N1;	14-MAY-2009 20:39:51.642 14-MAY-2009 21:52:32.897
Warning: Not equal to FPO input. 14-MAY-2009 22:05:14.114150 Filename: RA2_FGD_2PNPDE20090514_215135_000061822079_00043_37672_6017.N1;	14-MAY-2009 21:51:35.024 14-MAY-2009 23:34:36.555
Warning: Not equal to FPO input. 14-MAY-2009 23:45:49.981179 Filename: RA2_FGD_2PNPDE20090514_233333_000060422079_00044_37673_6158.N1;	14-MAY-2009 23:33:33.112 15-MAY-2009 01:14:15.393

RA2_FGD_2P products with wrong x_position

Gauge Segment (Start-Stop)

RA2_FGD_2P products with wrong y_position

Gauge Segment (Start-Stop)

RA2_FGD_2P products with wrong z_position

Gauge Segment (Start-Stop)

RA2_FGD_2P products with wrong x_velocity

Gauge Segment (Start-Stop)

RA2_FGD_2P products with wrong y_velocity

Gauge Segment (Start-Stop)

RA2_FGD_2P products with wrong z_velocity

Gauge Segment (Start-Stop)

RA2_FGD_2P products with unknown vector source

Gauge Segment (Start-Stop)

RA2_FGD_2P products with UTC to SBT time too far from sensing time

Gauge	Segment (Start-Stop)
Warning: Wrong UTC SBT time format. 13-MAY-2009 19:27:15.514683 Filename: RA2_FGD_2PNPDE20090513_222341_000061822079_00029_37658_4714.N1;	13-MAY-2009 22:23:41.507 14-MAY-2009 00:06:43.038
Warning: Wrong UTC SBT time format. 13-MAY-2009 21:08:05.515420 Filename: RA2_FGD_2PNPDE20090514_000539_000058852079_00030_37659_4861.N1;	14-MAY-2009 00:05:39.595 14-MAY-2009 01:43:44.802
Warning: Wrong UTC SBT time format. 13-MAY-2009 21:08:05.515420 Filename: RA2_FGD_2PNPDE20090514_014246_000045352079_00031_37660_4984.N1;	14-MAY-2009 01:42:46.929 14-MAY-2009 02:58:21.967
Warning: Wrong UTC SBT time format. 13-MAY-2009 22:51:11.516180 Filename: RA2_FGD_2PNPDE20090514_025748_000061142079_00032_37661_5168.N1;	14-MAY-2009 02:57:48.603 14-MAY-2009 04:39:42.179
Warning: Wrong UTC SBT time format. 13-MAY-2009 22:51:11.516180 Filename: RA2_FGD_2PNPDE20090514_043909_000060982079_00033_37662_5316.N1;	14-MAY-2009 04:39:09.929 14-MAY-2009 06:20:47.909
Warning: Wrong UTC SBT time format. 13-MAY-2009 22:51:11.516180 Filename: RA2_FGD_2PNPDK20090514_062014_000041162079_00034_37663_6926.N1;	14-MAY-2009 06:20:14.545 14-MAY-2009 07:28:50.719
Warning: Wrong UTC SBT time format. 14-MAY-2009 05:44:57.519184 Filename: RA2_FGD_2PNPDK20090514_072807_000060972079_00035_37664_7059.N1;	14-MAY-2009 07:28:07.329 14-MAY-2009 09:09:44.195
Warning: Wrong UTC SBT time format. 14-MAY-2009 07:24:28.519903 Filename: RA2_FGD_2PNPDK20090514_090909_000060762079_00036_37665_7192.N1;	14-MAY-2009 09:09:09.717 14-MAY-2009 10:50:25.417
Warning: Wrong UTC SBT time format. 14-MAY-2009 09:04:11.520626 Filename: RA2_FGD_2PNPDK20090514_104945_000059202079_00037_37666_7338.N1;	14-MAY-2009 10:49:45.369 14-MAY-2009 12:28:25.109
Warning: Wrong UTC SBT time format. 14-MAY-2009 09:04:11.520626 Filename: RA2_FGD_2PNPDK20090514_122741_000060372079_00038_37667_7468.N1;	14-MAY-2009 12:27:41.719 14-MAY-2009 14:08:18.429
Warning: Wrong UTC SBT time format. 14-MAY-2009 12:23:01.522074 Filename: RA2_FGD_2PNPDK20090514_140747_000049642079_00039_37668_7614.N1;	14-MAY-2009 14:07:47.293 14-MAY-2009 15:30:31.221
Warning: Wrong UTC SBT time format. 14-MAY-2009 12:23:01.522074 Filename: RA2_FGD_2PNPDK20090514_153503_000006172079_00040_37669_7625.N1;	14-MAY-2009 15:35:03.104 14-MAY-2009 15:45:20.205
Warning: Wrong UTC SBT time format. 14-MAY-2009 14:02:04.522799 Filename: RA2_FGD_2PNPDK20090514_154439_000058672079_00040_37669_7730.N1;	14-MAY-2009 15:44:39.043 14-MAY-2009 17:22:26.425
Warning: Wrong UTC SBT time format. 14-MAY-2009 14:02:04.522799 Filename: RA2_FGD_2PNPDK20090514_172054_000060062079_00041_37670_7859.N1;	14-MAY-2009 17:20:54.019 14-MAY-2009 19:00:59.537
Warning: Wrong UTC SBT time format. 14-MAY-2009 17:17:50.524224 Filename: RA2_FGD_2PNPDK20090514_190003_000060752079_00042_37671_7978.N1;	14-MAY-2009 19:00:03.893 14-MAY-2009 20:41:18.479
Warning: Wrong UTC SBT time format. 14-MAY-2009 18:55:51.524929 Filename: RA2_FGD_2PNPDE20090514_203951_000043612079_00043_37672_5861.N1;	14-MAY-2009 20:39:51.642 14-MAY-2009 21:52:32.897

Warning: Wrong UTC SBT time format. 14-MAY-2009 18:55:51.524929 Filename: RA2_FGD_2PNPDE20090514_215135_000061822079_00043_37672_6017.N1;	14-MAY-2009 21:51:35.024 14-MAY-2009 23:34:36.555
Warning: Wrong UTC SBT time format. 14-MAY-2009 18:55:51.524929 Filename: RA2_FGD_2PNPDE20090514_233333_000060422079_00044_37673_6158.N1;	14-MAY-2009 23:33:33.112 15-MAY-2009 01:14:15.393

RA2_FGD_2P products with satellite binary time out-of-range

Gauge Segment (Start-Stop)

RA2_FGD_2P products with wrong clock step

Gauge Segment (Start-Stop)

RA2_FGD_2P products with leap utc set to blank

Gauge Segment (Start-Stop)

RA2_FGD_2P products with leap err set


Gauge Segment (Start-Stop)

RA2_FGD_2P products with product err set

Gauge	Segment (Start-Stop)
Warning: Product Error flag set. Filename: RA2_FGD_2PNPDE20090513_222341_000061822079_00029_37658_4714.N1;	13-MAY-2009 22:23:41.507 14-MAY-2009 00:06:43.038
Warning: Product Error flag set. Filename: RA2_FGD_2PNPDE20090514_000539_000058852079_00030_37659_4861.N1;	14-MAY-2009 00:05:39.595 14-MAY-2009 01:43:44.802
Warning: Product Error flag set. Filename: RA2_FGD_2PNPDE20090514_014246_000045352079_00031_37660_4984.N1;	14-MAY-2009 01:42:46.929 14-MAY-2009 02:58:21.967
Warning: Product Error flag set. Filename: RA2_FGD_2PNPDE20090514_025748_000061142079_00032_37661_5168.N1;	14-MAY-2009 02:57:48.603 14-MAY-2009 04:39:42.179
Warning: Product Error flag set. Filename: RA2_FGD_2PNPDE20090514_043909_000060982079_00033_37662_5316.N1;	14-MAY-2009 04:39:09.929 14-MAY-2009 06:20:47.909
Warning: Product Error flag set. Filename: RA2_FGD_2PNPDK20090514_062014_000041162079_00034_37663_6926.N1;	14-MAY-2009 06:20:14.545 14-MAY-2009 07:28:50.719
Warning: Product Error flag set. Filename: RA2_FGD_2PNPDK20090514_072807_000060972079_00035_37664_7059.N1;	14-MAY-2009 07:28:07.329 14-MAY-2009 09:09:44.195
Warning: Product Error flag set. Filename: RA2_FGD_2PNPDK20090514_090909_000060762079_00036_37665_7192.N1;	14-MAY-2009 09:09:09.717 14-MAY-2009 10:50:25.417
Warning: Product Error flag set. Filename: RA2_FGD_2PNPDK20090514_104945_000059202079_00037_37666_7338.N1;	14-MAY-2009 10:49:45.369 14-MAY-2009 12:28:25.109
Warning: Product Error flag set. Filename: RA2_FGD_2PNPDK20090514_122741_000060372079_00038_37667_7468.N1;	14-MAY-2009 12:27:41.719 14-MAY-2009 14:08:18.429
Warning: Product Error flag set. Filename: RA2_FGD_2PNPDK20090514_140747_000049642079_00039_37668_7614.N1;	14-MAY-2009 14:07:47.293 14-MAY-2009 15:30:31.221
Warning: Product Error flag set. Filename: RA2_FGD_2PNPDK20090514_153503_000006172079_00040_37669_7625.N1;	14-MAY-2009 15:35:03.104 14-MAY-2009 15:45:20.205
Warning: Product Error flag set. Filename: RA2_FGD_2PNPDK20090514_154439_000058672079_00040_37669_7730.N1;	14-MAY-2009 15:44:39.043 14-MAY-2009 17:22:26.425
Warning: Product Error flag set. Filename: RA2_FGD_2PNPDK20090514_172054_000060062079_00041_37670_7859.N1;	14-MAY-2009 17:20:54.019 14-MAY-2009 19:00:59.537
Warning: Product Error flag set. Filename: RA2_FGD_2PNPDK20090514_190003_000060752079_00042_37671_7978.N1;	14-MAY-2009 19:00:03.893 14-MAY-2009 20:41:18.479

Warning: Product Error flag set. Filename: RA2_FGD_2PNPDE20090514_203951_000043612079_00043_37672_5861.N1;	14-MAY-2009 20:39:51.642 14-MAY-2009 21:52:32.897
Warning: Product Error flag set. Filename: RA2_FGD_2PNPDE20090514_215135_000061822079_00043_37672_6017.N1;	14-MAY-2009 21:51:35.024 14-MAY-2009 23:34:36.555
Warning: Product Error flag set. Filename: RA2_FGD_2PNPDE20090514_233333_000060422079_00044_37673_6158.N1;	14-MAY-2009 23:33:33.112 15-MAY-2009 01:14:15.393

MPH Errors for RA2_WWV_2P



RA2_WWV_2P MPH checks

RA2_WWV_2P products with wrong filename

Gauge Segment (Start-Stop)

RA2_WWV_2P products with unknown processing stage

Gauge Segment (Start-Stop)

RA2_WWV_2P products with unknown acquisition station

Gauge Segment (Start-Stop)

RA2_WWV_2P products with unknown processing center

Gauge Segment (Start-Stop)

RA2_WWV_2P products with wrong processing time

Gauge Segment (Start-Stop)

RA2_WWV_2P products with software version not equal to the current version

Gauge	Segment (Start-Stop)
Warning: Wrong Software ver. RA2/5.06 Filename: RA2_WWV_2PNPDE20090513_222341_000061822079_00029_37658_4715.N1;	13-MAY-2009 22:23:41.507 14-MAY-2009 00:06:43.038
Warning: Wrong Software ver. RA2/5.06 Filename: RA2_WWV_2PNPDE20090514_000539_000058852079_00030_37659_4862.N1;	14-MAY-2009 00:05:39.595 14-MAY-2009 01:43:44.802
Warning: Wrong Software ver. RA2/5.06 Filename: RA2_WWV_2PNPDE20090514_014246_000045352079_00031_37660_4985.N1;	14-MAY-2009 01:42:46.929 14-MAY-2009 02:58:21.967
Warning: Wrong Software ver. RA2/5.06 Filename: RA2_WWV_2PNPDE20090514_025748_000061142079_00032_37661_5169.N1;	14-MAY-2009 02:57:48.603 14-MAY-2009 04:39:42.179
Warning: Wrong Software ver. RA2/5.06 Filename: RA2_WWV_2PNPDE20090514_043909_000060982079_00033_37662_5317.N1;	14-MAY-2009 04:39:09.929 14-MAY-2009 06:20:47.909
Warning: Wrong Software ver. RA2/5.06 Filename: RA2_WWV_2PNPDK20090514_062014_000041162079_00034_37663_6927.N1;	14-MAY-2009 06:20:14.545 14-MAY-2009 07:28:50.719
Warning: Wrong Software ver. RA2/5.06 Filename: RA2_WWV_2PNPDK20090514_072807_000060972079_00035_37664_7060.N1;	14-MAY-2009 07:28:07.329 14-MAY-2009 09:09:44.195
Warning: Wrong Software ver. RA2/5.06 Filename: RA2_WWV_2PNPDK20090514_090909_000060762079_00036_37665_7193.N1;	14-MAY-2009 09:09:09.717 14-MAY-2009 10:50:25.417
Warning: Wrong Software ver. RA2/5.06 Filename: RA2_WWV_2PNPDK20090514_104945_000059202079_00037_37666_7339.N1;	14-MAY-2009 10:49:45.369 14-MAY-2009 12:28:25.109
Warning: Wrong Software ver. RA2/5.06 Filename: RA2_WWV_2PNPDK20090514_122741_000060372079_00038_37667_7469.N1;	14-MAY-2009 12:27:41.719 14-MAY-2009 14:08:18.429
Warning: Wrong Software ver. RA2/5.06 Filename: RA2_WWV_2PNPDK20090514_140747_000049642079_00039_37668_7615.N1;	14-MAY-2009 14:07:47.293 14-MAY-2009 15:30:31.221
Warning: Wrong Software ver. RA2/5.06 Filename: RA2_WWV_2PNPDK20090514_153503_000006172079_00040_37669_7626.N1;	14-MAY-2009 15:35:03.104 14-MAY-2009 15:45:20.205
Warning: Wrong Software ver. RA2/5.06 Filename: RA2_WWV_2PNPDK20090514_154439_000058672079_00040_37669_7731.N1;	14-MAY-2009 15:44:39.043 14-MAY-2009 17:22:26.425
Warning: Wrong Software ver. RA2/5.06 Filename: RA2_WWV_2PNPDK20090514_172054_000060062079_00041_37670_7860.N1;	14-MAY-2009 17:20:54.019 14-MAY-2009 19:00:59.537
Warning: Wrong Software ver. RA2/5.06 Filename: RA2_WWV_2PNPDK20090514_190003_000060752079_00042_37671_7979.N1;	14-MAY-2009 19:00:03.893 14-MAY-2009 20:41:18.479
Warning: Wrong Software ver. RA2/5.06 Filename: RA2_WWV_2PNPDE20090514_203951_000043612079_00043_37672_5862.N1;	14-MAY-2009 20:39:51.642 14-MAY-2009 21:52:32.897

Warning: Wrong Software ver. RA2/5.06 Filename: RA2_WWV_2PNPDE20090514_215135_000061822079_00043_37672_6018.N1;	14-MAY-2009 21:51:35.024 14-MAY-2009 23:34:36.555
Warning: Wrong Software ver. RA2/5.06 Filename: RA2_WWV_2PNPDE20090514_233333_000060422079_00044_37673_6159.N1;	14-MAY-2009 23:33:33.112 15-MAY-2009 01:14:15.393

RA2_WWV_2P products with wrong sensing start

Gauge Segment (Start-Stop)

RA2_WWV_2P products with wrong sensing stop

Gauge Segment (Start-Stop)

RA2_WWV_2P products with wrong phase

Gauge Segment (Start-Stop)

RA2_WWV_2P products with wrong state vector time

Gauge	Segment (Start-Stop)
Warning: Not equal to FPO input. 13-MAY-2009 22:36:51.090280 Filename: RA2_WWV_2PNPDE20090513_222341_000061822079_00029_37658_4715.N1;	13-MAY-2009 22:23:41.507 14-MAY-2009 00:06:43.038
Warning: Not equal to FPO input. 14-MAY-2009 00:17:26.951844 Filename: RA2_WWV_2PNPDE20090514_000539_000058852079_00030_37659_4862.N1;	14-MAY-2009 00:05:39.595 14-MAY-2009 01:43:44.802
Warning: Not equal to FPO input. 14-MAY-2009 01:58:02.827341 Filename: RA2_WWV_2PNPDE20090514_014246_000045352079_00031_37660_4985.N1;	14-MAY-2009 01:42:46.929 14-MAY-2009 02:58:21.967
Warning: Not equal to FPO input. 14-MAY-2009 03:38:38.764077 Filename: RA2_WWV_2PNPDE20090514_025748_000061142079_00032_37661_5169.N1;	14-MAY-2009 02:57:48.603 14-MAY-2009 04:39:42.179
Warning: Not equal to FPO input. 14-MAY-2009 05:19:14.787905 Filename: RA2_WWV_2PNPDE20090514_043909_000060982079_00033_37662_5317.N1;	14-MAY-2009 04:39:09.929 14-MAY-2009 06:20:47.909
Warning: Not equal to FPO input. 14-MAY-2009 06:59:50.764787 Filename: RA2_WWV_2PNPDK20090514_062014_000041162079_00034_37663_6927.N1;	14-MAY-2009 06:20:14.545 14-MAY-2009 07:28:50.719
Warning: Not equal to FPO input. 14-MAY-2009 08:40:26.676563 Filename: RA2_WWV_2PNPDK20090514_072807_000060972079_00035_37664_7060.N1;	14-MAY-2009 07:28:07.329 14-MAY-2009 09:09:44.195
Warning: Not equal to FPO input. 14-MAY-2009 10:21:02.561557 Filename: RA2_WWV_2PNPDK20090514_090909_000060762079_00036_37665_7193.N1;	14-MAY-2009 09:09:09.717 14-MAY-2009 10:50:25.417
Warning: Not equal to FPO input. 14-MAY-2009 12:01:38.424198 Filename: RA2_WWV_2PNPDK20090514_104945_000059202079_00037_37666_7339.N1;	14-MAY-2009 10:49:45.369 14-MAY-2009 12:28:25.109
Warning: Not equal to FPO input. 14-MAY-2009 13:42:14.308665 Filename: RA2_WWV_2PNPDK20090514_122741_000060372079_00038_37667_7469.N1;	14-MAY-2009 12:27:41.719 14-MAY-2009 14:08:18.429
Warning: Not equal to FPO input. 14-MAY-2009 13:42:14.308665 Filename: RA2_WWV_2PNPDK20090514_140747_000049642079_00039_37668_7615.N1;	14-MAY-2009 14:07:47.293 14-MAY-2009 15:30:31.221
Warning: Not equal to FPO input. 14-MAY-2009 13:42:14.308665 Filename: RA2_WWV_2PNPDK20090514_153503_000006172079_00040_37669_7626.N1;	14-MAY-2009 15:35:03.104 14-MAY-2009 15:45:20.205
Warning: Exceeding +1 or -1 orbit from sensing time. 14-MAY-2009 13:42:14.308665 Filename: RA2_WWV_2PNPDK20090514_153503_000006172079_00040_37669_7626.N1;	14-MAY-2009 15:35:03.104 14-MAY-2009 15:45:20.205
Warning: Not equal to FPO input. 14-MAY-2009 17:03:26.291487 Filename: RA2_WWV_2PNPDK20090514_154439_000058672079_00040_37669_7731.N1;	14-MAY-2009 15:44:39.043 14-MAY-2009 17:22:26.425
Warning: Not equal to FPO input. 14-MAY-2009 18:44:02.299108 Filename: RA2_WWV_2PNPDK20090514_172054_000060062079_00041_37670_7860.N1;	14-MAY-2009 17:20:54.019 14-MAY-2009 19:00:59.537
Warning: Not equal to FPO input. 14-MAY-2009 20:24:38.244033 Filename: RA2_WWV_2PNPDK20090514_190003_000060752079_00042_37671_7979.N1;	14-MAY-2009 19:00:03.893 14-MAY-2009 20:41:18.479

Warning: Not equal to FPO input. 14-MAY-2009 22:05:14.116882 Filename: RA2_WWV_2PNPDE20090514_203951_000043612079_00043_37672_5862.N1;	14-MAY-2009 20:39:51.642 14-MAY-2009 21:52:32.897
Warning: Not equal to FPO input. 14-MAY-2009 22:05:14.114150 Filename: RA2_WWV_2PNPDE20090514_215135_000061822079_00043_37672_6018.N1;	14-MAY-2009 21:51:35.024 14-MAY-2009 23:34:36.555
Warning: Not equal to FPO input. 14-MAY-2009 23:45:49.981179 Filename: RA2_WWV_2PNPDE20090514_233333_000060422079_00044_37673_6159.N1;	14-MAY-2009 23:33:33.112 15-MAY-2009 01:14:15.393

RA2_WWV_2P products with wrong x_position

Gauge Segment (Start-Stop)

RA2_WWV_2P products with wrong y_position

Gauge Segment (Start-Stop)

RA2_WWV_2P products with wrong z_position

Gauge Segment (Start-Stop)

RA2_WWV_2P products with wrong x_velocity

Gauge Segment (Start-Stop)

RA2_WWV_2P products with wrong y_velocity

Gauge Segment (Start-Stop)

RA2_WWV_2P products with wrong z_velocity

Gauge Segment (Start-Stop)

RA2_WWV_2P products with unknown vector source

Gauge Segment (Start-Stop)

RA2_WWV_2P products with UTC to SBT time too far from sensing time

Gauge	Segment (Start-Stop)
Warning: Wrong UTC SBT time format. 13-MAY-2009 19:27:15.514683 Filename: RA2_WWV_2PNPDE20090513_222341_000061822079_00029_37658_4715.N1;	13-MAY-2009 22:23:41.507 14-MAY-2009 00:06:43.038
Warning: Wrong UTC SBT time format. 13-MAY-2009 21:08:05.515420 Filename: RA2_WWV_2PNPDE20090514_000539_000058852079_00030_37659_4862.N1;	14-MAY-2009 00:05:39.595 14-MAY-2009 01:43:44.802
Warning: Wrong UTC SBT time format. 13-MAY-2009 21:08:05.515420 Filename: RA2_WWV_2PNPDE20090514_014246_000045352079_00031_37660_4985.N1;	14-MAY-2009 01:42:46.929 14-MAY-2009 02:58:21.967
Warning: Wrong UTC SBT time format. 13-MAY-2009 22:51:11.516180 Filename: RA2_WWV_2PNPDE20090514_025748_000061142079_00032_37661_5169.N1;	14-MAY-2009 02:57:48.603 14-MAY-2009 04:39:42.179
Warning: Wrong UTC SBT time format. 13-MAY-2009 22:51:11.516180 Filename: RA2_WWV_2PNPDE20090514_043909_000060982079_00033_37662_5317.N1;	14-MAY-2009 04:39:09.929 14-MAY-2009 06:20:47.909
Warning: Wrong UTC SBT time format. 13-MAY-2009 22:51:11.516180 Filename: RA2_WWV_2PNPDK20090514_062014_000041162079_00034_37663_6927.N1;	14-MAY-2009 06:20:14.545 14-MAY-2009 07:28:50.719
Warning: Wrong UTC SBT time format. 14-MAY-2009 05:44:57.519184 Filename: RA2_WWV_2PNPDK20090514_072807_000060972079_00035_37664_7060.N1;	14-MAY-2009 07:28:07.329 14-MAY-2009 09:09:44.195
Warning: Wrong UTC SBT time format. 14-MAY-2009 07:24:28.519903 Filename: RA2_WWV_2PNPDK20090514_090909_000060762079_00036_37665_7193.N1;	14-MAY-2009 09:09:09.717 14-MAY-2009 10:50:25.417
Warning: Wrong UTC SBT time format. 14-MAY-2009 09:04:11.520626 Filename: RA2_WWV_2PNPDK20090514_104945_000059202079_00037_37666_7339.N1;	14-MAY-2009 10:49:45.369 14-MAY-2009 12:28:25.109

Warning: Wrong UTC SBT time format. 14-MAY-2009 09:04:11.520626 Filename: RA2_WWV_2PNPDK20090514_122741_000060372079_00038_37667_7469.N1;	14-MAY-2009 12:27:41.719 14-MAY-2009 14:08:18.429
Warning: Wrong UTC SBT time format. 14-MAY-2009 12:23:01.522074 Filename: RA2_WWV_2PNPDK20090514_140747_000049642079_00039_37668_7615.N1;	14-MAY-2009 14:07:47.293 14-MAY-2009 15:30:31.221
Warning: Wrong UTC SBT time format. 14-MAY-2009 12:23:01.522074 Filename: RA2_WWV_2PNPDK20090514_153503_000006172079_00040_37669_7626.N1;	14-MAY-2009 15:35:03.104 14-MAY-2009 15:45:20.205
Warning: Wrong UTC SBT time format. 14-MAY-2009 14:02:04.522799 Filename: RA2_WWV_2PNPDK20090514_154439_000058672079_00040_37669_7731.N1;	14-MAY-2009 15:44:39.043 14-MAY-2009 17:22:26.425
Warning: Wrong UTC SBT time format. 14-MAY-2009 14:02:04.522799 Filename: RA2_WWV_2PNPDK20090514_172054_000060062079_00041_37670_7860.N1;	14-MAY-2009 17:20:54.019 14-MAY-2009 19:00:59.537
Warning: Wrong UTC SBT time format. 14-MAY-2009 17:17:50.524224 Filename: RA2_WWV_2PNPDK20090514_190003_000060752079_00042_37671_7979.N1;	14-MAY-2009 19:00:03.893 14-MAY-2009 20:41:18.479
Warning: Wrong UTC SBT time format. 14-MAY-2009 18:55:51.524929 Filename: RA2_WWV_2PNPDE20090514_203951_000043612079_00043_37672_5862.N1;	14-MAY-2009 20:39:51.642 14-MAY-2009 21:52:32.897
Warning: Wrong UTC SBT time format. 14-MAY-2009 18:55:51.524929 Filename: RA2_WWV_2PNPDE20090514_215135_000061822079_00043_37672_6018.N1;	14-MAY-2009 21:51:35.024 14-MAY-2009 23:34:36.555
Warning: Wrong UTC SBT time format. 14-MAY-2009 18:55:51.524929 Filename: RA2_WWV_2PNPDE20090514_233333_000060422079_00044_37673_6159.N1;	14-MAY-2009 23:33:33.112 15-MAY-2009 01:14:15.393

RA2_WWV_2P products with satellite binary time out-of-range

Gauge Segment (Start-Stop)

RA2_WWV_2P products with wrong clock step

Gauge Segment (Start-Stop)

RA2_WWV_2P products with leap utc set to blank

Gauge Segment (Start-Stop)

RA2_WWV_2P products with leap err set

Gauge Segment (Start-Stop)

RA2_WWV_2P products with product err set

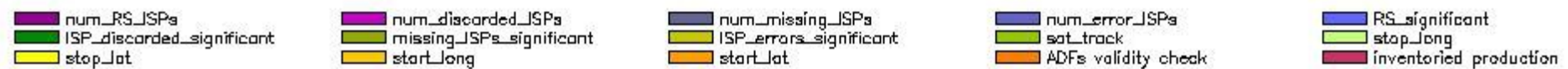
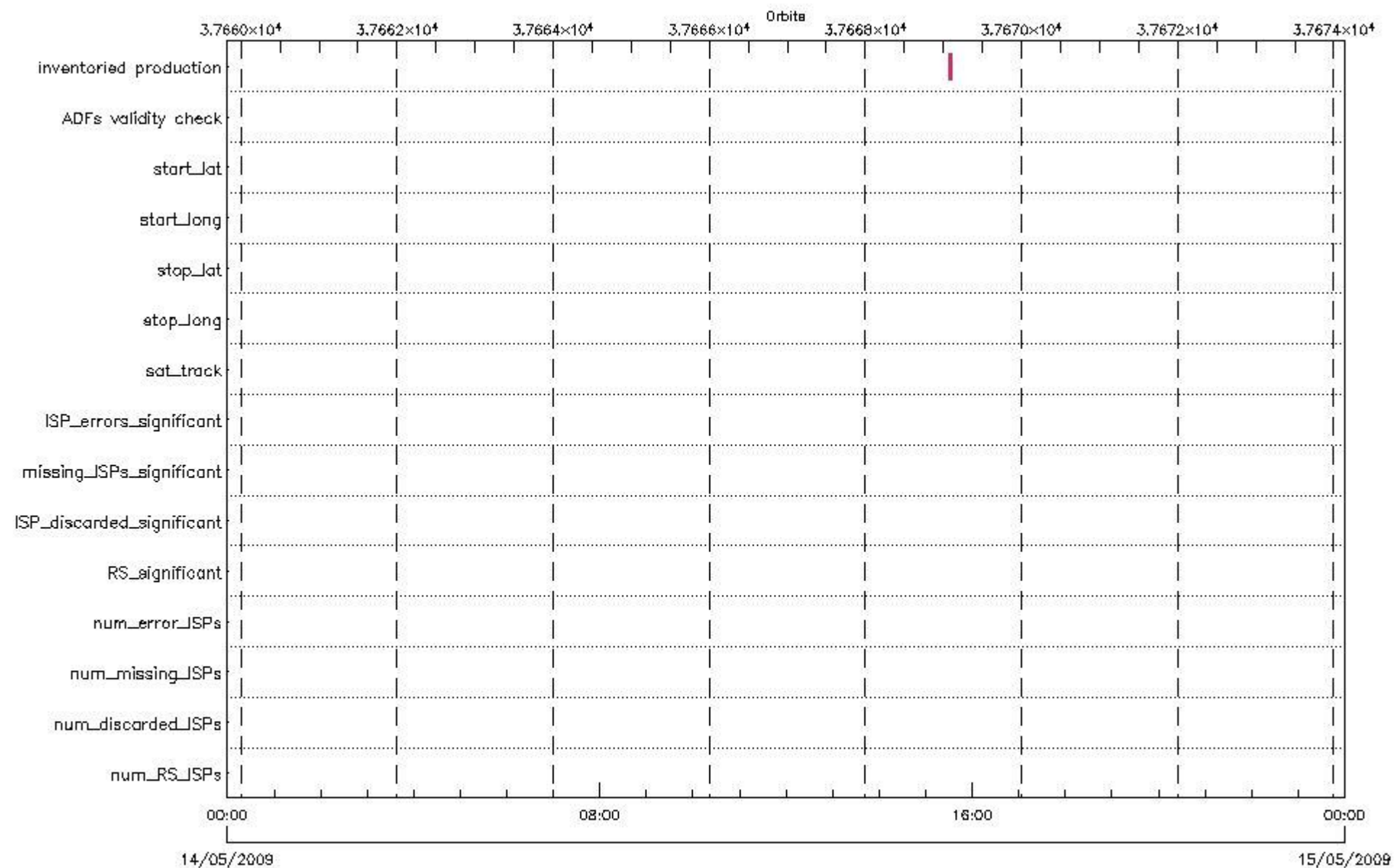
Gauge	Segment (Start-Stop)
Warning: Product Error flag set. Filename: RA2_WWV_2PNPDE20090513_222341_000061822079_00029_37658_4715.N1;	13-MAY-2009 22:23:41.507 14-MAY-2009 00:06:43.038
Warning: Product Error flag set. Filename: RA2_WWV_2PNPDE20090514_000539_000058852079_00030_37659_4862.N1;	14-MAY-2009 00:05:39.595 14-MAY-2009 01:43:44.802
Warning: Product Error flag set. Filename: RA2_WWV_2PNPDE20090514_014246_000045352079_00031_37660_4985.N1;	14-MAY-2009 01:42:46.929 14-MAY-2009 02:58:21.967
Warning: Product Error flag set. Filename: RA2_WWV_2PNPDE20090514_025748_000061142079_00032_37661_5169.N1;	14-MAY-2009 02:57:48.603 14-MAY-2009 04:39:42.179
Warning: Product Error flag set. Filename: RA2_WWV_2PNPDE20090514_043909_000060982079_00033_37662_5317.N1;	14-MAY-2009 04:39:09.929 14-MAY-2009 06:20:47.909
Warning: Product Error flag set. Filename: RA2_WWV_2PNPDK20090514_062014_000041162079_00034_37663_6927.N1;	14-MAY-2009 06:20:14.545 14-MAY-2009 07:28:50.719
Warning: Product Error flag set. Filename: RA2_WWV_2PNPDK20090514_072807_000060972079_00035_37664_7060.N1;	14-MAY-2009 07:28:07.329 14-MAY-2009 09:09:44.195
Warning: Product Error flag set. Filename: RA2_WWV_2PNPDK20090514_090909_000060762079_00036_37665_7193.N1;	14-MAY-2009 09:09:09.717 14-MAY-2009 10:50:25.417

Warning: Product Error flag set. Filename: RA2_WWV_2PNPDK20090514_104945_000059202079_00037_37666_7339.N1;	14-MAY-2009 10:49:45.369 14-MAY-2009 12:28:25.109
Warning: Product Error flag set. Filename: RA2_WWV_2PNPDK20090514_122741_000060372079_00038_37667_7469.N1;	14-MAY-2009 12:27:41.719 14-MAY-2009 14:08:18.429
Warning: Product Error flag set. Filename: RA2_WWV_2PNPDK20090514_140747_000049642079_00039_37668_7615.N1;	14-MAY-2009 14:07:47.293 14-MAY-2009 15:30:31.221
Warning: Product Error flag set. Filename: RA2_WWV_2PNPDK20090514_153503_000006172079_00040_37669_7626.N1;	14-MAY-2009 15:35:03.104 14-MAY-2009 15:45:20.205
Warning: Product Error flag set. Filename: RA2_WWV_2PNPDK20090514_154439_000058672079_00040_37669_7731.N1;	14-MAY-2009 15:44:39.043 14-MAY-2009 17:22:26.425
Warning: Product Error flag set. Filename: RA2_WWV_2PNPDK20090514_172054_000060062079_00041_37670_7860.N1;	14-MAY-2009 17:20:54.019 14-MAY-2009 19:00:59.537
Warning: Product Error flag set. Filename: RA2_WWV_2PNPDK20090514_190003_000060752079_00042_37671_7979.N1;	14-MAY-2009 19:00:03.893 14-MAY-2009 20:41:18.479
Warning: Product Error flag set. Filename: RA2_WWV_2PNPDE20090514_203951_000043612079_00043_37672_5862.N1;	14-MAY-2009 20:39:51.642 14-MAY-2009 21:52:32.897
Warning: Product Error flag set. Filename: RA2_WWV_2PNPDE20090514_215135_000061822079_00043_37672_6018.N1;	14-MAY-2009 21:51:35.024 14-MAY-2009 23:34:36.555
Warning: Product Error flag set. Filename: RA2_WWV_2PNPDE20090514_233333_000060422079_00044_37673_6159.N1;	14-MAY-2009 23:33:33.112 15-MAY-2009 01:14:15.393

SPH checks

RA2_CAL_0P SPH checks

SPH fields with errors



RA2_CAL_0P products using a wrong ADF (sensing not included in validity)

Gauge Segment (Start-Stop) Explicit Reference

RA2_CAL_0P products with start_lat out of range

Gauge Value Segment (Start-Stop) Explicit Reference

RA2_CAL_0P products with start_long out of range

Gauge Value Segment (Start-Stop) Explicit Reference

RA2_CAL_0P products with stop_lat out of range

Gauge Value Segment (Start-Stop) Explicit Reference

RA2_CAL_0P products with stop_long out of range

Gauge Value Segment (Start-Stop) Explicit Reference

RA2_CAL_0P products with sat_track out of range

Gauge Value Segment (Start-Stop) Explicit Reference

Percentage of RA2_CAL_0P products with ISP_errors_significant set to 1

Gauge Value Segment (Start-Stop)

RA2_CAL_0P products with num_error_ISPs out of range

Gauge Value Segment (Start-Stop) Explicit Reference

Statistics for RA2_CAL_0P products with num_error_ISPs out of range

Gauge Statistics Segment (Start-Stop)

Percentage of RA2_CAL_0P products with missing_ISPs_significant set to 1

Gauge Value Segment (Start-Stop)

RA2_CAL_0P products with num_missing_ISPs out of range

Gauge Value Segment (Start-Stop) Explicit Reference

Statistics for RA2_CAL_0P products with num_missing_ISPs out of range

Gauge Statistics Segment (Start-Stop)

Percentage of RA2_CAL_0P products with ISP_discarded_significant set to 1

Gauge Value Segment (Start-Stop)

RA2_CAL_0P products with num_discarded_ISPs out of range

Gauge	Value	Segment (Start-Stop)	Explicit Reference
-------	-------	----------------------	--------------------

Statistics for RA2_CAL_0P products with num_discarded_ISPs out of range

Gauge	Statistics	Segment (Start-Stop)
-------	------------	----------------------

Percentage of RA2_CAL_0P products with RS_significant set to 1

Gauge	Value	Segment (Start-Stop)
-------	-------	----------------------

RA2_CAL_0P products with num_RS_ISPs out of range

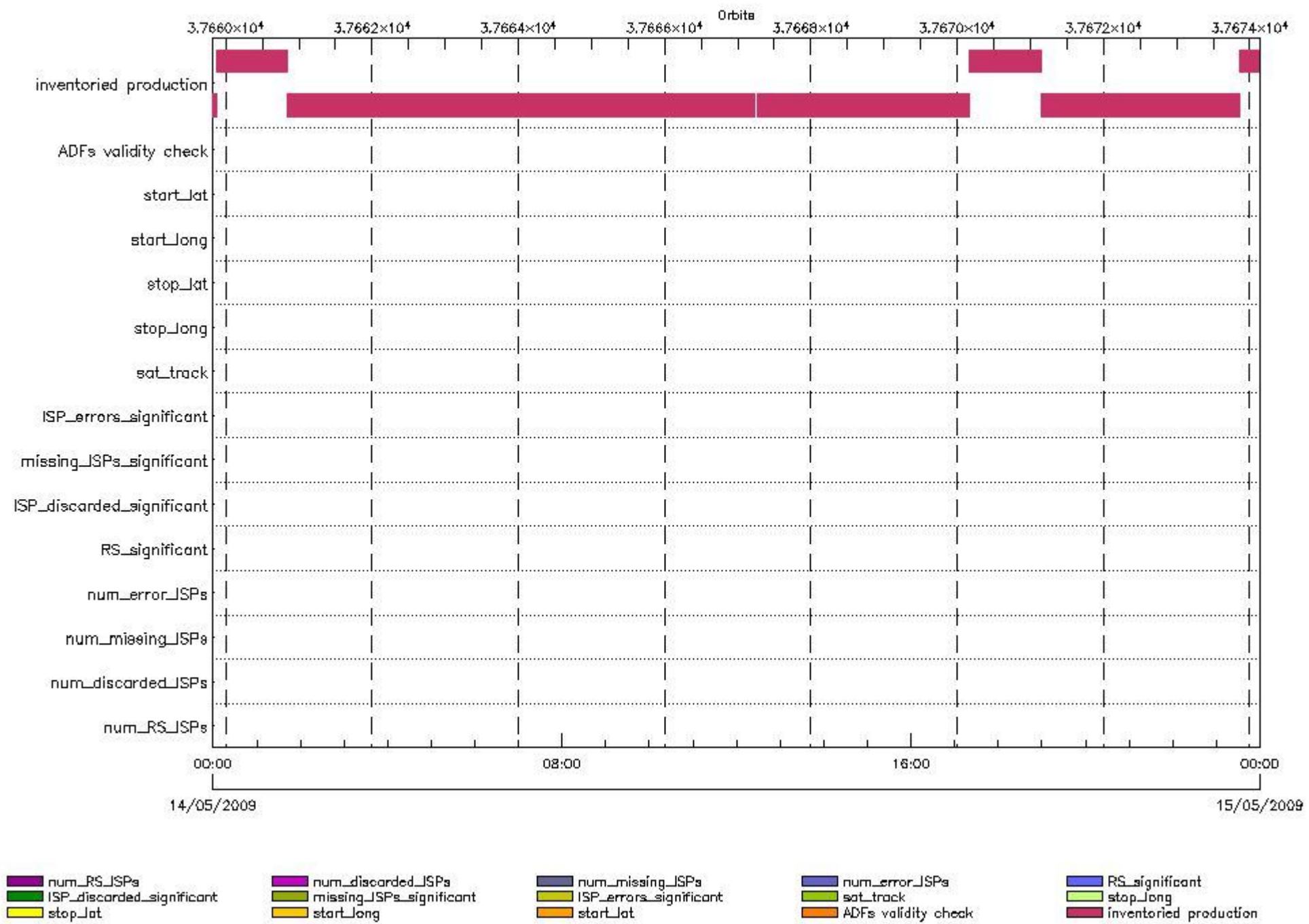
Gauge	Value	Segment (Start-Stop)	Explicit Reference
-------	-------	----------------------	--------------------

Statistics for RA2_CAL_0P products with num_RS_ISPs out of range

Gauge	Statistics	Segment (Start-Stop)
-------	------------	----------------------

DOR_DOP_0P SPH checks

SPH fields with errors



DOR_DOP_0P products using a wrong ADF (sensing not included in validity)

Gauge Segment (Start-Stop) Explicit Reference

DOR_DOP_0P products with start_lat out of range

Gauge Value Segment (Start-Stop) Explicit Reference

DOR_DOP_0P products with start_long out of range

Gauge Value Segment (Start-Stop) Explicit Reference

DOR_DOP_0P products with stop_lat out of range

Gauge Value Segment (Start-Stop) Explicit Reference

DOR_DOP_0P products with stop_long out of range

Gauge Value Segment (Start-Stop) Explicit Reference

DOR_DOP_0P products with sat_track out of range

Gauge Value Segment (Start-Stop) Explicit Reference

Percentage of DOR_DOP_0P products with ISP_errors_significant set to 1

Gauge Value Segment (Start-Stop)

DOR_DOP_0P products with num_error_ISPs out of range

Gauge Value Segment (Start-Stop) Explicit Reference

Statistics for DOR_DOP_0P products with num_error_ISPs out of range

Gauge Statistics Segment (Start-Stop)

Percentage of DOR_DOP_0P products with missing_ISPs_significant set to 1

Gauge Value Segment (Start-Stop)

DOR_DOP_0P products with num_missing_ISPs out of range

Gauge Value Segment (Start-Stop) Explicit Reference

Statistics for DOR_DOP_0P products with num_missing_ISPs out of range

Gauge Statistics Segment (Start-Stop)

Percentage of DOR_DOP_0P products with ISP_discarded_significant set to 1

Gauge Value Segment (Start-Stop)

DOR_DOP_0P products with num_discarded_ISPs out of range

Gauge	Value	Segment (Start-Stop)	Explicit Reference
-------	-------	----------------------	--------------------

Statistics for DOR_DOP_0P products with num_discarded_ISPs out of range

Gauge	Statistics	Segment (Start-Stop)
-------	------------	----------------------

Percentage of DOR_DOP_0P products with RS_significant set to 1

Gauge	Value	Segment (Start-Stop)
-------	-------	----------------------

DOR_DOP_0P products with num_RS_ISPs out of range

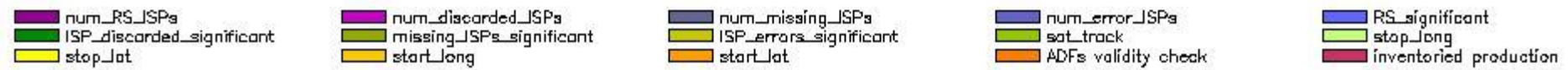
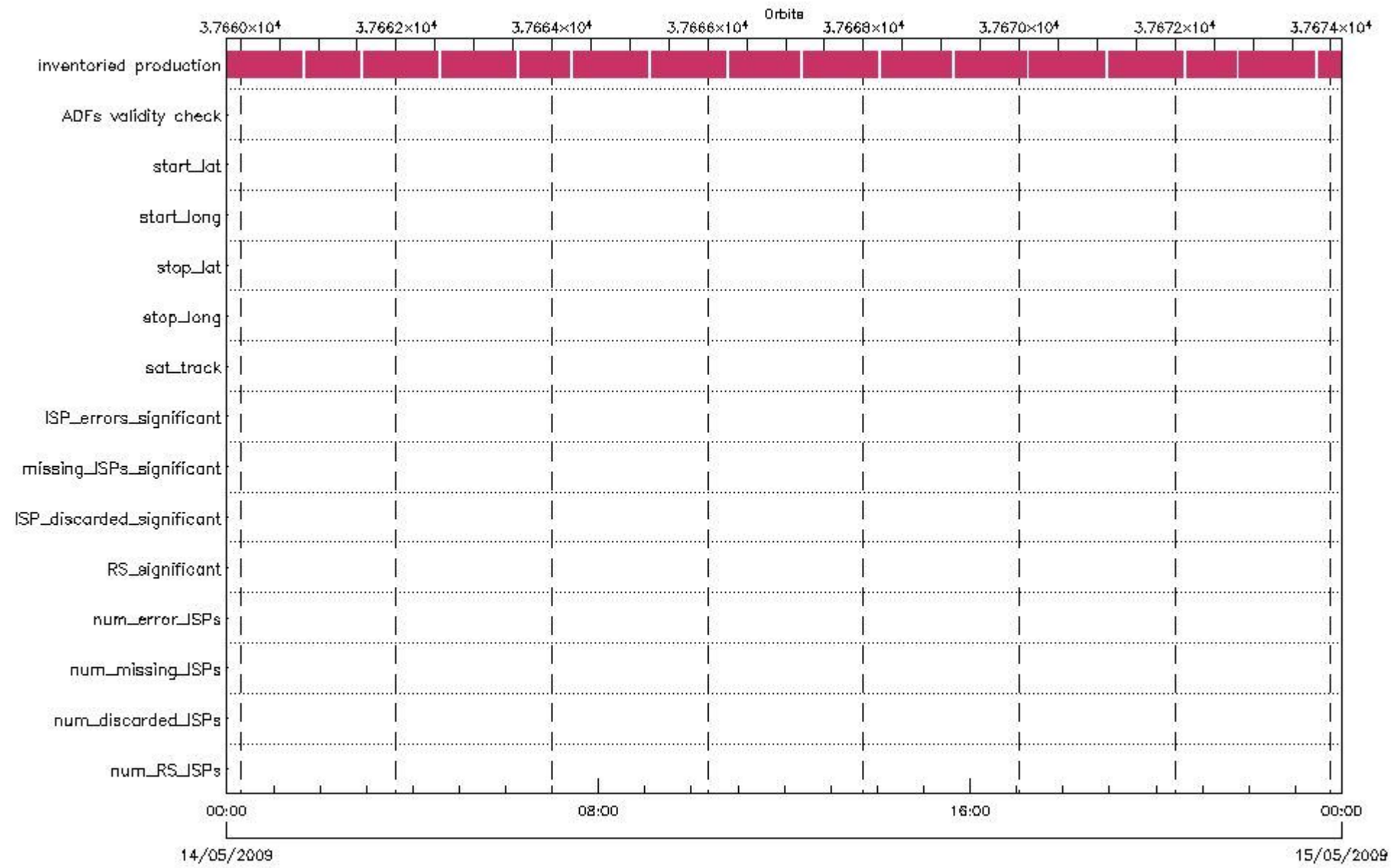
Gauge	Value	Segment (Start-Stop)	Explicit Reference
-------	-------	----------------------	--------------------

Statistics for DOR_DOP_0P products with num_RS_ISPs out of range

Gauge	Statistics	Segment (Start-Stop)
-------	------------	----------------------

DOR_NAV_0P SPH checks

SPH fields with errors



DOR_NAV_0P products using a wrong ADF (sensing not included in validity)

Gauge Segment (Start-Stop) Explicit Reference

DOR_NAV_0P products with start_lat out of range

Gauge Value Segment (Start-Stop) Explicit Reference

DOR_NAV_0P products with start_long out of range

Gauge Value Segment (Start-Stop) Explicit Reference

DOR_NAV_0P products with stop_lat out of range

Gauge Value Segment (Start-Stop) Explicit Reference

DOR_NAV_0P products with stop_long out of range

Gauge Value Segment (Start-Stop) Explicit Reference

DOR_NAV_0P products with sat_track out of range

Gauge Value Segment (Start-Stop) Explicit Reference

Percentage of DOR_NAV_0P products with ISP_errors_significant set to 1

Gauge Value Segment (Start-Stop)

DOR_NAV_0P products with num_error_ISPs out of range

Gauge Value Segment (Start-Stop) Explicit Reference

Statistics for DOR_NAV_0P products with num_error_ISPs out of range

Gauge Statistics Segment (Start-Stop)

Percentage of DOR_NAV_0P products with missing_ISPs_significant set to 1

Gauge Value Segment (Start-Stop)

DOR_NAV_0P products with num_missing_ISPs out of range

Gauge Value Segment (Start-Stop) Explicit Reference

Statistics for DOR_NAV_0P products with num_missing_ISPs out of range

Gauge Statistics Segment (Start-Stop)

Percentage of DOR_NAV_0P products with ISP_discarded_significant set to 1

Gauge Value Segment (Start-Stop)

DOR_NAV_0P products with num_discarded_ISPs out of range

Gauge	Value	Segment (Start-Stop)	Explicit Reference
-------	-------	----------------------	--------------------

Statistics for DOR_NAV_0P products with num_discarded_ISPs out of range

Gauge	Statistics	Segment (Start-Stop)
-------	------------	----------------------

Percentage of DOR_NAV_0P products with RS_significant set to 1

Gauge	Value	Segment (Start-Stop)
-------	-------	----------------------

DOR_NAV_0P products with num_RS_ISPs out of range

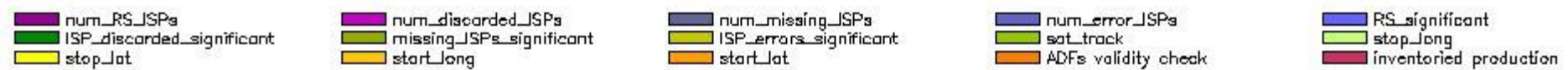
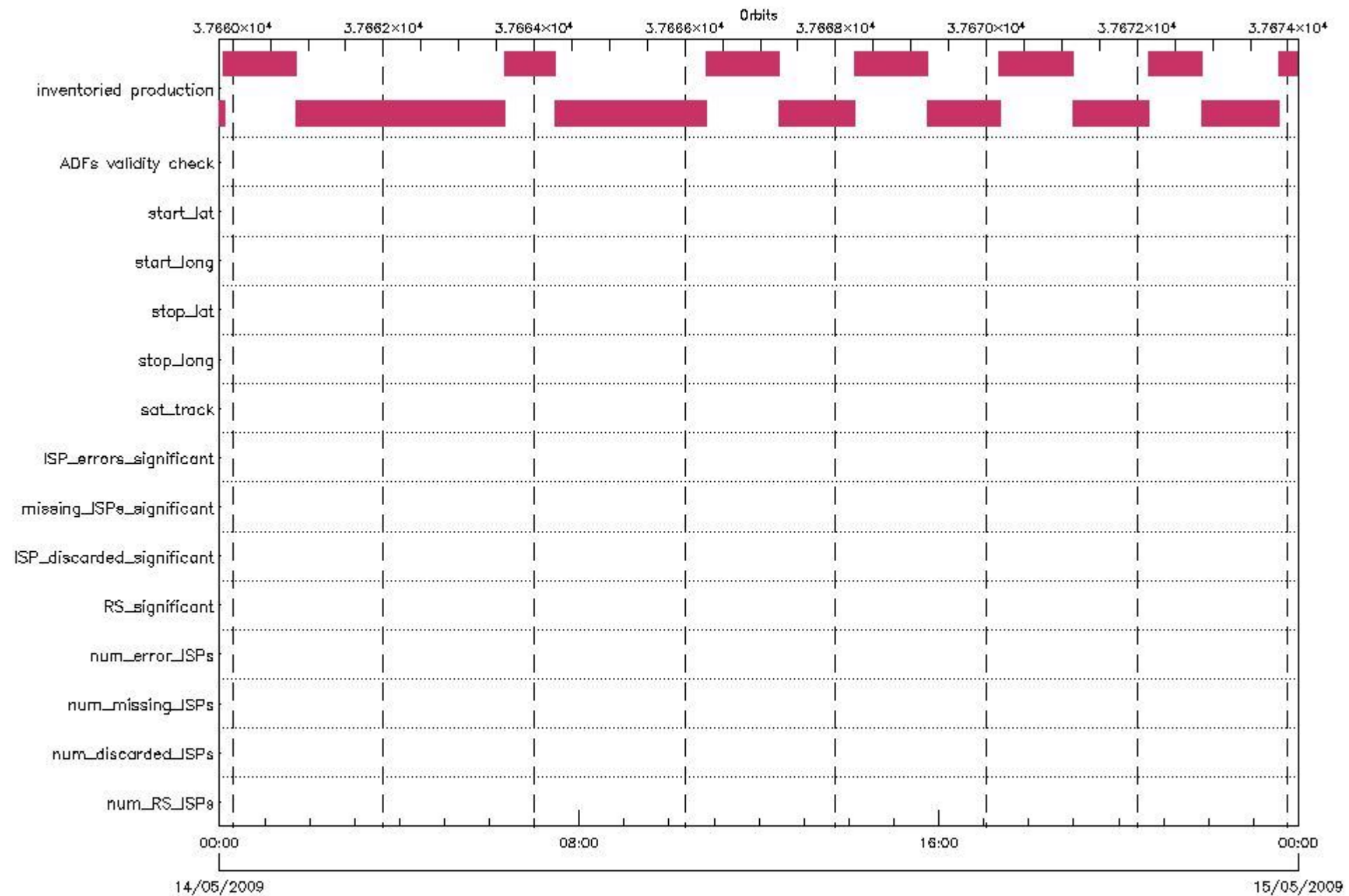
Gauge	Value	Segment (Start-Stop)	Explicit Reference
-------	-------	----------------------	--------------------

Statistics for DOR_NAV_0P products with num_RS_ISPs out of range

Gauge	Statistics	Segment (Start-Stop)
-------	------------	----------------------

MWR_NL__0P SPH checks

SPH fields with errors



MWR_NL__0P products using a wrong ADF (sensing not included in validity)

Gauge Segment (Start-Stop) Explicit Reference

MWR_NL__0P products with start_lat out of range

Gauge Value Segment (Start-Stop) Explicit Reference

MWR_NL__0P products with start_long out of range

Gauge Value Segment (Start-Stop) Explicit Reference

MWR_NL__0P products with stop_lat out of range

Gauge Value Segment (Start-Stop) Explicit Reference

MWR_NL__0P products with stop_long out of range

Gauge Value Segment (Start-Stop) Explicit Reference

MWR_NL__0P products with sat_track out of range

Gauge Value Segment (Start-Stop) Explicit Reference

Percentage of MWR_NL__0P products with ISP_errors_significant set to 1

Gauge	Value	Segment (Start-Stop)
SPH.ISP_ERRORS_SIGNIFICANT_PERCENT.INFO PCF_MWR_NL__0P	0	14-MAY-2009 00:00:00.000 15-MAY-2009 00:00:00.000

MWR_NL__0P products with num_error_ISPs out of range

Gauge Value Segment (Start-Stop) Explicit Reference

Statistics for MWR_NL__0P products with num_error_ISPs out of range

Gauge Statistics Segment (Start-Stop)

Percentage of MWR_NL__0P products with missing_ISPs_significant set to 1

Gauge	Value	Segment (Start-Stop)
SPH.MISSING_ISPS_SIGNIFICANT_PERCENT.INFO PCF_MWR_NL__0P	0	14-MAY-2009 00:00:00.000 15-MAY-2009 00:00:00.000

MWR_NL__0P products with num_missing_ISPs out of range

Gauge Value Segment (Start-Stop) Explicit Reference

Statistics for MWR_NL__0P products with num_missing_ISPs out of range

Gauge Statistics Segment (Start-Stop)

Percentage of MWR_NL__0P products with ISP_discarded_significant set to 1

Gauge	Value	Segment (Start-Stop)
SPH.ISP_DISCARDED_SIGNIFICANT_PERCENT.INFO	0	14-MAY-2009 00:00:00.000
PCF_MWR_NL__0P		15-MAY-2009 00:00:00.000

MWR_NL__0P products with num_discarded_ISPs out of range

Gauge	Value	Segment (Start-Stop)	Explicit Reference

Statistics for MWR_NL__0P products with num_discarded_ISPs out of range

Gauge	Statistics	Segment (Start-Stop)

Percentage of MWR_NL__0P products with RS_significant set to 1

Gauge	Value	Segment (Start-Stop)
SPH.RS_SIGNIFICANT_PERCENT.INFO	0	14-MAY-2009 00:00:00.000
PCF_MWR_NL__0P		15-MAY-2009 00:00:00.000

MWR_NL__0P products with num_RS_ISPs out of range

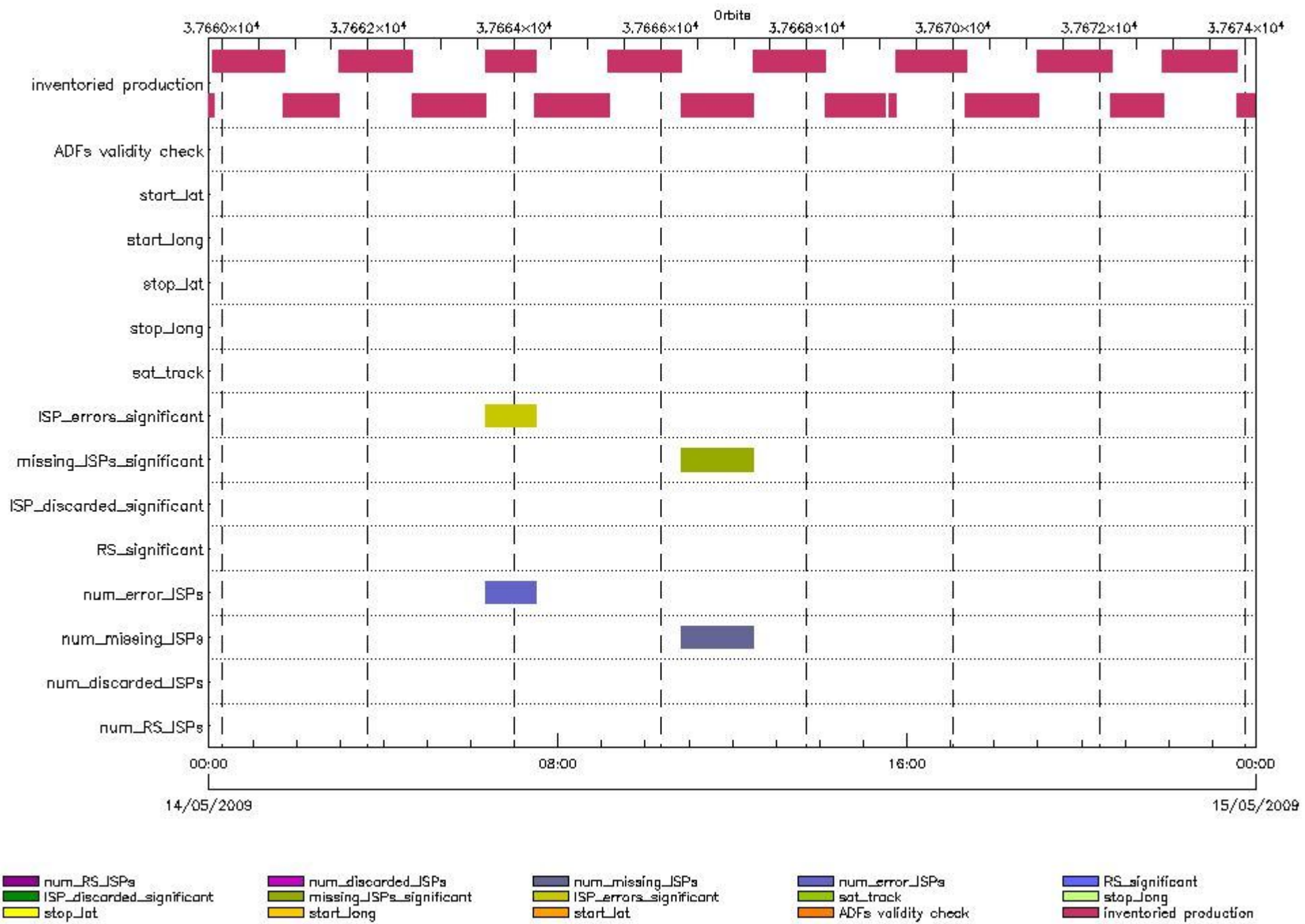
Gauge	Value	Segment (Start-Stop)	Explicit Reference

Statistics for MWR_NL__0P products with num_RS_ISPs out of range

Gauge	Statistics	Segment (Start-Stop)

RA2_ME__0P SPH checks

SPH fields with errors



RA2_ME__0P products using a wrong ADF (sensing not included in validity)

Gauge Segment (Start-Stop) Explicit Reference

RA2_ME__0P products with start_lat out of range

Gauge Value Segment (Start-Stop) Explicit Reference

RA2_ME__0P products with start_long out of range

Gauge Value Segment (Start-Stop) Explicit Reference

RA2_ME__0P products with stop_lat out of range

Gauge	Value	Segment (Start-Stop)	Explicit Reference
-------	-------	----------------------	--------------------

RA2_ME__0P products with stop_long out of range

Gauge	Value	Segment (Start-Stop)	Explicit Reference
-------	-------	----------------------	--------------------

RA2_ME__0P products with sat_track out of range

Gauge	Value	Segment (Start-Stop)	Explicit Reference
-------	-------	----------------------	--------------------

Percentage of RA2_ME__0P products with ISP_errors_significant set to 1

Gauge	Value	Segment (Start-Stop)
-------	-------	----------------------

RA2_ME__0P products with num_error_ISPs out of range

Gauge	Value	Segment (Start-Stop)	Explicit Reference
SPH.NUM_ERROR_ISPS.WARNING PCF_RA2_ME__0P	1	14-MAY-2009 06:20:14.520 14-MAY-2009 07:28:49.636	Product: RA2_ME__0PNPDK20090514_062014_000041152079_00034_37663_2586.N1

Statistics for RA2_ME__0P products with num_error_ISPs out of range

Gauge	Statistics	Segment (Start-Stop)
SPH.NUM_ERRORS_ISPS.STA PCF_RA2_ME__0P	M=1 d=0 >=1 <=1 %=4.76286567	14-MAY-2009 00:00:00.000 15-MAY-2009 00:00:00.000

Percentage of RA2_ME__0P products with missing_ISPs_significant set to 1

Gauge	Value	Segment (Start-Stop)
-------	-------	----------------------

RA2_ME__0P products with num_missing_ISPs out of range

Gauge	Value	Segment (Start-Stop)	Explicit Reference
SPH.NUM_MISSING_ISPS.WARNING PCF_RA2_ME__0P	1	14-MAY-2009 10:49:45.344 14-MAY-2009 12:28:24.025	Product: RA2_ME__0PNPDK20090514_104945_000059192079_00037_37666_2589.N1

Statistics for RA2_ME__0P products with num_missing_ISPs out of range

Gauge	Statistics	Segment (Start-Stop)
SPH.NUM_MISSING_ISPS.STA PCF_RA2_ME__0P	M=1 d=0 >=1 <=1 %=6.8503263	14-MAY-2009 00:00:00.000 15-MAY-2009 00:00:00.000
SPH.NUM_MISSING_ISPS.STA PCF_RA2_ME__0P	M=1 d=0 >=1 <=1 %=1.45954627	15-MAY-2009 00:00:00.000 16-MAY-2009 00:00:00.000

Percentage of RA2_ME__0P products with ISP_discarded_significant set to 1

Gauge Value Segment (Start-Stop)

RA2_ME__0P products with num_discarded_ISPs out of range

Gauge Value Segment (Start-Stop) Explicit Reference

Statistics for RA2_ME__0P products with num_discarded_ISPs out of range

Gauge Statistics Segment (Start-Stop)

Percentage of RA2_ME__0P products with RS_significant set to 1

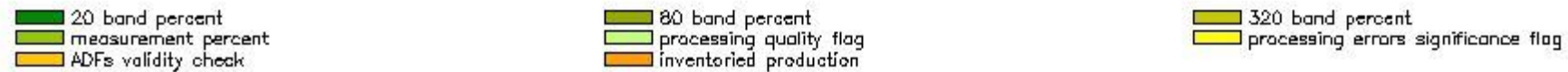
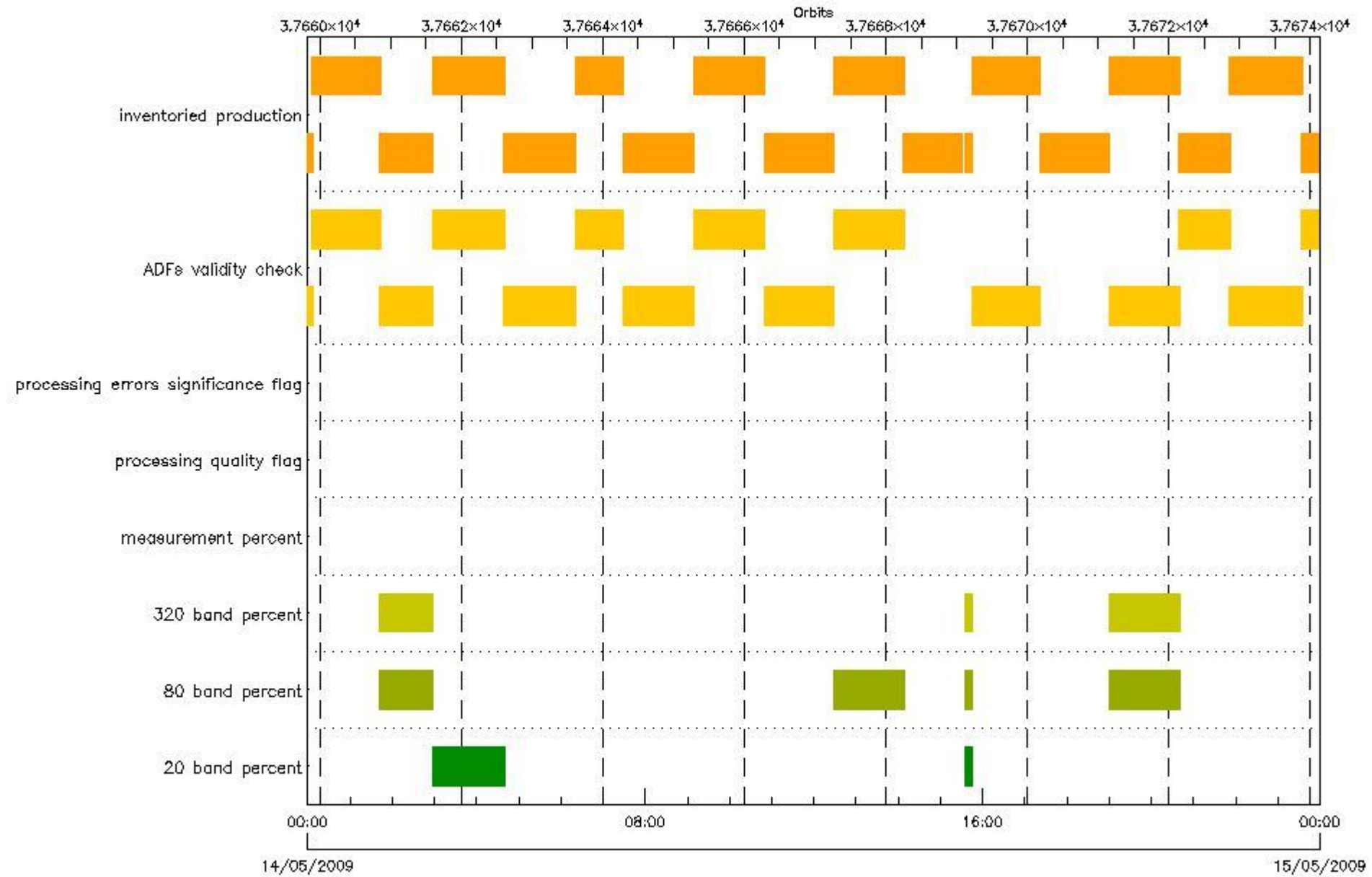
Gauge Value Segment (Start-Stop)

RA2_ME__0P products with num_RS_ISPs out of range

Gauge Value Segment (Start-Stop) Explicit Reference

Statistics for RA2_ME__0P products with num_RS_ISPs out of range

Gauge Statistics Segment (Start-Stop)



RA2_MW__1P products using a wrong ADF (sensing not included in validity)

Gauge	Segment (Start-Stop)	Explicit Reference
Product: RA2_MW__1PNPDE20090513_222341_000061822079_00029_37658_4713.N1 DS NAME: REAL.ORBIT_STATE_VECTOR_FILE	13-MAY-2009 22:23:41.507 14-MAY-2009 00:06:43.038	ADF: DOR_NAV_0PNPDE20090513_222014_000057382079_00029_37658_7939.N1
Product: RA2_MW__1PNPDE20090514_000539_000058852079_00030_37659_4860.N1 DS NAME: REAL.ORBIT_STATE_VECTOR_FILE	14-MAY-2009 00:05:39.595 14-MAY-2009 01:43:44.802	ADF: DOR_NAV_0PNPDE20090514_000111_000057382079_00030_37659_7940.N1
Product: RA2_MW__1PNPDE20090514_014246_000045352079_00031_37660_4983.N1 DS NAME: REAL.ORBIT_STATE_VECTOR_FILE	14-MAY-2009 01:42:46.929 14-MAY-2009 02:58:21.967	ADF: DOR_NAV_0PNPDE20090514_014208_000041442079_00031_37660_7941.N1
Product: RA2_MW__1PNPDE20090514_025748_000061142079_00032_37661_5167.N1 DS NAME: REAL.ORBIT_STATE_VECTOR_FILE	14-MAY-2009 02:57:48.603 14-MAY-2009 04:39:42.179	ADF: DOR_NAV_0PNPDE20090514_025631_000057382079_00032_37661_7942.N1
Product: RA2_MW__1PNPDE20090514_043909_000060982079_00033_37662_5315.N1 DS NAME: REAL.ORBIT_STATE_VECTOR_FILE	14-MAY-2009 04:39:09.929 14-MAY-2009 06:20:47.909	ADF: DOR_NAV_0PNPDE20090514_043728_000057382079_00033_37662_7943.N1

Product: RA2_MW__1PNPDK20090514_062014_000041162079_00034_37663_6925.N1 DS NAME: REAL.ORBIT_STATE_VECTOR_FILE	14-MAY-2009 06:20:14.545 14-MAY-2009 07:28:50.719	ADF: DOR_NAV_0PNPDK20090514_061825_000038252079_00034_37
Product: RA2_MW__1PNPDK20090514_072807_000060972079_00035_37664_7058.N1 DS NAME: REAL.ORBIT_STATE_VECTOR_FILE	14-MAY-2009 07:28:07.329 14-MAY-2009 09:09:44.195	ADF: DOR_NAV_0PNPDK20090514_072730_000057382079_00035_37664_0021.N1
Product: RA2_MW__1PNPDK20090514_090909_000060762079_00036_37665_7191.N1 DS NAME: REAL.ORBIT_STATE_VECTOR_FILE	14-MAY-2009 09:09:09.717 14-MAY-2009 10:50:25.417	ADF: DOR_NAV_0PNPDK20090514_090827_000057382079_00036_37665_0022.N1
Product: RA2_MW__1PNPDK20090514_104945_000059202079_00037_37666_7337.N1 DS NAME: REAL.ORBIT_STATE_VECTOR_FILE	14-MAY-2009 10:49:45.369 14-MAY-2009 12:28:25.109	ADF: DOR_NAV_0PNPDK20090514_104924_000054192079_00037_37666_0023.N1
Product: RA2_MW__1PNPDK20090514_122741_000060372079_00038_37667_7467.N1 DS NAME: REAL.ORBIT_STATE_VECTOR_FILE	14-MAY-2009 12:27:41.719 14-MAY-2009 14:08:18.429	ADF: DOR_NAV_0PNPDK20090514_122502_000057382079_00038_37667_0024.N1
Product: RA2_MW__1PNPDK20090514_154439_000058672079_00040_37669_7729.N1 DS NAME: REAL.ORBIT_STATE_VECTOR_FILE	14-MAY-2009 15:44:39.043 14-MAY-2009 17:22:26.425	ADF: DOR_NAV_0PNPDK20090514_154137_000054192079_00040_37669_0026.N1
Product: RA2_MW__1PNPDK20090514_190003_000060752079_00042_37671_7977.N1 DS NAME: REAL.ORBIT_STATE_VECTOR_FILE	14-MAY-2009 19:00:03.893 14-MAY-2009 20:41:18.479	ADF: DOR_NAV_0PNPDK20090514_185812_000057382079_00042_37671_0028.N1
Product: RA2_MW__1PNPDE20090514_203951_000043612079_00043_37672_5860.N1 DS NAME: REAL.ORBIT_STATE_VECTOR_FILE	14-MAY-2009 20:39:51.642 14-MAY-2009 21:52:32.897	ADF: DOR_NAV_0PNPDE20090514_203909_000038252079_00043_37672_7944.N1
Product: RA2_MW__1PNPDE20090514_215135_000061822079_00043_37672_6016.N1 DS NAME: REAL.ORBIT_STATE_VECTOR_FILE	14-MAY-2009 21:51:35.024 14-MAY-2009 23:34:36.555	ADF: DOR_NAV_0PNPDE20090514_214814_000057382079_00043_37672_7945.N1
Product: RA2_MW__1PNPDE20090514_233333_000060422079_00044_37673_6157.N1 DS NAME: REAL.ORBIT_STATE_VECTOR_FILE	14-MAY-2009 23:33:33.112 15-MAY-2009 01:14:15.393	ADF: DOR_NAV_0PNPDE20090514_232911_000057382079_00044_37673_7946.N1

RA2_MW__1P products with processing errors significance flag set

RA2_MW__1P products with percentage of DSRs free of processing errors below threshold

Gauge Value Segment (Start-Stop)

RA2_MW__1P products with percentage of valid measurements below threshold

Gauge Value Segment (Start-Stop)

RA2_MW__1P products with percentage of 320 MHz band processed below threshold

Gauge	Value	Segment (Start-Stop)
SPH.RA2_320_BAND_PERCENT.WARNING PCF_RA2_MW__1P	8748	14-MAY-2009 01:42:46.929 14-MAY-2009 02:58:21.967
SPH.RA2_320_BAND_PERCENT.WARNING PCF_RA2_MW__1P	8185	14-MAY-2009 15:35:03.104 14-MAY-2009 15:45:20.205
SPH.RA2_320_BAND_PERCENT.WARNING PCF_RA2_MW__1P	8918	14-MAY-2009 19:00:03.893 14-MAY-2009 20:41:18.479

RA2_MW__1P products with percentage of 80 MHz band processed above threshold

Gauge	Value	Segment (Start-Stop)
SPH.RA2_80_BAND_PERCENT.WARNING PCF_RA2_MW__1P	1033	14-MAY-2009 01:42:46.929 14-MAY-2009 02:58:21.967
SPH.RA2_80_BAND_PERCENT.WARNING PCF_RA2_MW__1P	764	14-MAY-2009 12:27:41.719 14-MAY-2009 14:08:18.429
SPH.RA2_80_BAND_PERCENT.WARNING PCF_RA2_MW__1P	1160	14-MAY-2009 15:35:03.104 14-MAY-2009 15:45:20.205

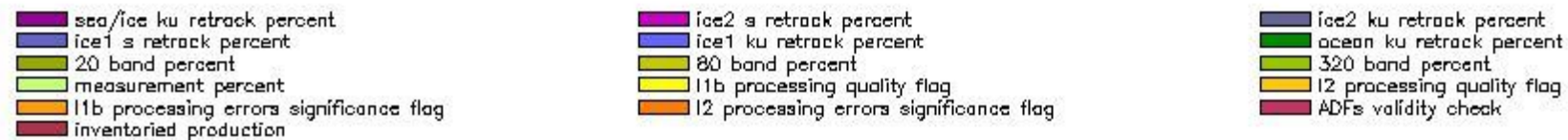
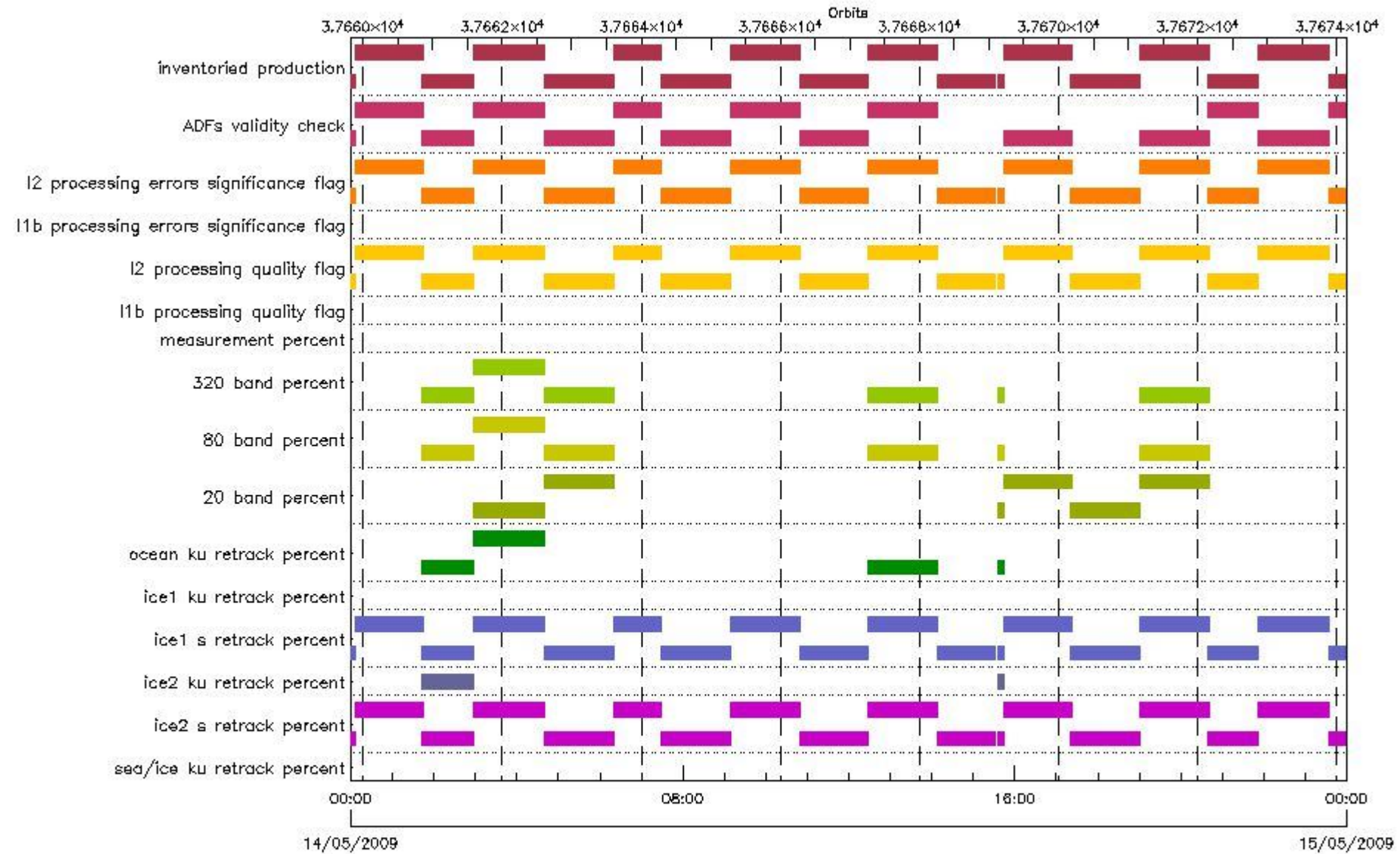
SPH.RA2_80_BAND_PERCENT.WARNING PCF_RA2_MW__1P	822	14-MAY-2009 19:00:03.893 14-MAY-2009 20:41:18.479
---	-----	--

RA2_MW__1P products with percentage of 20 MHz band processed above threshold

Gauge	Value	Segment (Start-Stop)
SPH.RA2_20_BAND_PERCENT.WARNING PCF_RA2_MW__1P	317	14-MAY-2009 02:57:48.603 14-MAY-2009 04:39:42.179
SPH.RA2_20_BAND_PERCENT.WARNING PCF_RA2_MW__1P	655	14-MAY-2009 15:35:03.104 14-MAY-2009 15:45:20.205

RA2_FGD_2P SPH checks

SPH fields with errors



RA2_FGD_2P products using a wrong ADF (sensing not included in validity)

Gauge	Segment (Start-Stop)	Explicit Reference
Product: RA2_FGD_2PNPDE20090513_222341_000061822079_00029_37658_4714.N1 DS NAME: REAL.ORBIT_STATE_VECTOR_FILE	13-MAY-2009 22:23:41.507 14-MAY-2009 00:06:43.038	ADF: DOR_NAV_0PNPDE20090513_222014_000057382079_00029_37658_7939.N1
Product: RA2_FGD_2PNPDE20090514_000539_000058852079_00030_37659_4861.N1 DS NAME: REAL.ORBIT_STATE_VECTOR_FILE	14-MAY-2009 00:05:39.595 14-MAY-2009 01:43:44.802	ADF: DOR_NAV_0PNPDE20090514_000111_000057382079_00030_37659_7940.N1
Product: RA2_FGD_2PNPDE20090514_014246_000045352079_00031_37660_4984.N1 DS NAME: REAL.ORBIT_STATE_VECTOR_FILE	14-MAY-2009 01:42:46.929 14-MAY-2009 02:58:21.967	ADF: DOR_NAV_0PNPDE20090514_014208_000041442079_00031_37660_7941.N1
Product: RA2_FGD_2PNPDE20090514_025748_000061142079_00032_37661_5168.N1 DS NAME: REAL.ORBIT_STATE_VECTOR_FILE	14-MAY-2009 02:57:48.603 14-MAY-2009 04:39:42.179	ADF: DOR_NAV_0PNPDE20090514_025631_000057382079_00032_37661_7942.N1
Product: RA2_FGD_2PNPDE20090514_043909_000060982079_00033_37662_5316.N1 DS NAME: REAL.ORBIT_STATE_VECTOR_FILE	14-MAY-2009 04:39:09.929 14-MAY-2009 06:20:47.909	ADF: DOR_NAV_0PNPDE20090514_043728_000057382079_00033_37662_7943.N1
Product: RA2_FGD_2PNPDK20090514_062014_000041162079_00034_37663_6926.N1 DS NAME: REAL.ORBIT_STATE_VECTOR_FILE	14-MAY-2009 06:20:14.545 14-MAY-2009 07:28:50.719	ADF: DOR_NAV_0PNPDK20090514_061825_000038252079_00034_37663_0020.N1
Product: RA2_FGD_2PNPDK20090514_072807_000060972079_00035_37664_7059.N1 DS NAME: REAL.ORBIT_STATE_VECTOR_FILE	14-MAY-2009 07:28:07.329 14-MAY-2009 09:09:44.195	ADF: DOR_NAV_0PNPDK20090514_072730_000057382079_00035_37664_0021.N1
Product: RA2_FGD_2PNPDK20090514_090909_000060762079_00036_37665_7192.N1 DS NAME: REAL.ORBIT_STATE_VECTOR_FILE	14-MAY-2009 09:09:09.717 14-MAY-2009 10:50:25.417	ADF: DOR_NAV_0PNPDK20090514_090827_000057382079_00036_37665_0022.N1
Product: RA2_FGD_2PNPDK20090514_104945_000059202079_00037_37666_7338.N1 DS NAME: REAL.ORBIT_STATE_VECTOR_FILE	14-MAY-2009 10:49:45.369 14-MAY-2009 12:28:25.109	ADF: DOR_NAV_0PNPDK20090514_104924_000054192079_00037_37666_0023.N1
Product: RA2_FGD_2PNPDK20090514_122741_000060372079_00038_37667_7468.N1 DS NAME: REAL.ORBIT_STATE_VECTOR_FILE	14-MAY-2009 12:27:41.719 14-MAY-2009 14:08:18.429	ADF: DOR_NAV_0PNPDK20090514_122502_000057382079_00038_37667_0024.N1
Product: RA2_FGD_2PNPDK20090514_154439_000058672079_00040_37669_7730.N1 DS NAME: REAL.ORBIT_STATE_VECTOR_FILE	14-MAY-2009 15:44:39.043 14-MAY-2009 17:22:26.425	ADF: DOR_NAV_0PNPDK20090514_154137_000054192079_00040_37669_0026.N1
Product: RA2_FGD_2PNPDK20090514_190003_000060752079_00042_37671_7978.N1 DS NAME: REAL.ORBIT_STATE_VECTOR_FILE	14-MAY-2009 19:00:03.893 14-MAY-2009 20:41:18.479	ADF: DOR_NAV_0PNPDK20090514_185812_000057382079_00042_37671_0028.N1
Product: RA2_FGD_2PNPDE20090514_203951_000043612079_00043_37672_5861.N1 DS NAME: REAL.ORBIT_STATE_VECTOR_FILE	14-MAY-2009 20:39:51.642 14-MAY-2009 21:52:32.897	ADF: DOR_NAV_0PNPDE20090514_203909_000038252079_00043_37672_7944.N1
Product: RA2_FGD_2PNPDE20090514_215135_000061822079_00043_37672_6017.N1 DS NAME: REAL.ORBIT_STATE_VECTOR_FILE	14-MAY-2009 21:51:35.024 14-MAY-2009 23:34:36.555	ADF: DOR_NAV_0PNPDE20090514_214814_000057382079_00043_37672_7945.N1
Product: RA2_FGD_2PNPDE20090514_233333_000060422079_00044_37673_6158.N1 DS NAME: REAL.ORBIT_STATE_VECTOR_FILE	14-MAY-2009 23:33:33.112 15-MAY-2009 01:14:15.393	ADF: DOR_NAV_0PNPDE20090514_232911_000057382079_00044_37673_7946.N1

Products with processing errors significance flag set

Gauge	Segment (Start-Stop)
SPH.RA2_L2_PROC_FLAG.WARNING PCF_RA2_FGD_2P	13-MAY-2009 22:23:41.507 14-MAY-2009 00:06:43.038
SPH.RA2_L2_PROC_FLAG.WARNING PCF_RA2_FGD_2P	14-MAY-2009 00:05:39.595 14-MAY-2009 01:43:44.802
SPH.RA2_L2_PROC_FLAG.WARNING PCF_RA2_FGD_2P	14-MAY-2009 01:42:46.929 14-MAY-2009 02:58:21.967
SPH.RA2_L2_PROC_FLAG.WARNING PCF_RA2_FGD_2P	14-MAY-2009 02:57:48.603 14-MAY-2009 04:39:42.179
SPH.RA2_L2_PROC_FLAG.WARNING PCF_RA2_FGD_2P	14-MAY-2009 04:39:09.929 14-MAY-2009 06:20:47.909

SPH.RA2_L2_PROC_FLAG.WARNING PCF_RA2_FGD_2P	14-MAY-2009 06:20:14.545 14-MAY-2009 07:28:50.719
SPH.RA2_L2_PROC_FLAG.WARNING PCF_RA2_FGD_2P	14-MAY-2009 07:28:07.329 14-MAY-2009 09:09:44.195
SPH.RA2_L2_PROC_FLAG.WARNING PCF_RA2_FGD_2P	14-MAY-2009 09:09:09.717 14-MAY-2009 10:50:25.417
SPH.RA2_L2_PROC_FLAG.WARNING PCF_RA2_FGD_2P	14-MAY-2009 10:49:45.369 14-MAY-2009 12:28:25.109
SPH.RA2_L2_PROC_FLAG.WARNING PCF_RA2_FGD_2P	14-MAY-2009 12:27:41.719 14-MAY-2009 14:08:18.429
SPH.RA2_L2_PROC_FLAG.WARNING PCF_RA2_FGD_2P	14-MAY-2009 14:07:47.293 14-MAY-2009 15:30:31.221
SPH.RA2_L2_PROC_FLAG.WARNING PCF_RA2_FGD_2P	14-MAY-2009 15:35:03.104 14-MAY-2009 15:45:20.205
SPH.RA2_L2_PROC_FLAG.WARNING PCF_RA2_FGD_2P	14-MAY-2009 15:44:39.043 14-MAY-2009 17:22:26.425
SPH.RA2_L2_PROC_FLAG.WARNING PCF_RA2_FGD_2P	14-MAY-2009 17:20:54.019 14-MAY-2009 19:00:59.537
SPH.RA2_L2_PROC_FLAG.WARNING PCF_RA2_FGD_2P	14-MAY-2009 19:00:03.893 14-MAY-2009 20:41:18.479
SPH.RA2_L2_PROC_FLAG.WARNING PCF_RA2_FGD_2P	14-MAY-2009 20:39:51.642 14-MAY-2009 21:52:32.897
SPH.RA2_L2_PROC_FLAG.WARNING PCF_RA2_FGD_2P	14-MAY-2009 21:51:35.024 14-MAY-2009 23:34:36.555
SPH.RA2_L2_PROC_FLAG.WARNING PCF_RA2_FGD_2P	14-MAY-2009 23:33:33.112 15-MAY-2009 01:14:15.393

Products with processing errors significance flag set

Gauge Segment (Start-Stop)

Products with percentage DSRs free of processing errors below threshold

Gauge	Value	Segment (Start-Stop)
SPH.RA2_L2_PROC_QUALITY.WARNING PCF_RA2_FGD_2P	6381	13-MAY-2009 22:23:41.507 14-MAY-2009 00:06:43.038
SPH.RA2_L2_PROC_QUALITY.WARNING PCF_RA2_FGD_2P	6563	14-MAY-2009 00:05:39.595 14-MAY-2009 01:43:44.802
SPH.RA2_L2_PROC_QUALITY.WARNING PCF_RA2_FGD_2P	6647	14-MAY-2009 01:42:46.929 14-MAY-2009 02:58:21.967
SPH.RA2_L2_PROC_QUALITY.WARNING PCF_RA2_FGD_2P	6376	14-MAY-2009 02:57:48.603 14-MAY-2009 04:39:42.179
SPH.RA2_L2_PROC_QUALITY.WARNING PCF_RA2_FGD_2P	6372	14-MAY-2009 04:39:09.929 14-MAY-2009 06:20:47.909
SPH.RA2_L2_PROC_QUALITY.WARNING PCF_RA2_FGD_2P	6411	14-MAY-2009 06:20:14.545 14-MAY-2009 07:28:50.719
SPH.RA2_L2_PROC_QUALITY.WARNING PCF_RA2_FGD_2P	6665	14-MAY-2009 07:28:07.329 14-MAY-2009 09:09:44.195
SPH.RA2_L2_PROC_QUALITY.WARNING PCF_RA2_FGD_2P	6522	14-MAY-2009 09:09:09.717 14-MAY-2009 10:50:25.417

SPH.RA2_L2_PROC_QUALITY.WARNING PCF_RA2_FGD_2P	6819	14-MAY-2009 10:49:45.369 14-MAY-2009 12:28:25.109
SPH.RA2_L2_PROC_QUALITY.WARNING PCF_RA2_FGD_2P	6387	14-MAY-2009 12:27:41.719 14-MAY-2009 14:08:18.429
SPH.RA2_L2_PROC_QUALITY.WARNING PCF_RA2_FGD_2P	6138	14-MAY-2009 14:07:47.293 14-MAY-2009 15:30:31.221
SPH.RA2_L2_PROC_QUALITY.WARNING PCF_RA2_FGD_2P	7708	14-MAY-2009 15:35:03.104 14-MAY-2009 15:45:20.205
SPH.RA2_L2_PROC_QUALITY.WARNING PCF_RA2_FGD_2P	6470	14-MAY-2009 15:44:39.043 14-MAY-2009 17:22:26.425
SPH.RA2_L2_PROC_QUALITY.WARNING PCF_RA2_FGD_2P	6513	14-MAY-2009 17:20:54.019 14-MAY-2009 19:00:59.537
SPH.RA2_L2_PROC_QUALITY.WARNING PCF_RA2_FGD_2P	6413	14-MAY-2009 19:00:03.893 14-MAY-2009 20:41:18.479
SPH.RA2_L2_PROC_QUALITY.WARNING PCF_RA2_FGD_2P	6197	14-MAY-2009 20:39:51.642 14-MAY-2009 21:52:32.897
SPH.RA2_L2_PROC_QUALITY.WARNING PCF_RA2_FGD_2P	6556	14-MAY-2009 21:51:35.024 14-MAY-2009 23:34:36.555
SPH.RA2_L2_PROC_QUALITY.WARNING PCF_RA2_FGD_2P	6549	14-MAY-2009 23:33:33.112 15-MAY-2009 01:14:15.393

Products with percentage DSRs free of processing errors below threshold

Gauge Value Segment (Start-Stop)

RA2_FGD_2P products with percentage of valid measurements below threshold

Gauge Value Segment (Start-Stop)

RA2_FGD_2P products with percentage of 320 MHz band processed below threshold

Gauge	Value	Segment (Start-Stop)
SPH.RA2_320_BAND_PERCENT.WARNING PCF_RA2_FGD_2P	9253	14-MAY-2009 01:42:46.929 14-MAY-2009 02:58:21.967
SPH.RA2_320_BAND_PERCENT.WARNING PCF_RA2_FGD_2P	9306	14-MAY-2009 02:57:48.603 14-MAY-2009 04:39:42.179
SPH.RA2_320_BAND_PERCENT.WARNING PCF_RA2_FGD_2P	9346	14-MAY-2009 04:39:09.929 14-MAY-2009 06:20:47.909
SPH.RA2_320_BAND_PERCENT.WARNING PCF_RA2_FGD_2P	9338	14-MAY-2009 12:27:41.719 14-MAY-2009 14:08:18.429
SPH.RA2_320_BAND_PERCENT.WARNING PCF_RA2_FGD_2P	8430	14-MAY-2009 15:35:03.104 14-MAY-2009 15:45:20.205
SPH.RA2_320_BAND_PERCENT.WARNING PCF_RA2_FGD_2P	9259	14-MAY-2009 19:00:03.893 14-MAY-2009 20:41:18.479

RA2_FGD_2P products with percentage of 80 MHz band processed above threshold

Gauge	Value	Segment (Start-Stop)
SPH.RA2_80_BAND_PERCENT.WARNING PCF_RA2_FGD_2P	690	14-MAY-2009 01:42:46.929 14-MAY-2009 02:58:21.967
SPH.RA2_80_BAND_PERCENT.WARNING PCF_RA2_FGD_2P	528	14-MAY-2009 02:57:48.603 14-MAY-2009 04:39:42.179

SPH.RA2_80_BAND_PERCENT.WARNING PCF_RA2_FGD_2P	512	14-MAY-2009 04:39:09.929 14-MAY-2009 06:20:47.909
SPH.RA2_80_BAND_PERCENT.WARNING PCF_RA2_FGD_2P	576	14-MAY-2009 12:27:41.719 14-MAY-2009 14:08:18.429
SPH.RA2_80_BAND_PERCENT.WARNING PCF_RA2_FGD_2P	1155	14-MAY-2009 15:35:03.104 14-MAY-2009 15:45:20.205
SPH.RA2_80_BAND_PERCENT.WARNING PCF_RA2_FGD_2P	638	14-MAY-2009 19:00:03.893 14-MAY-2009 20:41:18.479

RA2_FGD_2P products with percentage of 20 MHz band processed above threshold

Gauge	Value	Segment (Start-Stop)
SPH.RA2_20_BAND_PERCENT.WARNING PCF_RA2_FGD_2P	166	14-MAY-2009 02:57:48.603 14-MAY-2009 04:39:42.179
SPH.RA2_20_BAND_PERCENT.WARNING PCF_RA2_FGD_2P	142	14-MAY-2009 04:39:09.929 14-MAY-2009 06:20:47.909
SPH.RA2_20_BAND_PERCENT.WARNING PCF_RA2_FGD_2P	415	14-MAY-2009 15:35:03.104 14-MAY-2009 15:45:20.205
SPH.RA2_20_BAND_PERCENT.WARNING PCF_RA2_FGD_2P	104	14-MAY-2009 15:44:39.043 14-MAY-2009 17:22:26.425
SPH.RA2_20_BAND_PERCENT.WARNING PCF_RA2_FGD_2P	104	14-MAY-2009 17:20:54.019 14-MAY-2009 19:00:59.537
SPH.RA2_20_BAND_PERCENT.WARNING PCF_RA2_FGD_2P	103	14-MAY-2009 19:00:03.893 14-MAY-2009 20:41:18.479

RA2_FGD_2P products with percentage of valid Ku ocean retracker measurements below threshold

Gauge	Value	Segment (Start-Stop)
SPH.RA2_OCEAN_KU_RETRACK_PERCENT.WARNING PCF_RA2_FGD_2P	8475	14-MAY-2009 01:42:46.929 14-MAY-2009 02:58:21.967
SPH.RA2_OCEAN_KU_RETRACK_PERCENT.WARNING PCF_RA2_FGD_2P	8956	14-MAY-2009 02:57:48.603 14-MAY-2009 04:39:42.179
SPH.RA2_OCEAN_KU_RETRACK_PERCENT.WARNING PCF_RA2_FGD_2P	8994	14-MAY-2009 12:27:41.719 14-MAY-2009 14:08:18.429
SPH.RA2_OCEAN_KU_RETRACK_PERCENT.WARNING PCF_RA2_FGD_2P	8394	14-MAY-2009 15:35:03.104 14-MAY-2009 15:45:20.205

RA2_FGD_2P products with percentage of valid Ku ice1 retracker measurements below threshold

Gauge Value Segment (Start-Stop)

RA2_FGD_2P products with percentage of valid S ice1 retracker measurements below threshold

Gauge	Value	Segment (Start-Stop)
SPH.RA2_ICE1_S_RETRACK_PERCENT.WARNING PCF_RA2_FGD_2P	5539	13-MAY-2009 22:23:41.507 14-MAY-2009 00:06:43.038
SPH.RA2_ICE1_S_RETRACK_PERCENT.WARNING PCF_RA2_FGD_2P	5311	14-MAY-2009 00:05:39.595 14-MAY-2009 01:43:44.802
SPH.RA2_ICE1_S_RETRACK_PERCENT.WARNING PCF_RA2_FGD_2P	5390	14-MAY-2009 01:42:46.929 14-MAY-2009 02:58:21.967
SPH.RA2_ICE1_S_RETRACK_PERCENT.WARNING PCF_RA2_FGD_2P	5087	14-MAY-2009 02:57:48.603 14-MAY-2009 04:39:42.179

SPH.RA2_ICE1_S_RETRACK_PERCENT.WARNING PCF_RA2_FGD_2P	5091	14-MAY-2009 04:39:09.929 14-MAY-2009 06:20:47.909
SPH.RA2_ICE1_S_RETRACK_PERCENT.WARNING PCF_RA2_FGD_2P	5646	14-MAY-2009 06:20:14.545 14-MAY-2009 07:28:50.719
SPH.RA2_ICE1_S_RETRACK_PERCENT.WARNING PCF_RA2_FGD_2P	5298	14-MAY-2009 07:28:07.329 14-MAY-2009 09:09:44.195
SPH.RA2_ICE1_S_RETRACK_PERCENT.WARNING PCF_RA2_FGD_2P	5813	14-MAY-2009 09:09:09.717 14-MAY-2009 10:50:25.417
SPH.RA2_ICE1_S_RETRACK_PERCENT.WARNING PCF_RA2_FGD_2P	5837	14-MAY-2009 10:49:45.369 14-MAY-2009 12:28:25.109
SPH.RA2_ICE1_S_RETRACK_PERCENT.WARNING PCF_RA2_FGD_2P	4929	14-MAY-2009 12:27:41.719 14-MAY-2009 14:08:18.429
SPH.RA2_ICE1_S_RETRACK_PERCENT.WARNING PCF_RA2_FGD_2P	4989	14-MAY-2009 14:07:47.293 14-MAY-2009 15:30:31.221
SPH.RA2_ICE1_S_RETRACK_PERCENT.WARNING PCF_RA2_FGD_2P	5509	14-MAY-2009 15:35:03.104 14-MAY-2009 15:45:20.205
SPH.RA2_ICE1_S_RETRACK_PERCENT.WARNING PCF_RA2_FGD_2P	5232	14-MAY-2009 15:44:39.043 14-MAY-2009 17:22:26.425
SPH.RA2_ICE1_S_RETRACK_PERCENT.WARNING PCF_RA2_FGD_2P	5224	14-MAY-2009 17:20:54.019 14-MAY-2009 19:00:59.537
SPH.RA2_ICE1_S_RETRACK_PERCENT.WARNING PCF_RA2_FGD_2P	4673	14-MAY-2009 19:00:03.893 14-MAY-2009 20:41:18.479
SPH.RA2_ICE1_S_RETRACK_PERCENT.WARNING PCF_RA2_FGD_2P	5327	14-MAY-2009 20:39:51.642 14-MAY-2009 21:52:32.897
SPH.RA2_ICE1_S_RETRACK_PERCENT.WARNING PCF_RA2_FGD_2P	5795	14-MAY-2009 21:51:35.024 14-MAY-2009 23:34:36.555
SPH.RA2_ICE1_S_RETRACK_PERCENT.WARNING PCF_RA2_FGD_2P	5250	14-MAY-2009 23:33:33.112 15-MAY-2009 01:14:15.393

RA2_FGD_2P products with percentage of valid KU ice2 retracker measurements below threshold

Gauge	Value	Segment (Start-Stop)
SPH.RA2_ICE2_KU_RETRACK_PERCENT.WARNING PCF_RA2_FGD_2P	6463	14-MAY-2009 01:42:46.929 14-MAY-2009 02:58:21.967
SPH.RA2_ICE2_KU_RETRACK_PERCENT.WARNING PCF_RA2_FGD_2P	6625	14-MAY-2009 15:35:03.104 14-MAY-2009 15:45:20.205

RA2_FGD_2P products with percentage of valid S ice2 retracker measurements below threshold

Gauge	Value	Segment (Start-Stop)
SPH.RA2_ICE2_S_RETRACK_PERCENT.WARNING PCF_RA2_FGD_2P	50	13-MAY-2009 22:23:41.507 14-MAY-2009 00:06:43.038
SPH.RA2_ICE2_S_RETRACK_PERCENT.WARNING PCF_RA2_FGD_2P	53	14-MAY-2009 00:05:39.595 14-MAY-2009 01:43:44.802
SPH.RA2_ICE2_S_RETRACK_PERCENT.WARNING PCF_RA2_FGD_2P	61	14-MAY-2009 01:42:46.929 14-MAY-2009 02:58:21.967
SPH.RA2_ICE2_S_RETRACK_PERCENT.WARNING PCF_RA2_FGD_2P	46	14-MAY-2009 02:57:48.603 14-MAY-2009 04:39:42.179
SPH.RA2_ICE2_S_RETRACK_PERCENT.WARNING PCF_RA2_FGD_2P	53	14-MAY-2009 04:39:09.929 14-MAY-2009 06:20:47.909

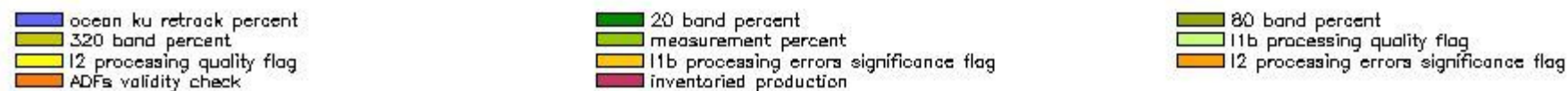
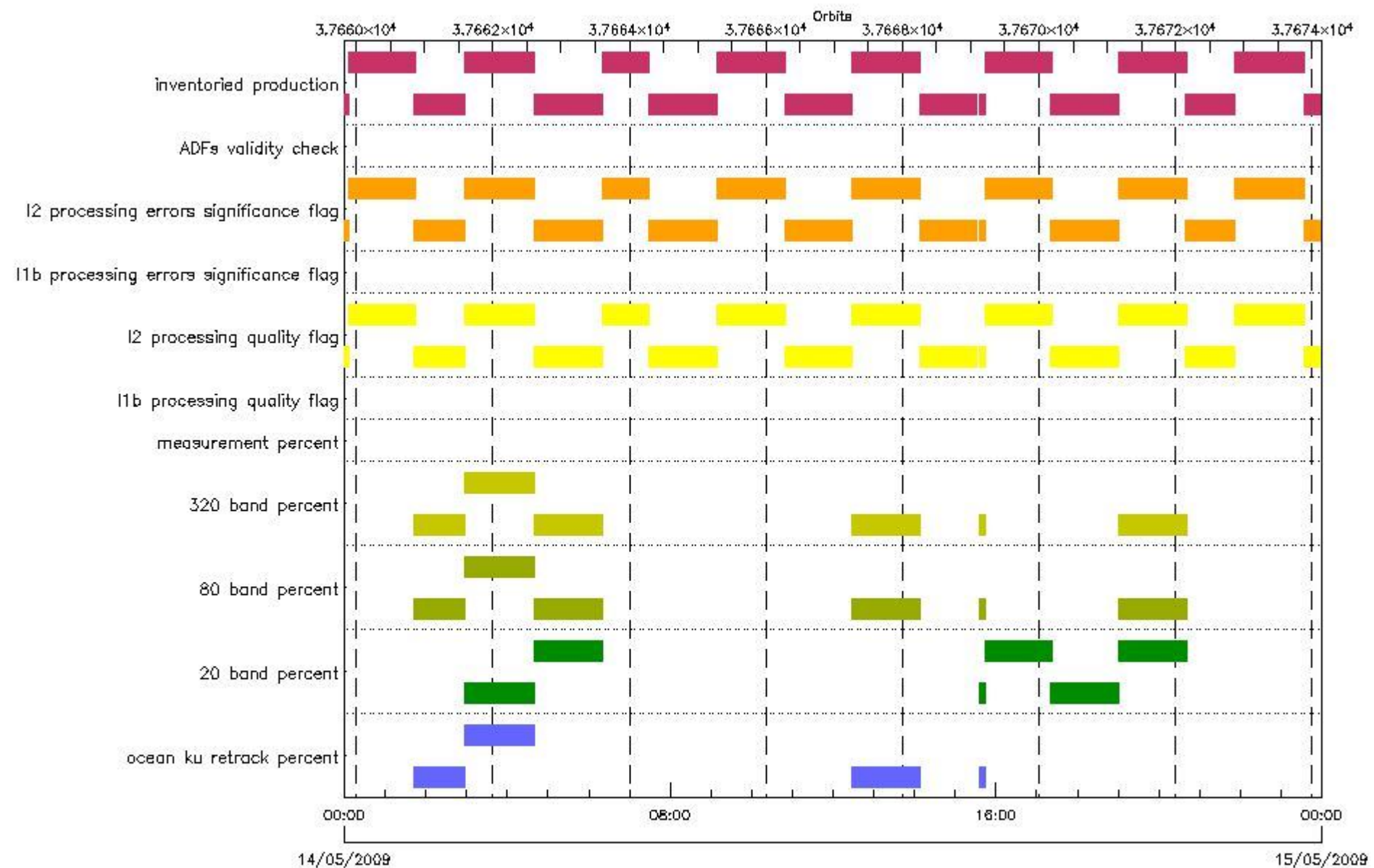
SPH.RA2_ICE2_S_RETRACK_PERCENT.WARNING PCF_RA2_FGD_2P	35	14-MAY-2009 06:20:14.545 14-MAY-2009 07:28:50.719
SPH.RA2_ICE2_S_RETRACK_PERCENT.WARNING PCF_RA2_FGD_2P	71	14-MAY-2009 07:28:07.329 14-MAY-2009 09:09:44.195
SPH.RA2_ICE2_S_RETRACK_PERCENT.WARNING PCF_RA2_FGD_2P	50	14-MAY-2009 09:09:09.717 14-MAY-2009 10:50:25.417
SPH.RA2_ICE2_S_RETRACK_PERCENT.WARNING PCF_RA2_FGD_2P	66	14-MAY-2009 10:49:45.369 14-MAY-2009 12:28:25.109
SPH.RA2_ICE2_S_RETRACK_PERCENT.WARNING PCF_RA2_FGD_2P	89	14-MAY-2009 12:27:41.719 14-MAY-2009 14:08:18.429
SPH.RA2_ICE2_S_RETRACK_PERCENT.WARNING PCF_RA2_FGD_2P	70	14-MAY-2009 14:07:47.293 14-MAY-2009 15:30:31.221
SPH.RA2_ICE2_S_RETRACK_PERCENT.WARNING PCF_RA2_FGD_2P	36	14-MAY-2009 15:35:03.104 14-MAY-2009 15:45:20.205
SPH.RA2_ICE2_S_RETRACK_PERCENT.WARNING PCF_RA2_FGD_2P	63	14-MAY-2009 15:44:39.043 14-MAY-2009 17:22:26.425
SPH.RA2_ICE2_S_RETRACK_PERCENT.WARNING PCF_RA2_FGD_2P	46	14-MAY-2009 17:20:54.019 14-MAY-2009 19:00:59.537
SPH.RA2_ICE2_S_RETRACK_PERCENT.WARNING PCF_RA2_FGD_2P	57	14-MAY-2009 19:00:03.893 14-MAY-2009 20:41:18.479
SPH.RA2_ICE2_S_RETRACK_PERCENT.WARNING PCF_RA2_FGD_2P	28	14-MAY-2009 20:39:51.642 14-MAY-2009 21:52:32.897
SPH.RA2_ICE2_S_RETRACK_PERCENT.WARNING PCF_RA2_FGD_2P	49	14-MAY-2009 21:51:35.024 14-MAY-2009 23:34:36.555
SPH.RA2_ICE2_S_RETRACK_PERCENT.WARNING PCF_RA2_FGD_2P	35	14-MAY-2009 23:33:33.112 15-MAY-2009 01:14:15.393

RA2_FGD_2P products with percentage of valid KU sea/ice retracker measurements below threshold

Gauge Value Segment (Start-Stop)

RA2_WWV_2P SPH checks

SPH fields with errors



RA2_WWV_2P products using a wrong ADF (sensing not included in validity)

Gauge Segment (Start-Stop) Explicit Reference

RA2_WWV_2P products with processing errors significance flag set

Gauge	Segment (Start-Stop)
SPH.RA2_L2_PROC_FLAG.WARNING PCF_RA2_WWV_2P	13-MAY-2009 22:23:41.507 14-MAY-2009 00:06:43.038
SPH.RA2_L2_PROC_FLAG.WARNING PCF_RA2_WWV_2P	14-MAY-2009 00:05:39.595 14-MAY-2009 01:43:44.802
SPH.RA2_L2_PROC_FLAG.WARNING PCF_RA2_WWV_2P	14-MAY-2009 01:42:46.929 14-MAY-2009 02:58:21.967

SPH.RA2_L2_PROC_FLAG.WARNING PCF_RA2_WWV_2P	14-MAY-2009 02:57:48.603 14-MAY-2009 04:39:42.179
SPH.RA2_L2_PROC_FLAG.WARNING PCF_RA2_WWV_2P	14-MAY-2009 04:39:09.929 14-MAY-2009 06:20:47.909
SPH.RA2_L2_PROC_FLAG.WARNING PCF_RA2_WWV_2P	14-MAY-2009 06:20:14.545 14-MAY-2009 07:28:50.719
SPH.RA2_L2_PROC_FLAG.WARNING PCF_RA2_WWV_2P	14-MAY-2009 07:28:07.329 14-MAY-2009 09:09:44.195
SPH.RA2_L2_PROC_FLAG.WARNING PCF_RA2_WWV_2P	14-MAY-2009 09:09:09.717 14-MAY-2009 10:50:25.417
SPH.RA2_L2_PROC_FLAG.WARNING PCF_RA2_WWV_2P	14-MAY-2009 10:49:45.369 14-MAY-2009 12:28:25.109
SPH.RA2_L2_PROC_FLAG.WARNING PCF_RA2_WWV_2P	14-MAY-2009 12:27:41.719 14-MAY-2009 14:08:18.429
SPH.RA2_L2_PROC_FLAG.WARNING PCF_RA2_WWV_2P	14-MAY-2009 14:07:47.293 14-MAY-2009 15:30:31.221
SPH.RA2_L2_PROC_FLAG.WARNING PCF_RA2_WWV_2P	14-MAY-2009 15:35:03.104 14-MAY-2009 15:45:20.205
SPH.RA2_L2_PROC_FLAG.WARNING PCF_RA2_WWV_2P	14-MAY-2009 15:44:39.043 14-MAY-2009 17:22:26.425
SPH.RA2_L2_PROC_FLAG.WARNING PCF_RA2_WWV_2P	14-MAY-2009 17:20:54.019 14-MAY-2009 19:00:59.537
SPH.RA2_L2_PROC_FLAG.WARNING PCF_RA2_WWV_2P	14-MAY-2009 19:00:03.893 14-MAY-2009 20:41:18.479
SPH.RA2_L2_PROC_FLAG.WARNING PCF_RA2_WWV_2P	14-MAY-2009 20:39:51.642 14-MAY-2009 21:52:32.897
SPH.RA2_L2_PROC_FLAG.WARNING PCF_RA2_WWV_2P	14-MAY-2009 21:51:35.024 14-MAY-2009 23:34:36.555
SPH.RA2_L2_PROC_FLAG.WARNING PCF_RA2_WWV_2P	14-MAY-2009 23:33:33.112 15-MAY-2009 01:14:15.393

RA2_WWV_2P products with processing errors significance flag set

Gauge Segment (Start-Stop)

RA2_WWV_2P products with percentage DSRs free of processing errors below threshold

Gauge	Value	Segment (Start-Stop)
SPH.RA2_L2_PROC_QUALITY.WARNING PCF_RA2_WWV_2P	6381	13-MAY-2009 22:23:41.507 14-MAY-2009 00:06:43.038
SPH.RA2_L2_PROC_QUALITY.WARNING PCF_RA2_WWV_2P	6563	14-MAY-2009 00:05:39.595 14-MAY-2009 01:43:44.802
SPH.RA2_L2_PROC_QUALITY.WARNING PCF_RA2_WWV_2P	6647	14-MAY-2009 01:42:46.929 14-MAY-2009 02:58:21.967
SPH.RA2_L2_PROC_QUALITY.WARNING PCF_RA2_WWV_2P	6376	14-MAY-2009 02:57:48.603 14-MAY-2009 04:39:42.179
SPH.RA2_L2_PROC_QUALITY.WARNING PCF_RA2_WWV_2P	6372	14-MAY-2009 04:39:09.929 14-MAY-2009 06:20:47.909
SPH.RA2_L2_PROC_QUALITY.WARNING PCF_RA2_WWV_2P	6411	14-MAY-2009 06:20:14.545 14-MAY-2009 07:28:50.719

SPH.RA2_L2_PROC_QUALITY.WARNING PCF_RA2_WWV_2P	6665	14-MAY-2009 07:28:07.329 14-MAY-2009 09:09:44.195
SPH.RA2_L2_PROC_QUALITY.WARNING PCF_RA2_WWV_2P	6522	14-MAY-2009 09:09:09.717 14-MAY-2009 10:50:25.417
SPH.RA2_L2_PROC_QUALITY.WARNING PCF_RA2_WWV_2P	6819	14-MAY-2009 10:49:45.369 14-MAY-2009 12:28:25.109
SPH.RA2_L2_PROC_QUALITY.WARNING PCF_RA2_WWV_2P	6387	14-MAY-2009 12:27:41.719 14-MAY-2009 14:08:18.429
SPH.RA2_L2_PROC_QUALITY.WARNING PCF_RA2_WWV_2P	6138	14-MAY-2009 14:07:47.293 14-MAY-2009 15:30:31.221
SPH.RA2_L2_PROC_QUALITY.WARNING PCF_RA2_WWV_2P	7708	14-MAY-2009 15:35:03.104 14-MAY-2009 15:45:20.205
SPH.RA2_L2_PROC_QUALITY.WARNING PCF_RA2_WWV_2P	6470	14-MAY-2009 15:44:39.043 14-MAY-2009 17:22:26.425
SPH.RA2_L2_PROC_QUALITY.WARNING PCF_RA2_WWV_2P	6513	14-MAY-2009 17:20:54.019 14-MAY-2009 19:00:59.537
SPH.RA2_L2_PROC_QUALITY.WARNING PCF_RA2_WWV_2P	6413	14-MAY-2009 19:00:03.893 14-MAY-2009 20:41:18.479
SPH.RA2_L2_PROC_QUALITY.WARNING PCF_RA2_WWV_2P	6197	14-MAY-2009 20:39:51.642 14-MAY-2009 21:52:32.897
SPH.RA2_L2_PROC_QUALITY.WARNING PCF_RA2_WWV_2P	6556	14-MAY-2009 21:51:35.024 14-MAY-2009 23:34:36.555
SPH.RA2_L2_PROC_QUALITY.WARNING PCF_RA2_WWV_2P	6549	14-MAY-2009 23:33:33.112 15-MAY-2009 01:14:15.393

RA2_WWV_2P products with percentage DSRs free of processing errors below threshold

Gauge Value Segment (Start-Stop)

RA2_WWV_2P products with percentage of valid measurements below threshold

Gauge Value Segment (Start-Stop)

RA2_WWV_2P products with percentage of 320 MHz band processed below threshold

Gauge	Value	Segment (Start-Stop)
SPH.RA2_320_BAND_PERCENT.WARNING PCF_RA2_WWV_2P	9253	14-MAY-2009 01:42:46.929 14-MAY-2009 02:58:21.967
SPH.RA2_320_BAND_PERCENT.WARNING PCF_RA2_WWV_2P	9306	14-MAY-2009 02:57:48.603 14-MAY-2009 04:39:42.179
SPH.RA2_320_BAND_PERCENT.WARNING PCF_RA2_WWV_2P	9346	14-MAY-2009 04:39:09.929 14-MAY-2009 06:20:47.909
SPH.RA2_320_BAND_PERCENT.WARNING PCF_RA2_WWV_2P	9338	14-MAY-2009 12:27:41.719 14-MAY-2009 14:08:18.429
SPH.RA2_320_BAND_PERCENT.WARNING PCF_RA2_WWV_2P	8430	14-MAY-2009 15:35:03.104 14-MAY-2009 15:45:20.205
SPH.RA2_320_BAND_PERCENT.WARNING PCF_RA2_WWV_2P	9259	14-MAY-2009 19:00:03.893 14-MAY-2009 20:41:18.479

RA2_WWV_2P products with percentage of 80 MHz band processed above threshold

Gauge	Value	Segment (Start-Stop)
-------	-------	----------------------

SPH.RA2_80_BAND_PERCENT.WARNING PCF_RA2_WWV_2P	690	14-MAY-2009 01:42:46.929 14-MAY-2009 02:58:21.967
SPH.RA2_80_BAND_PERCENT.WARNING PCF_RA2_WWV_2P	528	14-MAY-2009 02:57:48.603 14-MAY-2009 04:39:42.179
SPH.RA2_80_BAND_PERCENT.WARNING PCF_RA2_WWV_2P	512	14-MAY-2009 04:39:09.929 14-MAY-2009 06:20:47.909
SPH.RA2_80_BAND_PERCENT.WARNING PCF_RA2_WWV_2P	576	14-MAY-2009 12:27:41.719 14-MAY-2009 14:08:18.429
SPH.RA2_80_BAND_PERCENT.WARNING PCF_RA2_WWV_2P	1155	14-MAY-2009 15:35:03.104 14-MAY-2009 15:45:20.205
SPH.RA2_80_BAND_PERCENT.WARNING PCF_RA2_WWV_2P	638	14-MAY-2009 19:00:03.893 14-MAY-2009 20:41:18.479

RA2_WWV_2P products with percentage of 20 MHz band processed above threshold

Gauge	Value	Segment (Start-Stop)
SPH.RA2_20_BAND_PERCENT.WARNING PCF_RA2_WWV_2P	166	14-MAY-2009 02:57:48.603 14-MAY-2009 04:39:42.179
SPH.RA2_20_BAND_PERCENT.WARNING PCF_RA2_WWV_2P	142	14-MAY-2009 04:39:09.929 14-MAY-2009 06:20:47.909
SPH.RA2_20_BAND_PERCENT.WARNING PCF_RA2_WWV_2P	415	14-MAY-2009 15:35:03.104 14-MAY-2009 15:45:20.205
SPH.RA2_20_BAND_PERCENT.WARNING PCF_RA2_WWV_2P	104	14-MAY-2009 15:44:39.043 14-MAY-2009 17:22:26.425
SPH.RA2_20_BAND_PERCENT.WARNING PCF_RA2_WWV_2P	104	14-MAY-2009 17:20:54.019 14-MAY-2009 19:00:59.537
SPH.RA2_20_BAND_PERCENT.WARNING PCF_RA2_WWV_2P	103	14-MAY-2009 19:00:03.893 14-MAY-2009 20:41:18.479

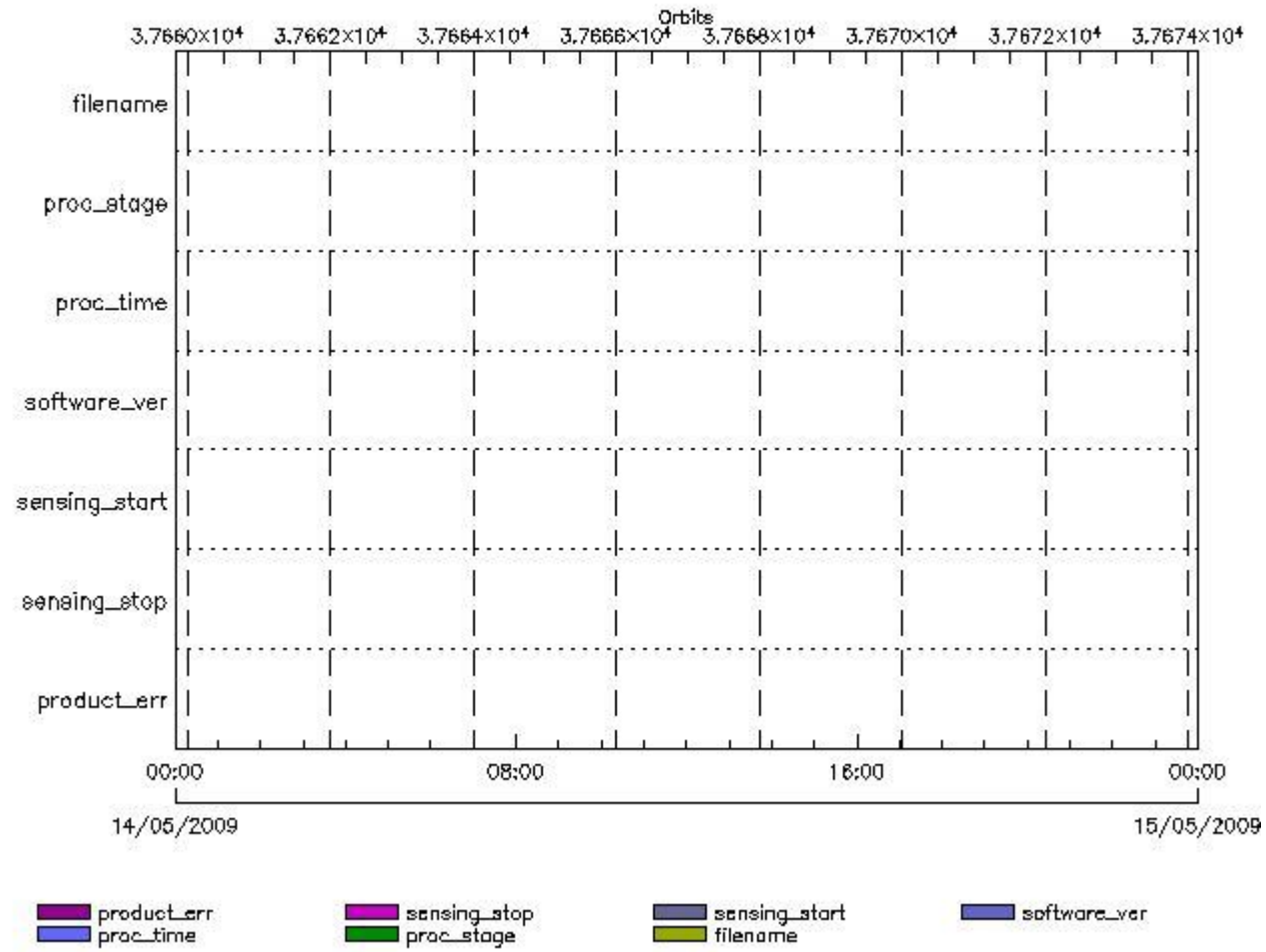
RA2_WWV_2P products with percentage of valid Ku ocean retracker measurements below threshold

Gauge	Value	Segment (Start-Stop)
SPH.RA2_OCEAN_KU_RETRACK_PERCENT.WARNING PCF_RA2_WWV_2P	8475	14-MAY-2009 01:42:46.929 14-MAY-2009 02:58:21.967
SPH.RA2_OCEAN_KU_RETRACK_PERCENT.WARNING PCF_RA2_WWV_2P	8956	14-MAY-2009 02:57:48.603 14-MAY-2009 04:39:42.179
SPH.RA2_OCEAN_KU_RETRACK_PERCENT.WARNING PCF_RA2_WWV_2P	8994	14-MAY-2009 12:27:41.719 14-MAY-2009 14:08:18.429
SPH.RA2_OCEAN_KU_RETRACK_PERCENT.WARNING PCF_RA2_WWV_2P	8394	14-MAY-2009 15:35:03.104 14-MAY-2009 15:45:20.205

ADFs

MPH checks

MPH Errors for MWR_CHD_AX



MWR_CHD_AX files with wrong filename

MWR_CHD_AX files with unknown processing stage

Gauge Explicit Reference

MWR_CHD_AX files with wrong processing time

Gauge Explicit Reference

MWR_CHD_AX files with software version not equal to the current version

Gauge Explicit Reference

MWR_CHD_AX files with wrong sensing start

Gauge Explicit Reference

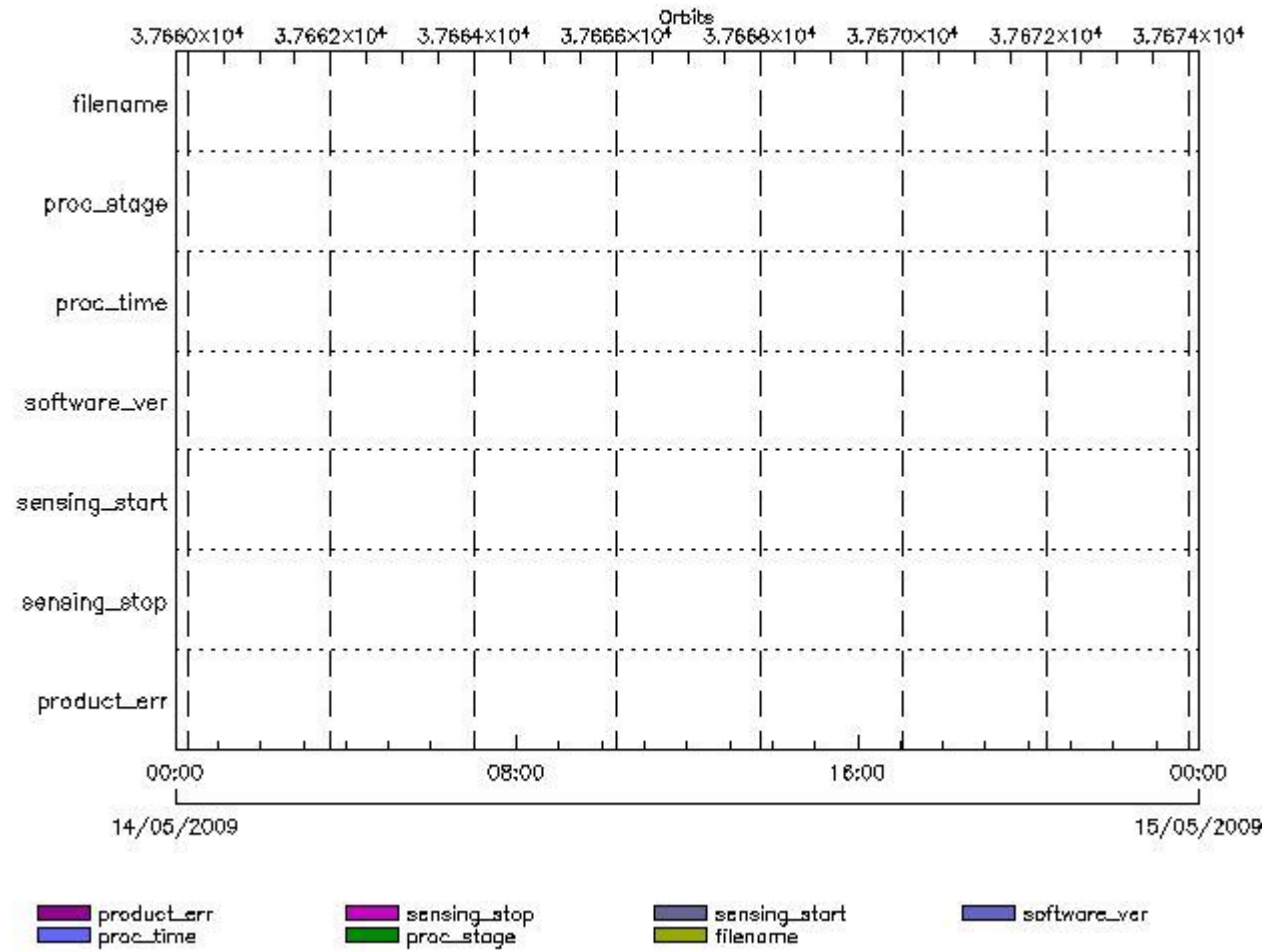
MWR_CHD_AX files with wrong sensing stop

Gauge Explicit Reference

MWR_CHD_AX files with product err set

MWR_CON_AX MPH checks

MPH Errors for MWR_CON_AX



MWR_CON_AX files with wrong filename

MWR_CON_AX files with unknown processing stage

Gauge Explicit Reference

MWR_CON_AX files with wrong processing time

Gauge Explicit Reference

MWR_CON_AX files with software version not equal to the current version

Gauge Explicit Reference

MWR_CON_AX files with wrong sensing start

Gauge Explicit Reference

MWR_CON_AX files with wrong sensing stop

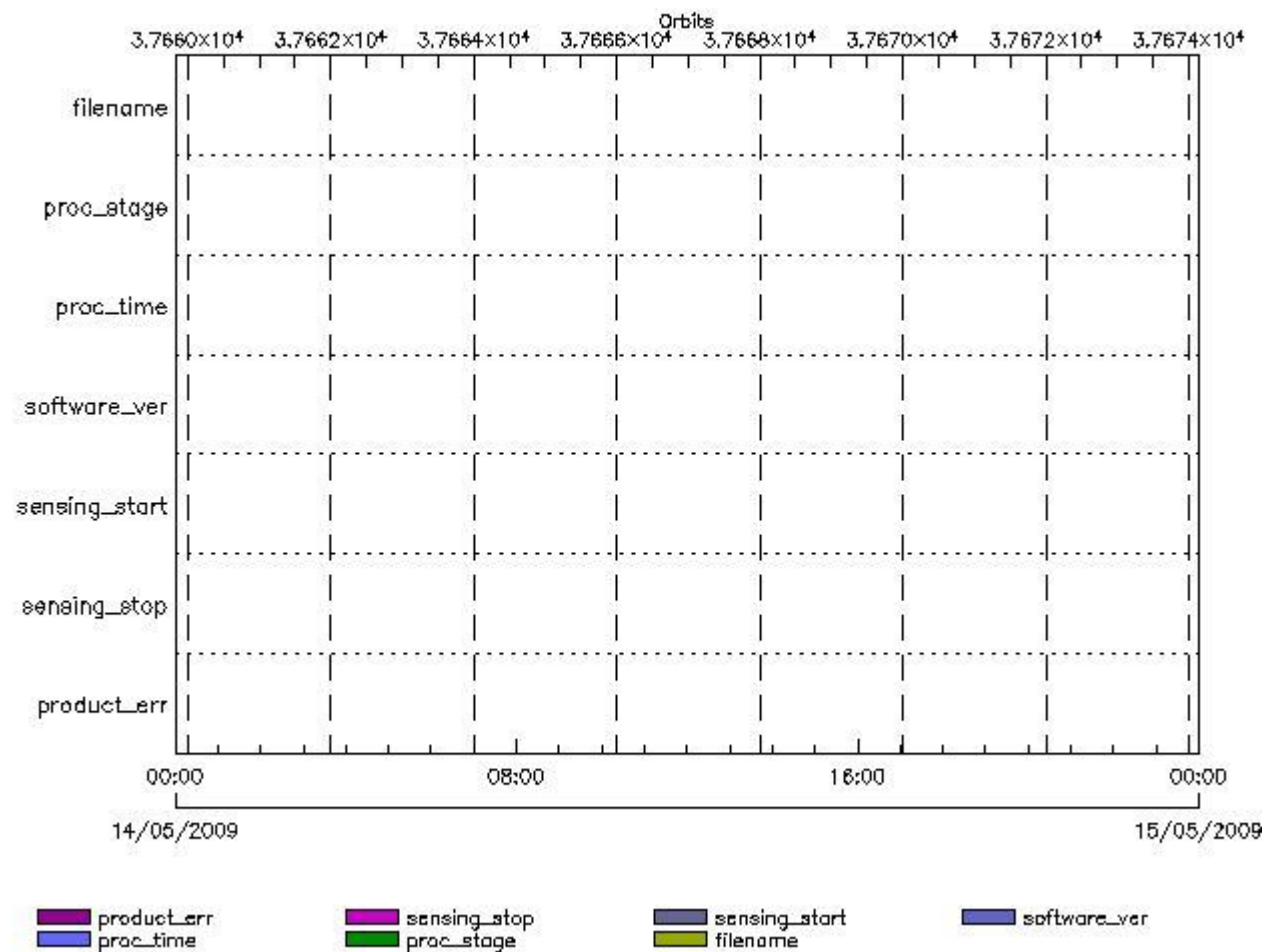
Gauge Explicit Reference

MWR_CON_AX files with product err set

Gauge Explicit Reference

MWR_LSF_AX MPH checks

MPH Errors for MWR_LSF_AX



MWR_LSF_AX files with wrong filename

Gauge

MWR_LSF_AX files with unknown processing stage

Gauge Explicit Reference

MWR_LSF_AX files with wrong processing time

Gauge Explicit Reference

MWR_LSF_AX files with software version not equal to the current version

Gauge Explicit Reference

MWR_LSF_AX files with wrong sensing start

Gauge Explicit Reference

MWR_LSF_AX files with wrong sensing stop

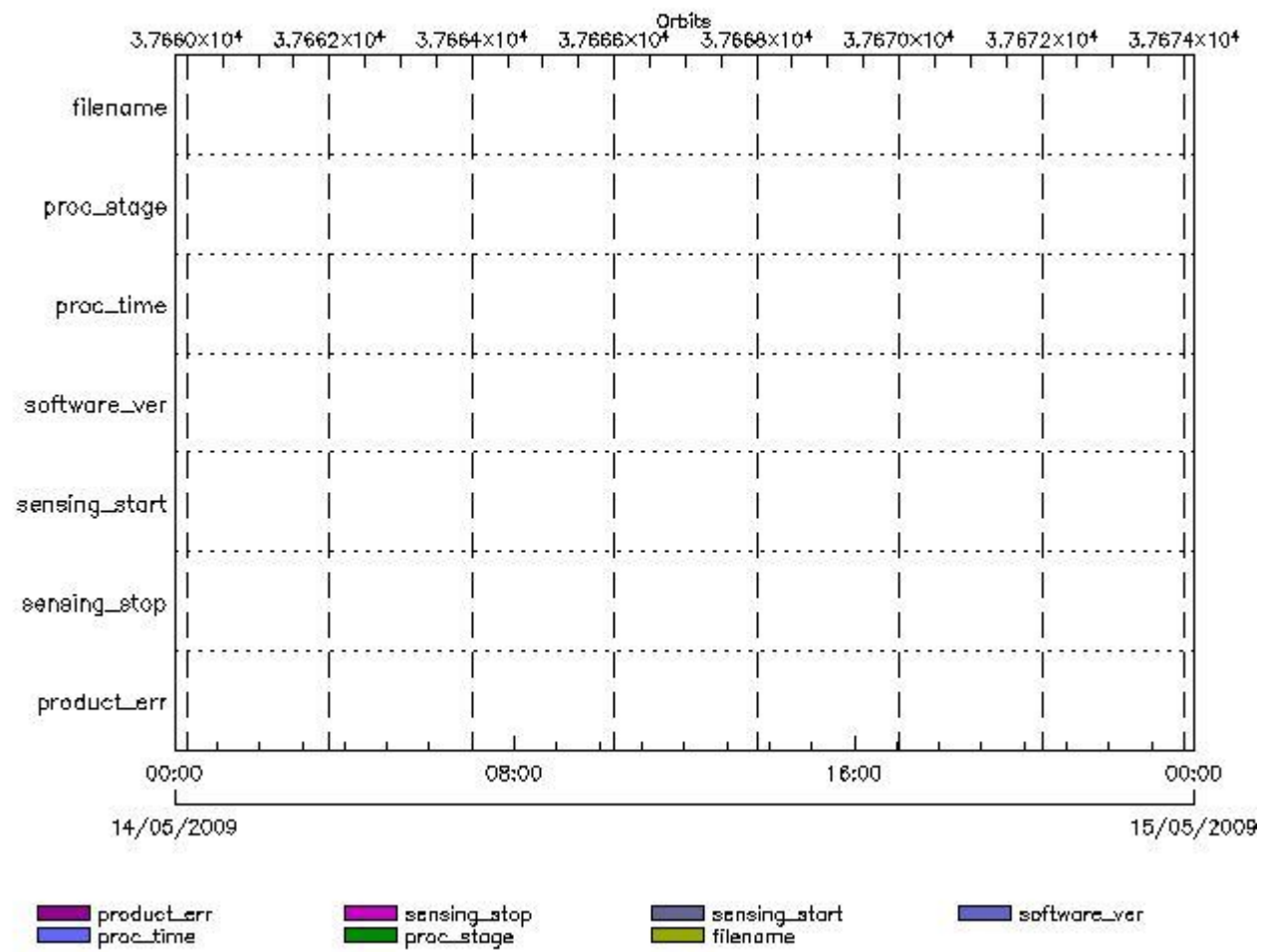
Gauge Explicit Reference

MWR_LSF_AX files with product err set

Gauge Explicit Reference

MWR_SLT_AX MPH checks

MPH Errors for MWR_SLT_AX



MWR_SLT_AX files with wrong filename

MWR_SLT_AX files with unknown processing stage

Gauge Explicit Reference

MWR_SLT_AX files with wrong processing time

Gauge Explicit Reference

MWR_SLT_AX files with software version not equal to the current version

Gauge Explicit Reference

MWR_SLT_AX files with wrong sensing start

Gauge Explicit Reference

MWR_SLT_AX files with wrong sensing stop

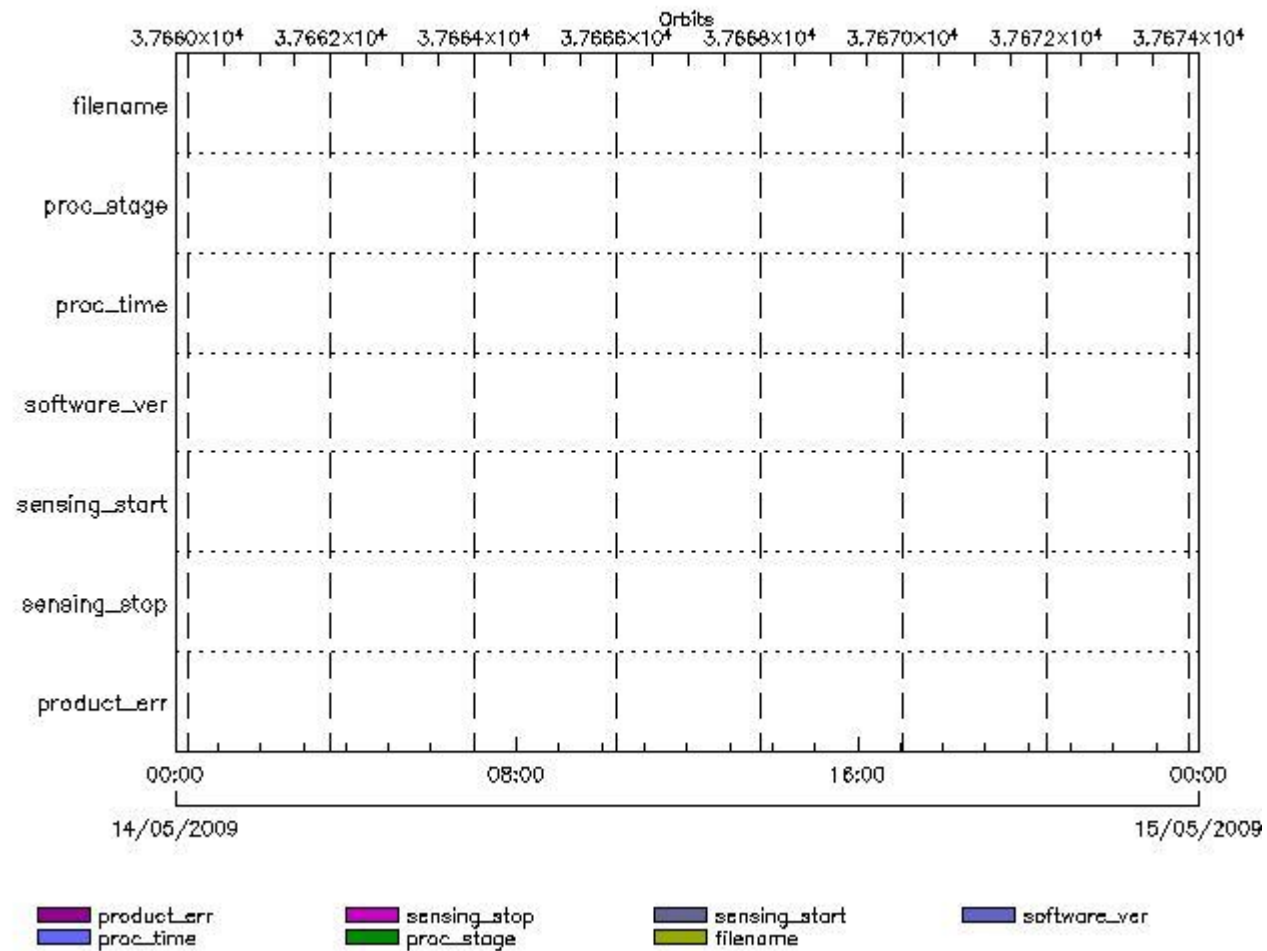
Gauge Explicit Reference

MWR_SLT_AX files with product err set

Gauge Explicit Reference

RA2_CHD_AX MPH checks

MPH Errors for RA2_CHD_AX



RA2_CHD_AX files with wrong filename

Gauge

RA2_CHD_AX files with unknown processing stage

Gauge Explicit Reference

RA2_CHD_AX files with wrong processing time

Gauge Explicit Reference

RA2_CHD_AX files with software version not equal to the current version

Gauge Explicit Reference

RA2_CHD_AX files with wrong sensing start

Gauge Explicit Reference

RA2_CHD_AX files with wrong sensing stop

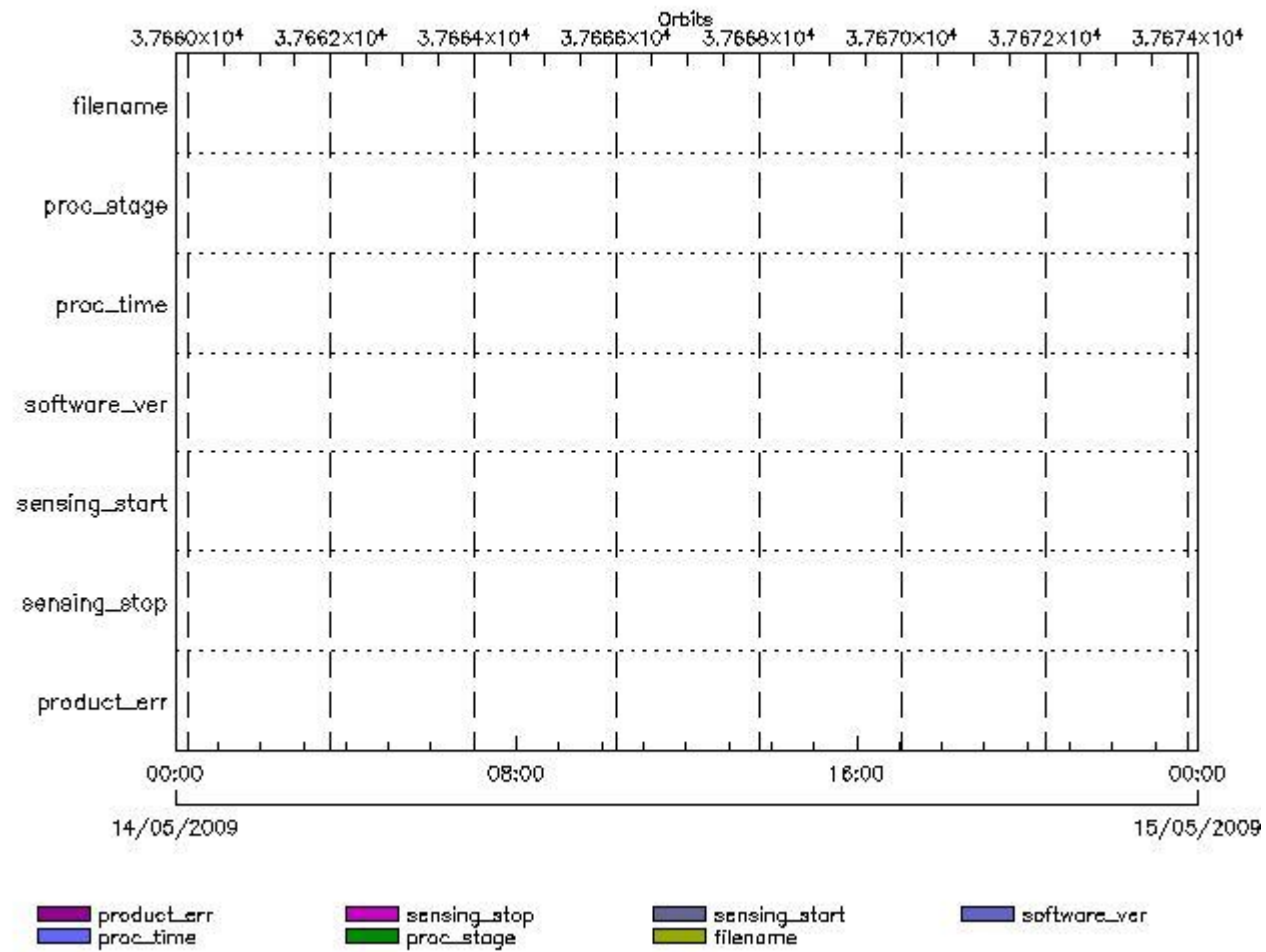
Gauge Explicit Reference

RA2_CHD_AX files with product err set

Gauge Explicit Reference

RA2_CON_AX MPH checks

MPH Errors for RA2_CON_AX



RA2_CON_AX files with wrong filename

Gauge

RA2_CON_AX files with unknown processing stage

Gauge Explicit Reference

RA2_CON_AX files with wrong processing time

Gauge Explicit Reference

RA2_CON_AX files with software version not equal to the current version

Gauge Explicit Reference

RA2_CON_AX files with wrong sensing start

Gauge Explicit Reference

RA2_CON_AX files with wrong sensing stop

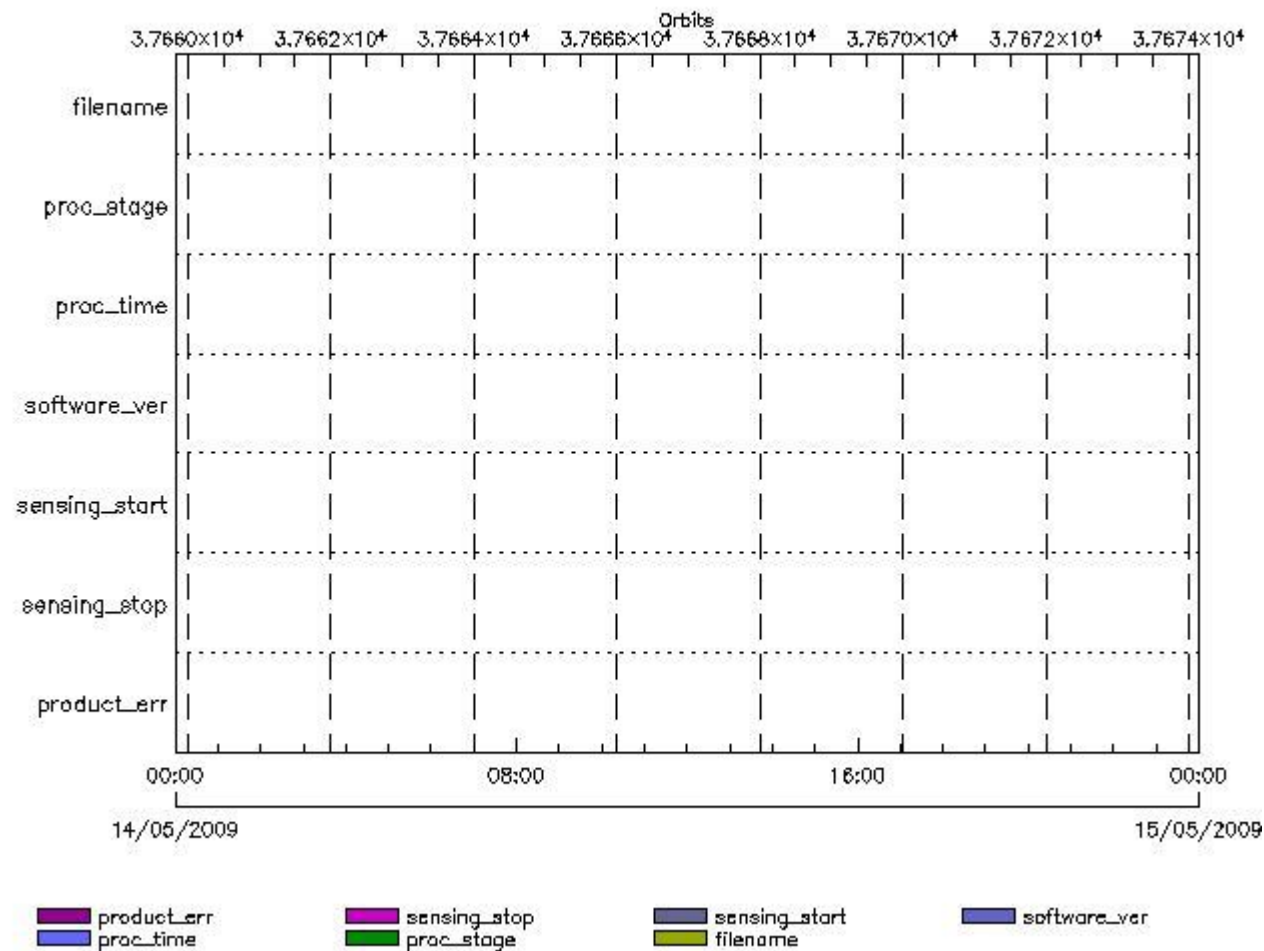
Gauge Explicit Reference

RA2_CON_AX files with product err set

Gauge Explicit Reference

RA2_CST_AX MPH checks

MPH Errors for RA2_CST_AX



RA2_CST_AX files with wrong filename

Gauge

RA2_CST_AX files with unknown processing stage

Gauge Explicit Reference

RA2_CST_AX files with wrong processing time

Gauge Explicit Reference

RA2_CST_AX files with software version not equal to the current version

Gauge Explicit Reference

RA2_CST_AX files with wrong sensing start

Gauge Explicit Reference

RA2_CST_AX files with wrong sensing stop

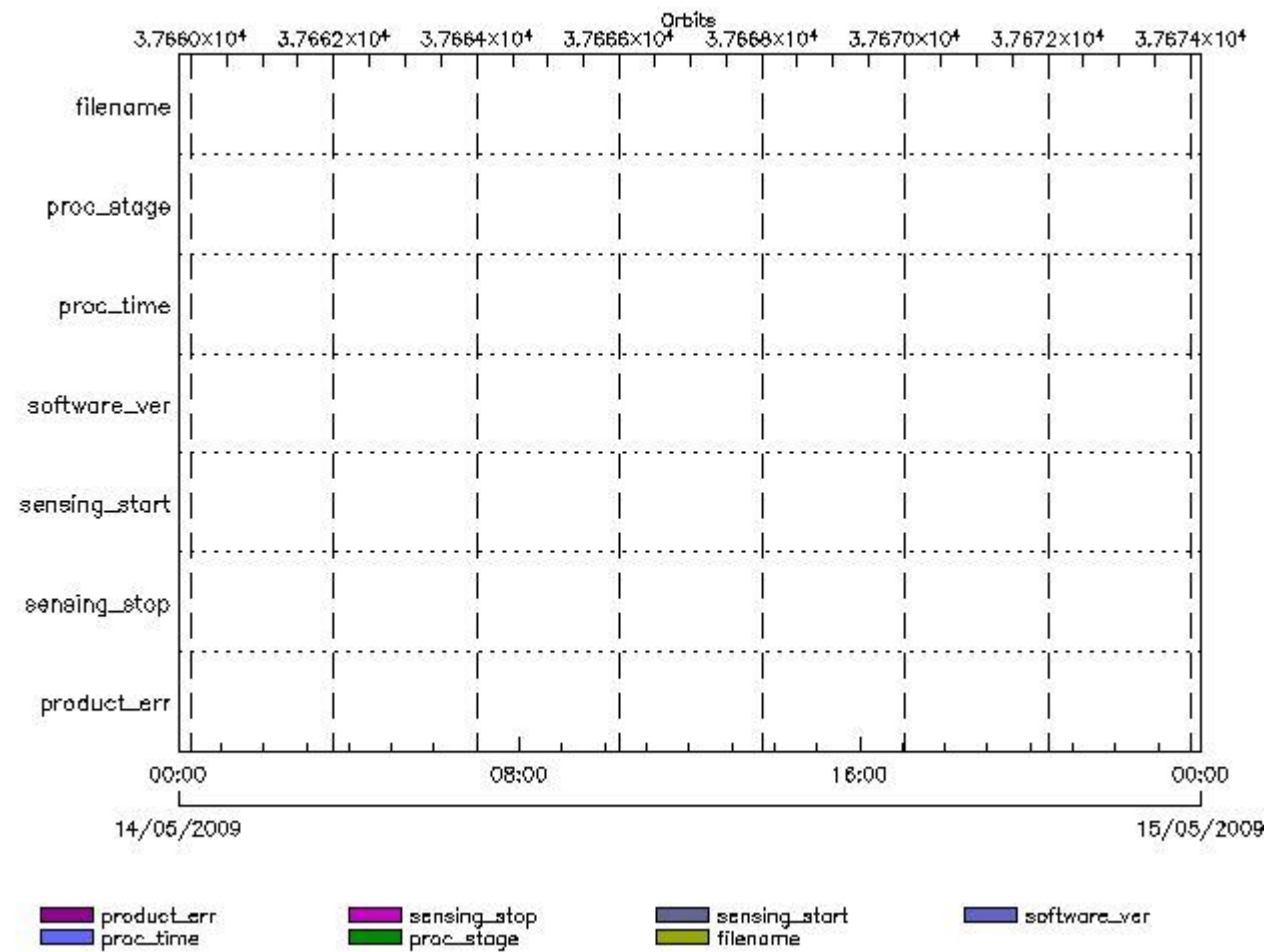
Gauge Explicit Reference

RA2_CST_AX files with product err set

Gauge Explicit Reference

RA2_DIP_AX MPH checks

MPH Errors for RA2_DIP_AX



RA2_DIP_AX files with wrong filename

RA2_DIP_AX files with unknown processing stage

RA2_DIP_AX files with wrong processing time

RA2_DIP_AX files with software version not equal to the current version

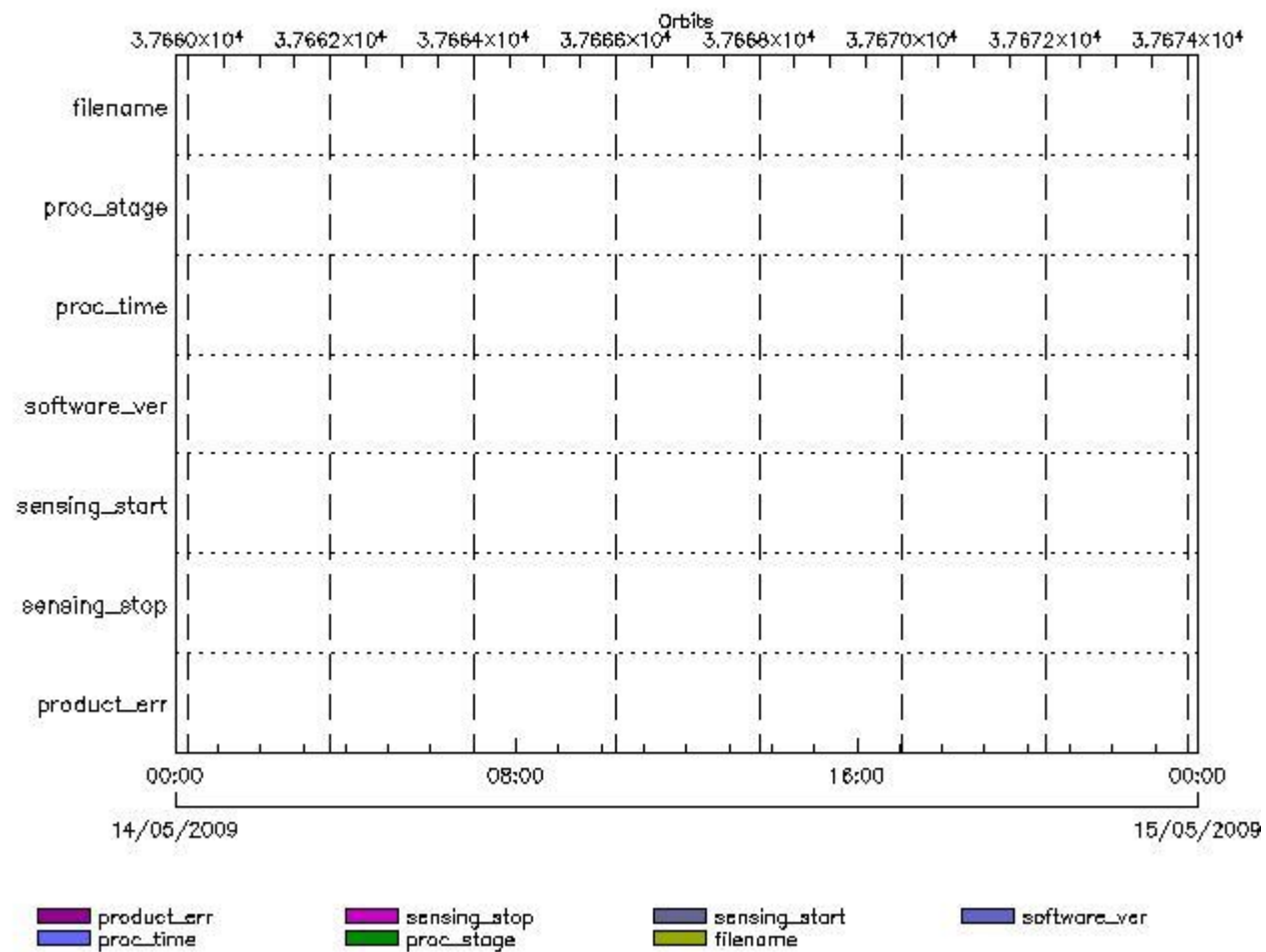
RA2_DIP_AX files with wrong sensing start

RA2_DIP_AX files with wrong sensing stop

RA2_DIP_AX files with product err set

RA2_GEO_AX MPH checks

MPH Errors for RA2_GEO_AX



RA2_GEO_AX files with wrong filename

RA2_GEO_AX files with unknown processing stage

Gauge Explicit Reference

RA2_GEO_AX files with wrong processing time

Gauge Explicit Reference

RA2_GEO_AX files with software version not equal to the current version

Gauge Explicit Reference

RA2_GEO_AX files with wrong sensing start

Gauge Explicit Reference

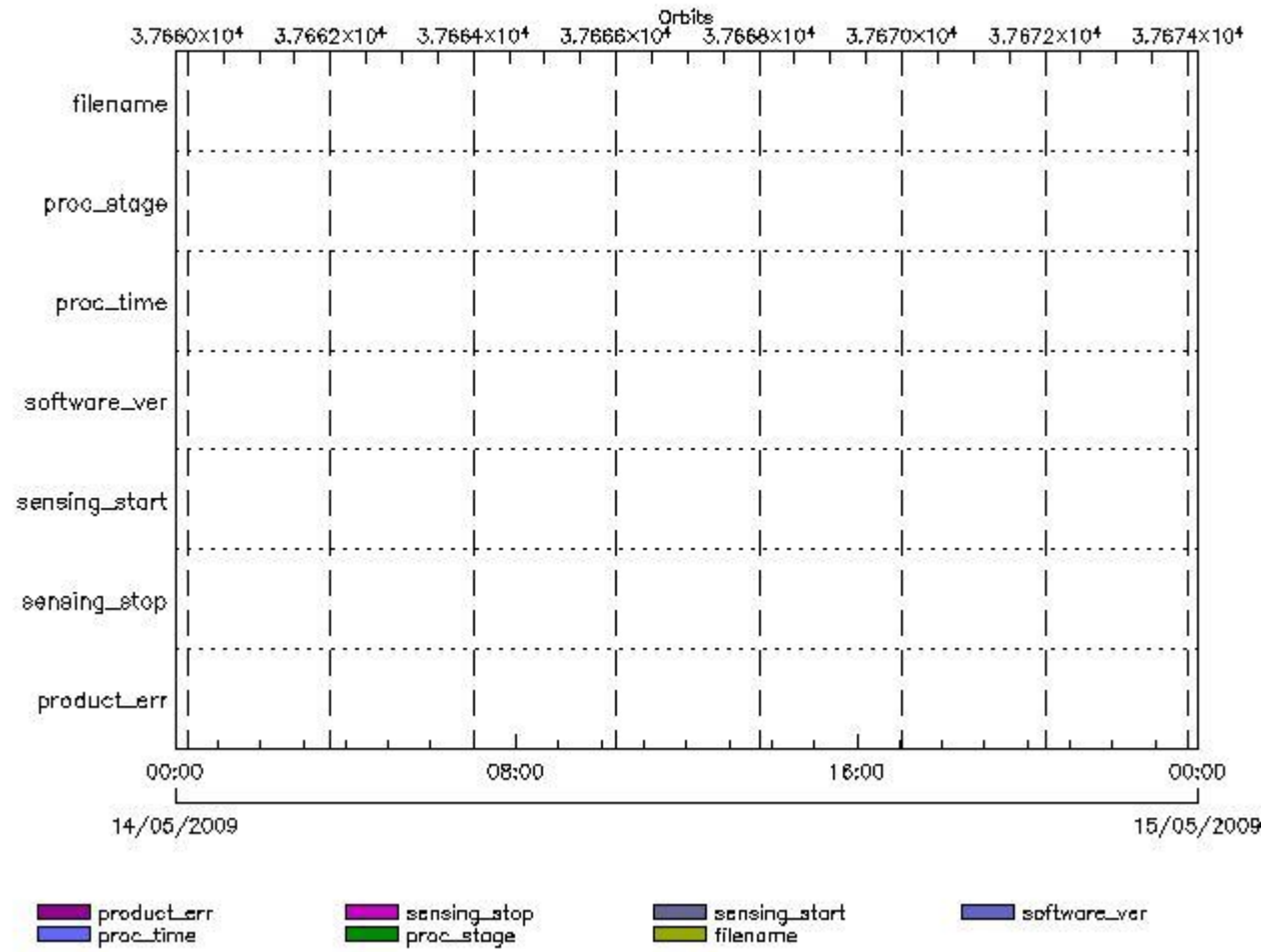
RA2_GEO_AX files with wrong sensing stop

Gauge Explicit Reference

RA2_GEO_AX files with product err set

Gauge Explicit Reference

MPH Errors for RA2_ICT_AX



RA2_ICT_AX files with wrong filename

RA2_ICT_AX files with unknown processing stage

Gauge Explicit Reference

RA2_ICT_AX files with wrong processing time

Gauge Explicit Reference

RA2_ICT_AX files with software version not equal to the current version

Gauge Explicit Reference

RA2_ICT_AX files with wrong sensing start

Gauge Explicit Reference

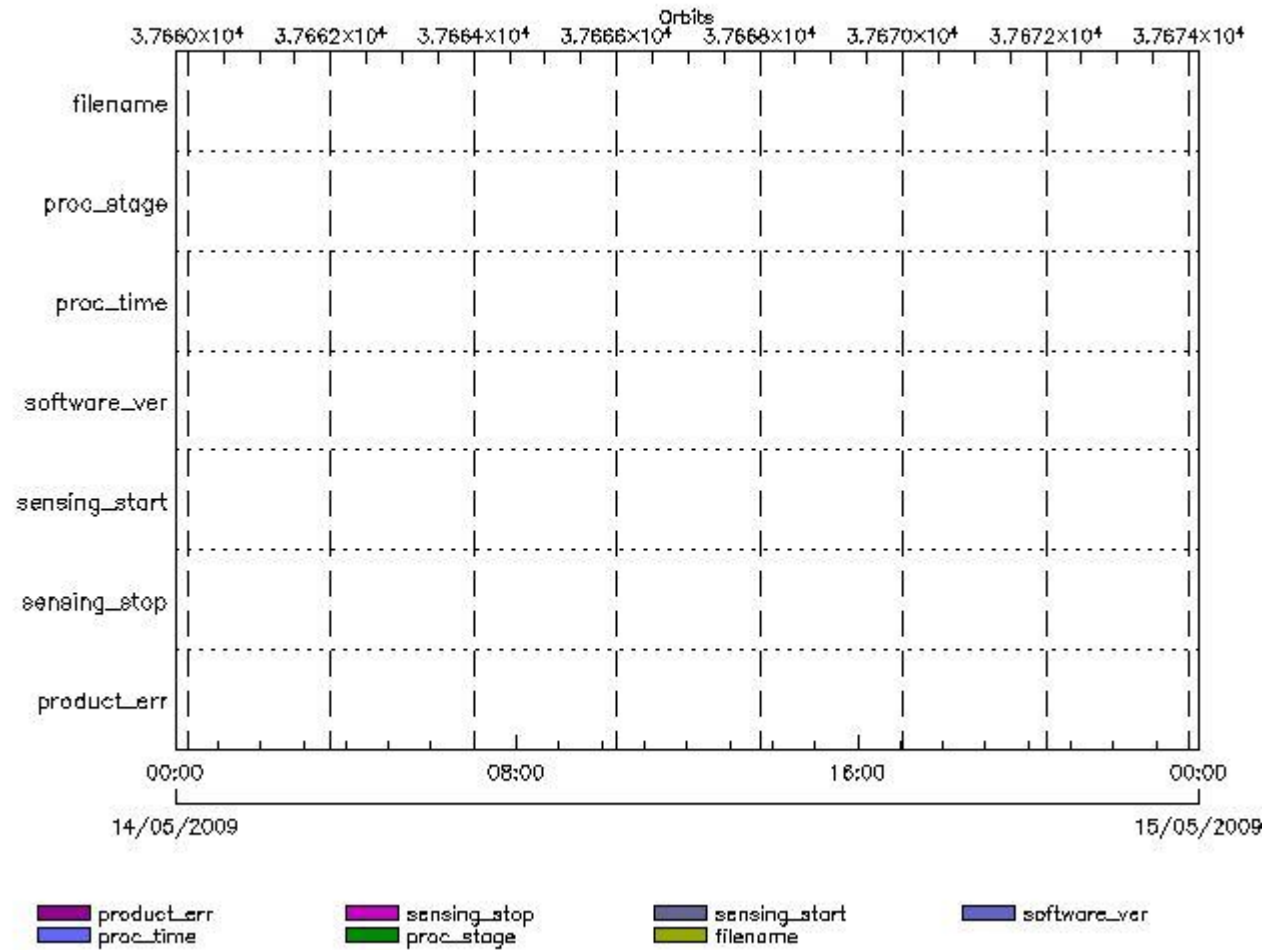
RA2_ICT_AX files with wrong sensing stop

Gauge Explicit Reference

RA2_ICT_AX files with product err set

RA2_IFA_AX MPH checks

MPH Errors for RA2_IFA_AX



RA2_IFA_AX files with wrong filename

RA2_IFA_AX files with unknown processing stage

RA2_IFA_AX files with wrong processing time

RA2_IFA_AX files with software version not equal to the current version

RA2_IFA_AX files with wrong sensing start

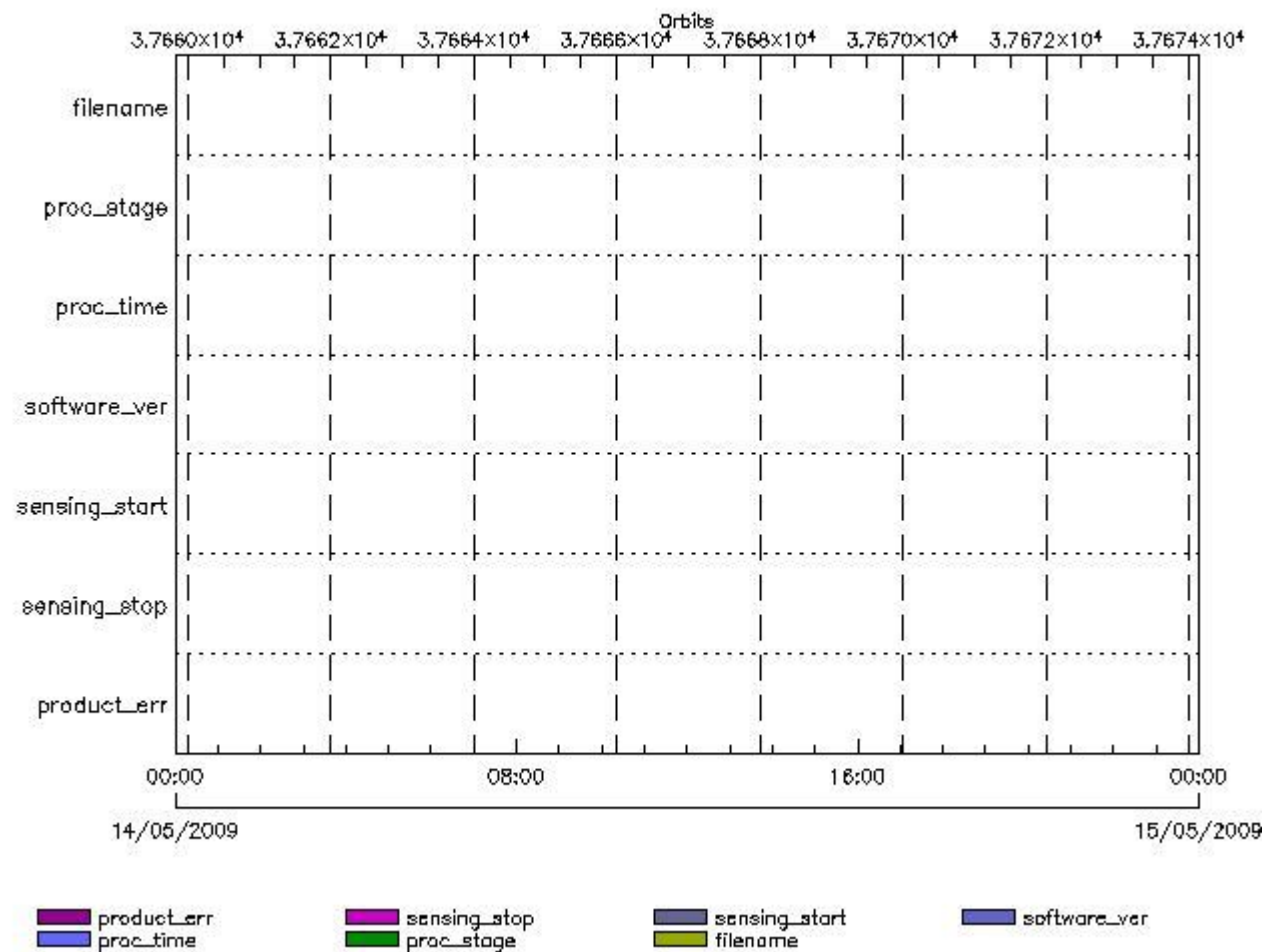
RA2_IFA_AX files with wrong sensing stop

Gauge Explicit Reference
RA2_IFA_AX files with product err set

Gauge Explicit Reference

RA2_IFB_AX MPH checks

MPH Errors for RA2_IFB_AX



RA2_IFB_AX files with wrong filename

Gauge
RA2_IFB_AX files with unknown processing stage

Gauge Explicit Reference

RA2_IFB_AX files with wrong processing time

Gauge Explicit Reference

RA2_IFB_AX files with software version not equal to the current version

Gauge Explicit Reference

RA2_IFB_AX files with wrong sensing start

Gauge Explicit Reference

RA2_IFB_AX files with wrong sensing stop

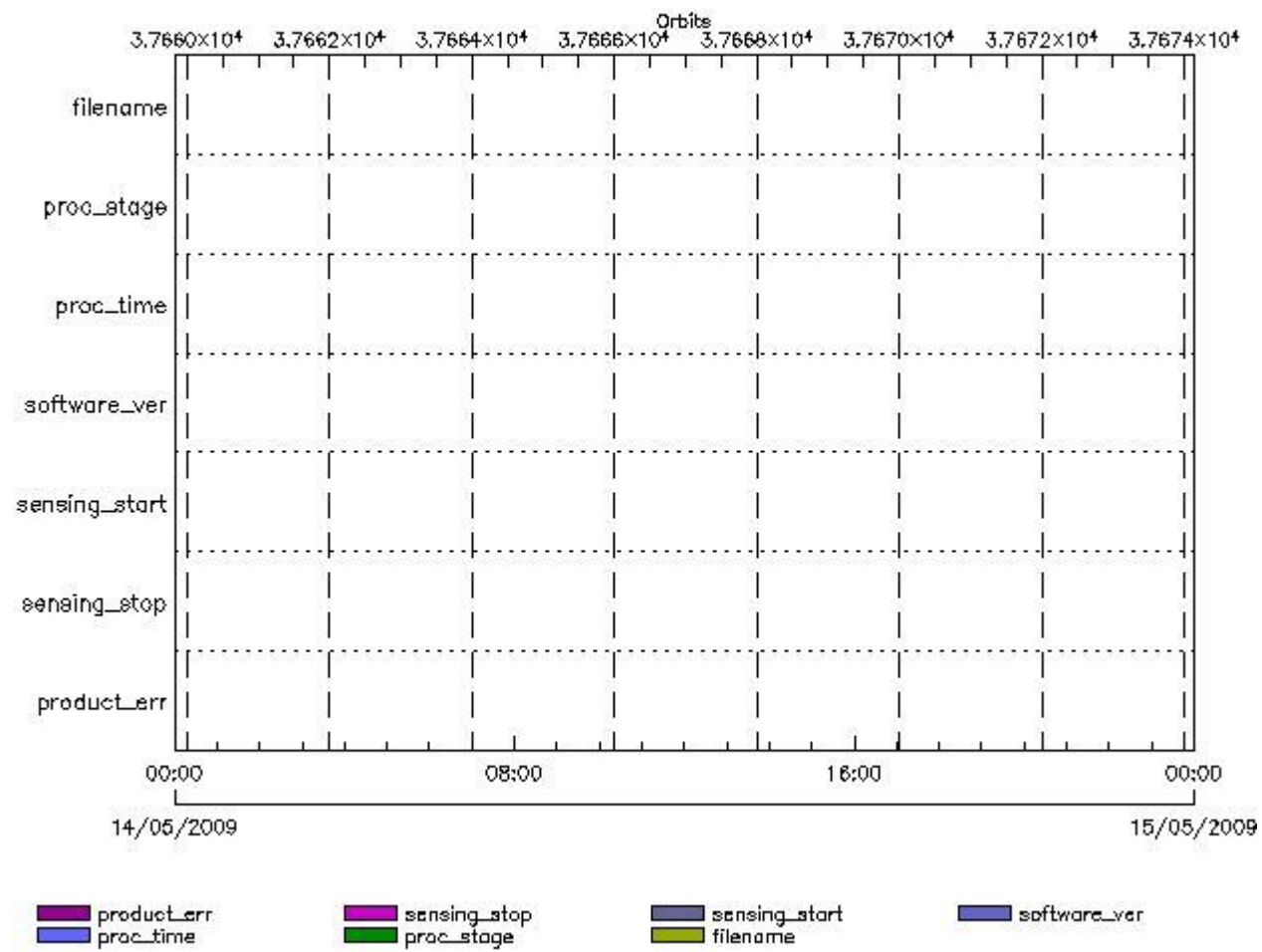
Gauge Explicit Reference

RA2_IFB_AX files with product err set

Gauge Explicit Reference

RA2_IFF_AX MPH checks

MPH Errors for RA2_IFF_AX



RA2_IFF_AX files with wrong filename

Gauge

RA2_IFF_AX files with unknown processing stage

Gauge Explicit Reference

RA2_IFF_AX files with wrong processing time

Gauge Explicit Reference

RA2_IFF_AX files with software version not equal to the current version

Gauge Explicit Reference

RA2_IFF_AX files with wrong sensing start

Gauge Explicit Reference

RA2_IFF_AX files with wrong sensing stop

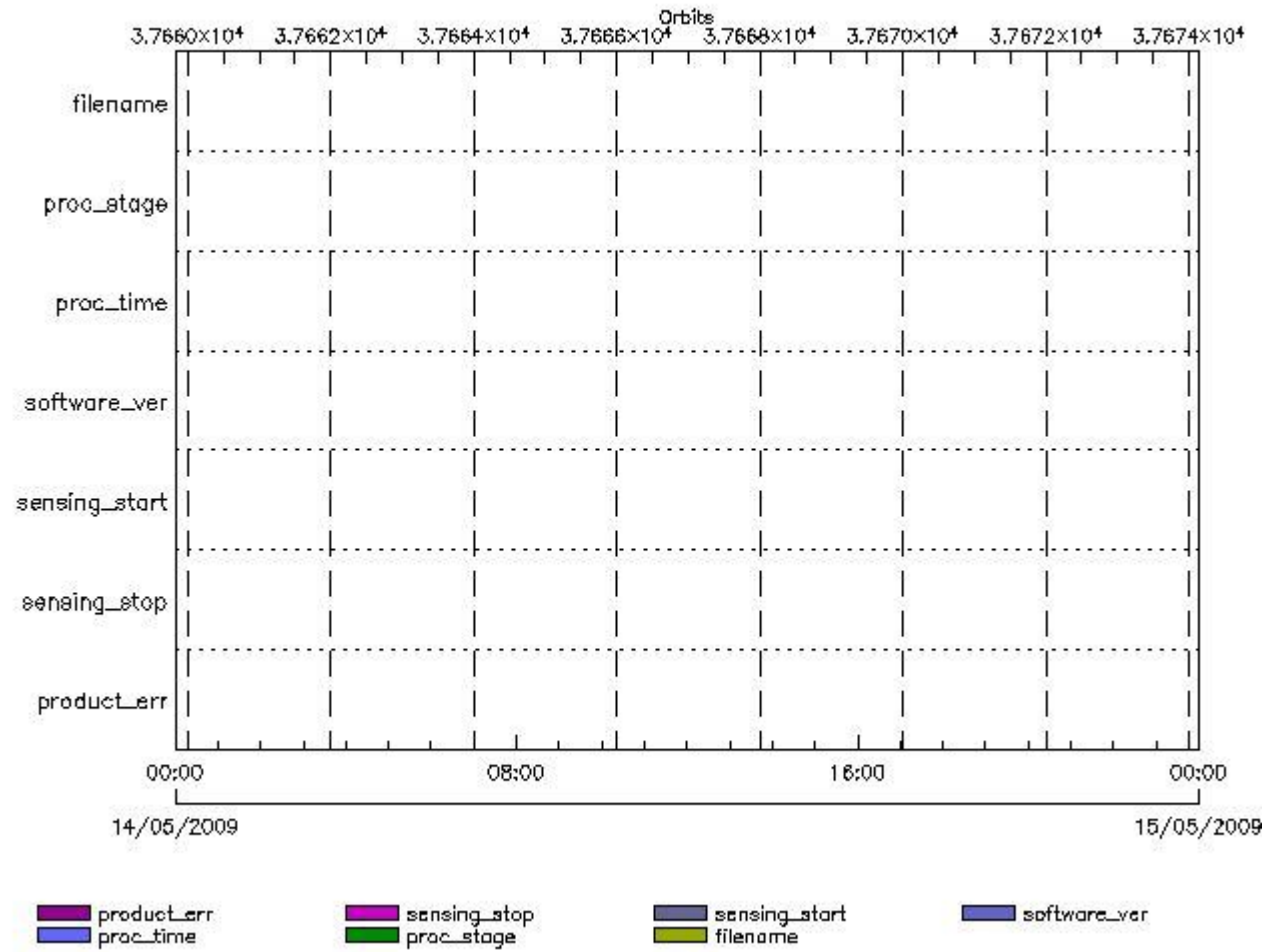
Gauge Explicit Reference

RA2_IFF_AX files with product err set

Gauge Explicit Reference

RA2_IOC_AX MPH checks

MPH Errors for RA2_IOC_AX



RA2_IOC_AX files with wrong filename

Gauge

RA2_IOC_AX files with unknown processing stage

Gauge Explicit Reference

RA2_IOC_AX files with wrong processing time

Gauge Explicit Reference

RA2_IOC_AX files with software version not equal to the current version

Gauge Explicit Reference

RA2_IOC_AX files with wrong sensing start

Gauge Explicit Reference

RA2_IOC_AX files with wrong sensing stop

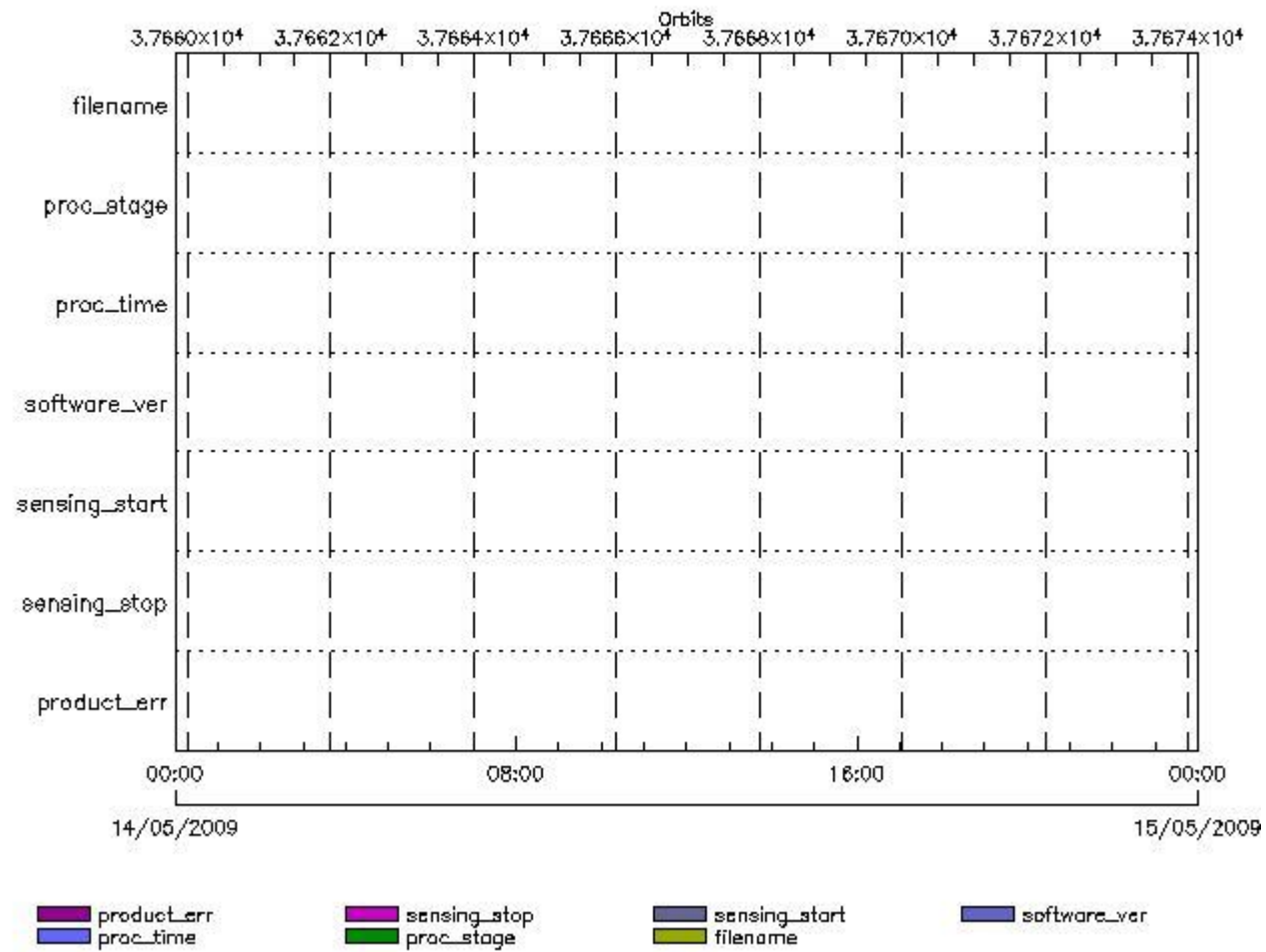
Gauge Explicit Reference

RA2_IOC_AX files with product err set

Gauge Explicit Reference

RA2_MET_AX MPH checks

MPH Errors for RA2_MET_AX



RA2_MET_AX files with wrong filename

Gauge

RA2_MET_AX files with unknown processing stage

Gauge Explicit Reference

RA2_MET_AX files with wrong processing time

Gauge Explicit Reference

RA2_MET_AX files with software version not equal to the current version

Gauge Explicit Reference

RA2_MET_AX files with wrong sensing start

Gauge Explicit Reference

RA2_MET_AX files with wrong sensing stop

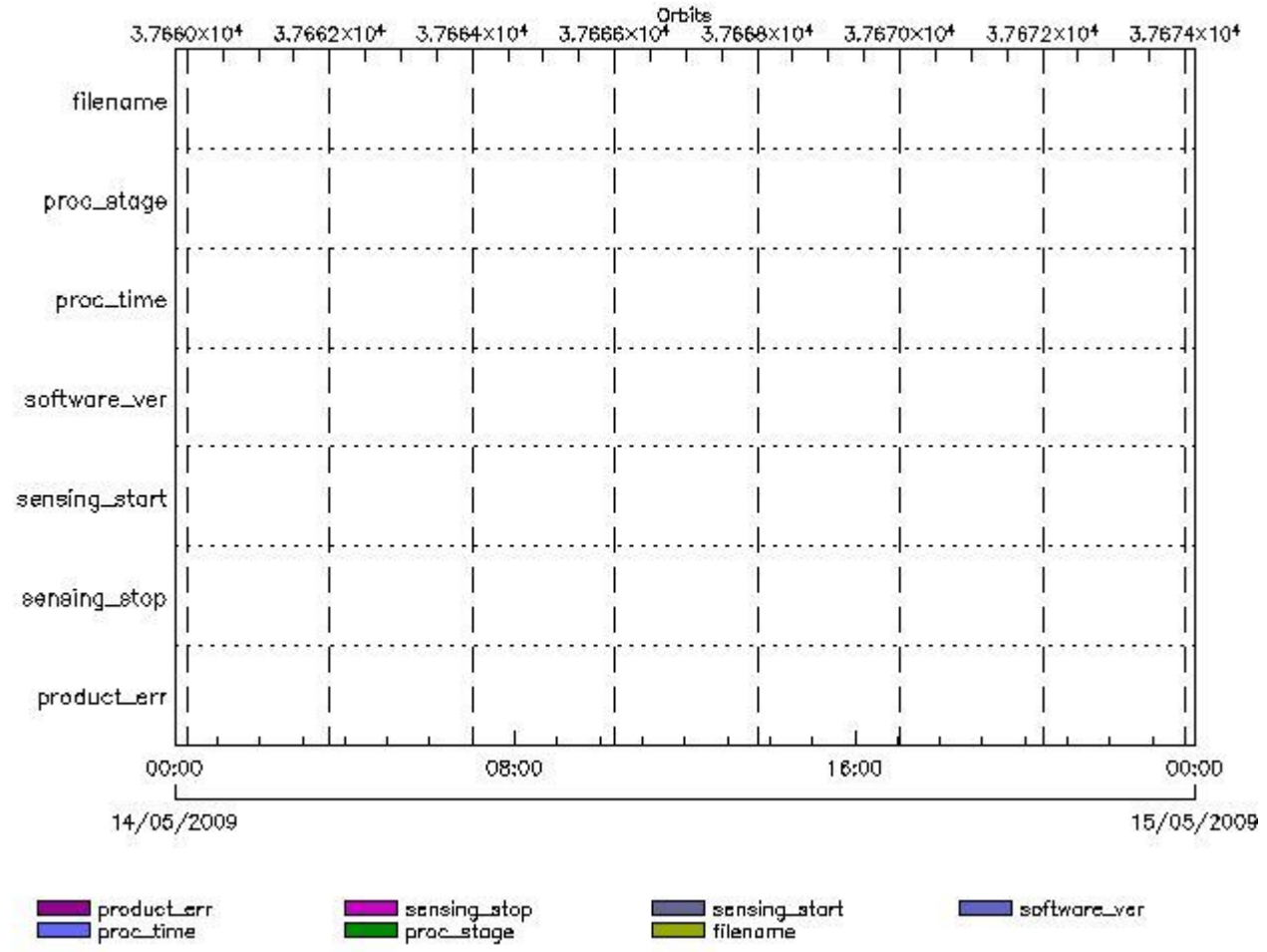
Gauge Explicit Reference

RA2_MET_AX files with product err set

Gauge Explicit Reference

RA2_MSS_AX MPH checks

MPH Errors for RA2_MSS_AX



RA2_MSS_AX files with wrong filename

Gauge

RA2_MSS_AX files with unknown processing stage

Gauge Explicit Reference

RA2_MSS_AX files with wrong processing time

Gauge Explicit Reference

RA2_MSS_AX files with software version not equal to the current version

Gauge Explicit Reference

RA2_MSS_AX files with wrong sensing start

Gauge Explicit Reference

RA2_MSS_AX files with wrong sensing stop

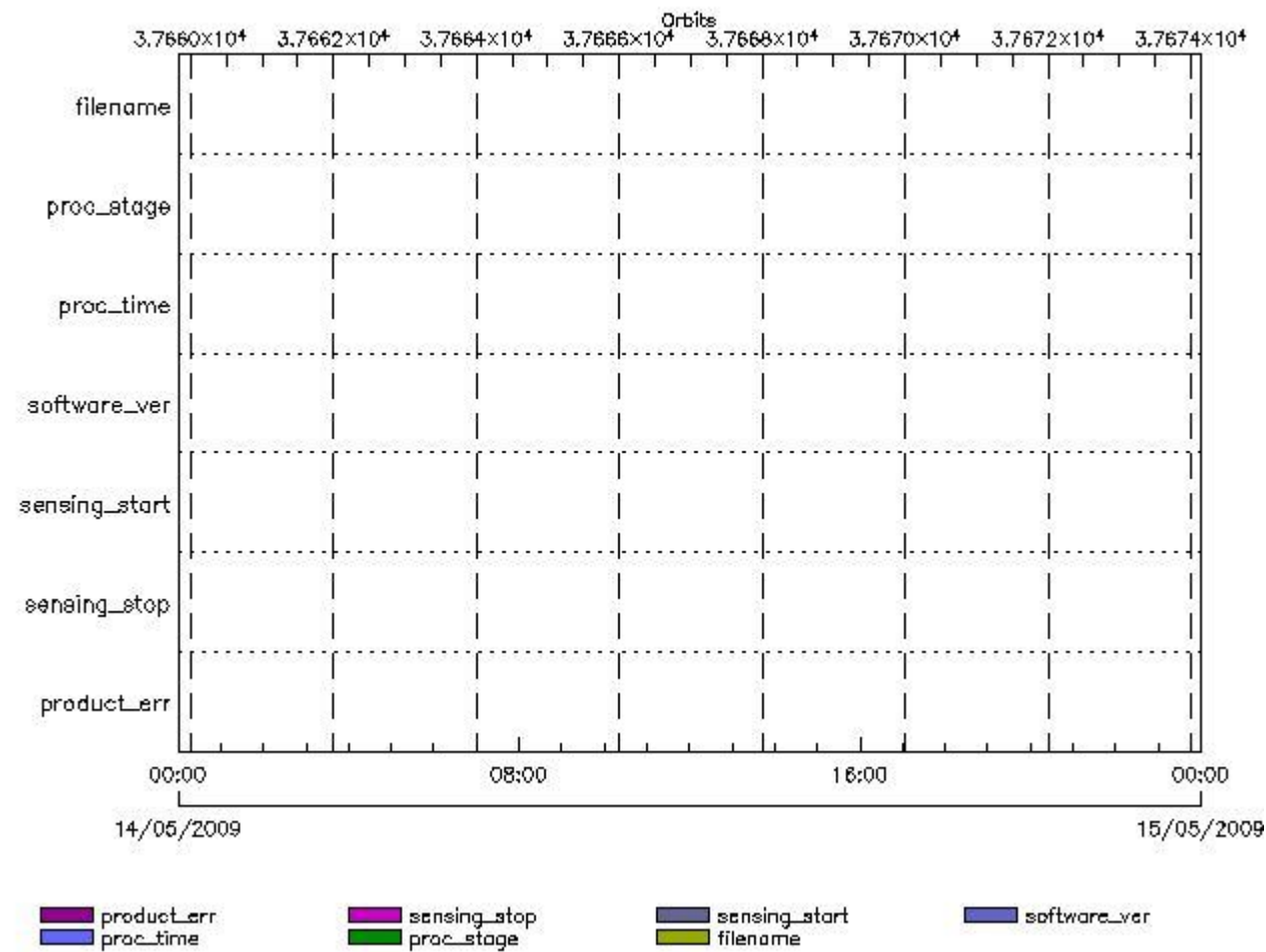
Gauge Explicit Reference

RA2_MSS_AX files with product err set

Gauge Explicit Reference

RA2_OT1_AX MPH checks

MPH Errors for RA2_OT1_AX



RA2_OT1_AX files with wrong filename

RA2_OT1_AX files with unknown processing stage

RA2_OT1_AX files with wrong processing time

RA2_OT1_AX files with software version not equal to the current version

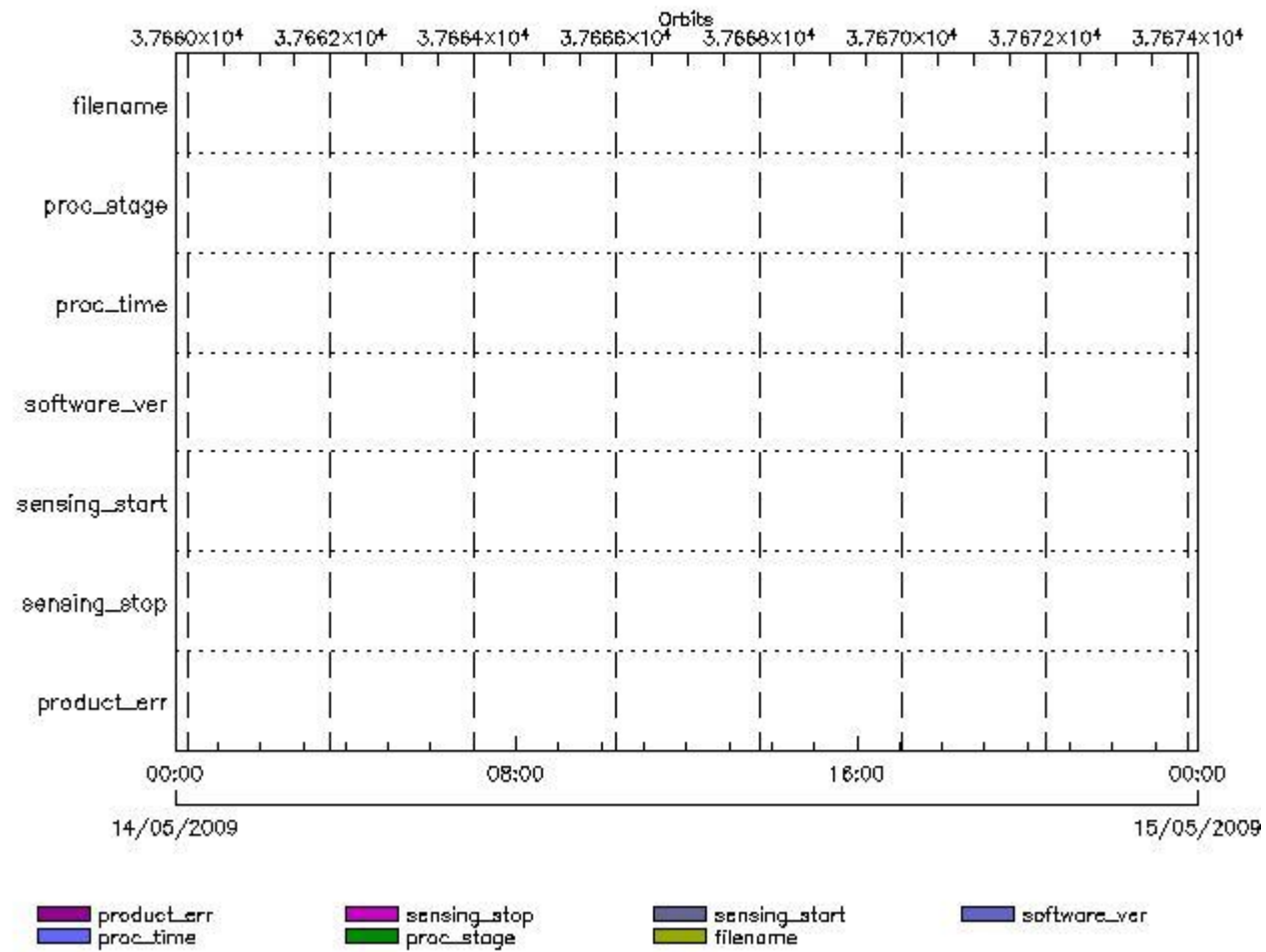
RA2_OT1_AX files with wrong sensing start

RA2_OT1_AX files with wrong sensing stop

RA2_OT1_AX files with product err set

RA2_OT2_AX MPH checks

MPH Errors for RA2_OT2_AX



RA2_OT2_AX files with wrong filename

RA2_OT2_AX files with unknown processing stage

Gauge Explicit Reference

RA2_OT2_AX files with wrong processing time

Gauge Explicit Reference

RA2_OT2_AX files with software version not equal to the current version

Gauge Explicit Reference

RA2_OT2_AX files with wrong sensing start

Gauge Explicit Reference

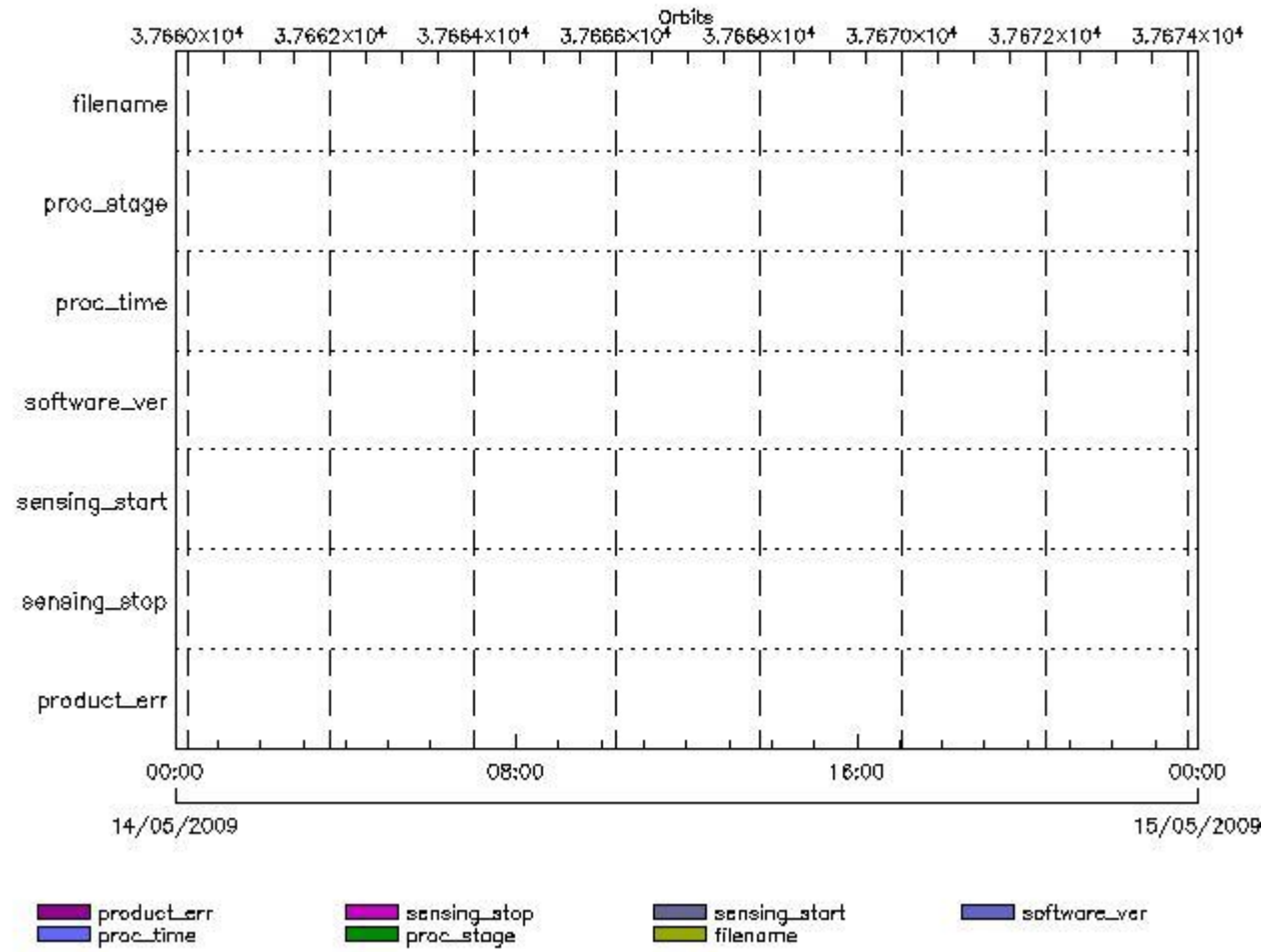
RA2_OT2_AX files with wrong sensing stop

Gauge Explicit Reference

RA2_OT2_AX files with product err set

Gauge Explicit Reference

MPH Errors for RA2_PLA_AX



RA2_PLA_AX files with wrong filename

RA2_PLA_AX files with unknown processing stage

Gauge Explicit Reference

RA2_PLA_AX files with wrong processing time

Gauge Explicit Reference

RA2_PLA_AX files with software version not equal to the current version

Gauge Explicit Reference

RA2_PLA_AX files with wrong sensing start

Gauge Explicit Reference

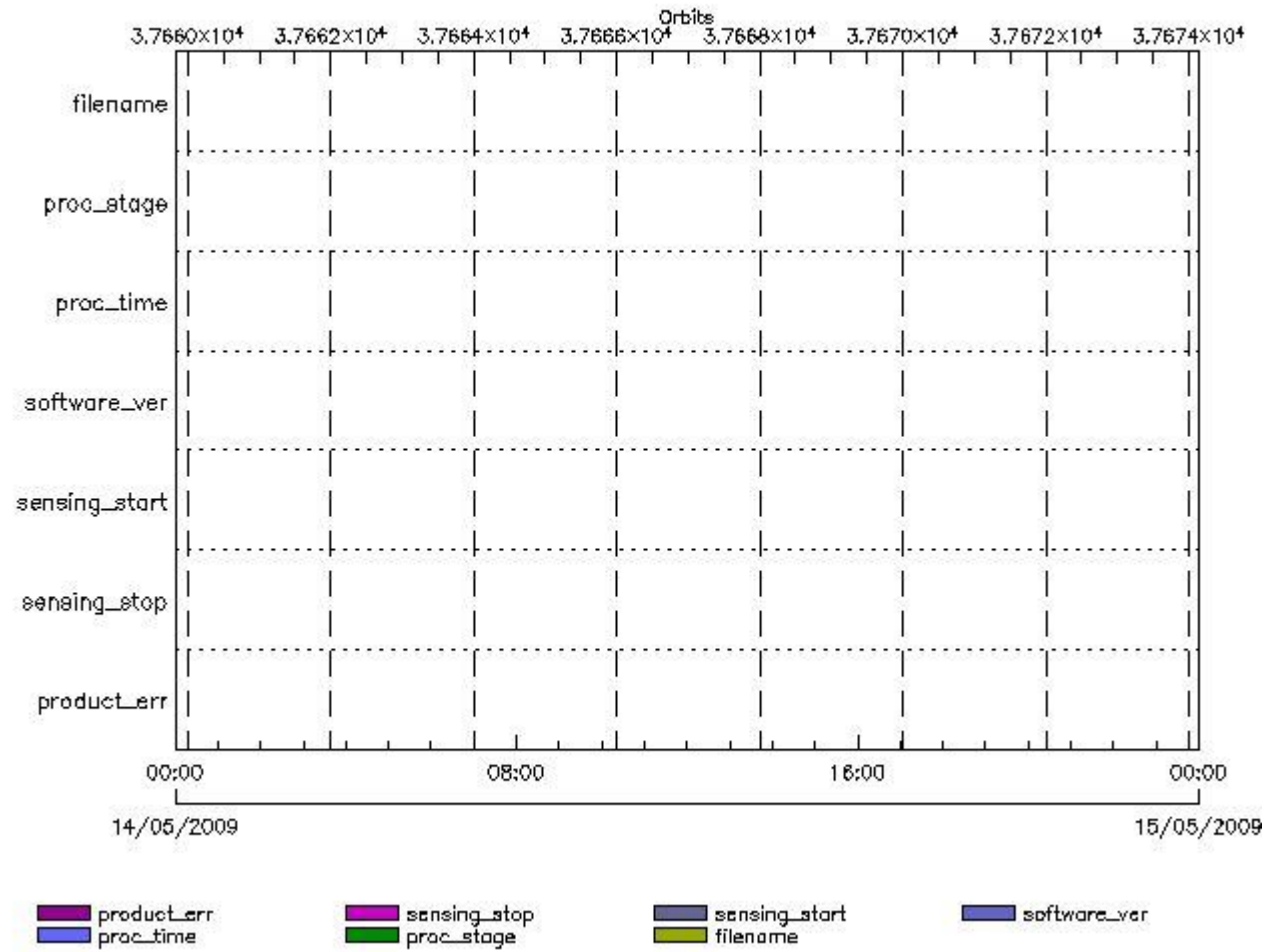
RA2_PLA_AX files with wrong sensing stop

Gauge Explicit Reference

RA2_PLA_AX files with product err set

RA2_POL_AX MPH checks

MPH Errors for RA2_POL_AX



RA2_POL_AX files with wrong filename

RA2_POL_AX files with unknown processing stage

Gauge Explicit Reference

RA2_POL_AX files with wrong processing time

Gauge Explicit Reference

RA2_POL_AX files with software version not equal to the current version

Gauge Explicit Reference

RA2_POL_AX files with wrong sensing start

Gauge Explicit Reference

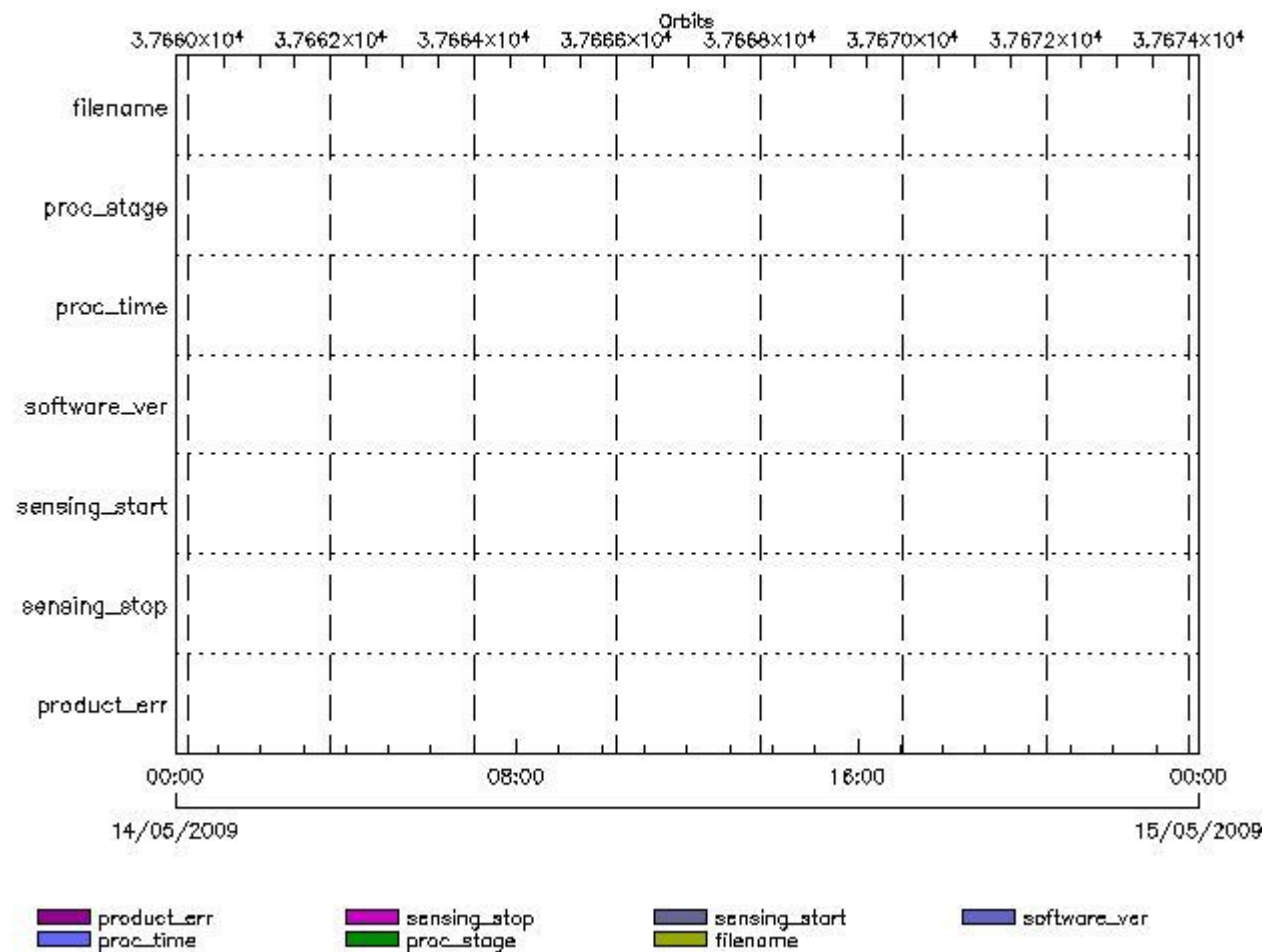
RA2_POL_AX files with wrong sensing stop

Gauge Explicit Reference
RA2_POL_AX files with product err set

Gauge Explicit Reference

RA2_SET_AX MPH checks

MPH Errors for RA2_SET_AX



RA2_SET_AX files with wrong filename

Gauge
RA2_SET_AX files with unknown processing stage

Gauge Explicit Reference

RA2_SET_AX files with wrong processing time

Gauge Explicit Reference

RA2_SET_AX files with software version not equal to the current version

Gauge Explicit Reference

RA2_SET_AX files with wrong sensing start

Gauge Explicit Reference

RA2_SET_AX files with wrong sensing stop

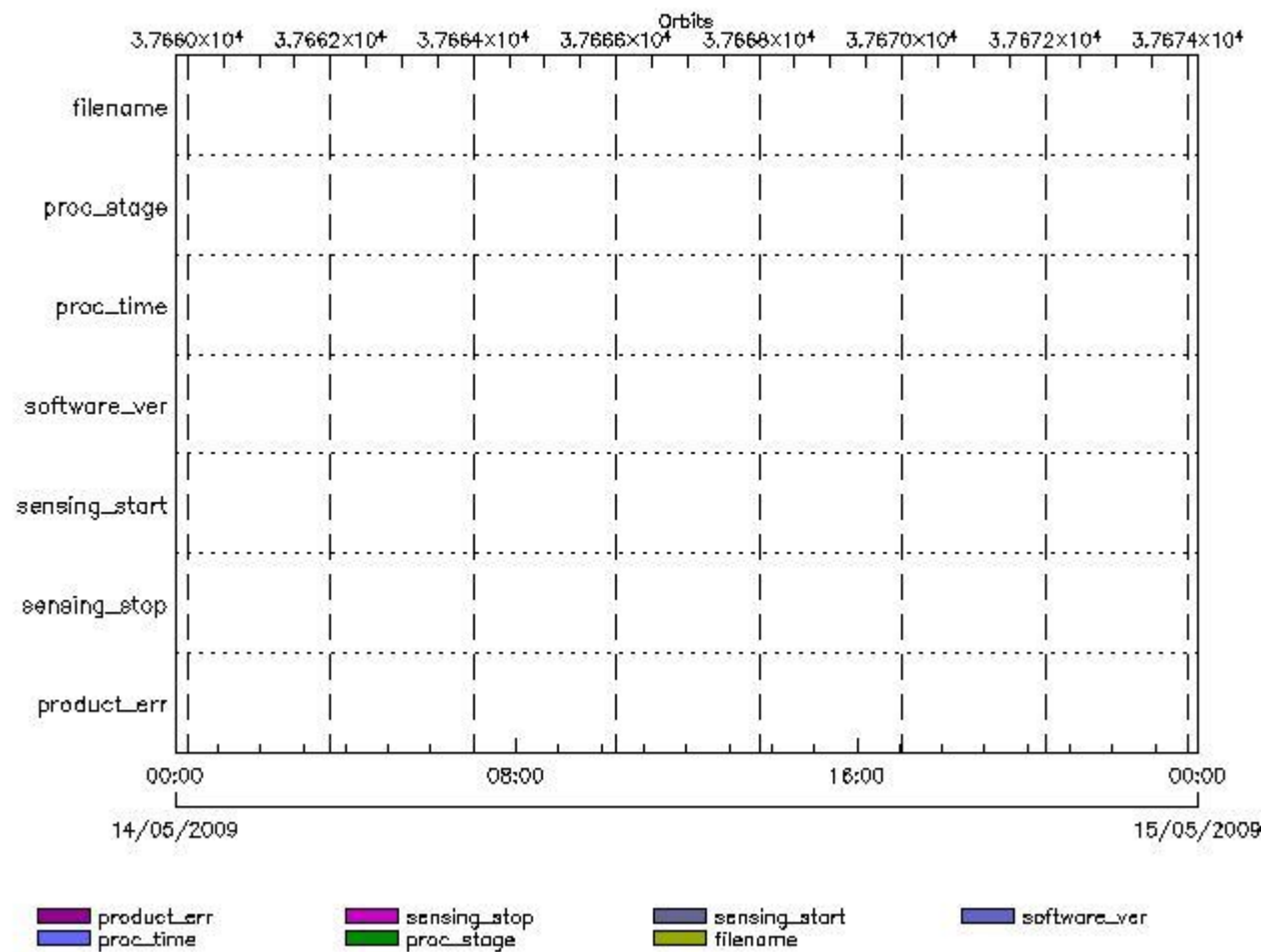
Gauge Explicit Reference

RA2_SET_AX files with product err set

Gauge Explicit Reference

RA2_SL1_AX MPH checks

MPH Errors for RA2_SL1_AX



RA2_SL1_AX files with wrong filename

Gauge

RA2_SL1_AX files with unknown processing stage

Gauge Explicit Reference

RA2_SL1_AX files with wrong processing time

Gauge Explicit Reference

RA2_SL1_AX files with software version not equal to the current version

Gauge Explicit Reference

RA2_SL1_AX files with wrong sensing start

Gauge Explicit Reference

RA2_SL1_AX files with wrong sensing stop

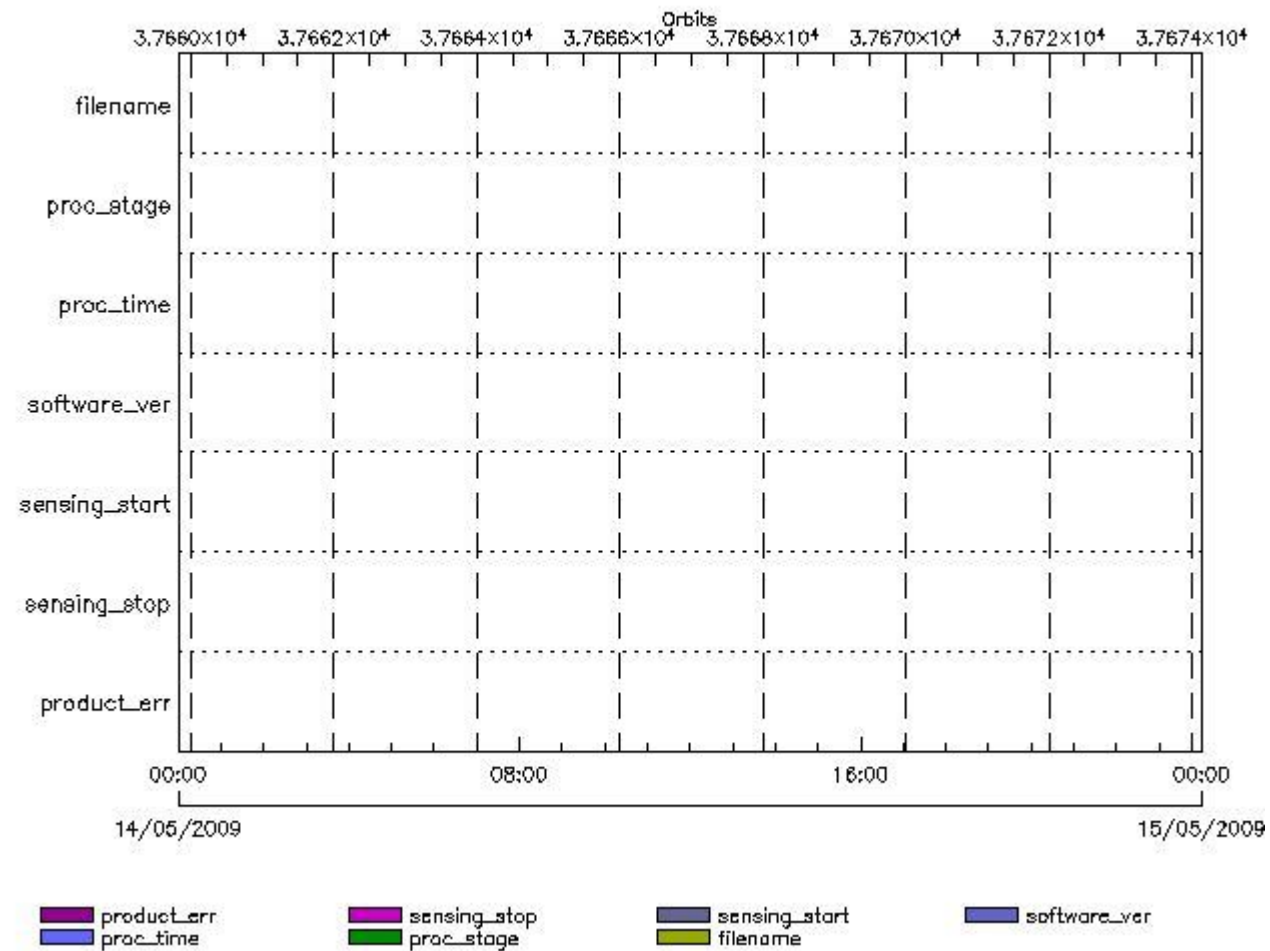
Gauge Explicit Reference

RA2_SL1_AX files with product err set

Gauge Explicit Reference

RA2_SL2_AX MPH checks

MPH Errors for RA2_SL2_AX



RA2_SL2_AX files with wrong filename

Gauge

RA2_SL2_AX files with unknown processing stage

Gauge Explicit Reference

RA2_SL2_AX files with wrong processing time

Gauge Explicit Reference

RA2_SL2_AX files with software version not equal to the current version

Gauge Explicit Reference

RA2_SL2_AX files with wrong sensing start

Gauge Explicit Reference

RA2_SL2_AX files with wrong sensing stop

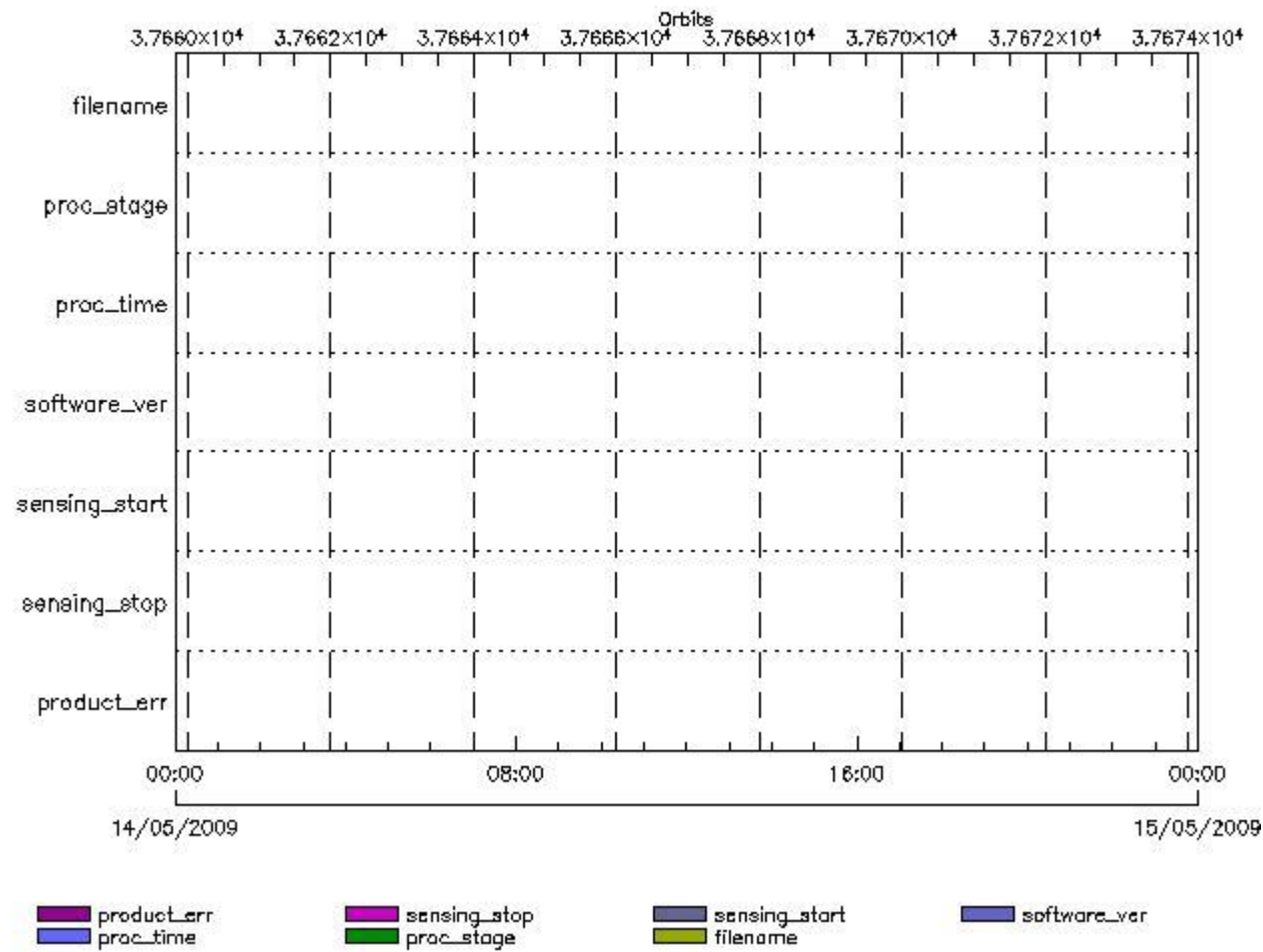
Gauge Explicit Reference

RA2_SL2_AX files with product err set

Gauge Explicit Reference

RA2_SOI_AX MPH checks

MPH Errors for RA2_SOI_AX



RA2_SOI_AX files with wrong filename

Gauge

RA2_SOI_AX files with unknown processing stage

Gauge Explicit Reference

RA2_SOI_AX files with wrong processing time

Gauge Explicit Reference

RA2_SOI_AX files with software version not equal to the current version

Gauge Explicit Reference

RA2_SOI_AX files with wrong sensing start

Gauge Explicit Reference

RA2_SOI_AX files with wrong sensing stop

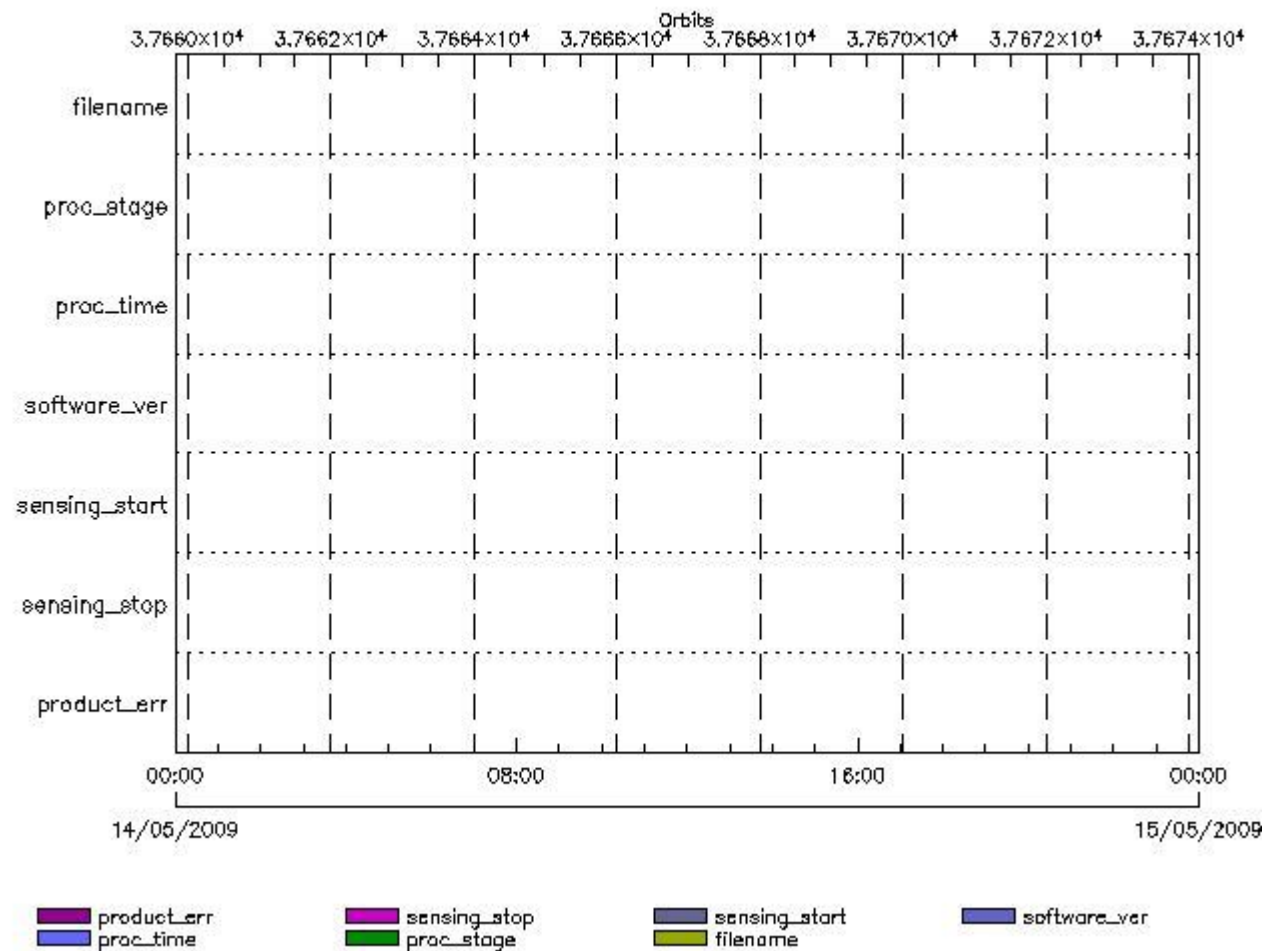
Gauge Explicit Reference

RA2_SOI_AX files with product err set

Gauge Explicit Reference

RA2_SOL_AX MPH checks

MPH Errors for RA2_SOL_AX



RA2_SOL_AX files with wrong filename

Gauge

RA2_SOL_AX files with unknown processing stage

Gauge Explicit Reference

RA2_SOL_AX files with wrong processing time

Gauge Explicit Reference

RA2_SOL_AX files with software version not equal to the current version

Gauge Explicit Reference

RA2_SOL_AX files with wrong sensing start

Gauge Explicit Reference

RA2_SOL_AX files with wrong sensing stop

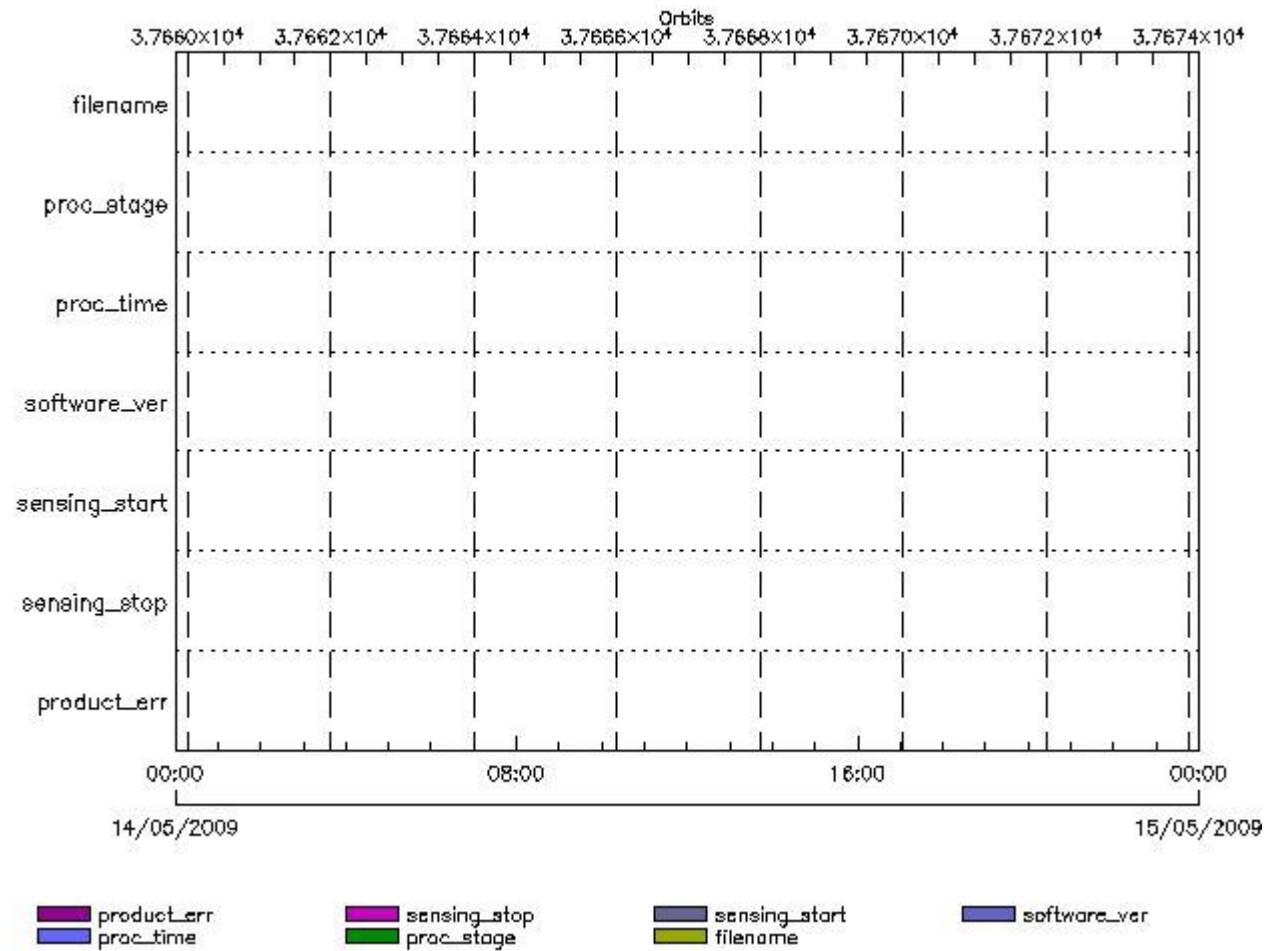
Gauge Explicit Reference

RA2_SOL_AX files with product err set

Gauge Explicit Reference

RA2_SSB_AX MPH checks

MPH Errors for RA2_SSB_AX



RA2_SSB_AX files with wrong filename

RA2_SSB_AX files with Gauge Explicit Reference unknown processing stage

Gauge Explicit Reference

RA2_SSB_AX files with wrong processing time

Gauge Explicit Reference

RA2_SSB_AX files with software version not equal to the current version

Gauge Explicit Reference

RA2_SSB_AX files with wrong sensing start

Gauge Explicit Reference

RA2_SSB_AX files with wrong sensing stop

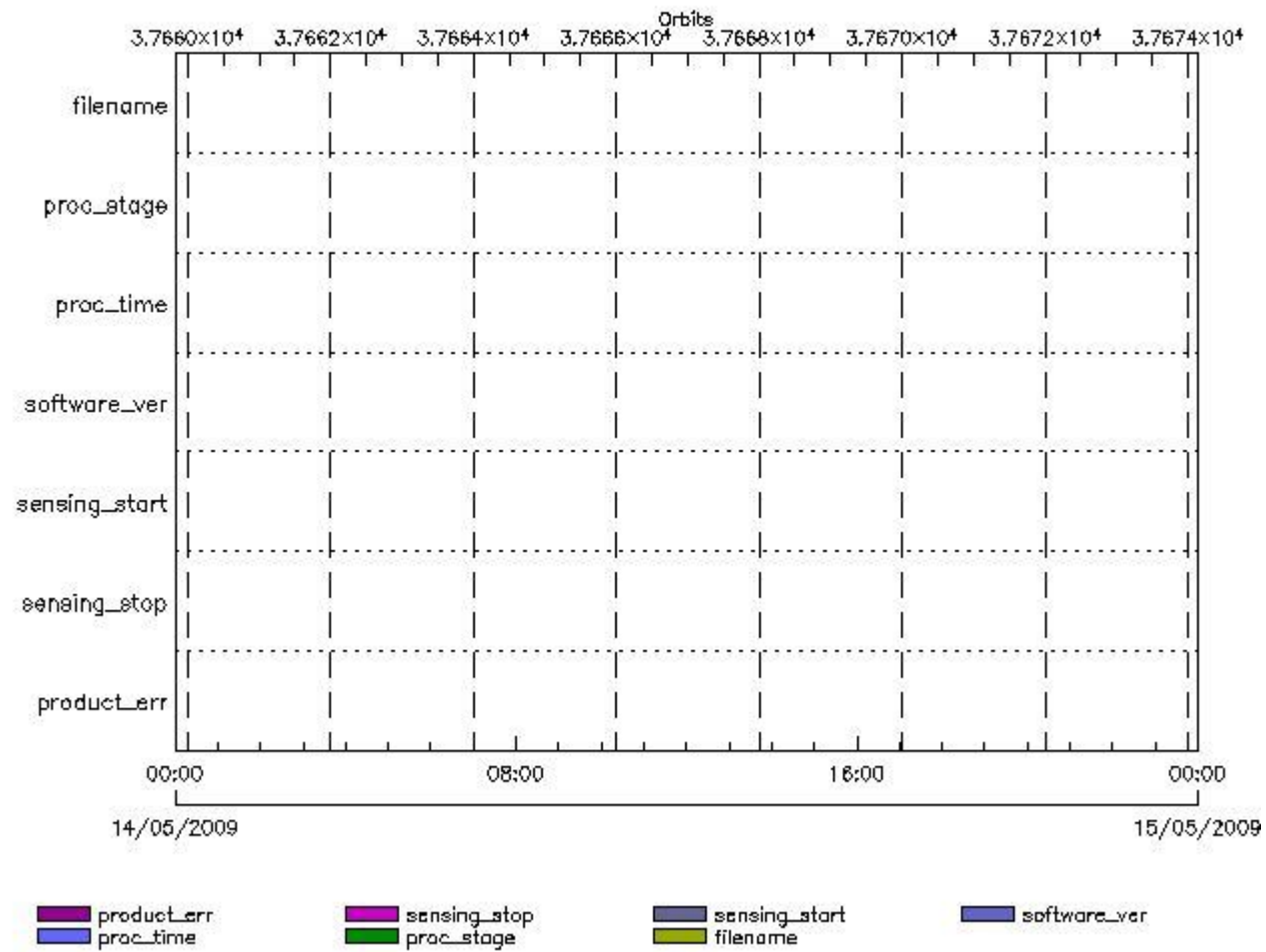
Gauge Explicit Reference

RA2_SSB_AX files with product err set

Gauge Explicit Reference

RA2_TLD_AX MPH checks

MPH Errors for RA2_TLD_AX



RA2_TLD_AX files with wrong filename

RA2_TLD_AX files with unknown processing stage

Gauge **Explicit Reference**

RA2_TLD_AX files with wrong processing time

Gauge **Explicit Reference**

RA2_TLD_AX files with software version not equal to the current version

Gauge **Explicit Reference**

RA2_TLD_AX files with wrong sensing start

Gauge **Explicit Reference**

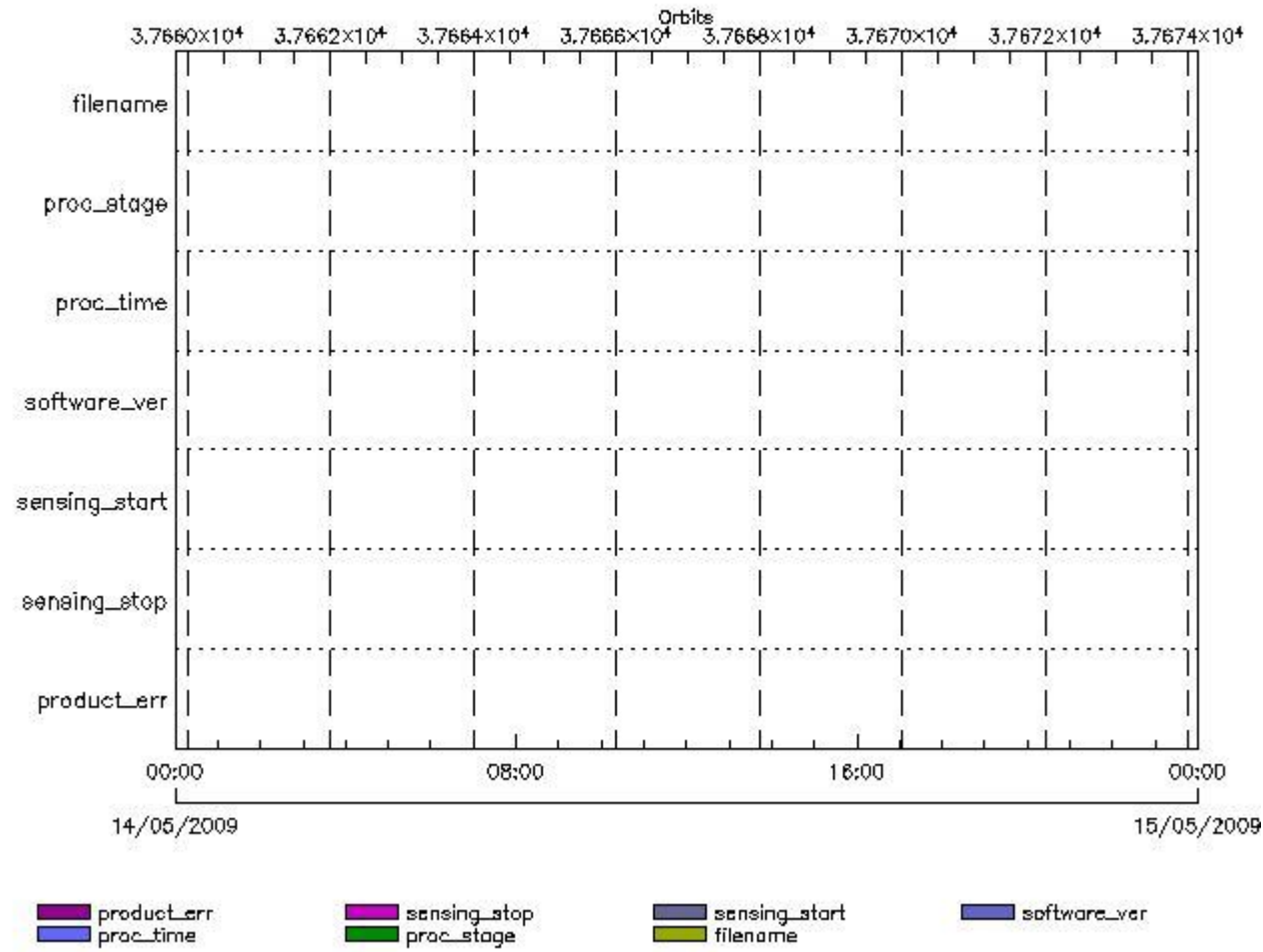
RA2_TLD_AX files with wrong sensing stop

Gauge **Explicit Reference**

RA2_TLD_AX files with product err set

Gauge **Explicit Reference**

MPH Errors for RA2_USO_AX



RA2_USO_AX files with wrong filename

RA2_USO_AX files with unknown processing stage

Gauge Explicit Reference

RA2_USO_AX files with wrong processing time

Gauge Explicit Reference

RA2_USO_AX files with software version not equal to the current version

Gauge Explicit Reference

RA2_USO_AX files with wrong sensing start

Gauge Explicit Reference

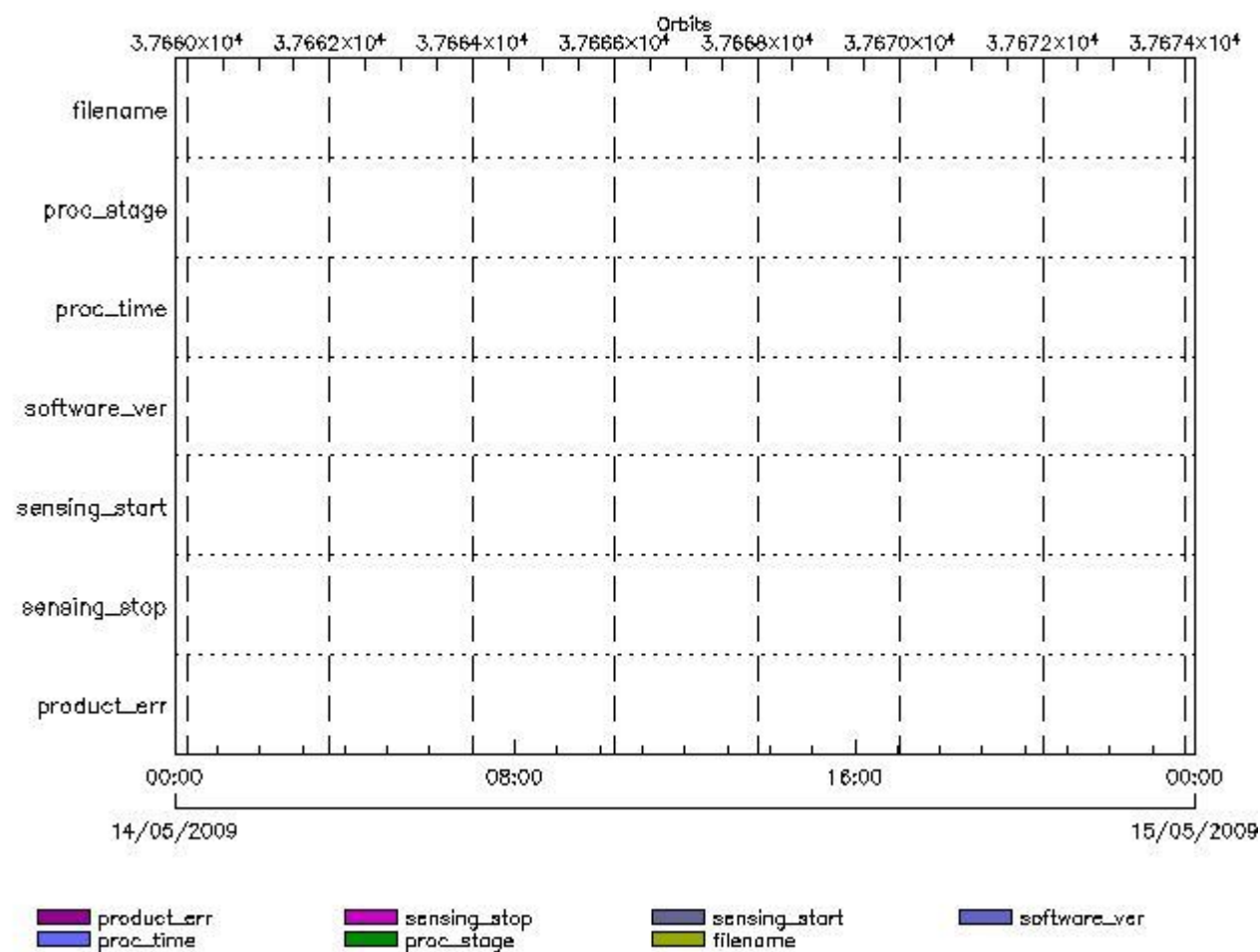
RA2_USO_AX files with wrong sensing stop

Gauge Explicit Reference

RA2_USO_AX files with product err set

AUX_ATT_AX MPH checks

MPH Errors for AUX_ATT_AX



AUX_ATT_AX files with wrong filename

AUX_ATT_AX files with unknown processing stage

Gauge Explicit Reference

AUX_ATT_AX files with wrong processing time

Gauge Explicit Reference

AUX_ATT_AX files with software version not equal to the current version

Gauge Explicit Reference

AUX_ATT_AX files with wrong sensing start

Gauge Explicit Reference

AUX_ATT_AX files with wrong sensing stop

Gauge Explicit Reference
 AUX_ATT_AX files with product err set

Gauge Explicit Reference

Time Correlation

AUX_TIM_AX Propagation Error

Gauge	Value	Segment (Start-Stop)
Propagation Error (us) Warning! Too big	8.49697113037109	13-MAY-2009 22:51:12.000 14-MAY-2009 05:44:58.000
Propagation Error (us) Warning! Too big	5.52552127838135	14-MAY-2009 05:44:58.000 14-MAY-2009 07:24:29.000
Propagation Error (us) N/A	2.99780082702637	14-MAY-2009 07:24:29.000 14-MAY-2009 09:04:12.000
Propagation Error (us) N/A	0.41667652130127	14-MAY-2009 09:04:12.000 14-MAY-2009 10:43:50.000
Propagation Error (us) N/A	-0.746634483337402	14-MAY-2009 10:43:50.000 14-MAY-2009 12:23:02.000
Propagation Error (us) N/A	-3.86034107208252	14-MAY-2009 12:23:02.000 14-MAY-2009 14:02:05.000
Propagation Error (us) N/A	0.664922714233398	14-MAY-2009 14:02:05.000 14-MAY-2009 15:39:50.000
Propagation Error (us) N/A	-0.387251853942871	14-MAY-2009 15:39:50.000 14-MAY-2009 17:17:51.000
Propagation Error (us) Warning! Too big	8.64948749542236	14-MAY-2009 17:17:51.000 14-MAY-2009 18:55:52.000
Propagation Error (us) Warning! Too big	-6.34684467315674	14-MAY-2009 18:55:52.000 14-MAY-2009 20:36:05.000
Propagation Error (us) N/A	-3.87653064727783	14-MAY-2009 20:36:05.000 14-MAY-2009 22:18:34.000

```

xReportTemplate. Copying internal and external template references...
xReportTemplate. Processing Conditionals inclusions...
xReportTemplate. ...No Conditionals inclusions found
xReportTemplate. Generating data extraction schema document...
xReportTemplate. Inserting embedded DEL scripts and extracting data...
xReportTemplate. Generating data extraction skeleton for explicit references...
xReportTemplate. Extracting Explicit References data...
xReportTemplate. Merging object data with explicit_references data...
xReportTemplate. Generating stylesheet to transform template to report...
xReportTemplate. Generating stylesheet for grouping and zooming...
xReportTemplate. Generating intermediate report without grouping and zooming...
xReportTemplate. Generating final xhtml report...
xReportTemplate. Generating the IDL program for the graphs
xReportTemplate. Generating external linked fragments
xReportTemplate. Executing the IDL program
Information : (16-May-2009 16:15:23)
Graph 1: Creating object for a eventGanttChart
Information : (16-May-2009 16:15:23) Graph 1: Processing legend.
Information : (16-May-2009 16:15:23)
Graph 1: Adding data from object @PCF_RA2_sensing:ETL_ra2_wwv_2p          18
elements.
Information : (16-May-2009 16:15:23)
Graph 1: Adding data from object @PCF_RA2_sensing:ETL_ra2_fgd_2p          18
elements.
Information : (16-May-2009 16:15:23)
Graph 1: Adding data from object @PCF_RA2_sensing:ETL_ra2_mw__1p          18
elements.
Information : (16-May-2009 16:15:24)
Graph 1: Adding data from object @PCF_RA2_sensing:ETL_ra2_me__0p          18
elements.
Information : (16-May-2009 16:15:24)
Graph 1: Adding data from object @PCF_RA2_sensing:ETL_mwr_n1__0p          17
elements.
Information : (16-May-2009 16:15:24)
Graph 1: Adding data from object @PCF_RA2_sensing:ETL_dor_nav_0p          16
elements.
Information : (16-May-2009 16:15:24)
Graph 1: Adding data from object @PCF_RA2_sensing:ETL_dor_dop_0p          17
elements.
Information : (16-May-2009 16:15:24)
Graph 1: Adding data from object @PCF_RA2_sensing:ETL_ra2_cal_0p          1
elements.
Information : (16-May-2009 16:15:24) Graph 1: Generating PNG file.
Information : (16-May-2009 16:15:24) Graph 1: Destroying object.
Information : (16-May-2009 16:15:24)
Graph 2: Creating object for a eventWorldMap
Information : (16-May-2009 16:15:24) Graph 2: Processing legend.
Information : (16-May-2009 16:15:24)
Graph 2: Adding data from object @PCF_RA2_sensing:ETL_ra2_inv_prod          18
elements.
Information : (16-May-2009 16:15:28) Graph 2: Generating PNG file.
Information : (16-May-2009 16:15:29) Graph 2: Destroying object.
Information : (16-May-2009 16:15:29)
Graph 3: Creating object for a eventGanttChart
Information : (16-May-2009 16:15:29) Graph 3: Processing legend.
Information : (16-May-2009 16:15:29)
Graph 3: Adding data from object @PCF_RA2_production:ETLmwr_mis          2
elements.
Information : (16-May-2009 16:15:29)
Graph 3: Adding data from object @PCF_RA2_production:ETLra2_l0_mis          2
elements.
Information : (16-May-2009 16:15:29)
Graph 3: Adding data from object @PCF_RA2_production:ETLdor_mis          29
elements.
Information : (16-May-2009 16:15:29)
Graph 3: Adding data from object @PCF_RA2_sensing:ETL_mwr_l0          17
elements.
Information : (16-May-2009 16:15:29)

```

```

Graph 3: Adding data from object @PCF_RA2_production:ETLmwr_all_stations
17 elements.
Information : (16-May-2009 16:15:29)
Graph 3: Adding data from object @PCF_RA2_sensing:ETL_ra2_l0          19
elements.
Information : (16-May-2009 16:15:29)
Graph 3: Adding data from object @PCF_RA2_production:ETLra2_all_stations
3 elements.
Information : (16-May-2009 16:15:29)
Graph 3: Adding data from object @PCF_RA2_sensing:ETL_dor_l0        33
elements.
Information : (16-May-2009 16:15:29)
Graph 3: Adding data from object @PCF_RA2_production:ETLdor_all_stations
17 elements.
Information : (16-May-2009 16:15:29)
Graph 3: Adding data from object @PCF_RA2_production:ETLra2_unav    1
elements.
Warning !   : (16-May-2009 16:15:29)
GanttChart::AddData. The DqiData structure has no data for this range
Information : (16-May-2009 16:15:29) Graph 3: Generating PNG file.
Warning !   : (16-May-2009 16:15:29)
GanttChart::ReadPolyline. Adding a section with no data
Information : (16-May-2009 16:15:30) Graph 3: Destroying object.
Information : (16-May-2009 16:15:30)
Graph 4: Creating object for a eventGanttChart
Information : (16-May-2009 16:15:30) Graph 4: Processing legend.
Information : (16-May-2009 16:15:30)
Graph 4: Adding data from object @PCF_RA2_production:ETLra2_l1_mis  2
elements.
Information : (16-May-2009 16:15:30)
Graph 4: Adding data from object @PCF_RA2_sensing:ETL_ra2_l1      18
elements.
Information : (16-May-2009 16:15:30)
Graph 4: Adding data from object @PCF_RA2_production:ETLra2_unav    1
elements.
Warning !   : (16-May-2009 16:15:30)
GanttChart::AddData. The DqiData structure has no data for this range
Information : (16-May-2009 16:15:30)
Graph 4: Adding data from object @PCF_RA2_production:ETL_ra2_l1_acq
18 elements.
Information : (16-May-2009 16:15:30) Graph 4: Generating PNG file.
Warning !   : (16-May-2009 16:15:30)
GanttChart::ReadPolyline. Adding a section with no data
Information : (16-May-2009 16:15:30) Graph 4: Destroying object.
Information : (16-May-2009 16:15:30)
Graph 5: Creating object for a eventGanttChart
Information : (16-May-2009 16:15:30) Graph 5: Processing legend.
Information : (16-May-2009 16:15:30)
Graph 5: Adding data from object @PCF_RA2_production:ETLra2_l2_mis  4
elements.
Information : (16-May-2009 16:15:30)
Graph 5: Adding data from object @PCF_RA2_sensing:ETL_ra2_l2      36
elements.
Information : (16-May-2009 16:15:30)
Graph 5: Adding data from object @PCF_RA2_production:ETLra2_unav    1
elements.
Warning !   : (16-May-2009 16:15:30)
GanttChart::AddData. The DqiData structure has no data for this range
Information : (16-May-2009 16:15:30)
Graph 5: Adding data from object @PCF_RA2_production:ETL_ra2_l2_acq
36 elements.
Information : (16-May-2009 16:15:30) Graph 5: Generating PNG file.
Warning !   : (16-May-2009 16:15:30)
GanttChart::ReadPolyline. Adding a section with no data
Information : (16-May-2009 16:15:31) Graph 5: Destroying object.
Information : (16-May-2009 16:15:31)
Graph 6: Creating object for a eventGanttChart
Information : (16-May-2009 16:15:31) Graph 6: Processing legend.

```


Information : (16-May-2009 16:15:31)
Graph 6: Adding data from object @PCF MPH_RA2_CAL_0P:DET_wrong_product_err
1 elements.
Warning ! : (16-May-2009 16:15:31)
GanttChart::AddData. The DqiData structure has no data for this range
Information : (16-May-2009 16:15:31)
Graph 6: Adding data from object @PCF MPH_RA2_CAL_0P:SET_wrong_leap_err
1 elements.
Warning ! : (16-May-2009 16:15:31)
GanttChart::AddData. The DqiData structure has no data for this range
Information : (16-May-2009 16:15:31)
Graph 6: Adding data from object @PCF MPH_RA2_CAL_0P:SET_wrong_leap_utc
1 elements.
Warning ! : (16-May-2009 16:15:31)
GanttChart::AddData. The DqiData structure has no data for this range
Information : (16-May-2009 16:15:31)
Graph 6: Adding data from object @PCF MPH_RA2_CAL_0P:SET_wrong_clock_step
1 elements.
Warning ! : (16-May-2009 16:15:31)
GanttChart::AddData. The DqiData structure has no data for this range
Information : (16-May-2009 16:15:31)
Graph 6: Adding data from object @PCF MPH_RA2_CAL_0P:SET_wrong_sat_binary_time
1 elements.
Warning ! : (16-May-2009 16:15:31)
GanttChart::AddData. The DqiData structure has no data for this range
Information : (16-May-2009 16:15:31)
Graph 6: Adding data from object @PCF MPH_RA2_CAL_0P:SET_wrong_utc_sbt_time
1 elements.
Information : (16-May-2009 16:15:31)
Graph 6: Adding data from object @PCF MPH_RA2_CAL_0P:SET_wrong_vector_source
1 elements.
Warning ! : (16-May-2009 16:15:31)
GanttChart::AddData. The DqiData structure has no data for this range
Information : (16-May-2009 16:15:31)
Graph 6: Adding data from object @PCF MPH_RA2_CAL_0P:SET_wrong_z_velocity
1 elements.
Warning ! : (16-May-2009 16:15:31)
GanttChart::AddData. The DqiData structure has no data for this range
Information : (16-May-2009 16:15:31)
Graph 6: Adding data from object @PCF MPH_RA2_CAL_0P:SET_wrong_y_velocity
1 elements.
Warning ! : (16-May-2009 16:15:31)
GanttChart::AddData. The DqiData structure has no data for this range
Information : (16-May-2009 16:15:31)
Graph 6: Adding data from object @PCF MPH_RA2_CAL_0P:SET_wrong_x_velocity
1 elements.
Warning ! : (16-May-2009 16:15:31)
GanttChart::AddData. The DqiData structure has no data for this range
Information : (16-May-2009 16:15:31)
Graph 6: Adding data from object @PCF MPH_RA2_CAL_0P:SET_wrong_z_position
1 elements.
Warning ! : (16-May-2009 16:15:31)
GanttChart::AddData. The DqiData structure has no data for this range
Information : (16-May-2009 16:15:31)
Graph 6: Adding data from object @PCF MPH_RA2_CAL_0P:SET_wrong_y_position
1 elements.
Warning ! : (16-May-2009 16:15:31)
GanttChart::AddData. The DqiData structure has no data for this range
Information : (16-May-2009 16:15:31)
Graph 6: Adding data from object @PCF MPH_RA2_CAL_0P:SET_wrong_x_position
1 elements.
Warning ! : (16-May-2009 16:15:31)
GanttChart::AddData. The DqiData structure has no data for this range
Information : (16-May-2009 16:15:31) Graph 6:
Adding data from object @PCF MPH_RA2_CAL_0P:SET_wrong_state_vector_time
1 elements.
Warning ! : (16-May-2009 16:15:31)
GanttChart::AddData. The DqiData structure has no data for this range

Information : (16-May-2009 16:15:32)
Graph 7: Adding data from object @PCF MPH_DOR_DOP_0P:SET_wrong_x_velocity
1 elements.
Warning ! : (16-May-2009 16:15:32)
GanttChart::AddData. The DqiData structure has no data for this range
Information : (16-May-2009 16:15:32)
Graph 7: Adding data from object @PCF MPH_DOR_DOP_0P:SET_wrong_z_position
1 elements.
Warning ! : (16-May-2009 16:15:32)
GanttChart::AddData. The DqiData structure has no data for this range
Information : (16-May-2009 16:15:32)
Graph 7: Adding data from object @PCF MPH_DOR_DOP_0P:SET_wrong_y_position
1 elements.
Warning ! : (16-May-2009 16:15:32)
GanttChart::AddData. The DqiData structure has no data for this range
Information : (16-May-2009 16:15:32)
Graph 7: Adding data from object @PCF MPH_DOR_DOP_0P:SET_wrong_x_position
1 elements.
Warning ! : (16-May-2009 16:15:32)
GanttChart::AddData. The DqiData structure has no data for this range
Information : (16-May-2009 16:15:32) Graph 7:
Adding data from object @PCF MPH_DOR_DOP_0P:SET_wrong_state_vector_time
1 elements.
Warning ! : (16-May-2009 16:15:32)
GanttChart::AddData. The DqiData structure has no data for this range
Information : (16-May-2009 16:15:32)
Graph 7: Adding data from object @PCF MPH_DOR_DOP_0P:SET_wrong_phase
1 elements.
Warning ! : (16-May-2009 16:15:32)
GanttChart::AddData. The DqiData structure has no data for this range
Information : (16-May-2009 16:15:32)
Graph 7: Adding data from object @PCF MPH_DOR_DOP_0P:SET_wrong_sensing_stop
1 elements.
Warning ! : (16-May-2009 16:15:32)
GanttChart::AddData. The DqiData structure has no data for this range
Information : (16-May-2009 16:15:32)
Graph 7: Adding data from object @PCF MPH_DOR_DOP_0P:SET_wrong_sensing_start
1 elements.
Warning ! : (16-May-2009 16:15:32)
GanttChart::AddData. The DqiData structure has no data for this range
Information : (16-May-2009 16:15:32)
Graph 7: Adding data from object @PCF MPH_DOR_DOP_0P:SET_wrong_software_ver
1 elements.
Warning ! : (16-May-2009 16:15:32)
GanttChart::AddData. The DqiData structure has no data for this range
Information : (16-May-2009 16:15:32)
Graph 7: Adding data from object @PCF MPH_DOR_DOP_0P:SET_wrong_proc_time
1 elements.
Warning ! : (16-May-2009 16:15:32)
GanttChart::AddData. The DqiData structure has no data for this range
Information : (16-May-2009 16:15:32)
Graph 7: Adding data from object @PCF MPH_DOR_DOP_0P:SET_wrong_proc_center
1 elements.
Warning ! : (16-May-2009 16:15:32)
GanttChart::AddData. The DqiData structure has no data for this range
Information : (16-May-2009 16:15:32) Graph 7:
Adding data from object @PCF MPH_DOR_DOP_0P:SET_wrong_acquisition_station
1 elements.
Warning ! : (16-May-2009 16:15:32)
GanttChart::AddData. The DqiData structure has no data for this range
Information : (16-May-2009 16:15:32)
Graph 7: Adding data from object @PCF MPH_DOR_DOP_0P:SET_wrong_proc_stage
1 elements.
Warning ! : (16-May-2009 16:15:32)
GanttChart::AddData. The DqiData structure has no data for this range
Information : (16-May-2009 16:15:32)
Graph 7: Adding data from object @PCF MPH_DOR_DOP_0P:SET_wrong_filename
1 elements.

GanttChart::AddData. The DqiData structure has no data for this range
Information : (16-May-2009 16:15:33)
Graph 8: Adding data from object @PCF MPH_DOR_NAV_0P:SET_wrong_clock_step
1 elements.
Warning ! : (16-May-2009 16:15:33)
GanttChart::AddData. The DqiData structure has no data for this range
Information : (16-May-2009 16:15:33)
Graph 8: Adding data from object @PCF MPH_DOR_NAV_0P:SET_wrong_sat_binary_time
1 elements.
Warning ! : (16-May-2009 16:15:33)
GanttChart::AddData. The DqiData structure has no data for this range
Information : (16-May-2009 16:15:33)
Graph 8: Adding data from object @PCF MPH_DOR_NAV_0P:SET_wrong_utc_sbt_time
14 elements.
Information : (16-May-2009 16:15:33)
Graph 8: Adding data from object @PCF MPH_DOR_NAV_0P:SET_wrong_vector_source
1 elements.
Warning ! : (16-May-2009 16:15:33)
GanttChart::AddData. The DqiData structure has no data for this range
Information : (16-May-2009 16:15:33)
Graph 8: Adding data from object @PCF MPH_DOR_NAV_0P:SET_wrong_z_velocity
1 elements.
Warning ! : (16-May-2009 16:15:33)
GanttChart::AddData. The DqiData structure has no data for this range
Information : (16-May-2009 16:15:33)
Graph 8: Adding data from object @PCF MPH_DOR_NAV_0P:SET_wrong_y_velocity
1 elements.
Warning ! : (16-May-2009 16:15:33)
GanttChart::AddData. The DqiData structure has no data for this range
Information : (16-May-2009 16:15:33)
Graph 8: Adding data from object @PCF MPH_DOR_NAV_0P:SET_wrong_x_velocity
1 elements.
Warning ! : (16-May-2009 16:15:33)
GanttChart::AddData. The DqiData structure has no data for this range
Information : (16-May-2009 16:15:33)
Graph 8: Adding data from object @PCF MPH_DOR_NAV_0P:SET_wrong_z_position
1 elements.
Warning ! : (16-May-2009 16:15:33)
GanttChart::AddData. The DqiData structure has no data for this range
Information : (16-May-2009 16:15:33)
Graph 8: Adding data from object @PCF MPH_DOR_NAV_0P:SET_wrong_y_position
1 elements.
Warning ! : (16-May-2009 16:15:33)
GanttChart::AddData. The DqiData structure has no data for this range
Information : (16-May-2009 16:15:33)
Graph 8: Adding data from object @PCF MPH_DOR_NAV_0P:SET_wrong_x_position
1 elements.
Warning ! : (16-May-2009 16:15:33)
GanttChart::AddData. The DqiData structure has no data for this range
Information : (16-May-2009 16:15:33)
Graph 8: Adding data from object @PCF MPH_DOR_NAV_0P:SET_wrong_state_vector_time
1 elements.
Warning ! : (16-May-2009 16:15:33)
GanttChart::AddData. The DqiData structure has no data for this range
Information : (16-May-2009 16:15:33)
Graph 8: Adding data from object @PCF MPH_DOR_NAV_0P:SET_wrong_phase
1 elements.
Warning ! : (16-May-2009 16:15:33)
GanttChart::AddData. The DqiData structure has no data for this range
Information : (16-May-2009 16:15:33)
Graph 8: Adding data from object @PCF MPH_DOR_NAV_0P:SET_wrong_sensing_stop
1 elements.
Warning ! : (16-May-2009 16:15:33)
GanttChart::AddData. The DqiData structure has no data for this range
Information : (16-May-2009 16:15:33)
Graph 8: Adding data from object @PCF MPH_DOR_NAV_0P:SET_wrong_sensing_start
1 elements.
Warning ! : (16-May-2009 16:15:33)

GanttChart::ReadPolyline. Adding a section with no data
Warning ! : (16-May-2009 16:15:33)
GanttChart::ReadPolyline. Adding a section with no data
Warning ! : (16-May-2009 16:15:33)
GanttChart::ReadPolyline. Adding a section with no data
Warning ! : (16-May-2009 16:15:33)
GanttChart::ReadPolyline. Adding a section with no data
Warning ! : (16-May-2009 16:15:33)
GanttChart::ReadPolyline. Adding a section with no data
Warning ! : (16-May-2009 16:15:33)
GanttChart::ReadPolyline. Adding a section with no data
Information : (16-May-2009 16:15:34) Graph 8: Destroying object.
Information : (16-May-2009 16:15:34)
Graph 9: Creating object for a eventGanttChart
Information : (16-May-2009 16:15:34) Graph 9: Processing legend.
Information : (16-May-2009 16:15:34)
Graph 9: Adding data from object @PCF_MPH_MWR_NL__0P:DET_wrong_product_err
1 elements.
Warning ! : (16-May-2009 16:15:34)
GanttChart::AddData. The DqiData structure has no data for this range
Information : (16-May-2009 16:15:34)
Graph 9: Adding data from object @PCF_MPH_MWR_NL__0P:SET_wrong_leap_err
1 elements.
Warning ! : (16-May-2009 16:15:34)
GanttChart::AddData. The DqiData structure has no data for this range
Information : (16-May-2009 16:15:34)
Graph 9: Adding data from object @PCF_MPH_MWR_NL__0P:SET_wrong_leap_utc
1 elements.
Warning ! : (16-May-2009 16:15:34)
GanttChart::AddData. The DqiData structure has no data for this range
Information : (16-May-2009 16:15:34)
Graph 9: Adding data from object @PCF_MPH_MWR_NL__0P:SET_wrong_clock_step
1 elements.
Warning ! : (16-May-2009 16:15:34)
GanttChart::AddData. The DqiData structure has no data for this range
Information : (16-May-2009 16:15:34)
Graph 9: Adding data from object @PCF_MPH_MWR_NL__0P:SET_wrong_sat_binary_time
1 elements.
Warning ! : (16-May-2009 16:15:34)
GanttChart::AddData. The DqiData structure has no data for this range
Information : (16-May-2009 16:15:34)
Graph 9: Adding data from object @PCF_MPH_MWR_NL__0P:SET_wrong_utc_sbt_time
17 elements.
Information : (16-May-2009 16:15:34)
Graph 9: Adding data from object @PCF_MPH_MWR_NL__0P:SET_wrong_vector_source
1 elements.
Warning ! : (16-May-2009 16:15:34)
GanttChart::AddData. The DqiData structure has no data for this range
Information : (16-May-2009 16:15:34)
Graph 9: Adding data from object @PCF_MPH_MWR_NL__0P:SET_wrong_z_velocity
1 elements.
Warning ! : (16-May-2009 16:15:34)
GanttChart::AddData. The DqiData structure has no data for this range
Information : (16-May-2009 16:15:34)
Graph 9: Adding data from object @PCF_MPH_MWR_NL__0P:SET_wrong_y_velocity
1 elements.
Warning ! : (16-May-2009 16:15:34)
GanttChart::AddData. The DqiData structure has no data for this range
Information : (16-May-2009 16:15:34)
Graph 9: Adding data from object @PCF_MPH_MWR_NL__0P:SET_wrong_x_velocity
1 elements.
Warning ! : (16-May-2009 16:15:34)
GanttChart::AddData. The DqiData structure has no data for this range
Information : (16-May-2009 16:15:34)
Graph 9: Adding data from object @PCF_MPH_MWR_NL__0P:SET_wrong_z_position
1 elements.
Warning ! : (16-May-2009 16:15:34)
GanttChart::AddData. The DqiData structure has no data for this range

Information : (16-May-2009 16:15:34)
Graph 9: Adding data from object @PCF_MPH_MWR_NL__0P:SET_wrong_y_position
1 elements.
Warning ! : (16-May-2009 16:15:34)
GanttChart::AddData. The DqiData structure has no data for this range
Information : (16-May-2009 16:15:34)
Graph 9: Adding data from object @PCF_MPH_MWR_NL__0P:SET_wrong_x_position
1 elements.
Warning ! : (16-May-2009 16:15:34)
GanttChart::AddData. The DqiData structure has no data for this range
Information : (16-May-2009 16:15:34) Graph 9:
Adding data from object @PCF_MPH_MWR_NL__0P:SET_wrong_state_vector_time
1 elements.
Warning ! : (16-May-2009 16:15:34)
GanttChart::AddData. The DqiData structure has no data for this range
Information : (16-May-2009 16:15:34)
Graph 9: Adding data from object @PCF_MPH_MWR_NL__0P:SET_wrong_phase
1 elements.
Warning ! : (16-May-2009 16:15:34)
GanttChart::AddData. The DqiData structure has no data for this range
Information : (16-May-2009 16:15:34)
Graph 9: Adding data from object @PCF_MPH_MWR_NL__0P:SET_wrong_sensing_stop
1 elements.
Warning ! : (16-May-2009 16:15:34)
GanttChart::AddData. The DqiData structure has no data for this range
Information : (16-May-2009 16:15:34)
Graph 9: Adding data from object @PCF_MPH_MWR_NL__0P:SET_wrong_sensing_start
1 elements.
Warning ! : (16-May-2009 16:15:34)
GanttChart::AddData. The DqiData structure has no data for this range
Information : (16-May-2009 16:15:34)
Graph 9: Adding data from object @PCF_MPH_MWR_NL__0P:SET_wrong_software_ver
1 elements.
Warning ! : (16-May-2009 16:15:34)
GanttChart::AddData. The DqiData structure has no data for this range
Information : (16-May-2009 16:15:34)
Graph 9: Adding data from object @PCF_MPH_MWR_NL__0P:SET_wrong_proc_time
1 elements.
Warning ! : (16-May-2009 16:15:34)
GanttChart::AddData. The DqiData structure has no data for this range
Information : (16-May-2009 16:15:34)
Graph 9: Adding data from object @PCF_MPH_MWR_NL__0P:SET_wrong_proc_center
1 elements.
Warning ! : (16-May-2009 16:15:34)
GanttChart::AddData. The DqiData structure has no data for this range
Information : (16-May-2009 16:15:34) Graph 9:
Adding data from object @PCF_MPH_MWR_NL__0P:SET_wrong_acquisition_station
1 elements.
Warning ! : (16-May-2009 16:15:34)
GanttChart::AddData. The DqiData structure has no data for this range
Information : (16-May-2009 16:15:34)
Graph 9: Adding data from object @PCF_MPH_MWR_NL__0P:SET_wrong_proc_stage
1 elements.
Warning ! : (16-May-2009 16:15:34)
GanttChart::AddData. The DqiData structure has no data for this range
Information : (16-May-2009 16:15:34)
Graph 9: Adding data from object @PCF_MPH_MWR_NL__0P:SET_wrong_filename
1 elements.
Warning ! : (16-May-2009 16:15:34)
GanttChart::AddData. The DqiData structure has no data for this range
Information : (16-May-2009 16:15:34)
Graph 9: Adding data from object @PCF_RA2_sensing:ETL_mwr_nl__0p 17
elements.
Information : (16-May-2009 16:15:34) Graph 9: Generating PNG file.
Warning ! : (16-May-2009 16:15:34)
GanttChart::ReadPolyline. Adding a section with no data
Warning ! : (16-May-2009 16:15:34)
GanttChart::ReadPolyline. Adding a section with no data

Graph 10: Adding data from object @PCF_MPH_RA2_ME__0P:SET_wrong_utc_sbt_time
18 elements.
Information : (16-May-2009 16:15:35)
Graph 10: Adding data from object @PCF_MPH_RA2_ME__0P:SET_wrong_vector_source
1 elements.
Warning ! : (16-May-2009 16:15:35)
GanttChart::AddData. The DqiData structure has no data for this range
Information : (16-May-2009 16:15:35)
Graph 10: Adding data from object @PCF_MPH_RA2_ME__0P:SET_wrong_z_velocity
1 elements.
Warning ! : (16-May-2009 16:15:35)
GanttChart::AddData. The DqiData structure has no data for this range
Information : (16-May-2009 16:15:35)
Graph 10: Adding data from object @PCF_MPH_RA2_ME__0P:SET_wrong_y_velocity
1 elements.
Warning ! : (16-May-2009 16:15:35)
GanttChart::AddData. The DqiData structure has no data for this range
Information : (16-May-2009 16:15:35)
Graph 10: Adding data from object @PCF_MPH_RA2_ME__0P:SET_wrong_x_velocity
1 elements.
Warning ! : (16-May-2009 16:15:35)
GanttChart::AddData. The DqiData structure has no data for this range
Information : (16-May-2009 16:15:35)
Graph 10: Adding data from object @PCF_MPH_RA2_ME__0P:SET_wrong_z_position
1 elements.
Warning ! : (16-May-2009 16:15:35)
GanttChart::AddData. The DqiData structure has no data for this range
Information : (16-May-2009 16:15:35)
Graph 10: Adding data from object @PCF_MPH_RA2_ME__0P:SET_wrong_y_position
1 elements.
Warning ! : (16-May-2009 16:15:35)
GanttChart::AddData. The DqiData structure has no data for this range
Information : (16-May-2009 16:15:35)
Graph 10: Adding data from object @PCF_MPH_RA2_ME__0P:SET_wrong_x_position
1 elements.
Warning ! : (16-May-2009 16:15:35)
GanttChart::AddData. The DqiData structure has no data for this range
Information : (16-May-2009 16:15:35) Graph 10:
Adding data from object @PCF_MPH_RA2_ME__0P:SET_wrong_state_vector_time
1 elements.
Warning ! : (16-May-2009 16:15:35)
GanttChart::AddData. The DqiData structure has no data for this range
Information : (16-May-2009 16:15:35)
Graph 10: Adding data from object @PCF_MPH_RA2_ME__0P:SET_wrong_phase
1 elements.
Warning ! : (16-May-2009 16:15:35)
GanttChart::AddData. The DqiData structure has no data for this range
Information : (16-May-2009 16:15:35)
Graph 10: Adding data from object @PCF_MPH_RA2_ME__0P:SET_wrong_sensing_stop
1 elements.
Warning ! : (16-May-2009 16:15:35)
GanttChart::AddData. The DqiData structure has no data for this range
Information : (16-May-2009 16:15:35)
Graph 10: Adding data from object @PCF_MPH_RA2_ME__0P:SET_wrong_sensing_start
1 elements.
Warning ! : (16-May-2009 16:15:35)
GanttChart::AddData. The DqiData structure has no data for this range
Information : (16-May-2009 16:15:35)
Graph 10: Adding data from object @PCF_MPH_RA2_ME__0P:SET_wrong_software_ver
1 elements.
Warning ! : (16-May-2009 16:15:35)
GanttChart::AddData. The DqiData structure has no data for this range
Information : (16-May-2009 16:15:35)
Graph 10: Adding data from object @PCF_MPH_RA2_ME__0P:SET_wrong_proc_time
1 elements.
Warning ! : (16-May-2009 16:15:35)
GanttChart::AddData. The DqiData structure has no data for this range
Information : (16-May-2009 16:15:35)

Information : (16-May-2009 16:15:36) Graph 11: Processing legend.
Information : (16-May-2009 16:15:36)
Graph 11: Adding data from object @PCF MPH_RA2_MW__1P:DET_wrong_product_err
1 elements.
Warning ! : (16-May-2009 16:15:36)
GanttChart::AddData. The DqiData structure has no data for this range
Information : (16-May-2009 16:15:36)
Graph 11: Adding data from object @PCF MPH_RA2_MW__1P:SET_wrong_leap_err
1 elements.
Warning ! : (16-May-2009 16:15:36)
GanttChart::AddData. The DqiData structure has no data for this range
Information : (16-May-2009 16:15:36)
Graph 11: Adding data from object @PCF MPH_RA2_MW__1P:SET_wrong_leap_utc
1 elements.
Warning ! : (16-May-2009 16:15:36)
GanttChart::AddData. The DqiData structure has no data for this range
Information : (16-May-2009 16:15:36)
Graph 11: Adding data from object @PCF MPH_RA2_MW__1P:SET_wrong_clock_step
1 elements.
Warning ! : (16-May-2009 16:15:36)
GanttChart::AddData. The DqiData structure has no data for this range
Information : (16-May-2009 16:15:36) Graph 11:
Adding data from object @PCF MPH_RA2_MW__1P:SET_wrong_sat_binary_time
1 elements.
Warning ! : (16-May-2009 16:15:36)
GanttChart::AddData. The DqiData structure has no data for this range
Information : (16-May-2009 16:15:36)
Graph 11: Adding data from object @PCF MPH_RA2_MW__1P:SET_wrong_utc_sbt_time
18 elements.
Information : (16-May-2009 16:15:36)
Graph 11: Adding data from object @PCF MPH_RA2_MW__1P:SET_wrong_vector_source
1 elements.
Warning ! : (16-May-2009 16:15:36)
GanttChart::AddData. The DqiData structure has no data for this range
Information : (16-May-2009 16:15:36)
Graph 11: Adding data from object @PCF MPH_RA2_MW__1P:SET_wrong_z_velocity
1 elements.
Warning ! : (16-May-2009 16:15:36)
GanttChart::AddData. The DqiData structure has no data for this range
Information : (16-May-2009 16:15:36)
Graph 11: Adding data from object @PCF MPH_RA2_MW__1P:SET_wrong_y_velocity
1 elements.
Warning ! : (16-May-2009 16:15:36)
GanttChart::AddData. The DqiData structure has no data for this range
Information : (16-May-2009 16:15:36)
Graph 11: Adding data from object @PCF MPH_RA2_MW__1P:SET_wrong_x_velocity
1 elements.
Warning ! : (16-May-2009 16:15:36)
GanttChart::AddData. The DqiData structure has no data for this range
Information : (16-May-2009 16:15:36)
Graph 11: Adding data from object @PCF MPH_RA2_MW__1P:SET_wrong_z_position
1 elements.
Warning ! : (16-May-2009 16:15:36)
GanttChart::AddData. The DqiData structure has no data for this range
Information : (16-May-2009 16:15:36)
Graph 11: Adding data from object @PCF MPH_RA2_MW__1P:SET_wrong_y_position
1 elements.
Warning ! : (16-May-2009 16:15:36)
GanttChart::AddData. The DqiData structure has no data for this range
Information : (16-May-2009 16:15:36)
Graph 11: Adding data from object @PCF MPH_RA2_MW__1P:SET_wrong_x_position
1 elements.
Warning ! : (16-May-2009 16:15:36)
GanttChart::AddData. The DqiData structure has no data for this range
Information : (16-May-2009 16:15:36) Graph 11:
Adding data from object @PCF MPH_RA2_MW__1P:SET_wrong_state_vector_time
19 elements.
Information : (16-May-2009 16:15:36)

Warning ! : (16-May-2009 16:15:36)
GanttChart::ReadPolyline. Adding a section with no data
Warning ! : (16-May-2009 16:15:36)
GanttChart::ReadPolyline. Adding a section with no data
Warning ! : (16-May-2009 16:15:36)
GanttChart::ReadPolyline. Adding a section with no data
Warning ! : (16-May-2009 16:15:36)
GanttChart::ReadPolyline. Adding a section with no data
Warning ! : (16-May-2009 16:15:36)
GanttChart::ReadPolyline. Adding a section with no data
Warning ! : (16-May-2009 16:15:36)
GanttChart::ReadPolyline. Adding a section with no data
Warning ! : (16-May-2009 16:15:36)
GanttChart::ReadPolyline. Adding a section with no data
Warning ! : (16-May-2009 16:15:36)
GanttChart::ReadPolyline. Adding a section with no data
Warning ! : (16-May-2009 16:15:36)
GanttChart::ReadPolyline. Adding a section with no data
Warning ! : (16-May-2009 16:15:36)
GanttChart::ReadPolyline. Adding a section with no data
Warning ! : (16-May-2009 16:15:36)
GanttChart::ReadPolyline. Adding a section with no data
Information : (16-May-2009 16:15:37) Graph 11: Destroying object.
Information : (16-May-2009 16:15:37)
Graph 12: Creating object for a eventGanttChart
Information : (16-May-2009 16:15:37) Graph 12: Processing legend.
Information : (16-May-2009 16:15:37)
Graph 12: Adding data from object @PCF_MPH_RA2_FGD_2P:DET_wrong_product_err
18 elements.
Information : (16-May-2009 16:15:37)
Graph 12: Adding data from object @PCF_MPH_RA2_FGD_2P:SET_wrong_leap_err
1 elements.
Warning ! : (16-May-2009 16:15:37)
GanttChart::AddData. The DqiData structure has no data for this range
Information : (16-May-2009 16:15:37)
Graph 12: Adding data from object @PCF_MPH_RA2_FGD_2P:SET_wrong_leap_utc
1 elements.
Warning ! : (16-May-2009 16:15:37)
GanttChart::AddData. The DqiData structure has no data for this range
Information : (16-May-2009 16:15:37)
Graph 12: Adding data from object @PCF_MPH_RA2_FGD_2P:SET_wrong_clock_step
1 elements.
Warning ! : (16-May-2009 16:15:37)
GanttChart::AddData. The DqiData structure has no data for this range
Information : (16-May-2009 16:15:37) Graph 12:
Adding data from object @PCF_MPH_RA2_FGD_2P:SET_wrong_sat_binary_time
1 elements.
Warning ! : (16-May-2009 16:15:37)
GanttChart::AddData. The DqiData structure has no data for this range
Information : (16-May-2009 16:15:37)
Graph 12: Adding data from object @PCF_MPH_RA2_FGD_2P:SET_wrong_utc_sbt_time
18 elements.
Information : (16-May-2009 16:15:37)
Graph 12: Adding data from object @PCF_MPH_RA2_FGD_2P:SET_wrong_vector_source
1 elements.
Warning ! : (16-May-2009 16:15:37)
GanttChart::AddData. The DqiData structure has no data for this range
Information : (16-May-2009 16:15:37)
Graph 12: Adding data from object @PCF_MPH_RA2_FGD_2P:SET_wrong_z_velocity
1 elements.
Warning ! : (16-May-2009 16:15:37)
GanttChart::AddData. The DqiData structure has no data for this range
Information : (16-May-2009 16:15:37)
Graph 12: Adding data from object @PCF_MPH_RA2_FGD_2P:SET_wrong_y_velocity
1 elements.
Warning ! : (16-May-2009 16:15:37)
GanttChart::AddData. The DqiData structure has no data for this range
Information : (16-May-2009 16:15:37)
Graph 12: Adding data from object @PCF_MPH_RA2_FGD_2P:SET_wrong_x_velocity
1 elements.
Warning ! : (16-May-2009 16:15:37)
GanttChart::AddData. The DqiData structure has no data for this range

Information : (16-May-2009 16:15:37)
Graph 12: Adding data from object @PCF_MPH_RA2_FGD_2P:SET_wrong_z_position
1 elements.
Warning ! : (16-May-2009 16:15:37)
GanttChart::AddData. The DqiData structure has no data for this range
Information : (16-May-2009 16:15:37)
Graph 12: Adding data from object @PCF_MPH_RA2_FGD_2P:SET_wrong_y_position
1 elements.
Warning ! : (16-May-2009 16:15:37)
GanttChart::AddData. The DqiData structure has no data for this range
Information : (16-May-2009 16:15:37)
Graph 12: Adding data from object @PCF_MPH_RA2_FGD_2P:SET_wrong_x_position
1 elements.
Warning ! : (16-May-2009 16:15:37)
GanttChart::AddData. The DqiData structure has no data for this range
Information : (16-May-2009 16:15:37) Graph 12:
Adding data from object @PCF_MPH_RA2_FGD_2P:SET_wrong_state_vector_time
19 elements.
Information : (16-May-2009 16:15:37)
Graph 12: Adding data from object @PCF_MPH_RA2_FGD_2P:SET_wrong_phase
1 elements.
Warning ! : (16-May-2009 16:15:37)
GanttChart::AddData. The DqiData structure has no data for this range
Information : (16-May-2009 16:15:37)
Graph 12: Adding data from object @PCF_MPH_RA2_FGD_2P:SET_wrong_sensing_stop
1 elements.
Warning ! : (16-May-2009 16:15:37)
GanttChart::AddData. The DqiData structure has no data for this range
Information : (16-May-2009 16:15:37)
Graph 12: Adding data from object @PCF_MPH_RA2_FGD_2P:SET_wrong_sensing_start
1 elements.
Warning ! : (16-May-2009 16:15:37)
GanttChart::AddData. The DqiData structure has no data for this range
Information : (16-May-2009 16:15:37)
Graph 12: Adding data from object @PCF_MPH_RA2_FGD_2P:SET_wrong_software_ver
18 elements.
Information : (16-May-2009 16:15:37)
Graph 12: Adding data from object @PCF_MPH_RA2_FGD_2P:SET_wrong_proc_time
1 elements.
Warning ! : (16-May-2009 16:15:37)
GanttChart::AddData. The DqiData structure has no data for this range
Information : (16-May-2009 16:15:37)
Graph 12: Adding data from object @PCF_MPH_RA2_FGD_2P:SET_wrong_proc_center
1 elements.
Warning ! : (16-May-2009 16:15:37)
GanttChart::AddData. The DqiData structure has no data for this range
Information : (16-May-2009 16:15:37) Graph 12:
Adding data from object @PCF_MPH_RA2_FGD_2P:SET_wrong_acquisition_station
1 elements.
Warning ! : (16-May-2009 16:15:37)
GanttChart::AddData. The DqiData structure has no data for this range
Information : (16-May-2009 16:15:37)
Graph 12: Adding data from object @PCF_MPH_RA2_FGD_2P:SET_wrong_proc_stage
1 elements.
Warning ! : (16-May-2009 16:15:37)
GanttChart::AddData. The DqiData structure has no data for this range
Information : (16-May-2009 16:15:37)
Graph 12: Adding data from object @PCF_MPH_RA2_FGD_2P:SET_wrong_filename
1 elements.
Warning ! : (16-May-2009 16:15:37)
GanttChart::AddData. The DqiData structure has no data for this range
Information : (16-May-2009 16:15:37)
Graph 12: Adding data from object @PCF_RA2_sensing:ETL_ra2_fgd_2p 18
elements.
Information : (16-May-2009 16:15:37) Graph 12: Generating PNG file.
Warning ! : (16-May-2009 16:15:37)
GanttChart::ReadPolyline. Adding a section with no data
Warning ! : (16-May-2009 16:15:37)



GanttChart::ReadPolyline. Adding a section with no data
Warning ! : (16-May-2009 16:15:37)
GanttChart::ReadPolyline. Adding a section with no data
Warning ! : (16-May-2009 16:15:37)
GanttChart::ReadPolyline. Adding a section with no data
Warning ! : (16-May-2009 16:15:37)
GanttChart::ReadPolyline. Adding a section with no data
Warning ! : (16-May-2009 16:15:37)
GanttChart::ReadPolyline. Adding a section with no data
Warning ! : (16-May-2009 16:15:37)
GanttChart::ReadPolyline. Adding a section with no data
Warning ! : (16-May-2009 16:15:37)
GanttChart::ReadPolyline. Adding a section with no data
Warning ! : (16-May-2009 16:15:37)
GanttChart::ReadPolyline. Adding a section with no data
Warning ! : (16-May-2009 16:15:37)
GanttChart::ReadPolyline. Adding a section with no data
Warning ! : (16-May-2009 16:15:37)
GanttChart::ReadPolyline. Adding a section with no data
Warning ! : (16-May-2009 16:15:37)
GanttChart::ReadPolyline. Adding a section with no data
Warning ! : (16-May-2009 16:15:37)
GanttChart::ReadPolyline. Adding a section with no data
Warning ! : (16-May-2009 16:15:37)
GanttChart::ReadPolyline. Adding a section with no data
Warning ! : (16-May-2009 16:15:37)
GanttChart::ReadPolyline. Adding a section with no data
Warning ! : (16-May-2009 16:15:37)
GanttChart::ReadPolyline. Adding a section with no data
Warning ! : (16-May-2009 16:15:37)
GanttChart::ReadPolyline. Adding a section with no data
Warning ! : (16-May-2009 16:15:37)
GanttChart::ReadPolyline. Adding a section with no data
Warning ! : (16-May-2009 16:15:37)
GanttChart::ReadPolyline. Adding a section with no data
Warning ! : (16-May-2009 16:15:37)
Information : (16-May-2009 16:15:38) Graph 12: Destroying object.
Information : (16-May-2009 16:15:38)
Graph 13: Creating object for a eventGanttChart
Information : (16-May-2009 16:15:38) Graph 13: Processing legend.
Information : (16-May-2009 16:15:38)
Graph 13: Adding data from object @PCF_MPH_RA2_WWV_2P:DET_wrong_product_err
18 elements.
Information : (16-May-2009 16:15:38)
Graph 13: Adding data from object @PCF_MPH_RA2_WWV_2P:SET_wrong_leap_err
1 elements.
Warning ! : (16-May-2009 16:15:38)
GanttChart::AddData. The DqiData structure has no data for this range
Information : (16-May-2009 16:15:38)
Graph 13: Adding data from object @PCF_MPH_RA2_WWV_2P:SET_wrong_leap_utc
1 elements.
Warning ! : (16-May-2009 16:15:38)
GanttChart::AddData. The DqiData structure has no data for this range
Information : (16-May-2009 16:15:38)
Graph 13: Adding data from object @PCF_MPH_RA2_WWV_2P:SET_wrong_clock_step
1 elements.
Warning ! : (16-May-2009 16:15:38)
GanttChart::AddData. The DqiData structure has no data for this range
Information : (16-May-2009 16:15:38) Graph 13:
Adding data from object @PCF_MPH_RA2_WWV_2P:SET_wrong_sat_binary_time
1 elements.
Warning ! : (16-May-2009 16:15:38)
GanttChart::AddData. The DqiData structure has no data for this range
Information : (16-May-2009 16:15:38)
Graph 13: Adding data from object @PCF_MPH_RA2_WWV_2P:SET_wrong_utc_sbt_time
18 elements.
Information : (16-May-2009 16:15:38)
Graph 13: Adding data from object @PCF_MPH_RA2_WWV_2P:SET_wrong_vector_source
1 elements.

Warning ! : (16-May-2009 16:15:38)
GanttChart::AddData. The DqiData structure has no data for this range
Information : (16-May-2009 16:15:38)
Graph 13: Adding data from object @PCF_MPH_RA2_WWV_2P:SET_wrong_z_velocity
1 elements.
Warning ! : (16-May-2009 16:15:38)
GanttChart::AddData. The DqiData structure has no data for this range
Information : (16-May-2009 16:15:38)
Graph 13: Adding data from object @PCF_MPH_RA2_WWV_2P:SET_wrong_y_velocity
1 elements.
Warning ! : (16-May-2009 16:15:38)
GanttChart::AddData. The DqiData structure has no data for this range
Information : (16-May-2009 16:15:38)
Graph 13: Adding data from object @PCF_MPH_RA2_WWV_2P:SET_wrong_x_velocity
1 elements.
Warning ! : (16-May-2009 16:15:38)
GanttChart::AddData. The DqiData structure has no data for this range
Information : (16-May-2009 16:15:38)
Graph 13: Adding data from object @PCF_MPH_RA2_WWV_2P:SET_wrong_z_position
1 elements.
Warning ! : (16-May-2009 16:15:38)
GanttChart::AddData. The DqiData structure has no data for this range
Information : (16-May-2009 16:15:38)
Graph 13: Adding data from object @PCF_MPH_RA2_WWV_2P:SET_wrong_y_position
1 elements.
Warning ! : (16-May-2009 16:15:38)
GanttChart::AddData. The DqiData structure has no data for this range
Information : (16-May-2009 16:15:38)
Graph 13: Adding data from object @PCF_MPH_RA2_WWV_2P:SET_wrong_x_position
1 elements.
Warning ! : (16-May-2009 16:15:38)
GanttChart::AddData. The DqiData structure has no data for this range
Information : (16-May-2009 16:15:38) Graph 13:
Adding data from object @PCF_MPH_RA2_WWV_2P:SET_wrong_state_vector_time
19 elements.
Information : (16-May-2009 16:15:38)
Graph 13: Adding data from object @PCF_MPH_RA2_WWV_2P:SET_wrong_phase
1 elements.
Warning ! : (16-May-2009 16:15:38)
GanttChart::AddData. The DqiData structure has no data for this range
Information : (16-May-2009 16:15:38)
Graph 13: Adding data from object @PCF_MPH_RA2_WWV_2P:SET_wrong_sensing_stop
1 elements.
Warning ! : (16-May-2009 16:15:38)
GanttChart::AddData. The DqiData structure has no data for this range
Information : (16-May-2009 16:15:38)
Graph 13: Adding data from object @PCF_MPH_RA2_WWV_2P:SET_wrong_sensing_start
1 elements.
Warning ! : (16-May-2009 16:15:38)
GanttChart::AddData. The DqiData structure has no data for this range
Information : (16-May-2009 16:15:38)
Graph 13: Adding data from object @PCF_MPH_RA2_WWV_2P:SET_wrong_software_ver
18 elements.
Information : (16-May-2009 16:15:38)
Graph 13: Adding data from object @PCF_MPH_RA2_WWV_2P:SET_wrong_proc_time
1 elements.
Warning ! : (16-May-2009 16:15:38)
GanttChart::AddData. The DqiData structure has no data for this range
Information : (16-May-2009 16:15:38)
Graph 13: Adding data from object @PCF_MPH_RA2_WWV_2P:SET_wrong_proc_center
1 elements.
Warning ! : (16-May-2009 16:15:38)
GanttChart::AddData. The DqiData structure has no data for this range
Information : (16-May-2009 16:15:38) Graph 13:
Adding data from object @PCF_MPH_RA2_WWV_2P:SET_wrong_acquisition_station
1 elements.
Warning ! : (16-May-2009 16:15:38)
GanttChart::AddData. The DqiData structure has no data for this range

Information : (16-May-2009 16:15:39)
Graph 14: Adding data from object @PCF_RA2_CAL_0P_SPH:DET_num_missing_isps
1 elements.
Warning ! : (16-May-2009 16:15:39)
GanttChart::AddData. The DqiData structure has no data for this range
Information : (16-May-2009 16:15:39)
Graph 14: Adding data from object @PCF_RA2_CAL_0P_SPH:DET_num_error_isps
1 elements.
Warning ! : (16-May-2009 16:15:39)
GanttChart::AddData. The DqiData structure has no data for this range
Information : (16-May-2009 16:15:39)
Graph 14: Adding data from object @PCF_RA2_CAL_0P_SPH:DET_rs_significant
1 elements.
Warning ! : (16-May-2009 16:15:39)
GanttChart::AddData. The DqiData structure has no data for this range
Information : (16-May-2009 16:15:39) Graph 14:
Adding data from object @PCF_RA2_CAL_0P_SPH:DET_isp_discarded_significant
1 elements.
Warning ! : (16-May-2009 16:15:39)
GanttChart::AddData. The DqiData structure has no data for this range
Information : (16-May-2009 16:15:39) Graph 14:
Adding data from object @PCF_RA2_CAL_0P_SPH:DET_missing_isps_significant
1 elements.
Warning ! : (16-May-2009 16:15:39)
GanttChart::AddData. The DqiData structure has no data for this range
Information : (16-May-2009 16:15:39) Graph 14:
Adding data from object @PCF_RA2_CAL_0P_SPH:DET_isp_errors_significant
1 elements.
Warning ! : (16-May-2009 16:15:39)
GanttChart::AddData. The DqiData structure has no data for this range
Information : (16-May-2009 16:15:39)
Graph 14: Adding data from object @PCF_RA2_CAL_0P_SPH:DET_sat_track
1 elements.
Warning ! : (16-May-2009 16:15:39)
GanttChart::AddData. The DqiData structure has no data for this range
Information : (16-May-2009 16:15:39)
Graph 14: Adding data from object @PCF_RA2_CAL_0P_SPH:DET_stop_long
1 elements.
Warning ! : (16-May-2009 16:15:39)
GanttChart::AddData. The DqiData structure has no data for this range
Information : (16-May-2009 16:15:39)
Graph 14: Adding data from object @PCF_RA2_CAL_0P_SPH:DET_stop_lat 1
elements.
Warning ! : (16-May-2009 16:15:39)
GanttChart::AddData. The DqiData structure has no data for this range
Information : (16-May-2009 16:15:39)
Graph 14: Adding data from object @PCF_RA2_CAL_0P_SPH:DET_start_long
1 elements.
Warning ! : (16-May-2009 16:15:39)
GanttChart::AddData. The DqiData structure has no data for this range
Information : (16-May-2009 16:15:39)
Graph 14: Adding data from object @PCF_RA2_CAL_0P_SPH:DET_start_lat
1 elements.
Warning ! : (16-May-2009 16:15:39)
GanttChart::AddData. The DqiData structure has no data for this range
Information : (16-May-2009 16:15:39)
Graph 14: Adding data from object @PCF_RA2_adfs_val:SET_val_adf_ra2_cal_0p
1 elements.
Warning ! : (16-May-2009 16:15:39)
GanttChart::AddData. The DqiData structure has no data for this range
Information : (16-May-2009 16:15:39)
Graph 14: Adding data from object @PCF_RA2_sensing:ETL_ra2_cal_0p 1
elements.
Information : (16-May-2009 16:15:39) Graph 14: Generating PNG file.
Warning ! : (16-May-2009 16:15:39)
GanttChart::ReadPolyline. Adding a section with no data
Warning ! : (16-May-2009 16:15:39)
GanttChart::ReadPolyline. Adding a section with no data

```

Warning ! : (16-May-2009 16:15:39)
GanttChart::ReadPolyline. Adding a section with no data
Warning ! : (16-May-2009 16:15:39)
GanttChart::ReadPolyline. Adding a section with no data
Warning ! : (16-May-2009 16:15:39)
GanttChart::ReadPolyline. Adding a section with no data
Warning ! : (16-May-2009 16:15:39)
GanttChart::ReadPolyline. Adding a section with no data
Warning ! : (16-May-2009 16:15:39)
GanttChart::ReadPolyline. Adding a section with no data
Warning ! : (16-May-2009 16:15:39)
GanttChart::ReadPolyline. Adding a section with no data
Warning ! : (16-May-2009 16:15:39)
GanttChart::ReadPolyline. Adding a section with no data
Warning ! : (16-May-2009 16:15:39)
GanttChart::ReadPolyline. Adding a section with no data
Warning ! : (16-May-2009 16:15:39)
GanttChart::ReadPolyline. Adding a section with no data
Warning ! : (16-May-2009 16:15:39)
GanttChart::ReadPolyline. Adding a section with no data
Warning ! : (16-May-2009 16:15:39)
Information : (16-May-2009 16:15:40) Graph 14: Destroying object.
Information : (16-May-2009 16:15:40)
Graph 15: Creating object for a eventGanttChart
Warning ! : (16-May-2009 16:15:40)
graph::setProperty. YSIZE is too long. [80-700]
Information : (16-May-2009 16:15:40) Graph 15: Processing legend.
Information : (16-May-2009 16:15:40)
Graph 15: Adding data from object @PCF_DOR_DOP_0P_SPH:DET_num_rs_isps
1 elements.
Warning ! : (16-May-2009 16:15:40)
GanttChart::AddData. The DqiData structure has no data for this range
Information : (16-May-2009 16:15:40)
Graph 15: Adding data from object @PCF_DOR_DOP_0P_SPH:DET_num_discarded_isps
1 elements.
Warning ! : (16-May-2009 16:15:40)
GanttChart::AddData. The DqiData structure has no data for this range
Information : (16-May-2009 16:15:40)
Graph 15: Adding data from object @PCF_DOR_DOP_0P_SPH:DET_num_missing_isps
1 elements.
Warning ! : (16-May-2009 16:15:40)
GanttChart::AddData. The DqiData structure has no data for this range
Information : (16-May-2009 16:15:40)
Graph 15: Adding data from object @PCF_DOR_DOP_0P_SPH:DET_num_error_isps
1 elements.
Warning ! : (16-May-2009 16:15:40)
GanttChart::AddData. The DqiData structure has no data for this range
Information : (16-May-2009 16:15:40)
Graph 15: Adding data from object @PCF_DOR_DOP_0P_SPH:DET_rs_significant
1 elements.
Warning ! : (16-May-2009 16:15:40)
GanttChart::AddData. The DqiData structure has no data for this range
Information : (16-May-2009 16:15:40) Graph 15:
Adding data from object @PCF_DOR_DOP_0P_SPH:DET_isp_discarded_significant
1 elements.
Warning ! : (16-May-2009 16:15:40)
GanttChart::AddData. The DqiData structure has no data for this range
Information : (16-May-2009 16:15:40) Graph 15:
Adding data from object @PCF_DOR_DOP_0P_SPH:DET_missing_isps_significant
1 elements.
Warning ! : (16-May-2009 16:15:40)
GanttChart::AddData. The DqiData structure has no data for this range
Information : (16-May-2009 16:15:40) Graph 15:
Adding data from object @PCF_DOR_DOP_0P_SPH:DET_isp_errors_significant
1 elements.
  
```



```
Warning ! : (16-May-2009 16:15:40)
GanttChart::AddData. The DqiData structure has no data for this range
Information : (16-May-2009 16:15:40)
Graph 15: Adding data from object @PCF_DOR_DOP_0P_SPH:DET_sat_track
1 elements.
Warning ! : (16-May-2009 16:15:40)
GanttChart::AddData. The DqiData structure has no data for this range
Information : (16-May-2009 16:15:40)
Graph 15: Adding data from object @PCF_DOR_DOP_0P_SPH:DET_stop_long
1 elements.
Warning ! : (16-May-2009 16:15:40)
GanttChart::AddData. The DqiData structure has no data for this range
Information : (16-May-2009 16:15:40)
Graph 15: Adding data from object @PCF_DOR_DOP_0P_SPH:DET_stop_lat 1
elements.
Warning ! : (16-May-2009 16:15:40)
GanttChart::AddData. The DqiData structure has no data for this range
Information : (16-May-2009 16:15:40)
Graph 15: Adding data from object @PCF_DOR_DOP_0P_SPH:DET_start_long
1 elements.
Warning ! : (16-May-2009 16:15:40)
GanttChart::AddData. The DqiData structure has no data for this range
Information : (16-May-2009 16:15:40)
Graph 15: Adding data from object @PCF_DOR_DOP_0P_SPH:DET_start_lat
1 elements.
Warning ! : (16-May-2009 16:15:40)
GanttChart::AddData. The DqiData structure has no data for this range
Information : (16-May-2009 16:15:40)
Graph 15: Adding data from object @PCF_RA2_adfs_val:SET_val_adf_dor_dop_0p
1 elements.
Warning ! : (16-May-2009 16:15:40)
GanttChart::AddData. The DqiData structure has no data for this range
Information : (16-May-2009 16:15:40)
Graph 15: Adding data from object @PCF_RA2_sensing:ETL_dor_dop_0p 17
elements.
Information : (16-May-2009 16:15:40) Graph 15: Generating PNG file.
Warning ! : (16-May-2009 16:15:40)
GanttChart::ReadPolyline. Adding a section with no data
Warning ! : (16-May-2009 16:15:40)
GanttChart::ReadPolyline. Adding a section with no data
Warning ! : (16-May-2009 16:15:40)
GanttChart::ReadPolyline. Adding a section with no data
Warning ! : (16-May-2009 16:15:40)
GanttChart::ReadPolyline. Adding a section with no data
Warning ! : (16-May-2009 16:15:40)
GanttChart::ReadPolyline. Adding a section with no data
Warning ! : (16-May-2009 16:15:40)
GanttChart::ReadPolyline. Adding a section with no data
Warning ! : (16-May-2009 16:15:40)
GanttChart::ReadPolyline. Adding a section with no data
Warning ! : (16-May-2009 16:15:40)
GanttChart::ReadPolyline. Adding a section with no data
Warning ! : (16-May-2009 16:15:40)
GanttChart::ReadPolyline. Adding a section with no data
Warning ! : (16-May-2009 16:15:40)
GanttChart::ReadPolyline. Adding a section with no data
Warning ! : (16-May-2009 16:15:40)
GanttChart::ReadPolyline. Adding a section with no data
Warning ! : (16-May-2009 16:15:40)
GanttChart::ReadPolyline. Adding a section with no data
Warning ! : (16-May-2009 16:15:40)
GanttChart::ReadPolyline. Adding a section with no data
Warning ! : (16-May-2009 16:15:40)
Information : (16-May-2009 16:15:41) Graph 15: Destroying object.
Information : (16-May-2009 16:15:41)
Graph 16: Creating object for a eventGanttChart
Warning ! : (16-May-2009 16:15:41)
```

```
graph::setProperty. YSIZE is too long. [80-700]
Information : (16-May-2009 16:15:41) Graph 16: Processing legend.
Information : (16-May-2009 16:15:41)
Graph 16: Adding data from object @PCF_DOR_NAV_0P_SPH:DET_num_rs_isps
1 elements.
Warning ! : (16-May-2009 16:15:41)
GanttChart::AddData. The DqiData structure has no data for this range
Information : (16-May-2009 16:15:41)
Graph 16: Adding data from object @PCF_DOR_NAV_0P_SPH:DET_num_discarded_isps
1 elements.
Warning ! : (16-May-2009 16:15:41)
GanttChart::AddData. The DqiData structure has no data for this range
Information : (16-May-2009 16:15:41)
Graph 16: Adding data from object @PCF_DOR_NAV_0P_SPH:DET_num_missing_isps
1 elements.
Warning ! : (16-May-2009 16:15:41)
GanttChart::AddData. The DqiData structure has no data for this range
Information : (16-May-2009 16:15:41)
Graph 16: Adding data from object @PCF_DOR_NAV_0P_SPH:DET_num_error_isps
1 elements.
Warning ! : (16-May-2009 16:15:41)
GanttChart::AddData. The DqiData structure has no data for this range
Information : (16-May-2009 16:15:41)
Graph 16: Adding data from object @PCF_DOR_NAV_0P_SPH:DET_rs_significant
1 elements.
Warning ! : (16-May-2009 16:15:41)
GanttChart::AddData. The DqiData structure has no data for this range
Information : (16-May-2009 16:15:41) Graph 16:
Adding data from object @PCF_DOR_NAV_0P_SPH:DET_isp_discarded_significant
1 elements.
Warning ! : (16-May-2009 16:15:41)
GanttChart::AddData. The DqiData structure has no data for this range
Information : (16-May-2009 16:15:41) Graph 16:
Adding data from object @PCF_DOR_NAV_0P_SPH:DET_missing_isps_significant
1 elements.
Warning ! : (16-May-2009 16:15:41)
GanttChart::AddData. The DqiData structure has no data for this range
Information : (16-May-2009 16:15:41) Graph 16:
Adding data from object @PCF_DOR_NAV_0P_SPH:DET_isp_errors_significant
1 elements.
Warning ! : (16-May-2009 16:15:41)
GanttChart::AddData. The DqiData structure has no data for this range
Information : (16-May-2009 16:15:41)
Graph 16: Adding data from object @PCF_DOR_NAV_0P_SPH:DET_sat_track
1 elements.
Warning ! : (16-May-2009 16:15:41)
GanttChart::AddData. The DqiData structure has no data for this range
Information : (16-May-2009 16:15:41)
Graph 16: Adding data from object @PCF_DOR_NAV_0P_SPH:DET_stop_long
1 elements.
Warning ! : (16-May-2009 16:15:41)
GanttChart::AddData. The DqiData structure has no data for this range
Information : (16-May-2009 16:15:41)
Graph 16: Adding data from object @PCF_DOR_NAV_0P_SPH:DET_stop_lat 1
elements.
Warning ! : (16-May-2009 16:15:41)
GanttChart::AddData. The DqiData structure has no data for this range
Information : (16-May-2009 16:15:41)
Graph 16: Adding data from object @PCF_DOR_NAV_0P_SPH:DET_start_long
1 elements.
Warning ! : (16-May-2009 16:15:41)
GanttChart::AddData. The DqiData structure has no data for this range
Information : (16-May-2009 16:15:41)
Graph 16: Adding data from object @PCF_DOR_NAV_0P_SPH:DET_start_lat
1 elements.
Warning ! : (16-May-2009 16:15:41)
GanttChart::AddData. The DqiData structure has no data for this range
Information : (16-May-2009 16:15:41)
```

```
Graph 16: Adding data from object @PCF_RA2_adfs_val:SET_val_adf_dor_nav_0p
    1 elements.
Warning ! : (16-May-2009 16:15:41)
GanttChart::AddData. The DqiData structure has no data for this range
Information : (16-May-2009 16:15:41)
Graph 16: Adding data from object @PCF_RA2_sensing:ETL_dor_nav_0p          16
elements.
Information : (16-May-2009 16:15:41) Graph 16: Generating PNG file.
Warning ! : (16-May-2009 16:15:41)
GanttChart::ReadPolyline. Adding a section with no data
Warning ! : (16-May-2009 16:15:41)
GanttChart::ReadPolyline. Adding a section with no data
Warning ! : (16-May-2009 16:15:41)
GanttChart::ReadPolyline. Adding a section with no data
Warning ! : (16-May-2009 16:15:41)
GanttChart::ReadPolyline. Adding a section with no data
Warning ! : (16-May-2009 16:15:41)
GanttChart::ReadPolyline. Adding a section with no data
Warning ! : (16-May-2009 16:15:41)
GanttChart::ReadPolyline. Adding a section with no data
Warning ! : (16-May-2009 16:15:41)
GanttChart::ReadPolyline. Adding a section with no data
Warning ! : (16-May-2009 16:15:41)
GanttChart::ReadPolyline. Adding a section with no data
Warning ! : (16-May-2009 16:15:41)
GanttChart::ReadPolyline. Adding a section with no data
Warning ! : (16-May-2009 16:15:41)
GanttChart::ReadPolyline. Adding a section with no data
Warning ! : (16-May-2009 16:15:41)
GanttChart::ReadPolyline. Adding a section with no data
Warning ! : (16-May-2009 16:15:41)
GanttChart::ReadPolyline. Adding a section with no data
Warning ! : (16-May-2009 16:15:41)
GanttChart::ReadPolyline. Adding a section with no data
Warning ! : (16-May-2009 16:15:41)
GanttChart::ReadPolyline. Adding a section with no data
Warning ! : (16-May-2009 16:15:41)
GanttChart::ReadPolyline. Adding a section with no data
Warning ! : (16-May-2009 16:15:41)
GanttChart::ReadPolyline. Adding a section with no data
Warning ! : (16-May-2009 16:15:41)
Information : (16-May-2009 16:15:42) Graph 16: Destroying object.
Information : (16-May-2009 16:15:42)
Graph 17: Creating object for a eventGanttChart
Warning ! : (16-May-2009 16:15:42)
graph::setProperty. YSIZE is too long. [80-700]
Information : (16-May-2009 16:15:42) Graph 17: Processing legend.
Information : (16-May-2009 16:15:42)
Graph 17: Adding data from object @PCF_MWR_NL__0P_SPH:DET_num_rs_isps
    1 elements.
Warning ! : (16-May-2009 16:15:42)
GanttChart::AddData. The DqiData structure has no data for this range
Information : (16-May-2009 16:15:42)
Graph 17: Adding data from object @PCF_MWR_NL__0P_SPH:DET_num_discarded_isps
    1 elements.
Warning ! : (16-May-2009 16:15:42)
GanttChart::AddData. The DqiData structure has no data for this range
Information : (16-May-2009 16:15:42)
Graph 17: Adding data from object @PCF_MWR_NL__0P_SPH:DET_num_missing_isps
    1 elements.
Warning ! : (16-May-2009 16:15:42)
GanttChart::AddData. The DqiData structure has no data for this range
Information : (16-May-2009 16:15:42)
Graph 17: Adding data from object @PCF_MWR_NL__0P_SPH:DET_num_error_isps
    1 elements.
Warning ! : (16-May-2009 16:15:42)
GanttChart::AddData. The DqiData structure has no data for this range
Information : (16-May-2009 16:15:42)
Graph 17: Adding data from object @PCF_MWR_NL__0P_SPH:DET_rs_significant
    1 elements.
Warning ! : (16-May-2009 16:15:42)
GanttChart::AddData. The DqiData structure has no data for this range
Information : (16-May-2009 16:15:42) Graph 17:
```


Warning ! : (16-May-2009 16:15:42)
GanttChart::ReadPolyline. Adding a section with no data
Warning ! : (16-May-2009 16:15:42)
GanttChart::ReadPolyline. Adding a section with no data
Warning ! : (16-May-2009 16:15:42)
GanttChart::ReadPolyline. Adding a section with no data
Warning ! : (16-May-2009 16:15:42)
GanttChart::ReadPolyline. Adding a section with no data
Information : (16-May-2009 16:15:43) Graph 17: Destroying object.
Information : (16-May-2009 16:15:43)
Graph 18: Creating object for a eventGanttChart
Warning ! : (16-May-2009 16:15:43)
graph::setProperty. YSIZE is too long. [80-700]
Information : (16-May-2009 16:15:43) Graph 18: Processing legend.
Information : (16-May-2009 16:15:43)
Graph 18: Adding data from object @PCF_RA2_ME__0P_SPH:DET_num_rs_isps
1 elements.
Warning ! : (16-May-2009 16:15:43)
GanttChart::AddData. The DqiData structure has no data for this range
Information : (16-May-2009 16:15:43)
Graph 18: Adding data from object @PCF_RA2_ME__0P_SPH:DET_num_discarded_isps
1 elements.
Warning ! : (16-May-2009 16:15:43)
GanttChart::AddData. The DqiData structure has no data for this range
Information : (16-May-2009 16:15:43)
Graph 18: Adding data from object @PCF_RA2_ME__0P_SPH:DET_num_missing_isps
1 elements.
Information : (16-May-2009 16:15:43)
Graph 18: Adding data from object @PCF_RA2_ME__0P_SPH:DET_num_error_isps
1 elements.
Information : (16-May-2009 16:15:43)
Graph 18: Adding data from object @PCF_RA2_ME__0P_SPH:DET_rs_significant
1 elements.
Warning ! : (16-May-2009 16:15:43)
GanttChart::AddData. The DqiData structure has no data for this range
Information : (16-May-2009 16:15:43) Graph 18:
Adding data from object @PCF_RA2_ME__0P_SPH:DET_isp_discarded_significant
1 elements.
Warning ! : (16-May-2009 16:15:43)
GanttChart::AddData. The DqiData structure has no data for this range
Information : (16-May-2009 16:15:43) Graph 18:
Adding data from object @PCF_RA2_ME__0P_SPH:DET_missing_isps_significant
1 elements.
Information : (16-May-2009 16:15:43) Graph 18:
Adding data from object @PCF_RA2_ME__0P_SPH:DET_isp_errors_significant
1 elements.
Information : (16-May-2009 16:15:43)
Graph 18: Adding data from object @PCF_RA2_ME__0P_SPH:DET_sat_track
1 elements.
Warning ! : (16-May-2009 16:15:43)
GanttChart::AddData. The DqiData structure has no data for this range
Information : (16-May-2009 16:15:43)
Graph 18: Adding data from object @PCF_RA2_ME__0P_SPH:DET_stop_long
1 elements.
Warning ! : (16-May-2009 16:15:43)
GanttChart::AddData. The DqiData structure has no data for this range
Information : (16-May-2009 16:15:43)
Graph 18: Adding data from object @PCF_RA2_ME__0P_SPH:DET_stop_lat 1
elements.
Warning ! : (16-May-2009 16:15:43)
GanttChart::AddData. The DqiData structure has no data for this range
Information : (16-May-2009 16:15:43)
Graph 18: Adding data from object @PCF_RA2_ME__0P_SPH:DET_start_long
1 elements.
Warning ! : (16-May-2009 16:15:43)
GanttChart::AddData. The DqiData structure has no data for this range
Information : (16-May-2009 16:15:43)
Graph 18: Adding data from object @PCF_RA2_ME__0P_SPH:DET_start_lat

```
1 elements.
Warning ! : (16-May-2009 16:15:43)
GanttChart::AddData. The DqiData structure has no data for this range
Information : (16-May-2009 16:15:43)
Graph 18: Adding data from object @PCF_RA2_adfs_val:SET_val_adf_ra2_me__0p
1 elements.
Warning ! : (16-May-2009 16:15:43)
GanttChart::AddData. The DqiData structure has no data for this range
Information : (16-May-2009 16:15:43)
Graph 18: Adding data from object @PCF_RA2_sensing:ETL_ra2_me__0p           18
elements.
Information : (16-May-2009 16:15:43) Graph 18: Generating PNG file.
Warning ! : (16-May-2009 16:15:43)
GanttChart::ReadPolyline. Adding a section with no data
Warning ! : (16-May-2009 16:15:43)
GanttChart::ReadPolyline. Adding a section with no data
Warning ! : (16-May-2009 16:15:43)
GanttChart::ReadPolyline. Adding a section with no data
Warning ! : (16-May-2009 16:15:43)
GanttChart::ReadPolyline. Adding a section with no data
Warning ! : (16-May-2009 16:15:43)
GanttChart::ReadPolyline. Adding a section with no data
Warning ! : (16-May-2009 16:15:43)
GanttChart::ReadPolyline. Adding a section with no data
Warning ! : (16-May-2009 16:15:43)
GanttChart::ReadPolyline. Adding a section with no data
Warning ! : (16-May-2009 16:15:43)
GanttChart::ReadPolyline. Adding a section with no data
Warning ! : (16-May-2009 16:15:43)
GanttChart::ReadPolyline. Adding a section with no data
Warning ! : (16-May-2009 16:15:43)
GanttChart::ReadPolyline. Adding a section with no data
Warning ! : (16-May-2009 16:15:43)
Information : (16-May-2009 16:15:44) Graph 18: Destroying object.
Information : (16-May-2009 16:15:44)
Graph 19: Creating object for a eventGanttChart
Warning ! : (16-May-2009 16:15:44)
graph::setProperty. YSIZE is too long. [80-700]
Information : (16-May-2009 16:15:44) Graph 19: Processing legend.
Information : (16-May-2009 16:15:44)
Graph 19: Adding data from object @PCF_RA2_MW__1P_SPH:DET_ra2_20_band_percent
2 elements.
Information : (16-May-2009 16:15:44)
Graph 19: Adding data from object @PCF_RA2_MW__1P_SPH:DET_ra2_80_band_percent
4 elements.
Information : (16-May-2009 16:15:44)
Graph 19: Adding data from object @PCF_RA2_MW__1P_SPH:DET_ra2_320_band_percent
3 elements.
Information : (16-May-2009 16:15:44) Graph 19:
Adding data from object @PCF_RA2_MW__1P_SPH:DET_ra2_measurement_percent
1 elements.
Warning ! : (16-May-2009 16:15:44)
GanttChart::AddData. The DqiData structure has no data for this range
Information : (16-May-2009 16:15:44)
Graph 19: Adding data from object @PCF_RA2_MW__1P_SPH:DET_ra2_l1b_proc_quality
1 elements.
Warning ! : (16-May-2009 16:15:44)
GanttChart::AddData. The DqiData structure has no data for this range
Information : (16-May-2009 16:15:44)
Graph 19: Adding data from object @PCF_RA2_MW__1P_SPH:ETL_ra2_l1b_proc_flag
1 elements.
Warning ! : (16-May-2009 16:15:44)
GanttChart::AddData. The DqiData structure has no data for this range
Information : (16-May-2009 16:15:44)
Graph 19: Adding data from object @PCF_RA2_adfs_val:SET_val_adf_ra2_mw__1p
15 elements.
Information : (16-May-2009 16:15:44)
Graph 19: Adding data from object @PCF_RA2_sensing:ETL_ra2_mw__1p           18
elements.
```

```
Information : (16-May-2009 16:15:44) Graph 19: Generating PNG file.
Warning !   : (16-May-2009 16:15:44)
GanttChart::ReadPolyline. Adding a section with no data
Warning !   : (16-May-2009 16:15:44)
GanttChart::ReadPolyline. Adding a section with no data
Warning !   : (16-May-2009 16:15:44)
GanttChart::ReadPolyline. Adding a section with no data
Information : (16-May-2009 16:15:45) Graph 19: Destroying object.
Information : (16-May-2009 16:15:45)
Graph 20: Creating object for a eventGanttChart
Warning !   : (16-May-2009 16:15:45)
graph::setProperty. YSIZE is too long. [80-700]
Information : (16-May-2009 16:15:45) Graph 20: Processing legend.
Information : (16-May-2009 16:15:45) Graph 20:
Adding data from object @PCF_RA2_FGD_2P_SPH:DET_ra2_seaice_ku_retrack_percent
1 elements.
Warning !   : (16-May-2009 16:15:45)
GanttChart::AddData. The DqiData structure has no data for this range
Information : (16-May-2009 16:15:45) Graph 20:
Adding data from object @PCF_RA2_FGD_2P_SPH:DET_ra2_ice2_s_retrack_percent
18 elements.
Information : (16-May-2009 16:15:45) Graph 20:
Adding data from object @PCF_RA2_FGD_2P_SPH:DET_ra2_ice2_ku_retrack_percent
2 elements.
Information : (16-May-2009 16:15:45) Graph 20:
Adding data from object @PCF_RA2_FGD_2P_SPH:DET_ra2_ice1_s_retrack_percent
18 elements.
Information : (16-May-2009 16:15:45) Graph 20:
Adding data from object @PCF_RA2_FGD_2P_SPH:DET_ra2_ice1_ku_retrack_percent
1 elements.
Warning !   : (16-May-2009 16:15:45)
GanttChart::AddData. The DqiData structure has no data for this range
Information : (16-May-2009 16:15:45) Graph 20:
Adding data from object @PCF_RA2_FGD_2P_SPH:DET_ra2_ocean_ku_retrack_percent
4 elements.
Information : (16-May-2009 16:15:45)
Graph 20: Adding data from object @PCF_RA2_FGD_2P_SPH:DET_ra2_20_band_percent
6 elements.
Information : (16-May-2009 16:15:45)
Graph 20: Adding data from object @PCF_RA2_FGD_2P_SPH:DET_ra2_80_band_percent
6 elements.
Information : (16-May-2009 16:15:45)
Graph 20: Adding data from object @PCF_RA2_FGD_2P_SPH:DET_ra2_320_band_percent
6 elements.
Information : (16-May-2009 16:15:45) Graph 20:
Adding data from object @PCF_RA2_FGD_2P_SPH:DET_ra2_measurement_percent
1 elements.
Warning !   : (16-May-2009 16:15:45)
GanttChart::AddData. The DqiData structure has no data for this range
Information : (16-May-2009 16:15:45)
Graph 20: Adding data from object @PCF_RA2_FGD_2P_SPH:DET_ra2_l1b_proc_quality
1 elements.
Warning !   : (16-May-2009 16:15:45)
GanttChart::AddData. The DqiData structure has no data for this range
Information : (16-May-2009 16:15:45)
Graph 20: Adding data from object @PCF_RA2_FGD_2P_SPH:DET_ra2_l2_proc_quality
18 elements.
Information : (16-May-2009 16:15:45)
Graph 20: Adding data from object @PCF_RA2_FGD_2P_SPH:ETL_ra2_l1b_proc_flag
1 elements.
Warning !   : (16-May-2009 16:15:45)
GanttChart::AddData. The DqiData structure has no data for this range
Information : (16-May-2009 16:15:45)
Graph 20: Adding data from object @PCF_RA2_FGD_2P_SPH:ETL_ra2_l2_proc_flag
18 elements.
Information : (16-May-2009 16:15:45)
Graph 20: Adding data from object @PCF_RA2_adfs_val:SET_val_adf_ra2_fgd_2p
15 elements.
```

Information : (16-May-2009 16:15:45)
Graph 20: Adding data from object @PCF_RA2_sensing:ETL_ra2_fgd_2p 18
elements.
Information : (16-May-2009 16:15:45) Graph 20: Generating PNG file.
Warning ! : (16-May-2009 16:15:45)
GanttChart::ReadPolyline. Adding a section with no data
Warning ! : (16-May-2009 16:15:45)
GanttChart::ReadPolyline. Adding a section with no data
Warning ! : (16-May-2009 16:15:45)
GanttChart::ReadPolyline. Adding a section with no data
Warning ! : (16-May-2009 16:15:45)
GanttChart::ReadPolyline. Adding a section with no data
Warning ! : (16-May-2009 16:15:45)
GanttChart::ReadPolyline. Adding a section with no data
Information : (16-May-2009 16:15:46) Graph 20: Destroying object.
Information : (16-May-2009 16:15:46)
Graph 21: Creating object for a eventGanttChart
Warning ! : (16-May-2009 16:15:46)
graph::setProperty. YSIZE is too long. [80-700]
Information : (16-May-2009 16:15:46) Graph 21: Processing legend.
Information : (16-May-2009 16:15:46) Graph 21:
Adding data from object @PCF_RA2_WWV_2P_SPH:DET_ra2_ocean_ku_retrack_percent
4 elements.
Information : (16-May-2009 16:15:46)
Graph 21: Adding data from object @PCF_RA2_WWV_2P_SPH:DET_ra2_20_band_percent
6 elements.
Information : (16-May-2009 16:15:46)
Graph 21: Adding data from object @PCF_RA2_WWV_2P_SPH:DET_ra2_80_band_percent
6 elements.
Information : (16-May-2009 16:15:46)
Graph 21: Adding data from object @PCF_RA2_WWV_2P_SPH:DET_ra2_320_band_percent
6 elements.
Information : (16-May-2009 16:15:46) Graph 21:
Adding data from object @PCF_RA2_WWV_2P_SPH:DET_ra2_measurement_percent
1 elements.
Warning ! : (16-May-2009 16:15:46)
GanttChart::AddData. The DqiData structure has no data for this range
Information : (16-May-2009 16:15:46)
Graph 21: Adding data from object @PCF_RA2_WWV_2P_SPH:DET_ra2_l1b_proc_quality
1 elements.
Warning ! : (16-May-2009 16:15:46)
GanttChart::AddData. The DqiData structure has no data for this range
Information : (16-May-2009 16:15:46)
Graph 21: Adding data from object @PCF_RA2_WWV_2P_SPH:DET_ra2_l2_proc_quality
18 elements.
Information : (16-May-2009 16:15:46)
Graph 21: Adding data from object @PCF_RA2_WWV_2P_SPH:ETL_ra2_l1b_proc_flag
1 elements.
Warning ! : (16-May-2009 16:15:46)
GanttChart::AddData. The DqiData structure has no data for this range
Information : (16-May-2009 16:15:46)
Graph 21: Adding data from object @PCF_RA2_WWV_2P_SPH:ETL_ra2_l2_proc_flag
18 elements.
Information : (16-May-2009 16:15:46)
Graph 21: Adding data from object @PCF_RA2_adfs_val:SET_val_adf_ra2_wwv_2p
1 elements.
Warning ! : (16-May-2009 16:15:46)
GanttChart::AddData. The DqiData structure has no data for this range
Information : (16-May-2009 16:15:46)
Graph 21: Adding data from object @PCF_RA2_sensing:ETL_ra2_wwv_2p 18
elements.
Information : (16-May-2009 16:15:46) Graph 21: Generating PNG file.
Warning ! : (16-May-2009 16:15:47)
GanttChart::ReadPolyline. Adding a section with no data
Warning ! : (16-May-2009 16:15:47)
GanttChart::ReadPolyline. Adding a section with no data
Warning ! : (16-May-2009 16:15:47)
GanttChart::ReadPolyline. Adding a section with no data

```
Warning ! : (16-May-2009 16:15:47)
GanttChart::ReadPolyline. Adding a section with no data
Information : (16-May-2009 16:15:47) Graph 21: Destroying object.
Information : (16-May-2009 16:15:47)
Graph 22: Creating object for a eventGanttChart
Information : (16-May-2009 16:15:47) Graph 22: Processing legend.
Information : (16-May-2009 16:15:47)
Graph 22: Adding data from object @PCF_MPH_MWR_CHD_AX:DET_wrong_product_err
1 elements.
Warning ! : (16-May-2009 16:15:47)
GanttChart::AddData. The DqiData structure has no data for this range
Information : (16-May-2009 16:15:47)
Graph 22: Adding data from object @PCF_MPH_MWR_CHD_AX:SET_wrong_sensing_stop
1 elements.
Warning ! : (16-May-2009 16:15:47)
GanttChart::AddData. The DqiData structure has no data for this range
Information : (16-May-2009 16:15:47)
Graph 22: Adding data from object @PCF_MPH_MWR_CHD_AX:SET_wrong_sensing_start
1 elements.
Warning ! : (16-May-2009 16:15:47)
GanttChart::AddData. The DqiData structure has no data for this range
Information : (16-May-2009 16:15:47)
Graph 22: Adding data from object @PCF_MPH_MWR_CHD_AX:SET_wrong_software_ver
1 elements.
Warning ! : (16-May-2009 16:15:47)
GanttChart::AddData. The DqiData structure has no data for this range
Information : (16-May-2009 16:15:47)
Graph 22: Adding data from object @PCF_MPH_MWR_CHD_AX:SET_wrong_proc_time
1 elements.
Warning ! : (16-May-2009 16:15:47)
GanttChart::AddData. The DqiData structure has no data for this range
Information : (16-May-2009 16:15:48)
Graph 22: Adding data from object @PCF_MPH_MWR_CHD_AX:SET_wrong_proc_stage
1 elements.
Warning ! : (16-May-2009 16:15:48)
GanttChart::AddData. The DqiData structure has no data for this range
Information : (16-May-2009 16:15:48)
Graph 22: Adding data from object @PCF_MPH_MWR_CHD_AX:SET_wrong_filename
1 elements.
Warning ! : (16-May-2009 16:15:48)
GanttChart::AddData. The DqiData structure has no data for this range
Information : (16-May-2009 16:15:48) Graph 22: Generating PNG file.
Warning ! : (16-May-2009 16:15:48)
GanttChart::ReadPolyline. Adding a section with no data
Warning ! : (16-May-2009 16:15:48)
GanttChart::ReadPolyline. Adding a section with no data
Warning ! : (16-May-2009 16:15:48)
GanttChart::ReadPolyline. Adding a section with no data
Warning ! : (16-May-2009 16:15:48)
GanttChart::ReadPolyline. Adding a section with no data
Warning ! : (16-May-2009 16:15:48)
GanttChart::ReadPolyline. Adding a section with no data
Warning ! : (16-May-2009 16:15:48)
GanttChart::ReadPolyline. Adding a section with no data
Warning ! : (16-May-2009 16:15:48)
GanttChart::ReadPolyline. Adding a section with no data
Information : (16-May-2009 16:15:48) Graph 22: Destroying object.
Information : (16-May-2009 16:15:48)
Graph 23: Creating object for a eventGanttChart
Information : (16-May-2009 16:15:48) Graph 23: Processing legend.
Information : (16-May-2009 16:15:48)
Graph 23: Adding data from object @PCF_MPH_MWR_CON_AX:DET_wrong_product_err
1 elements.
Warning ! : (16-May-2009 16:15:48)
GanttChart::AddData. The DqiData structure has no data for this range
Information : (16-May-2009 16:15:48)
Graph 23: Adding data from object @PCF_MPH_MWR_CON_AX:SET_wrong_sensing_stop
1 elements.
```

Warning ! : (16-May-2009 16:15:48)
GanttChart::AddData. The DqiData structure has no data for this range
Information : (16-May-2009 16:15:48)
Graph 23: Adding data from object @PCF_MPH_MWR_CON_AX:SET_wrong_sensing_start
1 elements.
Warning ! : (16-May-2009 16:15:48)
GanttChart::AddData. The DqiData structure has no data for this range
Information : (16-May-2009 16:15:48)
Graph 23: Adding data from object @PCF_MPH_MWR_CON_AX:SET_wrong_software_ver
1 elements.
Warning ! : (16-May-2009 16:15:48)
GanttChart::AddData. The DqiData structure has no data for this range
Information : (16-May-2009 16:15:48)
Graph 23: Adding data from object @PCF_MPH_MWR_CON_AX:SET_wrong_proc_time
1 elements.
Warning ! : (16-May-2009 16:15:48)
GanttChart::AddData. The DqiData structure has no data for this range
Information : (16-May-2009 16:15:48)
Graph 23: Adding data from object @PCF_MPH_MWR_CON_AX:SET_wrong_proc_stage
1 elements.
Warning ! : (16-May-2009 16:15:48)
GanttChart::AddData. The DqiData structure has no data for this range
Information : (16-May-2009 16:15:48)
Graph 23: Adding data from object @PCF_MPH_MWR_CON_AX:SET_wrong_filename
1 elements.
Warning ! : (16-May-2009 16:15:48)
GanttChart::AddData. The DqiData structure has no data for this range
Information : (16-May-2009 16:15:48) Graph 23: Generating PNG file.
Warning ! : (16-May-2009 16:15:48)
GanttChart::ReadPolyline. Adding a section with no data
Warning ! : (16-May-2009 16:15:48)
GanttChart::ReadPolyline. Adding a section with no data
Warning ! : (16-May-2009 16:15:48)
GanttChart::ReadPolyline. Adding a section with no data
Warning ! : (16-May-2009 16:15:48)
GanttChart::ReadPolyline. Adding a section with no data
Warning ! : (16-May-2009 16:15:48)
GanttChart::ReadPolyline. Adding a section with no data
Warning ! : (16-May-2009 16:15:48)
GanttChart::ReadPolyline. Adding a section with no data
Warning ! : (16-May-2009 16:15:48)
GanttChart::ReadPolyline. Adding a section with no data
Information : (16-May-2009 16:15:49) Graph 23: Destroying object.
Information : (16-May-2009 16:15:49)
Graph 24: Creating object for a eventGanttChart
Information : (16-May-2009 16:15:49) Graph 24: Processing legend.
Information : (16-May-2009 16:15:49)
Graph 24: Adding data from object @PCF_MPH_MWR_LSF_AX:DET_wrong_product_err
1 elements.
Warning ! : (16-May-2009 16:15:49)
GanttChart::AddData. The DqiData structure has no data for this range
Information : (16-May-2009 16:15:49)
Graph 24: Adding data from object @PCF_MPH_MWR_LSF_AX:SET_wrong_sensing_stop
1 elements.
Warning ! : (16-May-2009 16:15:49)
GanttChart::AddData. The DqiData structure has no data for this range
Information : (16-May-2009 16:15:49)
Graph 24: Adding data from object @PCF_MPH_MWR_LSF_AX:SET_wrong_sensing_start
1 elements.
Warning ! : (16-May-2009 16:15:49)
GanttChart::AddData. The DqiData structure has no data for this range
Information : (16-May-2009 16:15:49)
Graph 24: Adding data from object @PCF_MPH_MWR_LSF_AX:SET_wrong_software_ver
1 elements.
Warning ! : (16-May-2009 16:15:49)
GanttChart::AddData. The DqiData structure has no data for this range
Information : (16-May-2009 16:15:49)
Graph 24: Adding data from object @PCF_MPH_MWR_LSF_AX:SET_wrong_proc_time

1 elements.
Warning ! : (16-May-2009 16:15:49)
GanttChart::AddData. The DqiData structure has no data for this range
Information : (16-May-2009 16:15:49)
Graph 24: Adding data from object @PCF_MPH_MWR_LSF_AX:SET_wrong_proc_stage
1 elements.
Warning ! : (16-May-2009 16:15:49)
GanttChart::AddData. The DqiData structure has no data for this range
Information : (16-May-2009 16:15:49)
Graph 24: Adding data from object @PCF_MPH_MWR_LSF_AX:SET_wrong_filename
1 elements.
Warning ! : (16-May-2009 16:15:49)
GanttChart::AddData. The DqiData structure has no data for this range
Information : (16-May-2009 16:15:49) Graph 24: Generating PNG file.
Warning ! : (16-May-2009 16:15:49)
GanttChart::ReadPolyline. Adding a section with no data
Warning ! : (16-May-2009 16:15:49)
GanttChart::ReadPolyline. Adding a section with no data
Warning ! : (16-May-2009 16:15:49)
GanttChart::ReadPolyline. Adding a section with no data
Warning ! : (16-May-2009 16:15:49)
GanttChart::ReadPolyline. Adding a section with no data
Warning ! : (16-May-2009 16:15:49)
GanttChart::ReadPolyline. Adding a section with no data
Warning ! : (16-May-2009 16:15:49)
GanttChart::ReadPolyline. Adding a section with no data
Warning ! : (16-May-2009 16:15:49)
GanttChart::ReadPolyline. Adding a section with no data
Warning ! : (16-May-2009 16:15:49)
GanttChart::ReadPolyline. Adding a section with no data
Information : (16-May-2009 16:15:49) Graph 24: Destroying object.
Information : (16-May-2009 16:15:49)
Graph 25: Creating object for a eventGanttChart
Information : (16-May-2009 16:15:49) Graph 25: Processing legend.
Information : (16-May-2009 16:15:49)
Graph 25: Adding data from object @PCF_MPH_MWR_SLT_AX:DET_wrong_product_err
1 elements.
Warning ! : (16-May-2009 16:15:49)
GanttChart::AddData. The DqiData structure has no data for this range
Information : (16-May-2009 16:15:49)
Graph 25: Adding data from object @PCF_MPH_MWR_SLT_AX:SET_wrong_sensing_stop
1 elements.
Warning ! : (16-May-2009 16:15:49)
GanttChart::AddData. The DqiData structure has no data for this range
Information : (16-May-2009 16:15:49)
Graph 25: Adding data from object @PCF_MPH_MWR_SLT_AX:SET_wrong_sensing_start
1 elements.
Warning ! : (16-May-2009 16:15:49)
GanttChart::AddData. The DqiData structure has no data for this range
Information : (16-May-2009 16:15:49)
Graph 25: Adding data from object @PCF_MPH_MWR_SLT_AX:SET_wrong_software_ver
1 elements.
Warning ! : (16-May-2009 16:15:49)
GanttChart::AddData. The DqiData structure has no data for this range
Information : (16-May-2009 16:15:49)
Graph 25: Adding data from object @PCF_MPH_MWR_SLT_AX:SET_wrong_proc_time
1 elements.
Warning ! : (16-May-2009 16:15:49)
GanttChart::AddData. The DqiData structure has no data for this range
Information : (16-May-2009 16:15:49)
Graph 25: Adding data from object @PCF_MPH_MWR_SLT_AX:SET_wrong_proc_stage
1 elements.
Warning ! : (16-May-2009 16:15:49)
GanttChart::AddData. The DqiData structure has no data for this range
Information : (16-May-2009 16:15:49)
Graph 25: Adding data from object @PCF_MPH_MWR_SLT_AX:SET_wrong_filename
1 elements.
Warning ! : (16-May-2009 16:15:49)
GanttChart::AddData. The DqiData structure has no data for this range
Information : (16-May-2009 16:15:49) Graph 25: Generating PNG file.

Information : (16-May-2009 16:15:50) Graph 26: Destroying object.
Information : (16-May-2009 16:15:50)
Graph 27: Creating object for a eventGanttChart
Information : (16-May-2009 16:15:50) Graph 27: Processing legend.
Information : (16-May-2009 16:15:50)
Graph 27: Adding data from object @PCF_MPH_RA2_CON_AX:DET_wrong_product_err
1 elements.
Warning ! : (16-May-2009 16:15:50)
GanttChart::AddData. The DqiData structure has no data for this range
Information : (16-May-2009 16:15:50)
Graph 27: Adding data from object @PCF_MPH_RA2_CON_AX:SET_wrong_sensing_stop
1 elements.
Warning ! : (16-May-2009 16:15:50)
GanttChart::AddData. The DqiData structure has no data for this range
Information : (16-May-2009 16:15:50)
Graph 27: Adding data from object @PCF_MPH_RA2_CON_AX:SET_wrong_sensing_start
1 elements.
Warning ! : (16-May-2009 16:15:50)
GanttChart::AddData. The DqiData structure has no data for this range
Information : (16-May-2009 16:15:50)
Graph 27: Adding data from object @PCF_MPH_RA2_CON_AX:SET_wrong_software_ver
1 elements.
Warning ! : (16-May-2009 16:15:50)
GanttChart::AddData. The DqiData structure has no data for this range
Information : (16-May-2009 16:15:50)
Graph 27: Adding data from object @PCF_MPH_RA2_CON_AX:SET_wrong_proc_time
1 elements.
Warning ! : (16-May-2009 16:15:50)
GanttChart::AddData. The DqiData structure has no data for this range
Information : (16-May-2009 16:15:50)
Graph 27: Adding data from object @PCF_MPH_RA2_CON_AX:SET_wrong_proc_stage
1 elements.
Warning ! : (16-May-2009 16:15:50)
GanttChart::AddData. The DqiData structure has no data for this range
Information : (16-May-2009 16:15:50)
Graph 27: Adding data from object @PCF_MPH_RA2_CON_AX:SET_wrong_filename
1 elements.
Warning ! : (16-May-2009 16:15:50)
GanttChart::AddData. The DqiData structure has no data for this range
Information : (16-May-2009 16:15:50) Graph 27: Generating PNG file.
Warning ! : (16-May-2009 16:15:50)
GanttChart::ReadPolyline. Adding a section with no data
Warning ! : (16-May-2009 16:15:50)
GanttChart::ReadPolyline. Adding a section with no data
Warning ! : (16-May-2009 16:15:50)
GanttChart::ReadPolyline. Adding a section with no data
Warning ! : (16-May-2009 16:15:50)
GanttChart::ReadPolyline. Adding a section with no data
Warning ! : (16-May-2009 16:15:50)
GanttChart::ReadPolyline. Adding a section with no data
Warning ! : (16-May-2009 16:15:50)
GanttChart::ReadPolyline. Adding a section with no data
Warning ! : (16-May-2009 16:15:50)
GanttChart::ReadPolyline. Adding a section with no data
Information : (16-May-2009 16:15:51) Graph 27: Destroying object.
Information : (16-May-2009 16:15:51)
Graph 28: Creating object for a eventGanttChart
Information : (16-May-2009 16:15:51) Graph 28: Processing legend.
Information : (16-May-2009 16:15:51)
Graph 28: Adding data from object @PCF_MPH_RA2_CST_AX:DET_wrong_product_err
1 elements.
Warning ! : (16-May-2009 16:15:51)
GanttChart::AddData. The DqiData structure has no data for this range
Information : (16-May-2009 16:15:51)
Graph 28: Adding data from object @PCF_MPH_RA2_CST_AX:SET_wrong_sensing_stop
1 elements.
Warning ! : (16-May-2009 16:15:51)
GanttChart::AddData. The DqiData structure has no data for this range

Information : (16-May-2009 16:15:51)
Graph 28: Adding data from object @PCF_MPH_RA2_CST_AX:SET_wrong_sensing_start
1 elements.
Warning ! : (16-May-2009 16:15:51)
GanttChart::AddData. The DqiData structure has no data for this range
Information : (16-May-2009 16:15:51)
Graph 28: Adding data from object @PCF_MPH_RA2_CST_AX:SET_wrong_software_ver
1 elements.
Warning ! : (16-May-2009 16:15:51)
GanttChart::AddData. The DqiData structure has no data for this range
Information : (16-May-2009 16:15:51)
Graph 28: Adding data from object @PCF_MPH_RA2_CST_AX:SET_wrong_proc_time
1 elements.
Warning ! : (16-May-2009 16:15:51)
GanttChart::AddData. The DqiData structure has no data for this range
Information : (16-May-2009 16:15:51)
Graph 28: Adding data from object @PCF_MPH_RA2_CST_AX:SET_wrong_proc_stage
1 elements.
Warning ! : (16-May-2009 16:15:51)
GanttChart::AddData. The DqiData structure has no data for this range
Information : (16-May-2009 16:15:51)
Graph 28: Adding data from object @PCF_MPH_RA2_CST_AX:SET_wrong_filename
1 elements.
Warning ! : (16-May-2009 16:15:51)
GanttChart::AddData. The DqiData structure has no data for this range
Information : (16-May-2009 16:15:51) Graph 28: Generating PNG file.
Warning ! : (16-May-2009 16:15:51)
GanttChart::ReadPolyline. Adding a section with no data
Warning ! : (16-May-2009 16:15:51)
GanttChart::ReadPolyline. Adding a section with no data
Warning ! : (16-May-2009 16:15:51)
GanttChart::ReadPolyline. Adding a section with no data
Warning ! : (16-May-2009 16:15:51)
GanttChart::ReadPolyline. Adding a section with no data
Warning ! : (16-May-2009 16:15:51)
GanttChart::ReadPolyline. Adding a section with no data
Warning ! : (16-May-2009 16:15:51)
GanttChart::ReadPolyline. Adding a section with no data
Warning ! : (16-May-2009 16:15:51)
GanttChart::ReadPolyline. Adding a section with no data
Warning ! : (16-May-2009 16:15:51)
GanttChart::ReadPolyline. Adding a section with no data
Information : (16-May-2009 16:15:51) Graph 28: Destroying object.
Information : (16-May-2009 16:15:51)
Graph 29: Creating object for a eventGanttChart
Information : (16-May-2009 16:15:51) Graph 29: Processing legend.
Information : (16-May-2009 16:15:51)
Graph 29: Adding data from object @PCF_MPH_RA2_DIP_AX:DET_wrong_product_err
1 elements.
Warning ! : (16-May-2009 16:15:51)
GanttChart::AddData. The DqiData structure has no data for this range
Information : (16-May-2009 16:15:51)
Graph 29: Adding data from object @PCF_MPH_RA2_DIP_AX:SET_wrong_sensing_stop
1 elements.
Warning ! : (16-May-2009 16:15:51)
GanttChart::AddData. The DqiData structure has no data for this range
Information : (16-May-2009 16:15:51)
Graph 29: Adding data from object @PCF_MPH_RA2_DIP_AX:SET_wrong_sensing_start
1 elements.
Warning ! : (16-May-2009 16:15:51)
GanttChart::AddData. The DqiData structure has no data for this range
Information : (16-May-2009 16:15:51)
Graph 29: Adding data from object @PCF_MPH_RA2_DIP_AX:SET_wrong_software_ver
1 elements.
Warning ! : (16-May-2009 16:15:51)
GanttChart::AddData. The DqiData structure has no data for this range
Information : (16-May-2009 16:15:51)
Graph 29: Adding data from object @PCF_MPH_RA2_DIP_AX:SET_wrong_proc_time
1 elements.
Warning ! : (16-May-2009 16:15:51)

GanttChart::AddData. The DqiData structure has no data for this range
Information : (16-May-2009 16:15:51)
Graph 29: Adding data from object @PCF_MPH_RA2_DIP_AX:SET_wrong_proc_stage
1 elements.
Warning ! : (16-May-2009 16:15:51)
GanttChart::AddData. The DqiData structure has no data for this range
Information : (16-May-2009 16:15:51)
Graph 29: Adding data from object @PCF_MPH_RA2_DIP_AX:SET_wrong_filename
1 elements.
Warning ! : (16-May-2009 16:15:51)
GanttChart::AddData. The DqiData structure has no data for this range
Information : (16-May-2009 16:15:51) Graph 29: Generating PNG file.
Warning ! : (16-May-2009 16:15:51)
GanttChart::ReadPolyline. Adding a section with no data
Warning ! : (16-May-2009 16:15:51)
GanttChart::ReadPolyline. Adding a section with no data
Warning ! : (16-May-2009 16:15:51)
GanttChart::ReadPolyline. Adding a section with no data
Warning ! : (16-May-2009 16:15:51)
GanttChart::ReadPolyline. Adding a section with no data
Warning ! : (16-May-2009 16:15:51)
GanttChart::ReadPolyline. Adding a section with no data
Warning ! : (16-May-2009 16:15:51)
GanttChart::ReadPolyline. Adding a section with no data
Warning ! : (16-May-2009 16:15:51)
GanttChart::ReadPolyline. Adding a section with no data
Warning ! : (16-May-2009 16:15:51)
GanttChart::ReadPolyline. Adding a section with no data
Information : (16-May-2009 16:15:52) Graph 29: Destroying object.
Information : (16-May-2009 16:15:52)
Graph 30: Creating object for a eventGanttChart
Information : (16-May-2009 16:15:52) Graph 30: Processing legend.
Information : (16-May-2009 16:15:52)
Graph 30: Adding data from object @PCF_MPH_RA2_GEO_AX:DET_wrong_product_err
1 elements.
Warning ! : (16-May-2009 16:15:52)
GanttChart::AddData. The DqiData structure has no data for this range
Information : (16-May-2009 16:15:52)
Graph 30: Adding data from object @PCF_MPH_RA2_GEO_AX:SET_wrong_sensing_stop
1 elements.
Warning ! : (16-May-2009 16:15:52)
GanttChart::AddData. The DqiData structure has no data for this range
Information : (16-May-2009 16:15:52)
Graph 30: Adding data from object @PCF_MPH_RA2_GEO_AX:SET_wrong_sensing_start
1 elements.
Warning ! : (16-May-2009 16:15:52)
GanttChart::AddData. The DqiData structure has no data for this range
Information : (16-May-2009 16:15:52)
Graph 30: Adding data from object @PCF_MPH_RA2_GEO_AX:SET_wrong_software_ver
1 elements.
Warning ! : (16-May-2009 16:15:52)
GanttChart::AddData. The DqiData structure has no data for this range
Information : (16-May-2009 16:15:52)
Graph 30: Adding data from object @PCF_MPH_RA2_GEO_AX:SET_wrong_proc_time
1 elements.
Warning ! : (16-May-2009 16:15:52)
GanttChart::AddData. The DqiData structure has no data for this range
Information : (16-May-2009 16:15:52)
Graph 30: Adding data from object @PCF_MPH_RA2_GEO_AX:SET_wrong_proc_stage
1 elements.
Warning ! : (16-May-2009 16:15:52)
GanttChart::AddData. The DqiData structure has no data for this range
Information : (16-May-2009 16:15:52)
Graph 30: Adding data from object @PCF_MPH_RA2_GEO_AX:SET_wrong_filename
1 elements.
Warning ! : (16-May-2009 16:15:52)
GanttChart::AddData. The DqiData structure has no data for this range
Information : (16-May-2009 16:15:52) Graph 30: Generating PNG file.
Warning ! : (16-May-2009 16:15:52)
GanttChart::ReadPolyline. Adding a section with no data

```
Warning ! : (16-May-2009 16:15:52)
GanttChart::ReadPolyline. Adding a section with no data
Warning ! : (16-May-2009 16:15:52)
GanttChart::ReadPolyline. Adding a section with no data
Warning ! : (16-May-2009 16:15:52)
GanttChart::ReadPolyline. Adding a section with no data
Warning ! : (16-May-2009 16:15:52)
GanttChart::ReadPolyline. Adding a section with no data
Warning ! : (16-May-2009 16:15:52)
GanttChart::ReadPolyline. Adding a section with no data
Warning ! : (16-May-2009 16:15:52)
GanttChart::ReadPolyline. Adding a section with no data
Information : (16-May-2009 16:15:52) Graph 30: Destroying object.
Information : (16-May-2009 16:15:52)
Graph 31: Creating object for a eventGanttChart
Information : (16-May-2009 16:15:52) Graph 31: Processing legend.
Information : (16-May-2009 16:15:52)
Graph 31: Adding data from object @PCF_MPH_RA2_ICT_AX:DET_wrong_product_err
1 elements.
Warning ! : (16-May-2009 16:15:52)
GanttChart::AddData. The DqiData structure has no data for this range
Information : (16-May-2009 16:15:52)
Graph 31: Adding data from object @PCF_MPH_RA2_ICT_AX:SET_wrong_sensing_stop
1 elements.
Warning ! : (16-May-2009 16:15:52)
GanttChart::AddData. The DqiData structure has no data for this range
Information : (16-May-2009 16:15:52)
Graph 31: Adding data from object @PCF_MPH_RA2_ICT_AX:SET_wrong_sensing_start
1 elements.
Warning ! : (16-May-2009 16:15:52)
GanttChart::AddData. The DqiData structure has no data for this range
Information : (16-May-2009 16:15:52)
Graph 31: Adding data from object @PCF_MPH_RA2_ICT_AX:SET_wrong_software_ver
1 elements.
Warning ! : (16-May-2009 16:15:52)
GanttChart::AddData. The DqiData structure has no data for this range
Information : (16-May-2009 16:15:52)
Graph 31: Adding data from object @PCF_MPH_RA2_ICT_AX:SET_wrong_proc_time
1 elements.
Warning ! : (16-May-2009 16:15:52)
GanttChart::AddData. The DqiData structure has no data for this range
Information : (16-May-2009 16:15:52)
Graph 31: Adding data from object @PCF_MPH_RA2_ICT_AX:SET_wrong_proc_stage
1 elements.
Warning ! : (16-May-2009 16:15:52)
GanttChart::AddData. The DqiData structure has no data for this range
Information : (16-May-2009 16:15:52)
Graph 31: Adding data from object @PCF_MPH_RA2_ICT_AX:SET_wrong_filename
1 elements.
Warning ! : (16-May-2009 16:15:52)
GanttChart::AddData. The DqiData structure has no data for this range
Information : (16-May-2009 16:15:52) Graph 31: Generating PNG file.
Warning ! : (16-May-2009 16:15:52)
GanttChart::ReadPolyline. Adding a section with no data
Warning ! : (16-May-2009 16:15:52)
GanttChart::ReadPolyline. Adding a section with no data
Warning ! : (16-May-2009 16:15:52)
GanttChart::ReadPolyline. Adding a section with no data
Warning ! : (16-May-2009 16:15:52)
GanttChart::ReadPolyline. Adding a section with no data
Warning ! : (16-May-2009 16:15:52)
GanttChart::ReadPolyline. Adding a section with no data
Warning ! : (16-May-2009 16:15:52)
GanttChart::ReadPolyline. Adding a section with no data
Warning ! : (16-May-2009 16:15:52)
GanttChart::ReadPolyline. Adding a section with no data
Warning ! : (16-May-2009 16:15:52)
GanttChart::ReadPolyline. Adding a section with no data
Information : (16-May-2009 16:15:53) Graph 31: Destroying object.
Information : (16-May-2009 16:15:53)
```

```
Graph 32: Creating object for a eventGanttChart
Information : (16-May-2009 16:15:53) Graph 32: Processing legend.
Information : (16-May-2009 16:15:53)
Graph 32: Adding data from object @PCF_MPH_RA2_IFA_AX:DET_wrong_product_err
1 elements.
Warning ! : (16-May-2009 16:15:53)
GanttChart::AddData. The DqiData structure has no data for this range
Information : (16-May-2009 16:15:53)
Graph 32: Adding data from object @PCF_MPH_RA2_IFA_AX:SET_wrong_sensing_stop
1 elements.
Warning ! : (16-May-2009 16:15:53)
GanttChart::AddData. The DqiData structure has no data for this range
Information : (16-May-2009 16:15:53)
Graph 32: Adding data from object @PCF_MPH_RA2_IFA_AX:SET_wrong_sensing_start
1 elements.
Warning ! : (16-May-2009 16:15:53)
GanttChart::AddData. The DqiData structure has no data for this range
Information : (16-May-2009 16:15:53)
Graph 32: Adding data from object @PCF_MPH_RA2_IFA_AX:SET_wrong_software_ver
1 elements.
Warning ! : (16-May-2009 16:15:53)
GanttChart::AddData. The DqiData structure has no data for this range
Information : (16-May-2009 16:15:53)
Graph 32: Adding data from object @PCF_MPH_RA2_IFA_AX:SET_wrong_proc_time
1 elements.
Warning ! : (16-May-2009 16:15:53)
GanttChart::AddData. The DqiData structure has no data for this range
Information : (16-May-2009 16:15:53)
Graph 32: Adding data from object @PCF_MPH_RA2_IFA_AX:SET_wrong_proc_stage
1 elements.
Warning ! : (16-May-2009 16:15:53)
GanttChart::AddData. The DqiData structure has no data for this range
Information : (16-May-2009 16:15:53)
Graph 32: Adding data from object @PCF_MPH_RA2_IFA_AX:SET_wrong_filename
1 elements.
Warning ! : (16-May-2009 16:15:53)
GanttChart::AddData. The DqiData structure has no data for this range
Information : (16-May-2009 16:15:53) Graph 32: Generating PNG file.
Warning ! : (16-May-2009 16:15:53)
GanttChart::ReadPolyline. Adding a section with no data
Warning ! : (16-May-2009 16:15:53)
GanttChart::ReadPolyline. Adding a section with no data
Warning ! : (16-May-2009 16:15:53)
GanttChart::ReadPolyline. Adding a section with no data
Warning ! : (16-May-2009 16:15:53)
GanttChart::ReadPolyline. Adding a section with no data
Warning ! : (16-May-2009 16:15:53)
GanttChart::ReadPolyline. Adding a section with no data
Warning ! : (16-May-2009 16:15:53)
GanttChart::ReadPolyline. Adding a section with no data
Warning ! : (16-May-2009 16:15:53)
GanttChart::ReadPolyline. Adding a section with no data
Warning ! : (16-May-2009 16:15:53)
GanttChart::ReadPolyline. Adding a section with no data
Information : (16-May-2009 16:15:53) Graph 32: Destroying object.
Information : (16-May-2009 16:15:53)
Graph 33: Creating object for a eventGanttChart
Information : (16-May-2009 16:15:53) Graph 33: Processing legend.
Information : (16-May-2009 16:15:53)
Graph 33: Adding data from object @PCF_MPH_RA2_IFB_AX:DET_wrong_product_err
1 elements.
Warning ! : (16-May-2009 16:15:53)
GanttChart::AddData. The DqiData structure has no data for this range
Information : (16-May-2009 16:15:53)
Graph 33: Adding data from object @PCF_MPH_RA2_IFB_AX:SET_wrong_sensing_stop
1 elements.
Warning ! : (16-May-2009 16:15:53)
GanttChart::AddData. The DqiData structure has no data for this range
Information : (16-May-2009 16:15:53)
Graph 33: Adding data from object @PCF_MPH_RA2_IFB_AX:SET_wrong_sensing_start
```

```
1 elements.
Warning ! : (16-May-2009 16:15:53)
GanttChart::AddData. The DqiData structure has no data for this range
Information : (16-May-2009 16:15:53)
Graph 33: Adding data from object @PCF_MPH_RA2_IFB_AX:SET_wrong_software_ver
1 elements.
Warning ! : (16-May-2009 16:15:53)
GanttChart::AddData. The DqiData structure has no data for this range
Information : (16-May-2009 16:15:53)
Graph 33: Adding data from object @PCF_MPH_RA2_IFB_AX:SET_wrong_proc_time
1 elements.
Warning ! : (16-May-2009 16:15:53)
GanttChart::AddData. The DqiData structure has no data for this range
Information : (16-May-2009 16:15:53)
Graph 33: Adding data from object @PCF_MPH_RA2_IFB_AX:SET_wrong_proc_stage
1 elements.
Warning ! : (16-May-2009 16:15:53)
GanttChart::AddData. The DqiData structure has no data for this range
Information : (16-May-2009 16:15:53)
Graph 33: Adding data from object @PCF_MPH_RA2_IFB_AX:SET_wrong_filename
1 elements.
Warning ! : (16-May-2009 16:15:53)
GanttChart::AddData. The DqiData structure has no data for this range
Information : (16-May-2009 16:15:53) Graph 33: Generating PNG file.
Warning ! : (16-May-2009 16:15:53)
GanttChart::ReadPolyline. Adding a section with no data
Warning ! : (16-May-2009 16:15:53)
GanttChart::ReadPolyline. Adding a section with no data
Warning ! : (16-May-2009 16:15:53)
GanttChart::ReadPolyline. Adding a section with no data
Warning ! : (16-May-2009 16:15:53)
GanttChart::ReadPolyline. Adding a section with no data
Warning ! : (16-May-2009 16:15:53)
GanttChart::ReadPolyline. Adding a section with no data
Warning ! : (16-May-2009 16:15:53)
GanttChart::ReadPolyline. Adding a section with no data
Warning ! : (16-May-2009 16:15:53)
GanttChart::ReadPolyline. Adding a section with no data
Warning ! : (16-May-2009 16:15:53)
GanttChart::ReadPolyline. Adding a section with no data
Information : (16-May-2009 16:15:54) Graph 33: Destroying object.
Information : (16-May-2009 16:15:54)
Graph 34: Creating object for a eventGanttChart
Information : (16-May-2009 16:15:54) Graph 34: Processing legend.
Information : (16-May-2009 16:15:54)
Graph 34: Adding data from object @PCF_MPH_RA2_IFF_AX:DET_wrong_product_err
1 elements.
Warning ! : (16-May-2009 16:15:54)
GanttChart::AddData. The DqiData structure has no data for this range
Information : (16-May-2009 16:15:54)
Graph 34: Adding data from object @PCF_MPH_RA2_IFF_AX:SET_wrong_sensing_stop
1 elements.
Warning ! : (16-May-2009 16:15:54)
GanttChart::AddData. The DqiData structure has no data for this range
Information : (16-May-2009 16:15:54)
Graph 34: Adding data from object @PCF_MPH_RA2_IFF_AX:SET_wrong_sensing_start
1 elements.
Warning ! : (16-May-2009 16:15:54)
GanttChart::AddData. The DqiData structure has no data for this range
Information : (16-May-2009 16:15:54)
Graph 34: Adding data from object @PCF_MPH_RA2_IFF_AX:SET_wrong_software_ver
1 elements.
Warning ! : (16-May-2009 16:15:54)
GanttChart::AddData. The DqiData structure has no data for this range
Information : (16-May-2009 16:15:54)
Graph 34: Adding data from object @PCF_MPH_RA2_IFF_AX:SET_wrong_proc_time
1 elements.
Warning ! : (16-May-2009 16:15:54)
GanttChart::AddData. The DqiData structure has no data for this range
Information : (16-May-2009 16:15:54)
```

Graph 34: Adding data from object @PCF_MPH_RA2_IFF_AX:SET_wrong_proc_stage
1 elements.
Warning ! : (16-May-2009 16:15:54)
GanttChart::AddData. The DqiData structure has no data for this range
Information : (16-May-2009 16:15:54)
Graph 34: Adding data from object @PCF_MPH_RA2_IFF_AX:SET_wrong_filename
1 elements.
Warning ! : (16-May-2009 16:15:54)
GanttChart::AddData. The DqiData structure has no data for this range
Information : (16-May-2009 16:15:54) Graph 34: Generating PNG file.
Warning ! : (16-May-2009 16:15:54)
GanttChart::ReadPolyline. Adding a section with no data
Warning ! : (16-May-2009 16:15:54)
GanttChart::ReadPolyline. Adding a section with no data
Warning ! : (16-May-2009 16:15:54)
GanttChart::ReadPolyline. Adding a section with no data
Warning ! : (16-May-2009 16:15:54)
GanttChart::ReadPolyline. Adding a section with no data
Warning ! : (16-May-2009 16:15:54)
GanttChart::ReadPolyline. Adding a section with no data
Warning ! : (16-May-2009 16:15:54)
GanttChart::ReadPolyline. Adding a section with no data
Warning ! : (16-May-2009 16:15:54)
GanttChart::ReadPolyline. Adding a section with no data
Information : (16-May-2009 16:15:54) Graph 34: Destroying object.
Information : (16-May-2009 16:15:54)
Graph 35: Creating object for a eventGanttChart
Information : (16-May-2009 16:15:54) Graph 35: Processing legend.
Information : (16-May-2009 16:15:54)
Graph 35: Adding data from object @PCF_MPH_RA2_IOC_AX:DET_wrong_product_err
1 elements.
Warning ! : (16-May-2009 16:15:54)
GanttChart::AddData. The DqiData structure has no data for this range
Information : (16-May-2009 16:15:54)
Graph 35: Adding data from object @PCF_MPH_RA2_IOC_AX:SET_wrong_sensing_stop
1 elements.
Warning ! : (16-May-2009 16:15:54)
GanttChart::AddData. The DqiData structure has no data for this range
Information : (16-May-2009 16:15:54)
Graph 35: Adding data from object @PCF_MPH_RA2_IOC_AX:SET_wrong_sensing_start
1 elements.
Warning ! : (16-May-2009 16:15:54)
GanttChart::AddData. The DqiData structure has no data for this range
Information : (16-May-2009 16:15:54)
Graph 35: Adding data from object @PCF_MPH_RA2_IOC_AX:SET_wrong_software_ver
1 elements.
Warning ! : (16-May-2009 16:15:54)
GanttChart::AddData. The DqiData structure has no data for this range
Information : (16-May-2009 16:15:54)
Graph 35: Adding data from object @PCF_MPH_RA2_IOC_AX:SET_wrong_proc_time
1 elements.
Warning ! : (16-May-2009 16:15:54)
GanttChart::AddData. The DqiData structure has no data for this range
Information : (16-May-2009 16:15:54)
Graph 35: Adding data from object @PCF_MPH_RA2_IOC_AX:SET_wrong_proc_stage
1 elements.
Warning ! : (16-May-2009 16:15:54)
GanttChart::AddData. The DqiData structure has no data for this range
Information : (16-May-2009 16:15:54)
Graph 35: Adding data from object @PCF_MPH_RA2_IOC_AX:SET_wrong_filename
1 elements.
Warning ! : (16-May-2009 16:15:54)
GanttChart::AddData. The DqiData structure has no data for this range
Information : (16-May-2009 16:15:54) Graph 35: Generating PNG file.
Warning ! : (16-May-2009 16:15:54)
GanttChart::ReadPolyline. Adding a section with no data
Warning ! : (16-May-2009 16:15:54)
GanttChart::ReadPolyline. Adding a section with no data


```
Warning ! : (16-May-2009 16:15:54)
GanttChart::ReadPolyline. Adding a section with no data
Warning ! : (16-May-2009 16:15:54)
GanttChart::ReadPolyline. Adding a section with no data
Warning ! : (16-May-2009 16:15:54)
GanttChart::ReadPolyline. Adding a section with no data
Warning ! : (16-May-2009 16:15:54)
GanttChart::ReadPolyline. Adding a section with no data
Warning ! : (16-May-2009 16:15:54)
GanttChart::ReadPolyline. Adding a section with no data
Information : (16-May-2009 16:15:55) Graph 35: Destroying object.
Information : (16-May-2009 16:15:55)
Graph 36: Creating object for a eventGanttChart
Information : (16-May-2009 16:15:55) Graph 36: Processing legend.
Information : (16-May-2009 16:15:55)
Graph 36: Adding data from object @PCF_MPH_RA2_MET_AX:DET_wrong_product_err
1 elements.
Warning ! : (16-May-2009 16:15:55)
GanttChart::AddData. The DqiData structure has no data for this range
Information : (16-May-2009 16:15:55)
Graph 36: Adding data from object @PCF_MPH_RA2_MET_AX:SET_wrong_sensing_stop
1 elements.
Warning ! : (16-May-2009 16:15:55)
GanttChart::AddData. The DqiData structure has no data for this range
Information : (16-May-2009 16:15:55)
Graph 36: Adding data from object @PCF_MPH_RA2_MET_AX:SET_wrong_sensing_start
1 elements.
Warning ! : (16-May-2009 16:15:55)
GanttChart::AddData. The DqiData structure has no data for this range
Information : (16-May-2009 16:15:55)
Graph 36: Adding data from object @PCF_MPH_RA2_MET_AX:SET_wrong_software_ver
1 elements.
Warning ! : (16-May-2009 16:15:55)
GanttChart::AddData. The DqiData structure has no data for this range
Information : (16-May-2009 16:15:55)
Graph 36: Adding data from object @PCF_MPH_RA2_MET_AX:SET_wrong_proc_time
1 elements.
Warning ! : (16-May-2009 16:15:55)
GanttChart::AddData. The DqiData structure has no data for this range
Information : (16-May-2009 16:15:55)
Graph 36: Adding data from object @PCF_MPH_RA2_MET_AX:SET_wrong_proc_stage
1 elements.
Warning ! : (16-May-2009 16:15:55)
GanttChart::AddData. The DqiData structure has no data for this range
Information : (16-May-2009 16:15:55) Graph 36: Generating PNG file.
Warning ! : (16-May-2009 16:15:55)
GanttChart::ReadPolyline. Adding a section with no data
Warning ! : (16-May-2009 16:15:55)
GanttChart::ReadPolyline. Adding a section with no data
Warning ! : (16-May-2009 16:15:55)
GanttChart::ReadPolyline. Adding a section with no data
Warning ! : (16-May-2009 16:15:55)
GanttChart::ReadPolyline. Adding a section with no data
Warning ! : (16-May-2009 16:15:55)
GanttChart::ReadPolyline. Adding a section with no data
Warning ! : (16-May-2009 16:15:55)
GanttChart::ReadPolyline. Adding a section with no data
Warning ! : (16-May-2009 16:15:55)
GanttChart::ReadPolyline. Adding a section with no data
Information : (16-May-2009 16:15:55) Graph 36: Destroying object.
Information : (16-May-2009 16:15:55)
Graph 37: Creating object for a eventGanttChart
Information : (16-May-2009 16:15:55) Graph 37: Processing legend.
```

Information : (16-May-2009 16:15:55)
Graph 37: Adding data from object @PCF MPH_RA2_MSS_AX:DET_wrong_product_err
1 elements.
Warning ! : (16-May-2009 16:15:55)
GanttChart::AddData. The DqiData structure has no data for this range
Information : (16-May-2009 16:15:55)
Graph 37: Adding data from object @PCF MPH_RA2_MSS_AX:SET_wrong_sensing_stop
1 elements.
Warning ! : (16-May-2009 16:15:55)
GanttChart::AddData. The DqiData structure has no data for this range
Information : (16-May-2009 16:15:55)
Graph 37: Adding data from object @PCF MPH_RA2_MSS_AX:SET_wrong_sensing_start
1 elements.
Warning ! : (16-May-2009 16:15:55)
GanttChart::AddData. The DqiData structure has no data for this range
Information : (16-May-2009 16:15:56)
Graph 37: Adding data from object @PCF MPH_RA2_MSS_AX:SET_wrong_software_ver
1 elements.
Warning ! : (16-May-2009 16:15:56)
GanttChart::AddData. The DqiData structure has no data for this range
Information : (16-May-2009 16:15:56)
Graph 37: Adding data from object @PCF MPH_RA2_MSS_AX:SET_wrong_proc_time
1 elements.
Warning ! : (16-May-2009 16:15:56)
GanttChart::AddData. The DqiData structure has no data for this range
Information : (16-May-2009 16:15:56)
Graph 37: Adding data from object @PCF MPH_RA2_MSS_AX:SET_wrong_proc_stage
1 elements.
Warning ! : (16-May-2009 16:15:56)
GanttChart::AddData. The DqiData structure has no data for this range
Information : (16-May-2009 16:15:56)
Graph 37: Adding data from object @PCF MPH_RA2_MSS_AX:SET_wrong_filename
1 elements.
Warning ! : (16-May-2009 16:15:56)
GanttChart::AddData. The DqiData structure has no data for this range
Information : (16-May-2009 16:15:56) Graph 37: Generating PNG file.
Warning ! : (16-May-2009 16:15:56)
GanttChart::ReadPolyline. Adding a section with no data
Warning ! : (16-May-2009 16:15:56)
GanttChart::ReadPolyline. Adding a section with no data
Warning ! : (16-May-2009 16:15:56)
GanttChart::ReadPolyline. Adding a section with no data
Warning ! : (16-May-2009 16:15:56)
GanttChart::ReadPolyline. Adding a section with no data
Warning ! : (16-May-2009 16:15:56)
GanttChart::ReadPolyline. Adding a section with no data
Warning ! : (16-May-2009 16:15:56)
GanttChart::ReadPolyline. Adding a section with no data
Warning ! : (16-May-2009 16:15:56)
GanttChart::ReadPolyline. Adding a section with no data
Warning ! : (16-May-2009 16:15:56)
GanttChart::ReadPolyline. Adding a section with no data
Information : (16-May-2009 16:15:56) Graph 37: Destroying object.
Information : (16-May-2009 16:15:56)
Graph 38: Creating object for a eventGanttChart
Information : (16-May-2009 16:15:56) Graph 38: Processing legend.
Information : (16-May-2009 16:15:56)
Graph 38: Adding data from object @PCF MPH_RA2_OT1_AX:DET_wrong_product_err
1 elements.
Warning ! : (16-May-2009 16:15:56)
GanttChart::AddData. The DqiData structure has no data for this range
Information : (16-May-2009 16:15:56)
Graph 38: Adding data from object @PCF MPH_RA2_OT1_AX:SET_wrong_sensing_stop
1 elements.
Warning ! : (16-May-2009 16:15:56)
GanttChart::AddData. The DqiData structure has no data for this range
Information : (16-May-2009 16:15:56)
Graph 38: Adding data from object @PCF MPH_RA2_OT1_AX:SET_wrong_sensing_start
1 elements.
Warning ! : (16-May-2009 16:15:56)

GanttChart::AddData. The DqiData structure has no data for this range
Information : (16-May-2009 16:15:56)
Graph 38: Adding data from object @PCF_MPH_RA2_OT1_AX:SET_wrong_software_ver
1 elements.
Warning ! : (16-May-2009 16:15:56)
GanttChart::AddData. The DqiData structure has no data for this range
Information : (16-May-2009 16:15:56)
Graph 38: Adding data from object @PCF_MPH_RA2_OT1_AX:SET_wrong_proc_time
1 elements.
Warning ! : (16-May-2009 16:15:56)
GanttChart::AddData. The DqiData structure has no data for this range
Information : (16-May-2009 16:15:56)
Graph 38: Adding data from object @PCF_MPH_RA2_OT1_AX:SET_wrong_proc_stage
1 elements.
Warning ! : (16-May-2009 16:15:56)
GanttChart::AddData. The DqiData structure has no data for this range
Information : (16-May-2009 16:15:56)
Graph 38: Adding data from object @PCF_MPH_RA2_OT1_AX:SET_wrong_filename
1 elements.
Warning ! : (16-May-2009 16:15:56)
GanttChart::AddData. The DqiData structure has no data for this range
Information : (16-May-2009 16:15:56) Graph 38: Generating PNG file.
Warning ! : (16-May-2009 16:15:56)
GanttChart::ReadPolyline. Adding a section with no data
Warning ! : (16-May-2009 16:15:56)
GanttChart::ReadPolyline. Adding a section with no data
Warning ! : (16-May-2009 16:15:56)
GanttChart::ReadPolyline. Adding a section with no data
Warning ! : (16-May-2009 16:15:56)
GanttChart::ReadPolyline. Adding a section with no data
Warning ! : (16-May-2009 16:15:56)
GanttChart::ReadPolyline. Adding a section with no data
Warning ! : (16-May-2009 16:15:56)
GanttChart::ReadPolyline. Adding a section with no data
Warning ! : (16-May-2009 16:15:56)
GanttChart::ReadPolyline. Adding a section with no data
Information : (16-May-2009 16:15:57) Graph 38: Destroying object.
Information : (16-May-2009 16:15:57)
Graph 39: Creating object for a eventGanttChart
Information : (16-May-2009 16:15:57) Graph 39: Processing legend.
Information : (16-May-2009 16:15:57)
Graph 39: Adding data from object @PCF_MPH_RA2_OT2_AX:DET_wrong_product_err
1 elements.
Warning ! : (16-May-2009 16:15:57)
GanttChart::AddData. The DqiData structure has no data for this range
Information : (16-May-2009 16:15:57)
Graph 39: Adding data from object @PCF_MPH_RA2_OT2_AX:SET_wrong_sensing_stop
1 elements.
Warning ! : (16-May-2009 16:15:57)
GanttChart::AddData. The DqiData structure has no data for this range
Information : (16-May-2009 16:15:57)
Graph 39: Adding data from object @PCF_MPH_RA2_OT2_AX:SET_wrong_sensing_start
1 elements.
Warning ! : (16-May-2009 16:15:57)
GanttChart::AddData. The DqiData structure has no data for this range
Information : (16-May-2009 16:15:57)
Graph 39: Adding data from object @PCF_MPH_RA2_OT2_AX:SET_wrong_software_ver
1 elements.
Warning ! : (16-May-2009 16:15:57)
GanttChart::AddData. The DqiData structure has no data for this range
Information : (16-May-2009 16:15:57)
Graph 39: Adding data from object @PCF_MPH_RA2_OT2_AX:SET_wrong_proc_time
1 elements.
Warning ! : (16-May-2009 16:15:57)
GanttChart::AddData. The DqiData structure has no data for this range
Information : (16-May-2009 16:15:57)
Graph 39: Adding data from object @PCF_MPH_RA2_OT2_AX:SET_wrong_proc_stage
1 elements.

Warning ! : (16-May-2009 16:15:57)
GanttChart::AddData. The DqiData structure has no data for this range
Information : (16-May-2009 16:15:57)
Graph 39: Adding data from object @PCF_MPH_RA2_OT2_AX:SET_wrong_filename
1 elements.
Warning ! : (16-May-2009 16:15:57)
GanttChart::AddData. The DqiData structure has no data for this range
Information : (16-May-2009 16:15:57) Graph 39: Generating PNG file.
Warning ! : (16-May-2009 16:15:57)
GanttChart::ReadPolyline. Adding a section with no data
Warning ! : (16-May-2009 16:15:57)
GanttChart::ReadPolyline. Adding a section with no data
Warning ! : (16-May-2009 16:15:57)
GanttChart::ReadPolyline. Adding a section with no data
Warning ! : (16-May-2009 16:15:57)
GanttChart::ReadPolyline. Adding a section with no data
Warning ! : (16-May-2009 16:15:57)
GanttChart::ReadPolyline. Adding a section with no data
Warning ! : (16-May-2009 16:15:57)
GanttChart::ReadPolyline. Adding a section with no data
Warning ! : (16-May-2009 16:15:57)
GanttChart::ReadPolyline. Adding a section with no data
Information : (16-May-2009 16:15:57) Graph 39: Destroying object.
Information : (16-May-2009 16:15:57)
Graph 40: Creating object for a eventGanttChart
Information : (16-May-2009 16:15:57) Graph 40: Processing legend.
Information : (16-May-2009 16:15:57)
Graph 40: Adding data from object @PCF_MPH_RA2_PLA_AX:DET_wrong_product_err
1 elements.
Warning ! : (16-May-2009 16:15:57)
GanttChart::AddData. The DqiData structure has no data for this range
Information : (16-May-2009 16:15:57)
Graph 40: Adding data from object @PCF_MPH_RA2_PLA_AX:SET_wrong_sensing_stop
1 elements.
Warning ! : (16-May-2009 16:15:57)
GanttChart::AddData. The DqiData structure has no data for this range
Information : (16-May-2009 16:15:57)
Graph 40: Adding data from object @PCF_MPH_RA2_PLA_AX:SET_wrong_sensing_start
1 elements.
Warning ! : (16-May-2009 16:15:57)
GanttChart::AddData. The DqiData structure has no data for this range
Information : (16-May-2009 16:15:57)
Graph 40: Adding data from object @PCF_MPH_RA2_PLA_AX:SET_wrong_software_ver
1 elements.
Warning ! : (16-May-2009 16:15:57)
GanttChart::AddData. The DqiData structure has no data for this range
Information : (16-May-2009 16:15:57)
Graph 40: Adding data from object @PCF_MPH_RA2_PLA_AX:SET_wrong_proc_time
1 elements.
Warning ! : (16-May-2009 16:15:57)
GanttChart::AddData. The DqiData structure has no data for this range
Information : (16-May-2009 16:15:57)
Graph 40: Adding data from object @PCF_MPH_RA2_PLA_AX:SET_wrong_proc_stage
1 elements.
Warning ! : (16-May-2009 16:15:57)
GanttChart::AddData. The DqiData structure has no data for this range
Information : (16-May-2009 16:15:57)
Graph 40: Adding data from object @PCF_MPH_RA2_PLA_AX:SET_wrong_filename
1 elements.
Warning ! : (16-May-2009 16:15:57)
GanttChart::AddData. The DqiData structure has no data for this range
Information : (16-May-2009 16:15:57) Graph 40: Generating PNG file.
Warning ! : (16-May-2009 16:15:57)
GanttChart::ReadPolyline. Adding a section with no data
Warning ! : (16-May-2009 16:15:57)
GanttChart::ReadPolyline. Adding a section with no data
Warning ! : (16-May-2009 16:15:57)
GanttChart::ReadPolyline. Adding a section with no data

Warning ! : (16-May-2009 16:15:57)
GanttChart::ReadPolyline. Adding a section with no data
Warning ! : (16-May-2009 16:15:57)
GanttChart::ReadPolyline. Adding a section with no data
Warning ! : (16-May-2009 16:15:57)
GanttChart::ReadPolyline. Adding a section with no data
Warning ! : (16-May-2009 16:15:57)
GanttChart::ReadPolyline. Adding a section with no data
Information : (16-May-2009 16:15:57) Graph 40: Destroying object.
Information : (16-May-2009 16:15:57)
Graph 41: Creating object for a eventGanttChart
Information : (16-May-2009 16:15:57) Graph 41: Processing legend.
Information : (16-May-2009 16:15:57)
Graph 41: Adding data from object @PCF_MPH_RA2_POL_AX:DET_wrong_product_err
1 elements.
Warning ! : (16-May-2009 16:15:57)
GanttChart::AddData. The DqiData structure has no data for this range
Information : (16-May-2009 16:15:58)
Graph 41: Adding data from object @PCF_MPH_RA2_POL_AX:SET_wrong_sensing_stop
1 elements.
Warning ! : (16-May-2009 16:15:58)
GanttChart::AddData. The DqiData structure has no data for this range
Information : (16-May-2009 16:15:58)
Graph 41: Adding data from object @PCF_MPH_RA2_POL_AX:SET_wrong_sensing_start
1 elements.
Warning ! : (16-May-2009 16:15:58)
GanttChart::AddData. The DqiData structure has no data for this range
Information : (16-May-2009 16:15:58)
Graph 41: Adding data from object @PCF_MPH_RA2_POL_AX:SET_wrong_software_ver
1 elements.
Warning ! : (16-May-2009 16:15:58)
GanttChart::AddData. The DqiData structure has no data for this range
Information : (16-May-2009 16:15:58)
Graph 41: Adding data from object @PCF_MPH_RA2_POL_AX:SET_wrong_proc_time
1 elements.
Warning ! : (16-May-2009 16:15:58)
GanttChart::AddData. The DqiData structure has no data for this range
Information : (16-May-2009 16:15:58)
Graph 41: Adding data from object @PCF_MPH_RA2_POL_AX:SET_wrong_proc_stage
1 elements.
Warning ! : (16-May-2009 16:15:58)
GanttChart::AddData. The DqiData structure has no data for this range
Information : (16-May-2009 16:15:58)
Graph 41: Adding data from object @PCF_MPH_RA2_POL_AX:SET_wrong_filename
1 elements.
Warning ! : (16-May-2009 16:15:58)
GanttChart::AddData. The DqiData structure has no data for this range
Information : (16-May-2009 16:15:58) Graph 41: Generating PNG file.
Warning ! : (16-May-2009 16:15:58)
GanttChart::ReadPolyline. Adding a section with no data
Warning ! : (16-May-2009 16:15:58)
GanttChart::ReadPolyline. Adding a section with no data
Warning ! : (16-May-2009 16:15:58)
GanttChart::ReadPolyline. Adding a section with no data
Warning ! : (16-May-2009 16:15:58)
GanttChart::ReadPolyline. Adding a section with no data
Warning ! : (16-May-2009 16:15:58)
GanttChart::ReadPolyline. Adding a section with no data
Warning ! : (16-May-2009 16:15:58)
GanttChart::ReadPolyline. Adding a section with no data
Warning ! : (16-May-2009 16:15:58)
GanttChart::ReadPolyline. Adding a section with no data
Warning ! : (16-May-2009 16:15:58)
GanttChart::ReadPolyline. Adding a section with no data
Information : (16-May-2009 16:15:58) Graph 41: Destroying object.
Information : (16-May-2009 16:15:58)
Graph 42: Creating object for a eventGanttChart
Information : (16-May-2009 16:15:58) Graph 42: Processing legend.
Information : (16-May-2009 16:15:58)
Graph 42: Adding data from object @PCF_MPH_RA2_SET_AX:DET_wrong_product_err

1 elements.
Warning ! : (16-May-2009 16:15:58)
GanttChart::AddData. The DqiData structure has no data for this range
Information : (16-May-2009 16:15:58)
Graph 42: Adding data from object @PCF_MPH_RA2_SET_AX:SET_wrong_sensing_stop
1 elements.
Warning ! : (16-May-2009 16:15:58)
GanttChart::AddData. The DqiData structure has no data for this range
Information : (16-May-2009 16:15:58)
Graph 42: Adding data from object @PCF_MPH_RA2_SET_AX:SET_wrong_sensing_start
1 elements.
Warning ! : (16-May-2009 16:15:58)
GanttChart::AddData. The DqiData structure has no data for this range
Information : (16-May-2009 16:15:58)
Graph 42: Adding data from object @PCF_MPH_RA2_SET_AX:SET_wrong_software_ver
1 elements.
Warning ! : (16-May-2009 16:15:58)
GanttChart::AddData. The DqiData structure has no data for this range
Information : (16-May-2009 16:15:58)
Graph 42: Adding data from object @PCF_MPH_RA2_SET_AX:SET_wrong_proc_time
1 elements.
Warning ! : (16-May-2009 16:15:58)
GanttChart::AddData. The DqiData structure has no data for this range
Information : (16-May-2009 16:15:58)
Graph 42: Adding data from object @PCF_MPH_RA2_SET_AX:SET_wrong_proc_stage
1 elements.
Warning ! : (16-May-2009 16:15:58)
GanttChart::AddData. The DqiData structure has no data for this range
Information : (16-May-2009 16:15:58)
Graph 42: Adding data from object @PCF_MPH_RA2_SET_AX:SET_wrong_filename
1 elements.
Warning ! : (16-May-2009 16:15:58)
GanttChart::AddData. The DqiData structure has no data for this range
Information : (16-May-2009 16:15:58) Graph 42: Generating PNG file.
Warning ! : (16-May-2009 16:15:58)
GanttChart::ReadPolyline. Adding a section with no data
Warning ! : (16-May-2009 16:15:58)
GanttChart::ReadPolyline. Adding a section with no data
Warning ! : (16-May-2009 16:15:58)
GanttChart::ReadPolyline. Adding a section with no data
Warning ! : (16-May-2009 16:15:58)
GanttChart::ReadPolyline. Adding a section with no data
Warning ! : (16-May-2009 16:15:58)
GanttChart::ReadPolyline. Adding a section with no data
Warning ! : (16-May-2009 16:15:58)
GanttChart::ReadPolyline. Adding a section with no data
Warning ! : (16-May-2009 16:15:58)
GanttChart::ReadPolyline. Adding a section with no data
Information : (16-May-2009 16:15:59) Graph 42: Destroying object.
Information : (16-May-2009 16:15:59)
Graph 43: Creating object for a eventGanttChart
Information : (16-May-2009 16:15:59) Graph 43: Processing legend.
Information : (16-May-2009 16:15:59)
Graph 43: Adding data from object @PCF_MPH_RA2_SL1_AX:DET_wrong_product_err
1 elements.
Warning ! : (16-May-2009 16:15:59)
GanttChart::AddData. The DqiData structure has no data for this range
Information : (16-May-2009 16:15:59)
Graph 43: Adding data from object @PCF_MPH_RA2_SL1_AX:SET_wrong_sensing_stop
1 elements.
Warning ! : (16-May-2009 16:15:59)
GanttChart::AddData. The DqiData structure has no data for this range
Information : (16-May-2009 16:15:59)
Graph 43: Adding data from object @PCF_MPH_RA2_SL1_AX:SET_wrong_sensing_start
1 elements.
Warning ! : (16-May-2009 16:15:59)
GanttChart::AddData. The DqiData structure has no data for this range
Information : (16-May-2009 16:15:59)

Graph 43: Adding data from object @PCF_MPH_RA2_SL1_AX:SET_wrong_software_ver
1 elements.
Warning ! : (16-May-2009 16:15:59)
GanttChart::AddData. The DqiData structure has no data for this range
Information : (16-May-2009 16:15:59)
Graph 43: Adding data from object @PCF_MPH_RA2_SL1_AX:SET_wrong_proc_time
1 elements.
Warning ! : (16-May-2009 16:15:59)
GanttChart::AddData. The DqiData structure has no data for this range
Information : (16-May-2009 16:15:59)
Graph 43: Adding data from object @PCF_MPH_RA2_SL1_AX:SET_wrong_proc_stage
1 elements.
Warning ! : (16-May-2009 16:15:59)
GanttChart::AddData. The DqiData structure has no data for this range
Information : (16-May-2009 16:15:59)
Graph 43: Adding data from object @PCF_MPH_RA2_SL1_AX:SET_wrong_filename
1 elements.
Warning ! : (16-May-2009 16:15:59)
GanttChart::AddData. The DqiData structure has no data for this range
Information : (16-May-2009 16:15:59) Graph 43: Generating PNG file.
Warning ! : (16-May-2009 16:15:59)
GanttChart::ReadPolyline. Adding a section with no data
Warning ! : (16-May-2009 16:15:59)
GanttChart::ReadPolyline. Adding a section with no data
Warning ! : (16-May-2009 16:15:59)
GanttChart::ReadPolyline. Adding a section with no data
Warning ! : (16-May-2009 16:15:59)
GanttChart::ReadPolyline. Adding a section with no data
Warning ! : (16-May-2009 16:15:59)
GanttChart::ReadPolyline. Adding a section with no data
Warning ! : (16-May-2009 16:15:59)
GanttChart::ReadPolyline. Adding a section with no data
Warning ! : (16-May-2009 16:15:59)
GanttChart::ReadPolyline. Adding a section with no data
Information : (16-May-2009 16:15:59) Graph 43: Destroying object.
Information : (16-May-2009 16:15:59)
Graph 44: Creating object for a eventGanttChart
Information : (16-May-2009 16:15:59) Graph 44: Processing legend.
Information : (16-May-2009 16:15:59)
Graph 44: Adding data from object @PCF_MPH_RA2_SL2_AX:DET_wrong_product_err
1 elements.
Warning ! : (16-May-2009 16:15:59)
GanttChart::AddData. The DqiData structure has no data for this range
Information : (16-May-2009 16:15:59)
Graph 44: Adding data from object @PCF_MPH_RA2_SL2_AX:SET_wrong_sensing_stop
1 elements.
Warning ! : (16-May-2009 16:15:59)
GanttChart::AddData. The DqiData structure has no data for this range
Information : (16-May-2009 16:15:59)
Graph 44: Adding data from object @PCF_MPH_RA2_SL2_AX:SET_wrong_sensing_start
1 elements.
Warning ! : (16-May-2009 16:15:59)
GanttChart::AddData. The DqiData structure has no data for this range
Information : (16-May-2009 16:15:59)
Graph 44: Adding data from object @PCF_MPH_RA2_SL2_AX:SET_wrong_software_ver
1 elements.
Warning ! : (16-May-2009 16:15:59)
GanttChart::AddData. The DqiData structure has no data for this range
Information : (16-May-2009 16:15:59)
Graph 44: Adding data from object @PCF_MPH_RA2_SL2_AX:SET_wrong_proc_time
1 elements.
Warning ! : (16-May-2009 16:15:59)
GanttChart::AddData. The DqiData structure has no data for this range
Information : (16-May-2009 16:15:59)
Graph 44: Adding data from object @PCF_MPH_RA2_SL2_AX:SET_wrong_proc_stage
1 elements.
Warning ! : (16-May-2009 16:15:59)
GanttChart::AddData. The DqiData structure has no data for this range

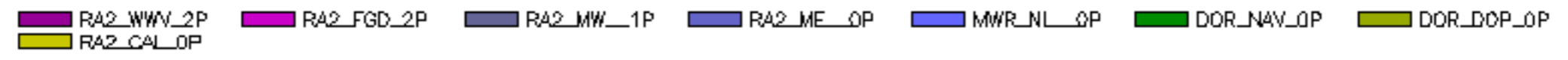
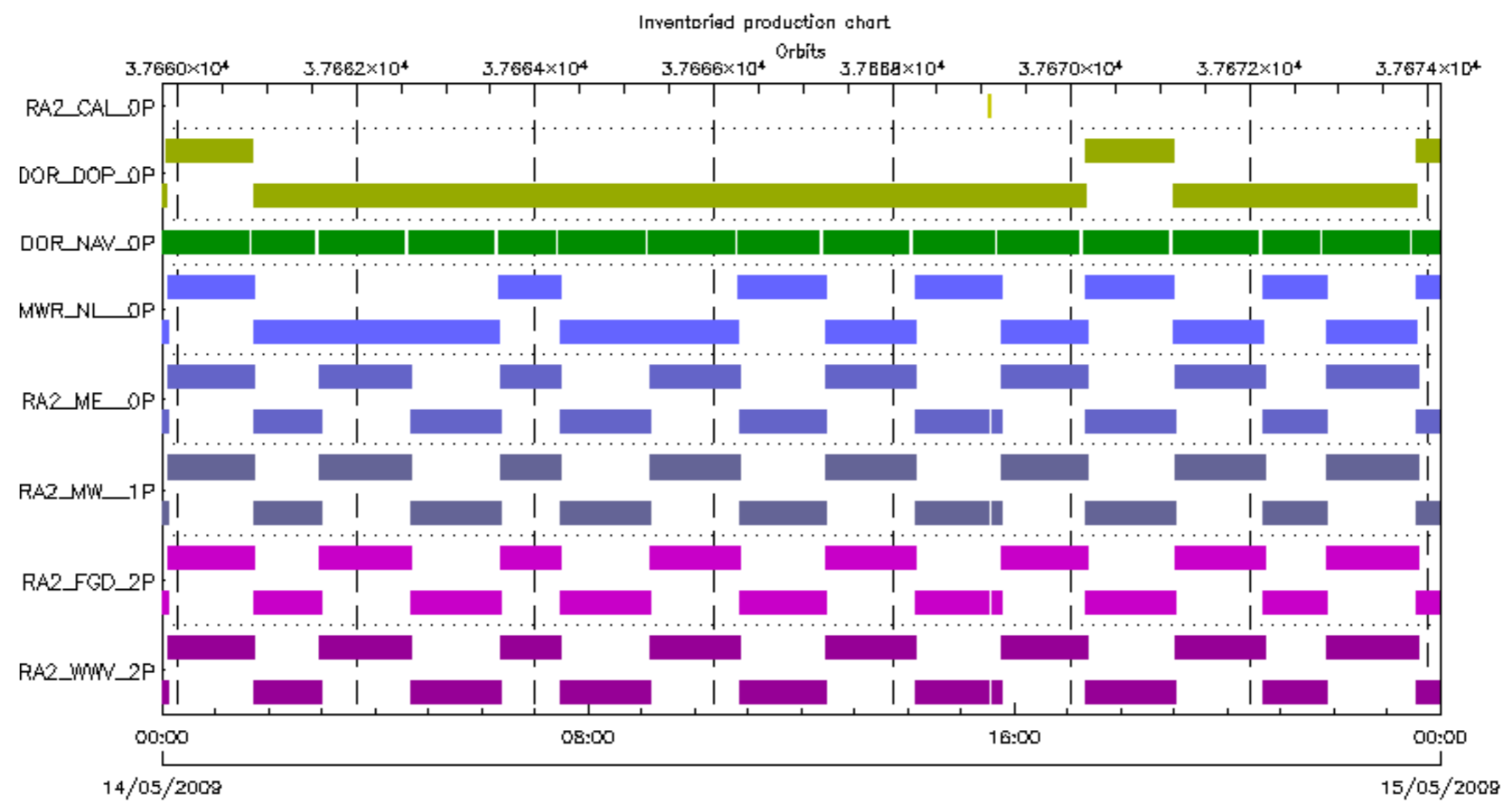

```
Warning ! : (16-May-2009 16:16:00)
GanttChart::ReadPolyline. Adding a section with no data
Warning ! : (16-May-2009 16:16:00)
GanttChart::ReadPolyline. Adding a section with no data
Warning ! : (16-May-2009 16:16:00)
GanttChart::ReadPolyline. Adding a section with no data
Information : (16-May-2009 16:16:00) Graph 45: Destroying object.
Information : (16-May-2009 16:16:00)
Graph 46: Creating object for a eventGanttChart
Information : (16-May-2009 16:16:00) Graph 46: Processing legend.
Information : (16-May-2009 16:16:00)
Graph 46: Adding data from object @PCF_MPH_RA2_SOL_AX:DET_wrong_product_err
1 elements.
Warning ! : (16-May-2009 16:16:00)
GanttChart::AddData. The DqiData structure has no data for this range
Information : (16-May-2009 16:16:00)
Graph 46: Adding data from object @PCF_MPH_RA2_SOL_AX:SET_wrong_sensing_stop
1 elements.
Warning ! : (16-May-2009 16:16:00)
GanttChart::AddData. The DqiData structure has no data for this range
Information : (16-May-2009 16:16:00)
Graph 46: Adding data from object @PCF_MPH_RA2_SOL_AX:SET_wrong_sensing_start
1 elements.
Warning ! : (16-May-2009 16:16:00)
GanttChart::AddData. The DqiData structure has no data for this range
Information : (16-May-2009 16:16:00)
Graph 46: Adding data from object @PCF_MPH_RA2_SOL_AX:SET_wrong_software_ver
1 elements.
Warning ! : (16-May-2009 16:16:00)
GanttChart::AddData. The DqiData structure has no data for this range
Information : (16-May-2009 16:16:00)
Graph 46: Adding data from object @PCF_MPH_RA2_SOL_AX:SET_wrong_proc_time
1 elements.
Warning ! : (16-May-2009 16:16:00)
GanttChart::AddData. The DqiData structure has no data for this range
Information : (16-May-2009 16:16:00)
Graph 46: Adding data from object @PCF_MPH_RA2_SOL_AX:SET_wrong_proc_stage
1 elements.
Warning ! : (16-May-2009 16:16:00)
GanttChart::AddData. The DqiData structure has no data for this range
Information : (16-May-2009 16:16:00)
Graph 46: Adding data from object @PCF_MPH_RA2_SOL_AX:SET_wrong_filename
1 elements.
Warning ! : (16-May-2009 16:16:00)
GanttChart::AddData. The DqiData structure has no data for this range
Information : (16-May-2009 16:16:00) Graph 46: Generating PNG file.
Warning ! : (16-May-2009 16:16:00)
GanttChart::ReadPolyline. Adding a section with no data
Warning ! : (16-May-2009 16:16:00)
GanttChart::ReadPolyline. Adding a section with no data
Warning ! : (16-May-2009 16:16:00)
GanttChart::ReadPolyline. Adding a section with no data
Warning ! : (16-May-2009 16:16:00)
GanttChart::ReadPolyline. Adding a section with no data
Warning ! : (16-May-2009 16:16:00)
GanttChart::ReadPolyline. Adding a section with no data
Warning ! : (16-May-2009 16:16:00)
GanttChart::ReadPolyline. Adding a section with no data
Warning ! : (16-May-2009 16:16:00)
GanttChart::ReadPolyline. Adding a section with no data
Information : (16-May-2009 16:16:01) Graph 46: Destroying object.
Information : (16-May-2009 16:16:01)
Graph 47: Creating object for a eventGanttChart
Information : (16-May-2009 16:16:01) Graph 47: Processing legend.
Information : (16-May-2009 16:16:01)
Graph 47: Adding data from object @PCF_MPH_RA2_SSB_AX:DET_wrong_product_err
1 elements.
Warning ! : (16-May-2009 16:16:01)
```

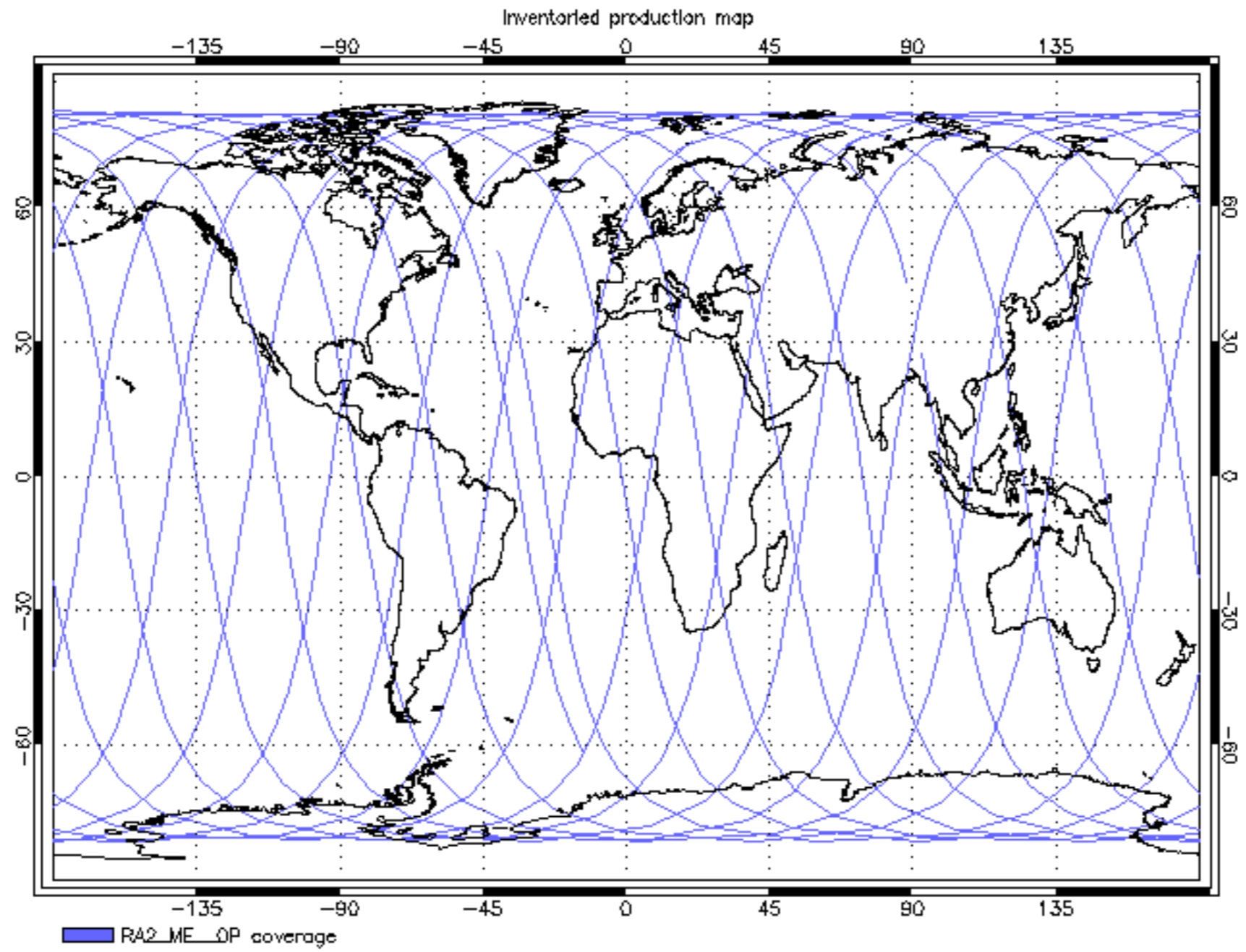
GanttChart::AddData. The DqiData structure has no data for this range
Information : (16-May-2009 16:16:01)
Graph 47: Adding data from object @PCF_MPH_RA2_SSB_AX:SET_wrong_sensing_stop
1 elements.
Warning ! : (16-May-2009 16:16:01)
GanttChart::AddData. The DqiData structure has no data for this range
Information : (16-May-2009 16:16:01)
Graph 47: Adding data from object @PCF_MPH_RA2_SSB_AX:SET_wrong_sensing_start
1 elements.
Warning ! : (16-May-2009 16:16:01)
GanttChart::AddData. The DqiData structure has no data for this range
Information : (16-May-2009 16:16:01)
Graph 47: Adding data from object @PCF_MPH_RA2_SSB_AX:SET_wrong_software_ver
1 elements.
Warning ! : (16-May-2009 16:16:01)
GanttChart::AddData. The DqiData structure has no data for this range
Information : (16-May-2009 16:16:01)
Graph 47: Adding data from object @PCF_MPH_RA2_SSB_AX:SET_wrong_proc_time
1 elements.
Warning ! : (16-May-2009 16:16:01)
GanttChart::AddData. The DqiData structure has no data for this range
Information : (16-May-2009 16:16:01)
Graph 47: Adding data from object @PCF_MPH_RA2_SSB_AX:SET_wrong_proc_stage
1 elements.
Warning ! : (16-May-2009 16:16:01)
GanttChart::AddData. The DqiData structure has no data for this range
Information : (16-May-2009 16:16:01)
Graph 47: Adding data from object @PCF_MPH_RA2_SSB_AX:SET_wrong_filename
1 elements.
Warning ! : (16-May-2009 16:16:01)
GanttChart::AddData. The DqiData structure has no data for this range
Information : (16-May-2009 16:16:01) Graph 47: Generating PNG file.
Warning ! : (16-May-2009 16:16:01)
GanttChart::ReadPolyline. Adding a section with no data
Warning ! : (16-May-2009 16:16:01)
GanttChart::ReadPolyline. Adding a section with no data
Warning ! : (16-May-2009 16:16:01)
GanttChart::ReadPolyline. Adding a section with no data
Warning ! : (16-May-2009 16:16:01)
GanttChart::ReadPolyline. Adding a section with no data
Warning ! : (16-May-2009 16:16:01)
GanttChart::ReadPolyline. Adding a section with no data
Warning ! : (16-May-2009 16:16:01)
GanttChart::ReadPolyline. Adding a section with no data
Warning ! : (16-May-2009 16:16:01)
GanttChart::ReadPolyline. Adding a section with no data
Information : (16-May-2009 16:16:01) Graph 47: Destroying object.
Information : (16-May-2009 16:16:01)
Graph 48: Creating object for a eventGanttChart
Information : (16-May-2009 16:16:01) Graph 48: Processing legend.
Information : (16-May-2009 16:16:01)
Graph 48: Adding data from object @PCF_MPH_RA2_TLD_AX:DET_wrong_product_err
1 elements.
Warning ! : (16-May-2009 16:16:01)
GanttChart::AddData. The DqiData structure has no data for this range
Information : (16-May-2009 16:16:01)
Graph 48: Adding data from object @PCF_MPH_RA2_TLD_AX:SET_wrong_sensing_stop
1 elements.
Warning ! : (16-May-2009 16:16:01)
GanttChart::AddData. The DqiData structure has no data for this range
Information : (16-May-2009 16:16:01)
Graph 48: Adding data from object @PCF_MPH_RA2_TLD_AX:SET_wrong_sensing_start
1 elements.
Warning ! : (16-May-2009 16:16:01)
GanttChart::AddData. The DqiData structure has no data for this range
Information : (16-May-2009 16:16:01)
Graph 48: Adding data from object @PCF_MPH_RA2_TLD_AX:SET_wrong_software_ver
1 elements.

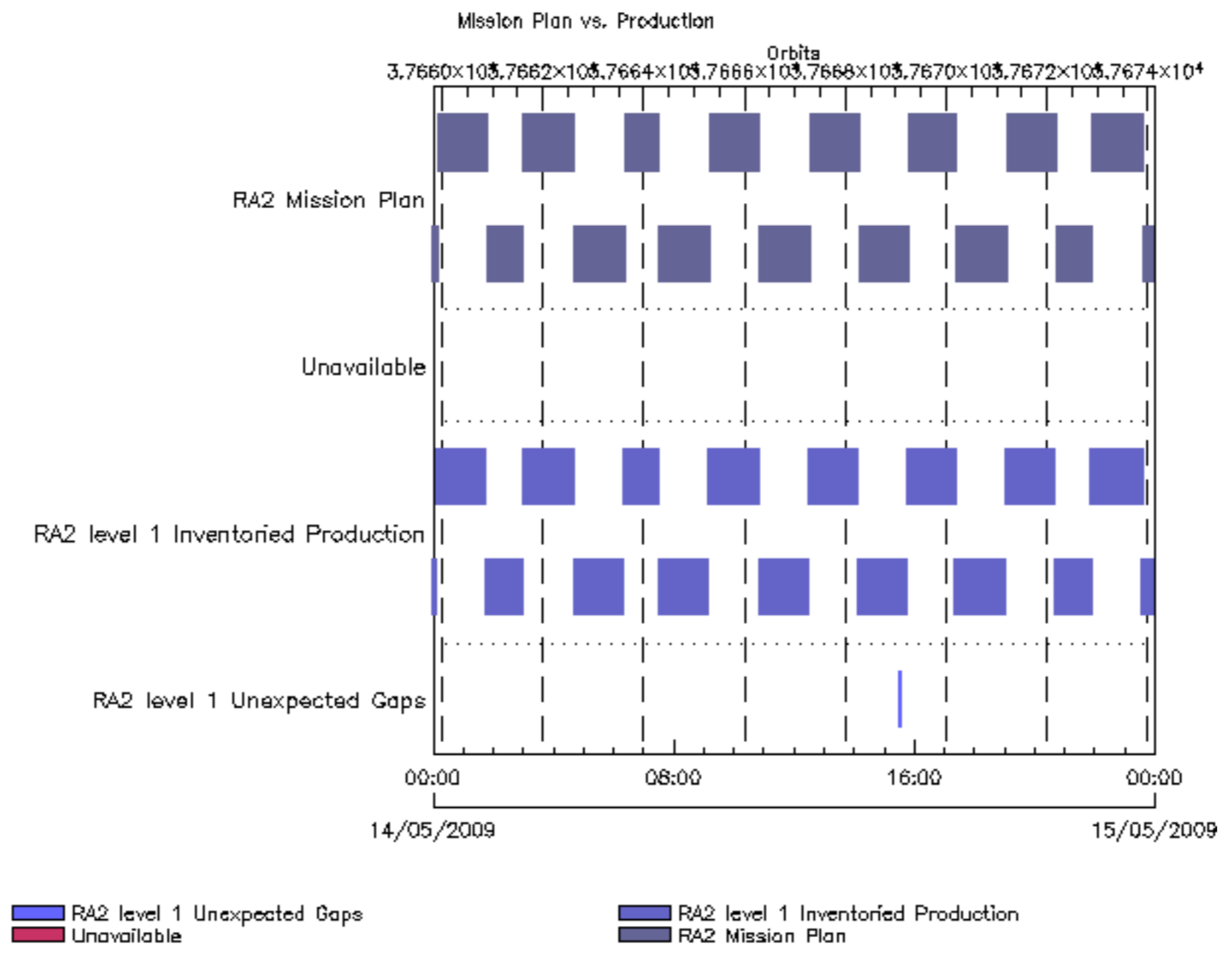
Warning ! : (16-May-2009 16:16:01)
GanttChart::AddData. The DqiData structure has no data for this range
Information : (16-May-2009 16:16:01)
Graph 48: Adding data from object @PCF_MPH_RA2_TLD_AX:SET_wrong_proc_time
1 elements.
Warning ! : (16-May-2009 16:16:01)
GanttChart::AddData. The DqiData structure has no data for this range
Information : (16-May-2009 16:16:01)
Graph 48: Adding data from object @PCF_MPH_RA2_TLD_AX:SET_wrong_proc_stage
1 elements.
Warning ! : (16-May-2009 16:16:01)
GanttChart::AddData. The DqiData structure has no data for this range
Information : (16-May-2009 16:16:01)
Graph 48: Adding data from object @PCF_MPH_RA2_TLD_AX:SET_wrong_filename
1 elements.
Warning ! : (16-May-2009 16:16:01)
GanttChart::AddData. The DqiData structure has no data for this range
Information : (16-May-2009 16:16:01) Graph 48: Generating PNG file.
Warning ! : (16-May-2009 16:16:01)
GanttChart::ReadPolyline. Adding a section with no data
Warning ! : (16-May-2009 16:16:01)
GanttChart::ReadPolyline. Adding a section with no data
Warning ! : (16-May-2009 16:16:01)
GanttChart::ReadPolyline. Adding a section with no data
Warning ! : (16-May-2009 16:16:01)
GanttChart::ReadPolyline. Adding a section with no data
Warning ! : (16-May-2009 16:16:01)
GanttChart::ReadPolyline. Adding a section with no data
Warning ! : (16-May-2009 16:16:01)
GanttChart::ReadPolyline. Adding a section with no data
Warning ! : (16-May-2009 16:16:01)
GanttChart::ReadPolyline. Adding a section with no data
Warning ! : (16-May-2009 16:16:01)
GanttChart::ReadPolyline. Adding a section with no data
Information : (16-May-2009 16:16:02) Graph 48: Destroying object.
Information : (16-May-2009 16:16:02)
Graph 49: Creating object for a eventGanttChart
Information : (16-May-2009 16:16:02) Graph 49: Processing legend.
Information : (16-May-2009 16:16:02)
Graph 49: Adding data from object @PCF_MPH_RA2_USO_AX:DET_wrong_product_err
1 elements.
Warning ! : (16-May-2009 16:16:02)
GanttChart::AddData. The DqiData structure has no data for this range
Information : (16-May-2009 16:16:02)
Graph 49: Adding data from object @PCF_MPH_RA2_USO_AX:SET_wrong_sensing_stop
1 elements.
Warning ! : (16-May-2009 16:16:02)
GanttChart::AddData. The DqiData structure has no data for this range
Information : (16-May-2009 16:16:02)
Graph 49: Adding data from object @PCF_MPH_RA2_USO_AX:SET_wrong_sensing_start
1 elements.
Warning ! : (16-May-2009 16:16:02)
GanttChart::AddData. The DqiData structure has no data for this range
Information : (16-May-2009 16:16:02)
Graph 49: Adding data from object @PCF_MPH_RA2_USO_AX:SET_wrong_software_ver
1 elements.
Warning ! : (16-May-2009 16:16:02)
GanttChart::AddData. The DqiData structure has no data for this range
Information : (16-May-2009 16:16:02)
Graph 49: Adding data from object @PCF_MPH_RA2_USO_AX:SET_wrong_proc_time
1 elements.
Warning ! : (16-May-2009 16:16:02)
GanttChart::AddData. The DqiData structure has no data for this range
Information : (16-May-2009 16:16:02)
Graph 49: Adding data from object @PCF_MPH_RA2_USO_AX:SET_wrong_proc_stage
1 elements.
Warning ! : (16-May-2009 16:16:02)
GanttChart::AddData. The DqiData structure has no data for this range
Information : (16-May-2009 16:16:02)
Graph 49: Adding data from object @PCF_MPH_RA2_USO_AX:SET_wrong_filename

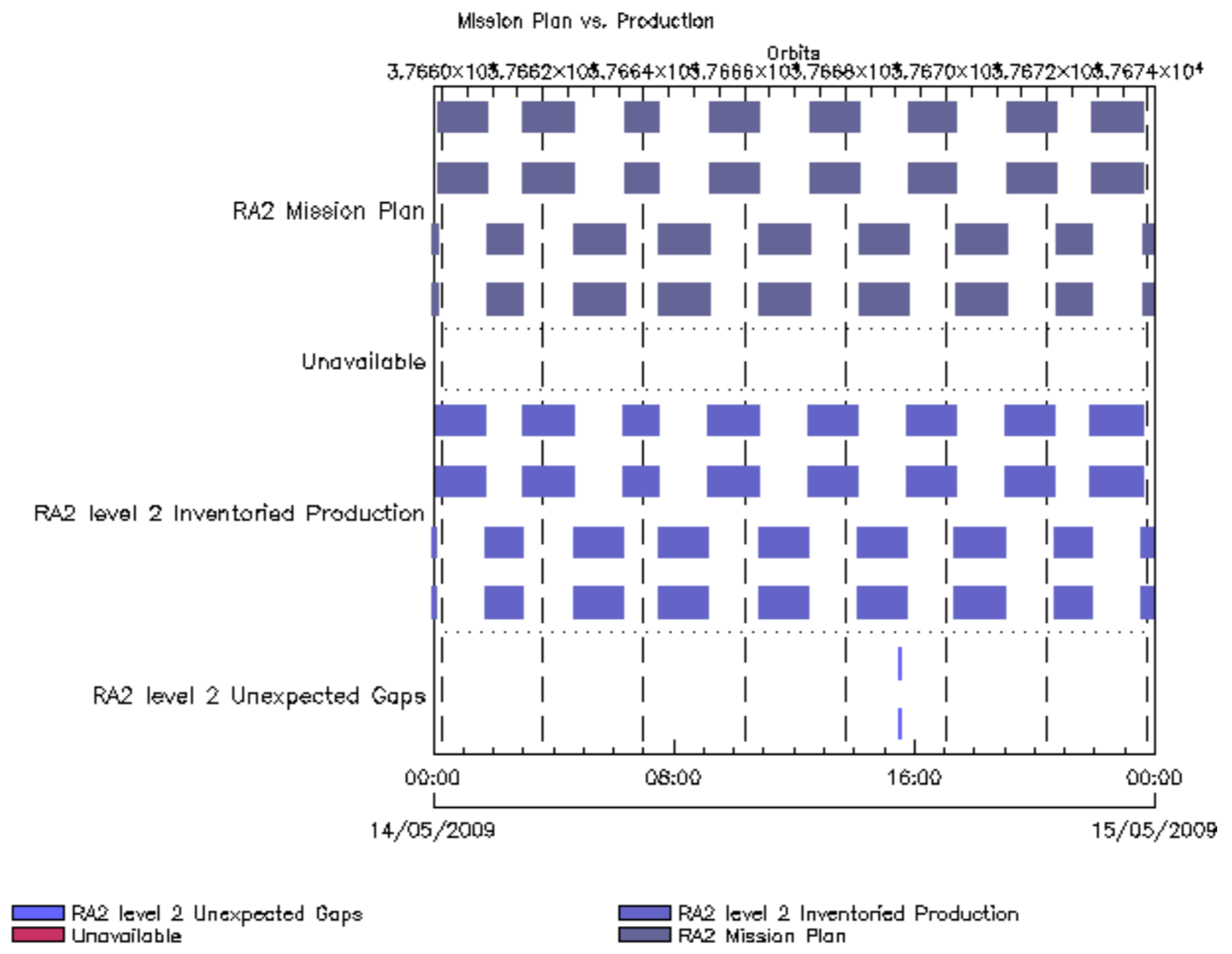
```
1 elements.
Warning ! : (16-May-2009 16:16:02)
GanttChart::AddData. The DqiData structure has no data for this range
Information : (16-May-2009 16:16:02) Graph 49: Generating PNG file.
Warning ! : (16-May-2009 16:16:02)
GanttChart::ReadPolyline. Adding a section with no data
Warning ! : (16-May-2009 16:16:02)
GanttChart::ReadPolyline. Adding a section with no data
Warning ! : (16-May-2009 16:16:02)
GanttChart::ReadPolyline. Adding a section with no data
Warning ! : (16-May-2009 16:16:02)
GanttChart::ReadPolyline. Adding a section with no data
Warning ! : (16-May-2009 16:16:02)
GanttChart::ReadPolyline. Adding a section with no data
Warning ! : (16-May-2009 16:16:02)
GanttChart::ReadPolyline. Adding a section with no data
Warning ! : (16-May-2009 16:16:02)
GanttChart::ReadPolyline. Adding a section with no data
Warning ! : (16-May-2009 16:16:02)
GanttChart::ReadPolyline. Adding a section with no data
Information : (16-May-2009 16:16:02) Graph 49: Destroying object.
Information : (16-May-2009 16:16:02)
Graph 50: Creating object for a eventGanttChart
Information : (16-May-2009 16:16:02) Graph 50: Processing legend.
Information : (16-May-2009 16:16:02)
Graph 50: Adding data from object @PCF_MPH_AUX_ATT_AX:DET_wrong_product_err
1 elements.
Warning ! : (16-May-2009 16:16:02)
GanttChart::AddData. The DqiData structure has no data for this range
Information : (16-May-2009 16:16:02)
Graph 50: Adding data from object @PCF_MPH_AUX_ATT_AX:SET_wrong_sensing_stop
1 elements.
Warning ! : (16-May-2009 16:16:02)
GanttChart::AddData. The DqiData structure has no data for this range
Information : (16-May-2009 16:16:02)
Graph 50: Adding data from object @PCF_MPH_AUX_ATT_AX:SET_wrong_sensing_start
1 elements.
Warning ! : (16-May-2009 16:16:02)
GanttChart::AddData. The DqiData structure has no data for this range
Information : (16-May-2009 16:16:02)
Graph 50: Adding data from object @PCF_MPH_AUX_ATT_AX:SET_wrong_software_ver
1 elements.
Warning ! : (16-May-2009 16:16:02)
GanttChart::AddData. The DqiData structure has no data for this range
Information : (16-May-2009 16:16:02)
Graph 50: Adding data from object @PCF_MPH_AUX_ATT_AX:SET_wrong_proc_time
1 elements.
Warning ! : (16-May-2009 16:16:02)
GanttChart::AddData. The DqiData structure has no data for this range
Information : (16-May-2009 16:16:02)
Graph 50: Adding data from object @PCF_MPH_AUX_ATT_AX:SET_wrong_proc_stage
1 elements.
Warning ! : (16-May-2009 16:16:02)
GanttChart::AddData. The DqiData structure has no data for this range
Information : (16-May-2009 16:16:02)
Graph 50: Adding data from object @PCF_MPH_AUX_ATT_AX:SET_wrong_filename
1 elements.
Warning ! : (16-May-2009 16:16:02)
GanttChart::AddData. The DqiData structure has no data for this range
Information : (16-May-2009 16:16:02) Graph 50: Generating PNG file.
Warning ! : (16-May-2009 16:16:02)
GanttChart::ReadPolyline. Adding a section with no data
Warning ! : (16-May-2009 16:16:02)
GanttChart::ReadPolyline. Adding a section with no data
Warning ! : (16-May-2009 16:16:02)
GanttChart::ReadPolyline. Adding a section with no data
Warning ! : (16-May-2009 16:16:02)
GanttChart::ReadPolyline. Adding a section with no data
Warning ! : (16-May-2009 16:16:02)
GanttChart::ReadPolyline. Adding a section with no data
```

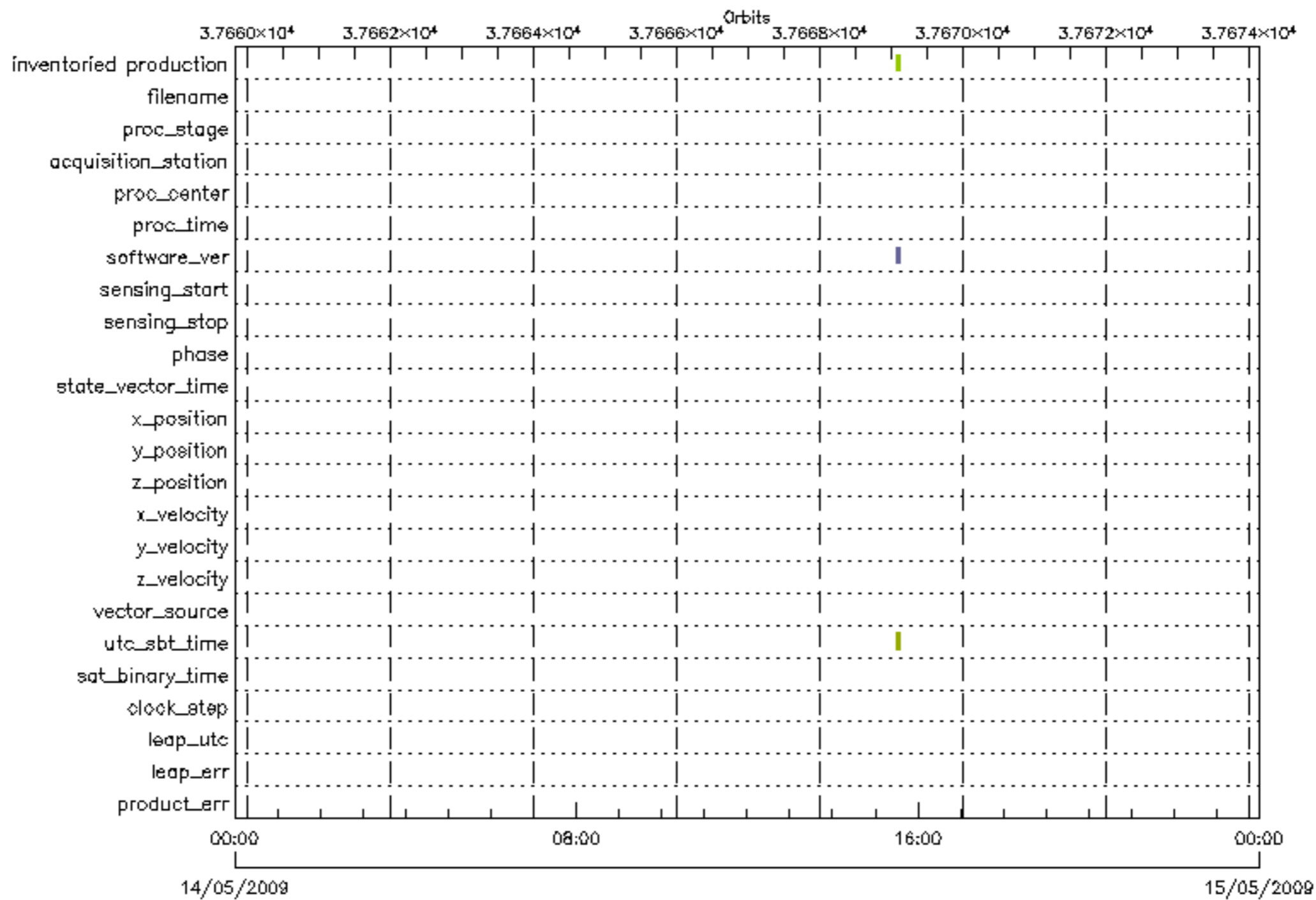
Warning ! : (16-May-2009 16:16:02)
GanttChart::ReadPolyline. Adding a section with no data
Warning ! : (16-May-2009 16:16:02)
GanttChart::ReadPolyline. Adding a section with no data
Information : (16-May-2009 16:16:02) Graph 50: Destroying object.
Information : (16-May-2009 16:16:02) Graphs successfully created.

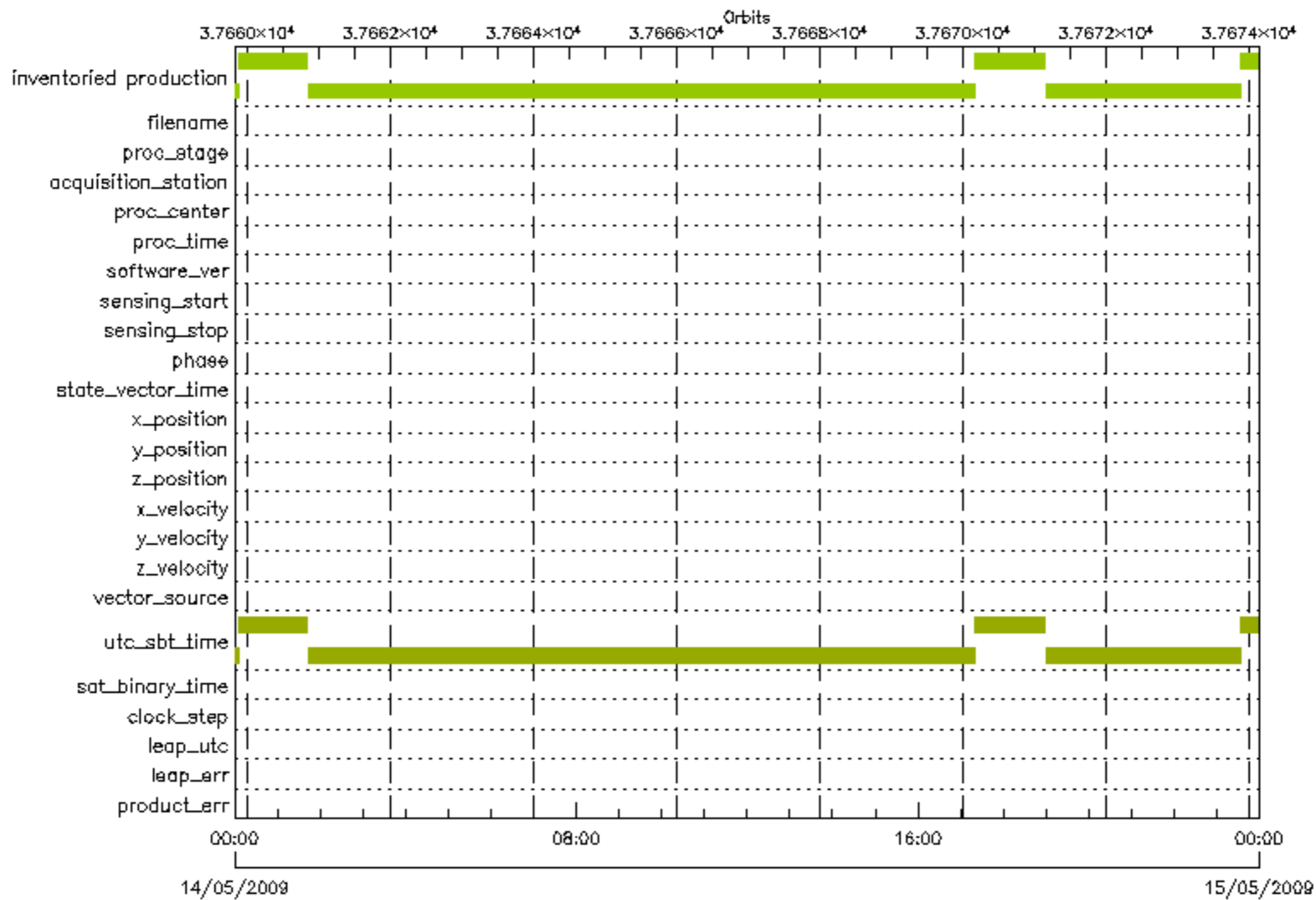


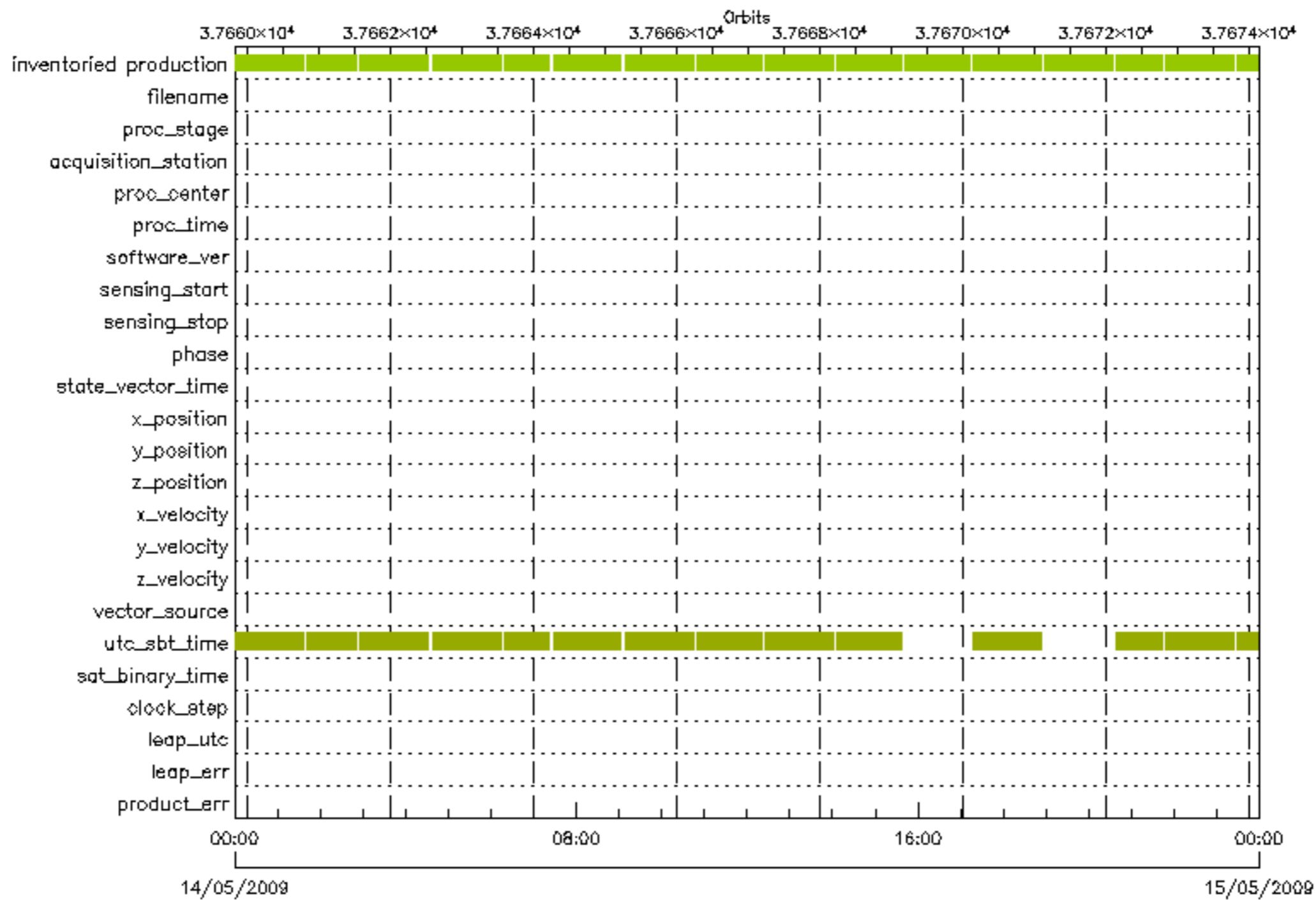


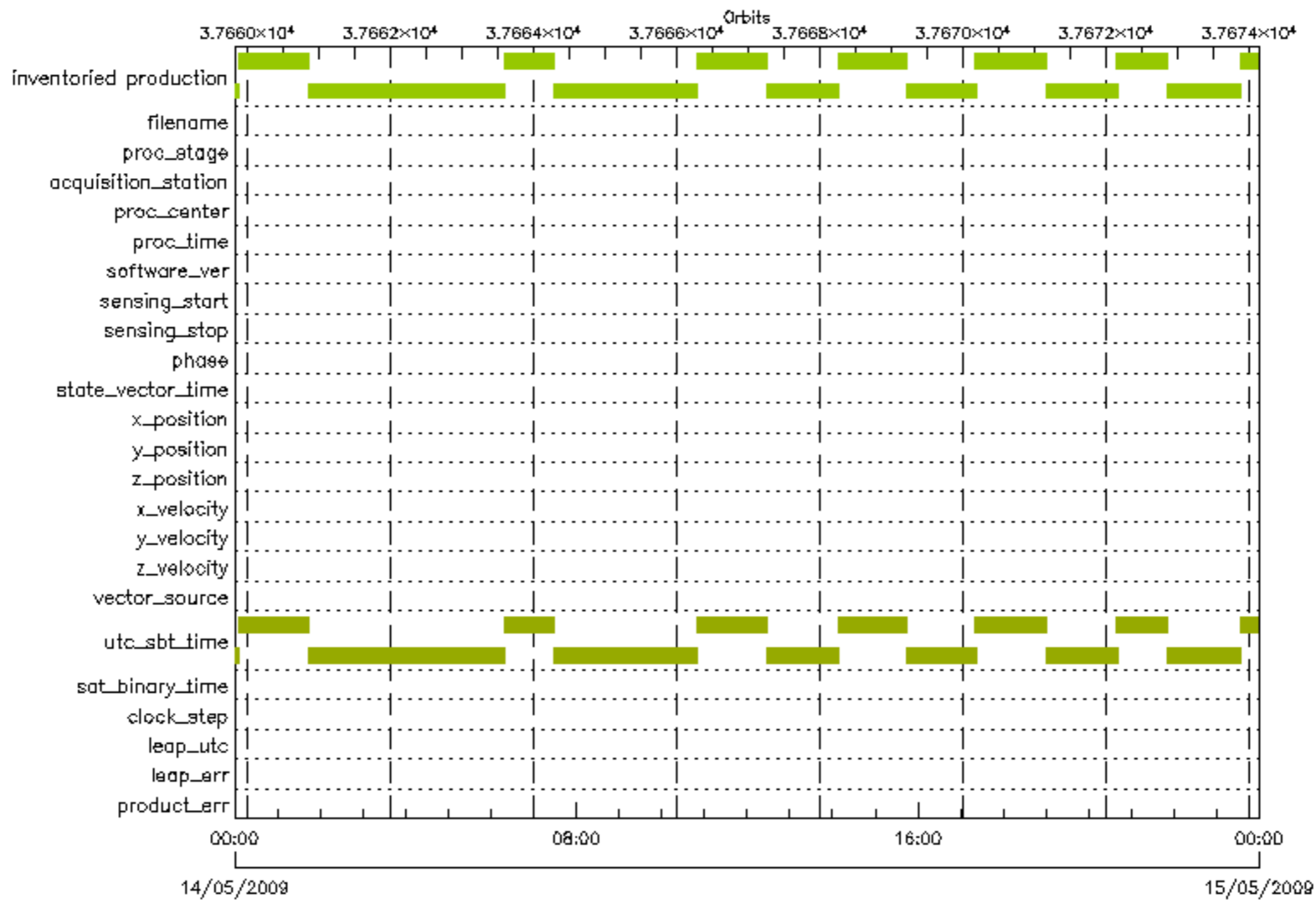


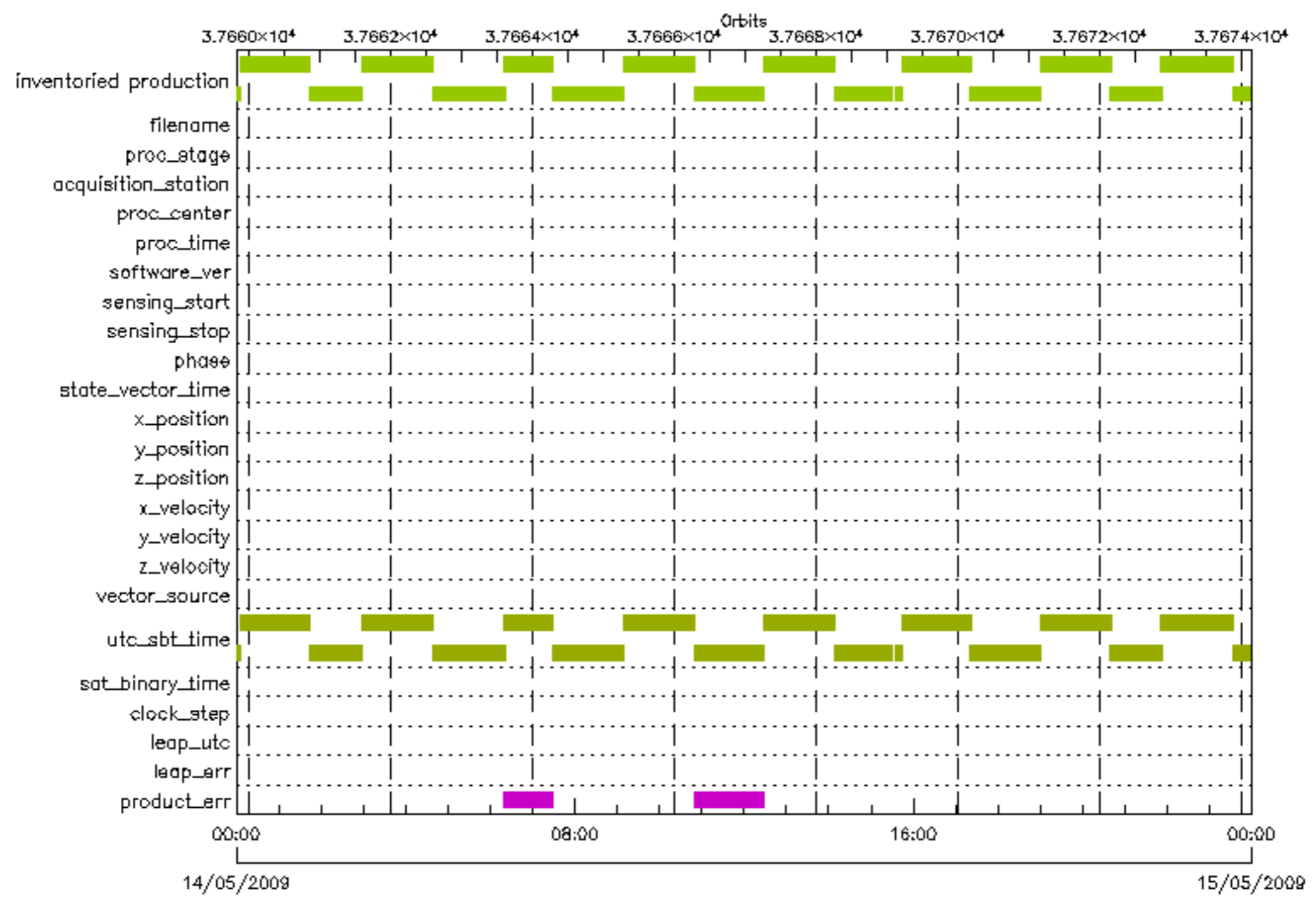


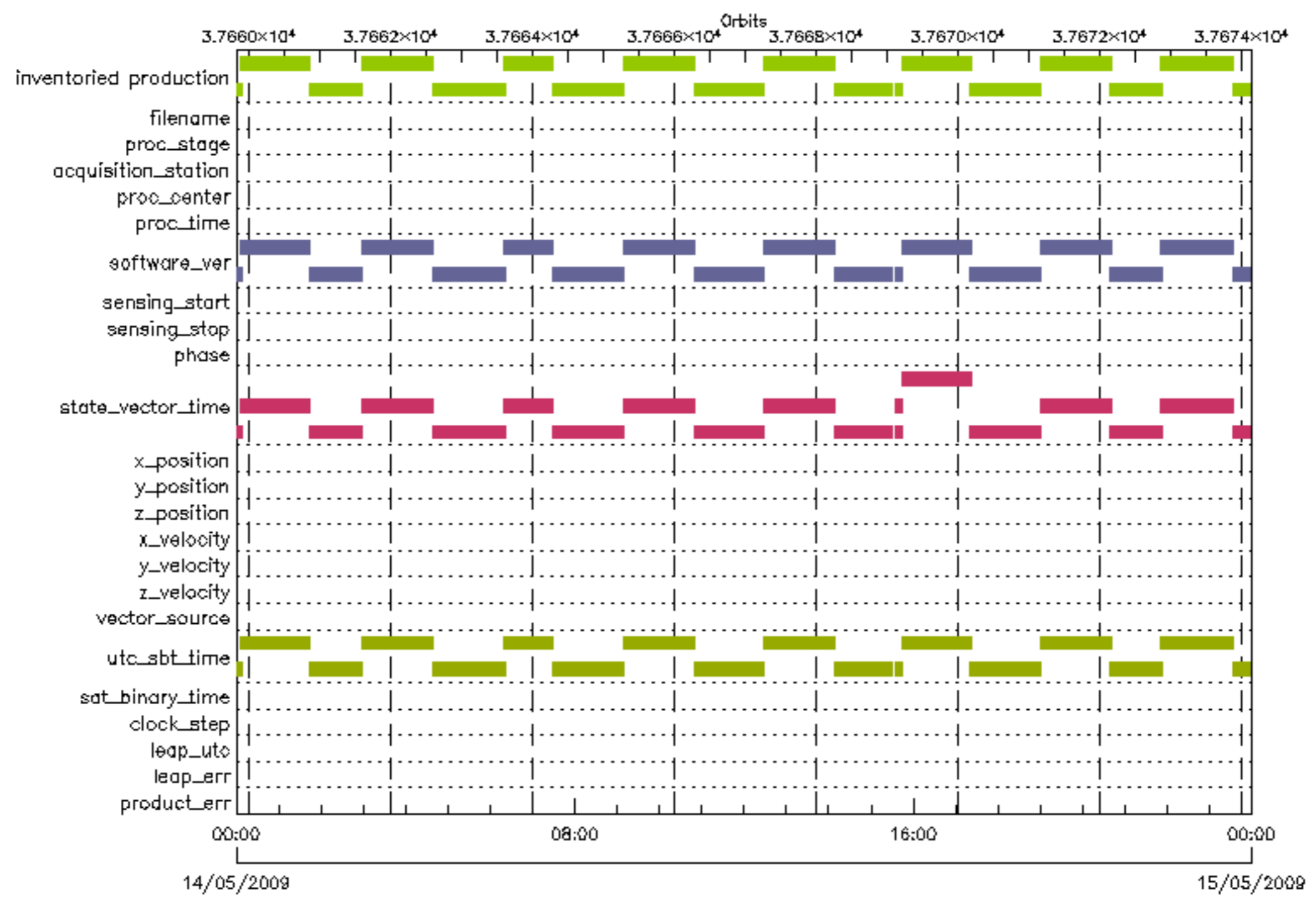


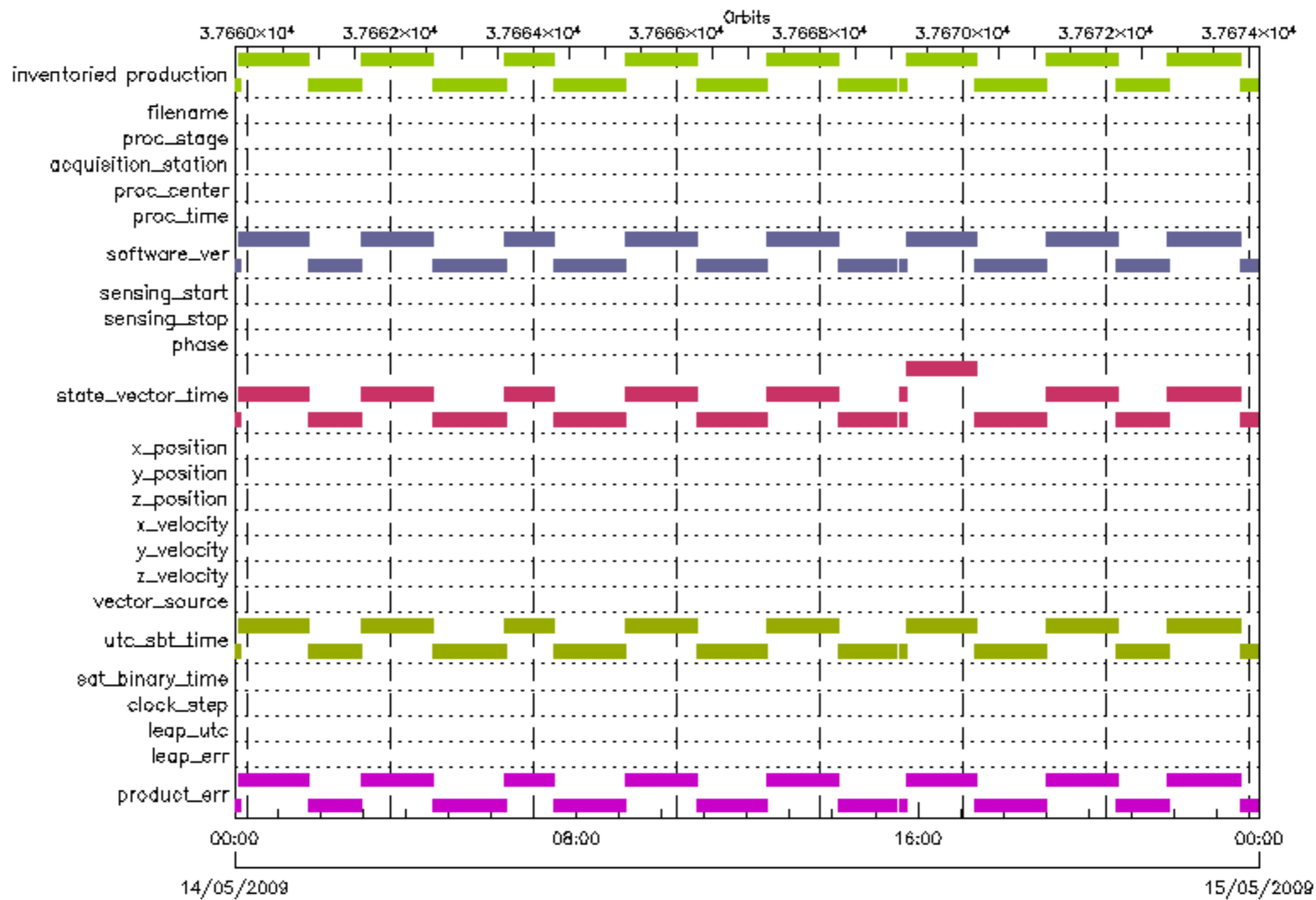


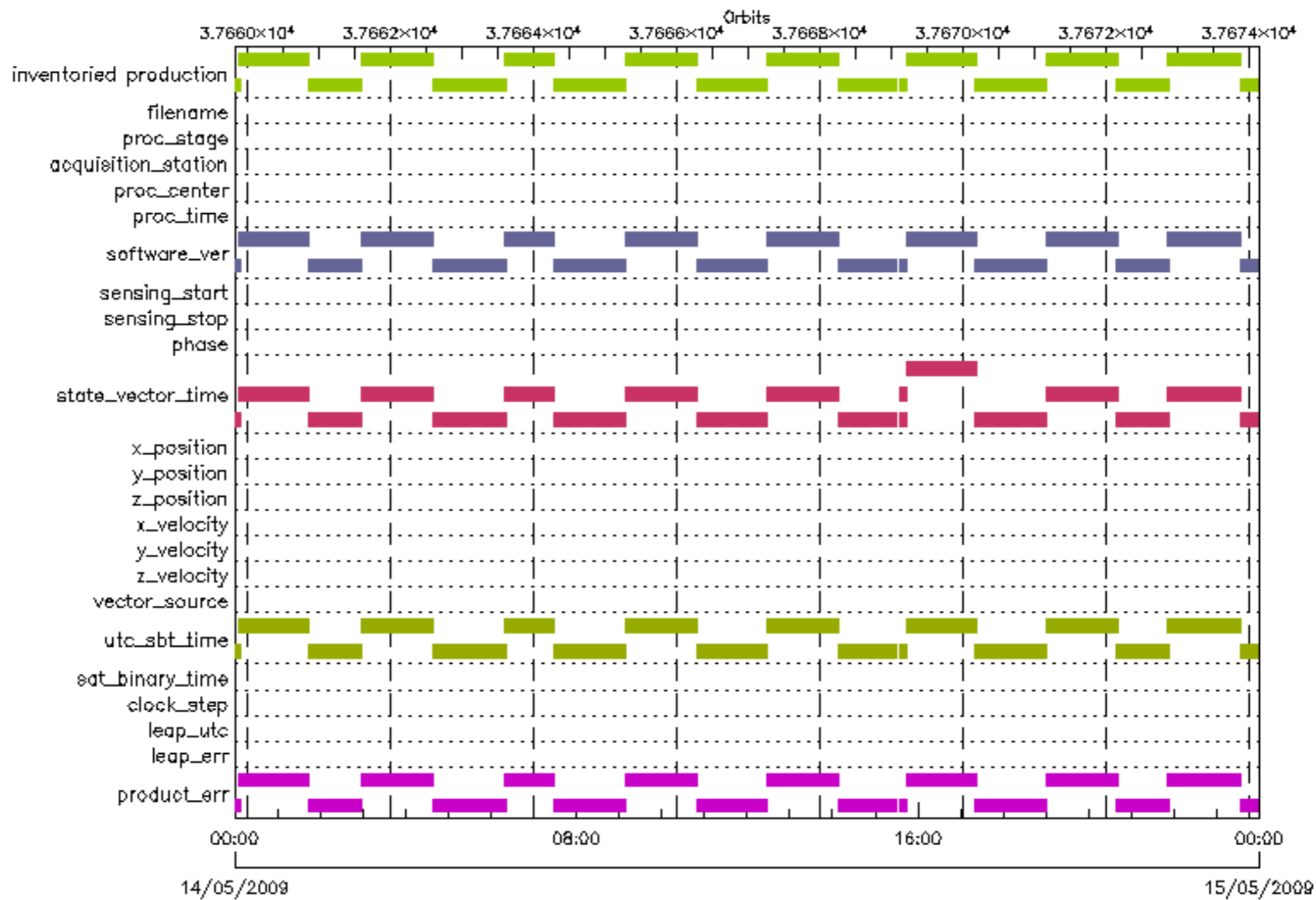


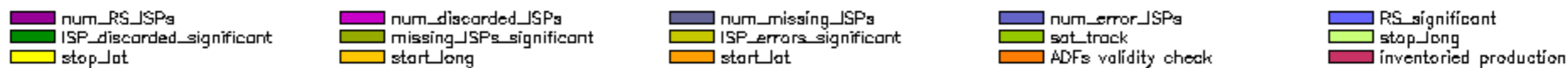
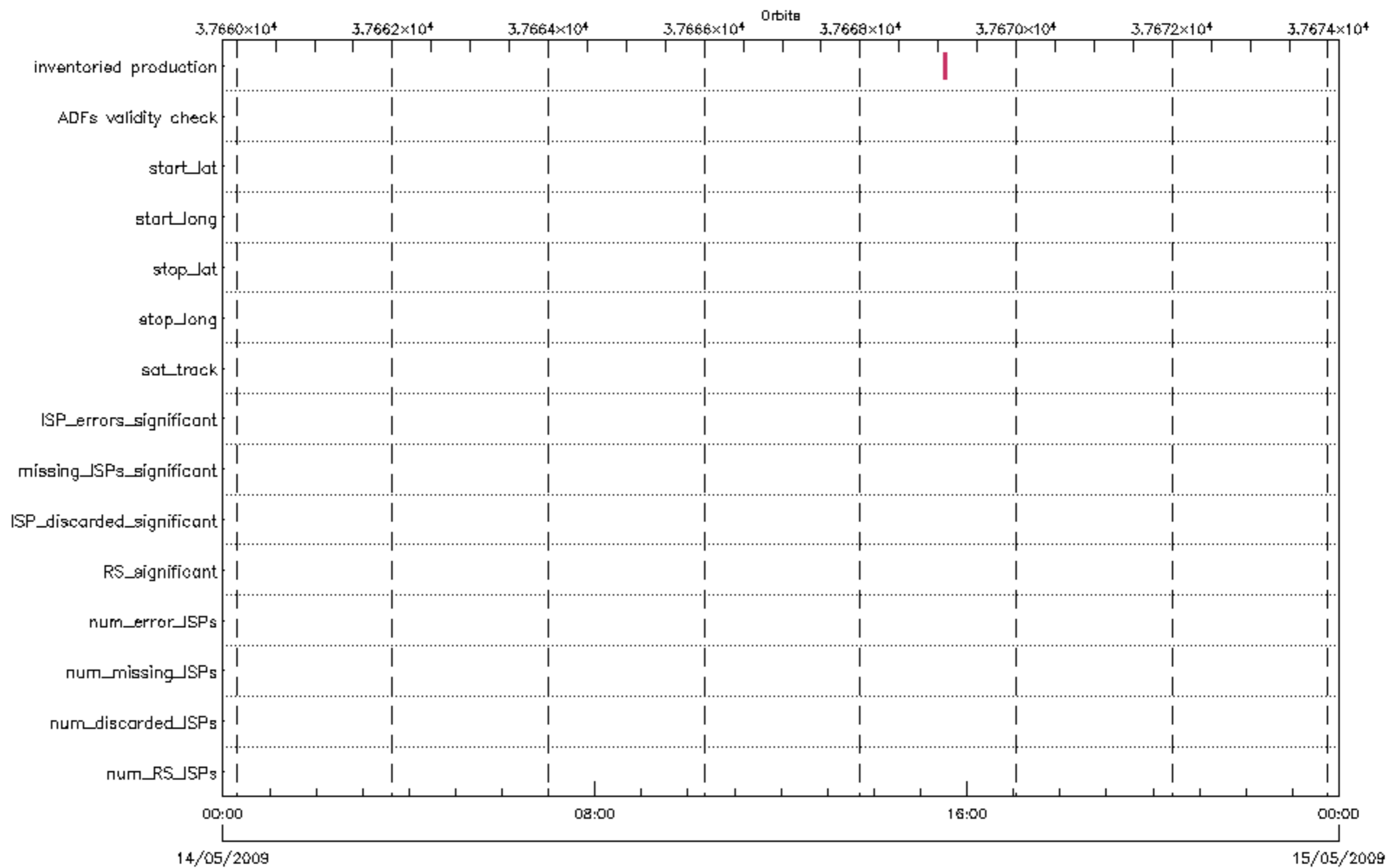


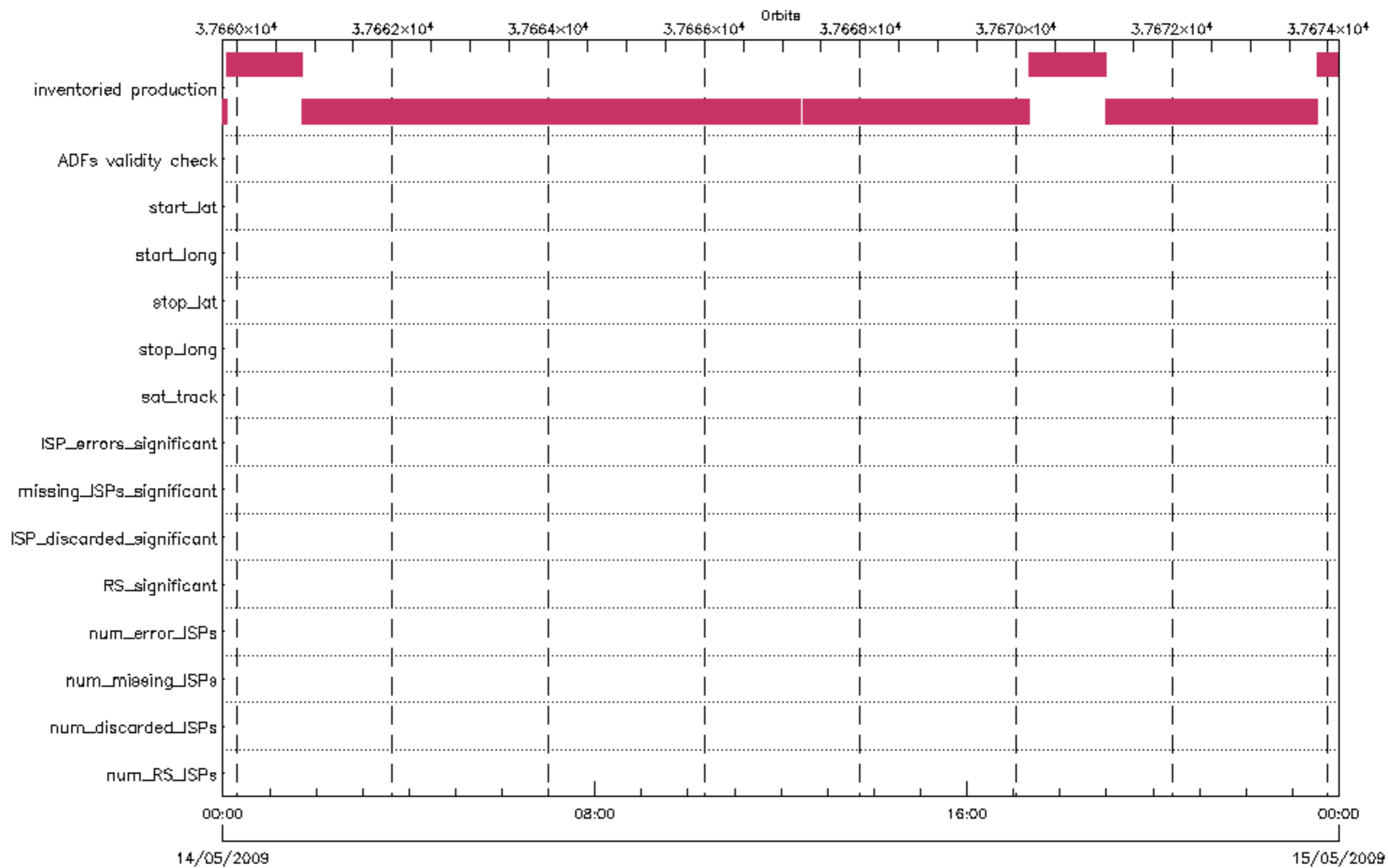


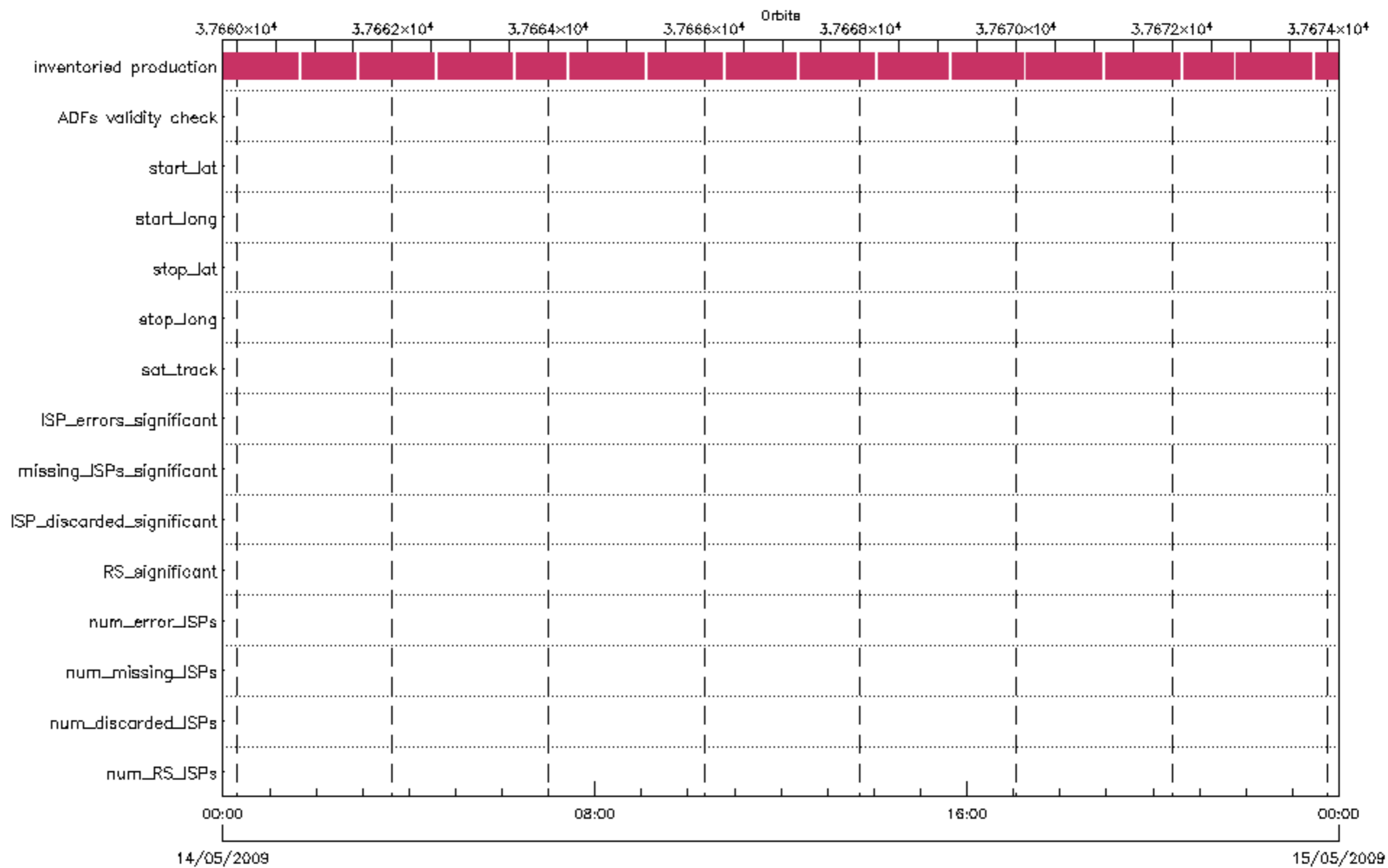


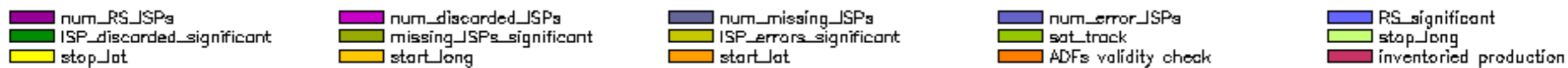
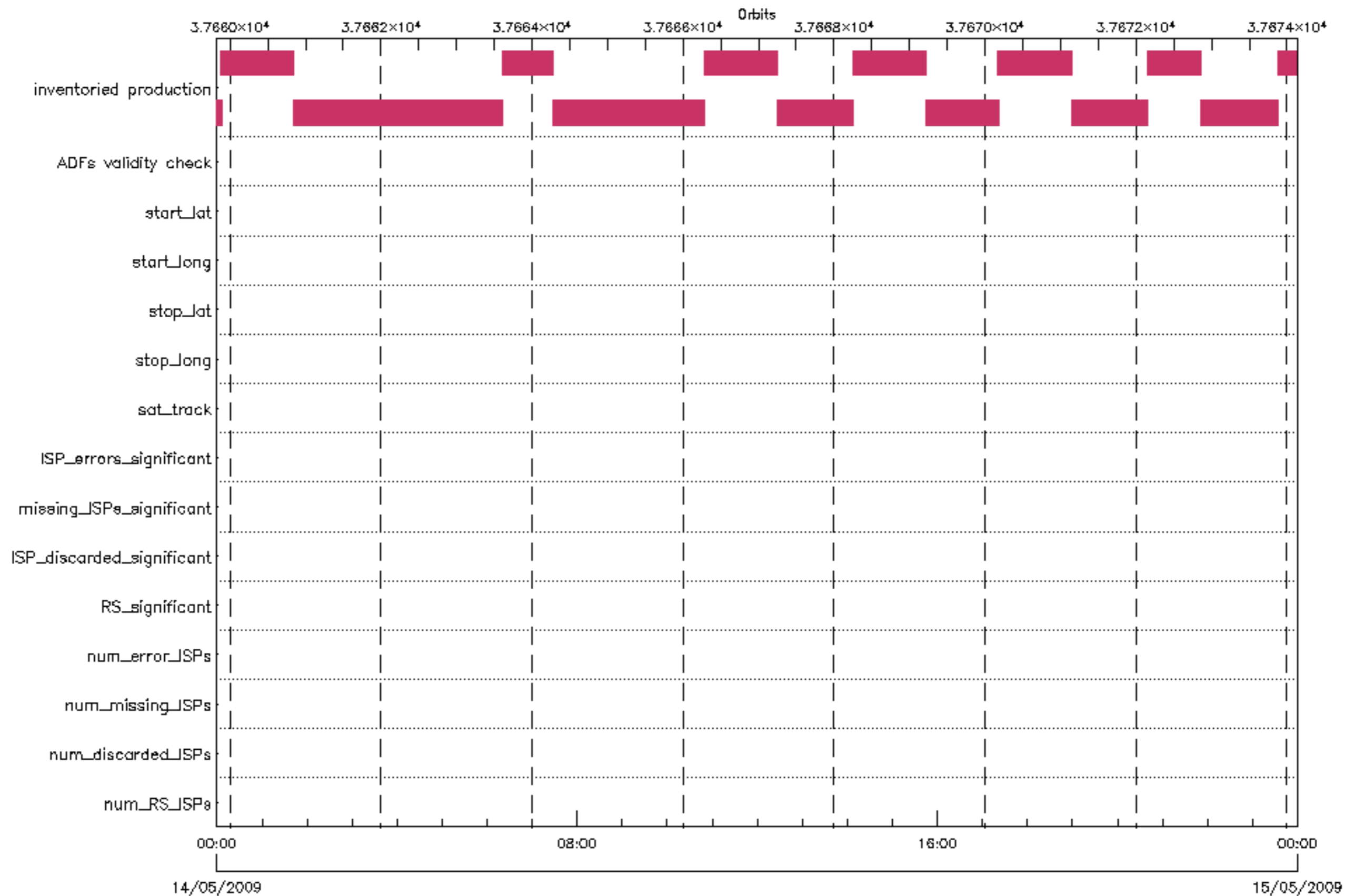


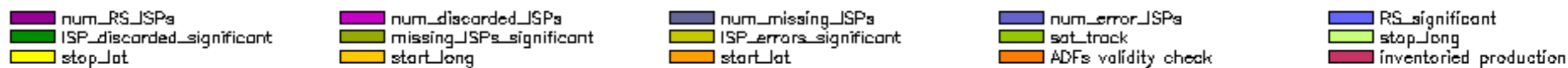
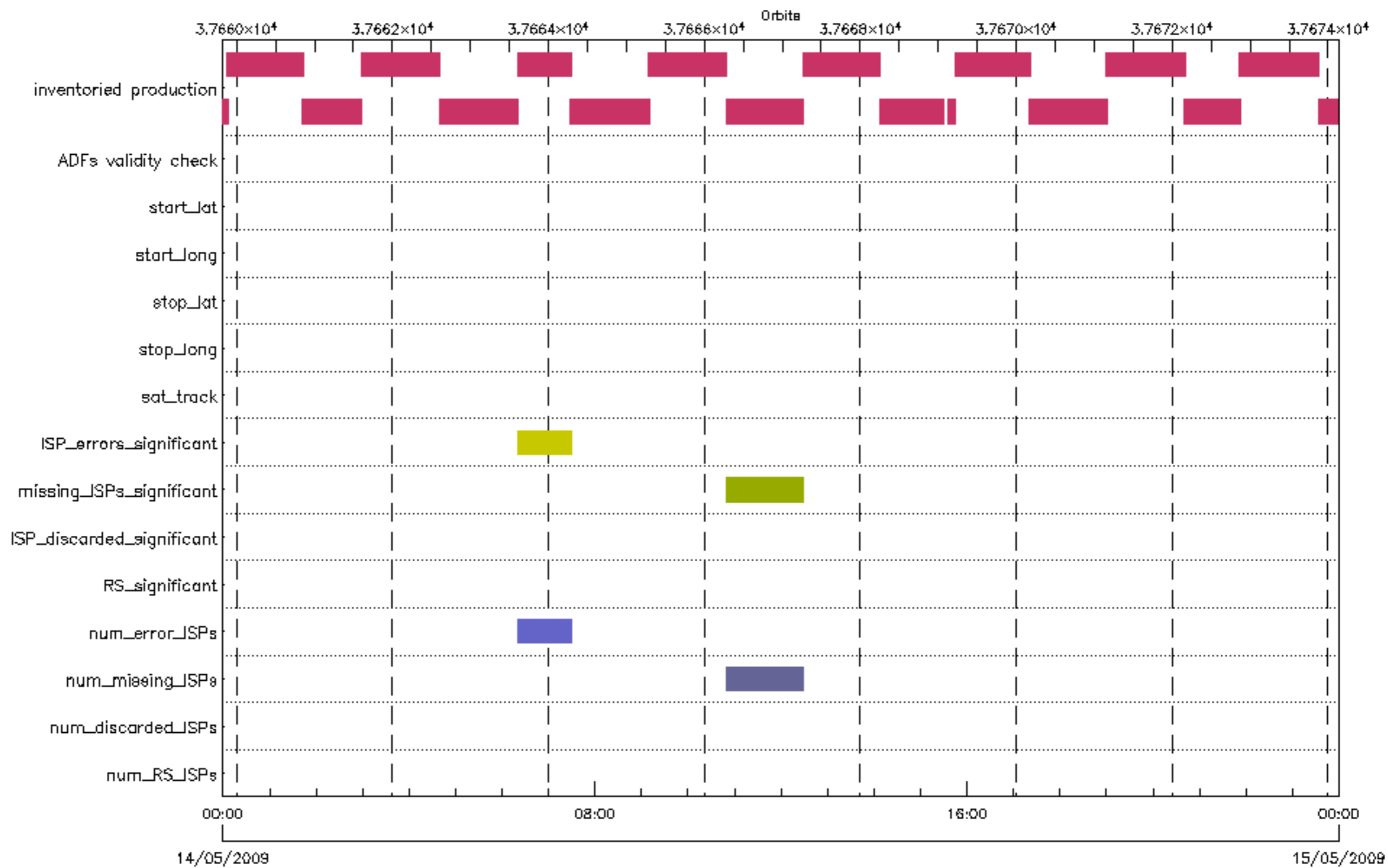


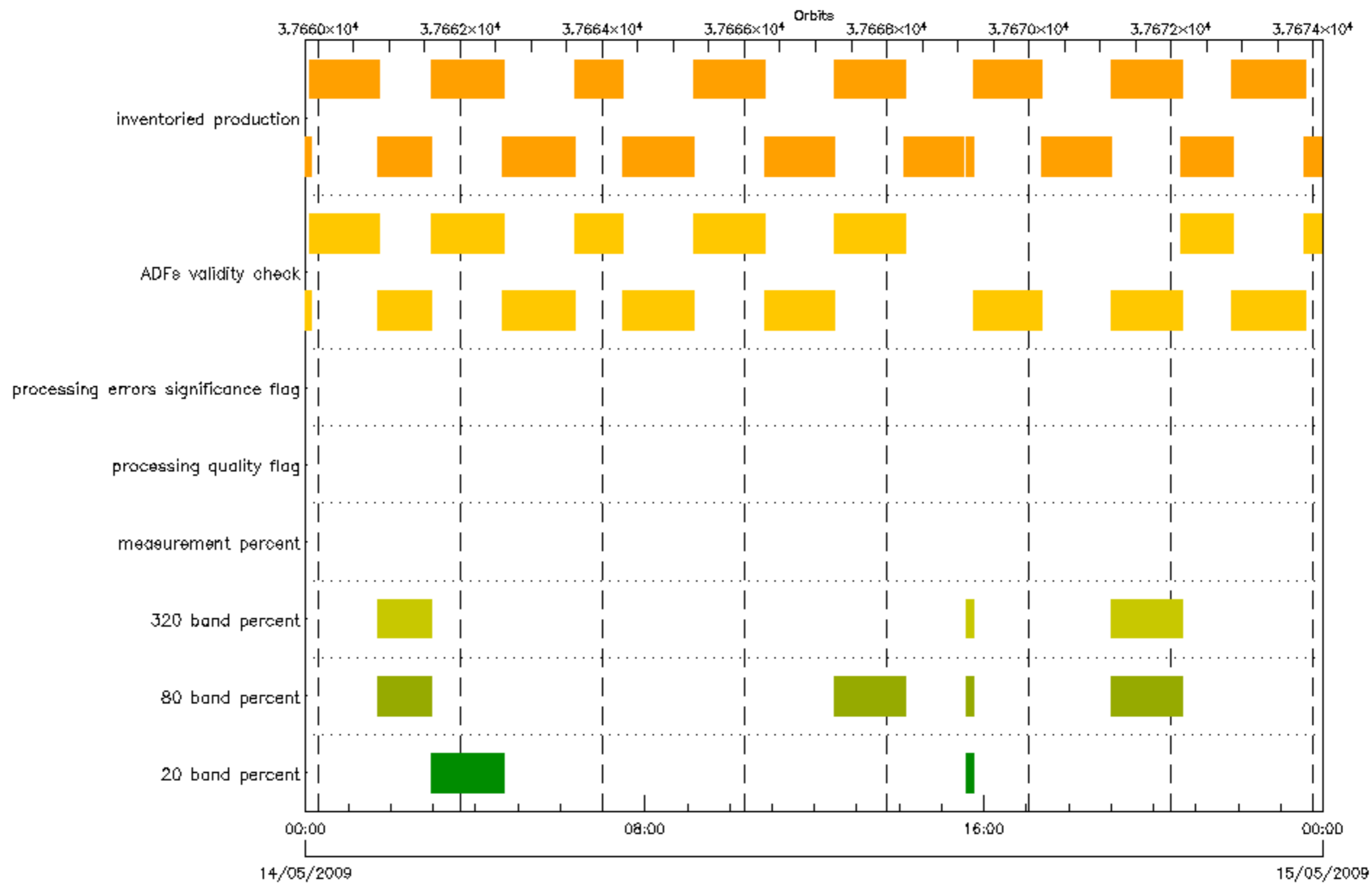








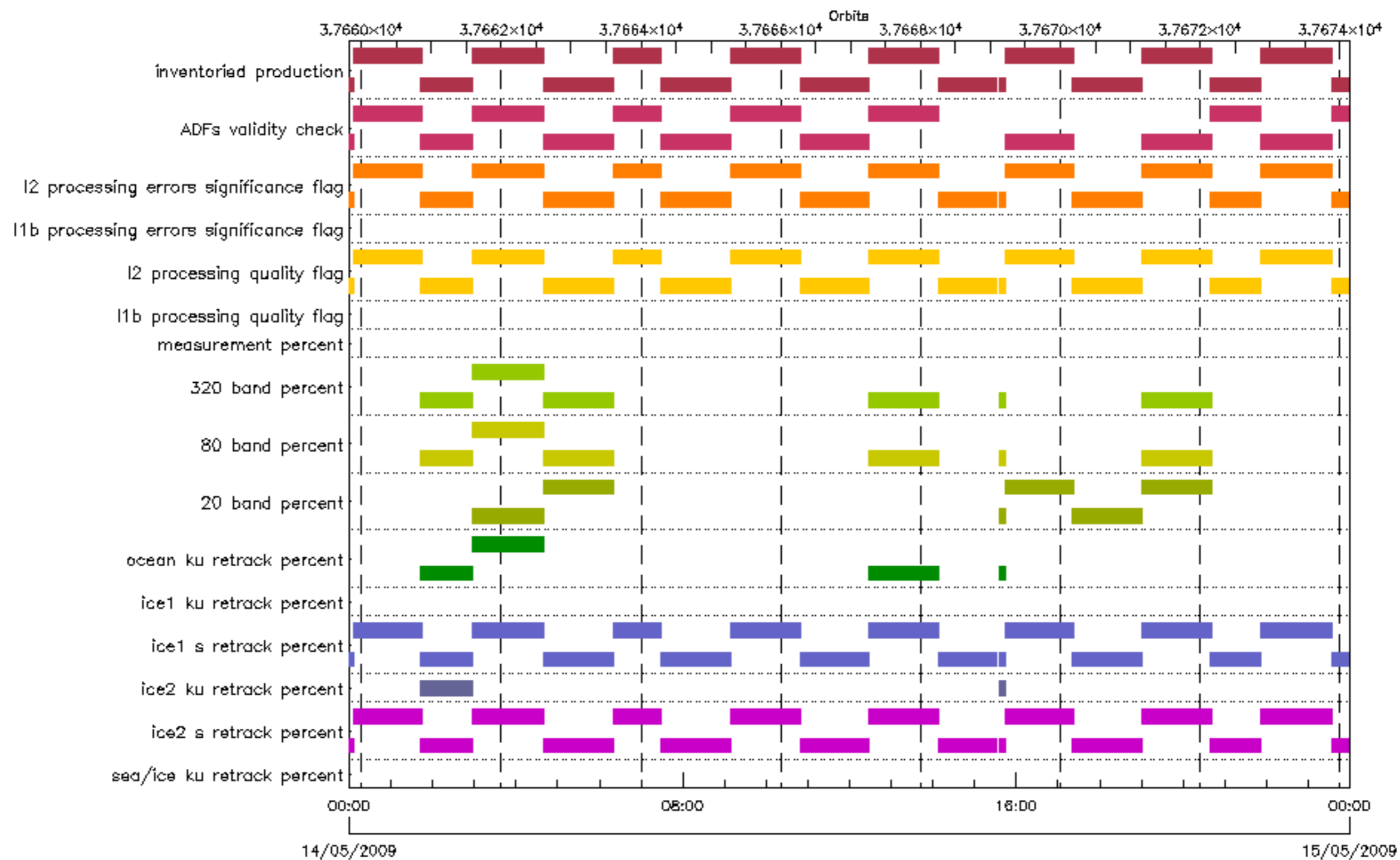




■ 20 band percent
■ measurement percent
■ ADFs validity check

■ 80 band percent
■ processing quality flag
■ inventoried production

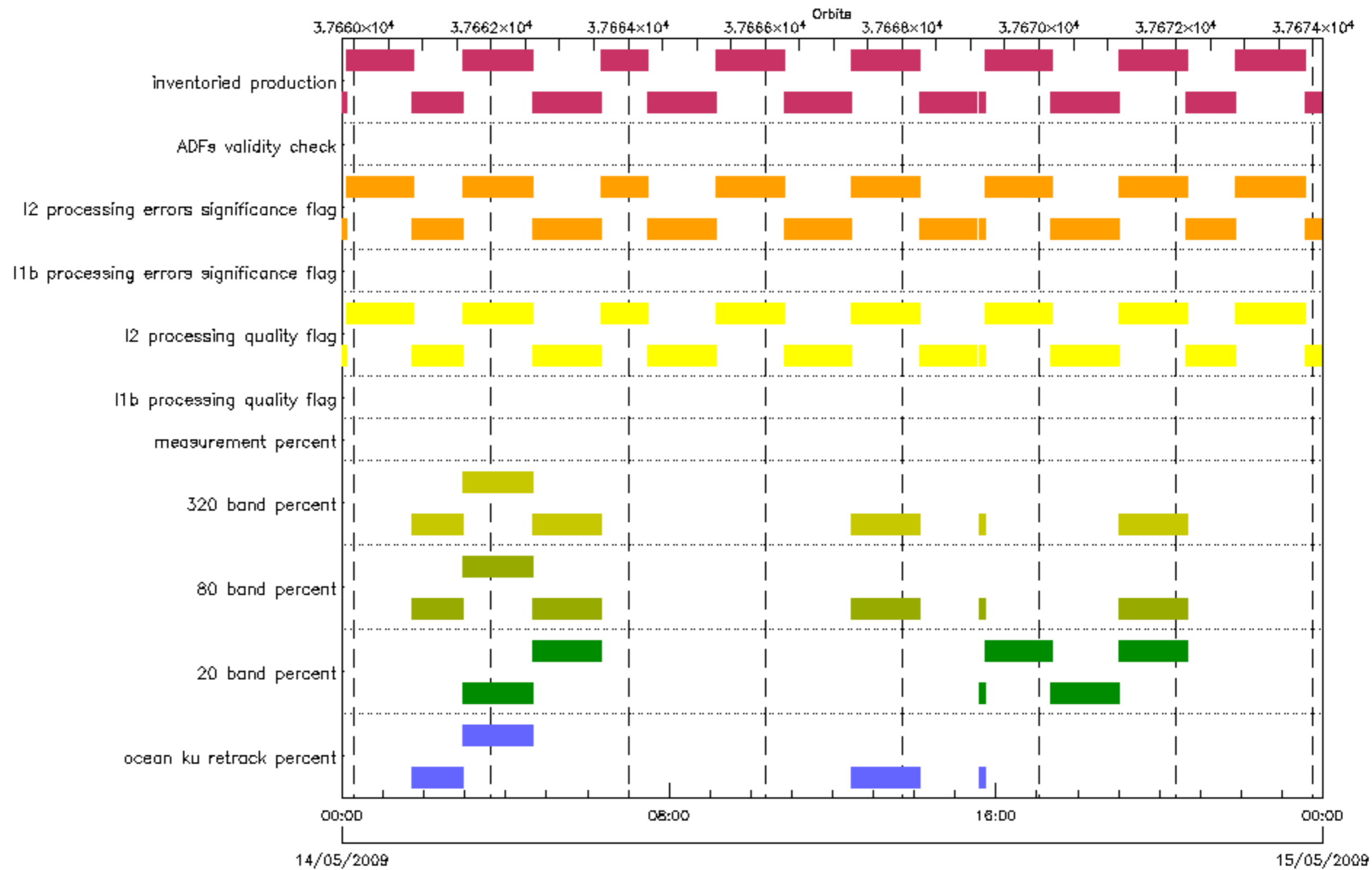
■ 320 band percent
■ processing errors significance flag



- sea/ice ku retrack percent
- ice1 s retrack percent
- 20 band percent
- measurement percent
- l1b processing errors significance flag
- inventories production

- ice2 s retrack percent
- ice1 ku retrack percent
- 80 band percent
- l1b processing quality flag
- l2 processing errors significance flag

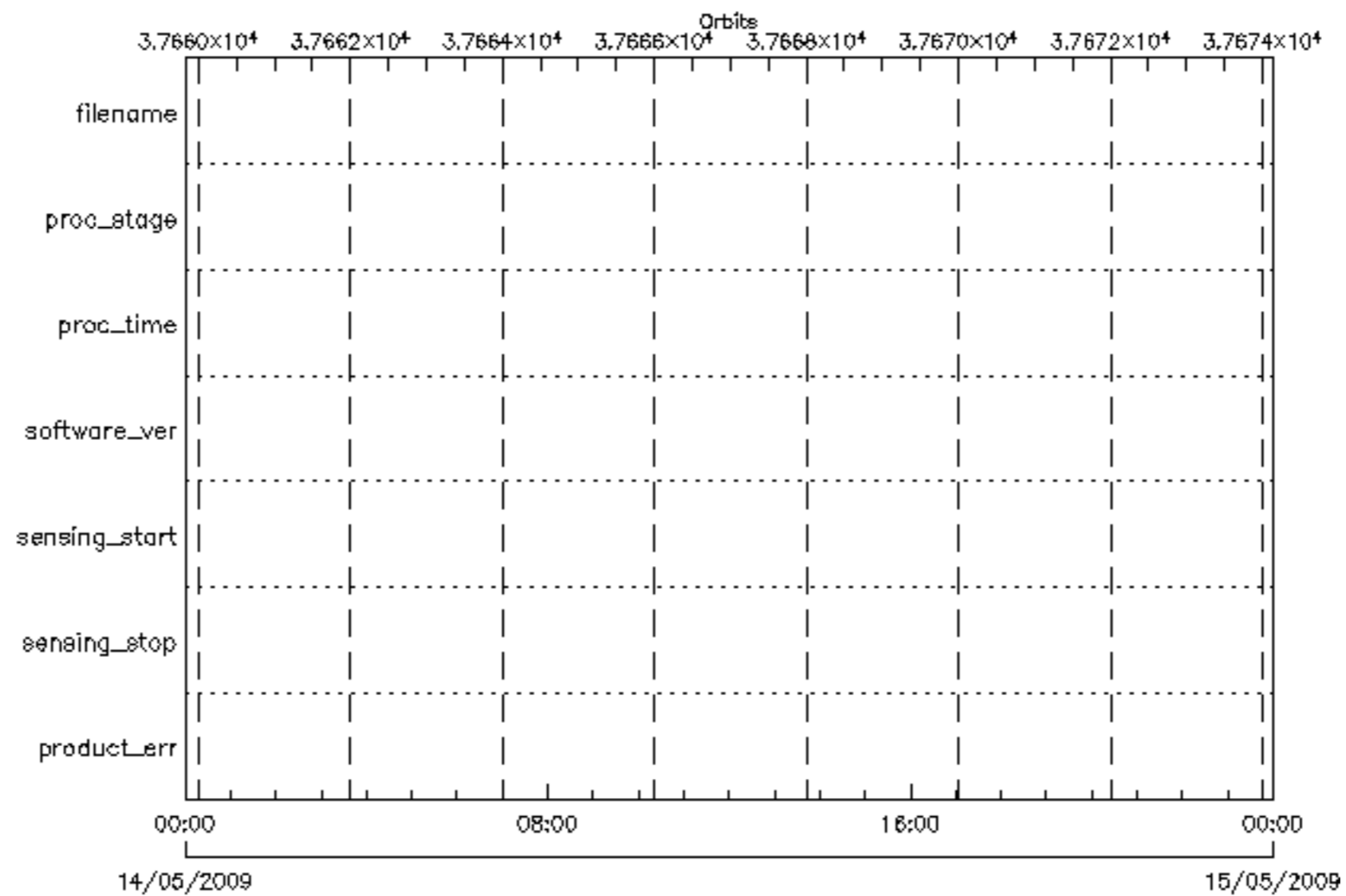
- ice2 ku retrack percent
- ocean ku retrack percent
- 320 band percent
- l2 processing quality flag
- ADFs validity check

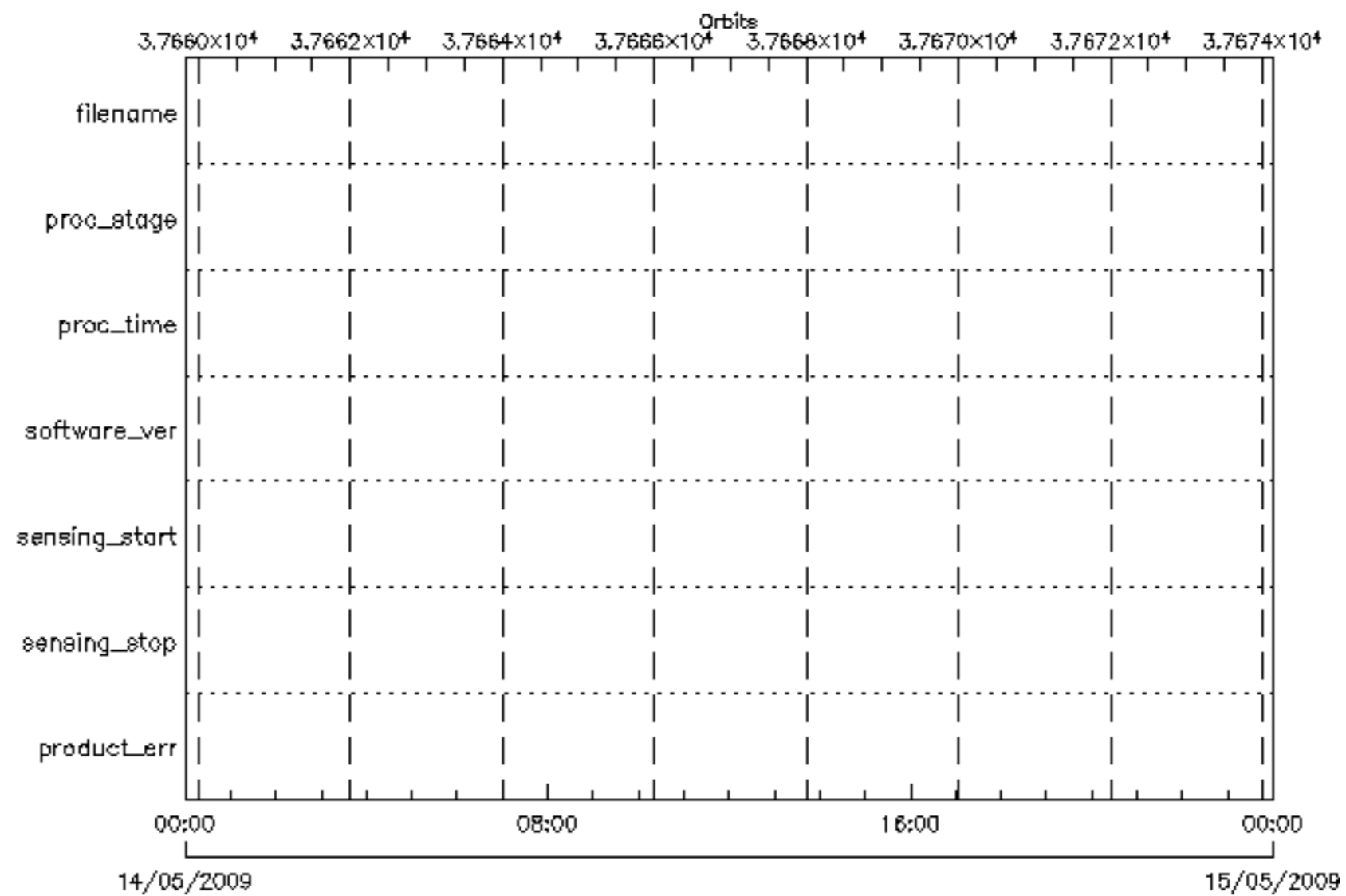


■ ocean ku retrack percent
■ 320 band percent
■ I2 processing quality flag
■ ADFs validity check

■ 20 band percent
■ measurement percent
■ I1b processing errors significance flag
■ inventoried production

■ 80 band percent
■ I1b processing quality flag
■ I2 processing errors significance flag





product_err

sensing_stop

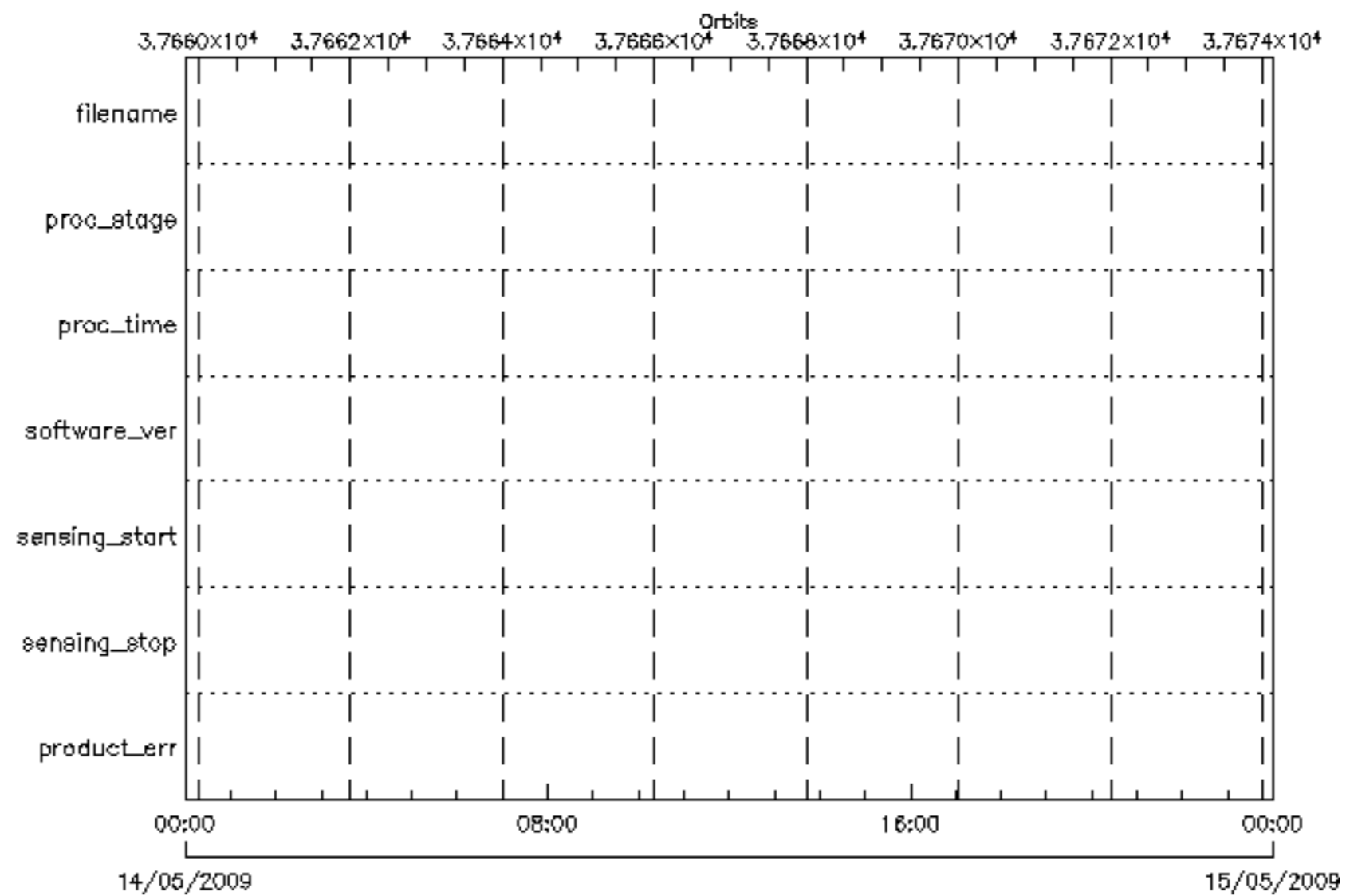
sensing_start

software_ver

proc_time

proc_stage

filename



product_err

sensing_stop

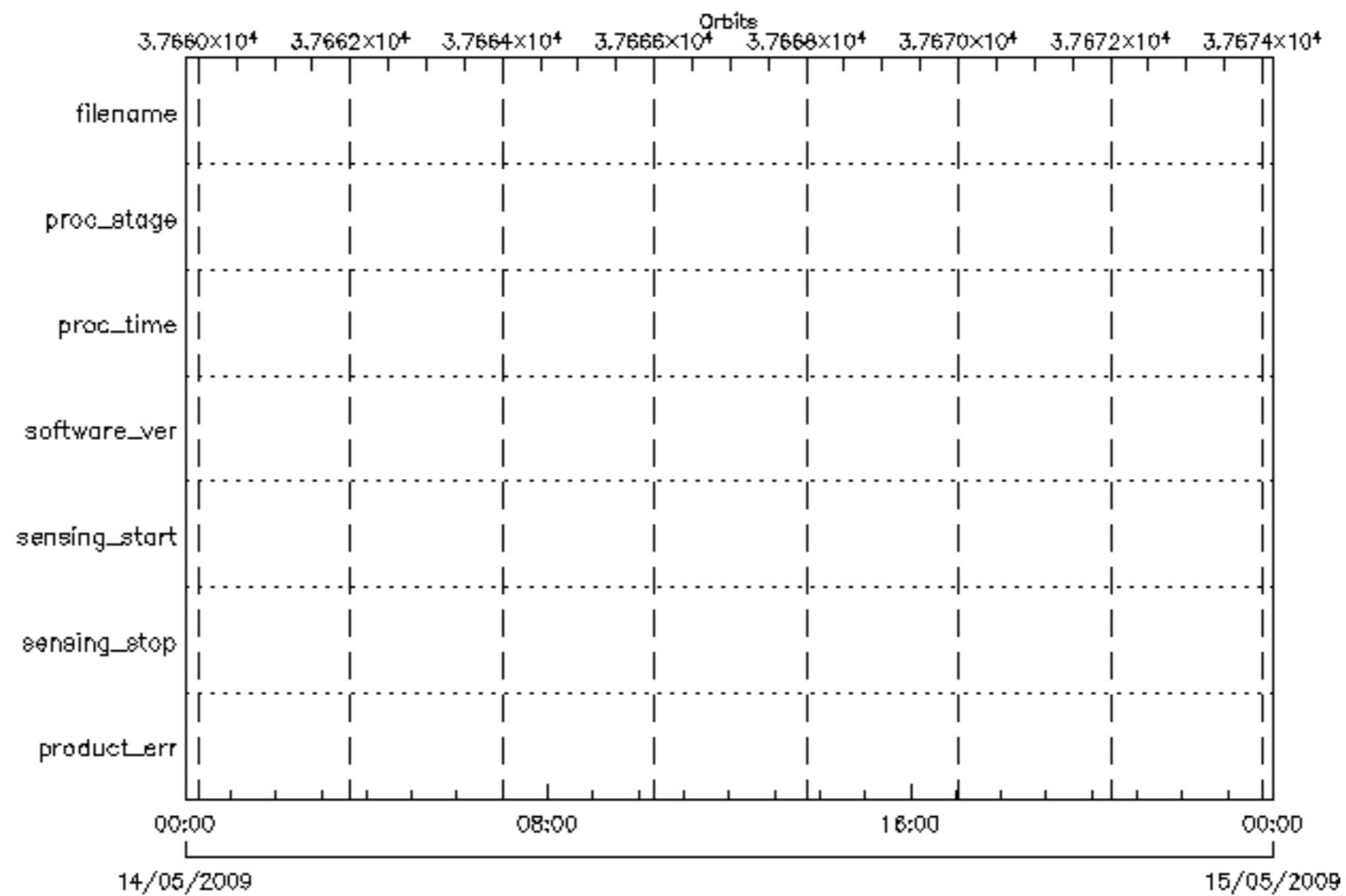
sensing_start

software_ver

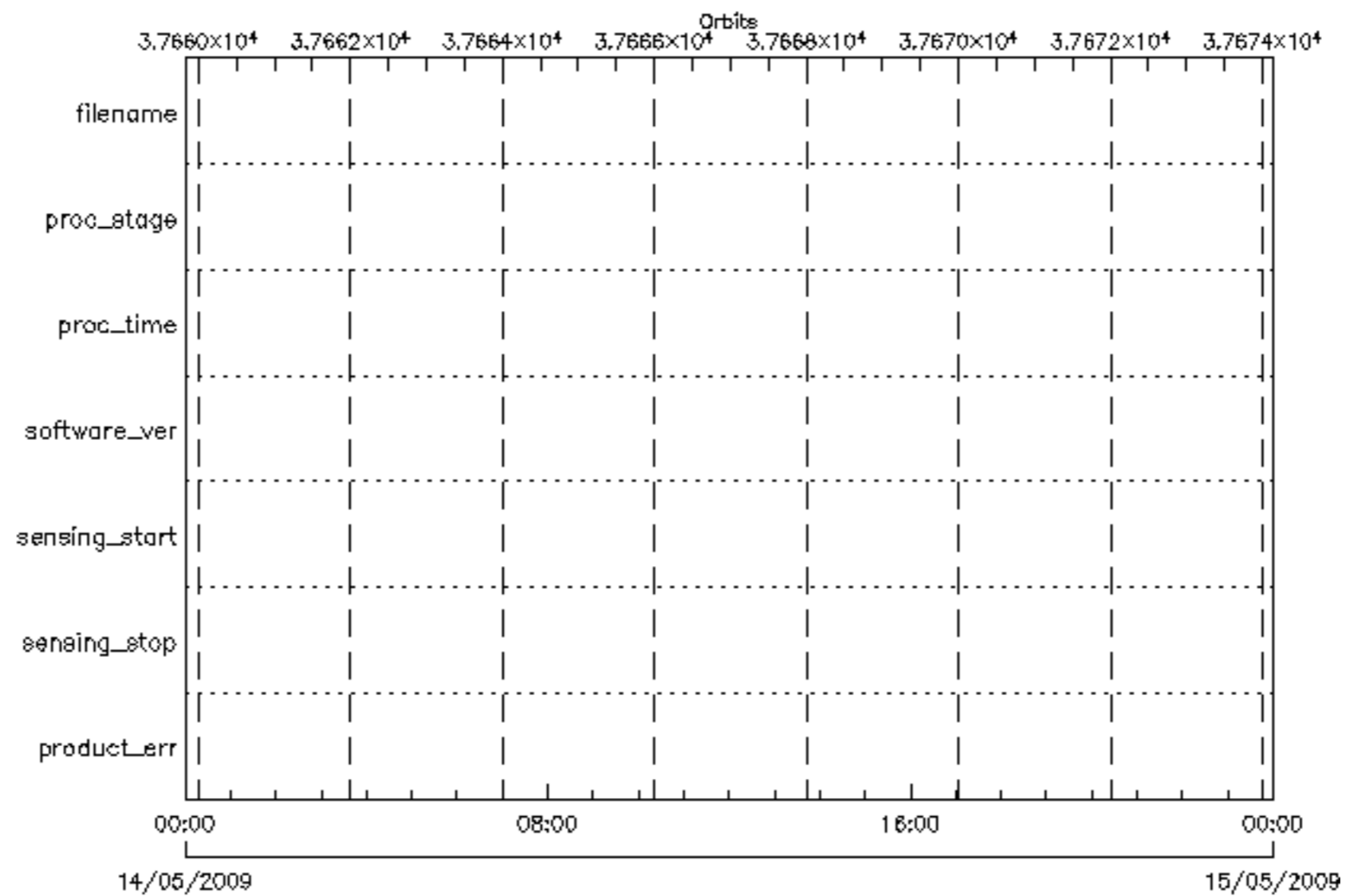
proc_time

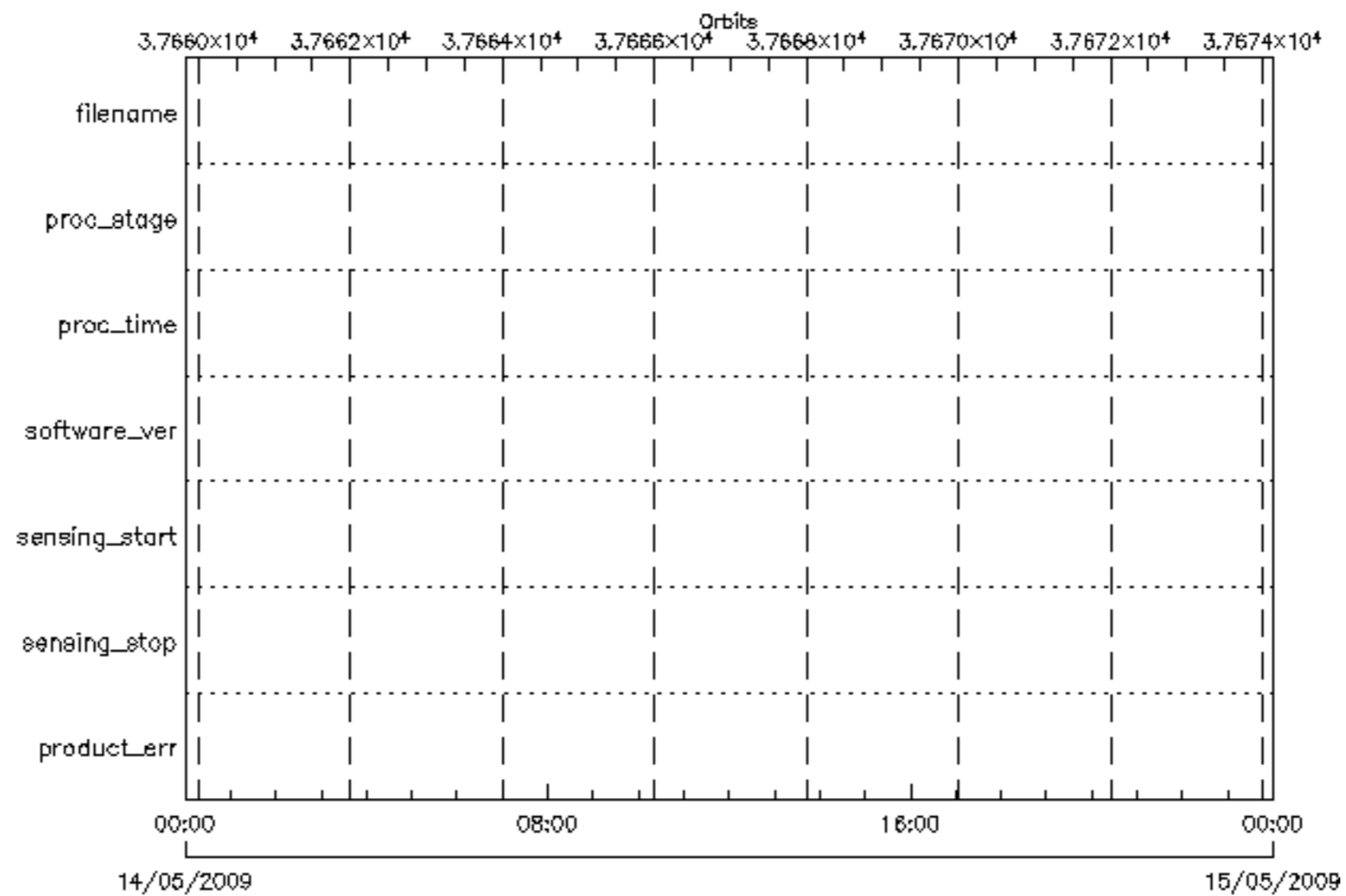
proc_stage

filename

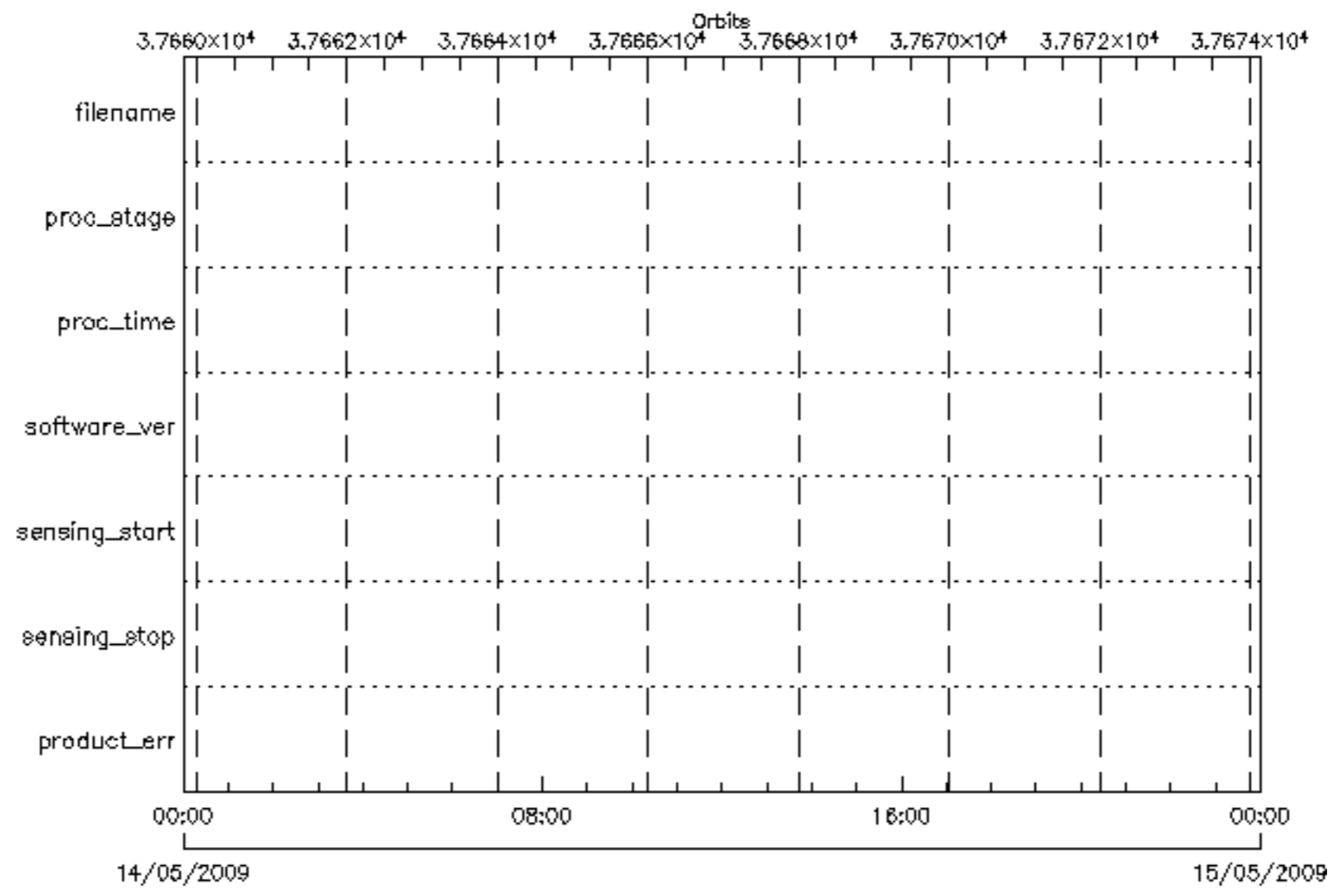


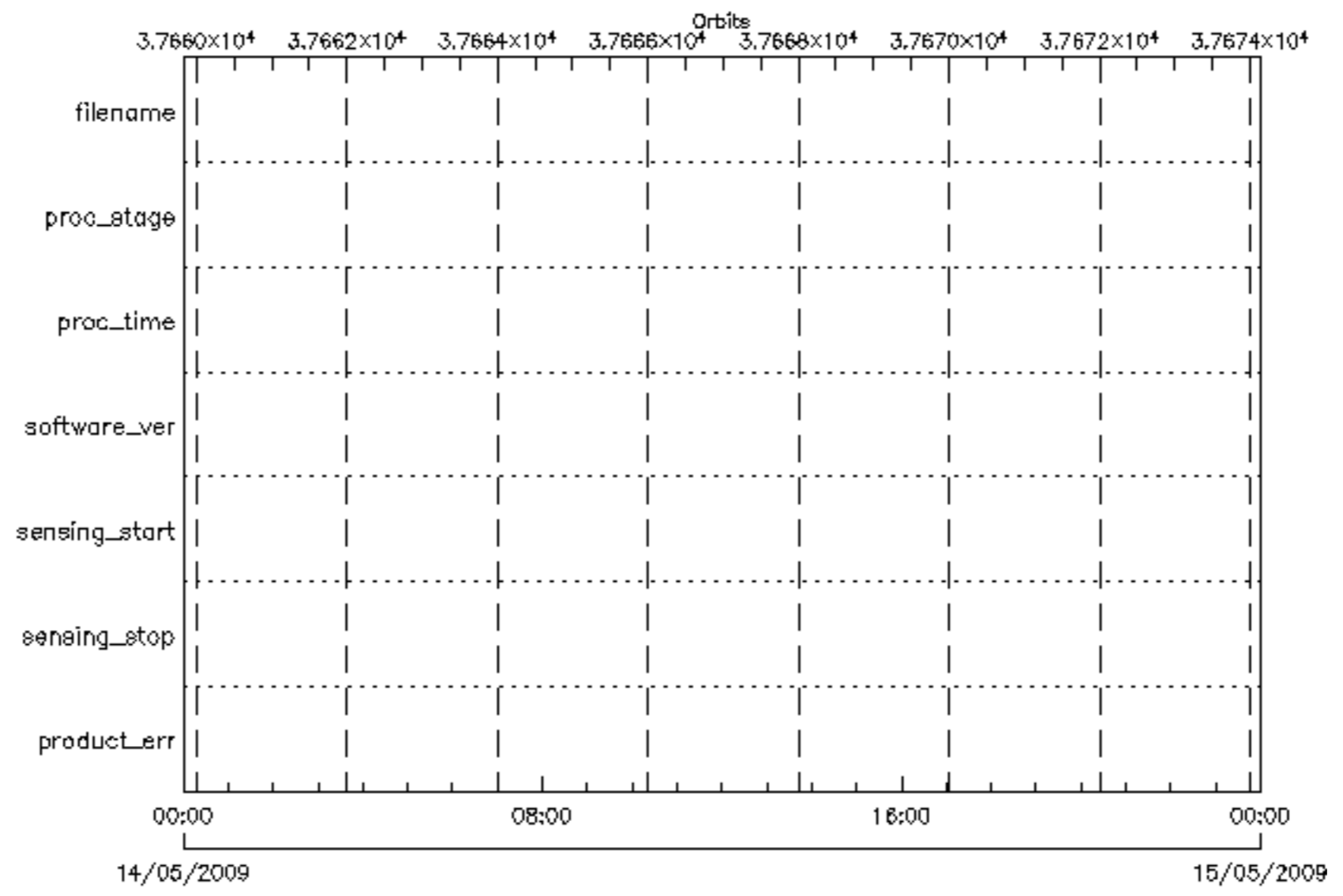
 product_err	 sensing_stop	 sensing_start	 software_ver
 proc_time	 proc_stage	 filename	

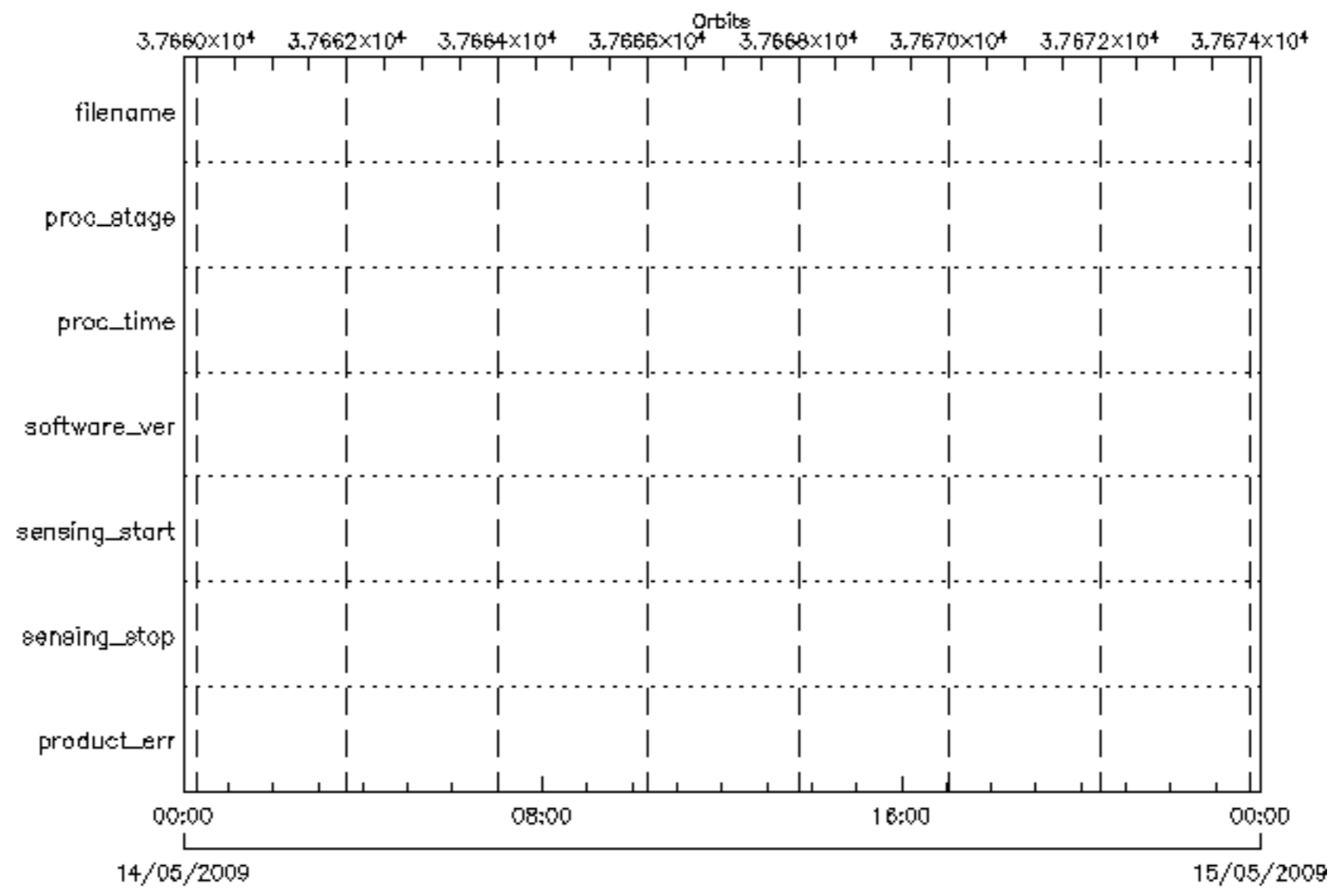


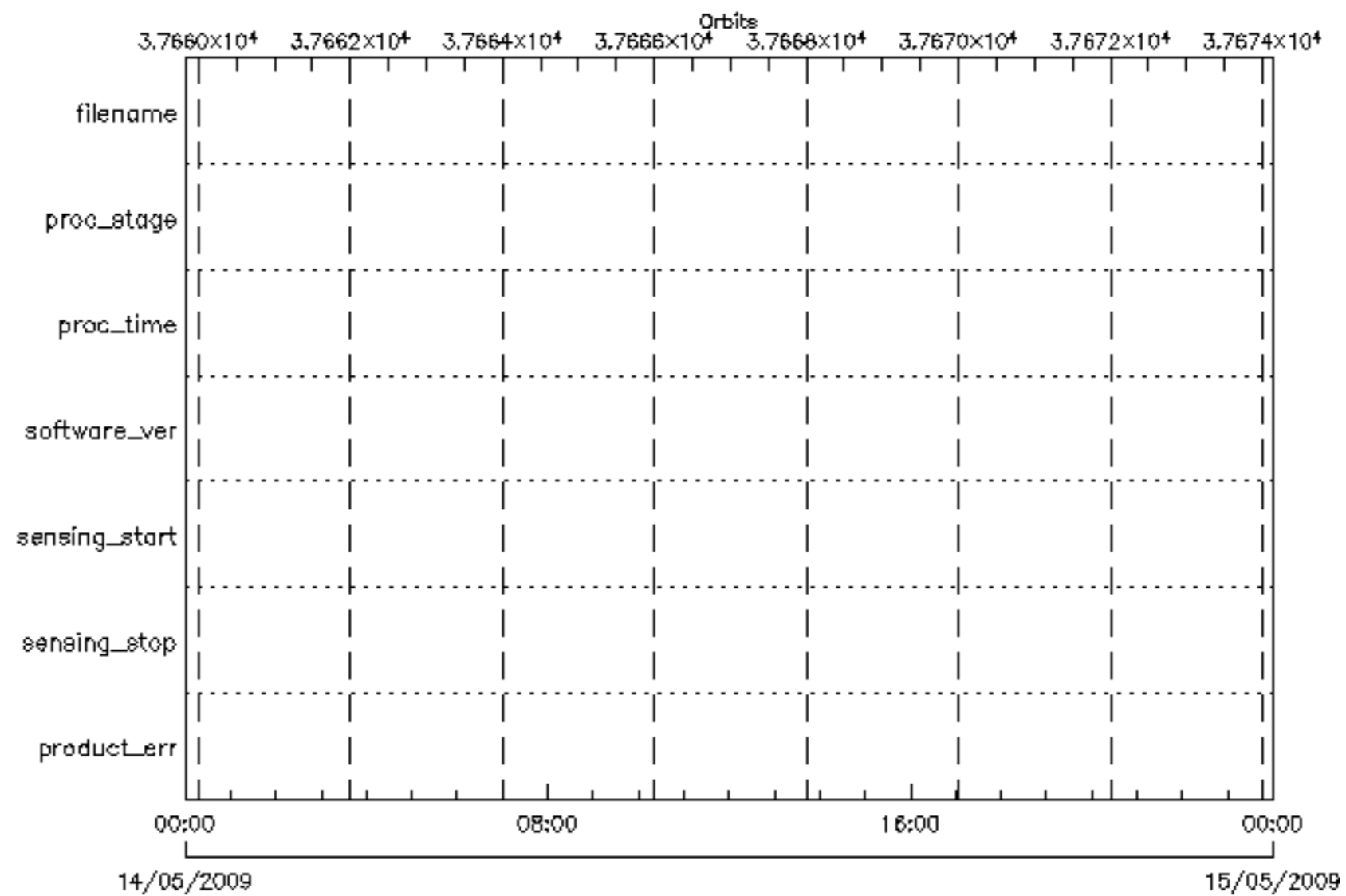


 product_err	 sensing_stop	 sensing_start	 software_ver
 proc_time	 proc_stage	 filename	









product_err

sensing_stop

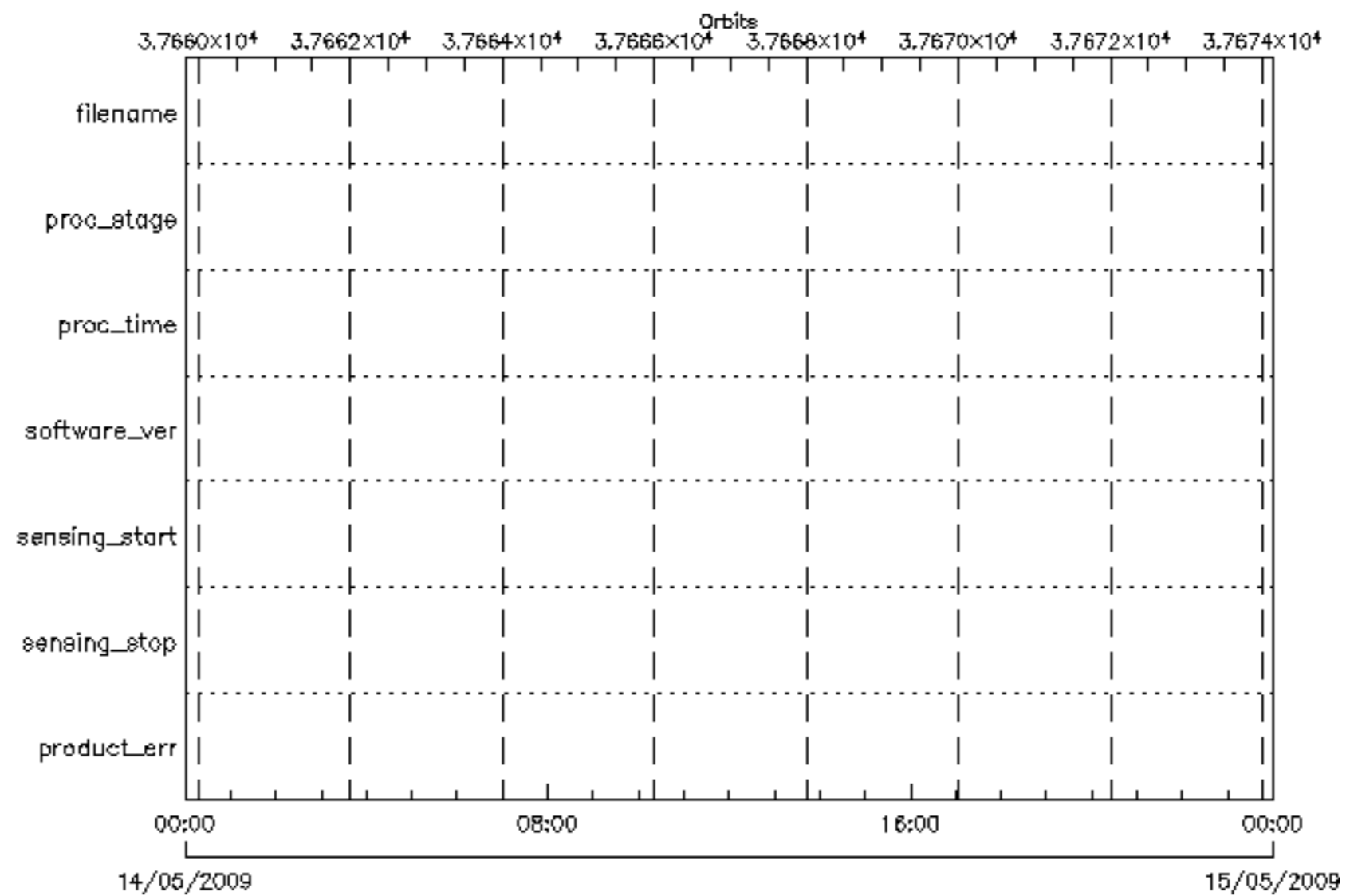
sensing_start

software_ver

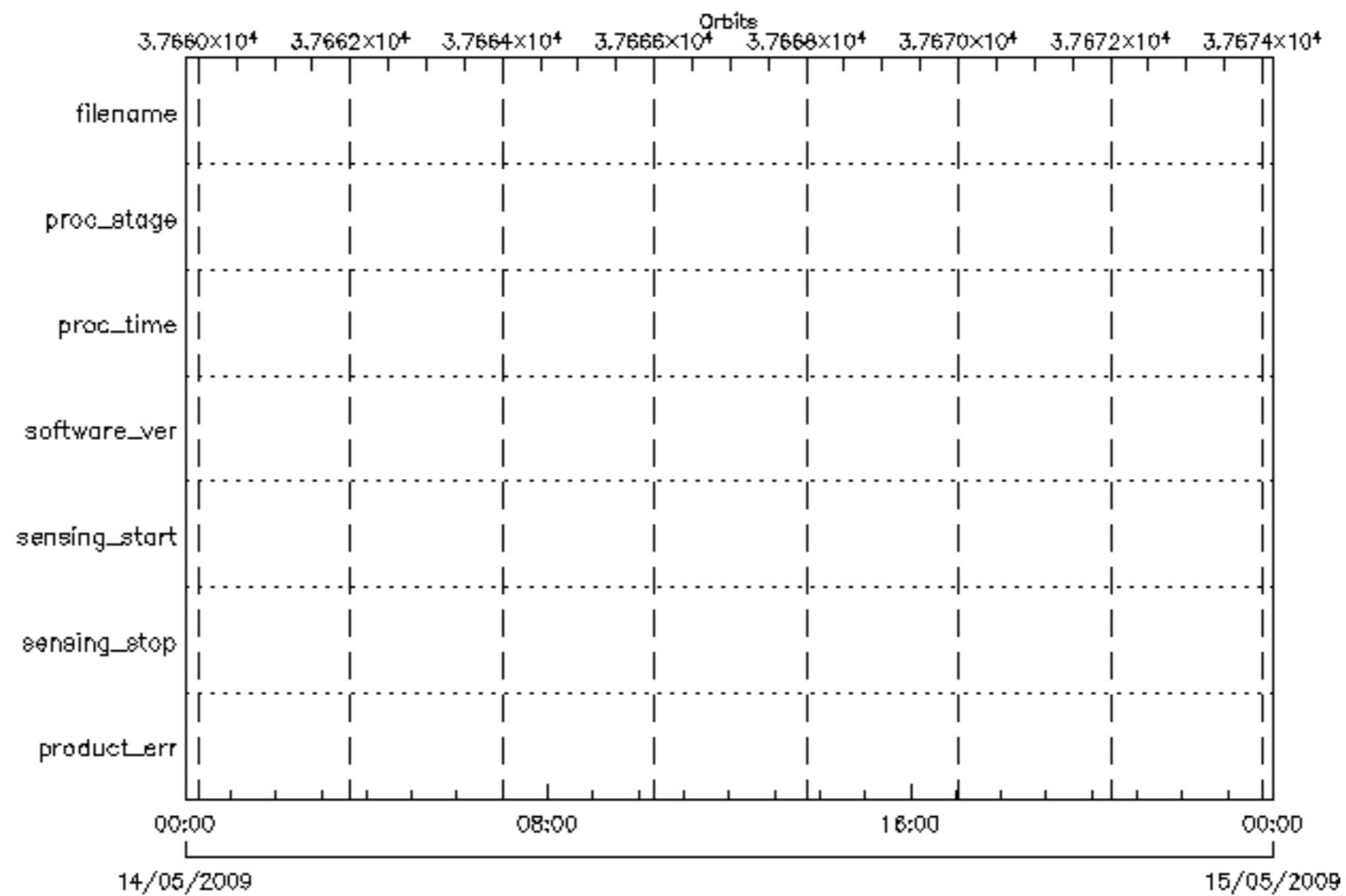
proc_time

proc_stage

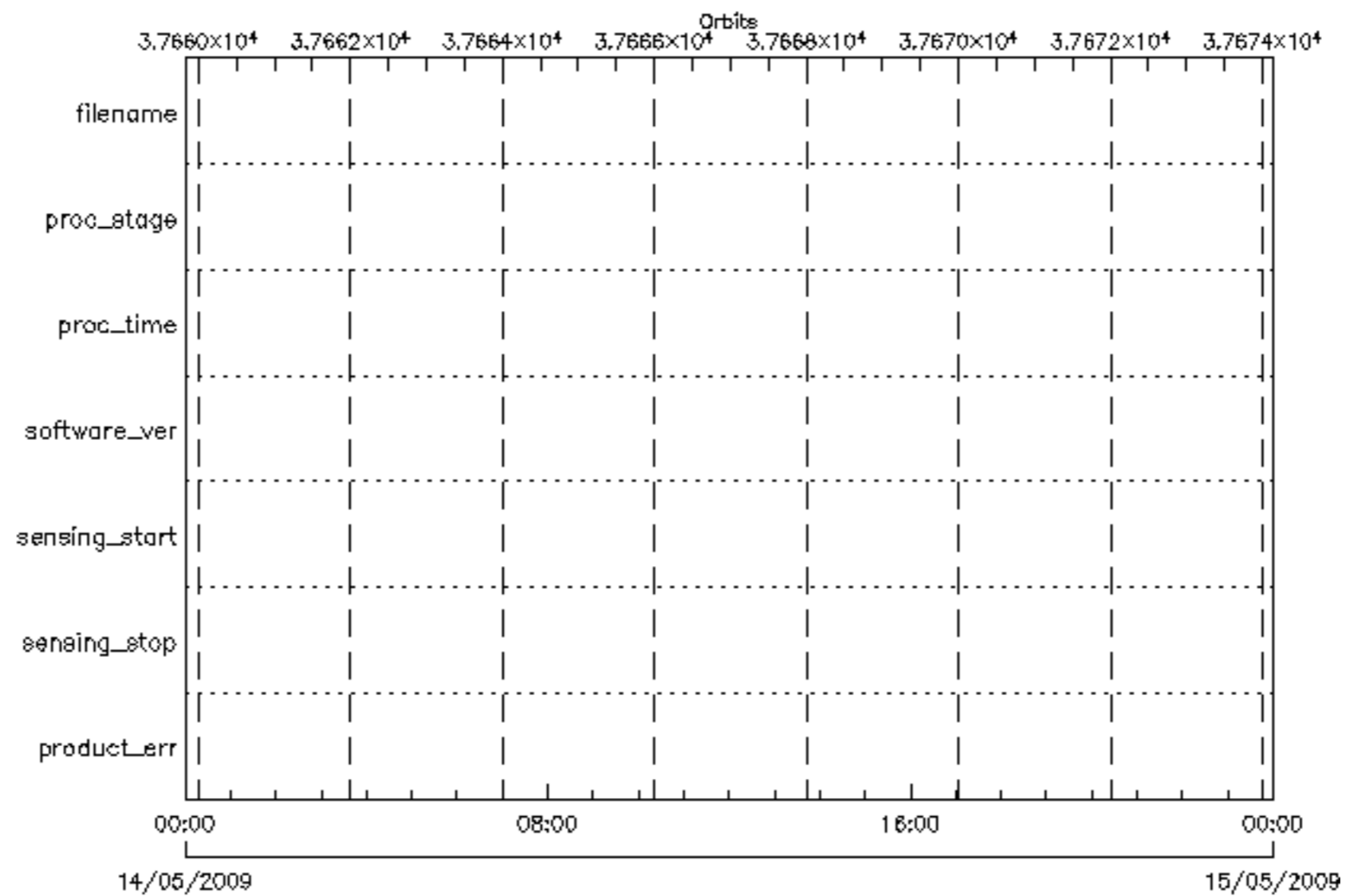
filename

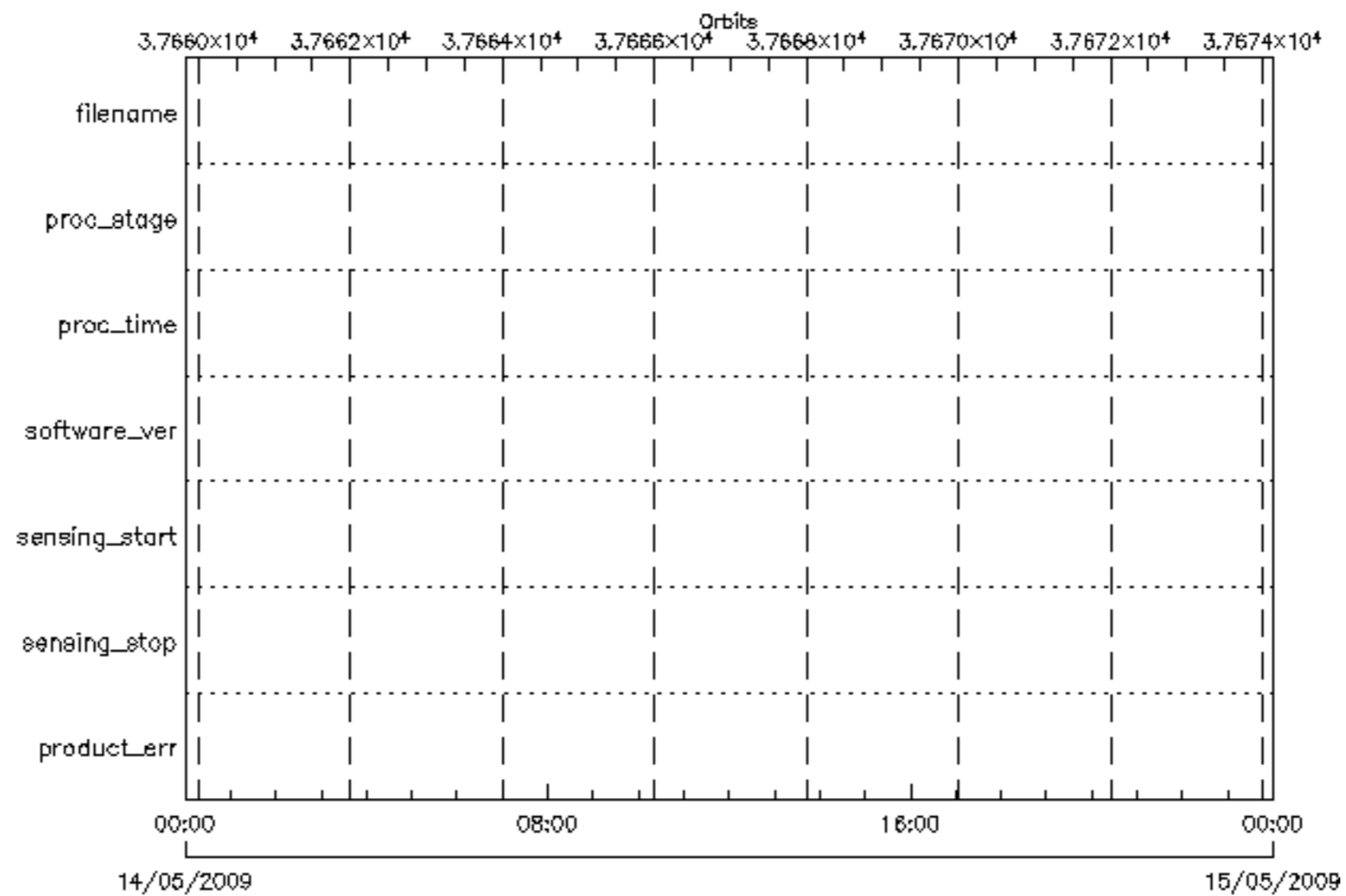


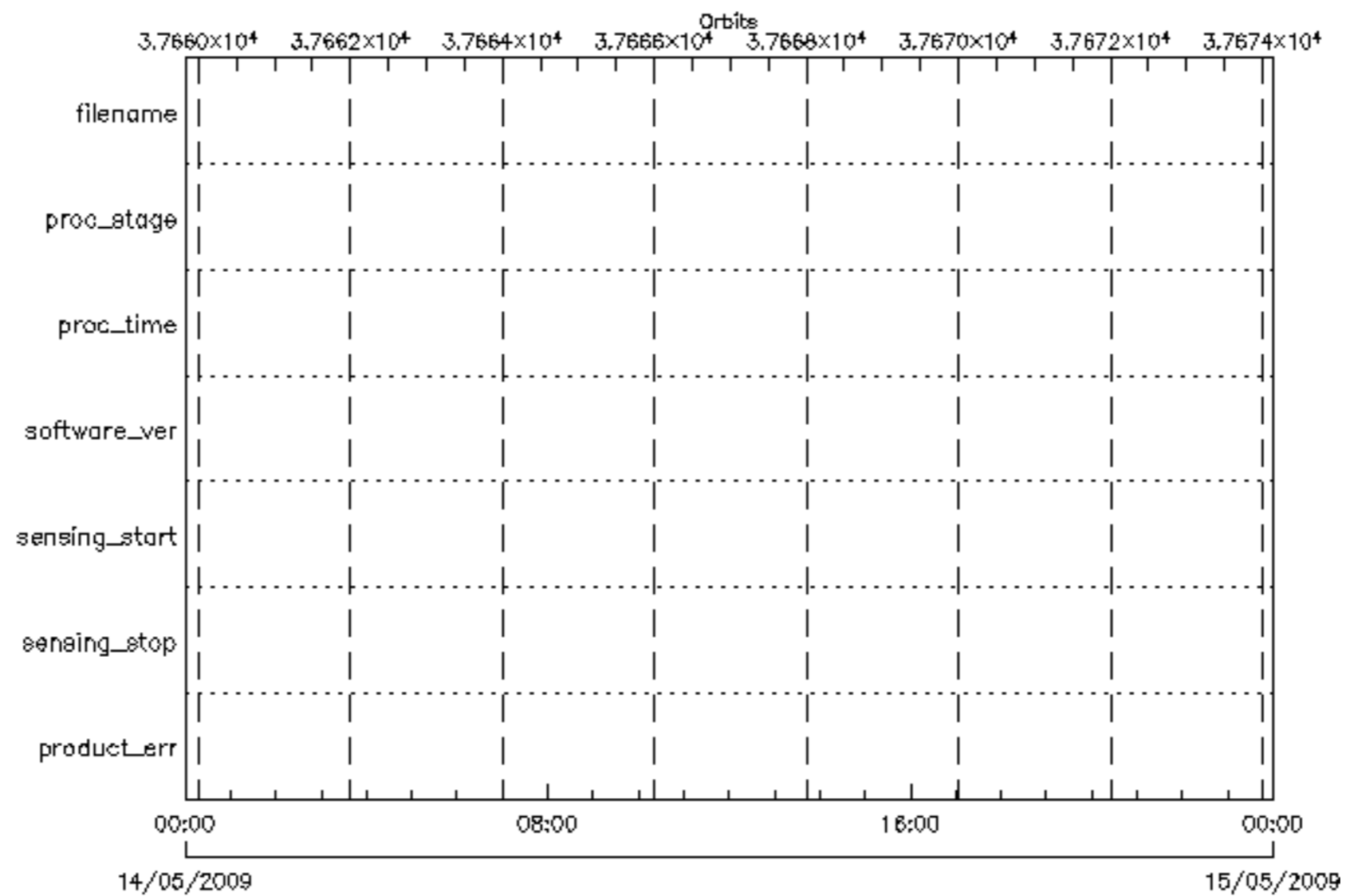
 product_err	 sensing_stop	 sensing_start	 software_ver
 proc_time	 proc_stage	 filename	



 product_err	 sensing_stop	 sensing_start	 software_ver
 proc_time	 proc_stage	 filename	







product_err

sensing_stop

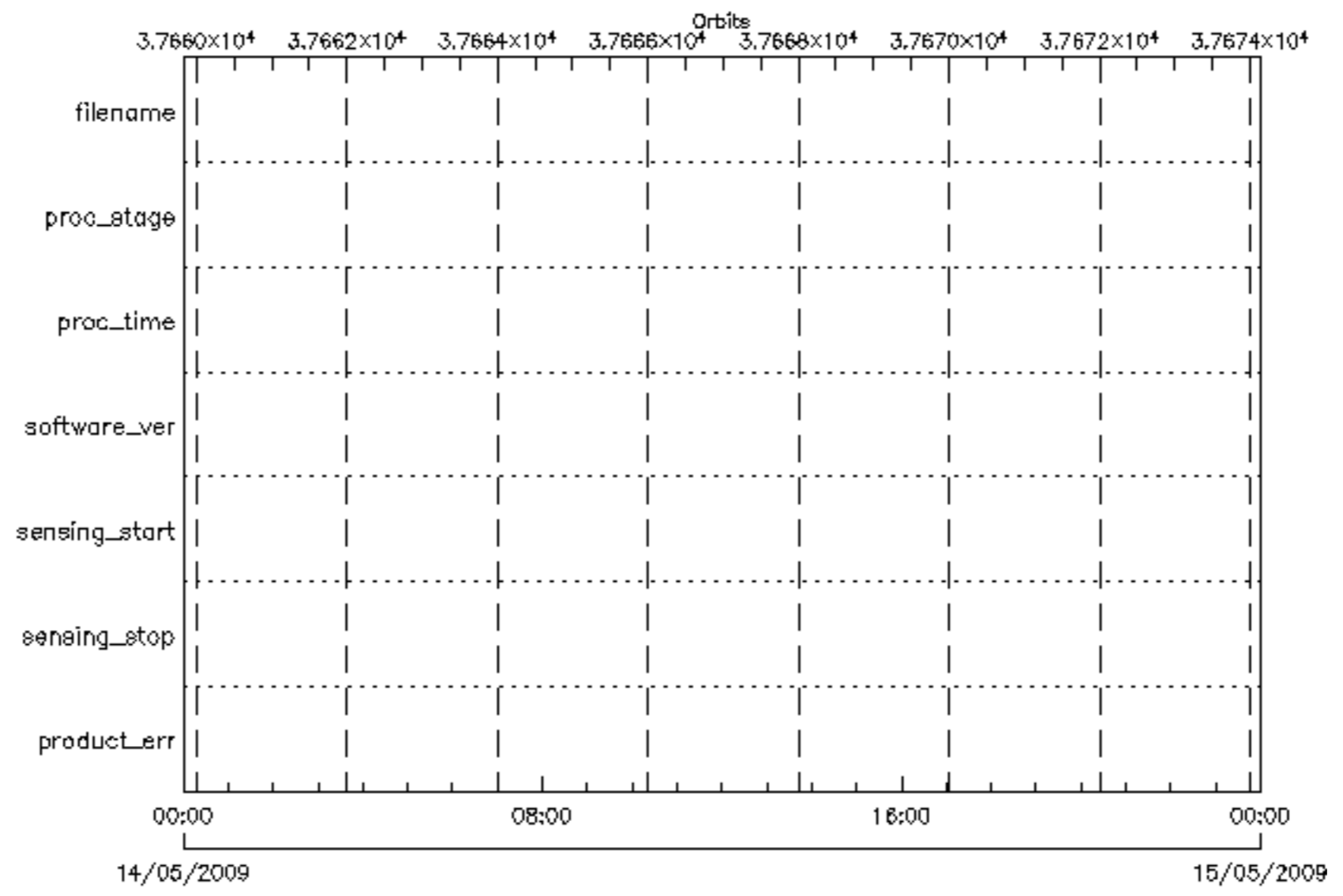
sensing_start

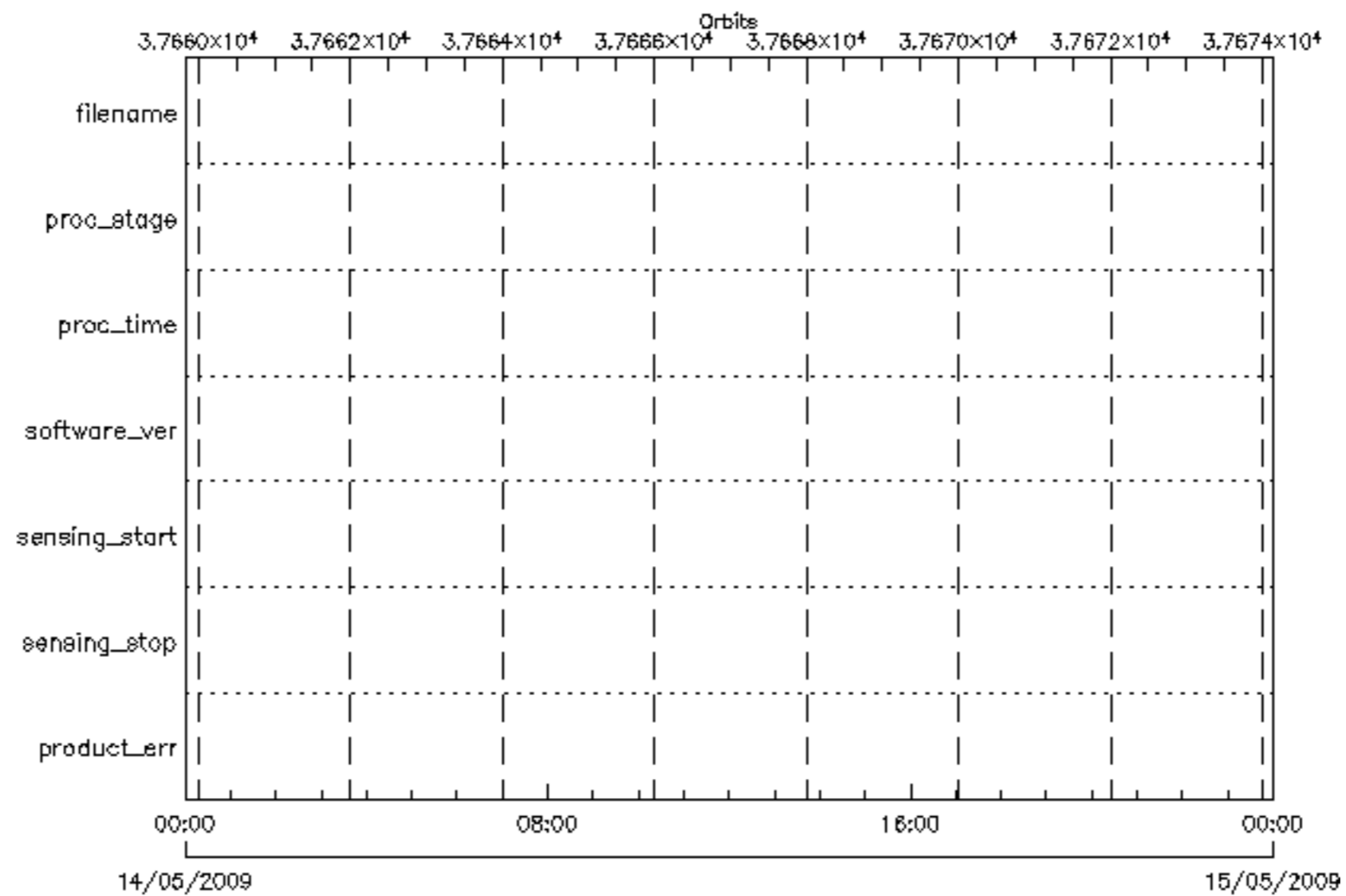
software_ver

proc_time

proc_stage

filename





product_err

sensing_stop

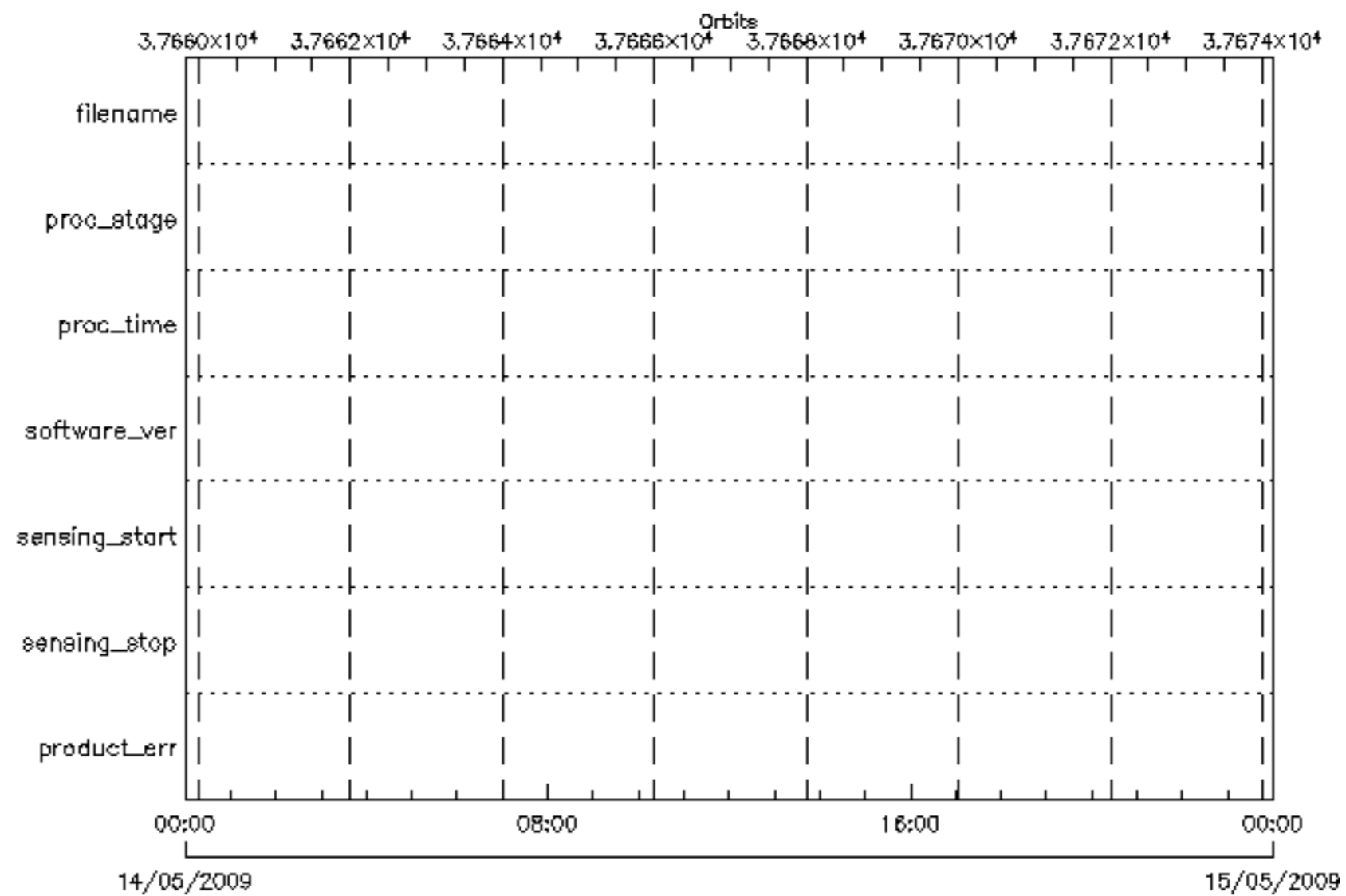
sensing_start

software_ver

proc_time

proc_stage

filename



product_err

sensing_stop

sensing_start

software_ver

proc_time

proc_stage

filename

