

RA2, MWR & DORIS SUMMARY PRODUCTS REPORT

Reporting time: 29-04-2009 15:09:10.000
Trigger: Routine

	Period Start	Period Stop
UTC	27-APR-2009 00:00:00.000	28-APR-2009 00:00:00.000
Absolute Orbit	37416	37430
Cycle, Relative Orbit	0288	0302

Products inventoried

Gauge
PCF_RA2_ME__0P 100% of production inventoried
PCF_RA2_CAL_0P 100% of production inventoried
PCF_DOR_NAV_0P 94.36% of production inventoried
PCF_DOR_DOP_0P 98.94% of production inventoried
PCF_MWR_NL__0P 99.96% of production inventoried
PCF_RA2_MW__1P 100% of production inventoried
PCF_RA2_FGD_2P 100% of production inventoried
PCF_RA2_WWV_2P 100% of production inventoried

TABLE OF CONTENTS

Overall production

- [Inventoried production chart](#)
- [Inventoried production map](#)

Level 0

Planning vs. Production

Gauge
RA2_CAL_0P products: 1 produced; 0 gaps; 0 unplanned ; 0.00% of mission plan not covered by production
DOR_DOP_0P products: 16 produced; 14 gaps; 0 unplanned ; 1.06% of mission plan not covered by production
DOR_NAV_0P products: 16 produced; 15 gaps; 0 unplanned ; 5.28% of mission plan not covered by production
MWR_NL_0P products: 16 produced; 3 gaps; 0 unplanned ; 0.08% of mission plan not covered by production
RA2_ME_0P products: 17 produced; 2 gaps; 0 unplanned ; 0.10% of mission plan not covered by production

[Mission Plan vs. production chart](#)

Inventoried production: [RA2_CAL_0P](#) , [DOR_DOP_0P](#) , [DOR_NAV_0P](#) , [MWR_NL_0P](#) , [RA2_ME_0P](#)
 Missing products: [RA2_CAL_0P](#) , [DOR_DOP_0P](#) , [DOR_NAV_0P](#) , [MWR_NL_0P](#) , [RA2_ME_0P](#)
 Unplanned products: [RA2_CAL_0P](#) , [DOR_DOP_0P](#) , [DOR_NAV_0P](#) , [MWR_NL_0P](#) , [RA2_ME_0P](#)
 Overlaps: [RA2_CAL_0P](#) , [DOR_DOP_0P](#) , [DOR_NAV_0P](#) , [MWR_NL_0P](#) , [RA2_ME_0P](#)
 Duplicates: [RA2_CAL_0P](#) , [DOR_DOP_0P](#) , [DOR_NAV_0P](#) , [MWR_NL_0P](#) , [RA2_ME_0P](#)

ADF usage

Gauge
0 new ADFs in use for type RA2_CAL_0P N/A

[RA2_CAL_0P: ADFs usage](#)

Gauge
1 new ADFs in use for type DOR_DOP_0P N/A

[DOR_DOP_0P: ADFs usage](#)

Gauge
1 new ADFs in use for type DOR_NAV_0P N/A

[DOR_NAV_0P: ADFs usage](#)

Gauge

1 new ADFs in use for type MWR_NL__0P N/A
--

[MWR_NL__0P: ADFs usage](#)

Gauge
1 new ADFs in use for type RA2_ME__0P N/A

[RA2_ME__0P: ADFs usage](#)

Header checks

MPH errors

Gauge
0 RA2_CAL_0P products with wrong filename N/A
0 RA2_CAL_0P products with unknown processing stage N/A
0 RA2_CAL_0P products with unknown acquisition station N/A
0 RA2_CAL_0P products with unknown processing center N/A
0 RA2_CAL_0P products with wrong processing time N/A
1 RA2_CAL_0P products with software version not equal to the current version N/A
0 RA2_CAL_0P products with wrong sensing start N/A
0 RA2_CAL_0P products with wrong sensing stop N/A
0 RA2_CAL_0P products with wrong phase N/A
0 RA2_CAL_0P products with wrong state vector time N/A
0 RA2_CAL_0P products with unknown vector source N/A
1 RA2_CAL_0P products with UTC to SBT time too far from sensing time N/A
0 RA2_CAL_0P products with satellite binary time out-of-range N/A
0 RA2_CAL_0P products with wrong clock step N/A

0 RA2_CAL_0P products with leap utc set to blank N/A
0 RA2_CAL_0P products with leap err set N/A
0 RA2_CAL_0P products with product err set N/A
0 RA2_CAL_0P products with tot_size not equal to real file size N/A

[RA2_CAL_0P: MPH checks](#)

Gauge
0 DOR_DOP_0P products with wrong filename N/A
0 DOR_DOP_0P products with unknown processing stage N/A
0 DOR_DOP_0P products with unknown acquisition station N/A
0 DOR_DOP_0P products with unknown processing center N/A
0 DOR_DOP_0P products with wrong processing time N/A
0 DOR_DOP_0P products with software version not equal to the current version N/A
0 DOR_DOP_0P products with wrong sensing start N/A
0 DOR_DOP_0P products with wrong sensing stop N/A
0 DOR_DOP_0P products with wrong phase N/A
0 DOR_DOP_0P products with wrong state vector time N/A
0 DOR_DOP_0P products with unknown vector source N/A
12 DOR_DOP_0P products with UTC to SBT time too far from sensing time N/A
0 DOR_DOP_0P products with satellite binary time out-of-range N/A
0 DOR_DOP_0P products with wrong clock step N/A
0 DOR_DOP_0P products with leap utc set to blank N/A
0 DOR_DOP_0P products with leap err set N/A
0 DOR_DOP_0P products with product err set N/A
0 DOR_DOP_0P products with tot_size not equal to real file size N/A

[DOR_DOP_0P: MPH checks](#)

Gauge
0 DOR_NAV_0P products with wrong filename N/A
0 DOR_NAV_0P products with unknown processing stage N/A
0 DOR_NAV_0P products with unknown acquisition station N/A
0 DOR_NAV_0P products with unknown processing center N/A
0 DOR_NAV_0P products with wrong processing time N/A
0 DOR_NAV_0P products with software version not equal to the current version N/A
0 DOR_NAV_0P products with wrong sensing start N/A
0 DOR_NAV_0P products with wrong sensing stop N/A
0 DOR_NAV_0P products with wrong phase N/A
0 DOR_NAV_0P products with wrong state vector time N/A
0 DOR_NAV_0P products with unknown vector source N/A
9 DOR_NAV_0P products with UTC to SBT time too far from sensing time N/A
0 DOR_NAV_0P products with satellite binary time out-of-range N/A
0 DOR_NAV_0P products with wrong clock step N/A
0 DOR_NAV_0P products with leap utc set to blank N/A
0 DOR_NAV_0P products with leap err set N/A
0 DOR_NAV_0P products with product err set N/A
0 DOR_NAV_0P products with tot_size not equal to real file size N/A

[DOR_NAV_0P: MPH checks](#)

Gauge
0 MWR_NL__0P products with wrong filename N/A
0 MWR_NL__0P products with unknown processing stage N/A

0 MWR_NL__0P products with unknown acquisition station N/A
0 MWR_NL__0P products with unknown processing center N/A
0 MWR_NL__0P products with wrong processing time N/A
0 MWR_NL__0P products with software version not equal to the current version N/A
0 MWR_NL__0P products with wrong sensing start N/A
0 MWR_NL__0P products with wrong sensing stop N/A
0 MWR_NL__0P products with wrong phase N/A
0 MWR_NL__0P products with wrong state vector time N/A
0 MWR_NL__0P products with unknown vector source N/A
12 MWR_NL__0P products with UTC to SBT time too far from sensing time N/A
0 MWR_NL__0P products with satellite binary time out-of-range N/A
0 MWR_NL__0P products with wrong clock step N/A
0 MWR_NL__0P products with leap utc set to blank N/A
0 MWR_NL__0P products with leap err set N/A
0 MWR_NL__0P products with product err set N/A
0 MWR_NL__0P products with tot_size not equal to real file size N/A

[MWR_NL__0P: MPH checks](#)

Gauge
0 RA2_ME__0P products with wrong filename N/A
0 RA2_ME__0P products with unknown processing stage N/A
0 RA2_ME__0P products with unknown acquisition station N/A
0 RA2_ME__0P products with unknown processing center N/A
0 RA2_ME__0P products with wrong processing time N/A
0 RA2_ME__0P products with software version not equal to the current version N/A

0 RA2_ME__0P products with wrong sensing start N/A
0 RA2_ME__0P products with wrong sensing stop N/A
0 RA2_ME__0P products with wrong phase N/A
0 RA2_ME__0P products with wrong state vector time N/A
0 RA2_ME__0P products with unknown vector source N/A
13 RA2_ME__0P products with UTC to SBT time too far from sensing time N/A
0 RA2_ME__0P products with satellite binary time out-of-range N/A
0 RA2_ME__0P products with wrong clock step N/A
0 RA2_ME__0P products with leap utc set to blank N/A
0 RA2_ME__0P products with leap err set N/A
1 RA2_ME__0P products with product err set N/A
0 RA2_ME__0P products with tot_size not equal to real file size N/A

[RA2_ME__0P: MPH checks](#)

SPH errors

Gauge
0 ADFs not covering sensing time are referenced in RA2_CAL_0P products N/A
0 RA2_CAL_0P products with start_lat out of range N/A
0 RA2_CAL_0P products with start_long out of range N/A
0 RA2_CAL_0P products with stop_lat out of range N/A
0 RA2_CAL_0P products with stop_long out of range N/A
0 RA2_CAL_0P products with sat_track out of range N/A
0 RA2_CAL_0P products with num_error_ISPs out of range N/A
0 RA2_CAL_0P products with num_missing_ISPs out of range N/A
0 RA2_CAL_0P products with num_discarded_ISPs out of range N/A

0 RA2_CAL_0P products with num_RS_ISPs out of range N/A
0 RA2_CAL_0P products with ISP_errors_significant set to 1 N/A
0 RA2_CAL_0P products with missing_ISPs_significant set to 1 N/A
0 RA2_CAL_0P products with ISP_discarded_significant set to 1 N/A
0 RA2_CAL_0P products with RS_significant set to 1 N/A

[RA2_CAL_0P: SPH checks](#)

Gauge
0 ADFs not covering sensing time are referenced in DOR_DOP_0P products N/A
0 DOR_DOP_0P products with start_lat out of range N/A
0 DOR_DOP_0P products with start_long out of range N/A
0 DOR_DOP_0P products with stop_lat out of range N/A
0 DOR_DOP_0P products with stop_long out of range N/A
0 DOR_DOP_0P products with sat_track out of range N/A
0 DOR_DOP_0P products with num_error_ISPs out of range N/A
0 DOR_DOP_0P products with num_missing_ISPs out of range N/A
0 DOR_DOP_0P products with num_discarded_ISPs out of range N/A
0 DOR_DOP_0P products with num_RS_ISPs out of range N/A
0 DOR_DOP_0P products with ISP_errors_significant set to 1 N/A
0 DOR_DOP_0P products with missing_ISPs_significant set to 1 N/A
0 DOR_DOP_0P products with ISP_discarded_significant set to 1 N/A
0 DOR_DOP_0P products with RS_significant set to 1 N/A

[DOR_DOP_0P: SPH checks](#)

Gauge
0 ADFs not covering sensing time are referenced in DOR_NAV_0P products N/A

0 DOR_NAV_0P products with start_lat out of range N/A
0 DOR_NAV_0P products with start_long out of range N/A
0 DOR_NAV_0P products with stop_lat out of range N/A
0 DOR_NAV_0P products with stop_long out of range N/A
0 DOR_NAV_0P products with sat_track out of range N/A
0 DOR_NAV_0P products with num_error_ISPs out of range N/A
0 DOR_NAV_0P products with num_missing_ISPs out of range N/A
0 DOR_NAV_0P products with num_discarded_ISPs out of range N/A
0 DOR_NAV_0P products with num_RS_ISPs out of range N/A
0 DOR_NAV_0P products with ISP_errors_significant set to 1 N/A
0 DOR_NAV_0P products with missing_ISPs_significant set to 1 N/A
0 DOR_NAV_0P products with ISP_discarded_significant set to 1 N/A
0 DOR_NAV_0P products with RS_significant set to 1 N/A

[DOR_NAV_0P: SPH checks](#)

Gauge
0 ADFs not covering sensing time are referenced in MWR_NL__0P products N/A
0 MWR_NL__0P products with start_lat out of range N/A
0 MWR_NL__0P products with start_long out of range N/A
0 MWR_NL__0P products with stop_lat out of range N/A
0 MWR_NL__0P products with stop_long out of range N/A
0 MWR_NL__0P products with sat_track out of range N/A
0 MWR_NL__0P products with num_error_ISPs out of range N/A
0 MWR_NL__0P products with num_missing_ISPs out of range N/A
0 MWR_NL__0P products with num_discarded_ISPs out of range N/A

0 MWR_NL__0P products with num_RS_ISPs out of range N/A
0 MWR_NL__0P products with ISP_errors_significant set to 1 N/A
0 MWR_NL__0P products with missing_ISPs_significant set to 1 N/A
0 MWR_NL__0P products with ISP_discarded_significant set to 1 N/A
0 MWR_NL__0P products with RS_significant set to 1 N/A

[MWR_NL__0P: SPH checks](#)

Gauge
0 ADFs not covering sensing time are referenced in RA2_ME__0P products N/A
0 RA2_ME__0P products with start_lat out of range N/A
0 RA2_ME__0P products with start_long out of range N/A
0 RA2_ME__0P products with stop_lat out of range N/A
0 RA2_ME__0P products with stop_long out of range N/A
0 RA2_ME__0P products with sat_track out of range N/A
1 RA2_ME__0P products with num_error_ISPs out of range N/A
0 RA2_ME__0P products with num_missing_ISPs out of range N/A
0 RA2_ME__0P products with num_discarded_ISPs out of range N/A
0 RA2_ME__0P products with num_RS_ISPs out of range N/A
1 RA2_ME__0P products with ISP_errors_significant set to 1 N/A
0 RA2_ME__0P products with missing_ISPs_significant set to 1 N/A
0 RA2_ME__0P products with ISP_discarded_significant set to 1 N/A
0 RA2_ME__0P products with RS_significant set to 1 N/A

[RA2_ME__0P: SPH checks](#)

Level 1

Planning vs. Production

Gauge
RA2_MW__1P products: 17 produced; 2 gaps; 0 unplanned ; 0.10% of mission plan not covered by production

[Mission Plan vs. production chart](#)

Inventoried production: [RA2_MW__1P](#)

Missing products: [RA2_MW__1P](#)

Unplanned products: [RA2_MW__1P](#)

Overlaps: [RA2_MW__1P](#)

Duplicates: [RA2_MW__1P](#)

ADF usage

Gauge
Current IECF list for ADFs not available N/A
0 differences with IECF detected for type RA2_MW__1P N/A
0 new ADFs in use for type RA2_MW__1P N/A

[RA2_MW__1P: ADFs usage](#)

Header checks

MPH errors

Gauge
0 RA2_MW__1P products with wrong filename N/A
0 RA2_MW__1P products with unknown processing stage N/A
0 RA2_MW__1P products with unknown acquisition station N/A
0 RA2_MW__1P products with unknown processing center N/A

0 RA2_MW__1P products with wrong processing time N/A
17 RA2_MW__1P products with software version not equal to the current version N/A
0 RA2_MW__1P products with wrong sensing start N/A
0 RA2_MW__1P products with wrong sensing stop N/A
0 RA2_MW__1P products with wrong phase N/A
17 RA2_MW__1P products with wrong state vector time N/A
0 RA2_MW__1P products with unknown vector source N/A
13 RA2_MW__1P products with UTC to SBT time too far from sensing time N/A
0 RA2_MW__1P products with satellite binary time out-of-range N/A
0 RA2_MW__1P products with wrong clock step N/A
0 RA2_MW__1P products with leap utc set to blank N/A
0 RA2_MW__1P products with leap err set N/A
0 RA2_MW__1P products with product err set N/A
0 RA2_MW__1P products with tot_size not equal to real file size N/A

[RA2_MW__1P: MPH checks](#)

SPH errors

Gauge
17 ADFs not covering sensing time are referenced in RA2_MW__1P products N/A
0 RA2_MW__1P products with processing errors significance flag set N/A
0 RA2_MW__1P products with percentage DSRs free of processing errors below threshold N/A
0 RA2_MW__1P products with percentage of valid measurements below threshold N/A
4 RA2_MW__1P products with percentage of 320 MHz band processed below threshold N/A
3 RA2_MW__1P products with percentage of 80 MHz band processed above threshold N/A
4 RA2_MW__1P products with percentage of 20 MHz band processed above threshold N/A

Level 2

Planning vs. Production

Gauge
RA2_FGD_2P products: 17 produced; 2 gaps; 0 unplanned ; 0.10% of mission plan not covered by production
RA2_WWV_2P products: 17 produced; 2 gaps; 0 unplanned ; 0.10% of mission plan not covered by production

[Mission Plan vs. production chart](#)

Inventoried production: [RA2_FGD_2P](#) , [RA2_WWV_2P](#)

Missing products: [RA2_FGD_2P](#) , [RA2_WWV_2P](#)

Unplanned products: [RA2_FGD_2P](#) , [RA2_WWV_2P](#)

Overlaps: [RA2_FGD_2P](#) , [RA2_WWV_2P](#)

Duplicates: [RA2_FGD_2P](#) , [RA2_WWV_2P](#)

ADF usage

Gauge
Current IECF list for ADFs not available N/A
186 differences with IECF detected for type RA2_FGD_2P N/A
28 new ADFs in use for type RA2_FGD_2P N/A

[RA2_FGD_2P: ADFs usage](#)

Gauge
Current IECF list for ADFs not available N/A
203 differences with IECF detected for type RA2_WWV_2P N/A
44 new ADFs in use for type RA2_WWV_2P N/A

[RA2_WWV_2P: ADFs usage](#)

Header checks

MPH errors

Gauge
0 RA2_FGD_2P products with wrong filename N/A
0 RA2_FGD_2P products with unknown processing stage N/A
0 RA2_FGD_2P products with unknown acquisition station N/A
0 RA2_FGD_2P products with unknown processing center N/A
0 RA2_FGD_2P products with wrong processing time N/A
17 RA2_FGD_2P products with software version not equal to the current version N/A
0 RA2_FGD_2P products with wrong sensing start N/A
0 RA2_FGD_2P products with wrong sensing stop N/A
0 RA2_FGD_2P products with wrong phase N/A
17 RA2_FGD_2P products with wrong state vector time N/A
0 RA2_FGD_2P products with unknown vector source N/A
13 RA2_FGD_2P products with UTC to SBT time too far from sensing time N/A
0 RA2_FGD_2P products with satellite binary time out-of-range N/A
0 RA2_FGD_2P products with wrong clock step N/A
0 RA2_FGD_2P products with leap utc set to blank N/A
0 RA2_FGD_2P products with leap err set N/A
17 RA2_FGD_2P products with product err set N/A
0 RA2_FGD_2P products with tot_size not equal to real file size N/A

Gauge
0 RA2_WWV_2P products with wrong filename N/A
0 RA2_WWV_2P products with unknown processing stage N/A
0 RA2_WWV_2P products with unknown acquisition station N/A
0 RA2_WWV_2P products with unknown processing center N/A
0 RA2_WWV_2P products with wrong processing time N/A
17 RA2_WWV_2P products with software version not equal to the current version N/A
0 RA2_WWV_2P products with wrong sensing start N/A
0 RA2_WWV_2P products with wrong sensing stop N/A
0 RA2_WWV_2P products with wrong phase N/A
17 RA2_WWV_2P products with wrong state vector time N/A
0 RA2_WWV_2P products with unknown vector source N/A
13 RA2_WWV_2P products with UTC to SBT time too far from sensing time N/A
0 RA2_WWV_2P products with satellite binary time out-of-range N/A
0 RA2_WWV_2P products with wrong clock step N/A
0 RA2_WWV_2P products with leap utc set to blank N/A
0 RA2_WWV_2P products with leap err set N/A
17 RA2_WWV_2P products with product err set N/A
0 RA2_WWV_2P products with tot_size not equal to real file size N/A

[RA2_WWV_2P: MPH checks](#)

SPH errors

Gauge
17 ADFs not covering sensing time are referenced in RA2_FGD_2P products N/A
17 RA2_FGD_2P products with l2 processing errors significance flag set N/A

0 RA2_FGD_2P products with I1b processing errors significance flag set N/A
17 RA2_FGD_2P products with percentage DSRs free of I2 processing errors below threshold N/A
0 RA2_FGD_2P products with percentage DSRs free of I1b processing errors below threshold N/A
0 RA2_FGD_2P products with percentage of valid measurements below threshold N/A
5 RA2_FGD_2P products with percentage of 320 MHz band processed below threshold N/A
5 RA2_FGD_2P products with percentage of 80 MHz band processed above threshold N/A
7 RA2_FGD_2P products with percentage of 20 MHz band processed above threshold N/A
5 RA2_FGD_2P products with percentage of valid Ku ocean retracker measurements below threshold N/A
0 RA2_FGD_2P products with percentage of valid Ku ice1 retracker measurements below threshold N/A
17 RA2_FGD_2P products with percentage of valid S ice1 retracker measurements below threshold N/A
2 RA2_FGD_2P products with percentage of valid Ku ice2 retracker measurements below threshold N/A
17 RA2_FGD_2P products with percentage of valid S ice2 retracker measurements below threshold N/A
1 RA2_FGD_2P products with percentage of valid Ku sea/ice retracker measurements below threshold N/A

[RA2_FGD_2P: SPH checks](#)

Gauge
0 ADFs not covering sensing time are referenced in RA2_WWV_2P products N/A
17 RA2_WWV_2P products with ra2_I2_proc_flag anomalies N/A
0 RA2_WWV_2P products with ra2_I1b_proc_flag anomalies N/A
17 RA2_WWV_2P products with ra2_I2_proc_quality anomalies N/A
0 RA2_WWV_2P products with ra2_I1b_proc_quality anomalies N/A
0 RA2_WWV_2P products with ra2_measurement_percent anomalies N/A
5 RA2_WWV_2P products with ra2_320_band_percent anomalies N/A
5 RA2_WWV_2P products with ra2_80_band_percent anomalies N/A
7 RA2_WWV_2P products with ra2_20_band_percent anomalies N/A

5 RA2_WWV_2P products with ra2_ocean_ku_retrack_percent anomalies
N/A

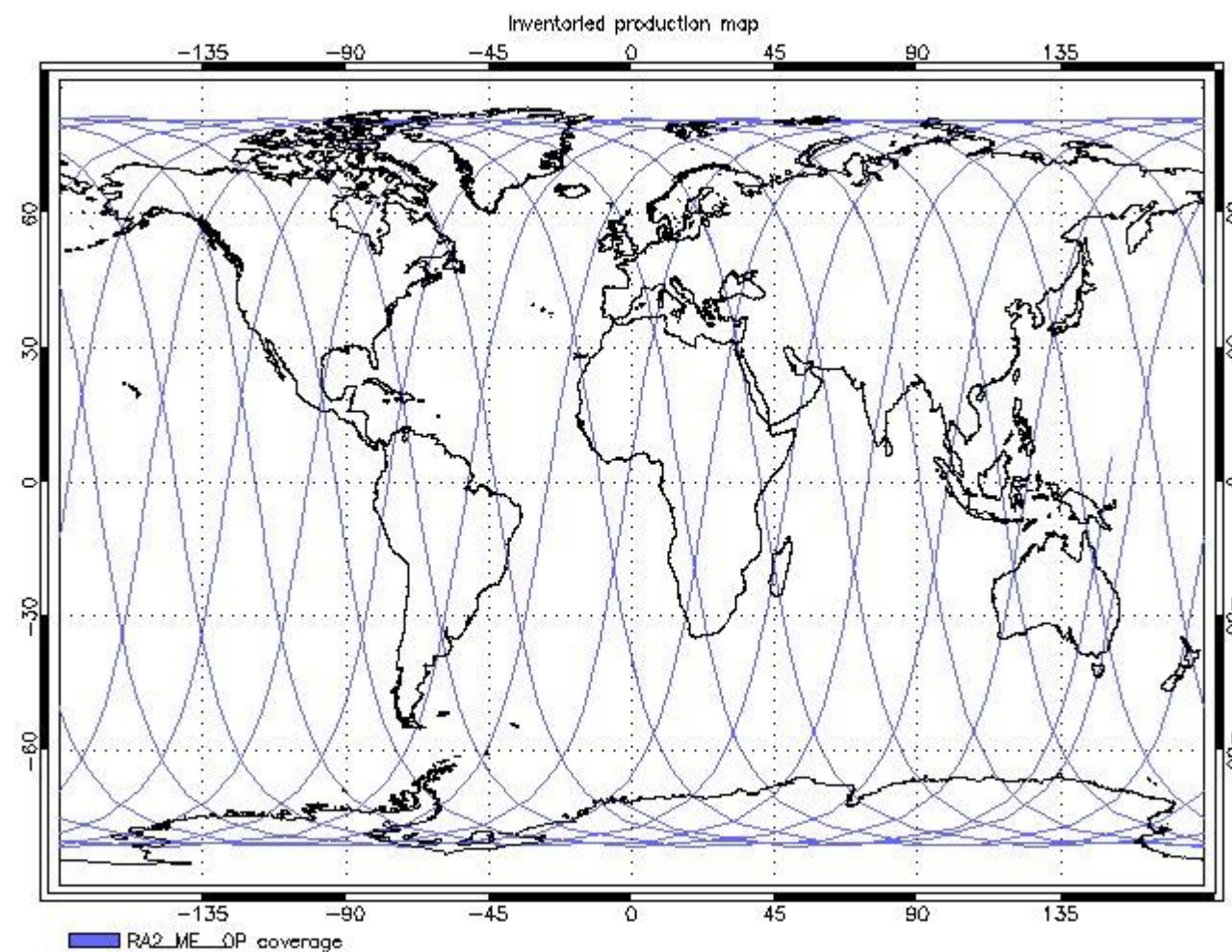
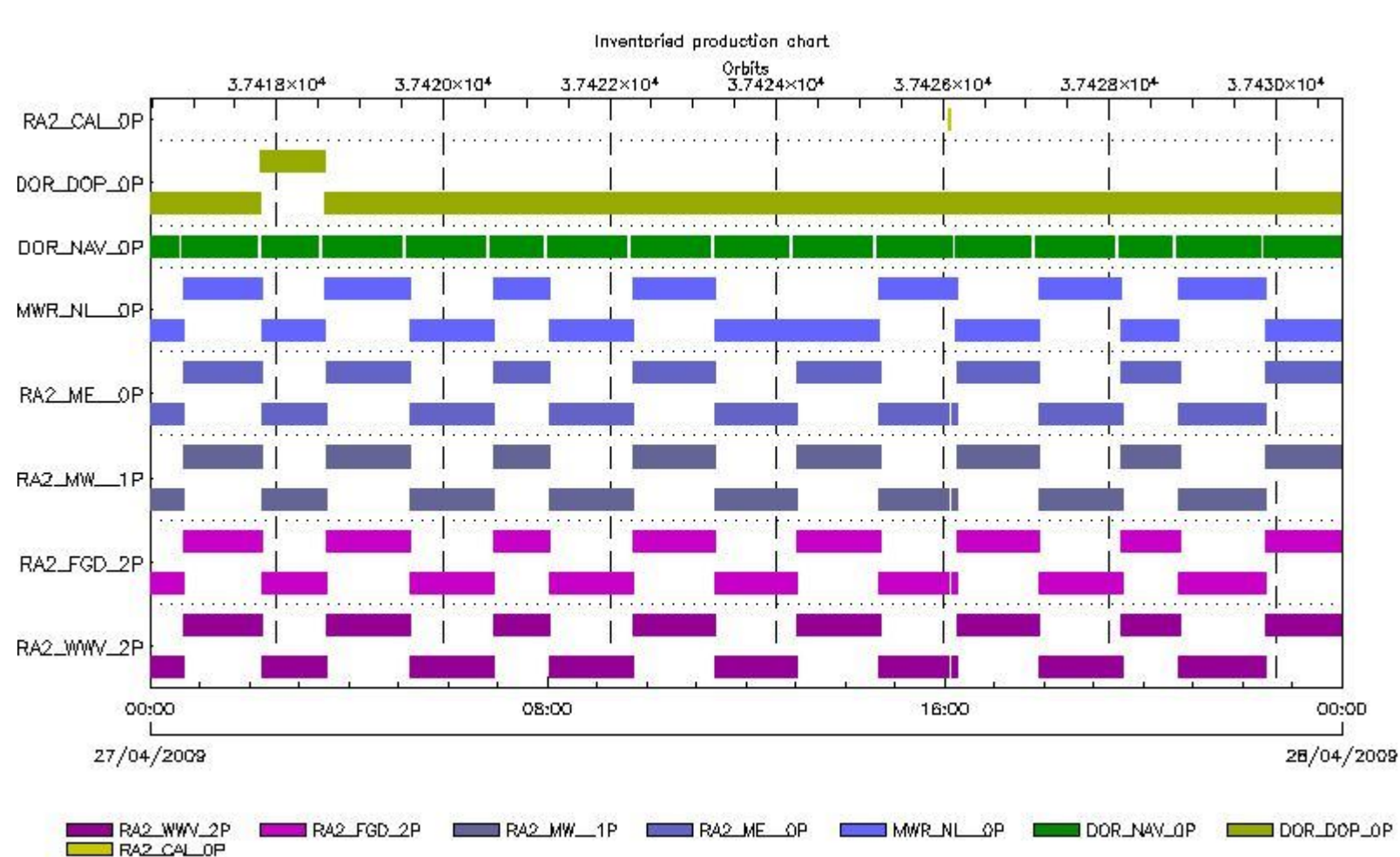
[RA2_WWV_2P: SPH checks](#)

Time Correlation

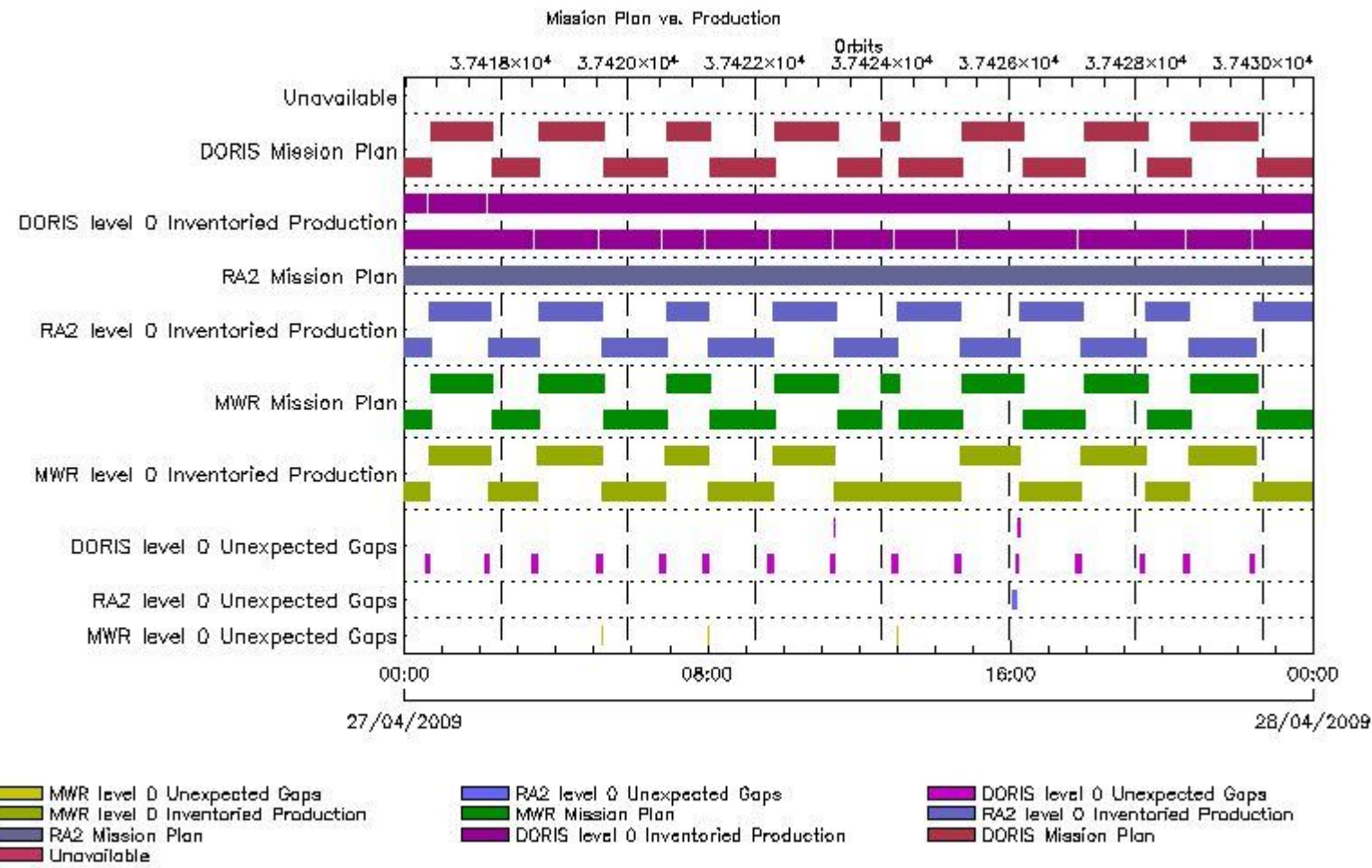
[Time Correlation propagation error](#)

Overall Production

Inventoried Production (sensing time)



Mission Plan vs. Production (level 0)



Production covering Mission Plan

Gauge
PCF_RA2_ME__0P 100% of production inventoried
PCF_RA2_CAL_0P 100% of production inventoried
PCF_DOR_NAV_0P 94.36% of production inventoried
PCF_DOR_DOP_0P 98.94% of production inventoried
PCF_MWR_NL__0P 99.96% of production inventoried

Mission Plan (extracted from DMOP)

Gauge	Segment (Start-Stop)
MODE.MEASUREMENT RA2.ACQ_PLAN	26-APR-2009 23:02:12.751 27-APR-2009 16:04:58.258
MODE.NOMINAL DORIS.ACQ_PLAN	26-APR-2009 23:02:12.751 28-APR-2009 00:11:12.790

MODE.NOMINAL MWR.ACQ_PLAN	26-APR-2009 23:02:12.751 28-APR-2009 00:11:12.790
MODE.CALIBRATION RA2.ACQ_PLAN	27-APR-2009 16:05:02.769 27-APR-2009 16:07:11.256
MODE.MEASUREMENT RA2.ACQ_PLAN	27-APR-2009 16:07:15.766 28-APR-2009 00:11:12.790

Inventoried Products

RA2_CAL_0P products

Gauge	Segment (Start-Stop)	Explicit Reference
Product: RA2_CAL_0P Filename: RA2_CAL_0PNPDK20090427_160458_000001312078_00298_37426_1375.N1	27-APR-2009 16:04:58.333 27-APR-2009 16:07:09.786	RA2_CAL_0PNPDK20090427_160458_000001312078_00298_37426_1375.N1 RA2_CAL_0P.MPH.ABS_ORBIT=37426

DOR_DOP_0P products

Gauge	Segment (Start-Stop)	Explicit Reference
Product: DOR_DOP_0P Filename: DOR_DOP_0PNPDE20090426_225648_000061212078_00287_37415_8240.N1	26-APR-2009 22:56:48.944 27-APR-2009 00:38:49.780	DOR_DOP_0PNPDE20090426_225648_000061212078_00287_37415_8240.N1 DOR_DOP_0P.MPH.ABS_ORBIT=37415
Product: DOR_DOP_0P Filename: DOR_DOP_0PNPDE20090427_003953_000056112078_00288_37416_8241.N1	27-APR-2009 00:39:53.538 27-APR-2009 02:13:24.258	DOR_DOP_0PNPDE20090427_003953_000056112078_00288_37416_8241.N1 DOR_DOP_0P.MPH.ABS_ORBIT=37416
Product: DOR_DOP_0P Filename: DOR_DOP_0PNPDE20090427_021324_000045912078_00289_37417_8242.N1	27-APR-2009 02:13:24.258 27-APR-2009 03:29:54.864	DOR_DOP_0PNPDE20090427_021324_000045912078_00289_37417_8242.N1 DOR_DOP_0P.MPH.ABS_ORBIT=37417
Product: DOR_DOP_0P Filename: DOR_DOP_0PNPDE20090427_033058_000059932078_00290_37418_8243.N1	27-APR-2009 03:30:58.625 27-APR-2009 05:10:51.896	DOR_DOP_0PNPDE20090427_033058_000059932078_00290_37418_8243.N1 DOR_DOP_0P.MPH.ABS_ORBIT=37418
Product: DOR_DOP_0P Filename: DOR_DOP_0PNPDE20090427_051259_000059932078_00291_37419_8244.N1	27-APR-2009 05:12:59.404 27-APR-2009 06:52:52.643	DOR_DOP_0PNPDE20090427_051259_000059932078_00291_37419_8244.N1 DOR_DOP_0P.MPH.ABS_ORBIT=37419
Product: DOR_DOP_0P Filename: DOR_DOP_0PNPDK20090427_065356_000039532078_00292_37420_0597.N1	27-APR-2009 06:53:56.404 27-APR-2009 07:59:49.409	DOR_DOP_0PNPDK20090427_065356_000039532078_00292_37420_0597.N1 DOR_DOP_0P.MPH.ABS_ORBIT=37420
Product: DOR_DOP_0P Filename: DOR_DOP_0PNPDK20090427_080053_000060572078_00293_37421_0598.N1	27-APR-2009 08:00:53.159 27-APR-2009 09:41:50.202	DOR_DOP_0PNPDK20090427_080053_000060572078_00293_37421_0598.N1 DOR_DOP_0P.MPH.ABS_ORBIT=37421
Product: DOR_DOP_0P Filename: DOR_DOP_0PNPDK20090427_094253_000058662078_00294_37422_0599.N1	27-APR-2009 09:42:53.956 27-APR-2009 11:20:39.730	DOR_DOP_0PNPDK20090427_094253_000058662078_00294_37422_0599.N1 DOR_DOP_0P.MPH.ABS_ORBIT=37422
Product: DOR_DOP_0P Filename: DOR_DOP_0PNPDK20090427_112143_000058662078_00295_37423_0600.N1	27-APR-2009 11:21:43.492 27-APR-2009 12:59:29.247	DOR_DOP_0PNPDK20090427_112143_000058662078_00295_37423_0600.N1 DOR_DOP_0P.MPH.ABS_ORBIT=37423
Product: DOR_DOP_0P Filename: DOR_DOP_0PNPDK20090427_130032_000059302078_00296_37424_0601.N1	27-APR-2009 13:00:32.997 27-APR-2009 14:39:22.521	DOR_DOP_0PNPDK20090427_130032_000059302078_00296_37424_0601.N1 DOR_DOP_0P.MPH.ABS_ORBIT=37424
Product: DOR_DOP_0P Filename: DOR_DOP_0PNPDK20090427_144026_000055472078_00297_37425_0602.N1	27-APR-2009 14:40:26.279 27-APR-2009 16:12:53.244	DOR_DOP_0PNPDK20090427_144026_000055472078_00297_37425_0602.N1 DOR_DOP_0P.MPH.ABS_ORBIT=37425
Product: DOR_DOP_0P Filename: DOR_DOP_0PNPDK20090427_161357_000058662078_00298_37426_0603.N1	27-APR-2009 16:13:57.002 27-APR-2009 17:51:42.764	DOR_DOP_0PNPDK20090427_161357_000058662078_00298_37426_0603.N1 DOR_DOP_0P.MPH.ABS_ORBIT=37426
Product: DOR_DOP_0P Filename: DOR_DOP_0PNPDK20090427_175246_000059302078_00299_37427_0604.N1	27-APR-2009 17:52:46.522 27-APR-2009 19:31:36.046	DOR_DOP_0PNPDK20090427_175246_000059302078_00299_37427_0604.N1 DOR_DOP_0P.MPH.ABS_ORBIT=37427
Product: DOR_DOP_0P Filename: DOR_DOP_0PNPDE20090427_193239_000041442078_00300_37428_8245.N1	27-APR-2009 19:32:39.804 27-APR-2009 20:41:44.137	DOR_DOP_0PNPDE20090427_193239_000041442078_00300_37428_8245.N1 DOR_DOP_0P.MPH.ABS_ORBIT=37428
Product: DOR_DOP_0P Filename: DOR_DOP_0PNPDE20090427_204247_000061852078_00300_37428_8246.N1	27-APR-2009 20:42:47.899 27-APR-2009 22:25:52.466	DOR_DOP_0PNPDE20090427_204247_000061852078_00300_37428_8246.N1 DOR_DOP_0P.MPH.ABS_ORBIT=37428

Product: DOR_DOP_0P Filename: DOR_DOP_0PNPDE20090427_222656_000059302078_00301_37429_8247.N1	27-APR-2009 22:26:56.220 28-APR-2009 00:05:45.744	DOR_DOP_0PNPDE20090427_222656_000059302078_00301_374 DOR_DOP_0P.MPH.ABS_ORBIT=37429
---	--	--

DOR_NAV_0P products

Gauge	Segment (Start-Stop)	Explicit Reference
Product: DOR_NAV_0P Filename: DOR_NAV_0PNPDE20090426_225720_000057382078_00287_37415_7832.N1	26-APR-2009 22:57:20.827 27-APR-2009 00:32:59.116	DOR_NAV_0PNPDE20090426_225720_000057382078_00287_37415_7832.N1 DOR_NAV_0P.MPH.ABS_ORBIT=37415
Product: DOR_NAV_0P Filename: DOR_NAV_0PNPDE20090427_003817_000054192078_00288_37416_7833.N1	27-APR-2009 00:38:17.905 27-APR-2009 02:08:37.340	DOR_NAV_0PNPDE20090427_003817_000054192078_00288_37416_7833.N1 DOR_NAV_0P.MPH.ABS_ORBIT=37416
Product: DOR_NAV_0P Filename: DOR_NAV_0PNPDE20090427_021356_000041442078_00289_37417_7834.N1	27-APR-2009 02:13:56.133 27-APR-2009 03:23:00.434	DOR_NAV_0PNPDE20090427_021356_000041442078_00289_37417_7834.N1 DOR_NAV_0P.MPH.ABS_ORBIT=37417
Product: DOR_NAV_0P Filename: DOR_NAV_0PNPDE20090427_032819_000057382078_00290_37418_7835.N1	27-APR-2009 03:28:19.227 27-APR-2009 05:03:57.466	DOR_NAV_0PNPDE20090427_032819_000057382078_00290_37418_7835.N1 DOR_NAV_0P.MPH.ABS_ORBIT=37418
Product: DOR_NAV_0P Filename: DOR_NAV_0PNPDE20090427_050916_000057382078_00291_37419_7836.N1	27-APR-2009 05:09:16.251 27-APR-2009 06:44:54.459	DOR_NAV_0PNPDE20090427_050916_000057382078_00291_37419_7836.N1 DOR_NAV_0P.MPH.ABS_ORBIT=37419
Product: DOR_NAV_0P Filename: DOR_NAV_0PNPDK20090427_065013_000038252078_00292_37420_9879.N1	27-APR-2009 06:50:13.248 27-APR-2009 07:53:58.737	DOR_NAV_0PNPDK20090427_065013_000038252078_00292_37420_9879.N1 DOR_NAV_0P.MPH.ABS_ORBIT=37420
Product: DOR_NAV_0P Filename: DOR_NAV_0PNPDK20090427_075917_000057382078_00293_37421_9880.N1	27-APR-2009 07:59:17.522 27-APR-2009 09:34:55.780	DOR_NAV_0PNPDK20090427_075917_000057382078_00293_37421_9880.N1 DOR_NAV_0P.MPH.ABS_ORBIT=37421
Product: DOR_NAV_0P Filename: DOR_NAV_0PNPDK20090427_094014_000057382078_00294_37422_9881.N1	27-APR-2009 09:40:14.566 27-APR-2009 11:15:52.824	DOR_NAV_0PNPDK20090427_094014_000057382078_00294_37422_9881.N1 DOR_NAV_0P.MPH.ABS_ORBIT=37422
Product: DOR_NAV_0P Filename: DOR_NAV_0PNPDK20090427_112111_000054192078_00295_37423_9882.N1	27-APR-2009 11:21:11.617 27-APR-2009 12:51:31.055	DOR_NAV_0PNPDK20090427_112111_000054192078_00295_37423_9882.N1 DOR_NAV_0P.MPH.ABS_ORBIT=37423
Product: DOR_NAV_0P Filename: DOR_NAV_0PNPDK20090427_125649_000057382078_00296_37424_9883.N1	27-APR-2009 12:56:49.840 27-APR-2009 14:32:28.103	DOR_NAV_0PNPDK20090427_125649_000057382078_00296_37424_9883.N1 DOR_NAV_0P.MPH.ABS_ORBIT=37424
Product: DOR_NAV_0P Filename: DOR_NAV_0PNPDK20090427_143746_000054192078_00297_37425_9884.N1	27-APR-2009 14:37:46.888 27-APR-2009 16:08:06.330	DOR_NAV_0PNPDK20090427_143746_000054192078_00297_37425_9884.N1 DOR_NAV_0P.MPH.ABS_ORBIT=37425
Product: DOR_NAV_0P Filename: DOR_NAV_0PNPDK20090427_161325_000054192078_00298_37426_9885.N1	27-APR-2009 16:13:25.123 27-APR-2009 17:43:44.569	DOR_NAV_0PNPDK20090427_161325_000054192078_00298_37426_9885.N1 DOR_NAV_0P.MPH.ABS_ORBIT=37426
Product: DOR_NAV_0P Filename: DOR_NAV_0PNPDK20090427_174903_000057382078_00299_37427_9886.N1	27-APR-2009 17:49:03.366 27-APR-2009 19:24:41.617	DOR_NAV_0PNPDK20090427_174903_000057382078_00299_37427_9886.N1 DOR_NAV_0P.MPH.ABS_ORBIT=37427
Product: DOR_NAV_0P Filename: DOR_NAV_0PNPDE20090427_193000_000038262078_00300_37428_7837.N1	27-APR-2009 19:30:00.410 27-APR-2009 20:33:45.945	DOR_NAV_0PNPDE20090427_193000_000038262078_00300_37428_7837.N1 DOR_NAV_0P.MPH.ABS_ORBIT=37428
Product: DOR_NAV_0P Filename: DOR_NAV_0PNPDE20090427_203904_000060572078_00300_37428_7838.N1	27-APR-2009 20:39:04.738 27-APR-2009 22:20:01.794	DOR_NAV_0PNPDE20090427_203904_000060572078_00300_37428_7838.N1 DOR_NAV_0P.MPH.ABS_ORBIT=37428
Product: DOR_NAV_0P Filename: DOR_NAV_0PNPDE20090427_222520_000057382078_00301_37429_7839.N1	27-APR-2009 22:25:20.579 28-APR-2009 00:00:58.830	DOR_NAV_0PNPDE20090427_222520_000057382078_00301_37429_7839.N1 DOR_NAV_0P.MPH.ABS_ORBIT=37429

MWR_NL_0P products

Gauge	Segment (Start-Stop)	Explicit Reference
Product: MWR_NL_0P Filename: MWR_NL_0PNPDE20090426_225738_000061682078_00287_37415_8280.N1	26-APR-2009 22:57:38.549 27-APR-2009 00:40:26.714	MWR_NL_0PNPDE20090426_225738_000061682078_00287_37415_8280.N1 MWR_NL_0P.MPH.ABS_ORBIT=37415
Product: MWR_NL_0P Filename: MWR_NL_0PNPDE20090427_004002_000056882078_00288_37416_8281.N1	27-APR-2009 00:40:02.714 27-APR-2009 02:14:50.879	MWR_NL_0PNPDE20090427_004002_000056882078_00288_37416_8281.N1 MWR_NL_0P.MPH.ABS_ORBIT=37416
Product: MWR_NL_0P Filename: MWR_NL_0PNPDE20090427_021402_000046562078_00289_37417_8282.N1	27-APR-2009 02:14:02.871 27-APR-2009 03:31:38.997	MWR_NL_0PNPDE20090427_021402_000046562078_00289_37417_8282.N1 MWR_NL_0P.MPH.ABS_ORBIT=37417
Product: MWR_NL_0P Filename: MWR_NL_0PNPDE20090427_033138_000060722078_00290_37418_8283.N1	27-APR-2009 03:31:38.997 27-APR-2009 05:12:51.165	MWR_NL_0PNPDE20090427_033138_000060722078_00290_37418_8283.N1 MWR_NL_0P.MPH.ABS_ORBIT=37418

Product: MWR_NL__0P Filename: MWR_NL__0PNPDE20090427_051315_000060482078_00291_37419_8284.N1	27-APR-2009 05:13:15.165 27-APR-2009 06:54:03.334	MWR_NL__0PNPDE20090427_051315_000060482078_00291_37419_8284.N1 MWR_NL__0P.MPH.ABS_ORBIT=37419
Product: MWR_NL__0P Filename: MWR_NL__0PNPDK20090427_065403_000040322078_00292_37420_0498.N1	27-APR-2009 06:54:03.334 27-APR-2009 08:01:15.444	MWR_NL__0PNPDK20090427_065403_000040322078_00292_37420_0498.N1 MWR_NL__0P.MPH.ABS_ORBIT=37420
Product: MWR_NL__0P Filename: MWR_NL__0PNPDK20090427_080139_000060962078_00293_37421_0499.N1	27-APR-2009 08:01:39.444 27-APR-2009 09:43:15.605	MWR_NL__0PNPDK20090427_080139_000060962078_00293_37421_0499.N1 MWR_NL__0P.MPH.ABS_ORBIT=37421
Product: MWR_NL__0P Filename: MWR_NL__0PNPDK20090427_094315_000059282078_00294_37422_0500.N1	27-APR-2009 09:43:15.605 27-APR-2009 11:22:03.766	MWR_NL__0PNPDK20090427_094315_000059282078_00294_37422_0500.N1 MWR_NL__0P.MPH.ABS_ORBIT=37422
Product: MWR_NL__0P Filename: MWR_NL__0PNPDK20090427_112203_000059282078_00295_37423_0501.N1	27-APR-2009 11:22:03.766 27-APR-2009 13:00:51.934	MWR_NL__0PNPDK20090427_112203_000059282078_00295_37423_0501.N1 MWR_NL__0P.MPH.ABS_ORBIT=37423
Product: MWR_NL__0P Filename: MWR_NL__0PNPDK20090427_130115_000059522078_00296_37424_0502.N1	27-APR-2009 13:01:15.930 27-APR-2009 14:40:28.099	MWR_NL__0PNPDK20090427_130115_000059522078_00296_37424_0502.N1 MWR_NL__0P.MPH.ABS_ORBIT=37424
Product: MWR_NL__0P Filename: MWR_NL__0PNPDK20090427_144028_000056162078_00297_37425_0503.N1	27-APR-2009 14:40:28.099 27-APR-2009 16:14:04.252	MWR_NL__0PNPDK20090427_144028_000056162078_00297_37425_0503.N1 MWR_NL__0P.MPH.ABS_ORBIT=37425
Product: MWR_NL__0P Filename: MWR_NL__0PNPDK20090427_161340_000059522078_00298_37426_0504.N1	27-APR-2009 16:13:40.252 27-APR-2009 17:52:52.417	MWR_NL__0PNPDK20090427_161340_000059522078_00298_37426_0504.N1 MWR_NL__0P.MPH.ABS_ORBIT=37426
Product: MWR_NL__0P Filename: MWR_NL__0PNPDK20090427_175252_000060482078_00299_37427_0505.N1	27-APR-2009 17:52:52.417 27-APR-2009 19:33:40.582	MWR_NL__0PNPDK20090427_175252_000060482078_00299_37427_0505.N1 MWR_NL__0P.MPH.ABS_ORBIT=37427
Product: MWR_NL__0P Filename: MWR_NL__0PNPDE20090427_193316_000041762078_00300_37428_8285.N1	27-APR-2009 19:33:16.586 27-APR-2009 20:42:52.695	MWR_NL__0PNPDE20090427_193316_000041762078_00300_37428_8285.N1 MWR_NL__0P.MPH.ABS_ORBIT=37428
Product: MWR_NL__0P Filename: MWR_NL__0PNPDE20090427_204228_000062882078_00300_37428_8286.N1	27-APR-2009 20:42:28.699 27-APR-2009 22:27:16.872	MWR_NL__0PNPDE20090427_204228_000062882078_00300_37428_8286.N1 MWR_NL__0P.MPH.ABS_ORBIT=37428
Product: MWR_NL__0P Filename: MWR_NL__0PNPDE20090427_222652_000060242078_00301_37429_8287.N1	27-APR-2009 22:26:52.872 28-APR-2009 00:07:17.037	MWR_NL__0PNPDE20090427_222652_000060242078_00301_37429_8287.N1 MWR_NL__0P.MPH.ABS_ORBIT=37429

RA2_ME__0P products

Gauge	Segment (Start-Stop)	Explicit Reference
Product: RA2_ME__0P Filename: RA2_ME__0PNPDE20090426_225750_000062022078_00287_37415_8927.N1	26-APR-2009 22:57:50.746 27-APR-2009 00:41:12.384	RA2_ME__0PNPDE20090426_225750_000062022078_00287_37415_8927.N1 RA2_ME__0P.MPH.ABS_ORBIT=37415
Product: RA2_ME__0P Filename: RA2_ME__0PNPDE20090427_004004_000057352078_00288_37416_8928.N1	27-APR-2009 00:40:04.430 27-APR-2009 02:15:39.302	RA2_ME__0PNPDE20090427_004004_000057352078_00288_37416_8928.N1 RA2_ME__0P.MPH.ABS_ORBIT=37416
Product: RA2_ME__0P Filename: RA2_ME__0PNPDE20090427_021422_000046922078_00289_37417_8929.N1	27-APR-2009 02:14:22.436 27-APR-2009 03:32:34.603	RA2_ME__0PNPDE20090427_021422_000046922078_00289_37417_8929.N1 RA2_ME__0P.MPH.ABS_ORBIT=37417
Product: RA2_ME__0P Filename: RA2_ME__0PNPDE20090427_033200_000061172078_00290_37418_8930.N1	27-APR-2009 03:32:00.069 27-APR-2009 05:13:57.043	RA2_ME__0PNPDE20090427_033200_000061172078_00290_37418_8930.N1 RA2_ME__0P.MPH.ABS_ORBIT=37418
Product: RA2_ME__0P Filename: RA2_ME__0PNPDE20090427_051322_000060972078_00291_37419_8931.N1	27-APR-2009 05:13:22.509 27-APR-2009 06:54:59.431	RA2_ME__0PNPDE20090427_051322_000060972078_00291_37419_8931.N1 RA2_ME__0P.MPH.ABS_ORBIT=37419
Product: RA2_ME__0P Filename: RA2_ME__0PNPDK20090427_065424_000040722078_00292_37420_2421.N1	27-APR-2009 06:54:24.897 27-APR-2009 08:02:16.567	RA2_ME__0PNPDK20090427_065424_000040722078_00292_37420_2421.N1 RA2_ME__0P.MPH.ABS_ORBIT=37420
Product: RA2_ME__0P Filename: RA2_ME__0PNPDK20090427_080140_000061542078_00293_37421_2422.N1	27-APR-2009 08:01:40.919 27-APR-2009 09:44:14.655	RA2_ME__0PNPDK20090427_080140_000061542078_00293_37421_2422.N1 RA2_ME__0P.MPH.ABS_ORBIT=37421
Product: RA2_ME__0P Filename: RA2_ME__0PNPDK20090427_094330_000059592078_00294_37422_2423.N1	27-APR-2009 09:43:30.095 27-APR-2009 11:22:48.881	RA2_ME__0PNPDK20090427_094330_000059592078_00294_37422_2423.N1 RA2_ME__0P.MPH.ABS_ORBIT=37422
Product: RA2_ME__0P Filename: RA2_ME__0PNPDK20090427_112205_000059942078_00295_37423_2424.N1	27-APR-2009 11:22:05.435 27-APR-2009 13:01:59.869	RA2_ME__0PNPDK20090427_112205_000059942078_00295_37423_2424.N1 RA2_ME__0P.MPH.ABS_ORBIT=37423
Product: RA2_ME__0P Filename: RA2_ME__0PNPDK20090427_130125_000060062078_00296_37424_2425.N1	27-APR-2009 13:01:25.335 27-APR-2009 14:41:30.909	RA2_ME__0PNPDK20090427_130125_000060062078_00296_37424_2425.N1 RA2_ME__0P.MPH.ABS_ORBIT=37424

Product: RA2_ME__0P Filename: RA2_ME__0PNPDK20090427_144044_000050422078_00297_37425_2426.N1	27-APR-2009 14:40:44.121 27-APR-2009 16:04:46.085	RA2_ME__0PNPDK20090427_144044_000050422078_00297_3742 RA2_ME__0P.MPH.ABS_ORBIT=37425
Product: RA2_ME__0P Filename: RA2_ME__0PNPDK20090427_160834_000003912078_00298_37426_2427.N1	27-APR-2009 16:08:34.872 27-APR-2009 16:15:05.887	RA2_ME__0PNPDK20090427_160834_000003912078_00298_37426_2427.N1 RA2_ME__0P.MPH.ABS_ORBIT=37426
Product: RA2_ME__0P Filename: RA2_ME__0PNPDK20090427_161401_000059992078_00298_37426_2428.N1	27-APR-2009 16:14:01.275 27-APR-2009 17:54:00.165	RA2_ME__0PNPDK20090427_161401_000059992078_00298_37426_2428.N1 RA2_ME__0P.MPH.ABS_ORBIT=37426
Product: RA2_ME__0P Filename: RA2_ME__0PNPDK20090427_175253_000061092078_00299_37427_2429.N1	27-APR-2009 17:52:53.325 27-APR-2009 19:34:42.500	RA2_ME__0PNPDK20090427_175253_000061092078_00299_37427_2429.N1 RA2_ME__0P.MPH.ABS_ORBIT=37427
Product: RA2_ME__0P Filename: RA2_ME__0PNPDE20090427_193335_000042162078_00300_37428_8932.N1	27-APR-2009 19:33:35.660 27-APR-2009 20:43:52.150	RA2_ME__0PNPDE20090427_193335_000042162078_00300_37428_8932.N1 RA2_ME__0P.MPH.ABS_ORBIT=37428
Product: RA2_ME__0P Filename: RA2_ME__0PNPDE20090427_204248_000063322078_00300_37428_8933.N1	27-APR-2009 20:42:48.652 27-APR-2009 22:28:20.628	RA2_ME__0PNPDE20090427_204248_000063322078_00300_37428_8933.N1 RA2_ME__0P.MPH.ABS_ORBIT=37428
Product: RA2_ME__0P Filename: RA2_ME__0PNPDE20090427_222712_000060692078_00301_37429_8934.N1	27-APR-2009 22:27:12.674 28-APR-2009 00:08:21.746	RA2_ME__0PNPDE20090427_222712_000060692078_00301_37429_8934.N1 RA2_ME__0P.MPH.ABS_ORBIT=37429

Missing Products

RA2_CAL_0P missing products

Gauge Value Segment (Start-Stop)

DOR_DOP_0P missing products

Gauge	Value	Segment (Start-Stop)
MODE.NOMINAL DORIS.MISSING	Duration: 63.757821 s	27-APR-2009 00:38:49.780 27-APR-2009 00:39:53.538
MODE.NOMINAL DORIS.MISSING	Duration: 63.761727 s	27-APR-2009 03:29:54.864 27-APR-2009 03:30:58.625
MODE.NOMINAL DORIS.MISSING	Duration: 127.507828 s	27-APR-2009 05:10:51.896 27-APR-2009 05:12:59.404
MODE.NOMINAL DORIS.MISSING	Duration: 63.761727 s	27-APR-2009 06:52:52.643 27-APR-2009 06:53:56.404
MODE.NOMINAL DORIS.MISSING	Duration: 63.749999 s	27-APR-2009 07:59:49.409 27-APR-2009 08:00:53.159
MODE.NOMINAL DORIS.MISSING	Duration: 63.753915 s	27-APR-2009 09:41:50.202 27-APR-2009 09:42:53.956
MODE.NOMINAL DORIS.MISSING	Duration: 63.761727 s	27-APR-2009 11:20:39.730 27-APR-2009 11:21:43.492
MODE.NOMINAL DORIS.MISSING	Duration: 63.750000 s	27-APR-2009 12:59:29.247 27-APR-2009 13:00:32.997
MODE.NOMINAL DORIS.MISSING	Duration: 63.757820 s	27-APR-2009 14:39:22.521 27-APR-2009 14:40:26.279
MODE.NOMINAL DORIS.MISSING	Duration: 63.757820 s	27-APR-2009 16:12:53.244 27-APR-2009 16:13:57.002
MODE.NOMINAL DORIS.MISSING	Duration: 63.757825 s	27-APR-2009 17:51:42.764 27-APR-2009 17:52:46.522
MODE.NOMINAL DORIS.MISSING	Duration: 63.757816 s	27-APR-2009 19:31:36.046 27-APR-2009 19:32:39.804
MODE.NOMINAL DORIS.MISSING	Duration: 63.761730 s	27-APR-2009 20:41:44.137 27-APR-2009 20:42:47.899

MODE.NOMINAL DORIS.MISSING	Duration: 63.753917 s	27-APR-2009 22:25:52.466 27-APR-2009 22:26:56.220
-------------------------------	-----------------------	--

DOR_NAV_0P missing products

Gauge	Value	Segment (Start-Stop)
MODE.NOMINAL DORIS.MISSING	Duration: 318.789102 s	27-APR-2009 00:32:59.116 27-APR-2009 00:38:17.905
MODE.NOMINAL DORIS.MISSING	Duration: 318.793013 s	27-APR-2009 02:08:37.340 27-APR-2009 02:13:56.133
MODE.NOMINAL DORIS.MISSING	Duration: 318.793008 s	27-APR-2009 03:23:00.434 27-APR-2009 03:28:19.227
MODE.NOMINAL DORIS.MISSING	Duration: 318.785196 s	27-APR-2009 05:03:57.466 27-APR-2009 05:09:16.251
MODE.NOMINAL DORIS.MISSING	Duration: 318.789101 s	27-APR-2009 06:44:54.459 27-APR-2009 06:50:13.248
MODE.NOMINAL DORIS.MISSING	Duration: 318.785187 s	27-APR-2009 07:53:58.737 27-APR-2009 07:59:17.522
MODE.NOMINAL DORIS.MISSING	Duration: 318.785197 s	27-APR-2009 09:34:55.780 27-APR-2009 09:40:14.566
MODE.NOMINAL DORIS.MISSING	Duration: 318.793008 s	27-APR-2009 11:15:52.824 27-APR-2009 11:21:11.617
MODE.NOMINAL DORIS.MISSING	Duration: 318.785187 s	27-APR-2009 12:51:31.055 27-APR-2009 12:56:49.840
MODE.NOMINAL DORIS.MISSING	Duration: 318.785195 s	27-APR-2009 14:32:28.103 27-APR-2009 14:37:46.888
MODE.NOMINAL DORIS.MISSING	Duration: 318.793007 s	27-APR-2009 16:08:06.330 27-APR-2009 16:13:25.123
MODE.NOMINAL DORIS.MISSING	Duration: 318.796919 s	27-APR-2009 17:43:44.569 27-APR-2009 17:49:03.366
MODE.NOMINAL DORIS.MISSING	Duration: 318.793003 s	27-APR-2009 19:24:41.617 27-APR-2009 19:30:00.410
MODE.NOMINAL DORIS.MISSING	Duration: 318.793010 s	27-APR-2009 20:33:45.945 27-APR-2009 20:39:04.738
MODE.NOMINAL DORIS.MISSING	Duration: 318.785198 s	27-APR-2009 22:20:01.794 27-APR-2009 22:25:20.579

MWR_NL_0P missing products

Gauge	Value	Segment (Start-Stop)
MODE.NOMINAL MWR.MISSING	Duration: 24.000003 s	27-APR-2009 05:12:51.165 27-APR-2009 05:13:15.165
MODE.NOMINAL MWR.MISSING	Duration: 23.999994 s	27-APR-2009 08:01:15.444 27-APR-2009 08:01:39.444
MODE.NOMINAL MWR.MISSING	Duration: 23.996089 s	27-APR-2009 13:00:51.934 27-APR-2009 13:01:15.930

RA2_ME_0P missing products

Gauge	Value	Segment (Start-Stop)
-------	-------	----------------------

MODE.MEASUREMENT RA2.MISSING	Duration: 12.173032 s	27-APR-2009 16:04:46.085 27-APR-2009 16:04:58.258
MODE.MEASUREMENT RA2.MISSING	Duration: 79.106437 s	27-APR-2009 16:07:15.766 27-APR-2009 16:08:34.872

Unplanned Products

RA2_CAL_0P unplanned products

Gauge Segment (Start-Stop)

DOR_DOP_0P unplanned products

Gauge Segment (Start-Stop)

DOR_NAV_0P unplanned products

Gauge Segment (Start-Stop)

MWR_NL_0P unplanned products

Gauge Segment (Start-Stop)

RA2_ME_0P unplanned products

Gauge Segment (Start-Stop)

Overlaps

RA2_CAL_0P overlaps

Gauge Segment (Start-Stop) Explicit Reference

DOR_DOP_0P overlaps

Gauge Segment (Start-Stop) Explicit Reference

DOR_NAV_0P overlaps

Gauge Segment (Start-Stop) Explicit Reference

MWR_NL_0P overlaps

Gauge Segment (Start-Stop) Explicit Reference

RA2_ME_0P overlaps

Gauge Segment (Start-Stop) Explicit Reference

Duplicates

RA2_CAL_0P duplicates

Gauge Segment (Start-Stop) Explicit Reference

DOR_DOP_0P duplicates

Gauge Segment (Start-Stop) Explicit Reference

DOR_NAV_0P duplicates

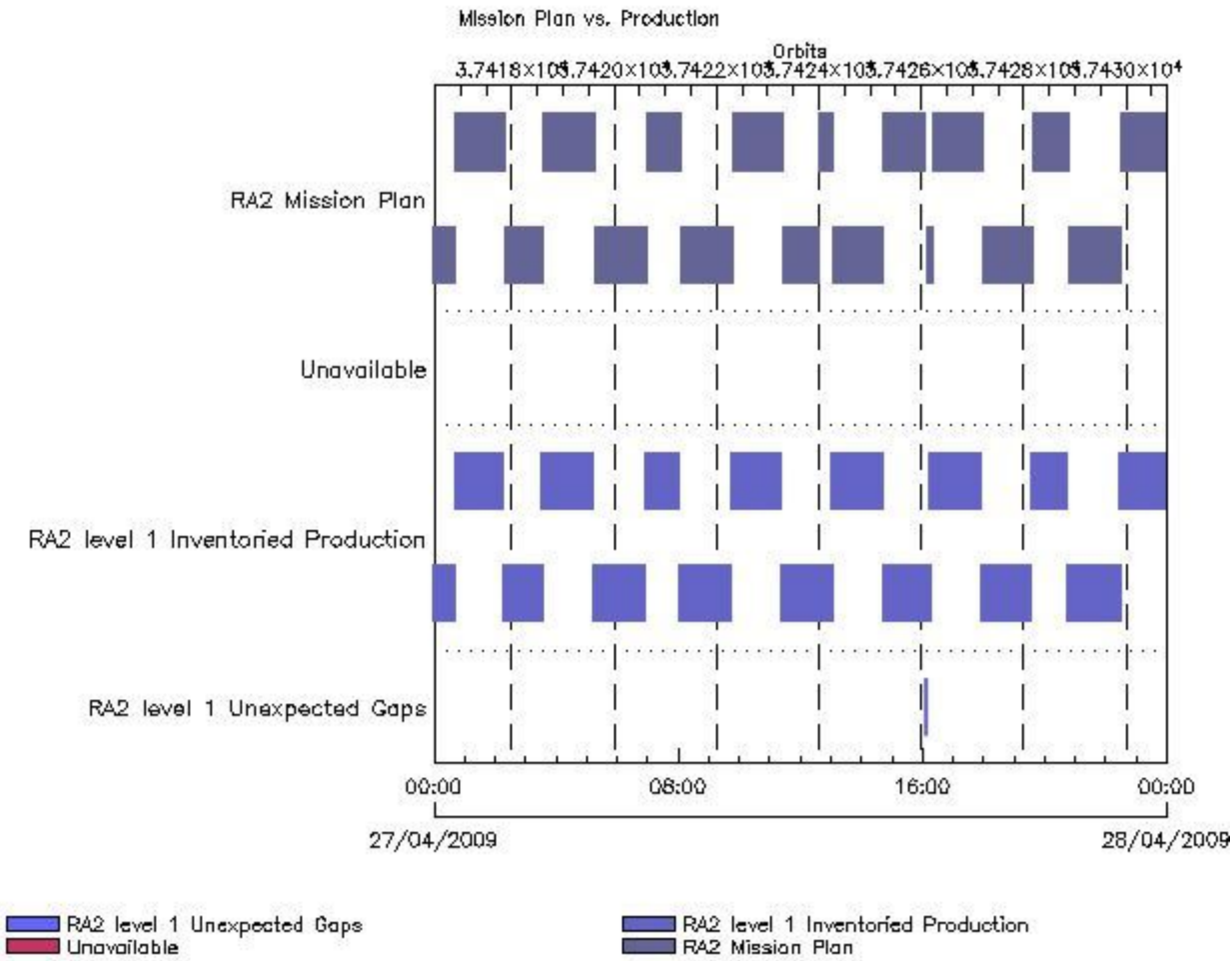
Gauge Segment (Start-Stop) Explicit Reference

MWR_NL__0P duplicates

Gauge	Segment (Start-Stop)	Explicit Reference
	RA2_ME__0P duplicates	

Gauge	Segment (Start-Stop)	Explicit Reference
-------	----------------------	--------------------

Mission Plan vs. Production (level 1)



Mission Plan (extracted from DMOP)

Gauge	Segment (Start-Stop)
MODE.MEASUREMENT RA2.ACQ_PLAN	26-APR-2009 23:02:12.751 27-APR-2009 16:04:58.258
MODE.CALIBRATION RA2.ACQ_PLAN	27-APR-2009 16:05:02.769 27-APR-2009 16:07:11.256
MODE.MEASUREMENT RA2.ACQ_PLAN	27-APR-2009 16:07:15.766 28-APR-2009 00:11:12.790

Inventoried Products

RA2_MW__1P products

Gauge	Segment (Start-Stop)	Explicit Reference
Product: RA2_MW__1P Filename: RA2_MW__1PNPDE20090426_225750_000062032078_00287_37415_1077.N1	26-APR-2009 22:57:50.771 27-APR-2009 00:41:13.467	RA2_MW__1PNPDE20090426_225750_000062032078_00287_37415_1077.N1 RA2_MW__1P.MPH.ABS_ORBIT=37415
Product: RA2_MW__1P Filename: RA2_MW__1PNPDE20090427_004004_000057362078_00288_37416_1297.N1	27-APR-2009 00:40:04.455 27-APR-2009 02:15:40.385	RA2_MW__1PNPDE20090427_004004_000057362078_00288_37416_1297.N1 RA2_MW__1P.MPH.ABS_ORBIT=37416
Product: RA2_MW__1P Filename: RA2_MW__1PNPDE20090427_021422_000046932078_00289_37417_1459.N1	27-APR-2009 02:14:22.461 27-APR-2009 03:32:35.687	RA2_MW__1PNPDE20090427_021422_000046932078_00289_37417_1459.N1 RA2_MW__1P.MPH.ABS_ORBIT=37417
Product: RA2_MW__1P Filename: RA2_MW__1PNPDE20090427_033200_000061182078_00290_37418_1791.N1	27-APR-2009 03:32:00.095 27-APR-2009 05:13:58.127	RA2_MW__1PNPDE20090427_033200_000061182078_00290_37418_1791.N1 RA2_MW__1P.MPH.ABS_ORBIT=37418
Product: RA2_MW__1P Filename: RA2_MW__1PNPDE20090427_051322_000060982078_00291_37419_2333.N1	27-APR-2009 05:13:22.535 27-APR-2009 06:55:00.515	RA2_MW__1PNPDE20090427_051322_000060982078_00291_37419_2333.N1 RA2_MW__1P.MPH.ABS_ORBIT=37419
Product: RA2_MW__1P Filename: RA2_MW__1PNPDK20090427_065424_000040732078_00292_37420_7486.N1	27-APR-2009 06:54:24.923 27-APR-2009 08:02:17.651	RA2_MW__1PNPDK20090427_065424_000040732078_00292_37420_7486.N1 RA2_MW__1P.MPH.ABS_ORBIT=37420
Product: RA2_MW__1P Filename: RA2_MW__1PNPDK20090427_080140_000061552078_00293_37421_7673.N1	27-APR-2009 08:01:40.944 27-APR-2009 09:44:15.739	RA2_MW__1PNPDK20090427_080140_000061552078_00293_37421_7673.N1 RA2_MW__1P.MPH.ABS_ORBIT=37421
Product: RA2_MW__1P Filename: RA2_MW__1PNPDK20090427_094330_000059602078_00294_37422_7791.N1	27-APR-2009 09:43:30.120 27-APR-2009 11:22:49.965	RA2_MW__1PNPDK20090427_094330_000059602078_00294_37422_7791.N1 RA2_MW__1P.MPH.ABS_ORBIT=37422
Product: RA2_MW__1P Filename: RA2_MW__1PNPDK20090427_112205_000059952078_00295_37423_7939.N1	27-APR-2009 11:22:05.460 27-APR-2009 13:02:00.953	RA2_MW__1PNPDK20090427_112205_000059952078_00295_37423_7939.N1 RA2_MW__1P.MPH.ABS_ORBIT=37423
Product: RA2_MW__1P Filename: RA2_MW__1PNPDK20090427_130125_000060072078_00296_37424_8052.N1	27-APR-2009 13:01:25.360 27-APR-2009 14:41:31.992	RA2_MW__1PNPDK20090427_130125_000060072078_00296_37424_8052.N1 RA2_MW__1P.MPH.ABS_ORBIT=37424
Product: RA2_MW__1P Filename: RA2_MW__1PNPDK20090427_144044_000050432078_00297_37425_8174.N1	27-APR-2009 14:40:44.146 27-APR-2009 16:04:47.168	RA2_MW__1PNPDK20090427_144044_000050432078_00297_37425_8174.N1 RA2_MW__1P.MPH.ABS_ORBIT=37425
Product: RA2_MW__1P Filename: RA2_MW__1PNPDK20090427_160834_000003922078_00298_37426_8197.N1	27-APR-2009 16:08:34.897 27-APR-2009 16:15:06.970	RA2_MW__1PNPDK20090427_160834_000003922078_00298_37426_8197.N1 RA2_MW__1P.MPH.ABS_ORBIT=37426
Product: RA2_MW__1P Filename: RA2_MW__1PNPDK20090427_161401_000060002078_00298_37426_8315.N1	27-APR-2009 16:14:01.300 27-APR-2009 17:54:01.248	RA2_MW__1PNPDK20090427_161401_000060002078_00298_37426_8315.N1 RA2_MW__1P.MPH.ABS_ORBIT=37426
Product: RA2_MW__1P Filename: RA2_MW__1PNPDK20090427_175253_000061102078_00299_37427_8424.N1	27-APR-2009 17:52:53.350 27-APR-2009 19:34:43.584	RA2_MW__1PNPDK20090427_175253_000061102078_00299_37427_8424.N1 RA2_MW__1P.MPH.ABS_ORBIT=37427
Product: RA2_MW__1P Filename: RA2_MW__1PNPDE20090427_193335_000042182078_00300_37428_2875.N1	27-APR-2009 19:33:35.686 27-APR-2009 20:43:53.234	RA2_MW__1PNPDE20090427_193335_000042182078_00300_37428_2875.N1 RA2_MW__1P.MPH.ABS_ORBIT=37428
Product: RA2_MW__1P Filename: RA2_MW__1PNPDE20090427_204248_000063332078_00300_37428_3020.N1	27-APR-2009 20:42:48.678 27-APR-2009 22:28:21.712	RA2_MW__1PNPDE20090427_204248_000063332078_00300_37428_3020.N1 RA2_MW__1P.MPH.ABS_ORBIT=37428
Product: RA2_MW__1P Filename: RA2_MW__1PNPDE20090427_222712_000060702078_00301_37429_3171.N1	27-APR-2009 22:27:12.700 28-APR-2009 00:08:22.830	RA2_MW__1PNPDE20090427_222712_000060702078_00301_37429_3171.N1 RA2_MW__1P.MPH.ABS_ORBIT=37429

Missing Products

RA2_MW__1P missing products

Gauge	Value	Segment (Start-Stop)
MODE.MEASUREMENT RA2.MISSING	Duration: 11.089538 s	27-APR-2009 16:04:47.168 27-APR-2009 16:04:58.258
MODE.MEASUREMENT RA2.MISSING	Duration: 79.131663 s	27-APR-2009 16:07:15.766 27-APR-2009 16:08:34.897

Unplanned Products

RA2_MW__1P unplanned products

Overlaps

Gauge Segment (Start-Stop)

RA2_MW__1P overlaps

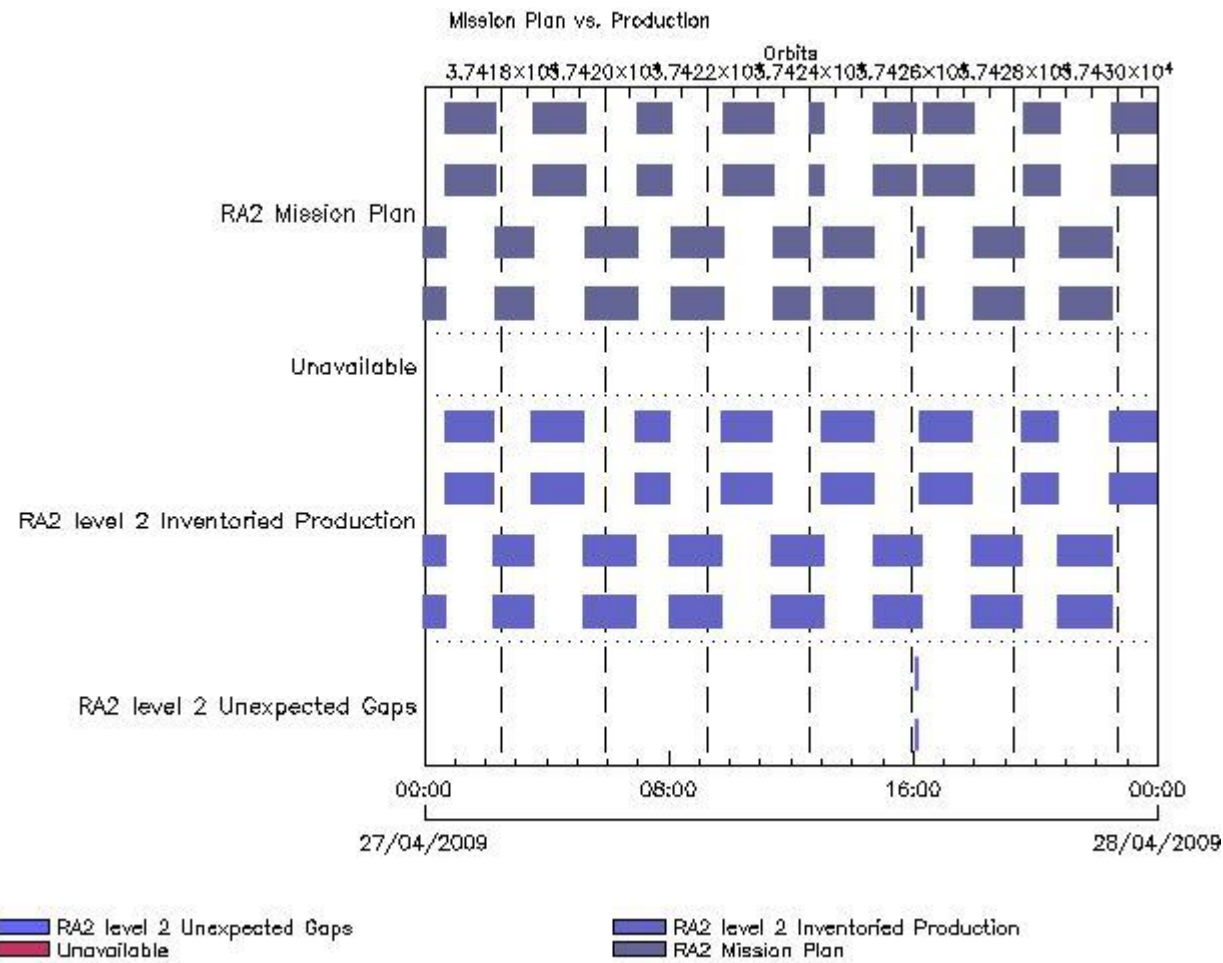
Gauge Segment (Start-Stop) Explicit Reference

Duplicates

RA2_MW__1P duplicates

Gauge Segment (Start-Stop) Explicit Reference

Mission Plan vs. Production (level 2)



Mission Plan (extracted from DMOP)

Gauge	Segment (Start-Stop)
MODE.MEASUREMENT RA2.ACQ_PLAN	26-APR-2009 23:02:12.751 27-APR-2009 16:04:58.258
MODE.CALIBRATION RA2.ACQ_PLAN	27-APR-2009 16:05:02.769 27-APR-2009 16:07:11.256

Inventoried Products

RA2_FGD_2P products

Gauge	Segment (Start-Stop)	Explicit Reference
Product: RA2_FGD_2P Filename: RA2_FGD_2PNPDE20090426_225750_000062032078_00287_37415_1078.N1	26-APR-2009 22:57:50.771 27-APR-2009 00:41:13.467	RA2_FGD_2PNPDE20090426_225750_000062032078_00287_37415_1078.N1 RA2_FGD_2P.MPH.ABS_ORBIT=37415
Product: RA2_FGD_2P Filename: RA2_FGD_2PNPDE20090427_004004_000057362078_00288_37416_1298.N1	27-APR-2009 00:40:04.455 27-APR-2009 02:15:40.385	RA2_FGD_2PNPDE20090427_004004_000057362078_00288_37416_1298.N1 RA2_FGD_2P.MPH.ABS_ORBIT=37416
Product: RA2_FGD_2P Filename: RA2_FGD_2PNPDE20090427_021422_000046932078_00289_37417_1460.N1	27-APR-2009 02:14:22.461 27-APR-2009 03:32:35.687	RA2_FGD_2PNPDE20090427_021422_000046932078_00289_37417_1460.N1 RA2_FGD_2P.MPH.ABS_ORBIT=37417
Product: RA2_FGD_2P Filename: RA2_FGD_2PNPDE20090427_033200_000061182078_00290_37418_1792.N1	27-APR-2009 03:32:00.095 27-APR-2009 05:13:58.127	RA2_FGD_2PNPDE20090427_033200_000061182078_00290_37418_1792.N1 RA2_FGD_2P.MPH.ABS_ORBIT=37418
Product: RA2_FGD_2P Filename: RA2_FGD_2PNPDE20090427_051322_000060982078_00291_37419_2334.N1	27-APR-2009 05:13:22.535 27-APR-2009 06:55:00.515	RA2_FGD_2PNPDE20090427_051322_000060982078_00291_37419_2334.N1 RA2_FGD_2P.MPH.ABS_ORBIT=37419
Product: RA2_FGD_2P Filename: RA2_FGD_2PNPDK20090427_065424_000040732078_00292_37420_7487.N1	27-APR-2009 06:54:24.923 27-APR-2009 08:02:17.651	RA2_FGD_2PNPDK20090427_065424_000040732078_00292_37420_7487.N1 RA2_FGD_2P.MPH.ABS_ORBIT=37420
Product: RA2_FGD_2P Filename: RA2_FGD_2PNPDK20090427_080140_000061552078_00293_37421_7674.N1	27-APR-2009 08:01:40.944 27-APR-2009 09:44:15.739	RA2_FGD_2PNPDK20090427_080140_000061552078_00293_37421_7674.N1 RA2_FGD_2P.MPH.ABS_ORBIT=37421
Product: RA2_FGD_2P Filename: RA2_FGD_2PNPDK20090427_094330_000059602078_00294_37422_7792.N1	27-APR-2009 09:43:30.120 27-APR-2009 11:22:49.965	RA2_FGD_2PNPDK20090427_094330_000059602078_00294_37422_7792.N1 RA2_FGD_2P.MPH.ABS_ORBIT=37422
Product: RA2_FGD_2P Filename: RA2_FGD_2PNPDK20090427_112205_000059952078_00295_37423_7940.N1	27-APR-2009 11:22:05.460 27-APR-2009 13:02:00.953	RA2_FGD_2PNPDK20090427_112205_000059952078_00295_37423_7940.N1 RA2_FGD_2P.MPH.ABS_ORBIT=37423
Product: RA2_FGD_2P Filename: RA2_FGD_2PNPDK20090427_130125_000060072078_00296_37424_8053.N1	27-APR-2009 13:01:25.360 27-APR-2009 14:41:31.992	RA2_FGD_2PNPDK20090427_130125_000060072078_00296_37424_8053.N1 RA2_FGD_2P.MPH.ABS_ORBIT=37424
Product: RA2_FGD_2P Filename: RA2_FGD_2PNPDK20090427_144044_000050432078_00297_37425_8175.N1	27-APR-2009 14:40:44.146 27-APR-2009 16:04:47.168	RA2_FGD_2PNPDK20090427_144044_000050432078_00297_37425_8175.N1 RA2_FGD_2P.MPH.ABS_ORBIT=37425
Product: RA2_FGD_2P Filename: RA2_FGD_2PNPDK20090427_160834_000003922078_00298_37426_8198.N1	27-APR-2009 16:08:34.897 27-APR-2009 16:15:06.970	RA2_FGD_2PNPDK20090427_160834_000003922078_00298_37426_8198.N1 RA2_FGD_2P.MPH.ABS_ORBIT=37426
Product: RA2_FGD_2P Filename: RA2_FGD_2PNPDK20090427_161401_000060002078_00298_37426_8316.N1	27-APR-2009 16:14:01.300 27-APR-2009 17:54:01.248	RA2_FGD_2PNPDK20090427_161401_000060002078_00298_37426_8316.N1 RA2_FGD_2P.MPH.ABS_ORBIT=37426
Product: RA2_FGD_2P Filename: RA2_FGD_2PNPDK20090427_175253_000061102078_00299_37427_8425.N1	27-APR-2009 17:52:53.350 27-APR-2009 19:34:43.584	RA2_FGD_2PNPDK20090427_175253_000061102078_00299_37427_8425.N1 RA2_FGD_2P.MPH.ABS_ORBIT=37427
Product: RA2_FGD_2P Filename: RA2_FGD_2PNPDE20090427_193335_000042182078_00300_37428_2876.N1	27-APR-2009 19:33:35.686 27-APR-2009 20:43:53.234	RA2_FGD_2PNPDE20090427_193335_000042182078_00300_37428_2876.N1 RA2_FGD_2P.MPH.ABS_ORBIT=37428
Product: RA2_FGD_2P Filename: RA2_FGD_2PNPDE20090427_204248_000063332078_00300_37428_3021.N1	27-APR-2009 20:42:48.678 27-APR-2009 22:28:21.712	RA2_FGD_2PNPDE20090427_204248_000063332078_00300_37428_3021.N1 RA2_FGD_2P.MPH.ABS_ORBIT=37428
Product: RA2_FGD_2P Filename: RA2_FGD_2PNPDE20090427_222712_000060702078_00301_37429_3172.N1	27-APR-2009 22:27:12.700 28-APR-2009 00:08:22.830	RA2_FGD_2PNPDE20090427_222712_000060702078_00301_37429_3172.N1 RA2_FGD_2P.MPH.ABS_ORBIT=37429

RA2_WWV_2P products

Gauge	Segment (Start-Stop)	Explicit Reference
Product: RA2_WWV_2P Filename: RA2_WWV_2PNPDE20090426_225750_000062032078_00287_37415_1079.N1	26-APR-2009 22:57:50.771 27-APR-2009 00:41:13.467	RA2_WWV_2PNPDE20090426_225750_000062032078_00287_37415_1079.N1 RA2_WWV_2P.MPH.ABS_ORBIT=37415

Product: RA2_WWV_2P Filename: RA2_WWV_2PNPDE20090427_004004_000057362078_00288_37416_1299.N1	27-APR-2009 00:40:04.455 27-APR-2009 02:15:40.385	RA2_WWV_2PNPDE20090427_004004_000057362078_00288_37416 RA2_WWV_2P.MPH.ABS_ORBIT=37416
Product: RA2_WWV_2P Filename: RA2_WWV_2PNPDE20090427_021422_000046932078_00289_37417_1461.N1	27-APR-2009 02:14:22.461 27-APR-2009 03:32:35.687	RA2_WWV_2PNPDE20090427_021422_000046932078_00289_37417_1461.N1 RA2_WWV_2P.MPH.ABS_ORBIT=37417
Product: RA2_WWV_2P Filename: RA2_WWV_2PNPDE20090427_033200_000061182078_00290_37418_1793.N1	27-APR-2009 03:32:00.095 27-APR-2009 05:13:58.127	RA2_WWV_2PNPDE20090427_033200_000061182078_00290_37418_1793.N1 RA2_WWV_2P.MPH.ABS_ORBIT=37418
Product: RA2_WWV_2P Filename: RA2_WWV_2PNPDE20090427_051322_000060982078_00291_37419_2335.N1	27-APR-2009 05:13:22.535 27-APR-2009 06:55:00.515	RA2_WWV_2PNPDE20090427_051322_000060982078_00291_37419_2335.N1 RA2_WWV_2P.MPH.ABS_ORBIT=37419
Product: RA2_WWV_2P Filename: RA2_WWV_2PNPDK20090427_065424_000040732078_00292_37420_7488.N1	27-APR-2009 06:54:24.923 27-APR-2009 08:02:17.651	RA2_WWV_2PNPDK20090427_065424_000040732078_00292_37420_7488.N1 RA2_WWV_2P.MPH.ABS_ORBIT=37420
Product: RA2_WWV_2P Filename: RA2_WWV_2PNPDK20090427_080140_000061552078_00293_37421_7675.N1	27-APR-2009 08:01:40.944 27-APR-2009 09:44:15.739	RA2_WWV_2PNPDK20090427_080140_000061552078_00293_37421_7675.N1 RA2_WWV_2P.MPH.ABS_ORBIT=37421
Product: RA2_WWV_2P Filename: RA2_WWV_2PNPDK20090427_094330_000059602078_00294_37422_7793.N1	27-APR-2009 09:43:30.120 27-APR-2009 11:22:49.965	RA2_WWV_2PNPDK20090427_094330_000059602078_00294_37422_7793.N1 RA2_WWV_2P.MPH.ABS_ORBIT=37422
Product: RA2_WWV_2P Filename: RA2_WWV_2PNPDK20090427_112205_000059952078_00295_37423_7941.N1	27-APR-2009 11:22:05.460 27-APR-2009 13:02:00.953	RA2_WWV_2PNPDK20090427_112205_000059952078_00295_37423_7941.N1 RA2_WWV_2P.MPH.ABS_ORBIT=37423
Product: RA2_WWV_2P Filename: RA2_WWV_2PNPDK20090427_130125_000060072078_00296_37424_8054.N1	27-APR-2009 13:01:25.360 27-APR-2009 14:41:31.992	RA2_WWV_2PNPDK20090427_130125_000060072078_00296_37424_8054.N1 RA2_WWV_2P.MPH.ABS_ORBIT=37424
Product: RA2_WWV_2P Filename: RA2_WWV_2PNPDK20090427_144044_000050432078_00297_37425_8176.N1	27-APR-2009 14:40:44.146 27-APR-2009 16:04:47.168	RA2_WWV_2PNPDK20090427_144044_000050432078_00297_37425_8176.N1 RA2_WWV_2P.MPH.ABS_ORBIT=37425
Product: RA2_WWV_2P Filename: RA2_WWV_2PNPDK20090427_160834_000003922078_00298_37426_8199.N1	27-APR-2009 16:08:34.897 27-APR-2009 16:15:06.970	RA2_WWV_2PNPDK20090427_160834_000003922078_00298_37426_8199.N1 RA2_WWV_2P.MPH.ABS_ORBIT=37426
Product: RA2_WWV_2P Filename: RA2_WWV_2PNPDK20090427_161401_000060002078_00298_37426_8317.N1	27-APR-2009 16:14:01.300 27-APR-2009 17:54:01.248	RA2_WWV_2PNPDK20090427_161401_000060002078_00298_37426_8317.N1 RA2_WWV_2P.MPH.ABS_ORBIT=37426
Product: RA2_WWV_2P Filename: RA2_WWV_2PNPDK20090427_175253_000061102078_00299_37427_8426.N1	27-APR-2009 17:52:53.350 27-APR-2009 19:34:43.584	RA2_WWV_2PNPDK20090427_175253_000061102078_00299_37427_8426.N1 RA2_WWV_2P.MPH.ABS_ORBIT=37427
Product: RA2_WWV_2P Filename: RA2_WWV_2PNPDE20090427_193335_000042182078_00300_37428_2877.N1	27-APR-2009 19:33:35.686 27-APR-2009 20:43:53.234	RA2_WWV_2PNPDE20090427_193335_000042182078_00300_37428_2877.N1 RA2_WWV_2P.MPH.ABS_ORBIT=37428
Product: RA2_WWV_2P Filename: RA2_WWV_2PNPDE20090427_204248_000063332078_00300_37428_3022.N1	27-APR-2009 20:42:48.678 27-APR-2009 22:28:21.712	RA2_WWV_2PNPDE20090427_204248_000063332078_00300_37428_3022.N1 RA2_WWV_2P.MPH.ABS_ORBIT=37428
Product: RA2_WWV_2P Filename: RA2_WWV_2PNPDE20090427_222712_000060702078_00301_37429_3173.N1	27-APR-2009 22:27:12.700 28-APR-2009 00:08:22.830	RA2_WWV_2PNPDE20090427_222712_000060702078_00301_37429_3173.N1 RA2_WWV_2P.MPH.ABS_ORBIT=37429

Missing Products

RA2_FGD_2P missing products

Gauge	Value	Segment (Start-Stop)
MODE.MEASUREMENT RA2.MISSING	Duration: 11.089538 s	27-APR-2009 16:04:47.168 27-APR-2009 16:04:58.258
MODE.MEASUREMENT RA2.MISSING	Duration: 79.131663 s	27-APR-2009 16:07:15.766 27-APR-2009 16:08:34.897

RA2_WWV_2P missing products

Gauge	Value	Segment (Start-Stop)
MODE.MEASUREMENT RA2.MISSING	Duration: 11.089538 s	27-APR-2009 16:04:47.168 27-APR-2009 16:04:58.258
MODE.MEASUREMENT RA2.MISSING	Duration: 79.131663 s	27-APR-2009 16:07:15.766 27-APR-2009 16:08:34.897

Unplanned Products

RA2_FGD_2P unplanned products

Gauge Segment (Start-Stop)

RA2_WWV_2P unplanned products

Gauge Segment (Start-Stop)

Overlaps

RA2_FGD_2P overlaps

Gauge Segment (Start-Stop) Explicit Reference

RA2_WWV_2P overlaps

Gauge Segment (Start-Stop) Explicit Reference

Duplicates

RA2_FGD_2P duplicates

Gauge Segment (Start-Stop) Explicit Reference

RA2_WWV_2P duplicates

Gauge Segment (Start-Stop) Explicit Reference

ADF usage

RA2_CAL_0P: ADF usage

New ADFs

Gauge Value Segment (Start-Stop) Explicit Reference

DOR_DOP_0P: ADF usage

New ADFs

Gauge	Value	Segment (Start-Stop)	Explicit Reference
DSD: ORBIT_STATE_VECTOR_FILE PCF_DOR_DOP_0P	new ADF: AUX_FPO_AXVPDS20090427_130111_20090426_195006_20090506_211621	27-APR-2009 13:00:32.997 27-APR-2009 13:00:32.997	Product: DOR_DOP_0PNPDK20090427_130032_000059302078_00296_37424_0601.N1

DOR_NAV_0P: ADF usage
New ADFs

Gauge	Value	Segment (Start-Stop)	Explicit Reference
DSD: ORBIT_STATE_VECTOR_FILE PCF_DOR_NAV_0P	new ADF: AUX_FPO_AXVPDS20090427_130111_20090426_195006_20090506_211621	27-APR-2009 12:56:49.840 27-APR-2009 12:56:49.840	Product: DOR_NAV_0PNPDK20090427_125649_000057382078_00296_37424_9883.N1

MWR_NL__0P: ADF usage
New ADFs

Gauge	Value	Segment (Start-Stop)	Explicit Reference
DSD: ORBIT_STATE_VECTOR_FILE PCF_MWR_NL__0P	new ADF: AUX_FPO_AXVPDS20090427_130111_20090426_195006_20090506_211621	27-APR-2009 13:01:15.930 27-APR-2009 13:01:15.930	Product: MWR_NL__0PNPDK20090427_130115_000059522078_00296_37424_0502.N1

RA2_ME__0P: ADF usage
New ADFs

Gauge	Value	Segment (Start-Stop)	Explicit Reference
DSD: ORBIT_STATE_VECTOR_FILE PCF_RA2_ME__0P	new ADF: AUX_FPO_AXVPDS20090427_130111_20090426_195006_20090506_211621	27-APR-2009 13:01:25.335 27-APR-2009 13:01:25.335	Product: RA2_ME__0PNPDK20090427_130125_000060062078_00296_37424_2425.N1

RA2_MW__1P: ADF usage
New ADFs

Gauge	Value	Segment (Start-Stop)	Explicit Reference
-------	-------	----------------------	--------------------

Current ADFs (from IECF list)

Gauge	Value	Explicit Reference
RA2_CON_AX.INFO PCF_IECF	RA2_CON_AXVIEC20070723_131547_20060621_132015_20200101_000000	Corresponding to date 22-APR-2009 03:00:03.000
RA2_CST_AX.INFO PCF_IECF	RA2_CST_AXVIEC20020621_135858_20020101_000000_20200101_000000	Corresponding to date 22-APR-2009 03:00:03.000
RA2_CHD_AX.INFO PCF_IECF	RA2_CHD_AXVIEC20060913_074707_20020101_000000_20200101_000000	Corresponding to date 22-APR-2009 03:00:03.000
RA2_IFA_AX.INFO PCF_IECF	RA2_IFA_AXVIEC20050216_125529_20020101_000000_20200101_000000	Corresponding to date 22-APR-2009 03:00:03.000
RA2_IFB_AX.INFO PCF_IECF	RA2_IFB_AXVIEC20050216_125738_20020101_000000_20200101_000000	Corresponding to date 22-APR-2009 03:00:03.000
RA2_IFF_AX.INFO PCF_IECF	RA2_IFF_AXVIEC20090422_100954_20090422_000000_20100101_000000	Corresponding to date 22-APR-2009 03:00:03.000
MWR_CON_AX.INFO PCF_IECF	MWR_CON_AXVIEC20040810_145011_20020101_000000_20200101_000000	Corresponding to date 22-APR-2009 03:00:03.000
MWR_CHD_AX.INFO PCF_IECF	MWR_CHD_AXVIEC20061013_132356_20020101_000000_20200101_000000	Corresponding to date 22-APR-2009 03:00:03.000
MWR_SLT_AX.INFO PCF_IECF	MWR_SLT_AXVIEC20060921_063409_20020101_000000_20200101_000000	Corresponding to date 22-APR-2009 03:00:03.000
RA2_USO_AX.INFO PCF_IECF	RA2_USO_AXVIEC20070618_133225_20070620_000000_20200101_000000	Corresponding to date 24-APR-2009 03:00:03.000

Differences with IECF list

Gauge	Value	Explicit Reference
-------	-------	--------------------

RA2_FGD_2P: ADF usage

New ADFs

Gauge	Value	Segment (Start-Stop)	Explicit Reference
DSD: RA2_USO_DATA PCF_RA2_FGD_2P	new ADF: DOR_NAV_0PNPDE20090427_003817_000054192078_00288_37416_7833.N1	27-APR-2009 00:40:04.455 27-APR-2009 00:40:04.455	Product: RA2_FGD_2PNPDE20090427_004004_000057362078_00288_37416_1298.N1

DSD: RA2_USO_DATA PCF_RA2_FGD_2P	new ADF: DOR_NAV_0PNPDE20090427_021356_000041442078_00289_37417_7834.N1	27-APR-2009 02:14:22.461 27-APR-2009 02:14:22.461	Product: RA2_FGD_2PNPDE20090427_021422_000046932078_00289_37417_1460.N1
DSD: MWR_CONFIGURATION_DATA PCF_RA2_FGD_2P	new ADF: NOT USED	27-APR-2009 03:32:00.095 27-APR-2009 03:32:00.095	Product: RA2_FGD_2PNPDE20090427_033200_000061182078_00290_37418_1792.N1
DSD: RA2_CHARACTERISATION_DATA PCF_RA2_FGD_2P	new ADF: AUX_ECF_AXNECM20090426_184112_20090427_030000_20090427_150000	27-APR-2009 03:32:00.095 27-APR-2009 03:32:00.095	Product: RA2_FGD_2PNPDE20090427_033200_000061182078_00290_37418_1792.N1
DSD: RA2_CONFIGURATION_DATA PCF_RA2_FGD_2P	new ADF: AUX_ECF_AXNECM20090426_064118_20090426_210000_20090427_090000	27-APR-2009 03:32:00.095 27-APR-2009 03:32:00.095	Product: RA2_FGD_2PNPDE20090427_033200_000061182078_00290_37418_1792.N1
DSD: RA2_USO_DATA PCF_RA2_FGD_2P	new ADF: DOR_NAV_0PNPDE20090427_032819_000057382078_00290_37418_7835.N1	27-APR-2009 03:32:00.095 27-APR-2009 03:32:00.095	Product: RA2_FGD_2PNPDE20090427_033200_000061182078_00290_37418_1792.N1
DSD: MWR_CONFIGURATION_DATA PCF_RA2_FGD_2P	new ADF: AUX_ECF_AXNECM20090427_064111_20090427_090000_20090427_210000	27-APR-2009 05:13:22.535 27-APR-2009 05:13:22.535	Product: RA2_FGD_2PNPDE20090427_051322_000060982078_00291_37419_2334.N1
DSD: RA2_USO_DATA PCF_RA2_FGD_2P	new ADF: DOR_NAV_0PNPDE20090427_050916_000057382078_00291_37419_7836.N1	27-APR-2009 05:13:22.535 27-APR-2009 05:13:22.535	Product: RA2_FGD_2PNPDE20090427_051322_000060982078_00291_37419_2334.N1

DSD: RA2_USO_DATA PCF_RA2_FGD_2P	new ADF: DOR_NAV_0PNPDK20090427_065013_000038252078_00292_37420_9879.N1	27-APR-2009 06:54:24.923 27-APR-2009 06:54:24.923	Product: RA2_FGD_2PNPDK20090427_065424_000040732078_00292_37420_7487.N1
DSD: RA2_USO_DATA PCF_RA2_FGD_2P	new ADF: DOR_NAV_0PNPDK20090427_075917_000057382078_00293_37421_9880.N1	27-APR-2009 08:01:40.944 27-APR-2009 08:01:40.944	Product: RA2_FGD_2PNPDK20090427_080140_000061552078_00293_37421_7674.N1
DSD: MWR_CONFIGURATION_DATA PCF_RA2_FGD_2P	new ADF: AUX_ECF_AXNECM20090427_064112_20090427_150000_20090428_030000	27-APR-2009 09:43:30.120 27-APR-2009 09:43:30.120	Product: RA2_FGD_2PNPDK20090427_094330_000059602078_00294_37422_7792.N1
DSD: RA2_CHARACTERISATION_DATA PCF_RA2_FGD_2P	new ADF: AUX_ECF_AXNECM20090427_064111_20090427_090000_20090427_210000	27-APR-2009 09:43:30.120 27-APR-2009 09:43:30.120	Product: RA2_FGD_2PNPDK20090427_094330_000059602078_00294_37422_7792.N1
DSD: RA2_CONFIGURATION_DATA PCF_RA2_FGD_2P	new ADF: AUX_ECF_AXNECM20090426_184112_20090427_030000_20090427_150000	27-APR-2009 09:43:30.120 27-APR-2009 09:43:30.120	Product: RA2_FGD_2PNPDK20090427_094330_000059602078_00294_37422_7792.N1
DSD: RA2_USO_DATA PCF_RA2_FGD_2P	new ADF: DOR_NAV_0PNPDK20090427_094014_000057382078_00294_37422_9881.N1	27-APR-2009 09:43:30.120 27-APR-2009 09:43:30.120	Product: RA2_FGD_2PNPDK20090427_094330_000059602078_00294_37422_7792.N1
DSD: RA2_USO_DATA PCF_RA2_FGD_2P	new ADF: DOR_NAV_0PNPDK20090427_112111_000054192078_00295_37423_9882.N1	27-APR-2009 11:22:05.460 27-APR-2009 11:22:05.460	Product: RA2_FGD_2PNPDK20090427_112205_000059952078_00295_37423_7940.N1

DSD: RA2_USO_DATA PCF_RA2_FGD_2P	new ADF: DOR_NAV_0PNPDK20090427_125649_000057382078_00296_37424_9883.N1	27-APR-2009 13:01:25.360 27-APR-2009 13:01:25.360	Product: RA2_FGD_2PNPDK20090427_130125_000060072078_00296_37424_8053.N1
DSD: RA2_USO_DATA PCF_RA2_FGD_2P	new ADF: DOR_NAV_0PNPDK20090427_143746_000054192078_00297_37425_9884.N1	27-APR-2009 14:40:44.146 27-APR-2009 14:40:44.146	Product: RA2_FGD_2PNPDK20090427_144044_000050432078_00297_37425_8175.N1
DSD: MWR_CONFIGURATION_DATA PCF_RA2_FGD_2P	new ADF: AUX_ECF_AXNECM20090427_064112_20090427_210000_20090428_090000	27-APR-2009 16:08:34.897 27-APR-2009 16:08:34.897	Product: RA2_FGD_2PNPDK20090427_160834_000003922078_00298_37426_8198.N1
DSD: RA2_CHARACTERISATION_DATA PCF_RA2_FGD_2P	new ADF: AUX_ECF_AXNECM20090427_064112_20090427_150000_20090428_030000	27-APR-2009 16:08:34.897 27-APR-2009 16:08:34.897	Product: RA2_FGD_2PNPDK20090427_160834_000003922078_00298_37426_8198.N1
DSD: RA2_CONFIGURATION_DATA PCF_RA2_FGD_2P	new ADF: AUX_ECF_AXNECM20090427_064111_20090427_090000_20090427_210000	27-APR-2009 16:08:34.897 27-APR-2009 16:08:34.897	Product: RA2_FGD_2PNPDK20090427_160834_000003922078_00298_37426_8198.N1
DSD: RA2_USO_DATA PCF_RA2_FGD_2P	new ADF: DOR_NAV_0PNPDK20090427_161325_000054192078_00298_37426_9885.N1	27-APR-2009 16:14:01.300 27-APR-2009 16:14:01.300	Product: RA2_FGD_2PNPDK20090427_161401_000060002078_00298_37426_8316.N1
DSD: RA2_USO_DATA PCF_RA2_FGD_2P	new ADF: DOR_NAV_0PNPDK20090427_174903_000057382078_00299_37427_9886.N1	27-APR-2009 17:52:53.350 27-APR-2009 17:52:53.350	Product: RA2_FGD_2PNPDK20090427_175253_000061102078_00299_37427_8425.N1

DSD: RA2_USO_DATA PCF_RA2_FGD_2P	new ADF: DOR_NAV_0PNPDE20090427_193000_000038262078_00300_37428_7837.N1	27-APR-2009 19:33:35.686 27-APR-2009 19:33:35.686	Product: RA2_FGD_2PNPDE20090427_193335_000042182078_00300_37428_2876.N1
DSD: RA2_USO_DATA PCF_RA2_FGD_2P	new ADF: DOR_NAV_0PNPDE20090427_203904_000060572078_00300_37428_7838.N1	27-APR-2009 20:42:48.678 27-APR-2009 20:42:48.678	Product: RA2_FGD_2PNPDE20090427_204248_000063332078_00300_37428_3021.N1
DSD: MWR_CONFIGURATION_DATA PCF_RA2_FGD_2P	new ADF: AUX_ECF_AXNECM20090427_182113_20090428_030000_20090428_150000	27-APR-2009 22:27:12.700 27-APR-2009 22:27:12.700	Product: RA2_FGD_2PNPDE20090427_222712_000060702078_00301_37429_3172.N1
DSD: RA2_CHARACTERISATION_DATA PCF_RA2_FGD_2P	new ADF: AUX_ECF_AXNECM20090427_064112_20090427_210000_20090428_090000	27-APR-2009 22:27:12.700 27-APR-2009 22:27:12.700	Product: RA2_FGD_2PNPDE20090427_222712_000060702078_00301_37429_3172.N1
DSD: RA2_CONFIGURATION_DATA PCF_RA2_FGD_2P	new ADF: AUX_ECF_AXNECM20090427_064112_20090427_150000_20090428_030000	27-APR-2009 22:27:12.700 27-APR-2009 22:27:12.700	Product: RA2_FGD_2PNPDE20090427_222712_000060702078_00301_37429_3172.N1
DSD: RA2_USO_DATA PCF_RA2_FGD_2P	new ADF: DOR_NAV_0PNPDE20090427_222520_000057382078_00301_37429_7839.N1	27-APR-2009 22:27:12.700 27-APR-2009 22:27:12.700	Product: RA2_FGD_2PNPDE20090427_222712_000060702078_00301_37429_3172.N1

Current ADFs (from IECF list)

Gauge	Value	Explicit Reference
RA2_IFF_AX.INFO PCF_IECF	RA2_IFF_AXVIEC20090422_100954_20090422_000000_20100101_000000	Corresponding to date 22-APR-2009 03:00:03.000
MWR_SLT_AX.INFO PCF_IECF	MWR_SLT_AXVIEC20060921_063409_20020101_000000_20200101_000000	Corresponding to date 22-APR-2009 03:00:03.000
AUX_ATT_AX.INFO PCF_IECF	AUX_ATT_AXVIEC20020924_131534_20020703_120000_20781231_235959	Corresponding to date 22-APR-2009 03:00:03.000

RA2_PLA_AX.INFO PCF_IECF	RA2_PLA_AXVIEC20060331_181823_20020101_000000_20200101_000000	Corresponding to date 22-APR-2009 03:00:03.000
RA2_CON_AX.INFO PCF_IECF	RA2_CON_AXVIEC20070723_131547_20060621_132015_20200101_000000	Corresponding to date 22-APR-2009 03:00:03.000
RA2_CHD_AX.INFO PCF_IECF	RA2_CHD_AXVIEC20060913_074707_20020101_000000_20200101_000000	Corresponding to date 22-APR-2009 03:00:03.000
MWR_CON_AX.INFO PCF_IECF	MWR_CON_AXVIEC20040810_145011_20020101_000000_20200101_000000	Corresponding to date 22-APR-2009 03:00:03.000
MWR_CHD_AX.INFO PCF_IECF	MWR_CHD_AXVIEC20061013_132356_20020101_000000_20200101_000000	Corresponding to date 22-APR-2009 03:00:03.000
MWR_LSF_AX.INFO PCF_IECF	MWR_LSF_AXVIEC20020313_172218_20020101_000000_20200101_000000	Corresponding to date 22-APR-2009 03:00:03.000
RA2_MET_AX.INFO PCF_IECF	RA2_MET_AXVIEC20020204_073357_20020101_000000_20200101_000000	Corresponding to date 22-APR-2009 03:00:03.000
RA2_CST_AX.INFO PCF_IECF	RA2_CST_AXVIEC20020621_135858_20020101_000000_20200101_000000	Corresponding to date 22-APR-2009 03:00:03.000
RA2_ICT_AX.INFO PCF_IECF	RA2_ICT_AXVIEC20060921_070730_20020101_000000_20200101_000000	Corresponding to date 22-APR-2009 03:00:03.000
RA2_DIP_AX.INFO PCF_IECF	RA2_DIP_AXVIEC20020122_134206_20020101_000000_20200101_000000	Corresponding to date 22-APR-2009 03:00:03.000
RA2_IOC_AX.INFO PCF_IECF	RA2_IOC_AXVIEC20020122_141121_20020101_000000_20200101_000000	Corresponding to date 22-APR-2009 03:00:03.000
RA2_OT1_AX.INFO PCF_IECF	RA2_OT1_AXVIEC20040120_082051_20020101_000000_20200101_000000	Corresponding to date 22-APR-2009 03:00:03.000
RA2_OT2_AX.INFO PCF_IECF	RA2_OT2_AXVIEC20031208_150159_20020101_000000_20200101_000000	Corresponding to date 22-APR-2009 03:00:03.000
RA2_GEO_AX.INFO PCF_IECF	RA2_GEO_AXVIEC20020314_093428_20020101_000000_20200101_000000	Corresponding to date 22-APR-2009 03:00:03.000
RA2_MSS_AX.INFO PCF_IECF	RA2_MSS_AXVIEC20031208_145545_20020101_000000_20200101_000000	Corresponding to date 22-APR-2009 03:00:03.000
RA2_POL_AX.INFO PCF_IECF	RA2_POL_AXVIEC20090423_110305_20020101_000000_20090523_235959	Corresponding to date 24-APR-2009 03:00:03.000
RA2_USO_AX.INFO PCF_IECF	RA2_USO_AXVIEC20070618_133225_20070620_000000_20200101_000000	Corresponding to date 24-APR-2009 03:00:03.000
RA2_SOL_AX.INFO PCF_IECF	RA2_SOL_AXVIEC20090421_105342_20020101_000000_20100401_000000	Corresponding to date 24-APR-2009 03:00:03.000
RA2_SOI_AX.INFO PCF_IECF	RA2_SOI_AXVIEC20051003_170000_20020101_000000_20200101_000000	Corresponding to date 24-APR-2009 03:00:03.000
RA2_SSB_AX.INFO PCF_IECF	RA2_SSB_AXVIEC20051129_111810_20020101_000000_20200101_000000	Corresponding to date 24-APR-2009 03:00:03.000
RA2_SET_AX.INFO PCF_IECF	RA2_SET_AXVIEC20020122_150917_20020101_000000_20200101_000000	Corresponding to date 24-APR-2009 03:00:03.000
RA2_TLD_AX.INFO PCF_IECF	RA2_TLD_AXVIEC20031208_151137_20020101_000000_20200101_000000	Corresponding to date 24-APR-2009 03:00:03.000
RA2_SL1_AX.INFO PCF_IECF	RA2_SL1_AXVIEC20030131_100228_20020101_000000_20200101_000000	Corresponding to date 24-APR-2009 03:00:03.000
RA2_SL2_AX.INFO PCF_IECF	RA2_SL2_AXVIEC20030131_101757_20020101_000000_20200101_000000	Corresponding to date 24-APR-2009 03:00:03.000

Differences with IECF list

Gauge	Value	Explicit Reference
DSD: DORIS_IONO PCF_RA2_FGD_2P	Filename: RA2_MW__1PNPDE20090426_225750_000062032078_00287_37415_1077.N1	Product: RA2_FGD_2PNPDE20090426_225750_000062032078_00287_37415_1078.N1
DSD: METEO_GRID_POINTS_ALTITUDE PCF_RA2_FGD_2P	Filename:	Product: RA2_FGD_2PNPDE20090426_225750_000062032078_00287_37415_1078.N1
DSD: MWR_CONFIGURATION_DATA PCF_RA2_FGD_2P	Filename: AUX_ECF_AXNECM20090426_184112_20090427_030000_20090427_150000	Product: RA2_FGD_2PNPDE20090426_225750_000062032078_00287_37415_1078.N1
DSD: OCEAN_ICE2_SYSTEM_FILE PCF_RA2_FGD_2P	Filename:	Product: RA2_FGD_2PNPDE20090426_225750_000062032078_00287_37415_1078.N1
DSD: OCEAN_TIDE_HARMONIC_COEF PCF_RA2_FGD_2P	Filename:	Product: RA2_FGD_2PNPDE20090426_225750_000062032078_00287_37415_1078.N1
DSD: OCEAN_TIDE_ORTHOWEIGHTS PCF_RA2_FGD_2P	Filename:	Product: RA2_FGD_2PNPDE20090426_225750_000062032078_00287_37415_1078.N1
DSD: RA2_CHARACTERISATION_DATA PCF_RA2_FGD_2P	Filename: AUX_ECF_AXNECM20090426_064118_20090426_210000_20090427_090000	Product: RA2_FGD_2PNPDE20090426_225750_000062032078_00287_37415_1078.N1
DSD: RA2_CONFIGURATION_DATA PCF_RA2_FGD_2P	Filename: AUX_ECF_AXNECM20090426_064117_20090426_150000_20090427_030000	Product: RA2_FGD_2PNPDE20090426_225750_000062032078_00287_37415_1078.N1
DSD: RA2_CONSTANT_DATA PCF_RA2_FGD_2P	Filename:	Product: RA2_FGD_2PNPDE20090426_225750_000062032078_00287_37415_1078.N1
DSD: RA2_USO_DATA PCF_RA2_FGD_2P	Filename: DOR_NAV_0PNPDE20090426_225720_000057382078_00287_37415_7832.N1	Product: RA2_FGD_2PNPDE20090426_225750_000062032078_00287_37415_1078.N1
DSD: SOLAR_ACTIVITY_INDEX_PREDICT PCF_RA2_FGD_2P	Filename:	Product: RA2_FGD_2PNPDE20090426_225750_000062032078_00287_37415_1078.N1
DSD: DORIS_IONO PCF_RA2_FGD_2P	Filename: RA2_MW__1PNPDE20090427_004004_000057362078_00288_37416_1297.N1	Product: RA2_FGD_2PNPDE20090427_004004_000057362078_00288_37416_1298.N1
DSD: METEO_GRID_POINTS_ALTITUDE PCF_RA2_FGD_2P	Filename:	Product: RA2_FGD_2PNPDE20090427_004004_000057362078_00288_37416_1298.N1
DSD: MWR_CONFIGURATION_DATA PCF_RA2_FGD_2P	Filename: AUX_ECF_AXNECM20090426_184112_20090427_030000_20090427_150000	Product: RA2_FGD_2PNPDE20090427_004004_000057362078_00288_37416_1298.N1
DSD: OCEAN_ICE2_SYSTEM_FILE PCF_RA2_FGD_2P	Filename:	Product: RA2_FGD_2PNPDE20090427_004004_000057362078_00288_37416_1298.N1
DSD: OCEAN_TIDE_HARMONIC_COEF PCF_RA2_FGD_2P	Filename:	Product: RA2_FGD_2PNPDE20090427_004004_000057362078_00288_37416_1298.N1
DSD: OCEAN_TIDE_ORTHOWEIGHTS PCF_RA2_FGD_2P	Filename:	Product: RA2_FGD_2PNPDE20090427_004004_000057362078_00288_37416_1298.N1

DSD: RA2_CHARACTERISATION_DATA PCF_RA2_FGD_2P	Filename: AUX_ECF_AXNECM20090426_064118_20090426_210000_20090427_090000	Product: RA2_FGD_2PNPDE20090427_004004_000057362078_00288.
DSD: RA2_CONFIGURATION_DATA PCF_RA2_FGD_2P	Filename: AUX_ECF_AXNECM20090426_064117_20090426_150000_20090427_030000	Product: RA2_FGD_2PNPDE20090427_004004_000057362078_00288_37416_1298.N1
DSD: RA2_CONSTANT_DATA PCF_RA2_FGD_2P	Filename:	Product: RA2_FGD_2PNPDE20090427_004004_000057362078_00288_37416_1298.N1
DSD: RA2_USO_DATA PCF_RA2_FGD_2P	Filename: DOR_NAV_0PNPDE20090427_003817_000054192078_00288_37416_7833.N1	Product: RA2_FGD_2PNPDE20090427_004004_000057362078_00288_37416_1298.N1
DSD: SOLAR_ACTIVITY_INDEX_PREDICT PCF_RA2_FGD_2P	Filename:	Product: RA2_FGD_2PNPDE20090427_004004_000057362078_00288_37416_1298.N1
DSD: DORIS_IONO PCF_RA2_FGD_2P	Filename: RA2_MW__1PNPDE20090427_021422_000046932078_00289_37417_1460.N1	Product: RA2_FGD_2PNPDE20090427_021422_000046932078_00289_37417_1460.N1
DSD: METEO_GRID_POINTS_ALTITUDE PCF_RA2_FGD_2P	Filename:	Product: RA2_FGD_2PNPDE20090427_021422_000046932078_00289_37417_1460.N1
DSD: MWR_CONFIGURATION_DATA PCF_RA2_FGD_2P	Filename: AUX_ECF_AXNECM20090426_184112_20090427_030000_20090427_150000	Product: RA2_FGD_2PNPDE20090427_021422_000046932078_00289_37417_1460.N1
DSD: OCEAN_ICE2_SYSTEM_FILE PCF_RA2_FGD_2P	Filename:	Product: RA2_FGD_2PNPDE20090427_021422_000046932078_00289_37417_1460.N1
DSD: OCEAN_TIDE_HARMONIC_COEF PCF_RA2_FGD_2P	Filename:	Product: RA2_FGD_2PNPDE20090427_021422_000046932078_00289_37417_1460.N1
DSD: OCEAN_TIDE_ORTHOWEIGHTS PCF_RA2_FGD_2P	Filename:	Product: RA2_FGD_2PNPDE20090427_021422_000046932078_00289_37417_1460.N1
DSD: RA2_CHARACTERISATION_DATA PCF_RA2_FGD_2P	Filename: AUX_ECF_AXNECM20090426_064118_20090426_210000_20090427_090000	Product: RA2_FGD_2PNPDE20090427_021422_000046932078_00289_37417_1460.N1
DSD: RA2_CONFIGURATION_DATA PCF_RA2_FGD_2P	Filename: AUX_ECF_AXNECM20090426_064117_20090426_150000_20090427_030000	Product: RA2_FGD_2PNPDE20090427_021422_000046932078_00289_37417_1460.N1
DSD: RA2_CONSTANT_DATA PCF_RA2_FGD_2P	Filename:	Product: RA2_FGD_2PNPDE20090427_021422_000046932078_00289_37417_1460.N1
DSD: RA2_USO_DATA PCF_RA2_FGD_2P	Filename: DOR_NAV_0PNPDE20090427_021356_000041442078_00289_37417_7834.N1	Product: RA2_FGD_2PNPDE20090427_021422_000046932078_00289_37417_1460.N1
DSD: SOLAR_ACTIVITY_INDEX_PREDICT PCF_RA2_FGD_2P	Filename:	Product: RA2_FGD_2PNPDE20090427_021422_000046932078_00289_37417_1460.N1
DSD: DORIS_IONO PCF_RA2_FGD_2P	Filename: RA2_MW__1PNPDE20090427_033200_000061182078_00290_37418_1792.N1	Product: RA2_FGD_2PNPDE20090427_033200_000061182078_00290_37418_1792.N1
DSD: METEO_GRID_POINTS_ALTITUDE PCF_RA2_FGD_2P	Filename:	Product: RA2_FGD_2PNPDE20090427_033200_000061182078_00290_37418_1792.N1
DSD: OCEAN_ICE2_SYSTEM_FILE PCF_RA2_FGD_2P	Filename:	Product: RA2_FGD_2PNPDE20090427_033200_000061182078_00290_37418_1792.N1

DSD: OCEAN_TIDE_HARMONIC_COEF PCF_RA2_FGD_2P	Filename:	Product: RA2_FGD_2PNPDE20090427_033200_000061182078_00290
DSD: OCEAN_TIDE_ORTHOWEIGHTS PCF_RA2_FGD_2P	Filename:	Product: RA2_FGD_2PNPDE20090427_033200_000061182078_00290_37418_1792.N1
DSD: RA2_CHARACTERISATION_DATA PCF_RA2_FGD_2P	Filename: AUX_ECF_AXNECM20090426_184112_20090427_030000_20090427_150000	Product: RA2_FGD_2PNPDE20090427_033200_000061182078_00290_37418_1792.N1
DSD: RA2_CONFIGURATION_DATA PCF_RA2_FGD_2P	Filename: AUX_ECF_AXNECM20090426_064118_20090426_210000_20090427_090000	Product: RA2_FGD_2PNPDE20090427_033200_000061182078_00290_37418_1792.N1
DSD: RA2_CONSTANT_DATA PCF_RA2_FGD_2P	Filename:	Product: RA2_FGD_2PNPDE20090427_033200_000061182078_00290_37418_1792.N1
DSD: RA2_USO_DATA PCF_RA2_FGD_2P	Filename: DOR_NAV_0PNPDE20090427_032819_000057382078_00290_37418_7835.N1	Product: RA2_FGD_2PNPDE20090427_033200_000061182078_00290_37418_1792.N1
DSD: SOLAR_ACTIVITY_INDEX_PREDICT PCF_RA2_FGD_2P	Filename:	Product: RA2_FGD_2PNPDE20090427_033200_000061182078_00290_37418_1792.N1
DSD: DORIS_IONO PCF_RA2_FGD_2P	Filename: RA2_MW__1PNPDE20090427_051322_000060982078_00291_37419_2333.N1	Product: RA2_FGD_2PNPDE20090427_051322_000060982078_00291_37419_2334.N1
DSD: METEO_GRID_POINTS_ALTITUDE PCF_RA2_FGD_2P	Filename:	Product: RA2_FGD_2PNPDE20090427_051322_000060982078_00291_37419_2334.N1
DSD: MWR_CONFIGURATION_DATA PCF_RA2_FGD_2P	Filename: AUX_ECF_AXNECM20090427_064111_20090427_090000_20090427_210000	Product: RA2_FGD_2PNPDE20090427_051322_000060982078_00291_37419_2334.N1
DSD: OCEAN_ICE2_SYSTEM_FILE PCF_RA2_FGD_2P	Filename:	Product: RA2_FGD_2PNPDE20090427_051322_000060982078_00291_37419_2334.N1
DSD: OCEAN_TIDE_HARMONIC_COEF PCF_RA2_FGD_2P	Filename:	Product: RA2_FGD_2PNPDE20090427_051322_000060982078_00291_37419_2334.N1
DSD: OCEAN_TIDE_ORTHOWEIGHTS PCF_RA2_FGD_2P	Filename:	Product: RA2_FGD_2PNPDE20090427_051322_000060982078_00291_37419_2334.N1
DSD: RA2_CHARACTERISATION_DATA PCF_RA2_FGD_2P	Filename: AUX_ECF_AXNECM20090426_184112_20090427_030000_20090427_150000	Product: RA2_FGD_2PNPDE20090427_051322_000060982078_00291_37419_2334.N1
DSD: RA2_CONFIGURATION_DATA PCF_RA2_FGD_2P	Filename: AUX_ECF_AXNECM20090426_064118_20090426_210000_20090427_090000	Product: RA2_FGD_2PNPDE20090427_051322_000060982078_00291_37419_2334.N1
DSD: RA2_CONSTANT_DATA PCF_RA2_FGD_2P	Filename:	Product: RA2_FGD_2PNPDE20090427_051322_000060982078_00291_37419_2334.N1
DSD: RA2_USO_DATA PCF_RA2_FGD_2P	Filename: DOR_NAV_0PNPDE20090427_050916_000057382078_00291_37419_7836.N1	Product: RA2_FGD_2PNPDE20090427_051322_000060982078_00291_37419_2334.N1
DSD: SOLAR_ACTIVITY_INDEX_PREDICT PCF_RA2_FGD_2P	Filename:	Product: RA2_FGD_2PNPDE20090427_051322_000060982078_00291_37419_2334.N1
DSD: DORIS_IONO PCF_RA2_FGD_2P	Filename: RA2_MW__1PNPDK20090427_065424_000040732078_00292_37420_7486.N1	Product: RA2_FGD_2PNPDK20090427_065424_000040732078_00292_37420_7487.N1

DSD: METEO_GRID_POINTS_ALTITUDE PCF_RA2_FGD_2P	Filename:	Product: RA2_FGD_2PNPDK20090427_065424_000040732078_00292_
DSD: MWR_CONFIGURATION_DATA PCF_RA2_FGD_2P	Filename: AUX_ECF_AXNECM20090427_064111_20090427_090000_20090427_210000	Product: RA2_FGD_2PNPDK20090427_065424_000040732078_00292_37420_7487.N1
DSD: OCEAN_ICE2_SYSTEM_FILE PCF_RA2_FGD_2P	Filename:	Product: RA2_FGD_2PNPDK20090427_065424_000040732078_00292_37420_7487.N1
DSD: OCEAN_TIDE_HARMONIC_COEF PCF_RA2_FGD_2P	Filename:	Product: RA2_FGD_2PNPDK20090427_065424_000040732078_00292_37420_7487.N1
DSD: OCEAN_TIDE_ORTHOWEIGHTS PCF_RA2_FGD_2P	Filename:	Product: RA2_FGD_2PNPDK20090427_065424_000040732078_00292_37420_7487.N1
DSD: RA2_CHARACTERISATION_DATA PCF_RA2_FGD_2P	Filename: AUX_ECF_AXNECM20090426_184112_20090427_030000_20090427_150000	Product: RA2_FGD_2PNPDK20090427_065424_000040732078_00292_37420_7487.N1
DSD: RA2_CONFIGURATION_DATA PCF_RA2_FGD_2P	Filename: AUX_ECF_AXNECM20090426_064118_20090426_210000_20090427_090000	Product: RA2_FGD_2PNPDK20090427_065424_000040732078_00292_37420_7487.N1
DSD: RA2_CONSTANT_DATA PCF_RA2_FGD_2P	Filename:	Product: RA2_FGD_2PNPDK20090427_065424_000040732078_00292_37420_7487.N1
DSD: RA2_USO_DATA PCF_RA2_FGD_2P	Filename: DOR_NAV_0PNPDK20090427_065013_000038252078_00292_37420_9879.N1	Product: RA2_FGD_2PNPDK20090427_065424_000040732078_00292_37420_7487.N1
DSD: SOLAR_ACTIVITY_INDEX_PREDICT PCF_RA2_FGD_2P	Filename:	Product: RA2_FGD_2PNPDK20090427_065424_000040732078_00292_37420_7487.N1
DSD: DORIS_IONO PCF_RA2_FGD_2P	Filename: RA2_MW__1PNPDK20090427_080140_000061552078_00293_37421_7674.N1	Product: RA2_FGD_2PNPDK20090427_080140_000061552078_00293_37421_7674.N1
DSD: METEO_GRID_POINTS_ALTITUDE PCF_RA2_FGD_2P	Filename:	Product: RA2_FGD_2PNPDK20090427_080140_000061552078_00293_37421_7674.N1
DSD: MWR_CONFIGURATION_DATA PCF_RA2_FGD_2P	Filename: AUX_ECF_AXNECM20090427_064111_20090427_090000_20090427_210000	Product: RA2_FGD_2PNPDK20090427_080140_000061552078_00293_37421_7674.N1
DSD: OCEAN_ICE2_SYSTEM_FILE PCF_RA2_FGD_2P	Filename:	Product: RA2_FGD_2PNPDK20090427_080140_000061552078_00293_37421_7674.N1
DSD: OCEAN_TIDE_HARMONIC_COEF PCF_RA2_FGD_2P	Filename:	Product: RA2_FGD_2PNPDK20090427_080140_000061552078_00293_37421_7674.N1
DSD: OCEAN_TIDE_ORTHOWEIGHTS PCF_RA2_FGD_2P	Filename:	Product: RA2_FGD_2PNPDK20090427_080140_000061552078_00293_37421_7674.N1
DSD: RA2_CHARACTERISATION_DATA PCF_RA2_FGD_2P	Filename: AUX_ECF_AXNECM20090426_184112_20090427_030000_20090427_150000	Product: RA2_FGD_2PNPDK20090427_080140_000061552078_00293_37421_7674.N1
DSD: RA2_CONFIGURATION_DATA PCF_RA2_FGD_2P	Filename: AUX_ECF_AXNECM20090426_064118_20090426_210000_20090427_090000	Product: RA2_FGD_2PNPDK20090427_080140_000061552078_00293_37421_7674.N1
DSD: RA2_CONSTANT_DATA PCF_RA2_FGD_2P	Filename:	Product: RA2_FGD_2PNPDK20090427_080140_000061552078_00293_37421_7674.N1

DSD: RA2_USO_DATA PCF_RA2_FGD_2P	Filename: DOR_NAV_0PNPDK20090427_075917_000057382078_00293_37421_9880.N1	Product: RA2_FGD_2PNPDK20090427_080140_000061552078_00293.
DSD: SOLAR_ACTIVITY_INDEX_PREDICT PCF_RA2_FGD_2P	Filename:	Product: RA2_FGD_2PNPDK20090427_080140_000061552078_00293_37421_7674.N1
DSD: DORIS_IONO PCF_RA2_FGD_2P	Filename: RA2_MW__1PNPDK20090427_094330_000059602078_00294_37422_7791.N1	Product: RA2_FGD_2PNPDK20090427_094330_000059602078_00294_37422_7792.N1
DSD: METEO_GRID_POINTS_ALTITUDE PCF_RA2_FGD_2P	Filename:	Product: RA2_FGD_2PNPDK20090427_094330_000059602078_00294_37422_7792.N1
DSD: MWR_CONFIGURATION_DATA PCF_RA2_FGD_2P	Filename: AUX_ECF_AXNECM20090427_064112_20090427_150000_20090428_030000	Product: RA2_FGD_2PNPDK20090427_094330_000059602078_00294_37422_7792.N1
DSD: OCEAN_ICE2_SYSTEM_FILE PCF_RA2_FGD_2P	Filename:	Product: RA2_FGD_2PNPDK20090427_094330_000059602078_00294_37422_7792.N1
DSD: OCEAN_TIDE_HARMONIC_COEF PCF_RA2_FGD_2P	Filename:	Product: RA2_FGD_2PNPDK20090427_094330_000059602078_00294_37422_7792.N1
DSD: OCEAN_TIDE_ORTHOWEIGHTS PCF_RA2_FGD_2P	Filename:	Product: RA2_FGD_2PNPDK20090427_094330_000059602078_00294_37422_7792.N1
DSD: RA2_CHARACTERISATION_DATA PCF_RA2_FGD_2P	Filename: AUX_ECF_AXNECM20090427_064111_20090427_090000_20090427_210000	Product: RA2_FGD_2PNPDK20090427_094330_000059602078_00294_37422_7792.N1
DSD: RA2_CONFIGURATION_DATA PCF_RA2_FGD_2P	Filename: AUX_ECF_AXNECM20090426_184112_20090427_030000_20090427_150000	Product: RA2_FGD_2PNPDK20090427_094330_000059602078_00294_37422_7792.N1
DSD: RA2_CONSTANT_DATA PCF_RA2_FGD_2P	Filename:	Product: RA2_FGD_2PNPDK20090427_094330_000059602078_00294_37422_7792.N1
DSD: RA2_USO_DATA PCF_RA2_FGD_2P	Filename: DOR_NAV_0PNPDK20090427_094014_000057382078_00294_37422_9881.N1	Product: RA2_FGD_2PNPDK20090427_094330_000059602078_00294_37422_7792.N1
DSD: SOLAR_ACTIVITY_INDEX_PREDICT PCF_RA2_FGD_2P	Filename:	Product: RA2_FGD_2PNPDK20090427_094330_000059602078_00294_37422_7792.N1
DSD: DORIS_IONO PCF_RA2_FGD_2P	Filename: RA2_MW__1PNPDK20090427_112205_000059952078_00295_37423_7939.N1	Product: RA2_FGD_2PNPDK20090427_112205_000059952078_00295_37423_7940.N1
DSD: METEO_GRID_POINTS_ALTITUDE PCF_RA2_FGD_2P	Filename:	Product: RA2_FGD_2PNPDK20090427_112205_000059952078_00295_37423_7940.N1
DSD: MWR_CONFIGURATION_DATA PCF_RA2_FGD_2P	Filename: AUX_ECF_AXNECM20090427_064112_20090427_150000_20090428_030000	Product: RA2_FGD_2PNPDK20090427_112205_000059952078_00295_37423_7940.N1
DSD: OCEAN_ICE2_SYSTEM_FILE PCF_RA2_FGD_2P	Filename:	Product: RA2_FGD_2PNPDK20090427_112205_000059952078_00295_37423_7940.N1
DSD: OCEAN_TIDE_HARMONIC_COEF PCF_RA2_FGD_2P	Filename:	Product: RA2_FGD_2PNPDK20090427_112205_000059952078_00295_37423_7940.N1

DSD: OCEAN_TIDE_ORTHOWEIGHTS PCF_RA2_FGD_2P	Filename:	Product: RA2_FGD_2PNPDK20090427_112205_000059952078_00295.
DSD: RA2_CHARACTERISATION_DATA PCF_RA2_FGD_2P	Filename: AUX_ECF_AXNECM20090427_064111_20090427_090000_20090427_210000	Product: RA2_FGD_2PNPDK20090427_112205_000059952078_00295_37423_7940.N1
DSD: RA2_CONFIGURATION_DATA PCF_RA2_FGD_2P	Filename: AUX_ECF_AXNECM20090426_184112_20090427_030000_20090427_150000	Product: RA2_FGD_2PNPDK20090427_112205_000059952078_00295_37423_7940.N1
DSD: RA2_CONSTANT_DATA PCF_RA2_FGD_2P	Filename:	Product: RA2_FGD_2PNPDK20090427_112205_000059952078_00295_37423_7940.N1
DSD: RA2_USO_DATA PCF_RA2_FGD_2P	Filename: DOR_NAV_0PNPDK20090427_112111_000054192078_00295_37423_9882.N1	Product: RA2_FGD_2PNPDK20090427_112205_000059952078_00295_37423_7940.N1
DSD: SOLAR_ACTIVITY_INDEX_PREDICT PCF_RA2_FGD_2P	Filename:	Product: RA2_FGD_2PNPDK20090427_112205_000059952078_00295_37423_7940.N1
DSD: DORIS_IONO PCF_RA2_FGD_2P	Filename: RA2_MW__1PNPDK20090427_130125_000060072078_00296_37424_8052.N1	Product: RA2_FGD_2PNPDK20090427_130125_000060072078_00296_37424_8053.N1
DSD: METEO_GRID_POINTS_ALTITUDE PCF_RA2_FGD_2P	Filename:	Product: RA2_FGD_2PNPDK20090427_130125_000060072078_00296_37424_8053.N1
DSD: MWR_CONFIGURATION_DATA PCF_RA2_FGD_2P	Filename: AUX_ECF_AXNECM20090427_064112_20090427_150000_20090428_030000	Product: RA2_FGD_2PNPDK20090427_130125_000060072078_00296_37424_8053.N1
DSD: OCEAN_ICE2_SYSTEM_FILE PCF_RA2_FGD_2P	Filename:	Product: RA2_FGD_2PNPDK20090427_130125_000060072078_00296_37424_8053.N1
DSD: OCEAN_TIDE_HARMONIC_COEF PCF_RA2_FGD_2P	Filename:	Product: RA2_FGD_2PNPDK20090427_130125_000060072078_00296_37424_8053.N1
DSD: OCEAN_TIDE_ORTHOWEIGHTS PCF_RA2_FGD_2P	Filename:	Product: RA2_FGD_2PNPDK20090427_130125_000060072078_00296_37424_8053.N1
DSD: RA2_CHARACTERISATION_DATA PCF_RA2_FGD_2P	Filename: AUX_ECF_AXNECM20090427_064111_20090427_090000_20090427_210000	Product: RA2_FGD_2PNPDK20090427_130125_000060072078_00296_37424_8053.N1
DSD: RA2_CONFIGURATION_DATA PCF_RA2_FGD_2P	Filename: AUX_ECF_AXNECM20090426_184112_20090427_030000_20090427_150000	Product: RA2_FGD_2PNPDK20090427_130125_000060072078_00296_37424_8053.N1
DSD: RA2_CONSTANT_DATA PCF_RA2_FGD_2P	Filename:	Product: RA2_FGD_2PNPDK20090427_130125_000060072078_00296_37424_8053.N1
DSD: RA2_USO_DATA PCF_RA2_FGD_2P	Filename: DOR_NAV_0PNPDK20090427_125649_000057382078_00296_37424_9883.N1	Product: RA2_FGD_2PNPDK20090427_130125_000060072078_00296_37424_8053.N1
DSD: SOLAR_ACTIVITY_INDEX_PREDICT PCF_RA2_FGD_2P	Filename:	Product: RA2_FGD_2PNPDK20090427_130125_000060072078_00296_37424_8053.N1
DSD: DORIS_IONO PCF_RA2_FGD_2P	Filename: RA2_MW__1PNPDK20090427_144044_000050432078_00297_37425_8174.N1	Product: RA2_FGD_2PNPDK20090427_144044_000050432078_00297_37425_8175.N1
DSD: METEO_GRID_POINTS_ALTITUDE PCF_RA2_FGD_2P	Filename:	Product: RA2_FGD_2PNPDK20090427_144044_000050432078_00297_37425_8175.N1

DSD: MWR_CONFIGURATION_DATA PCF_RA2_FGD_2P	Filename: AUX_ECF_AXNECM20090427_064112_20090427_150000_20090428_030000	Product: RA2_FGD_2PNPDK20090427_144044_000050432078_00297_
DSD: OCEAN_ICE2_SYSTEM_FILE PCF_RA2_FGD_2P	Filename:	Product: RA2_FGD_2PNPDK20090427_144044_000050432078_00297_37425_8175.N1
DSD: OCEAN_TIDE_HARMONIC_COEF PCF_RA2_FGD_2P	Filename:	Product: RA2_FGD_2PNPDK20090427_144044_000050432078_00297_37425_8175.N1
DSD: OCEAN_TIDE_ORTHOWEIGHTS PCF_RA2_FGD_2P	Filename:	Product: RA2_FGD_2PNPDK20090427_144044_000050432078_00297_37425_8175.N1
DSD: RA2_CHARACTERISATION_DATA PCF_RA2_FGD_2P	Filename: AUX_ECF_AXNECM20090427_064111_20090427_090000_20090427_210000	Product: RA2_FGD_2PNPDK20090427_144044_000050432078_00297_37425_8175.N1
DSD: RA2_CONFIGURATION_DATA PCF_RA2_FGD_2P	Filename: AUX_ECF_AXNECM20090426_184112_20090427_030000_20090427_150000	Product: RA2_FGD_2PNPDK20090427_144044_000050432078_00297_37425_8175.N1
DSD: RA2_CONSTANT_DATA PCF_RA2_FGD_2P	Filename:	Product: RA2_FGD_2PNPDK20090427_144044_000050432078_00297_37425_8175.N1
DSD: RA2_USO_DATA PCF_RA2_FGD_2P	Filename: DOR_NAV_0PNPDK20090427_143746_000054192078_00297_37425_9884.N1	Product: RA2_FGD_2PNPDK20090427_144044_000050432078_00297_37425_8175.N1
DSD: SOLAR_ACTIVITY_INDEX_PREDICT PCF_RA2_FGD_2P	Filename:	Product: RA2_FGD_2PNPDK20090427_144044_000050432078_00297_37425_8175.N1
DSD: DORIS_IONO PCF_RA2_FGD_2P	Filename: RA2_MW__1PNPDK20090427_160834_000003922078_00298_37426_8197.N1	Product: RA2_FGD_2PNPDK20090427_160834_000003922078_00298_37426_8198.N1
DSD: METEO_GRID_POINTS_ALTITUDE PCF_RA2_FGD_2P	Filename:	Product: RA2_FGD_2PNPDK20090427_160834_000003922078_00298_37426_8198.N1
DSD: MWR_CONFIGURATION_DATA PCF_RA2_FGD_2P	Filename: AUX_ECF_AXNECM20090427_064112_20090427_210000_20090428_090000	Product: RA2_FGD_2PNPDK20090427_160834_000003922078_00298_37426_8198.N1
DSD: OCEAN_ICE2_SYSTEM_FILE PCF_RA2_FGD_2P	Filename:	Product: RA2_FGD_2PNPDK20090427_160834_000003922078_00298_37426_8198.N1
DSD: OCEAN_TIDE_HARMONIC_COEF PCF_RA2_FGD_2P	Filename:	Product: RA2_FGD_2PNPDK20090427_160834_000003922078_00298_37426_8198.N1
DSD: OCEAN_TIDE_ORTHOWEIGHTS PCF_RA2_FGD_2P	Filename:	Product: RA2_FGD_2PNPDK20090427_160834_000003922078_00298_37426_8198.N1
DSD: RA2_CHARACTERISATION_DATA PCF_RA2_FGD_2P	Filename: AUX_ECF_AXNECM20090427_064112_20090427_150000_20090428_030000	Product: RA2_FGD_2PNPDK20090427_160834_000003922078_00298_37426_8198.N1
DSD: RA2_CONFIGURATION_DATA PCF_RA2_FGD_2P	Filename: AUX_ECF_AXNECM20090427_064111_20090427_090000_20090427_210000	Product: RA2_FGD_2PNPDK20090427_160834_000003922078_00298_37426_8198.N1
DSD: RA2_CONSTANT_DATA PCF_RA2_FGD_2P	Filename:	Product: RA2_FGD_2PNPDK20090427_160834_000003922078_00298_37426_8198.N1
DSD: RA2_USO_DATA PCF_RA2_FGD_2P	Filename: DOR_NAV_0PNPDK20090427_143746_000054192078_00297_37425_9884.N1	Product: RA2_FGD_2PNPDK20090427_160834_000003922078_00298_37426_8198.N1

DSD: SOLAR_ACTIVITY_INDEX_PREDICT PCF_RA2_FGD_2P	Filename:	Product: RA2_FGD_2PNPDK20090427_160834_000003922078_00298_37426_8316.N1
DSD: DORIS_IONO PCF_RA2_FGD_2P	Filename: RA2_MW__1PNPDK20090427_161401_000060002078_00298_37426_8315.N1	Product: RA2_FGD_2PNPDK20090427_161401_000060002078_00298_37426_8316.N1
DSD: METEO_GRID_POINTS_ALTITUDE PCF_RA2_FGD_2P	Filename:	Product: RA2_FGD_2PNPDK20090427_161401_000060002078_00298_37426_8316.N1
DSD: MWR_CONFIGURATION_DATA PCF_RA2_FGD_2P	Filename: AUX_ECF_AXNECM20090427_064112_20090427_210000_20090428_090000	Product: RA2_FGD_2PNPDK20090427_161401_000060002078_00298_37426_8316.N1
DSD: OCEAN_ICE2_SYSTEM_FILE PCF_RA2_FGD_2P	Filename:	Product: RA2_FGD_2PNPDK20090427_161401_000060002078_00298_37426_8316.N1
DSD: OCEAN_TIDE_HARMONIC_COEF PCF_RA2_FGD_2P	Filename:	Product: RA2_FGD_2PNPDK20090427_161401_000060002078_00298_37426_8316.N1
DSD: OCEAN_TIDE_ORTHOWEIGHTS PCF_RA2_FGD_2P	Filename:	Product: RA2_FGD_2PNPDK20090427_161401_000060002078_00298_37426_8316.N1
DSD: RA2_CHARACTERISATION_DATA PCF_RA2_FGD_2P	Filename: AUX_ECF_AXNECM20090427_064112_20090427_150000_20090428_030000	Product: RA2_FGD_2PNPDK20090427_161401_000060002078_00298_37426_8316.N1
DSD: RA2_CONFIGURATION_DATA PCF_RA2_FGD_2P	Filename: AUX_ECF_AXNECM20090427_064111_20090427_090000_20090427_210000	Product: RA2_FGD_2PNPDK20090427_161401_000060002078_00298_37426_8316.N1
DSD: RA2_CONSTANT_DATA PCF_RA2_FGD_2P	Filename:	Product: RA2_FGD_2PNPDK20090427_161401_000060002078_00298_37426_8316.N1
DSD: RA2_USO_DATA PCF_RA2_FGD_2P	Filename: DOR_NAV_0PNPDK20090427_161325_000054192078_00298_37426_9885.N1	Product: RA2_FGD_2PNPDK20090427_161401_000060002078_00298_37426_8316.N1
DSD: SOLAR_ACTIVITY_INDEX_PREDICT PCF_RA2_FGD_2P	Filename:	Product: RA2_FGD_2PNPDK20090427_161401_000060002078_00298_37426_8316.N1
DSD: DORIS_IONO PCF_RA2_FGD_2P	Filename: RA2_MW__1PNPDK20090427_175253_000061102078_00299_37427_8424.N1	Product: RA2_FGD_2PNPDK20090427_175253_000061102078_00299_37427_8425.N1
DSD: METEO_GRID_POINTS_ALTITUDE PCF_RA2_FGD_2P	Filename:	Product: RA2_FGD_2PNPDK20090427_175253_000061102078_00299_37427_8425.N1
DSD: MWR_CONFIGURATION_DATA PCF_RA2_FGD_2P	Filename: AUX_ECF_AXNECM20090427_064112_20090427_210000_20090428_090000	Product: RA2_FGD_2PNPDK20090427_175253_000061102078_00299_37427_8425.N1
DSD: OCEAN_ICE2_SYSTEM_FILE PCF_RA2_FGD_2P	Filename:	Product: RA2_FGD_2PNPDK20090427_175253_000061102078_00299_37427_8425.N1
DSD: OCEAN_TIDE_HARMONIC_COEF PCF_RA2_FGD_2P	Filename:	Product: RA2_FGD_2PNPDK20090427_175253_000061102078_00299_37427_8425.N1
DSD: OCEAN_TIDE_ORTHOWEIGHTS PCF_RA2_FGD_2P	Filename:	Product: RA2_FGD_2PNPDK20090427_175253_000061102078_00299_37427_8425.N1

DSD: RA2_CHARACTERISATION_DATA PCF_RA2_FGD_2P	Filename: AUX_ECF_AXNECM20090427_064112_20090427_150000_20090428_030000	Product: RA2_FGD_2PNPDK20090427_175253_000061102078_00299_
DSD: RA2_CONFIGURATION_DATA PCF_RA2_FGD_2P	Filename: AUX_ECF_AXNECM20090427_064111_20090427_090000_20090427_210000	Product: RA2_FGD_2PNPDK20090427_175253_000061102078_00299_37427_8425.N1
DSD: RA2_CONSTANT_DATA PCF_RA2_FGD_2P	Filename:	Product: RA2_FGD_2PNPDK20090427_175253_000061102078_00299_37427_8425.N1
DSD: RA2_USO_DATA PCF_RA2_FGD_2P	Filename: DOR_NAV_0PNPDK20090427_174903_000057382078_00299_37427_9886.N1	Product: RA2_FGD_2PNPDK20090427_175253_000061102078_00299_37427_8425.N1
DSD: SOLAR_ACTIVITY_INDEX_PREDICT PCF_RA2_FGD_2P	Filename:	Product: RA2_FGD_2PNPDK20090427_175253_000061102078_00299_37427_8425.N1
DSD: DORIS_IONO PCF_RA2_FGD_2P	Filename: RA2_MW__1PNPDE20090427_193335_000042182078_00300_37428_2875.N1	Product: RA2_FGD_2PNPDE20090427_193335_000042182078_00300_37428_2876.N1
DSD: METEO_GRID_POINTS_ALTITUDE PCF_RA2_FGD_2P	Filename:	Product: RA2_FGD_2PNPDE20090427_193335_000042182078_00300_37428_2876.N1
DSD: MWR_CONFIGURATION_DATA PCF_RA2_FGD_2P	Filename: AUX_ECF_AXNECM20090427_064112_20090427_210000_20090428_090000	Product: RA2_FGD_2PNPDE20090427_193335_000042182078_00300_37428_2876.N1
DSD: OCEAN_ICE2_SYSTEM_FILE PCF_RA2_FGD_2P	Filename:	Product: RA2_FGD_2PNPDE20090427_193335_000042182078_00300_37428_2876.N1
DSD: OCEAN_TIDE_HARMONIC_COEF PCF_RA2_FGD_2P	Filename:	Product: RA2_FGD_2PNPDE20090427_193335_000042182078_00300_37428_2876.N1
DSD: OCEAN_TIDE_ORTHOWEIGHTS PCF_RA2_FGD_2P	Filename:	Product: RA2_FGD_2PNPDE20090427_193335_000042182078_00300_37428_2876.N1
DSD: RA2_CHARACTERISATION_DATA PCF_RA2_FGD_2P	Filename: AUX_ECF_AXNECM20090427_064112_20090427_150000_20090428_030000	Product: RA2_FGD_2PNPDE20090427_193335_000042182078_00300_37428_2876.N1
DSD: RA2_CONFIGURATION_DATA PCF_RA2_FGD_2P	Filename: AUX_ECF_AXNECM20090427_064111_20090427_090000_20090427_210000	Product: RA2_FGD_2PNPDE20090427_193335_000042182078_00300_37428_2876.N1
DSD: RA2_CONSTANT_DATA PCF_RA2_FGD_2P	Filename:	Product: RA2_FGD_2PNPDE20090427_193335_000042182078_00300_37428_2876.N1
DSD: RA2_USO_DATA PCF_RA2_FGD_2P	Filename: DOR_NAV_0PNPDE20090427_193000_000038262078_00300_37428_7837.N1	Product: RA2_FGD_2PNPDE20090427_193335_000042182078_00300_37428_2876.N1
DSD: SOLAR_ACTIVITY_INDEX_PREDICT PCF_RA2_FGD_2P	Filename:	Product: RA2_FGD_2PNPDE20090427_193335_000042182078_00300_37428_2876.N1
DSD: DORIS_IONO PCF_RA2_FGD_2P	Filename: RA2_MW__1PNPDE20090427_204248_000063332078_00300_37428_3021.N1	Product: RA2_FGD_2PNPDE20090427_204248_000063332078_00300_37428_3021.N1
DSD: METEO_GRID_POINTS_ALTITUDE PCF_RA2_FGD_2P	Filename:	Product: RA2_FGD_2PNPDE20090427_204248_000063332078_00300_37428_3021.N1
DSD: MWR_CONFIGURATION_DATA PCF_RA2_FGD_2P	Filename: AUX_ECF_AXNECM20090427_064112_20090427_210000_20090428_090000	Product: RA2_FGD_2PNPDE20090427_204248_000063332078_00300_37428_3021.N1

DSD: OCEAN_ICE2_SYSTEM_FILE PCF_RA2_FGD_2P	Filename:	Product: RA2_FGD_2PNPDE20090427_204248_000063332078_00300_
DSD: OCEAN_TIDE_HARMONIC_COEF PCF_RA2_FGD_2P	Filename:	Product: RA2_FGD_2PNPDE20090427_204248_000063332078_00300_37428_3021.N1
DSD: OCEAN_TIDE_ORTHOWEIGHTS PCF_RA2_FGD_2P	Filename:	Product: RA2_FGD_2PNPDE20090427_204248_000063332078_00300_37428_3021.N1
DSD: RA2_CHARACTERISATION_DATA PCF_RA2_FGD_2P	Filename: AUX_ECF_AXNECM20090427_064112_20090427_150000_20090428_030000	Product: RA2_FGD_2PNPDE20090427_204248_000063332078_00300_37428_3021.N1
DSD: RA2_CONFIGURATION_DATA PCF_RA2_FGD_2P	Filename: AUX_ECF_AXNECM20090427_064111_20090427_090000_20090427_210000	Product: RA2_FGD_2PNPDE20090427_204248_000063332078_00300_37428_3021.N1
DSD: RA2_CONSTANT_DATA PCF_RA2_FGD_2P	Filename:	Product: RA2_FGD_2PNPDE20090427_204248_000063332078_00300_37428_3021.N1
DSD: RA2_USO_DATA PCF_RA2_FGD_2P	Filename: DOR_NAV_0PNPDE20090427_203904_000060572078_00300_37428_7838.N1	Product: RA2_FGD_2PNPDE20090427_204248_000063332078_00300_37428_3021.N1
DSD: SOLAR_ACTIVITY_INDEX_PREDICT PCF_RA2_FGD_2P	Filename:	Product: RA2_FGD_2PNPDE20090427_204248_000063332078_00300_37428_3021.N1
DSD: DORIS_IONO PCF_RA2_FGD_2P	Filename: RA2_MW__1PNPDE20090427_222712_000060702078_00301_37429_3171.N1	Product: RA2_FGD_2PNPDE20090427_222712_000060702078_00301_37429_3172.N1
DSD: METEO_GRID_POINTS_ALTITUDE PCF_RA2_FGD_2P	Filename:	Product: RA2_FGD_2PNPDE20090427_222712_000060702078_00301_37429_3172.N1
DSD: MWR_CONFIGURATION_DATA PCF_RA2_FGD_2P	Filename: AUX_ECF_AXNECM20090427_182113_20090428_030000_20090428_150000	Product: RA2_FGD_2PNPDE20090427_222712_000060702078_00301_37429_3172.N1
DSD: OCEAN_ICE2_SYSTEM_FILE PCF_RA2_FGD_2P	Filename:	Product: RA2_FGD_2PNPDE20090427_222712_000060702078_00301_37429_3172.N1
DSD: OCEAN_TIDE_HARMONIC_COEF PCF_RA2_FGD_2P	Filename:	Product: RA2_FGD_2PNPDE20090427_222712_000060702078_00301_37429_3172.N1
DSD: OCEAN_TIDE_ORTHOWEIGHTS PCF_RA2_FGD_2P	Filename:	Product: RA2_FGD_2PNPDE20090427_222712_000060702078_00301_37429_3172.N1
DSD: RA2_CHARACTERISATION_DATA PCF_RA2_FGD_2P	Filename: AUX_ECF_AXNECM20090427_064112_20090427_210000_20090428_090000	Product: RA2_FGD_2PNPDE20090427_222712_000060702078_00301_37429_3172.N1
DSD: RA2_CONFIGURATION_DATA PCF_RA2_FGD_2P	Filename: AUX_ECF_AXNECM20090427_064112_20090427_150000_20090428_030000	Product: RA2_FGD_2PNPDE20090427_222712_000060702078_00301_37429_3172.N1
DSD: RA2_CONSTANT_DATA PCF_RA2_FGD_2P	Filename:	Product: RA2_FGD_2PNPDE20090427_222712_000060702078_00301_37429_3172.N1
DSD: RA2_USO_DATA PCF_RA2_FGD_2P	Filename: DOR_NAV_0PNPDE20090427_222520_000057382078_00301_37429_7839.N1	Product: RA2_FGD_2PNPDE20090427_222712_000060702078_00301_37429_3172.N1
DSD: SOLAR_ACTIVITY_INDEX_PREDICT PCF_RA2_FGD_2P	Filename:	Product: RA2_FGD_2PNPDE20090427_222712_000060702078_00301_37429_3172.N1

RA2_WWV_2P: ADF usage
New ADFs

Gauge	Value	Segment (Start-Stop)	Explicit Reference
DSD: RA2_IF_MASK_FLIGHT_DATA PCF_RA2_WWV_2P	new ADF: RA2_FGD_2PNPDE20090427_004004_000057362078_00288_37416_1298.N1	27-APR-2009 00:40:04.455 27-APR-2009 00:40:04.455	Product: RA2_WWV_2PNPDE20090427_004004_000057362078_00288_37416_1299.N1
DSD: RA2_USO_DATA PCF_RA2_WWV_2P	new ADF: DOR_NAV_0PNPDE20090427_003817_000054192078_00288_37416_7833.N1	27-APR-2009 00:40:04.455 27-APR-2009 00:40:04.455	Product: RA2_WWV_2PNPDE20090427_004004_000057362078_00288_37416_1299.N1
DSD: RA2_IF_MASK_FLIGHT_DATA PCF_RA2_WWV_2P	new ADF: RA2_FGD_2PNPDE20090427_021422_000046932078_00289_37417_1460.N1	27-APR-2009 02:14:22.461 27-APR-2009 02:14:22.461	Product: RA2_WWV_2PNPDE20090427_021422_000046932078_00289_37417_1461.N1
DSD: RA2_USO_DATA PCF_RA2_WWV_2P	new ADF: DOR_NAV_0PNPDE20090427_021356_000041442078_00289_37417_7834.N1	27-APR-2009 02:14:22.461 27-APR-2009 02:14:22.461	Product: RA2_WWV_2PNPDE20090427_021422_000046932078_00289_37417_1461.N1
DSD: MWR_CONFIGURATION_DATA PCF_RA2_WWV_2P	new ADF: NOT USED	27-APR-2009 03:32:00.095 27-APR-2009 03:32:00.095	Product: RA2_WWV_2PNPDE20090427_033200_000061182078_00290_37418_1793.N1
DSD: RA2_CHARACTERISATION_DATA PCF_RA2_WWV_2P	new ADF: AUX_ECF_AXNECM20090426_184112_20090427_030000_20090427_150000	27-APR-2009 03:32:00.095 27-APR-2009 03:32:00.095	Product: RA2_WWV_2PNPDE20090427_033200_000061182078_00290_37418_1793.N1

DSD: RA2_CONFIGURATION_DATA PCF_RA2_WWV_2P	new ADF: AUX_ECF_AXNECM20090426_064118_20090426_210000_20090427_090000	27-APR-2009 03:32:00.095 27-APR-2009 03:32:00.095	Product: RA2_WWV_2PNPDE20090427_033200_000061182078_00290_37418_1793.N1
DSD: RA2_IF_MASK_FLIGHT_DATA PCF_RA2_WWV_2P	new ADF: RA2_FGD_2PNPDE20090427_033200_000061182078_00290_37418_1792.N1	27-APR-2009 03:32:00.095 27-APR-2009 03:32:00.095	Product: RA2_WWV_2PNPDE20090427_033200_000061182078_00290_37418_1793.N1
DSD: RA2_USO_DATA PCF_RA2_WWV_2P	new ADF: DOR_NAV_0PNPDE20090427_032819_000057382078_00290_37418_7835.N1	27-APR-2009 03:32:00.095 27-APR-2009 03:32:00.095	Product: RA2_WWV_2PNPDE20090427_033200_000061182078_00290_37418_1793.N1
DSD: MWR_CONFIGURATION_DATA PCF_RA2_WWV_2P	new ADF: AUX_ECF_AXNECM20090427_064111_20090427_090000_20090427_210000	27-APR-2009 05:13:22.535 27-APR-2009 05:13:22.535	Product: RA2_WWV_2PNPDE20090427_051322_000060982078_00291_37419_2335.N1
DSD: RA2_IF_MASK_FLIGHT_DATA PCF_RA2_WWV_2P	new ADF: RA2_FGD_2PNPDE20090427_051322_000060982078_00291_37419_2334.N1	27-APR-2009 05:13:22.535 27-APR-2009 05:13:22.535	Product: RA2_WWV_2PNPDE20090427_051322_000060982078_00291_37419_2335.N1
DSD: RA2_USO_DATA PCF_RA2_WWV_2P	new ADF: DOR_NAV_0PNPDE20090427_050916_000057382078_00291_37419_7836.N1	27-APR-2009 05:13:22.535 27-APR-2009 05:13:22.535	Product: RA2_WWV_2PNPDE20090427_051322_000060982078_00291_37419_2335.N1
DSD: RA2_IF_MASK_FLIGHT_DATA PCF_RA2_WWV_2P	new ADF: RA2_FGD_2PNPDK20090427_065424_000040732078_00292_37420_7487.N1	27-APR-2009 06:54:24.923 27-APR-2009 06:54:24.923	Product: RA2_WWV_2PNPDK20090427_065424_000040732078_00292_37420_7488.N1

DSD: RA2_USO_DATA PCF_RA2_WWV_2P	new ADF: DOR_NAV_0PNPDK20090427_065013_000038252078_00292_37420_9879.N1	27-APR-2009 06:54:24.923 27-APR-2009 06:54:24.923	Product: RA2_WWV_2PNPDK20090427_065424_000040732078_00292_37420_7488.N1
DSD: RA2_IF_MASK_FLIGHT_DATA PCF_RA2_WWV_2P	new ADF: RA2_FGD_2PNPDK20090427_080140_000061552078_00293_37421_7674.N1	27-APR-2009 08:01:40.944 27-APR-2009 08:01:40.944	Product: RA2_WWV_2PNPDK20090427_080140_000061552078_00293_37421_7675.N1
DSD: RA2_USO_DATA PCF_RA2_WWV_2P	new ADF: DOR_NAV_0PNPDK20090427_075917_000057382078_00293_37421_9880.N1	27-APR-2009 08:01:40.944 27-APR-2009 08:01:40.944	Product: RA2_WWV_2PNPDK20090427_080140_000061552078_00293_37421_7675.N1
DSD: MWR_CONFIGURATION_DATA PCF_RA2_WWV_2P	new ADF: AUX_ECF_AXNECM20090427_064112_20090427_150000_20090428_030000	27-APR-2009 09:43:30.120 27-APR-2009 09:43:30.120	Product: RA2_WWV_2PNPDK20090427_094330_000059602078_00294_37422_7793.N1
DSD: RA2_CHARACTERISATION_DATA PCF_RA2_WWV_2P	new ADF: AUX_ECF_AXNECM20090427_064111_20090427_090000_20090427_210000	27-APR-2009 09:43:30.120 27-APR-2009 09:43:30.120	Product: RA2_WWV_2PNPDK20090427_094330_000059602078_00294_37422_7793.N1
DSD: RA2_CONFIGURATION_DATA PCF_RA2_WWV_2P	new ADF: AUX_ECF_AXNECM20090426_184112_20090427_030000_20090427_150000	27-APR-2009 09:43:30.120 27-APR-2009 09:43:30.120	Product: RA2_WWV_2PNPDK20090427_094330_000059602078_00294_37422_7793.N1
DSD: RA2_IF_MASK_FLIGHT_DATA PCF_RA2_WWV_2P	new ADF: RA2_FGD_2PNPDK20090427_094330_000059602078_00294_37422_7792.N1	27-APR-2009 09:43:30.120 27-APR-2009 09:43:30.120	Product: RA2_WWV_2PNPDK20090427_094330_000059602078_00294_37422_7793.N1

DSD: RA2_USO_DATA PCF_RA2_WWV_2P	new ADF: DOR_NAV_0PNPDK20090427_094014_000057382078_00294_37422_9881.N1	27-APR-2009 09:43:30.120 27-APR-2009 09:43:30.120	Product: RA2_WWV_2PNPDK20090427_094330_000059602078_00294_37422_7793.N1
DSD: RA2_IF_MASK_FLIGHT_DATA PCF_RA2_WWV_2P	new ADF: RA2_FGD_2PNPDK20090427_112205_000059952078_00295_37423_7940.N1	27-APR-2009 11:22:05.460 27-APR-2009 11:22:05.460	Product: RA2_WWV_2PNPDK20090427_112205_000059952078_00295_37423_7941.N1
DSD: RA2_USO_DATA PCF_RA2_WWV_2P	new ADF: DOR_NAV_0PNPDK20090427_112111_000054192078_00295_37423_9882.N1	27-APR-2009 11:22:05.460 27-APR-2009 11:22:05.460	Product: RA2_WWV_2PNPDK20090427_112205_000059952078_00295_37423_7941.N1
DSD: RA2_IF_MASK_FLIGHT_DATA PCF_RA2_WWV_2P	new ADF: RA2_FGD_2PNPDK20090427_130125_000060072078_00296_37424_8053.N1	27-APR-2009 13:01:25.360 27-APR-2009 13:01:25.360	Product: RA2_WWV_2PNPDK20090427_130125_000060072078_00296_37424_8054.N1
DSD: RA2_USO_DATA PCF_RA2_WWV_2P	new ADF: DOR_NAV_0PNPDK20090427_125649_000057382078_00296_37424_9883.N1	27-APR-2009 13:01:25.360 27-APR-2009 13:01:25.360	Product: RA2_WWV_2PNPDK20090427_130125_000060072078_00296_37424_8054.N1
DSD: RA2_IF_MASK_FLIGHT_DATA PCF_RA2_WWV_2P	new ADF: RA2_FGD_2PNPDK20090427_144044_000050432078_00297_37425_8175.N1	27-APR-2009 14:40:44.146 27-APR-2009 14:40:44.146	Product: RA2_WWV_2PNPDK20090427_144044_000050432078_00297_37425_8176.N1
DSD: RA2_USO_DATA PCF_RA2_WWV_2P	new ADF: DOR_NAV_0PNPDK20090427_143746_000054192078_00297_37425_9884.N1	27-APR-2009 14:40:44.146 27-APR-2009 14:40:44.146	Product: RA2_WWV_2PNPDK20090427_144044_000050432078_00297_37425_8176.N1

DSD: MWR_CONFIGURATION_DATA PCF_RA2_WWV_2P	new ADF: AUX_ECF_AXNECM20090427_064112_20090427_210000_20090428_090000	27-APR-2009 16:08:34.897 27-APR-2009 16:08:34.897	Product: RA2_WWV_2PNPDK20090427_160834_000003922078_00298_37426_8199.N1
DSD: RA2_CHARACTERISATION_DATA PCF_RA2_WWV_2P	new ADF: AUX_ECF_AXNECM20090427_064112_20090427_150000_20090428_030000	27-APR-2009 16:08:34.897 27-APR-2009 16:08:34.897	Product: RA2_WWV_2PNPDK20090427_160834_000003922078_00298_37426_8199.N1
DSD: RA2_CONFIGURATION_DATA PCF_RA2_WWV_2P	new ADF: AUX_ECF_AXNECM20090427_064111_20090427_090000_20090427_210000	27-APR-2009 16:08:34.897 27-APR-2009 16:08:34.897	Product: RA2_WWV_2PNPDK20090427_160834_000003922078_00298_37426_8199.N1
DSD: RA2_IF_MASK_FLIGHT_DATA PCF_RA2_WWV_2P	new ADF: RA2_FGD_2PNPDK20090427_160834_000003922078_00298_37426_8198.N1	27-APR-2009 16:08:34.897 27-APR-2009 16:08:34.897	Product: RA2_WWV_2PNPDK20090427_160834_000003922078_00298_37426_8199.N1
DSD: RA2_IF_MASK_FLIGHT_DATA PCF_RA2_WWV_2P	new ADF: RA2_FGD_2PNPDK20090427_161401_000060002078_00298_37426_8316.N1	27-APR-2009 16:14:01.300 27-APR-2009 16:14:01.300	Product: RA2_WWV_2PNPDK20090427_161401_000060002078_00298_37426_8317.N1
DSD: RA2_USO_DATA PCF_RA2_WWV_2P	new ADF: DOR_NAV_0PNPDK20090427_161325_000054192078_00298_37426_9885.N1	27-APR-2009 16:14:01.300 27-APR-2009 16:14:01.300	Product: RA2_WWV_2PNPDK20090427_161401_000060002078_00298_37426_8317.N1
DSD: RA2_IF_MASK_FLIGHT_DATA PCF_RA2_WWV_2P	new ADF: RA2_FGD_2PNPDK20090427_175253_000061102078_00299_37427_8425.N1	27-APR-2009 17:52:53.350 27-APR-2009 17:52:53.350	Product: RA2_WWV_2PNPDK20090427_175253_000061102078_00299_37427_8426.N1

DSD: RA2_USO_DATA PCF_RA2_WWV_2P	new ADF: DOR_NAV_0PNPDK20090427_174903_000057382078_00299_37427_9886.N1	27-APR-2009 17:52:53.350 27-APR-2009 17:52:53.350	Product: RA2_WWV_2PNPDK20090427_175253_000061102078_00299_37427_8426.N1
DSD: RA2_IF_MASK_FLIGHT_DATA PCF_RA2_WWV_2P	new ADF: RA2_FGD_2PNPDE20090427_193335_000042182078_00300_37428_2876.N1	27-APR-2009 19:33:35.686 27-APR-2009 19:33:35.686	Product: RA2_WWV_2PNPDE20090427_193335_000042182078_00300_37428_2877.N1
DSD: RA2_USO_DATA PCF_RA2_WWV_2P	new ADF: DOR_NAV_0PNPDE20090427_193000_000038262078_00300_37428_7837.N1	27-APR-2009 19:33:35.686 27-APR-2009 19:33:35.686	Product: RA2_WWV_2PNPDE20090427_193335_000042182078_00300_37428_2877.N1
DSD: RA2_IF_MASK_FLIGHT_DATA PCF_RA2_WWV_2P	new ADF: RA2_FGD_2PNPDE20090427_204248_000063332078_00300_37428_3021.N1	27-APR-2009 20:42:48.678 27-APR-2009 20:42:48.678	Product: RA2_WWV_2PNPDE20090427_204248_000063332078_00300_37428_3022.N1
DSD: RA2_USO_DATA PCF_RA2_WWV_2P	new ADF: DOR_NAV_0PNPDE20090427_203904_000060572078_00300_37428_7838.N1	27-APR-2009 20:42:48.678 27-APR-2009 20:42:48.678	Product: RA2_WWV_2PNPDE20090427_204248_000063332078_00300_37428_3022.N1
DSD: MWR_CONFIGURATION_DATA PCF_RA2_WWV_2P	new ADF: AUX_ECF_AXNECM20090427_182113_20090428_030000_20090428_150000	27-APR-2009 22:27:12.700 27-APR-2009 22:27:12.700	Product: RA2_WWV_2PNPDE20090427_222712_000060702078_00301_37429_3173.N1
DSD: RA2_CHARACTERISATION_DATA PCF_RA2_WWV_2P	new ADF: AUX_ECF_AXNECM20090427_064112_20090427_210000_20090428_090000	27-APR-2009 22:27:12.700 27-APR-2009 22:27:12.700	Product: RA2_WWV_2PNPDE20090427_222712_000060702078_00301_37429_3173.N1

DSD: RA2_CONFIGURATION_DATA PCF_RA2_WWV_2P	new ADF: AUX_ECF_AXNECM20090427_064112_20090427_150000_20090428_030000	27-APR-2009 22:27:12.700 27-APR-2009 22:27:12.700	Product: RA2_WWV_2PNPDE20090427_222712_000060702078_00301_37429_3173.N1
DSD: RA2_IF_MASK_FLIGHT_DATA PCF_RA2_WWV_2P	new ADF: RA2_FGD_2PNPDE20090427_222712_000060702078_00301_37429_3172.N1	27-APR-2009 22:27:12.700 27-APR-2009 22:27:12.700	Product: RA2_WWV_2PNPDE20090427_222712_000060702078_00301_37429_3173.N1
DSD: RA2_USO_DATA PCF_RA2_WWV_2P	new ADF: DOR_NAV_0PNPDE20090427_222520_000057382078_00301_37429_7839.N1	27-APR-2009 22:27:12.700 27-APR-2009 22:27:12.700	Product: RA2_WWV_2PNPDE20090427_222712_000060702078_00301_37429_3173.N1

Current ADFs (from IECF list)

Gauge	Value	Explicit Reference
RA2_IFF_AX.INFO PCF_IECF	RA2_IFF_AXVIEC20090422_100954_20090422_000000_20100101_000000	Corresponding to date 22-APR-2009 03:00:03.000
MWR_SLT_AX.INFO PCF_IECF	MWR_SLT_AXVIEC20060921_063409_20020101_000000_20200101_000000	Corresponding to date 22-APR-2009 03:00:03.000
AUX_ATT_AX.INFO PCF_IECF	AUX_ATT_AXVIEC20020924_131534_20020703_120000_20781231_235959	Corresponding to date 22-APR-2009 03:00:03.000
RA2_PLA_AX.INFO PCF_IECF	RA2_PLA_AXVIEC20060331_181823_20020101_000000_20200101_000000	Corresponding to date 22-APR-2009 03:00:03.000
RA2_CON_AX.INFO PCF_IECF	RA2_CON_AXVIEC20070723_131547_20060621_132015_20200101_000000	Corresponding to date 22-APR-2009 03:00:03.000
RA2_CHD_AX.INFO PCF_IECF	RA2_CHD_AXVIEC20060913_074707_20020101_000000_20200101_000000	Corresponding to date 22-APR-2009 03:00:03.000
MWR_CON_AX.INFO PCF_IECF	MWR_CON_AXVIEC20040810_145011_20020101_000000_20200101_000000	Corresponding to date 22-APR-2009 03:00:03.000
MWR_CHD_AX.INFO PCF_IECF	MWR_CHD_AXVIEC20061013_132356_20020101_000000_20200101_000000	Corresponding to date 22-APR-2009 03:00:03.000
MWR_LSF_AX.INFO PCF_IECF	MWR_LSF_AXVIEC20020313_172218_20020101_000000_20200101_000000	Corresponding to date 22-APR-2009 03:00:03.000
RA2_MET_AX.INFO PCF_IECF	RA2_MET_AXVIEC20020204_073357_20020101_000000_20200101_000000	Corresponding to date 22-APR-2009 03:00:03.000
RA2_CST_AX.INFO PCF_IECF	RA2_CST_AXVIEC20020621_135858_20020101_000000_20200101_000000	Corresponding to date 22-APR-2009 03:00:03.000
RA2_ICT_AX.INFO PCF_IECF	RA2_ICT_AXVIEC20060921_070730_20020101_000000_20200101_000000	Corresponding to date 22-APR-2009 03:00:03.000

RA2_DIP_AX.INFO PCF_IECF	RA2_DIP_AXVIEC20020122_134206_20020101_000000_20200101_000000	Corresponding to date 22-APR-2009 03:00:03.000
RA2_IOC_AX.INFO PCF_IECF	RA2_IOC_AXVIEC20020122_141121_20020101_000000_20200101_000000	Corresponding to date 22-APR-2009 03:00:03.000
RA2_OT1_AX.INFO PCF_IECF	RA2_OT1_AXVIEC20040120_082051_20020101_000000_20200101_000000	Corresponding to date 22-APR-2009 03:00:03.000
RA2_OT2_AX.INFO PCF_IECF	RA2_OT2_AXVIEC20031208_150159_20020101_000000_20200101_000000	Corresponding to date 22-APR-2009 03:00:03.000
RA2_GEO_AX.INFO PCF_IECF	RA2_GEO_AXVIEC20020314_093428_20020101_000000_20200101_000000	Corresponding to date 22-APR-2009 03:00:03.000
RA2_MSS_AX.INFO PCF_IECF	RA2_MSS_AXVIEC20031208_145545_20020101_000000_20200101_000000	Corresponding to date 22-APR-2009 03:00:03.000
RA2_POL_AX.INFO PCF_IECF	RA2_POL_AXVIEC20090423_110305_20020101_000000_20090523_235959	Corresponding to date 24-APR-2009 03:00:03.000
RA2_USO_AX.INFO PCF_IECF	RA2_USO_AXVIEC20070618_133225_20070620_000000_20200101_000000	Corresponding to date 24-APR-2009 03:00:03.000
RA2_SOL_AX.INFO PCF_IECF	RA2_SOL_AXVIEC20090421_105342_20020101_000000_20100401_000000	Corresponding to date 24-APR-2009 03:00:03.000
RA2_SOI_AX.INFO PCF_IECF	RA2_SOI_AXVIEC20051003_170000_20020101_000000_20200101_000000	Corresponding to date 24-APR-2009 03:00:03.000
RA2_SSB_AX.INFO PCF_IECF	RA2_SSB_AXVIEC20051129_111810_20020101_000000_20200101_000000	Corresponding to date 24-APR-2009 03:00:03.000
RA2_SET_AX.INFO PCF_IECF	RA2_SET_AXVIEC20020122_150917_20020101_000000_20200101_000000	Corresponding to date 24-APR-2009 03:00:03.000
RA2_TLD_AX.INFO PCF_IECF	RA2_TLD_AXVIEC20031208_151137_20020101_000000_20200101_000000	Corresponding to date 24-APR-2009 03:00:03.000
RA2_SL1_AX.INFO PCF_IECF	RA2_SL1_AXVIEC20030131_100228_20020101_000000_20200101_000000	Corresponding to date 24-APR-2009 03:00:03.000
RA2_SL2_AX.INFO PCF_IECF	RA2_SL2_AXVIEC20030131_101757_20020101_000000_20200101_000000	Corresponding to date 24-APR-2009 03:00:03.000

Differences with IECF list

Gauge	Value	Explicit Reference
DSD: DORIS_IONO PCF_RA2_WWV_2P	Filename: RA2_MW__1PNPDE20090426_225750_000062032078_00287_37415_1077.N1	Product: RA2_WWV_2PNPDE20090426_225750_000062032078_00287_37415_1079.N1
DSD: METEO_GRID_POINTS_ALTITUDE PCF_RA2_WWV_2P	Filename:	Product: RA2_WWV_2PNPDE20090426_225750_000062032078_00287_37415_1079.N1
DSD: MWR_CONFIGURATION_DATA PCF_RA2_WWV_2P	Filename: AUX_ECF_AXNECM20090426_184112_20090427_030000_20090427_150000	Product: RA2_WWV_2PNPDE20090426_225750_000062032078_00287_37415_1079.N1
DSD: OCEAN_ICE2_SYSTEM_FILE PCF_RA2_WWV_2P	Filename:	Product: RA2_WWV_2PNPDE20090426_225750_000062032078_00287_37415_1079.N1
DSD: OCEAN_TIDE_HARMONIC_COEF PCF_RA2_WWV_2P	Filename:	Product: RA2_WWV_2PNPDE20090426_225750_000062032078_00287_37415_1079.N1

DSD: OCEAN_TIDE_ORTHOWEIGHTS PCF_RA2_WWV_2P	Filename:	Product: RA2_WWV_2PNPDE20090426_225750_000062032078_00287.
DSD: RA2_CHARACTERISATION_DATA PCF_RA2_WWV_2P	Filename: AUX_ECF_AXNECM20090426_064118_20090426_210000_20090427_090000	Product: RA2_WWV_2PNPDE20090426_225750_000062032078_00287_37415_1079.N1
DSD: RA2_CONFIGURATION_DATA PCF_RA2_WWV_2P	Filename: AUX_ECF_AXNECM20090426_064117_20090426_150000_20090427_030000	Product: RA2_WWV_2PNPDE20090426_225750_000062032078_00287_37415_1079.N1
DSD: RA2_CONSTANT_DATA PCF_RA2_WWV_2P	Filename:	Product: RA2_WWV_2PNPDE20090426_225750_000062032078_00287_37415_1079.N1
DSD: RA2_IF_MASK_FLIGHT_DATA PCF_RA2_WWV_2P	Filename: RA2_FGD_2PNPDE20090426_225750_000062032078_00287_37415_1078.N1	Product: RA2_WWV_2PNPDE20090426_225750_000062032078_00287_37415_1079.N1
DSD: RA2_USO_DATA PCF_RA2_WWV_2P	Filename: DOR_NAV_0PNPDE20090426_225720_000057382078_00287_37415_7832.N1	Product: RA2_WWV_2PNPDE20090426_225750_000062032078_00287_37415_1079.N1
DSD: SOLAR_ACTIVITY_INDEX_PREDICT PCF_RA2_WWV_2P	Filename:	Product: RA2_WWV_2PNPDE20090426_225750_000062032078_00287_37415_1079.N1
DSD: DORIS_IONO PCF_RA2_WWV_2P	Filename: RA2_MW__1PNPDE20090427_004004_000057362078_00288_37416_1297.N1	Product: RA2_WWV_2PNPDE20090427_004004_000057362078_00288_37416_1299.N1
DSD: METEO_GRID_POINTS_ALTITUDE PCF_RA2_WWV_2P	Filename:	Product: RA2_WWV_2PNPDE20090427_004004_000057362078_00288_37416_1299.N1
DSD: MWR_CONFIGURATION_DATA PCF_RA2_WWV_2P	Filename: AUX_ECF_AXNECM20090426_184112_20090427_030000_20090427_150000	Product: RA2_WWV_2PNPDE20090427_004004_000057362078_00288_37416_1299.N1
DSD: OCEAN_ICE2_SYSTEM_FILE PCF_RA2_WWV_2P	Filename:	Product: RA2_WWV_2PNPDE20090427_004004_000057362078_00288_37416_1299.N1
DSD: OCEAN_TIDE_HARMONIC_COEF PCF_RA2_WWV_2P	Filename:	Product: RA2_WWV_2PNPDE20090427_004004_000057362078_00288_37416_1299.N1
DSD: OCEAN_TIDE_ORTHOWEIGHTS PCF_RA2_WWV_2P	Filename:	Product: RA2_WWV_2PNPDE20090427_004004_000057362078_00288_37416_1299.N1
DSD: RA2_CHARACTERISATION_DATA PCF_RA2_WWV_2P	Filename: AUX_ECF_AXNECM20090426_064118_20090426_210000_20090427_090000	Product: RA2_WWV_2PNPDE20090427_004004_000057362078_00288_37416_1299.N1
DSD: RA2_CONFIGURATION_DATA PCF_RA2_WWV_2P	Filename: AUX_ECF_AXNECM20090426_064117_20090426_150000_20090427_030000	Product: RA2_WWV_2PNPDE20090427_004004_000057362078_00288_37416_1299.N1
DSD: RA2_CONSTANT_DATA PCF_RA2_WWV_2P	Filename:	Product: RA2_WWV_2PNPDE20090427_004004_000057362078_00288_37416_1299.N1
DSD: RA2_IF_MASK_FLIGHT_DATA PCF_RA2_WWV_2P	Filename: RA2_FGD_2PNPDE20090427_004004_000057362078_00288_37416_1298.N1	Product: RA2_WWV_2PNPDE20090427_004004_000057362078_00288_37416_1299.N1
DSD: RA2_USO_DATA PCF_RA2_WWV_2P	Filename: DOR_NAV_0PNPDE20090427_003817_000054192078_00288_37416_7833.N1	Product: RA2_WWV_2PNPDE20090427_004004_000057362078_00288_37416_1299.N1
DSD: SOLAR_ACTIVITY_INDEX_PREDICT PCF_RA2_WWV_2P	Filename:	Product: RA2_WWV_2PNPDE20090427_004004_000057362078_00288_37416_1299.N1

DSD: DORIS_IONO PCF_RA2_WWV_2P	Filename: RA2_MW__1PNPDE20090427_021422_000046932078_00289_37417_1459.N1	Product: RA2_WWV_2PNPDE20090427_021422_000046932078_00289_37417_1459.N1
DSD: METEO_GRID_POINTS_ALTITUDE PCF_RA2_WWV_2P	Filename:	Product: RA2_WWV_2PNPDE20090427_021422_000046932078_00289_37417_1461.N1
DSD: MWR_CONFIGURATION_DATA PCF_RA2_WWV_2P	Filename: AUX_ECF_AXNECM20090426_184112_20090427_030000_20090427_150000	Product: RA2_WWV_2PNPDE20090427_021422_000046932078_00289_37417_1461.N1
DSD: OCEAN_ICE2_SYSTEM_FILE PCF_RA2_WWV_2P	Filename:	Product: RA2_WWV_2PNPDE20090427_021422_000046932078_00289_37417_1461.N1
DSD: OCEAN_TIDE_HARMONIC_COEF PCF_RA2_WWV_2P	Filename:	Product: RA2_WWV_2PNPDE20090427_021422_000046932078_00289_37417_1461.N1
DSD: OCEAN_TIDE_ORTHOWEIGHTS PCF_RA2_WWV_2P	Filename:	Product: RA2_WWV_2PNPDE20090427_021422_000046932078_00289_37417_1461.N1
DSD: RA2_CHARACTERISATION_DATA PCF_RA2_WWV_2P	Filename: AUX_ECF_AXNECM20090426_064118_20090426_210000_20090427_090000	Product: RA2_WWV_2PNPDE20090427_021422_000046932078_00289_37417_1461.N1
DSD: RA2_CONFIGURATION_DATA PCF_RA2_WWV_2P	Filename: AUX_ECF_AXNECM20090426_064117_20090426_150000_20090427_030000	Product: RA2_WWV_2PNPDE20090427_021422_000046932078_00289_37417_1461.N1
DSD: RA2_CONSTANT_DATA PCF_RA2_WWV_2P	Filename:	Product: RA2_WWV_2PNPDE20090427_021422_000046932078_00289_37417_1461.N1
DSD: RA2_IF_MASK_FLIGHT_DATA PCF_RA2_WWV_2P	Filename: RA2_FGD_2PNPDE20090427_021422_000046932078_00289_37417_1460.N1	Product: RA2_WWV_2PNPDE20090427_021422_000046932078_00289_37417_1461.N1
DSD: RA2_USO_DATA PCF_RA2_WWV_2P	Filename: DOR_NAV_0PNPDE20090427_021356_000041442078_00289_37417_7834.N1	Product: RA2_WWV_2PNPDE20090427_021422_000046932078_00289_37417_1461.N1
DSD: SOLAR_ACTIVITY_INDEX_PREDICT PCF_RA2_WWV_2P	Filename:	Product: RA2_WWV_2PNPDE20090427_021422_000046932078_00289_37417_1461.N1
DSD: DORIS_IONO PCF_RA2_WWV_2P	Filename: RA2_MW__1PNPDE20090427_033200_000061182078_00290_37418_1791.N1	Product: RA2_WWV_2PNPDE20090427_033200_000061182078_00290_37418_1793.N1
DSD: METEO_GRID_POINTS_ALTITUDE PCF_RA2_WWV_2P	Filename:	Product: RA2_WWV_2PNPDE20090427_033200_000061182078_00290_37418_1793.N1
DSD: OCEAN_ICE2_SYSTEM_FILE PCF_RA2_WWV_2P	Filename:	Product: RA2_WWV_2PNPDE20090427_033200_000061182078_00290_37418_1793.N1
DSD: OCEAN_TIDE_HARMONIC_COEF PCF_RA2_WWV_2P	Filename:	Product: RA2_WWV_2PNPDE20090427_033200_000061182078_00290_37418_1793.N1
DSD: OCEAN_TIDE_ORTHOWEIGHTS PCF_RA2_WWV_2P	Filename:	Product: RA2_WWV_2PNPDE20090427_033200_000061182078_00290_37418_1793.N1
DSD: RA2_CHARACTERISATION_DATA PCF_RA2_WWV_2P	Filename: AUX_ECF_AXNECM20090426_184112_20090427_030000_20090427_150000	Product: RA2_WWV_2PNPDE20090427_033200_000061182078_00290_37418_1793.N1
DSD: RA2_CONFIGURATION_DATA PCF_RA2_WWV_2P	Filename: AUX_ECF_AXNECM20090426_064118_20090426_210000_20090427_090000	Product: RA2_WWV_2PNPDE20090427_033200_000061182078_00290_37418_1793.N1

DSD: RA2_CONSTANT_DATA PCF_RA2_WWV_2P	Filename:	Product: RA2_WWV_2PNPDE20090427_033200_000061182078_00290
DSD: RA2_IF_MASK_FLIGHT_DATA PCF_RA2_WWV_2P	Filename: RA2_FGD_2PNPDE20090427_033200_000061182078_00290_37418_1792.N1	Product: RA2_WWV_2PNPDE20090427_033200_000061182078_00290_37418_1793.N1
DSD: RA2_USO_DATA PCF_RA2_WWV_2P	Filename: DOR_NAV_0PNPDE20090427_032819_000057382078_00290_37418_7835.N1	Product: RA2_WWV_2PNPDE20090427_033200_000061182078_00290_37418_1793.N1
DSD: SOLAR_ACTIVITY_INDEX_PREDICT PCF_RA2_WWV_2P	Filename:	Product: RA2_WWV_2PNPDE20090427_033200_000061182078_00290_37418_1793.N1
DSD: DORIS_IONO PCF_RA2_WWV_2P	Filename: RA2_MW__1PNPDE20090427_051322_000060982078_00291_37419_2333.N1	Product: RA2_WWV_2PNPDE20090427_051322_000060982078_00291_37419_2335.N1
DSD: METEO_GRID_POINTS_ALTITUDE PCF_RA2_WWV_2P	Filename:	Product: RA2_WWV_2PNPDE20090427_051322_000060982078_00291_37419_2335.N1
DSD: MWR_CONFIGURATION_DATA PCF_RA2_WWV_2P	Filename: AUX_ECF_AXNECM20090427_064111_20090427_090000_20090427_210000	Product: RA2_WWV_2PNPDE20090427_051322_000060982078_00291_37419_2335.N1
DSD: OCEAN_ICE2_SYSTEM_FILE PCF_RA2_WWV_2P	Filename:	Product: RA2_WWV_2PNPDE20090427_051322_000060982078_00291_37419_2335.N1
DSD: OCEAN_TIDE_HARMONIC_COEF PCF_RA2_WWV_2P	Filename:	Product: RA2_WWV_2PNPDE20090427_051322_000060982078_00291_37419_2335.N1
DSD: OCEAN_TIDE_ORTHOWEIGHTS PCF_RA2_WWV_2P	Filename:	Product: RA2_WWV_2PNPDE20090427_051322_000060982078_00291_37419_2335.N1
DSD: RA2_CHARACTERISATION_DATA PCF_RA2_WWV_2P	Filename: AUX_ECF_AXNECM20090426_184112_20090427_030000_20090427_150000	Product: RA2_WWV_2PNPDE20090427_051322_000060982078_00291_37419_2335.N1
DSD: RA2_CONFIGURATION_DATA PCF_RA2_WWV_2P	Filename: AUX_ECF_AXNECM20090426_064118_20090426_210000_20090427_090000	Product: RA2_WWV_2PNPDE20090427_051322_000060982078_00291_37419_2335.N1
DSD: RA2_CONSTANT_DATA PCF_RA2_WWV_2P	Filename:	Product: RA2_WWV_2PNPDE20090427_051322_000060982078_00291_37419_2335.N1
DSD: RA2_IF_MASK_FLIGHT_DATA PCF_RA2_WWV_2P	Filename: RA2_FGD_2PNPDE20090427_051322_000060982078_00291_37419_2334.N1	Product: RA2_WWV_2PNPDE20090427_051322_000060982078_00291_37419_2335.N1
DSD: RA2_USO_DATA PCF_RA2_WWV_2P	Filename: DOR_NAV_0PNPDE20090427_050916_000057382078_00291_37419_7836.N1	Product: RA2_WWV_2PNPDE20090427_051322_000060982078_00291_37419_2335.N1
DSD: SOLAR_ACTIVITY_INDEX_PREDICT PCF_RA2_WWV_2P	Filename:	Product: RA2_WWV_2PNPDE20090427_051322_000060982078_00291_37419_2335.N1
DSD: DORIS_IONO PCF_RA2_WWV_2P	Filename: RA2_MW__1PNPDK20090427_065424_000040732078_00292_37420_7486.N1	Product: RA2_WWV_2PNPDK20090427_065424_000040732078_00292_37420_7488.N1
DSD: METEO_GRID_POINTS_ALTITUDE PCF_RA2_WWV_2P	Filename:	Product: RA2_WWV_2PNPDK20090427_065424_000040732078_00292_37420_7488.N1
DSD: MWR_CONFIGURATION_DATA PCF_RA2_WWV_2P	Filename: AUX_ECF_AXNECM20090427_064111_20090427_090000_20090427_210000	Product: RA2_WWV_2PNPDK20090427_065424_000040732078_00292_37420_7488.N1

DSD: OCEAN_ICE2_SYSTEM_FILE PCF_RA2_WWV_2P	Filename:	Product: RA2_WWV_2PNPDK20090427_065424_000040732078_00292
DSD: OCEAN_TIDE_HARMONIC_COEF PCF_RA2_WWV_2P	Filename:	Product: RA2_WWV_2PNPDK20090427_065424_000040732078_00292_37420_7488.N1
DSD: OCEAN_TIDE_ORTHOWEIGHTS PCF_RA2_WWV_2P	Filename:	Product: RA2_WWV_2PNPDK20090427_065424_000040732078_00292_37420_7488.N1
DSD: RA2_CHARACTERISATION_DATA PCF_RA2_WWV_2P	Filename: AUX_ECF_AXNECM20090426_184112_20090427_030000_20090427_150000	Product: RA2_WWV_2PNPDK20090427_065424_000040732078_00292_37420_7488.N1
DSD: RA2_CONFIGURATION_DATA PCF_RA2_WWV_2P	Filename: AUX_ECF_AXNECM20090426_064118_20090426_210000_20090427_090000	Product: RA2_WWV_2PNPDK20090427_065424_000040732078_00292_37420_7488.N1
DSD: RA2_CONSTANT_DATA PCF_RA2_WWV_2P	Filename:	Product: RA2_WWV_2PNPDK20090427_065424_000040732078_00292_37420_7488.N1
DSD: RA2_IF_MASK_FLIGHT_DATA PCF_RA2_WWV_2P	Filename: RA2_FGD_2PNPDK20090427_065424_000040732078_00292_37420_7487.N1	Product: RA2_WWV_2PNPDK20090427_065424_000040732078_00292_37420_7488.N1
DSD: RA2_USO_DATA PCF_RA2_WWV_2P	Filename: DOR_NAV_0PNPDK20090427_065013_000038252078_00292_37420_9879.N1	Product: RA2_WWV_2PNPDK20090427_065424_000040732078_00292_37420_7488.N1
DSD: SOLAR_ACTIVITY_INDEX_PREDICT PCF_RA2_WWV_2P	Filename:	Product: RA2_WWV_2PNPDK20090427_065424_000040732078_00292_37420_7488.N1
DSD: DORIS_IONO PCF_RA2_WWV_2P	Filename: RA2_MW__1PNPDK20090427_080140_000061552078_00293_37421_7673.N1	Product: RA2_WWV_2PNPDK20090427_080140_000061552078_00293_37421_7675.N1
DSD: METEO_GRID_POINTS_ALTITUDE PCF_RA2_WWV_2P	Filename:	Product: RA2_WWV_2PNPDK20090427_080140_000061552078_00293_37421_7675.N1
DSD: MWR_CONFIGURATION_DATA PCF_RA2_WWV_2P	Filename: AUX_ECF_AXNECM20090427_064111_20090427_090000_20090427_210000	Product: RA2_WWV_2PNPDK20090427_080140_000061552078_00293_37421_7675.N1
DSD: OCEAN_ICE2_SYSTEM_FILE PCF_RA2_WWV_2P	Filename:	Product: RA2_WWV_2PNPDK20090427_080140_000061552078_00293_37421_7675.N1
DSD: OCEAN_TIDE_HARMONIC_COEF PCF_RA2_WWV_2P	Filename:	Product: RA2_WWV_2PNPDK20090427_080140_000061552078_00293_37421_7675.N1
DSD: OCEAN_TIDE_ORTHOWEIGHTS PCF_RA2_WWV_2P	Filename:	Product: RA2_WWV_2PNPDK20090427_080140_000061552078_00293_37421_7675.N1
DSD: RA2_CHARACTERISATION_DATA PCF_RA2_WWV_2P	Filename: AUX_ECF_AXNECM20090426_184112_20090427_030000_20090427_150000	Product: RA2_WWV_2PNPDK20090427_080140_000061552078_00293_37421_7675.N1
DSD: RA2_CONFIGURATION_DATA PCF_RA2_WWV_2P	Filename: AUX_ECF_AXNECM20090426_064118_20090426_210000_20090427_090000	Product: RA2_WWV_2PNPDK20090427_080140_000061552078_00293_37421_7675.N1
DSD: RA2_CONSTANT_DATA PCF_RA2_WWV_2P	Filename:	Product: RA2_WWV_2PNPDK20090427_080140_000061552078_00293_37421_7675.N1
DSD: RA2_IF_MASK_FLIGHT_DATA PCF_RA2_WWV_2P	Filename: RA2_FGD_2PNPDK20090427_080140_000061552078_00293_37421_7674.N1	Product: RA2_WWV_2PNPDK20090427_080140_000061552078_00293_37421_7675.N1

DSD: RA2_USO_DATA PCF_RA2_WWV_2P	Filename: DOR_NAV_0PNPDK20090427_075917_000057382078_00293_37421_9880.N1	Product: RA2_WWV_2PNPDK20090427_080140_000061552078_00293.
DSD: SOLAR_ACTIVITY_INDEX_PREDICT PCF_RA2_WWV_2P	Filename:	Product: RA2_WWV_2PNPDK20090427_080140_000061552078_00293_37421_7675.N1
DSD: DORIS_IONO PCF_RA2_WWV_2P	Filename: RA2_MW__1PNPDK20090427_094330_000059602078_00294_37422_7791.N1	Product: RA2_WWV_2PNPDK20090427_094330_000059602078_00294_37422_7793.N1
DSD: METEO_GRID_POINTS_ALTITUDE PCF_RA2_WWV_2P	Filename:	Product: RA2_WWV_2PNPDK20090427_094330_000059602078_00294_37422_7793.N1
DSD: MWR_CONFIGURATION_DATA PCF_RA2_WWV_2P	Filename: AUX_ECF_AXNECM20090427_064112_20090427_150000_20090428_030000	Product: RA2_WWV_2PNPDK20090427_094330_000059602078_00294_37422_7793.N1
DSD: OCEAN_ICE2_SYSTEM_FILE PCF_RA2_WWV_2P	Filename:	Product: RA2_WWV_2PNPDK20090427_094330_000059602078_00294_37422_7793.N1
DSD: OCEAN_TIDE_HARMONIC_COEF PCF_RA2_WWV_2P	Filename:	Product: RA2_WWV_2PNPDK20090427_094330_000059602078_00294_37422_7793.N1
DSD: OCEAN_TIDE_ORTHOWEIGHTS PCF_RA2_WWV_2P	Filename:	Product: RA2_WWV_2PNPDK20090427_094330_000059602078_00294_37422_7793.N1
DSD: RA2_CHARACTERISATION_DATA PCF_RA2_WWV_2P	Filename: AUX_ECF_AXNECM20090427_064111_20090427_090000_20090427_210000	Product: RA2_WWV_2PNPDK20090427_094330_000059602078_00294_37422_7793.N1
DSD: RA2_CONFIGURATION_DATA PCF_RA2_WWV_2P	Filename: AUX_ECF_AXNECM20090426_184112_20090427_030000_20090427_150000	Product: RA2_WWV_2PNPDK20090427_094330_000059602078_00294_37422_7793.N1
DSD: RA2_CONSTANT_DATA PCF_RA2_WWV_2P	Filename:	Product: RA2_WWV_2PNPDK20090427_094330_000059602078_00294_37422_7793.N1
DSD: RA2_IF_MASK_FLIGHT_DATA PCF_RA2_WWV_2P	Filename: RA2_FGD_2PNPDK20090427_094330_000059602078_00294_37422_7792.N1	Product: RA2_WWV_2PNPDK20090427_094330_000059602078_00294_37422_7793.N1
DSD: RA2_USO_DATA PCF_RA2_WWV_2P	Filename: DOR_NAV_0PNPDK20090427_094014_000057382078_00294_37422_9881.N1	Product: RA2_WWV_2PNPDK20090427_094330_000059602078_00294_37422_7793.N1
DSD: SOLAR_ACTIVITY_INDEX_PREDICT PCF_RA2_WWV_2P	Filename:	Product: RA2_WWV_2PNPDK20090427_094330_000059602078_00294_37422_7793.N1
DSD: DORIS_IONO PCF_RA2_WWV_2P	Filename: RA2_MW__1PNPDK20090427_112205_000059952078_00295_37423_7939.N1	Product: RA2_WWV_2PNPDK20090427_112205_000059952078_00295_37423_7941.N1
DSD: METEO_GRID_POINTS_ALTITUDE PCF_RA2_WWV_2P	Filename:	Product: RA2_WWV_2PNPDK20090427_112205_000059952078_00295_37423_7941.N1
DSD: MWR_CONFIGURATION_DATA PCF_RA2_WWV_2P	Filename: AUX_ECF_AXNECM20090427_064112_20090427_150000_20090428_030000	Product: RA2_WWV_2PNPDK20090427_112205_000059952078_00295_37423_7941.N1
DSD: OCEAN_ICE2_SYSTEM_FILE PCF_RA2_WWV_2P	Filename:	Product: RA2_WWV_2PNPDK20090427_112205_000059952078_00295_37423_7941.N1
DSD: OCEAN_TIDE_HARMONIC_COEF PCF_RA2_WWV_2P	Filename:	Product: RA2_WWV_2PNPDK20090427_112205_000059952078_00295_37423_7941.N1

DSD: OCEAN_TIDE_ORTHOWEIGHTS PCF_RA2_WWV_2P	Filename:	Product: RA2_WWV_2PNPDK20090427_112205_000059952078_00295.
DSD: RA2_CHARACTERISATION_DATA PCF_RA2_WWV_2P	Filename: AUX_ECF_AXNECM20090427_064111_20090427_090000_20090427_210000	Product: RA2_WWV_2PNPDK20090427_112205_000059952078_00295_37423_7941.N1
DSD: RA2_CONFIGURATION_DATA PCF_RA2_WWV_2P	Filename: AUX_ECF_AXNECM20090426_184112_20090427_030000_20090427_150000	Product: RA2_WWV_2PNPDK20090427_112205_000059952078_00295_37423_7941.N1
DSD: RA2_CONSTANT_DATA PCF_RA2_WWV_2P	Filename:	Product: RA2_WWV_2PNPDK20090427_112205_000059952078_00295_37423_7941.N1
DSD: RA2_IF_MASK_FLIGHT_DATA PCF_RA2_WWV_2P	Filename: RA2_FGD_2PNPDK20090427_112205_000059952078_00295_37423_7940.N1	Product: RA2_WWV_2PNPDK20090427_112205_000059952078_00295_37423_7941.N1
DSD: RA2_USO_DATA PCF_RA2_WWV_2P	Filename: DOR_NAV_0PNPDK20090427_112111_000054192078_00295_37423_9882.N1	Product: RA2_WWV_2PNPDK20090427_112205_000059952078_00295_37423_7941.N1
DSD: SOLAR_ACTIVITY_INDEX_PREDICT PCF_RA2_WWV_2P	Filename:	Product: RA2_WWV_2PNPDK20090427_112205_000059952078_00295_37423_7941.N1
DSD: DORIS_IONO PCF_RA2_WWV_2P	Filename: RA2_MW__1PNPDK20090427_130125_000060072078_00296_37424_8052.N1	Product: RA2_WWV_2PNPDK20090427_130125_000060072078_00296_37424_8054.N1
DSD: METEO_GRID_POINTS_ALTITUDE PCF_RA2_WWV_2P	Filename:	Product: RA2_WWV_2PNPDK20090427_130125_000060072078_00296_37424_8054.N1
DSD: MWR_CONFIGURATION_DATA PCF_RA2_WWV_2P	Filename: AUX_ECF_AXNECM20090427_064112_20090427_150000_20090428_030000	Product: RA2_WWV_2PNPDK20090427_130125_000060072078_00296_37424_8054.N1
DSD: OCEAN_ICE2_SYSTEM_FILE PCF_RA2_WWV_2P	Filename:	Product: RA2_WWV_2PNPDK20090427_130125_000060072078_00296_37424_8054.N1
DSD: OCEAN_TIDE_HARMONIC_COEF PCF_RA2_WWV_2P	Filename:	Product: RA2_WWV_2PNPDK20090427_130125_000060072078_00296_37424_8054.N1
DSD: OCEAN_TIDE_ORTHOWEIGHTS PCF_RA2_WWV_2P	Filename:	Product: RA2_WWV_2PNPDK20090427_130125_000060072078_00296_37424_8054.N1
DSD: RA2_CHARACTERISATION_DATA PCF_RA2_WWV_2P	Filename: AUX_ECF_AXNECM20090427_064111_20090427_090000_20090427_210000	Product: RA2_WWV_2PNPDK20090427_130125_000060072078_00296_37424_8054.N1
DSD: RA2_CONFIGURATION_DATA PCF_RA2_WWV_2P	Filename: AUX_ECF_AXNECM20090426_184112_20090427_030000_20090427_150000	Product: RA2_WWV_2PNPDK20090427_130125_000060072078_00296_37424_8054.N1
DSD: RA2_CONSTANT_DATA PCF_RA2_WWV_2P	Filename:	Product: RA2_WWV_2PNPDK20090427_130125_000060072078_00296_37424_8054.N1
DSD: RA2_IF_MASK_FLIGHT_DATA PCF_RA2_WWV_2P	Filename: RA2_FGD_2PNPDK20090427_130125_000060072078_00296_37424_8053.N1	Product: RA2_WWV_2PNPDK20090427_130125_000060072078_00296_37424_8054.N1
DSD: RA2_USO_DATA PCF_RA2_WWV_2P	Filename: DOR_NAV_0PNPDK20090427_125649_000057382078_00296_37424_9883.N1	Product: RA2_WWV_2PNPDK20090427_130125_000060072078_00296_37424_8054.N1
DSD: SOLAR_ACTIVITY_INDEX_PREDICT PCF_RA2_WWV_2P	Filename:	Product: RA2_WWV_2PNPDK20090427_130125_000060072078_00296_37424_8054.N1

DSD: DORIS_IONO PCF_RA2_WWV_2P	Filename: RA2_MW__1PNPDK20090427_144044_000050432078_00297_37425_8174.N1	Product: RA2_WWV_2PNPDK20090427_144044_000050432078_00297.
DSD: METEO_GRID_POINTS_ALTITUDE PCF_RA2_WWV_2P	Filename:	Product: RA2_WWV_2PNPDK20090427_144044_000050432078_00297_37425_8176.N1
DSD: MWR_CONFIGURATION_DATA PCF_RA2_WWV_2P	Filename: AUX_ECF_AXNECM20090427_064112_20090427_150000_20090428_030000	Product: RA2_WWV_2PNPDK20090427_144044_000050432078_00297_37425_8176.N1
DSD: OCEAN_ICE2_SYSTEM_FILE PCF_RA2_WWV_2P	Filename:	Product: RA2_WWV_2PNPDK20090427_144044_000050432078_00297_37425_8176.N1
DSD: OCEAN_TIDE_HARMONIC_COEF PCF_RA2_WWV_2P	Filename:	Product: RA2_WWV_2PNPDK20090427_144044_000050432078_00297_37425_8176.N1
DSD: OCEAN_TIDE_ORTHOWEIGHTS PCF_RA2_WWV_2P	Filename:	Product: RA2_WWV_2PNPDK20090427_144044_000050432078_00297_37425_8176.N1
DSD: RA2_CHARACTERISATION_DATA PCF_RA2_WWV_2P	Filename: AUX_ECF_AXNECM20090427_064111_20090427_090000_20090427_210000	Product: RA2_WWV_2PNPDK20090427_144044_000050432078_00297_37425_8176.N1
DSD: RA2_CONFIGURATION_DATA PCF_RA2_WWV_2P	Filename: AUX_ECF_AXNECM20090426_184112_20090427_030000_20090427_150000	Product: RA2_WWV_2PNPDK20090427_144044_000050432078_00297_37425_8176.N1
DSD: RA2_CONSTANT_DATA PCF_RA2_WWV_2P	Filename:	Product: RA2_WWV_2PNPDK20090427_144044_000050432078_00297_37425_8176.N1
DSD: RA2_IF_MASK_FLIGHT_DATA PCF_RA2_WWV_2P	Filename: RA2_FGD_2PNPDK20090427_144044_000050432078_00297_37425_8175.N1	Product: RA2_WWV_2PNPDK20090427_144044_000050432078_00297_37425_8176.N1
DSD: RA2_USO_DATA PCF_RA2_WWV_2P	Filename: DOR_NAV_0PNPDK20090427_143746_000054192078_00297_37425_9884.N1	Product: RA2_WWV_2PNPDK20090427_144044_000050432078_00297_37425_8176.N1
DSD: SOLAR_ACTIVITY_INDEX_PREDICT PCF_RA2_WWV_2P	Filename:	Product: RA2_WWV_2PNPDK20090427_144044_000050432078_00297_37425_8176.N1
DSD: DORIS_IONO PCF_RA2_WWV_2P	Filename: RA2_MW__1PNPDK20090427_160834_000003922078_00298_37426_8197.N1	Product: RA2_WWV_2PNPDK20090427_160834_000003922078_00298_37426_8199.N1
DSD: METEO_GRID_POINTS_ALTITUDE PCF_RA2_WWV_2P	Filename:	Product: RA2_WWV_2PNPDK20090427_160834_000003922078_00298_37426_8199.N1
DSD: MWR_CONFIGURATION_DATA PCF_RA2_WWV_2P	Filename: AUX_ECF_AXNECM20090427_064112_20090427_210000_20090428_090000	Product: RA2_WWV_2PNPDK20090427_160834_000003922078_00298_37426_8199.N1
DSD: OCEAN_ICE2_SYSTEM_FILE PCF_RA2_WWV_2P	Filename:	Product: RA2_WWV_2PNPDK20090427_160834_000003922078_00298_37426_8199.N1
DSD: OCEAN_TIDE_HARMONIC_COEF PCF_RA2_WWV_2P	Filename:	Product: RA2_WWV_2PNPDK20090427_160834_000003922078_00298_37426_8199.N1
DSD: OCEAN_TIDE_ORTHOWEIGHTS PCF_RA2_WWV_2P	Filename:	Product: RA2_WWV_2PNPDK20090427_160834_000003922078_00298_37426_8199.N1
DSD: RA2_CHARACTERISATION_DATA PCF_RA2_WWV_2P	Filename: AUX_ECF_AXNECM20090427_064112_20090427_150000_20090428_030000	Product: RA2_WWV_2PNPDK20090427_160834_000003922078_00298_37426_8199.N1

DSD: RA2_CONFIGURATION_DATA PCF_RA2_WWV_2P	Filename: AUX_ECF_AXNECM20090427_064111_20090427_090000_20090427_210000	Product: RA2_WWV_2PNPDK20090427_160834_000003922078_00298.
DSD: RA2_CONSTANT_DATA PCF_RA2_WWV_2P	Filename:	Product: RA2_WWV_2PNPDK20090427_160834_000003922078_00298_37426_8199.N1
DSD: RA2_IF_MASK_FLIGHT_DATA PCF_RA2_WWV_2P	Filename: RA2_FGD_2PNPDK20090427_160834_000003922078_00298_37426_8198.N1	Product: RA2_WWV_2PNPDK20090427_160834_000003922078_00298_37426_8199.N1
DSD: RA2_USO_DATA PCF_RA2_WWV_2P	Filename: DOR_NAV_0PNPDK20090427_143746_000054192078_00297_37425_9884.N1	Product: RA2_WWV_2PNPDK20090427_160834_000003922078_00298_37426_8199.N1
DSD: SOLAR_ACTIVITY_INDEX_PREDICT PCF_RA2_WWV_2P	Filename:	Product: RA2_WWV_2PNPDK20090427_160834_000003922078_00298_37426_8199.N1
DSD: DORIS_IONO PCF_RA2_WWV_2P	Filename: RA2_MW__1PNPDK20090427_161401_000060002078_00298_37426_8315.N1	Product: RA2_WWV_2PNPDK20090427_161401_000060002078_00298_37426_8317.N1
DSD: METEO_GRID_POINTS_ALTITUDE PCF_RA2_WWV_2P	Filename:	Product: RA2_WWV_2PNPDK20090427_161401_000060002078_00298_37426_8317.N1
DSD: MWR_CONFIGURATION_DATA PCF_RA2_WWV_2P	Filename: AUX_ECF_AXNECM20090427_064112_20090427_210000_20090428_090000	Product: RA2_WWV_2PNPDK20090427_161401_000060002078_00298_37426_8317.N1
DSD: OCEAN_ICE2_SYSTEM_FILE PCF_RA2_WWV_2P	Filename:	Product: RA2_WWV_2PNPDK20090427_161401_000060002078_00298_37426_8317.N1
DSD: OCEAN_TIDE_HARMONIC_COEF PCF_RA2_WWV_2P	Filename:	Product: RA2_WWV_2PNPDK20090427_161401_000060002078_00298_37426_8317.N1
DSD: OCEAN_TIDE_ORTHOWEIGHTS PCF_RA2_WWV_2P	Filename:	Product: RA2_WWV_2PNPDK20090427_161401_000060002078_00298_37426_8317.N1
DSD: RA2_CHARACTERISATION_DATA PCF_RA2_WWV_2P	Filename: AUX_ECF_AXNECM20090427_064112_20090427_150000_20090428_030000	Product: RA2_WWV_2PNPDK20090427_161401_000060002078_00298_37426_8317.N1
DSD: RA2_CONFIGURATION_DATA PCF_RA2_WWV_2P	Filename: AUX_ECF_AXNECM20090427_064111_20090427_090000_20090427_210000	Product: RA2_WWV_2PNPDK20090427_161401_000060002078_00298_37426_8317.N1
DSD: RA2_CONSTANT_DATA PCF_RA2_WWV_2P	Filename:	Product: RA2_WWV_2PNPDK20090427_161401_000060002078_00298_37426_8317.N1
DSD: RA2_IF_MASK_FLIGHT_DATA PCF_RA2_WWV_2P	Filename: RA2_FGD_2PNPDK20090427_161401_000060002078_00298_37426_8316.N1	Product: RA2_WWV_2PNPDK20090427_161401_000060002078_00298_37426_8317.N1
DSD: RA2_USO_DATA PCF_RA2_WWV_2P	Filename: DOR_NAV_0PNPDK20090427_161325_000054192078_00298_37426_9885.N1	Product: RA2_WWV_2PNPDK20090427_161401_000060002078_00298_37426_8317.N1
DSD: SOLAR_ACTIVITY_INDEX_PREDICT PCF_RA2_WWV_2P	Filename:	Product: RA2_WWV_2PNPDK20090427_161401_000060002078_00298_37426_8317.N1
DSD: DORIS_IONO PCF_RA2_WWV_2P	Filename: RA2_MW__1PNPDK20090427_175253_000061102078_00299_37427_8424.N1	Product: RA2_WWV_2PNPDK20090427_175253_000061102078_00299_37427_8426.N1
DSD: METEO_GRID_POINTS_ALTITUDE PCF_RA2_WWV_2P	Filename:	Product: RA2_WWV_2PNPDK20090427_175253_000061102078_00299_37427_8426.N1

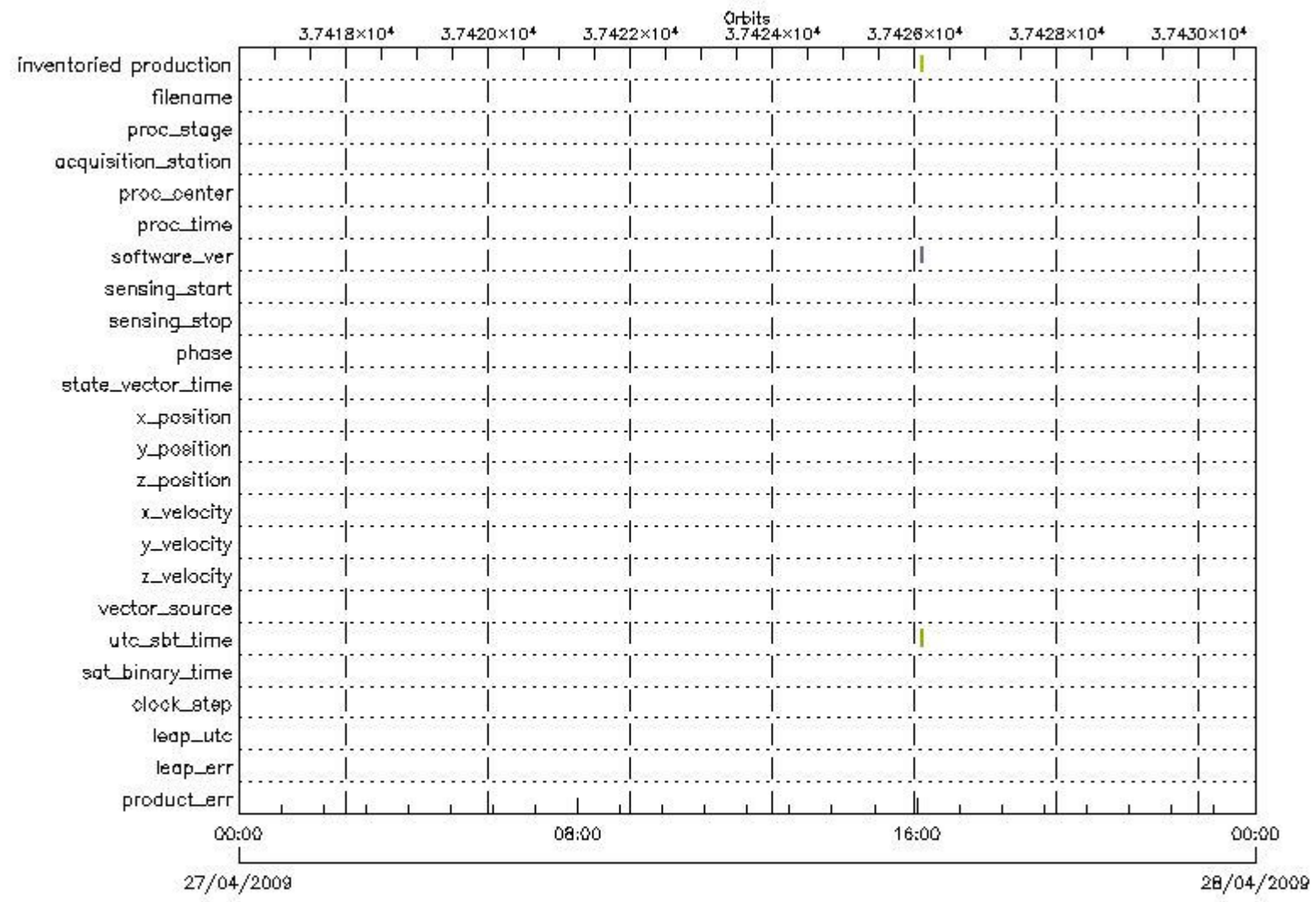
DSD: MWR_CONFIGURATION_DATA PCF_RA2_WWV_2P	Filename: AUX_ECF_AXNECM20090427_064112_20090427_210000_20090428_090000	Product: RA2_WWV_2PNPDK20090427_175253_000061102078_00299
DSD: OCEAN_ICE2_SYSTEM_FILE PCF_RA2_WWV_2P	Filename:	Product: RA2_WWV_2PNPDK20090427_175253_000061102078_00299_37427_8426.N1
DSD: OCEAN_TIDE_HARMONIC_COEF PCF_RA2_WWV_2P	Filename:	Product: RA2_WWV_2PNPDK20090427_175253_000061102078_00299_37427_8426.N1
DSD: OCEAN_TIDE_ORTHOWEIGHTS PCF_RA2_WWV_2P	Filename:	Product: RA2_WWV_2PNPDK20090427_175253_000061102078_00299_37427_8426.N1
DSD: RA2_CHARACTERISATION_DATA PCF_RA2_WWV_2P	Filename: AUX_ECF_AXNECM20090427_064112_20090427_150000_20090428_030000	Product: RA2_WWV_2PNPDK20090427_175253_000061102078_00299_37427_8426.N1
DSD: RA2_CONFIGURATION_DATA PCF_RA2_WWV_2P	Filename: AUX_ECF_AXNECM20090427_064111_20090427_090000_20090427_210000	Product: RA2_WWV_2PNPDK20090427_175253_000061102078_00299_37427_8426.N1
DSD: RA2_CONSTANT_DATA PCF_RA2_WWV_2P	Filename:	Product: RA2_WWV_2PNPDK20090427_175253_000061102078_00299_37427_8426.N1
DSD: RA2_IF_MASK_FLIGHT_DATA PCF_RA2_WWV_2P	Filename: RA2_FGD_2PNPDK20090427_175253_000061102078_00299_37427_8425.N1	Product: RA2_WWV_2PNPDK20090427_175253_000061102078_00299_37427_8426.N1
DSD: RA2_USO_DATA PCF_RA2_WWV_2P	Filename: DOR_NAV_0PNPDK20090427_174903_000057382078_00299_37427_9886.N1	Product: RA2_WWV_2PNPDK20090427_175253_000061102078_00299_37427_8426.N1
DSD: SOLAR_ACTIVITY_INDEX_PREDICT PCF_RA2_WWV_2P	Filename:	Product: RA2_WWV_2PNPDK20090427_175253_000061102078_00299_37427_8426.N1
DSD: DORIS_IONO PCF_RA2_WWV_2P	Filename: RA2_MW__1PNPDE20090427_193335_000042182078_00300_37428_2875.N1	Product: RA2_WWV_2PNPDE20090427_193335_000042182078_00300_37428_2877.N1
DSD: METEO_GRID_POINTS_ALTITUDE PCF_RA2_WWV_2P	Filename:	Product: RA2_WWV_2PNPDE20090427_193335_000042182078_00300_37428_2877.N1
DSD: MWR_CONFIGURATION_DATA PCF_RA2_WWV_2P	Filename: AUX_ECF_AXNECM20090427_064112_20090427_210000_20090428_090000	Product: RA2_WWV_2PNPDE20090427_193335_000042182078_00300_37428_2877.N1
DSD: OCEAN_ICE2_SYSTEM_FILE PCF_RA2_WWV_2P	Filename:	Product: RA2_WWV_2PNPDE20090427_193335_000042182078_00300_37428_2877.N1
DSD: OCEAN_TIDE_HARMONIC_COEF PCF_RA2_WWV_2P	Filename:	Product: RA2_WWV_2PNPDE20090427_193335_000042182078_00300_37428_2877.N1
DSD: OCEAN_TIDE_ORTHOWEIGHTS PCF_RA2_WWV_2P	Filename:	Product: RA2_WWV_2PNPDE20090427_193335_000042182078_00300_37428_2877.N1
DSD: RA2_CHARACTERISATION_DATA PCF_RA2_WWV_2P	Filename: AUX_ECF_AXNECM20090427_064112_20090427_150000_20090428_030000	Product: RA2_WWV_2PNPDE20090427_193335_000042182078_00300_37428_2877.N1
DSD: RA2_CONFIGURATION_DATA PCF_RA2_WWV_2P	Filename: AUX_ECF_AXNECM20090427_064111_20090427_090000_20090427_210000	Product: RA2_WWV_2PNPDE20090427_193335_000042182078_00300_37428_2877.N1
DSD: RA2_CONSTANT_DATA PCF_RA2_WWV_2P	Filename:	Product: RA2_WWV_2PNPDE20090427_193335_000042182078_00300_37428_2877.N1

DSD: RA2_IF_MASK_FLIGHT_DATA PCF_RA2_WWV_2P	Filename: RA2_FGD_2PNPDE20090427_193335_000042182078_00300_37428_2876.N1	Product: RA2_WWV_2PNPDE20090427_193335_000042182078_00300
DSD: RA2_USO_DATA PCF_RA2_WWV_2P	Filename: DOR_NAV_0PNPDE20090427_193000_000038262078_00300_37428_7837.N1	Product: RA2_WWV_2PNPDE20090427_193335_000042182078_00300_37428_2877.N1
DSD: SOLAR_ACTIVITY_INDEX_PREDICT PCF_RA2_WWV_2P	Filename:	Product: RA2_WWV_2PNPDE20090427_193335_000042182078_00300_37428_2877.N1
DSD: DORIS_IONO PCF_RA2_WWV_2P	Filename: RA2_MW__1PNPDE20090427_204248_000063332078_00300_37428_3020.N1	Product: RA2_WWV_2PNPDE20090427_204248_000063332078_00300_37428_3022.N1
DSD: METEO_GRID_POINTS_ALTITUDE PCF_RA2_WWV_2P	Filename:	Product: RA2_WWV_2PNPDE20090427_204248_000063332078_00300_37428_3022.N1
DSD: MWR_CONFIGURATION_DATA PCF_RA2_WWV_2P	Filename: AUX_ECF_AXNECM20090427_064112_20090427_210000_20090428_090000	Product: RA2_WWV_2PNPDE20090427_204248_000063332078_00300_37428_3022.N1
DSD: OCEAN_ICE2_SYSTEM_FILE PCF_RA2_WWV_2P	Filename:	Product: RA2_WWV_2PNPDE20090427_204248_000063332078_00300_37428_3022.N1
DSD: OCEAN_TIDE_HARMONIC_COEF PCF_RA2_WWV_2P	Filename:	Product: RA2_WWV_2PNPDE20090427_204248_000063332078_00300_37428_3022.N1
DSD: OCEAN_TIDE_ORTHOWEIGHTS PCF_RA2_WWV_2P	Filename:	Product: RA2_WWV_2PNPDE20090427_204248_000063332078_00300_37428_3022.N1
DSD: RA2_CHARACTERISATION_DATA PCF_RA2_WWV_2P	Filename: AUX_ECF_AXNECM20090427_064112_20090427_150000_20090428_030000	Product: RA2_WWV_2PNPDE20090427_204248_000063332078_00300_37428_3022.N1
DSD: RA2_CONFIGURATION_DATA PCF_RA2_WWV_2P	Filename: AUX_ECF_AXNECM20090427_064111_20090427_090000_20090427_210000	Product: RA2_WWV_2PNPDE20090427_204248_000063332078_00300_37428_3022.N1
DSD: RA2_CONSTANT_DATA PCF_RA2_WWV_2P	Filename:	Product: RA2_WWV_2PNPDE20090427_204248_000063332078_00300_37428_3022.N1
DSD: RA2_IF_MASK_FLIGHT_DATA PCF_RA2_WWV_2P	Filename: RA2_FGD_2PNPDE20090427_204248_000063332078_00300_37428_3021.N1	Product: RA2_WWV_2PNPDE20090427_204248_000063332078_00300_37428_3022.N1
DSD: RA2_USO_DATA PCF_RA2_WWV_2P	Filename: DOR_NAV_0PNPDE20090427_203904_000060572078_00300_37428_7838.N1	Product: RA2_WWV_2PNPDE20090427_204248_000063332078_00300_37428_3022.N1
DSD: SOLAR_ACTIVITY_INDEX_PREDICT PCF_RA2_WWV_2P	Filename:	Product: RA2_WWV_2PNPDE20090427_204248_000063332078_00300_37428_3022.N1
DSD: DORIS_IONO PCF_RA2_WWV_2P	Filename: RA2_MW__1PNPDE20090427_222712_000060702078_00301_37429_3171.N1	Product: RA2_WWV_2PNPDE20090427_222712_000060702078_00301_37429_3173.N1
DSD: METEO_GRID_POINTS_ALTITUDE PCF_RA2_WWV_2P	Filename:	Product: RA2_WWV_2PNPDE20090427_222712_000060702078_00301_37429_3173.N1
DSD: MWR_CONFIGURATION_DATA PCF_RA2_WWV_2P	Filename: AUX_ECF_AXNECM20090427_182113_20090428_030000_20090428_150000	Product: RA2_WWV_2PNPDE20090427_222712_000060702078_00301_37429_3173.N1
DSD: OCEAN_ICE2_SYSTEM_FILE PCF_RA2_WWV_2P	Filename:	Product: RA2_WWV_2PNPDE20090427_222712_000060702078_00301_37429_3173.N1

DSD: OCEAN_TIDE_HARMONIC_COEF PCF_RA2_WWV_2P	Filename:	Product: RA2_WWV_2PNPDE20090427_222712_000060702078_00301_
DSD: OCEAN_TIDE_ORTHOWEIGHTS PCF_RA2_WWV_2P	Filename:	Product: RA2_WWV_2PNPDE20090427_222712_000060702078_00301_37429_3173.N1
DSD: RA2_CHARACTERISATION_DATA PCF_RA2_WWV_2P	Filename: AUX_ECF_AXNECM20090427_064112_20090427_210000_20090428_090000	Product: RA2_WWV_2PNPDE20090427_222712_000060702078_00301_37429_3173.N1
DSD: RA2_CONFIGURATION_DATA PCF_RA2_WWV_2P	Filename: AUX_ECF_AXNECM20090427_064112_20090427_150000_20090428_030000	Product: RA2_WWV_2PNPDE20090427_222712_000060702078_00301_37429_3173.N1
DSD: RA2_CONSTANT_DATA PCF_RA2_WWV_2P	Filename:	Product: RA2_WWV_2PNPDE20090427_222712_000060702078_00301_37429_3173.N1
DSD: RA2_IF_MASK_FLIGHT_DATA PCF_RA2_WWV_2P	Filename: RA2_FGD_2PNPDE20090427_222712_000060702078_00301_37429_3172.N1	Product: RA2_WWV_2PNPDE20090427_222712_000060702078_00301_37429_3173.N1
DSD: RA2_USO_DATA PCF_RA2_WWV_2P	Filename: DOR_NAV_0PNPDE20090427_222520_000057382078_00301_37429_7839.N1	Product: RA2_WWV_2PNPDE20090427_222712_000060702078_00301_37429_3173.N1
DSD: SOLAR_ACTIVITY_INDEX_PREDICT PCF_RA2_WWV_2P	Filename:	Product: RA2_WWV_2PNPDE20090427_222712_000060702078_00301_37429_3173.N1

MPH checks (Level 0)

MPH Errors for RA2_CAL_0P



RA2_CAL_0P MPH checks

RA2_CAL_0P products with wrong filename

Gauge Segment (Start-Stop)

RA2_CAL_0P products with unknown processing stage

Gauge Segment (Start-Stop)

RA2_CAL_0P products with unknown acquisition station

Gauge Segment (Start-Stop)

RA2_CAL_0P products with unknown processing center

Gauge Segment (Start-Stop)

RA2_CAL_0P products with wrong processing time

Gauge Segment (Start-Stop)

RA2_CAL_0P products with software version not equal to the current version

Gauge	Segment (Start-Stop)
Warning: Wrong Software ver. KSPT_L0/4303	27-APR-2009 16:04:58.333
Filename: RA2_CAL_0PNPDK20090427_160458_000001312078_00298_37426_1375.N1;	27-APR-2009 16:07:09.786

RA2_CAL_0P products with wrong sensing start

Gauge Segment (Start-Stop)

RA2_CAL_0P products with wrong sensing stop

Gauge Segment (Start-Stop)

RA2_CAL_0P products with wrong phase

Gauge Segment (Start-Stop)

RA2_CAL_0P products with wrong state vector time

Gauge Segment (Start-Stop)

RA2_CAL_0P products with wrong x_position

Gauge Segment (Start-Stop)

RA2_CAL_0P products with wrong y_position

Gauge Segment (Start-Stop)

RA2_CAL_0P products with wrong z_position

Gauge Segment (Start-Stop)

RA2_CAL_0P products with wrong x_velocity

Gauge Segment (Start-Stop)

RA2_CAL_0P products with wrong y_velocity

Gauge Segment (Start-Stop)

RA2_CAL_0P products with wrong z_velocity

Gauge Segment (Start-Stop)

RA2_CAL_0P products with unknown vector source

Gauge Segment (Start-Stop)

RA2_CAL_0P products with UTC to SBT time too far from sensing time

Gauge	Segment (Start-Stop)
Warning: Wrong UTC SBT time format. 27-APR-2009 11:17:52.343636	27-APR-2009 16:04:58.333
Filename: RA2_CAL_0PNPDK20090427_160458_000001312078_00298_37426_1375.N1;	27-APR-2009 16:07:09.786

RA2_CAL_0P products with satellite binary time out-of-range

Gauge Segment (Start-Stop)

RA2_CAL_0P products with wrong clock step

Gauge Segment (Start-Stop)

RA2_CAL_0P products with leap utc set to blank

Gauge Segment (Start-Stop)

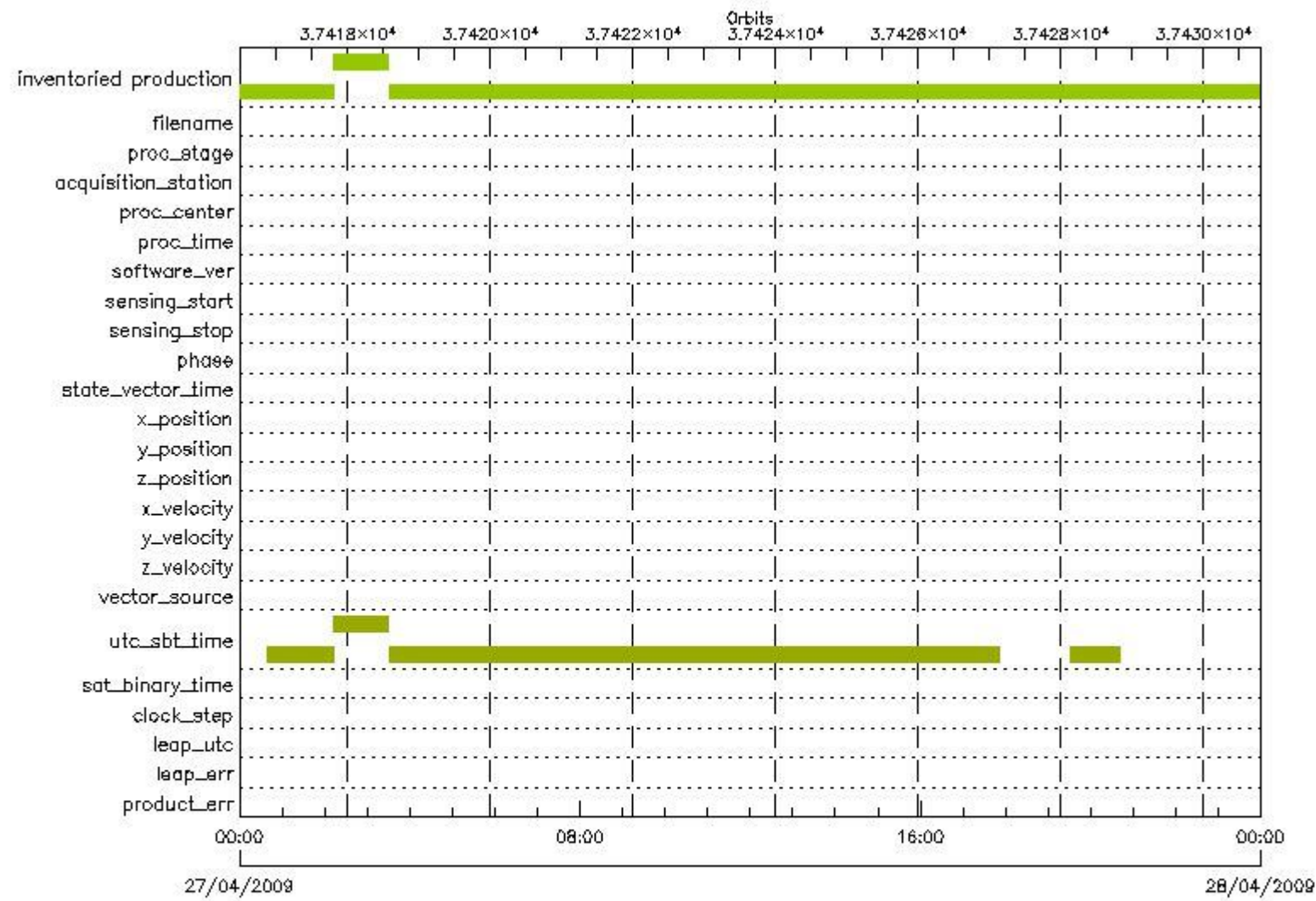
RA2_CAL_0P products with leap err set

Gauge Segment (Start-Stop)

RA2_CAL_0P products with product err set

Gauge Segment (Start-Stop)

MPH Errors for DOR_DOP_0P



DOR_DOP_0P products with wrong filename

Gauge Segment (Start-Stop)

DOR_DOP_0P products with unknown processing stage

Gauge Segment (Start-Stop)

DOR_DOP_0P products with unknown acquisition station

Gauge Segment (Start-Stop)

DOR_DOP_0P products with unknown processing center

Gauge Segment (Start-Stop)

DOR_DOP_0P products with wrong processing time

Gauge Segment (Start-Stop)

DOR_DOP_0P products with software version not equal to the current version

Gauge Segment (Start-Stop)

DOR_DOP_0P products with wrong sensing start

Gauge Segment (Start-Stop)

DOR_DOP_0P products with wrong sensing stop

Gauge Segment (Start-Stop)

DOR_DOP_0P products with wrong phase

Gauge Segment (Start-Stop)

DOR_DOP_0P products with wrong state vector time

Gauge Segment (Start-Stop)

DOR_DOP_0P products with wrong x_position

Gauge Segment (Start-Stop)

DOR_DOP_0P products with wrong y_position

Gauge Segment (Start-Stop)

DOR_DOP_0P products with wrong z_position

Gauge Segment (Start-Stop)

DOR_DOP_0P products with wrong x_velocity

Gauge Segment (Start-Stop)

DOR_DOP_0P products with wrong y_velocity

Gauge Segment (Start-Stop)

DOR_DOP_0P products with wrong z_velocity

Gauge Segment (Start-Stop)

DOR_DOP_0P products with unknown vector source

Gauge Segment (Start-Stop)

DOR_DOP_0P products with UTC to SBT time too far from sensing time

Gauge	Segment (Start-Stop)
Warning: Wrong UTC SBT time format. 26-APR-2009 21:43:10.337726 Filename: DOR_DOP_0PNPDE20090427_003953_000056112078_00288_37416_8241.N1;	27-APR-2009 00:39:53.538 27-APR-2009 02:13:24.258
Warning: Wrong UTC SBT time format. 26-APR-2009 23:27:26.338490 Filename: DOR_DOP_0PNPDE20090427_021324_000045912078_00289_37417_8242.N1;	27-APR-2009 02:13:24.258 27-APR-2009 03:29:54.864
Warning: Wrong UTC SBT time format. 26-APR-2009 23:27:26.338490 Filename: DOR_DOP_0PNPDE20090427_033058_000059932078_00290_37418_8243.N1;	27-APR-2009 03:30:58.625 27-APR-2009 05:10:51.896
Warning: Wrong UTC SBT time format. 26-APR-2009 23:27:26.338490 Filename: DOR_DOP_0PNPDE20090427_051259_000059932078_00291_37419_8244.N1;	27-APR-2009 05:12:59.404 27-APR-2009 06:52:52.643
Warning: Wrong UTC SBT time format. 26-APR-2009 23:27:26.338490 Filename: DOR_DOP_0PNPDK20090427_065356_000039532078_00292_37420_0597.N1;	27-APR-2009 06:53:56.404 27-APR-2009 07:59:49.409
Warning: Wrong UTC SBT time format. 27-APR-2009 06:19:02.341472 Filename: DOR_DOP_0PNPDK20090427_080053_000060572078_00293_37421_0598.N1;	27-APR-2009 08:00:53.159 27-APR-2009 09:41:50.202
Warning: Wrong UTC SBT time format. 27-APR-2009 07:58:41.342197 Filename: DOR_DOP_0PNPDK20090427_094253_000058662078_00294_37422_0599.N1;	27-APR-2009 09:42:53.956 27-APR-2009 11:20:39.730
Warning: Wrong UTC SBT time format. 27-APR-2009 07:58:41.342197 Filename: DOR_DOP_0PNPDK20090427_112143_000058662078_00295_37423_0600.N1;	27-APR-2009 11:21:43.492 27-APR-2009 12:59:29.247
Warning: Wrong UTC SBT time format. 27-APR-2009 11:17:52.343636 Filename: DOR_DOP_0PNPDK20090427_130032_000059302078_00296_37424_0601.N1;	27-APR-2009 13:00:32.997 27-APR-2009 14:39:22.521
Warning: Wrong UTC SBT time format. 27-APR-2009 11:17:52.343636 Filename: DOR_DOP_0PNPDK20090427_144026_000055472078_00297_37425_0602.N1;	27-APR-2009 14:40:26.279 27-APR-2009 16:12:53.244
Warning: Wrong UTC SBT time format. 27-APR-2009 11:17:52.343636 Filename: DOR_DOP_0PNPDK20090427_161357_000058662078_00298_37426_0603.N1;	27-APR-2009 16:13:57.002 27-APR-2009 17:51:42.764
Warning: Wrong UTC SBT time format. 27-APR-2009 17:51:20.346495 Filename: DOR_DOP_0PNPDE20090427_193239_000041442078_00300_37428_8245.N1;	27-APR-2009 19:32:39.804 27-APR-2009 20:41:44.137

DOR_DOP_0P products with satellite binary time out-of-range

Gauge Segment (Start-Stop)

DOR_DOP_0P products with wrong clock step

Gauge Segment (Start-Stop)

DOR_DOP_0P products with leap utc set to blank

Gauge Segment (Start-Stop)

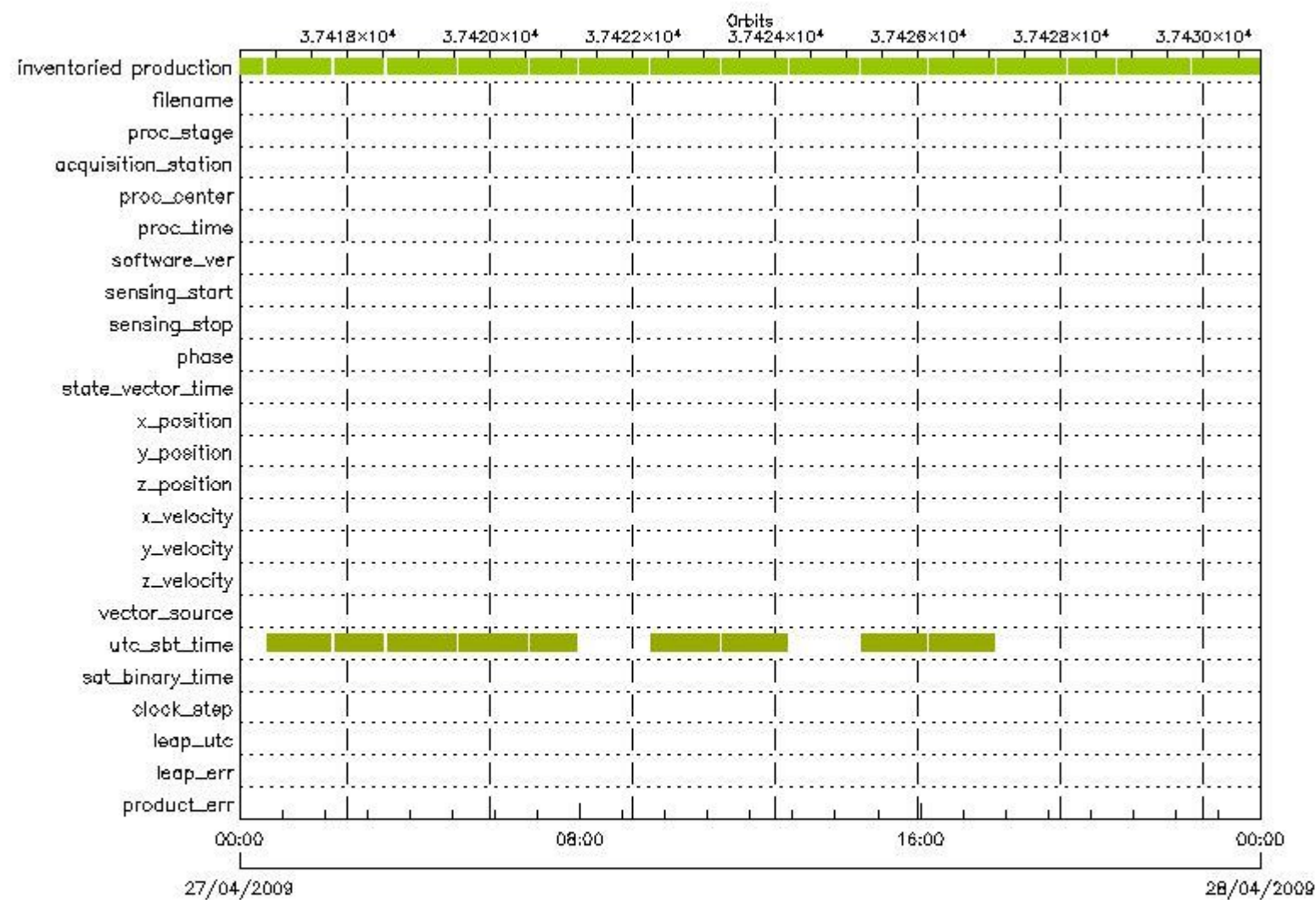
DOR_DOP_0P products with leap err set

Gauge Segment (Start-Stop)

DOR_DOP_0P products with product err set

Gauge Segment (Start-Stop)

MPH Errors for DOR_NAV_0P



DOR_NAV_0P MPH checks

DOR_NAV_0P products with wrong filename

Gauge Segment (Start-Stop)

DOR_NAV_0P products with unknown processing stage

Gauge Segment (Start-Stop)

DOR_NAV_0P products with unknown acquisition station

Gauge Segment (Start-Stop)

DOR_NAV_0P products with unknown processing center

Gauge Segment (Start-Stop)

DOR_NAV_0P products with wrong processing time

Gauge Segment (Start-Stop)

DOR_NAV_0P products with software version not equal to the current version

Gauge Segment (Start-Stop)

DOR_NAV_0P products with wrong sensing start

Gauge Segment (Start-Stop)

DOR_NAV_0P products with wrong sensing stop

Gauge Segment (Start-Stop)

DOR_NAV_0P products with wrong phase

Gauge Segment (Start-Stop)

DOR_NAV_0P products with wrong state vector time

Gauge Segment (Start-Stop)

DOR_NAV_0P products with wrong x_position

Gauge Segment (Start-Stop)

DOR_NAV_0P products with wrong y_position

Gauge Segment (Start-Stop)

DOR_NAV_0P products with wrong z_position

Gauge Segment (Start-Stop)

DOR_NAV_0P products with wrong x_velocity

Gauge Segment (Start-Stop)

DOR_NAV_0P products with wrong y_velocity

Gauge Segment (Start-Stop)

DOR_NAV_0P products with wrong z_velocity

Gauge Segment (Start-Stop)

DOR_NAV_0P products with unknown vector source

Gauge Segment (Start-Stop)

DOR_NAV_0P products with UTC to SBT time too far from sensing time

Gauge	Segment (Start-Stop)
Warning: Wrong UTC SBT time format. 26-APR-2009 21:43:10.337726 Filename: DOR_NAV_0PNPDE20090427_003817_000054192078_00288_37416_7833.N1;	27-APR-2009 00:38:17.905 27-APR-2009 02:08:37.340
Warning: Wrong UTC SBT time format. 26-APR-2009 23:27:26.338490 Filename: DOR_NAV_0PNPDE20090427_021356_000041442078_00289_37417_7834.N1;	27-APR-2009 02:13:56.133 27-APR-2009 03:23:00.434
Warning: Wrong UTC SBT time format. 26-APR-2009 23:27:26.338490 Filename: DOR_NAV_0PNPDE20090427_032819_000057382078_00290_37418_7835.N1;	27-APR-2009 03:28:19.227 27-APR-2009 05:03:57.466
Warning: Wrong UTC SBT time format. 26-APR-2009 23:27:26.338490 Filename: DOR_NAV_0PNPDE20090427_050916_000057382078_00291_37419_7836.N1;	27-APR-2009 05:09:16.251 27-APR-2009 06:44:54.459
Warning: Wrong UTC SBT time format. 26-APR-2009 23:27:26.338490 Filename: DOR_NAV_0PNPDK20090427_065013_000038252078_00292_37420_9879.N1;	27-APR-2009 06:50:13.248 27-APR-2009 07:53:58.737

Warning: Wrong UTC SBT time format. 27-APR-2009 07:58:41.342197 Filename: DOR_NAV_0PNPDK20090427_094014_000057382078_00294_37422_9881.N1;	27-APR-2009 09:40:14.566 27-APR-2009 11:15:52.824
Warning: Wrong UTC SBT time format. 27-APR-2009 07:58:41.342197 Filename: DOR_NAV_0PNPDK20090427_112111_000054192078_00295_37423_9882.N1;	27-APR-2009 11:21:11.617 27-APR-2009 12:51:31.055
Warning: Wrong UTC SBT time format. 27-APR-2009 11:17:52.343636 Filename: DOR_NAV_0PNPDK20090427_143746_000054192078_00297_37425_9884.N1;	27-APR-2009 14:37:46.888 27-APR-2009 16:08:06.330
Warning: Wrong UTC SBT time format. 27-APR-2009 11:17:52.343636 Filename: DOR_NAV_0PNPDK20090427_161325_000054192078_00298_37426_9885.N1;	27-APR-2009 16:13:25.123 27-APR-2009 17:43:44.569

DOR_NAV_0P products with satellite binary time out-of-range

Gauge Segment (Start-Stop)

DOR_NAV_0P products with wrong clock step

Gauge Segment (Start-Stop)

DOR_NAV_0P products with leap utc set to blank

Gauge Segment (Start-Stop)

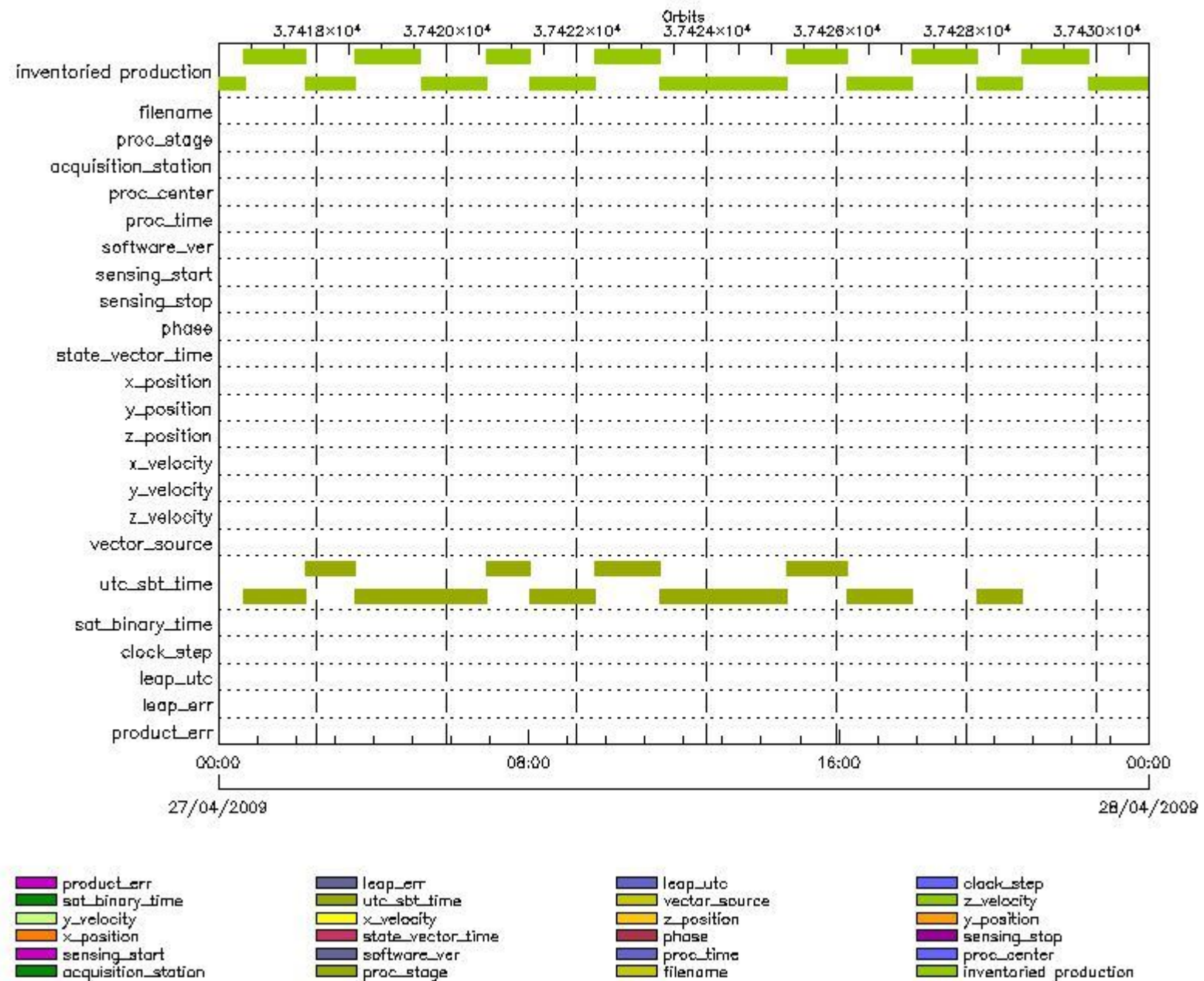
DOR_NAV_0P products with leap err set

Gauge Segment (Start-Stop)

DOR_NAV_0P products with product err set

Gauge Segment (Start-Stop)

MPH Errors for MWR_NL__0P



MWR_NL__0P MPH checks

MWR_NL__0P products with wrong filename

Gauge Segment (Start-Stop)

MWR_NL__0P products with unknown processing stage

Gauge Segment (Start-Stop)

MWR_NL__0P products with unknown acquisition station

Gauge Segment (Start-Stop)

MWR_NL__0P products with unknown processing center

Gauge Segment (Start-Stop)

MWR_NL__0P products with wrong processing time

Gauge Segment (Start-Stop)

MWR_NL__0P products with software version not equal to the current version

Gauge Segment (Start-Stop)

MWR_NL__0P products with wrong sensing start

Gauge Segment (Start-Stop)

MWR_NL__0P products with wrong sensing stop

Gauge Segment (Start-Stop)

MWR_NL__0P products with wrong phase

Gauge Segment (Start-Stop)

MWR_NL__0P products with wrong state vector time

Gauge Segment (Start-Stop)

MWR_NL__0P products with wrong x_position

Gauge Segment (Start-Stop)

MWR_NL__0P products with wrong y_position

Gauge Segment (Start-Stop)

MWR_NL__0P products with wrong z_position

Gauge Segment (Start-Stop)

MWR_NL__0P products with wrong x_velocity

Gauge Segment (Start-Stop)

MWR_NL__0P products with wrong y_velocity

Gauge Segment (Start-Stop)

MWR_NL__0P products with wrong z_velocity

Gauge Segment (Start-Stop)

MWR_NL__0P products with unknown vector source

Gauge Segment (Start-Stop)

MWR_NL__0P products with UTC to SBT time too far from sensing time

Gauge	Segment (Start-Stop)
Warning: Wrong UTC SBT time format. 26-APR-2009 21:43:10.337726 Filename: MWR_NL__0PNPDE20090427_004002_000056882078_00288_37416_8281.N1;	27-APR-2009 00:40:02.714 27-APR-2009 02:14:50.879
Warning: Wrong UTC SBT time format. 26-APR-2009 23:27:26.338490 Filename: MWR_NL__0PNPDE20090427_021402_000046562078_00289_37417_8282.N1;	27-APR-2009 02:14:02.871 27-APR-2009 03:31:38.997
Warning: Wrong UTC SBT time format. 26-APR-2009 23:27:26.338490 Filename: MWR_NL__0PNPDE20090427_033138_000060722078_00290_37418_8283.N1;	27-APR-2009 03:31:38.997 27-APR-2009 05:12:51.165
Warning: Wrong UTC SBT time format. 26-APR-2009 23:27:26.338490 Filename: MWR_NL__0PNPDE20090427_051315_000060482078_00291_37419_8284.N1;	27-APR-2009 05:13:15.165 27-APR-2009 06:54:03.334
Warning: Wrong UTC SBT time format. 26-APR-2009 23:27:26.338490 Filename: MWR_NL__0PNPDK20090427_065403_000040322078_00292_37420_0498.N1;	27-APR-2009 06:54:03.334 27-APR-2009 08:01:15.444

Warning: Wrong UTC SBT time format. 27-APR-2009 06:19:02.341472 Filename: MWR_NL__0PNPDK20090427_080139_000060962078_00293_37421_0499.N1;	27-APR-2009 08:01:39.444 27-APR-2009 09:43:15.605
Warning: Wrong UTC SBT time format. 27-APR-2009 07:58:41.342197 Filename: MWR_NL__0PNPDK20090427_094315_000059282078_00294_37422_0500.N1;	27-APR-2009 09:43:15.605 27-APR-2009 11:22:03.766
Warning: Wrong UTC SBT time format. 27-APR-2009 07:58:41.342197 Filename: MWR_NL__0PNPDK20090427_112203_000059282078_00295_37423_0501.N1;	27-APR-2009 11:22:03.766 27-APR-2009 13:00:51.934
Warning: Wrong UTC SBT time format. 27-APR-2009 11:17:52.343636 Filename: MWR_NL__0PNPDK20090427_130115_000059522078_00296_37424_0502.N1;	27-APR-2009 13:01:15.930 27-APR-2009 14:40:28.099
Warning: Wrong UTC SBT time format. 27-APR-2009 11:17:52.343636 Filename: MWR_NL__0PNPDK20090427_144028_000056162078_00297_37425_0503.N1;	27-APR-2009 14:40:28.099 27-APR-2009 16:14:04.252
Warning: Wrong UTC SBT time format. 27-APR-2009 11:17:52.343636 Filename: MWR_NL__0PNPDK20090427_161340_000059522078_00298_37426_0504.N1;	27-APR-2009 16:13:40.252 27-APR-2009 17:52:52.417
Warning: Wrong UTC SBT time format. 27-APR-2009 17:51:20.346495 Filename: MWR_NL__0PNPDE20090427_193316_000041762078_00300_37428_8285.N1;	27-APR-2009 19:33:16.586 27-APR-2009 20:42:52.695

MWR_NL__0P products with satellite binary time out-of-range

Gauge Segment (Start-Stop)

MWR_NL__0P products with wrong clock step

Gauge Segment (Start-Stop)

MWR_NL__0P products with leap utc set to blank

Gauge Segment (Start-Stop)

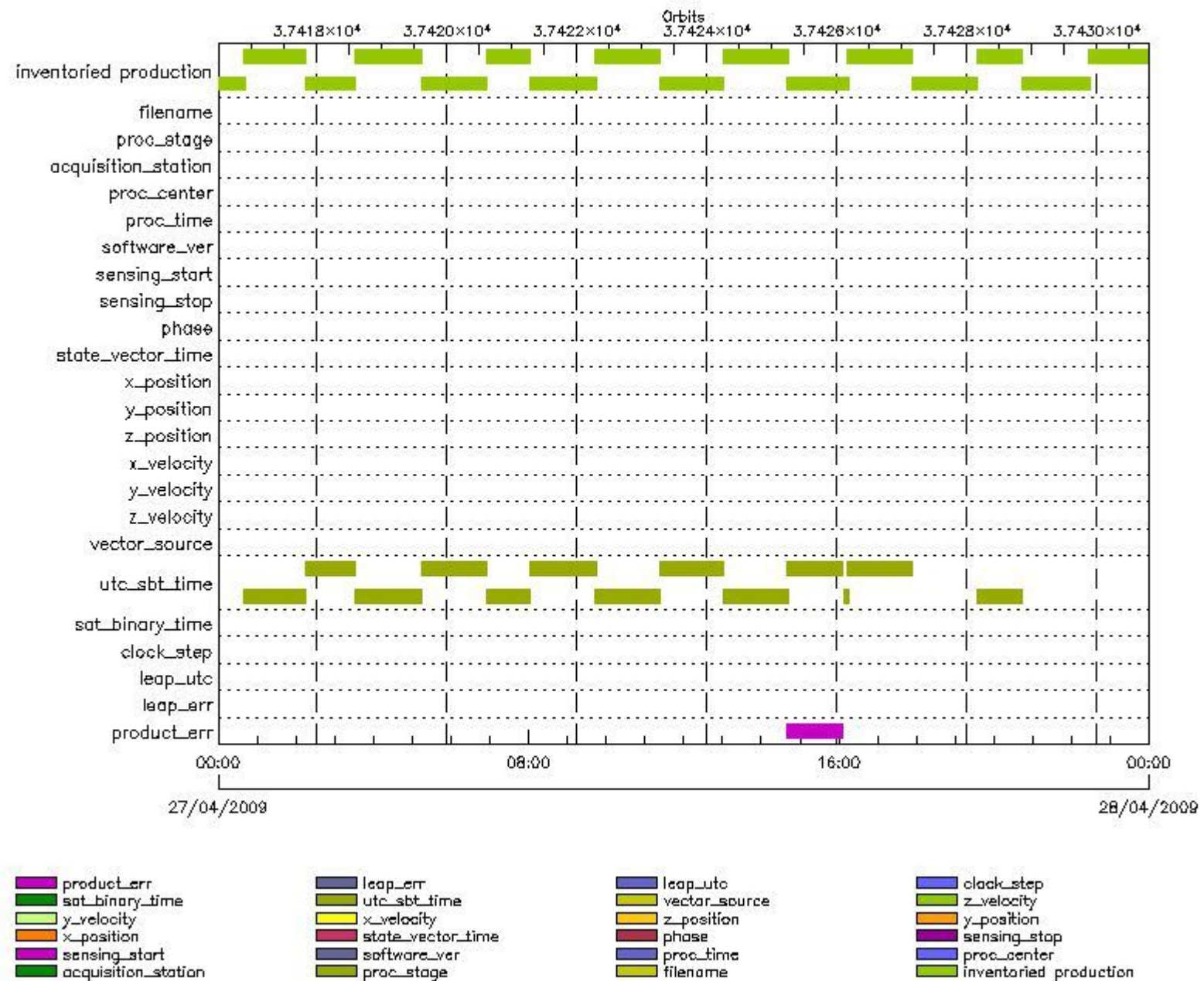
MWR_NL__0P products with leap err set

Gauge Segment (Start-Stop)

MWR_NL__0P products with product err set

Gauge Segment (Start-Stop)

MPH Errors for RA2_ME__0P



RA2_ME__0P MPH checks

RA2_ME__0P products with wrong filename

Gauge Segment (Start-Stop)

RA2_ME__0P products with unknown processing stage

Gauge Segment (Start-Stop)

RA2_ME__0P products with unknown acquisition station

Gauge Segment (Start-Stop)

RA2_ME__0P products with unknown processing center

Gauge Segment (Start-Stop)

RA2_ME__0P products with wrong processing time

Gauge Segment (Start-Stop)

RA2_ME__0P products with software version not equal to the current version

Gauge Segment (Start-Stop)

RA2_ME__0P products with wrong sensing start

Gauge Segment (Start-Stop)

RA2_ME__0P products with wrong sensing stop

Gauge Segment (Start-Stop)

RA2_ME__0P products with wrong phase

Gauge Segment (Start-Stop)

RA2_ME__0P products with wrong state vector time

Gauge Segment (Start-Stop)

RA2_ME__0P products with wrong x_position

Gauge Segment (Start-Stop)

RA2_ME__0P products with wrong y_position

Gauge Segment (Start-Stop)

RA2_ME__0P products with wrong z_position

Gauge Segment (Start-Stop)

RA2_ME__0P products with wrong x_velocity

Gauge Segment (Start-Stop)

RA2_ME__0P products with wrong y_velocity

Gauge Segment (Start-Stop)

RA2_ME__0P products with wrong z_velocity

Gauge Segment (Start-Stop)

RA2_ME__0P products with unknown vector source

Gauge Segment (Start-Stop)

RA2_ME__0P products with UTC to SBT time too far from sensing time

Gauge	Segment (Start-Stop)
Warning: Wrong UTC SBT time format. 26-APR-2009 21:43:10.337726 Filename: RA2_ME__0PNPDE20090427_004004_000057352078_00288_37416_8928.N1;	27-APR-2009 00:40:04.430 27-APR-2009 02:15:39.302
Warning: Wrong UTC SBT time format. 26-APR-2009 23:27:26.338490 Filename: RA2_ME__0PNPDE20090427_021422_000046922078_00289_37417_8929.N1;	27-APR-2009 02:14:22.436 27-APR-2009 03:32:34.603
Warning: Wrong UTC SBT time format. 26-APR-2009 23:27:26.338490 Filename: RA2_ME__0PNPDE20090427_033200_000061172078_00290_37418_8930.N1;	27-APR-2009 03:32:00.069 27-APR-2009 05:13:57.043
Warning: Wrong UTC SBT time format. 26-APR-2009 23:27:26.338490 Filename: RA2_ME__0PNPDE20090427_051322_000060972078_00291_37419_8931.N1;	27-APR-2009 05:13:22.509 27-APR-2009 06:54:59.431
Warning: Wrong UTC SBT time format. 26-APR-2009 23:27:26.338490 Filename: RA2_ME__0PNPDK20090427_065424_000040722078_00292_37420_2421.N1;	27-APR-2009 06:54:24.897 27-APR-2009 08:02:16.567

Warning: Wrong UTC SBT time format. 27-APR-2009 06:19:02.341472 Filename: RA2_ME__0PNPDK20090427_080140_000061542078_00293_37421_2422.N1;	27-APR-2009 08:01:40.919 27-APR-2009 09:44:14.655
Warning: Wrong UTC SBT time format. 27-APR-2009 07:58:41.342197 Filename: RA2_ME__0PNPDK20090427_094330_000059592078_00294_37422_2423.N1;	27-APR-2009 09:43:30.095 27-APR-2009 11:22:48.881
Warning: Wrong UTC SBT time format. 27-APR-2009 07:58:41.342197 Filename: RA2_ME__0PNPDK20090427_112205_000059942078_00295_37423_2424.N1;	27-APR-2009 11:22:05.435 27-APR-2009 13:01:59.869
Warning: Wrong UTC SBT time format. 27-APR-2009 11:17:52.343636 Filename: RA2_ME__0PNPDK20090427_130125_000060062078_00296_37424_2425.N1;	27-APR-2009 13:01:25.335 27-APR-2009 14:41:30.909
Warning: Wrong UTC SBT time format. 27-APR-2009 11:17:52.343636 Filename: RA2_ME__0PNPDK20090427_144044_000050422078_00297_37425_2426.N1;	27-APR-2009 14:40:44.121 27-APR-2009 16:04:46.085
Warning: Wrong UTC SBT time format. 27-APR-2009 11:17:52.343636 Filename: RA2_ME__0PNPDK20090427_160834_000003912078_00298_37426_2427.N1;	27-APR-2009 16:08:34.872 27-APR-2009 16:15:05.887
Warning: Wrong UTC SBT time format. 27-APR-2009 11:17:52.343636 Filename: RA2_ME__0PNPDK20090427_161401_000059992078_00298_37426_2428.N1;	27-APR-2009 16:14:01.275 27-APR-2009 17:54:00.165
Warning: Wrong UTC SBT time format. 27-APR-2009 17:51:20.346495 Filename: RA2_ME__0PNPDE20090427_193335_000042162078_00300_37428_8932.N1;	27-APR-2009 19:33:35.660 27-APR-2009 20:43:52.150

RA2_ME__0P products with satellite binary time out-of-range

Gauge Segment (Start-Stop)

RA2_ME__0P products with wrong clock step

Gauge Segment (Start-Stop)

RA2_ME__0P products with leap utc set to blank

Gauge Segment (Start-Stop)

RA2_ME__0P products with leap err set


Gauge Segment (Start-Stop)

RA2_ME__0P products with product err set

Gauge	Segment (Start-Stop)
Warning: Product Error flag set. Filename: RA2_ME__0PNPDK20090427_144044_000050422078_00297_37425_2426.N1;	27-APR-2009 14:40:44.121 27-APR-2009 16:04:46.085

MPH checks (Level 1)

MPH Errors for RA2_MW__1P



RA2_MW__1P MPH checks

RA2_MW__1P products with wrong filename

Gauge Segment (Start-Stop)

RA2_MW__1P products with unknown processing stage

Gauge Segment (Start-Stop)

RA2_MW__1P products with unknown acquisition station

Gauge Segment (Start-Stop)

RA2_MW__1P products with unknown processing center

Gauge Segment (Start-Stop)

RA2_MW__1P products with wrong processing time

Gauge Segment (Start-Stop)

RA2_MW__1P products with software version not equal to the current version

Gauge	Segment (Start-Stop)
Warning: Wrong Software ver. RA2/5.06 Filename: RA2_MW__1PNPDE20090426_225750_000062032078_00287_37415_1077.N1;	26-APR-2009 22:57:50.771 27-APR-2009 00:41:13.467
Warning: Wrong Software ver. RA2/5.06 Filename: RA2_MW__1PNPDE20090427_004004_000057362078_00288_37416_1297.N1;	27-APR-2009 00:40:04.455 27-APR-2009 02:15:40.385
Warning: Wrong Software ver. RA2/5.06 Filename: RA2_MW__1PNPDE20090427_021422_000046932078_00289_37417_1459.N1;	27-APR-2009 02:14:22.461 27-APR-2009 03:32:35.687
Warning: Wrong Software ver. RA2/5.06 Filename: RA2_MW__1PNPDE20090427_033200_000061182078_00290_37418_1791.N1;	27-APR-2009 03:32:00.095 27-APR-2009 05:13:58.127
Warning: Wrong Software ver. RA2/5.06 Filename: RA2_MW__1PNPDE20090427_051322_000060982078_00291_37419_2333.N1;	27-APR-2009 05:13:22.535 27-APR-2009 06:55:00.515
Warning: Wrong Software ver. RA2/5.06 Filename: RA2_MW__1PNPDK20090427_065424_000040732078_00292_37420_7486.N1;	27-APR-2009 06:54:24.923 27-APR-2009 08:02:17.651
Warning: Wrong Software ver. RA2/5.06 Filename: RA2_MW__1PNPDK20090427_080140_000061552078_00293_37421_7673.N1;	27-APR-2009 08:01:40.944 27-APR-2009 09:44:15.739
Warning: Wrong Software ver. RA2/5.06 Filename: RA2_MW__1PNPDK20090427_094330_000059602078_00294_37422_7791.N1;	27-APR-2009 09:43:30.120 27-APR-2009 11:22:49.965
Warning: Wrong Software ver. RA2/5.06 Filename: RA2_MW__1PNPDK20090427_112205_000059952078_00295_37423_7939.N1;	27-APR-2009 11:22:05.460 27-APR-2009 13:02:00.953
Warning: Wrong Software ver. RA2/5.06 Filename: RA2_MW__1PNPDK20090427_130125_000060072078_00296_37424_8052.N1;	27-APR-2009 13:01:25.360 27-APR-2009 14:41:31.992
Warning: Wrong Software ver. RA2/5.06 Filename: RA2_MW__1PNPDK20090427_144044_000050432078_00297_37425_8174.N1;	27-APR-2009 14:40:44.146 27-APR-2009 16:04:47.168
Warning: Wrong Software ver. RA2/5.06 Filename: RA2_MW__1PNPDK20090427_160834_000003922078_00298_37426_8197.N1;	27-APR-2009 16:08:34.897 27-APR-2009 16:15:06.970
Warning: Wrong Software ver. RA2/5.06 Filename: RA2_MW__1PNPDK20090427_161401_000060002078_00298_37426_8315.N1;	27-APR-2009 16:14:01.300 27-APR-2009 17:54:01.248
Warning: Wrong Software ver. RA2/5.06 Filename: RA2_MW__1PNPDK20090427_175253_000061102078_00299_37427_8424.N1;	27-APR-2009 17:52:53.350 27-APR-2009 19:34:43.584
Warning: Wrong Software ver. RA2/5.06 Filename: RA2_MW__1PNPDE20090427_193335_000042182078_00300_37428_2875.N1;	27-APR-2009 19:33:35.686 27-APR-2009 20:43:53.234
Warning: Wrong Software ver. RA2/5.06 Filename: RA2_MW__1PNPDE20090427_204248_000063332078_00300_37428_3020.N1;	27-APR-2009 20:42:48.678 27-APR-2009 22:28:21.712
Warning: Wrong Software ver. RA2/5.06 Filename: RA2_MW__1PNPDE20090427_222712_000060702078_00301_37429_3171.N1;	27-APR-2009 22:27:12.700 28-APR-2009 00:08:22.830

RA2_MW__1P products with wrong sensing start

Gauge Segment (Start-Stop)

RA2_MW__1P products with wrong sensing stop

Gauge Segment (Start-Stop)

RA2_MW__1P products with wrong phase

Gauge Segment (Start-Stop)

RA2_MW__1P products with wrong state vector time

Gauge	Segment (Start-Stop)
Warning: Not equal to FPO input. 26-APR-2009 23:11:18.443477 Filename: RA2_MW__1PNPDE20090426_225750_000062032078_00287_37415_1077.N1;	26-APR-2009 22:57:50.771 27-APR-2009 00:41:13.467
Warning: Not equal to FPO input. 27-APR-2009 00:51:54.311685 Filename: RA2_MW__1PNPDE20090427_004004_000057362078_00288_37416_1297.N1;	27-APR-2009 00:40:04.455 27-APR-2009 02:15:40.385
Warning: Not equal to FPO input. 27-APR-2009 02:32:30.207881 Filename: RA2_MW__1PNPDE20090427_021422_000046932078_00289_37417_1459.N1;	27-APR-2009 02:14:22.461 27-APR-2009 03:32:35.687
Warning: Not equal to FPO input. 27-APR-2009 04:13:06.190570 Filename: RA2_MW__1PNPDE20090427_033200_000061182078_00290_37418_1791.N1;	27-APR-2009 03:32:00.095 27-APR-2009 05:13:58.127
Warning: Not equal to FPO input. 27-APR-2009 05:53:42.211068 Filename: RA2_MW__1PNPDE20090427_051322_000060982078_00291_37419_2333.N1;	27-APR-2009 05:13:22.535 27-APR-2009 06:55:00.515
Warning: Not equal to FPO input. 27-APR-2009 07:34:18.177608 Filename: RA2_MW__1PNPDK20090427_065424_000040732078_00292_37420_7486.N1;	27-APR-2009 06:54:24.923 27-APR-2009 08:02:17.651
Warning: Not equal to FPO input. 27-APR-2009 07:34:18.177608 Filename: RA2_MW__1PNPDK20090427_080140_000061552078_00293_37421_7673.N1;	27-APR-2009 08:01:40.944 27-APR-2009 09:44:15.739
Warning: Not equal to FPO input. 27-APR-2009 09:14:54.086680 Filename: RA2_MW__1PNPDK20090427_094330_000059602078_00294_37422_7791.N1;	27-APR-2009 09:43:30.120 27-APR-2009 11:22:49.965
Warning: Not equal to FPO input. 27-APR-2009 10:55:29.966204 Filename: RA2_MW__1PNPDK20090427_112205_000059952078_00295_37423_7939.N1;	27-APR-2009 11:22:05.460 27-APR-2009 13:02:00.953
Warning: Not equal to FPO input. 27-APR-2009 14:16:42.795776 Filename: RA2_MW__1PNPDK20090427_130125_000060072078_00296_37424_8052.N1;	27-APR-2009 13:01:25.360 27-APR-2009 14:41:31.992
Warning: Not equal to FPO input. 27-APR-2009 15:57:18.790744 Filename: RA2_MW__1PNPDK20090427_144044_000050432078_00297_37425_8174.N1;	27-APR-2009 14:40:44.146 27-APR-2009 16:04:47.168
Warning: Not equal to FPO input. 27-APR-2009 15:57:18.790744 Filename: RA2_MW__1PNPDK20090427_160834_000003922078_00298_37426_8197.N1;	27-APR-2009 16:08:34.897 27-APR-2009 16:15:06.970
Warning: Not equal to FPO input. 27-APR-2009 17:37:54.815979 Filename: RA2_MW__1PNPDK20090427_161401_000060002078_00298_37426_8315.N1;	27-APR-2009 16:14:01.300 27-APR-2009 17:54:01.248
Warning: Not equal to FPO input. 27-APR-2009 19:18:30.814835 Filename: RA2_MW__1PNPDK20090427_175253_000061102078_00299_37427_8424.N1;	27-APR-2009 17:52:53.350 27-APR-2009 19:34:43.584
Warning: Not equal to FPO input. 27-APR-2009 20:59:06.740534 Filename: RA2_MW__1PNPDE20090427_193335_000042182078_00300_37428_2875.N1;	27-APR-2009 19:33:35.686 27-APR-2009 20:43:53.234
Warning: Not equal to FPO input. 27-APR-2009 20:59:06.738069 Filename: RA2_MW__1PNPDE20090427_204248_000063332078_00300_37428_3020.N1;	27-APR-2009 20:42:48.678 27-APR-2009 22:28:21.712
Warning: Not equal to FPO input. 27-APR-2009 22:39:42.598738 Filename: RA2_MW__1PNPDE20090427_222712_000060702078_00301_37429_3171.N1;	27-APR-2009 22:27:12.700 28-APR-2009 00:08:22.830

RA2_MW__1P products with wrong x_position

Gauge Segment (Start-Stop)

RA2_MW__1P products with wrong y_position

Gauge Segment (Start-Stop)

RA2_MW__1P products with wrong z_position

Gauge Segment (Start-Stop)

RA2_MW__1P products with wrong x_velocity

Gauge Segment (Start-Stop)

RA2_MW__1P products with wrong y_velocity

Gauge Segment (Start-Stop)

RA2_MW__1P products with wrong z_velocity

Gauge Segment (Start-Stop)

RA2_MW__1P products with unknown vector source

Gauge Segment (Start-Stop)

RA2_MW__1P products with UTC to SBT time too far from sensing time

Gauge	Segment (Start-Stop)
Warning: Wrong UTC SBT time format. 26-APR-2009 21:43:10.337726 Filename: RA2_MW__1PNPDE20090427_004004_000057362078_00288_37416_1297.N1;	27-APR-2009 00:40:04.455 27-APR-2009 02:15:40.385
Warning: Wrong UTC SBT time format. 26-APR-2009 23:27:26.338490 Filename: RA2_MW__1PNPDE20090427_021422_000046932078_00289_37417_1459.N1;	27-APR-2009 02:14:22.461 27-APR-2009 03:32:35.687
Warning: Wrong UTC SBT time format. 26-APR-2009 23:27:26.338490 Filename: RA2_MW__1PNPDE20090427_033200_000061182078_00290_37418_1791.N1;	27-APR-2009 03:32:00.095 27-APR-2009 05:13:58.127
Warning: Wrong UTC SBT time format. 26-APR-2009 23:27:26.338490 Filename: RA2_MW__1PNPDE20090427_051322_000060982078_00291_37419_2333.N1;	27-APR-2009 05:13:22.535 27-APR-2009 06:55:00.515
Warning: Wrong UTC SBT time format. 26-APR-2009 23:27:26.338490 Filename: RA2_MW__1PNPDK20090427_065424_000040732078_00292_37420_7486.N1;	27-APR-2009 06:54:24.923 27-APR-2009 08:02:17.651
Warning: Wrong UTC SBT time format. 27-APR-2009 06:19:02.341472 Filename: RA2_MW__1PNPDK20090427_080140_000061552078_00293_37421_7673.N1;	27-APR-2009 08:01:40.944 27-APR-2009 09:44:15.739
Warning: Wrong UTC SBT time format. 27-APR-2009 07:58:41.342197 Filename: RA2_MW__1PNPDK20090427_094330_000059602078_00294_37422_7791.N1;	27-APR-2009 09:43:30.120 27-APR-2009 11:22:49.965
Warning: Wrong UTC SBT time format. 27-APR-2009 07:58:41.342197 Filename: RA2_MW__1PNPDK20090427_112205_000059952078_00295_37423_7939.N1;	27-APR-2009 11:22:05.460 27-APR-2009 13:02:00.953
Warning: Wrong UTC SBT time format. 27-APR-2009 11:17:52.343636 Filename: RA2_MW__1PNPDK20090427_130125_000060072078_00296_37424_8052.N1;	27-APR-2009 13:01:25.360 27-APR-2009 14:41:31.992
Warning: Wrong UTC SBT time format. 27-APR-2009 11:17:52.343636 Filename: RA2_MW__1PNPDK20090427_144044_000050432078_00297_37425_8174.N1;	27-APR-2009 14:40:44.146 27-APR-2009 16:04:47.168
Warning: Wrong UTC SBT time format. 27-APR-2009 11:17:52.343636 Filename: RA2_MW__1PNPDK20090427_160834_000003922078_00298_37426_8197.N1;	27-APR-2009 16:08:34.897 27-APR-2009 16:15:06.970
Warning: Wrong UTC SBT time format. 27-APR-2009 11:17:52.343636 Filename: RA2_MW__1PNPDK20090427_161401_000060002078_00298_37426_8315.N1;	27-APR-2009 16:14:01.300 27-APR-2009 17:54:01.248
Warning: Wrong UTC SBT time format. 27-APR-2009 17:51:20.346495 Filename: RA2_MW__1PNPDE20090427_193335_000042182078_00300_37428_2875.N1;	27-APR-2009 19:33:35.686 27-APR-2009 20:43:53.234

RA2_MW__1P products with satellite binary time out-of-range

Gauge Segment (Start-Stop)

RA2_MW__1P products with wrong clock step

Gauge Segment (Start-Stop)

RA2_MW__1P products with leap utc set to blank

Gauge Segment (Start-Stop)

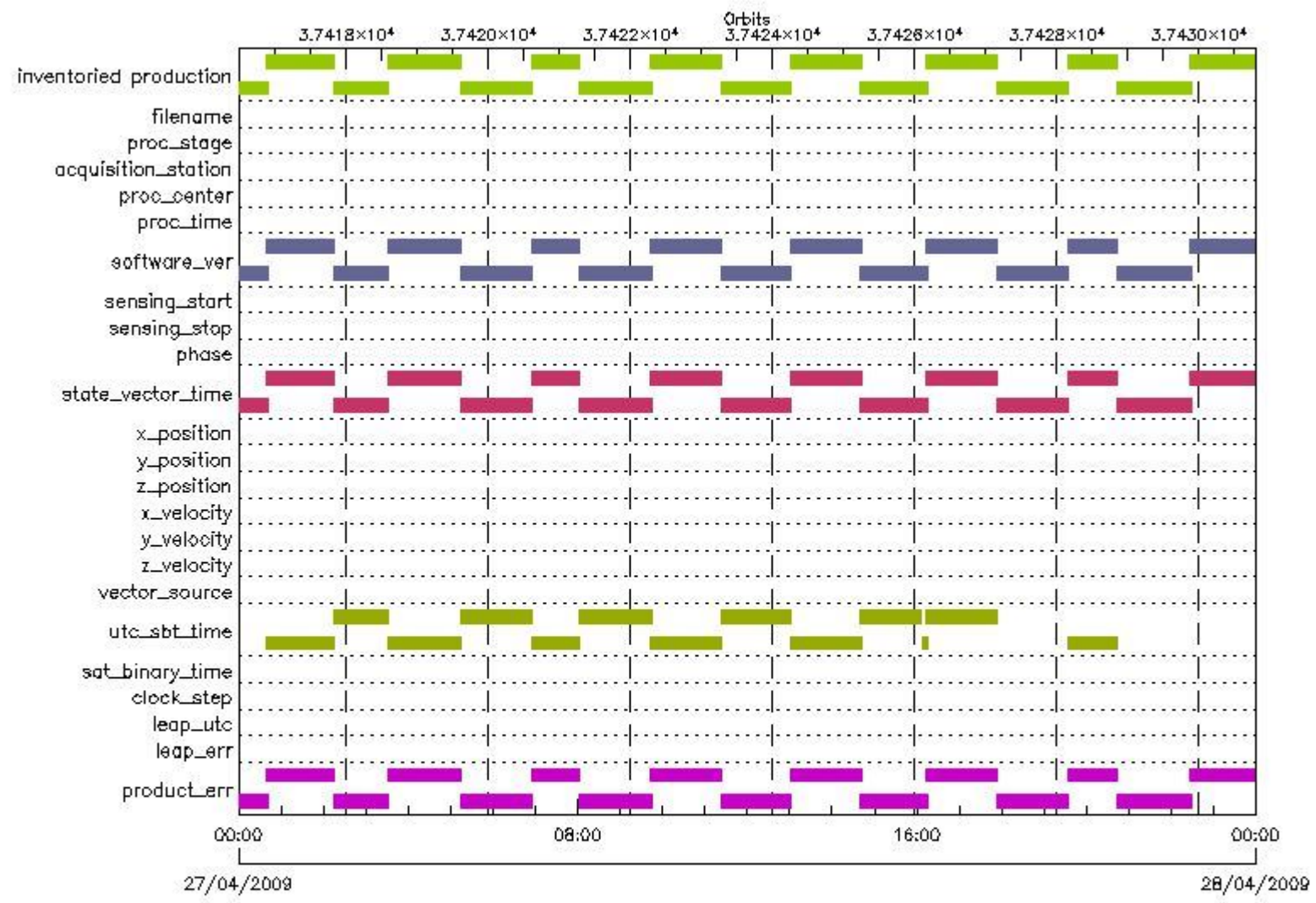
RA2_MW__1P products with leap err set

Gauge Segment (Start-Stop)

RA2_MW__1P products with product err set

MPH checks (Level 2)

MPH Errors for RA2_FGD_2P



RA2_FGD_2P MPH checks

RA2_FGD_2P products with wrong filename

Gauge Segment (Start-Stop)

RA2_FGD_2P products with unknown processing stage

Gauge Segment (Start-Stop)

RA2_FGD_2P products with unknown acquisition station

Gauge Segment (Start-Stop)

RA2_FGD_2P products with unknown processing center

Gauge Segment (Start-Stop)

RA2_FGD_2P products with wrong processing time

Gauge Segment (Start-Stop)

RA2_FGD_2P products with software version not equal to the current version

Gauge	Segment (Start-Stop)
Warning: Wrong Software ver. RA2/5.06 Filename: RA2_FGD_2PNPDE20090426_225750_000062032078_00287_37415_1078.N1;	26-APR-2009 22:57:50.771 27-APR-2009 00:41:13.467
Warning: Wrong Software ver. RA2/5.06 Filename: RA2_FGD_2PNPDE20090427_004004_000057362078_00288_37416_1298.N1;	27-APR-2009 00:40:04.455 27-APR-2009 02:15:40.385
Warning: Wrong Software ver. RA2/5.06 Filename: RA2_FGD_2PNPDE20090427_021422_000046932078_00289_37417_1460.N1;	27-APR-2009 02:14:22.461 27-APR-2009 03:32:35.687
Warning: Wrong Software ver. RA2/5.06 Filename: RA2_FGD_2PNPDE20090427_033200_000061182078_00290_37418_1792.N1;	27-APR-2009 03:32:00.095 27-APR-2009 05:13:58.127
Warning: Wrong Software ver. RA2/5.06 Filename: RA2_FGD_2PNPDE20090427_051322_000060982078_00291_37419_2334.N1;	27-APR-2009 05:13:22.535 27-APR-2009 06:55:00.515
Warning: Wrong Software ver. RA2/5.06 Filename: RA2_FGD_2PNPDK20090427_065424_000040732078_00292_37420_7487.N1;	27-APR-2009 06:54:24.923 27-APR-2009 08:02:17.651
Warning: Wrong Software ver. RA2/5.06 Filename: RA2_FGD_2PNPDK20090427_080140_000061552078_00293_37421_7674.N1;	27-APR-2009 08:01:40.944 27-APR-2009 09:44:15.739
Warning: Wrong Software ver. RA2/5.06 Filename: RA2_FGD_2PNPDK20090427_094330_000059602078_00294_37422_7792.N1;	27-APR-2009 09:43:30.120 27-APR-2009 11:22:49.965
Warning: Wrong Software ver. RA2/5.06 Filename: RA2_FGD_2PNPDK20090427_112205_000059952078_00295_37423_7940.N1;	27-APR-2009 11:22:05.460 27-APR-2009 13:02:00.953
Warning: Wrong Software ver. RA2/5.06 Filename: RA2_FGD_2PNPDK20090427_130125_000060072078_00296_37424_8053.N1;	27-APR-2009 13:01:25.360 27-APR-2009 14:41:31.992
Warning: Wrong Software ver. RA2/5.06 Filename: RA2_FGD_2PNPDK20090427_144044_000050432078_00297_37425_8175.N1;	27-APR-2009 14:40:44.146 27-APR-2009 16:04:47.168
Warning: Wrong Software ver. RA2/5.06 Filename: RA2_FGD_2PNPDK20090427_160834_000003922078_00298_37426_8198.N1;	27-APR-2009 16:08:34.897 27-APR-2009 16:15:06.970
Warning: Wrong Software ver. RA2/5.06 Filename: RA2_FGD_2PNPDK20090427_161401_000060002078_00298_37426_8316.N1;	27-APR-2009 16:14:01.300 27-APR-2009 17:54:01.248
Warning: Wrong Software ver. RA2/5.06 Filename: RA2_FGD_2PNPDK20090427_175253_000061102078_00299_37427_8425.N1;	27-APR-2009 17:52:53.350 27-APR-2009 19:34:43.584
Warning: Wrong Software ver. RA2/5.06 Filename: RA2_FGD_2PNPDE20090427_193335_000042182078_00300_37428_2876.N1;	27-APR-2009 19:33:35.686 27-APR-2009 20:43:53.234
Warning: Wrong Software ver. RA2/5.06 Filename: RA2_FGD_2PNPDE20090427_204248_000063332078_00300_37428_3021.N1;	27-APR-2009 20:42:48.678 27-APR-2009 22:28:21.712

Warning: Wrong Software ver. RA2/5.06 Filename: RA2_FGD_2PNPDE20090427_222712_000060702078_00301_37429_3172.N1;	27-APR-2009 22:27:12.700 28-APR-2009 00:08:22.830
--	--

RA2_FGD_2P products with wrong sensing start

Gauge Segment (Start-Stop)

RA2_FGD_2P products with wrong sensing stop

Gauge Segment (Start-Stop)

RA2_FGD_2P products with wrong phase

Gauge Segment (Start-Stop)

RA2_FGD_2P products with wrong state vector time

Gauge	Segment (Start-Stop)
Warning: Not equal to FPO input. 26-APR-2009 23:11:18.443477 Filename: RA2_FGD_2PNPDE20090426_225750_000062032078_00287_37415_1078.N1;	26-APR-2009 22:57:50.771 27-APR-2009 00:41:13.467
Warning: Not equal to FPO input. 27-APR-2009 00:51:54.311685 Filename: RA2_FGD_2PNPDE20090427_004004_000057362078_00288_37416_1298.N1;	27-APR-2009 00:40:04.455 27-APR-2009 02:15:40.385
Warning: Not equal to FPO input. 27-APR-2009 02:32:30.207881 Filename: RA2_FGD_2PNPDE20090427_021422_000046932078_00289_37417_1460.N1;	27-APR-2009 02:14:22.461 27-APR-2009 03:32:35.687
Warning: Not equal to FPO input. 27-APR-2009 04:13:06.190570 Filename: RA2_FGD_2PNPDE20090427_033200_000061182078_00290_37418_1792.N1;	27-APR-2009 03:32:00.095 27-APR-2009 05:13:58.127
Warning: Not equal to FPO input. 27-APR-2009 05:53:42.211068 Filename: RA2_FGD_2PNPDE20090427_051322_000060982078_00291_37419_2334.N1;	27-APR-2009 05:13:22.535 27-APR-2009 06:55:00.515
Warning: Not equal to FPO input. 27-APR-2009 07:34:18.177608 Filename: RA2_FGD_2PNPDK20090427_065424_000040732078_00292_37420_7487.N1;	27-APR-2009 06:54:24.923 27-APR-2009 08:02:17.651
Warning: Not equal to FPO input. 27-APR-2009 07:34:18.177608 Filename: RA2_FGD_2PNPDK20090427_080140_000061552078_00293_37421_7674.N1;	27-APR-2009 08:01:40.944 27-APR-2009 09:44:15.739
Warning: Not equal to FPO input. 27-APR-2009 09:14:54.086680 Filename: RA2_FGD_2PNPDK20090427_094330_000059602078_00294_37422_7792.N1;	27-APR-2009 09:43:30.120 27-APR-2009 11:22:49.965
Warning: Not equal to FPO input. 27-APR-2009 10:55:29.966204 Filename: RA2_FGD_2PNPDK20090427_112205_000059952078_00295_37423_7940.N1;	27-APR-2009 11:22:05.460 27-APR-2009 13:02:00.953
Warning: Not equal to FPO input. 27-APR-2009 14:16:42.795776 Filename: RA2_FGD_2PNPDK20090427_130125_000060072078_00296_37424_8053.N1;	27-APR-2009 13:01:25.360 27-APR-2009 14:41:31.992
Warning: Not equal to FPO input. 27-APR-2009 15:57:18.790744 Filename: RA2_FGD_2PNPDK20090427_144044_000050432078_00297_37425_8175.N1;	27-APR-2009 14:40:44.146 27-APR-2009 16:04:47.168
Warning: Not equal to FPO input. 27-APR-2009 15:57:18.790744 Filename: RA2_FGD_2PNPDK20090427_160834_000003922078_00298_37426_8198.N1;	27-APR-2009 16:08:34.897 27-APR-2009 16:15:06.970
Warning: Not equal to FPO input. 27-APR-2009 17:37:54.815979 Filename: RA2_FGD_2PNPDK20090427_161401_000060002078_00298_37426_8316.N1;	27-APR-2009 16:14:01.300 27-APR-2009 17:54:01.248
Warning: Not equal to FPO input. 27-APR-2009 19:18:30.814835 Filename: RA2_FGD_2PNPDK20090427_175253_000061102078_00299_37427_8425.N1;	27-APR-2009 17:52:53.350 27-APR-2009 19:34:43.584
Warning: Not equal to FPO input. 27-APR-2009 20:59:06.740534 Filename: RA2_FGD_2PNPDE20090427_193335_000042182078_00300_37428_2876.N1;	27-APR-2009 19:33:35.686 27-APR-2009 20:43:53.234
Warning: Not equal to FPO input. 27-APR-2009 20:59:06.738069 Filename: RA2_FGD_2PNPDE20090427_204248_000063332078_00300_37428_3021.N1;	27-APR-2009 20:42:48.678 27-APR-2009 22:28:21.712
Warning: Not equal to FPO input. 27-APR-2009 22:39:42.598738 Filename: RA2_FGD_2PNPDE20090427_222712_000060702078_00301_37429_3172.N1;	27-APR-2009 22:27:12.700 28-APR-2009 00:08:22.830

RA2_FGD_2P products with wrong x_position

Gauge Segment (Start-Stop)

RA2_FGD_2P products with wrong y_position

Gauge Segment (Start-Stop)

RA2_FGD_2P products with wrong z_position

Gauge Segment (Start-Stop)

RA2_FGD_2P products with wrong x_velocity

Gauge Segment (Start-Stop)

RA2_FGD_2P products with wrong y_velocity

Gauge Segment (Start-Stop)

RA2_FGD_2P products with wrong z_velocity

Gauge Segment (Start-Stop)

RA2_FGD_2P products with unknown vector source

Gauge Segment (Start-Stop)

RA2_FGD_2P products with UTC to SBT time too far from sensing time

Gauge	Segment (Start-Stop)
Warning: Wrong UTC SBT time format. 26-APR-2009 21:43:10.337726 Filename: RA2_FGD_2PNPDE20090427_004004_000057362078_00288_37416_1298.N1;	27-APR-2009 00:40:04.455 27-APR-2009 02:15:40.385
Warning: Wrong UTC SBT time format. 26-APR-2009 23:27:26.338490 Filename: RA2_FGD_2PNPDE20090427_021422_000046932078_00289_37417_1460.N1;	27-APR-2009 02:14:22.461 27-APR-2009 03:32:35.687
Warning: Wrong UTC SBT time format. 26-APR-2009 23:27:26.338490 Filename: RA2_FGD_2PNPDE20090427_033200_000061182078_00290_37418_1792.N1;	27-APR-2009 03:32:00.095 27-APR-2009 05:13:58.127
Warning: Wrong UTC SBT time format. 26-APR-2009 23:27:26.338490 Filename: RA2_FGD_2PNPDE20090427_051322_000060982078_00291_37419_2334.N1;	27-APR-2009 05:13:22.535 27-APR-2009 06:55:00.515
Warning: Wrong UTC SBT time format. 26-APR-2009 23:27:26.338490 Filename: RA2_FGD_2PNPDK20090427_065424_000040732078_00292_37420_7487.N1;	27-APR-2009 06:54:24.923 27-APR-2009 08:02:17.651
Warning: Wrong UTC SBT time format. 27-APR-2009 06:19:02.341472 Filename: RA2_FGD_2PNPDK20090427_080140_000061552078_00293_37421_7674.N1;	27-APR-2009 08:01:40.944 27-APR-2009 09:44:15.739
Warning: Wrong UTC SBT time format. 27-APR-2009 07:58:41.342197 Filename: RA2_FGD_2PNPDK20090427_094330_000059602078_00294_37422_7792.N1;	27-APR-2009 09:43:30.120 27-APR-2009 11:22:49.965
Warning: Wrong UTC SBT time format. 27-APR-2009 07:58:41.342197 Filename: RA2_FGD_2PNPDK20090427_112205_000059952078_00295_37423_7940.N1;	27-APR-2009 11:22:05.460 27-APR-2009 13:02:00.953
Warning: Wrong UTC SBT time format. 27-APR-2009 11:17:52.343636 Filename: RA2_FGD_2PNPDK20090427_130125_000060072078_00296_37424_8053.N1;	27-APR-2009 13:01:25.360 27-APR-2009 14:41:31.992
Warning: Wrong UTC SBT time format. 27-APR-2009 11:17:52.343636 Filename: RA2_FGD_2PNPDK20090427_144044_000050432078_00297_37425_8175.N1;	27-APR-2009 14:40:44.146 27-APR-2009 16:04:47.168
Warning: Wrong UTC SBT time format. 27-APR-2009 11:17:52.343636 Filename: RA2_FGD_2PNPDK20090427_160834_000003922078_00298_37426_8198.N1;	27-APR-2009 16:08:34.897 27-APR-2009 16:15:06.970
Warning: Wrong UTC SBT time format. 27-APR-2009 11:17:52.343636 Filename: RA2_FGD_2PNPDK20090427_161401_000060002078_00298_37426_8316.N1;	27-APR-2009 16:14:01.300 27-APR-2009 17:54:01.248
Warning: Wrong UTC SBT time format. 27-APR-2009 17:51:20.346495 Filename: RA2_FGD_2PNPDE20090427_193335_000042182078_00300_37428_2876.N1;	27-APR-2009 19:33:35.686 27-APR-2009 20:43:53.234

RA2_FGD_2P products with satellite binary time out-of-range

Gauge Segment (Start-Stop)

RA2_FGD_2P products with wrong clock step

Gauge Segment (Start-Stop)

RA2_FGD_2P products with leap utc set to blank

Gauge Segment (Start-Stop)


RA2_FGD_2P products with leap err set

Gauge Segment (Start-Stop)

RA2_FGD_2P products with product err set

Gauge	Segment (Start-Stop)
Warning: Product Error flag set. Filename: RA2_FGD_2PNPDE20090426_225750_000062032078_00287_37415_1078.N1;	26-APR-2009 22:57:50.771 27-APR-2009 00:41:13.467
Warning: Product Error flag set. Filename: RA2_FGD_2PNPDE20090427_004004_000057362078_00288_37416_1298.N1;	27-APR-2009 00:40:04.455 27-APR-2009 02:15:40.385
Warning: Product Error flag set. Filename: RA2_FGD_2PNPDE20090427_021422_000046932078_00289_37417_1460.N1;	27-APR-2009 02:14:22.461 27-APR-2009 03:32:35.687
Warning: Product Error flag set. Filename: RA2_FGD_2PNPDE20090427_033200_000061182078_00290_37418_1792.N1;	27-APR-2009 03:32:00.095 27-APR-2009 05:13:58.127
Warning: Product Error flag set. Filename: RA2_FGD_2PNPDE20090427_051322_000060982078_00291_37419_2334.N1;	27-APR-2009 05:13:22.535 27-APR-2009 06:55:00.515
Warning: Product Error flag set. Filename: RA2_FGD_2PNPDK20090427_065424_000040732078_00292_37420_7487.N1;	27-APR-2009 06:54:24.923 27-APR-2009 08:02:17.651
Warning: Product Error flag set. Filename: RA2_FGD_2PNPDK20090427_080140_000061552078_00293_37421_7674.N1;	27-APR-2009 08:01:40.944 27-APR-2009 09:44:15.739
Warning: Product Error flag set. Filename: RA2_FGD_2PNPDK20090427_094330_000059602078_00294_37422_7792.N1;	27-APR-2009 09:43:30.120 27-APR-2009 11:22:49.965
Warning: Product Error flag set. Filename: RA2_FGD_2PNPDK20090427_112205_000059952078_00295_37423_7940.N1;	27-APR-2009 11:22:05.460 27-APR-2009 13:02:00.953
Warning: Product Error flag set. Filename: RA2_FGD_2PNPDK20090427_130125_000060072078_00296_37424_8053.N1;	27-APR-2009 13:01:25.360 27-APR-2009 14:41:31.992
Warning: Product Error flag set. Filename: RA2_FGD_2PNPDK20090427_144044_000050432078_00297_37425_8175.N1;	27-APR-2009 14:40:44.146 27-APR-2009 16:04:47.168
Warning: Product Error flag set. Filename: RA2_FGD_2PNPDK20090427_160834_000003922078_00298_37426_8198.N1;	27-APR-2009 16:08:34.897 27-APR-2009 16:15:06.970
Warning: Product Error flag set. Filename: RA2_FGD_2PNPDK20090427_161401_000060002078_00298_37426_8316.N1;	27-APR-2009 16:14:01.300 27-APR-2009 17:54:01.248
Warning: Product Error flag set. Filename: RA2_FGD_2PNPDK20090427_175253_000061102078_00299_37427_8425.N1;	27-APR-2009 17:52:53.350 27-APR-2009 19:34:43.584
Warning: Product Error flag set. Filename: RA2_FGD_2PNPDE20090427_193335_000042182078_00300_37428_2876.N1;	27-APR-2009 19:33:35.686 27-APR-2009 20:43:53.234
Warning: Product Error flag set. Filename: RA2_FGD_2PNPDE20090427_204248_000063332078_00300_37428_3021.N1;	27-APR-2009 20:42:48.678 27-APR-2009 22:28:21.712
Warning: Product Error flag set. Filename: RA2_FGD_2PNPDE20090427_222712_000060702078_00301_37429_3172.N1;	27-APR-2009 22:27:12.700 28-APR-2009 00:08:22.830

MPH Errors for RA2_WWV_2P



RA2_WWV_2P MPH checks

RA2_WWV_2P products with wrong filename

Gauge Segment (Start-Stop)

RA2_WWV_2P products with unknown processing stage

Gauge Segment (Start-Stop)

RA2_WWV_2P products with unknown acquisition station

Gauge Segment (Start-Stop)

RA2_WWV_2P products with unknown processing center

Gauge Segment (Start-Stop)
RA2_WWV_2P products with wrong processing time
Gauge Segment (Start-Stop)
RA2_WWV_2P products with software version not equal to the current version

Gauge	Segment (Start-Stop)
Warning: Wrong Software ver. RA2/5.06 Filename: RA2_WWV_2PNPDE20090426_225750_000062032078_00287_37415_1079.N1;	26-APR-2009 22:57:50.771 27-APR-2009 00:41:13.467
Warning: Wrong Software ver. RA2/5.06 Filename: RA2_WWV_2PNPDE20090427_004004_000057362078_00288_37416_1299.N1;	27-APR-2009 00:40:04.455 27-APR-2009 02:15:40.385
Warning: Wrong Software ver. RA2/5.06 Filename: RA2_WWV_2PNPDE20090427_021422_000046932078_00289_37417_1461.N1;	27-APR-2009 02:14:22.461 27-APR-2009 03:32:35.687
Warning: Wrong Software ver. RA2/5.06 Filename: RA2_WWV_2PNPDE20090427_033200_000061182078_00290_37418_1793.N1;	27-APR-2009 03:32:00.095 27-APR-2009 05:13:58.127
Warning: Wrong Software ver. RA2/5.06 Filename: RA2_WWV_2PNPDE20090427_051322_000060982078_00291_37419_2335.N1;	27-APR-2009 05:13:22.535 27-APR-2009 06:55:00.515
Warning: Wrong Software ver. RA2/5.06 Filename: RA2_WWV_2PNPDK20090427_065424_000040732078_00292_37420_7488.N1;	27-APR-2009 06:54:24.923 27-APR-2009 08:02:17.651
Warning: Wrong Software ver. RA2/5.06 Filename: RA2_WWV_2PNPDK20090427_080140_000061552078_00293_37421_7675.N1;	27-APR-2009 08:01:40.944 27-APR-2009 09:44:15.739
Warning: Wrong Software ver. RA2/5.06 Filename: RA2_WWV_2PNPDK20090427_094330_000059602078_00294_37422_7793.N1;	27-APR-2009 09:43:30.120 27-APR-2009 11:22:49.965
Warning: Wrong Software ver. RA2/5.06 Filename: RA2_WWV_2PNPDK20090427_112205_000059952078_00295_37423_7941.N1;	27-APR-2009 11:22:05.460 27-APR-2009 13:02:00.953
Warning: Wrong Software ver. RA2/5.06 Filename: RA2_WWV_2PNPDK20090427_130125_000060072078_00296_37424_8054.N1;	27-APR-2009 13:01:25.360 27-APR-2009 14:41:31.992
Warning: Wrong Software ver. RA2/5.06 Filename: RA2_WWV_2PNPDK20090427_144044_000050432078_00297_37425_8176.N1;	27-APR-2009 14:40:44.146 27-APR-2009 16:04:47.168
Warning: Wrong Software ver. RA2/5.06 Filename: RA2_WWV_2PNPDK20090427_160834_000003922078_00298_37426_8199.N1;	27-APR-2009 16:08:34.897 27-APR-2009 16:15:06.970
Warning: Wrong Software ver. RA2/5.06 Filename: RA2_WWV_2PNPDK20090427_161401_000060002078_00298_37426_8317.N1;	27-APR-2009 16:14:01.300 27-APR-2009 17:54:01.248
Warning: Wrong Software ver. RA2/5.06 Filename: RA2_WWV_2PNPDK20090427_175253_000061102078_00299_37427_8426.N1;	27-APR-2009 17:52:53.350 27-APR-2009 19:34:43.584
Warning: Wrong Software ver. RA2/5.06 Filename: RA2_WWV_2PNPDE20090427_193335_000042182078_00300_37428_2877.N1;	27-APR-2009 19:33:35.686 27-APR-2009 20:43:53.234
Warning: Wrong Software ver. RA2/5.06 Filename: RA2_WWV_2PNPDE20090427_204248_000063332078_00300_37428_3022.N1;	27-APR-2009 20:42:48.678 27-APR-2009 22:28:21.712
Warning: Wrong Software ver. RA2/5.06 Filename: RA2_WWV_2PNPDE20090427_222712_000060702078_00301_37429_3173.N1;	27-APR-2009 22:27:12.700 28-APR-2009 00:08:22.830

RA2_WWV_2P products with wrong sensing start
Gauge Segment (Start-Stop)
RA2_WWV_2P products with wrong sensing stop
Gauge Segment (Start-Stop)
RA2_WWV_2P products with wrong phase

Gauge Segment (Start-Stop)

RA2_WWV_2P products with wrong state vector time

Gauge	Segment (Start-Stop)
Warning: Not equal to FPO input. 26-APR-2009 23:11:18.443477 Filename: RA2_WWV_2PNPDE20090426_225750_000062032078_00287_37415_1079.N1;	26-APR-2009 22:57:50.771 27-APR-2009 00:41:13.467
Warning: Not equal to FPO input. 27-APR-2009 00:51:54.311685 Filename: RA2_WWV_2PNPDE20090427_004004_000057362078_00288_37416_1299.N1;	27-APR-2009 00:40:04.455 27-APR-2009 02:15:40.385
Warning: Not equal to FPO input. 27-APR-2009 02:32:30.207881 Filename: RA2_WWV_2PNPDE20090427_021422_000046932078_00289_37417_1461.N1;	27-APR-2009 02:14:22.461 27-APR-2009 03:32:35.687
Warning: Not equal to FPO input. 27-APR-2009 04:13:06.190570 Filename: RA2_WWV_2PNPDE20090427_033200_000061182078_00290_37418_1793.N1;	27-APR-2009 03:32:00.095 27-APR-2009 05:13:58.127
Warning: Not equal to FPO input. 27-APR-2009 05:53:42.211068 Filename: RA2_WWV_2PNPDE20090427_051322_000060982078_00291_37419_2335.N1;	27-APR-2009 05:13:22.535 27-APR-2009 06:55:00.515
Warning: Not equal to FPO input. 27-APR-2009 07:34:18.177608 Filename: RA2_WWV_2PNPDK20090427_065424_000040732078_00292_37420_7488.N1;	27-APR-2009 06:54:24.923 27-APR-2009 08:02:17.651
Warning: Not equal to FPO input. 27-APR-2009 07:34:18.177608 Filename: RA2_WWV_2PNPDK20090427_080140_000061552078_00293_37421_7675.N1;	27-APR-2009 08:01:40.944 27-APR-2009 09:44:15.739
Warning: Not equal to FPO input. 27-APR-2009 09:14:54.086680 Filename: RA2_WWV_2PNPDK20090427_094330_000059602078_00294_37422_7793.N1;	27-APR-2009 09:43:30.120 27-APR-2009 11:22:49.965
Warning: Not equal to FPO input. 27-APR-2009 10:55:29.966204 Filename: RA2_WWV_2PNPDK20090427_112205_000059952078_00295_37423_7941.N1;	27-APR-2009 11:22:05.460 27-APR-2009 13:02:00.953
Warning: Not equal to FPO input. 27-APR-2009 14:16:42.795776 Filename: RA2_WWV_2PNPDK20090427_130125_000060072078_00296_37424_8054.N1;	27-APR-2009 13:01:25.360 27-APR-2009 14:41:31.992
Warning: Not equal to FPO input. 27-APR-2009 15:57:18.790744 Filename: RA2_WWV_2PNPDK20090427_144044_000050432078_00297_37425_8176.N1;	27-APR-2009 14:40:44.146 27-APR-2009 16:04:47.168
Warning: Not equal to FPO input. 27-APR-2009 15:57:18.790744 Filename: RA2_WWV_2PNPDK20090427_160834_000003922078_00298_37426_8199.N1;	27-APR-2009 16:08:34.897 27-APR-2009 16:15:06.970
Warning: Not equal to FPO input. 27-APR-2009 17:37:54.815979 Filename: RA2_WWV_2PNPDK20090427_161401_000060002078_00298_37426_8317.N1;	27-APR-2009 16:14:01.300 27-APR-2009 17:54:01.248
Warning: Not equal to FPO input. 27-APR-2009 19:18:30.814835 Filename: RA2_WWV_2PNPDK20090427_175253_000061102078_00299_37427_8426.N1;	27-APR-2009 17:52:53.350 27-APR-2009 19:34:43.584
Warning: Not equal to FPO input. 27-APR-2009 20:59:06.740534 Filename: RA2_WWV_2PNPDE20090427_193335_000042182078_00300_37428_2877.N1;	27-APR-2009 19:33:35.686 27-APR-2009 20:43:53.234
Warning: Not equal to FPO input. 27-APR-2009 20:59:06.738069 Filename: RA2_WWV_2PNPDE20090427_204248_000063332078_00300_37428_3022.N1;	27-APR-2009 20:42:48.678 27-APR-2009 22:28:21.712
Warning: Not equal to FPO input. 27-APR-2009 22:39:42.598738 Filename: RA2_WWV_2PNPDE20090427_222712_000060702078_00301_37429_3173.N1;	27-APR-2009 22:27:12.700 28-APR-2009 00:08:22.830

RA2_WWV_2P products with wrong x_position

Gauge Segment (Start-Stop)

RA2_WWV_2P products with wrong y_position

Gauge Segment (Start-Stop)

RA2_WWV_2P products with wrong z_position

Gauge Segment (Start-Stop)

RA2_WWV_2P products with wrong x_velocity

Gauge Segment (Start-Stop)

RA2_WWV_2P products with wrong y_velocity

Gauge Segment (Start-Stop)

RA2_WWV_2P products with wrong z_velocity

Gauge Segment (Start-Stop)

RA2_WWV_2P products with unknown vector source

Gauge Segment (Start-Stop)

RA2_WWV_2P products with UTC to SBT time too far from sensing time

Gauge	Segment (Start-Stop)
Warning: Wrong UTC SBT time format. 26-APR-2009 21:43:10.337726 Filename: RA2_WWV_2PNPDE20090427_004004_000057362078_00288_37416_1299.N1;	27-APR-2009 00:40:04.455 27-APR-2009 02:15:40.385
Warning: Wrong UTC SBT time format. 26-APR-2009 23:27:26.338490 Filename: RA2_WWV_2PNPDE20090427_021422_000046932078_00289_37417_1461.N1;	27-APR-2009 02:14:22.461 27-APR-2009 03:32:35.687
Warning: Wrong UTC SBT time format. 26-APR-2009 23:27:26.338490 Filename: RA2_WWV_2PNPDE20090427_033200_000061182078_00290_37418_1793.N1;	27-APR-2009 03:32:00.095 27-APR-2009 05:13:58.127
Warning: Wrong UTC SBT time format. 26-APR-2009 23:27:26.338490 Filename: RA2_WWV_2PNPDE20090427_051322_000060982078_00291_37419_2335.N1;	27-APR-2009 05:13:22.535 27-APR-2009 06:55:00.515
Warning: Wrong UTC SBT time format. 26-APR-2009 23:27:26.338490 Filename: RA2_WWV_2PNPDK20090427_065424_000040732078_00292_37420_7488.N1;	27-APR-2009 06:54:24.923 27-APR-2009 08:02:17.651
Warning: Wrong UTC SBT time format. 27-APR-2009 06:19:02.341472 Filename: RA2_WWV_2PNPDK20090427_080140_000061552078_00293_37421_7675.N1;	27-APR-2009 08:01:40.944 27-APR-2009 09:44:15.739
Warning: Wrong UTC SBT time format. 27-APR-2009 07:58:41.342197 Filename: RA2_WWV_2PNPDK20090427_094330_000059602078_00294_37422_7793.N1;	27-APR-2009 09:43:30.120 27-APR-2009 11:22:49.965
Warning: Wrong UTC SBT time format. 27-APR-2009 07:58:41.342197 Filename: RA2_WWV_2PNPDK20090427_112205_000059952078_00295_37423_7941.N1;	27-APR-2009 11:22:05.460 27-APR-2009 13:02:00.953
Warning: Wrong UTC SBT time format. 27-APR-2009 11:17:52.343636 Filename: RA2_WWV_2PNPDK20090427_130125_000060072078_00296_37424_8054.N1;	27-APR-2009 13:01:25.360 27-APR-2009 14:41:31.992
Warning: Wrong UTC SBT time format. 27-APR-2009 11:17:52.343636 Filename: RA2_WWV_2PNPDK20090427_144044_000050432078_00297_37425_8176.N1;	27-APR-2009 14:40:44.146 27-APR-2009 16:04:47.168
Warning: Wrong UTC SBT time format. 27-APR-2009 11:17:52.343636 Filename: RA2_WWV_2PNPDK20090427_160834_000003922078_00298_37426_8199.N1;	27-APR-2009 16:08:34.897 27-APR-2009 16:15:06.970
Warning: Wrong UTC SBT time format. 27-APR-2009 11:17:52.343636 Filename: RA2_WWV_2PNPDK20090427_161401_000060002078_00298_37426_8317.N1;	27-APR-2009 16:14:01.300 27-APR-2009 17:54:01.248
Warning: Wrong UTC SBT time format. 27-APR-2009 17:51:20.346495 Filename: RA2_WWV_2PNPDE20090427_193335_000042182078_00300_37428_2877.N1;	27-APR-2009 19:33:35.686 27-APR-2009 20:43:53.234

RA2_WWV_2P products with satellite binary time out-of-range

Gauge Segment (Start-Stop)

RA2_WWV_2P products with wrong clock step

Gauge Segment (Start-Stop)

RA2_WWV_2P products with leap utc set to blank

Gauge Segment (Start-Stop)

RA2_WWV_2P products with leap err set

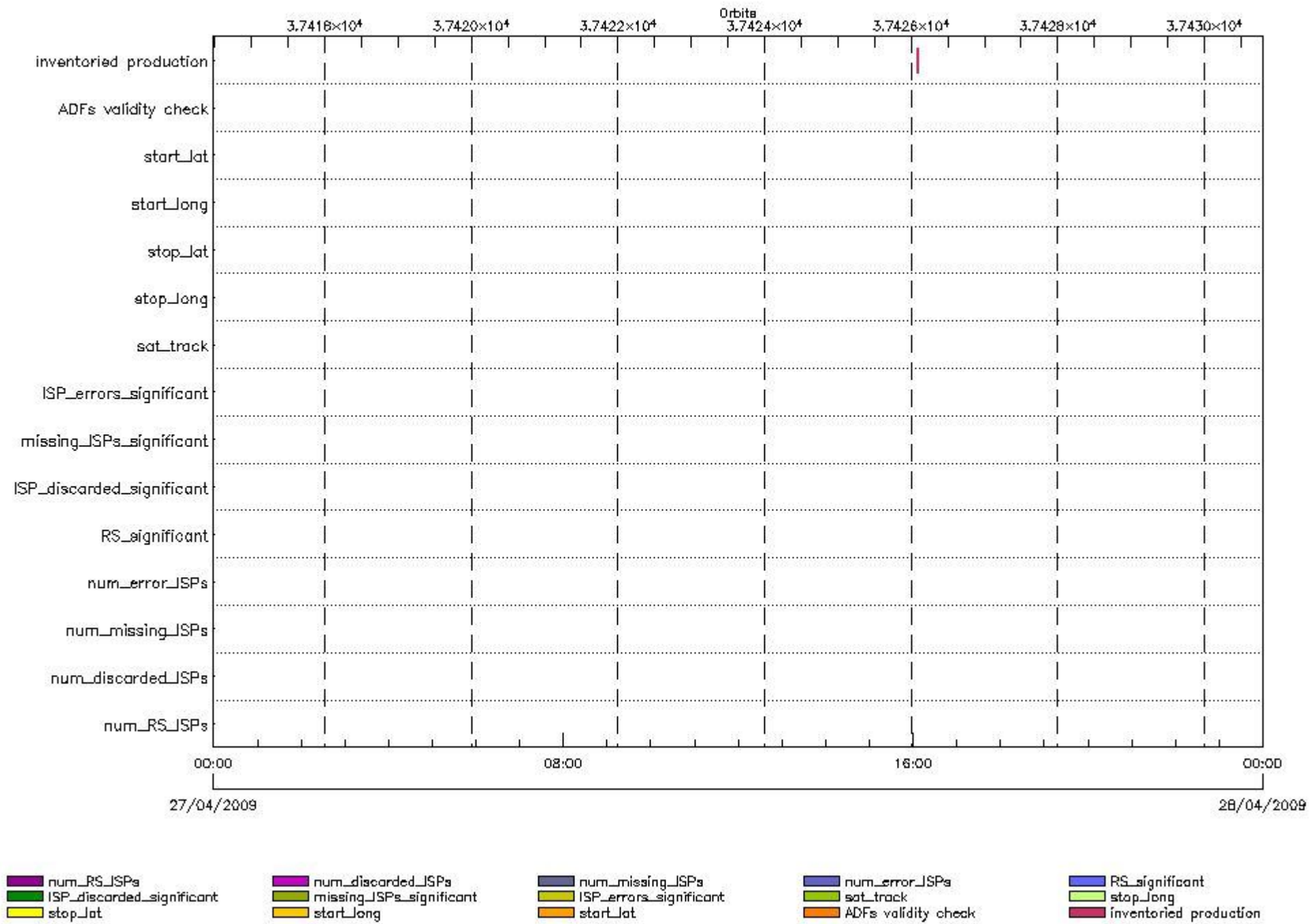
Gauge Segment (Start-Stop)
RA2_WWV_2P products with product err set

Gauge	Segment (Start-Stop)
Warning: Product Error flag set. Filename: RA2_WWV_2PNPDE20090426_225750_000062032078_00287_37415_1079.N1;	26-APR-2009 22:57:50.771 27-APR-2009 00:41:13.467
Warning: Product Error flag set. Filename: RA2_WWV_2PNPDE20090427_004004_000057362078_00288_37416_1299.N1;	27-APR-2009 00:40:04.455 27-APR-2009 02:15:40.385
Warning: Product Error flag set. Filename: RA2_WWV_2PNPDE20090427_021422_000046932078_00289_37417_1461.N1;	27-APR-2009 02:14:22.461 27-APR-2009 03:32:35.687
Warning: Product Error flag set. Filename: RA2_WWV_2PNPDE20090427_033200_000061182078_00290_37418_1793.N1;	27-APR-2009 03:32:00.095 27-APR-2009 05:13:58.127
Warning: Product Error flag set. Filename: RA2_WWV_2PNPDE20090427_051322_000060982078_00291_37419_2335.N1;	27-APR-2009 05:13:22.535 27-APR-2009 06:55:00.515
Warning: Product Error flag set. Filename: RA2_WWV_2PNPDK20090427_065424_000040732078_00292_37420_7488.N1;	27-APR-2009 06:54:24.923 27-APR-2009 08:02:17.651
Warning: Product Error flag set. Filename: RA2_WWV_2PNPDK20090427_080140_000061552078_00293_37421_7675.N1;	27-APR-2009 08:01:40.944 27-APR-2009 09:44:15.739
Warning: Product Error flag set. Filename: RA2_WWV_2PNPDK20090427_094330_000059602078_00294_37422_7793.N1;	27-APR-2009 09:43:30.120 27-APR-2009 11:22:49.965
Warning: Product Error flag set. Filename: RA2_WWV_2PNPDK20090427_112205_000059952078_00295_37423_7941.N1;	27-APR-2009 11:22:05.460 27-APR-2009 13:02:00.953
Warning: Product Error flag set. Filename: RA2_WWV_2PNPDK20090427_130125_000060072078_00296_37424_8054.N1;	27-APR-2009 13:01:25.360 27-APR-2009 14:41:31.992
Warning: Product Error flag set. Filename: RA2_WWV_2PNPDK20090427_144044_000050432078_00297_37425_8176.N1;	27-APR-2009 14:40:44.146 27-APR-2009 16:04:47.168
Warning: Product Error flag set. Filename: RA2_WWV_2PNPDK20090427_160834_000003922078_00298_37426_8199.N1;	27-APR-2009 16:08:34.897 27-APR-2009 16:15:06.970
Warning: Product Error flag set. Filename: RA2_WWV_2PNPDK20090427_161401_000060002078_00298_37426_8317.N1;	27-APR-2009 16:14:01.300 27-APR-2009 17:54:01.248
Warning: Product Error flag set. Filename: RA2_WWV_2PNPDK20090427_175253_000061102078_00299_37427_8426.N1;	27-APR-2009 17:52:53.350 27-APR-2009 19:34:43.584
Warning: Product Error flag set. Filename: RA2_WWV_2PNPDE20090427_193335_000042182078_00300_37428_2877.N1;	27-APR-2009 19:33:35.686 27-APR-2009 20:43:53.234
Warning: Product Error flag set. Filename: RA2_WWV_2PNPDE20090427_204248_000063332078_00300_37428_3022.N1;	27-APR-2009 20:42:48.678 27-APR-2009 22:28:21.712
Warning: Product Error flag set. Filename: RA2_WWV_2PNPDE20090427_222712_000060702078_00301_37429_3173.N1;	27-APR-2009 22:27:12.700 28-APR-2009 00:08:22.830

SPH checks

RA2_CAL_0P SPH checks

SPH fields with errors



RA2_CAL_0P products using a wrong ADF (sensing not included in validity)

Gauge Segment (Start-Stop) Explicit Reference

RA2_CAL_0P products with start_lat out of range

Gauge Value Segment (Start-Stop) Explicit Reference

RA2_CAL_0P products with start_long out of range

Gauge Value Segment (Start-Stop) Explicit Reference

RA2_CAL_0P products with stop_lat out of range

Gauge Value Segment (Start-Stop) Explicit Reference

RA2_CAL_0P products with stop_long out of range

Gauge Value Segment (Start-Stop) Explicit Reference

RA2_CAL_0P products with sat_track out of range

Gauge Value Segment (Start-Stop) Explicit Reference

Percentage of RA2_CAL_0P products with ISP_errors_significant set to 1

Gauge Value Segment (Start-Stop)

RA2_CAL_0P products with num_error_ISPs out of range

Gauge Value Segment (Start-Stop) Explicit Reference

Statistics for RA2_CAL_0P products with num_error_ISPs out of range

Gauge Statistics Segment (Start-Stop)

Percentage of RA2_CAL_0P products with missing_ISPs_significant set to 1

Gauge Value Segment (Start-Stop)

RA2_CAL_0P products with num_missing_ISPs out of range

Gauge Value Segment (Start-Stop) Explicit Reference

Statistics for RA2_CAL_0P products with num_missing_ISPs out of range

Gauge Statistics Segment (Start-Stop)

Percentage of RA2_CAL_0P products with ISP_discarded_significant set to 1

Gauge Value Segment (Start-Stop)

RA2_CAL_0P products with num_discarded_ISPs out of range

Gauge Value Segment (Start-Stop) Explicit Reference

Statistics for RA2_CAL_0P products with num_discarded_ISPs out of range

Gauge Statistics Segment (Start-Stop)

Percentage of RA2_CAL_0P products with RS_significant set to 1

Gauge Value Segment (Start-Stop)

RA2_CAL_0P products with num_RS_ISPs out of range

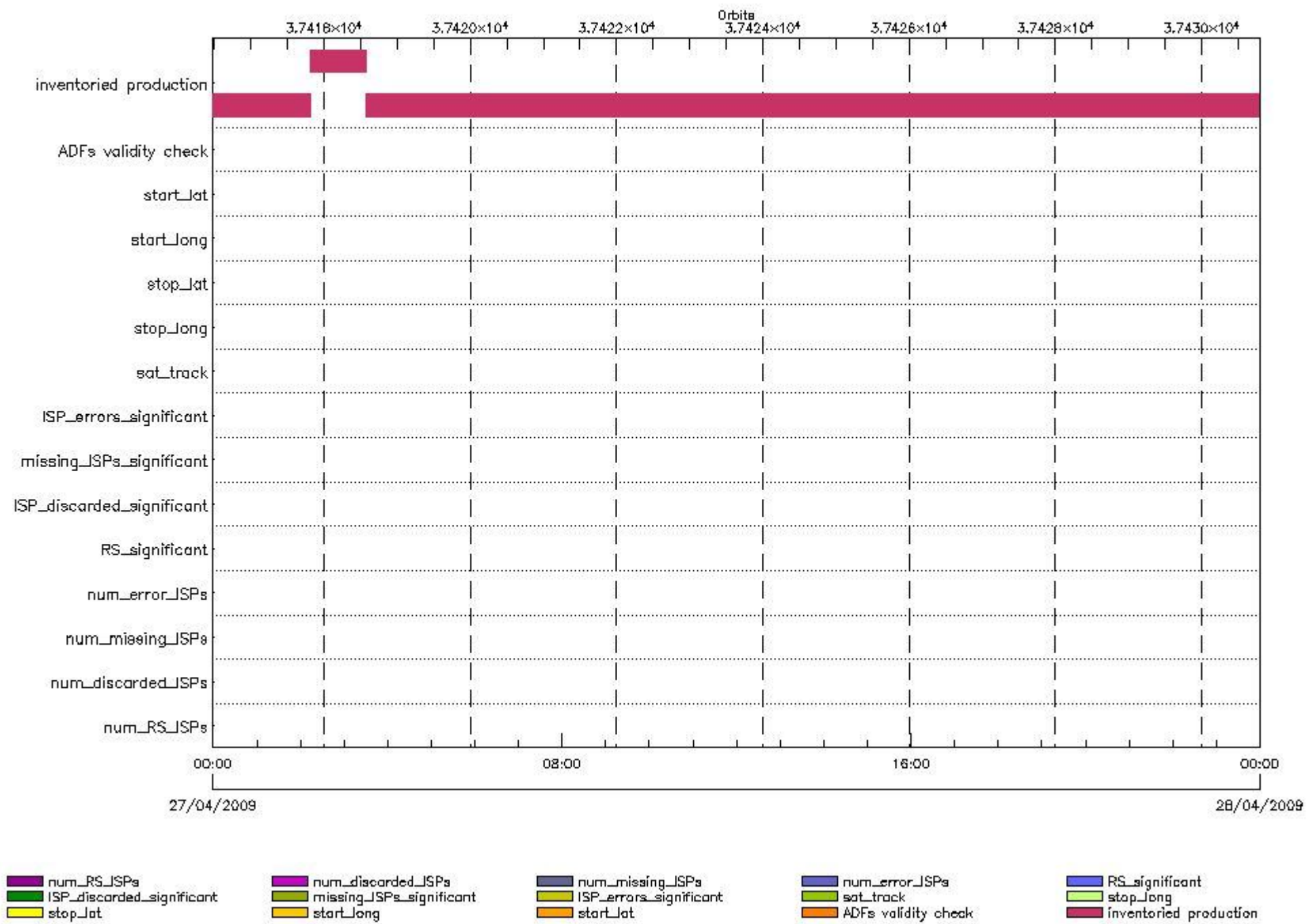
Gauge Value Segment (Start-Stop) Explicit Reference

Statistics for RA2_CAL_0P products with num_RS_ISPs out of range

Gauge Statistics Segment (Start-Stop)

DOR_DOP_0P SPH checks

SPH fields with errors



DOR_DOP_0P products using a wrong ADF (sensing not included in validity)

Gauge Segment (Start-Stop) Explicit Reference

DOR_DOP_0P products with start_lat out of range

Gauge Value Segment (Start-Stop) Explicit Reference

DOR_DOP_0P products with start_long out of range

Gauge Value Segment (Start-Stop) Explicit Reference

DOR_DOP_0P products with stop_lat out of range

Gauge Value Segment (Start-Stop) Explicit Reference

DOR_DOP_0P products with stop_long out of range

Gauge Value Segment (Start-Stop) Explicit Reference

DOR_DOP_0P products with sat_track out of range

Gauge Value Segment (Start-Stop) Explicit Reference

Percentage of DOR_DOP_0P products with ISP_errors_significant set to 1

Gauge Value Segment (Start-Stop)

DOR_DOP_0P products with num_error_ISPs out of range

Gauge Value Segment (Start-Stop) Explicit Reference

Statistics for DOR_DOP_0P products with num_error_ISPs out of range

Gauge Statistics Segment (Start-Stop)

Percentage of DOR_DOP_0P products with missing_ISPs_significant set to 1

Gauge Value Segment (Start-Stop)

DOR_DOP_0P products with num_missing_ISPs out of range

Gauge Value Segment (Start-Stop) Explicit Reference

Statistics for DOR_DOP_0P products with num_missing_ISPs out of range

Gauge Statistics Segment (Start-Stop)

Percentage of DOR_DOP_0P products with ISP_discarded_significant set to 1

Gauge Value Segment (Start-Stop)

DOR_DOP_0P products with num_discarded_ISPs out of range

Gauge	Value	Segment (Start-Stop)	Explicit Reference
-------	-------	----------------------	--------------------

Statistics for DOR_DOP_0P products with num_discarded_ISPs out of range

Gauge	Statistics	Segment (Start-Stop)
-------	------------	----------------------

Percentage of DOR_DOP_0P products with RS_significant set to 1

Gauge	Value	Segment (Start-Stop)
-------	-------	----------------------

DOR_DOP_0P products with num_RS_ISPs out of range

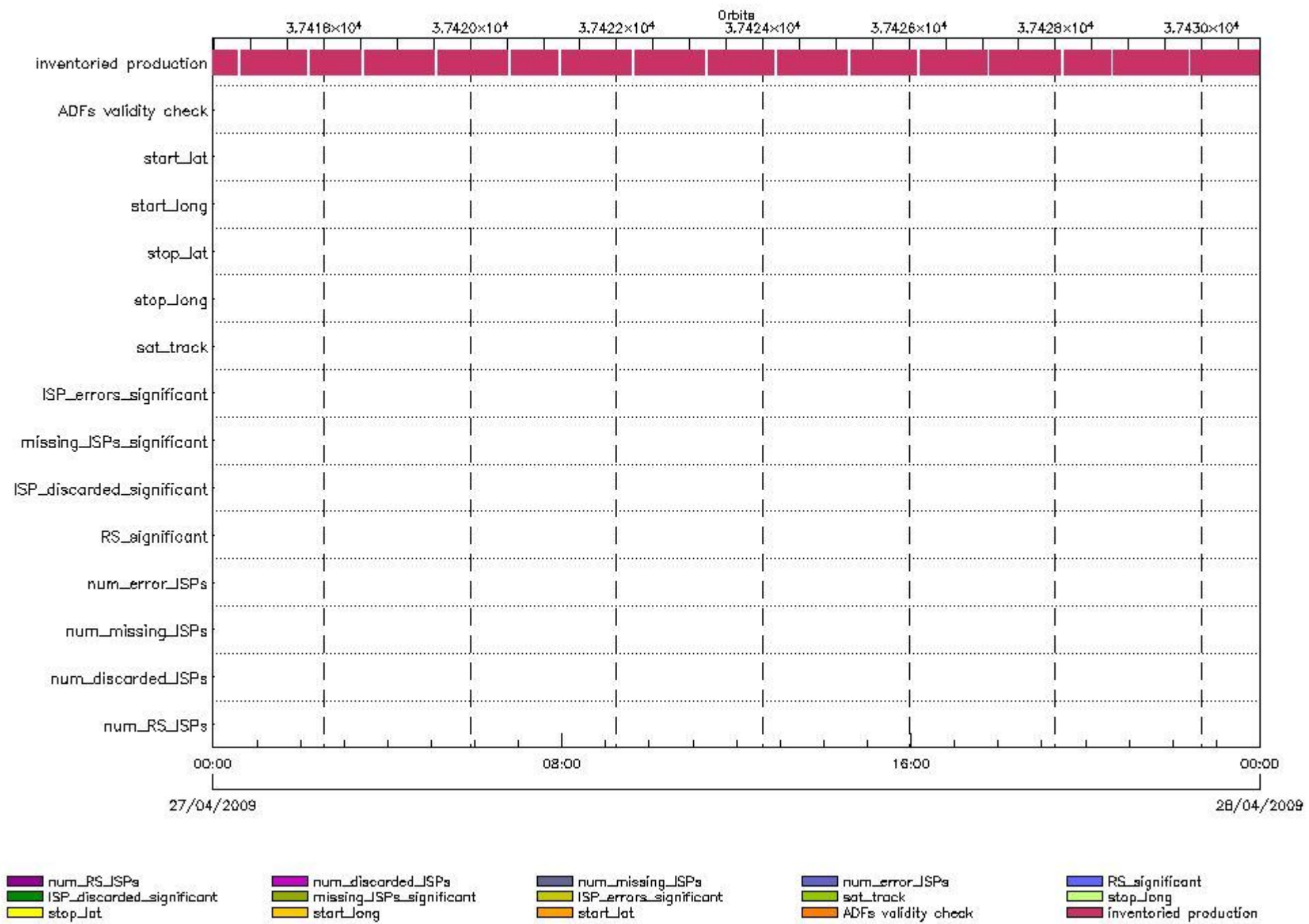
Gauge	Value	Segment (Start-Stop)	Explicit Reference
-------	-------	----------------------	--------------------

Statistics for DOR_DOP_0P products with num_RS_ISPs out of range

Gauge	Statistics	Segment (Start-Stop)
-------	------------	----------------------

DOR_NAV_0P SPH checks

SPH fields with errors



DOR_NAV_0P products using a wrong ADF (sensing not included in validity)

Gauge Segment (Start-Stop) Explicit Reference

DOR_NAV_0P products with start_lat out of range

Gauge Value Segment (Start-Stop) Explicit Reference

DOR_NAV_0P products with start_long out of range

Gauge Value Segment (Start-Stop) Explicit Reference

DOR_NAV_0P products with stop_lat out of range

Gauge Value Segment (Start-Stop) Explicit Reference

DOR_NAV_0P products with stop_long out of range

Gauge Value Segment (Start-Stop) Explicit Reference

DOR_NAV_0P products with sat_track out of range

Gauge Value Segment (Start-Stop) Explicit Reference

Percentage of DOR_NAV_0P products with ISP_errors_significant set to 1

Gauge Value Segment (Start-Stop)

DOR_NAV_0P products with num_error_ISPs out of range

Gauge Value Segment (Start-Stop) Explicit Reference

Statistics for DOR_NAV_0P products with num_error_ISPs out of range

Gauge Statistics Segment (Start-Stop)

Percentage of DOR_NAV_0P products with missing_ISPs_significant set to 1

Gauge Value Segment (Start-Stop)

DOR_NAV_0P products with num_missing_ISPs out of range

Gauge Value Segment (Start-Stop) Explicit Reference

Statistics for DOR_NAV_0P products with num_missing_ISPs out of range

Gauge Statistics Segment (Start-Stop)

Percentage of DOR_NAV_0P products with ISP_discarded_significant set to 1

Gauge Value Segment (Start-Stop)

DOR_NAV_0P products with num_discarded_ISPs out of range

Gauge	Value	Segment (Start-Stop)	Explicit Reference
-------	-------	----------------------	--------------------

Statistics for DOR_NAV_0P products with num_discarded_ISPs out of range

Gauge	Statistics	Segment (Start-Stop)
-------	------------	----------------------

Percentage of DOR_NAV_0P products with RS_significant set to 1

Gauge	Value	Segment (Start-Stop)
-------	-------	----------------------

DOR_NAV_0P products with num_RS_ISPs out of range

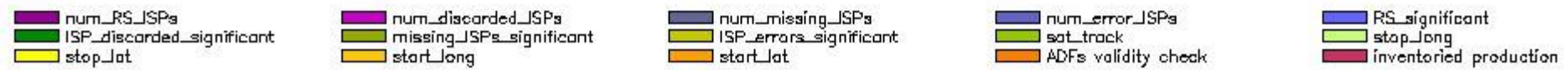
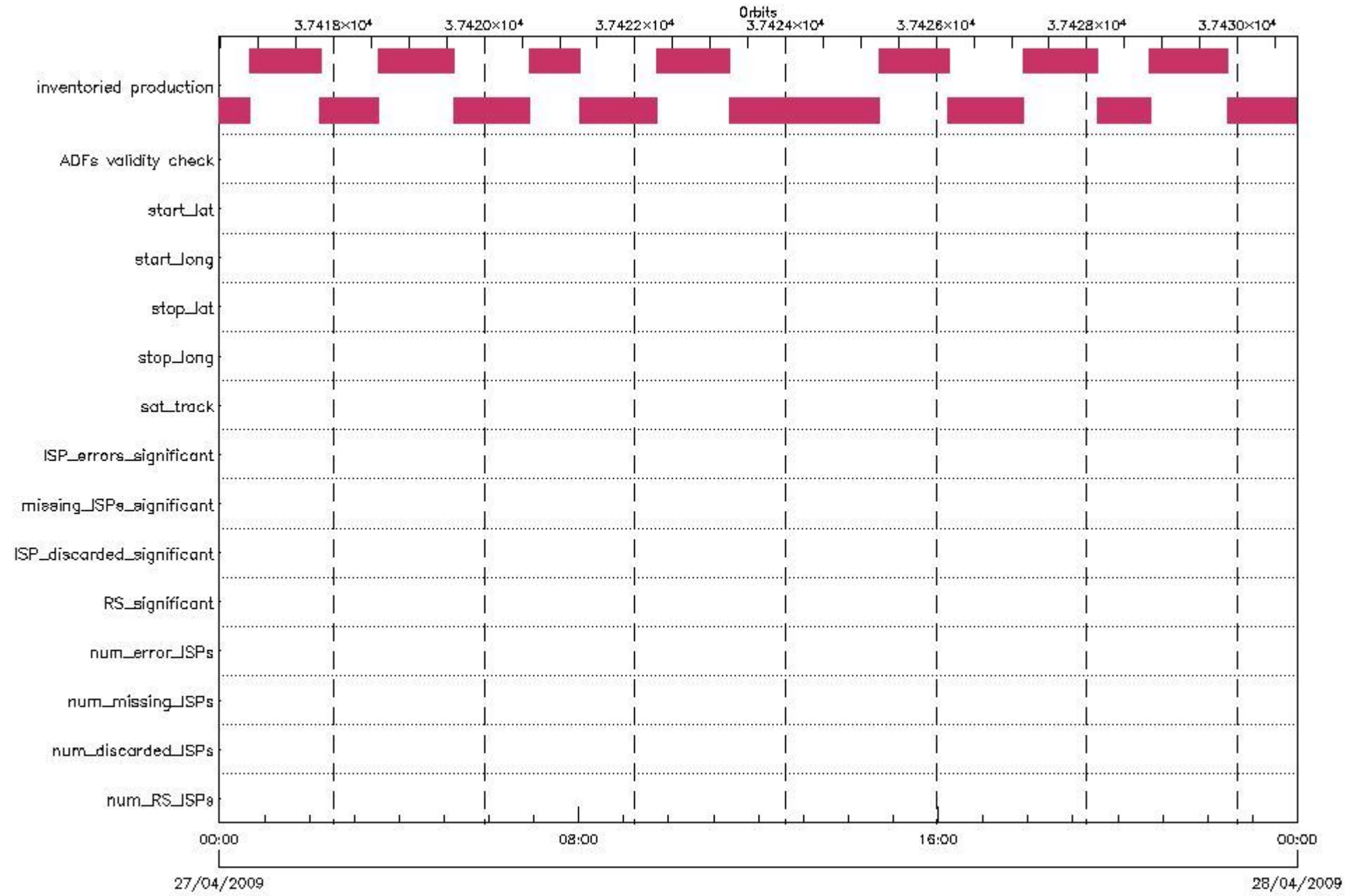
Gauge	Value	Segment (Start-Stop)	Explicit Reference
-------	-------	----------------------	--------------------

Statistics for DOR_NAV_0P products with num_RS_ISPs out of range

Gauge	Statistics	Segment (Start-Stop)
-------	------------	----------------------

MWR_NL__0P SPH checks

SPH fields with errors



MWR_NL__0P products using a wrong ADF (sensing not included in validity)

Gauge Segment (Start-Stop) Explicit Reference

MWR_NL__0P products with start_lat out of range

Gauge Value Segment (Start-Stop) Explicit Reference

MWR_NL__0P products with start_long out of range

Gauge Value Segment (Start-Stop) Explicit Reference

MWR_NL__0P products with stop_lat out of range

Gauge Value Segment (Start-Stop) Explicit Reference

MWR_NL__0P products with stop_long out of range

Gauge Value Segment (Start-Stop) Explicit Reference

MWR_NL__0P products with sat_track out of range

Gauge Value Segment (Start-Stop) Explicit Reference

Percentage of MWR_NL__0P products with ISP_errors_significant set to 1

Gauge	Value	Segment (Start-Stop)
SPH.ISP_ERRORS_SIGNIFICANT_PERCENT.INFO PCF_MWR_NL__0P	0	27-APR-2009 00:00:00.000 28-APR-2009 00:00:00.000

MWR_NL__0P products with num_error_ISPs out of range

Gauge Value Segment (Start-Stop) Explicit Reference

Statistics for MWR_NL__0P products with num_error_ISPs out of range

Gauge Statistics Segment (Start-Stop)

Percentage of MWR_NL__0P products with missing_ISPs_significant set to 1

Gauge	Value	Segment (Start-Stop)
SPH.MISSING_ISPS_SIGNIFICANT_PERCENT.INFO PCF_MWR_NL__0P	0	27-APR-2009 00:00:00.000 28-APR-2009 00:00:00.000

MWR_NL__0P products with num_missing_ISPs out of range

Gauge Value Segment (Start-Stop) Explicit Reference

Statistics for MWR_NL__0P products with num_missing_ISPs out of range

Gauge Statistics Segment (Start-Stop)

Percentage of MWR_NL__0P products with ISP_discarded_significant set to 1

Gauge	Value	Segment (Start-Stop)
SPH.ISP_DISCARDED_SIGNIFICANT_PERCENT.INFO	0	27-APR-2009 00:00:00.000
PCF_MWR_NL__0P		28-APR-2009 00:00:00.000

MWR_NL__0P products with num_discarded_ISPs out of range

Gauge	Value	Segment (Start-Stop)	Explicit Reference

Statistics for MWR_NL__0P products with num_discarded_ISPs out of range

Gauge	Statistics	Segment (Start-Stop)

Percentage of MWR_NL__0P products with RS_significant set to 1

Gauge	Value	Segment (Start-Stop)
SPH.RS_SIGNIFICANT_PERCENT.INFO	0	27-APR-2009 00:00:00.000
PCF_MWR_NL__0P		28-APR-2009 00:00:00.000

MWR_NL__0P products with num_RS_ISPs out of range

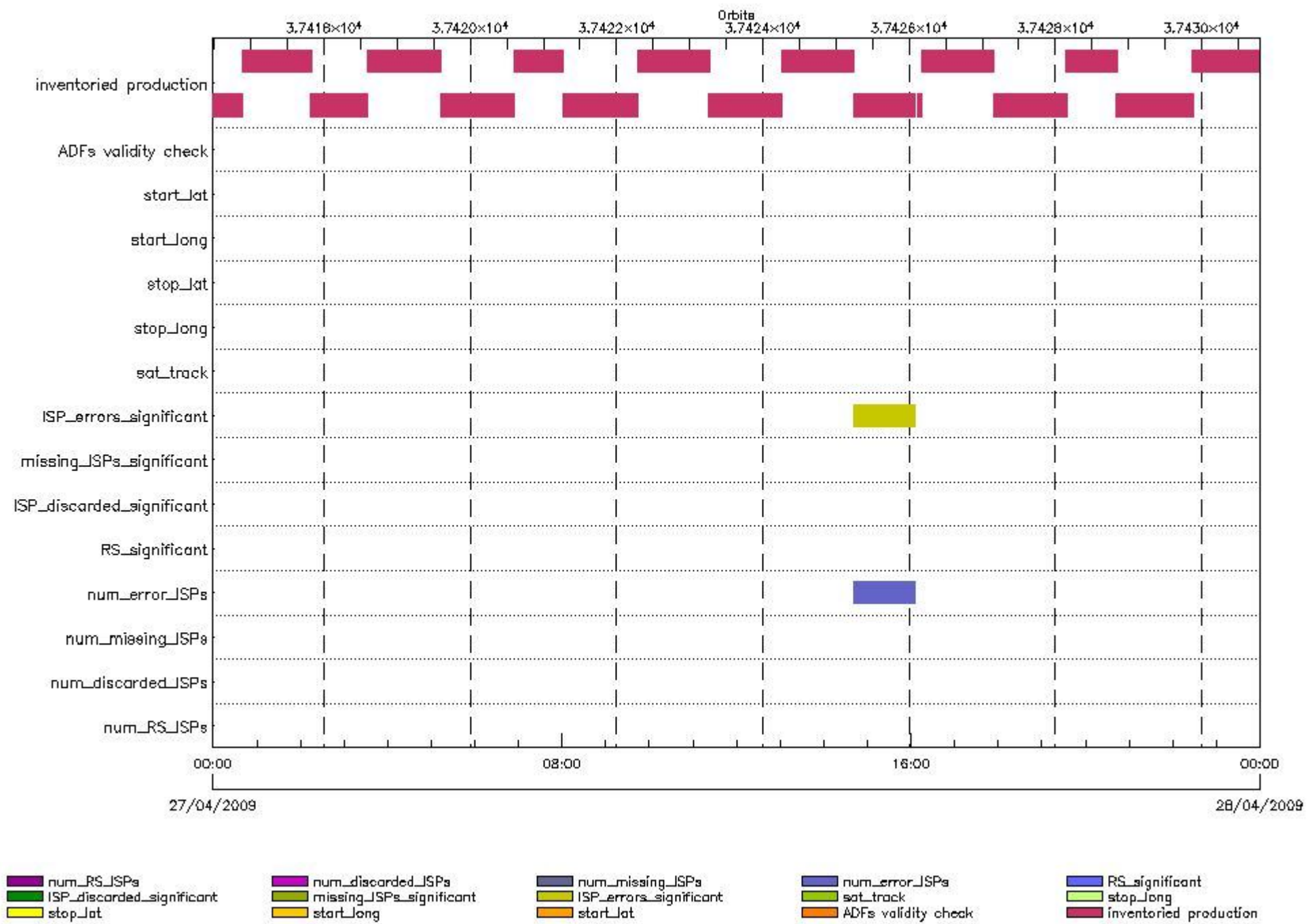
Gauge	Value	Segment (Start-Stop)	Explicit Reference

Statistics for MWR_NL__0P products with num_RS_ISPs out of range

Gauge	Statistics	Segment (Start-Stop)

RA2_ME__0P SPH checks

SPH fields with errors



RA2_ME__0P products using a wrong ADF (sensing not included in validity)

Gauge Segment (Start-Stop) Explicit Reference

RA2_ME__0P products with start_lat out of range

Gauge Value Segment (Start-Stop) Explicit Reference

RA2_ME__0P products with start_long out of range

Gauge Value Segment (Start-Stop) Explicit Reference

RA2_ME__0P products with stop_lat out of range

Gauge	Value	Segment (Start-Stop)	Explicit Reference
-------	-------	----------------------	--------------------

RA2_ME__0P products with stop_long out of range

Gauge	Value	Segment (Start-Stop)	Explicit Reference
-------	-------	----------------------	--------------------

RA2_ME__0P products with sat_track out of range

Gauge	Value	Segment (Start-Stop)	Explicit Reference
-------	-------	----------------------	--------------------

Percentage of RA2_ME__0P products with ISP_errors_significant set to 1

Gauge	Value	Segment (Start-Stop)
-------	-------	----------------------

RA2_ME__0P products with num_error_ISPs out of range

Gauge	Value	Segment (Start-Stop)	Explicit Reference
SPH.NUM_ERROR_ISPS.WARNING PCF_RA2_ME__0P	1	27-APR-2009 14:40:44.121 27-APR-2009 16:04:46.085	Product: RA2_ME__0PNPDK20090427_144044_000050422078_00297_37425_2426.N1

Statistics for RA2_ME__0P products with num_error_ISPs out of range

Gauge	Statistics	Segment (Start-Stop)
SPH.NUM_ERRORS_ISPS.STA PCF_RA2_ME__0P	M=1 d=0 >=1 <=1 %=5.83560641	27-APR-2009 00:00:00.000 28-APR-2009 00:00:00.000

Percentage of RA2_ME__0P products with missing_ISPs_significant set to 1

Gauge	Value	Segment (Start-Stop)
-------	-------	----------------------

RA2_ME__0P products with num_missing_ISPs out of range

Gauge	Value	Segment (Start-Stop)	Explicit Reference
-------	-------	----------------------	--------------------

Statistics for RA2_ME__0P products with num_missing_ISPs out of range

Gauge	Statistics	Segment (Start-Stop)
-------	------------	----------------------

SPH.NUM_MISSING_ISPS.STA PCF_RA2_ME__0P	M=1 d=0 >=1 <=1 %=6.56537955	28-APR-2009 00:00:00.000 29-APR-2009 00:00:00.000
--	--	--

Percentage of RA2_ME__0P products with ISP_discarded_significant set to 1

Gauge Value Segment (Start-Stop)

RA2_ME__0P products with num_discarded_ISPs out of range

Gauge Value Segment (Start-Stop) Explicit Reference

Statistics for RA2_ME__0P products with num_discarded_ISPs out of range

Gauge Statistics Segment (Start-Stop)

Percentage of RA2_ME__0P products with RS_significant set to 1

Gauge Value Segment (Start-Stop)

RA2_ME__0P products with num_RS_ISPs out of range

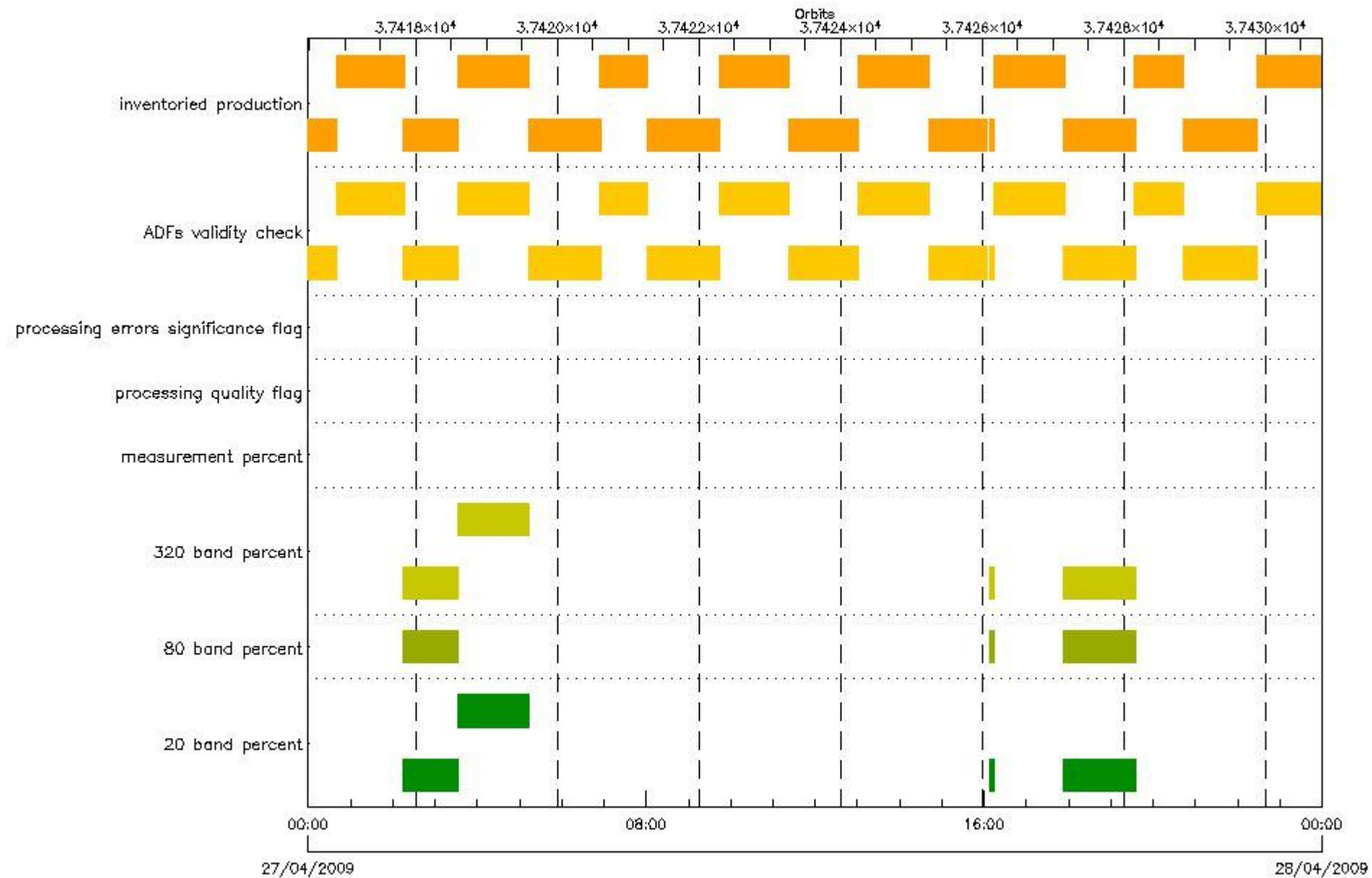
Gauge Value Segment (Start-Stop) Explicit Reference

Statistics for RA2_ME__0P products with num_RS_ISPs out of range

Gauge Statistics Segment (Start-Stop)

RA2_MW__1P SPH checks

SPH fields with errors



RA2_MW_1P products using a wrong ADF (sensing not included in validity)

Gauge	Segment (Start-Stop)	Explicit Reference
Product: RA2_MW_1PNPDE20090426_225750_000062032078_00287_37415_1077.N1 DS NAME: REAL.ORBIT_STATE_VECTOR_FILE	26-APR-2009 22:57:50.771 27-APR-2009 00:41:13.467	ADF: DOR_NAV_0PNPDE20090426_225720_000057382078_00287_37415_7832.N1
Product: RA2_MW_1PNPDE20090427_004004_000057362078_00288_37416_1297.N1 DS NAME: REAL.ORBIT_STATE_VECTOR_FILE	27-APR-2009 00:40:04.455 27-APR-2009 02:15:40.385	ADF: DOR_NAV_0PNPDE20090427_003817_000054192078_00288_37416_7833.N1
Product: RA2_MW_1PNPDE20090427_021422_000046932078_00289_37417_1459.N1 DS NAME: REAL.ORBIT_STATE_VECTOR_FILE	27-APR-2009 02:14:22.461 27-APR-2009 03:32:35.687	ADF: DOR_NAV_0PNPDE20090427_021356_000041442078_00289_37417_7834.N1
Product: RA2_MW_1PNPDE20090427_033200_000061182078_00290_37418_1791.N1 DS NAME: REAL.ORBIT_STATE_VECTOR_FILE	27-APR-2009 03:32:00.095 27-APR-2009 05:13:58.127	ADF: DOR_NAV_0PNPDE20090427_032819_000057382078_00290_37418_7835.N1
Product: RA2_MW_1PNPDE20090427_051322_000060982078_00291_37419_2333.N1 DS NAME: REAL.ORBIT_STATE_VECTOR_FILE	27-APR-2009 05:13:22.535 27-APR-2009 06:55:00.515	ADF: DOR_NAV_0PNPDE20090427_050916_000057382078_00291_37419_7836.N1

Product: RA2_MW__1PNPDK20090427_065424_000040732078_00292_37420_7486.N1 DS NAME: REAL.ORBIT_STATE_VECTOR_FILE	27-APR-2009 06:54:24.923 27-APR-2009 08:02:17.651	ADF: DOR_NAV_0PNPDK20090427_065013_000038252078_00292_37
Product: RA2_MW__1PNPDK20090427_080140_000061552078_00293_37421_7673.N1 DS NAME: REAL.ORBIT_STATE_VECTOR_FILE	27-APR-2009 08:01:40.944 27-APR-2009 09:44:15.739	ADF: DOR_NAV_0PNPDK20090427_075917_000057382078_00293_37421_9880.N1
Product: RA2_MW__1PNPDK20090427_094330_000059602078_00294_37422_7791.N1 DS NAME: REAL.ORBIT_STATE_VECTOR_FILE	27-APR-2009 09:43:30.120 27-APR-2009 11:22:49.965	ADF: DOR_NAV_0PNPDK20090427_094014_000057382078_00294_37422_9881.N1
Product: RA2_MW__1PNPDK20090427_112205_000059952078_00295_37423_7939.N1 DS NAME: REAL.ORBIT_STATE_VECTOR_FILE	27-APR-2009 11:22:05.460 27-APR-2009 13:02:00.953	ADF: DOR_NAV_0PNPDK20090427_112111_000054192078_00295_37423_9882.N1
Product: RA2_MW__1PNPDK20090427_130125_000060072078_00296_37424_8052.N1 DS NAME: REAL.ORBIT_STATE_VECTOR_FILE	27-APR-2009 13:01:25.360 27-APR-2009 14:41:31.992	ADF: DOR_NAV_0PNPDK20090427_125649_000057382078_00296_37424_9883.N1
Product: RA2_MW__1PNPDK20090427_144044_000050432078_00297_37425_8174.N1 DS NAME: REAL.ORBIT_STATE_VECTOR_FILE	27-APR-2009 14:40:44.146 27-APR-2009 16:04:47.168	ADF: DOR_NAV_0PNPDK20090427_143746_000054192078_00297_37425_9884.N1
Product: RA2_MW__1PNPDK20090427_160834_000003922078_00298_37426_8197.N1 DS NAME: REAL.ORBIT_STATE_VECTOR_FILE	27-APR-2009 16:08:34.897 27-APR-2009 16:15:06.970	ADF: DOR_NAV_0PNPDK20090427_143746_000054192078_00297_37425_9884.N1
Product: RA2_MW__1PNPDK20090427_161401_000060002078_00298_37426_8315.N1 DS NAME: REAL.ORBIT_STATE_VECTOR_FILE	27-APR-2009 16:14:01.300 27-APR-2009 17:54:01.248	ADF: DOR_NAV_0PNPDK20090427_161325_000054192078_00298_37426_9885.N1
Product: RA2_MW__1PNPDK20090427_175253_000061102078_00299_37427_8424.N1 DS NAME: REAL.ORBIT_STATE_VECTOR_FILE	27-APR-2009 17:52:53.350 27-APR-2009 19:34:43.584	ADF: DOR_NAV_0PNPDK20090427_174903_000057382078_00299_37427_9886.N1
Product: RA2_MW__1PNPDE20090427_193335_000042182078_00300_37428_2875.N1 DS NAME: REAL.ORBIT_STATE_VECTOR_FILE	27-APR-2009 19:33:35.686 27-APR-2009 20:43:53.234	ADF: DOR_NAV_0PNPDE20090427_193000_000038262078_00300_37428_7837.N1
Product: RA2_MW__1PNPDE20090427_204248_000063332078_00300_37428_3020.N1 DS NAME: REAL.ORBIT_STATE_VECTOR_FILE	27-APR-2009 20:42:48.678 27-APR-2009 22:28:21.712	ADF: DOR_NAV_0PNPDE20090427_203904_000060572078_00300_37428_7838.N1
Product: RA2_MW__1PNPDE20090427_222712_000060702078_00301_37429_3171.N1 DS NAME: REAL.ORBIT_STATE_VECTOR_FILE	27-APR-2009 22:27:12.700 28-APR-2009 00:08:22.830	ADF: DOR_NAV_0PNPDE20090427_222520_000057382078_00301_37429_7839.N1

RA2_MW__1P products with processing errors significance flag set

RA2_MW__1P products with percentage DSRs free of processing errors below threshold

Gauge Value Segment (Start-Stop)

RA2_MW__1P products with percentage of valid measurements below threshold

Gauge Value Segment (Start-Stop)

RA2_MW__1P products with percentage of 320 MHz band processed below threshold

Gauge	Value	Segment (Start-Stop)
SPH.RA2_320_BAND_PERCENT.WARNING PCF_RA2_MW__1P	8766	27-APR-2009 02:14:22.461 27-APR-2009 03:32:35.687
SPH.RA2_320_BAND_PERCENT.WARNING PCF_RA2_MW__1P	8969	27-APR-2009 03:32:00.095 27-APR-2009 05:13:58.127
SPH.RA2_320_BAND_PERCENT.WARNING PCF_RA2_MW__1P	8328	27-APR-2009 16:08:34.897 27-APR-2009 16:15:06.970
SPH.RA2_320_BAND_PERCENT.WARNING PCF_RA2_MW__1P	8948	27-APR-2009 17:52:53.350 27-APR-2009 19:34:43.584

RA2_MW__1P products with percentage of 80 MHz band processed above threshold

Gauge Value Segment (Start-Stop)

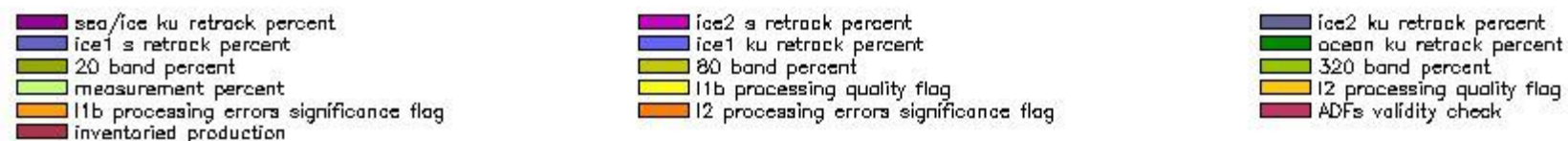
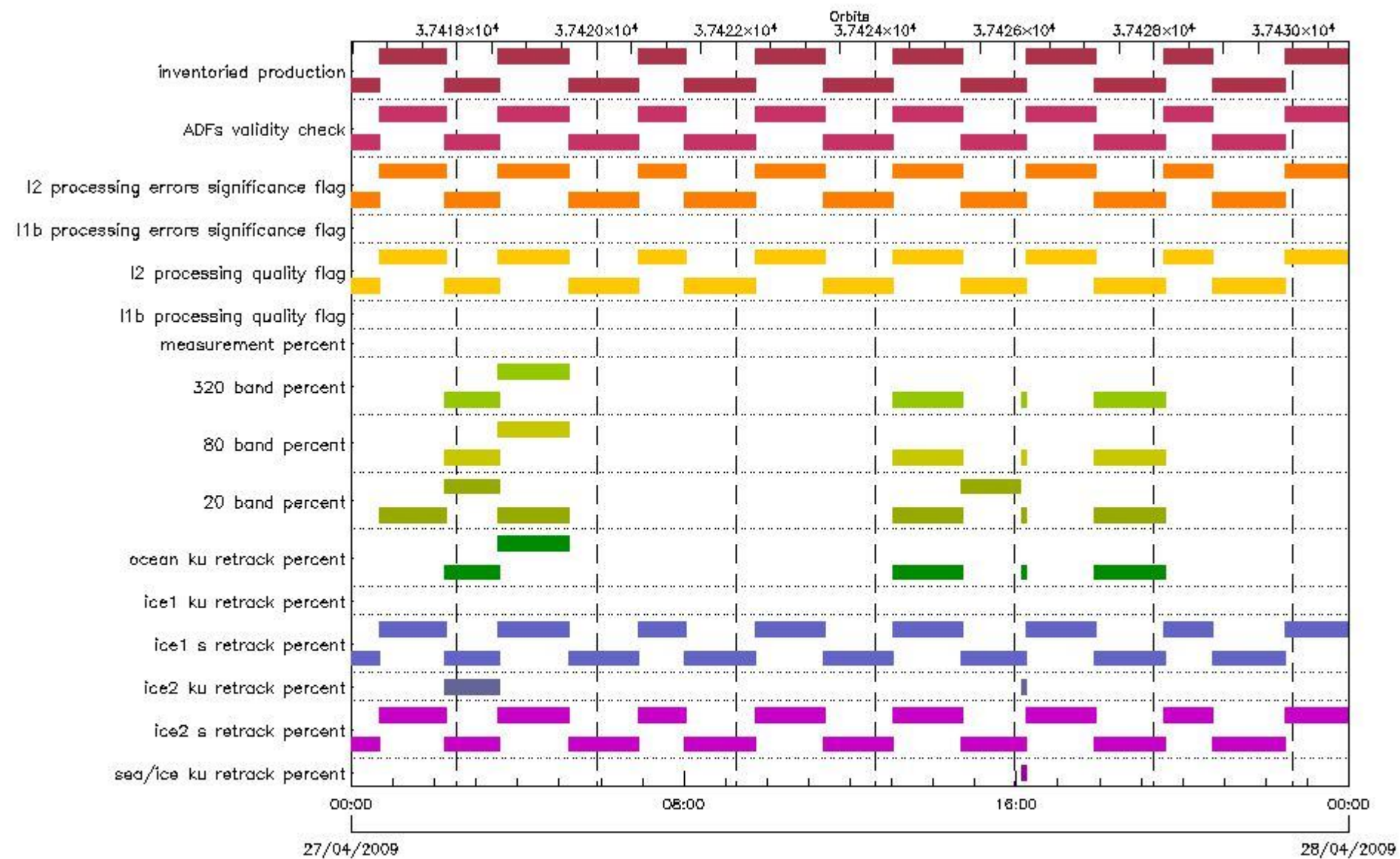
SPH.RA2_80_BAND_PERCENT.WARNING PCF_RA2_MW__1P	807	27-APR-2009 02:14:22.461 27-APR-2009 03:32:35.687
SPH.RA2_80_BAND_PERCENT.WARNING PCF_RA2_MW__1P	853	27-APR-2009 16:08:34.897 27-APR-2009 16:15:06.970
SPH.RA2_80_BAND_PERCENT.WARNING PCF_RA2_MW__1P	705	27-APR-2009 17:52:53.350 27-APR-2009 19:34:43.584

RA2_MW__1P products with percentage of 20 MHz band processed above threshold

Gauge	Value	Segment (Start-Stop)
SPH.RA2_20_BAND_PERCENT.WARNING PCF_RA2_MW__1P	427	27-APR-2009 02:14:22.461 27-APR-2009 03:32:35.687
SPH.RA2_20_BAND_PERCENT.WARNING PCF_RA2_MW__1P	354	27-APR-2009 03:32:00.095 27-APR-2009 05:13:58.127
SPH.RA2_20_BAND_PERCENT.WARNING PCF_RA2_MW__1P	819	27-APR-2009 16:08:34.897 27-APR-2009 16:15:06.970
SPH.RA2_20_BAND_PERCENT.WARNING PCF_RA2_MW__1P	347	27-APR-2009 17:52:53.350 27-APR-2009 19:34:43.584

RA2_FGD_2P SPH checks

SPH fields with errors



RA2_FGD_2P products using a wrong ADF (sensing not included in validity)

Gauge	Segment (Start-Stop)	Explicit Reference
Product: RA2_FGD_2PNPDE20090426_225750_000062032078_00287_37415_1078.N1 DS NAME: REAL.ORBIT_STATE_VECTOR_FILE	26-APR-2009 22:57:50.771 27-APR-2009 00:41:13.467	ADF: DOR_NAV_0PNPDE20090426_225720_000057382078_00287_37415_7832.N1
Product: RA2_FGD_2PNPDE20090427_004004_000057362078_00288_37416_1298.N1 DS NAME: REAL.ORBIT_STATE_VECTOR_FILE	27-APR-2009 00:40:04.455 27-APR-2009 02:15:40.385	ADF: DOR_NAV_0PNPDE20090427_003817_000054192078_00288_37416_7833.N1
Product: RA2_FGD_2PNPDE20090427_021422_000046932078_00289_37417_1460.N1 DS NAME: REAL.ORBIT_STATE_VECTOR_FILE	27-APR-2009 02:14:22.461 27-APR-2009 03:32:35.687	ADF: DOR_NAV_0PNPDE20090427_021356_000041442078_00289_37417_7834.N1
Product: RA2_FGD_2PNPDE20090427_033200_000061182078_00290_37418_1792.N1 DS NAME: REAL.ORBIT_STATE_VECTOR_FILE	27-APR-2009 03:32:00.095 27-APR-2009 05:13:58.127	ADF: DOR_NAV_0PNPDE20090427_032819_000057382078_00290_37418_7835.N1
Product: RA2_FGD_2PNPDE20090427_051322_000060982078_00291_37419_2334.N1 DS NAME: REAL.ORBIT_STATE_VECTOR_FILE	27-APR-2009 05:13:22.535 27-APR-2009 06:55:00.515	ADF: DOR_NAV_0PNPDE20090427_050916_000057382078_00291_37419_7836.N1

Product: RA2_FGD_2PNPDK20090427_065424_000040732078_00292_37420_7487.N1 DS NAME: REAL.ORBIT_STATE_VECTOR_FILE	27-APR-2009 06:54:24.923 27-APR-2009 08:02:17.651	ADF: DOR_NAV_0PNPDK20090427_065013_000038252078_00292_37
Product: RA2_FGD_2PNPDK20090427_080140_000061552078_00293_37421_7674.N1 DS NAME: REAL.ORBIT_STATE_VECTOR_FILE	27-APR-2009 08:01:40.944 27-APR-2009 09:44:15.739	ADF: DOR_NAV_0PNPDK20090427_075917_000057382078_00293_37421_9880.N1
Product: RA2_FGD_2PNPDK20090427_094330_000059602078_00294_37422_7792.N1 DS NAME: REAL.ORBIT_STATE_VECTOR_FILE	27-APR-2009 09:43:30.120 27-APR-2009 11:22:49.965	ADF: DOR_NAV_0PNPDK20090427_094014_000057382078_00294_37422_9881.N1
Product: RA2_FGD_2PNPDK20090427_112205_000059952078_00295_37423_7940.N1 DS NAME: REAL.ORBIT_STATE_VECTOR_FILE	27-APR-2009 11:22:05.460 27-APR-2009 13:02:00.953	ADF: DOR_NAV_0PNPDK20090427_112111_000054192078_00295_37423_9882.N1
Product: RA2_FGD_2PNPDK20090427_130125_000060072078_00296_37424_8053.N1 DS NAME: REAL.ORBIT_STATE_VECTOR_FILE	27-APR-2009 13:01:25.360 27-APR-2009 14:41:31.992	ADF: DOR_NAV_0PNPDK20090427_125649_000057382078_00296_37424_9883.N1
Product: RA2_FGD_2PNPDK20090427_144044_000050432078_00297_37425_8175.N1 DS NAME: REAL.ORBIT_STATE_VECTOR_FILE	27-APR-2009 14:40:44.146 27-APR-2009 16:04:47.168	ADF: DOR_NAV_0PNPDK20090427_143746_000054192078_00297_37425_9884.N1
Product: RA2_FGD_2PNPDK20090427_160834_000003922078_00298_37426_8198.N1 DS NAME: REAL.ORBIT_STATE_VECTOR_FILE	27-APR-2009 16:08:34.897 27-APR-2009 16:15:06.970	ADF: DOR_NAV_0PNPDK20090427_143746_000054192078_00297_37425_9884.N1
Product: RA2_FGD_2PNPDK20090427_161401_000060002078_00298_37426_8316.N1 DS NAME: REAL.ORBIT_STATE_VECTOR_FILE	27-APR-2009 16:14:01.300 27-APR-2009 17:54:01.248	ADF: DOR_NAV_0PNPDK20090427_161325_000054192078_00298_37426_9885.N1
Product: RA2_FGD_2PNPDK20090427_175253_000061102078_00299_37427_8425.N1 DS NAME: REAL.ORBIT_STATE_VECTOR_FILE	27-APR-2009 17:52:53.350 27-APR-2009 19:34:43.584	ADF: DOR_NAV_0PNPDK20090427_174903_000057382078_00299_37427_9886.N1
Product: RA2_FGD_2PNPDE20090427_193335_000042182078_00300_37428_2876.N1 DS NAME: REAL.ORBIT_STATE_VECTOR_FILE	27-APR-2009 19:33:35.686 27-APR-2009 20:43:53.234	ADF: DOR_NAV_0PNPDE20090427_193000_000038262078_00300_37428_7837.N1
Product: RA2_FGD_2PNPDE20090427_204248_000063332078_00300_37428_3021.N1 DS NAME: REAL.ORBIT_STATE_VECTOR_FILE	27-APR-2009 20:42:48.678 27-APR-2009 22:28:21.712	ADF: DOR_NAV_0PNPDE20090427_203904_000060572078_00300_37428_7838.N1
Product: RA2_FGD_2PNPDE20090427_222712_000060702078_00301_37429_3172.N1 DS NAME: REAL.ORBIT_STATE_VECTOR_FILE	27-APR-2009 22:27:12.700 28-APR-2009 00:08:22.830	ADF: DOR_NAV_0PNPDE20090427_222520_000057382078_00301_37429_7839.N1

Products with processing errors significance flag set

Gauge	Segment (Start-Stop)
SPH.RA2_L2_PROC_FLAG.WARNING PCF_RA2_FGD_2P	26-APR-2009 22:57:50.771 27-APR-2009 00:41:13.467
SPH.RA2_L2_PROC_FLAG.WARNING PCF_RA2_FGD_2P	27-APR-2009 00:40:04.455 27-APR-2009 02:15:40.385
SPH.RA2_L2_PROC_FLAG.WARNING PCF_RA2_FGD_2P	27-APR-2009 02:14:22.461 27-APR-2009 03:32:35.687
SPH.RA2_L2_PROC_FLAG.WARNING PCF_RA2_FGD_2P	27-APR-2009 03:32:00.095 27-APR-2009 05:13:58.127
SPH.RA2_L2_PROC_FLAG.WARNING PCF_RA2_FGD_2P	27-APR-2009 05:13:22.535 27-APR-2009 06:55:00.515
SPH.RA2_L2_PROC_FLAG.WARNING PCF_RA2_FGD_2P	27-APR-2009 06:54:24.923 27-APR-2009 08:02:17.651
SPH.RA2_L2_PROC_FLAG.WARNING PCF_RA2_FGD_2P	27-APR-2009 08:01:40.944 27-APR-2009 09:44:15.739
SPH.RA2_L2_PROC_FLAG.WARNING PCF_RA2_FGD_2P	27-APR-2009 09:43:30.120 27-APR-2009 11:22:49.965
SPH.RA2_L2_PROC_FLAG.WARNING PCF_RA2_FGD_2P	27-APR-2009 11:22:05.460 27-APR-2009 13:02:00.953

SPH.RA2_L2_PROC_FLAG.WARNING PCF_RA2_FGD_2P	27-APR-2009 13:01:25.360 27-APR-2009 14:41:31.992
SPH.RA2_L2_PROC_FLAG.WARNING PCF_RA2_FGD_2P	27-APR-2009 14:40:44.146 27-APR-2009 16:04:47.168
SPH.RA2_L2_PROC_FLAG.WARNING PCF_RA2_FGD_2P	27-APR-2009 16:08:34.897 27-APR-2009 16:15:06.970
SPH.RA2_L2_PROC_FLAG.WARNING PCF_RA2_FGD_2P	27-APR-2009 16:14:01.300 27-APR-2009 17:54:01.248
SPH.RA2_L2_PROC_FLAG.WARNING PCF_RA2_FGD_2P	27-APR-2009 17:52:53.350 27-APR-2009 19:34:43.584
SPH.RA2_L2_PROC_FLAG.WARNING PCF_RA2_FGD_2P	27-APR-2009 19:33:35.686 27-APR-2009 20:43:53.234
SPH.RA2_L2_PROC_FLAG.WARNING PCF_RA2_FGD_2P	27-APR-2009 20:42:48.678 27-APR-2009 22:28:21.712
SPH.RA2_L2_PROC_FLAG.WARNING PCF_RA2_FGD_2P	27-APR-2009 22:27:12.700 28-APR-2009 00:08:22.830

Products with processing errors significance flag set

Gauge Segment (Start-Stop)

Products with percentage DSRs free of processing errors below threshold

Gauge	Value	Segment (Start-Stop)
SPH.RA2_L2_PROC_QUALITY.WARNING PCF_RA2_FGD_2P	6261	26-APR-2009 22:57:50.771 27-APR-2009 00:41:13.467
SPH.RA2_L2_PROC_QUALITY.WARNING PCF_RA2_FGD_2P	6759	27-APR-2009 00:40:04.455 27-APR-2009 02:15:40.385
SPH.RA2_L2_PROC_QUALITY.WARNING PCF_RA2_FGD_2P	6698	27-APR-2009 02:14:22.461 27-APR-2009 03:32:35.687
SPH.RA2_L2_PROC_QUALITY.WARNING PCF_RA2_FGD_2P	6633	27-APR-2009 03:32:00.095 27-APR-2009 05:13:58.127
SPH.RA2_L2_PROC_QUALITY.WARNING PCF_RA2_FGD_2P	6463	27-APR-2009 05:13:22.535 27-APR-2009 06:55:00.515
SPH.RA2_L2_PROC_QUALITY.WARNING PCF_RA2_FGD_2P	6529	27-APR-2009 06:54:24.923 27-APR-2009 08:02:17.651
SPH.RA2_L2_PROC_QUALITY.WARNING PCF_RA2_FGD_2P	7032	27-APR-2009 08:01:40.944 27-APR-2009 09:44:15.739
SPH.RA2_L2_PROC_QUALITY.WARNING PCF_RA2_FGD_2P	6636	27-APR-2009 09:43:30.120 27-APR-2009 11:22:49.965
SPH.RA2_L2_PROC_QUALITY.WARNING PCF_RA2_FGD_2P	6613	27-APR-2009 11:22:05.460 27-APR-2009 13:02:00.953
SPH.RA2_L2_PROC_QUALITY.WARNING PCF_RA2_FGD_2P	6597	27-APR-2009 13:01:25.360 27-APR-2009 14:41:31.992
SPH.RA2_L2_PROC_QUALITY.WARNING PCF_RA2_FGD_2P	6318	27-APR-2009 14:40:44.146 27-APR-2009 16:04:47.168
SPH.RA2_L2_PROC_QUALITY.WARNING PCF_RA2_FGD_2P	7727	27-APR-2009 16:08:34.897 27-APR-2009 16:15:06.970
SPH.RA2_L2_PROC_QUALITY.WARNING PCF_RA2_FGD_2P	6613	27-APR-2009 16:14:01.300 27-APR-2009 17:54:01.248

SPH.RA2_L2_PROC_QUALITY.WARNING PCF_RA2_FGD_2P	6387	27-APR-2009 17:52:53.350 27-APR-2009 19:34:43.584
SPH.RA2_L2_PROC_QUALITY.WARNING PCF_RA2_FGD_2P	6268	27-APR-2009 19:33:35.686 27-APR-2009 20:43:53.234
SPH.RA2_L2_PROC_QUALITY.WARNING PCF_RA2_FGD_2P	6647	27-APR-2009 20:42:48.678 27-APR-2009 22:28:21.712
SPH.RA2_L2_PROC_QUALITY.WARNING PCF_RA2_FGD_2P	6218	27-APR-2009 22:27:12.700 28-APR-2009 00:08:22.830

Products with percentage DSRs free of processing errors below threshold

Gauge Value Segment (Start-Stop)

RA2_FGD_2P products with percentage of valid measurements below threshold

Gauge Value Segment (Start-Stop)

RA2_FGD_2P products with percentage of 320 MHz band processed below threshold

Gauge	Value	Segment (Start-Stop)
SPH.RA2_320_BAND_PERCENT.WARNING PCF_RA2_FGD_2P	9160	27-APR-2009 02:14:22.461 27-APR-2009 03:32:35.687
SPH.RA2_320_BAND_PERCENT.WARNING PCF_RA2_FGD_2P	9257	27-APR-2009 03:32:00.095 27-APR-2009 05:13:58.127
SPH.RA2_320_BAND_PERCENT.WARNING PCF_RA2_FGD_2P	9334	27-APR-2009 13:01:25.360 27-APR-2009 14:41:31.992
SPH.RA2_320_BAND_PERCENT.WARNING PCF_RA2_FGD_2P	8551	27-APR-2009 16:08:34.897 27-APR-2009 16:15:06.970
SPH.RA2_320_BAND_PERCENT.WARNING PCF_RA2_FGD_2P	9262	27-APR-2009 17:52:53.350 27-APR-2009 19:34:43.584

RA2_FGD_2P products with percentage of 80 MHz band processed above threshold

Gauge	Value	Segment (Start-Stop)
SPH.RA2_80_BAND_PERCENT.WARNING PCF_RA2_FGD_2P	638	27-APR-2009 02:14:22.461 27-APR-2009 03:32:35.687
SPH.RA2_80_BAND_PERCENT.WARNING PCF_RA2_FGD_2P	532	27-APR-2009 03:32:00.095 27-APR-2009 05:13:58.127
SPH.RA2_80_BAND_PERCENT.WARNING PCF_RA2_FGD_2P	542	27-APR-2009 13:01:25.360 27-APR-2009 14:41:31.992
SPH.RA2_80_BAND_PERCENT.WARNING PCF_RA2_FGD_2P	852	27-APR-2009 16:08:34.897 27-APR-2009 16:15:06.970
SPH.RA2_80_BAND_PERCENT.WARNING PCF_RA2_FGD_2P	552	27-APR-2009 17:52:53.350 27-APR-2009 19:34:43.584

RA2_FGD_2P products with percentage of 20 MHz band processed above threshold

Gauge	Value	Segment (Start-Stop)
SPH.RA2_20_BAND_PERCENT.WARNING PCF_RA2_FGD_2P	126	27-APR-2009 00:40:04.455 27-APR-2009 02:15:40.385
SPH.RA2_20_BAND_PERCENT.WARNING PCF_RA2_FGD_2P	202	27-APR-2009 02:14:22.461 27-APR-2009 03:32:35.687
SPH.RA2_20_BAND_PERCENT.WARNING PCF_RA2_FGD_2P	211	27-APR-2009 03:32:00.095 27-APR-2009 05:13:58.127

SPH.RA2_20_BAND_PERCENT.WARNING PCF_RA2_FGD_2P	124	27-APR-2009 13:01:25.360 27-APR-2009 14:41:31.992
SPH.RA2_20_BAND_PERCENT.WARNING PCF_RA2_FGD_2P	137	27-APR-2009 14:40:44.146 27-APR-2009 16:04:47.168
SPH.RA2_20_BAND_PERCENT.WARNING PCF_RA2_FGD_2P	597	27-APR-2009 16:08:34.897 27-APR-2009 16:15:06.970
SPH.RA2_20_BAND_PERCENT.WARNING PCF_RA2_FGD_2P	186	27-APR-2009 17:52:53.350 27-APR-2009 19:34:43.584

RA2_FGD_2P products with percentage of valid Ku ocean retracker measurements below threshold

Gauge	Value	Segment (Start-Stop)
SPH.RA2_OCEAN_KU_RETRACK_PERCENT.WARNING PCF_RA2_FGD_2P	8291	27-APR-2009 02:14:22.461 27-APR-2009 03:32:35.687
SPH.RA2_OCEAN_KU_RETRACK_PERCENT.WARNING PCF_RA2_FGD_2P	8922	27-APR-2009 03:32:00.095 27-APR-2009 05:13:58.127
SPH.RA2_OCEAN_KU_RETRACK_PERCENT.WARNING PCF_RA2_FGD_2P	8924	27-APR-2009 13:01:25.360 27-APR-2009 14:41:31.992
SPH.RA2_OCEAN_KU_RETRACK_PERCENT.WARNING PCF_RA2_FGD_2P	7330	27-APR-2009 16:08:34.897 27-APR-2009 16:15:06.970
SPH.RA2_OCEAN_KU_RETRACK_PERCENT.WARNING PCF_RA2_FGD_2P	8932	27-APR-2009 17:52:53.350 27-APR-2009 19:34:43.584

RA2_FGD_2P products with percentage of valid Ku ice1 retracker measurements below threshold

Gauge Value Segment (Start-Stop)

RA2_FGD_2P products with percentage of valid S ice1 retracker measurements below threshold

Gauge	Value	Segment (Start-Stop)
SPH.RA2_ICE1_S_RETRACK_PERCENT.WARNING PCF_RA2_FGD_2P	5071	26-APR-2009 22:57:50.771 27-APR-2009 00:41:13.467
SPH.RA2_ICE1_S_RETRACK_PERCENT.WARNING PCF_RA2_FGD_2P	5411	27-APR-2009 00:40:04.455 27-APR-2009 02:15:40.385
SPH.RA2_ICE1_S_RETRACK_PERCENT.WARNING PCF_RA2_FGD_2P	5300	27-APR-2009 02:14:22.461 27-APR-2009 03:32:35.687
SPH.RA2_ICE1_S_RETRACK_PERCENT.WARNING PCF_RA2_FGD_2P	4921	27-APR-2009 03:32:00.095 27-APR-2009 05:13:58.127
SPH.RA2_ICE1_S_RETRACK_PERCENT.WARNING PCF_RA2_FGD_2P	5057	27-APR-2009 05:13:22.535 27-APR-2009 06:55:00.515
SPH.RA2_ICE1_S_RETRACK_PERCENT.WARNING PCF_RA2_FGD_2P	5738	27-APR-2009 06:54:24.923 27-APR-2009 08:02:17.651
SPH.RA2_ICE1_S_RETRACK_PERCENT.WARNING PCF_RA2_FGD_2P	5559	27-APR-2009 08:01:40.944 27-APR-2009 09:44:15.739
SPH.RA2_ICE1_S_RETRACK_PERCENT.WARNING PCF_RA2_FGD_2P	5756	27-APR-2009 09:43:30.120 27-APR-2009 11:22:49.965
SPH.RA2_ICE1_S_RETRACK_PERCENT.WARNING PCF_RA2_FGD_2P	5533	27-APR-2009 11:22:05.460 27-APR-2009 13:02:00.953
SPH.RA2_ICE1_S_RETRACK_PERCENT.WARNING PCF_RA2_FGD_2P	4923	27-APR-2009 13:01:25.360 27-APR-2009 14:41:31.992

SPH.RA2_ICE1_S_RETRACK_PERCENT.WARNING PCF_RA2_FGD_2P	5458	27-APR-2009 14:40:44.146 27-APR-2009 16:04:47.168
SPH.RA2_ICE1_S_RETRACK_PERCENT.WARNING PCF_RA2_FGD_2P	5676	27-APR-2009 16:08:34.897 27-APR-2009 16:15:06.970
SPH.RA2_ICE1_S_RETRACK_PERCENT.WARNING PCF_RA2_FGD_2P	5563	27-APR-2009 16:14:01.300 27-APR-2009 17:54:01.248
SPH.RA2_ICE1_S_RETRACK_PERCENT.WARNING PCF_RA2_FGD_2P	4887	27-APR-2009 17:52:53.350 27-APR-2009 19:34:43.584
SPH.RA2_ICE1_S_RETRACK_PERCENT.WARNING PCF_RA2_FGD_2P	4886	27-APR-2009 19:33:35.686 27-APR-2009 20:43:53.234
SPH.RA2_ICE1_S_RETRACK_PERCENT.WARNING PCF_RA2_FGD_2P	4712	27-APR-2009 20:42:48.678 27-APR-2009 22:28:21.712
SPH.RA2_ICE1_S_RETRACK_PERCENT.WARNING PCF_RA2_FGD_2P	5266	27-APR-2009 22:27:12.700 28-APR-2009 00:08:22.830

RA2_FGD_2P products with percentage of valid KU ice2 retracker measurements below threshold

Gauge	Value	Segment (Start-Stop)
SPH.RA2_ICE2_KU_RETRACK_PERCENT.WARNING PCF_RA2_FGD_2P	6406	27-APR-2009 02:14:22.461 27-APR-2009 03:32:35.687
SPH.RA2_ICE2_KU_RETRACK_PERCENT.WARNING PCF_RA2_FGD_2P	4943	27-APR-2009 16:08:34.897 27-APR-2009 16:15:06.970

RA2_FGD_2P products with percentage of valid S ice2 retracker measurements below threshold

Gauge	Value	Segment (Start-Stop)
SPH.RA2_ICE2_S_RETRACK_PERCENT.WARNING PCF_RA2_FGD_2P	74	26-APR-2009 22:57:50.771 27-APR-2009 00:41:13.467
SPH.RA2_ICE2_S_RETRACK_PERCENT.WARNING PCF_RA2_FGD_2P	50	27-APR-2009 00:40:04.455 27-APR-2009 02:15:40.385
SPH.RA2_ICE2_S_RETRACK_PERCENT.WARNING PCF_RA2_FGD_2P	55	27-APR-2009 02:14:22.461 27-APR-2009 03:32:35.687
SPH.RA2_ICE2_S_RETRACK_PERCENT.WARNING PCF_RA2_FGD_2P	53	27-APR-2009 03:32:00.095 27-APR-2009 05:13:58.127
SPH.RA2_ICE2_S_RETRACK_PERCENT.WARNING PCF_RA2_FGD_2P	31	27-APR-2009 05:13:22.535 27-APR-2009 06:55:00.515
SPH.RA2_ICE2_S_RETRACK_PERCENT.WARNING PCF_RA2_FGD_2P	36	27-APR-2009 06:54:24.923 27-APR-2009 08:02:17.651
SPH.RA2_ICE2_S_RETRACK_PERCENT.WARNING PCF_RA2_FGD_2P	47	27-APR-2009 08:01:40.944 27-APR-2009 09:44:15.739
SPH.RA2_ICE2_S_RETRACK_PERCENT.WARNING PCF_RA2_FGD_2P	32	27-APR-2009 09:43:30.120 27-APR-2009 11:22:49.965
SPH.RA2_ICE2_S_RETRACK_PERCENT.WARNING PCF_RA2_FGD_2P	46	27-APR-2009 11:22:05.460 27-APR-2009 13:02:00.953
SPH.RA2_ICE2_S_RETRACK_PERCENT.WARNING PCF_RA2_FGD_2P	78	27-APR-2009 13:01:25.360 27-APR-2009 14:41:31.992
SPH.RA2_ICE2_S_RETRACK_PERCENT.WARNING PCF_RA2_FGD_2P	77	27-APR-2009 14:40:44.146 27-APR-2009 16:04:47.168
SPH.RA2_ICE2_S_RETRACK_PERCENT.WARNING PCF_RA2_FGD_2P	0	27-APR-2009 16:08:34.897 27-APR-2009 16:15:06.970

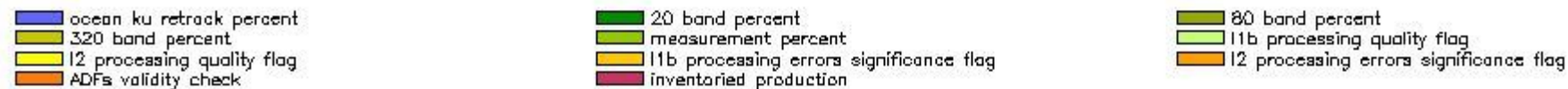
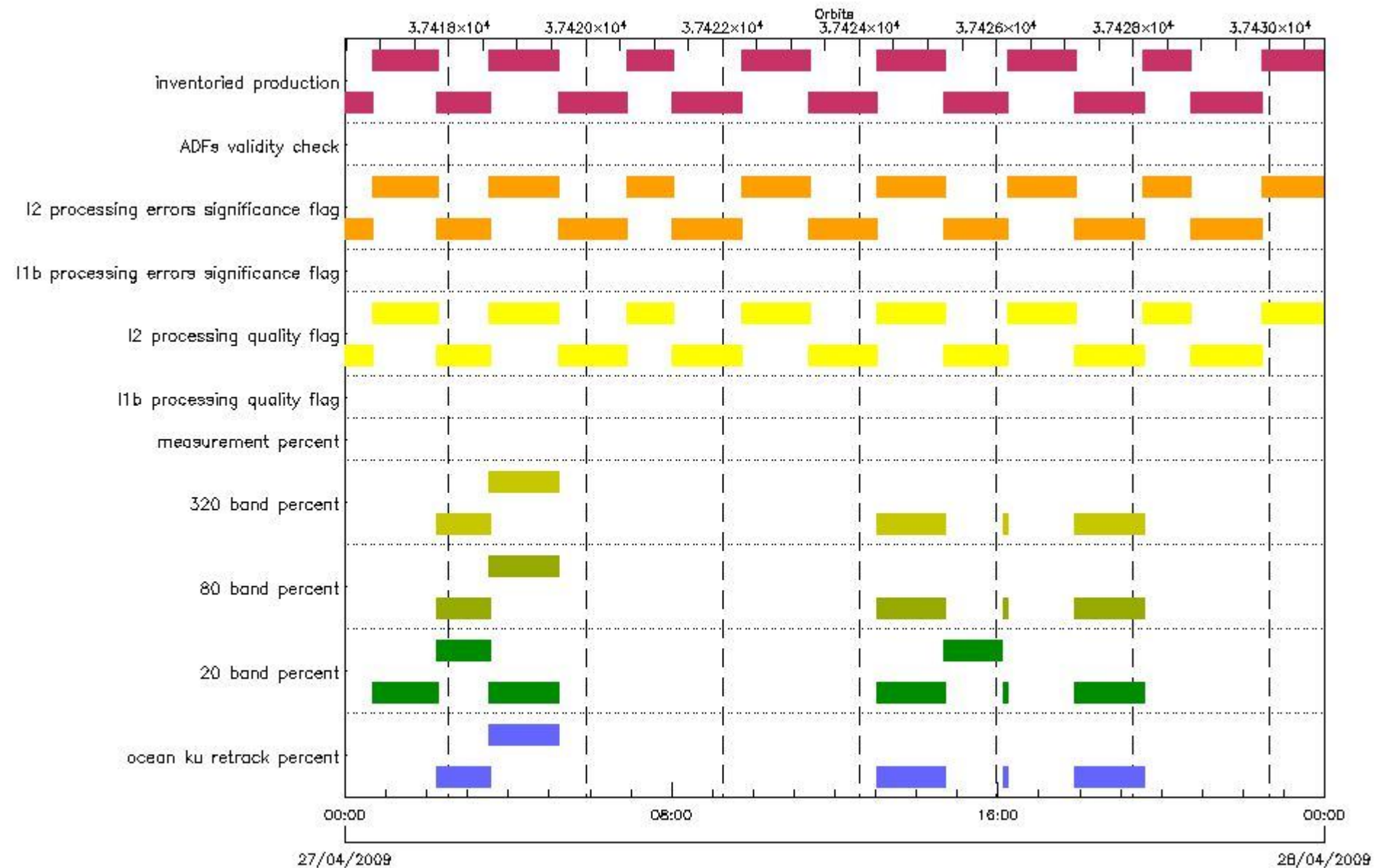
SPH.RA2_ICE2_S_RETRACK_PERCENT.WARNING PCF_RA2_FGD_2P	71	27-APR-2009 16:14:01.300 27-APR-2009 17:54:01.248
SPH.RA2_ICE2_S_RETRACK_PERCENT.WARNING PCF_RA2_FGD_2P	46	27-APR-2009 17:52:53.350 27-APR-2009 19:34:43.584
SPH.RA2_ICE2_S_RETRACK_PERCENT.WARNING PCF_RA2_FGD_2P	40	27-APR-2009 19:33:35.686 27-APR-2009 20:43:53.234
SPH.RA2_ICE2_S_RETRACK_PERCENT.WARNING PCF_RA2_FGD_2P	44	27-APR-2009 20:42:48.678 27-APR-2009 22:28:21.712
SPH.RA2_ICE2_S_RETRACK_PERCENT.WARNING PCF_RA2_FGD_2P	44	27-APR-2009 22:27:12.700 28-APR-2009 00:08:22.830

RA2_FGD_2P products with percentage of valid KU sea/ice retracker measurements below threshold

Gauge	Value	Segment (Start-Stop)
SPH.RA2_SEAICE_KU_RETRACK_PERCENT.WARNING PCF_RA2_FGD_2P	8887	27-APR-2009 16:08:34.897 27-APR-2009 16:15:06.970

RA2_WWV_2P SPH checks

SPH fields with errors



RA2_WWV_2P products using a wrong ADF (sensing not included in validity)

Gauge Segment (Start-Stop) Explicit Reference

RA2_WWV_2P products with processing errors significance flag set

Gauge	Segment (Start-Stop)
SPH.RA2_L2_PROC_FLAG.WARNING PCF_RA2_WWV_2P	26-APR-2009 22:57:50.771 27-APR-2009 00:41:13.467
SPH.RA2_L2_PROC_FLAG.WARNING PCF_RA2_WWV_2P	27-APR-2009 00:40:04.455 27-APR-2009 02:15:40.385
SPH.RA2_L2_PROC_FLAG.WARNING PCF_RA2_WWV_2P	27-APR-2009 02:14:22.461 27-APR-2009 03:32:35.687

SPH.RA2_L2_PROC_FLAG.WARNING PCF_RA2_WWV_2P	27-APR-2009 03:32:00.095 27-APR-2009 05:13:58.127
SPH.RA2_L2_PROC_FLAG.WARNING PCF_RA2_WWV_2P	27-APR-2009 05:13:22.535 27-APR-2009 06:55:00.515
SPH.RA2_L2_PROC_FLAG.WARNING PCF_RA2_WWV_2P	27-APR-2009 06:54:24.923 27-APR-2009 08:02:17.651
SPH.RA2_L2_PROC_FLAG.WARNING PCF_RA2_WWV_2P	27-APR-2009 08:01:40.944 27-APR-2009 09:44:15.739
SPH.RA2_L2_PROC_FLAG.WARNING PCF_RA2_WWV_2P	27-APR-2009 09:43:30.120 27-APR-2009 11:22:49.965
SPH.RA2_L2_PROC_FLAG.WARNING PCF_RA2_WWV_2P	27-APR-2009 11:22:05.460 27-APR-2009 13:02:00.953
SPH.RA2_L2_PROC_FLAG.WARNING PCF_RA2_WWV_2P	27-APR-2009 13:01:25.360 27-APR-2009 14:41:31.992
SPH.RA2_L2_PROC_FLAG.WARNING PCF_RA2_WWV_2P	27-APR-2009 14:40:44.146 27-APR-2009 16:04:47.168
SPH.RA2_L2_PROC_FLAG.WARNING PCF_RA2_WWV_2P	27-APR-2009 16:08:34.897 27-APR-2009 16:15:06.970
SPH.RA2_L2_PROC_FLAG.WARNING PCF_RA2_WWV_2P	27-APR-2009 16:14:01.300 27-APR-2009 17:54:01.248
SPH.RA2_L2_PROC_FLAG.WARNING PCF_RA2_WWV_2P	27-APR-2009 17:52:53.350 27-APR-2009 19:34:43.584
SPH.RA2_L2_PROC_FLAG.WARNING PCF_RA2_WWV_2P	27-APR-2009 19:33:35.686 27-APR-2009 20:43:53.234
SPH.RA2_L2_PROC_FLAG.WARNING PCF_RA2_WWV_2P	27-APR-2009 20:42:48.678 27-APR-2009 22:28:21.712
SPH.RA2_L2_PROC_FLAG.WARNING PCF_RA2_WWV_2P	27-APR-2009 22:27:12.700 28-APR-2009 00:08:22.830

RA2_WWV_2P products with processing errors significance flag set

Gauge Segment (Start-Stop)

RA2_WWV_2P products with percentage DSRs free of processing errors below threshold

Gauge	Value	Segment (Start-Stop)
SPH.RA2_L2_PROC_QUALITY.WARNING PCF_RA2_WWV_2P	6261	26-APR-2009 22:57:50.771 27-APR-2009 00:41:13.467
SPH.RA2_L2_PROC_QUALITY.WARNING PCF_RA2_WWV_2P	6759	27-APR-2009 00:40:04.455 27-APR-2009 02:15:40.385
SPH.RA2_L2_PROC_QUALITY.WARNING PCF_RA2_WWV_2P	6698	27-APR-2009 02:14:22.461 27-APR-2009 03:32:35.687
SPH.RA2_L2_PROC_QUALITY.WARNING PCF_RA2_WWV_2P	6633	27-APR-2009 03:32:00.095 27-APR-2009 05:13:58.127
SPH.RA2_L2_PROC_QUALITY.WARNING PCF_RA2_WWV_2P	6463	27-APR-2009 05:13:22.535 27-APR-2009 06:55:00.515
SPH.RA2_L2_PROC_QUALITY.WARNING PCF_RA2_WWV_2P	6529	27-APR-2009 06:54:24.923 27-APR-2009 08:02:17.651
SPH.RA2_L2_PROC_QUALITY.WARNING PCF_RA2_WWV_2P	7032	27-APR-2009 08:01:40.944 27-APR-2009 09:44:15.739

SPH.RA2_L2_PROC_QUALITY.WARNING PCF_RA2_WWV_2P	6636	27-APR-2009 09:43:30.120 27-APR-2009 11:22:49.965
SPH.RA2_L2_PROC_QUALITY.WARNING PCF_RA2_WWV_2P	6613	27-APR-2009 11:22:05.460 27-APR-2009 13:02:00.953
SPH.RA2_L2_PROC_QUALITY.WARNING PCF_RA2_WWV_2P	6597	27-APR-2009 13:01:25.360 27-APR-2009 14:41:31.992
SPH.RA2_L2_PROC_QUALITY.WARNING PCF_RA2_WWV_2P	6318	27-APR-2009 14:40:44.146 27-APR-2009 16:04:47.168
SPH.RA2_L2_PROC_QUALITY.WARNING PCF_RA2_WWV_2P	7727	27-APR-2009 16:08:34.897 27-APR-2009 16:15:06.970
SPH.RA2_L2_PROC_QUALITY.WARNING PCF_RA2_WWV_2P	6613	27-APR-2009 16:14:01.300 27-APR-2009 17:54:01.248
SPH.RA2_L2_PROC_QUALITY.WARNING PCF_RA2_WWV_2P	6387	27-APR-2009 17:52:53.350 27-APR-2009 19:34:43.584
SPH.RA2_L2_PROC_QUALITY.WARNING PCF_RA2_WWV_2P	6268	27-APR-2009 19:33:35.686 27-APR-2009 20:43:53.234
SPH.RA2_L2_PROC_QUALITY.WARNING PCF_RA2_WWV_2P	6647	27-APR-2009 20:42:48.678 27-APR-2009 22:28:21.712
SPH.RA2_L2_PROC_QUALITY.WARNING PCF_RA2_WWV_2P	6218	27-APR-2009 22:27:12.700 28-APR-2009 00:08:22.830

RA2_WWV_2P products with percentage DSRs free of processing errors below threshold

Gauge Value Segment (Start-Stop)

RA2_WWV_2P products with percentage of valid measurements below threshold

Gauge Value Segment (Start-Stop)

RA2_WWV_2P products with percentage of 320 MHz band processed below threshold

Gauge	Value	Segment (Start-Stop)
SPH.RA2_320_BAND_PERCENT.WARNING PCF_RA2_WWV_2P	9160	27-APR-2009 02:14:22.461 27-APR-2009 03:32:35.687
SPH.RA2_320_BAND_PERCENT.WARNING PCF_RA2_WWV_2P	9257	27-APR-2009 03:32:00.095 27-APR-2009 05:13:58.127
SPH.RA2_320_BAND_PERCENT.WARNING PCF_RA2_WWV_2P	9334	27-APR-2009 13:01:25.360 27-APR-2009 14:41:31.992
SPH.RA2_320_BAND_PERCENT.WARNING PCF_RA2_WWV_2P	8551	27-APR-2009 16:08:34.897 27-APR-2009 16:15:06.970
SPH.RA2_320_BAND_PERCENT.WARNING PCF_RA2_WWV_2P	9262	27-APR-2009 17:52:53.350 27-APR-2009 19:34:43.584

RA2_WWV_2P products with percentage of 80 MHz band processed above threshold

Gauge	Value	Segment (Start-Stop)
SPH.RA2_80_BAND_PERCENT.WARNING PCF_RA2_WWV_2P	638	27-APR-2009 02:14:22.461 27-APR-2009 03:32:35.687
SPH.RA2_80_BAND_PERCENT.WARNING PCF_RA2_WWV_2P	532	27-APR-2009 03:32:00.095 27-APR-2009 05:13:58.127
SPH.RA2_80_BAND_PERCENT.WARNING PCF_RA2_WWV_2P	542	27-APR-2009 13:01:25.360 27-APR-2009 14:41:31.992

SPH.RA2_80_BAND_PERCENT.WARNING PCF_RA2_WWV_2P	852	27-APR-2009 16:08:34.897 27-APR-2009 16:15:06.970
SPH.RA2_80_BAND_PERCENT.WARNING PCF_RA2_WWV_2P	552	27-APR-2009 17:52:53.350 27-APR-2009 19:34:43.584

RA2_WWV_2P products with percentage of 20 MHz band processed above threshold

Gauge	Value	Segment (Start-Stop)
SPH.RA2_20_BAND_PERCENT.WARNING PCF_RA2_WWV_2P	126	27-APR-2009 00:40:04.455 27-APR-2009 02:15:40.385
SPH.RA2_20_BAND_PERCENT.WARNING PCF_RA2_WWV_2P	202	27-APR-2009 02:14:22.461 27-APR-2009 03:32:35.687
SPH.RA2_20_BAND_PERCENT.WARNING PCF_RA2_WWV_2P	211	27-APR-2009 03:32:00.095 27-APR-2009 05:13:58.127
SPH.RA2_20_BAND_PERCENT.WARNING PCF_RA2_WWV_2P	124	27-APR-2009 13:01:25.360 27-APR-2009 14:41:31.992
SPH.RA2_20_BAND_PERCENT.WARNING PCF_RA2_WWV_2P	137	27-APR-2009 14:40:44.146 27-APR-2009 16:04:47.168
SPH.RA2_20_BAND_PERCENT.WARNING PCF_RA2_WWV_2P	597	27-APR-2009 16:08:34.897 27-APR-2009 16:15:06.970
SPH.RA2_20_BAND_PERCENT.WARNING PCF_RA2_WWV_2P	186	27-APR-2009 17:52:53.350 27-APR-2009 19:34:43.584

RA2_WWV_2P products with percentage of valid Ku ocean retracker measurements below threshold

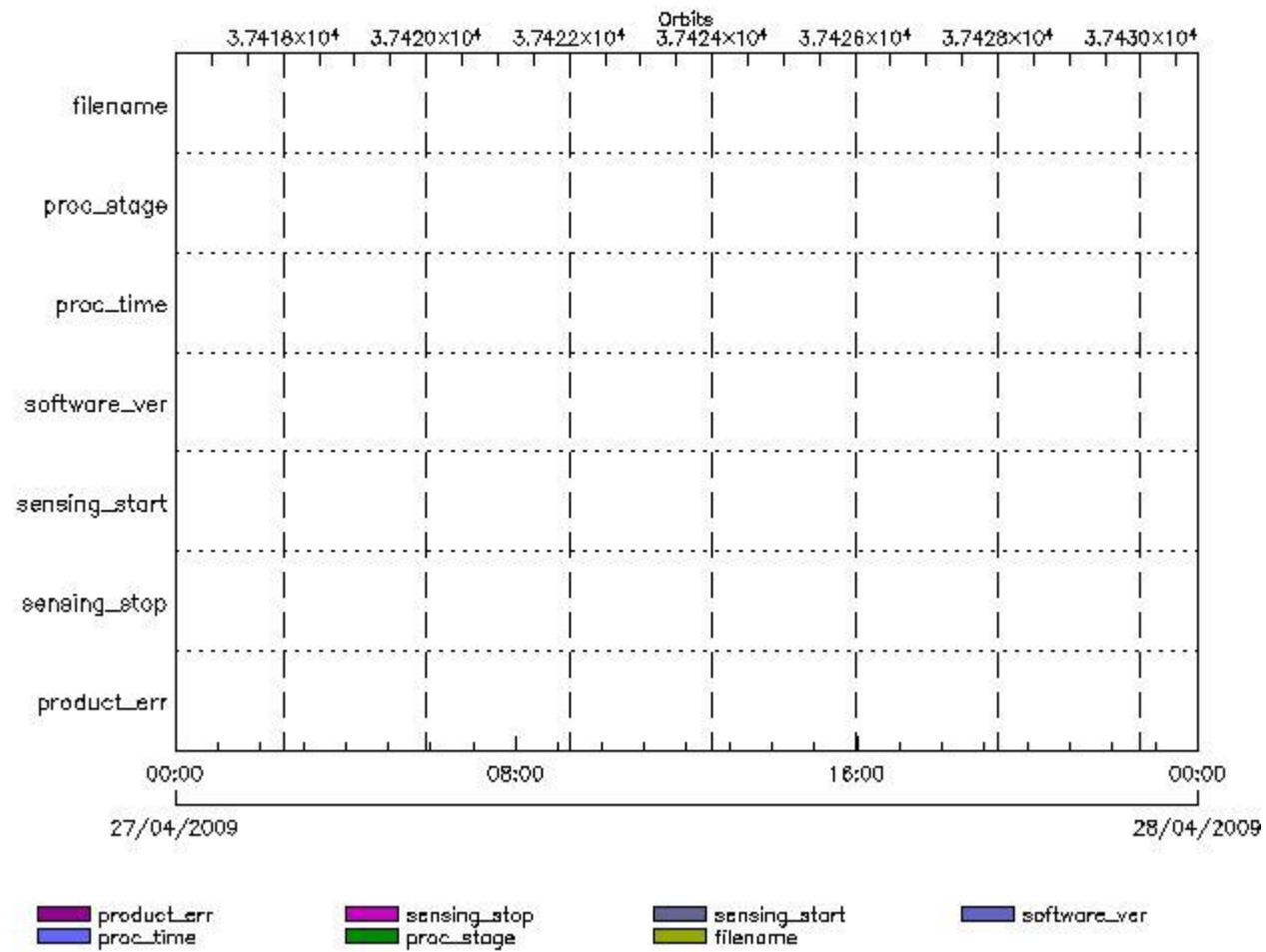
Gauge	Value	Segment (Start-Stop)
SPH.RA2_OCEAN_KU_RETRACK_PERCENT.WARNING PCF_RA2_WWV_2P	8291	27-APR-2009 02:14:22.461 27-APR-2009 03:32:35.687
SPH.RA2_OCEAN_KU_RETRACK_PERCENT.WARNING PCF_RA2_WWV_2P	8922	27-APR-2009 03:32:00.095 27-APR-2009 05:13:58.127
SPH.RA2_OCEAN_KU_RETRACK_PERCENT.WARNING PCF_RA2_WWV_2P	8924	27-APR-2009 13:01:25.360 27-APR-2009 14:41:31.992
SPH.RA2_OCEAN_KU_RETRACK_PERCENT.WARNING PCF_RA2_WWV_2P	7330	27-APR-2009 16:08:34.897 27-APR-2009 16:15:06.970
SPH.RA2_OCEAN_KU_RETRACK_PERCENT.WARNING PCF_RA2_WWV_2P	8932	27-APR-2009 17:52:53.350 27-APR-2009 19:34:43.584

ADFs

MPH checks

MWR_CHD_AX MPH checks

MPH Errors for MWR_CHD_AX



MWR_CHD_AX files with wrong filename

MWR_CHD_AX files with unknown processing stage

Gauge Explicit Reference

MWR_CHD_AX files with wrong processing time

Gauge Explicit Reference

MWR_CHD_AX files with software version not equal to the current version

Gauge Explicit Reference

MWR_CHD_AX files with wrong sensing start

Gauge Explicit Reference

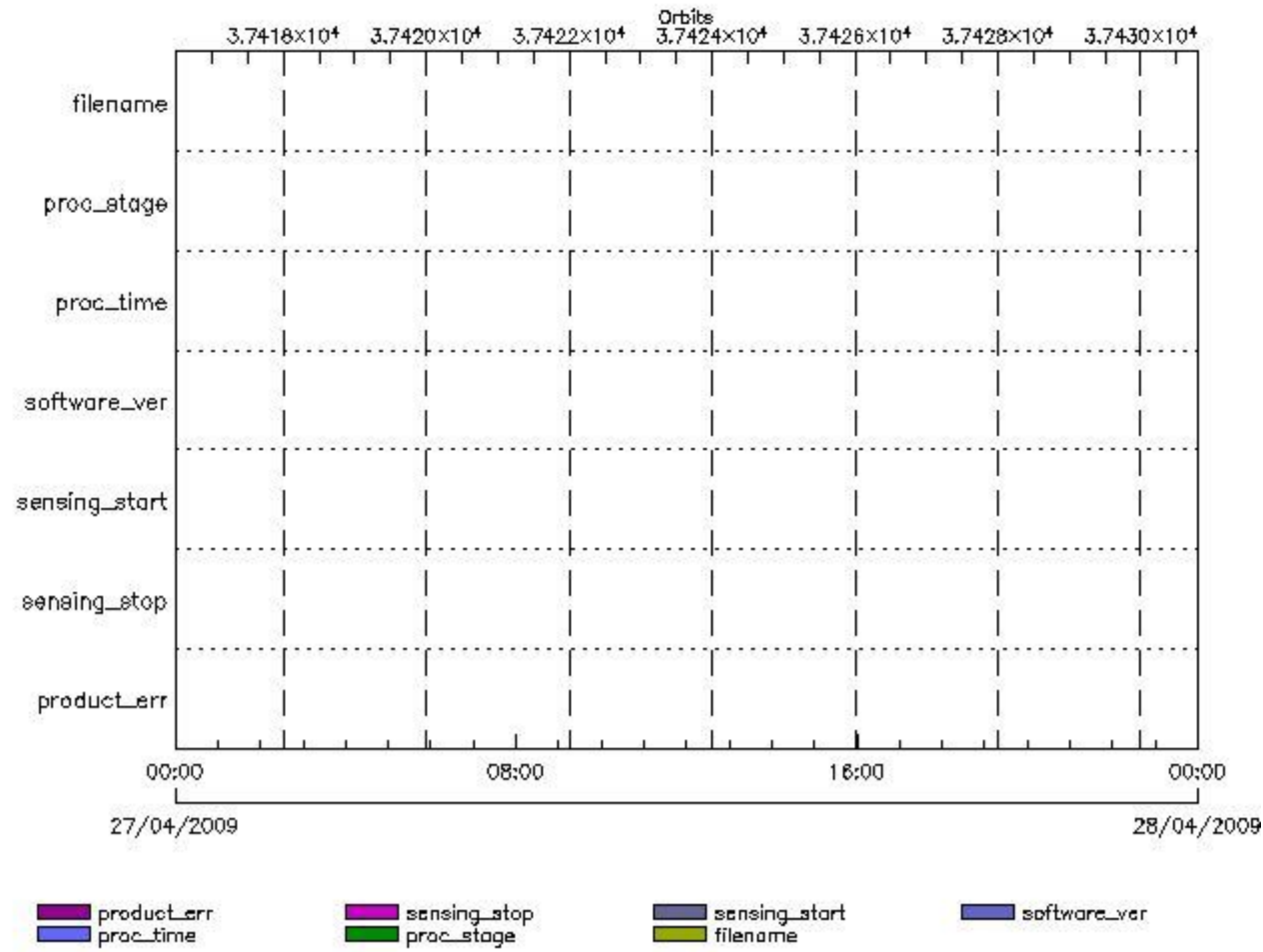
MWR_CHD_AX files with wrong sensing stop

Gauge Explicit Reference

MWR_CHD_AX files with product err set

Gauge Explicit Reference

MPH Errors for MWR_CON_AX



MWR_CON_AX files with wrong filename

MWR_CON_AX files with unknown processing stage

Gauge Explicit Reference

MWR_CON_AX files with wrong processing time

Gauge Explicit Reference

MWR_CON_AX files with software version not equal to the current version

Gauge Explicit Reference

MWR_CON_AX files with wrong sensing start

Gauge Explicit Reference

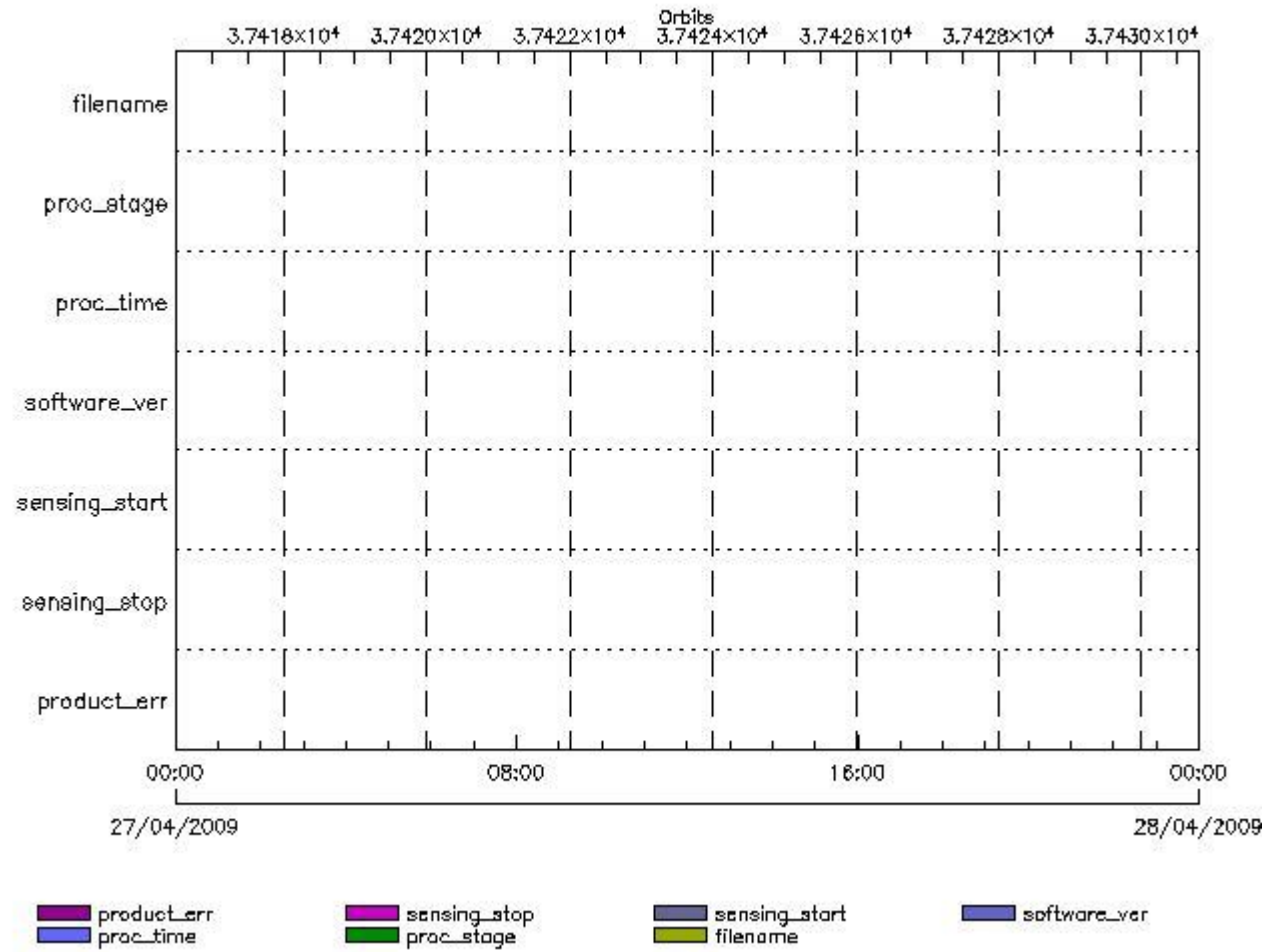
MWR_CON_AX files with wrong sensing stop

Gauge Explicit Reference

MWR_CON_AX files with product err set

MWR_LSF_AX MPH checks

MPH Errors for MWR_LSF_AX



MWR_LSF_AX files with wrong filename

MWR_LSF_AX files with unknown processing stage

MWR_LSF_AX files with wrong processing time

MWR_LSF_AX files with software version not equal to the current version

MWR_LSF_AX files with wrong sensing start

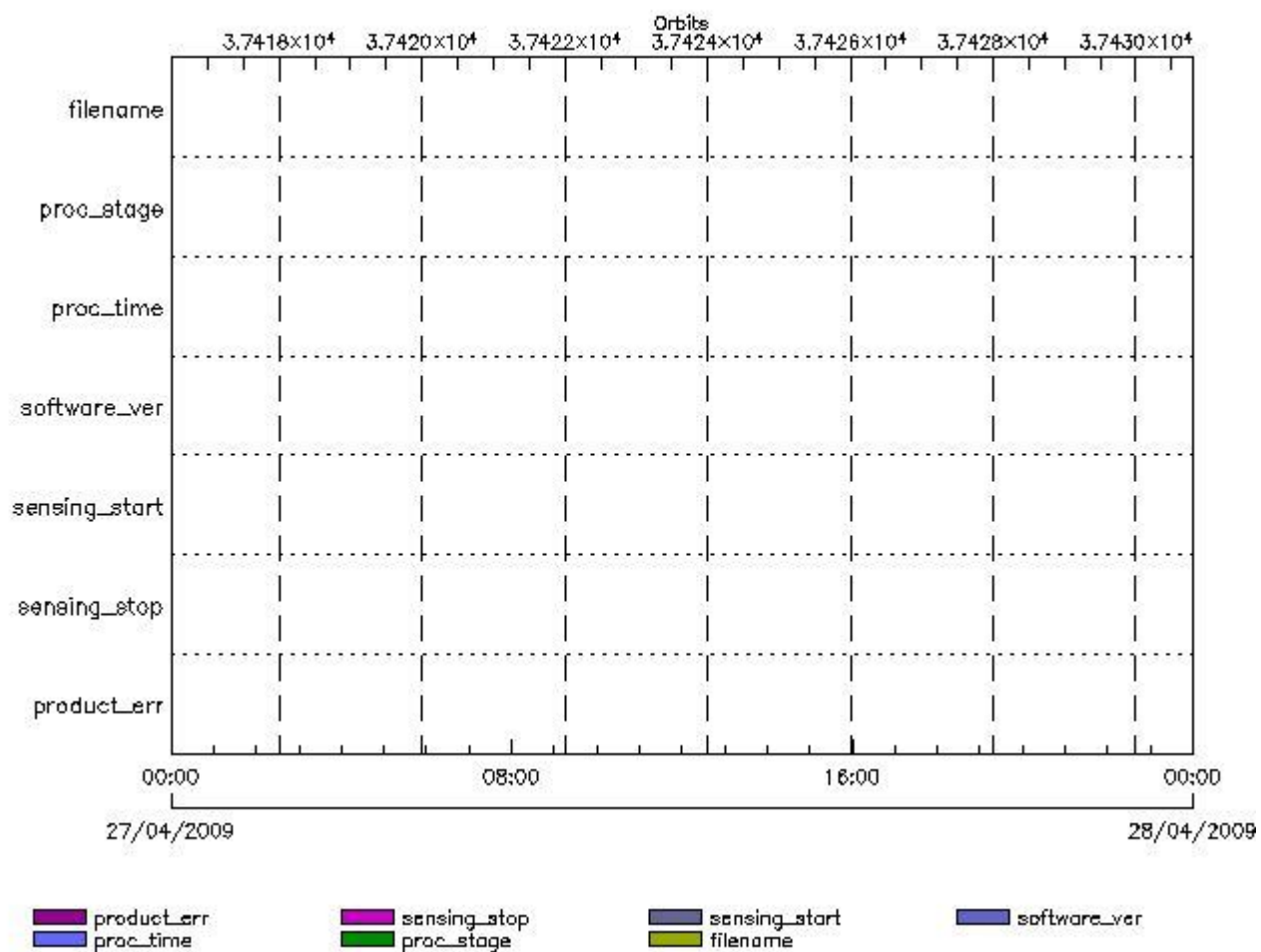
MWR_LSF_AX files with wrong sensing stop

Gauge Explicit Reference
 MWR_LSF_AX files with product err set

Gauge Explicit Reference

MWR_SLT_AX MPH checks

MPH Errors for MWR_SLT_AX



MWR_SLT_AX files with wrong filename

MWR_SLT_AX files with unknown processing stage

Gauge Explicit Reference

MWR_SLT_AX files with wrong processing time

Gauge Explicit Reference

MWR_SLT_AX files with software version not equal to the current version

Gauge Explicit Reference

MWR_SLT_AX files with wrong sensing start

Gauge Explicit Reference

MWR_SLT_AX files with wrong sensing stop

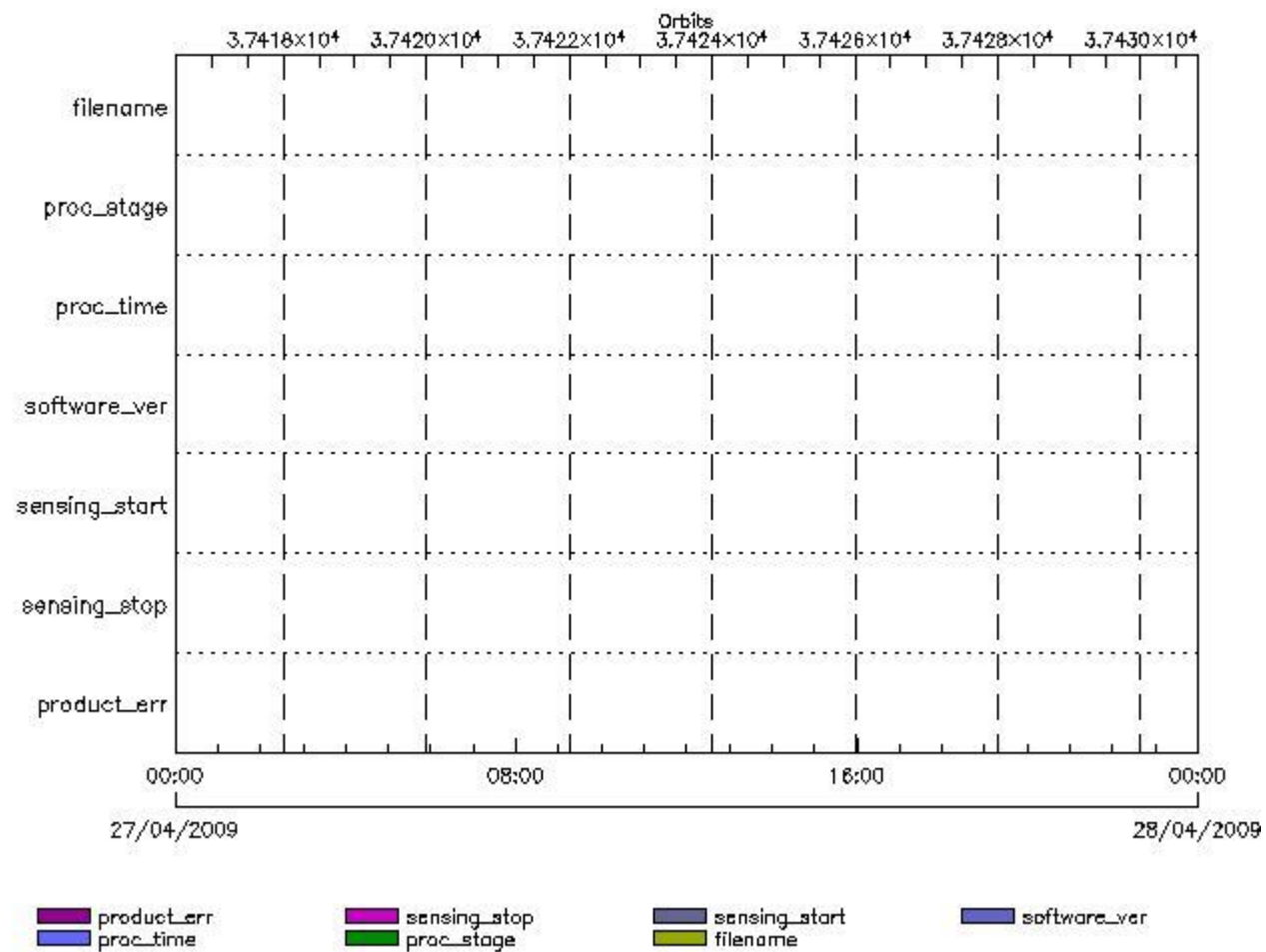
Gauge Explicit Reference

MWR_SLT_AX files with product err set

Gauge Explicit Reference

RA2_CHD_AX MPH checks

MPH Errors for RA2_CHD_AX



RA2_CHD_AX files with wrong filename

Gauge

RA2_CHD_AX files with unknown processing stage

Gauge Explicit Reference

RA2_CHD_AX files with wrong processing time

Gauge Explicit Reference

RA2_CHD_AX files with software version not equal to the current version

Gauge Explicit Reference

RA2_CHD_AX files with wrong sensing start

Gauge Explicit Reference

RA2_CHD_AX files with wrong sensing stop

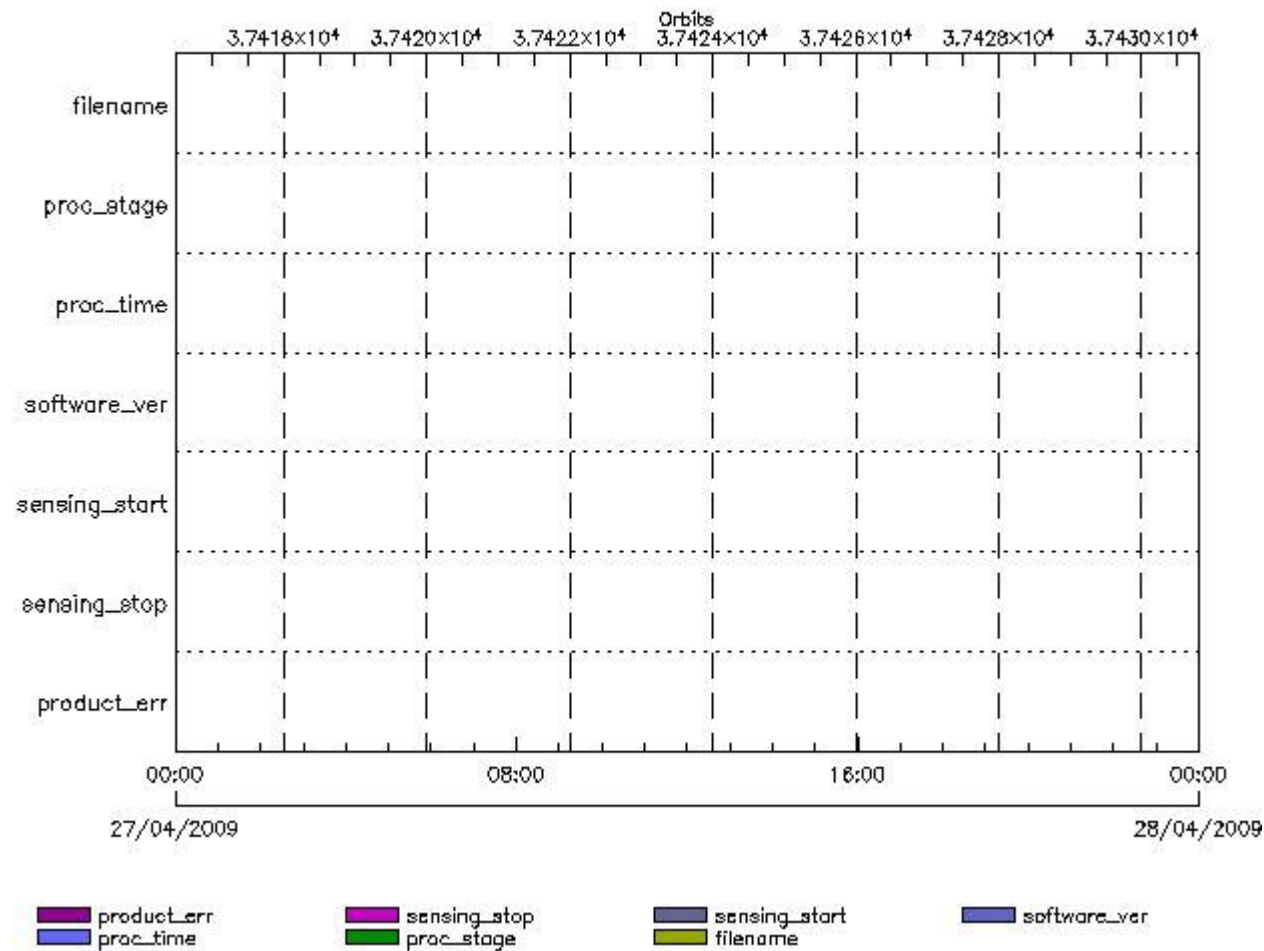
Gauge Explicit Reference

RA2_CHD_AX files with product err set

Gauge Explicit Reference

RA2_CON_AX MPH checks

MPH Errors for RA2_CON_AX



RA2_CON_AX files with wrong filename

Gauge

RA2_CON_AX files with unknown processing stage

Gauge Explicit Reference

RA2_CON_AX files with wrong processing time

Gauge Explicit Reference

RA2_CON_AX files with software version not equal to the current version

Gauge Explicit Reference

RA2_CON_AX files with wrong sensing start

Gauge Explicit Reference

RA2_CON_AX files with wrong sensing stop

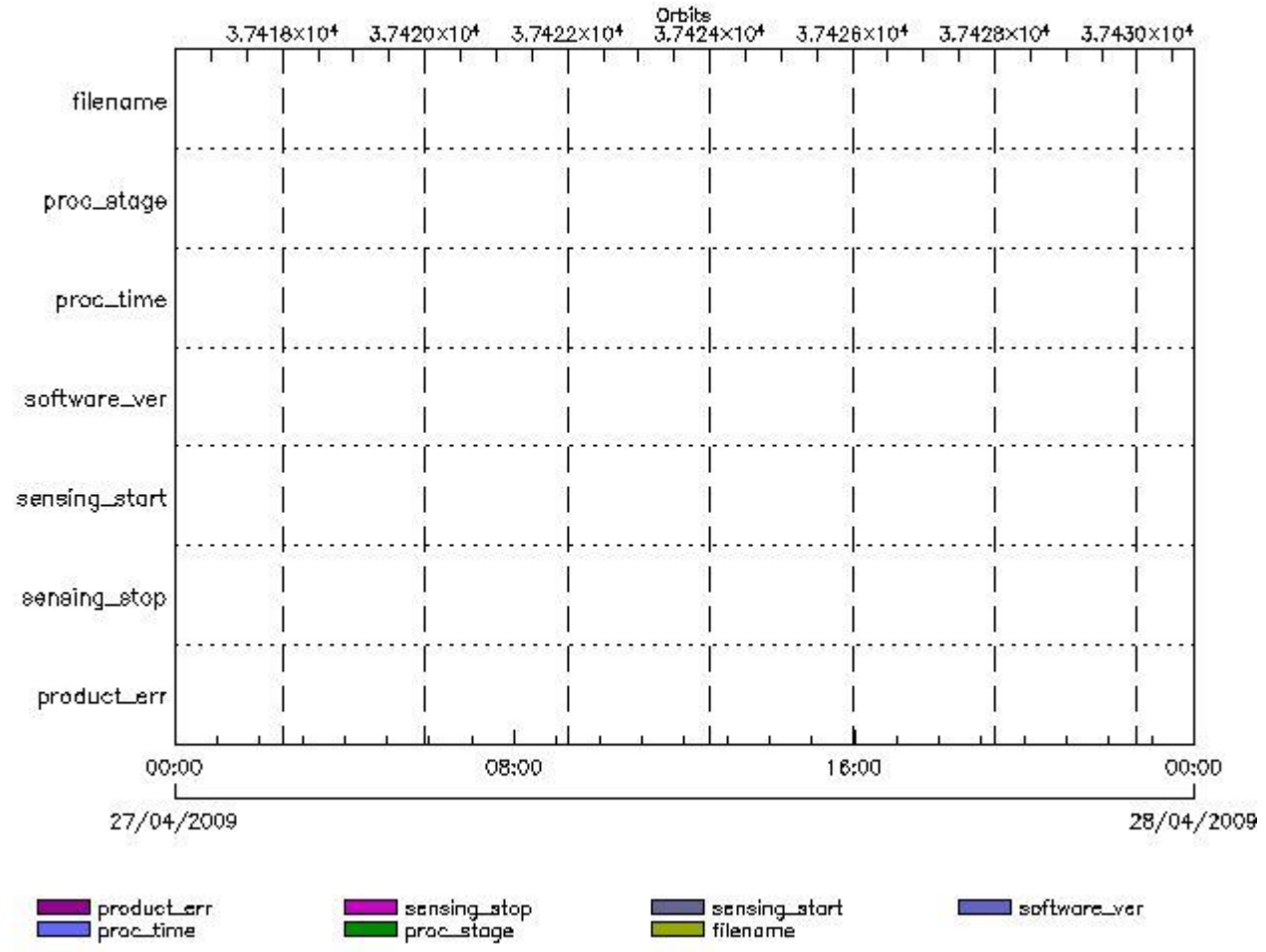
Gauge Explicit Reference

RA2_CON_AX files with product err set

Gauge Explicit Reference

RA2_CST_AX MPH checks

MPH Errors for RA2_CST_AX



RA2_CST_AX files with wrong filename

Gauge

RA2_CST_AX files with unknown processing stage

Gauge Explicit Reference

RA2_CST_AX files with wrong processing time

Gauge Explicit Reference

RA2_CST_AX files with software version not equal to the current version

Gauge Explicit Reference

RA2_CST_AX files with wrong sensing start

Gauge Explicit Reference

RA2_CST_AX files with wrong sensing stop

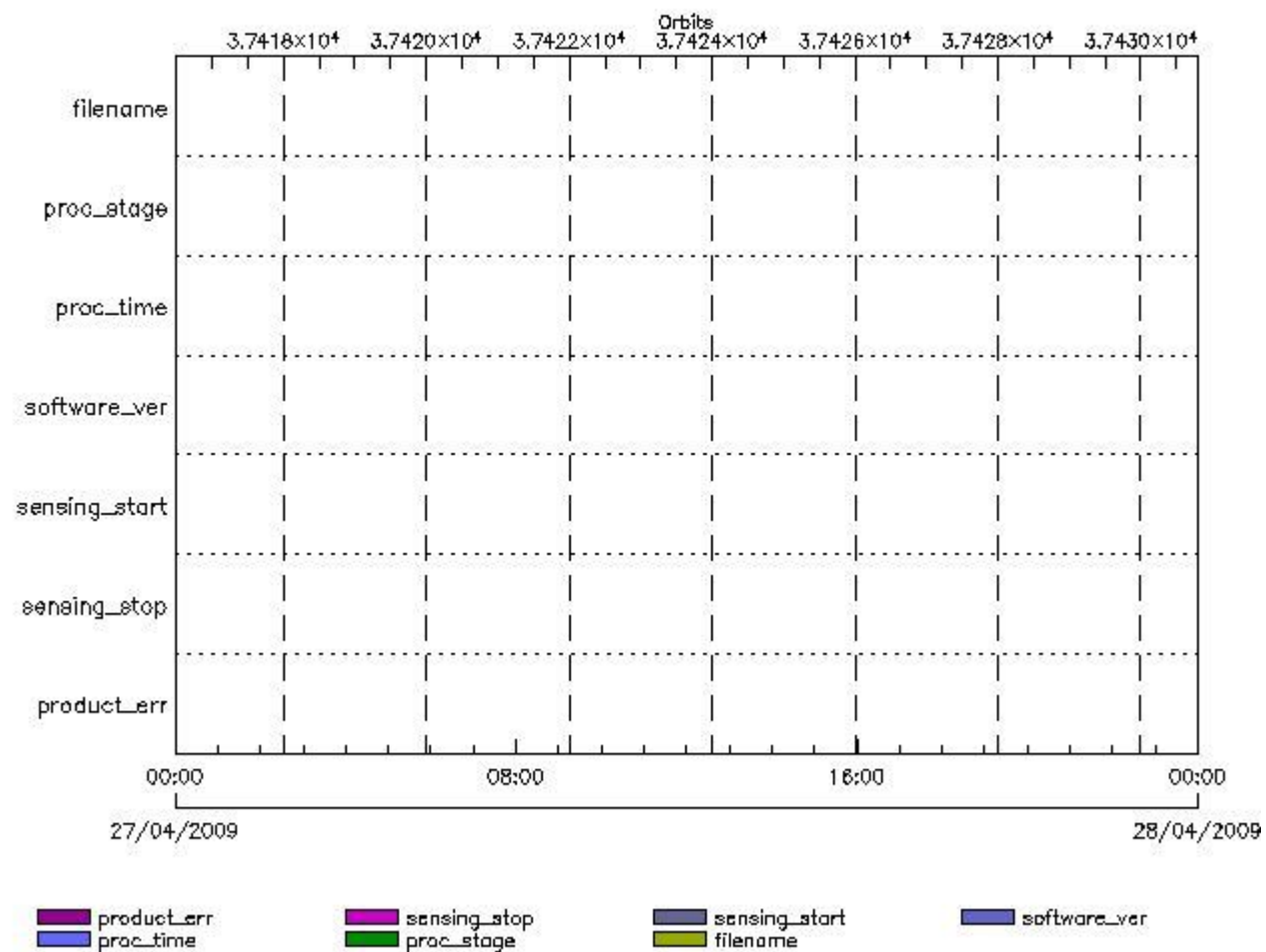
Gauge Explicit Reference

RA2_CST_AX files with product err set

Gauge Explicit Reference

RA2_DIP_AX MPH checks

MPH Errors for RA2_DIP_AX



RA2_DIP_AX files with wrong filename

Gauge

RA2_DIP_AX files with unknown processing stage

Gauge Explicit Reference

RA2_DIP_AX files with wrong processing time

Gauge Explicit Reference

RA2_DIP_AX files with software version not equal to the current version

Gauge Explicit Reference

RA2_DIP_AX files with wrong sensing start

Gauge Explicit Reference

RA2_DIP_AX files with wrong sensing stop

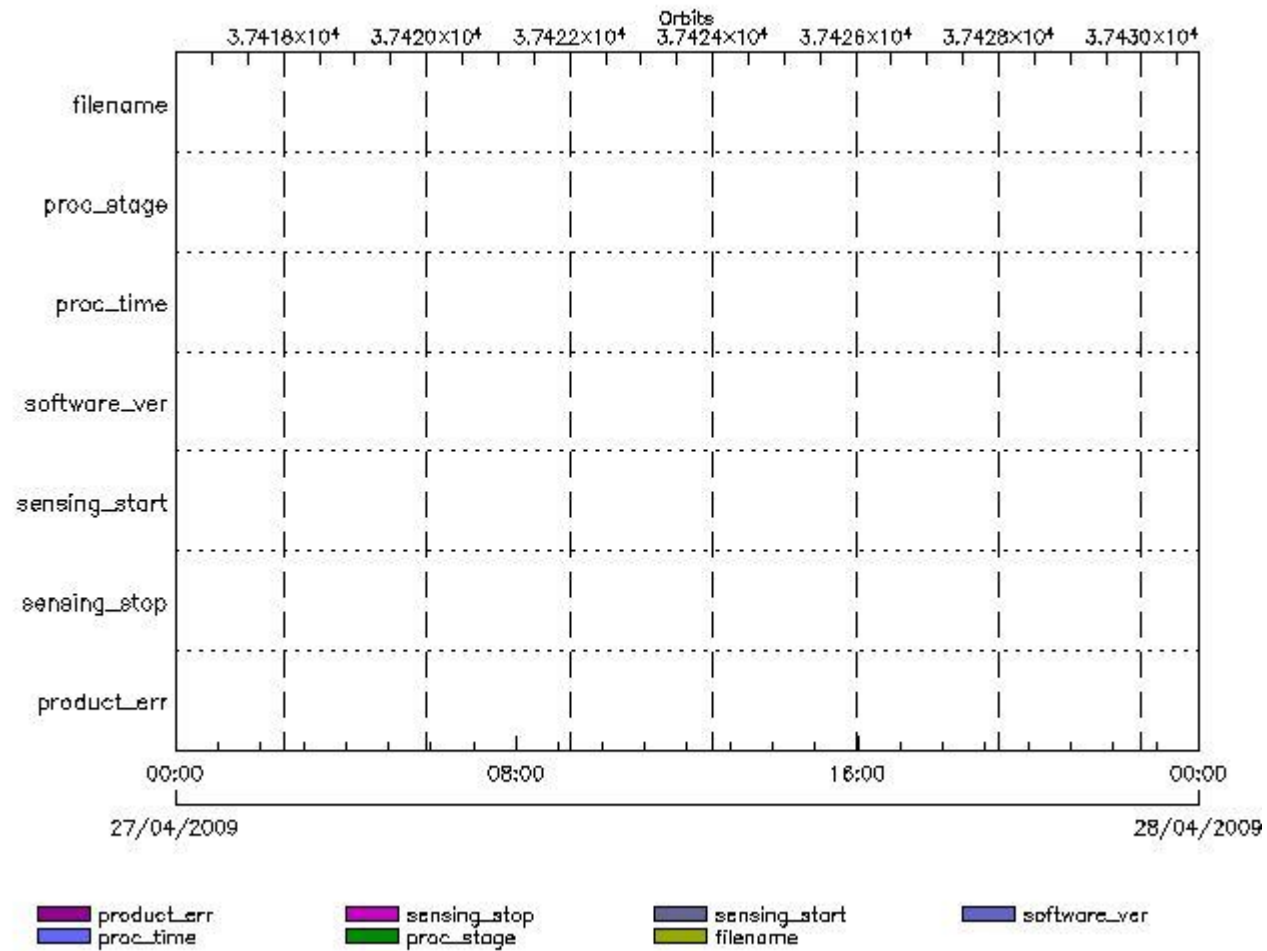
Gauge Explicit Reference

RA2_DIP_AX files with product err set

Gauge Explicit Reference

RA2_GEO_AX MPH checks

MPH Errors for RA2_GEO_AX



RA2_GEO_AX files with wrong filename

RA2_GEO_AX files with unknown processing stage

RA2_GEO_AX files with wrong processing time

RA2_GEO_AX files with software version not equal to the current version

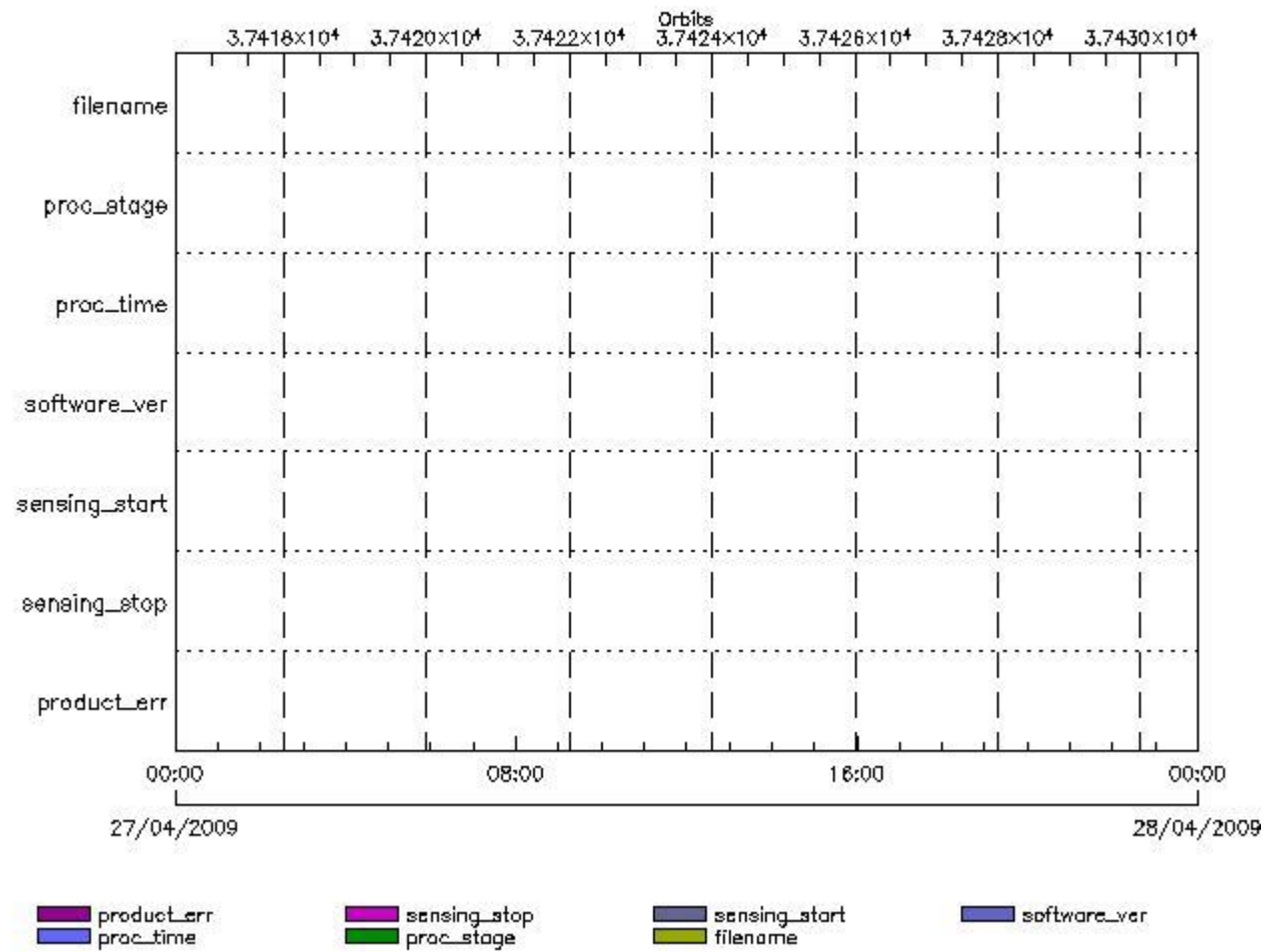
RA2_GEO_AX files with wrong sensing start

RA2_GEO_AX files with wrong sensing stop

RA2_GEO_AX files with product err set

RA2_ICT_AX MPH checks

MPH Errors for RA2_ICT_AX



RA2_ICT_AX files with wrong filename

RA2_ICT_AX files with unknown processing stage

Gauge Explicit Reference

RA2_ICT_AX files with wrong processing time

Gauge Explicit Reference

RA2_ICT_AX files with software version not equal to the current version

Gauge Explicit Reference

RA2_ICT_AX files with wrong sensing start

Gauge Explicit Reference

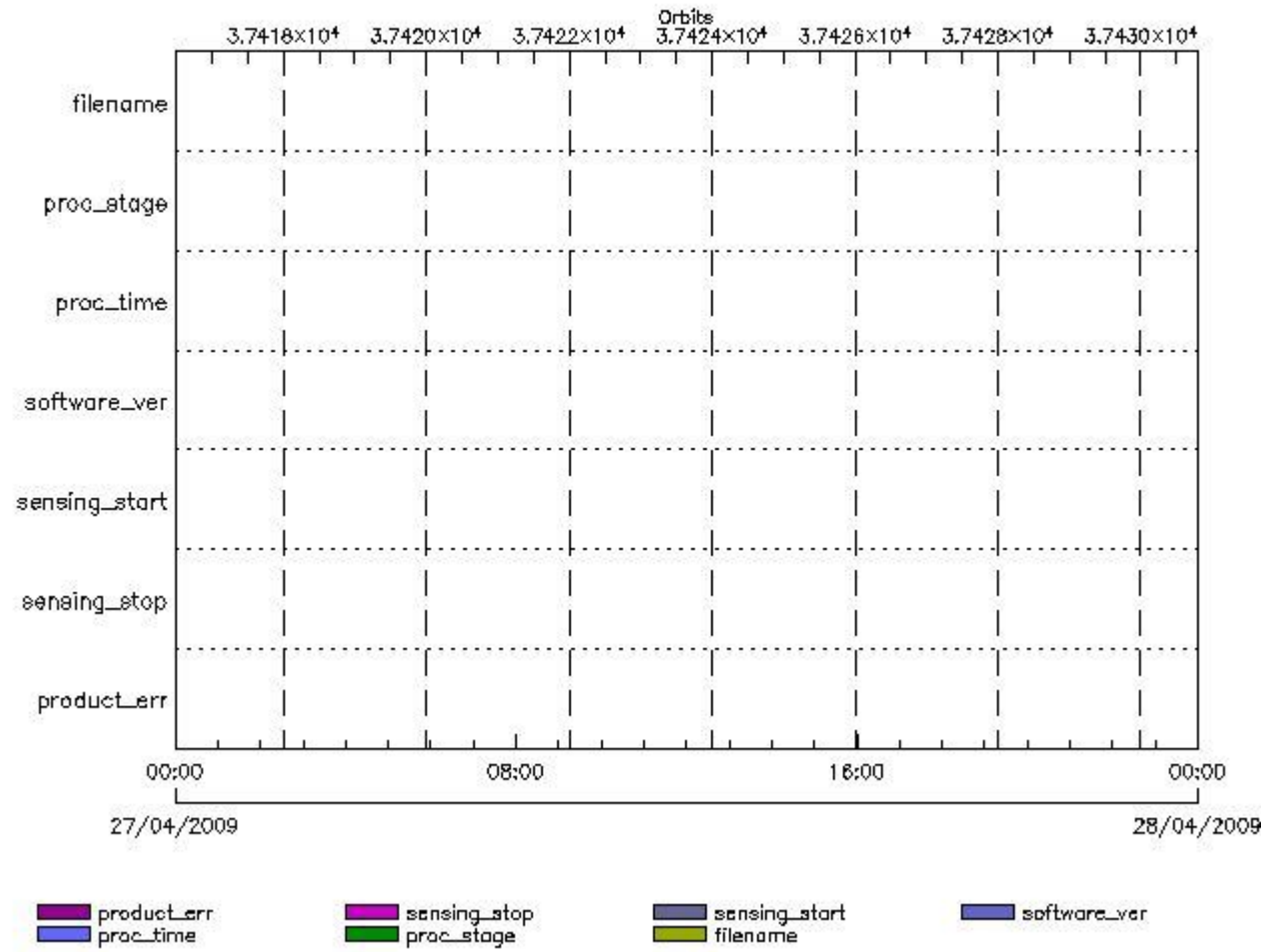
RA2_ICT_AX files with wrong sensing stop

Gauge Explicit Reference

RA2_ICT_AX files with product err set

Gauge Explicit Reference

MPH Errors for RA2_IFA_AX



RA2_IFA_AX files with wrong filename

RA2_IFA_AX files with unknown processing stage

Gauge Explicit Reference

RA2_IFA_AX files with wrong processing time

Gauge Explicit Reference

RA2_IFA_AX files with software version not equal to the current version

Gauge Explicit Reference

RA2_IFA_AX files with wrong sensing start

Gauge Explicit Reference

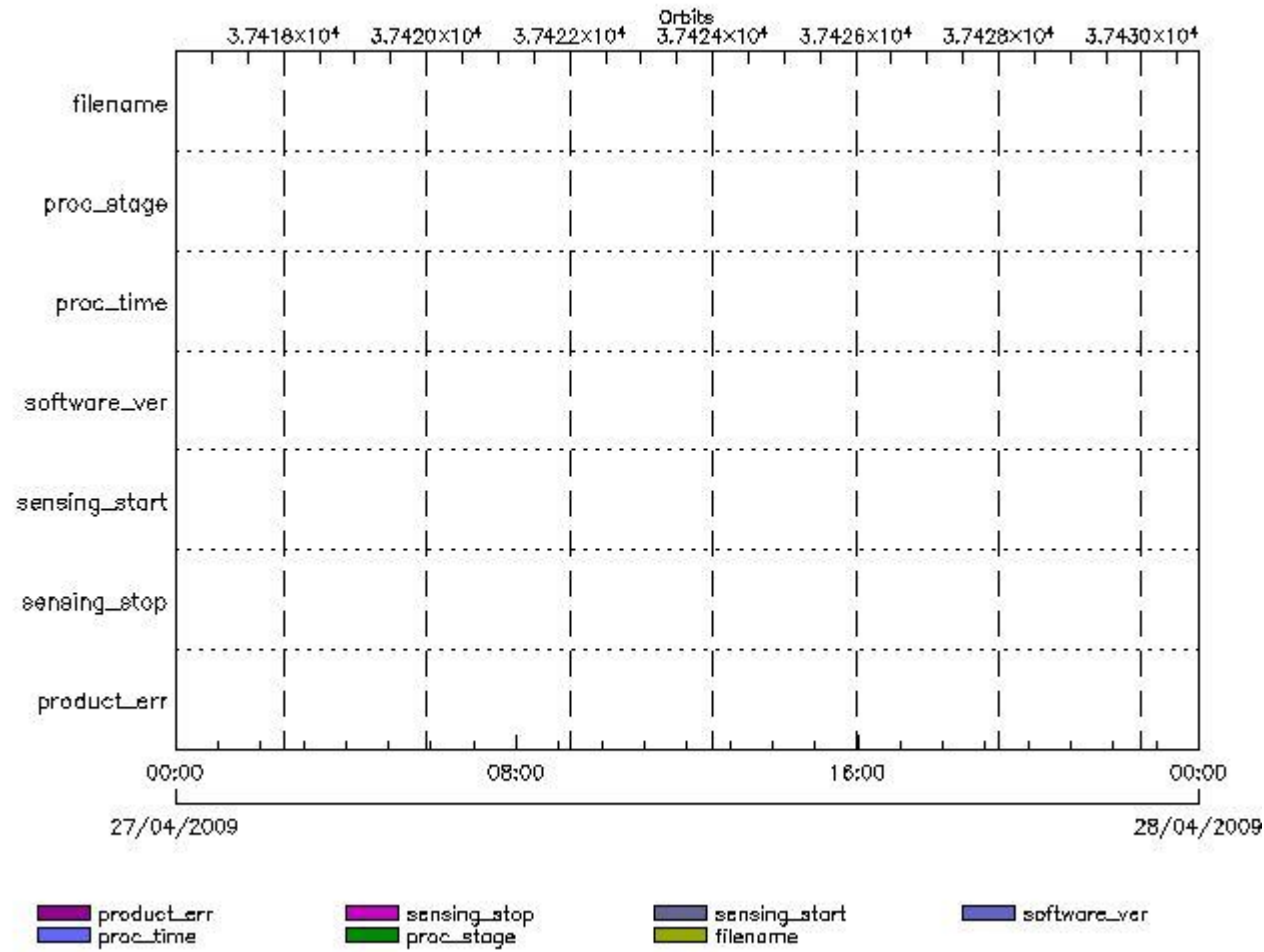
RA2_IFA_AX files with wrong sensing stop

Gauge Explicit Reference

RA2_IFA_AX files with product err set

RA2_IFB_AX MPH checks

MPH Errors for RA2_IFB_AX



RA2_IFB_AX files with wrong filename

RA2_IFB_AX files with unknown processing stage

Gauge Explicit Reference

RA2_IFB_AX files with wrong processing time

Gauge Explicit Reference

RA2_IFB_AX files with software version not equal to the current version

Gauge Explicit Reference

RA2_IFB_AX files with wrong sensing start

Gauge Explicit Reference

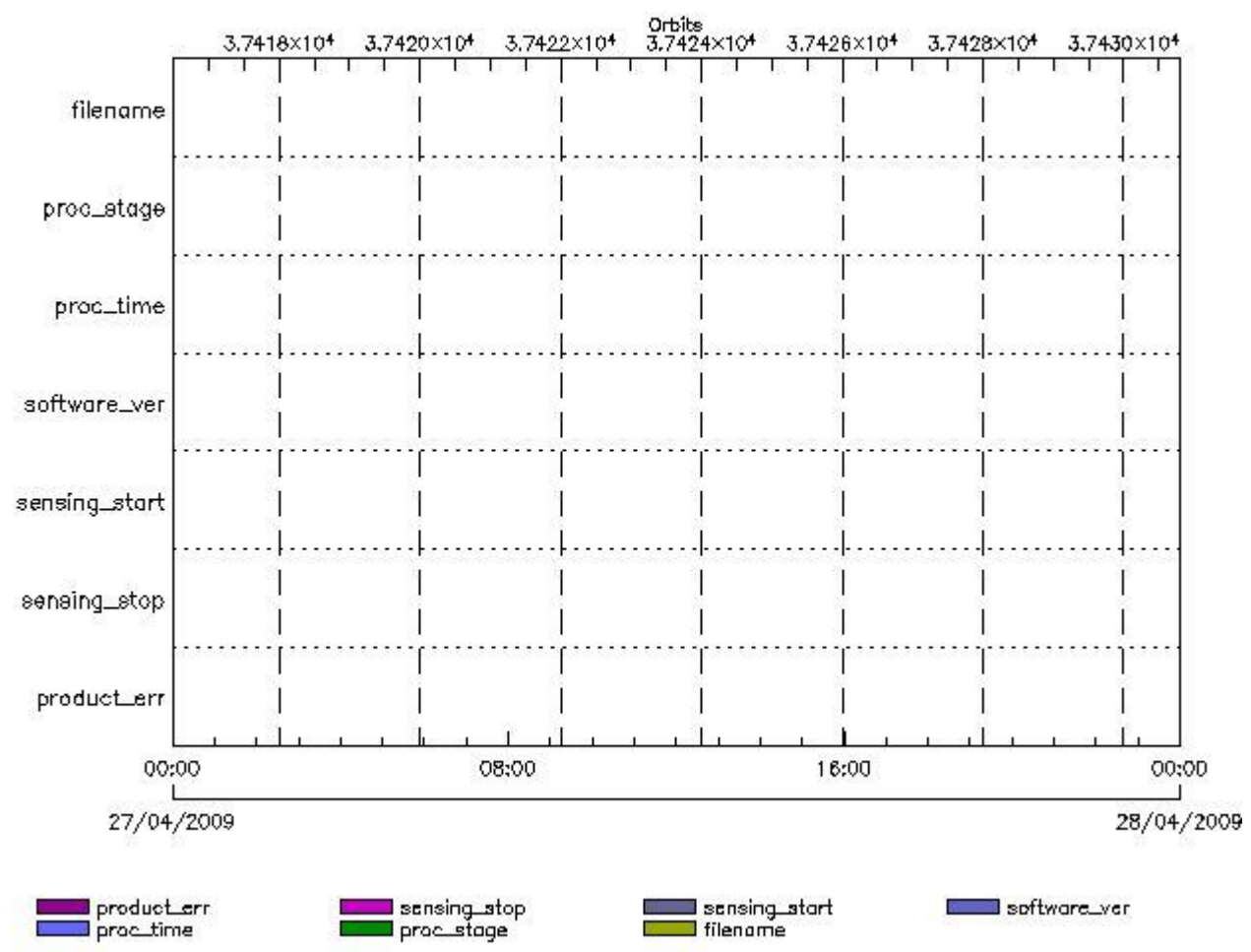
RA2_IFB_AX files with wrong sensing stop

Gauge Explicit Reference
 RA2_IFB_AX files with product err set

Gauge Explicit Reference

RA2_IFF_AX MPH checks

MPH Errors for RA2_IFF_AX



RA2_IFF_AX files with wrong filename

Gauge
 RA2_IFF_AX files with unknown processing stage

Gauge Explicit Reference

RA2_IFF_AX files with wrong processing time

Gauge Explicit Reference

RA2_IFF_AX files with software version not equal to the current version

Gauge Explicit Reference

RA2_IFF_AX files with wrong sensing start

Gauge Explicit Reference

RA2_IFF_AX files with wrong sensing stop

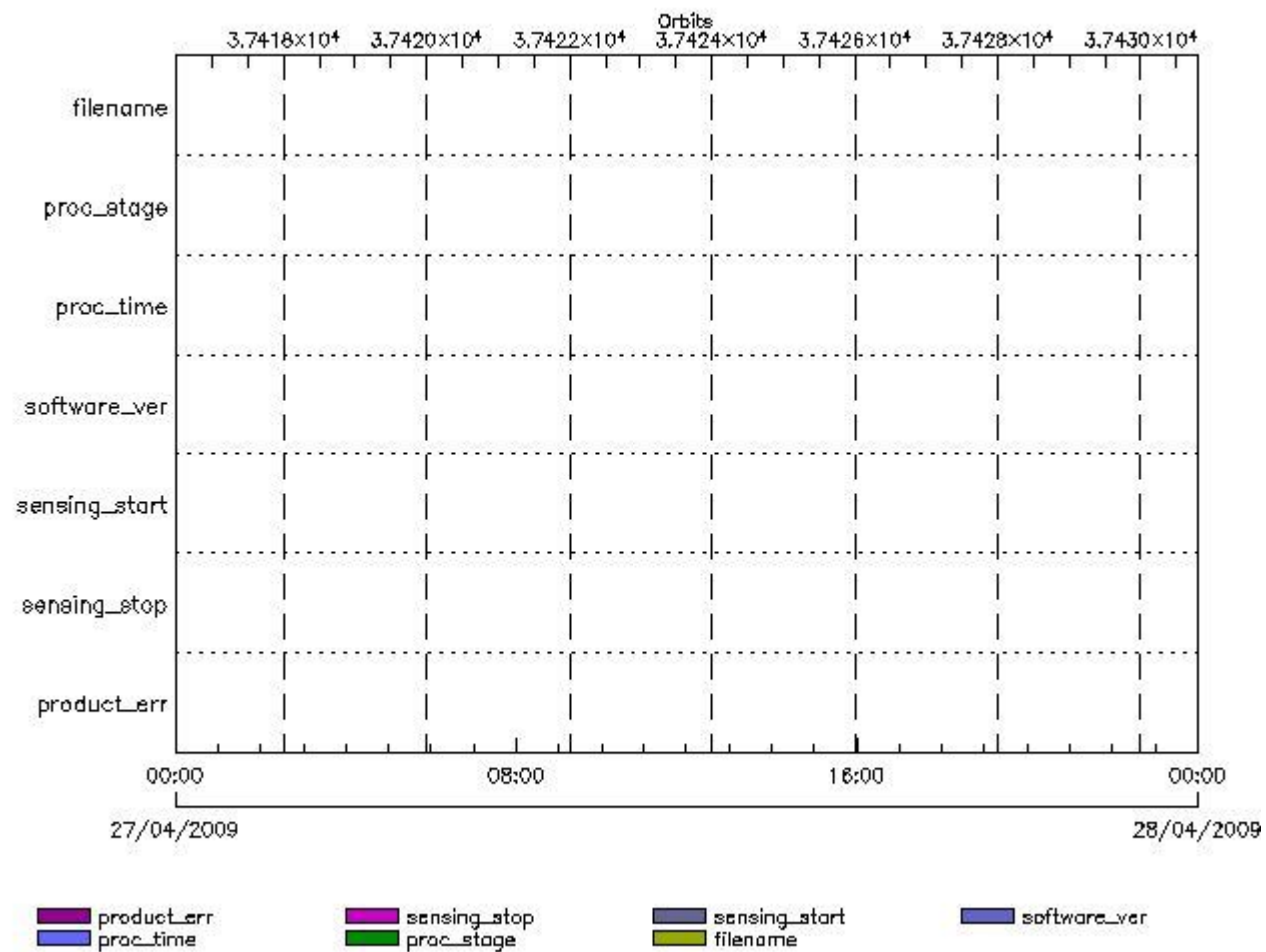
Gauge Explicit Reference

RA2_IFF_AX files with product err set

Gauge Explicit Reference

RA2_IOC_AX MPH checks

MPH Errors for RA2_IOC_AX



RA2_IOC_AX files with wrong filename

Gauge

RA2_IOC_AX files with unknown processing stage

Gauge Explicit Reference

RA2_IOC_AX files with wrong processing time

Gauge Explicit Reference

RA2_IOC_AX files with software version not equal to the current version

Gauge Explicit Reference

RA2_IOC_AX files with wrong sensing start

Gauge Explicit Reference

RA2_IOC_AX files with wrong sensing stop

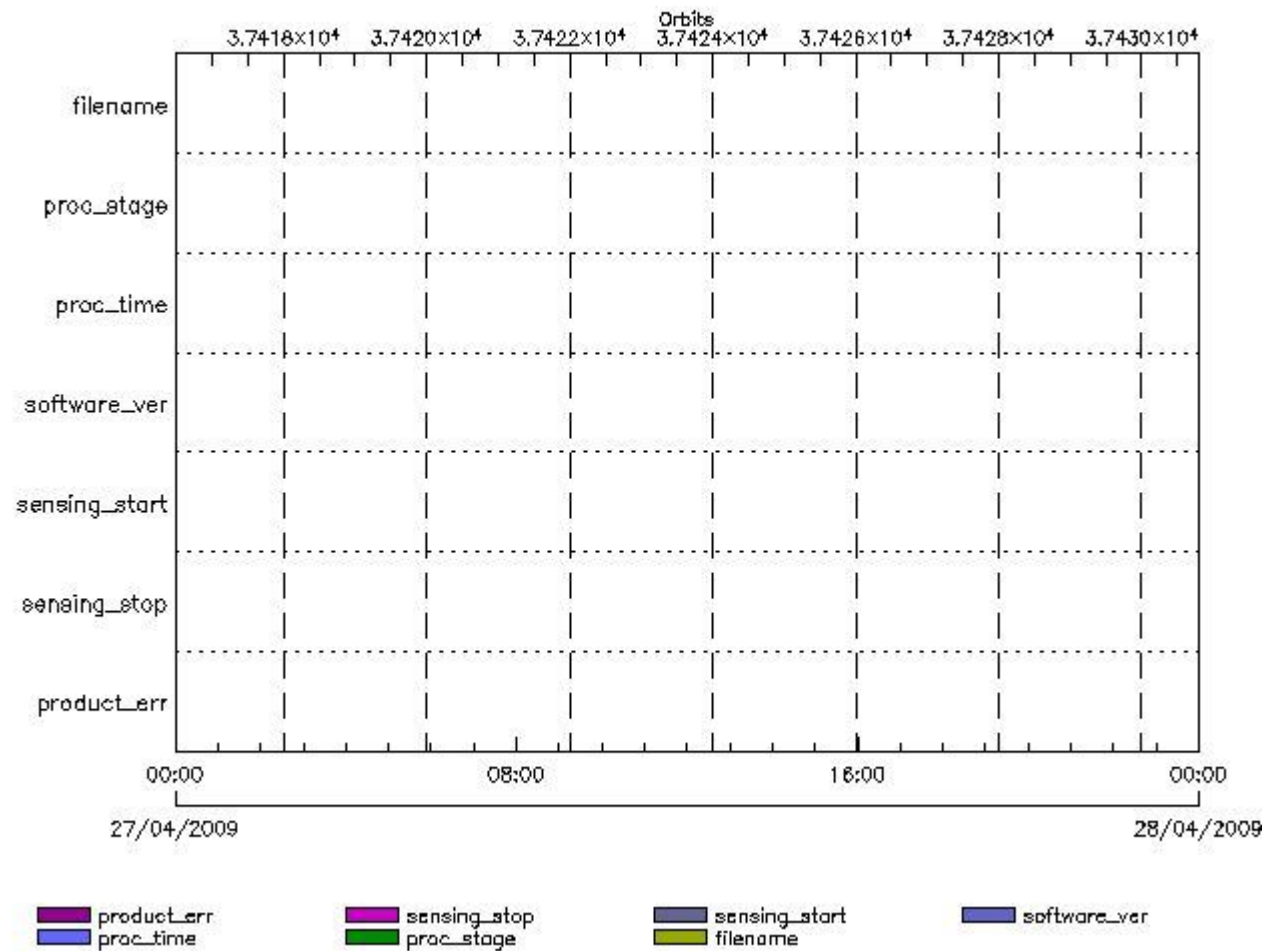
Gauge Explicit Reference

RA2_IOC_AX files with product err set

Gauge Explicit Reference

RA2_MET_AX MPH checks

MPH Errors for RA2_MET_AX



RA2_MET_AX files with wrong filename

Gauge

RA2_MET_AX files with unknown processing stage

Gauge Explicit Reference

RA2_MET_AX files with wrong processing time

Gauge Explicit Reference

RA2_MET_AX files with software version not equal to the current version

Gauge Explicit Reference

RA2_MET_AX files with wrong sensing start

Gauge Explicit Reference

RA2_MET_AX files with wrong sensing stop

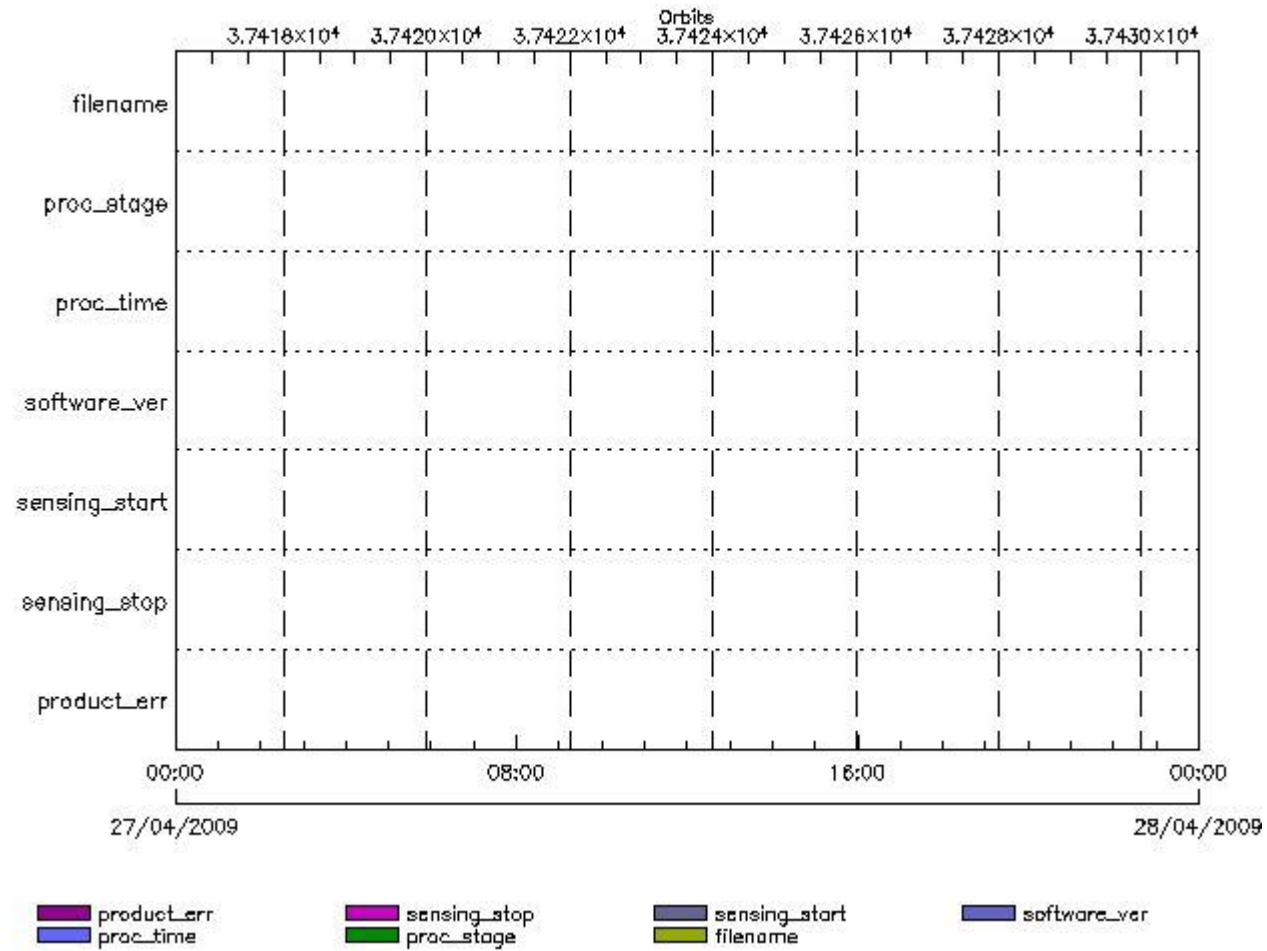
Gauge Explicit Reference

RA2_MET_AX files with product err set

Gauge Explicit Reference

RA2_MSS_AX MPH checks

MPH Errors for RA2_MSS_AX



RA2_MSS_AX files with wrong filename

Gauge

RA2_MSS_AX files with unknown processing stage

Gauge Explicit Reference

RA2_MSS_AX files with wrong processing time

Gauge Explicit Reference

RA2_MSS_AX files with software version not equal to the current version

Gauge Explicit Reference

RA2_MSS_AX files with wrong sensing start

Gauge Explicit Reference

RA2_MSS_AX files with wrong sensing stop

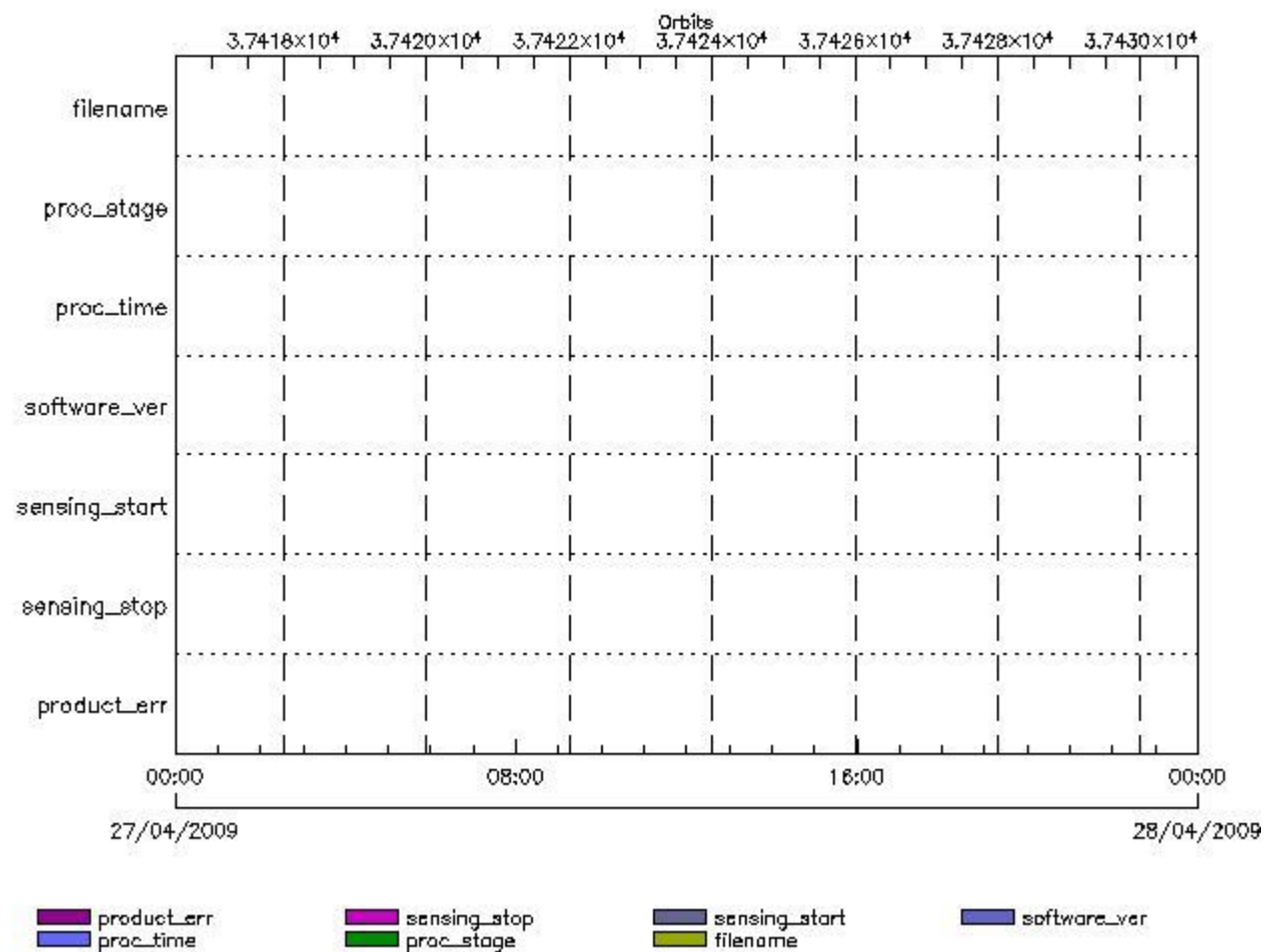
Gauge Explicit Reference

RA2_MSS_AX files with product err set

Gauge Explicit Reference

RA2_OT1_AX MPH checks

MPH Errors for RA2_OT1_AX



RA2_OT1_AX files with wrong filename

Gauge

RA2_OT1_AX files with unknown processing stage

Gauge Explicit Reference

RA2_OT1_AX files with wrong processing time

Gauge Explicit Reference

RA2_OT1_AX files with software version not equal to the current version

Gauge Explicit Reference

RA2_OT1_AX files with wrong sensing start

Gauge Explicit Reference

RA2_OT1_AX files with wrong sensing stop

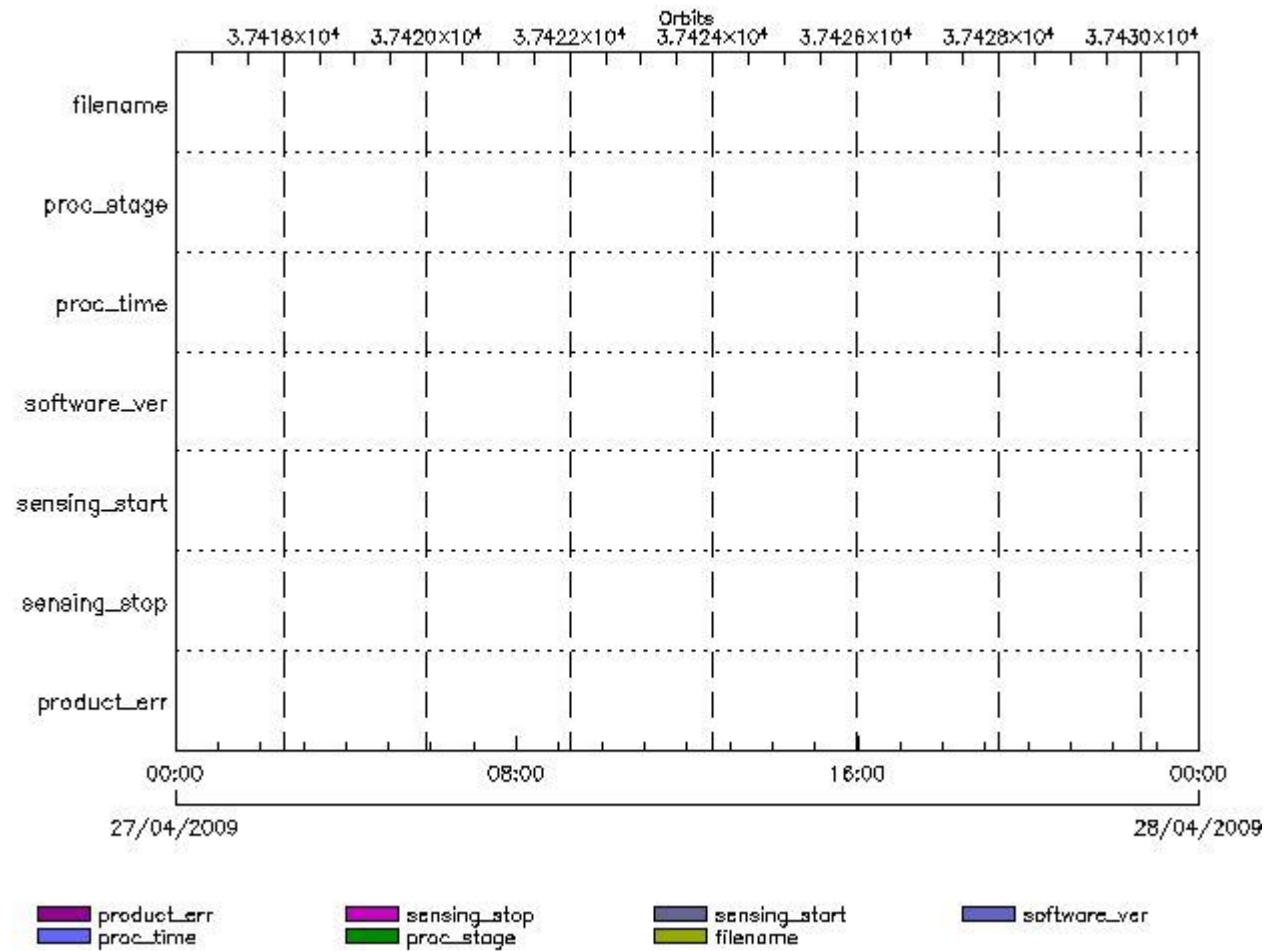
Gauge Explicit Reference

RA2_OT1_AX files with product err set

Gauge Explicit Reference

RA2_OT2_AX MPH checks

MPH Errors for RA2_OT2_AX



RA2_OT2_AX files with wrong filename

RA2_OT2_AX files with unknown processing stage

RA2_OT2_AX files with wrong processing time

RA2_OT2_AX files with software version not equal to the current version

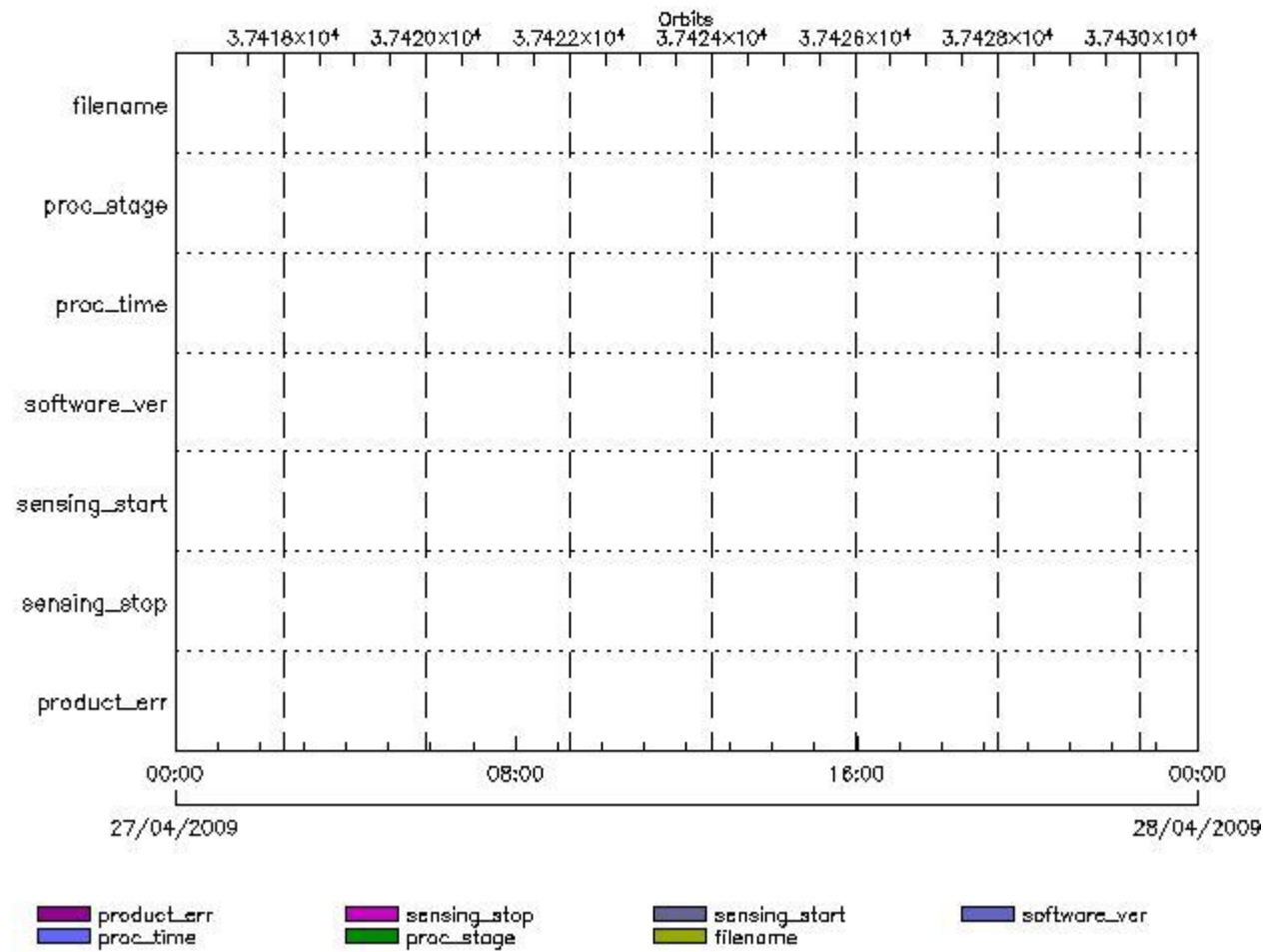
RA2_OT2_AX files with wrong sensing start

RA2_OT2_AX files with wrong sensing stop

RA2_OT2_AX files with product err set

RA2_PLA_AX MPH checks

MPH Errors for RA2_PLA_AX



RA2_PLA_AX files with wrong filename

RA2_PLA_AX files with unknown processing stage

Gauge Explicit Reference

RA2_PLA_AX files with wrong processing time

Gauge Explicit Reference

RA2_PLA_AX files with software version not equal to the current version

Gauge Explicit Reference

RA2_PLA_AX files with wrong sensing start

Gauge Explicit Reference

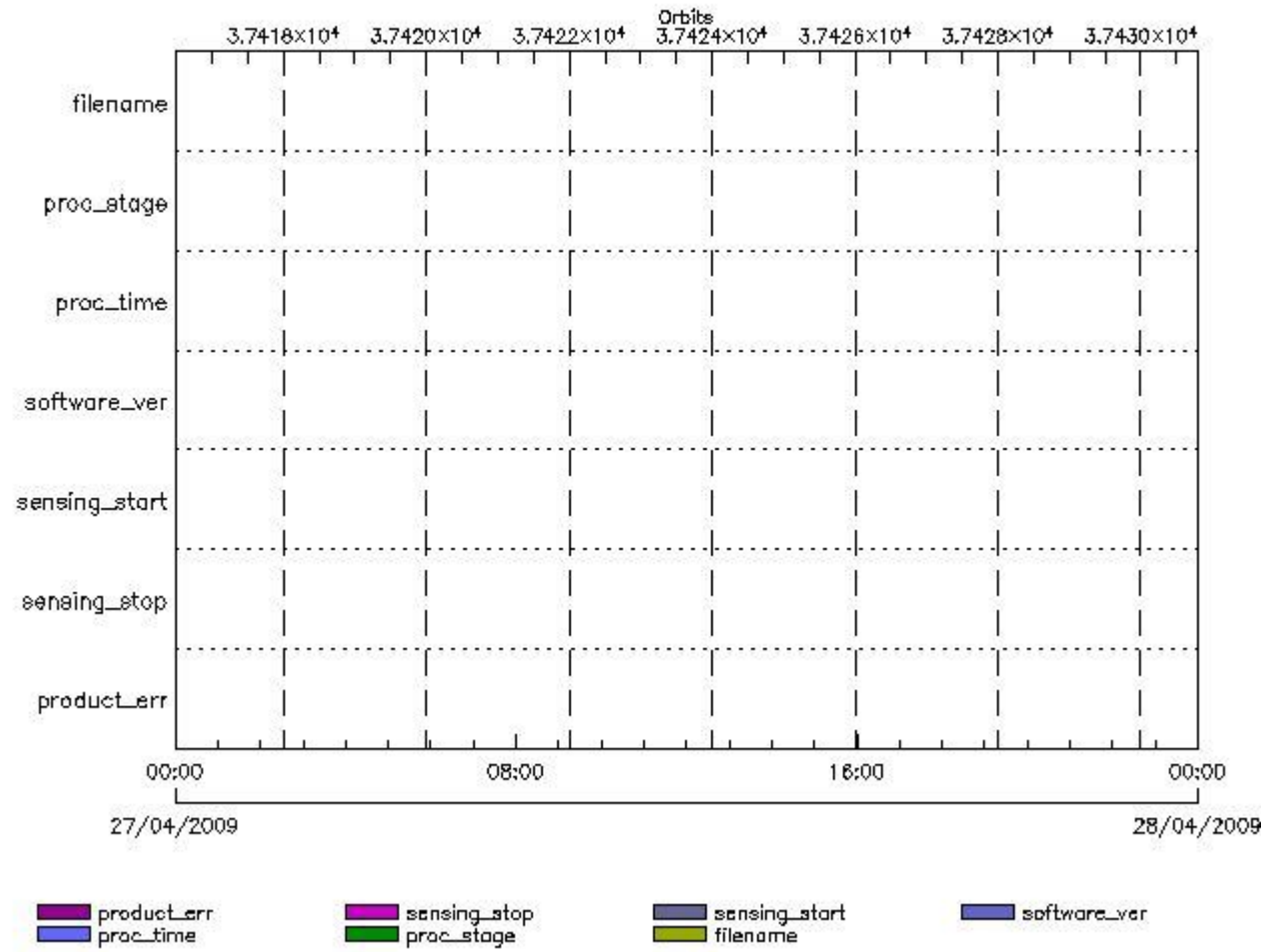
RA2_PLA_AX files with wrong sensing stop

Gauge Explicit Reference

RA2_PLA_AX files with product err set

Gauge Explicit Reference

MPH Errors for RA2_POL_AX



RA2_POL_AX files with wrong filename

RA2_POL_AX files with unknown processing stage

Gauge Explicit Reference

RA2_POL_AX files with wrong processing time

Gauge Explicit Reference

RA2_POL_AX files with software version not equal to the current version

Gauge Explicit Reference

RA2_POL_AX files with wrong sensing start

Gauge Explicit Reference

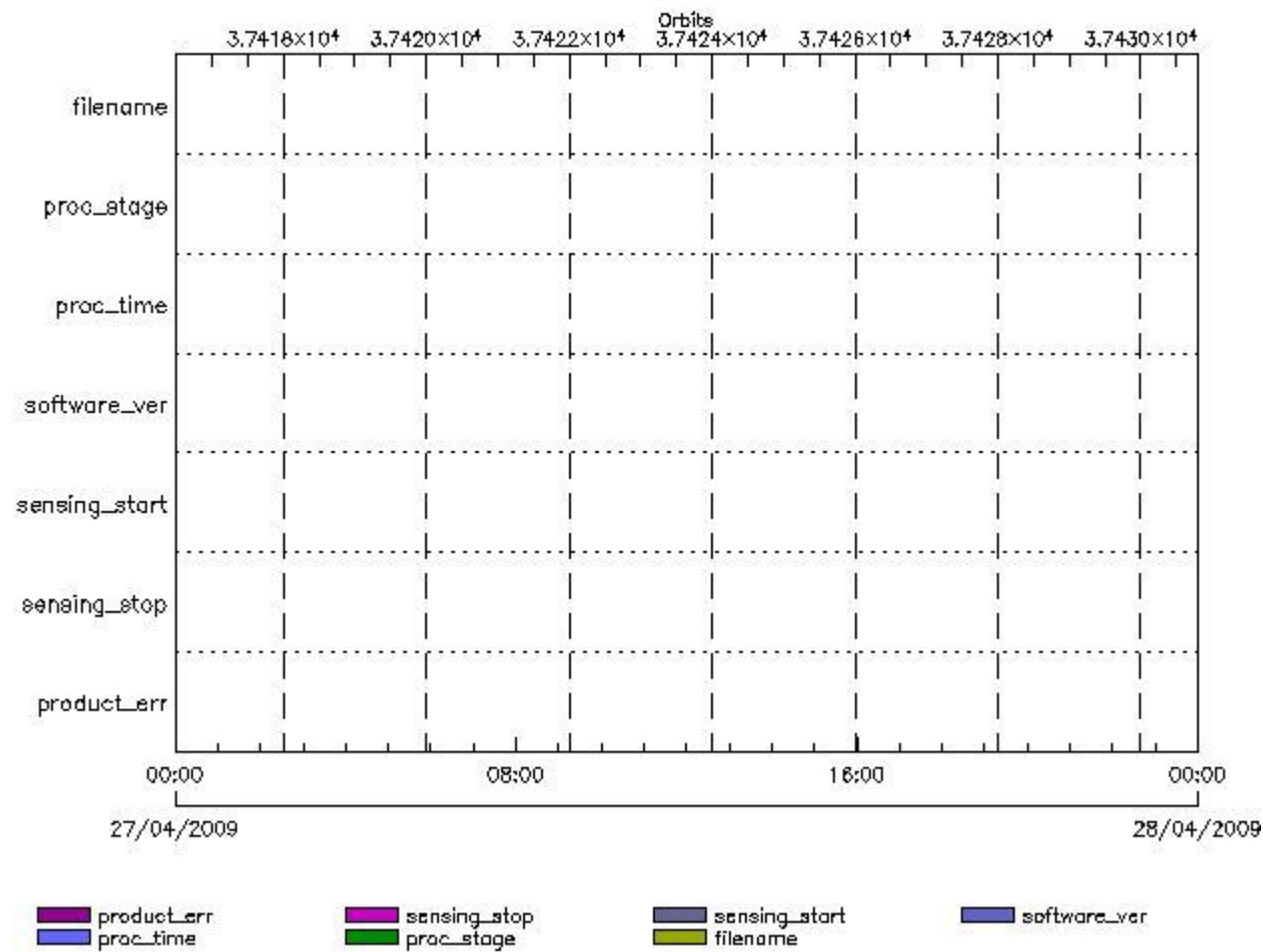
RA2_POL_AX files with wrong sensing stop

Gauge Explicit Reference

RA2_POL_AX files with product err set

RA2_SET_AX MPH checks

MPH Errors for RA2_SET_AX



RA2_SET_AX files with wrong filename

RA2_SET_AX files with unknown processing stage

Gauge Explicit Reference

RA2_SET_AX files with wrong processing time

Gauge Explicit Reference

RA2_SET_AX files with software version not equal to the current version

Gauge Explicit Reference

RA2_SET_AX files with wrong sensing start

Gauge Explicit Reference

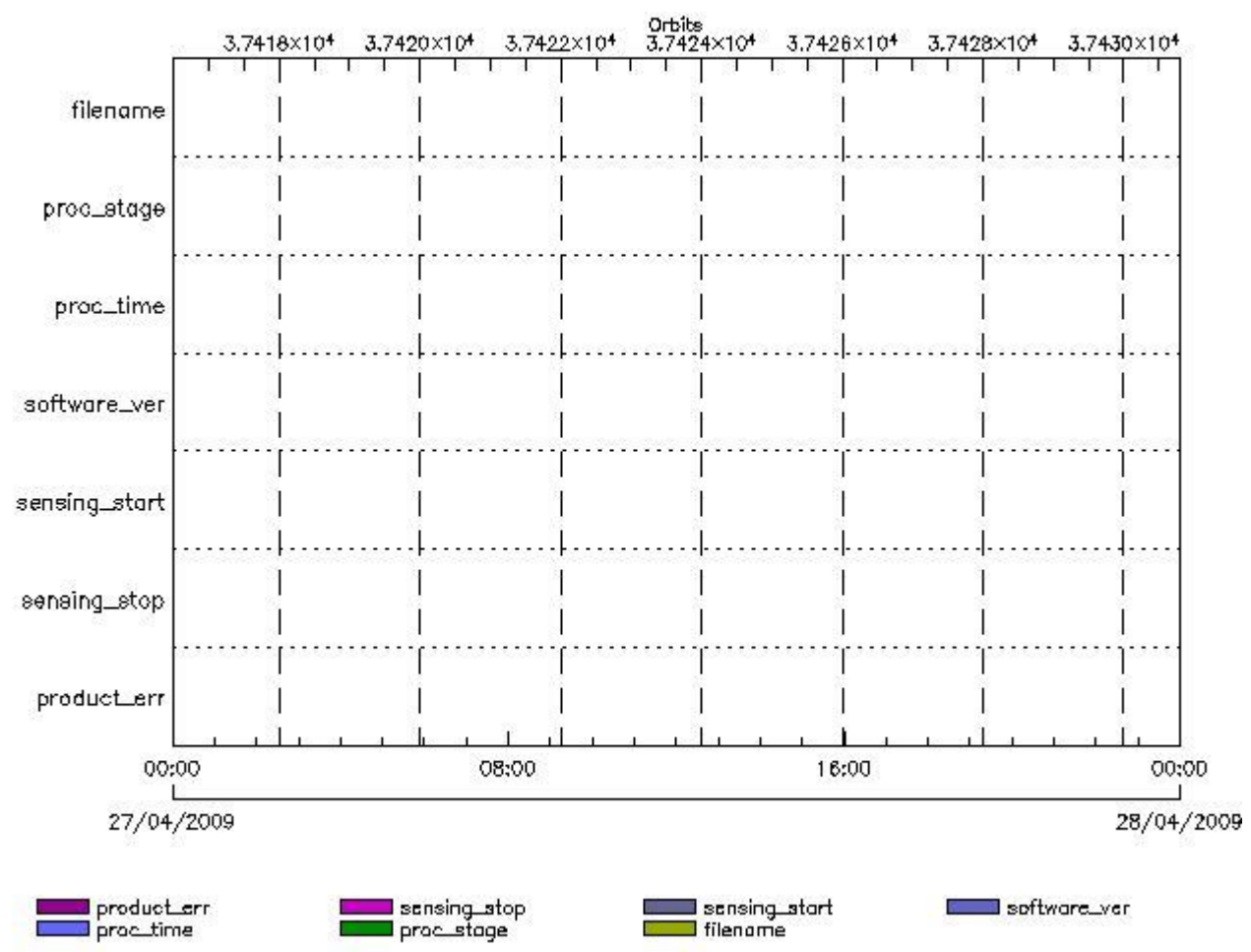
RA2_SET_AX files with wrong sensing stop

Gauge Explicit Reference
 RA2_SET_AX files with product err set

Gauge Explicit Reference

RA2_SL1_AX MPH checks

MPH Errors for RA2_SL1_AX



RA2_SL1_AX files with wrong filename

Gauge
 RA2_SL1_AX files with unknown processing stage

Gauge Explicit Reference

RA2_SL1_AX files with wrong processing time

Gauge Explicit Reference

RA2_SL1_AX files with software version not equal to the current version

Gauge Explicit Reference

RA2_SL1_AX files with wrong sensing start

Gauge Explicit Reference

RA2_SL1_AX files with wrong sensing stop

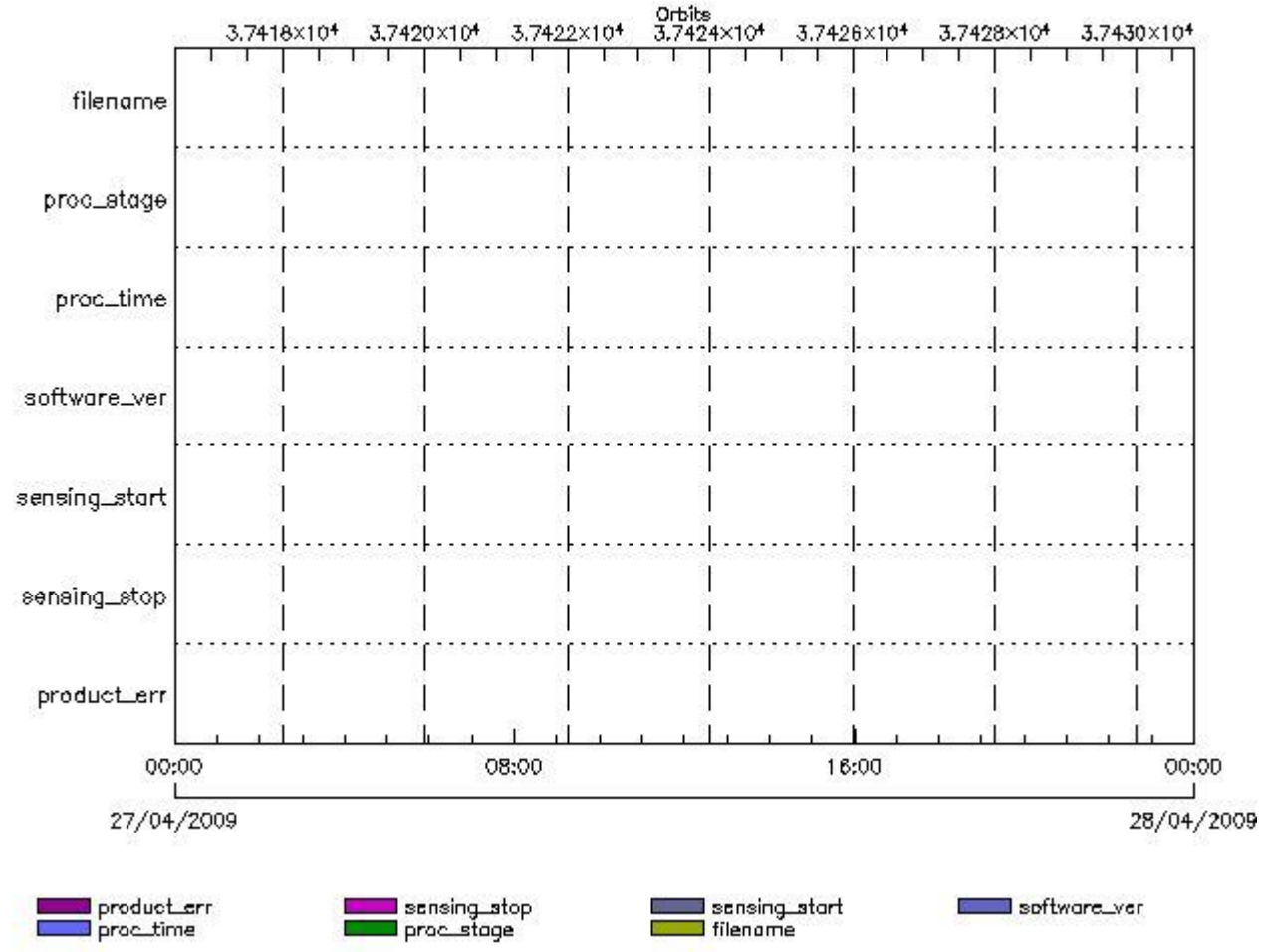
Gauge Explicit Reference

RA2_SL1_AX files with product err set

Gauge Explicit Reference

RA2_SL2_AX MPH checks

MPH Errors for RA2_SL2_AX



RA2_SL2_AX files with wrong filename

Gauge

RA2_SL2_AX files with unknown processing stage

Gauge Explicit Reference

RA2_SL2_AX files with wrong processing time

Gauge Explicit Reference

RA2_SL2_AX files with software version not equal to the current version

Gauge Explicit Reference

RA2_SL2_AX files with wrong sensing start

Gauge Explicit Reference

RA2_SL2_AX files with wrong sensing stop

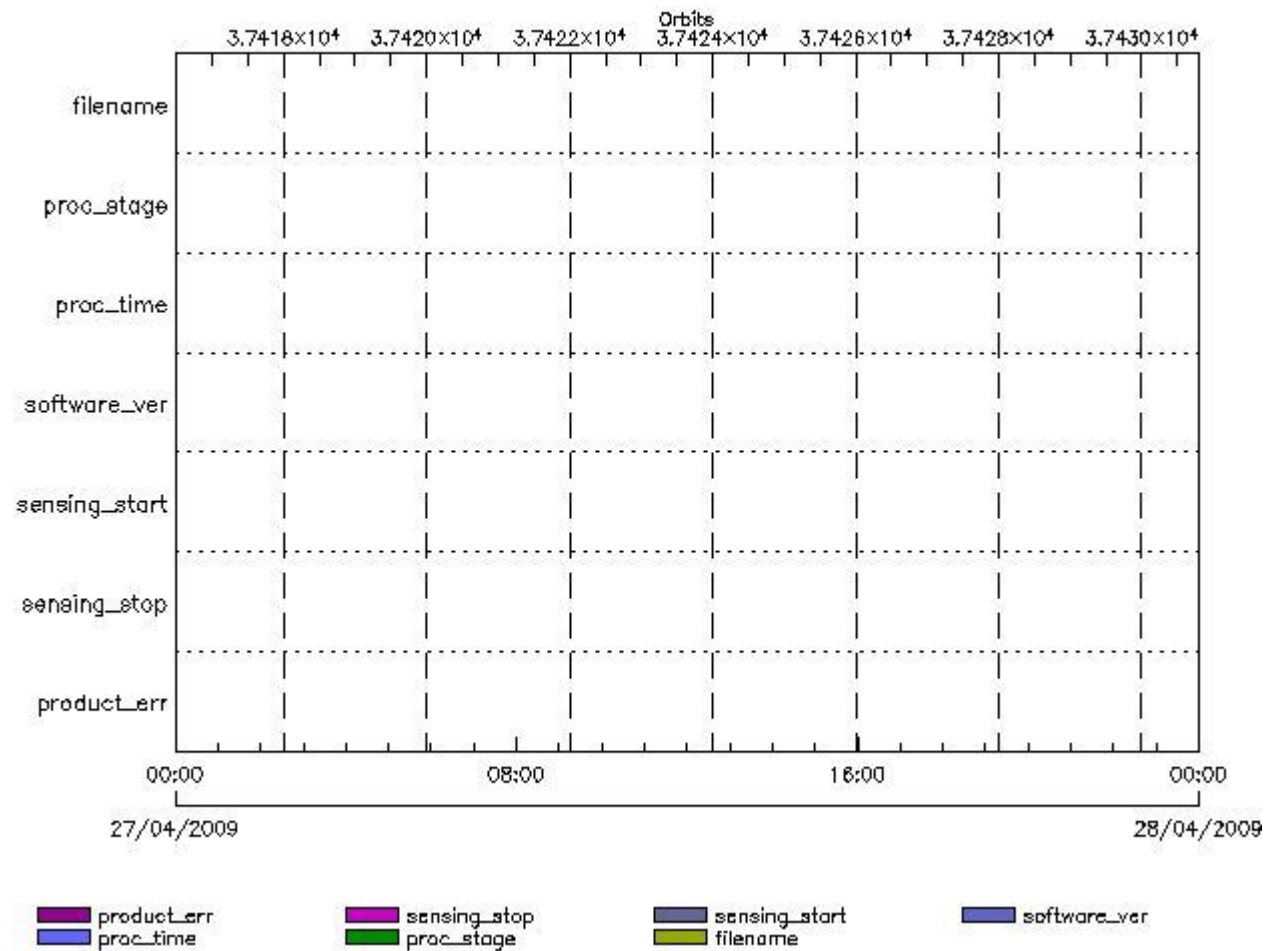
Gauge Explicit Reference

RA2_SL2_AX files with product err set

Gauge Explicit Reference

RA2_SOI_AX MPH checks

MPH Errors for RA2_SOI_AX



RA2_SOI_AX files with wrong filename

Gauge

RA2_SOI_AX files with unknown processing stage

Gauge Explicit Reference

RA2_SOI_AX files with wrong processing time

Gauge Explicit Reference

RA2_SOI_AX files with software version not equal to the current version

Gauge Explicit Reference

RA2_SOI_AX files with wrong sensing start

Gauge Explicit Reference

RA2_SOI_AX files with wrong sensing stop

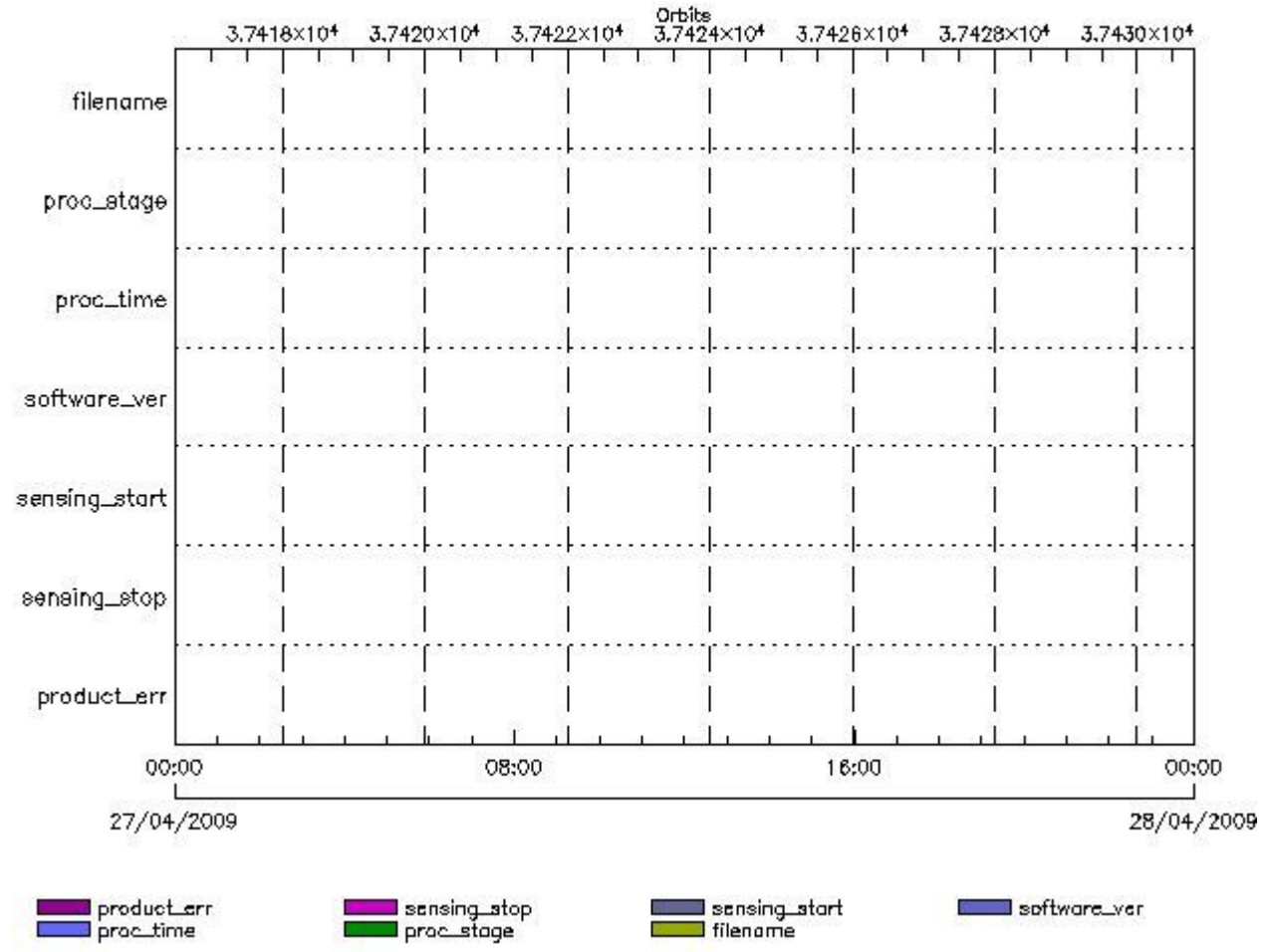
Gauge Explicit Reference

RA2_SOI_AX files with product err set

Gauge Explicit Reference

RA2_SOL_AX MPH checks

MPH Errors for RA2_SOL_AX



RA2_SOL_AX files with wrong filename

Gauge

RA2_SOL_AX files with unknown processing stage

Gauge Explicit Reference

RA2_SOL_AX files with wrong processing time

Gauge Explicit Reference

RA2_SOL_AX files with software version not equal to the current version

Gauge Explicit Reference

RA2_SOL_AX files with wrong sensing start

Gauge Explicit Reference

RA2_SOL_AX files with wrong sensing stop

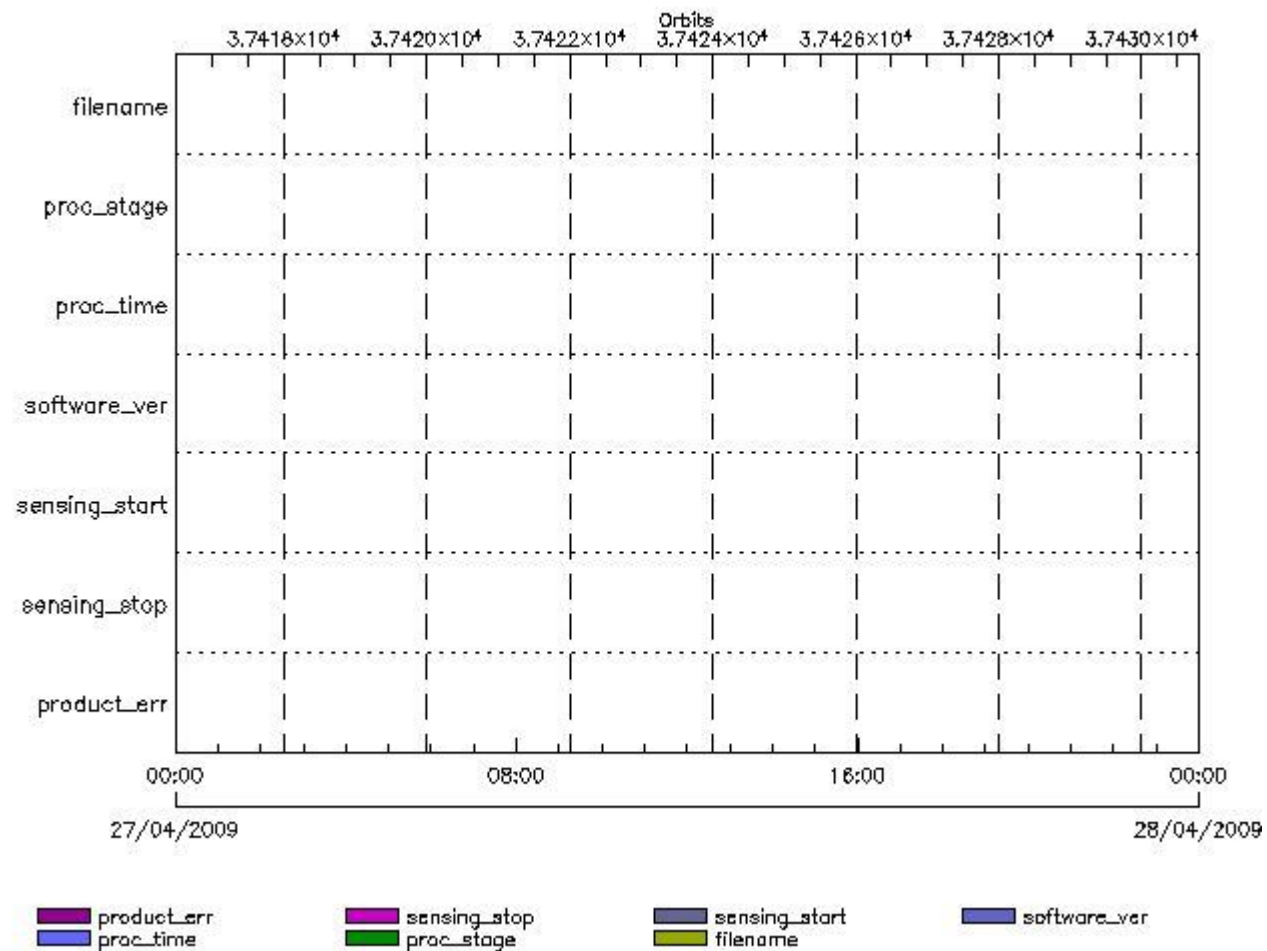
Gauge Explicit Reference

RA2_SOL_AX files with product err set

Gauge Explicit Reference

RA2_SSB_AX MPH checks

MPH Errors for RA2_SSB_AX



RA2_SSB_AX files with wrong filename

Gauge

RA2_SSB_AX files with unknown processing stage

Gauge Explicit Reference

RA2_SSB_AX files with wrong processing time

Gauge Explicit Reference

RA2_SSB_AX files with software version not equal to the current version

Gauge Explicit Reference

RA2_SSB_AX files with wrong sensing start

Gauge Explicit Reference

RA2_SSB_AX files with wrong sensing stop

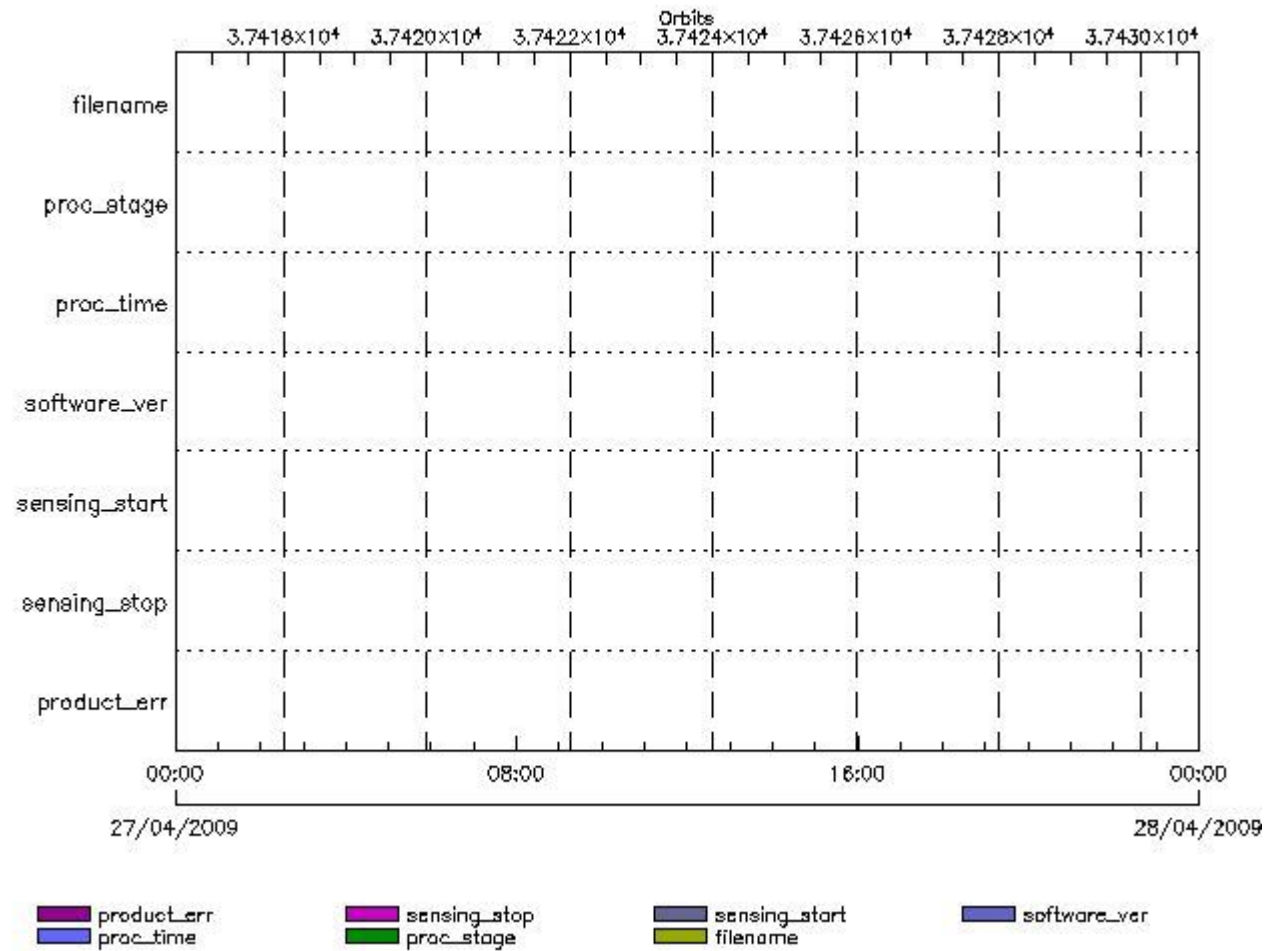
Gauge Explicit Reference

RA2_SSB_AX files with product err set

Gauge Explicit Reference

RA2_TLD_AX MPH checks

MPH Errors for RA2_TLD_AX



RA2_TLD_AX files with wrong filename

RA2_TLD_AX files with Gauge Unknown processing stage

Gauge Explicit Reference

RA2_TLD_AX files with wrong processing time

Gauge Explicit Reference

RA2_TLD_AX files with software version not equal to the current version

Gauge Explicit Reference

RA2_TLD_AX files with wrong sensing start

Gauge Explicit Reference

RA2_TLD_AX files with wrong sensing stop

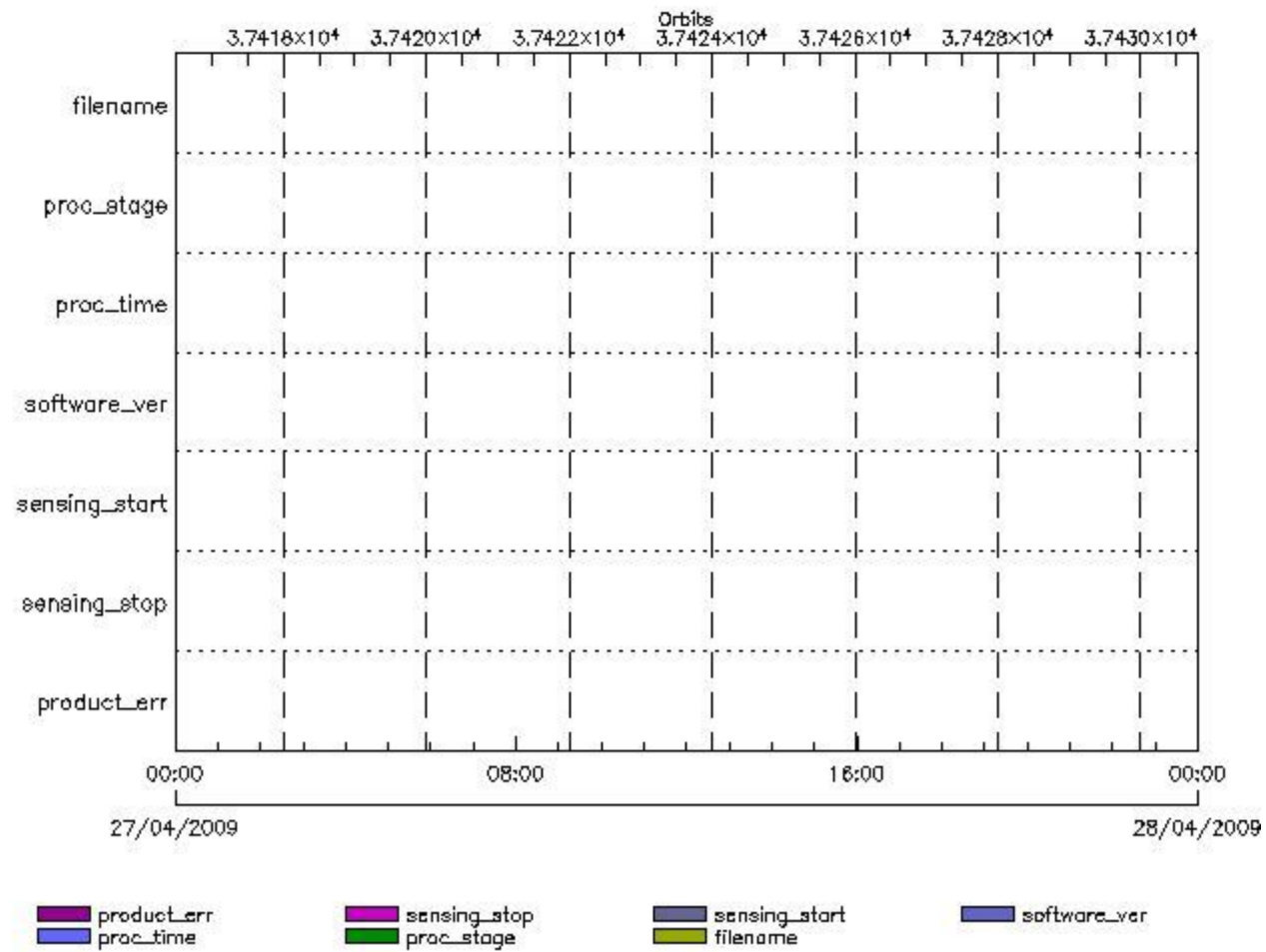
Gauge Explicit Reference

RA2_TLD_AX files with product err set

Gauge Explicit Reference

RA2_USO_AX MPH checks

MPH Errors for RA2_USO_AX



RA2_USO_AX files with wrong filename

RA2_USO_AX files with unknown processing stage

Gauge **Explicit Reference**

RA2_USO_AX files with wrong processing time

Gauge **Explicit Reference**

RA2_USO_AX files with software version not equal to the current version

Gauge **Explicit Reference**

RA2_USO_AX files with wrong sensing start

Gauge **Explicit Reference**

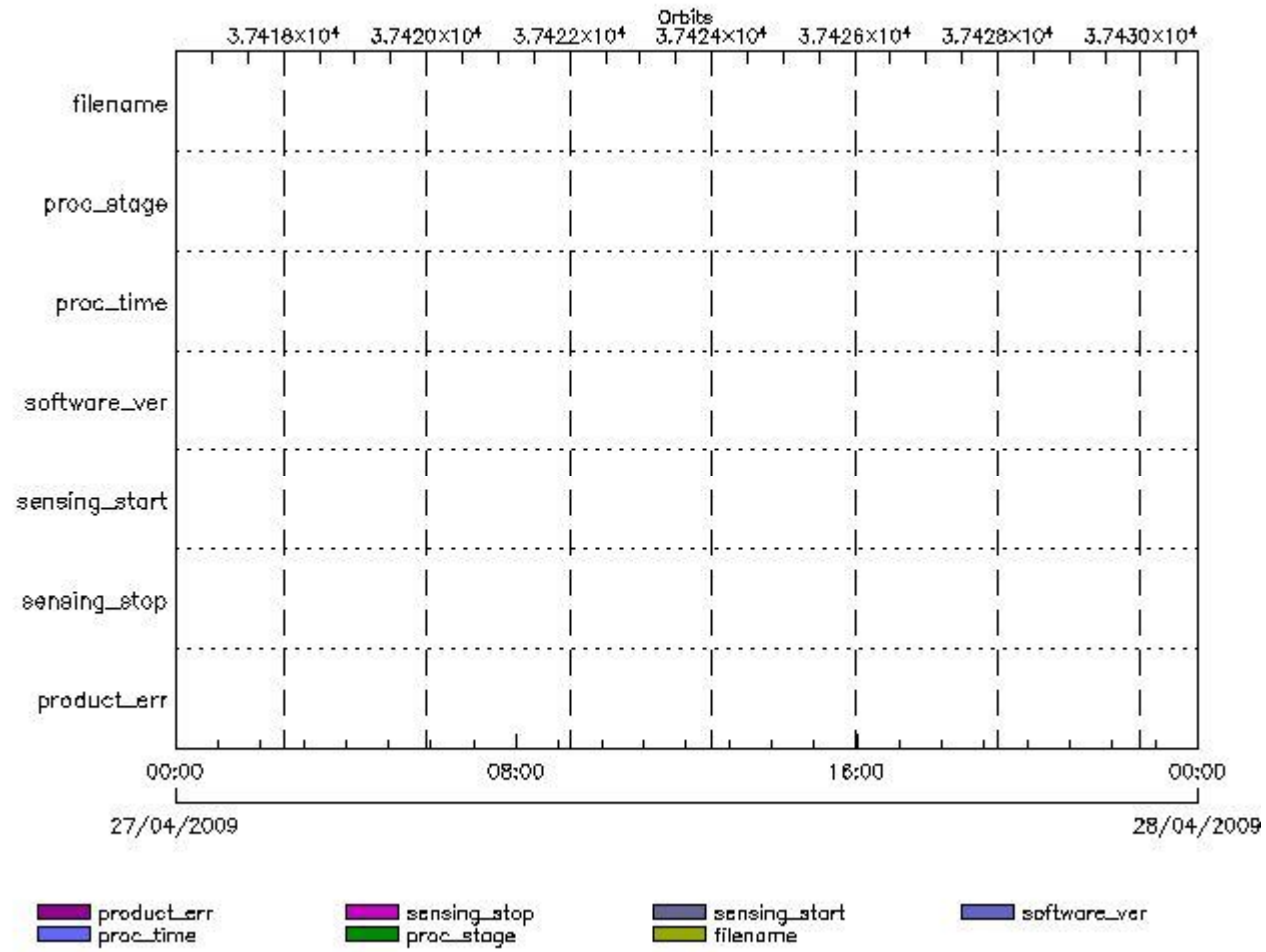
RA2_USO_AX files with wrong sensing stop

Gauge **Explicit Reference**

RA2_USO_AX files with product err set

Gauge **Explicit Reference**

MPH Errors for AUX_ATT_AX



AUX_ATT_AX files with wrong filename

AUX_ATT_AX files with unknown processing stage

Gauge Explicit Reference

AUX_ATT_AX files with wrong processing time

Gauge Explicit Reference

AUX_ATT_AX files with software version not equal to the current version

Gauge Explicit Reference

AUX_ATT_AX files with wrong sensing start

Gauge Explicit Reference

AUX_ATT_AX files with wrong sensing stop

Gauge Explicit Reference

AUX_ATT_AX files with product err set

Time Correlation

AUX_TIM_AX Propagation Error

Gauge	Value	Segment (Start-Stop)
Propagation Error (us) Warning! Too big	8.38103485107422	26-APR-2009 23:27:27.000 27-APR-2009 06:19:03.000
Propagation Error (us) N/A	-1.02991485595703	27-APR-2009 06:19:03.000 27-APR-2009 07:58:42.000
Propagation Error (us) N/A	4.36842823028564	27-APR-2009 07:58:42.000 27-APR-2009 09:38:24.000
Propagation Error (us) N/A	3.75081062316895	27-APR-2009 09:38:24.000 27-APR-2009 11:17:53.000
Propagation Error (us) Warning! Too big	-5.74866771697998	27-APR-2009 11:17:53.000 27-APR-2009 12:57:01.000
Propagation Error (us) N/A	0.297454833984375	27-APR-2009 12:57:01.000 27-APR-2009 14:35:53.000
Propagation Error (us) N/A	0.465886116027832	27-APR-2009 14:35:53.000 27-APR-2009 16:13:24.000
Propagation Error (us) N/A	4.64788436889648	27-APR-2009 16:13:24.000 27-APR-2009 17:51:21.000
Propagation Error (us) N/A	-1.66933631896973	27-APR-2009 17:51:21.000 27-APR-2009 19:30:05.000
Propagation Error (us) N/A	-2.95829391479492	27-APR-2009 19:30:05.000 27-APR-2009 21:10:59.000
Propagation Error (us) Warning! Too big	-5.84027671813965	27-APR-2009 21:10:59.000 27-APR-2009 22:54:14.000

```

xReportTemplate. Copying internal and external template references...
xReportTemplate. Processing Conditionals inclusions...
xReportTemplate. ...No Conditionals inclusions found
xReportTemplate. Generating data extraction schema document...
xReportTemplate. Inserting embedded DEL scripts and extracting data...
xReportTemplate. Generating data extraction skeleton for explicit references...
xReportTemplate. Extracting Explicit References data...
xReportTemplate. Merging object data with explicit_references data...
xReportTemplate. Generating stylesheet to transform template to report...
xReportTemplate. Generating stylesheet for grouping and zooming...
xReportTemplate. Generating intermediate report without grouping and zooming...
xReportTemplate. Generating final xhtml report...
xReportTemplate. Generating the IDL program for the graphs
xReportTemplate. Generating external linked fragments
xReportTemplate. Executing the IDL program
Information : (29-Apr-2009 15:35:41)
Graph 1: Creating object for a eventGanttChart
Information : (29-Apr-2009 15:35:41) Graph 1: Processing legend.
Information : (29-Apr-2009 15:35:41)
Graph 1: Adding data from object @PCF_RA2_sensing:ETL_ra2_wwv_2p          17
elements.
Information : (29-Apr-2009 15:35:41)
Graph 1: Adding data from object @PCF_RA2_sensing:ETL_ra2_fgd_2p          17
elements.
Information : (29-Apr-2009 15:35:41)
Graph 1: Adding data from object @PCF_RA2_sensing:ETL_ra2_mw__1p          17
elements.
Information : (29-Apr-2009 15:35:41)
Graph 1: Adding data from object @PCF_RA2_sensing:ETL_ra2_me__0p          17
elements.
Information : (29-Apr-2009 15:35:41)
Graph 1: Adding data from object @PCF_RA2_sensing:ETL_mwr_n1__0p          16
elements.
Information : (29-Apr-2009 15:35:41)
Graph 1: Adding data from object @PCF_RA2_sensing:ETL_dor_nav_0p          16
elements.
Information : (29-Apr-2009 15:35:41)
Graph 1: Adding data from object @PCF_RA2_sensing:ETL_dor_dop_0p          16
elements.
Information : (29-Apr-2009 15:35:41)
Graph 1: Adding data from object @PCF_RA2_sensing:ETL_ra2_cal_0p          1
elements.
Information : (29-Apr-2009 15:35:41) Graph 1: Generating PNG file.
Information : (29-Apr-2009 15:35:42) Graph 1: Destroying object.
Information : (29-Apr-2009 15:35:42)
Graph 2: Creating object for a eventWorldMap
Information : (29-Apr-2009 15:35:42) Graph 2: Processing legend.
Information : (29-Apr-2009 15:35:42)
Graph 2: Adding data from object @PCF_RA2_sensing:ETL_ra2_inv_prod          17
elements.
Information : (29-Apr-2009 15:35:46) Graph 2: Generating PNG file.
Information : (29-Apr-2009 15:35:47) Graph 2: Destroying object.
Information : (29-Apr-2009 15:35:47)
Graph 3: Creating object for a eventGanttChart
Information : (29-Apr-2009 15:35:47) Graph 3: Processing legend.
Information : (29-Apr-2009 15:35:47)
Graph 3: Adding data from object @PCF_RA2_production:ETLmwr_mis          3
elements.
Information : (29-Apr-2009 15:35:47)
Graph 3: Adding data from object @PCF_RA2_production:ETLra2_l0_mis          2
elements.
Information : (29-Apr-2009 15:35:47)
Graph 3: Adding data from object @PCF_RA2_production:ETLdor_mis          29
elements.
Information : (29-Apr-2009 15:35:47)
Graph 3: Adding data from object @PCF_RA2_sensing:ETL_mwr_l0          16
elements.
Information : (29-Apr-2009 15:35:47)

```

```

Graph 3: Adding data from object @PCF_RA2_production:ETLmwr_all_stations
17 elements.
Information : (29-Apr-2009 15:35:47)
Graph 3: Adding data from object @PCF_RA2_sensing:ETL_ra2_l0          18
elements.
Information : (29-Apr-2009 15:35:47)
Graph 3: Adding data from object @PCF_RA2_production:ETLra2_all_stations
3 elements.
Information : (29-Apr-2009 15:35:47)
Graph 3: Adding data from object @PCF_RA2_sensing:ETL_dor_l0        32
elements.
Information : (29-Apr-2009 15:35:47)
Graph 3: Adding data from object @PCF_RA2_production:ETLdor_all_stations
17 elements.
Information : (29-Apr-2009 15:35:47)
Graph 3: Adding data from object @PCF_RA2_production:ETLra2_unav    1
elements.
Warning !   : (29-Apr-2009 15:35:47)
GanttChart::AddData. The DqiData structure has no data for this range
Information : (29-Apr-2009 15:35:47) Graph 3: Generating PNG file.
Warning !   : (29-Apr-2009 15:35:47)
GanttChart::ReadPolyline. Adding a section with no data
Information : (29-Apr-2009 15:35:48) Graph 3: Destroying object.
Information : (29-Apr-2009 15:35:48)
Graph 4: Creating object for a eventGanttChart
Information : (29-Apr-2009 15:35:48) Graph 4: Processing legend.
Information : (29-Apr-2009 15:35:48)
Graph 4: Adding data from object @PCF_RA2_production:ETLra2_l1_mis  2
elements.
Information : (29-Apr-2009 15:35:48)
Graph 4: Adding data from object @PCF_RA2_sensing:ETL_ra2_l1        17
elements.
Information : (29-Apr-2009 15:35:48)
Graph 4: Adding data from object @PCF_RA2_production:ETLra2_unav    1
elements.
Warning !   : (29-Apr-2009 15:35:48)
GanttChart::AddData. The DqiData structure has no data for this range
Information : (29-Apr-2009 15:35:48)
Graph 4: Adding data from object @PCF_RA2_production:ETL_ra2_l1_acq
18 elements.
Information : (29-Apr-2009 15:35:48) Graph 4: Generating PNG file.
Warning !   : (29-Apr-2009 15:35:48)
GanttChart::ReadPolyline. Adding a section with no data
Information : (29-Apr-2009 15:35:48) Graph 4: Destroying object.
Information : (29-Apr-2009 15:35:48)
Graph 5: Creating object for a eventGanttChart
Information : (29-Apr-2009 15:35:48) Graph 5: Processing legend.
Information : (29-Apr-2009 15:35:48)
Graph 5: Adding data from object @PCF_RA2_production:ETLra2_l2_mis  4
elements.
Information : (29-Apr-2009 15:35:48)
Graph 5: Adding data from object @PCF_RA2_sensing:ETL_ra2_l2        34
elements.
Information : (29-Apr-2009 15:35:48)
Graph 5: Adding data from object @PCF_RA2_production:ETLra2_unav    1
elements.
Warning !   : (29-Apr-2009 15:35:48)
GanttChart::AddData. The DqiData structure has no data for this range
Information : (29-Apr-2009 15:35:48)
Graph 5: Adding data from object @PCF_RA2_production:ETL_ra2_l2_acq
36 elements.
Information : (29-Apr-2009 15:35:48) Graph 5: Generating PNG file.
Warning !   : (29-Apr-2009 15:35:48)
GanttChart::ReadPolyline. Adding a section with no data
Information : (29-Apr-2009 15:35:49) Graph 5: Destroying object.
Information : (29-Apr-2009 15:35:49)
Graph 6: Creating object for a eventGanttChart
Information : (29-Apr-2009 15:35:49) Graph 6: Processing legend.

```

Information : (29-Apr-2009 15:35:49)
Graph 6: Adding data from object @PCF MPH_RA2_CAL_0P:DET_wrong_product_err
1 elements.
Warning ! : (29-Apr-2009 15:35:49)
GanttChart::AddData. The DqiData structure has no data for this range
Information : (29-Apr-2009 15:35:49)
Graph 6: Adding data from object @PCF MPH_RA2_CAL_0P:SET_wrong_leap_err
1 elements.
Warning ! : (29-Apr-2009 15:35:49)
GanttChart::AddData. The DqiData structure has no data for this range
Information : (29-Apr-2009 15:35:49)
Graph 6: Adding data from object @PCF MPH_RA2_CAL_0P:SET_wrong_leap_utc
1 elements.
Warning ! : (29-Apr-2009 15:35:49)
GanttChart::AddData. The DqiData structure has no data for this range
Information : (29-Apr-2009 15:35:49)
Graph 6: Adding data from object @PCF MPH_RA2_CAL_0P:SET_wrong_clock_step
1 elements.
Warning ! : (29-Apr-2009 15:35:49)
GanttChart::AddData. The DqiData structure has no data for this range
Information : (29-Apr-2009 15:35:49)
Graph 6: Adding data from object @PCF MPH_RA2_CAL_0P:SET_wrong_sat_binary_time
1 elements.
Warning ! : (29-Apr-2009 15:35:49)
GanttChart::AddData. The DqiData structure has no data for this range
Information : (29-Apr-2009 15:35:49)
Graph 6: Adding data from object @PCF MPH_RA2_CAL_0P:SET_wrong_utc_sbt_time
1 elements.
Information : (29-Apr-2009 15:35:49)
Graph 6: Adding data from object @PCF MPH_RA2_CAL_0P:SET_wrong_vector_source
1 elements.
Warning ! : (29-Apr-2009 15:35:49)
GanttChart::AddData. The DqiData structure has no data for this range
Information : (29-Apr-2009 15:35:49)
Graph 6: Adding data from object @PCF MPH_RA2_CAL_0P:SET_wrong_z_velocity
1 elements.
Warning ! : (29-Apr-2009 15:35:49)
GanttChart::AddData. The DqiData structure has no data for this range
Information : (29-Apr-2009 15:35:49)
Graph 6: Adding data from object @PCF MPH_RA2_CAL_0P:SET_wrong_y_velocity
1 elements.
Warning ! : (29-Apr-2009 15:35:49)
GanttChart::AddData. The DqiData structure has no data for this range
Information : (29-Apr-2009 15:35:49)
Graph 6: Adding data from object @PCF MPH_RA2_CAL_0P:SET_wrong_x_velocity
1 elements.
Warning ! : (29-Apr-2009 15:35:49)
GanttChart::AddData. The DqiData structure has no data for this range
Information : (29-Apr-2009 15:35:49)
Graph 6: Adding data from object @PCF MPH_RA2_CAL_0P:SET_wrong_z_position
1 elements.
Warning ! : (29-Apr-2009 15:35:49)
GanttChart::AddData. The DqiData structure has no data for this range
Information : (29-Apr-2009 15:35:49)
Graph 6: Adding data from object @PCF MPH_RA2_CAL_0P:SET_wrong_y_position
1 elements.
Warning ! : (29-Apr-2009 15:35:49)
GanttChart::AddData. The DqiData structure has no data for this range
Information : (29-Apr-2009 15:35:49)
Graph 6: Adding data from object @PCF MPH_RA2_CAL_0P:SET_wrong_x_position
1 elements.
Warning ! : (29-Apr-2009 15:35:49)
GanttChart::AddData. The DqiData structure has no data for this range
Information : (29-Apr-2009 15:35:49) Graph 6:
Adding data from object @PCF MPH_RA2_CAL_0P:SET_wrong_state_vector_time
1 elements.
Warning ! : (29-Apr-2009 15:35:49)
GanttChart::AddData. The DqiData structure has no data for this range

Information : (29-Apr-2009 15:35:50)
Graph 7: Adding data from object @PCF_MPH_DOR_DOP_0P:SET_wrong_x_velocity
1 elements.
Warning ! : (29-Apr-2009 15:35:50)
GanttChart::AddData. The DqiData structure has no data for this range
Information : (29-Apr-2009 15:35:50)
Graph 7: Adding data from object @PCF_MPH_DOR_DOP_0P:SET_wrong_z_position
1 elements.
Warning ! : (29-Apr-2009 15:35:50)
GanttChart::AddData. The DqiData structure has no data for this range
Information : (29-Apr-2009 15:35:50)
Graph 7: Adding data from object @PCF_MPH_DOR_DOP_0P:SET_wrong_y_position
1 elements.
Warning ! : (29-Apr-2009 15:35:50)
GanttChart::AddData. The DqiData structure has no data for this range
Information : (29-Apr-2009 15:35:50)
Graph 7: Adding data from object @PCF_MPH_DOR_DOP_0P:SET_wrong_x_position
1 elements.
Warning ! : (29-Apr-2009 15:35:50)
GanttChart::AddData. The DqiData structure has no data for this range
Information : (29-Apr-2009 15:35:50) Graph 7:
Adding data from object @PCF_MPH_DOR_DOP_0P:SET_wrong_state_vector_time
1 elements.
Warning ! : (29-Apr-2009 15:35:50)
GanttChart::AddData. The DqiData structure has no data for this range
Information : (29-Apr-2009 15:35:50)
Graph 7: Adding data from object @PCF_MPH_DOR_DOP_0P:SET_wrong_phase
1 elements.
Warning ! : (29-Apr-2009 15:35:50)
GanttChart::AddData. The DqiData structure has no data for this range
Information : (29-Apr-2009 15:35:50)
Graph 7: Adding data from object @PCF_MPH_DOR_DOP_0P:SET_wrong_sensing_stop
1 elements.
Warning ! : (29-Apr-2009 15:35:50)
GanttChart::AddData. The DqiData structure has no data for this range
Information : (29-Apr-2009 15:35:50)
Graph 7: Adding data from object @PCF_MPH_DOR_DOP_0P:SET_wrong_sensing_start
1 elements.
Warning ! : (29-Apr-2009 15:35:50)
GanttChart::AddData. The DqiData structure has no data for this range
Information : (29-Apr-2009 15:35:50)
Graph 7: Adding data from object @PCF_MPH_DOR_DOP_0P:SET_wrong_software_ver
1 elements.
Warning ! : (29-Apr-2009 15:35:50)
GanttChart::AddData. The DqiData structure has no data for this range
Information : (29-Apr-2009 15:35:50)
Graph 7: Adding data from object @PCF_MPH_DOR_DOP_0P:SET_wrong_proc_time
1 elements.
Warning ! : (29-Apr-2009 15:35:50)
GanttChart::AddData. The DqiData structure has no data for this range
Information : (29-Apr-2009 15:35:50)
Graph 7: Adding data from object @PCF_MPH_DOR_DOP_0P:SET_wrong_proc_center
1 elements.
Warning ! : (29-Apr-2009 15:35:50)
GanttChart::AddData. The DqiData structure has no data for this range
Information : (29-Apr-2009 15:35:50) Graph 7:
Adding data from object @PCF_MPH_DOR_DOP_0P:SET_wrong_acquisition_station
1 elements.
Warning ! : (29-Apr-2009 15:35:50)
GanttChart::AddData. The DqiData structure has no data for this range
Information : (29-Apr-2009 15:35:50)
Graph 7: Adding data from object @PCF_MPH_DOR_DOP_0P:SET_wrong_proc_stage
1 elements.
Warning ! : (29-Apr-2009 15:35:50)
GanttChart::AddData. The DqiData structure has no data for this range
Information : (29-Apr-2009 15:35:50)
Graph 7: Adding data from object @PCF_MPH_DOR_DOP_0P:SET_wrong_filename
1 elements.

GanttChart::AddData. The DqiData structure has no data for this range
Information : (29-Apr-2009 15:35:51)
Graph 8: Adding data from object @PCF_MPH_DOR_NAV_0P:SET_wrong_clock_step
1 elements.
Warning ! : (29-Apr-2009 15:35:51)
GanttChart::AddData. The DqiData structure has no data for this range
Information : (29-Apr-2009 15:35:51)
Graph 8: Adding data from object @PCF_MPH_DOR_NAV_0P:SET_wrong_sat_binary_time
1 elements.
Warning ! : (29-Apr-2009 15:35:51)
GanttChart::AddData. The DqiData structure has no data for this range
Information : (29-Apr-2009 15:35:51)
Graph 8: Adding data from object @PCF_MPH_DOR_NAV_0P:SET_wrong_utc_sbt_time
9 elements.
Information : (29-Apr-2009 15:35:51)
Graph 8: Adding data from object @PCF_MPH_DOR_NAV_0P:SET_wrong_vector_source
1 elements.
Warning ! : (29-Apr-2009 15:35:51)
GanttChart::AddData. The DqiData structure has no data for this range
Information : (29-Apr-2009 15:35:51)
Graph 8: Adding data from object @PCF_MPH_DOR_NAV_0P:SET_wrong_z_velocity
1 elements.
Warning ! : (29-Apr-2009 15:35:51)
GanttChart::AddData. The DqiData structure has no data for this range
Information : (29-Apr-2009 15:35:51)
Graph 8: Adding data from object @PCF_MPH_DOR_NAV_0P:SET_wrong_y_velocity
1 elements.
Warning ! : (29-Apr-2009 15:35:51)
GanttChart::AddData. The DqiData structure has no data for this range
Information : (29-Apr-2009 15:35:51)
Graph 8: Adding data from object @PCF_MPH_DOR_NAV_0P:SET_wrong_x_velocity
1 elements.
Warning ! : (29-Apr-2009 15:35:51)
GanttChart::AddData. The DqiData structure has no data for this range
Information : (29-Apr-2009 15:35:51)
Graph 8: Adding data from object @PCF_MPH_DOR_NAV_0P:SET_wrong_z_position
1 elements.
Warning ! : (29-Apr-2009 15:35:51)
GanttChart::AddData. The DqiData structure has no data for this range
Information : (29-Apr-2009 15:35:51)
Graph 8: Adding data from object @PCF_MPH_DOR_NAV_0P:SET_wrong_y_position
1 elements.
Warning ! : (29-Apr-2009 15:35:51)
GanttChart::AddData. The DqiData structure has no data for this range
Information : (29-Apr-2009 15:35:51)
Graph 8: Adding data from object @PCF_MPH_DOR_NAV_0P:SET_wrong_x_position
1 elements.
Warning ! : (29-Apr-2009 15:35:51)
GanttChart::AddData. The DqiData structure has no data for this range
Information : (29-Apr-2009 15:35:51) Graph 8:
Adding data from object @PCF_MPH_DOR_NAV_0P:SET_wrong_state_vector_time
1 elements.
Warning ! : (29-Apr-2009 15:35:51)
GanttChart::AddData. The DqiData structure has no data for this range
Information : (29-Apr-2009 15:35:51)
Graph 8: Adding data from object @PCF_MPH_DOR_NAV_0P:SET_wrong_phase
1 elements.
Warning ! : (29-Apr-2009 15:35:51)
GanttChart::AddData. The DqiData structure has no data for this range
Information : (29-Apr-2009 15:35:51)
Graph 8: Adding data from object @PCF_MPH_DOR_NAV_0P:SET_wrong_sensing_stop
1 elements.
Warning ! : (29-Apr-2009 15:35:51)
GanttChart::AddData. The DqiData structure has no data for this range
Information : (29-Apr-2009 15:35:51)
Graph 8: Adding data from object @PCF_MPH_DOR_NAV_0P:SET_wrong_sensing_start
1 elements.
Warning ! : (29-Apr-2009 15:35:51)

GanttChart::ReadPolyline. Adding a section with no data
Warning ! : (29-Apr-2009 15:35:51)
GanttChart::ReadPolyline. Adding a section with no data
Warning ! : (29-Apr-2009 15:35:51)
GanttChart::ReadPolyline. Adding a section with no data
Warning ! : (29-Apr-2009 15:35:51)
GanttChart::ReadPolyline. Adding a section with no data
Warning ! : (29-Apr-2009 15:35:51)
GanttChart::ReadPolyline. Adding a section with no data
Warning ! : (29-Apr-2009 15:35:51)
GanttChart::ReadPolyline. Adding a section with no data
Information : (29-Apr-2009 15:35:51) Graph 8: Destroying object.
Information : (29-Apr-2009 15:35:51)
Graph 9: Creating object for a eventGanttChart
Information : (29-Apr-2009 15:35:51) Graph 9: Processing legend.
Information : (29-Apr-2009 15:35:51)
Graph 9: Adding data from object @PCF_MPH_MWR_NL__0P:DET_wrong_product_err
1 elements.
Warning ! : (29-Apr-2009 15:35:51)
GanttChart::AddData. The DqiData structure has no data for this range
Information : (29-Apr-2009 15:35:51)
Graph 9: Adding data from object @PCF_MPH_MWR_NL__0P:SET_wrong_leap_err
1 elements.
Warning ! : (29-Apr-2009 15:35:51)
GanttChart::AddData. The DqiData structure has no data for this range
Information : (29-Apr-2009 15:35:51)
Graph 9: Adding data from object @PCF_MPH_MWR_NL__0P:SET_wrong_leap_utc
1 elements.
Warning ! : (29-Apr-2009 15:35:51)
GanttChart::AddData. The DqiData structure has no data for this range
Information : (29-Apr-2009 15:35:51)
Graph 9: Adding data from object @PCF_MPH_MWR_NL__0P:SET_wrong_clock_step
1 elements.
Warning ! : (29-Apr-2009 15:35:51)
GanttChart::AddData. The DqiData structure has no data for this range
Information : (29-Apr-2009 15:35:51)
Graph 9: Adding data from object @PCF_MPH_MWR_NL__0P:SET_wrong_sat_binary_time
1 elements.
Warning ! : (29-Apr-2009 15:35:51)
GanttChart::AddData. The DqiData structure has no data for this range
Information : (29-Apr-2009 15:35:51)
Graph 9: Adding data from object @PCF_MPH_MWR_NL__0P:SET_wrong_utc_sbt_time
12 elements.
Information : (29-Apr-2009 15:35:51)
Graph 9: Adding data from object @PCF_MPH_MWR_NL__0P:SET_wrong_vector_source
1 elements.
Warning ! : (29-Apr-2009 15:35:51)
GanttChart::AddData. The DqiData structure has no data for this range
Information : (29-Apr-2009 15:35:52)
Graph 9: Adding data from object @PCF_MPH_MWR_NL__0P:SET_wrong_z_velocity
1 elements.
Warning ! : (29-Apr-2009 15:35:52)
GanttChart::AddData. The DqiData structure has no data for this range
Information : (29-Apr-2009 15:35:52)
Graph 9: Adding data from object @PCF_MPH_MWR_NL__0P:SET_wrong_y_velocity
1 elements.
Warning ! : (29-Apr-2009 15:35:52)
GanttChart::AddData. The DqiData structure has no data for this range
Information : (29-Apr-2009 15:35:52)
Graph 9: Adding data from object @PCF_MPH_MWR_NL__0P:SET_wrong_x_velocity
1 elements.
Warning ! : (29-Apr-2009 15:35:52)
GanttChart::AddData. The DqiData structure has no data for this range
Information : (29-Apr-2009 15:35:52)
Graph 9: Adding data from object @PCF_MPH_MWR_NL__0P:SET_wrong_z_position
1 elements.
Warning ! : (29-Apr-2009 15:35:52)
GanttChart::AddData. The DqiData structure has no data for this range

Information : (29-Apr-2009 15:35:52)
Graph 9: Adding data from object @PCF_MPH_MWR_NL__0P:SET_wrong_y_position
1 elements.
Warning ! : (29-Apr-2009 15:35:52)
GanttChart::AddData. The DqiData structure has no data for this range
Information : (29-Apr-2009 15:35:52)
Graph 9: Adding data from object @PCF_MPH_MWR_NL__0P:SET_wrong_x_position
1 elements.
Warning ! : (29-Apr-2009 15:35:52)
GanttChart::AddData. The DqiData structure has no data for this range
Information : (29-Apr-2009 15:35:52) Graph 9:
Adding data from object @PCF_MPH_MWR_NL__0P:SET_wrong_state_vector_time
1 elements.
Warning ! : (29-Apr-2009 15:35:52)
GanttChart::AddData. The DqiData structure has no data for this range
Information : (29-Apr-2009 15:35:52)
Graph 9: Adding data from object @PCF_MPH_MWR_NL__0P:SET_wrong_phase
1 elements.
Warning ! : (29-Apr-2009 15:35:52)
GanttChart::AddData. The DqiData structure has no data for this range
Information : (29-Apr-2009 15:35:52)
Graph 9: Adding data from object @PCF_MPH_MWR_NL__0P:SET_wrong_sensing_stop
1 elements.
Warning ! : (29-Apr-2009 15:35:52)
GanttChart::AddData. The DqiData structure has no data for this range
Information : (29-Apr-2009 15:35:52)
Graph 9: Adding data from object @PCF_MPH_MWR_NL__0P:SET_wrong_sensing_start
1 elements.
Warning ! : (29-Apr-2009 15:35:52)
GanttChart::AddData. The DqiData structure has no data for this range
Information : (29-Apr-2009 15:35:52)
Graph 9: Adding data from object @PCF_MPH_MWR_NL__0P:SET_wrong_software_ver
1 elements.
Warning ! : (29-Apr-2009 15:35:52)
GanttChart::AddData. The DqiData structure has no data for this range
Information : (29-Apr-2009 15:35:52)
Graph 9: Adding data from object @PCF_MPH_MWR_NL__0P:SET_wrong_proc_time
1 elements.
Warning ! : (29-Apr-2009 15:35:52)
GanttChart::AddData. The DqiData structure has no data for this range
Information : (29-Apr-2009 15:35:52)
Graph 9: Adding data from object @PCF_MPH_MWR_NL__0P:SET_wrong_proc_center
1 elements.
Warning ! : (29-Apr-2009 15:35:52)
GanttChart::AddData. The DqiData structure has no data for this range
Information : (29-Apr-2009 15:35:52) Graph 9:
Adding data from object @PCF_MPH_MWR_NL__0P:SET_wrong_acquisition_station
1 elements.
Warning ! : (29-Apr-2009 15:35:52)
GanttChart::AddData. The DqiData structure has no data for this range
Information : (29-Apr-2009 15:35:52)
Graph 9: Adding data from object @PCF_MPH_MWR_NL__0P:SET_wrong_proc_stage
1 elements.
Warning ! : (29-Apr-2009 15:35:52)
GanttChart::AddData. The DqiData structure has no data for this range
Information : (29-Apr-2009 15:35:52)
Graph 9: Adding data from object @PCF_MPH_MWR_NL__0P:SET_wrong_filename
1 elements.
Warning ! : (29-Apr-2009 15:35:52)
GanttChart::AddData. The DqiData structure has no data for this range
Information : (29-Apr-2009 15:35:52)
Graph 9: Adding data from object @PCF_RA2_sensing:ETL_mwr_nl__0p 16
elements.
Information : (29-Apr-2009 15:35:52) Graph 9: Generating PNG file.
Warning ! : (29-Apr-2009 15:35:52)
GanttChart::ReadPolyline. Adding a section with no data
Warning ! : (29-Apr-2009 15:35:52)
GanttChart::ReadPolyline. Adding a section with no data

Graph 10: Adding data from object @PCF_MPH_RA2_ME__0P:SET_wrong_utc_sbt_time
13 elements.
Information : (29-Apr-2009 15:35:52)
Graph 10: Adding data from object @PCF_MPH_RA2_ME__0P:SET_wrong_vector_source
1 elements.
Warning ! : (29-Apr-2009 15:35:52)
GanttChart::AddData. The DqiData structure has no data for this range
Information : (29-Apr-2009 15:35:52)
Graph 10: Adding data from object @PCF_MPH_RA2_ME__0P:SET_wrong_z_velocity
1 elements.
Warning ! : (29-Apr-2009 15:35:52)
GanttChart::AddData. The DqiData structure has no data for this range
Information : (29-Apr-2009 15:35:52)
Graph 10: Adding data from object @PCF_MPH_RA2_ME__0P:SET_wrong_y_velocity
1 elements.
Warning ! : (29-Apr-2009 15:35:52)
GanttChart::AddData. The DqiData structure has no data for this range
Information : (29-Apr-2009 15:35:52)
Graph 10: Adding data from object @PCF_MPH_RA2_ME__0P:SET_wrong_x_velocity
1 elements.
Warning ! : (29-Apr-2009 15:35:52)
GanttChart::AddData. The DqiData structure has no data for this range
Information : (29-Apr-2009 15:35:52)
Graph 10: Adding data from object @PCF_MPH_RA2_ME__0P:SET_wrong_z_position
1 elements.
Warning ! : (29-Apr-2009 15:35:52)
GanttChart::AddData. The DqiData structure has no data for this range
Information : (29-Apr-2009 15:35:52)
Graph 10: Adding data from object @PCF_MPH_RA2_ME__0P:SET_wrong_y_position
1 elements.
Warning ! : (29-Apr-2009 15:35:52)
GanttChart::AddData. The DqiData structure has no data for this range
Information : (29-Apr-2009 15:35:52)
Graph 10: Adding data from object @PCF_MPH_RA2_ME__0P:SET_wrong_x_position
1 elements.
Warning ! : (29-Apr-2009 15:35:52)
GanttChart::AddData. The DqiData structure has no data for this range
Information : (29-Apr-2009 15:35:52) Graph 10:
Adding data from object @PCF_MPH_RA2_ME__0P:SET_wrong_state_vector_time
1 elements.
Warning ! : (29-Apr-2009 15:35:52)
GanttChart::AddData. The DqiData structure has no data for this range
Information : (29-Apr-2009 15:35:52)
Graph 10: Adding data from object @PCF_MPH_RA2_ME__0P:SET_wrong_phase
1 elements.
Warning ! : (29-Apr-2009 15:35:52)
GanttChart::AddData. The DqiData structure has no data for this range
Information : (29-Apr-2009 15:35:52)
Graph 10: Adding data from object @PCF_MPH_RA2_ME__0P:SET_wrong_sensing_stop
1 elements.
Warning ! : (29-Apr-2009 15:35:52)
GanttChart::AddData. The DqiData structure has no data for this range
Information : (29-Apr-2009 15:35:52)
Graph 10: Adding data from object @PCF_MPH_RA2_ME__0P:SET_wrong_sensing_start
1 elements.
Warning ! : (29-Apr-2009 15:35:52)
GanttChart::AddData. The DqiData structure has no data for this range
Information : (29-Apr-2009 15:35:52)
Graph 10: Adding data from object @PCF_MPH_RA2_ME__0P:SET_wrong_software_ver
1 elements.
Warning ! : (29-Apr-2009 15:35:52)
GanttChart::AddData. The DqiData structure has no data for this range
Information : (29-Apr-2009 15:35:53)
Graph 10: Adding data from object @PCF_MPH_RA2_ME__0P:SET_wrong_proc_time
1 elements.
Warning ! : (29-Apr-2009 15:35:53)
GanttChart::AddData. The DqiData structure has no data for this range
Information : (29-Apr-2009 15:35:53)

Information : (29-Apr-2009 15:35:53) Graph 11: Processing legend.
Information : (29-Apr-2009 15:35:53)
Graph 11: Adding data from object @PCF MPH_RA2_MW__1P:DET_wrong_product_err
1 elements.
Warning ! : (29-Apr-2009 15:35:53)
GanttChart::AddData. The DqiData structure has no data for this range
Information : (29-Apr-2009 15:35:53)
Graph 11: Adding data from object @PCF MPH_RA2_MW__1P:SET_wrong_leap_err
1 elements.
Warning ! : (29-Apr-2009 15:35:53)
GanttChart::AddData. The DqiData structure has no data for this range
Information : (29-Apr-2009 15:35:53)
Graph 11: Adding data from object @PCF MPH_RA2_MW__1P:SET_wrong_leap_utc
1 elements.
Warning ! : (29-Apr-2009 15:35:53)
GanttChart::AddData. The DqiData structure has no data for this range
Information : (29-Apr-2009 15:35:53)
Graph 11: Adding data from object @PCF MPH_RA2_MW__1P:SET_wrong_clock_step
1 elements.
Warning ! : (29-Apr-2009 15:35:53)
GanttChart::AddData. The DqiData structure has no data for this range
Information : (29-Apr-2009 15:35:53) Graph 11:
Adding data from object @PCF MPH_RA2_MW__1P:SET_wrong_sat_binary_time
1 elements.
Warning ! : (29-Apr-2009 15:35:53)
GanttChart::AddData. The DqiData structure has no data for this range
Information : (29-Apr-2009 15:35:53)
Graph 11: Adding data from object @PCF MPH_RA2_MW__1P:SET_wrong_utc_sbt_time
13 elements.
Information : (29-Apr-2009 15:35:53)
Graph 11: Adding data from object @PCF MPH_RA2_MW__1P:SET_wrong_vector_source
1 elements.
Warning ! : (29-Apr-2009 15:35:53)
GanttChart::AddData. The DqiData structure has no data for this range
Information : (29-Apr-2009 15:35:53)
Graph 11: Adding data from object @PCF MPH_RA2_MW__1P:SET_wrong_z_velocity
1 elements.
Warning ! : (29-Apr-2009 15:35:53)
GanttChart::AddData. The DqiData structure has no data for this range
Information : (29-Apr-2009 15:35:53)
Graph 11: Adding data from object @PCF MPH_RA2_MW__1P:SET_wrong_y_velocity
1 elements.
Warning ! : (29-Apr-2009 15:35:53)
GanttChart::AddData. The DqiData structure has no data for this range
Information : (29-Apr-2009 15:35:53)
Graph 11: Adding data from object @PCF MPH_RA2_MW__1P:SET_wrong_x_velocity
1 elements.
Warning ! : (29-Apr-2009 15:35:53)
GanttChart::AddData. The DqiData structure has no data for this range
Information : (29-Apr-2009 15:35:53)
Graph 11: Adding data from object @PCF MPH_RA2_MW__1P:SET_wrong_z_position
1 elements.
Warning ! : (29-Apr-2009 15:35:53)
GanttChart::AddData. The DqiData structure has no data for this range
Information : (29-Apr-2009 15:35:53)
Graph 11: Adding data from object @PCF MPH_RA2_MW__1P:SET_wrong_y_position
1 elements.
Warning ! : (29-Apr-2009 15:35:53)
GanttChart::AddData. The DqiData structure has no data for this range
Information : (29-Apr-2009 15:35:53)
Graph 11: Adding data from object @PCF MPH_RA2_MW__1P:SET_wrong_x_position
1 elements.
Warning ! : (29-Apr-2009 15:35:53)
GanttChart::AddData. The DqiData structure has no data for this range
Information : (29-Apr-2009 15:35:53) Graph 11:
Adding data from object @PCF MPH_RA2_MW__1P:SET_wrong_state_vector_time
17 elements.
Information : (29-Apr-2009 15:35:53)

Warning ! : (29-Apr-2009 15:35:54)
GanttChart::ReadPolyline. Adding a section with no data
Warning ! : (29-Apr-2009 15:35:54)
GanttChart::ReadPolyline. Adding a section with no data
Warning ! : (29-Apr-2009 15:35:54)
GanttChart::ReadPolyline. Adding a section with no data
Warning ! : (29-Apr-2009 15:35:54)
GanttChart::ReadPolyline. Adding a section with no data
Warning ! : (29-Apr-2009 15:35:54)
GanttChart::ReadPolyline. Adding a section with no data
Warning ! : (29-Apr-2009 15:35:54)
GanttChart::ReadPolyline. Adding a section with no data
Warning ! : (29-Apr-2009 15:35:54)
GanttChart::ReadPolyline. Adding a section with no data
Warning ! : (29-Apr-2009 15:35:54)
GanttChart::ReadPolyline. Adding a section with no data
Warning ! : (29-Apr-2009 15:35:54)
GanttChart::ReadPolyline. Adding a section with no data
Warning ! : (29-Apr-2009 15:35:54)
GanttChart::ReadPolyline. Adding a section with no data
Information : (29-Apr-2009 15:35:54) Graph 11: Destroying object.
Information : (29-Apr-2009 15:35:54)
Graph 12: Creating object for a eventGanttChart
Information : (29-Apr-2009 15:35:54) Graph 12: Processing legend.
Information : (29-Apr-2009 15:35:54)
Graph 12: Adding data from object @PCF_MPH_RA2_FGD_2P:DET_wrong_product_err
17 elements.
Information : (29-Apr-2009 15:35:54)
Graph 12: Adding data from object @PCF_MPH_RA2_FGD_2P:SET_wrong_leap_err
1 elements.
Warning ! : (29-Apr-2009 15:35:54)
GanttChart::AddData. The DqiData structure has no data for this range
Information : (29-Apr-2009 15:35:54)
Graph 12: Adding data from object @PCF_MPH_RA2_FGD_2P:SET_wrong_leap_utc
1 elements.
Warning ! : (29-Apr-2009 15:35:54)
GanttChart::AddData. The DqiData structure has no data for this range
Information : (29-Apr-2009 15:35:54)
Graph 12: Adding data from object @PCF_MPH_RA2_FGD_2P:SET_wrong_clock_step
1 elements.
Warning ! : (29-Apr-2009 15:35:54)
GanttChart::AddData. The DqiData structure has no data for this range
Information : (29-Apr-2009 15:35:54) Graph 12:
Adding data from object @PCF_MPH_RA2_FGD_2P:SET_wrong_sat_binary_time
1 elements.
Warning ! : (29-Apr-2009 15:35:54)
GanttChart::AddData. The DqiData structure has no data for this range
Information : (29-Apr-2009 15:35:54)
Graph 12: Adding data from object @PCF_MPH_RA2_FGD_2P:SET_wrong_utc_sbt_time
13 elements.
Information : (29-Apr-2009 15:35:54)
Graph 12: Adding data from object @PCF_MPH_RA2_FGD_2P:SET_wrong_vector_source
1 elements.
Warning ! : (29-Apr-2009 15:35:54)
GanttChart::AddData. The DqiData structure has no data for this range
Information : (29-Apr-2009 15:35:54)
Graph 12: Adding data from object @PCF_MPH_RA2_FGD_2P:SET_wrong_z_velocity
1 elements.
Warning ! : (29-Apr-2009 15:35:54)
GanttChart::AddData. The DqiData structure has no data for this range
Information : (29-Apr-2009 15:35:54)
Graph 12: Adding data from object @PCF_MPH_RA2_FGD_2P:SET_wrong_y_velocity
1 elements.
Warning ! : (29-Apr-2009 15:35:54)
GanttChart::AddData. The DqiData structure has no data for this range
Information : (29-Apr-2009 15:35:54)
Graph 12: Adding data from object @PCF_MPH_RA2_FGD_2P:SET_wrong_x_velocity
1 elements.
Warning ! : (29-Apr-2009 15:35:54)
GanttChart::AddData. The DqiData structure has no data for this range

Information : (29-Apr-2009 15:35:54)
Graph 12: Adding data from object @PCF MPH_RA2_FGD_2P:SET_wrong_z_position
1 elements.
Warning ! : (29-Apr-2009 15:35:54)
GanttChart::AddData. The DqiData structure has no data for this range
Information : (29-Apr-2009 15:35:54)
Graph 12: Adding data from object @PCF MPH_RA2_FGD_2P:SET_wrong_y_position
1 elements.
Warning ! : (29-Apr-2009 15:35:54)
GanttChart::AddData. The DqiData structure has no data for this range
Information : (29-Apr-2009 15:35:54)
Graph 12: Adding data from object @PCF MPH_RA2_FGD_2P:SET_wrong_x_position
1 elements.
Warning ! : (29-Apr-2009 15:35:54)
GanttChart::AddData. The DqiData structure has no data for this range
Information : (29-Apr-2009 15:35:54) Graph 12:
Adding data from object @PCF MPH_RA2_FGD_2P:SET_wrong_state_vector_time
17 elements.
Information : (29-Apr-2009 15:35:54)
Graph 12: Adding data from object @PCF MPH_RA2_FGD_2P:SET_wrong_phase
1 elements.
Warning ! : (29-Apr-2009 15:35:54)
GanttChart::AddData. The DqiData structure has no data for this range
Information : (29-Apr-2009 15:35:54)
Graph 12: Adding data from object @PCF MPH_RA2_FGD_2P:SET_wrong_sensing_stop
1 elements.
Warning ! : (29-Apr-2009 15:35:54)
GanttChart::AddData. The DqiData structure has no data for this range
Information : (29-Apr-2009 15:35:54)
Graph 12: Adding data from object @PCF MPH_RA2_FGD_2P:SET_wrong_sensing_start
1 elements.
Warning ! : (29-Apr-2009 15:35:54)
GanttChart::AddData. The DqiData structure has no data for this range
Information : (29-Apr-2009 15:35:54)
Graph 12: Adding data from object @PCF MPH_RA2_FGD_2P:SET_wrong_software_ver
17 elements.
Information : (29-Apr-2009 15:35:54)
Graph 12: Adding data from object @PCF MPH_RA2_FGD_2P:SET_wrong_proc_time
1 elements.
Warning ! : (29-Apr-2009 15:35:54)
GanttChart::AddData. The DqiData structure has no data for this range
Information : (29-Apr-2009 15:35:54)
Graph 12: Adding data from object @PCF MPH_RA2_FGD_2P:SET_wrong_proc_center
1 elements.
Warning ! : (29-Apr-2009 15:35:54)
GanttChart::AddData. The DqiData structure has no data for this range
Information : (29-Apr-2009 15:35:54) Graph 12:
Adding data from object @PCF MPH_RA2_FGD_2P:SET_wrong_acquisition_station
1 elements.
Warning ! : (29-Apr-2009 15:35:54)
GanttChart::AddData. The DqiData structure has no data for this range
Information : (29-Apr-2009 15:35:54)
Graph 12: Adding data from object @PCF MPH_RA2_FGD_2P:SET_wrong_proc_stage
1 elements.
Warning ! : (29-Apr-2009 15:35:54)
GanttChart::AddData. The DqiData structure has no data for this range
Information : (29-Apr-2009 15:35:54)
Graph 12: Adding data from object @PCF MPH_RA2_FGD_2P:SET_wrong_filename
1 elements.
Warning ! : (29-Apr-2009 15:35:54)
GanttChart::AddData. The DqiData structure has no data for this range
Information : (29-Apr-2009 15:35:54)
Graph 12: Adding data from object @PCF_RA2_sensing:ETL_ra2_fgd_2p 17
elements.
Information : (29-Apr-2009 15:35:54) Graph 12: Generating PNG file.
Warning ! : (29-Apr-2009 15:35:54)
GanttChart::ReadPolyline. Adding a section with no data
Warning ! : (29-Apr-2009 15:35:54)

```
GanttChart::ReadPolyline. Adding a section with no data
Warning ! : (29-Apr-2009 15:35:54)
GanttChart::ReadPolyline. Adding a section with no data
Warning ! : (29-Apr-2009 15:35:54)
GanttChart::ReadPolyline. Adding a section with no data
Warning ! : (29-Apr-2009 15:35:54)
GanttChart::ReadPolyline. Adding a section with no data
Warning ! : (29-Apr-2009 15:35:54)
GanttChart::ReadPolyline. Adding a section with no data
Warning ! : (29-Apr-2009 15:35:54)
GanttChart::ReadPolyline. Adding a section with no data
Warning ! : (29-Apr-2009 15:35:54)
GanttChart::ReadPolyline. Adding a section with no data
Warning ! : (29-Apr-2009 15:35:54)
GanttChart::ReadPolyline. Adding a section with no data
Warning ! : (29-Apr-2009 15:35:54)
GanttChart::ReadPolyline. Adding a section with no data
Warning ! : (29-Apr-2009 15:35:54)
GanttChart::ReadPolyline. Adding a section with no data
Warning ! : (29-Apr-2009 15:35:54)
GanttChart::ReadPolyline. Adding a section with no data
Warning ! : (29-Apr-2009 15:35:54)
GanttChart::ReadPolyline. Adding a section with no data
Warning ! : (29-Apr-2009 15:35:54)
GanttChart::ReadPolyline. Adding a section with no data
Warning ! : (29-Apr-2009 15:35:54)
GanttChart::ReadPolyline. Adding a section with no data
Warning ! : (29-Apr-2009 15:35:54)
GanttChart::ReadPolyline. Adding a section with no data
Warning ! : (29-Apr-2009 15:35:54)
GanttChart::ReadPolyline. Adding a section with no data
Warning ! : (29-Apr-2009 15:35:54)
GanttChart::ReadPolyline. Adding a section with no data
Warning ! : (29-Apr-2009 15:35:54)
Information : (29-Apr-2009 15:35:55) Graph 12: Destroying object.
Information : (29-Apr-2009 15:35:55)
Graph 13: Creating object for a eventGanttChart
Information : (29-Apr-2009 15:35:55) Graph 13: Processing legend.
Information : (29-Apr-2009 15:35:55)
Graph 13: Adding data from object @PCF MPH_RA2_WWV_2P:DET_wrong_product_err
17 elements.
Information : (29-Apr-2009 15:35:55)
Graph 13: Adding data from object @PCF MPH_RA2_WWV_2P:SET_wrong_leap_err
1 elements.
Warning ! : (29-Apr-2009 15:35:55)
GanttChart::AddData. The DqiData structure has no data for this range
Information : (29-Apr-2009 15:35:55)
Graph 13: Adding data from object @PCF MPH_RA2_WWV_2P:SET_wrong_leap_utc
1 elements.
Warning ! : (29-Apr-2009 15:35:55)
GanttChart::AddData. The DqiData structure has no data for this range
Information : (29-Apr-2009 15:35:55)
Graph 13: Adding data from object @PCF MPH_RA2_WWV_2P:SET_wrong_clock_step
1 elements.
Warning ! : (29-Apr-2009 15:35:55)
GanttChart::AddData. The DqiData structure has no data for this range
Information : (29-Apr-2009 15:35:55) Graph 13:
Adding data from object @PCF MPH_RA2_WWV_2P:SET_wrong_sat_binary_time
1 elements.
Warning ! : (29-Apr-2009 15:35:55)
GanttChart::AddData. The DqiData structure has no data for this range
Information : (29-Apr-2009 15:35:55)
Graph 13: Adding data from object @PCF MPH_RA2_WWV_2P:SET_wrong_utc_sbt_time
13 elements.
Information : (29-Apr-2009 15:35:55)
Graph 13: Adding data from object @PCF MPH_RA2_WWV_2P:SET_wrong_vector_source
1 elements.
```

Warning ! : (29-Apr-2009 15:35:55)
GanttChart::AddData. The DqiData structure has no data for this range
Information : (29-Apr-2009 15:35:55)
Graph 13: Adding data from object @PCF MPH_RA2_WWV_2P:SET_wrong_z_velocity
1 elements.
Warning ! : (29-Apr-2009 15:35:55)
GanttChart::AddData. The DqiData structure has no data for this range
Information : (29-Apr-2009 15:35:55)
Graph 13: Adding data from object @PCF MPH_RA2_WWV_2P:SET_wrong_y_velocity
1 elements.
Warning ! : (29-Apr-2009 15:35:55)
GanttChart::AddData. The DqiData structure has no data for this range
Information : (29-Apr-2009 15:35:55)
Graph 13: Adding data from object @PCF MPH_RA2_WWV_2P:SET_wrong_x_velocity
1 elements.
Warning ! : (29-Apr-2009 15:35:55)
GanttChart::AddData. The DqiData structure has no data for this range
Information : (29-Apr-2009 15:35:55)
Graph 13: Adding data from object @PCF MPH_RA2_WWV_2P:SET_wrong_z_position
1 elements.
Warning ! : (29-Apr-2009 15:35:55)
GanttChart::AddData. The DqiData structure has no data for this range
Information : (29-Apr-2009 15:35:55)
Graph 13: Adding data from object @PCF MPH_RA2_WWV_2P:SET_wrong_y_position
1 elements.
Warning ! : (29-Apr-2009 15:35:55)
GanttChart::AddData. The DqiData structure has no data for this range
Information : (29-Apr-2009 15:35:55)
Graph 13: Adding data from object @PCF MPH_RA2_WWV_2P:SET_wrong_x_position
1 elements.
Warning ! : (29-Apr-2009 15:35:55)
GanttChart::AddData. The DqiData structure has no data for this range
Information : (29-Apr-2009 15:35:55) Graph 13:
Adding data from object @PCF MPH_RA2_WWV_2P:SET_wrong_state_vector_time
17 elements.
Information : (29-Apr-2009 15:35:55)
Graph 13: Adding data from object @PCF MPH_RA2_WWV_2P:SET_wrong_phase
1 elements.
Warning ! : (29-Apr-2009 15:35:55)
GanttChart::AddData. The DqiData structure has no data for this range
Information : (29-Apr-2009 15:35:55)
Graph 13: Adding data from object @PCF MPH_RA2_WWV_2P:SET_wrong_sensing_stop
1 elements.
Warning ! : (29-Apr-2009 15:35:55)
GanttChart::AddData. The DqiData structure has no data for this range
Information : (29-Apr-2009 15:35:55)
Graph 13: Adding data from object @PCF MPH_RA2_WWV_2P:SET_wrong_sensing_start
1 elements.
Warning ! : (29-Apr-2009 15:35:55)
GanttChart::AddData. The DqiData structure has no data for this range
Information : (29-Apr-2009 15:35:55)
Graph 13: Adding data from object @PCF MPH_RA2_WWV_2P:SET_wrong_software_ver
17 elements.
Information : (29-Apr-2009 15:35:55)
Graph 13: Adding data from object @PCF MPH_RA2_WWV_2P:SET_wrong_proc_time
1 elements.
Warning ! : (29-Apr-2009 15:35:55)
GanttChart::AddData. The DqiData structure has no data for this range
Information : (29-Apr-2009 15:35:55)
Graph 13: Adding data from object @PCF MPH_RA2_WWV_2P:SET_wrong_proc_center
1 elements.
Warning ! : (29-Apr-2009 15:35:55)
GanttChart::AddData. The DqiData structure has no data for this range
Information : (29-Apr-2009 15:35:55) Graph 13:
Adding data from object @PCF MPH_RA2_WWV_2P:SET_wrong_acquisition_station
1 elements.
Warning ! : (29-Apr-2009 15:35:55)
GanttChart::AddData. The DqiData structure has no data for this range

Information : (29-Apr-2009 15:35:55)
Graph 13: Adding data from object @PCF_MPH_RA2_WWV_2P:SET_wrong_proc_stage
1 elements.
Warning ! : (29-Apr-2009 15:35:55)
GanttChart::AddData. The DqiData structure has no data for this range
Information : (29-Apr-2009 15:35:55)
Graph 13: Adding data from object @PCF_MPH_RA2_WWV_2P:SET_wrong_filename
1 elements.
Warning ! : (29-Apr-2009 15:35:55)
GanttChart::AddData. The DqiData structure has no data for this range
Information : (29-Apr-2009 15:35:55)
Graph 13: Adding data from object @PCF_RA2_sensing:ETL_ra2_wwv_2p 17
elements.
Information : (29-Apr-2009 15:35:55) Graph 13: Generating PNG file.
Warning ! : (29-Apr-2009 15:35:55)
GanttChart::ReadPolyline. Adding a section with no data
Warning ! : (29-Apr-2009 15:35:55)
GanttChart::ReadPolyline. Adding a section with no data
Warning ! : (29-Apr-2009 15:35:55)
GanttChart::ReadPolyline. Adding a section with no data
Warning ! : (29-Apr-2009 15:35:55)
GanttChart::ReadPolyline. Adding a section with no data
Warning ! : (29-Apr-2009 15:35:55)
GanttChart::ReadPolyline. Adding a section with no data
Warning ! : (29-Apr-2009 15:35:55)
GanttChart::ReadPolyline. Adding a section with no data
Warning ! : (29-Apr-2009 15:35:55)
GanttChart::ReadPolyline. Adding a section with no data
Warning ! : (29-Apr-2009 15:35:55)
GanttChart::ReadPolyline. Adding a section with no data
Warning ! : (29-Apr-2009 15:35:55)
GanttChart::ReadPolyline. Adding a section with no data
Warning ! : (29-Apr-2009 15:35:55)
GanttChart::ReadPolyline. Adding a section with no data
Warning ! : (29-Apr-2009 15:35:55)
GanttChart::ReadPolyline. Adding a section with no data
Warning ! : (29-Apr-2009 15:35:55)
GanttChart::ReadPolyline. Adding a section with no data
Warning ! : (29-Apr-2009 15:35:55)
GanttChart::ReadPolyline. Adding a section with no data
Warning ! : (29-Apr-2009 15:35:55)
GanttChart::ReadPolyline. Adding a section with no data
Warning ! : (29-Apr-2009 15:35:55)
GanttChart::ReadPolyline. Adding a section with no data
Warning ! : (29-Apr-2009 15:35:55)
GanttChart::ReadPolyline. Adding a section with no data
Warning ! : (29-Apr-2009 15:35:55)
GanttChart::ReadPolyline. Adding a section with no data
Warning ! : (29-Apr-2009 15:35:55)
GanttChart::ReadPolyline. Adding a section with no data
Warning ! : (29-Apr-2009 15:35:55)
GanttChart::ReadPolyline. Adding a section with no data
Warning ! : (29-Apr-2009 15:35:55)
GanttChart::ReadPolyline. Adding a section with no data
Warning ! : (29-Apr-2009 15:35:55)
GanttChart::ReadPolyline. Adding a section with no data
Warning ! : (29-Apr-2009 15:35:55)
GanttChart::ReadPolyline. Adding a section with no data
Warning ! : (29-Apr-2009 15:35:55)
Information : (29-Apr-2009 15:35:56) Graph 13: Destroying object.
Information : (29-Apr-2009 15:35:56)
Graph 14: Creating object for a eventGanttChart
Warning ! : (29-Apr-2009 15:35:56)
graph::setProperty. YSIZE is too long. [80-700]
Information : (29-Apr-2009 15:35:56) Graph 14: Processing legend.
Information : (29-Apr-2009 15:35:56)
Graph 14: Adding data from object @PCF_RA2_CAL_0P_SPH:DET_num_rs_isps
1 elements.
Warning ! : (29-Apr-2009 15:35:56)
GanttChart::AddData. The DqiData structure has no data for this range
Information : (29-Apr-2009 15:35:56)
Graph 14: Adding data from object @PCF_RA2_CAL_0P_SPH:DET_num_discarded_isps
1 elements.
Warning ! : (29-Apr-2009 15:35:56)
GanttChart::AddData. The DqiData structure has no data for this range

Information : (29-Apr-2009 15:35:56)
Graph 14: Adding data from object @PCF_RA2_CAL_0P_SPH:DET_num_missing_isps
1 elements.
Warning ! : (29-Apr-2009 15:35:56)
GanttChart::AddData. The DqiData structure has no data for this range
Information : (29-Apr-2009 15:35:56)
Graph 14: Adding data from object @PCF_RA2_CAL_0P_SPH:DET_num_error_isps
1 elements.
Warning ! : (29-Apr-2009 15:35:56)
GanttChart::AddData. The DqiData structure has no data for this range
Information : (29-Apr-2009 15:35:56)
Graph 14: Adding data from object @PCF_RA2_CAL_0P_SPH:DET_rs_significant
1 elements.
Warning ! : (29-Apr-2009 15:35:56)
GanttChart::AddData. The DqiData structure has no data for this range
Information : (29-Apr-2009 15:35:56) Graph 14:
Adding data from object @PCF_RA2_CAL_0P_SPH:DET_isp_discarded_significant
1 elements.
Warning ! : (29-Apr-2009 15:35:56)
GanttChart::AddData. The DqiData structure has no data for this range
Information : (29-Apr-2009 15:35:56) Graph 14:
Adding data from object @PCF_RA2_CAL_0P_SPH:DET_missing_isps_significant
1 elements.
Warning ! : (29-Apr-2009 15:35:56)
GanttChart::AddData. The DqiData structure has no data for this range
Information : (29-Apr-2009 15:35:56) Graph 14:
Adding data from object @PCF_RA2_CAL_0P_SPH:DET_isp_errors_significant
1 elements.
Warning ! : (29-Apr-2009 15:35:56)
GanttChart::AddData. The DqiData structure has no data for this range
Information : (29-Apr-2009 15:35:56)
Graph 14: Adding data from object @PCF_RA2_CAL_0P_SPH:DET_sat_track
1 elements.
Warning ! : (29-Apr-2009 15:35:56)
GanttChart::AddData. The DqiData structure has no data for this range
Information : (29-Apr-2009 15:35:56)
Graph 14: Adding data from object @PCF_RA2_CAL_0P_SPH:DET_stop_long
1 elements.
Warning ! : (29-Apr-2009 15:35:56)
GanttChart::AddData. The DqiData structure has no data for this range
Information : (29-Apr-2009 15:35:56)
Graph 14: Adding data from object @PCF_RA2_CAL_0P_SPH:DET_stop_lat 1
elements.
Warning ! : (29-Apr-2009 15:35:56)
GanttChart::AddData. The DqiData structure has no data for this range
Information : (29-Apr-2009 15:35:56)
Graph 14: Adding data from object @PCF_RA2_CAL_0P_SPH:DET_start_long
1 elements.
Warning ! : (29-Apr-2009 15:35:56)
GanttChart::AddData. The DqiData structure has no data for this range
Information : (29-Apr-2009 15:35:56)
Graph 14: Adding data from object @PCF_RA2_CAL_0P_SPH:DET_start_lat
1 elements.
Warning ! : (29-Apr-2009 15:35:56)
GanttChart::AddData. The DqiData structure has no data for this range
Information : (29-Apr-2009 15:35:56)
Graph 14: Adding data from object @PCF_RA2_adfs_val:SET_val_adf_ra2_cal_0p
1 elements.
Warning ! : (29-Apr-2009 15:35:56)
GanttChart::AddData. The DqiData structure has no data for this range
Information : (29-Apr-2009 15:35:56)
Graph 14: Adding data from object @PCF_RA2_sensing:ETL_ra2_cal_0p 1
elements.
Information : (29-Apr-2009 15:35:56) Graph 14: Generating PNG file.
Warning ! : (29-Apr-2009 15:35:56)
GanttChart::ReadPolyline. Adding a section with no data
Warning ! : (29-Apr-2009 15:35:56)
GanttChart::ReadPolyline. Adding a section with no data

```
Warning ! : (29-Apr-2009 15:35:56)
GanttChart::ReadPolyline. Adding a section with no data
Warning ! : (29-Apr-2009 15:35:56)
GanttChart::ReadPolyline. Adding a section with no data
Warning ! : (29-Apr-2009 15:35:56)
GanttChart::ReadPolyline. Adding a section with no data
Warning ! : (29-Apr-2009 15:35:56)
GanttChart::ReadPolyline. Adding a section with no data
Warning ! : (29-Apr-2009 15:35:56)
GanttChart::ReadPolyline. Adding a section with no data
Warning ! : (29-Apr-2009 15:35:56)
GanttChart::ReadPolyline. Adding a section with no data
Warning ! : (29-Apr-2009 15:35:56)
GanttChart::ReadPolyline. Adding a section with no data
Warning ! : (29-Apr-2009 15:35:56)
GanttChart::ReadPolyline. Adding a section with no data
Warning ! : (29-Apr-2009 15:35:56)
GanttChart::ReadPolyline. Adding a section with no data
Warning ! : (29-Apr-2009 15:35:56)
GanttChart::ReadPolyline. Adding a section with no data
Warning ! : (29-Apr-2009 15:35:56)
GanttChart::ReadPolyline. Adding a section with no data
Warning ! : (29-Apr-2009 15:35:56)
Information : (29-Apr-2009 15:35:57) Graph 14: Destroying object.
Information : (29-Apr-2009 15:35:57)
Graph 15: Creating object for a eventGanttChart
Warning ! : (29-Apr-2009 15:35:57)
graph::setProperty. YSIZE is too long. [80-700]
Information : (29-Apr-2009 15:35:57) Graph 15: Processing legend.
Information : (29-Apr-2009 15:35:57)
Graph 15: Adding data from object @PCF_DOR_DOP_0P_SPH:DET_num_rs_isps
1 elements.
Warning ! : (29-Apr-2009 15:35:57)
GanttChart::AddData. The DqiData structure has no data for this range
Information : (29-Apr-2009 15:35:57)
Graph 15: Adding data from object @PCF_DOR_DOP_0P_SPH:DET_num_discarded_isps
1 elements.
Warning ! : (29-Apr-2009 15:35:57)
GanttChart::AddData. The DqiData structure has no data for this range
Information : (29-Apr-2009 15:35:57)
Graph 15: Adding data from object @PCF_DOR_DOP_0P_SPH:DET_num_missing_isps
1 elements.
Warning ! : (29-Apr-2009 15:35:57)
GanttChart::AddData. The DqiData structure has no data for this range
Information : (29-Apr-2009 15:35:57)
Graph 15: Adding data from object @PCF_DOR_DOP_0P_SPH:DET_num_error_isps
1 elements.
Warning ! : (29-Apr-2009 15:35:57)
GanttChart::AddData. The DqiData structure has no data for this range
Information : (29-Apr-2009 15:35:57)
Graph 15: Adding data from object @PCF_DOR_DOP_0P_SPH:DET_rs_significant
1 elements.
Warning ! : (29-Apr-2009 15:35:57)
GanttChart::AddData. The DqiData structure has no data for this range
Information : (29-Apr-2009 15:35:57) Graph 15:
Adding data from object @PCF_DOR_DOP_0P_SPH:DET_isp_discarded_significant
1 elements.
Warning ! : (29-Apr-2009 15:35:57)
GanttChart::AddData. The DqiData structure has no data for this range
Information : (29-Apr-2009 15:35:57) Graph 15:
Adding data from object @PCF_DOR_DOP_0P_SPH:DET_missing_isps_significant
1 elements.
Warning ! : (29-Apr-2009 15:35:57)
GanttChart::AddData. The DqiData structure has no data for this range
Information : (29-Apr-2009 15:35:57) Graph 15:
Adding data from object @PCF_DOR_DOP_0P_SPH:DET_isp_errors_significant
1 elements.
```

Warning ! : (29-Apr-2009 15:35:57)
GanttChart::AddData. The DqiData structure has no data for this range
Information : (29-Apr-2009 15:35:57)
Graph 15: Adding data from object @PCF_DOR_DOP_0P_SPH:DET_sat_track
1 elements.
Warning ! : (29-Apr-2009 15:35:57)
GanttChart::AddData. The DqiData structure has no data for this range
Information : (29-Apr-2009 15:35:57)
Graph 15: Adding data from object @PCF_DOR_DOP_0P_SPH:DET_stop_long
1 elements.
Warning ! : (29-Apr-2009 15:35:57)
GanttChart::AddData. The DqiData structure has no data for this range
Information : (29-Apr-2009 15:35:57)
Graph 15: Adding data from object @PCF_DOR_DOP_0P_SPH:DET_stop_lat 1
elements.
Warning ! : (29-Apr-2009 15:35:57)
GanttChart::AddData. The DqiData structure has no data for this range
Information : (29-Apr-2009 15:35:57)
Graph 15: Adding data from object @PCF_DOR_DOP_0P_SPH:DET_start_long
1 elements.
Warning ! : (29-Apr-2009 15:35:57)
GanttChart::AddData. The DqiData structure has no data for this range
Information : (29-Apr-2009 15:35:57)
Graph 15: Adding data from object @PCF_DOR_DOP_0P_SPH:DET_start_lat
1 elements.
Warning ! : (29-Apr-2009 15:35:57)
GanttChart::AddData. The DqiData structure has no data for this range
Information : (29-Apr-2009 15:35:57)
Graph 15: Adding data from object @PCF_RA2_adfs_val:SET_val_adf_dor_dop_0p
1 elements.
Warning ! : (29-Apr-2009 15:35:57)
GanttChart::AddData. The DqiData structure has no data for this range
Information : (29-Apr-2009 15:35:57)
Graph 15: Adding data from object @PCF_RA2_sensing:ETL_dor_dop_0p 16
elements.
Information : (29-Apr-2009 15:35:57) Graph 15: Generating PNG file.
Warning ! : (29-Apr-2009 15:35:58)
GanttChart::ReadPolyline. Adding a section with no data
Warning ! : (29-Apr-2009 15:35:58)
GanttChart::ReadPolyline. Adding a section with no data
Warning ! : (29-Apr-2009 15:35:58)
GanttChart::ReadPolyline. Adding a section with no data
Warning ! : (29-Apr-2009 15:35:58)
GanttChart::ReadPolyline. Adding a section with no data
Warning ! : (29-Apr-2009 15:35:58)
GanttChart::ReadPolyline. Adding a section with no data
Warning ! : (29-Apr-2009 15:35:58)
GanttChart::ReadPolyline. Adding a section with no data
Warning ! : (29-Apr-2009 15:35:58)
GanttChart::ReadPolyline. Adding a section with no data
Warning ! : (29-Apr-2009 15:35:58)
GanttChart::ReadPolyline. Adding a section with no data
Warning ! : (29-Apr-2009 15:35:58)
GanttChart::ReadPolyline. Adding a section with no data
Warning ! : (29-Apr-2009 15:35:58)
GanttChart::ReadPolyline. Adding a section with no data
Warning ! : (29-Apr-2009 15:35:58)
GanttChart::ReadPolyline. Adding a section with no data
Warning ! : (29-Apr-2009 15:35:58)
GanttChart::ReadPolyline. Adding a section with no data
Warning ! : (29-Apr-2009 15:35:58)
GanttChart::ReadPolyline. Adding a section with no data
Warning ! : (29-Apr-2009 15:35:58)
GanttChart::ReadPolyline. Adding a section with no data
Warning ! : (29-Apr-2009 15:35:58)
GanttChart::ReadPolyline. Adding a section with no data
Warning ! : (29-Apr-2009 15:35:58)
GanttChart::ReadPolyline. Adding a section with no data
Warning ! : (29-Apr-2009 15:35:58)
GanttChart::ReadPolyline. Adding a section with no data
Warning ! : (29-Apr-2009 15:35:58)
GanttChart::ReadPolyline. Adding a section with no data
Warning ! : (29-Apr-2009 15:35:58)
GanttChart::ReadPolyline. Adding a section with no data
Warning ! : (29-Apr-2009 15:35:58)
GanttChart::ReadPolyline. Adding a section with no data
Warning ! : (29-Apr-2009 15:35:58)
Information : (29-Apr-2009 15:35:58) Graph 15: Destroying object.
Information : (29-Apr-2009 15:35:58)
Graph 16: Creating object for a eventGanttChart
Warning ! : (29-Apr-2009 15:35:58)

```
graph::setProperty. YSIZE is too long. [80-700]
Information : (29-Apr-2009 15:35:58) Graph 16: Processing legend.
Information : (29-Apr-2009 15:35:58)
Graph 16: Adding data from object @PCF_DOR_NAV_0P_SPH:DET_num_rs_isps
1 elements.
Warning ! : (29-Apr-2009 15:35:58)
GanttChart::AddData. The DqiData structure has no data for this range
Information : (29-Apr-2009 15:35:58)
Graph 16: Adding data from object @PCF_DOR_NAV_0P_SPH:DET_num_discarded_isps
1 elements.
Warning ! : (29-Apr-2009 15:35:58)
GanttChart::AddData. The DqiData structure has no data for this range
Information : (29-Apr-2009 15:35:58)
Graph 16: Adding data from object @PCF_DOR_NAV_0P_SPH:DET_num_missing_isps
1 elements.
Warning ! : (29-Apr-2009 15:35:58)
GanttChart::AddData. The DqiData structure has no data for this range
Information : (29-Apr-2009 15:35:58)
Graph 16: Adding data from object @PCF_DOR_NAV_0P_SPH:DET_num_error_isps
1 elements.
Warning ! : (29-Apr-2009 15:35:58)
GanttChart::AddData. The DqiData structure has no data for this range
Information : (29-Apr-2009 15:35:58)
Graph 16: Adding data from object @PCF_DOR_NAV_0P_SPH:DET_rs_significant
1 elements.
Warning ! : (29-Apr-2009 15:35:58)
GanttChart::AddData. The DqiData structure has no data for this range
Information : (29-Apr-2009 15:35:58) Graph 16:
Adding data from object @PCF_DOR_NAV_0P_SPH:DET_isp_discarded_significant
1 elements.
Warning ! : (29-Apr-2009 15:35:58)
GanttChart::AddData. The DqiData structure has no data for this range
Information : (29-Apr-2009 15:35:58) Graph 16:
Adding data from object @PCF_DOR_NAV_0P_SPH:DET_missing_isps_significant
1 elements.
Warning ! : (29-Apr-2009 15:35:58)
GanttChart::AddData. The DqiData structure has no data for this range
Information : (29-Apr-2009 15:35:58) Graph 16:
Adding data from object @PCF_DOR_NAV_0P_SPH:DET_isp_errors_significant
1 elements.
Warning ! : (29-Apr-2009 15:35:58)
GanttChart::AddData. The DqiData structure has no data for this range
Information : (29-Apr-2009 15:35:58) Graph 16:
Adding data from object @PCF_DOR_NAV_0P_SPH:DET_sat_track
1 elements.
Warning ! : (29-Apr-2009 15:35:58)
GanttChart::AddData. The DqiData structure has no data for this range
Information : (29-Apr-2009 15:35:58)
Graph 16: Adding data from object @PCF_DOR_NAV_0P_SPH:DET_stop_long
1 elements.
Warning ! : (29-Apr-2009 15:35:58)
GanttChart::AddData. The DqiData structure has no data for this range
Information : (29-Apr-2009 15:35:58)
Graph 16: Adding data from object @PCF_DOR_NAV_0P_SPH:DET_stop_lat 1
elements.
Warning ! : (29-Apr-2009 15:35:58)
GanttChart::AddData. The DqiData structure has no data for this range
Information : (29-Apr-2009 15:35:58)
Graph 16: Adding data from object @PCF_DOR_NAV_0P_SPH:DET_start_long
1 elements.
Warning ! : (29-Apr-2009 15:35:58)
GanttChart::AddData. The DqiData structure has no data for this range
Information : (29-Apr-2009 15:35:58)
Graph 16: Adding data from object @PCF_DOR_NAV_0P_SPH:DET_start_lat
1 elements.
Warning ! : (29-Apr-2009 15:35:58)
GanttChart::AddData. The DqiData structure has no data for this range
Information : (29-Apr-2009 15:35:58)
```

```

Graph 16: Adding data from object @PCF_RA2_adfs_val:SET_val_adf_dor_nav_0p
      1 elements.
Warning !   : (29-Apr-2009 15:35:58)
GanttChart::AddData. The DqiData structure has no data for this range
Information : (29-Apr-2009 15:35:58)
Graph 16: Adding data from object @PCF_RA2_sensing:ETL_dor_nav_0p      16
      elements.
Information : (29-Apr-2009 15:35:58) Graph 16: Generating PNG file.
Warning !   : (29-Apr-2009 15:35:58)
GanttChart::ReadPolyline. Adding a section with no data
Warning !   : (29-Apr-2009 15:35:58)
GanttChart::ReadPolyline. Adding a section with no data
Warning !   : (29-Apr-2009 15:35:58)
GanttChart::ReadPolyline. Adding a section with no data
Warning !   : (29-Apr-2009 15:35:58)
GanttChart::ReadPolyline. Adding a section with no data
Warning !   : (29-Apr-2009 15:35:58)
GanttChart::ReadPolyline. Adding a section with no data
Warning !   : (29-Apr-2009 15:35:58)
GanttChart::ReadPolyline. Adding a section with no data
Warning !   : (29-Apr-2009 15:35:58)
GanttChart::ReadPolyline. Adding a section with no data
Warning !   : (29-Apr-2009 15:35:58)
GanttChart::ReadPolyline. Adding a section with no data
Warning !   : (29-Apr-2009 15:35:58)
GanttChart::ReadPolyline. Adding a section with no data
Warning !   : (29-Apr-2009 15:35:58)
GanttChart::ReadPolyline. Adding a section with no data
Warning !   : (29-Apr-2009 15:35:58)
GanttChart::ReadPolyline. Adding a section with no data
Warning !   : (29-Apr-2009 15:35:58)
GanttChart::ReadPolyline. Adding a section with no data
Warning !   : (29-Apr-2009 15:35:58)
GanttChart::ReadPolyline. Adding a section with no data
Warning !   : (29-Apr-2009 15:35:58)
GanttChart::ReadPolyline. Adding a section with no data
Warning !   : (29-Apr-2009 15:35:58)
GanttChart::ReadPolyline. Adding a section with no data
Warning !   : (29-Apr-2009 15:35:58)
GanttChart::ReadPolyline. Adding a section with no data
Warning !   : (29-Apr-2009 15:35:58)
GanttChart::ReadPolyline. Adding a section with no data
Warning !   : (29-Apr-2009 15:35:58)
GanttChart::ReadPolyline. Adding a section with no data
Warning !   : (29-Apr-2009 15:35:58)
GanttChart::ReadPolyline. Adding a section with no data
Warning !   : (29-Apr-2009 15:35:58)
GanttChart::ReadPolyline. Adding a section with no data
Warning !   : (29-Apr-2009 15:35:58)
GanttChart::ReadPolyline. Adding a section with no data
Warning !   : (29-Apr-2009 15:35:58)
GanttChart::ReadPolyline. Adding a section with no data
Warning !   : (29-Apr-2009 15:35:58)
GanttChart::ReadPolyline. Adding a section with no data
Warning !   : (29-Apr-2009 15:35:58)
GanttChart::ReadPolyline. Adding a section with no data
Warning !   : (29-Apr-2009 15:35:58)
GanttChart::ReadPolyline. Adding a section with no data
Warning !   : (29-Apr-2009 15:35:58)
GanttChart::ReadPolyline. Adding a section with no data
Warning !   : (29-Apr-2009 15:35:58)
Information : (29-Apr-2009 15:35:59) Graph 16: Destroying object.
Information : (29-Apr-2009 15:35:59)
Graph 17: Creating object for a eventGanttChart
Warning !   : (29-Apr-2009 15:35:59)
graph::setProperty. YSIZE is too long. [80-700]
Information : (29-Apr-2009 15:35:59) Graph 17: Processing legend.
Information : (29-Apr-2009 15:35:59)
Graph 17: Adding data from object @PCF_MWR_NL__0P_SPH:DET_num_rs_isps
      1 elements.
Warning !   : (29-Apr-2009 15:35:59)
GanttChart::AddData. The DqiData structure has no data for this range
Information : (29-Apr-2009 15:35:59)
Graph 17: Adding data from object @PCF_MWR_NL__0P_SPH:DET_num_discarded_isps
      1 elements.
Warning !   : (29-Apr-2009 15:35:59)
GanttChart::AddData. The DqiData structure has no data for this range
Information : (29-Apr-2009 15:35:59)
Graph 17: Adding data from object @PCF_MWR_NL__0P_SPH:DET_num_missing_isps
      1 elements.
Warning !   : (29-Apr-2009 15:35:59)
GanttChart::AddData. The DqiData structure has no data for this range
Information : (29-Apr-2009 15:35:59)
Graph 17: Adding data from object @PCF_MWR_NL__0P_SPH:DET_num_error_isps
      1 elements.
Warning !   : (29-Apr-2009 15:35:59)
GanttChart::AddData. The DqiData structure has no data for this range
Information : (29-Apr-2009 15:35:59)
Graph 17: Adding data from object @PCF_MWR_NL__0P_SPH:DET_rs_significant
      1 elements.
Warning !   : (29-Apr-2009 15:35:59)
GanttChart::AddData. The DqiData structure has no data for this range
Information : (29-Apr-2009 15:35:59) Graph 17:

```


Warning ! : (29-Apr-2009 15:35:59)
GanttChart::ReadPolyline. Adding a section with no data
Warning ! : (29-Apr-2009 15:35:59)
GanttChart::ReadPolyline. Adding a section with no data
Warning ! : (29-Apr-2009 15:35:59)
GanttChart::ReadPolyline. Adding a section with no data
Warning ! : (29-Apr-2009 15:35:59)
GanttChart::ReadPolyline. Adding a section with no data
Information : (29-Apr-2009 15:36:00) Graph 17: Destroying object.
Information : (29-Apr-2009 15:36:00)
Graph 18: Creating object for a eventGanttChart
Warning ! : (29-Apr-2009 15:36:00)
graph::setProperty. YSIZE is too long. [80-700]
Information : (29-Apr-2009 15:36:00) Graph 18: Processing legend.
Information : (29-Apr-2009 15:36:00)
Graph 18: Adding data from object @PCF_RA2_ME__0P_SPH:DET_num_rs_isps
1 elements.
Warning ! : (29-Apr-2009 15:36:00)
GanttChart::AddData. The DqiData structure has no data for this range
Information : (29-Apr-2009 15:36:00)
Graph 18: Adding data from object @PCF_RA2_ME__0P_SPH:DET_num_discarded_isps
1 elements.
Warning ! : (29-Apr-2009 15:36:00)
GanttChart::AddData. The DqiData structure has no data for this range
Information : (29-Apr-2009 15:36:00)
Graph 18: Adding data from object @PCF_RA2_ME__0P_SPH:DET_num_missing_isps
1 elements.
Warning ! : (29-Apr-2009 15:36:00)
GanttChart::AddData. The DqiData structure has no data for this range
Information : (29-Apr-2009 15:36:00)
Graph 18: Adding data from object @PCF_RA2_ME__0P_SPH:DET_num_error_isps
1 elements.
Information : (29-Apr-2009 15:36:00)
Graph 18: Adding data from object @PCF_RA2_ME__0P_SPH:DET_rs_significant
1 elements.
Warning ! : (29-Apr-2009 15:36:00)
GanttChart::AddData. The DqiData structure has no data for this range
Information : (29-Apr-2009 15:36:00) Graph 18:
Adding data from object @PCF_RA2_ME__0P_SPH:DET_isp_discarded_significant
1 elements.
Warning ! : (29-Apr-2009 15:36:00)
GanttChart::AddData. The DqiData structure has no data for this range
Information : (29-Apr-2009 15:36:00) Graph 18:
Adding data from object @PCF_RA2_ME__0P_SPH:DET_missing_isps_significant
1 elements.
Warning ! : (29-Apr-2009 15:36:00)
GanttChart::AddData. The DqiData structure has no data for this range
Information : (29-Apr-2009 15:36:00) Graph 18:
Adding data from object @PCF_RA2_ME__0P_SPH:DET_isp_errors_significant
1 elements.
Information : (29-Apr-2009 15:36:00)
Graph 18: Adding data from object @PCF_RA2_ME__0P_SPH:DET_sat_track
1 elements.
Warning ! : (29-Apr-2009 15:36:00)
GanttChart::AddData. The DqiData structure has no data for this range
Information : (29-Apr-2009 15:36:00)
Graph 18: Adding data from object @PCF_RA2_ME__0P_SPH:DET_stop_long
1 elements.
Warning ! : (29-Apr-2009 15:36:00)
GanttChart::AddData. The DqiData structure has no data for this range
Information : (29-Apr-2009 15:36:00)
Graph 18: Adding data from object @PCF_RA2_ME__0P_SPH:DET_stop_lat
1 elements.
Warning ! : (29-Apr-2009 15:36:00)
GanttChart::AddData. The DqiData structure has no data for this range
Information : (29-Apr-2009 15:36:00)
Graph 18: Adding data from object @PCF_RA2_ME__0P_SPH:DET_start_long
1 elements.


```
Warning ! : (29-Apr-2009 15:36:00)
GanttChart::AddData. The DqiData structure has no data for this range
Information : (29-Apr-2009 15:36:00)
Graph 18: Adding data from object @PCF_RA2_ME__0P_SPH:DET_start_lat
1 elements.
Warning ! : (29-Apr-2009 15:36:00)
GanttChart::AddData. The DqiData structure has no data for this range
Information : (29-Apr-2009 15:36:00)
Graph 18: Adding data from object @PCF_RA2_adfs_val:SET_val_adf_ra2_me__0p
1 elements.
Warning ! : (29-Apr-2009 15:36:00)
GanttChart::AddData. The DqiData structure has no data for this range
Information : (29-Apr-2009 15:36:00)
Graph 18: Adding data from object @PCF_RA2_sensing:ETL_ra2_me__0p 17
elements.
Information : (29-Apr-2009 15:36:00) Graph 18: Generating PNG file.
Warning ! : (29-Apr-2009 15:36:00)
GanttChart::ReadPolyline. Adding a section with no data
Warning ! : (29-Apr-2009 15:36:00)
GanttChart::ReadPolyline. Adding a section with no data
Warning ! : (29-Apr-2009 15:36:00)
GanttChart::ReadPolyline. Adding a section with no data
Warning ! : (29-Apr-2009 15:36:00)
GanttChart::ReadPolyline. Adding a section with no data
Warning ! : (29-Apr-2009 15:36:00)
GanttChart::ReadPolyline. Adding a section with no data
Warning ! : (29-Apr-2009 15:36:00)
GanttChart::ReadPolyline. Adding a section with no data
Warning ! : (29-Apr-2009 15:36:00)
GanttChart::ReadPolyline. Adding a section with no data
Warning ! : (29-Apr-2009 15:36:00)
GanttChart::ReadPolyline. Adding a section with no data
Warning ! : (29-Apr-2009 15:36:00)
GanttChart::ReadPolyline. Adding a section with no data
Warning ! : (29-Apr-2009 15:36:00)
GanttChart::ReadPolyline. Adding a section with no data
Warning ! : (29-Apr-2009 15:36:00)
GanttChart::ReadPolyline. Adding a section with no data
Warning ! : (29-Apr-2009 15:36:00)
GanttChart::ReadPolyline. Adding a section with no data
Information : (29-Apr-2009 15:36:01) Graph 18: Destroying object.
Information : (29-Apr-2009 15:36:01)
Graph 19: Creating object for a eventGanttChart
Warning ! : (29-Apr-2009 15:36:01)
graph::setProperty. YSIZE is too long. [80-700]
Information : (29-Apr-2009 15:36:01) Graph 19: Processing legend.
Information : (29-Apr-2009 15:36:01)
Graph 19: Adding data from object @PCF_RA2_MW__1P_SPH:DET_ra2_20_band_percent
4 elements.
Information : (29-Apr-2009 15:36:01)
Graph 19: Adding data from object @PCF_RA2_MW__1P_SPH:DET_ra2_80_band_percent
3 elements.
Information : (29-Apr-2009 15:36:01)
Graph 19: Adding data from object @PCF_RA2_MW__1P_SPH:DET_ra2_320_band_percent
4 elements.
Information : (29-Apr-2009 15:36:01) Graph 19:
Adding data from object @PCF_RA2_MW__1P_SPH:DET_ra2_measurement_percent
1 elements.
Warning ! : (29-Apr-2009 15:36:01)
GanttChart::AddData. The DqiData structure has no data for this range
Information : (29-Apr-2009 15:36:01)
Graph 19: Adding data from object @PCF_RA2_MW__1P_SPH:DET_ra2_l1b_proc_quality
1 elements.
Warning ! : (29-Apr-2009 15:36:01)
GanttChart::AddData. The DqiData structure has no data for this range
Information : (29-Apr-2009 15:36:01)
Graph 19: Adding data from object @PCF_RA2_MW__1P_SPH:ETL_ra2_l1b_proc_flag
1 elements.
```

Warning ! : (29-Apr-2009 15:36:01)
GanttChart::AddData. The DqiData structure has no data for this range
Information : (29-Apr-2009 15:36:01)
Graph 19: Adding data from object @PCF_RA2_adfs_val:SET_val_adf_ra2_mw__1p
17 elements.
Information : (29-Apr-2009 15:36:01)
Graph 19: Adding data from object @PCF_RA2_sensing:ETL_ra2_mw__1p 17
elements.
Information : (29-Apr-2009 15:36:01) Graph 19: Generating PNG file.
Warning ! : (29-Apr-2009 15:36:01)
GanttChart::ReadPolyline. Adding a section with no data
Warning ! : (29-Apr-2009 15:36:01)
GanttChart::ReadPolyline. Adding a section with no data
Warning ! : (29-Apr-2009 15:36:01)
GanttChart::ReadPolyline. Adding a section with no data
Information : (29-Apr-2009 15:36:02) Graph 19: Destroying object.
Information : (29-Apr-2009 15:36:02)
Graph 20: Creating object for a eventGanttChart
Warning ! : (29-Apr-2009 15:36:02)
graph::setProperty. YSIZE is too long. [80-700]
Information : (29-Apr-2009 15:36:02) Graph 20: Processing legend.
Information : (29-Apr-2009 15:36:02) Graph 20:
Adding data from object @PCF_RA2_FGD_2P_SPH:DET_ra2_seaice_ku_retrack_percent
1 elements.
Information : (29-Apr-2009 15:36:02) Graph 20:
Adding data from object @PCF_RA2_FGD_2P_SPH:DET_ra2_ice2_s_retrack_percent
17 elements.
Information : (29-Apr-2009 15:36:02) Graph 20:
Adding data from object @PCF_RA2_FGD_2P_SPH:DET_ra2_ice2_ku_retrack_percent
2 elements.
Information : (29-Apr-2009 15:36:02) Graph 20:
Adding data from object @PCF_RA2_FGD_2P_SPH:DET_ra2_ice1_s_retrack_percent
17 elements.
Information : (29-Apr-2009 15:36:02) Graph 20:
Adding data from object @PCF_RA2_FGD_2P_SPH:DET_ra2_ice1_ku_retrack_percent
1 elements.
Warning ! : (29-Apr-2009 15:36:02)
GanttChart::AddData. The DqiData structure has no data for this range
Information : (29-Apr-2009 15:36:02) Graph 20:
Adding data from object @PCF_RA2_FGD_2P_SPH:DET_ra2_ocean_ku_retrack_percent
5 elements.
Information : (29-Apr-2009 15:36:02)
Graph 20: Adding data from object @PCF_RA2_FGD_2P_SPH:DET_ra2_20_band_percent
7 elements.
Information : (29-Apr-2009 15:36:02)
Graph 20: Adding data from object @PCF_RA2_FGD_2P_SPH:DET_ra2_80_band_percent
5 elements.
Information : (29-Apr-2009 15:36:02)
Graph 20: Adding data from object @PCF_RA2_FGD_2P_SPH:DET_ra2_320_band_percent
5 elements.
Information : (29-Apr-2009 15:36:02) Graph 20:
Adding data from object @PCF_RA2_FGD_2P_SPH:DET_ra2_measurement_percent
1 elements.
Warning ! : (29-Apr-2009 15:36:02)
GanttChart::AddData. The DqiData structure has no data for this range
Information : (29-Apr-2009 15:36:02)
Graph 20: Adding data from object @PCF_RA2_FGD_2P_SPH:DET_ra2_l1b_proc_quality
1 elements.
Warning ! : (29-Apr-2009 15:36:02)
GanttChart::AddData. The DqiData structure has no data for this range
Information : (29-Apr-2009 15:36:02)
Graph 20: Adding data from object @PCF_RA2_FGD_2P_SPH:DET_ra2_l2_proc_quality
17 elements.
Information : (29-Apr-2009 15:36:02)
Graph 20: Adding data from object @PCF_RA2_FGD_2P_SPH:ETL_ra2_l1b_proc_flag
1 elements.
Warning ! : (29-Apr-2009 15:36:02)
GanttChart::AddData. The DqiData structure has no data for this range

Information : (29-Apr-2009 15:36:02)
Graph 20: Adding data from object @PCF_RA2_FGD_2P_SPH:ETL_ra2_l2_proc_flag
17 elements.
Information : (29-Apr-2009 15:36:02)
Graph 20: Adding data from object @PCF_RA2_adfs_val:SET_val_adf_ra2_fgd_2p
17 elements.
Information : (29-Apr-2009 15:36:02)
Graph 20: Adding data from object @PCF_RA2_sensing:ETL_ra2_fgd_2p 17
elements.
Information : (29-Apr-2009 15:36:02) Graph 20: Generating PNG file.
Warning ! : (29-Apr-2009 15:36:02)
GanttChart::ReadPolyline. Adding a section with no data
Warning ! : (29-Apr-2009 15:36:02)
GanttChart::ReadPolyline. Adding a section with no data
Warning ! : (29-Apr-2009 15:36:02)
GanttChart::ReadPolyline. Adding a section with no data
Warning ! : (29-Apr-2009 15:36:02)
GanttChart::ReadPolyline. Adding a section with no data
Information : (29-Apr-2009 15:36:03) Graph 20: Destroying object.
Information : (29-Apr-2009 15:36:03)
Graph 21: Creating object for a eventGanttChart
Warning ! : (29-Apr-2009 15:36:03)
graph::setProperty. YSIZE is too long. [80-700]
Information : (29-Apr-2009 15:36:03) Graph 21: Processing legend.
Information : (29-Apr-2009 15:36:03) Graph 21:
Adding data from object @PCF_RA2_WWV_2P_SPH:DET_ra2_ocean_ku_retrack_percent
5 elements.
Information : (29-Apr-2009 15:36:03)
Graph 21: Adding data from object @PCF_RA2_WWV_2P_SPH:DET_ra2_20_band_percent
7 elements.
Information : (29-Apr-2009 15:36:03)
Graph 21: Adding data from object @PCF_RA2_WWV_2P_SPH:DET_ra2_80_band_percent
5 elements.
Information : (29-Apr-2009 15:36:03)
Graph 21: Adding data from object @PCF_RA2_WWV_2P_SPH:DET_ra2_320_band_percent
5 elements.
Information : (29-Apr-2009 15:36:03) Graph 21:
Adding data from object @PCF_RA2_WWV_2P_SPH:DET_ra2_measurement_percent
1 elements.
Warning ! : (29-Apr-2009 15:36:03)
GanttChart::AddData. The DqiData structure has no data for this range
Information : (29-Apr-2009 15:36:03)
Graph 21: Adding data from object @PCF_RA2_WWV_2P_SPH:DET_ra2_l1b_proc_quality
1 elements.
Warning ! : (29-Apr-2009 15:36:03)
GanttChart::AddData. The DqiData structure has no data for this range
Information : (29-Apr-2009 15:36:03)
Graph 21: Adding data from object @PCF_RA2_WWV_2P_SPH:DET_ra2_l2_proc_quality
17 elements.
Information : (29-Apr-2009 15:36:03)
Graph 21: Adding data from object @PCF_RA2_WWV_2P_SPH:ETL_ra2_l1b_proc_flag
1 elements.
Warning ! : (29-Apr-2009 15:36:03)
GanttChart::AddData. The DqiData structure has no data for this range
Information : (29-Apr-2009 15:36:03)
Graph 21: Adding data from object @PCF_RA2_WWV_2P_SPH:ETL_ra2_l2_proc_flag
17 elements.
Information : (29-Apr-2009 15:36:03)
Graph 21: Adding data from object @PCF_RA2_adfs_val:SET_val_adf_ra2_wwv_2p
1 elements.
Warning ! : (29-Apr-2009 15:36:03)
GanttChart::AddData. The DqiData structure has no data for this range
Information : (29-Apr-2009 15:36:03)
Graph 21: Adding data from object @PCF_RA2_sensing:ETL_ra2_wwv_2p 17
elements.
Information : (29-Apr-2009 15:36:03) Graph 21: Generating PNG file.
Warning ! : (29-Apr-2009 15:36:03)
GanttChart::ReadPolyline. Adding a section with no data

Warning ! : (29-Apr-2009 15:36:03)
GanttChart::ReadPolyline. Adding a section with no data
Warning ! : (29-Apr-2009 15:36:03)
GanttChart::ReadPolyline. Adding a section with no data
Warning ! : (29-Apr-2009 15:36:03)
GanttChart::ReadPolyline. Adding a section with no data
Information : (29-Apr-2009 15:36:04) Graph 21: Destroying object.
Information : (29-Apr-2009 15:36:04)
Graph 22: Creating object for a eventGanttChart
Information : (29-Apr-2009 15:36:04) Graph 22: Processing legend.
Information : (29-Apr-2009 15:36:04)
Graph 22: Adding data from object @PCF_MPH_MWR_CHD_AX:DET_wrong_product_err
1 elements.
Warning ! : (29-Apr-2009 15:36:04)
GanttChart::AddData. The DqiData structure has no data for this range
Information : (29-Apr-2009 15:36:04)
Graph 22: Adding data from object @PCF_MPH_MWR_CHD_AX:SET_wrong_sensing_stop
1 elements.
Warning ! : (29-Apr-2009 15:36:04)
GanttChart::AddData. The DqiData structure has no data for this range
Information : (29-Apr-2009 15:36:04)
Graph 22: Adding data from object @PCF_MPH_MWR_CHD_AX:SET_wrong_sensing_start
1 elements.
Warning ! : (29-Apr-2009 15:36:04)
GanttChart::AddData. The DqiData structure has no data for this range
Information : (29-Apr-2009 15:36:04)
Graph 22: Adding data from object @PCF_MPH_MWR_CHD_AX:SET_wrong_software_ver
1 elements.
Warning ! : (29-Apr-2009 15:36:04)
GanttChart::AddData. The DqiData structure has no data for this range
Information : (29-Apr-2009 15:36:04)
Graph 22: Adding data from object @PCF_MPH_MWR_CHD_AX:SET_wrong_proc_time
1 elements.
Warning ! : (29-Apr-2009 15:36:04)
GanttChart::AddData. The DqiData structure has no data for this range
Information : (29-Apr-2009 15:36:04)
Graph 22: Adding data from object @PCF_MPH_MWR_CHD_AX:SET_wrong_proc_stage
1 elements.
Warning ! : (29-Apr-2009 15:36:04)
GanttChart::AddData. The DqiData structure has no data for this range
Information : (29-Apr-2009 15:36:04)
Graph 22: Adding data from object @PCF_MPH_MWR_CHD_AX:SET_wrong_filename
1 elements.
Warning ! : (29-Apr-2009 15:36:04)
GanttChart::AddData. The DqiData structure has no data for this range
Information : (29-Apr-2009 15:36:04) Graph 22: Generating PNG file.
Warning ! : (29-Apr-2009 15:36:04)
GanttChart::ReadPolyline. Adding a section with no data
Warning ! : (29-Apr-2009 15:36:04)
GanttChart::ReadPolyline. Adding a section with no data
Warning ! : (29-Apr-2009 15:36:04)
GanttChart::ReadPolyline. Adding a section with no data
Warning ! : (29-Apr-2009 15:36:04)
GanttChart::ReadPolyline. Adding a section with no data
Warning ! : (29-Apr-2009 15:36:04)
GanttChart::ReadPolyline. Adding a section with no data
Warning ! : (29-Apr-2009 15:36:04)
GanttChart::ReadPolyline. Adding a section with no data
Warning ! : (29-Apr-2009 15:36:04)
GanttChart::ReadPolyline. Adding a section with no data
Information : (29-Apr-2009 15:36:04) Graph 22: Destroying object.
Information : (29-Apr-2009 15:36:04)
Graph 23: Creating object for a eventGanttChart
Information : (29-Apr-2009 15:36:04) Graph 23: Processing legend.
Information : (29-Apr-2009 15:36:04)
Graph 23: Adding data from object @PCF_MPH_MWR_CON_AX:DET_wrong_product_err
1 elements.
Warning ! : (29-Apr-2009 15:36:04)

GanttChart::AddData. The DqiData structure has no data for this range
Information : (29-Apr-2009 15:36:04)
Graph 23: Adding data from object @PCF_MPH_MWR_CON_AX:SET_wrong_sensing_stop
1 elements.
Warning ! : (29-Apr-2009 15:36:04)
GanttChart::AddData. The DqiData structure has no data for this range
Information : (29-Apr-2009 15:36:04)
Graph 23: Adding data from object @PCF_MPH_MWR_CON_AX:SET_wrong_sensing_start
1 elements.
Warning ! : (29-Apr-2009 15:36:04)
GanttChart::AddData. The DqiData structure has no data for this range
Information : (29-Apr-2009 15:36:04)
Graph 23: Adding data from object @PCF_MPH_MWR_CON_AX:SET_wrong_software_ver
1 elements.
Warning ! : (29-Apr-2009 15:36:04)
GanttChart::AddData. The DqiData structure has no data for this range
Information : (29-Apr-2009 15:36:04)
Graph 23: Adding data from object @PCF_MPH_MWR_CON_AX:SET_wrong_proc_time
1 elements.
Warning ! : (29-Apr-2009 15:36:04)
GanttChart::AddData. The DqiData structure has no data for this range
Information : (29-Apr-2009 15:36:04)
Graph 23: Adding data from object @PCF_MPH_MWR_CON_AX:SET_wrong_proc_stage
1 elements.
Warning ! : (29-Apr-2009 15:36:04)
GanttChart::AddData. The DqiData structure has no data for this range
Information : (29-Apr-2009 15:36:04)
Graph 23: Adding data from object @PCF_MPH_MWR_CON_AX:SET_wrong_filename
1 elements.
Warning ! : (29-Apr-2009 15:36:04)
GanttChart::AddData. The DqiData structure has no data for this range
Information : (29-Apr-2009 15:36:04) Graph 23: Generating PNG file.
Warning ! : (29-Apr-2009 15:36:04)
GanttChart::ReadPolyline. Adding a section with no data
Warning ! : (29-Apr-2009 15:36:04)
GanttChart::ReadPolyline. Adding a section with no data
Warning ! : (29-Apr-2009 15:36:04)
GanttChart::ReadPolyline. Adding a section with no data
Warning ! : (29-Apr-2009 15:36:04)
GanttChart::ReadPolyline. Adding a section with no data
Warning ! : (29-Apr-2009 15:36:04)
GanttChart::ReadPolyline. Adding a section with no data
Warning ! : (29-Apr-2009 15:36:04)
GanttChart::ReadPolyline. Adding a section with no data
Warning ! : (29-Apr-2009 15:36:04)
GanttChart::ReadPolyline. Adding a section with no data
Information : (29-Apr-2009 15:36:05) Graph 23: Destroying object.
Information : (29-Apr-2009 15:36:05)
Graph 24: Creating object for a eventGanttChart
Information : (29-Apr-2009 15:36:05) Graph 24: Processing legend.
Information : (29-Apr-2009 15:36:05)
Graph 24: Adding data from object @PCF_MPH_MWR_LSF_AX:DET_wrong_product_err
1 elements.
Warning ! : (29-Apr-2009 15:36:05)
GanttChart::AddData. The DqiData structure has no data for this range
Information : (29-Apr-2009 15:36:05)
Graph 24: Adding data from object @PCF_MPH_MWR_LSF_AX:SET_wrong_sensing_stop
1 elements.
Warning ! : (29-Apr-2009 15:36:05)
GanttChart::AddData. The DqiData structure has no data for this range
Information : (29-Apr-2009 15:36:05)
Graph 24: Adding data from object @PCF_MPH_MWR_LSF_AX:SET_wrong_sensing_start
1 elements.
Warning ! : (29-Apr-2009 15:36:05)
GanttChart::AddData. The DqiData structure has no data for this range
Information : (29-Apr-2009 15:36:05)
Graph 24: Adding data from object @PCF_MPH_MWR_LSF_AX:SET_wrong_software_ver
1 elements.

Warning ! : (29-Apr-2009 15:36:05)
GanttChart::AddData. The DqiData structure has no data for this range
Information : (29-Apr-2009 15:36:05)
Graph 24: Adding data from object @PCF_MPH_MWR_LSF_AX:SET_wrong_proc_time
1 elements.
Warning ! : (29-Apr-2009 15:36:05)
GanttChart::AddData. The DqiData structure has no data for this range
Information : (29-Apr-2009 15:36:05)
Graph 24: Adding data from object @PCF_MPH_MWR_LSF_AX:SET_wrong_proc_stage
1 elements.
Warning ! : (29-Apr-2009 15:36:05)
GanttChart::AddData. The DqiData structure has no data for this range
Information : (29-Apr-2009 15:36:05)
Graph 24: Adding data from object @PCF_MPH_MWR_LSF_AX:SET_wrong_filename
1 elements.
Warning ! : (29-Apr-2009 15:36:05)
GanttChart::AddData. The DqiData structure has no data for this range
Information : (29-Apr-2009 15:36:05) Graph 24: Generating PNG file.
Warning ! : (29-Apr-2009 15:36:05)
GanttChart::ReadPolyline. Adding a section with no data
Warning ! : (29-Apr-2009 15:36:05)
GanttChart::ReadPolyline. Adding a section with no data
Warning ! : (29-Apr-2009 15:36:05)
GanttChart::ReadPolyline. Adding a section with no data
Warning ! : (29-Apr-2009 15:36:05)
GanttChart::ReadPolyline. Adding a section with no data
Warning ! : (29-Apr-2009 15:36:05)
GanttChart::ReadPolyline. Adding a section with no data
Warning ! : (29-Apr-2009 15:36:05)
GanttChart::ReadPolyline. Adding a section with no data
Warning ! : (29-Apr-2009 15:36:05)
GanttChart::ReadPolyline. Adding a section with no data
Warning ! : (29-Apr-2009 15:36:05)
GanttChart::ReadPolyline. Adding a section with no data
Information : (29-Apr-2009 15:36:05) Graph 24: Destroying object.
Information : (29-Apr-2009 15:36:05)
Graph 25: Creating object for a eventGanttChart
Information : (29-Apr-2009 15:36:05) Graph 25: Processing legend.
Information : (29-Apr-2009 15:36:05)
Graph 25: Adding data from object @PCF_MPH_MWR_SLT_AX:DET_wrong_product_err
1 elements.
Warning ! : (29-Apr-2009 15:36:05)
GanttChart::AddData. The DqiData structure has no data for this range
Information : (29-Apr-2009 15:36:05)
Graph 25: Adding data from object @PCF_MPH_MWR_SLT_AX:SET_wrong_sensing_stop
1 elements.
Warning ! : (29-Apr-2009 15:36:05)
GanttChart::AddData. The DqiData structure has no data for this range
Information : (29-Apr-2009 15:36:05)
Graph 25: Adding data from object @PCF_MPH_MWR_SLT_AX:SET_wrong_sensing_start
1 elements.
Warning ! : (29-Apr-2009 15:36:05)
GanttChart::AddData. The DqiData structure has no data for this range
Information : (29-Apr-2009 15:36:05)
Graph 25: Adding data from object @PCF_MPH_MWR_SLT_AX:SET_wrong_software_ver
1 elements.
Warning ! : (29-Apr-2009 15:36:05)
GanttChart::AddData. The DqiData structure has no data for this range
Information : (29-Apr-2009 15:36:05)
Graph 25: Adding data from object @PCF_MPH_MWR_SLT_AX:SET_wrong_proc_time
1 elements.
Warning ! : (29-Apr-2009 15:36:05)
GanttChart::AddData. The DqiData structure has no data for this range
Information : (29-Apr-2009 15:36:05)
Graph 25: Adding data from object @PCF_MPH_MWR_SLT_AX:SET_wrong_proc_stage
1 elements.
Warning ! : (29-Apr-2009 15:36:05)
GanttChart::AddData. The DqiData structure has no data for this range
Information : (29-Apr-2009 15:36:05)
Graph 25: Adding data from object @PCF_MPH_MWR_SLT_AX:SET_wrong_filename

```
1 elements.
Warning ! : (29-Apr-2009 15:36:05)
GanttChart::AddData. The DqiData structure has no data for this range
Information : (29-Apr-2009 15:36:05) Graph 25: Generating PNG file.
Warning ! : (29-Apr-2009 15:36:05)
GanttChart::ReadPolyline. Adding a section with no data
Warning ! : (29-Apr-2009 15:36:05)
GanttChart::ReadPolyline. Adding a section with no data
Warning ! : (29-Apr-2009 15:36:05)
GanttChart::ReadPolyline. Adding a section with no data
Warning ! : (29-Apr-2009 15:36:05)
GanttChart::ReadPolyline. Adding a section with no data
Warning ! : (29-Apr-2009 15:36:05)
GanttChart::ReadPolyline. Adding a section with no data
Warning ! : (29-Apr-2009 15:36:05)
GanttChart::ReadPolyline. Adding a section with no data
Warning ! : (29-Apr-2009 15:36:05)
GanttChart::ReadPolyline. Adding a section with no data
Warning ! : (29-Apr-2009 15:36:05)
GanttChart::ReadPolyline. Adding a section with no data
Information : (29-Apr-2009 15:36:06) Graph 25: Destroying object.
Information : (29-Apr-2009 15:36:06)
Graph 26: Creating object for a eventGanttChart
Information : (29-Apr-2009 15:36:06) Graph 26: Processing legend.
Information : (29-Apr-2009 15:36:06)
Graph 26: Adding data from object @PCF_MPH_RA2_CHD_AX:DET_wrong_product_err
1 elements.
Warning ! : (29-Apr-2009 15:36:06)
GanttChart::AddData. The DqiData structure has no data for this range
Information : (29-Apr-2009 15:36:06)
Graph 26: Adding data from object @PCF_MPH_RA2_CHD_AX:SET_wrong_sensing_stop
1 elements.
Warning ! : (29-Apr-2009 15:36:06)
GanttChart::AddData. The DqiData structure has no data for this range
Information : (29-Apr-2009 15:36:06)
Graph 26: Adding data from object @PCF_MPH_RA2_CHD_AX:SET_wrong_sensing_start
1 elements.
Warning ! : (29-Apr-2009 15:36:06)
GanttChart::AddData. The DqiData structure has no data for this range
Information : (29-Apr-2009 15:36:06)
Graph 26: Adding data from object @PCF_MPH_RA2_CHD_AX:SET_wrong_software_ver
1 elements.
Warning ! : (29-Apr-2009 15:36:06)
GanttChart::AddData. The DqiData structure has no data for this range
Information : (29-Apr-2009 15:36:06)
Graph 26: Adding data from object @PCF_MPH_RA2_CHD_AX:SET_wrong_proc_time
1 elements.
Warning ! : (29-Apr-2009 15:36:06)
GanttChart::AddData. The DqiData structure has no data for this range
Information : (29-Apr-2009 15:36:06)
Graph 26: Adding data from object @PCF_MPH_RA2_CHD_AX:SET_wrong_proc_stage
1 elements.
Warning ! : (29-Apr-2009 15:36:06)
GanttChart::AddData. The DqiData structure has no data for this range
Information : (29-Apr-2009 15:36:06)
Graph 26: Adding data from object @PCF_MPH_RA2_CHD_AX:SET_wrong_filename
1 elements.
Warning ! : (29-Apr-2009 15:36:06)
GanttChart::AddData. The DqiData structure has no data for this range
Information : (29-Apr-2009 15:36:06) Graph 26: Generating PNG file.
Warning ! : (29-Apr-2009 15:36:06)
GanttChart::ReadPolyline. Adding a section with no data
Warning ! : (29-Apr-2009 15:36:06)
GanttChart::ReadPolyline. Adding a section with no data
Warning ! : (29-Apr-2009 15:36:06)
GanttChart::ReadPolyline. Adding a section with no data
Warning ! : (29-Apr-2009 15:36:06)
GanttChart::ReadPolyline. Adding a section with no data
Warning ! : (29-Apr-2009 15:36:06)
GanttChart::ReadPolyline. Adding a section with no data
```

Warning ! : (29-Apr-2009 15:36:06)
GanttChart::ReadPolyline. Adding a section with no data
Warning ! : (29-Apr-2009 15:36:06)
GanttChart::ReadPolyline. Adding a section with no data
Information : (29-Apr-2009 15:36:06) Graph 26: Destroying object.
Information : (29-Apr-2009 15:36:06)
Graph 27: Creating object for a eventGanttChart
Information : (29-Apr-2009 15:36:06) Graph 27: Processing legend.
Information : (29-Apr-2009 15:36:06)
Graph 27: Adding data from object @PCF_MPH_RA2_CON_AX:DET_wrong_product_err
1 elements.
Warning ! : (29-Apr-2009 15:36:06)
GanttChart::AddData. The DqiData structure has no data for this range
Information : (29-Apr-2009 15:36:06)
Graph 27: Adding data from object @PCF_MPH_RA2_CON_AX:SET_wrong_sensing_stop
1 elements.
Warning ! : (29-Apr-2009 15:36:06)
GanttChart::AddData. The DqiData structure has no data for this range
Information : (29-Apr-2009 15:36:06)
Graph 27: Adding data from object @PCF_MPH_RA2_CON_AX:SET_wrong_sensing_start
1 elements.
Warning ! : (29-Apr-2009 15:36:06)
GanttChart::AddData. The DqiData structure has no data for this range
Information : (29-Apr-2009 15:36:06)
Graph 27: Adding data from object @PCF_MPH_RA2_CON_AX:SET_wrong_software_ver
1 elements.
Warning ! : (29-Apr-2009 15:36:06)
GanttChart::AddData. The DqiData structure has no data for this range
Information : (29-Apr-2009 15:36:06)
Graph 27: Adding data from object @PCF_MPH_RA2_CON_AX:SET_wrong_proc_time
1 elements.
Warning ! : (29-Apr-2009 15:36:06)
GanttChart::AddData. The DqiData structure has no data for this range
Information : (29-Apr-2009 15:36:06)
Graph 27: Adding data from object @PCF_MPH_RA2_CON_AX:SET_wrong_proc_stage
1 elements.
Warning ! : (29-Apr-2009 15:36:06)
GanttChart::AddData. The DqiData structure has no data for this range
Information : (29-Apr-2009 15:36:06)
Graph 27: Adding data from object @PCF_MPH_RA2_CON_AX:SET_wrong_filename
1 elements.
Warning ! : (29-Apr-2009 15:36:06)
GanttChart::AddData. The DqiData structure has no data for this range
Information : (29-Apr-2009 15:36:06) Graph 27: Generating PNG file.
Warning ! : (29-Apr-2009 15:36:07)
GanttChart::ReadPolyline. Adding a section with no data
Warning ! : (29-Apr-2009 15:36:07)
GanttChart::ReadPolyline. Adding a section with no data
Warning ! : (29-Apr-2009 15:36:07)
GanttChart::ReadPolyline. Adding a section with no data
Warning ! : (29-Apr-2009 15:36:07)
GanttChart::ReadPolyline. Adding a section with no data
Warning ! : (29-Apr-2009 15:36:07)
GanttChart::ReadPolyline. Adding a section with no data
Warning ! : (29-Apr-2009 15:36:07)
GanttChart::ReadPolyline. Adding a section with no data
Warning ! : (29-Apr-2009 15:36:07)
GanttChart::ReadPolyline. Adding a section with no data
Information : (29-Apr-2009 15:36:07) Graph 27: Destroying object.
Information : (29-Apr-2009 15:36:07)
Graph 28: Creating object for a eventGanttChart
Information : (29-Apr-2009 15:36:07) Graph 28: Processing legend.
Information : (29-Apr-2009 15:36:07)
Graph 28: Adding data from object @PCF_MPH_RA2_CST_AX:DET_wrong_product_err
1 elements.
Warning ! : (29-Apr-2009 15:36:07)
GanttChart::AddData. The DqiData structure has no data for this range
Information : (29-Apr-2009 15:36:07)

Graph 28: Adding data from object @PCF_MPH_RA2_CST_AX:SET_wrong_sensing_stop
1 elements.
Warning ! : (29-Apr-2009 15:36:07)
GanttChart::AddData. The DqiData structure has no data for this range
Information : (29-Apr-2009 15:36:07)
Graph 28: Adding data from object @PCF_MPH_RA2_CST_AX:SET_wrong_sensing_start
1 elements.
Warning ! : (29-Apr-2009 15:36:07)
GanttChart::AddData. The DqiData structure has no data for this range
Information : (29-Apr-2009 15:36:07)
Graph 28: Adding data from object @PCF_MPH_RA2_CST_AX:SET_wrong_software_ver
1 elements.
Warning ! : (29-Apr-2009 15:36:07)
GanttChart::AddData. The DqiData structure has no data for this range
Information : (29-Apr-2009 15:36:07)
Graph 28: Adding data from object @PCF_MPH_RA2_CST_AX:SET_wrong_proc_time
1 elements.
Warning ! : (29-Apr-2009 15:36:07)
GanttChart::AddData. The DqiData structure has no data for this range
Information : (29-Apr-2009 15:36:07)
Graph 28: Adding data from object @PCF_MPH_RA2_CST_AX:SET_wrong_proc_stage
1 elements.
Warning ! : (29-Apr-2009 15:36:07)
GanttChart::AddData. The DqiData structure has no data for this range
Information : (29-Apr-2009 15:36:07)
Graph 28: Adding data from object @PCF_MPH_RA2_CST_AX:SET_wrong_filename
1 elements.
Warning ! : (29-Apr-2009 15:36:07)
GanttChart::AddData. The DqiData structure has no data for this range
Information : (29-Apr-2009 15:36:07) Graph 28: Generating PNG file.
Warning ! : (29-Apr-2009 15:36:07)
GanttChart::ReadPolyline. Adding a section with no data
Warning ! : (29-Apr-2009 15:36:07)
GanttChart::ReadPolyline. Adding a section with no data
Warning ! : (29-Apr-2009 15:36:07)
GanttChart::ReadPolyline. Adding a section with no data
Warning ! : (29-Apr-2009 15:36:07)
GanttChart::ReadPolyline. Adding a section with no data
Warning ! : (29-Apr-2009 15:36:07)
GanttChart::ReadPolyline. Adding a section with no data
Warning ! : (29-Apr-2009 15:36:07)
GanttChart::ReadPolyline. Adding a section with no data
Warning ! : (29-Apr-2009 15:36:07)
GanttChart::ReadPolyline. Adding a section with no data
Information : (29-Apr-2009 15:36:07) Graph 28: Destroying object.
Information : (29-Apr-2009 15:36:07)
Graph 29: Creating object for a eventGanttChart
Information : (29-Apr-2009 15:36:07) Graph 29: Processing legend.
Information : (29-Apr-2009 15:36:08)
Graph 29: Adding data from object @PCF_MPH_RA2_DIP_AX:DET_wrong_product_err
1 elements.
Warning ! : (29-Apr-2009 15:36:08)
GanttChart::AddData. The DqiData structure has no data for this range
Information : (29-Apr-2009 15:36:08)
Graph 29: Adding data from object @PCF_MPH_RA2_DIP_AX:SET_wrong_sensing_stop
1 elements.
Warning ! : (29-Apr-2009 15:36:08)
GanttChart::AddData. The DqiData structure has no data for this range
Information : (29-Apr-2009 15:36:08)
Graph 29: Adding data from object @PCF_MPH_RA2_DIP_AX:SET_wrong_sensing_start
1 elements.
Warning ! : (29-Apr-2009 15:36:08)
GanttChart::AddData. The DqiData structure has no data for this range
Information : (29-Apr-2009 15:36:08)
Graph 29: Adding data from object @PCF_MPH_RA2_DIP_AX:SET_wrong_software_ver
1 elements.
Warning ! : (29-Apr-2009 15:36:08)
GanttChart::AddData. The DqiData structure has no data for this range

Information : (29-Apr-2009 15:36:08)
Graph 29: Adding data from object @PCF_MPH_RA2_DIP_AX:SET_wrong_proc_time
1 elements.
Warning ! : (29-Apr-2009 15:36:08)
GanttChart::AddData. The DqiData structure has no data for this range
Information : (29-Apr-2009 15:36:08)
Graph 29: Adding data from object @PCF_MPH_RA2_DIP_AX:SET_wrong_proc_stage
1 elements.
Warning ! : (29-Apr-2009 15:36:08)
GanttChart::AddData. The DqiData structure has no data for this range
Information : (29-Apr-2009 15:36:08)
Graph 29: Adding data from object @PCF_MPH_RA2_DIP_AX:SET_wrong_filename
1 elements.
Warning ! : (29-Apr-2009 15:36:08)
GanttChart::AddData. The DqiData structure has no data for this range
Information : (29-Apr-2009 15:36:08) Graph 29: Generating PNG file.
Warning ! : (29-Apr-2009 15:36:08)
GanttChart::ReadPolyline. Adding a section with no data
Warning ! : (29-Apr-2009 15:36:08)
GanttChart::ReadPolyline. Adding a section with no data
Warning ! : (29-Apr-2009 15:36:08)
GanttChart::ReadPolyline. Adding a section with no data
Warning ! : (29-Apr-2009 15:36:08)
GanttChart::ReadPolyline. Adding a section with no data
Warning ! : (29-Apr-2009 15:36:08)
GanttChart::ReadPolyline. Adding a section with no data
Warning ! : (29-Apr-2009 15:36:08)
GanttChart::ReadPolyline. Adding a section with no data
Warning ! : (29-Apr-2009 15:36:08)
GanttChart::ReadPolyline. Adding a section with no data
Warning ! : (29-Apr-2009 15:36:08)
GanttChart::ReadPolyline. Adding a section with no data
Information : (29-Apr-2009 15:36:08) Graph 29: Destroying object.
Information : (29-Apr-2009 15:36:08)
Graph 30: Creating object for a eventGanttChart
Information : (29-Apr-2009 15:36:08) Graph 30: Processing legend.
Information : (29-Apr-2009 15:36:08)
Graph 30: Adding data from object @PCF_MPH_RA2_GEO_AX:DET_wrong_product_err
1 elements.
Warning ! : (29-Apr-2009 15:36:08)
GanttChart::AddData. The DqiData structure has no data for this range
Information : (29-Apr-2009 15:36:08)
Graph 30: Adding data from object @PCF_MPH_RA2_GEO_AX:SET_wrong_sensing_stop
1 elements.
Warning ! : (29-Apr-2009 15:36:08)
GanttChart::AddData. The DqiData structure has no data for this range
Information : (29-Apr-2009 15:36:08)
Graph 30: Adding data from object @PCF_MPH_RA2_GEO_AX:SET_wrong_sensing_start
1 elements.
Warning ! : (29-Apr-2009 15:36:08)
GanttChart::AddData. The DqiData structure has no data for this range
Information : (29-Apr-2009 15:36:08)
Graph 30: Adding data from object @PCF_MPH_RA2_GEO_AX:SET_wrong_software_ver
1 elements.
Warning ! : (29-Apr-2009 15:36:08)
GanttChart::AddData. The DqiData structure has no data for this range
Information : (29-Apr-2009 15:36:08)
Graph 30: Adding data from object @PCF_MPH_RA2_GEO_AX:SET_wrong_proc_time
1 elements.
Warning ! : (29-Apr-2009 15:36:08)
GanttChart::AddData. The DqiData structure has no data for this range
Information : (29-Apr-2009 15:36:08)
Graph 30: Adding data from object @PCF_MPH_RA2_GEO_AX:SET_wrong_proc_stage
1 elements.
Warning ! : (29-Apr-2009 15:36:08)
GanttChart::AddData. The DqiData structure has no data for this range
Information : (29-Apr-2009 15:36:08)
Graph 30: Adding data from object @PCF_MPH_RA2_GEO_AX:SET_wrong_filename
1 elements.
Warning ! : (29-Apr-2009 15:36:08)

Warning ! : (29-Apr-2009 15:36:09)
GanttChart::ReadPolyline. Adding a section with no data
Information : (29-Apr-2009 15:36:09) Graph 31: Destroying object.
Information : (29-Apr-2009 15:36:09)
Graph 32: Creating object for a eventGanttChart
Information : (29-Apr-2009 15:36:09) Graph 32: Processing legend.
Information : (29-Apr-2009 15:36:09)
Graph 32: Adding data from object @PCF_MPH_RA2_IFA_AX:DET_wrong_product_err
1 elements.
Warning ! : (29-Apr-2009 15:36:09)
GanttChart::AddData. The DqiData structure has no data for this range
Information : (29-Apr-2009 15:36:09)
Graph 32: Adding data from object @PCF_MPH_RA2_IFA_AX:SET_wrong_sensing_stop
1 elements.
Warning ! : (29-Apr-2009 15:36:09)
GanttChart::AddData. The DqiData structure has no data for this range
Information : (29-Apr-2009 15:36:09)
Graph 32: Adding data from object @PCF_MPH_RA2_IFA_AX:SET_wrong_sensing_start
1 elements.
Warning ! : (29-Apr-2009 15:36:09)
GanttChart::AddData. The DqiData structure has no data for this range
Information : (29-Apr-2009 15:36:09)
Graph 32: Adding data from object @PCF_MPH_RA2_IFA_AX:SET_wrong_software_ver
1 elements.
Warning ! : (29-Apr-2009 15:36:09)
GanttChart::AddData. The DqiData structure has no data for this range
Information : (29-Apr-2009 15:36:09)
Graph 32: Adding data from object @PCF_MPH_RA2_IFA_AX:SET_wrong_proc_time
1 elements.
Warning ! : (29-Apr-2009 15:36:09)
GanttChart::AddData. The DqiData structure has no data for this range
Information : (29-Apr-2009 15:36:09)
Graph 32: Adding data from object @PCF_MPH_RA2_IFA_AX:SET_wrong_proc_stage
1 elements.
Warning ! : (29-Apr-2009 15:36:09)
GanttChart::AddData. The DqiData structure has no data for this range
Information : (29-Apr-2009 15:36:09)
Graph 32: Adding data from object @PCF_MPH_RA2_IFA_AX:SET_wrong_filename
1 elements.
Warning ! : (29-Apr-2009 15:36:09)
GanttChart::AddData. The DqiData structure has no data for this range
Information : (29-Apr-2009 15:36:09) Graph 32: Generating PNG file.
Warning ! : (29-Apr-2009 15:36:09)
GanttChart::ReadPolyline. Adding a section with no data
Warning ! : (29-Apr-2009 15:36:09)
GanttChart::ReadPolyline. Adding a section with no data
Warning ! : (29-Apr-2009 15:36:09)
GanttChart::ReadPolyline. Adding a section with no data
Warning ! : (29-Apr-2009 15:36:09)
GanttChart::ReadPolyline. Adding a section with no data
Warning ! : (29-Apr-2009 15:36:09)
GanttChart::ReadPolyline. Adding a section with no data
Warning ! : (29-Apr-2009 15:36:09)
GanttChart::ReadPolyline. Adding a section with no data
Warning ! : (29-Apr-2009 15:36:09)
GanttChart::ReadPolyline. Adding a section with no data
Information : (29-Apr-2009 15:36:10) Graph 32: Destroying object.
Information : (29-Apr-2009 15:36:10)
Graph 33: Creating object for a eventGanttChart
Information : (29-Apr-2009 15:36:10) Graph 33: Processing legend.
Information : (29-Apr-2009 15:36:10)
Graph 33: Adding data from object @PCF_MPH_RA2_IFB_AX:DET_wrong_product_err
1 elements.
Warning ! : (29-Apr-2009 15:36:10)
GanttChart::AddData. The DqiData structure has no data for this range
Information : (29-Apr-2009 15:36:10)
Graph 33: Adding data from object @PCF_MPH_RA2_IFB_AX:SET_wrong_sensing_stop
1 elements.

Warning ! : (29-Apr-2009 15:36:10)
GanttChart::AddData. The DqiData structure has no data for this range
Information : (29-Apr-2009 15:36:10)
Graph 33: Adding data from object @PCF_MPH_RA2_IFB_AX:SET_wrong_sensing_start
1 elements.
Warning ! : (29-Apr-2009 15:36:10)
GanttChart::AddData. The DqiData structure has no data for this range
Information : (29-Apr-2009 15:36:10)
Graph 33: Adding data from object @PCF_MPH_RA2_IFB_AX:SET_wrong_software_ver
1 elements.
Warning ! : (29-Apr-2009 15:36:10)
GanttChart::AddData. The DqiData structure has no data for this range
Information : (29-Apr-2009 15:36:10)
Graph 33: Adding data from object @PCF_MPH_RA2_IFB_AX:SET_wrong_proc_time
1 elements.
Warning ! : (29-Apr-2009 15:36:10)
GanttChart::AddData. The DqiData structure has no data for this range
Information : (29-Apr-2009 15:36:10)
Graph 33: Adding data from object @PCF_MPH_RA2_IFB_AX:SET_wrong_proc_stage
1 elements.
Warning ! : (29-Apr-2009 15:36:10)
GanttChart::AddData. The DqiData structure has no data for this range
Information : (29-Apr-2009 15:36:10)
Graph 33: Adding data from object @PCF_MPH_RA2_IFB_AX:SET_wrong_filename
1 elements.
Warning ! : (29-Apr-2009 15:36:10)
GanttChart::AddData. The DqiData structure has no data for this range
Information : (29-Apr-2009 15:36:10) Graph 33: Generating PNG file.
Warning ! : (29-Apr-2009 15:36:10)
GanttChart::ReadPolyline. Adding a section with no data
Warning ! : (29-Apr-2009 15:36:10)
GanttChart::ReadPolyline. Adding a section with no data
Warning ! : (29-Apr-2009 15:36:10)
GanttChart::ReadPolyline. Adding a section with no data
Warning ! : (29-Apr-2009 15:36:10)
GanttChart::ReadPolyline. Adding a section with no data
Warning ! : (29-Apr-2009 15:36:10)
GanttChart::ReadPolyline. Adding a section with no data
Warning ! : (29-Apr-2009 15:36:10)
GanttChart::ReadPolyline. Adding a section with no data
Warning ! : (29-Apr-2009 15:36:10)
GanttChart::ReadPolyline. Adding a section with no data
Warning ! : (29-Apr-2009 15:36:10)
GanttChart::ReadPolyline. Adding a section with no data
Information : (29-Apr-2009 15:36:10) Graph 33: Destroying object.
Information : (29-Apr-2009 15:36:10)
Graph 34: Creating object for a eventGanttChart
Information : (29-Apr-2009 15:36:10) Graph 34: Processing legend.
Information : (29-Apr-2009 15:36:10)
Graph 34: Adding data from object @PCF_MPH_RA2_IFF_AX:DET_wrong_product_err
1 elements.
Warning ! : (29-Apr-2009 15:36:10)
GanttChart::AddData. The DqiData structure has no data for this range
Information : (29-Apr-2009 15:36:10)
Graph 34: Adding data from object @PCF_MPH_RA2_IFF_AX:SET_wrong_sensing_stop
1 elements.
Warning ! : (29-Apr-2009 15:36:10)
GanttChart::AddData. The DqiData structure has no data for this range
Information : (29-Apr-2009 15:36:10)
Graph 34: Adding data from object @PCF_MPH_RA2_IFF_AX:SET_wrong_sensing_start
1 elements.
Warning ! : (29-Apr-2009 15:36:10)
GanttChart::AddData. The DqiData structure has no data for this range
Information : (29-Apr-2009 15:36:10)
Graph 34: Adding data from object @PCF_MPH_RA2_IFF_AX:SET_wrong_software_ver
1 elements.
Warning ! : (29-Apr-2009 15:36:10)
GanttChart::AddData. The DqiData structure has no data for this range
Information : (29-Apr-2009 15:36:10)
Graph 34: Adding data from object @PCF_MPH_RA2_IFF_AX:SET_wrong_proc_time

1 elements.
Warning ! : (29-Apr-2009 15:36:10)
GanttChart::AddData. The DqiData structure has no data for this range
Information : (29-Apr-2009 15:36:10)
Graph 34: Adding data from object @PCF_MPH_RA2_IFF_AX:SET_wrong_proc_stage
1 elements.
Warning ! : (29-Apr-2009 15:36:10)
GanttChart::AddData. The DqiData structure has no data for this range
Information : (29-Apr-2009 15:36:10)
Graph 34: Adding data from object @PCF_MPH_RA2_IFF_AX:SET_wrong_filename
1 elements.
Warning ! : (29-Apr-2009 15:36:10)
GanttChart::AddData. The DqiData structure has no data for this range
Information : (29-Apr-2009 15:36:10) Graph 34: Generating PNG file.
Warning ! : (29-Apr-2009 15:36:10)
GanttChart::ReadPolyline. Adding a section with no data
Warning ! : (29-Apr-2009 15:36:10)
GanttChart::ReadPolyline. Adding a section with no data
Warning ! : (29-Apr-2009 15:36:10)
GanttChart::ReadPolyline. Adding a section with no data
Warning ! : (29-Apr-2009 15:36:10)
GanttChart::ReadPolyline. Adding a section with no data
Warning ! : (29-Apr-2009 15:36:10)
GanttChart::ReadPolyline. Adding a section with no data
Warning ! : (29-Apr-2009 15:36:10)
GanttChart::ReadPolyline. Adding a section with no data
Warning ! : (29-Apr-2009 15:36:10)
GanttChart::ReadPolyline. Adding a section with no data
Warning ! : (29-Apr-2009 15:36:10)
GanttChart::ReadPolyline. Adding a section with no data
Information : (29-Apr-2009 15:36:11) Graph 34: Destroying object.
Information : (29-Apr-2009 15:36:11)
Graph 35: Creating object for a eventGanttChart
Information : (29-Apr-2009 15:36:11) Graph 35: Processing legend.
Information : (29-Apr-2009 15:36:11)
Graph 35: Adding data from object @PCF_MPH_RA2_IOC_AX:DET_wrong_product_err
1 elements.
Warning ! : (29-Apr-2009 15:36:11)
GanttChart::AddData. The DqiData structure has no data for this range
Information : (29-Apr-2009 15:36:11)
Graph 35: Adding data from object @PCF_MPH_RA2_IOC_AX:SET_wrong_sensing_stop
1 elements.
Warning ! : (29-Apr-2009 15:36:11)
GanttChart::AddData. The DqiData structure has no data for this range
Information : (29-Apr-2009 15:36:11)
Graph 35: Adding data from object @PCF_MPH_RA2_IOC_AX:SET_wrong_sensing_start
1 elements.
Warning ! : (29-Apr-2009 15:36:11)
GanttChart::AddData. The DqiData structure has no data for this range
Information : (29-Apr-2009 15:36:11)
Graph 35: Adding data from object @PCF_MPH_RA2_IOC_AX:SET_wrong_software_ver
1 elements.
Warning ! : (29-Apr-2009 15:36:11)
GanttChart::AddData. The DqiData structure has no data for this range
Information : (29-Apr-2009 15:36:11)
Graph 35: Adding data from object @PCF_MPH_RA2_IOC_AX:SET_wrong_proc_time
1 elements.
Warning ! : (29-Apr-2009 15:36:11)
GanttChart::AddData. The DqiData structure has no data for this range
Information : (29-Apr-2009 15:36:11)
Graph 35: Adding data from object @PCF_MPH_RA2_IOC_AX:SET_wrong_proc_stage
1 elements.
Warning ! : (29-Apr-2009 15:36:11)
GanttChart::AddData. The DqiData structure has no data for this range
Information : (29-Apr-2009 15:36:11)
Graph 35: Adding data from object @PCF_MPH_RA2_IOC_AX:SET_wrong_filename
1 elements.
Warning ! : (29-Apr-2009 15:36:11)
GanttChart::AddData. The DqiData structure has no data for this range
Information : (29-Apr-2009 15:36:11) Graph 35: Generating PNG file.

Information : (29-Apr-2009 15:36:12) Graph 36: Destroying object.
Information : (29-Apr-2009 15:36:12)
Graph 37: Creating object for a eventGanttChart
Information : (29-Apr-2009 15:36:12) Graph 37: Processing legend.
Information : (29-Apr-2009 15:36:12)
Graph 37: Adding data from object @PCF_MPH_RA2_MSS_AX:DET_wrong_product_err
1 elements.
Warning ! : (29-Apr-2009 15:36:12)
GanttChart::AddData. The DqiData structure has no data for this range
Information : (29-Apr-2009 15:36:12)
Graph 37: Adding data from object @PCF_MPH_RA2_MSS_AX:SET_wrong_sensing_stop
1 elements.
Warning ! : (29-Apr-2009 15:36:12)
GanttChart::AddData. The DqiData structure has no data for this range
Information : (29-Apr-2009 15:36:12)
Graph 37: Adding data from object @PCF_MPH_RA2_MSS_AX:SET_wrong_sensing_start
1 elements.
Warning ! : (29-Apr-2009 15:36:12)
GanttChart::AddData. The DqiData structure has no data for this range
Information : (29-Apr-2009 15:36:12)
Graph 37: Adding data from object @PCF_MPH_RA2_MSS_AX:SET_wrong_software_ver
1 elements.
Warning ! : (29-Apr-2009 15:36:12)
GanttChart::AddData. The DqiData structure has no data for this range
Information : (29-Apr-2009 15:36:12)
Graph 37: Adding data from object @PCF_MPH_RA2_MSS_AX:SET_wrong_proc_time
1 elements.
Warning ! : (29-Apr-2009 15:36:12)
GanttChart::AddData. The DqiData structure has no data for this range
Information : (29-Apr-2009 15:36:12)
Graph 37: Adding data from object @PCF_MPH_RA2_MSS_AX:SET_wrong_proc_stage
1 elements.
Warning ! : (29-Apr-2009 15:36:12)
GanttChart::AddData. The DqiData structure has no data for this range
Information : (29-Apr-2009 15:36:12)
Graph 37: Adding data from object @PCF_MPH_RA2_MSS_AX:SET_wrong_filename
1 elements.
Warning ! : (29-Apr-2009 15:36:12)
GanttChart::AddData. The DqiData structure has no data for this range
Information : (29-Apr-2009 15:36:12) Graph 37: Generating PNG file.
Warning ! : (29-Apr-2009 15:36:12)
GanttChart::ReadPolyline. Adding a section with no data
Warning ! : (29-Apr-2009 15:36:12)
GanttChart::ReadPolyline. Adding a section with no data
Warning ! : (29-Apr-2009 15:36:12)
GanttChart::ReadPolyline. Adding a section with no data
Warning ! : (29-Apr-2009 15:36:12)
GanttChart::ReadPolyline. Adding a section with no data
Warning ! : (29-Apr-2009 15:36:12)
GanttChart::ReadPolyline. Adding a section with no data
Warning ! : (29-Apr-2009 15:36:12)
GanttChart::ReadPolyline. Adding a section with no data
Warning ! : (29-Apr-2009 15:36:12)
GanttChart::ReadPolyline. Adding a section with no data
Information : (29-Apr-2009 15:36:12) Graph 37: Destroying object.
Information : (29-Apr-2009 15:36:12)
Graph 38: Creating object for a eventGanttChart
Information : (29-Apr-2009 15:36:12) Graph 38: Processing legend.
Information : (29-Apr-2009 15:36:12)
Graph 38: Adding data from object @PCF_MPH_RA2_OT1_AX:DET_wrong_product_err
1 elements.
Warning ! : (29-Apr-2009 15:36:12)
GanttChart::AddData. The DqiData structure has no data for this range
Information : (29-Apr-2009 15:36:12)
Graph 38: Adding data from object @PCF_MPH_RA2_OT1_AX:SET_wrong_sensing_stop
1 elements.
Warning ! : (29-Apr-2009 15:36:12)
GanttChart::AddData. The DqiData structure has no data for this range

Information : (29-Apr-2009 15:36:12)
Graph 38: Adding data from object @PCF_MPH_RA2_OT1_AX:SET_wrong_sensing_start
1 elements.
Warning ! : (29-Apr-2009 15:36:12)
GanttChart::AddData. The DqiData structure has no data for this range
Information : (29-Apr-2009 15:36:12)
Graph 38: Adding data from object @PCF_MPH_RA2_OT1_AX:SET_wrong_software_ver
1 elements.
Warning ! : (29-Apr-2009 15:36:12)
GanttChart::AddData. The DqiData structure has no data for this range
Information : (29-Apr-2009 15:36:12)
Graph 38: Adding data from object @PCF_MPH_RA2_OT1_AX:SET_wrong_proc_time
1 elements.
Warning ! : (29-Apr-2009 15:36:12)
GanttChart::AddData. The DqiData structure has no data for this range
Information : (29-Apr-2009 15:36:12)
Graph 38: Adding data from object @PCF_MPH_RA2_OT1_AX:SET_wrong_proc_stage
1 elements.
Warning ! : (29-Apr-2009 15:36:12)
GanttChart::AddData. The DqiData structure has no data for this range
Information : (29-Apr-2009 15:36:12)
Graph 38: Adding data from object @PCF_MPH_RA2_OT1_AX:SET_wrong_filename
1 elements.
Warning ! : (29-Apr-2009 15:36:12)
GanttChart::AddData. The DqiData structure has no data for this range
Information : (29-Apr-2009 15:36:12) Graph 38: Generating PNG file.
Warning ! : (29-Apr-2009 15:36:12)
GanttChart::ReadPolyline. Adding a section with no data
Warning ! : (29-Apr-2009 15:36:12)
GanttChart::ReadPolyline. Adding a section with no data
Warning ! : (29-Apr-2009 15:36:12)
GanttChart::ReadPolyline. Adding a section with no data
Warning ! : (29-Apr-2009 15:36:12)
GanttChart::ReadPolyline. Adding a section with no data
Warning ! : (29-Apr-2009 15:36:12)
GanttChart::ReadPolyline. Adding a section with no data
Warning ! : (29-Apr-2009 15:36:12)
GanttChart::ReadPolyline. Adding a section with no data
Warning ! : (29-Apr-2009 15:36:12)
GanttChart::ReadPolyline. Adding a section with no data
Warning ! : (29-Apr-2009 15:36:12)
GanttChart::ReadPolyline. Adding a section with no data
Information : (29-Apr-2009 15:36:13) Graph 38: Destroying object.
Information : (29-Apr-2009 15:36:13)
Graph 39: Creating object for a eventGanttChart
Information : (29-Apr-2009 15:36:13) Graph 39: Processing legend.
Information : (29-Apr-2009 15:36:13)
Graph 39: Adding data from object @PCF_MPH_RA2_OT2_AX:DET_wrong_product_err
1 elements.
Warning ! : (29-Apr-2009 15:36:13)
GanttChart::AddData. The DqiData structure has no data for this range
Information : (29-Apr-2009 15:36:13)
Graph 39: Adding data from object @PCF_MPH_RA2_OT2_AX:SET_wrong_sensing_stop
1 elements.
Warning ! : (29-Apr-2009 15:36:13)
GanttChart::AddData. The DqiData structure has no data for this range
Information : (29-Apr-2009 15:36:13)
Graph 39: Adding data from object @PCF_MPH_RA2_OT2_AX:SET_wrong_sensing_start
1 elements.
Warning ! : (29-Apr-2009 15:36:13)
GanttChart::AddData. The DqiData structure has no data for this range
Information : (29-Apr-2009 15:36:13)
Graph 39: Adding data from object @PCF_MPH_RA2_OT2_AX:SET_wrong_software_ver
1 elements.
Warning ! : (29-Apr-2009 15:36:13)
GanttChart::AddData. The DqiData structure has no data for this range
Information : (29-Apr-2009 15:36:13)
Graph 39: Adding data from object @PCF_MPH_RA2_OT2_AX:SET_wrong_proc_time
1 elements.
Warning ! : (29-Apr-2009 15:36:13)

GanttChart::AddData. The DqiData structure has no data for this range
Information : (29-Apr-2009 15:36:13)
Graph 39: Adding data from object @PCF_MPH_RA2_OT2_AX:SET_wrong_proc_stage
1 elements.
Warning ! : (29-Apr-2009 15:36:13)
GanttChart::AddData. The DqiData structure has no data for this range
Information : (29-Apr-2009 15:36:13)
Graph 39: Adding data from object @PCF_MPH_RA2_OT2_AX:SET_wrong_filename
1 elements.
Warning ! : (29-Apr-2009 15:36:13)
GanttChart::AddData. The DqiData structure has no data for this range
Information : (29-Apr-2009 15:36:13) Graph 39: Generating PNG file.
Warning ! : (29-Apr-2009 15:36:13)
GanttChart::ReadPolyline. Adding a section with no data
Warning ! : (29-Apr-2009 15:36:13)
GanttChart::ReadPolyline. Adding a section with no data
Warning ! : (29-Apr-2009 15:36:13)
GanttChart::ReadPolyline. Adding a section with no data
Warning ! : (29-Apr-2009 15:36:13)
GanttChart::ReadPolyline. Adding a section with no data
Warning ! : (29-Apr-2009 15:36:13)
GanttChart::ReadPolyline. Adding a section with no data
Warning ! : (29-Apr-2009 15:36:13)
GanttChart::ReadPolyline. Adding a section with no data
Warning ! : (29-Apr-2009 15:36:13)
GanttChart::ReadPolyline. Adding a section with no data
Warning ! : (29-Apr-2009 15:36:13)
GanttChart::ReadPolyline. Adding a section with no data
Information : (29-Apr-2009 15:36:13) Graph 39: Destroying object.
Information : (29-Apr-2009 15:36:13)
Graph 40: Creating object for a eventGanttChart
Information : (29-Apr-2009 15:36:13) Graph 40: Processing legend.
Information : (29-Apr-2009 15:36:13)
Graph 40: Adding data from object @PCF_MPH_RA2_PLA_AX:DET_wrong_product_err
1 elements.
Warning ! : (29-Apr-2009 15:36:13)
GanttChart::AddData. The DqiData structure has no data for this range
Information : (29-Apr-2009 15:36:13)
Graph 40: Adding data from object @PCF_MPH_RA2_PLA_AX:SET_wrong_sensing_stop
1 elements.
Warning ! : (29-Apr-2009 15:36:13)
GanttChart::AddData. The DqiData structure has no data for this range
Information : (29-Apr-2009 15:36:13)
Graph 40: Adding data from object @PCF_MPH_RA2_PLA_AX:SET_wrong_sensing_start
1 elements.
Warning ! : (29-Apr-2009 15:36:13)
GanttChart::AddData. The DqiData structure has no data for this range
Information : (29-Apr-2009 15:36:13)
Graph 40: Adding data from object @PCF_MPH_RA2_PLA_AX:SET_wrong_software_ver
1 elements.
Warning ! : (29-Apr-2009 15:36:13)
GanttChart::AddData. The DqiData structure has no data for this range
Information : (29-Apr-2009 15:36:13)
Graph 40: Adding data from object @PCF_MPH_RA2_PLA_AX:SET_wrong_proc_time
1 elements.
Warning ! : (29-Apr-2009 15:36:13)
GanttChart::AddData. The DqiData structure has no data for this range
Information : (29-Apr-2009 15:36:13)
Graph 40: Adding data from object @PCF_MPH_RA2_PLA_AX:SET_wrong_proc_stage
1 elements.
Warning ! : (29-Apr-2009 15:36:13)
GanttChart::AddData. The DqiData structure has no data for this range
Information : (29-Apr-2009 15:36:13)
Graph 40: Adding data from object @PCF_MPH_RA2_PLA_AX:SET_wrong_filename
1 elements.
Warning ! : (29-Apr-2009 15:36:13)
GanttChart::AddData. The DqiData structure has no data for this range
Information : (29-Apr-2009 15:36:13) Graph 40: Generating PNG file.
Warning ! : (29-Apr-2009 15:36:14)
GanttChart::ReadPolyline. Adding a section with no data

Warning ! : (29-Apr-2009 15:36:14)
GanttChart::ReadPolyline. Adding a section with no data
Warning ! : (29-Apr-2009 15:36:14)
GanttChart::ReadPolyline. Adding a section with no data
Warning ! : (29-Apr-2009 15:36:14)
GanttChart::ReadPolyline. Adding a section with no data
Warning ! : (29-Apr-2009 15:36:14)
GanttChart::ReadPolyline. Adding a section with no data
Warning ! : (29-Apr-2009 15:36:14)
GanttChart::ReadPolyline. Adding a section with no data
Warning ! : (29-Apr-2009 15:36:14)
GanttChart::ReadPolyline. Adding a section with no data
Information : (29-Apr-2009 15:36:14) Graph 40: Destroying object.
Information : (29-Apr-2009 15:36:14)
Graph 41: Creating object for a eventGanttChart
Information : (29-Apr-2009 15:36:14) Graph 41: Processing legend.
Information : (29-Apr-2009 15:36:14)
Graph 41: Adding data from object @PCF_MPH_RA2_POL_AX:DET_wrong_product_err
1 elements.
Warning ! : (29-Apr-2009 15:36:14)
GanttChart::AddData. The DqiData structure has no data for this range
Information : (29-Apr-2009 15:36:14)
Graph 41: Adding data from object @PCF_MPH_RA2_POL_AX:SET_wrong_sensing_stop
1 elements.
Warning ! : (29-Apr-2009 15:36:14)
GanttChart::AddData. The DqiData structure has no data for this range
Information : (29-Apr-2009 15:36:14)
Graph 41: Adding data from object @PCF_MPH_RA2_POL_AX:SET_wrong_sensing_start
1 elements.
Warning ! : (29-Apr-2009 15:36:14)
GanttChart::AddData. The DqiData structure has no data for this range
Information : (29-Apr-2009 15:36:14)
Graph 41: Adding data from object @PCF_MPH_RA2_POL_AX:SET_wrong_software_ver
1 elements.
Warning ! : (29-Apr-2009 15:36:14)
GanttChart::AddData. The DqiData structure has no data for this range
Information : (29-Apr-2009 15:36:14)
Graph 41: Adding data from object @PCF_MPH_RA2_POL_AX:SET_wrong_proc_time
1 elements.
Warning ! : (29-Apr-2009 15:36:14)
GanttChart::AddData. The DqiData structure has no data for this range
Information : (29-Apr-2009 15:36:14)
Graph 41: Adding data from object @PCF_MPH_RA2_POL_AX:SET_wrong_proc_stage
1 elements.
Warning ! : (29-Apr-2009 15:36:14)
GanttChart::AddData. The DqiData structure has no data for this range
Information : (29-Apr-2009 15:36:14)
Graph 41: Adding data from object @PCF_MPH_RA2_POL_AX:SET_wrong_filename
1 elements.
Warning ! : (29-Apr-2009 15:36:14)
GanttChart::AddData. The DqiData structure has no data for this range
Information : (29-Apr-2009 15:36:14) Graph 41: Generating PNG file.
Warning ! : (29-Apr-2009 15:36:14)
GanttChart::ReadPolyline. Adding a section with no data
Warning ! : (29-Apr-2009 15:36:14)
GanttChart::ReadPolyline. Adding a section with no data
Warning ! : (29-Apr-2009 15:36:14)
GanttChart::ReadPolyline. Adding a section with no data
Warning ! : (29-Apr-2009 15:36:14)
GanttChart::ReadPolyline. Adding a section with no data
Warning ! : (29-Apr-2009 15:36:14)
GanttChart::ReadPolyline. Adding a section with no data
Warning ! : (29-Apr-2009 15:36:14)
GanttChart::ReadPolyline. Adding a section with no data
Warning ! : (29-Apr-2009 15:36:14)
GanttChart::ReadPolyline. Adding a section with no data
Warning ! : (29-Apr-2009 15:36:14)
GanttChart::ReadPolyline. Adding a section with no data
Information : (29-Apr-2009 15:36:14) Graph 41: Destroying object.
Information : (29-Apr-2009 15:36:14)

Graph 42: Creating object for a eventGanttChart
Information : (29-Apr-2009 15:36:14) Graph 42: Processing legend.
Information : (29-Apr-2009 15:36:14)
Graph 42: Adding data from object @PCF_MPH_RA2_SET_AX:DET_wrong_product_err
1 elements.
Warning ! : (29-Apr-2009 15:36:14)
GanttChart::AddData. The DqiData structure has no data for this range
Information : (29-Apr-2009 15:36:14)
Graph 42: Adding data from object @PCF_MPH_RA2_SET_AX:SET_wrong_sensing_stop
1 elements.
Warning ! : (29-Apr-2009 15:36:14)
GanttChart::AddData. The DqiData structure has no data for this range
Information : (29-Apr-2009 15:36:14)
Graph 42: Adding data from object @PCF_MPH_RA2_SET_AX:SET_wrong_sensing_start
1 elements.
Warning ! : (29-Apr-2009 15:36:14)
GanttChart::AddData. The DqiData structure has no data for this range
Information : (29-Apr-2009 15:36:14)
Graph 42: Adding data from object @PCF_MPH_RA2_SET_AX:SET_wrong_software_ver
1 elements.
Warning ! : (29-Apr-2009 15:36:14)
GanttChart::AddData. The DqiData structure has no data for this range
Information : (29-Apr-2009 15:36:14)
Graph 42: Adding data from object @PCF_MPH_RA2_SET_AX:SET_wrong_proc_time
1 elements.
Warning ! : (29-Apr-2009 15:36:14)
GanttChart::AddData. The DqiData structure has no data for this range
Information : (29-Apr-2009 15:36:14)
Graph 42: Adding data from object @PCF_MPH_RA2_SET_AX:SET_wrong_proc_stage
1 elements.
Warning ! : (29-Apr-2009 15:36:14)
GanttChart::AddData. The DqiData structure has no data for this range
Information : (29-Apr-2009 15:36:14)
Graph 42: Adding data from object @PCF_MPH_RA2_SET_AX:SET_wrong_filename
1 elements.
Warning ! : (29-Apr-2009 15:36:14)
GanttChart::AddData. The DqiData structure has no data for this range
Information : (29-Apr-2009 15:36:14) Graph 42: Generating PNG file.
Warning ! : (29-Apr-2009 15:36:14)
GanttChart::ReadPolyline. Adding a section with no data
Warning ! : (29-Apr-2009 15:36:14)
GanttChart::ReadPolyline. Adding a section with no data
Warning ! : (29-Apr-2009 15:36:14)
GanttChart::ReadPolyline. Adding a section with no data
Warning ! : (29-Apr-2009 15:36:14)
GanttChart::ReadPolyline. Adding a section with no data
Warning ! : (29-Apr-2009 15:36:14)
GanttChart::ReadPolyline. Adding a section with no data
Warning ! : (29-Apr-2009 15:36:14)
GanttChart::ReadPolyline. Adding a section with no data
Warning ! : (29-Apr-2009 15:36:14)
GanttChart::ReadPolyline. Adding a section with no data
Warning ! : (29-Apr-2009 15:36:14)
GanttChart::ReadPolyline. Adding a section with no data
Information : (29-Apr-2009 15:36:15) Graph 42: Destroying object.
Information : (29-Apr-2009 15:36:15)
Graph 43: Creating object for a eventGanttChart
Information : (29-Apr-2009 15:36:15) Graph 43: Processing legend.
Information : (29-Apr-2009 15:36:15)
Graph 43: Adding data from object @PCF_MPH_RA2_SL1_AX:DET_wrong_product_err
1 elements.
Warning ! : (29-Apr-2009 15:36:15)
GanttChart::AddData. The DqiData structure has no data for this range
Information : (29-Apr-2009 15:36:15)
Graph 43: Adding data from object @PCF_MPH_RA2_SL1_AX:SET_wrong_sensing_stop
1 elements.
Warning ! : (29-Apr-2009 15:36:15)
GanttChart::AddData. The DqiData structure has no data for this range
Information : (29-Apr-2009 15:36:15)
Graph 43: Adding data from object @PCF_MPH_RA2_SL1_AX:SET_wrong_sensing_start

1 elements.
Warning ! : (29-Apr-2009 15:36:15)
GanttChart::AddData. The DqiData structure has no data for this range
Information : (29-Apr-2009 15:36:15)
Graph 43: Adding data from object @PCF_MPH_RA2_SL1_AX:SET_wrong_software_ver
1 elements.
Warning ! : (29-Apr-2009 15:36:15)
GanttChart::AddData. The DqiData structure has no data for this range
Information : (29-Apr-2009 15:36:15)
Graph 43: Adding data from object @PCF_MPH_RA2_SL1_AX:SET_wrong_proc_time
1 elements.
Warning ! : (29-Apr-2009 15:36:15)
GanttChart::AddData. The DqiData structure has no data for this range
Information : (29-Apr-2009 15:36:15)
Graph 43: Adding data from object @PCF_MPH_RA2_SL1_AX:SET_wrong_proc_stage
1 elements.
Warning ! : (29-Apr-2009 15:36:15)
GanttChart::AddData. The DqiData structure has no data for this range
Information : (29-Apr-2009 15:36:15)
Graph 43: Adding data from object @PCF_MPH_RA2_SL1_AX:SET_wrong_filename
1 elements.
Warning ! : (29-Apr-2009 15:36:15)
GanttChart::AddData. The DqiData structure has no data for this range
Information : (29-Apr-2009 15:36:15) Graph 43: Generating PNG file.
Warning ! : (29-Apr-2009 15:36:15)
GanttChart::ReadPolyline. Adding a section with no data
Warning ! : (29-Apr-2009 15:36:15)
GanttChart::ReadPolyline. Adding a section with no data
Warning ! : (29-Apr-2009 15:36:15)
GanttChart::ReadPolyline. Adding a section with no data
Warning ! : (29-Apr-2009 15:36:15)
GanttChart::ReadPolyline. Adding a section with no data
Warning ! : (29-Apr-2009 15:36:15)
GanttChart::ReadPolyline. Adding a section with no data
Warning ! : (29-Apr-2009 15:36:15)
GanttChart::ReadPolyline. Adding a section with no data
Warning ! : (29-Apr-2009 15:36:15)
GanttChart::ReadPolyline. Adding a section with no data
Warning ! : (29-Apr-2009 15:36:15)
GanttChart::ReadPolyline. Adding a section with no data
Information : (29-Apr-2009 15:36:15) Graph 43: Destroying object.
Information : (29-Apr-2009 15:36:15)
Graph 44: Creating object for a eventGanttChart
Information : (29-Apr-2009 15:36:15) Graph 44: Processing legend.
Information : (29-Apr-2009 15:36:15)
Graph 44: Adding data from object @PCF_MPH_RA2_SL2_AX:DET_wrong_product_err
1 elements.
Warning ! : (29-Apr-2009 15:36:15)
GanttChart::AddData. The DqiData structure has no data for this range
Information : (29-Apr-2009 15:36:15)
Graph 44: Adding data from object @PCF_MPH_RA2_SL2_AX:SET_wrong_sensing_stop
1 elements.
Warning ! : (29-Apr-2009 15:36:15)
GanttChart::AddData. The DqiData structure has no data for this range
Information : (29-Apr-2009 15:36:15)
Graph 44: Adding data from object @PCF_MPH_RA2_SL2_AX:SET_wrong_sensing_start
1 elements.
Warning ! : (29-Apr-2009 15:36:15)
GanttChart::AddData. The DqiData structure has no data for this range
Information : (29-Apr-2009 15:36:15)
Graph 44: Adding data from object @PCF_MPH_RA2_SL2_AX:SET_wrong_software_ver
1 elements.
Warning ! : (29-Apr-2009 15:36:15)
GanttChart::AddData. The DqiData structure has no data for this range
Information : (29-Apr-2009 15:36:15)
Graph 44: Adding data from object @PCF_MPH_RA2_SL2_AX:SET_wrong_proc_time
1 elements.
Warning ! : (29-Apr-2009 15:36:15)
GanttChart::AddData. The DqiData structure has no data for this range
Information : (29-Apr-2009 15:36:15)

Graph 44: Adding data from object @PCF_MPH_RA2_SL2_AX:SET_wrong_proc_stage
1 elements.
Warning ! : (29-Apr-2009 15:36:15)
GanttChart::AddData. The DqiData structure has no data for this range
Information : (29-Apr-2009 15:36:15)
Graph 44: Adding data from object @PCF_MPH_RA2_SL2_AX:SET_wrong_filename
1 elements.
Warning ! : (29-Apr-2009 15:36:15)
GanttChart::AddData. The DqiData structure has no data for this range
Information : (29-Apr-2009 15:36:15) Graph 44: Generating PNG file.
Warning ! : (29-Apr-2009 15:36:15)
GanttChart::ReadPolyline. Adding a section with no data
Warning ! : (29-Apr-2009 15:36:15)
GanttChart::ReadPolyline. Adding a section with no data
Warning ! : (29-Apr-2009 15:36:15)
GanttChart::ReadPolyline. Adding a section with no data
Warning ! : (29-Apr-2009 15:36:15)
GanttChart::ReadPolyline. Adding a section with no data
Warning ! : (29-Apr-2009 15:36:15)
GanttChart::ReadPolyline. Adding a section with no data
Warning ! : (29-Apr-2009 15:36:15)
GanttChart::ReadPolyline. Adding a section with no data
Warning ! : (29-Apr-2009 15:36:15)
GanttChart::ReadPolyline. Adding a section with no data
Warning ! : (29-Apr-2009 15:36:15)
GanttChart::ReadPolyline. Adding a section with no data
Information : (29-Apr-2009 15:36:16) Graph 44: Destroying object.
Information : (29-Apr-2009 15:36:16)
Graph 45: Creating object for a eventGanttChart
Information : (29-Apr-2009 15:36:16) Graph 45: Processing legend.
Information : (29-Apr-2009 15:36:16)
Graph 45: Adding data from object @PCF_MPH_RA2_SOI_AX:DET_wrong_product_err
1 elements.
Warning ! : (29-Apr-2009 15:36:16)
GanttChart::AddData. The DqiData structure has no data for this range
Information : (29-Apr-2009 15:36:16)
Graph 45: Adding data from object @PCF_MPH_RA2_SOI_AX:SET_wrong_sensing_stop
1 elements.
Warning ! : (29-Apr-2009 15:36:16)
GanttChart::AddData. The DqiData structure has no data for this range
Information : (29-Apr-2009 15:36:16)
Graph 45: Adding data from object @PCF_MPH_RA2_SOI_AX:SET_wrong_sensing_start
1 elements.
Warning ! : (29-Apr-2009 15:36:16)
GanttChart::AddData. The DqiData structure has no data for this range
Information : (29-Apr-2009 15:36:16)
Graph 45: Adding data from object @PCF_MPH_RA2_SOI_AX:SET_wrong_software_ver
1 elements.
Warning ! : (29-Apr-2009 15:36:16)
GanttChart::AddData. The DqiData structure has no data for this range
Information : (29-Apr-2009 15:36:16)
Graph 45: Adding data from object @PCF_MPH_RA2_SOI_AX:SET_wrong_proc_time
1 elements.
Warning ! : (29-Apr-2009 15:36:16)
GanttChart::AddData. The DqiData structure has no data for this range
Information : (29-Apr-2009 15:36:16)
Graph 45: Adding data from object @PCF_MPH_RA2_SOI_AX:SET_wrong_proc_stage
1 elements.
Warning ! : (29-Apr-2009 15:36:16)
GanttChart::AddData. The DqiData structure has no data for this range
Information : (29-Apr-2009 15:36:16)
Graph 45: Adding data from object @PCF_MPH_RA2_SOI_AX:SET_wrong_filename
1 elements.
Warning ! : (29-Apr-2009 15:36:16)
GanttChart::AddData. The DqiData structure has no data for this range
Information : (29-Apr-2009 15:36:16) Graph 45: Generating PNG file.
Warning ! : (29-Apr-2009 15:36:16)
GanttChart::ReadPolyline. Adding a section with no data
Warning ! : (29-Apr-2009 15:36:16)
GanttChart::ReadPolyline. Adding a section with no data

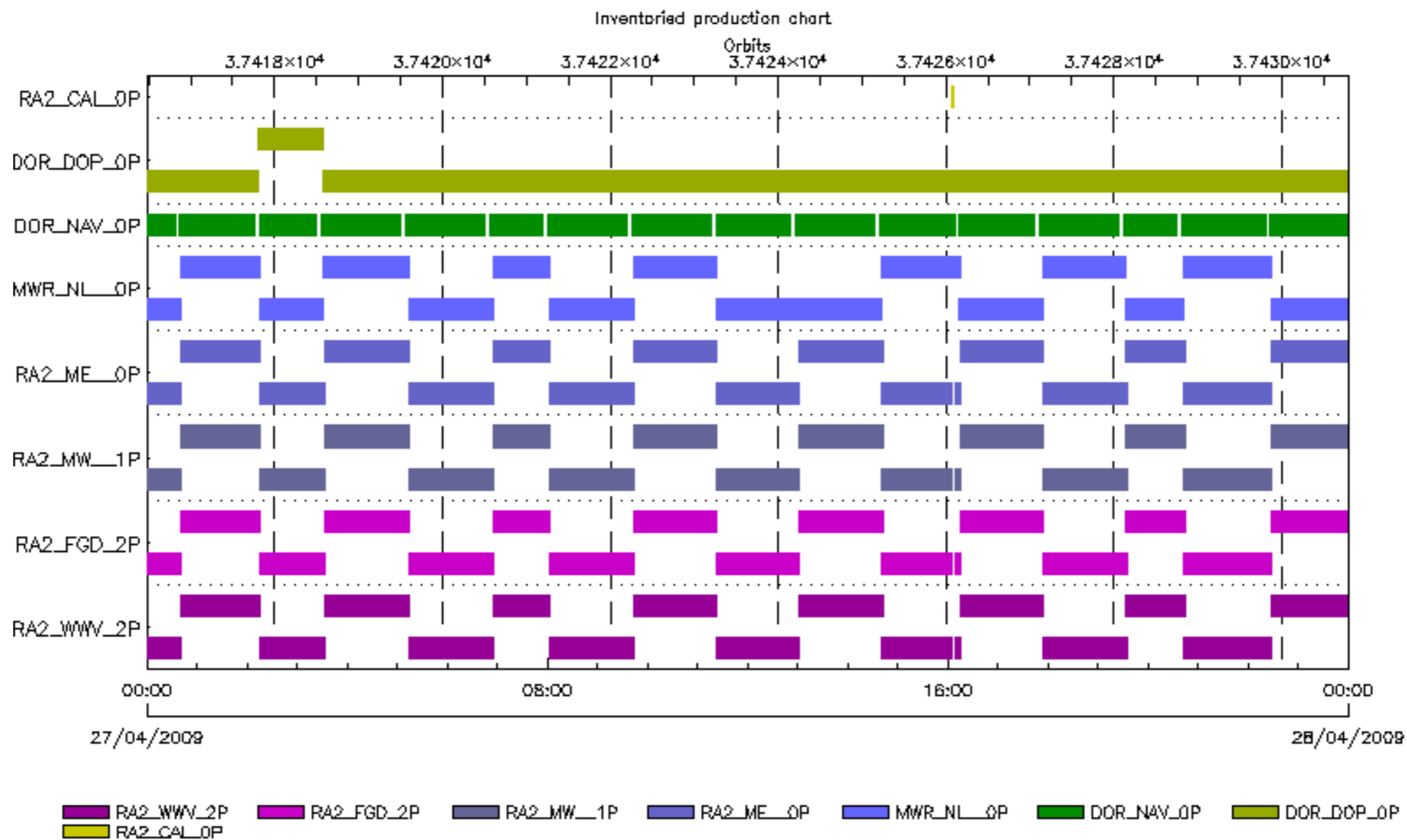
Warning ! : (29-Apr-2009 15:36:16)
GanttChart::ReadPolyline. Adding a section with no data
Warning ! : (29-Apr-2009 15:36:16)
GanttChart::ReadPolyline. Adding a section with no data
Warning ! : (29-Apr-2009 15:36:16)
GanttChart::ReadPolyline. Adding a section with no data
Warning ! : (29-Apr-2009 15:36:16)
GanttChart::ReadPolyline. Adding a section with no data
Warning ! : (29-Apr-2009 15:36:16)
GanttChart::ReadPolyline. Adding a section with no data
Information : (29-Apr-2009 15:36:16) Graph 45: Destroying object.
Information : (29-Apr-2009 15:36:16)
Graph 46: Creating object for a eventGanttChart
Information : (29-Apr-2009 15:36:16) Graph 46: Processing legend.
Information : (29-Apr-2009 15:36:16)
Graph 46: Adding data from object @PCF_MPH_RA2_SOL_AX:DET_wrong_product_err
1 elements.
Warning ! : (29-Apr-2009 15:36:16)
GanttChart::AddData. The DqiData structure has no data for this range
Information : (29-Apr-2009 15:36:16)
Graph 46: Adding data from object @PCF_MPH_RA2_SOL_AX:SET_wrong_sensing_stop
1 elements.
Warning ! : (29-Apr-2009 15:36:16)
GanttChart::AddData. The DqiData structure has no data for this range
Information : (29-Apr-2009 15:36:16)
Graph 46: Adding data from object @PCF_MPH_RA2_SOL_AX:SET_wrong_sensing_start
1 elements.
Warning ! : (29-Apr-2009 15:36:16)
GanttChart::AddData. The DqiData structure has no data for this range
Information : (29-Apr-2009 15:36:16)
Graph 46: Adding data from object @PCF_MPH_RA2_SOL_AX:SET_wrong_software_ver
1 elements.
Warning ! : (29-Apr-2009 15:36:16)
GanttChart::AddData. The DqiData structure has no data for this range
Information : (29-Apr-2009 15:36:16)
Graph 46: Adding data from object @PCF_MPH_RA2_SOL_AX:SET_wrong_proc_time
1 elements.
Warning ! : (29-Apr-2009 15:36:16)
GanttChart::AddData. The DqiData structure has no data for this range
Information : (29-Apr-2009 15:36:16)
Graph 46: Adding data from object @PCF_MPH_RA2_SOL_AX:SET_wrong_proc_stage
1 elements.
Warning ! : (29-Apr-2009 15:36:16)
GanttChart::AddData. The DqiData structure has no data for this range
Information : (29-Apr-2009 15:36:16)
Graph 46: Adding data from object @PCF_MPH_RA2_SOL_AX:SET_wrong_filename
1 elements.
Warning ! : (29-Apr-2009 15:36:16)
GanttChart::AddData. The DqiData structure has no data for this range
Information : (29-Apr-2009 15:36:16) Graph 46: Generating PNG file.
Warning ! : (29-Apr-2009 15:36:16)
GanttChart::ReadPolyline. Adding a section with no data
Warning ! : (29-Apr-2009 15:36:16)
GanttChart::ReadPolyline. Adding a section with no data
Warning ! : (29-Apr-2009 15:36:16)
GanttChart::ReadPolyline. Adding a section with no data
Warning ! : (29-Apr-2009 15:36:16)
GanttChart::ReadPolyline. Adding a section with no data
Warning ! : (29-Apr-2009 15:36:16)
GanttChart::ReadPolyline. Adding a section with no data
Warning ! : (29-Apr-2009 15:36:16)
GanttChart::ReadPolyline. Adding a section with no data
Warning ! : (29-Apr-2009 15:36:16)
GanttChart::ReadPolyline. Adding a section with no data
Warning ! : (29-Apr-2009 15:36:16)
GanttChart::ReadPolyline. Adding a section with no data
Warning ! : (29-Apr-2009 15:36:16)
GanttChart::ReadPolyline. Adding a section with no data
Information : (29-Apr-2009 15:36:17) Graph 46: Destroying object.
Information : (29-Apr-2009 15:36:17)
Graph 47: Creating object for a eventGanttChart
Information : (29-Apr-2009 15:36:17) Graph 47: Processing legend.

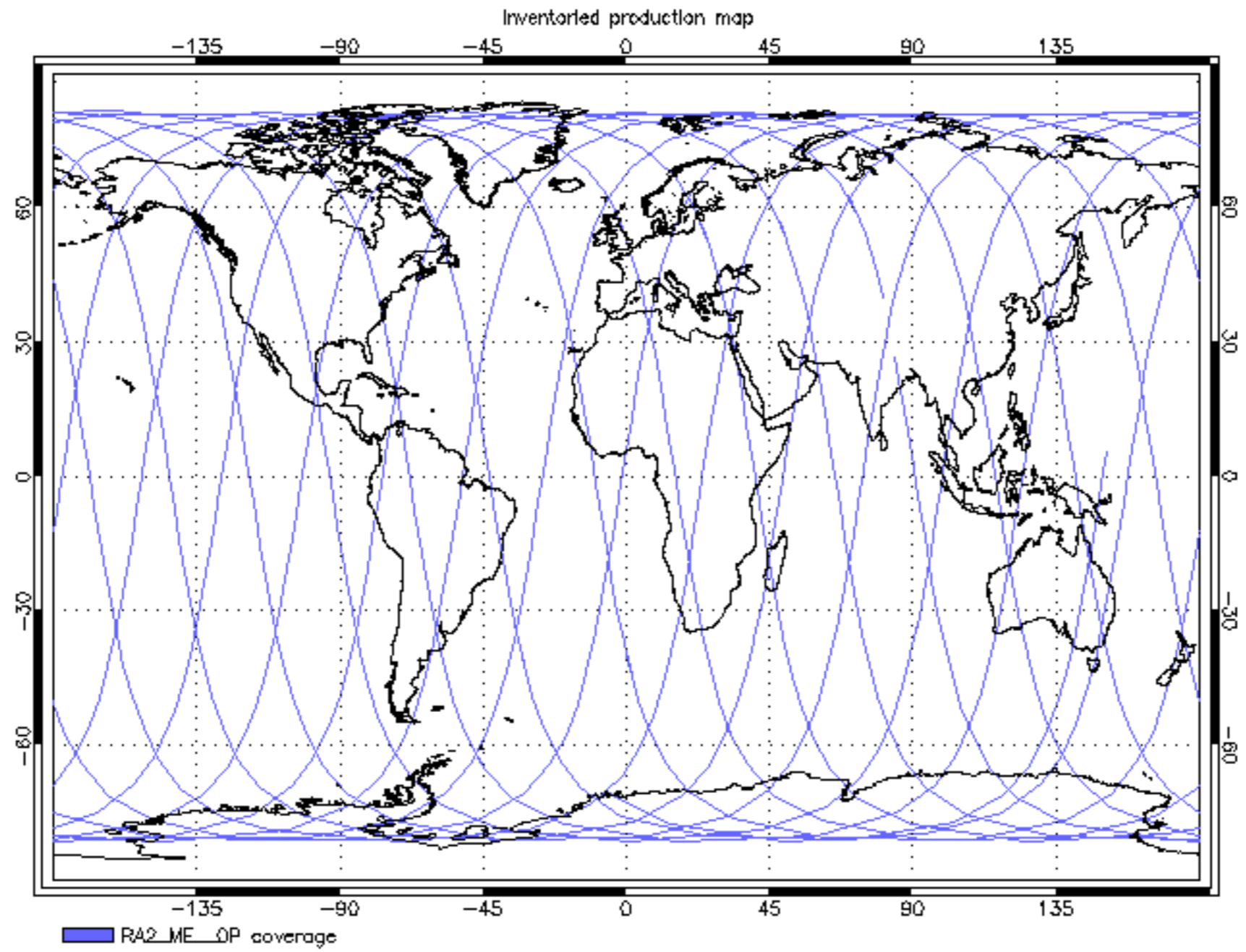
Information : (29-Apr-2009 15:36:17)
Graph 47: Adding data from object @PCF_MPH_RA2_SSB_AX:DET_wrong_product_err
1 elements.
Warning ! : (29-Apr-2009 15:36:17)
GanttChart::AddData. The DqiData structure has no data for this range
Information : (29-Apr-2009 15:36:17)
Graph 47: Adding data from object @PCF_MPH_RA2_SSB_AX:SET_wrong_sensing_stop
1 elements.
Warning ! : (29-Apr-2009 15:36:17)
GanttChart::AddData. The DqiData structure has no data for this range
Information : (29-Apr-2009 15:36:17)
Graph 47: Adding data from object @PCF_MPH_RA2_SSB_AX:SET_wrong_sensing_start
1 elements.
Warning ! : (29-Apr-2009 15:36:17)
GanttChart::AddData. The DqiData structure has no data for this range
Information : (29-Apr-2009 15:36:17)
Graph 47: Adding data from object @PCF_MPH_RA2_SSB_AX:SET_wrong_software_ver
1 elements.
Warning ! : (29-Apr-2009 15:36:17)
GanttChart::AddData. The DqiData structure has no data for this range
Information : (29-Apr-2009 15:36:17)
Graph 47: Adding data from object @PCF_MPH_RA2_SSB_AX:SET_wrong_proc_time
1 elements.
Warning ! : (29-Apr-2009 15:36:17)
GanttChart::AddData. The DqiData structure has no data for this range
Information : (29-Apr-2009 15:36:17)
Graph 47: Adding data from object @PCF_MPH_RA2_SSB_AX:SET_wrong_proc_stage
1 elements.
Warning ! : (29-Apr-2009 15:36:17)
GanttChart::AddData. The DqiData structure has no data for this range
Information : (29-Apr-2009 15:36:17)
Graph 47: Adding data from object @PCF_MPH_RA2_SSB_AX:SET_wrong_filename
1 elements.
Warning ! : (29-Apr-2009 15:36:17)
GanttChart::AddData. The DqiData structure has no data for this range
Information : (29-Apr-2009 15:36:17) Graph 47: Generating PNG file.
Warning ! : (29-Apr-2009 15:36:17)
GanttChart::ReadPolyline. Adding a section with no data
Warning ! : (29-Apr-2009 15:36:17)
GanttChart::ReadPolyline. Adding a section with no data
Warning ! : (29-Apr-2009 15:36:17)
GanttChart::ReadPolyline. Adding a section with no data
Warning ! : (29-Apr-2009 15:36:17)
GanttChart::ReadPolyline. Adding a section with no data
Warning ! : (29-Apr-2009 15:36:17)
GanttChart::ReadPolyline. Adding a section with no data
Warning ! : (29-Apr-2009 15:36:17)
GanttChart::ReadPolyline. Adding a section with no data
Warning ! : (29-Apr-2009 15:36:17)
GanttChart::ReadPolyline. Adding a section with no data
Information : (29-Apr-2009 15:36:17) Graph 47: Destroying object.
Information : (29-Apr-2009 15:36:17)
Graph 48: Creating object for a eventGanttChart
Information : (29-Apr-2009 15:36:17) Graph 48: Processing legend.
Information : (29-Apr-2009 15:36:17)
Graph 48: Adding data from object @PCF_MPH_RA2_TLD_AX:DET_wrong_product_err
1 elements.
Warning ! : (29-Apr-2009 15:36:17)
GanttChart::AddData. The DqiData structure has no data for this range
Information : (29-Apr-2009 15:36:17)
Graph 48: Adding data from object @PCF_MPH_RA2_TLD_AX:SET_wrong_sensing_stop
1 elements.
Warning ! : (29-Apr-2009 15:36:17)
GanttChart::AddData. The DqiData structure has no data for this range
Information : (29-Apr-2009 15:36:17)
Graph 48: Adding data from object @PCF_MPH_RA2_TLD_AX:SET_wrong_sensing_start
1 elements.
Warning ! : (29-Apr-2009 15:36:17)

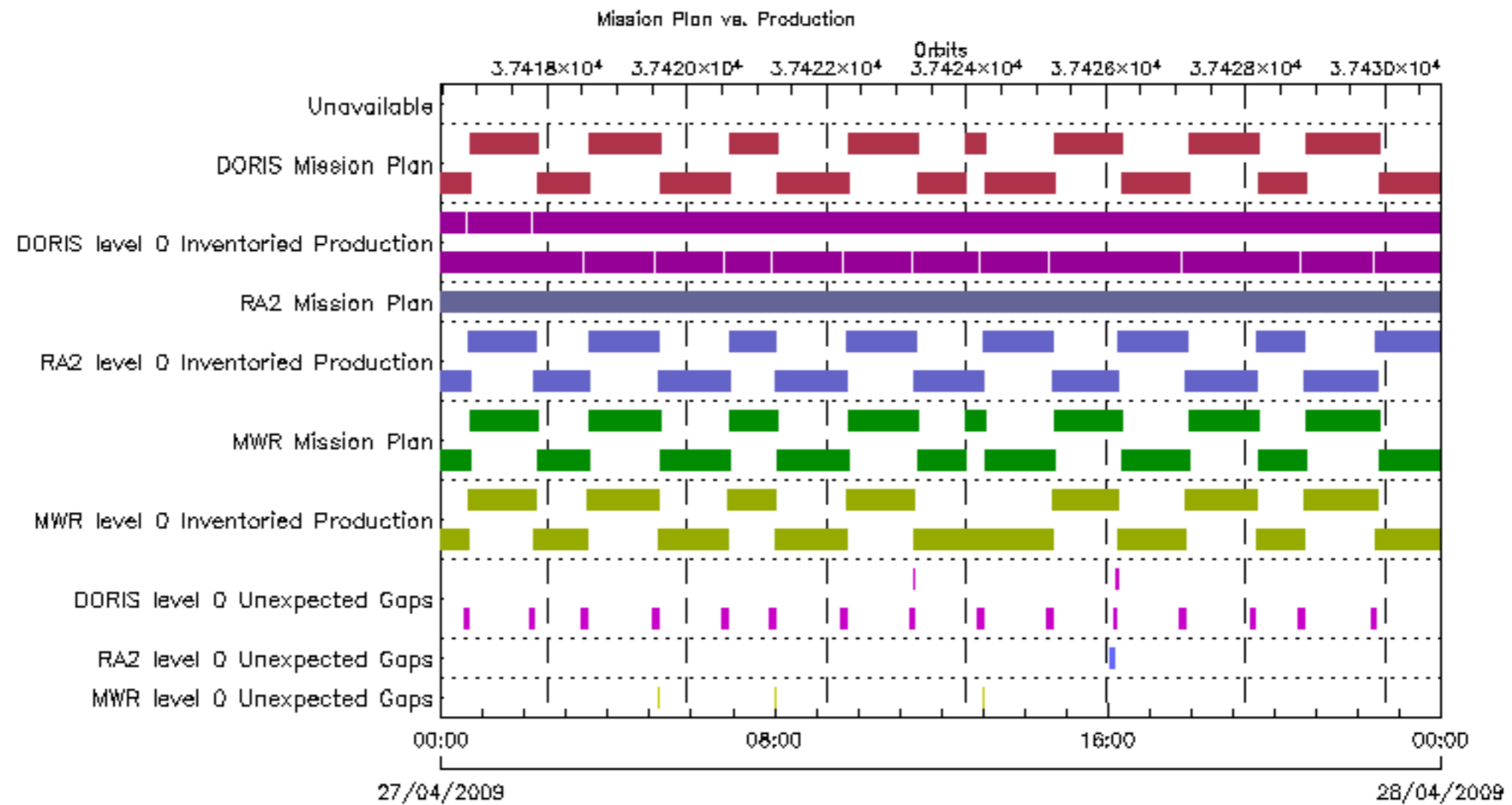
GanttChart::AddData. The DqiData structure has no data for this range
Information : (29-Apr-2009 15:36:17)
Graph 48: Adding data from object @PCF_MPH_RA2_TLD_AX:SET_wrong_software_ver
1 elements.
Warning ! : (29-Apr-2009 15:36:17)
GanttChart::AddData. The DqiData structure has no data for this range
Information : (29-Apr-2009 15:36:17)
Graph 48: Adding data from object @PCF_MPH_RA2_TLD_AX:SET_wrong_proc_time
1 elements.
Warning ! : (29-Apr-2009 15:36:17)
GanttChart::AddData. The DqiData structure has no data for this range
Information : (29-Apr-2009 15:36:17)
Graph 48: Adding data from object @PCF_MPH_RA2_TLD_AX:SET_wrong_proc_stage
1 elements.
Warning ! : (29-Apr-2009 15:36:17)
GanttChart::AddData. The DqiData structure has no data for this range
Information : (29-Apr-2009 15:36:17)
Graph 48: Adding data from object @PCF_MPH_RA2_TLD_AX:SET_wrong_filename
1 elements.
Warning ! : (29-Apr-2009 15:36:17)
GanttChart::AddData. The DqiData structure has no data for this range
Information : (29-Apr-2009 15:36:17) Graph 48: Generating PNG file.
Warning ! : (29-Apr-2009 15:36:17)
GanttChart::ReadPolyline. Adding a section with no data
Warning ! : (29-Apr-2009 15:36:17)
GanttChart::ReadPolyline. Adding a section with no data
Warning ! : (29-Apr-2009 15:36:17)
GanttChart::ReadPolyline. Adding a section with no data
Warning ! : (29-Apr-2009 15:36:17)
GanttChart::ReadPolyline. Adding a section with no data
Warning ! : (29-Apr-2009 15:36:17)
GanttChart::ReadPolyline. Adding a section with no data
Warning ! : (29-Apr-2009 15:36:17)
GanttChart::ReadPolyline. Adding a section with no data
Warning ! : (29-Apr-2009 15:36:17)
GanttChart::ReadPolyline. Adding a section with no data
Information : (29-Apr-2009 15:36:18) Graph 48: Destroying object.
Information : (29-Apr-2009 15:36:18)
Graph 49: Creating object for a eventGanttChart
Information : (29-Apr-2009 15:36:18) Graph 49: Processing legend.
Information : (29-Apr-2009 15:36:18)
Graph 49: Adding data from object @PCF_MPH_RA2_USO_AX:DET_wrong_product_err
1 elements.
Warning ! : (29-Apr-2009 15:36:18)
GanttChart::AddData. The DqiData structure has no data for this range
Information : (29-Apr-2009 15:36:18)
Graph 49: Adding data from object @PCF_MPH_RA2_USO_AX:SET_wrong_sensing_stop
1 elements.
Warning ! : (29-Apr-2009 15:36:18)
GanttChart::AddData. The DqiData structure has no data for this range
Information : (29-Apr-2009 15:36:18)
Graph 49: Adding data from object @PCF_MPH_RA2_USO_AX:SET_wrong_sensing_start
1 elements.
Warning ! : (29-Apr-2009 15:36:18)
GanttChart::AddData. The DqiData structure has no data for this range
Information : (29-Apr-2009 15:36:18)
Graph 49: Adding data from object @PCF_MPH_RA2_USO_AX:SET_wrong_software_ver
1 elements.
Warning ! : (29-Apr-2009 15:36:18)
GanttChart::AddData. The DqiData structure has no data for this range
Information : (29-Apr-2009 15:36:18)
Graph 49: Adding data from object @PCF_MPH_RA2_USO_AX:SET_wrong_proc_time
1 elements.
Warning ! : (29-Apr-2009 15:36:18)
GanttChart::AddData. The DqiData structure has no data for this range
Information : (29-Apr-2009 15:36:18)
Graph 49: Adding data from object @PCF_MPH_RA2_USO_AX:SET_wrong_proc_stage
1 elements.

Warning ! : (29-Apr-2009 15:36:18)
GanttChart::AddData. The DqiData structure has no data for this range
Information : (29-Apr-2009 15:36:18)
Graph 49: Adding data from object @PCF_MPH_RA2_USO_AX:SET_wrong_filename
1 elements.
Warning ! : (29-Apr-2009 15:36:18)
GanttChart::AddData. The DqiData structure has no data for this range
Information : (29-Apr-2009 15:36:18) Graph 49: Generating PNG file.
Warning ! : (29-Apr-2009 15:36:18)
GanttChart::ReadPolyline. Adding a section with no data
Warning ! : (29-Apr-2009 15:36:18)
GanttChart::ReadPolyline. Adding a section with no data
Warning ! : (29-Apr-2009 15:36:18)
GanttChart::ReadPolyline. Adding a section with no data
Warning ! : (29-Apr-2009 15:36:18)
GanttChart::ReadPolyline. Adding a section with no data
Warning ! : (29-Apr-2009 15:36:18)
GanttChart::ReadPolyline. Adding a section with no data
Warning ! : (29-Apr-2009 15:36:18)
GanttChart::ReadPolyline. Adding a section with no data
Warning ! : (29-Apr-2009 15:36:18)
GanttChart::ReadPolyline. Adding a section with no data
Information : (29-Apr-2009 15:36:18) Graph 49: Destroying object.
Information : (29-Apr-2009 15:36:18)
Graph 50: Creating object for a eventGanttChart
Information : (29-Apr-2009 15:36:18) Graph 50: Processing legend.
Information : (29-Apr-2009 15:36:18)
Graph 50: Adding data from object @PCF_MPH_AUX_ATT_AX:DET_wrong_product_err
1 elements.
Warning ! : (29-Apr-2009 15:36:18)
GanttChart::AddData. The DqiData structure has no data for this range
Information : (29-Apr-2009 15:36:18)
Graph 50: Adding data from object @PCF_MPH_AUX_ATT_AX:SET_wrong_sensing_stop
1 elements.
Warning ! : (29-Apr-2009 15:36:18)
GanttChart::AddData. The DqiData structure has no data for this range
Information : (29-Apr-2009 15:36:18)
Graph 50: Adding data from object @PCF_MPH_AUX_ATT_AX:SET_wrong_sensing_start
1 elements.
Warning ! : (29-Apr-2009 15:36:18)
GanttChart::AddData. The DqiData structure has no data for this range
Information : (29-Apr-2009 15:36:18)
Graph 50: Adding data from object @PCF_MPH_AUX_ATT_AX:SET_wrong_software_ver
1 elements.
Warning ! : (29-Apr-2009 15:36:18)
GanttChart::AddData. The DqiData structure has no data for this range
Information : (29-Apr-2009 15:36:18)
Graph 50: Adding data from object @PCF_MPH_AUX_ATT_AX:SET_wrong_proc_time
1 elements.
Warning ! : (29-Apr-2009 15:36:18)
GanttChart::AddData. The DqiData structure has no data for this range
Information : (29-Apr-2009 15:36:18)
Graph 50: Adding data from object @PCF_MPH_AUX_ATT_AX:SET_wrong_proc_stage
1 elements.
Warning ! : (29-Apr-2009 15:36:18)
GanttChart::AddData. The DqiData structure has no data for this range
Information : (29-Apr-2009 15:36:18)
Graph 50: Adding data from object @PCF_MPH_AUX_ATT_AX:SET_wrong_filename
1 elements.
Warning ! : (29-Apr-2009 15:36:18)
GanttChart::AddData. The DqiData structure has no data for this range
Information : (29-Apr-2009 15:36:18) Graph 50: Generating PNG file.
Warning ! : (29-Apr-2009 15:36:19)
GanttChart::ReadPolyline. Adding a section with no data
Warning ! : (29-Apr-2009 15:36:19)
GanttChart::ReadPolyline. Adding a section with no data
Warning ! : (29-Apr-2009 15:36:19)
GanttChart::ReadPolyline. Adding a section with no data

Warning ! : (29-Apr-2009 15:36:19)
GanttChart::ReadPolyline. Adding a section with no data
Warning ! : (29-Apr-2009 15:36:19)
GanttChart::ReadPolyline. Adding a section with no data
Warning ! : (29-Apr-2009 15:36:19)
GanttChart::ReadPolyline. Adding a section with no data
Warning ! : (29-Apr-2009 15:36:19)
GanttChart::ReadPolyline. Adding a section with no data
Information : (29-Apr-2009 15:36:19) Graph 50: Destroying object.
Information : (29-Apr-2009 15:36:19) Graphs successfully created.



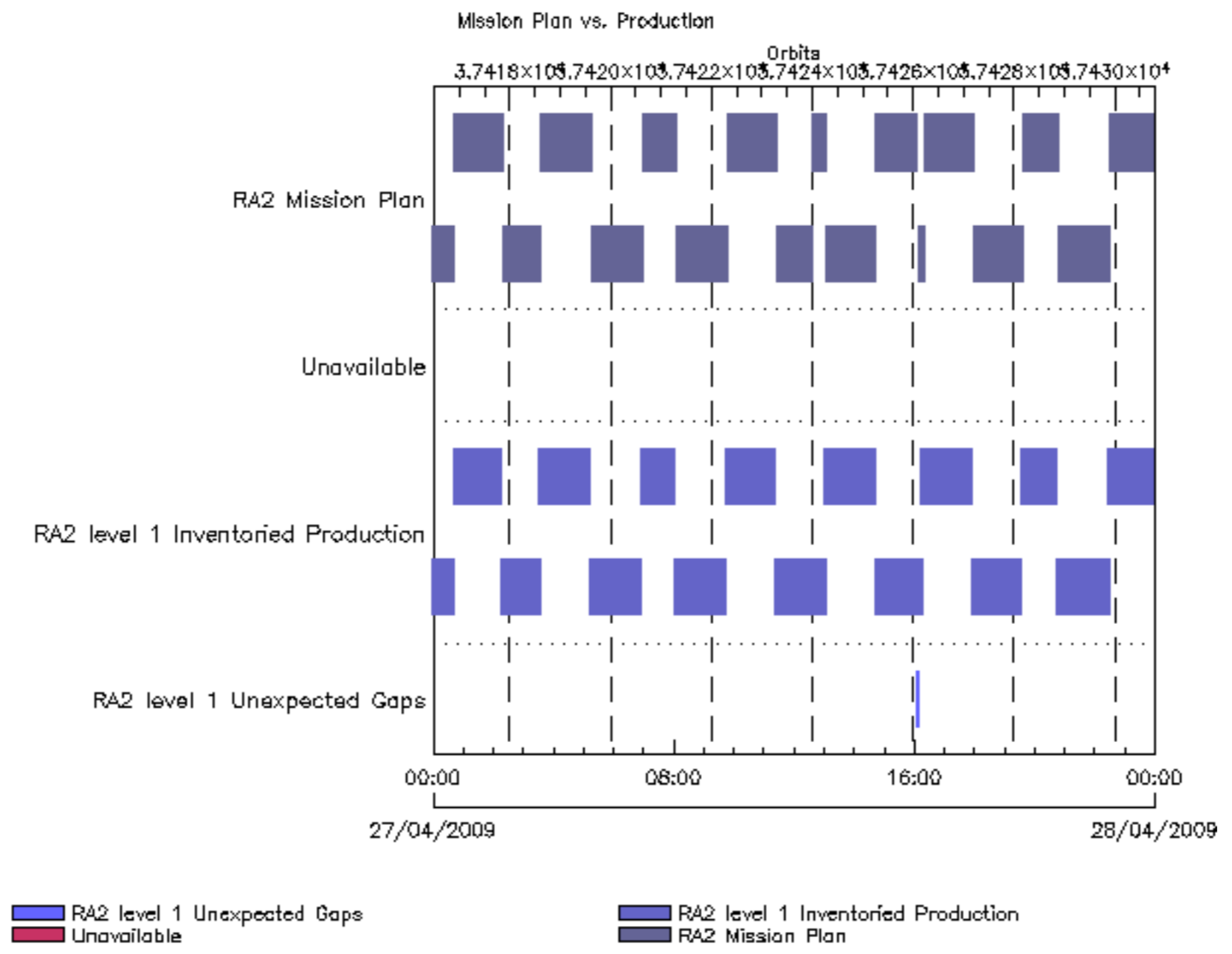


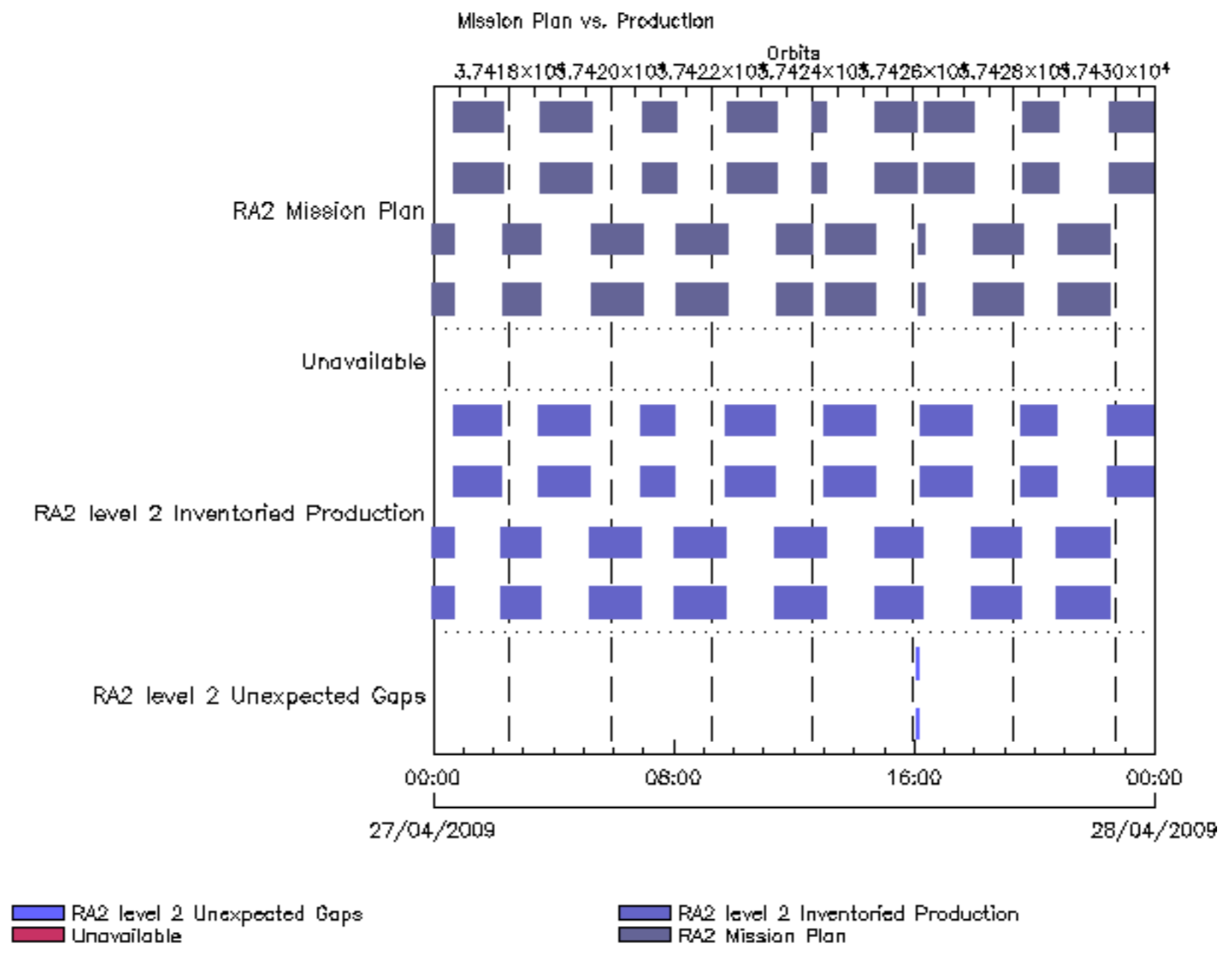


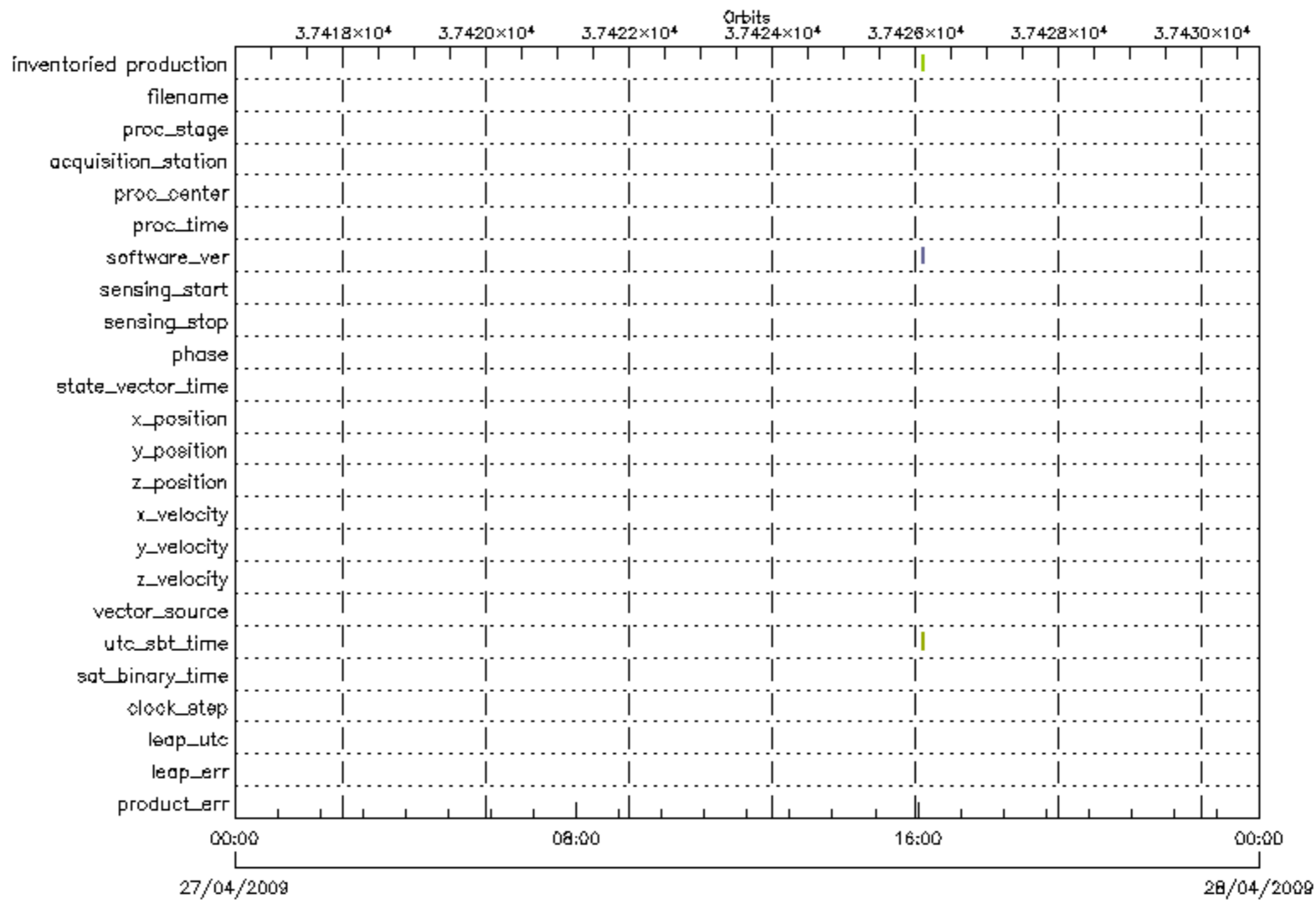
■ MWR level 0 Unexpected Gaps
■ MWR level 0 Inventoried Production
■ RA2 Mission Plan
■ Unavailable

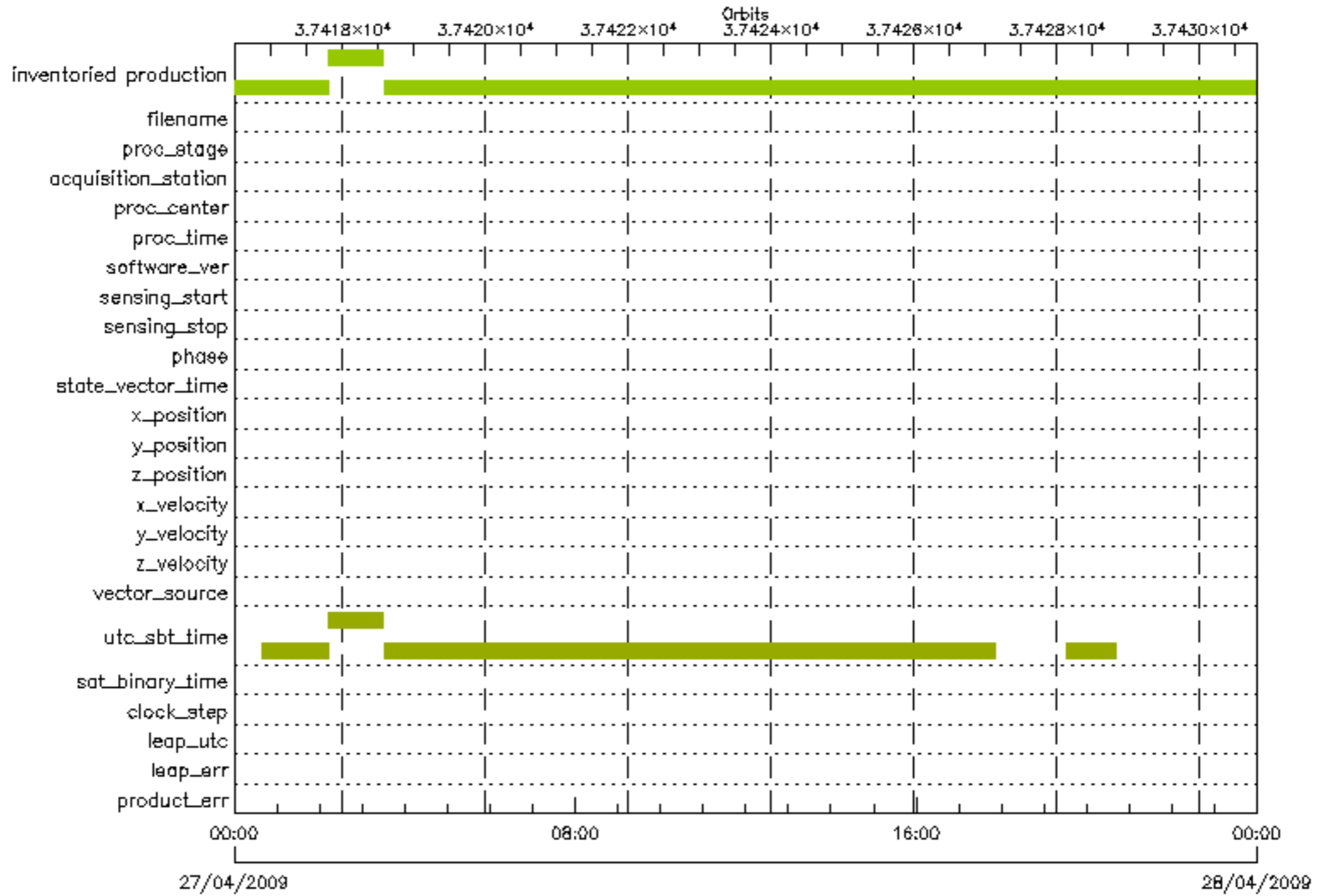
■ RA2 level 0 Unexpected Gaps
■ MWR Mission Plan
■ DORIS level 0 Inventoried Production

■ DORIS level 0 Unexpected Gaps
■ RA2 level 0 Inventoried Production
■ DORIS Mission Plan









product_err

sat_binary_time

y_velocity

x_position

sensing_start

acquisition_station

leap_err

utc_sbt_time

x_velocity

state_vector_time

software_ver

proc_stage

leap_utc

vector_source

z_position

phase

proc_time

filename

clock_step

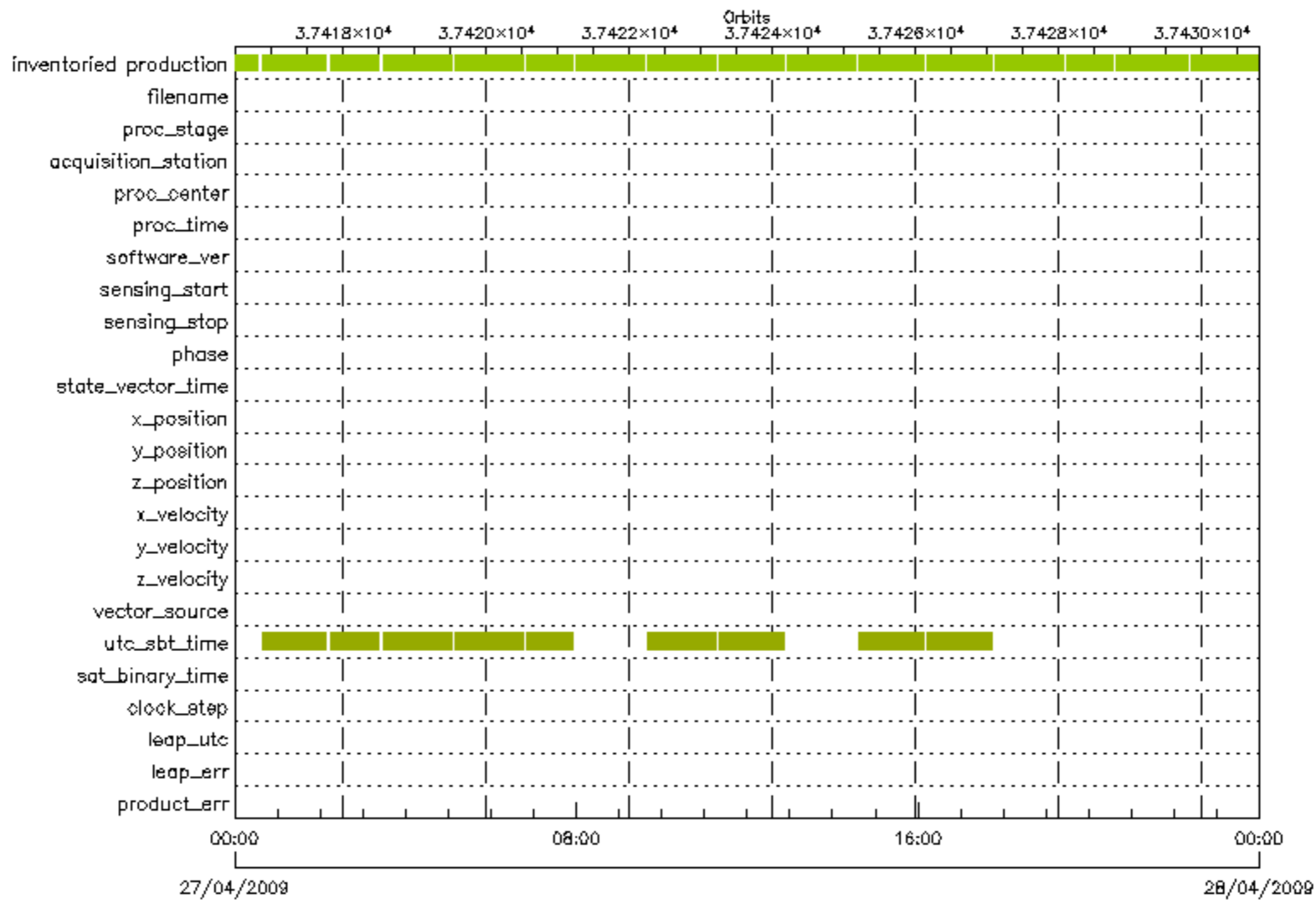
z_velocity

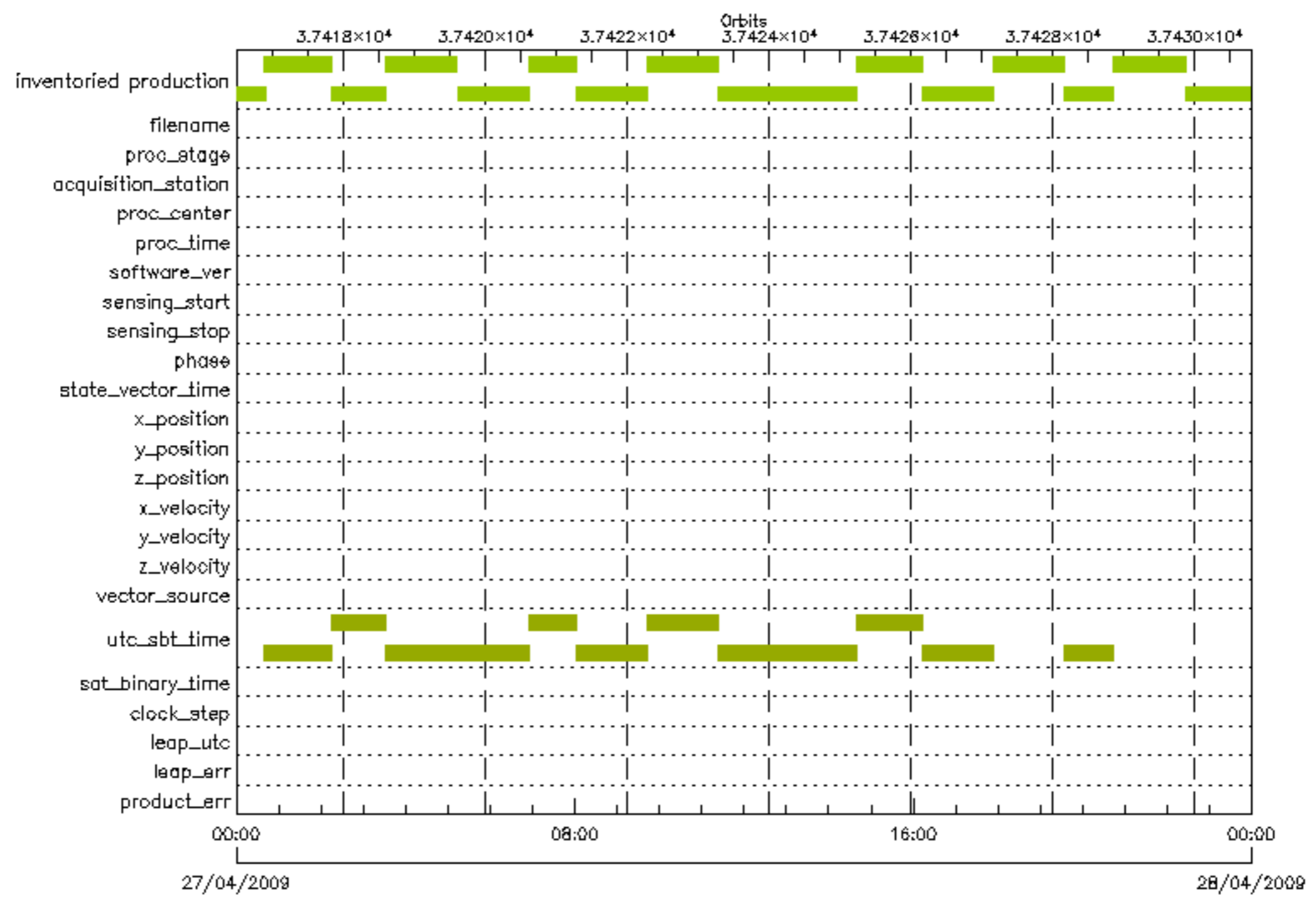
y_position

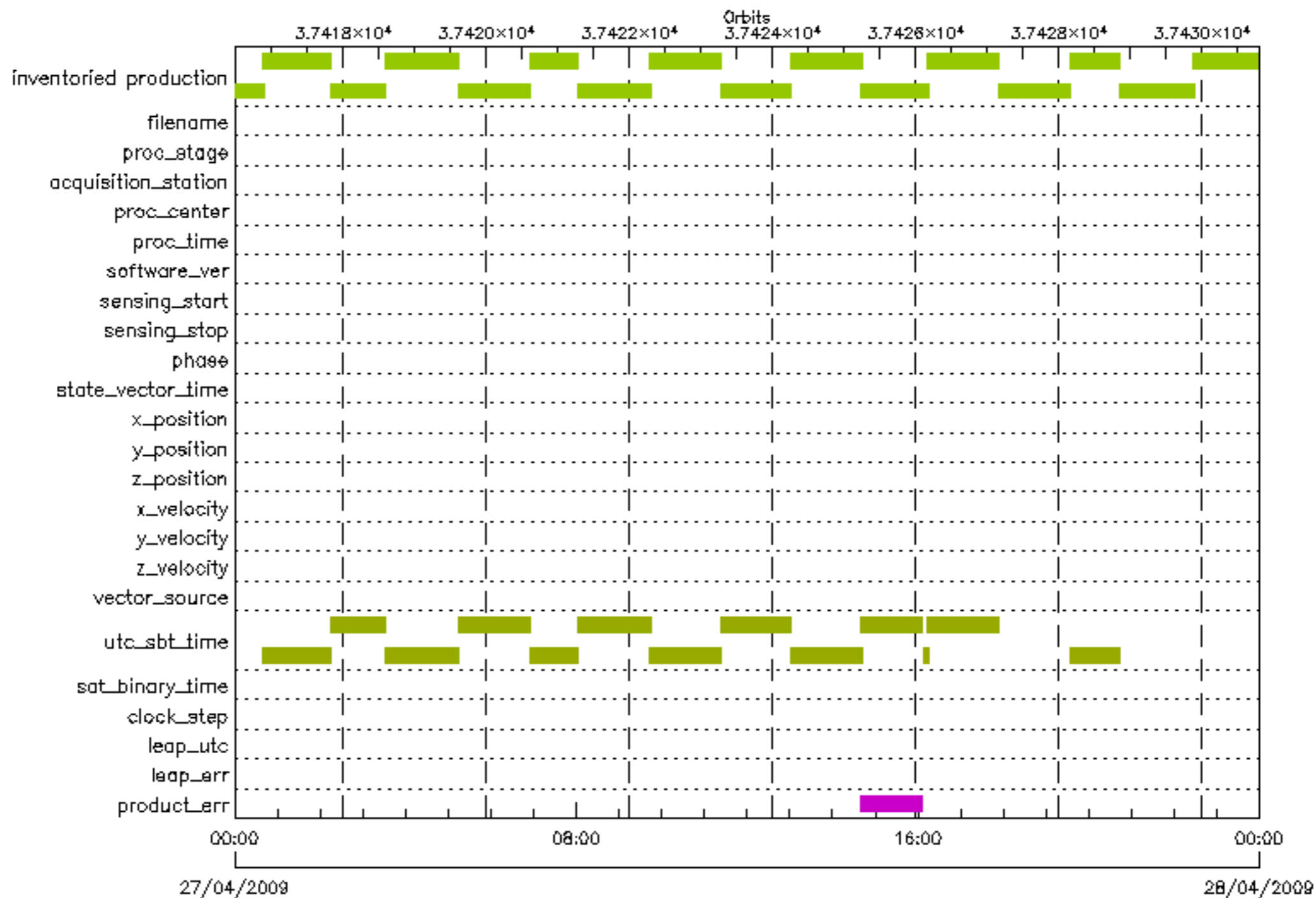
sensing_stop

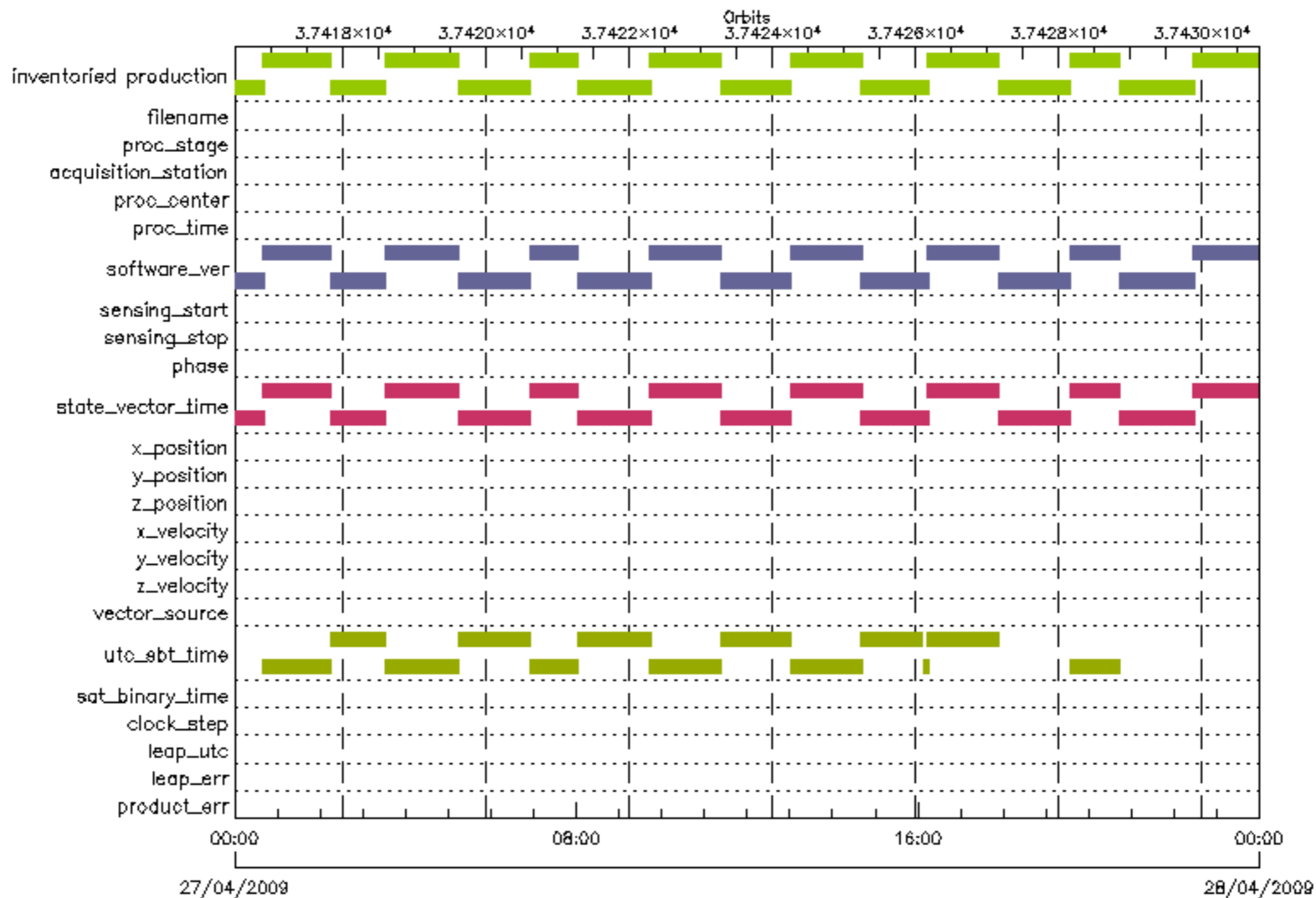
proc_center

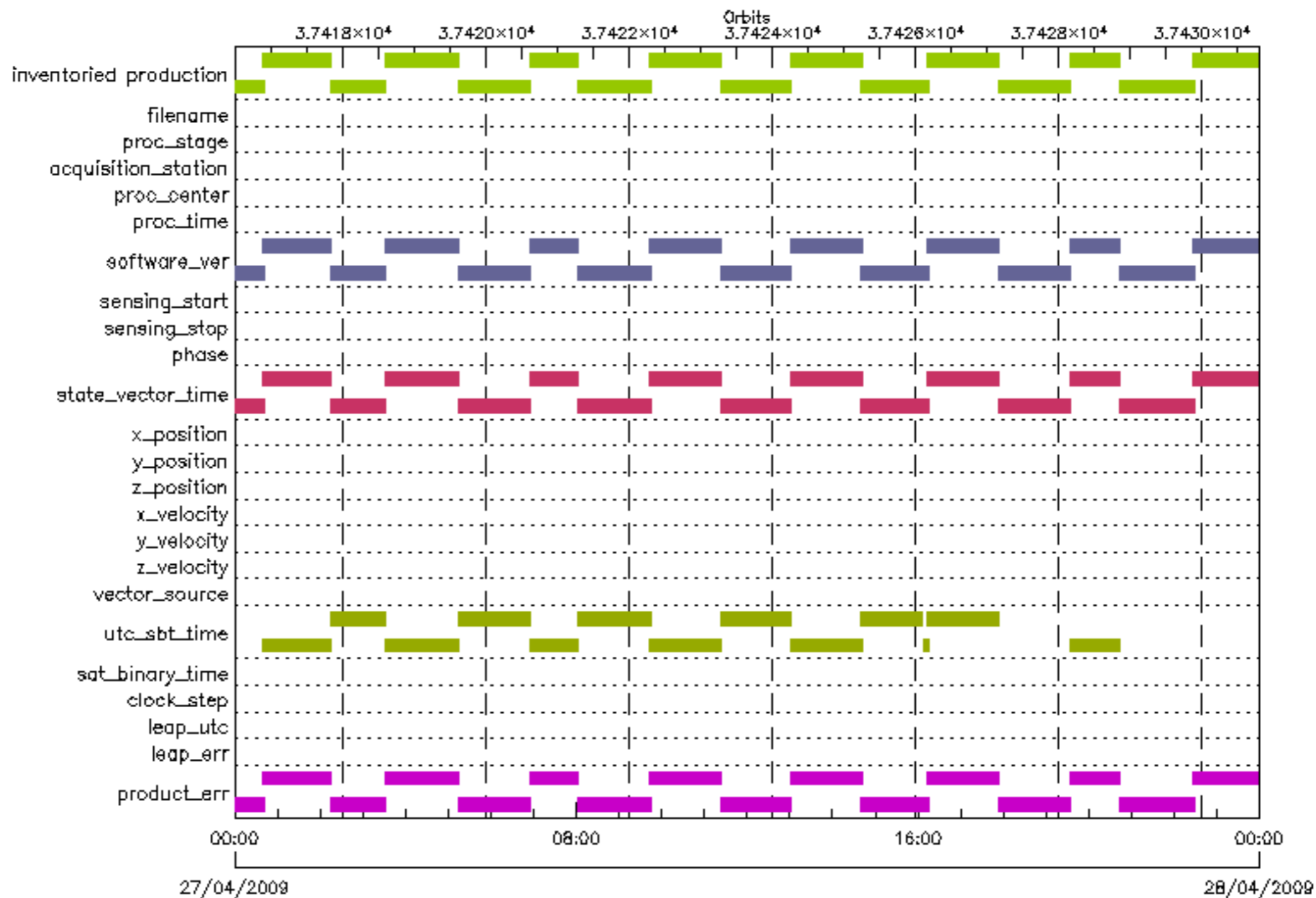
inventoried production

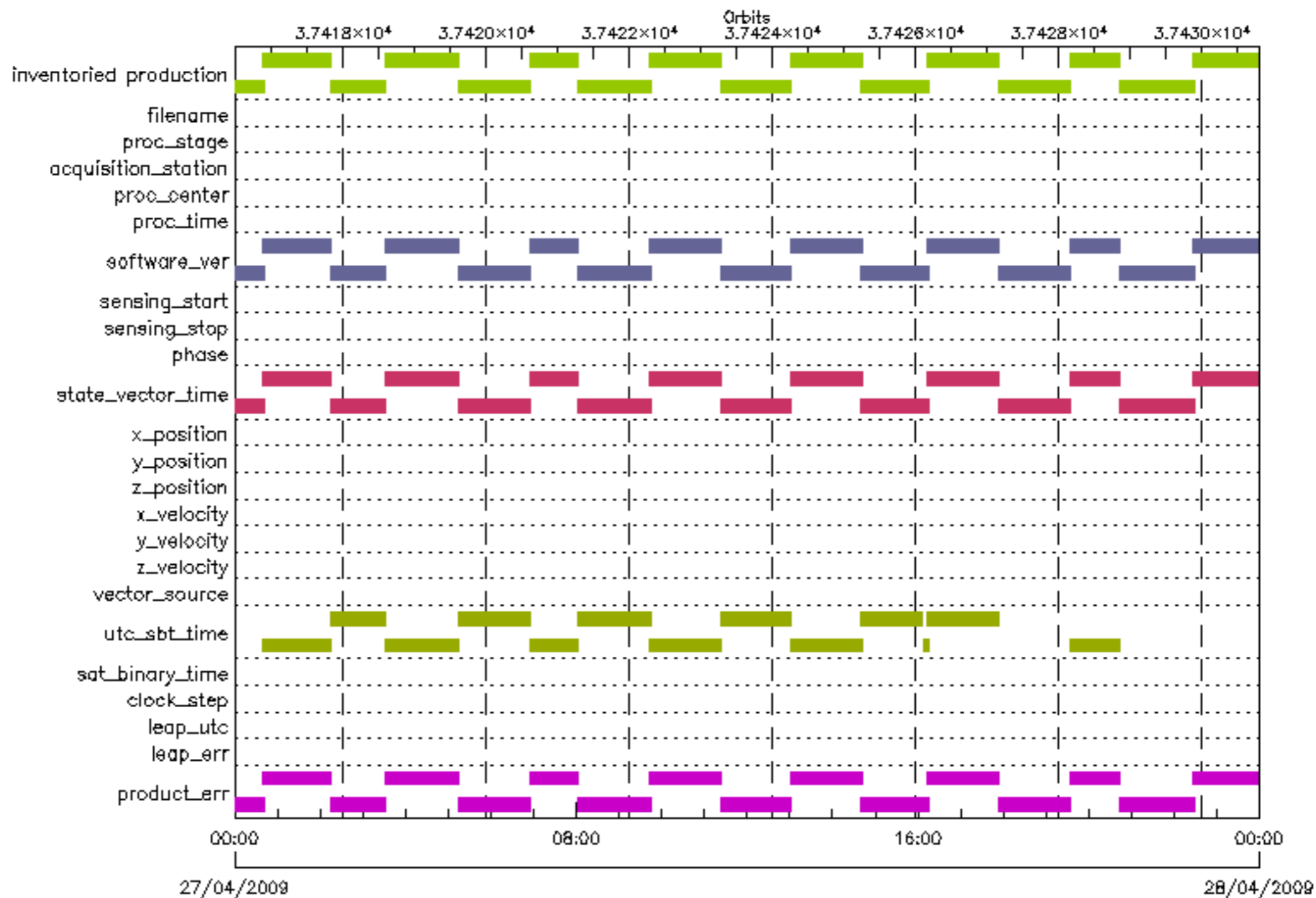


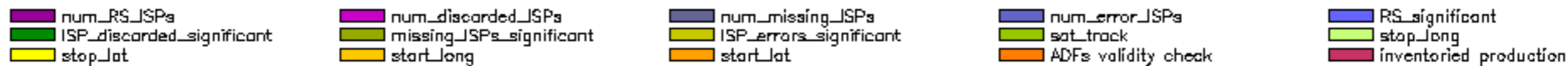
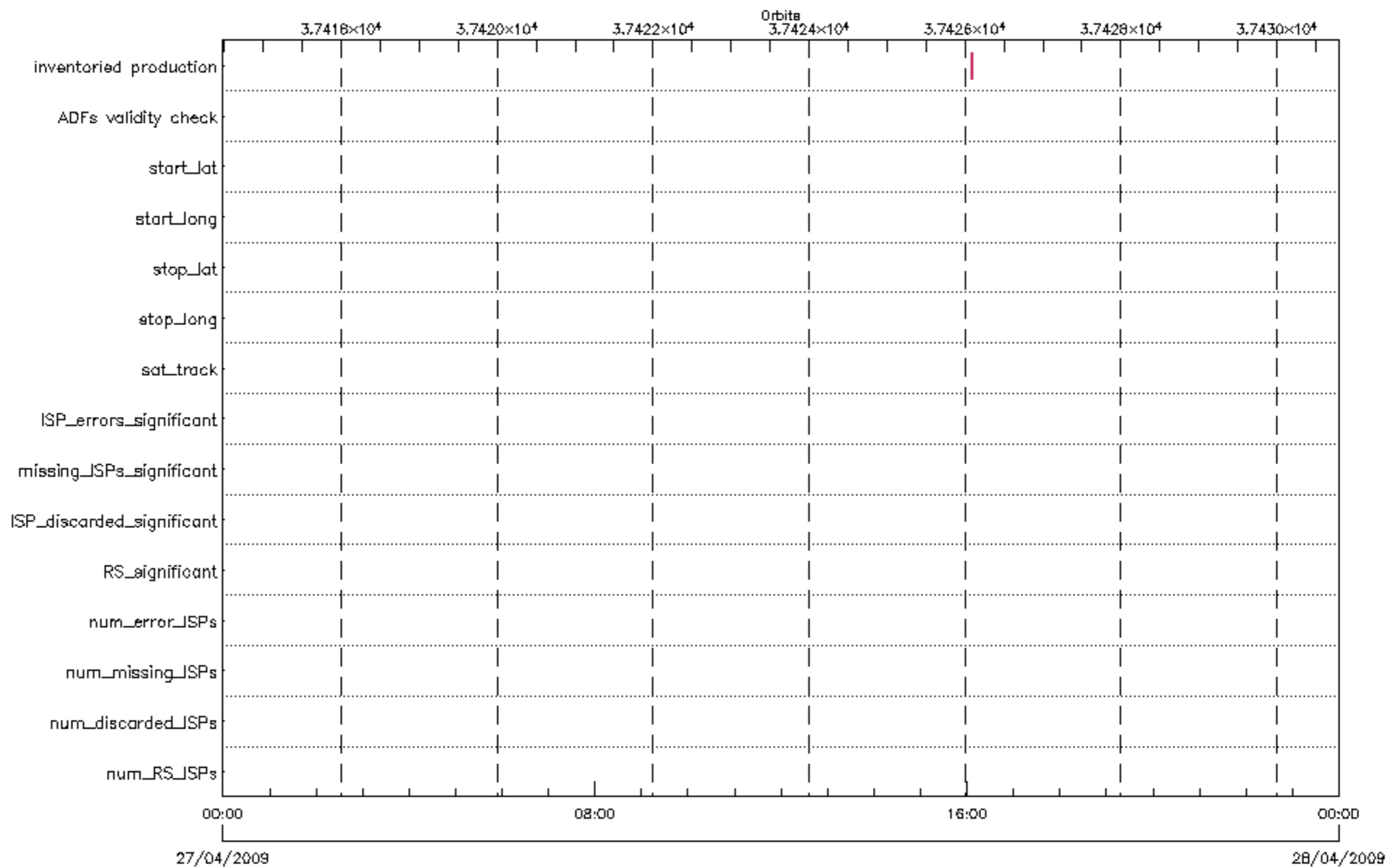


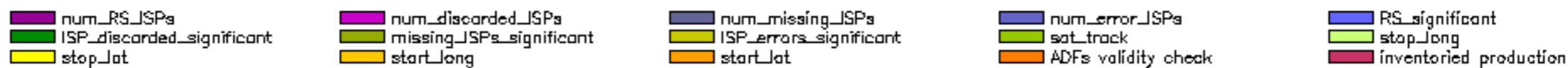
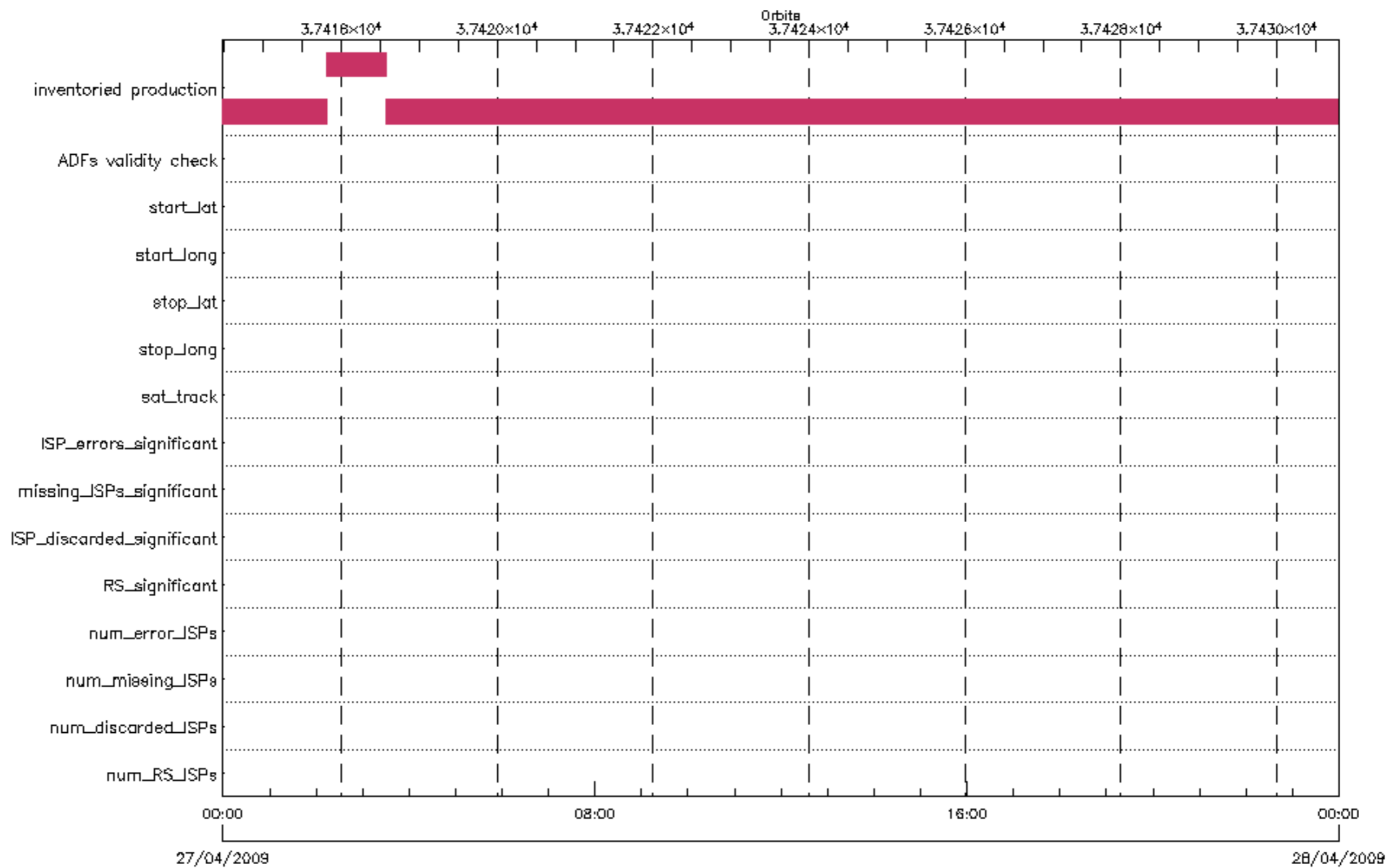


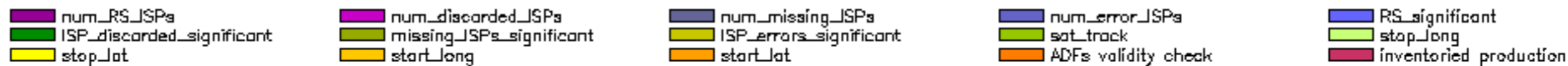
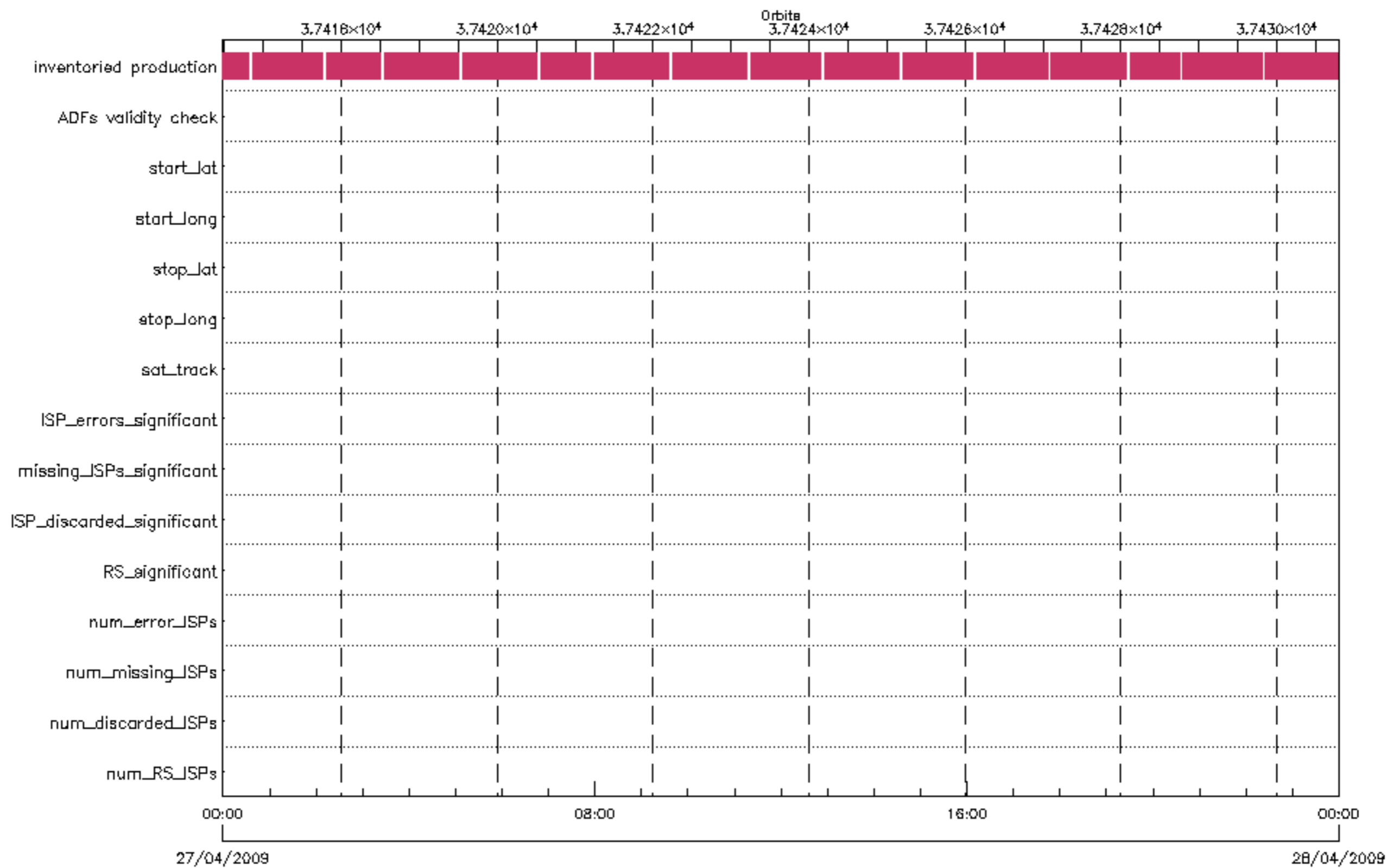


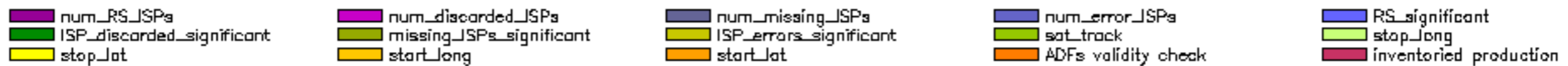
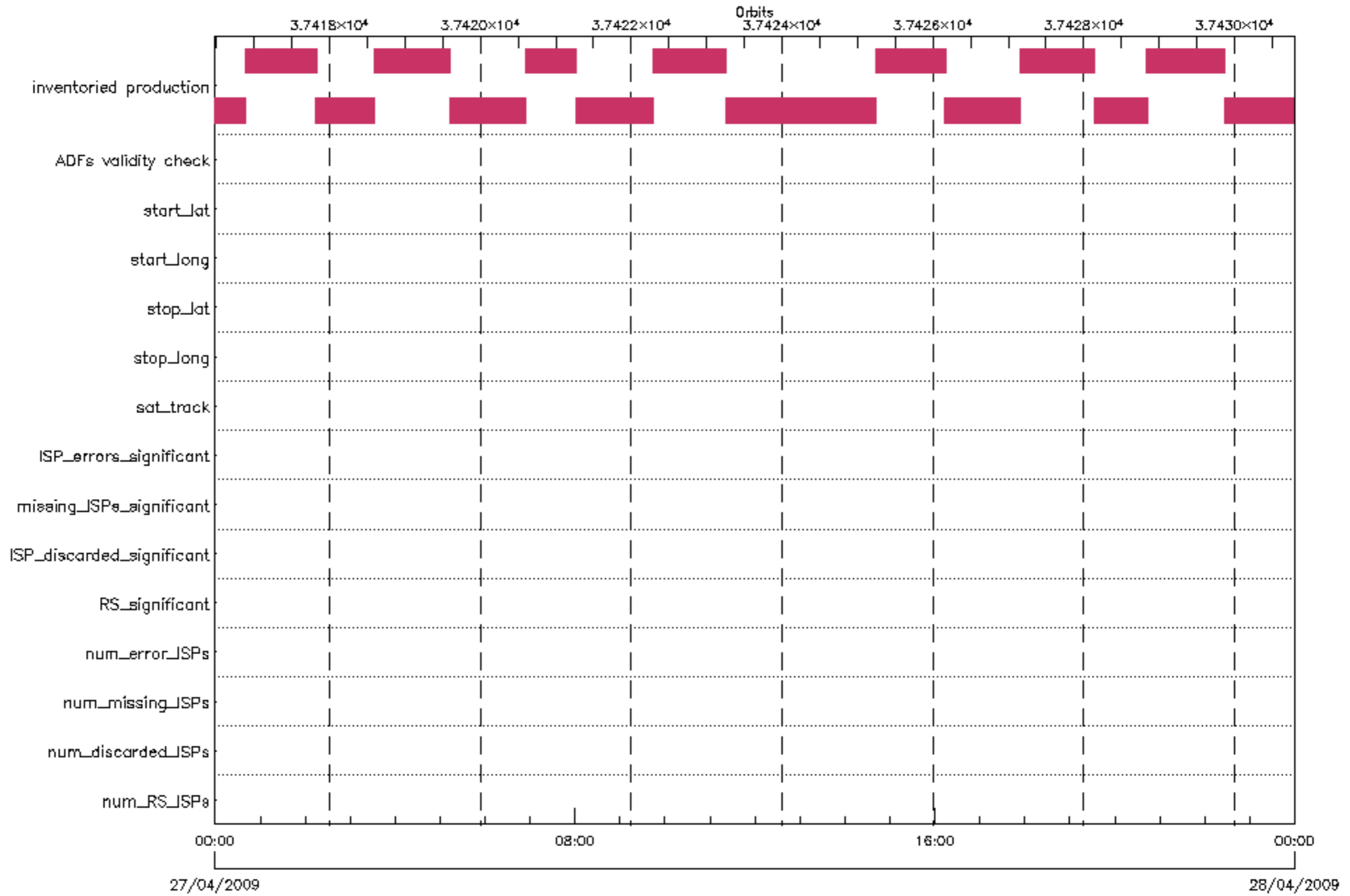


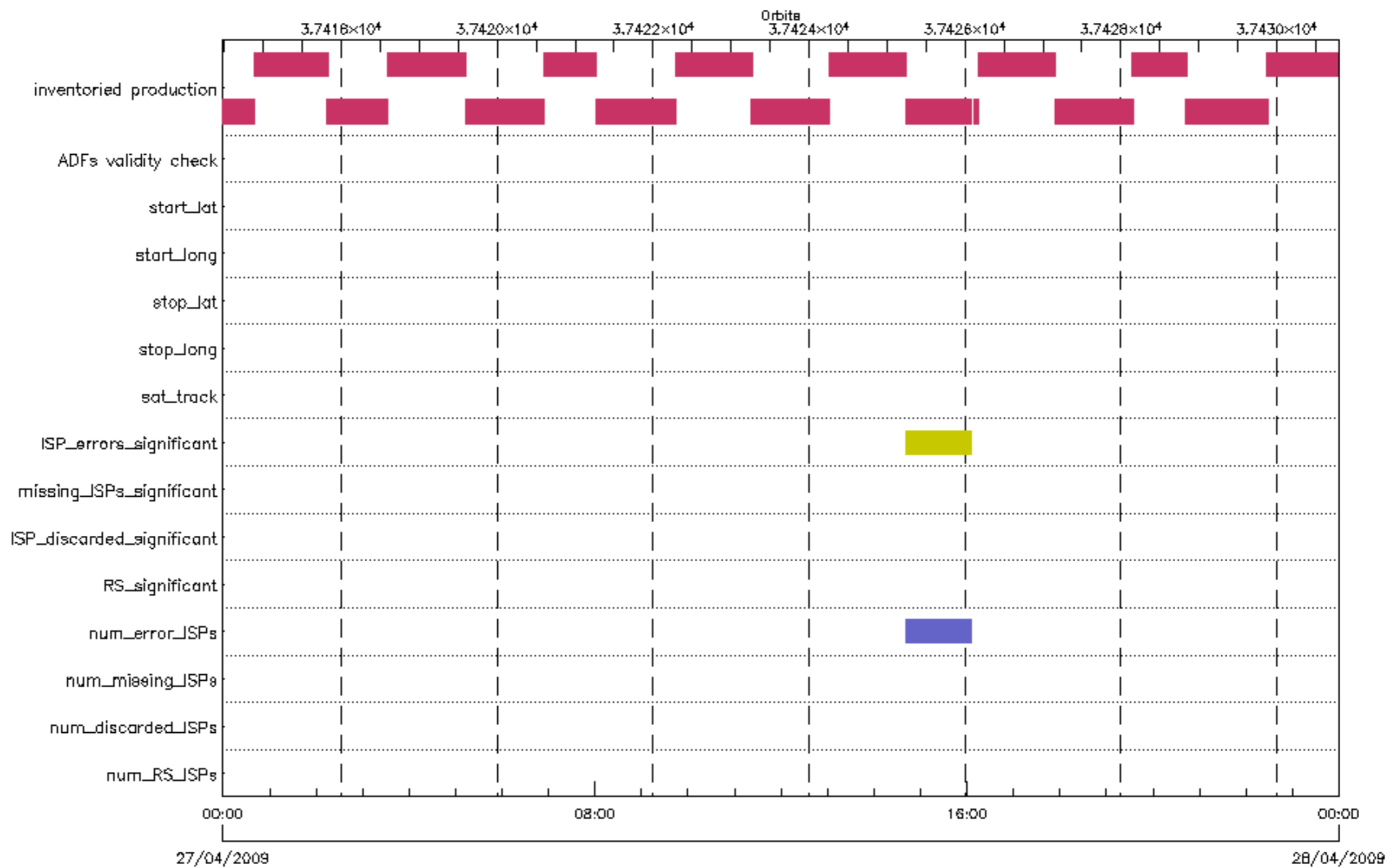


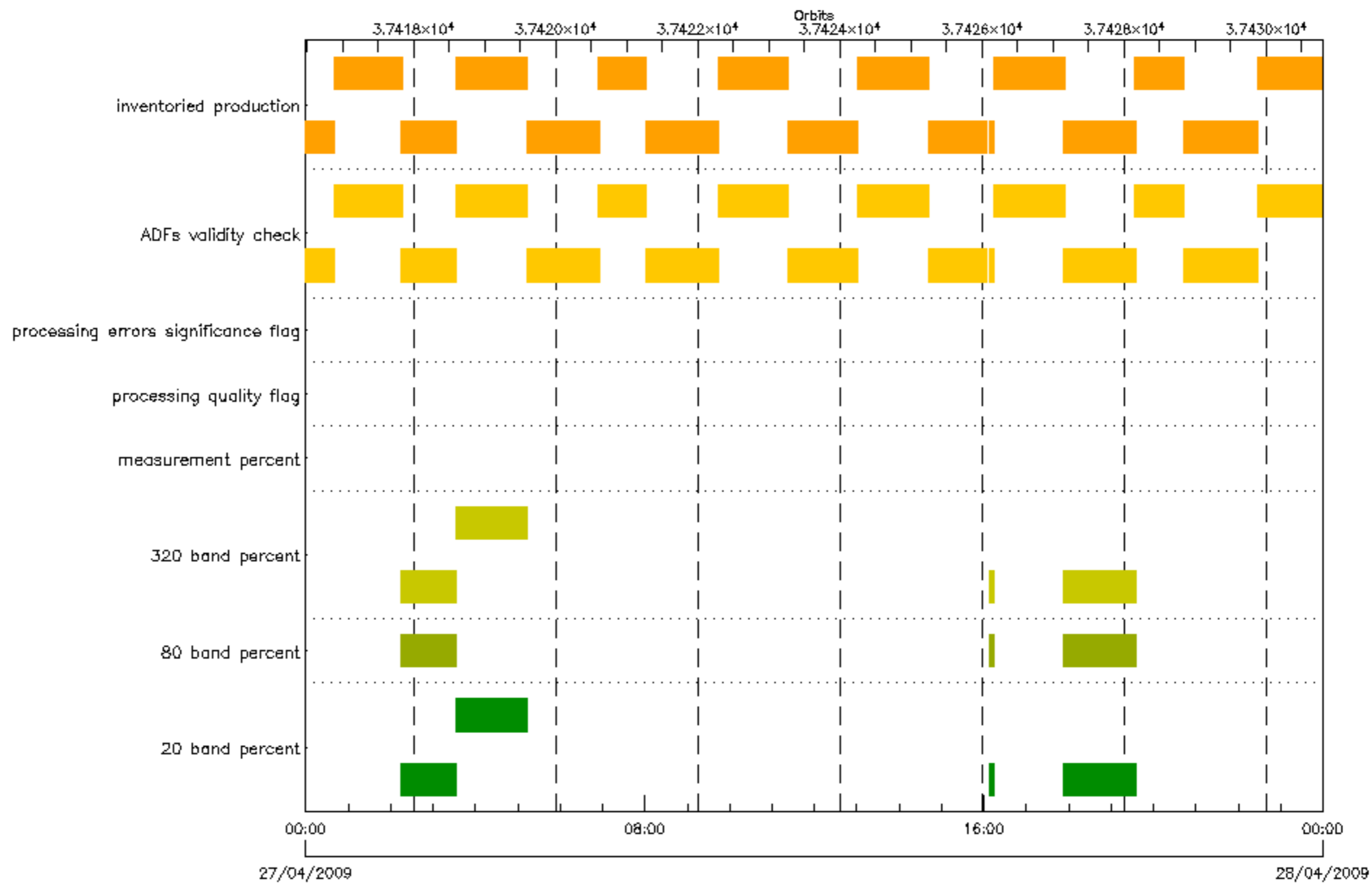








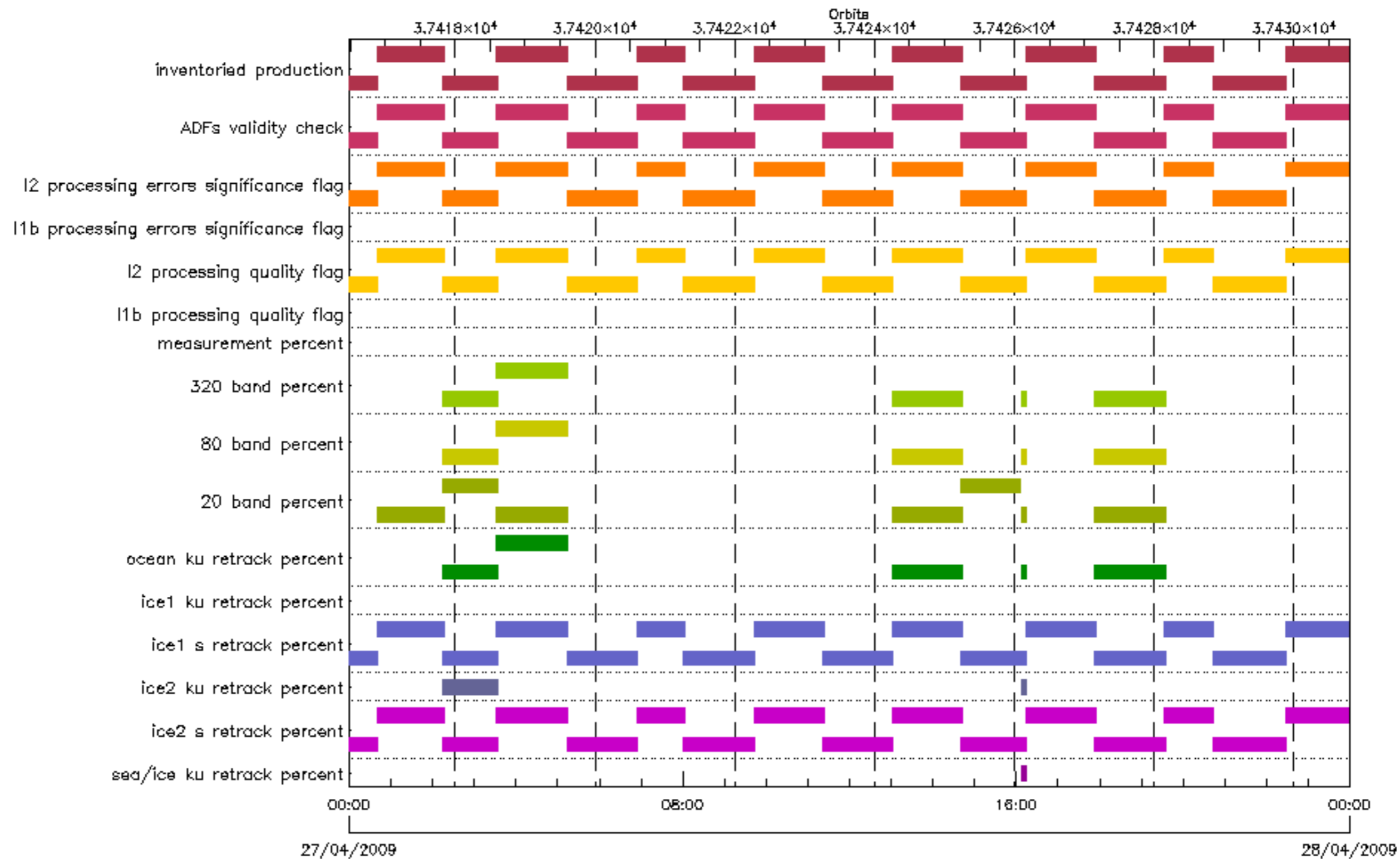




■ 20 band percent
■ measurement percent
■ ADFs validity check

■ 80 band percent
■ processing quality flag
■ inventoried production

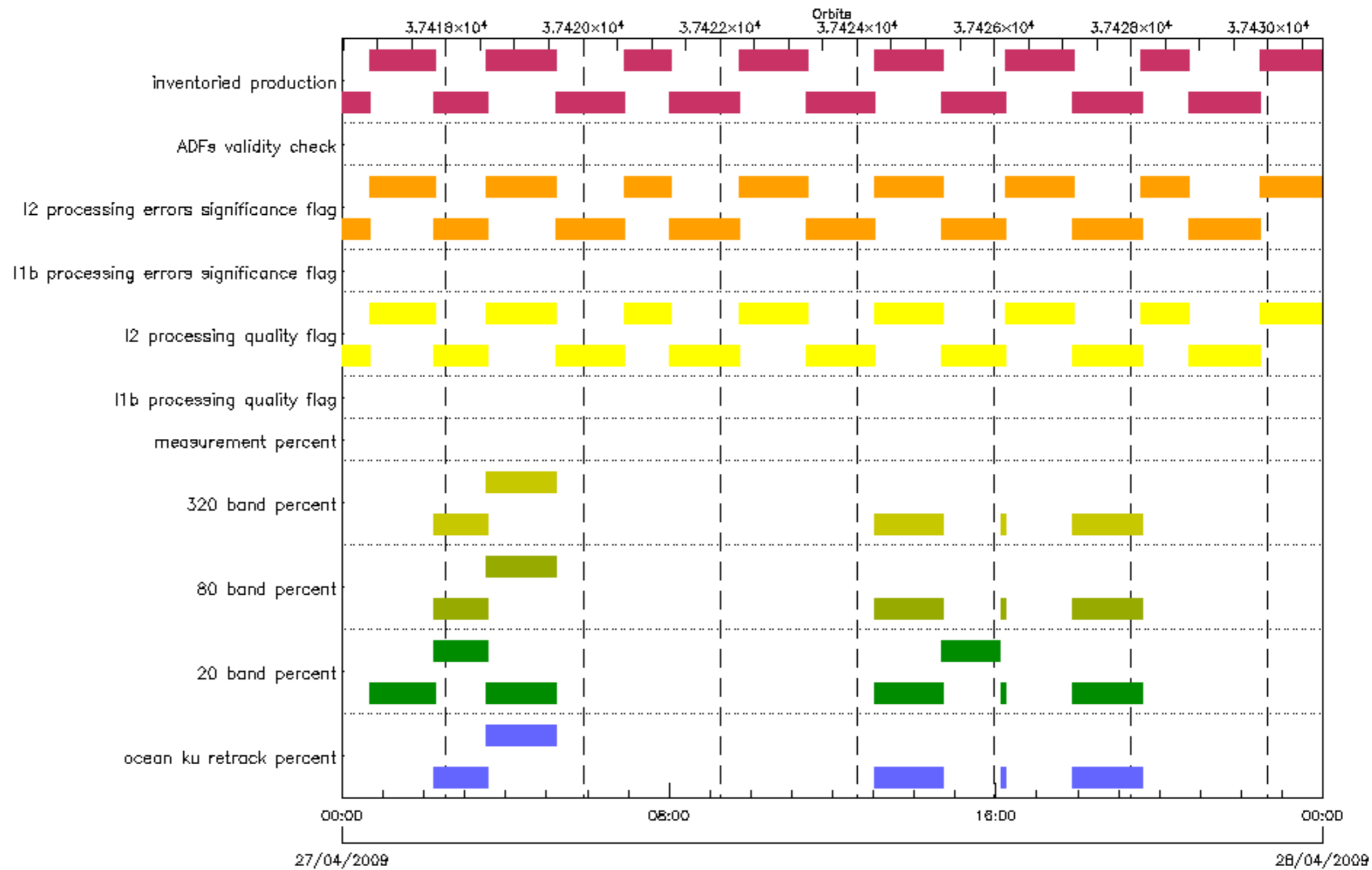
■ 320 band percent
■ processing errors significance flag



- sea/ice ku retrack percent
- ice1 s retrack percent
- 20 band percent
- measurement percent
- I1b processing errors significance flag
- inventoried production

- ice2 s retrack percent
- ice1 ku retrack percent
- 80 band percent
- I1b processing quality flag
- I2 processing errors significance flag

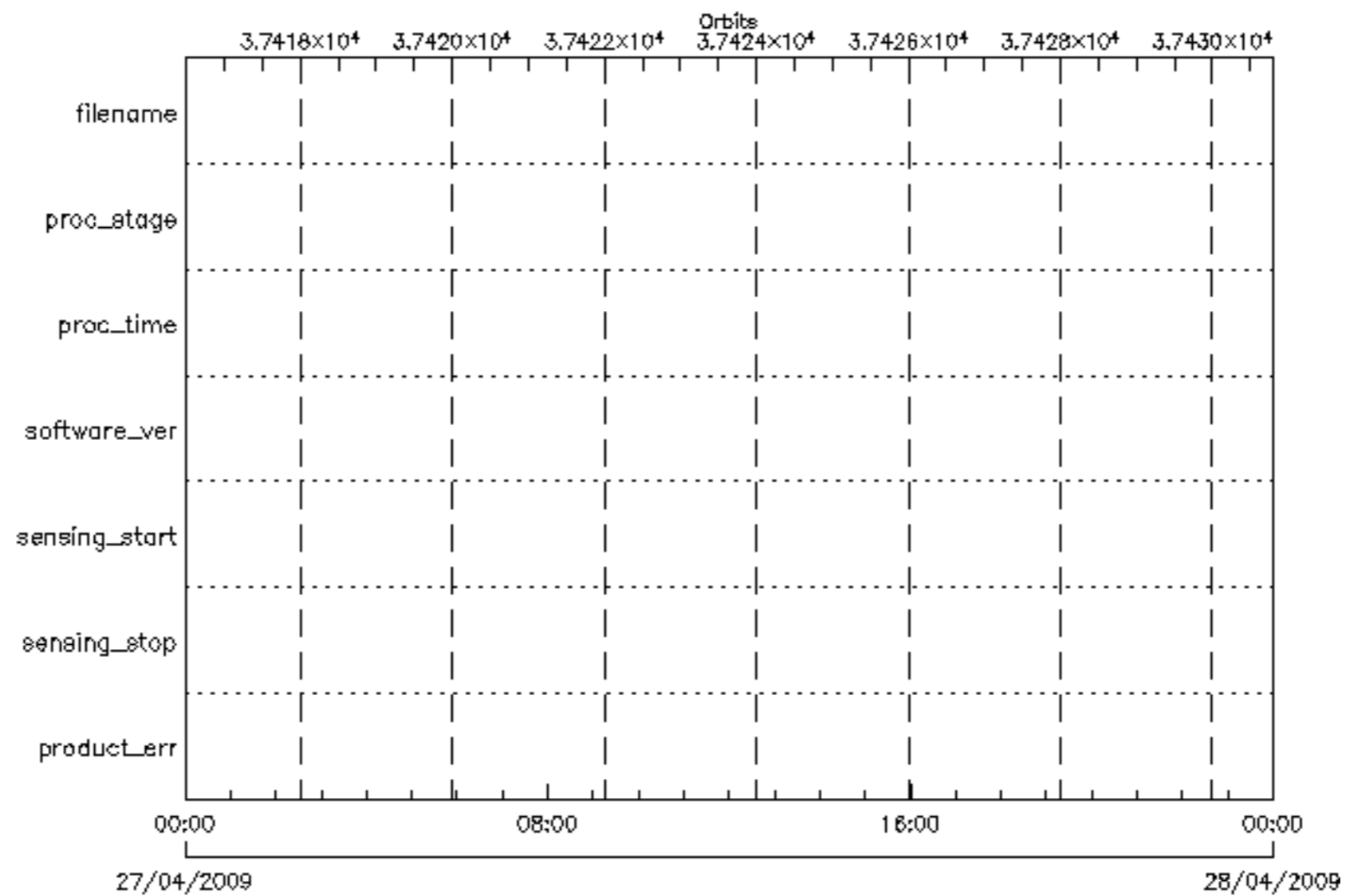
- ice2 ku retrack percent
- ocean ku retrack percent
- 320 band percent
- I2 processing quality flag
- ADFs validity check



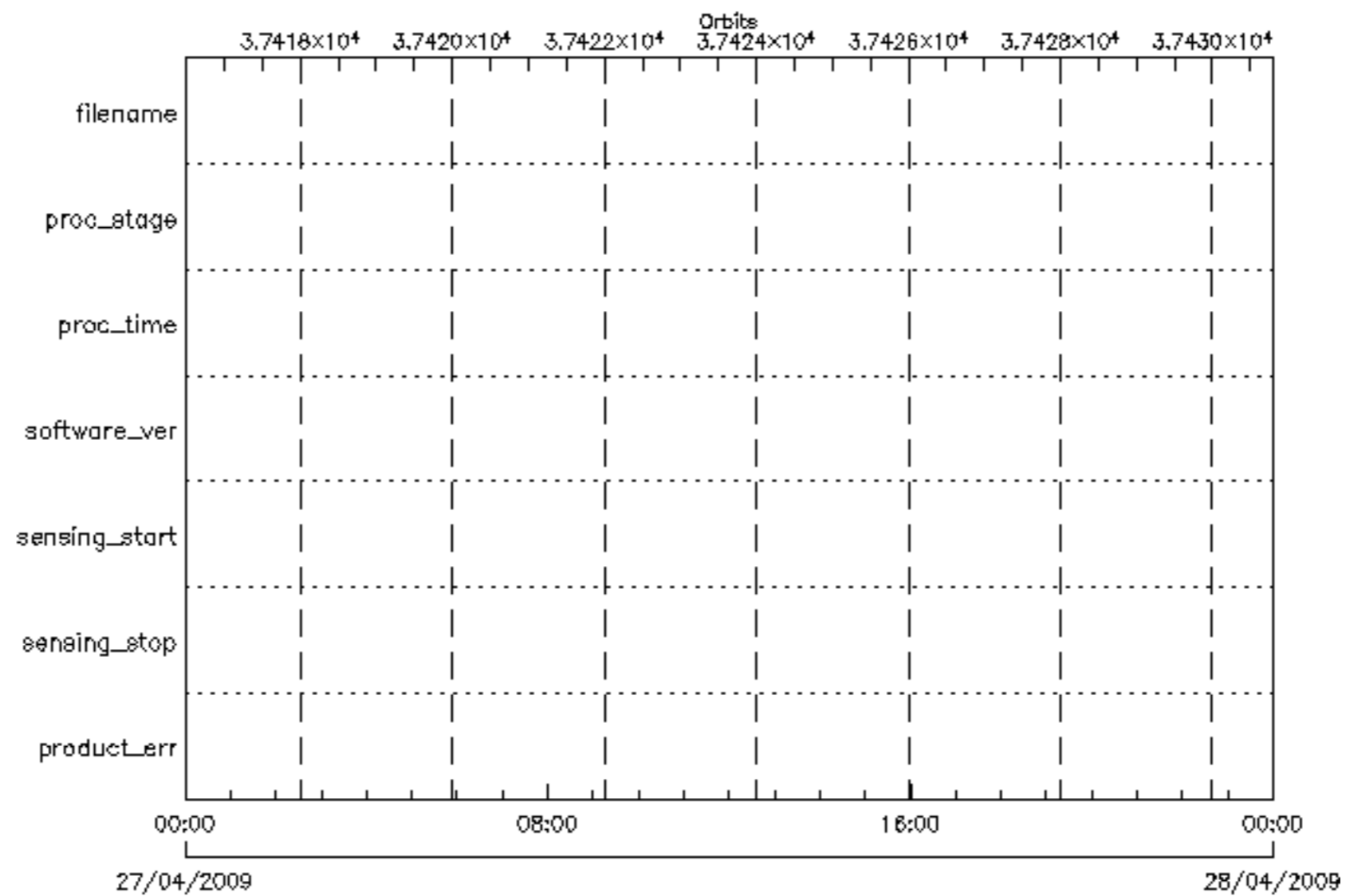
ocean ku retrack percent
 320 band percent
 I2 processing quality flag
 ADFs validity check

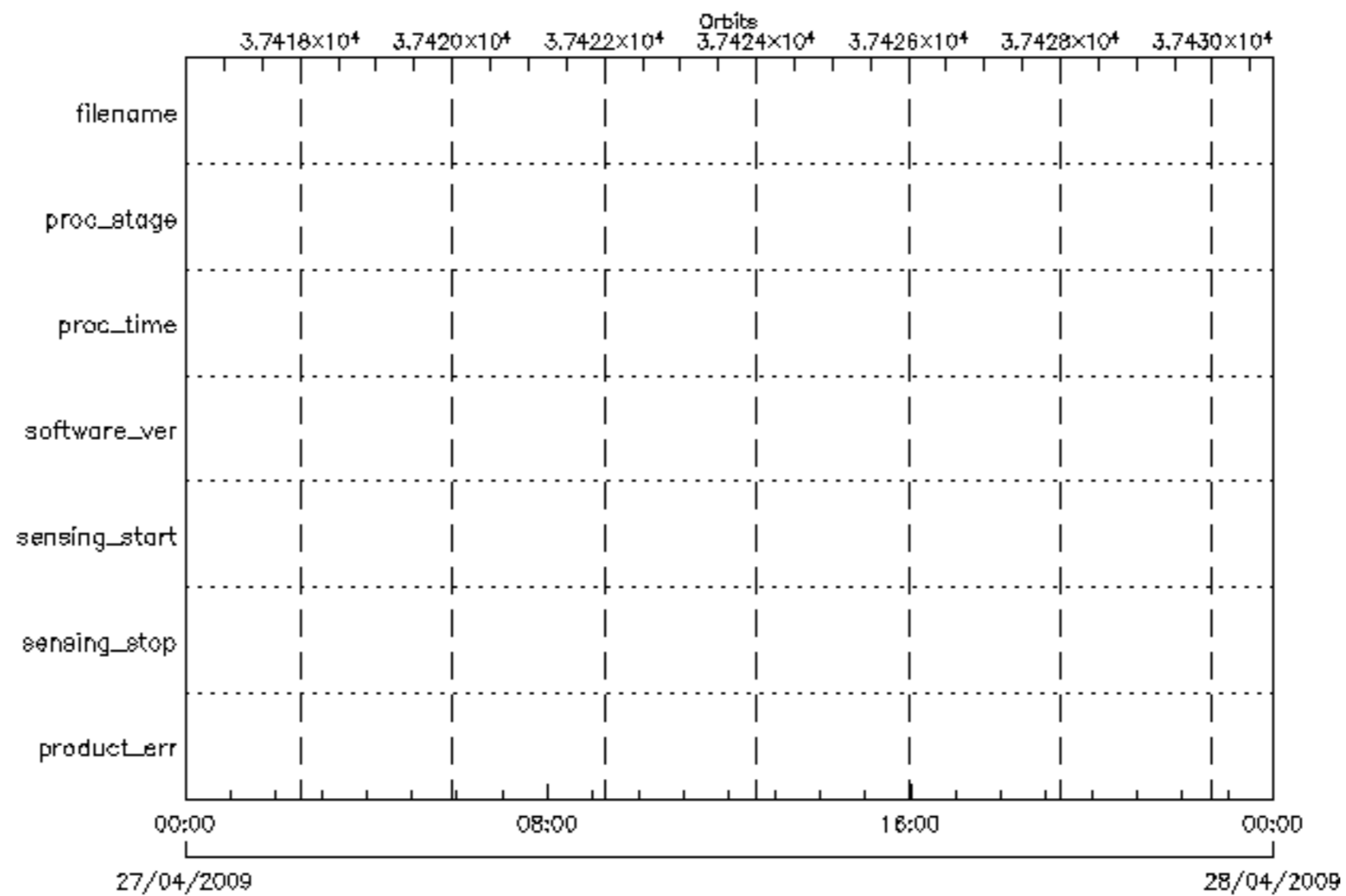
20 band percent
 measurement percent
 I1b processing errors significance flag
 inventoried production

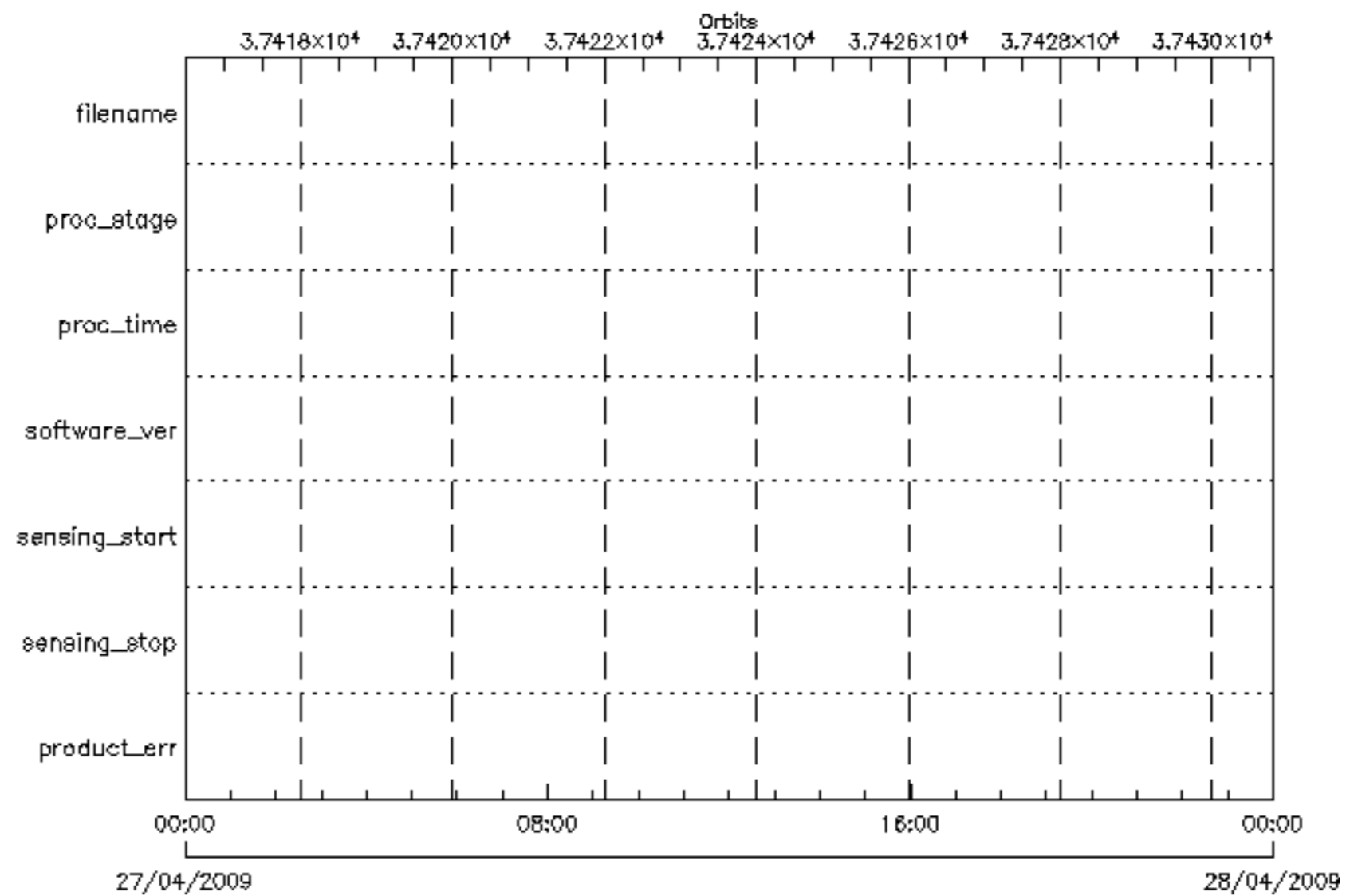
80 band percent
 I1b processing quality flag
 I2 processing errors significance flag

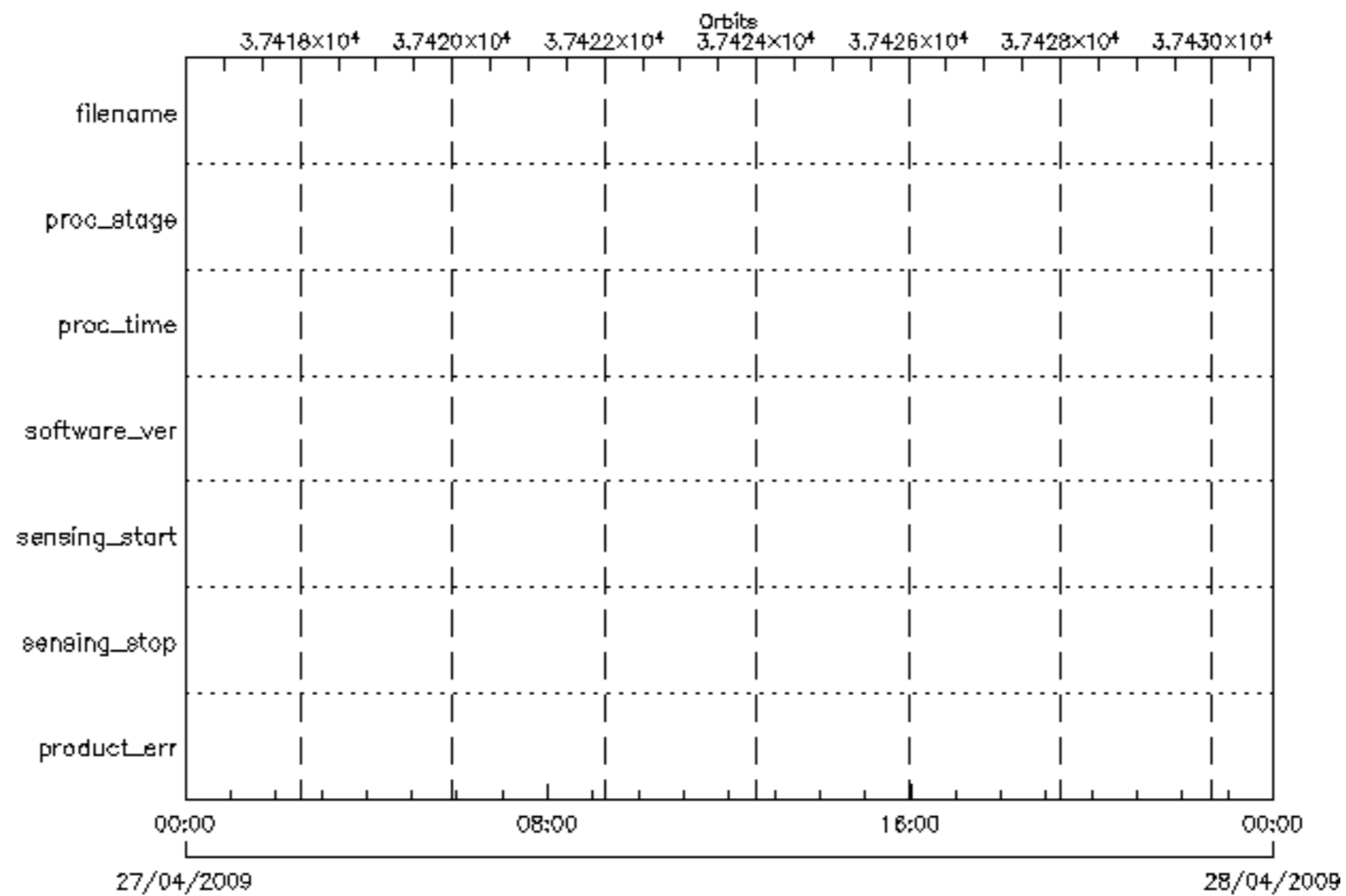


 product_err	 sensing_stop	 sensing_start	 software_ver
 proc_time	 proc_stage	 filename	

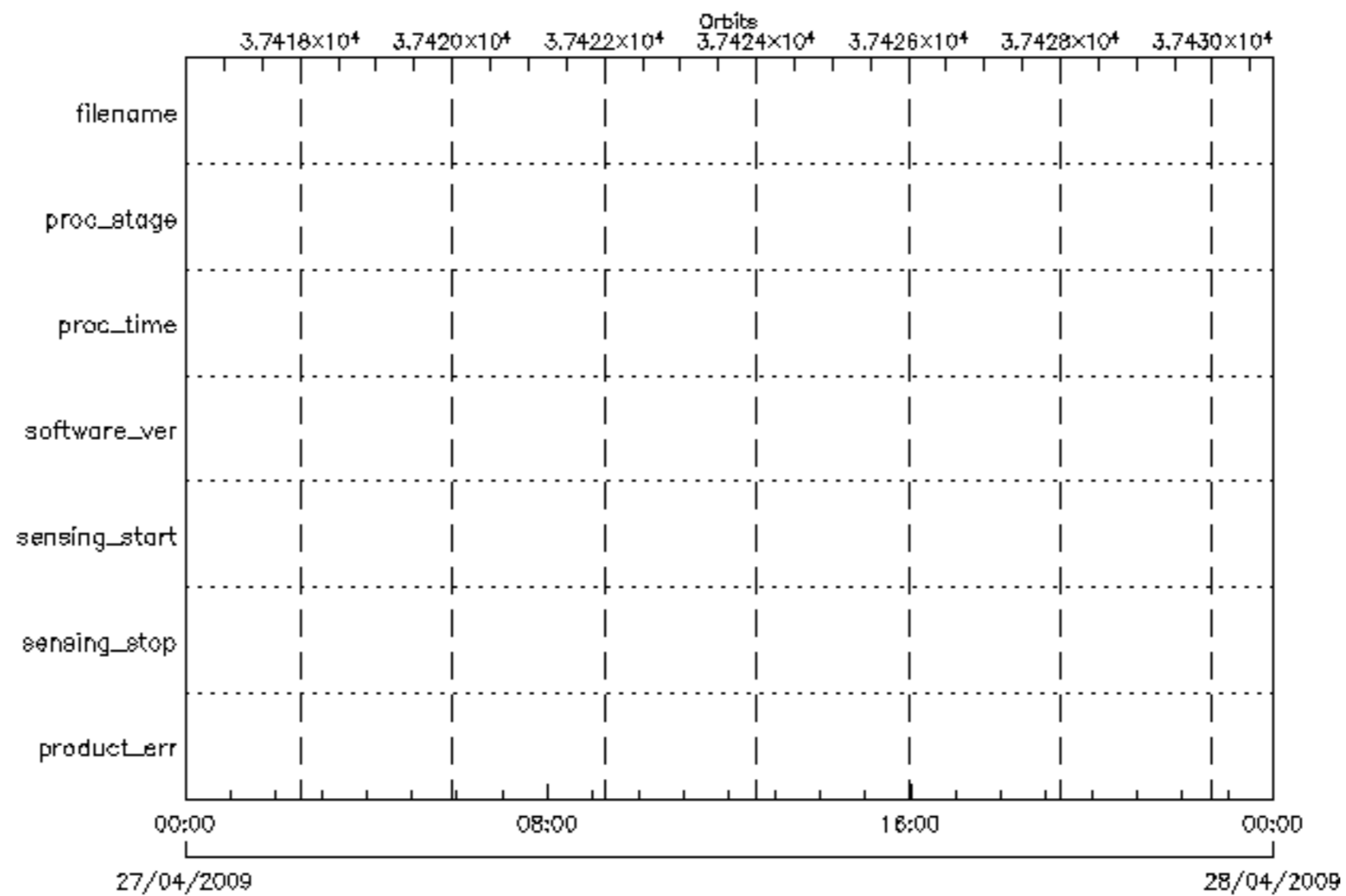





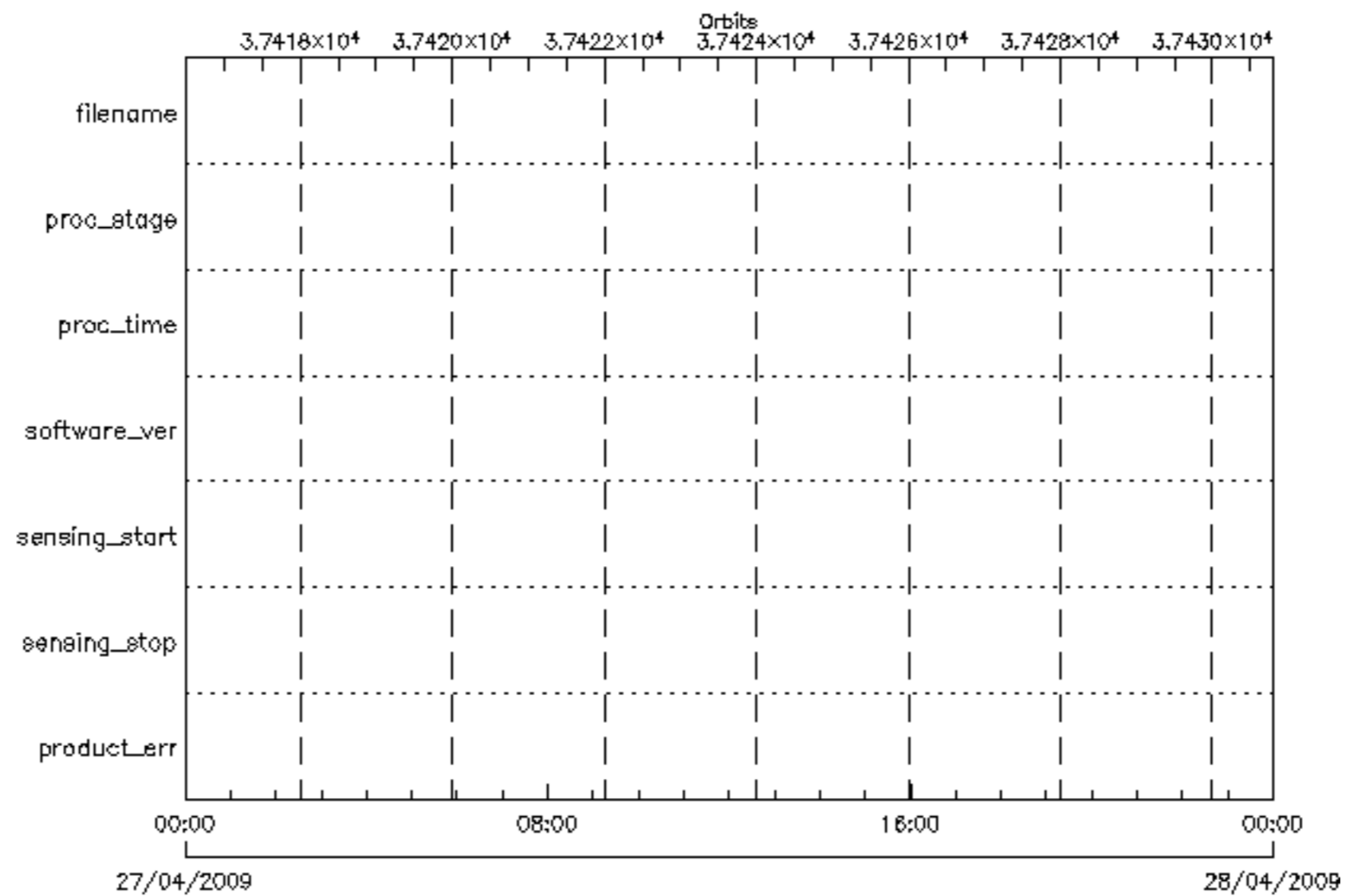


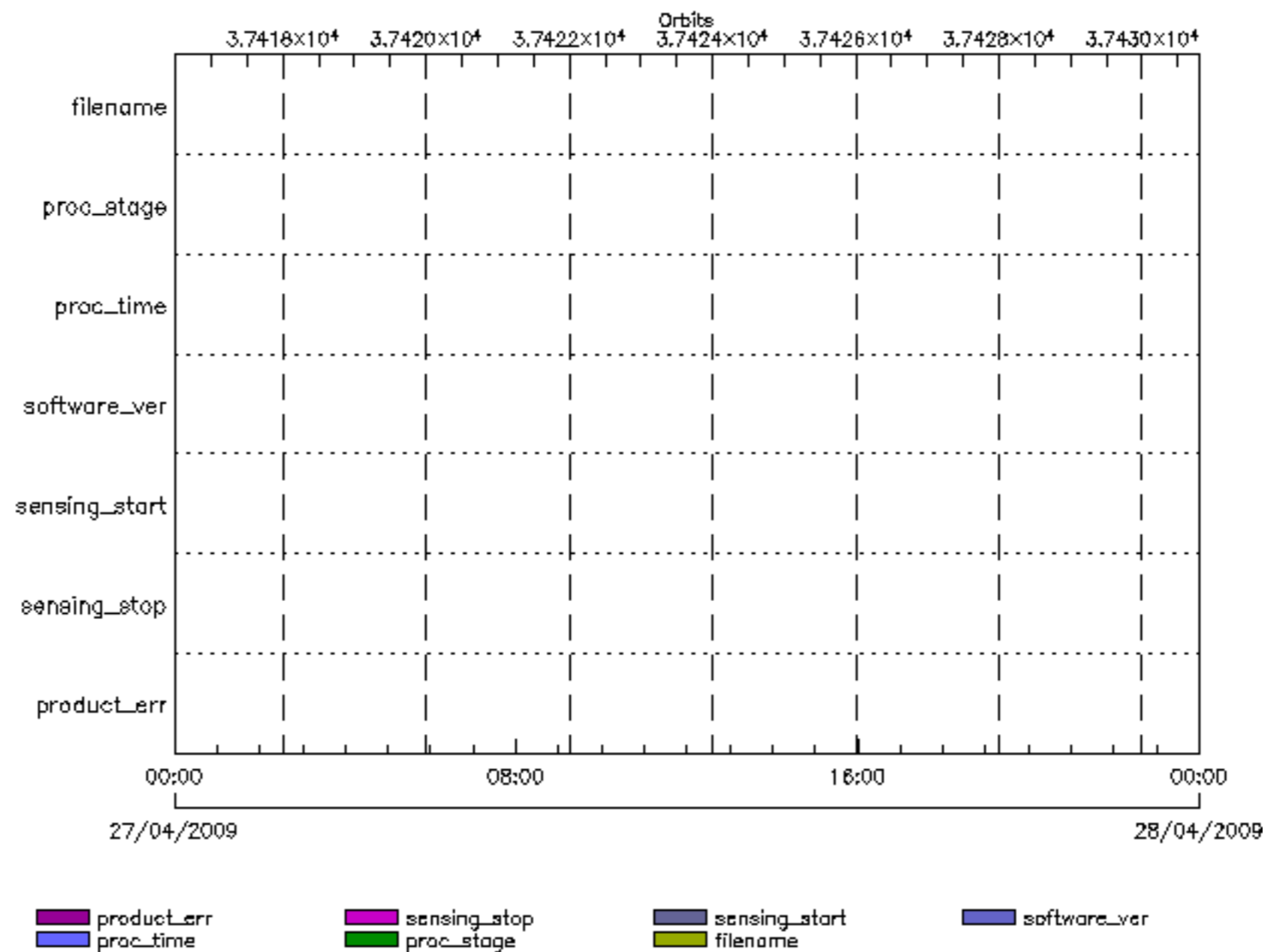


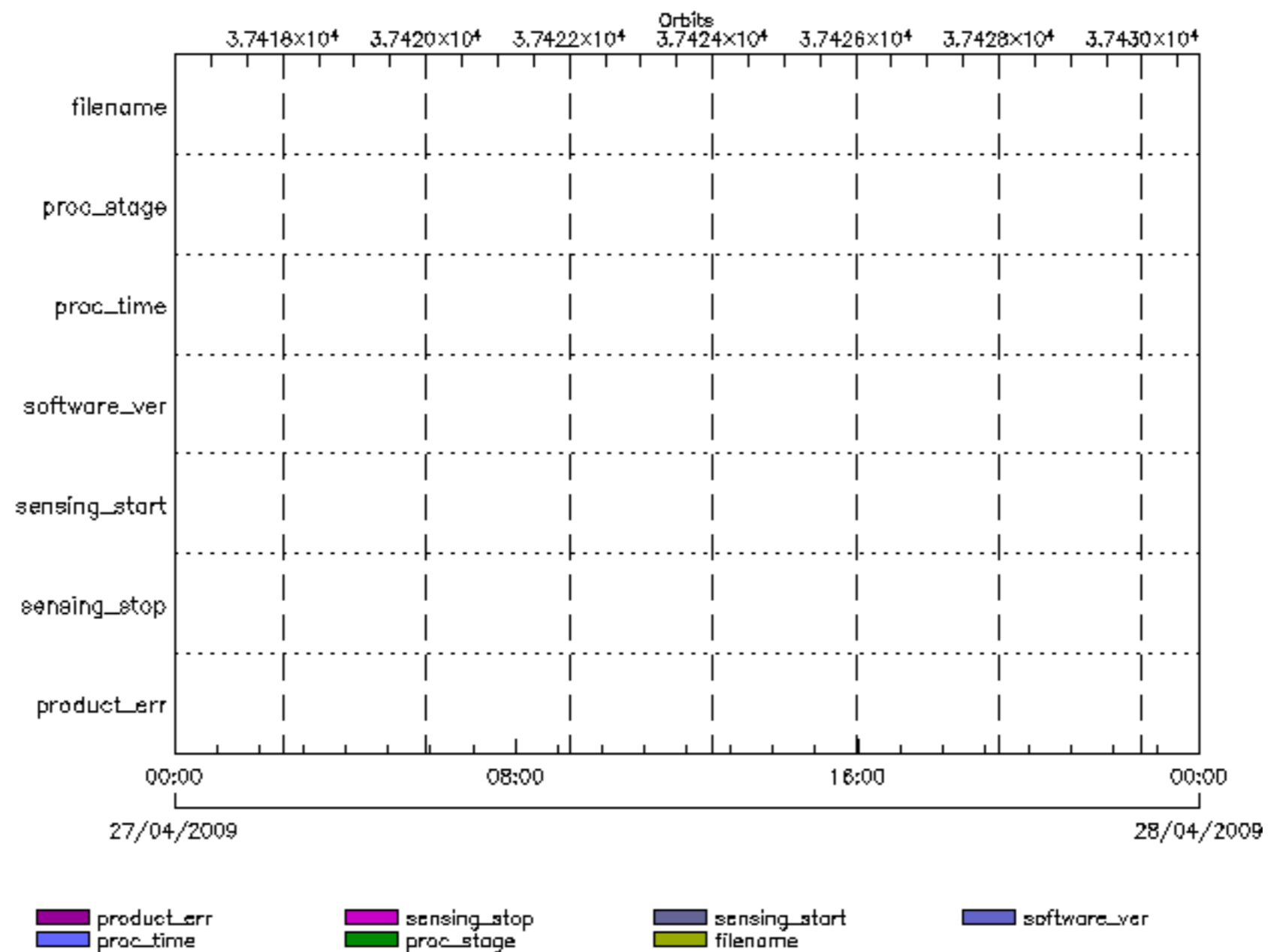
 product_err	 sensing_stop	 sensing_start	 software_ver
 proc_time	 proc_stage	 filename	

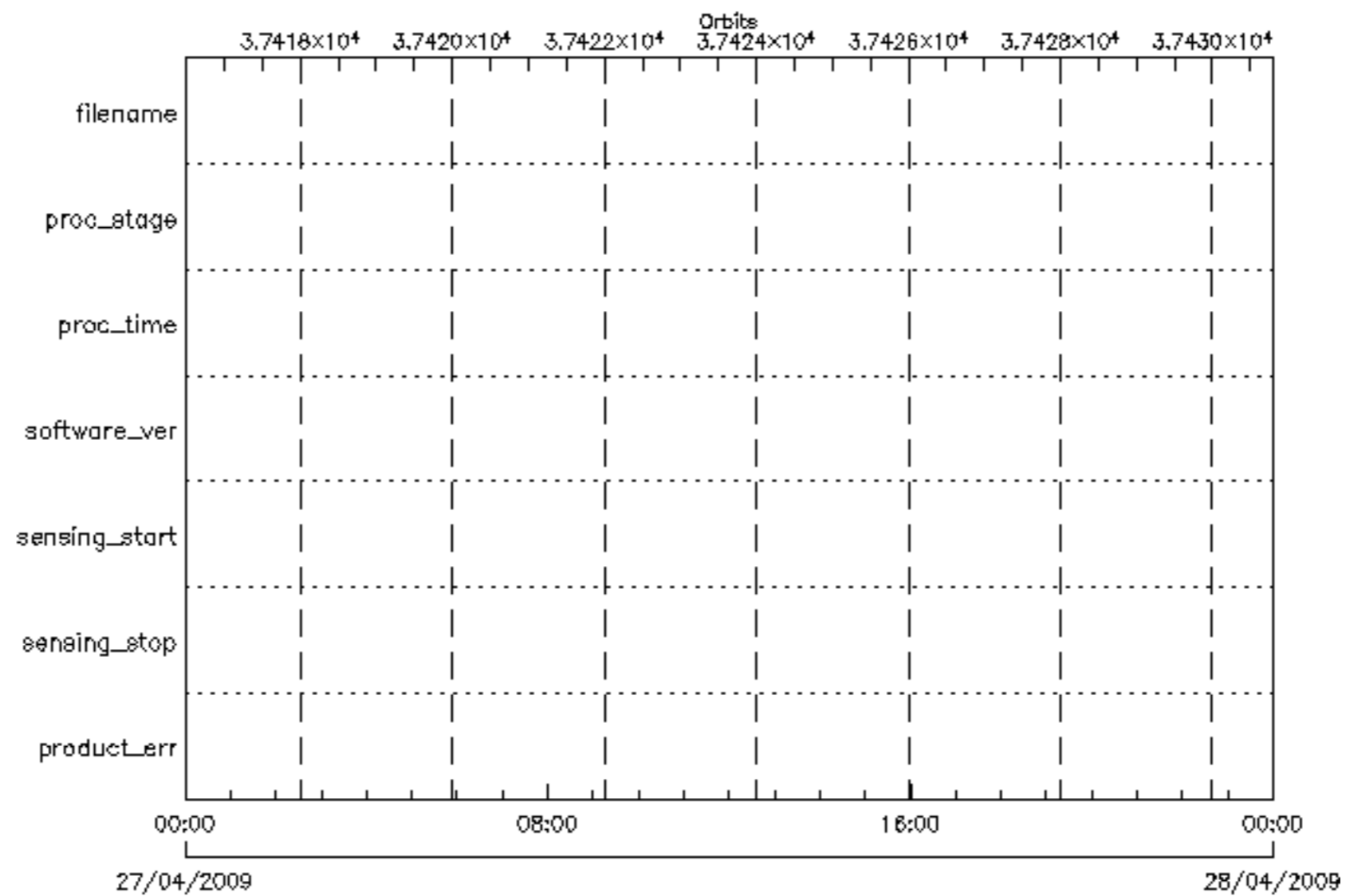



 product_err	 sensing_stop	 sensing_start	 software_ver
 proc_time	 proc_stage	 filename	

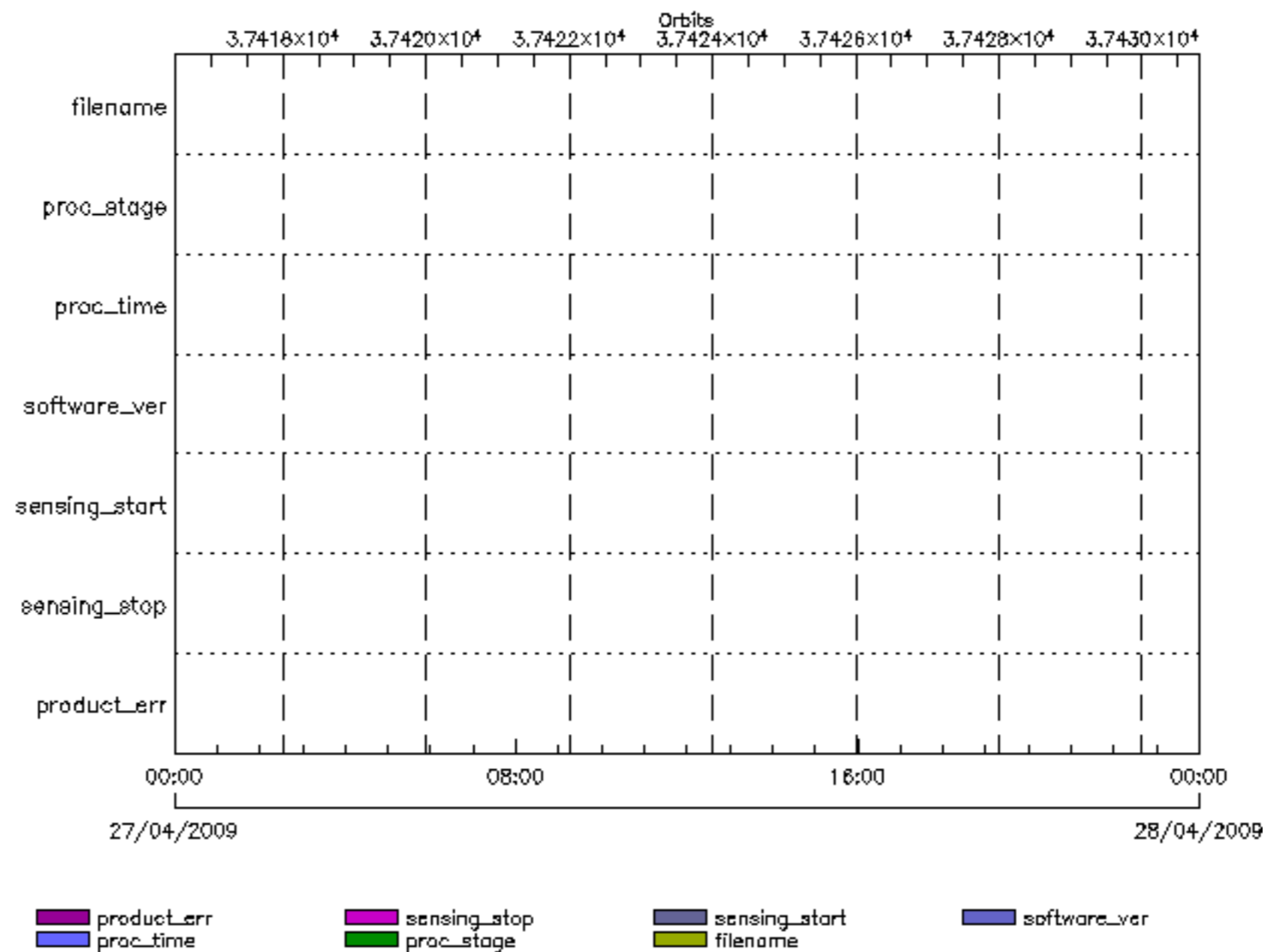


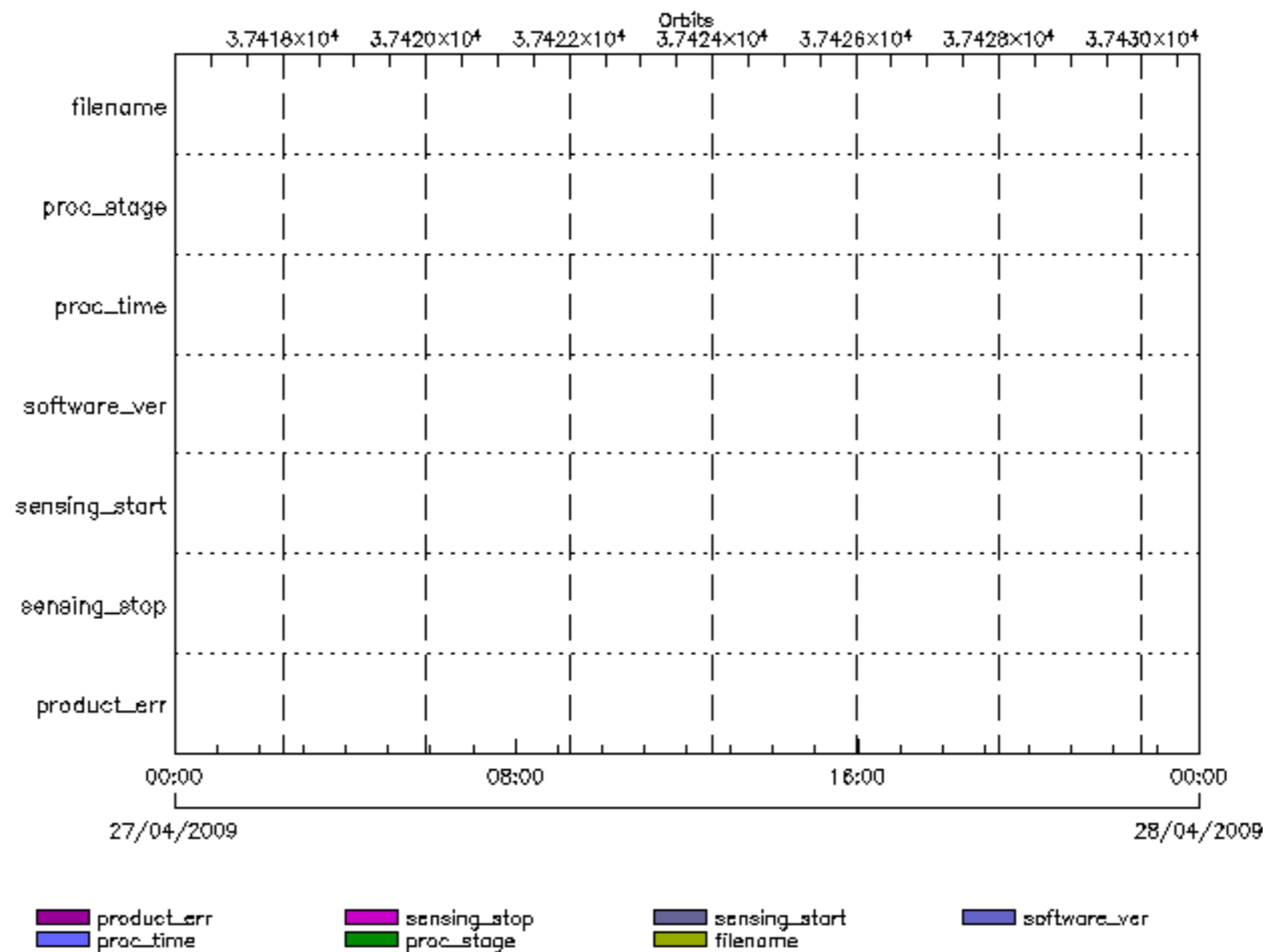


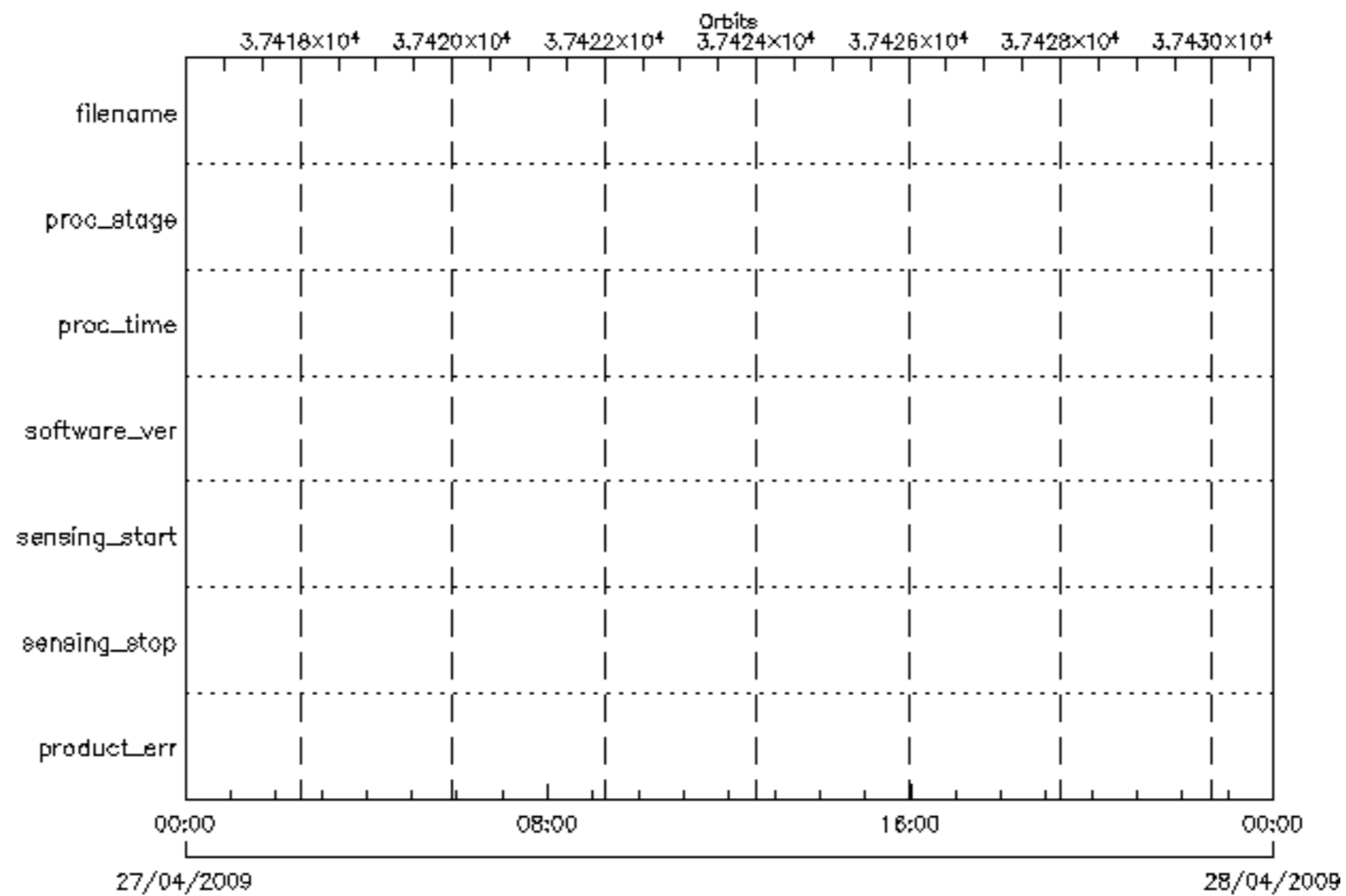




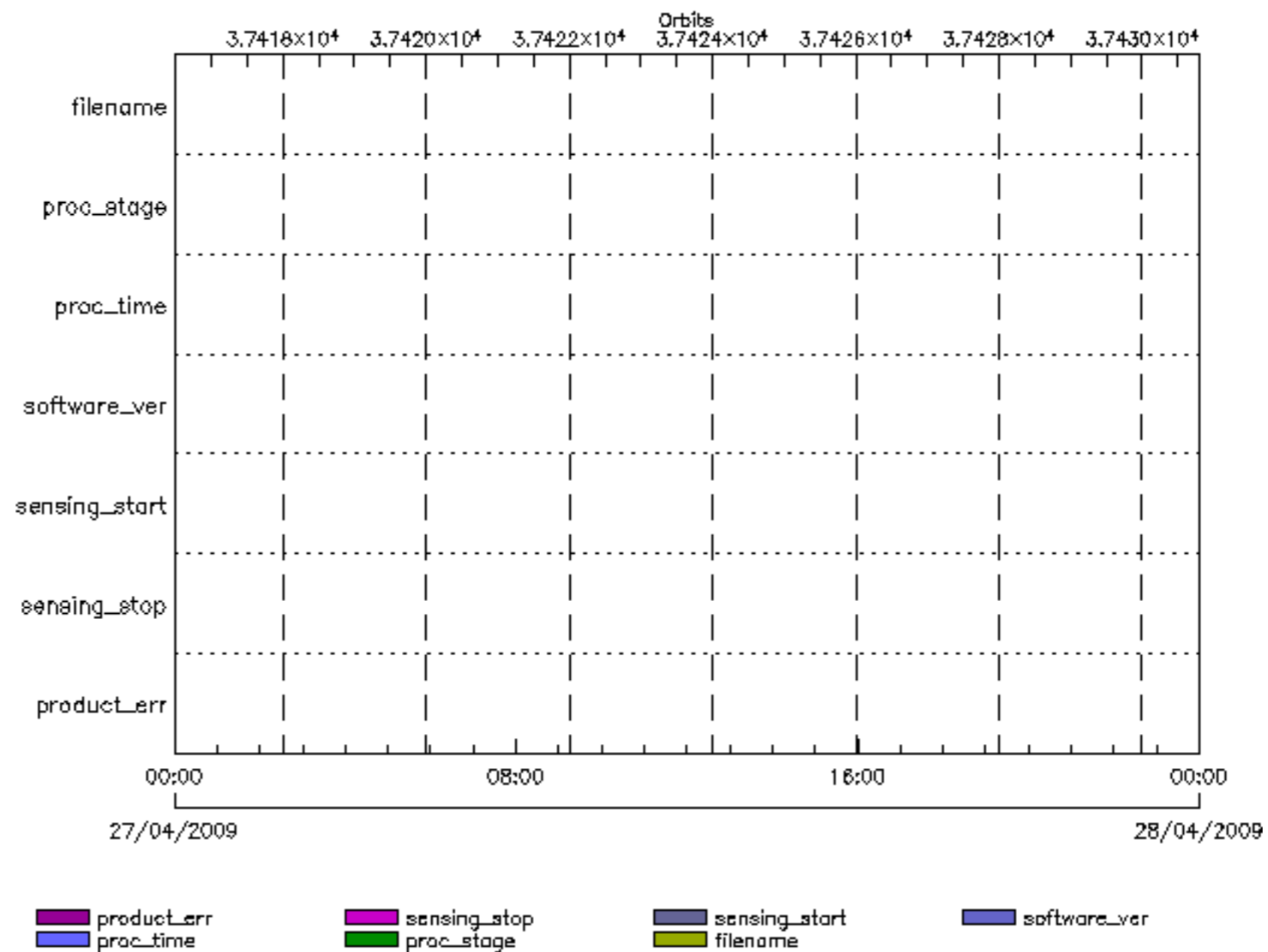
 product_err	 sensing_stop	 sensing_start	 software_ver
 proc_time	 proc_stage	 filename	

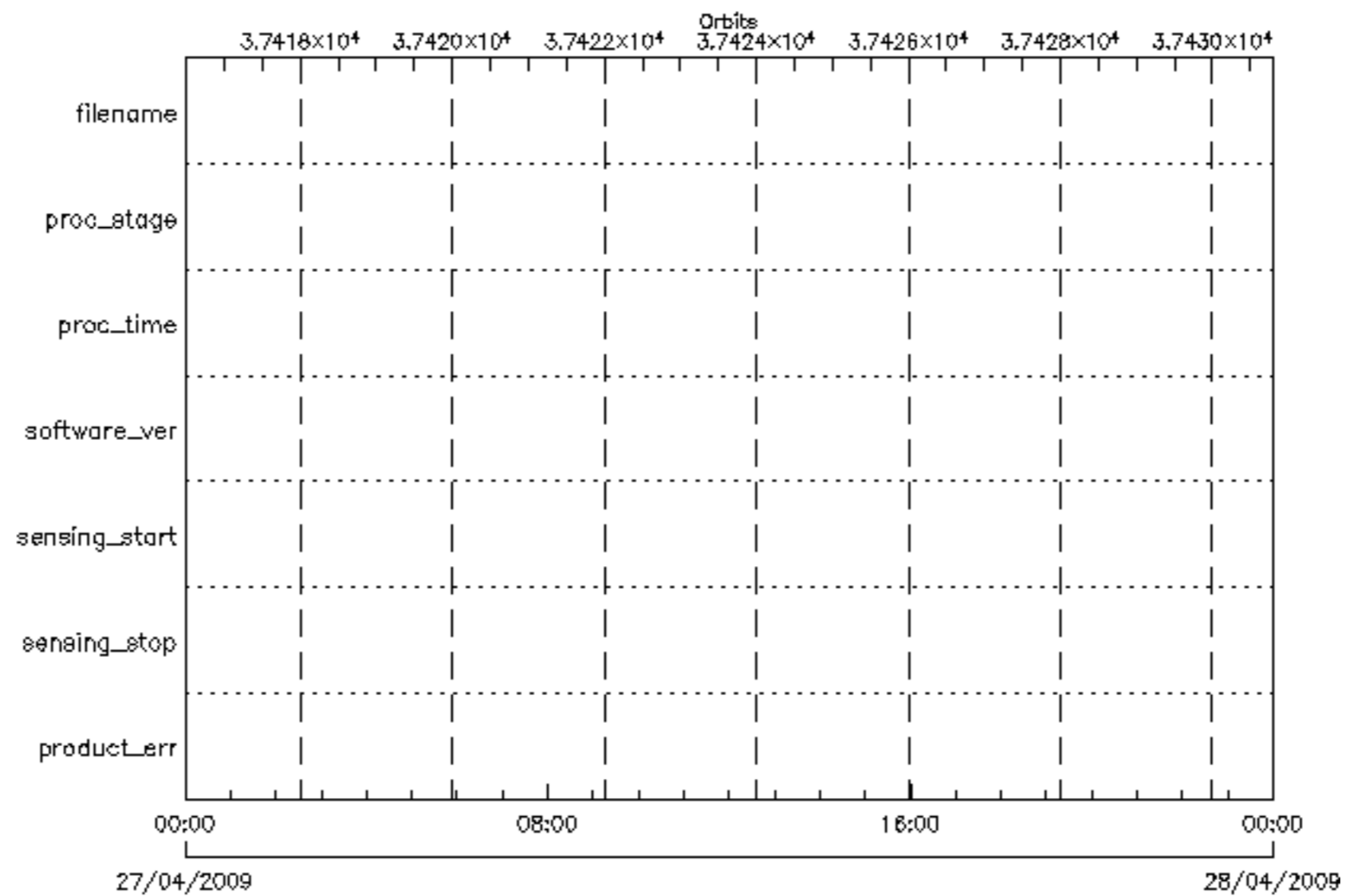





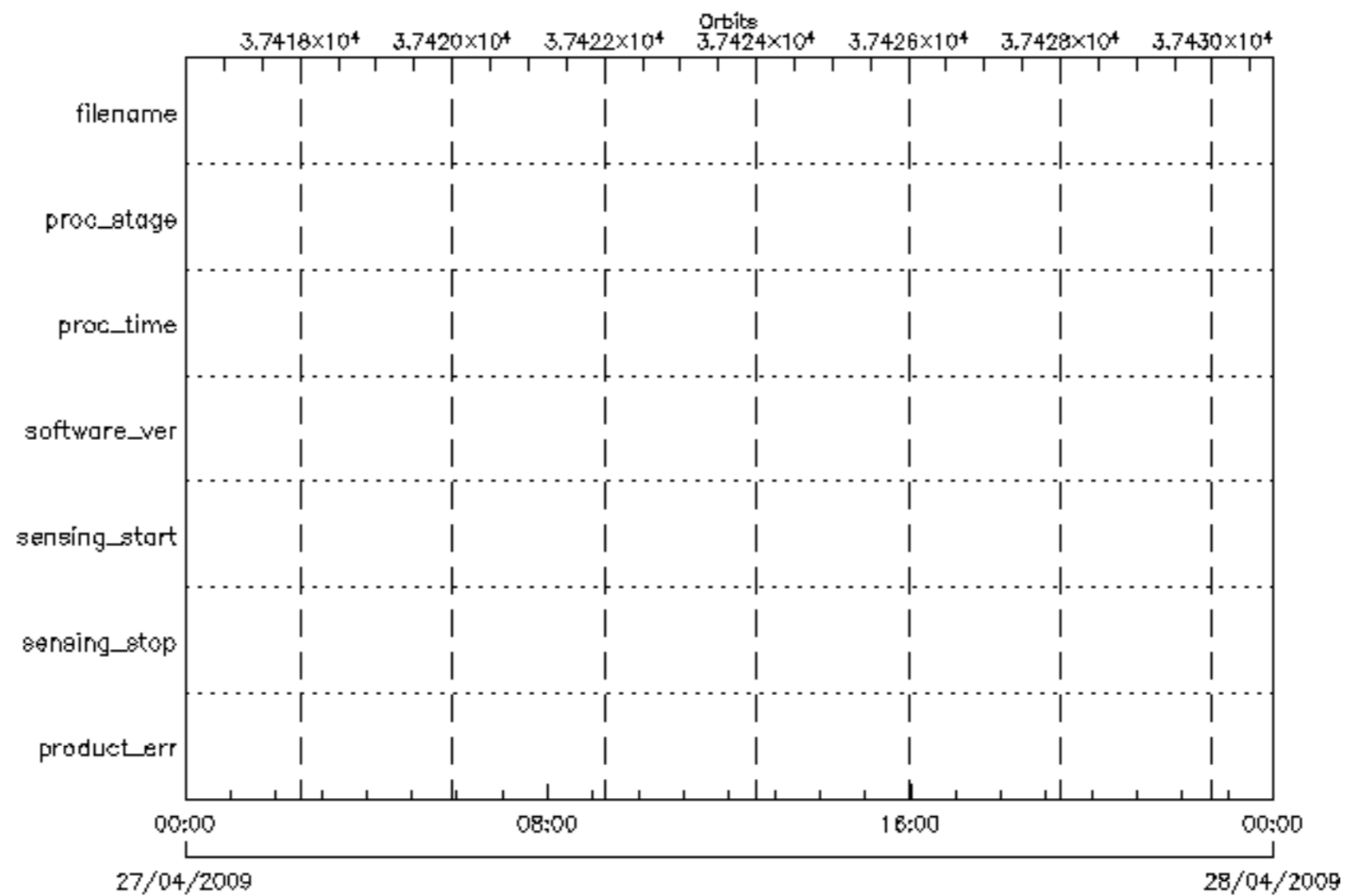


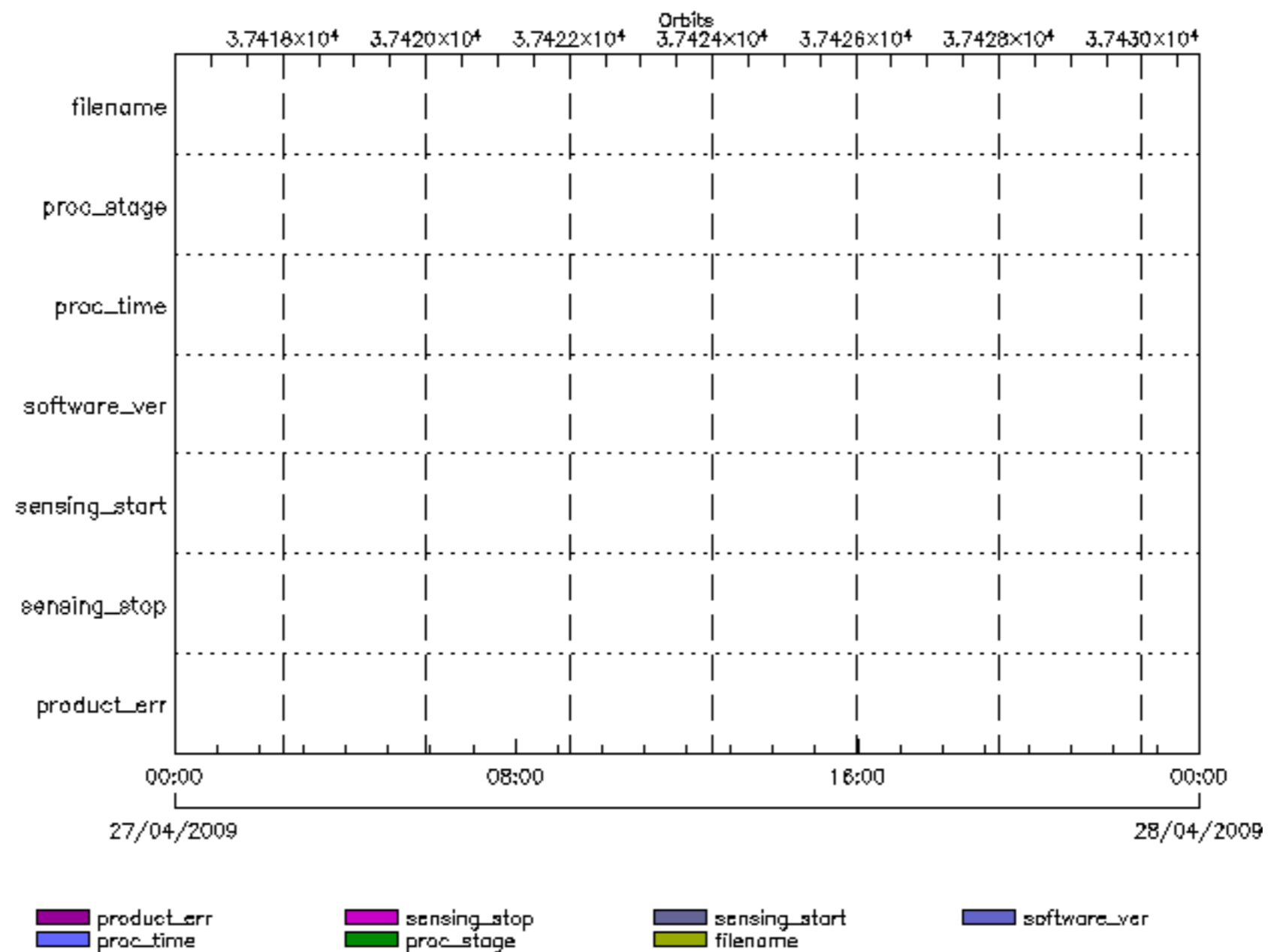
 product_err	 sensing_stop	 sensing_start	 software_ver
 proc_time	 proc_stage	 filename	

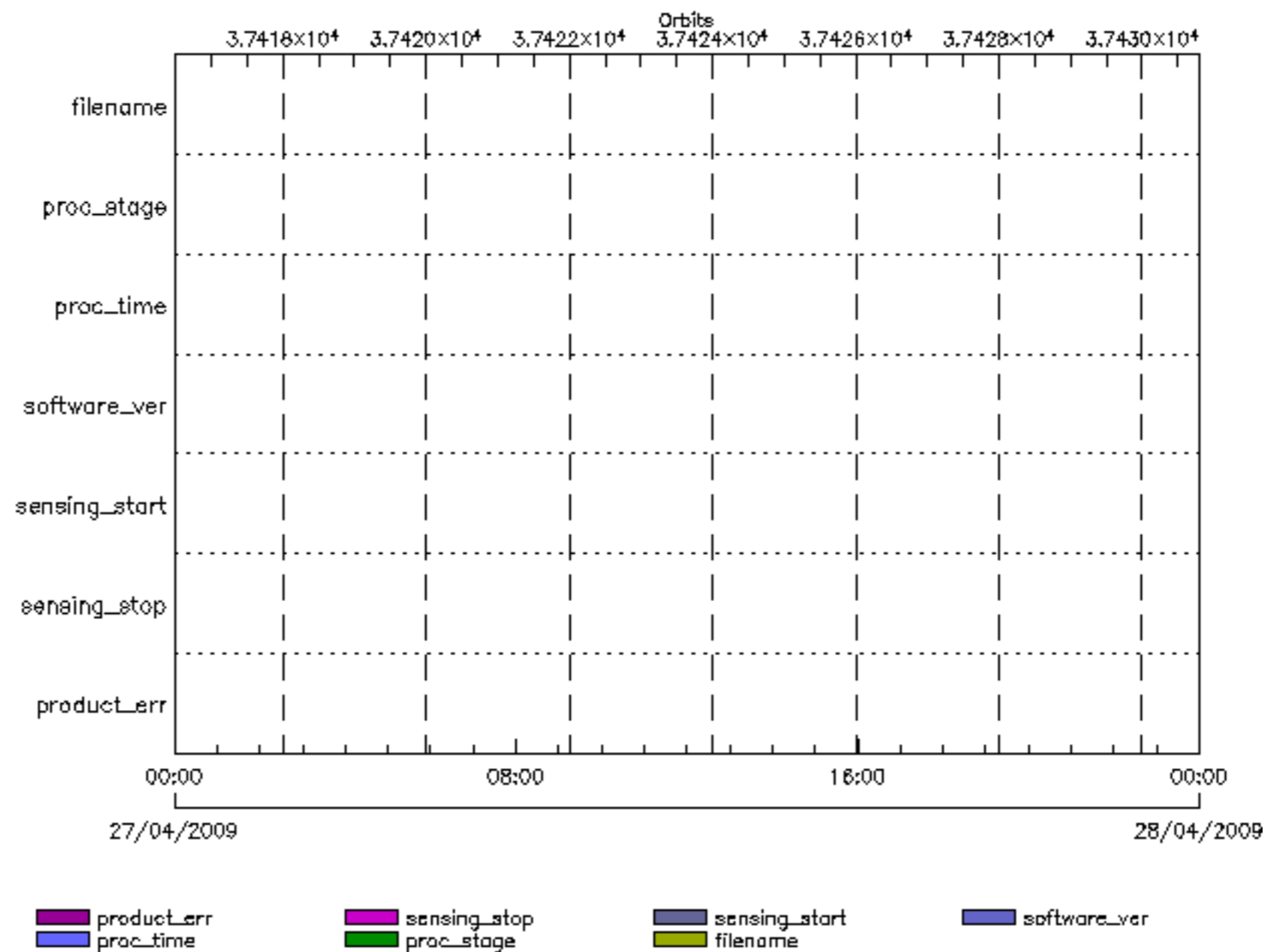


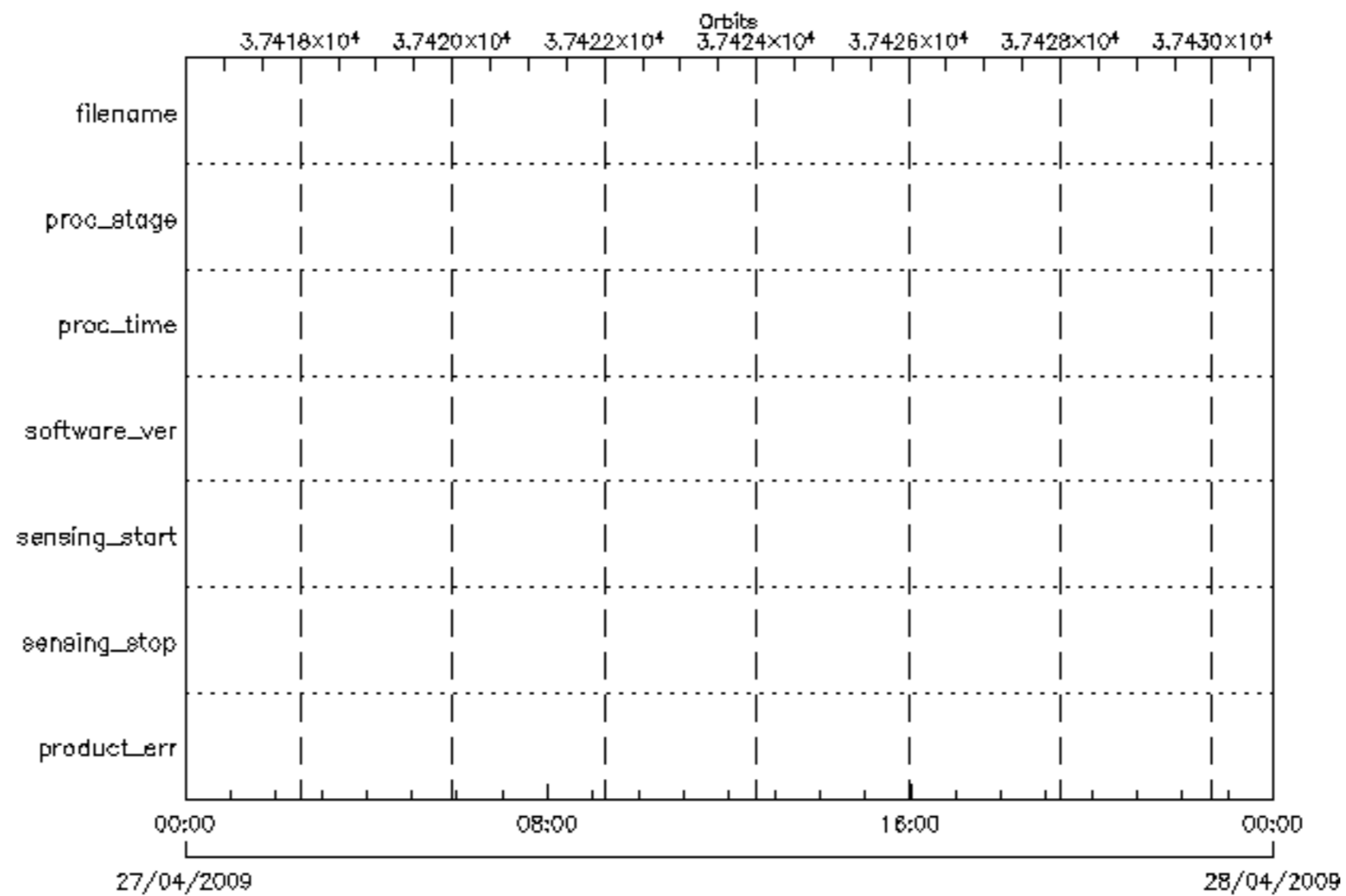


 product_err	 sensing_stop	 sensing_start	 software_ver
 proc_time	 proc_stage	 filename	

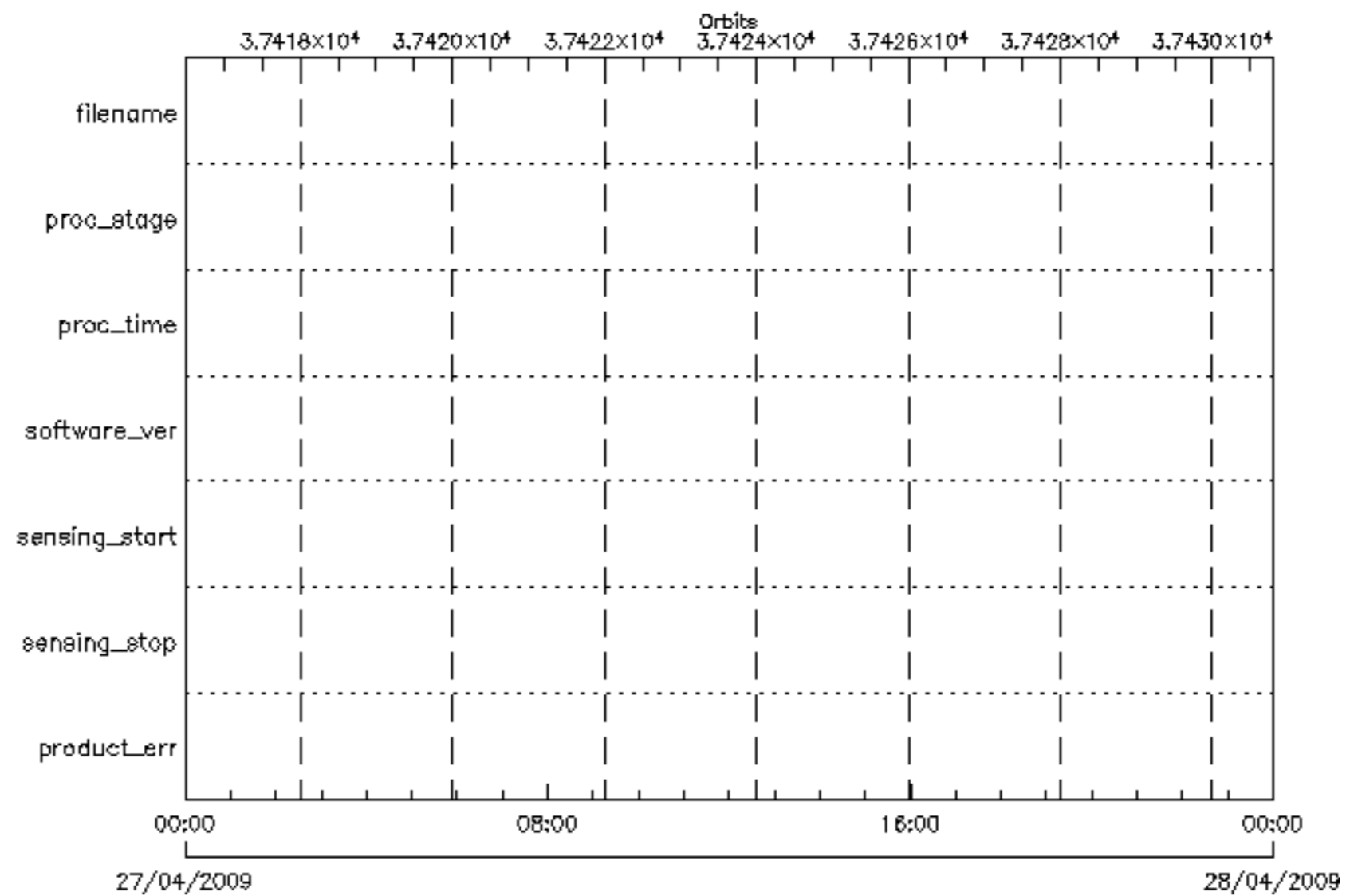


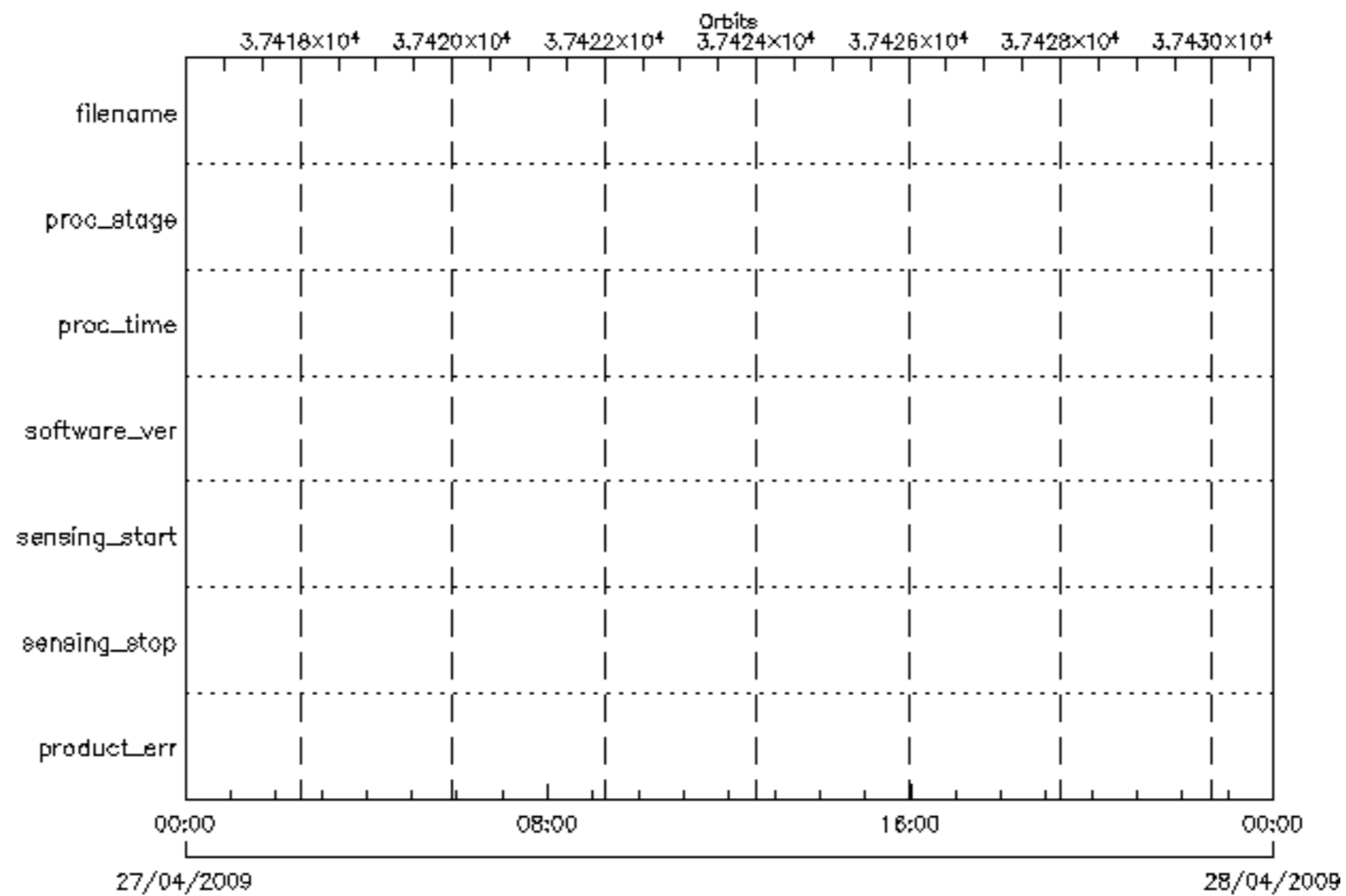






 product_err	 sensing_stop	 sensing_start	 software_ver
 proc_time	 proc_stage	 filename	





product_err

proc_time

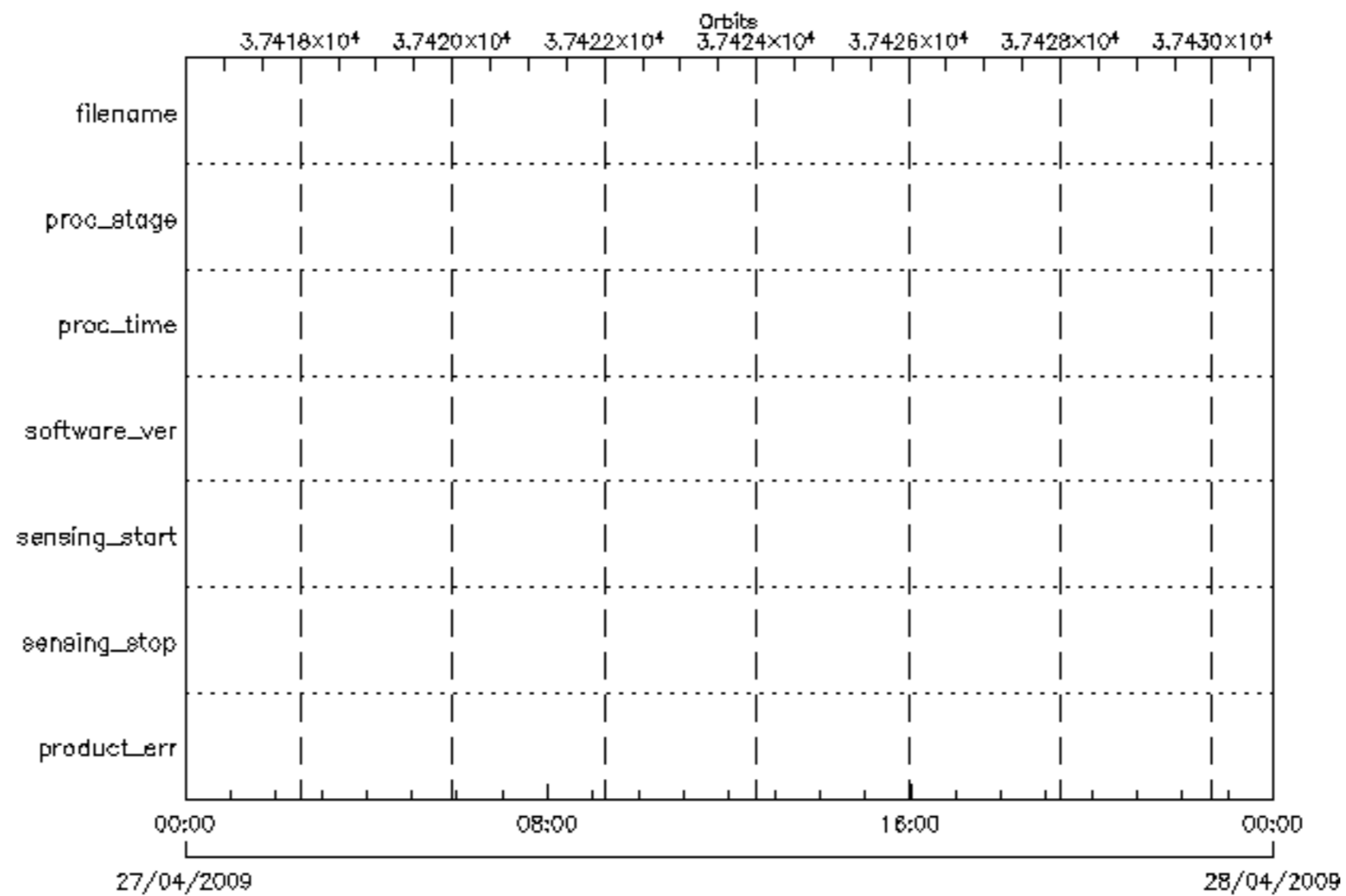
sensing_stop

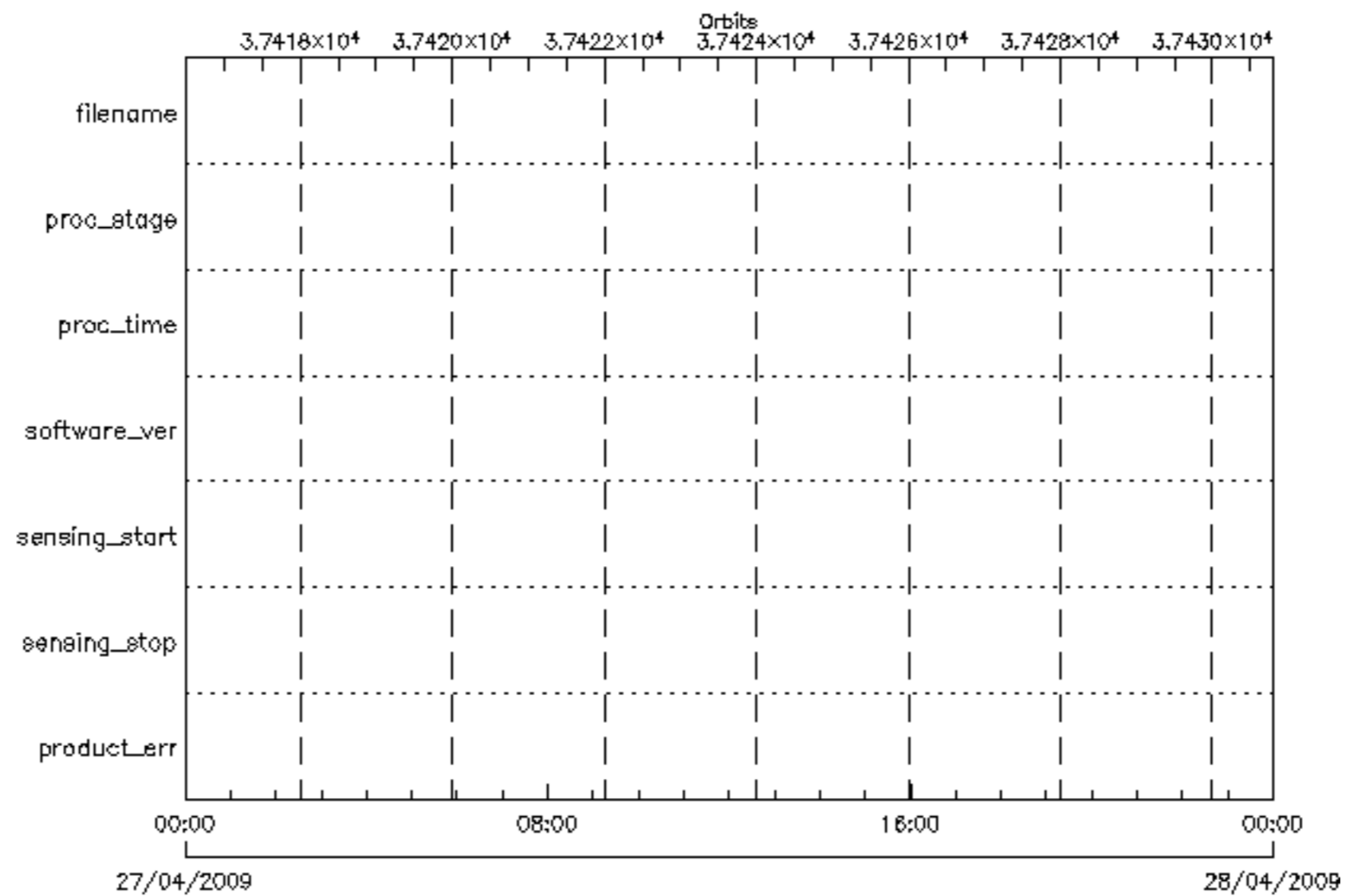
proc_stage


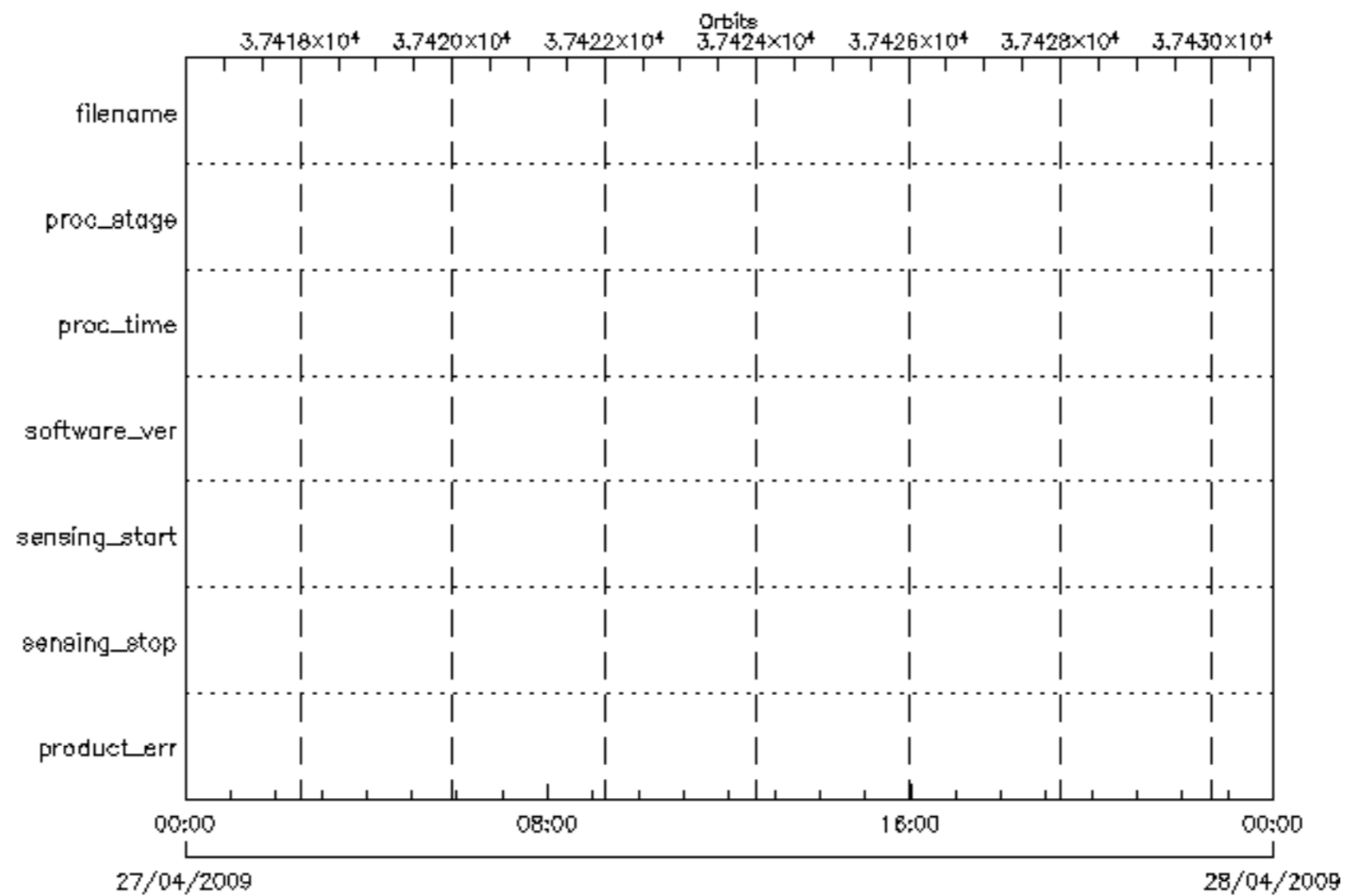
sensing_start

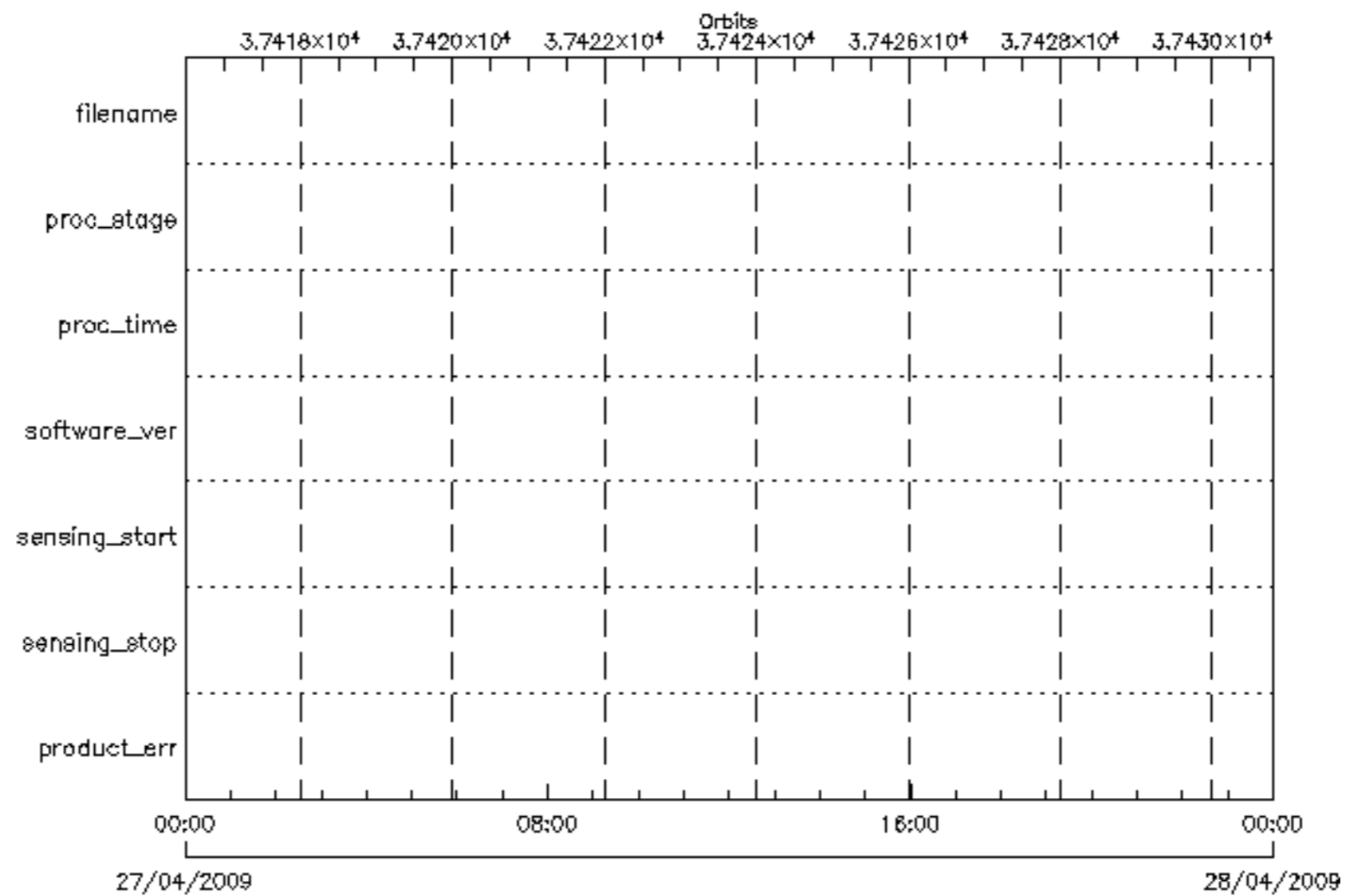
filename

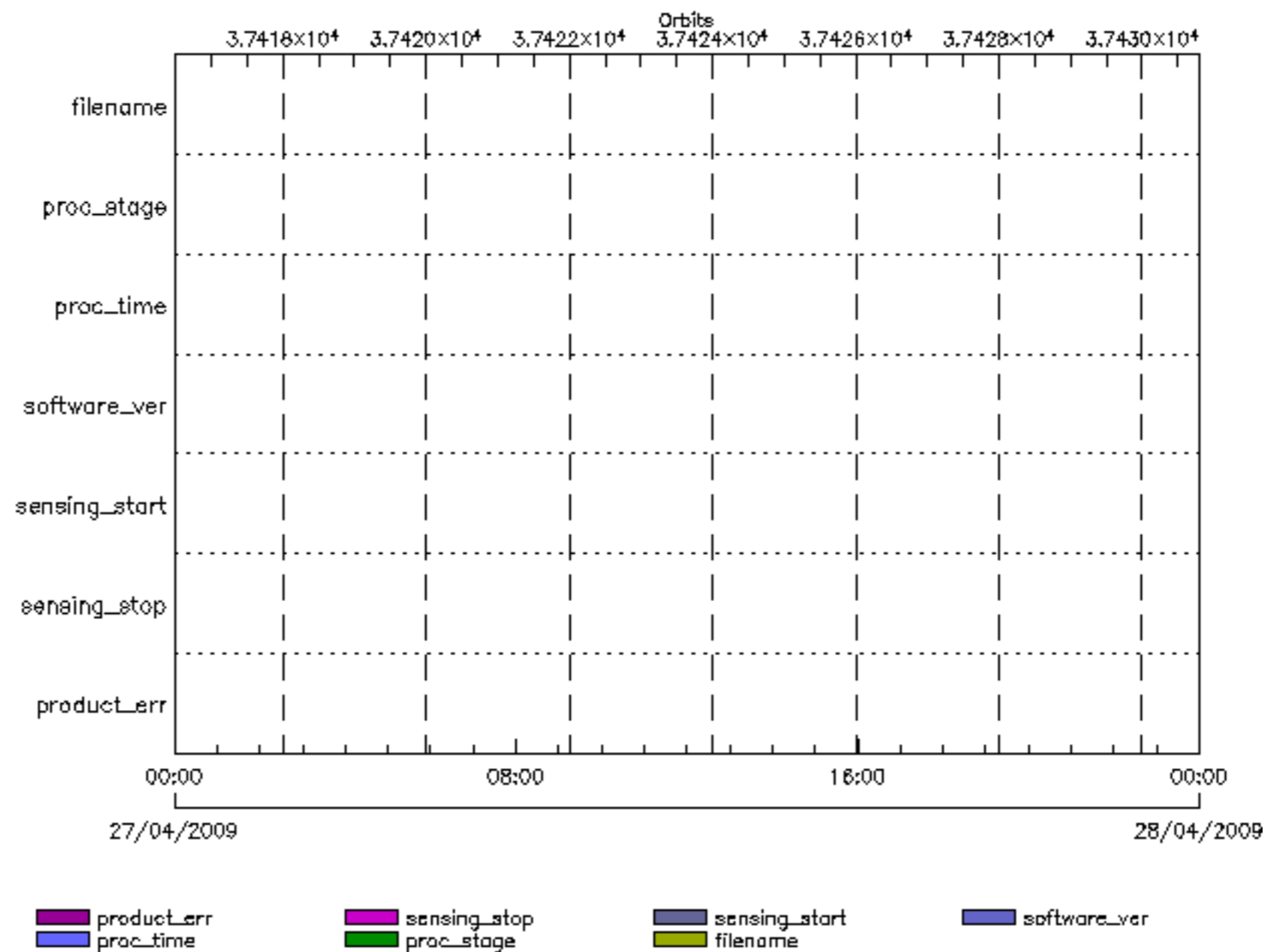
software_ver

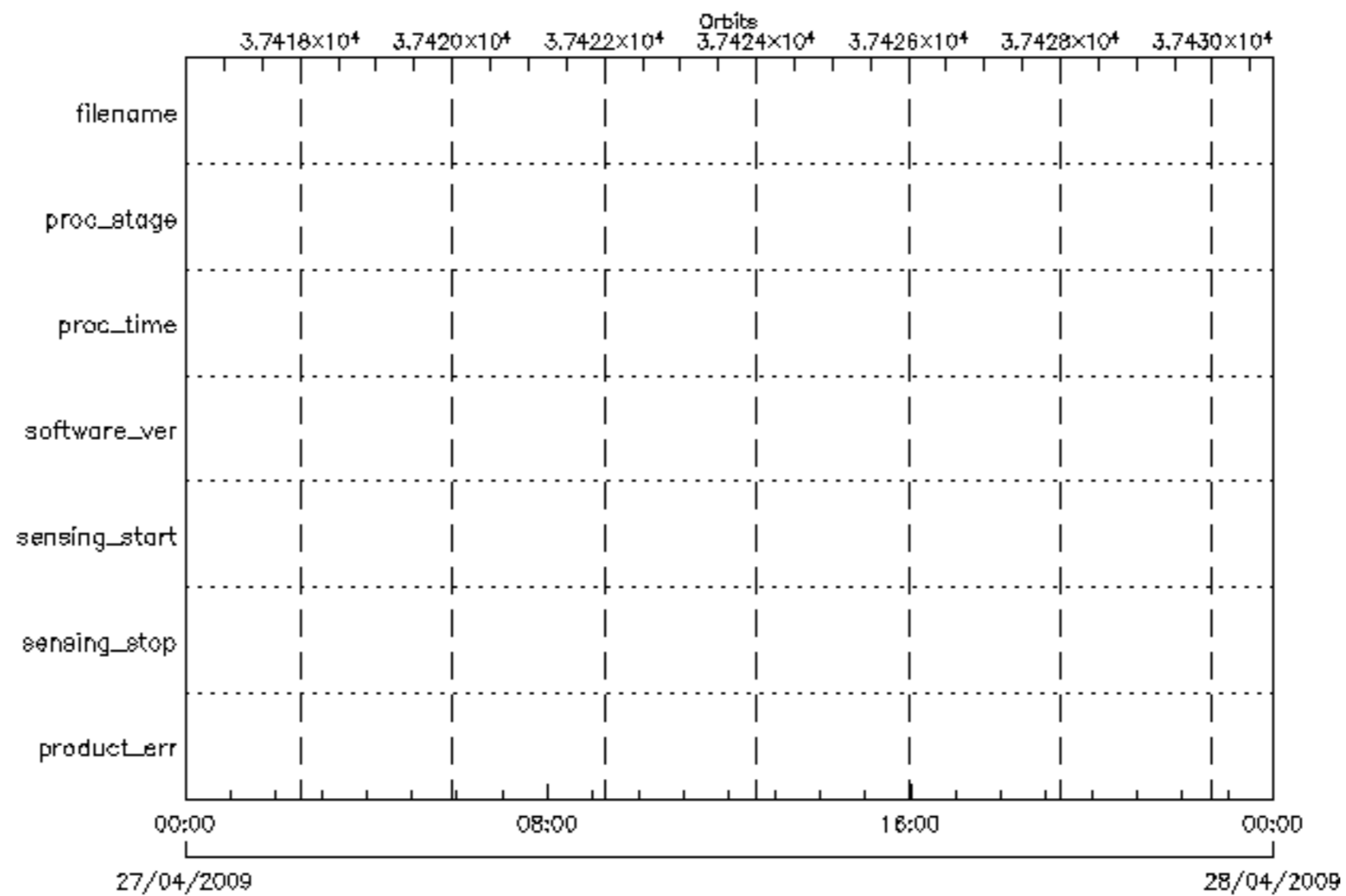


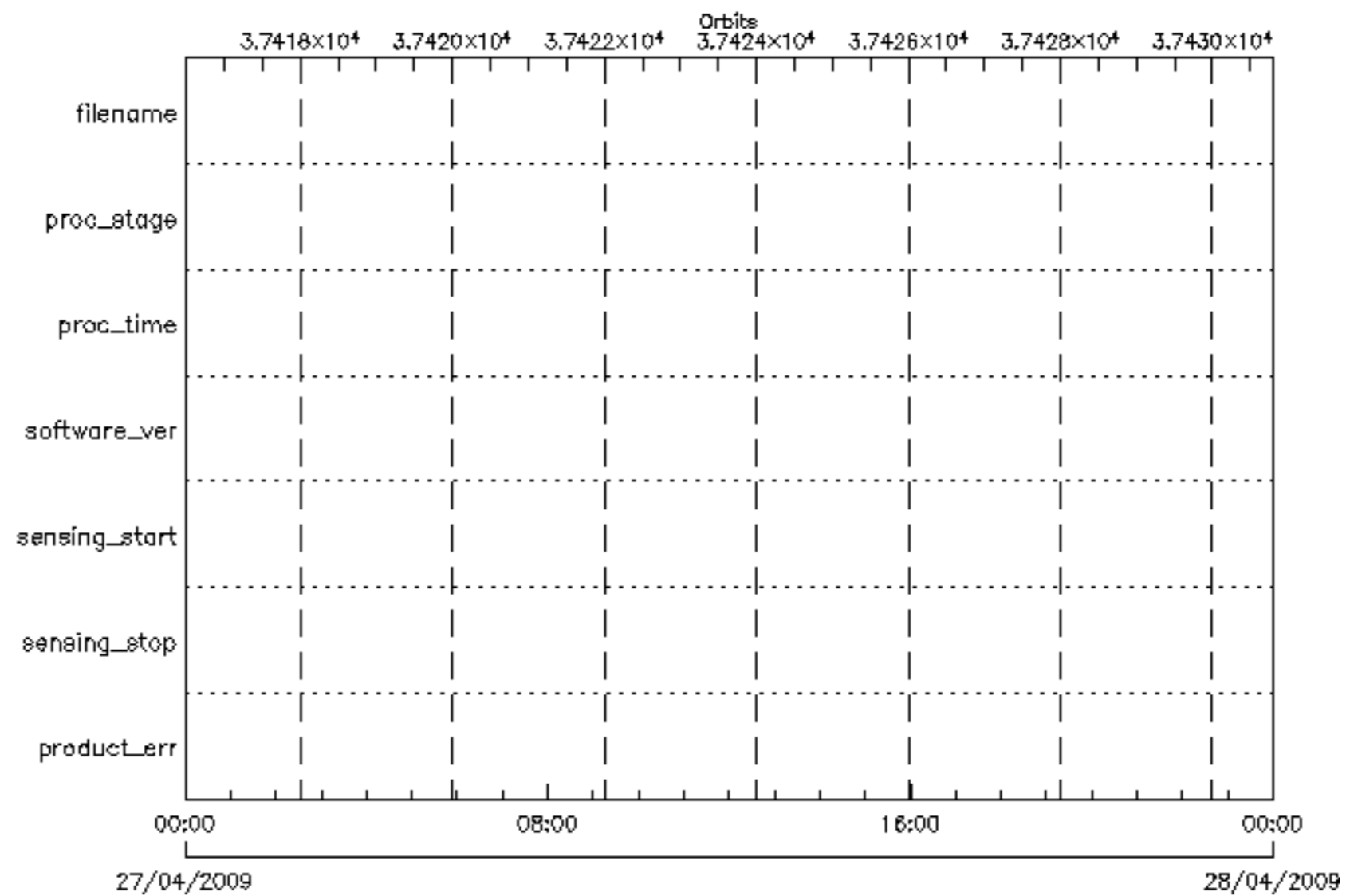


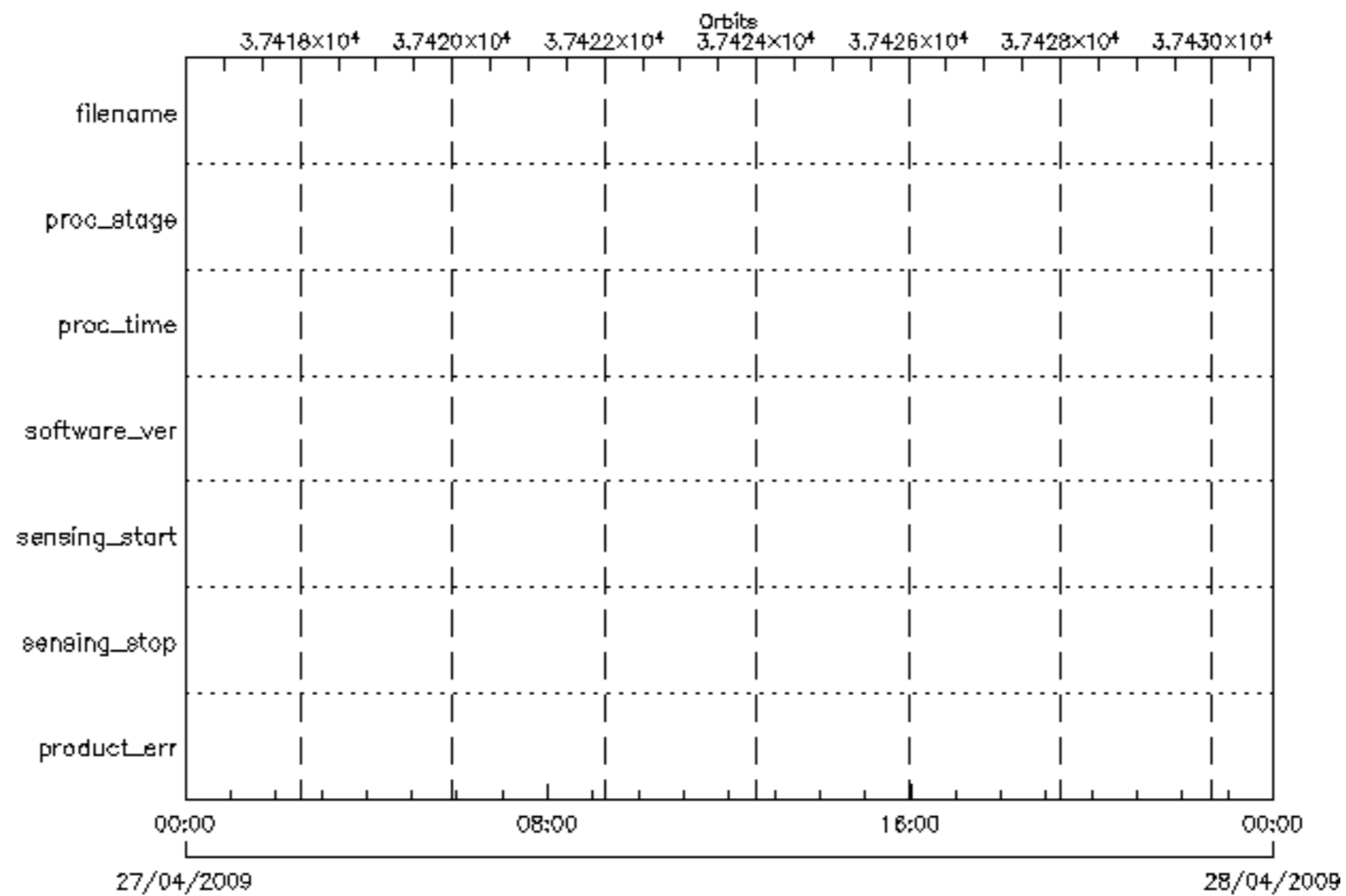












 product_err	 sensing_stop	 sensing_start	 software_ver
 proc_time	 proc_stage	 filename	