

RA2, MWR & DORIS SUMMARY PRODUCTS REPORT

Reporting time: 28-04-2009 14:45:11.000
Trigger: Routine

	Period Start	Period Stop
UTC	26-APR-2009 00:00:00.000	27-APR-2009 00:00:00.000
Absolute Orbit	37402	37416
Cycle, Relative Orbit	0274	0288

Products inventoried

Gauge
PCF_RA2_ME__0P 99.59% of production inventoried
PCF_RA2_CAL_0P 100% of production inventoried
PCF_DOR_NAV_0P 95.06% of production inventoried
PCF_DOR_DOP_0P 98.65% of production inventoried
PCF_MWR_NL__0P 99.90% of production inventoried
PCF_RA2_MW__1P 99.59% of production inventoried
PCF_RA2_FGD_2P 99.59% of production inventoried
PCF_RA2_WWV_2P 99.59% of production inventoried

TABLE OF CONTENTS

Overall production

- [Inventoried production chart](#)
- [Inventoried production map](#)

Level 0

Planning vs. Production

Gauge
RA2_CAL_0P products: 1 produced; 0 gaps; 0 unplanned ; 0.00% of mission plan not covered by production
DOR_DOP_0P products: 16 produced; 14 gaps; 0 unplanned ; 1.34% of mission plan not covered by production
DOR_NAV_0P products: 16 produced; 13 gaps; 0 unplanned ; 4.58% of mission plan not covered by production
MWR_NL_0P products: 16 produced; 5 gaps; 0 unplanned ; 0.13% of mission plan not covered by production
RA2_ME_0P products: 19 produced; 4 gaps; 0 unplanned ; 0.50% of mission plan not covered by production

[Mission Plan vs. production chart](#)

Inventoried production: [RA2_CAL_0P](#) , [DOR_DOP_0P](#) , [DOR_NAV_0P](#) , [MWR_NL_0P](#) , [RA2_ME_0P](#)
 Missing products: [RA2_CAL_0P](#) , [DOR_DOP_0P](#) , [DOR_NAV_0P](#) , [MWR_NL_0P](#) , [RA2_ME_0P](#)
 Unplanned products: [RA2_CAL_0P](#) , [DOR_DOP_0P](#) , [DOR_NAV_0P](#) , [MWR_NL_0P](#) , [RA2_ME_0P](#)
 Overlaps: [RA2_CAL_0P](#) , [DOR_DOP_0P](#) , [DOR_NAV_0P](#) , [MWR_NL_0P](#) , [RA2_ME_0P](#)
 Duplicates: [RA2_CAL_0P](#) , [DOR_DOP_0P](#) , [DOR_NAV_0P](#) , [MWR_NL_0P](#) , [RA2_ME_0P](#)

ADF usage

Gauge
0 new ADFs in use for type RA2_CAL_0P N/A

[RA2_CAL_0P: ADFs usage](#)

Gauge
0 new ADFs in use for type DOR_DOP_0P N/A

[DOR_DOP_0P: ADFs usage](#)

Gauge
0 new ADFs in use for type DOR_NAV_0P N/A

[DOR_NAV_0P: ADFs usage](#)

Gauge

0 new ADFs in use for type MWR_NL__0P N/A
--

[MWR_NL__0P: ADFs usage](#)

Gauge
0 new ADFs in use for type RA2_ME__0P N/A

[RA2_ME__0P: ADFs usage](#)

Header checks

MPH errors

Gauge
0 RA2_CAL_0P products with wrong filename N/A
0 RA2_CAL_0P products with unknown processing stage N/A
0 RA2_CAL_0P products with unknown acquisition station N/A
0 RA2_CAL_0P products with unknown processing center N/A
0 RA2_CAL_0P products with wrong processing time N/A
1 RA2_CAL_0P products with software version not equal to the current version N/A
0 RA2_CAL_0P products with wrong sensing start N/A
0 RA2_CAL_0P products with wrong sensing stop N/A
0 RA2_CAL_0P products with wrong phase N/A
0 RA2_CAL_0P products with wrong state vector time N/A
0 RA2_CAL_0P products with unknown vector source N/A
1 RA2_CAL_0P products with UTC to SBT time too far from sensing time N/A
0 RA2_CAL_0P products with satellite binary time out-of-range N/A
0 RA2_CAL_0P products with wrong clock step N/A

0 RA2_CAL_0P products with leap utc set to blank N/A
0 RA2_CAL_0P products with leap err set N/A
0 RA2_CAL_0P products with product err set N/A
0 RA2_CAL_0P products with tot_size not equal to real file size N/A

[RA2_CAL_0P: MPH checks](#)

Gauge
0 DOR_DOP_0P products with wrong filename N/A
0 DOR_DOP_0P products with unknown processing stage N/A
0 DOR_DOP_0P products with unknown acquisition station N/A
0 DOR_DOP_0P products with unknown processing center N/A
0 DOR_DOP_0P products with wrong processing time N/A
0 DOR_DOP_0P products with software version not equal to the current version N/A
0 DOR_DOP_0P products with wrong sensing start N/A
0 DOR_DOP_0P products with wrong sensing stop N/A
0 DOR_DOP_0P products with wrong phase N/A
0 DOR_DOP_0P products with wrong state vector time N/A
0 DOR_DOP_0P products with unknown vector source N/A
10 DOR_DOP_0P products with UTC to SBT time too far from sensing time N/A
0 DOR_DOP_0P products with satellite binary time out-of-range N/A
0 DOR_DOP_0P products with wrong clock step N/A
0 DOR_DOP_0P products with leap utc set to blank N/A
0 DOR_DOP_0P products with leap err set N/A
0 DOR_DOP_0P products with product err set N/A
0 DOR_DOP_0P products with tot_size not equal to real file size N/A

[DOR_DOP_0P: MPH checks](#)

Gauge
0 DOR_NAV_0P products with wrong filename N/A
0 DOR_NAV_0P products with unknown processing stage N/A
0 DOR_NAV_0P products with unknown acquisition station N/A
0 DOR_NAV_0P products with unknown processing center N/A
0 DOR_NAV_0P products with wrong processing time N/A
0 DOR_NAV_0P products with software version not equal to the current version N/A
0 DOR_NAV_0P products with wrong sensing start N/A
0 DOR_NAV_0P products with wrong sensing stop N/A
0 DOR_NAV_0P products with wrong phase N/A
0 DOR_NAV_0P products with wrong state vector time N/A
0 DOR_NAV_0P products with unknown vector source N/A
10 DOR_NAV_0P products with UTC to SBT time too far from sensing time N/A
0 DOR_NAV_0P products with satellite binary time out-of-range N/A
0 DOR_NAV_0P products with wrong clock step N/A
0 DOR_NAV_0P products with leap utc set to blank N/A
0 DOR_NAV_0P products with leap err set N/A
0 DOR_NAV_0P products with product err set N/A
0 DOR_NAV_0P products with tot_size not equal to real file size N/A

[DOR_NAV_0P: MPH checks](#)

Gauge
0 MWR_NL__0P products with wrong filename N/A
0 MWR_NL__0P products with unknown processing stage N/A

0 MWR_NL__0P products with unknown acquisition station N/A
0 MWR_NL__0P products with unknown processing center N/A
0 MWR_NL__0P products with wrong processing time N/A
0 MWR_NL__0P products with software version not equal to the current version N/A
0 MWR_NL__0P products with wrong sensing start N/A
0 MWR_NL__0P products with wrong sensing stop N/A
0 MWR_NL__0P products with wrong phase N/A
0 MWR_NL__0P products with wrong state vector time N/A
0 MWR_NL__0P products with unknown vector source N/A
11 MWR_NL__0P products with UTC to SBT time too far from sensing time N/A
0 MWR_NL__0P products with satellite binary time out-of-range N/A
0 MWR_NL__0P products with wrong clock step N/A
0 MWR_NL__0P products with leap utc set to blank N/A
0 MWR_NL__0P products with leap err set N/A
0 MWR_NL__0P products with product err set N/A
0 MWR_NL__0P products with tot_size not equal to real file size N/A

[MWR_NL__0P: MPH checks](#)

Gauge
0 RA2_ME__0P products with wrong filename N/A
0 RA2_ME__0P products with unknown processing stage N/A
0 RA2_ME__0P products with unknown acquisition station N/A
0 RA2_ME__0P products with unknown processing center N/A
0 RA2_ME__0P products with wrong processing time N/A
0 RA2_ME__0P products with software version not equal to the current version N/A

0 RA2_ME__0P products with wrong sensing start N/A
0 RA2_ME__0P products with wrong sensing stop N/A
0 RA2_ME__0P products with wrong phase N/A
0 RA2_ME__0P products with wrong state vector time N/A
0 RA2_ME__0P products with unknown vector source N/A
14 RA2_ME__0P products with UTC to SBT time too far from sensing time N/A
0 RA2_ME__0P products with satellite binary time out-of-range N/A
0 RA2_ME__0P products with wrong clock step N/A
0 RA2_ME__0P products with leap utc set to blank N/A
0 RA2_ME__0P products with leap err set N/A
3 RA2_ME__0P products with product err set N/A
0 RA2_ME__0P products with tot_size not equal to real file size N/A

[RA2_ME__0P: MPH checks](#)

SPH errors

Gauge
0 ADFs not covering sensing time are referenced in RA2_CAL_0P products N/A
0 RA2_CAL_0P products with start_lat out of range N/A
0 RA2_CAL_0P products with start_long out of range N/A
0 RA2_CAL_0P products with stop_lat out of range N/A
0 RA2_CAL_0P products with stop_long out of range N/A
0 RA2_CAL_0P products with sat_track out of range N/A
0 RA2_CAL_0P products with num_error_ISPs out of range N/A
0 RA2_CAL_0P products with num_missing_ISPs out of range N/A
0 RA2_CAL_0P products with num_discarded_ISPs out of range N/A

0 RA2_CAL_0P products with num_RS_ISPs out of range N/A
0 RA2_CAL_0P products with ISP_errors_significant set to 1 N/A
0 RA2_CAL_0P products with missing_ISPs_significant set to 1 N/A
0 RA2_CAL_0P products with ISP_discarded_significant set to 1 N/A
0 RA2_CAL_0P products with RS_significant set to 1 N/A

[RA2_CAL_0P: SPH checks](#)

Gauge
0 ADFs not covering sensing time are referenced in DOR_DOP_0P products N/A
0 DOR_DOP_0P products with start_lat out of range N/A
0 DOR_DOP_0P products with start_long out of range N/A
0 DOR_DOP_0P products with stop_lat out of range N/A
0 DOR_DOP_0P products with stop_long out of range N/A
0 DOR_DOP_0P products with sat_track out of range N/A
0 DOR_DOP_0P products with num_error_ISPs out of range N/A
0 DOR_DOP_0P products with num_missing_ISPs out of range N/A
0 DOR_DOP_0P products with num_discarded_ISPs out of range N/A
0 DOR_DOP_0P products with num_RS_ISPs out of range N/A
0 DOR_DOP_0P products with ISP_errors_significant set to 1 N/A
0 DOR_DOP_0P products with missing_ISPs_significant set to 1 N/A
0 DOR_DOP_0P products with ISP_discarded_significant set to 1 N/A
0 DOR_DOP_0P products with RS_significant set to 1 N/A

[DOR_DOP_0P: SPH checks](#)

Gauge
0 ADFs not covering sensing time are referenced in DOR_NAV_0P products N/A

0 DOR_NAV_0P products with start_lat out of range N/A
0 DOR_NAV_0P products with start_long out of range N/A
0 DOR_NAV_0P products with stop_lat out of range N/A
0 DOR_NAV_0P products with stop_long out of range N/A
0 DOR_NAV_0P products with sat_track out of range N/A
0 DOR_NAV_0P products with num_error_ISPs out of range N/A
0 DOR_NAV_0P products with num_missing_ISPs out of range N/A
0 DOR_NAV_0P products with num_discarded_ISPs out of range N/A
0 DOR_NAV_0P products with num_RS_ISPs out of range N/A
0 DOR_NAV_0P products with ISP_errors_significant set to 1 N/A
0 DOR_NAV_0P products with missing_ISPs_significant set to 1 N/A
0 DOR_NAV_0P products with ISP_discarded_significant set to 1 N/A
0 DOR_NAV_0P products with RS_significant set to 1 N/A

[DOR_NAV_0P: SPH checks](#)

Gauge
0 ADFs not covering sensing time are referenced in MWR_NL__0P products N/A
0 MWR_NL__0P products with start_lat out of range N/A
0 MWR_NL__0P products with start_long out of range N/A
0 MWR_NL__0P products with stop_lat out of range N/A
0 MWR_NL__0P products with stop_long out of range N/A
0 MWR_NL__0P products with sat_track out of range N/A
0 MWR_NL__0P products with num_error_ISPs out of range N/A
0 MWR_NL__0P products with num_missing_ISPs out of range N/A
0 MWR_NL__0P products with num_discarded_ISPs out of range N/A

0 MWR_NL__0P products with num_RS_ISPs out of range N/A
0 MWR_NL__0P products with ISP_errors_significant set to 1 N/A
0 MWR_NL__0P products with missing_ISPs_significant set to 1 N/A
0 MWR_NL__0P products with ISP_discarded_significant set to 1 N/A
0 MWR_NL__0P products with RS_significant set to 1 N/A

[MWR_NL__0P: SPH checks](#)

Gauge
0 ADFs not covering sensing time are referenced in RA2_ME__0P products N/A
0 RA2_ME__0P products with start_lat out of range N/A
0 RA2_ME__0P products with start_long out of range N/A
0 RA2_ME__0P products with stop_lat out of range N/A
0 RA2_ME__0P products with stop_long out of range N/A
0 RA2_ME__0P products with sat_track out of range N/A
1 RA2_ME__0P products with num_error_ISPs out of range N/A
3 RA2_ME__0P products with num_missing_ISPs out of range N/A
0 RA2_ME__0P products with num_discarded_ISPs out of range N/A
0 RA2_ME__0P products with num_RS_ISPs out of range N/A
1 RA2_ME__0P products with ISP_errors_significant set to 1 N/A
3 RA2_ME__0P products with missing_ISPs_significant set to 1 N/A
0 RA2_ME__0P products with ISP_discarded_significant set to 1 N/A
0 RA2_ME__0P products with RS_significant set to 1 N/A

[RA2_ME__0P: SPH checks](#)

Level 1

Planning vs. Production

Gauge
RA2_MW__1P products: 19 produced; 4 gaps; 0 unplanned ; 0.49% of mission plan not covered by production

[Mission Plan vs. production chart](#)

Inventoried production: [RA2_MW__1P](#)

Missing products: [RA2_MW__1P](#)

Unplanned products: [RA2_MW__1P](#)

Overlaps: [RA2_MW__1P](#)

Duplicates: [RA2_MW__1P](#)

ADF usage

Gauge
Current IECF list for ADFs not available N/A
0 differences with IECF detected for type RA2_MW__1P N/A
0 new ADFs in use for type RA2_MW__1P N/A

[RA2_MW__1P: ADFs usage](#)

Header checks

MPH errors

Gauge
0 RA2_MW__1P products with wrong filename N/A
0 RA2_MW__1P products with unknown processing stage N/A
0 RA2_MW__1P products with unknown acquisition station N/A
0 RA2_MW__1P products with unknown processing center N/A

0 RA2_MW__1P products with wrong processing time N/A
19 RA2_MW__1P products with software version not equal to the current version N/A
0 RA2_MW__1P products with wrong sensing start N/A
0 RA2_MW__1P products with wrong sensing stop N/A
0 RA2_MW__1P products with wrong phase N/A
19 RA2_MW__1P products with wrong state vector time N/A
0 RA2_MW__1P products with unknown vector source N/A
14 RA2_MW__1P products with UTC to SBT time too far from sensing time N/A
0 RA2_MW__1P products with satellite binary time out-of-range N/A
0 RA2_MW__1P products with wrong clock step N/A
0 RA2_MW__1P products with leap utc set to blank N/A
0 RA2_MW__1P products with leap err set N/A
0 RA2_MW__1P products with product err set N/A
0 RA2_MW__1P products with tot_size not equal to real file size N/A

[RA2_MW__1P: MPH checks](#)

SPH errors

Gauge
19 ADFs not covering sensing time are referenced in RA2_MW__1P products N/A
0 RA2_MW__1P products with processing errors significance flag set N/A
0 RA2_MW__1P products with percentage DSRs free of processing errors below threshold N/A
0 RA2_MW__1P products with percentage of valid measurements below threshold N/A
6 RA2_MW__1P products with percentage of 320 MHz band processed below threshold N/A
6 RA2_MW__1P products with percentage of 80 MHz band processed above threshold N/A
5 RA2_MW__1P products with percentage of 20 MHz band processed above threshold N/A

Level 2

Planning vs. Production

Gauge
RA2_FGD_2P products: 19 produced; 4 gaps; 0 unplanned ; 0.49% of mission plan not covered by production
RA2_WWV_2P products: 19 produced; 4 gaps; 0 unplanned ; 0.49% of mission plan not covered by production

[Mission Plan vs. production chart](#)

Inventoried production: [RA2_FGD_2P](#) , [RA2_WWV_2P](#)

Missing products: [RA2_FGD_2P](#) , [RA2_WWV_2P](#)

Unplanned products: [RA2_FGD_2P](#) , [RA2_WWV_2P](#)

Overlaps: [RA2_FGD_2P](#) , [RA2_WWV_2P](#)

Duplicates: [RA2_FGD_2P](#) , [RA2_WWV_2P](#)

ADF usage

Gauge
Current IECF list for ADFs not available N/A
186 differences with IECF detected for type RA2_FGD_2P N/A
28 new ADFs in use for type RA2_FGD_2P N/A

[RA2_FGD_2P: ADFs usage](#)

Gauge
Current IECF list for ADFs not available N/A
203 differences with IECF detected for type RA2_WWV_2P N/A
46 new ADFs in use for type RA2_WWV_2P N/A

[RA2_WWV_2P: ADFs usage](#)

Header checks

MPH errors

Gauge
0 RA2_FGD_2P products with wrong filename N/A
0 RA2_FGD_2P products with unknown processing stage N/A
0 RA2_FGD_2P products with unknown acquisition station N/A
0 RA2_FGD_2P products with unknown processing center N/A
0 RA2_FGD_2P products with wrong processing time N/A
19 RA2_FGD_2P products with software version not equal to the current version N/A
0 RA2_FGD_2P products with wrong sensing start N/A
0 RA2_FGD_2P products with wrong sensing stop N/A
0 RA2_FGD_2P products with wrong phase N/A
19 RA2_FGD_2P products with wrong state vector time N/A
0 RA2_FGD_2P products with unknown vector source N/A
14 RA2_FGD_2P products with UTC to SBT time too far from sensing time N/A
0 RA2_FGD_2P products with satellite binary time out-of-range N/A
0 RA2_FGD_2P products with wrong clock step N/A
0 RA2_FGD_2P products with leap utc set to blank N/A
0 RA2_FGD_2P products with leap err set N/A
19 RA2_FGD_2P products with product err set N/A
0 RA2_FGD_2P products with tot_size not equal to real file size N/A

Gauge
0 RA2_WWV_2P products with wrong filename N/A
0 RA2_WWV_2P products with unknown processing stage N/A
0 RA2_WWV_2P products with unknown acquisition station N/A
0 RA2_WWV_2P products with unknown processing center N/A
0 RA2_WWV_2P products with wrong processing time N/A
19 RA2_WWV_2P products with software version not equal to the current version N/A
0 RA2_WWV_2P products with wrong sensing start N/A
0 RA2_WWV_2P products with wrong sensing stop N/A
0 RA2_WWV_2P products with wrong phase N/A
19 RA2_WWV_2P products with wrong state vector time N/A
0 RA2_WWV_2P products with unknown vector source N/A
14 RA2_WWV_2P products with UTC to SBT time too far from sensing time N/A
0 RA2_WWV_2P products with satellite binary time out-of-range N/A
0 RA2_WWV_2P products with wrong clock step N/A
0 RA2_WWV_2P products with leap utc set to blank N/A
0 RA2_WWV_2P products with leap err set N/A
19 RA2_WWV_2P products with product err set N/A
0 RA2_WWV_2P products with tot_size not equal to real file size N/A

[RA2_WWV_2P: MPH checks](#)

SPH errors

Gauge
19 ADFs not covering sensing time are referenced in RA2_FGD_2P products N/A
19 RA2_FGD_2P products with I2 processing errors significance flag set N/A

0 RA2_FGD_2P products with I1b processing errors significance flag set N/A
19 RA2_FGD_2P products with percentage DSRs free of I2 processing errors below threshold N/A
0 RA2_FGD_2P products with percentage DSRs free of I1b processing errors below threshold N/A
0 RA2_FGD_2P products with percentage of valid measurements below threshold N/A
10 RA2_FGD_2P products with percentage of 320 MHz band processed below threshold N/A
10 RA2_FGD_2P products with percentage of 80 MHz band processed above threshold N/A
10 RA2_FGD_2P products with percentage of 20 MHz band processed above threshold N/A
4 RA2_FGD_2P products with percentage of valid Ku ocean retracker measurements below threshold N/A
0 RA2_FGD_2P products with percentage of valid Ku ice1 retracker measurements below threshold N/A
19 RA2_FGD_2P products with percentage of valid S ice1 retracker measurements below threshold N/A
2 RA2_FGD_2P products with percentage of valid Ku ice2 retracker measurements below threshold N/A
19 RA2_FGD_2P products with percentage of valid S ice2 retracker measurements below threshold N/A
0 RA2_FGD_2P products with percentage of valid Ku sea/ice retracker measurements below threshold N/A

[RA2_FGD_2P: SPH checks](#)

Gauge
0 ADFs not covering sensing time are referenced in RA2_WWV_2P products N/A
19 RA2_WWV_2P products with ra2_I2_proc_flag anomalies N/A
0 RA2_WWV_2P products with ra2_I1b_proc_flag anomalies N/A
19 RA2_WWV_2P products with ra2_I2_proc_quality anomalies N/A
0 RA2_WWV_2P products with ra2_I1b_proc_quality anomalies N/A
0 RA2_WWV_2P products with ra2_measurement_percent anomalies N/A
10 RA2_WWV_2P products with ra2_320_band_percent anomalies N/A
10 RA2_WWV_2P products with ra2_80_band_percent anomalies N/A
10 RA2_WWV_2P products with ra2_20_band_percent anomalies N/A

4 RA2_WWV_2P products with ra2_ocean_ku_retrack_percent anomalies
N/A

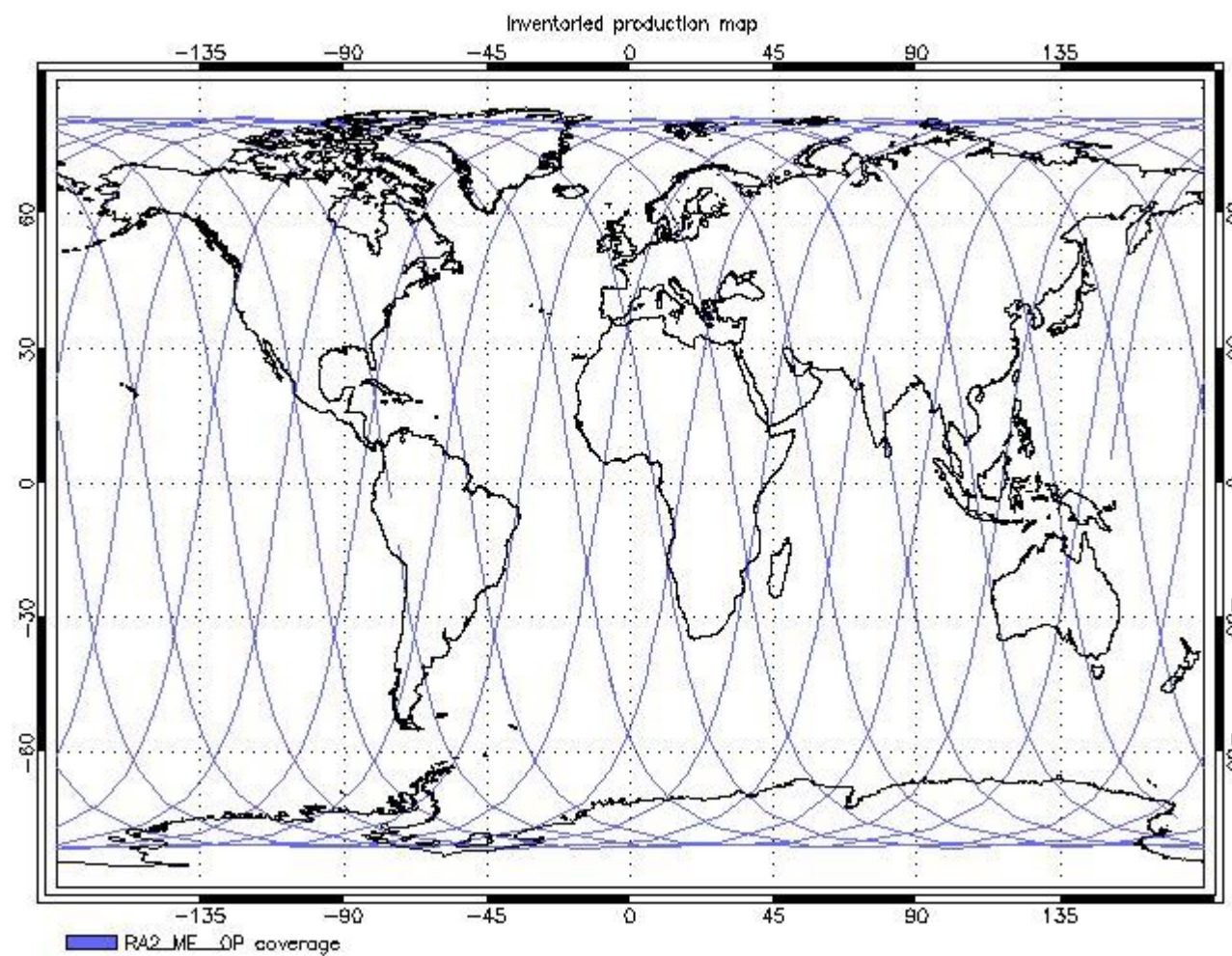
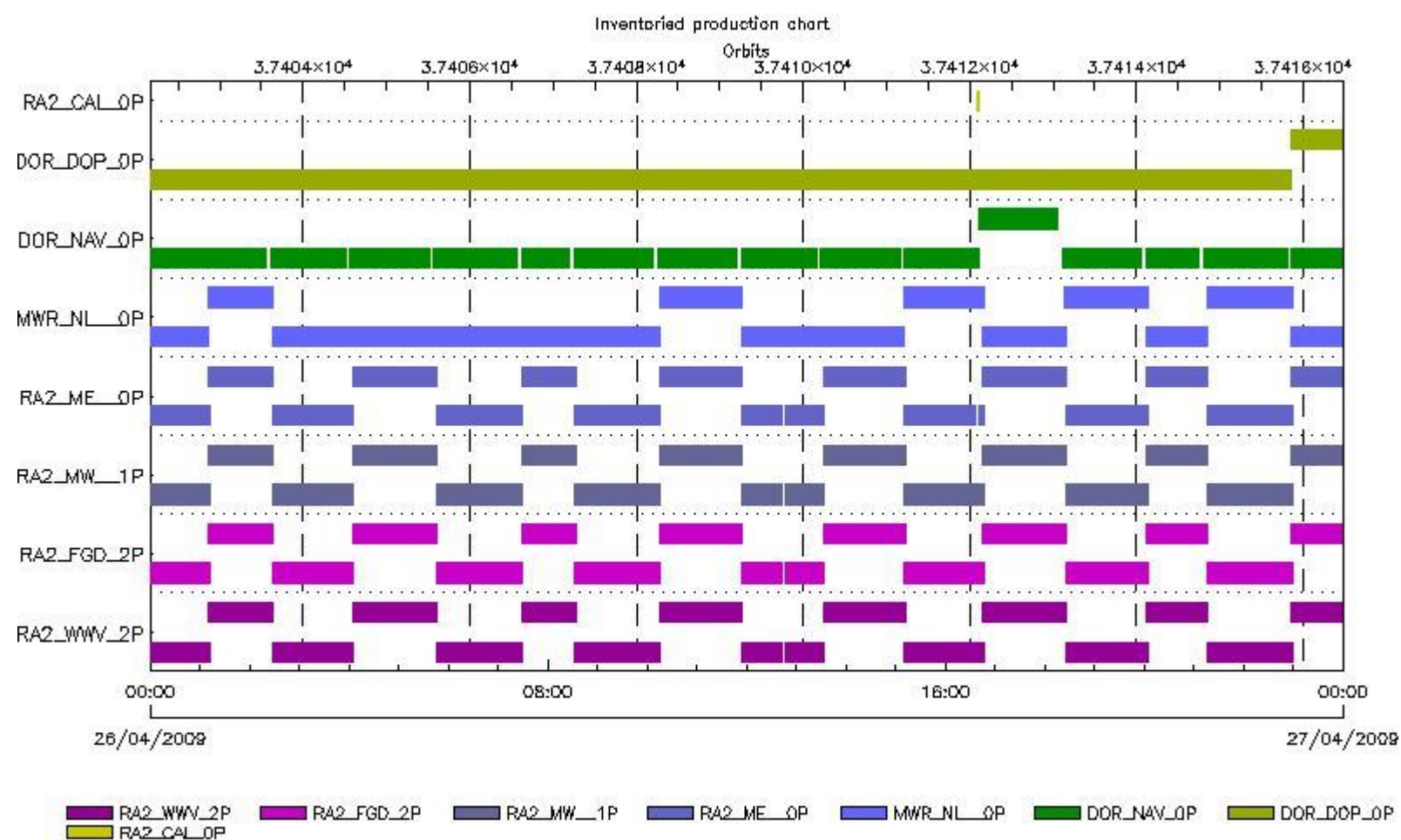
[RA2_WWV_2P: SPH checks](#)

Time Correlation

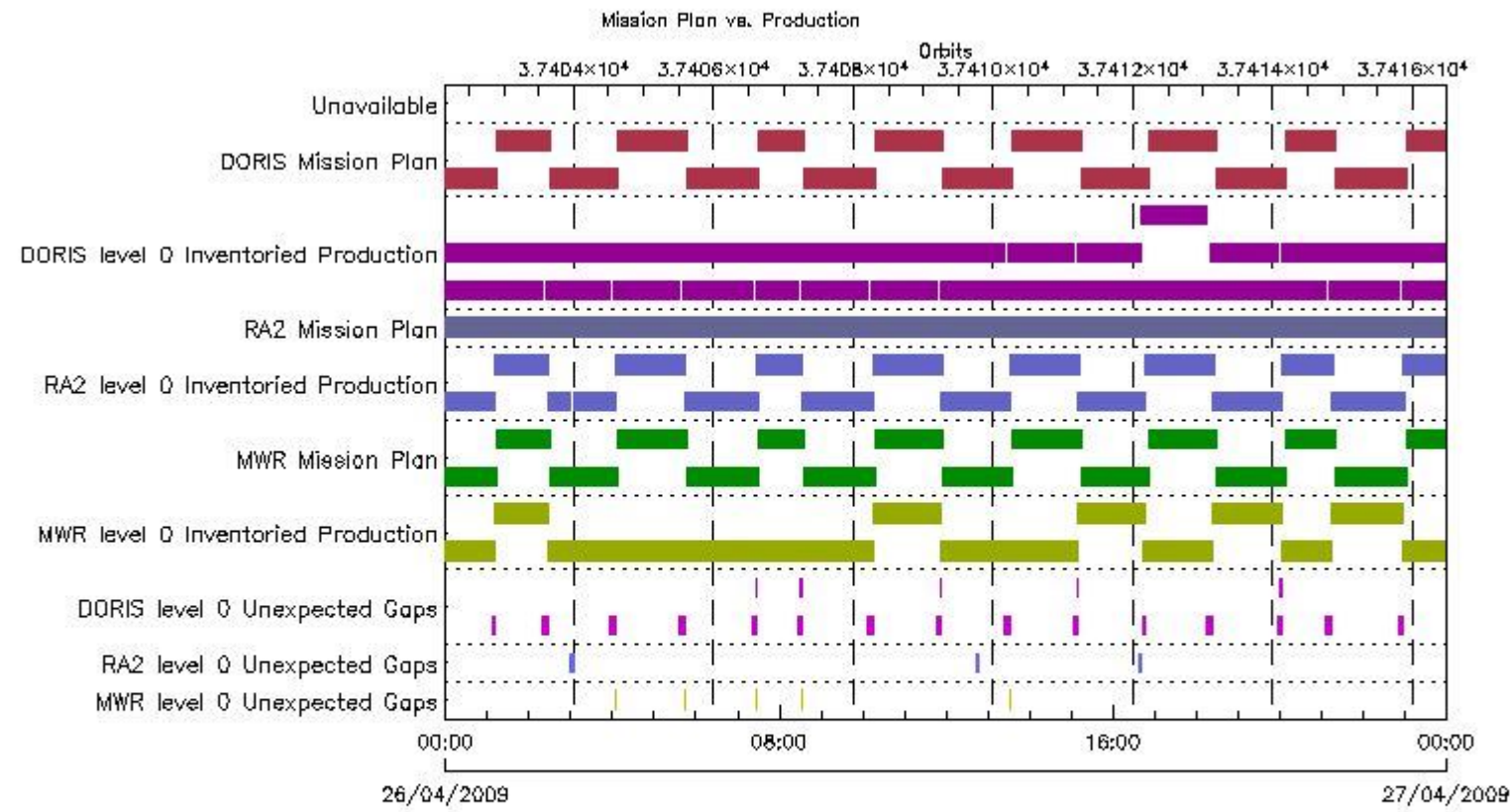
[Time Correlation propagation error](#)

Overall Production

Inventoried Production (sensing time)



Mission Plan vs. Production (level 0)



Production covering Mission Plan

Gauge
PCF_RA2_ME__0P 99.59% of production inventoried
PCF_RA2_CAL_0P 100% of production inventoried
PCF_DOR_NAV_0P 95.06% of production inventoried
PCF_DOR_DOP_0P 98.65% of production inventoried
PCF_MWR_NL__0P 99.90% of production inventoried

Mission Plan (extracted from DMOP)

Gauge	Segment (Start-Stop)
MODE.MEASUREMENT RA2.ACQ_PLAN	25-APR-2009 23:33:47.717 26-APR-2009 16:37:05.977
MODE.NOMINAL DORIS.ACQ_PLAN	25-APR-2009 23:33:47.717 27-APR-2009 00:42:53.407

MODE.NOMINAL MWR.ACQ_PLAN	25-APR-2009 23:33:47.717 27-APR-2009 00:42:53.407
MODE.CALIBRATION RA2.ACQ_PLAN	26-APR-2009 16:37:10.487 26-APR-2009 16:39:06.786
MODE.MEASUREMENT RA2.ACQ_PLAN	26-APR-2009 16:39:11.296 26-APR-2009 19:59:40.711
MODE.PRESET_LOOP_OUTPUT RA2.ACQ_PLAN	26-APR-2009 19:59:40.712 26-APR-2009 20:00:10.712
MODE.MEASUREMENT RA2.ACQ_PLAN	26-APR-2009 20:00:15.212 27-APR-2009 00:42:53.407

Inventoried Products

RA2_CAL_0P products

Gauge	Segment (Start-Stop)	Explicit Reference
Product: RA2_CAL_0P Filename: RA2_CAL_0PNPDK20090426_163706_000001192078_00284_37412_1374.N1	26-APR-2009 16:37:06.201 26-APR-2009 16:39:05.399	RA2_CAL_0PNPDK20090426_163706_000001192078_00284_37412_1374.N1 RA2_CAL_0P.MPH.ABS_ORBIT=37412

DOR_DOP_0P products

Gauge	Segment (Start-Stop)	Explicit Reference
Product: DOR_DOP_0P Filename: DOR_DOP_0PNPDE20090425_232953_000059302078_00273_37401_8233.N1	25-APR-2009 23:29:53.012 26-APR-2009 01:08:42.524	DOR_DOP_0PNPDE20090425_232953_000059302078_00273_37401_8233.N1 DOR_DOP_0P.MPH.ABS_ORBIT=37401
Product: DOR_DOP_0P Filename: DOR_DOP_0PNPDE20090426_010946_000045272078_00274_37402_8234.N1	26-APR-2009 01:09:46.286 26-APR-2009 02:25:13.114	DOR_DOP_0PNPDE20090426_010946_000045272078_00274_37402_8234.N1 DOR_DOP_0P.MPH.ABS_ORBIT=37402
Product: DOR_DOP_0P Filename: DOR_DOP_0PNPDE20090426_022720_000056742078_00275_37403_8235.N1	26-APR-2009 02:27:20.626 26-APR-2009 04:01:55.103	DOR_DOP_0PNPDE20090426_022720_000056742078_00275_37403_8235.N1 DOR_DOP_0P.MPH.ABS_ORBIT=37403
Product: DOR_DOP_0P Filename: DOR_DOP_0PNPDE20090426_040402_000059302078_00276_37404_8236.N1	26-APR-2009 04:04:02.623 26-APR-2009 05:42:52.132	DOR_DOP_0PNPDE20090426_040402_000059302078_00276_37404_8236.N1 DOR_DOP_0P.MPH.ABS_ORBIT=37404
Product: DOR_DOP_0P Filename: DOR_DOP_0PNPDE20090426_054355_000061212078_00277_37405_8237.N1	26-APR-2009 05:43:55.897 26-APR-2009 07:25:56.664	DOR_DOP_0PNPDE20090426_054355_000061212078_00277_37405_8237.N1 DOR_DOP_0P.MPH.ABS_ORBIT=37405
Product: DOR_DOP_0P Filename: DOR_DOP_0PNPDK20090426_072804_000037622078_00278_37406_0589.N1	26-APR-2009 07:28:04.175 26-APR-2009 08:30:45.961	DOR_DOP_0PNPDK20090426_072804_000037622078_00278_37406_0589.N1 DOR_DOP_0P.MPH.ABS_ORBIT=37406
Product: DOR_DOP_0P Filename: DOR_DOP_0PNPDK20090426_083149_000060572078_00279_37407_0590.N1	26-APR-2009 08:31:49.727 26-APR-2009 10:12:46.731	DOR_DOP_0PNPDK20090426_083149_000060572078_00279_37407_0590.N1 DOR_DOP_0P.MPH.ABS_ORBIT=37407
Product: DOR_DOP_0P Filename: DOR_DOP_0PNPDK20090426_101454_000058022078_00280_37408_0591.N1	26-APR-2009 10:14:54.239 26-APR-2009 11:51:36.240	DOR_DOP_0PNPDK20090426_101454_000058022078_00280_37408_0591.N1 DOR_DOP_0P.MPH.ABS_ORBIT=37408
Product: DOR_DOP_0P Filename: DOR_DOP_0PNPDK20090426_115239_000058662078_00281_37409_0592.N1	26-APR-2009 11:52:39.997 26-APR-2009 13:30:25.768	DOR_DOP_0PNPDK20090426_115239_000058662078_00281_37409_0592.N1 DOR_DOP_0P.MPH.ABS_ORBIT=37409
Product: DOR_DOP_0P Filename: DOR_DOP_0PNPDK20090426_133233_000057382078_00282_37410_0593.N1	26-APR-2009 13:32:33.283 26-APR-2009 15:08:11.550	DOR_DOP_0PNPDK20090426_133233_000057382078_00282_37410_0593.N1 DOR_DOP_0P.MPH.ABS_ORBIT=37410
Product: DOR_DOP_0P Filename: DOR_DOP_0PNPDK20090426_150915_000056752078_00283_37411_0594.N1	26-APR-2009 15:09:15.311 26-APR-2009 16:43:49.820	DOR_DOP_0PNPDK20090426_150915_000056752078_00283_37411_0594.N1 DOR_DOP_0P.MPH.ABS_ORBIT=37411
Product: DOR_DOP_0P Filename: DOR_DOP_0PNPDK20090426_164453_000058662078_00284_37412_0595.N1	26-APR-2009 16:44:53.574 26-APR-2009 18:22:39.309	DOR_DOP_0PNPDK20090426_164453_000058662078_00284_37412_0595.N1 DOR_DOP_0P.MPH.ABS_ORBIT=37412
Product: DOR_DOP_0P Filename: DOR_DOP_0PNPDK20090426_182343_000058662078_00285_37413_0596.N1	26-APR-2009 18:23:43.063 26-APR-2009 20:01:28.849	DOR_DOP_0PNPDK20090426_182343_000058662078_00285_37413_0596.N1 DOR_DOP_0P.MPH.ABS_ORBIT=37413

Product: DOR_DOP_0P Filename: DOR_DOP_0PNPDE20090426_200232_000042722078_00286_37414_8238.N1	26-APR-2009 20:02:32.603 26-APR-2009 21:13:44.396	DOR_DOP_0PNPDE20090426_200232_000042722078_00286_374 DOR_DOP_0P.MPH.ABS_ORBIT=37414
Product: DOR_DOP_0P Filename: DOR_DOP_0PNPDE20090426_211448_000061212078_00286_37414_8239.N1	26-APR-2009 21:14:48.162 26-APR-2009 22:56:48.944	DOR_DOP_0PNPDE20090426_211448_000061212078_00286_37414_8239.N1 DOR_DOP_0P.MPH.ABS_ORBIT=37414
Product: DOR_DOP_0P Filename: DOR_DOP_0PNPDE20090426_225648_000061212078_00287_37415_8240.N1	26-APR-2009 22:56:48.944 27-APR-2009 00:38:49.780	DOR_DOP_0PNPDE20090426_225648_000061212078_00287_37415_8240.N1 DOR_DOP_0P.MPH.ABS_ORBIT=37415

DOR_NAV_0P products

Gauge	Segment (Start-Stop)	Explicit Reference
Product: DOR_NAV_0P Filename: DOR_NAV_0PNPDE20090425_232921_000057382078_00273_37401_7825.N1	25-APR-2009 23:29:21.129 26-APR-2009 01:04:59.372	DOR_NAV_0PNPDE20090425_232921_000057382078_00273_37401_7825.N1 DOR_NAV_0P.MPH.ABS_ORBIT=37401
Product: DOR_NAV_0P Filename: DOR_NAV_0PNPDE20090426_010459_000044632078_00274_37402_7826.N1	26-APR-2009 01:04:59.372 26-APR-2009 02:19:22.439	DOR_NAV_0PNPDE20090426_010459_000044632078_00274_37402_7826.N1 DOR_NAV_0P.MPH.ABS_ORBIT=37402
Product: DOR_NAV_0P Filename: DOR_NAV_0PNPDE20090426_022441_000054192078_00275_37403_7827.N1	26-APR-2009 02:24:41.236 26-APR-2009 03:55:00.674	DOR_NAV_0PNPDE20090426_022441_000054192078_00275_37403_7827.N1 DOR_NAV_0P.MPH.ABS_ORBIT=37403
Product: DOR_NAV_0P Filename: DOR_NAV_0PNPDE20090426_040019_000057382078_00276_37404_7828.N1	26-APR-2009 04:00:19.467 26-APR-2009 05:35:57.702	DOR_NAV_0PNPDE20090426_040019_000057382078_00276_37404_7828.N1 DOR_NAV_0P.MPH.ABS_ORBIT=37404
Product: DOR_NAV_0P Filename: DOR_NAV_0PNPDE20090426_054116_000060572078_00277_37405_7829.N1	26-APR-2009 05:41:16.495 26-APR-2009 07:22:13.499	DOR_NAV_0PNPDE20090426_054116_000060572078_00277_37405_7829.N1 DOR_NAV_0P.MPH.ABS_ORBIT=37405
Product: DOR_NAV_0P Filename: DOR_NAV_0PNPDK20090426_072732_000035072078_00278_37406_9871.N1	26-APR-2009 07:27:32.296 26-APR-2009 08:25:59.051	DOR_NAV_0PNPDK20090426_072732_000035072078_00278_37406_9871.N1 DOR_NAV_0P.MPH.ABS_ORBIT=37406
Product: DOR_NAV_0P Filename: DOR_NAV_0PNPDK20090426_083117_000057382078_00279_37407_9872.N1	26-APR-2009 08:31:17.840 26-APR-2009 10:06:56.059	DOR_NAV_0PNPDK20090426_083117_000057382078_00279_37407_9872.N1 DOR_NAV_0P.MPH.ABS_ORBIT=37407
Product: DOR_NAV_0P Filename: DOR_NAV_0PNPDK20090426_101214_000057382078_00280_37408_9873.N1	26-APR-2009 10:12:14.852 26-APR-2009 11:47:53.087	DOR_NAV_0PNPDK20090426_101214_000057382078_00280_37408_9873.N1 DOR_NAV_0P.MPH.ABS_ORBIT=37408
Product: DOR_NAV_0P Filename: DOR_NAV_0PNPDK20090426_115311_000054192078_00281_37409_9874.N1	26-APR-2009 11:53:11.876 26-APR-2009 13:23:31.342	DOR_NAV_0PNPDK20090426_115311_000054192078_00281_37409_9874.N1 DOR_NAV_0P.MPH.ABS_ORBIT=37409
Product: DOR_NAV_0P Filename: DOR_NAV_0PNPDK20090426_132850_000057382078_00282_37410_9875.N1	26-APR-2009 13:28:50.131 26-APR-2009 15:04:28.401	DOR_NAV_0PNPDK20090426_132850_000057382078_00282_37410_9875.N1 DOR_NAV_0P.MPH.ABS_ORBIT=37410
Product: DOR_NAV_0P Filename: DOR_NAV_0PNPDK20090426_150947_000054192078_00283_37411_9876.N1	26-APR-2009 15:09:47.190 26-APR-2009 16:40:06.668	DOR_NAV_0PNPDK20090426_150947_000054192078_00283_37411_9876.N1 DOR_NAV_0P.MPH.ABS_ORBIT=37411
Product: DOR_NAV_0P Filename: DOR_NAV_0PNPDK20090426_164006_000057382078_00284_37412_9877.N1	26-APR-2009 16:40:06.668 26-APR-2009 18:15:44.887	DOR_NAV_0PNPDK20090426_164006_000057382078_00284_37412_9877.N1 DOR_NAV_0P.MPH.ABS_ORBIT=37412
Product: DOR_NAV_0P Filename: DOR_NAV_0PNPDK20090426_182103_000057382078_00285_37413_9878.N1	26-APR-2009 18:21:03.680 26-APR-2009 19:56:41.931	DOR_NAV_0PNPDK20090426_182103_000057382078_00285_37413_9878.N1 DOR_NAV_0P.MPH.ABS_ORBIT=37413
Product: DOR_NAV_0P Filename: DOR_NAV_0PNPDE20090426_200200_000038252078_00286_37414_7830.N1	26-APR-2009 20:02:00.720 26-APR-2009 21:05:46.216	DOR_NAV_0PNPDE20090426_200200_000038252078_00286_37414_7830.N1 DOR_NAV_0P.MPH.ABS_ORBIT=37414
Product: DOR_NAV_0P Filename: DOR_NAV_0PNPDE20090426_211105_000060572078_00286_37414_7831.N1	26-APR-2009 21:11:05.005 26-APR-2009 22:52:02.030	DOR_NAV_0PNPDE20090426_211105_000060572078_00286_37414_7831.N1 DOR_NAV_0P.MPH.ABS_ORBIT=37414
Product: DOR_NAV_0P Filename: DOR_NAV_0PNPDE20090426_225720_000057382078_00287_37415_7832.N1	26-APR-2009 22:57:20.827 27-APR-2009 00:32:59.116	DOR_NAV_0PNPDE20090426_225720_000057382078_00287_37415_7832.N1 DOR_NAV_0P.MPH.ABS_ORBIT=37415

MWR_NL__0P products

Gauge	Segment (Start-Stop)	Explicit Reference
Product: MWR_NL__0P Filename: MWR_NL__0PNPDE20090425_233048_000059762078_00273_37401_8273.N1	25-APR-2009 23:30:48.230 26-APR-2009 01:10:24.391	MWR_NL__0PNPDE20090425_233048_000059762078_00273_37401_8273.N1 MWR_NL__0P.MPH.ABS_ORBIT=37401
Product: MWR_NL__0P Filename: MWR_NL__0PNPDE20090426_011000_000046322078_00274_37402_8274.N1	26-APR-2009 01:10:00.391 26-APR-2009 02:27:12.517	MWR_NL__0PNPDE20090426_011000_000046322078_00274_37402_8274.N1 MWR_NL__0P.MPH.ABS_ORBIT=37402

Product: MWR_NL__0P Filename: MWR_NL__0PNPDE20090426_022712_000057842078_00275_37403_8275.N1	26-APR-2009 02:27:12.517 26-APR-2009 04:03:36.678	MWR_NL__0PNPDE20090426_022712_000057842078_00275_37403_8275.N1 MWR_NL__0P.MPH.ABS_ORBIT=37403
Product: MWR_NL__0P Filename: MWR_NL__0PNPDE20090426_040400_000060002078_00276_37404_8276.N1	26-APR-2009 04:04:00.678 26-APR-2009 05:44:00.842	MWR_NL__0PNPDE20090426_040400_000060002078_00276_37404_8276.N1 MWR_NL__0P.MPH.ABS_ORBIT=37404
Product: MWR_NL__0P Filename: MWR_NL__0PNPDE20090426_054424_000061922078_00277_37405_8277.N1	26-APR-2009 05:44:24.842 26-APR-2009 07:27:37.015	MWR_NL__0PNPDE20090426_054424_000061922078_00277_37405_8277.N1 MWR_NL__0P.MPH.ABS_ORBIT=37405
Product: MWR_NL__0P Filename: MWR_NL__0PNPDK20090426_072801_000038402078_00278_37406_0490.N1	26-APR-2009 07:28:01.015 26-APR-2009 08:32:01.113	MWR_NL__0PNPDK20090426_072801_000038402078_00278_37406_0490.N1 MWR_NL__0P.MPH.ABS_ORBIT=37406
Product: MWR_NL__0P Filename: MWR_NL__0PNPDK20090426_083225_000061442078_00279_37407_0491.N1	26-APR-2009 08:32:25.125 26-APR-2009 10:14:49.290	MWR_NL__0PNPDK20090426_083225_000061442078_00279_37407_0491.N1 MWR_NL__0P.MPH.ABS_ORBIT=37407
Product: MWR_NL__0P Filename: MWR_NL__0PNPDK20090426_101449_000059042078_00280_37408_0492.N1	26-APR-2009 10:14:49.290 26-APR-2009 11:53:13.447	MWR_NL__0PNPDK20090426_101449_000059042078_00280_37408_0492.N1 MWR_NL__0P.MPH.ABS_ORBIT=37408
Product: MWR_NL__0P Filename: MWR_NL__0PNPDK20090426_115313_000059522078_00281_37409_0493.N1	26-APR-2009 11:53:13.447 26-APR-2009 13:32:25.615	MWR_NL__0PNPDK20090426_115313_000059522078_00281_37409_0493.N1 MWR_NL__0P.MPH.ABS_ORBIT=37409
Product: MWR_NL__0P Filename: MWR_NL__0PNPDK20090426_133249_000058322078_00282_37410_0494.N1	26-APR-2009 13:32:49.612 26-APR-2009 15:10:01.772	MWR_NL__0PNPDK20090426_133249_000058322078_00282_37410_0494.N1 MWR_NL__0P.MPH.ABS_ORBIT=37410
Product: MWR_NL__0P Filename: MWR_NL__0PNPDK20090426_150937_000057602078_00283_37411_0495.N1	26-APR-2009 15:09:37.772 26-APR-2009 16:45:37.933	MWR_NL__0PNPDK20090426_150937_000057602078_00283_37411_0495.N1 MWR_NL__0P.MPH.ABS_ORBIT=37411
Product: MWR_NL__0P Filename: MWR_NL__0PNPDK20090426_164449_000059762078_00284_37412_0496.N1	26-APR-2009 16:44:49.925 26-APR-2009 18:24:26.098	MWR_NL__0PNPDK20090426_164449_000059762078_00284_37412_0496.N1 MWR_NL__0P.MPH.ABS_ORBIT=37412
Product: MWR_NL__0P Filename: MWR_NL__0PNPDK20090426_182402_000059522078_00285_37413_0497.N1	26-APR-2009 18:24:02.090 26-APR-2009 20:03:14.259	MWR_NL__0PNPDK20090426_182402_000059522078_00285_37413_0497.N1 MWR_NL__0P.MPH.ABS_ORBIT=37413
Product: MWR_NL__0P Filename: MWR_NL__0PNPDE20090426_200250_000043442078_00286_37414_8278.N1	26-APR-2009 20:02:50.259 26-APR-2009 21:15:14.384	MWR_NL__0PNPDE20090426_200250_000043442078_00286_37414_8278.N1 MWR_NL__0P.MPH.ABS_ORBIT=37414
Product: MWR_NL__0P Filename: MWR_NL__0PNPDE20090426_211450_000061922078_00286_37414_8279.N1	26-APR-2009 21:14:50.373 26-APR-2009 22:58:02.549	MWR_NL__0PNPDE20090426_211450_000061922078_00286_37414_8279.N1 MWR_NL__0P.MPH.ABS_ORBIT=37414
Product: MWR_NL__0P Filename: MWR_NL__0PNPDE20090426_225738_000061682078_00287_37415_8280.N1	26-APR-2009 22:57:38.549 27-APR-2009 00:40:26.714	MWR_NL__0PNPDE20090426_225738_000061682078_00287_37415_8280.N1 MWR_NL__0P.MPH.ABS_ORBIT=37415

RA2_ME__0P products

Gauge	Segment (Start-Stop)	Explicit Reference
Product: RA2_ME__0P Filename: RA2_ME__0PNPDE20090425_233054_000060282078_00273_37401_8919.N1	25-APR-2009 23:30:54.556 26-APR-2009 01:11:22.409	RA2_ME__0PNPDE20090425_233054_000060282078_00273_37401_8919.N1 RA2_ME__0P.MPH.ABS_ORBIT=37401
Product: RA2_ME__0P Filename: RA2_ME__0PNPDE20090426_011008_000046802078_00274_37402_8920.N1	26-APR-2009 01:10:08.885 26-APR-2009 02:28:08.799	RA2_ME__0PNPDE20090426_011008_000046802078_00274_37402_8920.N1 RA2_ME__0P.MPH.ABS_ORBIT=37402
Product: RA2_ME__0P Filename: RA2_ME__0PNPDE20090426_022735_000019622078_00275_37403_8921.N1	26-APR-2009 02:27:35.379 26-APR-2009 03:00:17.133	RA2_ME__0PNPDE20090426_022735_000019622078_00275_37403_8921.N1 RA2_ME__0P.MPH.ABS_ORBIT=37403
Product: RA2_ME__0P Filename: RA2_ME__0PNPDE20090426_030316_000036822078_00275_37403_8922.N1	26-APR-2009 03:03:16.487 26-APR-2009 04:04:38.257	RA2_ME__0PNPDE20090426_030316_000036822078_00275_37403_8922.N1 RA2_ME__0P.MPH.ABS_ORBIT=37403
Product: RA2_ME__0P Filename: RA2_ME__0PNPDE20090426_040402_000060582078_00276_37404_8923.N1	26-APR-2009 04:04:02.609 26-APR-2009 05:45:00.541	RA2_ME__0PNPDE20090426_040402_000060582078_00276_37404_8923.N1 RA2_ME__0P.MPH.ABS_ORBIT=37404
Product: RA2_ME__0P Filename: RA2_ME__0PNPDE20090426_054426_000062532078_00277_37405_8924.N1	26-APR-2009 05:44:26.007 26-APR-2009 07:28:38.889	RA2_ME__0PNPDE20090426_054426_000062532078_00277_37405_8924.N1 RA2_ME__0P.MPH.ABS_ORBIT=37405
Product: RA2_ME__0P Filename: RA2_ME__0PNPDK20090426_072805_000039012078_00278_37406_2408.N1	26-APR-2009 07:28:05.469 26-APR-2009 08:33:06.697	RA2_ME__0PNPDK20090426_072805_000039012078_00278_37406_2408.N1 RA2_ME__0P.MPH.ABS_ORBIT=37406
Product: RA2_ME__0P Filename: RA2_ME__0PNPDK20090426_083232_000061942078_00279_37407_2409.N1	26-APR-2009 08:32:32.163 26-APR-2009 10:15:46.003	RA2_ME__0PNPDK20090426_083232_000061942078_00279_37407_2409.N1 RA2_ME__0P.MPH.ABS_ORBIT=37407

Product: RA2_ME__0P Filename: RA2_ME__0PNPDK20090426_101500_000059392078_00280_37408_2410.N1	26-APR-2009 10:15:00.329 26-APR-2009 11:53:59.063	RA2_ME__0PNPDK20090426_101500_000059392078_00280_37408 RA2_ME__0P.MPH.ABS_ORBIT=37408
Product: RA2_ME__0P Filename: RA2_ME__0PNPDK20090426_115314_000029972078_00281_37409_2411.N1	26-APR-2009 11:53:14.503 26-APR-2009 12:43:11.163	RA2_ME__0PNPDK20090426_115314_000029972078_00281_37409_2411.N1 RA2_ME__0P.MPH.ABS_ORBIT=37409
Product: RA2_ME__0P Filename: RA2_ME__0PNPDK20090426_124610_000028412078_00281_37409_2412.N1	26-APR-2009 12:46:10.517 26-APR-2009 13:33:31.217	RA2_ME__0PNPDK20090426_124610_000028412078_00281_37409_2412.N1 RA2_ME__0P.MPH.ABS_ORBIT=37409
Product: RA2_ME__0P Filename: RA2_ME__0PNPDK20090426_133257_000058922078_00282_37410_2413.N1	26-APR-2009 13:32:57.797 26-APR-2009 15:11:09.743	RA2_ME__0PNPDK20090426_133257_000058922078_00282_37410_2413.N1 RA2_ME__0P.MPH.ABS_ORBIT=37410
Product: RA2_ME__0P Filename: RA2_ME__0PNPDK20090426_150948_000052262078_00283_37411_2414.N1	26-APR-2009 15:09:48.421 26-APR-2009 16:36:54.195	RA2_ME__0PNPDK20090426_150948_000052262078_00283_37411_2414.N1 RA2_ME__0P.MPH.ABS_ORBIT=37411
Product: RA2_ME__0P Filename: RA2_ME__0PNPDK20090426_164030_000003642078_00284_37412_2415.N1	26-APR-2009 16:40:30.550 26-APR-2009 16:46:34.828	RA2_ME__0PNPDK20090426_164030_000003642078_00284_37412_2415.N1 RA2_ME__0P.MPH.ABS_ORBIT=37412
Product: RA2_ME__0P Filename: RA2_ME__0PNPDK20090426_164505_000060272078_00284_37412_2416.N1	26-APR-2009 16:45:05.708 26-APR-2009 18:25:32.448	RA2_ME__0PNPDK20090426_164505_000060272078_00284_37412_2416.N1 RA2_ME__0P.MPH.ABS_ORBIT=37412
Product: RA2_ME__0P Filename: RA2_ME__0PNPDK20090426_182425_000059902078_00285_37413_2417.N1	26-APR-2009 18:24:25.608 26-APR-2009 20:04:15.960	RA2_ME__0PNPDK20090426_182425_000059902078_00285_37413_2417.N1 RA2_ME__0P.MPH.ABS_ORBIT=37413
Product: RA2_ME__0P Filename: RA2_ME__0PNPDE20090426_200306_000043852078_00286_37414_8925.N1	26-APR-2009 20:03:06.892 26-APR-2009 21:16:11.596	RA2_ME__0PNPDE20090426_200306_000043852078_00286_37414_8925.N1 RA2_ME__0P.MPH.ABS_ORBIT=37414
Product: RA2_ME__0P Filename: RA2_ME__0PNPDE20090426_211505_000062342078_00286_37414_8926.N1	26-APR-2009 21:15:05.870 26-APR-2009 22:58:59.814	RA2_ME__0PNPDE20090426_211505_000062342078_00286_37414_8926.N1 RA2_ME__0P.MPH.ABS_ORBIT=37414
Product: RA2_ME__0P Filename: RA2_ME__0PNPDE20090426_225750_000062022078_00287_37415_8927.N1	26-APR-2009 22:57:50.746 27-APR-2009 00:41:12.384	RA2_ME__0PNPDE20090426_225750_000062022078_00287_37415_8927.N1 RA2_ME__0P.MPH.ABS_ORBIT=37415

Missing Products

RA2_CAL_0P missing products

Gauge Value Segment (Start-Stop)
DOR_DOP_0P missing products

Gauge	Value	Segment (Start-Stop)
MODE.NOMINAL DORIS.MISSING	Duration: 63.761733 s	26-APR-2009 01:08:42.524 26-APR-2009 01:09:46.286
MODE.NOMINAL DORIS.MISSING	Duration: 127.511734 s	26-APR-2009 02:25:13.114 26-APR-2009 02:27:20.626
MODE.NOMINAL DORIS.MISSING	Duration: 127.519547 s	26-APR-2009 04:01:55.103 26-APR-2009 04:04:02.623
MODE.NOMINAL DORIS.MISSING	Duration: 63.765632 s	26-APR-2009 05:42:52.132 26-APR-2009 05:43:55.897
MODE.NOMINAL DORIS.MISSING	Duration: 127.511734 s	26-APR-2009 07:25:56.664 26-APR-2009 07:28:04.175
MODE.NOMINAL DORIS.MISSING	Duration: 63.765621 s	26-APR-2009 08:30:45.961 26-APR-2009 08:31:49.727
MODE.NOMINAL DORIS.MISSING	Duration: 127.507827 s	26-APR-2009 10:12:46.731 26-APR-2009 10:14:54.239
MODE.NOMINAL DORIS.MISSING	Duration: 63.757816 s	26-APR-2009 11:51:36.240 26-APR-2009 11:52:39.997
MODE.NOMINAL DORIS.MISSING	Duration: 127.515641 s	26-APR-2009 13:30:25.768 26-APR-2009 13:32:33.283

MODE.NOMINAL DORIS.MISSING	Duration: 63.761725 s	26-APR-2009 15:08:11.550 26-APR-2009 15:09:15.311
MODE.NOMINAL DORIS.MISSING	Duration: 63.753916 s	26-APR-2009 16:43:49.820 26-APR-2009 16:44:53.574
MODE.NOMINAL DORIS.MISSING	Duration: 63.753914 s	26-APR-2009 18:22:39.309 26-APR-2009 18:23:43.063
MODE.NOMINAL DORIS.MISSING	Duration: 63.753914 s	26-APR-2009 20:01:28.849 26-APR-2009 20:02:32.603
MODE.NOMINAL DORIS.MISSING	Duration: 63.765634 s	26-APR-2009 21:13:44.396 26-APR-2009 21:14:48.162

DOR_NAV_OP missing products

Gauge	Value	Segment (Start-Stop)
MODE.NOMINAL DORIS.MISSING	Duration: 318.796913 s	26-APR-2009 02:19:22.439 26-APR-2009 02:24:41.236
MODE.NOMINAL DORIS.MISSING	Duration: 318.793007 s	26-APR-2009 03:55:00.674 26-APR-2009 04:00:19.467
MODE.NOMINAL DORIS.MISSING	Duration: 318.793007 s	26-APR-2009 05:35:57.702 26-APR-2009 05:41:16.495
MODE.NOMINAL DORIS.MISSING	Duration: 318.796914 s	26-APR-2009 07:22:13.499 26-APR-2009 07:27:32.296
MODE.NOMINAL DORIS.MISSING	Duration: 318.789088 s	26-APR-2009 08:25:59.051 26-APR-2009 08:31:17.840
MODE.NOMINAL DORIS.MISSING	Duration: 318.793008 s	26-APR-2009 10:06:56.059 26-APR-2009 10:12:14.852
MODE.NOMINAL DORIS.MISSING	Duration: 318.789098 s	26-APR-2009 11:47:53.087 26-APR-2009 11:53:11.876
MODE.NOMINAL DORIS.MISSING	Duration: 318.789100 s	26-APR-2009 13:23:31.342 26-APR-2009 13:28:50.131
MODE.NOMINAL DORIS.MISSING	Duration: 318.789099 s	26-APR-2009 15:04:28.401 26-APR-2009 15:09:47.190
MODE.NOMINAL DORIS.MISSING	Duration: 318.793007 s	26-APR-2009 18:15:44.887 26-APR-2009 18:21:03.680
MODE.NOMINAL DORIS.MISSING	Duration: 318.789102 s	26-APR-2009 19:56:41.931 26-APR-2009 20:02:00.720
MODE.NOMINAL DORIS.MISSING	Duration: 318.789102 s	26-APR-2009 21:05:46.216 26-APR-2009 21:11:05.005
MODE.NOMINAL DORIS.MISSING	Duration: 318.796916 s	26-APR-2009 22:52:02.030 26-APR-2009 22:57:20.827

MWR_NL_OP missing products

Gauge	Value	Segment (Start-Stop)
MODE.NOMINAL MWR.MISSING	Duration: 24.000002 s	26-APR-2009 04:03:36.678 26-APR-2009 04:04:00.678
MODE.NOMINAL MWR.MISSING	Duration: 24.000003 s	26-APR-2009 05:44:00.842 26-APR-2009 05:44:24.842
MODE.NOMINAL MWR.MISSING	Duration: 24.000003 s	26-APR-2009 07:27:37.015 26-APR-2009 07:28:01.015

MODE.NOMINAL MWR.MISSING	Duration: 24.011710 s	26-APR-2009 08:32:01.113 26-APR-2009 08:32:25.125
MODE.NOMINAL MWR.MISSING	Duration: 23.996097 s	26-APR-2009 13:32:25.615 26-APR-2009 13:32:49.612

RA2_ME__0P missing products

Gauge	Value	Segment (Start-Stop)
MODE.MEASUREMENT RA2.MISSING	Duration: 179.353997 s	26-APR-2009 03:00:17.133 26-APR-2009 03:03:16.487
MODE.MEASUREMENT RA2.MISSING	Duration: 179.353998 s	26-APR-2009 12:43:11.163 26-APR-2009 12:46:10.517
MODE.MEASUREMENT RA2.MISSING	Duration: 11.782429 s	26-APR-2009 16:36:54.195 26-APR-2009 16:37:05.977
MODE.MEASUREMENT RA2.MISSING	Duration: 79.253367 s	26-APR-2009 16:39:11.296 26-APR-2009 16:40:30.550

Unplanned Products

RA2_CAL_0P unplanned products

Gauge Segment (Start-Stop)

DOR_DOP_0P unplanned products

Gauge Segment (Start-Stop)

DOR_NAV_0P unplanned products

Gauge Segment (Start-Stop)

MWR_NL__0P unplanned products

Gauge Segment (Start-Stop)

RA2_ME__0P unplanned products

Gauge Segment (Start-Stop)

Overlaps

RA2_CAL_0P overlaps

Gauge Segment (Start-Stop) Explicit Reference

DOR_DOP_0P overlaps

Gauge Segment (Start-Stop) Explicit Reference

DOR_NAV_0P overlaps

Gauge Segment (Start-Stop) Explicit Reference

MWR_NL__0P overlaps

Gauge Segment (Start-Stop) Explicit Reference

RA2_ME__0P overlaps

Gauge Segment (Start-Stop) Explicit Reference

RA2_CAL_0P duplicates

Gauge Segment (Start-Stop) Explicit Reference
DOR_DOP_0P duplicates

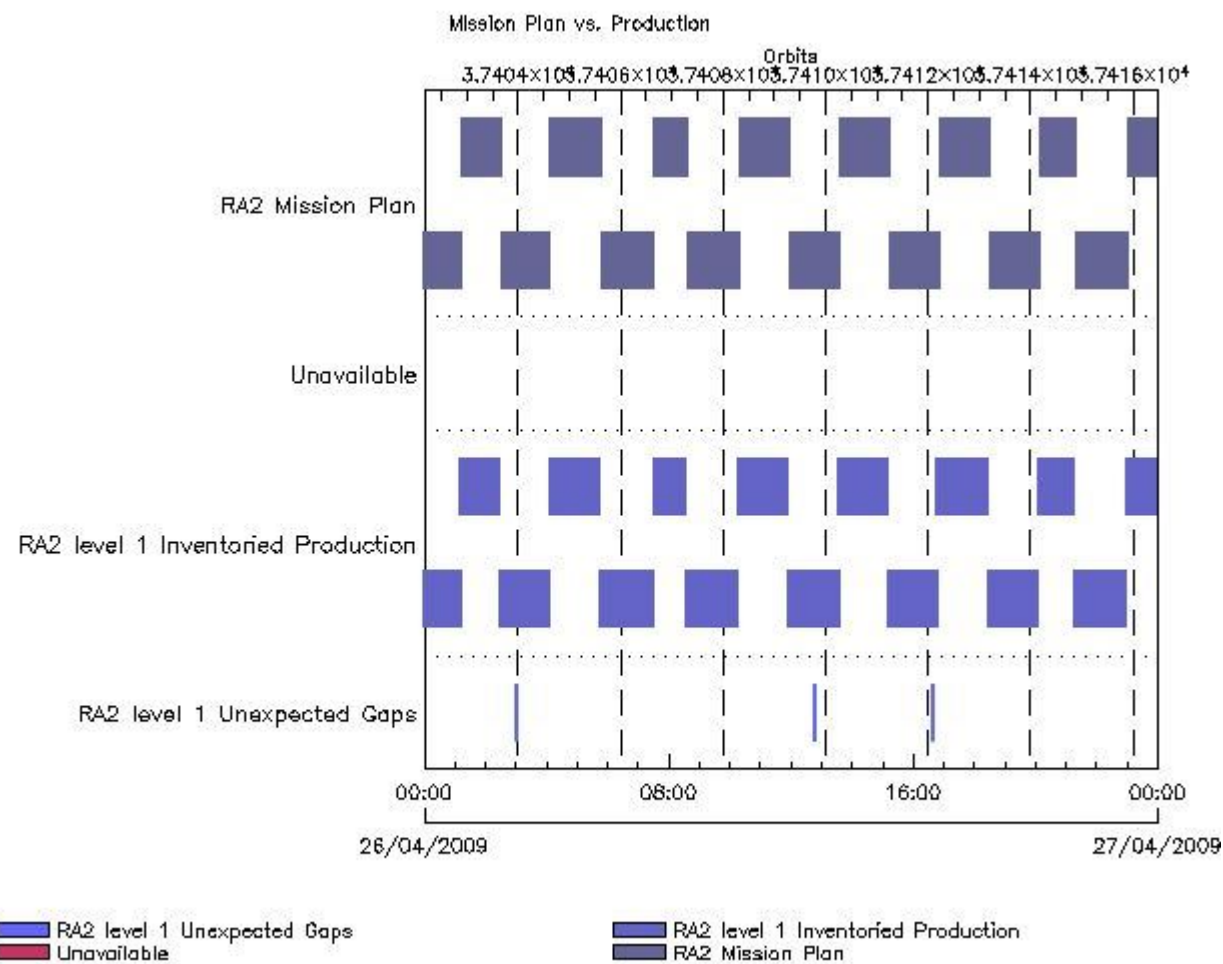
Gauge Segment (Start-Stop) Explicit Reference
DOR_NAV_0P duplicates

Gauge Segment (Start-Stop) Explicit Reference
MWR_NL_0P duplicates

Gauge Segment (Start-Stop) Explicit Reference
RA2_ME_0P duplicates

Gauge Segment (Start-Stop) Explicit Reference

Mission Plan vs. Production (level 1)



Mission Plan (extracted from DMOP)

Gauge Segment (Start-Stop)

MODE.MEASUREMENT RA2.ACQ_PLAN	25-APR-2009 23:33:47.717 26-APR-2009 16:37:05.977
MODE.CALIBRATION RA2.ACQ_PLAN	26-APR-2009 16:37:10.487 26-APR-2009 16:39:06.786
MODE.MEASUREMENT RA2.ACQ_PLAN	26-APR-2009 16:39:11.296 26-APR-2009 19:59:40.711
MODE.PRESET_LOOP_OUTPUT RA2.ACQ_PLAN	26-APR-2009 19:59:40.712 26-APR-2009 20:00:10.712
MODE.MEASUREMENT RA2.ACQ_PLAN	26-APR-2009 20:00:15.212 27-APR-2009 00:42:53.407

Inventoried Products

RA2_MW__1P products

Gauge	Segment (Start-Stop)	Explicit Reference
Product: RA2_MW__1P Filename: RA2_MW__1PNPDE20090425_233054_000060292078_00273_37401_9621.N1	25-APR-2009 23:30:54.581 26-APR-2009 01:11:23.493	RA2_MW__1PNPDE20090425_233054_000060292078_00273_37401_9621.N1 RA2_MW__1P.MPH.ABS_ORBIT=37401
Product: RA2_MW__1P Filename: RA2_MW__1PNPDE20090426_011008_000046812078_00274_37402_9761.N1	26-APR-2009 01:10:08.911 26-APR-2009 02:28:09.883	RA2_MW__1PNPDE20090426_011008_000046812078_00274_37402_9761.N1 RA2_MW__1P.MPH.ABS_ORBIT=37402
Product: RA2_MW__1P Filename: RA2_MW__1PNPDE20090426_022735_000019632078_00275_37403_9943.N1	26-APR-2009 02:27:35.405 26-APR-2009 03:00:18.217	RA2_MW__1PNPDE20090426_022735_000019632078_00275_37403_9943.N1 RA2_MW__1P.MPH.ABS_ORBIT=37403
Product: RA2_MW__1P Filename: RA2_MW__1PNPDE20090426_030316_000036832078_00275_37403_9946.N1	26-APR-2009 03:03:16.513 26-APR-2009 04:04:39.341	RA2_MW__1PNPDE20090426_030316_000036832078_00275_37403_9946.N1 RA2_MW__1P.MPH.ABS_ORBIT=37403
Product: RA2_MW__1P Filename: RA2_MW__1PNPDE20090426_040402_000060592078_00276_37404_0125.N1	26-APR-2009 04:04:02.635 26-APR-2009 05:45:01.625	RA2_MW__1PNPDE20090426_040402_000060592078_00276_37404_0125.N1 RA2_MW__1P.MPH.ABS_ORBIT=37404
Product: RA2_MW__1P Filename: RA2_MW__1PNPDE20090426_054426_000062542078_00277_37405_0300.N1	26-APR-2009 05:44:26.032 26-APR-2009 07:28:39.973	RA2_MW__1PNPDE20090426_054426_000062542078_00277_37405_0300.N1 RA2_MW__1P.MPH.ABS_ORBIT=37405
Product: RA2_MW__1P Filename: RA2_MW__1PNPDK20090426_072805_000039022078_00278_37406_6422.N1	26-APR-2009 07:28:05.494 26-APR-2009 08:33:07.781	RA2_MW__1PNPDK20090426_072805_000039022078_00278_37406_6422.N1 RA2_MW__1P.MPH.ABS_ORBIT=37406
Product: RA2_MW__1P Filename: RA2_MW__1PNPDK20090426_083232_000061952078_00279_37407_6565.N1	26-APR-2009 08:32:32.188 26-APR-2009 10:15:47.087	RA2_MW__1PNPDK20090426_083232_000061952078_00279_37407_6565.N1 RA2_MW__1P.MPH.ABS_ORBIT=37407
Product: RA2_MW__1P Filename: RA2_MW__1PNPDK20090426_101500_000059402078_00280_37408_6683.N1	26-APR-2009 10:15:00.354 26-APR-2009 11:54:00.146	RA2_MW__1PNPDK20090426_101500_000059402078_00280_37408_6683.N1 RA2_MW__1P.MPH.ABS_ORBIT=37408
Product: RA2_MW__1P Filename: RA2_MW__1PNPDK20090426_115314_000029982078_00281_37409_6817.N1	26-APR-2009 11:53:14.528 26-APR-2009 12:43:12.246	RA2_MW__1PNPDK20090426_115314_000029982078_00281_37409_6817.N1 RA2_MW__1P.MPH.ABS_ORBIT=37409
Product: RA2_MW__1P Filename: RA2_MW__1PNPDK20090426_124610_000028422078_00281_37409_6820.N1	26-APR-2009 12:46:10.542 26-APR-2009 13:33:32.300	RA2_MW__1PNPDK20090426_124610_000028422078_00281_37409_6820.N1 RA2_MW__1P.MPH.ABS_ORBIT=37409
Product: RA2_MW__1P Filename: RA2_MW__1PNPDK20090426_133257_000058932078_00282_37410_6952.N1	26-APR-2009 13:32:57.822 26-APR-2009 15:11:10.826	RA2_MW__1PNPDK20090426_133257_000058932078_00282_37410_6952.N1 RA2_MW__1P.MPH.ABS_ORBIT=37410
Product: RA2_MW__1P Filename: RA2_MW__1PNPDK20090426_150948_000052272078_00283_37411_7085.N1	26-APR-2009 15:09:48.446 26-APR-2009 16:36:55.278	RA2_MW__1PNPDK20090426_150948_000052272078_00283_37411_7085.N1 RA2_MW__1P.MPH.ABS_ORBIT=37411
Product: RA2_MW__1P Filename: RA2_MW__1PNPDK20090426_164030_000003652078_00284_37412_7094.N1	26-APR-2009 16:40:30.575 26-APR-2009 16:46:35.912	RA2_MW__1PNPDK20090426_164030_000003652078_00284_37412_7094.N1 RA2_MW__1P.MPH.ABS_ORBIT=37412
Product: RA2_MW__1P Filename: RA2_MW__1PNPDK20090426_164505_000060282078_00284_37412_7223.N1	26-APR-2009 16:45:05.733 26-APR-2009 18:25:33.532	RA2_MW__1PNPDK20090426_164505_000060282078_00284_37412_7223.N1 RA2_MW__1P.MPH.ABS_ORBIT=37412
Product: RA2_MW__1P Filename: RA2_MW__1PNPDK20090426_182425_000059912078_00285_37413_7364.N1	26-APR-2009 18:24:25.633 26-APR-2009 20:04:17.043	RA2_MW__1PNPDK20090426_182425_000059912078_00285_37413_7364.N1 RA2_MW__1P.MPH.ABS_ORBIT=37413

Product: RA2_MW__1P Filename: RA2_MW__1PNPDE20090426_200306_000043862078_00286_37414_0661.N1	26-APR-2009 20:03:06.917 26-APR-2009 21:16:12.679	RA2_MW__1PNPDE20090426_200306_000043862078_00286_37414_0661.N1 RA2_MW__1P.MPH.ABS_ORBIT=37414
Product: RA2_MW__1P Filename: RA2_MW__1PNPDE20090426_211505_000062352078_00286_37414_0838.N1	26-APR-2009 21:15:05.895 26-APR-2009 22:59:00.897	RA2_MW__1PNPDE20090426_211505_000062352078_00286_37414_0838.N1 RA2_MW__1P.MPH.ABS_ORBIT=37414
Product: RA2_MW__1P Filename: RA2_MW__1PNPDE20090426_225750_000062032078_00287_37415_1077.N1	26-APR-2009 22:57:50.771 27-APR-2009 00:41:13.467	RA2_MW__1PNPDE20090426_225750_000062032078_00287_37415_1077.N1 RA2_MW__1P.MPH.ABS_ORBIT=37415

Missing Products

RA2_MW__1P missing products

Gauge	Value	Segment (Start-Stop)
MODE.MEASUREMENT RA2.MISSING	Duration: 178.295699 s	26-APR-2009 03:00:18.217 26-APR-2009 03:03:16.513
MODE.MEASUREMENT RA2.MISSING	Duration: 178.295695 s	26-APR-2009 12:43:12.246 26-APR-2009 12:46:10.542
MODE.MEASUREMENT RA2.MISSING	Duration: 10.698935 s	26-APR-2009 16:36:55.278 26-APR-2009 16:37:05.977
MODE.MEASUREMENT RA2.MISSING	Duration: 79.278591 s	26-APR-2009 16:39:11.296 26-APR-2009 16:40:30.575

Unplanned Products

RA2_MW__1P unplanned products

Gauge	Segment (Start-Stop)
-------	----------------------

Overlaps

RA2_MW__1P overlaps

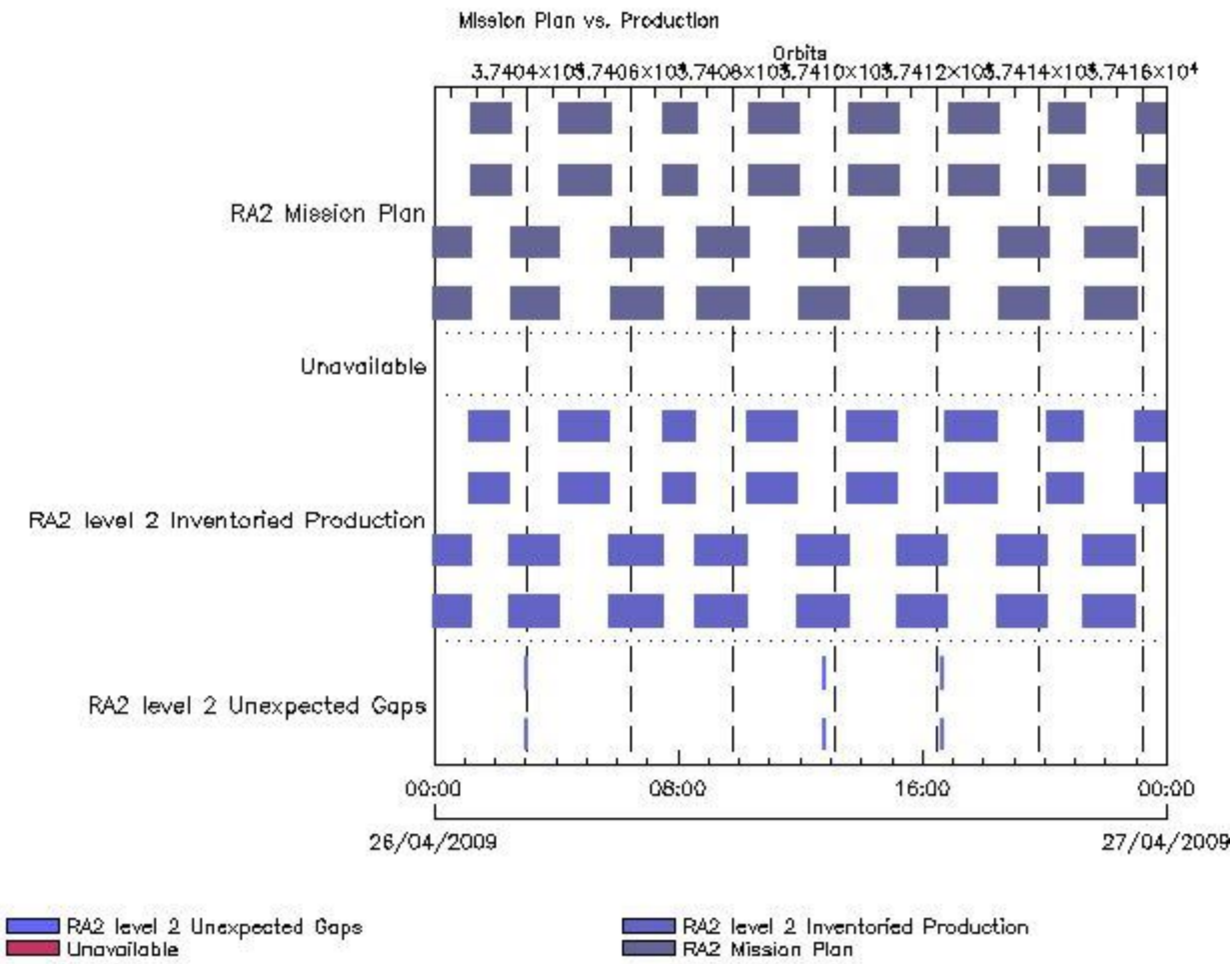
Gauge	Segment (Start-Stop)	Explicit Reference
-------	----------------------	--------------------

Duplicates

RA2_MW__1P duplicates

Gauge	Segment (Start-Stop)	Explicit Reference
-------	----------------------	--------------------

Mission Plan vs. Production (level 2)



Mission Plan (extracted from DMOP)

Gauge	Segment (Start-Stop)
MODE.MEASUREMENT RA2.ACQ_PLAN	25-APR-2009 23:33:47.717 26-APR-2009 16:37:05.977
MODE.CALIBRATION RA2.ACQ_PLAN	26-APR-2009 16:37:10.487 26-APR-2009 16:39:06.786
MODE.MEASUREMENT RA2.ACQ_PLAN	26-APR-2009 16:39:11.296 26-APR-2009 19:59:40.711
MODE.PRESET_LOOP_OUTPUT RA2.ACQ_PLAN	26-APR-2009 19:59:40.712 26-APR-2009 20:00:10.712
MODE.MEASUREMENT RA2.ACQ_PLAN	26-APR-2009 20:00:15.212 27-APR-2009 00:42:53.407

Inventoried Products

RA2_FGD_2P products

Gauge	Segment (Start-Stop)	Explicit Reference
Product: RA2_FGD_2P Filename: RA2_FGD_2PNPDE20090425_233054_000060292078_00273_37401_9622.N1	25-APR-2009 23:30:54.581 26-APR-2009 01:11:23.493	RA2_FGD_2PNPDE20090425_233054_000060292078_00273_37401_9622.N1 RA2_FGD_2P.MPH.ABS_ORBIT=37401
Product: RA2_FGD_2P Filename: RA2_FGD_2PNPDE20090426_011008_000046812078_00274_37402_9762.N1	26-APR-2009 01:10:08.911 26-APR-2009 02:28:09.883	RA2_FGD_2PNPDE20090426_011008_000046812078_00274_37402_9762.N1 RA2_FGD_2P.MPH.ABS_ORBIT=37402
Product: RA2_FGD_2P Filename: RA2_FGD_2PNPDE20090426_022735_000019632078_00275_37403_9944.N1	26-APR-2009 02:27:35.405 26-APR-2009 03:00:18.217	RA2_FGD_2PNPDE20090426_022735_000019632078_00275_37403_9944.N1 RA2_FGD_2P.MPH.ABS_ORBIT=37403

Product: RA2_FGD_2P Filename: RA2_FGD_2PNPDE20090426_030316_000036832078_00275_37403_9947.N1	26-APR-2009 03:03:16.513 26-APR-2009 04:04:39.341	RA2_FGD_2PNPDE20090426_030316_000036832078_00275_37403_9947.N1 RA2_FGD_2P.MPH.ABS_ORBIT=37403
Product: RA2_FGD_2P Filename: RA2_FGD_2PNPDE20090426_040402_000060592078_00276_37404_0126.N1	26-APR-2009 04:04:02.635 26-APR-2009 05:45:01.625	RA2_FGD_2PNPDE20090426_040402_000060592078_00276_37404_0126.N1 RA2_FGD_2P.MPH.ABS_ORBIT=37404
Product: RA2_FGD_2P Filename: RA2_FGD_2PNPDE20090426_054426_000062542078_00277_37405_0301.N1	26-APR-2009 05:44:26.032 26-APR-2009 07:28:39.973	RA2_FGD_2PNPDE20090426_054426_000062542078_00277_37405_0301.N1 RA2_FGD_2P.MPH.ABS_ORBIT=37405
Product: RA2_FGD_2P Filename: RA2_FGD_2PNPDK20090426_072805_000039022078_00278_37406_6423.N1	26-APR-2009 07:28:05.494 26-APR-2009 08:33:07.781	RA2_FGD_2PNPDK20090426_072805_000039022078_00278_37406_6423.N1 RA2_FGD_2P.MPH.ABS_ORBIT=37406
Product: RA2_FGD_2P Filename: RA2_FGD_2PNPDK20090426_083232_000061952078_00279_37407_6566.N1	26-APR-2009 08:32:32.188 26-APR-2009 10:15:47.087	RA2_FGD_2PNPDK20090426_083232_000061952078_00279_37407_6566.N1 RA2_FGD_2P.MPH.ABS_ORBIT=37407
Product: RA2_FGD_2P Filename: RA2_FGD_2PNPDK20090426_101500_000059402078_00280_37408_6684.N1	26-APR-2009 10:15:00.354 26-APR-2009 11:54:00.146	RA2_FGD_2PNPDK20090426_101500_000059402078_00280_37408_6684.N1 RA2_FGD_2P.MPH.ABS_ORBIT=37408
Product: RA2_FGD_2P Filename: RA2_FGD_2PNPDK20090426_115314_000029982078_00281_37409_6818.N1	26-APR-2009 11:53:14.528 26-APR-2009 12:43:12.246	RA2_FGD_2PNPDK20090426_115314_000029982078_00281_37409_6818.N1 RA2_FGD_2P.MPH.ABS_ORBIT=37409
Product: RA2_FGD_2P Filename: RA2_FGD_2PNPDK20090426_124610_000028422078_00281_37409_6821.N1	26-APR-2009 12:46:10.542 26-APR-2009 13:33:32.300	RA2_FGD_2PNPDK20090426_124610_000028422078_00281_37409_6821.N1 RA2_FGD_2P.MPH.ABS_ORBIT=37409
Product: RA2_FGD_2P Filename: RA2_FGD_2PNPDK20090426_133257_000058932078_00282_37410_6953.N1	26-APR-2009 13:32:57.822 26-APR-2009 15:11:10.826	RA2_FGD_2PNPDK20090426_133257_000058932078_00282_37410_6953.N1 RA2_FGD_2P.MPH.ABS_ORBIT=37410
Product: RA2_FGD_2P Filename: RA2_FGD_2PNPDK20090426_150948_000052272078_00283_37411_7086.N1	26-APR-2009 15:09:48.446 26-APR-2009 16:36:55.278	RA2_FGD_2PNPDK20090426_150948_000052272078_00283_37411_7086.N1 RA2_FGD_2P.MPH.ABS_ORBIT=37411
Product: RA2_FGD_2P Filename: RA2_FGD_2PNPDK20090426_164030_000003652078_00284_37412_7095.N1	26-APR-2009 16:40:30.575 26-APR-2009 16:46:35.912	RA2_FGD_2PNPDK20090426_164030_000003652078_00284_37412_7095.N1 RA2_FGD_2P.MPH.ABS_ORBIT=37412
Product: RA2_FGD_2P Filename: RA2_FGD_2PNPDK20090426_164505_000060282078_00284_37412_7224.N1	26-APR-2009 16:45:05.733 26-APR-2009 18:25:33.532	RA2_FGD_2PNPDK20090426_164505_000060282078_00284_37412_7224.N1 RA2_FGD_2P.MPH.ABS_ORBIT=37412
Product: RA2_FGD_2P Filename: RA2_FGD_2PNPDK20090426_182425_000059912078_00285_37413_7365.N1	26-APR-2009 18:24:25.633 26-APR-2009 20:04:17.043	RA2_FGD_2PNPDK20090426_182425_000059912078_00285_37413_7365.N1 RA2_FGD_2P.MPH.ABS_ORBIT=37413
Product: RA2_FGD_2P Filename: RA2_FGD_2PNPDE20090426_200306_000043862078_00286_37414_0662.N1	26-APR-2009 20:03:06.917 26-APR-2009 21:16:12.679	RA2_FGD_2PNPDE20090426_200306_000043862078_00286_37414_0662.N1 RA2_FGD_2P.MPH.ABS_ORBIT=37414
Product: RA2_FGD_2P Filename: RA2_FGD_2PNPDE20090426_211505_000062352078_00286_37414_0839.N1	26-APR-2009 21:15:05.895 26-APR-2009 22:59:00.897	RA2_FGD_2PNPDE20090426_211505_000062352078_00286_37414_0839.N1 RA2_FGD_2P.MPH.ABS_ORBIT=37414
Product: RA2_FGD_2P Filename: RA2_FGD_2PNPDE20090426_225750_000062032078_00287_37415_1078.N1	26-APR-2009 22:57:50.771 27-APR-2009 00:41:13.467	RA2_FGD_2PNPDE20090426_225750_000062032078_00287_37415_1078.N1 RA2_FGD_2P.MPH.ABS_ORBIT=37415

RA2_WWV_2P products

Gauge	Segment (Start-Stop)	Explicit Reference
Product: RA2_WWV_2P Filename: RA2_WWV_2PNPDE20090425_233054_000060292078_00273_37401_9623.N1	25-APR-2009 23:30:54.581 26-APR-2009 01:11:23.493	RA2_WWV_2PNPDE20090425_233054_000060292078_00273_37401_9623.N1 RA2_WWV_2P.MPH.ABS_ORBIT=37401
Product: RA2_WWV_2P Filename: RA2_WWV_2PNPDE20090426_011008_000046812078_00274_37402_9763.N1	26-APR-2009 01:10:08.911 26-APR-2009 02:28:09.883	RA2_WWV_2PNPDE20090426_011008_000046812078_00274_37402_9763.N1 RA2_WWV_2P.MPH.ABS_ORBIT=37402
Product: RA2_WWV_2P Filename: RA2_WWV_2PNPDE20090426_022735_000019632078_00275_37403_9945.N1	26-APR-2009 02:27:35.405 26-APR-2009 03:00:18.217	RA2_WWV_2PNPDE20090426_022735_000019632078_00275_37403_9945.N1 RA2_WWV_2P.MPH.ABS_ORBIT=37403
Product: RA2_WWV_2P Filename: RA2_WWV_2PNPDE20090426_030316_000036832078_00275_37403_9948.N1	26-APR-2009 03:03:16.513 26-APR-2009 04:04:39.341	RA2_WWV_2PNPDE20090426_030316_000036832078_00275_37403_9948.N1 RA2_WWV_2P.MPH.ABS_ORBIT=37403
Product: RA2_WWV_2P Filename: RA2_WWV_2PNPDE20090426_040402_000060592078_00276_37404_0127.N1	26-APR-2009 04:04:02.635 26-APR-2009 05:45:01.625	RA2_WWV_2PNPDE20090426_040402_000060592078_00276_37404_0127.N1 RA2_WWV_2P.MPH.ABS_ORBIT=37404
Product: RA2_WWV_2P Filename: RA2_WWV_2PNPDE20090426_054426_000062542078_00277_37405_0302.N1	26-APR-2009 05:44:26.032 26-APR-2009 07:28:39.973	RA2_WWV_2PNPDE20090426_054426_000062542078_00277_37405_0302.N1 RA2_WWV_2P.MPH.ABS_ORBIT=37405

Product: RA2_WWV_2P Filename: RA2_WWV_2PNPDK20090426_072805_000039022078_00278_37406_6424.N1	26-APR-2009 07:28:05.494 26-APR-2009 08:33:07.781	RA2_WWV_2PNPDK20090426_072805_000039022078_00278_37406 RA2_WWV_2P.MPH.ABS_ORBIT=37406
Product: RA2_WWV_2P Filename: RA2_WWV_2PNPDK20090426_083232_000061952078_00279_37407_6567.N1	26-APR-2009 08:32:32.188 26-APR-2009 10:15:47.087	RA2_WWV_2PNPDK20090426_083232_000061952078_00279_37407_6567.N1 RA2_WWV_2P.MPH.ABS_ORBIT=37407
Product: RA2_WWV_2P Filename: RA2_WWV_2PNPDK20090426_101500_000059402078_00280_37408_6685.N1	26-APR-2009 10:15:00.354 26-APR-2009 11:54:00.146	RA2_WWV_2PNPDK20090426_101500_000059402078_00280_37408_6685.N1 RA2_WWV_2P.MPH.ABS_ORBIT=37408
Product: RA2_WWV_2P Filename: RA2_WWV_2PNPDK20090426_115314_000029982078_00281_37409_6819.N1	26-APR-2009 11:53:14.528 26-APR-2009 12:43:12.246	RA2_WWV_2PNPDK20090426_115314_000029982078_00281_37409_6819.N1 RA2_WWV_2P.MPH.ABS_ORBIT=37409
Product: RA2_WWV_2P Filename: RA2_WWV_2PNPDK20090426_124610_000028422078_00281_37409_6822.N1	26-APR-2009 12:46:10.542 26-APR-2009 13:33:32.300	RA2_WWV_2PNPDK20090426_124610_000028422078_00281_37409_6822.N1 RA2_WWV_2P.MPH.ABS_ORBIT=37409
Product: RA2_WWV_2P Filename: RA2_WWV_2PNPDK20090426_133257_000058932078_00282_37410_6954.N1	26-APR-2009 13:32:57.822 26-APR-2009 15:11:10.826	RA2_WWV_2PNPDK20090426_133257_000058932078_00282_37410_6954.N1 RA2_WWV_2P.MPH.ABS_ORBIT=37410
Product: RA2_WWV_2P Filename: RA2_WWV_2PNPDK20090426_150948_000052272078_00283_37411_7087.N1	26-APR-2009 15:09:48.446 26-APR-2009 16:36:55.278	RA2_WWV_2PNPDK20090426_150948_000052272078_00283_37411_7087.N1 RA2_WWV_2P.MPH.ABS_ORBIT=37411
Product: RA2_WWV_2P Filename: RA2_WWV_2PNPDK20090426_164030_000003652078_00284_37412_7096.N1	26-APR-2009 16:40:30.575 26-APR-2009 16:46:35.912	RA2_WWV_2PNPDK20090426_164030_000003652078_00284_37412_7096.N1 RA2_WWV_2P.MPH.ABS_ORBIT=37412
Product: RA2_WWV_2P Filename: RA2_WWV_2PNPDK20090426_164505_000060282078_00284_37412_7225.N1	26-APR-2009 16:45:05.733 26-APR-2009 18:25:33.532	RA2_WWV_2PNPDK20090426_164505_000060282078_00284_37412_7225.N1 RA2_WWV_2P.MPH.ABS_ORBIT=37412
Product: RA2_WWV_2P Filename: RA2_WWV_2PNPDK20090426_182425_000059912078_00285_37413_7366.N1	26-APR-2009 18:24:25.633 26-APR-2009 20:04:17.043	RA2_WWV_2PNPDK20090426_182425_000059912078_00285_37413_7366.N1 RA2_WWV_2P.MPH.ABS_ORBIT=37413
Product: RA2_WWV_2P Filename: RA2_WWV_2PNPDE20090426_200306_000043862078_00286_37414_0663.N1	26-APR-2009 20:03:06.917 26-APR-2009 21:16:12.679	RA2_WWV_2PNPDE20090426_200306_000043862078_00286_37414_0663.N1 RA2_WWV_2P.MPH.ABS_ORBIT=37414
Product: RA2_WWV_2P Filename: RA2_WWV_2PNPDE20090426_211505_000062352078_00286_37414_0840.N1	26-APR-2009 21:15:05.895 26-APR-2009 22:59:00.897	RA2_WWV_2PNPDE20090426_211505_000062352078_00286_37414_0840.N1 RA2_WWV_2P.MPH.ABS_ORBIT=37414
Product: RA2_WWV_2P Filename: RA2_WWV_2PNPDE20090426_225750_000062032078_00287_37415_1079.N1	26-APR-2009 22:57:50.771 27-APR-2009 00:41:13.467	RA2_WWV_2PNPDE20090426_225750_000062032078_00287_37415_1079.N1 RA2_WWV_2P.MPH.ABS_ORBIT=37415

Missing Products

RA2_FGD_2P missing products

Gauge	Value	Segment (Start-Stop)
MODE.MEASUREMENT RA2.MISSING	Duration: 178.295699 s	26-APR-2009 03:00:18.217 26-APR-2009 03:03:16.513
MODE.MEASUREMENT RA2.MISSING	Duration: 178.295695 s	26-APR-2009 12:43:12.246 26-APR-2009 12:46:10.542
MODE.MEASUREMENT RA2.MISSING	Duration: 10.698935 s	26-APR-2009 16:36:55.278 26-APR-2009 16:37:05.977
MODE.MEASUREMENT RA2.MISSING	Duration: 79.278591 s	26-APR-2009 16:39:11.296 26-APR-2009 16:40:30.575

RA2_WWV_2P missing products

Gauge	Value	Segment (Start-Stop)
MODE.MEASUREMENT RA2.MISSING	Duration: 178.295699 s	26-APR-2009 03:00:18.217 26-APR-2009 03:03:16.513
MODE.MEASUREMENT RA2.MISSING	Duration: 178.295695 s	26-APR-2009 12:43:12.246 26-APR-2009 12:46:10.542
MODE.MEASUREMENT RA2.MISSING	Duration: 10.698935 s	26-APR-2009 16:36:55.278 26-APR-2009 16:37:05.977

MODE.MEASUREMENT	Duration: 79.278591 s	26-APR-2009 16:39:11.296
RA2.MISSING		26-APR-2009 16:40:30.575

Unplanned Products

RA2_FGD_2P unplanned products

Gauge Segment (Start-Stop)

RA2_WWV_2P unplanned products

Gauge Segment (Start-Stop)

Overlaps

RA2_FGD_2P overlaps

Gauge Segment (Start-Stop) Explicit Reference

RA2_WWV_2P overlaps

Gauge Segment (Start-Stop) Explicit Reference

Duplicates

RA2_FGD_2P duplicates

Gauge Segment (Start-Stop) Explicit Reference

RA2_WWV_2P duplicates

Gauge Segment (Start-Stop) Explicit Reference

ADF usage

RA2_CAL_0P: ADF usage

New ADFs

Gauge Value Segment (Start-Stop) Explicit Reference

DOR_DOP_0P: ADF usage

New ADFs

Gauge Value Segment (Start-Stop) Explicit Reference

DOR_NAV_0P: ADF usage

New ADFs

Gauge	Value	Segment (Start-Stop)	Explicit Reference
-------	-------	----------------------	--------------------

MWR_NL__0P: ADF usage

New ADFs

Gauge	Value	Segment (Start-Stop)	Explicit Reference
-------	-------	----------------------	--------------------

RA2_ME__0P: ADF usage

New ADFs

Gauge	Value	Segment (Start-Stop)	Explicit Reference
-------	-------	----------------------	--------------------

RA2_MW__1P: ADF usage

New ADFs

Gauge	Value	Segment (Start-Stop)	Explicit Reference
-------	-------	----------------------	--------------------

Current ADFs (from IECF list)

Gauge	Value	Explicit Reference
RA2_CON_AX.INFO PCF_IECF	RA2_CON_AXVIEC20070723_131547_20060621_132015_20200101_000000	Corresponding to date 22-APR-2009 03:00:03.000
RA2_CST_AX.INFO PCF_IECF	RA2_CST_AXVIEC20020621_135858_20020101_000000_20200101_000000	Corresponding to date 22-APR-2009 03:00:03.000
RA2_CHD_AX.INFO PCF_IECF	RA2_CHD_AXVIEC20060913_074707_20020101_000000_20200101_000000	Corresponding to date 22-APR-2009 03:00:03.000
RA2_IFA_AX.INFO PCF_IECF	RA2_IFA_AXVIEC20050216_125529_20020101_000000_20200101_000000	Corresponding to date 22-APR-2009 03:00:03.000
RA2_IFB_AX.INFO PCF_IECF	RA2_IFB_AXVIEC20050216_125738_20020101_000000_20200101_000000	Corresponding to date 22-APR-2009 03:00:03.000
RA2_IFF_AX.INFO PCF_IECF	RA2_IFF_AXVIEC20090422_100954_20090422_000000_20100101_000000	Corresponding to date 22-APR-2009 03:00:03.000
MWR_CON_AX.INFO PCF_IECF	MWR_CON_AXVIEC20040810_145011_20020101_000000_20200101_000000	Corresponding to date 22-APR-2009 03:00:03.000
MWR_CHD_AX.INFO PCF_IECF	MWR_CHD_AXVIEC20061013_132356_20020101_000000_20200101_000000	Corresponding to date 22-APR-2009 03:00:03.000
MWR_SLT_AX.INFO PCF_IECF	MWR_SLT_AXVIEC20060921_063409_20020101_000000_20200101_000000	Corresponding to date 22-APR-2009 03:00:03.000
RA2_USO_AX.INFO PCF_IECF	RA2_USO_AXVIEC20070618_133225_20070620_000000_20200101_000000	Corresponding to date 24-APR-2009 03:00:03.000

Differences with IECF list

Gauge	Value	Explicit Reference
-------	-------	--------------------

RA2_FGD_2P: ADF usage

New ADFs

Gauge	Value	Segment (Start-Stop)	Explicit Reference
DSD: RA2_USO_DATA PCF_RA2_FGD_2P	new ADF: DOR_NAV_0PNPDE20090426_010459_000044632078_00274_37402_7826.N1	26-APR-2009 01:10:08.911 26-APR-2009 01:10:08.911	Product: RA2_FGD_2PNPDE20090426_011008_000046812078_00274_37402_9762.N1
DSD: RA2_USO_DATA PCF_RA2_FGD_2P	new ADF: DOR_NAV_0PNPDE20090426_022441_000054192078_00275_37403_7827.N1	26-APR-2009 02:27:35.405 26-APR-2009 02:27:35.405	Product: RA2_FGD_2PNPDE20090426_022735_000019632078_00275_37403_9944.N1
DSD: MWR_CONFIGURATION_DATA PCF_RA2_FGD_2P	new ADF: NOT USED	26-APR-2009 03:03:16.513 26-APR-2009 03:03:16.513	Product: RA2_FGD_2PNPDE20090426_030316_000036832078_00275_37403_9947.N1
DSD: RA2_CHARACTERISATION_DATA PCF_RA2_FGD_2P	new ADF: AUX_ECF_AXNECM20090425_194113_20090426_030000_20090426_150000	26-APR-2009 03:03:16.513 26-APR-2009 03:03:16.513	Product: RA2_FGD_2PNPDE20090426_030316_000036832078_00275_37403_9947.N1
DSD: RA2_CONFIGURATION_DATA PCF_RA2_FGD_2P	new ADF: AUX_ECF_AXNECM20090425_064112_20090425_210000_20090426_090000	26-APR-2009 03:03:16.513 26-APR-2009 03:03:16.513	Product: RA2_FGD_2PNPDE20090426_030316_000036832078_00275_37403_9947.N1
DSD: RA2_USO_DATA PCF_RA2_FGD_2P	new ADF: DOR_NAV_0PNPDE20090426_040019_000057382078_00276_37404_7828.N1	26-APR-2009 04:04:02.635 26-APR-2009 04:04:02.635	Product: RA2_FGD_2PNPDE20090426_040402_000060592078_00276_37404_0126.N1

DSD: MWR_CONFIGURATION_DATA PCF_RA2_FGD_2P	new ADF: AUX_ECF_AXNECM20090426_064116_20090426_090000_20090426_210000	26-APR-2009 05:44:26.032 26-APR-2009 05:44:26.032	Product: RA2_FGD_2PNPDE20090426_054426_000062542078_00277_37405_0301.N1
DSD: RA2_USO_DATA PCF_RA2_FGD_2P	new ADF: DOR_NAV_0PNPDE20090426_054116_000060572078_00277_37405_7829.N1	26-APR-2009 05:44:26.032 26-APR-2009 05:44:26.032	Product: RA2_FGD_2PNPDE20090426_054426_000062542078_00277_37405_0301.N1
DSD: RA2_USO_DATA PCF_RA2_FGD_2P	new ADF: DOR_NAV_0PNPDK20090426_072732_000035072078_00278_37406_9871.N1	26-APR-2009 07:28:05.494 26-APR-2009 07:28:05.494	Product: RA2_FGD_2PNPDK20090426_072805_000039022078_00278_37406_6423.N1
DSD: RA2_USO_DATA PCF_RA2_FGD_2P	new ADF: DOR_NAV_0PNPDK20090426_083117_000057382078_00279_37407_9872.N1	26-APR-2009 08:32:32.188 26-APR-2009 08:32:32.188	Product: RA2_FGD_2PNPDK20090426_083232_000061952078_00279_37407_6566.N1
DSD: MWR_CONFIGURATION_DATA PCF_RA2_FGD_2P	new ADF: AUX_ECF_AXNECM20090426_064117_20090426_150000_20090427_030000	26-APR-2009 10:15:00.354 26-APR-2009 10:15:00.354	Product: RA2_FGD_2PNPDK20090426_101500_000059402078_00280_37408_6684.N1
DSD: RA2_CHARACTERISATION_DATA PCF_RA2_FGD_2P	new ADF: AUX_ECF_AXNECM20090426_064116_20090426_090000_20090426_210000	26-APR-2009 10:15:00.354 26-APR-2009 10:15:00.354	Product: RA2_FGD_2PNPDK20090426_101500_000059402078_00280_37408_6684.N1
DSD: RA2_CONFIGURATION_DATA PCF_RA2_FGD_2P	new ADF: AUX_ECF_AXNECM20090425_194113_20090426_030000_20090426_150000	26-APR-2009 10:15:00.354 26-APR-2009 10:15:00.354	Product: RA2_FGD_2PNPDK20090426_101500_000059402078_00280_37408_6684.N1

DSD: RA2_USO_DATA PCF_RA2_FGD_2P	new ADF: DOR_NAV_0PNPDK20090426_101214_000057382078_00280_37408_9873.N1	26-APR-2009 10:15:00.354 26-APR-2009 10:15:00.354	Product: RA2_FGD_2PNPDK20090426_101500_000059402078_00280_37408_6684.N1
DSD: RA2_USO_DATA PCF_RA2_FGD_2P	new ADF: DOR_NAV_0PNPDK20090426_115311_000054192078_00281_37409_9874.N1	26-APR-2009 11:53:14.528 26-APR-2009 11:53:14.528	Product: RA2_FGD_2PNPDK20090426_115314_000029982078_00281_37409_6818.N1
DSD: RA2_USO_DATA PCF_RA2_FGD_2P	new ADF: DOR_NAV_0PNPDK20090426_132850_000057382078_00282_37410_9875.N1	26-APR-2009 13:32:57.822 26-APR-2009 13:32:57.822	Product: RA2_FGD_2PNPDK20090426_133257_000058932078_00282_37410_6953.N1
DSD: MWR_CONFIGURATION_DATA PCF_RA2_FGD_2P	new ADF: AUX_ECF_AXNECM20090426_064118_20090426_210000_20090427_090000	26-APR-2009 15:09:48.446 26-APR-2009 15:09:48.446	Product: RA2_FGD_2PNPDK20090426_150948_000052272078_00283_37411_7086.N1
DSD: RA2_CHARACTERISATION_DATA PCF_RA2_FGD_2P	new ADF: AUX_ECF_AXNECM20090426_064117_20090426_150000_20090427_030000	26-APR-2009 15:09:48.446 26-APR-2009 15:09:48.446	Product: RA2_FGD_2PNPDK20090426_150948_000052272078_00283_37411_7086.N1
DSD: RA2_CONFIGURATION_DATA PCF_RA2_FGD_2P	new ADF: AUX_ECF_AXNECM20090426_064116_20090426_090000_20090426_210000	26-APR-2009 15:09:48.446 26-APR-2009 15:09:48.446	Product: RA2_FGD_2PNPDK20090426_150948_000052272078_00283_37411_7086.N1
DSD: RA2_USO_DATA PCF_RA2_FGD_2P	new ADF: DOR_NAV_0PNPDK20090426_150947_000054192078_00283_37411_9876.N1	26-APR-2009 15:09:48.446 26-APR-2009 15:09:48.446	Product: RA2_FGD_2PNPDK20090426_150948_000052272078_00283_37411_7086.N1

DSD: RA2_USO_DATA PCF_RA2_FGD_2P	new ADF: DOR_NAV_0PNPDK20090426_164006_000057382078_00284_37412_9877.N1	26-APR-2009 16:45:05.733 26-APR-2009 16:45:05.733	Product: RA2_FGD_2PNPDK20090426_164505_000060282078_00284_37412_7224.N1
DSD: RA2_USO_DATA PCF_RA2_FGD_2P	new ADF: DOR_NAV_0PNPDK20090426_182103_000057382078_00285_37413_9878.N1	26-APR-2009 18:24:25.633 26-APR-2009 18:24:25.633	Product: RA2_FGD_2PNPDK20090426_182425_000059912078_00285_37413_7365.N1
DSD: RA2_USO_DATA PCF_RA2_FGD_2P	new ADF: DOR_NAV_0PNPDE20090426_200200_000038252078_00286_37414_7830.N1	26-APR-2009 20:03:06.917 26-APR-2009 20:03:06.917	Product: RA2_FGD_2PNPDE20090426_200306_000043862078_00286_37414_0662.N1
DSD: MWR_CONFIGURATION_DATA PCF_RA2_FGD_2P	new ADF: AUX_ECF_AXNECM20090426_184112_20090427_030000_20090427_150000	26-APR-2009 21:15:05.895 26-APR-2009 21:15:05.895	Product: RA2_FGD_2PNPDE20090426_211505_000062352078_00286_37414_0839.N1
DSD: RA2_CHARACTERISATION_DATA PCF_RA2_FGD_2P	new ADF: AUX_ECF_AXNECM20090426_064118_20090426_210000_20090427_090000	26-APR-2009 21:15:05.895 26-APR-2009 21:15:05.895	Product: RA2_FGD_2PNPDE20090426_211505_000062352078_00286_37414_0839.N1
DSD: RA2_CONFIGURATION_DATA PCF_RA2_FGD_2P	new ADF: AUX_ECF_AXNECM20090426_064117_20090426_150000_20090427_030000	26-APR-2009 21:15:05.895 26-APR-2009 21:15:05.895	Product: RA2_FGD_2PNPDE20090426_211505_000062352078_00286_37414_0839.N1
DSD: RA2_USO_DATA PCF_RA2_FGD_2P	new ADF: DOR_NAV_0PNPDE20090426_211105_000060572078_00286_37414_7831.N1	26-APR-2009 21:15:05.895 26-APR-2009 21:15:05.895	Product: RA2_FGD_2PNPDE20090426_211505_000062352078_00286_37414_0839.N1

DSD: RA2_USO_DATA PCF_RA2_FGD_2P	new ADF: DOR_NAV_0PNPDE20090426_225720_000057382078_00287_37415_7832.N1	26-APR-2009 22:57:50.771 26-APR-2009 22:57:50.771	Product: RA2_FGD_2PNPDE20090426_225750_000062032078_00287_37415_1078.N1
-------------------------------------	--	--	--

Current ADFs (from IECF list)

Gauge	Value	Explicit Reference
RA2_IFF_AX.INFO PCF_IECF	RA2_IFF_AXVIEC20090422_100954_20090422_000000_20100101_000000	Corresponding to date 22-APR-2009 03:00:03.000
MWR_SLT_AX.INFO PCF_IECF	MWR_SLT_AXVIEC20060921_063409_20020101_000000_20200101_000000	Corresponding to date 22-APR-2009 03:00:03.000
AUX_ATT_AX.INFO PCF_IECF	AUX_ATT_AXVIEC20020924_131534_20020703_120000_20781231_235959	Corresponding to date 22-APR-2009 03:00:03.000
RA2_PLA_AX.INFO PCF_IECF	RA2_PLA_AXVIEC20060331_181823_20020101_000000_20200101_000000	Corresponding to date 22-APR-2009 03:00:03.000
RA2_CON_AX.INFO PCF_IECF	RA2_CON_AXVIEC20070723_131547_20060621_132015_20200101_000000	Corresponding to date 22-APR-2009 03:00:03.000
RA2_CHD_AX.INFO PCF_IECF	RA2_CHD_AXVIEC20060913_074707_20020101_000000_20200101_000000	Corresponding to date 22-APR-2009 03:00:03.000
MWR_CON_AX.INFO PCF_IECF	MWR_CON_AXVIEC20040810_145011_20020101_000000_20200101_000000	Corresponding to date 22-APR-2009 03:00:03.000
MWR_CHD_AX.INFO PCF_IECF	MWR_CHD_AXVIEC20061013_132356_20020101_000000_20200101_000000	Corresponding to date 22-APR-2009 03:00:03.000
MWR_LSF_AX.INFO PCF_IECF	MWR_LSF_AXVIEC20020313_172218_20020101_000000_20200101_000000	Corresponding to date 22-APR-2009 03:00:03.000
RA2_MET_AX.INFO PCF_IECF	RA2_MET_AXVIEC20020204_073357_20020101_000000_20200101_000000	Corresponding to date 22-APR-2009 03:00:03.000
RA2_CST_AX.INFO PCF_IECF	RA2_CST_AXVIEC20020621_135858_20020101_000000_20200101_000000	Corresponding to date 22-APR-2009 03:00:03.000
RA2_ICT_AX.INFO PCF_IECF	RA2_ICT_AXVIEC20060921_070730_20020101_000000_20200101_000000	Corresponding to date 22-APR-2009 03:00:03.000
RA2_DIP_AX.INFO PCF_IECF	RA2_DIP_AXVIEC20020122_134206_20020101_000000_20200101_000000	Corresponding to date 22-APR-2009 03:00:03.000
RA2_IOC_AX.INFO PCF_IECF	RA2_IOC_AXVIEC20020122_141121_20020101_000000_20200101_000000	Corresponding to date 22-APR-2009 03:00:03.000
RA2_OT1_AX.INFO PCF_IECF	RA2_OT1_AXVIEC20040120_082051_20020101_000000_20200101_000000	Corresponding to date 22-APR-2009 03:00:03.000
RA2_OT2_AX.INFO PCF_IECF	RA2_OT2_AXVIEC20031208_150159_20020101_000000_20200101_000000	Corresponding to date 22-APR-2009 03:00:03.000
RA2_GEO_AX.INFO PCF_IECF	RA2_GEO_AXVIEC20020314_093428_20020101_000000_20200101_000000	Corresponding to date 22-APR-2009 03:00:03.000
RA2_MSS_AX.INFO PCF_IECF	RA2_MSS_AXVIEC20031208_145545_20020101_000000_20200101_000000	Corresponding to date 22-APR-2009 03:00:03.000
RA2_USO_AX.INFO PCF_IECF	RA2_USO_AXVIEC20070618_133225_20070620_000000_20200101_000000	Corresponding to date 24-APR-2009 03:00:03.000

RA2_SOL_AX.INFO PCF_IECF	RA2_SOL_AXVIEC20090421_105342_20020101_000000_20100401_000000	Corresponding to date 24-APR-2009 03:00:03.000
RA2_POL_AX.INFO PCF_IECF	RA2_POL_AXVIEC20090423_110305_20020101_000000_20090523_235959	Corresponding to date 24-APR-2009 03:00:03.000
RA2_SOI_AX.INFO PCF_IECF	RA2_SOI_AXVIEC20051003_170000_20020101_000000_20200101_000000	Corresponding to date 24-APR-2009 03:00:03.000
RA2_SSB_AX.INFO PCF_IECF	RA2_SSB_AXVIEC20051129_111810_20020101_000000_20200101_000000	Corresponding to date 24-APR-2009 03:00:03.000
RA2_SET_AX.INFO PCF_IECF	RA2_SET_AXVIEC20020122_150917_20020101_000000_20200101_000000	Corresponding to date 24-APR-2009 03:00:03.000
RA2_TLD_AX.INFO PCF_IECF	RA2_TLD_AXVIEC20031208_151137_20020101_000000_20200101_000000	Corresponding to date 24-APR-2009 03:00:03.000
RA2_SL1_AX.INFO PCF_IECF	RA2_SL1_AXVIEC20030131_100228_20020101_000000_20200101_000000	Corresponding to date 24-APR-2009 03:00:03.000
RA2_SL2_AX.INFO PCF_IECF	RA2_SL2_AXVIEC20030131_101757_20020101_000000_20200101_000000	Corresponding to date 24-APR-2009 03:00:03.000

Differences with IECF list

Gauge	Value	Explicit Reference
DSD: DORIS_IONO PCF_RA2_FGD_2P	Filename: RA2_MW__1PNPDE20090425_233054_000060292078_00273_37401_9621.N1	Product: RA2_FGD_2PNPDE20090425_233054_000060292078_00273_37401_9622.N1
DSD: METEO_GRID_POINTS_ALTITUDE PCF_RA2_FGD_2P	Filename:	Product: RA2_FGD_2PNPDE20090425_233054_000060292078_00273_37401_9622.N1
DSD: MWR_CONFIGURATION_DATA PCF_RA2_FGD_2P	Filename: AUX_ECF_AXNECM20090425_194113_20090426_030000_20090426_150000	Product: RA2_FGD_2PNPDE20090425_233054_000060292078_00273_37401_9622.N1
DSD: OCEAN_ICE2_SYSTEM_FILE PCF_RA2_FGD_2P	Filename:	Product: RA2_FGD_2PNPDE20090425_233054_000060292078_00273_37401_9622.N1
DSD: OCEAN_TIDE_HARMONIC_COEF PCF_RA2_FGD_2P	Filename:	Product: RA2_FGD_2PNPDE20090425_233054_000060292078_00273_37401_9622.N1
DSD: OCEAN_TIDE_ORTHOWEIGHTS PCF_RA2_FGD_2P	Filename:	Product: RA2_FGD_2PNPDE20090425_233054_000060292078_00273_37401_9622.N1
DSD: RA2_CHARACTERISATION_DATA PCF_RA2_FGD_2P	Filename: AUX_ECF_AXNECM20090425_064112_20090425_210000_20090426_090000	Product: RA2_FGD_2PNPDE20090425_233054_000060292078_00273_37401_9622.N1
DSD: RA2_CONFIGURATION_DATA PCF_RA2_FGD_2P	Filename: AUX_ECF_AXNECM20090425_064112_20090425_150000_20090426_030000	Product: RA2_FGD_2PNPDE20090425_233054_000060292078_00273_37401_9622.N1
DSD: RA2_CONSTANT_DATA PCF_RA2_FGD_2P	Filename:	Product: RA2_FGD_2PNPDE20090425_233054_000060292078_00273_37401_9622.N1
DSD: RA2_USO_DATA PCF_RA2_FGD_2P	Filename: DOR_NAV_0PNPDE20090425_232921_000057382078_00273_37401_7825.N1	Product: RA2_FGD_2PNPDE20090425_233054_000060292078_00273_37401_9622.N1

DSD: SOLAR_ACTIVITY_INDEX_PREDICT PCF_RA2_FGD_2P	Filename:	Product: RA2_FGD_2PNPDE20090425_233054_000060292078_00273.
DSD: DORIS_IONO PCF_RA2_FGD_2P	Filename: RA2_MW__1PNPDE20090426_011008_000046812078_00274_37402_9761.N1	Product: RA2_FGD_2PNPDE20090426_011008_000046812078_00274_37402_9762.N1
DSD: METEO_GRID_POINTS_ALTITUDE PCF_RA2_FGD_2P	Filename:	Product: RA2_FGD_2PNPDE20090426_011008_000046812078_00274_37402_9762.N1
DSD: MWR_CONFIGURATION_DATA PCF_RA2_FGD_2P	Filename: AUX_ECF_AXNECM20090425_194113_20090426_030000_20090426_150000	Product: RA2_FGD_2PNPDE20090426_011008_000046812078_00274_37402_9762.N1
DSD: OCEAN_ICE2_SYSTEM_FILE PCF_RA2_FGD_2P	Filename:	Product: RA2_FGD_2PNPDE20090426_011008_000046812078_00274_37402_9762.N1
DSD: OCEAN_TIDE_HARMONIC_COEF PCF_RA2_FGD_2P	Filename:	Product: RA2_FGD_2PNPDE20090426_011008_000046812078_00274_37402_9762.N1
DSD: OCEAN_TIDE_ORTHOWEIGHTS PCF_RA2_FGD_2P	Filename:	Product: RA2_FGD_2PNPDE20090426_011008_000046812078_00274_37402_9762.N1
DSD: RA2_CHARACTERISATION_DATA PCF_RA2_FGD_2P	Filename: AUX_ECF_AXNECM20090425_064112_20090425_210000_20090426_090000	Product: RA2_FGD_2PNPDE20090426_011008_000046812078_00274_37402_9762.N1
DSD: RA2_CONFIGURATION_DATA PCF_RA2_FGD_2P	Filename: AUX_ECF_AXNECM20090425_064112_20090425_150000_20090426_030000	Product: RA2_FGD_2PNPDE20090426_011008_000046812078_00274_37402_9762.N1
DSD: RA2_CONSTANT_DATA PCF_RA2_FGD_2P	Filename:	Product: RA2_FGD_2PNPDE20090426_011008_000046812078_00274_37402_9762.N1
DSD: RA2_USO_DATA PCF_RA2_FGD_2P	Filename: DOR_NAV_0PNPDE20090426_010459_000044632078_00274_37402_7826.N1	Product: RA2_FGD_2PNPDE20090426_011008_000046812078_00274_37402_9762.N1
DSD: SOLAR_ACTIVITY_INDEX_PREDICT PCF_RA2_FGD_2P	Filename:	Product: RA2_FGD_2PNPDE20090426_011008_000046812078_00274_37402_9762.N1
DSD: DORIS_IONO PCF_RA2_FGD_2P	Filename: RA2_MW__1PNPDE20090426_040402_000060592078_00276_37404_0125.N1	Product: RA2_FGD_2PNPDE20090426_040402_000060592078_00276_37404_0126.N1
DSD: METEO_GRID_POINTS_ALTITUDE PCF_RA2_FGD_2P	Filename:	Product: RA2_FGD_2PNPDE20090426_040402_000060592078_00276_37404_0126.N1
DSD: OCEAN_ICE2_SYSTEM_FILE PCF_RA2_FGD_2P	Filename:	Product: RA2_FGD_2PNPDE20090426_040402_000060592078_00276_37404_0126.N1
DSD: OCEAN_TIDE_HARMONIC_COEF PCF_RA2_FGD_2P	Filename:	Product: RA2_FGD_2PNPDE20090426_040402_000060592078_00276_37404_0126.N1
DSD: OCEAN_TIDE_ORTHOWEIGHTS PCF_RA2_FGD_2P	Filename:	Product: RA2_FGD_2PNPDE20090426_040402_000060592078_00276_37404_0126.N1
DSD: RA2_CHARACTERISATION_DATA PCF_RA2_FGD_2P	Filename: AUX_ECF_AXNECM20090425_194113_20090426_030000_20090426_150000	Product: RA2_FGD_2PNPDE20090426_040402_000060592078_00276_37404_0126.N1
DSD: RA2_CONFIGURATION_DATA PCF_RA2_FGD_2P	Filename: AUX_ECF_AXNECM20090425_064112_20090425_210000_20090426_090000	Product: RA2_FGD_2PNPDE20090426_040402_000060592078_00276_37404_0126.N1

DSD: RA2_CONSTANT_DATA PCF_RA2_FGD_2P	Filename:	Product: RA2_FGD_2PNPDE20090426_040402_000060592078_00276.
DSD: RA2_USO_DATA PCF_RA2_FGD_2P	Filename: DOR_NAV_0PNPDE20090426_040019_000057382078_00276_37404_7828.N1	Product: RA2_FGD_2PNPDE20090426_040402_000060592078_00276_37404_0126.N1
DSD: SOLAR_ACTIVITY_INDEX_PREDICT PCF_RA2_FGD_2P	Filename:	Product: RA2_FGD_2PNPDE20090426_040402_000060592078_00276_37404_0126.N1
DSD: DORIS_IONO PCF_RA2_FGD_2P	Filename: RA2_MW__1PNPDE20090426_054426_000062542078_00277_37405_0300.N1	Product: RA2_FGD_2PNPDE20090426_054426_000062542078_00277_37405_0301.N1
DSD: METEO_GRID_POINTS_ALTITUDE PCF_RA2_FGD_2P	Filename:	Product: RA2_FGD_2PNPDE20090426_054426_000062542078_00277_37405_0301.N1
DSD: MWR_CONFIGURATION_DATA PCF_RA2_FGD_2P	Filename: AUX_ECF_AXNECM20090426_064116_20090426_090000_20090426_210000	Product: RA2_FGD_2PNPDE20090426_054426_000062542078_00277_37405_0301.N1
DSD: OCEAN_ICE2_SYSTEM_FILE PCF_RA2_FGD_2P	Filename:	Product: RA2_FGD_2PNPDE20090426_054426_000062542078_00277_37405_0301.N1
DSD: OCEAN_TIDE_HARMONIC_COEF PCF_RA2_FGD_2P	Filename:	Product: RA2_FGD_2PNPDE20090426_054426_000062542078_00277_37405_0301.N1
DSD: OCEAN_TIDE_ORTHOWEIGHTS PCF_RA2_FGD_2P	Filename:	Product: RA2_FGD_2PNPDE20090426_054426_000062542078_00277_37405_0301.N1
DSD: RA2_CHARACTERISATION_DATA PCF_RA2_FGD_2P	Filename: AUX_ECF_AXNECM20090425_194113_20090426_030000_20090426_150000	Product: RA2_FGD_2PNPDE20090426_054426_000062542078_00277_37405_0301.N1
DSD: RA2_CONFIGURATION_DATA PCF_RA2_FGD_2P	Filename: AUX_ECF_AXNECM20090425_064112_20090425_210000_20090426_090000	Product: RA2_FGD_2PNPDE20090426_054426_000062542078_00277_37405_0301.N1
DSD: RA2_CONSTANT_DATA PCF_RA2_FGD_2P	Filename:	Product: RA2_FGD_2PNPDE20090426_054426_000062542078_00277_37405_0301.N1
DSD: RA2_USO_DATA PCF_RA2_FGD_2P	Filename: DOR_NAV_0PNPDE20090426_054116_000060572078_00277_37405_7829.N1	Product: RA2_FGD_2PNPDE20090426_054426_000062542078_00277_37405_0301.N1
DSD: SOLAR_ACTIVITY_INDEX_PREDICT PCF_RA2_FGD_2P	Filename:	Product: RA2_FGD_2PNPDE20090426_054426_000062542078_00277_37405_0301.N1
DSD: DORIS_IONO PCF_RA2_FGD_2P	Filename: RA2_MW__1PNPDK20090426_072805_000039022078_00278_37406_6422.N1	Product: RA2_FGD_2PNPDK20090426_072805_000039022078_00278_37406_6423.N1
DSD: METEO_GRID_POINTS_ALTITUDE PCF_RA2_FGD_2P	Filename:	Product: RA2_FGD_2PNPDK20090426_072805_000039022078_00278_37406_6423.N1
DSD: MWR_CONFIGURATION_DATA PCF_RA2_FGD_2P	Filename: AUX_ECF_AXNECM20090426_064116_20090426_090000_20090426_210000	Product: RA2_FGD_2PNPDK20090426_072805_000039022078_00278_37406_6423.N1
DSD: OCEAN_ICE2_SYSTEM_FILE PCF_RA2_FGD_2P	Filename:	Product: RA2_FGD_2PNPDK20090426_072805_000039022078_00278_37406_6423.N1
DSD: OCEAN_TIDE_HARMONIC_COEF PCF_RA2_FGD_2P	Filename:	Product: RA2_FGD_2PNPDK20090426_072805_000039022078_00278_37406_6423.N1

DSD: OCEAN_TIDE_ORTHOWEIGHTS PCF_RA2_FGD_2P	Filename:	Product: RA2_FGD_2PNPDK20090426_072805_000039022078_00278.
DSD: RA2_CHARACTERISATION_DATA PCF_RA2_FGD_2P	Filename: AUX_ECF_AXNECM20090425_194113_20090426_030000_20090426_150000	Product: RA2_FGD_2PNPDK20090426_072805_000039022078_00278_37406_6423.N1
DSD: RA2_CONFIGURATION_DATA PCF_RA2_FGD_2P	Filename: AUX_ECF_AXNECM20090425_064112_20090425_210000_20090426_090000	Product: RA2_FGD_2PNPDK20090426_072805_000039022078_00278_37406_6423.N1
DSD: RA2_CONSTANT_DATA PCF_RA2_FGD_2P	Filename:	Product: RA2_FGD_2PNPDK20090426_072805_000039022078_00278_37406_6423.N1
DSD: RA2_USO_DATA PCF_RA2_FGD_2P	Filename: DOR_NAV_0PNPDK20090426_072732_000035072078_00278_37406_9871.N1	Product: RA2_FGD_2PNPDK20090426_072805_000039022078_00278_37406_6423.N1
DSD: SOLAR_ACTIVITY_INDEX_PREDICT PCF_RA2_FGD_2P	Filename:	Product: RA2_FGD_2PNPDK20090426_072805_000039022078_00278_37406_6423.N1
DSD: DORIS_IONO PCF_RA2_FGD_2P	Filename: RA2_MW__1PNPDK20090426_083232_000061952078_00279_37407_6566.N1	Product: RA2_FGD_2PNPDK20090426_083232_000061952078_00279_37407_6566.N1
DSD: METEO_GRID_POINTS_ALTITUDE PCF_RA2_FGD_2P	Filename:	Product: RA2_FGD_2PNPDK20090426_083232_000061952078_00279_37407_6566.N1
DSD: MWR_CONFIGURATION_DATA PCF_RA2_FGD_2P	Filename: AUX_ECF_AXNECM20090426_064116_20090426_090000_20090426_210000	Product: RA2_FGD_2PNPDK20090426_083232_000061952078_00279_37407_6566.N1
DSD: OCEAN_ICE2_SYSTEM_FILE PCF_RA2_FGD_2P	Filename:	Product: RA2_FGD_2PNPDK20090426_083232_000061952078_00279_37407_6566.N1
DSD: OCEAN_TIDE_HARMONIC_COEF PCF_RA2_FGD_2P	Filename:	Product: RA2_FGD_2PNPDK20090426_083232_000061952078_00279_37407_6566.N1
DSD: OCEAN_TIDE_ORTHOWEIGHTS PCF_RA2_FGD_2P	Filename:	Product: RA2_FGD_2PNPDK20090426_083232_000061952078_00279_37407_6566.N1
DSD: RA2_CHARACTERISATION_DATA PCF_RA2_FGD_2P	Filename: AUX_ECF_AXNECM20090425_194113_20090426_030000_20090426_150000	Product: RA2_FGD_2PNPDK20090426_083232_000061952078_00279_37407_6566.N1
DSD: RA2_CONFIGURATION_DATA PCF_RA2_FGD_2P	Filename: AUX_ECF_AXNECM20090425_064112_20090425_210000_20090426_090000	Product: RA2_FGD_2PNPDK20090426_083232_000061952078_00279_37407_6566.N1
DSD: RA2_CONSTANT_DATA PCF_RA2_FGD_2P	Filename:	Product: RA2_FGD_2PNPDK20090426_083232_000061952078_00279_37407_6566.N1
DSD: RA2_USO_DATA PCF_RA2_FGD_2P	Filename: DOR_NAV_0PNPDK20090426_083117_000057382078_00279_37407_9872.N1	Product: RA2_FGD_2PNPDK20090426_083232_000061952078_00279_37407_6566.N1
DSD: SOLAR_ACTIVITY_INDEX_PREDICT PCF_RA2_FGD_2P	Filename:	Product: RA2_FGD_2PNPDK20090426_083232_000061952078_00279_37407_6566.N1
DSD: DORIS_IONO PCF_RA2_FGD_2P	Filename: RA2_MW__1PNPDK20090426_101500_000059402078_00280_37408_6683.N1	Product: RA2_FGD_2PNPDK20090426_101500_000059402078_00280_37408_6684.N1
DSD: METEO_GRID_POINTS_ALTITUDE PCF_RA2_FGD_2P	Filename:	Product: RA2_FGD_2PNPDK20090426_101500_000059402078_00280_37408_6684.N1

DSD: MWR_CONFIGURATION_DATA PCF_RA2_FGD_2P	Filename: AUX_ECF_AXNECM20090426_064117_20090426_150000_20090427_030000	Product: RA2_FGD_2PNPDK20090426_101500_000059402078_00280
DSD: OCEAN_ICE2_SYSTEM_FILE PCF_RA2_FGD_2P	Filename:	Product: RA2_FGD_2PNPDK20090426_101500_000059402078_00280_37408_6684.N1
DSD: OCEAN_TIDE_HARMONIC_COEF PCF_RA2_FGD_2P	Filename:	Product: RA2_FGD_2PNPDK20090426_101500_000059402078_00280_37408_6684.N1
DSD: OCEAN_TIDE_ORTHOWEIGHTS PCF_RA2_FGD_2P	Filename:	Product: RA2_FGD_2PNPDK20090426_101500_000059402078_00280_37408_6684.N1
DSD: RA2_CHARACTERISATION_DATA PCF_RA2_FGD_2P	Filename: AUX_ECF_AXNECM20090426_064116_20090426_090000_20090426_210000	Product: RA2_FGD_2PNPDK20090426_101500_000059402078_00280_37408_6684.N1
DSD: RA2_CONFIGURATION_DATA PCF_RA2_FGD_2P	Filename: AUX_ECF_AXNECM20090425_194113_20090426_030000_20090426_150000	Product: RA2_FGD_2PNPDK20090426_101500_000059402078_00280_37408_6684.N1
DSD: RA2_CONSTANT_DATA PCF_RA2_FGD_2P	Filename:	Product: RA2_FGD_2PNPDK20090426_101500_000059402078_00280_37408_6684.N1
DSD: RA2_USO_DATA PCF_RA2_FGD_2P	Filename: DOR_NAV_0PNPDK20090426_101214_000057382078_00280_37408_9873.N1	Product: RA2_FGD_2PNPDK20090426_101500_000059402078_00280_37408_6684.N1
DSD: SOLAR_ACTIVITY_INDEX_PREDICT PCF_RA2_FGD_2P	Filename:	Product: RA2_FGD_2PNPDK20090426_101500_000059402078_00280_37408_6684.N1
DSD: DORIS_IONO PCF_RA2_FGD_2P	Filename: RA2_MW__1PNPDK20090426_115314_000029982078_00281_37409_6817.N1	Product: RA2_FGD_2PNPDK20090426_115314_000029982078_00281_37409_6818.N1
DSD: METEO_GRID_POINTS_ALTITUDE PCF_RA2_FGD_2P	Filename:	Product: RA2_FGD_2PNPDK20090426_115314_000029982078_00281_37409_6818.N1
DSD: MWR_CONFIGURATION_DATA PCF_RA2_FGD_2P	Filename: AUX_ECF_AXNECM20090426_064117_20090426_150000_20090427_030000	Product: RA2_FGD_2PNPDK20090426_115314_000029982078_00281_37409_6818.N1
DSD: OCEAN_ICE2_SYSTEM_FILE PCF_RA2_FGD_2P	Filename:	Product: RA2_FGD_2PNPDK20090426_115314_000029982078_00281_37409_6818.N1
DSD: OCEAN_TIDE_HARMONIC_COEF PCF_RA2_FGD_2P	Filename:	Product: RA2_FGD_2PNPDK20090426_115314_000029982078_00281_37409_6818.N1
DSD: OCEAN_TIDE_ORTHOWEIGHTS PCF_RA2_FGD_2P	Filename:	Product: RA2_FGD_2PNPDK20090426_115314_000029982078_00281_37409_6818.N1
DSD: RA2_CHARACTERISATION_DATA PCF_RA2_FGD_2P	Filename: AUX_ECF_AXNECM20090426_064116_20090426_090000_20090426_210000	Product: RA2_FGD_2PNPDK20090426_115314_000029982078_00281_37409_6818.N1
DSD: RA2_CONFIGURATION_DATA PCF_RA2_FGD_2P	Filename: AUX_ECF_AXNECM20090425_194113_20090426_030000_20090426_150000	Product: RA2_FGD_2PNPDK20090426_115314_000029982078_00281_37409_6818.N1
DSD: RA2_CONSTANT_DATA PCF_RA2_FGD_2P	Filename:	Product: RA2_FGD_2PNPDK20090426_115314_000029982078_00281_37409_6818.N1
DSD: RA2_USO_DATA PCF_RA2_FGD_2P	Filename: DOR_NAV_0PNPDK20090426_115311_000054192078_00281_37409_9874.N1	Product: RA2_FGD_2PNPDK20090426_115314_000029982078_00281_37409_6818.N1

DSD: SOLAR_ACTIVITY_INDEX_PREDICT PCF_RA2_FGD_2P	Filename:	Product: RA2_FGD_2PNPDK20090426_115314_000029982078_00281_37409_6816.N1
DSD: DORIS_IONO PCF_RA2_FGD_2P	Filename: RA2_MW__1PNPDK20090426_124610_000028422078_00281_37409_6820.N1	Product: RA2_FGD_2PNPDK20090426_124610_000028422078_00281_37409_6821.N1
DSD: METEO_GRID_POINTS_ALTITUDE PCF_RA2_FGD_2P	Filename:	Product: RA2_FGD_2PNPDK20090426_124610_000028422078_00281_37409_6821.N1
DSD: MWR_CONFIGURATION_DATA PCF_RA2_FGD_2P	Filename: AUX_ECF_AXNECM20090426_064117_20090426_150000_20090427_030000	Product: RA2_FGD_2PNPDK20090426_124610_000028422078_00281_37409_6821.N1
DSD: OCEAN_ICE2_SYSTEM_FILE PCF_RA2_FGD_2P	Filename:	Product: RA2_FGD_2PNPDK20090426_124610_000028422078_00281_37409_6821.N1
DSD: OCEAN_TIDE_HARMONIC_COEF PCF_RA2_FGD_2P	Filename:	Product: RA2_FGD_2PNPDK20090426_124610_000028422078_00281_37409_6821.N1
DSD: OCEAN_TIDE_ORTHOWEIGHTS PCF_RA2_FGD_2P	Filename:	Product: RA2_FGD_2PNPDK20090426_124610_000028422078_00281_37409_6821.N1
DSD: RA2_CHARACTERISATION_DATA PCF_RA2_FGD_2P	Filename: AUX_ECF_AXNECM20090426_064116_20090426_090000_20090426_210000	Product: RA2_FGD_2PNPDK20090426_124610_000028422078_00281_37409_6821.N1
DSD: RA2_CONFIGURATION_DATA PCF_RA2_FGD_2P	Filename: AUX_ECF_AXNECM20090425_194113_20090426_030000_20090426_150000	Product: RA2_FGD_2PNPDK20090426_124610_000028422078_00281_37409_6821.N1
DSD: RA2_CONSTANT_DATA PCF_RA2_FGD_2P	Filename:	Product: RA2_FGD_2PNPDK20090426_124610_000028422078_00281_37409_6821.N1
DSD: RA2_USO_DATA PCF_RA2_FGD_2P	Filename: DOR_NAV_0PNPDK20090426_115311_000054192078_00281_37409_9874.N1	Product: RA2_FGD_2PNPDK20090426_124610_000028422078_00281_37409_6821.N1
DSD: SOLAR_ACTIVITY_INDEX_PREDICT PCF_RA2_FGD_2P	Filename:	Product: RA2_FGD_2PNPDK20090426_124610_000028422078_00281_37409_6821.N1
DSD: DORIS_IONO PCF_RA2_FGD_2P	Filename: RA2_MW__1PNPDK20090426_133257_000058932078_00282_37410_6952.N1	Product: RA2_FGD_2PNPDK20090426_133257_000058932078_00282_37410_6953.N1
DSD: METEO_GRID_POINTS_ALTITUDE PCF_RA2_FGD_2P	Filename:	Product: RA2_FGD_2PNPDK20090426_133257_000058932078_00282_37410_6953.N1
DSD: MWR_CONFIGURATION_DATA PCF_RA2_FGD_2P	Filename: AUX_ECF_AXNECM20090426_064117_20090426_150000_20090427_030000	Product: RA2_FGD_2PNPDK20090426_133257_000058932078_00282_37410_6953.N1
DSD: OCEAN_ICE2_SYSTEM_FILE PCF_RA2_FGD_2P	Filename:	Product: RA2_FGD_2PNPDK20090426_133257_000058932078_00282_37410_6953.N1
DSD: OCEAN_TIDE_HARMONIC_COEF PCF_RA2_FGD_2P	Filename:	Product: RA2_FGD_2PNPDK20090426_133257_000058932078_00282_37410_6953.N1
DSD: OCEAN_TIDE_ORTHOWEIGHTS PCF_RA2_FGD_2P	Filename:	Product: RA2_FGD_2PNPDK20090426_133257_000058932078_00282_37410_6953.N1

DSD: RA2_CHARACTERISATION_DATA PCF_RA2_FGD_2P	Filename: AUX_ECF_AXNECM20090426_064116_20090426_090000_20090426_210000	Product: RA2_FGD_2PNPDK20090426_133257_000058932078_00282_
DSD: RA2_CONFIGURATION_DATA PCF_RA2_FGD_2P	Filename: AUX_ECF_AXNECM20090425_194113_20090426_030000_20090426_150000	Product: RA2_FGD_2PNPDK20090426_133257_000058932078_00282_37410_6953.N1
DSD: RA2_CONSTANT_DATA PCF_RA2_FGD_2P	Filename:	Product: RA2_FGD_2PNPDK20090426_133257_000058932078_00282_37410_6953.N1
DSD: RA2_USO_DATA PCF_RA2_FGD_2P	Filename: DOR_NAV_0PNPDK20090426_132850_000057382078_00282_37410_9875.N1	Product: RA2_FGD_2PNPDK20090426_133257_000058932078_00282_37410_6953.N1
DSD: SOLAR_ACTIVITY_INDEX_PREDICT PCF_RA2_FGD_2P	Filename:	Product: RA2_FGD_2PNPDK20090426_133257_000058932078_00282_37410_6953.N1
DSD: DORIS_IONO PCF_RA2_FGD_2P	Filename: RA2_MW__1PNPDK20090426_150948_000052272078_00283_37411_7085.N1	Product: RA2_FGD_2PNPDK20090426_150948_000052272078_00283_37411_7086.N1
DSD: METEO_GRID_POINTS_ALTITUDE PCF_RA2_FGD_2P	Filename:	Product: RA2_FGD_2PNPDK20090426_150948_000052272078_00283_37411_7086.N1
DSD: MWR_CONFIGURATION_DATA PCF_RA2_FGD_2P	Filename: AUX_ECF_AXNECM20090426_064118_20090426_210000_20090427_090000	Product: RA2_FGD_2PNPDK20090426_150948_000052272078_00283_37411_7086.N1
DSD: OCEAN_ICE2_SYSTEM_FILE PCF_RA2_FGD_2P	Filename:	Product: RA2_FGD_2PNPDK20090426_150948_000052272078_00283_37411_7086.N1
DSD: OCEAN_TIDE_HARMONIC_COEF PCF_RA2_FGD_2P	Filename:	Product: RA2_FGD_2PNPDK20090426_150948_000052272078_00283_37411_7086.N1
DSD: OCEAN_TIDE_ORTHOWEIGHTS PCF_RA2_FGD_2P	Filename:	Product: RA2_FGD_2PNPDK20090426_150948_000052272078_00283_37411_7086.N1
DSD: RA2_CHARACTERISATION_DATA PCF_RA2_FGD_2P	Filename: AUX_ECF_AXNECM20090426_064117_20090426_150000_20090427_030000	Product: RA2_FGD_2PNPDK20090426_150948_000052272078_00283_37411_7086.N1
DSD: RA2_CONFIGURATION_DATA PCF_RA2_FGD_2P	Filename: AUX_ECF_AXNECM20090426_064116_20090426_090000_20090426_210000	Product: RA2_FGD_2PNPDK20090426_150948_000052272078_00283_37411_7086.N1
DSD: RA2_CONSTANT_DATA PCF_RA2_FGD_2P	Filename:	Product: RA2_FGD_2PNPDK20090426_150948_000052272078_00283_37411_7086.N1
DSD: RA2_USO_DATA PCF_RA2_FGD_2P	Filename: DOR_NAV_0PNPDK20090426_150947_000054192078_00283_37411_9876.N1	Product: RA2_FGD_2PNPDK20090426_150948_000052272078_00283_37411_7086.N1
DSD: SOLAR_ACTIVITY_INDEX_PREDICT PCF_RA2_FGD_2P	Filename:	Product: RA2_FGD_2PNPDK20090426_150948_000052272078_00283_37411_7086.N1
DSD: DORIS_IONO PCF_RA2_FGD_2P	Filename: RA2_MW__1PNPDK20090426_164030_000003652078_00284_37412_7094.N1	Product: RA2_FGD_2PNPDK20090426_164030_000003652078_00284_37412_7095.N1
DSD: METEO_GRID_POINTS_ALTITUDE PCF_RA2_FGD_2P	Filename:	Product: RA2_FGD_2PNPDK20090426_164030_000003652078_00284_37412_7095.N1
DSD: MWR_CONFIGURATION_DATA PCF_RA2_FGD_2P	Filename: AUX_ECF_AXNECM20090426_064118_20090426_210000_20090427_090000	Product: RA2_FGD_2PNPDK20090426_164030_000003652078_00284_37412_7095.N1

DSD: OCEAN_ICE2_SYSTEM_FILE PCF_RA2_FGD_2P	Filename:	Product: RA2_FGD_2PNPDK20090426_164030_000003652078_00284_
DSD: OCEAN_TIDE_HARMONIC_COEF PCF_RA2_FGD_2P	Filename:	Product: RA2_FGD_2PNPDK20090426_164030_000003652078_00284_37412_7095.N1
DSD: OCEAN_TIDE_ORTHOWEIGHTS PCF_RA2_FGD_2P	Filename:	Product: RA2_FGD_2PNPDK20090426_164030_000003652078_00284_37412_7095.N1
DSD: RA2_CHARACTERISATION_DATA PCF_RA2_FGD_2P	Filename: AUX_ECF_AXNECM20090426_064117_20090426_150000_20090427_030000	Product: RA2_FGD_2PNPDK20090426_164030_000003652078_00284_37412_7095.N1
DSD: RA2_CONFIGURATION_DATA PCF_RA2_FGD_2P	Filename: AUX_ECF_AXNECM20090426_064116_20090426_090000_20090426_210000	Product: RA2_FGD_2PNPDK20090426_164030_000003652078_00284_37412_7095.N1
DSD: RA2_CONSTANT_DATA PCF_RA2_FGD_2P	Filename:	Product: RA2_FGD_2PNPDK20090426_164030_000003652078_00284_37412_7095.N1
DSD: RA2_USO_DATA PCF_RA2_FGD_2P	Filename: DOR_NAV_0PNPDK20090426_150947_000054192078_00283_37411_9876.N1	Product: RA2_FGD_2PNPDK20090426_164030_000003652078_00284_37412_7095.N1
DSD: SOLAR_ACTIVITY_INDEX_PREDICT PCF_RA2_FGD_2P	Filename:	Product: RA2_FGD_2PNPDK20090426_164030_000003652078_00284_37412_7095.N1
DSD: DORIS_IONO PCF_RA2_FGD_2P	Filename: RA2_MW__1PNPDK20090426_164505_000060282078_00284_37412_7223.N1	Product: RA2_FGD_2PNPDK20090426_164505_000060282078_00284_37412_7224.N1
DSD: METEO_GRID_POINTS_ALTITUDE PCF_RA2_FGD_2P	Filename:	Product: RA2_FGD_2PNPDK20090426_164505_000060282078_00284_37412_7224.N1
DSD: MWR_CONFIGURATION_DATA PCF_RA2_FGD_2P	Filename: AUX_ECF_AXNECM20090426_064118_20090426_210000_20090427_090000	Product: RA2_FGD_2PNPDK20090426_164505_000060282078_00284_37412_7224.N1
DSD: OCEAN_ICE2_SYSTEM_FILE PCF_RA2_FGD_2P	Filename:	Product: RA2_FGD_2PNPDK20090426_164505_000060282078_00284_37412_7224.N1
DSD: OCEAN_TIDE_HARMONIC_COEF PCF_RA2_FGD_2P	Filename:	Product: RA2_FGD_2PNPDK20090426_164505_000060282078_00284_37412_7224.N1
DSD: OCEAN_TIDE_ORTHOWEIGHTS PCF_RA2_FGD_2P	Filename:	Product: RA2_FGD_2PNPDK20090426_164505_000060282078_00284_37412_7224.N1
DSD: RA2_CHARACTERISATION_DATA PCF_RA2_FGD_2P	Filename: AUX_ECF_AXNECM20090426_064117_20090426_150000_20090427_030000	Product: RA2_FGD_2PNPDK20090426_164505_000060282078_00284_37412_7224.N1
DSD: RA2_CONFIGURATION_DATA PCF_RA2_FGD_2P	Filename: AUX_ECF_AXNECM20090426_064116_20090426_090000_20090426_210000	Product: RA2_FGD_2PNPDK20090426_164505_000060282078_00284_37412_7224.N1
DSD: RA2_CONSTANT_DATA PCF_RA2_FGD_2P	Filename:	Product: RA2_FGD_2PNPDK20090426_164505_000060282078_00284_37412_7224.N1
DSD: RA2_USO_DATA PCF_RA2_FGD_2P	Filename: DOR_NAV_0PNPDK20090426_164006_000057382078_00284_37412_9877.N1	Product: RA2_FGD_2PNPDK20090426_164505_000060282078_00284_37412_7224.N1
DSD: SOLAR_ACTIVITY_INDEX_PREDICT PCF_RA2_FGD_2P	Filename:	Product: RA2_FGD_2PNPDK20090426_164505_000060282078_00284_37412_7224.N1

DSD: DORIS_IONO PCF_RA2_FGD_2P	Filename: RA2_MW__1PNPDK20090426_182425_000059912078_00285_37413_7364.N1	Product: RA2_FGD_2PNPDK20090426_182425_000059912078_00285_
DSD: METEO_GRID_POINTS_ALTITUDE PCF_RA2_FGD_2P	Filename:	Product: RA2_FGD_2PNPDK20090426_182425_000059912078_00285_37413_7365.N1
DSD: MWR_CONFIGURATION_DATA PCF_RA2_FGD_2P	Filename: AUX_ECF_AXNECM20090426_064118_20090426_210000_20090427_090000	Product: RA2_FGD_2PNPDK20090426_182425_000059912078_00285_37413_7365.N1
DSD: OCEAN_ICE2_SYSTEM_FILE PCF_RA2_FGD_2P	Filename:	Product: RA2_FGD_2PNPDK20090426_182425_000059912078_00285_37413_7365.N1
DSD: OCEAN_TIDE_HARMONIC_COEF PCF_RA2_FGD_2P	Filename:	Product: RA2_FGD_2PNPDK20090426_182425_000059912078_00285_37413_7365.N1
DSD: OCEAN_TIDE_ORTHOWEIGHTS PCF_RA2_FGD_2P	Filename:	Product: RA2_FGD_2PNPDK20090426_182425_000059912078_00285_37413_7365.N1
DSD: RA2_CHARACTERISATION_DATA PCF_RA2_FGD_2P	Filename: AUX_ECF_AXNECM20090426_064117_20090426_150000_20090427_030000	Product: RA2_FGD_2PNPDK20090426_182425_000059912078_00285_37413_7365.N1
DSD: RA2_CONFIGURATION_DATA PCF_RA2_FGD_2P	Filename: AUX_ECF_AXNECM20090426_064116_20090426_090000_20090426_210000	Product: RA2_FGD_2PNPDK20090426_182425_000059912078_00285_37413_7365.N1
DSD: RA2_CONSTANT_DATA PCF_RA2_FGD_2P	Filename:	Product: RA2_FGD_2PNPDK20090426_182425_000059912078_00285_37413_7365.N1
DSD: RA2_USO_DATA PCF_RA2_FGD_2P	Filename: DOR_NAV_0PNPDK20090426_182103_000057382078_00285_37413_9878.N1	Product: RA2_FGD_2PNPDK20090426_182425_000059912078_00285_37413_7365.N1
DSD: SOLAR_ACTIVITY_INDEX_PREDICT PCF_RA2_FGD_2P	Filename:	Product: RA2_FGD_2PNPDK20090426_182425_000059912078_00285_37413_7365.N1
DSD: DORIS_IONO PCF_RA2_FGD_2P	Filename: RA2_MW__1PNPDE20090426_200306_000043862078_00286_37414_0662.N1	Product: RA2_FGD_2PNPDE20090426_200306_000043862078_00286_37414_0662.N1
DSD: METEO_GRID_POINTS_ALTITUDE PCF_RA2_FGD_2P	Filename:	Product: RA2_FGD_2PNPDE20090426_200306_000043862078_00286_37414_0662.N1
DSD: MWR_CONFIGURATION_DATA PCF_RA2_FGD_2P	Filename: AUX_ECF_AXNECM20090426_064118_20090426_210000_20090427_090000	Product: RA2_FGD_2PNPDE20090426_200306_000043862078_00286_37414_0662.N1
DSD: OCEAN_ICE2_SYSTEM_FILE PCF_RA2_FGD_2P	Filename:	Product: RA2_FGD_2PNPDE20090426_200306_000043862078_00286_37414_0662.N1
DSD: OCEAN_TIDE_HARMONIC_COEF PCF_RA2_FGD_2P	Filename:	Product: RA2_FGD_2PNPDE20090426_200306_000043862078_00286_37414_0662.N1
DSD: OCEAN_TIDE_ORTHOWEIGHTS PCF_RA2_FGD_2P	Filename:	Product: RA2_FGD_2PNPDE20090426_200306_000043862078_00286_37414_0662.N1
DSD: RA2_CHARACTERISATION_DATA PCF_RA2_FGD_2P	Filename: AUX_ECF_AXNECM20090426_064117_20090426_150000_20090427_030000	Product: RA2_FGD_2PNPDE20090426_200306_000043862078_00286_37414_0662.N1
DSD: RA2_CONFIGURATION_DATA PCF_RA2_FGD_2P	Filename: AUX_ECF_AXNECM20090426_064116_20090426_090000_20090426_210000	Product: RA2_FGD_2PNPDE20090426_200306_000043862078_00286_37414_0662.N1

DSD: RA2_CONSTANT_DATA PCF_RA2_FGD_2P	Filename:	Product: RA2_FGD_2PNPDE20090426_200306_000043862078_00286.
DSD: RA2_USO_DATA PCF_RA2_FGD_2P	Filename: DOR_NAV_0PNPDE20090426_200200_000038252078_00286_37414_7830.N1	Product: RA2_FGD_2PNPDE20090426_200306_000043862078_00286_37414_0662.N1
DSD: SOLAR_ACTIVITY_INDEX_PREDICT PCF_RA2_FGD_2P	Filename:	Product: RA2_FGD_2PNPDE20090426_200306_000043862078_00286_37414_0662.N1
DSD: DORIS_IONO PCF_RA2_FGD_2P	Filename: RA2_MW__1PNPDE20090426_211505_000062352078_00286_37414_0838.N1	Product: RA2_FGD_2PNPDE20090426_211505_000062352078_00286_37414_0839.N1
DSD: METEO_GRID_POINTS_ALTITUDE PCF_RA2_FGD_2P	Filename:	Product: RA2_FGD_2PNPDE20090426_211505_000062352078_00286_37414_0839.N1
DSD: MWR_CONFIGURATION_DATA PCF_RA2_FGD_2P	Filename: AUX_ECF_AXNECM20090426_184112_20090427_030000_20090427_150000	Product: RA2_FGD_2PNPDE20090426_211505_000062352078_00286_37414_0839.N1
DSD: OCEAN_ICE2_SYSTEM_FILE PCF_RA2_FGD_2P	Filename:	Product: RA2_FGD_2PNPDE20090426_211505_000062352078_00286_37414_0839.N1
DSD: OCEAN_TIDE_HARMONIC_COEF PCF_RA2_FGD_2P	Filename:	Product: RA2_FGD_2PNPDE20090426_211505_000062352078_00286_37414_0839.N1
DSD: OCEAN_TIDE_ORTHOWEIGHTS PCF_RA2_FGD_2P	Filename:	Product: RA2_FGD_2PNPDE20090426_211505_000062352078_00286_37414_0839.N1
DSD: RA2_CHARACTERISATION_DATA PCF_RA2_FGD_2P	Filename: AUX_ECF_AXNECM20090426_064118_20090426_210000_20090427_090000	Product: RA2_FGD_2PNPDE20090426_211505_000062352078_00286_37414_0839.N1
DSD: RA2_CONFIGURATION_DATA PCF_RA2_FGD_2P	Filename: AUX_ECF_AXNECM20090426_064117_20090426_150000_20090427_030000	Product: RA2_FGD_2PNPDE20090426_211505_000062352078_00286_37414_0839.N1
DSD: RA2_CONSTANT_DATA PCF_RA2_FGD_2P	Filename:	Product: RA2_FGD_2PNPDE20090426_211505_000062352078_00286_37414_0839.N1
DSD: RA2_USO_DATA PCF_RA2_FGD_2P	Filename: DOR_NAV_0PNPDE20090426_211105_000060572078_00286_37414_7831.N1	Product: RA2_FGD_2PNPDE20090426_211505_000062352078_00286_37414_0839.N1
DSD: SOLAR_ACTIVITY_INDEX_PREDICT PCF_RA2_FGD_2P	Filename:	Product: RA2_FGD_2PNPDE20090426_211505_000062352078_00286_37414_0839.N1
DSD: DORIS_IONO PCF_RA2_FGD_2P	Filename: RA2_MW__1PNPDE20090426_225750_000062032078_00287_37415_1077.N1	Product: RA2_FGD_2PNPDE20090426_225750_000062032078_00287_37415_1078.N1
DSD: METEO_GRID_POINTS_ALTITUDE PCF_RA2_FGD_2P	Filename:	Product: RA2_FGD_2PNPDE20090426_225750_000062032078_00287_37415_1078.N1
DSD: MWR_CONFIGURATION_DATA PCF_RA2_FGD_2P	Filename: AUX_ECF_AXNECM20090426_184112_20090427_030000_20090427_150000	Product: RA2_FGD_2PNPDE20090426_225750_000062032078_00287_37415_1078.N1
DSD: OCEAN_ICE2_SYSTEM_FILE PCF_RA2_FGD_2P	Filename:	Product: RA2_FGD_2PNPDE20090426_225750_000062032078_00287_37415_1078.N1
DSD: OCEAN_TIDE_HARMONIC_COEF PCF_RA2_FGD_2P	Filename:	Product: RA2_FGD_2PNPDE20090426_225750_000062032078_00287_37415_1078.N1

DSD: OCEAN_TIDE_ORTHOWEIGHTS PCF_RA2_FGD_2P	Filename:	Product: RA2_FGD_2PNPDE20090426_225750_000062032078_00287_
DSD: RA2_CHARACTERISATION_DATA PCF_RA2_FGD_2P	Filename: AUX_ECF_AXNECM20090426_064118_20090426_210000_20090427_090000	Product: RA2_FGD_2PNPDE20090426_225750_000062032078_00287_37415_1078.N1
DSD: RA2_CONFIGURATION_DATA PCF_RA2_FGD_2P	Filename: AUX_ECF_AXNECM20090426_064117_20090426_150000_20090427_030000	Product: RA2_FGD_2PNPDE20090426_225750_000062032078_00287_37415_1078.N1
DSD: RA2_CONSTANT_DATA PCF_RA2_FGD_2P	Filename:	Product: RA2_FGD_2PNPDE20090426_225750_000062032078_00287_37415_1078.N1
DSD: RA2_USO_DATA PCF_RA2_FGD_2P	Filename: DOR_NAV_0PNPDE20090426_225720_000057382078_00287_37415_7832.N1	Product: RA2_FGD_2PNPDE20090426_225750_000062032078_00287_37415_1078.N1
DSD: SOLAR_ACTIVITY_INDEX_PREDICT PCF_RA2_FGD_2P	Filename:	Product: RA2_FGD_2PNPDE20090426_225750_000062032078_00287_37415_1078.N1

RA2_WWV_2P: ADF usage

New ADFs

Gauge	Value	Segment (Start-Stop)	Explicit Reference
DSD: RA2_IF_MASK_FLIGHT_DATA PCF_RA2_WWV_2P	new ADF: RA2_FGD_2PNPDE20090426_011008_000046812078_00274_37402_9762.N1	26-APR-2009 01:10:08.911 26-APR-2009 01:10:08.911	Product: RA2_WWV_2PNPDE20090426_011008_000046812078_00274_37402_9763.N1
DSD: RA2_USO_DATA PCF_RA2_WWV_2P	new ADF: DOR_NAV_0PNPDE20090426_010459_000044632078_00274_37402_7826.N1	26-APR-2009 01:10:08.911 26-APR-2009 01:10:08.911	Product: RA2_WWV_2PNPDE20090426_011008_000046812078_00274_37402_9763.N1
DSD: RA2_IF_MASK_FLIGHT_DATA PCF_RA2_WWV_2P	new ADF: RA2_FGD_2PNPDE20090426_022735_000019632078_00275_37403_9944.N1	26-APR-2009 02:27:35.405 26-APR-2009 02:27:35.405	Product: RA2_WWV_2PNPDE20090426_022735_000019632078_00275_37403_9945.N1
DSD: RA2_USO_DATA PCF_RA2_WWV_2P	new ADF: DOR_NAV_0PNPDE20090426_022441_000054192078_00275_37403_7827.N1	26-APR-2009 02:27:35.405 26-APR-2009 02:27:35.405	Product: RA2_WWV_2PNPDE20090426_022735_000019632078_00275_37403_9945.N1

DSD: MWR_CONFIGURATION_DATA PCF_RA2_WWV_2P	new ADF: NOT USED	26-APR-2009 03:03:16.513 26-APR-2009 03:03:16.513	Product: RA2_WWV_2PNPDE20090426_030316_000036832078_00275_37403_9948.N1
DSD: RA2_CHARACTERISATION_DATA PCF_RA2_WWV_2P	new ADF: AUX_ECF_AXNECM20090425_194113_20090426_030000_20090426_150000	26-APR-2009 03:03:16.513 26-APR-2009 03:03:16.513	Product: RA2_WWV_2PNPDE20090426_030316_000036832078_00275_37403_9948.N1
DSD: RA2_CONFIGURATION_DATA PCF_RA2_WWV_2P	new ADF: AUX_ECF_AXNECM20090425_064112_20090425_210000_20090426_090000	26-APR-2009 03:03:16.513 26-APR-2009 03:03:16.513	Product: RA2_WWV_2PNPDE20090426_030316_000036832078_00275_37403_9948.N1
DSD: RA2_IF_MASK_FLIGHT_DATA PCF_RA2_WWV_2P	new ADF: RA2_FGD_2PNPDE20090426_030316_000036832078_00275_37403_9947.N1	26-APR-2009 03:03:16.513 26-APR-2009 03:03:16.513	Product: RA2_WWV_2PNPDE20090426_030316_000036832078_00275_37403_9948.N1
DSD: RA2_IF_MASK_FLIGHT_DATA PCF_RA2_WWV_2P	new ADF: RA2_FGD_2PNPDE20090426_040402_000060592078_00276_37404_0126.N1	26-APR-2009 04:04:02.635 26-APR-2009 04:04:02.635	Product: RA2_WWV_2PNPDE20090426_040402_000060592078_00276_37404_0127.N1
DSD: RA2_USO_DATA PCF_RA2_WWV_2P	new ADF: DOR_NAV_0PNPDE20090426_040019_000057382078_00276_37404_7828.N1	26-APR-2009 04:04:02.635 26-APR-2009 04:04:02.635	Product: RA2_WWV_2PNPDE20090426_040402_000060592078_00276_37404_0127.N1
DSD: MWR_CONFIGURATION_DATA PCF_RA2_WWV_2P	new ADF: AUX_ECF_AXNECM20090426_064116_20090426_090000_20090426_210000	26-APR-2009 05:44:26.032 26-APR-2009 05:44:26.032	Product: RA2_WWV_2PNPDE20090426_054426_000062542078_00277_37405_0302.N1

DSD: RA2_IF_MASK_FLIGHT_DATA PCF_RA2_WWV_2P	new ADF: RA2_FGD_2PNPDE20090426_054426_000062542078_00277_37405_0301.N1	26-APR-2009 05:44:26.032 26-APR-2009 05:44:26.032	Product: RA2_WWV_2PNPDE20090426_054426_000062542078_00277_37405_0302.N1
DSD: RA2_USO_DATA PCF_RA2_WWV_2P	new ADF: DOR_NAV_0PNPDE20090426_054116_000060572078_00277_37405_7829.N1	26-APR-2009 05:44:26.032 26-APR-2009 05:44:26.032	Product: RA2_WWV_2PNPDE20090426_054426_000062542078_00277_37405_0302.N1
DSD: RA2_IF_MASK_FLIGHT_DATA PCF_RA2_WWV_2P	new ADF: RA2_FGD_2PNPDK20090426_072805_000039022078_00278_37406_6423.N1	26-APR-2009 07:28:05.494 26-APR-2009 07:28:05.494	Product: RA2_WWV_2PNPDK20090426_072805_000039022078_00278_37406_6424.N1
DSD: RA2_USO_DATA PCF_RA2_WWV_2P	new ADF: DOR_NAV_0PNPDK20090426_072732_000035072078_00278_37406_9871.N1	26-APR-2009 07:28:05.494 26-APR-2009 07:28:05.494	Product: RA2_WWV_2PNPDK20090426_072805_000039022078_00278_37406_6424.N1
DSD: RA2_IF_MASK_FLIGHT_DATA PCF_RA2_WWV_2P	new ADF: RA2_FGD_2PNPDK20090426_083232_000061952078_00279_37407_6566.N1	26-APR-2009 08:32:32.188 26-APR-2009 08:32:32.188	Product: RA2_WWV_2PNPDK20090426_083232_000061952078_00279_37407_6567.N1
DSD: RA2_USO_DATA PCF_RA2_WWV_2P	new ADF: DOR_NAV_0PNPDK20090426_083117_000057382078_00279_37407_9872.N1	26-APR-2009 08:32:32.188 26-APR-2009 08:32:32.188	Product: RA2_WWV_2PNPDK20090426_083232_000061952078_00279_37407_6567.N1
DSD: MWR_CONFIGURATION_DATA PCF_RA2_WWV_2P	new ADF: AUX_ECF_AXNECM20090426_064117_20090426_150000_20090427_030000	26-APR-2009 10:15:00.354 26-APR-2009 10:15:00.354	Product: RA2_WWV_2PNPDK20090426_101500_000059402078_00280_37408_6685.N1

DSD: RA2_CHARACTERISATION_DATA PCF_RA2_WWV_2P	new ADF: AUX_ECF_AXNECM20090426_064116_20090426_090000_20090426_210000	26-APR-2009 10:15:00.354 26-APR-2009 10:15:00.354	Product: RA2_WWV_2PNPDK20090426_101500_000059402078_00280_37408_6685.N1
DSD: RA2_CONFIGURATION_DATA PCF_RA2_WWV_2P	new ADF: AUX_ECF_AXNECM20090425_194113_20090426_030000_20090426_150000	26-APR-2009 10:15:00.354 26-APR-2009 10:15:00.354	Product: RA2_WWV_2PNPDK20090426_101500_000059402078_00280_37408_6685.N1
DSD: RA2_IF_MASK_FLIGHT_DATA PCF_RA2_WWV_2P	new ADF: RA2_FGD_2PNPDK20090426_101500_000059402078_00280_37408_6684.N1	26-APR-2009 10:15:00.354 26-APR-2009 10:15:00.354	Product: RA2_WWV_2PNPDK20090426_101500_000059402078_00280_37408_6685.N1
DSD: RA2_USO_DATA PCF_RA2_WWV_2P	new ADF: DOR_NAV_0PNPDK20090426_101214_000057382078_00280_37408_9873.N1	26-APR-2009 10:15:00.354 26-APR-2009 10:15:00.354	Product: RA2_WWV_2PNPDK20090426_101500_000059402078_00280_37408_6685.N1
DSD: RA2_IF_MASK_FLIGHT_DATA PCF_RA2_WWV_2P	new ADF: RA2_FGD_2PNPDK20090426_115314_000029982078_00281_37409_6818.N1	26-APR-2009 11:53:14.528 26-APR-2009 11:53:14.528	Product: RA2_WWV_2PNPDK20090426_115314_000029982078_00281_37409_6819.N1
DSD: RA2_USO_DATA PCF_RA2_WWV_2P	new ADF: DOR_NAV_0PNPDK20090426_115311_000054192078_00281_37409_9874.N1	26-APR-2009 11:53:14.528 26-APR-2009 11:53:14.528	Product: RA2_WWV_2PNPDK20090426_115314_000029982078_00281_37409_6819.N1
DSD: RA2_IF_MASK_FLIGHT_DATA PCF_RA2_WWV_2P	new ADF: RA2_FGD_2PNPDK20090426_124610_000028422078_00281_37409_6821.N1	26-APR-2009 12:46:10.542 26-APR-2009 12:46:10.542	Product: RA2_WWV_2PNPDK20090426_124610_000028422078_00281_37409_6822.N1

DSD: RA2_IF_MASK_FLIGHT_DATA PCF_RA2_WWV_2P	new ADF: RA2_FGD_2PNPDK20090426_133257_000058932078_00282_37410_6953.N1	26-APR-2009 13:32:57.822 26-APR-2009 13:32:57.822	Product: RA2_WWV_2PNPDK20090426_133257_000058932078_00282_37410_6954.N1
DSD: RA2_USO_DATA PCF_RA2_WWV_2P	new ADF: DOR_NAV_0PNPDK20090426_132850_000057382078_00282_37410_9875.N1	26-APR-2009 13:32:57.822 26-APR-2009 13:32:57.822	Product: RA2_WWV_2PNPDK20090426_133257_000058932078_00282_37410_6954.N1
DSD: MWR_CONFIGURATION_DATA PCF_RA2_WWV_2P	new ADF: AUX_ECF_AXNECM20090426_064118_20090426_210000_20090427_090000	26-APR-2009 15:09:48.446 26-APR-2009 15:09:48.446	Product: RA2_WWV_2PNPDK20090426_150948_000052272078_00283_37411_7087.N1
DSD: RA2_CHARACTERISATION_DATA PCF_RA2_WWV_2P	new ADF: AUX_ECF_AXNECM20090426_064117_20090426_150000_20090427_030000	26-APR-2009 15:09:48.446 26-APR-2009 15:09:48.446	Product: RA2_WWV_2PNPDK20090426_150948_000052272078_00283_37411_7087.N1
DSD: RA2_CONFIGURATION_DATA PCF_RA2_WWV_2P	new ADF: AUX_ECF_AXNECM20090426_064116_20090426_090000_20090426_210000	26-APR-2009 15:09:48.446 26-APR-2009 15:09:48.446	Product: RA2_WWV_2PNPDK20090426_150948_000052272078_00283_37411_7087.N1
DSD: RA2_IF_MASK_FLIGHT_DATA PCF_RA2_WWV_2P	new ADF: RA2_FGD_2PNPDK20090426_150948_000052272078_00283_37411_7086.N1	26-APR-2009 15:09:48.446 26-APR-2009 15:09:48.446	Product: RA2_WWV_2PNPDK20090426_150948_000052272078_00283_37411_7087.N1
DSD: RA2_USO_DATA PCF_RA2_WWV_2P	new ADF: DOR_NAV_0PNPDK20090426_150947_000054192078_00283_37411_9876.N1	26-APR-2009 15:09:48.446 26-APR-2009 15:09:48.446	Product: RA2_WWV_2PNPDK20090426_150948_000052272078_00283_37411_7087.N1

DSD: RA2_IF_MASK_FLIGHT_DATA PCF_RA2_WWV_2P	new ADF: RA2_FGD_2PNPDK20090426_164030_000003652078_00284_37412_7095.N1	26-APR-2009 16:40:30.575 26-APR-2009 16:40:30.575	Product: RA2_WWV_2PNPDK20090426_164030_000003652078_00284_37412_7096.N1
DSD: RA2_IF_MASK_FLIGHT_DATA PCF_RA2_WWV_2P	new ADF: RA2_FGD_2PNPDK20090426_164505_000060282078_00284_37412_7224.N1	26-APR-2009 16:45:05.733 26-APR-2009 16:45:05.733	Product: RA2_WWV_2PNPDK20090426_164505_000060282078_00284_37412_7225.N1
DSD: RA2_USO_DATA PCF_RA2_WWV_2P	new ADF: DOR_NAV_0PNPDK20090426_164006_000057382078_00284_37412_9877.N1	26-APR-2009 16:45:05.733 26-APR-2009 16:45:05.733	Product: RA2_WWV_2PNPDK20090426_164505_000060282078_00284_37412_7225.N1
DSD: RA2_IF_MASK_FLIGHT_DATA PCF_RA2_WWV_2P	new ADF: RA2_FGD_2PNPDK20090426_182425_000059912078_00285_37413_7365.N1	26-APR-2009 18:24:25.633 26-APR-2009 18:24:25.633	Product: RA2_WWV_2PNPDK20090426_182425_000059912078_00285_37413_7366.N1
DSD: RA2_USO_DATA PCF_RA2_WWV_2P	new ADF: DOR_NAV_0PNPDK20090426_182103_000057382078_00285_37413_9878.N1	26-APR-2009 18:24:25.633 26-APR-2009 18:24:25.633	Product: RA2_WWV_2PNPDK20090426_182425_000059912078_00285_37413_7366.N1
DSD: RA2_IF_MASK_FLIGHT_DATA PCF_RA2_WWV_2P	new ADF: RA2_FGD_2PNPDE20090426_200306_000043862078_00286_37414_0662.N1	26-APR-2009 20:03:06.917 26-APR-2009 20:03:06.917	Product: RA2_WWV_2PNPDE20090426_200306_000043862078_00286_37414_0663.N1
DSD: RA2_USO_DATA PCF_RA2_WWV_2P	new ADF: DOR_NAV_0PNPDE20090426_200200_000038252078_00286_37414_7830.N1	26-APR-2009 20:03:06.917 26-APR-2009 20:03:06.917	Product: RA2_WWV_2PNPDE20090426_200306_000043862078_00286_37414_0663.N1

DSD: MWR_CONFIGURATION_DATA PCF_RA2_WWV_2P	new ADF: AUX_ECF_AXNECM20090426_184112_20090427_030000_20090427_150000	26-APR-2009 21:15:05.895 26-APR-2009 21:15:05.895	Product: RA2_WWV_2PNPDE20090426_211505_000062352078_00286_37414_0840.N1
DSD: RA2_CHARACTERISATION_DATA PCF_RA2_WWV_2P	new ADF: AUX_ECF_AXNECM20090426_064118_20090426_210000_20090427_090000	26-APR-2009 21:15:05.895 26-APR-2009 21:15:05.895	Product: RA2_WWV_2PNPDE20090426_211505_000062352078_00286_37414_0840.N1
DSD: RA2_CONFIGURATION_DATA PCF_RA2_WWV_2P	new ADF: AUX_ECF_AXNECM20090426_064117_20090426_150000_20090427_030000	26-APR-2009 21:15:05.895 26-APR-2009 21:15:05.895	Product: RA2_WWV_2PNPDE20090426_211505_000062352078_00286_37414_0840.N1
DSD: RA2_IF_MASK_FLIGHT_DATA PCF_RA2_WWV_2P	new ADF: RA2_FGD_2PNPDE20090426_211505_000062352078_00286_37414_0839.N1	26-APR-2009 21:15:05.895 26-APR-2009 21:15:05.895	Product: RA2_WWV_2PNPDE20090426_211505_000062352078_00286_37414_0840.N1
DSD: RA2_USO_DATA PCF_RA2_WWV_2P	new ADF: DOR_NAV_0PNPDE20090426_211105_000060572078_00286_37414_7831.N1	26-APR-2009 21:15:05.895 26-APR-2009 21:15:05.895	Product: RA2_WWV_2PNPDE20090426_211505_000062352078_00286_37414_0840.N1
DSD: RA2_IF_MASK_FLIGHT_DATA PCF_RA2_WWV_2P	new ADF: RA2_FGD_2PNPDE20090426_225750_000062032078_00287_37415_1078.N1	26-APR-2009 22:57:50.771 26-APR-2009 22:57:50.771	Product: RA2_WWV_2PNPDE20090426_225750_000062032078_00287_37415_1079.N1
DSD: RA2_USO_DATA PCF_RA2_WWV_2P	new ADF: DOR_NAV_0PNPDE20090426_225720_000057382078_00287_37415_7832.N1	26-APR-2009 22:57:50.771 26-APR-2009 22:57:50.771	Product: RA2_WWV_2PNPDE20090426_225750_000062032078_00287_37415_1079.N1

Current ADFs (from IECF list)

Gauge	Value	Explicit Reference
-------	-------	--------------------

RA2_IFF_AX.INFO PCF_IECF	RA2_IFF_AXVIEC20090422_100954_20090422_000000_20100101_000000	Corresponding to date 22-APR-2009 03:00:03.000
MWR_SLT_AX.INFO PCF_IECF	MWR_SLT_AXVIEC20060921_063409_20020101_000000_20200101_000000	Corresponding to date 22-APR-2009 03:00:03.000
AUX_ATT_AX.INFO PCF_IECF	AUX_ATT_AXVIEC20020924_131534_20020703_120000_20781231_235959	Corresponding to date 22-APR-2009 03:00:03.000
RA2_PLA_AX.INFO PCF_IECF	RA2_PLA_AXVIEC20060331_181823_20020101_000000_20200101_000000	Corresponding to date 22-APR-2009 03:00:03.000
RA2_CON_AX.INFO PCF_IECF	RA2_CON_AXVIEC20070723_131547_20060621_132015_20200101_000000	Corresponding to date 22-APR-2009 03:00:03.000
RA2_CHD_AX.INFO PCF_IECF	RA2_CHD_AXVIEC20060913_074707_20020101_000000_20200101_000000	Corresponding to date 22-APR-2009 03:00:03.000
MWR_CON_AX.INFO PCF_IECF	MWR_CON_AXVIEC20040810_145011_20020101_000000_20200101_000000	Corresponding to date 22-APR-2009 03:00:03.000
MWR_CHD_AX.INFO PCF_IECF	MWR_CHD_AXVIEC20061013_132356_20020101_000000_20200101_000000	Corresponding to date 22-APR-2009 03:00:03.000
MWR_LSF_AX.INFO PCF_IECF	MWR_LSF_AXVIEC20020313_172218_20020101_000000_20200101_000000	Corresponding to date 22-APR-2009 03:00:03.000
RA2_MET_AX.INFO PCF_IECF	RA2_MET_AXVIEC20020204_073357_20020101_000000_20200101_000000	Corresponding to date 22-APR-2009 03:00:03.000
RA2_CST_AX.INFO PCF_IECF	RA2_CST_AXVIEC20020621_135858_20020101_000000_20200101_000000	Corresponding to date 22-APR-2009 03:00:03.000
RA2_ICT_AX.INFO PCF_IECF	RA2_ICT_AXVIEC20060921_070730_20020101_000000_20200101_000000	Corresponding to date 22-APR-2009 03:00:03.000
RA2_DIP_AX.INFO PCF_IECF	RA2_DIP_AXVIEC20020122_134206_20020101_000000_20200101_000000	Corresponding to date 22-APR-2009 03:00:03.000
RA2_IOC_AX.INFO PCF_IECF	RA2_IOC_AXVIEC20020122_141121_20020101_000000_20200101_000000	Corresponding to date 22-APR-2009 03:00:03.000
RA2_OT1_AX.INFO PCF_IECF	RA2_OT1_AXVIEC20040120_082051_20020101_000000_20200101_000000	Corresponding to date 22-APR-2009 03:00:03.000
RA2_OT2_AX.INFO PCF_IECF	RA2_OT2_AXVIEC20031208_150159_20020101_000000_20200101_000000	Corresponding to date 22-APR-2009 03:00:03.000
RA2_GEO_AX.INFO PCF_IECF	RA2_GEO_AXVIEC20020314_093428_20020101_000000_20200101_000000	Corresponding to date 22-APR-2009 03:00:03.000
RA2_MSS_AX.INFO PCF_IECF	RA2_MSS_AXVIEC20031208_145545_20020101_000000_20200101_000000	Corresponding to date 22-APR-2009 03:00:03.000
RA2_USO_AX.INFO PCF_IECF	RA2_USO_AXVIEC20070618_133225_20070620_000000_20200101_000000	Corresponding to date 24-APR-2009 03:00:03.000
RA2_SOL_AX.INFO PCF_IECF	RA2_SOL_AXVIEC20090421_105342_20020101_000000_20100401_000000	Corresponding to date 24-APR-2009 03:00:03.000
RA2_POL_AX.INFO PCF_IECF	RA2_POL_AXVIEC20090423_110305_20020101_000000_20090523_235959	Corresponding to date 24-APR-2009 03:00:03.000
RA2_SOI_AX.INFO PCF_IECF	RA2_SOI_AXVIEC20051003_170000_20020101_000000_20200101_000000	Corresponding to date 24-APR-2009 03:00:03.000
RA2_SSB_AX.INFO PCF_IECF	RA2_SSB_AXVIEC20051129_111810_20020101_000000_20200101_000000	Corresponding to date 24-APR-2009 03:00:03.000
RA2_SET_AX.INFO PCF_IECF	RA2_SET_AXVIEC20020122_150917_20020101_000000_20200101_000000	Corresponding to date 24-APR-2009 03:00:03.000

RA2_TLD_AX.INFO PCF_IECF	RA2_TLD_AXVIEC20031208_151137_20020101_000000_20200101_000000	Corresponding to date 24-APR-2009 03:00:03.000
RA2_SL1_AX.INFO PCF_IECF	RA2_SL1_AXVIEC20030131_100228_20020101_000000_20200101_000000	Corresponding to date 24-APR-2009 03:00:03.000
RA2_SL2_AX.INFO PCF_IECF	RA2_SL2_AXVIEC20030131_101757_20020101_000000_20200101_000000	Corresponding to date 24-APR-2009 03:00:03.000

Differences with IECF list

Gauge	Value	Explicit Reference
DSD: DORIS_IONO PCF_RA2_WWV_2P	Filename: RA2_MW__1PNPDE20090425_233054_000060292078_00273_37401_9621.N1	Product: RA2_WWV_2PNPDE20090425_233054_000060292078_00273_37401_9623.N1
DSD: METEO_GRID_POINTS_ALTITUDE PCF_RA2_WWV_2P	Filename:	Product: RA2_WWV_2PNPDE20090425_233054_000060292078_00273_37401_9623.N1
DSD: MWR_CONFIGURATION_DATA PCF_RA2_WWV_2P	Filename: AUX_ECF_AXNECM20090425_194113_20090426_030000_20090426_150000	Product: RA2_WWV_2PNPDE20090425_233054_000060292078_00273_37401_9623.N1
DSD: OCEAN_ICE2_SYSTEM_FILE PCF_RA2_WWV_2P	Filename:	Product: RA2_WWV_2PNPDE20090425_233054_000060292078_00273_37401_9623.N1
DSD: OCEAN_TIDE_HARMONIC_COEF PCF_RA2_WWV_2P	Filename:	Product: RA2_WWV_2PNPDE20090425_233054_000060292078_00273_37401_9623.N1
DSD: OCEAN_TIDE_ORTHOWEIGHTS PCF_RA2_WWV_2P	Filename:	Product: RA2_WWV_2PNPDE20090425_233054_000060292078_00273_37401_9623.N1
DSD: RA2_CHARACTERISATION_DATA PCF_RA2_WWV_2P	Filename: AUX_ECF_AXNECM20090425_064112_20090425_210000_20090426_090000	Product: RA2_WWV_2PNPDE20090425_233054_000060292078_00273_37401_9623.N1
DSD: RA2_CONFIGURATION_DATA PCF_RA2_WWV_2P	Filename: AUX_ECF_AXNECM20090425_064112_20090425_150000_20090426_030000	Product: RA2_WWV_2PNPDE20090425_233054_000060292078_00273_37401_9623.N1
DSD: RA2_CONSTANT_DATA PCF_RA2_WWV_2P	Filename:	Product: RA2_WWV_2PNPDE20090425_233054_000060292078_00273_37401_9623.N1
DSD: RA2_IF_MASK_FLIGHT_DATA PCF_RA2_WWV_2P	Filename: RA2_FGD_2PNPDE20090425_233054_000060292078_00273_37401_9622.N1	Product: RA2_WWV_2PNPDE20090425_233054_000060292078_00273_37401_9623.N1
DSD: RA2_USO_DATA PCF_RA2_WWV_2P	Filename: DOR_NAV_0PNPDE20090425_232921_000057382078_00273_37401_7825.N1	Product: RA2_WWV_2PNPDE20090425_233054_000060292078_00273_37401_9623.N1
DSD: SOLAR_ACTIVITY_INDEX_PREDICT PCF_RA2_WWV_2P	Filename:	Product: RA2_WWV_2PNPDE20090425_233054_000060292078_00273_37401_9623.N1
DSD: DORIS_IONO PCF_RA2_WWV_2P	Filename: RA2_MW__1PNPDE20090426_011008_000046812078_00274_37402_9761.N1	Product: RA2_WWV_2PNPDE20090426_011008_000046812078_00274_37402_9763.N1
DSD: METEO_GRID_POINTS_ALTITUDE PCF_RA2_WWV_2P	Filename:	Product: RA2_WWV_2PNPDE20090426_011008_000046812078_00274_37402_9763.N1
DSD: MWR_CONFIGURATION_DATA PCF_RA2_WWV_2P	Filename: AUX_ECF_AXNECM20090425_194113_20090426_030000_20090426_150000	Product: RA2_WWV_2PNPDE20090426_011008_000046812078_00274_37402_9763.N1

DSD: OCEAN_ICE2_SYSTEM_FILE PCF_RA2_WWV_2P	Filename:	Product: RA2_WWV_2PNPDE20090426_011008_000046812078_00274_
DSD: OCEAN_TIDE_HARMONIC_COEF PCF_RA2_WWV_2P	Filename:	Product: RA2_WWV_2PNPDE20090426_011008_000046812078_00274_37402_9763.N1
DSD: OCEAN_TIDE_ORTHOWEIGHTS PCF_RA2_WWV_2P	Filename:	Product: RA2_WWV_2PNPDE20090426_011008_000046812078_00274_37402_9763.N1
DSD: RA2_CHARACTERISATION_DATA PCF_RA2_WWV_2P	Filename: AUX_ECF_AXNECM20090425_064112_20090425_210000_20090426_090000	Product: RA2_WWV_2PNPDE20090426_011008_000046812078_00274_37402_9763.N1
DSD: RA2_CONFIGURATION_DATA PCF_RA2_WWV_2P	Filename: AUX_ECF_AXNECM20090425_064112_20090425_150000_20090426_030000	Product: RA2_WWV_2PNPDE20090426_011008_000046812078_00274_37402_9763.N1
DSD: RA2_CONSTANT_DATA PCF_RA2_WWV_2P	Filename:	Product: RA2_WWV_2PNPDE20090426_011008_000046812078_00274_37402_9763.N1
DSD: RA2_IF_MASK_FLIGHT_DATA PCF_RA2_WWV_2P	Filename: RA2_FGD_2PNPDE20090426_011008_000046812078_00274_37402_9762.N1	Product: RA2_WWV_2PNPDE20090426_011008_000046812078_00274_37402_9763.N1
DSD: RA2_USO_DATA PCF_RA2_WWV_2P	Filename: DOR_NAV_0PNPDE20090426_010459_000044632078_00274_37402_7826.N1	Product: RA2_WWV_2PNPDE20090426_011008_000046812078_00274_37402_9763.N1
DSD: SOLAR_ACTIVITY_INDEX_PREDICT PCF_RA2_WWV_2P	Filename:	Product: RA2_WWV_2PNPDE20090426_011008_000046812078_00274_37402_9763.N1
DSD: DORIS_IONO PCF_RA2_WWV_2P	Filename: RA2_MW__1PNPDE20090426_040402_000060592078_00276_37404_0125.N1	Product: RA2_WWV_2PNPDE20090426_040402_000060592078_00276_37404_0127.N1
DSD: METEO_GRID_POINTS_ALTITUDE PCF_RA2_WWV_2P	Filename:	Product: RA2_WWV_2PNPDE20090426_040402_000060592078_00276_37404_0127.N1
DSD: OCEAN_ICE2_SYSTEM_FILE PCF_RA2_WWV_2P	Filename:	Product: RA2_WWV_2PNPDE20090426_040402_000060592078_00276_37404_0127.N1
DSD: OCEAN_TIDE_HARMONIC_COEF PCF_RA2_WWV_2P	Filename:	Product: RA2_WWV_2PNPDE20090426_040402_000060592078_00276_37404_0127.N1
DSD: OCEAN_TIDE_ORTHOWEIGHTS PCF_RA2_WWV_2P	Filename:	Product: RA2_WWV_2PNPDE20090426_040402_000060592078_00276_37404_0127.N1
DSD: RA2_CHARACTERISATION_DATA PCF_RA2_WWV_2P	Filename: AUX_ECF_AXNECM20090425_194113_20090426_030000_20090426_150000	Product: RA2_WWV_2PNPDE20090426_040402_000060592078_00276_37404_0127.N1
DSD: RA2_CONFIGURATION_DATA PCF_RA2_WWV_2P	Filename: AUX_ECF_AXNECM20090425_064112_20090425_210000_20090426_090000	Product: RA2_WWV_2PNPDE20090426_040402_000060592078_00276_37404_0127.N1
DSD: RA2_CONSTANT_DATA PCF_RA2_WWV_2P	Filename:	Product: RA2_WWV_2PNPDE20090426_040402_000060592078_00276_37404_0127.N1
DSD: RA2_IF_MASK_FLIGHT_DATA PCF_RA2_WWV_2P	Filename: RA2_FGD_2PNPDE20090426_040402_000060592078_00276_37404_0126.N1	Product: RA2_WWV_2PNPDE20090426_040402_000060592078_00276_37404_0127.N1
DSD: RA2_USO_DATA PCF_RA2_WWV_2P	Filename: DOR_NAV_0PNPDE20090426_040019_000057382078_00276_37404_7828.N1	Product: RA2_WWV_2PNPDE20090426_040402_000060592078_00276_37404_0127.N1

DSD: SOLAR_ACTIVITY_INDEX_PREDICT PCF_RA2_WWV_2P	Filename:	Product: RA2_WWV_2PNPDE20090426_040402_000060592078_00276.
DSD: DORIS_IONO PCF_RA2_WWV_2P	Filename: RA2_MW__1PNPDE20090426_054426_000062542078_00277_37405_0300.N1	Product: RA2_WWV_2PNPDE20090426_054426_000062542078_00277_37405_0302.N1
DSD: METEO_GRID_POINTS_ALTITUDE PCF_RA2_WWV_2P	Filename:	Product: RA2_WWV_2PNPDE20090426_054426_000062542078_00277_37405_0302.N1
DSD: MWR_CONFIGURATION_DATA PCF_RA2_WWV_2P	Filename: AUX_ECF_AXNECM20090426_064116_20090426_090000_20090426_210000	Product: RA2_WWV_2PNPDE20090426_054426_000062542078_00277_37405_0302.N1
DSD: OCEAN_ICE2_SYSTEM_FILE PCF_RA2_WWV_2P	Filename:	Product: RA2_WWV_2PNPDE20090426_054426_000062542078_00277_37405_0302.N1
DSD: OCEAN_TIDE_HARMONIC_COEF PCF_RA2_WWV_2P	Filename:	Product: RA2_WWV_2PNPDE20090426_054426_000062542078_00277_37405_0302.N1
DSD: OCEAN_TIDE_ORTHOWEIGHTS PCF_RA2_WWV_2P	Filename:	Product: RA2_WWV_2PNPDE20090426_054426_000062542078_00277_37405_0302.N1
DSD: RA2_CHARACTERISATION_DATA PCF_RA2_WWV_2P	Filename: AUX_ECF_AXNECM20090425_194113_20090426_030000_20090426_150000	Product: RA2_WWV_2PNPDE20090426_054426_000062542078_00277_37405_0302.N1
DSD: RA2_CONFIGURATION_DATA PCF_RA2_WWV_2P	Filename: AUX_ECF_AXNECM20090425_064112_20090425_210000_20090426_090000	Product: RA2_WWV_2PNPDE20090426_054426_000062542078_00277_37405_0302.N1
DSD: RA2_CONSTANT_DATA PCF_RA2_WWV_2P	Filename:	Product: RA2_WWV_2PNPDE20090426_054426_000062542078_00277_37405_0302.N1
DSD: RA2_IF_MASK_FLIGHT_DATA PCF_RA2_WWV_2P	Filename: RA2_FGD_2PNPDE20090426_054426_000062542078_00277_37405_0301.N1	Product: RA2_WWV_2PNPDE20090426_054426_000062542078_00277_37405_0302.N1
DSD: RA2_USO_DATA PCF_RA2_WWV_2P	Filename: DOR_NAV_0PNPDE20090426_054116_000060572078_00277_37405_7829.N1	Product: RA2_WWV_2PNPDE20090426_054426_000062542078_00277_37405_0302.N1
DSD: SOLAR_ACTIVITY_INDEX_PREDICT PCF_RA2_WWV_2P	Filename:	Product: RA2_WWV_2PNPDE20090426_054426_000062542078_00277_37405_0302.N1
DSD: DORIS_IONO PCF_RA2_WWV_2P	Filename: RA2_MW__1PNPDK20090426_072805_000039022078_00278_37406_6422.N1	Product: RA2_WWV_2PNPDK20090426_072805_000039022078_00278_37406_6424.N1
DSD: METEO_GRID_POINTS_ALTITUDE PCF_RA2_WWV_2P	Filename:	Product: RA2_WWV_2PNPDK20090426_072805_000039022078_00278_37406_6424.N1
DSD: MWR_CONFIGURATION_DATA PCF_RA2_WWV_2P	Filename: AUX_ECF_AXNECM20090426_064116_20090426_090000_20090426_210000	Product: RA2_WWV_2PNPDK20090426_072805_000039022078_00278_37406_6424.N1
DSD: OCEAN_ICE2_SYSTEM_FILE PCF_RA2_WWV_2P	Filename:	Product: RA2_WWV_2PNPDK20090426_072805_000039022078_00278_37406_6424.N1
DSD: OCEAN_TIDE_HARMONIC_COEF PCF_RA2_WWV_2P	Filename:	Product: RA2_WWV_2PNPDK20090426_072805_000039022078_00278_37406_6424.N1
DSD: OCEAN_TIDE_ORTHOWEIGHTS PCF_RA2_WWV_2P	Filename:	Product: RA2_WWV_2PNPDK20090426_072805_000039022078_00278_37406_6424.N1

DSD: RA2_CHARACTERISATION_DATA PCF_RA2_WWV_2P	Filename: AUX_ECF_AXNECM20090425_194113_20090426_030000_20090426_150000	Product: RA2_WWV_2PNPDK20090426_072805_000039022078_00278
DSD: RA2_CONFIGURATION_DATA PCF_RA2_WWV_2P	Filename: AUX_ECF_AXNECM20090425_064112_20090425_210000_20090426_090000	Product: RA2_WWV_2PNPDK20090426_072805_000039022078_00278_37406_6424.N1
DSD: RA2_CONSTANT_DATA PCF_RA2_WWV_2P	Filename:	Product: RA2_WWV_2PNPDK20090426_072805_000039022078_00278_37406_6424.N1
DSD: RA2_IF_MASK_FLIGHT_DATA PCF_RA2_WWV_2P	Filename: RA2_FGD_2PNPDK20090426_072805_000039022078_00278_37406_6423.N1	Product: RA2_WWV_2PNPDK20090426_072805_000039022078_00278_37406_6424.N1
DSD: RA2_USO_DATA PCF_RA2_WWV_2P	Filename: DOR_NAV_0PNPDK20090426_072732_000035072078_00278_37406_9871.N1	Product: RA2_WWV_2PNPDK20090426_072805_000039022078_00278_37406_6424.N1
DSD: SOLAR_ACTIVITY_INDEX_PREDICT PCF_RA2_WWV_2P	Filename:	Product: RA2_WWV_2PNPDK20090426_072805_000039022078_00278_37406_6424.N1
DSD: DORIS_IONO PCF_RA2_WWV_2P	Filename: RA2_MW__1PNPDK20090426_083232_000061952078_00279_37407_6565.N1	Product: RA2_WWV_2PNPDK20090426_083232_000061952078_00279_37407_6567.N1
DSD: METEO_GRID_POINTS_ALTITUDE PCF_RA2_WWV_2P	Filename:	Product: RA2_WWV_2PNPDK20090426_083232_000061952078_00279_37407_6567.N1
DSD: MWR_CONFIGURATION_DATA PCF_RA2_WWV_2P	Filename: AUX_ECF_AXNECM20090426_064116_20090426_090000_20090426_210000	Product: RA2_WWV_2PNPDK20090426_083232_000061952078_00279_37407_6567.N1
DSD: OCEAN_ICE2_SYSTEM_FILE PCF_RA2_WWV_2P	Filename:	Product: RA2_WWV_2PNPDK20090426_083232_000061952078_00279_37407_6567.N1
DSD: OCEAN_TIDE_HARMONIC_COEF PCF_RA2_WWV_2P	Filename:	Product: RA2_WWV_2PNPDK20090426_083232_000061952078_00279_37407_6567.N1
DSD: OCEAN_TIDE_ORTHOWEIGHTS PCF_RA2_WWV_2P	Filename:	Product: RA2_WWV_2PNPDK20090426_083232_000061952078_00279_37407_6567.N1
DSD: RA2_CHARACTERISATION_DATA PCF_RA2_WWV_2P	Filename: AUX_ECF_AXNECM20090425_194113_20090426_030000_20090426_150000	Product: RA2_WWV_2PNPDK20090426_083232_000061952078_00279_37407_6567.N1
DSD: RA2_CONFIGURATION_DATA PCF_RA2_WWV_2P	Filename: AUX_ECF_AXNECM20090425_064112_20090425_210000_20090426_090000	Product: RA2_WWV_2PNPDK20090426_083232_000061952078_00279_37407_6567.N1
DSD: RA2_CONSTANT_DATA PCF_RA2_WWV_2P	Filename:	Product: RA2_WWV_2PNPDK20090426_083232_000061952078_00279_37407_6567.N1
DSD: RA2_IF_MASK_FLIGHT_DATA PCF_RA2_WWV_2P	Filename: RA2_FGD_2PNPDK20090426_083232_000061952078_00279_37407_6566.N1	Product: RA2_WWV_2PNPDK20090426_083232_000061952078_00279_37407_6567.N1
DSD: RA2_USO_DATA PCF_RA2_WWV_2P	Filename: DOR_NAV_0PNPDK20090426_083117_000057382078_00279_37407_9872.N1	Product: RA2_WWV_2PNPDK20090426_083232_000061952078_00279_37407_6567.N1
DSD: SOLAR_ACTIVITY_INDEX_PREDICT PCF_RA2_WWV_2P	Filename:	Product: RA2_WWV_2PNPDK20090426_083232_000061952078_00279_37407_6567.N1
DSD: DORIS_IONO PCF_RA2_WWV_2P	Filename: RA2_MW__1PNPDK20090426_101500_000059402078_00280_37408_6683.N1	Product: RA2_WWV_2PNPDK20090426_101500_000059402078_00280_37408_6685.N1

DSD: METEO_GRID_POINTS_ALTITUDE PCF_RA2_WWV_2P	Filename:	Product: RA2_WWV_2PNPDK20090426_101500_000059402078_00280_
DSD: MWR_CONFIGURATION_DATA PCF_RA2_WWV_2P	Filename: AUX_ECF_AXNECM20090426_064117_20090426_150000_20090427_030000	Product: RA2_WWV_2PNPDK20090426_101500_000059402078_00280_37408_6685.N1
DSD: OCEAN_ICE2_SYSTEM_FILE PCF_RA2_WWV_2P	Filename:	Product: RA2_WWV_2PNPDK20090426_101500_000059402078_00280_37408_6685.N1
DSD: OCEAN_TIDE_HARMONIC_COEF PCF_RA2_WWV_2P	Filename:	Product: RA2_WWV_2PNPDK20090426_101500_000059402078_00280_37408_6685.N1
DSD: OCEAN_TIDE_ORTHOWEIGHTS PCF_RA2_WWV_2P	Filename:	Product: RA2_WWV_2PNPDK20090426_101500_000059402078_00280_37408_6685.N1
DSD: RA2_CHARACTERISATION_DATA PCF_RA2_WWV_2P	Filename: AUX_ECF_AXNECM20090426_064116_20090426_090000_20090426_210000	Product: RA2_WWV_2PNPDK20090426_101500_000059402078_00280_37408_6685.N1
DSD: RA2_CONFIGURATION_DATA PCF_RA2_WWV_2P	Filename: AUX_ECF_AXNECM20090425_194113_20090426_030000_20090426_150000	Product: RA2_WWV_2PNPDK20090426_101500_000059402078_00280_37408_6685.N1
DSD: RA2_CONSTANT_DATA PCF_RA2_WWV_2P	Filename:	Product: RA2_WWV_2PNPDK20090426_101500_000059402078_00280_37408_6685.N1
DSD: RA2_IF_MASK_FLIGHT_DATA PCF_RA2_WWV_2P	Filename: RA2_FGD_2PNPDK20090426_101500_000059402078_00280_37408_6684.N1	Product: RA2_WWV_2PNPDK20090426_101500_000059402078_00280_37408_6685.N1
DSD: RA2_USO_DATA PCF_RA2_WWV_2P	Filename: DOR_NAV_0PNPDK20090426_101214_000057382078_00280_37408_9873.N1	Product: RA2_WWV_2PNPDK20090426_101500_000059402078_00280_37408_6685.N1
DSD: SOLAR_ACTIVITY_INDEX_PREDICT PCF_RA2_WWV_2P	Filename:	Product: RA2_WWV_2PNPDK20090426_101500_000059402078_00280_37408_6685.N1
DSD: DORIS_IONO PCF_RA2_WWV_2P	Filename: RA2_MW__1PNPDK20090426_115314_000029982078_00281_37409_6817.N1	Product: RA2_WWV_2PNPDK20090426_115314_000029982078_00281_37409_6819.N1
DSD: METEO_GRID_POINTS_ALTITUDE PCF_RA2_WWV_2P	Filename:	Product: RA2_WWV_2PNPDK20090426_115314_000029982078_00281_37409_6819.N1
DSD: MWR_CONFIGURATION_DATA PCF_RA2_WWV_2P	Filename: AUX_ECF_AXNECM20090426_064117_20090426_150000_20090427_030000	Product: RA2_WWV_2PNPDK20090426_115314_000029982078_00281_37409_6819.N1
DSD: OCEAN_ICE2_SYSTEM_FILE PCF_RA2_WWV_2P	Filename:	Product: RA2_WWV_2PNPDK20090426_115314_000029982078_00281_37409_6819.N1
DSD: OCEAN_TIDE_HARMONIC_COEF PCF_RA2_WWV_2P	Filename:	Product: RA2_WWV_2PNPDK20090426_115314_000029982078_00281_37409_6819.N1
DSD: OCEAN_TIDE_ORTHOWEIGHTS PCF_RA2_WWV_2P	Filename:	Product: RA2_WWV_2PNPDK20090426_115314_000029982078_00281_37409_6819.N1
DSD: RA2_CHARACTERISATION_DATA PCF_RA2_WWV_2P	Filename: AUX_ECF_AXNECM20090426_064116_20090426_090000_20090426_210000	Product: RA2_WWV_2PNPDK20090426_115314_000029982078_00281_37409_6819.N1
DSD: RA2_CONFIGURATION_DATA PCF_RA2_WWV_2P	Filename: AUX_ECF_AXNECM20090425_194113_20090426_030000_20090426_150000	Product: RA2_WWV_2PNPDK20090426_115314_000029982078_00281_37409_6819.N1

DSD: RA2_CONSTANT_DATA PCF_RA2_WWV_2P	Filename:	Product: RA2_WWV_2PNPDK20090426_115314_000029982078_00281_
DSD: RA2_IF_MASK_FLIGHT_DATA PCF_RA2_WWV_2P	Filename: RA2_FGD_2PNPDK20090426_115314_000029982078_00281_37409_6818.N1	Product: RA2_WWV_2PNPDK20090426_115314_000029982078_00281_37409_6819.N1
DSD: RA2_USO_DATA PCF_RA2_WWV_2P	Filename: DOR_NAV_0PNPDK20090426_115311_000054192078_00281_37409_9874.N1	Product: RA2_WWV_2PNPDK20090426_115314_000029982078_00281_37409_6819.N1
DSD: SOLAR_ACTIVITY_INDEX_PREDICT PCF_RA2_WWV_2P	Filename:	Product: RA2_WWV_2PNPDK20090426_115314_000029982078_00281_37409_6819.N1
DSD: DORIS_IONO PCF_RA2_WWV_2P	Filename: RA2_MW__1PNPDK20090426_124610_000028422078_00281_37409_6820.N1	Product: RA2_WWV_2PNPDK20090426_124610_000028422078_00281_37409_6822.N1
DSD: METEO_GRID_POINTS_ALTITUDE PCF_RA2_WWV_2P	Filename:	Product: RA2_WWV_2PNPDK20090426_124610_000028422078_00281_37409_6822.N1
DSD: MWR_CONFIGURATION_DATA PCF_RA2_WWV_2P	Filename: AUX_ECF_AXNECM20090426_064117_20090426_150000_20090427_030000	Product: RA2_WWV_2PNPDK20090426_124610_000028422078_00281_37409_6822.N1
DSD: OCEAN_ICE2_SYSTEM_FILE PCF_RA2_WWV_2P	Filename:	Product: RA2_WWV_2PNPDK20090426_124610_000028422078_00281_37409_6822.N1
DSD: OCEAN_TIDE_HARMONIC_COEF PCF_RA2_WWV_2P	Filename:	Product: RA2_WWV_2PNPDK20090426_124610_000028422078_00281_37409_6822.N1
DSD: OCEAN_TIDE_ORTHOWEIGHTS PCF_RA2_WWV_2P	Filename:	Product: RA2_WWV_2PNPDK20090426_124610_000028422078_00281_37409_6822.N1
DSD: RA2_CHARACTERISATION_DATA PCF_RA2_WWV_2P	Filename: AUX_ECF_AXNECM20090426_064116_20090426_090000_20090426_210000	Product: RA2_WWV_2PNPDK20090426_124610_000028422078_00281_37409_6822.N1
DSD: RA2_CONFIGURATION_DATA PCF_RA2_WWV_2P	Filename: AUX_ECF_AXNECM20090425_194113_20090426_030000_20090426_150000	Product: RA2_WWV_2PNPDK20090426_124610_000028422078_00281_37409_6822.N1
DSD: RA2_CONSTANT_DATA PCF_RA2_WWV_2P	Filename:	Product: RA2_WWV_2PNPDK20090426_124610_000028422078_00281_37409_6822.N1
DSD: RA2_IF_MASK_FLIGHT_DATA PCF_RA2_WWV_2P	Filename: RA2_FGD_2PNPDK20090426_124610_000028422078_00281_37409_6821.N1	Product: RA2_WWV_2PNPDK20090426_124610_000028422078_00281_37409_6822.N1
DSD: RA2_USO_DATA PCF_RA2_WWV_2P	Filename: DOR_NAV_0PNPDK20090426_115311_000054192078_00281_37409_9874.N1	Product: RA2_WWV_2PNPDK20090426_124610_000028422078_00281_37409_6822.N1
DSD: SOLAR_ACTIVITY_INDEX_PREDICT PCF_RA2_WWV_2P	Filename:	Product: RA2_WWV_2PNPDK20090426_124610_000028422078_00281_37409_6822.N1
DSD: DORIS_IONO PCF_RA2_WWV_2P	Filename: RA2_MW__1PNPDK20090426_133257_000058932078_00282_37410_6952.N1	Product: RA2_WWV_2PNPDK20090426_133257_000058932078_00282_37410_6954.N1
DSD: METEO_GRID_POINTS_ALTITUDE PCF_RA2_WWV_2P	Filename:	Product: RA2_WWV_2PNPDK20090426_133257_000058932078_00282_37410_6954.N1
DSD: MWR_CONFIGURATION_DATA PCF_RA2_WWV_2P	Filename: AUX_ECF_AXNECM20090426_064117_20090426_150000_20090427_030000	Product: RA2_WWV_2PNPDK20090426_133257_000058932078_00282_37410_6954.N1

DSD: OCEAN_ICE2_SYSTEM_FILE PCF_RA2_WWV_2P	Filename:	Product: RA2_WWV_2PNPDK20090426_133257_000058932078_00282
DSD: OCEAN_TIDE_HARMONIC_COEF PCF_RA2_WWV_2P	Filename:	Product: RA2_WWV_2PNPDK20090426_133257_000058932078_00282_37410_6954.N1
DSD: OCEAN_TIDE_ORTHOWEIGHTS PCF_RA2_WWV_2P	Filename:	Product: RA2_WWV_2PNPDK20090426_133257_000058932078_00282_37410_6954.N1
DSD: RA2_CHARACTERISATION_DATA PCF_RA2_WWV_2P	Filename: AUX_ECF_AXNECM20090426_064116_20090426_090000_20090426_210000	Product: RA2_WWV_2PNPDK20090426_133257_000058932078_00282_37410_6954.N1
DSD: RA2_CONFIGURATION_DATA PCF_RA2_WWV_2P	Filename: AUX_ECF_AXNECM20090425_194113_20090426_030000_20090426_150000	Product: RA2_WWV_2PNPDK20090426_133257_000058932078_00282_37410_6954.N1
DSD: RA2_CONSTANT_DATA PCF_RA2_WWV_2P	Filename:	Product: RA2_WWV_2PNPDK20090426_133257_000058932078_00282_37410_6954.N1
DSD: RA2_IF_MASK_FLIGHT_DATA PCF_RA2_WWV_2P	Filename: RA2_FGD_2PNPDK20090426_133257_000058932078_00282_37410_6953.N1	Product: RA2_WWV_2PNPDK20090426_133257_000058932078_00282_37410_6954.N1
DSD: RA2_USO_DATA PCF_RA2_WWV_2P	Filename: DOR_NAV_0PNPDK20090426_132850_000057382078_00282_37410_9875.N1	Product: RA2_WWV_2PNPDK20090426_133257_000058932078_00282_37410_6954.N1
DSD: SOLAR_ACTIVITY_INDEX_PREDICT PCF_RA2_WWV_2P	Filename:	Product: RA2_WWV_2PNPDK20090426_133257_000058932078_00282_37410_6954.N1
DSD: DORIS_IONO PCF_RA2_WWV_2P	Filename: RA2_MW__1PNPDK20090426_150948_000052272078_00283_37411_7085.N1	Product: RA2_WWV_2PNPDK20090426_150948_000052272078_00283_37411_7087.N1
DSD: METEO_GRID_POINTS_ALTITUDE PCF_RA2_WWV_2P	Filename:	Product: RA2_WWV_2PNPDK20090426_150948_000052272078_00283_37411_7087.N1
DSD: MWR_CONFIGURATION_DATA PCF_RA2_WWV_2P	Filename: AUX_ECF_AXNECM20090426_064118_20090426_210000_20090427_090000	Product: RA2_WWV_2PNPDK20090426_150948_000052272078_00283_37411_7087.N1
DSD: OCEAN_ICE2_SYSTEM_FILE PCF_RA2_WWV_2P	Filename:	Product: RA2_WWV_2PNPDK20090426_150948_000052272078_00283_37411_7087.N1
DSD: OCEAN_TIDE_HARMONIC_COEF PCF_RA2_WWV_2P	Filename:	Product: RA2_WWV_2PNPDK20090426_150948_000052272078_00283_37411_7087.N1
DSD: OCEAN_TIDE_ORTHOWEIGHTS PCF_RA2_WWV_2P	Filename:	Product: RA2_WWV_2PNPDK20090426_150948_000052272078_00283_37411_7087.N1
DSD: RA2_CHARACTERISATION_DATA PCF_RA2_WWV_2P	Filename: AUX_ECF_AXNECM20090426_064117_20090426_150000_20090427_030000	Product: RA2_WWV_2PNPDK20090426_150948_000052272078_00283_37411_7087.N1
DSD: RA2_CONFIGURATION_DATA PCF_RA2_WWV_2P	Filename: AUX_ECF_AXNECM20090426_064116_20090426_090000_20090426_210000	Product: RA2_WWV_2PNPDK20090426_150948_000052272078_00283_37411_7087.N1
DSD: RA2_CONSTANT_DATA PCF_RA2_WWV_2P	Filename:	Product: RA2_WWV_2PNPDK20090426_150948_000052272078_00283_37411_7087.N1
DSD: RA2_IF_MASK_FLIGHT_DATA PCF_RA2_WWV_2P	Filename: RA2_FGD_2PNPDK20090426_150948_000052272078_00283_37411_7086.N1	Product: RA2_WWV_2PNPDK20090426_150948_000052272078_00283_37411_7087.N1

DSD: RA2_USO_DATA PCF_RA2_WWV_2P	Filename: DOR_NAV_0PNPDK20090426_150947_000054192078_00283_37411_9876.N1	Product: RA2_WWV_2PNPDK20090426_150948_000052272078_00283.
DSD: SOLAR_ACTIVITY_INDEX_PREDICT PCF_RA2_WWV_2P	Filename:	Product: RA2_WWV_2PNPDK20090426_150948_000052272078_00283_37411_7087.N1
DSD: DORIS_IONO PCF_RA2_WWV_2P	Filename: RA2_MW__1PNPDK20090426_164030_000003652078_00284_37412_7094.N1	Product: RA2_WWV_2PNPDK20090426_164030_000003652078_00284_37412_7096.N1
DSD: METEO_GRID_POINTS_ALTITUDE PCF_RA2_WWV_2P	Filename:	Product: RA2_WWV_2PNPDK20090426_164030_000003652078_00284_37412_7096.N1
DSD: MWR_CONFIGURATION_DATA PCF_RA2_WWV_2P	Filename: AUX_ECF_AXNECM20090426_064118_20090426_210000_20090427_090000	Product: RA2_WWV_2PNPDK20090426_164030_000003652078_00284_37412_7096.N1
DSD: OCEAN_ICE2_SYSTEM_FILE PCF_RA2_WWV_2P	Filename:	Product: RA2_WWV_2PNPDK20090426_164030_000003652078_00284_37412_7096.N1
DSD: OCEAN_TIDE_HARMONIC_COEF PCF_RA2_WWV_2P	Filename:	Product: RA2_WWV_2PNPDK20090426_164030_000003652078_00284_37412_7096.N1
DSD: OCEAN_TIDE_ORTHOWEIGHTS PCF_RA2_WWV_2P	Filename:	Product: RA2_WWV_2PNPDK20090426_164030_000003652078_00284_37412_7096.N1
DSD: RA2_CHARACTERISATION_DATA PCF_RA2_WWV_2P	Filename: AUX_ECF_AXNECM20090426_064117_20090426_150000_20090427_030000	Product: RA2_WWV_2PNPDK20090426_164030_000003652078_00284_37412_7096.N1
DSD: RA2_CONFIGURATION_DATA PCF_RA2_WWV_2P	Filename: AUX_ECF_AXNECM20090426_064116_20090426_090000_20090426_210000	Product: RA2_WWV_2PNPDK20090426_164030_000003652078_00284_37412_7096.N1
DSD: RA2_CONSTANT_DATA PCF_RA2_WWV_2P	Filename:	Product: RA2_WWV_2PNPDK20090426_164030_000003652078_00284_37412_7096.N1
DSD: RA2_IF_MASK_FLIGHT_DATA PCF_RA2_WWV_2P	Filename: RA2_FGD_2PNPDK20090426_164030_000003652078_00284_37412_7095.N1	Product: RA2_WWV_2PNPDK20090426_164030_000003652078_00284_37412_7096.N1
DSD: RA2_USO_DATA PCF_RA2_WWV_2P	Filename: DOR_NAV_0PNPDK20090426_150947_000054192078_00283_37411_9876.N1	Product: RA2_WWV_2PNPDK20090426_164030_000003652078_00284_37412_7096.N1
DSD: SOLAR_ACTIVITY_INDEX_PREDICT PCF_RA2_WWV_2P	Filename:	Product: RA2_WWV_2PNPDK20090426_164030_000003652078_00284_37412_7096.N1
DSD: DORIS_IONO PCF_RA2_WWV_2P	Filename: RA2_MW__1PNPDK20090426_164505_000060282078_00284_37412_7223.N1	Product: RA2_WWV_2PNPDK20090426_164505_000060282078_00284_37412_7225.N1
DSD: METEO_GRID_POINTS_ALTITUDE PCF_RA2_WWV_2P	Filename:	Product: RA2_WWV_2PNPDK20090426_164505_000060282078_00284_37412_7225.N1
DSD: MWR_CONFIGURATION_DATA PCF_RA2_WWV_2P	Filename: AUX_ECF_AXNECM20090426_064118_20090426_210000_20090427_090000	Product: RA2_WWV_2PNPDK20090426_164505_000060282078_00284_37412_7225.N1
DSD: OCEAN_ICE2_SYSTEM_FILE PCF_RA2_WWV_2P	Filename:	Product: RA2_WWV_2PNPDK20090426_164505_000060282078_00284_37412_7225.N1
DSD: OCEAN_TIDE_HARMONIC_COEF PCF_RA2_WWV_2P	Filename:	Product: RA2_WWV_2PNPDK20090426_164505_000060282078_00284_37412_7225.N1

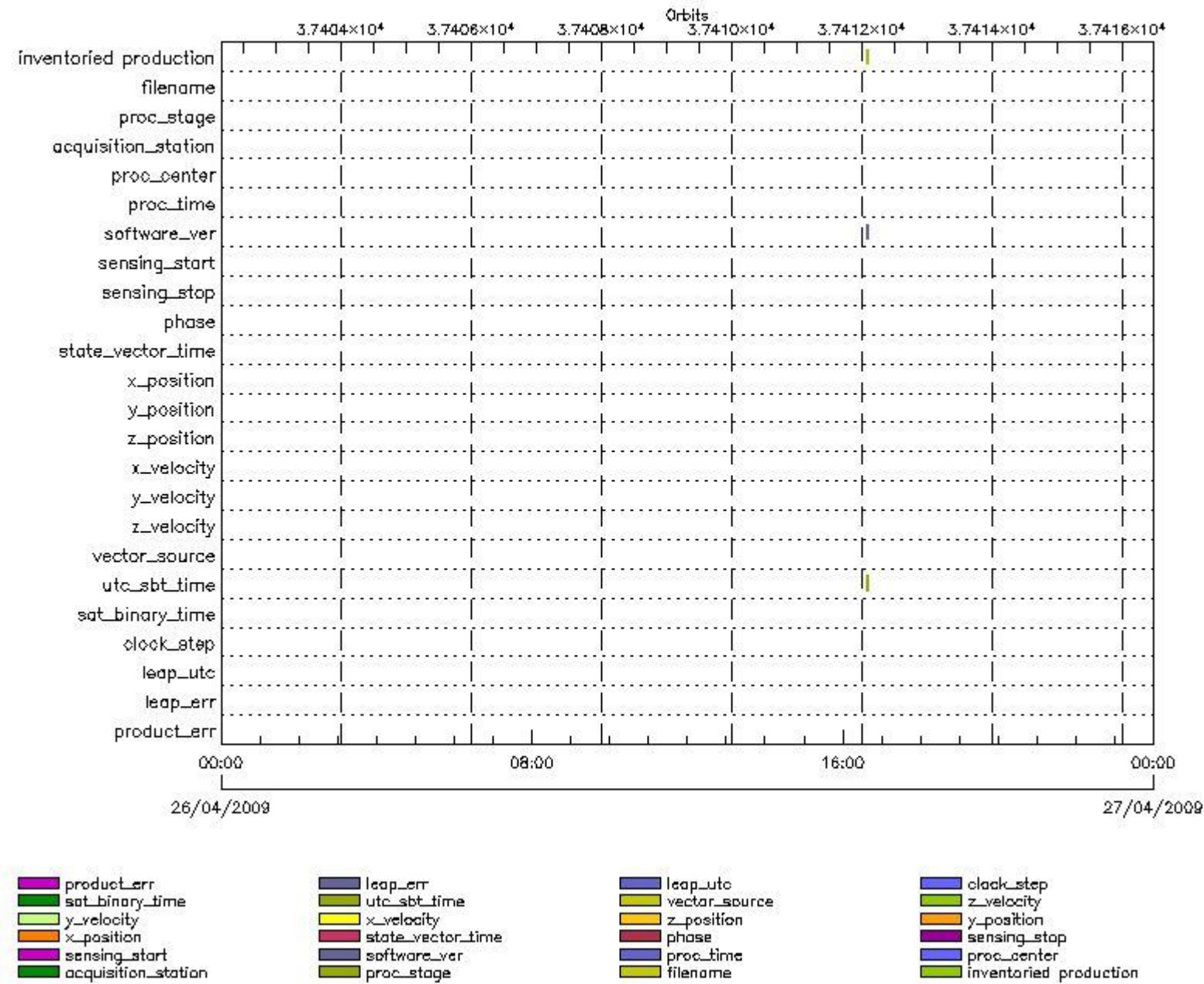
DSD: OCEAN_TIDE_ORTHOWEIGHTS PCF_RA2_WWV_2P	Filename:	Product: RA2_WWV_2PNPDK20090426_164505_000060282078_00284.
DSD: RA2_CHARACTERISATION_DATA PCF_RA2_WWV_2P	Filename: AUX_ECF_AXNECM20090426_064117_20090426_150000_20090427_030000	Product: RA2_WWV_2PNPDK20090426_164505_000060282078_00284_37412_7225.N1
DSD: RA2_CONFIGURATION_DATA PCF_RA2_WWV_2P	Filename: AUX_ECF_AXNECM20090426_064116_20090426_090000_20090426_210000	Product: RA2_WWV_2PNPDK20090426_164505_000060282078_00284_37412_7225.N1
DSD: RA2_CONSTANT_DATA PCF_RA2_WWV_2P	Filename:	Product: RA2_WWV_2PNPDK20090426_164505_000060282078_00284_37412_7225.N1
DSD: RA2_IF_MASK_FLIGHT_DATA PCF_RA2_WWV_2P	Filename: RA2_FGD_2PNPDK20090426_164505_000060282078_00284_37412_7224.N1	Product: RA2_WWV_2PNPDK20090426_164505_000060282078_00284_37412_7225.N1
DSD: RA2_USO_DATA PCF_RA2_WWV_2P	Filename: DOR_NAV_0PNPDK20090426_164006_000057382078_00284_37412_9877.N1	Product: RA2_WWV_2PNPDK20090426_164505_000060282078_00284_37412_7225.N1
DSD: SOLAR_ACTIVITY_INDEX_PREDICT PCF_RA2_WWV_2P	Filename:	Product: RA2_WWV_2PNPDK20090426_164505_000060282078_00284_37412_7225.N1
DSD: DORIS_IONO PCF_RA2_WWV_2P	Filename: RA2_MW__1PNPDK20090426_182425_000059912078_00285_37413_7364.N1	Product: RA2_WWV_2PNPDK20090426_182425_000059912078_00285_37413_7366.N1
DSD: METEO_GRID_POINTS_ALTITUDE PCF_RA2_WWV_2P	Filename:	Product: RA2_WWV_2PNPDK20090426_182425_000059912078_00285_37413_7366.N1
DSD: MWR_CONFIGURATION_DATA PCF_RA2_WWV_2P	Filename: AUX_ECF_AXNECM20090426_064118_20090426_210000_20090427_090000	Product: RA2_WWV_2PNPDK20090426_182425_000059912078_00285_37413_7366.N1
DSD: OCEAN_ICE2_SYSTEM_FILE PCF_RA2_WWV_2P	Filename:	Product: RA2_WWV_2PNPDK20090426_182425_000059912078_00285_37413_7366.N1
DSD: OCEAN_TIDE_HARMONIC_COEF PCF_RA2_WWV_2P	Filename:	Product: RA2_WWV_2PNPDK20090426_182425_000059912078_00285_37413_7366.N1
DSD: OCEAN_TIDE_ORTHOWEIGHTS PCF_RA2_WWV_2P	Filename:	Product: RA2_WWV_2PNPDK20090426_182425_000059912078_00285_37413_7366.N1
DSD: RA2_CHARACTERISATION_DATA PCF_RA2_WWV_2P	Filename: AUX_ECF_AXNECM20090426_064117_20090426_150000_20090427_030000	Product: RA2_WWV_2PNPDK20090426_182425_000059912078_00285_37413_7366.N1
DSD: RA2_CONFIGURATION_DATA PCF_RA2_WWV_2P	Filename: AUX_ECF_AXNECM20090426_064116_20090426_090000_20090426_210000	Product: RA2_WWV_2PNPDK20090426_182425_000059912078_00285_37413_7366.N1
DSD: RA2_CONSTANT_DATA PCF_RA2_WWV_2P	Filename:	Product: RA2_WWV_2PNPDK20090426_182425_000059912078_00285_37413_7366.N1
DSD: RA2_IF_MASK_FLIGHT_DATA PCF_RA2_WWV_2P	Filename: RA2_FGD_2PNPDK20090426_182425_000059912078_00285_37413_7365.N1	Product: RA2_WWV_2PNPDK20090426_182425_000059912078_00285_37413_7366.N1
DSD: RA2_USO_DATA PCF_RA2_WWV_2P	Filename: DOR_NAV_0PNPDK20090426_182103_000057382078_00285_37413_9878.N1	Product: RA2_WWV_2PNPDK20090426_182425_000059912078_00285_37413_7366.N1
DSD: SOLAR_ACTIVITY_INDEX_PREDICT PCF_RA2_WWV_2P	Filename:	Product: RA2_WWV_2PNPDK20090426_182425_000059912078_00285_37413_7366.N1

DSD: DORIS_IONO PCF_RA2_WWV_2P	Filename: RA2_MW__1PNPDE20090426_200306_000043862078_00286_37414_0661.N1	Product: RA2_WWV_2PNPDE20090426_200306_000043862078_00286.
DSD: METEO_GRID_POINTS_ALTITUDE PCF_RA2_WWV_2P	Filename:	Product: RA2_WWV_2PNPDE20090426_200306_000043862078_00286_37414_0663.N1
DSD: MWR_CONFIGURATION_DATA PCF_RA2_WWV_2P	Filename: AUX_ECF_AXNECM20090426_064118_20090426_210000_20090427_090000	Product: RA2_WWV_2PNPDE20090426_200306_000043862078_00286_37414_0663.N1
DSD: OCEAN_ICE2_SYSTEM_FILE PCF_RA2_WWV_2P	Filename:	Product: RA2_WWV_2PNPDE20090426_200306_000043862078_00286_37414_0663.N1
DSD: OCEAN_TIDE_HARMONIC_COEF PCF_RA2_WWV_2P	Filename:	Product: RA2_WWV_2PNPDE20090426_200306_000043862078_00286_37414_0663.N1
DSD: OCEAN_TIDE_ORTHOWEIGHTS PCF_RA2_WWV_2P	Filename:	Product: RA2_WWV_2PNPDE20090426_200306_000043862078_00286_37414_0663.N1
DSD: RA2_CHARACTERISATION_DATA PCF_RA2_WWV_2P	Filename: AUX_ECF_AXNECM20090426_064117_20090426_150000_20090427_030000	Product: RA2_WWV_2PNPDE20090426_200306_000043862078_00286_37414_0663.N1
DSD: RA2_CONFIGURATION_DATA PCF_RA2_WWV_2P	Filename: AUX_ECF_AXNECM20090426_064116_20090426_090000_20090426_210000	Product: RA2_WWV_2PNPDE20090426_200306_000043862078_00286_37414_0663.N1
DSD: RA2_CONSTANT_DATA PCF_RA2_WWV_2P	Filename:	Product: RA2_WWV_2PNPDE20090426_200306_000043862078_00286_37414_0663.N1
DSD: RA2_IF_MASK_FLIGHT_DATA PCF_RA2_WWV_2P	Filename: RA2_FGD_2PNPDE20090426_200306_000043862078_00286_37414_0662.N1	Product: RA2_WWV_2PNPDE20090426_200306_000043862078_00286_37414_0663.N1
DSD: RA2_USO_DATA PCF_RA2_WWV_2P	Filename: DOR_NAV_0PNPDE20090426_200200_000038252078_00286_37414_7830.N1	Product: RA2_WWV_2PNPDE20090426_200306_000043862078_00286_37414_0663.N1
DSD: SOLAR_ACTIVITY_INDEX_PREDICT PCF_RA2_WWV_2P	Filename:	Product: RA2_WWV_2PNPDE20090426_200306_000043862078_00286_37414_0663.N1
DSD: DORIS_IONO PCF_RA2_WWV_2P	Filename: RA2_MW__1PNPDE20090426_211505_000062352078_00286_37414_0838.N1	Product: RA2_WWV_2PNPDE20090426_211505_000062352078_00286_37414_0840.N1
DSD: METEO_GRID_POINTS_ALTITUDE PCF_RA2_WWV_2P	Filename:	Product: RA2_WWV_2PNPDE20090426_211505_000062352078_00286_37414_0840.N1
DSD: MWR_CONFIGURATION_DATA PCF_RA2_WWV_2P	Filename: AUX_ECF_AXNECM20090426_184112_20090427_030000_20090427_150000	Product: RA2_WWV_2PNPDE20090426_211505_000062352078_00286_37414_0840.N1
DSD: OCEAN_ICE2_SYSTEM_FILE PCF_RA2_WWV_2P	Filename:	Product: RA2_WWV_2PNPDE20090426_211505_000062352078_00286_37414_0840.N1
DSD: OCEAN_TIDE_HARMONIC_COEF PCF_RA2_WWV_2P	Filename:	Product: RA2_WWV_2PNPDE20090426_211505_000062352078_00286_37414_0840.N1
DSD: OCEAN_TIDE_ORTHOWEIGHTS PCF_RA2_WWV_2P	Filename:	Product: RA2_WWV_2PNPDE20090426_211505_000062352078_00286_37414_0840.N1
DSD: RA2_CHARACTERISATION_DATA PCF_RA2_WWV_2P	Filename: AUX_ECF_AXNECM20090426_064118_20090426_210000_20090427_090000	Product: RA2_WWV_2PNPDE20090426_211505_000062352078_00286_37414_0840.N1

DSD: RA2_CONFIGURATION_DATA PCF_RA2_WWV_2P	Filename: AUX_ECF_AXNECM20090426_064117_20090426_150000_20090427_030000	Product: RA2_WWV_2PNPDE20090426_211505_000062352078_00286
DSD: RA2_CONSTANT_DATA PCF_RA2_WWV_2P	Filename:	Product: RA2_WWV_2PNPDE20090426_211505_000062352078_00286_37414_0840.N1
DSD: RA2_IF_MASK_FLIGHT_DATA PCF_RA2_WWV_2P	Filename: RA2_FGD_2PNPDE20090426_211505_000062352078_00286_37414_0839.N1	Product: RA2_WWV_2PNPDE20090426_211505_000062352078_00286_37414_0840.N1
DSD: RA2_USO_DATA PCF_RA2_WWV_2P	Filename: DOR_NAV_0PNPDE20090426_211105_000060572078_00286_37414_7831.N1	Product: RA2_WWV_2PNPDE20090426_211505_000062352078_00286_37414_0840.N1
DSD: SOLAR_ACTIVITY_INDEX_PREDICT PCF_RA2_WWV_2P	Filename:	Product: RA2_WWV_2PNPDE20090426_211505_000062352078_00286_37414_0840.N1
DSD: DORIS_IONO PCF_RA2_WWV_2P	Filename: RA2_MW__1PNPDE20090426_225750_000062032078_00287_37415_1077.N1	Product: RA2_WWV_2PNPDE20090426_225750_000062032078_00287_37415_1079.N1
DSD: METEO_GRID_POINTS_ALTITUDE PCF_RA2_WWV_2P	Filename:	Product: RA2_WWV_2PNPDE20090426_225750_000062032078_00287_37415_1079.N1
DSD: MWR_CONFIGURATION_DATA PCF_RA2_WWV_2P	Filename: AUX_ECF_AXNECM20090426_184112_20090427_030000_20090427_150000	Product: RA2_WWV_2PNPDE20090426_225750_000062032078_00287_37415_1079.N1
DSD: OCEAN_ICE2_SYSTEM_FILE PCF_RA2_WWV_2P	Filename:	Product: RA2_WWV_2PNPDE20090426_225750_000062032078_00287_37415_1079.N1
DSD: OCEAN_TIDE_HARMONIC_COEF PCF_RA2_WWV_2P	Filename:	Product: RA2_WWV_2PNPDE20090426_225750_000062032078_00287_37415_1079.N1
DSD: OCEAN_TIDE_ORTHOWEIGHTS PCF_RA2_WWV_2P	Filename:	Product: RA2_WWV_2PNPDE20090426_225750_000062032078_00287_37415_1079.N1
DSD: RA2_CHARACTERISATION_DATA PCF_RA2_WWV_2P	Filename: AUX_ECF_AXNECM20090426_064118_20090426_210000_20090427_090000	Product: RA2_WWV_2PNPDE20090426_225750_000062032078_00287_37415_1079.N1
DSD: RA2_CONFIGURATION_DATA PCF_RA2_WWV_2P	Filename: AUX_ECF_AXNECM20090426_064117_20090426_150000_20090427_030000	Product: RA2_WWV_2PNPDE20090426_225750_000062032078_00287_37415_1079.N1
DSD: RA2_CONSTANT_DATA PCF_RA2_WWV_2P	Filename:	Product: RA2_WWV_2PNPDE20090426_225750_000062032078_00287_37415_1079.N1
DSD: RA2_IF_MASK_FLIGHT_DATA PCF_RA2_WWV_2P	Filename: RA2_FGD_2PNPDE20090426_225750_000062032078_00287_37415_1078.N1	Product: RA2_WWV_2PNPDE20090426_225750_000062032078_00287_37415_1079.N1
DSD: RA2_USO_DATA PCF_RA2_WWV_2P	Filename: DOR_NAV_0PNPDE20090426_225720_000057382078_00287_37415_7832.N1	Product: RA2_WWV_2PNPDE20090426_225750_000062032078_00287_37415_1079.N1
DSD: SOLAR_ACTIVITY_INDEX_PREDICT PCF_RA2_WWV_2P	Filename:	Product: RA2_WWV_2PNPDE20090426_225750_000062032078_00287_37415_1079.N1

MPH checks (Level 0)

MPH Errors for RA2_CAL_0P



RA2_CAL_0P MPH checks

RA2_CAL_0P products with wrong filename

Gauge Segment (Start-Stop)

RA2_CAL_0P products with unknown processing stage

Gauge Segment (Start-Stop)

RA2_CAL_0P products with unknown acquisition station

Gauge Segment (Start-Stop)

RA2_CAL_0P products with unknown processing center

Gauge Segment (Start-Stop)

RA2_CAL_0P products with wrong processing time

Gauge Segment (Start-Stop)

RA2_CAL_0P products with software version not equal to the current version

Gauge	Segment (Start-Stop)
Warning: Wrong Software ver. KSPT_L0/4303	26-APR-2009 16:37:06.201
Filename: RA2_CAL_0PNPDK20090426_163706_000001192078_00284_37412_1374.N1;	26-APR-2009 16:39:05.399

RA2_CAL_0P products with wrong sensing start

Gauge Segment (Start-Stop)

RA2_CAL_0P products with wrong sensing stop

Gauge Segment (Start-Stop)

RA2_CAL_0P products with wrong phase

Gauge Segment (Start-Stop)

RA2_CAL_0P products with wrong state vector time

Gauge Segment (Start-Stop)

RA2_CAL_0P products with wrong x_position

Gauge Segment (Start-Stop)

RA2_CAL_0P products with wrong y_position

Gauge Segment (Start-Stop)

RA2_CAL_0P products with wrong z_position

Gauge Segment (Start-Stop)

RA2_CAL_0P products with wrong x_velocity

Gauge Segment (Start-Stop)

RA2_CAL_0P products with wrong y_velocity

Gauge Segment (Start-Stop)

RA2_CAL_0P products with wrong z_velocity

Gauge Segment (Start-Stop)

RA2_CAL_0P products with unknown vector source

Gauge Segment (Start-Stop)

RA2_CAL_0P products with UTC to SBT time too far from sensing time

Gauge	Segment (Start-Stop)
Warning: Wrong UTC SBT time format. 26-APR-2009 13:28:08.334123	26-APR-2009 16:37:06.201
Filename: RA2_CAL_0PNPDK20090426_163706_000001192078_00284_37412_1374.N1;	26-APR-2009 16:39:05.399

RA2_CAL_0P products with satellite binary time out-of-range

Gauge Segment (Start-Stop)

RA2_CAL_0P products with wrong clock step

Gauge Segment (Start-Stop)

RA2_CAL_0P products with leap utc set to blank

Gauge Segment (Start-Stop)

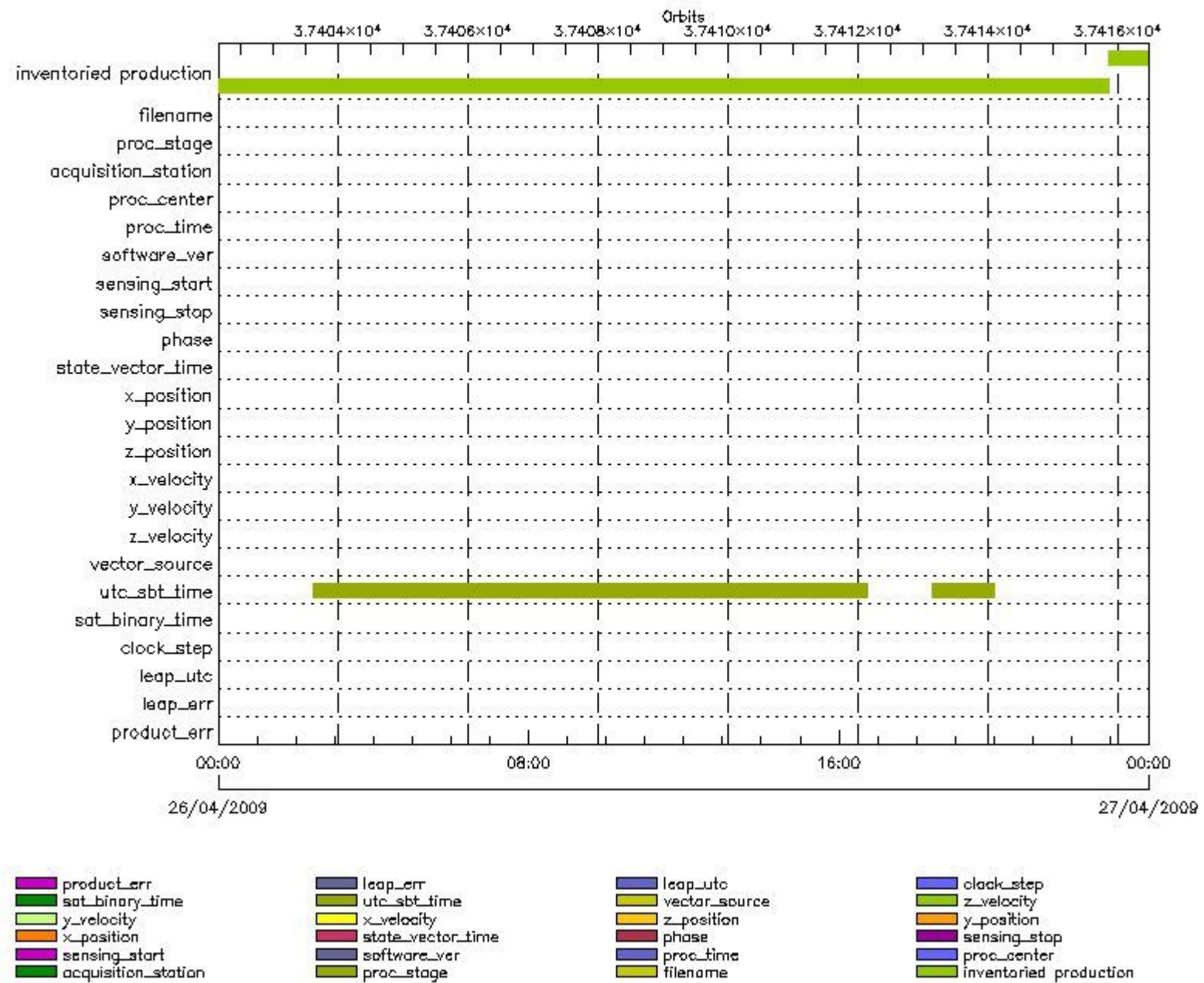
RA2_CAL_0P products with leap err set

Gauge Segment (Start-Stop)

RA2_CAL_0P products with product err set

Gauge Segment (Start-Stop)

MPH Errors for DOR_DOP_0P



DOR_DOP_0P MPH checks

DOR_DOP_0P products with wrong filename

Gauge Segment (Start-Stop)

DOR_DOP_0P products with unknown processing stage

Gauge Segment (Start-Stop)

DOR_DOP_0P products with unknown acquisition station

Gauge Segment (Start-Stop)

DOR_DOP_0P products with unknown processing center

Gauge Segment (Start-Stop)

DOR_DOP_0P products with wrong processing time

Gauge Segment (Start-Stop)

DOR_DOP_0P products with software version not equal to the current version

Gauge Segment (Start-Stop)

DOR_DOP_0P products with wrong sensing start

Gauge Segment (Start-Stop)

DOR_DOP_0P products with wrong sensing stop

Gauge Segment (Start-Stop)

DOR_DOP_0P products with wrong phase

Gauge Segment (Start-Stop)

DOR_DOP_0P products with wrong state vector time

Gauge Segment (Start-Stop)

DOR_DOP_0P products with wrong x_position

Gauge Segment (Start-Stop)

DOR_DOP_0P products with wrong y_position

Gauge Segment (Start-Stop)

DOR_DOP_0P products with wrong z_position

Gauge Segment (Start-Stop)

DOR_DOP_0P products with wrong x_velocity

Gauge Segment (Start-Stop)

DOR_DOP_0P products with wrong y_velocity

Gauge Segment (Start-Stop)

DOR_DOP_0P products with wrong z_velocity

Gauge Segment (Start-Stop)

DOR_DOP_0P products with unknown vector source

Gauge Segment (Start-Stop)

DOR_DOP_0P products with UTC to SBT time too far from sensing time

Gauge	Segment (Start-Stop)
Warning: Wrong UTC SBT time format. 26-APR-2009 00:01:52.328283 Filename: DOR_DOP_0PNPDE20090426_022720_000056742078_00275_37403_8235.N1;	26-APR-2009 02:27:20.626 26-APR-2009 04:01:55.103
Warning: Wrong UTC SBT time format. 26-APR-2009 00:01:52.328283 Filename: DOR_DOP_0PNPDE20090426_040402_000059302078_00276_37404_8236.N1;	26-APR-2009 04:04:02.623 26-APR-2009 05:42:52.132
Warning: Wrong UTC SBT time format. 26-APR-2009 00:01:52.328283 Filename: DOR_DOP_0PNPDE20090426_054355_000061212078_00277_37405_8237.N1;	26-APR-2009 05:43:55.897 26-APR-2009 07:25:56.664
Warning: Wrong UTC SBT time format. 26-APR-2009 00:01:52.328283 Filename: DOR_DOP_0PNPDK20090426_072804_000037622078_00278_37406_0589.N1;	26-APR-2009 07:28:04.175 26-APR-2009 08:30:45.961
Warning: Wrong UTC SBT time format. 26-APR-2009 06:50:16.331238 Filename: DOR_DOP_0PNPDK20090426_083149_000060572078_00279_37407_0590.N1;	26-APR-2009 08:31:49.727 26-APR-2009 10:12:46.731

Warning: Wrong UTC SBT time format. 26-APR-2009 06:50:16.331238 Filename: DOR_DOP_0PNPDK20090426_101454_000058022078_00280_37408_0591.N1;	26-APR-2009 10:14:54.239 26-APR-2009 11:51:36.240
Warning: Wrong UTC SBT time format. 26-APR-2009 10:09:40.332682 Filename: DOR_DOP_0PNPDK20090426_115239_000058662078_00281_37409_0592.N1;	26-APR-2009 11:52:39.997 26-APR-2009 13:30:25.768
Warning: Wrong UTC SBT time format. 26-APR-2009 10:09:40.332682 Filename: DOR_DOP_0PNPDK20090426_133233_000057382078_00282_37410_0593.N1;	26-APR-2009 13:32:33.283 26-APR-2009 15:08:11.550
Warning: Wrong UTC SBT time format. 26-APR-2009 13:28:08.334123 Filename: DOR_DOP_0PNPDK20090426_150915_000056752078_00283_37411_0594.N1;	26-APR-2009 15:09:15.311 26-APR-2009 16:43:49.820
Warning: Wrong UTC SBT time format. 26-APR-2009 15:06:22.334839 Filename: DOR_DOP_0PNPDK20090426_182343_000058662078_00285_37413_0596.N1;	26-APR-2009 18:23:43.063 26-APR-2009 20:01:28.849

DOR_DOP_0P products with satellite binary time out-of-range

Gauge Segment (Start-Stop)

DOR_DOP_0P products with wrong clock step

Gauge Segment (Start-Stop)

DOR_DOP_0P products with leap utc set to blank

Gauge Segment (Start-Stop)

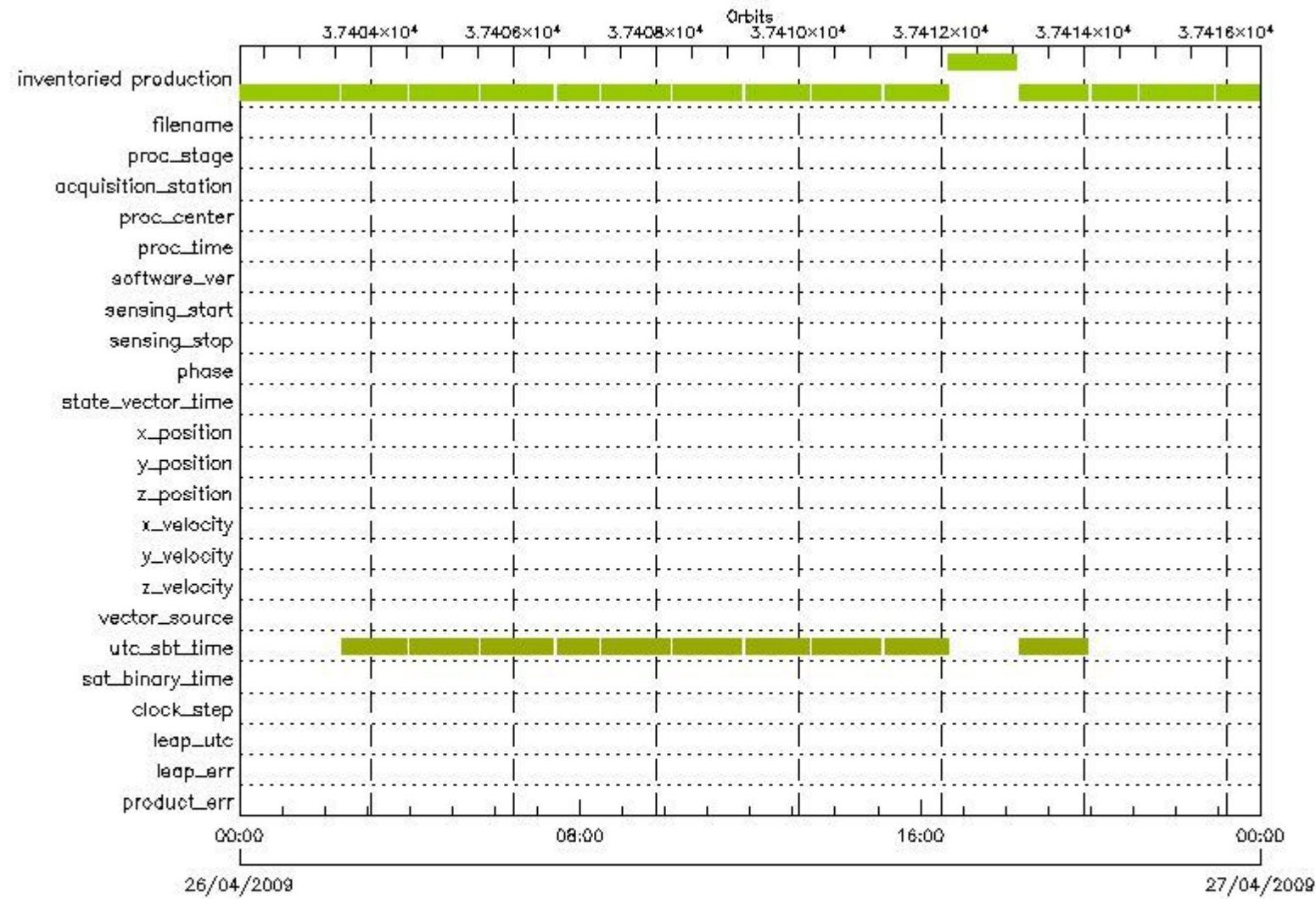
DOR_DOP_0P products with leap err set

Gauge Segment (Start-Stop)

DOR_DOP_0P products with product err set

Gauge Segment (Start-Stop)

MPH Errors for DOR_NAV_0P



DOR_NAV_0P MPH checks

DOR_NAV_0P products with wrong filename

Gauge Segment (Start-Stop)

DOR_NAV_0P products with unknown processing stage

Gauge Segment (Start-Stop)

DOR_NAV_0P products with unknown acquisition station

Gauge Segment (Start-Stop)

DOR_NAV_0P products with unknown processing center

Gauge Segment (Start-Stop)

DOR_NAV_0P products with wrong processing time

Gauge Segment (Start-Stop)

DOR_NAV_0P products with software version not equal to the current version

Gauge Segment (Start-Stop)

DOR_NAV_0P products with wrong sensing start

Gauge Segment (Start-Stop)

DOR_NAV_0P products with wrong sensing stop

Gauge Segment (Start-Stop)

DOR_NAV_0P products with wrong phase

Gauge Segment (Start-Stop)

DOR_NAV_0P products with wrong state vector time

Gauge Segment (Start-Stop)

DOR_NAV_0P products with wrong x_position

Gauge Segment (Start-Stop)

DOR_NAV_0P products with wrong y_position

Gauge Segment (Start-Stop)

DOR_NAV_0P products with wrong z_position

Gauge Segment (Start-Stop)

DOR_NAV_0P products with wrong x_velocity

Gauge Segment (Start-Stop)

DOR_NAV_0P products with wrong y_velocity

Gauge Segment (Start-Stop)

DOR_NAV_0P products with wrong z_velocity

Gauge Segment (Start-Stop)

DOR_NAV_0P products with unknown vector source

Gauge Segment (Start-Stop)

DOR_NAV_0P products with UTC to SBT time too far from sensing time

Gauge	Segment (Start-Stop)
Warning: Wrong UTC SBT time format. 26-APR-2009 00:01:52.328283 Filename: DOR_NAV_0PNPDE20090426_022441_000054192078_00275_37403_7827.N1;	26-APR-2009 02:24:41.236 26-APR-2009 03:55:00.674
Warning: Wrong UTC SBT time format. 26-APR-2009 00:01:52.328283 Filename: DOR_NAV_0PNPDE20090426_040019_000057382078_00276_37404_7828.N1;	26-APR-2009 04:00:19.467 26-APR-2009 05:35:57.702
Warning: Wrong UTC SBT time format. 26-APR-2009 00:01:52.328283 Filename: DOR_NAV_0PNPDE20090426_054116_000060572078_00277_37405_7829.N1;	26-APR-2009 05:41:16.495 26-APR-2009 07:22:13.499
Warning: Wrong UTC SBT time format. 26-APR-2009 00:01:52.328283 Filename: DOR_NAV_0PNPDK20090426_072732_000035072078_00278_37406_9871.N1;	26-APR-2009 07:27:32.296 26-APR-2009 08:25:59.051
Warning: Wrong UTC SBT time format. 26-APR-2009 06:50:16.331238 Filename: DOR_NAV_0PNPDK20090426_083117_000057382078_00279_37407_9872.N1;	26-APR-2009 08:31:17.840 26-APR-2009 10:06:56.059

Warning: Wrong UTC SBT time format. 26-APR-2009 06:50:16.331238 Filename: DOR_NAV_0PNPDK20090426_101214_000057382078_00280_37408_9873.N1;	26-APR-2009 10:12:14.852 26-APR-2009 11:47:53.087
Warning: Wrong UTC SBT time format. 26-APR-2009 10:09:40.332682 Filename: DOR_NAV_0PNPDK20090426_115311_000054192078_00281_37409_9874.N1;	26-APR-2009 11:53:11.876 26-APR-2009 13:23:31.342
Warning: Wrong UTC SBT time format. 26-APR-2009 10:09:40.332682 Filename: DOR_NAV_0PNPDK20090426_132850_000057382078_00282_37410_9875.N1;	26-APR-2009 13:28:50.131 26-APR-2009 15:04:28.401
Warning: Wrong UTC SBT time format. 26-APR-2009 13:28:08.334123 Filename: DOR_NAV_0PNPDK20090426_150947_000054192078_00283_37411_9876.N1;	26-APR-2009 15:09:47.190 26-APR-2009 16:40:06.668
Warning: Wrong UTC SBT time format. 26-APR-2009 15:06:22.334839 Filename: DOR_NAV_0PNPDK20090426_182103_000057382078_00285_37413_9878.N1;	26-APR-2009 18:21:03.680 26-APR-2009 19:56:41.931

DOR_NAV_0P products with satellite binary time out-of-range

Gauge Segment (Start-Stop)

DOR_NAV_0P products with wrong clock step

Gauge Segment (Start-Stop)

DOR_NAV_0P products with leap utc set to blank

Gauge Segment (Start-Stop)

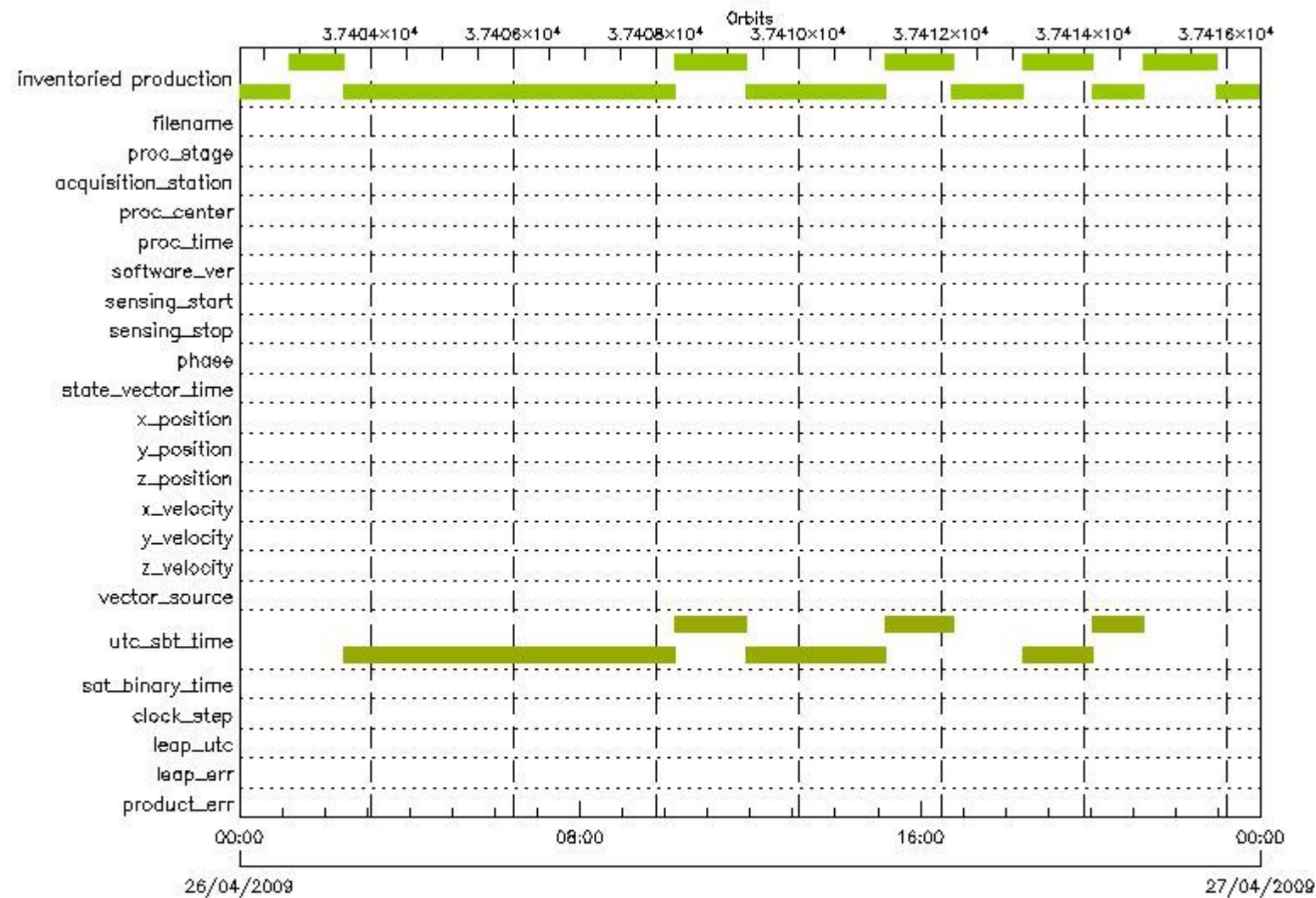
DOR_NAV_0P products with leap err set

Gauge Segment (Start-Stop)

DOR_NAV_0P products with product err set

Gauge Segment (Start-Stop)

MPH Errors for MWR_NL__0P



MWR_NL__0P MPH checks

MWR_NL__0P products with wrong filename

Gauge Segment (Start-Stop)

MWR_NL__0P products with unknown processing stage

Gauge Segment (Start-Stop)

MWR_NL__0P products with unknown acquisition station

Gauge Segment (Start-Stop)

MWR_NL__0P products with unknown processing center

Gauge Segment (Start-Stop)

MWR_NL__0P products with wrong processing time

Gauge Segment (Start-Stop)

MWR_NL__0P products with software version not equal to the current version

Gauge Segment (Start-Stop)

MWR_NL__0P products with wrong sensing start

Gauge Segment (Start-Stop)

MWR_NL__0P products with wrong sensing stop

Gauge Segment (Start-Stop)

MWR_NL__0P products with wrong phase

Gauge Segment (Start-Stop)

MWR_NL__0P products with wrong state vector time

Gauge Segment (Start-Stop)

MWR_NL__0P products with wrong x_position

Gauge Segment (Start-Stop)

MWR_NL__0P products with wrong y_position

Gauge Segment (Start-Stop)

MWR_NL__0P products with wrong z_position

Gauge Segment (Start-Stop)

MWR_NL__0P products with wrong x_velocity

Gauge Segment (Start-Stop)

MWR_NL__0P products with wrong y_velocity

Gauge Segment (Start-Stop)

MWR_NL__0P products with wrong z_velocity

Gauge Segment (Start-Stop)

MWR_NL__0P products with unknown vector source

Gauge Segment (Start-Stop)

MWR_NL__0P products with UTC to SBT time too far from sensing time

Gauge	Segment (Start-Stop)
Warning: Wrong UTC SBT time format. 26-APR-2009 00:01:52.328283 Filename: MWR_NL__0PNPDE20090426_022712_000057842078_00275_37403_8275.N1;	26-APR-2009 02:27:12.517 26-APR-2009 04:03:36.678
Warning: Wrong UTC SBT time format. 26-APR-2009 00:01:52.328283 Filename: MWR_NL__0PNPDE20090426_040400_000060002078_00276_37404_8276.N1;	26-APR-2009 04:04:00.678 26-APR-2009 05:44:00.842
Warning: Wrong UTC SBT time format. 26-APR-2009 00:01:52.328283 Filename: MWR_NL__0PNPDE20090426_054424_000061922078_00277_37405_8277.N1;	26-APR-2009 05:44:24.842 26-APR-2009 07:27:37.015
Warning: Wrong UTC SBT time format. 26-APR-2009 00:01:52.328283 Filename: MWR_NL__0PNPDK20090426_072801_000038402078_00278_37406_0490.N1;	26-APR-2009 07:28:01.015 26-APR-2009 08:32:01.113
Warning: Wrong UTC SBT time format. 26-APR-2009 06:50:16.331238 Filename: MWR_NL__0PNPDK20090426_083225_000061442078_00279_37407_0491.N1;	26-APR-2009 08:32:25.125 26-APR-2009 10:14:49.290

Warning: Wrong UTC SBT time format. 26-APR-2009 06:50:16.331238 Filename: MWR_NL__OPNPDK20090426_101449_000059042078_00280_37408_0492.N1;	26-APR-2009 10:14:49.290 26-APR-2009 11:53:13.447
Warning: Wrong UTC SBT time format. 26-APR-2009 10:09:40.332682 Filename: MWR_NL__OPNPDK20090426_115313_000059522078_00281_37409_0493.N1;	26-APR-2009 11:53:13.447 26-APR-2009 13:32:25.615
Warning: Wrong UTC SBT time format. 26-APR-2009 10:09:40.332682 Filename: MWR_NL__OPNPDK20090426_133249_000058322078_00282_37410_0494.N1;	26-APR-2009 13:32:49.612 26-APR-2009 15:10:01.772
Warning: Wrong UTC SBT time format. 26-APR-2009 13:28:08.334123 Filename: MWR_NL__OPNPDK20090426_150937_000057602078_00283_37411_0495.N1;	26-APR-2009 15:09:37.772 26-APR-2009 16:45:37.933
Warning: Wrong UTC SBT time format. 26-APR-2009 15:06:22.334839 Filename: MWR_NL__OPNPDK20090426_182402_000059522078_00285_37413_0497.N1;	26-APR-2009 18:24:02.090 26-APR-2009 20:03:14.259
Warning: Wrong UTC SBT time format. 26-APR-2009 18:22:04.336261 Filename: MWR_NL__OPNPDE20090426_200250_000043442078_00286_37414_8278.N1;	26-APR-2009 20:02:50.259 26-APR-2009 21:15:14.384

MWR_NL__OP products with satellite binary time out-of-range

Gauge Segment (Start-Stop)

MWR_NL__OP products with wrong clock step

Gauge Segment (Start-Stop)

MWR_NL__OP products with leap utc set to blank

Gauge Segment (Start-Stop)

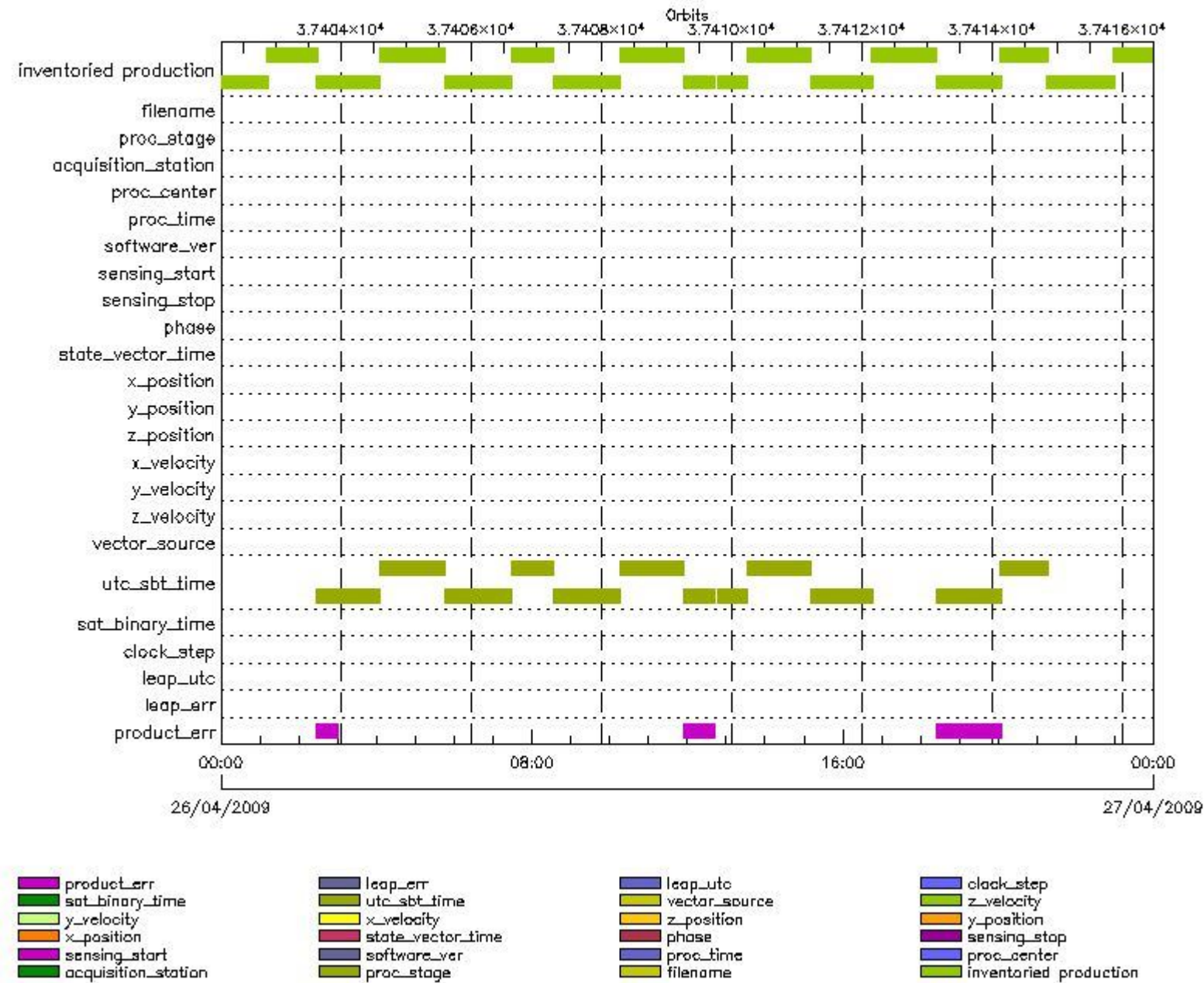
MWR_NL__OP products with leap err set

Gauge Segment (Start-Stop)

MWR_NL__OP products with product err set

Gauge Segment (Start-Stop)

MPH Errors for RA2_ME__OP



RA2_ME__0P MPH checks

RA2_ME__0P products with wrong filename

Gauge Segment (Start-Stop)

RA2_ME__0P products with unknown processing stage

Gauge Segment (Start-Stop)

RA2_ME__0P products with unknown acquisition station

Gauge Segment (Start-Stop)

RA2_ME__0P products with unknown processing center

Gauge Segment (Start-Stop)

RA2_ME__0P products with wrong processing time

Gauge Segment (Start-Stop)

RA2_ME__0P products with software version not equal to the current version

Gauge Segment (Start-Stop)

RA2_ME__0P products with wrong sensing start

Gauge Segment (Start-Stop)

RA2_ME__0P products with wrong sensing stop

Gauge Segment (Start-Stop)

RA2_ME__0P products with wrong phase

Gauge Segment (Start-Stop)

RA2_ME__0P products with wrong state vector time

Gauge Segment (Start-Stop)

RA2_ME__0P products with wrong x_position

Gauge Segment (Start-Stop)

RA2_ME__0P products with wrong y_position

Gauge Segment (Start-Stop)

RA2_ME__0P products with wrong z_position

Gauge Segment (Start-Stop)

RA2_ME__0P products with wrong x_velocity

Gauge Segment (Start-Stop)

RA2_ME__0P products with wrong y_velocity

Gauge Segment (Start-Stop)

RA2_ME__0P products with wrong z_velocity

Gauge Segment (Start-Stop)

RA2_ME__0P products with unknown vector source

Gauge Segment (Start-Stop)

RA2_ME__0P products with UTC to SBT time too far from sensing time

Gauge	Segment (Start-Stop)
Warning: Wrong UTC SBT time format. 26-APR-2009 00:01:52.328283 Filename: RA2_ME__0PNPDE20090426_022735_000019622078_00275_37403_8921.N1;	26-APR-2009 02:27:35.379 26-APR-2009 03:00:17.133
Warning: Wrong UTC SBT time format. 26-APR-2009 00:01:52.328283 Filename: RA2_ME__0PNPDE20090426_030316_000036822078_00275_37403_8922.N1;	26-APR-2009 03:03:16.487 26-APR-2009 04:04:38.257
Warning: Wrong UTC SBT time format. 26-APR-2009 00:01:52.328283 Filename: RA2_ME__0PNPDE20090426_040402_000060582078_00276_37404_8923.N1;	26-APR-2009 04:04:02.609 26-APR-2009 05:45:00.541
Warning: Wrong UTC SBT time format. 26-APR-2009 00:01:52.328283 Filename: RA2_ME__0PNPDE20090426_054426_000062532078_00277_37405_8924.N1;	26-APR-2009 05:44:26.007 26-APR-2009 07:28:38.889
Warning: Wrong UTC SBT time format. 26-APR-2009 00:01:52.328283 Filename: RA2_ME__0PNPDK20090426_072805_000039012078_00278_37406_2408.N1;	26-APR-2009 07:28:05.469 26-APR-2009 08:33:06.697

Warning: Wrong UTC SBT time format. 26-APR-2009 06:50:16.331238 Filename: RA2_ME__OPNPDK20090426_083232_000061942078_00279_37407_2409.N1;	26-APR-2009 08:32:32.163 26-APR-2009 10:15:46.003
Warning: Wrong UTC SBT time format. 26-APR-2009 06:50:16.331238 Filename: RA2_ME__OPNPDK20090426_101500_000059392078_00280_37408_2410.N1;	26-APR-2009 10:15:00.329 26-APR-2009 11:53:59.063
Warning: Wrong UTC SBT time format. 26-APR-2009 10:09:40.332682 Filename: RA2_ME__OPNPDK20090426_115314_000029972078_00281_37409_2411.N1;	26-APR-2009 11:53:14.503 26-APR-2009 12:43:11.163
Warning: Wrong UTC SBT time format. 26-APR-2009 10:09:40.332682 Filename: RA2_ME__OPNPDK20090426_124610_000028412078_00281_37409_2412.N1;	26-APR-2009 12:46:10.517 26-APR-2009 13:33:31.217
Warning: Wrong UTC SBT time format. 26-APR-2009 10:09:40.332682 Filename: RA2_ME__OPNPDK20090426_133257_000058922078_00282_37410_2413.N1;	26-APR-2009 13:32:57.797 26-APR-2009 15:11:09.743
Warning: Wrong UTC SBT time format. 26-APR-2009 13:28:08.334123 Filename: RA2_ME__OPNPDK20090426_150948_000052262078_00283_37411_2414.N1;	26-APR-2009 15:09:48.421 26-APR-2009 16:36:54.195
Warning: Wrong UTC SBT time format. 26-APR-2009 13:28:08.334123 Filename: RA2_ME__OPNPDK20090426_164030_000003642078_00284_37412_2415.N1;	26-APR-2009 16:40:30.550 26-APR-2009 16:46:34.828
Warning: Wrong UTC SBT time format. 26-APR-2009 15:06:22.334839 Filename: RA2_ME__OPNPDK20090426_182425_000059902078_00285_37413_2417.N1;	26-APR-2009 18:24:25.608 26-APR-2009 20:04:15.960
Warning: Wrong UTC SBT time format. 26-APR-2009 18:22:04.336261 Filename: RA2_ME__OPNPDE20090426_200306_000043852078_00286_37414_8925.N1;	26-APR-2009 20:03:06.892 26-APR-2009 21:16:11.596

RA2_ME__OP products with satellite binary time out-of-range

Gauge Segment (Start-Stop)

RA2_ME__OP products with wrong clock step

Gauge Segment (Start-Stop)

RA2_ME__OP products with leap utc set to blank

Gauge Segment (Start-Stop)

RA2_ME__OP products with leap err set

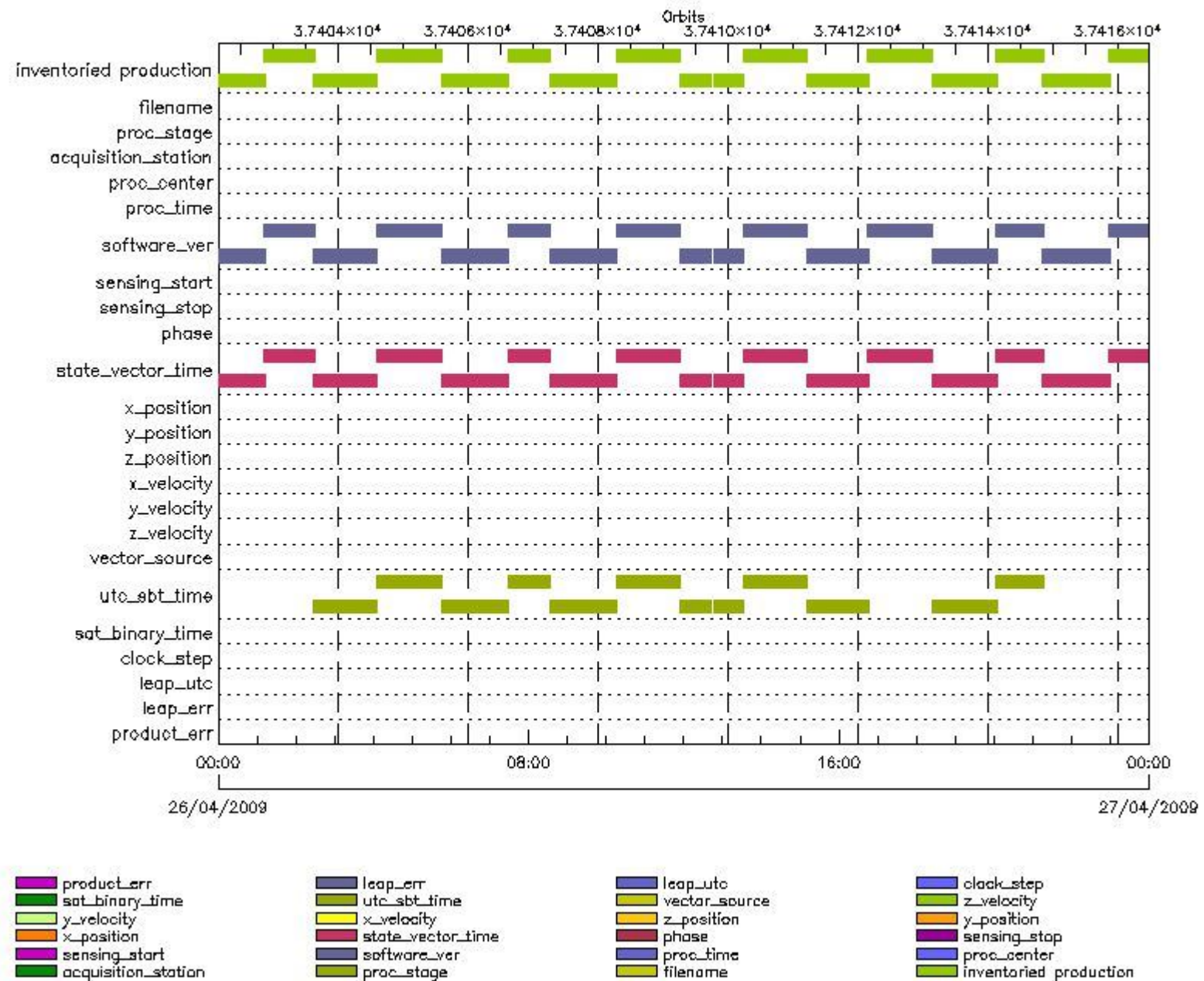
Gauge Segment (Start-Stop)

RA2_ME__OP products with product err set

Gauge	Segment (Start-Stop)
Warning: Product Error flag set. Filename: RA2_ME__OPNPDE20090426_022735_000019622078_00275_37403_8921.N1;	26-APR-2009 02:27:35.379 26-APR-2009 03:00:17.133
Warning: Product Error flag set. Filename: RA2_ME__OPNPDK20090426_115314_000029972078_00281_37409_2411.N1;	26-APR-2009 11:53:14.503 26-APR-2009 12:43:11.163
Warning: Product Error flag set. Filename: RA2_ME__OPNPDK20090426_182425_000059902078_00285_37413_2417.N1;	26-APR-2009 18:24:25.608 26-APR-2009 20:04:15.960

MPH checks (Level 1)

MPH Errors for RA2_MW__1P



RA2_MW__1P MPH checks

RA2_MW__1P products with wrong filename

Gauge Segment (Start-Stop)

RA2_MW__1P products with unknown processing stage

Gauge Segment (Start-Stop)

RA2_MW__1P products with unknown acquisition station

Gauge Segment (Start-Stop)

RA2_MW__1P products with unknown processing center

Gauge Segment (Start-Stop)

RA2_MW__1P products with wrong processing time

Gauge Segment (Start-Stop)

RA2_MW__1P products with software version not equal to the current version

Gauge	Segment (Start-Stop)
Warning: Wrong Software ver. RA2/5.06 Filename: RA2_MW__1PNPDE20090425_233054_000060292078_00273_37401_9621.N1;	25-APR-2009 23:30:54.581 26-APR-2009 01:11:23.493
Warning: Wrong Software ver. RA2/5.06 Filename: RA2_MW__1PNPDE20090426_011008_000046812078_00274_37402_9761.N1;	26-APR-2009 01:10:08.911 26-APR-2009 02:28:09.883
Warning: Wrong Software ver. RA2/5.06 Filename: RA2_MW__1PNPDE20090426_022735_000019632078_00275_37403_9943.N1;	26-APR-2009 02:27:35.405 26-APR-2009 03:00:18.217
Warning: Wrong Software ver. RA2/5.06 Filename: RA2_MW__1PNPDE20090426_030316_000036832078_00275_37403_9946.N1;	26-APR-2009 03:03:16.513 26-APR-2009 04:04:39.341
Warning: Wrong Software ver. RA2/5.06 Filename: RA2_MW__1PNPDE20090426_040402_000060592078_00276_37404_0125.N1;	26-APR-2009 04:04:02.635 26-APR-2009 05:45:01.625
Warning: Wrong Software ver. RA2/5.06 Filename: RA2_MW__1PNPDE20090426_054426_000062542078_00277_37405_0300.N1;	26-APR-2009 05:44:26.032 26-APR-2009 07:28:39.973
Warning: Wrong Software ver. RA2/5.06 Filename: RA2_MW__1PNPDK20090426_072805_000039022078_00278_37406_6422.N1;	26-APR-2009 07:28:05.494 26-APR-2009 08:33:07.781
Warning: Wrong Software ver. RA2/5.06 Filename: RA2_MW__1PNPDK20090426_083232_000061952078_00279_37407_6565.N1;	26-APR-2009 08:32:32.188 26-APR-2009 10:15:47.087
Warning: Wrong Software ver. RA2/5.06 Filename: RA2_MW__1PNPDK20090426_101500_000059402078_00280_37408_6683.N1;	26-APR-2009 10:15:00.354 26-APR-2009 11:54:00.146
Warning: Wrong Software ver. RA2/5.06 Filename: RA2_MW__1PNPDK20090426_115314_000029982078_00281_37409_6817.N1;	26-APR-2009 11:53:14.528 26-APR-2009 12:43:12.246
Warning: Wrong Software ver. RA2/5.06 Filename: RA2_MW__1PNPDK20090426_124610_000028422078_00281_37409_6820.N1;	26-APR-2009 12:46:10.542 26-APR-2009 13:33:32.300
Warning: Wrong Software ver. RA2/5.06 Filename: RA2_MW__1PNPDK20090426_133257_000058932078_00282_37410_6952.N1;	26-APR-2009 13:32:57.822 26-APR-2009 15:11:10.826
Warning: Wrong Software ver. RA2/5.06 Filename: RA2_MW__1PNPDK20090426_150948_000052272078_00283_37411_7085.N1;	26-APR-2009 15:09:48.446 26-APR-2009 16:36:55.278
Warning: Wrong Software ver. RA2/5.06 Filename: RA2_MW__1PNPDK20090426_164030_000003652078_00284_37412_7094.N1;	26-APR-2009 16:40:30.575 26-APR-2009 16:46:35.912
Warning: Wrong Software ver. RA2/5.06 Filename: RA2_MW__1PNPDK20090426_164505_000060282078_00284_37412_7223.N1;	26-APR-2009 16:45:05.733 26-APR-2009 18:25:33.532
Warning: Wrong Software ver. RA2/5.06 Filename: RA2_MW__1PNPDK20090426_182425_000059912078_00285_37413_7364.N1;	26-APR-2009 18:24:25.633 26-APR-2009 20:04:17.043
Warning: Wrong Software ver. RA2/5.06 Filename: RA2_MW__1PNPDE20090426_200306_000043862078_00286_37414_0661.N1;	26-APR-2009 20:03:06.917 26-APR-2009 21:16:12.679
Warning: Wrong Software ver. RA2/5.06 Filename: RA2_MW__1PNPDE20090426_211505_000062352078_00286_37414_0838.N1;	26-APR-2009 21:15:05.895 26-APR-2009 22:59:00.897
Warning: Wrong Software ver. RA2/5.06 Filename: RA2_MW__1PNPDE20090426_225750_000062032078_00287_37415_1077.N1;	26-APR-2009 22:57:50.771 27-APR-2009 00:41:13.467

RA2_MW__1P products with wrong sensing start

Gauge Segment (Start-Stop)

RA2_MW__1P products with wrong sensing stop

Gauge Segment (Start-Stop)

RA2_MW__1P products with wrong phase

Gauge Segment (Start-Stop)

RA2_MW__1P products with wrong state vector time

Gauge	Segment (Start-Stop)
Warning: Not equal to FPO input. 25-APR-2009 23:42:56.375557 Filename: RA2_MW__1PNPDE20090425_233054_000060292078_00273_37401_9621.N1;	25-APR-2009 23:30:54.581 26-APR-2009 01:11:23.493
Warning: Not equal to FPO input. 26-APR-2009 01:23:31.200779 Filename: RA2_MW__1PNPDE20090426_011008_000046812078_00274_37402_9761.N1;	26-APR-2009 01:10:08.911 26-APR-2009 02:28:09.883
Warning: Not equal to FPO input. 26-APR-2009 03:04:07.113456 Filename: RA2_MW__1PNPDE20090426_022735_000019632078_00275_37403_9943.N1;	26-APR-2009 02:27:35.405 26-APR-2009 03:00:18.217
Warning: Not equal to FPO input. 26-APR-2009 03:04:07.113456 Filename: RA2_MW__1PNPDE20090426_030316_000036832078_00275_37403_9946.N1;	26-APR-2009 03:03:16.513 26-APR-2009 04:04:39.341
Warning: Not equal to FPO input. 26-APR-2009 04:44:43.130447 Filename: RA2_MW__1PNPDE20090426_040402_000060592078_00276_37404_0125.N1;	26-APR-2009 04:04:02.635 26-APR-2009 05:45:01.625
Warning: Not equal to FPO input. 26-APR-2009 06:25:19.140667 Filename: RA2_MW__1PNPDE20090426_054426_000062542078_00277_37405_0300.N1;	26-APR-2009 05:44:26.032 26-APR-2009 07:28:39.973
Warning: Not equal to FPO input. 26-APR-2009 08:05:55.091976 Filename: RA2_MW__1PNPDK20090426_072805_000039022078_00278_37406_6422.N1;	26-APR-2009 07:28:05.494 26-APR-2009 08:33:07.781
Warning: Not equal to FPO input. 26-APR-2009 08:05:55.091976 Filename: RA2_MW__1PNPDK20090426_083232_000061952078_00279_37407_6565.N1;	26-APR-2009 08:32:32.188 26-APR-2009 10:15:47.087
Warning: Not equal to FPO input. 26-APR-2009 09:46:30.995220 Filename: RA2_MW__1PNPDK20090426_101500_000059402078_00280_37408_6683.N1;	26-APR-2009 10:15:00.354 26-APR-2009 11:54:00.146
Warning: Not equal to FPO input. 26-APR-2009 11:27:06.864176 Filename: RA2_MW__1PNPDK20090426_115314_000029982078_00281_37409_6817.N1;	26-APR-2009 11:53:14.528 26-APR-2009 12:43:12.246
Warning: Not equal to FPO input. 26-APR-2009 13:07:42.740381 Filename: RA2_MW__1PNPDK20090426_124610_000028422078_00281_37409_6820.N1;	26-APR-2009 12:46:10.542 26-APR-2009 13:33:32.300
Warning: Not equal to FPO input. 26-APR-2009 13:07:42.740381 Filename: RA2_MW__1PNPDK20090426_133257_000058932078_00282_37410_6952.N1;	26-APR-2009 13:32:57.822 26-APR-2009 15:11:10.826
Warning: Not equal to FPO input. 26-APR-2009 14:48:18.672735 Filename: RA2_MW__1PNPDK20090426_150948_000052272078_00283_37411_7085.N1;	26-APR-2009 15:09:48.446 26-APR-2009 16:36:55.278
Warning: Not equal to FPO input. 26-APR-2009 16:28:54.684118 Filename: RA2_MW__1PNPDK20090426_164030_000003652078_00284_37412_7094.N1;	26-APR-2009 16:40:30.575 26-APR-2009 16:46:35.912
Warning: Not equal to FPO input. 26-APR-2009 16:28:54.684118 Filename: RA2_MW__1PNPDK20090426_164505_000060282078_00284_37412_7223.N1;	26-APR-2009 16:45:05.733 26-APR-2009 18:25:33.532
Warning: Not equal to FPO input. 26-APR-2009 18:09:30.699434 Filename: RA2_MW__1PNPDK20090426_182425_000059912078_00285_37413_7364.N1;	26-APR-2009 18:24:25.633 26-APR-2009 20:04:17.043
Warning: Not equal to FPO input. 26-APR-2009 19:50:06.678556 Filename: RA2_MW__1PNPDE20090426_200306_000043862078_00286_37414_0661.N1;	26-APR-2009 20:03:06.917 26-APR-2009 21:16:12.679
Warning: Not equal to FPO input. 26-APR-2009 21:30:42.577033 Filename: RA2_MW__1PNPDE20090426_211505_000062352078_00286_37414_0838.N1;	26-APR-2009 21:15:05.895 26-APR-2009 22:59:00.897
Warning: Not equal to FPO input. 26-APR-2009 23:11:18.443477 Filename: RA2_MW__1PNPDE20090426_225750_000062032078_00287_37415_1077.N1;	26-APR-2009 22:57:50.771 27-APR-2009 00:41:13.467

RA2_MW__1P products with wrong x_position

Gauge Segment (Start-Stop)

RA2_MW__1P products with wrong y_position

Gauge Segment (Start-Stop)

RA2_MW__1P products with wrong z_position

Gauge Segment (Start-Stop)

RA2_MW__1P products with wrong x_velocity

Gauge Segment (Start-Stop)

RA2_MW__1P products with wrong y_velocity

Gauge Segment (Start-Stop)

RA2_MW__1P products with wrong z_velocity

Gauge Segment (Start-Stop)

RA2_MW__1P products with unknown vector source

Gauge Segment (Start-Stop)

RA2_MW__1P products with UTC to SBT time too far from sensing time

Gauge	Segment (Start-Stop)
Warning: Wrong UTC SBT time format. 26-APR-2009 00:01:52.328283 Filename: RA2_MW__1PNPDE20090426_022735_000019632078_00275_37403_9943.N1;	26-APR-2009 02:27:35.405 26-APR-2009 03:00:18.217
Warning: Wrong UTC SBT time format. 26-APR-2009 00:01:52.328283 Filename: RA2_MW__1PNPDE20090426_030316_000036832078_00275_37403_9946.N1;	26-APR-2009 03:03:16.513 26-APR-2009 04:04:39.341
Warning: Wrong UTC SBT time format. 26-APR-2009 00:01:52.328283 Filename: RA2_MW__1PNPDE20090426_040402_000060592078_00276_37404_0125.N1;	26-APR-2009 04:04:02.635 26-APR-2009 05:45:01.625
Warning: Wrong UTC SBT time format. 26-APR-2009 00:01:52.328283 Filename: RA2_MW__1PNPDE20090426_054426_000062542078_00277_37405_0300.N1;	26-APR-2009 05:44:26.032 26-APR-2009 07:28:39.973
Warning: Wrong UTC SBT time format. 26-APR-2009 00:01:52.328283 Filename: RA2_MW__1PNPDK20090426_072805_000039022078_00278_37406_6422.N1;	26-APR-2009 07:28:05.494 26-APR-2009 08:33:07.781
Warning: Wrong UTC SBT time format. 26-APR-2009 06:50:16.331238 Filename: RA2_MW__1PNPDK20090426_083232_000061952078_00279_37407_6565.N1;	26-APR-2009 08:32:32.188 26-APR-2009 10:15:47.087
Warning: Wrong UTC SBT time format. 26-APR-2009 06:50:16.331238 Filename: RA2_MW__1PNPDK20090426_101500_000059402078_00280_37408_6683.N1;	26-APR-2009 10:15:00.354 26-APR-2009 11:54:00.146
Warning: Wrong UTC SBT time format. 26-APR-2009 10:09:40.332682 Filename: RA2_MW__1PNPDK20090426_115314_000029982078_00281_37409_6817.N1;	26-APR-2009 11:53:14.528 26-APR-2009 12:43:12.246
Warning: Wrong UTC SBT time format. 26-APR-2009 10:09:40.332682 Filename: RA2_MW__1PNPDK20090426_124610_000028422078_00281_37409_6820.N1;	26-APR-2009 12:46:10.542 26-APR-2009 13:33:32.300
Warning: Wrong UTC SBT time format. 26-APR-2009 10:09:40.332682 Filename: RA2_MW__1PNPDK20090426_133257_000058932078_00282_37410_6952.N1;	26-APR-2009 13:32:57.822 26-APR-2009 15:11:10.826
Warning: Wrong UTC SBT time format. 26-APR-2009 13:28:08.334123 Filename: RA2_MW__1PNPDK20090426_150948_000052272078_00283_37411_7085.N1;	26-APR-2009 15:09:48.446 26-APR-2009 16:36:55.278
Warning: Wrong UTC SBT time format. 26-APR-2009 13:28:08.334123 Filename: RA2_MW__1PNPDK20090426_164030_000003652078_00284_37412_7094.N1;	26-APR-2009 16:40:30.575 26-APR-2009 16:46:35.912
Warning: Wrong UTC SBT time format. 26-APR-2009 15:06:22.334839 Filename: RA2_MW__1PNPDK20090426_182425_000059912078_00285_37413_7364.N1;	26-APR-2009 18:24:25.633 26-APR-2009 20:04:17.043
Warning: Wrong UTC SBT time format. 26-APR-2009 18:22:04.336261 Filename: RA2_MW__1PNPDE20090426_200306_000043862078_00286_37414_0661.N1;	26-APR-2009 20:03:06.917 26-APR-2009 21:16:12.679

RA2_MW__1P products with satellite binary time out-of-range

Gauge Segment (Start-Stop)

RA2_MW__1P products with wrong clock step

Gauge Segment (Start-Stop)

RA2_MW__1P products with leap utc set to blank

Gauge Segment (Start-Stop)

RA2_MW__1P products with leap err set


Gauge Segment (Start-Stop)

RA2_MW__1P products with product err set

Gauge Segment (Start-Stop)

MPH checks (Level 2)

MPH Errors for RA2_FGD_2P



RA2_FGD_2P MPH checks

RA2_FGD_2P products with wrong filename

Gauge Segment (Start-Stop)

RA2_FGD_2P products with unknown processing stage

Gauge Segment (Start-Stop)

RA2_FGD_2P products with unknown acquisition station

Gauge Segment (Start-Stop)

RA2_FGD_2P products with unknown processing center

Gauge Segment (Start-Stop)

RA2_FGD_2P products with wrong processing time

Gauge Segment (Start-Stop)

RA2_FGD_2P products with software version not equal to the current version

Gauge	Segment (Start-Stop)
Warning: Wrong Software ver. RA2/5.06 Filename: RA2_FGD_2PNPDE20090425_233054_000060292078_00273_37401_9622.N1;	25-APR-2009 23:30:54.581 26-APR-2009 01:11:23.493
Warning: Wrong Software ver. RA2/5.06 Filename: RA2_FGD_2PNPDE20090426_011008_000046812078_00274_37402_9762.N1;	26-APR-2009 01:10:08.911 26-APR-2009 02:28:09.883
Warning: Wrong Software ver. RA2/5.06 Filename: RA2_FGD_2PNPDE20090426_022735_000019632078_00275_37403_9944.N1;	26-APR-2009 02:27:35.405 26-APR-2009 03:00:18.217
Warning: Wrong Software ver. RA2/5.06 Filename: RA2_FGD_2PNPDE20090426_030316_000036832078_00275_37403_9947.N1;	26-APR-2009 03:03:16.513 26-APR-2009 04:04:39.341
Warning: Wrong Software ver. RA2/5.06 Filename: RA2_FGD_2PNPDE20090426_040402_000060592078_00276_37404_0126.N1;	26-APR-2009 04:04:02.635 26-APR-2009 05:45:01.625
Warning: Wrong Software ver. RA2/5.06 Filename: RA2_FGD_2PNPDE20090426_054426_000062542078_00277_37405_0301.N1;	26-APR-2009 05:44:26.032 26-APR-2009 07:28:39.973
Warning: Wrong Software ver. RA2/5.06 Filename: RA2_FGD_2PNPDK20090426_072805_000039022078_00278_37406_6423.N1;	26-APR-2009 07:28:05.494 26-APR-2009 08:33:07.781
Warning: Wrong Software ver. RA2/5.06 Filename: RA2_FGD_2PNPDK20090426_083232_000061952078_00279_37407_6566.N1;	26-APR-2009 08:32:32.188 26-APR-2009 10:15:47.087
Warning: Wrong Software ver. RA2/5.06 Filename: RA2_FGD_2PNPDK20090426_101500_000059402078_00280_37408_6684.N1;	26-APR-2009 10:15:00.354 26-APR-2009 11:54:00.146
Warning: Wrong Software ver. RA2/5.06 Filename: RA2_FGD_2PNPDK20090426_115314_000029982078_00281_37409_6818.N1;	26-APR-2009 11:53:14.528 26-APR-2009 12:43:12.246
Warning: Wrong Software ver. RA2/5.06 Filename: RA2_FGD_2PNPDK20090426_124610_000028422078_00281_37409_6821.N1;	26-APR-2009 12:46:10.542 26-APR-2009 13:33:32.300
Warning: Wrong Software ver. RA2/5.06 Filename: RA2_FGD_2PNPDK20090426_133257_000058932078_00282_37410_6953.N1;	26-APR-2009 13:32:57.822 26-APR-2009 15:11:10.826
Warning: Wrong Software ver. RA2/5.06 Filename: RA2_FGD_2PNPDK20090426_150948_000052272078_00283_37411_7086.N1;	26-APR-2009 15:09:48.446 26-APR-2009 16:36:55.278
Warning: Wrong Software ver. RA2/5.06 Filename: RA2_FGD_2PNPDK20090426_164030_000003652078_00284_37412_7095.N1;	26-APR-2009 16:40:30.575 26-APR-2009 16:46:35.912
Warning: Wrong Software ver. RA2/5.06 Filename: RA2_FGD_2PNPDK20090426_164505_000060282078_00284_37412_7224.N1;	26-APR-2009 16:45:05.733 26-APR-2009 18:25:33.532
Warning: Wrong Software ver. RA2/5.06 Filename: RA2_FGD_2PNPDK20090426_182425_000059912078_00285_37413_7365.N1;	26-APR-2009 18:24:25.633 26-APR-2009 20:04:17.043
Warning: Wrong Software ver. RA2/5.06 Filename: RA2_FGD_2PNPDE20090426_200306_000043862078_00286_37414_0662.N1;	26-APR-2009 20:03:06.917 26-APR-2009 21:16:12.679
Warning: Wrong Software ver. RA2/5.06 Filename: RA2_FGD_2PNPDE20090426_211505_000062352078_00286_37414_0839.N1;	26-APR-2009 21:15:05.895 26-APR-2009 22:59:00.897
Warning: Wrong Software ver. RA2/5.06 Filename: RA2_FGD_2PNPDE20090426_225750_000062032078_00287_37415_1078.N1;	26-APR-2009 22:57:50.771 27-APR-2009 00:41:13.467

RA2_FGD_2P products with wrong sensing start

Gauge Segment (Start-Stop)

RA2_FGD_2P products with wrong sensing stop

Gauge Segment (Start-Stop)

RA2_FGD_2P products with wrong phase

Gauge Segment (Start-Stop)

RA2_FGD_2P products with wrong state vector time

Gauge	Segment (Start-Stop)
Warning: Not equal to FPO input. 25-APR-2009 23:42:56.375557 Filename: RA2_FGD_2PNPDE20090425_233054_000060292078_00273_37401_9622.N1;	25-APR-2009 23:30:54.581 26-APR-2009 01:11:23.493
Warning: Not equal to FPO input. 26-APR-2009 01:23:31.200779 Filename: RA2_FGD_2PNPDE20090426_011008_000046812078_00274_37402_9762.N1;	26-APR-2009 01:10:08.911 26-APR-2009 02:28:09.883
Warning: Not equal to FPO input. 26-APR-2009 03:04:07.113456 Filename: RA2_FGD_2PNPDE20090426_022735_000019632078_00275_37403_9944.N1;	26-APR-2009 02:27:35.405 26-APR-2009 03:00:18.217
Warning: Not equal to FPO input. 26-APR-2009 03:04:07.113456 Filename: RA2_FGD_2PNPDE20090426_030316_000036832078_00275_37403_9947.N1;	26-APR-2009 03:03:16.513 26-APR-2009 04:04:39.341
Warning: Not equal to FPO input. 26-APR-2009 04:44:43.130447 Filename: RA2_FGD_2PNPDE20090426_040402_000060592078_00276_37404_0126.N1;	26-APR-2009 04:04:02.635 26-APR-2009 05:45:01.625
Warning: Not equal to FPO input. 26-APR-2009 06:25:19.140667 Filename: RA2_FGD_2PNPDE20090426_054426_000062542078_00277_37405_0301.N1;	26-APR-2009 05:44:26.032 26-APR-2009 07:28:39.973
Warning: Not equal to FPO input. 26-APR-2009 08:05:55.091976 Filename: RA2_FGD_2PNPDK20090426_072805_000039022078_00278_37406_6423.N1;	26-APR-2009 07:28:05.494 26-APR-2009 08:33:07.781
Warning: Not equal to FPO input. 26-APR-2009 08:05:55.091976 Filename: RA2_FGD_2PNPDK20090426_083232_000061952078_00279_37407_6566.N1;	26-APR-2009 08:32:32.188 26-APR-2009 10:15:47.087
Warning: Not equal to FPO input. 26-APR-2009 09:46:30.995220 Filename: RA2_FGD_2PNPDK20090426_101500_000059402078_00280_37408_6684.N1;	26-APR-2009 10:15:00.354 26-APR-2009 11:54:00.146
Warning: Not equal to FPO input. 26-APR-2009 11:27:06.864176 Filename: RA2_FGD_2PNPDK20090426_115314_000029982078_00281_37409_6818.N1;	26-APR-2009 11:53:14.528 26-APR-2009 12:43:12.246
Warning: Not equal to FPO input. 26-APR-2009 13:07:42.740381 Filename: RA2_FGD_2PNPDK20090426_124610_000028422078_00281_37409_6821.N1;	26-APR-2009 12:46:10.542 26-APR-2009 13:33:32.300
Warning: Not equal to FPO input. 26-APR-2009 13:07:42.740381 Filename: RA2_FGD_2PNPDK20090426_133257_000058932078_00282_37410_6953.N1;	26-APR-2009 13:32:57.822 26-APR-2009 15:11:10.826
Warning: Not equal to FPO input. 26-APR-2009 14:48:18.672735 Filename: RA2_FGD_2PNPDK20090426_150948_000052272078_00283_37411_7086.N1;	26-APR-2009 15:09:48.446 26-APR-2009 16:36:55.278
Warning: Not equal to FPO input. 26-APR-2009 16:28:54.684118 Filename: RA2_FGD_2PNPDK20090426_164030_000003652078_00284_37412_7095.N1;	26-APR-2009 16:40:30.575 26-APR-2009 16:46:35.912
Warning: Not equal to FPO input. 26-APR-2009 16:28:54.684118 Filename: RA2_FGD_2PNPDK20090426_164505_000060282078_00284_37412_7224.N1;	26-APR-2009 16:45:05.733 26-APR-2009 18:25:33.532
Warning: Not equal to FPO input. 26-APR-2009 18:09:30.699434 Filename: RA2_FGD_2PNPDK20090426_182425_000059912078_00285_37413_7365.N1;	26-APR-2009 18:24:25.633 26-APR-2009 20:04:17.043
Warning: Not equal to FPO input. 26-APR-2009 19:50:06.678556 Filename: RA2_FGD_2PNPDE20090426_200306_000043862078_00286_37414_0662.N1;	26-APR-2009 20:03:06.917 26-APR-2009 21:16:12.679
Warning: Not equal to FPO input. 26-APR-2009 21:30:42.577033 Filename: RA2_FGD_2PNPDE20090426_211505_000062352078_00286_37414_0839.N1;	26-APR-2009 21:15:05.895 26-APR-2009 22:59:00.897
Warning: Not equal to FPO input. 26-APR-2009 23:11:18.443477 Filename: RA2_FGD_2PNPDE20090426_225750_000062032078_00287_37415_1078.N1;	26-APR-2009 22:57:50.771 27-APR-2009 00:41:13.467

RA2_FGD_2P products with wrong x_position

Gauge Segment (Start-Stop)

RA2_FGD_2P products with wrong y_position

Gauge Segment (Start-Stop)

RA2_FGD_2P products with wrong z_position

Gauge Segment (Start-Stop)

RA2_FGD_2P products with wrong x_velocity

Gauge Segment (Start-Stop)

RA2_FGD_2P products with wrong y_velocity

Gauge Segment (Start-Stop)

RA2_FGD_2P products with wrong z_velocity

Gauge Segment (Start-Stop)

RA2_FGD_2P products with unknown vector source

Gauge Segment (Start-Stop)

RA2_FGD_2P products with UTC to SBT time too far from sensing time

Gauge	Segment (Start-Stop)
Warning: Wrong UTC SBT time format. 26-APR-2009 00:01:52.328283 Filename: RA2_FGD_2PNPDE20090426_022735_000019632078_00275_37403_9944.N1;	26-APR-2009 02:27:35.405 26-APR-2009 03:00:18.217
Warning: Wrong UTC SBT time format. 26-APR-2009 00:01:52.328283 Filename: RA2_FGD_2PNPDE20090426_030316_000036832078_00275_37403_9947.N1;	26-APR-2009 03:03:16.513 26-APR-2009 04:04:39.341
Warning: Wrong UTC SBT time format. 26-APR-2009 00:01:52.328283 Filename: RA2_FGD_2PNPDE20090426_040402_000060592078_00276_37404_0126.N1;	26-APR-2009 04:04:02.635 26-APR-2009 05:45:01.625
Warning: Wrong UTC SBT time format. 26-APR-2009 00:01:52.328283 Filename: RA2_FGD_2PNPDE20090426_054426_000062542078_00277_37405_0301.N1;	26-APR-2009 05:44:26.032 26-APR-2009 07:28:39.973
Warning: Wrong UTC SBT time format. 26-APR-2009 00:01:52.328283 Filename: RA2_FGD_2PNPDK20090426_072805_000039022078_00278_37406_6423.N1;	26-APR-2009 07:28:05.494 26-APR-2009 08:33:07.781
Warning: Wrong UTC SBT time format. 26-APR-2009 06:50:16.331238 Filename: RA2_FGD_2PNPDK20090426_083232_000061952078_00279_37407_6566.N1;	26-APR-2009 08:32:32.188 26-APR-2009 10:15:47.087
Warning: Wrong UTC SBT time format. 26-APR-2009 06:50:16.331238 Filename: RA2_FGD_2PNPDK20090426_101500_000059402078_00280_37408_6684.N1;	26-APR-2009 10:15:00.354 26-APR-2009 11:54:00.146
Warning: Wrong UTC SBT time format. 26-APR-2009 10:09:40.332682 Filename: RA2_FGD_2PNPDK20090426_115314_000029982078_00281_37409_6818.N1;	26-APR-2009 11:53:14.528 26-APR-2009 12:43:12.246
Warning: Wrong UTC SBT time format. 26-APR-2009 10:09:40.332682 Filename: RA2_FGD_2PNPDK20090426_124610_000028422078_00281_37409_6821.N1;	26-APR-2009 12:46:10.542 26-APR-2009 13:33:32.300
Warning: Wrong UTC SBT time format. 26-APR-2009 10:09:40.332682 Filename: RA2_FGD_2PNPDK20090426_133257_000058932078_00282_37410_6953.N1;	26-APR-2009 13:32:57.822 26-APR-2009 15:11:10.826
Warning: Wrong UTC SBT time format. 26-APR-2009 13:28:08.334123 Filename: RA2_FGD_2PNPDK20090426_150948_000052272078_00283_37411_7086.N1;	26-APR-2009 15:09:48.446 26-APR-2009 16:36:55.278
Warning: Wrong UTC SBT time format. 26-APR-2009 13:28:08.334123 Filename: RA2_FGD_2PNPDK20090426_164030_000003652078_00284_37412_7095.N1;	26-APR-2009 16:40:30.575 26-APR-2009 16:46:35.912
Warning: Wrong UTC SBT time format. 26-APR-2009 15:06:22.334839 Filename: RA2_FGD_2PNPDK20090426_182425_000059912078_00285_37413_7365.N1;	26-APR-2009 18:24:25.633 26-APR-2009 20:04:17.043
Warning: Wrong UTC SBT time format. 26-APR-2009 18:22:04.336261 Filename: RA2_FGD_2PNPDE20090426_200306_000043862078_00286_37414_0662.N1;	26-APR-2009 20:03:06.917 26-APR-2009 21:16:12.679

RA2_FGD_2P products with satellite binary time out-of-range

Gauge Segment (Start-Stop)

RA2_FGD_2P products with wrong clock step

Gauge Segment (Start-Stop)

RA2_FGD_2P products with leap utc set to blank

Gauge Segment (Start-Stop)


RA2_FGD_2P products with leap err set

Gauge Segment (Start-Stop)

RA2_FGD_2P products with product err set

Gauge	Segment (Start-Stop)
Warning: Product Error flag set. Filename: RA2_FGD_2PNPDE20090425_233054_000060292078_00273_37401_9622.N1;	25-APR-2009 23:30:54.581 26-APR-2009 01:11:23.493
Warning: Product Error flag set. Filename: RA2_FGD_2PNPDE20090426_011008_000046812078_00274_37402_9762.N1;	26-APR-2009 01:10:08.911 26-APR-2009 02:28:09.883
Warning: Product Error flag set. Filename: RA2_FGD_2PNPDE20090426_022735_000019632078_00275_37403_9944.N1;	26-APR-2009 02:27:35.405 26-APR-2009 03:00:18.217
Warning: Product Error flag set. Filename: RA2_FGD_2PNPDE20090426_030316_000036832078_00275_37403_9947.N1;	26-APR-2009 03:03:16.513 26-APR-2009 04:04:39.341
Warning: Product Error flag set. Filename: RA2_FGD_2PNPDE20090426_040402_000060592078_00276_37404_0126.N1;	26-APR-2009 04:04:02.635 26-APR-2009 05:45:01.625
Warning: Product Error flag set. Filename: RA2_FGD_2PNPDE20090426_054426_000062542078_00277_37405_0301.N1;	26-APR-2009 05:44:26.032 26-APR-2009 07:28:39.973
Warning: Product Error flag set. Filename: RA2_FGD_2PNPDK20090426_072805_000039022078_00278_37406_6423.N1;	26-APR-2009 07:28:05.494 26-APR-2009 08:33:07.781
Warning: Product Error flag set. Filename: RA2_FGD_2PNPDK20090426_083232_000061952078_00279_37407_6566.N1;	26-APR-2009 08:32:32.188 26-APR-2009 10:15:47.087
Warning: Product Error flag set. Filename: RA2_FGD_2PNPDK20090426_101500_000059402078_00280_37408_6684.N1;	26-APR-2009 10:15:00.354 26-APR-2009 11:54:00.146
Warning: Product Error flag set. Filename: RA2_FGD_2PNPDK20090426_115314_000029982078_00281_37409_6818.N1;	26-APR-2009 11:53:14.528 26-APR-2009 12:43:12.246
Warning: Product Error flag set. Filename: RA2_FGD_2PNPDK20090426_124610_000028422078_00281_37409_6821.N1;	26-APR-2009 12:46:10.542 26-APR-2009 13:33:32.300
Warning: Product Error flag set. Filename: RA2_FGD_2PNPDK20090426_133257_000058932078_00282_37410_6953.N1;	26-APR-2009 13:32:57.822 26-APR-2009 15:11:10.826
Warning: Product Error flag set. Filename: RA2_FGD_2PNPDK20090426_150948_000052272078_00283_37411_7086.N1;	26-APR-2009 15:09:48.446 26-APR-2009 16:36:55.278
Warning: Product Error flag set. Filename: RA2_FGD_2PNPDK20090426_164030_000003652078_00284_37412_7095.N1;	26-APR-2009 16:40:30.575 26-APR-2009 16:46:35.912
Warning: Product Error flag set. Filename: RA2_FGD_2PNPDK20090426_164505_000060282078_00284_37412_7224.N1;	26-APR-2009 16:45:05.733 26-APR-2009 18:25:33.532
Warning: Product Error flag set. Filename: RA2_FGD_2PNPDK20090426_182425_000059912078_00285_37413_7365.N1;	26-APR-2009 18:24:25.633 26-APR-2009 20:04:17.043
Warning: Product Error flag set. Filename: RA2_FGD_2PNPDE20090426_200306_000043862078_00286_37414_0662.N1;	26-APR-2009 20:03:06.917 26-APR-2009 21:16:12.679
Warning: Product Error flag set. Filename: RA2_FGD_2PNPDE20090426_211505_000062352078_00286_37414_0839.N1;	26-APR-2009 21:15:05.895 26-APR-2009 22:59:00.897

MPH Errors for RA2_WWV_2P



RA2_WWV_2P MPH checks

RA2_WWV_2P products with wrong filename

Gauge Segment (Start-Stop)

RA2_WWV_2P products with unknown processing stage

Gauge Segment (Start-Stop)

RA2_WWV_2P products with unknown acquisition station

Gauge Segment (Start-Stop)

RA2_WWV_2P products with unknown processing center

Gauge Segment (Start-Stop)

RA2_WWV_2P products with wrong processing time

Gauge Segment (Start-Stop)

RA2_WWV_2P products with software version not equal to the current version

Gauge	Segment (Start-Stop)
Warning: Wrong Software ver. RA2/5.06 Filename: RA2_WWV_2PNPDE20090425_233054_000060292078_00273_37401_9623.N1;	25-APR-2009 23:30:54.581 26-APR-2009 01:11:23.493
Warning: Wrong Software ver. RA2/5.06 Filename: RA2_WWV_2PNPDE20090426_011008_000046812078_00274_37402_9763.N1;	26-APR-2009 01:10:08.911 26-APR-2009 02:28:09.883
Warning: Wrong Software ver. RA2/5.06 Filename: RA2_WWV_2PNPDE20090426_022735_000019632078_00275_37403_9945.N1;	26-APR-2009 02:27:35.405 26-APR-2009 03:00:18.217
Warning: Wrong Software ver. RA2/5.06 Filename: RA2_WWV_2PNPDE20090426_030316_000036832078_00275_37403_9948.N1;	26-APR-2009 03:03:16.513 26-APR-2009 04:04:39.341
Warning: Wrong Software ver. RA2/5.06 Filename: RA2_WWV_2PNPDE20090426_040402_000060592078_00276_37404_0127.N1;	26-APR-2009 04:04:02.635 26-APR-2009 05:45:01.625
Warning: Wrong Software ver. RA2/5.06 Filename: RA2_WWV_2PNPDE20090426_054426_000062542078_00277_37405_0302.N1;	26-APR-2009 05:44:26.032 26-APR-2009 07:28:39.973
Warning: Wrong Software ver. RA2/5.06 Filename: RA2_WWV_2PNPDK20090426_072805_000039022078_00278_37406_6424.N1;	26-APR-2009 07:28:05.494 26-APR-2009 08:33:07.781
Warning: Wrong Software ver. RA2/5.06 Filename: RA2_WWV_2PNPDK20090426_083232_000061952078_00279_37407_6567.N1;	26-APR-2009 08:32:32.188 26-APR-2009 10:15:47.087
Warning: Wrong Software ver. RA2/5.06 Filename: RA2_WWV_2PNPDK20090426_101500_000059402078_00280_37408_6685.N1;	26-APR-2009 10:15:00.354 26-APR-2009 11:54:00.146
Warning: Wrong Software ver. RA2/5.06 Filename: RA2_WWV_2PNPDK20090426_115314_000029982078_00281_37409_6819.N1;	26-APR-2009 11:53:14.528 26-APR-2009 12:43:12.246
Warning: Wrong Software ver. RA2/5.06 Filename: RA2_WWV_2PNPDK20090426_124610_000028422078_00281_37409_6822.N1;	26-APR-2009 12:46:10.542 26-APR-2009 13:33:32.300
Warning: Wrong Software ver. RA2/5.06 Filename: RA2_WWV_2PNPDK20090426_133257_000058932078_00282_37410_6954.N1;	26-APR-2009 13:32:57.822 26-APR-2009 15:11:10.826
Warning: Wrong Software ver. RA2/5.06 Filename: RA2_WWV_2PNPDK20090426_150948_000052272078_00283_37411_7087.N1;	26-APR-2009 15:09:48.446 26-APR-2009 16:36:55.278
Warning: Wrong Software ver. RA2/5.06 Filename: RA2_WWV_2PNPDK20090426_164030_000003652078_00284_37412_7096.N1;	26-APR-2009 16:40:30.575 26-APR-2009 16:46:35.912
Warning: Wrong Software ver. RA2/5.06 Filename: RA2_WWV_2PNPDK20090426_164505_000060282078_00284_37412_7225.N1;	26-APR-2009 16:45:05.733 26-APR-2009 18:25:33.532
Warning: Wrong Software ver. RA2/5.06 Filename: RA2_WWV_2PNPDK20090426_182425_000059912078_00285_37413_7366.N1;	26-APR-2009 18:24:25.633 26-APR-2009 20:04:17.043
Warning: Wrong Software ver. RA2/5.06 Filename: RA2_WWV_2PNPDE20090426_200306_000043862078_00286_37414_0663.N1;	26-APR-2009 20:03:06.917 26-APR-2009 21:16:12.679
Warning: Wrong Software ver. RA2/5.06 Filename: RA2_WWV_2PNPDE20090426_211505_000062352078_00286_37414_0840.N1;	26-APR-2009 21:15:05.895 26-APR-2009 22:59:00.897

Warning: Wrong Software ver. RA2/5.06 Filename: RA2_WWV_2PNPDE20090426_225750_000062032078_00287_37415_1079.N1;	26-APR-2009 22:57:50.771 27-APR-2009 00:41:13.467
--	--

RA2_WWV_2P products with wrong sensing start

Gauge Segment (Start-Stop)

RA2_WWV_2P products with wrong sensing stop

Gauge Segment (Start-Stop)

RA2_WWV_2P products with wrong phase

Gauge Segment (Start-Stop)

RA2_WWV_2P products with wrong state vector time

Gauge	Segment (Start-Stop)
Warning: Not equal to FPO input. 25-APR-2009 23:42:56.375557 Filename: RA2_WWV_2PNPDE20090425_233054_000060292078_00273_37401_9623.N1;	25-APR-2009 23:30:54.581 26-APR-2009 01:11:23.493
Warning: Not equal to FPO input. 26-APR-2009 01:23:31.200779 Filename: RA2_WWV_2PNPDE20090426_011008_000046812078_00274_37402_9763.N1;	26-APR-2009 01:10:08.911 26-APR-2009 02:28:09.883
Warning: Not equal to FPO input. 26-APR-2009 03:04:07.113456 Filename: RA2_WWV_2PNPDE20090426_022735_000019632078_00275_37403_9945.N1;	26-APR-2009 02:27:35.405 26-APR-2009 03:00:18.217
Warning: Not equal to FPO input. 26-APR-2009 03:04:07.113456 Filename: RA2_WWV_2PNPDE20090426_030316_000036832078_00275_37403_9948.N1;	26-APR-2009 03:03:16.513 26-APR-2009 04:04:39.341
Warning: Not equal to FPO input. 26-APR-2009 04:44:43.130447 Filename: RA2_WWV_2PNPDE20090426_040402_000060592078_00276_37404_0127.N1;	26-APR-2009 04:04:02.635 26-APR-2009 05:45:01.625
Warning: Not equal to FPO input. 26-APR-2009 06:25:19.140667 Filename: RA2_WWV_2PNPDE20090426_054426_000062542078_00277_37405_0302.N1;	26-APR-2009 05:44:26.032 26-APR-2009 07:28:39.973
Warning: Not equal to FPO input. 26-APR-2009 08:05:55.091976 Filename: RA2_WWV_2PNPDK20090426_072805_000039022078_00278_37406_6424.N1;	26-APR-2009 07:28:05.494 26-APR-2009 08:33:07.781
Warning: Not equal to FPO input. 26-APR-2009 08:05:55.091976 Filename: RA2_WWV_2PNPDK20090426_083232_000061952078_00279_37407_6567.N1;	26-APR-2009 08:32:32.188 26-APR-2009 10:15:47.087
Warning: Not equal to FPO input. 26-APR-2009 09:46:30.995220 Filename: RA2_WWV_2PNPDK20090426_101500_000059402078_00280_37408_6685.N1;	26-APR-2009 10:15:00.354 26-APR-2009 11:54:00.146
Warning: Not equal to FPO input. 26-APR-2009 11:27:06.864176 Filename: RA2_WWV_2PNPDK20090426_115314_000029982078_00281_37409_6819.N1;	26-APR-2009 11:53:14.528 26-APR-2009 12:43:12.246
Warning: Not equal to FPO input. 26-APR-2009 13:07:42.740381 Filename: RA2_WWV_2PNPDK20090426_124610_000028422078_00281_37409_6822.N1;	26-APR-2009 12:46:10.542 26-APR-2009 13:33:32.300
Warning: Not equal to FPO input. 26-APR-2009 13:07:42.740381 Filename: RA2_WWV_2PNPDK20090426_133257_000058932078_00282_37410_6954.N1;	26-APR-2009 13:32:57.822 26-APR-2009 15:11:10.826
Warning: Not equal to FPO input. 26-APR-2009 14:48:18.672735 Filename: RA2_WWV_2PNPDK20090426_150948_000052272078_00283_37411_7087.N1;	26-APR-2009 15:09:48.446 26-APR-2009 16:36:55.278
Warning: Not equal to FPO input. 26-APR-2009 16:28:54.684118 Filename: RA2_WWV_2PNPDK20090426_164030_000003652078_00284_37412_7096.N1;	26-APR-2009 16:40:30.575 26-APR-2009 16:46:35.912
Warning: Not equal to FPO input. 26-APR-2009 16:28:54.684118 Filename: RA2_WWV_2PNPDK20090426_164505_000060282078_00284_37412_7225.N1;	26-APR-2009 16:45:05.733 26-APR-2009 18:25:33.532
Warning: Not equal to FPO input. 26-APR-2009 18:09:30.699434 Filename: RA2_WWV_2PNPDK20090426_182425_000059912078_00285_37413_7366.N1;	26-APR-2009 18:24:25.633 26-APR-2009 20:04:17.043
Warning: Not equal to FPO input. 26-APR-2009 19:50:06.678556 Filename: RA2_WWV_2PNPDE20090426_200306_000043862078_00286_37414_0663.N1;	26-APR-2009 20:03:06.917 26-APR-2009 21:16:12.679

Warning: Not equal to FPO input. 26-APR-2009 21:30:42.577033 Filename: RA2_WWV_2PNPDE20090426_211505_000062352078_00286_37414_0840.N1;	26-APR-2009 21:15:05.895 26-APR-2009 22:59:00.897
Warning: Not equal to FPO input. 26-APR-2009 23:11:18.443477 Filename: RA2_WWV_2PNPDE20090426_225750_000062032078_00287_37415_1079.N1;	26-APR-2009 22:57:50.771 27-APR-2009 00:41:13.467

RA2_WWV_2P products with wrong x_position

Gauge Segment (Start-Stop)

RA2_WWV_2P products with wrong y_position

Gauge Segment (Start-Stop)

RA2_WWV_2P products with wrong z_position

Gauge Segment (Start-Stop)

RA2_WWV_2P products with wrong x_velocity

Gauge Segment (Start-Stop)

RA2_WWV_2P products with wrong y_velocity

Gauge Segment (Start-Stop)

RA2_WWV_2P products with wrong z_velocity

Gauge Segment (Start-Stop)

RA2_WWV_2P products with unknown vector source

Gauge Segment (Start-Stop)

RA2_WWV_2P products with UTC to SBT time too far from sensing time

Gauge	Segment (Start-Stop)
Warning: Wrong UTC SBT time format. 26-APR-2009 00:01:52.328283 Filename: RA2_WWV_2PNPDE20090426_022735_000019632078_00275_37403_9945.N1;	26-APR-2009 02:27:35.405 26-APR-2009 03:00:18.217
Warning: Wrong UTC SBT time format. 26-APR-2009 00:01:52.328283 Filename: RA2_WWV_2PNPDE20090426_030316_000036832078_00275_37403_9948.N1;	26-APR-2009 03:03:16.513 26-APR-2009 04:04:39.341
Warning: Wrong UTC SBT time format. 26-APR-2009 00:01:52.328283 Filename: RA2_WWV_2PNPDE20090426_040402_000060592078_00276_37404_0127.N1;	26-APR-2009 04:04:02.635 26-APR-2009 05:45:01.625
Warning: Wrong UTC SBT time format. 26-APR-2009 00:01:52.328283 Filename: RA2_WWV_2PNPDE20090426_054426_000062542078_00277_37405_0302.N1;	26-APR-2009 05:44:26.032 26-APR-2009 07:28:39.973
Warning: Wrong UTC SBT time format. 26-APR-2009 00:01:52.328283 Filename: RA2_WWV_2PNPDK20090426_072805_000039022078_00278_37406_6424.N1;	26-APR-2009 07:28:05.494 26-APR-2009 08:33:07.781
Warning: Wrong UTC SBT time format. 26-APR-2009 06:50:16.331238 Filename: RA2_WWV_2PNPDK20090426_083232_000061952078_00279_37407_6567.N1;	26-APR-2009 08:32:32.188 26-APR-2009 10:15:47.087
Warning: Wrong UTC SBT time format. 26-APR-2009 06:50:16.331238 Filename: RA2_WWV_2PNPDK20090426_101500_000059402078_00280_37408_6685.N1;	26-APR-2009 10:15:00.354 26-APR-2009 11:54:00.146
Warning: Wrong UTC SBT time format. 26-APR-2009 10:09:40.332682 Filename: RA2_WWV_2PNPDK20090426_115314_000029982078_00281_37409_6819.N1;	26-APR-2009 11:53:14.528 26-APR-2009 12:43:12.246
Warning: Wrong UTC SBT time format. 26-APR-2009 10:09:40.332682 Filename: RA2_WWV_2PNPDK20090426_124610_000028422078_00281_37409_6822.N1;	26-APR-2009 12:46:10.542 26-APR-2009 13:33:32.300
Warning: Wrong UTC SBT time format. 26-APR-2009 10:09:40.332682 Filename: RA2_WWV_2PNPDK20090426_133257_000058932078_00282_37410_6954.N1;	26-APR-2009 13:32:57.822 26-APR-2009 15:11:10.826

Warning: Wrong UTC SBT time format. 26-APR-2009 13:28:08.334123 Filename: RA2_WWV_2PNPDK20090426_150948_000052272078_00283_37411_7087.N1;	26-APR-2009 15:09:48.446 26-APR-2009 16:36:55.278
Warning: Wrong UTC SBT time format. 26-APR-2009 13:28:08.334123 Filename: RA2_WWV_2PNPDK20090426_164030_000003652078_00284_37412_7096.N1;	26-APR-2009 16:40:30.575 26-APR-2009 16:46:35.912
Warning: Wrong UTC SBT time format. 26-APR-2009 15:06:22.334839 Filename: RA2_WWV_2PNPDK20090426_182425_000059912078_00285_37413_7366.N1;	26-APR-2009 18:24:25.633 26-APR-2009 20:04:17.043
Warning: Wrong UTC SBT time format. 26-APR-2009 18:22:04.336261 Filename: RA2_WWV_2PNPDE20090426_200306_000043862078_00286_37414_0663.N1;	26-APR-2009 20:03:06.917 26-APR-2009 21:16:12.679

RA2_WWV_2P products with satellite binary time out-of-range

Gauge Segment (Start-Stop)

RA2_WWV_2P products with wrong clock step

Gauge Segment (Start-Stop)

RA2_WWV_2P products with leap utc set to blank

Gauge Segment (Start-Stop)

RA2_WWV_2P products with leap err set

Gauge Segment (Start-Stop)

RA2_WWV_2P products with product err set

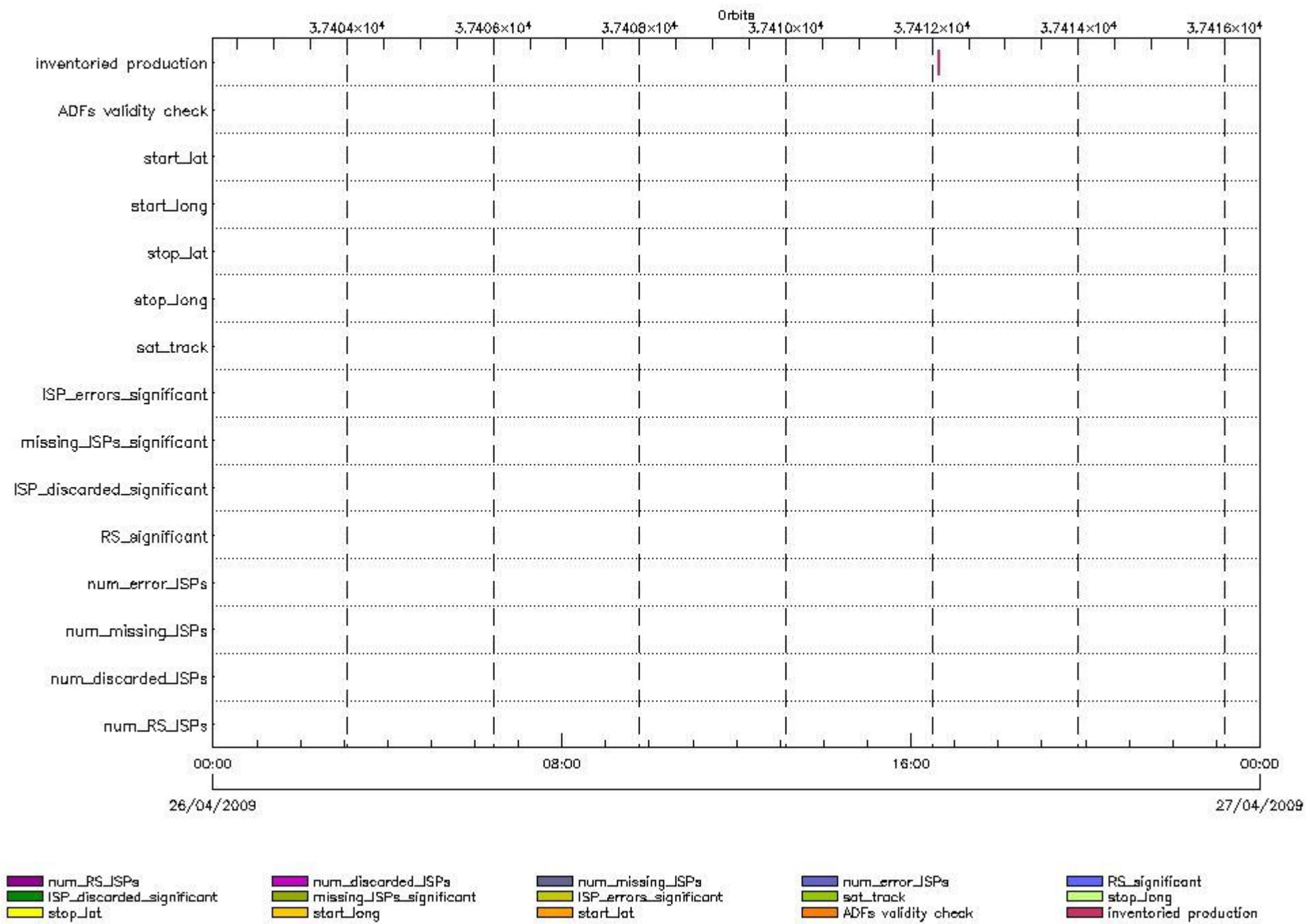
Gauge	Segment (Start-Stop)
Warning: Product Error flag set. Filename: RA2_WWV_2PNPDE20090425_233054_000060292078_00273_37401_9623.N1;	25-APR-2009 23:30:54.581 26-APR-2009 01:11:23.493
Warning: Product Error flag set. Filename: RA2_WWV_2PNPDE20090426_011008_000046812078_00274_37402_9763.N1;	26-APR-2009 01:10:08.911 26-APR-2009 02:28:09.883
Warning: Product Error flag set. Filename: RA2_WWV_2PNPDE20090426_022735_000019632078_00275_37403_9945.N1;	26-APR-2009 02:27:35.405 26-APR-2009 03:00:18.217
Warning: Product Error flag set. Filename: RA2_WWV_2PNPDE20090426_030316_000036832078_00275_37403_9948.N1;	26-APR-2009 03:03:16.513 26-APR-2009 04:04:39.341
Warning: Product Error flag set. Filename: RA2_WWV_2PNPDE20090426_040402_000060592078_00276_37404_0127.N1;	26-APR-2009 04:04:02.635 26-APR-2009 05:45:01.625
Warning: Product Error flag set. Filename: RA2_WWV_2PNPDE20090426_054426_000062542078_00277_37405_0302.N1;	26-APR-2009 05:44:26.032 26-APR-2009 07:28:39.973
Warning: Product Error flag set. Filename: RA2_WWV_2PNPDK20090426_072805_000039022078_00278_37406_6424.N1;	26-APR-2009 07:28:05.494 26-APR-2009 08:33:07.781
Warning: Product Error flag set. Filename: RA2_WWV_2PNPDK20090426_083232_000061952078_00279_37407_6567.N1;	26-APR-2009 08:32:32.188 26-APR-2009 10:15:47.087
Warning: Product Error flag set. Filename: RA2_WWV_2PNPDK20090426_101500_000059402078_00280_37408_6685.N1;	26-APR-2009 10:15:00.354 26-APR-2009 11:54:00.146
Warning: Product Error flag set. Filename: RA2_WWV_2PNPDK20090426_115314_000029982078_00281_37409_6819.N1;	26-APR-2009 11:53:14.528 26-APR-2009 12:43:12.246
Warning: Product Error flag set. Filename: RA2_WWV_2PNPDK20090426_124610_000028422078_00281_37409_6822.N1;	26-APR-2009 12:46:10.542 26-APR-2009 13:33:32.300
Warning: Product Error flag set. Filename: RA2_WWV_2PNPDK20090426_133257_000058932078_00282_37410_6954.N1;	26-APR-2009 13:32:57.822 26-APR-2009 15:11:10.826
Warning: Product Error flag set. Filename: RA2_WWV_2PNPDK20090426_150948_000052272078_00283_37411_7087.N1;	26-APR-2009 15:09:48.446 26-APR-2009 16:36:55.278

Warning: Product Error flag set. Filename: RA2_WWV_2PNPDK20090426_164030_000003652078_00284_37412_7096.N1;	26-APR-2009 16:40:30.575 26-APR-2009 16:46:35.912
Warning: Product Error flag set. Filename: RA2_WWV_2PNPDK20090426_164505_000060282078_00284_37412_7225.N1;	26-APR-2009 16:45:05.733 26-APR-2009 18:25:33.532
Warning: Product Error flag set. Filename: RA2_WWV_2PNPDK20090426_182425_000059912078_00285_37413_7366.N1;	26-APR-2009 18:24:25.633 26-APR-2009 20:04:17.043
Warning: Product Error flag set. Filename: RA2_WWV_2PNPDE20090426_200306_000043862078_00286_37414_0663.N1;	26-APR-2009 20:03:06.917 26-APR-2009 21:16:12.679
Warning: Product Error flag set. Filename: RA2_WWV_2PNPDE20090426_211505_000062352078_00286_37414_0840.N1;	26-APR-2009 21:15:05.895 26-APR-2009 22:59:00.897
Warning: Product Error flag set. Filename: RA2_WWV_2PNPDE20090426_225750_000062032078_00287_37415_1079.N1;	26-APR-2009 22:57:50.771 27-APR-2009 00:41:13.467

SPH checks

RA2_CAL_0P SPH checks

SPH fields with errors



RA2_CAL_0P products using a wrong ADF (sensing not included in validity)

Gauge Segment (Start-Stop) Explicit Reference

RA2_CAL_0P products with start_lat out of range

Gauge Value Segment (Start-Stop) Explicit Reference

RA2_CAL_0P products with start_long out of range

Gauge Value Segment (Start-Stop) Explicit Reference

RA2_CAL_0P products with stop_lat out of range

Gauge Value Segment (Start-Stop) Explicit Reference

RA2_CAL_0P products with stop_long out of range

Gauge Value Segment (Start-Stop) Explicit Reference

RA2_CAL_0P products with sat_track out of range

Gauge Value Segment (Start-Stop) Explicit Reference

Percentage of RA2_CAL_0P products with ISP_errors_significant set to 1

Gauge Value Segment (Start-Stop)

RA2_CAL_0P products with num_error_ISPs out of range

Gauge Value Segment (Start-Stop) Explicit Reference

Statistics for RA2_CAL_0P products with num_error_ISPs out of range

Gauge Statistics Segment (Start-Stop)

Percentage of RA2_CAL_0P products with missing_ISPs_significant set to 1

Gauge Value Segment (Start-Stop)

RA2_CAL_0P products with num_missing_ISPs out of range

Gauge Value Segment (Start-Stop) Explicit Reference

Statistics for RA2_CAL_0P products with num_missing_ISPs out of range

Gauge Statistics Segment (Start-Stop)

Percentage of RA2_CAL_0P products with ISP_discarded_significant set to 1

Gauge Value Segment (Start-Stop)

RA2_CAL_0P products with num_discarded_ISPs out of range

Gauge	Value	Segment (Start-Stop)	Explicit Reference
-------	-------	----------------------	--------------------

Statistics for RA2_CAL_0P products with num_discarded_ISPs out of range

Gauge	Statistics	Segment (Start-Stop)
-------	------------	----------------------

Percentage of RA2_CAL_0P products with RS_significant set to 1

Gauge	Value	Segment (Start-Stop)
-------	-------	----------------------

RA2_CAL_0P products with num_RS_ISPs out of range

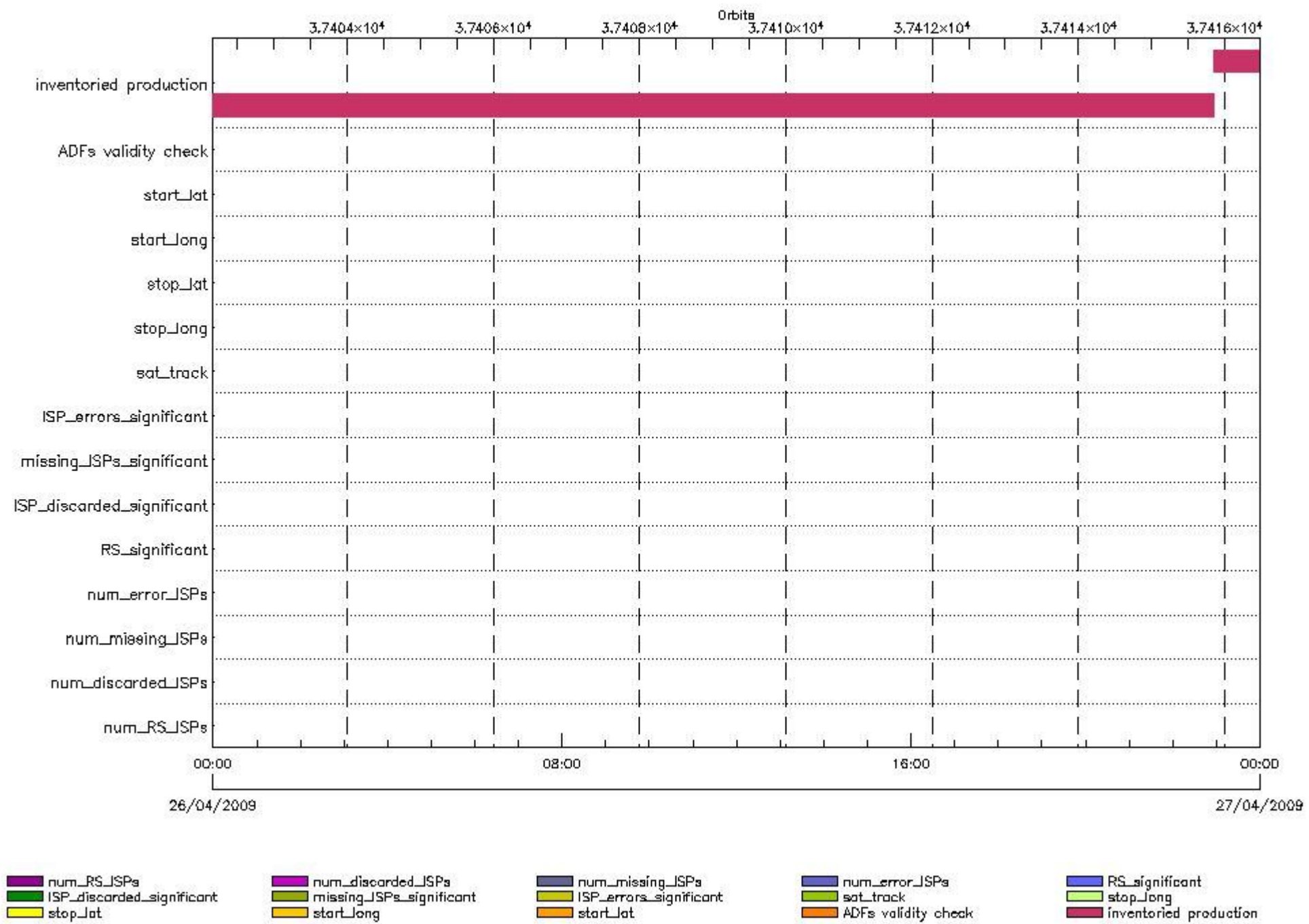
Gauge	Value	Segment (Start-Stop)	Explicit Reference
-------	-------	----------------------	--------------------

Statistics for RA2_CAL_0P products with num_RS_ISPs out of range

Gauge	Statistics	Segment (Start-Stop)
-------	------------	----------------------

DOR_DOP_0P SPH checks

SPH fields with errors



DOR_DOP_0P products using a wrong ADF (sensing not included in validity)

Gauge Segment (Start-Stop) Explicit Reference

DOR_DOP_0P products with start_lat out of range

Gauge Value Segment (Start-Stop) Explicit Reference

DOR_DOP_0P products with start_long out of range

Gauge Value Segment (Start-Stop) Explicit Reference

DOR_DOP_0P products with stop_lat out of range

Gauge Value Segment (Start-Stop) Explicit Reference

DOR_DOP_0P products with stop_long out of range

Gauge Value Segment (Start-Stop) Explicit Reference

DOR_DOP_0P products with sat_track out of range

Gauge Value Segment (Start-Stop) Explicit Reference

Percentage of DOR_DOP_0P products with ISP_errors_significant set to 1

Gauge Value Segment (Start-Stop)

DOR_DOP_0P products with num_error_ISPs out of range

Gauge Value Segment (Start-Stop) Explicit Reference

Statistics for DOR_DOP_0P products with num_error_ISPs out of range

Gauge Statistics Segment (Start-Stop)

Percentage of DOR_DOP_0P products with missing_ISPs_significant set to 1

Gauge Value Segment (Start-Stop)

DOR_DOP_0P products with num_missing_ISPs out of range

Gauge Value Segment (Start-Stop) Explicit Reference

Statistics for DOR_DOP_0P products with num_missing_ISPs out of range

Gauge Statistics Segment (Start-Stop)

Percentage of DOR_DOP_0P products with ISP_discarded_significant set to 1

Gauge Value Segment (Start-Stop)

DOR_DOP_0P products with num_discarded_ISPs out of range

Gauge	Value	Segment (Start-Stop)	Explicit Reference
-------	-------	----------------------	--------------------

Statistics for DOR_DOP_0P products with num_discarded_ISPs out of range

Gauge	Statistics	Segment (Start-Stop)
-------	------------	----------------------

Percentage of DOR_DOP_0P products with RS_significant set to 1

Gauge	Value	Segment (Start-Stop)
-------	-------	----------------------

DOR_DOP_0P products with num_RS_ISPs out of range

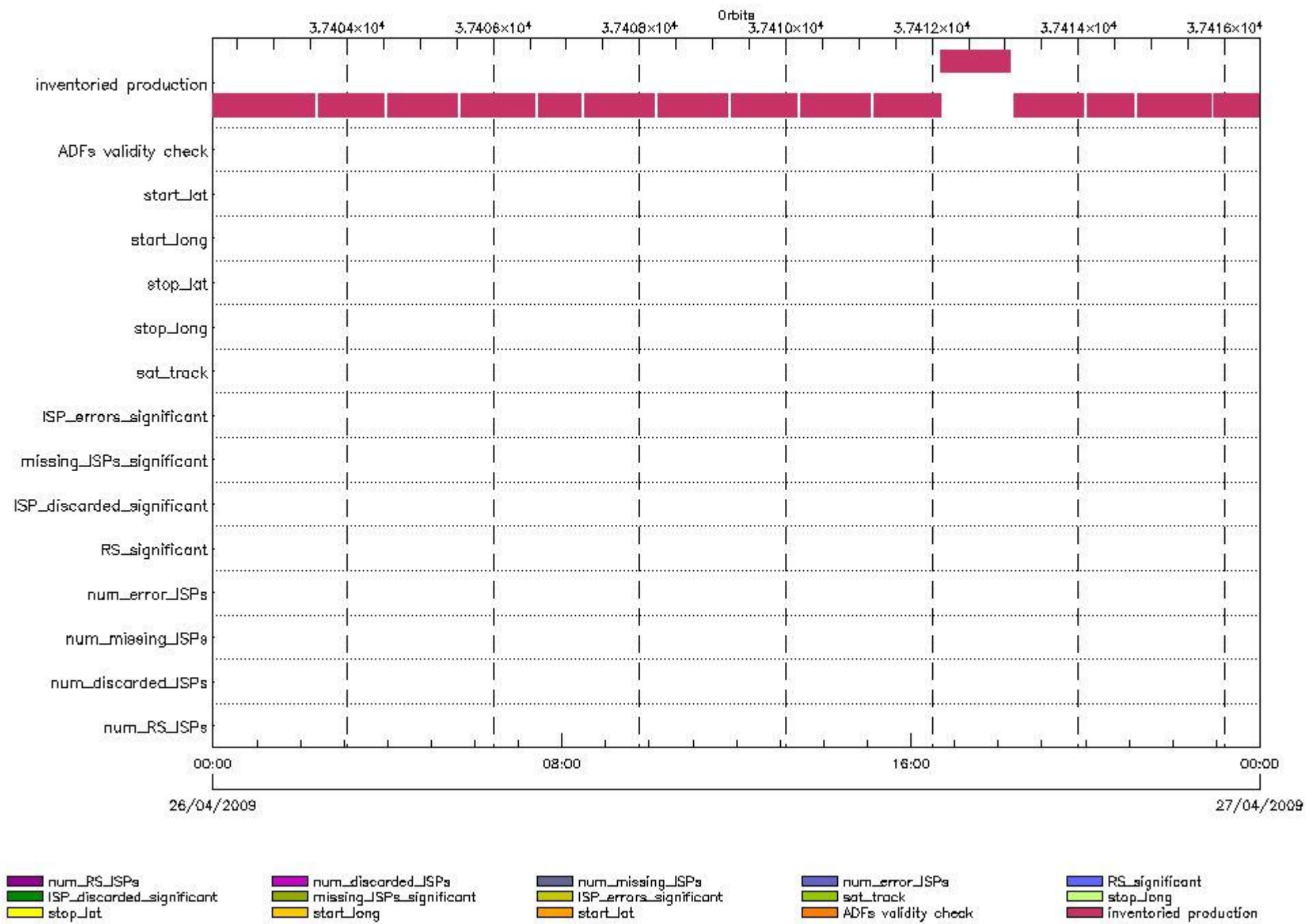
Gauge	Value	Segment (Start-Stop)	Explicit Reference
-------	-------	----------------------	--------------------

Statistics for DOR_DOP_0P products with num_RS_ISPs out of range

Gauge	Statistics	Segment (Start-Stop)
-------	------------	----------------------

DOR_NAV_0P SPH checks

SPH fields with errors



DOR_NAV_0P products using a wrong ADF (sensing not included in validity)

Gauge Segment (Start-Stop) Explicit Reference

DOR_NAV_0P products with start_lat out of range

Gauge Value Segment (Start-Stop) Explicit Reference

DOR_NAV_0P products with start_long out of range

Gauge Value Segment (Start-Stop) Explicit Reference

DOR_NAV_0P products with stop_lat out of range

Gauge Value Segment (Start-Stop) Explicit Reference

DOR_NAV_0P products with stop_long out of range

Gauge Value Segment (Start-Stop) Explicit Reference

DOR_NAV_0P products with sat_track out of range

Gauge Value Segment (Start-Stop) Explicit Reference

Percentage of DOR_NAV_0P products with ISP_errors_significant set to 1

Gauge Value Segment (Start-Stop)

DOR_NAV_0P products with num_error_ISPs out of range

Gauge Value Segment (Start-Stop) Explicit Reference

Statistics for DOR_NAV_0P products with num_error_ISPs out of range

Gauge Statistics Segment (Start-Stop)

Percentage of DOR_NAV_0P products with missing_ISPs_significant set to 1

Gauge Value Segment (Start-Stop)

DOR_NAV_0P products with num_missing_ISPs out of range

Gauge Value Segment (Start-Stop) Explicit Reference

Statistics for DOR_NAV_0P products with num_missing_ISPs out of range

Gauge Statistics Segment (Start-Stop)

Percentage of DOR_NAV_0P products with ISP_discarded_significant set to 1

Gauge Value Segment (Start-Stop)

DOR_NAV_0P products with num_discarded_ISPs out of range

Gauge Value Segment (Start-Stop) Explicit Reference

Statistics for DOR_NAV_0P products with num_discarded_ISPs out of range

Gauge Statistics Segment (Start-Stop)

Percentage of DOR_NAV_0P products with RS_significant set to 1

Gauge Value Segment (Start-Stop)

DOR_NAV_0P products with num_RS_ISPs out of range

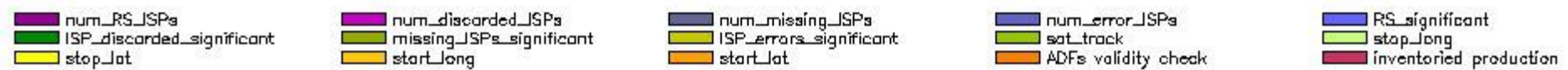
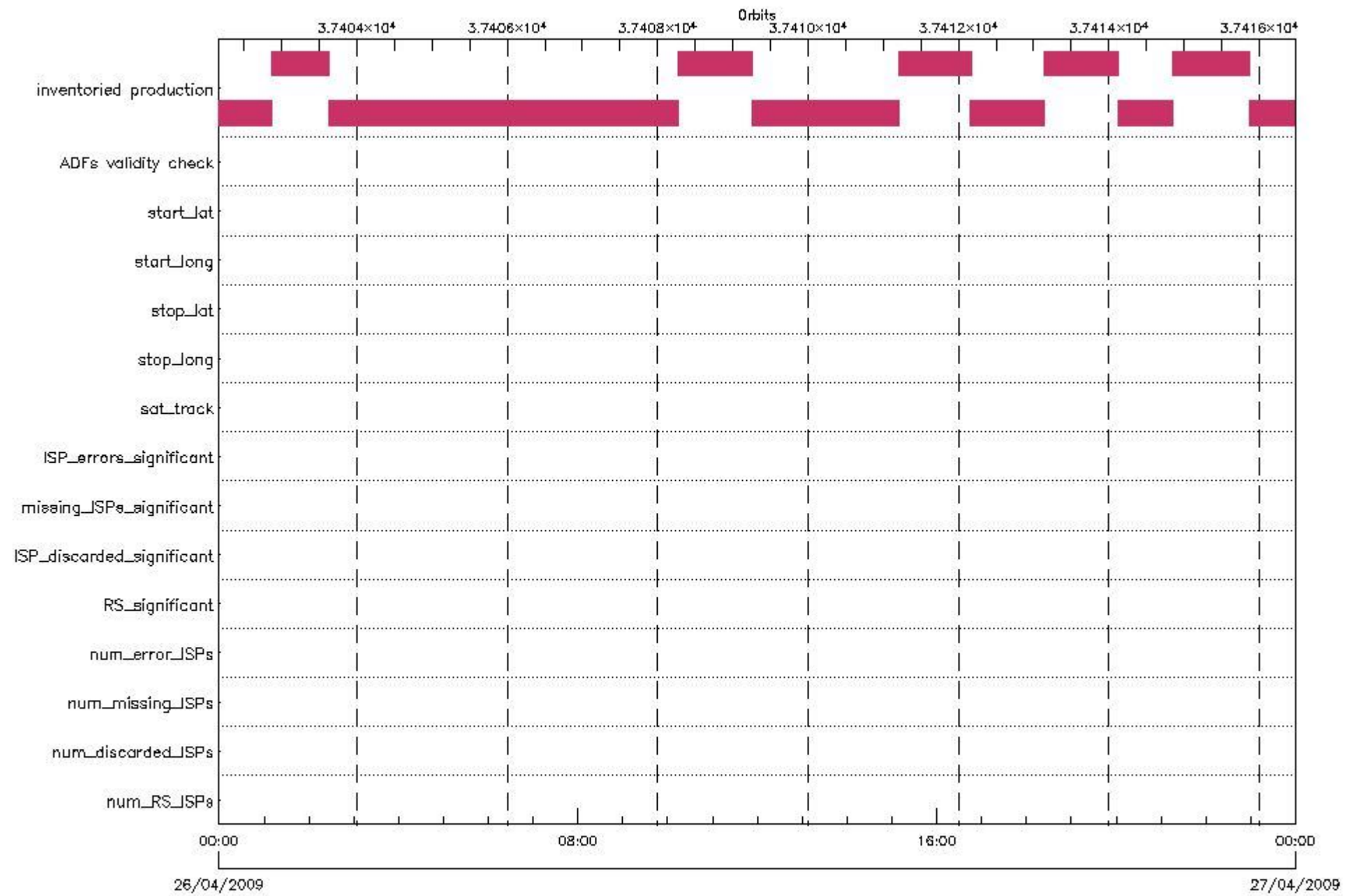
Gauge Value Segment (Start-Stop) Explicit Reference

Statistics for DOR_NAV_0P products with num_RS_ISPs out of range

Gauge Statistics Segment (Start-Stop)

MWR_NL__0P SPH checks

SPH fields with errors



MWR_NL__0P products using a wrong ADF (sensing not included in validity)

Gauge Segment (Start-Stop) Explicit Reference

MWR_NL__0P products with start_lat out of range

Gauge Value Segment (Start-Stop) Explicit Reference

MWR_NL__0P products with start_long out of range

Gauge Value Segment (Start-Stop) Explicit Reference

MWR_NL__0P products with stop_lat out of range

Gauge Value Segment (Start-Stop) Explicit Reference

MWR_NL__0P products with stop_long out of range

Gauge Value Segment (Start-Stop) Explicit Reference

MWR_NL__0P products with sat_track out of range

Gauge Value Segment (Start-Stop) Explicit Reference

Percentage of MWR_NL__0P products with ISP_errors_significant set to 1

Gauge	Value	Segment (Start-Stop)
SPH.ISP_ERRORS_SIGNIFICANT_PERCENT.INFO PCF_MWR_NL__0P	0	26-APR-2009 00:00:00.000 27-APR-2009 00:00:00.000

MWR_NL__0P products with num_error_ISPs out of range

Gauge Value Segment (Start-Stop) Explicit Reference

Statistics for MWR_NL__0P products with num_error_ISPs out of range

Gauge Statistics Segment (Start-Stop)

Percentage of MWR_NL__0P products with missing_ISPs_significant set to 1

Gauge	Value	Segment (Start-Stop)
SPH.MISSING_ISPS_SIGNIFICANT_PERCENT.INFO PCF_MWR_NL__0P	0	26-APR-2009 00:00:00.000 27-APR-2009 00:00:00.000

MWR_NL__0P products with num_missing_ISPs out of range

Gauge Value Segment (Start-Stop) Explicit Reference

Statistics for MWR_NL__0P products with num_missing_ISPs out of range

Gauge Statistics Segment (Start-Stop)

Percentage of MWR_NL__0P products with ISP_discarded_significant set to 1

Gauge	Value	Segment (Start-Stop)
SPH.ISP_DISCARDED_SIGNIFICANT_PERCENT.INFO	0	26-APR-2009 00:00:00.000
PCF_MWR_NL__0P		27-APR-2009 00:00:00.000

MWR_NL__0P products with num_discarded_ISPs out of range

Gauge	Value	Segment (Start-Stop)	Explicit Reference

Statistics for MWR_NL__0P products with num_discarded_ISPs out of range

Gauge	Statistics	Segment (Start-Stop)

Percentage of MWR_NL__0P products with RS_significant set to 1

Gauge	Value	Segment (Start-Stop)
SPH.RS_SIGNIFICANT_PERCENT.INFO	0	26-APR-2009 00:00:00.000
PCF_MWR_NL__0P		27-APR-2009 00:00:00.000

MWR_NL__0P products with num_RS_ISPs out of range

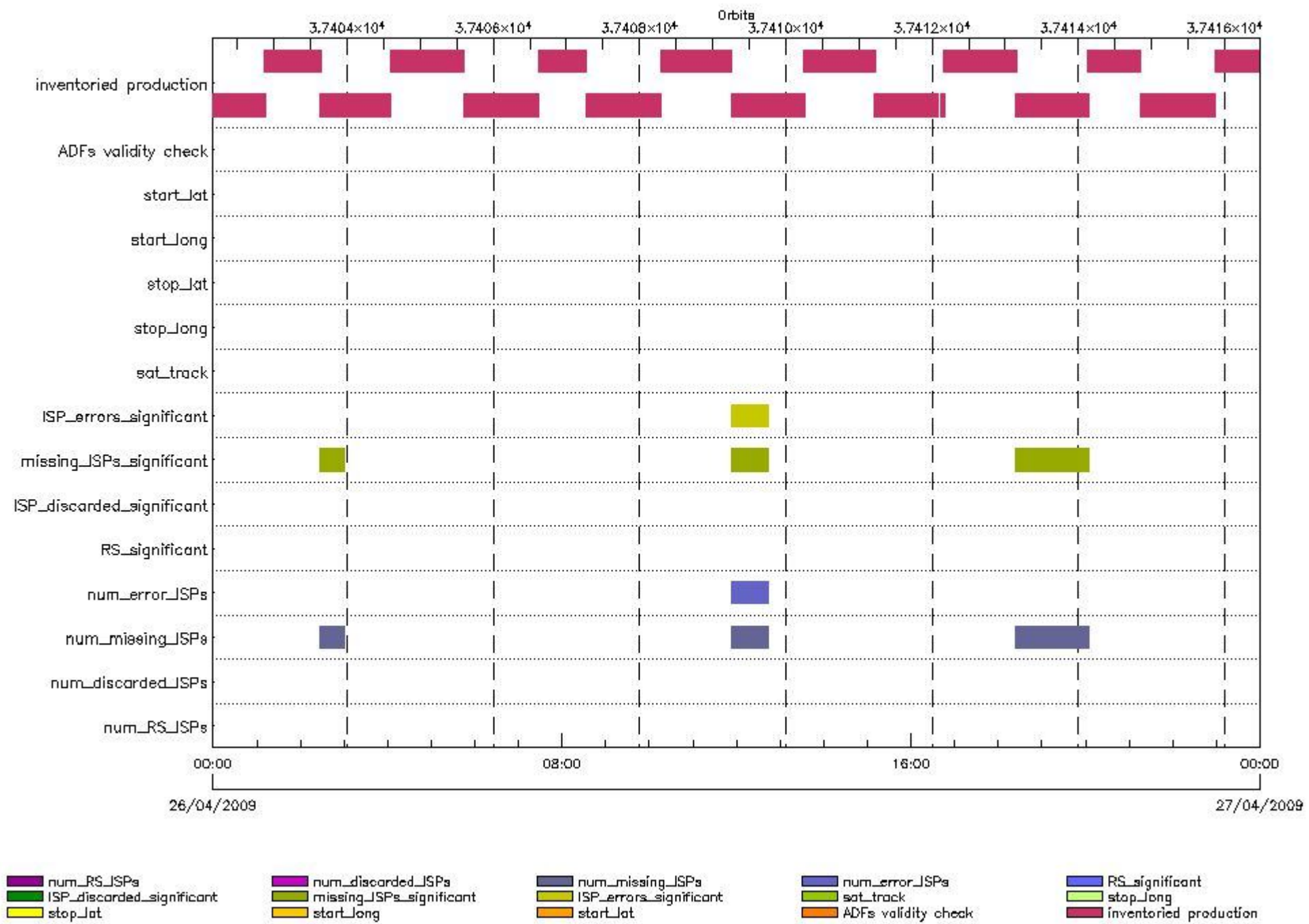
Gauge	Value	Segment (Start-Stop)	Explicit Reference

Statistics for MWR_NL__0P products with num_RS_ISPs out of range

Gauge	Statistics	Segment (Start-Stop)

RA2_ME__0P SPH checks

SPH fields with errors



RA2_ME__0P products using a wrong ADF (sensing not included in validity)

Gauge Segment (Start-Stop) Explicit Reference

RA2_ME__0P products with start_lat out of range

Gauge Value Segment (Start-Stop) Explicit Reference

RA2_ME__0P products with start_long out of range

Gauge Value Segment (Start-Stop) Explicit Reference

RA2_ME__0P products with stop_lat out of range

Gauge	Value	Segment (Start-Stop)	Explicit Reference
-------	-------	----------------------	--------------------

RA2_ME__0P products with stop_long out of range

Gauge	Value	Segment (Start-Stop)	Explicit Reference
-------	-------	----------------------	--------------------

RA2_ME__0P products with sat_track out of range

Gauge	Value	Segment (Start-Stop)	Explicit Reference
-------	-------	----------------------	--------------------

Percentage of RA2_ME__0P products with ISP_errors_significant set to 1

Gauge	Value	Segment (Start-Stop)
-------	-------	----------------------

RA2_ME__0P products with num_error_ISPs out of range

Gauge	Value	Segment (Start-Stop)	Explicit Reference
SPH.NUM_ERROR_ISPS.WARNING PCF_RA2_ME__0P	1	26-APR-2009 11:53:14.503 26-APR-2009 12:43:11.163	Product: RA2_ME__0PNPDK20090426_115314_000029972078_00281_37409_2411.N1

Statistics for RA2_ME__0P products with num_error_ISPs out of range

Gauge	Statistics	Segment (Start-Stop)
SPH.NUM_ERRORS_ISPS.STA PCF_RA2_ME__0P	M=1 d=0 >=1 <=1 %=3.46835643	26-APR-2009 00:00:00.000 27-APR-2009 00:00:00.000
SPH.NUM_ERRORS_ISPS.STA PCF_RA2_ME__0P	M=1 d=0 >=1 <=1 %=5.83560641	27-APR-2009 00:00:00.000 28-APR-2009 00:00:00.000

Percentage of RA2_ME__0P products with missing_ISPs_significant set to 1

Gauge	Value	Segment (Start-Stop)
-------	-------	----------------------

RA2_ME__0P products with num_missing_ISPs out of range

Gauge	Value	Segment (Start-Stop)	Explicit Reference
-------	-------	----------------------	--------------------

SPH.NUM_MISSING_ISPS.WARNING PCF_RA2_ME__0P	1	26-APR-2009 02:27:35.379 26-APR-2009 03:00:17.133	Product: RA2_ME__0PNPDE20090426_022735_000019622078_00275_37403_8921.N1
SPH.NUM_MISSING_ISPS.WARNING PCF_RA2_ME__0P	1	26-APR-2009 11:53:14.503 26-APR-2009 12:43:11.163	Product: RA2_ME__0PNPDK20090426_115314_000029972078_00281_37409_2411.N1
SPH.NUM_MISSING_ISPS.WARNING PCF_RA2_ME__0P	5729	26-APR-2009 18:24:25.608 26-APR-2009 20:04:15.960	Product: RA2_ME__0PNPDK20090426_182425_000059902078_00285_37413_2417.N1

Statistics for RA2_ME__0P products with num_missing_ISPs out of range

Gauge	Statistics	Segment (Start-Stop)
SPH.NUM_MISSING_ISPS.STA PCF_RA2_ME__0P	M=3134.9363364613 d=2851.2506684362 >=1 <=5729 %=12.67218241	26-APR-2009 00:00:00.000 27-APR-2009 00:00:00.000

Percentage of RA2_ME__0P products with ISP_discarded_significant set to 1

Gauge	Value	Segment (Start-Stop)
-------	-------	----------------------

RA2_ME__0P products with num_discarded_ISPs out of range

Gauge	Value	Segment (Start-Stop)	Explicit Reference
-------	-------	----------------------	--------------------

Statistics for RA2_ME__0P products with num_discarded_ISPs out of range

Gauge	Statistics	Segment (Start-Stop)
-------	------------	----------------------

Percentage of RA2_ME__0P products with RS_significant set to 1

Gauge	Value	Segment (Start-Stop)
-------	-------	----------------------

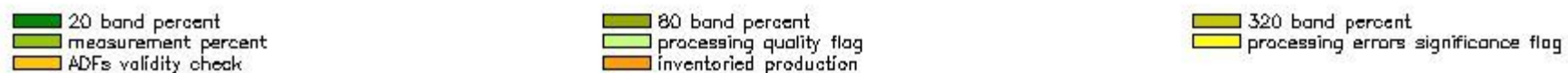
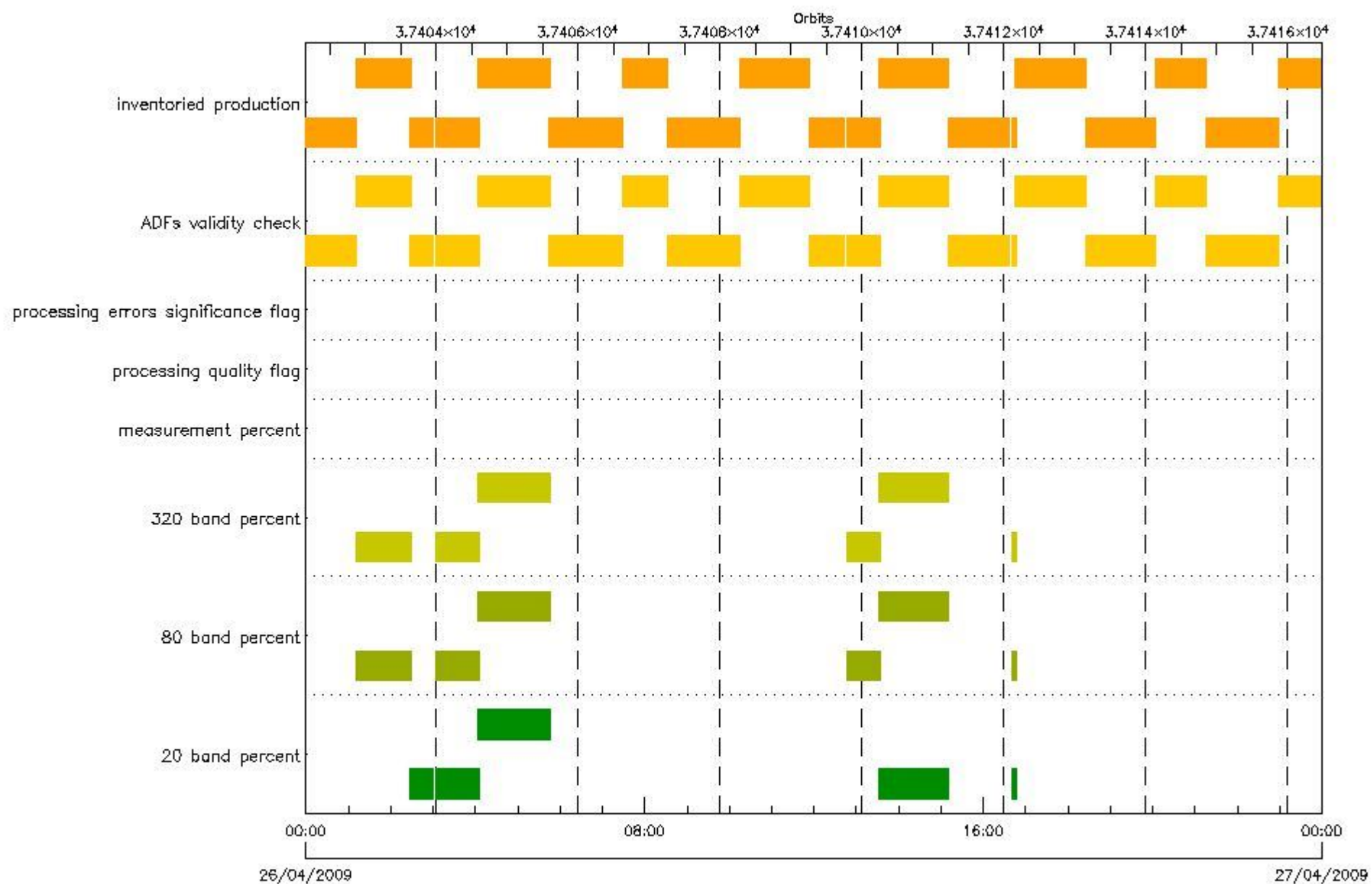
RA2_ME__0P products with num_RS_ISPs out of range

Gauge	Value	Segment (Start-Stop)	Explicit Reference
-------	-------	----------------------	--------------------

Statistics for RA2_ME__0P products with num_RS_ISPs out of range

Gauge	Statistics	Segment (Start-Stop)
-------	------------	----------------------

SPH fields with errors



RA2_MW__1P products using a wrong ADF (sensing not included in validity)

Gauge	Segment (Start-Stop)	Explicit Reference
Product: RA2_MW__1PNPDE20090425_233054_000060292078_00273_37401_9621.N1 DS NAME: REAL.ORBIT_STATE_VECTOR_FILE	25-APR-2009 23:30:54.581 26-APR-2009 01:11:23.493	ADF: DOR_NAV_0PNPDE20090425_232921_000057382078_00273_37401_7825.N1
Product: RA2_MW__1PNPDE20090426_011008_000046812078_00274_37402_9761.N1 DS NAME: REAL.ORBIT_STATE_VECTOR_FILE	26-APR-2009 01:10:08.911 26-APR-2009 02:28:09.883	ADF: DOR_NAV_0PNPDE20090426_010459_000044632078_00274_37402_7826.N1
Product: RA2_MW__1PNPDE20090426_022735_000019632078_00275_37403_9943.N1 DS NAME: REAL.ORBIT_STATE_VECTOR_FILE	26-APR-2009 02:27:35.405 26-APR-2009 03:00:18.217	ADF: DOR_NAV_0PNPDE20090426_022441_000054192078_00275_37403_7827.N1
Product: RA2_MW__1PNPDE20090426_030316_000036832078_00275_37403_9946.N1 DS NAME: REAL.ORBIT_STATE_VECTOR_FILE	26-APR-2009 03:03:16.513 26-APR-2009 04:04:39.341	ADF: DOR_NAV_0PNPDE20090426_022441_000054192078_00275_37403_7827.N1

Product: RA2_MW__1PNPDE20090426_040402_000060592078_00276_37404_0125.N1 DS NAME: REAL.ORBIT_STATE_VECTOR_FILE	26-APR-2009 04:04:02.635 26-APR-2009 05:45:01.625	ADF: DOR_NAV_0PNPDE20090426_040019_000057382078_00276_37
Product: RA2_MW__1PNPDE20090426_054426_000062542078_00277_37405_0300.N1 DS NAME: REAL.ORBIT_STATE_VECTOR_FILE	26-APR-2009 05:44:26.032 26-APR-2009 07:28:39.973	ADF: DOR_NAV_0PNPDE20090426_054116_000060572078_00277_37405_7829.N1
Product: RA2_MW__1PNPDK20090426_072805_000039022078_00278_37406_6422.N1 DS NAME: REAL.ORBIT_STATE_VECTOR_FILE	26-APR-2009 07:28:05.494 26-APR-2009 08:33:07.781	ADF: DOR_NAV_0PNPDK20090426_072732_000035072078_00278_37406_9871.N1
Product: RA2_MW__1PNPDK20090426_083232_000061952078_00279_37407_6565.N1 DS NAME: REAL.ORBIT_STATE_VECTOR_FILE	26-APR-2009 08:32:32.188 26-APR-2009 10:15:47.087	ADF: DOR_NAV_0PNPDK20090426_083117_000057382078_00279_37407_9872.N1
Product: RA2_MW__1PNPDK20090426_101500_000059402078_00280_37408_6683.N1 DS NAME: REAL.ORBIT_STATE_VECTOR_FILE	26-APR-2009 10:15:00.354 26-APR-2009 11:54:00.146	ADF: DOR_NAV_0PNPDK20090426_101214_000057382078_00280_37408_9873.N1
Product: RA2_MW__1PNPDK20090426_115314_000029982078_00281_37409_6817.N1 DS NAME: REAL.ORBIT_STATE_VECTOR_FILE	26-APR-2009 11:53:14.528 26-APR-2009 12:43:12.246	ADF: DOR_NAV_0PNPDK20090426_115311_000054192078_00281_37409_9874.N1
Product: RA2_MW__1PNPDK20090426_124610_000028422078_00281_37409_6820.N1 DS NAME: REAL.ORBIT_STATE_VECTOR_FILE	26-APR-2009 12:46:10.542 26-APR-2009 13:33:32.300	ADF: DOR_NAV_0PNPDK20090426_115311_000054192078_00281_37409_9874.N1
Product: RA2_MW__1PNPDK20090426_133257_000058932078_00282_37410_6952.N1 DS NAME: REAL.ORBIT_STATE_VECTOR_FILE	26-APR-2009 13:32:57.822 26-APR-2009 15:11:10.826	ADF: DOR_NAV_0PNPDK20090426_132850_000057382078_00282_37410_9875.N1
Product: RA2_MW__1PNPDK20090426_150948_000052272078_00283_37411_7085.N1 DS NAME: REAL.ORBIT_STATE_VECTOR_FILE	26-APR-2009 15:09:48.446 26-APR-2009 16:36:55.278	ADF: DOR_NAV_0PNPDK20090426_150947_000054192078_00283_37411_9876.N1
Product: RA2_MW__1PNPDK20090426_164030_000003652078_00284_37412_7094.N1 DS NAME: REAL.ORBIT_STATE_VECTOR_FILE	26-APR-2009 16:40:30.575 26-APR-2009 16:46:35.912	ADF: DOR_NAV_0PNPDK20090426_150947_000054192078_00283_37411_9876.N1
Product: RA2_MW__1PNPDK20090426_164505_000060282078_00284_37412_7223.N1 DS NAME: REAL.ORBIT_STATE_VECTOR_FILE	26-APR-2009 16:45:05.733 26-APR-2009 18:25:33.532	ADF: DOR_NAV_0PNPDK20090426_164006_000057382078_00284_37412_9877.N1
Product: RA2_MW__1PNPDK20090426_182425_000059912078_00285_37413_7364.N1 DS NAME: REAL.ORBIT_STATE_VECTOR_FILE	26-APR-2009 18:24:25.633 26-APR-2009 20:04:17.043	ADF: DOR_NAV_0PNPDK20090426_182103_000057382078_00285_37413_9878.N1
Product: RA2_MW__1PNPDE20090426_200306_000043862078_00286_37414_0661.N1 DS NAME: REAL.ORBIT_STATE_VECTOR_FILE	26-APR-2009 20:03:06.917 26-APR-2009 21:16:12.679	ADF: DOR_NAV_0PNPDE20090426_200200_000038252078_00286_37414_7830.N1
Product: RA2_MW__1PNPDE20090426_211505_000062352078_00286_37414_0838.N1 DS NAME: REAL.ORBIT_STATE_VECTOR_FILE	26-APR-2009 21:15:05.895 26-APR-2009 22:59:00.897	ADF: DOR_NAV_0PNPDE20090426_211105_000060572078_00286_37414_7831.N1
Product: RA2_MW__1PNPDE20090426_225750_000062032078_00287_37415_1077.N1 DS NAME: REAL.ORBIT_STATE_VECTOR_FILE	26-APR-2009 22:57:50.771 27-APR-2009 00:41:13.467	ADF: DOR_NAV_0PNPDE20090426_225720_000057382078_00287_37415_7832.N1

RA2_MW__1P products with processing errors significance flag set

RA2_MW__1P products with percentage DSRs free of processing errors below threshold

Gauge Value Segment (Start-Stop)

RA2_MW__1P products with percentage of valid measurements below threshold

Gauge Value Segment (Start-Stop)

RA2_MW__1P products with percentage of 320 MHz band processed below threshold

Gauge	Value	Segment (Start-Stop)
SPH.RA2_320_BAND_PERCENT.WARNING PCF_RA2_MW__1P	8947	26-APR-2009 01:10:08.911 26-APR-2009 02:28:09.883
SPH.RA2_320_BAND_PERCENT.WARNING PCF_RA2_MW__1P	8498	26-APR-2009 03:03:16.513 26-APR-2009 04:04:39.341

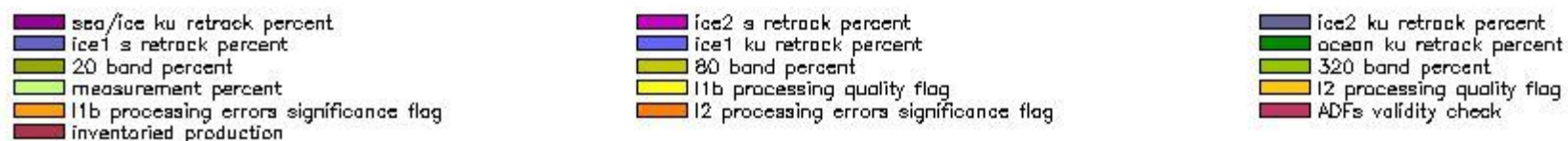
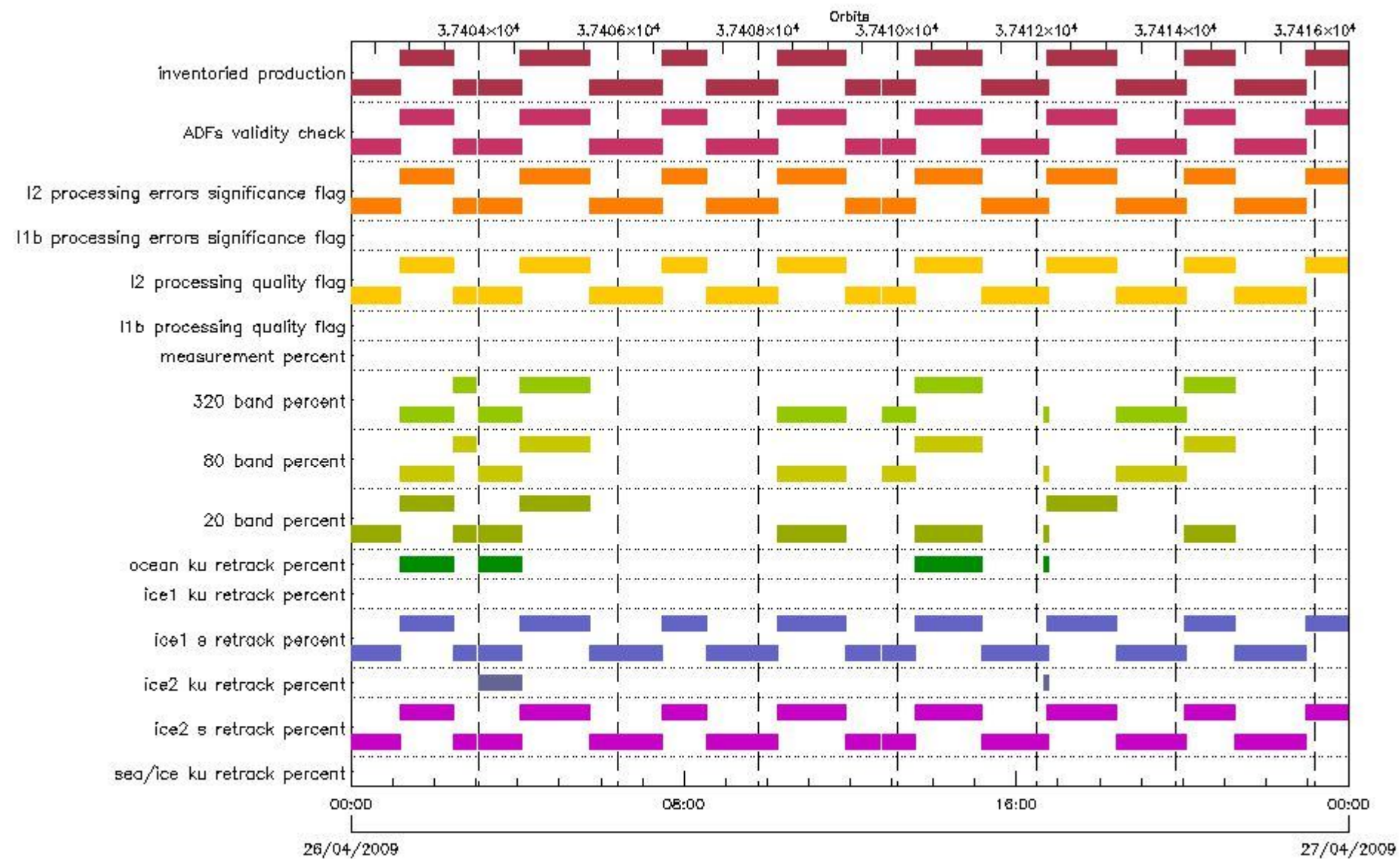
SPH.RA2_320_BAND_PERCENT.WARNING PCF_RA2_MW__1P	8869	26-APR-2009 04:04:02.635 26-APR-2009 05:45:01.625
SPH.RA2_320_BAND_PERCENT.WARNING PCF_RA2_MW__1P	8961	26-APR-2009 12:46:10.542 26-APR-2009 13:33:32.300
SPH.RA2_320_BAND_PERCENT.WARNING PCF_RA2_MW__1P	8476	26-APR-2009 13:32:57.822 26-APR-2009 15:11:10.826
SPH.RA2_320_BAND_PERCENT.WARNING PCF_RA2_MW__1P	8945	26-APR-2009 16:40:30.575 26-APR-2009 16:46:35.912

RA2_MW__1P products with percentage of 80 MHz band processed above threshold

Gauge	Value	Segment (Start-Stop)
SPH.RA2_80_BAND_PERCENT.WARNING PCF_RA2_MW__1P	766	26-APR-2009 01:10:08.911 26-APR-2009 02:28:09.883
SPH.RA2_80_BAND_PERCENT.WARNING PCF_RA2_MW__1P	1065	26-APR-2009 03:03:16.513 26-APR-2009 04:04:39.341
SPH.RA2_80_BAND_PERCENT.WARNING PCF_RA2_MW__1P	712	26-APR-2009 04:04:02.635 26-APR-2009 05:45:01.625
SPH.RA2_80_BAND_PERCENT.WARNING PCF_RA2_MW__1P	825	26-APR-2009 12:46:10.542 26-APR-2009 13:33:32.300
SPH.RA2_80_BAND_PERCENT.WARNING PCF_RA2_MW__1P	942	26-APR-2009 13:32:57.822 26-APR-2009 15:11:10.826
SPH.RA2_80_BAND_PERCENT.WARNING PCF_RA2_MW__1P	745	26-APR-2009 16:40:30.575 26-APR-2009 16:46:35.912

RA2_MW__1P products with percentage of 20 MHz band processed above threshold

Gauge	Value	Segment (Start-Stop)
SPH.RA2_20_BAND_PERCENT.WARNING PCF_RA2_MW__1P	396	26-APR-2009 02:27:35.405 26-APR-2009 03:00:18.217
SPH.RA2_20_BAND_PERCENT.WARNING PCF_RA2_MW__1P	436	26-APR-2009 03:03:16.513 26-APR-2009 04:04:39.341
SPH.RA2_20_BAND_PERCENT.WARNING PCF_RA2_MW__1P	418	26-APR-2009 04:04:02.635 26-APR-2009 05:45:01.625
SPH.RA2_20_BAND_PERCENT.WARNING PCF_RA2_MW__1P	582	26-APR-2009 13:32:57.822 26-APR-2009 15:11:10.826
SPH.RA2_20_BAND_PERCENT.WARNING PCF_RA2_MW__1P	309	26-APR-2009 16:40:30.575 26-APR-2009 16:46:35.912



RA2_FGD_2P products using a wrong ADF (sensing not included in validity)

Gauge	Segment (Start-Stop)	Explicit Reference
Product: RA2_FGD_2PNPDE20090425_233054_000060292078_00273_37401_9622.N1 DS NAME: REAL.ORBIT_STATE_VECTOR_FILE	25-APR-2009 23:30:54.581 26-APR-2009 01:11:23.493	ADF: DOR_NAV_0PNPDE20090425_232921_000057382078_00273_37401_7825.N1
Product: RA2_FGD_2PNPDE20090426_011008_000046812078_00274_37402_9762.N1 DS NAME: REAL.ORBIT_STATE_VECTOR_FILE	26-APR-2009 01:10:08.911 26-APR-2009 02:28:09.883	ADF: DOR_NAV_0PNPDE20090426_010459_000044632078_00274_37402_7826.N1
Product: RA2_FGD_2PNPDE20090426_022735_000019632078_00275_37403_9944.N1 DS NAME: REAL.ORBIT_STATE_VECTOR_FILE	26-APR-2009 02:27:35.405 26-APR-2009 03:00:18.217	ADF: DOR_NAV_0PNPDE20090426_022441_000054192078_00275_37403_7827.N1
Product: RA2_FGD_2PNPDE20090426_030316_000036832078_00275_37403_9947.N1 DS NAME: REAL.ORBIT_STATE_VECTOR_FILE	26-APR-2009 03:03:16.513 26-APR-2009 04:04:39.341	ADF: DOR_NAV_0PNPDE20090426_022441_000054192078_00275_37403_7827.N1
Product: RA2_FGD_2PNPDE20090426_040402_000060592078_00276_37404_0126.N1 DS NAME: REAL.ORBIT_STATE_VECTOR_FILE	26-APR-2009 04:04:02.635 26-APR-2009 05:45:01.625	ADF: DOR_NAV_0PNPDE20090426_040019_000057382078_00276_37404_7828.N1

Product: RA2_FGD_2PNPDE20090426_054426_000062542078_00277_37405_0301.N1 DS NAME: REAL.ORBIT_STATE_VECTOR_FILE	26-APR-2009 05:44:26.032 26-APR-2009 07:28:39.973	ADF: DOR_NAV_0PNPDE20090426_054116_000060572078_00277_37
Product: RA2_FGD_2PNPDK20090426_072805_000039022078_00278_37406_6423.N1 DS NAME: REAL.ORBIT_STATE_VECTOR_FILE	26-APR-2009 07:28:05.494 26-APR-2009 08:33:07.781	ADF: DOR_NAV_0PNPDK20090426_072732_000035072078_00278_37406_9871.N1
Product: RA2_FGD_2PNPDK20090426_083232_000061952078_00279_37407_6566.N1 DS NAME: REAL.ORBIT_STATE_VECTOR_FILE	26-APR-2009 08:32:32.188 26-APR-2009 10:15:47.087	ADF: DOR_NAV_0PNPDK20090426_083117_000057382078_00279_37407_9872.N1
Product: RA2_FGD_2PNPDK20090426_101500_000059402078_00280_37408_6684.N1 DS NAME: REAL.ORBIT_STATE_VECTOR_FILE	26-APR-2009 10:15:00.354 26-APR-2009 11:54:00.146	ADF: DOR_NAV_0PNPDK20090426_101214_000057382078_00280_37408_9873.N1
Product: RA2_FGD_2PNPDK20090426_115314_000029982078_00281_37409_6818.N1 DS NAME: REAL.ORBIT_STATE_VECTOR_FILE	26-APR-2009 11:53:14.528 26-APR-2009 12:43:12.246	ADF: DOR_NAV_0PNPDK20090426_115311_000054192078_00281_37409_9874.N1
Product: RA2_FGD_2PNPDK20090426_124610_000028422078_00281_37409_6821.N1 DS NAME: REAL.ORBIT_STATE_VECTOR_FILE	26-APR-2009 12:46:10.542 26-APR-2009 13:33:32.300	ADF: DOR_NAV_0PNPDK20090426_115311_000054192078_00281_37409_9874.N1
Product: RA2_FGD_2PNPDK20090426_133257_000058932078_00282_37410_6953.N1 DS NAME: REAL.ORBIT_STATE_VECTOR_FILE	26-APR-2009 13:32:57.822 26-APR-2009 15:11:10.826	ADF: DOR_NAV_0PNPDK20090426_132850_000057382078_00282_37410_9875.N1
Product: RA2_FGD_2PNPDK20090426_150948_000052272078_00283_37411_7086.N1 DS NAME: REAL.ORBIT_STATE_VECTOR_FILE	26-APR-2009 15:09:48.446 26-APR-2009 16:36:55.278	ADF: DOR_NAV_0PNPDK20090426_150947_000054192078_00283_37411_9876.N1
Product: RA2_FGD_2PNPDK20090426_164030_000003652078_00284_37412_7095.N1 DS NAME: REAL.ORBIT_STATE_VECTOR_FILE	26-APR-2009 16:40:30.575 26-APR-2009 16:46:35.912	ADF: DOR_NAV_0PNPDK20090426_150947_000054192078_00283_37411_9876.N1
Product: RA2_FGD_2PNPDK20090426_164505_000060282078_00284_37412_7224.N1 DS NAME: REAL.ORBIT_STATE_VECTOR_FILE	26-APR-2009 16:45:05.733 26-APR-2009 18:25:33.532	ADF: DOR_NAV_0PNPDK20090426_164006_000057382078_00284_37412_9877.N1
Product: RA2_FGD_2PNPDK20090426_182425_000059912078_00285_37413_7365.N1 DS NAME: REAL.ORBIT_STATE_VECTOR_FILE	26-APR-2009 18:24:25.633 26-APR-2009 20:04:17.043	ADF: DOR_NAV_0PNPDK20090426_182103_000057382078_00285_37413_9878.N1
Product: RA2_FGD_2PNPDE20090426_200306_000043862078_00286_37414_0662.N1 DS NAME: REAL.ORBIT_STATE_VECTOR_FILE	26-APR-2009 20:03:06.917 26-APR-2009 21:16:12.679	ADF: DOR_NAV_0PNPDE20090426_200200_000038252078_00286_37414_7830.N1
Product: RA2_FGD_2PNPDE20090426_211505_000062352078_00286_37414_0839.N1 DS NAME: REAL.ORBIT_STATE_VECTOR_FILE	26-APR-2009 21:15:05.895 26-APR-2009 22:59:00.897	ADF: DOR_NAV_0PNPDE20090426_211105_000060572078_00286_37414_7831.N1
Product: RA2_FGD_2PNPDE20090426_225750_000062032078_00287_37415_1078.N1 DS NAME: REAL.ORBIT_STATE_VECTOR_FILE	26-APR-2009 22:57:50.771 27-APR-2009 00:41:13.467	ADF: DOR_NAV_0PNPDE20090426_225720_000057382078_00287_37415_7832.N1

Products with processing errors significance flag set

Gauge	Segment (Start-Stop)
SPH.RA2_L2_PROC_FLAG.WARNING PCF_RA2_FGD_2P	25-APR-2009 23:30:54.581 26-APR-2009 01:11:23.493
SPH.RA2_L2_PROC_FLAG.WARNING PCF_RA2_FGD_2P	26-APR-2009 01:10:08.911 26-APR-2009 02:28:09.883
SPH.RA2_L2_PROC_FLAG.WARNING PCF_RA2_FGD_2P	26-APR-2009 02:27:35.405 26-APR-2009 03:00:18.217
SPH.RA2_L2_PROC_FLAG.WARNING PCF_RA2_FGD_2P	26-APR-2009 03:03:16.513 26-APR-2009 04:04:39.341
SPH.RA2_L2_PROC_FLAG.WARNING PCF_RA2_FGD_2P	26-APR-2009 04:04:02.635 26-APR-2009 05:45:01.625
SPH.RA2_L2_PROC_FLAG.WARNING PCF_RA2_FGD_2P	26-APR-2009 05:44:26.032 26-APR-2009 07:28:39.973
SPH.RA2_L2_PROC_FLAG.WARNING PCF_RA2_FGD_2P	26-APR-2009 07:28:05.494 26-APR-2009 08:33:07.781

SPH.RA2_L2_PROC_FLAG.WARNING PCF_RA2_FGD_2P	26-APR-2009 08:32:32.188 26-APR-2009 10:15:47.087
SPH.RA2_L2_PROC_FLAG.WARNING PCF_RA2_FGD_2P	26-APR-2009 10:15:00.354 26-APR-2009 11:54:00.146
SPH.RA2_L2_PROC_FLAG.WARNING PCF_RA2_FGD_2P	26-APR-2009 11:53:14.528 26-APR-2009 12:43:12.246
SPH.RA2_L2_PROC_FLAG.WARNING PCF_RA2_FGD_2P	26-APR-2009 12:46:10.542 26-APR-2009 13:33:32.300
SPH.RA2_L2_PROC_FLAG.WARNING PCF_RA2_FGD_2P	26-APR-2009 13:32:57.822 26-APR-2009 15:11:10.826
SPH.RA2_L2_PROC_FLAG.WARNING PCF_RA2_FGD_2P	26-APR-2009 15:09:48.446 26-APR-2009 16:36:55.278
SPH.RA2_L2_PROC_FLAG.WARNING PCF_RA2_FGD_2P	26-APR-2009 16:40:30.575 26-APR-2009 16:46:35.912
SPH.RA2_L2_PROC_FLAG.WARNING PCF_RA2_FGD_2P	26-APR-2009 16:45:05.733 26-APR-2009 18:25:33.532
SPH.RA2_L2_PROC_FLAG.WARNING PCF_RA2_FGD_2P	26-APR-2009 18:24:25.633 26-APR-2009 20:04:17.043
SPH.RA2_L2_PROC_FLAG.WARNING PCF_RA2_FGD_2P	26-APR-2009 20:03:06.917 26-APR-2009 21:16:12.679
SPH.RA2_L2_PROC_FLAG.WARNING PCF_RA2_FGD_2P	26-APR-2009 21:15:05.895 26-APR-2009 22:59:00.897
SPH.RA2_L2_PROC_FLAG.WARNING PCF_RA2_FGD_2P	26-APR-2009 22:57:50.771 27-APR-2009 00:41:13.467

Products with processing errors significance flag set

Gauge Segment (Start-Stop)

Products with percentage DSRs free of processing errors below threshold

Gauge	Value	Segment (Start-Stop)
SPH.RA2_L2_PROC_QUALITY.WARNING PCF_RA2_FGD_2P	6500	25-APR-2009 23:30:54.581 26-APR-2009 01:11:23.493
SPH.RA2_L2_PROC_QUALITY.WARNING PCF_RA2_FGD_2P	6556	26-APR-2009 01:10:08.911 26-APR-2009 02:28:09.883
SPH.RA2_L2_PROC_QUALITY.WARNING PCF_RA2_FGD_2P	6201	26-APR-2009 02:27:35.405 26-APR-2009 03:00:18.217
SPH.RA2_L2_PROC_QUALITY.WARNING PCF_RA2_FGD_2P	7175	26-APR-2009 03:03:16.513 26-APR-2009 04:04:39.341
SPH.RA2_L2_PROC_QUALITY.WARNING PCF_RA2_FGD_2P	6773	26-APR-2009 04:04:02.635 26-APR-2009 05:45:01.625
SPH.RA2_L2_PROC_QUALITY.WARNING PCF_RA2_FGD_2P	6366	26-APR-2009 05:44:26.032 26-APR-2009 07:28:39.973
SPH.RA2_L2_PROC_QUALITY.WARNING PCF_RA2_FGD_2P	6532	26-APR-2009 07:28:05.494 26-APR-2009 08:33:07.781
SPH.RA2_L2_PROC_QUALITY.WARNING PCF_RA2_FGD_2P	6975	26-APR-2009 08:32:32.188 26-APR-2009 10:15:47.087
SPH.RA2_L2_PROC_QUALITY.WARNING PCF_RA2_FGD_2P	6827	26-APR-2009 10:15:00.354 26-APR-2009 11:54:00.146

SPH.RA2_L2_PROC_QUALITY.WARNING PCF_RA2_FGD_2P	6015	26-APR-2009 11:53:14.528 26-APR-2009 12:43:12.246
SPH.RA2_L2_PROC_QUALITY.WARNING PCF_RA2_FGD_2P	6868	26-APR-2009 12:46:10.542 26-APR-2009 13:33:32.300
SPH.RA2_L2_PROC_QUALITY.WARNING PCF_RA2_FGD_2P	6747	26-APR-2009 13:32:57.822 26-APR-2009 15:11:10.826
SPH.RA2_L2_PROC_QUALITY.WARNING PCF_RA2_FGD_2P	6662	26-APR-2009 15:09:48.446 26-APR-2009 16:36:55.278
SPH.RA2_L2_PROC_QUALITY.WARNING PCF_RA2_FGD_2P	7713	26-APR-2009 16:40:30.575 26-APR-2009 16:46:35.912
SPH.RA2_L2_PROC_QUALITY.WARNING PCF_RA2_FGD_2P	6847	26-APR-2009 16:45:05.733 26-APR-2009 18:25:33.532
SPH.RA2_L2_PROC_QUALITY.WARNING PCF_RA2_FGD_2P	6481	26-APR-2009 18:24:25.633 26-APR-2009 20:04:17.043
SPH.RA2_L2_PROC_QUALITY.WARNING PCF_RA2_FGD_2P	6365	26-APR-2009 20:03:06.917 26-APR-2009 21:16:12.679
SPH.RA2_L2_PROC_QUALITY.WARNING PCF_RA2_FGD_2P	6453	26-APR-2009 21:15:05.895 26-APR-2009 22:59:00.897
SPH.RA2_L2_PROC_QUALITY.WARNING PCF_RA2_FGD_2P	6261	26-APR-2009 22:57:50.771 27-APR-2009 00:41:13.467

Products with percentage DSRs free of processing errors below threshold

Gauge Value Segment (Start-Stop)

RA2_FGD_2P products with percentage of valid measurements below threshold

Gauge Value Segment (Start-Stop)

RA2_FGD_2P products with percentage of 320 MHz band processed below threshold

Gauge	Value	Segment (Start-Stop)
SPH.RA2_320_BAND_PERCENT.WARNING PCF_RA2_FGD_2P	9296	26-APR-2009 01:10:08.911 26-APR-2009 02:28:09.883
SPH.RA2_320_BAND_PERCENT.WARNING PCF_RA2_FGD_2P	9256	26-APR-2009 02:27:35.405 26-APR-2009 03:00:18.217
SPH.RA2_320_BAND_PERCENT.WARNING PCF_RA2_FGD_2P	8938	26-APR-2009 03:03:16.513 26-APR-2009 04:04:39.341
SPH.RA2_320_BAND_PERCENT.WARNING PCF_RA2_FGD_2P	9127	26-APR-2009 04:04:02.635 26-APR-2009 05:45:01.625
SPH.RA2_320_BAND_PERCENT.WARNING PCF_RA2_FGD_2P	9443	26-APR-2009 10:15:00.354 26-APR-2009 11:54:00.146
SPH.RA2_320_BAND_PERCENT.WARNING PCF_RA2_FGD_2P	9298	26-APR-2009 12:46:10.542 26-APR-2009 13:33:32.300
SPH.RA2_320_BAND_PERCENT.WARNING PCF_RA2_FGD_2P	8769	26-APR-2009 13:32:57.822 26-APR-2009 15:11:10.826
SPH.RA2_320_BAND_PERCENT.WARNING PCF_RA2_FGD_2P	9268	26-APR-2009 16:40:30.575 26-APR-2009 16:46:35.912
SPH.RA2_320_BAND_PERCENT.WARNING PCF_RA2_FGD_2P	9357	26-APR-2009 18:24:25.633 26-APR-2009 20:04:17.043

SPH.RA2_320_BAND_PERCENT.WARNING PCF_RA2_FGD_2P	9459	26-APR-2009 20:03:06.917 26-APR-2009 21:16:12.679
--	------	--

RA2_FGD_2P products with percentage of 80 MHz band processed above threshold

Gauge	Value	Segment (Start-Stop)
SPH.RA2_80_BAND_PERCENT.WARNING PCF_RA2_FGD_2P	564	26-APR-2009 01:10:08.911 26-APR-2009 02:28:09.883
SPH.RA2_80_BAND_PERCENT.WARNING PCF_RA2_FGD_2P	483	26-APR-2009 02:27:35.405 26-APR-2009 03:00:18.217
SPH.RA2_80_BAND_PERCENT.WARNING PCF_RA2_FGD_2P	835	26-APR-2009 03:03:16.513 26-APR-2009 04:04:39.341
SPH.RA2_80_BAND_PERCENT.WARNING PCF_RA2_FGD_2P	614	26-APR-2009 04:04:02.635 26-APR-2009 05:45:01.625
SPH.RA2_80_BAND_PERCENT.WARNING PCF_RA2_FGD_2P	441	26-APR-2009 10:15:00.354 26-APR-2009 11:54:00.146
SPH.RA2_80_BAND_PERCENT.WARNING PCF_RA2_FGD_2P	604	26-APR-2009 12:46:10.542 26-APR-2009 13:33:32.300
SPH.RA2_80_BAND_PERCENT.WARNING PCF_RA2_FGD_2P	888	26-APR-2009 13:32:57.822 26-APR-2009 15:11:10.826
SPH.RA2_80_BAND_PERCENT.WARNING PCF_RA2_FGD_2P	488	26-APR-2009 16:40:30.575 26-APR-2009 16:46:35.912
SPH.RA2_80_BAND_PERCENT.WARNING PCF_RA2_FGD_2P	547	26-APR-2009 18:24:25.633 26-APR-2009 20:04:17.043
SPH.RA2_80_BAND_PERCENT.WARNING PCF_RA2_FGD_2P	424	26-APR-2009 20:03:06.917 26-APR-2009 21:16:12.679

RA2_FGD_2P products with percentage of 20 MHz band processed above threshold

Gauge	Value	Segment (Start-Stop)
SPH.RA2_20_BAND_PERCENT.WARNING PCF_RA2_FGD_2P	116	25-APR-2009 23:30:54.581 26-APR-2009 01:11:23.493
SPH.RA2_20_BAND_PERCENT.WARNING PCF_RA2_FGD_2P	140	26-APR-2009 01:10:08.911 26-APR-2009 02:28:09.883
SPH.RA2_20_BAND_PERCENT.WARNING PCF_RA2_FGD_2P	261	26-APR-2009 02:27:35.405 26-APR-2009 03:00:18.217
SPH.RA2_20_BAND_PERCENT.WARNING PCF_RA2_FGD_2P	227	26-APR-2009 03:03:16.513 26-APR-2009 04:04:39.341
SPH.RA2_20_BAND_PERCENT.WARNING PCF_RA2_FGD_2P	259	26-APR-2009 04:04:02.635 26-APR-2009 05:45:01.625
SPH.RA2_20_BAND_PERCENT.WARNING PCF_RA2_FGD_2P	116	26-APR-2009 10:15:00.354 26-APR-2009 11:54:00.146
SPH.RA2_20_BAND_PERCENT.WARNING PCF_RA2_FGD_2P	342	26-APR-2009 13:32:57.822 26-APR-2009 15:11:10.826
SPH.RA2_20_BAND_PERCENT.WARNING PCF_RA2_FGD_2P	244	26-APR-2009 16:40:30.575 26-APR-2009 16:46:35.912
SPH.RA2_20_BAND_PERCENT.WARNING PCF_RA2_FGD_2P	109	26-APR-2009 16:45:05.733 26-APR-2009 18:25:33.532
SPH.RA2_20_BAND_PERCENT.WARNING PCF_RA2_FGD_2P	117	26-APR-2009 20:03:06.917 26-APR-2009 21:16:12.679

RA2_FGD_2P products with percentage of valid Ku ocean retracker measurements below threshold

Gauge	Value	Segment (Start-Stop)
SPH.RA2_OCEAN_KU_RETRACK_PERCENT.WARNING PCF_RA2_FGD_2P	8713	26-APR-2009 01:10:08.911 26-APR-2009 02:28:09.883
SPH.RA2_OCEAN_KU_RETRACK_PERCENT.WARNING PCF_RA2_FGD_2P	8424	26-APR-2009 03:03:16.513 26-APR-2009 04:04:39.341
SPH.RA2_OCEAN_KU_RETRACK_PERCENT.WARNING PCF_RA2_FGD_2P	8641	26-APR-2009 13:32:57.822 26-APR-2009 15:11:10.826
SPH.RA2_OCEAN_KU_RETRACK_PERCENT.WARNING PCF_RA2_FGD_2P	7927	26-APR-2009 16:40:30.575 26-APR-2009 16:46:35.912

RA2_FGD_2P products with percentage of valid Ku ice1 retracker measurements below threshold

Gauge Value Segment (Start-Stop)

RA2_FGD_2P products with percentage of valid S ice1 retracker measurements below threshold

Gauge	Value	Segment (Start-Stop)
SPH.RA2_ICE1_S_RETRACK_PERCENT.WARNING PCF_RA2_FGD_2P	5346	25-APR-2009 23:30:54.581 26-APR-2009 01:11:23.493
SPH.RA2_ICE1_S_RETRACK_PERCENT.WARNING PCF_RA2_FGD_2P	5434	26-APR-2009 01:10:08.911 26-APR-2009 02:28:09.883
SPH.RA2_ICE1_S_RETRACK_PERCENT.WARNING PCF_RA2_FGD_2P	4201	26-APR-2009 02:27:35.405 26-APR-2009 03:00:18.217
SPH.RA2_ICE1_S_RETRACK_PERCENT.WARNING PCF_RA2_FGD_2P	5390	26-APR-2009 03:03:16.513 26-APR-2009 04:04:39.341
SPH.RA2_ICE1_S_RETRACK_PERCENT.WARNING PCF_RA2_FGD_2P	5098	26-APR-2009 04:04:02.635 26-APR-2009 05:45:01.625
SPH.RA2_ICE1_S_RETRACK_PERCENT.WARNING PCF_RA2_FGD_2P	5083	26-APR-2009 05:44:26.032 26-APR-2009 07:28:39.973
SPH.RA2_ICE1_S_RETRACK_PERCENT.WARNING PCF_RA2_FGD_2P	5642	26-APR-2009 07:28:05.494 26-APR-2009 08:33:07.781
SPH.RA2_ICE1_S_RETRACK_PERCENT.WARNING PCF_RA2_FGD_2P	6071	26-APR-2009 08:32:32.188 26-APR-2009 10:15:47.087
SPH.RA2_ICE1_S_RETRACK_PERCENT.WARNING PCF_RA2_FGD_2P	5656	26-APR-2009 10:15:00.354 26-APR-2009 11:54:00.146
SPH.RA2_ICE1_S_RETRACK_PERCENT.WARNING PCF_RA2_FGD_2P	5370	26-APR-2009 11:53:14.528 26-APR-2009 12:43:12.246
SPH.RA2_ICE1_S_RETRACK_PERCENT.WARNING PCF_RA2_FGD_2P	5286	26-APR-2009 12:46:10.542 26-APR-2009 13:33:32.300
SPH.RA2_ICE1_S_RETRACK_PERCENT.WARNING PCF_RA2_FGD_2P	4889	26-APR-2009 13:32:57.822 26-APR-2009 15:11:10.826
SPH.RA2_ICE1_S_RETRACK_PERCENT.WARNING PCF_RA2_FGD_2P	5796	26-APR-2009 15:09:48.446 26-APR-2009 16:36:55.278
SPH.RA2_ICE1_S_RETRACK_PERCENT.WARNING PCF_RA2_FGD_2P	5495	26-APR-2009 16:40:30.575 26-APR-2009 16:46:35.912
SPH.RA2_ICE1_S_RETRACK_PERCENT.WARNING PCF_RA2_FGD_2P	5507	26-APR-2009 16:45:05.733 26-APR-2009 18:25:33.532

SPH.RA2_ICE1_S_RETRACK_PERCENT.WARNING PCF_RA2_FGD_2P	4917	26-APR-2009 18:24:25.633 26-APR-2009 20:04:17.043
SPH.RA2_ICE1_S_RETRACK_PERCENT.WARNING PCF_RA2_FGD_2P	4928	26-APR-2009 20:03:06.917 26-APR-2009 21:16:12.679
SPH.RA2_ICE1_S_RETRACK_PERCENT.WARNING PCF_RA2_FGD_2P	5331	26-APR-2009 21:15:05.895 26-APR-2009 22:59:00.897
SPH.RA2_ICE1_S_RETRACK_PERCENT.WARNING PCF_RA2_FGD_2P	5071	26-APR-2009 22:57:50.771 27-APR-2009 00:41:13.467

RA2_FGD_2P products with percentage of valid KU ice2 retracker measurements below threshold

Gauge	Value	Segment (Start-Stop)
SPH.RA2_ICE2_KU_RETRACK_PERCENT.WARNING PCF_RA2_FGD_2P	6473	26-APR-2009 03:03:16.513 26-APR-2009 04:04:39.341
SPH.RA2_ICE2_KU_RETRACK_PERCENT.WARNING PCF_RA2_FGD_2P	5091	26-APR-2009 16:40:30.575 26-APR-2009 16:46:35.912

RA2_FGD_2P products with percentage of valid S ice2 retracker measurements below threshold

Gauge	Value	Segment (Start-Stop)
SPH.RA2_ICE2_S_RETRACK_PERCENT.WARNING PCF_RA2_FGD_2P	48	25-APR-2009 23:30:54.581 26-APR-2009 01:11:23.493
SPH.RA2_ICE2_S_RETRACK_PERCENT.WARNING PCF_RA2_FGD_2P	57	26-APR-2009 01:10:08.911 26-APR-2009 02:28:09.883
SPH.RA2_ICE2_S_RETRACK_PERCENT.WARNING PCF_RA2_FGD_2P	28	26-APR-2009 02:27:35.405 26-APR-2009 03:00:18.217
SPH.RA2_ICE2_S_RETRACK_PERCENT.WARNING PCF_RA2_FGD_2P	94	26-APR-2009 03:03:16.513 26-APR-2009 04:04:39.341
SPH.RA2_ICE2_S_RETRACK_PERCENT.WARNING PCF_RA2_FGD_2P	61	26-APR-2009 04:04:02.635 26-APR-2009 05:45:01.625
SPH.RA2_ICE2_S_RETRACK_PERCENT.WARNING PCF_RA2_FGD_2P	59	26-APR-2009 05:44:26.032 26-APR-2009 07:28:39.973
SPH.RA2_ICE2_S_RETRACK_PERCENT.WARNING PCF_RA2_FGD_2P	23	26-APR-2009 07:28:05.494 26-APR-2009 08:33:07.781
SPH.RA2_ICE2_S_RETRACK_PERCENT.WARNING PCF_RA2_FGD_2P	36	26-APR-2009 08:32:32.188 26-APR-2009 10:15:47.087
SPH.RA2_ICE2_S_RETRACK_PERCENT.WARNING PCF_RA2_FGD_2P	56	26-APR-2009 10:15:00.354 26-APR-2009 11:54:00.146
SPH.RA2_ICE2_S_RETRACK_PERCENT.WARNING PCF_RA2_FGD_2P	7	26-APR-2009 11:53:14.528 26-APR-2009 12:43:12.246
SPH.RA2_ICE2_S_RETRACK_PERCENT.WARNING PCF_RA2_FGD_2P	71	26-APR-2009 12:46:10.542 26-APR-2009 13:33:32.300
SPH.RA2_ICE2_S_RETRACK_PERCENT.WARNING PCF_RA2_FGD_2P	59	26-APR-2009 13:32:57.822 26-APR-2009 15:11:10.826
SPH.RA2_ICE2_S_RETRACK_PERCENT.WARNING PCF_RA2_FGD_2P	66	26-APR-2009 15:09:48.446 26-APR-2009 16:36:55.278
SPH.RA2_ICE2_S_RETRACK_PERCENT.WARNING PCF_RA2_FGD_2P	61	26-APR-2009 16:40:30.575 26-APR-2009 16:46:35.912
SPH.RA2_ICE2_S_RETRACK_PERCENT.WARNING PCF_RA2_FGD_2P	48	26-APR-2009 16:45:05.733 26-APR-2009 18:25:33.532

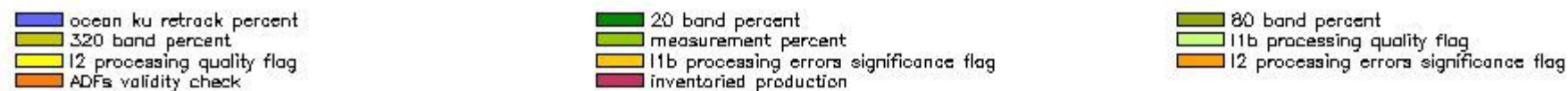
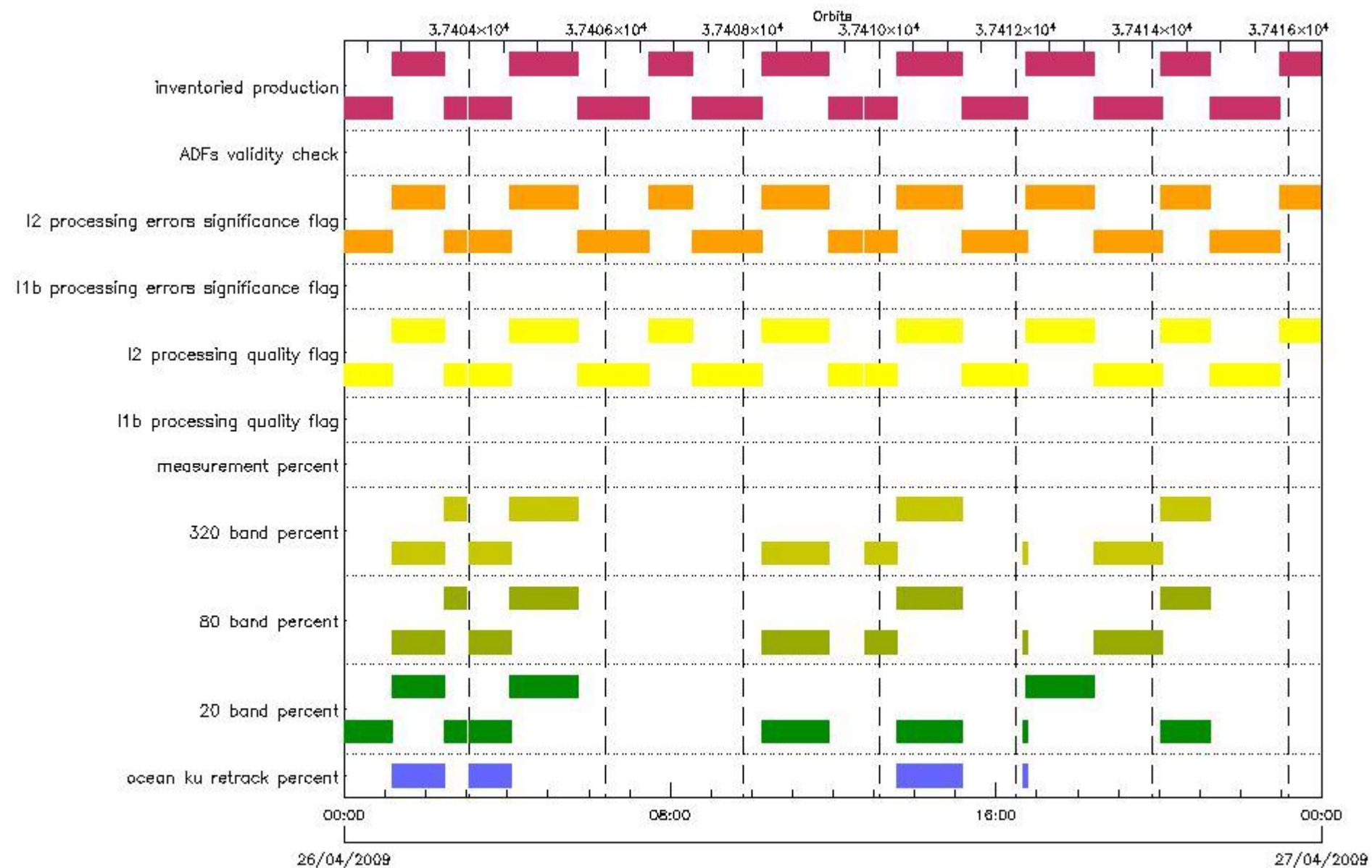
SPH.RA2_ICE2_S_RETRACK_PERCENT.WARNING PCF_RA2_FGD_2P	58	26-APR-2009 18:24:25.633 26-APR-2009 20:04:17.043
SPH.RA2_ICE2_S_RETRACK_PERCENT.WARNING PCF_RA2_FGD_2P	36	26-APR-2009 20:03:06.917 26-APR-2009 21:16:12.679
SPH.RA2_ICE2_S_RETRACK_PERCENT.WARNING PCF_RA2_FGD_2P	80	26-APR-2009 21:15:05.895 26-APR-2009 22:59:00.897
SPH.RA2_ICE2_S_RETRACK_PERCENT.WARNING PCF_RA2_FGD_2P	74	26-APR-2009 22:57:50.771 27-APR-2009 00:41:13.467

RA2_FGD_2P products with percentage of valid KU sea/ice retracker measurements below threshold

Gauge Value Segment (Start-Stop)

RA2_WWV_2P SPH checks

SPH fields with errors



RA2_WWV_2P products using a wrong ADF (sensing not included in validity)

Gauge Segment (Start-Stop) Explicit Reference

RA2_WWV_2P products with processing errors significance flag set

Gauge	Segment (Start-Stop)
SPH.RA2_L2_PROC_FLAG.WARNING PCF_RA2_WWV_2P	25-APR-2009 23:30:54.581 26-APR-2009 01:11:23.493
SPH.RA2_L2_PROC_FLAG.WARNING PCF_RA2_WWV_2P	26-APR-2009 01:10:08.911 26-APR-2009 02:28:09.883
SPH.RA2_L2_PROC_FLAG.WARNING PCF_RA2_WWV_2P	26-APR-2009 02:27:35.405 26-APR-2009 03:00:18.217

SPH.RA2_L2_PROC_FLAG.WARNING PCF_RA2_WWV_2P	26-APR-2009 03:03:16.513 26-APR-2009 04:04:39.341
SPH.RA2_L2_PROC_FLAG.WARNING PCF_RA2_WWV_2P	26-APR-2009 04:04:02.635 26-APR-2009 05:45:01.625
SPH.RA2_L2_PROC_FLAG.WARNING PCF_RA2_WWV_2P	26-APR-2009 05:44:26.032 26-APR-2009 07:28:39.973
SPH.RA2_L2_PROC_FLAG.WARNING PCF_RA2_WWV_2P	26-APR-2009 07:28:05.494 26-APR-2009 08:33:07.781
SPH.RA2_L2_PROC_FLAG.WARNING PCF_RA2_WWV_2P	26-APR-2009 08:32:32.188 26-APR-2009 10:15:47.087
SPH.RA2_L2_PROC_FLAG.WARNING PCF_RA2_WWV_2P	26-APR-2009 10:15:00.354 26-APR-2009 11:54:00.146
SPH.RA2_L2_PROC_FLAG.WARNING PCF_RA2_WWV_2P	26-APR-2009 11:53:14.528 26-APR-2009 12:43:12.246
SPH.RA2_L2_PROC_FLAG.WARNING PCF_RA2_WWV_2P	26-APR-2009 12:46:10.542 26-APR-2009 13:33:32.300
SPH.RA2_L2_PROC_FLAG.WARNING PCF_RA2_WWV_2P	26-APR-2009 13:32:57.822 26-APR-2009 15:11:10.826
SPH.RA2_L2_PROC_FLAG.WARNING PCF_RA2_WWV_2P	26-APR-2009 15:09:48.446 26-APR-2009 16:36:55.278
SPH.RA2_L2_PROC_FLAG.WARNING PCF_RA2_WWV_2P	26-APR-2009 16:40:30.575 26-APR-2009 16:46:35.912
SPH.RA2_L2_PROC_FLAG.WARNING PCF_RA2_WWV_2P	26-APR-2009 16:45:05.733 26-APR-2009 18:25:33.532
SPH.RA2_L2_PROC_FLAG.WARNING PCF_RA2_WWV_2P	26-APR-2009 18:24:25.633 26-APR-2009 20:04:17.043
SPH.RA2_L2_PROC_FLAG.WARNING PCF_RA2_WWV_2P	26-APR-2009 20:03:06.917 26-APR-2009 21:16:12.679
SPH.RA2_L2_PROC_FLAG.WARNING PCF_RA2_WWV_2P	26-APR-2009 21:15:05.895 26-APR-2009 22:59:00.897
SPH.RA2_L2_PROC_FLAG.WARNING PCF_RA2_WWV_2P	26-APR-2009 22:57:50.771 27-APR-2009 00:41:13.467

RA2_WWV_2P products with processing errors significance flag set

Gauge Segment (Start-Stop)

RA2_WWV_2P products with percentage DSRs free of processing errors below threshold

Gauge	Value	Segment (Start-Stop)
SPH.RA2_L2_PROC_QUALITY.WARNING PCF_RA2_WWV_2P	6500	25-APR-2009 23:30:54.581 26-APR-2009 01:11:23.493
SPH.RA2_L2_PROC_QUALITY.WARNING PCF_RA2_WWV_2P	6556	26-APR-2009 01:10:08.911 26-APR-2009 02:28:09.883
SPH.RA2_L2_PROC_QUALITY.WARNING PCF_RA2_WWV_2P	6201	26-APR-2009 02:27:35.405 26-APR-2009 03:00:18.217
SPH.RA2_L2_PROC_QUALITY.WARNING PCF_RA2_WWV_2P	7175	26-APR-2009 03:03:16.513 26-APR-2009 04:04:39.341
SPH.RA2_L2_PROC_QUALITY.WARNING PCF_RA2_WWV_2P	6773	26-APR-2009 04:04:02.635 26-APR-2009 05:45:01.625

SPH.RA2_L2_PROC_QUALITY.WARNING PCF_RA2_WWV_2P	6366	26-APR-2009 05:44:26.032 26-APR-2009 07:28:39.973
SPH.RA2_L2_PROC_QUALITY.WARNING PCF_RA2_WWV_2P	6532	26-APR-2009 07:28:05.494 26-APR-2009 08:33:07.781
SPH.RA2_L2_PROC_QUALITY.WARNING PCF_RA2_WWV_2P	6975	26-APR-2009 08:32:32.188 26-APR-2009 10:15:47.087
SPH.RA2_L2_PROC_QUALITY.WARNING PCF_RA2_WWV_2P	6827	26-APR-2009 10:15:00.354 26-APR-2009 11:54:00.146
SPH.RA2_L2_PROC_QUALITY.WARNING PCF_RA2_WWV_2P	6015	26-APR-2009 11:53:14.528 26-APR-2009 12:43:12.246
SPH.RA2_L2_PROC_QUALITY.WARNING PCF_RA2_WWV_2P	6868	26-APR-2009 12:46:10.542 26-APR-2009 13:33:32.300
SPH.RA2_L2_PROC_QUALITY.WARNING PCF_RA2_WWV_2P	6747	26-APR-2009 13:32:57.822 26-APR-2009 15:11:10.826
SPH.RA2_L2_PROC_QUALITY.WARNING PCF_RA2_WWV_2P	6662	26-APR-2009 15:09:48.446 26-APR-2009 16:36:55.278
SPH.RA2_L2_PROC_QUALITY.WARNING PCF_RA2_WWV_2P	7713	26-APR-2009 16:40:30.575 26-APR-2009 16:46:35.912
SPH.RA2_L2_PROC_QUALITY.WARNING PCF_RA2_WWV_2P	6847	26-APR-2009 16:45:05.733 26-APR-2009 18:25:33.532
SPH.RA2_L2_PROC_QUALITY.WARNING PCF_RA2_WWV_2P	6481	26-APR-2009 18:24:25.633 26-APR-2009 20:04:17.043
SPH.RA2_L2_PROC_QUALITY.WARNING PCF_RA2_WWV_2P	6365	26-APR-2009 20:03:06.917 26-APR-2009 21:16:12.679
SPH.RA2_L2_PROC_QUALITY.WARNING PCF_RA2_WWV_2P	6453	26-APR-2009 21:15:05.895 26-APR-2009 22:59:00.897
SPH.RA2_L2_PROC_QUALITY.WARNING PCF_RA2_WWV_2P	6261	26-APR-2009 22:57:50.771 27-APR-2009 00:41:13.467

RA2_WWV_2P products with percentage DSRs free of processing errors below threshold

Gauge Value Segment (Start-Stop)

RA2_WWV_2P products with percentage of valid measurements below threshold

Gauge Value Segment (Start-Stop)

RA2_WWV_2P products with percentage of 320 MHz band processed below threshold

Gauge	Value	Segment (Start-Stop)
SPH.RA2_320_BAND_PERCENT.WARNING PCF_RA2_WWV_2P	9296	26-APR-2009 01:10:08.911 26-APR-2009 02:28:09.883
SPH.RA2_320_BAND_PERCENT.WARNING PCF_RA2_WWV_2P	9256	26-APR-2009 02:27:35.405 26-APR-2009 03:00:18.217
SPH.RA2_320_BAND_PERCENT.WARNING PCF_RA2_WWV_2P	8938	26-APR-2009 03:03:16.513 26-APR-2009 04:04:39.341
SPH.RA2_320_BAND_PERCENT.WARNING PCF_RA2_WWV_2P	9127	26-APR-2009 04:04:02.635 26-APR-2009 05:45:01.625
SPH.RA2_320_BAND_PERCENT.WARNING PCF_RA2_WWV_2P	9443	26-APR-2009 10:15:00.354 26-APR-2009 11:54:00.146

SPH.RA2_320_BAND_PERCENT.WARNING PCF_RA2_WWV_2P	9298	26-APR-2009 12:46:10.542 26-APR-2009 13:33:32.300
SPH.RA2_320_BAND_PERCENT.WARNING PCF_RA2_WWV_2P	8769	26-APR-2009 13:32:57.822 26-APR-2009 15:11:10.826
SPH.RA2_320_BAND_PERCENT.WARNING PCF_RA2_WWV_2P	9268	26-APR-2009 16:40:30.575 26-APR-2009 16:46:35.912
SPH.RA2_320_BAND_PERCENT.WARNING PCF_RA2_WWV_2P	9357	26-APR-2009 18:24:25.633 26-APR-2009 20:04:17.043
SPH.RA2_320_BAND_PERCENT.WARNING PCF_RA2_WWV_2P	9459	26-APR-2009 20:03:06.917 26-APR-2009 21:16:12.679

RA2_WWV_2P products with percentage of 80 MHz band processed above threshold

Gauge	Value	Segment (Start-Stop)
SPH.RA2_80_BAND_PERCENT.WARNING PCF_RA2_WWV_2P	564	26-APR-2009 01:10:08.911 26-APR-2009 02:28:09.883
SPH.RA2_80_BAND_PERCENT.WARNING PCF_RA2_WWV_2P	483	26-APR-2009 02:27:35.405 26-APR-2009 03:00:18.217
SPH.RA2_80_BAND_PERCENT.WARNING PCF_RA2_WWV_2P	835	26-APR-2009 03:03:16.513 26-APR-2009 04:04:39.341
SPH.RA2_80_BAND_PERCENT.WARNING PCF_RA2_WWV_2P	614	26-APR-2009 04:04:02.635 26-APR-2009 05:45:01.625
SPH.RA2_80_BAND_PERCENT.WARNING PCF_RA2_WWV_2P	441	26-APR-2009 10:15:00.354 26-APR-2009 11:54:00.146
SPH.RA2_80_BAND_PERCENT.WARNING PCF_RA2_WWV_2P	604	26-APR-2009 12:46:10.542 26-APR-2009 13:33:32.300
SPH.RA2_80_BAND_PERCENT.WARNING PCF_RA2_WWV_2P	888	26-APR-2009 13:32:57.822 26-APR-2009 15:11:10.826
SPH.RA2_80_BAND_PERCENT.WARNING PCF_RA2_WWV_2P	488	26-APR-2009 16:40:30.575 26-APR-2009 16:46:35.912
SPH.RA2_80_BAND_PERCENT.WARNING PCF_RA2_WWV_2P	547	26-APR-2009 18:24:25.633 26-APR-2009 20:04:17.043
SPH.RA2_80_BAND_PERCENT.WARNING PCF_RA2_WWV_2P	424	26-APR-2009 20:03:06.917 26-APR-2009 21:16:12.679

RA2_WWV_2P products with percentage of 20 MHz band processed above threshold

Gauge	Value	Segment (Start-Stop)
SPH.RA2_20_BAND_PERCENT.WARNING PCF_RA2_WWV_2P	116	25-APR-2009 23:30:54.581 26-APR-2009 01:11:23.493
SPH.RA2_20_BAND_PERCENT.WARNING PCF_RA2_WWV_2P	140	26-APR-2009 01:10:08.911 26-APR-2009 02:28:09.883
SPH.RA2_20_BAND_PERCENT.WARNING PCF_RA2_WWV_2P	261	26-APR-2009 02:27:35.405 26-APR-2009 03:00:18.217
SPH.RA2_20_BAND_PERCENT.WARNING PCF_RA2_WWV_2P	227	26-APR-2009 03:03:16.513 26-APR-2009 04:04:39.341
SPH.RA2_20_BAND_PERCENT.WARNING PCF_RA2_WWV_2P	259	26-APR-2009 04:04:02.635 26-APR-2009 05:45:01.625
SPH.RA2_20_BAND_PERCENT.WARNING PCF_RA2_WWV_2P	116	26-APR-2009 10:15:00.354 26-APR-2009 11:54:00.146

SPH.RA2_20_BAND_PERCENT.WARNING PCF_RA2_WWV_2P	342	26-APR-2009 13:32:57.822 26-APR-2009 15:11:10.826
SPH.RA2_20_BAND_PERCENT.WARNING PCF_RA2_WWV_2P	244	26-APR-2009 16:40:30.575 26-APR-2009 16:46:35.912
SPH.RA2_20_BAND_PERCENT.WARNING PCF_RA2_WWV_2P	109	26-APR-2009 16:45:05.733 26-APR-2009 18:25:33.532
SPH.RA2_20_BAND_PERCENT.WARNING PCF_RA2_WWV_2P	117	26-APR-2009 20:03:06.917 26-APR-2009 21:16:12.679

RA2_WWV_2P products with percentage of valid Ku ocean retracker measurements below threshold

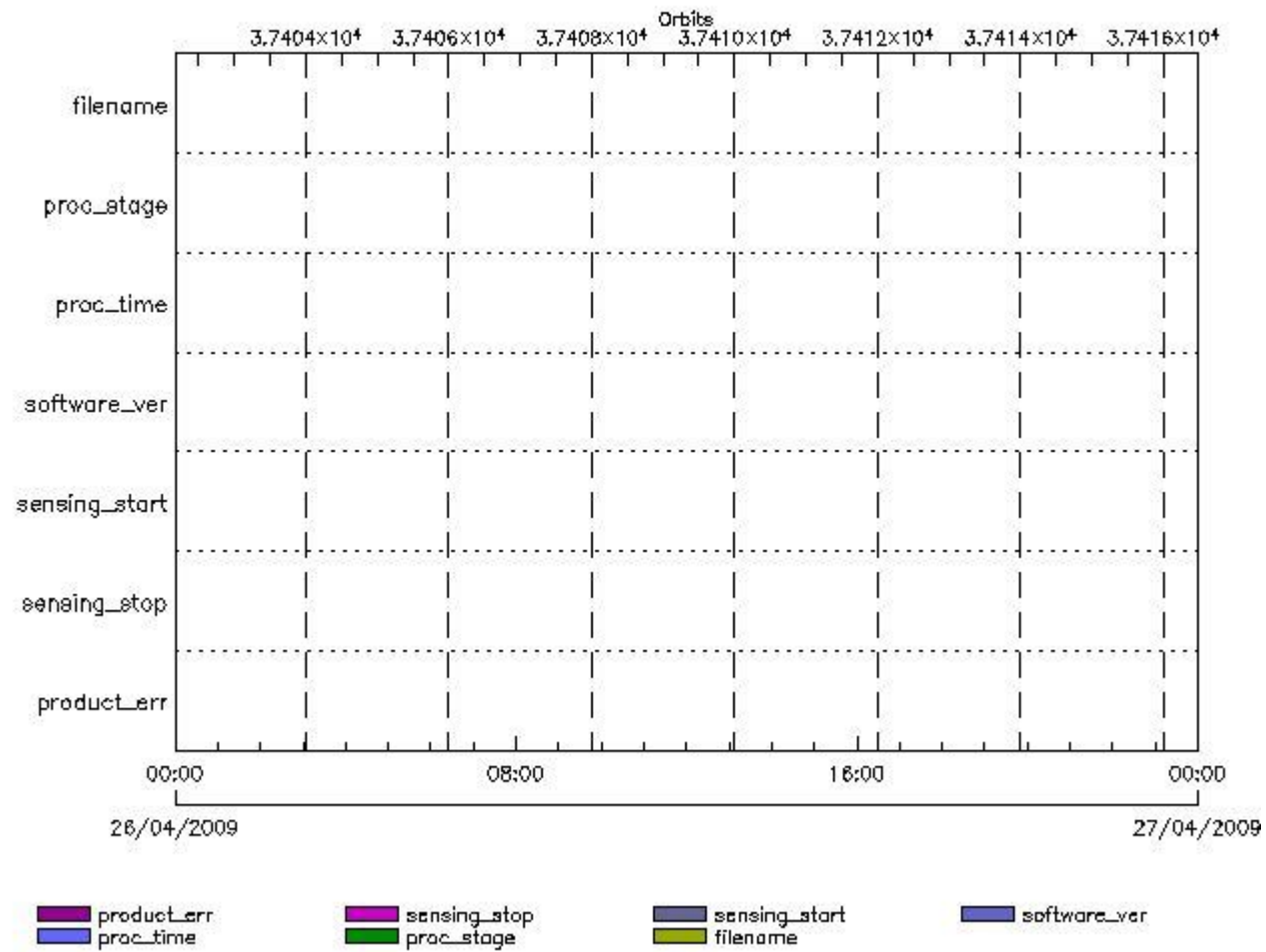
Gauge	Value	Segment (Start-Stop)
SPH.RA2_OCEAN_KU_RETRACK_PERCENT.WARNING PCF_RA2_WWV_2P	8713	26-APR-2009 01:10:08.911 26-APR-2009 02:28:09.883
SPH.RA2_OCEAN_KU_RETRACK_PERCENT.WARNING PCF_RA2_WWV_2P	8424	26-APR-2009 03:03:16.513 26-APR-2009 04:04:39.341
SPH.RA2_OCEAN_KU_RETRACK_PERCENT.WARNING PCF_RA2_WWV_2P	8641	26-APR-2009 13:32:57.822 26-APR-2009 15:11:10.826
SPH.RA2_OCEAN_KU_RETRACK_PERCENT.WARNING PCF_RA2_WWV_2P	7927	26-APR-2009 16:40:30.575 26-APR-2009 16:46:35.912

ADFs

MPH checks

MWR_CHD_AX MPH checks

MPH Errors for MWR_CHD_AX



MWR_CHD_AX files with wrong filename

MWR_CHD_AX files with unknown processing stage

Gauge **Explicit Reference**

MWR_CHD_AX files with wrong processing time

Gauge **Explicit Reference**

MWR_CHD_AX files with software version not equal to the current version

Gauge **Explicit Reference**

MWR_CHD_AX files with wrong sensing start

Gauge **Explicit Reference**

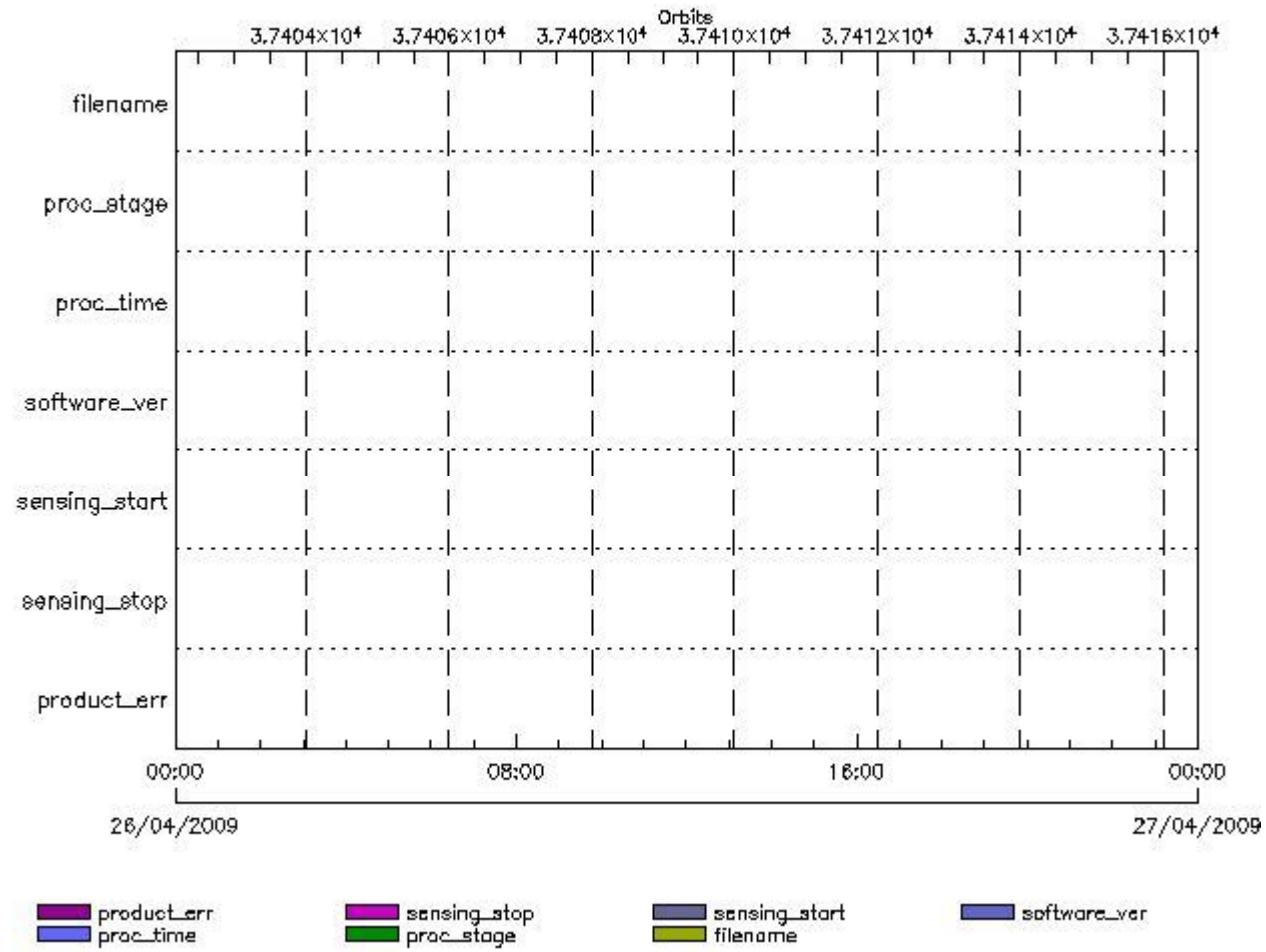
MWR_CHD_AX files with wrong sensing stop

Gauge **Explicit Reference**

MWR_CHD_AX files with product err set

Gauge **Explicit Reference**

MPH Errors for MWR_CON_AX



MWR_CON_AX files with wrong filename

MWR_CON_AX files with unknown processing stage

Gauge Explicit Reference

MWR_CON_AX files with wrong processing time

Gauge Explicit Reference

MWR_CON_AX files with software version not equal to the current version

Gauge Explicit Reference

MWR_CON_AX files with wrong sensing start

Gauge Explicit Reference

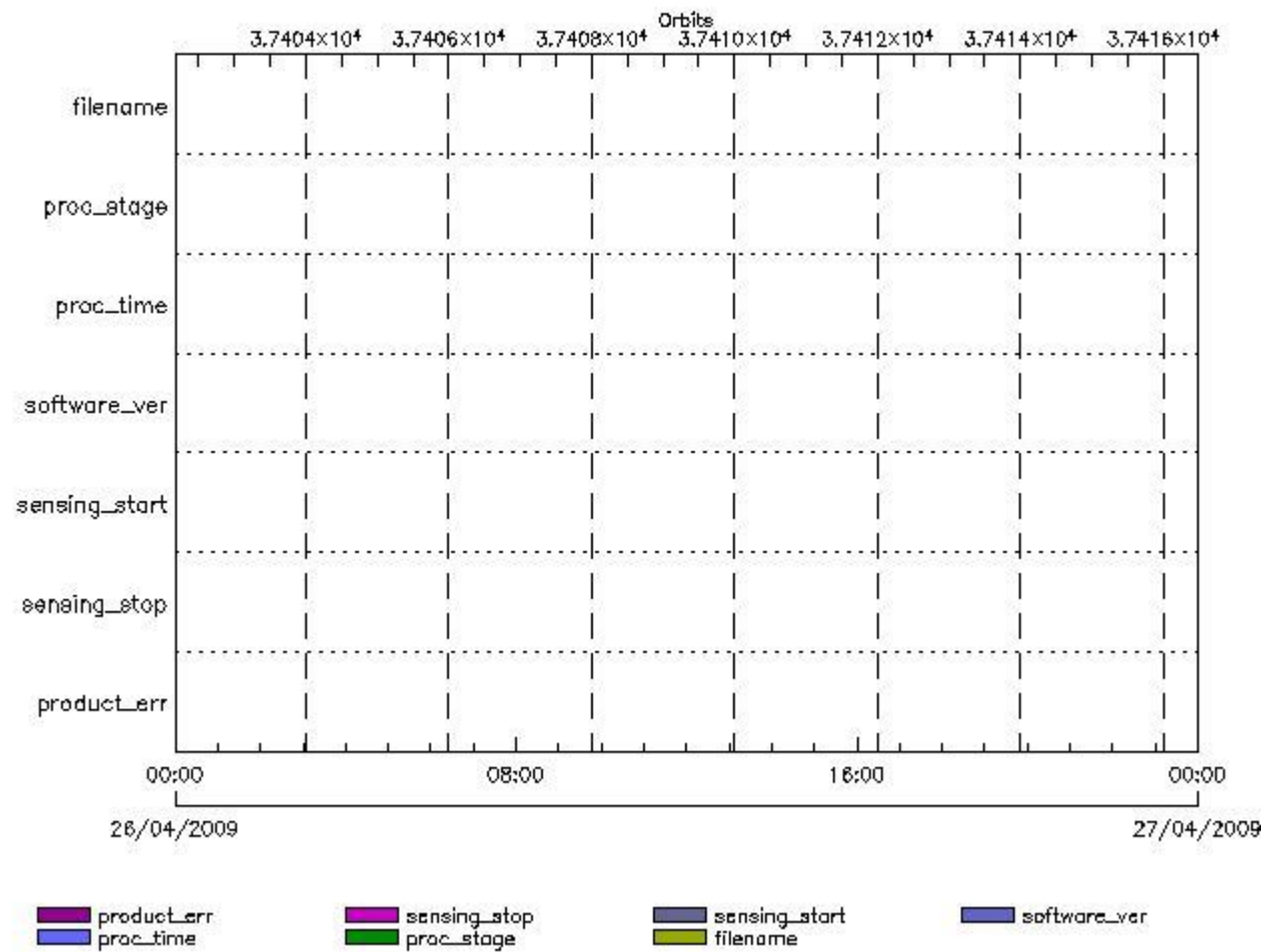
MWR_CON_AX files with wrong sensing stop

Gauge Explicit Reference

MWR_CON_AX files with product err set

MWR_LSF_AX MPH checks

MPH Errors for MWR_LSF_AX



MWR_LSF_AX files with wrong filename

MWR_LSF_AX files with unknown processing stage

MWR_LSF_AX files with wrong processing time

MWR_LSF_AX files with software version not equal to the current version

MWR_LSF_AX files with wrong sensing start

MWR_LSF_AX files with wrong sensing stop

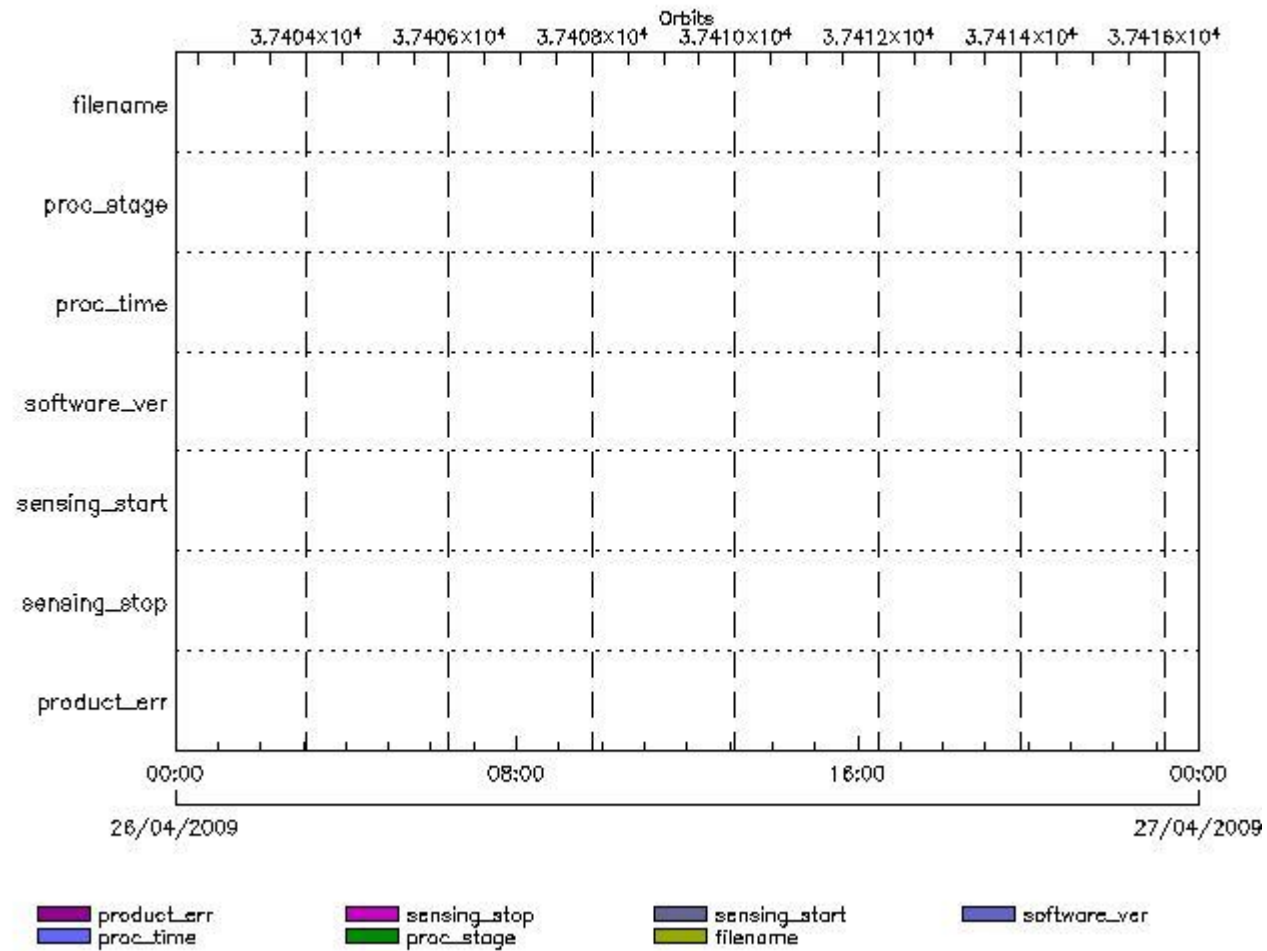
Gauge Explicit Reference

MWR_LSF_AX files with product err set

Gauge Explicit Reference

MWR_SLT_AX MPH checks

MPH Errors for MWR_SLT_AX



MWR_SLT_AX files with wrong filename

Gauge

MWR_SLT_AX files with unknown processing stage

Gauge Explicit Reference

MWR_SLT_AX files with wrong processing time

Gauge Explicit Reference

MWR_SLT_AX files with software version not equal to the current version

Gauge Explicit Reference

MWR_SLT_AX files with wrong sensing start

Gauge Explicit Reference

MWR_SLT_AX files with wrong sensing stop

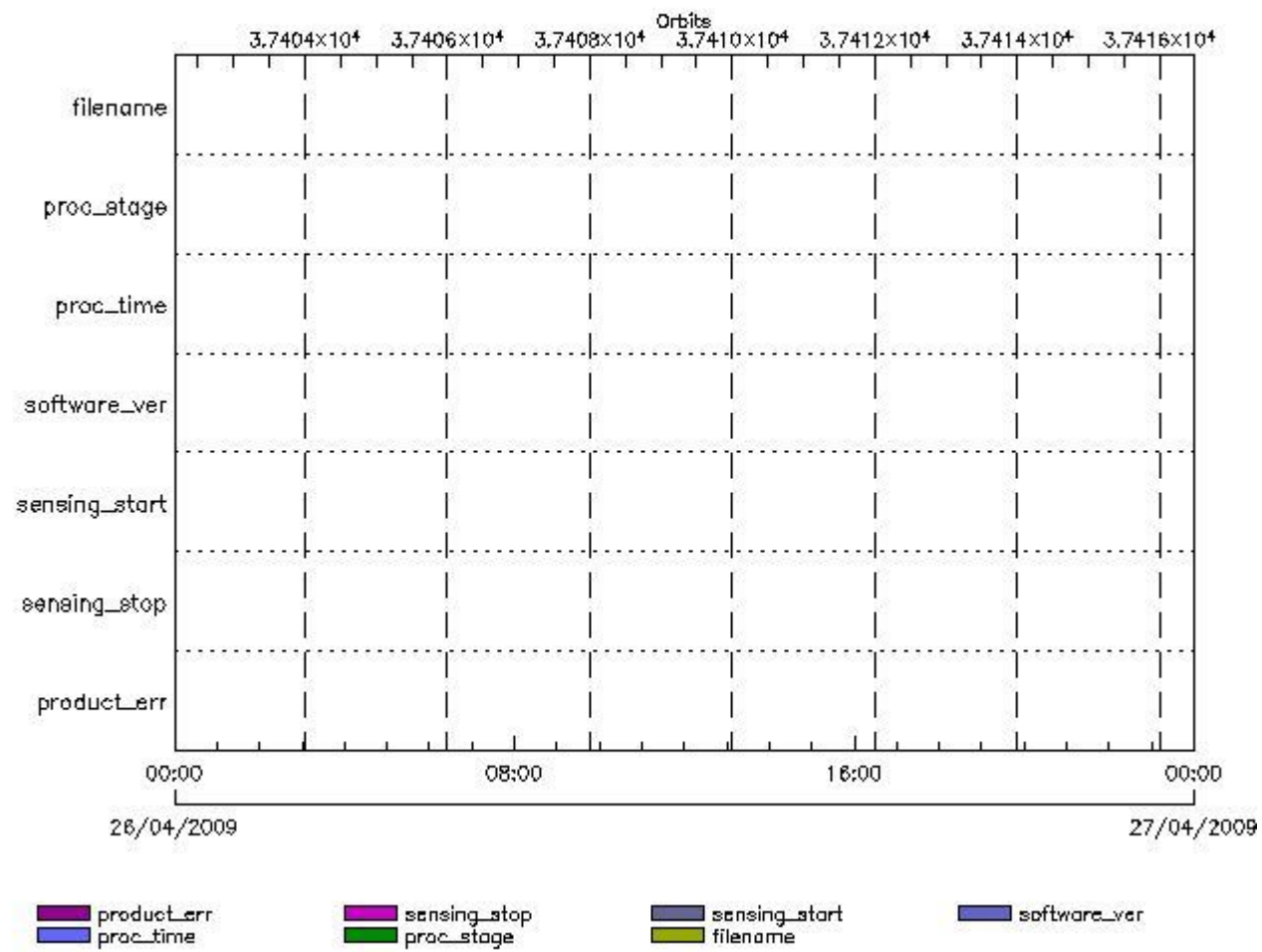
Gauge Explicit Reference

MWR_SLT_AX files with product err set

Gauge Explicit Reference

RA2_CHD_AX MPH checks

MPH Errors for RA2_CHD_AX



RA2_CHD_AX files with wrong filename

Gauge

RA2_CHD_AX files with unknown processing stage

Gauge Explicit Reference

RA2_CHD_AX files with wrong processing time

Gauge Explicit Reference

RA2_CHD_AX files with software version not equal to the current version

Gauge Explicit Reference

RA2_CHD_AX files with wrong sensing start

Gauge Explicit Reference

RA2_CHD_AX files with wrong sensing stop

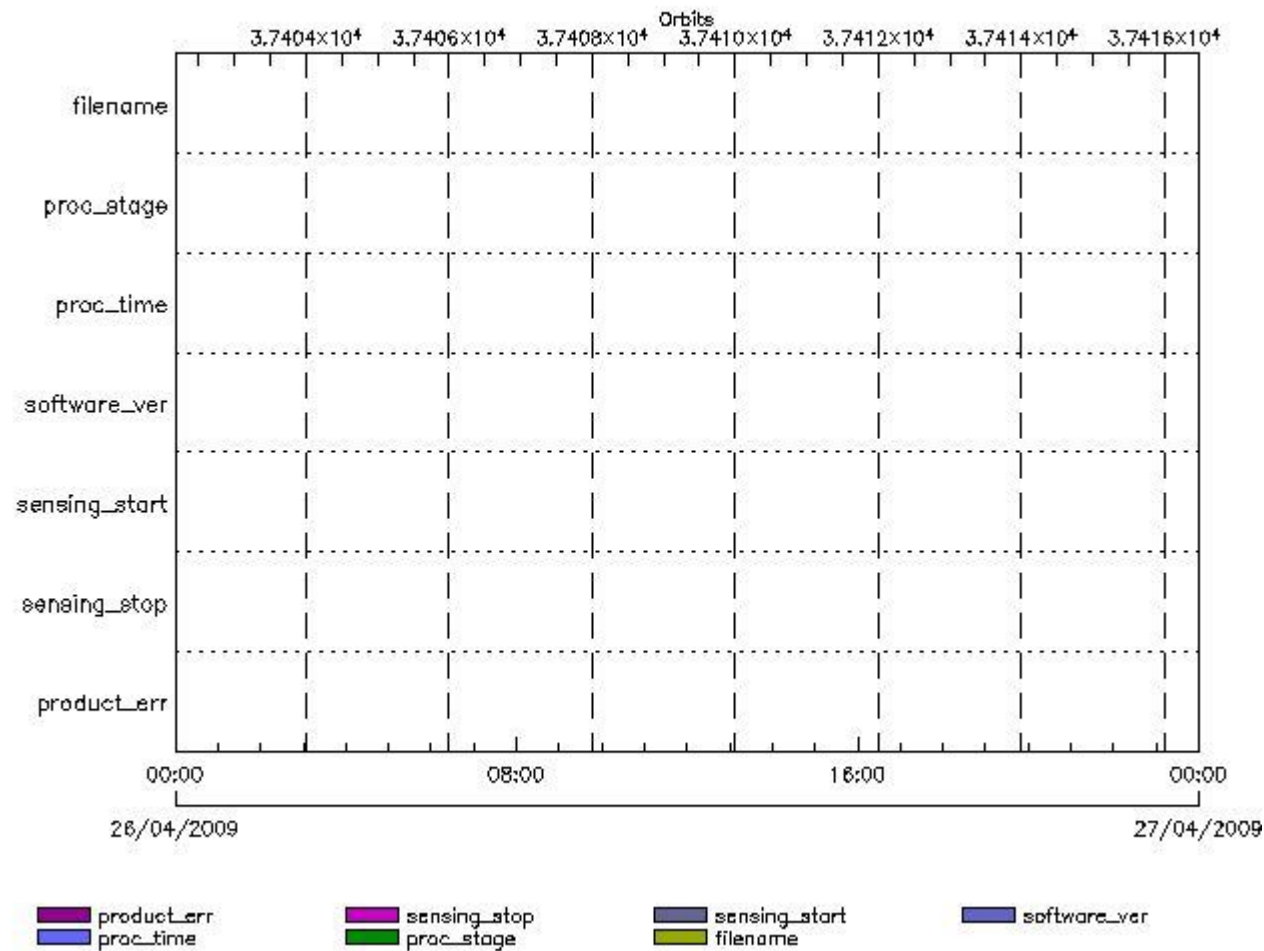
Gauge Explicit Reference

RA2_CHD_AX files with product err set

Gauge Explicit Reference

RA2_CON_AX MPH checks

MPH Errors for RA2_CON_AX



RA2_CON_AX files with wrong filename

Gauge

RA2_CON_AX files with unknown processing stage

Gauge Explicit Reference

RA2_CON_AX files with wrong processing time

Gauge Explicit Reference

RA2_CON_AX files with software version not equal to the current version

Gauge Explicit Reference

RA2_CON_AX files with wrong sensing start

Gauge Explicit Reference

RA2_CON_AX files with wrong sensing stop

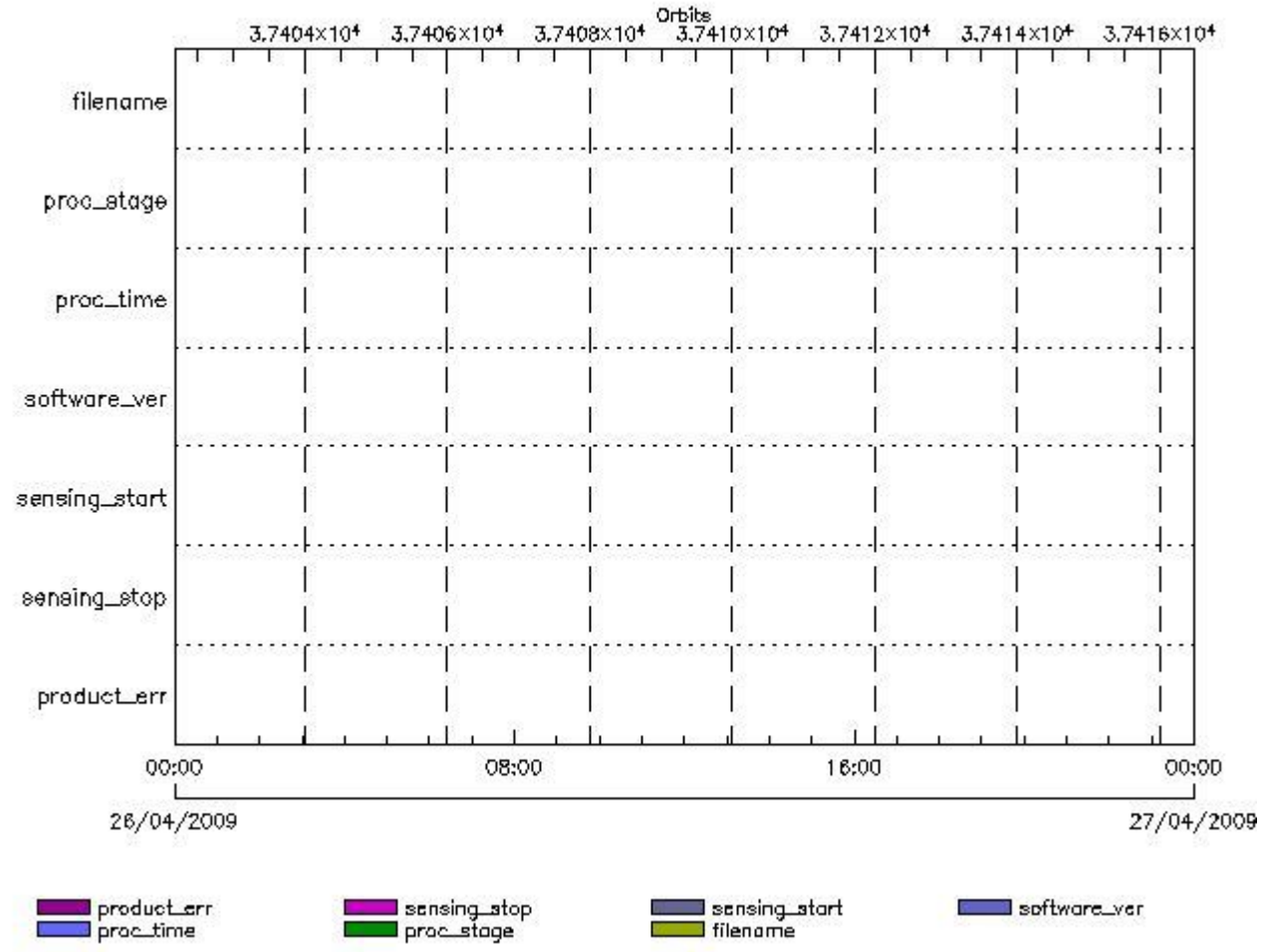
Gauge Explicit Reference

RA2_CON_AX files with product err set

Gauge Explicit Reference

RA2_CST_AX MPH checks

MPH Errors for RA2_CST_AX



RA2_CST_AX files with wrong filename

Gauge

RA2_CST_AX files with unknown processing stage

Gauge Explicit Reference

RA2_CST_AX files with wrong processing time

Gauge Explicit Reference

RA2_CST_AX files with software version not equal to the current version

Gauge Explicit Reference

RA2_CST_AX files with wrong sensing start

Gauge Explicit Reference

RA2_CST_AX files with wrong sensing stop

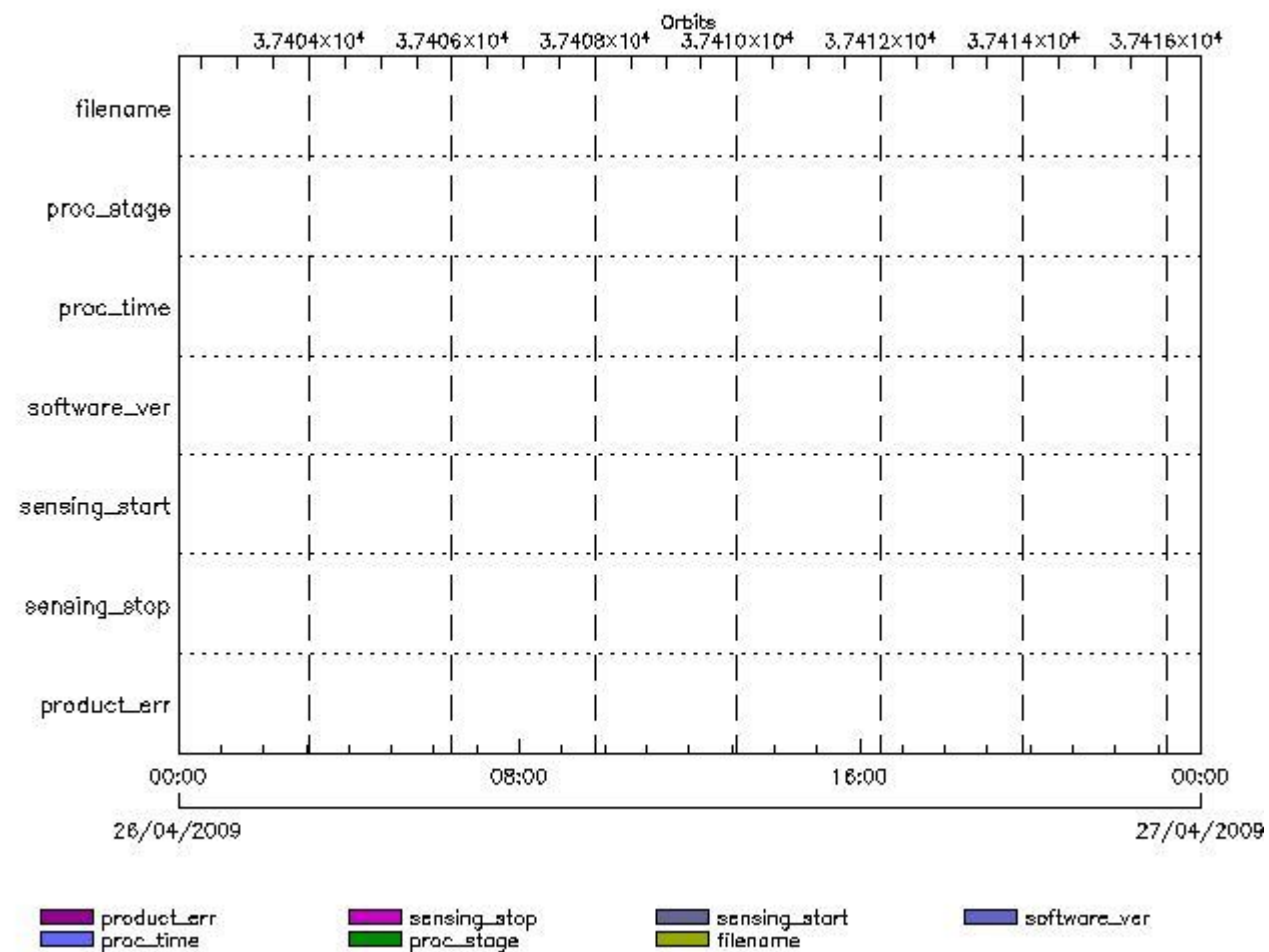
Gauge Explicit Reference

RA2_CST_AX files with product err set

Gauge Explicit Reference

RA2_DIP_AX MPH checks

MPH Errors for RA2_DIP_AX



RA2_DIP_AX files with wrong filename

Gauge

RA2_DIP_AX files with unknown processing stage

Gauge Explicit Reference

RA2_DIP_AX files with wrong processing time

Gauge Explicit Reference

RA2_DIP_AX files with software version not equal to the current version

Gauge Explicit Reference

RA2_DIP_AX files with wrong sensing start

Gauge Explicit Reference

RA2_DIP_AX files with wrong sensing stop

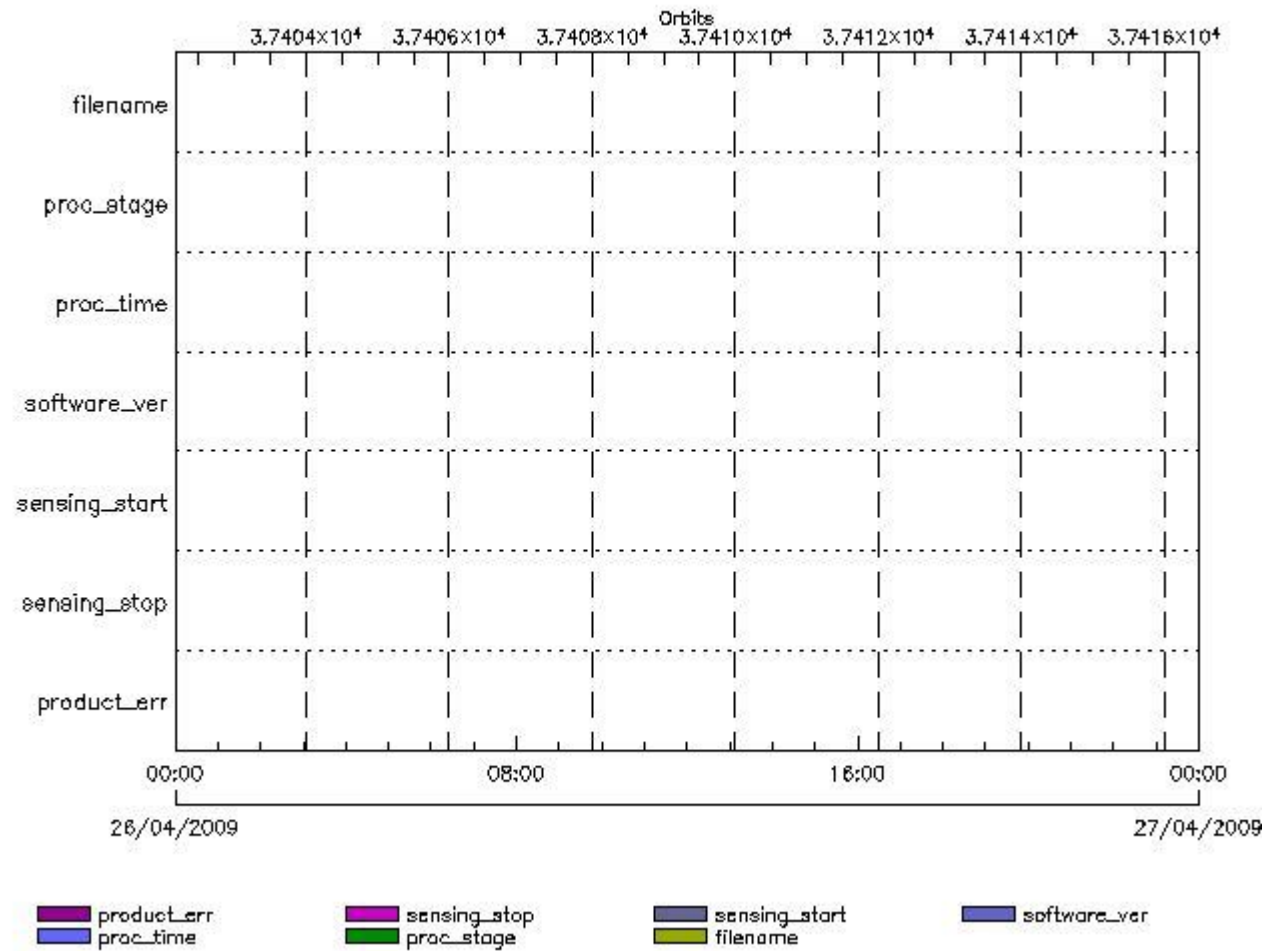
Gauge Explicit Reference

RA2_DIP_AX files with product err set

Gauge Explicit Reference

RA2_GEO_AX MPH checks

MPH Errors for RA2_GEO_AX



RA2_GEO_AX files with wrong filename

RA2_GEO_AX files with unknown processing stage

RA2_GEO_AX files with wrong processing time

RA2_GEO_AX files with software version not equal to the current version

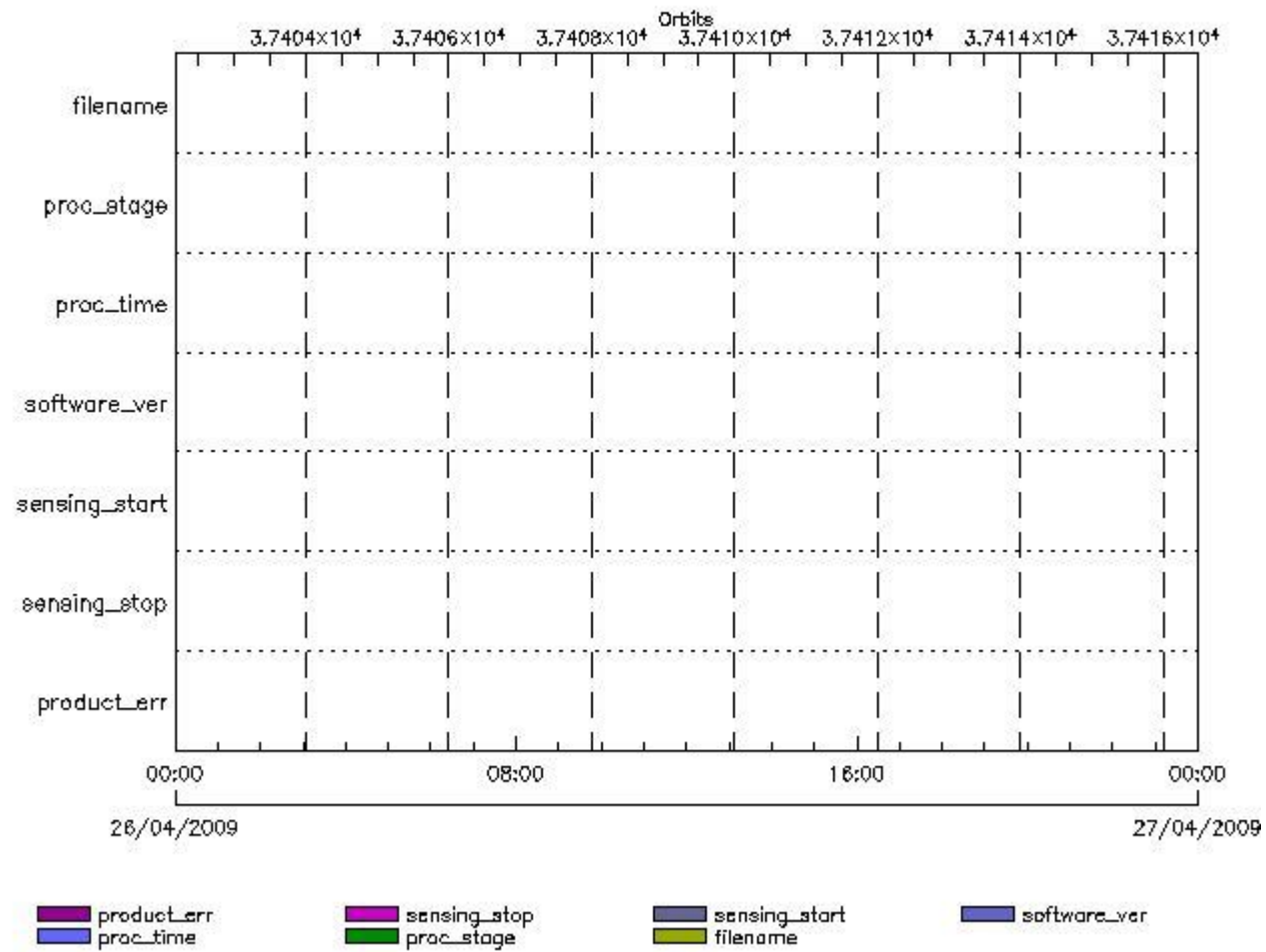
RA2_GEO_AX files with wrong sensing start

RA2_GEO_AX files with wrong sensing stop

RA2_GEO_AX files with product err set

RA2_ICT_AX MPH checks

MPH Errors for RA2_ICT_AX



RA2_ICT_AX files with wrong filename

RA2_ICT_AX files with unknown processing stage

Gauge Explicit Reference

RA2_ICT_AX files with wrong processing time

Gauge Explicit Reference

RA2_ICT_AX files with software version not equal to the current version

Gauge Explicit Reference

RA2_ICT_AX files with wrong sensing start

Gauge Explicit Reference

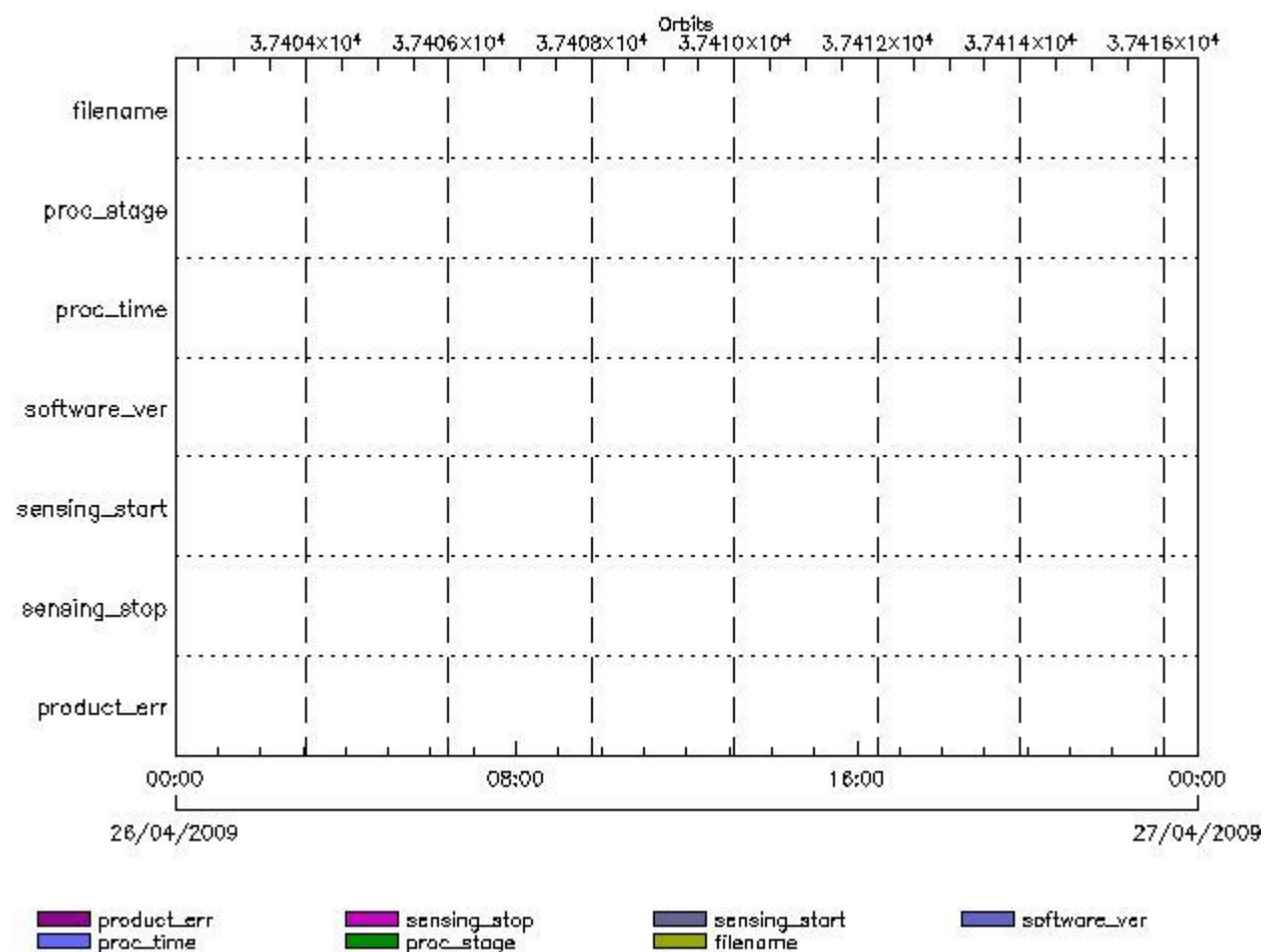
RA2_ICT_AX files with wrong sensing stop

Gauge Explicit Reference

RA2_ICT_AX files with product err set

Gauge Explicit Reference

MPH Errors for RA2_IFA_AX



RA2_IFA_AX files with wrong filename

RA2_IFA_AX files with unknown processing stage

Gauge Explicit Reference

RA2_IFA_AX files with wrong processing time

Gauge Explicit Reference

RA2_IFA_AX files with software version not equal to the current version

Gauge Explicit Reference

RA2_IFA_AX files with wrong sensing start

Gauge Explicit Reference

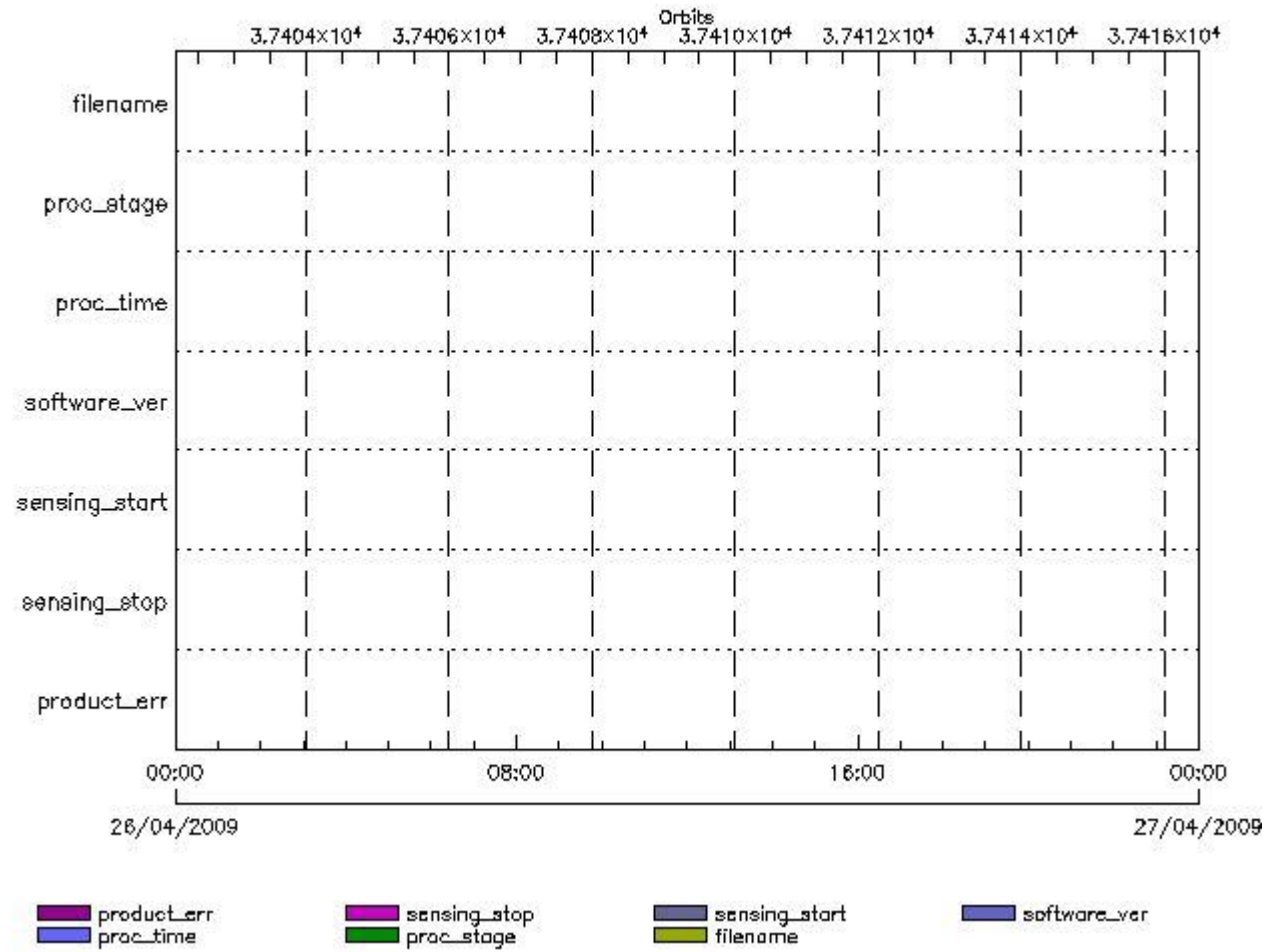
RA2_IFA_AX files with wrong sensing stop

Gauge Explicit Reference

RA2_IFA_AX files with product err set

RA2_IFB_AX MPH checks

MPH Errors for RA2_IFB_AX



RA2_IFB_AX files with wrong filename

RA2_IFB_AX files with unknown processing stage

Gauge Explicit Reference

RA2_IFB_AX files with wrong processing time

Gauge Explicit Reference

RA2_IFB_AX files with software version not equal to the current version

Gauge Explicit Reference

RA2_IFB_AX files with wrong sensing start

Gauge Explicit Reference

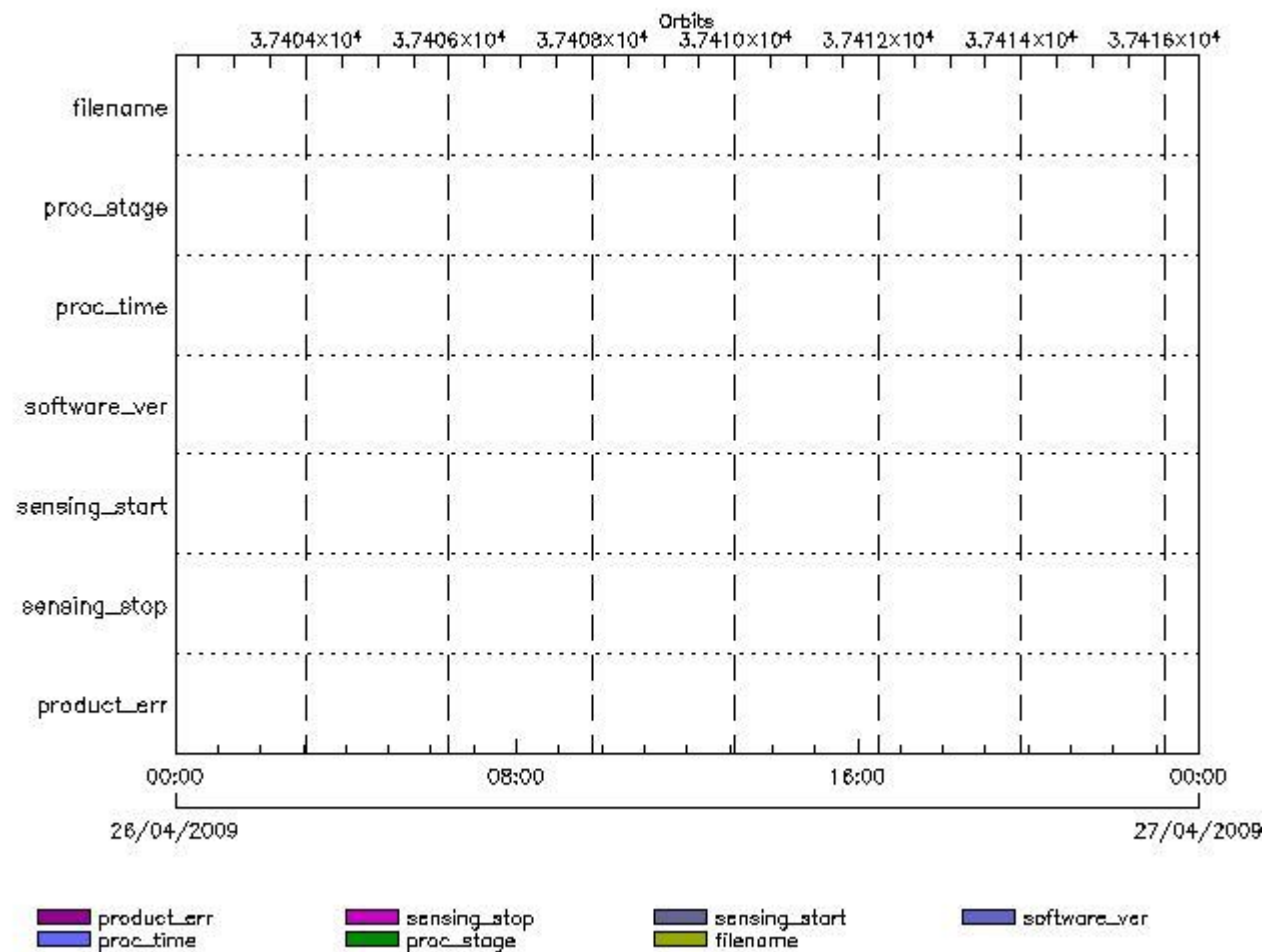
RA2_IFB_AX files with wrong sensing stop

Gauge Explicit Reference
RA2_IFB_AX files with product err set

Gauge Explicit Reference

RA2_IFF_AX MPH checks

MPH Errors for RA2_IFF_AX



RA2_IFF_AX files with wrong filename

Gauge
RA2_IFF_AX files with unknown processing stage

Gauge Explicit Reference

RA2_IFF_AX files with wrong processing time

Gauge Explicit Reference

RA2_IFF_AX files with software version not equal to the current version

Gauge Explicit Reference

RA2_IFF_AX files with wrong sensing start

Gauge Explicit Reference

RA2_IFF_AX files with wrong sensing stop

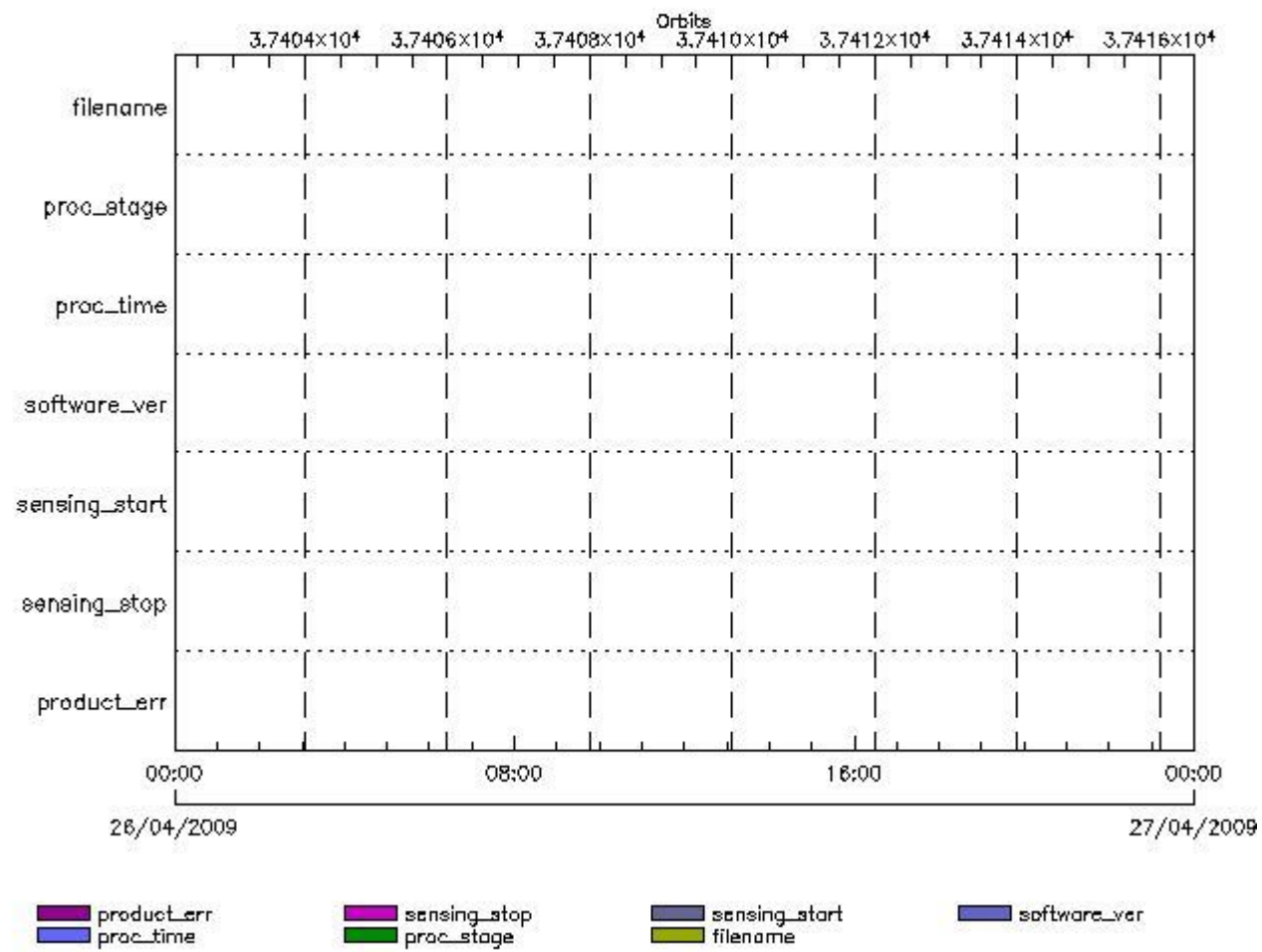
Gauge Explicit Reference

RA2_IFF_AX files with product err set

Gauge Explicit Reference

RA2_IOC_AX MPH checks

MPH Errors for RA2_IOC_AX



RA2_IOC_AX files with wrong filename

Gauge

RA2_IOC_AX files with unknown processing stage

Gauge Explicit Reference

RA2_IOC_AX files with wrong processing time

Gauge Explicit Reference

RA2_IOC_AX files with software version not equal to the current version

Gauge Explicit Reference

RA2_IOC_AX files with wrong sensing start

Gauge Explicit Reference

RA2_IOC_AX files with wrong sensing stop

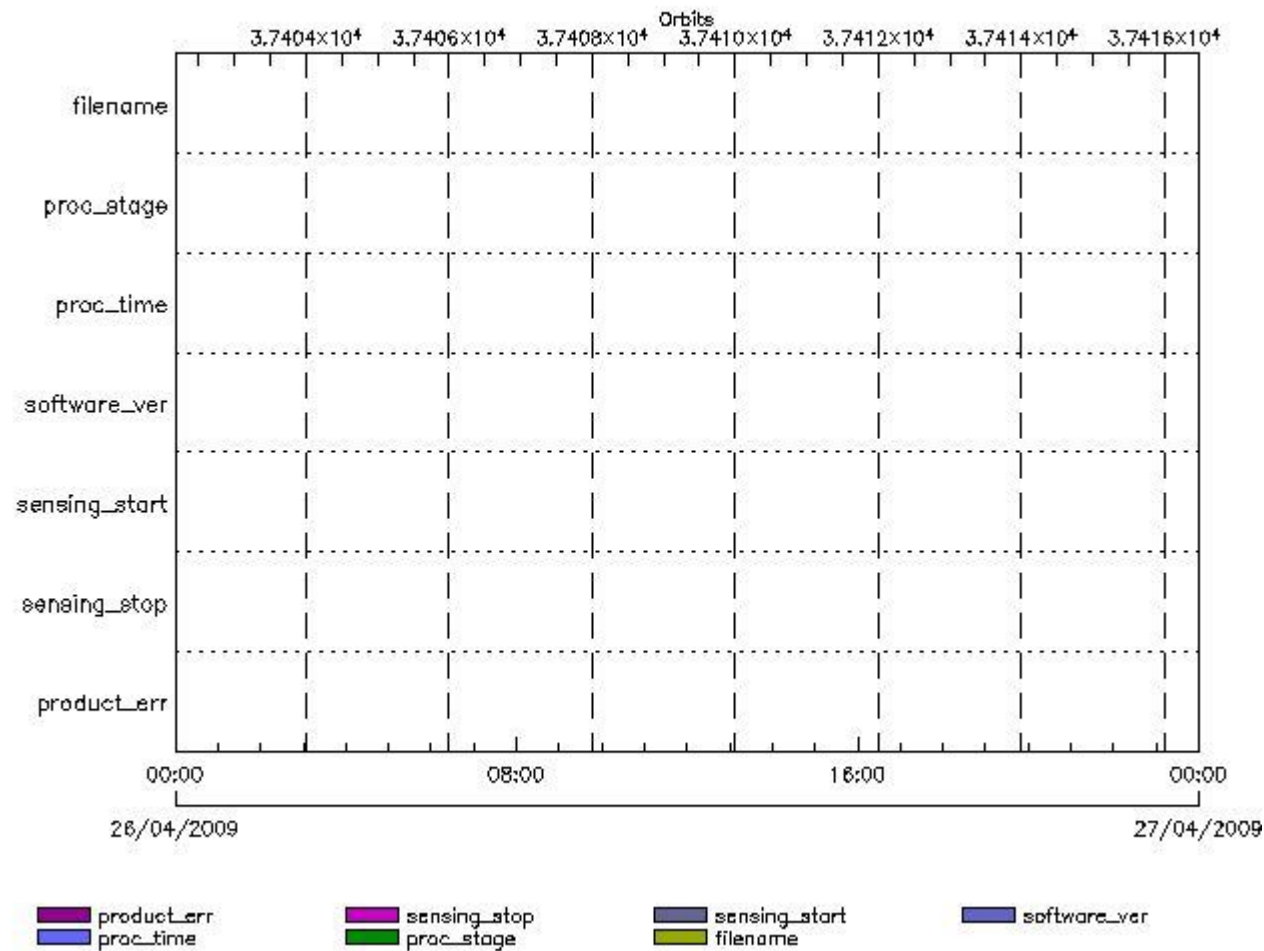
Gauge Explicit Reference

RA2_IOC_AX files with product err set

Gauge Explicit Reference

RA2_MET_AX MPH checks

MPH Errors for RA2_MET_AX



RA2_MET_AX files with wrong filename

Gauge

RA2_MET_AX files with unknown processing stage

Gauge Explicit Reference

RA2_MET_AX files with wrong processing time

Gauge Explicit Reference

RA2_MET_AX files with software version not equal to the current version

Gauge Explicit Reference

RA2_MET_AX files with wrong sensing start

Gauge Explicit Reference

RA2_MET_AX files with wrong sensing stop

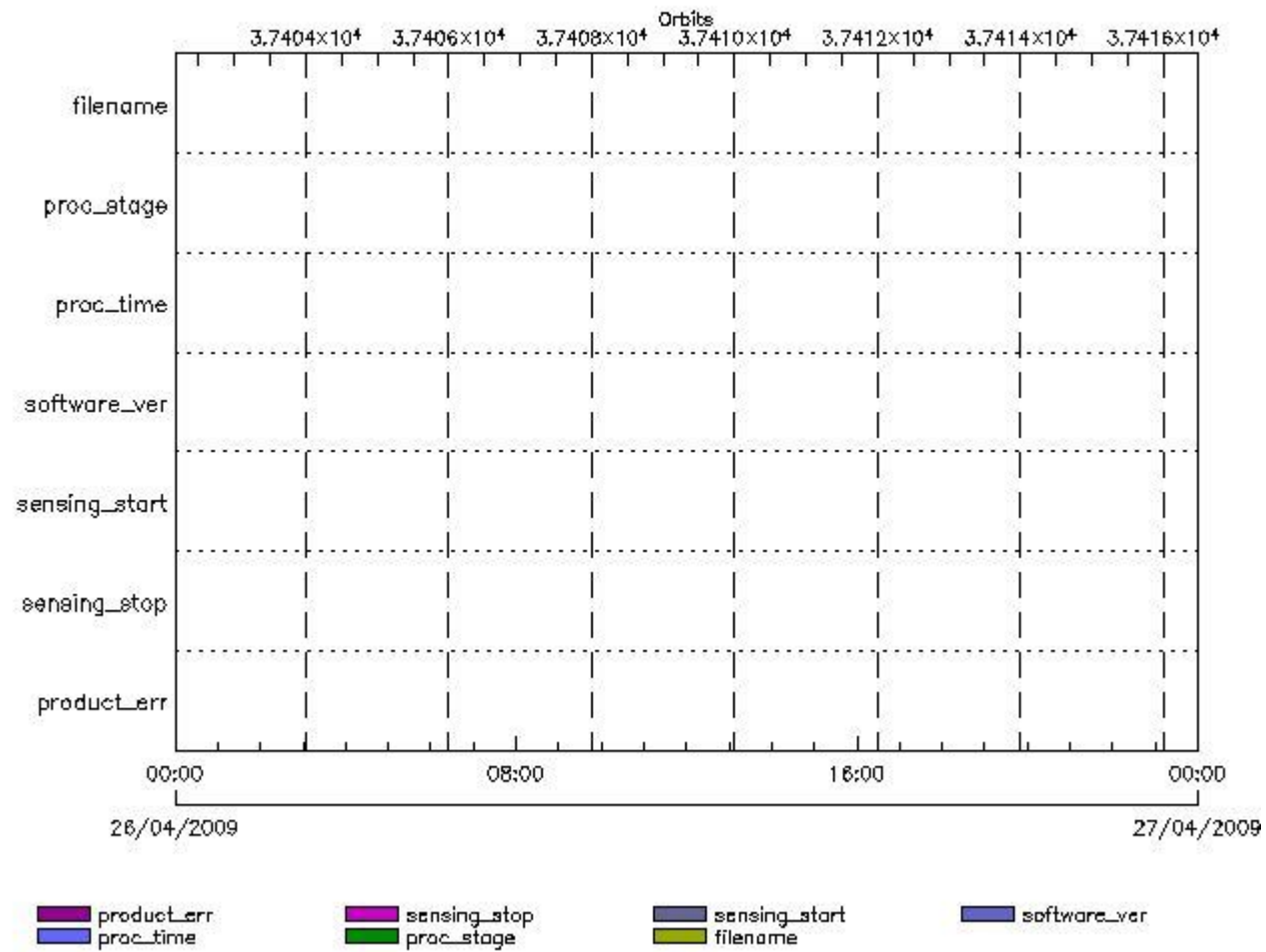
Gauge Explicit Reference

RA2_MET_AX files with product err set

Gauge Explicit Reference

RA2_MSS_AX MPH checks

MPH Errors for RA2_MSS_AX



RA2_MSS_AX files with wrong filename

Gauge

RA2_MSS_AX files with unknown processing stage

Gauge Explicit Reference

RA2_MSS_AX files with wrong processing time

Gauge Explicit Reference

RA2_MSS_AX files with software version not equal to the current version

Gauge Explicit Reference

RA2_MSS_AX files with wrong sensing start

Gauge Explicit Reference

RA2_MSS_AX files with wrong sensing stop

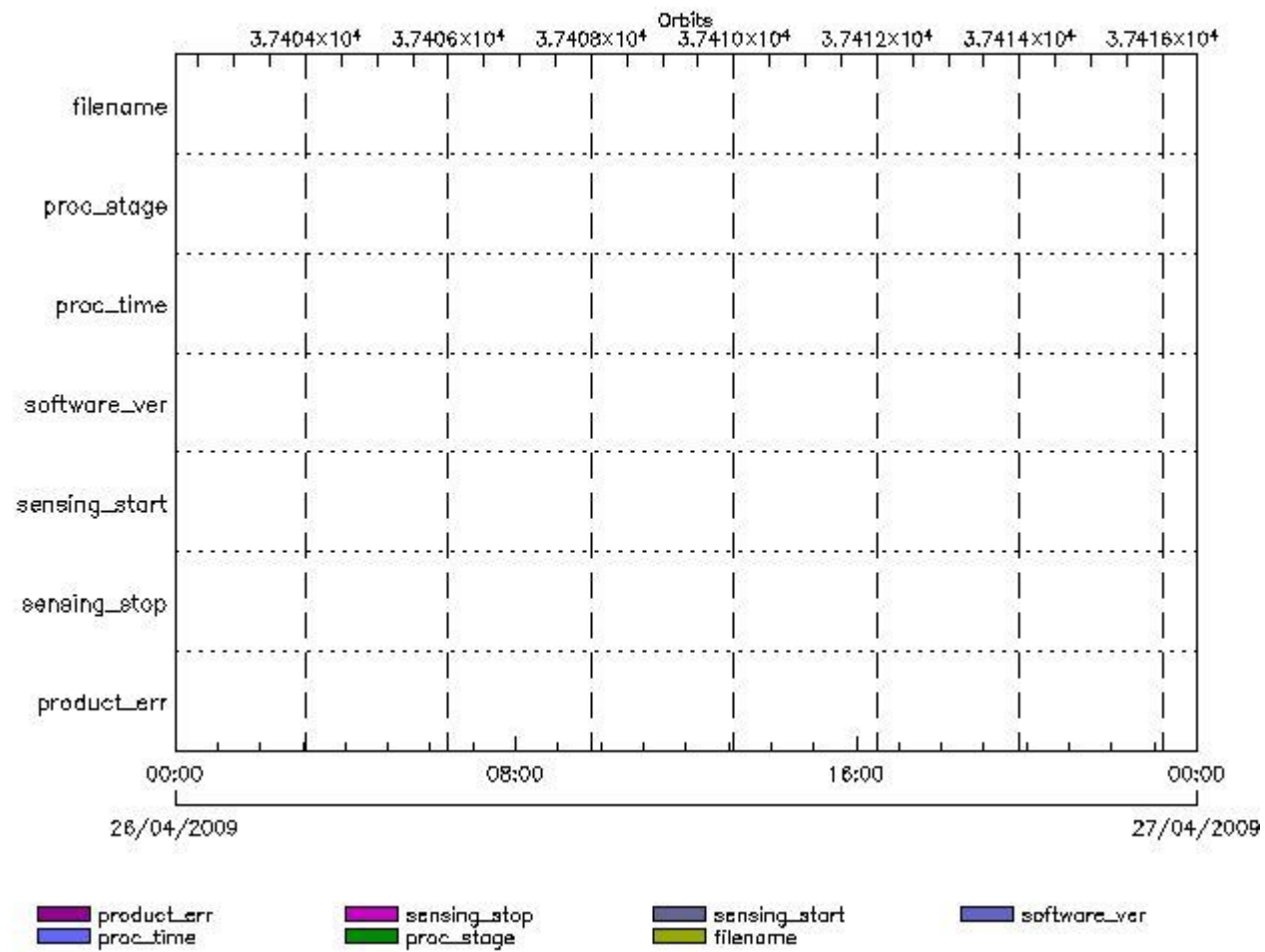
Gauge Explicit Reference

RA2_MSS_AX files with product err set

Gauge Explicit Reference

RA2_OT1_AX MPH checks

MPH Errors for RA2_OT1_AX



RA2_OT1_AX files with wrong filename

Gauge

RA2_OT1_AX files with unknown processing stage

Gauge Explicit Reference

RA2_OT1_AX files with wrong processing time

Gauge Explicit Reference

RA2_OT1_AX files with software version not equal to the current version

Gauge Explicit Reference

RA2_OT1_AX files with wrong sensing start

Gauge Explicit Reference

RA2_OT1_AX files with wrong sensing stop

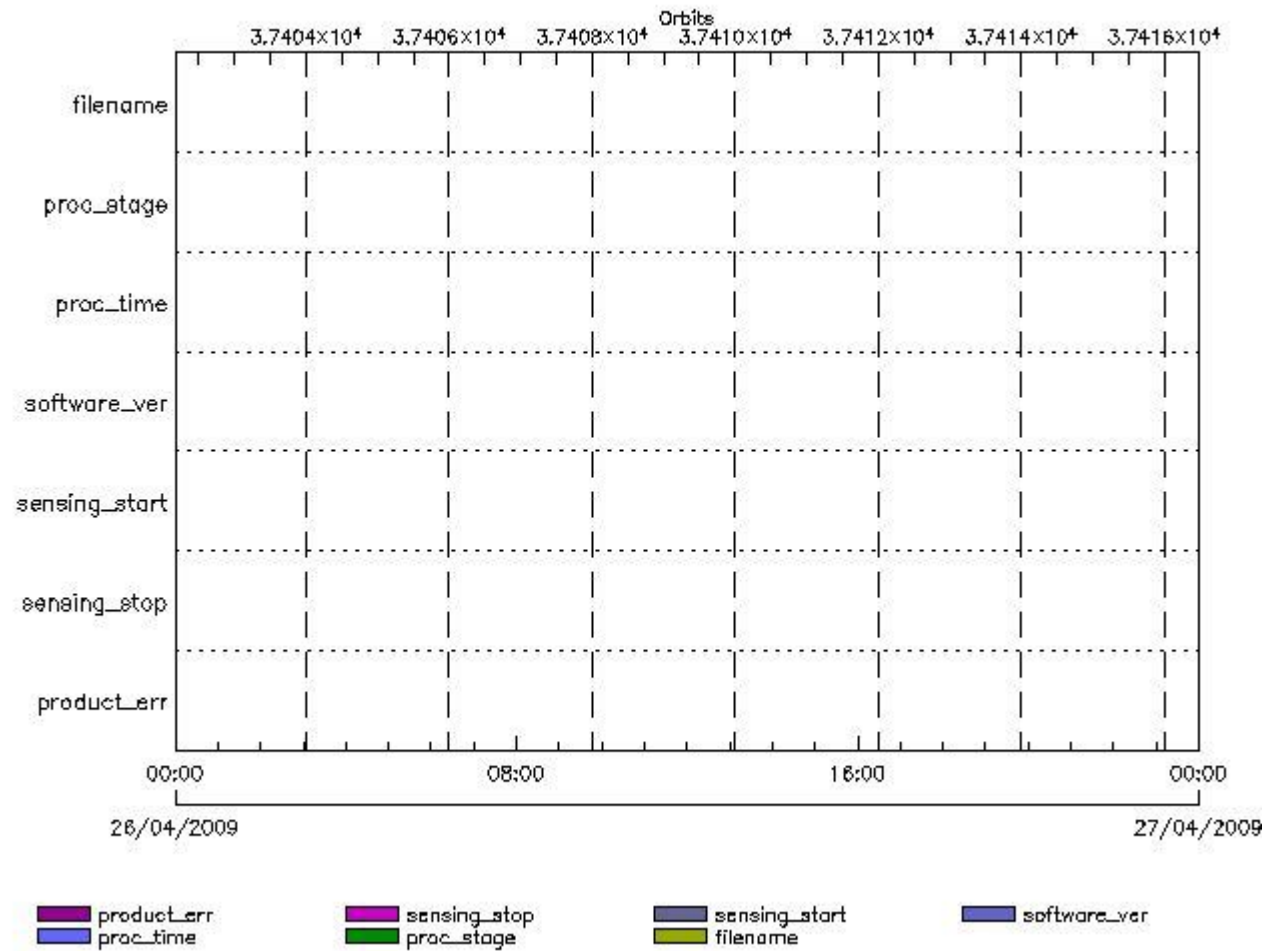
Gauge Explicit Reference

RA2_OT1_AX files with product err set

Gauge Explicit Reference

RA2_OT2_AX MPH checks

MPH Errors for RA2_OT2_AX



RA2_OT2_AX files with wrong filename

RA2_OT2_AX files with unknown processing stage

RA2_OT2_AX files with wrong processing time

RA2_OT2_AX files with software version not equal to the current version

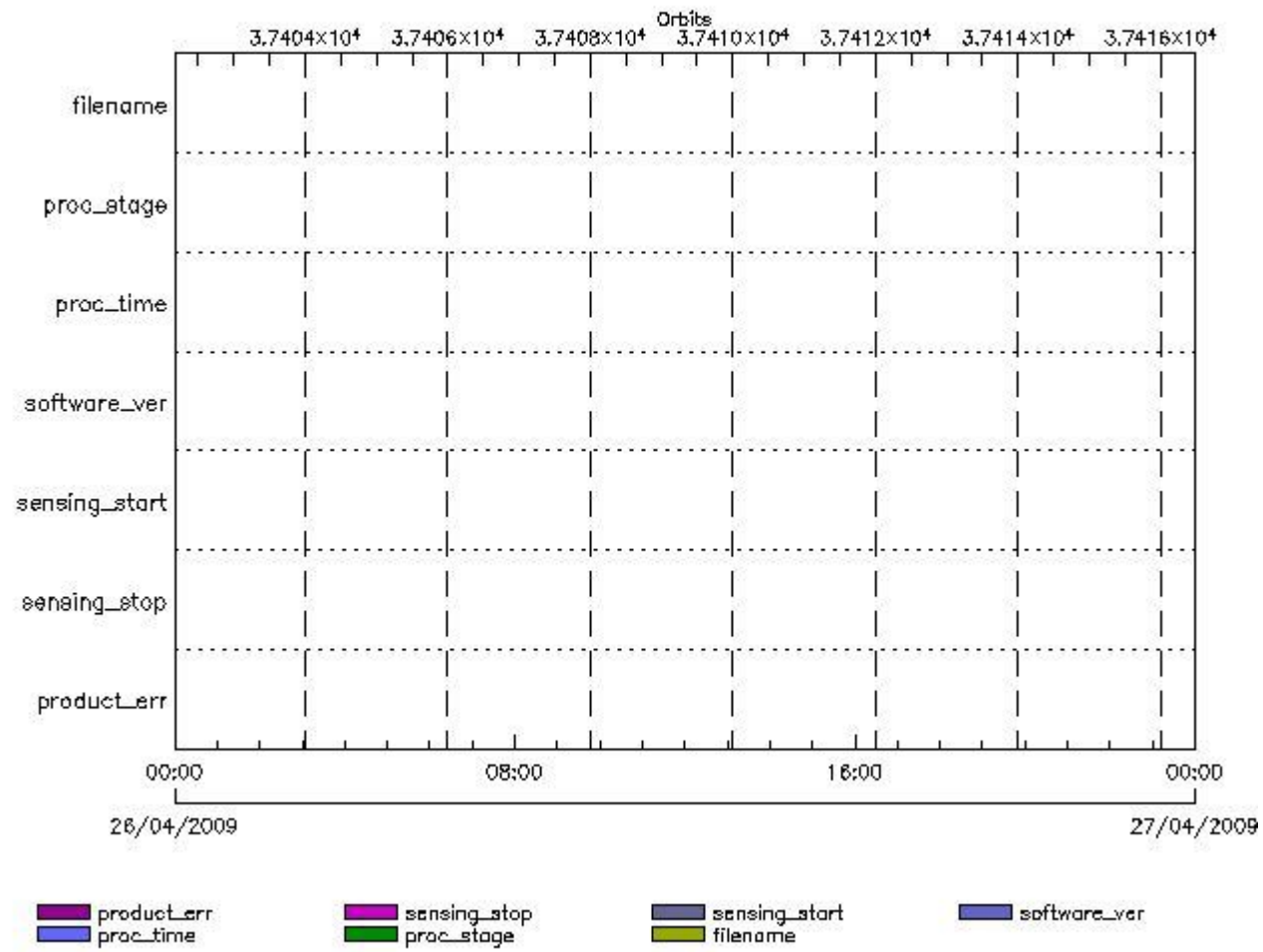
RA2_OT2_AX files with wrong sensing start

RA2_OT2_AX files with wrong sensing stop

RA2_OT2_AX files with product err set

RA2_PLA_AX MPH checks

MPH Errors for RA2_PLA_AX



RA2_PLA_AX files with wrong filename

RA2_PLA_AX files with unknown processing stage

Gauge **Explicit Reference**

RA2_PLA_AX files with wrong processing time

Gauge **Explicit Reference**

RA2_PLA_AX files with software version not equal to the current version

Gauge **Explicit Reference**

RA2_PLA_AX files with wrong sensing start

Gauge **Explicit Reference**

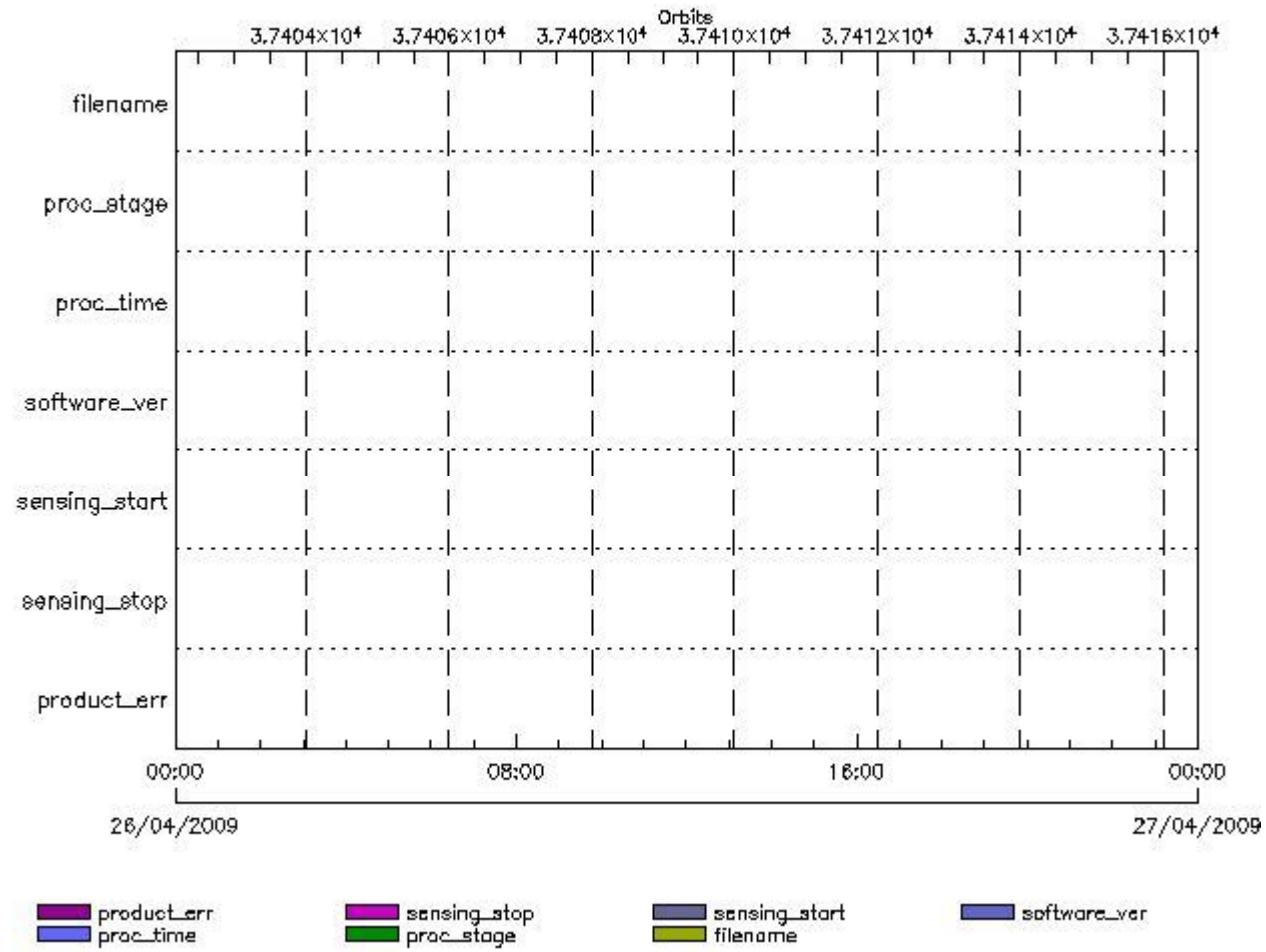
RA2_PLA_AX files with wrong sensing stop

Gauge **Explicit Reference**

RA2_PLA_AX files with product err set

Gauge **Explicit Reference**

MPH Errors for RA2_POL_AX



RA2_POL_AX files with wrong filename

RA2_POL_AX files with unknown processing stage

Gauge Explicit Reference

RA2_POL_AX files with wrong processing time

Gauge Explicit Reference

RA2_POL_AX files with software version not equal to the current version

Gauge Explicit Reference

RA2_POL_AX files with wrong sensing start

Gauge Explicit Reference

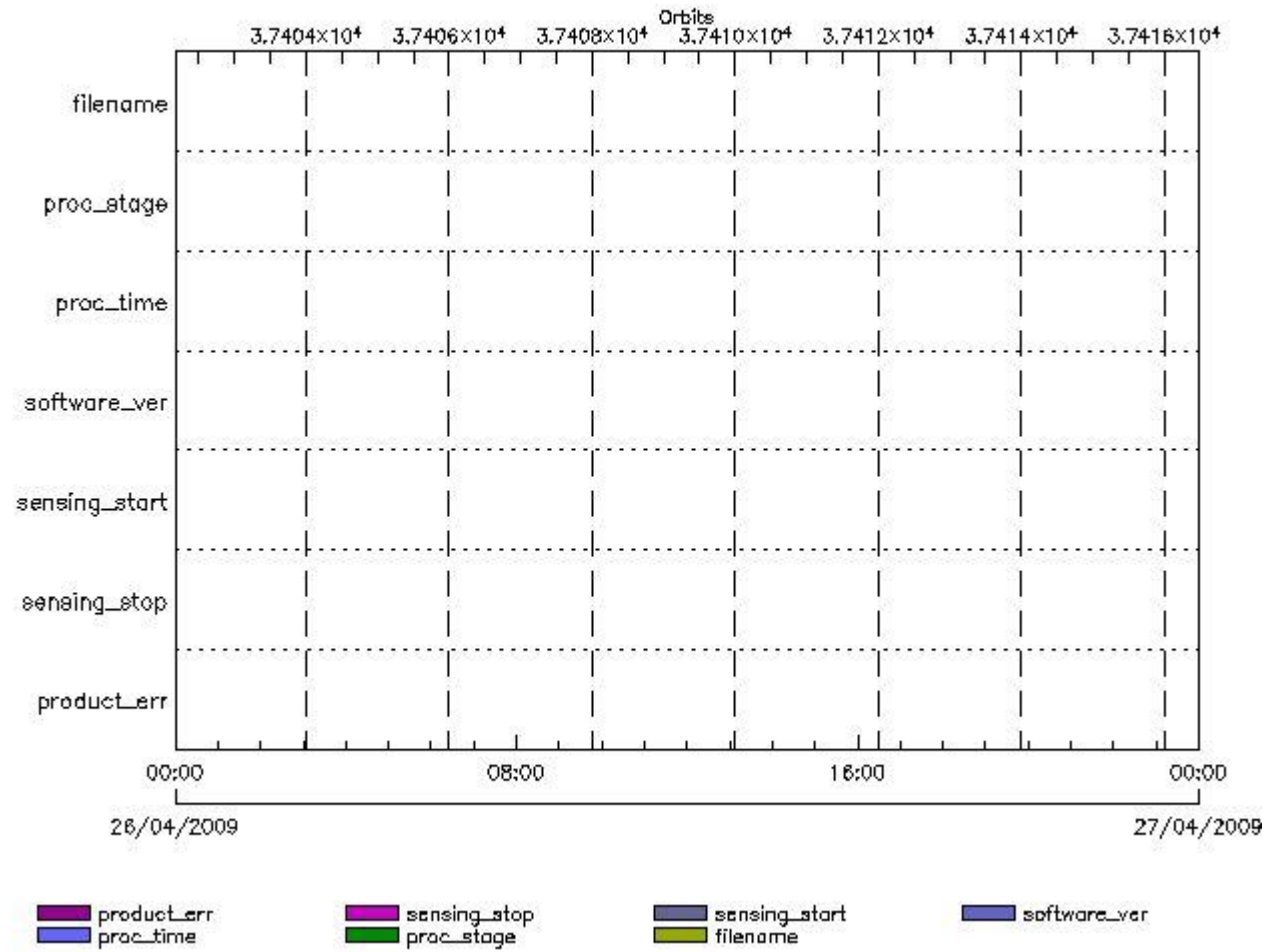
RA2_POL_AX files with wrong sensing stop

Gauge Explicit Reference

RA2_POL_AX files with product err set

RA2_SET_AX MPH checks

MPH Errors for RA2_SET_AX



RA2_SET_AX files with wrong filename

RA2_SET_AX files with unknown processing stage

Gauge Explicit Reference

RA2_SET_AX files with wrong processing time

Gauge Explicit Reference

RA2_SET_AX files with software version not equal to the current version

Gauge Explicit Reference

RA2_SET_AX files with wrong sensing start

Gauge Explicit Reference

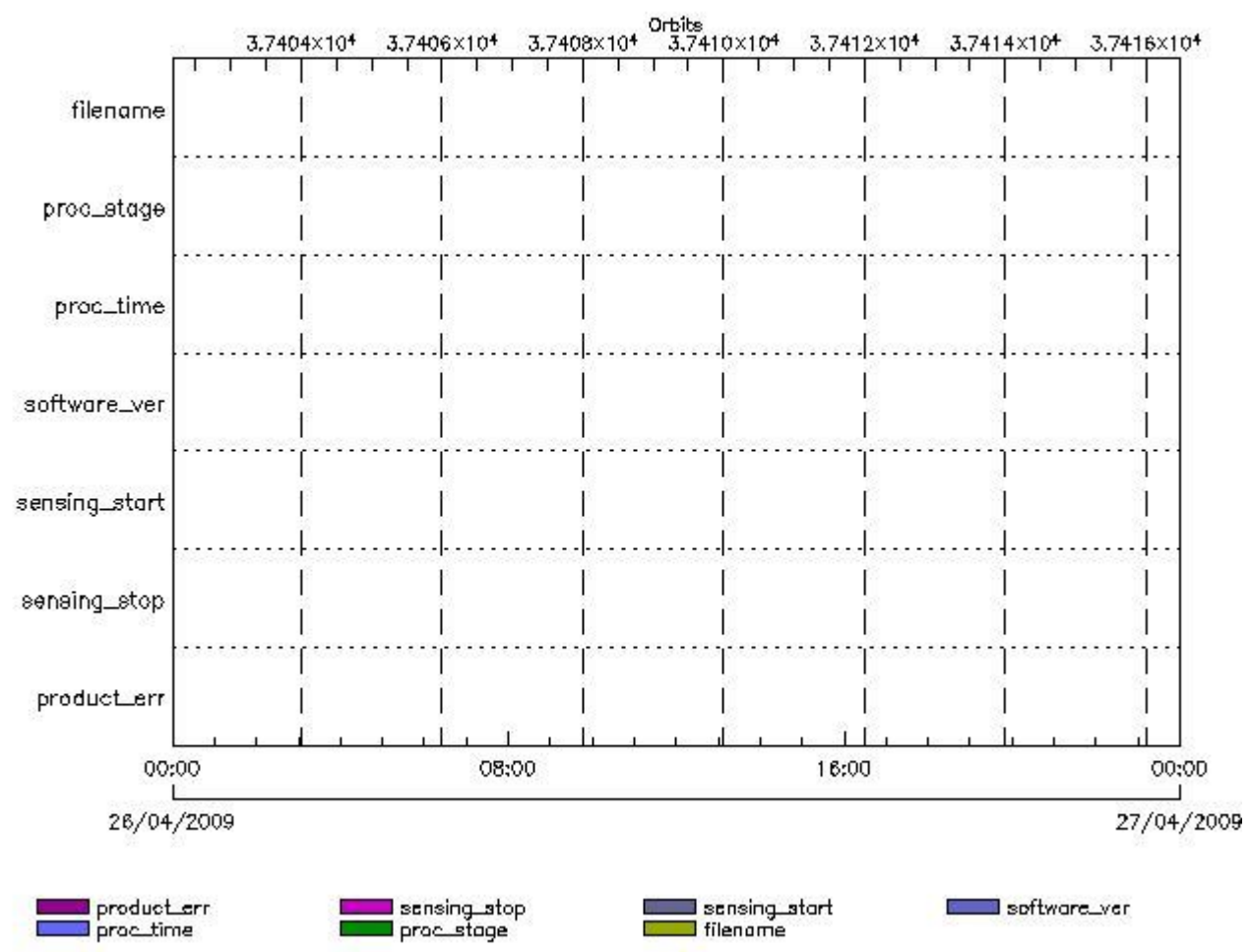
RA2_SET_AX files with wrong sensing stop

Gauge Explicit Reference
 RA2_SET_AX files with product err set

Gauge Explicit Reference

RA2_SL1_AX MPH checks

MPH Errors for RA2_SL1_AX



RA2_SL1_AX files with wrong filename

Gauge
 RA2_SL1_AX files with unknown processing stage

Gauge Explicit Reference

RA2_SL1_AX files with wrong processing time

Gauge Explicit Reference

RA2_SL1_AX files with software version not equal to the current version

Gauge Explicit Reference

RA2_SL1_AX files with wrong sensing start

Gauge Explicit Reference

RA2_SL1_AX files with wrong sensing stop

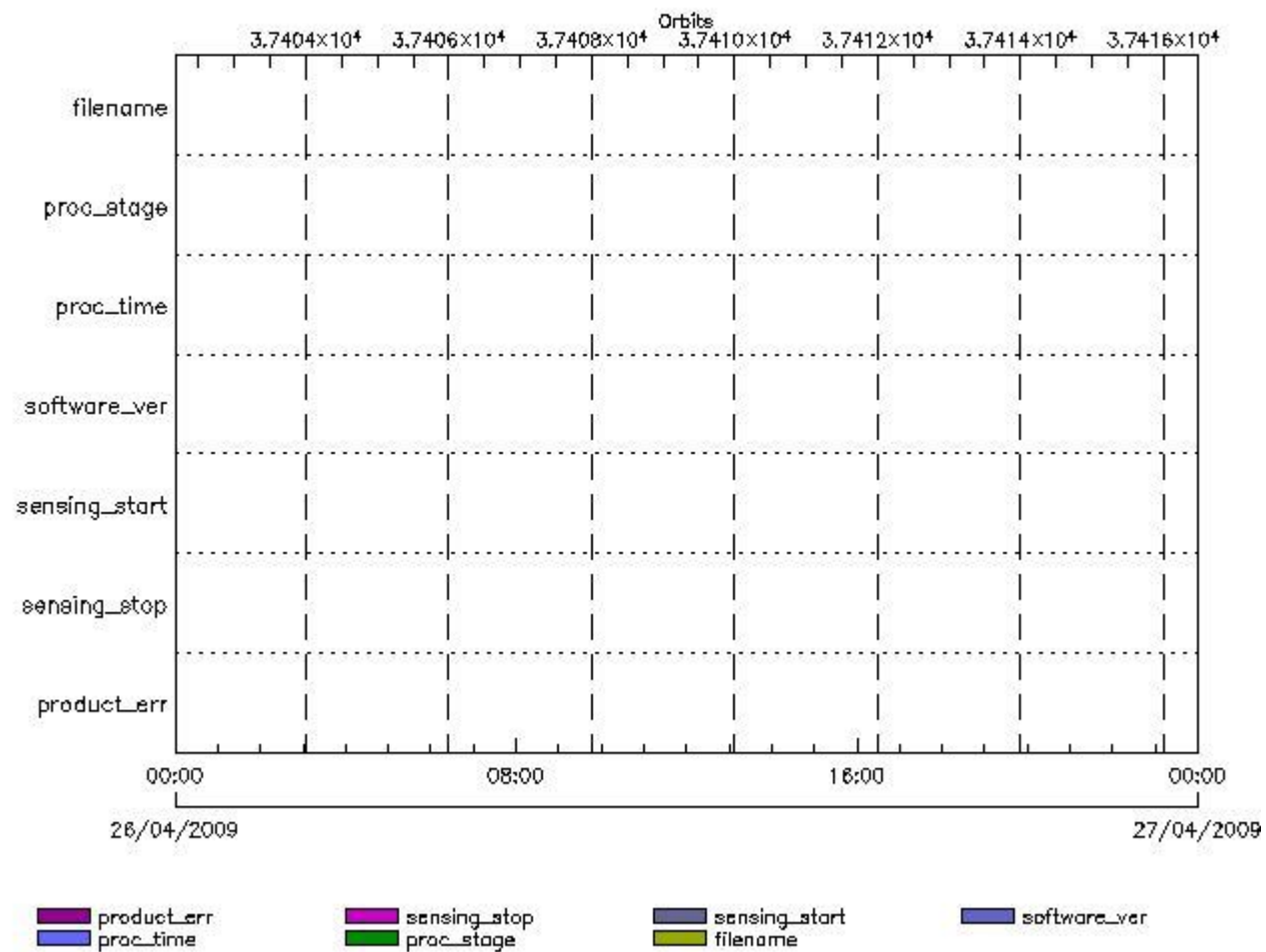
Gauge Explicit Reference

RA2_SL1_AX files with product err set

Gauge Explicit Reference

RA2_SL2_AX MPH checks

MPH Errors for RA2_SL2_AX



RA2_SL2_AX files with wrong filename

Gauge

RA2_SL2_AX files with unknown processing stage

Gauge Explicit Reference

RA2_SL2_AX files with wrong processing time

Gauge Explicit Reference

RA2_SL2_AX files with software version not equal to the current version

Gauge Explicit Reference

RA2_SL2_AX files with wrong sensing start

Gauge Explicit Reference

RA2_SL2_AX files with wrong sensing stop

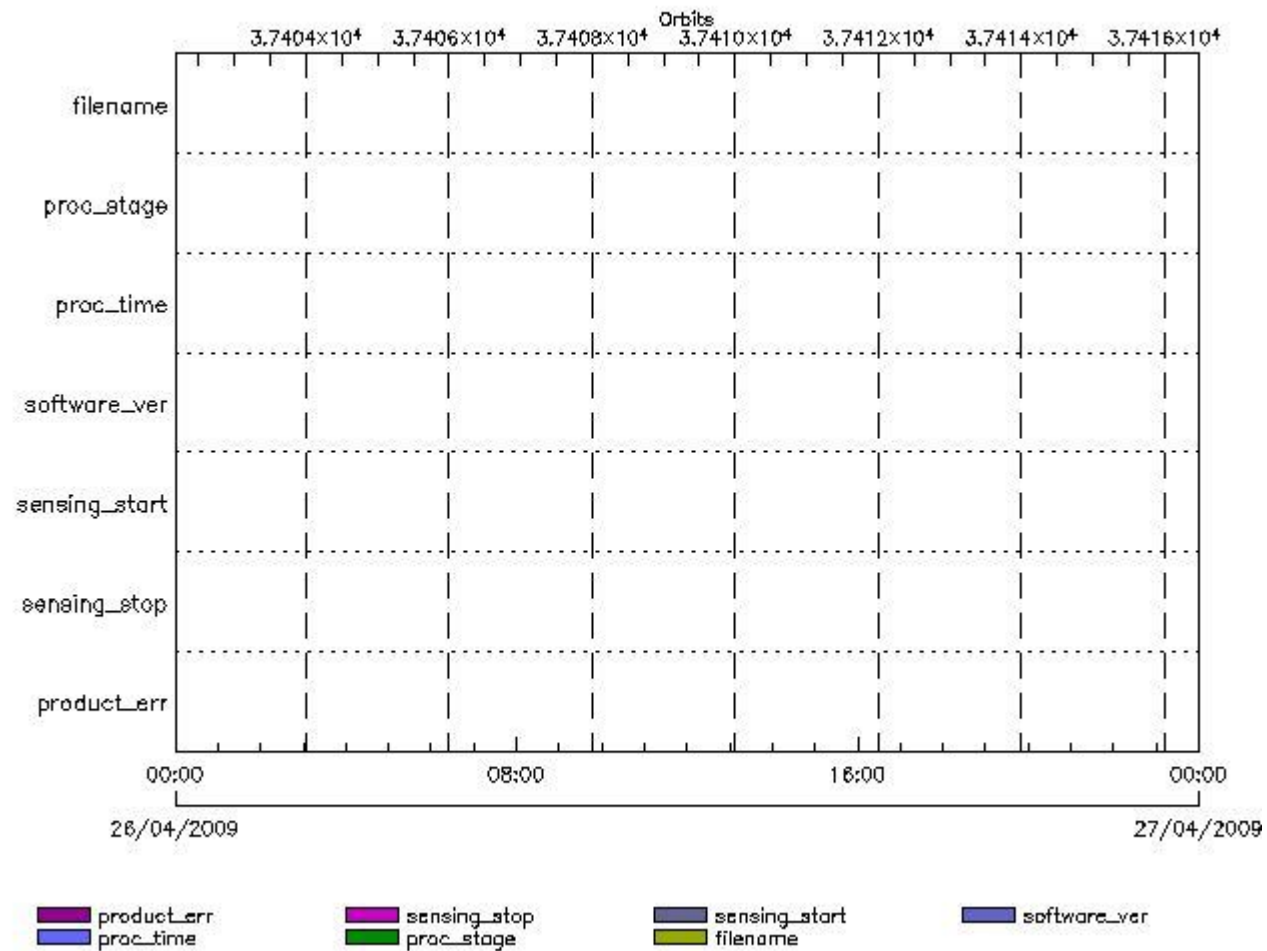
Gauge Explicit Reference

RA2_SL2_AX files with product err set

Gauge Explicit Reference

RA2_SOI_AX MPH checks

MPH Errors for RA2_SOI_AX



RA2_SOI_AX files with wrong filename

Gauge

RA2_SOI_AX files with unknown processing stage

Gauge Explicit Reference

RA2_SOI_AX files with wrong processing time

Gauge Explicit Reference

RA2_SOI_AX files with software version not equal to the current version

Gauge Explicit Reference

RA2_SOI_AX files with wrong sensing start

Gauge Explicit Reference

RA2_SOI_AX files with wrong sensing stop

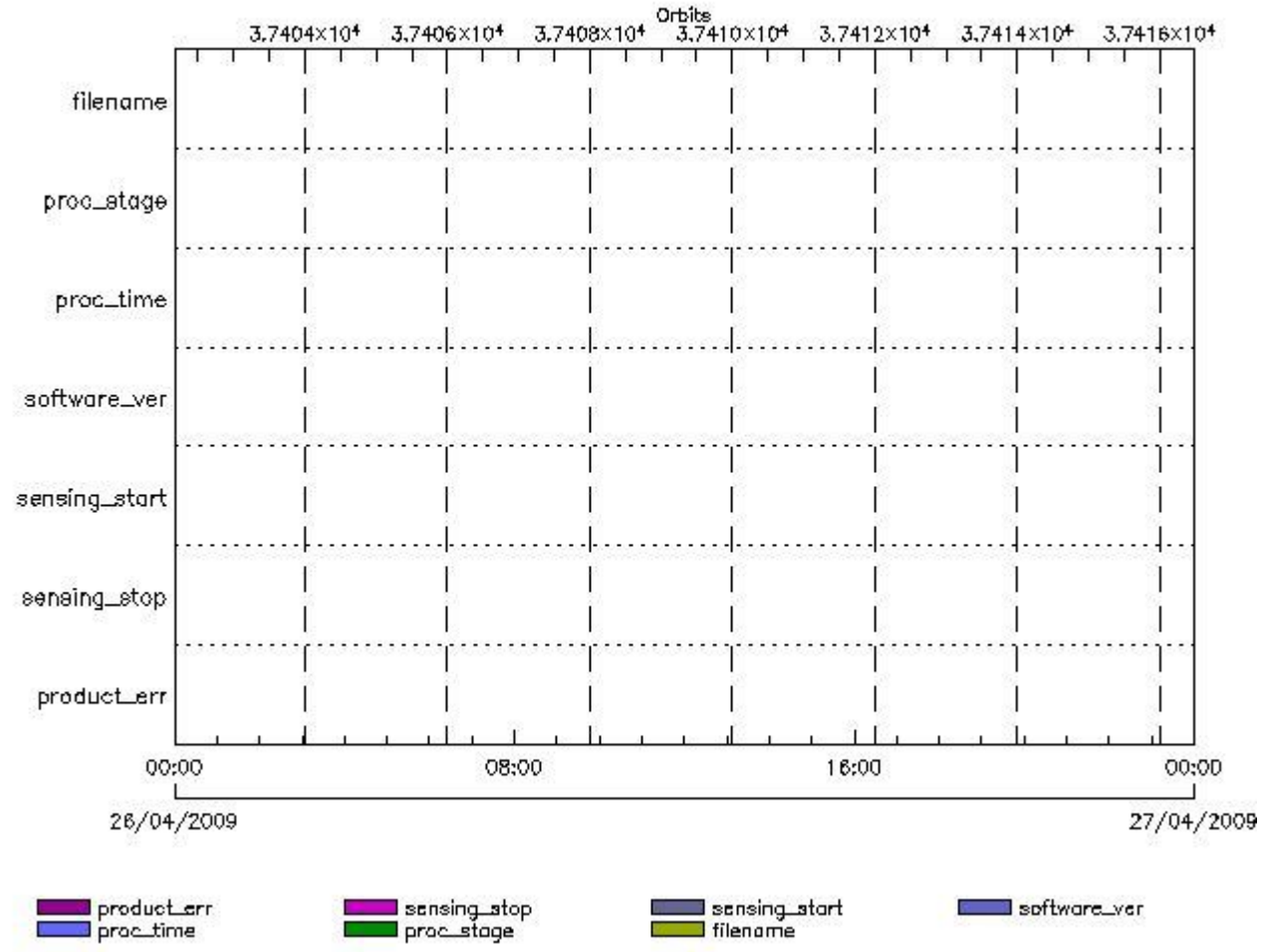
Gauge Explicit Reference

RA2_SOI_AX files with product err set

Gauge Explicit Reference

RA2_SOL_AX MPH checks

MPH Errors for RA2_SOL_AX



RA2_SOL_AX files with wrong filename

Gauge

RA2_SOL_AX files with unknown processing stage

Gauge Explicit Reference

RA2_SOL_AX files with wrong processing time

Gauge Explicit Reference

RA2_SOL_AX files with software version not equal to the current version

Gauge Explicit Reference

RA2_SOL_AX files with wrong sensing start

Gauge Explicit Reference

RA2_SOL_AX files with wrong sensing stop

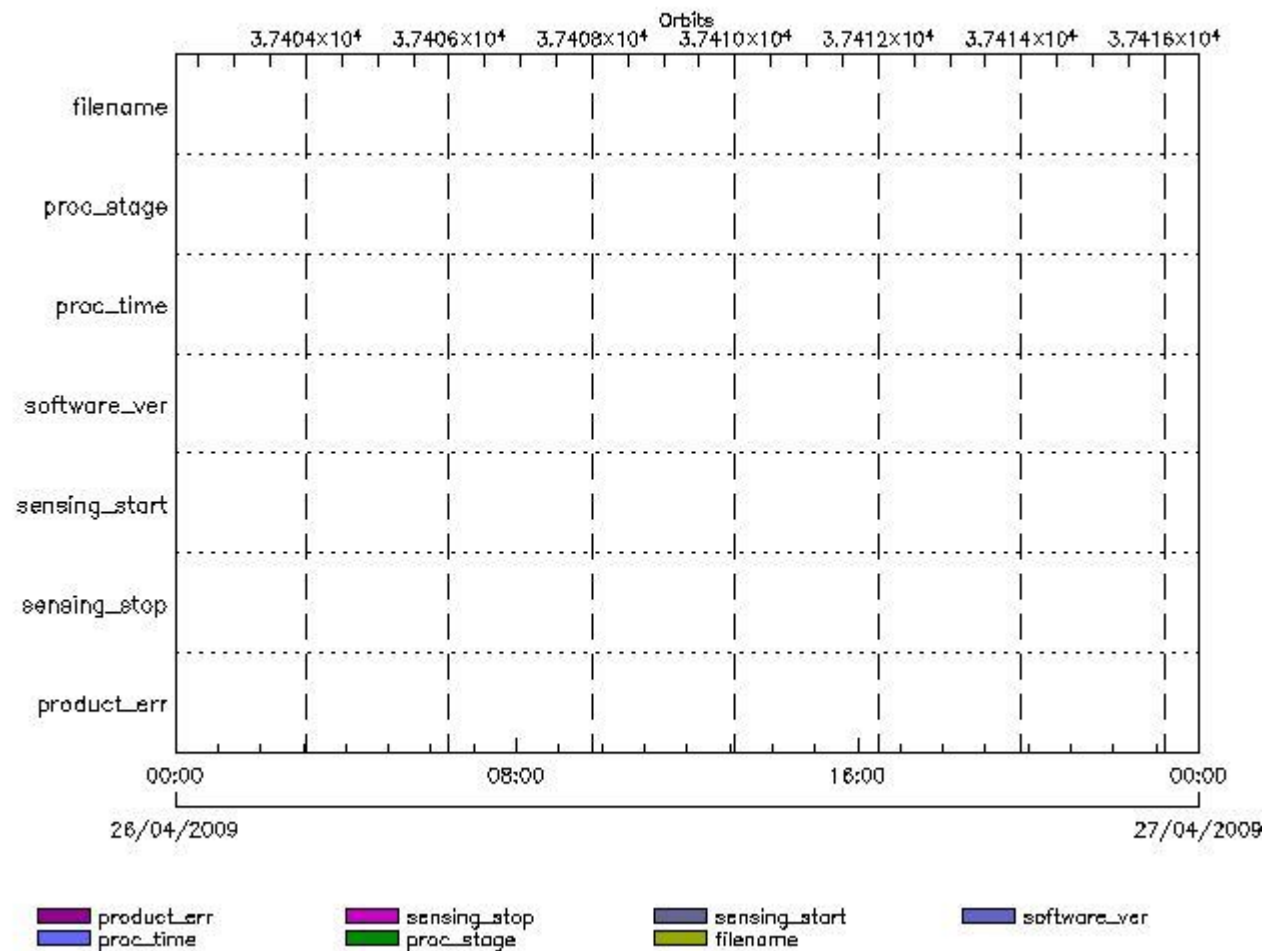
Gauge Explicit Reference

RA2_SOL_AX files with product err set

Gauge Explicit Reference

RA2_SSB_AX MPH checks

MPH Errors for RA2_SSB_AX



RA2_SSB_AX files with wrong filename

Gauge

RA2_SSB_AX files with unknown processing stage

Gauge Explicit Reference

RA2_SSB_AX files with wrong processing time

Gauge Explicit Reference

RA2_SSB_AX files with software version not equal to the current version

Gauge Explicit Reference

RA2_SSB_AX files with wrong sensing start

Gauge Explicit Reference

RA2_SSB_AX files with wrong sensing stop

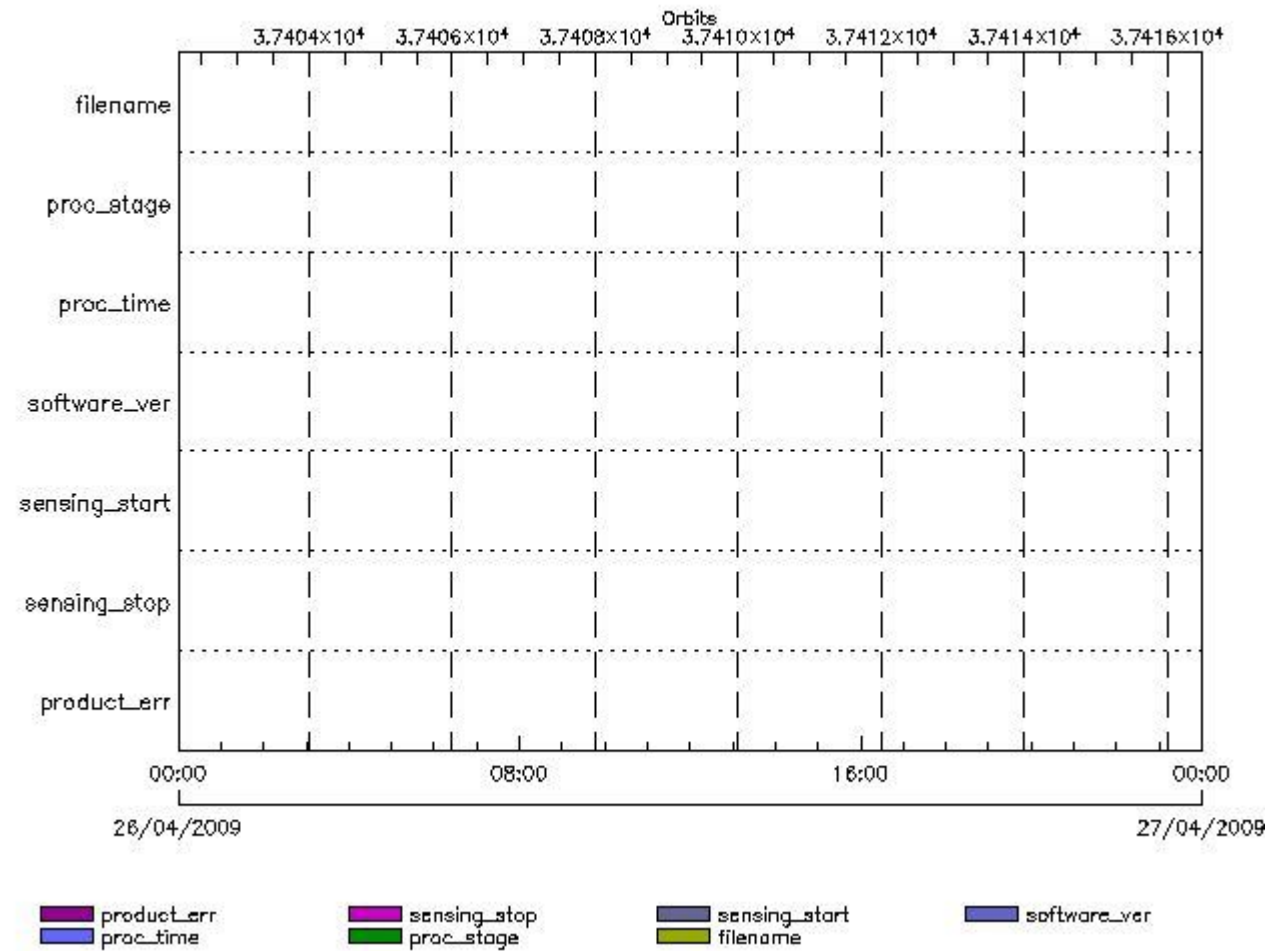
Gauge Explicit Reference

RA2_SSB_AX files with product err set

Gauge Explicit Reference

RA2_TLD_AX MPH checks

MPH Errors for RA2_TLD_AX



RA2_TLD_AX files with wrong filename

RA2_TLD_AX files with unknown processing stage

RA2_TLD_AX files with wrong processing time

RA2_TLD_AX files with software version not equal to the current version

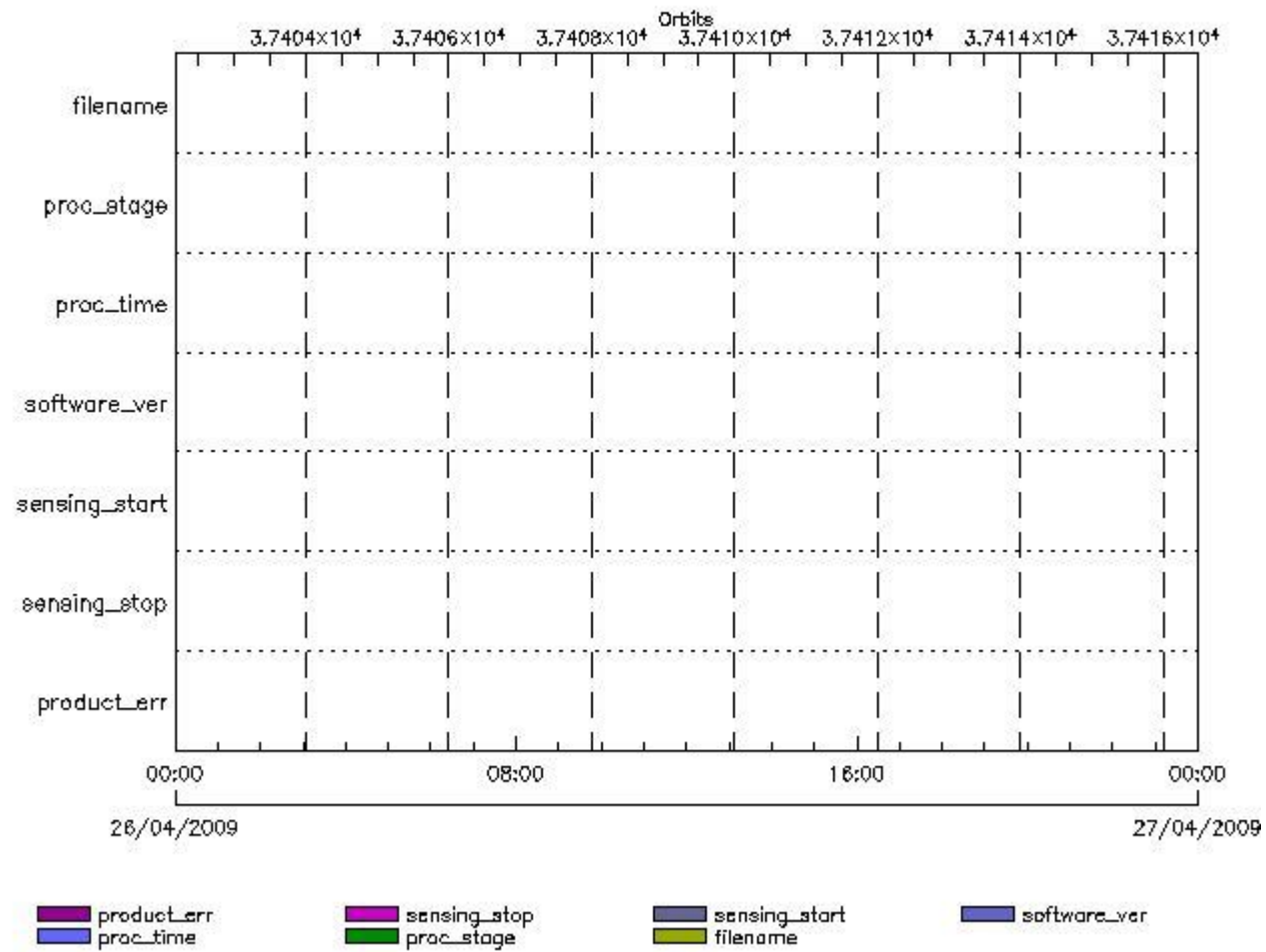
RA2_TLD_AX files with wrong sensing start

RA2_TLD_AX files with wrong sensing stop

RA2_TLD_AX files with product err set

RA2_USO_AX MPH checks

MPH Errors for RA2_USO_AX



RA2_USO_AX files with wrong filename

RA2_USO_AX files with unknown processing stage

Gauge Explicit Reference

RA2_USO_AX files with wrong processing time

Gauge Explicit Reference

RA2_USO_AX files with software version not equal to the current version

Gauge Explicit Reference

RA2_USO_AX files with wrong sensing start

Gauge Explicit Reference

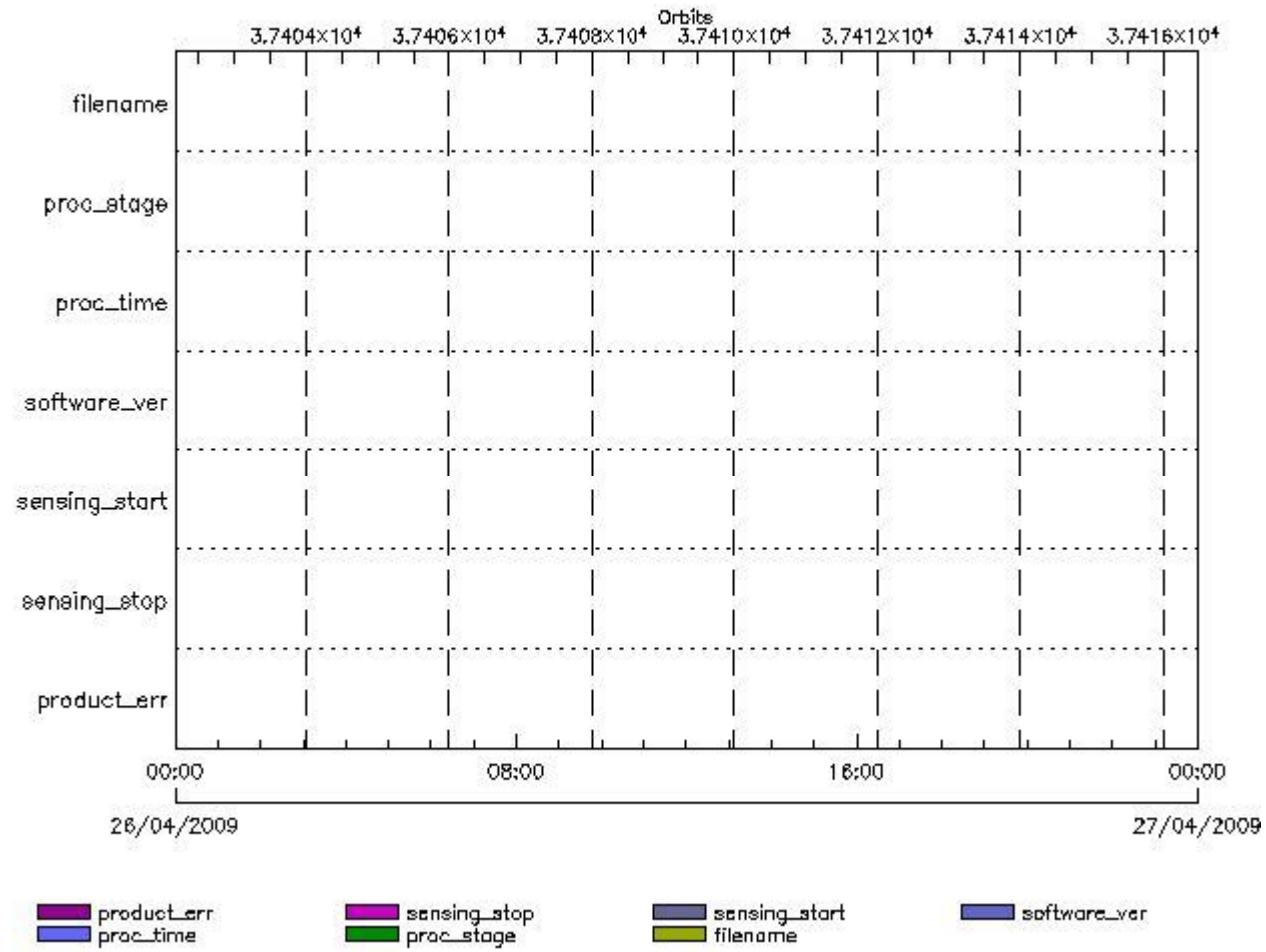
RA2_USO_AX files with wrong sensing stop

Gauge Explicit Reference

RA2_USO_AX files with product err set

Gauge Explicit Reference

MPH Errors for AUX_ATT_AX



AUX_ATT_AX files with wrong filename

AUX_ATT_AX files with unknown processing stage

Gauge Explicit Reference

AUX_ATT_AX files with wrong processing time

Gauge Explicit Reference

AUX_ATT_AX files with software version not equal to the current version

Gauge Explicit Reference

AUX_ATT_AX files with wrong sensing start

Gauge Explicit Reference

AUX_ATT_AX files with wrong sensing stop

Gauge Explicit Reference

AUX_ATT_AX files with product err set

Time Correlation

AUX_TIM_AX Propagation Error

Gauge	Value	Segment (Start-Stop)
Propagation Error (us) Warning! Too big	-5.92124557495117	25-APR-2009 22:15:37.000 26-APR-2009 00:01:53.000
Propagation Error (us) Warning! Too big	12.1374053955078	26-APR-2009 00:01:53.000 26-APR-2009 06:50:17.000
Propagation Error (us) N/A	0.690741539001465	26-APR-2009 06:50:17.000 26-APR-2009 08:30:02.000
Propagation Error (us) N/A	3.99922657012939	26-APR-2009 08:30:02.000 26-APR-2009 10:09:41.000
Propagation Error (us) N/A	0.0263557434082031	26-APR-2009 10:09:41.000 26-APR-2009 11:49:04.000
Propagation Error (us) N/A	0.875781059265137	26-APR-2009 11:49:04.000 26-APR-2009 13:28:09.000
Propagation Error (us) N/A	-2.29671478271484	26-APR-2009 13:28:09.000 26-APR-2009 15:06:23.000
Propagation Error (us) N/A	4.43647575378418	26-APR-2009 15:06:23.000 26-APR-2009 16:44:02.000
Propagation Error (us) N/A	-4.6327075958252	26-APR-2009 16:44:02.000 26-APR-2009 18:22:05.000
Propagation Error (us) N/A	-1.07896614074707	26-APR-2009 18:22:05.000 26-APR-2009 20:01:27.000
Propagation Error (us) N/A	-2.85562705993652	26-APR-2009 20:01:27.000 26-APR-2009 21:43:11.000
Propagation Error (us) Warning! Too big	-6.46625137329102	26-APR-2009 21:43:11.000 26-APR-2009 23:27:27.000

```

xReportTemplate. Copying internal and external template references...
xReportTemplate. Processing Conditionals inclusions...
xReportTemplate. ...No Conditionals inclusions found
xReportTemplate. Generating data extraction schema document...
xReportTemplate. Inserting embedded DEL scripts and extracting data...
xReportTemplate. Generating data extraction skeleton for explicit references...
xReportTemplate. Extracting Explicit References data...
xReportTemplate. Merging object data with explicit_references data...
xReportTemplate. Generating stylesheet to transform template to report...
xReportTemplate. Generating stylesheet for grouping and zooming...
xReportTemplate. Generating intermediate report without grouping and zooming...
xReportTemplate. Generating final xhtml report...
xReportTemplate. Generating the IDL program for the graphs
xReportTemplate. Generating external linked fragments
xReportTemplate. Executing the IDL program
Information : (28-Apr-2009 15:46:28)
Graph 1: Creating object for a eventGanttChart
Information : (28-Apr-2009 15:46:28) Graph 1: Processing legend.
Information : (28-Apr-2009 15:46:28)
Graph 1: Adding data from object @PCF_RA2_sensing:ETL_ra2_wwv_2p          19
elements.
Information : (28-Apr-2009 15:46:28)
Graph 1: Adding data from object @PCF_RA2_sensing:ETL_ra2_fgd_2p          19
elements.
Information : (28-Apr-2009 15:46:28)
Graph 1: Adding data from object @PCF_RA2_sensing:ETL_ra2_mw__1p          19
elements.
Information : (28-Apr-2009 15:46:28)
Graph 1: Adding data from object @PCF_RA2_sensing:ETL_ra2_me__0p          19
elements.
Information : (28-Apr-2009 15:46:28)
Graph 1: Adding data from object @PCF_RA2_sensing:ETL_mwr_n1__0p          16
elements.
Information : (28-Apr-2009 15:46:28)
Graph 1: Adding data from object @PCF_RA2_sensing:ETL_dor_nav_0p          16
elements.
Information : (28-Apr-2009 15:46:28)
Graph 1: Adding data from object @PCF_RA2_sensing:ETL_dor_dop_0p          16
elements.
Information : (28-Apr-2009 15:46:28)
Graph 1: Adding data from object @PCF_RA2_sensing:ETL_ra2_cal_0p          1
elements.
Information : (28-Apr-2009 15:46:28) Graph 1: Generating PNG file.
Information : (28-Apr-2009 15:46:28) Graph 1: Destroying object.
Information : (28-Apr-2009 15:46:28)
Graph 2: Creating object for a eventWorldMap
Information : (28-Apr-2009 15:46:28) Graph 2: Processing legend.
Information : (28-Apr-2009 15:46:29)
Graph 2: Adding data from object @PCF_RA2_sensing:ETL_ra2_inv_prod          19
elements.
Information : (28-Apr-2009 15:46:32) Graph 2: Generating PNG file.
Information : (28-Apr-2009 15:46:34) Graph 2: Destroying object.
Information : (28-Apr-2009 15:46:34)
Graph 3: Creating object for a eventGanttChart
Information : (28-Apr-2009 15:46:34) Graph 3: Processing legend.
Information : (28-Apr-2009 15:46:34)
Graph 3: Adding data from object @PCF_RA2_production:ETLmwr_mis          5
elements.
Information : (28-Apr-2009 15:46:34)
Graph 3: Adding data from object @PCF_RA2_production:ETLra2_l0_mis          4
elements.
Information : (28-Apr-2009 15:46:34)
Graph 3: Adding data from object @PCF_RA2_production:ETLdor_mis          27
elements.
Information : (28-Apr-2009 15:46:34)
Graph 3: Adding data from object @PCF_RA2_sensing:ETL_mwr_l0          16
elements.
Information : (28-Apr-2009 15:46:34)

```



```

Graph 3: Adding data from object @PCF_RA2_production:ETLmwr_all_stations
16 elements.
Information : (28-Apr-2009 15:46:34)
Graph 3: Adding data from object @PCF_RA2_sensing:ETL_ra2_l0          20
elements.
Information : (28-Apr-2009 15:46:34)
Graph 3: Adding data from object @PCF_RA2_production:ETLra2_all_stations
5 elements.
Information : (28-Apr-2009 15:46:34)
Graph 3: Adding data from object @PCF_RA2_sensing:ETL_dor_l0        32
elements.
Information : (28-Apr-2009 15:46:34)
Graph 3: Adding data from object @PCF_RA2_production:ETLdor_all_stations
16 elements.
Information : (28-Apr-2009 15:46:34)
Graph 3: Adding data from object @PCF_RA2_production:ETLra2_unav      1
elements.
Warning !   : (28-Apr-2009 15:46:34)
GanttChart::AddData. The DqiData structure has no data for this range
Information : (28-Apr-2009 15:46:34) Graph 3: Generating PNG file.
Warning !   : (28-Apr-2009 15:46:34)
GanttChart::ReadPolyline. Adding a section with no data
Information : (28-Apr-2009 15:46:34) Graph 3: Destroying object.
Information : (28-Apr-2009 15:46:34)
Graph 4: Creating object for a eventGanttChart
Information : (28-Apr-2009 15:46:34) Graph 4: Processing legend.
Information : (28-Apr-2009 15:46:34)
Graph 4: Adding data from object @PCF_RA2_production:ETLra2_l1_mis    4
elements.
Information : (28-Apr-2009 15:46:34)
Graph 4: Adding data from object @PCF_RA2_sensing:ETL_ra2_l1        19
elements.
Information : (28-Apr-2009 15:46:34)
Graph 4: Adding data from object @PCF_RA2_production:ETLra2_unav      1
elements.
Warning !   : (28-Apr-2009 15:46:34)
GanttChart::AddData. The DqiData structure has no data for this range
Information : (28-Apr-2009 15:46:34)
Graph 4: Adding data from object @PCF_RA2_production:ETL_ra2_l1_acq   19
elements.
Information : (28-Apr-2009 15:46:34) Graph 4: Generating PNG file.
Warning !   : (28-Apr-2009 15:46:34)
GanttChart::ReadPolyline. Adding a section with no data
Information : (28-Apr-2009 15:46:35) Graph 4: Destroying object.
Information : (28-Apr-2009 15:46:35)
Graph 5: Creating object for a eventGanttChart
Information : (28-Apr-2009 15:46:35) Graph 5: Processing legend.
Information : (28-Apr-2009 15:46:35)
Graph 5: Adding data from object @PCF_RA2_production:ETLra2_l2_mis    8
elements.
Information : (28-Apr-2009 15:46:35)
Graph 5: Adding data from object @PCF_RA2_sensing:ETL_ra2_l2        38
elements.
Information : (28-Apr-2009 15:46:35)
Graph 5: Adding data from object @PCF_RA2_production:ETLra2_unav      1
elements.
Warning !   : (28-Apr-2009 15:46:35)
GanttChart::AddData. The DqiData structure has no data for this range
Information : (28-Apr-2009 15:46:35)
Graph 5: Adding data from object @PCF_RA2_production:ETL_ra2_l2_acq   38
elements.
Information : (28-Apr-2009 15:46:35) Graph 5: Generating PNG file.
Warning !   : (28-Apr-2009 15:46:35)
GanttChart::ReadPolyline. Adding a section with no data
Information : (28-Apr-2009 15:46:35) Graph 5: Destroying object.
Information : (28-Apr-2009 15:46:35)
Graph 6: Creating object for a eventGanttChart
Information : (28-Apr-2009 15:46:35) Graph 6: Processing legend.

```

Information : (28-Apr-2009 15:46:35)
Graph 6: Adding data from object @PCF MPH_RA2_CAL_0P:DET_wrong_product_err
1 elements.
Warning ! : (28-Apr-2009 15:46:35)
GanttChart::AddData. The DqiData structure has no data for this range
Information : (28-Apr-2009 15:46:35)
Graph 6: Adding data from object @PCF MPH_RA2_CAL_0P:SET_wrong_leap_err
1 elements.
Warning ! : (28-Apr-2009 15:46:35)
GanttChart::AddData. The DqiData structure has no data for this range
Information : (28-Apr-2009 15:46:35)
Graph 6: Adding data from object @PCF MPH_RA2_CAL_0P:SET_wrong_leap_utc
1 elements.
Warning ! : (28-Apr-2009 15:46:35)
GanttChart::AddData. The DqiData structure has no data for this range
Information : (28-Apr-2009 15:46:35)
Graph 6: Adding data from object @PCF MPH_RA2_CAL_0P:SET_wrong_clock_step
1 elements.
Warning ! : (28-Apr-2009 15:46:35)
GanttChart::AddData. The DqiData structure has no data for this range
Information : (28-Apr-2009 15:46:35)
Graph 6: Adding data from object @PCF MPH_RA2_CAL_0P:SET_wrong_sat_binary_time
1 elements.
Warning ! : (28-Apr-2009 15:46:35)
GanttChart::AddData. The DqiData structure has no data for this range
Information : (28-Apr-2009 15:46:35)
Graph 6: Adding data from object @PCF MPH_RA2_CAL_0P:SET_wrong_utc_sbt_time
1 elements.
Information : (28-Apr-2009 15:46:35)
Graph 6: Adding data from object @PCF MPH_RA2_CAL_0P:SET_wrong_vector_source
1 elements.
Warning ! : (28-Apr-2009 15:46:35)
GanttChart::AddData. The DqiData structure has no data for this range
Information : (28-Apr-2009 15:46:35)
Graph 6: Adding data from object @PCF MPH_RA2_CAL_0P:SET_wrong_z_velocity
1 elements.
Warning ! : (28-Apr-2009 15:46:35)
GanttChart::AddData. The DqiData structure has no data for this range
Information : (28-Apr-2009 15:46:35)
Graph 6: Adding data from object @PCF MPH_RA2_CAL_0P:SET_wrong_y_velocity
1 elements.
Warning ! : (28-Apr-2009 15:46:35)
GanttChart::AddData. The DqiData structure has no data for this range
Information : (28-Apr-2009 15:46:35)
Graph 6: Adding data from object @PCF MPH_RA2_CAL_0P:SET_wrong_x_velocity
1 elements.
Warning ! : (28-Apr-2009 15:46:35)
GanttChart::AddData. The DqiData structure has no data for this range
Information : (28-Apr-2009 15:46:35)
Graph 6: Adding data from object @PCF MPH_RA2_CAL_0P:SET_wrong_z_position
1 elements.
Warning ! : (28-Apr-2009 15:46:35)
GanttChart::AddData. The DqiData structure has no data for this range
Information : (28-Apr-2009 15:46:35)
Graph 6: Adding data from object @PCF MPH_RA2_CAL_0P:SET_wrong_y_position
1 elements.
Warning ! : (28-Apr-2009 15:46:35)
GanttChart::AddData. The DqiData structure has no data for this range
Information : (28-Apr-2009 15:46:35)
Graph 6: Adding data from object @PCF MPH_RA2_CAL_0P:SET_wrong_x_position
1 elements.
Warning ! : (28-Apr-2009 15:46:35)
GanttChart::AddData. The DqiData structure has no data for this range
Information : (28-Apr-2009 15:46:35) Graph 6:
Adding data from object @PCF MPH_RA2_CAL_0P:SET_wrong_state_vector_time
1 elements.
Warning ! : (28-Apr-2009 15:46:35)
GanttChart::AddData. The DqiData structure has no data for this range

Information : (28-Apr-2009 15:46:36)
Graph 7: Adding data from object @PCF MPH_DOR_DOP_0P:SET_wrong_x_velocity
1 elements.
Warning ! : (28-Apr-2009 15:46:36)
GanttChart::AddData. The DqiData structure has no data for this range
Information : (28-Apr-2009 15:46:36)
Graph 7: Adding data from object @PCF MPH_DOR_DOP_0P:SET_wrong_z_position
1 elements.
Warning ! : (28-Apr-2009 15:46:36)
GanttChart::AddData. The DqiData structure has no data for this range
Information : (28-Apr-2009 15:46:36)
Graph 7: Adding data from object @PCF MPH_DOR_DOP_0P:SET_wrong_y_position
1 elements.
Warning ! : (28-Apr-2009 15:46:36)
GanttChart::AddData. The DqiData structure has no data for this range
Information : (28-Apr-2009 15:46:36)
Graph 7: Adding data from object @PCF MPH_DOR_DOP_0P:SET_wrong_x_position
1 elements.
Warning ! : (28-Apr-2009 15:46:36)
GanttChart::AddData. The DqiData structure has no data for this range
Information : (28-Apr-2009 15:46:36) Graph 7:
Adding data from object @PCF MPH_DOR_DOP_0P:SET_wrong_state_vector_time
1 elements.
Warning ! : (28-Apr-2009 15:46:36)
GanttChart::AddData. The DqiData structure has no data for this range
Information : (28-Apr-2009 15:46:36)
Graph 7: Adding data from object @PCF MPH_DOR_DOP_0P:SET_wrong_phase
1 elements.
Warning ! : (28-Apr-2009 15:46:36)
GanttChart::AddData. The DqiData structure has no data for this range
Information : (28-Apr-2009 15:46:36)
Graph 7: Adding data from object @PCF MPH_DOR_DOP_0P:SET_wrong_sensing_stop
1 elements.
Warning ! : (28-Apr-2009 15:46:36)
GanttChart::AddData. The DqiData structure has no data for this range
Information : (28-Apr-2009 15:46:36)
Graph 7: Adding data from object @PCF MPH_DOR_DOP_0P:SET_wrong_sensing_start
1 elements.
Warning ! : (28-Apr-2009 15:46:36)
GanttChart::AddData. The DqiData structure has no data for this range
Information : (28-Apr-2009 15:46:36)
Graph 7: Adding data from object @PCF MPH_DOR_DOP_0P:SET_wrong_software_ver
1 elements.
Warning ! : (28-Apr-2009 15:46:36)
GanttChart::AddData. The DqiData structure has no data for this range
Information : (28-Apr-2009 15:46:36)
Graph 7: Adding data from object @PCF MPH_DOR_DOP_0P:SET_wrong_proc_time
1 elements.
Warning ! : (28-Apr-2009 15:46:36)
GanttChart::AddData. The DqiData structure has no data for this range
Information : (28-Apr-2009 15:46:36)
Graph 7: Adding data from object @PCF MPH_DOR_DOP_0P:SET_wrong_proc_center
1 elements.
Warning ! : (28-Apr-2009 15:46:36)
GanttChart::AddData. The DqiData structure has no data for this range
Information : (28-Apr-2009 15:46:36) Graph 7:
Adding data from object @PCF MPH_DOR_DOP_0P:SET_wrong_acquisition_station
1 elements.
Warning ! : (28-Apr-2009 15:46:36)
GanttChart::AddData. The DqiData structure has no data for this range
Information : (28-Apr-2009 15:46:36)
Graph 7: Adding data from object @PCF MPH_DOR_DOP_0P:SET_wrong_proc_stage
1 elements.
Warning ! : (28-Apr-2009 15:46:36)
GanttChart::AddData. The DqiData structure has no data for this range
Information : (28-Apr-2009 15:46:36)
Graph 7: Adding data from object @PCF MPH_DOR_DOP_0P:SET_wrong_filename
1 elements.

GanttChart::AddData. The DqiData structure has no data for this range
Information : (28-Apr-2009 15:46:37)
Graph 8: Adding data from object @PCF_MPH_DOR_NAV_0P:SET_wrong_clock_step
1 elements.
Warning ! : (28-Apr-2009 15:46:37)
GanttChart::AddData. The DqiData structure has no data for this range
Information : (28-Apr-2009 15:46:37)
Graph 8: Adding data from object @PCF_MPH_DOR_NAV_0P:SET_wrong_sat_binary_time
1 elements.
Warning ! : (28-Apr-2009 15:46:37)
GanttChart::AddData. The DqiData structure has no data for this range
Information : (28-Apr-2009 15:46:37)
Graph 8: Adding data from object @PCF_MPH_DOR_NAV_0P:SET_wrong_utc_sbt_time
10 elements.
Information : (28-Apr-2009 15:46:37)
Graph 8: Adding data from object @PCF_MPH_DOR_NAV_0P:SET_wrong_vector_source
1 elements.
Warning ! : (28-Apr-2009 15:46:37)
GanttChart::AddData. The DqiData structure has no data for this range
Information : (28-Apr-2009 15:46:37)
Graph 8: Adding data from object @PCF_MPH_DOR_NAV_0P:SET_wrong_z_velocity
1 elements.
Warning ! : (28-Apr-2009 15:46:37)
GanttChart::AddData. The DqiData structure has no data for this range
Information : (28-Apr-2009 15:46:37)
Graph 8: Adding data from object @PCF_MPH_DOR_NAV_0P:SET_wrong_y_velocity
1 elements.
Warning ! : (28-Apr-2009 15:46:37)
GanttChart::AddData. The DqiData structure has no data for this range
Information : (28-Apr-2009 15:46:37)
Graph 8: Adding data from object @PCF_MPH_DOR_NAV_0P:SET_wrong_x_velocity
1 elements.
Warning ! : (28-Apr-2009 15:46:37)
GanttChart::AddData. The DqiData structure has no data for this range
Information : (28-Apr-2009 15:46:37)
Graph 8: Adding data from object @PCF_MPH_DOR_NAV_0P:SET_wrong_z_position
1 elements.
Warning ! : (28-Apr-2009 15:46:37)
GanttChart::AddData. The DqiData structure has no data for this range
Information : (28-Apr-2009 15:46:37)
Graph 8: Adding data from object @PCF_MPH_DOR_NAV_0P:SET_wrong_y_position
1 elements.
Warning ! : (28-Apr-2009 15:46:37)
GanttChart::AddData. The DqiData structure has no data for this range
Information : (28-Apr-2009 15:46:37)
Graph 8: Adding data from object @PCF_MPH_DOR_NAV_0P:SET_wrong_x_position
1 elements.
Warning ! : (28-Apr-2009 15:46:37)
GanttChart::AddData. The DqiData structure has no data for this range
Information : (28-Apr-2009 15:46:37) Graph 8:
Adding data from object @PCF_MPH_DOR_NAV_0P:SET_wrong_state_vector_time
1 elements.
Warning ! : (28-Apr-2009 15:46:37)
GanttChart::AddData. The DqiData structure has no data for this range
Information : (28-Apr-2009 15:46:37)
Graph 8: Adding data from object @PCF_MPH_DOR_NAV_0P:SET_wrong_phase
1 elements.
Warning ! : (28-Apr-2009 15:46:37)
GanttChart::AddData. The DqiData structure has no data for this range
Information : (28-Apr-2009 15:46:37)
Graph 8: Adding data from object @PCF_MPH_DOR_NAV_0P:SET_wrong_sensing_stop
1 elements.
Warning ! : (28-Apr-2009 15:46:37)
GanttChart::AddData. The DqiData structure has no data for this range
Information : (28-Apr-2009 15:46:37)
Graph 8: Adding data from object @PCF_MPH_DOR_NAV_0P:SET_wrong_sensing_start
1 elements.
Warning ! : (28-Apr-2009 15:46:37)

GanttChart::ReadPolyline. Adding a section with no data
Warning ! : (28-Apr-2009 15:46:37)
GanttChart::ReadPolyline. Adding a section with no data
Warning ! : (28-Apr-2009 15:46:37)
GanttChart::ReadPolyline. Adding a section with no data
Warning ! : (28-Apr-2009 15:46:37)
GanttChart::ReadPolyline. Adding a section with no data
Warning ! : (28-Apr-2009 15:46:37)
GanttChart::ReadPolyline. Adding a section with no data
Warning ! : (28-Apr-2009 15:46:37)
GanttChart::ReadPolyline. Adding a section with no data
Information : (28-Apr-2009 15:46:38) Graph 8: Destroying object.
Information : (28-Apr-2009 15:46:38)
Graph 9: Creating object for a eventGanttChart
Information : (28-Apr-2009 15:46:38) Graph 9: Processing legend.
Information : (28-Apr-2009 15:46:38)
Graph 9: Adding data from object @PCF_MPH_MWR_NL__0P:DET_wrong_product_err
1 elements.
Warning ! : (28-Apr-2009 15:46:38)
GanttChart::AddData. The DqiData structure has no data for this range
Information : (28-Apr-2009 15:46:38)
Graph 9: Adding data from object @PCF_MPH_MWR_NL__0P:SET_wrong_leap_err
1 elements.
Warning ! : (28-Apr-2009 15:46:38)
GanttChart::AddData. The DqiData structure has no data for this range
Information : (28-Apr-2009 15:46:38)
Graph 9: Adding data from object @PCF_MPH_MWR_NL__0P:SET_wrong_leap_utc
1 elements.
Warning ! : (28-Apr-2009 15:46:38)
GanttChart::AddData. The DqiData structure has no data for this range
Information : (28-Apr-2009 15:46:38)
Graph 9: Adding data from object @PCF_MPH_MWR_NL__0P:SET_wrong_clock_step
1 elements.
Warning ! : (28-Apr-2009 15:46:38)
GanttChart::AddData. The DqiData structure has no data for this range
Information : (28-Apr-2009 15:46:38)
Graph 9: Adding data from object @PCF_MPH_MWR_NL__0P:SET_wrong_sat_binary_time
1 elements.
Warning ! : (28-Apr-2009 15:46:38)
GanttChart::AddData. The DqiData structure has no data for this range
Information : (28-Apr-2009 15:46:38)
Graph 9: Adding data from object @PCF_MPH_MWR_NL__0P:SET_wrong_utc_sbt_time
11 elements.
Information : (28-Apr-2009 15:46:38)
Graph 9: Adding data from object @PCF_MPH_MWR_NL__0P:SET_wrong_vector_source
1 elements.
Warning ! : (28-Apr-2009 15:46:38)
GanttChart::AddData. The DqiData structure has no data for this range
Information : (28-Apr-2009 15:46:38)
Graph 9: Adding data from object @PCF_MPH_MWR_NL__0P:SET_wrong_z_velocity
1 elements.
Warning ! : (28-Apr-2009 15:46:38)
GanttChart::AddData. The DqiData structure has no data for this range
Information : (28-Apr-2009 15:46:38)
Graph 9: Adding data from object @PCF_MPH_MWR_NL__0P:SET_wrong_y_velocity
1 elements.
Warning ! : (28-Apr-2009 15:46:38)
GanttChart::AddData. The DqiData structure has no data for this range
Information : (28-Apr-2009 15:46:38)
Graph 9: Adding data from object @PCF_MPH_MWR_NL__0P:SET_wrong_x_velocity
1 elements.
Warning ! : (28-Apr-2009 15:46:38)
GanttChart::AddData. The DqiData structure has no data for this range
Information : (28-Apr-2009 15:46:38)
Graph 9: Adding data from object @PCF_MPH_MWR_NL__0P:SET_wrong_z_position
1 elements.
Warning ! : (28-Apr-2009 15:46:38)
GanttChart::AddData. The DqiData structure has no data for this range

Information : (28-Apr-2009 15:46:38)
Graph 9: Adding data from object @PCF_MPH_MWR_NL__0P:SET_wrong_y_position
1 elements.
Warning ! : (28-Apr-2009 15:46:38)
GanttChart::AddData. The DqiData structure has no data for this range
Information : (28-Apr-2009 15:46:38)
Graph 9: Adding data from object @PCF_MPH_MWR_NL__0P:SET_wrong_x_position
1 elements.
Warning ! : (28-Apr-2009 15:46:38)
GanttChart::AddData. The DqiData structure has no data for this range
Information : (28-Apr-2009 15:46:38) Graph 9:
Adding data from object @PCF_MPH_MWR_NL__0P:SET_wrong_state_vector_time
1 elements.
Warning ! : (28-Apr-2009 15:46:38)
GanttChart::AddData. The DqiData structure has no data for this range
Information : (28-Apr-2009 15:46:38)
Graph 9: Adding data from object @PCF_MPH_MWR_NL__0P:SET_wrong_phase
1 elements.
Warning ! : (28-Apr-2009 15:46:38)
GanttChart::AddData. The DqiData structure has no data for this range
Information : (28-Apr-2009 15:46:38)
Graph 9: Adding data from object @PCF_MPH_MWR_NL__0P:SET_wrong_sensing_stop
1 elements.
Warning ! : (28-Apr-2009 15:46:38)
GanttChart::AddData. The DqiData structure has no data for this range
Information : (28-Apr-2009 15:46:38)
Graph 9: Adding data from object @PCF_MPH_MWR_NL__0P:SET_wrong_sensing_start
1 elements.
Warning ! : (28-Apr-2009 15:46:38)
GanttChart::AddData. The DqiData structure has no data for this range
Information : (28-Apr-2009 15:46:38)
Graph 9: Adding data from object @PCF_MPH_MWR_NL__0P:SET_wrong_software_ver
1 elements.
Warning ! : (28-Apr-2009 15:46:38)
GanttChart::AddData. The DqiData structure has no data for this range
Information : (28-Apr-2009 15:46:38)
Graph 9: Adding data from object @PCF_MPH_MWR_NL__0P:SET_wrong_proc_time
1 elements.
Warning ! : (28-Apr-2009 15:46:38)
GanttChart::AddData. The DqiData structure has no data for this range
Information : (28-Apr-2009 15:46:38)
Graph 9: Adding data from object @PCF_MPH_MWR_NL__0P:SET_wrong_proc_center
1 elements.
Warning ! : (28-Apr-2009 15:46:38)
GanttChart::AddData. The DqiData structure has no data for this range
Information : (28-Apr-2009 15:46:38) Graph 9:
Adding data from object @PCF_MPH_MWR_NL__0P:SET_wrong_acquisition_station
1 elements.
Warning ! : (28-Apr-2009 15:46:38)
GanttChart::AddData. The DqiData structure has no data for this range
Information : (28-Apr-2009 15:46:38)
Graph 9: Adding data from object @PCF_MPH_MWR_NL__0P:SET_wrong_proc_stage
1 elements.
Warning ! : (28-Apr-2009 15:46:38)
GanttChart::AddData. The DqiData structure has no data for this range
Information : (28-Apr-2009 15:46:38)
Graph 9: Adding data from object @PCF_MPH_MWR_NL__0P:SET_wrong_filename
1 elements.
Warning ! : (28-Apr-2009 15:46:38)
GanttChart::AddData. The DqiData structure has no data for this range
Information : (28-Apr-2009 15:46:38)
Graph 9: Adding data from object @PCF_RA2_sensing:ETL_mwr_nl__0p 16
elements.
Information : (28-Apr-2009 15:46:38) Graph 9: Generating PNG file.
Warning ! : (28-Apr-2009 15:46:38)
GanttChart::ReadPolyline. Adding a section with no data
Warning ! : (28-Apr-2009 15:46:38)
GanttChart::ReadPolyline. Adding a section with no data

Graph 10: Adding data from object @PCF_MPH_RA2_ME__0P:SET_wrong_utc_sbt_time
14 elements.
Information : (28-Apr-2009 15:46:39)

Graph 10: Adding data from object @PCF_MPH_RA2_ME__0P:SET_wrong_vector_source
1 elements.
Warning ! : (28-Apr-2009 15:46:39)
GanttChart::AddData. The DqiData structure has no data for this range
Information : (28-Apr-2009 15:46:39)

Graph 10: Adding data from object @PCF_MPH_RA2_ME__0P:SET_wrong_z_velocity
1 elements.
Warning ! : (28-Apr-2009 15:46:39)
GanttChart::AddData. The DqiData structure has no data for this range
Information : (28-Apr-2009 15:46:39)

Graph 10: Adding data from object @PCF_MPH_RA2_ME__0P:SET_wrong_y_velocity
1 elements.
Warning ! : (28-Apr-2009 15:46:39)
GanttChart::AddData. The DqiData structure has no data for this range
Information : (28-Apr-2009 15:46:39)

Graph 10: Adding data from object @PCF_MPH_RA2_ME__0P:SET_wrong_x_velocity
1 elements.
Warning ! : (28-Apr-2009 15:46:39)
GanttChart::AddData. The DqiData structure has no data for this range
Information : (28-Apr-2009 15:46:39)

Graph 10: Adding data from object @PCF_MPH_RA2_ME__0P:SET_wrong_z_position
1 elements.
Warning ! : (28-Apr-2009 15:46:39)
GanttChart::AddData. The DqiData structure has no data for this range
Information : (28-Apr-2009 15:46:39)

Graph 10: Adding data from object @PCF_MPH_RA2_ME__0P:SET_wrong_y_position
1 elements.
Warning ! : (28-Apr-2009 15:46:39)
GanttChart::AddData. The DqiData structure has no data for this range
Information : (28-Apr-2009 15:46:39)

Graph 10: Adding data from object @PCF_MPH_RA2_ME__0P:SET_wrong_x_position
1 elements.
Warning ! : (28-Apr-2009 15:46:39)
GanttChart::AddData. The DqiData structure has no data for this range
Information : (28-Apr-2009 15:46:39) Graph 10:

Adding data from object @PCF_MPH_RA2_ME__0P:SET_wrong_state_vector_time
1 elements.
Warning ! : (28-Apr-2009 15:46:39)
GanttChart::AddData. The DqiData structure has no data for this range
Information : (28-Apr-2009 15:46:39)

Graph 10: Adding data from object @PCF_MPH_RA2_ME__0P:SET_wrong_phase
1 elements.
Warning ! : (28-Apr-2009 15:46:39)
GanttChart::AddData. The DqiData structure has no data for this range
Information : (28-Apr-2009 15:46:39)

Graph 10: Adding data from object @PCF_MPH_RA2_ME__0P:SET_wrong_sensing_stop
1 elements.
Warning ! : (28-Apr-2009 15:46:39)
GanttChart::AddData. The DqiData structure has no data for this range
Information : (28-Apr-2009 15:46:39)

Graph 10: Adding data from object @PCF_MPH_RA2_ME__0P:SET_wrong_sensing_start
1 elements.
Warning ! : (28-Apr-2009 15:46:39)
GanttChart::AddData. The DqiData structure has no data for this range
Information : (28-Apr-2009 15:46:39)

Graph 10: Adding data from object @PCF_MPH_RA2_ME__0P:SET_wrong_software_ver
1 elements.
Warning ! : (28-Apr-2009 15:46:39)
GanttChart::AddData. The DqiData structure has no data for this range
Information : (28-Apr-2009 15:46:39)

Graph 10: Adding data from object @PCF_MPH_RA2_ME__0P:SET_wrong_proc_time
1 elements.
Warning ! : (28-Apr-2009 15:46:39)
GanttChart::AddData. The DqiData structure has no data for this range
Information : (28-Apr-2009 15:46:39)

Information : (28-Apr-2009 15:46:40) Graph 11: Processing legend.
Information : (28-Apr-2009 15:46:40)
Graph 11: Adding data from object @PCF MPH_RA2_MW__1P:DET_wrong_product_err
1 elements.
Warning ! : (28-Apr-2009 15:46:40)
GanttChart::AddData. The DqiData structure has no data for this range
Information : (28-Apr-2009 15:46:40)
Graph 11: Adding data from object @PCF MPH_RA2_MW__1P:SET_wrong_leap_err
1 elements.
Warning ! : (28-Apr-2009 15:46:40)
GanttChart::AddData. The DqiData structure has no data for this range
Information : (28-Apr-2009 15:46:40)
Graph 11: Adding data from object @PCF MPH_RA2_MW__1P:SET_wrong_leap_utc
1 elements.
Warning ! : (28-Apr-2009 15:46:40)
GanttChart::AddData. The DqiData structure has no data for this range
Information : (28-Apr-2009 15:46:40)
Graph 11: Adding data from object @PCF MPH_RA2_MW__1P:SET_wrong_clock_step
1 elements.
Warning ! : (28-Apr-2009 15:46:40)
GanttChart::AddData. The DqiData structure has no data for this range
Information : (28-Apr-2009 15:46:40) Graph 11:
Adding data from object @PCF MPH_RA2_MW__1P:SET_wrong_sat_binary_time
1 elements.
Warning ! : (28-Apr-2009 15:46:40)
GanttChart::AddData. The DqiData structure has no data for this range
Information : (28-Apr-2009 15:46:40)
Graph 11: Adding data from object @PCF MPH_RA2_MW__1P:SET_wrong_utc_sbt_time
14 elements.
Information : (28-Apr-2009 15:46:40)
Graph 11: Adding data from object @PCF MPH_RA2_MW__1P:SET_wrong_vector_source
1 elements.
Warning ! : (28-Apr-2009 15:46:40)
GanttChart::AddData. The DqiData structure has no data for this range
Information : (28-Apr-2009 15:46:40)
Graph 11: Adding data from object @PCF MPH_RA2_MW__1P:SET_wrong_z_velocity
1 elements.
Warning ! : (28-Apr-2009 15:46:40)
GanttChart::AddData. The DqiData structure has no data for this range
Information : (28-Apr-2009 15:46:40)
Graph 11: Adding data from object @PCF MPH_RA2_MW__1P:SET_wrong_y_velocity
1 elements.
Warning ! : (28-Apr-2009 15:46:40)
GanttChart::AddData. The DqiData structure has no data for this range
Information : (28-Apr-2009 15:46:40)
Graph 11: Adding data from object @PCF MPH_RA2_MW__1P:SET_wrong_x_velocity
1 elements.
Warning ! : (28-Apr-2009 15:46:40)
GanttChart::AddData. The DqiData structure has no data for this range
Information : (28-Apr-2009 15:46:40)
Graph 11: Adding data from object @PCF MPH_RA2_MW__1P:SET_wrong_z_position
1 elements.
Warning ! : (28-Apr-2009 15:46:40)
GanttChart::AddData. The DqiData structure has no data for this range
Information : (28-Apr-2009 15:46:40)
Graph 11: Adding data from object @PCF MPH_RA2_MW__1P:SET_wrong_y_position
1 elements.
Warning ! : (28-Apr-2009 15:46:40)
GanttChart::AddData. The DqiData structure has no data for this range
Information : (28-Apr-2009 15:46:40)
Graph 11: Adding data from object @PCF MPH_RA2_MW__1P:SET_wrong_x_position
1 elements.
Warning ! : (28-Apr-2009 15:46:40)
GanttChart::AddData. The DqiData structure has no data for this range
Information : (28-Apr-2009 15:46:40) Graph 11:
Adding data from object @PCF MPH_RA2_MW__1P:SET_wrong_state_vector_time
19 elements.
Information : (28-Apr-2009 15:46:40)

Warning ! : (28-Apr-2009 15:46:40)
GanttChart::ReadPolyline. Adding a section with no data
Warning ! : (28-Apr-2009 15:46:40)
GanttChart::ReadPolyline. Adding a section with no data
Warning ! : (28-Apr-2009 15:46:40)
GanttChart::ReadPolyline. Adding a section with no data
Warning ! : (28-Apr-2009 15:46:40)
GanttChart::ReadPolyline. Adding a section with no data
Warning ! : (28-Apr-2009 15:46:40)
GanttChart::ReadPolyline. Adding a section with no data
Warning ! : (28-Apr-2009 15:46:40)
GanttChart::ReadPolyline. Adding a section with no data
Warning ! : (28-Apr-2009 15:46:40)
GanttChart::ReadPolyline. Adding a section with no data
Warning ! : (28-Apr-2009 15:46:40)
GanttChart::ReadPolyline. Adding a section with no data
Warning ! : (28-Apr-2009 15:46:40)
GanttChart::ReadPolyline. Adding a section with no data
Warning ! : (28-Apr-2009 15:46:40)
GanttChart::ReadPolyline. Adding a section with no data
Information : (28-Apr-2009 15:46:41) Graph 11: Destroying object.
Information : (28-Apr-2009 15:46:41)
Graph 12: Creating object for a eventGanttChart
Information : (28-Apr-2009 15:46:41) Graph 12: Processing legend.
Information : (28-Apr-2009 15:46:41)
Graph 12: Adding data from object @PCF_MPH_RA2_FGD_2P:DET_wrong_product_err
19 elements.
Information : (28-Apr-2009 15:46:41)
Graph 12: Adding data from object @PCF_MPH_RA2_FGD_2P:SET_wrong_leap_err
1 elements.
Warning ! : (28-Apr-2009 15:46:41)
GanttChart::AddData. The DqiData structure has no data for this range
Information : (28-Apr-2009 15:46:41)
Graph 12: Adding data from object @PCF_MPH_RA2_FGD_2P:SET_wrong_leap_utc
1 elements.
Warning ! : (28-Apr-2009 15:46:41)
GanttChart::AddData. The DqiData structure has no data for this range
Information : (28-Apr-2009 15:46:41)
Graph 12: Adding data from object @PCF_MPH_RA2_FGD_2P:SET_wrong_clock_step
1 elements.
Warning ! : (28-Apr-2009 15:46:41)
GanttChart::AddData. The DqiData structure has no data for this range
Information : (28-Apr-2009 15:46:41) Graph 12:
Adding data from object @PCF_MPH_RA2_FGD_2P:SET_wrong_sat_binary_time
1 elements.
Warning ! : (28-Apr-2009 15:46:41)
GanttChart::AddData. The DqiData structure has no data for this range
Information : (28-Apr-2009 15:46:41)
Graph 12: Adding data from object @PCF_MPH_RA2_FGD_2P:SET_wrong_utc_sbt_time
14 elements.
Information : (28-Apr-2009 15:46:41)
Graph 12: Adding data from object @PCF_MPH_RA2_FGD_2P:SET_wrong_vector_source
1 elements.
Warning ! : (28-Apr-2009 15:46:41)
GanttChart::AddData. The DqiData structure has no data for this range
Information : (28-Apr-2009 15:46:41)
Graph 12: Adding data from object @PCF_MPH_RA2_FGD_2P:SET_wrong_z_velocity
1 elements.
Warning ! : (28-Apr-2009 15:46:41)
GanttChart::AddData. The DqiData structure has no data for this range
Information : (28-Apr-2009 15:46:41)
Graph 12: Adding data from object @PCF_MPH_RA2_FGD_2P:SET_wrong_y_velocity
1 elements.
Warning ! : (28-Apr-2009 15:46:41)
GanttChart::AddData. The DqiData structure has no data for this range
Information : (28-Apr-2009 15:46:41)
Graph 12: Adding data from object @PCF_MPH_RA2_FGD_2P:SET_wrong_x_velocity
1 elements.
Warning ! : (28-Apr-2009 15:46:41)
GanttChart::AddData. The DqiData structure has no data for this range

Information : (28-Apr-2009 15:46:41)
Graph 12: Adding data from object @PCF_MPH_RA2_FGD_2P:SET_wrong_z_position
1 elements.
Warning ! : (28-Apr-2009 15:46:41)
GanttChart::AddData. The DqiData structure has no data for this range
Information : (28-Apr-2009 15:46:41)
Graph 12: Adding data from object @PCF_MPH_RA2_FGD_2P:SET_wrong_y_position
1 elements.
Warning ! : (28-Apr-2009 15:46:41)
GanttChart::AddData. The DqiData structure has no data for this range
Information : (28-Apr-2009 15:46:41)
Graph 12: Adding data from object @PCF_MPH_RA2_FGD_2P:SET_wrong_x_position
1 elements.
Warning ! : (28-Apr-2009 15:46:41)
GanttChart::AddData. The DqiData structure has no data for this range
Information : (28-Apr-2009 15:46:41) Graph 12:
Adding data from object @PCF_MPH_RA2_FGD_2P:SET_wrong_state_vector_time
19 elements.
Information : (28-Apr-2009 15:46:41)
Graph 12: Adding data from object @PCF_MPH_RA2_FGD_2P:SET_wrong_phase
1 elements.
Warning ! : (28-Apr-2009 15:46:41)
GanttChart::AddData. The DqiData structure has no data for this range
Information : (28-Apr-2009 15:46:41)
Graph 12: Adding data from object @PCF_MPH_RA2_FGD_2P:SET_wrong_sensing_stop
1 elements.
Warning ! : (28-Apr-2009 15:46:41)
GanttChart::AddData. The DqiData structure has no data for this range
Information : (28-Apr-2009 15:46:41)
Graph 12: Adding data from object @PCF_MPH_RA2_FGD_2P:SET_wrong_sensing_start
1 elements.
Warning ! : (28-Apr-2009 15:46:41)
GanttChart::AddData. The DqiData structure has no data for this range
Information : (28-Apr-2009 15:46:41)
Graph 12: Adding data from object @PCF_MPH_RA2_FGD_2P:SET_wrong_software_ver
19 elements.
Information : (28-Apr-2009 15:46:41)
Graph 12: Adding data from object @PCF_MPH_RA2_FGD_2P:SET_wrong_proc_time
1 elements.
Warning ! : (28-Apr-2009 15:46:41)
GanttChart::AddData. The DqiData structure has no data for this range
Information : (28-Apr-2009 15:46:41)
Graph 12: Adding data from object @PCF_MPH_RA2_FGD_2P:SET_wrong_proc_center
1 elements.
Warning ! : (28-Apr-2009 15:46:41)
GanttChart::AddData. The DqiData structure has no data for this range
Information : (28-Apr-2009 15:46:41) Graph 12:
Adding data from object @PCF_MPH_RA2_FGD_2P:SET_wrong_acquisition_station
1 elements.
Warning ! : (28-Apr-2009 15:46:41)
GanttChart::AddData. The DqiData structure has no data for this range
Information : (28-Apr-2009 15:46:41)
Graph 12: Adding data from object @PCF_MPH_RA2_FGD_2P:SET_wrong_proc_stage
1 elements.
Warning ! : (28-Apr-2009 15:46:41)
GanttChart::AddData. The DqiData structure has no data for this range
Information : (28-Apr-2009 15:46:41)
Graph 12: Adding data from object @PCF_MPH_RA2_FGD_2P:SET_wrong_filename
1 elements.
Warning ! : (28-Apr-2009 15:46:41)
GanttChart::AddData. The DqiData structure has no data for this range
Information : (28-Apr-2009 15:46:41)
Graph 12: Adding data from object @PCF_RA2_sensing:ETL_ra2_fgd_2p 19
elements.
Information : (28-Apr-2009 15:46:41) Graph 12: Generating PNG file.
Warning ! : (28-Apr-2009 15:46:41)
GanttChart::ReadPolyline. Adding a section with no data
Warning ! : (28-Apr-2009 15:46:41)

Warning ! : (28-Apr-2009 15:46:42)
GanttChart::AddData. The DqiData structure has no data for this range
Information : (28-Apr-2009 15:46:42)
Graph 13: Adding data from object @PCF_MPH_RA2_WWV_2P:SET_wrong_z_velocity
1 elements.
Warning ! : (28-Apr-2009 15:46:42)
GanttChart::AddData. The DqiData structure has no data for this range
Information : (28-Apr-2009 15:46:42)
Graph 13: Adding data from object @PCF_MPH_RA2_WWV_2P:SET_wrong_y_velocity
1 elements.
Warning ! : (28-Apr-2009 15:46:42)
GanttChart::AddData. The DqiData structure has no data for this range
Information : (28-Apr-2009 15:46:42)
Graph 13: Adding data from object @PCF_MPH_RA2_WWV_2P:SET_wrong_x_velocity
1 elements.
Warning ! : (28-Apr-2009 15:46:42)
GanttChart::AddData. The DqiData structure has no data for this range
Information : (28-Apr-2009 15:46:42)
Graph 13: Adding data from object @PCF_MPH_RA2_WWV_2P:SET_wrong_z_position
1 elements.
Warning ! : (28-Apr-2009 15:46:42)
GanttChart::AddData. The DqiData structure has no data for this range
Information : (28-Apr-2009 15:46:42)
Graph 13: Adding data from object @PCF_MPH_RA2_WWV_2P:SET_wrong_y_position
1 elements.
Warning ! : (28-Apr-2009 15:46:42)
GanttChart::AddData. The DqiData structure has no data for this range
Information : (28-Apr-2009 15:46:42)
Graph 13: Adding data from object @PCF_MPH_RA2_WWV_2P:SET_wrong_x_position
1 elements.
Warning ! : (28-Apr-2009 15:46:42)
GanttChart::AddData. The DqiData structure has no data for this range
Information : (28-Apr-2009 15:46:42) Graph 13:
Adding data from object @PCF_MPH_RA2_WWV_2P:SET_wrong_state_vector_time
19 elements.
Information : (28-Apr-2009 15:46:42)
Graph 13: Adding data from object @PCF_MPH_RA2_WWV_2P:SET_wrong_phase
1 elements.
Warning ! : (28-Apr-2009 15:46:42)
GanttChart::AddData. The DqiData structure has no data for this range
Information : (28-Apr-2009 15:46:42)
Graph 13: Adding data from object @PCF_MPH_RA2_WWV_2P:SET_wrong_sensing_stop
1 elements.
Warning ! : (28-Apr-2009 15:46:42)
GanttChart::AddData. The DqiData structure has no data for this range
Information : (28-Apr-2009 15:46:42)
Graph 13: Adding data from object @PCF_MPH_RA2_WWV_2P:SET_wrong_sensing_start
1 elements.
Warning ! : (28-Apr-2009 15:46:42)
GanttChart::AddData. The DqiData structure has no data for this range
Information : (28-Apr-2009 15:46:42)
Graph 13: Adding data from object @PCF_MPH_RA2_WWV_2P:SET_wrong_software_ver
19 elements.
Information : (28-Apr-2009 15:46:42)
Graph 13: Adding data from object @PCF_MPH_RA2_WWV_2P:SET_wrong_proc_time
1 elements.
Warning ! : (28-Apr-2009 15:46:42)
GanttChart::AddData. The DqiData structure has no data for this range
Information : (28-Apr-2009 15:46:42)
Graph 13: Adding data from object @PCF_MPH_RA2_WWV_2P:SET_wrong_proc_center
1 elements.
Warning ! : (28-Apr-2009 15:46:42)
GanttChart::AddData. The DqiData structure has no data for this range
Information : (28-Apr-2009 15:46:42) Graph 13:
Adding data from object @PCF_MPH_RA2_WWV_2P:SET_wrong_acquisition_station
1 elements.
Warning ! : (28-Apr-2009 15:46:42)
GanttChart::AddData. The DqiData structure has no data for this range

Information : (28-Apr-2009 15:46:43)
Graph 14: Adding data from object @PCF_RA2_CAL_0P_SPH:DET_num_missing_isps
1 elements.
Warning ! : (28-Apr-2009 15:46:43)
GanttChart::AddData. The DqiData structure has no data for this range
Information : (28-Apr-2009 15:46:43)
Graph 14: Adding data from object @PCF_RA2_CAL_0P_SPH:DET_num_error_isps
1 elements.
Warning ! : (28-Apr-2009 15:46:43)
GanttChart::AddData. The DqiData structure has no data for this range
Information : (28-Apr-2009 15:46:43)
Graph 14: Adding data from object @PCF_RA2_CAL_0P_SPH:DET_rs_significant
1 elements.
Warning ! : (28-Apr-2009 15:46:43)
GanttChart::AddData. The DqiData structure has no data for this range
Information : (28-Apr-2009 15:46:43) Graph 14:
Adding data from object @PCF_RA2_CAL_0P_SPH:DET_isp_discarded_significant
1 elements.
Warning ! : (28-Apr-2009 15:46:43)
GanttChart::AddData. The DqiData structure has no data for this range
Information : (28-Apr-2009 15:46:43) Graph 14:
Adding data from object @PCF_RA2_CAL_0P_SPH:DET_missing_isps_significant
1 elements.
Warning ! : (28-Apr-2009 15:46:43)
GanttChart::AddData. The DqiData structure has no data for this range
Information : (28-Apr-2009 15:46:43) Graph 14:
Adding data from object @PCF_RA2_CAL_0P_SPH:DET_isp_errors_significant
1 elements.
Warning ! : (28-Apr-2009 15:46:43)
GanttChart::AddData. The DqiData structure has no data for this range
Information : (28-Apr-2009 15:46:43)
Graph 14: Adding data from object @PCF_RA2_CAL_0P_SPH:DET_sat_track
1 elements.
Warning ! : (28-Apr-2009 15:46:43)
GanttChart::AddData. The DqiData structure has no data for this range
Information : (28-Apr-2009 15:46:43)
Graph 14: Adding data from object @PCF_RA2_CAL_0P_SPH:DET_stop_long
1 elements.
Warning ! : (28-Apr-2009 15:46:43)
GanttChart::AddData. The DqiData structure has no data for this range
Information : (28-Apr-2009 15:46:43)
Graph 14: Adding data from object @PCF_RA2_CAL_0P_SPH:DET_stop_lat 1
elements.
Warning ! : (28-Apr-2009 15:46:43)
GanttChart::AddData. The DqiData structure has no data for this range
Information : (28-Apr-2009 15:46:43)
Graph 14: Adding data from object @PCF_RA2_CAL_0P_SPH:DET_start_long
1 elements.
Warning ! : (28-Apr-2009 15:46:43)
GanttChart::AddData. The DqiData structure has no data for this range
Information : (28-Apr-2009 15:46:43)
Graph 14: Adding data from object @PCF_RA2_CAL_0P_SPH:DET_start_lat
1 elements.
Warning ! : (28-Apr-2009 15:46:43)
GanttChart::AddData. The DqiData structure has no data for this range
Information : (28-Apr-2009 15:46:43)
Graph 14: Adding data from object @PCF_RA2_adfs_val:SET_val_adf_ra2_cal_0p
1 elements.
Warning ! : (28-Apr-2009 15:46:43)
GanttChart::AddData. The DqiData structure has no data for this range
Information : (28-Apr-2009 15:46:43)
Graph 14: Adding data from object @PCF_RA2_sensing:ETL_ra2_cal_0p 1
elements.
Information : (28-Apr-2009 15:46:43) Graph 14: Generating PNG file.
Warning ! : (28-Apr-2009 15:46:43)
GanttChart::ReadPolyline. Adding a section with no data
Warning ! : (28-Apr-2009 15:46:43)
GanttChart::ReadPolyline. Adding a section with no data


```
graph::setProperty. YSIZE is too long. [80-700]
Information : (28-Apr-2009 15:46:45) Graph 16: Processing legend.
Information : (28-Apr-2009 15:46:45)
Graph 16: Adding data from object @PCF_DOR_NAV_0P_SPH:DET_num_rs_isps
1 elements.
Warning ! : (28-Apr-2009 15:46:45)
GanttChart::AddData. The DqiData structure has no data for this range
Information : (28-Apr-2009 15:46:45)
Graph 16: Adding data from object @PCF_DOR_NAV_0P_SPH:DET_num_discarded_isps
1 elements.
Warning ! : (28-Apr-2009 15:46:45)
GanttChart::AddData. The DqiData structure has no data for this range
Information : (28-Apr-2009 15:46:45)
Graph 16: Adding data from object @PCF_DOR_NAV_0P_SPH:DET_num_missing_isps
1 elements.
Warning ! : (28-Apr-2009 15:46:45)
GanttChart::AddData. The DqiData structure has no data for this range
Information : (28-Apr-2009 15:46:45)
Graph 16: Adding data from object @PCF_DOR_NAV_0P_SPH:DET_num_error_isps
1 elements.
Warning ! : (28-Apr-2009 15:46:45)
GanttChart::AddData. The DqiData structure has no data for this range
Information : (28-Apr-2009 15:46:45)
Graph 16: Adding data from object @PCF_DOR_NAV_0P_SPH:DET_rs_significant
1 elements.
Warning ! : (28-Apr-2009 15:46:45)
GanttChart::AddData. The DqiData structure has no data for this range
Information : (28-Apr-2009 15:46:45) Graph 16:
Adding data from object @PCF_DOR_NAV_0P_SPH:DET_isp_discarded_significant
1 elements.
Warning ! : (28-Apr-2009 15:46:45)
GanttChart::AddData. The DqiData structure has no data for this range
Information : (28-Apr-2009 15:46:45) Graph 16:
Adding data from object @PCF_DOR_NAV_0P_SPH:DET_missing_isps_significant
1 elements.
Warning ! : (28-Apr-2009 15:46:45)
GanttChart::AddData. The DqiData structure has no data for this range
Information : (28-Apr-2009 15:46:45) Graph 16:
Adding data from object @PCF_DOR_NAV_0P_SPH:DET_isp_errors_significant
1 elements.
Warning ! : (28-Apr-2009 15:46:45)
GanttChart::AddData. The DqiData structure has no data for this range
Information : (28-Apr-2009 15:46:45) Graph 16:
Adding data from object @PCF_DOR_NAV_0P_SPH:DET_sat_track
1 elements.
Warning ! : (28-Apr-2009 15:46:45)
GanttChart::AddData. The DqiData structure has no data for this range
Information : (28-Apr-2009 15:46:45)
Graph 16: Adding data from object @PCF_DOR_NAV_0P_SPH:DET_stop_long
1 elements.
Warning ! : (28-Apr-2009 15:46:45)
GanttChart::AddData. The DqiData structure has no data for this range
Information : (28-Apr-2009 15:46:45)
Graph 16: Adding data from object @PCF_DOR_NAV_0P_SPH:DET_stop_lat 1
elements.
Warning ! : (28-Apr-2009 15:46:45)
GanttChart::AddData. The DqiData structure has no data for this range
Information : (28-Apr-2009 15:46:45)
Graph 16: Adding data from object @PCF_DOR_NAV_0P_SPH:DET_start_long
1 elements.
Warning ! : (28-Apr-2009 15:46:45)
GanttChart::AddData. The DqiData structure has no data for this range
Information : (28-Apr-2009 15:46:45)
Graph 16: Adding data from object @PCF_DOR_NAV_0P_SPH:DET_start_lat
1 elements.
Warning ! : (28-Apr-2009 15:46:45)
GanttChart::AddData. The DqiData structure has no data for this range
Information : (28-Apr-2009 15:46:45)
```


Warning ! : (28-Apr-2009 15:46:46)
GanttChart::ReadPolyline. Adding a section with no data
Warning ! : (28-Apr-2009 15:46:46)
GanttChart::ReadPolyline. Adding a section with no data
Warning ! : (28-Apr-2009 15:46:46)
GanttChart::ReadPolyline. Adding a section with no data
Warning ! : (28-Apr-2009 15:46:46)
GanttChart::ReadPolyline. Adding a section with no data
Information : (28-Apr-2009 15:46:47) Graph 17: Destroying object.
Information : (28-Apr-2009 15:46:47)
Graph 18: Creating object for a eventGanttChart
Warning ! : (28-Apr-2009 15:46:47)
graph::setProperty. YSIZE is too long. [80-700]
Information : (28-Apr-2009 15:46:47) Graph 18: Processing legend.
Information : (28-Apr-2009 15:46:47)
Graph 18: Adding data from object @PCF_RA2_ME__0P_SPH:DET_num_rs_isps
1 elements.
Warning ! : (28-Apr-2009 15:46:47)
GanttChart::AddData. The DqiData structure has no data for this range
Information : (28-Apr-2009 15:46:47)
Graph 18: Adding data from object @PCF_RA2_ME__0P_SPH:DET_num_discarded_isps
1 elements.
Warning ! : (28-Apr-2009 15:46:47)
GanttChart::AddData. The DqiData structure has no data for this range
Information : (28-Apr-2009 15:46:47)
Graph 18: Adding data from object @PCF_RA2_ME__0P_SPH:DET_num_missing_isps
3 elements.
Information : (28-Apr-2009 15:46:47)
Graph 18: Adding data from object @PCF_RA2_ME__0P_SPH:DET_num_error_isps
1 elements.
Information : (28-Apr-2009 15:46:47)
Graph 18: Adding data from object @PCF_RA2_ME__0P_SPH:DET_rs_significant
1 elements.
Warning ! : (28-Apr-2009 15:46:47)
GanttChart::AddData. The DqiData structure has no data for this range
Information : (28-Apr-2009 15:46:47) Graph 18:
Adding data from object @PCF_RA2_ME__0P_SPH:DET_isp_discarded_significant
1 elements.
Warning ! : (28-Apr-2009 15:46:47)
GanttChart::AddData. The DqiData structure has no data for this range
Information : (28-Apr-2009 15:46:47) Graph 18:
Adding data from object @PCF_RA2_ME__0P_SPH:DET_missing_isps_significant
3 elements.
Information : (28-Apr-2009 15:46:47) Graph 18:
Adding data from object @PCF_RA2_ME__0P_SPH:DET_isp_errors_significant
1 elements.
Information : (28-Apr-2009 15:46:47)
Graph 18: Adding data from object @PCF_RA2_ME__0P_SPH:DET_sat_track
1 elements.
Warning ! : (28-Apr-2009 15:46:47)
GanttChart::AddData. The DqiData structure has no data for this range
Information : (28-Apr-2009 15:46:47)
Graph 18: Adding data from object @PCF_RA2_ME__0P_SPH:DET_stop_long
1 elements.
Warning ! : (28-Apr-2009 15:46:47)
GanttChart::AddData. The DqiData structure has no data for this range
Information : (28-Apr-2009 15:46:47)
Graph 18: Adding data from object @PCF_RA2_ME__0P_SPH:DET_stop_lat 1
elements.
Warning ! : (28-Apr-2009 15:46:47)
GanttChart::AddData. The DqiData structure has no data for this range
Information : (28-Apr-2009 15:46:47)
Graph 18: Adding data from object @PCF_RA2_ME__0P_SPH:DET_start_long
1 elements.
Warning ! : (28-Apr-2009 15:46:47)
GanttChart::AddData. The DqiData structure has no data for this range
Information : (28-Apr-2009 15:46:47)
Graph 18: Adding data from object @PCF_RA2_ME__0P_SPH:DET_start_lat

Information : (28-Apr-2009 15:46:48) Graph 19: Generating PNG file.
Warning ! : (28-Apr-2009 15:46:48)
GanttChart::ReadPolyline. Adding a section with no data
Warning ! : (28-Apr-2009 15:46:48)
GanttChart::ReadPolyline. Adding a section with no data
Warning ! : (28-Apr-2009 15:46:48)
GanttChart::ReadPolyline. Adding a section with no data
Information : (28-Apr-2009 15:46:48) Graph 19: Destroying object.
Information : (28-Apr-2009 15:46:48)
Graph 20: Creating object for a eventGanttChart
Warning ! : (28-Apr-2009 15:46:48)
graph::setProperty. YSIZE is too long. [80-700]
Information : (28-Apr-2009 15:46:48) Graph 20: Processing legend.
Information : (28-Apr-2009 15:46:48) Graph 20:
Adding data from object @PCF_RA2_FGD_2P_SPH:DET_ra2_seaice_ku_retrack_percent
1 elements.
Warning ! : (28-Apr-2009 15:46:48)
GanttChart::AddData. The DqiData structure has no data for this range
Information : (28-Apr-2009 15:46:48) Graph 20:
Adding data from object @PCF_RA2_FGD_2P_SPH:DET_ra2_ice2_s_retrack_percent
19 elements.
Information : (28-Apr-2009 15:46:48) Graph 20:
Adding data from object @PCF_RA2_FGD_2P_SPH:DET_ra2_ice2_ku_retrack_percent
2 elements.
Information : (28-Apr-2009 15:46:49) Graph 20:
Adding data from object @PCF_RA2_FGD_2P_SPH:DET_ra2_ice1_s_retrack_percent
19 elements.
Information : (28-Apr-2009 15:46:49) Graph 20:
Adding data from object @PCF_RA2_FGD_2P_SPH:DET_ra2_ice1_ku_retrack_percent
1 elements.
Warning ! : (28-Apr-2009 15:46:49)
GanttChart::AddData. The DqiData structure has no data for this range
Information : (28-Apr-2009 15:46:49) Graph 20:
Adding data from object @PCF_RA2_FGD_2P_SPH:DET_ra2_ocean_ku_retrack_percent
4 elements.
Information : (28-Apr-2009 15:46:49)
Graph 20: Adding data from object @PCF_RA2_FGD_2P_SPH:DET_ra2_20_band_percent
10 elements.
Information : (28-Apr-2009 15:46:49)
Graph 20: Adding data from object @PCF_RA2_FGD_2P_SPH:DET_ra2_80_band_percent
10 elements.
Information : (28-Apr-2009 15:46:49)
Graph 20: Adding data from object @PCF_RA2_FGD_2P_SPH:DET_ra2_320_band_percent
10 elements.
Information : (28-Apr-2009 15:46:49) Graph 20:
Adding data from object @PCF_RA2_FGD_2P_SPH:DET_ra2_measurement_percent
1 elements.
Warning ! : (28-Apr-2009 15:46:49)
GanttChart::AddData. The DqiData structure has no data for this range
Information : (28-Apr-2009 15:46:49)
Graph 20: Adding data from object @PCF_RA2_FGD_2P_SPH:DET_ra2_l1b_proc_quality
1 elements.
Warning ! : (28-Apr-2009 15:46:49)
GanttChart::AddData. The DqiData structure has no data for this range
Information : (28-Apr-2009 15:46:49)
Graph 20: Adding data from object @PCF_RA2_FGD_2P_SPH:DET_ra2_l2_proc_quality
19 elements.
Information : (28-Apr-2009 15:46:49)
Graph 20: Adding data from object @PCF_RA2_FGD_2P_SPH:ETL_ra2_l1b_proc_flag
1 elements.
Warning ! : (28-Apr-2009 15:46:49)
GanttChart::AddData. The DqiData structure has no data for this range
Information : (28-Apr-2009 15:46:49)
Graph 20: Adding data from object @PCF_RA2_FGD_2P_SPH:ETL_ra2_l2_proc_flag
19 elements.
Information : (28-Apr-2009 15:46:49)
Graph 20: Adding data from object @PCF_RA2_adfs_val:SET_val_adf_ra2_fgd_2p
19 elements.

Information : (28-Apr-2009 15:46:49)
Graph 20: Adding data from object @PCF_RA2_sensing:ETL_ra2_fgd_2p 19
elements.
Information : (28-Apr-2009 15:46:49) Graph 20: Generating PNG file.
Warning ! : (28-Apr-2009 15:46:49)
GanttChart::ReadPolyline. Adding a section with no data
Warning ! : (28-Apr-2009 15:46:49)
GanttChart::ReadPolyline. Adding a section with no data
Warning ! : (28-Apr-2009 15:46:49)
GanttChart::ReadPolyline. Adding a section with no data
Warning ! : (28-Apr-2009 15:46:49)
GanttChart::ReadPolyline. Adding a section with no data
Warning ! : (28-Apr-2009 15:46:49)
GanttChart::ReadPolyline. Adding a section with no data
Information : (28-Apr-2009 15:46:50) Graph 20: Destroying object.
Information : (28-Apr-2009 15:46:50)
Graph 21: Creating object for a eventGanttChart
Warning ! : (28-Apr-2009 15:46:50)
graph::setProperty. YSIZE is too long. [80-700]
Information : (28-Apr-2009 15:46:50) Graph 21: Processing legend.
Information : (28-Apr-2009 15:46:50) Graph 21:
Adding data from object @PCF_RA2_WWV_2P_SPH:DET_ra2_ocean_ku_retrack_percent
4 elements.
Information : (28-Apr-2009 15:46:50)
Graph 21: Adding data from object @PCF_RA2_WWV_2P_SPH:DET_ra2_20_band_percent
10 elements.
Information : (28-Apr-2009 15:46:50)
Graph 21: Adding data from object @PCF_RA2_WWV_2P_SPH:DET_ra2_80_band_percent
10 elements.
Information : (28-Apr-2009 15:46:50)
Graph 21: Adding data from object @PCF_RA2_WWV_2P_SPH:DET_ra2_320_band_percent
10 elements.
Information : (28-Apr-2009 15:46:50) Graph 21:
Adding data from object @PCF_RA2_WWV_2P_SPH:DET_ra2_measurement_percent
1 elements.
Warning ! : (28-Apr-2009 15:46:50)
GanttChart::AddData. The DqiData structure has no data for this range
Information : (28-Apr-2009 15:46:50)
Graph 21: Adding data from object @PCF_RA2_WWV_2P_SPH:DET_ra2_l1b_proc_quality
1 elements.
Warning ! : (28-Apr-2009 15:46:50)
GanttChart::AddData. The DqiData structure has no data for this range
Information : (28-Apr-2009 15:46:50)
Graph 21: Adding data from object @PCF_RA2_WWV_2P_SPH:DET_ra2_l2_proc_quality
19 elements.
Information : (28-Apr-2009 15:46:50)
Graph 21: Adding data from object @PCF_RA2_WWV_2P_SPH:ETL_ra2_l1b_proc_flag
1 elements.
Warning ! : (28-Apr-2009 15:46:50)
GanttChart::AddData. The DqiData structure has no data for this range
Information : (28-Apr-2009 15:46:50)
Graph 21: Adding data from object @PCF_RA2_WWV_2P_SPH:ETL_ra2_l2_proc_flag
19 elements.
Information : (28-Apr-2009 15:46:50)
Graph 21: Adding data from object @PCF_RA2_adfs_val:SET_val_adf_ra2_wwv_2p
1 elements.
Warning ! : (28-Apr-2009 15:46:50)
GanttChart::AddData. The DqiData structure has no data for this range
Information : (28-Apr-2009 15:46:50)
Graph 21: Adding data from object @PCF_RA2_sensing:ETL_ra2_wwv_2p 19
elements.
Information : (28-Apr-2009 15:46:50) Graph 21: Generating PNG file.
Warning ! : (28-Apr-2009 15:46:50)
GanttChart::ReadPolyline. Adding a section with no data
Warning ! : (28-Apr-2009 15:46:50)
GanttChart::ReadPolyline. Adding a section with no data
Warning ! : (28-Apr-2009 15:46:50)
GanttChart::ReadPolyline. Adding a section with no data

Warning ! : (28-Apr-2009 15:46:50)
GanttChart::ReadPolyline. Adding a section with no data
Information : (28-Apr-2009 15:46:51) Graph 21: Destroying object.
Information : (28-Apr-2009 15:46:51)
Graph 22: Creating object for a eventGanttChart
Information : (28-Apr-2009 15:46:51) Graph 22: Processing legend.
Information : (28-Apr-2009 15:46:51)
Graph 22: Adding data from object @PCF_MPH_MWR_CHD_AX:DET_wrong_product_err
1 elements.
Warning ! : (28-Apr-2009 15:46:51)
GanttChart::AddData. The DqiData structure has no data for this range
Information : (28-Apr-2009 15:46:51)
Graph 22: Adding data from object @PCF_MPH_MWR_CHD_AX:SET_wrong_sensing_stop
1 elements.
Warning ! : (28-Apr-2009 15:46:51)
GanttChart::AddData. The DqiData structure has no data for this range
Information : (28-Apr-2009 15:46:51)
Graph 22: Adding data from object @PCF_MPH_MWR_CHD_AX:SET_wrong_sensing_start
1 elements.
Warning ! : (28-Apr-2009 15:46:51)
GanttChart::AddData. The DqiData structure has no data for this range
Information : (28-Apr-2009 15:46:51)
Graph 22: Adding data from object @PCF_MPH_MWR_CHD_AX:SET_wrong_software_ver
1 elements.
Warning ! : (28-Apr-2009 15:46:51)
GanttChart::AddData. The DqiData structure has no data for this range
Information : (28-Apr-2009 15:46:51)
Graph 22: Adding data from object @PCF_MPH_MWR_CHD_AX:SET_wrong_proc_time
1 elements.
Warning ! : (28-Apr-2009 15:46:51)
GanttChart::AddData. The DqiData structure has no data for this range
Information : (28-Apr-2009 15:46:51)
Graph 22: Adding data from object @PCF_MPH_MWR_CHD_AX:SET_wrong_proc_stage
1 elements.
Warning ! : (28-Apr-2009 15:46:51)
GanttChart::AddData. The DqiData structure has no data for this range
Information : (28-Apr-2009 15:46:51)
Graph 22: Adding data from object @PCF_MPH_MWR_CHD_AX:SET_wrong_filename
1 elements.
Warning ! : (28-Apr-2009 15:46:51)
GanttChart::AddData. The DqiData structure has no data for this range
Information : (28-Apr-2009 15:46:51) Graph 22: Generating PNG file.
Warning ! : (28-Apr-2009 15:46:51)
GanttChart::ReadPolyline. Adding a section with no data
Warning ! : (28-Apr-2009 15:46:51)
GanttChart::ReadPolyline. Adding a section with no data
Warning ! : (28-Apr-2009 15:46:51)
GanttChart::ReadPolyline. Adding a section with no data
Warning ! : (28-Apr-2009 15:46:51)
GanttChart::ReadPolyline. Adding a section with no data
Warning ! : (28-Apr-2009 15:46:51)
GanttChart::ReadPolyline. Adding a section with no data
Warning ! : (28-Apr-2009 15:46:51)
GanttChart::ReadPolyline. Adding a section with no data
Warning ! : (28-Apr-2009 15:46:51)
GanttChart::ReadPolyline. Adding a section with no data
Information : (28-Apr-2009 15:46:51) Graph 22: Destroying object.
Information : (28-Apr-2009 15:46:51)
Graph 23: Creating object for a eventGanttChart
Information : (28-Apr-2009 15:46:51) Graph 23: Processing legend.
Information : (28-Apr-2009 15:46:51)
Graph 23: Adding data from object @PCF_MPH_MWR_CON_AX:DET_wrong_product_err
1 elements.
Warning ! : (28-Apr-2009 15:46:51)
GanttChart::AddData. The DqiData structure has no data for this range
Information : (28-Apr-2009 15:46:51)
Graph 23: Adding data from object @PCF_MPH_MWR_CON_AX:SET_wrong_sensing_stop
1 elements.

Warning ! : (28-Apr-2009 15:46:51)
GanttChart::AddData. The DqiData structure has no data for this range
Information : (28-Apr-2009 15:46:51)
Graph 23: Adding data from object @PCF_MPH_MWR_CON_AX:SET_wrong_sensing_start
1 elements.
Warning ! : (28-Apr-2009 15:46:51)
GanttChart::AddData. The DqiData structure has no data for this range
Information : (28-Apr-2009 15:46:51)
Graph 23: Adding data from object @PCF_MPH_MWR_CON_AX:SET_wrong_software_ver
1 elements.
Warning ! : (28-Apr-2009 15:46:51)
GanttChart::AddData. The DqiData structure has no data for this range
Information : (28-Apr-2009 15:46:51)
Graph 23: Adding data from object @PCF_MPH_MWR_CON_AX:SET_wrong_proc_time
1 elements.
Warning ! : (28-Apr-2009 15:46:51)
GanttChart::AddData. The DqiData structure has no data for this range
Information : (28-Apr-2009 15:46:51)
Graph 23: Adding data from object @PCF_MPH_MWR_CON_AX:SET_wrong_proc_stage
1 elements.
Warning ! : (28-Apr-2009 15:46:51)
GanttChart::AddData. The DqiData structure has no data for this range
Information : (28-Apr-2009 15:46:51)
Graph 23: Adding data from object @PCF_MPH_MWR_CON_AX:SET_wrong_filename
1 elements.
Warning ! : (28-Apr-2009 15:46:51)
GanttChart::AddData. The DqiData structure has no data for this range
Information : (28-Apr-2009 15:46:51) Graph 23: Generating PNG file.
Warning ! : (28-Apr-2009 15:46:51)
GanttChart::ReadPolyline. Adding a section with no data
Warning ! : (28-Apr-2009 15:46:51)
GanttChart::ReadPolyline. Adding a section with no data
Warning ! : (28-Apr-2009 15:46:51)
GanttChart::ReadPolyline. Adding a section with no data
Warning ! : (28-Apr-2009 15:46:51)
GanttChart::ReadPolyline. Adding a section with no data
Warning ! : (28-Apr-2009 15:46:51)
GanttChart::ReadPolyline. Adding a section with no data
Warning ! : (28-Apr-2009 15:46:51)
GanttChart::ReadPolyline. Adding a section with no data
Warning ! : (28-Apr-2009 15:46:51)
GanttChart::ReadPolyline. Adding a section with no data
Warning ! : (28-Apr-2009 15:46:51)
GanttChart::ReadPolyline. Adding a section with no data
Information : (28-Apr-2009 15:46:51) Graph 23: Destroying object.
Information : (28-Apr-2009 15:46:51)
Graph 24: Creating object for a eventGanttChart
Information : (28-Apr-2009 15:46:51) Graph 24: Processing legend.
Information : (28-Apr-2009 15:46:51)
Graph 24: Adding data from object @PCF_MPH_MWR_LSF_AX:DET_wrong_product_err
1 elements.
Warning ! : (28-Apr-2009 15:46:51)
GanttChart::AddData. The DqiData structure has no data for this range
Information : (28-Apr-2009 15:46:51)
Graph 24: Adding data from object @PCF_MPH_MWR_LSF_AX:SET_wrong_sensing_stop
1 elements.
Warning ! : (28-Apr-2009 15:46:51)
GanttChart::AddData. The DqiData structure has no data for this range
Information : (28-Apr-2009 15:46:51)
Graph 24: Adding data from object @PCF_MPH_MWR_LSF_AX:SET_wrong_sensing_start
1 elements.
Warning ! : (28-Apr-2009 15:46:51)
GanttChart::AddData. The DqiData structure has no data for this range
Information : (28-Apr-2009 15:46:51)
Graph 24: Adding data from object @PCF_MPH_MWR_LSF_AX:SET_wrong_software_ver
1 elements.
Warning ! : (28-Apr-2009 15:46:51)
GanttChart::AddData. The DqiData structure has no data for this range
Information : (28-Apr-2009 15:46:51)
Graph 24: Adding data from object @PCF_MPH_MWR_LSF_AX:SET_wrong_proc_time

1 elements.
Warning ! : (28-Apr-2009 15:46:51)
GanttChart::AddData. The DqiData structure has no data for this range
Information : (28-Apr-2009 15:46:51)
Graph 24: Adding data from object @PCF_MPH_MWR_LSF_AX:SET_wrong_proc_stage
1 elements.
Warning ! : (28-Apr-2009 15:46:51)
GanttChart::AddData. The DqiData structure has no data for this range
Information : (28-Apr-2009 15:46:51)
Graph 24: Adding data from object @PCF_MPH_MWR_LSF_AX:SET_wrong_filename
1 elements.
Warning ! : (28-Apr-2009 15:46:51)
GanttChart::AddData. The DqiData structure has no data for this range
Information : (28-Apr-2009 15:46:51) Graph 24: Generating PNG file.
Warning ! : (28-Apr-2009 15:46:52)
GanttChart::ReadPolyline. Adding a section with no data
Warning ! : (28-Apr-2009 15:46:52)
GanttChart::ReadPolyline. Adding a section with no data
Warning ! : (28-Apr-2009 15:46:52)
GanttChart::ReadPolyline. Adding a section with no data
Warning ! : (28-Apr-2009 15:46:52)
GanttChart::ReadPolyline. Adding a section with no data
Warning ! : (28-Apr-2009 15:46:52)
GanttChart::ReadPolyline. Adding a section with no data
Warning ! : (28-Apr-2009 15:46:52)
GanttChart::ReadPolyline. Adding a section with no data
Warning ! : (28-Apr-2009 15:46:52)
GanttChart::ReadPolyline. Adding a section with no data
Warning ! : (28-Apr-2009 15:46:52)
GanttChart::ReadPolyline. Adding a section with no data
Information : (28-Apr-2009 15:46:52) Graph 24: Destroying object.
Information : (28-Apr-2009 15:46:52)
Graph 25: Creating object for a eventGanttChart
Information : (28-Apr-2009 15:46:52) Graph 25: Processing legend.
Information : (28-Apr-2009 15:46:52)
Graph 25: Adding data from object @PCF_MPH_MWR_SLT_AX:DET_wrong_product_err
1 elements.
Warning ! : (28-Apr-2009 15:46:52)
GanttChart::AddData. The DqiData structure has no data for this range
Information : (28-Apr-2009 15:46:52)
Graph 25: Adding data from object @PCF_MPH_MWR_SLT_AX:SET_wrong_sensing_stop
1 elements.
Warning ! : (28-Apr-2009 15:46:52)
GanttChart::AddData. The DqiData structure has no data for this range
Information : (28-Apr-2009 15:46:52)
Graph 25: Adding data from object @PCF_MPH_MWR_SLT_AX:SET_wrong_sensing_start
1 elements.
Warning ! : (28-Apr-2009 15:46:52)
GanttChart::AddData. The DqiData structure has no data for this range
Information : (28-Apr-2009 15:46:52)
Graph 25: Adding data from object @PCF_MPH_MWR_SLT_AX:SET_wrong_software_ver
1 elements.
Warning ! : (28-Apr-2009 15:46:52)
GanttChart::AddData. The DqiData structure has no data for this range
Information : (28-Apr-2009 15:46:52)
Graph 25: Adding data from object @PCF_MPH_MWR_SLT_AX:SET_wrong_proc_time
1 elements.
Warning ! : (28-Apr-2009 15:46:52)
GanttChart::AddData. The DqiData structure has no data for this range
Information : (28-Apr-2009 15:46:52)
Graph 25: Adding data from object @PCF_MPH_MWR_SLT_AX:SET_wrong_proc_stage
1 elements.
Warning ! : (28-Apr-2009 15:46:52)
GanttChart::AddData. The DqiData structure has no data for this range
Information : (28-Apr-2009 15:46:52)
Graph 25: Adding data from object @PCF_MPH_MWR_SLT_AX:SET_wrong_filename
1 elements.
Warning ! : (28-Apr-2009 15:46:52)
GanttChart::AddData. The DqiData structure has no data for this range
Information : (28-Apr-2009 15:46:52) Graph 25: Generating PNG file.

Information : (28-Apr-2009 15:46:53) Graph 26: Destroying object.
Information : (28-Apr-2009 15:46:53)
Graph 27: Creating object for a eventGanttChart
Information : (28-Apr-2009 15:46:53) Graph 27: Processing legend.
Information : (28-Apr-2009 15:46:53)
Graph 27: Adding data from object @PCF_MPH_RA2_CON_AX:DET_wrong_product_err
1 elements.
Warning ! : (28-Apr-2009 15:46:53)
GanttChart::AddData. The DqiData structure has no data for this range
Information : (28-Apr-2009 15:46:53)
Graph 27: Adding data from object @PCF_MPH_RA2_CON_AX:SET_wrong_sensing_stop
1 elements.
Warning ! : (28-Apr-2009 15:46:53)
GanttChart::AddData. The DqiData structure has no data for this range
Information : (28-Apr-2009 15:46:53)
Graph 27: Adding data from object @PCF_MPH_RA2_CON_AX:SET_wrong_sensing_start
1 elements.
Warning ! : (28-Apr-2009 15:46:53)
GanttChart::AddData. The DqiData structure has no data for this range
Information : (28-Apr-2009 15:46:53)
Graph 27: Adding data from object @PCF_MPH_RA2_CON_AX:SET_wrong_software_ver
1 elements.
Warning ! : (28-Apr-2009 15:46:53)
GanttChart::AddData. The DqiData structure has no data for this range
Information : (28-Apr-2009 15:46:53)
Graph 27: Adding data from object @PCF_MPH_RA2_CON_AX:SET_wrong_proc_time
1 elements.
Warning ! : (28-Apr-2009 15:46:53)
GanttChart::AddData. The DqiData structure has no data for this range
Information : (28-Apr-2009 15:46:53)
Graph 27: Adding data from object @PCF_MPH_RA2_CON_AX:SET_wrong_proc_stage
1 elements.
Warning ! : (28-Apr-2009 15:46:53)
GanttChart::AddData. The DqiData structure has no data for this range
Information : (28-Apr-2009 15:46:53)
Graph 27: Adding data from object @PCF_MPH_RA2_CON_AX:SET_wrong_filename
1 elements.
Warning ! : (28-Apr-2009 15:46:53)
GanttChart::AddData. The DqiData structure has no data for this range
Information : (28-Apr-2009 15:46:53) Graph 27: Generating PNG file.
Warning ! : (28-Apr-2009 15:46:53)
GanttChart::ReadPolyline. Adding a section with no data
Warning ! : (28-Apr-2009 15:46:53)
GanttChart::ReadPolyline. Adding a section with no data
Warning ! : (28-Apr-2009 15:46:53)
GanttChart::ReadPolyline. Adding a section with no data
Warning ! : (28-Apr-2009 15:46:53)
GanttChart::ReadPolyline. Adding a section with no data
Warning ! : (28-Apr-2009 15:46:53)
GanttChart::ReadPolyline. Adding a section with no data
Warning ! : (28-Apr-2009 15:46:53)
GanttChart::ReadPolyline. Adding a section with no data
Warning ! : (28-Apr-2009 15:46:53)
GanttChart::ReadPolyline. Adding a section with no data
Information : (28-Apr-2009 15:46:53) Graph 27: Destroying object.
Information : (28-Apr-2009 15:46:53)
Graph 28: Creating object for a eventGanttChart
Information : (28-Apr-2009 15:46:53) Graph 28: Processing legend.
Information : (28-Apr-2009 15:46:53)
Graph 28: Adding data from object @PCF_MPH_RA2_CST_AX:DET_wrong_product_err
1 elements.
Warning ! : (28-Apr-2009 15:46:53)
GanttChart::AddData. The DqiData structure has no data for this range
Information : (28-Apr-2009 15:46:53)
Graph 28: Adding data from object @PCF_MPH_RA2_CST_AX:SET_wrong_sensing_stop
1 elements.
Warning ! : (28-Apr-2009 15:46:53)
GanttChart::AddData. The DqiData structure has no data for this range

GanttChart::AddData. The DqiData structure has no data for this range
Information : (28-Apr-2009 15:46:54)
Graph 29: Adding data from object @PCF_MPH_RA2_DIP_AX:SET_wrong_proc_stage
1 elements.
Warning ! : (28-Apr-2009 15:46:54)
GanttChart::AddData. The DqiData structure has no data for this range
Information : (28-Apr-2009 15:46:54)
Graph 29: Adding data from object @PCF_MPH_RA2_DIP_AX:SET_wrong_filename
1 elements.
Warning ! : (28-Apr-2009 15:46:54)
GanttChart::AddData. The DqiData structure has no data for this range
Information : (28-Apr-2009 15:46:54) Graph 29: Generating PNG file.
Warning ! : (28-Apr-2009 15:46:54)
GanttChart::ReadPolyline. Adding a section with no data
Warning ! : (28-Apr-2009 15:46:54)
GanttChart::ReadPolyline. Adding a section with no data
Warning ! : (28-Apr-2009 15:46:54)
GanttChart::ReadPolyline. Adding a section with no data
Warning ! : (28-Apr-2009 15:46:54)
GanttChart::ReadPolyline. Adding a section with no data
Warning ! : (28-Apr-2009 15:46:54)
GanttChart::ReadPolyline. Adding a section with no data
Warning ! : (28-Apr-2009 15:46:54)
GanttChart::ReadPolyline. Adding a section with no data
Warning ! : (28-Apr-2009 15:46:54)
GanttChart::ReadPolyline. Adding a section with no data
Warning ! : (28-Apr-2009 15:46:54)
GanttChart::ReadPolyline. Adding a section with no data
Information : (28-Apr-2009 15:46:54) Graph 29: Destroying object.
Information : (28-Apr-2009 15:46:54)
Graph 30: Creating object for a eventGanttChart
Information : (28-Apr-2009 15:46:54) Graph 30: Processing legend.
Information : (28-Apr-2009 15:46:54)
Graph 30: Adding data from object @PCF_MPH_RA2_GEO_AX:DET_wrong_product_err
1 elements.
Warning ! : (28-Apr-2009 15:46:54)
GanttChart::AddData. The DqiData structure has no data for this range
Information : (28-Apr-2009 15:46:54)
Graph 30: Adding data from object @PCF_MPH_RA2_GEO_AX:SET_wrong_sensing_stop
1 elements.
Warning ! : (28-Apr-2009 15:46:54)
GanttChart::AddData. The DqiData structure has no data for this range
Information : (28-Apr-2009 15:46:54)
Graph 30: Adding data from object @PCF_MPH_RA2_GEO_AX:SET_wrong_sensing_start
1 elements.
Warning ! : (28-Apr-2009 15:46:54)
GanttChart::AddData. The DqiData structure has no data for this range
Information : (28-Apr-2009 15:46:54)
Graph 30: Adding data from object @PCF_MPH_RA2_GEO_AX:SET_wrong_software_ver
1 elements.
Warning ! : (28-Apr-2009 15:46:54)
GanttChart::AddData. The DqiData structure has no data for this range
Information : (28-Apr-2009 15:46:54)
Graph 30: Adding data from object @PCF_MPH_RA2_GEO_AX:SET_wrong_proc_time
1 elements.
Warning ! : (28-Apr-2009 15:46:54)
GanttChart::AddData. The DqiData structure has no data for this range
Information : (28-Apr-2009 15:46:54)
Graph 30: Adding data from object @PCF_MPH_RA2_GEO_AX:SET_wrong_proc_stage
1 elements.
Warning ! : (28-Apr-2009 15:46:54)
GanttChart::AddData. The DqiData structure has no data for this range
Information : (28-Apr-2009 15:46:54)
Graph 30: Adding data from object @PCF_MPH_RA2_GEO_AX:SET_wrong_filename
1 elements.
Warning ! : (28-Apr-2009 15:46:54)
GanttChart::AddData. The DqiData structure has no data for this range
Information : (28-Apr-2009 15:46:54) Graph 30: Generating PNG file.
Warning ! : (28-Apr-2009 15:46:54)
GanttChart::ReadPolyline. Adding a section with no data

Warning ! : (28-Apr-2009 15:46:54)
GanttChart::ReadPolyline. Adding a section with no data
Warning ! : (28-Apr-2009 15:46:54)
GanttChart::ReadPolyline. Adding a section with no data
Warning ! : (28-Apr-2009 15:46:54)
GanttChart::ReadPolyline. Adding a section with no data
Warning ! : (28-Apr-2009 15:46:54)
GanttChart::ReadPolyline. Adding a section with no data
Warning ! : (28-Apr-2009 15:46:54)
GanttChart::ReadPolyline. Adding a section with no data
Warning ! : (28-Apr-2009 15:46:54)
GanttChart::ReadPolyline. Adding a section with no data
Information : (28-Apr-2009 15:46:55) Graph 30: Destroying object.
Information : (28-Apr-2009 15:46:55)
Graph 31: Creating object for a eventGanttChart
Information : (28-Apr-2009 15:46:55) Graph 31: Processing legend.
Information : (28-Apr-2009 15:46:55)
Graph 31: Adding data from object @PCF_MPH_RA2_ICT_AX:DET_wrong_product_err
1 elements.
Warning ! : (28-Apr-2009 15:46:55)
GanttChart::AddData. The DqiData structure has no data for this range
Information : (28-Apr-2009 15:46:55)
Graph 31: Adding data from object @PCF_MPH_RA2_ICT_AX:SET_wrong_sensing_stop
1 elements.
Warning ! : (28-Apr-2009 15:46:55)
GanttChart::AddData. The DqiData structure has no data for this range
Information : (28-Apr-2009 15:46:55)
Graph 31: Adding data from object @PCF_MPH_RA2_ICT_AX:SET_wrong_sensing_start
1 elements.
Warning ! : (28-Apr-2009 15:46:55)
GanttChart::AddData. The DqiData structure has no data for this range
Information : (28-Apr-2009 15:46:55)
Graph 31: Adding data from object @PCF_MPH_RA2_ICT_AX:SET_wrong_software_ver
1 elements.
Warning ! : (28-Apr-2009 15:46:55)
GanttChart::AddData. The DqiData structure has no data for this range
Information : (28-Apr-2009 15:46:55)
Graph 31: Adding data from object @PCF_MPH_RA2_ICT_AX:SET_wrong_proc_time
1 elements.
Warning ! : (28-Apr-2009 15:46:55)
GanttChart::AddData. The DqiData structure has no data for this range
Information : (28-Apr-2009 15:46:55)
Graph 31: Adding data from object @PCF_MPH_RA2_ICT_AX:SET_wrong_proc_stage
1 elements.
Warning ! : (28-Apr-2009 15:46:55)
GanttChart::AddData. The DqiData structure has no data for this range
Information : (28-Apr-2009 15:46:55)
Graph 31: Adding data from object @PCF_MPH_RA2_ICT_AX:SET_wrong_filename
1 elements.
Warning ! : (28-Apr-2009 15:46:55)
GanttChart::AddData. The DqiData structure has no data for this range
Information : (28-Apr-2009 15:46:55) Graph 31: Generating PNG file.
Warning ! : (28-Apr-2009 15:46:55)
GanttChart::ReadPolyline. Adding a section with no data
Warning ! : (28-Apr-2009 15:46:55)
GanttChart::ReadPolyline. Adding a section with no data
Warning ! : (28-Apr-2009 15:46:55)
GanttChart::ReadPolyline. Adding a section with no data
Warning ! : (28-Apr-2009 15:46:55)
GanttChart::ReadPolyline. Adding a section with no data
Warning ! : (28-Apr-2009 15:46:55)
GanttChart::ReadPolyline. Adding a section with no data
Warning ! : (28-Apr-2009 15:46:55)
GanttChart::ReadPolyline. Adding a section with no data
Warning ! : (28-Apr-2009 15:46:55)
GanttChart::ReadPolyline. Adding a section with no data
Warning ! : (28-Apr-2009 15:46:55)
GanttChart::ReadPolyline. Adding a section with no data
Information : (28-Apr-2009 15:46:55) Graph 31: Destroying object.
Information : (28-Apr-2009 15:46:55)

Graph 32: Creating object for a eventGanttChart
Information : (28-Apr-2009 15:46:55) Graph 32: Processing legend.
Information : (28-Apr-2009 15:46:55)
Graph 32: Adding data from object @PCF_MPH_RA2_IFA_AX:DET_wrong_product_err
1 elements.
Warning ! : (28-Apr-2009 15:46:55)
GanttChart::AddData. The DqiData structure has no data for this range
Information : (28-Apr-2009 15:46:55)
Graph 32: Adding data from object @PCF_MPH_RA2_IFA_AX:SET_wrong_sensing_stop
1 elements.
Warning ! : (28-Apr-2009 15:46:55)
GanttChart::AddData. The DqiData structure has no data for this range
Information : (28-Apr-2009 15:46:55)
Graph 32: Adding data from object @PCF_MPH_RA2_IFA_AX:SET_wrong_sensing_start
1 elements.
Warning ! : (28-Apr-2009 15:46:55)
GanttChart::AddData. The DqiData structure has no data for this range
Information : (28-Apr-2009 15:46:55)
Graph 32: Adding data from object @PCF_MPH_RA2_IFA_AX:SET_wrong_software_ver
1 elements.
Warning ! : (28-Apr-2009 15:46:55)
GanttChart::AddData. The DqiData structure has no data for this range
Information : (28-Apr-2009 15:46:55)
Graph 32: Adding data from object @PCF_MPH_RA2_IFA_AX:SET_wrong_proc_time
1 elements.
Warning ! : (28-Apr-2009 15:46:55)
GanttChart::AddData. The DqiData structure has no data for this range
Information : (28-Apr-2009 15:46:55)
Graph 32: Adding data from object @PCF_MPH_RA2_IFA_AX:SET_wrong_proc_stage
1 elements.
Warning ! : (28-Apr-2009 15:46:55)
GanttChart::AddData. The DqiData structure has no data for this range
Information : (28-Apr-2009 15:46:55)
Graph 32: Adding data from object @PCF_MPH_RA2_IFA_AX:SET_wrong_filename
1 elements.
Warning ! : (28-Apr-2009 15:46:55)
GanttChart::AddData. The DqiData structure has no data for this range
Information : (28-Apr-2009 15:46:55) Graph 32: Generating PNG file.
Warning ! : (28-Apr-2009 15:46:55)
GanttChart::ReadPolyline. Adding a section with no data
Warning ! : (28-Apr-2009 15:46:55)
GanttChart::ReadPolyline. Adding a section with no data
Warning ! : (28-Apr-2009 15:46:55)
GanttChart::ReadPolyline. Adding a section with no data
Warning ! : (28-Apr-2009 15:46:55)
GanttChart::ReadPolyline. Adding a section with no data
Warning ! : (28-Apr-2009 15:46:55)
GanttChart::ReadPolyline. Adding a section with no data
Warning ! : (28-Apr-2009 15:46:55)
GanttChart::ReadPolyline. Adding a section with no data
Warning ! : (28-Apr-2009 15:46:55)
GanttChart::ReadPolyline. Adding a section with no data
Warning ! : (28-Apr-2009 15:46:55)
GanttChart::ReadPolyline. Adding a section with no data
Information : (28-Apr-2009 15:46:56) Graph 32: Destroying object.
Information : (28-Apr-2009 15:46:56)
Graph 33: Creating object for a eventGanttChart
Information : (28-Apr-2009 15:46:56) Graph 33: Processing legend.
Information : (28-Apr-2009 15:46:56)
Graph 33: Adding data from object @PCF_MPH_RA2_IFB_AX:DET_wrong_product_err
1 elements.
Warning ! : (28-Apr-2009 15:46:56)
GanttChart::AddData. The DqiData structure has no data for this range
Information : (28-Apr-2009 15:46:56)
Graph 33: Adding data from object @PCF_MPH_RA2_IFB_AX:SET_wrong_sensing_stop
1 elements.
Warning ! : (28-Apr-2009 15:46:56)
GanttChart::AddData. The DqiData structure has no data for this range
Information : (28-Apr-2009 15:46:56)
Graph 33: Adding data from object @PCF_MPH_RA2_IFB_AX:SET_wrong_sensing_start

Graph 34: Adding data from object @PCF_MPH_RA2_IFF_AX:SET_wrong_proc_stage
1 elements.
Warning ! : (28-Apr-2009 15:46:56)
GanttChart::AddData. The DqiData structure has no data for this range
Information : (28-Apr-2009 15:46:56)
Graph 34: Adding data from object @PCF_MPH_RA2_IFF_AX:SET_wrong_filename
1 elements.
Warning ! : (28-Apr-2009 15:46:56)
GanttChart::AddData. The DqiData structure has no data for this range
Information : (28-Apr-2009 15:46:56) Graph 34: Generating PNG file.
Warning ! : (28-Apr-2009 15:46:56)
GanttChart::ReadPolyline. Adding a section with no data
Warning ! : (28-Apr-2009 15:46:56)
GanttChart::ReadPolyline. Adding a section with no data
Warning ! : (28-Apr-2009 15:46:56)
GanttChart::ReadPolyline. Adding a section with no data
Warning ! : (28-Apr-2009 15:46:56)
GanttChart::ReadPolyline. Adding a section with no data
Warning ! : (28-Apr-2009 15:46:56)
GanttChart::ReadPolyline. Adding a section with no data
Warning ! : (28-Apr-2009 15:46:56)
GanttChart::ReadPolyline. Adding a section with no data
Warning ! : (28-Apr-2009 15:46:56)
GanttChart::ReadPolyline. Adding a section with no data
Warning ! : (28-Apr-2009 15:46:56)
GanttChart::ReadPolyline. Adding a section with no data
Information : (28-Apr-2009 15:46:57) Graph 34: Destroying object.
Information : (28-Apr-2009 15:46:57)
Graph 35: Creating object for a eventGanttChart
Information : (28-Apr-2009 15:46:57) Graph 35: Processing legend.
Information : (28-Apr-2009 15:46:57)
Graph 35: Adding data from object @PCF_MPH_RA2_IOC_AX:DET_wrong_product_err
1 elements.
Warning ! : (28-Apr-2009 15:46:57)
GanttChart::AddData. The DqiData structure has no data for this range
Information : (28-Apr-2009 15:46:57)
Graph 35: Adding data from object @PCF_MPH_RA2_IOC_AX:SET_wrong_sensing_stop
1 elements.
Warning ! : (28-Apr-2009 15:46:57)
GanttChart::AddData. The DqiData structure has no data for this range
Information : (28-Apr-2009 15:46:57)
Graph 35: Adding data from object @PCF_MPH_RA2_IOC_AX:SET_wrong_sensing_start
1 elements.
Warning ! : (28-Apr-2009 15:46:57)
GanttChart::AddData. The DqiData structure has no data for this range
Information : (28-Apr-2009 15:46:57)
Graph 35: Adding data from object @PCF_MPH_RA2_IOC_AX:SET_wrong_software_ver
1 elements.
Warning ! : (28-Apr-2009 15:46:57)
GanttChart::AddData. The DqiData structure has no data for this range
Information : (28-Apr-2009 15:46:57)
Graph 35: Adding data from object @PCF_MPH_RA2_IOC_AX:SET_wrong_proc_time
1 elements.
Warning ! : (28-Apr-2009 15:46:57)
GanttChart::AddData. The DqiData structure has no data for this range
Information : (28-Apr-2009 15:46:57)
Graph 35: Adding data from object @PCF_MPH_RA2_IOC_AX:SET_wrong_proc_stage
1 elements.
Warning ! : (28-Apr-2009 15:46:57)
GanttChart::AddData. The DqiData structure has no data for this range
Information : (28-Apr-2009 15:46:57)
Graph 35: Adding data from object @PCF_MPH_RA2_IOC_AX:SET_wrong_filename
1 elements.
Warning ! : (28-Apr-2009 15:46:57)
GanttChart::AddData. The DqiData structure has no data for this range
Information : (28-Apr-2009 15:46:57) Graph 35: Generating PNG file.
Warning ! : (28-Apr-2009 15:46:57)
GanttChart::ReadPolyline. Adding a section with no data
Warning ! : (28-Apr-2009 15:46:57)
GanttChart::ReadPolyline. Adding a section with no data

Warning ! : (28-Apr-2009 15:46:57)
GanttChart::ReadPolyline. Adding a section with no data
Warning ! : (28-Apr-2009 15:46:57)
GanttChart::ReadPolyline. Adding a section with no data
Warning ! : (28-Apr-2009 15:46:57)
GanttChart::ReadPolyline. Adding a section with no data
Warning ! : (28-Apr-2009 15:46:57)
GanttChart::ReadPolyline. Adding a section with no data
Warning ! : (28-Apr-2009 15:46:57)
GanttChart::ReadPolyline. Adding a section with no data
Information : (28-Apr-2009 15:46:57) Graph 35: Destroying object.
Information : (28-Apr-2009 15:46:57)
Graph 36: Creating object for a eventGanttChart
Information : (28-Apr-2009 15:46:57) Graph 36: Processing legend.
Information : (28-Apr-2009 15:46:57)
Graph 36: Adding data from object @PCF_MPH_RA2_MET_AX:DET_wrong_product_err
1 elements.
Warning ! : (28-Apr-2009 15:46:57)
GanttChart::AddData. The DqiData structure has no data for this range
Information : (28-Apr-2009 15:46:57)
Graph 36: Adding data from object @PCF_MPH_RA2_MET_AX:SET_wrong_sensing_stop
1 elements.
Warning ! : (28-Apr-2009 15:46:57)
GanttChart::AddData. The DqiData structure has no data for this range
Information : (28-Apr-2009 15:46:57)
Graph 36: Adding data from object @PCF_MPH_RA2_MET_AX:SET_wrong_sensing_start
1 elements.
Warning ! : (28-Apr-2009 15:46:57)
GanttChart::AddData. The DqiData structure has no data for this range
Information : (28-Apr-2009 15:46:57)
Graph 36: Adding data from object @PCF_MPH_RA2_MET_AX:SET_wrong_software_ver
1 elements.
Warning ! : (28-Apr-2009 15:46:57)
GanttChart::AddData. The DqiData structure has no data for this range
Information : (28-Apr-2009 15:46:57)
Graph 36: Adding data from object @PCF_MPH_RA2_MET_AX:SET_wrong_proc_time
1 elements.
Warning ! : (28-Apr-2009 15:46:57)
GanttChart::AddData. The DqiData structure has no data for this range
Information : (28-Apr-2009 15:46:57)
Graph 36: Adding data from object @PCF_MPH_RA2_MET_AX:SET_wrong_proc_stage
1 elements.
Warning ! : (28-Apr-2009 15:46:57)
GanttChart::AddData. The DqiData structure has no data for this range
Information : (28-Apr-2009 15:46:57) Graph 36: Generating PNG file.
Warning ! : (28-Apr-2009 15:46:57)
GanttChart::ReadPolyline. Adding a section with no data
Warning ! : (28-Apr-2009 15:46:57)
GanttChart::ReadPolyline. Adding a section with no data
Warning ! : (28-Apr-2009 15:46:57)
GanttChart::ReadPolyline. Adding a section with no data
Warning ! : (28-Apr-2009 15:46:57)
GanttChart::ReadPolyline. Adding a section with no data
Warning ! : (28-Apr-2009 15:46:57)
GanttChart::ReadPolyline. Adding a section with no data
Warning ! : (28-Apr-2009 15:46:57)
GanttChart::ReadPolyline. Adding a section with no data
Warning ! : (28-Apr-2009 15:46:57)
GanttChart::ReadPolyline. Adding a section with no data
Warning ! : (28-Apr-2009 15:46:57)
GanttChart::ReadPolyline. Adding a section with no data
Information : (28-Apr-2009 15:46:57) Graph 36: Destroying object.
Information : (28-Apr-2009 15:46:57)
Graph 37: Creating object for a eventGanttChart
Information : (28-Apr-2009 15:46:58) Graph 37: Processing legend.

Information : (28-Apr-2009 15:46:58)
Graph 37: Adding data from object @PCF_MPH_RA2_MSS_AX:DET_wrong_product_err
1 elements.
Warning ! : (28-Apr-2009 15:46:58)
GanttChart::AddData. The DqiData structure has no data for this range
Information : (28-Apr-2009 15:46:58)
Graph 37: Adding data from object @PCF_MPH_RA2_MSS_AX:SET_wrong_sensing_stop
1 elements.
Warning ! : (28-Apr-2009 15:46:58)
GanttChart::AddData. The DqiData structure has no data for this range
Information : (28-Apr-2009 15:46:58)
Graph 37: Adding data from object @PCF_MPH_RA2_MSS_AX:SET_wrong_sensing_start
1 elements.
Warning ! : (28-Apr-2009 15:46:58)
GanttChart::AddData. The DqiData structure has no data for this range
Information : (28-Apr-2009 15:46:58)
Graph 37: Adding data from object @PCF_MPH_RA2_MSS_AX:SET_wrong_software_ver
1 elements.
Warning ! : (28-Apr-2009 15:46:58)
GanttChart::AddData. The DqiData structure has no data for this range
Information : (28-Apr-2009 15:46:58)
Graph 37: Adding data from object @PCF_MPH_RA2_MSS_AX:SET_wrong_proc_time
1 elements.
Warning ! : (28-Apr-2009 15:46:58)
GanttChart::AddData. The DqiData structure has no data for this range
Information : (28-Apr-2009 15:46:58)
Graph 37: Adding data from object @PCF_MPH_RA2_MSS_AX:SET_wrong_proc_stage
1 elements.
Warning ! : (28-Apr-2009 15:46:58)
GanttChart::AddData. The DqiData structure has no data for this range
Information : (28-Apr-2009 15:46:58)
Graph 37: Adding data from object @PCF_MPH_RA2_MSS_AX:SET_wrong_filename
1 elements.
Warning ! : (28-Apr-2009 15:46:58)
GanttChart::AddData. The DqiData structure has no data for this range
Information : (28-Apr-2009 15:46:58) Graph 37: Generating PNG file.
Warning ! : (28-Apr-2009 15:46:58)
GanttChart::ReadPolyline. Adding a section with no data
Warning ! : (28-Apr-2009 15:46:58)
GanttChart::ReadPolyline. Adding a section with no data
Warning ! : (28-Apr-2009 15:46:58)
GanttChart::ReadPolyline. Adding a section with no data
Warning ! : (28-Apr-2009 15:46:58)
GanttChart::ReadPolyline. Adding a section with no data
Warning ! : (28-Apr-2009 15:46:58)
GanttChart::ReadPolyline. Adding a section with no data
Warning ! : (28-Apr-2009 15:46:58)
GanttChart::ReadPolyline. Adding a section with no data
Warning ! : (28-Apr-2009 15:46:58)
GanttChart::ReadPolyline. Adding a section with no data
Warning ! : (28-Apr-2009 15:46:58)
GanttChart::ReadPolyline. Adding a section with no data
Information : (28-Apr-2009 15:46:58) Graph 37: Destroying object.
Information : (28-Apr-2009 15:46:58)
Graph 38: Creating object for a eventGanttChart
Information : (28-Apr-2009 15:46:58) Graph 38: Processing legend.
Information : (28-Apr-2009 15:46:58)
Graph 38: Adding data from object @PCF_MPH_RA2_OT1_AX:DET_wrong_product_err
1 elements.
Warning ! : (28-Apr-2009 15:46:58)
GanttChart::AddData. The DqiData structure has no data for this range
Information : (28-Apr-2009 15:46:58)
Graph 38: Adding data from object @PCF_MPH_RA2_OT1_AX:SET_wrong_sensing_stop
1 elements.
Warning ! : (28-Apr-2009 15:46:58)
GanttChart::AddData. The DqiData structure has no data for this range
Information : (28-Apr-2009 15:46:58)
Graph 38: Adding data from object @PCF_MPH_RA2_OT1_AX:SET_wrong_sensing_start
1 elements.
Warning ! : (28-Apr-2009 15:46:58)

GanttChart::AddData. The DqiData structure has no data for this range
Information : (28-Apr-2009 15:46:58)
Graph 38: Adding data from object @PCF_MPH_RA2_OT1_AX:SET_wrong_software_ver
1 elements.
Warning ! : (28-Apr-2009 15:46:58)
GanttChart::AddData. The DqiData structure has no data for this range
Information : (28-Apr-2009 15:46:58)
Graph 38: Adding data from object @PCF_MPH_RA2_OT1_AX:SET_wrong_proc_time
1 elements.
Warning ! : (28-Apr-2009 15:46:58)
GanttChart::AddData. The DqiData structure has no data for this range
Information : (28-Apr-2009 15:46:58)
Graph 38: Adding data from object @PCF_MPH_RA2_OT1_AX:SET_wrong_proc_stage
1 elements.
Warning ! : (28-Apr-2009 15:46:58)
GanttChart::AddData. The DqiData structure has no data for this range
Information : (28-Apr-2009 15:46:58)
Graph 38: Adding data from object @PCF_MPH_RA2_OT1_AX:SET_wrong_filename
1 elements.
Warning ! : (28-Apr-2009 15:46:58)
GanttChart::AddData. The DqiData structure has no data for this range
Information : (28-Apr-2009 15:46:58) Graph 38: Generating PNG file.
Warning ! : (28-Apr-2009 15:46:58)
GanttChart::ReadPolyline. Adding a section with no data
Warning ! : (28-Apr-2009 15:46:58)
GanttChart::ReadPolyline. Adding a section with no data
Warning ! : (28-Apr-2009 15:46:58)
GanttChart::ReadPolyline. Adding a section with no data
Warning ! : (28-Apr-2009 15:46:58)
GanttChart::ReadPolyline. Adding a section with no data
Warning ! : (28-Apr-2009 15:46:58)
GanttChart::ReadPolyline. Adding a section with no data
Warning ! : (28-Apr-2009 15:46:58)
GanttChart::ReadPolyline. Adding a section with no data
Warning ! : (28-Apr-2009 15:46:58)
GanttChart::ReadPolyline. Adding a section with no data
Information : (28-Apr-2009 15:46:58) Graph 38: Destroying object.
Information : (28-Apr-2009 15:46:58)
Graph 39: Creating object for a eventGanttChart
Information : (28-Apr-2009 15:46:58) Graph 39: Processing legend.
Information : (28-Apr-2009 15:46:58)
Graph 39: Adding data from object @PCF_MPH_RA2_OT2_AX:DET_wrong_product_err
1 elements.
Warning ! : (28-Apr-2009 15:46:58)
GanttChart::AddData. The DqiData structure has no data for this range
Information : (28-Apr-2009 15:46:58)
Graph 39: Adding data from object @PCF_MPH_RA2_OT2_AX:SET_wrong_sensing_stop
1 elements.
Warning ! : (28-Apr-2009 15:46:58)
GanttChart::AddData. The DqiData structure has no data for this range
Information : (28-Apr-2009 15:46:58)
Graph 39: Adding data from object @PCF_MPH_RA2_OT2_AX:SET_wrong_sensing_start
1 elements.
Warning ! : (28-Apr-2009 15:46:58)
GanttChart::AddData. The DqiData structure has no data for this range
Information : (28-Apr-2009 15:46:58)
Graph 39: Adding data from object @PCF_MPH_RA2_OT2_AX:SET_wrong_software_ver
1 elements.
Warning ! : (28-Apr-2009 15:46:58)
GanttChart::AddData. The DqiData structure has no data for this range
Information : (28-Apr-2009 15:46:58)
Graph 39: Adding data from object @PCF_MPH_RA2_OT2_AX:SET_wrong_proc_time
1 elements.
Warning ! : (28-Apr-2009 15:46:58)
GanttChart::AddData. The DqiData structure has no data for this range
Information : (28-Apr-2009 15:46:58)
Graph 39: Adding data from object @PCF_MPH_RA2_OT2_AX:SET_wrong_proc_stage
1 elements.

Warning ! : (28-Apr-2009 15:46:58)
GanttChart::AddData. The DqiData structure has no data for this range
Information : (28-Apr-2009 15:46:58)
Graph 39: Adding data from object @PCF_MPH_RA2_OT2_AX:SET_wrong_filename
1 elements.
Warning ! : (28-Apr-2009 15:46:58)
GanttChart::AddData. The DqiData structure has no data for this range
Information : (28-Apr-2009 15:46:58) Graph 39: Generating PNG file.
Warning ! : (28-Apr-2009 15:46:58)
GanttChart::ReadPolyline. Adding a section with no data
Warning ! : (28-Apr-2009 15:46:58)
GanttChart::ReadPolyline. Adding a section with no data
Warning ! : (28-Apr-2009 15:46:58)
GanttChart::ReadPolyline. Adding a section with no data
Warning ! : (28-Apr-2009 15:46:58)
GanttChart::ReadPolyline. Adding a section with no data
Warning ! : (28-Apr-2009 15:46:58)
GanttChart::ReadPolyline. Adding a section with no data
Warning ! : (28-Apr-2009 15:46:58)
GanttChart::ReadPolyline. Adding a section with no data
Warning ! : (28-Apr-2009 15:46:58)
GanttChart::ReadPolyline. Adding a section with no data
Information : (28-Apr-2009 15:46:59) Graph 39: Destroying object.
Information : (28-Apr-2009 15:46:59)
Graph 40: Creating object for a eventGanttChart
Information : (28-Apr-2009 15:46:59) Graph 40: Processing legend.
Information : (28-Apr-2009 15:46:59)
Graph 40: Adding data from object @PCF_MPH_RA2_PLA_AX:DET_wrong_product_err
1 elements.
Warning ! : (28-Apr-2009 15:46:59)
GanttChart::AddData. The DqiData structure has no data for this range
Information : (28-Apr-2009 15:46:59)
Graph 40: Adding data from object @PCF_MPH_RA2_PLA_AX:SET_wrong_sensing_stop
1 elements.
Warning ! : (28-Apr-2009 15:46:59)
GanttChart::AddData. The DqiData structure has no data for this range
Information : (28-Apr-2009 15:46:59)
Graph 40: Adding data from object @PCF_MPH_RA2_PLA_AX:SET_wrong_sensing_start
1 elements.
Warning ! : (28-Apr-2009 15:46:59)
GanttChart::AddData. The DqiData structure has no data for this range
Information : (28-Apr-2009 15:46:59)
Graph 40: Adding data from object @PCF_MPH_RA2_PLA_AX:SET_wrong_software_ver
1 elements.
Warning ! : (28-Apr-2009 15:46:59)
GanttChart::AddData. The DqiData structure has no data for this range
Information : (28-Apr-2009 15:46:59)
Graph 40: Adding data from object @PCF_MPH_RA2_PLA_AX:SET_wrong_proc_time
1 elements.
Warning ! : (28-Apr-2009 15:46:59)
GanttChart::AddData. The DqiData structure has no data for this range
Information : (28-Apr-2009 15:46:59)
Graph 40: Adding data from object @PCF_MPH_RA2_PLA_AX:SET_wrong_proc_stage
1 elements.
Warning ! : (28-Apr-2009 15:46:59)
GanttChart::AddData. The DqiData structure has no data for this range
Information : (28-Apr-2009 15:46:59)
Graph 40: Adding data from object @PCF_MPH_RA2_PLA_AX:SET_wrong_filename
1 elements.
Warning ! : (28-Apr-2009 15:46:59)
GanttChart::AddData. The DqiData structure has no data for this range
Information : (28-Apr-2009 15:46:59) Graph 40: Generating PNG file.
Warning ! : (28-Apr-2009 15:46:59)
GanttChart::ReadPolyline. Adding a section with no data
Warning ! : (28-Apr-2009 15:46:59)
GanttChart::ReadPolyline. Adding a section with no data
Warning ! : (28-Apr-2009 15:46:59)
GanttChart::ReadPolyline. Adding a section with no data

Warning ! : (28-Apr-2009 15:46:59)
GanttChart::ReadPolyline. Adding a section with no data
Warning ! : (28-Apr-2009 15:46:59)
GanttChart::ReadPolyline. Adding a section with no data
Warning ! : (28-Apr-2009 15:46:59)
GanttChart::ReadPolyline. Adding a section with no data
Warning ! : (28-Apr-2009 15:46:59)
GanttChart::ReadPolyline. Adding a section with no data
Information : (28-Apr-2009 15:46:59) Graph 40: Destroying object.
Information : (28-Apr-2009 15:46:59)
Graph 41: Creating object for a eventGanttChart
Information : (28-Apr-2009 15:46:59) Graph 41: Processing legend.
Information : (28-Apr-2009 15:46:59)
Graph 41: Adding data from object @PCF_MPH_RA2_POL_AX:DET_wrong_product_err
1 elements.
Warning ! : (28-Apr-2009 15:46:59)
GanttChart::AddData. The DqiData structure has no data for this range
Information : (28-Apr-2009 15:46:59)
Graph 41: Adding data from object @PCF_MPH_RA2_POL_AX:SET_wrong_sensing_stop
1 elements.
Warning ! : (28-Apr-2009 15:46:59)
GanttChart::AddData. The DqiData structure has no data for this range
Information : (28-Apr-2009 15:46:59)
Graph 41: Adding data from object @PCF_MPH_RA2_POL_AX:SET_wrong_sensing_start
1 elements.
Warning ! : (28-Apr-2009 15:46:59)
GanttChart::AddData. The DqiData structure has no data for this range
Information : (28-Apr-2009 15:46:59)
Graph 41: Adding data from object @PCF_MPH_RA2_POL_AX:SET_wrong_software_ver
1 elements.
Warning ! : (28-Apr-2009 15:46:59)
GanttChart::AddData. The DqiData structure has no data for this range
Information : (28-Apr-2009 15:46:59)
Graph 41: Adding data from object @PCF_MPH_RA2_POL_AX:SET_wrong_proc_time
1 elements.
Warning ! : (28-Apr-2009 15:46:59)
GanttChart::AddData. The DqiData structure has no data for this range
Information : (28-Apr-2009 15:46:59)
Graph 41: Adding data from object @PCF_MPH_RA2_POL_AX:SET_wrong_proc_stage
1 elements.
Warning ! : (28-Apr-2009 15:46:59)
GanttChart::AddData. The DqiData structure has no data for this range
Information : (28-Apr-2009 15:46:59)
Graph 41: Adding data from object @PCF_MPH_RA2_POL_AX:SET_wrong_filename
1 elements.
Warning ! : (28-Apr-2009 15:46:59)
GanttChart::AddData. The DqiData structure has no data for this range
Information : (28-Apr-2009 15:46:59) Graph 41: Generating PNG file.
Warning ! : (28-Apr-2009 15:46:59)
GanttChart::ReadPolyline. Adding a section with no data
Warning ! : (28-Apr-2009 15:46:59)
GanttChart::ReadPolyline. Adding a section with no data
Warning ! : (28-Apr-2009 15:46:59)
GanttChart::ReadPolyline. Adding a section with no data
Warning ! : (28-Apr-2009 15:46:59)
GanttChart::ReadPolyline. Adding a section with no data
Warning ! : (28-Apr-2009 15:46:59)
GanttChart::ReadPolyline. Adding a section with no data
Warning ! : (28-Apr-2009 15:46:59)
GanttChart::ReadPolyline. Adding a section with no data
Warning ! : (28-Apr-2009 15:46:59)
GanttChart::ReadPolyline. Adding a section with no data
Warning ! : (28-Apr-2009 15:46:59)
GanttChart::ReadPolyline. Adding a section with no data
Information : (28-Apr-2009 15:47:00) Graph 41: Destroying object.
Information : (28-Apr-2009 15:47:00)
Graph 42: Creating object for a eventGanttChart
Information : (28-Apr-2009 15:47:00) Graph 42: Processing legend.
Information : (28-Apr-2009 15:47:00)
Graph 42: Adding data from object @PCF_MPH_RA2_SET_AX:DET_wrong_product_err

```
1 elements.
Warning ! : (28-Apr-2009 15:47:00)
GanttChart::AddData. The DqiData structure has no data for this range
Information : (28-Apr-2009 15:47:00)
Graph 42: Adding data from object @PCF_MPH_RA2_SET_AX:SET_wrong_sensing_stop
1 elements.
Warning ! : (28-Apr-2009 15:47:00)
GanttChart::AddData. The DqiData structure has no data for this range
Information : (28-Apr-2009 15:47:00)
Graph 42: Adding data from object @PCF_MPH_RA2_SET_AX:SET_wrong_sensing_start
1 elements.
Warning ! : (28-Apr-2009 15:47:00)
GanttChart::AddData. The DqiData structure has no data for this range
Information : (28-Apr-2009 15:47:00)
Graph 42: Adding data from object @PCF_MPH_RA2_SET_AX:SET_wrong_software_ver
1 elements.
Warning ! : (28-Apr-2009 15:47:00)
GanttChart::AddData. The DqiData structure has no data for this range
Information : (28-Apr-2009 15:47:00)
Graph 42: Adding data from object @PCF_MPH_RA2_SET_AX:SET_wrong_proc_time
1 elements.
Warning ! : (28-Apr-2009 15:47:00)
GanttChart::AddData. The DqiData structure has no data for this range
Information : (28-Apr-2009 15:47:00)
Graph 42: Adding data from object @PCF_MPH_RA2_SET_AX:SET_wrong_proc_stage
1 elements.
Warning ! : (28-Apr-2009 15:47:00)
GanttChart::AddData. The DqiData structure has no data for this range
Information : (28-Apr-2009 15:47:00)
Graph 42: Adding data from object @PCF_MPH_RA2_SET_AX:SET_wrong_filename
1 elements.
Warning ! : (28-Apr-2009 15:47:00)
GanttChart::AddData. The DqiData structure has no data for this range
Information : (28-Apr-2009 15:47:00) Graph 42: Generating PNG file.
Warning ! : (28-Apr-2009 15:47:00)
GanttChart::ReadPolyline. Adding a section with no data
Warning ! : (28-Apr-2009 15:47:00)
GanttChart::ReadPolyline. Adding a section with no data
Warning ! : (28-Apr-2009 15:47:00)
GanttChart::ReadPolyline. Adding a section with no data
Warning ! : (28-Apr-2009 15:47:00)
GanttChart::ReadPolyline. Adding a section with no data
Warning ! : (28-Apr-2009 15:47:00)
GanttChart::ReadPolyline. Adding a section with no data
Warning ! : (28-Apr-2009 15:47:00)
GanttChart::ReadPolyline. Adding a section with no data
Warning ! : (28-Apr-2009 15:47:00)
GanttChart::ReadPolyline. Adding a section with no data
Information : (28-Apr-2009 15:47:01) Graph 42: Destroying object.
Information : (28-Apr-2009 15:47:01)
Graph 43: Creating object for a eventGanttChart
Information : (28-Apr-2009 15:47:01) Graph 43: Processing legend.
Information : (28-Apr-2009 15:47:01)
Graph 43: Adding data from object @PCF_MPH_RA2_SL1_AX:DET_wrong_product_err
1 elements.
Warning ! : (28-Apr-2009 15:47:01)
GanttChart::AddData. The DqiData structure has no data for this range
Information : (28-Apr-2009 15:47:01)
Graph 43: Adding data from object @PCF_MPH_RA2_SL1_AX:SET_wrong_sensing_stop
1 elements.
Warning ! : (28-Apr-2009 15:47:01)
GanttChart::AddData. The DqiData structure has no data for this range
Information : (28-Apr-2009 15:47:01)
Graph 43: Adding data from object @PCF_MPH_RA2_SL1_AX:SET_wrong_sensing_start
1 elements.
Warning ! : (28-Apr-2009 15:47:01)
GanttChart::AddData. The DqiData structure has no data for this range
Information : (28-Apr-2009 15:47:01)
```

Graph 43: Adding data from object @PCF_MPH_RA2_SL1_AX:SET_wrong_software_ver
1 elements.

Warning ! : (28-Apr-2009 15:47:01)

GanttChart::AddData. The DqiData structure has no data for this range

Information : (28-Apr-2009 15:47:01)

Graph 43: Adding data from object @PCF_MPH_RA2_SL1_AX:SET_wrong_proc_time
1 elements.

Warning ! : (28-Apr-2009 15:47:01)

GanttChart::AddData. The DqiData structure has no data for this range

Information : (28-Apr-2009 15:47:01)

Graph 43: Adding data from object @PCF_MPH_RA2_SL1_AX:SET_wrong_proc_stage
1 elements.

Warning ! : (28-Apr-2009 15:47:01)

GanttChart::AddData. The DqiData structure has no data for this range

Information : (28-Apr-2009 15:47:01)

Graph 43: Adding data from object @PCF_MPH_RA2_SL1_AX:SET_wrong_filename
1 elements.

Warning ! : (28-Apr-2009 15:47:01)

GanttChart::AddData. The DqiData structure has no data for this range

Information : (28-Apr-2009 15:47:01) Graph 43: Generating PNG file.

Warning ! : (28-Apr-2009 15:47:01)

GanttChart::ReadPolyline. Adding a section with no data

Warning ! : (28-Apr-2009 15:47:01)

GanttChart::ReadPolyline. Adding a section with no data

Warning ! : (28-Apr-2009 15:47:01)

GanttChart::ReadPolyline. Adding a section with no data

Warning ! : (28-Apr-2009 15:47:01)

GanttChart::ReadPolyline. Adding a section with no data

Warning ! : (28-Apr-2009 15:47:01)

GanttChart::ReadPolyline. Adding a section with no data

Warning ! : (28-Apr-2009 15:47:01)

GanttChart::ReadPolyline. Adding a section with no data

Warning ! : (28-Apr-2009 15:47:01)

GanttChart::ReadPolyline. Adding a section with no data

Information : (28-Apr-2009 15:47:01) Graph 43: Destroying object.

Information : (28-Apr-2009 15:47:01)

Graph 44: Creating object for a eventGanttChart

Information : (28-Apr-2009 15:47:01) Graph 44: Processing legend.

Information : (28-Apr-2009 15:47:01)

Graph 44: Adding data from object @PCF_MPH_RA2_SL2_AX:DET_wrong_product_err
1 elements.

Warning ! : (28-Apr-2009 15:47:01)

GanttChart::AddData. The DqiData structure has no data for this range

Information : (28-Apr-2009 15:47:01)

Graph 44: Adding data from object @PCF_MPH_RA2_SL2_AX:SET_wrong_sensing_stop
1 elements.

Warning ! : (28-Apr-2009 15:47:01)

GanttChart::AddData. The DqiData structure has no data for this range

Information : (28-Apr-2009 15:47:01)

Graph 44: Adding data from object @PCF_MPH_RA2_SL2_AX:SET_wrong_sensing_start
1 elements.

Warning ! : (28-Apr-2009 15:47:01)

GanttChart::AddData. The DqiData structure has no data for this range

Information : (28-Apr-2009 15:47:01)

Graph 44: Adding data from object @PCF_MPH_RA2_SL2_AX:SET_wrong_software_ver
1 elements.

Warning ! : (28-Apr-2009 15:47:01)

GanttChart::AddData. The DqiData structure has no data for this range

Information : (28-Apr-2009 15:47:01)

Graph 44: Adding data from object @PCF_MPH_RA2_SL2_AX:SET_wrong_proc_time
1 elements.

Warning ! : (28-Apr-2009 15:47:01)

GanttChart::AddData. The DqiData structure has no data for this range

Information : (28-Apr-2009 15:47:01)

Graph 44: Adding data from object @PCF_MPH_RA2_SL2_AX:SET_wrong_proc_stage
1 elements.

Warning ! : (28-Apr-2009 15:47:01)

GanttChart::AddData. The DqiData structure has no data for this range

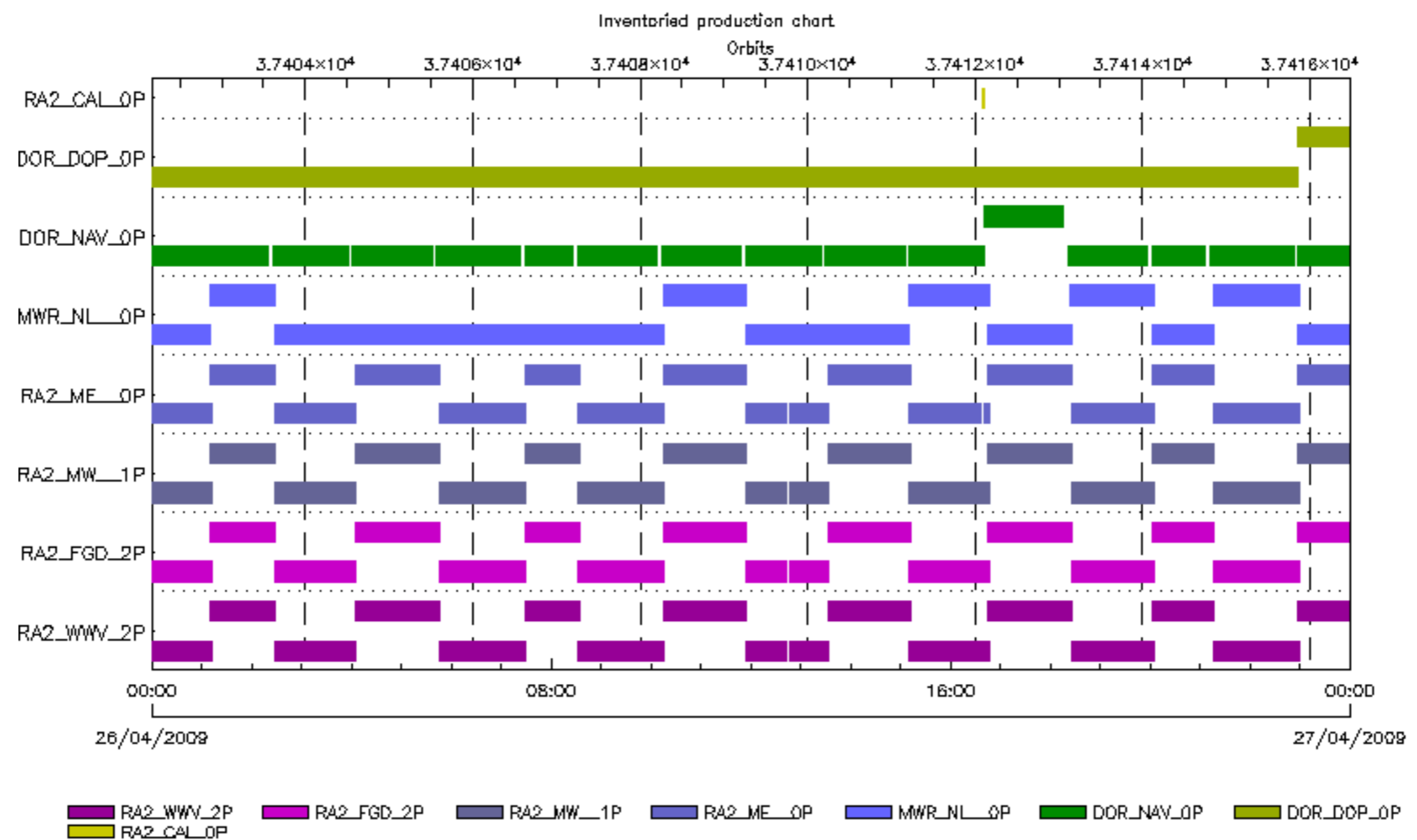
Warning ! : (28-Apr-2009 15:47:02)
GanttChart::ReadPolyline. Adding a section with no data
Warning ! : (28-Apr-2009 15:47:02)
GanttChart::ReadPolyline. Adding a section with no data
Warning ! : (28-Apr-2009 15:47:02)
GanttChart::ReadPolyline. Adding a section with no data
Information : (28-Apr-2009 15:47:02) Graph 45: Destroying object.
Information : (28-Apr-2009 15:47:02)
Graph 46: Creating object for a eventGanttChart
Information : (28-Apr-2009 15:47:02) Graph 46: Processing legend.
Information : (28-Apr-2009 15:47:02)
Graph 46: Adding data from object @PCF_MPH_RA2_SOL_AX:DET_wrong_product_err
1 elements.
Warning ! : (28-Apr-2009 15:47:02)
GanttChart::AddData. The DqiData structure has no data for this range
Information : (28-Apr-2009 15:47:02)
Graph 46: Adding data from object @PCF_MPH_RA2_SOL_AX:SET_wrong_sensing_stop
1 elements.
Warning ! : (28-Apr-2009 15:47:02)
GanttChart::AddData. The DqiData structure has no data for this range
Information : (28-Apr-2009 15:47:02)
Graph 46: Adding data from object @PCF_MPH_RA2_SOL_AX:SET_wrong_sensing_start
1 elements.
Warning ! : (28-Apr-2009 15:47:02)
GanttChart::AddData. The DqiData structure has no data for this range
Information : (28-Apr-2009 15:47:02)
Graph 46: Adding data from object @PCF_MPH_RA2_SOL_AX:SET_wrong_software_ver
1 elements.
Warning ! : (28-Apr-2009 15:47:02)
GanttChart::AddData. The DqiData structure has no data for this range
Information : (28-Apr-2009 15:47:02)
Graph 46: Adding data from object @PCF_MPH_RA2_SOL_AX:SET_wrong_proc_time
1 elements.
Warning ! : (28-Apr-2009 15:47:02)
GanttChart::AddData. The DqiData structure has no data for this range
Information : (28-Apr-2009 15:47:02)
Graph 46: Adding data from object @PCF_MPH_RA2_SOL_AX:SET_wrong_proc_stage
1 elements.
Warning ! : (28-Apr-2009 15:47:02)
GanttChart::AddData. The DqiData structure has no data for this range
Information : (28-Apr-2009 15:47:02)
Graph 46: Adding data from object @PCF_MPH_RA2_SOL_AX:SET_wrong_filename
1 elements.
Warning ! : (28-Apr-2009 15:47:02)
GanttChart::AddData. The DqiData structure has no data for this range
Information : (28-Apr-2009 15:47:02) Graph 46: Generating PNG file.
Warning ! : (28-Apr-2009 15:47:02)
GanttChart::ReadPolyline. Adding a section with no data
Warning ! : (28-Apr-2009 15:47:02)
GanttChart::ReadPolyline. Adding a section with no data
Warning ! : (28-Apr-2009 15:47:02)
GanttChart::ReadPolyline. Adding a section with no data
Warning ! : (28-Apr-2009 15:47:02)
GanttChart::ReadPolyline. Adding a section with no data
Warning ! : (28-Apr-2009 15:47:02)
GanttChart::ReadPolyline. Adding a section with no data
Warning ! : (28-Apr-2009 15:47:02)
GanttChart::ReadPolyline. Adding a section with no data
Warning ! : (28-Apr-2009 15:47:02)
GanttChart::ReadPolyline. Adding a section with no data
Warning ! : (28-Apr-2009 15:47:02)
GanttChart::ReadPolyline. Adding a section with no data
Information : (28-Apr-2009 15:47:03) Graph 46: Destroying object.
Information : (28-Apr-2009 15:47:03)
Graph 47: Creating object for a eventGanttChart
Information : (28-Apr-2009 15:47:03) Graph 47: Processing legend.
Information : (28-Apr-2009 15:47:03)
Graph 47: Adding data from object @PCF_MPH_RA2_SSB_AX:DET_wrong_product_err
1 elements.
Warning ! : (28-Apr-2009 15:47:03)

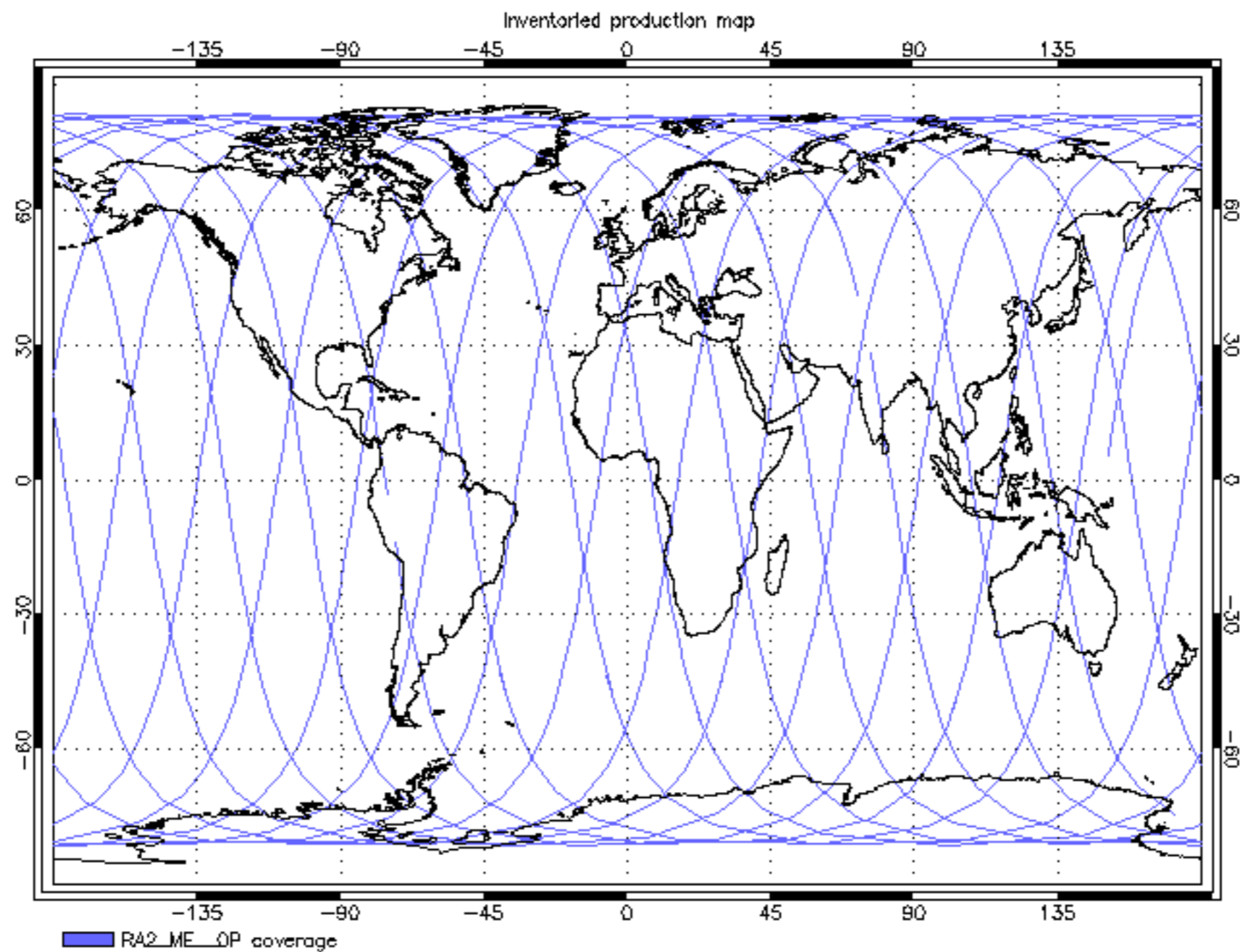
GanttChart::AddData. The DqiData structure has no data for this range
Information : (28-Apr-2009 15:47:03)
Graph 47: Adding data from object @PCF_MPH_RA2_SSB_AX:SET_wrong_sensing_stop
1 elements.
Warning ! : (28-Apr-2009 15:47:03)
GanttChart::AddData. The DqiData structure has no data for this range
Information : (28-Apr-2009 15:47:03)
Graph 47: Adding data from object @PCF_MPH_RA2_SSB_AX:SET_wrong_sensing_start
1 elements.
Warning ! : (28-Apr-2009 15:47:03)
GanttChart::AddData. The DqiData structure has no data for this range
Information : (28-Apr-2009 15:47:03)
Graph 47: Adding data from object @PCF_MPH_RA2_SSB_AX:SET_wrong_software_ver
1 elements.
Warning ! : (28-Apr-2009 15:47:03)
GanttChart::AddData. The DqiData structure has no data for this range
Information : (28-Apr-2009 15:47:03)
Graph 47: Adding data from object @PCF_MPH_RA2_SSB_AX:SET_wrong_proc_time
1 elements.
Warning ! : (28-Apr-2009 15:47:03)
GanttChart::AddData. The DqiData structure has no data for this range
Information : (28-Apr-2009 15:47:03)
Graph 47: Adding data from object @PCF_MPH_RA2_SSB_AX:SET_wrong_proc_stage
1 elements.
Warning ! : (28-Apr-2009 15:47:03)
GanttChart::AddData. The DqiData structure has no data for this range
Information : (28-Apr-2009 15:47:03)
Graph 47: Adding data from object @PCF_MPH_RA2_SSB_AX:SET_wrong_filename
1 elements.
Warning ! : (28-Apr-2009 15:47:03)
GanttChart::AddData. The DqiData structure has no data for this range
Information : (28-Apr-2009 15:47:03) Graph 47: Generating PNG file.
Warning ! : (28-Apr-2009 15:47:03)
GanttChart::ReadPolyline. Adding a section with no data
Warning ! : (28-Apr-2009 15:47:03)
GanttChart::ReadPolyline. Adding a section with no data
Warning ! : (28-Apr-2009 15:47:03)
GanttChart::ReadPolyline. Adding a section with no data
Warning ! : (28-Apr-2009 15:47:03)
GanttChart::ReadPolyline. Adding a section with no data
Warning ! : (28-Apr-2009 15:47:03)
GanttChart::ReadPolyline. Adding a section with no data
Warning ! : (28-Apr-2009 15:47:03)
GanttChart::ReadPolyline. Adding a section with no data
Warning ! : (28-Apr-2009 15:47:03)
GanttChart::ReadPolyline. Adding a section with no data
Information : (28-Apr-2009 15:47:03) Graph 47: Destroying object.
Information : (28-Apr-2009 15:47:03)
Graph 48: Creating object for a eventGanttChart
Information : (28-Apr-2009 15:47:03) Graph 48: Processing legend.
Information : (28-Apr-2009 15:47:03)
Graph 48: Adding data from object @PCF_MPH_RA2_TLD_AX:DET_wrong_product_err
1 elements.
Warning ! : (28-Apr-2009 15:47:03)
GanttChart::AddData. The DqiData structure has no data for this range
Information : (28-Apr-2009 15:47:03)
Graph 48: Adding data from object @PCF_MPH_RA2_TLD_AX:SET_wrong_sensing_stop
1 elements.
Warning ! : (28-Apr-2009 15:47:03)
GanttChart::AddData. The DqiData structure has no data for this range
Information : (28-Apr-2009 15:47:03)
Graph 48: Adding data from object @PCF_MPH_RA2_TLD_AX:SET_wrong_sensing_start
1 elements.
Warning ! : (28-Apr-2009 15:47:03)
GanttChart::AddData. The DqiData structure has no data for this range
Information : (28-Apr-2009 15:47:03)
Graph 48: Adding data from object @PCF_MPH_RA2_TLD_AX:SET_wrong_software_ver
1 elements.

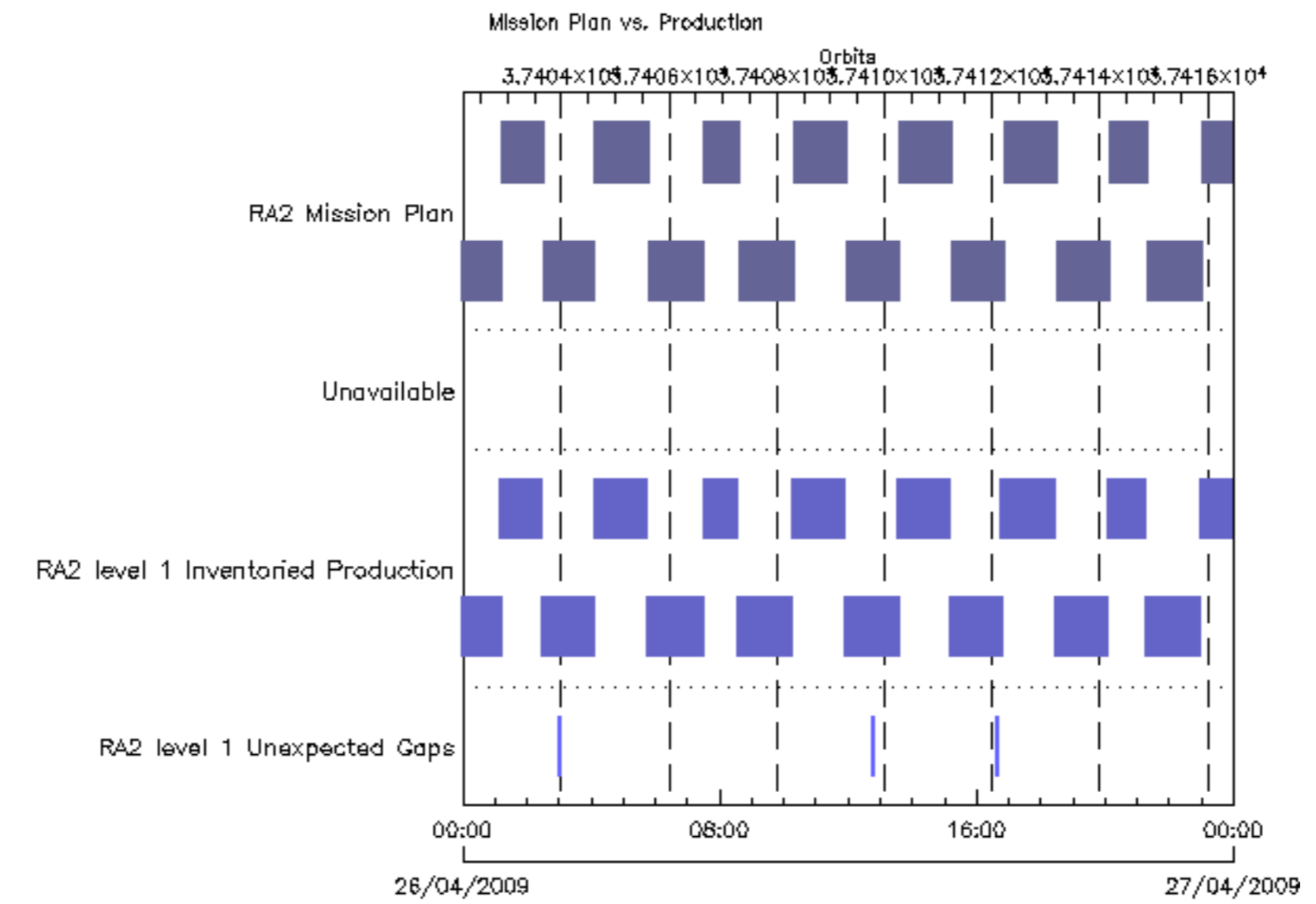
Warning ! : (28-Apr-2009 15:47:03)
GanttChart::AddData. The DqiData structure has no data for this range
Information : (28-Apr-2009 15:47:03)
Graph 48: Adding data from object @PCF_MPH_RA2_TLD_AX:SET_wrong_proc_time
1 elements.
Warning ! : (28-Apr-2009 15:47:03)
GanttChart::AddData. The DqiData structure has no data for this range
Information : (28-Apr-2009 15:47:03)
Graph 48: Adding data from object @PCF_MPH_RA2_TLD_AX:SET_wrong_proc_stage
1 elements.
Warning ! : (28-Apr-2009 15:47:03)
GanttChart::AddData. The DqiData structure has no data for this range
Information : (28-Apr-2009 15:47:03)
Graph 48: Adding data from object @PCF_MPH_RA2_TLD_AX:SET_wrong_filename
1 elements.
Warning ! : (28-Apr-2009 15:47:03)
GanttChart::AddData. The DqiData structure has no data for this range
Information : (28-Apr-2009 15:47:03) Graph 48: Generating PNG file.
Warning ! : (28-Apr-2009 15:47:03)
GanttChart::ReadPolyline. Adding a section with no data
Warning ! : (28-Apr-2009 15:47:03)
GanttChart::ReadPolyline. Adding a section with no data
Warning ! : (28-Apr-2009 15:47:03)
GanttChart::ReadPolyline. Adding a section with no data
Warning ! : (28-Apr-2009 15:47:03)
GanttChart::ReadPolyline. Adding a section with no data
Warning ! : (28-Apr-2009 15:47:03)
GanttChart::ReadPolyline. Adding a section with no data
Warning ! : (28-Apr-2009 15:47:03)
GanttChart::ReadPolyline. Adding a section with no data
Warning ! : (28-Apr-2009 15:47:03)
GanttChart::ReadPolyline. Adding a section with no data
Warning ! : (28-Apr-2009 15:47:03)
GanttChart::ReadPolyline. Adding a section with no data
Information : (28-Apr-2009 15:47:04) Graph 48: Destroying object.
Information : (28-Apr-2009 15:47:04)
Graph 49: Creating object for a eventGanttChart
Information : (28-Apr-2009 15:47:04) Graph 49: Processing legend.
Information : (28-Apr-2009 15:47:04)
Graph 49: Adding data from object @PCF_MPH_RA2_USO_AX:DET_wrong_product_err
1 elements.
Warning ! : (28-Apr-2009 15:47:04)
GanttChart::AddData. The DqiData structure has no data for this range
Information : (28-Apr-2009 15:47:04)
Graph 49: Adding data from object @PCF_MPH_RA2_USO_AX:SET_wrong_sensing_stop
1 elements.
Warning ! : (28-Apr-2009 15:47:04)
GanttChart::AddData. The DqiData structure has no data for this range
Information : (28-Apr-2009 15:47:04)
Graph 49: Adding data from object @PCF_MPH_RA2_USO_AX:SET_wrong_sensing_start
1 elements.
Warning ! : (28-Apr-2009 15:47:04)
GanttChart::AddData. The DqiData structure has no data for this range
Information : (28-Apr-2009 15:47:04)
Graph 49: Adding data from object @PCF_MPH_RA2_USO_AX:SET_wrong_software_ver
1 elements.
Warning ! : (28-Apr-2009 15:47:04)
GanttChart::AddData. The DqiData structure has no data for this range
Information : (28-Apr-2009 15:47:04)
Graph 49: Adding data from object @PCF_MPH_RA2_USO_AX:SET_wrong_proc_time
1 elements.
Warning ! : (28-Apr-2009 15:47:04)
GanttChart::AddData. The DqiData structure has no data for this range
Information : (28-Apr-2009 15:47:04)
Graph 49: Adding data from object @PCF_MPH_RA2_USO_AX:SET_wrong_proc_stage
1 elements.
Warning ! : (28-Apr-2009 15:47:04)
GanttChart::AddData. The DqiData structure has no data for this range
Information : (28-Apr-2009 15:47:04)
Graph 49: Adding data from object @PCF_MPH_RA2_USO_AX:SET_wrong_filename

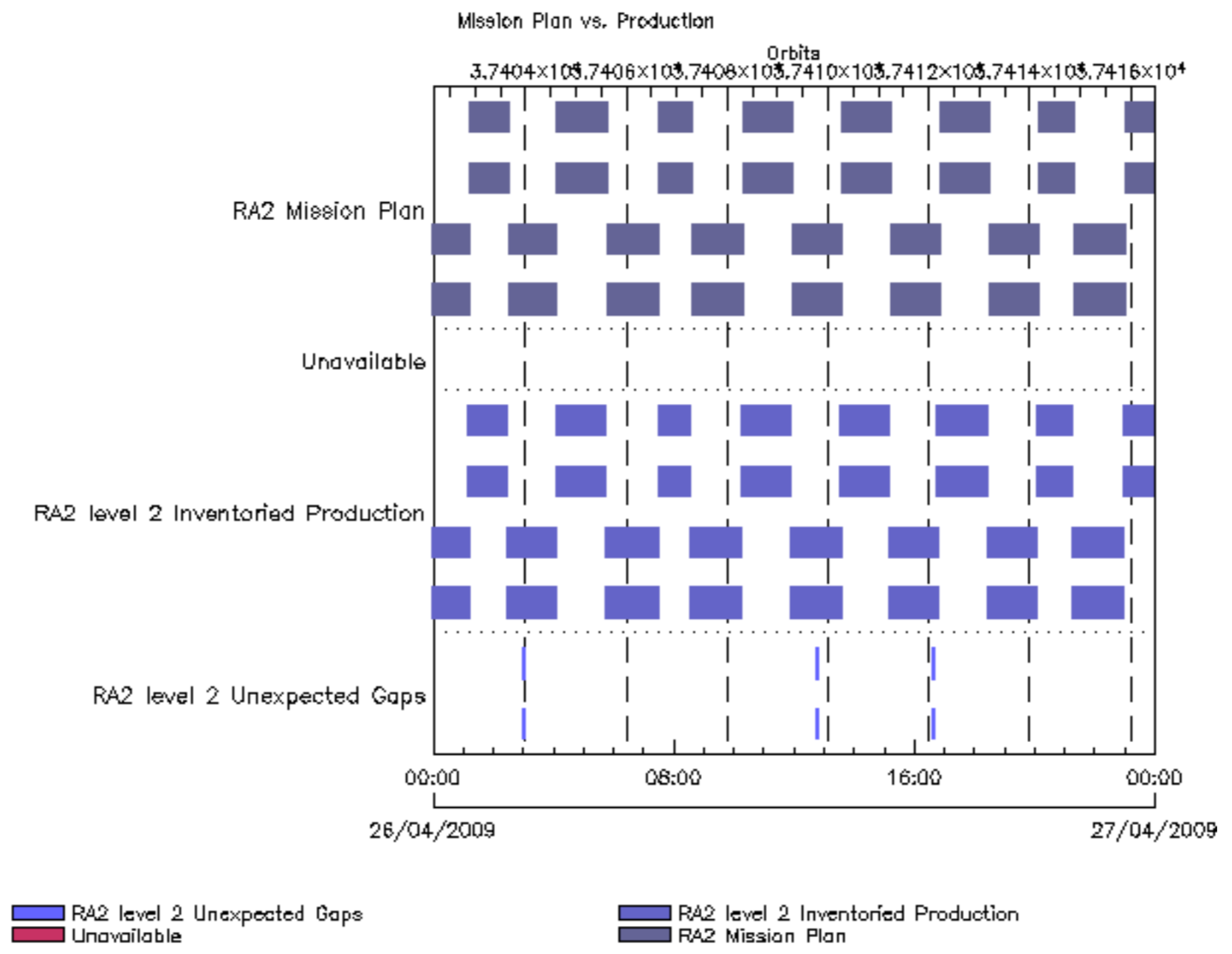
```
1 elements.
Warning ! : (28-Apr-2009 15:47:04)
GanttChart::AddData. The DqiData structure has no data for this range
Information : (28-Apr-2009 15:47:04) Graph 49: Generating PNG file.
Warning ! : (28-Apr-2009 15:47:04)
GanttChart::ReadPolyline. Adding a section with no data
Warning ! : (28-Apr-2009 15:47:04)
GanttChart::ReadPolyline. Adding a section with no data
Warning ! : (28-Apr-2009 15:47:04)
GanttChart::ReadPolyline. Adding a section with no data
Warning ! : (28-Apr-2009 15:47:04)
GanttChart::ReadPolyline. Adding a section with no data
Warning ! : (28-Apr-2009 15:47:04)
GanttChart::ReadPolyline. Adding a section with no data
Warning ! : (28-Apr-2009 15:47:04)
GanttChart::ReadPolyline. Adding a section with no data
Warning ! : (28-Apr-2009 15:47:04)
GanttChart::ReadPolyline. Adding a section with no data
Warning ! : (28-Apr-2009 15:47:04)
GanttChart::ReadPolyline. Adding a section with no data
Warning ! : (28-Apr-2009 15:47:04)
GanttChart::ReadPolyline. Adding a section with no data
Information : (28-Apr-2009 15:47:04) Graph 49: Destroying object.
Information : (28-Apr-2009 15:47:04)
Graph 50: Creating object for a eventGanttChart
Information : (28-Apr-2009 15:47:04) Graph 50: Processing legend.
Information : (28-Apr-2009 15:47:04)
Graph 50: Adding data from object @PCF_MPH_AUX_ATT_AX:DET_wrong_product_err
1 elements.
Warning ! : (28-Apr-2009 15:47:04)
GanttChart::AddData. The DqiData structure has no data for this range
Information : (28-Apr-2009 15:47:04)
Graph 50: Adding data from object @PCF_MPH_AUX_ATT_AX:SET_wrong_sensing_stop
1 elements.
Warning ! : (28-Apr-2009 15:47:04)
GanttChart::AddData. The DqiData structure has no data for this range
Information : (28-Apr-2009 15:47:04)
Graph 50: Adding data from object @PCF_MPH_AUX_ATT_AX:SET_wrong_sensing_start
1 elements.
Warning ! : (28-Apr-2009 15:47:04)
GanttChart::AddData. The DqiData structure has no data for this range
Information : (28-Apr-2009 15:47:04)
Graph 50: Adding data from object @PCF_MPH_AUX_ATT_AX:SET_wrong_software_ver
1 elements.
Warning ! : (28-Apr-2009 15:47:04)
GanttChart::AddData. The DqiData structure has no data for this range
Information : (28-Apr-2009 15:47:04)
Graph 50: Adding data from object @PCF_MPH_AUX_ATT_AX:SET_wrong_proc_time
1 elements.
Warning ! : (28-Apr-2009 15:47:04)
GanttChart::AddData. The DqiData structure has no data for this range
Information : (28-Apr-2009 15:47:04)
Graph 50: Adding data from object @PCF_MPH_AUX_ATT_AX:SET_wrong_proc_stage
1 elements.
Warning ! : (28-Apr-2009 15:47:04)
GanttChart::AddData. The DqiData structure has no data for this range
Information : (28-Apr-2009 15:47:04)
Graph 50: Adding data from object @PCF_MPH_AUX_ATT_AX:SET_wrong_filename
1 elements.
Warning ! : (28-Apr-2009 15:47:04)
GanttChart::AddData. The DqiData structure has no data for this range
Information : (28-Apr-2009 15:47:04) Graph 50: Generating PNG file.
Warning ! : (28-Apr-2009 15:47:04)
GanttChart::ReadPolyline. Adding a section with no data
Warning ! : (28-Apr-2009 15:47:04)
GanttChart::ReadPolyline. Adding a section with no data
Warning ! : (28-Apr-2009 15:47:04)
GanttChart::ReadPolyline. Adding a section with no data
Warning ! : (28-Apr-2009 15:47:04)
GanttChart::ReadPolyline. Adding a section with no data
Warning ! : (28-Apr-2009 15:47:04)
GanttChart::ReadPolyline. Adding a section with no data
```

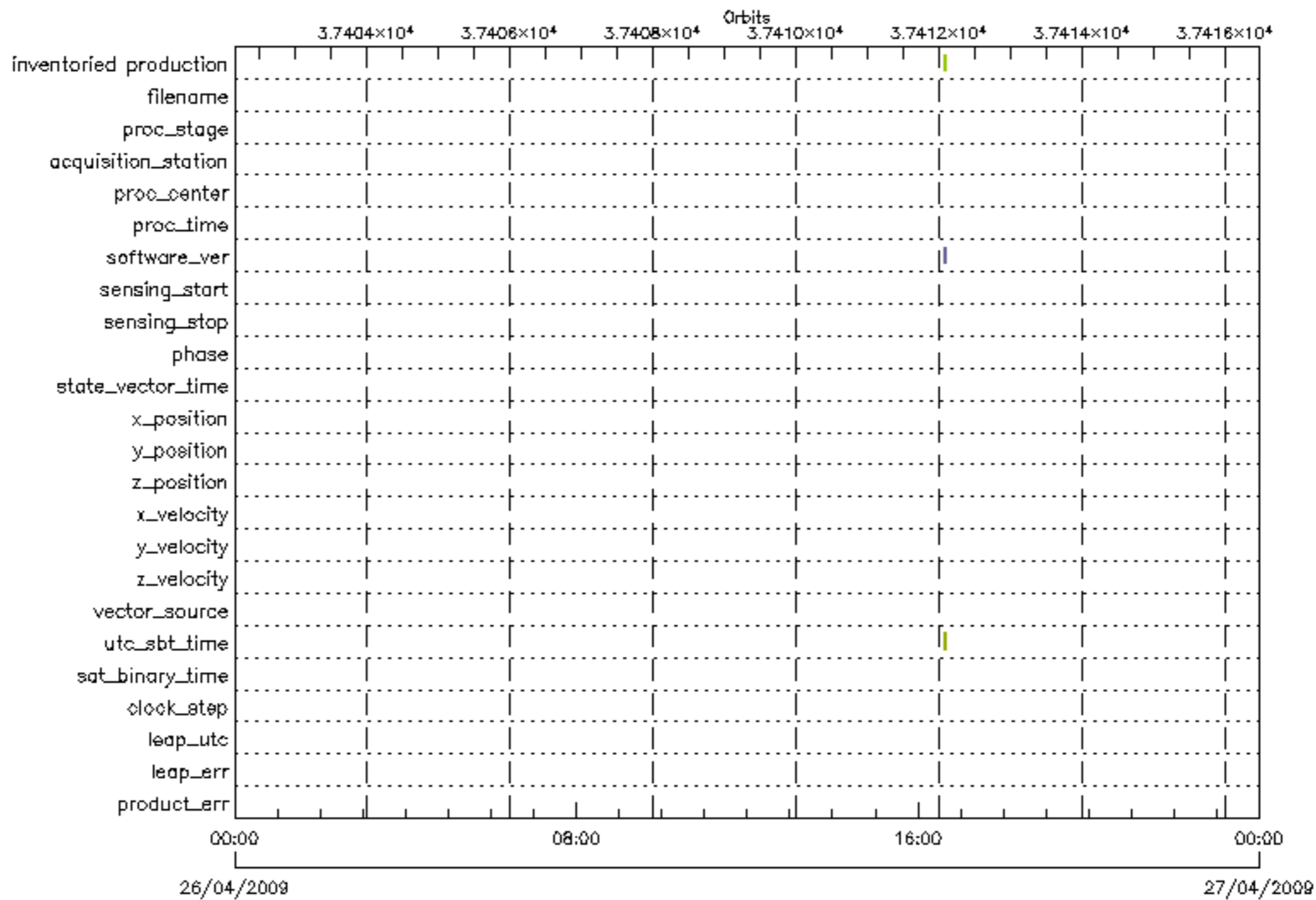
Warning ! : (28-Apr-2009 15:47:04)
GanttChart::ReadPolyline. Adding a section with no data
Warning ! : (28-Apr-2009 15:47:04)
GanttChart::ReadPolyline. Adding a section with no data
Information : (28-Apr-2009 15:47:05) Graph 50: Destroying object.
Information : (28-Apr-2009 15:47:05) Graphs successfully created.

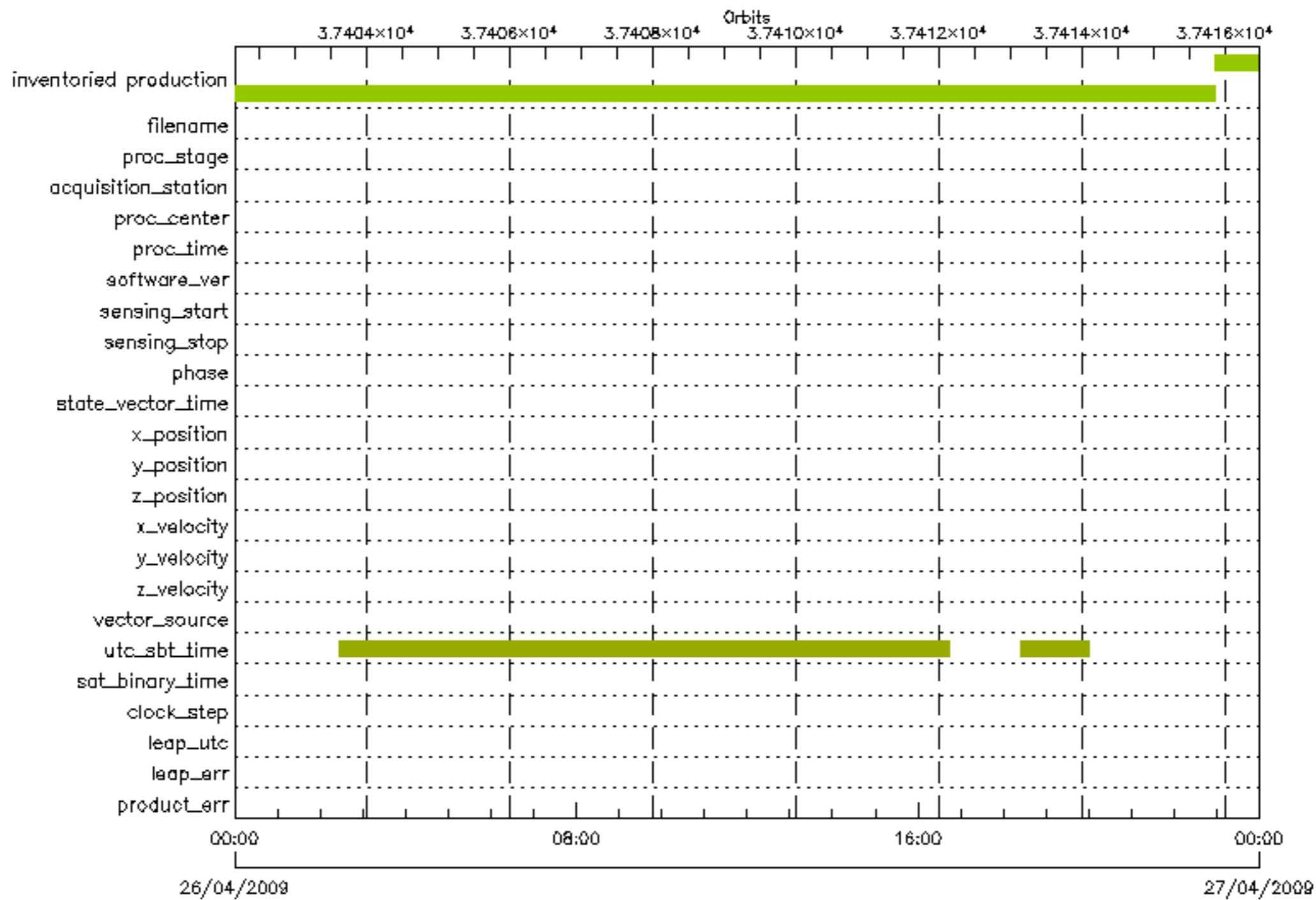


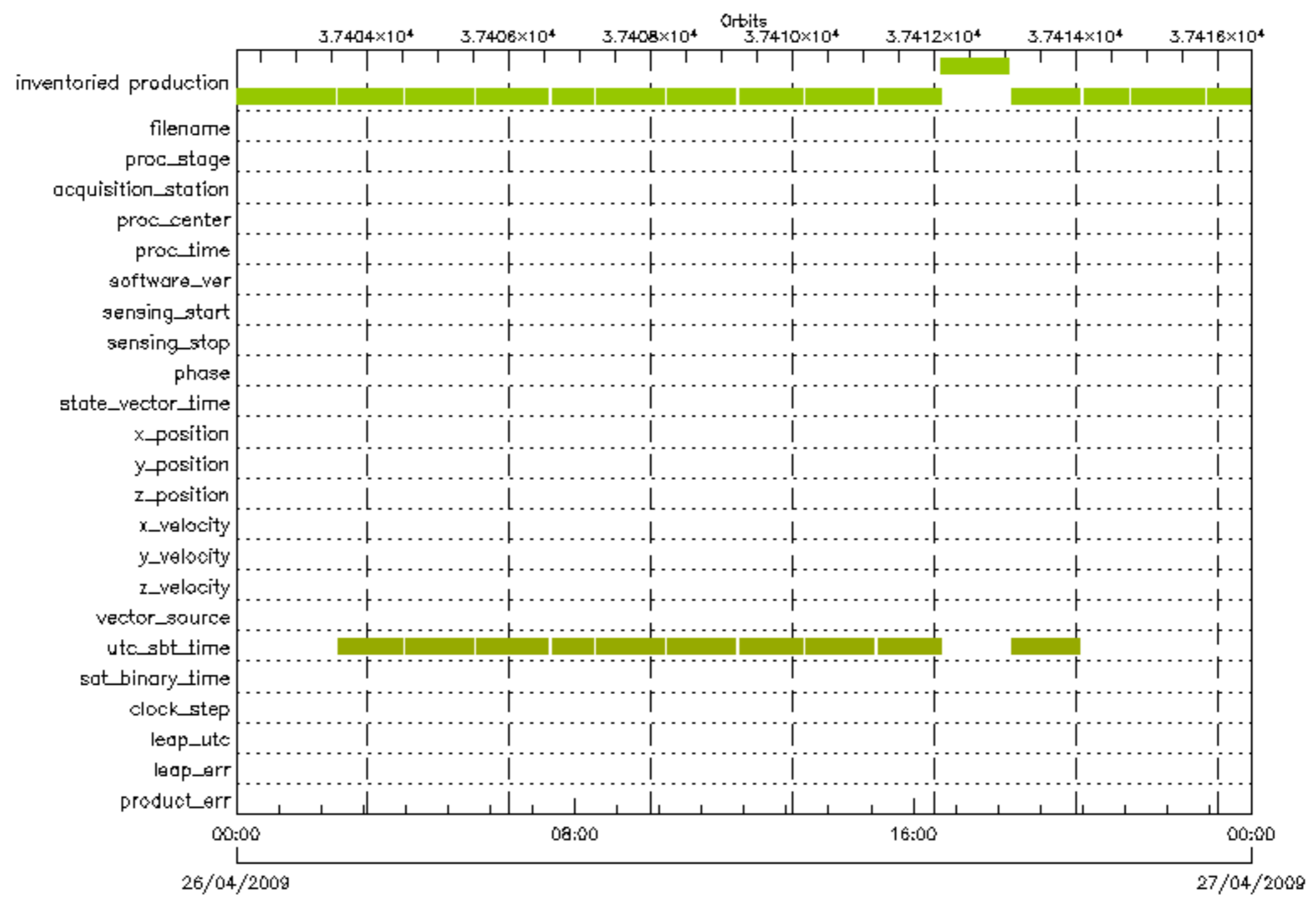


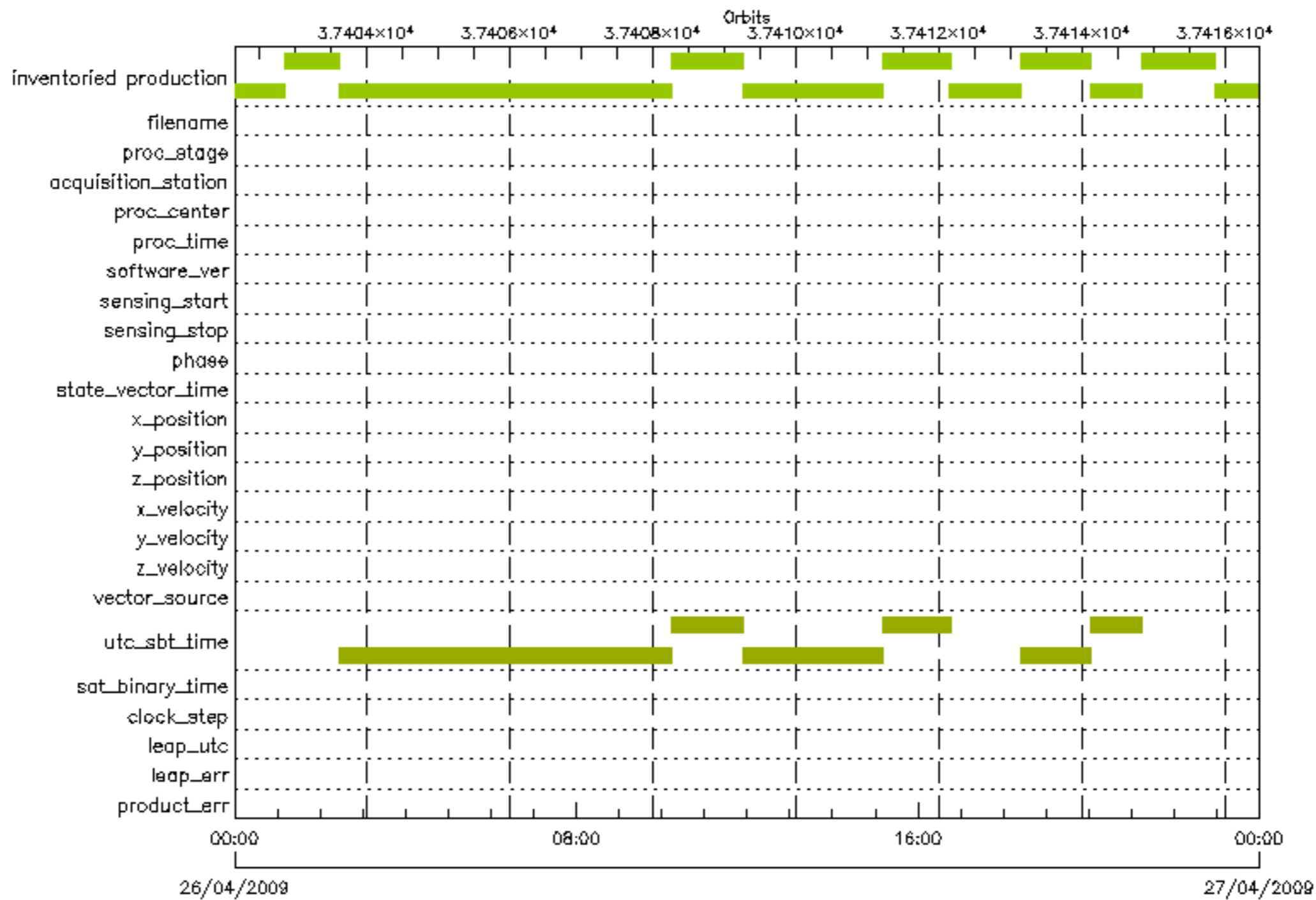


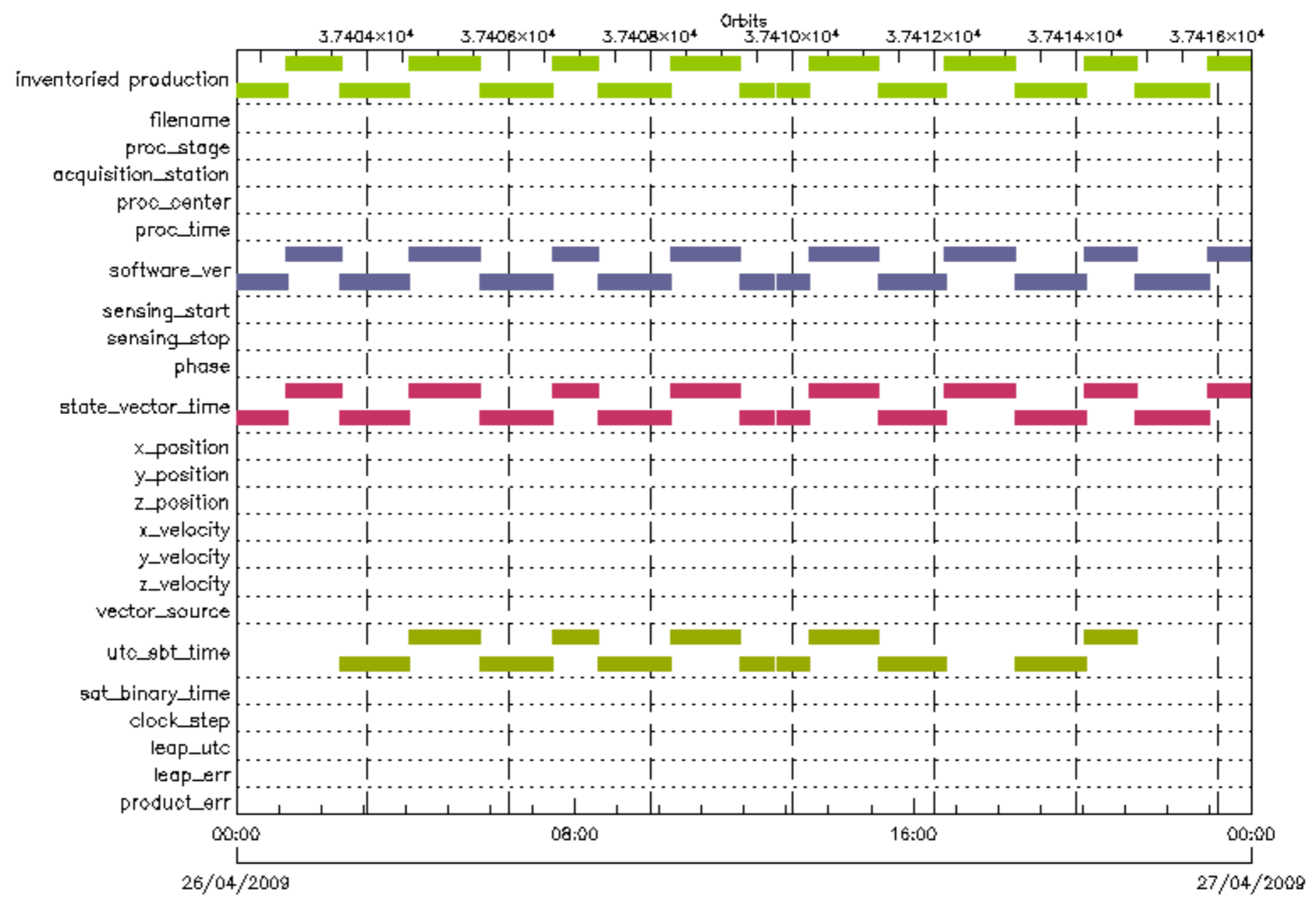


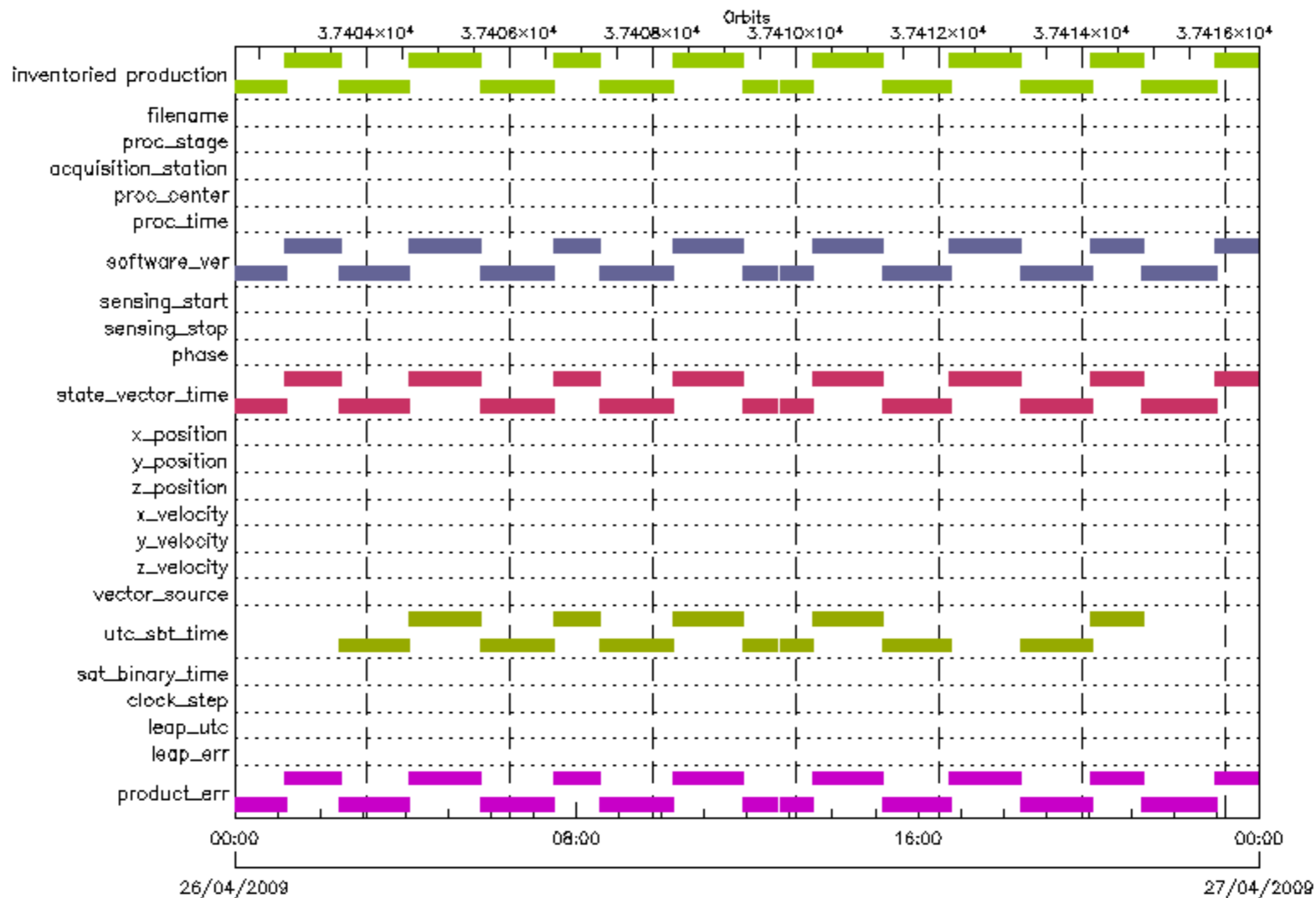


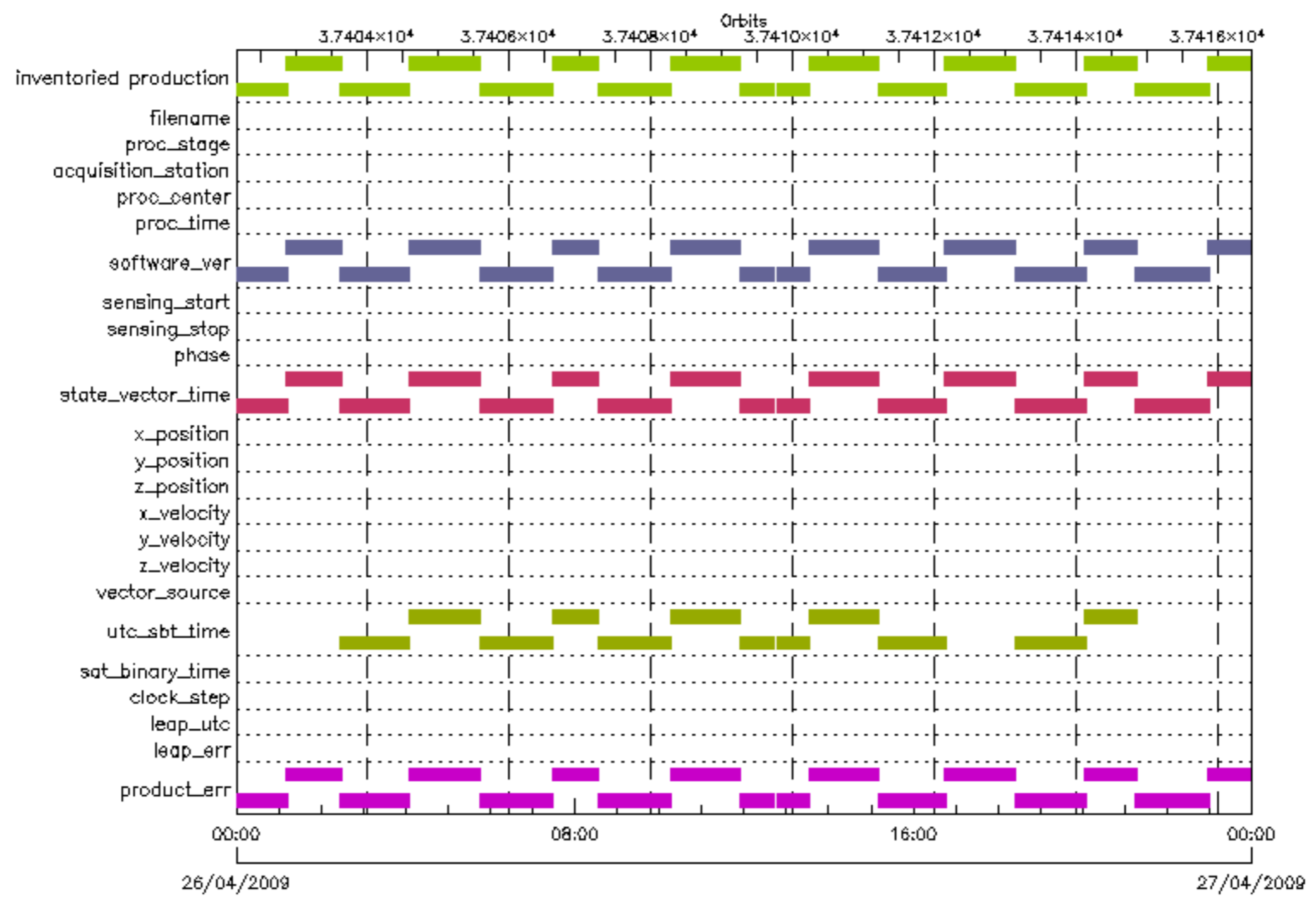


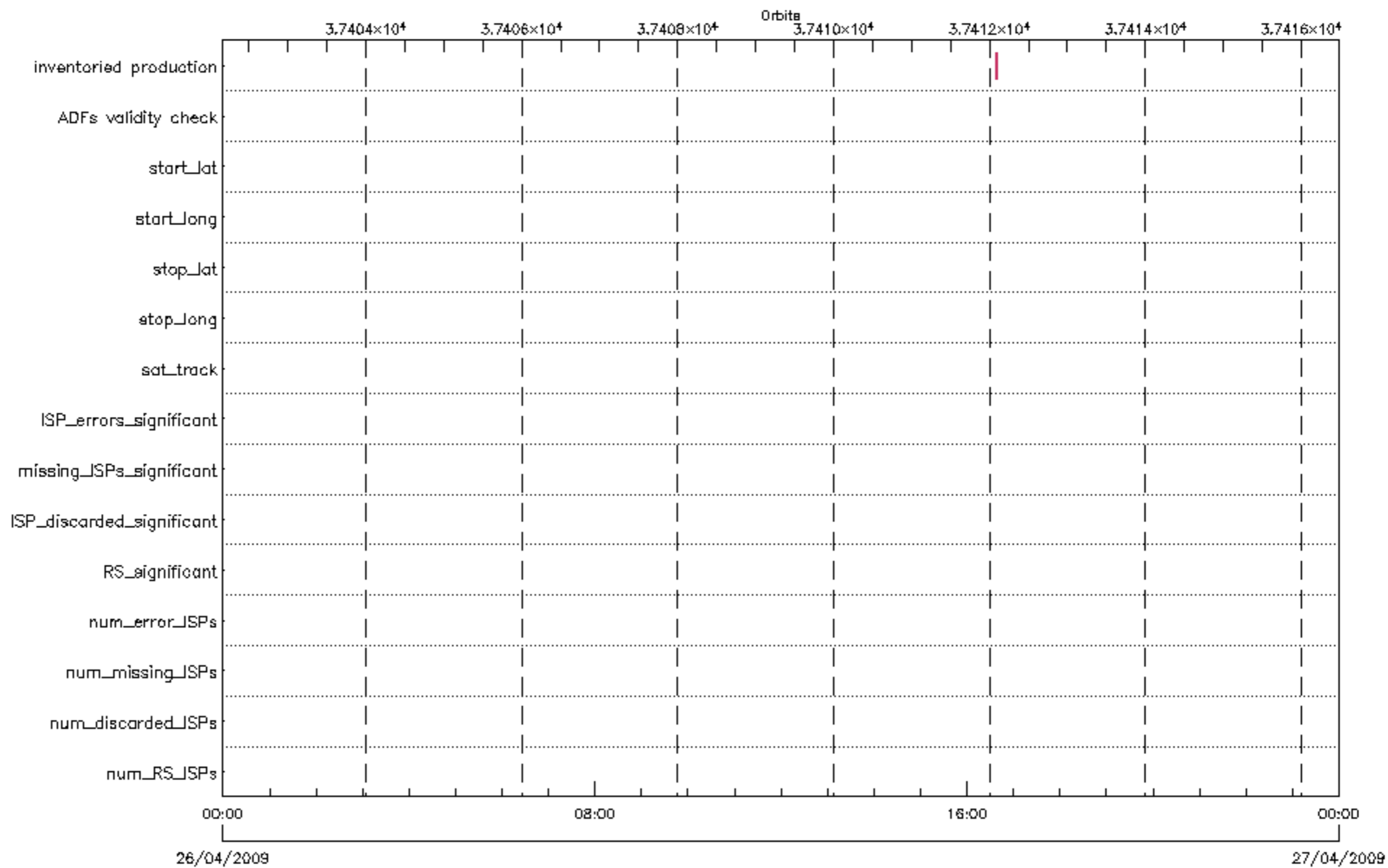


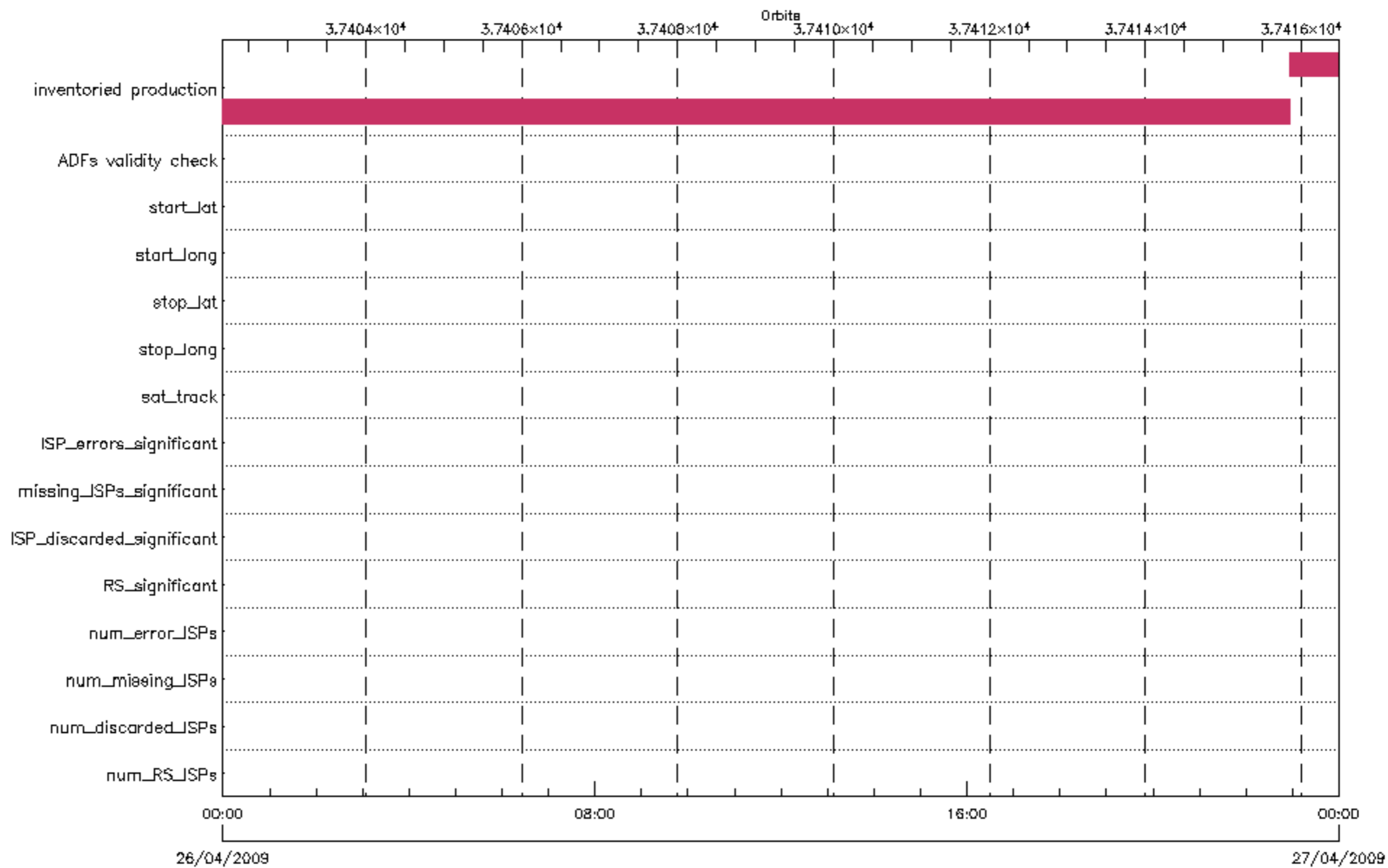


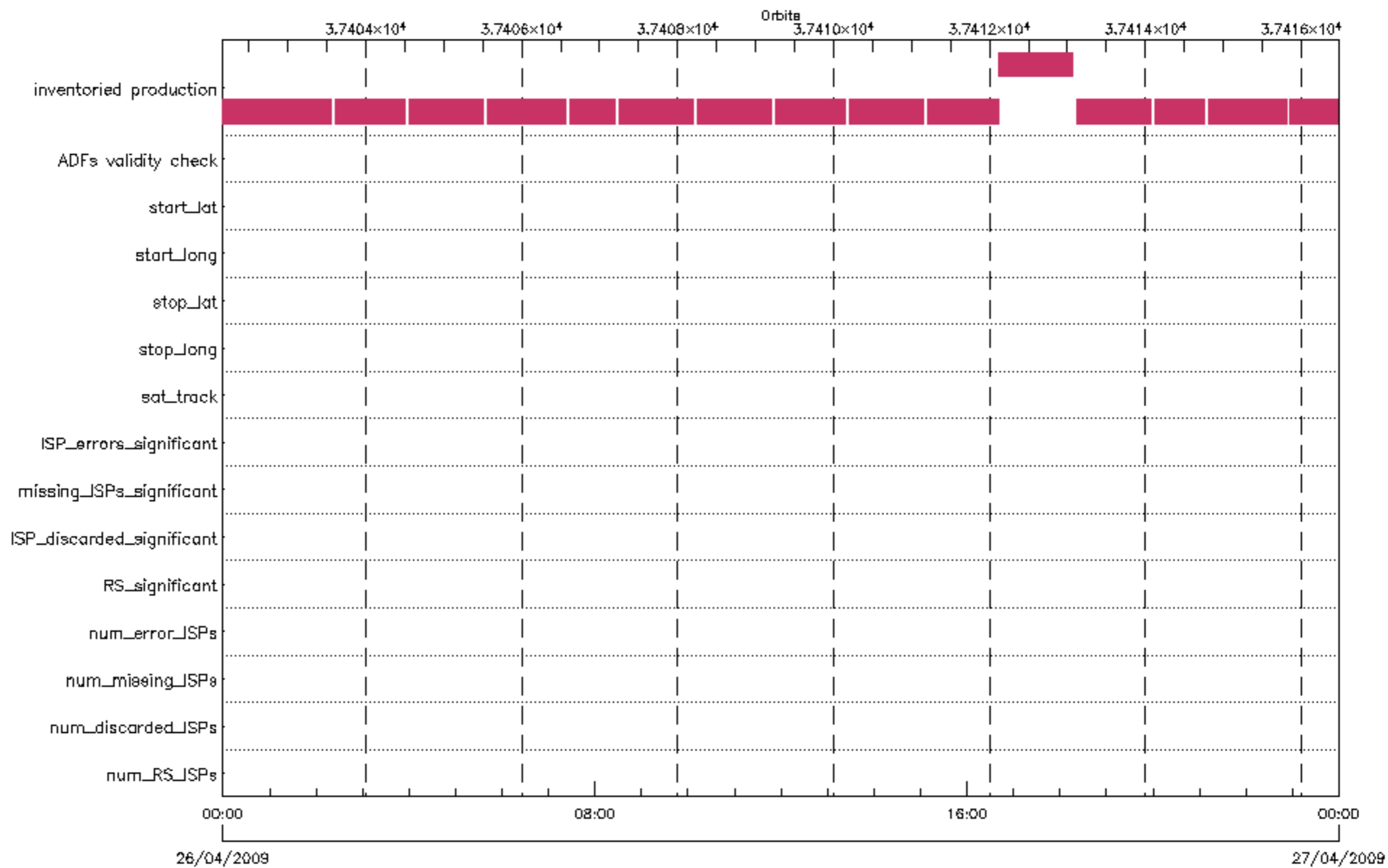


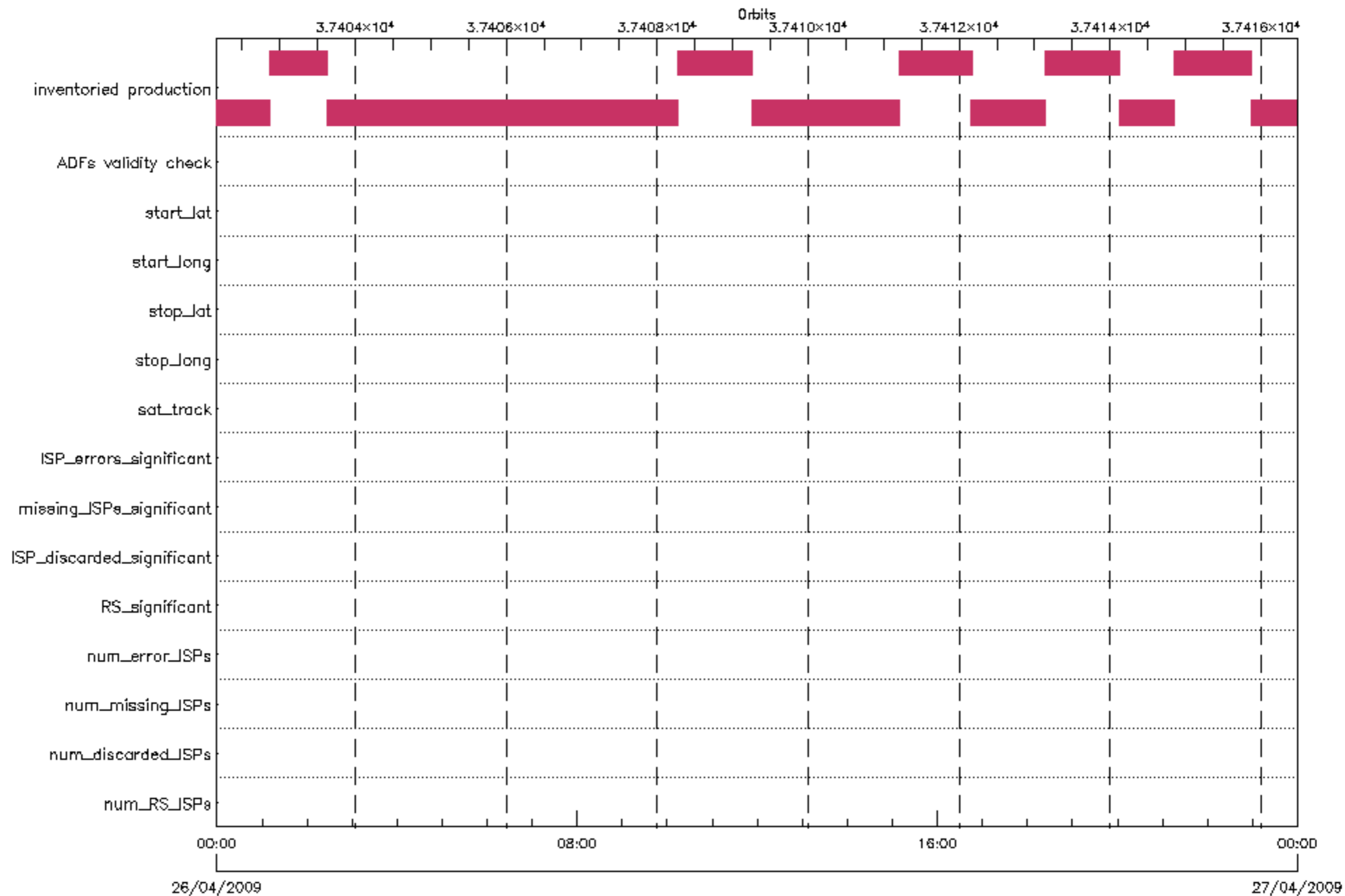


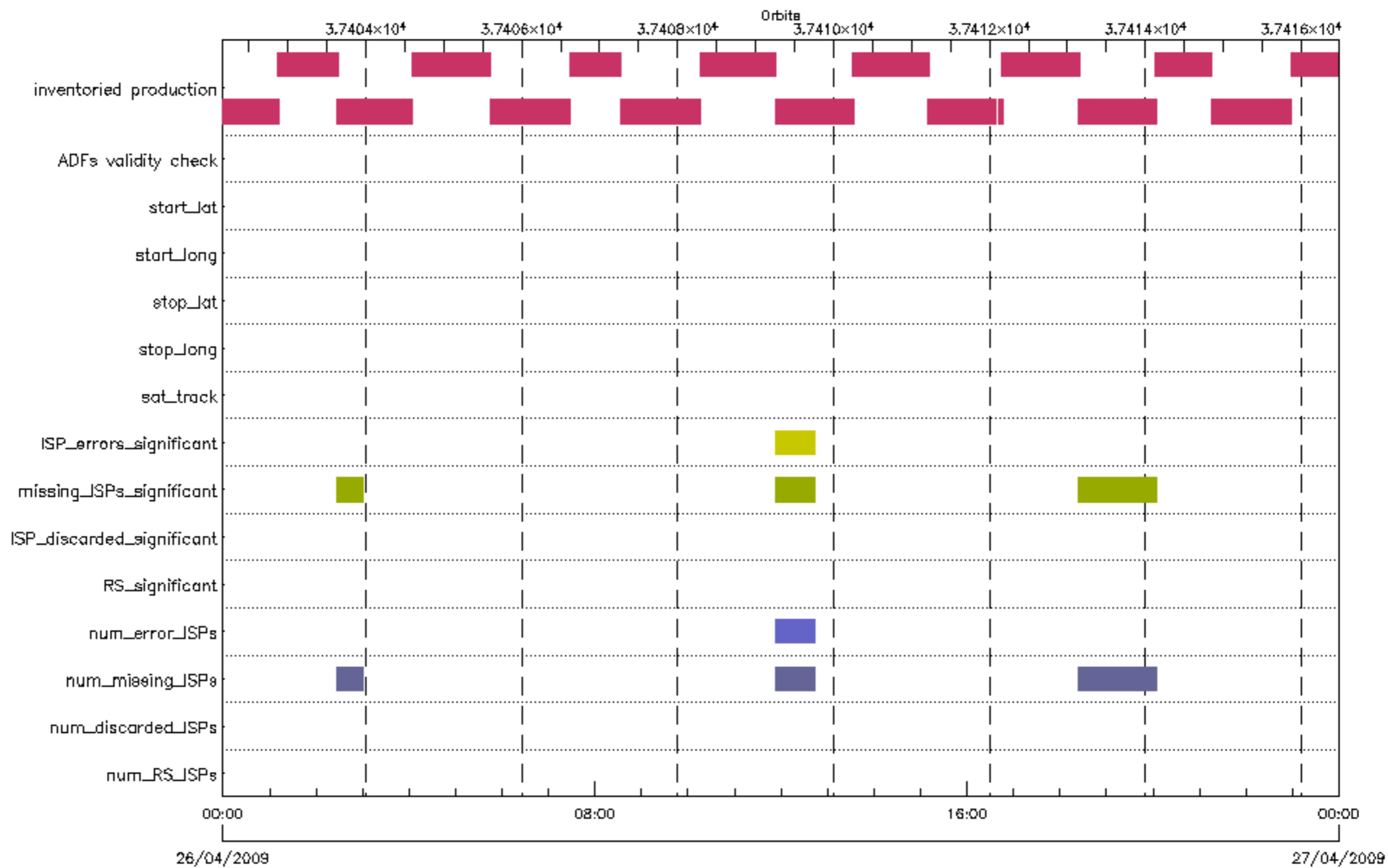


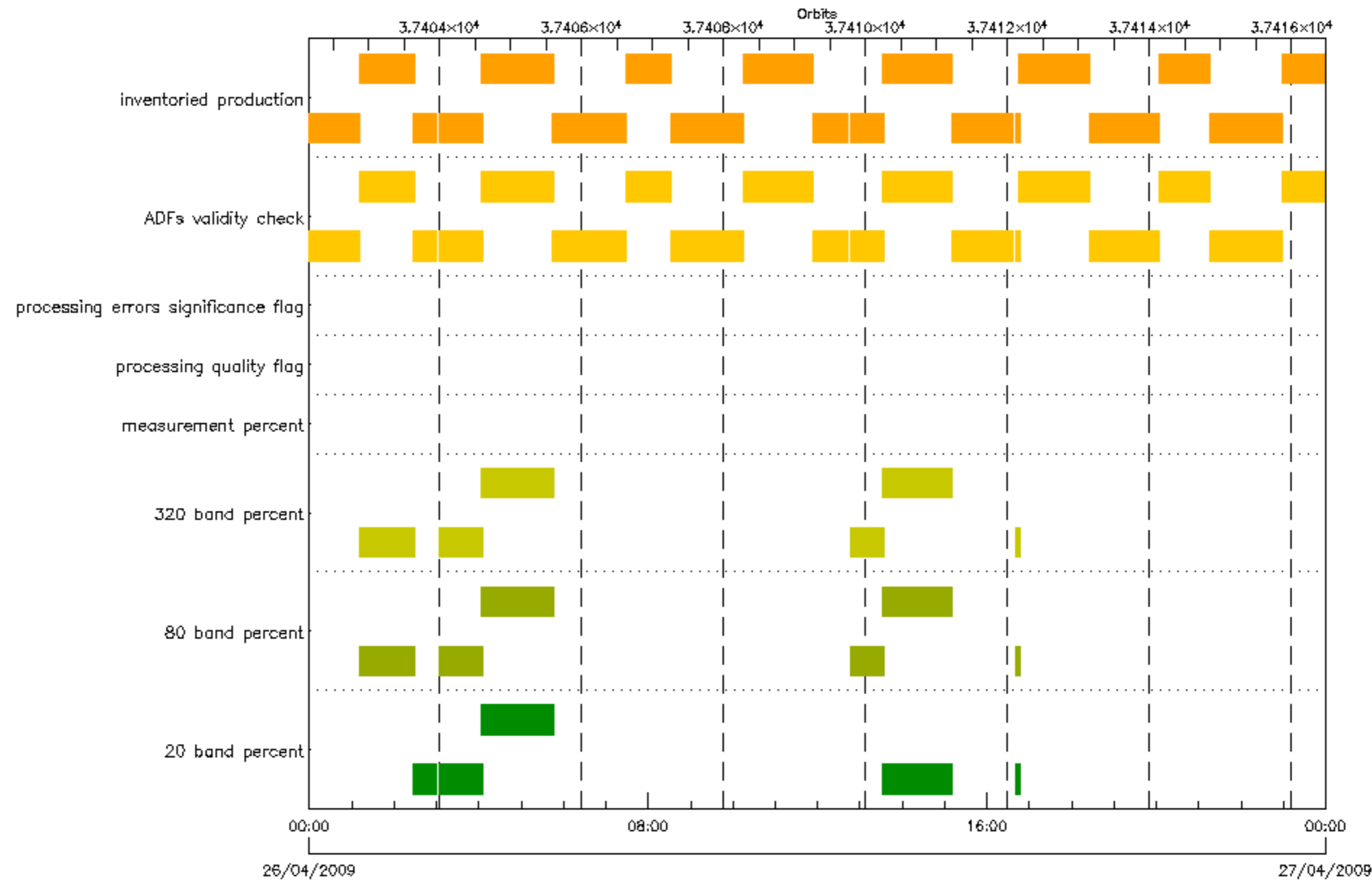




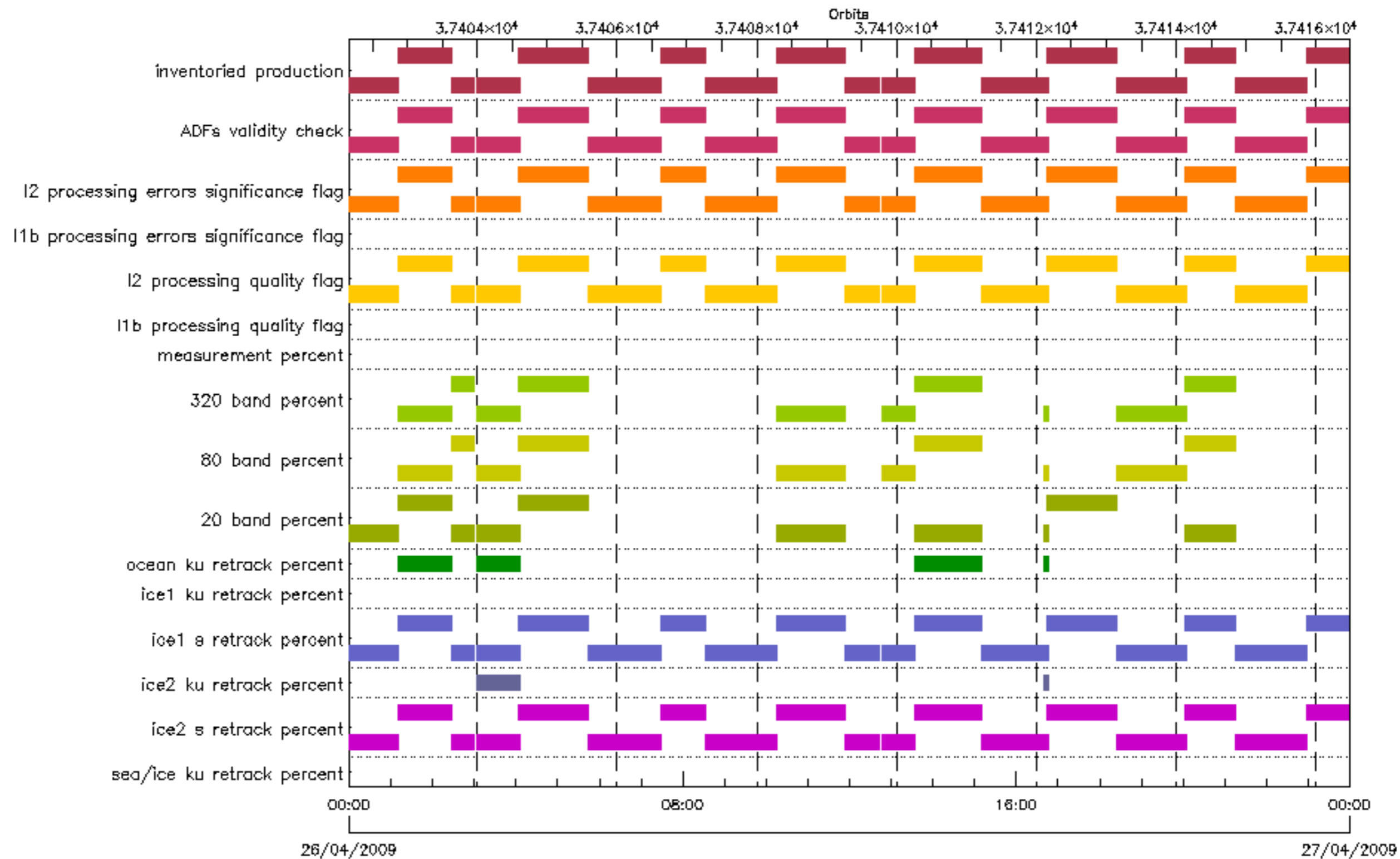








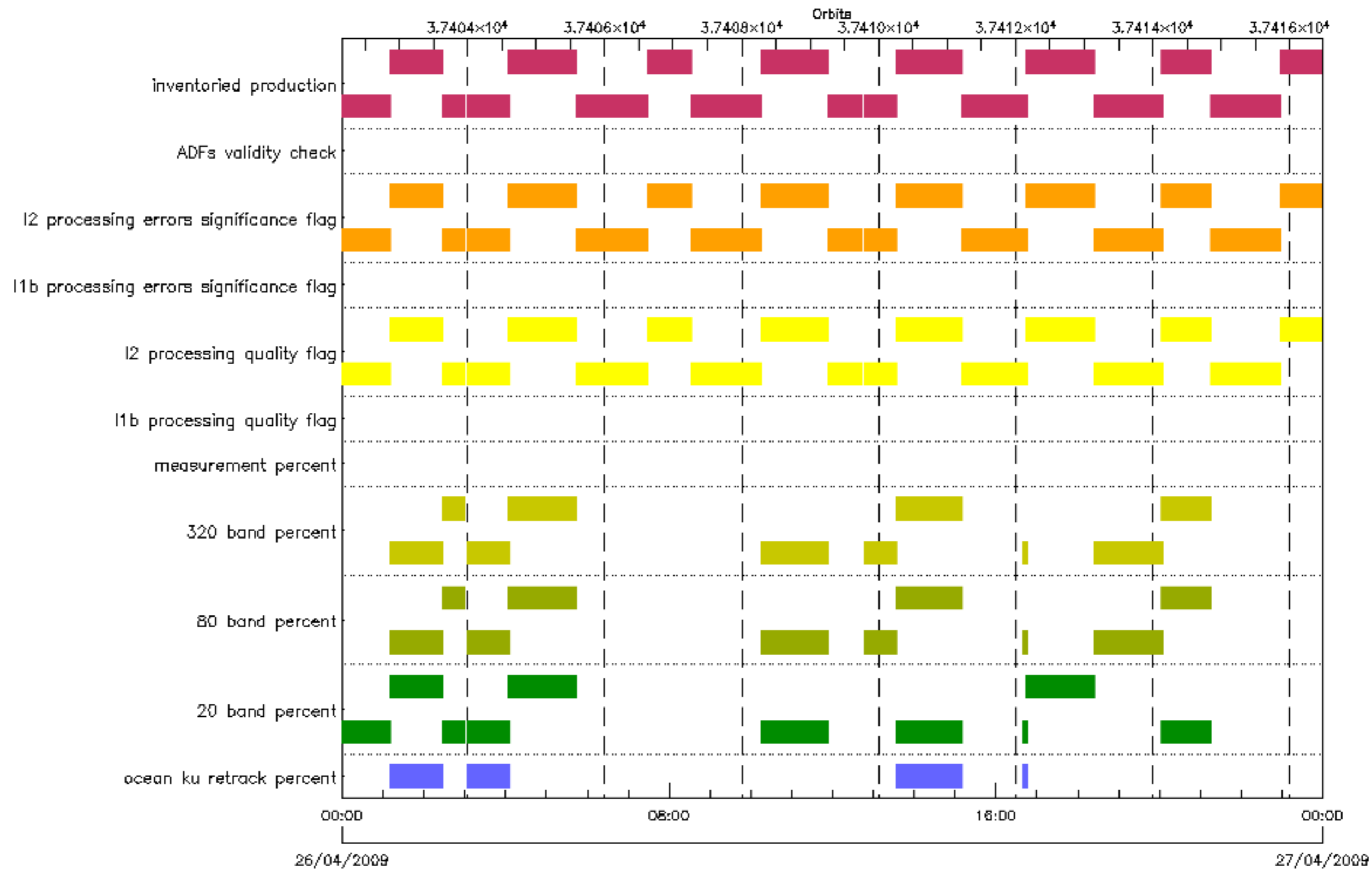
- 20 band percent
- 80 band percent
- 320 band percent
- measurement percent
- processing quality flag
- processing errors significance flag
- ADFs validity check
- inventoried production



- sea/ice ku retrack percent
- ice1 s retrack percent
- 20 band percent
- measurement percent
- I1b processing errors significance flag
- inventoried production

- ice2 s retrack percent
- ice1 ku retrack percent
- 80 band percent
- I1b processing quality flag
- I2 processing errors significance flag

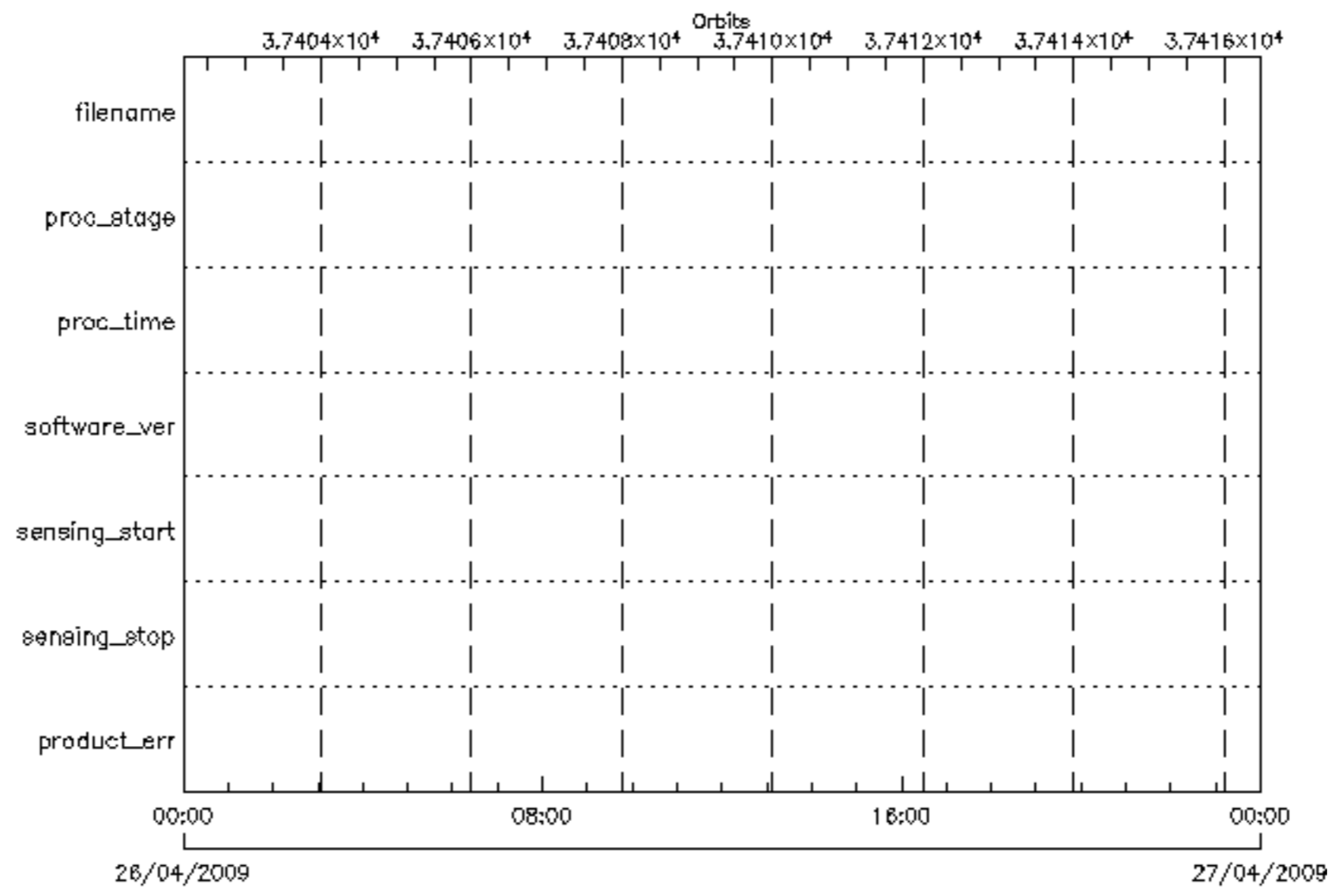
- ice2 ku retrack percent
- ocean ku retrack percent
- 320 band percent
- I2 processing quality flag
- ADFs validity check



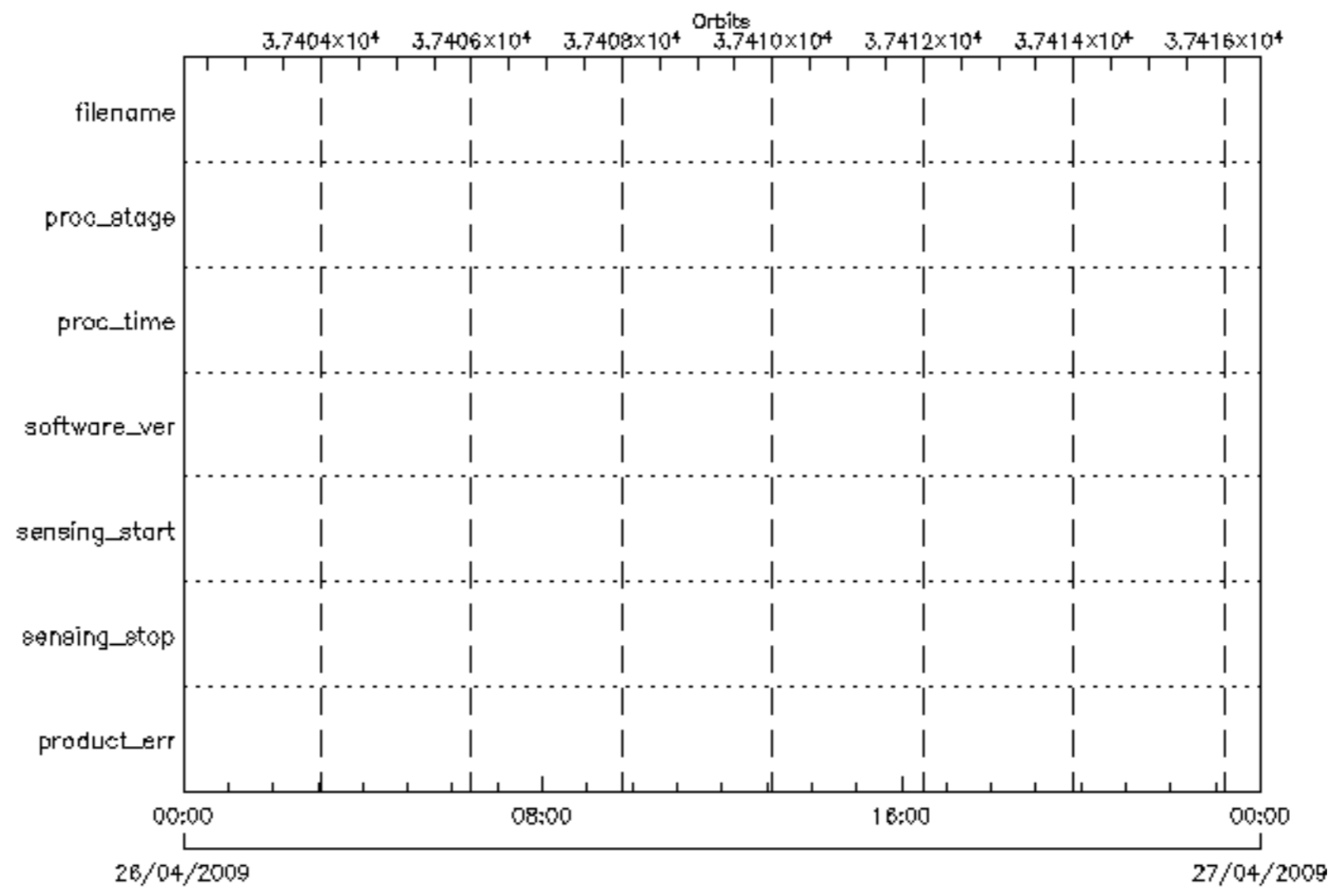
■ ocean ku retrack percent
■ 320 band percent
■ I2 processing quality flag
■ ADFs validity check

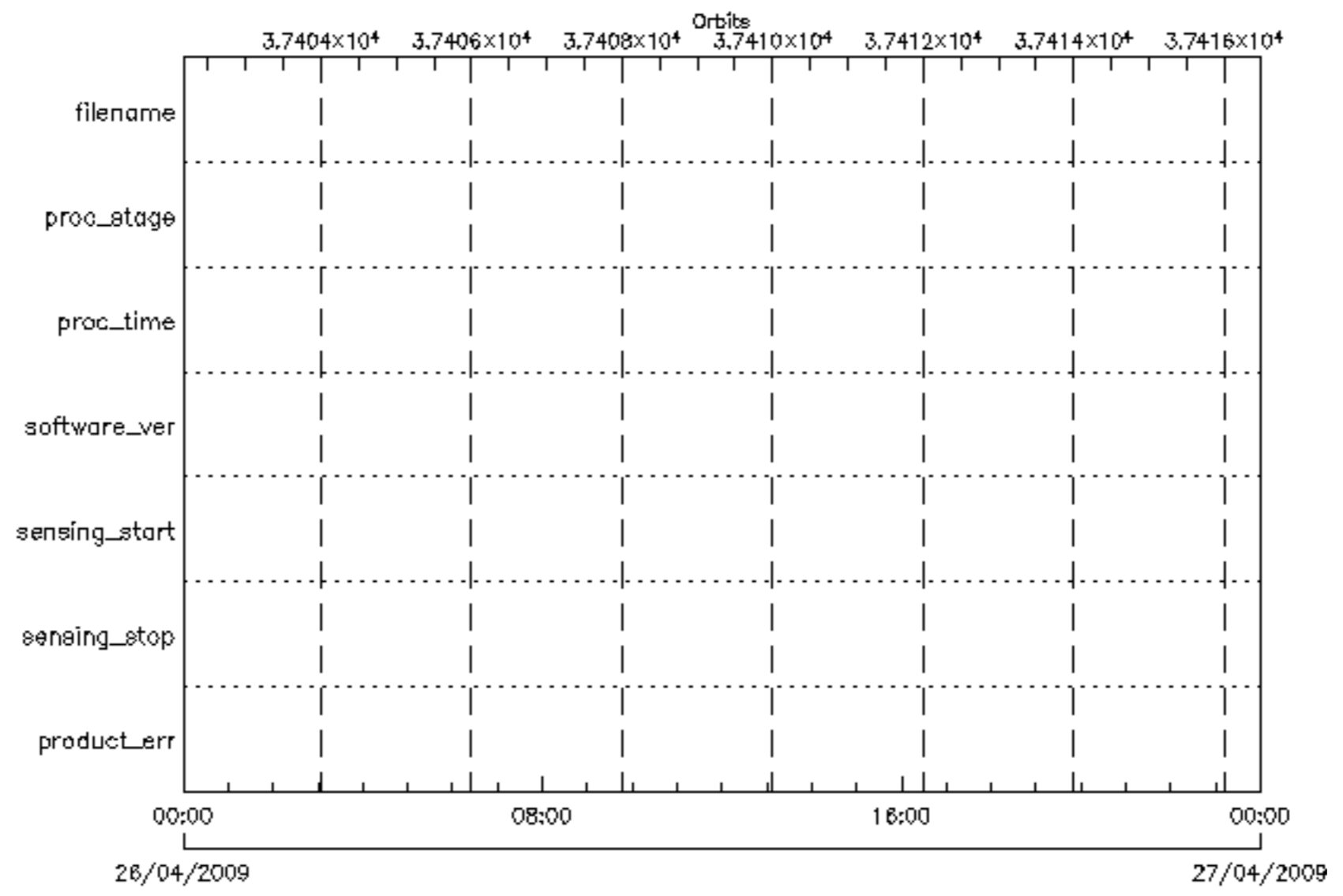
■ 20 band percent
■ measurement percent
■ I1b processing errors significance flag
■ inventoried production

■ 80 band percent
■ I1b processing quality flag
■ I2 processing errors significance flag

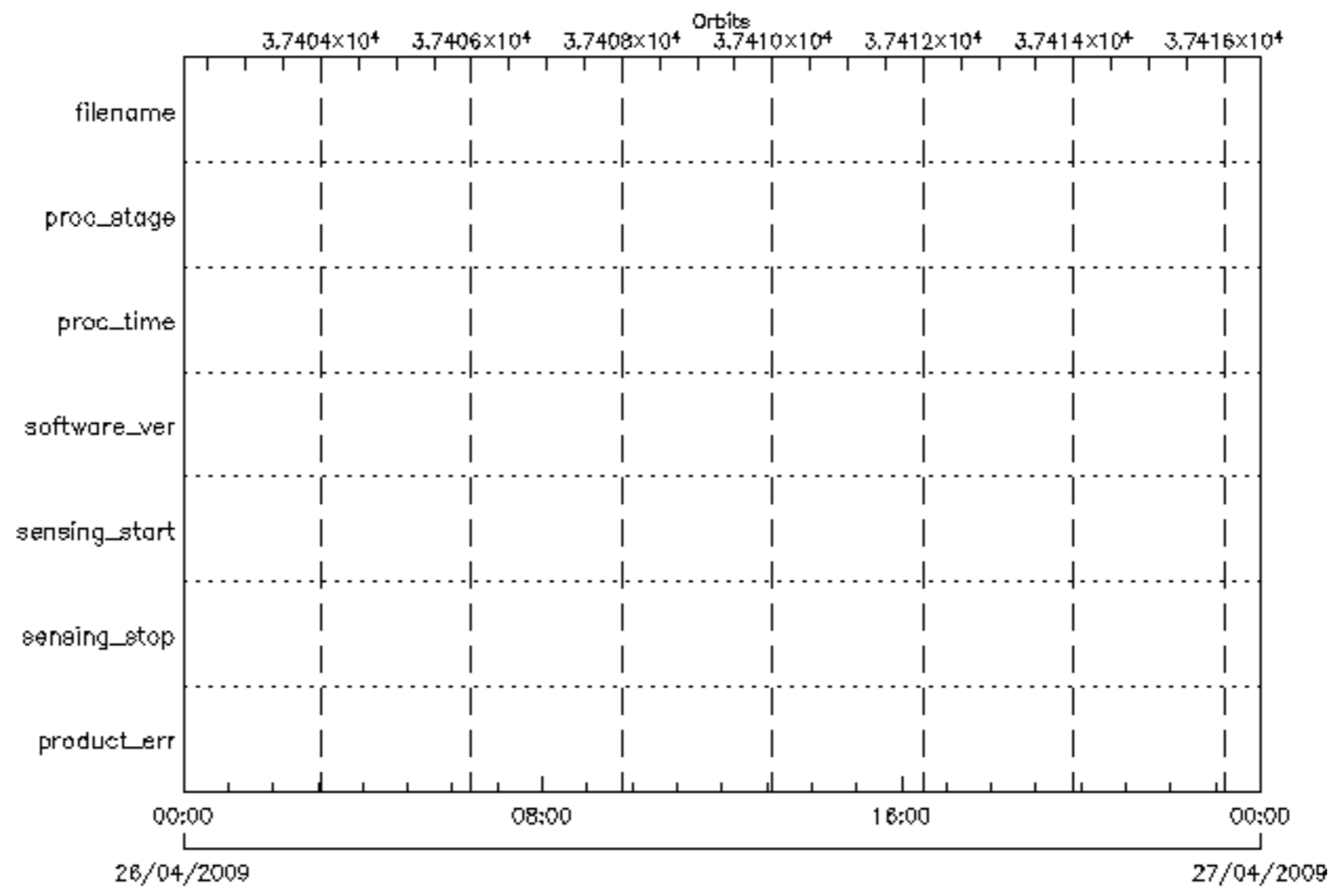


product_err sensing_stop sensing_start software_ver
proc_time proc_stage filename

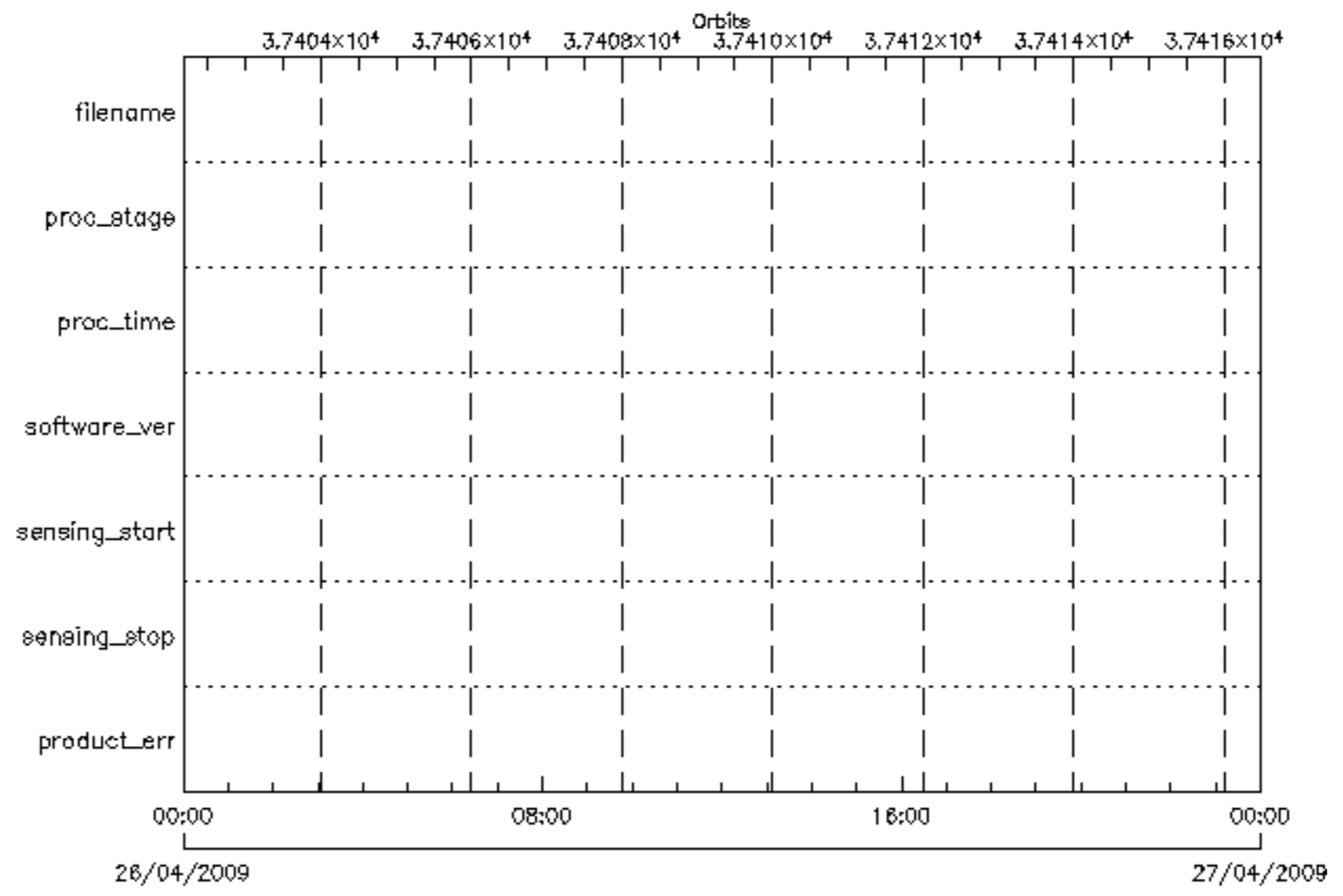




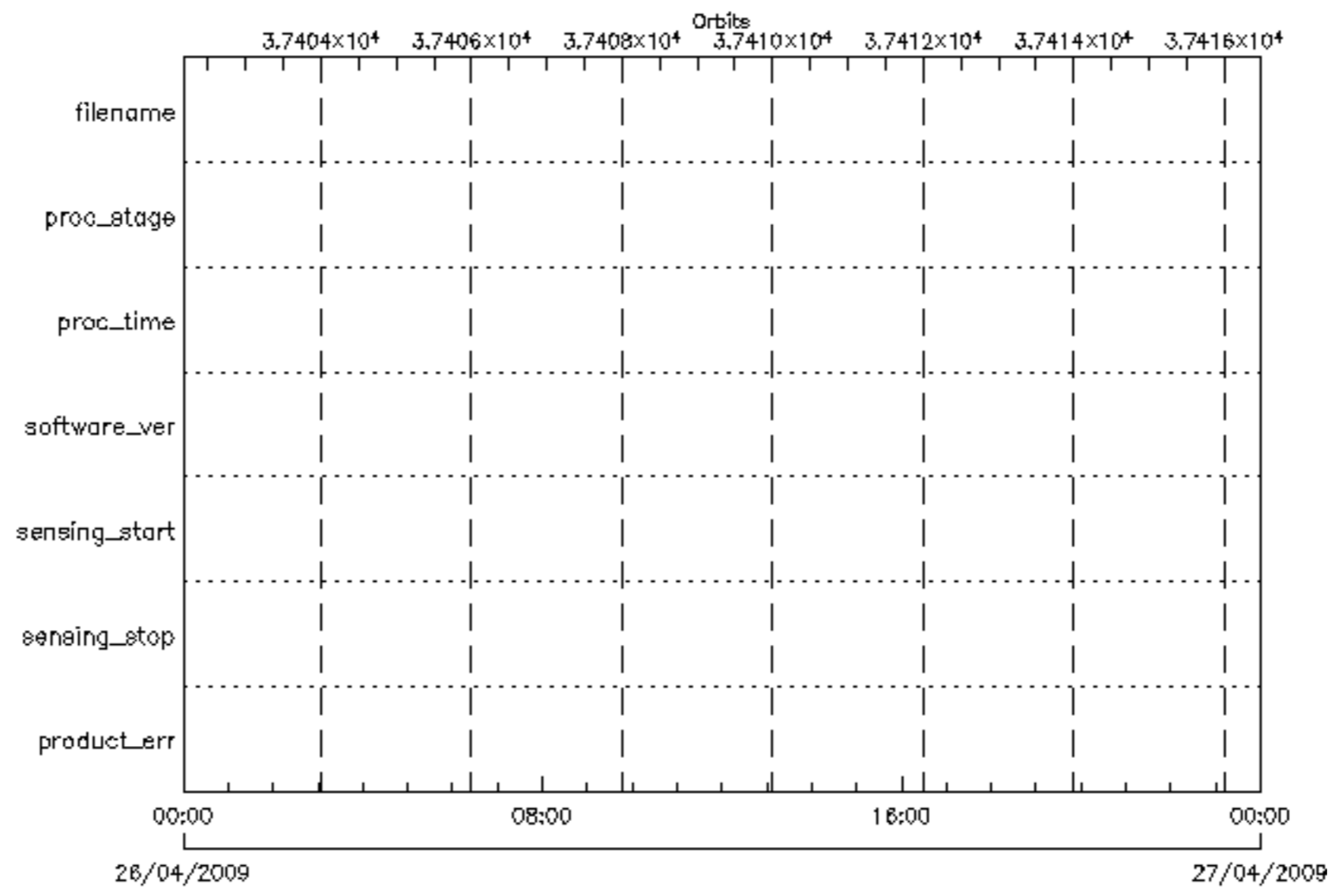
product_err sensing_stop sensing_start software_ver
proc_time proc_stage filename

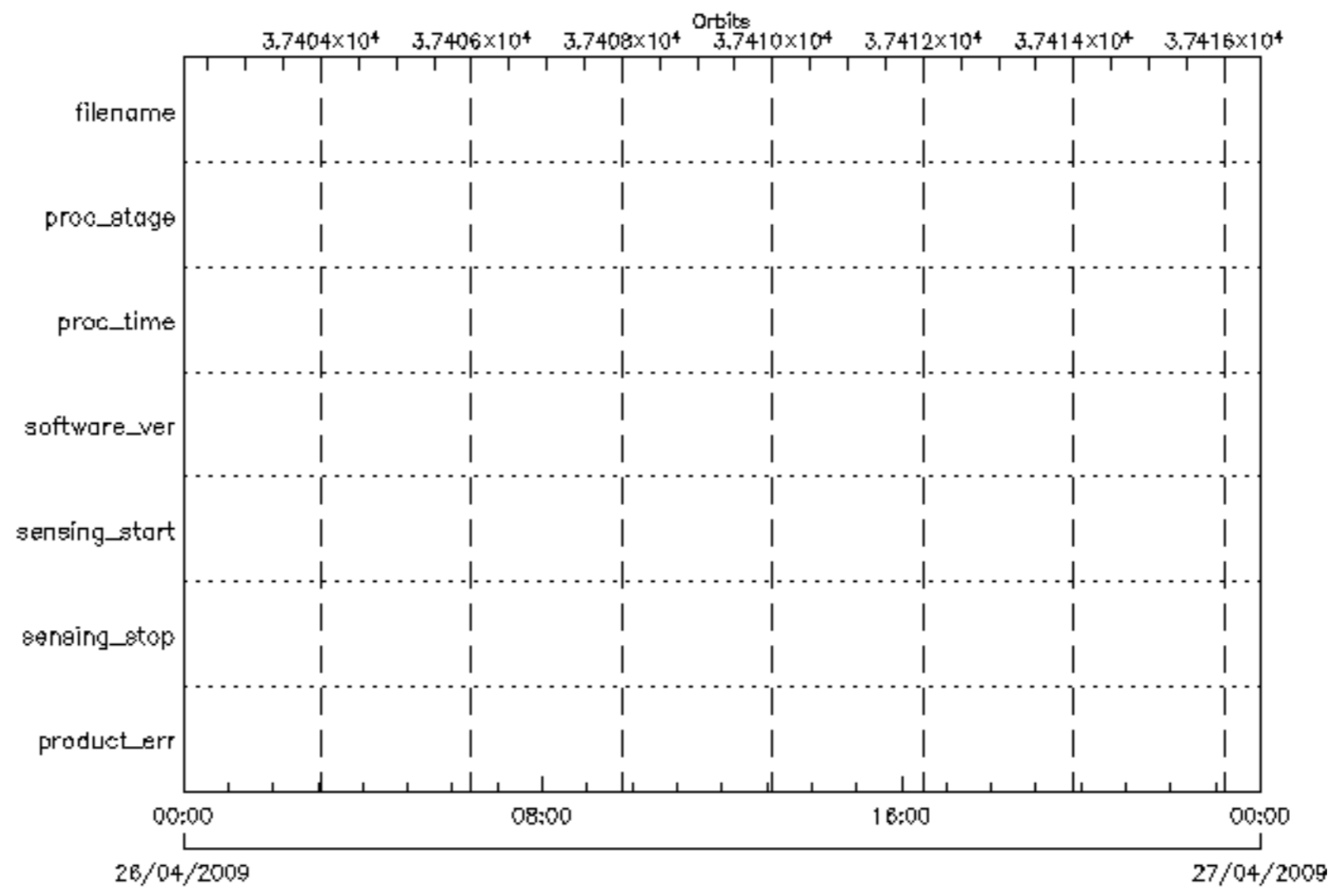


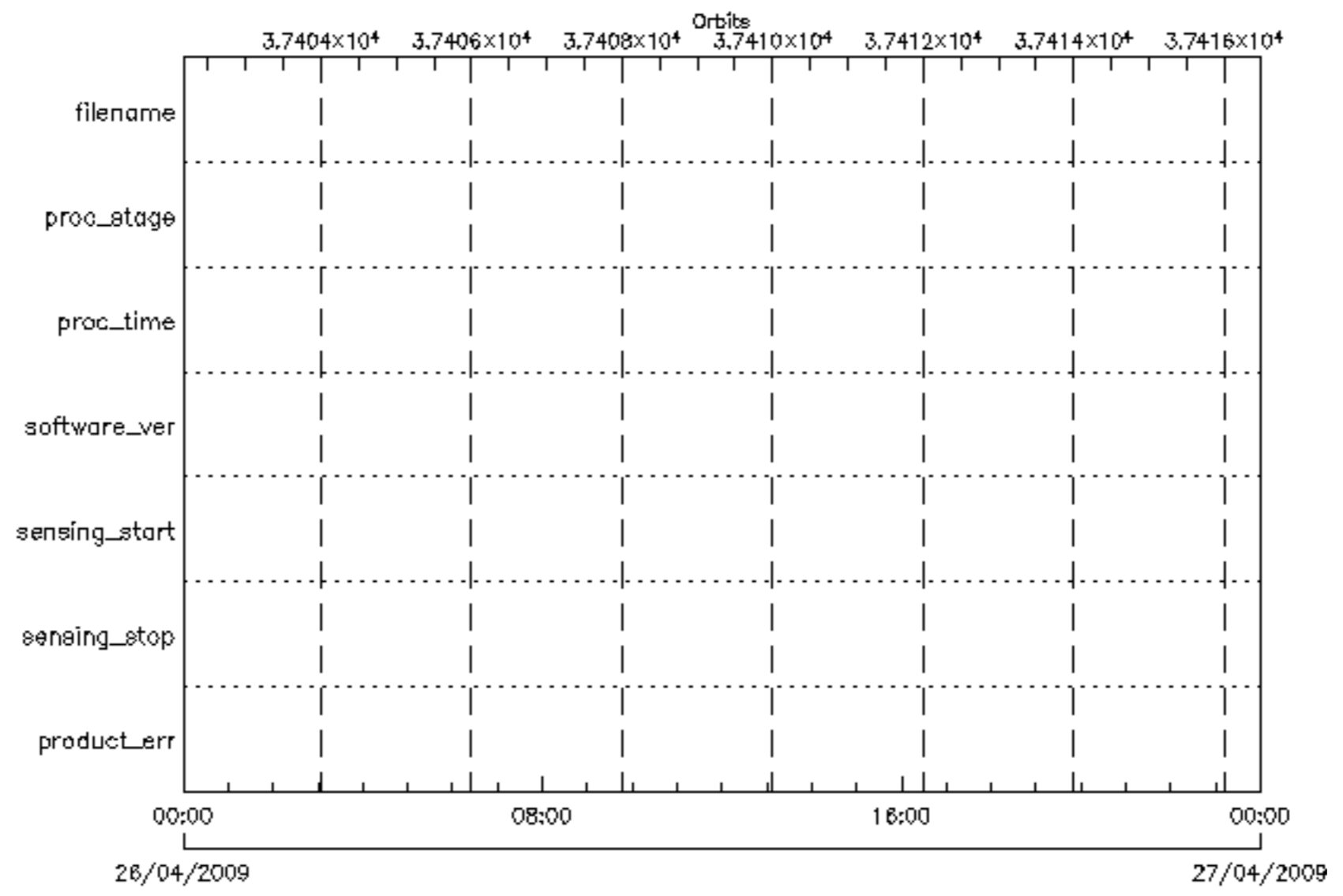
product_err sensing_stop sensing_start software_ver
proc_time proc_stage filename

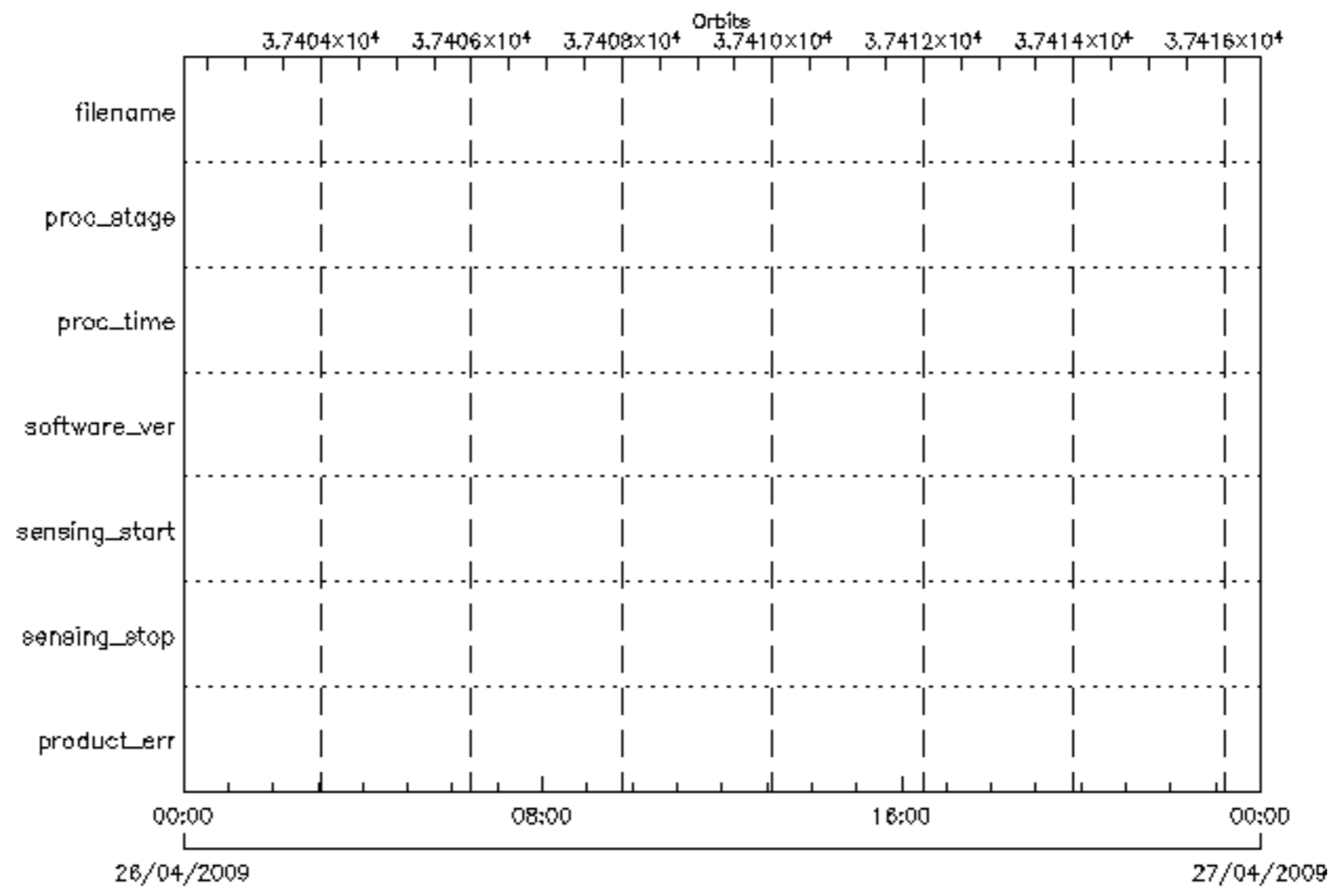


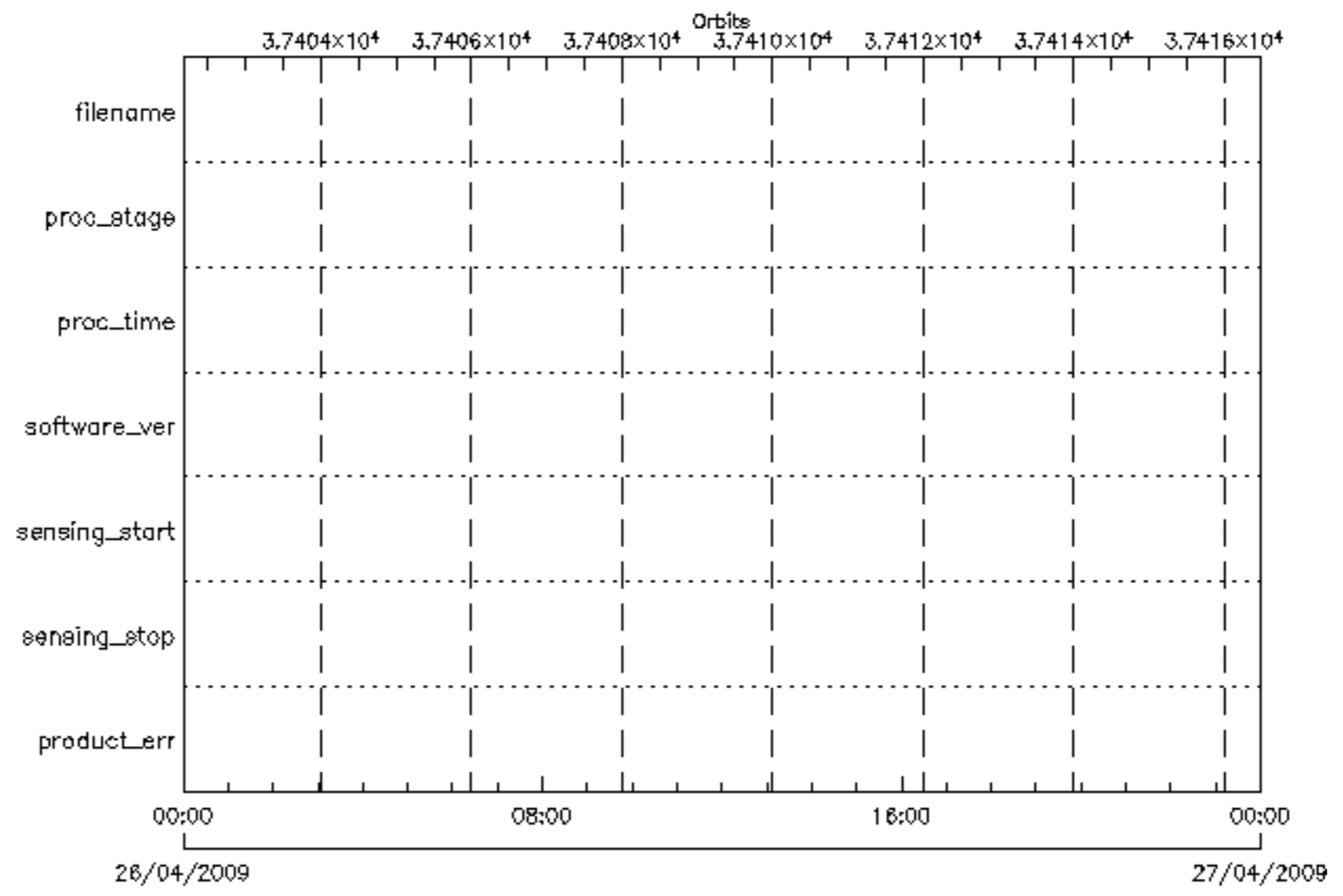
product_err sensing_stop sensing_start software_ver
proc_time proc_stage filename

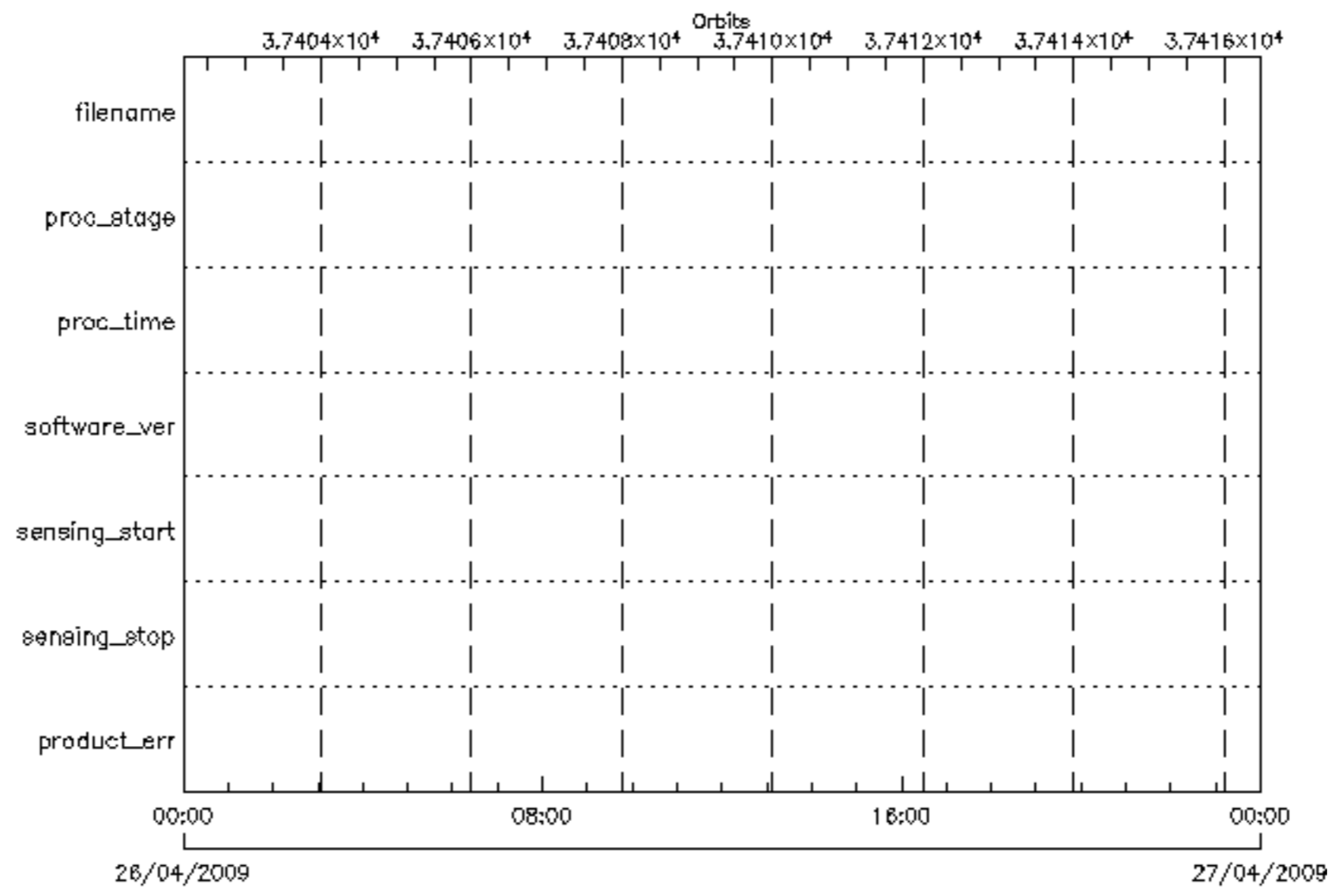




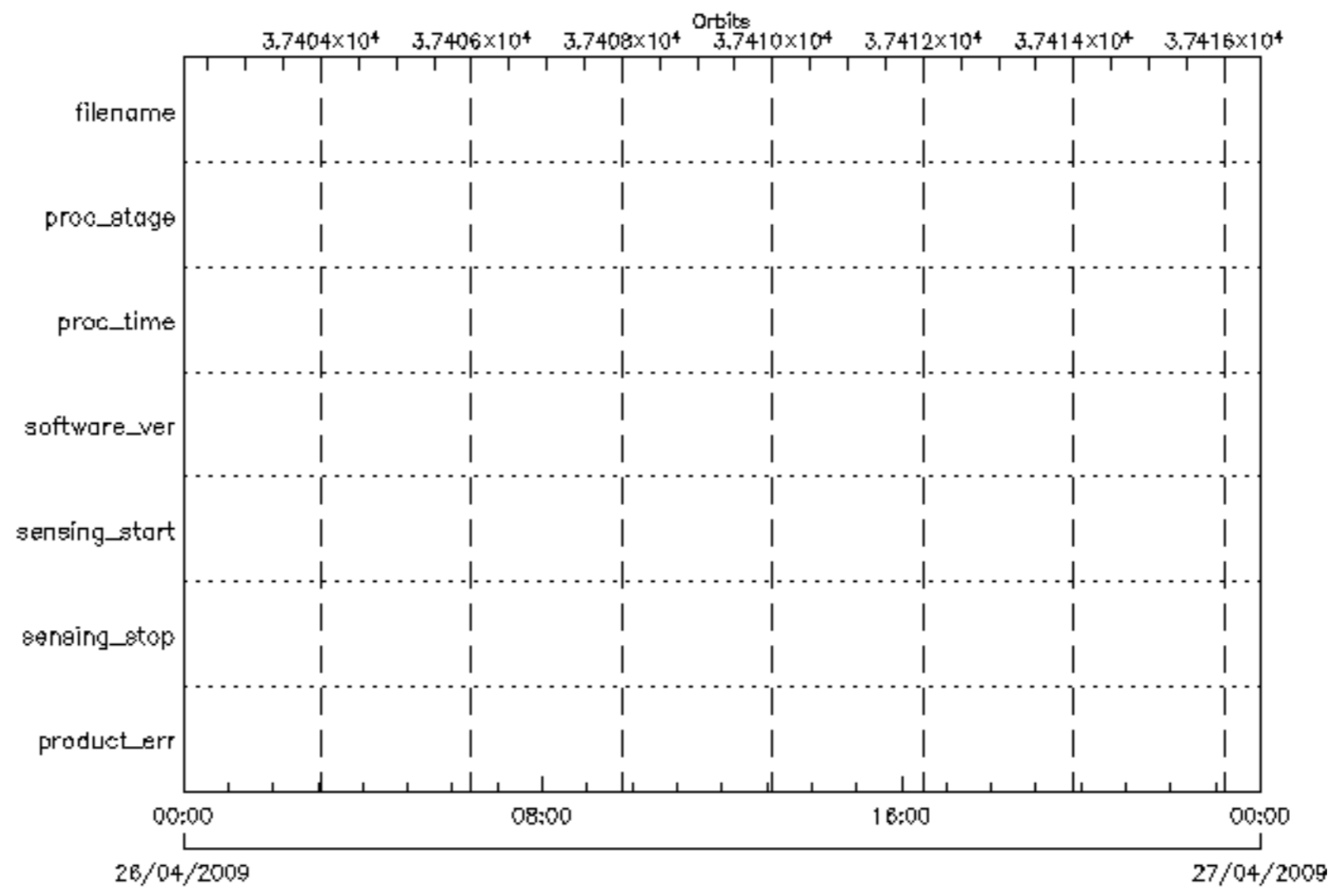


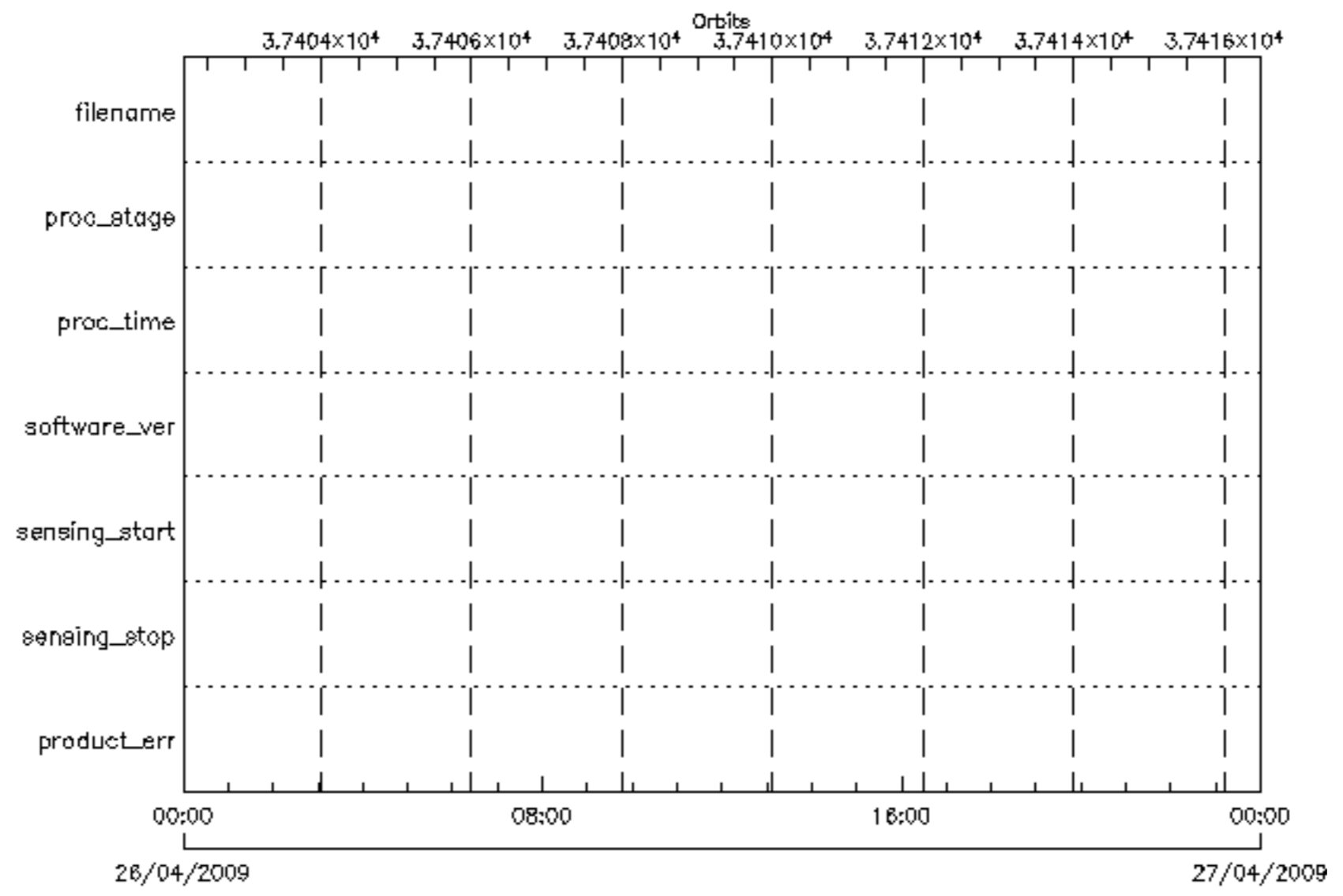


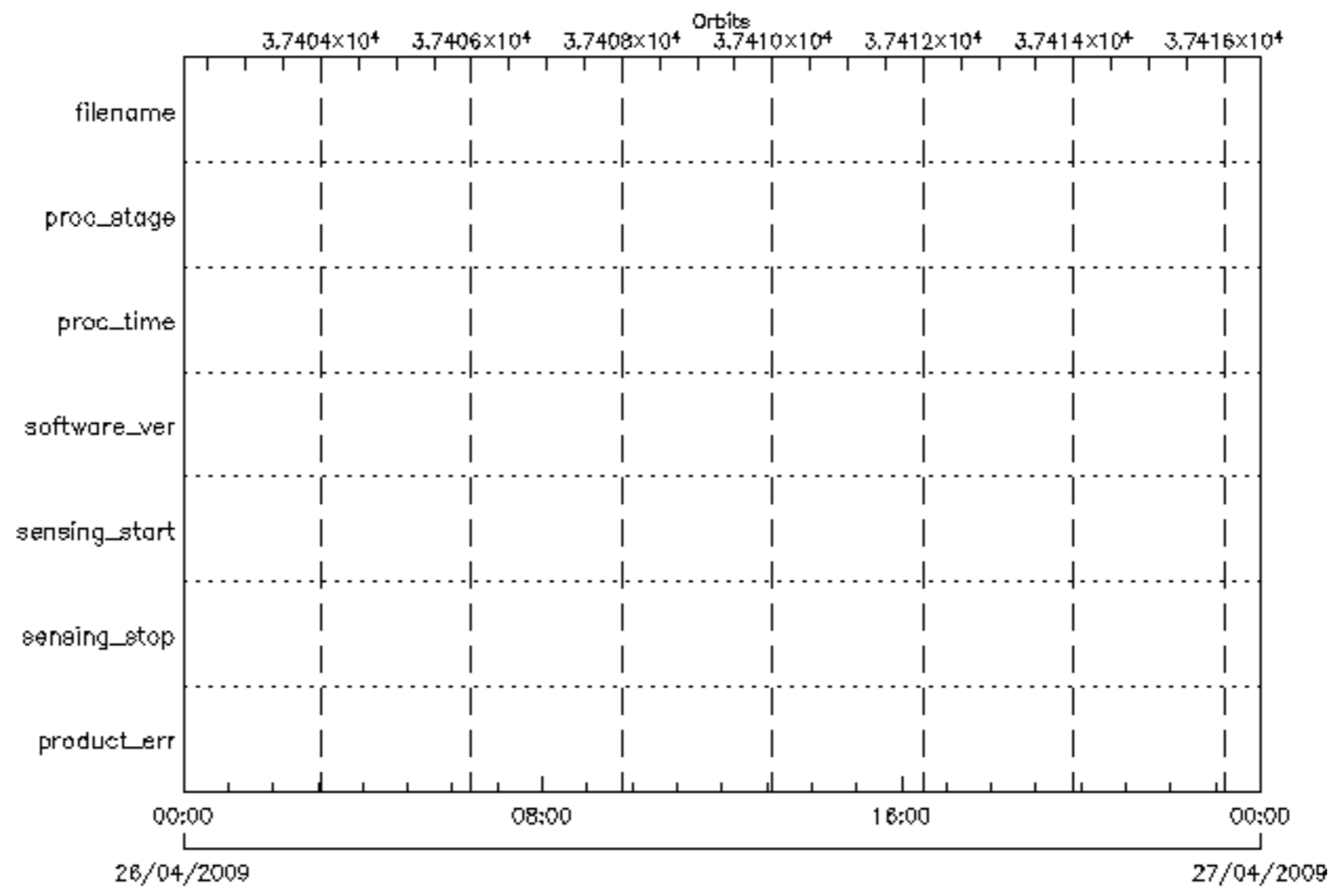


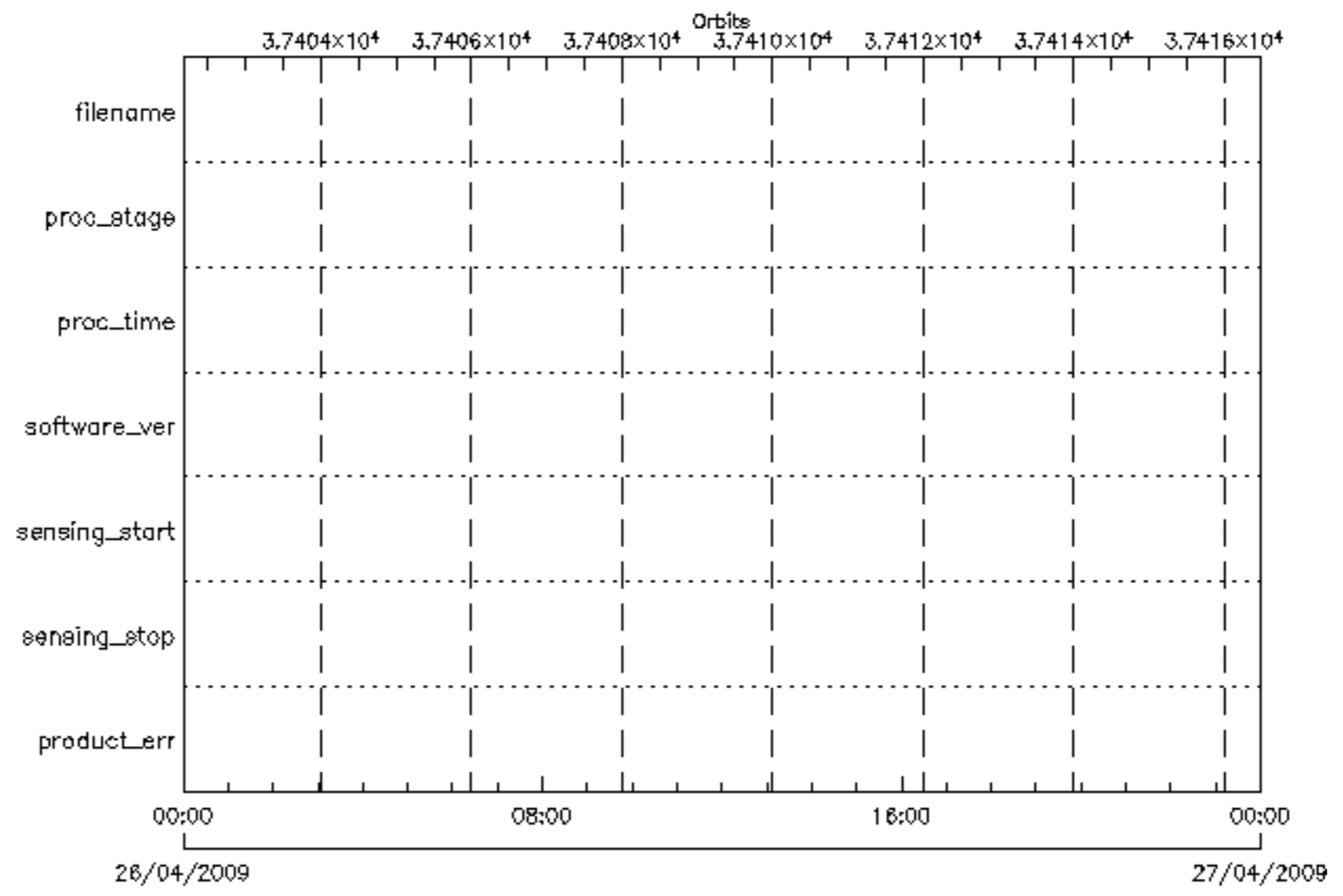


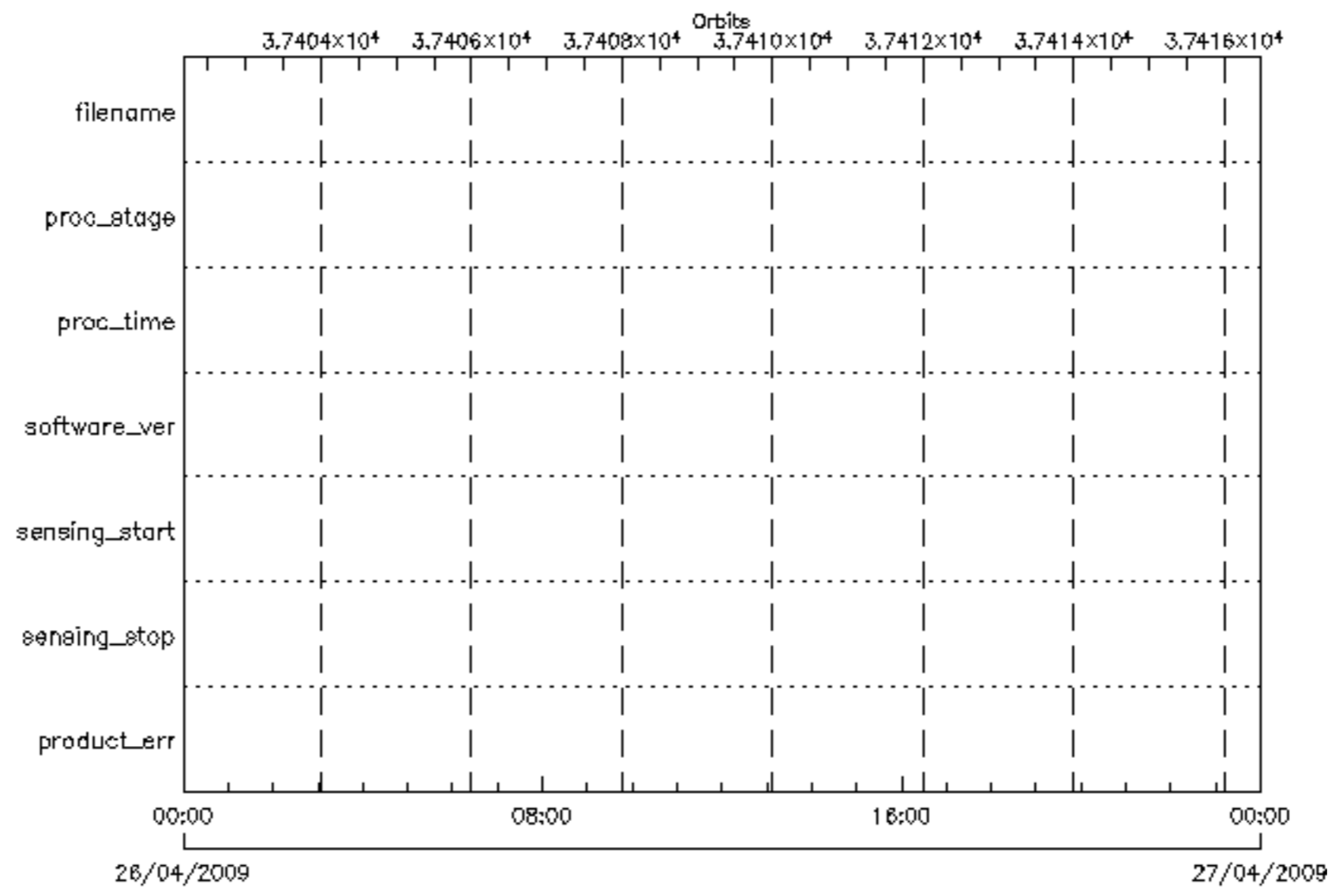
product_err sensing_stop sensing_start software_ver
proc_time proc_stage filename

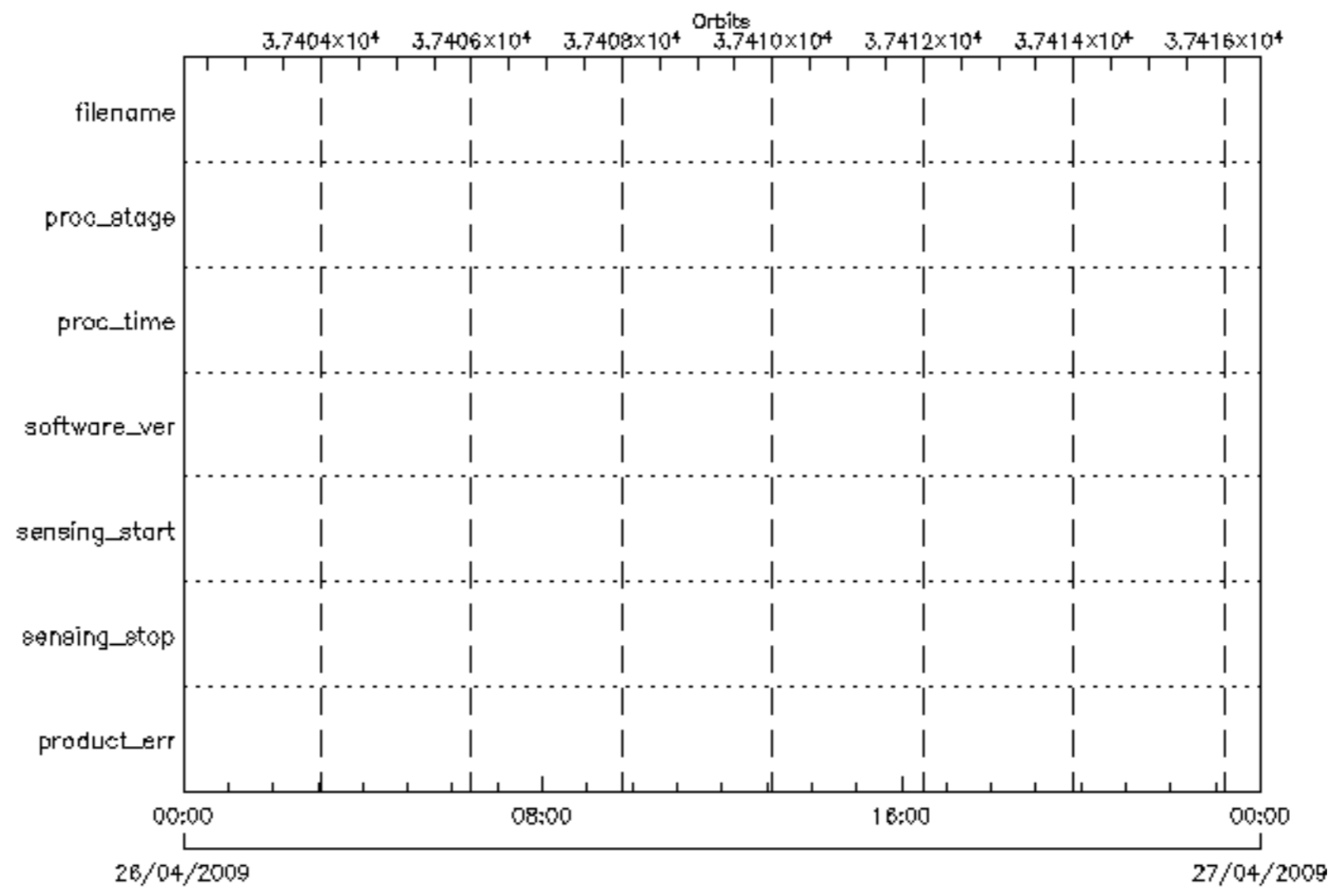


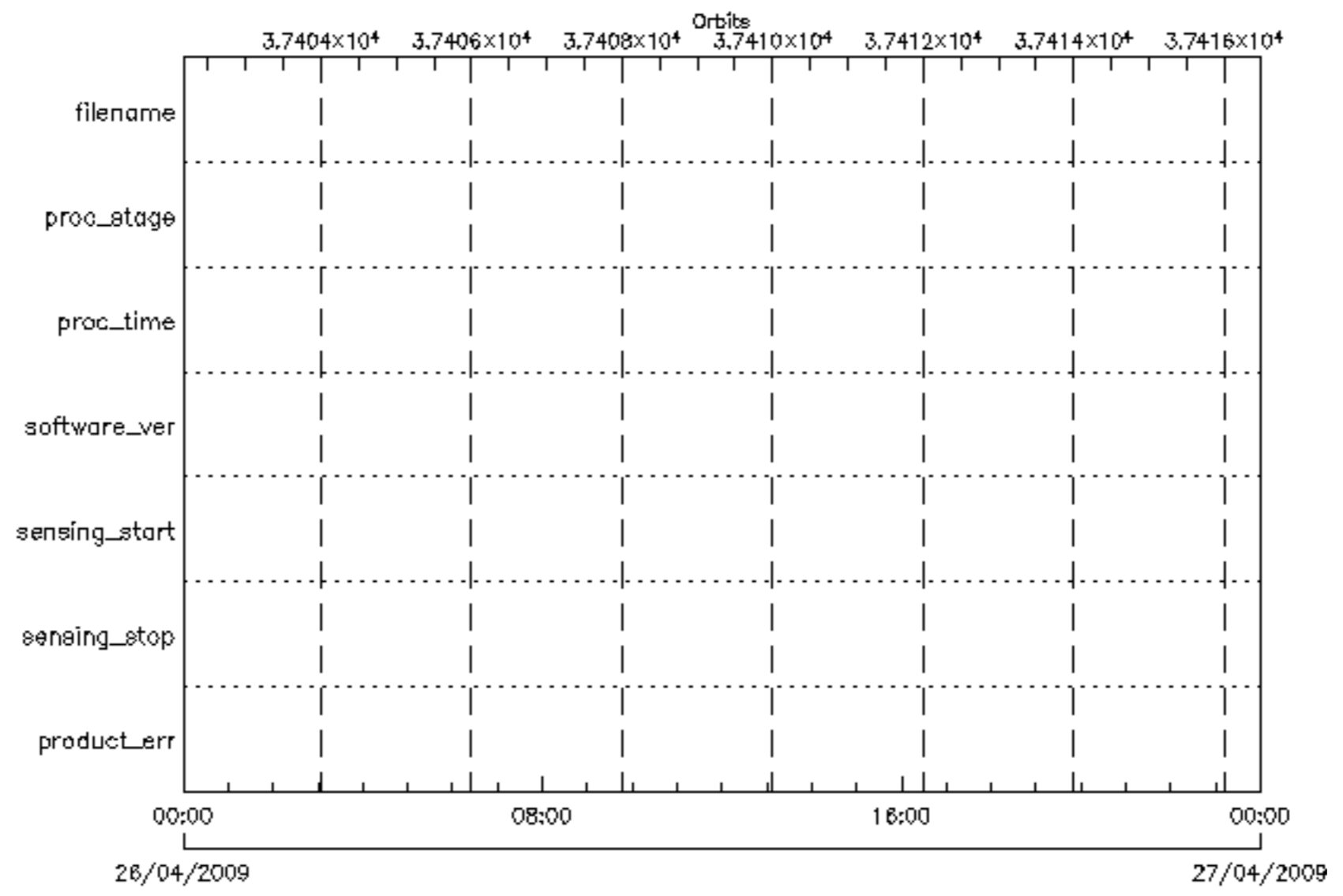


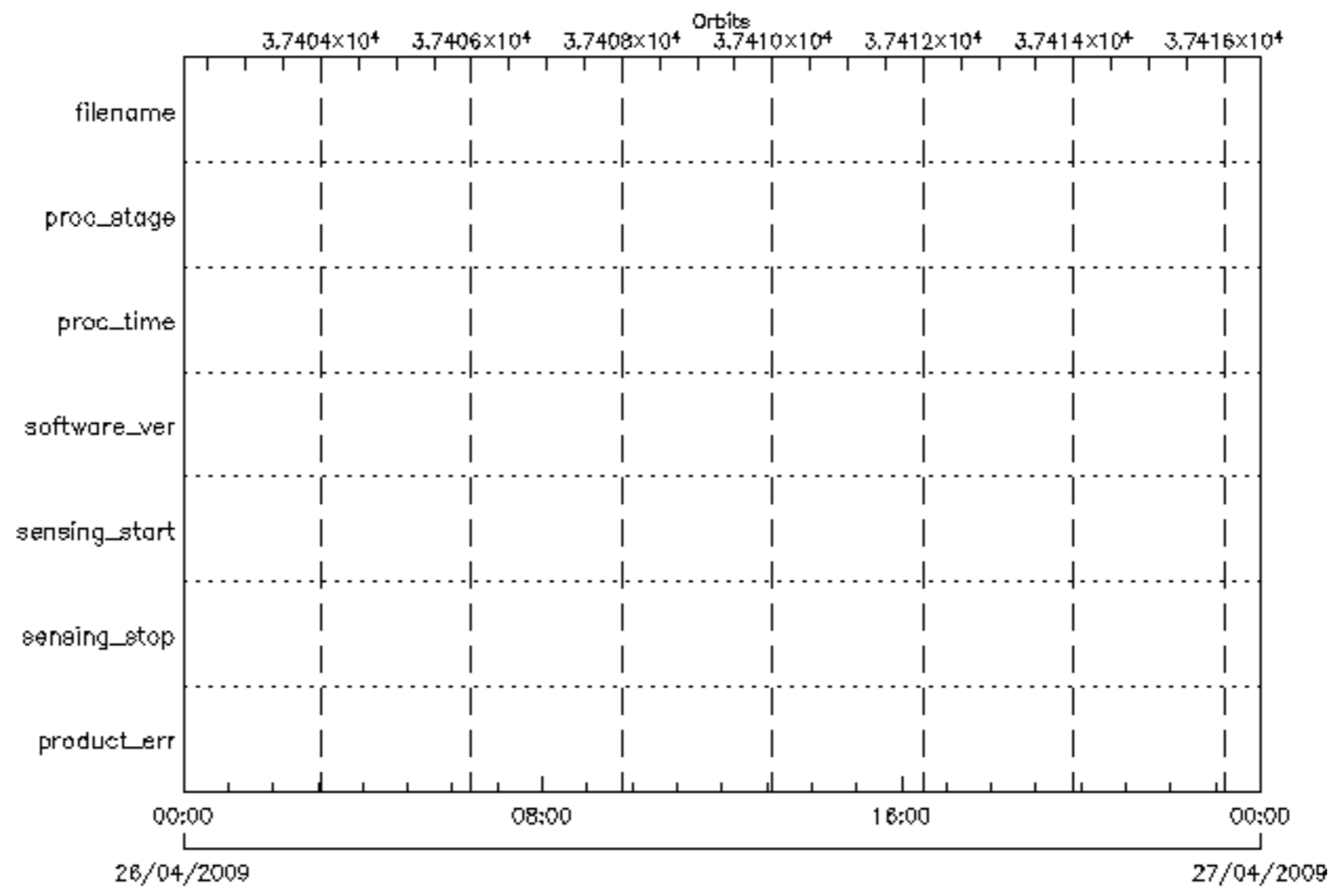


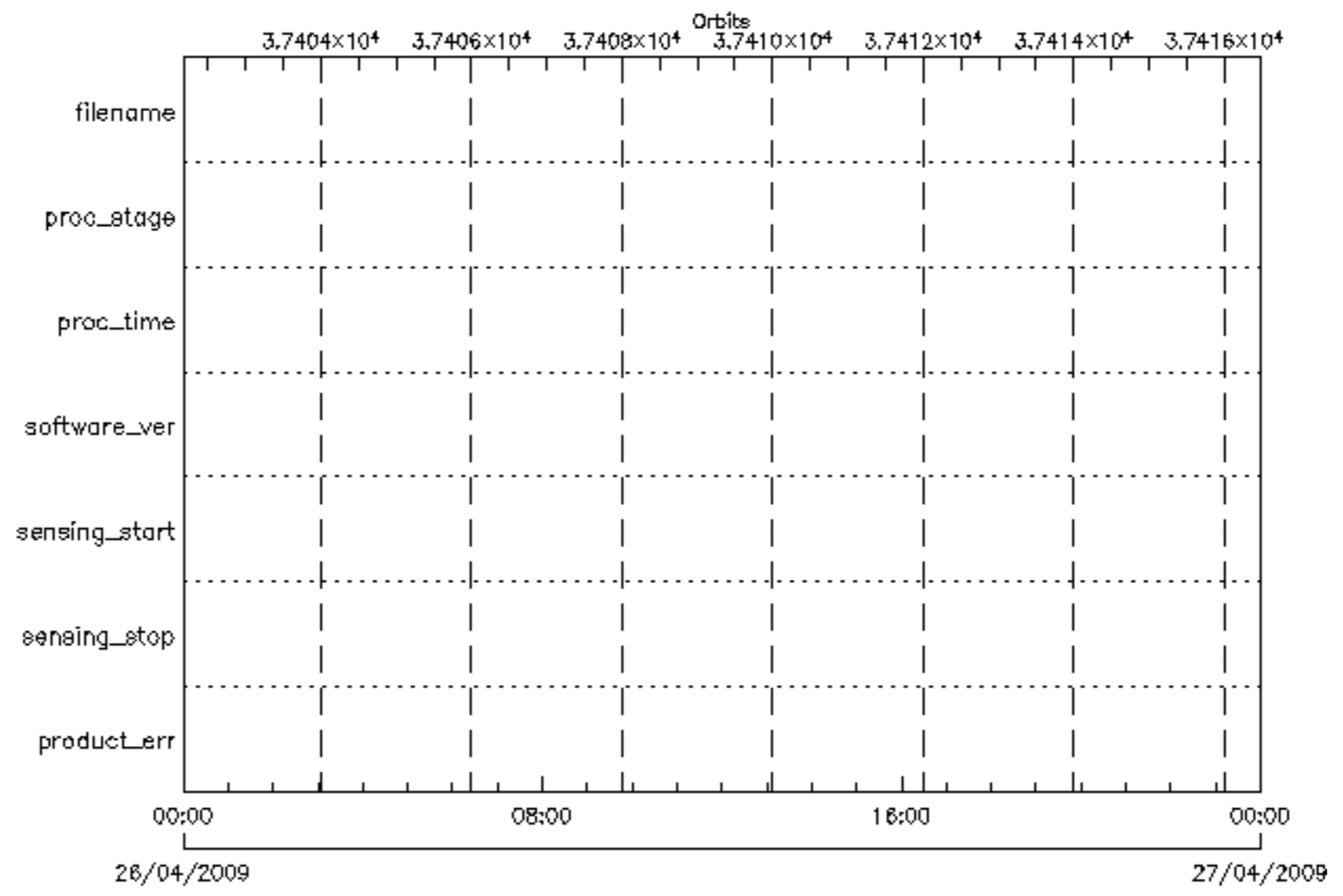


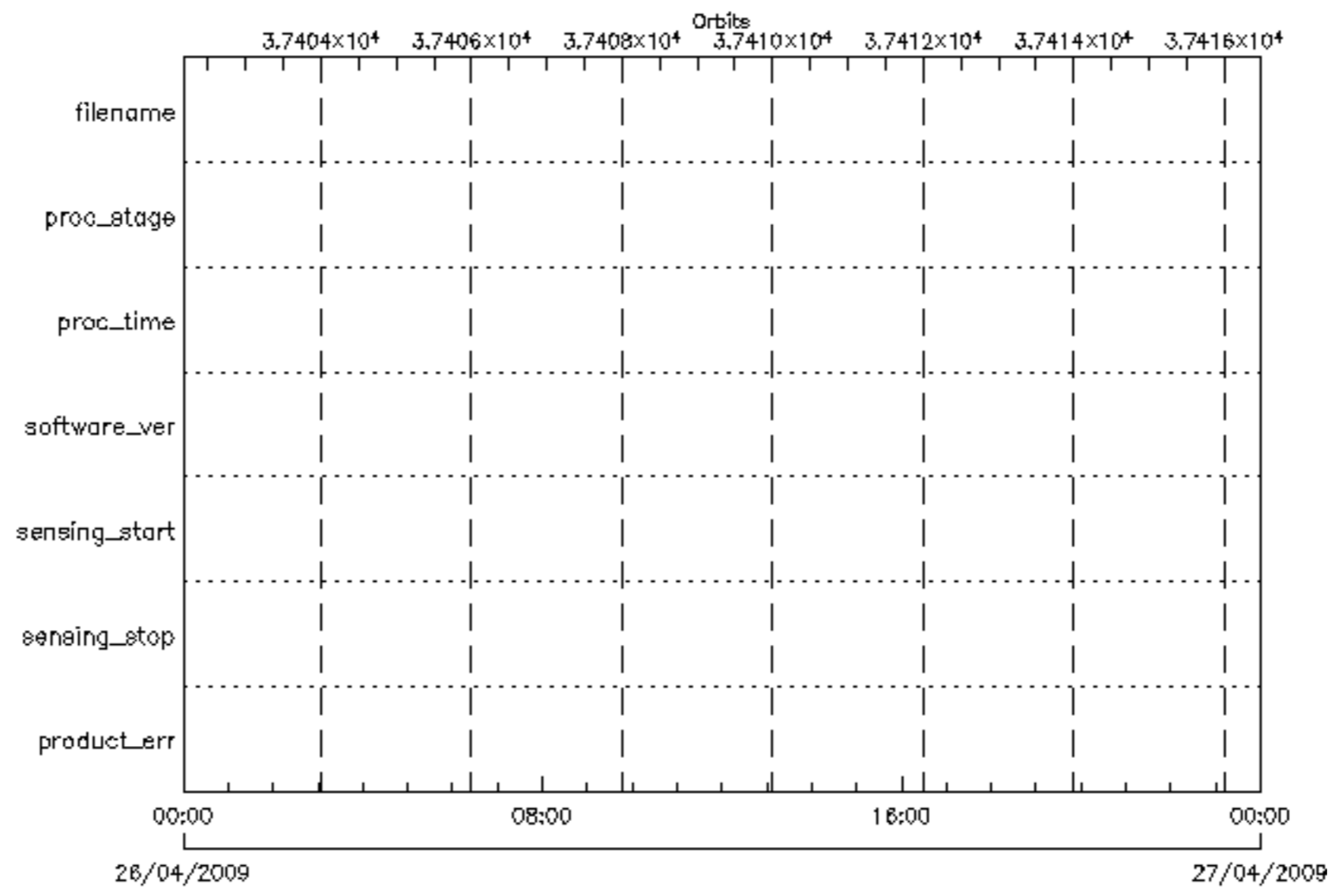


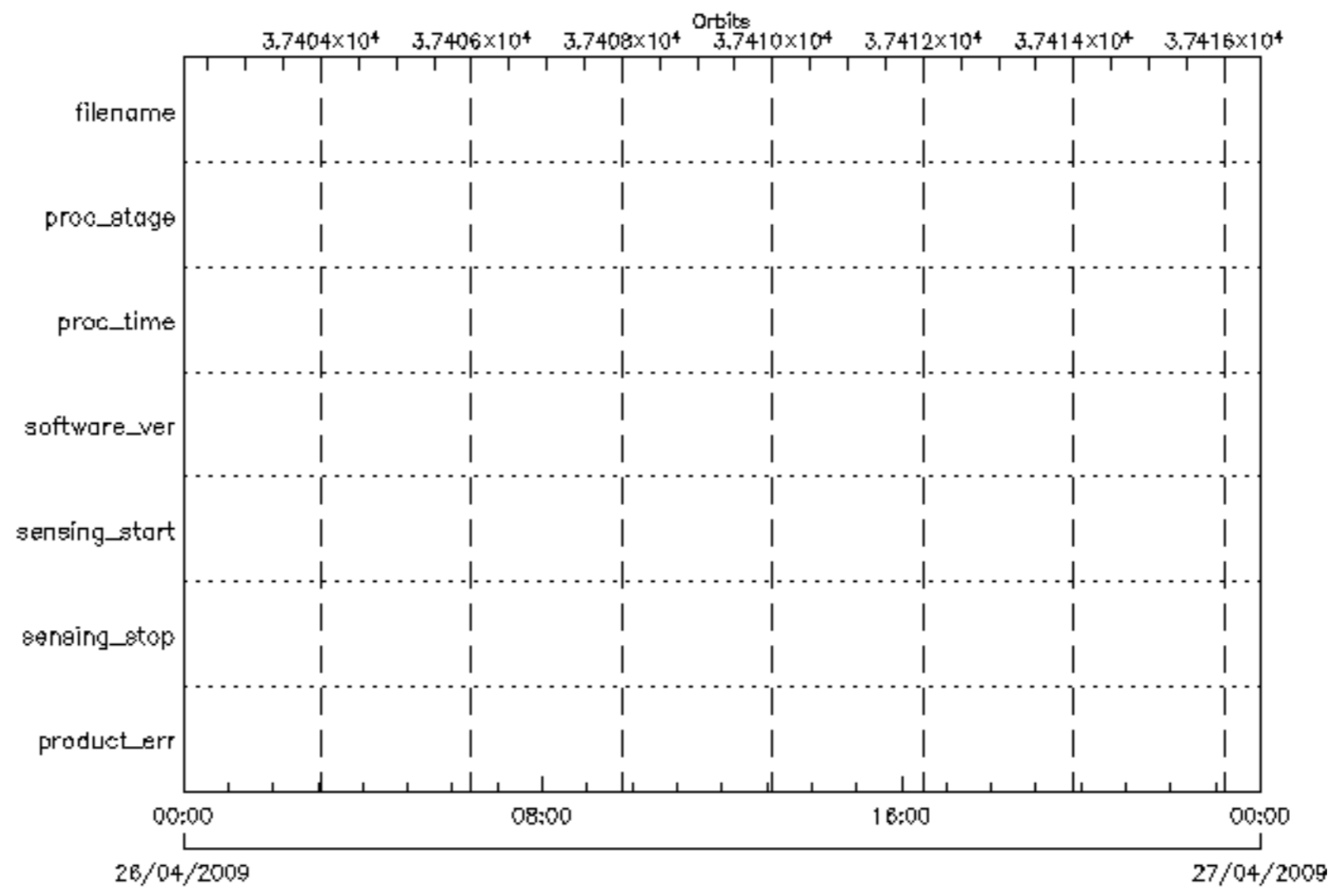


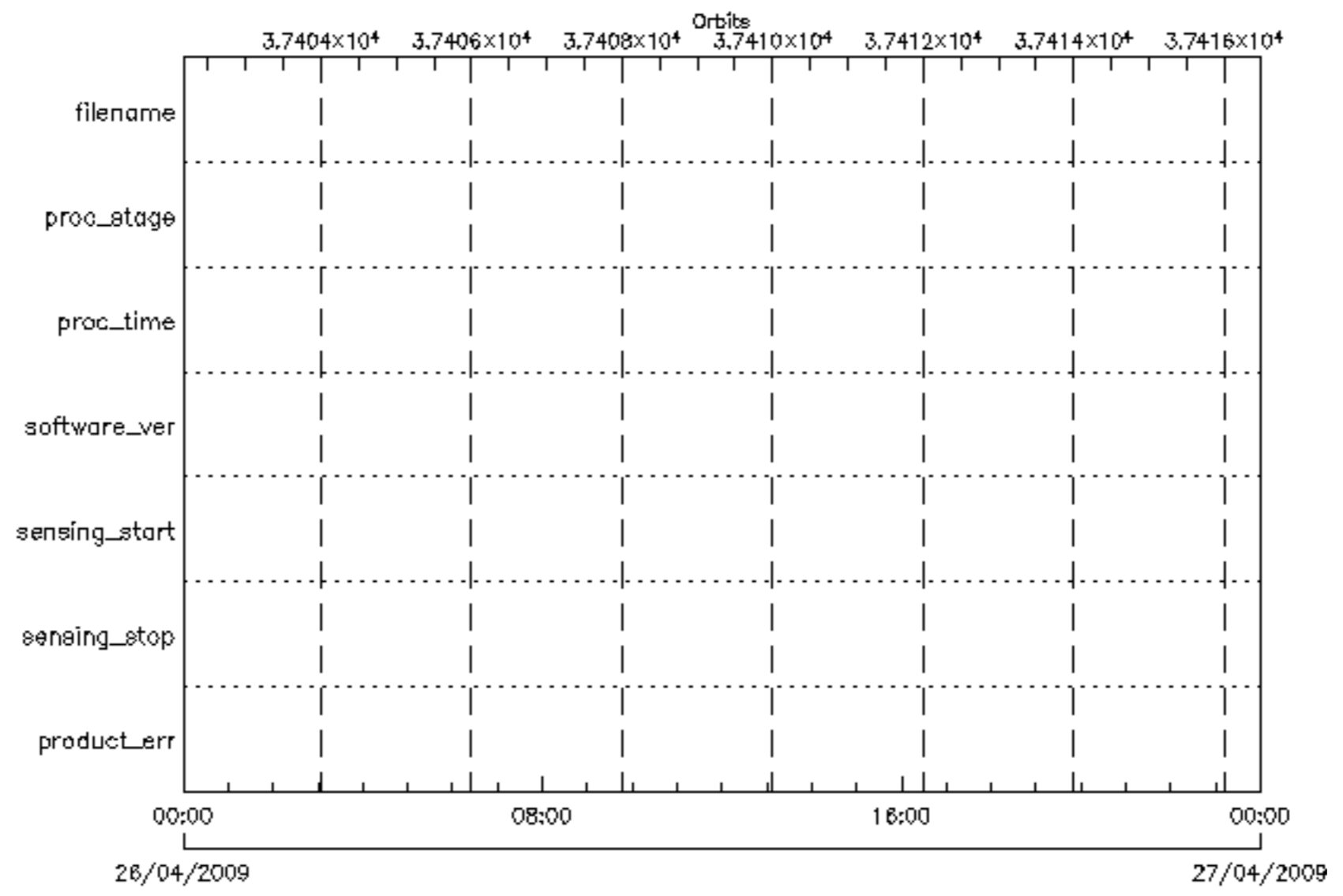


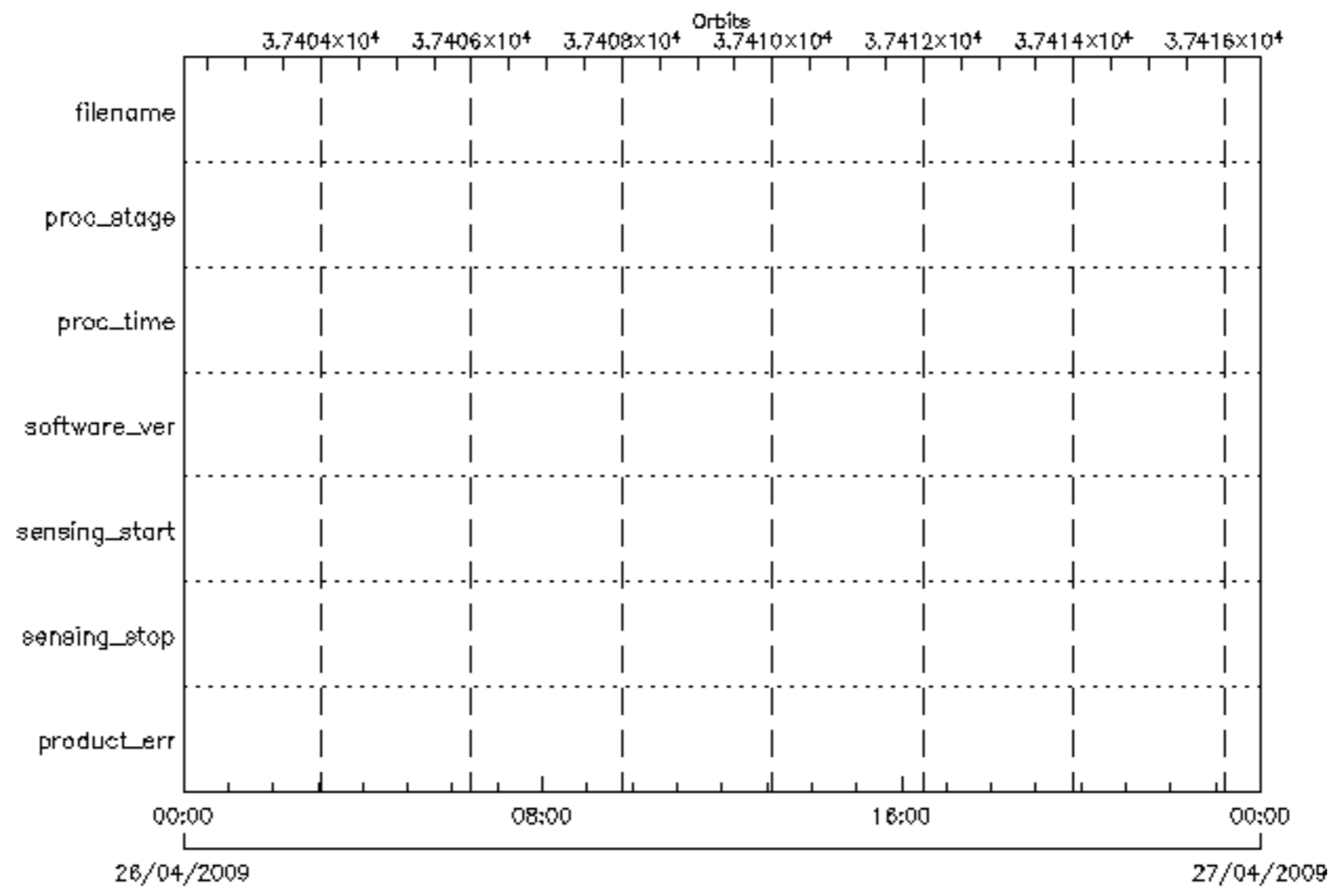


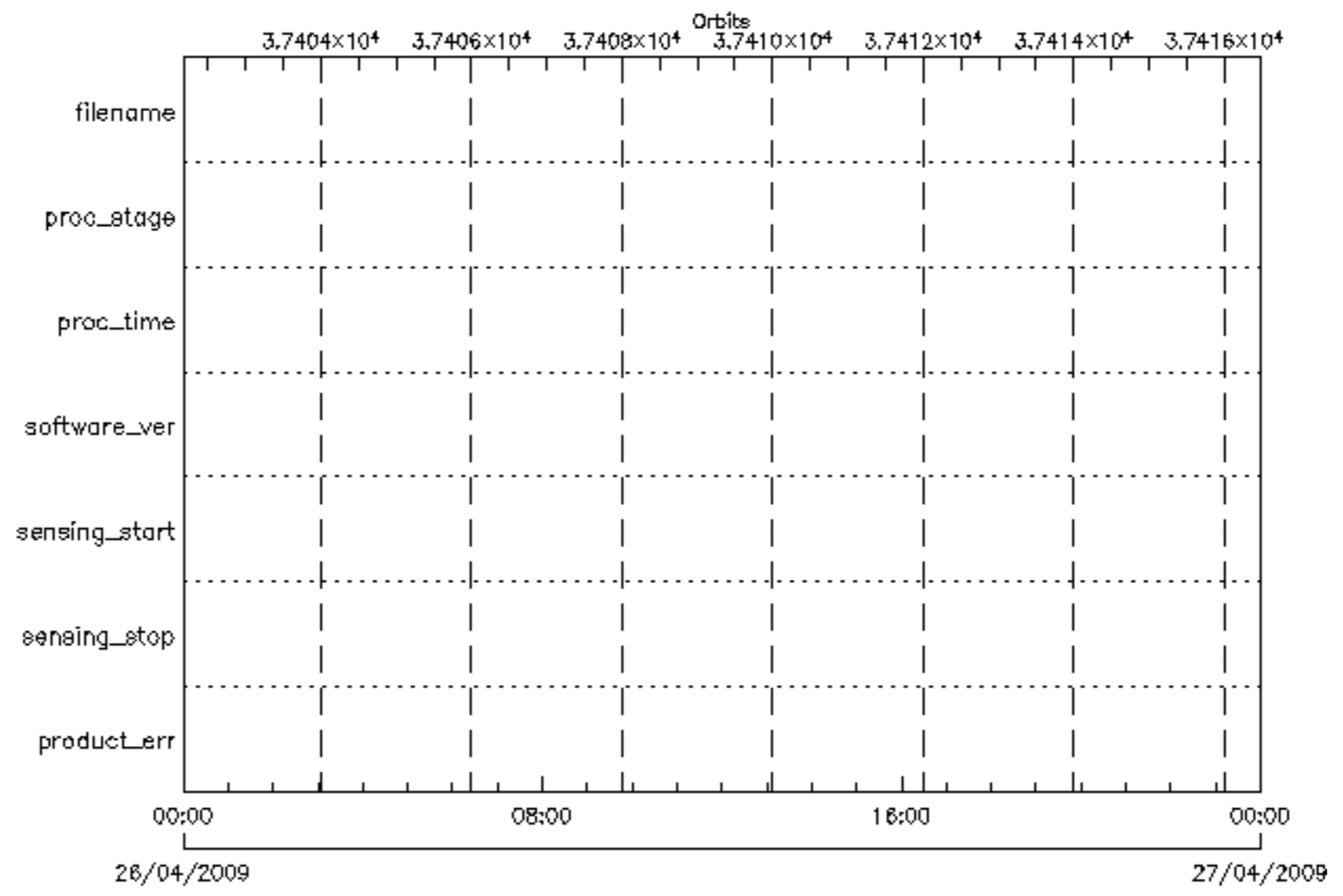












 product_err	 sensing_stop	 sensing_start	 software_ver
 proc_time	 proc_stage	 filename	

