

RA2, MWR & DORIS SUMMARY PRODUCTS REPORT

Reporting time: 26-04-2009 15:19:11.000
Trigger: Routine

	Period Start	Period Stop
UTC	24-APR-2009 00:00:00.000	25-APR-2009 00:00:00.000
Absolute Orbit	37373	37387
Cycle, Relative Orbit	0245	0259

Products inventoried

Gauge
PCF_RA2_ME__0P 99.83% of production inventoried
PCF_RA2_CAL_0P 100% of production inventoried
PCF_DOR_NAV_0P 100% of production inventoried
PCF_DOR_DOP_0P 99.16% of production inventoried
PCF_MWR_NL__0P 100% of production inventoried
PCF_RA2_MW__1P 99.83% of production inventoried
PCF_RA2_FGD_2P 99.83% of production inventoried
PCF_RA2_WWV_2P 99.83% of production inventoried

TABLE OF CONTENTS

Overall production

- [Inventoried production chart](#)
- [Inventoried production map](#)

Level 0

Planning vs. Production

Gauge
RA2_CAL_0P products: 1 produced; 0 gaps; 0 unplanned ; 0.00% of mission plan not covered by production
DOR_DOP_0P products: 16 produced; 11 gaps; 0 unplanned ; 1.23% of mission plan not covered by production
DOR_NAV_0P products: 17 produced; 12 gaps; 0 unplanned ; 4.23% of mission plan not covered by production
MWR_NL_0P products: 16 produced; 3 gaps; 0 unplanned ; 0.08% of mission plan not covered by production
RA2_ME_0P products: 18 produced; 3 gaps; 0 unplanned ; 0.30% of mission plan not covered by production

[Mission Plan vs. production chart](#)

Inventoried production: [RA2_CAL_0P](#) , [DOR_DOP_0P](#) , [DOR_NAV_0P](#) , [MWR_NL_0P](#) , [RA2_ME_0P](#)
 Missing products: [RA2_CAL_0P](#) , [DOR_DOP_0P](#) , [DOR_NAV_0P](#) , [MWR_NL_0P](#) , [RA2_ME_0P](#)
 Unplanned products: [RA2_CAL_0P](#) , [DOR_DOP_0P](#) , [DOR_NAV_0P](#) , [MWR_NL_0P](#) , [RA2_ME_0P](#)
 Overlaps: [RA2_CAL_0P](#) , [DOR_DOP_0P](#) , [DOR_NAV_0P](#) , [MWR_NL_0P](#) , [RA2_ME_0P](#)
 Duplicates: [RA2_CAL_0P](#) , [DOR_DOP_0P](#) , [DOR_NAV_0P](#) , [MWR_NL_0P](#) , [RA2_ME_0P](#)

ADF usage

Gauge
0 new ADFs in use for type RA2_CAL_0P N/A

[RA2_CAL_0P: ADFs usage](#)

Gauge
1 new ADFs in use for type DOR_DOP_0P N/A

[DOR_DOP_0P: ADFs usage](#)

Gauge
1 new ADFs in use for type DOR_NAV_0P N/A

[DOR_NAV_0P: ADFs usage](#)

Gauge

1 new ADFs in use for type MWR_NL__0P N/A
--

[MWR_NL__0P: ADFs usage](#)

Gauge
1 new ADFs in use for type RA2_ME__0P N/A

[RA2_ME__0P: ADFs usage](#)

Header checks

MPH errors

Gauge
0 RA2_CAL_0P products with wrong filename N/A
0 RA2_CAL_0P products with unknown processing stage N/A
0 RA2_CAL_0P products with unknown acquisition station N/A
0 RA2_CAL_0P products with unknown processing center N/A
0 RA2_CAL_0P products with wrong processing time N/A
1 RA2_CAL_0P products with software version not equal to the current version N/A
0 RA2_CAL_0P products with wrong sensing start N/A
0 RA2_CAL_0P products with wrong sensing stop N/A
0 RA2_CAL_0P products with wrong phase N/A
0 RA2_CAL_0P products with wrong state vector time N/A
0 RA2_CAL_0P products with unknown vector source N/A
1 RA2_CAL_0P products with UTC to SBT time too far from sensing time N/A
0 RA2_CAL_0P products with satellite binary time out-of-range N/A
0 RA2_CAL_0P products with wrong clock step N/A

0 RA2_CAL_0P products with leap utc set to blank N/A
0 RA2_CAL_0P products with leap err set N/A
0 RA2_CAL_0P products with product err set N/A
0 RA2_CAL_0P products with tot_size not equal to real file size N/A

[RA2_CAL_0P: MPH checks](#)

Gauge
0 DOR_DOP_0P products with wrong filename N/A
0 DOR_DOP_0P products with unknown processing stage N/A
0 DOR_DOP_0P products with unknown acquisition station N/A
0 DOR_DOP_0P products with unknown processing center N/A
0 DOR_DOP_0P products with wrong processing time N/A
0 DOR_DOP_0P products with software version not equal to the current version N/A
0 DOR_DOP_0P products with wrong sensing start N/A
0 DOR_DOP_0P products with wrong sensing stop N/A
0 DOR_DOP_0P products with wrong phase N/A
0 DOR_DOP_0P products with wrong state vector time N/A
0 DOR_DOP_0P products with unknown vector source N/A
13 DOR_DOP_0P products with UTC to SBT time too far from sensing time N/A
0 DOR_DOP_0P products with satellite binary time out-of-range N/A
0 DOR_DOP_0P products with wrong clock step N/A
0 DOR_DOP_0P products with leap utc set to blank N/A
0 DOR_DOP_0P products with leap err set N/A
0 DOR_DOP_0P products with product err set N/A
0 DOR_DOP_0P products with tot_size not equal to real file size N/A

[DOR_DOP_0P: MPH checks](#)

Gauge
0 DOR_NAV_0P products with wrong filename N/A
0 DOR_NAV_0P products with unknown processing stage N/A
0 DOR_NAV_0P products with unknown acquisition station N/A
0 DOR_NAV_0P products with unknown processing center N/A
0 DOR_NAV_0P products with wrong processing time N/A
0 DOR_NAV_0P products with software version not equal to the current version N/A
0 DOR_NAV_0P products with wrong sensing start N/A
0 DOR_NAV_0P products with wrong sensing stop N/A
0 DOR_NAV_0P products with wrong phase N/A
0 DOR_NAV_0P products with wrong state vector time N/A
0 DOR_NAV_0P products with unknown vector source N/A
12 DOR_NAV_0P products with UTC to SBT time too far from sensing time N/A
0 DOR_NAV_0P products with satellite binary time out-of-range N/A
0 DOR_NAV_0P products with wrong clock step N/A
0 DOR_NAV_0P products with leap utc set to blank N/A
0 DOR_NAV_0P products with leap err set N/A
0 DOR_NAV_0P products with product err set N/A
0 DOR_NAV_0P products with tot_size not equal to real file size N/A

[DOR_NAV_0P: MPH checks](#)

Gauge
0 MWR_NL__0P products with wrong filename N/A
0 MWR_NL__0P products with unknown processing stage N/A

0 MWR_NL__0P products with unknown acquisition station N/A
0 MWR_NL__0P products with unknown processing center N/A
0 MWR_NL__0P products with wrong processing time N/A
0 MWR_NL__0P products with software version not equal to the current version N/A
0 MWR_NL__0P products with wrong sensing start N/A
0 MWR_NL__0P products with wrong sensing stop N/A
0 MWR_NL__0P products with wrong phase N/A
0 MWR_NL__0P products with wrong state vector time N/A
0 MWR_NL__0P products with unknown vector source N/A
13 MWR_NL__0P products with UTC to SBT time too far from sensing time N/A
0 MWR_NL__0P products with satellite binary time out-of-range N/A
0 MWR_NL__0P products with wrong clock step N/A
0 MWR_NL__0P products with leap utc set to blank N/A
0 MWR_NL__0P products with leap err set N/A
0 MWR_NL__0P products with product err set N/A
0 MWR_NL__0P products with tot_size not equal to real file size N/A

[MWR_NL__0P: MPH checks](#)

Gauge
0 RA2_ME__0P products with wrong filename N/A
0 RA2_ME__0P products with unknown processing stage N/A
0 RA2_ME__0P products with unknown acquisition station N/A
0 RA2_ME__0P products with unknown processing center N/A
0 RA2_ME__0P products with wrong processing time N/A
0 RA2_ME__0P products with software version not equal to the current version N/A

0 RA2_ME__0P products with wrong sensing start N/A
0 RA2_ME__0P products with wrong sensing stop N/A
0 RA2_ME__0P products with wrong phase N/A
0 RA2_ME__0P products with wrong state vector time N/A
0 RA2_ME__0P products with unknown vector source N/A
15 RA2_ME__0P products with UTC to SBT time too far from sensing time N/A
0 RA2_ME__0P products with satellite binary time out-of-range N/A
0 RA2_ME__0P products with wrong clock step N/A
0 RA2_ME__0P products with leap utc set to blank N/A
0 RA2_ME__0P products with leap err set N/A
2 RA2_ME__0P products with product err set N/A
0 RA2_ME__0P products with tot_size not equal to real file size N/A

[RA2_ME__0P: MPH checks](#)

SPH errors

Gauge
0 ADFs not covering sensing time are referenced in RA2_CAL_0P products N/A
0 RA2_CAL_0P products with start_lat out of range N/A
0 RA2_CAL_0P products with start_long out of range N/A
0 RA2_CAL_0P products with stop_lat out of range N/A
0 RA2_CAL_0P products with stop_long out of range N/A
0 RA2_CAL_0P products with sat_track out of range N/A
0 RA2_CAL_0P products with num_error_ISPs out of range N/A
0 RA2_CAL_0P products with num_missing_ISPs out of range N/A
0 RA2_CAL_0P products with num_discarded_ISPs out of range N/A

0 RA2_CAL_0P products with num_RS_ISPs out of range N/A
0 RA2_CAL_0P products with ISP_errors_significant set to 1 N/A
0 RA2_CAL_0P products with missing_ISPs_significant set to 1 N/A
0 RA2_CAL_0P products with ISP_discarded_significant set to 1 N/A
0 RA2_CAL_0P products with RS_significant set to 1 N/A

[RA2_CAL_0P: SPH checks](#)

Gauge
0 ADFs not covering sensing time are referenced in DOR_DOP_0P products N/A
0 DOR_DOP_0P products with start_lat out of range N/A
0 DOR_DOP_0P products with start_long out of range N/A
0 DOR_DOP_0P products with stop_lat out of range N/A
0 DOR_DOP_0P products with stop_long out of range N/A
0 DOR_DOP_0P products with sat_track out of range N/A
0 DOR_DOP_0P products with num_error_ISPs out of range N/A
0 DOR_DOP_0P products with num_missing_ISPs out of range N/A
0 DOR_DOP_0P products with num_discarded_ISPs out of range N/A
0 DOR_DOP_0P products with num_RS_ISPs out of range N/A
0 DOR_DOP_0P products with ISP_errors_significant set to 1 N/A
0 DOR_DOP_0P products with missing_ISPs_significant set to 1 N/A
0 DOR_DOP_0P products with ISP_discarded_significant set to 1 N/A
0 DOR_DOP_0P products with RS_significant set to 1 N/A

[DOR_DOP_0P: SPH checks](#)

Gauge
0 ADFs not covering sensing time are referenced in DOR_NAV_0P products N/A

0 DOR_NAV_0P products with start_lat out of range N/A
0 DOR_NAV_0P products with start_long out of range N/A
0 DOR_NAV_0P products with stop_lat out of range N/A
0 DOR_NAV_0P products with stop_long out of range N/A
0 DOR_NAV_0P products with sat_track out of range N/A
0 DOR_NAV_0P products with num_error_ISPs out of range N/A
0 DOR_NAV_0P products with num_missing_ISPs out of range N/A
0 DOR_NAV_0P products with num_discarded_ISPs out of range N/A
0 DOR_NAV_0P products with num_RS_ISPs out of range N/A
0 DOR_NAV_0P products with ISP_errors_significant set to 1 N/A
0 DOR_NAV_0P products with missing_ISPs_significant set to 1 N/A
0 DOR_NAV_0P products with ISP_discarded_significant set to 1 N/A
0 DOR_NAV_0P products with RS_significant set to 1 N/A

[DOR_NAV_0P: SPH checks](#)

Gauge
0 ADFs not covering sensing time are referenced in MWR_NL__0P products N/A
0 MWR_NL__0P products with start_lat out of range N/A
0 MWR_NL__0P products with start_long out of range N/A
0 MWR_NL__0P products with stop_lat out of range N/A
0 MWR_NL__0P products with stop_long out of range N/A
0 MWR_NL__0P products with sat_track out of range N/A
0 MWR_NL__0P products with num_error_ISPs out of range N/A
0 MWR_NL__0P products with num_missing_ISPs out of range N/A
0 MWR_NL__0P products with num_discarded_ISPs out of range N/A

0 MWR_NL__0P products with num_RS_ISPs out of range N/A
0 MWR_NL__0P products with ISP_errors_significant set to 1 N/A
0 MWR_NL__0P products with missing_ISPs_significant set to 1 N/A
0 MWR_NL__0P products with ISP_discarded_significant set to 1 N/A
0 MWR_NL__0P products with RS_significant set to 1 N/A

[MWR_NL__0P: SPH checks](#)

Gauge
0 ADFs not covering sensing time are referenced in RA2_ME__0P products N/A
0 RA2_ME__0P products with start_lat out of range N/A
0 RA2_ME__0P products with start_long out of range N/A
0 RA2_ME__0P products with stop_lat out of range N/A
0 RA2_ME__0P products with stop_long out of range N/A
0 RA2_ME__0P products with sat_track out of range N/A
1 RA2_ME__0P products with num_error_ISPs out of range N/A
1 RA2_ME__0P products with num_missing_ISPs out of range N/A
0 RA2_ME__0P products with num_discarded_ISPs out of range N/A
0 RA2_ME__0P products with num_RS_ISPs out of range N/A
1 RA2_ME__0P products with ISP_errors_significant set to 1 N/A
1 RA2_ME__0P products with missing_ISPs_significant set to 1 N/A
0 RA2_ME__0P products with ISP_discarded_significant set to 1 N/A
0 RA2_ME__0P products with RS_significant set to 1 N/A

[RA2_ME__0P: SPH checks](#)

Level 1

Planning vs. Production

Gauge
RA2_MW__1P products: 18 produced; 3 gaps; 0 unplanned ; 0.30% of mission plan not covered by production

[Mission Plan vs. production chart](#)

Inventoried production: [RA2_MW__1P](#)

Missing products: [RA2_MW__1P](#)

Unplanned products: [RA2_MW__1P](#)

Overlaps: [RA2_MW__1P](#)

Duplicates: [RA2_MW__1P](#)

ADF usage

Gauge
Current IECF list for ADFs not available N/A
0 differences with IECF detected for type RA2_MW__1P N/A
0 new ADFs in use for type RA2_MW__1P N/A

[RA2_MW__1P: ADFs usage](#)

Header checks

MPH errors

Gauge
0 RA2_MW__1P products with wrong filename N/A
0 RA2_MW__1P products with unknown processing stage N/A
0 RA2_MW__1P products with unknown acquisition station N/A
0 RA2_MW__1P products with unknown processing center N/A

0 RA2_MW__1P products with wrong processing time N/A
18 RA2_MW__1P products with software version not equal to the current version N/A
0 RA2_MW__1P products with wrong sensing start N/A
0 RA2_MW__1P products with wrong sensing stop N/A
0 RA2_MW__1P products with wrong phase N/A
18 RA2_MW__1P products with wrong state vector time N/A
0 RA2_MW__1P products with unknown vector source N/A
15 RA2_MW__1P products with UTC to SBT time too far from sensing time N/A
0 RA2_MW__1P products with satellite binary time out-of-range N/A
0 RA2_MW__1P products with wrong clock step N/A
0 RA2_MW__1P products with leap utc set to blank N/A
0 RA2_MW__1P products with leap err set N/A
0 RA2_MW__1P products with product err set N/A
0 RA2_MW__1P products with tot_size not equal to real file size N/A

[RA2_MW__1P: MPH checks](#)

SPH errors

Gauge
17 ADFs not covering sensing time are referenced in RA2_MW__1P products N/A
0 RA2_MW__1P products with processing errors significance flag set N/A
0 RA2_MW__1P products with percentage DSRs free of processing errors below threshold N/A
0 RA2_MW__1P products with percentage of valid measurements below threshold N/A
4 RA2_MW__1P products with percentage of 320 MHz band processed below threshold N/A
3 RA2_MW__1P products with percentage of 80 MHz band processed above threshold N/A
4 RA2_MW__1P products with percentage of 20 MHz band processed above threshold N/A

Level 2

Planning vs. Production

Gauge
RA2_FGD_2P products: 18 produced; 3 gaps; 0 unplanned ; 0.30% of mission plan not covered by production
RA2_WWV_2P products: 18 produced; 3 gaps; 0 unplanned ; 0.30% of mission plan not covered by production

[Mission Plan vs. production chart](#)

Inventoried production: [RA2_FGD_2P](#) , [RA2_WWV_2P](#)

Missing products: [RA2_FGD_2P](#) , [RA2_WWV_2P](#)

Unplanned products: [RA2_FGD_2P](#) , [RA2_WWV_2P](#)

Overlaps: [RA2_FGD_2P](#) , [RA2_WWV_2P](#)

Duplicates: [RA2_FGD_2P](#) , [RA2_WWV_2P](#)

ADF usage

Gauge
Current IECF list for ADFs not available N/A
211 differences with IECF detected for type RA2_FGD_2P N/A
28 new ADFs in use for type RA2_FGD_2P N/A

[RA2_FGD_2P: ADFs usage](#)

Gauge
Current IECF list for ADFs not available N/A
246 differences with IECF detected for type RA2_WWV_2P N/A
45 new ADFs in use for type RA2_WWV_2P N/A

[RA2_WWV_2P: ADFs usage](#)

Header checks

MPH errors

Gauge
0 RA2_FGD_2P products with wrong filename N/A
0 RA2_FGD_2P products with unknown processing stage N/A
0 RA2_FGD_2P products with unknown acquisition station N/A
0 RA2_FGD_2P products with unknown processing center N/A
0 RA2_FGD_2P products with wrong processing time N/A
18 RA2_FGD_2P products with software version not equal to the current version N/A
0 RA2_FGD_2P products with wrong sensing start N/A
0 RA2_FGD_2P products with wrong sensing stop N/A
0 RA2_FGD_2P products with wrong phase N/A
18 RA2_FGD_2P products with wrong state vector time N/A
0 RA2_FGD_2P products with unknown vector source N/A
15 RA2_FGD_2P products with UTC to SBT time too far from sensing time N/A
0 RA2_FGD_2P products with satellite binary time out-of-range N/A
0 RA2_FGD_2P products with wrong clock step N/A
0 RA2_FGD_2P products with leap utc set to blank N/A
0 RA2_FGD_2P products with leap err set N/A
18 RA2_FGD_2P products with product err set N/A
0 RA2_FGD_2P products with tot_size not equal to real file size N/A

Gauge
0 RA2_WWV_2P products with wrong filename N/A
0 RA2_WWV_2P products with unknown processing stage N/A
0 RA2_WWV_2P products with unknown acquisition station N/A
0 RA2_WWV_2P products with unknown processing center N/A
0 RA2_WWV_2P products with wrong processing time N/A
18 RA2_WWV_2P products with software version not equal to the current version N/A
0 RA2_WWV_2P products with wrong sensing start N/A
0 RA2_WWV_2P products with wrong sensing stop N/A
0 RA2_WWV_2P products with wrong phase N/A
18 RA2_WWV_2P products with wrong state vector time N/A
0 RA2_WWV_2P products with unknown vector source N/A
15 RA2_WWV_2P products with UTC to SBT time too far from sensing time N/A
0 RA2_WWV_2P products with satellite binary time out-of-range N/A
0 RA2_WWV_2P products with wrong clock step N/A
0 RA2_WWV_2P products with leap utc set to blank N/A
0 RA2_WWV_2P products with leap err set N/A
18 RA2_WWV_2P products with product err set N/A
0 RA2_WWV_2P products with tot_size not equal to real file size N/A

[RA2_WWV_2P: MPH checks](#)

SPH errors

Gauge
17 ADFs not covering sensing time are referenced in RA2_FGD_2P products N/A
18 RA2_FGD_2P products with I2 processing errors significance flag set N/A

0 RA2_FGD_2P products with I1b processing errors significance flag set N/A
18 RA2_FGD_2P products with percentage DSRs free of I2 processing errors below threshold N/A
0 RA2_FGD_2P products with percentage DSRs free of I1b processing errors below threshold N/A
0 RA2_FGD_2P products with percentage of valid measurements below threshold N/A
7 RA2_FGD_2P products with percentage of 320 MHz band processed below threshold N/A
7 RA2_FGD_2P products with percentage of 80 MHz band processed above threshold N/A
10 RA2_FGD_2P products with percentage of 20 MHz band processed above threshold N/A
5 RA2_FGD_2P products with percentage of valid Ku ocean retracker measurements below threshold N/A
0 RA2_FGD_2P products with percentage of valid Ku ice1 retracker measurements below threshold N/A
18 RA2_FGD_2P products with percentage of valid S ice1 retracker measurements below threshold N/A
2 RA2_FGD_2P products with percentage of valid Ku ice2 retracker measurements below threshold N/A
18 RA2_FGD_2P products with percentage of valid S ice2 retracker measurements below threshold N/A
1 RA2_FGD_2P products with percentage of valid Ku sea/ice retracker measurements below threshold N/A

[RA2_FGD_2P: SPH checks](#)

Gauge
0 ADFs not covering sensing time are referenced in RA2_WWV_2P products N/A
18 RA2_WWV_2P products with ra2_I2_proc_flag anomalies N/A
0 RA2_WWV_2P products with ra2_I1b_proc_flag anomalies N/A
18 RA2_WWV_2P products with ra2_I2_proc_quality anomalies N/A
0 RA2_WWV_2P products with ra2_I1b_proc_quality anomalies N/A
0 RA2_WWV_2P products with ra2_measurement_percent anomalies N/A
7 RA2_WWV_2P products with ra2_320_band_percent anomalies N/A
7 RA2_WWV_2P products with ra2_80_band_percent anomalies N/A
10 RA2_WWV_2P products with ra2_20_band_percent anomalies N/A

5 RA2_WWV_2P products with ra2_ocean_ku_retrack_percent anomalies
N/A

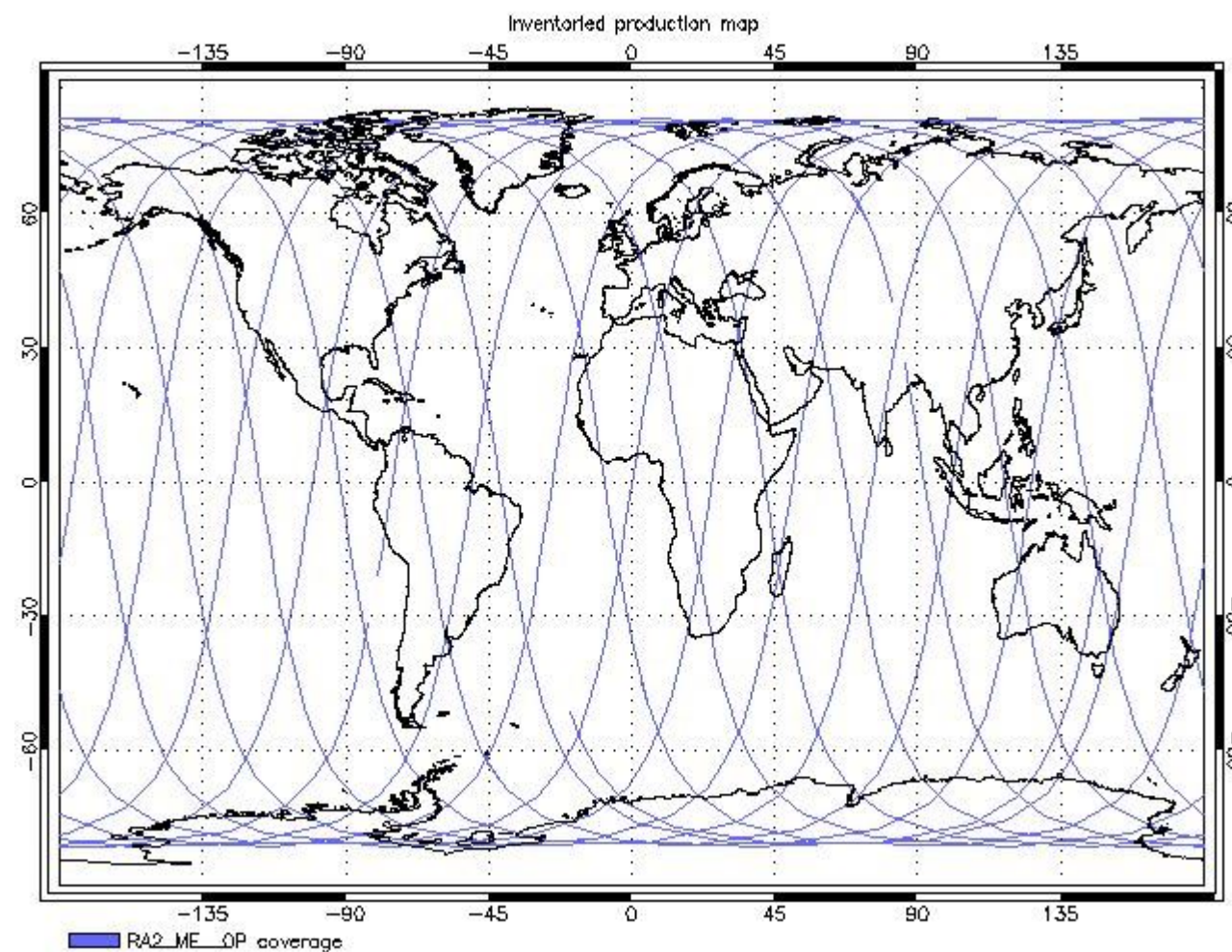
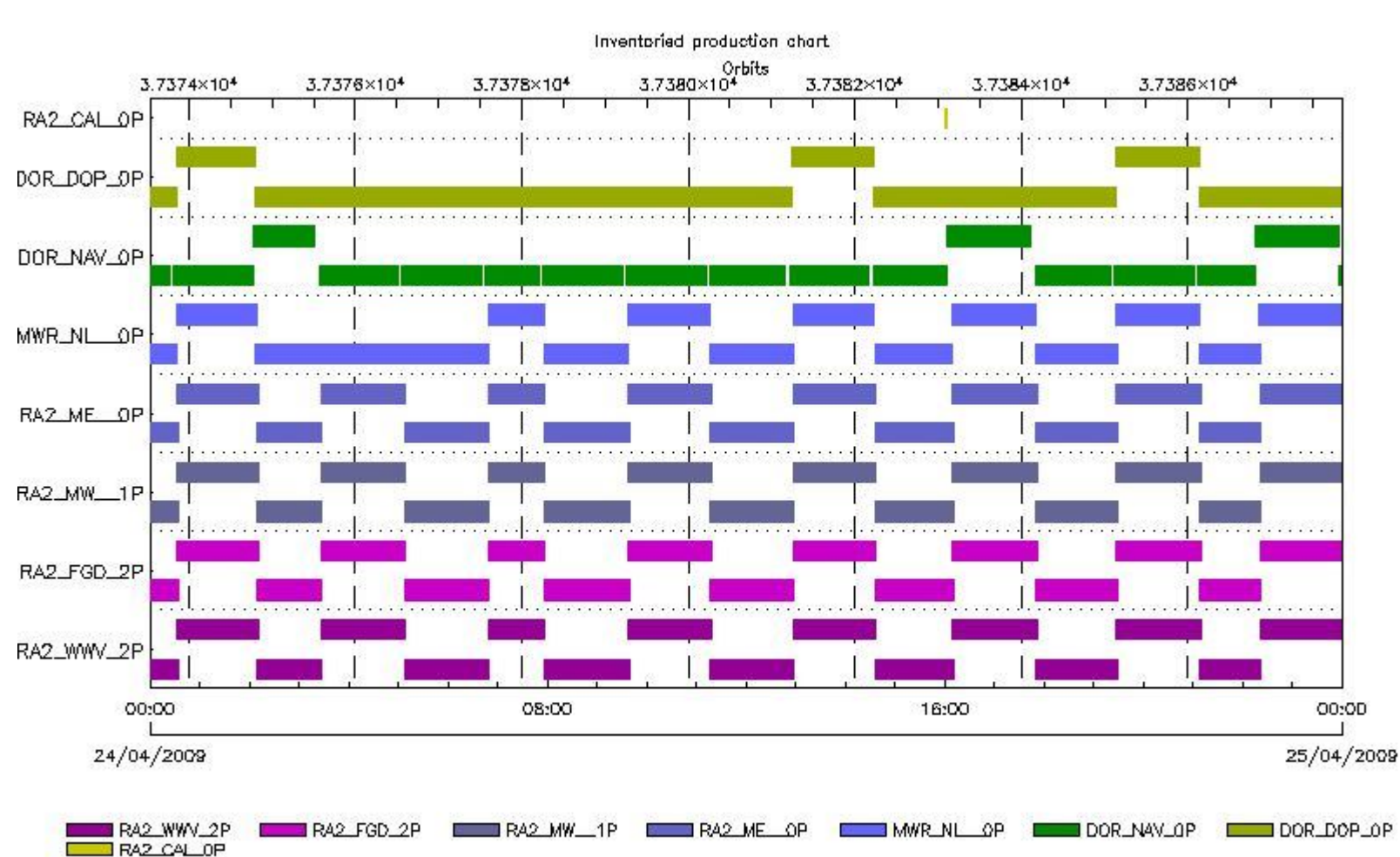
[RA2_WWV_2P: SPH checks](#)

Time Correlation

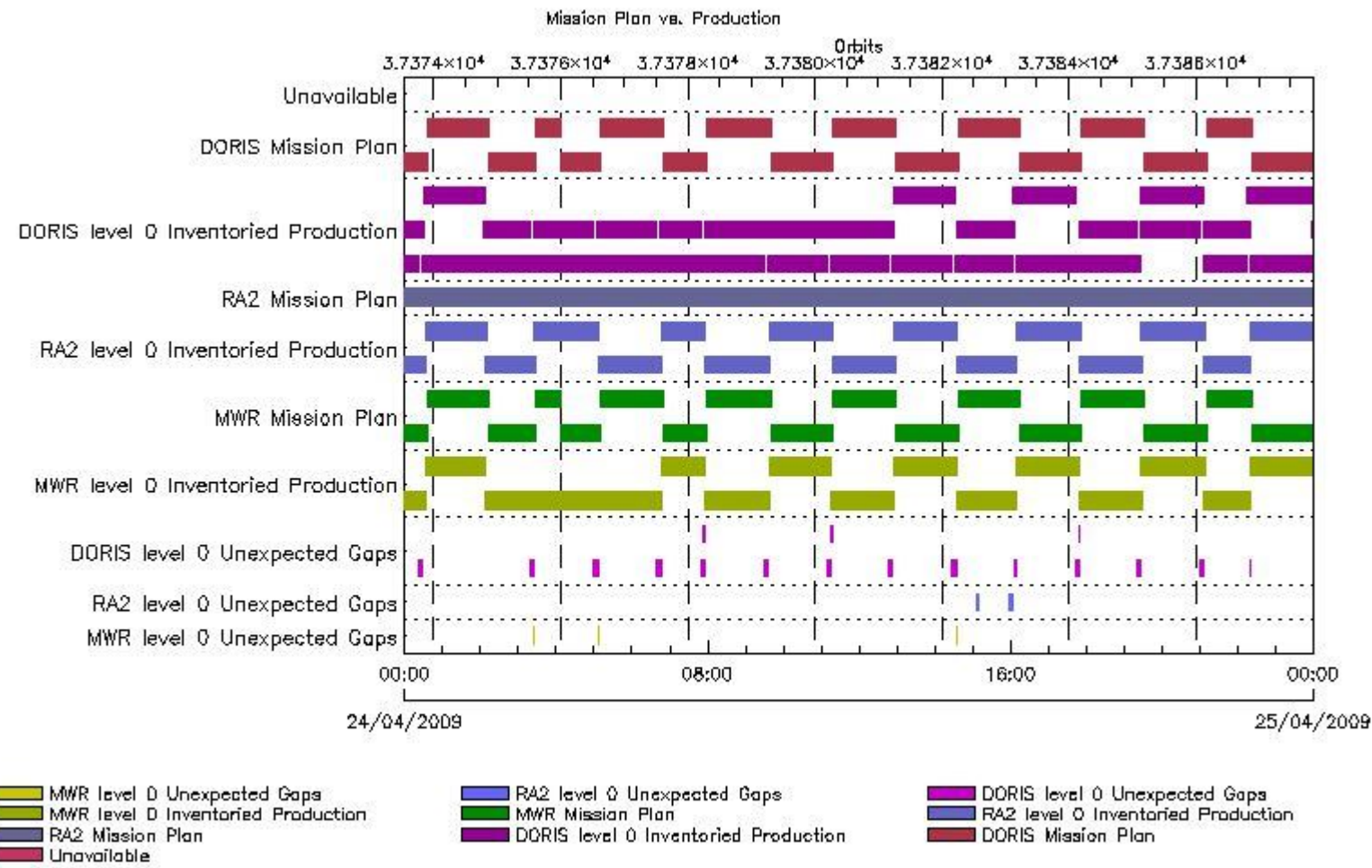
[Time Correlation propagation error](#)

Overall Production

Inventoried Production (sensing time)



Mission Plan vs. Production (level 0)



Production covering Mission Plan

Gauge
PCF_RA2_ME_0P 99.83% of production inventoried
PCF_RA2_CAL_0P 100% of production inventoried
PCF_DOR_NAV_0P 100% of production inventoried
PCF_DOR_DOP_0P 99.16% of production inventoried
PCF_MWR_NL_0P 100% of production inventoried

Mission Plan (extracted from DMOP)

Gauge	Segment (Start-Stop)
MODE.MEASUREMENT RA2.ACQ_PLAN	23-APR-2009 22:56:41.525 24-APR-2009 15:59:13.022
MODE.NOMINAL DORIS.ACQ_PLAN	23-APR-2009 22:56:41.525 25-APR-2009 00:05:33.775

MODE.NOMINAL MWR.ACQ_PLAN	23-APR-2009 22:56:41.525 25-APR-2009 00:05:33.775
MODE.CALIBRATION RA2.ACQ_PLAN	24-APR-2009 15:59:17.533 24-APR-2009 16:01:35.476
MODE.MEASUREMENT RA2.ACQ_PLAN	24-APR-2009 16:01:39.986 25-APR-2009 00:05:33.775

Inventoried Products

RA2_CAL_0P products

Gauge	Segment (Start-Stop)	Explicit Reference
Product: RA2_CAL_0P Filename: RA2_CAL_0PNPDK20090424_155913_000001402078_00255_37383_1372.N1	24-APR-2009 15:59:13.239 24-APR-2009 16:01:33.604	RA2_CAL_0PNPDK20090424_155913_000001402078_00255_37383_1372.N1 RA2_CAL_0P.MPH.ABS_ORBIT=37383

DOR_DOP_0P products

Gauge	Segment (Start-Stop)	Explicit Reference
Product: DOR_DOP_0P Filename: DOR_DOP_0PNPDE20090423_225048_000060572078_00244_37372_8220.N1	23-APR-2009 22:50:48.908 24-APR-2009 00:31:45.936	DOR_DOP_0PNPDE20090423_225048_000060572078_00244_37372_8220.N1 DOR_DOP_0P.MPH.ABS_ORBIT=37372
Product: DOR_DOP_0P Filename: DOR_DOP_0PNPDE20090424_003145_000057382078_00245_37373_8221.N1	24-APR-2009 00:31:45.936 24-APR-2009 02:07:24.179	DOR_DOP_0PNPDE20090424_003145_000057382078_00245_37373_8221.N1 DOR_DOP_0P.MPH.ABS_ORBIT=37373
Product: DOR_DOP_0P Filename: DOR_DOP_0PNPDE20090424_020724_000045912078_00246_37374_8222.N1	24-APR-2009 02:07:24.179 24-APR-2009 03:23:54.781	DOR_DOP_0PNPDE20090424_020724_000045912078_00246_37374_8222.N1 DOR_DOP_0P.MPH.ABS_ORBIT=37374
Product: DOR_DOP_0P Filename: DOR_DOP_0PNPDE20090424_032458_000060572078_00247_37375_8223.N1	24-APR-2009 03:24:58.547 24-APR-2009 05:05:55.575	DOR_DOP_0PNPDE20090424_032458_000060572078_00247_37375_8223.N1 DOR_DOP_0P.MPH.ABS_ORBIT=37375
Product: DOR_DOP_0P Filename: DOR_DOP_0PNPDE20090424_050659_000059302078_00248_37376_8224.N1	24-APR-2009 05:06:59.337 24-APR-2009 06:45:48.853	DOR_DOP_0PNPDE20090424_050659_000059302078_00248_37376_8224.N1 DOR_DOP_0P.MPH.ABS_ORBIT=37376
Product: DOR_DOP_0P Filename: DOR_DOP_0PNPDK20090424_064652_000040172078_00249_37377_0571.N1	24-APR-2009 06:46:52.611 24-APR-2009 07:53:49.389	DOR_DOP_0PNPDK20090424_064652_000040172078_00249_37377_0571.N1 DOR_DOP_0P.MPH.ABS_ORBIT=37377
Product: DOR_DOP_0P Filename: DOR_DOP_0PNPDK20090424_075556_000059932078_00250_37378_0572.N1	24-APR-2009 07:55:56.916 24-APR-2009 09:35:50.218	DOR_DOP_0PNPDK20090424_075556_000059932078_00250_37378_0572.N1 DOR_DOP_0P.MPH.ABS_ORBIT=37378
Product: DOR_DOP_0P Filename: DOR_DOP_0PNPDK20090424_093653_000058662078_00251_37379_0573.N1	24-APR-2009 09:36:53.968 24-APR-2009 11:14:39.722	DOR_DOP_0PNPDK20090424_093653_000058662078_00251_37379_0573.N1 DOR_DOP_0P.MPH.ABS_ORBIT=37379
Product: DOR_DOP_0P Filename: DOR_DOP_0PNPDK20090424_111647_000059302078_00252_37380_0574.N1	24-APR-2009 11:16:47.234 24-APR-2009 12:55:36.762	DOR_DOP_0PNPDK20090424_111647_000059302078_00252_37380_0574.N1 DOR_DOP_0P.MPH.ABS_ORBIT=37380
Product: DOR_DOP_0P Filename: DOR_DOP_0PNPDK20090424_125536_000058662078_00253_37381_0575.N1	24-APR-2009 12:55:36.762 24-APR-2009 14:33:22.552	DOR_DOP_0PNPDK20090424_125536_000058662078_00253_37381_0575.N1 DOR_DOP_0P.MPH.ABS_ORBIT=37381
Product: DOR_DOP_0P Filename: DOR_DOP_0PNPDK20090424_143426_000055472078_00254_37382_0576.N1	24-APR-2009 14:34:26.310 24-APR-2009 16:06:53.283	DOR_DOP_0PNPDK20090424_143426_000055472078_00254_37382_0576.N1 DOR_DOP_0P.MPH.ABS_ORBIT=37382
Product: DOR_DOP_0P Filename: DOR_DOP_0PNPDK20090424_160757_000059932078_00255_37383_0577.N1	24-APR-2009 16:07:57.045 24-APR-2009 17:47:50.311	DOR_DOP_0PNPDK20090424_160757_000059932078_00255_37383_0577.N1 DOR_DOP_0P.MPH.ABS_ORBIT=37383
Product: DOR_DOP_0P Filename: DOR_DOP_0PNPDK20090424_174854_000058662078_00256_37384_0578.N1	24-APR-2009 17:48:54.073 24-APR-2009 19:26:39.839	DOR_DOP_0PNPDK20090424_174854_000058662078_00256_37384_0578.N1 DOR_DOP_0P.MPH.ABS_ORBIT=37384
Product: DOR_DOP_0P Filename: DOR_DOP_0PNPDK20090424_192639_000059932078_00257_37385_0579.N1	24-APR-2009 19:26:39.839 24-APR-2009 21:06:33.090	DOR_DOP_0PNPDK20090424_192639_000059932078_00257_37385_0579.N1 DOR_DOP_0P.MPH.ABS_ORBIT=37385
Product: DOR_DOP_0P Filename: DOR_DOP_0PNPDE20090424_210633_000043362078_00258_37386_8225.N1	24-APR-2009 21:06:33.090 24-APR-2009 22:18:48.676	DOR_DOP_0PNPDE20090424_210633_000043362078_00258_37386_8225.N1 DOR_DOP_0P.MPH.ABS_ORBIT=37386

Product: DOR_DOP_0P Filename: DOR_DOP_0PNPDE20090424_221952_000059932078_00258_37386_8226.N1	24-APR-2009 22:19:52.434 24-APR-2009 23:59:45.716	DOR_DOP_0PNPDE20090424_221952_000059932078_00258_373 DOR_DOP_0P.MPH.ABS_ORBIT=37386
---	--	--

DOR_NAV_0P products

Gauge	Segment (Start-Stop)	Explicit Reference
Product: DOR_NAV_0P Filename: DOR_NAV_0PNPDE20090423_224705_000057382078_00244_37372_7812.N1	23-APR-2009 22:47:05.756 24-APR-2009 00:22:43.983	DOR_NAV_0PNPDE20090423_224705_000057382078_00244_37372_7812.N1 DOR_NAV_0P.MPH.ABS_ORBIT=37372
Product: DOR_NAV_0P Filename: DOR_NAV_0PNPDE20090424_002802_000057382078_00245_37373_7813.N1	24-APR-2009 00:28:02.776 24-APR-2009 02:03:41.019	DOR_NAV_0PNPDE20090424_002802_000057382078_00245_37373_7813.N1 DOR_NAV_0P.MPH.ABS_ORBIT=37373
Product: DOR_NAV_0P Filename: DOR_NAV_0PNPDE20090424_020341_000044632078_00246_37374_7814.N1	24-APR-2009 02:03:41.019 24-APR-2009 03:18:04.113	DOR_NAV_0PNPDE20090424_020341_000044632078_00246_37374_7814.N1 DOR_NAV_0P.MPH.ABS_ORBIT=37374
Product: DOR_NAV_0P Filename: DOR_NAV_0PNPDE20090424_032322_000057382078_00247_37375_7815.N1	24-APR-2009 03:23:22.903 24-APR-2009 04:59:01.149	DOR_NAV_0PNPDE20090424_032322_000057382078_00247_37375_7815.N1 DOR_NAV_0P.MPH.ABS_ORBIT=37375
Product: DOR_NAV_0P Filename: DOR_NAV_0PNPDE20090424_050419_000057382078_00248_37376_7816.N1	24-APR-2009 05:04:19.931 24-APR-2009 06:39:58.181	DOR_NAV_0PNPDE20090424_050419_000057382078_00248_37376_7816.N1 DOR_NAV_0P.MPH.ABS_ORBIT=37376
Product: DOR_NAV_0P Filename: DOR_NAV_0PNPDK20090424_064516_000038262078_00249_37377_9853.N1	24-APR-2009 06:45:16.974 24-APR-2009 07:49:02.483	DOR_NAV_0PNPDK20090424_064516_000038262078_00249_37377_9853.N1 DOR_NAV_0P.MPH.ABS_ORBIT=37377
Product: DOR_NAV_0P Filename: DOR_NAV_0PNPDK20090424_075421_000057382078_00250_37378_9854.N1	24-APR-2009 07:54:21.276 24-APR-2009 09:29:59.538	DOR_NAV_0PNPDK20090424_075421_000057382078_00250_37378_9854.N1 DOR_NAV_0P.MPH.ABS_ORBIT=37378
Product: DOR_NAV_0P Filename: DOR_NAV_0PNPDK20090424_093518_000057382078_00251_37379_9855.N1	24-APR-2009 09:35:18.331 24-APR-2009 11:10:56.558	DOR_NAV_0PNPDK20090424_093518_000057382078_00251_37379_9855.N1 DOR_NAV_0P.MPH.ABS_ORBIT=37379
Product: DOR_NAV_0P Filename: DOR_NAV_0PNPDK20090424_111615_000054192078_00252_37380_9856.N1	24-APR-2009 11:16:15.359 24-APR-2009 12:46:34.825	DOR_NAV_0PNPDK20090424_111615_000054192078_00252_37380_9856.N1 DOR_NAV_0P.MPH.ABS_ORBIT=37380
Product: DOR_NAV_0P Filename: DOR_NAV_0PNPDK20090424_125153_000057382078_00253_37381_9857.N1	24-APR-2009 12:51:53.614 24-APR-2009 14:27:31.880	DOR_NAV_0PNPDK20090424_125153_000057382078_00253_37381_9857.N1 DOR_NAV_0P.MPH.ABS_ORBIT=37381
Product: DOR_NAV_0P Filename: DOR_NAV_0PNPDK20090424_143250_000054192078_00254_37382_9858.N1	24-APR-2009 14:32:50.681 24-APR-2009 16:03:10.127	DOR_NAV_0PNPDK20090424_143250_000054192078_00254_37382_9858.N1 DOR_NAV_0P.MPH.ABS_ORBIT=37382
Product: DOR_NAV_0P Filename: DOR_NAV_0PNPDK20090424_160310_000060572078_00255_37383_9859.N1	24-APR-2009 16:03:10.127 24-APR-2009 17:44:07.171	DOR_NAV_0PNPDK20090424_160310_000060572078_00255_37383_9859.N1 DOR_NAV_0P.MPH.ABS_ORBIT=37383
Product: DOR_NAV_0P Filename: DOR_NAV_0PNPDK20090424_174925_000054192078_00256_37384_9860.N1	24-APR-2009 17:49:25.952 24-APR-2009 19:19:45.410	DOR_NAV_0PNPDK20090424_174925_000054192078_00256_37384_9860.N1 DOR_NAV_0P.MPH.ABS_ORBIT=37384
Product: DOR_NAV_0P Filename: DOR_NAV_0PNPDK20090424_192504_000057382078_00257_37385_9861.N1	24-APR-2009 19:25:04.191 24-APR-2009 21:00:42.422	DOR_NAV_0PNPDK20090424_192504_000057382078_00257_37385_9861.N1 DOR_NAV_0P.MPH.ABS_ORBIT=37385
Product: DOR_NAV_0P Filename: DOR_NAV_0PNPDE20090424_210601_000041442078_00258_37386_7817.N1	24-APR-2009 21:06:01.223 24-APR-2009 22:15:05.516	DOR_NAV_0PNPDE20090424_210601_000041442078_00258_37386_7817.N1 DOR_NAV_0P.MPH.ABS_ORBIT=37386
Product: DOR_NAV_0P Filename: DOR_NAV_0PNPDE20090424_221505_000060572078_00258_37386_7818.N1	24-APR-2009 22:15:05.516 24-APR-2009 23:56:02.564	DOR_NAV_0PNPDE20090424_221505_000060572078_00258_37386_7818.N1 DOR_NAV_0P.MPH.ABS_ORBIT=37386
Product: DOR_NAV_0P Filename: DOR_NAV_0PNPDE20090424_235602_000057382078_00259_37387_7819.N1	24-APR-2009 23:56:02.564 25-APR-2009 01:31:40.830	DOR_NAV_0PNPDE20090424_235602_000057382078_00259_37387_7819.N1 DOR_NAV_0P.MPH.ABS_ORBIT=37387

MWR_NL_0P products

Gauge	Segment (Start-Stop)	Explicit Reference
Product: MWR_NL_0P Filename: MWR_NL_0PNPDE20090423_225107_000060722078_00244_37372_8260.N1	23-APR-2009 22:51:07.416 24-APR-2009 00:32:19.577	MWR_NL_0PNPDE20090423_225107_000060722078_00244_37372_8260.N1 MWR_NL_0P.MPH.ABS_ORBIT=37372
Product: MWR_NL_0P Filename: MWR_NL_0PNPDE20090424_003219_000057842078_00245_37373_8261.N1	24-APR-2009 00:32:19.577 24-APR-2009 02:08:43.738	MWR_NL_0PNPDE20090424_003219_000057842078_00245_37373_8261.N1 MWR_NL_0P.MPH.ABS_ORBIT=37373
Product: MWR_NL_0P Filename: MWR_NL_0PNPDE20090424_020731_000046562078_00246_37374_8262.N1	24-APR-2009 02:07:31.738 24-APR-2009 03:25:07.864	MWR_NL_0PNPDE20090424_020731_000046562078_00246_37374_8262.N1 MWR_NL_0P.MPH.ABS_ORBIT=37374

Product: MWR_NL__0P Filename: MWR_NL__0PNPDE20090424_032531_000060962078_00247_37375_8263.N1	24-APR-2009 03:25:31.871 24-APR-2009 05:07:08.032	MWR_NL__0PNPDE20090424_032531_000060962078_00247_37375 MWR_NL__0P.MPH.ABS_ORBIT=37375
Product: MWR_NL__0P Filename: MWR_NL__0PNPDE20090424_050732_000060002078_00248_37376_8264.N1	24-APR-2009 05:07:32.040 24-APR-2009 06:47:32.205	MWR_NL__0PNPDE20090424_050732_000060002078_00248_37376_8264.N1 MWR_NL__0P.MPH.ABS_ORBIT=37376
Product: MWR_NL__0P Filename: MWR_NL__0PNPDK20090424_064732_000041042078_00249_37377_0471.N1	24-APR-2009 06:47:32.205 24-APR-2009 07:55:56.315	MWR_NL__0PNPDK20090424_064732_000041042078_00249_37377_0471.N1 MWR_NL__0P.MPH.ABS_ORBIT=37377
Product: MWR_NL__0P Filename: MWR_NL__0PNPDK20090424_075556_000060962078_00250_37378_0472.N1	24-APR-2009 07:55:56.315 24-APR-2009 09:37:32.480	MWR_NL__0PNPDK20090424_075556_000060962078_00250_37378_0472.N1 MWR_NL__0P.MPH.ABS_ORBIT=37378
Product: MWR_NL__0P Filename: MWR_NL__0PNPDK20090424_093732_000059522078_00251_37379_0473.N1	24-APR-2009 09:37:32.480 24-APR-2009 11:16:44.644	MWR_NL__0PNPDK20090424_093732_000059522078_00251_37379_0473.N1 MWR_NL__0P.MPH.ABS_ORBIT=37379
Product: MWR_NL__0P Filename: MWR_NL__0PNPDK20090424_111644_000059762078_00252_37380_0474.N1	24-APR-2009 11:16:44.644 24-APR-2009 12:56:20.813	MWR_NL__0PNPDK20090424_111644_000059762078_00252_37380_0474.N1 MWR_NL__0P.MPH.ABS_ORBIT=37380
Product: MWR_NL__0P Filename: MWR_NL__0PNPDK20090424_125620_000059042078_00253_37381_0475.N1	24-APR-2009 12:56:20.813 24-APR-2009 14:34:44.966	MWR_NL__0PNPDK20090424_125620_000059042078_00253_37381_0475.N1 MWR_NL__0P.MPH.ABS_ORBIT=37381
Product: MWR_NL__0P Filename: MWR_NL__0PNPDK20090424_143508_000056402078_00254_37382_0476.N1	24-APR-2009 14:35:08.978 24-APR-2009 16:09:09.131	MWR_NL__0PNPDK20090424_143508_000056402078_00254_37382_0476.N1 MWR_NL__0P.MPH.ABS_ORBIT=37382
Product: MWR_NL__0P Filename: MWR_NL__0PNPDK20090424_160757_000060962078_00255_37383_0477.N1	24-APR-2009 16:07:57.127 24-APR-2009 17:49:33.292	MWR_NL__0PNPDK20090424_160757_000060962078_00255_37383_0477.N1 MWR_NL__0P.MPH.ABS_ORBIT=37383
Product: MWR_NL__0P Filename: MWR_NL__0PNPDK20090424_174909_000059282078_00256_37384_0478.N1	24-APR-2009 17:49:09.292 24-APR-2009 19:27:57.453	MWR_NL__0PNPDK20090424_174909_000059282078_00256_37384_0478.N1 MWR_NL__0P.MPH.ABS_ORBIT=37384
Product: MWR_NL__0P Filename: MWR_NL__0PNPDK20090424_192645_000060722078_00257_37385_0479.N1	24-APR-2009 19:26:45.449 24-APR-2009 21:07:57.621	MWR_NL__0PNPDK20090424_192645_000060722078_00257_37385_0479.N1 MWR_NL__0P.MPH.ABS_ORBIT=37385
Product: MWR_NL__0P Filename: MWR_NL__0PNPDE20090424_210645_000044162078_00258_37386_8265.N1	24-APR-2009 21:06:45.613 24-APR-2009 22:20:21.739	MWR_NL__0PNPDE20090424_210645_000044162078_00258_37386_8265.N1 MWR_NL__0P.MPH.ABS_ORBIT=37386
Product: MWR_NL__0P Filename: MWR_NL__0PNPDE20090424_221957_000060722078_00258_37386_8266.N1	24-APR-2009 22:19:57.739 25-APR-2009 00:01:09.908	MWR_NL__0PNPDE20090424_221957_000060722078_00258_37386_8266.N1 MWR_NL__0P.MPH.ABS_ORBIT=37386

RA2_ME__0P products

Gauge	Segment (Start-Stop)	Explicit Reference
Product: RA2_ME__0P Filename: RA2_ME__0PNPDE20090423_225127_000061182078_00244_37372_8906.N1	23-APR-2009 22:51:27.230 24-APR-2009 00:33:25.318	RA2_ME__0PNPDE20090423_225127_000061182078_00244_37372_8906.N1 RA2_ME__0P.MPH.ABS_ORBIT=37372
Product: RA2_ME__0P Filename: RA2_ME__0PNPDE20090424_003221_000058462078_00245_37373_8907.N1	24-APR-2009 00:32:21.820 24-APR-2009 02:09:48.092	RA2_ME__0PNPDE20090424_003221_000058462078_00245_37373_8907.N1 RA2_ME__0P.MPH.ABS_ORBIT=37373
Product: RA2_ME__0P Filename: RA2_ME__0PNPDE20090424_020747_000047012078_00246_37374_8908.N1	24-APR-2009 02:07:47.780 24-APR-2009 03:26:08.860	RA2_ME__0PNPDE20090424_020747_000047012078_00246_37374_8908.N1 RA2_ME__0P.MPH.ABS_ORBIT=37374
Product: RA2_ME__0P Filename: RA2_ME__0PNPDE20090424_032533_000061602078_00247_37375_8909.N1	24-APR-2009 03:25:33.212 24-APR-2009 05:08:13.632	RA2_ME__0PNPDE20090424_032533_000061602078_00247_37375_8909.N1 RA2_ME__0P.MPH.ABS_ORBIT=37375
Product: RA2_ME__0P Filename: RA2_ME__0PNPDE20090424_050739_000060402078_00248_37376_8910.N1	24-APR-2009 05:07:39.098 24-APR-2009 06:48:19.206	RA2_ME__0PNPDE20090424_050739_000060402078_00248_37376_8910.N1 RA2_ME__0P.MPH.ABS_ORBIT=37376
Product: RA2_ME__0P Filename: RA2_ME__0PNPDK20090424_064745_000041422078_00249_37377_2384.N1	24-APR-2009 06:47:45.786 24-APR-2009 07:56:47.638	RA2_ME__0PNPDK20090424_064745_000041422078_00249_37377_2384.N1 RA2_ME__0P.MPH.ABS_ORBIT=37377
Product: RA2_ME__0P Filename: RA2_ME__0PNPDK20090424_075613_000061282078_00250_37378_2385.N1	24-APR-2009 07:56:13.103 24-APR-2009 09:38:21.217	RA2_ME__0PNPDK20090424_075613_000061282078_00250_37378_2385.N1 RA2_ME__0P.MPH.ABS_ORBIT=37378
Product: RA2_ME__0P Filename: RA2_ME__0PNPDK20090424_093735_000059992078_00251_37379_2386.N1	24-APR-2009 09:37:35.543 24-APR-2009 11:17:34.433	RA2_ME__0PNPDK20090424_093735_000059992078_00251_37379_2386.N1 RA2_ME__0P.MPH.ABS_ORBIT=37379
Product: RA2_ME__0P Filename: RA2_ME__0PNPDK20090424_111648_000060322078_00252_37380_2387.N1	24-APR-2009 11:16:48.759 24-APR-2009 12:57:21.069	RA2_ME__0PNPDK20090424_111648_000060322078_00252_37380_2387.N1 RA2_ME__0P.MPH.ABS_ORBIT=37380

Product: RA2_ME__0P Filename: RA2_ME__0PNPDK20090424_125637_000059492078_00253_37381_2388.N1	24-APR-2009 12:56:37.623 24-APR-2009 14:35:46.383	RA2_ME__0PNPDK20090424_125637_000059492078_00253_37381 RA2_ME__0P.MPH.ABS_ORBIT=37381
Product: RA2_ME__0P Filename: RA2_ME__0PNPDK20090424_143511_000019132078_00254_37382_2389.N1	24-APR-2009 14:35:11.849 24-APR-2009 15:07:04.587	RA2_ME__0PNPDK20090424_143511_000019132078_00254_37382_2389.N1 RA2_ME__0P.MPH.ABS_ORBIT=37382
Product: RA2_ME__0P Filename: RA2_ME__0PNPDK20090424_151003_000029382078_00254_37382_2390.N1	24-APR-2009 15:10:03.941 24-APR-2009 15:59:01.559	RA2_ME__0PNPDK20090424_151003_000029382078_00254_37382_2390.N1 RA2_ME__0P.MPH.ABS_ORBIT=37382
Product: RA2_ME__0P Filename: RA2_ME__0PNPDK20090424_160259_000004192078_00255_37383_2391.N1	24-APR-2009 16:02:59.235 24-APR-2009 16:09:58.100	RA2_ME__0PNPDK20090424_160259_000004192078_00255_37383_2391.N1 RA2_ME__0P.MPH.ABS_ORBIT=37383
Product: RA2_ME__0P Filename: RA2_ME__0PNPDK20090424_160804_000061542078_00255_37383_2392.N1	24-APR-2009 16:08:04.472 24-APR-2009 17:50:38.208	RA2_ME__0PNPDK20090424_160804_000061542078_00255_37383_2392.N1 RA2_ME__0P.MPH.ABS_ORBIT=37383
Product: RA2_ME__0P Filename: RA2_ME__0PNPDK20090424_174932_000059732078_00256_37384_2393.N1	24-APR-2009 17:49:32.482 24-APR-2009 19:29:05.750	RA2_ME__0PNPDK20090424_174932_000059732078_00256_37384_2393.N1 RA2_ME__0P.MPH.ABS_ORBIT=37384
Product: RA2_ME__0P Filename: RA2_ME__0PNPDK20090424_192700_000061102078_00257_37385_2394.N1	24-APR-2009 19:27:00.982 24-APR-2009 21:08:51.272	RA2_ME__0PNPDK20090424_192700_000061102078_00257_37385_2394.N1 RA2_ME__0P.MPH.ABS_ORBIT=37385
Product: RA2_ME__0P Filename: RA2_ME__0PNPDE20090424_210646_000044702078_00258_37386_8911.N1	24-APR-2009 21:06:46.504 24-APR-2009 22:21:16.986	RA2_ME__0PNPDE20090424_210646_000044702078_00258_37386_8911.N1 RA2_ME__0P.MPH.ABS_ORBIT=37386
Product: RA2_ME__0P Filename: RA2_ME__0PNPDE20090424_222002_000061302078_00258_37386_8912.N1	24-APR-2009 22:20:02.348 25-APR-2009 00:02:12.690	RA2_ME__0PNPDE20090424_222002_000061302078_00258_37386_8912.N1 RA2_ME__0P.MPH.ABS_ORBIT=37386

Missing Products

RA2_CAL_0P missing products

Gauge Value Segment (Start-Stop)

DOR_DOP_0P missing products

Gauge	Value	Segment (Start-Stop)
MODE.NOMINAL DORIS.MISSING	Duration: 63.765632 s	24-APR-2009 03:23:54.781 24-APR-2009 03:24:58.547
MODE.NOMINAL DORIS.MISSING	Duration: 63.761726 s	24-APR-2009 05:05:55.575 24-APR-2009 05:06:59.337
MODE.NOMINAL DORIS.MISSING	Duration: 63.757820 s	24-APR-2009 06:45:48.853 24-APR-2009 06:46:52.611
MODE.NOMINAL DORIS.MISSING	Duration: 127.527352 s	24-APR-2009 07:53:49.389 24-APR-2009 07:55:56.916
MODE.NOMINAL DORIS.MISSING	Duration: 63.750000 s	24-APR-2009 09:35:50.218 24-APR-2009 09:36:53.968
MODE.NOMINAL DORIS.MISSING	Duration: 127.511734 s	24-APR-2009 11:14:39.722 24-APR-2009 11:16:47.234
MODE.NOMINAL DORIS.MISSING	Duration: 63.757819 s	24-APR-2009 14:33:22.552 24-APR-2009 14:34:26.310
MODE.NOMINAL DORIS.MISSING	Duration: 63.761722 s	24-APR-2009 16:06:53.283 24-APR-2009 16:07:57.045
MODE.NOMINAL DORIS.MISSING	Duration: 63.761731 s	24-APR-2009 17:47:50.311 24-APR-2009 17:48:54.073
MODE.NOMINAL DORIS.MISSING	Duration: 63.757822 s	24-APR-2009 22:18:48.676 24-APR-2009 22:19:52.434
MODE.NOMINAL DORIS.MISSING	Duration: 348.058797 s	24-APR-2009 23:59:45.716 25-APR-2009 00:05:33.775

DOR_NAV_0P missing products

Gauge	Value	Segment (Start-Stop)
MODE.NOMINAL DORIS.MISSING	Duration: 318.793007 s	24-APR-2009 00:22:43.983 24-APR-2009 00:28:02.776
MODE.NOMINAL DORIS.MISSING	Duration: 318.789101 s	24-APR-2009 03:18:04.113 24-APR-2009 03:23:22.903
MODE.NOMINAL DORIS.MISSING	Duration: 318.781289 s	24-APR-2009 04:59:01.149 24-APR-2009 05:04:19.931
MODE.NOMINAL DORIS.MISSING	Duration: 318.793007 s	24-APR-2009 06:39:58.181 24-APR-2009 06:45:16.974
MODE.NOMINAL DORIS.MISSING	Duration: 318.792999 s	24-APR-2009 07:49:02.483 24-APR-2009 07:54:21.276
MODE.NOMINAL DORIS.MISSING	Duration: 318.792999 s	24-APR-2009 09:29:59.538 24-APR-2009 09:35:18.331
MODE.NOMINAL DORIS.MISSING	Duration: 318.800820 s	24-APR-2009 11:10:56.558 24-APR-2009 11:16:15.359
MODE.NOMINAL DORIS.MISSING	Duration: 318.789100 s	24-APR-2009 12:46:34.825 24-APR-2009 12:51:53.614
MODE.NOMINAL DORIS.MISSING	Duration: 318.800819 s	24-APR-2009 14:27:31.880 24-APR-2009 14:32:50.681
MODE.NOMINAL DORIS.MISSING	Duration: 318.781293 s	24-APR-2009 17:44:07.171 24-APR-2009 17:49:25.952
MODE.NOMINAL DORIS.MISSING	Duration: 318.781290 s	24-APR-2009 19:19:45.410 24-APR-2009 19:25:04.191
MODE.NOMINAL DORIS.MISSING	Duration: 318.800819 s	24-APR-2009 21:00:42.422 24-APR-2009 21:06:01.223

MWR_NL_0P missing products

Gauge	Value	Segment (Start-Stop)
MODE.NOMINAL MWR.MISSING	Duration: 24.007815 s	24-APR-2009 03:25:07.864 24-APR-2009 03:25:31.871
MODE.NOMINAL MWR.MISSING	Duration: 24.007815 s	24-APR-2009 05:07:08.032 24-APR-2009 05:07:32.040
MODE.NOMINAL MWR.MISSING	Duration: 24.011720 s	24-APR-2009 14:34:44.966 24-APR-2009 14:35:08.978

RA2_ME_0P missing products

Gauge	Value	Segment (Start-Stop)
MODE.MEASUREMENT RA2.MISSING	Duration: 179.353997 s	24-APR-2009 15:07:04.587 24-APR-2009 15:10:03.941
MODE.MEASUREMENT RA2.MISSING	Duration: 11.462411 s	24-APR-2009 15:59:01.559 24-APR-2009 15:59:13.022
MODE.MEASUREMENT RA2.MISSING	Duration: 79.249933 s	24-APR-2009 16:01:39.986 24-APR-2009 16:02:59.235

RA2_CAL_0P unplanned products

Gauge Segment (Start-Stop)

DOR_DOP_0P unplanned products

Gauge Segment (Start-Stop)

DOR_NAV_0P unplanned products

Gauge Segment (Start-Stop)

MWR_NL_0P unplanned products

Gauge Segment (Start-Stop)

RA2_ME_0P unplanned products

Gauge Segment (Start-Stop)

Overlaps

RA2_CAL_0P overlaps

Gauge Segment (Start-Stop) Explicit Reference

DOR_DOP_0P overlaps

Gauge Segment (Start-Stop) Explicit Reference

DOR_NAV_0P overlaps

Gauge Segment (Start-Stop) Explicit Reference

MWR_NL_0P overlaps

Gauge Segment (Start-Stop) Explicit Reference

RA2_ME_0P overlaps

Gauge Segment (Start-Stop) Explicit Reference

Duplicates

RA2_CAL_0P duplicates

Gauge Segment (Start-Stop) Explicit Reference

DOR_DOP_0P duplicates

Gauge Segment (Start-Stop) Explicit Reference

DOR_NAV_0P duplicates

Gauge Segment (Start-Stop) Explicit Reference

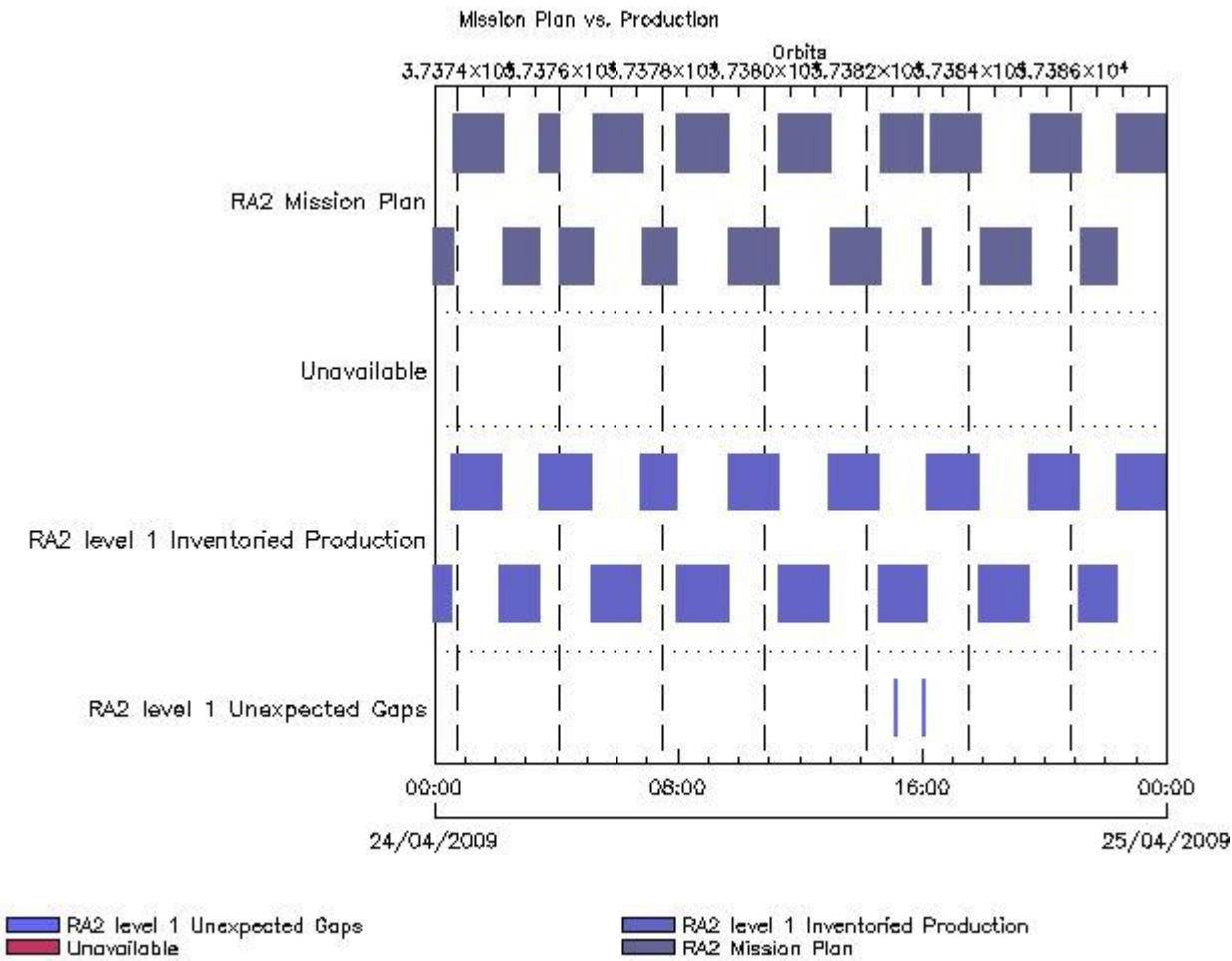
MWR_NL_0P duplicates

Gauge Segment (Start-Stop) Explicit Reference

RA2_ME_0P duplicates

Gauge Segment (Start-Stop) Explicit Reference

Mission Plan vs. Production (level 1)



Mission Plan (extracted from DMOP)

Gauge	Segment (Start-Stop)
MODE.MEASUREMENT RA2.ACQ_PLAN	23-APR-2009 22:56:41.525 24-APR-2009 15:59:13.022
MODE.CALIBRATION RA2.ACQ_PLAN	24-APR-2009 15:59:17.533 24-APR-2009 16:01:35.476
MODE.MEASUREMENT RA2.ACQ_PLAN	24-APR-2009 16:01:39.986 25-APR-2009 00:05:33.775

Inventoried Products

RA2_MW__1P products

Gauge	Segment (Start-Stop)	Explicit Reference
Product: RA2_MW__1P Filename: RA2_MW__1PNPDE20090423_225127_000061192078_00244_37372_6908.N1	23-APR-2009 22:51:27.255 24-APR-2009 00:33:26.401	RA2_MW__1PNPDE20090423_225127_000061192078_00244_37372_6908.N1 RA2_MW__1P.MPH.ABS_ORBIT=37372
Product: RA2_MW__1P Filename: RA2_MW__1PNPDE20090424_003221_000058472078_00245_37373_7072.N1	24-APR-2009 00:32:21.845 24-APR-2009 02:09:49.175	RA2_MW__1PNPDE20090424_003221_000058472078_00245_37373_7072.N1 RA2_MW__1P.MPH.ABS_ORBIT=37373
Product: RA2_MW__1P Filename: RA2_MW__1PNPDE20090424_020747_000047022078_00246_37374_7197.N1	24-APR-2009 02:07:47.805 24-APR-2009 03:26:09.943	RA2_MW__1PNPDE20090424_020747_000047022078_00246_37374_7197.N1 RA2_MW__1P.MPH.ABS_ORBIT=37374

Product: RA2_MW__1P Filename: RA2_MW__1PNPDE20090424_032533_000061612078_00247_37375_7357.N1	24-APR-2009 03:25:33.237 24-APR-2009 05:08:14.715	RA2_MW__1PNPDE20090424_032533_000061612078_00247_37375 RA2_MW__1P.MPH.ABS_ORBIT=37375
Product: RA2_MW__1P Filename: RA2_MW__1PNPDE20090424_050739_000060412078_00248_37376_7565.N1	24-APR-2009 05:07:39.123 24-APR-2009 06:48:20.289	RA2_MW__1PNPDE20090424_050739_000060412078_00248_37376_7565.N1 RA2_MW__1P.MPH.ABS_ORBIT=37376
Product: RA2_MW__1P Filename: RA2_MW__1PNPDK20090424_064745_000041432078_00249_37377_4008.N1	24-APR-2009 06:47:45.811 24-APR-2009 07:56:48.721	RA2_MW__1PNPDK20090424_064745_000041432078_00249_37377_4008.N1 RA2_MW__1P.MPH.ABS_ORBIT=37377
Product: RA2_MW__1P Filename: RA2_MW__1PNPDK20090424_075613_000061292078_00250_37378_4140.N1	24-APR-2009 07:56:13.129 24-APR-2009 09:38:22.301	RA2_MW__1PNPDK20090424_075613_000061292078_00250_37378_4140.N1 RA2_MW__1P.MPH.ABS_ORBIT=37378
Product: RA2_MW__1P Filename: RA2_MW__1PNPDK20090424_093735_000060002078_00251_37379_4264.N1	24-APR-2009 09:37:35.569 24-APR-2009 11:17:35.517	RA2_MW__1PNPDK20090424_093735_000060002078_00251_37379_4264.N1 RA2_MW__1P.MPH.ABS_ORBIT=37379
Product: RA2_MW__1P Filename: RA2_MW__1PNPDK20090424_111648_000060332078_00252_37380_4414.N1	24-APR-2009 11:16:48.785 24-APR-2009 12:57:22.153	RA2_MW__1PNPDK20090424_111648_000060332078_00252_37380_4414.N1 RA2_MW__1P.MPH.ABS_ORBIT=37380
Product: RA2_MW__1P Filename: RA2_MW__1PNPDK20090424_125637_000059502078_00253_37381_4543.N1	24-APR-2009 12:56:37.648 24-APR-2009 14:35:47.467	RA2_MW__1PNPDK20090424_125637_000059502078_00253_37381_4543.N1 RA2_MW__1P.MPH.ABS_ORBIT=37381
Product: RA2_MW__1P Filename: RA2_MW__1PNPDK20090424_143511_000019142078_00254_37382_4678.N1	24-APR-2009 14:35:11.874 24-APR-2009 15:07:05.671	RA2_MW__1PNPDK20090424_143511_000019142078_00254_37382_4678.N1 RA2_MW__1P.MPH.ABS_ORBIT=37382
Product: RA2_MW__1P Filename: RA2_MW__1PNPDK20090424_151003_000029392078_00254_37382_4681.N1	24-APR-2009 15:10:03.966 24-APR-2009 15:59:02.643	RA2_MW__1PNPDK20090424_151003_000029392078_00254_37382_4681.N1 RA2_MW__1P.MPH.ABS_ORBIT=37382
Product: RA2_MW__1P Filename: RA2_MW__1PNPDK20090424_160259_000004202078_00255_37383_4684.N1	24-APR-2009 16:02:59.261 24-APR-2009 16:09:59.184	RA2_MW__1PNPDK20090424_160259_000004202078_00255_37383_4684.N1 RA2_MW__1P.MPH.ABS_ORBIT=37383
Product: RA2_MW__1P Filename: RA2_MW__1PNPDK20090424_160804_000061552078_00255_37383_4798.N1	24-APR-2009 16:08:04.497 24-APR-2009 17:50:39.291	RA2_MW__1PNPDK20090424_160804_000061552078_00255_37383_4798.N1 RA2_MW__1P.MPH.ABS_ORBIT=37383
Product: RA2_MW__1P Filename: RA2_MW__1PNPDK20090424_174932_000059742078_00256_37384_4900.N1	24-APR-2009 17:49:32.507 24-APR-2009 19:29:06.833	RA2_MW__1PNPDK20090424_174932_000059742078_00256_37384_4900.N1 RA2_MW__1P.MPH.ABS_ORBIT=37384
Product: RA2_MW__1P Filename: RA2_MW__1PNPDK20090424_192701_000061112078_00257_37385_5023.N1	24-APR-2009 19:27:01.007 24-APR-2009 21:08:52.355	RA2_MW__1PNPDK20090424_192701_000061112078_00257_37385_5023.N1 RA2_MW__1P.MPH.ABS_ORBIT=37385
Product: RA2_MW__1P Filename: RA2_MW__1PNPDE20090424_210646_000044722078_00258_37386_8061.N1	24-APR-2009 21:06:46.529 24-APR-2009 22:21:18.069	RA2_MW__1PNPDE20090424_210646_000044722078_00258_37386_8061.N1 RA2_MW__1P.MPH.ABS_ORBIT=37386
Product: RA2_MW__1P Filename: RA2_MW__1PNPDE20090424_222002_000061312078_00258_37386_8250.N1	24-APR-2009 22:20:02.373 25-APR-2009 00:02:13.773	RA2_MW__1PNPDE20090424_222002_000061312078_00258_37386_8250.N1 RA2_MW__1P.MPH.ABS_ORBIT=37386

Missing Products

RA2_MW__1P missing products

Gauge	Value	Segment (Start-Stop)
MODE.MEASUREMENT RA2.MISSING	Duration: 178.295710 s	24-APR-2009 15:07:05.671 24-APR-2009 15:10:03.966
MODE.MEASUREMENT RA2.MISSING	Duration: 10.378916 s	24-APR-2009 15:59:02.643 24-APR-2009 15:59:13.022
MODE.MEASUREMENT RA2.MISSING	Duration: 79.275158 s	24-APR-2009 16:01:39.986 24-APR-2009 16:02:59.261

Unplanned Products

RA2_MW__1P unplanned products

Gauge	Segment (Start-Stop)
-------	----------------------

Overlaps

RA2_MW__1P overlaps

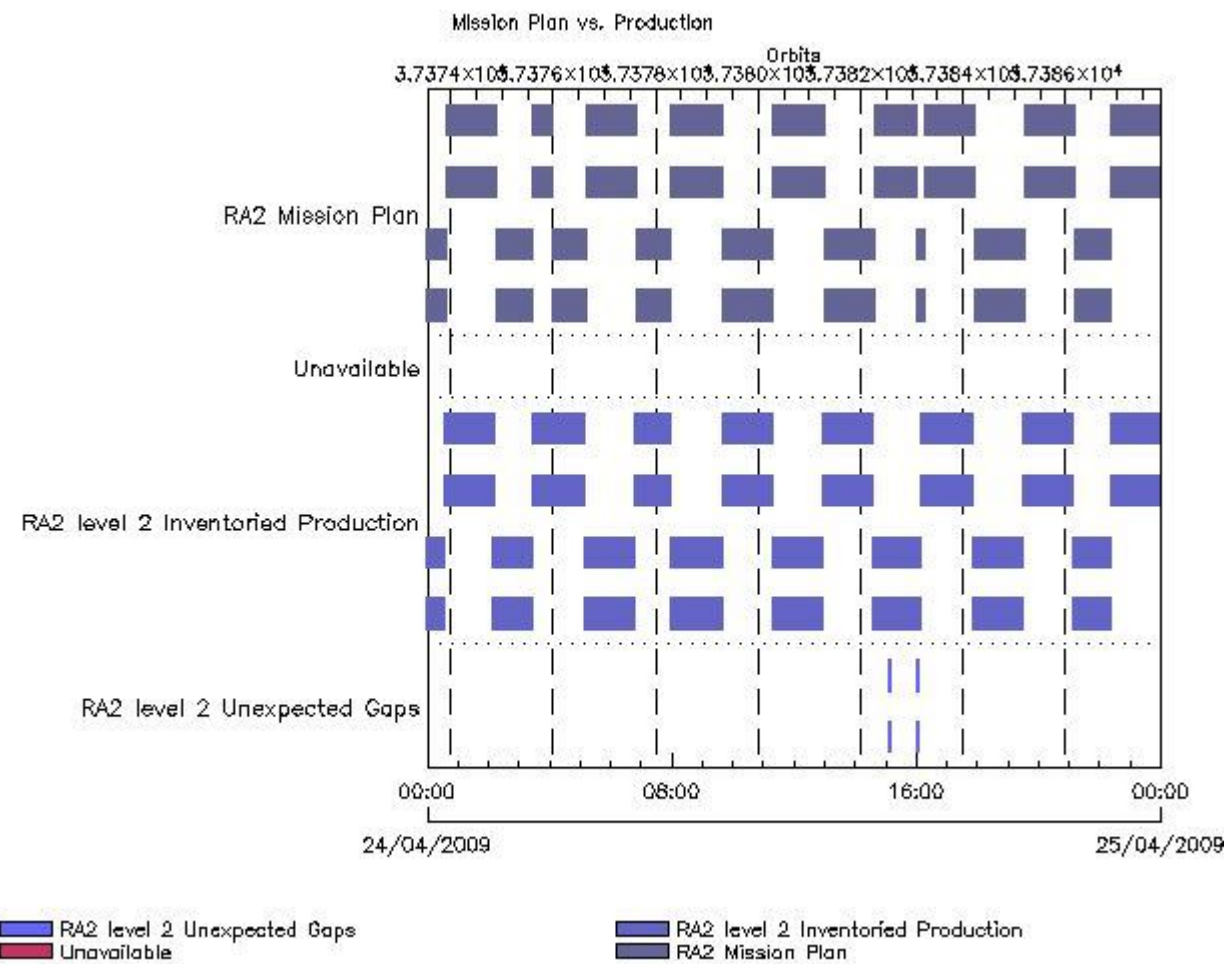
Gauge	Segment (Start-Stop)	Explicit Reference
-------	----------------------	--------------------

Duplicates

RA2_MW__1P duplicates

Gauge	Segment (Start-Stop)	Explicit Reference
-------	----------------------	--------------------

Mission Plan vs. Production (level 2)



Mission Plan (extracted from DMOP)

Gauge	Segment (Start-Stop)
MODE.MEASUREMENT RA2.ACQ_PLAN	23-APR-2009 22:56:41.525 24-APR-2009 15:59:13.022
MODE.CALIBRATION RA2.ACQ_PLAN	24-APR-2009 15:59:17.533 24-APR-2009 16:01:35.476
MODE.MEASUREMENT RA2.ACQ_PLAN	24-APR-2009 16:01:39.986 25-APR-2009 00:05:33.775

Inventoried Products
RA2_FGD_2P products

Gauge	Segment (Start-Stop)	Explicit Reference
Product: RA2_FGD_2P Filename: RA2_FGD_2PNPDE20090423_225127_000061192078_00244_37372_6909.N1	23-APR-2009 22:51:27.255 24-APR-2009 00:33:26.401	RA2_FGD_2PNPDE20090423_225127_000061192078_00244_37372_6909.N1 RA2_FGD_2P.MPH.ABS_ORBIT=37372
Product: RA2_FGD_2P Filename: RA2_FGD_2PNPDE20090424_003221_000058472078_00245_37373_7073.N1	24-APR-2009 00:32:21.845 24-APR-2009 02:09:49.175	RA2_FGD_2PNPDE20090424_003221_000058472078_00245_37373_7073.N1 RA2_FGD_2P.MPH.ABS_ORBIT=37373
Product: RA2_FGD_2P Filename: RA2_FGD_2PNPDE20090424_020747_000047022078_00246_37374_7198.N1	24-APR-2009 02:07:47.805 24-APR-2009 03:26:09.943	RA2_FGD_2PNPDE20090424_020747_000047022078_00246_37374_7198.N1 RA2_FGD_2P.MPH.ABS_ORBIT=37374
Product: RA2_FGD_2P Filename: RA2_FGD_2PNPDE20090424_032533_000061612078_00247_37375_7358.N1	24-APR-2009 03:25:33.237 24-APR-2009 05:08:14.715	RA2_FGD_2PNPDE20090424_032533_000061612078_00247_37375_7358.N1 RA2_FGD_2P.MPH.ABS_ORBIT=37375
Product: RA2_FGD_2P Filename: RA2_FGD_2PNPDE20090424_050739_000060412078_00248_37376_7566.N1	24-APR-2009 05:07:39.123 24-APR-2009 06:48:20.289	RA2_FGD_2PNPDE20090424_050739_000060412078_00248_37376_7566.N1 RA2_FGD_2P.MPH.ABS_ORBIT=37376
Product: RA2_FGD_2P Filename: RA2_FGD_2PNPDK20090424_064745_000041432078_00249_37377_4009.N1	24-APR-2009 06:47:45.811 24-APR-2009 07:56:48.721	RA2_FGD_2PNPDK20090424_064745_000041432078_00249_37377_4009.N1 RA2_FGD_2P.MPH.ABS_ORBIT=37377
Product: RA2_FGD_2P Filename: RA2_FGD_2PNPDK20090424_075613_000061292078_00250_37378_4141.N1	24-APR-2009 07:56:13.129 24-APR-2009 09:38:22.301	RA2_FGD_2PNPDK20090424_075613_000061292078_00250_37378_4141.N1 RA2_FGD_2P.MPH.ABS_ORBIT=37378
Product: RA2_FGD_2P Filename: RA2_FGD_2PNPDK20090424_093735_000060002078_00251_37379_4265.N1	24-APR-2009 09:37:35.569 24-APR-2009 11:17:35.517	RA2_FGD_2PNPDK20090424_093735_000060002078_00251_37379_4265.N1 RA2_FGD_2P.MPH.ABS_ORBIT=37379
Product: RA2_FGD_2P Filename: RA2_FGD_2PNPDK20090424_111648_000060332078_00252_37380_4415.N1	24-APR-2009 11:16:48.785 24-APR-2009 12:57:22.153	RA2_FGD_2PNPDK20090424_111648_000060332078_00252_37380_4415.N1 RA2_FGD_2P.MPH.ABS_ORBIT=37380
Product: RA2_FGD_2P Filename: RA2_FGD_2PNPDK20090424_125637_000059502078_00253_37381_4544.N1	24-APR-2009 12:56:37.648 24-APR-2009 14:35:47.467	RA2_FGD_2PNPDK20090424_125637_000059502078_00253_37381_4544.N1 RA2_FGD_2P.MPH.ABS_ORBIT=37381
Product: RA2_FGD_2P Filename: RA2_FGD_2PNPDK20090424_143511_000019142078_00254_37382_4679.N1	24-APR-2009 14:35:11.874 24-APR-2009 15:07:05.671	RA2_FGD_2PNPDK20090424_143511_000019142078_00254_37382_4679.N1 RA2_FGD_2P.MPH.ABS_ORBIT=37382
Product: RA2_FGD_2P Filename: RA2_FGD_2PNPDK20090424_151003_000029392078_00254_37382_4682.N1	24-APR-2009 15:10:03.966 24-APR-2009 15:59:02.643	RA2_FGD_2PNPDK20090424_151003_000029392078_00254_37382_4682.N1 RA2_FGD_2P.MPH.ABS_ORBIT=37382
Product: RA2_FGD_2P Filename: RA2_FGD_2PNPDK20090424_160259_000004202078_00255_37383_4685.N1	24-APR-2009 16:02:59.261 24-APR-2009 16:09:59.184	RA2_FGD_2PNPDK20090424_160259_000004202078_00255_37383_4685.N1 RA2_FGD_2P.MPH.ABS_ORBIT=37383
Product: RA2_FGD_2P Filename: RA2_FGD_2PNPDK20090424_160804_000061552078_00255_37383_4799.N1	24-APR-2009 16:08:04.497 24-APR-2009 17:50:39.291	RA2_FGD_2PNPDK20090424_160804_000061552078_00255_37383_4799.N1 RA2_FGD_2P.MPH.ABS_ORBIT=37383
Product: RA2_FGD_2P Filename: RA2_FGD_2PNPDK20090424_174932_000059742078_00256_37384_4901.N1	24-APR-2009 17:49:32.507 24-APR-2009 19:29:06.833	RA2_FGD_2PNPDK20090424_174932_000059742078_00256_37384_4901.N1 RA2_FGD_2P.MPH.ABS_ORBIT=37384
Product: RA2_FGD_2P Filename: RA2_FGD_2PNPDK20090424_192701_000061112078_00257_37385_5024.N1	24-APR-2009 19:27:01.007 24-APR-2009 21:08:52.355	RA2_FGD_2PNPDK20090424_192701_000061112078_00257_37385_5024.N1 RA2_FGD_2P.MPH.ABS_ORBIT=37385
Product: RA2_FGD_2P Filename: RA2_FGD_2PNPDE20090424_210646_000044722078_00258_37386_8062.N1	24-APR-2009 21:06:46.529 24-APR-2009 22:21:18.069	RA2_FGD_2PNPDE20090424_210646_000044722078_00258_37386_8062.N1 RA2_FGD_2P.MPH.ABS_ORBIT=37386
Product: RA2_FGD_2P Filename: RA2_FGD_2PNPDE20090424_222002_000061312078_00258_37386_8251.N1	24-APR-2009 22:20:02.373 25-APR-2009 00:02:13.773	RA2_FGD_2PNPDE20090424_222002_000061312078_00258_37386_8251.N1 RA2_FGD_2P.MPH.ABS_ORBIT=37386

RA2_WWV_2P products

Gauge	Segment (Start-Stop)	Explicit Reference
Product: RA2_WWV_2P Filename: RA2_WWV_2PNPDE20090423_225127_000061192078_00244_37372_6910.N1	23-APR-2009 22:51:27.255 24-APR-2009 00:33:26.401	RA2_WWV_2PNPDE20090423_225127_000061192078_00244_37372_6910.N1 RA2_WWV_2P.MPH.ABS_ORBIT=37372
Product: RA2_WWV_2P Filename: RA2_WWV_2PNPDE20090424_003221_000058472078_00245_37373_7074.N1	24-APR-2009 00:32:21.845 24-APR-2009 02:09:49.175	RA2_WWV_2PNPDE20090424_003221_000058472078_00245_37373_7074.N1 RA2_WWV_2P.MPH.ABS_ORBIT=37373

Product: RA2_WWV_2P Filename: RA2_WWV_2PNPDE20090424_020747_000047022078_00246_37374_7199.N1	24-APR-2009 02:07:47.805 24-APR-2009 03:26:09.943	RA2_WWV_2PNPDE20090424_020747_000047022078_00246_373 RA2_WWV_2P.MPH.ABS_ORBIT=37374
Product: RA2_WWV_2P Filename: RA2_WWV_2PNPDE20090424_032533_000061612078_00247_37375_7359.N1	24-APR-2009 03:25:33.237 24-APR-2009 05:08:14.715	RA2_WWV_2PNPDE20090424_032533_000061612078_00247_37375_7359.N1 RA2_WWV_2P.MPH.ABS_ORBIT=37375
Product: RA2_WWV_2P Filename: RA2_WWV_2PNPDE20090424_050739_000060412078_00248_37376_7567.N1	24-APR-2009 05:07:39.123 24-APR-2009 06:48:20.289	RA2_WWV_2PNPDE20090424_050739_000060412078_00248_37376_7567.N1 RA2_WWV_2P.MPH.ABS_ORBIT=37376
Product: RA2_WWV_2P Filename: RA2_WWV_2PNPDK20090424_064745_000041432078_00249_37377_4010.N1	24-APR-2009 06:47:45.811 24-APR-2009 07:56:48.721	RA2_WWV_2PNPDK20090424_064745_000041432078_00249_37377_4010.N1 RA2_WWV_2P.MPH.ABS_ORBIT=37377
Product: RA2_WWV_2P Filename: RA2_WWV_2PNPDK20090424_075613_000061292078_00250_37378_4142.N1	24-APR-2009 07:56:13.129 24-APR-2009 09:38:22.301	RA2_WWV_2PNPDK20090424_075613_000061292078_00250_37378_4142.N1 RA2_WWV_2P.MPH.ABS_ORBIT=37378
Product: RA2_WWV_2P Filename: RA2_WWV_2PNPDK20090424_093735_000060002078_00251_37379_4266.N1	24-APR-2009 09:37:35.569 24-APR-2009 11:17:35.517	RA2_WWV_2PNPDK20090424_093735_000060002078_00251_37379_4266.N1 RA2_WWV_2P.MPH.ABS_ORBIT=37379
Product: RA2_WWV_2P Filename: RA2_WWV_2PNPDK20090424_111648_000060332078_00252_37380_4416.N1	24-APR-2009 11:16:48.785 24-APR-2009 12:57:22.153	RA2_WWV_2PNPDK20090424_111648_000060332078_00252_37380_4416.N1 RA2_WWV_2P.MPH.ABS_ORBIT=37380
Product: RA2_WWV_2P Filename: RA2_WWV_2PNPDK20090424_125637_000059502078_00253_37381_4545.N1	24-APR-2009 12:56:37.648 24-APR-2009 14:35:47.467	RA2_WWV_2PNPDK20090424_125637_000059502078_00253_37381_4545.N1 RA2_WWV_2P.MPH.ABS_ORBIT=37381
Product: RA2_WWV_2P Filename: RA2_WWV_2PNPDK20090424_143511_000019142078_00254_37382_4680.N1	24-APR-2009 14:35:11.874 24-APR-2009 15:07:05.671	RA2_WWV_2PNPDK20090424_143511_000019142078_00254_37382_4680.N1 RA2_WWV_2P.MPH.ABS_ORBIT=37382
Product: RA2_WWV_2P Filename: RA2_WWV_2PNPDK20090424_151003_000029392078_00254_37382_4683.N1	24-APR-2009 15:10:03.966 24-APR-2009 15:59:02.643	RA2_WWV_2PNPDK20090424_151003_000029392078_00254_37382_4683.N1 RA2_WWV_2P.MPH.ABS_ORBIT=37382
Product: RA2_WWV_2P Filename: RA2_WWV_2PNPDK20090424_160259_000004202078_00255_37383_4686.N1	24-APR-2009 16:02:59.261 24-APR-2009 16:09:59.184	RA2_WWV_2PNPDK20090424_160259_000004202078_00255_37383_4686.N1 RA2_WWV_2P.MPH.ABS_ORBIT=37383
Product: RA2_WWV_2P Filename: RA2_WWV_2PNPDK20090424_160804_000061552078_00255_37383_4800.N1	24-APR-2009 16:08:04.497 24-APR-2009 17:50:39.291	RA2_WWV_2PNPDK20090424_160804_000061552078_00255_37383_4800.N1 RA2_WWV_2P.MPH.ABS_ORBIT=37383
Product: RA2_WWV_2P Filename: RA2_WWV_2PNPDK20090424_174932_000059742078_00256_37384_4902.N1	24-APR-2009 17:49:32.507 24-APR-2009 19:29:06.833	RA2_WWV_2PNPDK20090424_174932_000059742078_00256_37384_4902.N1 RA2_WWV_2P.MPH.ABS_ORBIT=37384
Product: RA2_WWV_2P Filename: RA2_WWV_2PNPDK20090424_192701_000061112078_00257_37385_5025.N1	24-APR-2009 19:27:01.007 24-APR-2009 21:08:52.355	RA2_WWV_2PNPDK20090424_192701_000061112078_00257_37385_5025.N1 RA2_WWV_2P.MPH.ABS_ORBIT=37385
Product: RA2_WWV_2P Filename: RA2_WWV_2PNPDE20090424_210646_000044722078_00258_37386_8063.N1	24-APR-2009 21:06:46.529 24-APR-2009 22:21:18.069	RA2_WWV_2PNPDE20090424_210646_000044722078_00258_37386_8063.N1 RA2_WWV_2P.MPH.ABS_ORBIT=37386
Product: RA2_WWV_2P Filename: RA2_WWV_2PNPDE20090424_222002_000061312078_00258_37386_8252.N1	24-APR-2009 22:20:02.373 25-APR-2009 00:02:13.773	RA2_WWV_2PNPDE20090424_222002_000061312078_00258_37386_8252.N1 RA2_WWV_2P.MPH.ABS_ORBIT=37386

Missing Products

RA2_FGD_2P missing products

Gauge	Value	Segment (Start-Stop)
MODE.MEASUREMENT RA2.MISSING	Duration: 178.295710 s	24-APR-2009 15:07:05.671 24-APR-2009 15:10:03.966
MODE.MEASUREMENT RA2.MISSING	Duration: 10.378916 s	24-APR-2009 15:59:02.643 24-APR-2009 15:59:13.022
MODE.MEASUREMENT RA2.MISSING	Duration: 79.275158 s	24-APR-2009 16:01:39.986 24-APR-2009 16:02:59.261

RA2_WWV_2P missing products

Gauge	Value	Segment (Start-Stop)
MODE.MEASUREMENT RA2.MISSING	Duration: 178.295710 s	24-APR-2009 15:07:05.671 24-APR-2009 15:10:03.966

MODE.MEASUREMENT RA2.MISSING	Duration: 10.378916 s	24-APR-2009 15:59:02.643 24-APR-2009 15:59:13.022
MODE.MEASUREMENT RA2.MISSING	Duration: 79.275158 s	24-APR-2009 16:01:39.986 24-APR-2009 16:02:59.261

Unplanned Products

RA2_FGD_2P unplanned products

Gauge Segment (Start-Stop)

RA2_WWV_2P unplanned products

Gauge Segment (Start-Stop)

Overlaps

RA2_FGD_2P overlaps

Gauge Segment (Start-Stop) Explicit Reference

RA2_WWV_2P overlaps

Gauge Segment (Start-Stop) Explicit Reference

Duplicates

RA2_FGD_2P duplicates

Gauge Segment (Start-Stop) Explicit Reference

RA2_WWV_2P duplicates

Gauge Segment (Start-Stop) Explicit Reference

ADF usage

RA2_CAL_0P: ADF usage

New ADFs

Gauge Value Segment (Start-Stop) Explicit Reference

DOR_DOP_0P: ADF usage

New ADFs

Gauge	Value	Segment (Start-Stop)	Explicit Reference
-------	-------	----------------------	--------------------

DSD: ORBIT_STATE_VECTOR_FILE PCF_DOR_DOP_0P	new ADF: AUX_FPO_AXVPDS20090424_010112_20090423_194421_20090503_211036	24-APR-2009 00:31:45.936 24-APR-2009 00:31:45.936	Product: DOR_DOP_0PNPDE20090424_003145_000057382078_00245_37373_8221.N1
---	---	--	--

DOR_NAV_0P: ADF usage

New ADFs

Gauge	Value	Segment (Start-Stop)	Explicit Reference
DSD: ORBIT_STATE_VECTOR_FILE PCF_DOR_NAV_0P	new ADF: AUX_FPO_AXVPDS20090424_010112_20090423_194421_20090503_211036	24-APR-2009 00:28:02.776 24-APR-2009 00:28:02.776	Product: DOR_NAV_0PNPDE20090424_002802_000057382078_00245_37373_7813.N1

MWR_NL__0P: ADF usage

New ADFs

Gauge	Value	Segment (Start-Stop)	Explicit Reference
DSD: ORBIT_STATE_VECTOR_FILE PCF_MWR_NL__0P	new ADF: AUX_FPO_AXVPDS20090424_010112_20090423_194421_20090503_211036	24-APR-2009 00:32:19.577 24-APR-2009 00:32:19.577	Product: MWR_NL__0PNPDE20090424_003219_000057842078_00245_37373_8261.N1

RA2_ME__0P: ADF usage

New ADFs

Gauge	Value	Segment (Start-Stop)	Explicit Reference
DSD: ORBIT_STATE_VECTOR_FILE PCF_RA2_ME__0P	new ADF: AUX_FPO_AXVPDS20090424_010112_20090423_194421_20090503_211036	24-APR-2009 00:32:21.820 24-APR-2009 00:32:21.820	Product: RA2_ME__0PNPDE20090424_003221_000058462078_00245_37373_8907.N1

RA2_MW_1P: ADF usage

New ADFs

Gauge	Value	Segment (Start-Stop)	Explicit Reference
--------------	--------------	-----------------------------	---------------------------

Current ADFs (from IECF list)

Gauge	Value	Explicit Reference
RA2_CON_AX.INFO PCF_IECF	RA2_CON_AXVIEC20070723_131547_20060621_132015_20200101_000000	Corresponding to date 22-APR-2009 03:00:03.000
RA2_CST_AX.INFO PCF_IECF	RA2_CST_AXVIEC20020621_135858_20020101_000000_20200101_000000	Corresponding to date 22-APR-2009 03:00:03.000
RA2_CHD_AX.INFO PCF_IECF	RA2_CHD_AXVIEC20060913_074707_20020101_000000_20200101_000000	Corresponding to date 22-APR-2009 03:00:03.000
RA2_IFA_AX.INFO PCF_IECF	RA2_IFA_AXVIEC20050216_125529_20020101_000000_20200101_000000	Corresponding to date 22-APR-2009 03:00:03.000
RA2_IFB_AX.INFO PCF_IECF	RA2_IFB_AXVIEC20050216_125738_20020101_000000_20200101_000000	Corresponding to date 22-APR-2009 03:00:03.000
RA2_IFF_AX.INFO PCF_IECF	RA2_IFF_AXVIEC20090422_100954_20090422_000000_20100101_000000	Corresponding to date 22-APR-2009 03:00:03.000
MWR_CON_AX.INFO PCF_IECF	MWR_CON_AXVIEC20040810_145011_20020101_000000_20200101_000000	Corresponding to date 22-APR-2009 03:00:03.000
MWR_CHD_AX.INFO PCF_IECF	MWR_CHD_AXVIEC20061013_132356_20020101_000000_20200101_000000	Corresponding to date 22-APR-2009 03:00:03.000
MWR_SLT_AX.INFO PCF_IECF	MWR_SLT_AXVIEC20060921_063409_20020101_000000_20200101_000000	Corresponding to date 22-APR-2009 03:00:03.000
RA2_USO_AX.INFO PCF_IECF	RA2_USO_AXVIEC20070618_133225_20070620_000000_20200101_000000	Corresponding to date 24-APR-2009 03:00:03.000

Differences with IECF list

Gauge	Value	Explicit Reference
--------------	--------------	---------------------------

RA2_FGD_2P: ADF usage

New ADFs

Gauge	Value	Segment (Start-Stop)	Explicit Reference
DSD: RA2_USO_DATA PCF_RA2_FGD_2P	new ADF: DOR_NAV_0PNPDE20090424_002802_000057382078_00245_37373_7813.N1	24-APR-2009 00:32:21.845 24-APR-2009	Product: RA2_FGD_2PNPDE20090424_003221_000058472078_00245_37373_7073.N1

		00:32:21.845	
DSD: RA2_USO_DATA PCF_RA2_FGD_2P	new ADF: DOR_NAV_0PNPDE20090424_020341_000044632078_00246_37374_7814.N1	24-APR-2009 02:07:47.805 24-APR-2009 02:07:47.805	Product: RA2_FGD_2PNPDE20090424_020747_000047022078_00246_37374_7198.N1
DSD: MWR_CONFIGURATION_DATA PCF_RA2_FGD_2P	new ADF: NOT USED	24-APR-2009 03:25:33.237 24-APR-2009 03:25:33.237	Product: RA2_FGD_2PNPDE20090424_032533_000061612078_00247_37375_7358.N1
DSD: RA2_CHARACTERISATION_DATA PCF_RA2_FGD_2P	new ADF: AUX_ECF_AXNECM20090423_184112_20090424_030000_20090424_150000	24-APR-2009 03:25:33.237 24-APR-2009 03:25:33.237	Product: RA2_FGD_2PNPDE20090424_032533_000061612078_00247_37375_7358.N1
DSD: RA2_CONFIGURATION_DATA PCF_RA2_FGD_2P	new ADF: AUX_ECF_AXNECM20090423_064113_20090423_210000_20090424_090000	24-APR-2009 03:25:33.237 24-APR-2009 03:25:33.237	Product: RA2_FGD_2PNPDE20090424_032533_000061612078_00247_37375_7358.N1
DSD: RA2_USO_DATA PCF_RA2_FGD_2P	new ADF: DOR_NAV_0PNPDE20090424_032322_000057382078_00247_37375_7815.N1	24-APR-2009 03:25:33.237 24-APR-2009 03:25:33.237	Product: RA2_FGD_2PNPDE20090424_032533_000061612078_00247_37375_7358.N1
DSD: MWR_CONFIGURATION_DATA PCF_RA2_FGD_2P	new ADF: AUX_ECF_AXNECM20090424_064111_20090424_090000_20090424_210000	24-APR-2009 05:07:39.123 24-APR-2009 05:07:39.123	Product: RA2_FGD_2PNPDE20090424_050739_000060412078_00248_37376_7566.N1
DSD: RA2_USO_DATA PCF_RA2_FGD_2P	new ADF: DOR_NAV_0PNPDE20090424_050419_000057382078_00248_37376_7816.N1	24-APR-2009 05:07:39.123 24-APR-2009 05:07:39.123	Product: RA2_FGD_2PNPDE20090424_050739_000060412078_00248_37376_7566.N1

DSD: RA2_USO_DATA PCF_RA2_FGD_2P	new ADF: DOR_NAV_0PNPDK20090424_064516_000038262078_00249_37377_9853.N1	24-APR-2009 06:47:45.811 24-APR-2009 06:47:45.811	Product: RA2_FGD_2PNPDK20090424_064745_000041432078_00249_37377_4009.N1
DSD: RA2_USO_DATA PCF_RA2_FGD_2P	new ADF: DOR_NAV_0PNPDK20090424_075421_000057382078_00250_37378_9854.N1	24-APR-2009 07:56:13.129 24-APR-2009 07:56:13.129	Product: RA2_FGD_2PNPDK20090424_075613_000061292078_00250_37378_4141.N1
DSD: MWR_CONFIGURATION_DATA PCF_RA2_FGD_2P	new ADF: AUX_ECF_AXNECM20090424_064111_20090424_150000_20090425_030000	24-APR-2009 09:37:35.569 24-APR-2009 09:37:35.569	Product: RA2_FGD_2PNPDK20090424_093735_000060002078_00251_37379_4265.N1
DSD: RA2_CHARACTERISATION_DATA PCF_RA2_FGD_2P	new ADF: AUX_ECF_AXNECM20090424_064111_20090424_090000_20090424_210000	24-APR-2009 09:37:35.569 24-APR-2009 09:37:35.569	Product: RA2_FGD_2PNPDK20090424_093735_000060002078_00251_37379_4265.N1
DSD: RA2_CONFIGURATION_DATA PCF_RA2_FGD_2P	new ADF: AUX_ECF_AXNECM20090423_184112_20090424_030000_20090424_150000	24-APR-2009 09:37:35.569 24-APR-2009 09:37:35.569	Product: RA2_FGD_2PNPDK20090424_093735_000060002078_00251_37379_4265.N1
DSD: RA2_USO_DATA PCF_RA2_FGD_2P	new ADF: DOR_NAV_0PNPDK20090424_093518_000057382078_00251_37379_9855.N1	24-APR-2009 09:37:35.569 24-APR-2009 09:37:35.569	Product: RA2_FGD_2PNPDK20090424_093735_000060002078_00251_37379_4265.N1
DSD: RA2_USO_DATA PCF_RA2_FGD_2P	new ADF: DOR_NAV_0PNPDK20090424_111615_000054192078_00252_37380_9856.N1	24-APR-2009 11:16:48.785 24-APR-2009 11:16:48.785	Product: RA2_FGD_2PNPDK20090424_111648_000060332078_00252_37380_4415.N1

DSD: RA2_USO_DATA PCF_RA2_FGD_2P	new ADF: NOT USED	24-APR-2009 12:56:37.648 24-APR-2009 12:56:37.648	Product: RA2_FGD_2PNPDK20090424_125637_000059502078_00253_37381_4544.N1
DSD: RA2_USO_DATA PCF_RA2_FGD_2P	new ADF: DOR_NAV_0PNPDK20090424_143250_000054192078_00254_37382_9858.N1	24-APR-2009 14:35:11.874 24-APR-2009 14:35:11.874	Product: RA2_FGD_2PNPDK20090424_143511_000019142078_00254_37382_4679.N1
DSD: MWR_CONFIGURATION_DATA PCF_RA2_FGD_2P	new ADF: AUX_ECF_AXNECM20090424_064112_20090424_210000_20090425_090000	24-APR-2009 15:10:03.966 24-APR-2009 15:10:03.966	Product: RA2_FGD_2PNPDK20090424_151003_000029392078_00254_37382_4682.N1
DSD: RA2_CHARACTERISATION_DATA PCF_RA2_FGD_2P	new ADF: AUX_ECF_AXNECM20090424_064111_20090424_150000_20090425_030000	24-APR-2009 15:10:03.966 24-APR-2009 15:10:03.966	Product: RA2_FGD_2PNPDK20090424_151003_000029392078_00254_37382_4682.N1
DSD: RA2_CONFIGURATION_DATA PCF_RA2_FGD_2P	new ADF: AUX_ECF_AXNECM20090424_064111_20090424_090000_20090424_210000	24-APR-2009 15:10:03.966 24-APR-2009 15:10:03.966	Product: RA2_FGD_2PNPDK20090424_151003_000029392078_00254_37382_4682.N1
DSD: RA2_USO_DATA PCF_RA2_FGD_2P	new ADF: DOR_NAV_0PNPDK20090424_160310_000060572078_00255_37383_9859.N1	24-APR-2009 16:08:04.497 24-APR-2009 16:08:04.497	Product: RA2_FGD_2PNPDK20090424_160804_000061552078_00255_37383_4799.N1
DSD: RA2_USO_DATA PCF_RA2_FGD_2P	new ADF: DOR_NAV_0PNPDK20090424_174925_000054192078_00256_37384_9860.N1	24-APR-2009 17:49:32.507 24-APR-2009 17:49:32.507	Product: RA2_FGD_2PNPDK20090424_174932_000059742078_00256_37384_4901.N1

DSD: RA2_USO_DATA PCF_RA2_FGD_2P	new ADF: DOR_NAV_0PNPDK20090424_192504_000057382078_00257_37385_9861.N1	24-APR-2009 19:27:01.007 24-APR-2009 19:27:01.007	Product: RA2_FGD_2PNPDK20090424_192701_000061112078_00257_37385_5024.N1
DSD: MWR_CONFIGURATION_DATA PCF_RA2_FGD_2P	new ADF: AUX_ECF_AXNECM20090424_184112_20090425_030000_20090425_150000	24-APR-2009 21:06:46.529 24-APR-2009 21:06:46.529	Product: RA2_FGD_2PNPDE20090424_210646_000044722078_00258_37386_8062.N1
DSD: RA2_CHARACTERISATION_DATA PCF_RA2_FGD_2P	new ADF: AUX_ECF_AXNECM20090424_064112_20090424_210000_20090425_090000	24-APR-2009 21:06:46.529 24-APR-2009 21:06:46.529	Product: RA2_FGD_2PNPDE20090424_210646_000044722078_00258_37386_8062.N1
DSD: RA2_CONFIGURATION_DATA PCF_RA2_FGD_2P	new ADF: AUX_ECF_AXNECM20090424_064111_20090424_150000_20090425_030000	24-APR-2009 21:06:46.529 24-APR-2009 21:06:46.529	Product: RA2_FGD_2PNPDE20090424_210646_000044722078_00258_37386_8062.N1
DSD: RA2_USO_DATA PCF_RA2_FGD_2P	new ADF: DOR_NAV_0PNPDE20090424_210601_000041442078_00258_37386_7817.N1	24-APR-2009 21:06:46.529 24-APR-2009 21:06:46.529	Product: RA2_FGD_2PNPDE20090424_210646_000044722078_00258_37386_8062.N1
DSD: RA2_USO_DATA PCF_RA2_FGD_2P	new ADF: DOR_NAV_0PNPDE20090424_221505_000060572078_00258_37386_7818.N1	24-APR-2009 22:20:02.373 24-APR-2009 22:20:02.373	Product: RA2_FGD_2PNPDE20090424_222002_000061312078_00258_37386_8251.N1

Current ADFs (from IECF list)

Gauge	Value	Explicit Reference
RA2_POL_AX.INFO PCF_IECF	RA2_POL_AXVIEC20090421_135140_20020101_000000_20090521_235959	Corresponding to date 22-APR-2009 03:00:03.000
RA2_IFF_AX.INFO PCF_IECF	RA2_IFF_AXVIEC20090422_100954_20090422_000000_20100101_000000	Corresponding to date 22-APR-2009 03:00:03.000
MWR_SLT_AX.INFO PCF_IECF	MWR_SLT_AXVIEC20060921_063409_20020101_000000_20200101_000000	Corresponding to date 22-APR-2009 03:00:03.000

AUX_ATT_AX.INFO PCF_IECF	AUX_ATT_AXVIEC20020924_131534_20020703_120000_20781231_235959	Corresponding to date 22-APR-2009 03:00:03.000
RA2_PLA_AX.INFO PCF_IECF	RA2_PLA_AXVIEC20060331_181823_20020101_000000_20200101_000000	Corresponding to date 22-APR-2009 03:00:03.000
RA2_CON_AX.INFO PCF_IECF	RA2_CON_AXVIEC20070723_131547_20060621_132015_20200101_000000	Corresponding to date 22-APR-2009 03:00:03.000
RA2_CHD_AX.INFO PCF_IECF	RA2_CHD_AXVIEC20060913_074707_20020101_000000_20200101_000000	Corresponding to date 22-APR-2009 03:00:03.000
MWR_CON_AX.INFO PCF_IECF	MWR_CON_AXVIEC20040810_145011_20020101_000000_20200101_000000	Corresponding to date 22-APR-2009 03:00:03.000
MWR_CHD_AX.INFO PCF_IECF	MWR_CHD_AXVIEC20061013_132356_20020101_000000_20200101_000000	Corresponding to date 22-APR-2009 03:00:03.000
MWR_LSF_AX.INFO PCF_IECF	MWR_LSF_AXVIEC20020313_172218_20020101_000000_20200101_000000	Corresponding to date 22-APR-2009 03:00:03.000
RA2_MET_AX.INFO PCF_IECF	RA2_MET_AXVIEC20020204_073357_20020101_000000_20200101_000000	Corresponding to date 22-APR-2009 03:00:03.000
RA2_CST_AX.INFO PCF_IECF	RA2_CST_AXVIEC20020621_135858_20020101_000000_20200101_000000	Corresponding to date 22-APR-2009 03:00:03.000
RA2_ICT_AX.INFO PCF_IECF	RA2_ICT_AXVIEC20060921_070730_20020101_000000_20200101_000000	Corresponding to date 22-APR-2009 03:00:03.000
RA2_DIP_AX.INFO PCF_IECF	RA2_DIP_AXVIEC20020122_134206_20020101_000000_20200101_000000	Corresponding to date 22-APR-2009 03:00:03.000
RA2_IOC_AX.INFO PCF_IECF	RA2_IOC_AXVIEC20020122_141121_20020101_000000_20200101_000000	Corresponding to date 22-APR-2009 03:00:03.000
RA2_OT1_AX.INFO PCF_IECF	RA2_OT1_AXVIEC20040120_082051_20020101_000000_20200101_000000	Corresponding to date 22-APR-2009 03:00:03.000
RA2_OT2_AX.INFO PCF_IECF	RA2_OT2_AXVIEC20031208_150159_20020101_000000_20200101_000000	Corresponding to date 22-APR-2009 03:00:03.000
RA2_GEO_AX.INFO PCF_IECF	RA2_GEO_AXVIEC20020314_093428_20020101_000000_20200101_000000	Corresponding to date 22-APR-2009 03:00:03.000
RA2_MSS_AX.INFO PCF_IECF	RA2_MSS_AXVIEC20031208_145545_20020101_000000_20200101_000000	Corresponding to date 22-APR-2009 03:00:03.000
RA2_USO_AX.INFO PCF_IECF	RA2_USO_AXVIEC20070618_133225_20070620_000000_20200101_000000	Corresponding to date 24-APR-2009 03:00:03.000
RA2_SOL_AX.INFO PCF_IECF	RA2_SOL_AXVIEC20090421_105342_20020101_000000_20100401_000000	Corresponding to date 24-APR-2009 03:00:03.000
RA2_POL_AX.INFO PCF_IECF	RA2_POL_AXVIEC20090423_110305_20020101_000000_20090523_235959	Corresponding to date 24-APR-2009 03:00:03.000
RA2_SOI_AX.INFO PCF_IECF	RA2_SOI_AXVIEC20051003_170000_20020101_000000_20200101_000000	Corresponding to date 24-APR-2009 03:00:03.000
RA2_SSB_AX.INFO PCF_IECF	RA2_SSB_AXVIEC20051129_111810_20020101_000000_20200101_000000	Corresponding to date 24-APR-2009 03:00:03.000
RA2_SET_AX.INFO PCF_IECF	RA2_SET_AXVIEC20020122_150917_20020101_000000_20200101_000000	Corresponding to date 24-APR-2009 03:00:03.000
RA2_TLD_AX.INFO PCF_IECF	RA2_TLD_AXVIEC20031208_151137_20020101_000000_20200101_000000	Corresponding to date 24-APR-2009 03:00:03.000
RA2_SL1_AX.INFO PCF_IECF	RA2_SL1_AXVIEC20030131_100228_20020101_000000_20200101_000000	Corresponding to date 24-APR-2009 03:00:03.000

Differences with IECF list

Gauge	Value	Explicit Reference
DSD: DORIS_IONO PCF_RA2_FGD_2P	Filename: RA2_MW__1PNPDE20090423_225127_000061192078_00244_37372_6908.N1	Product: RA2_FGD_2PNPDE20090423_225127_000061192078_00244_37372_6909.N1
DSD: METEO_GRID_POINTS_ALTITUDE PCF_RA2_FGD_2P	Filename:	Product: RA2_FGD_2PNPDE20090423_225127_000061192078_00244_37372_6909.N1
DSD: MWR_CONFIGURATION_DATA PCF_RA2_FGD_2P	Filename: AUX_ECF_AXNECM20090423_184112_20090424_030000_20090424_150000	Product: RA2_FGD_2PNPDE20090423_225127_000061192078_00244_37372_6909.N1
DSD: OCEAN_ICE2_SYSTEM_FILE PCF_RA2_FGD_2P	Filename:	Product: RA2_FGD_2PNPDE20090423_225127_000061192078_00244_37372_6909.N1
DSD: OCEAN_TIDE_HARMONIC_COEF PCF_RA2_FGD_2P	Filename:	Product: RA2_FGD_2PNPDE20090423_225127_000061192078_00244_37372_6909.N1
DSD: OCEAN_TIDE_ORTHOWEIGHTS PCF_RA2_FGD_2P	Filename:	Product: RA2_FGD_2PNPDE20090423_225127_000061192078_00244_37372_6909.N1
DSD: RA2_CHARACTERISATION_DATA PCF_RA2_FGD_2P	Filename: AUX_ECF_AXNECM20090423_064113_20090423_210000_20090424_090000	Product: RA2_FGD_2PNPDE20090423_225127_000061192078_00244_37372_6909.N1
DSD: RA2_CONFIGURATION_DATA PCF_RA2_FGD_2P	Filename: AUX_ECF_AXNECM20090423_064113_20090423_150000_20090424_030000	Product: RA2_FGD_2PNPDE20090423_225127_000061192078_00244_37372_6909.N1
DSD: RA2_CONSTANT_DATA PCF_RA2_FGD_2P	Filename:	Product: RA2_FGD_2PNPDE20090423_225127_000061192078_00244_37372_6909.N1
DSD: RA2_SURFACE_TYPE_DATA PCF_RA2_FGD_2P	Filename: RA2_POL_AXVIEC20090423_110305_20020101_000000_20090523_235959	Product: RA2_FGD_2PNPDE20090423_225127_000061192078_00244_37372_6909.N1
DSD: RA2_USO_DATA PCF_RA2_FGD_2P	Filename: DOR_NAV_0PNPDE20090423_224705_000057382078_00244_37372_7812.N1	Product: RA2_FGD_2PNPDE20090423_225127_000061192078_00244_37372_6909.N1
DSD: REAL_POLE_LOCATION_PREDICTED PCF_RA2_FGD_2P	Filename: RA2_POL_AXVIEC20090423_110305_20020101_000000_20090523_235959	Product: RA2_FGD_2PNPDE20090423_225127_000061192078_00244_37372_6909.N1
DSD: SOLAR_ACTIVITY_INDEX_PREDICT PCF_RA2_FGD_2P	Filename:	Product: RA2_FGD_2PNPDE20090423_225127_000061192078_00244_37372_6909.N1
DSD: DORIS_IONO PCF_RA2_FGD_2P	Filename: RA2_MW__1PNPDE20090424_003221_000058472078_00245_37373_7072.N1	Product: RA2_FGD_2PNPDE20090424_003221_000058472078_00245_37373_7073.N1
DSD: METEO_GRID_POINTS_ALTITUDE PCF_RA2_FGD_2P	Filename:	Product: RA2_FGD_2PNPDE20090424_003221_000058472078_00245_37373_7073.N1
DSD: MWR_CONFIGURATION_DATA PCF_RA2_FGD_2P	Filename: AUX_ECF_AXNECM20090423_184112_20090424_030000_20090424_150000	Product: RA2_FGD_2PNPDE20090424_003221_000058472078_00245_37373_7073.N1
DSD: OCEAN_ICE2_SYSTEM_FILE PCF_RA2_FGD_2P	Filename:	Product: RA2_FGD_2PNPDE20090424_003221_000058472078_00245_37373_7073.N1

DSD: OCEAN_TIDE_HARMONIC_COEF PCF_RA2_FGD_2P	Filename:	Product: RA2_FGD_2PNPDE20090424_003221_000058472078_00245_
DSD: OCEAN_TIDE_ORTHOWEIGHTS PCF_RA2_FGD_2P	Filename:	Product: RA2_FGD_2PNPDE20090424_003221_000058472078_00245_37373_7073.N1
DSD: RA2_CHARACTERISATION_DATA PCF_RA2_FGD_2P	Filename: AUX_ECF_AXNECM20090423_064113_20090423_210000_20090424_090000	Product: RA2_FGD_2PNPDE20090424_003221_000058472078_00245_37373_7073.N1
DSD: RA2_CONFIGURATION_DATA PCF_RA2_FGD_2P	Filename: AUX_ECF_AXNECM20090423_064113_20090423_150000_20090424_030000	Product: RA2_FGD_2PNPDE20090424_003221_000058472078_00245_37373_7073.N1
DSD: RA2_CONSTANT_DATA PCF_RA2_FGD_2P	Filename:	Product: RA2_FGD_2PNPDE20090424_003221_000058472078_00245_37373_7073.N1
DSD: RA2_SURFACE_TYPE_DATA PCF_RA2_FGD_2P	Filename: RA2_POL_AXVIEC20090423_110305_20020101_000000_20090523_235959	Product: RA2_FGD_2PNPDE20090424_003221_000058472078_00245_37373_7073.N1
DSD: RA2_USO_DATA PCF_RA2_FGD_2P	Filename: DOR_NAV_0PNPDE20090424_002802_000057382078_00245_37373_7813.N1	Product: RA2_FGD_2PNPDE20090424_003221_000058472078_00245_37373_7073.N1
DSD: REAL_POLE_LOCATION_PREDICTED PCF_RA2_FGD_2P	Filename: RA2_POL_AXVIEC20090423_110305_20020101_000000_20090523_235959	Product: RA2_FGD_2PNPDE20090424_003221_000058472078_00245_37373_7073.N1
DSD: SOLAR_ACTIVITY_INDEX_PREDICT PCF_RA2_FGD_2P	Filename:	Product: RA2_FGD_2PNPDE20090424_003221_000058472078_00245_37373_7073.N1
DSD: ATTITUDE_DATA PCF_RA2_FGD_2P	Filename: RA2_IFF_AXVIEC20090422_100954_20090422_000000_20100101_000000	Product: RA2_FGD_2PNPDE20090424_020747_000047022078_00246_37374_7198.N1
DSD: DORIS_IONO PCF_RA2_FGD_2P	Filename: RA2_MW__1PNPDE20090424_020747_000047022078_00246_37374_7197.N1	Product: RA2_FGD_2PNPDE20090424_020747_000047022078_00246_37374_7198.N1
DSD: MEAN_SEA_SURFACE_MAP PCF_RA2_FGD_2P	Filename: RA2_SOI_AXVIEC20051003_170000_20020101_000000_20200101_000000	Product: RA2_FGD_2PNPDE20090424_020747_000047022078_00246_37374_7198.N1
DSD: METEO_GRID_POINTS_ALTITUDE PCF_RA2_FGD_2P	Filename:	Product: RA2_FGD_2PNPDE20090424_020747_000047022078_00246_37374_7198.N1
DSD: MWR_CHARACTERISATION_COEFF PCF_RA2_FGD_2P	Filename: RA2_SOL_AXVIEC20090421_105342_20020101_000000_20100401_000000	Product: RA2_FGD_2PNPDE20090424_020747_000047022078_00246_37374_7198.N1
DSD: MWR_CONFIGURATION_DATA PCF_RA2_FGD_2P	Filename: AUX_ECF_AXNECM20090423_184112_20090424_030000_20090424_150000	Product: RA2_FGD_2PNPDE20090424_020747_000047022078_00246_37374_7198.N1
DSD: OCEAN_ICE2_SYSTEM_FILE PCF_RA2_FGD_2P	Filename:	Product: RA2_FGD_2PNPDE20090424_020747_000047022078_00246_37374_7198.N1
DSD: OCEAN_TIDE_HARMONIC_COEF PCF_RA2_FGD_2P	Filename:	Product: RA2_FGD_2PNPDE20090424_020747_000047022078_00246_37374_7198.N1
DSD: OCEAN_TIDE_ORTHOWEIGHTS PCF_RA2_FGD_2P	Filename:	Product: RA2_FGD_2PNPDE20090424_020747_000047022078_00246_37374_7198.N1
DSD: PLATFORM_DATA PCF_RA2_FGD_2P	Filename: RA2_USO_AXVIEC20070618_133225_20070620_000000_20200101_000000	Product: RA2_FGD_2PNPDE20090424_020747_000047022078_00246_37374_7198.N1

DSD: POLE_LOCATION_PREDICTED PCF_RA2_FGD_2P	Filename: RA2_PLA_AXVIEC20060331_181823_20020101_000000_20200101_000000	Product: RA2_FGD_2PNPDE20090424_020747_000047022078_00246.
DSD: RA2_CHARACTERISATION_DATA PCF_RA2_FGD_2P	Filename: AUX_ECF_AXNECM20090423_064113_20090423_210000_20090424_090000	Product: RA2_FGD_2PNPDE20090424_020747_000047022078_00246_37374_7198.N1
DSD: RA2_CONFIGURATION_DATA PCF_RA2_FGD_2P	Filename: AUX_ECF_AXNECM20090423_064113_20090423_150000_20090424_030000	Product: RA2_FGD_2PNPDE20090424_020747_000047022078_00246_37374_7198.N1
DSD: RA2_CONSTANT_DATA PCF_RA2_FGD_2P	Filename:	Product: RA2_FGD_2PNPDE20090424_020747_000047022078_00246_37374_7198.N1
DSD: RA2_SURFACE_TYPE_DATA PCF_RA2_FGD_2P	Filename: RA2_POL_AXVIEC20090423_110305_20020101_000000_20090523_235959	Product: RA2_FGD_2PNPDE20090424_020747_000047022078_00246_37374_7198.N1
DSD: RA2_USO_DATA PCF_RA2_FGD_2P	Filename: DOR_NAV_0PNPDE20090424_020341_000044632078_00246_37374_7814.N1	Product: RA2_FGD_2PNPDE20090424_020747_000047022078_00246_37374_7198.N1
DSD: SLOPE_MODEL_MAP_1 PCF_RA2_FGD_2P	Filename: RA2_SSB_AXVIEC20051129_111810_20020101_000000_20200101_000000	Product: RA2_FGD_2PNPDE20090424_020747_000047022078_00246_37374_7198.N1
DSD: SOLAR_ACTIVITY_INDEX_PREDICT PCF_RA2_FGD_2P	Filename:	Product: RA2_FGD_2PNPDE20090424_020747_000047022078_00246_37374_7198.N1
DSD: DORIS_IONO PCF_RA2_FGD_2P	Filename: RA2_MW__1PNPDE20090424_032533_000061612078_00247_37375_7357.N1	Product: RA2_FGD_2PNPDE20090424_032533_000061612078_00247_37375_7358.N1
DSD: MEAN_SEA_SURFACE_MAP PCF_RA2_FGD_2P	Filename: RA2_SOI_AXVIEC20051003_170000_20020101_000000_20200101_000000	Product: RA2_FGD_2PNPDE20090424_032533_000061612078_00247_37375_7358.N1
DSD: METEO_GRID_POINTS_ALTITUDE PCF_RA2_FGD_2P	Filename:	Product: RA2_FGD_2PNPDE20090424_032533_000061612078_00247_37375_7358.N1
DSD: MWR_CHARACTERISATION_COEFF PCF_RA2_FGD_2P	Filename: RA2_SOL_AXVIEC20090421_105342_20020101_000000_20100401_000000	Product: RA2_FGD_2PNPDE20090424_032533_000061612078_00247_37375_7358.N1
DSD: OCEAN_ICE2_SYSTEM_FILE PCF_RA2_FGD_2P	Filename:	Product: RA2_FGD_2PNPDE20090424_032533_000061612078_00247_37375_7358.N1
DSD: OCEAN_TIDE_HARMONIC_COEF PCF_RA2_FGD_2P	Filename:	Product: RA2_FGD_2PNPDE20090424_032533_000061612078_00247_37375_7358.N1
DSD: OCEAN_TIDE_ORTHOWEIGHTS PCF_RA2_FGD_2P	Filename:	Product: RA2_FGD_2PNPDE20090424_032533_000061612078_00247_37375_7358.N1
DSD: PLATFORM_DATA PCF_RA2_FGD_2P	Filename: RA2_USO_AXVIEC20070618_133225_20070620_000000_20200101_000000	Product: RA2_FGD_2PNPDE20090424_032533_000061612078_00247_37375_7358.N1
DSD: RA2_CHARACTERISATION_DATA PCF_RA2_FGD_2P	Filename: AUX_ECF_AXNECM20090423_184112_20090424_030000_20090424_150000	Product: RA2_FGD_2PNPDE20090424_032533_000061612078_00247_37375_7358.N1
DSD: RA2_CONFIGURATION_DATA PCF_RA2_FGD_2P	Filename: AUX_ECF_AXNECM20090423_064113_20090423_210000_20090424_090000	Product: RA2_FGD_2PNPDE20090424_032533_000061612078_00247_37375_7358.N1
DSD: RA2_CONSTANT_DATA PCF_RA2_FGD_2P	Filename:	Product: RA2_FGD_2PNPDE20090424_032533_000061612078_00247_37375_7358.N1
DSD: RA2_USO_DATA PCF_RA2_FGD_2P	Filename: DOR_NAV_0PNPDE20090424_032322_000057382078_00247_37375_7815.N1	Product: RA2_FGD_2PNPDE20090424_032533_000061612078_00247_37375_7358.N1
DSD: SLOPE_MODEL_MAP_1 PCF_RA2_FGD_2P	Filename: RA2_SSB_AXVIEC20051129_111810_20020101_000000_20200101_000000	Product: RA2_FGD_2PNPDE20090424_032533_000061612078_00247_37375_7358.N1

DSD: SOLAR_ACTIVITY_INDEX_PREDICT PCF_RA2_FGD_2P	Filename:	Product: RA2_FGD_2PNPDE20090424_032533_000061612078_00247.
DSD: DORIS_IONO PCF_RA2_FGD_2P	Filename: RA2_MW__1PNPDE20090424_050739_000060412078_00248_37376_7566.N1	Product: RA2_FGD_2PNPDE20090424_050739_000060412078_00248_37376_7566.N1
DSD: METEO_GRID_POINTS_ALTITUDE PCF_RA2_FGD_2P	Filename:	Product: RA2_FGD_2PNPDE20090424_050739_000060412078_00248_37376_7566.N1
DSD: MWR_CONFIGURATION_DATA PCF_RA2_FGD_2P	Filename: AUX_ECF_AXNECM20090424_064111_20090424_090000_20090424_210000	Product: RA2_FGD_2PNPDE20090424_050739_000060412078_00248_37376_7566.N1
DSD: OCEAN_ICE2_SYSTEM_FILE PCF_RA2_FGD_2P	Filename:	Product: RA2_FGD_2PNPDE20090424_050739_000060412078_00248_37376_7566.N1
DSD: OCEAN_TIDE_HARMONIC_COEF PCF_RA2_FGD_2P	Filename:	Product: RA2_FGD_2PNPDE20090424_050739_000060412078_00248_37376_7566.N1
DSD: OCEAN_TIDE_ORTHOWEIGHTS PCF_RA2_FGD_2P	Filename:	Product: RA2_FGD_2PNPDE20090424_050739_000060412078_00248_37376_7566.N1
DSD: RA2_CHARACTERISATION_DATA PCF_RA2_FGD_2P	Filename: AUX_ECF_AXNECM20090423_184112_20090424_030000_20090424_150000	Product: RA2_FGD_2PNPDE20090424_050739_000060412078_00248_37376_7566.N1
DSD: RA2_CONFIGURATION_DATA PCF_RA2_FGD_2P	Filename: AUX_ECF_AXNECM20090423_064113_20090423_210000_20090424_090000	Product: RA2_FGD_2PNPDE20090424_050739_000060412078_00248_37376_7566.N1
DSD: RA2_CONSTANT_DATA PCF_RA2_FGD_2P	Filename:	Product: RA2_FGD_2PNPDE20090424_050739_000060412078_00248_37376_7566.N1
DSD: RA2_USO_DATA PCF_RA2_FGD_2P	Filename: DOR_NAV_0PNPDE20090424_050419_000057382078_00248_37376_7816.N1	Product: RA2_FGD_2PNPDE20090424_050739_000060412078_00248_37376_7566.N1
DSD: SOLAR_ACTIVITY_INDEX_PREDICT PCF_RA2_FGD_2P	Filename:	Product: RA2_FGD_2PNPDE20090424_050739_000060412078_00248_37376_7566.N1
DSD: DORIS_IONO PCF_RA2_FGD_2P	Filename: RA2_MW__1PNPDK20090424_064745_000041432078_00249_37377_4009.N1	Product: RA2_FGD_2PNPDK20090424_064745_000041432078_00249_37377_4009.N1
DSD: METEO_GRID_POINTS_ALTITUDE PCF_RA2_FGD_2P	Filename:	Product: RA2_FGD_2PNPDK20090424_064745_000041432078_00249_37377_4009.N1
DSD: MWR_CONFIGURATION_DATA PCF_RA2_FGD_2P	Filename: AUX_ECF_AXNECM20090424_064111_20090424_090000_20090424_210000	Product: RA2_FGD_2PNPDK20090424_064745_000041432078_00249_37377_4009.N1
DSD: OCEAN_ICE2_SYSTEM_FILE PCF_RA2_FGD_2P	Filename:	Product: RA2_FGD_2PNPDK20090424_064745_000041432078_00249_37377_4009.N1
DSD: OCEAN_TIDE_HARMONIC_COEF PCF_RA2_FGD_2P	Filename:	Product: RA2_FGD_2PNPDK20090424_064745_000041432078_00249_37377_4009.N1
DSD: OCEAN_TIDE_ORTHOWEIGHTS PCF_RA2_FGD_2P	Filename:	Product: RA2_FGD_2PNPDK20090424_064745_000041432078_00249_37377_4009.N1
DSD: RA2_CHARACTERISATION_DATA PCF_RA2_FGD_2P	Filename: AUX_ECF_AXNECM20090423_184112_20090424_030000_20090424_150000	Product: RA2_FGD_2PNPDK20090424_064745_000041432078_00249_37377_4009.N1

DSD: RA2_CONFIGURATION_DATA PCF_RA2_FGD_2P	Filename: AUX_ECF_AXNECM20090423_064113_20090423_210000_20090424_090000	Product: RA2_FGD_2PNPDK20090424_064745_000041432078_00249_
DSD: RA2_CONSTANT_DATA PCF_RA2_FGD_2P	Filename:	Product: RA2_FGD_2PNPDK20090424_064745_000041432078_00249_37377_4009.N1
DSD: RA2_USO_DATA PCF_RA2_FGD_2P	Filename: DOR_NAV_0PNPDK20090424_064516_000038262078_00249_37377_9853.N1	Product: RA2_FGD_2PNPDK20090424_064745_000041432078_00249_37377_4009.N1
DSD: SOLAR_ACTIVITY_INDEX_PREDICT PCF_RA2_FGD_2P	Filename:	Product: RA2_FGD_2PNPDK20090424_064745_000041432078_00249_37377_4009.N1
DSD: DORIS_IONO PCF_RA2_FGD_2P	Filename: RA2_MW__1PNPDK20090424_075613_000061292078_00250_37378_4140.N1	Product: RA2_FGD_2PNPDK20090424_075613_000061292078_00250_37378_4141.N1
DSD: METEO_GRID_POINTS_ALTITUDE PCF_RA2_FGD_2P	Filename:	Product: RA2_FGD_2PNPDK20090424_075613_000061292078_00250_37378_4141.N1
DSD: MWR_CONFIGURATION_DATA PCF_RA2_FGD_2P	Filename: AUX_ECF_AXNECM20090424_064111_20090424_090000_20090424_210000	Product: RA2_FGD_2PNPDK20090424_075613_000061292078_00250_37378_4141.N1
DSD: OCEAN_ICE2_SYSTEM_FILE PCF_RA2_FGD_2P	Filename:	Product: RA2_FGD_2PNPDK20090424_075613_000061292078_00250_37378_4141.N1
DSD: OCEAN_TIDE_HARMONIC_COEF PCF_RA2_FGD_2P	Filename:	Product: RA2_FGD_2PNPDK20090424_075613_000061292078_00250_37378_4141.N1
DSD: OCEAN_TIDE_ORTHOWEIGHTS PCF_RA2_FGD_2P	Filename:	Product: RA2_FGD_2PNPDK20090424_075613_000061292078_00250_37378_4141.N1
DSD: RA2_CHARACTERISATION_DATA PCF_RA2_FGD_2P	Filename: AUX_ECF_AXNECM20090423_184112_20090424_030000_20090424_150000	Product: RA2_FGD_2PNPDK20090424_075613_000061292078_00250_37378_4141.N1
DSD: RA2_CONFIGURATION_DATA PCF_RA2_FGD_2P	Filename: AUX_ECF_AXNECM20090423_064113_20090423_210000_20090424_090000	Product: RA2_FGD_2PNPDK20090424_075613_000061292078_00250_37378_4141.N1
DSD: RA2_CONSTANT_DATA PCF_RA2_FGD_2P	Filename:	Product: RA2_FGD_2PNPDK20090424_075613_000061292078_00250_37378_4141.N1
DSD: RA2_USO_DATA PCF_RA2_FGD_2P	Filename: DOR_NAV_0PNPDK20090424_075421_000057382078_00250_37378_9854.N1	Product: RA2_FGD_2PNPDK20090424_075613_000061292078_00250_37378_4141.N1
DSD: SOLAR_ACTIVITY_INDEX_PREDICT PCF_RA2_FGD_2P	Filename:	Product: RA2_FGD_2PNPDK20090424_075613_000061292078_00250_37378_4141.N1
DSD: DORIS_IONO PCF_RA2_FGD_2P	Filename: RA2_MW__1PNPDK20090424_093735_000060002078_00251_37379_4264.N1	Product: RA2_FGD_2PNPDK20090424_093735_000060002078_00251_37379_4265.N1
DSD: METEO_GRID_POINTS_ALTITUDE PCF_RA2_FGD_2P	Filename:	Product: RA2_FGD_2PNPDK20090424_093735_000060002078_00251_37379_4265.N1
DSD: MWR_CONFIGURATION_DATA PCF_RA2_FGD_2P	Filename: AUX_ECF_AXNECM20090424_064111_20090424_150000_20090425_030000	Product: RA2_FGD_2PNPDK20090424_093735_000060002078_00251_37379_4265.N1
DSD: OCEAN_ICE2_SYSTEM_FILE PCF_RA2_FGD_2P	Filename:	Product: RA2_FGD_2PNPDK20090424_093735_000060002078_00251_37379_4265.N1
DSD: OCEAN_TIDE_HARMONIC_COEF PCF_RA2_FGD_2P	Filename:	Product: RA2_FGD_2PNPDK20090424_093735_000060002078_00251_37379_4265.N1

DSD: OCEAN_TIDE_ORTHOWEIGHTS PCF_RA2_FGD_2P	Filename:	Product: RA2_FGD_2PNPDK20090424_093735_000060002078_00251_
DSD: RA2_CHARACTERISATION_DATA PCF_RA2_FGD_2P	Filename: AUX_ECF_AXNECM20090424_064111_20090424_090000_20090424_210000	Product: RA2_FGD_2PNPDK20090424_093735_000060002078_00251_37379_4265.N1
DSD: RA2_CONFIGURATION_DATA PCF_RA2_FGD_2P	Filename: AUX_ECF_AXNECM20090423_184112_20090424_030000_20090424_150000	Product: RA2_FGD_2PNPDK20090424_093735_000060002078_00251_37379_4265.N1
DSD: RA2_CONSTANT_DATA PCF_RA2_FGD_2P	Filename:	Product: RA2_FGD_2PNPDK20090424_093735_000060002078_00251_37379_4265.N1
DSD: RA2_USO_DATA PCF_RA2_FGD_2P	Filename: DOR_NAV_0PNPDK20090424_093518_000057382078_00251_37379_9855.N1	Product: RA2_FGD_2PNPDK20090424_093735_000060002078_00251_37379_4265.N1
DSD: SOLAR_ACTIVITY_INDEX_PREDICT PCF_RA2_FGD_2P	Filename:	Product: RA2_FGD_2PNPDK20090424_093735_000060002078_00251_37379_4265.N1
DSD: DORIS_IONO PCF_RA2_FGD_2P	Filename: RA2_MW__1PNPDK20090424_111648_000060332078_00252_37380_4414.N1	Product: RA2_FGD_2PNPDK20090424_111648_000060332078_00252_37380_4415.N1
DSD: METEO_GRID_POINTS_ALTITUDE PCF_RA2_FGD_2P	Filename:	Product: RA2_FGD_2PNPDK20090424_111648_000060332078_00252_37380_4415.N1
DSD: MWR_CONFIGURATION_DATA PCF_RA2_FGD_2P	Filename: AUX_ECF_AXNECM20090424_064111_20090424_150000_20090425_030000	Product: RA2_FGD_2PNPDK20090424_111648_000060332078_00252_37380_4415.N1
DSD: OCEAN_ICE2_SYSTEM_FILE PCF_RA2_FGD_2P	Filename:	Product: RA2_FGD_2PNPDK20090424_111648_000060332078_00252_37380_4415.N1
DSD: OCEAN_TIDE_HARMONIC_COEF PCF_RA2_FGD_2P	Filename:	Product: RA2_FGD_2PNPDK20090424_111648_000060332078_00252_37380_4415.N1
DSD: OCEAN_TIDE_ORTHOWEIGHTS PCF_RA2_FGD_2P	Filename:	Product: RA2_FGD_2PNPDK20090424_111648_000060332078_00252_37380_4415.N1
DSD: RA2_CHARACTERISATION_DATA PCF_RA2_FGD_2P	Filename: AUX_ECF_AXNECM20090424_064111_20090424_090000_20090424_210000	Product: RA2_FGD_2PNPDK20090424_111648_000060332078_00252_37380_4415.N1
DSD: RA2_CONFIGURATION_DATA PCF_RA2_FGD_2P	Filename: AUX_ECF_AXNECM20090423_184112_20090424_030000_20090424_150000	Product: RA2_FGD_2PNPDK20090424_111648_000060332078_00252_37380_4415.N1
DSD: RA2_CONSTANT_DATA PCF_RA2_FGD_2P	Filename:	Product: RA2_FGD_2PNPDK20090424_111648_000060332078_00252_37380_4415.N1
DSD: RA2_USO_DATA PCF_RA2_FGD_2P	Filename: DOR_NAV_0PNPDK20090424_111615_000054192078_00252_37380_9856.N1	Product: RA2_FGD_2PNPDK20090424_111648_000060332078_00252_37380_4415.N1
DSD: SOLAR_ACTIVITY_INDEX_PREDICT PCF_RA2_FGD_2P	Filename:	Product: RA2_FGD_2PNPDK20090424_111648_000060332078_00252_37380_4415.N1
DSD: DORIS_IONO PCF_RA2_FGD_2P	Filename: RA2_MW__1PNPDK20090424_125637_000059502078_00253_37381_4544.N1	Product: RA2_FGD_2PNPDK20090424_125637_000059502078_00253_37381_4544.N1
DSD: METEO_GRID_POINTS_ALTITUDE PCF_RA2_FGD_2P	Filename:	Product: RA2_FGD_2PNPDK20090424_125637_000059502078_00253_37381_4544.N1
DSD: MWR_CONFIGURATION_DATA PCF_RA2_FGD_2P	Filename: AUX_ECF_AXNECM20090424_064111_20090424_150000_20090425_030000	Product: RA2_FGD_2PNPDK20090424_125637_000059502078_00253_37381_4544.N1

DSD: OCEAN_ICE2_SYSTEM_FILE PCF_RA2_FGD_2P	Filename:	Product: RA2_FGD_2PNPDK20090424_125637_000059502078_00253.
DSD: OCEAN_TIDE_HARMONIC_COEF PCF_RA2_FGD_2P	Filename:	Product: RA2_FGD_2PNPDK20090424_125637_000059502078_00253_37381_4544.N1
DSD: OCEAN_TIDE_ORTHOWEIGHTS PCF_RA2_FGD_2P	Filename:	Product: RA2_FGD_2PNPDK20090424_125637_000059502078_00253_37381_4544.N1
DSD: RA2_CHARACTERISATION_DATA PCF_RA2_FGD_2P	Filename: AUX_ECF_AXNECM20090424_064111_20090424_090000_20090424_210000	Product: RA2_FGD_2PNPDK20090424_125637_000059502078_00253_37381_4544.N1
DSD: RA2_CONFIGURATION_DATA PCF_RA2_FGD_2P	Filename: AUX_ECF_AXNECM20090423_184112_20090424_030000_20090424_150000	Product: RA2_FGD_2PNPDK20090424_125637_000059502078_00253_37381_4544.N1
DSD: RA2_CONSTANT_DATA PCF_RA2_FGD_2P	Filename:	Product: RA2_FGD_2PNPDK20090424_125637_000059502078_00253_37381_4544.N1
DSD: SOLAR_ACTIVITY_INDEX_PREDICT PCF_RA2_FGD_2P	Filename:	Product: RA2_FGD_2PNPDK20090424_125637_000059502078_00253_37381_4544.N1
DSD: DORIS_IONO PCF_RA2_FGD_2P	Filename: RA2_MW__1PNPDK20090424_143511_000019142078_00254_37382_4678.N1	Product: RA2_FGD_2PNPDK20090424_143511_000019142078_00254_37382_4679.N1
DSD: METEO_GRID_POINTS_ALTITUDE PCF_RA2_FGD_2P	Filename:	Product: RA2_FGD_2PNPDK20090424_143511_000019142078_00254_37382_4679.N1
DSD: MWR_CONFIGURATION_DATA PCF_RA2_FGD_2P	Filename: AUX_ECF_AXNECM20090424_064111_20090424_150000_20090425_030000	Product: RA2_FGD_2PNPDK20090424_143511_000019142078_00254_37382_4679.N1
DSD: OCEAN_ICE2_SYSTEM_FILE PCF_RA2_FGD_2P	Filename:	Product: RA2_FGD_2PNPDK20090424_143511_000019142078_00254_37382_4679.N1
DSD: OCEAN_TIDE_HARMONIC_COEF PCF_RA2_FGD_2P	Filename:	Product: RA2_FGD_2PNPDK20090424_143511_000019142078_00254_37382_4679.N1
DSD: OCEAN_TIDE_ORTHOWEIGHTS PCF_RA2_FGD_2P	Filename:	Product: RA2_FGD_2PNPDK20090424_143511_000019142078_00254_37382_4679.N1
DSD: RA2_CHARACTERISATION_DATA PCF_RA2_FGD_2P	Filename: AUX_ECF_AXNECM20090424_064111_20090424_090000_20090424_210000	Product: RA2_FGD_2PNPDK20090424_143511_000019142078_00254_37382_4679.N1
DSD: RA2_CONFIGURATION_DATA PCF_RA2_FGD_2P	Filename: AUX_ECF_AXNECM20090423_184112_20090424_030000_20090424_150000	Product: RA2_FGD_2PNPDK20090424_143511_000019142078_00254_37382_4679.N1
DSD: RA2_CONSTANT_DATA PCF_RA2_FGD_2P	Filename:	Product: RA2_FGD_2PNPDK20090424_143511_000019142078_00254_37382_4679.N1
DSD: RA2_USO_DATA PCF_RA2_FGD_2P	Filename: DOR_NAV_0PNPDK20090424_143250_000054192078_00254_37382_9858.N1	Product: RA2_FGD_2PNPDK20090424_143511_000019142078_00254_37382_4679.N1
DSD: SOLAR_ACTIVITY_INDEX_PREDICT PCF_RA2_FGD_2P	Filename:	Product: RA2_FGD_2PNPDK20090424_143511_000019142078_00254_37382_4679.N1
DSD: DORIS_IONO PCF_RA2_FGD_2P	Filename: RA2_MW__1PNPDK20090424_151003_000029392078_00254_37382_4681.N1	Product: RA2_FGD_2PNPDK20090424_151003_000029392078_00254_37382_4682.N1

DSD: METEO_GRID_POINTS_ALTITUDE PCF_RA2_FGD_2P	Filename:	Product: RA2_FGD_2PNPDK20090424_151003_000029392078_00254_
DSD: MWR_CONFIGURATION_DATA PCF_RA2_FGD_2P	Filename: AUX_ECF_AXNECM20090424_064112_20090424_210000_20090425_090000	Product: RA2_FGD_2PNPDK20090424_151003_000029392078_00254_37382_4682.N1
DSD: OCEAN_ICE2_SYSTEM_FILE PCF_RA2_FGD_2P	Filename:	Product: RA2_FGD_2PNPDK20090424_151003_000029392078_00254_37382_4682.N1
DSD: OCEAN_TIDE_HARMONIC_COEF PCF_RA2_FGD_2P	Filename:	Product: RA2_FGD_2PNPDK20090424_151003_000029392078_00254_37382_4682.N1
DSD: OCEAN_TIDE_ORTHOWEIGHTS PCF_RA2_FGD_2P	Filename:	Product: RA2_FGD_2PNPDK20090424_151003_000029392078_00254_37382_4682.N1
DSD: RA2_CHARACTERISATION_DATA PCF_RA2_FGD_2P	Filename: AUX_ECF_AXNECM20090424_064111_20090424_150000_20090425_030000	Product: RA2_FGD_2PNPDK20090424_151003_000029392078_00254_37382_4682.N1
DSD: RA2_CONFIGURATION_DATA PCF_RA2_FGD_2P	Filename: AUX_ECF_AXNECM20090424_064111_20090424_090000_20090424_210000	Product: RA2_FGD_2PNPDK20090424_151003_000029392078_00254_37382_4682.N1
DSD: RA2_CONSTANT_DATA PCF_RA2_FGD_2P	Filename:	Product: RA2_FGD_2PNPDK20090424_151003_000029392078_00254_37382_4682.N1
DSD: RA2_USO_DATA PCF_RA2_FGD_2P	Filename: DOR_NAV_0PNPDK20090424_143250_000054192078_00254_37382_9858.N1	Product: RA2_FGD_2PNPDK20090424_151003_000029392078_00254_37382_4682.N1
DSD: SOLAR_ACTIVITY_INDEX_PREDICT PCF_RA2_FGD_2P	Filename:	Product: RA2_FGD_2PNPDK20090424_151003_000029392078_00254_37382_4682.N1
DSD: DORIS_IONO PCF_RA2_FGD_2P	Filename: RA2_MW__1PNPDK20090424_160259_000004202078_00255_37383_4684.N1	Product: RA2_FGD_2PNPDK20090424_160259_000004202078_00255_37383_4685.N1
DSD: METEO_GRID_POINTS_ALTITUDE PCF_RA2_FGD_2P	Filename:	Product: RA2_FGD_2PNPDK20090424_160259_000004202078_00255_37383_4685.N1
DSD: MWR_CONFIGURATION_DATA PCF_RA2_FGD_2P	Filename: AUX_ECF_AXNECM20090424_064112_20090424_210000_20090425_090000	Product: RA2_FGD_2PNPDK20090424_160259_000004202078_00255_37383_4685.N1
DSD: OCEAN_ICE2_SYSTEM_FILE PCF_RA2_FGD_2P	Filename:	Product: RA2_FGD_2PNPDK20090424_160259_000004202078_00255_37383_4685.N1
DSD: OCEAN_TIDE_HARMONIC_COEF PCF_RA2_FGD_2P	Filename:	Product: RA2_FGD_2PNPDK20090424_160259_000004202078_00255_37383_4685.N1
DSD: OCEAN_TIDE_ORTHOWEIGHTS PCF_RA2_FGD_2P	Filename:	Product: RA2_FGD_2PNPDK20090424_160259_000004202078_00255_37383_4685.N1
DSD: RA2_CHARACTERISATION_DATA PCF_RA2_FGD_2P	Filename: AUX_ECF_AXNECM20090424_064111_20090424_150000_20090425_030000	Product: RA2_FGD_2PNPDK20090424_160259_000004202078_00255_37383_4685.N1
DSD: RA2_CONFIGURATION_DATA PCF_RA2_FGD_2P	Filename: AUX_ECF_AXNECM20090424_064111_20090424_090000_20090424_210000	Product: RA2_FGD_2PNPDK20090424_160259_000004202078_00255_37383_4685.N1
DSD: RA2_CONSTANT_DATA PCF_RA2_FGD_2P	Filename:	Product: RA2_FGD_2PNPDK20090424_160259_000004202078_00255_37383_4685.N1
DSD: RA2_USO_DATA PCF_RA2_FGD_2P	Filename: DOR_NAV_0PNPDK20090424_143250_000054192078_00254_37382_9858.N1	Product: RA2_FGD_2PNPDK20090424_160259_000004202078_00255_37383_4685.N1

DSD: SOLAR_ACTIVITY_INDEX_PREDICT PCF_RA2_FGD_2P	Filename:	Product: RA2_FGD_2PNPDK20090424_160259_000004202078_00255.
DSD: DORIS_IONO PCF_RA2_FGD_2P	Filename: RA2_MW__1PNPDK20090424_160804_000061552078_00255_37383_4798.N1	Product: RA2_FGD_2PNPDK20090424_160804_000061552078_00255_37383_4799.N1
DSD: METEO_GRID_POINTS_ALTITUDE PCF_RA2_FGD_2P	Filename:	Product: RA2_FGD_2PNPDK20090424_160804_000061552078_00255_37383_4799.N1
DSD: MWR_CONFIGURATION_DATA PCF_RA2_FGD_2P	Filename: AUX_ECF_AXNECM20090424_064112_20090424_210000_20090425_090000	Product: RA2_FGD_2PNPDK20090424_160804_000061552078_00255_37383_4799.N1
DSD: OCEAN_ICE2_SYSTEM_FILE PCF_RA2_FGD_2P	Filename:	Product: RA2_FGD_2PNPDK20090424_160804_000061552078_00255_37383_4799.N1
DSD: OCEAN_TIDE_HARMONIC_COEF PCF_RA2_FGD_2P	Filename:	Product: RA2_FGD_2PNPDK20090424_160804_000061552078_00255_37383_4799.N1
DSD: OCEAN_TIDE_ORTHOWEIGHTS PCF_RA2_FGD_2P	Filename:	Product: RA2_FGD_2PNPDK20090424_160804_000061552078_00255_37383_4799.N1
DSD: RA2_CHARACTERISATION_DATA PCF_RA2_FGD_2P	Filename: AUX_ECF_AXNECM20090424_064111_20090424_150000_20090425_030000	Product: RA2_FGD_2PNPDK20090424_160804_000061552078_00255_37383_4799.N1
DSD: RA2_CONFIGURATION_DATA PCF_RA2_FGD_2P	Filename: AUX_ECF_AXNECM20090424_064111_20090424_090000_20090424_210000	Product: RA2_FGD_2PNPDK20090424_160804_000061552078_00255_37383_4799.N1
DSD: RA2_CONSTANT_DATA PCF_RA2_FGD_2P	Filename:	Product: RA2_FGD_2PNPDK20090424_160804_000061552078_00255_37383_4799.N1
DSD: RA2_USO_DATA PCF_RA2_FGD_2P	Filename: DOR_NAV_0PNPDK20090424_160310_000060572078_00255_37383_9859.N1	Product: RA2_FGD_2PNPDK20090424_160804_000061552078_00255_37383_4799.N1
DSD: SOLAR_ACTIVITY_INDEX_PREDICT PCF_RA2_FGD_2P	Filename:	Product: RA2_FGD_2PNPDK20090424_160804_000061552078_00255_37383_4799.N1
DSD: DORIS_IONO PCF_RA2_FGD_2P	Filename: RA2_MW__1PNPDK20090424_174932_000059742078_00256_37384_4900.N1	Product: RA2_FGD_2PNPDK20090424_174932_000059742078_00256_37384_4901.N1
DSD: METEO_GRID_POINTS_ALTITUDE PCF_RA2_FGD_2P	Filename:	Product: RA2_FGD_2PNPDK20090424_174932_000059742078_00256_37384_4901.N1
DSD: MWR_CONFIGURATION_DATA PCF_RA2_FGD_2P	Filename: AUX_ECF_AXNECM20090424_064112_20090424_210000_20090425_090000	Product: RA2_FGD_2PNPDK20090424_174932_000059742078_00256_37384_4901.N1
DSD: OCEAN_ICE2_SYSTEM_FILE PCF_RA2_FGD_2P	Filename:	Product: RA2_FGD_2PNPDK20090424_174932_000059742078_00256_37384_4901.N1
DSD: OCEAN_TIDE_HARMONIC_COEF PCF_RA2_FGD_2P	Filename:	Product: RA2_FGD_2PNPDK20090424_174932_000059742078_00256_37384_4901.N1
DSD: OCEAN_TIDE_ORTHOWEIGHTS PCF_RA2_FGD_2P	Filename:	Product: RA2_FGD_2PNPDK20090424_174932_000059742078_00256_37384_4901.N1
DSD: RA2_CHARACTERISATION_DATA PCF_RA2_FGD_2P	Filename: AUX_ECF_AXNECM20090424_064111_20090424_150000_20090425_030000	Product: RA2_FGD_2PNPDK20090424_174932_000059742078_00256_37384_4901.N1

DSD: RA2_CONFIGURATION_DATA PCF_RA2_FGD_2P	Filename: AUX_ECF_AXNECM20090424_064111_20090424_090000_20090424_210000	Product: RA2_FGD_2PNPDK20090424_174932_000059742078_00256
DSD: RA2_CONSTANT_DATA PCF_RA2_FGD_2P	Filename:	Product: RA2_FGD_2PNPDK20090424_174932_000059742078_00256_37384_4901.N1
DSD: RA2_USO_DATA PCF_RA2_FGD_2P	Filename: DOR_NAV_0PNPDK20090424_174925_000054192078_00256_37384_9860.N1	Product: RA2_FGD_2PNPDK20090424_174932_000059742078_00256_37384_4901.N1
DSD: SOLAR_ACTIVITY_INDEX_PREDICT PCF_RA2_FGD_2P	Filename:	Product: RA2_FGD_2PNPDK20090424_174932_000059742078_00256_37384_4901.N1
DSD: DORIS_IONO PCF_RA2_FGD_2P	Filename: RA2_MW__1PNPDK20090424_192701_000061112078_00257_37385_5023.N1	Product: RA2_FGD_2PNPDK20090424_192701_000061112078_00257_37385_5024.N1
DSD: METEO_GRID_POINTS_ALTITUDE PCF_RA2_FGD_2P	Filename:	Product: RA2_FGD_2PNPDK20090424_192701_000061112078_00257_37385_5024.N1
DSD: MWR_CONFIGURATION_DATA PCF_RA2_FGD_2P	Filename: AUX_ECF_AXNECM20090424_064112_20090424_210000_20090425_090000	Product: RA2_FGD_2PNPDK20090424_192701_000061112078_00257_37385_5024.N1
DSD: OCEAN_ICE2_SYSTEM_FILE PCF_RA2_FGD_2P	Filename:	Product: RA2_FGD_2PNPDK20090424_192701_000061112078_00257_37385_5024.N1
DSD: OCEAN_TIDE_HARMONIC_COEF PCF_RA2_FGD_2P	Filename:	Product: RA2_FGD_2PNPDK20090424_192701_000061112078_00257_37385_5024.N1
DSD: OCEAN_TIDE_ORTHOWEIGHTS PCF_RA2_FGD_2P	Filename:	Product: RA2_FGD_2PNPDK20090424_192701_000061112078_00257_37385_5024.N1
DSD: RA2_CHARACTERISATION_DATA PCF_RA2_FGD_2P	Filename: AUX_ECF_AXNECM20090424_064111_20090424_150000_20090425_030000	Product: RA2_FGD_2PNPDK20090424_192701_000061112078_00257_37385_5024.N1
DSD: RA2_CONFIGURATION_DATA PCF_RA2_FGD_2P	Filename: AUX_ECF_AXNECM20090424_064111_20090424_090000_20090424_210000	Product: RA2_FGD_2PNPDK20090424_192701_000061112078_00257_37385_5024.N1
DSD: RA2_CONSTANT_DATA PCF_RA2_FGD_2P	Filename:	Product: RA2_FGD_2PNPDK20090424_192701_000061112078_00257_37385_5024.N1
DSD: RA2_USO_DATA PCF_RA2_FGD_2P	Filename: DOR_NAV_0PNPDK20090424_192504_000057382078_00257_37385_9861.N1	Product: RA2_FGD_2PNPDK20090424_192701_000061112078_00257_37385_5024.N1
DSD: SOLAR_ACTIVITY_INDEX_PREDICT PCF_RA2_FGD_2P	Filename:	Product: RA2_FGD_2PNPDK20090424_192701_000061112078_00257_37385_5024.N1
DSD: DORIS_IONO PCF_RA2_FGD_2P	Filename: RA2_MW__1PNPDE20090424_210646_000044722078_00258_37386_8061.N1	Product: RA2_FGD_2PNPDE20090424_210646_000044722078_00258_37386_8062.N1
DSD: METEO_GRID_POINTS_ALTITUDE PCF_RA2_FGD_2P	Filename:	Product: RA2_FGD_2PNPDE20090424_210646_000044722078_00258_37386_8062.N1
DSD: MWR_CONFIGURATION_DATA PCF_RA2_FGD_2P	Filename: AUX_ECF_AXNECM20090424_184112_20090425_030000_20090425_150000	Product: RA2_FGD_2PNPDE20090424_210646_000044722078_00258_37386_8062.N1
DSD: OCEAN_ICE2_SYSTEM_FILE PCF_RA2_FGD_2P	Filename:	Product: RA2_FGD_2PNPDE20090424_210646_000044722078_00258_37386_8062.N1
DSD: OCEAN_TIDE_HARMONIC_COEF PCF_RA2_FGD_2P	Filename:	Product: RA2_FGD_2PNPDE20090424_210646_000044722078_00258_37386_8062.N1

DSD: OCEAN_TIDE_ORTHOWEIGHTS PCF_RA2_FGD_2P	Filename:	Product: RA2_FGD_2PNPDE20090424_210646_000044722078_00258_
DSD: RA2_CHARACTERISATION_DATA PCF_RA2_FGD_2P	Filename: AUX_ECF_AXNECM20090424_064112_20090424_210000_20090425_090000	Product: RA2_FGD_2PNPDE20090424_210646_000044722078_00258_37386_8062.N1
DSD: RA2_CONFIGURATION_DATA PCF_RA2_FGD_2P	Filename: AUX_ECF_AXNECM20090424_064111_20090424_150000_20090425_030000	Product: RA2_FGD_2PNPDE20090424_210646_000044722078_00258_37386_8062.N1
DSD: RA2_CONSTANT_DATA PCF_RA2_FGD_2P	Filename:	Product: RA2_FGD_2PNPDE20090424_210646_000044722078_00258_37386_8062.N1
DSD: RA2_USO_DATA PCF_RA2_FGD_2P	Filename: DOR_NAV_0PNPDE20090424_210601_000041442078_00258_37386_7817.N1	Product: RA2_FGD_2PNPDE20090424_210646_000044722078_00258_37386_8062.N1
DSD: SOLAR_ACTIVITY_INDEX_PREDICT PCF_RA2_FGD_2P	Filename:	Product: RA2_FGD_2PNPDE20090424_210646_000044722078_00258_37386_8062.N1
DSD: DORIS_IONO PCF_RA2_FGD_2P	Filename: RA2_MW__1PNPDE20090424_222002_000061312078_00258_37386_8251.N1	Product: RA2_FGD_2PNPDE20090424_222002_000061312078_00258_37386_8251.N1
DSD: METEO_GRID_POINTS_ALTITUDE PCF_RA2_FGD_2P	Filename:	Product: RA2_FGD_2PNPDE20090424_222002_000061312078_00258_37386_8251.N1
DSD: MWR_CONFIGURATION_DATA PCF_RA2_FGD_2P	Filename: AUX_ECF_AXNECM20090424_184112_20090425_030000_20090425_150000	Product: RA2_FGD_2PNPDE20090424_222002_000061312078_00258_37386_8251.N1
DSD: OCEAN_ICE2_SYSTEM_FILE PCF_RA2_FGD_2P	Filename:	Product: RA2_FGD_2PNPDE20090424_222002_000061312078_00258_37386_8251.N1
DSD: OCEAN_TIDE_HARMONIC_COEF PCF_RA2_FGD_2P	Filename:	Product: RA2_FGD_2PNPDE20090424_222002_000061312078_00258_37386_8251.N1
DSD: OCEAN_TIDE_ORTHOWEIGHTS PCF_RA2_FGD_2P	Filename:	Product: RA2_FGD_2PNPDE20090424_222002_000061312078_00258_37386_8251.N1
DSD: RA2_CHARACTERISATION_DATA PCF_RA2_FGD_2P	Filename: AUX_ECF_AXNECM20090424_064112_20090424_210000_20090425_090000	Product: RA2_FGD_2PNPDE20090424_222002_000061312078_00258_37386_8251.N1
DSD: RA2_CONFIGURATION_DATA PCF_RA2_FGD_2P	Filename: AUX_ECF_AXNECM20090424_064111_20090424_150000_20090425_030000	Product: RA2_FGD_2PNPDE20090424_222002_000061312078_00258_37386_8251.N1
DSD: RA2_CONSTANT_DATA PCF_RA2_FGD_2P	Filename:	Product: RA2_FGD_2PNPDE20090424_222002_000061312078_00258_37386_8251.N1
DSD: RA2_USO_DATA PCF_RA2_FGD_2P	Filename: DOR_NAV_0PNPDE20090424_221505_000060572078_00258_37386_7818.N1	Product: RA2_FGD_2PNPDE20090424_222002_000061312078_00258_37386_8251.N1
DSD: SOLAR_ACTIVITY_INDEX_PREDICT PCF_RA2_FGD_2P	Filename:	Product: RA2_FGD_2PNPDE20090424_222002_000061312078_00258_37386_8251.N1

RA2_WWV_2P: ADF usage

New ADFs

Gauge	Value	Segment (Start-Stop)	Explicit Reference
-------	-------	-------------------------	--------------------

DSD: RA2_IF_MASK_FLIGHT_DATA PCF_RA2_WWV_2P	new ADF: RA2_FGD_2PNPDE20090424_003221_000058472078_00245_37373_7073.N1	24-APR-2009 00:32:21.845 24-APR-2009 00:32:21.845	Product: RA2_WWV_2PNPDE20090424_003221_000058472078_00245_37373_7074.N1
DSD: RA2_USO_DATA PCF_RA2_WWV_2P	new ADF: DOR_NAV_0PNPDE20090424_002802_000057382078_00245_37373_7813.N1	24-APR-2009 00:32:21.845 24-APR-2009 00:32:21.845	Product: RA2_WWV_2PNPDE20090424_003221_000058472078_00245_37373_7074.N1
DSD: RA2_IF_MASK_FLIGHT_DATA PCF_RA2_WWV_2P	new ADF: RA2_FGD_2PNPDE20090424_020747_000047022078_00246_37374_7198.N1	24-APR-2009 02:07:47.805 24-APR-2009 02:07:47.805	Product: RA2_WWV_2PNPDE20090424_020747_000047022078_00246_37374_7199.N1
DSD: RA2_USO_DATA PCF_RA2_WWV_2P	new ADF: DOR_NAV_0PNPDE20090424_020341_000044632078_00246_37374_7814.N1	24-APR-2009 02:07:47.805 24-APR-2009 02:07:47.805	Product: RA2_WWV_2PNPDE20090424_020747_000047022078_00246_37374_7199.N1
DSD: MWR_CONFIGURATION_DATA PCF_RA2_WWV_2P	new ADF: NOT USED	24-APR-2009 03:25:33.237 24-APR-2009 03:25:33.237	Product: RA2_WWV_2PNPDE20090424_032533_000061612078_00247_37375_7359.N1
DSD: RA2_CHARACTERISATION_DATA PCF_RA2_WWV_2P	new ADF: AUX_ECF_AXNECM20090423_184112_20090424_030000_20090424_150000	24-APR-2009 03:25:33.237 24-APR-2009 03:25:33.237	Product: RA2_WWV_2PNPDE20090424_032533_000061612078_00247_37375_7359.N1
DSD: RA2_CONFIGURATION_DATA PCF_RA2_WWV_2P	new ADF: AUX_ECF_AXNECM20090423_064113_20090423_210000_20090424_090000	24-APR-2009 03:25:33.237 24-APR-2009 03:25:33.237	Product: RA2_WWV_2PNPDE20090424_032533_000061612078_00247_37375_7359.N1

DSD: RA2_IF_MASK_FLIGHT_DATA PCF_RA2_WWV_2P	new ADF: RA2_FGD_2PNPDE20090424_032533_000061612078_00247_37375_7358.N1	24-APR-2009 03:25:33.237 24-APR-2009 03:25:33.237	Product: RA2_WWV_2PNPDE20090424_032533_000061612078_00247_37375_7359.N1
DSD: RA2_USO_DATA PCF_RA2_WWV_2P	new ADF: DOR_NAV_0PNPDE20090424_032322_000057382078_00247_37375_7815.N1	24-APR-2009 03:25:33.237 24-APR-2009 03:25:33.237	Product: RA2_WWV_2PNPDE20090424_032533_000061612078_00247_37375_7359.N1
DSD: MWR_CONFIGURATION_DATA PCF_RA2_WWV_2P	new ADF: AUX_ECF_AXNECM20090424_064111_20090424_090000_20090424_210000	24-APR-2009 05:07:39.123 24-APR-2009 05:07:39.123	Product: RA2_WWV_2PNPDE20090424_050739_000060412078_00248_37376_7567.N1
DSD: RA2_IF_MASK_FLIGHT_DATA PCF_RA2_WWV_2P	new ADF: RA2_FGD_2PNPDE20090424_050739_000060412078_00248_37376_7566.N1	24-APR-2009 05:07:39.123 24-APR-2009 05:07:39.123	Product: RA2_WWV_2PNPDE20090424_050739_000060412078_00248_37376_7567.N1
DSD: RA2_USO_DATA PCF_RA2_WWV_2P	new ADF: DOR_NAV_0PNPDE20090424_050419_000057382078_00248_37376_7816.N1	24-APR-2009 05:07:39.123 24-APR-2009 05:07:39.123	Product: RA2_WWV_2PNPDE20090424_050739_000060412078_00248_37376_7567.N1
DSD: RA2_IF_MASK_FLIGHT_DATA PCF_RA2_WWV_2P	new ADF: RA2_FGD_2PNPDK20090424_064745_000041432078_00249_37377_4009.N1	24-APR-2009 06:47:45.811 24-APR-2009 06:47:45.811	Product: RA2_WWV_2PNPDK20090424_064745_000041432078_00249_37377_4010.N1
DSD: RA2_USO_DATA PCF_RA2_WWV_2P	new ADF: DOR_NAV_0PNPDK20090424_064516_000038262078_00249_37377_9853.N1	24-APR-2009 06:47:45.811 24-APR-2009 06:47:45.811	Product: RA2_WWV_2PNPDK20090424_064745_000041432078_00249_37377_4010.N1

DSD: RA2_IF_MASK_FLIGHT_DATA PCF_RA2_WWV_2P	new ADF: RA2_FGD_2PNPDK20090424_075613_000061292078_00250_37378_4141.N1	24-APR-2009 07:56:13.129 24-APR-2009 07:56:13.129	Product: RA2_WWV_2PNPDK20090424_075613_000061292078_00250_37378_4142.N1
DSD: RA2_USO_DATA PCF_RA2_WWV_2P	new ADF: DOR_NAV_0PNPDK20090424_075421_000057382078_00250_37378_9854.N1	24-APR-2009 07:56:13.129 24-APR-2009 07:56:13.129	Product: RA2_WWV_2PNPDK20090424_075613_000061292078_00250_37378_4142.N1
DSD: MWR_CONFIGURATION_DATA PCF_RA2_WWV_2P	new ADF: AUX_ECF_AXNECM20090424_064111_20090424_150000_20090425_030000	24-APR-2009 09:37:35.569 24-APR-2009 09:37:35.569	Product: RA2_WWV_2PNPDK20090424_093735_000060002078_00251_37379_4266.N1
DSD: RA2_CHARACTERISATION_DATA PCF_RA2_WWV_2P	new ADF: AUX_ECF_AXNECM20090424_064111_20090424_090000_20090424_210000	24-APR-2009 09:37:35.569 24-APR-2009 09:37:35.569	Product: RA2_WWV_2PNPDK20090424_093735_000060002078_00251_37379_4266.N1
DSD: RA2_CONFIGURATION_DATA PCF_RA2_WWV_2P	new ADF: AUX_ECF_AXNECM20090423_184112_20090424_030000_20090424_150000	24-APR-2009 09:37:35.569 24-APR-2009 09:37:35.569	Product: RA2_WWV_2PNPDK20090424_093735_000060002078_00251_37379_4266.N1
DSD: RA2_IF_MASK_FLIGHT_DATA PCF_RA2_WWV_2P	new ADF: RA2_FGD_2PNPDK20090424_093735_000060002078_00251_37379_4265.N1	24-APR-2009 09:37:35.569 24-APR-2009 09:37:35.569	Product: RA2_WWV_2PNPDK20090424_093735_000060002078_00251_37379_4266.N1
DSD: RA2_USO_DATA PCF_RA2_WWV_2P	new ADF: DOR_NAV_0PNPDK20090424_093518_000057382078_00251_37379_9855.N1	24-APR-2009 09:37:35.569 24-APR-2009 09:37:35.569	Product: RA2_WWV_2PNPDK20090424_093735_000060002078_00251_37379_4266.N1

DSD: RA2_IF_MASK_FLIGHT_DATA PCF_RA2_WWV_2P	new ADF: RA2_FGD_2PNPDK20090424_111648_000060332078_00252_37380_4415.N1	24-APR-2009 11:16:48.785 24-APR-2009 11:16:48.785	Product: RA2_WWV_2PNPDK20090424_111648_000060332078_00252_37380_4416.N1
DSD: RA2_USO_DATA PCF_RA2_WWV_2P	new ADF: DOR_NAV_0PNPDK20090424_111615_000054192078_00252_37380_9856.N1	24-APR-2009 11:16:48.785 24-APR-2009 11:16:48.785	Product: RA2_WWV_2PNPDK20090424_111648_000060332078_00252_37380_4416.N1
DSD: RA2_IF_MASK_FLIGHT_DATA PCF_RA2_WWV_2P	new ADF: RA2_FGD_2PNPDK20090424_125637_000059502078_00253_37381_4544.N1	24-APR-2009 12:56:37.648 24-APR-2009 12:56:37.648	Product: RA2_WWV_2PNPDK20090424_125637_000059502078_00253_37381_4545.N1
DSD: RA2_USO_DATA PCF_RA2_WWV_2P	new ADF: NOT USED	24-APR-2009 12:56:37.648 24-APR-2009 12:56:37.648	Product: RA2_WWV_2PNPDK20090424_125637_000059502078_00253_37381_4545.N1
DSD: RA2_IF_MASK_FLIGHT_DATA PCF_RA2_WWV_2P	new ADF: RA2_FGD_2PNPDK20090424_143511_000019142078_00254_37382_4679.N1	24-APR-2009 14:35:11.874 24-APR-2009 14:35:11.874	Product: RA2_WWV_2PNPDK20090424_143511_000019142078_00254_37382_4680.N1
DSD: RA2_USO_DATA PCF_RA2_WWV_2P	new ADF: DOR_NAV_0PNPDK20090424_143250_000054192078_00254_37382_9858.N1	24-APR-2009 14:35:11.874 24-APR-2009 14:35:11.874	Product: RA2_WWV_2PNPDK20090424_143511_000019142078_00254_37382_4680.N1
DSD: MWR_CONFIGURATION_DATA PCF_RA2_WWV_2P	new ADF: AUX_ECF_AXNECM20090424_064112_20090424_210000_20090425_090000	24-APR-2009 15:10:03.966 24-APR-2009 15:10:03.966	Product: RA2_WWV_2PNPDK20090424_151003_000029392078_00254_37382_4683.N1

DSD: RA2_CHARACTERISATION_DATA PCF_RA2_WWV_2P	new ADF: AUX_ECF_AXNECM20090424_064111_20090424_150000_20090425_030000	24-APR-2009 15:10:03.966 24-APR-2009 15:10:03.966	Product: RA2_WWV_2PNPDK20090424_151003_000029392078_00254_37382_4683.N1
DSD: RA2_CONFIGURATION_DATA PCF_RA2_WWV_2P	new ADF: AUX_ECF_AXNECM20090424_064111_20090424_090000_20090424_210000	24-APR-2009 15:10:03.966 24-APR-2009 15:10:03.966	Product: RA2_WWV_2PNPDK20090424_151003_000029392078_00254_37382_4683.N1
DSD: RA2_IF_MASK_FLIGHT_DATA PCF_RA2_WWV_2P	new ADF: RA2_FGD_2PNPDK20090424_151003_000029392078_00254_37382_4682.N1	24-APR-2009 15:10:03.966 24-APR-2009 15:10:03.966	Product: RA2_WWV_2PNPDK20090424_151003_000029392078_00254_37382_4683.N1
DSD: RA2_IF_MASK_FLIGHT_DATA PCF_RA2_WWV_2P	new ADF: RA2_FGD_2PNPDK20090424_160259_000004202078_00255_37383_4685.N1	24-APR-2009 16:02:59.261 24-APR-2009 16:02:59.261	Product: RA2_WWV_2PNPDK20090424_160259_000004202078_00255_37383_4686.N1
DSD: RA2_IF_MASK_FLIGHT_DATA PCF_RA2_WWV_2P	new ADF: RA2_FGD_2PNPDK20090424_160804_000061552078_00255_37383_4799.N1	24-APR-2009 16:08:04.497 24-APR-2009 16:08:04.497	Product: RA2_WWV_2PNPDK20090424_160804_000061552078_00255_37383_4800.N1
DSD: RA2_USO_DATA PCF_RA2_WWV_2P	new ADF: DOR_NAV_0PNPDK20090424_160310_000060572078_00255_37383_9859.N1	24-APR-2009 16:08:04.497 24-APR-2009 16:08:04.497	Product: RA2_WWV_2PNPDK20090424_160804_000061552078_00255_37383_4800.N1
DSD: RA2_IF_MASK_FLIGHT_DATA PCF_RA2_WWV_2P	new ADF: RA2_FGD_2PNPDK20090424_174932_000059742078_00256_37384_4901.N1	24-APR-2009 17:49:32.507 24-APR-2009 17:49:32.507	Product: RA2_WWV_2PNPDK20090424_174932_000059742078_00256_37384_4902.N1

DSD: RA2_USO_DATA PCF_RA2_WWV_2P	new ADF: DOR_NAV_0PNPDK20090424_174925_000054192078_00256_37384_9860.N1	24-APR-2009 17:49:32.507 24-APR-2009 17:49:32.507	Product: RA2_WWV_2PNPDK20090424_174932_000059742078_00256_37384_4902.N1
DSD: RA2_IF_MASK_FLIGHT_DATA PCF_RA2_WWV_2P	new ADF: RA2_FGD_2PNPDK20090424_192701_000061112078_00257_37385_5024.N1	24-APR-2009 19:27:01.007 24-APR-2009 19:27:01.007	Product: RA2_WWV_2PNPDK20090424_192701_000061112078_00257_37385_5025.N1
DSD: RA2_USO_DATA PCF_RA2_WWV_2P	new ADF: DOR_NAV_0PNPDK20090424_192504_000057382078_00257_37385_9861.N1	24-APR-2009 19:27:01.007 24-APR-2009 19:27:01.007	Product: RA2_WWV_2PNPDK20090424_192701_000061112078_00257_37385_5025.N1
DSD: MWR_CONFIGURATION_DATA PCF_RA2_WWV_2P	new ADF: AUX_ECF_AXNECM20090424_184112_20090425_030000_20090425_150000	24-APR-2009 21:06:46.529 24-APR-2009 21:06:46.529	Product: RA2_WWV_2PNPDE20090424_210646_000044722078_00258_37386_8063.N1
DSD: RA2_CHARACTERISATION_DATA PCF_RA2_WWV_2P	new ADF: AUX_ECF_AXNECM20090424_064112_20090424_210000_20090425_090000	24-APR-2009 21:06:46.529 24-APR-2009 21:06:46.529	Product: RA2_WWV_2PNPDE20090424_210646_000044722078_00258_37386_8063.N1
DSD: RA2_CONFIGURATION_DATA PCF_RA2_WWV_2P	new ADF: AUX_ECF_AXNECM20090424_064111_20090424_150000_20090425_030000	24-APR-2009 21:06:46.529 24-APR-2009 21:06:46.529	Product: RA2_WWV_2PNPDE20090424_210646_000044722078_00258_37386_8063.N1
DSD: RA2_IF_MASK_FLIGHT_DATA PCF_RA2_WWV_2P	new ADF: RA2_FGD_2PNPDE20090424_210646_000044722078_00258_37386_8062.N1	24-APR-2009 21:06:46.529 24-APR-2009 21:06:46.529	Product: RA2_WWV_2PNPDE20090424_210646_000044722078_00258_37386_8063.N1

DSD: RA2_USO_DATA PCF_RA2_WWV_2P	new ADF: DOR_NAV_0PNPDE20090424_210601_000041442078_00258_37386_7817.N1	24-APR-2009 21:06:46.529 24-APR-2009 21:06:46.529	Product: RA2_WWV_2PNPDE20090424_210646_000044722078_00258_37386_8063.N1
DSD: RA2_IF_MASK_FLIGHT_DATA PCF_RA2_WWV_2P	new ADF: RA2_FGD_2PNPDE20090424_222002_000061312078_00258_37386_8251.N1	24-APR-2009 22:20:02.373 24-APR-2009 22:20:02.373	Product: RA2_WWV_2PNPDE20090424_222002_000061312078_00258_37386_8252.N1
DSD: RA2_USO_DATA PCF_RA2_WWV_2P	new ADF: DOR_NAV_0PNPDE20090424_221505_000060572078_00258_37386_7818.N1	24-APR-2009 22:20:02.373 24-APR-2009 22:20:02.373	Product: RA2_WWV_2PNPDE20090424_222002_000061312078_00258_37386_8252.N1

Current ADFs (from IECF list)

Gauge	Value	Explicit Reference
RA2_POL_AX.INFO PCF_IECF	RA2_POL_AXVIEC20090421_135140_20020101_000000_20090521_235959	Corresponding to date 22-APR-2009 03:00:03.000
RA2_IFF_AX.INFO PCF_IECF	RA2_IFF_AXVIEC20090422_100954_20090422_000000_20100101_000000	Corresponding to date 22-APR-2009 03:00:03.000
MWR_SLT_AX.INFO PCF_IECF	MWR_SLT_AXVIEC20060921_063409_20020101_000000_20200101_000000	Corresponding to date 22-APR-2009 03:00:03.000
AUX_ATT_AX.INFO PCF_IECF	AUX_ATT_AXVIEC20020924_131534_20020703_120000_20781231_235959	Corresponding to date 22-APR-2009 03:00:03.000
RA2_PLA_AX.INFO PCF_IECF	RA2_PLA_AXVIEC20060331_181823_20020101_000000_20200101_000000	Corresponding to date 22-APR-2009 03:00:03.000
RA2_CON_AX.INFO PCF_IECF	RA2_CON_AXVIEC20070723_131547_20060621_132015_20200101_000000	Corresponding to date 22-APR-2009 03:00:03.000
RA2_CHD_AX.INFO PCF_IECF	RA2_CHD_AXVIEC20060913_074707_20020101_000000_20200101_000000	Corresponding to date 22-APR-2009 03:00:03.000
MWR_CON_AX.INFO PCF_IECF	MWR_CON_AXVIEC20040810_145011_20020101_000000_20200101_000000	Corresponding to date 22-APR-2009 03:00:03.000
MWR_CHD_AX.INFO PCF_IECF	MWR_CHD_AXVIEC20061013_132356_20020101_000000_20200101_000000	Corresponding to date 22-APR-2009 03:00:03.000
MWR_LSF_AX.INFO PCF_IECF	MWR_LSF_AXVIEC20020313_172218_20020101_000000_20200101_000000	Corresponding to date 22-APR-2009 03:00:03.000
RA2_MET_AX.INFO PCF_IECF	RA2_MET_AXVIEC20020204_073357_20020101_000000_20200101_000000	Corresponding to date 22-APR-2009 03:00:03.000
RA2_CST_AX.INFO PCF_IECF	RA2_CST_AXVIEC20020621_135858_20020101_000000_20200101_000000	Corresponding to date 22-APR-2009 03:00:03.000

RA2_ICT_AX.INFO PCF_IECF	RA2_ICT_AXVIEC20060921_070730_20020101_000000_20200101_000000	Corresponding to date 22-APR-2009 03:00:03.000
RA2_DIP_AX.INFO PCF_IECF	RA2_DIP_AXVIEC20020122_134206_20020101_000000_20200101_000000	Corresponding to date 22-APR-2009 03:00:03.000
RA2_IOC_AX.INFO PCF_IECF	RA2_IOC_AXVIEC20020122_141121_20020101_000000_20200101_000000	Corresponding to date 22-APR-2009 03:00:03.000
RA2_OT1_AX.INFO PCF_IECF	RA2_OT1_AXVIEC20040120_082051_20020101_000000_20200101_000000	Corresponding to date 22-APR-2009 03:00:03.000
RA2_OT2_AX.INFO PCF_IECF	RA2_OT2_AXVIEC20031208_150159_20020101_000000_20200101_000000	Corresponding to date 22-APR-2009 03:00:03.000
RA2_GEO_AX.INFO PCF_IECF	RA2_GEO_AXVIEC20020314_093428_20020101_000000_20200101_000000	Corresponding to date 22-APR-2009 03:00:03.000
RA2_MSS_AX.INFO PCF_IECF	RA2_MSS_AXVIEC20031208_145545_20020101_000000_20200101_000000	Corresponding to date 22-APR-2009 03:00:03.000
RA2_USO_AX.INFO PCF_IECF	RA2_USO_AXVIEC20070618_133225_20070620_000000_20200101_000000	Corresponding to date 24-APR-2009 03:00:03.000
RA2_SOL_AX.INFO PCF_IECF	RA2_SOL_AXVIEC20090421_105342_20020101_000000_20100401_000000	Corresponding to date 24-APR-2009 03:00:03.000
RA2_POL_AX.INFO PCF_IECF	RA2_POL_AXVIEC20090423_110305_20020101_000000_20090523_235959	Corresponding to date 24-APR-2009 03:00:03.000
RA2_SOI_AX.INFO PCF_IECF	RA2_SOI_AXVIEC20051003_170000_20020101_000000_20200101_000000	Corresponding to date 24-APR-2009 03:00:03.000
RA2_SSB_AX.INFO PCF_IECF	RA2_SSB_AXVIEC20051129_111810_20020101_000000_20200101_000000	Corresponding to date 24-APR-2009 03:00:03.000
RA2_SET_AX.INFO PCF_IECF	RA2_SET_AXVIEC20020122_150917_20020101_000000_20200101_000000	Corresponding to date 24-APR-2009 03:00:03.000
RA2_TLD_AX.INFO PCF_IECF	RA2_TLD_AXVIEC20031208_151137_20020101_000000_20200101_000000	Corresponding to date 24-APR-2009 03:00:03.000
RA2_SL1_AX.INFO PCF_IECF	RA2_SL1_AXVIEC20030131_100228_20020101_000000_20200101_000000	Corresponding to date 24-APR-2009 03:00:03.000
RA2_SL2_AX.INFO PCF_IECF	RA2_SL2_AXVIEC20030131_101757_20020101_000000_20200101_000000	Corresponding to date 24-APR-2009 03:00:03.000

Differences with IECF list

Gauge	Value	Explicit Reference
DSD: DORIS_IONO PCF_RA2_WWV_2P	Filename: RA2_MW__1PNPDE20090423_225127_000061192078_00244_37372_6908.N1	Product: RA2_WWV_2PNPDE20090423_225127_000061192078_00244_37372_6910.N1
DSD: METEO_GRID_POINTS_ALTITUDE PCF_RA2_WWV_2P	Filename:	Product: RA2_WWV_2PNPDE20090423_225127_000061192078_00244_37372_6910.N1
DSD: MWR_CONFIGURATION_DATA PCF_RA2_WWV_2P	Filename: AUX_ECF_AXNECM20090423_184112_20090424_030000_20090424_150000	Product: RA2_WWV_2PNPDE20090423_225127_000061192078_00244_37372_6910.N1
DSD: OCEAN_ICE2_SYSTEM_FILE PCF_RA2_WWV_2P	Filename:	Product: RA2_WWV_2PNPDE20090423_225127_000061192078_00244_37372_6910.N1

DSD: OCEAN_TIDE_HARMONIC_COEF PCF_RA2_WWV_2P	Filename:	Product: RA2_WWV_2PNPDE20090423_225127_000061192078_00244.
DSD: OCEAN_TIDE_ORTHOWEIGHTS PCF_RA2_WWV_2P	Filename:	Product: RA2_WWV_2PNPDE20090423_225127_000061192078_00244_37372_6910.N1
DSD: RA2_CHARACTERISATION_DATA PCF_RA2_WWV_2P	Filename: AUX_ECF_AXNECM20090423_064113_20090423_210000_20090424_090000	Product: RA2_WWV_2PNPDE20090423_225127_000061192078_00244_37372_6910.N1
DSD: RA2_CONFIGURATION_DATA PCF_RA2_WWV_2P	Filename: AUX_ECF_AXNECM20090423_064113_20090423_150000_20090424_030000	Product: RA2_WWV_2PNPDE20090423_225127_000061192078_00244_37372_6910.N1
DSD: RA2_CONSTANT_DATA PCF_RA2_WWV_2P	Filename:	Product: RA2_WWV_2PNPDE20090423_225127_000061192078_00244_37372_6910.N1
DSD: RA2_IF_MASK_FLIGHT_DATA PCF_RA2_WWV_2P	Filename: RA2_FGD_2PNPDE20090423_225127_000061192078_00244_37372_6909.N1	Product: RA2_WWV_2PNPDE20090423_225127_000061192078_00244_37372_6910.N1
DSD: RA2_SURFACE_TYPE_DATA PCF_RA2_WWV_2P	Filename: RA2_POL_AXVIEC20090423_110305_20020101_000000_20090523_235959	Product: RA2_WWV_2PNPDE20090423_225127_000061192078_00244_37372_6910.N1
DSD: RA2_USO_DATA PCF_RA2_WWV_2P	Filename: DOR_NAV_0PNPDE20090423_224705_000057382078_00244_37372_7812.N1	Product: RA2_WWV_2PNPDE20090423_225127_000061192078_00244_37372_6910.N1
DSD: SOLAR_ACTIVITY_INDEX_PREDICT PCF_RA2_WWV_2P	Filename:	Product: RA2_WWV_2PNPDE20090423_225127_000061192078_00244_37372_6910.N1
DSD: DORIS_IONO PCF_RA2_WWV_2P	Filename: RA2_MW__1PNPDE20090424_003221_000058472078_00245_37373_7072.N1	Product: RA2_WWV_2PNPDE20090424_003221_000058472078_00245_37373_7074.N1
DSD: METEO_GRID_POINTS_ALTITUDE PCF_RA2_WWV_2P	Filename:	Product: RA2_WWV_2PNPDE20090424_003221_000058472078_00245_37373_7074.N1
DSD: MWR_CONFIGURATION_DATA PCF_RA2_WWV_2P	Filename: AUX_ECF_AXNECM20090423_184112_20090424_030000_20090424_150000	Product: RA2_WWV_2PNPDE20090424_003221_000058472078_00245_37373_7074.N1
DSD: OCEAN_ICE2_SYSTEM_FILE PCF_RA2_WWV_2P	Filename:	Product: RA2_WWV_2PNPDE20090424_003221_000058472078_00245_37373_7074.N1
DSD: OCEAN_TIDE_HARMONIC_COEF PCF_RA2_WWV_2P	Filename:	Product: RA2_WWV_2PNPDE20090424_003221_000058472078_00245_37373_7074.N1
DSD: OCEAN_TIDE_ORTHOWEIGHTS PCF_RA2_WWV_2P	Filename:	Product: RA2_WWV_2PNPDE20090424_003221_000058472078_00245_37373_7074.N1
DSD: RA2_CHARACTERISATION_DATA PCF_RA2_WWV_2P	Filename: AUX_ECF_AXNECM20090423_064113_20090423_210000_20090424_090000	Product: RA2_WWV_2PNPDE20090424_003221_000058472078_00245_37373_7074.N1
DSD: RA2_CONFIGURATION_DATA PCF_RA2_WWV_2P	Filename: AUX_ECF_AXNECM20090423_064113_20090423_150000_20090424_030000	Product: RA2_WWV_2PNPDE20090424_003221_000058472078_00245_37373_7074.N1
DSD: RA2_CONSTANT_DATA PCF_RA2_WWV_2P	Filename:	Product: RA2_WWV_2PNPDE20090424_003221_000058472078_00245_37373_7074.N1
DSD: RA2_IF_MASK_FLIGHT_DATA PCF_RA2_WWV_2P	Filename: RA2_FGD_2PNPDE20090424_003221_000058472078_00245_37373_7073.N1	Product: RA2_WWV_2PNPDE20090424_003221_000058472078_00245_37373_7074.N1
DSD: RA2_SURFACE_TYPE_DATA PCF_RA2_WWV_2P	Filename: RA2_POL_AXVIEC20090423_110305_20020101_000000_20090523_235959	Product: RA2_WWV_2PNPDE20090424_003221_000058472078_00245_37373_7074.N1

DSD: RA2_USO_DATA PCF_RA2_WWV_2P	Filename: DOR_NAV_0PNPDE20090424_002802_000057382078_00245_37373_7813.N1	Product: RA2_WWV_2PNPDE20090424_003221_000058472078_00245.
DSD: SOLAR_ACTIVITY_INDEX_PREDICT PCF_RA2_WWV_2P	Filename:	Product: RA2_WWV_2PNPDE20090424_003221_000058472078_00245_37373_7074.N1
DSD: ATTITUDE_DATA PCF_RA2_WWV_2P	Filename: RA2_IFF_AXVIEC20090422_100954_20090422_000000_20100101_000000	Product: RA2_WWV_2PNPDE20090424_020747_000047022078_00246_37374_7199.N1
DSD: DORIS_IONO PCF_RA2_WWV_2P	Filename: RA2_MW__1PNPDE20090424_020747_000047022078_00246_37374_7197.N1	Product: RA2_WWV_2PNPDE20090424_020747_000047022078_00246_37374_7199.N1
DSD: GEOID_MAP PCF_RA2_WWV_2P	Filename: RA2_CST_AXVIEC20020621_135858_20020101_000000_20200101_000000	Product: RA2_WWV_2PNPDE20090424_020747_000047022078_00246_37374_7199.N1
DSD: ICE1_SEA_ICE_SYSTEM_FILE PCF_RA2_WWV_2P	Filename: RA2_CON_AXVIEC20070723_131547_20060621_132015_20200101_000000	Product: RA2_WWV_2PNPDE20090424_020747_000047022078_00246_37374_7199.N1
DSD: IONOSPHERIC_COEFFICIENTS PCF_RA2_WWV_2P	Filename: MWR_CHD_AXVIEC20061013_132356_20020101_000000_20200101_000000	Product: RA2_WWV_2PNPDE20090424_020747_000047022078_00246_37374_7199.N1
DSD: MEAN_SEA_SURFACE_MAP PCF_RA2_WWV_2P	Filename: RA2_SOI_AXVIEC20051003_170000_20020101_000000_20200101_000000	Product: RA2_WWV_2PNPDE20090424_020747_000047022078_00246_37374_7199.N1
DSD: METEO_GRID_POINTS_ALTITUDE PCF_RA2_WWV_2P	Filename:	Product: RA2_WWV_2PNPDE20090424_020747_000047022078_00246_37374_7199.N1
DSD: MODIFIED_DIP_MAP PCF_RA2_WWV_2P	Filename: MWR_CON_AXVIEC20040810_145011_20020101_000000_20200101_000000	Product: RA2_WWV_2PNPDE20090424_020747_000047022078_00246_37374_7199.N1
DSD: MWR_CHARACTERISATION_COEFF PCF_RA2_WWV_2P	Filename: RA2_SOL_AXVIEC20090421_105342_20020101_000000_20100401_000000	Product: RA2_WWV_2PNPDE20090424_020747_000047022078_00246_37374_7199.N1
DSD: MWR_CONFIGURATION_DATA PCF_RA2_WWV_2P	Filename: AUX_ECF_AXNECM20090423_184112_20090424_030000_20090424_150000	Product: RA2_WWV_2PNPDE20090424_020747_000047022078_00246_37374_7199.N1
DSD: OCEAN_DEPTH_LAND_ELEVATION PCF_RA2_WWV_2P	Filename: RA2_ICT_AXVIEC20060921_070730_20020101_000000_20200101_000000	Product: RA2_WWV_2PNPDE20090424_020747_000047022078_00246_37374_7199.N1
DSD: OCEAN_ICE2_SYSTEM_FILE PCF_RA2_WWV_2P	Filename:	Product: RA2_WWV_2PNPDE20090424_020747_000047022078_00246_37374_7199.N1
DSD: OCEAN_TIDE_HARMONIC_COEF PCF_RA2_WWV_2P	Filename:	Product: RA2_WWV_2PNPDE20090424_020747_000047022078_00246_37374_7199.N1
DSD: OCEAN_TIDE_ORTHOWEIGHTS PCF_RA2_WWV_2P	Filename:	Product: RA2_WWV_2PNPDE20090424_020747_000047022078_00246_37374_7199.N1
DSD: PLATFORM_DATA PCF_RA2_WWV_2P	Filename: RA2_USO_AXVIEC20070618_133225_20070620_000000_20200101_000000	Product: RA2_WWV_2PNPDE20090424_020747_000047022078_00246_37374_7199.N1
DSD: POLE_LOCATION_PREDICTED PCF_RA2_WWV_2P	Filename: RA2_PLA_AXVIEC20060331_181823_20020101_000000_20200101_000000	Product: RA2_WWV_2PNPDE20090424_020747_000047022078_00246_37374_7199.N1
DSD: RA2_CHARACTERISATION_DATA PCF_RA2_WWV_2P	Filename: AUX_ECF_AXNECM20090423_064113_20090423_210000_20090424_090000	Product: RA2_WWV_2PNPDE20090424_020747_000047022078_00246_37374_7199.N1

DSD: RA2_CONFIGURATION_DATA PCF_RA2_WWV_2P	Filename: AUX_ECF_AXNECM20090423_064113_20090423_150000_20090424_030000	Product: RA2_WWV_2PNPDE20090424_020747_000047022078_00246
DSD: RA2_CONSTANT_DATA PCF_RA2_WWV_2P	Filename:	Product: RA2_WWV_2PNPDE20090424_020747_000047022078_00246_37374_7199.N1
DSD: RA2_IF_MASK_FLIGHT_DATA PCF_RA2_WWV_2P	Filename: RA2_FGD_2PNPDE20090424_020747_000047022078_00246_37374_7198.N1	Product: RA2_WWV_2PNPDE20090424_020747_000047022078_00246_37374_7199.N1
DSD: RA2_SURFACE_TYPE_DATA PCF_RA2_WWV_2P	Filename: RA2_POL_AXVIEC20090423_110305_20020101_000000_20090523_235959	Product: RA2_WWV_2PNPDE20090424_020747_000047022078_00246_37374_7199.N1
DSD: RA2_USO_DATA PCF_RA2_WWV_2P	Filename: DOR_NAV_0PNPDE20090424_020341_000044632078_00246_37374_7814.N1	Product: RA2_WWV_2PNPDE20090424_020747_000047022078_00246_37374_7199.N1
DSD: SEA_STATE_BIAS_DATA PCF_RA2_WWV_2P	Filename: RA2_CHD_AXVIEC20060913_074707_20020101_000000_20200101_000000	Product: RA2_WWV_2PNPDE20090424_020747_000047022078_00246_37374_7199.N1
DSD: SET_HARMONIC_COEFF PCF_RA2_WWV_2P	Filename: MWR_LSF_AXVIEC20020313_172218_20020101_000000_20200101_000000	Product: RA2_WWV_2PNPDE20090424_020747_000047022078_00246_37374_7199.N1
DSD: SLOPE_MODEL_MAP_1 PCF_RA2_WWV_2P	Filename: RA2_SSB_AXVIEC20051129_111810_20020101_000000_20200101_000000	Product: RA2_WWV_2PNPDE20090424_020747_000047022078_00246_37374_7199.N1
DSD: SLOPE_MODEL_MAP_2 PCF_RA2_WWV_2P	Filename: RA2_DIP_AXVIEC20020122_134206_20020101_000000_20200101_000000	Product: RA2_WWV_2PNPDE20090424_020747_000047022078_00246_37374_7199.N1
DSD: SOLAR_ACTIVITY_INDEX_PREDICT PCF_RA2_WWV_2P	Filename:	Product: RA2_WWV_2PNPDE20090424_020747_000047022078_00246_37374_7199.N1
DSD: ATTITUDE_DATA PCF_RA2_WWV_2P	Filename: RA2_IFF_AXVIEC20090422_100954_20090422_000000_20100101_000000	Product: RA2_WWV_2PNPDE20090424_032533_000061612078_00247_37375_7359.N1
DSD: DORIS_IONO PCF_RA2_WWV_2P	Filename: RA2_MW__1PNPDE20090424_032533_000061612078_00247_37375_7357.N1	Product: RA2_WWV_2PNPDE20090424_032533_000061612078_00247_37375_7359.N1
DSD: GEOID_MAP PCF_RA2_WWV_2P	Filename: RA2_CST_AXVIEC20020621_135858_20020101_000000_20200101_000000	Product: RA2_WWV_2PNPDE20090424_032533_000061612078_00247_37375_7359.N1
DSD: ICE1_SEA_ICE_SYSTEM_FILE PCF_RA2_WWV_2P	Filename: RA2_CON_AXVIEC20070723_131547_20060621_132015_20200101_000000	Product: RA2_WWV_2PNPDE20090424_032533_000061612078_00247_37375_7359.N1
DSD: IONOSPHERIC_COEFFICIENTS PCF_RA2_WWV_2P	Filename: MWR_CHD_AXVIEC20061013_132356_20020101_000000_20200101_000000	Product: RA2_WWV_2PNPDE20090424_032533_000061612078_00247_37375_7359.N1
DSD: MEAN_SEA_SURFACE_MAP PCF_RA2_WWV_2P	Filename: RA2_SOI_AXVIEC20051003_170000_20020101_000000_20200101_000000	Product: RA2_WWV_2PNPDE20090424_032533_000061612078_00247_37375_7359.N1
DSD: METEO_GRID_POINTS_ALTITUDE PCF_RA2_WWV_2P	Filename:	Product: RA2_WWV_2PNPDE20090424_032533_000061612078_00247_37375_7359.N1
DSD: MODIFIED_DIP_MAP PCF_RA2_WWV_2P	Filename: MWR_CON_AXVIEC20040810_145011_20020101_000000_20200101_000000	Product: RA2_WWV_2PNPDE20090424_032533_000061612078_00247_37375_7359.N1
DSD: MWR_CHARACTERISATION_COEFF PCF_RA2_WWV_2P	Filename: RA2_SOL_AXVIEC20090421_105342_20020101_000000_20100401_000000	Product: RA2_WWV_2PNPDE20090424_032533_000061612078_00247_37375_7359.N1
DSD: OCEAN_DEPTH_LAND_ELEVATION PCF_RA2_WWV_2P	Filename: RA2_ICT_AXVIEC20060921_070730_20020101_000000_20200101_000000	Product: RA2_WWV_2PNPDE20090424_032533_000061612078_00247_37375_7359.N1
DSD: OCEAN_ICE2_SYSTEM_FILE PCF_RA2_WWV_2P	Filename:	Product: RA2_WWV_2PNPDE20090424_032533_000061612078_00247_37375_7359.N1

DSD: OCEAN_TIDE_HARMONIC_COEF PCF_RA2_WWV_2P	Filename:	Product: RA2_WWV_2PNPDE20090424_032533_000061612078_00247_
DSD: OCEAN_TIDE_ORTHOWEIGHTS PCF_RA2_WWV_2P	Filename:	Product: RA2_WWV_2PNPDE20090424_032533_000061612078_00247_37375_7359.N1
DSD: PLATFORM_DATA PCF_RA2_WWV_2P	Filename: RA2_USO_AXVIEC20070618_133225_20070620_000000_20200101_000000	Product: RA2_WWV_2PNPDE20090424_032533_000061612078_00247_37375_7359.N1
DSD: POLE_LOCATION_PREDICTED PCF_RA2_WWV_2P	Filename: RA2_PLA_AXVIEC20060331_181823_20020101_000000_20200101_000000	Product: RA2_WWV_2PNPDE20090424_032533_000061612078_00247_37375_7359.N1
DSD: RA2_CHARACTERISATION_DATA PCF_RA2_WWV_2P	Filename: AUX_ECF_AXNECM20090423_184112_20090424_030000_20090424_150000	Product: RA2_WWV_2PNPDE20090424_032533_000061612078_00247_37375_7359.N1
DSD: RA2_CONFIGURATION_DATA PCF_RA2_WWV_2P	Filename: AUX_ECF_AXNECM20090423_064113_20090423_210000_20090424_090000	Product: RA2_WWV_2PNPDE20090424_032533_000061612078_00247_37375_7359.N1
DSD: RA2_CONSTANT_DATA PCF_RA2_WWV_2P	Filename:	Product: RA2_WWV_2PNPDE20090424_032533_000061612078_00247_37375_7359.N1
DSD: RA2_IF_MASK_FLIGHT_DATA PCF_RA2_WWV_2P	Filename: RA2_FGD_2PNPDE20090424_032533_000061612078_00247_37375_7358.N1	Product: RA2_WWV_2PNPDE20090424_032533_000061612078_00247_37375_7359.N1
DSD: RA2_SURFACE_TYPE_DATA PCF_RA2_WWV_2P	Filename: RA2_POL_AXVIEC20090423_110305_20020101_000000_20090523_235959	Product: RA2_WWV_2PNPDE20090424_032533_000061612078_00247_37375_7359.N1
DSD: RA2_USO_DATA PCF_RA2_WWV_2P	Filename: DOR_NAV_0PNPDE20090424_032322_000057382078_00247_37375_7815.N1	Product: RA2_WWV_2PNPDE20090424_032533_000061612078_00247_37375_7359.N1
DSD: SEA_STATE_BIAS_DATA PCF_RA2_WWV_2P	Filename: RA2_CHD_AXVIEC20060913_074707_20020101_000000_20200101_000000	Product: RA2_WWV_2PNPDE20090424_032533_000061612078_00247_37375_7359.N1
DSD: SET_HARMONIC_COEFF PCF_RA2_WWV_2P	Filename: MWR_LSF_AXVIEC20020313_172218_20020101_000000_20200101_000000	Product: RA2_WWV_2PNPDE20090424_032533_000061612078_00247_37375_7359.N1
DSD: SLOPE_MODEL_MAP_1 PCF_RA2_WWV_2P	Filename: RA2_SSB_AXVIEC20051129_111810_20020101_000000_20200101_000000	Product: RA2_WWV_2PNPDE20090424_032533_000061612078_00247_37375_7359.N1
DSD: SLOPE_MODEL_MAP_2 PCF_RA2_WWV_2P	Filename: RA2_DIP_AXVIEC20020122_134206_20020101_000000_20200101_000000	Product: RA2_WWV_2PNPDE20090424_032533_000061612078_00247_37375_7359.N1
DSD: SOLAR_ACTIVITY_INDEX_PREDICT PCF_RA2_WWV_2P	Filename:	Product: RA2_WWV_2PNPDE20090424_032533_000061612078_00247_37375_7359.N1
DSD: DORIS_IONO PCF_RA2_WWV_2P	Filename: RA2_MW__1PNPDE20090424_050739_000060412078_00248_37376_7565.N1	Product: RA2_WWV_2PNPDE20090424_050739_000060412078_00248_37376_7567.N1
DSD: METEO_GRID_POINTS_ALTITUDE PCF_RA2_WWV_2P	Filename:	Product: RA2_WWV_2PNPDE20090424_050739_000060412078_00248_37376_7567.N1
DSD: MWR_CONFIGURATION_DATA PCF_RA2_WWV_2P	Filename: AUX_ECF_AXNECM20090424_064111_20090424_090000_20090424_210000	Product: RA2_WWV_2PNPDE20090424_050739_000060412078_00248_37376_7567.N1
DSD: OCEAN_ICE2_SYSTEM_FILE PCF_RA2_WWV_2P	Filename:	Product: RA2_WWV_2PNPDE20090424_050739_000060412078_00248_37376_7567.N1
DSD: OCEAN_TIDE_HARMONIC_COEF PCF_RA2_WWV_2P	Filename:	Product: RA2_WWV_2PNPDE20090424_050739_000060412078_00248_37376_7567.N1

DSD: OCEAN_TIDE_ORTHOWEIGHTS PCF_RA2_WWV_2P	Filename:	Product: RA2_WWV_2PNPDE20090424_050739_000060412078_00248.
DSD: RA2_CHARACTERISATION_DATA PCF_RA2_WWV_2P	Filename: AUX_ECF_AXNECM20090423_184112_20090424_030000_20090424_150000	Product: RA2_WWV_2PNPDE20090424_050739_000060412078_00248_37376_7567.N1
DSD: RA2_CONFIGURATION_DATA PCF_RA2_WWV_2P	Filename: AUX_ECF_AXNECM20090423_064113_20090423_210000_20090424_090000	Product: RA2_WWV_2PNPDE20090424_050739_000060412078_00248_37376_7567.N1
DSD: RA2_CONSTANT_DATA PCF_RA2_WWV_2P	Filename:	Product: RA2_WWV_2PNPDE20090424_050739_000060412078_00248_37376_7567.N1
DSD: RA2_IF_MASK_FLIGHT_DATA PCF_RA2_WWV_2P	Filename: RA2_FGD_2PNPDE20090424_050739_000060412078_00248_37376_7566.N1	Product: RA2_WWV_2PNPDE20090424_050739_000060412078_00248_37376_7567.N1
DSD: RA2_USO_DATA PCF_RA2_WWV_2P	Filename: DOR_NAV_0PNPDE20090424_050419_000057382078_00248_37376_7816.N1	Product: RA2_WWV_2PNPDE20090424_050739_000060412078_00248_37376_7567.N1
DSD: SOLAR_ACTIVITY_INDEX_PREDICT PCF_RA2_WWV_2P	Filename:	Product: RA2_WWV_2PNPDE20090424_050739_000060412078_00248_37376_7567.N1
DSD: DORIS_IONO PCF_RA2_WWV_2P	Filename: RA2_MW__1PNPDK20090424_064745_000041432078_00249_37377_4008.N1	Product: RA2_WWV_2PNPDK20090424_064745_000041432078_00249_37377_4010.N1
DSD: METEO_GRID_POINTS_ALTITUDE PCF_RA2_WWV_2P	Filename:	Product: RA2_WWV_2PNPDK20090424_064745_000041432078_00249_37377_4010.N1
DSD: MWR_CONFIGURATION_DATA PCF_RA2_WWV_2P	Filename: AUX_ECF_AXNECM20090424_064111_20090424_090000_20090424_210000	Product: RA2_WWV_2PNPDK20090424_064745_000041432078_00249_37377_4010.N1
DSD: OCEAN_ICE2_SYSTEM_FILE PCF_RA2_WWV_2P	Filename:	Product: RA2_WWV_2PNPDK20090424_064745_000041432078_00249_37377_4010.N1
DSD: OCEAN_TIDE_HARMONIC_COEF PCF_RA2_WWV_2P	Filename:	Product: RA2_WWV_2PNPDK20090424_064745_000041432078_00249_37377_4010.N1
DSD: OCEAN_TIDE_ORTHOWEIGHTS PCF_RA2_WWV_2P	Filename:	Product: RA2_WWV_2PNPDK20090424_064745_000041432078_00249_37377_4010.N1
DSD: RA2_CHARACTERISATION_DATA PCF_RA2_WWV_2P	Filename: AUX_ECF_AXNECM20090423_184112_20090424_030000_20090424_150000	Product: RA2_WWV_2PNPDK20090424_064745_000041432078_00249_37377_4010.N1
DSD: RA2_CONFIGURATION_DATA PCF_RA2_WWV_2P	Filename: AUX_ECF_AXNECM20090423_064113_20090423_210000_20090424_090000	Product: RA2_WWV_2PNPDK20090424_064745_000041432078_00249_37377_4010.N1
DSD: RA2_CONSTANT_DATA PCF_RA2_WWV_2P	Filename:	Product: RA2_WWV_2PNPDK20090424_064745_000041432078_00249_37377_4010.N1
DSD: RA2_IF_MASK_FLIGHT_DATA PCF_RA2_WWV_2P	Filename: RA2_FGD_2PNPDK20090424_064745_000041432078_00249_37377_4009.N1	Product: RA2_WWV_2PNPDK20090424_064745_000041432078_00249_37377_4010.N1
DSD: RA2_USO_DATA PCF_RA2_WWV_2P	Filename: DOR_NAV_0PNPDK20090424_064516_000038262078_00249_37377_9853.N1	Product: RA2_WWV_2PNPDK20090424_064745_000041432078_00249_37377_4010.N1
DSD: SOLAR_ACTIVITY_INDEX_PREDICT PCF_RA2_WWV_2P	Filename:	Product: RA2_WWV_2PNPDK20090424_064745_000041432078_00249_37377_4010.N1
DSD: DORIS_IONO PCF_RA2_WWV_2P	Filename: RA2_MW__1PNPDK20090424_075613_000061292078_00250_37378_4140.N1	Product: RA2_WWV_2PNPDK20090424_075613_000061292078_00250_37378_4142.N1

DSD: METEO_GRID_POINTS_ALTITUDE PCF_RA2_WWV_2P	Filename:	Product: RA2_WWV_2PNPDK20090424_075613_000061292078_00250
DSD: MWR_CONFIGURATION_DATA PCF_RA2_WWV_2P	Filename: AUX_ECF_AXNECM20090424_064111_20090424_090000_20090424_210000	Product: RA2_WWV_2PNPDK20090424_075613_000061292078_00250_37378_4142.N1
DSD: OCEAN_ICE2_SYSTEM_FILE PCF_RA2_WWV_2P	Filename:	Product: RA2_WWV_2PNPDK20090424_075613_000061292078_00250_37378_4142.N1
DSD: OCEAN_TIDE_HARMONIC_COEF PCF_RA2_WWV_2P	Filename:	Product: RA2_WWV_2PNPDK20090424_075613_000061292078_00250_37378_4142.N1
DSD: OCEAN_TIDE_ORTHOWEIGHTS PCF_RA2_WWV_2P	Filename:	Product: RA2_WWV_2PNPDK20090424_075613_000061292078_00250_37378_4142.N1
DSD: RA2_CHARACTERISATION_DATA PCF_RA2_WWV_2P	Filename: AUX_ECF_AXNECM20090423_184112_20090424_030000_20090424_150000	Product: RA2_WWV_2PNPDK20090424_075613_000061292078_00250_37378_4142.N1
DSD: RA2_CONFIGURATION_DATA PCF_RA2_WWV_2P	Filename: AUX_ECF_AXNECM20090423_064113_20090423_210000_20090424_090000	Product: RA2_WWV_2PNPDK20090424_075613_000061292078_00250_37378_4142.N1
DSD: RA2_CONSTANT_DATA PCF_RA2_WWV_2P	Filename:	Product: RA2_WWV_2PNPDK20090424_075613_000061292078_00250_37378_4142.N1
DSD: RA2_IF_MASK_FLIGHT_DATA PCF_RA2_WWV_2P	Filename: RA2_FGD_2PNPDK20090424_075613_000061292078_00250_37378_4141.N1	Product: RA2_WWV_2PNPDK20090424_075613_000061292078_00250_37378_4142.N1
DSD: RA2_USO_DATA PCF_RA2_WWV_2P	Filename: DOR_NAV_0PNPDK20090424_075421_000057382078_00250_37378_9854.N1	Product: RA2_WWV_2PNPDK20090424_075613_000061292078_00250_37378_4142.N1
DSD: SOLAR_ACTIVITY_INDEX_PREDICT PCF_RA2_WWV_2P	Filename:	Product: RA2_WWV_2PNPDK20090424_075613_000061292078_00250_37378_4142.N1
DSD: DORIS_IONO PCF_RA2_WWV_2P	Filename: RA2_MW__1PNPDK20090424_093735_000060002078_00251_37379_4264.N1	Product: RA2_WWV_2PNPDK20090424_093735_000060002078_00251_37379_4266.N1
DSD: METEO_GRID_POINTS_ALTITUDE PCF_RA2_WWV_2P	Filename:	Product: RA2_WWV_2PNPDK20090424_093735_000060002078_00251_37379_4266.N1
DSD: MWR_CONFIGURATION_DATA PCF_RA2_WWV_2P	Filename: AUX_ECF_AXNECM20090424_064111_20090424_150000_20090425_030000	Product: RA2_WWV_2PNPDK20090424_093735_000060002078_00251_37379_4266.N1
DSD: OCEAN_ICE2_SYSTEM_FILE PCF_RA2_WWV_2P	Filename:	Product: RA2_WWV_2PNPDK20090424_093735_000060002078_00251_37379_4266.N1
DSD: OCEAN_TIDE_HARMONIC_COEF PCF_RA2_WWV_2P	Filename:	Product: RA2_WWV_2PNPDK20090424_093735_000060002078_00251_37379_4266.N1
DSD: OCEAN_TIDE_ORTHOWEIGHTS PCF_RA2_WWV_2P	Filename:	Product: RA2_WWV_2PNPDK20090424_093735_000060002078_00251_37379_4266.N1
DSD: RA2_CHARACTERISATION_DATA PCF_RA2_WWV_2P	Filename: AUX_ECF_AXNECM20090424_064111_20090424_090000_20090424_210000	Product: RA2_WWV_2PNPDK20090424_093735_000060002078_00251_37379_4266.N1
DSD: RA2_CONFIGURATION_DATA PCF_RA2_WWV_2P	Filename: AUX_ECF_AXNECM20090423_184112_20090424_030000_20090424_150000	Product: RA2_WWV_2PNPDK20090424_093735_000060002078_00251_37379_4266.N1

DSD: RA2_CONSTANT_DATA PCF_RA2_WWV_2P	Filename:	Product: RA2_WWV_2PNPDK20090424_093735_000060002078_00251_
DSD: RA2_IF_MASK_FLIGHT_DATA PCF_RA2_WWV_2P	Filename: RA2_FGD_2PNPDK20090424_093735_000060002078_00251_37379_4265.N1	Product: RA2_WWV_2PNPDK20090424_093735_000060002078_00251_37379_4266.N1
DSD: RA2_USO_DATA PCF_RA2_WWV_2P	Filename: DOR_NAV_0PNPDK20090424_093518_000057382078_00251_37379_9855.N1	Product: RA2_WWV_2PNPDK20090424_093735_000060002078_00251_37379_4266.N1
DSD: SOLAR_ACTIVITY_INDEX_PREDICT PCF_RA2_WWV_2P	Filename:	Product: RA2_WWV_2PNPDK20090424_093735_000060002078_00251_37379_4266.N1
DSD: DORIS_IONO PCF_RA2_WWV_2P	Filename: RA2_MW__1PNPDK20090424_111648_000060332078_00252_37380_4414.N1	Product: RA2_WWV_2PNPDK20090424_111648_000060332078_00252_37380_4416.N1
DSD: METEO_GRID_POINTS_ALTITUDE PCF_RA2_WWV_2P	Filename:	Product: RA2_WWV_2PNPDK20090424_111648_000060332078_00252_37380_4416.N1
DSD: MWR_CONFIGURATION_DATA PCF_RA2_WWV_2P	Filename: AUX_ECF_AXNECM20090424_064111_20090424_150000_20090425_030000	Product: RA2_WWV_2PNPDK20090424_111648_000060332078_00252_37380_4416.N1
DSD: OCEAN_ICE2_SYSTEM_FILE PCF_RA2_WWV_2P	Filename:	Product: RA2_WWV_2PNPDK20090424_111648_000060332078_00252_37380_4416.N1
DSD: OCEAN_TIDE_HARMONIC_COEF PCF_RA2_WWV_2P	Filename:	Product: RA2_WWV_2PNPDK20090424_111648_000060332078_00252_37380_4416.N1
DSD: OCEAN_TIDE_ORTHOWEIGHTS PCF_RA2_WWV_2P	Filename:	Product: RA2_WWV_2PNPDK20090424_111648_000060332078_00252_37380_4416.N1
DSD: RA2_CHARACTERISATION_DATA PCF_RA2_WWV_2P	Filename: AUX_ECF_AXNECM20090424_064111_20090424_090000_20090424_210000	Product: RA2_WWV_2PNPDK20090424_111648_000060332078_00252_37380_4416.N1
DSD: RA2_CONFIGURATION_DATA PCF_RA2_WWV_2P	Filename: AUX_ECF_AXNECM20090423_184112_20090424_030000_20090424_150000	Product: RA2_WWV_2PNPDK20090424_111648_000060332078_00252_37380_4416.N1
DSD: RA2_CONSTANT_DATA PCF_RA2_WWV_2P	Filename:	Product: RA2_WWV_2PNPDK20090424_111648_000060332078_00252_37380_4416.N1
DSD: RA2_IF_MASK_FLIGHT_DATA PCF_RA2_WWV_2P	Filename: RA2_FGD_2PNPDK20090424_111648_000060332078_00252_37380_4415.N1	Product: RA2_WWV_2PNPDK20090424_111648_000060332078_00252_37380_4416.N1
DSD: RA2_USO_DATA PCF_RA2_WWV_2P	Filename: DOR_NAV_0PNPDK20090424_111615_000054192078_00252_37380_9856.N1	Product: RA2_WWV_2PNPDK20090424_111648_000060332078_00252_37380_4416.N1
DSD: SOLAR_ACTIVITY_INDEX_PREDICT PCF_RA2_WWV_2P	Filename:	Product: RA2_WWV_2PNPDK20090424_111648_000060332078_00252_37380_4416.N1
DSD: DORIS_IONO PCF_RA2_WWV_2P	Filename: RA2_MW__1PNPDK20090424_125637_000059502078_00253_37381_4543.N1	Product: RA2_WWV_2PNPDK20090424_125637_000059502078_00253_37381_4545.N1
DSD: METEO_GRID_POINTS_ALTITUDE PCF_RA2_WWV_2P	Filename:	Product: RA2_WWV_2PNPDK20090424_125637_000059502078_00253_37381_4545.N1
DSD: MWR_CONFIGURATION_DATA PCF_RA2_WWV_2P	Filename: AUX_ECF_AXNECM20090424_064111_20090424_150000_20090425_030000	Product: RA2_WWV_2PNPDK20090424_125637_000059502078_00253_37381_4545.N1
DSD: OCEAN_ICE2_SYSTEM_FILE PCF_RA2_WWV_2P	Filename:	Product: RA2_WWV_2PNPDK20090424_125637_000059502078_00253_37381_4545.N1

DSD: OCEAN_TIDE_HARMONIC_COEF PCF_RA2_WWV_2P	Filename:	Product: RA2_WWV_2PNPDK20090424_125637_000059502078_00253_
DSD: OCEAN_TIDE_ORTHOWEIGHTS PCF_RA2_WWV_2P	Filename:	Product: RA2_WWV_2PNPDK20090424_125637_000059502078_00253_37381_4545.N1
DSD: RA2_CHARACTERISATION_DATA PCF_RA2_WWV_2P	Filename: AUX_ECF_AXNECM20090424_064111_20090424_090000_20090424_210000	Product: RA2_WWV_2PNPDK20090424_125637_000059502078_00253_37381_4545.N1
DSD: RA2_CONFIGURATION_DATA PCF_RA2_WWV_2P	Filename: AUX_ECF_AXNECM20090423_184112_20090424_030000_20090424_150000	Product: RA2_WWV_2PNPDK20090424_125637_000059502078_00253_37381_4545.N1
DSD: RA2_CONSTANT_DATA PCF_RA2_WWV_2P	Filename:	Product: RA2_WWV_2PNPDK20090424_125637_000059502078_00253_37381_4545.N1
DSD: RA2_IF_MASK_FLIGHT_DATA PCF_RA2_WWV_2P	Filename: RA2_FGD_2PNPDK20090424_125637_000059502078_00253_37381_4544.N1	Product: RA2_WWV_2PNPDK20090424_125637_000059502078_00253_37381_4545.N1
DSD: SOLAR_ACTIVITY_INDEX_PREDICT PCF_RA2_WWV_2P	Filename:	Product: RA2_WWV_2PNPDK20090424_125637_000059502078_00253_37381_4545.N1
DSD: DORIS_IONO PCF_RA2_WWV_2P	Filename: RA2_MW__1PNPDK20090424_143511_000019142078_00254_37382_4678.N1	Product: RA2_WWV_2PNPDK20090424_143511_000019142078_00254_37382_4680.N1
DSD: METEO_GRID_POINTS_ALTITUDE PCF_RA2_WWV_2P	Filename:	Product: RA2_WWV_2PNPDK20090424_143511_000019142078_00254_37382_4680.N1
DSD: MWR_CONFIGURATION_DATA PCF_RA2_WWV_2P	Filename: AUX_ECF_AXNECM20090424_064111_20090424_150000_20090425_030000	Product: RA2_WWV_2PNPDK20090424_143511_000019142078_00254_37382_4680.N1
DSD: OCEAN_ICE2_SYSTEM_FILE PCF_RA2_WWV_2P	Filename:	Product: RA2_WWV_2PNPDK20090424_143511_000019142078_00254_37382_4680.N1
DSD: OCEAN_TIDE_HARMONIC_COEF PCF_RA2_WWV_2P	Filename:	Product: RA2_WWV_2PNPDK20090424_143511_000019142078_00254_37382_4680.N1
DSD: OCEAN_TIDE_ORTHOWEIGHTS PCF_RA2_WWV_2P	Filename:	Product: RA2_WWV_2PNPDK20090424_143511_000019142078_00254_37382_4680.N1
DSD: RA2_CHARACTERISATION_DATA PCF_RA2_WWV_2P	Filename: AUX_ECF_AXNECM20090424_064111_20090424_090000_20090424_210000	Product: RA2_WWV_2PNPDK20090424_143511_000019142078_00254_37382_4680.N1
DSD: RA2_CONFIGURATION_DATA PCF_RA2_WWV_2P	Filename: AUX_ECF_AXNECM20090423_184112_20090424_030000_20090424_150000	Product: RA2_WWV_2PNPDK20090424_143511_000019142078_00254_37382_4680.N1
DSD: RA2_CONSTANT_DATA PCF_RA2_WWV_2P	Filename:	Product: RA2_WWV_2PNPDK20090424_143511_000019142078_00254_37382_4680.N1
DSD: RA2_IF_MASK_FLIGHT_DATA PCF_RA2_WWV_2P	Filename: RA2_FGD_2PNPDK20090424_143511_000019142078_00254_37382_4679.N1	Product: RA2_WWV_2PNPDK20090424_143511_000019142078_00254_37382_4680.N1
DSD: RA2_USO_DATA PCF_RA2_WWV_2P	Filename: DOR_NAV_0PNPDK20090424_143250_000054192078_00254_37382_9858.N1	Product: RA2_WWV_2PNPDK20090424_143511_000019142078_00254_37382_4680.N1
DSD: SOLAR_ACTIVITY_INDEX_PREDICT PCF_RA2_WWV_2P	Filename:	Product: RA2_WWV_2PNPDK20090424_143511_000019142078_00254_37382_4680.N1

DSD: DORIS_IONO PCF_RA2_WWV_2P	Filename: RA2_MW__1PNPDK20090424_151003_000029392078_00254_37382_4681.N1	Product: RA2_WWV_2PNPDK20090424_151003_000029392078_00254_
DSD: METEO_GRID_POINTS_ALTITUDE PCF_RA2_WWV_2P	Filename:	Product: RA2_WWV_2PNPDK20090424_151003_000029392078_00254_37382_4683.N1
DSD: MWR_CONFIGURATION_DATA PCF_RA2_WWV_2P	Filename: AUX_ECF_AXNECM20090424_064112_20090424_210000_20090425_090000	Product: RA2_WWV_2PNPDK20090424_151003_000029392078_00254_37382_4683.N1
DSD: OCEAN_ICE2_SYSTEM_FILE PCF_RA2_WWV_2P	Filename:	Product: RA2_WWV_2PNPDK20090424_151003_000029392078_00254_37382_4683.N1
DSD: OCEAN_TIDE_HARMONIC_COEF PCF_RA2_WWV_2P	Filename:	Product: RA2_WWV_2PNPDK20090424_151003_000029392078_00254_37382_4683.N1
DSD: OCEAN_TIDE_ORTHOWEIGHTS PCF_RA2_WWV_2P	Filename:	Product: RA2_WWV_2PNPDK20090424_151003_000029392078_00254_37382_4683.N1
DSD: RA2_CHARACTERISATION_DATA PCF_RA2_WWV_2P	Filename: AUX_ECF_AXNECM20090424_064111_20090424_150000_20090425_030000	Product: RA2_WWV_2PNPDK20090424_151003_000029392078_00254_37382_4683.N1
DSD: RA2_CONFIGURATION_DATA PCF_RA2_WWV_2P	Filename: AUX_ECF_AXNECM20090424_064111_20090424_090000_20090424_210000	Product: RA2_WWV_2PNPDK20090424_151003_000029392078_00254_37382_4683.N1
DSD: RA2_CONSTANT_DATA PCF_RA2_WWV_2P	Filename:	Product: RA2_WWV_2PNPDK20090424_151003_000029392078_00254_37382_4683.N1
DSD: RA2_IF_MASK_FLIGHT_DATA PCF_RA2_WWV_2P	Filename: RA2_FGD_2PNPDK20090424_151003_000029392078_00254_37382_4682.N1	Product: RA2_WWV_2PNPDK20090424_151003_000029392078_00254_37382_4683.N1
DSD: RA2_USO_DATA PCF_RA2_WWV_2P	Filename: DOR_NAV_0PNPDK20090424_143250_000054192078_00254_37382_9858.N1	Product: RA2_WWV_2PNPDK20090424_151003_000029392078_00254_37382_4683.N1
DSD: SOLAR_ACTIVITY_INDEX_PREDICT PCF_RA2_WWV_2P	Filename:	Product: RA2_WWV_2PNPDK20090424_151003_000029392078_00254_37382_4683.N1
DSD: DORIS_IONO PCF_RA2_WWV_2P	Filename: RA2_MW__1PNPDK20090424_160259_000004202078_00255_37383_4684.N1	Product: RA2_WWV_2PNPDK20090424_160259_000004202078_00255_37383_4686.N1
DSD: METEO_GRID_POINTS_ALTITUDE PCF_RA2_WWV_2P	Filename:	Product: RA2_WWV_2PNPDK20090424_160259_000004202078_00255_37383_4686.N1
DSD: MWR_CONFIGURATION_DATA PCF_RA2_WWV_2P	Filename: AUX_ECF_AXNECM20090424_064112_20090424_210000_20090425_090000	Product: RA2_WWV_2PNPDK20090424_160259_000004202078_00255_37383_4686.N1
DSD: OCEAN_ICE2_SYSTEM_FILE PCF_RA2_WWV_2P	Filename:	Product: RA2_WWV_2PNPDK20090424_160259_000004202078_00255_37383_4686.N1
DSD: OCEAN_TIDE_HARMONIC_COEF PCF_RA2_WWV_2P	Filename:	Product: RA2_WWV_2PNPDK20090424_160259_000004202078_00255_37383_4686.N1
DSD: OCEAN_TIDE_ORTHOWEIGHTS PCF_RA2_WWV_2P	Filename:	Product: RA2_WWV_2PNPDK20090424_160259_000004202078_00255_37383_4686.N1
DSD: RA2_CHARACTERISATION_DATA PCF_RA2_WWV_2P	Filename: AUX_ECF_AXNECM20090424_064111_20090424_150000_20090425_030000	Product: RA2_WWV_2PNPDK20090424_160259_000004202078_00255_37383_4686.N1

DSD: RA2_CONFIGURATION_DATA PCF_RA2_WWV_2P	Filename: AUX_ECF_AXNECM20090424_064111_20090424_090000_20090424_210000	Product: RA2_WWV_2PNPDK20090424_160259_000004202078_00255.
DSD: RA2_CONSTANT_DATA PCF_RA2_WWV_2P	Filename:	Product: RA2_WWV_2PNPDK20090424_160259_000004202078_00255_37383_4686.N1
DSD: RA2_IF_MASK_FLIGHT_DATA PCF_RA2_WWV_2P	Filename: RA2_FGD_2PNPDK20090424_160259_000004202078_00255_37383_4685.N1	Product: RA2_WWV_2PNPDK20090424_160259_000004202078_00255_37383_4686.N1
DSD: RA2_USO_DATA PCF_RA2_WWV_2P	Filename: DOR_NAV_0PNPDK20090424_143250_000054192078_00254_37382_9858.N1	Product: RA2_WWV_2PNPDK20090424_160259_000004202078_00255_37383_4686.N1
DSD: SOLAR_ACTIVITY_INDEX_PREDICT PCF_RA2_WWV_2P	Filename:	Product: RA2_WWV_2PNPDK20090424_160259_000004202078_00255_37383_4686.N1
DSD: DORIS_IONO PCF_RA2_WWV_2P	Filename: RA2_MW__1PNPDK20090424_160804_000061552078_00255_37383_4798.N1	Product: RA2_WWV_2PNPDK20090424_160804_000061552078_00255_37383_4800.N1
DSD: METEO_GRID_POINTS_ALTITUDE PCF_RA2_WWV_2P	Filename:	Product: RA2_WWV_2PNPDK20090424_160804_000061552078_00255_37383_4800.N1
DSD: MWR_CONFIGURATION_DATA PCF_RA2_WWV_2P	Filename: AUX_ECF_AXNECM20090424_064112_20090424_210000_20090425_090000	Product: RA2_WWV_2PNPDK20090424_160804_000061552078_00255_37383_4800.N1
DSD: OCEAN_ICE2_SYSTEM_FILE PCF_RA2_WWV_2P	Filename:	Product: RA2_WWV_2PNPDK20090424_160804_000061552078_00255_37383_4800.N1
DSD: OCEAN_TIDE_HARMONIC_COEF PCF_RA2_WWV_2P	Filename:	Product: RA2_WWV_2PNPDK20090424_160804_000061552078_00255_37383_4800.N1
DSD: OCEAN_TIDE_ORTHOWEIGHTS PCF_RA2_WWV_2P	Filename:	Product: RA2_WWV_2PNPDK20090424_160804_000061552078_00255_37383_4800.N1
DSD: RA2_CHARACTERISATION_DATA PCF_RA2_WWV_2P	Filename: AUX_ECF_AXNECM20090424_064111_20090424_150000_20090425_030000	Product: RA2_WWV_2PNPDK20090424_160804_000061552078_00255_37383_4800.N1
DSD: RA2_CONFIGURATION_DATA PCF_RA2_WWV_2P	Filename: AUX_ECF_AXNECM20090424_064111_20090424_090000_20090424_210000	Product: RA2_WWV_2PNPDK20090424_160804_000061552078_00255_37383_4800.N1
DSD: RA2_CONSTANT_DATA PCF_RA2_WWV_2P	Filename:	Product: RA2_WWV_2PNPDK20090424_160804_000061552078_00255_37383_4800.N1
DSD: RA2_IF_MASK_FLIGHT_DATA PCF_RA2_WWV_2P	Filename: RA2_FGD_2PNPDK20090424_160804_000061552078_00255_37383_4799.N1	Product: RA2_WWV_2PNPDK20090424_160804_000061552078_00255_37383_4800.N1
DSD: RA2_USO_DATA PCF_RA2_WWV_2P	Filename: DOR_NAV_0PNPDK20090424_160310_000060572078_00255_37383_9859.N1	Product: RA2_WWV_2PNPDK20090424_160804_000061552078_00255_37383_4800.N1
DSD: SOLAR_ACTIVITY_INDEX_PREDICT PCF_RA2_WWV_2P	Filename:	Product: RA2_WWV_2PNPDK20090424_160804_000061552078_00255_37383_4800.N1
DSD: DORIS_IONO PCF_RA2_WWV_2P	Filename: RA2_MW__1PNPDK20090424_174932_000059742078_00256_37384_4900.N1	Product: RA2_WWV_2PNPDK20090424_174932_000059742078_00256_37384_4902.N1
DSD: METEO_GRID_POINTS_ALTITUDE PCF_RA2_WWV_2P	Filename:	Product: RA2_WWV_2PNPDK20090424_174932_000059742078_00256_37384_4902.N1
DSD: MWR_CONFIGURATION_DATA PCF_RA2_WWV_2P	Filename: AUX_ECF_AXNECM20090424_064112_20090424_210000_20090425_090000	Product: RA2_WWV_2PNPDK20090424_174932_000059742078_00256_37384_4902.N1

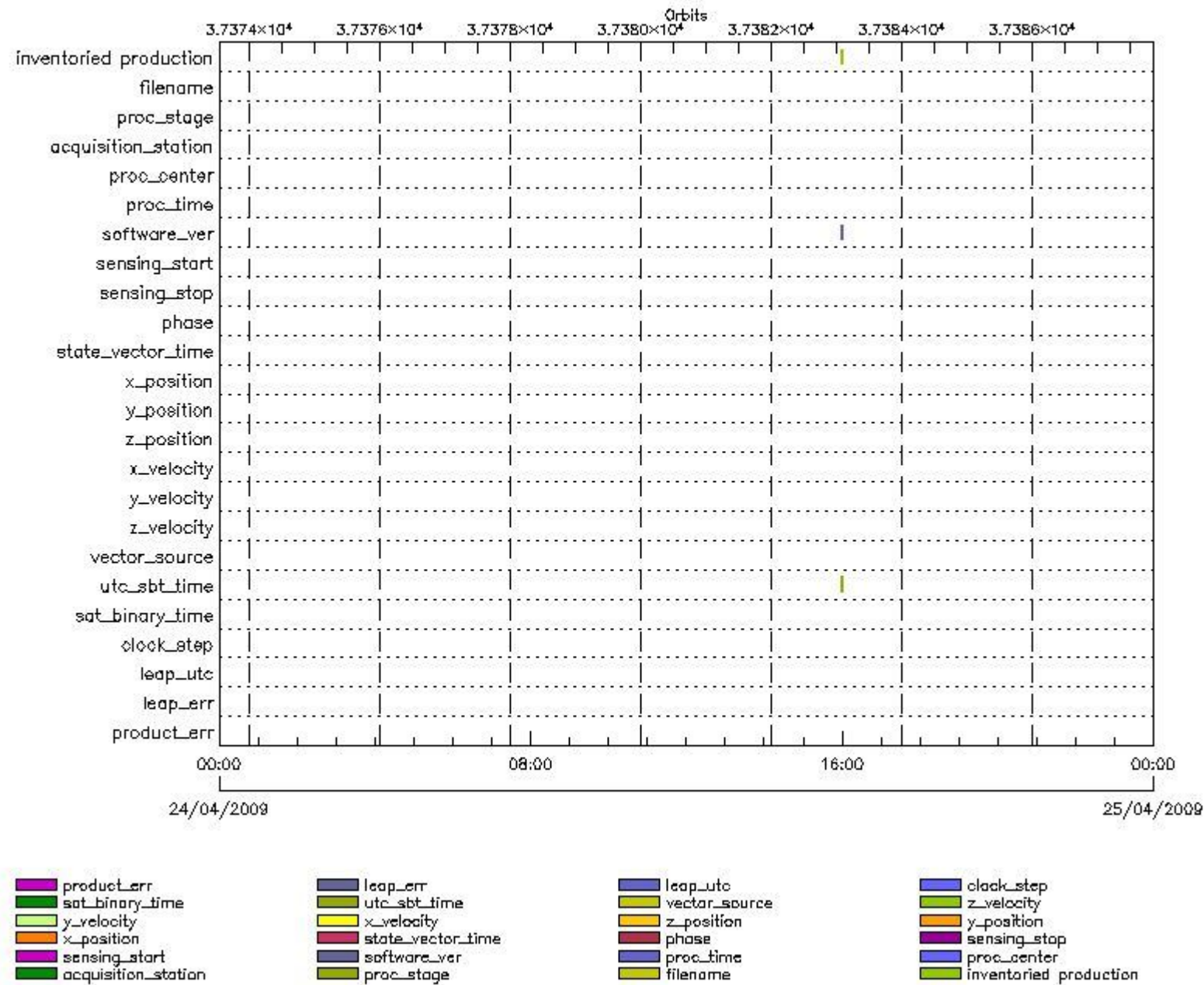
DSD: OCEAN_ICE2_SYSTEM_FILE PCF_RA2_WWV_2P	Filename:	Product: RA2_WWV_2PNPDK20090424_174932_000059742078_00256.
DSD: OCEAN_TIDE_HARMONIC_COEF PCF_RA2_WWV_2P	Filename:	Product: RA2_WWV_2PNPDK20090424_174932_000059742078_00256_37384_4902.N1
DSD: OCEAN_TIDE_ORTHOWEIGHTS PCF_RA2_WWV_2P	Filename:	Product: RA2_WWV_2PNPDK20090424_174932_000059742078_00256_37384_4902.N1
DSD: RA2_CHARACTERISATION_DATA PCF_RA2_WWV_2P	Filename: AUX_ECF_AXNECM20090424_064111_20090424_150000_20090425_030000	Product: RA2_WWV_2PNPDK20090424_174932_000059742078_00256_37384_4902.N1
DSD: RA2_CONFIGURATION_DATA PCF_RA2_WWV_2P	Filename: AUX_ECF_AXNECM20090424_064111_20090424_090000_20090424_210000	Product: RA2_WWV_2PNPDK20090424_174932_000059742078_00256_37384_4902.N1
DSD: RA2_CONSTANT_DATA PCF_RA2_WWV_2P	Filename:	Product: RA2_WWV_2PNPDK20090424_174932_000059742078_00256_37384_4902.N1
DSD: RA2_IF_MASK_FLIGHT_DATA PCF_RA2_WWV_2P	Filename: RA2_FGD_2PNPDK20090424_174932_000059742078_00256_37384_4901.N1	Product: RA2_WWV_2PNPDK20090424_174932_000059742078_00256_37384_4902.N1
DSD: RA2_USO_DATA PCF_RA2_WWV_2P	Filename: DOR_NAV_0PNPDK20090424_174925_000054192078_00256_37384_9860.N1	Product: RA2_WWV_2PNPDK20090424_174932_000059742078_00256_37384_4902.N1
DSD: SOLAR_ACTIVITY_INDEX_PREDICT PCF_RA2_WWV_2P	Filename:	Product: RA2_WWV_2PNPDK20090424_174932_000059742078_00256_37384_4902.N1
DSD: DORIS_IONO PCF_RA2_WWV_2P	Filename: RA2_MW__1PNPDK20090424_192701_000061112078_00257_37385_5023.N1	Product: RA2_WWV_2PNPDK20090424_192701_000061112078_00257_37385_5025.N1
DSD: METEO_GRID_POINTS_ALTITUDE PCF_RA2_WWV_2P	Filename:	Product: RA2_WWV_2PNPDK20090424_192701_000061112078_00257_37385_5025.N1
DSD: MWR_CONFIGURATION_DATA PCF_RA2_WWV_2P	Filename: AUX_ECF_AXNECM20090424_064112_20090424_210000_20090425_090000	Product: RA2_WWV_2PNPDK20090424_192701_000061112078_00257_37385_5025.N1
DSD: OCEAN_ICE2_SYSTEM_FILE PCF_RA2_WWV_2P	Filename:	Product: RA2_WWV_2PNPDK20090424_192701_000061112078_00257_37385_5025.N1
DSD: OCEAN_TIDE_HARMONIC_COEF PCF_RA2_WWV_2P	Filename:	Product: RA2_WWV_2PNPDK20090424_192701_000061112078_00257_37385_5025.N1
DSD: OCEAN_TIDE_ORTHOWEIGHTS PCF_RA2_WWV_2P	Filename:	Product: RA2_WWV_2PNPDK20090424_192701_000061112078_00257_37385_5025.N1
DSD: RA2_CHARACTERISATION_DATA PCF_RA2_WWV_2P	Filename: AUX_ECF_AXNECM20090424_064111_20090424_150000_20090425_030000	Product: RA2_WWV_2PNPDK20090424_192701_000061112078_00257_37385_5025.N1
DSD: RA2_CONFIGURATION_DATA PCF_RA2_WWV_2P	Filename: AUX_ECF_AXNECM20090424_064111_20090424_090000_20090424_210000	Product: RA2_WWV_2PNPDK20090424_192701_000061112078_00257_37385_5025.N1
DSD: RA2_CONSTANT_DATA PCF_RA2_WWV_2P	Filename:	Product: RA2_WWV_2PNPDK20090424_192701_000061112078_00257_37385_5025.N1
DSD: RA2_IF_MASK_FLIGHT_DATA PCF_RA2_WWV_2P	Filename: RA2_FGD_2PNPDK20090424_192701_000061112078_00257_37385_5024.N1	Product: RA2_WWV_2PNPDK20090424_192701_000061112078_00257_37385_5025.N1
DSD: RA2_USO_DATA PCF_RA2_WWV_2P	Filename: DOR_NAV_0PNPDK20090424_192504_000057382078_00257_37385_9861.N1	Product: RA2_WWV_2PNPDK20090424_192701_000061112078_00257_37385_5025.N1

DSD: SOLAR_ACTIVITY_INDEX_PREDICT PCF_RA2_WWV_2P	Filename:	Product: RA2_WWV_2PNPDK20090424_192701_000061112078_00257.
DSD: DORIS_IONO PCF_RA2_WWV_2P	Filename: RA2_MW__1PNPDE20090424_210646_000044722078_00258_37386_8061.N1	Product: RA2_WWV_2PNPDE20090424_210646_000044722078_00258_37386_8063.N1
DSD: METEO_GRID_POINTS_ALTITUDE PCF_RA2_WWV_2P	Filename:	Product: RA2_WWV_2PNPDE20090424_210646_000044722078_00258_37386_8063.N1
DSD: MWR_CONFIGURATION_DATA PCF_RA2_WWV_2P	Filename: AUX_ECF_AXNECM20090424_184112_20090425_030000_20090425_150000	Product: RA2_WWV_2PNPDE20090424_210646_000044722078_00258_37386_8063.N1
DSD: OCEAN_ICE2_SYSTEM_FILE PCF_RA2_WWV_2P	Filename:	Product: RA2_WWV_2PNPDE20090424_210646_000044722078_00258_37386_8063.N1
DSD: OCEAN_TIDE_HARMONIC_COEF PCF_RA2_WWV_2P	Filename:	Product: RA2_WWV_2PNPDE20090424_210646_000044722078_00258_37386_8063.N1
DSD: OCEAN_TIDE_ORTHOWEIGHTS PCF_RA2_WWV_2P	Filename:	Product: RA2_WWV_2PNPDE20090424_210646_000044722078_00258_37386_8063.N1
DSD: RA2_CHARACTERISATION_DATA PCF_RA2_WWV_2P	Filename: AUX_ECF_AXNECM20090424_064112_20090424_210000_20090425_090000	Product: RA2_WWV_2PNPDE20090424_210646_000044722078_00258_37386_8063.N1
DSD: RA2_CONFIGURATION_DATA PCF_RA2_WWV_2P	Filename: AUX_ECF_AXNECM20090424_064111_20090424_150000_20090425_030000	Product: RA2_WWV_2PNPDE20090424_210646_000044722078_00258_37386_8063.N1
DSD: RA2_CONSTANT_DATA PCF_RA2_WWV_2P	Filename:	Product: RA2_WWV_2PNPDE20090424_210646_000044722078_00258_37386_8063.N1
DSD: RA2_IF_MASK_FLIGHT_DATA PCF_RA2_WWV_2P	Filename: RA2_FGD_2PNPDE20090424_210646_000044722078_00258_37386_8062.N1	Product: RA2_WWV_2PNPDE20090424_210646_000044722078_00258_37386_8063.N1
DSD: RA2_USO_DATA PCF_RA2_WWV_2P	Filename: DOR_NAV_0PNPDE20090424_210601_000041442078_00258_37386_7817.N1	Product: RA2_WWV_2PNPDE20090424_210646_000044722078_00258_37386_8063.N1
DSD: SOLAR_ACTIVITY_INDEX_PREDICT PCF_RA2_WWV_2P	Filename:	Product: RA2_WWV_2PNPDE20090424_210646_000044722078_00258_37386_8063.N1
DSD: DORIS_IONO PCF_RA2_WWV_2P	Filename: RA2_MW__1PNPDE20090424_222002_000061312078_00258_37386_8250.N1	Product: RA2_WWV_2PNPDE20090424_222002_000061312078_00258_37386_8252.N1
DSD: METEO_GRID_POINTS_ALTITUDE PCF_RA2_WWV_2P	Filename:	Product: RA2_WWV_2PNPDE20090424_222002_000061312078_00258_37386_8252.N1
DSD: MWR_CONFIGURATION_DATA PCF_RA2_WWV_2P	Filename: AUX_ECF_AXNECM20090424_184112_20090425_030000_20090425_150000	Product: RA2_WWV_2PNPDE20090424_222002_000061312078_00258_37386_8252.N1
DSD: OCEAN_ICE2_SYSTEM_FILE PCF_RA2_WWV_2P	Filename:	Product: RA2_WWV_2PNPDE20090424_222002_000061312078_00258_37386_8252.N1
DSD: OCEAN_TIDE_HARMONIC_COEF PCF_RA2_WWV_2P	Filename:	Product: RA2_WWV_2PNPDE20090424_222002_000061312078_00258_37386_8252.N1
DSD: OCEAN_TIDE_ORTHOWEIGHTS PCF_RA2_WWV_2P	Filename:	Product: RA2_WWV_2PNPDE20090424_222002_000061312078_00258_37386_8252.N1

DSD: RA2_CHARACTERISATION_DATA PCF_RA2_WWV_2P	Filename: AUX_ECF_AXNECM20090424_064112_20090424_210000_20090425_090000	Product: RA2_WWV_2PNPDE20090424_222002_000061312078_00258_
DSD: RA2_CONFIGURATION_DATA PCF_RA2_WWV_2P	Filename: AUX_ECF_AXNECM20090424_064111_20090424_150000_20090425_030000	Product: RA2_WWV_2PNPDE20090424_222002_000061312078_00258_37386_8252.N1
DSD: RA2_CONSTANT_DATA PCF_RA2_WWV_2P	Filename:	Product: RA2_WWV_2PNPDE20090424_222002_000061312078_00258_37386_8252.N1
DSD: RA2_IF_MASK_FLIGHT_DATA PCF_RA2_WWV_2P	Filename: RA2_FGD_2PNPDE20090424_222002_000061312078_00258_37386_8251.N1	Product: RA2_WWV_2PNPDE20090424_222002_000061312078_00258_37386_8252.N1
DSD: RA2_USO_DATA PCF_RA2_WWV_2P	Filename: DOR_NAV_0PNPDE20090424_221505_000060572078_00258_37386_7818.N1	Product: RA2_WWV_2PNPDE20090424_222002_000061312078_00258_37386_8252.N1
DSD: SOLAR_ACTIVITY_INDEX_PREDICT PCF_RA2_WWV_2P	Filename:	Product: RA2_WWV_2PNPDE20090424_222002_000061312078_00258_37386_8252.N1

MPH checks (Level 0)

MPH Errors for RA2_CAL_0P



RA2_CAL_0P MPH checks

RA2_CAL_0P products with wrong filename

Gauge Segment (Start-Stop)

RA2_CAL_0P products with unknown processing stage

Gauge Segment (Start-Stop)

RA2_CAL_0P products with unknown acquisition station

Gauge Segment (Start-Stop)

RA2_CAL_0P products with unknown processing center

Gauge Segment (Start-Stop)

RA2_CAL_0P products with wrong processing time

Gauge Segment (Start-Stop)

RA2_CAL_0P products with software version not equal to the current version

Gauge	Segment (Start-Stop)
Warning: Wrong Software ver. KSPT_L0/4303	24-APR-2009 15:59:13.239
Filename: RA2_CAL_0PNPDK20090424_155913_000001402078_00255_37383_1372.N1;	24-APR-2009 16:01:33.604

RA2_CAL_0P products with wrong sensing start

Gauge Segment (Start-Stop)

RA2_CAL_0P products with wrong sensing stop

Gauge Segment (Start-Stop)

RA2_CAL_0P products with wrong phase

Gauge Segment (Start-Stop)

RA2_CAL_0P products with wrong state vector time

Gauge Segment (Start-Stop)

RA2_CAL_0P products with wrong x_position

Gauge Segment (Start-Stop)

RA2_CAL_0P products with wrong y_position

Gauge Segment (Start-Stop)

RA2_CAL_0P products with wrong z_position

Gauge Segment (Start-Stop)

RA2_CAL_0P products with wrong x_velocity

Gauge Segment (Start-Stop)

RA2_CAL_0P products with wrong y_velocity

Gauge Segment (Start-Stop)

RA2_CAL_0P products with wrong z_velocity

Gauge Segment (Start-Stop)

RA2_CAL_0P products with unknown vector source

Gauge Segment (Start-Stop)

RA2_CAL_0P products with UTC to SBT time too far from sensing time

Gauge	Segment (Start-Stop)
Warning: Wrong UTC SBT time format. 24-APR-2009 12:51:17.312940	24-APR-2009 15:59:13.239
Filename: RA2_CAL_0PNPDK20090424_155913_000001402078_00255_37383_1372.N1;	24-APR-2009 16:01:33.604

RA2_CAL_0P products with satellite binary time out-of-range

Gauge Segment (Start-Stop)

RA2_CAL_0P products with wrong clock step

Gauge Segment (Start-Stop)

RA2_CAL_0P products with leap utc set to blank

Gauge Segment (Start-Stop)

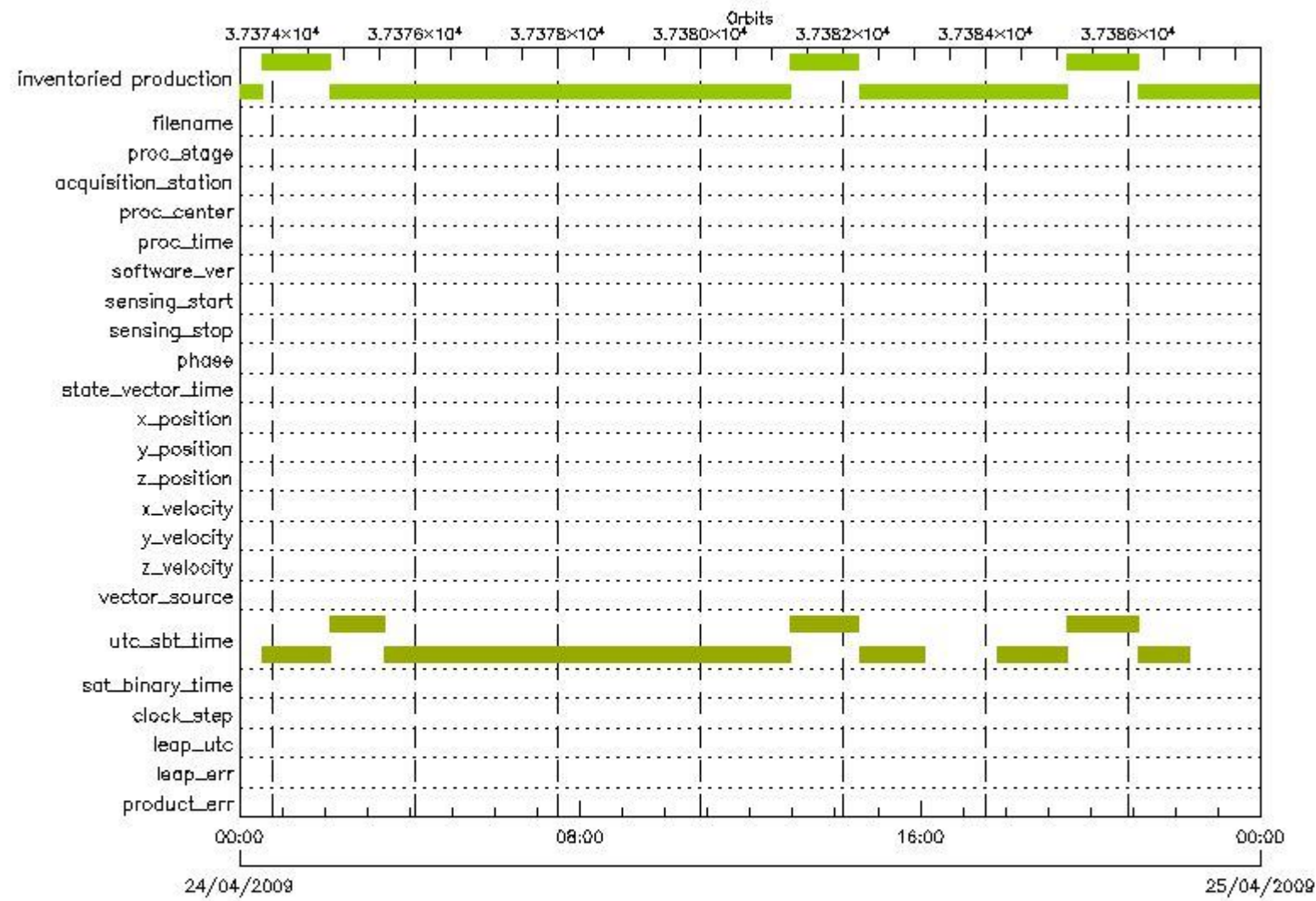
RA2_CAL_0P products with leap err set

Gauge Segment (Start-Stop)

RA2_CAL_0P products with product err set

Gauge Segment (Start-Stop)

MPH Errors for DOR_DOP_0P



DOR_DOP_0P products with wrong filename

Gauge Segment (Start-Stop)

DOR_DOP_0P products with unknown processing stage

Gauge Segment (Start-Stop)

DOR_DOP_0P products with unknown acquisition station

Gauge Segment (Start-Stop)

DOR_DOP_0P products with unknown processing center

Gauge Segment (Start-Stop)

DOR_DOP_0P products with wrong processing time

Gauge Segment (Start-Stop)

DOR_DOP_0P products with software version not equal to the current version

Gauge Segment (Start-Stop)

DOR_DOP_0P products with wrong sensing start

Gauge Segment (Start-Stop)

DOR_DOP_0P products with wrong sensing stop

Gauge Segment (Start-Stop)

DOR_DOP_0P products with wrong phase

Gauge Segment (Start-Stop)

DOR_DOP_0P products with wrong state vector time

Gauge Segment (Start-Stop)

DOR_DOP_0P products with wrong x_position

Gauge Segment (Start-Stop)

DOR_DOP_0P products with wrong y_position

Gauge Segment (Start-Stop)

DOR_DOP_0P products with wrong z_position

Gauge Segment (Start-Stop)

DOR_DOP_0P products with wrong x_velocity

Gauge Segment (Start-Stop)

DOR_DOP_0P products with wrong y_velocity

Gauge Segment (Start-Stop)

DOR_DOP_0P products with wrong z_velocity

Gauge Segment (Start-Stop)

DOR_DOP_0P products with unknown vector source

Gauge Segment (Start-Stop)

DOR_DOP_0P products with UTC to SBT time too far from sensing time

Gauge	Segment (Start-Stop)
Warning: Wrong UTC SBT time format. 23-APR-2009 21:37:17.306308 Filename: DOR_DOP_0PNPDE20090424_003145_000057382078_00245_37373_8221.N1;	24-APR-2009 00:31:45.936 24-APR-2009 02:07:24.179
Warning: Wrong UTC SBT time format. 23-APR-2009 23:21:19.307072 Filename: DOR_DOP_0PNPDE20090424_020724_000045912078_00246_37374_8222.N1;	24-APR-2009 02:07:24.179 24-APR-2009 03:23:54.781
Warning: Wrong UTC SBT time format. 23-APR-2009 23:21:19.307072 Filename: DOR_DOP_0PNPDE20090424_032458_000060572078_00247_37375_8223.N1;	24-APR-2009 03:24:58.547 24-APR-2009 05:05:55.575
Warning: Wrong UTC SBT time format. 23-APR-2009 23:21:19.307072 Filename: DOR_DOP_0PNPDE20090424_050659_000059302078_00248_37376_8224.N1;	24-APR-2009 05:06:59.337 24-APR-2009 06:45:48.853
Warning: Wrong UTC SBT time format. 23-APR-2009 23:21:19.307072 Filename: DOR_DOP_0PNPDK20090424_064652_000040172078_00249_37377_0571.N1;	24-APR-2009 06:46:52.611 24-APR-2009 07:53:49.389
Warning: Wrong UTC SBT time format. 24-APR-2009 06:13:21.310058 Filename: DOR_DOP_0PNPDK20090424_075556_000059932078_00250_37378_0572.N1;	24-APR-2009 07:55:56.916 24-APR-2009 09:35:50.218
Warning: Wrong UTC SBT time format. 24-APR-2009 07:52:57.310774 Filename: DOR_DOP_0PNPDK20090424_093653_000058662078_00251_37379_0573.N1;	24-APR-2009 09:36:53.968 24-APR-2009 11:14:39.722
Warning: Wrong UTC SBT time format. 24-APR-2009 07:52:57.310774 Filename: DOR_DOP_0PNPDK20090424_111647_000059302078_00252_37380_0574.N1;	24-APR-2009 11:16:47.234 24-APR-2009 12:55:36.762
Warning: Wrong UTC SBT time format. 24-APR-2009 11:12:12.312221 Filename: DOR_DOP_0PNPDK20090424_125536_000058662078_00253_37381_0575.N1;	24-APR-2009 12:55:36.762 24-APR-2009 14:33:22.552
Warning: Wrong UTC SBT time format. 24-APR-2009 12:51:17.312940 Filename: DOR_DOP_0PNPDK20090424_143426_000055472078_00254_37382_0576.N1;	24-APR-2009 14:34:26.310 24-APR-2009 16:06:53.283
Warning: Wrong UTC SBT time format. 24-APR-2009 16:07:45.314368 Filename: DOR_DOP_0PNPDK20090424_174854_000058662078_00256_37384_0578.N1;	24-APR-2009 17:48:54.073 24-APR-2009 19:26:39.839
Warning: Wrong UTC SBT time format. 24-APR-2009 17:45:49.315082 Filename: DOR_DOP_0PNPDK20090424_192639_000059932078_00257_37385_0579.N1;	24-APR-2009 19:26:39.839 24-APR-2009 21:06:33.090
Warning: Wrong UTC SBT time format. 24-APR-2009 19:24:21.315797 Filename: DOR_DOP_0PNPDE20090424_210633_000043362078_00258_37386_8225.N1;	24-APR-2009 21:06:33.090 24-APR-2009 22:18:48.676

DOR_DOP_0P products with satellite binary time out-of-range

Gauge Segment (Start-Stop)

DOR_DOP_0P products with wrong clock step

Gauge Segment (Start-Stop)

DOR_DOP_0P products with leap utc set to blank

Gauge Segment (Start-Stop)

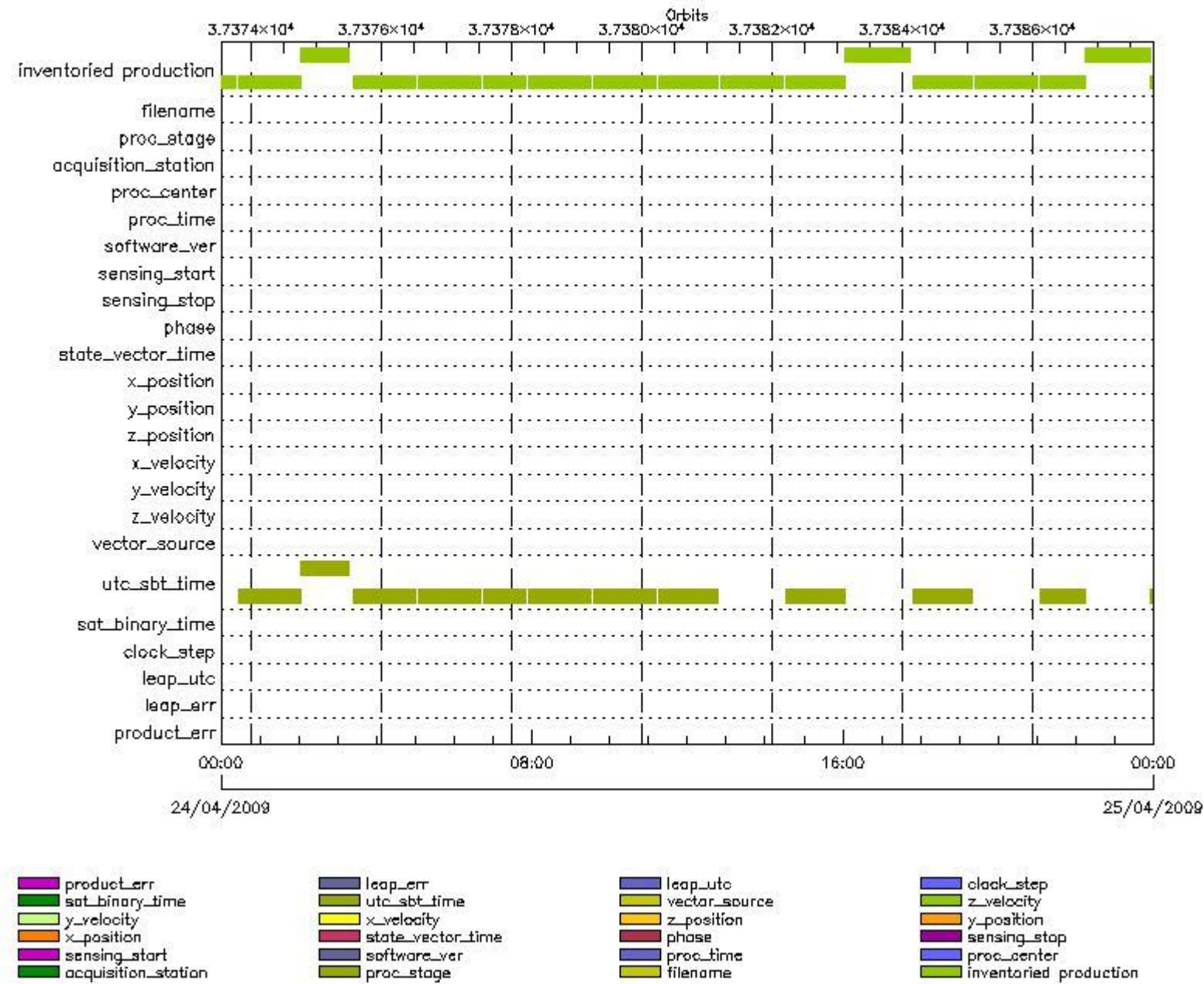
DOR_DOP_0P products with leap err set

Gauge Segment (Start-Stop)

DOR_DOP_0P products with product err set

Gauge Segment (Start-Stop)

MPH Errors for DOR_NAV_0P



DOR_NAV_0P MPH checks

DOR_NAV_0P products with wrong filename

Gauge Segment (Start-Stop)

DOR_NAV_0P products with unknown processing stage

Gauge Segment (Start-Stop)

DOR_NAV_0P products with unknown acquisition station

Gauge Segment (Start-Stop)

DOR_NAV_0P products with unknown processing center

Gauge Segment (Start-Stop)

DOR_NAV_0P products with wrong processing time

Gauge Segment (Start-Stop)

DOR_NAV_0P products with software version not equal to the current version

Gauge Segment (Start-Stop)

DOR_NAV_0P products with wrong sensing start

Gauge Segment (Start-Stop)

DOR_NAV_0P products with wrong sensing stop

Gauge Segment (Start-Stop)

DOR_NAV_0P products with wrong phase

Gauge Segment (Start-Stop)

DOR_NAV_0P products with wrong state vector time

Gauge Segment (Start-Stop)

DOR_NAV_0P products with wrong x_position

Gauge Segment (Start-Stop)

DOR_NAV_0P products with wrong y_position

Gauge Segment (Start-Stop)

DOR_NAV_0P products with wrong z_position

Gauge Segment (Start-Stop)

DOR_NAV_0P products with wrong x_velocity

Gauge Segment (Start-Stop)

DOR_NAV_0P products with wrong y_velocity

Gauge Segment (Start-Stop)

DOR_NAV_0P products with wrong z_velocity

Gauge Segment (Start-Stop)

DOR_NAV_0P products with unknown vector source

Gauge Segment (Start-Stop)

DOR_NAV_0P products with UTC to SBT time too far from sensing time

Gauge	Segment (Start-Stop)
Warning: Wrong UTC SBT time format. 23-APR-2009 21:37:17.306308 Filename: DOR_NAV_0PNPDE20090424_002802_000057382078_00245_37373_7813.N1;	24-APR-2009 00:28:02.776 24-APR-2009 02:03:41.019
Warning: Wrong UTC SBT time format. 23-APR-2009 23:21:19.307072 Filename: DOR_NAV_0PNPDE20090424_020341_000044632078_00246_37374_7814.N1;	24-APR-2009 02:03:41.019 24-APR-2009 03:18:04.113
Warning: Wrong UTC SBT time format. 23-APR-2009 23:21:19.307072 Filename: DOR_NAV_0PNPDE20090424_032322_000057382078_00247_37375_7815.N1;	24-APR-2009 03:23:22.903 24-APR-2009 04:59:01.149

Warning: Wrong UTC SBT time format. 23-APR-2009 23:21:19.307072 Filename: DOR_NAV_0PNPDE20090424_050419_000057382078_00248_37376_7816.N1;	24-APR-2009 05:04:19.931 24-APR-2009 06:39:58.181
Warning: Wrong UTC SBT time format. 23-APR-2009 23:21:19.307072 Filename: DOR_NAV_0PNPDK20090424_064516_000038262078_00249_37377_9853.N1;	24-APR-2009 06:45:16.974 24-APR-2009 07:49:02.483
Warning: Wrong UTC SBT time format. 24-APR-2009 06:13:21.310058 Filename: DOR_NAV_0PNPDK20090424_075421_000057382078_00250_37378_9854.N1;	24-APR-2009 07:54:21.276 24-APR-2009 09:29:59.538
Warning: Wrong UTC SBT time format. 24-APR-2009 07:52:57.310774 Filename: DOR_NAV_0PNPDK20090424_093518_000057382078_00251_37379_9855.N1;	24-APR-2009 09:35:18.331 24-APR-2009 11:10:56.558
Warning: Wrong UTC SBT time format. 24-APR-2009 07:52:57.310774 Filename: DOR_NAV_0PNPDK20090424_111615_000054192078_00252_37380_9856.N1;	24-APR-2009 11:16:15.359 24-APR-2009 12:46:34.825
Warning: Wrong UTC SBT time format. 24-APR-2009 12:51:17.312940 Filename: DOR_NAV_0PNPDK20090424_143250_000054192078_00254_37382_9858.N1;	24-APR-2009 14:32:50.681 24-APR-2009 16:03:10.127
Warning: Wrong UTC SBT time format. 24-APR-2009 16:07:45.314368 Filename: DOR_NAV_0PNPDK20090424_174925_000054192078_00256_37384_9860.N1;	24-APR-2009 17:49:25.952 24-APR-2009 19:19:45.410
Warning: Wrong UTC SBT time format. 24-APR-2009 19:24:21.315797 Filename: DOR_NAV_0PNPDE20090424_210601_000041442078_00258_37386_7817.N1;	24-APR-2009 21:06:01.223 24-APR-2009 22:15:05.516
Warning: Wrong UTC SBT time format. 24-APR-2009 21:05:13.316531 Filename: DOR_NAV_0PNPDE20090424_235602_000057382078_00259_37387_7819.N1;	24-APR-2009 23:56:02.564 25-APR-2009 01:31:40.830

DOR_NAV_0P products with satellite binary time out-of-range

Gauge Segment (Start-Stop)

DOR_NAV_0P products with wrong clock step

Gauge Segment (Start-Stop)

DOR_NAV_0P products with leap utc set to blank

Gauge Segment (Start-Stop)

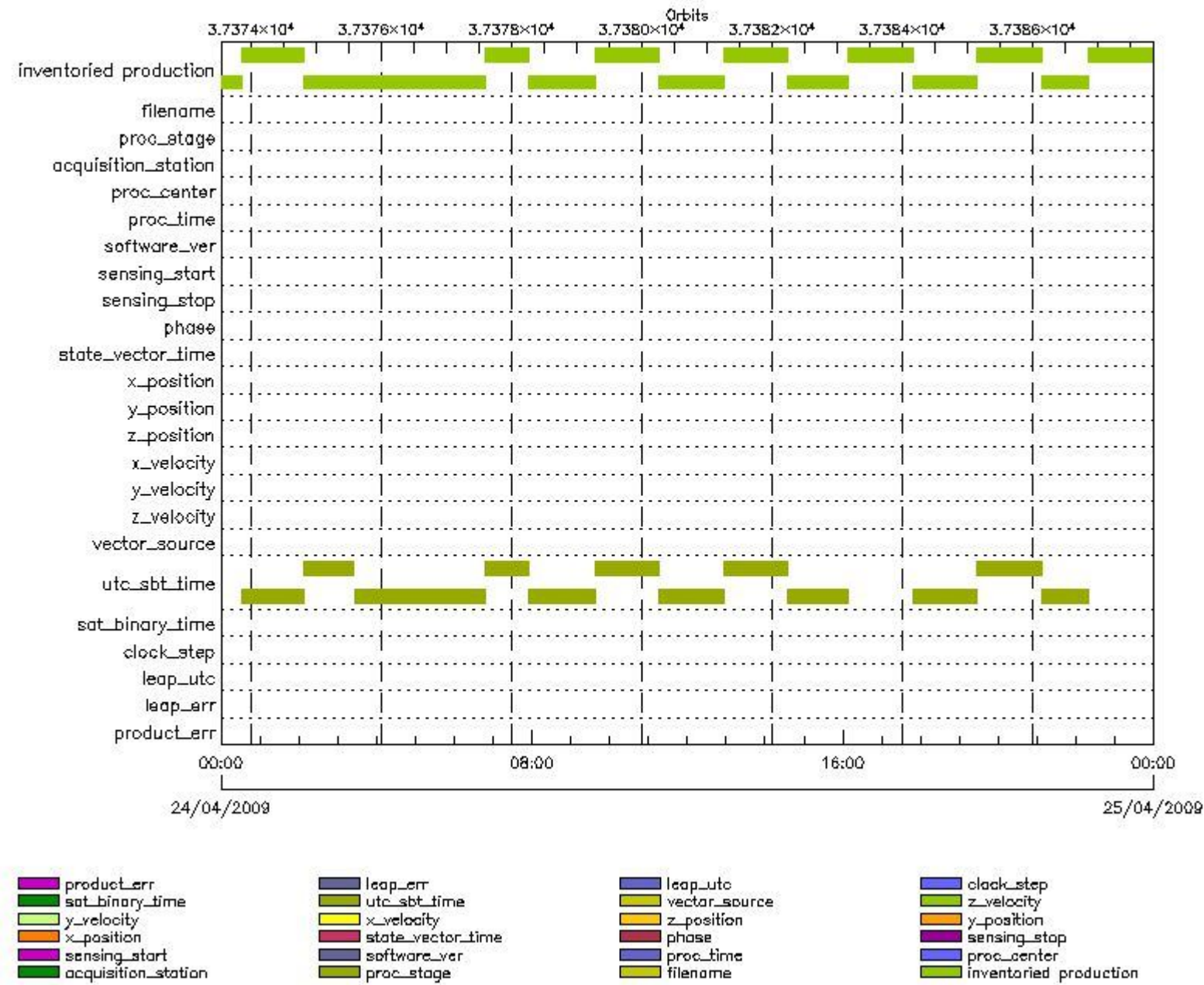
DOR_NAV_0P products with leap err set

Gauge Segment (Start-Stop)

DOR_NAV_0P products with product err set

Gauge Segment (Start-Stop)

MPH Errors for MWR_NL__0P



MWR_NL__0P MPH checks

MWR_NL__0P products with wrong filename

Gauge Segment (Start-Stop)

MWR_NL__0P products with unknown processing stage

Gauge Segment (Start-Stop)

MWR_NL__0P products with unknown acquisition station

Gauge Segment (Start-Stop)

MWR_NL__0P products with unknown processing center

Gauge Segment (Start-Stop)

MWR_NL__0P products with wrong processing time

Gauge Segment (Start-Stop)

MWR_NL__0P products with software version not equal to the current version

Gauge Segment (Start-Stop)

MWR_NL__0P products with wrong sensing start

Gauge Segment (Start-Stop)

MWR_NL__0P products with wrong sensing stop

Gauge Segment (Start-Stop)

MWR_NL__0P products with wrong phase

Gauge Segment (Start-Stop)

MWR_NL__0P products with wrong state vector time

Gauge Segment (Start-Stop)

MWR_NL__0P products with wrong x_position

Gauge Segment (Start-Stop)

MWR_NL__0P products with wrong y_position

Gauge Segment (Start-Stop)

MWR_NL__0P products with wrong z_position

Gauge Segment (Start-Stop)

MWR_NL__0P products with wrong x_velocity

Gauge Segment (Start-Stop)

MWR_NL__0P products with wrong y_velocity

Gauge Segment (Start-Stop)

MWR_NL__0P products with wrong z_velocity

Gauge Segment (Start-Stop)

MWR_NL__0P products with unknown vector source

Gauge Segment (Start-Stop)

MWR_NL__0P products with UTC to SBT time too far from sensing time

Gauge	Segment (Start-Stop)
Warning: Wrong UTC SBT time format. 23-APR-2009 21:37:17.306308 Filename: MWR_NL__0PNPDE20090424_003219_000057842078_00245_37373_8261.N1;	24-APR-2009 00:32:19.577 24-APR-2009 02:08:43.738
Warning: Wrong UTC SBT time format. 23-APR-2009 23:21:19.307072 Filename: MWR_NL__0PNPDE20090424_020731_000046562078_00246_37374_8262.N1;	24-APR-2009 02:07:31.738 24-APR-2009 03:25:07.864
Warning: Wrong UTC SBT time format. 23-APR-2009 23:21:19.307072 Filename: MWR_NL__0PNPDE20090424_032531_000060962078_00247_37375_8263.N1;	24-APR-2009 03:25:31.871 24-APR-2009 05:07:08.032
Warning: Wrong UTC SBT time format. 23-APR-2009 23:21:19.307072 Filename: MWR_NL__0PNPDE20090424_050732_000060002078_00248_37376_8264.N1;	24-APR-2009 05:07:32.040 24-APR-2009 06:47:32.205
Warning: Wrong UTC SBT time format. 23-APR-2009 23:21:19.307072 Filename: MWR_NL__0PNPDK20090424_064732_000041042078_00249_37377_0471.N1;	24-APR-2009 06:47:32.205 24-APR-2009 07:55:56.315

Warning: Wrong UTC SBT time format. 24-APR-2009 06:13:21.310058 Filename: MWR_NL__0PNPDK20090424_075556_000060962078_00250_37378_0472.N1;	24-APR-2009 07:55:56.315 24-APR-2009 09:37:32.480
Warning: Wrong UTC SBT time format. 24-APR-2009 07:52:57.310774 Filename: MWR_NL__0PNPDK20090424_093732_000059522078_00251_37379_0473.N1;	24-APR-2009 09:37:32.480 24-APR-2009 11:16:44.644
Warning: Wrong UTC SBT time format. 24-APR-2009 07:52:57.310774 Filename: MWR_NL__0PNPDK20090424_111644_000059762078_00252_37380_0474.N1;	24-APR-2009 11:16:44.644 24-APR-2009 12:56:20.813
Warning: Wrong UTC SBT time format. 24-APR-2009 11:12:12.312221 Filename: MWR_NL__0PNPDK20090424_125620_000059042078_00253_37381_0475.N1;	24-APR-2009 12:56:20.813 24-APR-2009 14:34:44.966
Warning: Wrong UTC SBT time format. 24-APR-2009 12:51:17.312940 Filename: MWR_NL__0PNPDK20090424_143508_000056402078_00254_37382_0476.N1;	24-APR-2009 14:35:08.978 24-APR-2009 16:09:09.131
Warning: Wrong UTC SBT time format. 24-APR-2009 16:07:45.314368 Filename: MWR_NL__0PNPDK20090424_174909_000059282078_00256_37384_0478.N1;	24-APR-2009 17:49:09.292 24-APR-2009 19:27:57.453
Warning: Wrong UTC SBT time format. 24-APR-2009 17:45:49.315082 Filename: MWR_NL__0PNPDK20090424_192645_000060722078_00257_37385_0479.N1;	24-APR-2009 19:26:45.449 24-APR-2009 21:07:57.621
Warning: Wrong UTC SBT time format. 24-APR-2009 19:24:21.315797 Filename: MWR_NL__0PNPDE20090424_210645_000044162078_00258_37386_8265.N1;	24-APR-2009 21:06:45.613 24-APR-2009 22:20:21.739

MWR_NL__0P products with satellite binary time out-of-range

Gauge Segment (Start-Stop)

MWR_NL__0P products with wrong clock step

Gauge Segment (Start-Stop)

MWR_NL__0P products with leap utc set to blank

Gauge Segment (Start-Stop)

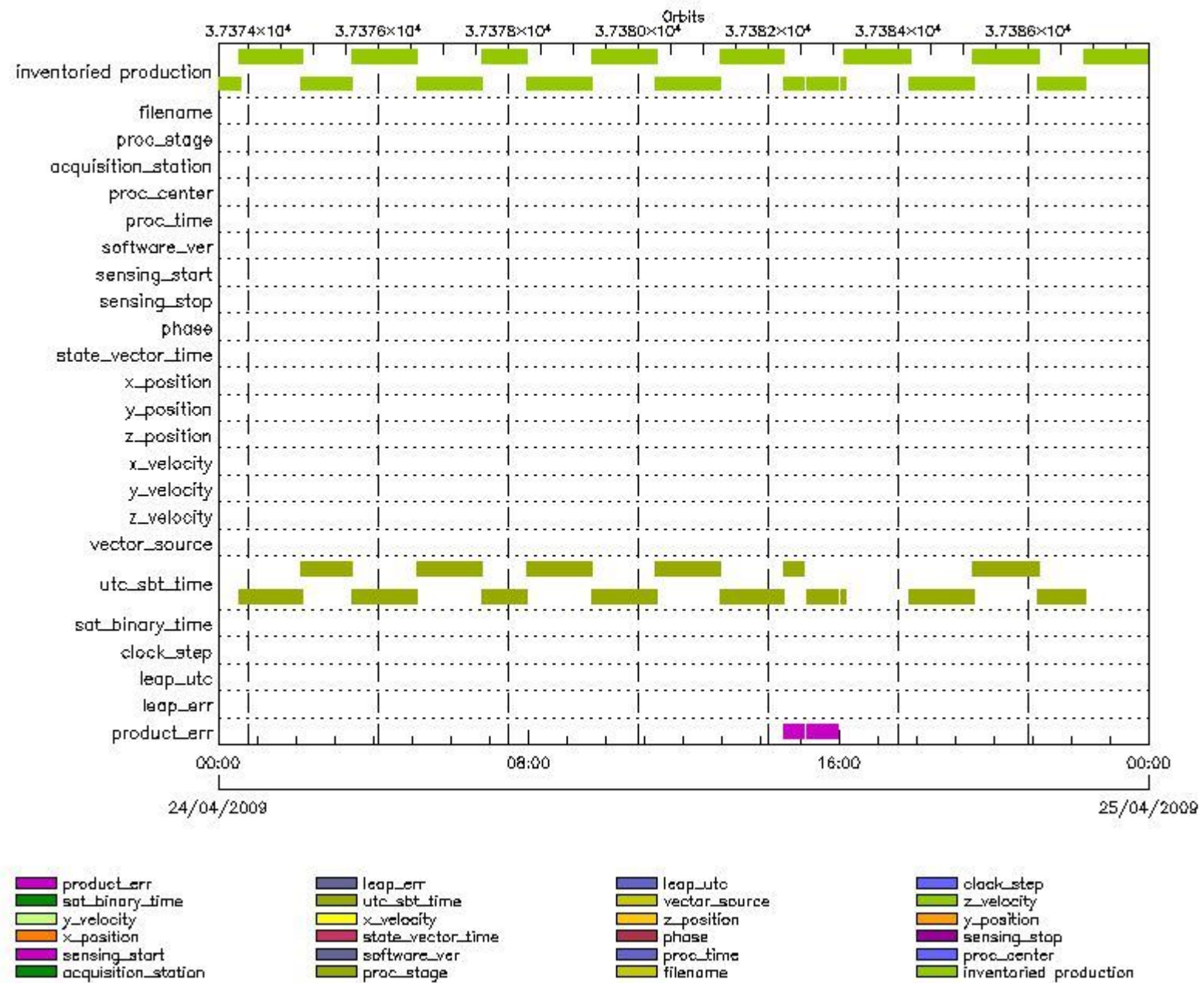
MWR_NL__0P products with leap err set

Gauge Segment (Start-Stop)

MWR_NL__0P products with product err set

Gauge Segment (Start-Stop)

MPH Errors for RA2_ME__0P



RA2_ME__0P MPH checks

RA2_ME__0P products with wrong filename

Gauge Segment (Start-Stop)

RA2_ME__0P products with unknown processing stage

Gauge Segment (Start-Stop)

RA2_ME__0P products with unknown acquisition station

Gauge Segment (Start-Stop)

RA2_ME__0P products with unknown processing center

Gauge Segment (Start-Stop)

RA2_ME__0P products with wrong processing time

Gauge Segment (Start-Stop)

RA2_ME__0P products with software version not equal to the current version

Gauge Segment (Start-Stop)

RA2_ME__0P products with wrong sensing start

Gauge Segment (Start-Stop)

RA2_ME__0P products with wrong sensing stop

Gauge Segment (Start-Stop)

RA2_ME__0P products with wrong phase

Gauge Segment (Start-Stop)

RA2_ME__0P products with wrong state vector time

Gauge Segment (Start-Stop)

RA2_ME__0P products with wrong x_position

Gauge Segment (Start-Stop)

RA2_ME__0P products with wrong y_position

Gauge Segment (Start-Stop)

RA2_ME__0P products with wrong z_position

Gauge Segment (Start-Stop)

RA2_ME__0P products with wrong x_velocity

Gauge Segment (Start-Stop)

RA2_ME__0P products with wrong y_velocity

Gauge Segment (Start-Stop)

RA2_ME__0P products with wrong z_velocity

Gauge Segment (Start-Stop)

RA2_ME__0P products with unknown vector source

Gauge Segment (Start-Stop)

RA2_ME__0P products with UTC to SBT time too far from sensing time

Gauge	Segment (Start-Stop)
Warning: Wrong UTC SBT time format. 23-APR-2009 21:37:17.306308 Filename: RA2_ME__0PNPDE20090424_003221_000058462078_00245_37373_8907.N1;	24-APR-2009 00:32:21.820 24-APR-2009 02:09:48.092
Warning: Wrong UTC SBT time format. 23-APR-2009 23:21:19.307072 Filename: RA2_ME__0PNPDE20090424_020747_000047012078_00246_37374_8908.N1;	24-APR-2009 02:07:47.780 24-APR-2009 03:26:08.860
Warning: Wrong UTC SBT time format. 23-APR-2009 23:21:19.307072 Filename: RA2_ME__0PNPDE20090424_032533_000061602078_00247_37375_8909.N1;	24-APR-2009 03:25:33.212 24-APR-2009 05:08:13.632
Warning: Wrong UTC SBT time format. 23-APR-2009 23:21:19.307072 Filename: RA2_ME__0PNPDE20090424_050739_000060402078_00248_37376_8910.N1;	24-APR-2009 05:07:39.098 24-APR-2009 06:48:19.206
Warning: Wrong UTC SBT time format. 23-APR-2009 23:21:19.307072 Filename: RA2_ME__0PNPDK20090424_064745_000041422078_00249_37377_2384.N1;	24-APR-2009 06:47:45.786 24-APR-2009 07:56:47.638

Warning: Wrong UTC SBT time format. 24-APR-2009 06:13:21.310058 Filename: RA2_ME__OPNPDK20090424_075613_000061282078_00250_37378_2385.N1;	24-APR-2009 07:56:13.103 24-APR-2009 09:38:21.217
Warning: Wrong UTC SBT time format. 24-APR-2009 07:52:57.310774 Filename: RA2_ME__OPNPDK20090424_093735_000059992078_00251_37379_2386.N1;	24-APR-2009 09:37:35.543 24-APR-2009 11:17:34.433
Warning: Wrong UTC SBT time format. 24-APR-2009 07:52:57.310774 Filename: RA2_ME__OPNPDK20090424_111648_000060322078_00252_37380_2387.N1;	24-APR-2009 11:16:48.759 24-APR-2009 12:57:21.069
Warning: Wrong UTC SBT time format. 24-APR-2009 11:12:12.312221 Filename: RA2_ME__OPNPDK20090424_125637_000059492078_00253_37381_2388.N1;	24-APR-2009 12:56:37.623 24-APR-2009 14:35:46.383
Warning: Wrong UTC SBT time format. 24-APR-2009 12:51:17.312940 Filename: RA2_ME__OPNPDK20090424_143511_000019132078_00254_37382_2389.N1;	24-APR-2009 14:35:11.849 24-APR-2009 15:07:04.587
Warning: Wrong UTC SBT time format. 24-APR-2009 12:51:17.312940 Filename: RA2_ME__OPNPDK20090424_151003_000029382078_00254_37382_2390.N1;	24-APR-2009 15:10:03.941 24-APR-2009 15:59:01.559
Warning: Wrong UTC SBT time format. 24-APR-2009 12:51:17.312940 Filename: RA2_ME__OPNPDK20090424_160259_000004192078_00255_37383_2391.N1;	24-APR-2009 16:02:59.235 24-APR-2009 16:09:58.100
Warning: Wrong UTC SBT time format. 24-APR-2009 16:07:45.314368 Filename: RA2_ME__OPNPDK20090424_174932_000059732078_00256_37384_2393.N1;	24-APR-2009 17:49:32.482 24-APR-2009 19:29:05.750
Warning: Wrong UTC SBT time format. 24-APR-2009 17:45:49.315082 Filename: RA2_ME__OPNPDK20090424_192700_000061102078_00257_37385_2394.N1;	24-APR-2009 19:27:00.982 24-APR-2009 21:08:51.272
Warning: Wrong UTC SBT time format. 24-APR-2009 19:24:21.315797 Filename: RA2_ME__OPNPDE20090424_210646_000044702078_00258_37386_8911.N1;	24-APR-2009 21:06:46.504 24-APR-2009 22:21:16.986

RA2_ME__OP products with satellite binary time out-of-range

Gauge Segment (Start-Stop)

RA2_ME__OP products with wrong clock step

Gauge Segment (Start-Stop)

RA2_ME__OP products with leap utc set to blank

Gauge Segment (Start-Stop)

RA2_ME__OP products with leap err set


Gauge Segment (Start-Stop)

RA2_ME__OP products with product err set

Gauge	Segment (Start-Stop)
Warning: Product Error flag set. Filename: RA2_ME__OPNPDK20090424_143511_000019132078_00254_37382_2389.N1;	24-APR-2009 14:35:11.849 24-APR-2009 15:07:04.587
Warning: Product Error flag set. Filename: RA2_ME__OPNPDK20090424_151003_000029382078_00254_37382_2390.N1;	24-APR-2009 15:10:03.941 24-APR-2009 15:59:01.559

MPH checks (Level 1)

MPH Errors for RA2_MW__1P



RA2_MW__1P MPH checks

RA2_MW__1P products with wrong filename

Gauge Segment (Start-Stop)

RA2_MW__1P products with unknown processing stage

Gauge Segment (Start-Stop)

RA2_MW__1P products with unknown acquisition station

Gauge Segment (Start-Stop)

RA2_MW__1P products with unknown processing center

Gauge Segment (Start-Stop)

RA2_MW__1P products with wrong processing time

Gauge Segment (Start-Stop)

RA2_MW__1P products with software version not equal to the current version

Gauge	Segment (Start-Stop)
Warning: Wrong Software ver. RA2/5.06 Filename: RA2_MW__1PNPDE20090423_225127_000061192078_00244_37372_6908.N1;	23-APR-2009 22:51:27.255 24-APR-2009 00:33:26.401
Warning: Wrong Software ver. RA2/5.06 Filename: RA2_MW__1PNPDE20090424_003221_000058472078_00245_37373_7072.N1;	24-APR-2009 00:32:21.845 24-APR-2009 02:09:49.175
Warning: Wrong Software ver. RA2/5.06 Filename: RA2_MW__1PNPDE20090424_020747_000047022078_00246_37374_7197.N1;	24-APR-2009 02:07:47.805 24-APR-2009 03:26:09.943
Warning: Wrong Software ver. RA2/5.06 Filename: RA2_MW__1PNPDE20090424_032533_000061612078_00247_37375_7357.N1;	24-APR-2009 03:25:33.237 24-APR-2009 05:08:14.715
Warning: Wrong Software ver. RA2/5.06 Filename: RA2_MW__1PNPDE20090424_050739_000060412078_00248_37376_7565.N1;	24-APR-2009 05:07:39.123 24-APR-2009 06:48:20.289
Warning: Wrong Software ver. RA2/5.06 Filename: RA2_MW__1PNPDK20090424_064745_000041432078_00249_37377_4008.N1;	24-APR-2009 06:47:45.811 24-APR-2009 07:56:48.721
Warning: Wrong Software ver. RA2/5.06 Filename: RA2_MW__1PNPDK20090424_075613_000061292078_00250_37378_4140.N1;	24-APR-2009 07:56:13.129 24-APR-2009 09:38:22.301
Warning: Wrong Software ver. RA2/5.06 Filename: RA2_MW__1PNPDK20090424_093735_000060002078_00251_37379_4264.N1;	24-APR-2009 09:37:35.569 24-APR-2009 11:17:35.517
Warning: Wrong Software ver. RA2/5.06 Filename: RA2_MW__1PNPDK20090424_111648_000060332078_00252_37380_4414.N1;	24-APR-2009 11:16:48.785 24-APR-2009 12:57:22.153
Warning: Wrong Software ver. RA2/5.06 Filename: RA2_MW__1PNPDK20090424_125637_000059502078_00253_37381_4543.N1;	24-APR-2009 12:56:37.648 24-APR-2009 14:35:47.467
Warning: Wrong Software ver. RA2/5.06 Filename: RA2_MW__1PNPDK20090424_143511_000019142078_00254_37382_4678.N1;	24-APR-2009 14:35:11.874 24-APR-2009 15:07:05.671
Warning: Wrong Software ver. RA2/5.06 Filename: RA2_MW__1PNPDK20090424_151003_000029392078_00254_37382_4681.N1;	24-APR-2009 15:10:03.966 24-APR-2009 15:59:02.643
Warning: Wrong Software ver. RA2/5.06 Filename: RA2_MW__1PNPDK20090424_160259_000004202078_00255_37383_4684.N1;	24-APR-2009 16:02:59.261 24-APR-2009 16:09:59.184
Warning: Wrong Software ver. RA2/5.06 Filename: RA2_MW__1PNPDK20090424_160804_000061552078_00255_37383_4798.N1;	24-APR-2009 16:08:04.497 24-APR-2009 17:50:39.291
Warning: Wrong Software ver. RA2/5.06 Filename: RA2_MW__1PNPDK20090424_174932_000059742078_00256_37384_4900.N1;	24-APR-2009 17:49:32.507 24-APR-2009 19:29:06.833
Warning: Wrong Software ver. RA2/5.06 Filename: RA2_MW__1PNPDK20090424_192701_000061112078_00257_37385_5023.N1;	24-APR-2009 19:27:01.007 24-APR-2009 21:08:52.355
Warning: Wrong Software ver. RA2/5.06 Filename: RA2_MW__1PNPDE20090424_210646_000044722078_00258_37386_8061.N1;	24-APR-2009 21:06:46.529 24-APR-2009 22:21:18.069
Warning: Wrong Software ver. RA2/5.06 Filename: RA2_MW__1PNPDE20090424_222002_000061312078_00258_37386_8250.N1;	24-APR-2009 22:20:02.373 25-APR-2009 00:02:13.773

RA2_MW__1P products with wrong sensing start

Gauge Segment (Start-Stop)

RA2_MW__1P products with wrong sensing stop

Gauge Segment (Start-Stop)

RA2_MW__1P products with wrong phase

Gauge Segment (Start-Stop)

RA2_MW__1P products with wrong state vector time

Gauge	Segment (Start-Stop)
Warning: Not equal to FPO input. 23-APR-2009 23:05:34.246494 Filename: RA2_MW__1PNPDE20090423_225127_000061192078_00244_37372_6908.N1;	23-APR-2009 22:51:27.255 24-APR-2009 00:33:26.401
Warning: Not equal to FPO input. 24-APR-2009 00:46:10.115914 Filename: RA2_MW__1PNPDE20090424_003221_000058472078_00245_37373_7072.N1;	24-APR-2009 00:32:21.845 24-APR-2009 02:09:49.175
Warning: Not equal to FPO input. 24-APR-2009 02:26:46.011808 Filename: RA2_MW__1PNPDE20090424_020747_000047022078_00246_37374_7197.N1;	24-APR-2009 02:07:47.805 24-APR-2009 03:26:09.943
Warning: Not equal to FPO input. 24-APR-2009 04:07:21.989451 Filename: RA2_MW__1PNPDE20090424_032533_000061612078_00247_37375_7357.N1;	24-APR-2009 03:25:33.237 24-APR-2009 05:08:14.715
Warning: Not equal to FPO input. 24-APR-2009 05:47:58.013679 Filename: RA2_MW__1PNPDE20090424_050739_000060412078_00248_37376_7565.N1;	24-APR-2009 05:07:39.123 24-APR-2009 06:48:20.289
Warning: Not equal to FPO input. 24-APR-2009 07:28:33.982313 Filename: RA2_MW__1PNPDK20090424_064745_000041432078_00249_37377_4008.N1;	24-APR-2009 06:47:45.811 24-APR-2009 07:56:48.721
Warning: Not equal to FPO input. 24-APR-2009 09:09:09.893698 Filename: RA2_MW__1PNPDK20090424_075613_000061292078_00250_37378_4140.N1;	24-APR-2009 07:56:13.129 24-APR-2009 09:38:22.301
Warning: Not equal to FPO input. 24-APR-2009 10:49:45.775070 Filename: RA2_MW__1PNPDK20090424_093735_000060002078_00251_37379_4264.N1;	24-APR-2009 09:37:35.569 24-APR-2009 11:17:35.517
Warning: Not equal to FPO input. 24-APR-2009 12:30:21.648023 Filename: RA2_MW__1PNPDK20090424_111648_000060332078_00252_37380_4414.N1;	24-APR-2009 11:16:48.785 24-APR-2009 12:57:22.153
Warning: Not equal to FPO input. 24-APR-2009 12:30:20.744525 Filename: RA2_MW__1PNPDK20090424_125637_000059502078_00253_37381_4543.N1;	24-APR-2009 12:56:37.648 24-APR-2009 14:35:47.467
Warning: Not equal to FPO input. 24-APR-2009 14:10:57.559873 Filename: RA2_MW__1PNPDK20090424_143511_000019142078_00254_37382_4678.N1;	24-APR-2009 14:35:11.874 24-APR-2009 15:07:05.671
Warning: Not equal to FPO input. 24-APR-2009 15:51:33.551871 Filename: RA2_MW__1PNPDK20090424_151003_000029392078_00254_37382_4681.N1;	24-APR-2009 15:10:03.966 24-APR-2009 15:59:02.643
Warning: Not equal to FPO input. 24-APR-2009 15:51:33.551871 Filename: RA2_MW__1PNPDK20090424_160259_000004202078_00255_37383_4684.N1;	24-APR-2009 16:02:59.261 24-APR-2009 16:09:59.184
Warning: Not equal to FPO input. 24-APR-2009 17:32:09.581777 Filename: RA2_MW__1PNPDK20090424_160804_000061552078_00255_37383_4798.N1;	24-APR-2009 16:08:04.497 24-APR-2009 17:50:39.291
Warning: Not equal to FPO input. 24-APR-2009 19:12:45.587244 Filename: RA2_MW__1PNPDK20090424_174932_000059742078_00256_37384_4900.N1;	24-APR-2009 17:49:32.507 24-APR-2009 19:29:06.833
Warning: Not equal to FPO input. 24-APR-2009 20:53:21.515399 Filename: RA2_MW__1PNPDK20090424_192701_000061112078_00257_37385_5023.N1;	24-APR-2009 19:27:01.007 24-APR-2009 21:08:52.355
Warning: Not equal to FPO input. 24-APR-2009 22:33:57.382339 Filename: RA2_MW__1PNPDE20090424_210646_000044722078_00258_37386_8061.N1;	24-APR-2009 21:06:46.529 24-APR-2009 22:21:18.069
Warning: Not equal to FPO input. 24-APR-2009 22:33:57.378559 Filename: RA2_MW__1PNPDE20090424_222002_000061312078_00258_37386_8250.N1;	24-APR-2009 22:20:02.373 25-APR-2009 00:02:13.773

RA2_MW__1P products with wrong x_position

Gauge Segment (Start-Stop)

RA2_MW__1P products with wrong y_position

Gauge Segment (Start-Stop)

RA2_MW__1P products with wrong z_position

Gauge Segment (Start-Stop)

RA2_MW__1P products with wrong x_velocity

Gauge Segment (Start-Stop)

RA2_MW__1P products with wrong y_velocity

Gauge Segment (Start-Stop)

RA2_MW__1P products with wrong z_velocity

Gauge Segment (Start-Stop)

RA2_MW__1P products with unknown vector source

Gauge Segment (Start-Stop)

RA2_MW__1P products with UTC to SBT time too far from sensing time

Gauge	Segment (Start-Stop)
Warning: Wrong UTC SBT time format. 23-APR-2009 21:37:17.306308 Filename: RA2_MW__1PNPDE20090424_003221_000058472078_00245_37373_7072.N1;	24-APR-2009 00:32:21.845 24-APR-2009 02:09:49.175
Warning: Wrong UTC SBT time format. 23-APR-2009 23:21:19.307072 Filename: RA2_MW__1PNPDE20090424_020747_000047022078_00246_37374_7197.N1;	24-APR-2009 02:07:47.805 24-APR-2009 03:26:09.943
Warning: Wrong UTC SBT time format. 23-APR-2009 23:21:19.307072 Filename: RA2_MW__1PNPDE20090424_032533_000061612078_00247_37375_7357.N1;	24-APR-2009 03:25:33.237 24-APR-2009 05:08:14.715
Warning: Wrong UTC SBT time format. 23-APR-2009 23:21:19.307072 Filename: RA2_MW__1PNPDE20090424_050739_000060412078_00248_37376_7565.N1;	24-APR-2009 05:07:39.123 24-APR-2009 06:48:20.289
Warning: Wrong UTC SBT time format. 23-APR-2009 23:21:19.307072 Filename: RA2_MW__1PNPDK20090424_064745_000041432078_00249_37377_4008.N1;	24-APR-2009 06:47:45.811 24-APR-2009 07:56:48.721
Warning: Wrong UTC SBT time format. 24-APR-2009 06:13:21.310058 Filename: RA2_MW__1PNPDK20090424_075613_000061292078_00250_37378_4140.N1;	24-APR-2009 07:56:13.129 24-APR-2009 09:38:22.301
Warning: Wrong UTC SBT time format. 24-APR-2009 07:52:57.310774 Filename: RA2_MW__1PNPDK20090424_093735_000060002078_00251_37379_4264.N1;	24-APR-2009 09:37:35.569 24-APR-2009 11:17:35.517
Warning: Wrong UTC SBT time format. 24-APR-2009 07:52:57.310774 Filename: RA2_MW__1PNPDK20090424_111648_000060332078_00252_37380_4414.N1;	24-APR-2009 11:16:48.785 24-APR-2009 12:57:22.153
Warning: Wrong UTC SBT time format. 24-APR-2009 11:12:12.312221 Filename: RA2_MW__1PNPDK20090424_125637_000059502078_00253_37381_4543.N1;	24-APR-2009 12:56:37.648 24-APR-2009 14:35:47.467
Warning: Wrong UTC SBT time format. 24-APR-2009 12:51:17.312940 Filename: RA2_MW__1PNPDK20090424_143511_000019142078_00254_37382_4678.N1;	24-APR-2009 14:35:11.874 24-APR-2009 15:07:05.671
Warning: Wrong UTC SBT time format. 24-APR-2009 12:51:17.312940 Filename: RA2_MW__1PNPDK20090424_151003_000029392078_00254_37382_4681.N1;	24-APR-2009 15:10:03.966 24-APR-2009 15:59:02.643
Warning: Wrong UTC SBT time format. 24-APR-2009 12:51:17.312940 Filename: RA2_MW__1PNPDK20090424_160259_000004202078_00255_37383_4684.N1;	24-APR-2009 16:02:59.261 24-APR-2009 16:09:59.184
Warning: Wrong UTC SBT time format. 24-APR-2009 16:07:45.314368 Filename: RA2_MW__1PNPDK20090424_174932_000059742078_00256_37384_4900.N1;	24-APR-2009 17:49:32.507 24-APR-2009 19:29:06.833
Warning: Wrong UTC SBT time format. 24-APR-2009 17:45:49.315082 Filename: RA2_MW__1PNPDK20090424_192701_000061112078_00257_37385_5023.N1;	24-APR-2009 19:27:01.007 24-APR-2009 21:08:52.355
Warning: Wrong UTC SBT time format. 24-APR-2009 19:24:21.315797 Filename: RA2_MW__1PNPDE20090424_210646_000044722078_00258_37386_8061.N1;	24-APR-2009 21:06:46.529 24-APR-2009 22:21:18.069

RA2_MW__1P products with satellite binary time out-of-range

Gauge Segment (Start-Stop)

RA2_MW__1P products with wrong clock step

Gauge Segment (Start-Stop)

RA2_MW__1P products with leap utc set to blank

Gauge Segment (Start-Stop)

RA2_MW__1P products with leap err set


Gauge Segment (Start-Stop)

RA2_MW__1P products with product err set

Gauge Segment (Start-Stop)

MPH checks (Level 2)

MPH Errors for RA2_FGD_2P



RA2_FGD_2P MPH checks

RA2_FGD_2P products with wrong filename

Gauge Segment (Start-Stop)

RA2_FGD_2P products with unknown processing stage

Gauge Segment (Start-Stop)

RA2_FGD_2P products with unknown acquisition station

Gauge Segment (Start-Stop)

RA2_FGD_2P products with unknown processing center

Gauge Segment (Start-Stop)

RA2_FGD_2P products with wrong processing time

Gauge Segment (Start-Stop)

RA2_FGD_2P products with software version not equal to the current version

Gauge	Segment (Start-Stop)
Warning: Wrong Software ver. RA2/5.06 Filename: RA2_FGD_2PNPDE20090423_225127_000061192078_00244_37372_6909.N1;	23-APR-2009 22:51:27.255 24-APR-2009 00:33:26.401
Warning: Wrong Software ver. RA2/5.06 Filename: RA2_FGD_2PNPDE20090424_003221_000058472078_00245_37373_7073.N1;	24-APR-2009 00:32:21.845 24-APR-2009 02:09:49.175
Warning: Wrong Software ver. RA2/5.06 Filename: RA2_FGD_2PNPDE20090424_020747_000047022078_00246_37374_7198.N1;	24-APR-2009 02:07:47.805 24-APR-2009 03:26:09.943
Warning: Wrong Software ver. RA2/5.06 Filename: RA2_FGD_2PNPDE20090424_032533_000061612078_00247_37375_7358.N1;	24-APR-2009 03:25:33.237 24-APR-2009 05:08:14.715
Warning: Wrong Software ver. RA2/5.06 Filename: RA2_FGD_2PNPDE20090424_050739_000060412078_00248_37376_7566.N1;	24-APR-2009 05:07:39.123 24-APR-2009 06:48:20.289
Warning: Wrong Software ver. RA2/5.06 Filename: RA2_FGD_2PNPDK20090424_064745_000041432078_00249_37377_4009.N1;	24-APR-2009 06:47:45.811 24-APR-2009 07:56:48.721
Warning: Wrong Software ver. RA2/5.06 Filename: RA2_FGD_2PNPDK20090424_075613_000061292078_00250_37378_4141.N1;	24-APR-2009 07:56:13.129 24-APR-2009 09:38:22.301
Warning: Wrong Software ver. RA2/5.06 Filename: RA2_FGD_2PNPDK20090424_093735_000060002078_00251_37379_4265.N1;	24-APR-2009 09:37:35.569 24-APR-2009 11:17:35.517
Warning: Wrong Software ver. RA2/5.06 Filename: RA2_FGD_2PNPDK20090424_111648_000060332078_00252_37380_4415.N1;	24-APR-2009 11:16:48.785 24-APR-2009 12:57:22.153
Warning: Wrong Software ver. RA2/5.06 Filename: RA2_FGD_2PNPDK20090424_125637_000059502078_00253_37381_4544.N1;	24-APR-2009 12:56:37.648 24-APR-2009 14:35:47.467
Warning: Wrong Software ver. RA2/5.06 Filename: RA2_FGD_2PNPDK20090424_143511_000019142078_00254_37382_4679.N1;	24-APR-2009 14:35:11.874 24-APR-2009 15:07:05.671
Warning: Wrong Software ver. RA2/5.06 Filename: RA2_FGD_2PNPDK20090424_151003_000029392078_00254_37382_4682.N1;	24-APR-2009 15:10:03.966 24-APR-2009 15:59:02.643
Warning: Wrong Software ver. RA2/5.06 Filename: RA2_FGD_2PNPDK20090424_160259_000004202078_00255_37383_4685.N1;	24-APR-2009 16:02:59.261 24-APR-2009 16:09:59.184
Warning: Wrong Software ver. RA2/5.06 Filename: RA2_FGD_2PNPDK20090424_160804_000061552078_00255_37383_4799.N1;	24-APR-2009 16:08:04.497 24-APR-2009 17:50:39.291
Warning: Wrong Software ver. RA2/5.06 Filename: RA2_FGD_2PNPDK20090424_174932_000059742078_00256_37384_4901.N1;	24-APR-2009 17:49:32.507 24-APR-2009 19:29:06.833
Warning: Wrong Software ver. RA2/5.06 Filename: RA2_FGD_2PNPDK20090424_192701_000061112078_00257_37385_5024.N1;	24-APR-2009 19:27:01.007 24-APR-2009 21:08:52.355
Warning: Wrong Software ver. RA2/5.06 Filename: RA2_FGD_2PNPDE20090424_210646_000044722078_00258_37386_8062.N1;	24-APR-2009 21:06:46.529 24-APR-2009 22:21:18.069
Warning: Wrong Software ver. RA2/5.06 Filename: RA2_FGD_2PNPDE20090424_222002_000061312078_00258_37386_8251.N1;	24-APR-2009 22:20:02.373 25-APR-2009 00:02:13.773

RA2_FGD_2P products with wrong sensing start

Gauge Segment (Start-Stop)

RA2_FGD_2P products with wrong sensing stop

Gauge Segment (Start-Stop)

RA2_FGD_2P products with wrong phase

Gauge Segment (Start-Stop)

RA2_FGD_2P products with wrong state vector time

Gauge	Segment (Start-Stop)
Warning: Not equal to FPO input. 23-APR-2009 23:05:34.246494 Filename: RA2_FGD_2PNPDE20090423_225127_000061192078_00244_37372_6909.N1;	23-APR-2009 22:51:27.255 24-APR-2009 00:33:26.401
Warning: Not equal to FPO input. 24-APR-2009 00:46:10.115914 Filename: RA2_FGD_2PNPDE20090424_003221_000058472078_00245_37373_7073.N1;	24-APR-2009 00:32:21.845 24-APR-2009 02:09:49.175
Warning: Not equal to FPO input. 24-APR-2009 02:26:46.011808 Filename: RA2_FGD_2PNPDE20090424_020747_000047022078_00246_37374_7198.N1;	24-APR-2009 02:07:47.805 24-APR-2009 03:26:09.943
Warning: Not equal to FPO input. 24-APR-2009 04:07:21.989451 Filename: RA2_FGD_2PNPDE20090424_032533_000061612078_00247_37375_7358.N1;	24-APR-2009 03:25:33.237 24-APR-2009 05:08:14.715
Warning: Not equal to FPO input. 24-APR-2009 05:47:58.013679 Filename: RA2_FGD_2PNPDE20090424_050739_000060412078_00248_37376_7566.N1;	24-APR-2009 05:07:39.123 24-APR-2009 06:48:20.289
Warning: Not equal to FPO input. 24-APR-2009 07:28:33.982313 Filename: RA2_FGD_2PNPDK20090424_064745_000041432078_00249_37377_4009.N1;	24-APR-2009 06:47:45.811 24-APR-2009 07:56:48.721
Warning: Not equal to FPO input. 24-APR-2009 09:09:09.893698 Filename: RA2_FGD_2PNPDK20090424_075613_000061292078_00250_37378_4141.N1;	24-APR-2009 07:56:13.129 24-APR-2009 09:38:22.301
Warning: Not equal to FPO input. 24-APR-2009 10:49:45.775070 Filename: RA2_FGD_2PNPDK20090424_093735_000060002078_00251_37379_4265.N1;	24-APR-2009 09:37:35.569 24-APR-2009 11:17:35.517
Warning: Not equal to FPO input. 24-APR-2009 12:30:21.648023 Filename: RA2_FGD_2PNPDK20090424_111648_000060332078_00252_37380_4415.N1;	24-APR-2009 11:16:48.785 24-APR-2009 12:57:22.153
Warning: Not equal to FPO input. 24-APR-2009 12:30:20.744525 Filename: RA2_FGD_2PNPDK20090424_125637_000059502078_00253_37381_4544.N1;	24-APR-2009 12:56:37.648 24-APR-2009 14:35:47.467
Warning: Not equal to FPO input. 24-APR-2009 14:10:57.559873 Filename: RA2_FGD_2PNPDK20090424_143511_000019142078_00254_37382_4679.N1;	24-APR-2009 14:35:11.874 24-APR-2009 15:07:05.671
Warning: Not equal to FPO input. 24-APR-2009 15:51:33.551871 Filename: RA2_FGD_2PNPDK20090424_151003_000029392078_00254_37382_4682.N1;	24-APR-2009 15:10:03.966 24-APR-2009 15:59:02.643
Warning: Not equal to FPO input. 24-APR-2009 15:51:33.551871 Filename: RA2_FGD_2PNPDK20090424_160259_000004202078_00255_37383_4685.N1;	24-APR-2009 16:02:59.261 24-APR-2009 16:09:59.184
Warning: Not equal to FPO input. 24-APR-2009 17:32:09.581777 Filename: RA2_FGD_2PNPDK20090424_160804_000061552078_00255_37383_4799.N1;	24-APR-2009 16:08:04.497 24-APR-2009 17:50:39.291
Warning: Not equal to FPO input. 24-APR-2009 19:12:45.587244 Filename: RA2_FGD_2PNPDK20090424_174932_000059742078_00256_37384_4901.N1;	24-APR-2009 17:49:32.507 24-APR-2009 19:29:06.833
Warning: Not equal to FPO input. 24-APR-2009 20:53:21.515399 Filename: RA2_FGD_2PNPDK20090424_192701_000061112078_00257_37385_5024.N1;	24-APR-2009 19:27:01.007 24-APR-2009 21:08:52.355
Warning: Not equal to FPO input. 24-APR-2009 22:33:57.382339 Filename: RA2_FGD_2PNPDE20090424_210646_000044722078_00258_37386_8062.N1;	24-APR-2009 21:06:46.529 24-APR-2009 22:21:18.069
Warning: Not equal to FPO input. 24-APR-2009 22:33:57.378559 Filename: RA2_FGD_2PNPDE20090424_222002_000061312078_00258_37386_8251.N1;	24-APR-2009 22:20:02.373 25-APR-2009 00:02:13.773

RA2_FGD_2P products with wrong x_position

Gauge Segment (Start-Stop)

RA2_FGD_2P products with wrong y_position

Gauge Segment (Start-Stop)

RA2_FGD_2P products with wrong z_position

Gauge Segment (Start-Stop)

RA2_FGD_2P products with wrong x_velocity

Gauge Segment (Start-Stop)

RA2_FGD_2P products with wrong y_velocity

Gauge Segment (Start-Stop)

RA2_FGD_2P products with wrong z_velocity

Gauge Segment (Start-Stop)

RA2_FGD_2P products with unknown vector source

Gauge Segment (Start-Stop)

RA2_FGD_2P products with UTC to SBT time too far from sensing time

Gauge	Segment (Start-Stop)
Warning: Wrong UTC SBT time format. 23-APR-2009 21:37:17.306308 Filename: RA2_FGD_2PNPDE20090424_003221_000058472078_00245_37373_7073.N1;	24-APR-2009 00:32:21.845 24-APR-2009 02:09:49.175
Warning: Wrong UTC SBT time format. 23-APR-2009 23:21:19.307072 Filename: RA2_FGD_2PNPDE20090424_020747_000047022078_00246_37374_7198.N1;	24-APR-2009 02:07:47.805 24-APR-2009 03:26:09.943
Warning: Wrong UTC SBT time format. 23-APR-2009 23:21:19.307072 Filename: RA2_FGD_2PNPDE20090424_032533_000061612078_00247_37375_7358.N1;	24-APR-2009 03:25:33.237 24-APR-2009 05:08:14.715
Warning: Wrong UTC SBT time format. 23-APR-2009 23:21:19.307072 Filename: RA2_FGD_2PNPDE20090424_050739_000060412078_00248_37376_7566.N1;	24-APR-2009 05:07:39.123 24-APR-2009 06:48:20.289
Warning: Wrong UTC SBT time format. 23-APR-2009 23:21:19.307072 Filename: RA2_FGD_2PNPDK20090424_064745_000041432078_00249_37377_4009.N1;	24-APR-2009 06:47:45.811 24-APR-2009 07:56:48.721
Warning: Wrong UTC SBT time format. 24-APR-2009 06:13:21.310058 Filename: RA2_FGD_2PNPDK20090424_075613_000061292078_00250_37378_4141.N1;	24-APR-2009 07:56:13.129 24-APR-2009 09:38:22.301
Warning: Wrong UTC SBT time format. 24-APR-2009 07:52:57.310774 Filename: RA2_FGD_2PNPDK20090424_093735_000060002078_00251_37379_4265.N1;	24-APR-2009 09:37:35.569 24-APR-2009 11:17:35.517
Warning: Wrong UTC SBT time format. 24-APR-2009 07:52:57.310774 Filename: RA2_FGD_2PNPDK20090424_111648_000060332078_00252_37380_4415.N1;	24-APR-2009 11:16:48.785 24-APR-2009 12:57:22.153
Warning: Wrong UTC SBT time format. 24-APR-2009 11:12:12.312221 Filename: RA2_FGD_2PNPDK20090424_125637_000059502078_00253_37381_4544.N1;	24-APR-2009 12:56:37.648 24-APR-2009 14:35:47.467
Warning: Wrong UTC SBT time format. 24-APR-2009 12:51:17.312940 Filename: RA2_FGD_2PNPDK20090424_143511_000019142078_00254_37382_4679.N1;	24-APR-2009 14:35:11.874 24-APR-2009 15:07:05.671
Warning: Wrong UTC SBT time format. 24-APR-2009 12:51:17.312940 Filename: RA2_FGD_2PNPDK20090424_151003_000029392078_00254_37382_4682.N1;	24-APR-2009 15:10:03.966 24-APR-2009 15:59:02.643
Warning: Wrong UTC SBT time format. 24-APR-2009 12:51:17.312940 Filename: RA2_FGD_2PNPDK20090424_160259_000004202078_00255_37383_4685.N1;	24-APR-2009 16:02:59.261 24-APR-2009 16:09:59.184
Warning: Wrong UTC SBT time format. 24-APR-2009 16:07:45.314368 Filename: RA2_FGD_2PNPDK20090424_174932_000059742078_00256_37384_4901.N1;	24-APR-2009 17:49:32.507 24-APR-2009 19:29:06.833
Warning: Wrong UTC SBT time format. 24-APR-2009 17:45:49.315082 Filename: RA2_FGD_2PNPDK20090424_192701_000061112078_00257_37385_5024.N1;	24-APR-2009 19:27:01.007 24-APR-2009 21:08:52.355
Warning: Wrong UTC SBT time format. 24-APR-2009 19:24:21.315797 Filename: RA2_FGD_2PNPDE20090424_210646_000044722078_00258_37386_8062.N1;	24-APR-2009 21:06:46.529 24-APR-2009 22:21:18.069

RA2_FGD_2P products with satellite binary time out-of-range

Gauge Segment (Start-Stop)

RA2_FGD_2P products with wrong clock step

Gauge Segment (Start-Stop)

RA2_FGD_2P products with leap utc set to blank

Gauge Segment (Start-Stop)


RA2_FGD_2P products with leap err set

Gauge Segment (Start-Stop)

RA2_FGD_2P products with product err set

Gauge	Segment (Start-Stop)
Warning: Product Error flag set. Filename: RA2_FGD_2PNPDE20090423_225127_000061192078_00244_37372_6909.N1;	23-APR-2009 22:51:27.255 24-APR-2009 00:33:26.401
Warning: Product Error flag set. Filename: RA2_FGD_2PNPDE20090424_003221_000058472078_00245_37373_7073.N1;	24-APR-2009 00:32:21.845 24-APR-2009 02:09:49.175
Warning: Product Error flag set. Filename: RA2_FGD_2PNPDE20090424_020747_000047022078_00246_37374_7198.N1;	24-APR-2009 02:07:47.805 24-APR-2009 03:26:09.943
Warning: Product Error flag set. Filename: RA2_FGD_2PNPDE20090424_032533_000061612078_00247_37375_7358.N1;	24-APR-2009 03:25:33.237 24-APR-2009 05:08:14.715
Warning: Product Error flag set. Filename: RA2_FGD_2PNPDE20090424_050739_000060412078_00248_37376_7566.N1;	24-APR-2009 05:07:39.123 24-APR-2009 06:48:20.289
Warning: Product Error flag set. Filename: RA2_FGD_2PNPDK20090424_064745_000041432078_00249_37377_4009.N1;	24-APR-2009 06:47:45.811 24-APR-2009 07:56:48.721
Warning: Product Error flag set. Filename: RA2_FGD_2PNPDK20090424_075613_000061292078_00250_37378_4141.N1;	24-APR-2009 07:56:13.129 24-APR-2009 09:38:22.301
Warning: Product Error flag set. Filename: RA2_FGD_2PNPDK20090424_093735_000060002078_00251_37379_4265.N1;	24-APR-2009 09:37:35.569 24-APR-2009 11:17:35.517
Warning: Product Error flag set. Filename: RA2_FGD_2PNPDK20090424_111648_000060332078_00252_37380_4415.N1;	24-APR-2009 11:16:48.785 24-APR-2009 12:57:22.153
Warning: Product Error flag set. Filename: RA2_FGD_2PNPDK20090424_125637_000059502078_00253_37381_4544.N1;	24-APR-2009 12:56:37.648 24-APR-2009 14:35:47.467
Warning: Product Error flag set. Filename: RA2_FGD_2PNPDK20090424_143511_000019142078_00254_37382_4679.N1;	24-APR-2009 14:35:11.874 24-APR-2009 15:07:05.671
Warning: Product Error flag set. Filename: RA2_FGD_2PNPDK20090424_151003_000029392078_00254_37382_4682.N1;	24-APR-2009 15:10:03.966 24-APR-2009 15:59:02.643
Warning: Product Error flag set. Filename: RA2_FGD_2PNPDK20090424_160259_000004202078_00255_37383_4685.N1;	24-APR-2009 16:02:59.261 24-APR-2009 16:09:59.184
Warning: Product Error flag set. Filename: RA2_FGD_2PNPDK20090424_160804_000061552078_00255_37383_4799.N1;	24-APR-2009 16:08:04.497 24-APR-2009 17:50:39.291
Warning: Product Error flag set. Filename: RA2_FGD_2PNPDK20090424_174932_000059742078_00256_37384_4901.N1;	24-APR-2009 17:49:32.507 24-APR-2009 19:29:06.833
Warning: Product Error flag set. Filename: RA2_FGD_2PNPDK20090424_192701_000061112078_00257_37385_5024.N1;	24-APR-2009 19:27:01.007 24-APR-2009 21:08:52.355
Warning: Product Error flag set. Filename: RA2_FGD_2PNPDE20090424_210646_000044722078_00258_37386_8062.N1;	24-APR-2009 21:06:46.529 24-APR-2009 22:21:18.069
Warning: Product Error flag set. Filename: RA2_FGD_2PNPDE20090424_222002_000061312078_00258_37386_8251.N1;	24-APR-2009 22:20:02.373 25-APR-2009 00:02:13.773

MPH Errors for RA2_WWV_2P



RA2_WWV_2P MPH checks

RA2_WWV_2P products with wrong filename

Gauge Segment (Start-Stop)

RA2_WWV_2P products with unknown processing stage

Gauge Segment (Start-Stop)

RA2_WWV_2P products with unknown acquisition station

Gauge Segment (Start-Stop)

RA2_WWV_2P products with unknown processing center

Gauge Segment (Start-Stop)

RA2_WWV_2P products with wrong processing time

Gauge Segment (Start-Stop)

RA2_WWV_2P products with software version not equal to the current version

Gauge	Segment (Start-Stop)
Warning: Wrong Software ver. RA2/5.06 Filename: RA2_WWV_2PNPDE20090423_225127_000061192078_00244_37372_6910.N1;	23-APR-2009 22:51:27.255 24-APR-2009 00:33:26.401
Warning: Wrong Software ver. RA2/5.06 Filename: RA2_WWV_2PNPDE20090424_003221_000058472078_00245_37373_7074.N1;	24-APR-2009 00:32:21.845 24-APR-2009 02:09:49.175
Warning: Wrong Software ver. RA2/5.06 Filename: RA2_WWV_2PNPDE20090424_020747_000047022078_00246_37374_7199.N1;	24-APR-2009 02:07:47.805 24-APR-2009 03:26:09.943
Warning: Wrong Software ver. RA2/5.06 Filename: RA2_WWV_2PNPDE20090424_032533_000061612078_00247_37375_7359.N1;	24-APR-2009 03:25:33.237 24-APR-2009 05:08:14.715
Warning: Wrong Software ver. RA2/5.06 Filename: RA2_WWV_2PNPDE20090424_050739_000060412078_00248_37376_7567.N1;	24-APR-2009 05:07:39.123 24-APR-2009 06:48:20.289
Warning: Wrong Software ver. RA2/5.06 Filename: RA2_WWV_2PNPDK20090424_064745_000041432078_00249_37377_4010.N1;	24-APR-2009 06:47:45.811 24-APR-2009 07:56:48.721
Warning: Wrong Software ver. RA2/5.06 Filename: RA2_WWV_2PNPDK20090424_075613_000061292078_00250_37378_4142.N1;	24-APR-2009 07:56:13.129 24-APR-2009 09:38:22.301
Warning: Wrong Software ver. RA2/5.06 Filename: RA2_WWV_2PNPDK20090424_093735_000060002078_00251_37379_4266.N1;	24-APR-2009 09:37:35.569 24-APR-2009 11:17:35.517
Warning: Wrong Software ver. RA2/5.06 Filename: RA2_WWV_2PNPDK20090424_111648_000060332078_00252_37380_4416.N1;	24-APR-2009 11:16:48.785 24-APR-2009 12:57:22.153
Warning: Wrong Software ver. RA2/5.06 Filename: RA2_WWV_2PNPDK20090424_125637_000059502078_00253_37381_4545.N1;	24-APR-2009 12:56:37.648 24-APR-2009 14:35:47.467
Warning: Wrong Software ver. RA2/5.06 Filename: RA2_WWV_2PNPDK20090424_143511_000019142078_00254_37382_4680.N1;	24-APR-2009 14:35:11.874 24-APR-2009 15:07:05.671
Warning: Wrong Software ver. RA2/5.06 Filename: RA2_WWV_2PNPDK20090424_151003_000029392078_00254_37382_4683.N1;	24-APR-2009 15:10:03.966 24-APR-2009 15:59:02.643
Warning: Wrong Software ver. RA2/5.06 Filename: RA2_WWV_2PNPDK20090424_160259_000004202078_00255_37383_4686.N1;	24-APR-2009 16:02:59.261 24-APR-2009 16:09:59.184
Warning: Wrong Software ver. RA2/5.06 Filename: RA2_WWV_2PNPDK20090424_160804_000061552078_00255_37383_4800.N1;	24-APR-2009 16:08:04.497 24-APR-2009 17:50:39.291
Warning: Wrong Software ver. RA2/5.06 Filename: RA2_WWV_2PNPDK20090424_174932_000059742078_00256_37384_4902.N1;	24-APR-2009 17:49:32.507 24-APR-2009 19:29:06.833
Warning: Wrong Software ver. RA2/5.06 Filename: RA2_WWV_2PNPDK20090424_192701_000061112078_00257_37385_5025.N1;	24-APR-2009 19:27:01.007 24-APR-2009 21:08:52.355
Warning: Wrong Software ver. RA2/5.06 Filename: RA2_WWV_2PNPDE20090424_210646_000044722078_00258_37386_8063.N1;	24-APR-2009 21:06:46.529 24-APR-2009 22:21:18.069
Warning: Wrong Software ver. RA2/5.06 Filename: RA2_WWV_2PNPDE20090424_222002_000061312078_00258_37386_8252.N1;	24-APR-2009 22:20:02.373 25-APR-2009 00:02:13.773

RA2_WWV_2P products with wrong sensing start

Gauge Segment (Start-Stop)

RA2_WWV_2P products with wrong sensing stop

Gauge Segment (Start-Stop)

RA2_WWV_2P products with wrong phase

Gauge Segment (Start-Stop)

RA2_WWV_2P products with wrong state vector time

Gauge	Segment (Start-Stop)
Warning: Not equal to FPO input. 23-APR-2009 23:05:34.246494 Filename: RA2_WWV_2PNPDE20090423_225127_000061192078_00244_37372_6910.N1;	23-APR-2009 22:51:27.255 24-APR-2009 00:33:26.401
Warning: Not equal to FPO input. 24-APR-2009 00:46:10.115914 Filename: RA2_WWV_2PNPDE20090424_003221_000058472078_00245_37373_7074.N1;	24-APR-2009 00:32:21.845 24-APR-2009 02:09:49.175
Warning: Not equal to FPO input. 24-APR-2009 02:26:46.011808 Filename: RA2_WWV_2PNPDE20090424_020747_000047022078_00246_37374_7199.N1;	24-APR-2009 02:07:47.805 24-APR-2009 03:26:09.943
Warning: Not equal to FPO input. 24-APR-2009 04:07:21.989451 Filename: RA2_WWV_2PNPDE20090424_032533_000061612078_00247_37375_7359.N1;	24-APR-2009 03:25:33.237 24-APR-2009 05:08:14.715
Warning: Not equal to FPO input. 24-APR-2009 05:47:58.013679 Filename: RA2_WWV_2PNPDE20090424_050739_000060412078_00248_37376_7567.N1;	24-APR-2009 05:07:39.123 24-APR-2009 06:48:20.289
Warning: Not equal to FPO input. 24-APR-2009 07:28:33.982313 Filename: RA2_WWV_2PNPDK20090424_064745_000041432078_00249_37377_4010.N1;	24-APR-2009 06:47:45.811 24-APR-2009 07:56:48.721
Warning: Not equal to FPO input. 24-APR-2009 09:09:09.893698 Filename: RA2_WWV_2PNPDK20090424_075613_000061292078_00250_37378_4142.N1;	24-APR-2009 07:56:13.129 24-APR-2009 09:38:22.301
Warning: Not equal to FPO input. 24-APR-2009 10:49:45.775070 Filename: RA2_WWV_2PNPDK20090424_093735_000060002078_00251_37379_4266.N1;	24-APR-2009 09:37:35.569 24-APR-2009 11:17:35.517
Warning: Not equal to FPO input. 24-APR-2009 12:30:21.648023 Filename: RA2_WWV_2PNPDK20090424_111648_000060332078_00252_37380_4416.N1;	24-APR-2009 11:16:48.785 24-APR-2009 12:57:22.153
Warning: Not equal to FPO input. 24-APR-2009 12:30:20.744525 Filename: RA2_WWV_2PNPDK20090424_125637_000059502078_00253_37381_4545.N1;	24-APR-2009 12:56:37.648 24-APR-2009 14:35:47.467
Warning: Not equal to FPO input. 24-APR-2009 14:10:57.559873 Filename: RA2_WWV_2PNPDK20090424_143511_000019142078_00254_37382_4680.N1;	24-APR-2009 14:35:11.874 24-APR-2009 15:07:05.671
Warning: Not equal to FPO input. 24-APR-2009 15:51:33.551871 Filename: RA2_WWV_2PNPDK20090424_151003_000029392078_00254_37382_4683.N1;	24-APR-2009 15:10:03.966 24-APR-2009 15:59:02.643
Warning: Not equal to FPO input. 24-APR-2009 15:51:33.551871 Filename: RA2_WWV_2PNPDK20090424_160259_000004202078_00255_37383_4686.N1;	24-APR-2009 16:02:59.261 24-APR-2009 16:09:59.184
Warning: Not equal to FPO input. 24-APR-2009 17:32:09.581777 Filename: RA2_WWV_2PNPDK20090424_160804_000061552078_00255_37383_4800.N1;	24-APR-2009 16:08:04.497 24-APR-2009 17:50:39.291
Warning: Not equal to FPO input. 24-APR-2009 19:12:45.587244 Filename: RA2_WWV_2PNPDK20090424_174932_000059742078_00256_37384_4902.N1;	24-APR-2009 17:49:32.507 24-APR-2009 19:29:06.833
Warning: Not equal to FPO input. 24-APR-2009 20:53:21.515399 Filename: RA2_WWV_2PNPDK20090424_192701_000061112078_00257_37385_5025.N1;	24-APR-2009 19:27:01.007 24-APR-2009 21:08:52.355
Warning: Not equal to FPO input. 24-APR-2009 22:33:57.382339 Filename: RA2_WWV_2PNPDE20090424_210646_000044722078_00258_37386_8063.N1;	24-APR-2009 21:06:46.529 24-APR-2009 22:21:18.069
Warning: Not equal to FPO input. 24-APR-2009 22:33:57.378559 Filename: RA2_WWV_2PNPDE20090424_222002_000061312078_00258_37386_8252.N1;	24-APR-2009 22:20:02.373 25-APR-2009 00:02:13.773

RA2_WWV_2P products with wrong x_position

Gauge Segment (Start-Stop)

RA2_WWV_2P products with wrong y_position

Gauge Segment (Start-Stop)

RA2_WWV_2P products with wrong z_position

Gauge Segment (Start-Stop)

RA2_WWV_2P products with wrong x_velocity

Gauge Segment (Start-Stop)

RA2_WWV_2P products with wrong y_velocity

Gauge Segment (Start-Stop)

RA2_WWV_2P products with wrong z_velocity

Gauge Segment (Start-Stop)

RA2_WWV_2P products with unknown vector source

Gauge Segment (Start-Stop)

RA2_WWV_2P products with UTC to SBT time too far from sensing time

Gauge	Segment (Start-Stop)
Warning: Wrong UTC SBT time format. 23-APR-2009 21:37:17.306308 Filename: RA2_WWV_2PNPDE20090424_003221_000058472078_00245_37373_7074.N1;	24-APR-2009 00:32:21.845 24-APR-2009 02:09:49.175
Warning: Wrong UTC SBT time format. 23-APR-2009 23:21:19.307072 Filename: RA2_WWV_2PNPDE20090424_020747_000047022078_00246_37374_7199.N1;	24-APR-2009 02:07:47.805 24-APR-2009 03:26:09.943
Warning: Wrong UTC SBT time format. 23-APR-2009 23:21:19.307072 Filename: RA2_WWV_2PNPDE20090424_032533_000061612078_00247_37375_7359.N1;	24-APR-2009 03:25:33.237 24-APR-2009 05:08:14.715
Warning: Wrong UTC SBT time format. 23-APR-2009 23:21:19.307072 Filename: RA2_WWV_2PNPDE20090424_050739_000060412078_00248_37376_7567.N1;	24-APR-2009 05:07:39.123 24-APR-2009 06:48:20.289
Warning: Wrong UTC SBT time format. 23-APR-2009 23:21:19.307072 Filename: RA2_WWV_2PNPDK20090424_064745_000041432078_00249_37377_4010.N1;	24-APR-2009 06:47:45.811 24-APR-2009 07:56:48.721
Warning: Wrong UTC SBT time format. 24-APR-2009 06:13:21.310058 Filename: RA2_WWV_2PNPDK20090424_075613_000061292078_00250_37378_4142.N1;	24-APR-2009 07:56:13.129 24-APR-2009 09:38:22.301
Warning: Wrong UTC SBT time format. 24-APR-2009 07:52:57.310774 Filename: RA2_WWV_2PNPDK20090424_093735_000060002078_00251_37379_4266.N1;	24-APR-2009 09:37:35.569 24-APR-2009 11:17:35.517
Warning: Wrong UTC SBT time format. 24-APR-2009 07:52:57.310774 Filename: RA2_WWV_2PNPDK20090424_111648_000060332078_00252_37380_4416.N1;	24-APR-2009 11:16:48.785 24-APR-2009 12:57:22.153
Warning: Wrong UTC SBT time format. 24-APR-2009 11:12:12.312221 Filename: RA2_WWV_2PNPDK20090424_125637_000059502078_00253_37381_4545.N1;	24-APR-2009 12:56:37.648 24-APR-2009 14:35:47.467
Warning: Wrong UTC SBT time format. 24-APR-2009 12:51:17.312940 Filename: RA2_WWV_2PNPDK20090424_143511_000019142078_00254_37382_4680.N1;	24-APR-2009 14:35:11.874 24-APR-2009 15:07:05.671
Warning: Wrong UTC SBT time format. 24-APR-2009 12:51:17.312940 Filename: RA2_WWV_2PNPDK20090424_151003_000029392078_00254_37382_4683.N1;	24-APR-2009 15:10:03.966 24-APR-2009 15:59:02.643
Warning: Wrong UTC SBT time format. 24-APR-2009 12:51:17.312940 Filename: RA2_WWV_2PNPDK20090424_160259_000004202078_00255_37383_4686.N1;	24-APR-2009 16:02:59.261 24-APR-2009 16:09:59.184
Warning: Wrong UTC SBT time format. 24-APR-2009 16:07:45.314368 Filename: RA2_WWV_2PNPDK20090424_174932_000059742078_00256_37384_4902.N1;	24-APR-2009 17:49:32.507 24-APR-2009 19:29:06.833
Warning: Wrong UTC SBT time format. 24-APR-2009 17:45:49.315082 Filename: RA2_WWV_2PNPDK20090424_192701_000061112078_00257_37385_5025.N1;	24-APR-2009 19:27:01.007 24-APR-2009 21:08:52.355

Warning: Wrong UTC SBT time format. 24-APR-2009 19:24:21.315797	24-APR-2009 21:06:46.529
Filename: RA2_WWV_2PNPDE20090424_210646_000044722078_00258_37386_8063.N1;	24-APR-2009 22:21:18.069

RA2_WWV_2P products with satellite binary time out-of-range

Gauge Segment (Start-Stop)

RA2_WWV_2P products with wrong clock step

Gauge Segment (Start-Stop)

RA2_WWV_2P products with leap utc set to blank

Gauge Segment (Start-Stop)

RA2_WWV_2P products with leap err set

Gauge Segment (Start-Stop)

RA2_WWV_2P products with product err set

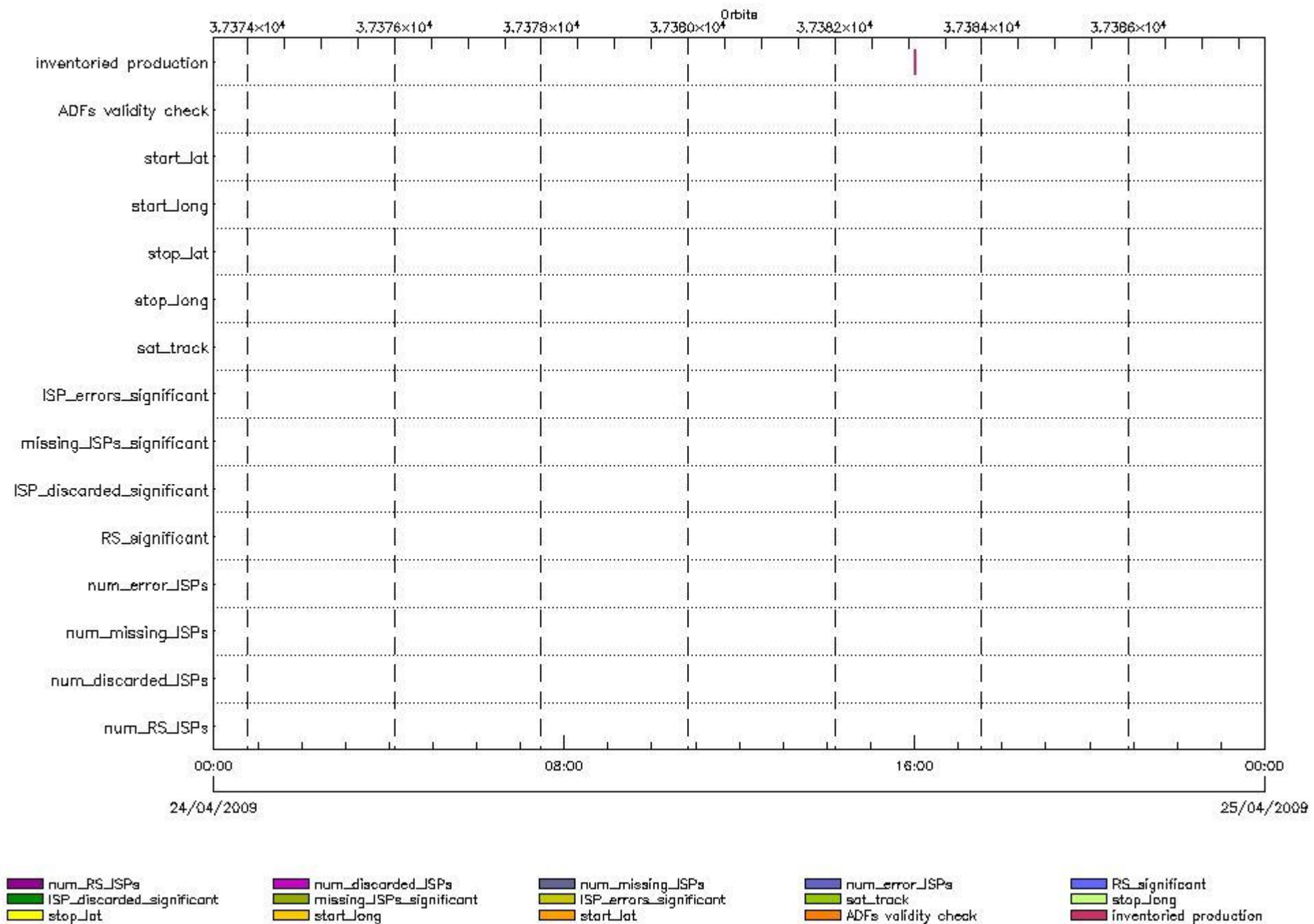
Gauge	Segment (Start-Stop)
Warning: Product Error flag set. Filename: RA2_WWV_2PNPDE20090423_225127_000061192078_00244_37372_6910.N1;	23-APR-2009 22:51:27.255 24-APR-2009 00:33:26.401
Warning: Product Error flag set. Filename: RA2_WWV_2PNPDE20090424_003221_000058472078_00245_37373_7074.N1;	24-APR-2009 00:32:21.845 24-APR-2009 02:09:49.175
Warning: Product Error flag set. Filename: RA2_WWV_2PNPDE20090424_020747_000047022078_00246_37374_7199.N1;	24-APR-2009 02:07:47.805 24-APR-2009 03:26:09.943
Warning: Product Error flag set. Filename: RA2_WWV_2PNPDE20090424_032533_000061612078_00247_37375_7359.N1;	24-APR-2009 03:25:33.237 24-APR-2009 05:08:14.715
Warning: Product Error flag set. Filename: RA2_WWV_2PNPDE20090424_050739_000060412078_00248_37376_7567.N1;	24-APR-2009 05:07:39.123 24-APR-2009 06:48:20.289
Warning: Product Error flag set. Filename: RA2_WWV_2PNPDK20090424_064745_000041432078_00249_37377_4010.N1;	24-APR-2009 06:47:45.811 24-APR-2009 07:56:48.721
Warning: Product Error flag set. Filename: RA2_WWV_2PNPDK20090424_075613_000061292078_00250_37378_4142.N1;	24-APR-2009 07:56:13.129 24-APR-2009 09:38:22.301
Warning: Product Error flag set. Filename: RA2_WWV_2PNPDK20090424_093735_000060002078_00251_37379_4266.N1;	24-APR-2009 09:37:35.569 24-APR-2009 11:17:35.517
Warning: Product Error flag set. Filename: RA2_WWV_2PNPDK20090424_111648_000060332078_00252_37380_4416.N1;	24-APR-2009 11:16:48.785 24-APR-2009 12:57:22.153
Warning: Product Error flag set. Filename: RA2_WWV_2PNPDK20090424_125637_000059502078_00253_37381_4545.N1;	24-APR-2009 12:56:37.648 24-APR-2009 14:35:47.467
Warning: Product Error flag set. Filename: RA2_WWV_2PNPDK20090424_143511_000019142078_00254_37382_4680.N1;	24-APR-2009 14:35:11.874 24-APR-2009 15:07:05.671
Warning: Product Error flag set. Filename: RA2_WWV_2PNPDK20090424_151003_000029392078_00254_37382_4683.N1;	24-APR-2009 15:10:03.966 24-APR-2009 15:59:02.643
Warning: Product Error flag set. Filename: RA2_WWV_2PNPDK20090424_160259_000004202078_00255_37383_4686.N1;	24-APR-2009 16:02:59.261 24-APR-2009 16:09:59.184
Warning: Product Error flag set. Filename: RA2_WWV_2PNPDK20090424_160804_000061552078_00255_37383_4800.N1;	24-APR-2009 16:08:04.497 24-APR-2009 17:50:39.291
Warning: Product Error flag set. Filename: RA2_WWV_2PNPDK20090424_174932_000059742078_00256_37384_4902.N1;	24-APR-2009 17:49:32.507 24-APR-2009 19:29:06.833
Warning: Product Error flag set. Filename: RA2_WWV_2PNPDK20090424_192701_00006112078_00257_37385_5025.N1;	24-APR-2009 19:27:01.007 24-APR-2009 21:08:52.355

Warning: Product Error flag set. Filename: RA2_WWV_2PNPDE20090424_210646_000044722078_00258_37386_8063.N1;	24-APR-2009 21:06:46.529 24-APR-2009 22:21:18.069
Warning: Product Error flag set. Filename: RA2_WWV_2PNPDE20090424_222002_000061312078_00258_37386_8252.N1;	24-APR-2009 22:20:02.373 25-APR-2009 00:02:13.773

SPH checks

RA2_CAL_0P SPH checks

SPH fields with errors



RA2_CAL_0P products using a wrong ADF (sensing not included in validity)

Gauge Segment (Start-Stop) Explicit Reference

RA2_CAL_0P products with start_lat out of range

Gauge Value Segment (Start-Stop) Explicit Reference

RA2_CAL_0P products with start_long out of range

Gauge Value Segment (Start-Stop) Explicit Reference

RA2_CAL_0P products with stop_lat out of range

Gauge Value Segment (Start-Stop) Explicit Reference

RA2_CAL_0P products with stop_long out of range

Gauge Value Segment (Start-Stop) Explicit Reference

RA2_CAL_0P products with sat_track out of range

Gauge Value Segment (Start-Stop) Explicit Reference

Percentage of RA2_CAL_0P products with ISP_errors_significant set to 1

Gauge Value Segment (Start-Stop)

RA2_CAL_0P products with num_error_ISPs out of range

Gauge Value Segment (Start-Stop) Explicit Reference

Statistics for RA2_CAL_0P products with num_error_ISPs out of range

Gauge Statistics Segment (Start-Stop)

Percentage of RA2_CAL_0P products with missing_ISPs_significant set to 1

Gauge Value Segment (Start-Stop)

RA2_CAL_0P products with num_missing_ISPs out of range

Gauge Value Segment (Start-Stop) Explicit Reference

Statistics for RA2_CAL_0P products with num_missing_ISPs out of range

Gauge Statistics Segment (Start-Stop)

Percentage of RA2_CAL_0P products with ISP_discarded_significant set to 1

Gauge Value Segment (Start-Stop)

RA2_CAL_0P products with num_discarded_ISPs out of range

Gauge Value Segment (Start-Stop) Explicit Reference

Statistics for RA2_CAL_0P products with num_discarded_ISPs out of range

Gauge Statistics Segment (Start-Stop)

Percentage of RA2_CAL_0P products with RS_significant set to 1

Gauge Value Segment (Start-Stop)

RA2_CAL_0P products with num_RS_ISPs out of range

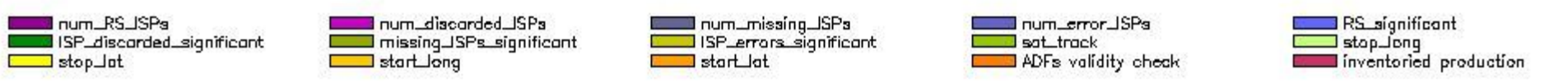
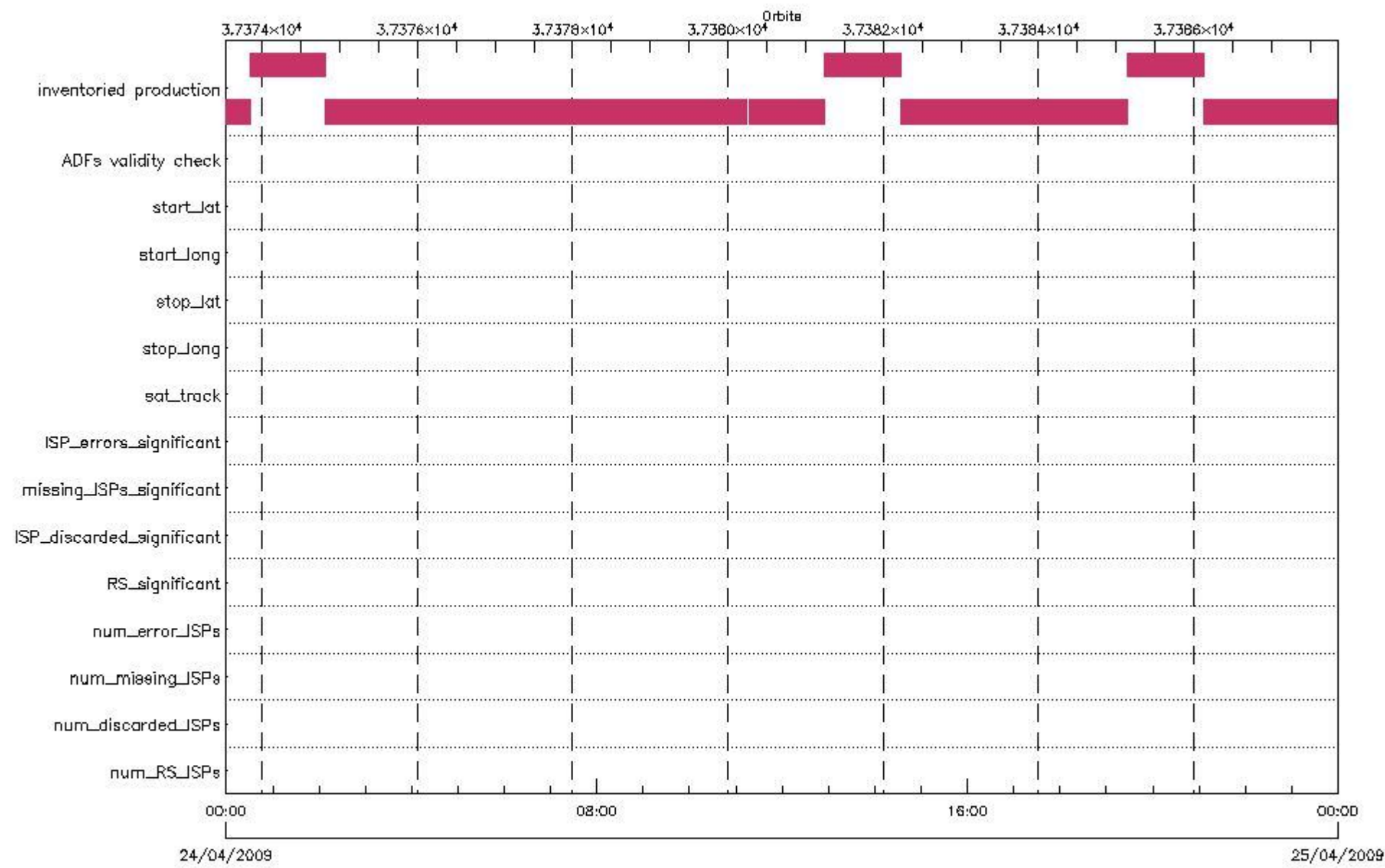
Gauge Value Segment (Start-Stop) Explicit Reference

Statistics for RA2_CAL_0P products with num_RS_ISPs out of range

Gauge Statistics Segment (Start-Stop)

DOR_DOP_0P SPH checks

SPH fields with errors



DOR_DOP_0P products using a wrong ADF (sensing not included in validity)

Gauge Segment (Start-Stop) Explicit Reference

DOR_DOP_0P products with start_lat out of range

Gauge Value Segment (Start-Stop) Explicit Reference

DOR_DOP_0P products with start_long out of range

Gauge Value Segment (Start-Stop) Explicit Reference

DOR_DOP_0P products with stop_lat out of range

Gauge Value Segment (Start-Stop) Explicit Reference

DOR_DOP_0P products with stop_long out of range

Gauge Value Segment (Start-Stop) Explicit Reference

DOR_DOP_0P products with sat_track out of range

Gauge Value Segment (Start-Stop) Explicit Reference

Percentage of DOR_DOP_0P products with ISP_errors_significant set to 1

Gauge Value Segment (Start-Stop)

DOR_DOP_0P products with num_error_ISPs out of range

Gauge Value Segment (Start-Stop) Explicit Reference

Statistics for DOR_DOP_0P products with num_error_ISPs out of range

Gauge Statistics Segment (Start-Stop)

Percentage of DOR_DOP_0P products with missing_ISPs_significant set to 1

Gauge Value Segment (Start-Stop)

DOR_DOP_0P products with num_missing_ISPs out of range

Gauge Value Segment (Start-Stop) Explicit Reference

Statistics for DOR_DOP_0P products with num_missing_ISPs out of range

Gauge Statistics Segment (Start-Stop)

Percentage of DOR_DOP_0P products with ISP_discarded_significant set to 1

Gauge Value Segment (Start-Stop)

DOR_DOP_0P products with num_discarded_ISPs out of range

Gauge	Value	Segment (Start-Stop)	Explicit Reference
-------	-------	----------------------	--------------------

Statistics for DOR_DOP_0P products with num_discarded_ISPs out of range

Gauge	Statistics	Segment (Start-Stop)
-------	------------	----------------------

Percentage of DOR_DOP_0P products with RS_significant set to 1

Gauge	Value	Segment (Start-Stop)
-------	-------	----------------------

DOR_DOP_0P products with num_RS_ISPs out of range

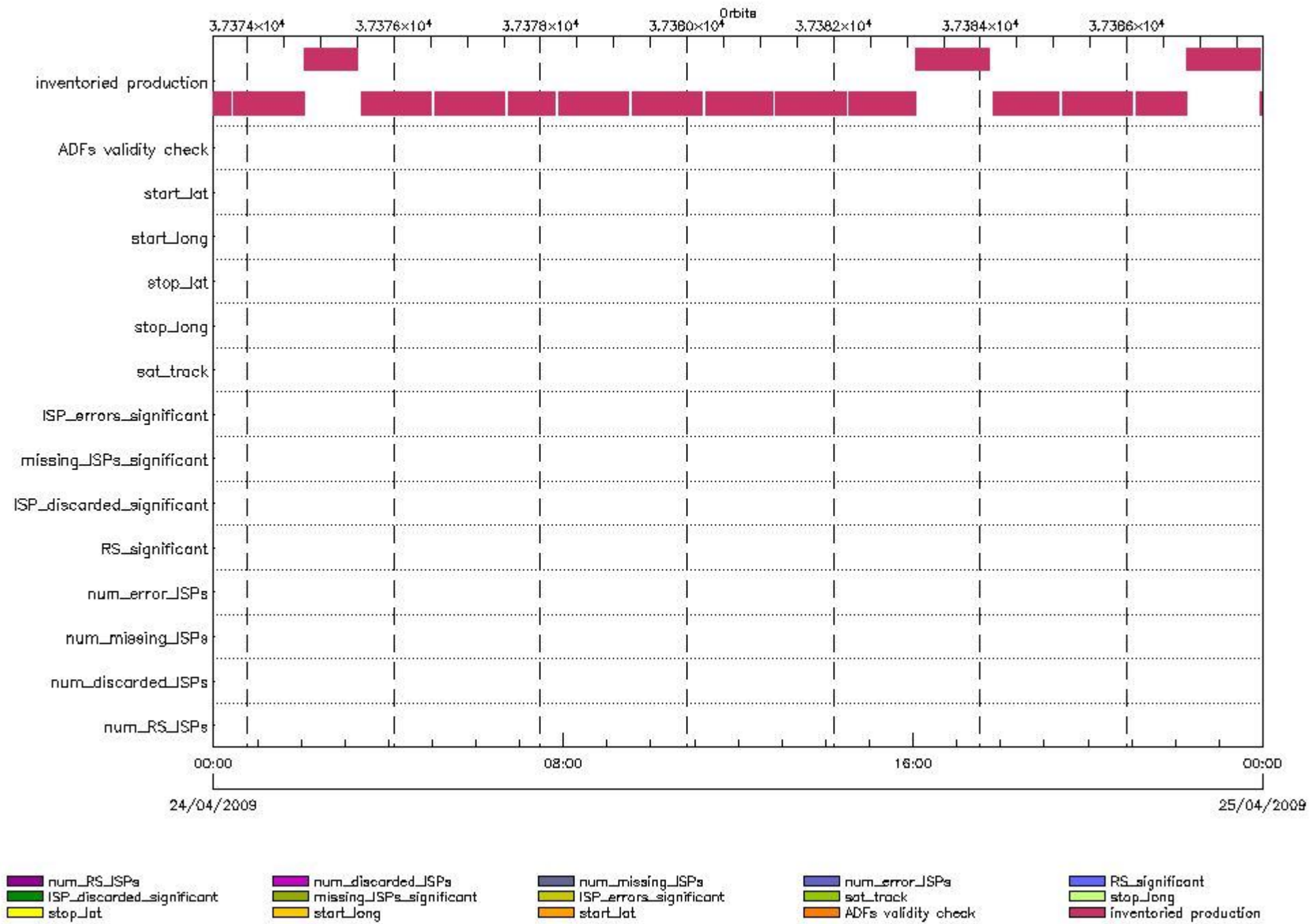
Gauge	Value	Segment (Start-Stop)	Explicit Reference
-------	-------	----------------------	--------------------

Statistics for DOR_DOP_0P products with num_RS_ISPs out of range

Gauge	Statistics	Segment (Start-Stop)
-------	------------	----------------------

DOR_NAV_0P SPH checks

SPH fields with errors



DOR_NAV_0P products using a wrong ADF (sensing not included in validity)

Gauge Segment (Start-Stop) Explicit Reference

DOR_NAV_0P products with start_lat out of range

Gauge Value Segment (Start-Stop) Explicit Reference

DOR_NAV_0P products with start_long out of range

Gauge Value Segment (Start-Stop) Explicit Reference

DOR_NAV_0P products with stop_lat out of range

Gauge Value Segment (Start-Stop) Explicit Reference

DOR_NAV_0P products with stop_long out of range

Gauge Value Segment (Start-Stop) Explicit Reference

DOR_NAV_0P products with sat_track out of range

Gauge Value Segment (Start-Stop) Explicit Reference

Percentage of DOR_NAV_0P products with ISP_errors_significant set to 1

Gauge Value Segment (Start-Stop)

DOR_NAV_0P products with num_error_ISPs out of range

Gauge Value Segment (Start-Stop) Explicit Reference

Statistics for DOR_NAV_0P products with num_error_ISPs out of range

Gauge Statistics Segment (Start-Stop)

Percentage of DOR_NAV_0P products with missing_ISPs_significant set to 1

Gauge Value Segment (Start-Stop)

DOR_NAV_0P products with num_missing_ISPs out of range

Gauge Value Segment (Start-Stop) Explicit Reference

Statistics for DOR_NAV_0P products with num_missing_ISPs out of range

Gauge Statistics Segment (Start-Stop)

Percentage of DOR_NAV_0P products with ISP_discarded_significant set to 1

Gauge Value Segment (Start-Stop)

DOR_NAV_0P products with num_discarded_ISPs out of range

Gauge	Value	Segment (Start-Stop)	Explicit Reference
-------	-------	----------------------	--------------------

Statistics for DOR_NAV_0P products with num_discarded_ISPs out of range

Gauge	Statistics	Segment (Start-Stop)
-------	------------	----------------------

Percentage of DOR_NAV_0P products with RS_significant set to 1

Gauge	Value	Segment (Start-Stop)
-------	-------	----------------------

DOR_NAV_0P products with num_RS_ISPs out of range

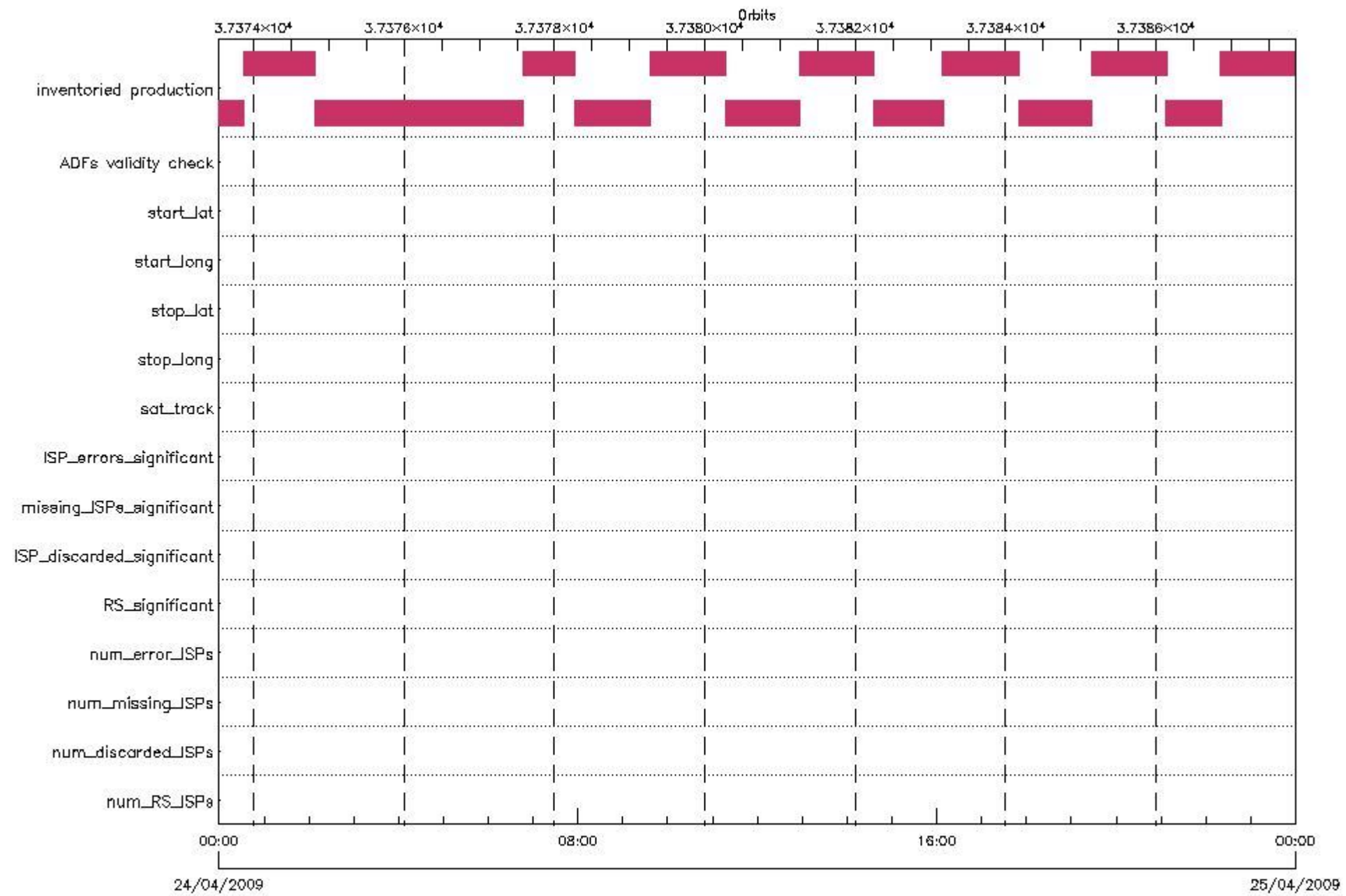
Gauge	Value	Segment (Start-Stop)	Explicit Reference
-------	-------	----------------------	--------------------

Statistics for DOR_NAV_0P products with num_RS_ISPs out of range

Gauge	Statistics	Segment (Start-Stop)
-------	------------	----------------------

MWR_NL__0P SPH checks

SPH fields with errors



MWR_NL__0P products using a wrong ADF (sensing not included in validity)

Gauge Segment (Start-Stop) Explicit Reference

MWR_NL__0P products with start_lat out of range

Gauge Value Segment (Start-Stop) Explicit Reference

MWR_NL__0P products with start_long out of range

Gauge Value Segment (Start-Stop) Explicit Reference

MWR_NL__0P products with stop_lat out of range

Gauge Value Segment (Start-Stop) Explicit Reference

MWR_NL__0P products with stop_long out of range

Gauge Value Segment (Start-Stop) Explicit Reference

MWR_NL__0P products with sat_track out of range

Gauge Value Segment (Start-Stop) Explicit Reference

Percentage of MWR_NL__0P products with ISP_errors_significant set to 1

Gauge	Value	Segment (Start-Stop)
SPH.ISP_ERRORS_SIGNIFICANT_PERCENT.INFO PCF_MWR_NL__0P	0	24-APR-2009 00:00:00.000 25-APR-2009 00:00:00.000

MWR_NL__0P products with num_error_ISPs out of range

Gauge Value Segment (Start-Stop) Explicit Reference

Statistics for MWR_NL__0P products with num_error_ISPs out of range

Gauge Statistics Segment (Start-Stop)

Percentage of MWR_NL__0P products with missing_ISPs_significant set to 1

Gauge	Value	Segment (Start-Stop)
SPH.MISSING_ISPS_SIGNIFICANT_PERCENT.INFO PCF_MWR_NL__0P	0	24-APR-2009 00:00:00.000 25-APR-2009 00:00:00.000

MWR_NL__0P products with num_missing_ISPs out of range

Gauge Value Segment (Start-Stop) Explicit Reference

Statistics for MWR_NL__0P products with num_missing_ISPs out of range

Gauge Statistics Segment (Start-Stop)

Percentage of MWR_NL__0P products with ISP_discarded_significant set to 1

Gauge	Value	Segment (Start-Stop)
SPH.ISP_DISCARDED_SIGNIFICANT_PERCENT.INFO PCF_MWR_NL__0P	0	24-APR-2009 00:00:00.000 25-APR-2009 00:00:00.000

MWR_NL__0P products with num_discarded_ISPs out of range

Gauge	Value	Segment (Start-Stop)	Explicit Reference

Statistics for MWR_NL__0P products with num_discarded_ISPs out of range

Gauge	Statistics	Segment (Start-Stop)

Percentage of MWR_NL__0P products with RS_significant set to 1

Gauge	Value	Segment (Start-Stop)
SPH.RS_SIGNIFICANT_PERCENT.INFO PCF_MWR_NL__0P	0	24-APR-2009 00:00:00.000 25-APR-2009 00:00:00.000

MWR_NL__0P products with num_RS_ISPs out of range

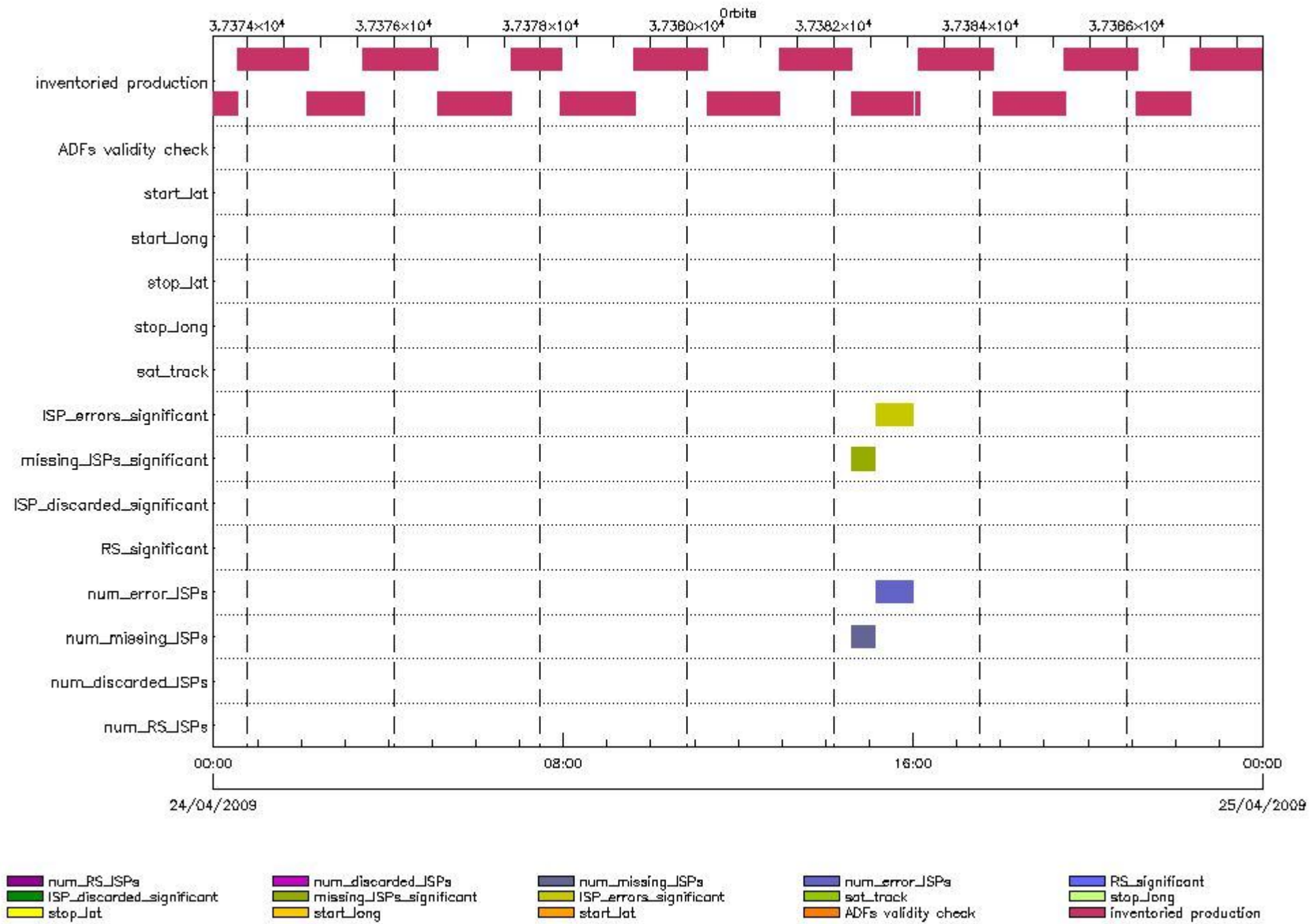
Gauge	Value	Segment (Start-Stop)	Explicit Reference

Statistics for MWR_NL__0P products with num_RS_ISPs out of range

Gauge	Statistics	Segment (Start-Stop)

RA2_ME__0P SPH checks

SPH fields with errors



RA2_ME__0P products using a wrong ADF (sensing not included in validity)

Gauge Segment (Start-Stop) Explicit Reference

RA2_ME__0P products with start_lat out of range

Gauge Value Segment (Start-Stop) Explicit Reference

RA2_ME__0P products with start_long out of range

Gauge Value Segment (Start-Stop) Explicit Reference

RA2_ME__0P products with stop_lat out of range

Gauge	Value	Segment (Start-Stop)	Explicit Reference
-------	-------	----------------------	--------------------

RA2_ME__0P products with stop_long out of range

Gauge	Value	Segment (Start-Stop)	Explicit Reference
-------	-------	----------------------	--------------------

RA2_ME__0P products with sat_track out of range

Gauge	Value	Segment (Start-Stop)	Explicit Reference
-------	-------	----------------------	--------------------

Percentage of RA2_ME__0P products with ISP_errors_significant set to 1

Gauge	Value	Segment (Start-Stop)
-------	-------	----------------------

RA2_ME__0P products with num_error_ISPs out of range

Gauge	Value	Segment (Start-Stop)	Explicit Reference
SPH.NUM_ERROR_ISPS.WARNING PCF_RA2_ME__0P	1	24-APR-2009 15:10:03.941 24-APR-2009 15:59:01.559	Product: RA2_ME__0PNPDK20090424_151003_000029382078_00254_37382_2390.N1

Statistics for RA2_ME__0P products with num_error_ISPs out of range

Gauge	Statistics	Segment (Start-Stop)
SPH.NUM_ERRORS_ISPS.STA PCF_RA2_ME__0P	M=1 d=0 >=1 <=1 %=3.40002079	24-APR-2009 00:00:00.000 25-APR-2009 00:00:00.000
SPH.NUM_ERRORS_ISPS.STA PCF_RA2_ME__0P	M=1.3549675813634 d=0.478503497939148 >=1 <=2 %=19.68711317	25-APR-2009 00:00:00.000 26-APR-2009 00:00:00.000

Percentage of RA2_ME__0P products with missing_ISPs_significant set to 1

Gauge	Value	Segment (Start-Stop)
-------	-------	----------------------

RA2_ME__0P products with num_missing_ISPs out of range

Gauge	Value	Segment (Start-Stop)	Explicit Reference
-------	-------	----------------------	--------------------

SPH.NUM_MISSING_ISPS.WARNING PCF_RA2_ME__0P	1	24-APR-2009 14:35:11.849 24-APR-2009 15:07:04.587	Product: RA2_ME__0PNPDK20090424_143511_000019132078_00254_37382_2389.N1
--	---	--	---

Statistics for RA2_ME__0P products with num_missing_ISPs out of range

Gauge	Statistics	Segment (Start-Stop)
SPH.NUM_MISSING_ISPS.STA PCF_RA2_ME__0P	M=1 d=0 >=1 <=1 %=2.2138171	24-APR-2009 00:00:00.000 25-APR-2009 00:00:00.000
SPH.NUM_MISSING_ISPS.STA PCF_RA2_ME__0P	M=1 d=0 >=1 <=1 %=6.89416426	25-APR-2009 00:00:00.000 26-APR-2009 00:00:00.000

Percentage of RA2_ME__0P products with ISP_discarded_significant set to 1

Gauge	Value	Segment (Start-Stop)
-------	-------	----------------------

RA2_ME__0P products with num_discarded_ISPs out of range

Gauge	Value	Segment (Start-Stop)	Explicit Reference
-------	-------	----------------------	--------------------

Statistics for RA2_ME__0P products with num_discarded_ISPs out of range

Gauge	Statistics	Segment (Start-Stop)
-------	------------	----------------------

Percentage of RA2_ME__0P products with RS_significant set to 1

Gauge	Value	Segment (Start-Stop)
-------	-------	----------------------

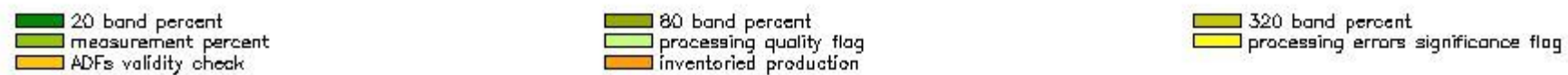
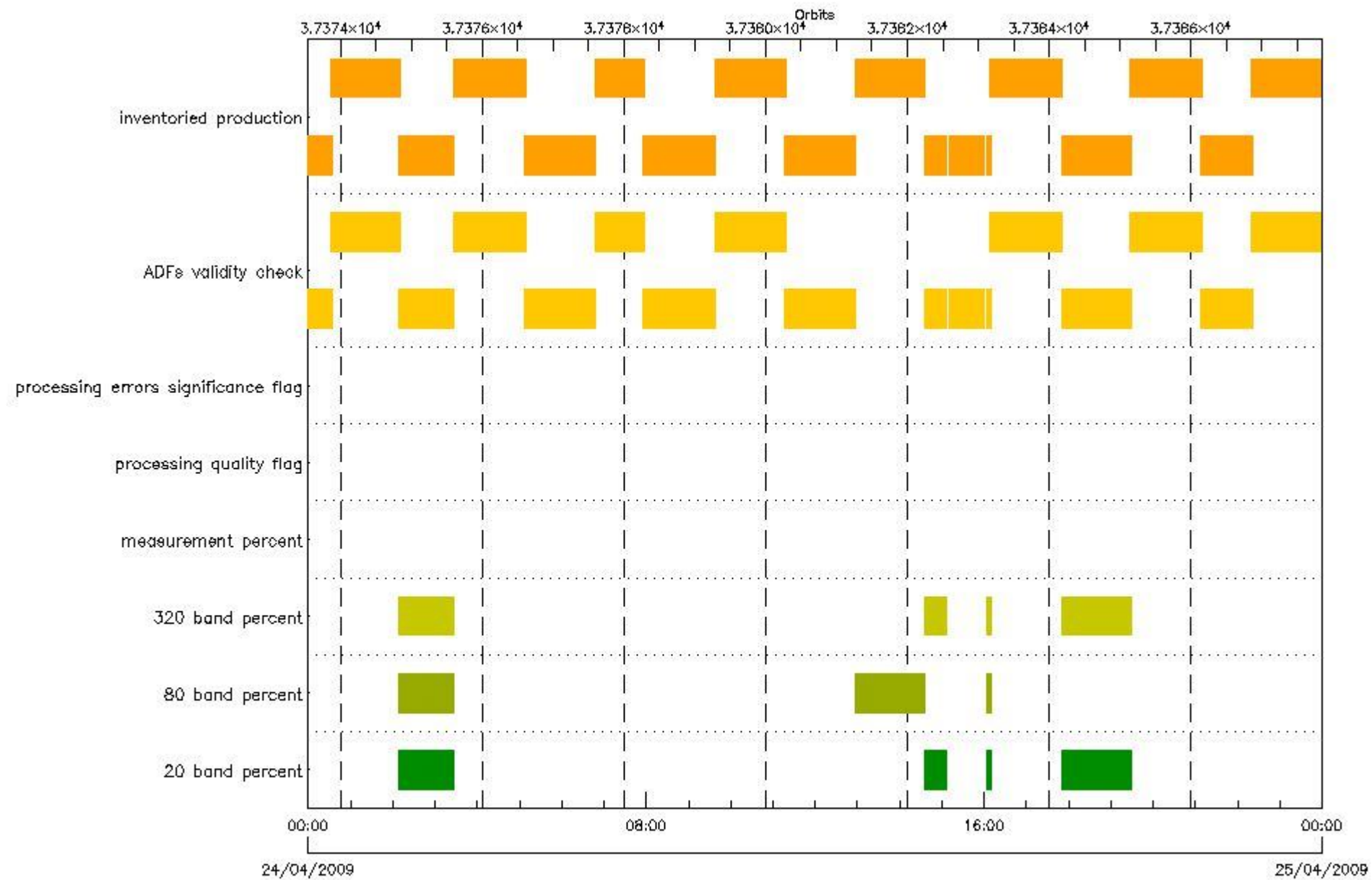
RA2_ME__0P products with num_RS_ISPs out of range

Gauge	Value	Segment (Start-Stop)	Explicit Reference
-------	-------	----------------------	--------------------

Statistics for RA2_ME__0P products with num_RS_ISPs out of range

Gauge	Statistics	Segment (Start-Stop)
-------	------------	----------------------

SPH fields with errors



RA2_MW__1P products using a wrong ADF (sensing not included in validity)

Gauge	Segment (Start-Stop)	Explicit Reference
Product: RA2_MW__1PNPDE20090423_225127_000061192078_00244_37372_6908.N1 DS NAME: REAL.ORBIT_STATE_VECTOR_FILE	23-APR-2009 22:51:27.255 24-APR-2009 00:33:26.401	ADF: DOR_NAV_0PNPDE20090423_224705_000057382078_00244_37372_7812.N1
Product: RA2_MW__1PNPDE20090424_003221_000058472078_00245_37373_7072.N1 DS NAME: REAL.ORBIT_STATE_VECTOR_FILE	24-APR-2009 00:32:21.845 24-APR-2009 02:09:49.175	ADF: DOR_NAV_0PNPDE20090424_002802_000057382078_00245_37373_7813.N1
Product: RA2_MW__1PNPDE20090424_020747_000047022078_00246_37374_7197.N1 DS NAME: REAL.ORBIT_STATE_VECTOR_FILE	24-APR-2009 02:07:47.805 24-APR-2009 03:26:09.943	ADF: DOR_NAV_0PNPDE20090424_020341_000044632078_00246_37374_7814.N1
Product: RA2_MW__1PNPDE20090424_032533_000061612078_00247_37375_7357.N1 DS NAME: REAL.ORBIT_STATE_VECTOR_FILE	24-APR-2009 03:25:33.237 24-APR-2009 05:08:14.715	ADF: DOR_NAV_0PNPDE20090424_032322_000057382078_00247_37375_7815.N1

Product: RA2_MW__1PNPDE20090424_050739_000060412078_00248_37376_7565.N1 DS NAME: REAL.ORBIT_STATE_VECTOR_FILE	24-APR-2009 05:07:39.123 24-APR-2009 06:48:20.289	ADF: DOR_NAV_0PNPDE20090424_050419_000057382078_00248_37
Product: RA2_MW__1PNPDK20090424_064745_000041432078_00249_37377_4008.N1 DS NAME: REAL.ORBIT_STATE_VECTOR_FILE	24-APR-2009 06:47:45.811 24-APR-2009 07:56:48.721	ADF: DOR_NAV_0PNPDK20090424_064516_000038262078_00249_37377_9853.N1
Product: RA2_MW__1PNPDK20090424_075613_000061292078_00250_37378_4140.N1 DS NAME: REAL.ORBIT_STATE_VECTOR_FILE	24-APR-2009 07:56:13.129 24-APR-2009 09:38:22.301	ADF: DOR_NAV_0PNPDK20090424_075421_000057382078_00250_37378_9854.N1
Product: RA2_MW__1PNPDK20090424_093735_000060002078_00251_37379_4264.N1 DS NAME: REAL.ORBIT_STATE_VECTOR_FILE	24-APR-2009 09:37:35.569 24-APR-2009 11:17:35.517	ADF: DOR_NAV_0PNPDK20090424_093518_000057382078_00251_37379_9855.N1
Product: RA2_MW__1PNPDK20090424_111648_000060332078_00252_37380_4414.N1 DS NAME: REAL.ORBIT_STATE_VECTOR_FILE	24-APR-2009 11:16:48.785 24-APR-2009 12:57:22.153	ADF: DOR_NAV_0PNPDK20090424_111615_000054192078_00252_37380_9856.N1
Product: RA2_MW__1PNPDK20090424_143511_000019142078_00254_37382_4678.N1 DS NAME: REAL.ORBIT_STATE_VECTOR_FILE	24-APR-2009 14:35:11.874 24-APR-2009 15:07:05.671	ADF: DOR_NAV_0PNPDK20090424_143250_000054192078_00254_37382_9858.N1
Product: RA2_MW__1PNPDK20090424_151003_000029392078_00254_37382_4681.N1 DS NAME: REAL.ORBIT_STATE_VECTOR_FILE	24-APR-2009 15:10:03.966 24-APR-2009 15:59:02.643	ADF: DOR_NAV_0PNPDK20090424_143250_000054192078_00254_37382_9858.N1
Product: RA2_MW__1PNPDK20090424_160259_000004202078_00255_37383_4684.N1 DS NAME: REAL.ORBIT_STATE_VECTOR_FILE	24-APR-2009 16:02:59.261 24-APR-2009 16:09:59.184	ADF: DOR_NAV_0PNPDK20090424_143250_000054192078_00254_37382_9858.N1
Product: RA2_MW__1PNPDK20090424_160804_000061552078_00255_37383_4798.N1 DS NAME: REAL.ORBIT_STATE_VECTOR_FILE	24-APR-2009 16:08:04.497 24-APR-2009 17:50:39.291	ADF: DOR_NAV_0PNPDK20090424_160310_000060572078_00255_37383_9859.N1
Product: RA2_MW__1PNPDK20090424_174932_000059742078_00256_37384_4900.N1 DS NAME: REAL.ORBIT_STATE_VECTOR_FILE	24-APR-2009 17:49:32.507 24-APR-2009 19:29:06.833	ADF: DOR_NAV_0PNPDK20090424_174925_000054192078_00256_37384_9860.N1
Product: RA2_MW__1PNPDK20090424_192701_000061112078_00257_37385_5023.N1 DS NAME: REAL.ORBIT_STATE_VECTOR_FILE	24-APR-2009 19:27:01.007 24-APR-2009 21:08:52.355	ADF: DOR_NAV_0PNPDK20090424_192504_000057382078_00257_37385_9861.N1
Product: RA2_MW__1PNPDE20090424_210646_000044722078_00258_37386_8061.N1 DS NAME: REAL.ORBIT_STATE_VECTOR_FILE	24-APR-2009 21:06:46.529 24-APR-2009 22:21:18.069	ADF: DOR_NAV_0PNPDE20090424_210601_000041442078_00258_37386_7817.N1
Product: RA2_MW__1PNPDE20090424_222002_000061312078_00258_37386_8250.N1 DS NAME: REAL.ORBIT_STATE_VECTOR_FILE	24-APR-2009 22:20:02.373 25-APR-2009 00:02:13.773	ADF: DOR_NAV_0PNPDE20090424_221505_000060572078_00258_37386_7818.N1

RA2_MW__1P products with processing errors significance flag set

RA2_MW__1P products with

Gauge	Segment (Start-Stop)
-------	----------------------

 percentage DSKs free of processing errors below threshold

Gauge	Value	Segment (Start-Stop)
-------	-------	----------------------

RA2_MW__1P products with percentage of valid measurements below threshold

Gauge	Value	Segment (Start-Stop)
-------	-------	----------------------

RA2_MW__1P products with percentage of 320 MHz band processed below threshold

Gauge	Value	Segment (Start-Stop)
SPH.RA2_320_BAND_PERCENT.WARNING PCF_RA2_MW__1P	8614	24-APR-2009 02:07:47.805 24-APR-2009 03:26:09.943
SPH.RA2_320_BAND_PERCENT.WARNING PCF_RA2_MW__1P	8693	24-APR-2009 14:35:11.874 24-APR-2009 15:07:05.671
SPH.RA2_320_BAND_PERCENT.WARNING PCF_RA2_MW__1P	8180	24-APR-2009 16:02:59.261 24-APR-2009 16:09:59.184
SPH.RA2_320_BAND_PERCENT.WARNING PCF_RA2_MW__1P	8961	24-APR-2009 17:49:32.507 24-APR-2009 19:29:06.833

RA2_MW__1P products with percentage of 80 MHz band processed above threshold

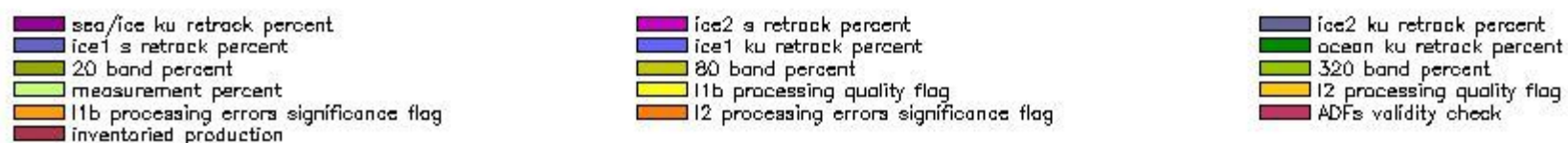
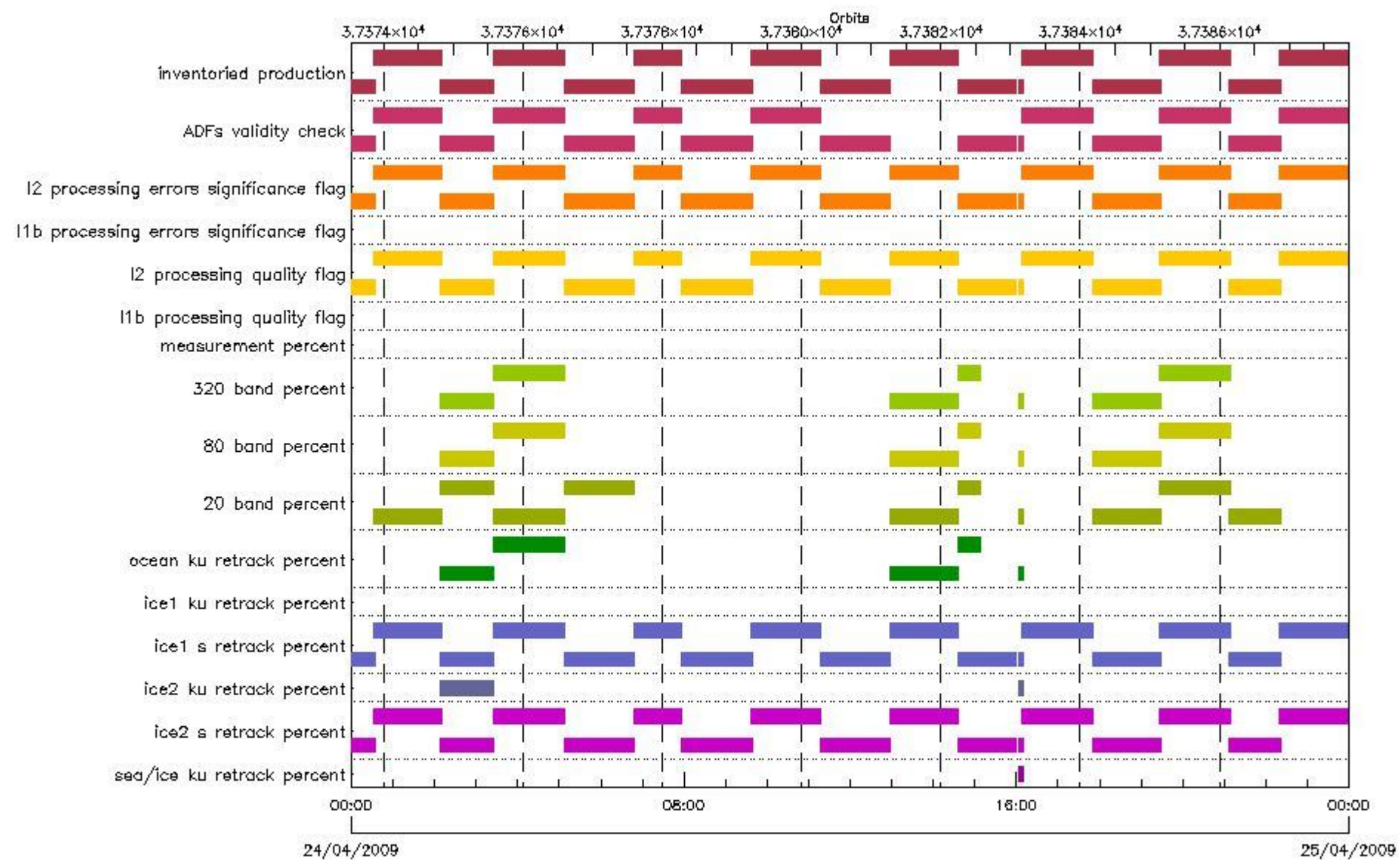
Gauge	Value	Segment (Start-Stop)
SPH.RA2_80_BAND_PERCENT.WARNING PCF_RA2_MW__1P	967	24-APR-2009 02:07:47.805 24-APR-2009 03:26:09.943
SPH.RA2_80_BAND_PERCENT.WARNING PCF_RA2_MW__1P	719	24-APR-2009 12:56:37.648 24-APR-2009 14:35:47.467
SPH.RA2_80_BAND_PERCENT.WARNING PCF_RA2_MW__1P	919	24-APR-2009 16:02:59.261 24-APR-2009 16:09:59.184

RA2_MW__1P products with percentage of 20 MHz band processed above threshold

Gauge	Value	Segment (Start-Stop)
SPH.RA2_20_BAND_PERCENT.WARNING PCF_RA2_MW__1P	419	24-APR-2009 02:07:47.805 24-APR-2009 03:26:09.943
SPH.RA2_20_BAND_PERCENT.WARNING PCF_RA2_MW__1P	626	24-APR-2009 14:35:11.874 24-APR-2009 15:07:05.671
SPH.RA2_20_BAND_PERCENT.WARNING PCF_RA2_MW__1P	901	24-APR-2009 16:02:59.261 24-APR-2009 16:09:59.184
SPH.RA2_20_BAND_PERCENT.WARNING PCF_RA2_MW__1P	379	24-APR-2009 17:49:32.507 24-APR-2009 19:29:06.833

RA2_FGD_2P SPH checks

SPH fields with errors



RA2_FGD_2P products using a wrong ADF (sensing not included in validity)

Gauge	Segment (Start-Stop)	Explicit Reference
Product: RA2_FGD_2PNPDE20090423_225127_000061192078_00244_37372_6909.N1 DS NAME: REAL.ORBIT_STATE_VECTOR_FILE	23-APR-2009 22:51:27.255 24-APR-2009 00:33:26.401	ADF: DOR_NAV_0PNPDE20090423_224705_000057382078_00244_37372_7812.N1
Product: RA2_FGD_2PNPDE20090424_003221_000058472078_00245_37373_7073.N1 DS NAME: REAL.ORBIT_STATE_VECTOR_FILE	24-APR-2009 00:32:21.845 24-APR-2009 02:09:49.175	ADF: DOR_NAV_0PNPDE20090424_002802_000057382078_00245_37373_7813.N1
Product: RA2_FGD_2PNPDE20090424_020747_000047022078_00246_37374_7198.N1 DS NAME: REAL.ORBIT_STATE_VECTOR_FILE	24-APR-2009 02:07:47.805 24-APR-2009 03:26:09.943	ADF: DOR_NAV_0PNPDE20090424_020341_000044632078_00246_37374_7814.N1
Product: RA2_FGD_2PNPDE20090424_032533_000061612078_00247_37375_7358.N1 DS NAME: REAL.ORBIT_STATE_VECTOR_FILE	24-APR-2009 03:25:33.237 24-APR-2009 05:08:14.715	ADF: DOR_NAV_0PNPDE20090424_032322_000057382078_00247_37375_7815.N1
Product: RA2_FGD_2PNPDE20090424_050739_000060412078_00248_37376_7566.N1 DS NAME: REAL.ORBIT_STATE_VECTOR_FILE	24-APR-2009 05:07:39.123 24-APR-2009 06:48:20.289	ADF: DOR_NAV_0PNPDE20090424_050419_000057382078_00248_37376_7816.N1

Product: RA2_FGD_2PNPDK20090424_064745_000041432078_00249_37377_4009.N1 DS NAME: REAL.ORBIT_STATE_VECTOR_FILE	24-APR-2009 06:47:45.811 24-APR-2009 07:56:48.721	ADF: DOR_NAV_0PNPDK20090424_064516_000038262078_00249_37
Product: RA2_FGD_2PNPDK20090424_075613_000061292078_00250_37378_4141.N1 DS NAME: REAL.ORBIT_STATE_VECTOR_FILE	24-APR-2009 07:56:13.129 24-APR-2009 09:38:22.301	ADF: DOR_NAV_0PNPDK20090424_075421_000057382078_00250_37378_9854.N1
Product: RA2_FGD_2PNPDK20090424_093735_000060002078_00251_37379_4265.N1 DS NAME: REAL.ORBIT_STATE_VECTOR_FILE	24-APR-2009 09:37:35.569 24-APR-2009 11:17:35.517	ADF: DOR_NAV_0PNPDK20090424_093518_000057382078_00251_37379_9855.N1
Product: RA2_FGD_2PNPDK20090424_111648_000060332078_00252_37380_4415.N1 DS NAME: REAL.ORBIT_STATE_VECTOR_FILE	24-APR-2009 11:16:48.785 24-APR-2009 12:57:22.153	ADF: DOR_NAV_0PNPDK20090424_111615_000054192078_00252_37380_9856.N1
Product: RA2_FGD_2PNPDK20090424_143511_000019142078_00254_37382_4679.N1 DS NAME: REAL.ORBIT_STATE_VECTOR_FILE	24-APR-2009 14:35:11.874 24-APR-2009 15:07:05.671	ADF: DOR_NAV_0PNPDK20090424_143250_000054192078_00254_37382_9858.N1
Product: RA2_FGD_2PNPDK20090424_151003_000029392078_00254_37382_4682.N1 DS NAME: REAL.ORBIT_STATE_VECTOR_FILE	24-APR-2009 15:10:03.966 24-APR-2009 15:59:02.643	ADF: DOR_NAV_0PNPDK20090424_143250_000054192078_00254_37382_9858.N1
Product: RA2_FGD_2PNPDK20090424_160259_000004202078_00255_37383_4685.N1 DS NAME: REAL.ORBIT_STATE_VECTOR_FILE	24-APR-2009 16:02:59.261 24-APR-2009 16:09:59.184	ADF: DOR_NAV_0PNPDK20090424_143250_000054192078_00254_37382_9858.N1
Product: RA2_FGD_2PNPDK20090424_160804_000061552078_00255_37383_4799.N1 DS NAME: REAL.ORBIT_STATE_VECTOR_FILE	24-APR-2009 16:08:04.497 24-APR-2009 17:50:39.291	ADF: DOR_NAV_0PNPDK20090424_160310_000060572078_00255_37383_9859.N1
Product: RA2_FGD_2PNPDK20090424_174932_000059742078_00256_37384_4901.N1 DS NAME: REAL.ORBIT_STATE_VECTOR_FILE	24-APR-2009 17:49:32.507 24-APR-2009 19:29:06.833	ADF: DOR_NAV_0PNPDK20090424_174925_000054192078_00256_37384_9860.N1
Product: RA2_FGD_2PNPDK20090424_192701_000061112078_00257_37385_5024.N1 DS NAME: REAL.ORBIT_STATE_VECTOR_FILE	24-APR-2009 19:27:01.007 24-APR-2009 21:08:52.355	ADF: DOR_NAV_0PNPDK20090424_192504_000057382078_00257_37385_9861.N1
Product: RA2_FGD_2PNPDE20090424_210646_000044722078_00258_37386_8062.N1 DS NAME: REAL.ORBIT_STATE_VECTOR_FILE	24-APR-2009 21:06:46.529 24-APR-2009 22:21:18.069	ADF: DOR_NAV_0PNPDE20090424_210601_000041442078_00258_37386_7817.N1
Product: RA2_FGD_2PNPDE20090424_222002_000061312078_00258_37386_8251.N1 DS NAME: REAL.ORBIT_STATE_VECTOR_FILE	24-APR-2009 22:20:02.373 25-APR-2009 00:02:13.773	ADF: DOR_NAV_0PNPDE20090424_221505_000060572078_00258_37386_7818.N1

Products with processing errors significance flag set

Gauge	Segment (Start-Stop)
SPH.RA2_L2_PROC_FLAG.WARNING PCF_RA2_FGD_2P	23-APR-2009 22:51:27.255 24-APR-2009 00:33:26.401
SPH.RA2_L2_PROC_FLAG.WARNING PCF_RA2_FGD_2P	24-APR-2009 00:32:21.845 24-APR-2009 02:09:49.175
SPH.RA2_L2_PROC_FLAG.WARNING PCF_RA2_FGD_2P	24-APR-2009 02:07:47.805 24-APR-2009 03:26:09.943
SPH.RA2_L2_PROC_FLAG.WARNING PCF_RA2_FGD_2P	24-APR-2009 03:25:33.237 24-APR-2009 05:08:14.715
SPH.RA2_L2_PROC_FLAG.WARNING PCF_RA2_FGD_2P	24-APR-2009 05:07:39.123 24-APR-2009 06:48:20.289
SPH.RA2_L2_PROC_FLAG.WARNING PCF_RA2_FGD_2P	24-APR-2009 06:47:45.811 24-APR-2009 07:56:48.721
SPH.RA2_L2_PROC_FLAG.WARNING PCF_RA2_FGD_2P	24-APR-2009 07:56:13.129 24-APR-2009 09:38:22.301
SPH.RA2_L2_PROC_FLAG.WARNING PCF_RA2_FGD_2P	24-APR-2009 09:37:35.569 24-APR-2009 11:17:35.517
SPH.RA2_L2_PROC_FLAG.WARNING PCF_RA2_FGD_2P	24-APR-2009 11:16:48.785 24-APR-2009 12:57:22.153

SPH.RA2_L2_PROC_FLAG.WARNING PCF_RA2_FGD_2P	24-APR-2009 12:56:37.648 24-APR-2009 14:35:47.467
SPH.RA2_L2_PROC_FLAG.WARNING PCF_RA2_FGD_2P	24-APR-2009 14:35:11.874 24-APR-2009 15:07:05.671
SPH.RA2_L2_PROC_FLAG.WARNING PCF_RA2_FGD_2P	24-APR-2009 15:10:03.966 24-APR-2009 15:59:02.643
SPH.RA2_L2_PROC_FLAG.WARNING PCF_RA2_FGD_2P	24-APR-2009 16:02:59.261 24-APR-2009 16:09:59.184
SPH.RA2_L2_PROC_FLAG.WARNING PCF_RA2_FGD_2P	24-APR-2009 16:08:04.497 24-APR-2009 17:50:39.291
SPH.RA2_L2_PROC_FLAG.WARNING PCF_RA2_FGD_2P	24-APR-2009 17:49:32.507 24-APR-2009 19:29:06.833
SPH.RA2_L2_PROC_FLAG.WARNING PCF_RA2_FGD_2P	24-APR-2009 19:27:01.007 24-APR-2009 21:08:52.355
SPH.RA2_L2_PROC_FLAG.WARNING PCF_RA2_FGD_2P	24-APR-2009 21:06:46.529 24-APR-2009 22:21:18.069
SPH.RA2_L2_PROC_FLAG.WARNING PCF_RA2_FGD_2P	24-APR-2009 22:20:02.373 25-APR-2009 00:02:13.773

Products with processing errors significance flag set

Gauge Segment (Start-Stop)

Products with percentage DSRs free of processing errors below threshold

Gauge	Value	Segment (Start-Stop)
SPH.RA2_L2_PROC_QUALITY.WARNING PCF_RA2_FGD_2P	6162	23-APR-2009 22:51:27.255 24-APR-2009 00:33:26.401
SPH.RA2_L2_PROC_QUALITY.WARNING PCF_RA2_FGD_2P	6601	24-APR-2009 00:32:21.845 24-APR-2009 02:09:49.175
SPH.RA2_L2_PROC_QUALITY.WARNING PCF_RA2_FGD_2P	6657	24-APR-2009 02:07:47.805 24-APR-2009 03:26:09.943
SPH.RA2_L2_PROC_QUALITY.WARNING PCF_RA2_FGD_2P	6543	24-APR-2009 03:25:33.237 24-APR-2009 05:08:14.715
SPH.RA2_L2_PROC_QUALITY.WARNING PCF_RA2_FGD_2P	6659	24-APR-2009 05:07:39.123 24-APR-2009 06:48:20.289
SPH.RA2_L2_PROC_QUALITY.WARNING PCF_RA2_FGD_2P	6362	24-APR-2009 06:47:45.811 24-APR-2009 07:56:48.721
SPH.RA2_L2_PROC_QUALITY.WARNING PCF_RA2_FGD_2P	6678	24-APR-2009 07:56:13.129 24-APR-2009 09:38:22.301
SPH.RA2_L2_PROC_QUALITY.WARNING PCF_RA2_FGD_2P	6619	24-APR-2009 09:37:35.569 24-APR-2009 11:17:35.517
SPH.RA2_L2_PROC_QUALITY.WARNING PCF_RA2_FGD_2P	6464	24-APR-2009 11:16:48.785 24-APR-2009 12:57:22.153
SPH.RA2_L2_PROC_QUALITY.WARNING PCF_RA2_FGD_2P	6480	24-APR-2009 12:56:37.648 24-APR-2009 14:35:47.467
SPH.RA2_L2_PROC_QUALITY.WARNING PCF_RA2_FGD_2P	6727	24-APR-2009 14:35:11.874 24-APR-2009 15:07:05.671
SPH.RA2_L2_PROC_QUALITY.WARNING PCF_RA2_FGD_2P	6118	24-APR-2009 15:10:03.966 24-APR-2009 15:59:02.643

SPH.RA2_L2_PROC_QUALITY.WARNING PCF_RA2_FGD_2P	7613	24-APR-2009 16:02:59.261 24-APR-2009 16:09:59.184
SPH.RA2_L2_PROC_QUALITY.WARNING PCF_RA2_FGD_2P	6809	24-APR-2009 16:08:04.497 24-APR-2009 17:50:39.291
SPH.RA2_L2_PROC_QUALITY.WARNING PCF_RA2_FGD_2P	6472	24-APR-2009 17:49:32.507 24-APR-2009 19:29:06.833
SPH.RA2_L2_PROC_QUALITY.WARNING PCF_RA2_FGD_2P	6668	24-APR-2009 19:27:01.007 24-APR-2009 21:08:52.355
SPH.RA2_L2_PROC_QUALITY.WARNING PCF_RA2_FGD_2P	6218	24-APR-2009 21:06:46.529 24-APR-2009 22:21:18.069
SPH.RA2_L2_PROC_QUALITY.WARNING PCF_RA2_FGD_2P	6493	24-APR-2009 22:20:02.373 25-APR-2009 00:02:13.773

Products with percentage DSRs free of processing errors below threshold

Gauge Value Segment (Start-Stop)

RA2_FGD_2P products with percentage of valid measurements below threshold

Gauge Value Segment (Start-Stop)

RA2_FGD_2P products with percentage of 320 MHz band processed below threshold

Gauge	Value	Segment (Start-Stop)
SPH.RA2_320_BAND_PERCENT.WARNING PCF_RA2_FGD_2P	9010	24-APR-2009 02:07:47.805 24-APR-2009 03:26:09.943
SPH.RA2_320_BAND_PERCENT.WARNING PCF_RA2_FGD_2P	9376	24-APR-2009 03:25:33.237 24-APR-2009 05:08:14.715
SPH.RA2_320_BAND_PERCENT.WARNING PCF_RA2_FGD_2P	9317	24-APR-2009 12:56:37.648 24-APR-2009 14:35:47.467
SPH.RA2_320_BAND_PERCENT.WARNING PCF_RA2_FGD_2P	8870	24-APR-2009 14:35:11.874 24-APR-2009 15:07:05.671
SPH.RA2_320_BAND_PERCENT.WARNING PCF_RA2_FGD_2P	8568	24-APR-2009 16:02:59.261 24-APR-2009 16:09:59.184
SPH.RA2_320_BAND_PERCENT.WARNING PCF_RA2_FGD_2P	9191	24-APR-2009 17:49:32.507 24-APR-2009 19:29:06.833
SPH.RA2_320_BAND_PERCENT.WARNING PCF_RA2_FGD_2P	9433	24-APR-2009 19:27:01.007 24-APR-2009 21:08:52.355

RA2_FGD_2P products with percentage of 80 MHz band processed above threshold

Gauge	Value	Segment (Start-Stop)
SPH.RA2_80_BAND_PERCENT.WARNING PCF_RA2_FGD_2P	777	24-APR-2009 02:07:47.805 24-APR-2009 03:26:09.943
SPH.RA2_80_BAND_PERCENT.WARNING PCF_RA2_FGD_2P	508	24-APR-2009 03:25:33.237 24-APR-2009 05:08:14.715
SPH.RA2_80_BAND_PERCENT.WARNING PCF_RA2_FGD_2P	575	24-APR-2009 12:56:37.648 24-APR-2009 14:35:47.467
SPH.RA2_80_BAND_PERCENT.WARNING PCF_RA2_FGD_2P	716	24-APR-2009 14:35:11.874 24-APR-2009 15:07:05.671
SPH.RA2_80_BAND_PERCENT.WARNING PCF_RA2_FGD_2P	769	24-APR-2009 16:02:59.261 24-APR-2009 16:09:59.184

SPH.RA2_80_BAND_PERCENT.WARNING PCF_RA2_FGD_2P	595	24-APR-2009 17:49:32.507 24-APR-2009 19:29:06.833
SPH.RA2_80_BAND_PERCENT.WARNING PCF_RA2_FGD_2P	441	24-APR-2009 19:27:01.007 24-APR-2009 21:08:52.355

RA2_FGD_2P products with percentage of 20 MHz band processed above threshold

Gauge	Value	Segment (Start-Stop)
SPH.RA2_20_BAND_PERCENT.WARNING PCF_RA2_FGD_2P	107	24-APR-2009 00:32:21.845 24-APR-2009 02:09:49.175
SPH.RA2_20_BAND_PERCENT.WARNING PCF_RA2_FGD_2P	213	24-APR-2009 02:07:47.805 24-APR-2009 03:26:09.943
SPH.RA2_20_BAND_PERCENT.WARNING PCF_RA2_FGD_2P	116	24-APR-2009 03:25:33.237 24-APR-2009 05:08:14.715
SPH.RA2_20_BAND_PERCENT.WARNING PCF_RA2_FGD_2P	125	24-APR-2009 05:07:39.123 24-APR-2009 06:48:20.289
SPH.RA2_20_BAND_PERCENT.WARNING PCF_RA2_FGD_2P	109	24-APR-2009 12:56:37.648 24-APR-2009 14:35:47.467
SPH.RA2_20_BAND_PERCENT.WARNING PCF_RA2_FGD_2P	414	24-APR-2009 14:35:11.874 24-APR-2009 15:07:05.671
SPH.RA2_20_BAND_PERCENT.WARNING PCF_RA2_FGD_2P	663	24-APR-2009 16:02:59.261 24-APR-2009 16:09:59.184
SPH.RA2_20_BAND_PERCENT.WARNING PCF_RA2_FGD_2P	214	24-APR-2009 17:49:32.507 24-APR-2009 19:29:06.833
SPH.RA2_20_BAND_PERCENT.WARNING PCF_RA2_FGD_2P	126	24-APR-2009 19:27:01.007 24-APR-2009 21:08:52.355
SPH.RA2_20_BAND_PERCENT.WARNING PCF_RA2_FGD_2P	122	24-APR-2009 21:06:46.529 24-APR-2009 22:21:18.069

RA2_FGD_2P products with percentage of valid Ku ocean retracker measurements below threshold

Gauge	Value	Segment (Start-Stop)
SPH.RA2_OCEAN_KU_RETRACK_PERCENT.WARNING PCF_RA2_FGD_2P	8372	24-APR-2009 02:07:47.805 24-APR-2009 03:26:09.943
SPH.RA2_OCEAN_KU_RETRACK_PERCENT.WARNING PCF_RA2_FGD_2P	8971	24-APR-2009 03:25:33.237 24-APR-2009 05:08:14.715
SPH.RA2_OCEAN_KU_RETRACK_PERCENT.WARNING PCF_RA2_FGD_2P	8912	24-APR-2009 12:56:37.648 24-APR-2009 14:35:47.467
SPH.RA2_OCEAN_KU_RETRACK_PERCENT.WARNING PCF_RA2_FGD_2P	8806	24-APR-2009 14:35:11.874 24-APR-2009 15:07:05.671
SPH.RA2_OCEAN_KU_RETRACK_PERCENT.WARNING PCF_RA2_FGD_2P	7692	24-APR-2009 16:02:59.261 24-APR-2009 16:09:59.184

RA2_FGD_2P products with percentage of valid Ku ice1 retracker measurements below threshold

Gauge Value Segment (Start-Stop)

RA2_FGD_2P products with percentage of valid S ice1 retracker measurements below threshold

Gauge	Value	Segment (Start-Stop)
SPH.RA2_ICE1_S_RETRACK_PERCENT.WARNING PCF_RA2_FGD_2P	5115	23-APR-2009 22:51:27.255 24-APR-2009 00:33:26.401

SPH.RA2_ICE1_S_RETRACK_PERCENT.WARNING PCF_RA2_FGD_2P	5489	24-APR-2009 00:32:21.845 24-APR-2009 02:09:49.175
SPH.RA2_ICE1_S_RETRACK_PERCENT.WARNING PCF_RA2_FGD_2P	4935	24-APR-2009 02:07:47.805 24-APR-2009 03:26:09.943
SPH.RA2_ICE1_S_RETRACK_PERCENT.WARNING PCF_RA2_FGD_2P	5037	24-APR-2009 03:25:33.237 24-APR-2009 05:08:14.715
SPH.RA2_ICE1_S_RETRACK_PERCENT.WARNING PCF_RA2_FGD_2P	5350	24-APR-2009 05:07:39.123 24-APR-2009 06:48:20.289
SPH.RA2_ICE1_S_RETRACK_PERCENT.WARNING PCF_RA2_FGD_2P	5726	24-APR-2009 06:47:45.811 24-APR-2009 07:56:48.721
SPH.RA2_ICE1_S_RETRACK_PERCENT.WARNING PCF_RA2_FGD_2P	5142	24-APR-2009 07:56:13.129 24-APR-2009 09:38:22.301
SPH.RA2_ICE1_S_RETRACK_PERCENT.WARNING PCF_RA2_FGD_2P	5707	24-APR-2009 09:37:35.569 24-APR-2009 11:17:35.517
SPH.RA2_ICE1_S_RETRACK_PERCENT.WARNING PCF_RA2_FGD_2P	5388	24-APR-2009 11:16:48.785 24-APR-2009 12:57:22.153
SPH.RA2_ICE1_S_RETRACK_PERCENT.WARNING PCF_RA2_FGD_2P	4943	24-APR-2009 12:56:37.648 24-APR-2009 14:35:47.467
SPH.RA2_ICE1_S_RETRACK_PERCENT.WARNING PCF_RA2_FGD_2P	5461	24-APR-2009 14:35:11.874 24-APR-2009 15:07:05.671
SPH.RA2_ICE1_S_RETRACK_PERCENT.WARNING PCF_RA2_FGD_2P	5518	24-APR-2009 15:10:03.966 24-APR-2009 15:59:02.643
SPH.RA2_ICE1_S_RETRACK_PERCENT.WARNING PCF_RA2_FGD_2P	5548	24-APR-2009 16:02:59.261 24-APR-2009 16:09:59.184
SPH.RA2_ICE1_S_RETRACK_PERCENT.WARNING PCF_RA2_FGD_2P	5858	24-APR-2009 16:08:04.497 24-APR-2009 17:50:39.291
SPH.RA2_ICE1_S_RETRACK_PERCENT.WARNING PCF_RA2_FGD_2P	4854	24-APR-2009 17:49:32.507 24-APR-2009 19:29:06.833
SPH.RA2_ICE1_S_RETRACK_PERCENT.WARNING PCF_RA2_FGD_2P	4632	24-APR-2009 19:27:01.007 24-APR-2009 21:08:52.355
SPH.RA2_ICE1_S_RETRACK_PERCENT.WARNING PCF_RA2_FGD_2P	5025	24-APR-2009 21:06:46.529 24-APR-2009 22:21:18.069
SPH.RA2_ICE1_S_RETRACK_PERCENT.WARNING PCF_RA2_FGD_2P	5526	24-APR-2009 22:20:02.373 25-APR-2009 00:02:13.773

RA2_FGD_2P products with percentage of valid KU ice2 retracker measurements below threshold

Gauge	Value	Segment (Start-Stop)
SPH.RA2_ICE2_KU_RETRACK_PERCENT.WARNING PCF_RA2_FGD_2P	6574	24-APR-2009 02:07:47.805 24-APR-2009 03:26:09.943
SPH.RA2_ICE2_KU_RETRACK_PERCENT.WARNING PCF_RA2_FGD_2P	5438	24-APR-2009 16:02:59.261 24-APR-2009 16:09:59.184

RA2_FGD_2P products with percentage of valid S ice2 retracker measurements below threshold

Gauge	Value	Segment (Start-Stop)
SPH.RA2_ICE2_S_RETRACK_PERCENT.WARNING PCF_RA2_FGD_2P	62	23-APR-2009 22:51:27.255 24-APR-2009 00:33:26.401
SPH.RA2_ICE2_S_RETRACK_PERCENT.WARNING PCF_RA2_FGD_2P	67	24-APR-2009 00:32:21.845 24-APR-2009 02:09:49.175

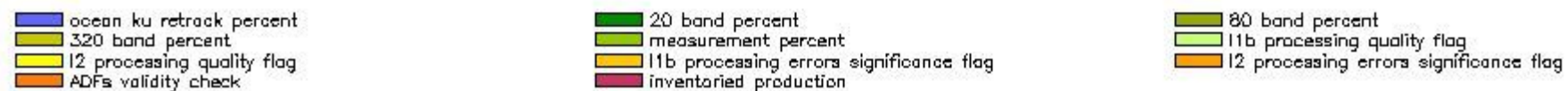
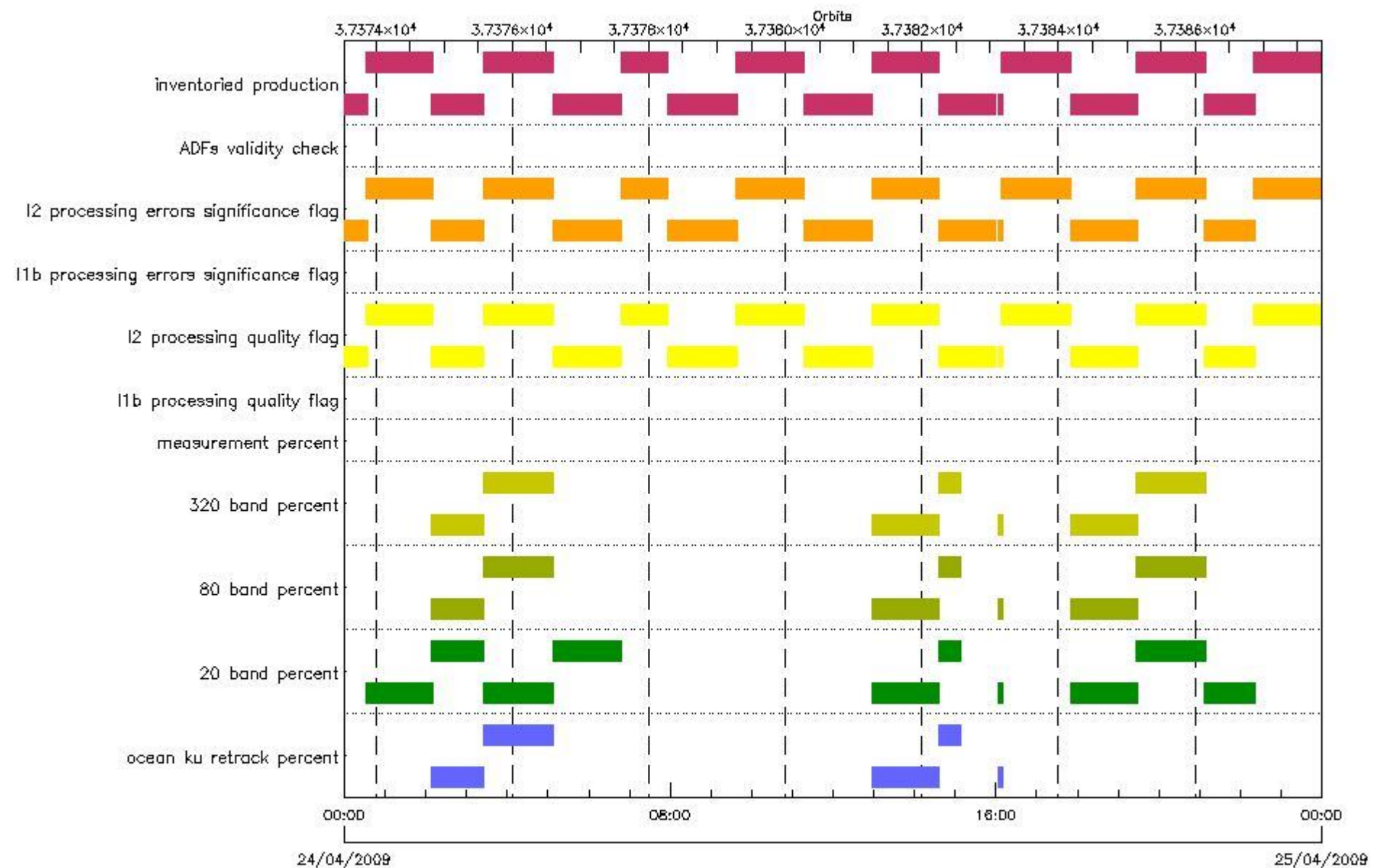
SPH.RA2_ICE2_S_RETRACK_PERCENT.WARNING PCF_RA2_FGD_2P	52	24-APR-2009 02:07:47.805 24-APR-2009 03:26:09.943
SPH.RA2_ICE2_S_RETRACK_PERCENT.WARNING PCF_RA2_FGD_2P	81	24-APR-2009 03:25:33.237 24-APR-2009 05:08:14.715
SPH.RA2_ICE2_S_RETRACK_PERCENT.WARNING PCF_RA2_FGD_2P	37	24-APR-2009 05:07:39.123 24-APR-2009 06:48:20.289
SPH.RA2_ICE2_S_RETRACK_PERCENT.WARNING PCF_RA2_FGD_2P	48	24-APR-2009 06:47:45.811 24-APR-2009 07:56:48.721
SPH.RA2_ICE2_S_RETRACK_PERCENT.WARNING PCF_RA2_FGD_2P	47	24-APR-2009 07:56:13.129 24-APR-2009 09:38:22.301
SPH.RA2_ICE2_S_RETRACK_PERCENT.WARNING PCF_RA2_FGD_2P	41	24-APR-2009 09:37:35.569 24-APR-2009 11:17:35.517
SPH.RA2_ICE2_S_RETRACK_PERCENT.WARNING PCF_RA2_FGD_2P	52	24-APR-2009 11:16:48.785 24-APR-2009 12:57:22.153
SPH.RA2_ICE2_S_RETRACK_PERCENT.WARNING PCF_RA2_FGD_2P	49	24-APR-2009 12:56:37.648 24-APR-2009 14:35:47.467
SPH.RA2_ICE2_S_RETRACK_PERCENT.WARNING PCF_RA2_FGD_2P	76	24-APR-2009 14:35:11.874 24-APR-2009 15:07:05.671
SPH.RA2_ICE2_S_RETRACK_PERCENT.WARNING PCF_RA2_FGD_2P	76	24-APR-2009 15:10:03.966 24-APR-2009 15:59:02.643
SPH.RA2_ICE2_S_RETRACK_PERCENT.WARNING PCF_RA2_FGD_2P	0	24-APR-2009 16:02:59.261 24-APR-2009 16:09:59.184
SPH.RA2_ICE2_S_RETRACK_PERCENT.WARNING PCF_RA2_FGD_2P	47	24-APR-2009 16:08:04.497 24-APR-2009 17:50:39.291
SPH.RA2_ICE2_S_RETRACK_PERCENT.WARNING PCF_RA2_FGD_2P	35	24-APR-2009 17:49:32.507 24-APR-2009 19:29:06.833
SPH.RA2_ICE2_S_RETRACK_PERCENT.WARNING PCF_RA2_FGD_2P	26	24-APR-2009 19:27:01.007 24-APR-2009 21:08:52.355
SPH.RA2_ICE2_S_RETRACK_PERCENT.WARNING PCF_RA2_FGD_2P	35	24-APR-2009 21:06:46.529 24-APR-2009 22:21:18.069
SPH.RA2_ICE2_S_RETRACK_PERCENT.WARNING PCF_RA2_FGD_2P	42	24-APR-2009 22:20:02.373 25-APR-2009 00:02:13.773

RA2_FGD_2P products with percentage of valid KU sea/ice retracker measurements below threshold

Gauge	Value	Segment (Start-Stop)
SPH.RA2_SEAICE_KU_RETRACK_PERCENT.WARNING PCF_RA2_FGD_2P	8963	24-APR-2009 16:02:59.261 24-APR-2009 16:09:59.184

RA2_WWV_2P SPH checks

SPH fields with errors



RA2_WWV_2P products using a wrong ADF (sensing not included in validity)

Gauge Segment (Start-Stop) Explicit Reference

RA2_WWV_2P products with processing errors significance flag set

Gauge	Segment (Start-Stop)
SPH.RA2_L2_PROC_FLAG.WARNING PCF_RA2_WWV_2P	23-APR-2009 22:51:27.255 24-APR-2009 00:33:26.401
SPH.RA2_L2_PROC_FLAG.WARNING PCF_RA2_WWV_2P	24-APR-2009 00:32:21.845 24-APR-2009 02:09:49.175
SPH.RA2_L2_PROC_FLAG.WARNING PCF_RA2_WWV_2P	24-APR-2009 02:07:47.805 24-APR-2009 03:26:09.943

SPH.RA2_L2_PROC_FLAG.WARNING PCF_RA2_WWV_2P	24-APR-2009 03:25:33.237 24-APR-2009 05:08:14.715
SPH.RA2_L2_PROC_FLAG.WARNING PCF_RA2_WWV_2P	24-APR-2009 05:07:39.123 24-APR-2009 06:48:20.289
SPH.RA2_L2_PROC_FLAG.WARNING PCF_RA2_WWV_2P	24-APR-2009 06:47:45.811 24-APR-2009 07:56:48.721
SPH.RA2_L2_PROC_FLAG.WARNING PCF_RA2_WWV_2P	24-APR-2009 07:56:13.129 24-APR-2009 09:38:22.301
SPH.RA2_L2_PROC_FLAG.WARNING PCF_RA2_WWV_2P	24-APR-2009 09:37:35.569 24-APR-2009 11:17:35.517
SPH.RA2_L2_PROC_FLAG.WARNING PCF_RA2_WWV_2P	24-APR-2009 11:16:48.785 24-APR-2009 12:57:22.153
SPH.RA2_L2_PROC_FLAG.WARNING PCF_RA2_WWV_2P	24-APR-2009 12:56:37.648 24-APR-2009 14:35:47.467
SPH.RA2_L2_PROC_FLAG.WARNING PCF_RA2_WWV_2P	24-APR-2009 14:35:11.874 24-APR-2009 15:07:05.671
SPH.RA2_L2_PROC_FLAG.WARNING PCF_RA2_WWV_2P	24-APR-2009 15:10:03.966 24-APR-2009 15:59:02.643
SPH.RA2_L2_PROC_FLAG.WARNING PCF_RA2_WWV_2P	24-APR-2009 16:02:59.261 24-APR-2009 16:09:59.184
SPH.RA2_L2_PROC_FLAG.WARNING PCF_RA2_WWV_2P	24-APR-2009 16:08:04.497 24-APR-2009 17:50:39.291
SPH.RA2_L2_PROC_FLAG.WARNING PCF_RA2_WWV_2P	24-APR-2009 17:49:32.507 24-APR-2009 19:29:06.833
SPH.RA2_L2_PROC_FLAG.WARNING PCF_RA2_WWV_2P	24-APR-2009 19:27:01.007 24-APR-2009 21:08:52.355
SPH.RA2_L2_PROC_FLAG.WARNING PCF_RA2_WWV_2P	24-APR-2009 21:06:46.529 24-APR-2009 22:21:18.069
SPH.RA2_L2_PROC_FLAG.WARNING PCF_RA2_WWV_2P	24-APR-2009 22:20:02.373 25-APR-2009 00:02:13.773

RA2_WWV_2P products with processing errors significance flag set

Gauge Segment (Start-Stop)

RA2_WWV_2P products with percentage DSRs free of processing errors below threshold

Gauge	Value	Segment (Start-Stop)
SPH.RA2_L2_PROC_QUALITY.WARNING PCF_RA2_WWV_2P	6162	23-APR-2009 22:51:27.255 24-APR-2009 00:33:26.401
SPH.RA2_L2_PROC_QUALITY.WARNING PCF_RA2_WWV_2P	6601	24-APR-2009 00:32:21.845 24-APR-2009 02:09:49.175
SPH.RA2_L2_PROC_QUALITY.WARNING PCF_RA2_WWV_2P	6657	24-APR-2009 02:07:47.805 24-APR-2009 03:26:09.943
SPH.RA2_L2_PROC_QUALITY.WARNING PCF_RA2_WWV_2P	6543	24-APR-2009 03:25:33.237 24-APR-2009 05:08:14.715
SPH.RA2_L2_PROC_QUALITY.WARNING PCF_RA2_WWV_2P	6659	24-APR-2009 05:07:39.123 24-APR-2009 06:48:20.289
SPH.RA2_L2_PROC_QUALITY.WARNING PCF_RA2_WWV_2P	6362	24-APR-2009 06:47:45.811 24-APR-2009 07:56:48.721

SPH.RA2_L2_PROC_QUALITY.WARNING PCF_RA2_WWV_2P	6678	24-APR-2009 07:56:13.129 24-APR-2009 09:38:22.301
SPH.RA2_L2_PROC_QUALITY.WARNING PCF_RA2_WWV_2P	6619	24-APR-2009 09:37:35.569 24-APR-2009 11:17:35.517
SPH.RA2_L2_PROC_QUALITY.WARNING PCF_RA2_WWV_2P	6464	24-APR-2009 11:16:48.785 24-APR-2009 12:57:22.153
SPH.RA2_L2_PROC_QUALITY.WARNING PCF_RA2_WWV_2P	6480	24-APR-2009 12:56:37.648 24-APR-2009 14:35:47.467
SPH.RA2_L2_PROC_QUALITY.WARNING PCF_RA2_WWV_2P	6727	24-APR-2009 14:35:11.874 24-APR-2009 15:07:05.671
SPH.RA2_L2_PROC_QUALITY.WARNING PCF_RA2_WWV_2P	6118	24-APR-2009 15:10:03.966 24-APR-2009 15:59:02.643
SPH.RA2_L2_PROC_QUALITY.WARNING PCF_RA2_WWV_2P	7613	24-APR-2009 16:02:59.261 24-APR-2009 16:09:59.184
SPH.RA2_L2_PROC_QUALITY.WARNING PCF_RA2_WWV_2P	6809	24-APR-2009 16:08:04.497 24-APR-2009 17:50:39.291
SPH.RA2_L2_PROC_QUALITY.WARNING PCF_RA2_WWV_2P	6472	24-APR-2009 17:49:32.507 24-APR-2009 19:29:06.833
SPH.RA2_L2_PROC_QUALITY.WARNING PCF_RA2_WWV_2P	6668	24-APR-2009 19:27:01.007 24-APR-2009 21:08:52.355
SPH.RA2_L2_PROC_QUALITY.WARNING PCF_RA2_WWV_2P	6218	24-APR-2009 21:06:46.529 24-APR-2009 22:21:18.069
SPH.RA2_L2_PROC_QUALITY.WARNING PCF_RA2_WWV_2P	6493	24-APR-2009 22:20:02.373 25-APR-2009 00:02:13.773

RA2_WWV_2P products with percentage DSRs free of processing errors below threshold

Gauge Value Segment (Start-Stop)

RA2_WWV_2P products with percentage of valid measurements below threshold

Gauge Value Segment (Start-Stop)

RA2_WWV_2P products with percentage of 320 MHz band processed below threshold

Gauge	Value	Segment (Start-Stop)
SPH.RA2_320_BAND_PERCENT.WARNING PCF_RA2_WWV_2P	9010	24-APR-2009 02:07:47.805 24-APR-2009 03:26:09.943
SPH.RA2_320_BAND_PERCENT.WARNING PCF_RA2_WWV_2P	9376	24-APR-2009 03:25:33.237 24-APR-2009 05:08:14.715
SPH.RA2_320_BAND_PERCENT.WARNING PCF_RA2_WWV_2P	9317	24-APR-2009 12:56:37.648 24-APR-2009 14:35:47.467
SPH.RA2_320_BAND_PERCENT.WARNING PCF_RA2_WWV_2P	8870	24-APR-2009 14:35:11.874 24-APR-2009 15:07:05.671
SPH.RA2_320_BAND_PERCENT.WARNING PCF_RA2_WWV_2P	8568	24-APR-2009 16:02:59.261 24-APR-2009 16:09:59.184
SPH.RA2_320_BAND_PERCENT.WARNING PCF_RA2_WWV_2P	9191	24-APR-2009 17:49:32.507 24-APR-2009 19:29:06.833
SPH.RA2_320_BAND_PERCENT.WARNING PCF_RA2_WWV_2P	9433	24-APR-2009 19:27:01.007 24-APR-2009 21:08:52.355

RA2_WWV_2P products with percentage of 80 MHz band processed above threshold

Gauge	Value	Segment (Start-Stop)
SPH.RA2_80_BAND_PERCENT.WARNING PCF_RA2_WWV_2P	777	24-APR-2009 02:07:47.805 24-APR-2009 03:26:09.943
SPH.RA2_80_BAND_PERCENT.WARNING PCF_RA2_WWV_2P	508	24-APR-2009 03:25:33.237 24-APR-2009 05:08:14.715
SPH.RA2_80_BAND_PERCENT.WARNING PCF_RA2_WWV_2P	575	24-APR-2009 12:56:37.648 24-APR-2009 14:35:47.467
SPH.RA2_80_BAND_PERCENT.WARNING PCF_RA2_WWV_2P	716	24-APR-2009 14:35:11.874 24-APR-2009 15:07:05.671
SPH.RA2_80_BAND_PERCENT.WARNING PCF_RA2_WWV_2P	769	24-APR-2009 16:02:59.261 24-APR-2009 16:09:59.184
SPH.RA2_80_BAND_PERCENT.WARNING PCF_RA2_WWV_2P	595	24-APR-2009 17:49:32.507 24-APR-2009 19:29:06.833
SPH.RA2_80_BAND_PERCENT.WARNING PCF_RA2_WWV_2P	441	24-APR-2009 19:27:01.007 24-APR-2009 21:08:52.355

RA2_WWV_2P products with percentage of 20 MHz band processed above threshold

Gauge	Value	Segment (Start-Stop)
SPH.RA2_20_BAND_PERCENT.WARNING PCF_RA2_WWV_2P	107	24-APR-2009 00:32:21.845 24-APR-2009 02:09:49.175
SPH.RA2_20_BAND_PERCENT.WARNING PCF_RA2_WWV_2P	213	24-APR-2009 02:07:47.805 24-APR-2009 03:26:09.943
SPH.RA2_20_BAND_PERCENT.WARNING PCF_RA2_WWV_2P	116	24-APR-2009 03:25:33.237 24-APR-2009 05:08:14.715
SPH.RA2_20_BAND_PERCENT.WARNING PCF_RA2_WWV_2P	125	24-APR-2009 05:07:39.123 24-APR-2009 06:48:20.289
SPH.RA2_20_BAND_PERCENT.WARNING PCF_RA2_WWV_2P	109	24-APR-2009 12:56:37.648 24-APR-2009 14:35:47.467
SPH.RA2_20_BAND_PERCENT.WARNING PCF_RA2_WWV_2P	414	24-APR-2009 14:35:11.874 24-APR-2009 15:07:05.671
SPH.RA2_20_BAND_PERCENT.WARNING PCF_RA2_WWV_2P	663	24-APR-2009 16:02:59.261 24-APR-2009 16:09:59.184
SPH.RA2_20_BAND_PERCENT.WARNING PCF_RA2_WWV_2P	214	24-APR-2009 17:49:32.507 24-APR-2009 19:29:06.833
SPH.RA2_20_BAND_PERCENT.WARNING PCF_RA2_WWV_2P	126	24-APR-2009 19:27:01.007 24-APR-2009 21:08:52.355
SPH.RA2_20_BAND_PERCENT.WARNING PCF_RA2_WWV_2P	122	24-APR-2009 21:06:46.529 24-APR-2009 22:21:18.069

RA2_WWV_2P products with percentage of valid Ku ocean retracker measurements below threshold

Gauge	Value	Segment (Start-Stop)
SPH.RA2_OCEAN_KU_RETRACK_PERCENT.WARNING PCF_RA2_WWV_2P	8372	24-APR-2009 02:07:47.805 24-APR-2009 03:26:09.943
SPH.RA2_OCEAN_KU_RETRACK_PERCENT.WARNING PCF_RA2_WWV_2P	8971	24-APR-2009 03:25:33.237 24-APR-2009 05:08:14.715
SPH.RA2_OCEAN_KU_RETRACK_PERCENT.WARNING PCF_RA2_WWV_2P	8912	24-APR-2009 12:56:37.648 24-APR-2009 14:35:47.467

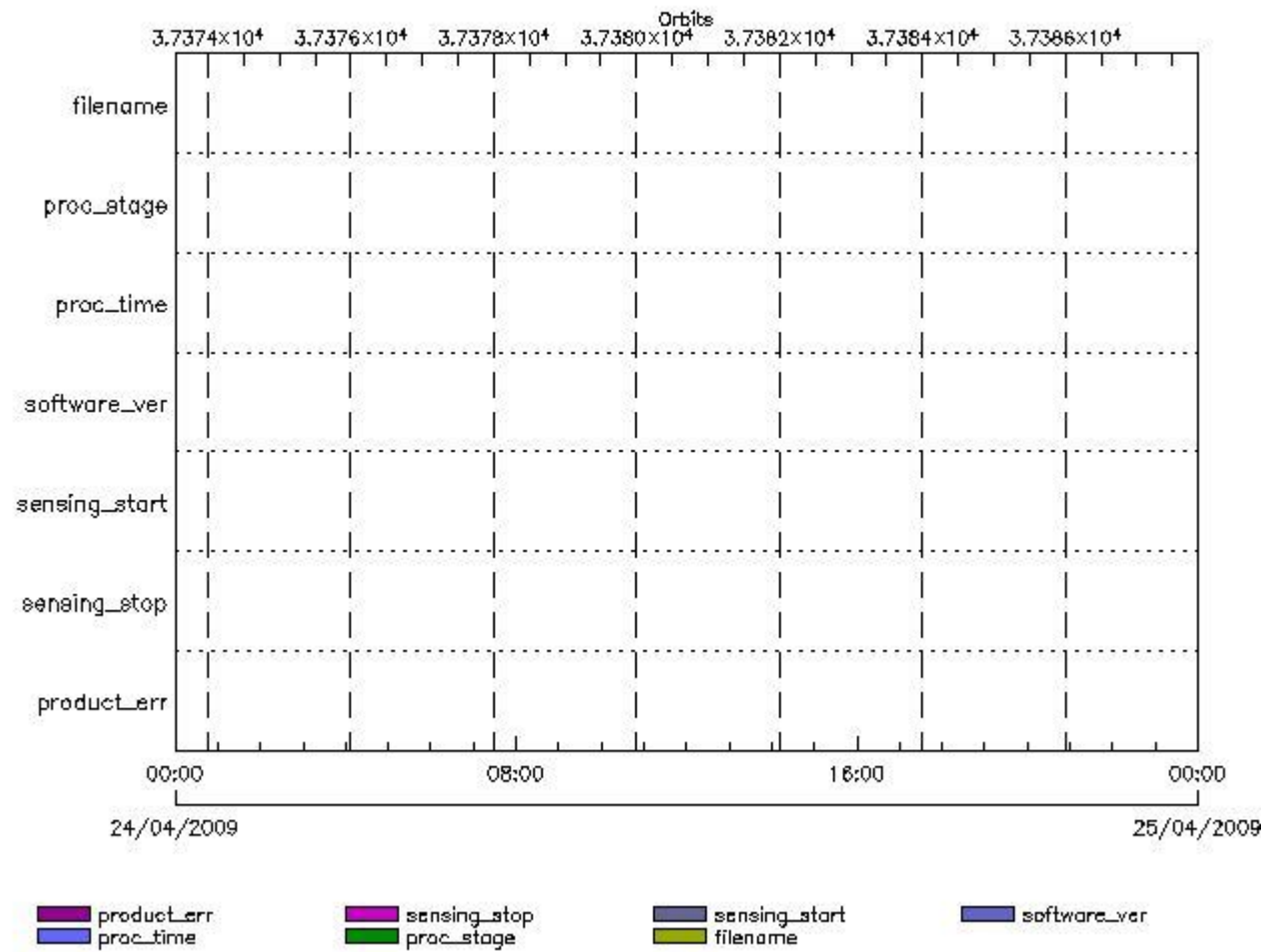
SPH.RA2_OCEAN_KU_RETRACK_PERCENT.WARNING PCF_RA2_WWV_2P	8806	24-APR-2009 14:35:11.874 24-APR-2009 15:07:05.671
SPH.RA2_OCEAN_KU_RETRACK_PERCENT.WARNING PCF_RA2_WWV_2P	7692	24-APR-2009 16:02:59.261 24-APR-2009 16:09:59.184

ADFs

MPH checks

MWR_CHD_AX MPH checks

MPH Errors for MWR_CHD_AX



MWR_CHD_AX files with wrong filename

MWR_CHD_AX files with unknown processing stage

Gauge Explicit Reference

MWR_CHD_AX files with wrong processing time

Gauge Explicit Reference

MWR_CHD_AX files with software version not equal to the current version

Gauge Explicit Reference

MWR_CHD_AX files with wrong sensing start

Gauge Explicit Reference

MWR_CHD_AX files with wrong sensing stop

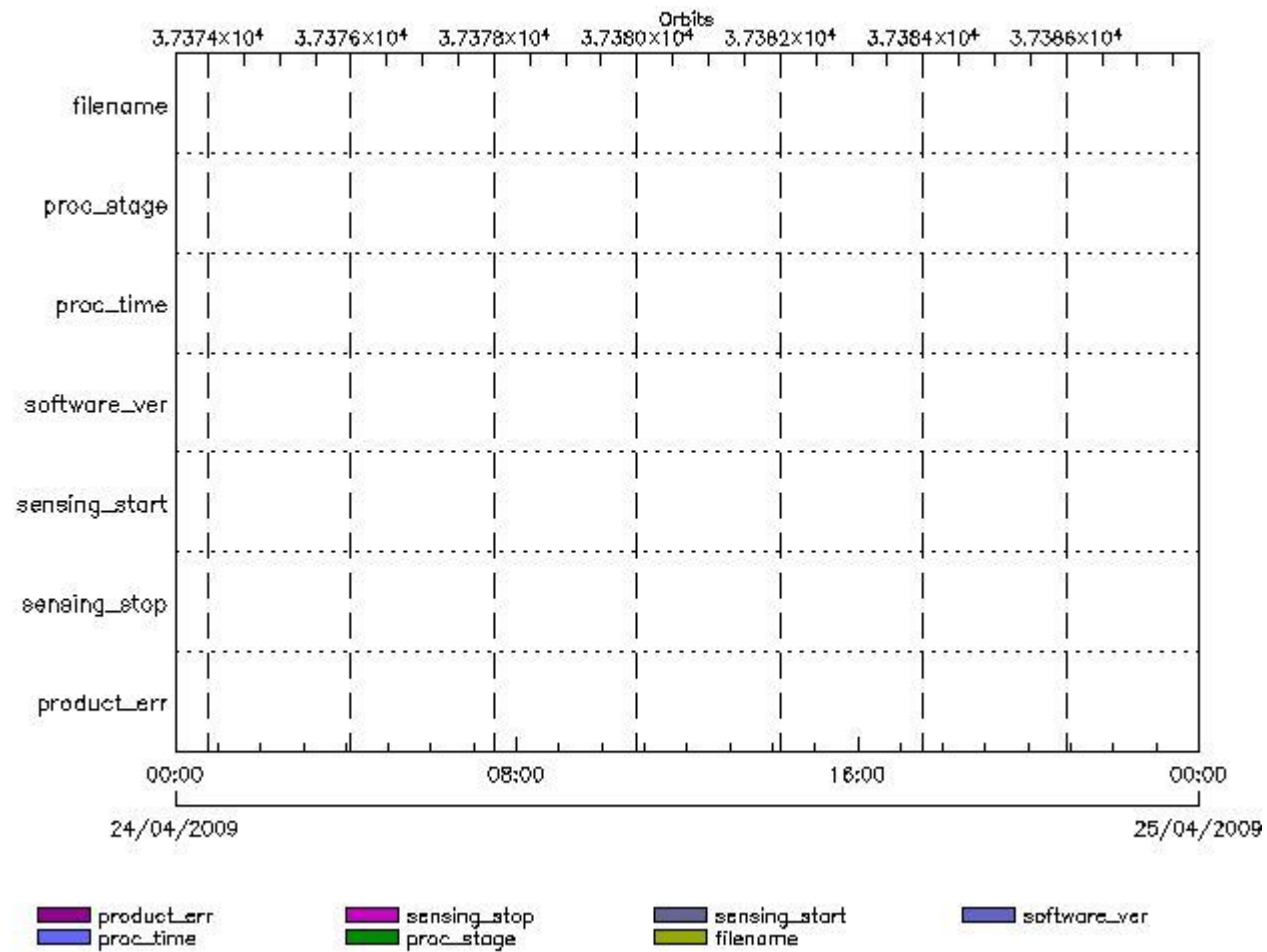
Gauge Explicit Reference

MWR_CHD_AX files with product err set

Gauge Explicit Reference

MWR_CON_AX MPH checks

MPH Errors for MWR_CON_AX



MWR_CON_AX files with wrong filename

Gauge

MWR_CON_AX files with unknown processing stage

Gauge Explicit Reference

MWR_CON_AX files with wrong processing time

Gauge Explicit Reference

MWR_CON_AX files with software version not equal to the current version

Gauge Explicit Reference

MWR_CON_AX files with wrong sensing start

Gauge Explicit Reference

MWR_CON_AX files with wrong sensing stop

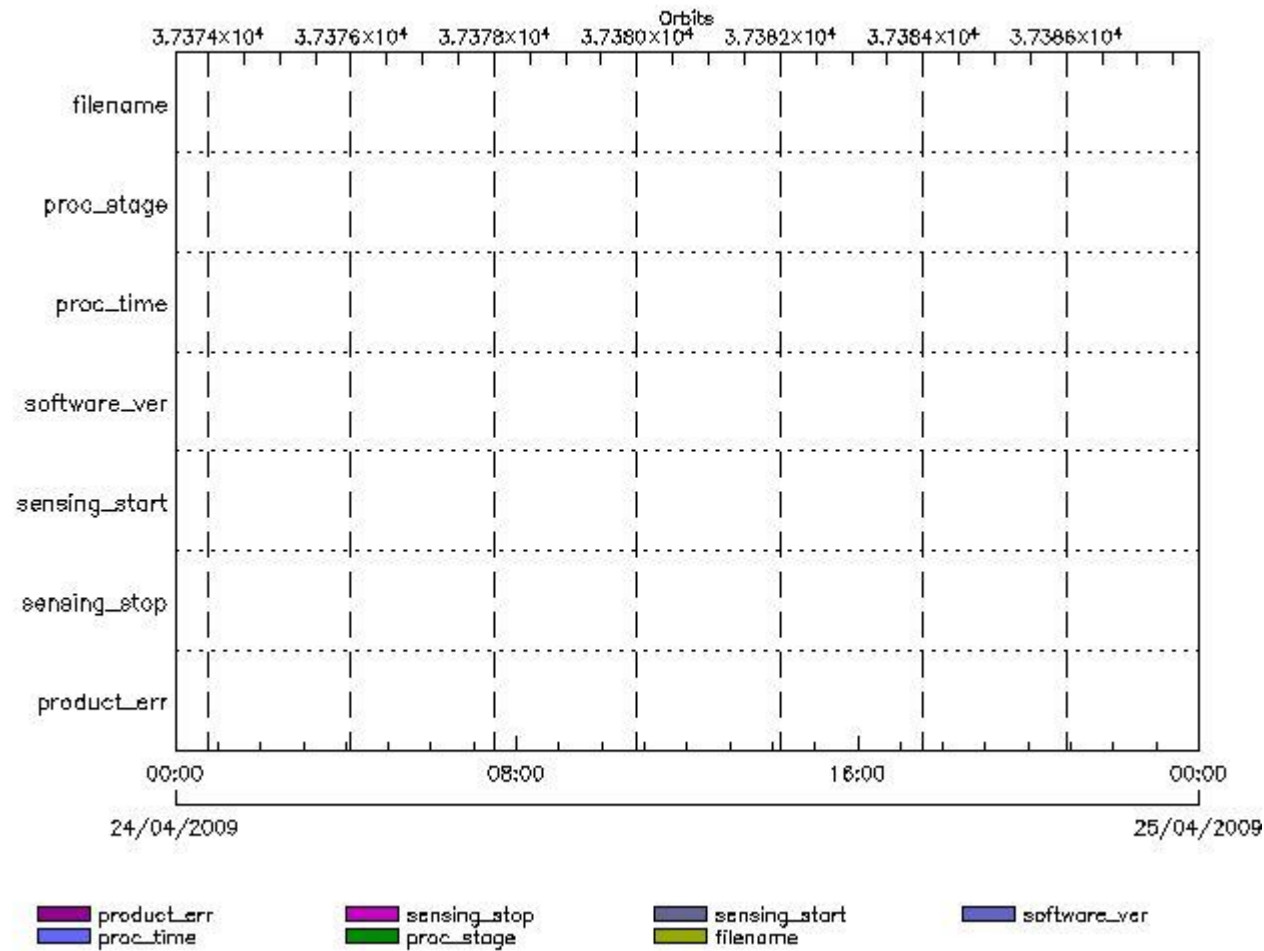
Gauge Explicit Reference

MWR_CON_AX files with product err set

Gauge Explicit Reference

MWR_LSF_AX MPH checks

MPH Errors for MWR_LSF_AX



MWR_LSF_AX files with wrong filename

MWR_LSF_AX files with Gauge unknown processing stage

Gauge Explicit Reference

MWR_LSF_AX files with wrong processing time

Gauge Explicit Reference

MWR_LSF_AX files with software version not equal to the current version

Gauge Explicit Reference

MWR_LSF_AX files with wrong sensing start

Gauge Explicit Reference

MWR_LSF_AX files with wrong sensing stop

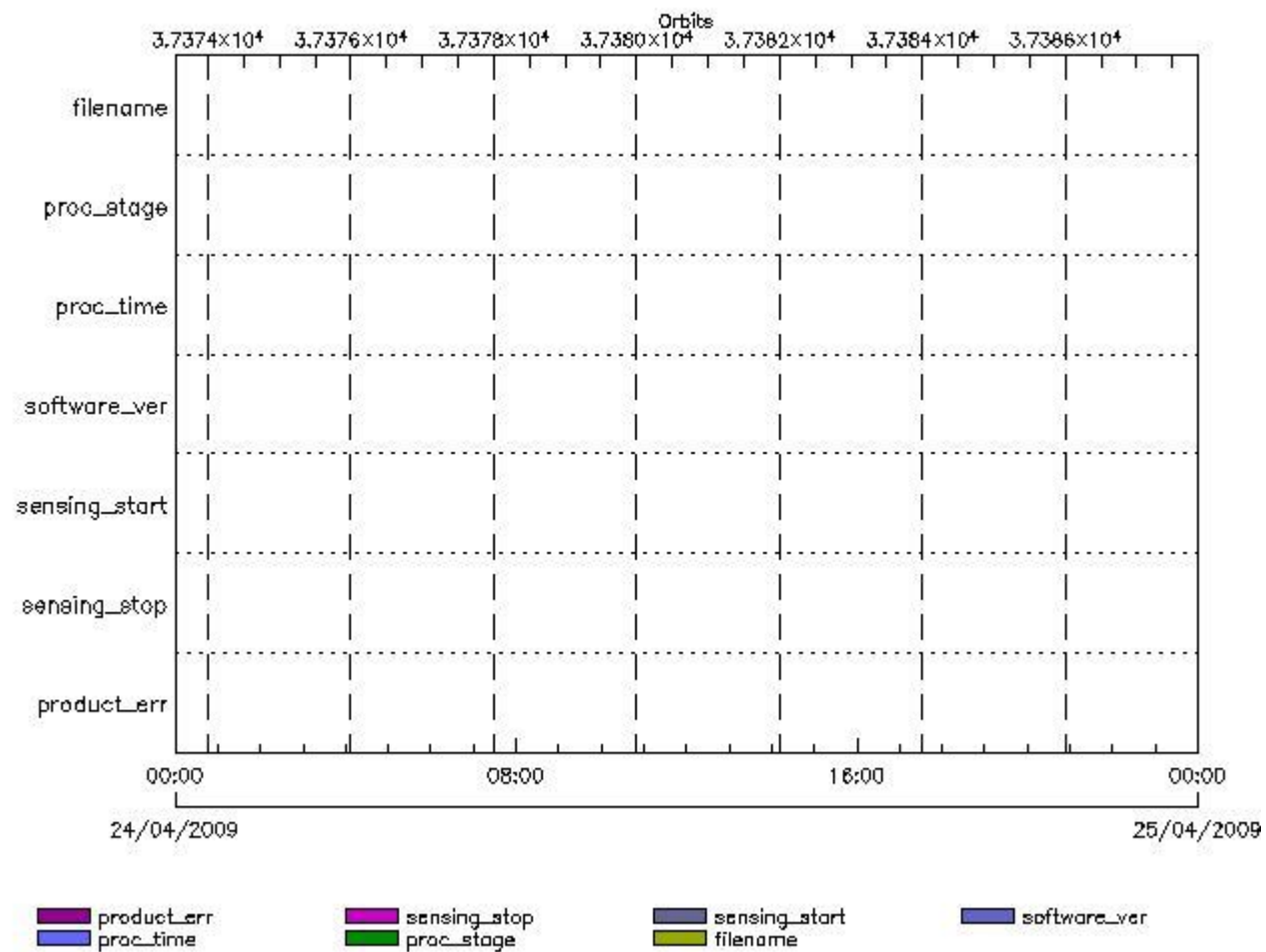
Gauge Explicit Reference

MWR_LSF_AX files with product err set

Gauge Explicit Reference

MWR_SLT_AX MPH checks

MPH Errors for MWR_SLT_AX



MWR_SLT_AX files with wrong filename

MWR_SLT_AX files with unknown processing stage

Gauge **Explicit Reference**

MWR_SLT_AX files with wrong processing time

Gauge **Explicit Reference**

MWR_SLT_AX files with software version not equal to the current version

Gauge **Explicit Reference**

MWR_SLT_AX files with wrong sensing start

Gauge **Explicit Reference**

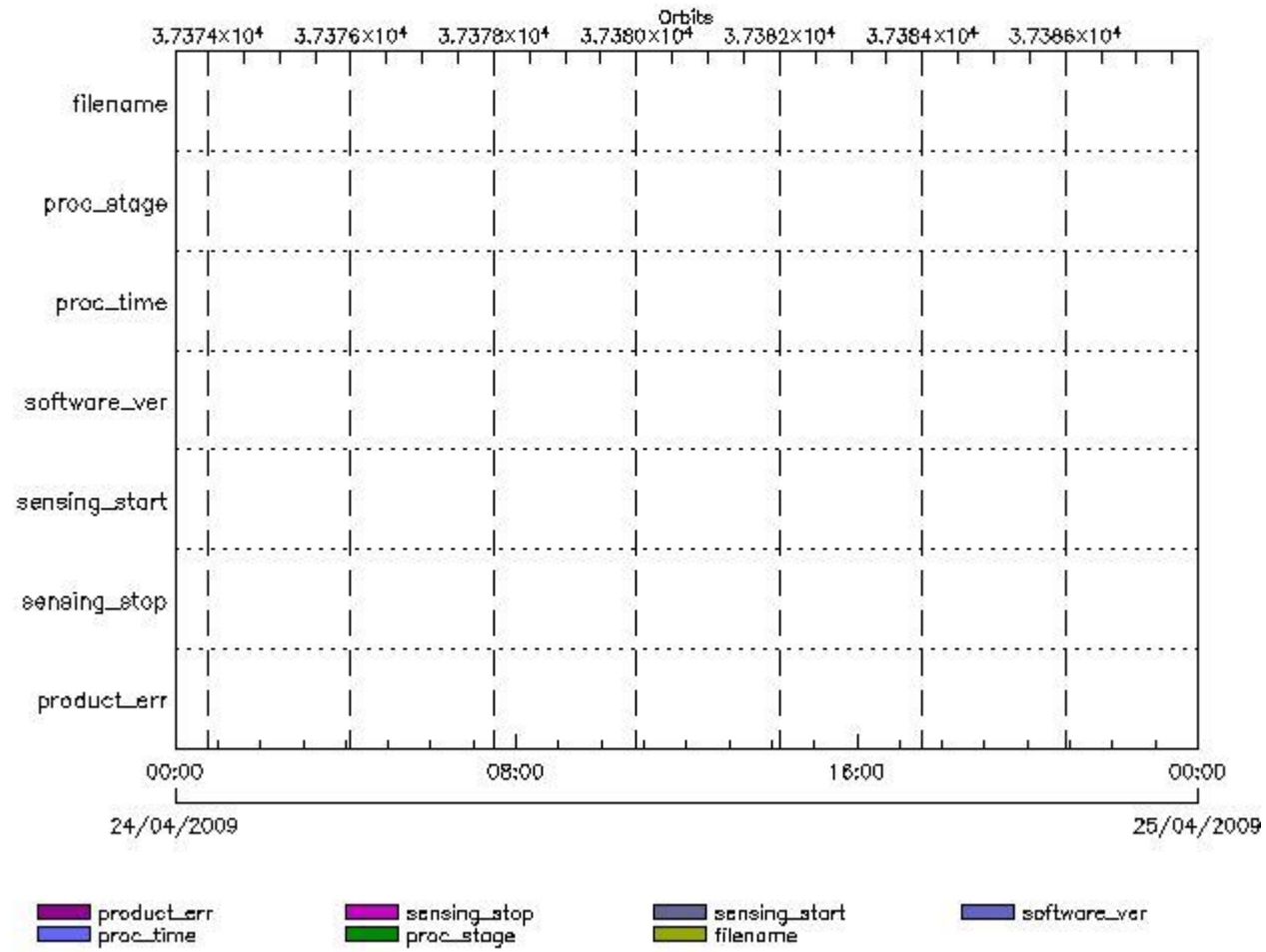
MWR_SLT_AX files with wrong sensing stop

Gauge **Explicit Reference**

MWR_SLT_AX files with product err set

Gauge **Explicit Reference**

MPH Errors for RA2_CHD_AX



RA2_CHD_AX files with wrong filename

RA2_CHD_AX files with unknown processing stage

Gauge Explicit Reference

RA2_CHD_AX files with wrong processing time

Gauge Explicit Reference

RA2_CHD_AX files with software version not equal to the current version

Gauge Explicit Reference

RA2_CHD_AX files with wrong sensing start

Gauge Explicit Reference

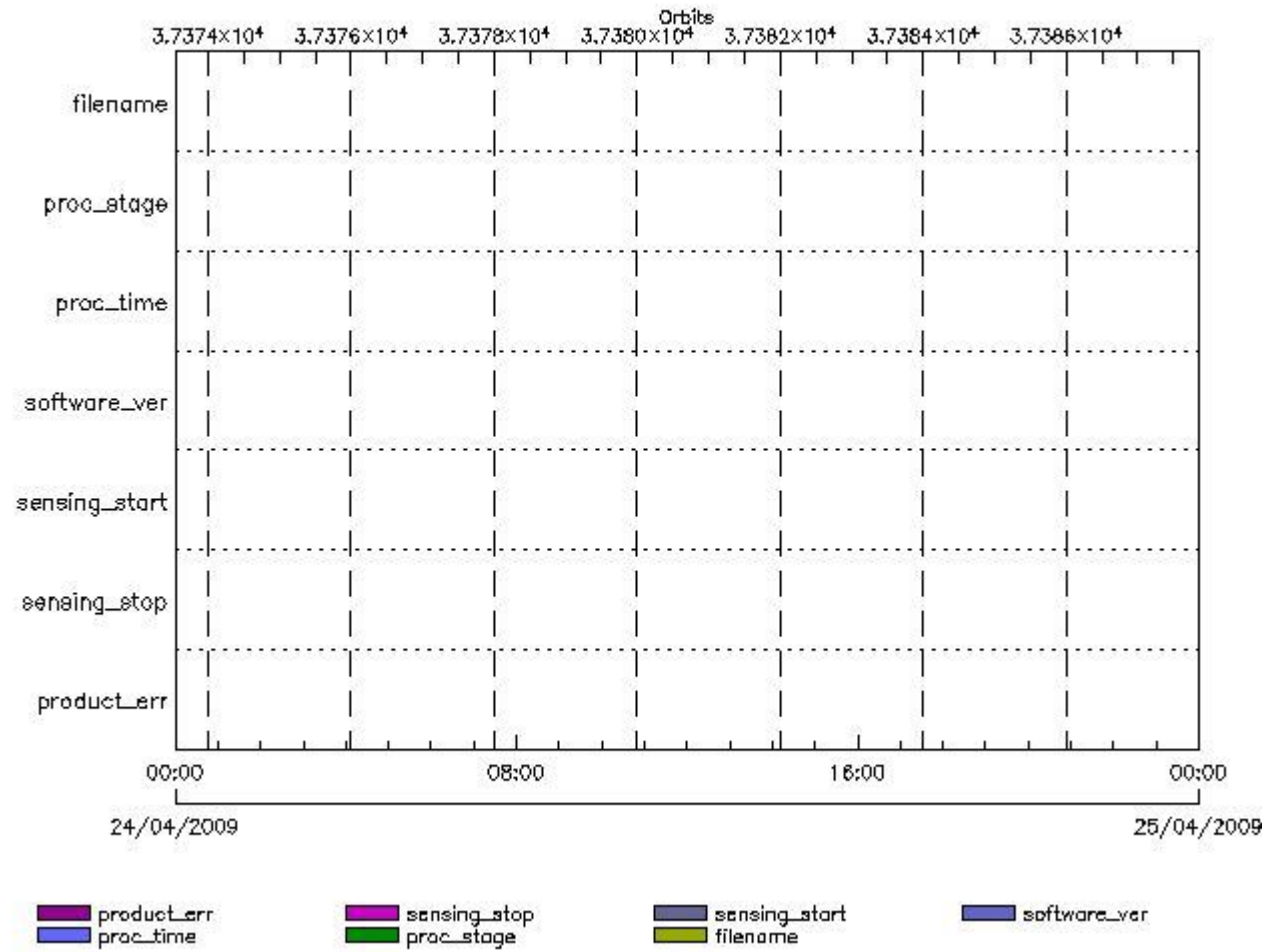
RA2_CHD_AX files with wrong sensing stop

Gauge Explicit Reference

RA2_CHD_AX files with product err set

RA2_CON_AX MPH checks

MPH Errors for RA2_CON_AX



RA2_CON_AX files with wrong filename

RA2_CON_AX files with unknown processing stage

Gauge Explicit Reference

RA2_CON_AX files with wrong processing time

Gauge Explicit Reference

RA2_CON_AX files with software version not equal to the current version

Gauge Explicit Reference

RA2_CON_AX files with wrong sensing start

Gauge Explicit Reference

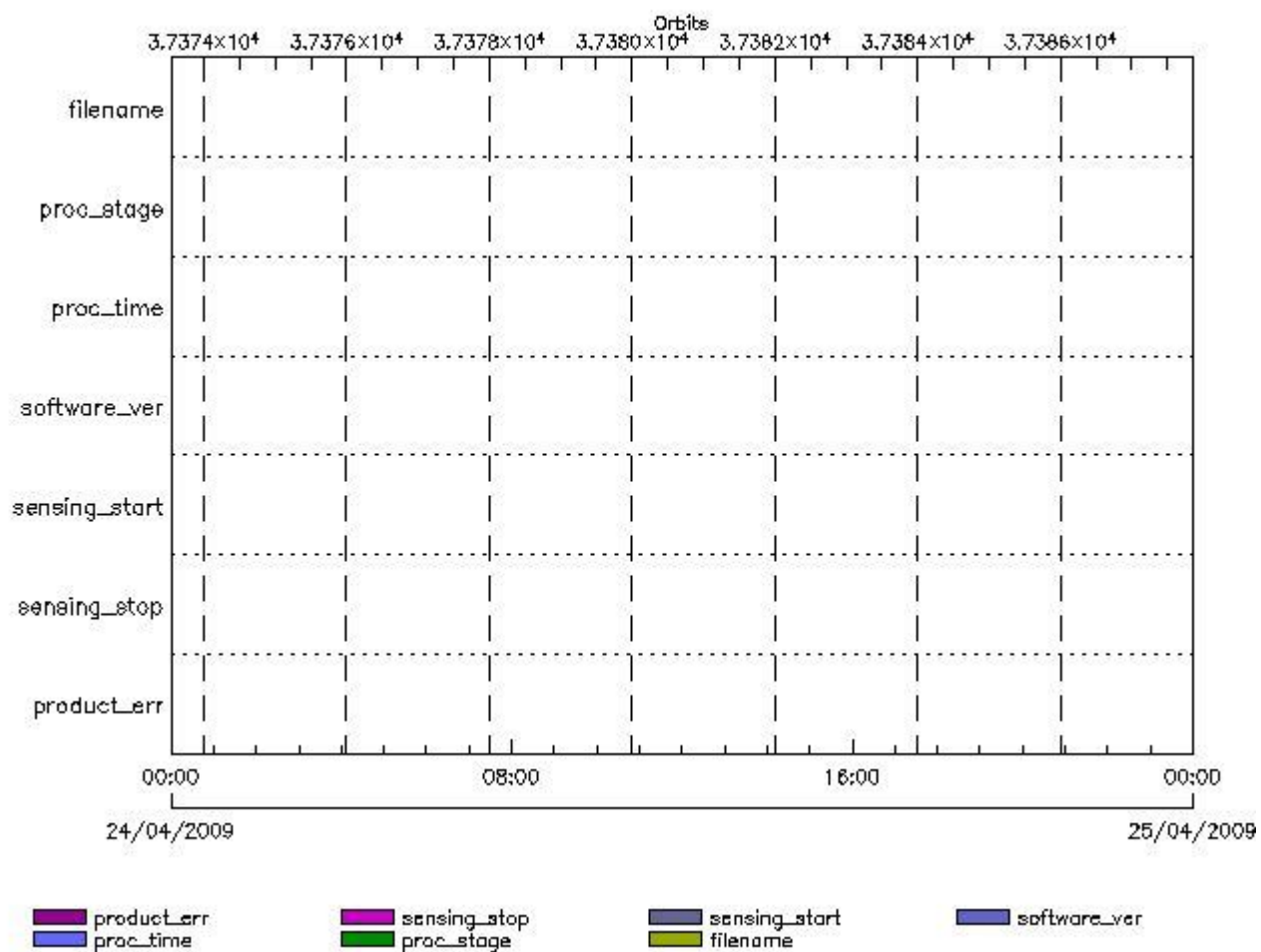
RA2_CON_AX files with wrong sensing stop

Gauge Explicit Reference
RA2_CON_AX files with product err set

Gauge Explicit Reference

RA2_CST_AX MPH checks

MPH Errors for RA2_CST_AX



RA2_CST_AX files with wrong filename

Gauge
RA2_CST_AX files with unknown processing stage

Gauge Explicit Reference

RA2_CST_AX files with wrong processing time

Gauge Explicit Reference

RA2_CST_AX files with software version not equal to the current version

Gauge Explicit Reference

RA2_CST_AX files with wrong sensing start

Gauge Explicit Reference

RA2_CST_AX files with wrong sensing stop

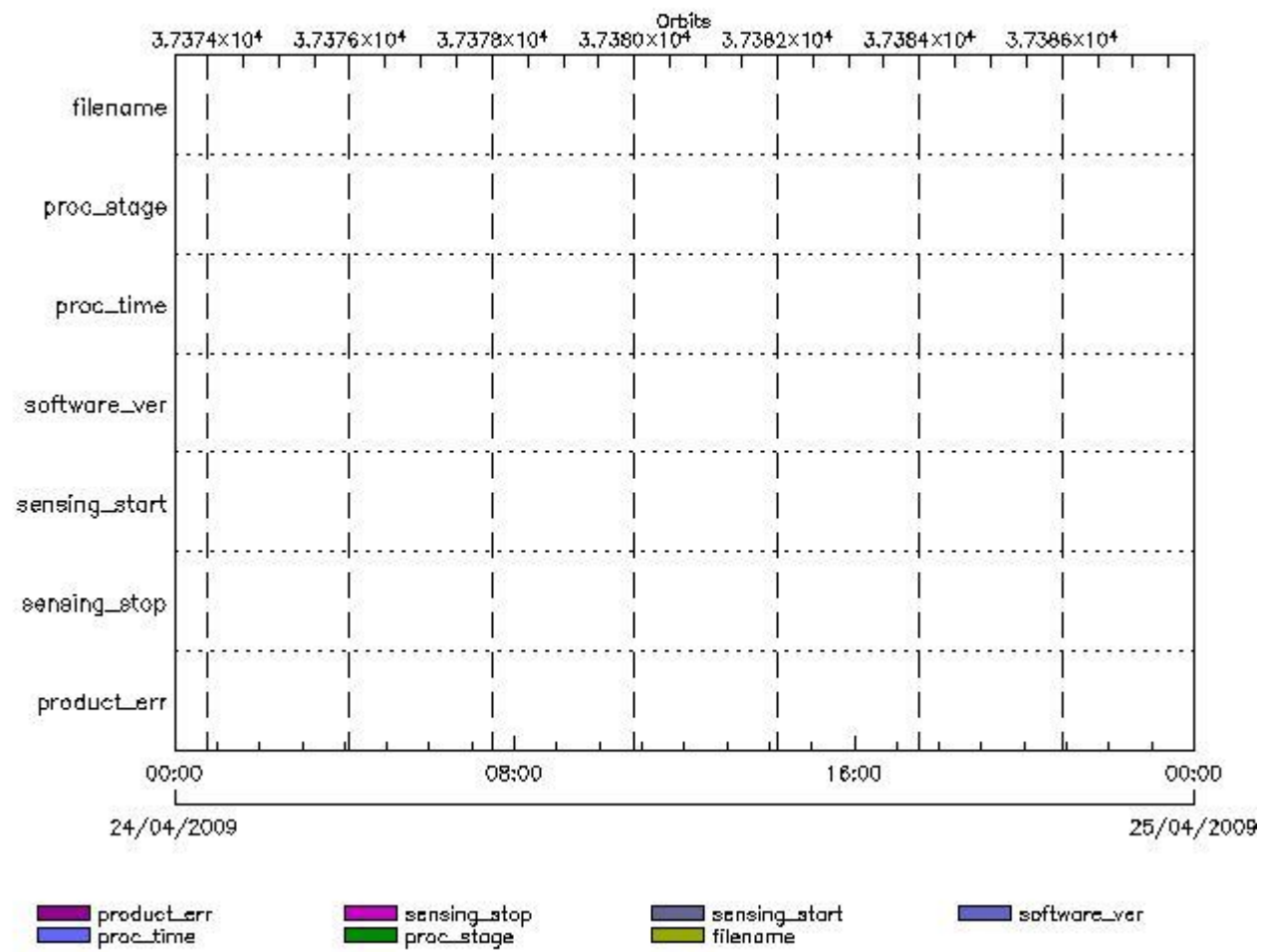
Gauge Explicit Reference

RA2_CST_AX files with product err set

Gauge Explicit Reference

RA2_DIP_AX MPH checks

MPH Errors for RA2_DIP_AX



RA2_DIP_AX files with wrong filename

Gauge

RA2_DIP_AX files with unknown processing stage

Gauge Explicit Reference

RA2_DIP_AX files with wrong processing time

Gauge Explicit Reference

RA2_DIP_AX files with software version not equal to the current version

Gauge Explicit Reference

RA2_DIP_AX files with wrong sensing start

Gauge Explicit Reference

RA2_DIP_AX files with wrong sensing stop

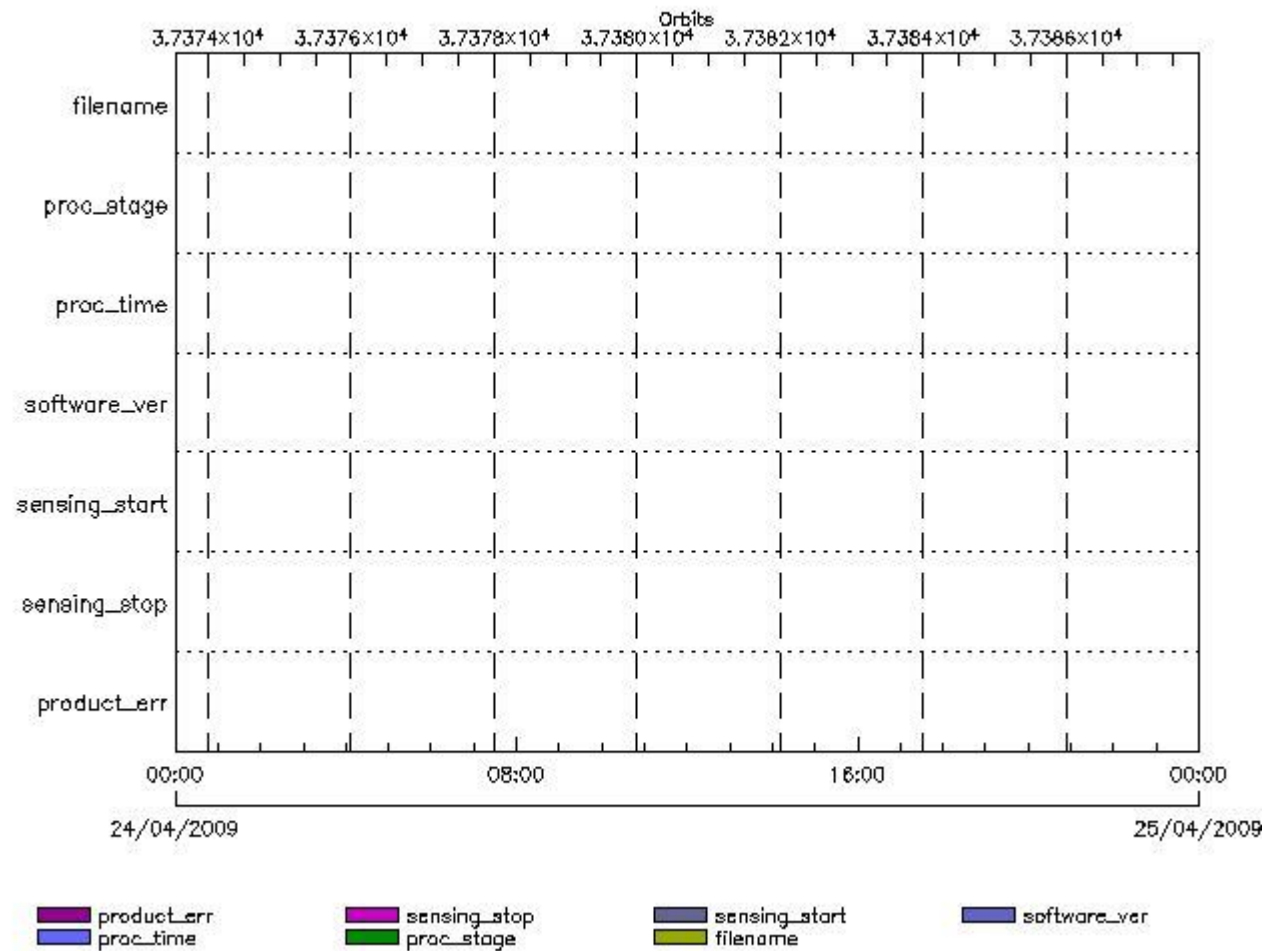
Gauge Explicit Reference

RA2_DIP_AX files with product err set

Gauge Explicit Reference

RA2_GEO_AX MPH checks

MPH Errors for RA2_GEO_AX



RA2_GEO_AX files with wrong filename

Gauge

RA2_GEO_AX files with unknown processing stage

Gauge Explicit Reference

RA2_GEO_AX files with wrong processing time

Gauge Explicit Reference

RA2_GEO_AX files with software version not equal to the current version

Gauge Explicit Reference

RA2_GEO_AX files with wrong sensing start

Gauge Explicit Reference

RA2_GEO_AX files with wrong sensing stop

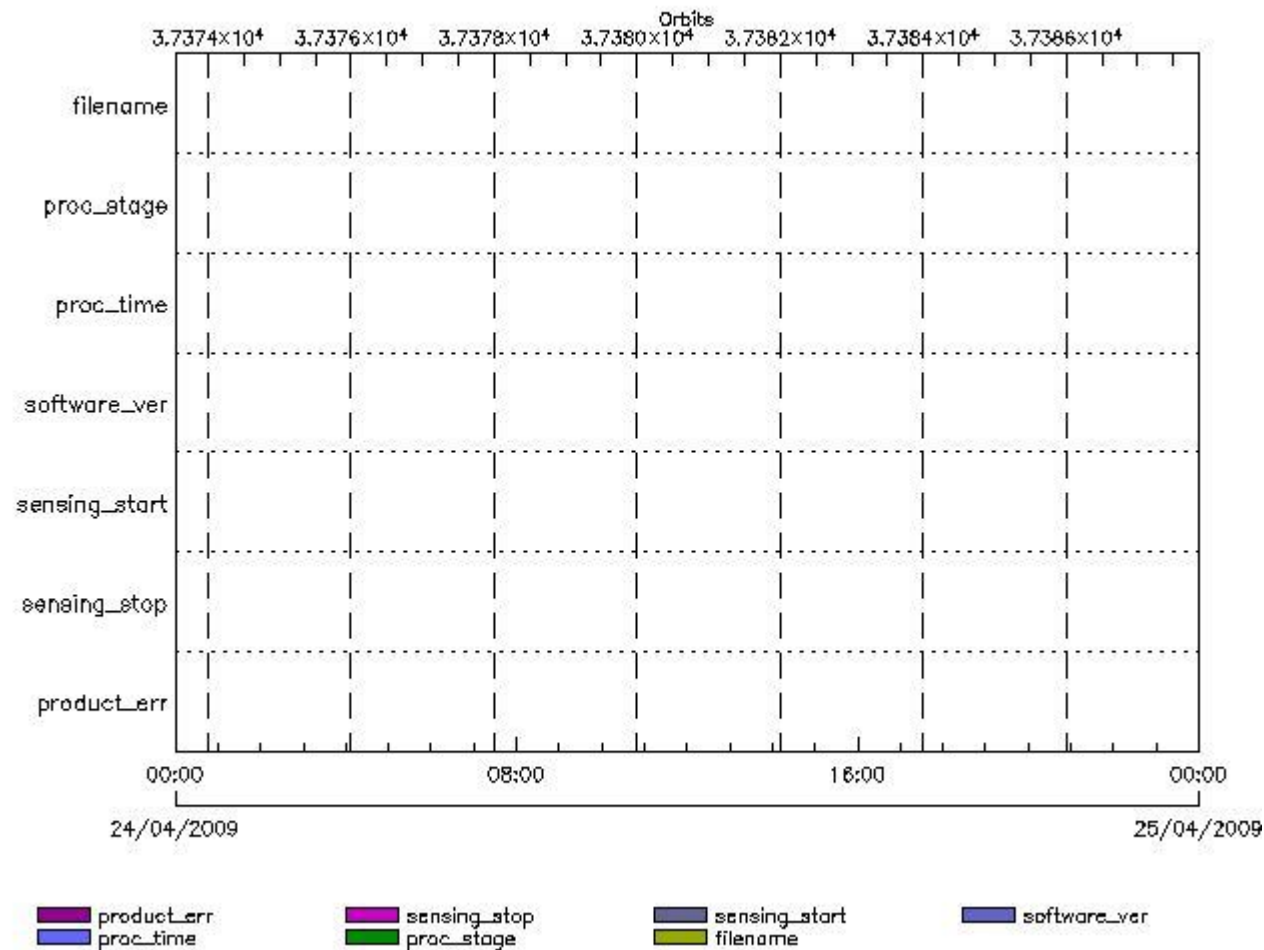
Gauge Explicit Reference

RA2_GEO_AX files with product err set

Gauge Explicit Reference

RA2_ICT_AX MPH checks

MPH Errors for RA2_ICT_AX



RA2_ICT_AX files with wrong filename

Gauge

RA2_ICT_AX files with unknown processing stage

Gauge Explicit Reference

RA2_ICT_AX files with wrong processing time

Gauge Explicit Reference

RA2_ICT_AX files with software version not equal to the current version

Gauge Explicit Reference

RA2_ICT_AX files with wrong sensing start

Gauge Explicit Reference

RA2_ICT_AX files with wrong sensing stop

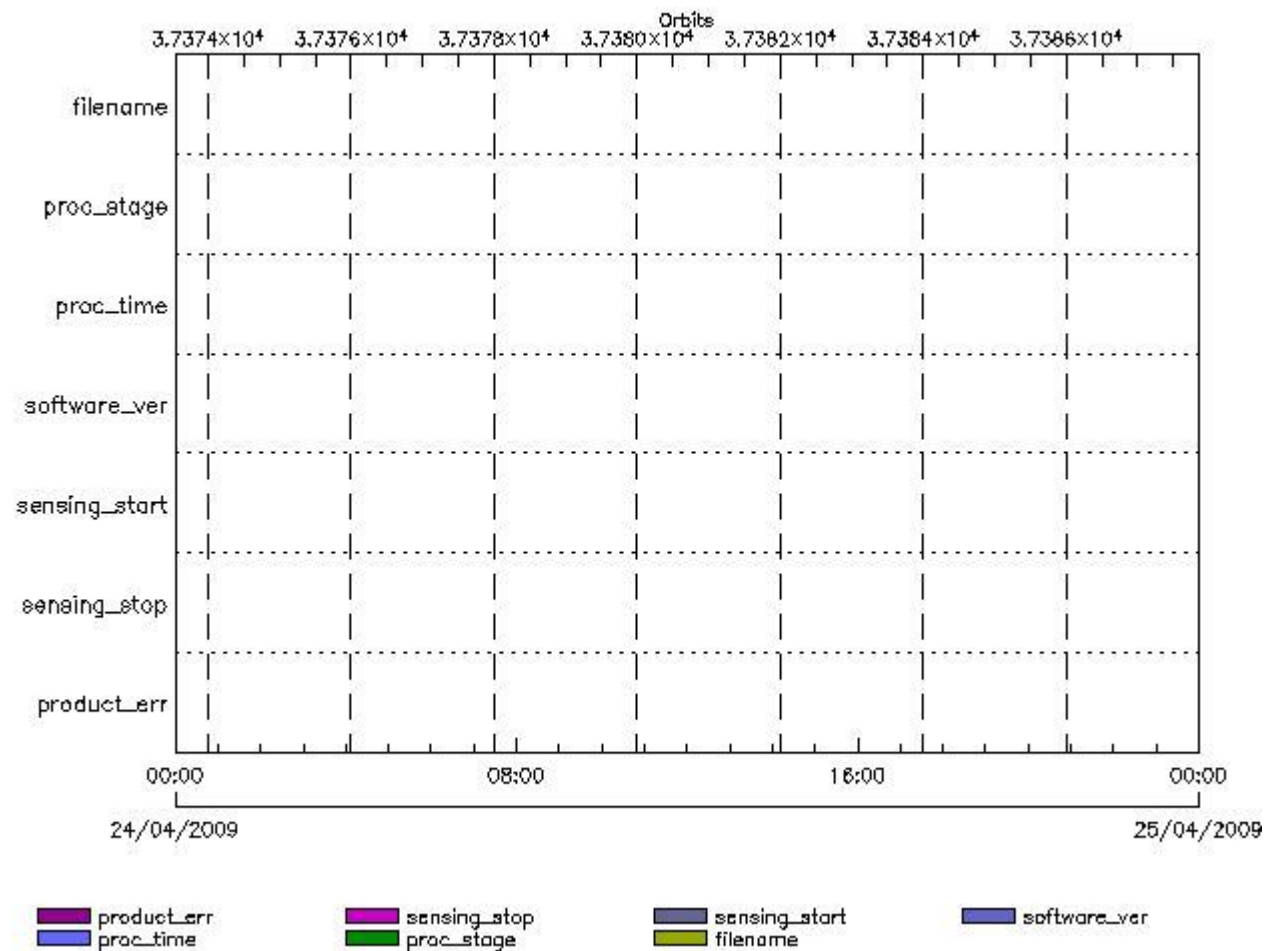
Gauge Explicit Reference

RA2_ICT_AX files with product err set

Gauge Explicit Reference

RA2_IFA_AX MPH checks

MPH Errors for RA2_IFA_AX



RA2_IFA_AX files with wrong filename

Gauge

RA2_IFA_AX files with unknown processing stage

Gauge Explicit Reference

RA2_IFA_AX files with wrong processing time

Gauge Explicit Reference

RA2_IFA_AX files with software version not equal to the current version

Gauge Explicit Reference

RA2_IFA_AX files with wrong sensing start

Gauge Explicit Reference

RA2_IFA_AX files with wrong sensing stop

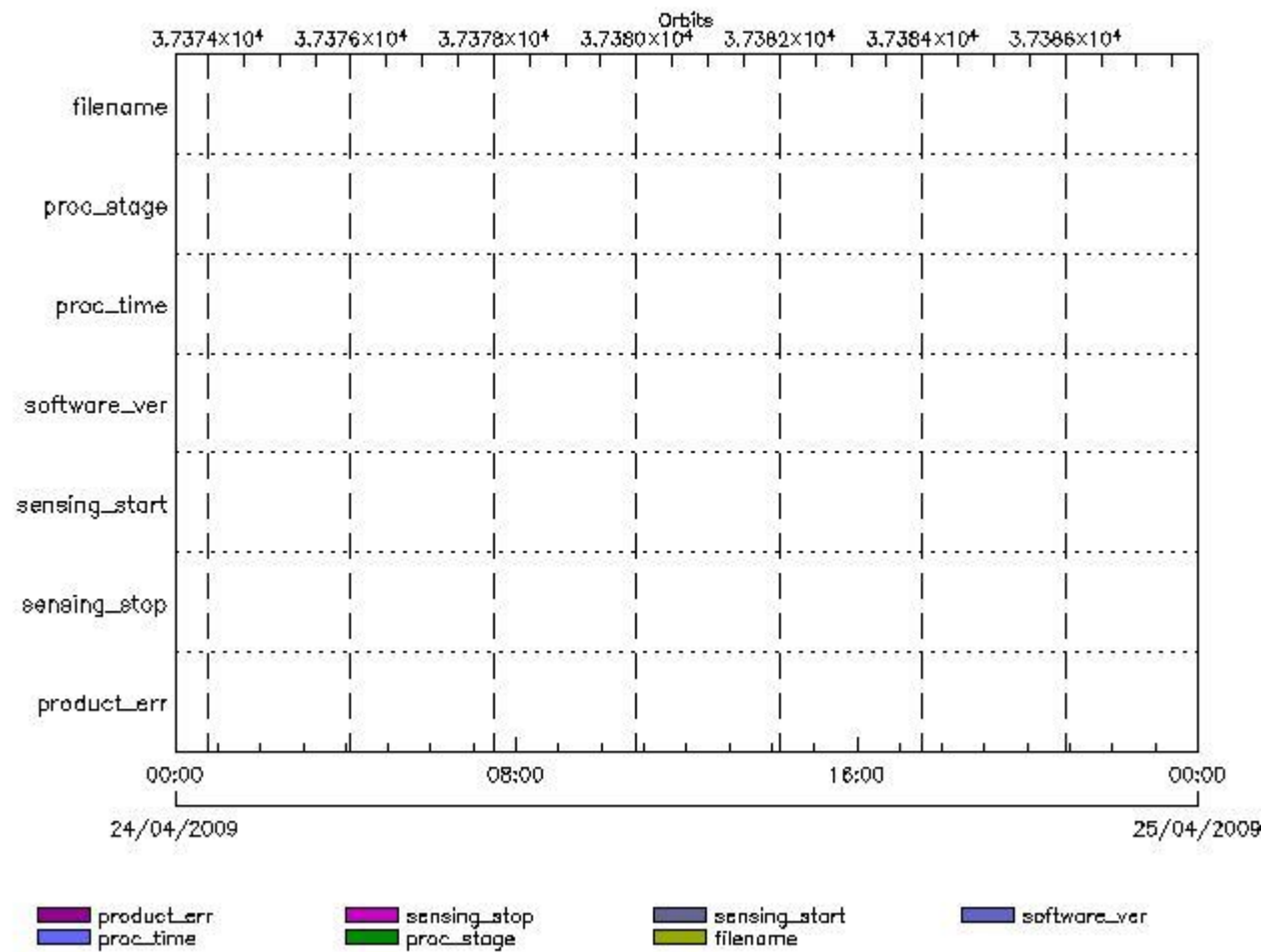
Gauge Explicit Reference

RA2_IFA_AX files with product err set

Gauge Explicit Reference

RA2_IFB_AX MPH checks

MPH Errors for RA2_IFB_AX



RA2_IFB_AX files with wrong filename

RA2_IFB_AX files with Gauge unknown processing stage

Gauge Explicit Reference

RA2_IFB_AX files with wrong processing time

Gauge Explicit Reference

RA2_IFB_AX files with software version not equal to the current version

Gauge Explicit Reference

RA2_IFB_AX files with wrong sensing start

Gauge Explicit Reference

RA2_IFB_AX files with wrong sensing stop

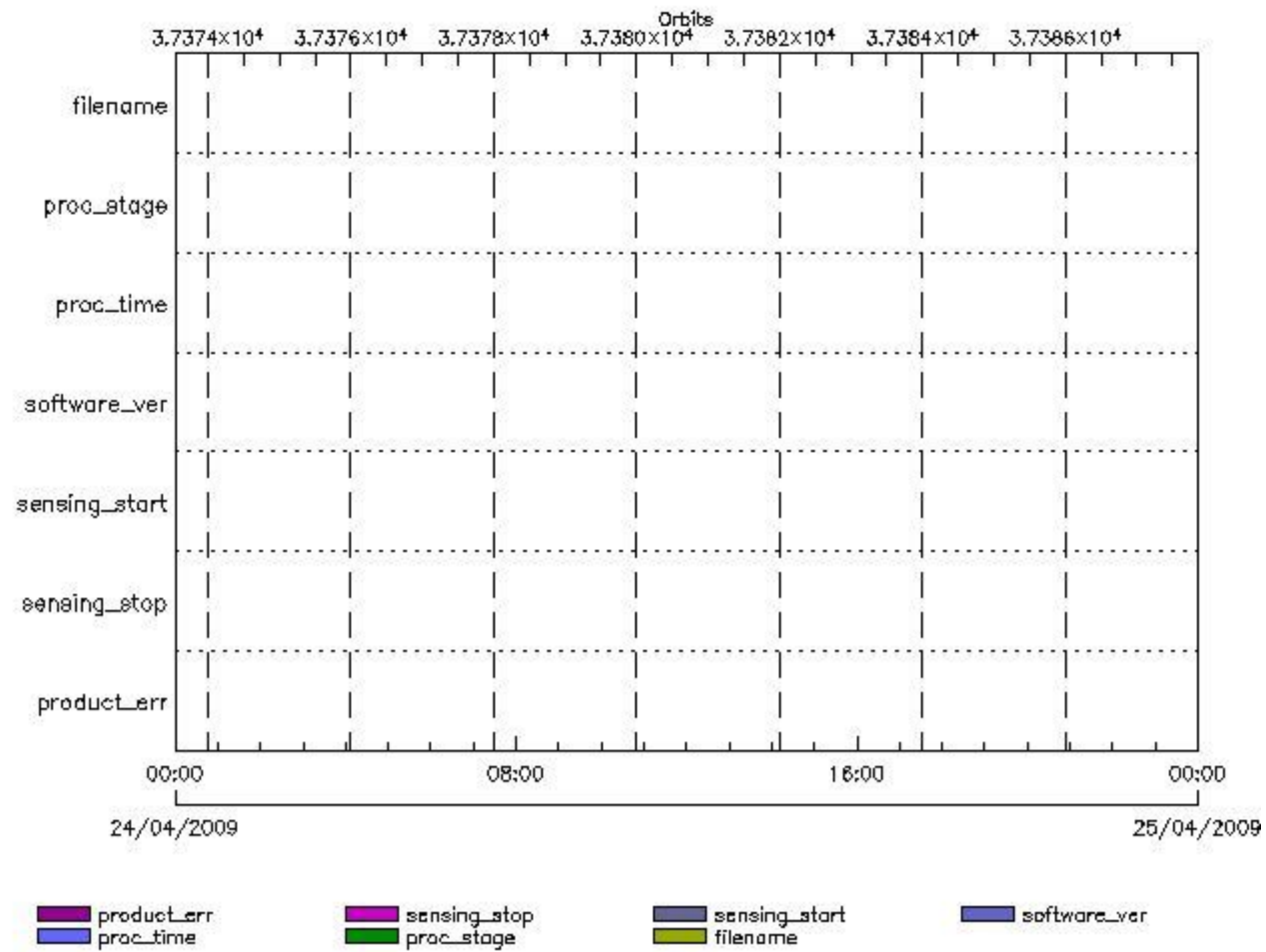
Gauge Explicit Reference

RA2_IFB_AX files with product err set

Gauge Explicit Reference

RA2_IFF_AX MPH checks

MPH Errors for RA2_IFF_AX



RA2_IFF_AX files with wrong filename

RA2_IFF_AX files with unknown processing stage

Gauge Explicit Reference

RA2_IFF_AX files with wrong processing time

Gauge Explicit Reference

RA2_IFF_AX files with software version not equal to the current version

Gauge Explicit Reference

RA2_IFF_AX files with wrong sensing start

Gauge Explicit Reference

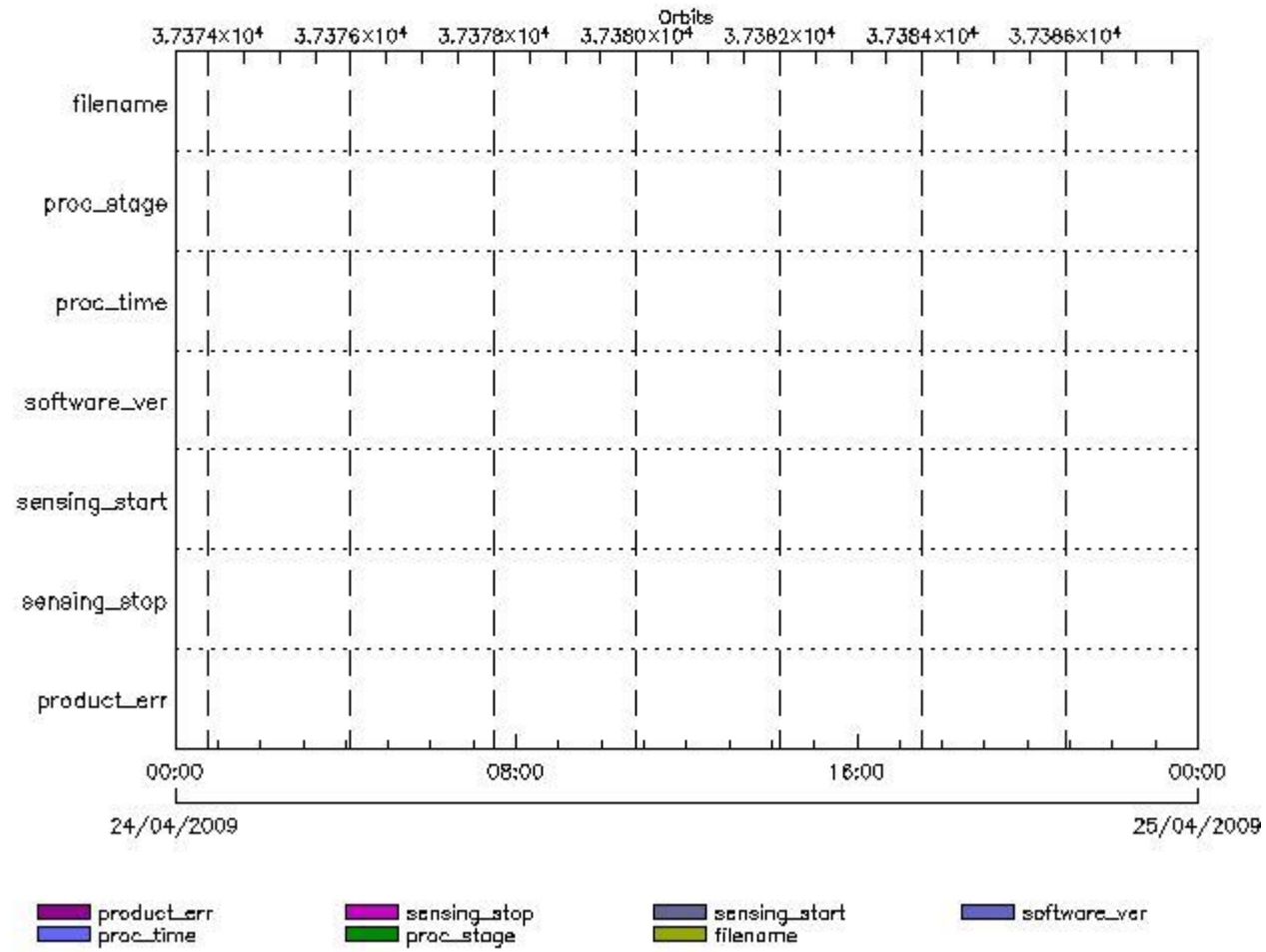
RA2_IFF_AX files with wrong sensing stop

Gauge Explicit Reference

RA2_IFF_AX files with product err set

Gauge Explicit Reference

MPH Errors for RA2_IOC_AX



RA2_IOC_AX files with wrong filename

[Gauge](#) [Explicit Reference](#)
RA2_IOC_AX files with unknown processing stage

[Gauge](#) [Explicit Reference](#)
RA2_IOC_AX files with wrong processing time

[Gauge](#) [Explicit Reference](#)
RA2_IOC_AX files with software version not equal to the current version

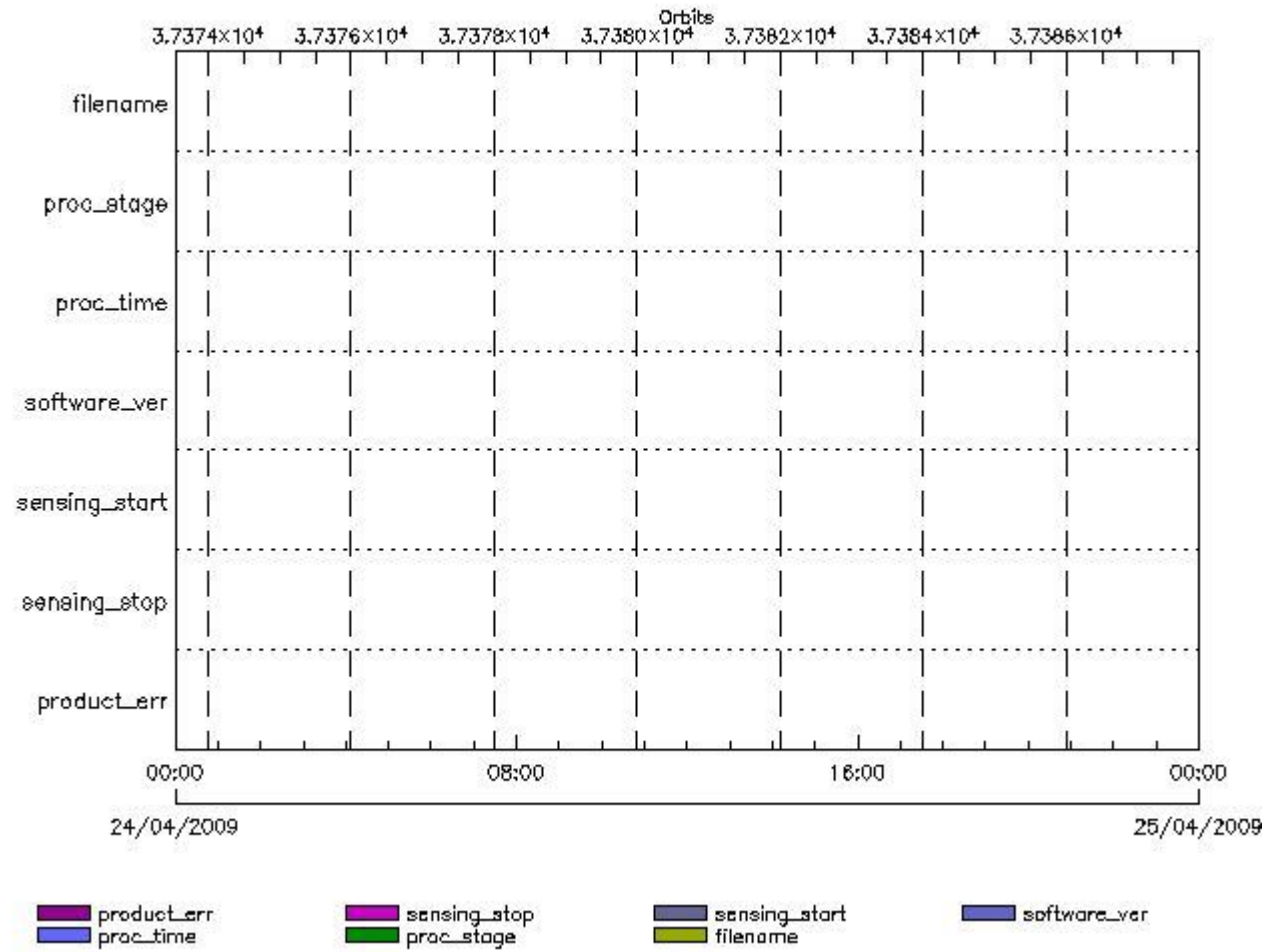
[Gauge](#) [Explicit Reference](#)
RA2_IOC_AX files with wrong sensing start

[Gauge](#) [Explicit Reference](#)
RA2_IOC_AX files with wrong sensing stop

[Gauge](#) [Explicit Reference](#)
RA2_IOC_AX files with product err set

RA2_MET_AX MPH checks

MPH Errors for RA2_MET_AX



RA2_MET_AX files with wrong filename

RA2_MET_AX files with unknown processing stage

Gauge Explicit Reference

RA2_MET_AX files with wrong processing time

Gauge Explicit Reference

RA2_MET_AX files with software version not equal to the current version

Gauge Explicit Reference

RA2_MET_AX files with wrong sensing start

Gauge Explicit Reference

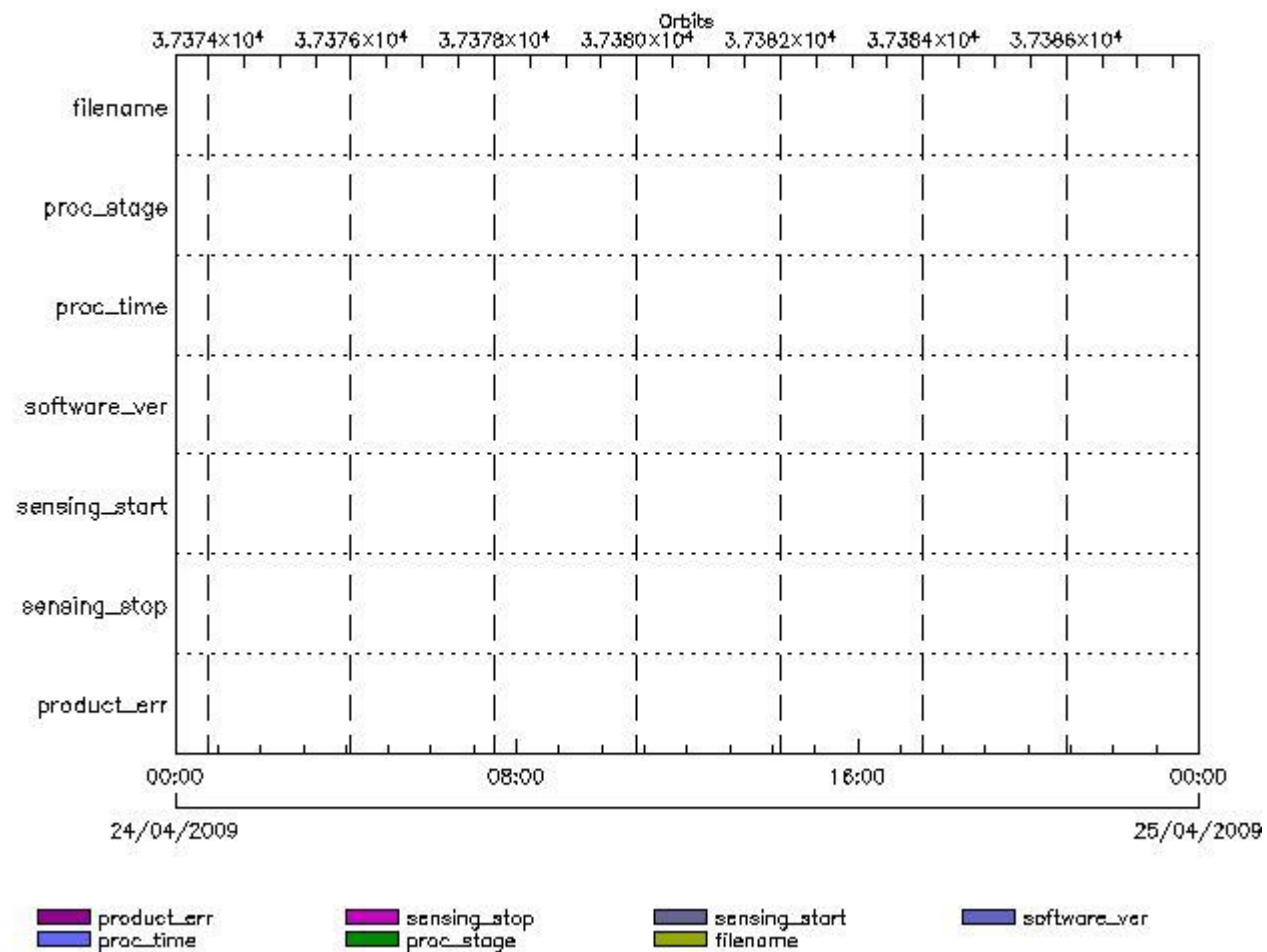
RA2_MET_AX files with wrong sensing stop

Gauge Explicit Reference
 RA2_MET_AX files with product err set

Gauge Explicit Reference

RA2_MSS_AX MPH checks

MPH Errors for RA2_MSS_AX



RA2_MSS_AX files with wrong filename

Gauge
 RA2_MSS_AX files with unknown processing stage

Gauge Explicit Reference

RA2_MSS_AX files with wrong processing time

Gauge Explicit Reference

RA2_MSS_AX files with software version not equal to the current version

Gauge Explicit Reference

RA2_MSS_AX files with wrong sensing start

Gauge Explicit Reference

RA2_MSS_AX files with wrong sensing stop

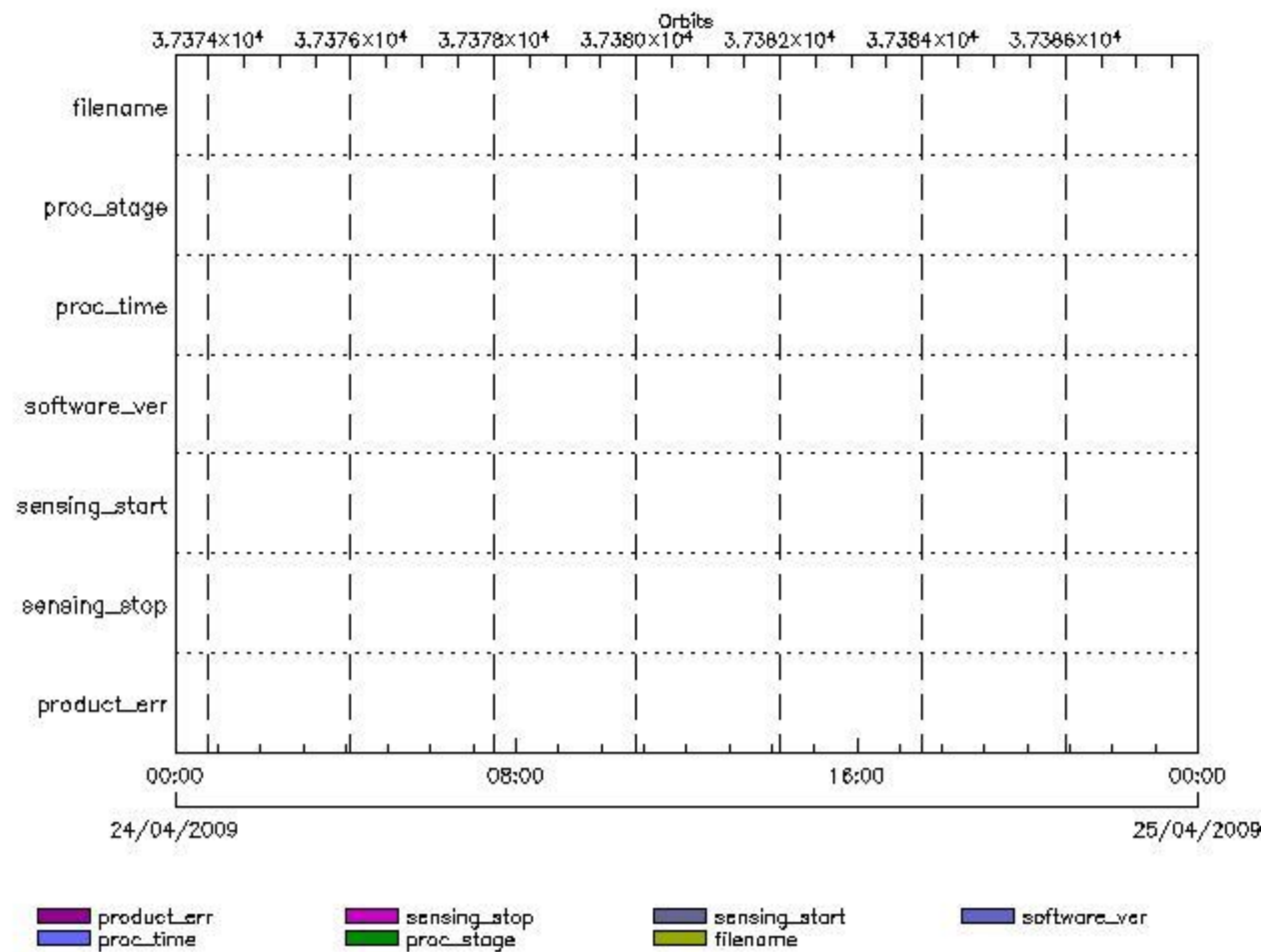
Gauge Explicit Reference

RA2_MSS_AX files with product err set

Gauge Explicit Reference

RA2_OT1_AX MPH checks

MPH Errors for RA2_OT1_AX



RA2_OT1_AX files with wrong filename

Gauge

RA2_OT1_AX files with unknown processing stage

Gauge Explicit Reference

RA2_OT1_AX files with wrong processing time

Gauge Explicit Reference

RA2_OT1_AX files with software version not equal to the current version

Gauge Explicit Reference

RA2_OT1_AX files with wrong sensing start

Gauge Explicit Reference

RA2_OT1_AX files with wrong sensing stop

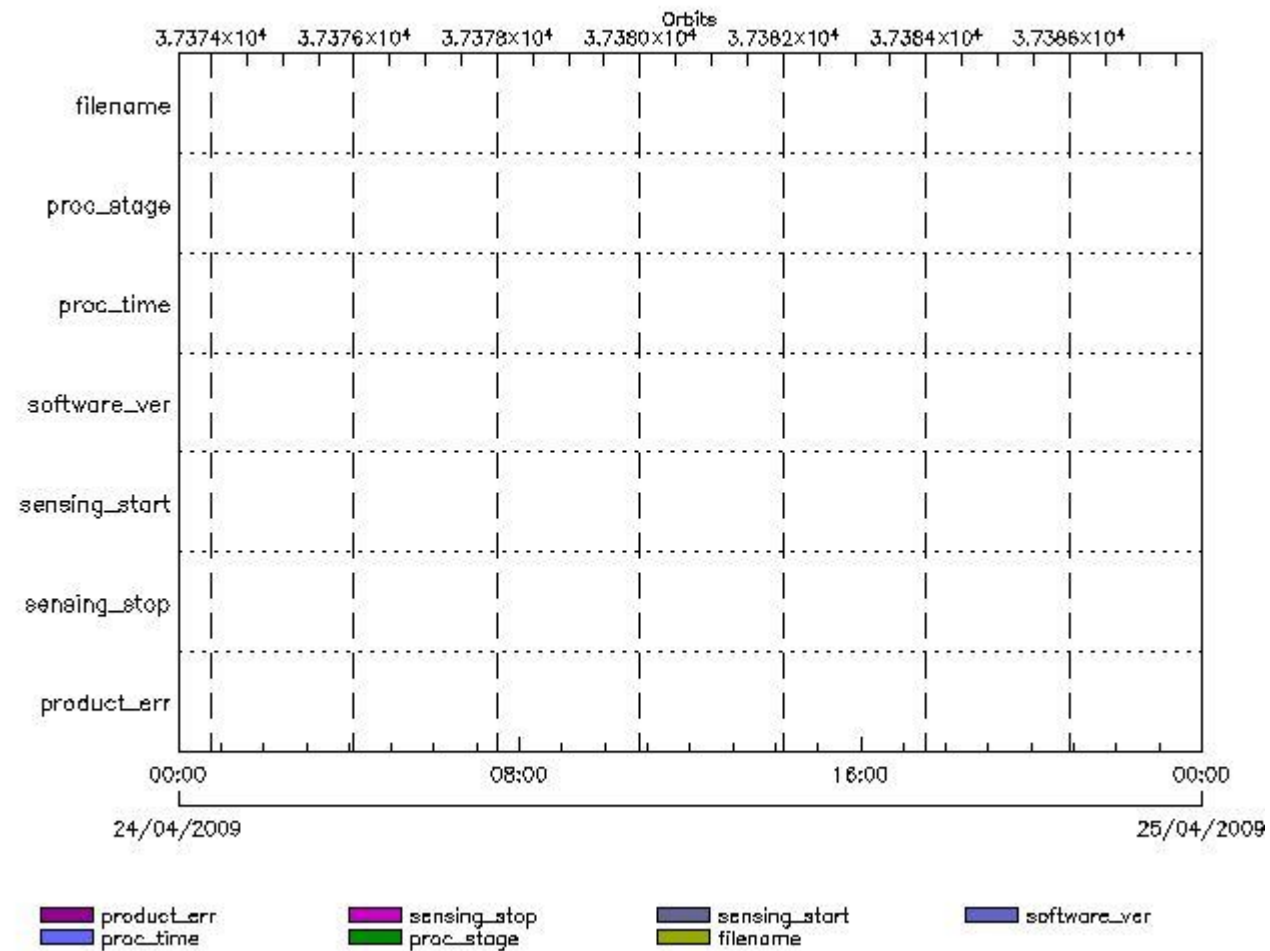
Gauge Explicit Reference

RA2_OT1_AX files with product err set

Gauge Explicit Reference

RA2_OT2_AX MPH checks

MPH Errors for RA2_OT2_AX



RA2_OT2_AX files with wrong filename

Gauge

RA2_OT2_AX files with unknown processing stage

Gauge Explicit Reference

RA2_OT2_AX files with wrong processing time

Gauge Explicit Reference

RA2_OT2_AX files with software version not equal to the current version

Gauge Explicit Reference

RA2_OT2_AX files with wrong sensing start

Gauge Explicit Reference

RA2_OT2_AX files with wrong sensing stop

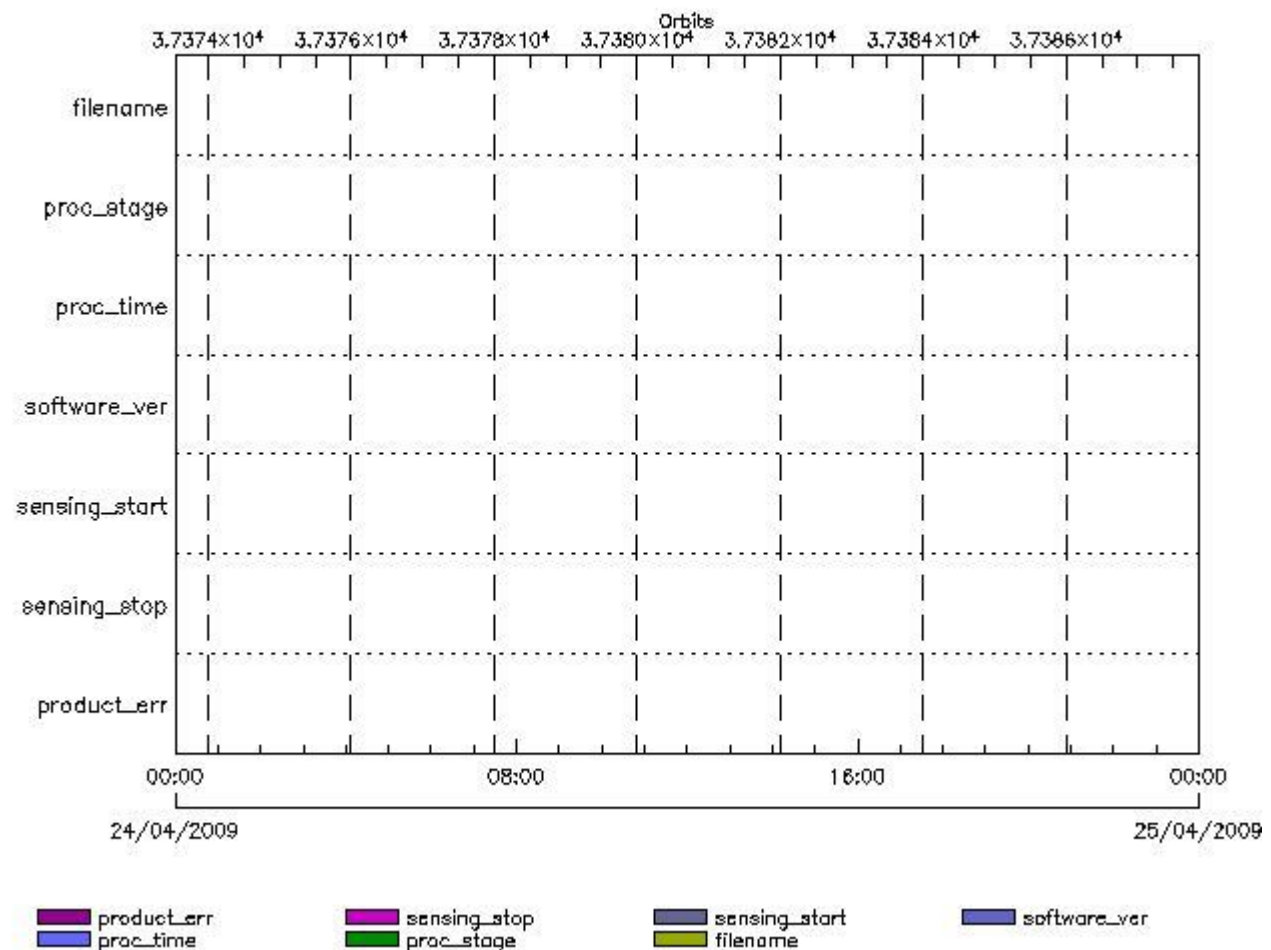
Gauge Explicit Reference

RA2_OT2_AX files with product err set

Gauge Explicit Reference

RA2_PLA_AX MPH checks

MPH Errors for RA2_PLA_AX



RA2_PLA_AX files with wrong filename

Gauge

RA2_PLA_AX files with unknown processing stage

Gauge Explicit Reference

RA2_PLA_AX files with wrong processing time

Gauge Explicit Reference

RA2_PLA_AX files with software version not equal to the current version

Gauge Explicit Reference

RA2_PLA_AX files with wrong sensing start

Gauge Explicit Reference

RA2_PLA_AX files with wrong sensing stop

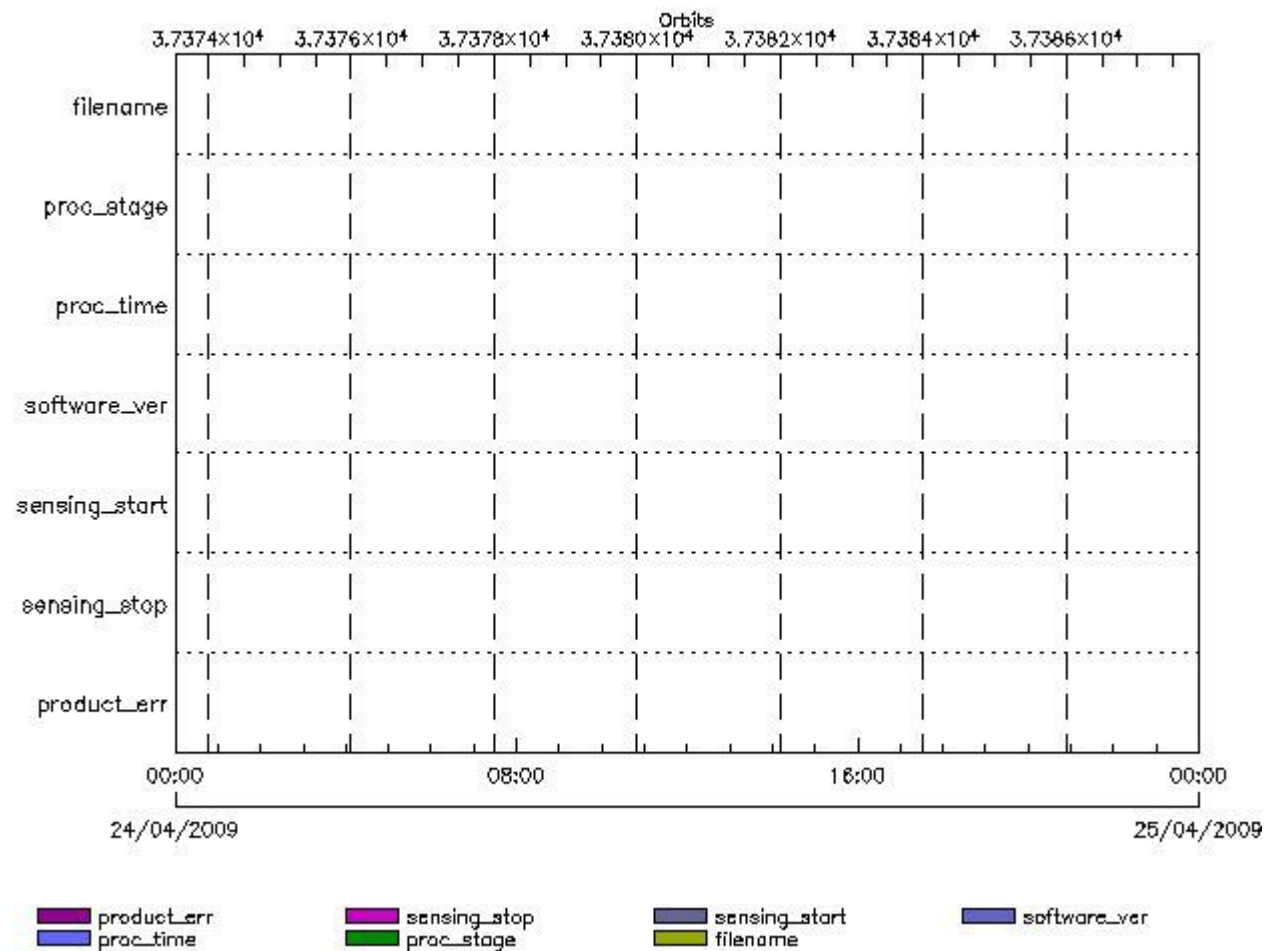
Gauge Explicit Reference

RA2_PLA_AX files with product err set

Gauge Explicit Reference

RA2_POL_AX MPH checks

MPH Errors for RA2_POL_AX



RA2_POL_AX files with wrong filename

Gauge

RA2_POL_AX files with unknown processing stage

Gauge Explicit Reference

RA2_POL_AX files with wrong processing time

Gauge Explicit Reference

RA2_POL_AX files with software version not equal to the current version

Gauge Explicit Reference

RA2_POL_AX files with wrong sensing start

Gauge Explicit Reference

RA2_POL_AX files with wrong sensing stop

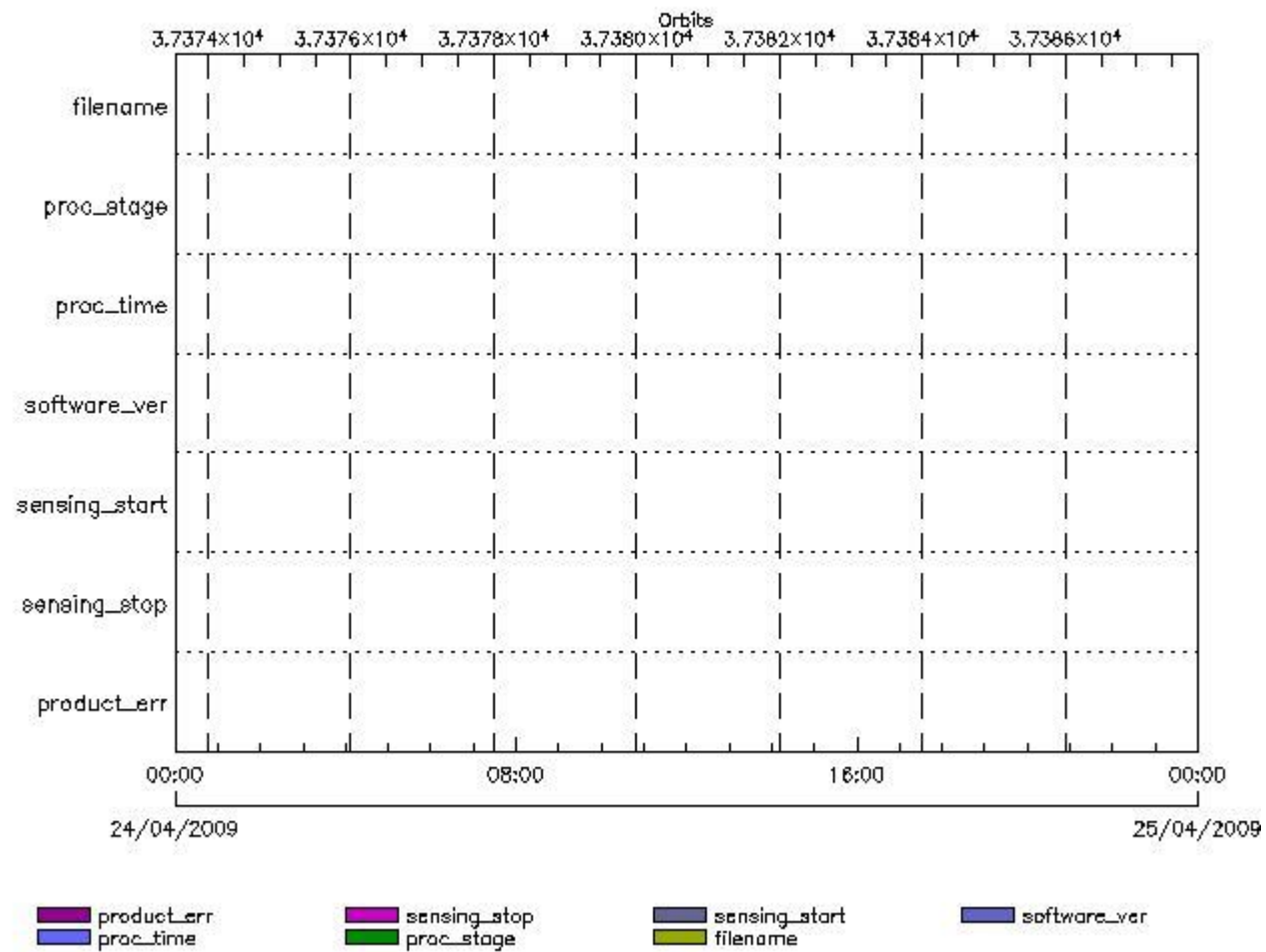
Gauge Explicit Reference

RA2_POL_AX files with product err set

Gauge Explicit Reference

RA2_SET_AX MPH checks

MPH Errors for RA2_SET_AX



RA2_SET_AX files with wrong filename

RA2_SET_AX files with unknown processing stage

RA2_SET_AX files with wrong processing time

RA2_SET_AX files with software version not equal to the current version

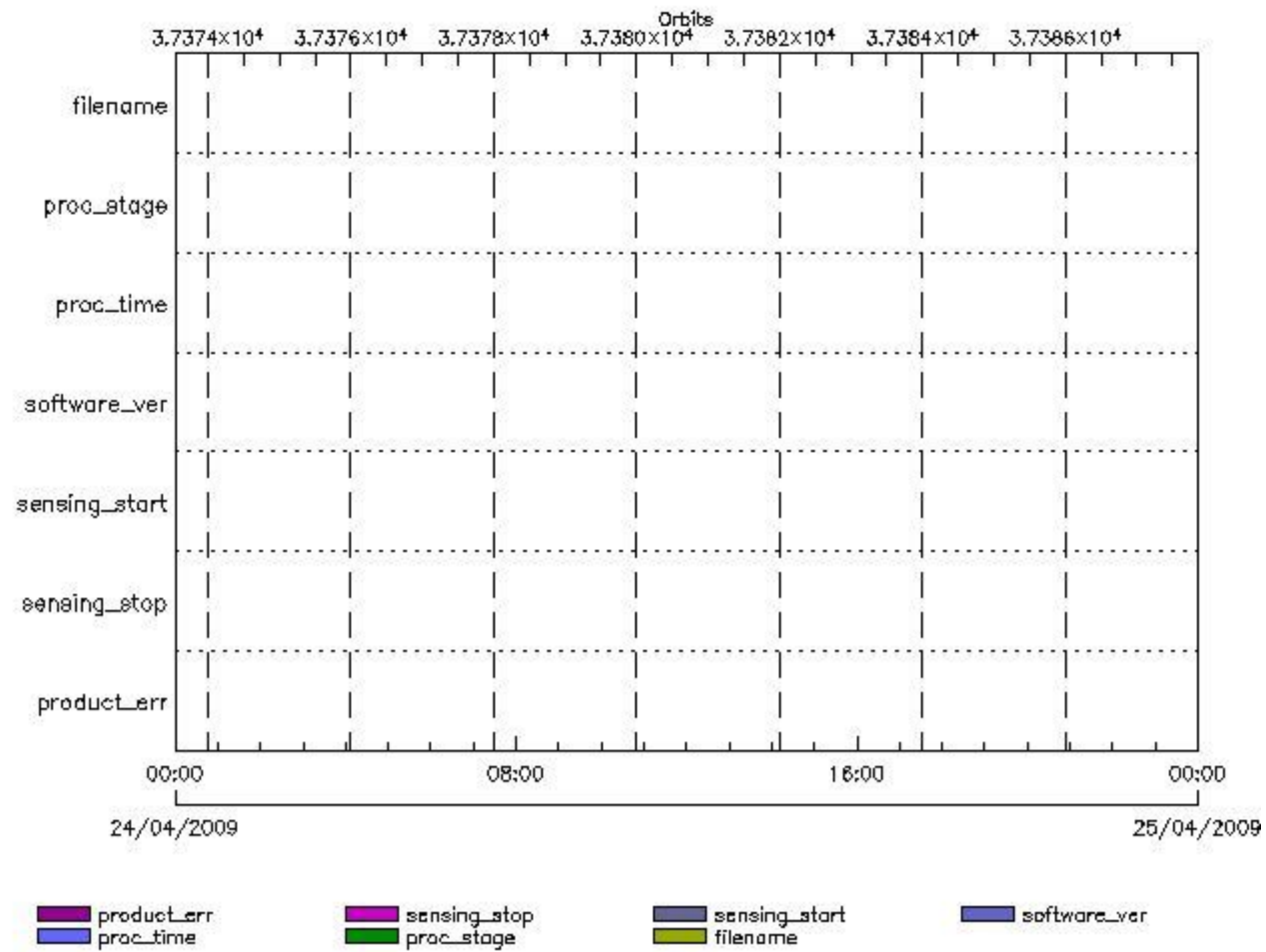
RA2_SET_AX files with wrong sensing start

RA2_SET_AX files with wrong sensing stop

RA2_SET_AX files with product err set

RA2_SL1_AX MPH checks

MPH Errors for RA2_SL1_AX



RA2_SL1_AX files with wrong filename

RA2_SL1_AX files with unknown processing stage

Gauge Explicit Reference

RA2_SL1_AX files with wrong processing time

Gauge Explicit Reference

RA2_SL1_AX files with software version not equal to the current version

Gauge Explicit Reference

RA2_SL1_AX files with wrong sensing start

Gauge Explicit Reference

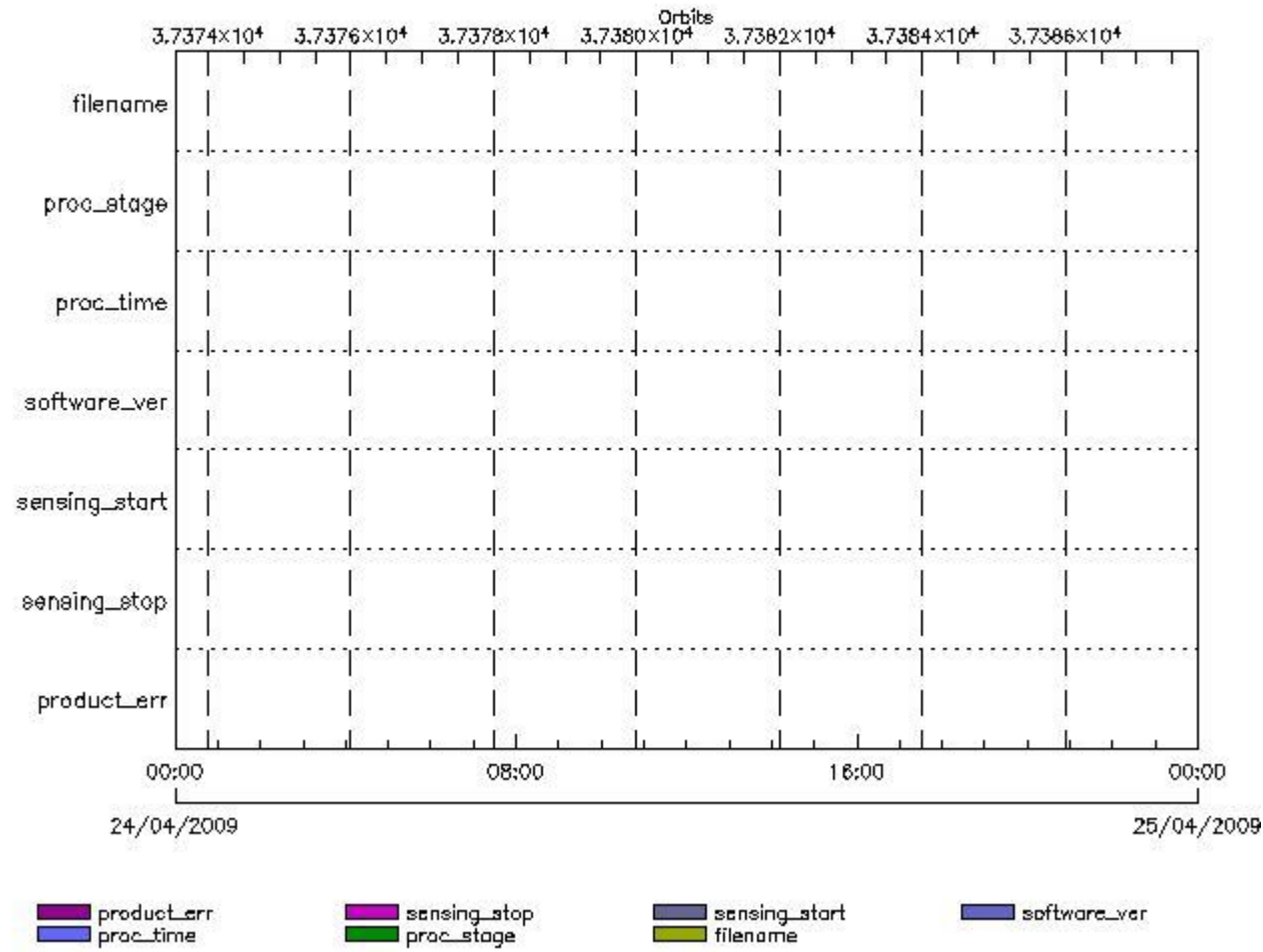
RA2_SL1_AX files with wrong sensing stop

Gauge Explicit Reference

RA2_SL1_AX files with product err set

Gauge Explicit Reference

MPH Errors for RA2_SL2_AX



RA2_SL2_AX files with wrong filename

RA2_SL2_AX files with unknown processing stage

Gauge Explicit Reference

RA2_SL2_AX files with wrong processing time

Gauge Explicit Reference

RA2_SL2_AX files with software version not equal to the current version

Gauge Explicit Reference

RA2_SL2_AX files with wrong sensing start

Gauge Explicit Reference

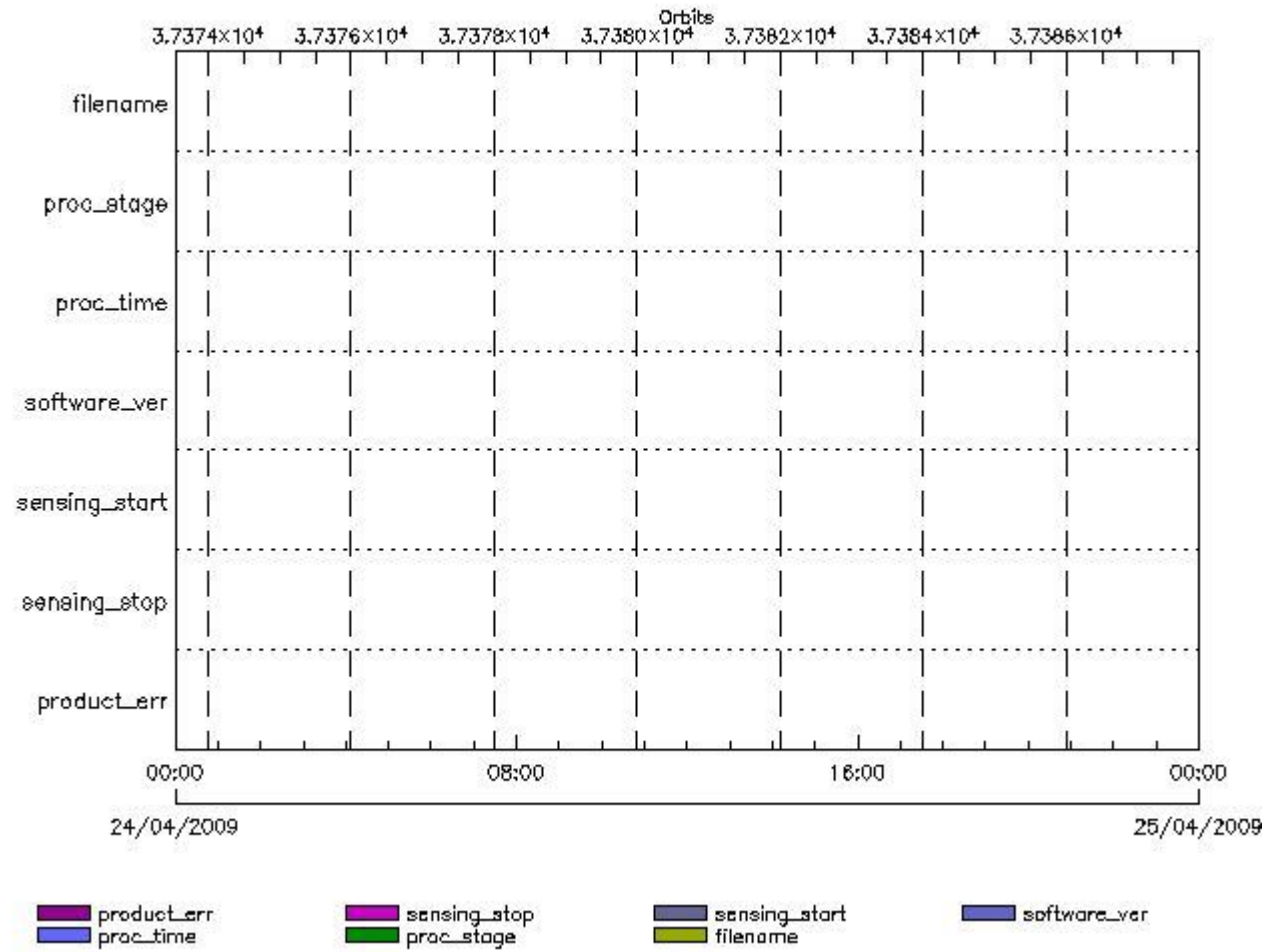
RA2_SL2_AX files with wrong sensing stop

Gauge Explicit Reference

RA2_SL2_AX files with product err set

RA2_SOI_AX MPH checks

MPH Errors for RA2_SOI_AX



RA2_SOI_AX files with wrong filename

RA2_SOI_AX files with unknown processing stage

Gauge Explicit Reference

RA2_SOI_AX files with wrong processing time

Gauge Explicit Reference

RA2_SOI_AX files with software version not equal to the current version

Gauge Explicit Reference

RA2_SOI_AX files with wrong sensing start

Gauge Explicit Reference

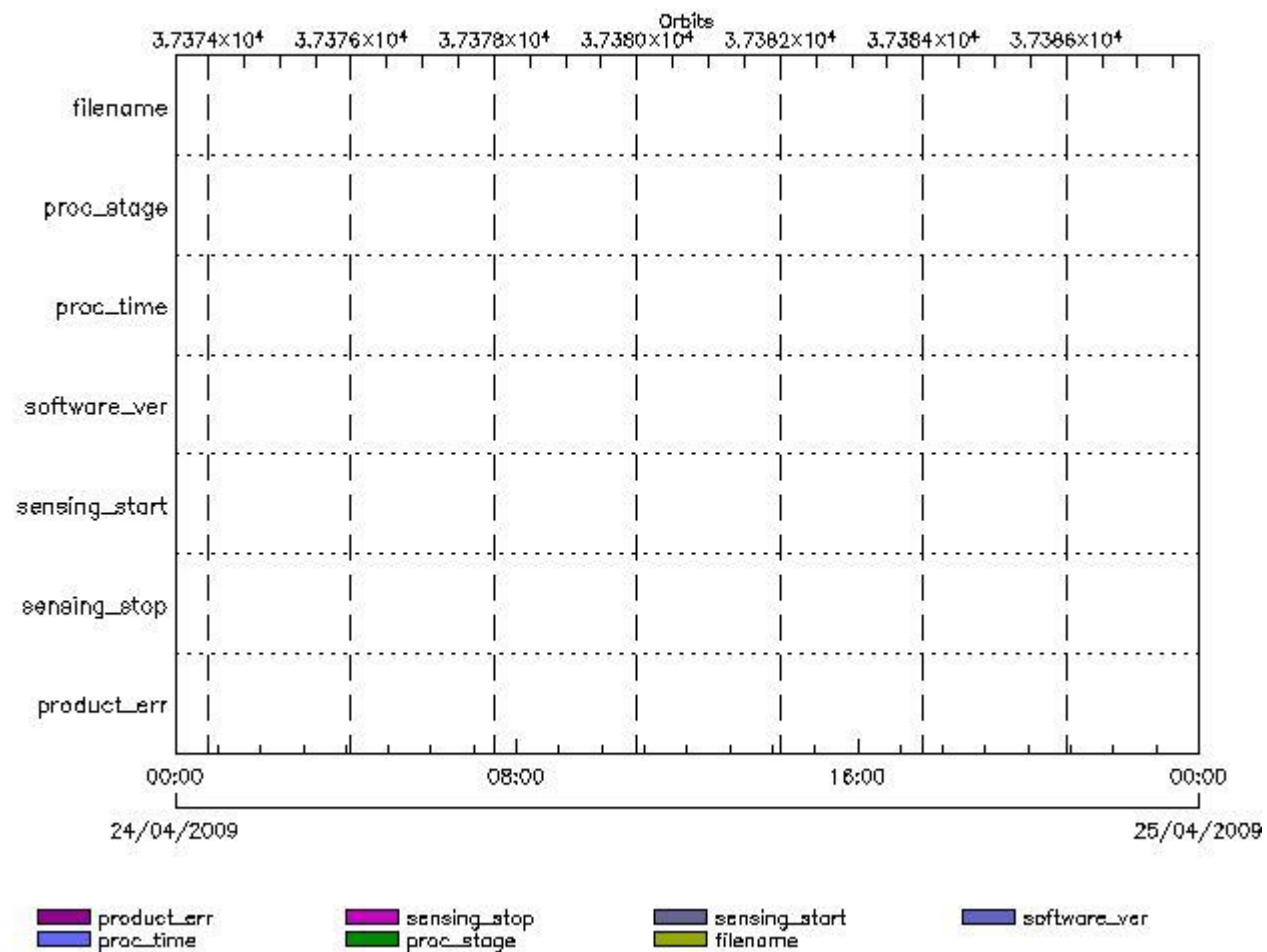
RA2_SOI_AX files with wrong sensing stop

Gauge Explicit Reference
 RA2_SOI_AX files with product err set

Gauge Explicit Reference

RA2_SOL_AX MPH checks

MPH Errors for RA2_SOL_AX



RA2_SOL_AX files with wrong filename

Gauge
 RA2_SOL_AX files with unknown processing stage

Gauge Explicit Reference

RA2_SOL_AX files with wrong processing time

Gauge Explicit Reference

RA2_SOL_AX files with software version not equal to the current version

Gauge Explicit Reference

RA2_SOL_AX files with wrong sensing start

Gauge Explicit Reference

RA2_SOL_AX files with wrong sensing stop

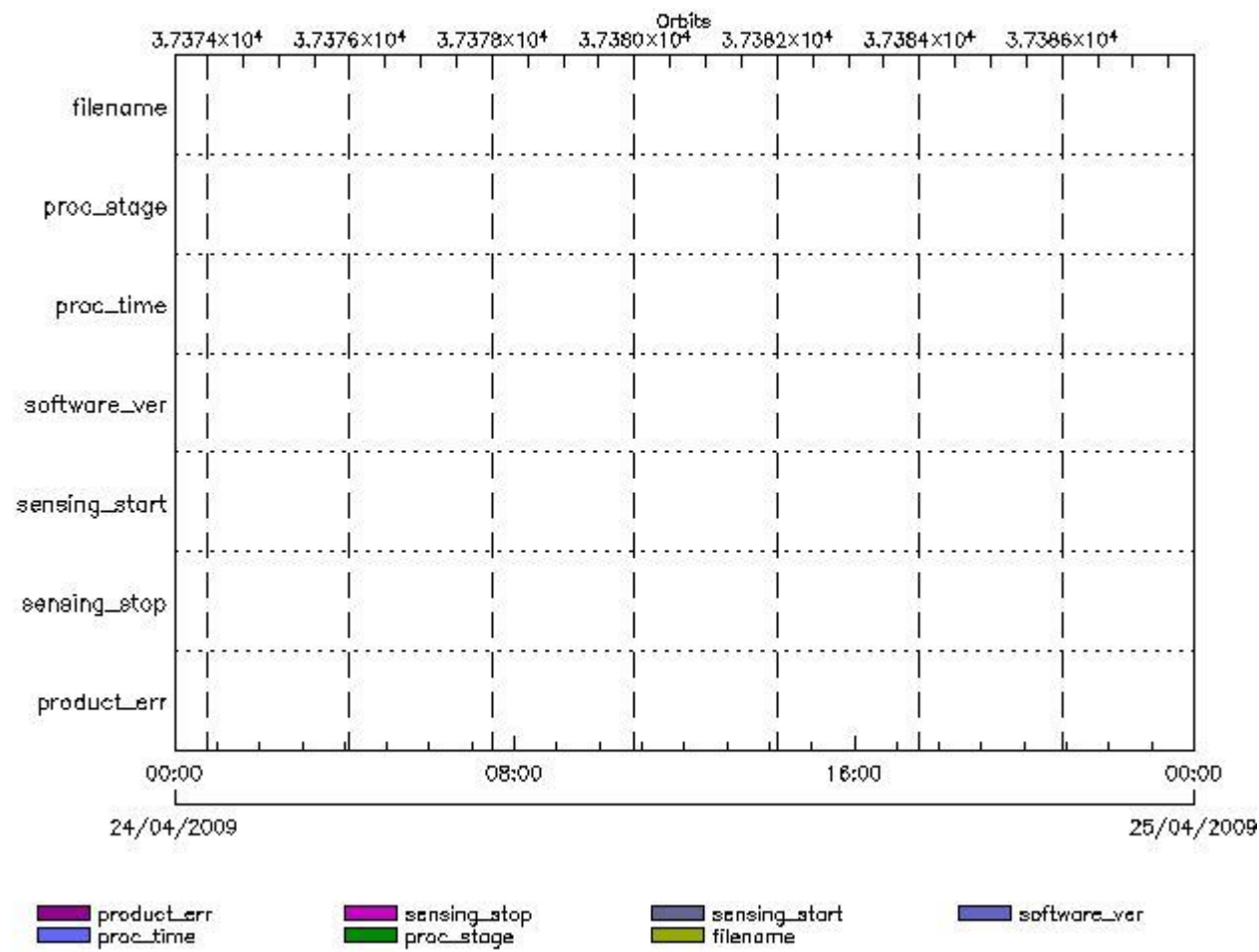
Gauge Explicit Reference

RA2_SOL_AX files with product err set

Gauge Explicit Reference

RA2_SSB_AX MPH checks

MPH Errors for RA2_SSB_AX



RA2_SSB_AX files with wrong filename

Gauge

RA2_SSB_AX files with unknown processing stage

Gauge Explicit Reference

RA2_SSB_AX files with wrong processing time

Gauge Explicit Reference

RA2_SSB_AX files with software version not equal to the current version

Gauge Explicit Reference

RA2_SSB_AX files with wrong sensing start

Gauge Explicit Reference

RA2_SSB_AX files with wrong sensing stop

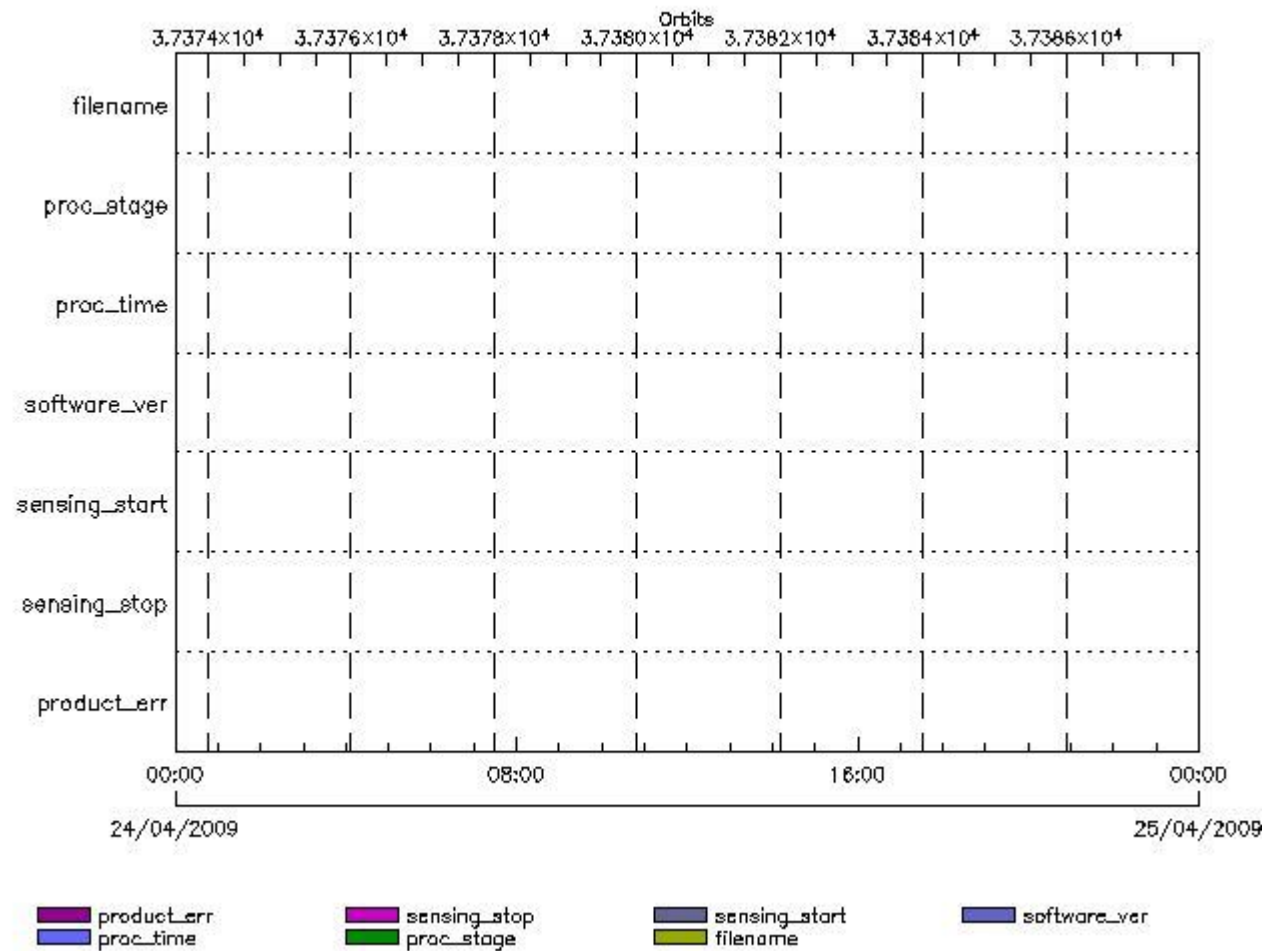
Gauge Explicit Reference

RA2_SSB_AX files with product err set

Gauge Explicit Reference

RA2_TLD_AX MPH checks

MPH Errors for RA2_TLD_AX



RA2_TLD_AX files with wrong filename

Gauge

RA2_TLD_AX files with unknown processing stage

Gauge Explicit Reference

RA2_TLD_AX files with wrong processing time

Gauge Explicit Reference

RA2_TLD_AX files with software version not equal to the current version

Gauge Explicit Reference

RA2_TLD_AX files with wrong sensing start

Gauge Explicit Reference

RA2_TLD_AX files with wrong sensing stop

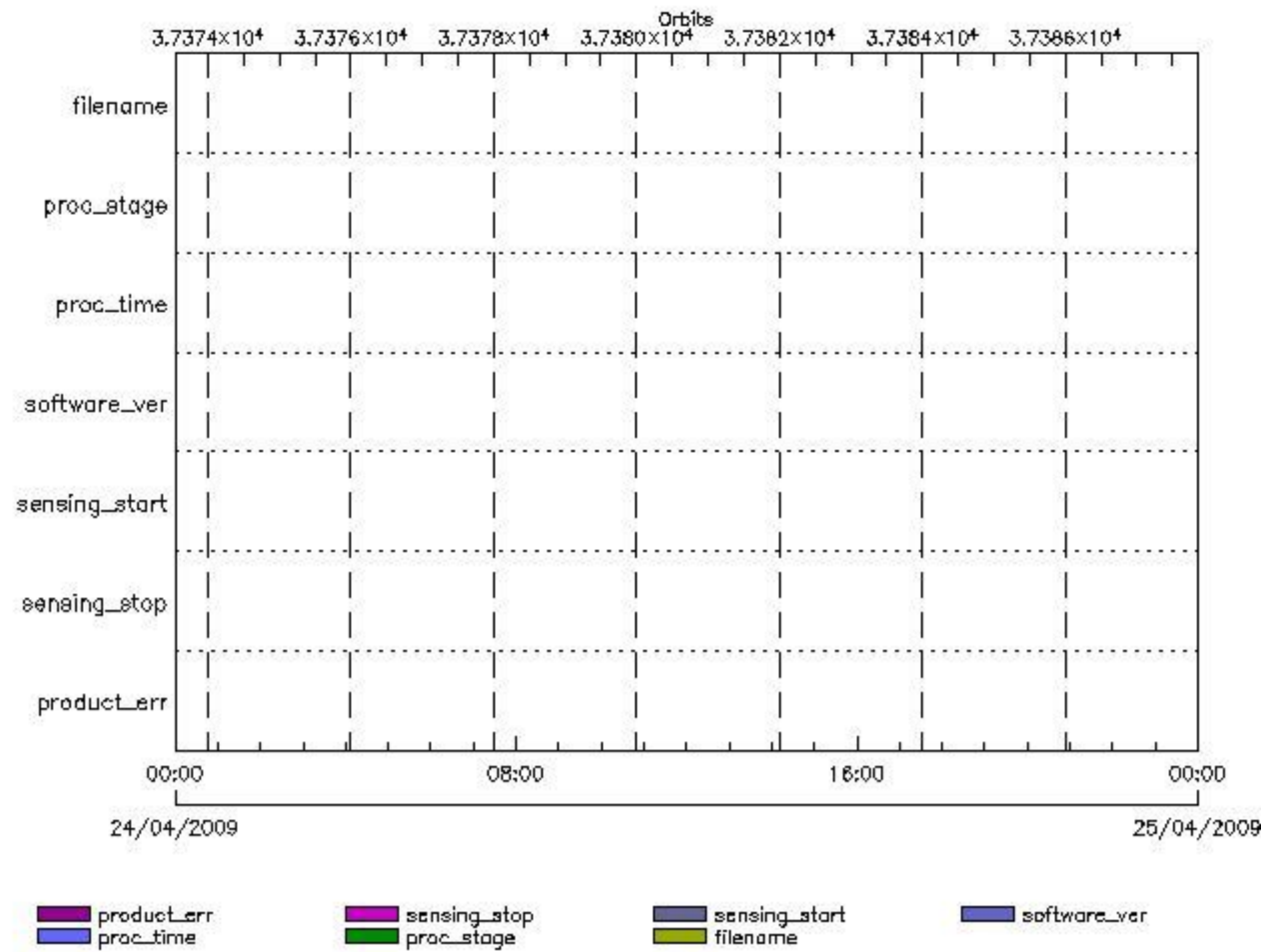
Gauge Explicit Reference

RA2_TLD_AX files with product err set

Gauge Explicit Reference

RA2_USO_AX MPH checks

MPH Errors for RA2_USO_AX



RA2_USO_AX files with wrong filename

Gauge

RA2_USO_AX files with unknown processing stage

Gauge Explicit Reference

RA2_USO_AX files with wrong processing time

Gauge Explicit Reference

RA2_USO_AX files with software version not equal to the current version

Gauge Explicit Reference

RA2_USO_AX files with wrong sensing start

Gauge Explicit Reference

RA2_USO_AX files with wrong sensing stop

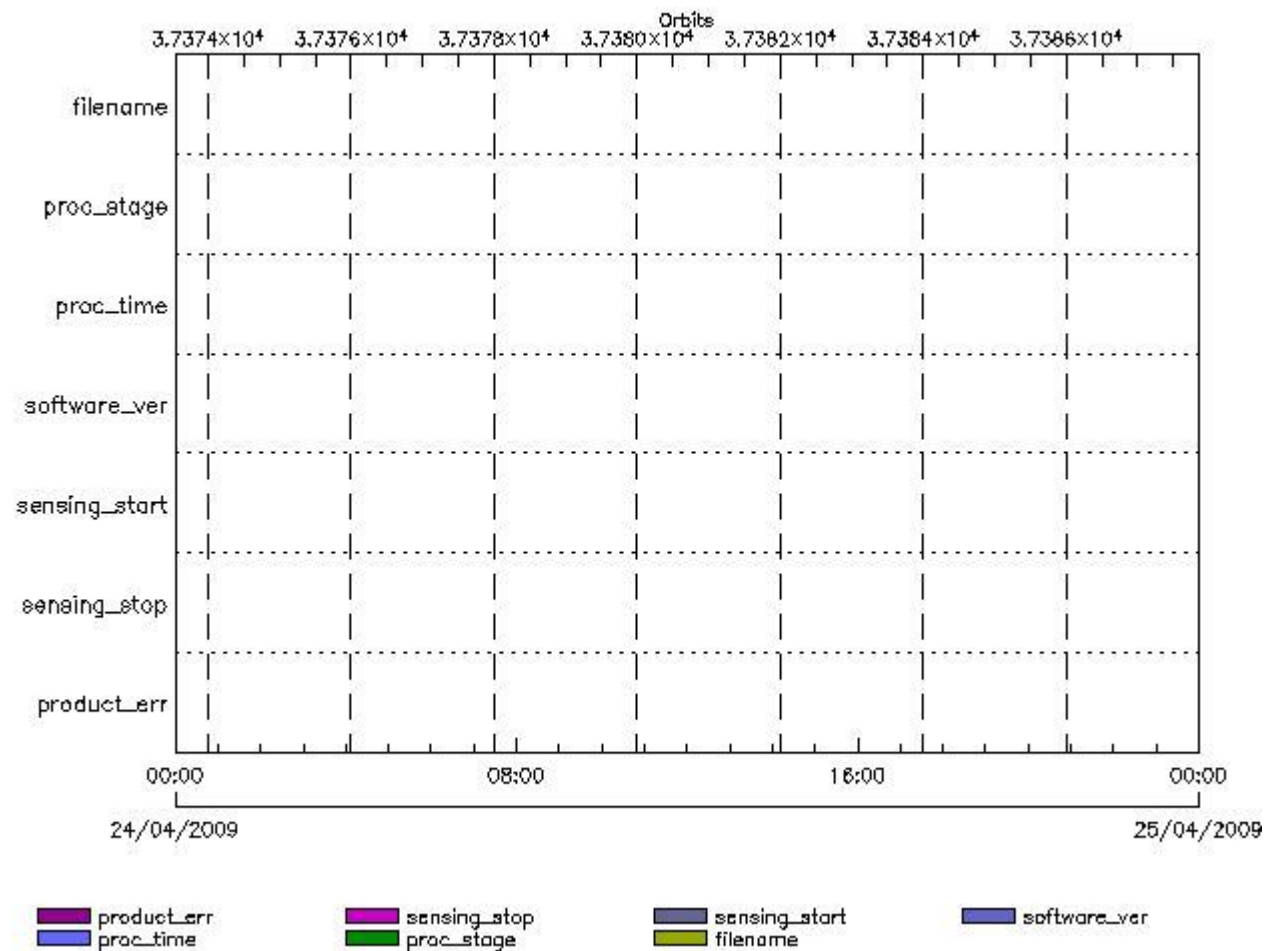
Gauge Explicit Reference

RA2_USO_AX files with product err set

Gauge Explicit Reference

AUX_ATT_AX MPH checks

MPH Errors for AUX_ATT_AX



AUX_ATT_AX files with wrong filename

Gauge

AUX_ATT_AX files with unknown processing stage

Gauge Explicit Reference

AUX_ATT_AX files with wrong processing time

Gauge Explicit Reference

AUX_ATT_AX files with software version not equal to the current version

Gauge Explicit Reference

AUX_ATT_AX files with wrong sensing start

Gauge Explicit Reference

AUX_ATT_AX files with wrong sensing stop

Gauge Explicit Reference

AUX_ATT_AX files with product err set

Gauge Explicit Reference

Time Correlation

AUX_TIM_AX Propagation Error

Gauge	Value	Segment (Start-Stop)
Propagation Error (us) Warning! Too big	7.53389358520508	23-APR-2009 23:21:20.000 24-APR-2009 06:13:22.000
Propagation Error (us) Warning! Too big	7.63762378692627	24-APR-2009 06:13:22.000 24-APR-2009 07:52:58.000
Propagation Error (us) N/A	0.360830307006836	24-APR-2009 07:52:58.000 24-APR-2009 09:32:40.000
Propagation Error (us) N/A	0.235482215881348	24-APR-2009 09:32:40.000 24-APR-2009 11:12:13.000
Propagation Error (us) N/A	0.875781059265137	24-APR-2009 11:12:13.000 24-APR-2009 12:51:18.000
Propagation Error (us) N/A	4.05891799926758	24-APR-2009 12:51:18.000 24-APR-2009 14:30:08.000
Propagation Error (us) N/A	-4.68404006958008	24-APR-2009 14:30:08.000 24-APR-2009 16:07:46.000
Propagation Error (us) N/A	-1.48429679870605	24-APR-2009 16:07:46.000 24-APR-2009 17:45:50.000
Propagation Error (us) N/A	0.861455917358398	24-APR-2009 17:45:50.000 24-APR-2009 19:24:22.000
Propagation Error (us) N/A	-1.20062923431396	24-APR-2009 19:24:22.000 24-APR-2009 21:05:14.000

Propagation Error (us)	-7.4031400680542	24-APR-2009 21:05:14.000
Warning! Too big		24-APR-2009 22:48:08.000

```

xReportTemplate. Copying internal and external template references...
xReportTemplate. Processing Conditionals inclusions...
xReportTemplate. ...No Conditionals inclusions found
xReportTemplate. Generating data extraction schema document...
xReportTemplate. Inserting embedded DEL scripts and extracting data...
xReportTemplate. Generating data extraction skeleton for explicit references...
xReportTemplate. Extracting Explicit References data...
xReportTemplate. Merging object data with explicit_references data...
xReportTemplate. Generating stylesheet to transform template to report...
xReportTemplate. Generating stylesheet for grouping and zooming...
xReportTemplate. Generating intermediate report without grouping and zooming...
xReportTemplate. Generating final xhtml report...
xReportTemplate. Generating the IDL program for the graphs
xReportTemplate. Generating external linked fragments
xReportTemplate. Executing the IDL program
Information : (26-Apr-2009 15:47:20)
Graph 1: Creating object for a eventGanttChart
Information : (26-Apr-2009 15:47:20) Graph 1: Processing legend.
Information : (26-Apr-2009 15:47:20)
Graph 1: Adding data from object @PCF_RA2_sensing:ETL_ra2_wwv_2p          18
elements.
Information : (26-Apr-2009 15:47:20)
Graph 1: Adding data from object @PCF_RA2_sensing:ETL_ra2_fgd_2p          18
elements.
Information : (26-Apr-2009 15:47:20)
Graph 1: Adding data from object @PCF_RA2_sensing:ETL_ra2_mw__1p          18
elements.
Information : (26-Apr-2009 15:47:20)
Graph 1: Adding data from object @PCF_RA2_sensing:ETL_ra2_me__0p          18
elements.
Information : (26-Apr-2009 15:47:20)
Graph 1: Adding data from object @PCF_RA2_sensing:ETL_mwr_n1__0p          16
elements.
Information : (26-Apr-2009 15:47:20)
Graph 1: Adding data from object @PCF_RA2_sensing:ETL_dor_nav_0p          17
elements.
Information : (26-Apr-2009 15:47:20)
Graph 1: Adding data from object @PCF_RA2_sensing:ETL_dor_dop_0p          16
elements.
Information : (26-Apr-2009 15:47:21)
Graph 1: Adding data from object @PCF_RA2_sensing:ETL_ra2_cal_0p          1
elements.
Information : (26-Apr-2009 15:47:21) Graph 1: Generating PNG file.
Information : (26-Apr-2009 15:47:22) Graph 1: Destroying object.
Information : (26-Apr-2009 15:47:22)
Graph 2: Creating object for a eventWorldMap
Information : (26-Apr-2009 15:47:22) Graph 2: Processing legend.
Information : (26-Apr-2009 15:47:22)
Graph 2: Adding data from object @PCF_RA2_sensing:ETL_ra2_inv_prod          18
elements.
Information : (26-Apr-2009 15:47:26) Graph 2: Generating PNG file.
Information : (26-Apr-2009 15:47:28) Graph 2: Destroying object.
Information : (26-Apr-2009 15:47:28)
Graph 3: Creating object for a eventGanttChart
Information : (26-Apr-2009 15:47:28) Graph 3: Processing legend.
Information : (26-Apr-2009 15:47:28)
Graph 3: Adding data from object @PCF_RA2_production:ETLmwr_mis          3
elements.
Information : (26-Apr-2009 15:47:28)
Graph 3: Adding data from object @PCF_RA2_production:ETLra2_l0_mis          3
elements.
Information : (26-Apr-2009 15:47:28)
Graph 3: Adding data from object @PCF_RA2_production:ETLdor_mis          23
elements.
Information : (26-Apr-2009 15:47:28)
Graph 3: Adding data from object @PCF_RA2_sensing:ETL_mwr_l0          16
elements.
Information : (26-Apr-2009 15:47:28)

```

```

Graph 3: Adding data from object @PCF_RA2_production:ETLmwr_all_stations
17 elements.
Information : (26-Apr-2009 15:47:28)
Graph 3: Adding data from object @PCF_RA2_sensing:ETL_ra2_l0          19
elements.
Information : (26-Apr-2009 15:47:28)
Graph 3: Adding data from object @PCF_RA2_production:ETLra2_all_stations
3 elements.
Information : (26-Apr-2009 15:47:28)
Graph 3: Adding data from object @PCF_RA2_sensing:ETL_dor_l0        33
elements.
Information : (26-Apr-2009 15:47:28)
Graph 3: Adding data from object @PCF_RA2_production:ETLdor_all_stations
17 elements.
Information : (26-Apr-2009 15:47:28)
Graph 3: Adding data from object @PCF_RA2_production:ETLra2_unav      1
elements.
Warning !   : (26-Apr-2009 15:47:28)
GanttChart::AddData. The DqiData structure has no data for this range
Information : (26-Apr-2009 15:47:28) Graph 3: Generating PNG file.
Warning !   : (26-Apr-2009 15:47:28)
GanttChart::ReadPolyline. Adding a section with no data
Information : (26-Apr-2009 15:47:28) Graph 3: Destroying object.
Information : (26-Apr-2009 15:47:28)
Graph 4: Creating object for a eventGanttChart
Information : (26-Apr-2009 15:47:28) Graph 4: Processing legend.
Information : (26-Apr-2009 15:47:28)
Graph 4: Adding data from object @PCF_RA2_production:ETLra2_l1_mis    3
elements.
Information : (26-Apr-2009 15:47:28)
Graph 4: Adding data from object @PCF_RA2_sensing:ETL_ra2_l1        18
elements.
Information : (26-Apr-2009 15:47:28)
Graph 4: Adding data from object @PCF_RA2_production:ETLra2_unav      1
elements.
Warning !   : (26-Apr-2009 15:47:28)
GanttChart::AddData. The DqiData structure has no data for this range
Information : (26-Apr-2009 15:47:28)
Graph 4: Adding data from object @PCF_RA2_production:ETL_ra2_l1_acq
18 elements.
Information : (26-Apr-2009 15:47:28) Graph 4: Generating PNG file.
Warning !   : (26-Apr-2009 15:47:28)
GanttChart::ReadPolyline. Adding a section with no data
Information : (26-Apr-2009 15:47:29) Graph 4: Destroying object.
Information : (26-Apr-2009 15:47:29)
Graph 5: Creating object for a eventGanttChart
Information : (26-Apr-2009 15:47:29) Graph 5: Processing legend.
Information : (26-Apr-2009 15:47:29)
Graph 5: Adding data from object @PCF_RA2_production:ETLra2_l2_mis    6
elements.
Information : (26-Apr-2009 15:47:29)
Graph 5: Adding data from object @PCF_RA2_sensing:ETL_ra2_l2        36
elements.
Information : (26-Apr-2009 15:47:29)
Graph 5: Adding data from object @PCF_RA2_production:ETLra2_unav      1
elements.
Warning !   : (26-Apr-2009 15:47:29)
GanttChart::AddData. The DqiData structure has no data for this range
Information : (26-Apr-2009 15:47:29)
Graph 5: Adding data from object @PCF_RA2_production:ETL_ra2_l2_acq
36 elements.
Information : (26-Apr-2009 15:47:29) Graph 5: Generating PNG file.
Warning !   : (26-Apr-2009 15:47:29)
GanttChart::ReadPolyline. Adding a section with no data
Information : (26-Apr-2009 15:47:29) Graph 5: Destroying object.
Information : (26-Apr-2009 15:47:29)
Graph 6: Creating object for a eventGanttChart
Information : (26-Apr-2009 15:47:29) Graph 6: Processing legend.

```

Information : (26-Apr-2009 15:47:29)
Graph 6: Adding data from object @PCF MPH_RA2_CAL_0P:DET_wrong_product_err
1 elements.
Warning ! : (26-Apr-2009 15:47:29)
GanttChart::AddData. The DqiData structure has no data for this range
Information : (26-Apr-2009 15:47:29)
Graph 6: Adding data from object @PCF MPH_RA2_CAL_0P:SET_wrong_leap_err
1 elements.
Warning ! : (26-Apr-2009 15:47:29)
GanttChart::AddData. The DqiData structure has no data for this range
Information : (26-Apr-2009 15:47:29)
Graph 6: Adding data from object @PCF MPH_RA2_CAL_0P:SET_wrong_leap_utc
1 elements.
Warning ! : (26-Apr-2009 15:47:29)
GanttChart::AddData. The DqiData structure has no data for this range
Information : (26-Apr-2009 15:47:29)
Graph 6: Adding data from object @PCF MPH_RA2_CAL_0P:SET_wrong_clock_step
1 elements.
Warning ! : (26-Apr-2009 15:47:29)
GanttChart::AddData. The DqiData structure has no data for this range
Information : (26-Apr-2009 15:47:29)
Graph 6: Adding data from object @PCF MPH_RA2_CAL_0P:SET_wrong_sat_binary_time
1 elements.
Warning ! : (26-Apr-2009 15:47:29)
GanttChart::AddData. The DqiData structure has no data for this range
Information : (26-Apr-2009 15:47:29)
Graph 6: Adding data from object @PCF MPH_RA2_CAL_0P:SET_wrong_utc_sbt_time
1 elements.
Information : (26-Apr-2009 15:47:29)
Graph 6: Adding data from object @PCF MPH_RA2_CAL_0P:SET_wrong_vector_source
1 elements.
Warning ! : (26-Apr-2009 15:47:29)
GanttChart::AddData. The DqiData structure has no data for this range
Information : (26-Apr-2009 15:47:29)
Graph 6: Adding data from object @PCF MPH_RA2_CAL_0P:SET_wrong_z_velocity
1 elements.
Warning ! : (26-Apr-2009 15:47:29)
GanttChart::AddData. The DqiData structure has no data for this range
Information : (26-Apr-2009 15:47:29)
Graph 6: Adding data from object @PCF MPH_RA2_CAL_0P:SET_wrong_y_velocity
1 elements.
Warning ! : (26-Apr-2009 15:47:29)
GanttChart::AddData. The DqiData structure has no data for this range
Information : (26-Apr-2009 15:47:29)
Graph 6: Adding data from object @PCF MPH_RA2_CAL_0P:SET_wrong_x_velocity
1 elements.
Warning ! : (26-Apr-2009 15:47:29)
GanttChart::AddData. The DqiData structure has no data for this range
Information : (26-Apr-2009 15:47:29)
Graph 6: Adding data from object @PCF MPH_RA2_CAL_0P:SET_wrong_z_position
1 elements.
Warning ! : (26-Apr-2009 15:47:29)
GanttChart::AddData. The DqiData structure has no data for this range
Information : (26-Apr-2009 15:47:30)
Graph 6: Adding data from object @PCF MPH_RA2_CAL_0P:SET_wrong_y_position
1 elements.
Warning ! : (26-Apr-2009 15:47:30)
GanttChart::AddData. The DqiData structure has no data for this range
Information : (26-Apr-2009 15:47:30)
Graph 6: Adding data from object @PCF MPH_RA2_CAL_0P:SET_wrong_x_position
1 elements.
Warning ! : (26-Apr-2009 15:47:30)
GanttChart::AddData. The DqiData structure has no data for this range
Information : (26-Apr-2009 15:47:30) Graph 6:
Adding data from object @PCF MPH_RA2_CAL_0P:SET_wrong_state_vector_time
1 elements.
Warning ! : (26-Apr-2009 15:47:30)
GanttChart::AddData. The DqiData structure has no data for this range

Information : (26-Apr-2009 15:47:30)
Graph 7: Adding data from object @PCF MPH_DOR_DOP_0P:SET_wrong_x_velocity
1 elements.
Warning ! : (26-Apr-2009 15:47:30)
GanttChart::AddData. The DqiData structure has no data for this range
Information : (26-Apr-2009 15:47:30)
Graph 7: Adding data from object @PCF MPH_DOR_DOP_0P:SET_wrong_z_position
1 elements.
Warning ! : (26-Apr-2009 15:47:30)
GanttChart::AddData. The DqiData structure has no data for this range
Information : (26-Apr-2009 15:47:30)
Graph 7: Adding data from object @PCF MPH_DOR_DOP_0P:SET_wrong_y_position
1 elements.
Warning ! : (26-Apr-2009 15:47:30)
GanttChart::AddData. The DqiData structure has no data for this range
Information : (26-Apr-2009 15:47:30)
Graph 7: Adding data from object @PCF MPH_DOR_DOP_0P:SET_wrong_x_position
1 elements.
Warning ! : (26-Apr-2009 15:47:30)
GanttChart::AddData. The DqiData structure has no data for this range
Information : (26-Apr-2009 15:47:30) Graph 7:
Adding data from object @PCF MPH_DOR_DOP_0P:SET_wrong_state_vector_time
1 elements.
Warning ! : (26-Apr-2009 15:47:30)
GanttChart::AddData. The DqiData structure has no data for this range
Information : (26-Apr-2009 15:47:30)
Graph 7: Adding data from object @PCF MPH_DOR_DOP_0P:SET_wrong_phase
1 elements.
Warning ! : (26-Apr-2009 15:47:30)
GanttChart::AddData. The DqiData structure has no data for this range
Information : (26-Apr-2009 15:47:30)
Graph 7: Adding data from object @PCF MPH_DOR_DOP_0P:SET_wrong_sensing_stop
1 elements.
Warning ! : (26-Apr-2009 15:47:30)
GanttChart::AddData. The DqiData structure has no data for this range
Information : (26-Apr-2009 15:47:30)
Graph 7: Adding data from object @PCF MPH_DOR_DOP_0P:SET_wrong_sensing_start
1 elements.
Warning ! : (26-Apr-2009 15:47:30)
GanttChart::AddData. The DqiData structure has no data for this range
Information : (26-Apr-2009 15:47:30)
Graph 7: Adding data from object @PCF MPH_DOR_DOP_0P:SET_wrong_software_ver
1 elements.
Warning ! : (26-Apr-2009 15:47:30)
GanttChart::AddData. The DqiData structure has no data for this range
Information : (26-Apr-2009 15:47:30)
Graph 7: Adding data from object @PCF MPH_DOR_DOP_0P:SET_wrong_proc_time
1 elements.
Warning ! : (26-Apr-2009 15:47:30)
GanttChart::AddData. The DqiData structure has no data for this range
Information : (26-Apr-2009 15:47:30)
Graph 7: Adding data from object @PCF MPH_DOR_DOP_0P:SET_wrong_proc_center
1 elements.
Warning ! : (26-Apr-2009 15:47:30)
GanttChart::AddData. The DqiData structure has no data for this range
Information : (26-Apr-2009 15:47:30) Graph 7:
Adding data from object @PCF MPH_DOR_DOP_0P:SET_wrong_acquisition_station
1 elements.
Warning ! : (26-Apr-2009 15:47:30)
GanttChart::AddData. The DqiData structure has no data for this range
Information : (26-Apr-2009 15:47:31)
Graph 7: Adding data from object @PCF MPH_DOR_DOP_0P:SET_wrong_proc_stage
1 elements.
Warning ! : (26-Apr-2009 15:47:31)
GanttChart::AddData. The DqiData structure has no data for this range
Information : (26-Apr-2009 15:47:31)
Graph 7: Adding data from object @PCF MPH_DOR_DOP_0P:SET_wrong_filename
1 elements.

GanttChart::AddData. The DqiData structure has no data for this range
Information : (26-Apr-2009 15:47:31)
Graph 8: Adding data from object @PCF_MPH_DOR_NAV_0P:SET_wrong_clock_step
1 elements.
Warning ! : (26-Apr-2009 15:47:31)
GanttChart::AddData. The DqiData structure has no data for this range
Information : (26-Apr-2009 15:47:31)
Graph 8: Adding data from object @PCF_MPH_DOR_NAV_0P:SET_wrong_sat_binary_time
1 elements.
Warning ! : (26-Apr-2009 15:47:31)
GanttChart::AddData. The DqiData structure has no data for this range
Information : (26-Apr-2009 15:47:31)
Graph 8: Adding data from object @PCF_MPH_DOR_NAV_0P:SET_wrong_utc_sbt_time
12 elements.
Information : (26-Apr-2009 15:47:31)
Graph 8: Adding data from object @PCF_MPH_DOR_NAV_0P:SET_wrong_vector_source
1 elements.
Warning ! : (26-Apr-2009 15:47:31)
GanttChart::AddData. The DqiData structure has no data for this range
Information : (26-Apr-2009 15:47:31)
Graph 8: Adding data from object @PCF_MPH_DOR_NAV_0P:SET_wrong_z_velocity
1 elements.
Warning ! : (26-Apr-2009 15:47:31)
GanttChart::AddData. The DqiData structure has no data for this range
Information : (26-Apr-2009 15:47:31)
Graph 8: Adding data from object @PCF_MPH_DOR_NAV_0P:SET_wrong_y_velocity
1 elements.
Warning ! : (26-Apr-2009 15:47:31)
GanttChart::AddData. The DqiData structure has no data for this range
Information : (26-Apr-2009 15:47:31)
Graph 8: Adding data from object @PCF_MPH_DOR_NAV_0P:SET_wrong_x_velocity
1 elements.
Warning ! : (26-Apr-2009 15:47:31)
GanttChart::AddData. The DqiData structure has no data for this range
Information : (26-Apr-2009 15:47:31)
Graph 8: Adding data from object @PCF_MPH_DOR_NAV_0P:SET_wrong_z_position
1 elements.
Warning ! : (26-Apr-2009 15:47:31)
GanttChart::AddData. The DqiData structure has no data for this range
Information : (26-Apr-2009 15:47:31)
Graph 8: Adding data from object @PCF_MPH_DOR_NAV_0P:SET_wrong_y_position
1 elements.
Warning ! : (26-Apr-2009 15:47:31)
GanttChart::AddData. The DqiData structure has no data for this range
Information : (26-Apr-2009 15:47:31)
Graph 8: Adding data from object @PCF_MPH_DOR_NAV_0P:SET_wrong_x_position
1 elements.
Warning ! : (26-Apr-2009 15:47:31)
GanttChart::AddData. The DqiData structure has no data for this range
Information : (26-Apr-2009 15:47:31) Graph 8:
Adding data from object @PCF_MPH_DOR_NAV_0P:SET_wrong_state_vector_time
1 elements.
Warning ! : (26-Apr-2009 15:47:31)
GanttChart::AddData. The DqiData structure has no data for this range
Information : (26-Apr-2009 15:47:31)
Graph 8: Adding data from object @PCF_MPH_DOR_NAV_0P:SET_wrong_phase
1 elements.
Warning ! : (26-Apr-2009 15:47:31)
GanttChart::AddData. The DqiData structure has no data for this range
Information : (26-Apr-2009 15:47:31)
Graph 8: Adding data from object @PCF_MPH_DOR_NAV_0P:SET_wrong_sensing_stop
1 elements.
Warning ! : (26-Apr-2009 15:47:31)
GanttChart::AddData. The DqiData structure has no data for this range
Information : (26-Apr-2009 15:47:31)
Graph 8: Adding data from object @PCF_MPH_DOR_NAV_0P:SET_wrong_sensing_start
1 elements.
Warning ! : (26-Apr-2009 15:47:31)

GanttChart::ReadPolyline. Adding a section with no data
Warning ! : (26-Apr-2009 15:47:32)
GanttChart::ReadPolyline. Adding a section with no data
Warning ! : (26-Apr-2009 15:47:32)
GanttChart::ReadPolyline. Adding a section with no data
Warning ! : (26-Apr-2009 15:47:32)
GanttChart::ReadPolyline. Adding a section with no data
Warning ! : (26-Apr-2009 15:47:32)
GanttChart::ReadPolyline. Adding a section with no data
Warning ! : (26-Apr-2009 15:47:32)
GanttChart::ReadPolyline. Adding a section with no data
Information : (26-Apr-2009 15:47:32) Graph 8: Destroying object.
Information : (26-Apr-2009 15:47:32)
Graph 9: Creating object for a eventGanttChart
Information : (26-Apr-2009 15:47:32) Graph 9: Processing legend.
Information : (26-Apr-2009 15:47:32)
Graph 9: Adding data from object @PCF_MPH_MWR_NL__0P:DET_wrong_product_err
1 elements.
Warning ! : (26-Apr-2009 15:47:32)
GanttChart::AddData. The DqiData structure has no data for this range
Information : (26-Apr-2009 15:47:32)
Graph 9: Adding data from object @PCF_MPH_MWR_NL__0P:SET_wrong_leap_err
1 elements.
Warning ! : (26-Apr-2009 15:47:32)
GanttChart::AddData. The DqiData structure has no data for this range
Information : (26-Apr-2009 15:47:32)
Graph 9: Adding data from object @PCF_MPH_MWR_NL__0P:SET_wrong_leap_utc
1 elements.
Warning ! : (26-Apr-2009 15:47:32)
GanttChart::AddData. The DqiData structure has no data for this range
Information : (26-Apr-2009 15:47:32)
Graph 9: Adding data from object @PCF_MPH_MWR_NL__0P:SET_wrong_clock_step
1 elements.
Warning ! : (26-Apr-2009 15:47:32)
GanttChart::AddData. The DqiData structure has no data for this range
Information : (26-Apr-2009 15:47:32)
Graph 9: Adding data from object @PCF_MPH_MWR_NL__0P:SET_wrong_sat_binary_time
1 elements.
Warning ! : (26-Apr-2009 15:47:32)
GanttChart::AddData. The DqiData structure has no data for this range
Information : (26-Apr-2009 15:47:32)
Graph 9: Adding data from object @PCF_MPH_MWR_NL__0P:SET_wrong_utc_sbt_time
13 elements.
Information : (26-Apr-2009 15:47:32)
Graph 9: Adding data from object @PCF_MPH_MWR_NL__0P:SET_wrong_vector_source
1 elements.
Warning ! : (26-Apr-2009 15:47:32)
GanttChart::AddData. The DqiData structure has no data for this range
Information : (26-Apr-2009 15:47:32)
Graph 9: Adding data from object @PCF_MPH_MWR_NL__0P:SET_wrong_z_velocity
1 elements.
Warning ! : (26-Apr-2009 15:47:32)
GanttChart::AddData. The DqiData structure has no data for this range
Information : (26-Apr-2009 15:47:32)
Graph 9: Adding data from object @PCF_MPH_MWR_NL__0P:SET_wrong_y_velocity
1 elements.
Warning ! : (26-Apr-2009 15:47:32)
GanttChart::AddData. The DqiData structure has no data for this range
Information : (26-Apr-2009 15:47:32)
Graph 9: Adding data from object @PCF_MPH_MWR_NL__0P:SET_wrong_x_velocity
1 elements.
Warning ! : (26-Apr-2009 15:47:32)
GanttChart::AddData. The DqiData structure has no data for this range
Information : (26-Apr-2009 15:47:32)
Graph 9: Adding data from object @PCF_MPH_MWR_NL__0P:SET_wrong_z_position
1 elements.
Warning ! : (26-Apr-2009 15:47:32)
GanttChart::AddData. The DqiData structure has no data for this range

Information : (26-Apr-2009 15:47:32)
Graph 9: Adding data from object @PCF_MPH_MWR_NL__0P:SET_wrong_y_position
1 elements.
Warning ! : (26-Apr-2009 15:47:32)
GanttChart::AddData. The DqiData structure has no data for this range
Information : (26-Apr-2009 15:47:32)
Graph 9: Adding data from object @PCF_MPH_MWR_NL__0P:SET_wrong_x_position
1 elements.
Warning ! : (26-Apr-2009 15:47:32)
GanttChart::AddData. The DqiData structure has no data for this range
Information : (26-Apr-2009 15:47:32) Graph 9:
Adding data from object @PCF_MPH_MWR_NL__0P:SET_wrong_state_vector_time
1 elements.
Warning ! : (26-Apr-2009 15:47:32)
GanttChart::AddData. The DqiData structure has no data for this range
Information : (26-Apr-2009 15:47:32)
Graph 9: Adding data from object @PCF_MPH_MWR_NL__0P:SET_wrong_phase
1 elements.
Warning ! : (26-Apr-2009 15:47:32)
GanttChart::AddData. The DqiData structure has no data for this range
Information : (26-Apr-2009 15:47:32)
Graph 9: Adding data from object @PCF_MPH_MWR_NL__0P:SET_wrong_sensing_stop
1 elements.
Warning ! : (26-Apr-2009 15:47:32)
GanttChart::AddData. The DqiData structure has no data for this range
Information : (26-Apr-2009 15:47:32)
Graph 9: Adding data from object @PCF_MPH_MWR_NL__0P:SET_wrong_sensing_start
1 elements.
Warning ! : (26-Apr-2009 15:47:32)
GanttChart::AddData. The DqiData structure has no data for this range
Information : (26-Apr-2009 15:47:32)
Graph 9: Adding data from object @PCF_MPH_MWR_NL__0P:SET_wrong_software_ver
1 elements.
Warning ! : (26-Apr-2009 15:47:32)
GanttChart::AddData. The DqiData structure has no data for this range
Information : (26-Apr-2009 15:47:32)
Graph 9: Adding data from object @PCF_MPH_MWR_NL__0P:SET_wrong_proc_time
1 elements.
Warning ! : (26-Apr-2009 15:47:32)
GanttChart::AddData. The DqiData structure has no data for this range
Information : (26-Apr-2009 15:47:32)
Graph 9: Adding data from object @PCF_MPH_MWR_NL__0P:SET_wrong_proc_center
1 elements.
Warning ! : (26-Apr-2009 15:47:32)
GanttChart::AddData. The DqiData structure has no data for this range
Information : (26-Apr-2009 15:47:32) Graph 9:
Adding data from object @PCF_MPH_MWR_NL__0P:SET_wrong_acquisition_station
1 elements.
Warning ! : (26-Apr-2009 15:47:32)
GanttChart::AddData. The DqiData structure has no data for this range
Information : (26-Apr-2009 15:47:32)
Graph 9: Adding data from object @PCF_MPH_MWR_NL__0P:SET_wrong_proc_stage
1 elements.
Warning ! : (26-Apr-2009 15:47:32)
GanttChart::AddData. The DqiData structure has no data for this range
Information : (26-Apr-2009 15:47:32)
Graph 9: Adding data from object @PCF_MPH_MWR_NL__0P:SET_wrong_filename
1 elements.
Warning ! : (26-Apr-2009 15:47:32)
GanttChart::AddData. The DqiData structure has no data for this range
Information : (26-Apr-2009 15:47:32)
Graph 9: Adding data from object @PCF_RA2_sensing:ETL_mwr_nl__0p 16
elements.
Information : (26-Apr-2009 15:47:32) Graph 9: Generating PNG file.
Warning ! : (26-Apr-2009 15:47:32)
GanttChart::ReadPolyline. Adding a section with no data
Warning ! : (26-Apr-2009 15:47:32)
GanttChart::ReadPolyline. Adding a section with no data

Graph 10: Adding data from object @PCF_MPH_RA2_ME__0P:SET_wrong_utc_sbt_time
15 elements.
Information : (26-Apr-2009 15:47:33)

Graph 10: Adding data from object @PCF_MPH_RA2_ME__0P:SET_wrong_vector_source
1 elements.
Warning ! : (26-Apr-2009 15:47:33)
GanttChart::AddData. The DqiData structure has no data for this range
Information : (26-Apr-2009 15:47:33)

Graph 10: Adding data from object @PCF_MPH_RA2_ME__0P:SET_wrong_z_velocity
1 elements.
Warning ! : (26-Apr-2009 15:47:33)
GanttChart::AddData. The DqiData structure has no data for this range
Information : (26-Apr-2009 15:47:33)

Graph 10: Adding data from object @PCF_MPH_RA2_ME__0P:SET_wrong_y_velocity
1 elements.
Warning ! : (26-Apr-2009 15:47:33)
GanttChart::AddData. The DqiData structure has no data for this range
Information : (26-Apr-2009 15:47:33)

Graph 10: Adding data from object @PCF_MPH_RA2_ME__0P:SET_wrong_x_velocity
1 elements.
Warning ! : (26-Apr-2009 15:47:33)
GanttChart::AddData. The DqiData structure has no data for this range
Information : (26-Apr-2009 15:47:33)

Graph 10: Adding data from object @PCF_MPH_RA2_ME__0P:SET_wrong_z_position
1 elements.
Warning ! : (26-Apr-2009 15:47:33)
GanttChart::AddData. The DqiData structure has no data for this range
Information : (26-Apr-2009 15:47:33)

Graph 10: Adding data from object @PCF_MPH_RA2_ME__0P:SET_wrong_y_position
1 elements.
Warning ! : (26-Apr-2009 15:47:33)
GanttChart::AddData. The DqiData structure has no data for this range
Information : (26-Apr-2009 15:47:33)

Graph 10: Adding data from object @PCF_MPH_RA2_ME__0P:SET_wrong_x_position
1 elements.
Warning ! : (26-Apr-2009 15:47:33)
GanttChart::AddData. The DqiData structure has no data for this range
Information : (26-Apr-2009 15:47:33) Graph 10:

Adding data from object @PCF_MPH_RA2_ME__0P:SET_wrong_state_vector_time
1 elements.
Warning ! : (26-Apr-2009 15:47:33)
GanttChart::AddData. The DqiData structure has no data for this range
Information : (26-Apr-2009 15:47:33)

Graph 10: Adding data from object @PCF_MPH_RA2_ME__0P:SET_wrong_phase
1 elements.
Warning ! : (26-Apr-2009 15:47:33)
GanttChart::AddData. The DqiData structure has no data for this range
Information : (26-Apr-2009 15:47:33)

Graph 10: Adding data from object @PCF_MPH_RA2_ME__0P:SET_wrong_sensing_stop
1 elements.
Warning ! : (26-Apr-2009 15:47:33)
GanttChart::AddData. The DqiData structure has no data for this range
Information : (26-Apr-2009 15:47:33)

Graph 10: Adding data from object @PCF_MPH_RA2_ME__0P:SET_wrong_sensing_start
1 elements.
Warning ! : (26-Apr-2009 15:47:33)
GanttChart::AddData. The DqiData structure has no data for this range
Information : (26-Apr-2009 15:47:33)

Graph 10: Adding data from object @PCF_MPH_RA2_ME__0P:SET_wrong_software_ver
1 elements.
Warning ! : (26-Apr-2009 15:47:33)
GanttChart::AddData. The DqiData structure has no data for this range
Information : (26-Apr-2009 15:47:33)

Graph 10: Adding data from object @PCF_MPH_RA2_ME__0P:SET_wrong_proc_time
1 elements.
Warning ! : (26-Apr-2009 15:47:33)
GanttChart::AddData. The DqiData structure has no data for this range
Information : (26-Apr-2009 15:47:33)

Information : (26-Apr-2009 15:47:34) Graph 11: Processing legend.
Information : (26-Apr-2009 15:47:34)
Graph 11: Adding data from object @PCF_MPH_RA2_MW__1P:DET_wrong_product_err
1 elements.
Warning ! : (26-Apr-2009 15:47:34)
GanttChart::AddData. The DqiData structure has no data for this range
Information : (26-Apr-2009 15:47:34)
Graph 11: Adding data from object @PCF_MPH_RA2_MW__1P:SET_wrong_leap_err
1 elements.
Warning ! : (26-Apr-2009 15:47:34)
GanttChart::AddData. The DqiData structure has no data for this range
Information : (26-Apr-2009 15:47:34)
Graph 11: Adding data from object @PCF_MPH_RA2_MW__1P:SET_wrong_leap_utc
1 elements.
Warning ! : (26-Apr-2009 15:47:34)
GanttChart::AddData. The DqiData structure has no data for this range
Information : (26-Apr-2009 15:47:34)
Graph 11: Adding data from object @PCF_MPH_RA2_MW__1P:SET_wrong_clock_step
1 elements.
Warning ! : (26-Apr-2009 15:47:34)
GanttChart::AddData. The DqiData structure has no data for this range
Information : (26-Apr-2009 15:47:34) Graph 11:
Adding data from object @PCF_MPH_RA2_MW__1P:SET_wrong_sat_binary_time
1 elements.
Warning ! : (26-Apr-2009 15:47:34)
GanttChart::AddData. The DqiData structure has no data for this range
Information : (26-Apr-2009 15:47:34)
Graph 11: Adding data from object @PCF_MPH_RA2_MW__1P:SET_wrong_utc_sbt_time
15 elements.
Information : (26-Apr-2009 15:47:34)
Graph 11: Adding data from object @PCF_MPH_RA2_MW__1P:SET_wrong_vector_source
1 elements.
Warning ! : (26-Apr-2009 15:47:34)
GanttChart::AddData. The DqiData structure has no data for this range
Information : (26-Apr-2009 15:47:34)
Graph 11: Adding data from object @PCF_MPH_RA2_MW__1P:SET_wrong_z_velocity
1 elements.
Warning ! : (26-Apr-2009 15:47:34)
GanttChart::AddData. The DqiData structure has no data for this range
Information : (26-Apr-2009 15:47:34)
Graph 11: Adding data from object @PCF_MPH_RA2_MW__1P:SET_wrong_y_velocity
1 elements.
Warning ! : (26-Apr-2009 15:47:34)
GanttChart::AddData. The DqiData structure has no data for this range
Information : (26-Apr-2009 15:47:34)
Graph 11: Adding data from object @PCF_MPH_RA2_MW__1P:SET_wrong_x_velocity
1 elements.
Warning ! : (26-Apr-2009 15:47:34)
GanttChart::AddData. The DqiData structure has no data for this range
Information : (26-Apr-2009 15:47:34)
Graph 11: Adding data from object @PCF_MPH_RA2_MW__1P:SET_wrong_z_position
1 elements.
Warning ! : (26-Apr-2009 15:47:34)
GanttChart::AddData. The DqiData structure has no data for this range
Information : (26-Apr-2009 15:47:34)
Graph 11: Adding data from object @PCF_MPH_RA2_MW__1P:SET_wrong_y_position
1 elements.
Warning ! : (26-Apr-2009 15:47:34)
GanttChart::AddData. The DqiData structure has no data for this range
Information : (26-Apr-2009 15:47:34)
Graph 11: Adding data from object @PCF_MPH_RA2_MW__1P:SET_wrong_x_position
1 elements.
Warning ! : (26-Apr-2009 15:47:34)
GanttChart::AddData. The DqiData structure has no data for this range
Information : (26-Apr-2009 15:47:34) Graph 11:
Adding data from object @PCF_MPH_RA2_MW__1P:SET_wrong_state_vector_time
18 elements.
Information : (26-Apr-2009 15:47:34)

Information : (26-Apr-2009 15:47:35)
Graph 12: Adding data from object @PCF_MPH_RA2_FGD_2P:SET_wrong_z_position
1 elements.
Warning ! : (26-Apr-2009 15:47:35)
GanttChart::AddData. The DqiData structure has no data for this range
Information : (26-Apr-2009 15:47:35)
Graph 12: Adding data from object @PCF_MPH_RA2_FGD_2P:SET_wrong_y_position
1 elements.
Warning ! : (26-Apr-2009 15:47:35)
GanttChart::AddData. The DqiData structure has no data for this range
Information : (26-Apr-2009 15:47:35)
Graph 12: Adding data from object @PCF_MPH_RA2_FGD_2P:SET_wrong_x_position
1 elements.
Warning ! : (26-Apr-2009 15:47:35)
GanttChart::AddData. The DqiData structure has no data for this range
Information : (26-Apr-2009 15:47:35) Graph 12:
Adding data from object @PCF_MPH_RA2_FGD_2P:SET_wrong_state_vector_time
18 elements.
Information : (26-Apr-2009 15:47:35)
Graph 12: Adding data from object @PCF_MPH_RA2_FGD_2P:SET_wrong_phase
1 elements.
Warning ! : (26-Apr-2009 15:47:35)
GanttChart::AddData. The DqiData structure has no data for this range
Information : (26-Apr-2009 15:47:35)
Graph 12: Adding data from object @PCF_MPH_RA2_FGD_2P:SET_wrong_sensing_stop
1 elements.
Warning ! : (26-Apr-2009 15:47:35)
GanttChart::AddData. The DqiData structure has no data for this range
Information : (26-Apr-2009 15:47:35)
Graph 12: Adding data from object @PCF_MPH_RA2_FGD_2P:SET_wrong_sensing_start
1 elements.
Warning ! : (26-Apr-2009 15:47:35)
GanttChart::AddData. The DqiData structure has no data for this range
Information : (26-Apr-2009 15:47:35)
Graph 12: Adding data from object @PCF_MPH_RA2_FGD_2P:SET_wrong_software_ver
18 elements.
Information : (26-Apr-2009 15:47:35)
Graph 12: Adding data from object @PCF_MPH_RA2_FGD_2P:SET_wrong_proc_time
1 elements.
Warning ! : (26-Apr-2009 15:47:35)
GanttChart::AddData. The DqiData structure has no data for this range
Information : (26-Apr-2009 15:47:35)
Graph 12: Adding data from object @PCF_MPH_RA2_FGD_2P:SET_wrong_proc_center
1 elements.
Warning ! : (26-Apr-2009 15:47:35)
GanttChart::AddData. The DqiData structure has no data for this range
Information : (26-Apr-2009 15:47:35) Graph 12:
Adding data from object @PCF_MPH_RA2_FGD_2P:SET_wrong_acquisition_station
1 elements.
Warning ! : (26-Apr-2009 15:47:35)
GanttChart::AddData. The DqiData structure has no data for this range
Information : (26-Apr-2009 15:47:35)
Graph 12: Adding data from object @PCF_MPH_RA2_FGD_2P:SET_wrong_proc_stage
1 elements.
Warning ! : (26-Apr-2009 15:47:35)
GanttChart::AddData. The DqiData structure has no data for this range
Information : (26-Apr-2009 15:47:35)
Graph 12: Adding data from object @PCF_MPH_RA2_FGD_2P:SET_wrong_filename
1 elements.
Warning ! : (26-Apr-2009 15:47:35)
GanttChart::AddData. The DqiData structure has no data for this range
Information : (26-Apr-2009 15:47:35)
Graph 12: Adding data from object @PCF_RA2_sensing:ETL_ra2_fgd_2p 18
elements.
Information : (26-Apr-2009 15:47:35) Graph 12: Generating PNG file.
Warning ! : (26-Apr-2009 15:47:35)
GanttChart::ReadPolyline. Adding a section with no data
Warning ! : (26-Apr-2009 15:47:35)

Warning ! : (26-Apr-2009 15:47:36)
GanttChart::AddData. The DqiData structure has no data for this range
Information : (26-Apr-2009 15:47:36)
Graph 13: Adding data from object @PCF_MPH_RA2_WWV_2P:SET_wrong_z_velocity
1 elements.
Warning ! : (26-Apr-2009 15:47:36)
GanttChart::AddData. The DqiData structure has no data for this range
Information : (26-Apr-2009 15:47:36)
Graph 13: Adding data from object @PCF_MPH_RA2_WWV_2P:SET_wrong_y_velocity
1 elements.
Warning ! : (26-Apr-2009 15:47:36)
GanttChart::AddData. The DqiData structure has no data for this range
Information : (26-Apr-2009 15:47:36)
Graph 13: Adding data from object @PCF_MPH_RA2_WWV_2P:SET_wrong_x_velocity
1 elements.
Warning ! : (26-Apr-2009 15:47:36)
GanttChart::AddData. The DqiData structure has no data for this range
Information : (26-Apr-2009 15:47:36)
Graph 13: Adding data from object @PCF_MPH_RA2_WWV_2P:SET_wrong_z_position
1 elements.
Warning ! : (26-Apr-2009 15:47:36)
GanttChart::AddData. The DqiData structure has no data for this range
Information : (26-Apr-2009 15:47:36)
Graph 13: Adding data from object @PCF_MPH_RA2_WWV_2P:SET_wrong_y_position
1 elements.
Warning ! : (26-Apr-2009 15:47:36)
GanttChart::AddData. The DqiData structure has no data for this range
Information : (26-Apr-2009 15:47:36)
Graph 13: Adding data from object @PCF_MPH_RA2_WWV_2P:SET_wrong_x_position
1 elements.
Warning ! : (26-Apr-2009 15:47:36)
GanttChart::AddData. The DqiData structure has no data for this range
Information : (26-Apr-2009 15:47:36) Graph 13:
Adding data from object @PCF_MPH_RA2_WWV_2P:SET_wrong_state_vector_time
18 elements.
Information : (26-Apr-2009 15:47:36)
Graph 13: Adding data from object @PCF_MPH_RA2_WWV_2P:SET_wrong_phase
1 elements.
Warning ! : (26-Apr-2009 15:47:36)
GanttChart::AddData. The DqiData structure has no data for this range
Information : (26-Apr-2009 15:47:36)
Graph 13: Adding data from object @PCF_MPH_RA2_WWV_2P:SET_wrong_sensing_stop
1 elements.
Warning ! : (26-Apr-2009 15:47:36)
GanttChart::AddData. The DqiData structure has no data for this range
Information : (26-Apr-2009 15:47:36)
Graph 13: Adding data from object @PCF_MPH_RA2_WWV_2P:SET_wrong_sensing_start
1 elements.
Warning ! : (26-Apr-2009 15:47:36)
GanttChart::AddData. The DqiData structure has no data for this range
Information : (26-Apr-2009 15:47:36)
Graph 13: Adding data from object @PCF_MPH_RA2_WWV_2P:SET_wrong_software_ver
18 elements.
Information : (26-Apr-2009 15:47:36)
Graph 13: Adding data from object @PCF_MPH_RA2_WWV_2P:SET_wrong_proc_time
1 elements.
Warning ! : (26-Apr-2009 15:47:36)
GanttChart::AddData. The DqiData structure has no data for this range
Information : (26-Apr-2009 15:47:36)
Graph 13: Adding data from object @PCF_MPH_RA2_WWV_2P:SET_wrong_proc_center
1 elements.
Warning ! : (26-Apr-2009 15:47:36)
GanttChart::AddData. The DqiData structure has no data for this range
Information : (26-Apr-2009 15:47:36) Graph 13:
Adding data from object @PCF_MPH_RA2_WWV_2P:SET_wrong_acquisition_station
1 elements.
Warning ! : (26-Apr-2009 15:47:36)
GanttChart::AddData. The DqiData structure has no data for this range

Information : (26-Apr-2009 15:47:37)
Graph 14: Adding data from object @PCF_RA2_CAL_0P_SPH:DET_num_missing_isps
1 elements.
Warning ! : (26-Apr-2009 15:47:37)
GanttChart::AddData. The DqiData structure has no data for this range
Information : (26-Apr-2009 15:47:37)
Graph 14: Adding data from object @PCF_RA2_CAL_0P_SPH:DET_num_error_isps
1 elements.
Warning ! : (26-Apr-2009 15:47:37)
GanttChart::AddData. The DqiData structure has no data for this range
Information : (26-Apr-2009 15:47:37)
Graph 14: Adding data from object @PCF_RA2_CAL_0P_SPH:DET_rs_significant
1 elements.
Warning ! : (26-Apr-2009 15:47:37)
GanttChart::AddData. The DqiData structure has no data for this range
Information : (26-Apr-2009 15:47:37) Graph 14:
Adding data from object @PCF_RA2_CAL_0P_SPH:DET_isp_discarded_significant
1 elements.
Warning ! : (26-Apr-2009 15:47:37)
GanttChart::AddData. The DqiData structure has no data for this range
Information : (26-Apr-2009 15:47:37) Graph 14:
Adding data from object @PCF_RA2_CAL_0P_SPH:DET_missing_isps_significant
1 elements.
Warning ! : (26-Apr-2009 15:47:37)
GanttChart::AddData. The DqiData structure has no data for this range
Information : (26-Apr-2009 15:47:37) Graph 14:
Adding data from object @PCF_RA2_CAL_0P_SPH:DET_isp_errors_significant
1 elements.
Warning ! : (26-Apr-2009 15:47:37)
GanttChart::AddData. The DqiData structure has no data for this range
Information : (26-Apr-2009 15:47:37)
Graph 14: Adding data from object @PCF_RA2_CAL_0P_SPH:DET_sat_track
1 elements.
Warning ! : (26-Apr-2009 15:47:37)
GanttChart::AddData. The DqiData structure has no data for this range
Information : (26-Apr-2009 15:47:37)
Graph 14: Adding data from object @PCF_RA2_CAL_0P_SPH:DET_stop_long
1 elements.
Warning ! : (26-Apr-2009 15:47:37)
GanttChart::AddData. The DqiData structure has no data for this range
Information : (26-Apr-2009 15:47:37)
Graph 14: Adding data from object @PCF_RA2_CAL_0P_SPH:DET_stop_lat 1
elements.
Warning ! : (26-Apr-2009 15:47:37)
GanttChart::AddData. The DqiData structure has no data for this range
Information : (26-Apr-2009 15:47:37)
Graph 14: Adding data from object @PCF_RA2_CAL_0P_SPH:DET_start_long
1 elements.
Warning ! : (26-Apr-2009 15:47:37)
GanttChart::AddData. The DqiData structure has no data for this range
Information : (26-Apr-2009 15:47:37)
Graph 14: Adding data from object @PCF_RA2_CAL_0P_SPH:DET_start_lat
1 elements.
Warning ! : (26-Apr-2009 15:47:37)
GanttChart::AddData. The DqiData structure has no data for this range
Information : (26-Apr-2009 15:47:37)
Graph 14: Adding data from object @PCF_RA2_adfs_val:SET_val_adf_ra2_cal_0p
1 elements.
Warning ! : (26-Apr-2009 15:47:37)
GanttChart::AddData. The DqiData structure has no data for this range
Information : (26-Apr-2009 15:47:37)
Graph 14: Adding data from object @PCF_RA2_sensing:ETL_ra2_cal_0p 1
elements.
Information : (26-Apr-2009 15:47:37) Graph 14: Generating PNG file.
Warning ! : (26-Apr-2009 15:47:37)
GanttChart::ReadPolyline. Adding a section with no data
Warning ! : (26-Apr-2009 15:47:37)
GanttChart::ReadPolyline. Adding a section with no data


```
graph::setProperty. YSIZE is too long. [80-700]
Information : (26-Apr-2009 15:47:38) Graph 16: Processing legend.
Information : (26-Apr-2009 15:47:38)
Graph 16: Adding data from object @PCF_DOR_NAV_0P_SPH:DET_num_rs_isps
1 elements.
Warning ! : (26-Apr-2009 15:47:38)
GanttChart::AddData. The DqiData structure has no data for this range
Information : (26-Apr-2009 15:47:38)
Graph 16: Adding data from object @PCF_DOR_NAV_0P_SPH:DET_num_discarded_isps
1 elements.
Warning ! : (26-Apr-2009 15:47:38)
GanttChart::AddData. The DqiData structure has no data for this range
Information : (26-Apr-2009 15:47:38)
Graph 16: Adding data from object @PCF_DOR_NAV_0P_SPH:DET_num_missing_isps
1 elements.
Warning ! : (26-Apr-2009 15:47:38)
GanttChart::AddData. The DqiData structure has no data for this range
Information : (26-Apr-2009 15:47:39)
Graph 16: Adding data from object @PCF_DOR_NAV_0P_SPH:DET_num_error_isps
1 elements.
Warning ! : (26-Apr-2009 15:47:39)
GanttChart::AddData. The DqiData structure has no data for this range
Information : (26-Apr-2009 15:47:39)
Graph 16: Adding data from object @PCF_DOR_NAV_0P_SPH:DET_rs_significant
1 elements.
Warning ! : (26-Apr-2009 15:47:39)
GanttChart::AddData. The DqiData structure has no data for this range
Information : (26-Apr-2009 15:47:39) Graph 16:
Adding data from object @PCF_DOR_NAV_0P_SPH:DET_isp_discarded_significant
1 elements.
Warning ! : (26-Apr-2009 15:47:39)
GanttChart::AddData. The DqiData structure has no data for this range
Information : (26-Apr-2009 15:47:39) Graph 16:
Adding data from object @PCF_DOR_NAV_0P_SPH:DET_missing_isps_significant
1 elements.
Warning ! : (26-Apr-2009 15:47:39)
GanttChart::AddData. The DqiData structure has no data for this range
Information : (26-Apr-2009 15:47:39) Graph 16:
Adding data from object @PCF_DOR_NAV_0P_SPH:DET_isp_errors_significant
1 elements.
Warning ! : (26-Apr-2009 15:47:39)
GanttChart::AddData. The DqiData structure has no data for this range
Information : (26-Apr-2009 15:47:39) Graph 16:
Adding data from object @PCF_DOR_NAV_0P_SPH:DET_sat_track
1 elements.
Warning ! : (26-Apr-2009 15:47:39)
GanttChart::AddData. The DqiData structure has no data for this range
Information : (26-Apr-2009 15:47:39)
Graph 16: Adding data from object @PCF_DOR_NAV_0P_SPH:DET_stop_long
1 elements.
Warning ! : (26-Apr-2009 15:47:39)
GanttChart::AddData. The DqiData structure has no data for this range
Information : (26-Apr-2009 15:47:39)
Graph 16: Adding data from object @PCF_DOR_NAV_0P_SPH:DET_stop_lat 1
elements.
Warning ! : (26-Apr-2009 15:47:39)
GanttChart::AddData. The DqiData structure has no data for this range
Information : (26-Apr-2009 15:47:39)
Graph 16: Adding data from object @PCF_DOR_NAV_0P_SPH:DET_start_long
1 elements.
Warning ! : (26-Apr-2009 15:47:39)
GanttChart::AddData. The DqiData structure has no data for this range
Information : (26-Apr-2009 15:47:39)
Graph 16: Adding data from object @PCF_DOR_NAV_0P_SPH:DET_start_lat
1 elements.
Warning ! : (26-Apr-2009 15:47:39)
GanttChart::AddData. The DqiData structure has no data for this range
Information : (26-Apr-2009 15:47:39)
```



```
Warning ! : (26-Apr-2009 15:47:40)
GanttChart::ReadPolyline. Adding a section with no data
Warning ! : (26-Apr-2009 15:47:40)
GanttChart::ReadPolyline. Adding a section with no data
Warning ! : (26-Apr-2009 15:47:40)
GanttChart::ReadPolyline. Adding a section with no data
Warning ! : (26-Apr-2009 15:47:40)
GanttChart::ReadPolyline. Adding a section with no data
Warning ! : (26-Apr-2009 15:47:40)
GanttChart::ReadPolyline. Adding a section with no data
Information : (26-Apr-2009 15:47:40) Graph 17: Destroying object.
Information : (26-Apr-2009 15:47:40)
Graph 18: Creating object for a eventGanttChart
Warning ! : (26-Apr-2009 15:47:40)
graph::setProperty. YSIZE is too long. [80-700]
Information : (26-Apr-2009 15:47:40) Graph 18: Processing legend.
Information : (26-Apr-2009 15:47:40)
Graph 18: Adding data from object @PCF_RA2_ME__0P_SPH:DET_num_rs_isps
1 elements.
Warning ! : (26-Apr-2009 15:47:40)
GanttChart::AddData. The DqiData structure has no data for this range
Information : (26-Apr-2009 15:47:40)
Graph 18: Adding data from object @PCF_RA2_ME__0P_SPH:DET_num_discarded_isps
1 elements.
Warning ! : (26-Apr-2009 15:47:40)
GanttChart::AddData. The DqiData structure has no data for this range
Information : (26-Apr-2009 15:47:40)
Graph 18: Adding data from object @PCF_RA2_ME__0P_SPH:DET_num_missing_isps
1 elements.
Information : (26-Apr-2009 15:47:40)
Graph 18: Adding data from object @PCF_RA2_ME__0P_SPH:DET_num_error_isps
1 elements.
Information : (26-Apr-2009 15:47:40)
Graph 18: Adding data from object @PCF_RA2_ME__0P_SPH:DET_rs_significant
1 elements.
Warning ! : (26-Apr-2009 15:47:40)
GanttChart::AddData. The DqiData structure has no data for this range
Information : (26-Apr-2009 15:47:40) Graph 18:
Adding data from object @PCF_RA2_ME__0P_SPH:DET_isp_discarded_significant
1 elements.
Warning ! : (26-Apr-2009 15:47:40)
GanttChart::AddData. The DqiData structure has no data for this range
Information : (26-Apr-2009 15:47:40) Graph 18:
Adding data from object @PCF_RA2_ME__0P_SPH:DET_missing_isps_significant
1 elements.
Information : (26-Apr-2009 15:47:40) Graph 18:
Adding data from object @PCF_RA2_ME__0P_SPH:DET_isp_errors_significant
1 elements.
Information : (26-Apr-2009 15:47:40)
Graph 18: Adding data from object @PCF_RA2_ME__0P_SPH:DET_sat_track
1 elements.
Warning ! : (26-Apr-2009 15:47:40)
GanttChart::AddData. The DqiData structure has no data for this range
Information : (26-Apr-2009 15:47:40)
Graph 18: Adding data from object @PCF_RA2_ME__0P_SPH:DET_stop_long
1 elements.
Warning ! : (26-Apr-2009 15:47:40)
GanttChart::AddData. The DqiData structure has no data for this range
Information : (26-Apr-2009 15:47:40)
Graph 18: Adding data from object @PCF_RA2_ME__0P_SPH:DET_stop_lat 1
elements.
Warning ! : (26-Apr-2009 15:47:40)
GanttChart::AddData. The DqiData structure has no data for this range
Information : (26-Apr-2009 15:47:40)
Graph 18: Adding data from object @PCF_RA2_ME__0P_SPH:DET_start_long
1 elements.
Warning ! : (26-Apr-2009 15:47:40)
GanttChart::AddData. The DqiData structure has no data for this range
Information : (26-Apr-2009 15:47:40)
Graph 18: Adding data from object @PCF_RA2_ME__0P_SPH:DET_start_lat
```

```
1 elements.
Warning ! : (26-Apr-2009 15:47:40)
GanttChart::AddData. The DqiData structure has no data for this range
Information : (26-Apr-2009 15:47:40)
Graph 18: Adding data from object @PCF_RA2_adfs_val:SET_val_adf_ra2_me__0p
1 elements.
Warning ! : (26-Apr-2009 15:47:40)
GanttChart::AddData. The DqiData structure has no data for this range
Information : (26-Apr-2009 15:47:40)
Graph 18: Adding data from object @PCF_RA2_sensing:ETL_ra2_me__0p      18
elements.
Information : (26-Apr-2009 15:47:40) Graph 18: Generating PNG file.
Warning ! : (26-Apr-2009 15:47:40)
GanttChart::ReadPolyline. Adding a section with no data
Warning ! : (26-Apr-2009 15:47:40)
GanttChart::ReadPolyline. Adding a section with no data
Warning ! : (26-Apr-2009 15:47:41)
GanttChart::ReadPolyline. Adding a section with no data
Warning ! : (26-Apr-2009 15:47:41)
GanttChart::ReadPolyline. Adding a section with no data
Warning ! : (26-Apr-2009 15:47:41)
GanttChart::ReadPolyline. Adding a section with no data
Warning ! : (26-Apr-2009 15:47:41)
GanttChart::ReadPolyline. Adding a section with no data
Warning ! : (26-Apr-2009 15:47:41)
GanttChart::ReadPolyline. Adding a section with no data
Warning ! : (26-Apr-2009 15:47:41)
GanttChart::ReadPolyline. Adding a section with no data
Warning ! : (26-Apr-2009 15:47:41)
GanttChart::ReadPolyline. Adding a section with no data
Warning ! : (26-Apr-2009 15:47:41)
GanttChart::ReadPolyline. Adding a section with no data
Warning ! : (26-Apr-2009 15:47:41)
Information : (26-Apr-2009 15:47:41) Graph 18: Destroying object.
Information : (26-Apr-2009 15:47:41)
Graph 19: Creating object for a eventGanttChart
Warning ! : (26-Apr-2009 15:47:41)
graph::setProperty. YSIZE is too long. [80-700]
Information : (26-Apr-2009 15:47:41) Graph 19: Processing legend.
Information : (26-Apr-2009 15:47:41)
Graph 19: Adding data from object @PCF_RA2_MW__1P_SPH:DET_ra2_20_band_percent
4 elements.
Information : (26-Apr-2009 15:47:41)
Graph 19: Adding data from object @PCF_RA2_MW__1P_SPH:DET_ra2_80_band_percent
3 elements.
Information : (26-Apr-2009 15:47:41)
Graph 19: Adding data from object @PCF_RA2_MW__1P_SPH:DET_ra2_320_band_percent
4 elements.
Information : (26-Apr-2009 15:47:41) Graph 19:
Adding data from object @PCF_RA2_MW__1P_SPH:DET_ra2_measurement_percent
1 elements.
Warning ! : (26-Apr-2009 15:47:41)
GanttChart::AddData. The DqiData structure has no data for this range
Information : (26-Apr-2009 15:47:41)
Graph 19: Adding data from object @PCF_RA2_MW__1P_SPH:DET_ra2_l1b_proc_quality
1 elements.
Warning ! : (26-Apr-2009 15:47:41)
GanttChart::AddData. The DqiData structure has no data for this range
Information : (26-Apr-2009 15:47:41)
Graph 19: Adding data from object @PCF_RA2_MW__1P_SPH:ETL_ra2_l1b_proc_flag
1 elements.
Warning ! : (26-Apr-2009 15:47:41)
GanttChart::AddData. The DqiData structure has no data for this range
Information : (26-Apr-2009 15:47:41)
Graph 19: Adding data from object @PCF_RA2_adfs_val:SET_val_adf_ra2_mw__1p
17 elements.
Information : (26-Apr-2009 15:47:41)
Graph 19: Adding data from object @PCF_RA2_sensing:ETL_ra2_mw__1p      18
elements.
```


Information : (26-Apr-2009 15:47:41) Graph 19: Generating PNG file.
Warning ! : (26-Apr-2009 15:47:41)
GanttChart::ReadPolyline. Adding a section with no data
Warning ! : (26-Apr-2009 15:47:41)
GanttChart::ReadPolyline. Adding a section with no data
Warning ! : (26-Apr-2009 15:47:41)
GanttChart::ReadPolyline. Adding a section with no data
Information : (26-Apr-2009 15:47:42) Graph 19: Destroying object.
Information : (26-Apr-2009 15:47:42)
Graph 20: Creating object for a eventGanttChart
Warning ! : (26-Apr-2009 15:47:42)
graph::setProperty. YSIZE is too long. [80-700]
Information : (26-Apr-2009 15:47:42) Graph 20: Processing legend.
Information : (26-Apr-2009 15:47:42) Graph 20:
Adding data from object @PCF_RA2_FGD_2P_SPH:DET_ra2_seaice_ku_retrack_percent
1 elements.
Information : (26-Apr-2009 15:47:42) Graph 20:
Adding data from object @PCF_RA2_FGD_2P_SPH:DET_ra2_ice2_s_retrack_percent
18 elements.
Information : (26-Apr-2009 15:47:42) Graph 20:
Adding data from object @PCF_RA2_FGD_2P_SPH:DET_ra2_ice2_ku_retrack_percent
2 elements.
Information : (26-Apr-2009 15:47:42) Graph 20:
Adding data from object @PCF_RA2_FGD_2P_SPH:DET_ra2_ice1_s_retrack_percent
18 elements.
Information : (26-Apr-2009 15:47:42) Graph 20:
Adding data from object @PCF_RA2_FGD_2P_SPH:DET_ra2_ice1_ku_retrack_percent
1 elements.
Warning ! : (26-Apr-2009 15:47:42)
GanttChart::AddData. The DqiData structure has no data for this range
Information : (26-Apr-2009 15:47:42) Graph 20:
Adding data from object @PCF_RA2_FGD_2P_SPH:DET_ra2_ocean_ku_retrack_percent
5 elements.
Information : (26-Apr-2009 15:47:42)
Graph 20: Adding data from object @PCF_RA2_FGD_2P_SPH:DET_ra2_20_band_percent
10 elements.
Information : (26-Apr-2009 15:47:42)
Graph 20: Adding data from object @PCF_RA2_FGD_2P_SPH:DET_ra2_80_band_percent
7 elements.
Information : (26-Apr-2009 15:47:42)
Graph 20: Adding data from object @PCF_RA2_FGD_2P_SPH:DET_ra2_320_band_percent
7 elements.
Information : (26-Apr-2009 15:47:42) Graph 20:
Adding data from object @PCF_RA2_FGD_2P_SPH:DET_ra2_measurement_percent
1 elements.
Warning ! : (26-Apr-2009 15:47:42)
GanttChart::AddData. The DqiData structure has no data for this range
Information : (26-Apr-2009 15:47:42)
Graph 20: Adding data from object @PCF_RA2_FGD_2P_SPH:DET_ra2_l1b_proc_quality
1 elements.
Warning ! : (26-Apr-2009 15:47:42)
GanttChart::AddData. The DqiData structure has no data for this range
Information : (26-Apr-2009 15:47:42)
Graph 20: Adding data from object @PCF_RA2_FGD_2P_SPH:DET_ra2_l2_proc_quality
18 elements.
Information : (26-Apr-2009 15:47:42)
Graph 20: Adding data from object @PCF_RA2_FGD_2P_SPH:ETL_ra2_l1b_proc_flag
1 elements.
Warning ! : (26-Apr-2009 15:47:42)
GanttChart::AddData. The DqiData structure has no data for this range
Information : (26-Apr-2009 15:47:42)
Graph 20: Adding data from object @PCF_RA2_FGD_2P_SPH:ETL_ra2_l2_proc_flag
18 elements.
Information : (26-Apr-2009 15:47:42)
Graph 20: Adding data from object @PCF_RA2_adfs_val:SET_val_adf_ra2_fgd_2p
17 elements.
Information : (26-Apr-2009 15:47:42)
Graph 20: Adding data from object @PCF_RA2_sensing:ETL_ra2_fgd_2p

```
elements.
Information : (26-Apr-2009 15:47:42) Graph 20: Generating PNG file.
Warning !   : (26-Apr-2009 15:47:42)
GanttChart::ReadPolyline. Adding a section with no data
Warning !   : (26-Apr-2009 15:47:42)
GanttChart::ReadPolyline. Adding a section with no data
Warning !   : (26-Apr-2009 15:47:42)
GanttChart::ReadPolyline. Adding a section with no data
Warning !   : (26-Apr-2009 15:47:42)
GanttChart::ReadPolyline. Adding a section with no data
Information : (26-Apr-2009 15:47:43) Graph 20: Destroying object.
Information : (26-Apr-2009 15:47:43)
Graph 21: Creating object for a eventGanttChart
Warning !   : (26-Apr-2009 15:47:43)
graph::setProperty. YSIZE is too long. [80-700]
Information : (26-Apr-2009 15:47:43) Graph 21: Processing legend.
Information : (26-Apr-2009 15:47:43) Graph 21:
Adding data from object @PCF_RA2_WWV_2P_SPH:DET_ra2_ocean_ku_retrack_percent
5 elements.
Information : (26-Apr-2009 15:47:43)
Graph 21: Adding data from object @PCF_RA2_WWV_2P_SPH:DET_ra2_20_band_percent
10 elements.
Information : (26-Apr-2009 15:47:43)
Graph 21: Adding data from object @PCF_RA2_WWV_2P_SPH:DET_ra2_80_band_percent
7 elements.
Information : (26-Apr-2009 15:47:43)
Graph 21: Adding data from object @PCF_RA2_WWV_2P_SPH:DET_ra2_320_band_percent
7 elements.
Information : (26-Apr-2009 15:47:43) Graph 21:
Adding data from object @PCF_RA2_WWV_2P_SPH:DET_ra2_measurement_percent
1 elements.
Warning !   : (26-Apr-2009 15:47:43)
GanttChart::AddData. The DqiData structure has no data for this range
Information : (26-Apr-2009 15:47:43)
Graph 21: Adding data from object @PCF_RA2_WWV_2P_SPH:DET_ra2_l1b_proc_quality
1 elements.
Warning !   : (26-Apr-2009 15:47:43)
GanttChart::AddData. The DqiData structure has no data for this range
Information : (26-Apr-2009 15:47:43)
Graph 21: Adding data from object @PCF_RA2_WWV_2P_SPH:DET_ra2_l2_proc_quality
18 elements.
Information : (26-Apr-2009 15:47:43)
Graph 21: Adding data from object @PCF_RA2_WWV_2P_SPH:ETL_ra2_l1b_proc_flag
1 elements.
Warning !   : (26-Apr-2009 15:47:43)
GanttChart::AddData. The DqiData structure has no data for this range
Information : (26-Apr-2009 15:47:43)
Graph 21: Adding data from object @PCF_RA2_WWV_2P_SPH:ETL_ra2_l2_proc_flag
18 elements.
Information : (26-Apr-2009 15:47:43)
Graph 21: Adding data from object @PCF_RA2_adfs_val:SET_val_adf_ra2_wwv_2p
1 elements.
Warning !   : (26-Apr-2009 15:47:43)
GanttChart::AddData. The DqiData structure has no data for this range
Information : (26-Apr-2009 15:47:43)
Graph 21: Adding data from object @PCF_RA2_sensing:ETL_ra2_wwv_2p      18
elements.
Information : (26-Apr-2009 15:47:43) Graph 21: Generating PNG file.
Warning !   : (26-Apr-2009 15:47:43)
GanttChart::ReadPolyline. Adding a section with no data
Warning !   : (26-Apr-2009 15:47:43)
GanttChart::ReadPolyline. Adding a section with no data
Warning !   : (26-Apr-2009 15:47:43)
GanttChart::ReadPolyline. Adding a section with no data
Warning !   : (26-Apr-2009 15:47:43)
GanttChart::ReadPolyline. Adding a section with no data
Information : (26-Apr-2009 15:47:44) Graph 21: Destroying object.
Information : (26-Apr-2009 15:47:44)
```

Graph 22: Creating object for a eventGanttChart
Information : (26-Apr-2009 15:47:44) Graph 22: Processing legend.
Information : (26-Apr-2009 15:47:44)
Graph 22: Adding data from object @PCF_MPH_MWR_CHD_AX:DET_wrong_product_err
1 elements.
Warning ! : (26-Apr-2009 15:47:44)
GanttChart::AddData. The DqiData structure has no data for this range
Information : (26-Apr-2009 15:47:44)
Graph 22: Adding data from object @PCF_MPH_MWR_CHD_AX:SET_wrong_sensing_stop
1 elements.
Warning ! : (26-Apr-2009 15:47:44)
GanttChart::AddData. The DqiData structure has no data for this range
Information : (26-Apr-2009 15:47:44)
Graph 22: Adding data from object @PCF_MPH_MWR_CHD_AX:SET_wrong_sensing_start
1 elements.
Warning ! : (26-Apr-2009 15:47:44)
GanttChart::AddData. The DqiData structure has no data for this range
Information : (26-Apr-2009 15:47:44)
Graph 22: Adding data from object @PCF_MPH_MWR_CHD_AX:SET_wrong_software_ver
1 elements.
Warning ! : (26-Apr-2009 15:47:44)
GanttChart::AddData. The DqiData structure has no data for this range
Information : (26-Apr-2009 15:47:44)
Graph 22: Adding data from object @PCF_MPH_MWR_CHD_AX:SET_wrong_proc_time
1 elements.
Warning ! : (26-Apr-2009 15:47:44)
GanttChart::AddData. The DqiData structure has no data for this range
Information : (26-Apr-2009 15:47:44)
Graph 22: Adding data from object @PCF_MPH_MWR_CHD_AX:SET_wrong_proc_stage
1 elements.
Warning ! : (26-Apr-2009 15:47:44)
GanttChart::AddData. The DqiData structure has no data for this range
Information : (26-Apr-2009 15:47:44)
Graph 22: Adding data from object @PCF_MPH_MWR_CHD_AX:SET_wrong_filename
1 elements.
Warning ! : (26-Apr-2009 15:47:44)
GanttChart::AddData. The DqiData structure has no data for this range
Information : (26-Apr-2009 15:47:44) Graph 22: Generating PNG file.
Warning ! : (26-Apr-2009 15:47:44)
GanttChart::ReadPolyline. Adding a section with no data
Warning ! : (26-Apr-2009 15:47:44)
GanttChart::ReadPolyline. Adding a section with no data
Warning ! : (26-Apr-2009 15:47:44)
GanttChart::ReadPolyline. Adding a section with no data
Warning ! : (26-Apr-2009 15:47:44)
GanttChart::ReadPolyline. Adding a section with no data
Warning ! : (26-Apr-2009 15:47:44)
GanttChart::ReadPolyline. Adding a section with no data
Warning ! : (26-Apr-2009 15:47:44)
GanttChart::ReadPolyline. Adding a section with no data
Warning ! : (26-Apr-2009 15:47:44)
GanttChart::ReadPolyline. Adding a section with no data
Warning ! : (26-Apr-2009 15:47:44)
GanttChart::ReadPolyline. Adding a section with no data
Information : (26-Apr-2009 15:47:45) Graph 22: Destroying object.
Information : (26-Apr-2009 15:47:45)
Graph 23: Creating object for a eventGanttChart
Information : (26-Apr-2009 15:47:45) Graph 23: Processing legend.
Information : (26-Apr-2009 15:47:45)
Graph 23: Adding data from object @PCF_MPH_MWR_CON_AX:DET_wrong_product_err
1 elements.
Warning ! : (26-Apr-2009 15:47:45)
GanttChart::AddData. The DqiData structure has no data for this range
Information : (26-Apr-2009 15:47:45)
Graph 23: Adding data from object @PCF_MPH_MWR_CON_AX:SET_wrong_sensing_stop
1 elements.
Warning ! : (26-Apr-2009 15:47:45)
GanttChart::AddData. The DqiData structure has no data for this range
Information : (26-Apr-2009 15:47:45)
Graph 23: Adding data from object @PCF_MPH_MWR_CON_AX:SET_wrong_sensing_start

Graph 24: Adding data from object @PCF_MPH_MWR_LSF_AX:SET_wrong_proc_stage
1 elements.
Warning ! : (26-Apr-2009 15:47:45)
GanttChart::AddData. The DqiData structure has no data for this range
Information : (26-Apr-2009 15:47:45)
Graph 24: Adding data from object @PCF_MPH_MWR_LSF_AX:SET_wrong_filename
1 elements.
Warning ! : (26-Apr-2009 15:47:45)
GanttChart::AddData. The DqiData structure has no data for this range
Information : (26-Apr-2009 15:47:45) Graph 24: Generating PNG file.
Warning ! : (26-Apr-2009 15:47:45)
GanttChart::ReadPolyline. Adding a section with no data
Warning ! : (26-Apr-2009 15:47:45)
GanttChart::ReadPolyline. Adding a section with no data
Warning ! : (26-Apr-2009 15:47:45)
GanttChart::ReadPolyline. Adding a section with no data
Warning ! : (26-Apr-2009 15:47:45)
GanttChart::ReadPolyline. Adding a section with no data
Warning ! : (26-Apr-2009 15:47:45)
GanttChart::ReadPolyline. Adding a section with no data
Warning ! : (26-Apr-2009 15:47:45)
GanttChart::ReadPolyline. Adding a section with no data
Warning ! : (26-Apr-2009 15:47:45)
GanttChart::ReadPolyline. Adding a section with no data
Information : (26-Apr-2009 15:47:46) Graph 24: Destroying object.
Information : (26-Apr-2009 15:47:46)
Graph 25: Creating object for a eventGanttChart
Information : (26-Apr-2009 15:47:46) Graph 25: Processing legend.
Information : (26-Apr-2009 15:47:46)
Graph 25: Adding data from object @PCF_MPH_MWR_SLT_AX:DET_wrong_product_err
1 elements.
Warning ! : (26-Apr-2009 15:47:46)
GanttChart::AddData. The DqiData structure has no data for this range
Information : (26-Apr-2009 15:47:46)
Graph 25: Adding data from object @PCF_MPH_MWR_SLT_AX:SET_wrong_sensing_stop
1 elements.
Warning ! : (26-Apr-2009 15:47:46)
GanttChart::AddData. The DqiData structure has no data for this range
Information : (26-Apr-2009 15:47:46)
Graph 25: Adding data from object @PCF_MPH_MWR_SLT_AX:SET_wrong_sensing_start
1 elements.
Warning ! : (26-Apr-2009 15:47:46)
GanttChart::AddData. The DqiData structure has no data for this range
Information : (26-Apr-2009 15:47:46)
Graph 25: Adding data from object @PCF_MPH_MWR_SLT_AX:SET_wrong_software_ver
1 elements.
Warning ! : (26-Apr-2009 15:47:46)
GanttChart::AddData. The DqiData structure has no data for this range
Information : (26-Apr-2009 15:47:46)
Graph 25: Adding data from object @PCF_MPH_MWR_SLT_AX:SET_wrong_proc_time
1 elements.
Warning ! : (26-Apr-2009 15:47:46)
GanttChart::AddData. The DqiData structure has no data for this range
Information : (26-Apr-2009 15:47:46)
Graph 25: Adding data from object @PCF_MPH_MWR_SLT_AX:SET_wrong_proc_stage
1 elements.
Warning ! : (26-Apr-2009 15:47:46)
GanttChart::AddData. The DqiData structure has no data for this range
Information : (26-Apr-2009 15:47:46)
Graph 25: Adding data from object @PCF_MPH_MWR_SLT_AX:SET_wrong_filename
1 elements.
Warning ! : (26-Apr-2009 15:47:46)
GanttChart::AddData. The DqiData structure has no data for this range
Information : (26-Apr-2009 15:47:46) Graph 25: Generating PNG file.
Warning ! : (26-Apr-2009 15:47:46)
GanttChart::ReadPolyline. Adding a section with no data
Warning ! : (26-Apr-2009 15:47:46)
GanttChart::ReadPolyline. Adding a section with no data

Warning ! : (26-Apr-2009 15:47:46)
GanttChart::ReadPolyline. Adding a section with no data
Warning ! : (26-Apr-2009 15:47:46)
GanttChart::ReadPolyline. Adding a section with no data
Warning ! : (26-Apr-2009 15:47:46)
GanttChart::ReadPolyline. Adding a section with no data
Warning ! : (26-Apr-2009 15:47:46)
GanttChart::ReadPolyline. Adding a section with no data
Warning ! : (26-Apr-2009 15:47:46)
GanttChart::ReadPolyline. Adding a section with no data
Information : (26-Apr-2009 15:47:46) Graph 25: Destroying object.
Information : (26-Apr-2009 15:47:46)
Graph 26: Creating object for a eventGanttChart
Information : (26-Apr-2009 15:47:46) Graph 26: Processing legend.
Information : (26-Apr-2009 15:47:46)
Graph 26: Adding data from object @PCF_MPH_RA2_CHD_AX:DET_wrong_product_err
1 elements.
Warning ! : (26-Apr-2009 15:47:46)
GanttChart::AddData. The DqiData structure has no data for this range
Information : (26-Apr-2009 15:47:46)
Graph 26: Adding data from object @PCF_MPH_RA2_CHD_AX:SET_wrong_sensing_stop
1 elements.
Warning ! : (26-Apr-2009 15:47:46)
GanttChart::AddData. The DqiData structure has no data for this range
Information : (26-Apr-2009 15:47:46)
Graph 26: Adding data from object @PCF_MPH_RA2_CHD_AX:SET_wrong_sensing_start
1 elements.
Warning ! : (26-Apr-2009 15:47:46)
GanttChart::AddData. The DqiData structure has no data for this range
Information : (26-Apr-2009 15:47:46)
Graph 26: Adding data from object @PCF_MPH_RA2_CHD_AX:SET_wrong_software_ver
1 elements.
Warning ! : (26-Apr-2009 15:47:46)
GanttChart::AddData. The DqiData structure has no data for this range
Information : (26-Apr-2009 15:47:46)
Graph 26: Adding data from object @PCF_MPH_RA2_CHD_AX:SET_wrong_proc_time
1 elements.
Warning ! : (26-Apr-2009 15:47:46)
GanttChart::AddData. The DqiData structure has no data for this range
Information : (26-Apr-2009 15:47:46)
Graph 26: Adding data from object @PCF_MPH_RA2_CHD_AX:SET_wrong_proc_stage
1 elements.
Warning ! : (26-Apr-2009 15:47:46)
GanttChart::AddData. The DqiData structure has no data for this range
Information : (26-Apr-2009 15:47:46)
Graph 26: Adding data from object @PCF_MPH_RA2_CHD_AX:SET_wrong_filename
1 elements.
Warning ! : (26-Apr-2009 15:47:46)
GanttChart::AddData. The DqiData structure has no data for this range
Information : (26-Apr-2009 15:47:46) Graph 26: Generating PNG file.
Warning ! : (26-Apr-2009 15:47:46)
GanttChart::ReadPolyline. Adding a section with no data
Warning ! : (26-Apr-2009 15:47:46)
GanttChart::ReadPolyline. Adding a section with no data
Warning ! : (26-Apr-2009 15:47:46)
GanttChart::ReadPolyline. Adding a section with no data
Warning ! : (26-Apr-2009 15:47:46)
GanttChart::ReadPolyline. Adding a section with no data
Warning ! : (26-Apr-2009 15:47:46)
GanttChart::ReadPolyline. Adding a section with no data
Warning ! : (26-Apr-2009 15:47:46)
GanttChart::ReadPolyline. Adding a section with no data
Warning ! : (26-Apr-2009 15:47:46)
GanttChart::ReadPolyline. Adding a section with no data
Warning ! : (26-Apr-2009 15:47:46)
GanttChart::ReadPolyline. Adding a section with no data
Information : (26-Apr-2009 15:47:46) Graph 26: Destroying object.
Information : (26-Apr-2009 15:47:46)
Graph 27: Creating object for a eventGanttChart
Information : (26-Apr-2009 15:47:46) Graph 27: Processing legend.

Information : (26-Apr-2009 15:47:46)
Graph 27: Adding data from object @PCF_MPH_RA2_CON_AX:DET_wrong_product_err
1 elements.
Warning ! : (26-Apr-2009 15:47:46)
GanttChart::AddData. The DqiData structure has no data for this range
Information : (26-Apr-2009 15:47:47)
Graph 27: Adding data from object @PCF_MPH_RA2_CON_AX:SET_wrong_sensing_stop
1 elements.
Warning ! : (26-Apr-2009 15:47:47)
GanttChart::AddData. The DqiData structure has no data for this range
Information : (26-Apr-2009 15:47:47)
Graph 27: Adding data from object @PCF_MPH_RA2_CON_AX:SET_wrong_sensing_start
1 elements.
Warning ! : (26-Apr-2009 15:47:47)
GanttChart::AddData. The DqiData structure has no data for this range
Information : (26-Apr-2009 15:47:47)
Graph 27: Adding data from object @PCF_MPH_RA2_CON_AX:SET_wrong_software_ver
1 elements.
Warning ! : (26-Apr-2009 15:47:47)
GanttChart::AddData. The DqiData structure has no data for this range
Information : (26-Apr-2009 15:47:47)
Graph 27: Adding data from object @PCF_MPH_RA2_CON_AX:SET_wrong_proc_time
1 elements.
Warning ! : (26-Apr-2009 15:47:47)
GanttChart::AddData. The DqiData structure has no data for this range
Information : (26-Apr-2009 15:47:47)
Graph 27: Adding data from object @PCF_MPH_RA2_CON_AX:SET_wrong_proc_stage
1 elements.
Warning ! : (26-Apr-2009 15:47:47)
GanttChart::AddData. The DqiData structure has no data for this range
Information : (26-Apr-2009 15:47:47)
Graph 27: Adding data from object @PCF_MPH_RA2_CON_AX:SET_wrong_filename
1 elements.
Warning ! : (26-Apr-2009 15:47:47)
GanttChart::AddData. The DqiData structure has no data for this range
Information : (26-Apr-2009 15:47:47) Graph 27: Generating PNG file.
Warning ! : (26-Apr-2009 15:47:47)
GanttChart::ReadPolyline. Adding a section with no data
Warning ! : (26-Apr-2009 15:47:47)
GanttChart::ReadPolyline. Adding a section with no data
Warning ! : (26-Apr-2009 15:47:47)
GanttChart::ReadPolyline. Adding a section with no data
Warning ! : (26-Apr-2009 15:47:47)
GanttChart::ReadPolyline. Adding a section with no data
Warning ! : (26-Apr-2009 15:47:47)
GanttChart::ReadPolyline. Adding a section with no data
Warning ! : (26-Apr-2009 15:47:47)
GanttChart::ReadPolyline. Adding a section with no data
Warning ! : (26-Apr-2009 15:47:47)
GanttChart::ReadPolyline. Adding a section with no data
Information : (26-Apr-2009 15:47:47) Graph 27: Destroying object.
Information : (26-Apr-2009 15:47:47)
Graph 28: Creating object for a eventGanttChart
Information : (26-Apr-2009 15:47:47) Graph 28: Processing legend.
Information : (26-Apr-2009 15:47:47)
Graph 28: Adding data from object @PCF_MPH_RA2_CST_AX:DET_wrong_product_err
1 elements.
Warning ! : (26-Apr-2009 15:47:47)
GanttChart::AddData. The DqiData structure has no data for this range
Information : (26-Apr-2009 15:47:47)
Graph 28: Adding data from object @PCF_MPH_RA2_CST_AX:SET_wrong_sensing_stop
1 elements.
Warning ! : (26-Apr-2009 15:47:47)
GanttChart::AddData. The DqiData structure has no data for this range
Information : (26-Apr-2009 15:47:47)
Graph 28: Adding data from object @PCF_MPH_RA2_CST_AX:SET_wrong_sensing_start
1 elements.
Warning ! : (26-Apr-2009 15:47:47)

GanttChart::AddData. The DqiData structure has no data for this range
Information : (26-Apr-2009 15:47:47)
Graph 28: Adding data from object @PCF_MPH_RA2_CST_AX:SET_wrong_software_ver
1 elements.
Warning ! : (26-Apr-2009 15:47:47)
GanttChart::AddData. The DqiData structure has no data for this range
Information : (26-Apr-2009 15:47:47)
Graph 28: Adding data from object @PCF_MPH_RA2_CST_AX:SET_wrong_proc_time
1 elements.
Warning ! : (26-Apr-2009 15:47:47)
GanttChart::AddData. The DqiData structure has no data for this range
Information : (26-Apr-2009 15:47:47)
Graph 28: Adding data from object @PCF_MPH_RA2_CST_AX:SET_wrong_proc_stage
1 elements.
Warning ! : (26-Apr-2009 15:47:47)
GanttChart::AddData. The DqiData structure has no data for this range
Information : (26-Apr-2009 15:47:47)
Graph 28: Adding data from object @PCF_MPH_RA2_CST_AX:SET_wrong_filename
1 elements.
Warning ! : (26-Apr-2009 15:47:47)
GanttChart::AddData. The DqiData structure has no data for this range
Information : (26-Apr-2009 15:47:47) Graph 28: Generating PNG file.
Warning ! : (26-Apr-2009 15:47:47)
GanttChart::ReadPolyline. Adding a section with no data
Warning ! : (26-Apr-2009 15:47:47)
GanttChart::ReadPolyline. Adding a section with no data
Warning ! : (26-Apr-2009 15:47:47)
GanttChart::ReadPolyline. Adding a section with no data
Warning ! : (26-Apr-2009 15:47:47)
GanttChart::ReadPolyline. Adding a section with no data
Warning ! : (26-Apr-2009 15:47:47)
GanttChart::ReadPolyline. Adding a section with no data
Warning ! : (26-Apr-2009 15:47:47)
GanttChart::ReadPolyline. Adding a section with no data
Warning ! : (26-Apr-2009 15:47:47)
GanttChart::ReadPolyline. Adding a section with no data
Information : (26-Apr-2009 15:47:47) Graph 28: Destroying object.
Information : (26-Apr-2009 15:47:47)
Graph 29: Creating object for a eventGanttChart
Information : (26-Apr-2009 15:47:47) Graph 29: Processing legend.
Information : (26-Apr-2009 15:47:47)
Graph 29: Adding data from object @PCF_MPH_RA2_DIP_AX:DET_wrong_product_err
1 elements.
Warning ! : (26-Apr-2009 15:47:47)
GanttChart::AddData. The DqiData structure has no data for this range
Information : (26-Apr-2009 15:47:47)
Graph 29: Adding data from object @PCF_MPH_RA2_DIP_AX:SET_wrong_sensing_stop
1 elements.
Warning ! : (26-Apr-2009 15:47:47)
GanttChart::AddData. The DqiData structure has no data for this range
Information : (26-Apr-2009 15:47:47)
Graph 29: Adding data from object @PCF_MPH_RA2_DIP_AX:SET_wrong_sensing_start
1 elements.
Warning ! : (26-Apr-2009 15:47:47)
GanttChart::AddData. The DqiData structure has no data for this range
Information : (26-Apr-2009 15:47:47)
Graph 29: Adding data from object @PCF_MPH_RA2_DIP_AX:SET_wrong_software_ver
1 elements.
Warning ! : (26-Apr-2009 15:47:47)
GanttChart::AddData. The DqiData structure has no data for this range
Information : (26-Apr-2009 15:47:47)
Graph 29: Adding data from object @PCF_MPH_RA2_DIP_AX:SET_wrong_proc_time
1 elements.
Warning ! : (26-Apr-2009 15:47:47)
GanttChart::AddData. The DqiData structure has no data for this range
Information : (26-Apr-2009 15:47:47)
Graph 29: Adding data from object @PCF_MPH_RA2_DIP_AX:SET_wrong_proc_stage
1 elements.

Warning ! : (26-Apr-2009 15:47:47)
GanttChart::AddData. The DqiData structure has no data for this range
Information : (26-Apr-2009 15:47:48)
Graph 29: Adding data from object @PCF_MPH_RA2_DIP_AX:SET_wrong_filename
1 elements.
Warning ! : (26-Apr-2009 15:47:48)
GanttChart::AddData. The DqiData structure has no data for this range
Information : (26-Apr-2009 15:47:48) Graph 29: Generating PNG file.
Warning ! : (26-Apr-2009 15:47:48)
GanttChart::ReadPolyline. Adding a section with no data
Warning ! : (26-Apr-2009 15:47:48)
GanttChart::ReadPolyline. Adding a section with no data
Warning ! : (26-Apr-2009 15:47:48)
GanttChart::ReadPolyline. Adding a section with no data
Warning ! : (26-Apr-2009 15:47:48)
GanttChart::ReadPolyline. Adding a section with no data
Warning ! : (26-Apr-2009 15:47:48)
GanttChart::ReadPolyline. Adding a section with no data
Warning ! : (26-Apr-2009 15:47:48)
GanttChart::ReadPolyline. Adding a section with no data
Warning ! : (26-Apr-2009 15:47:48)
GanttChart::ReadPolyline. Adding a section with no data
Information : (26-Apr-2009 15:47:48) Graph 29: Destroying object.
Information : (26-Apr-2009 15:47:48)
Graph 30: Creating object for a eventGanttChart
Information : (26-Apr-2009 15:47:48) Graph 30: Processing legend.
Information : (26-Apr-2009 15:47:48)
Graph 30: Adding data from object @PCF_MPH_RA2_GEO_AX:DET_wrong_product_err
1 elements.
Warning ! : (26-Apr-2009 15:47:48)
GanttChart::AddData. The DqiData structure has no data for this range
Information : (26-Apr-2009 15:47:48)
Graph 30: Adding data from object @PCF_MPH_RA2_GEO_AX:SET_wrong_sensing_stop
1 elements.
Warning ! : (26-Apr-2009 15:47:48)
GanttChart::AddData. The DqiData structure has no data for this range
Information : (26-Apr-2009 15:47:48)
Graph 30: Adding data from object @PCF_MPH_RA2_GEO_AX:SET_wrong_sensing_start
1 elements.
Warning ! : (26-Apr-2009 15:47:48)
GanttChart::AddData. The DqiData structure has no data for this range
Information : (26-Apr-2009 15:47:48)
Graph 30: Adding data from object @PCF_MPH_RA2_GEO_AX:SET_wrong_software_ver
1 elements.
Warning ! : (26-Apr-2009 15:47:48)
GanttChart::AddData. The DqiData structure has no data for this range
Information : (26-Apr-2009 15:47:48)
Graph 30: Adding data from object @PCF_MPH_RA2_GEO_AX:SET_wrong_proc_time
1 elements.
Warning ! : (26-Apr-2009 15:47:48)
GanttChart::AddData. The DqiData structure has no data for this range
Information : (26-Apr-2009 15:47:48)
Graph 30: Adding data from object @PCF_MPH_RA2_GEO_AX:SET_wrong_proc_stage
1 elements.
Warning ! : (26-Apr-2009 15:47:48)
GanttChart::AddData. The DqiData structure has no data for this range
Information : (26-Apr-2009 15:47:48)
Graph 30: Adding data from object @PCF_MPH_RA2_GEO_AX:SET_wrong_filename
1 elements.
Warning ! : (26-Apr-2009 15:47:48)
GanttChart::AddData. The DqiData structure has no data for this range
Information : (26-Apr-2009 15:47:48) Graph 30: Generating PNG file.
Warning ! : (26-Apr-2009 15:47:48)
GanttChart::ReadPolyline. Adding a section with no data
Warning ! : (26-Apr-2009 15:47:48)
GanttChart::ReadPolyline. Adding a section with no data
Warning ! : (26-Apr-2009 15:47:48)
GanttChart::ReadPolyline. Adding a section with no data

Warning ! : (26-Apr-2009 15:47:48)
GanttChart::ReadPolyline. Adding a section with no data
Warning ! : (26-Apr-2009 15:47:48)
GanttChart::ReadPolyline. Adding a section with no data
Warning ! : (26-Apr-2009 15:47:48)
GanttChart::ReadPolyline. Adding a section with no data
Warning ! : (26-Apr-2009 15:47:48)
GanttChart::ReadPolyline. Adding a section with no data
Information : (26-Apr-2009 15:47:48) Graph 30: Destroying object.
Information : (26-Apr-2009 15:47:48)
Graph 31: Creating object for a eventGanttChart
Information : (26-Apr-2009 15:47:48) Graph 31: Processing legend.
Information : (26-Apr-2009 15:47:48)
Graph 31: Adding data from object @PCF_MPH_RA2_ICT_AX:DET_wrong_product_err
1 elements.
Warning ! : (26-Apr-2009 15:47:48)
GanttChart::AddData. The DqiData structure has no data for this range
Information : (26-Apr-2009 15:47:48)
Graph 31: Adding data from object @PCF_MPH_RA2_ICT_AX:SET_wrong_sensing_stop
1 elements.
Warning ! : (26-Apr-2009 15:47:48)
GanttChart::AddData. The DqiData structure has no data for this range
Information : (26-Apr-2009 15:47:48)
Graph 31: Adding data from object @PCF_MPH_RA2_ICT_AX:SET_wrong_sensing_start
1 elements.
Warning ! : (26-Apr-2009 15:47:48)
GanttChart::AddData. The DqiData structure has no data for this range
Information : (26-Apr-2009 15:47:48)
Graph 31: Adding data from object @PCF_MPH_RA2_ICT_AX:SET_wrong_software_ver
1 elements.
Warning ! : (26-Apr-2009 15:47:48)
GanttChart::AddData. The DqiData structure has no data for this range
Information : (26-Apr-2009 15:47:48)
Graph 31: Adding data from object @PCF_MPH_RA2_ICT_AX:SET_wrong_proc_time
1 elements.
Warning ! : (26-Apr-2009 15:47:48)
GanttChart::AddData. The DqiData structure has no data for this range
Information : (26-Apr-2009 15:47:48)
Graph 31: Adding data from object @PCF_MPH_RA2_ICT_AX:SET_wrong_proc_stage
1 elements.
Warning ! : (26-Apr-2009 15:47:48)
GanttChart::AddData. The DqiData structure has no data for this range
Information : (26-Apr-2009 15:47:48)
Graph 31: Adding data from object @PCF_MPH_RA2_ICT_AX:SET_wrong_filename
1 elements.
Warning ! : (26-Apr-2009 15:47:48)
GanttChart::AddData. The DqiData structure has no data for this range
Information : (26-Apr-2009 15:47:48) Graph 31: Generating PNG file.
Warning ! : (26-Apr-2009 15:47:48)
GanttChart::ReadPolyline. Adding a section with no data
Warning ! : (26-Apr-2009 15:47:48)
GanttChart::ReadPolyline. Adding a section with no data
Warning ! : (26-Apr-2009 15:47:48)
GanttChart::ReadPolyline. Adding a section with no data
Warning ! : (26-Apr-2009 15:47:48)
GanttChart::ReadPolyline. Adding a section with no data
Warning ! : (26-Apr-2009 15:47:48)
GanttChart::ReadPolyline. Adding a section with no data
Warning ! : (26-Apr-2009 15:47:48)
GanttChart::ReadPolyline. Adding a section with no data
Warning ! : (26-Apr-2009 15:47:48)
GanttChart::ReadPolyline. Adding a section with no data
Warning ! : (26-Apr-2009 15:47:48)
GanttChart::ReadPolyline. Adding a section with no data
Information : (26-Apr-2009 15:47:49) Graph 31: Destroying object.
Information : (26-Apr-2009 15:47:49)
Graph 32: Creating object for a eventGanttChart
Information : (26-Apr-2009 15:47:49) Graph 32: Processing legend.
Information : (26-Apr-2009 15:47:49)
Graph 32: Adding data from object @PCF_MPH_RA2_IFA_AX:DET_wrong_product_err

1 elements.
Warning ! : (26-Apr-2009 15:47:49)
GanttChart::AddData. The DqiData structure has no data for this range
Information : (26-Apr-2009 15:47:49)
Graph 32: Adding data from object @PCF_MPH_RA2_IFA_AX:SET_wrong_sensing_stop
1 elements.
Warning ! : (26-Apr-2009 15:47:49)
GanttChart::AddData. The DqiData structure has no data for this range
Information : (26-Apr-2009 15:47:49)
Graph 32: Adding data from object @PCF_MPH_RA2_IFA_AX:SET_wrong_sensing_start
1 elements.
Warning ! : (26-Apr-2009 15:47:49)
GanttChart::AddData. The DqiData structure has no data for this range
Information : (26-Apr-2009 15:47:49)
Graph 32: Adding data from object @PCF_MPH_RA2_IFA_AX:SET_wrong_software_ver
1 elements.
Warning ! : (26-Apr-2009 15:47:49)
GanttChart::AddData. The DqiData structure has no data for this range
Information : (26-Apr-2009 15:47:49)
Graph 32: Adding data from object @PCF_MPH_RA2_IFA_AX:SET_wrong_proc_time
1 elements.
Warning ! : (26-Apr-2009 15:47:49)
GanttChart::AddData. The DqiData structure has no data for this range
Information : (26-Apr-2009 15:47:49)
Graph 32: Adding data from object @PCF_MPH_RA2_IFA_AX:SET_wrong_proc_stage
1 elements.
Warning ! : (26-Apr-2009 15:47:49)
GanttChart::AddData. The DqiData structure has no data for this range
Information : (26-Apr-2009 15:47:49)
Graph 32: Adding data from object @PCF_MPH_RA2_IFA_AX:SET_wrong_filename
1 elements.
Warning ! : (26-Apr-2009 15:47:49)
GanttChart::AddData. The DqiData structure has no data for this range
Information : (26-Apr-2009 15:47:49) Graph 32: Generating PNG file.
Warning ! : (26-Apr-2009 15:47:49)
GanttChart::ReadPolyline. Adding a section with no data
Warning ! : (26-Apr-2009 15:47:49)
GanttChart::ReadPolyline. Adding a section with no data
Warning ! : (26-Apr-2009 15:47:49)
GanttChart::ReadPolyline. Adding a section with no data
Warning ! : (26-Apr-2009 15:47:49)
GanttChart::ReadPolyline. Adding a section with no data
Warning ! : (26-Apr-2009 15:47:49)
GanttChart::ReadPolyline. Adding a section with no data
Warning ! : (26-Apr-2009 15:47:49)
GanttChart::ReadPolyline. Adding a section with no data
Warning ! : (26-Apr-2009 15:47:49)
GanttChart::ReadPolyline. Adding a section with no data
Information : (26-Apr-2009 15:47:49) Graph 32: Destroying object.
Information : (26-Apr-2009 15:47:49)
Graph 33: Creating object for a eventGanttChart
Information : (26-Apr-2009 15:47:49) Graph 33: Processing legend.
Information : (26-Apr-2009 15:47:49)
Graph 33: Adding data from object @PCF_MPH_RA2_IFB_AX:DET_wrong_product_err
1 elements.
Warning ! : (26-Apr-2009 15:47:49)
GanttChart::AddData. The DqiData structure has no data for this range
Information : (26-Apr-2009 15:47:49)
Graph 33: Adding data from object @PCF_MPH_RA2_IFB_AX:SET_wrong_sensing_stop
1 elements.
Warning ! : (26-Apr-2009 15:47:49)
GanttChart::AddData. The DqiData structure has no data for this range
Information : (26-Apr-2009 15:47:49)
Graph 33: Adding data from object @PCF_MPH_RA2_IFB_AX:SET_wrong_sensing_start
1 elements.
Warning ! : (26-Apr-2009 15:47:49)
GanttChart::AddData. The DqiData structure has no data for this range
Information : (26-Apr-2009 15:47:49)

Graph 33: Adding data from object @PCF_MPH_RA2_IFB_AX:SET_wrong_software_ver
1 elements.
Warning ! : (26-Apr-2009 15:47:49)
GanttChart::AddData. The DqiData structure has no data for this range
Information : (26-Apr-2009 15:47:49)
Graph 33: Adding data from object @PCF_MPH_RA2_IFB_AX:SET_wrong_proc_time
1 elements.
Warning ! : (26-Apr-2009 15:47:49)
GanttChart::AddData. The DqiData structure has no data for this range
Information : (26-Apr-2009 15:47:49)
Graph 33: Adding data from object @PCF_MPH_RA2_IFB_AX:SET_wrong_proc_stage
1 elements.
Warning ! : (26-Apr-2009 15:47:49)
GanttChart::AddData. The DqiData structure has no data for this range
Information : (26-Apr-2009 15:47:49)
Graph 33: Adding data from object @PCF_MPH_RA2_IFB_AX:SET_wrong_filename
1 elements.
Warning ! : (26-Apr-2009 15:47:49)
GanttChart::AddData. The DqiData structure has no data for this range
Information : (26-Apr-2009 15:47:49) Graph 33: Generating PNG file.
Warning ! : (26-Apr-2009 15:47:49)
GanttChart::ReadPolyline. Adding a section with no data
Warning ! : (26-Apr-2009 15:47:49)
GanttChart::ReadPolyline. Adding a section with no data
Warning ! : (26-Apr-2009 15:47:49)
GanttChart::ReadPolyline. Adding a section with no data
Warning ! : (26-Apr-2009 15:47:49)
GanttChart::ReadPolyline. Adding a section with no data
Warning ! : (26-Apr-2009 15:47:49)
GanttChart::ReadPolyline. Adding a section with no data
Warning ! : (26-Apr-2009 15:47:49)
GanttChart::ReadPolyline. Adding a section with no data
Warning ! : (26-Apr-2009 15:47:49)
GanttChart::ReadPolyline. Adding a section with no data
Warning ! : (26-Apr-2009 15:47:49)
GanttChart::ReadPolyline. Adding a section with no data
Information : (26-Apr-2009 15:47:50) Graph 33: Destroying object.
Information : (26-Apr-2009 15:47:50)
Graph 34: Creating object for a eventGanttChart
Information : (26-Apr-2009 15:47:50) Graph 34: Processing legend.
Information : (26-Apr-2009 15:47:50)
Graph 34: Adding data from object @PCF_MPH_RA2_IFF_AX:DET_wrong_product_err
1 elements.
Warning ! : (26-Apr-2009 15:47:50)
GanttChart::AddData. The DqiData structure has no data for this range
Information : (26-Apr-2009 15:47:50)
Graph 34: Adding data from object @PCF_MPH_RA2_IFF_AX:SET_wrong_sensing_stop
1 elements.
Warning ! : (26-Apr-2009 15:47:50)
GanttChart::AddData. The DqiData structure has no data for this range
Information : (26-Apr-2009 15:47:50)
Graph 34: Adding data from object @PCF_MPH_RA2_IFF_AX:SET_wrong_sensing_start
1 elements.
Warning ! : (26-Apr-2009 15:47:50)
GanttChart::AddData. The DqiData structure has no data for this range
Information : (26-Apr-2009 15:47:50)
Graph 34: Adding data from object @PCF_MPH_RA2_IFF_AX:SET_wrong_software_ver
1 elements.
Warning ! : (26-Apr-2009 15:47:50)
GanttChart::AddData. The DqiData structure has no data for this range
Information : (26-Apr-2009 15:47:50)
Graph 34: Adding data from object @PCF_MPH_RA2_IFF_AX:SET_wrong_proc_time
1 elements.
Warning ! : (26-Apr-2009 15:47:50)
GanttChart::AddData. The DqiData structure has no data for this range
Information : (26-Apr-2009 15:47:50)
Graph 34: Adding data from object @PCF_MPH_RA2_IFF_AX:SET_wrong_proc_stage
1 elements.
Warning ! : (26-Apr-2009 15:47:50)
GanttChart::AddData. The DqiData structure has no data for this range

Warning ! : (26-Apr-2009 15:47:50)
GanttChart::ReadPolyline. Adding a section with no data
Warning ! : (26-Apr-2009 15:47:50)
GanttChart::ReadPolyline. Adding a section with no data
Warning ! : (26-Apr-2009 15:47:50)
GanttChart::ReadPolyline. Adding a section with no data
Information : (26-Apr-2009 15:47:51) Graph 35: Destroying object.
Information : (26-Apr-2009 15:47:51)
Graph 36: Creating object for a eventGanttChart
Information : (26-Apr-2009 15:47:51) Graph 36: Processing legend.
Information : (26-Apr-2009 15:47:51)
Graph 36: Adding data from object @PCF_MPH_RA2_MET_AX:DET_wrong_product_err
1 elements.
Warning ! : (26-Apr-2009 15:47:51)
GanttChart::AddData. The DqiData structure has no data for this range
Information : (26-Apr-2009 15:47:51)
Graph 36: Adding data from object @PCF_MPH_RA2_MET_AX:SET_wrong_sensing_stop
1 elements.
Warning ! : (26-Apr-2009 15:47:51)
GanttChart::AddData. The DqiData structure has no data for this range
Information : (26-Apr-2009 15:47:51)
Graph 36: Adding data from object @PCF_MPH_RA2_MET_AX:SET_wrong_sensing_start
1 elements.
Warning ! : (26-Apr-2009 15:47:51)
GanttChart::AddData. The DqiData structure has no data for this range
Information : (26-Apr-2009 15:47:51)
Graph 36: Adding data from object @PCF_MPH_RA2_MET_AX:SET_wrong_software_ver
1 elements.
Warning ! : (26-Apr-2009 15:47:51)
GanttChart::AddData. The DqiData structure has no data for this range
Information : (26-Apr-2009 15:47:51)
Graph 36: Adding data from object @PCF_MPH_RA2_MET_AX:SET_wrong_proc_time
1 elements.
Warning ! : (26-Apr-2009 15:47:51)
GanttChart::AddData. The DqiData structure has no data for this range
Information : (26-Apr-2009 15:47:51)
Graph 36: Adding data from object @PCF_MPH_RA2_MET_AX:SET_wrong_proc_stage
1 elements.
Warning ! : (26-Apr-2009 15:47:51)
GanttChart::AddData. The DqiData structure has no data for this range
Information : (26-Apr-2009 15:47:51)
Graph 36: Adding data from object @PCF_MPH_RA2_MET_AX:SET_wrong_filename
1 elements.
Warning ! : (26-Apr-2009 15:47:51)
GanttChart::AddData. The DqiData structure has no data for this range
Information : (26-Apr-2009 15:47:51) Graph 36: Generating PNG file.
Warning ! : (26-Apr-2009 15:47:51)
GanttChart::ReadPolyline. Adding a section with no data
Warning ! : (26-Apr-2009 15:47:51)
GanttChart::ReadPolyline. Adding a section with no data
Warning ! : (26-Apr-2009 15:47:51)
GanttChart::ReadPolyline. Adding a section with no data
Warning ! : (26-Apr-2009 15:47:51)
GanttChart::ReadPolyline. Adding a section with no data
Warning ! : (26-Apr-2009 15:47:51)
GanttChart::ReadPolyline. Adding a section with no data
Warning ! : (26-Apr-2009 15:47:51)
GanttChart::ReadPolyline. Adding a section with no data
Warning ! : (26-Apr-2009 15:47:51)
GanttChart::ReadPolyline. Adding a section with no data
Warning ! : (26-Apr-2009 15:47:51)
GanttChart::ReadPolyline. Adding a section with no data
Information : (26-Apr-2009 15:47:52) Graph 36: Destroying object.
Information : (26-Apr-2009 15:47:52)
Graph 37: Creating object for a eventGanttChart
Information : (26-Apr-2009 15:47:52) Graph 37: Processing legend.
Information : (26-Apr-2009 15:47:52)
Graph 37: Adding data from object @PCF_MPH_RA2_MSS_AX:DET_wrong_product_err
1 elements.
Warning ! : (26-Apr-2009 15:47:52)

GanttChart::AddData. The DqiData structure has no data for this range
Information : (26-Apr-2009 15:47:52)
Graph 37: Adding data from object @PCF_MPH_RA2_MSS_AX:SET_wrong_sensing_stop
1 elements.
Warning ! : (26-Apr-2009 15:47:52)
GanttChart::AddData. The DqiData structure has no data for this range
Information : (26-Apr-2009 15:47:52)
Graph 37: Adding data from object @PCF_MPH_RA2_MSS_AX:SET_wrong_sensing_start
1 elements.
Warning ! : (26-Apr-2009 15:47:52)
GanttChart::AddData. The DqiData structure has no data for this range
Information : (26-Apr-2009 15:47:52)
Graph 37: Adding data from object @PCF_MPH_RA2_MSS_AX:SET_wrong_software_ver
1 elements.
Warning ! : (26-Apr-2009 15:47:52)
GanttChart::AddData. The DqiData structure has no data for this range
Information : (26-Apr-2009 15:47:52)
Graph 37: Adding data from object @PCF_MPH_RA2_MSS_AX:SET_wrong_proc_time
1 elements.
Warning ! : (26-Apr-2009 15:47:52)
GanttChart::AddData. The DqiData structure has no data for this range
Information : (26-Apr-2009 15:47:52)
Graph 37: Adding data from object @PCF_MPH_RA2_MSS_AX:SET_wrong_proc_stage
1 elements.
Warning ! : (26-Apr-2009 15:47:52)
GanttChart::AddData. The DqiData structure has no data for this range
Information : (26-Apr-2009 15:47:52)
Graph 37: Adding data from object @PCF_MPH_RA2_MSS_AX:SET_wrong_filename
1 elements.
Warning ! : (26-Apr-2009 15:47:52)
GanttChart::AddData. The DqiData structure has no data for this range
Information : (26-Apr-2009 15:47:52) Graph 37: Generating PNG file.
Warning ! : (26-Apr-2009 15:47:52)
GanttChart::ReadPolyline. Adding a section with no data
Warning ! : (26-Apr-2009 15:47:52)
GanttChart::ReadPolyline. Adding a section with no data
Warning ! : (26-Apr-2009 15:47:52)
GanttChart::ReadPolyline. Adding a section with no data
Warning ! : (26-Apr-2009 15:47:52)
GanttChart::ReadPolyline. Adding a section with no data
Warning ! : (26-Apr-2009 15:47:52)
GanttChart::ReadPolyline. Adding a section with no data
Warning ! : (26-Apr-2009 15:47:52)
GanttChart::ReadPolyline. Adding a section with no data
Warning ! : (26-Apr-2009 15:47:52)
GanttChart::ReadPolyline. Adding a section with no data
Warning ! : (26-Apr-2009 15:47:52)
GanttChart::ReadPolyline. Adding a section with no data
Information : (26-Apr-2009 15:47:52) Graph 37: Destroying object.
Information : (26-Apr-2009 15:47:52)
Graph 38: Creating object for a eventGanttChart
Information : (26-Apr-2009 15:47:52) Graph 38: Processing legend.
Information : (26-Apr-2009 15:47:52)
Graph 38: Adding data from object @PCF_MPH_RA2_OT1_AX:DET_wrong_product_err
1 elements.
Warning ! : (26-Apr-2009 15:47:52)
GanttChart::AddData. The DqiData structure has no data for this range
Information : (26-Apr-2009 15:47:52)
Graph 38: Adding data from object @PCF_MPH_RA2_OT1_AX:SET_wrong_sensing_stop
1 elements.
Warning ! : (26-Apr-2009 15:47:52)
GanttChart::AddData. The DqiData structure has no data for this range
Information : (26-Apr-2009 15:47:52)
Graph 38: Adding data from object @PCF_MPH_RA2_OT1_AX:SET_wrong_sensing_start
1 elements.
Warning ! : (26-Apr-2009 15:47:52)
GanttChart::AddData. The DqiData structure has no data for this range
Information : (26-Apr-2009 15:47:52)
Graph 38: Adding data from object @PCF_MPH_RA2_OT1_AX:SET_wrong_software_ver
1 elements.

Warning ! : (26-Apr-2009 15:47:52)
GanttChart::AddData. The DqiData structure has no data for this range
Information : (26-Apr-2009 15:47:52)
Graph 38: Adding data from object @PCF_MPH_RA2_OT1_AX:SET_wrong_proc_time
1 elements.
Warning ! : (26-Apr-2009 15:47:52)
GanttChart::AddData. The DqiData structure has no data for this range
Information : (26-Apr-2009 15:47:52)
Graph 38: Adding data from object @PCF_MPH_RA2_OT1_AX:SET_wrong_proc_stage
1 elements.
Warning ! : (26-Apr-2009 15:47:52)
GanttChart::AddData. The DqiData structure has no data for this range
Information : (26-Apr-2009 15:47:52)
Graph 38: Adding data from object @PCF_MPH_RA2_OT1_AX:SET_wrong_filename
1 elements.
Warning ! : (26-Apr-2009 15:47:52)
GanttChart::AddData. The DqiData structure has no data for this range
Information : (26-Apr-2009 15:47:52) Graph 38: Generating PNG file.
Warning ! : (26-Apr-2009 15:47:52)
GanttChart::ReadPolyline. Adding a section with no data
Warning ! : (26-Apr-2009 15:47:52)
GanttChart::ReadPolyline. Adding a section with no data
Warning ! : (26-Apr-2009 15:47:52)
GanttChart::ReadPolyline. Adding a section with no data
Warning ! : (26-Apr-2009 15:47:52)
GanttChart::ReadPolyline. Adding a section with no data
Warning ! : (26-Apr-2009 15:47:52)
GanttChart::ReadPolyline. Adding a section with no data
Warning ! : (26-Apr-2009 15:47:52)
GanttChart::ReadPolyline. Adding a section with no data
Warning ! : (26-Apr-2009 15:47:52)
GanttChart::ReadPolyline. Adding a section with no data
Warning ! : (26-Apr-2009 15:47:52)
GanttChart::ReadPolyline. Adding a section with no data
Information : (26-Apr-2009 15:47:53) Graph 38: Destroying object.
Information : (26-Apr-2009 15:47:53)
Graph 39: Creating object for a eventGanttChart
Information : (26-Apr-2009 15:47:53) Graph 39: Processing legend.
Information : (26-Apr-2009 15:47:53)
Graph 39: Adding data from object @PCF_MPH_RA2_OT2_AX:DET_wrong_product_err
1 elements.
Warning ! : (26-Apr-2009 15:47:53)
GanttChart::AddData. The DqiData structure has no data for this range
Information : (26-Apr-2009 15:47:53)
Graph 39: Adding data from object @PCF_MPH_RA2_OT2_AX:SET_wrong_sensing_stop
1 elements.
Warning ! : (26-Apr-2009 15:47:53)
GanttChart::AddData. The DqiData structure has no data for this range
Information : (26-Apr-2009 15:47:53)
Graph 39: Adding data from object @PCF_MPH_RA2_OT2_AX:SET_wrong_sensing_start
1 elements.
Warning ! : (26-Apr-2009 15:47:53)
GanttChart::AddData. The DqiData structure has no data for this range
Information : (26-Apr-2009 15:47:53)
Graph 39: Adding data from object @PCF_MPH_RA2_OT2_AX:SET_wrong_software_ver
1 elements.
Warning ! : (26-Apr-2009 15:47:53)
GanttChart::AddData. The DqiData structure has no data for this range
Information : (26-Apr-2009 15:47:53)
Graph 39: Adding data from object @PCF_MPH_RA2_OT2_AX:SET_wrong_proc_time
1 elements.
Warning ! : (26-Apr-2009 15:47:53)
GanttChart::AddData. The DqiData structure has no data for this range
Information : (26-Apr-2009 15:47:53)
Graph 39: Adding data from object @PCF_MPH_RA2_OT2_AX:SET_wrong_proc_stage
1 elements.
Warning ! : (26-Apr-2009 15:47:53)
GanttChart::AddData. The DqiData structure has no data for this range
Information : (26-Apr-2009 15:47:53)
Graph 39: Adding data from object @PCF_MPH_RA2_OT2_AX:SET_wrong_filename

```
1 elements.
Warning ! : (26-Apr-2009 15:47:53)
GanttChart::AddData. The DqiData structure has no data for this range
Information : (26-Apr-2009 15:47:53) Graph 39: Generating PNG file.
Warning ! : (26-Apr-2009 15:47:53)
GanttChart::ReadPolyline. Adding a section with no data
Warning ! : (26-Apr-2009 15:47:53)
GanttChart::ReadPolyline. Adding a section with no data
Warning ! : (26-Apr-2009 15:47:53)
GanttChart::ReadPolyline. Adding a section with no data
Warning ! : (26-Apr-2009 15:47:53)
GanttChart::ReadPolyline. Adding a section with no data
Warning ! : (26-Apr-2009 15:47:53)
GanttChart::ReadPolyline. Adding a section with no data
Warning ! : (26-Apr-2009 15:47:53)
GanttChart::ReadPolyline. Adding a section with no data
Warning ! : (26-Apr-2009 15:47:53)
GanttChart::ReadPolyline. Adding a section with no data
Warning ! : (26-Apr-2009 15:47:53)
GanttChart::ReadPolyline. Adding a section with no data
Information : (26-Apr-2009 15:47:53) Graph 39: Destroying object.
Information : (26-Apr-2009 15:47:53)
Graph 40: Creating object for a eventGanttChart
Information : (26-Apr-2009 15:47:53) Graph 40: Processing legend.
Information : (26-Apr-2009 15:47:53)
Graph 40: Adding data from object @PCF_MPH_RA2_PLA_AX:DET_wrong_product_err
1 elements.
Warning ! : (26-Apr-2009 15:47:53)
GanttChart::AddData. The DqiData structure has no data for this range
Information : (26-Apr-2009 15:47:53)
Graph 40: Adding data from object @PCF_MPH_RA2_PLA_AX:SET_wrong_sensing_stop
1 elements.
Warning ! : (26-Apr-2009 15:47:53)
GanttChart::AddData. The DqiData structure has no data for this range
Information : (26-Apr-2009 15:47:53)
Graph 40: Adding data from object @PCF_MPH_RA2_PLA_AX:SET_wrong_sensing_start
1 elements.
Warning ! : (26-Apr-2009 15:47:53)
GanttChart::AddData. The DqiData structure has no data for this range
Information : (26-Apr-2009 15:47:53)
Graph 40: Adding data from object @PCF_MPH_RA2_PLA_AX:SET_wrong_software_ver
1 elements.
Warning ! : (26-Apr-2009 15:47:53)
GanttChart::AddData. The DqiData structure has no data for this range
Information : (26-Apr-2009 15:47:53)
Graph 40: Adding data from object @PCF_MPH_RA2_PLA_AX:SET_wrong_proc_time
1 elements.
Warning ! : (26-Apr-2009 15:47:53)
GanttChart::AddData. The DqiData structure has no data for this range
Information : (26-Apr-2009 15:47:53)
Graph 40: Adding data from object @PCF_MPH_RA2_PLA_AX:SET_wrong_proc_stage
1 elements.
Warning ! : (26-Apr-2009 15:47:53)
GanttChart::AddData. The DqiData structure has no data for this range
Information : (26-Apr-2009 15:47:53)
Graph 40: Adding data from object @PCF_MPH_RA2_PLA_AX:SET_wrong_filename
1 elements.
Warning ! : (26-Apr-2009 15:47:53)
GanttChart::AddData. The DqiData structure has no data for this range
Information : (26-Apr-2009 15:47:53) Graph 40: Generating PNG file.
Warning ! : (26-Apr-2009 15:47:53)
GanttChart::ReadPolyline. Adding a section with no data
Warning ! : (26-Apr-2009 15:47:53)
GanttChart::ReadPolyline. Adding a section with no data
Warning ! : (26-Apr-2009 15:47:53)
GanttChart::ReadPolyline. Adding a section with no data
Warning ! : (26-Apr-2009 15:47:53)
GanttChart::ReadPolyline. Adding a section with no data
Warning ! : (26-Apr-2009 15:47:53)
GanttChart::ReadPolyline. Adding a section with no data
```

Warning ! : (26-Apr-2009 15:47:53)
GanttChart::ReadPolyline. Adding a section with no data
Warning ! : (26-Apr-2009 15:47:53)
GanttChart::ReadPolyline. Adding a section with no data
Information : (26-Apr-2009 15:47:54) Graph 40: Destroying object.
Information : (26-Apr-2009 15:47:54)
Graph 41: Creating object for a eventGanttChart
Information : (26-Apr-2009 15:47:54) Graph 41: Processing legend.
Information : (26-Apr-2009 15:47:54)
Graph 41: Adding data from object @PCF_MPH_RA2_POL_AX:DET_wrong_product_err
1 elements.
Warning ! : (26-Apr-2009 15:47:54)
GanttChart::AddData. The DqiData structure has no data for this range
Information : (26-Apr-2009 15:47:54)
Graph 41: Adding data from object @PCF_MPH_RA2_POL_AX:SET_wrong_sensing_stop
1 elements.
Warning ! : (26-Apr-2009 15:47:54)
GanttChart::AddData. The DqiData structure has no data for this range
Information : (26-Apr-2009 15:47:54)
Graph 41: Adding data from object @PCF_MPH_RA2_POL_AX:SET_wrong_sensing_start
1 elements.
Warning ! : (26-Apr-2009 15:47:54)
GanttChart::AddData. The DqiData structure has no data for this range
Information : (26-Apr-2009 15:47:54)
Graph 41: Adding data from object @PCF_MPH_RA2_POL_AX:SET_wrong_software_ver
1 elements.
Warning ! : (26-Apr-2009 15:47:54)
GanttChart::AddData. The DqiData structure has no data for this range
Information : (26-Apr-2009 15:47:54)
Graph 41: Adding data from object @PCF_MPH_RA2_POL_AX:SET_wrong_proc_time
1 elements.
Warning ! : (26-Apr-2009 15:47:54)
GanttChart::AddData. The DqiData structure has no data for this range
Information : (26-Apr-2009 15:47:54)
Graph 41: Adding data from object @PCF_MPH_RA2_POL_AX:SET_wrong_proc_stage
1 elements.
Warning ! : (26-Apr-2009 15:47:54)
GanttChart::AddData. The DqiData structure has no data for this range
Information : (26-Apr-2009 15:47:54)
Graph 41: Adding data from object @PCF_MPH_RA2_POL_AX:SET_wrong_filename
1 elements.
Warning ! : (26-Apr-2009 15:47:54)
GanttChart::AddData. The DqiData structure has no data for this range
Information : (26-Apr-2009 15:47:54) Graph 41: Generating PNG file.
Warning ! : (26-Apr-2009 15:47:54)
GanttChart::ReadPolyline. Adding a section with no data
Warning ! : (26-Apr-2009 15:47:54)
GanttChart::ReadPolyline. Adding a section with no data
Warning ! : (26-Apr-2009 15:47:54)
GanttChart::ReadPolyline. Adding a section with no data
Warning ! : (26-Apr-2009 15:47:54)
GanttChart::ReadPolyline. Adding a section with no data
Warning ! : (26-Apr-2009 15:47:54)
GanttChart::ReadPolyline. Adding a section with no data
Warning ! : (26-Apr-2009 15:47:54)
GanttChart::ReadPolyline. Adding a section with no data
Warning ! : (26-Apr-2009 15:47:54)
GanttChart::ReadPolyline. Adding a section with no data
Information : (26-Apr-2009 15:47:54) Graph 41: Destroying object.
Information : (26-Apr-2009 15:47:54)
Graph 42: Creating object for a eventGanttChart
Information : (26-Apr-2009 15:47:54) Graph 42: Processing legend.
Information : (26-Apr-2009 15:47:54)
Graph 42: Adding data from object @PCF_MPH_RA2_SET_AX:DET_wrong_product_err
1 elements.
Warning ! : (26-Apr-2009 15:47:54)
GanttChart::AddData. The DqiData structure has no data for this range
Information : (26-Apr-2009 15:47:54)

Graph 42: Adding data from object @PCF_MPH_RA2_SET_AX:SET_wrong_sensing_stop
1 elements.
Warning ! : (26-Apr-2009 15:47:54)
GanttChart::AddData. The DqiData structure has no data for this range
Information : (26-Apr-2009 15:47:54)
Graph 42: Adding data from object @PCF_MPH_RA2_SET_AX:SET_wrong_sensing_start
1 elements.
Warning ! : (26-Apr-2009 15:47:54)
GanttChart::AddData. The DqiData structure has no data for this range
Information : (26-Apr-2009 15:47:54)
Graph 42: Adding data from object @PCF_MPH_RA2_SET_AX:SET_wrong_software_ver
1 elements.
Warning ! : (26-Apr-2009 15:47:54)
GanttChart::AddData. The DqiData structure has no data for this range
Information : (26-Apr-2009 15:47:54)
Graph 42: Adding data from object @PCF_MPH_RA2_SET_AX:SET_wrong_proc_time
1 elements.
Warning ! : (26-Apr-2009 15:47:54)
GanttChart::AddData. The DqiData structure has no data for this range
Information : (26-Apr-2009 15:47:54)
Graph 42: Adding data from object @PCF_MPH_RA2_SET_AX:SET_wrong_proc_stage
1 elements.
Warning ! : (26-Apr-2009 15:47:54)
GanttChart::AddData. The DqiData structure has no data for this range
Information : (26-Apr-2009 15:47:54)
Graph 42: Adding data from object @PCF_MPH_RA2_SET_AX:SET_wrong_filename
1 elements.
Warning ! : (26-Apr-2009 15:47:54)
GanttChart::AddData. The DqiData structure has no data for this range
Information : (26-Apr-2009 15:47:54) Graph 42: Generating PNG file.
Warning ! : (26-Apr-2009 15:47:54)
GanttChart::ReadPolyline. Adding a section with no data
Warning ! : (26-Apr-2009 15:47:54)
GanttChart::ReadPolyline. Adding a section with no data
Warning ! : (26-Apr-2009 15:47:54)
GanttChart::ReadPolyline. Adding a section with no data
Warning ! : (26-Apr-2009 15:47:54)
GanttChart::ReadPolyline. Adding a section with no data
Warning ! : (26-Apr-2009 15:47:54)
GanttChart::ReadPolyline. Adding a section with no data
Warning ! : (26-Apr-2009 15:47:54)
GanttChart::ReadPolyline. Adding a section with no data
Warning ! : (26-Apr-2009 15:47:54)
GanttChart::ReadPolyline. Adding a section with no data
Information : (26-Apr-2009 15:47:54) Graph 42: Destroying object.
Information : (26-Apr-2009 15:47:54)
Graph 43: Creating object for a eventGanttChart
Information : (26-Apr-2009 15:47:54) Graph 43: Processing legend.
Information : (26-Apr-2009 15:47:55)
Graph 43: Adding data from object @PCF_MPH_RA2_SL1_AX:DET_wrong_product_err
1 elements.
Warning ! : (26-Apr-2009 15:47:55)
GanttChart::AddData. The DqiData structure has no data for this range
Information : (26-Apr-2009 15:47:55)
Graph 43: Adding data from object @PCF_MPH_RA2_SL1_AX:SET_wrong_sensing_stop
1 elements.
Warning ! : (26-Apr-2009 15:47:55)
GanttChart::AddData. The DqiData structure has no data for this range
Information : (26-Apr-2009 15:47:55)
Graph 43: Adding data from object @PCF_MPH_RA2_SL1_AX:SET_wrong_sensing_start
1 elements.
Warning ! : (26-Apr-2009 15:47:55)
GanttChart::AddData. The DqiData structure has no data for this range
Information : (26-Apr-2009 15:47:55)
Graph 43: Adding data from object @PCF_MPH_RA2_SL1_AX:SET_wrong_software_ver
1 elements.
Warning ! : (26-Apr-2009 15:47:55)
GanttChart::AddData. The DqiData structure has no data for this range

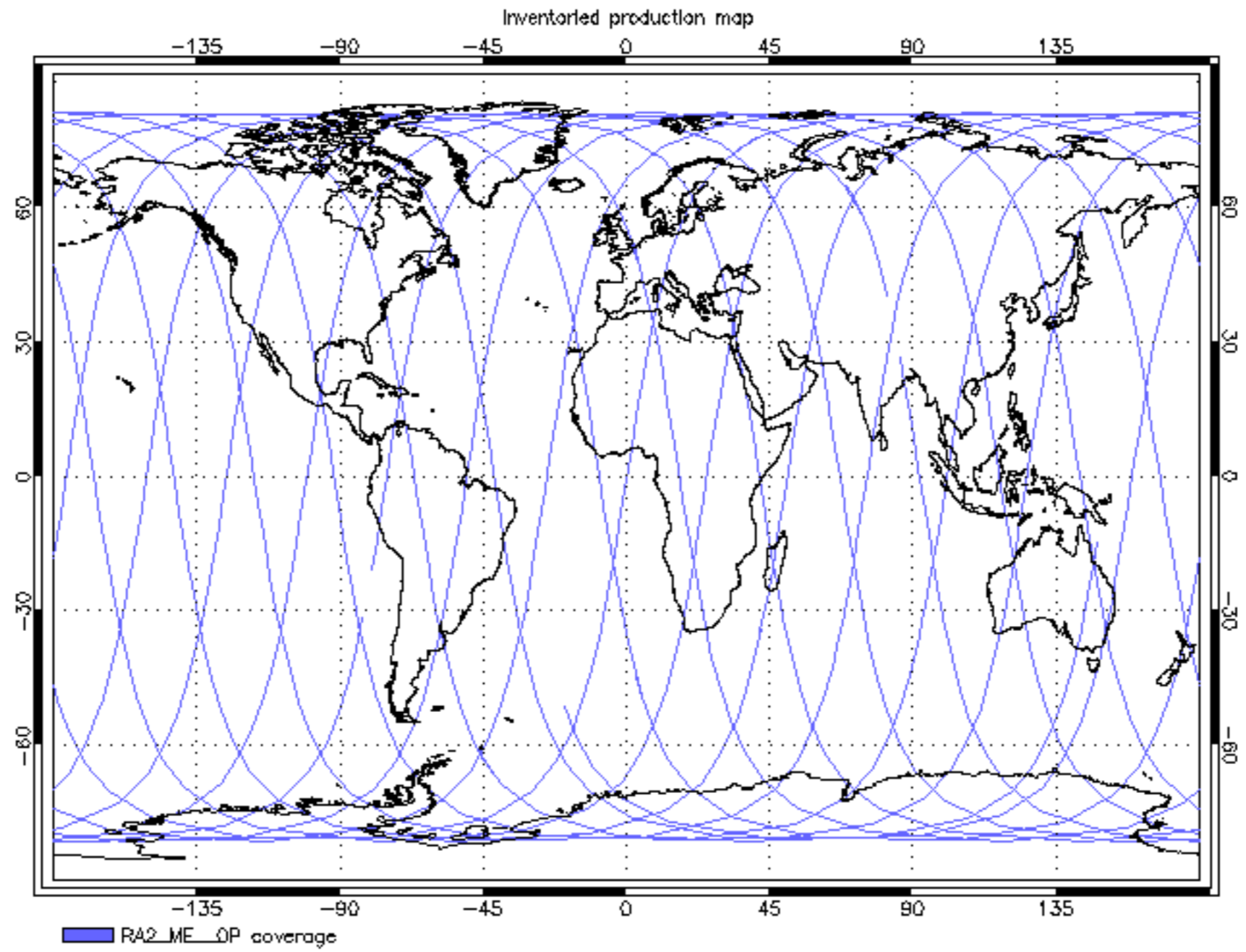
Warning ! : (26-Apr-2009 15:47:56)
GanttChart::ReadPolyline. Adding a section with no data
Information : (26-Apr-2009 15:47:56) Graph 45: Destroying object.
Information : (26-Apr-2009 15:47:56)
Graph 46: Creating object for a eventGanttChart
Information : (26-Apr-2009 15:47:56) Graph 46: Processing legend.
Information : (26-Apr-2009 15:47:56)
Graph 46: Adding data from object @PCF_MPH_RA2_SOL_AX:DET_wrong_product_err
1 elements.
Warning ! : (26-Apr-2009 15:47:56)
GanttChart::AddData. The DqiData structure has no data for this range
Information : (26-Apr-2009 15:47:56)
Graph 46: Adding data from object @PCF_MPH_RA2_SOL_AX:SET_wrong_sensing_stop
1 elements.
Warning ! : (26-Apr-2009 15:47:56)
GanttChart::AddData. The DqiData structure has no data for this range
Information : (26-Apr-2009 15:47:56)
Graph 46: Adding data from object @PCF_MPH_RA2_SOL_AX:SET_wrong_sensing_start
1 elements.
Warning ! : (26-Apr-2009 15:47:56)
GanttChart::AddData. The DqiData structure has no data for this range
Information : (26-Apr-2009 15:47:56)
Graph 46: Adding data from object @PCF_MPH_RA2_SOL_AX:SET_wrong_software_ver
1 elements.
Warning ! : (26-Apr-2009 15:47:56)
GanttChart::AddData. The DqiData structure has no data for this range
Information : (26-Apr-2009 15:47:56)
Graph 46: Adding data from object @PCF_MPH_RA2_SOL_AX:SET_wrong_proc_time
1 elements.
Warning ! : (26-Apr-2009 15:47:56)
GanttChart::AddData. The DqiData structure has no data for this range
Information : (26-Apr-2009 15:47:56)
Graph 46: Adding data from object @PCF_MPH_RA2_SOL_AX:SET_wrong_proc_stage
1 elements.
Warning ! : (26-Apr-2009 15:47:56)
GanttChart::AddData. The DqiData structure has no data for this range
Information : (26-Apr-2009 15:47:56)
Graph 46: Adding data from object @PCF_MPH_RA2_SOL_AX:SET_wrong_filename
1 elements.
Warning ! : (26-Apr-2009 15:47:56)
GanttChart::AddData. The DqiData structure has no data for this range
Information : (26-Apr-2009 15:47:56) Graph 46: Generating PNG file.
Warning ! : (26-Apr-2009 15:47:56)
GanttChart::ReadPolyline. Adding a section with no data
Warning ! : (26-Apr-2009 15:47:56)
GanttChart::ReadPolyline. Adding a section with no data
Warning ! : (26-Apr-2009 15:47:56)
GanttChart::ReadPolyline. Adding a section with no data
Warning ! : (26-Apr-2009 15:47:56)
GanttChart::ReadPolyline. Adding a section with no data
Warning ! : (26-Apr-2009 15:47:56)
GanttChart::ReadPolyline. Adding a section with no data
Warning ! : (26-Apr-2009 15:47:56)
GanttChart::ReadPolyline. Adding a section with no data
Warning ! : (26-Apr-2009 15:47:56)
GanttChart::ReadPolyline. Adding a section with no data
Information : (26-Apr-2009 15:47:56) Graph 46: Destroying object.
Information : (26-Apr-2009 15:47:56)
Graph 47: Creating object for a eventGanttChart
Information : (26-Apr-2009 15:47:56) Graph 47: Processing legend.
Information : (26-Apr-2009 15:47:56)
Graph 47: Adding data from object @PCF_MPH_RA2_SSB_AX:DET_wrong_product_err
1 elements.
Warning ! : (26-Apr-2009 15:47:56)
GanttChart::AddData. The DqiData structure has no data for this range
Information : (26-Apr-2009 15:47:56)
Graph 47: Adding data from object @PCF_MPH_RA2_SSB_AX:SET_wrong_sensing_stop
1 elements.

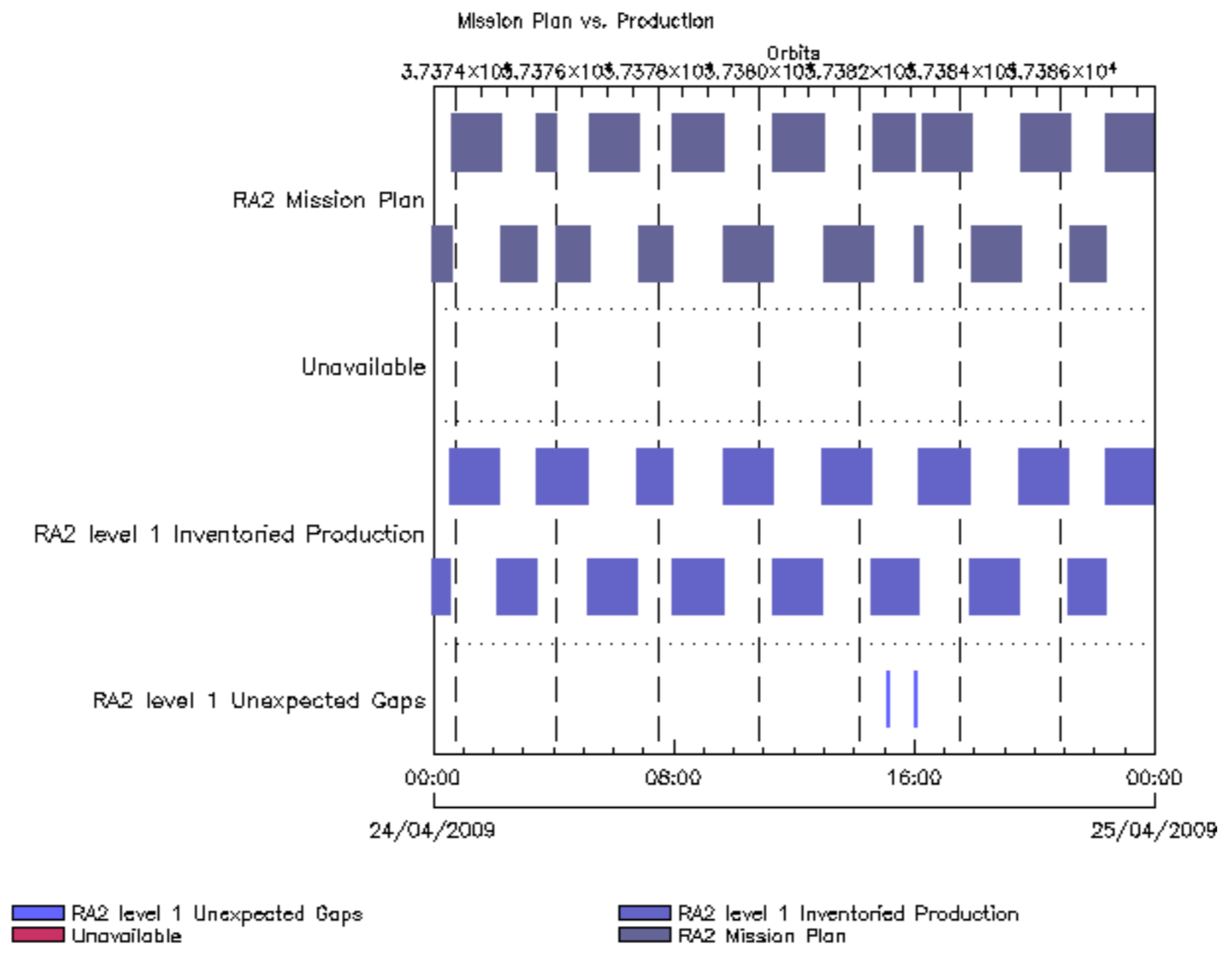
Warning ! : (26-Apr-2009 15:47:56)
GanttChart::AddData. The DqiData structure has no data for this range
Information : (26-Apr-2009 15:47:56)
Graph 47: Adding data from object @PCF_MPH_RA2_SSB_AX:SET_wrong_sensing_start
1 elements.
Warning ! : (26-Apr-2009 15:47:56)
GanttChart::AddData. The DqiData structure has no data for this range
Information : (26-Apr-2009 15:47:56)
Graph 47: Adding data from object @PCF_MPH_RA2_SSB_AX:SET_wrong_software_ver
1 elements.
Warning ! : (26-Apr-2009 15:47:56)
GanttChart::AddData. The DqiData structure has no data for this range
Information : (26-Apr-2009 15:47:56)
Graph 47: Adding data from object @PCF_MPH_RA2_SSB_AX:SET_wrong_proc_time
1 elements.
Warning ! : (26-Apr-2009 15:47:56)
GanttChart::AddData. The DqiData structure has no data for this range
Information : (26-Apr-2009 15:47:56)
Graph 47: Adding data from object @PCF_MPH_RA2_SSB_AX:SET_wrong_proc_stage
1 elements.
Warning ! : (26-Apr-2009 15:47:56)
GanttChart::AddData. The DqiData structure has no data for this range
Information : (26-Apr-2009 15:47:56)
Graph 47: Adding data from object @PCF_MPH_RA2_SSB_AX:SET_wrong_filename
1 elements.
Warning ! : (26-Apr-2009 15:47:56)
GanttChart::AddData. The DqiData structure has no data for this range
Information : (26-Apr-2009 15:47:56) Graph 47: Generating PNG file.
Warning ! : (26-Apr-2009 15:47:56)
GanttChart::ReadPolyline. Adding a section with no data
Warning ! : (26-Apr-2009 15:47:56)
GanttChart::ReadPolyline. Adding a section with no data
Warning ! : (26-Apr-2009 15:47:56)
GanttChart::ReadPolyline. Adding a section with no data
Warning ! : (26-Apr-2009 15:47:56)
GanttChart::ReadPolyline. Adding a section with no data
Warning ! : (26-Apr-2009 15:47:56)
GanttChart::ReadPolyline. Adding a section with no data
Warning ! : (26-Apr-2009 15:47:56)
GanttChart::ReadPolyline. Adding a section with no data
Warning ! : (26-Apr-2009 15:47:56)
GanttChart::ReadPolyline. Adding a section with no data
Warning ! : (26-Apr-2009 15:47:56)
GanttChart::ReadPolyline. Adding a section with no data
Information : (26-Apr-2009 15:47:57) Graph 47: Destroying object.
Information : (26-Apr-2009 15:47:57)
Graph 48: Creating object for a eventGanttChart
Information : (26-Apr-2009 15:47:57) Graph 48: Processing legend.
Information : (26-Apr-2009 15:47:57)
Graph 48: Adding data from object @PCF_MPH_RA2_TLD_AX:DET_wrong_product_err
1 elements.
Warning ! : (26-Apr-2009 15:47:57)
GanttChart::AddData. The DqiData structure has no data for this range
Information : (26-Apr-2009 15:47:57)
Graph 48: Adding data from object @PCF_MPH_RA2_TLD_AX:SET_wrong_sensing_stop
1 elements.
Warning ! : (26-Apr-2009 15:47:57)
GanttChart::AddData. The DqiData structure has no data for this range
Information : (26-Apr-2009 15:47:57)
Graph 48: Adding data from object @PCF_MPH_RA2_TLD_AX:SET_wrong_sensing_start
1 elements.
Warning ! : (26-Apr-2009 15:47:57)
GanttChart::AddData. The DqiData structure has no data for this range
Information : (26-Apr-2009 15:47:57)
Graph 48: Adding data from object @PCF_MPH_RA2_TLD_AX:SET_wrong_software_ver
1 elements.
Warning ! : (26-Apr-2009 15:47:57)
GanttChart::AddData. The DqiData structure has no data for this range
Information : (26-Apr-2009 15:47:57)
Graph 48: Adding data from object @PCF_MPH_RA2_TLD_AX:SET_wrong_proc_time

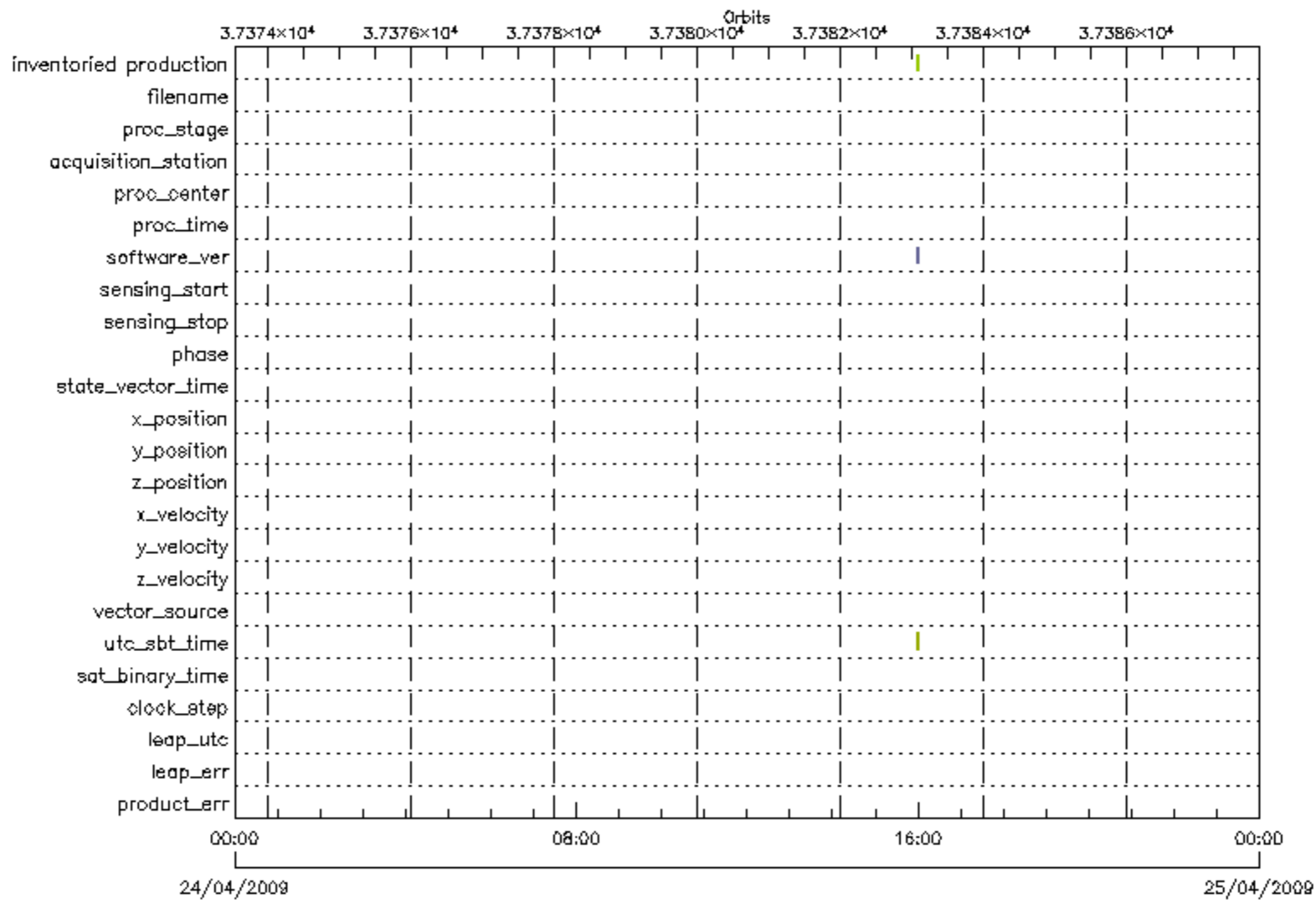
1 elements.
Warning ! : (26-Apr-2009 15:47:57)
GanttChart::AddData. The DqiData structure has no data for this range
Information : (26-Apr-2009 15:47:57)
Graph 48: Adding data from object @PCF_MPH_RA2_TLD_AX:SET_wrong_proc_stage
1 elements.
Warning ! : (26-Apr-2009 15:47:57)
GanttChart::AddData. The DqiData structure has no data for this range
Information : (26-Apr-2009 15:47:57)
Graph 48: Adding data from object @PCF_MPH_RA2_TLD_AX:SET_wrong_filename
1 elements.
Warning ! : (26-Apr-2009 15:47:57)
GanttChart::AddData. The DqiData structure has no data for this range
Information : (26-Apr-2009 15:47:57) Graph 48: Generating PNG file.
Warning ! : (26-Apr-2009 15:47:57)
GanttChart::ReadPolyline. Adding a section with no data
Warning ! : (26-Apr-2009 15:47:57)
GanttChart::ReadPolyline. Adding a section with no data
Warning ! : (26-Apr-2009 15:47:57)
GanttChart::ReadPolyline. Adding a section with no data
Warning ! : (26-Apr-2009 15:47:57)
GanttChart::ReadPolyline. Adding a section with no data
Warning ! : (26-Apr-2009 15:47:57)
GanttChart::ReadPolyline. Adding a section with no data
Warning ! : (26-Apr-2009 15:47:57)
GanttChart::ReadPolyline. Adding a section with no data
Warning ! : (26-Apr-2009 15:47:57)
GanttChart::ReadPolyline. Adding a section with no data
Warning ! : (26-Apr-2009 15:47:57)
GanttChart::ReadPolyline. Adding a section with no data
Information : (26-Apr-2009 15:47:57) Graph 48: Destroying object.
Information : (26-Apr-2009 15:47:57)
Graph 49: Creating object for a eventGanttChart
Information : (26-Apr-2009 15:47:57) Graph 49: Processing legend.
Information : (26-Apr-2009 15:47:57)
Graph 49: Adding data from object @PCF_MPH_RA2_USO_AX:DET_wrong_product_err
1 elements.
Warning ! : (26-Apr-2009 15:47:57)
GanttChart::AddData. The DqiData structure has no data for this range
Information : (26-Apr-2009 15:47:57)
Graph 49: Adding data from object @PCF_MPH_RA2_USO_AX:SET_wrong_sensing_stop
1 elements.
Warning ! : (26-Apr-2009 15:47:57)
GanttChart::AddData. The DqiData structure has no data for this range
Information : (26-Apr-2009 15:47:57)
Graph 49: Adding data from object @PCF_MPH_RA2_USO_AX:SET_wrong_sensing_start
1 elements.
Warning ! : (26-Apr-2009 15:47:57)
GanttChart::AddData. The DqiData structure has no data for this range
Information : (26-Apr-2009 15:47:57)
Graph 49: Adding data from object @PCF_MPH_RA2_USO_AX:SET_wrong_software_ver
1 elements.
Warning ! : (26-Apr-2009 15:47:57)
GanttChart::AddData. The DqiData structure has no data for this range
Information : (26-Apr-2009 15:47:57)
Graph 49: Adding data from object @PCF_MPH_RA2_USO_AX:SET_wrong_proc_time
1 elements.
Warning ! : (26-Apr-2009 15:47:57)
GanttChart::AddData. The DqiData structure has no data for this range
Information : (26-Apr-2009 15:47:57)
Graph 49: Adding data from object @PCF_MPH_RA2_USO_AX:SET_wrong_proc_stage
1 elements.
Warning ! : (26-Apr-2009 15:47:57)
GanttChart::AddData. The DqiData structure has no data for this range
Information : (26-Apr-2009 15:47:57)
Graph 49: Adding data from object @PCF_MPH_RA2_USO_AX:SET_wrong_filename
1 elements.
Warning ! : (26-Apr-2009 15:47:57)
GanttChart::AddData. The DqiData structure has no data for this range
Information : (26-Apr-2009 15:47:57) Graph 49: Generating PNG file.

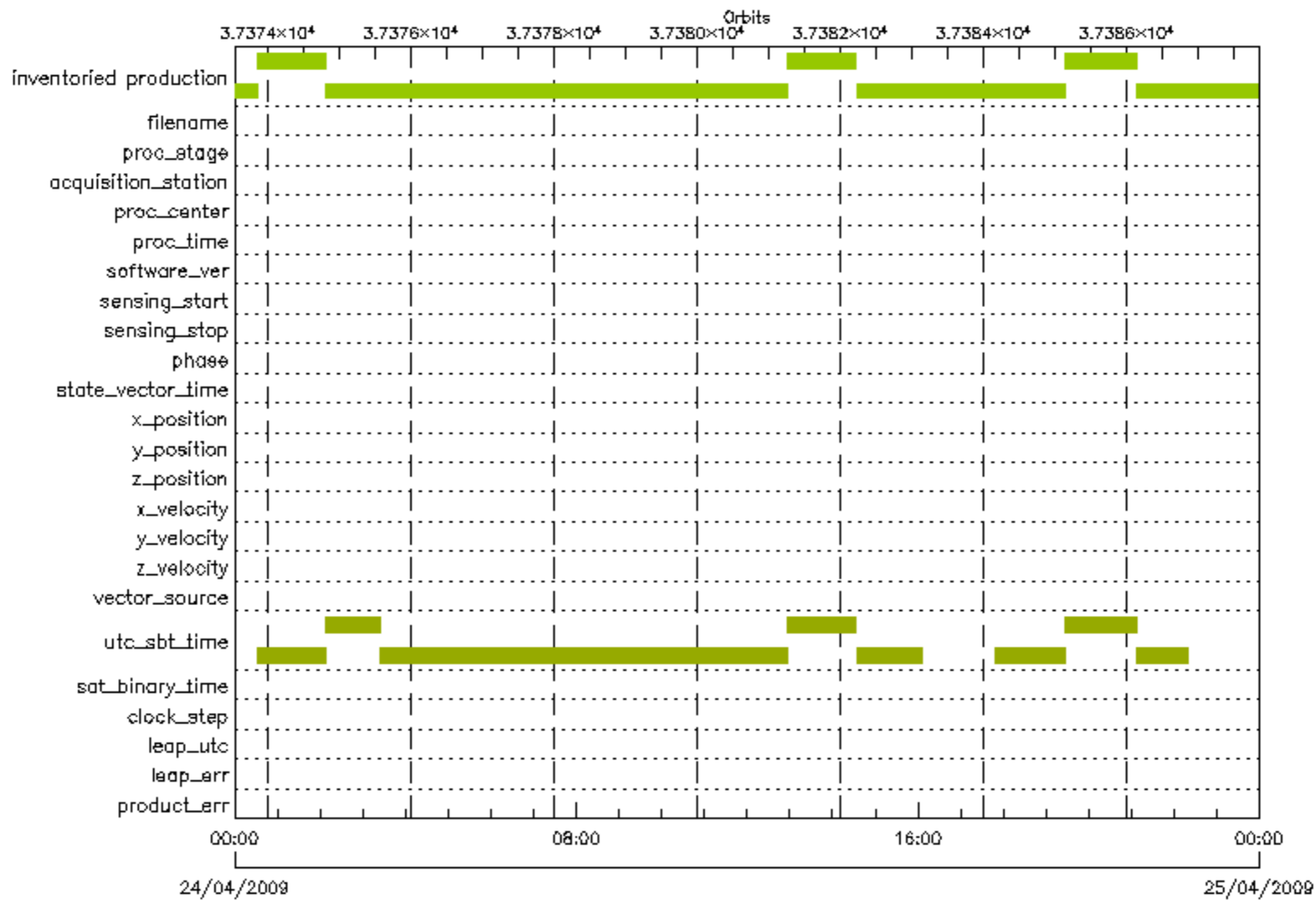
Information : (26-Apr-2009 15:47:58) Graph 50: Destroying object.
Information : (26-Apr-2009 15:47:58) Graphs successfully created.

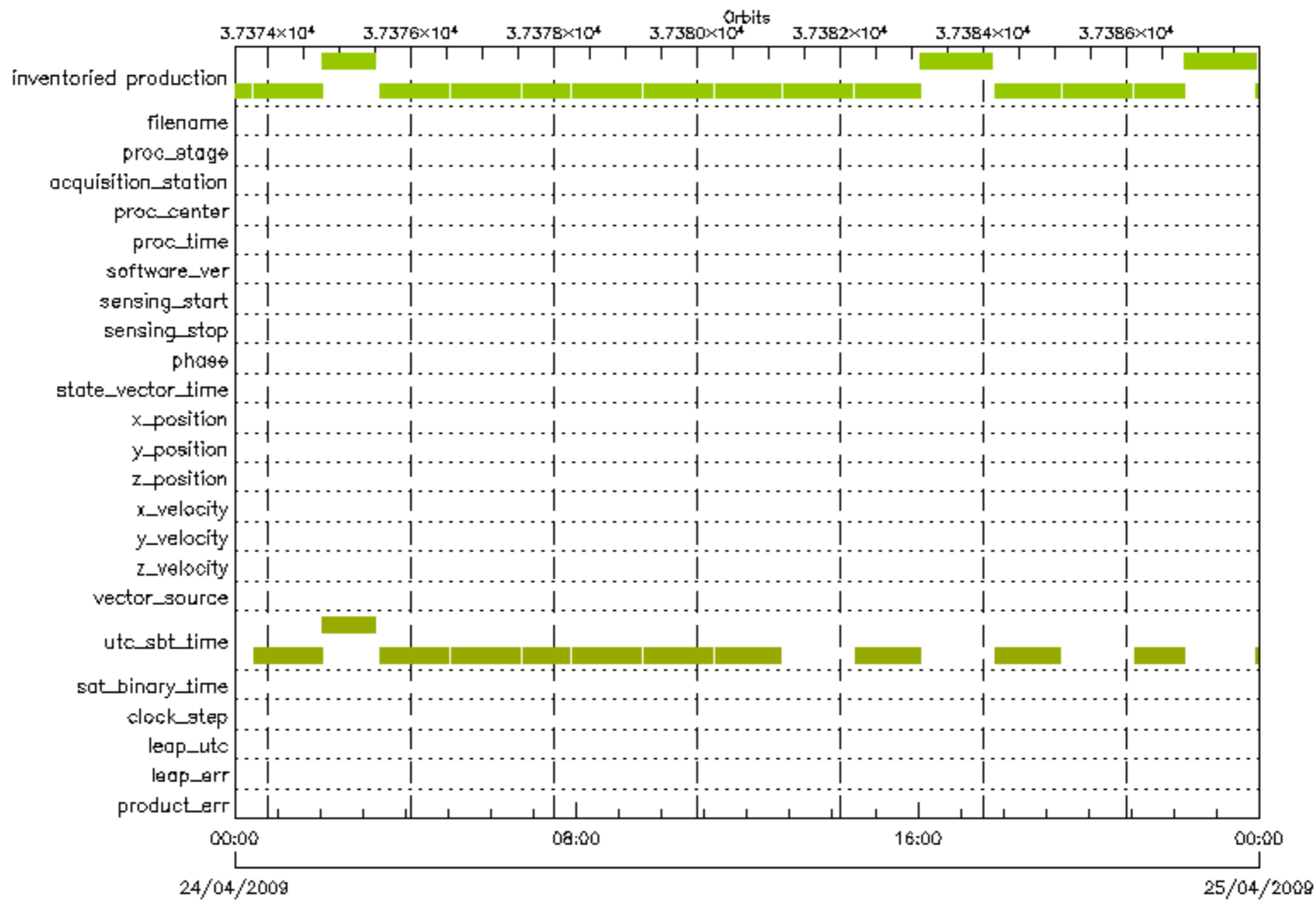


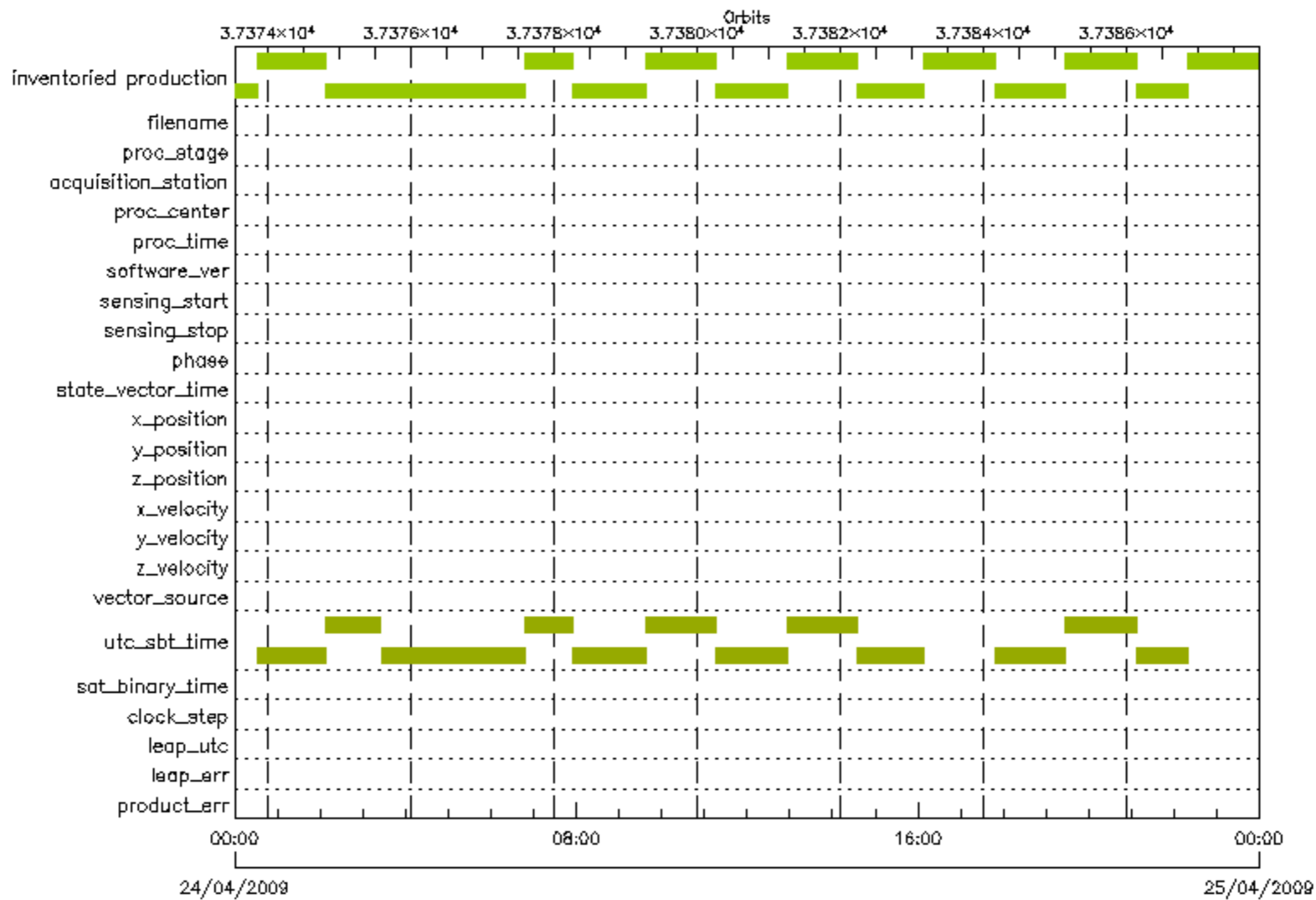


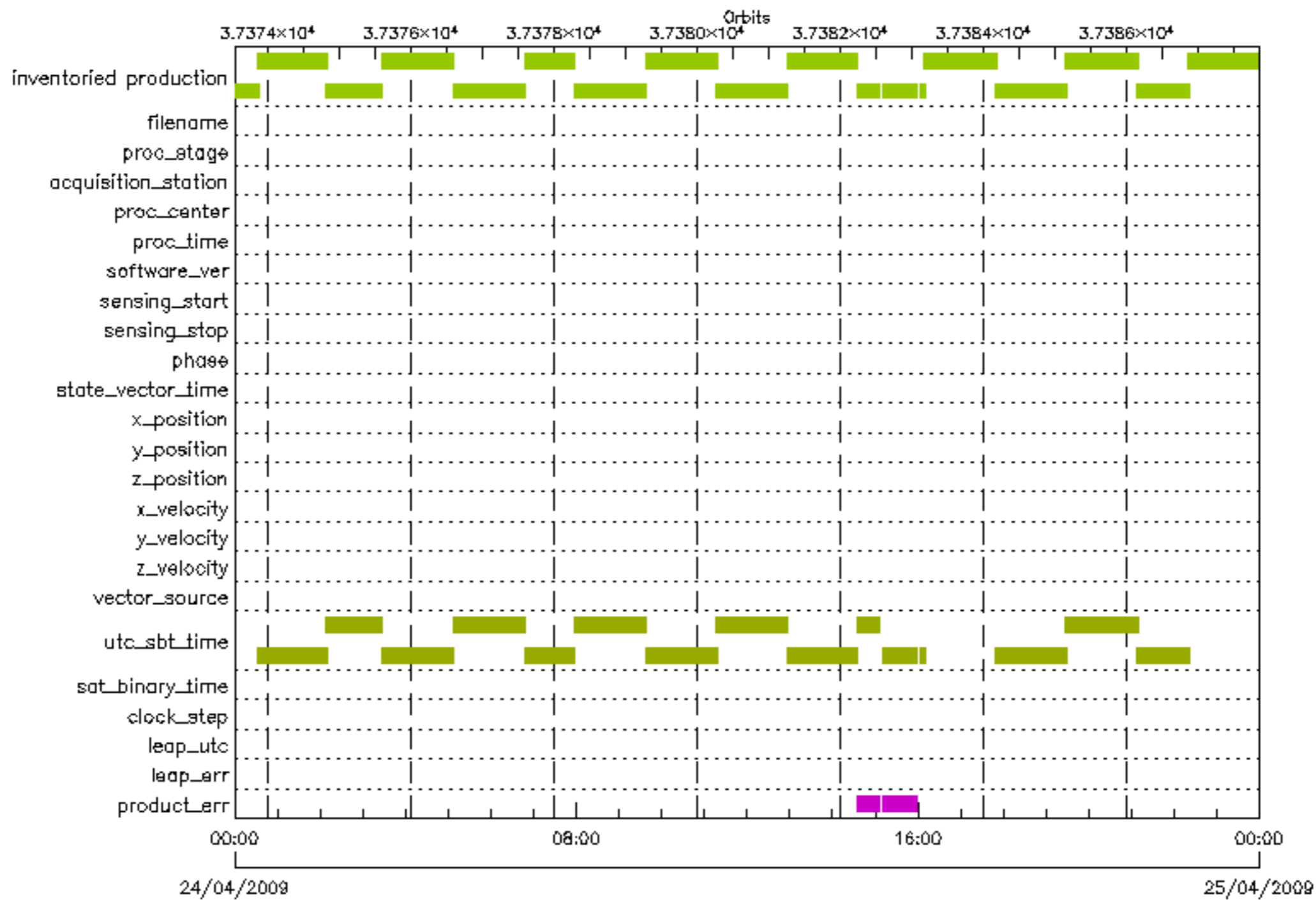


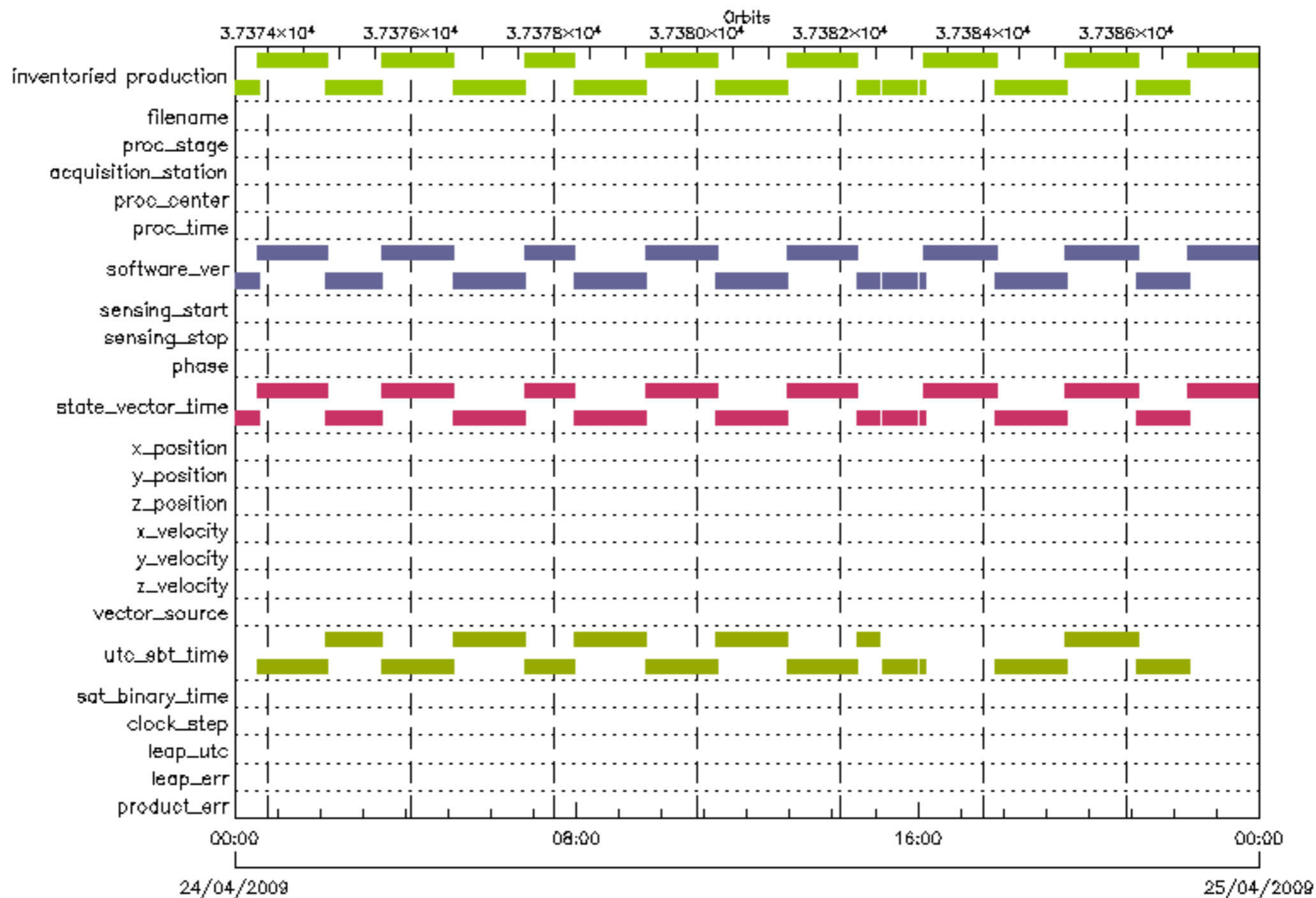








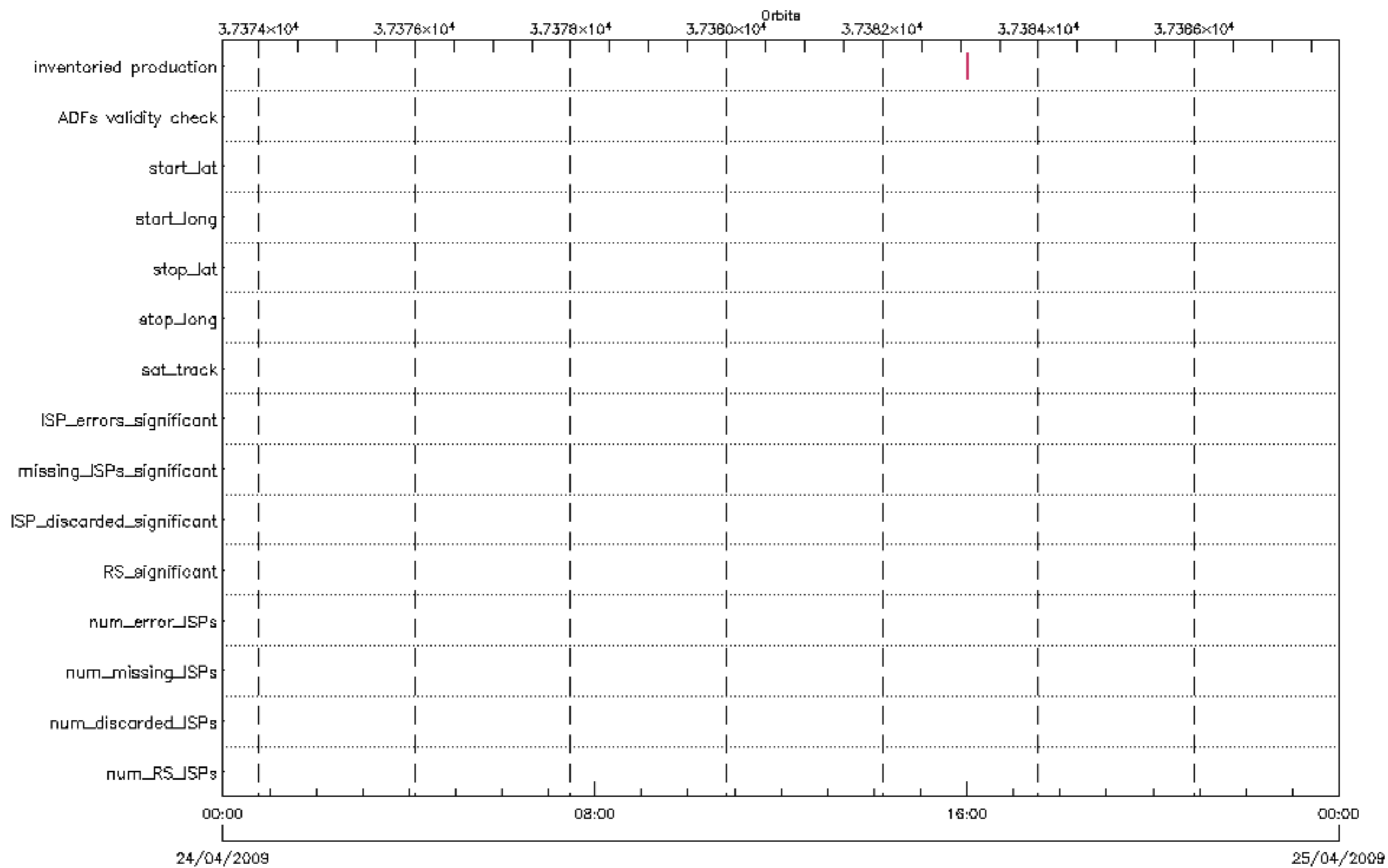


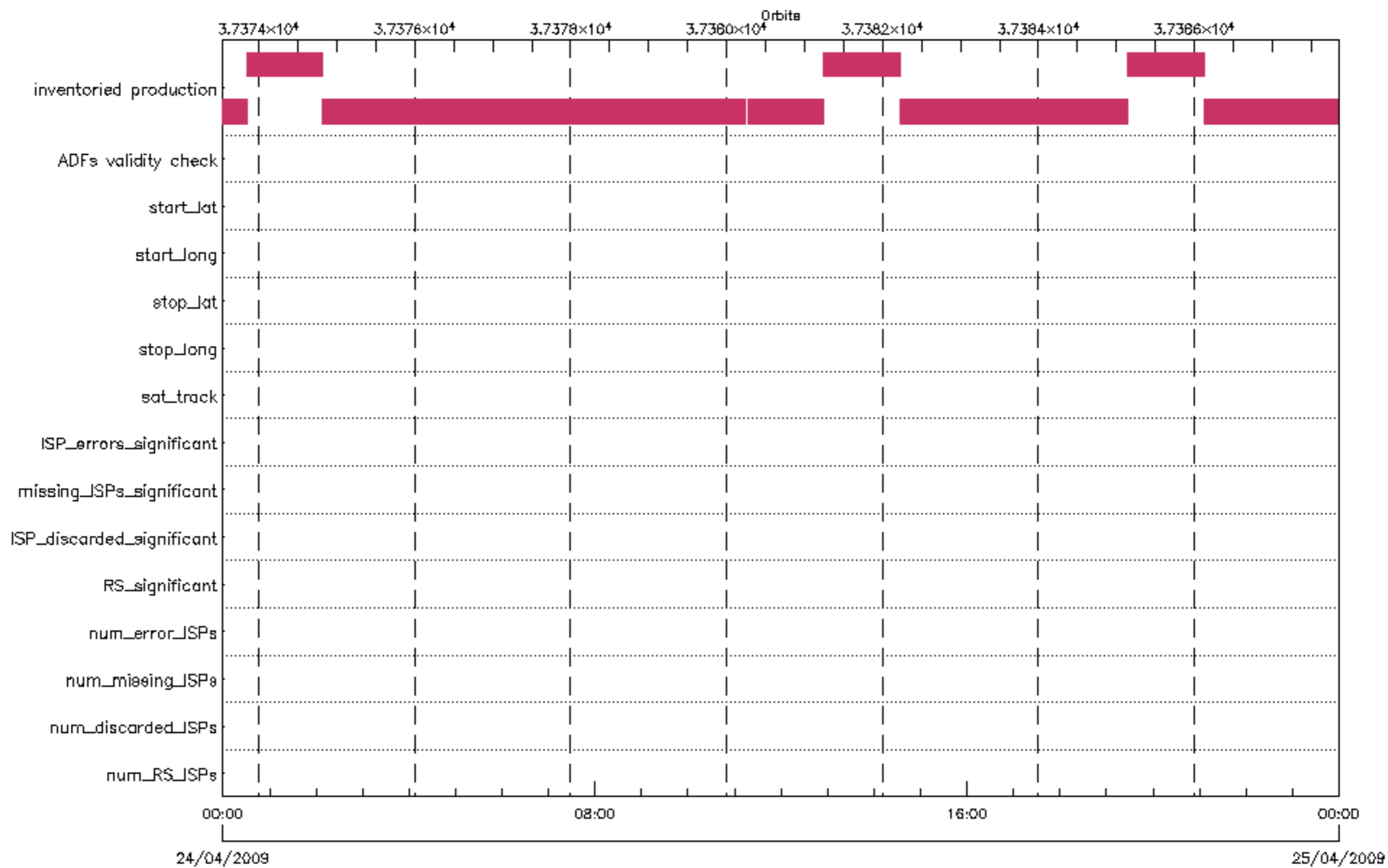


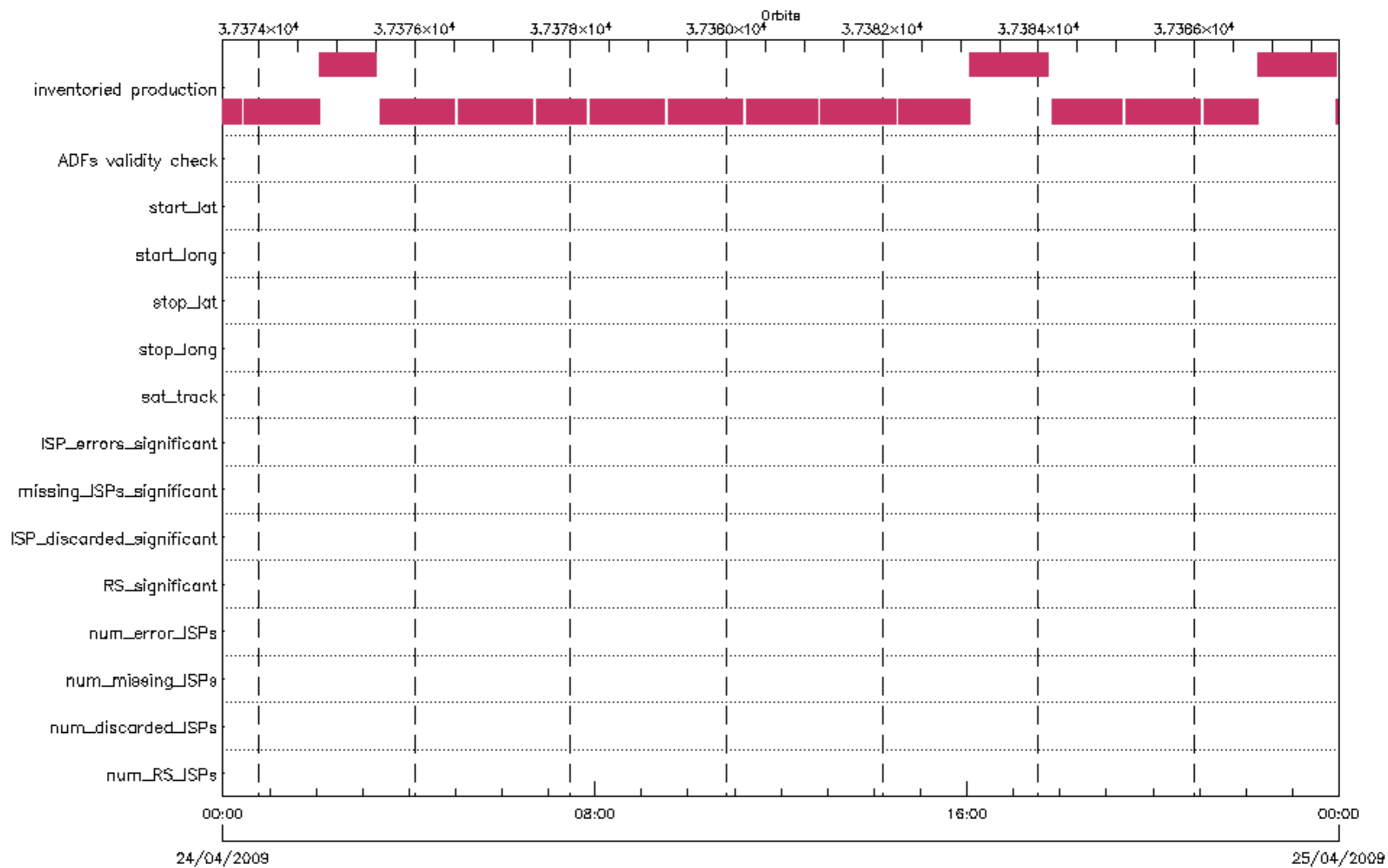




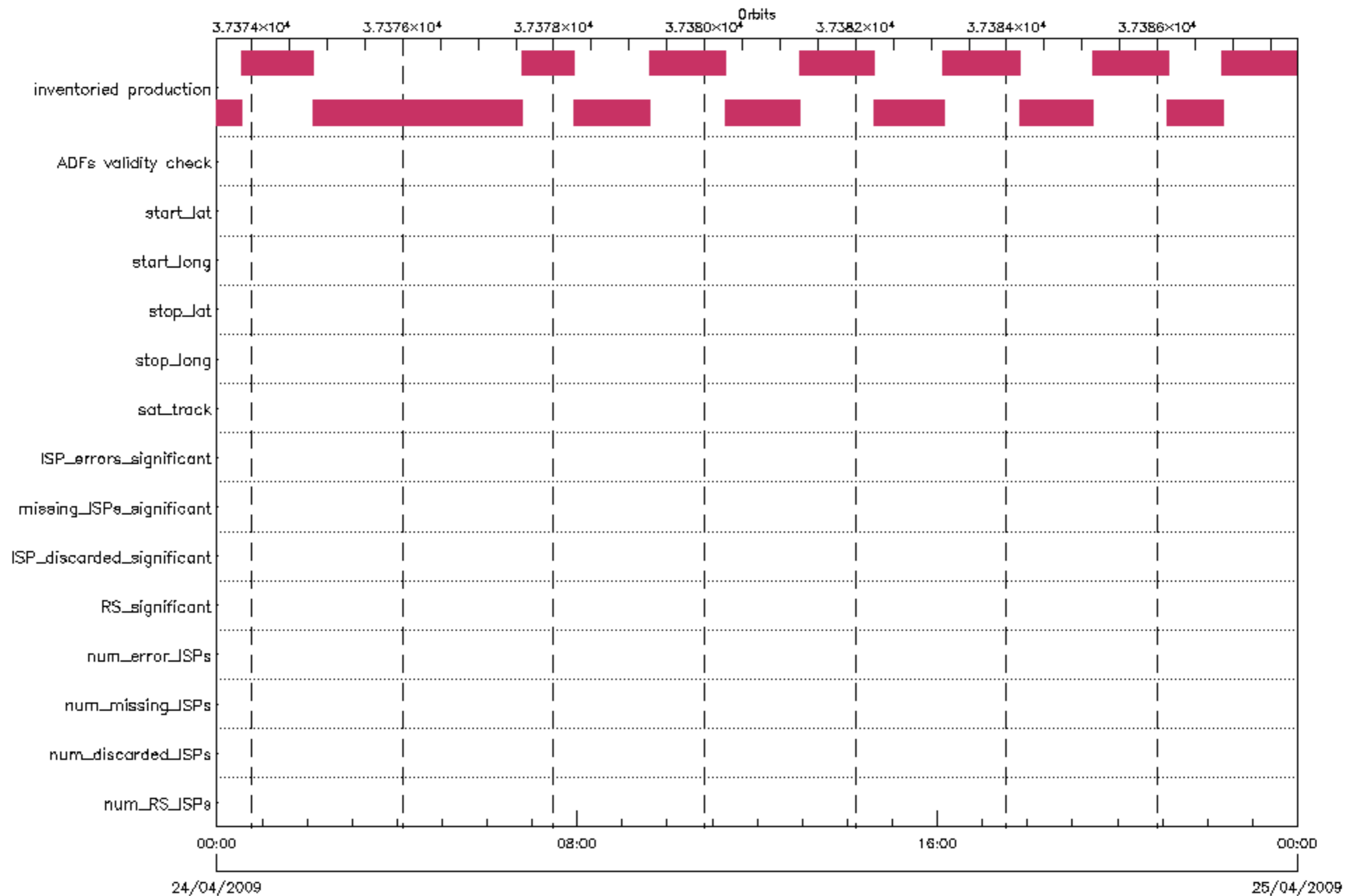


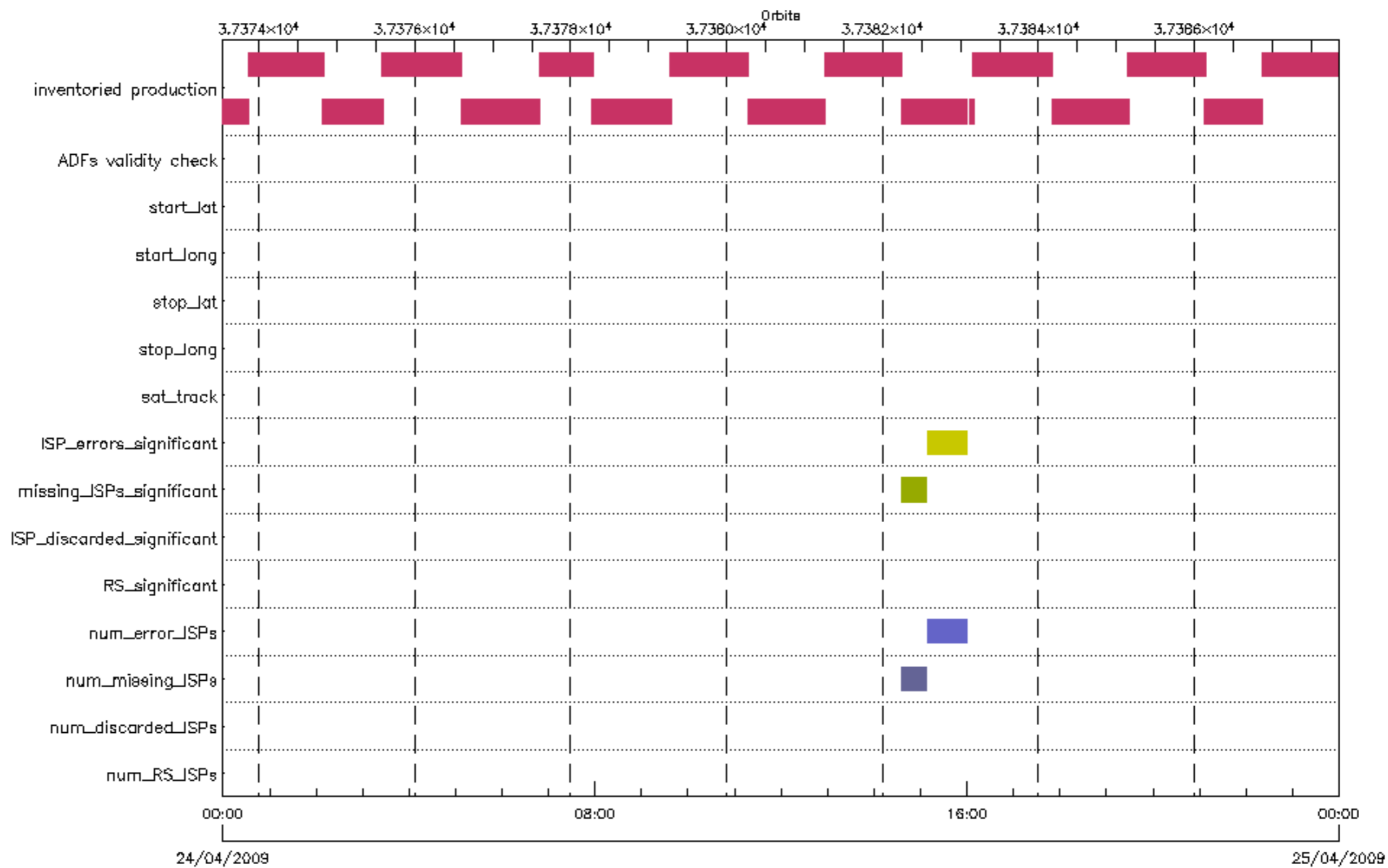


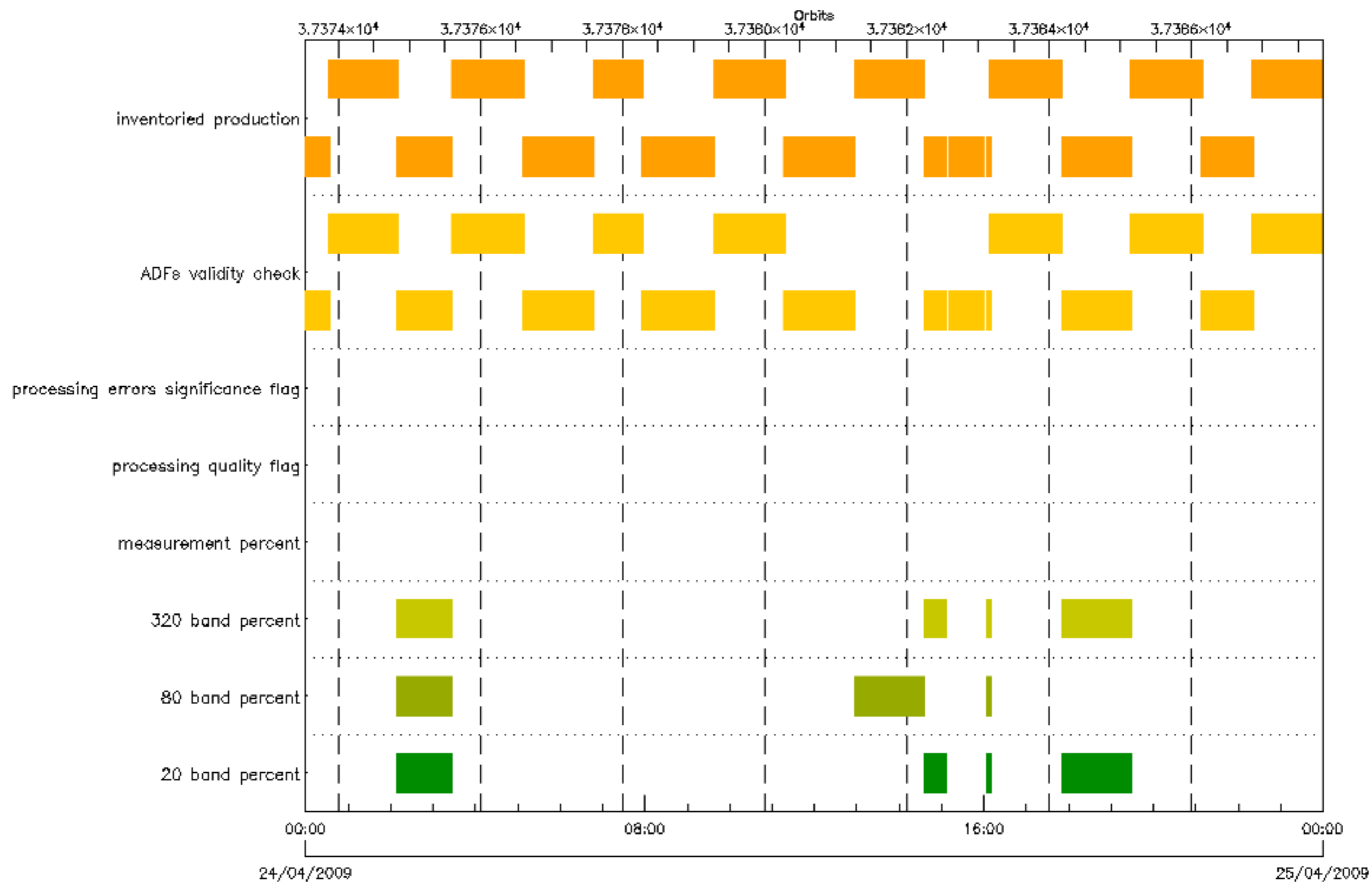




- | | | | | |
|---------------------------|--------------------------|------------------------|---------------------|------------------------|
| num_RS_JSPs | num_discarded_JSPs | num_missing_JSPs | num_error_JSPs | RS_significant |
| ISP_discarded_significant | missing_JSPs_significant | ISP_errors_significant | sat_track | stop_Long |
| stop_Jat | start_Long | start_Jat | ADFs validity check | inventoried production |



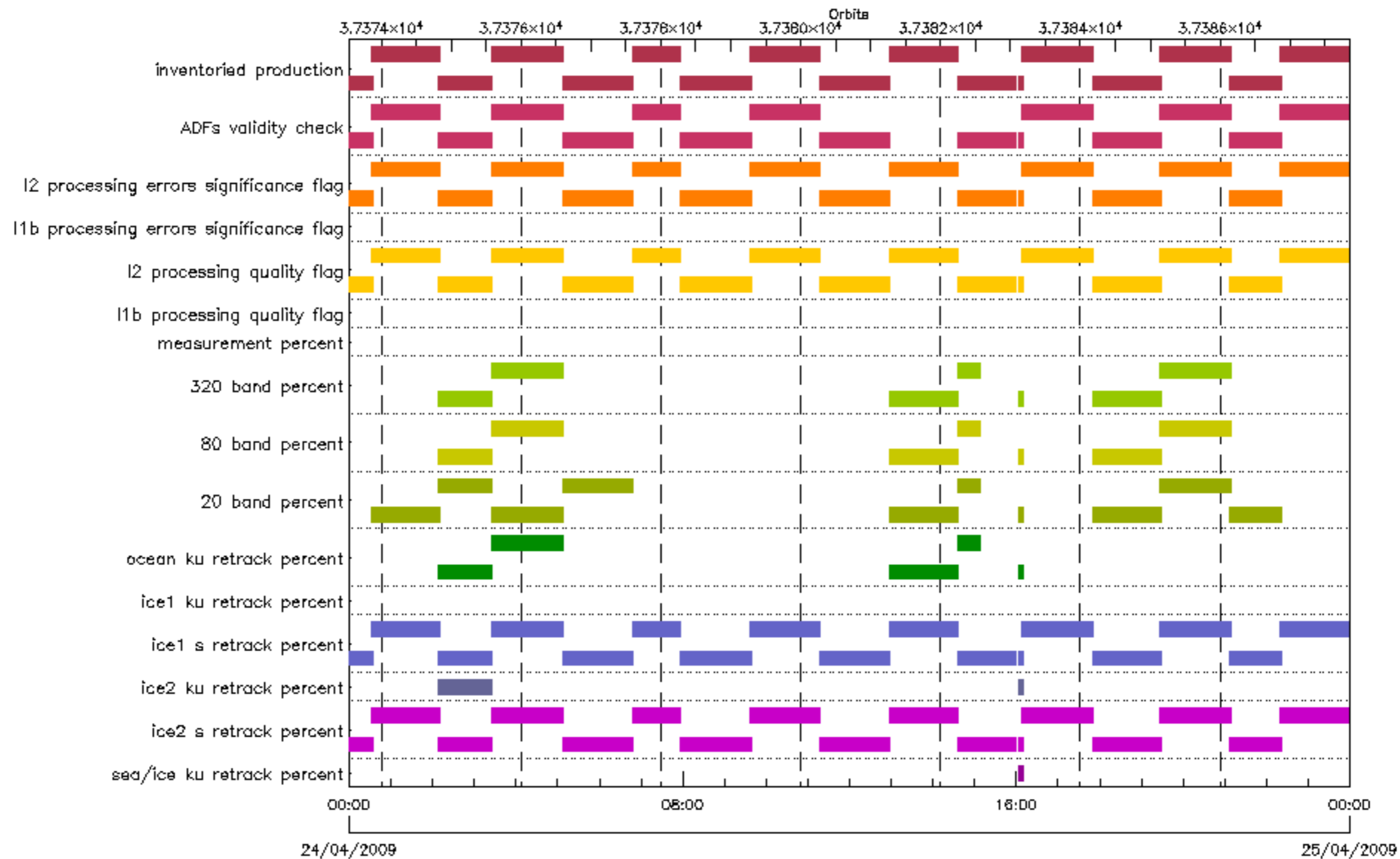




■ 20 band percent
■ measurement percent
■ ADFs validity check

■ 80 band percent
■ processing quality flag
■ inventoried production

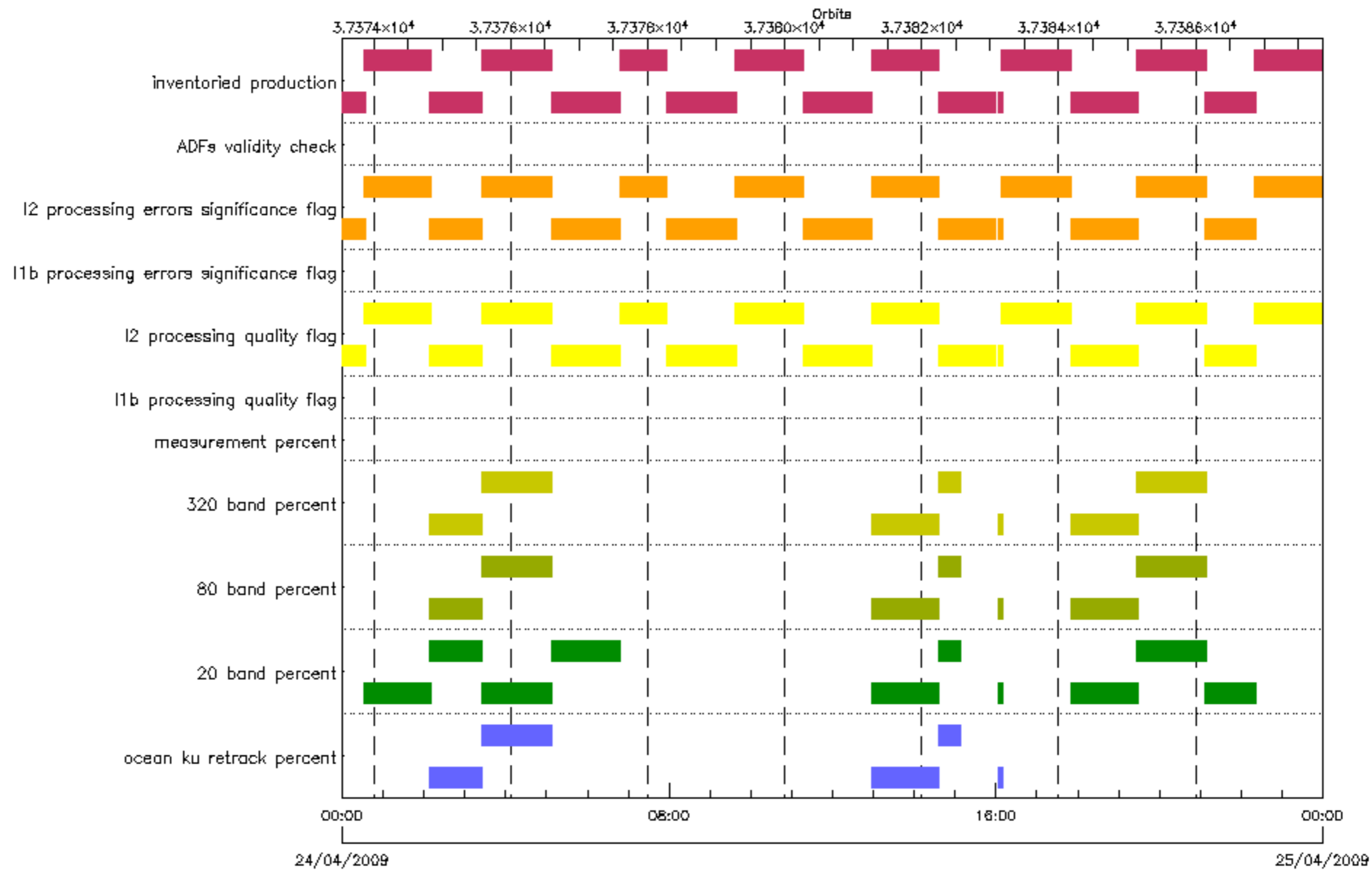
■ 320 band percent
■ processing errors significance flag



■ sea/ice ku retrack percent
■ ice1 s retrack percent
■ 20 band percent
■ measurement percent
■ I1b processing errors significance flag
■ inventoried production

■ ice2 s retrack percent
■ ice1 ku retrack percent
■ 80 band percent
■ I1b processing quality flag
■ I2 processing errors significance flag

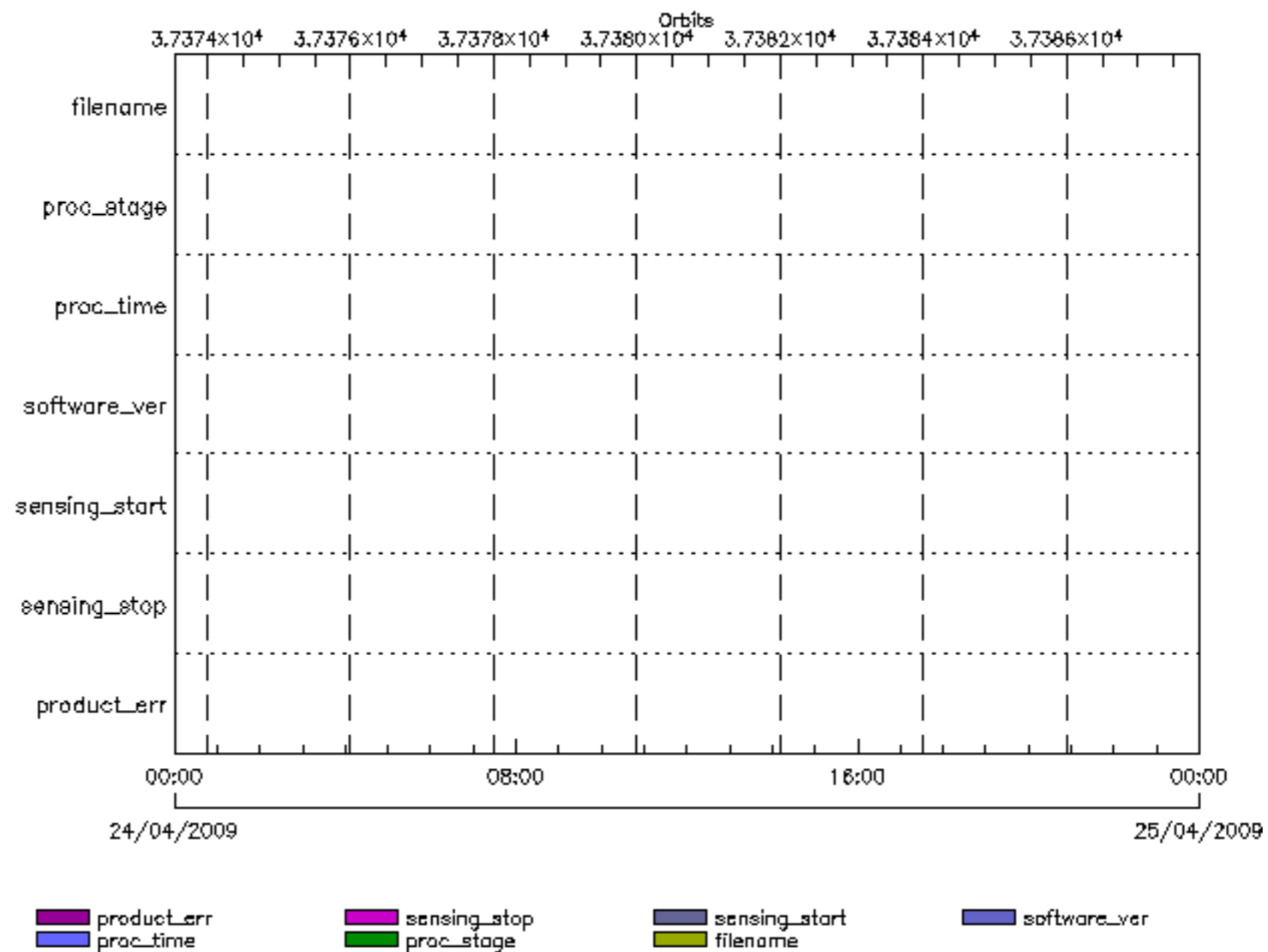
■ ice2 ku retrack percent
■ ocean ku retrack percent
■ 320 band percent
■ I2 processing quality flag
■ ADFs validity check

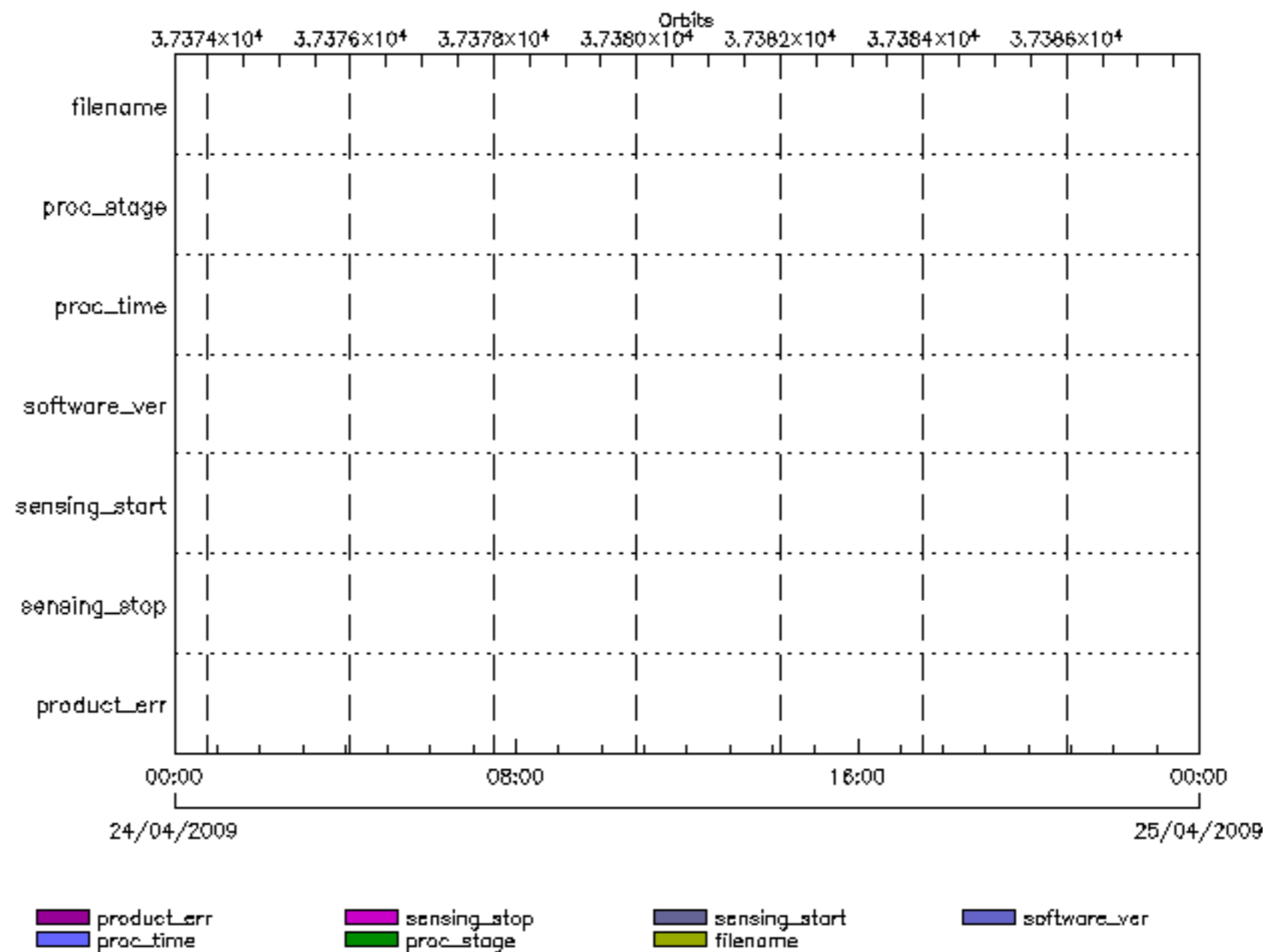


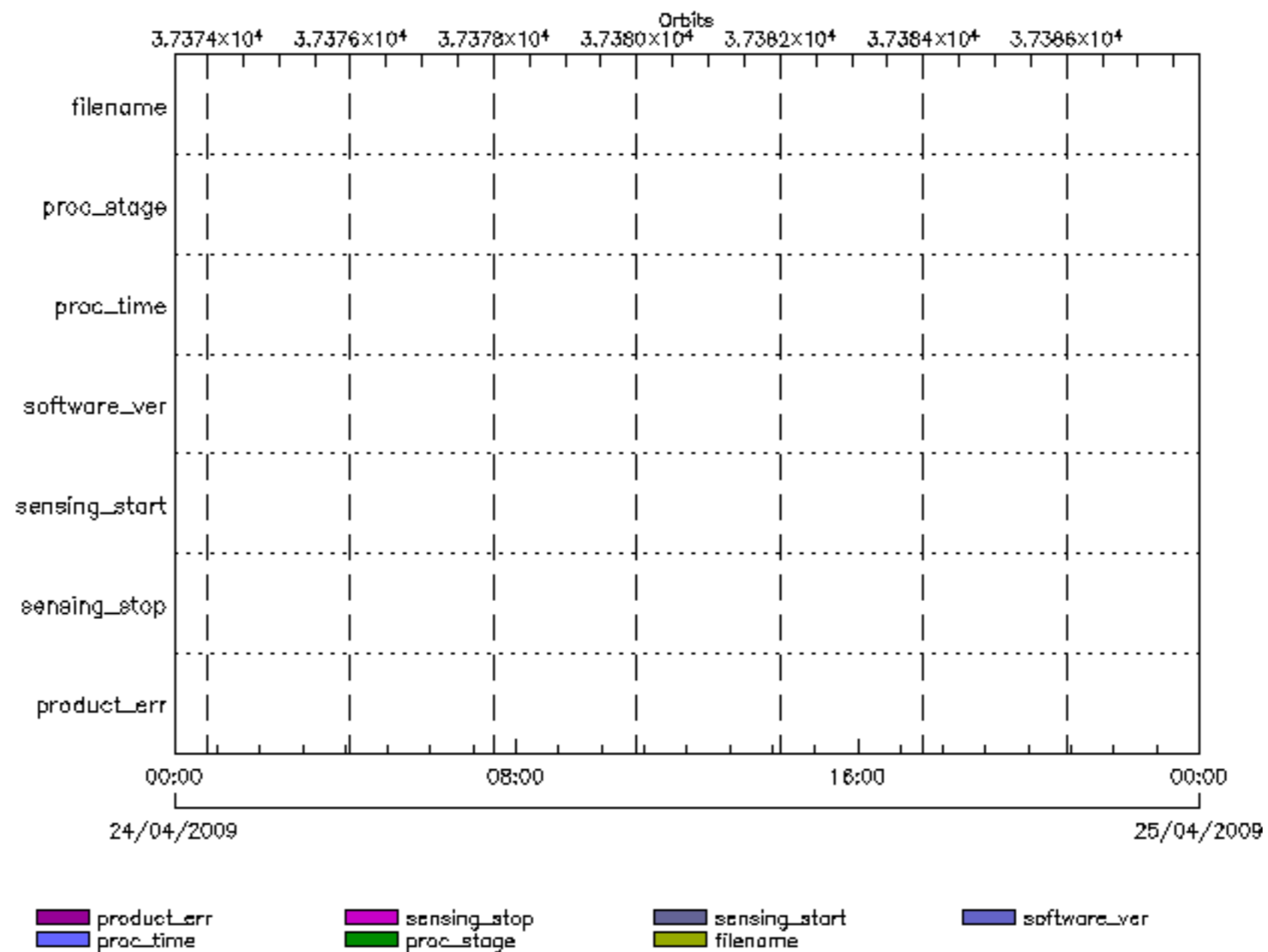
ocean ku retrack percent
 320 band percent
 I2 processing quality flag
 ADFs validity check

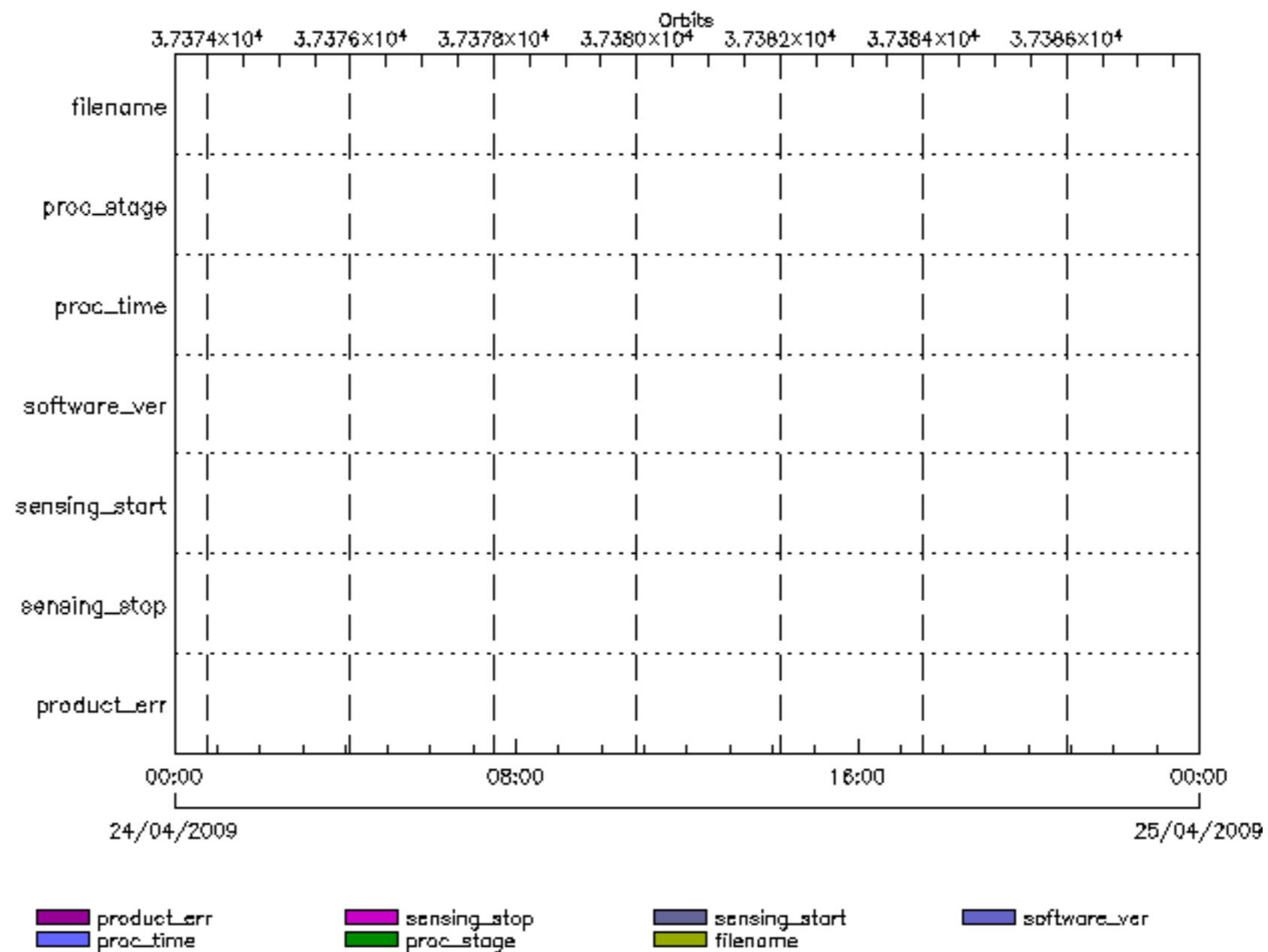
20 band percent
 measurement percent
 I1b processing errors significance flag
 inventoried production

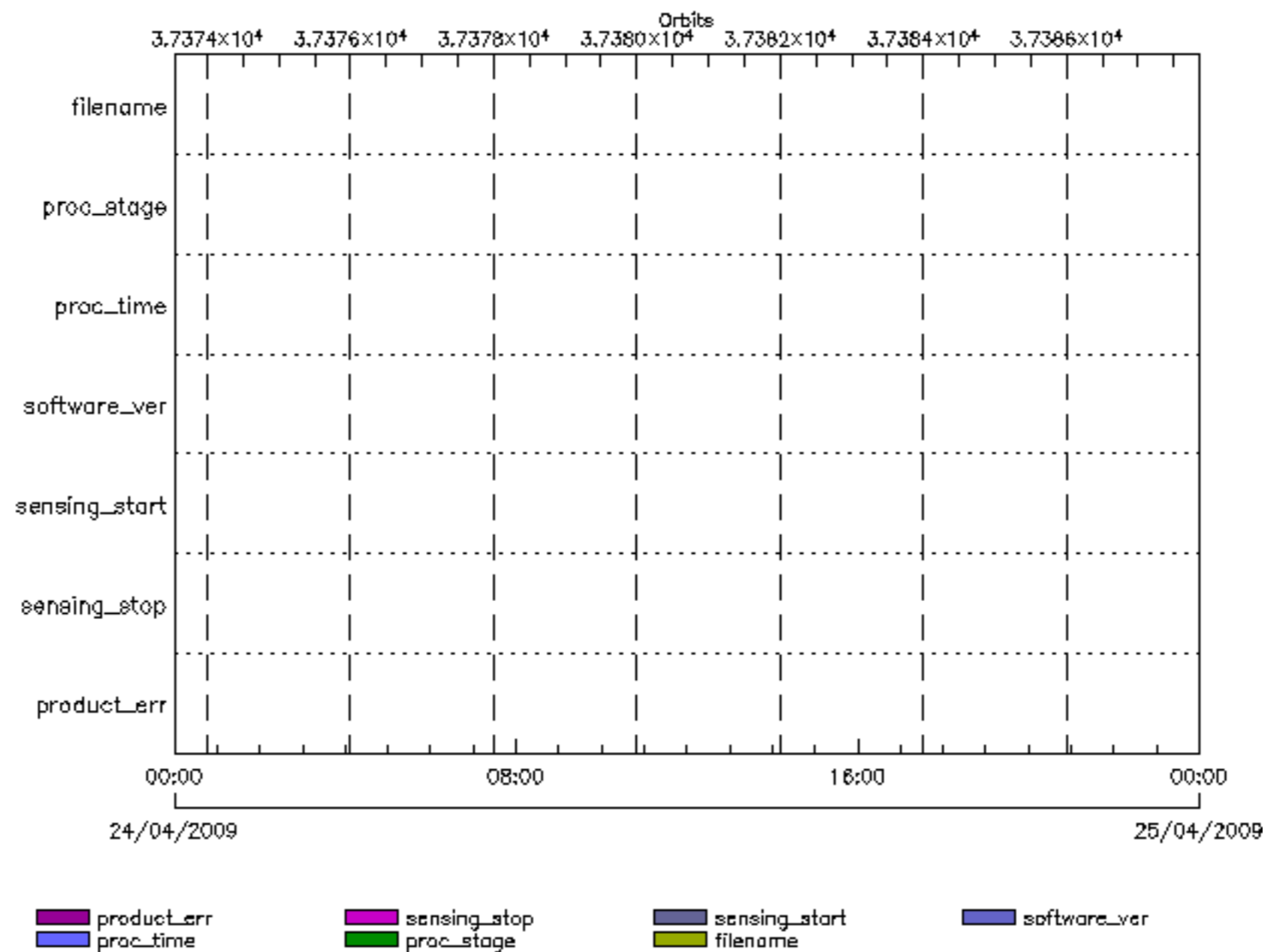
80 band percent
 I1b processing quality flag
 I2 processing errors significance flag

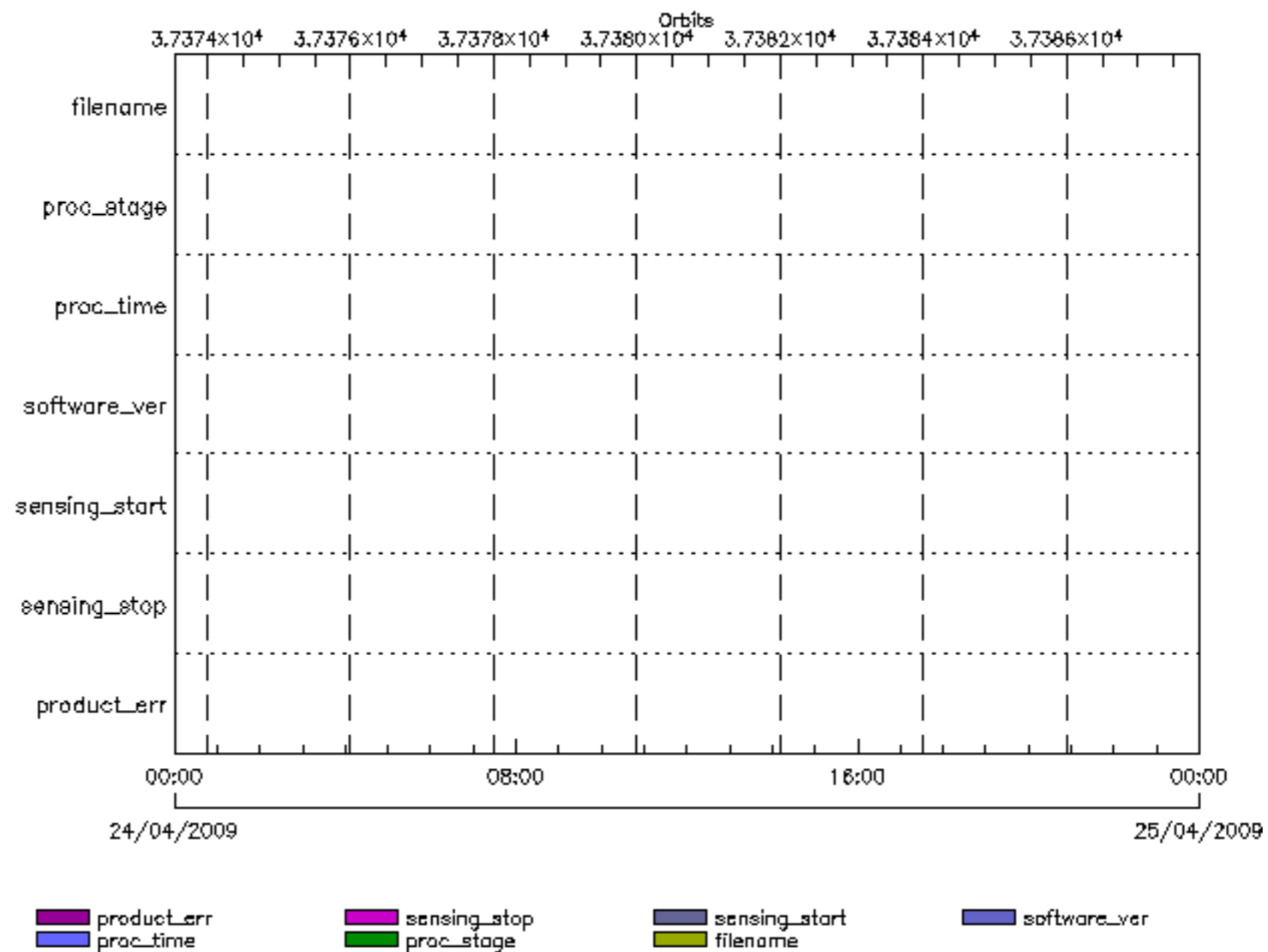


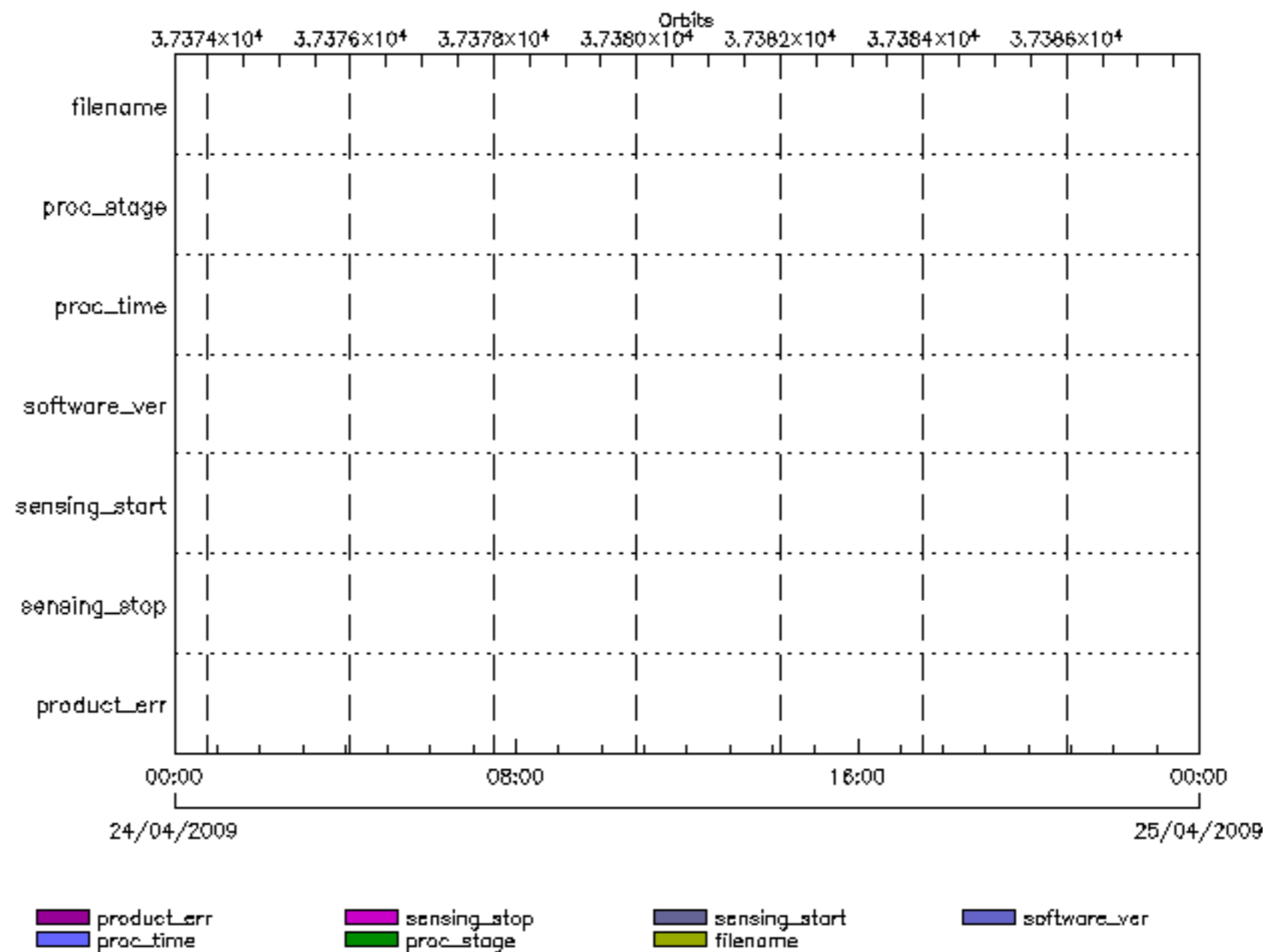


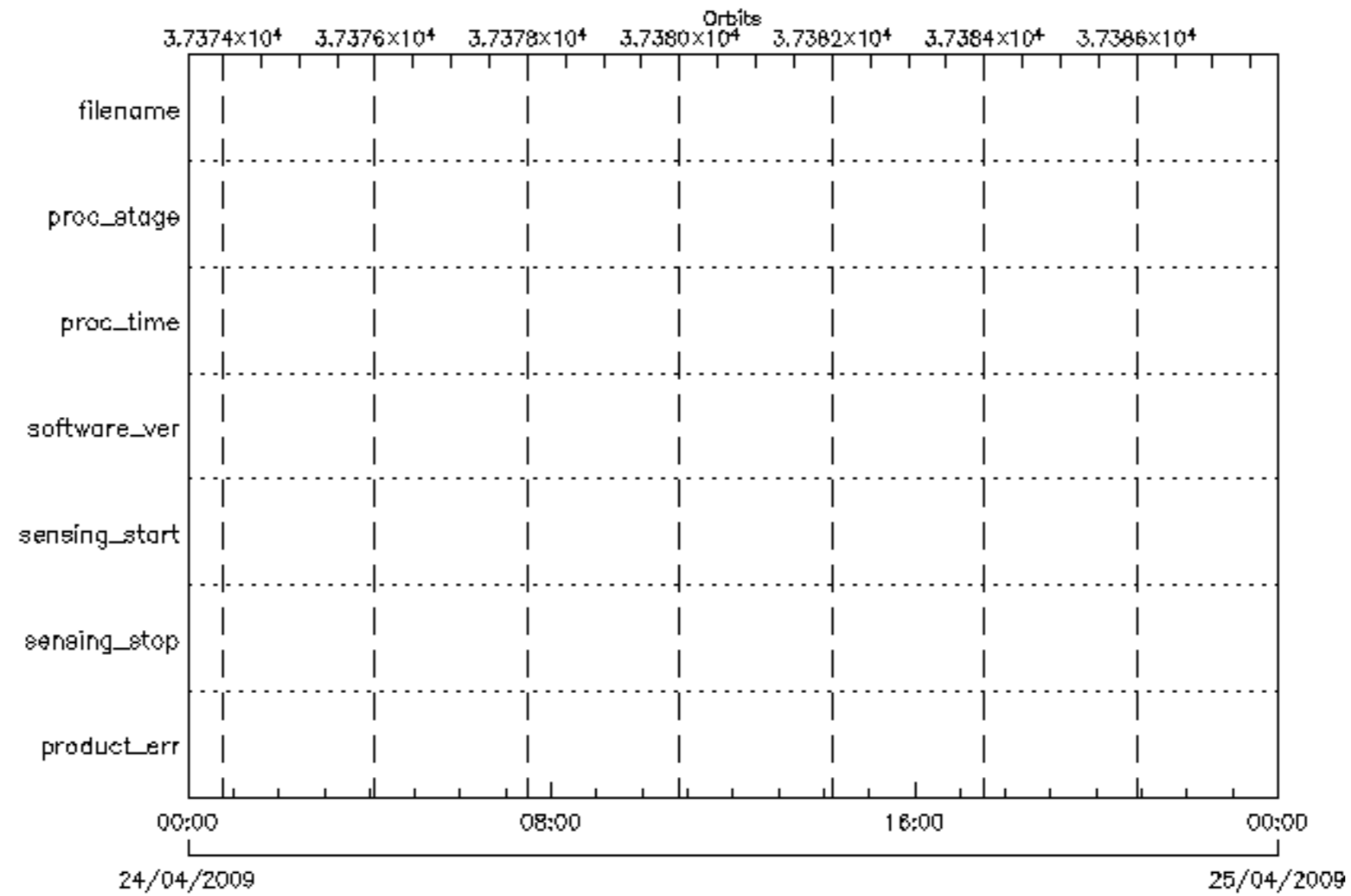





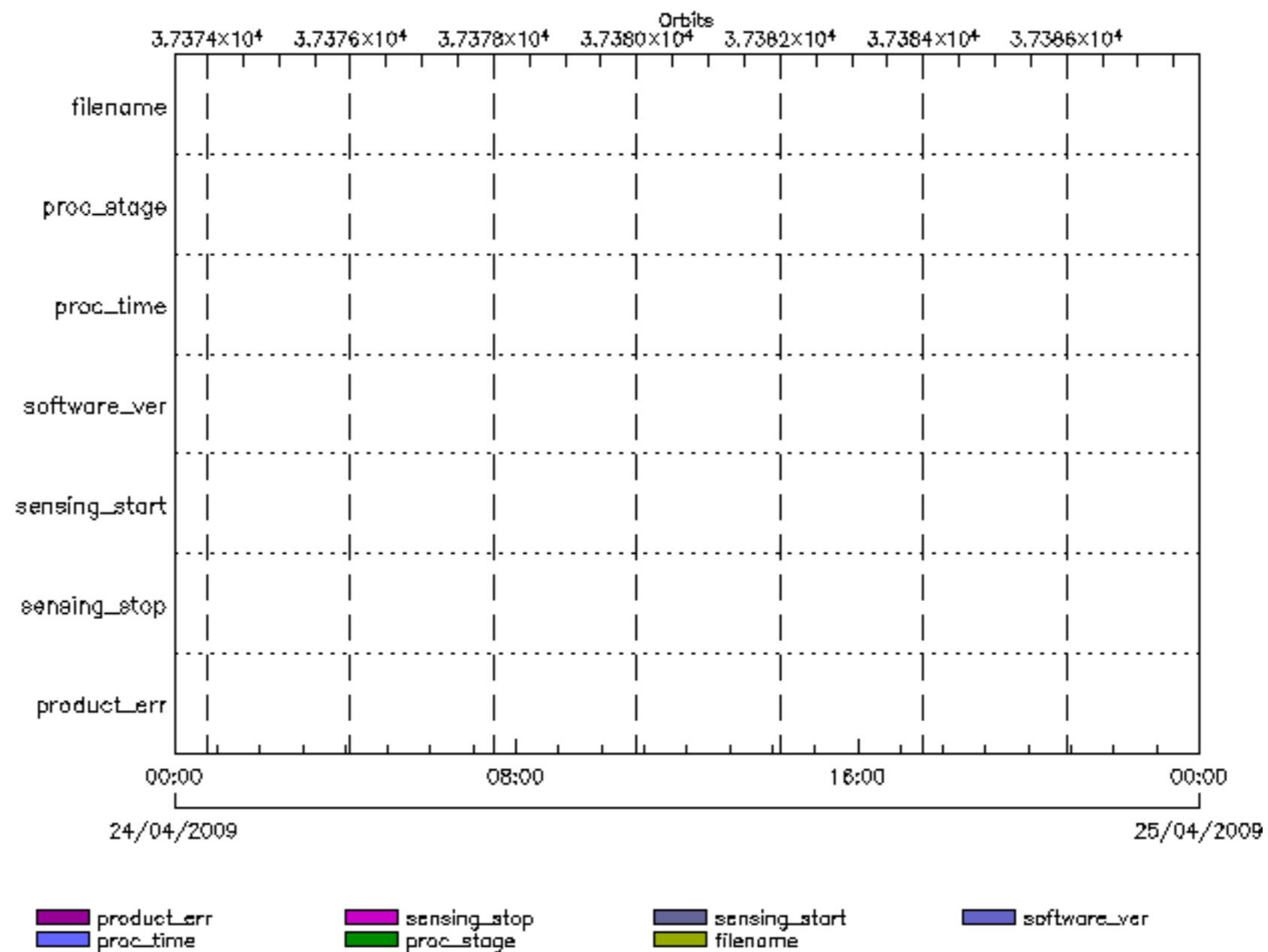


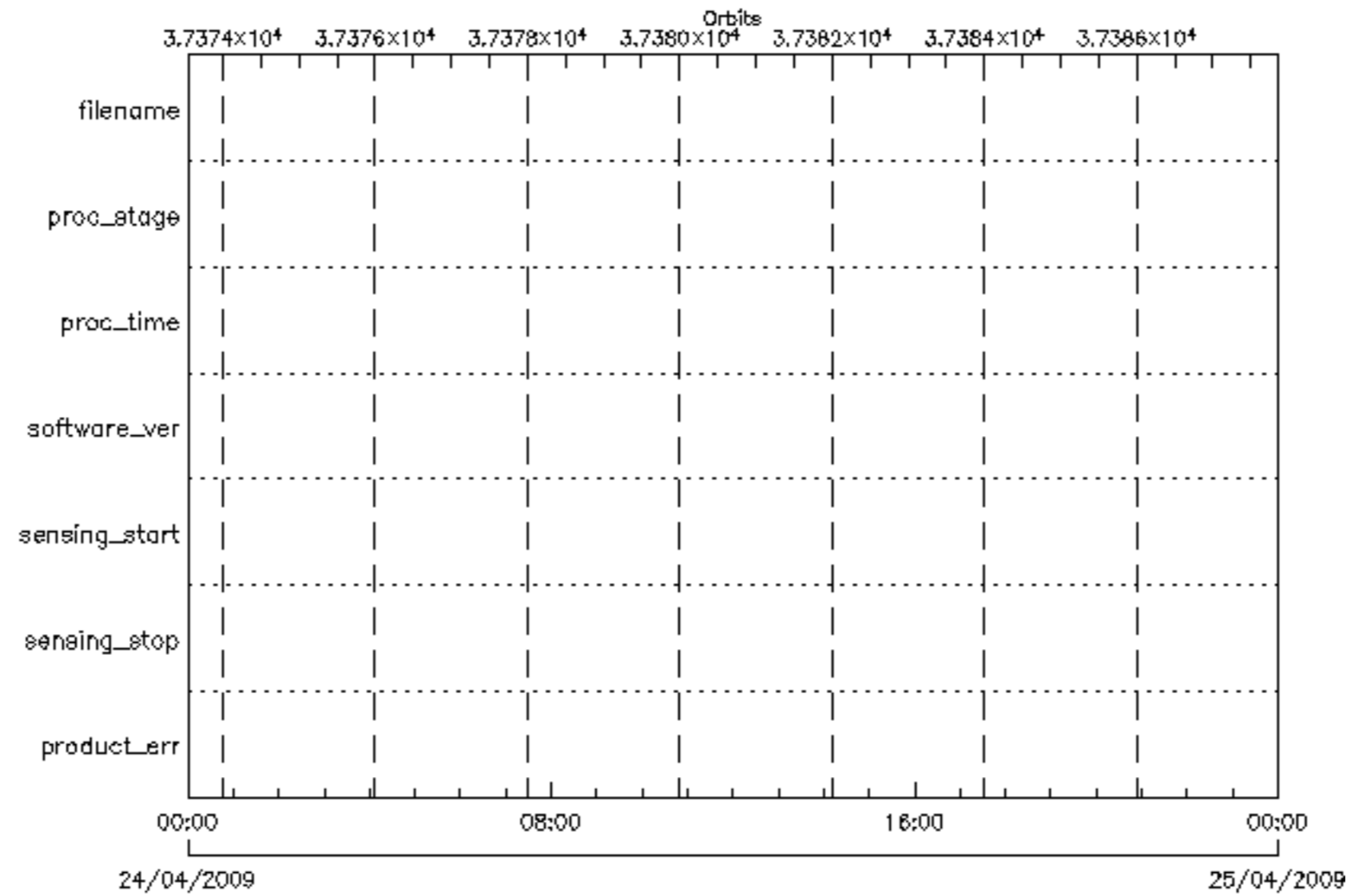







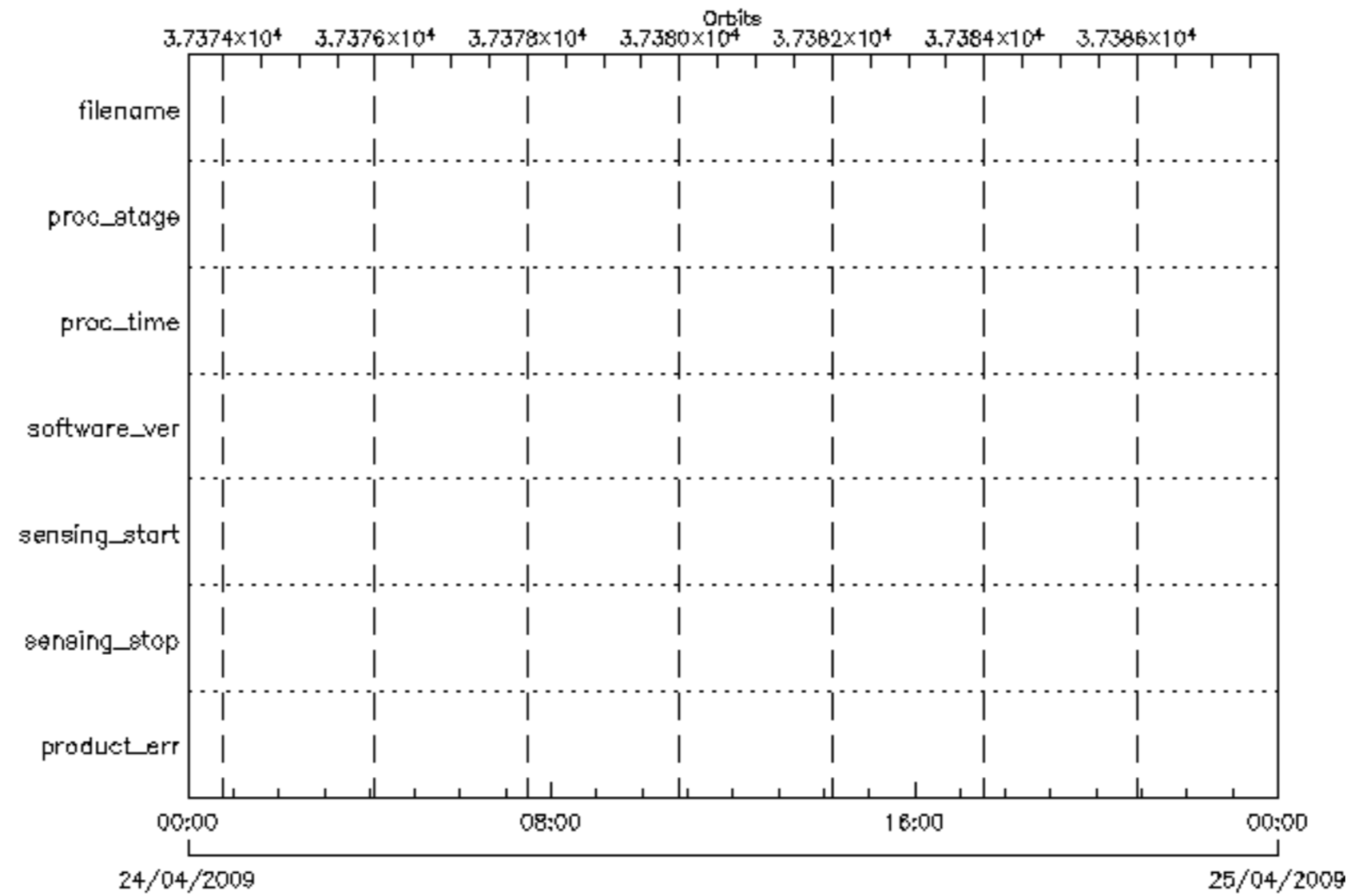


 product_err	 sensing_stop	 sensing_start	 software_ver
 proc_time	 proc_stage	 filename	





 product_err	 sensing_stop	 sensing_start	 software_ver
 proc_time	 proc_stage	 filename	



product_err

proc_time

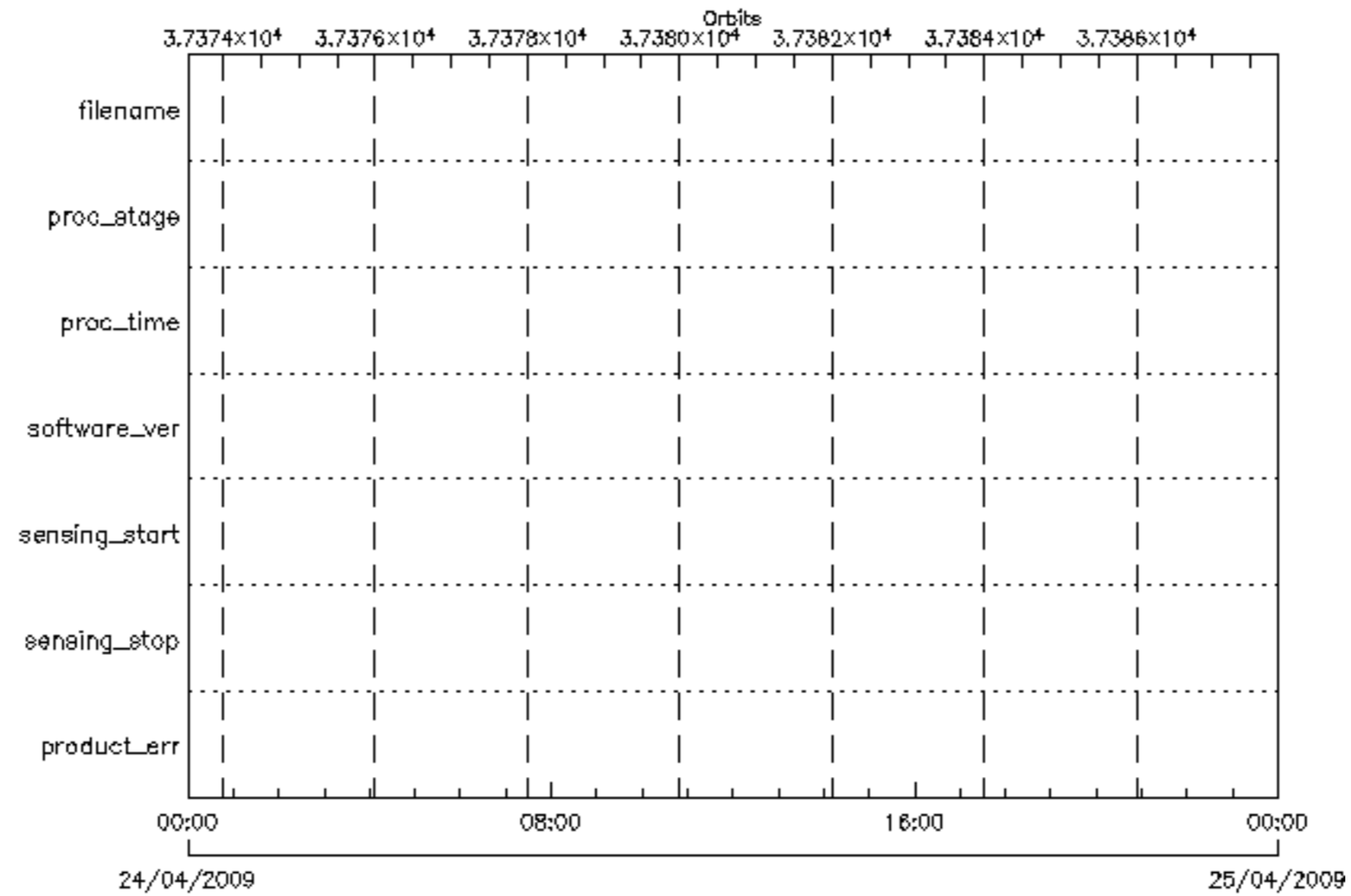
sensing_stop

proc_stage

sensing_start

filename

software_ver



product_err

proc_time

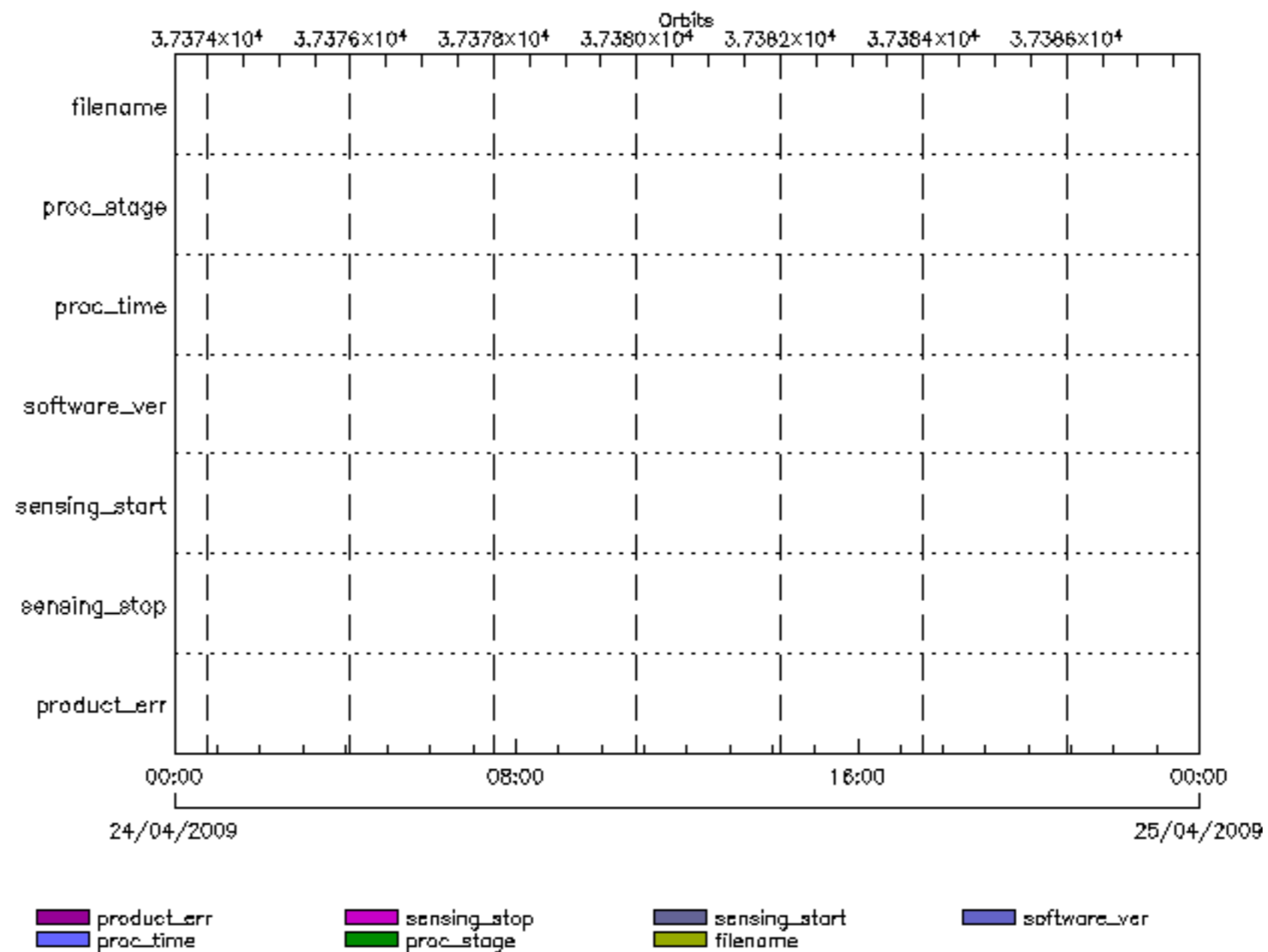
sensing_stop

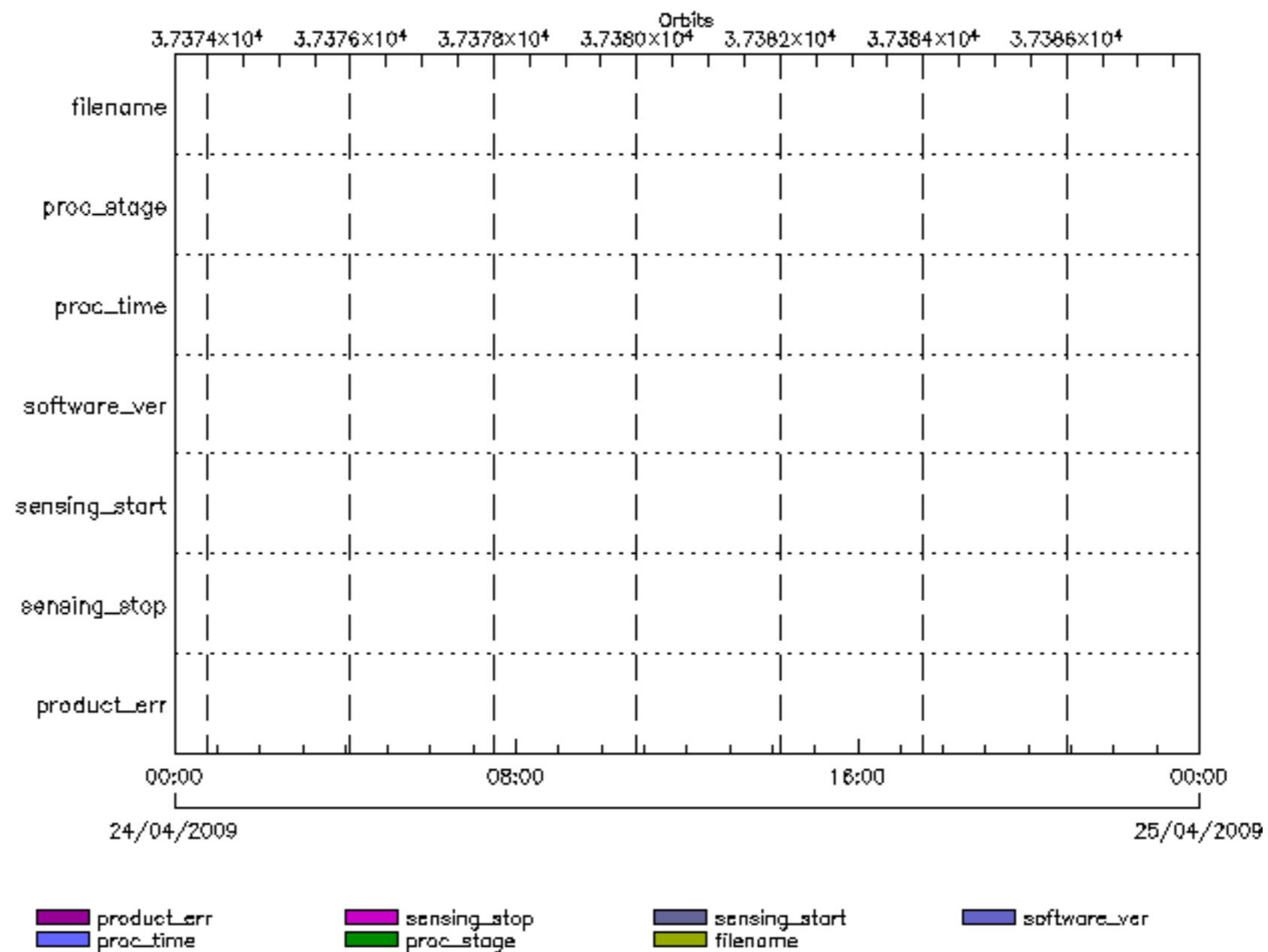
proc_stage

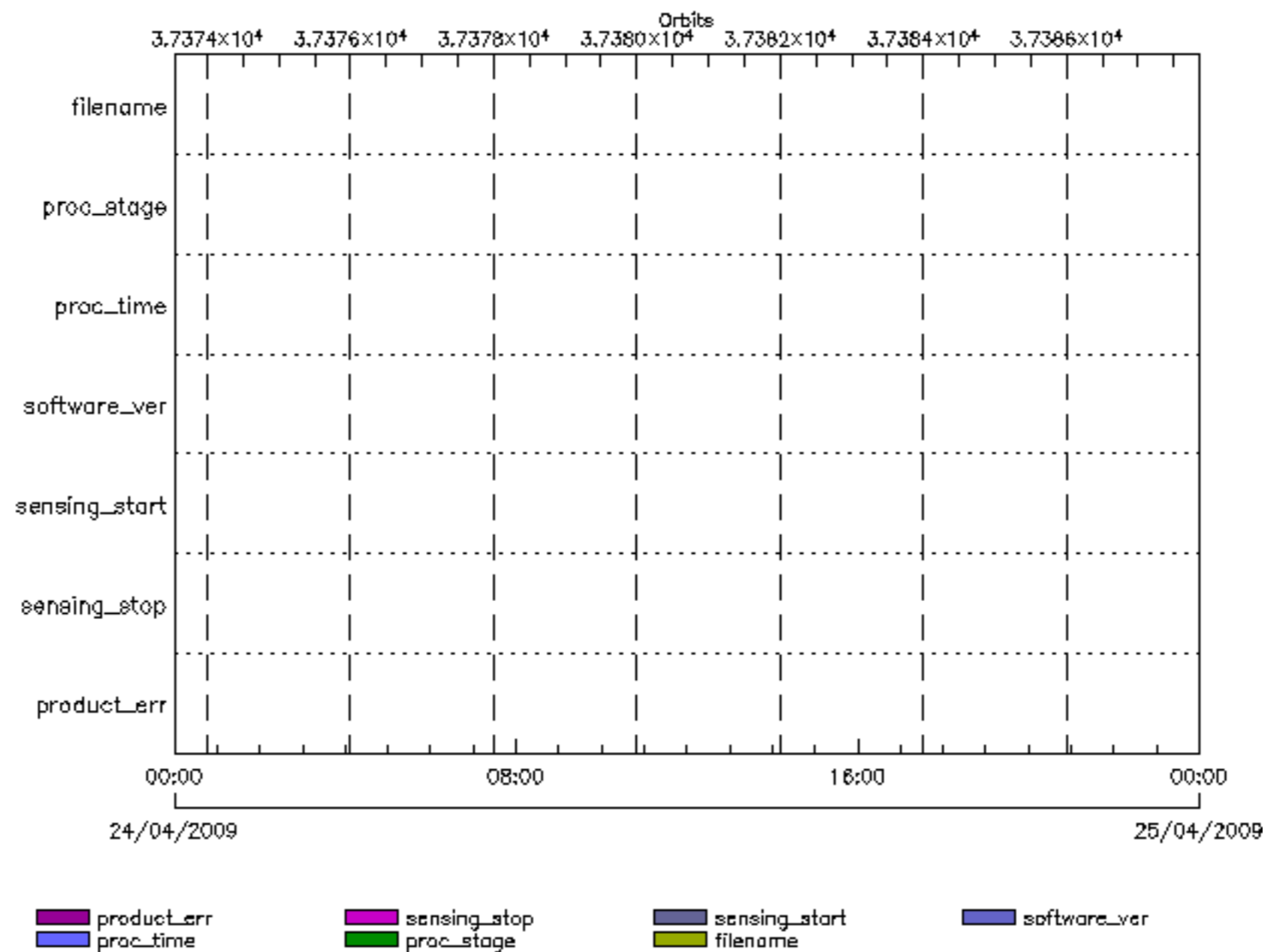
sensing_start

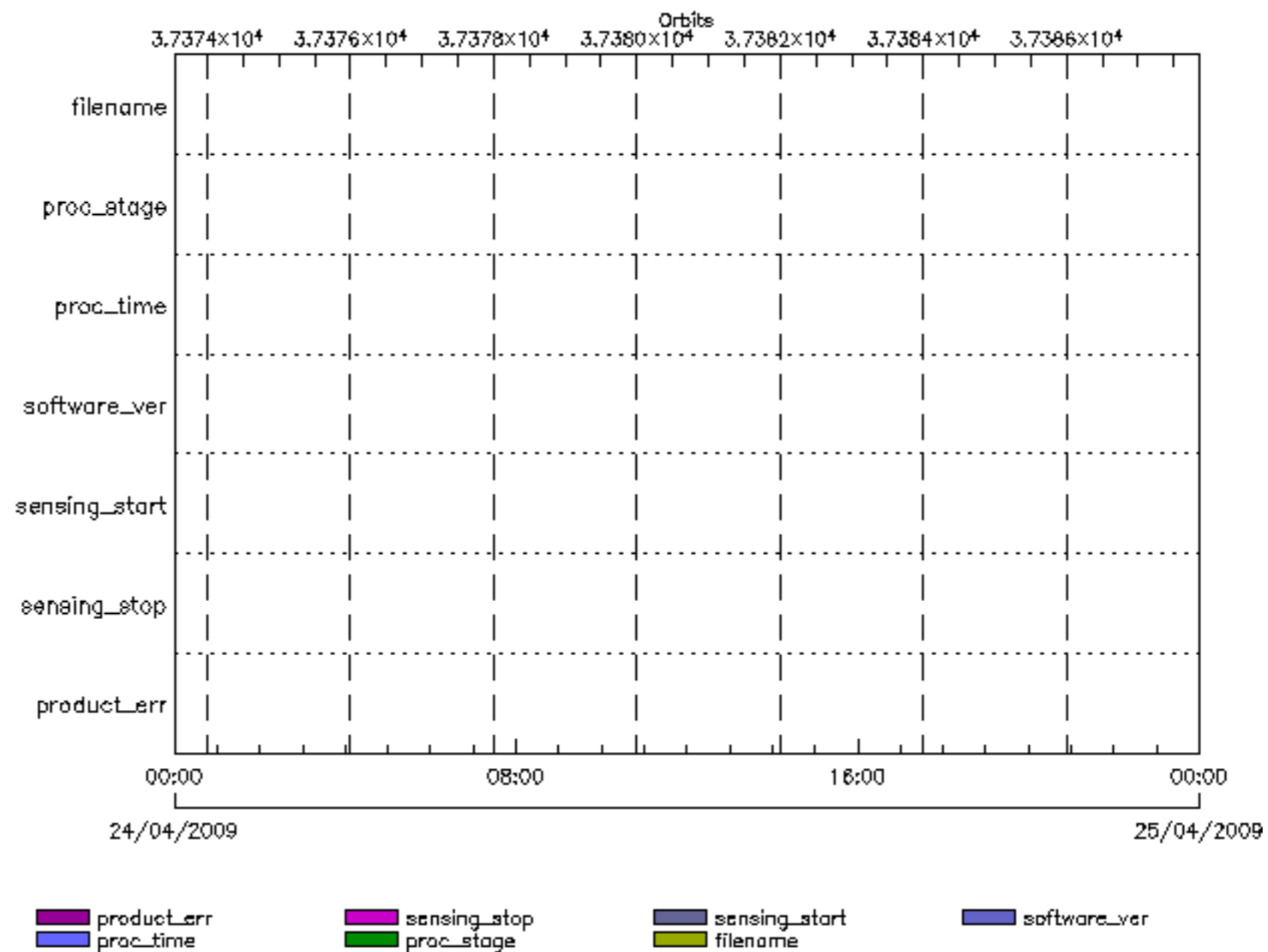
filename

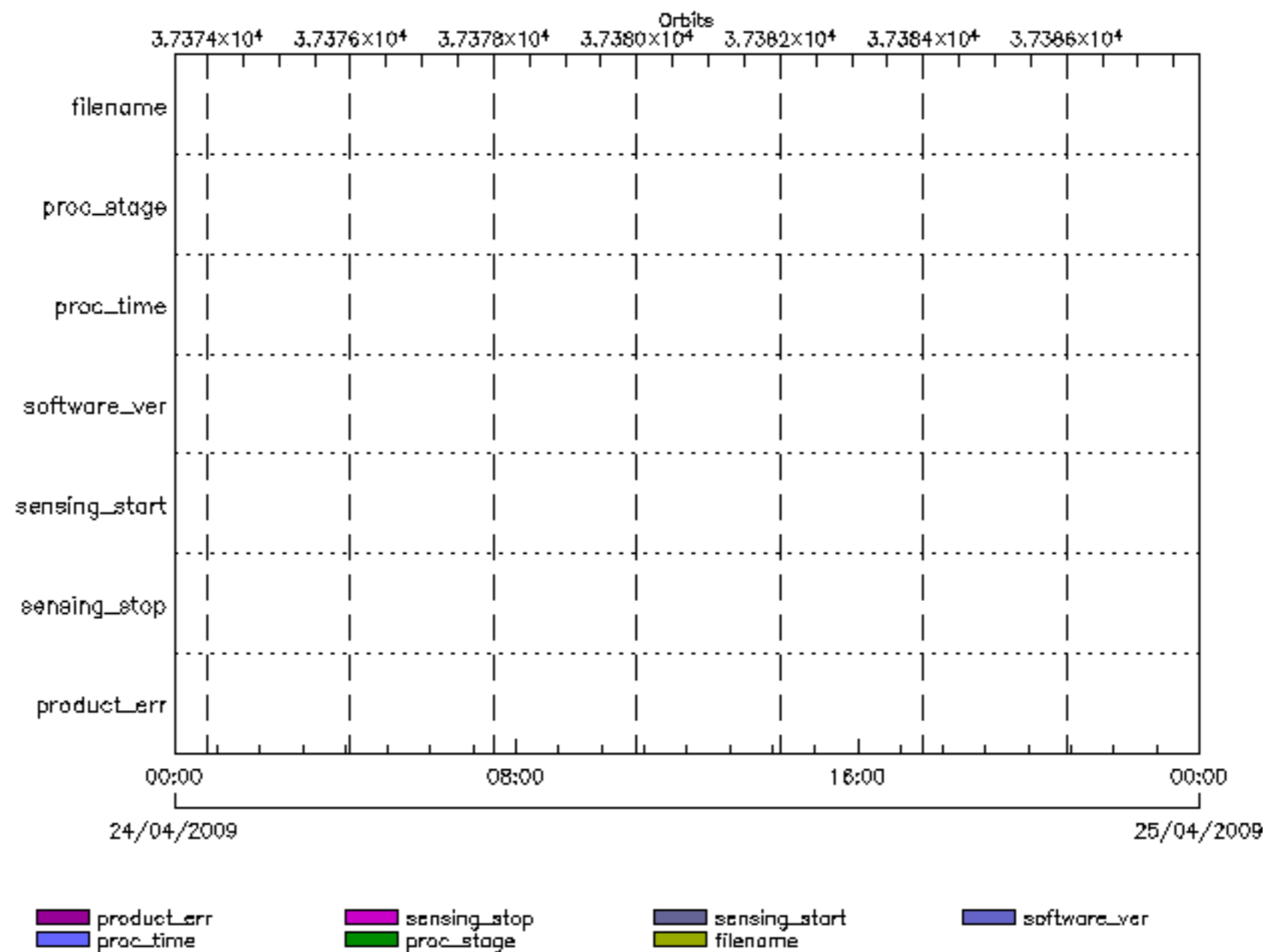
software_ver

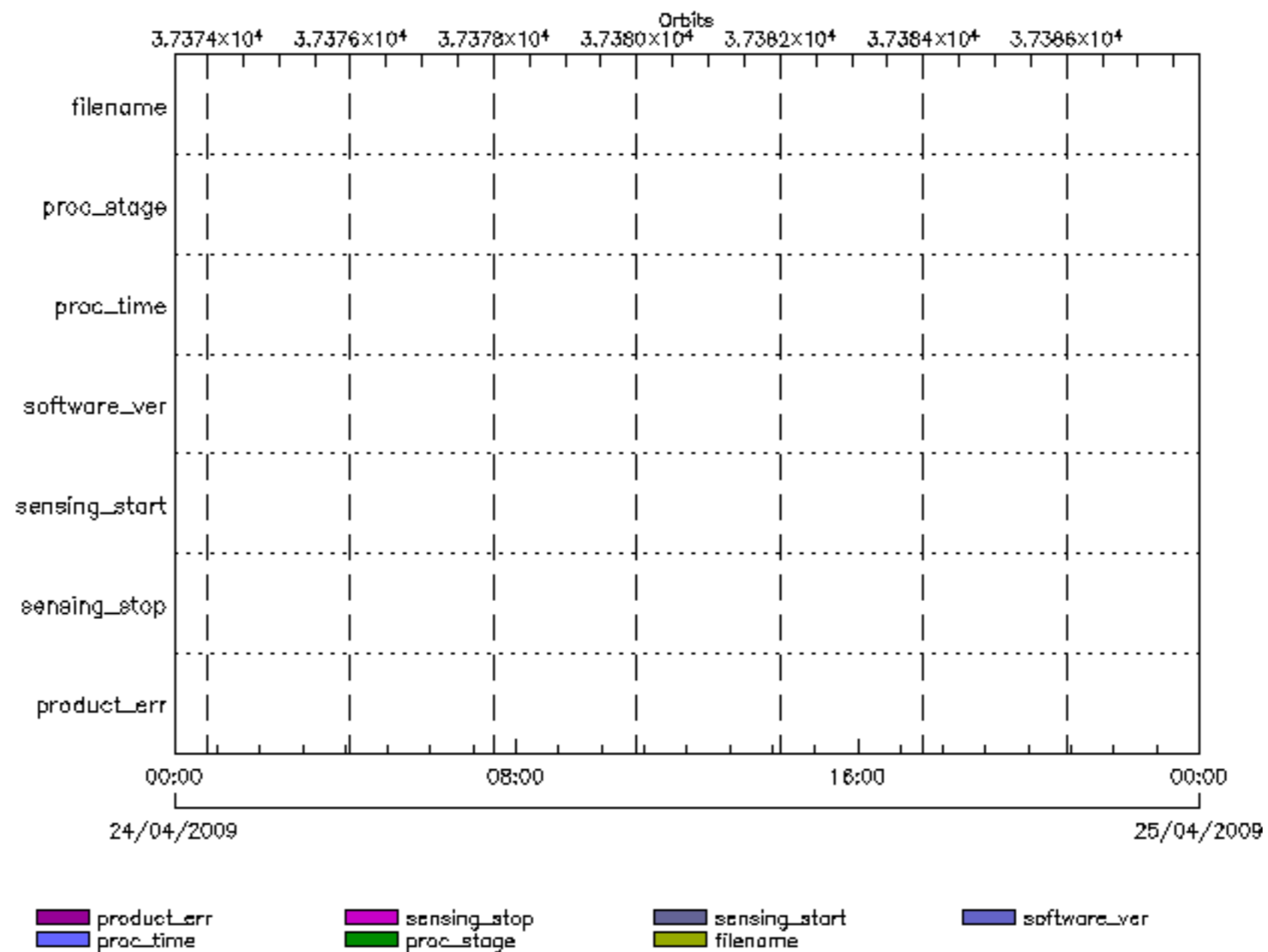


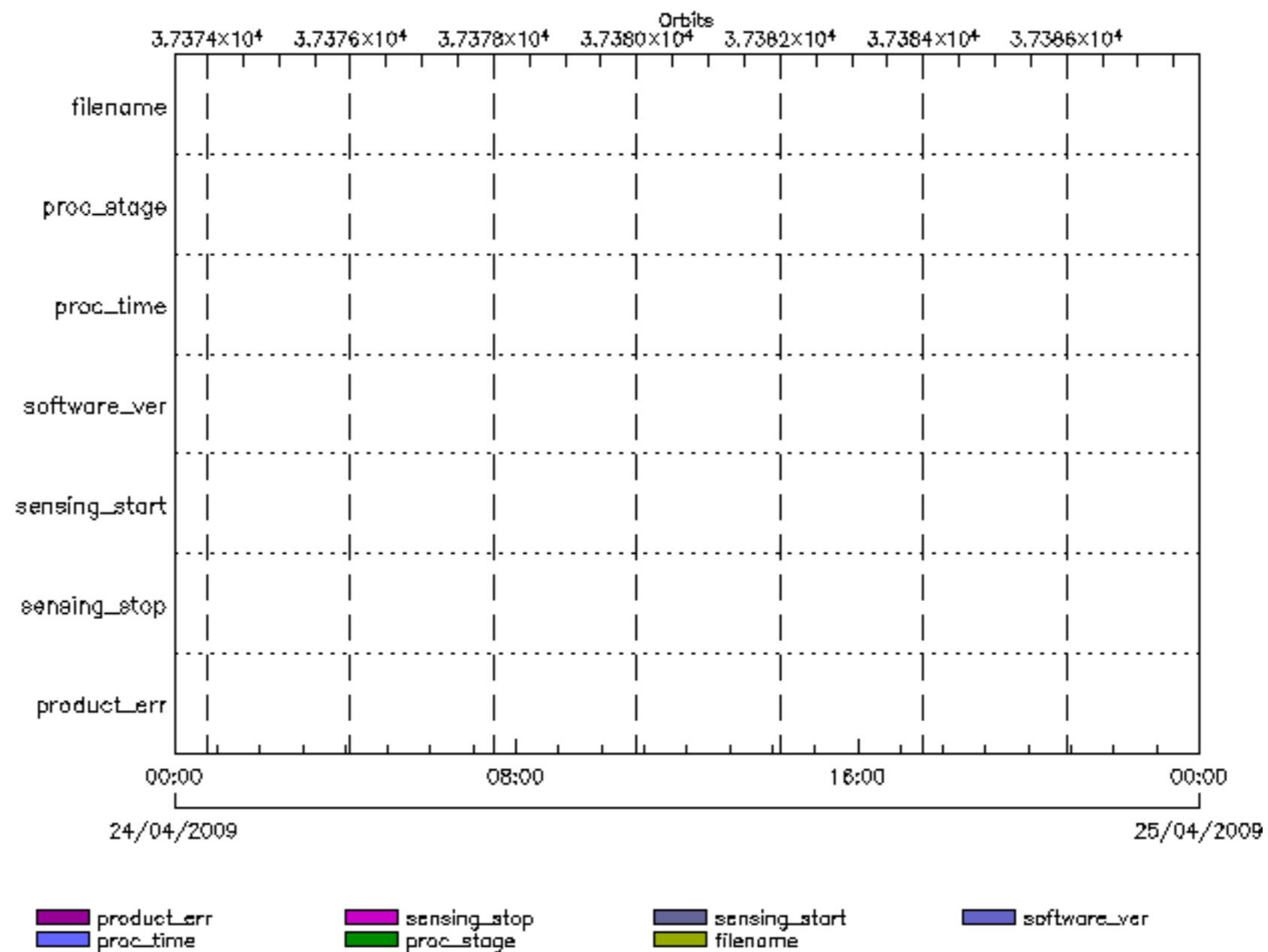


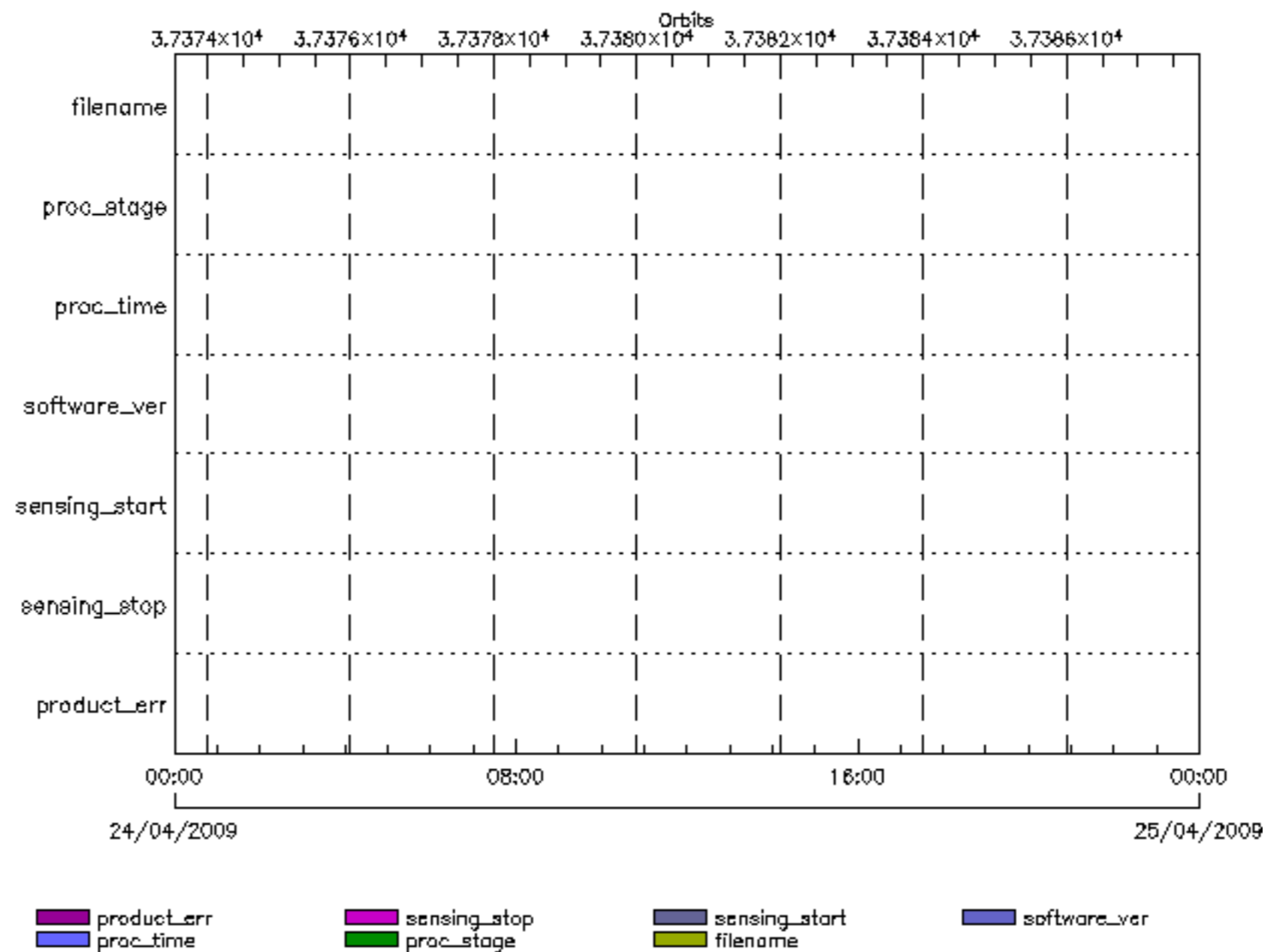


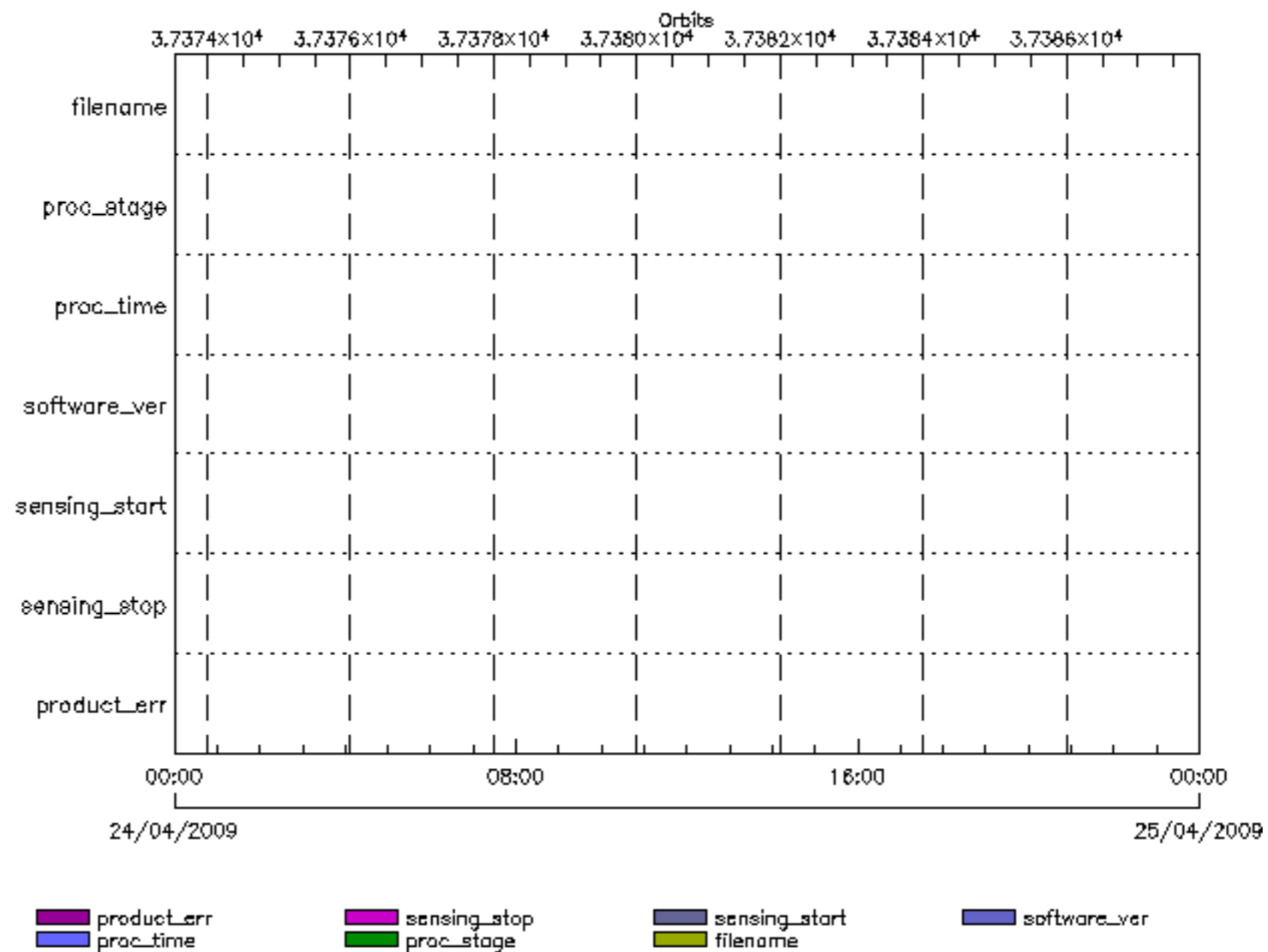


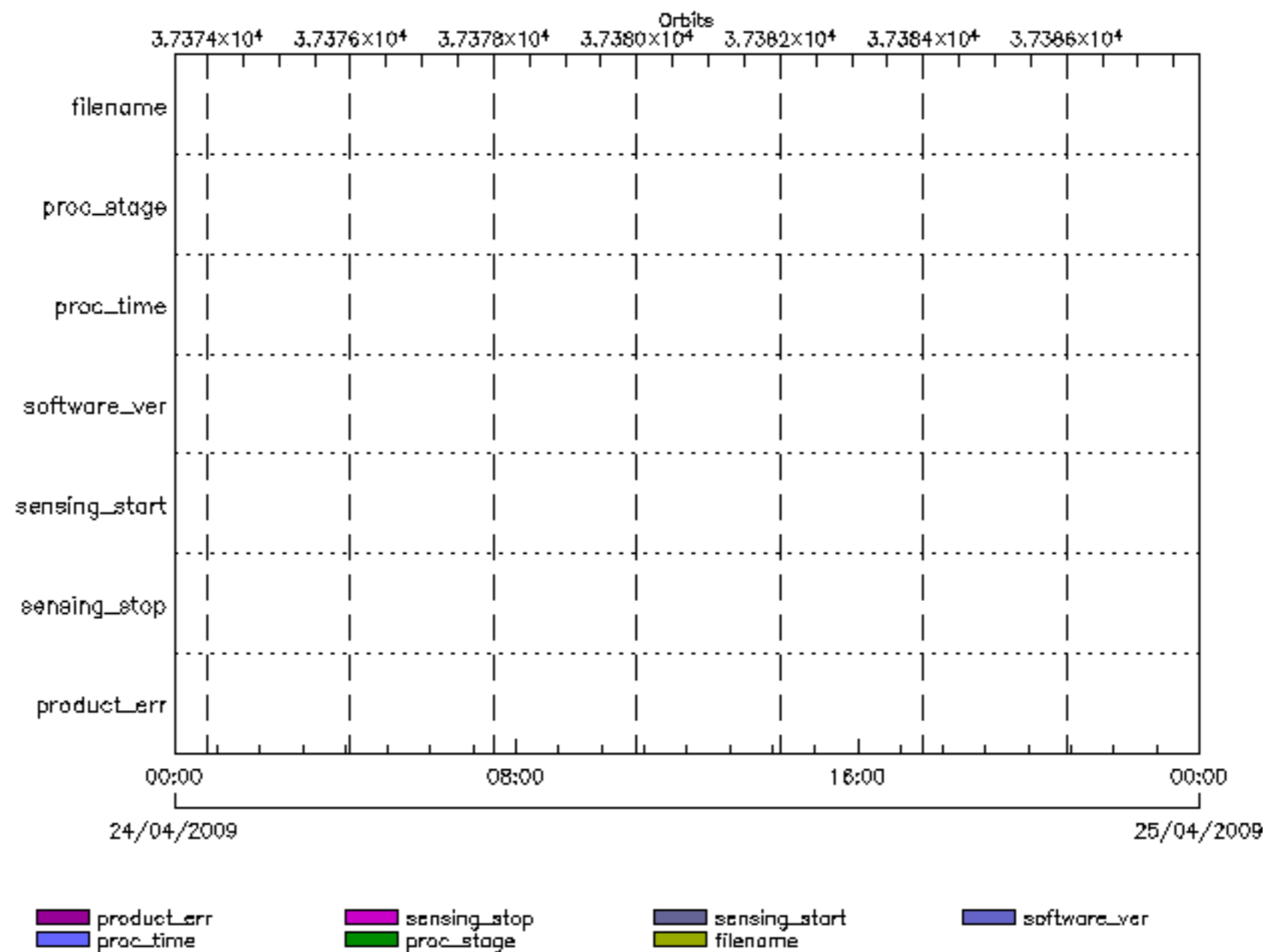


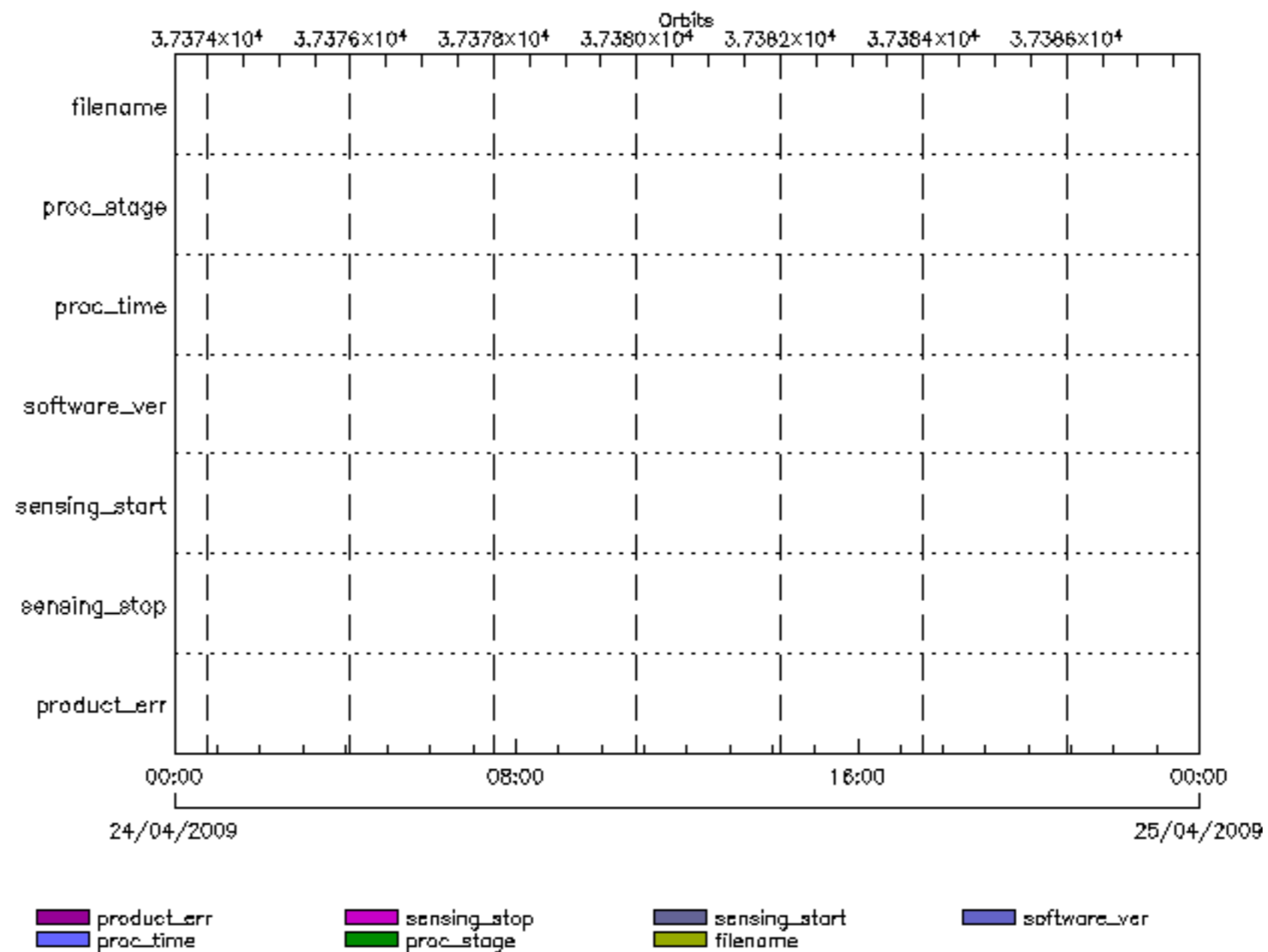


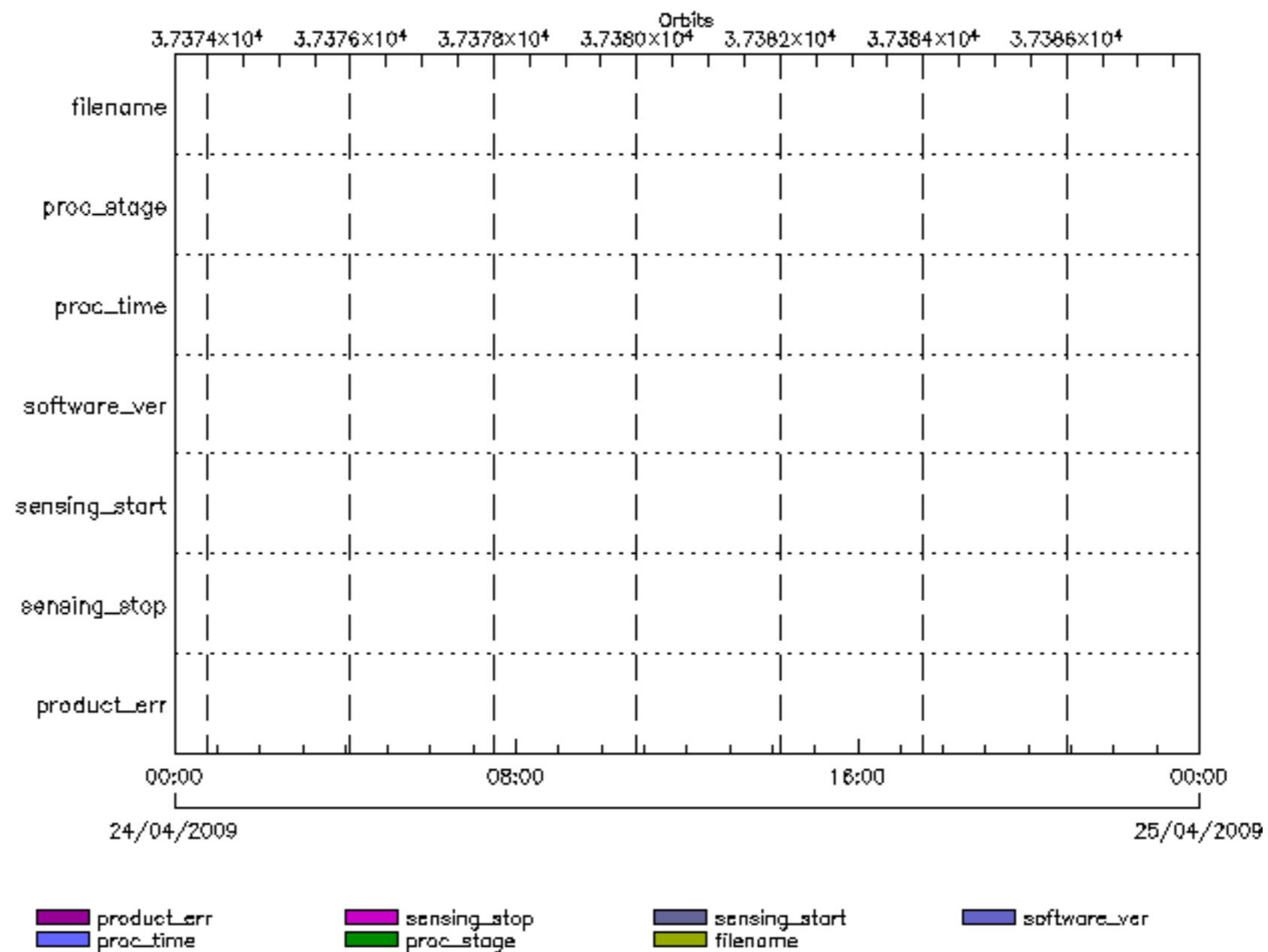


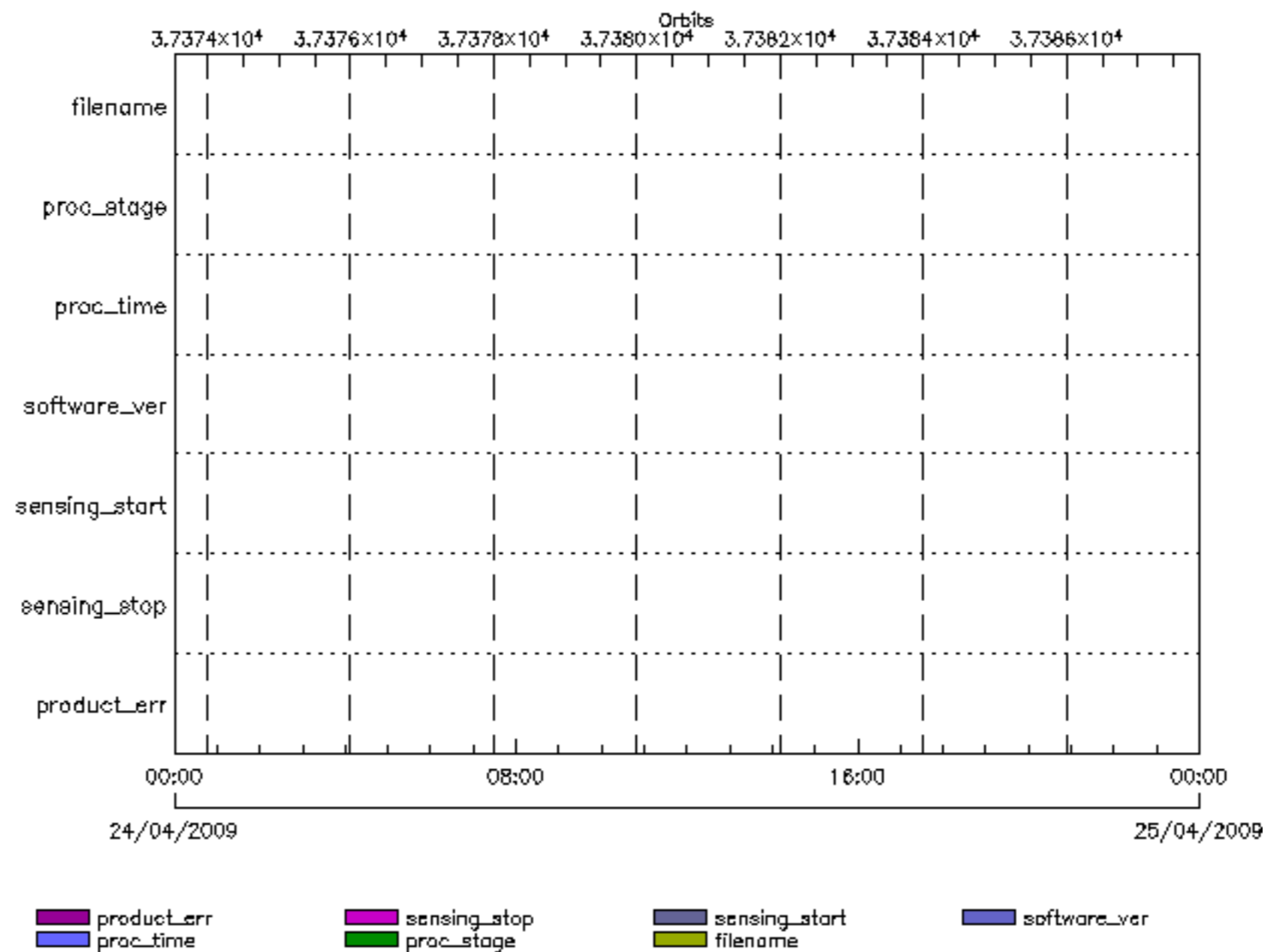


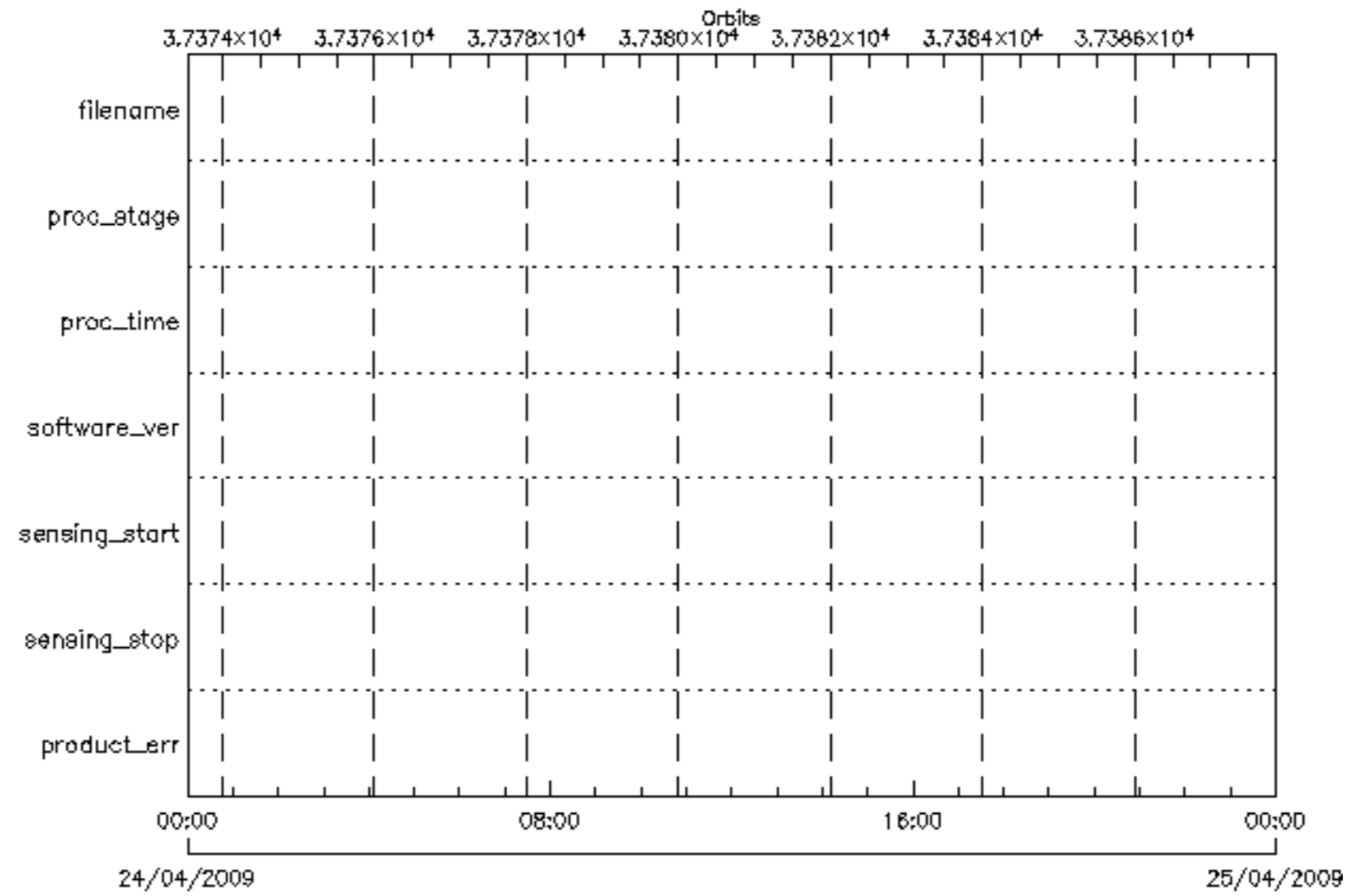












 product_err	 sensing_stop	 sensing_start	 software_ver
 proc_time	 proc_stage	 filename	

