

RA2, MWR & DORIS SUMMARY PRODUCTS REPORT

Reporting time: 25-04-2009 14:36:54.000
Trigger: Routine

	Period Start	Period Stop
UTC	23-APR-2009 00:00:00.000	24-APR-2009 00:00:00.000
Absolute Orbit	37359	37373
Cycle, Relative Orbit	0231	0245

Products inventoried

Gauge
PCF_RA2_ME__0P 99.88% of production inventoried
PCF_RA2_CAL_0P 100% of production inventoried
PCF_DOR_NAV_0P 94.72% of production inventoried
PCF_DOR_DOP_0P 99.08% of production inventoried
PCF_MWR_NL__0P 99.91% of production inventoried
PCF_RA2_MW__1P 99.88% of production inventoried
PCF_RA2_FGD_2P 99.88% of production inventoried
PCF_RA2_WWV_2P 99.88% of production inventoried

TABLE OF CONTENTS

Overall production

- [Inventoried production chart](#)
- [Inventoried production map](#)

Level 0

Planning vs. Production

Gauge
RA2_CAL_0P products: 1 produced; 0 gaps; 0 unplanned ; 0.00% of mission plan not covered by production
DOR_DOP_0P products: 16 produced; 8 gaps; 0 unplanned ; 0.85% of mission plan not covered by production
DOR_NAV_0P products: 16 produced; 13 gaps; 0 unplanned ; 4.58% of mission plan not covered by production
MWR_NL_0P products: 16 produced; 0 gaps; 0 unplanned ; 0.00% of mission plan not covered by production
RA2_ME_0P products: 17 produced; 2 gaps; 0 unplanned ; 0.10% of mission plan not covered by production

[Mission Plan vs. production chart](#)

Inventoried production: [RA2_CAL_0P](#) , [DOR_DOP_0P](#) , [DOR_NAV_0P](#) , [MWR_NL_0P](#) , [RA2_ME_0P](#)
 Missing products: [RA2_CAL_0P](#) , [DOR_DOP_0P](#) , [DOR_NAV_0P](#) , [MWR_NL_0P](#) , [RA2_ME_0P](#)
 Unplanned products: [RA2_CAL_0P](#) , [DOR_DOP_0P](#) , [DOR_NAV_0P](#) , [MWR_NL_0P](#) , [RA2_ME_0P](#)
 Overlaps: [RA2_CAL_0P](#) , [DOR_DOP_0P](#) , [DOR_NAV_0P](#) , [MWR_NL_0P](#) , [RA2_ME_0P](#)
 Duplicates: [RA2_CAL_0P](#) , [DOR_DOP_0P](#) , [DOR_NAV_0P](#) , [MWR_NL_0P](#) , [RA2_ME_0P](#)

ADF usage

Gauge
0 new ADFs in use for type RA2_CAL_0P N/A

[RA2_CAL_0P: ADFs usage](#)

Gauge
1 new ADFs in use for type DOR_DOP_0P N/A

[DOR_DOP_0P: ADFs usage](#)

Gauge
1 new ADFs in use for type DOR_NAV_0P N/A

[DOR_NAV_0P: ADFs usage](#)

Gauge

1 new ADFs in use for type MWR_NL__0P N/A
--

[MWR_NL__0P: ADFs usage](#)

Gauge
1 new ADFs in use for type RA2_ME__0P N/A

[RA2_ME__0P: ADFs usage](#)

Header checks

MPH errors

Gauge
0 RA2_CAL_0P products with wrong filename N/A
0 RA2_CAL_0P products with unknown processing stage N/A
0 RA2_CAL_0P products with unknown acquisition station N/A
0 RA2_CAL_0P products with unknown processing center N/A
0 RA2_CAL_0P products with wrong processing time N/A
1 RA2_CAL_0P products with software version not equal to the current version N/A
0 RA2_CAL_0P products with wrong sensing start N/A
0 RA2_CAL_0P products with wrong sensing stop N/A
0 RA2_CAL_0P products with wrong phase N/A
0 RA2_CAL_0P products with wrong state vector time N/A
0 RA2_CAL_0P products with unknown vector source N/A
1 RA2_CAL_0P products with UTC to SBT time too far from sensing time N/A
0 RA2_CAL_0P products with satellite binary time out-of-range N/A
0 RA2_CAL_0P products with wrong clock step N/A

0 RA2_CAL_0P products with leap utc set to blank N/A
0 RA2_CAL_0P products with leap err set N/A
0 RA2_CAL_0P products with product err set N/A
0 RA2_CAL_0P products with tot_size not equal to real file size N/A

[RA2_CAL_0P: MPH checks](#)

Gauge
0 DOR_DOP_0P products with wrong filename N/A
0 DOR_DOP_0P products with unknown processing stage N/A
0 DOR_DOP_0P products with unknown acquisition station N/A
0 DOR_DOP_0P products with unknown processing center N/A
0 DOR_DOP_0P products with wrong processing time N/A
0 DOR_DOP_0P products with software version not equal to the current version N/A
0 DOR_DOP_0P products with wrong sensing start N/A
0 DOR_DOP_0P products with wrong sensing stop N/A
0 DOR_DOP_0P products with wrong phase N/A
0 DOR_DOP_0P products with wrong state vector time N/A
0 DOR_DOP_0P products with unknown vector source N/A
10 DOR_DOP_0P products with UTC to SBT time too far from sensing time N/A
0 DOR_DOP_0P products with satellite binary time out-of-range N/A
0 DOR_DOP_0P products with wrong clock step N/A
0 DOR_DOP_0P products with leap utc set to blank N/A
0 DOR_DOP_0P products with leap err set N/A
0 DOR_DOP_0P products with product err set N/A
0 DOR_DOP_0P products with tot_size not equal to real file size N/A

[DOR_DOP_0P: MPH checks](#)

Gauge
0 DOR_NAV_0P products with wrong filename N/A
0 DOR_NAV_0P products with unknown processing stage N/A
0 DOR_NAV_0P products with unknown acquisition station N/A
0 DOR_NAV_0P products with unknown processing center N/A
0 DOR_NAV_0P products with wrong processing time N/A
0 DOR_NAV_0P products with software version not equal to the current version N/A
0 DOR_NAV_0P products with wrong sensing start N/A
0 DOR_NAV_0P products with wrong sensing stop N/A
0 DOR_NAV_0P products with wrong phase N/A
0 DOR_NAV_0P products with wrong state vector time N/A
0 DOR_NAV_0P products with unknown vector source N/A
6 DOR_NAV_0P products with UTC to SBT time too far from sensing time N/A
0 DOR_NAV_0P products with satellite binary time out-of-range N/A
0 DOR_NAV_0P products with wrong clock step N/A
0 DOR_NAV_0P products with leap utc set to blank N/A
0 DOR_NAV_0P products with leap err set N/A
0 DOR_NAV_0P products with product err set N/A
0 DOR_NAV_0P products with tot_size not equal to real file size N/A

[DOR_NAV_0P: MPH checks](#)

Gauge
0 MWR_NL__0P products with wrong filename N/A
0 MWR_NL__0P products with unknown processing stage N/A

0 MWR_NL__0P products with unknown acquisition station N/A
0 MWR_NL__0P products with unknown processing center N/A
0 MWR_NL__0P products with wrong processing time N/A
0 MWR_NL__0P products with software version not equal to the current version N/A
0 MWR_NL__0P products with wrong sensing start N/A
0 MWR_NL__0P products with wrong sensing stop N/A
0 MWR_NL__0P products with wrong phase N/A
0 MWR_NL__0P products with wrong state vector time N/A
0 MWR_NL__0P products with unknown vector source N/A
11 MWR_NL__0P products with UTC to SBT time too far from sensing time N/A
0 MWR_NL__0P products with satellite binary time out-of-range N/A
0 MWR_NL__0P products with wrong clock step N/A
0 MWR_NL__0P products with leap utc set to blank N/A
0 MWR_NL__0P products with leap err set N/A
0 MWR_NL__0P products with product err set N/A
0 MWR_NL__0P products with tot_size not equal to real file size N/A

[MWR_NL__0P: MPH checks](#)

Gauge
0 RA2_ME__0P products with wrong filename N/A
0 RA2_ME__0P products with unknown processing stage N/A
0 RA2_ME__0P products with unknown acquisition station N/A
0 RA2_ME__0P products with unknown processing center N/A
0 RA2_ME__0P products with wrong processing time N/A
0 RA2_ME__0P products with software version not equal to the current version N/A

0 RA2_ME__0P products with wrong sensing start N/A
0 RA2_ME__0P products with wrong sensing stop N/A
0 RA2_ME__0P products with wrong phase N/A
0 RA2_ME__0P products with wrong state vector time N/A
0 RA2_ME__0P products with unknown vector source N/A
12 RA2_ME__0P products with UTC to SBT time too far from sensing time N/A
0 RA2_ME__0P products with satellite binary time out-of-range N/A
0 RA2_ME__0P products with wrong clock step N/A
0 RA2_ME__0P products with leap utc set to blank N/A
0 RA2_ME__0P products with leap err set N/A
1 RA2_ME__0P products with product err set N/A
0 RA2_ME__0P products with tot_size not equal to real file size N/A

[RA2_ME__0P: MPH checks](#)

SPH errors

Gauge
0 ADFs not covering sensing time are referenced in RA2_CAL_0P products N/A
0 RA2_CAL_0P products with start_lat out of range N/A
0 RA2_CAL_0P products with start_long out of range N/A
0 RA2_CAL_0P products with stop_lat out of range N/A
0 RA2_CAL_0P products with stop_long out of range N/A
0 RA2_CAL_0P products with sat_track out of range N/A
0 RA2_CAL_0P products with num_error_ISPs out of range N/A
0 RA2_CAL_0P products with num_missing_ISPs out of range N/A
0 RA2_CAL_0P products with num_discarded_ISPs out of range N/A

0 RA2_CAL_0P products with num_RS_ISPs out of range N/A
0 RA2_CAL_0P products with ISP_errors_significant set to 1 N/A
0 RA2_CAL_0P products with missing_ISPs_significant set to 1 N/A
0 RA2_CAL_0P products with ISP_discarded_significant set to 1 N/A
0 RA2_CAL_0P products with RS_significant set to 1 N/A

[RA2_CAL_0P: SPH checks](#)

Gauge
0 ADFs not covering sensing time are referenced in DOR_DOP_0P products N/A
0 DOR_DOP_0P products with start_lat out of range N/A
0 DOR_DOP_0P products with start_long out of range N/A
0 DOR_DOP_0P products with stop_lat out of range N/A
0 DOR_DOP_0P products with stop_long out of range N/A
0 DOR_DOP_0P products with sat_track out of range N/A
0 DOR_DOP_0P products with num_error_ISPs out of range N/A
0 DOR_DOP_0P products with num_missing_ISPs out of range N/A
0 DOR_DOP_0P products with num_discarded_ISPs out of range N/A
0 DOR_DOP_0P products with num_RS_ISPs out of range N/A
0 DOR_DOP_0P products with ISP_errors_significant set to 1 N/A
0 DOR_DOP_0P products with missing_ISPs_significant set to 1 N/A
0 DOR_DOP_0P products with ISP_discarded_significant set to 1 N/A
0 DOR_DOP_0P products with RS_significant set to 1 N/A

[DOR_DOP_0P: SPH checks](#)

Gauge
0 ADFs not covering sensing time are referenced in DOR_NAV_0P products N/A

0 DOR_NAV_0P products with start_lat out of range N/A
0 DOR_NAV_0P products with start_long out of range N/A
0 DOR_NAV_0P products with stop_lat out of range N/A
0 DOR_NAV_0P products with stop_long out of range N/A
0 DOR_NAV_0P products with sat_track out of range N/A
0 DOR_NAV_0P products with num_error_ISPs out of range N/A
0 DOR_NAV_0P products with num_missing_ISPs out of range N/A
0 DOR_NAV_0P products with num_discarded_ISPs out of range N/A
0 DOR_NAV_0P products with num_RS_ISPs out of range N/A
0 DOR_NAV_0P products with ISP_errors_significant set to 1 N/A
0 DOR_NAV_0P products with missing_ISPs_significant set to 1 N/A
0 DOR_NAV_0P products with ISP_discarded_significant set to 1 N/A
0 DOR_NAV_0P products with RS_significant set to 1 N/A

[DOR_NAV_0P: SPH checks](#)

Gauge
0 ADFs not covering sensing time are referenced in MWR_NL__0P products N/A
0 MWR_NL__0P products with start_lat out of range N/A
0 MWR_NL__0P products with start_long out of range N/A
0 MWR_NL__0P products with stop_lat out of range N/A
0 MWR_NL__0P products with stop_long out of range N/A
0 MWR_NL__0P products with sat_track out of range N/A
0 MWR_NL__0P products with num_error_ISPs out of range N/A
0 MWR_NL__0P products with num_missing_ISPs out of range N/A
0 MWR_NL__0P products with num_discarded_ISPs out of range N/A

0 MWR_NL__0P products with num_RS_ISPs out of range N/A
0 MWR_NL__0P products with ISP_errors_significant set to 1 N/A
0 MWR_NL__0P products with missing_ISPs_significant set to 1 N/A
0 MWR_NL__0P products with ISP_discarded_significant set to 1 N/A
0 MWR_NL__0P products with RS_significant set to 1 N/A

[MWR_NL__0P: SPH checks](#)

Gauge
0 ADFs not covering sensing time are referenced in RA2_ME__0P products N/A
0 RA2_ME__0P products with start_lat out of range N/A
0 RA2_ME__0P products with start_long out of range N/A
0 RA2_ME__0P products with stop_lat out of range N/A
0 RA2_ME__0P products with stop_long out of range N/A
0 RA2_ME__0P products with sat_track out of range N/A
0 RA2_ME__0P products with num_error_ISPs out of range N/A
1 RA2_ME__0P products with num_missing_ISPs out of range N/A
0 RA2_ME__0P products with num_discarded_ISPs out of range N/A
0 RA2_ME__0P products with num_RS_ISPs out of range N/A
0 RA2_ME__0P products with ISP_errors_significant set to 1 N/A
1 RA2_ME__0P products with missing_ISPs_significant set to 1 N/A
0 RA2_ME__0P products with ISP_discarded_significant set to 1 N/A
0 RA2_ME__0P products with RS_significant set to 1 N/A

[RA2_ME__0P: SPH checks](#)

Level 1

Planning vs. Production

Gauge
RA2_MW__1P products: 17 produced; 1 gaps; 0 unplanned ; 0.09% of mission plan not covered by production

[Mission Plan vs. production chart](#)

Inventoried production: [RA2_MW__1P](#)

Missing products: [RA2_MW__1P](#)

Unplanned products: [RA2_MW__1P](#)

Overlaps: [RA2_MW__1P](#)

Duplicates: [RA2_MW__1P](#)

ADF usage

Gauge
Current IECF list for ADFs not available N/A
0 differences with IECF detected for type RA2_MW__1P N/A
0 new ADFs in use for type RA2_MW__1P N/A

[RA2_MW__1P: ADFs usage](#)

Header checks

MPH errors

Gauge
0 RA2_MW__1P products with wrong filename N/A
0 RA2_MW__1P products with unknown processing stage N/A
0 RA2_MW__1P products with unknown acquisition station N/A
0 RA2_MW__1P products with unknown processing center N/A

0 RA2_MW__1P products with wrong processing time N/A
17 RA2_MW__1P products with software version not equal to the current version N/A
0 RA2_MW__1P products with wrong sensing start N/A
0 RA2_MW__1P products with wrong sensing stop N/A
0 RA2_MW__1P products with wrong phase N/A
17 RA2_MW__1P products with wrong state vector time N/A
0 RA2_MW__1P products with unknown vector source N/A
12 RA2_MW__1P products with UTC to SBT time too far from sensing time N/A
0 RA2_MW__1P products with satellite binary time out-of-range N/A
0 RA2_MW__1P products with wrong clock step N/A
0 RA2_MW__1P products with leap utc set to blank N/A
0 RA2_MW__1P products with leap err set N/A
0 RA2_MW__1P products with product err set N/A
0 RA2_MW__1P products with tot_size not equal to real file size N/A

[RA2_MW__1P: MPH checks](#)

SPH errors

Gauge
17 ADFs not covering sensing time are referenced in RA2_MW__1P products N/A
0 RA2_MW__1P products with processing errors significance flag set N/A
0 RA2_MW__1P products with percentage DSRs free of processing errors below threshold N/A
0 RA2_MW__1P products with percentage of valid measurements below threshold N/A
5 RA2_MW__1P products with percentage of 320 MHz band processed below threshold N/A
5 RA2_MW__1P products with percentage of 80 MHz band processed above threshold N/A
5 RA2_MW__1P products with percentage of 20 MHz band processed above threshold N/A

Level 2

Planning vs. Production

Gauge
RA2_FGD_2P products: 17 produced; 1 gaps; 0 unplanned ; 0.09% of mission plan not covered by production
RA2_WWV_2P products: 17 produced; 1 gaps; 0 unplanned ; 0.09% of mission plan not covered by production

[Mission Plan vs. production chart](#)

Inventoried production: [RA2_FGD_2P](#) , [RA2_WWV_2P](#)

Missing products: [RA2_FGD_2P](#) , [RA2_WWV_2P](#)

Unplanned products: [RA2_FGD_2P](#) , [RA2_WWV_2P](#)

Overlaps: [RA2_FGD_2P](#) , [RA2_WWV_2P](#)

Duplicates: [RA2_FGD_2P](#) , [RA2_WWV_2P](#)

ADF usage

Gauge
Current IECF list for ADFs not available N/A
204 differences with IECF detected for type RA2_FGD_2P N/A
29 new ADFs in use for type RA2_FGD_2P N/A

[RA2_FGD_2P: ADFs usage](#)

Gauge
Current IECF list for ADFs not available N/A
212 differences with IECF detected for type RA2_WWV_2P N/A
45 new ADFs in use for type RA2_WWV_2P N/A

[RA2_WWV_2P: ADFs usage](#)

Header checks

MPH errors

Gauge
0 RA2_FGD_2P products with wrong filename N/A
0 RA2_FGD_2P products with unknown processing stage N/A
0 RA2_FGD_2P products with unknown acquisition station N/A
0 RA2_FGD_2P products with unknown processing center N/A
0 RA2_FGD_2P products with wrong processing time N/A
17 RA2_FGD_2P products with software version not equal to the current version N/A
0 RA2_FGD_2P products with wrong sensing start N/A
0 RA2_FGD_2P products with wrong sensing stop N/A
0 RA2_FGD_2P products with wrong phase N/A
17 RA2_FGD_2P products with wrong state vector time N/A
0 RA2_FGD_2P products with unknown vector source N/A
12 RA2_FGD_2P products with UTC to SBT time too far from sensing time N/A
0 RA2_FGD_2P products with satellite binary time out-of-range N/A
0 RA2_FGD_2P products with wrong clock step N/A
0 RA2_FGD_2P products with leap utc set to blank N/A
0 RA2_FGD_2P products with leap err set N/A
17 RA2_FGD_2P products with product err set N/A
0 RA2_FGD_2P products with tot_size not equal to real file size N/A

Gauge
0 RA2_WWV_2P products with wrong filename N/A
0 RA2_WWV_2P products with unknown processing stage N/A
0 RA2_WWV_2P products with unknown acquisition station N/A
0 RA2_WWV_2P products with unknown processing center N/A
0 RA2_WWV_2P products with wrong processing time N/A
17 RA2_WWV_2P products with software version not equal to the current version N/A
0 RA2_WWV_2P products with wrong sensing start N/A
0 RA2_WWV_2P products with wrong sensing stop N/A
0 RA2_WWV_2P products with wrong phase N/A
17 RA2_WWV_2P products with wrong state vector time N/A
0 RA2_WWV_2P products with unknown vector source N/A
12 RA2_WWV_2P products with UTC to SBT time too far from sensing time N/A
0 RA2_WWV_2P products with satellite binary time out-of-range N/A
0 RA2_WWV_2P products with wrong clock step N/A
0 RA2_WWV_2P products with leap utc set to blank N/A
0 RA2_WWV_2P products with leap err set N/A
17 RA2_WWV_2P products with product err set N/A
0 RA2_WWV_2P products with tot_size not equal to real file size N/A

[RA2_WWV_2P: MPH checks](#)

SPH errors

Gauge
17 ADFs not covering sensing time are referenced in RA2_FGD_2P products N/A
17 RA2_FGD_2P products with I2 processing errors significance flag set N/A

0 RA2_FGD_2P products with I1b processing errors significance flag set N/A
17 RA2_FGD_2P products with percentage DSRs free of I2 processing errors below threshold N/A
0 RA2_FGD_2P products with percentage DSRs free of I1b processing errors below threshold N/A
0 RA2_FGD_2P products with percentage of valid measurements below threshold N/A
8 RA2_FGD_2P products with percentage of 320 MHz band processed below threshold N/A
6 RA2_FGD_2P products with percentage of 80 MHz band processed above threshold N/A
9 RA2_FGD_2P products with percentage of 20 MHz band processed above threshold N/A
4 RA2_FGD_2P products with percentage of valid Ku ocean retracker measurements below threshold N/A
0 RA2_FGD_2P products with percentage of valid Ku ice1 retracker measurements below threshold N/A
17 RA2_FGD_2P products with percentage of valid S ice1 retracker measurements below threshold N/A
3 RA2_FGD_2P products with percentage of valid Ku ice2 retracker measurements below threshold N/A
17 RA2_FGD_2P products with percentage of valid S ice2 retracker measurements below threshold N/A
0 RA2_FGD_2P products with percentage of valid Ku sea/ice retracker measurements below threshold N/A

[RA2_FGD_2P: SPH checks](#)

Gauge
0 ADFs not covering sensing time are referenced in RA2_WWV_2P products N/A
17 RA2_WWV_2P products with ra2_I2_proc_flag anomalies N/A
0 RA2_WWV_2P products with ra2_I1b_proc_flag anomalies N/A
17 RA2_WWV_2P products with ra2_I2_proc_quality anomalies N/A
0 RA2_WWV_2P products with ra2_I1b_proc_quality anomalies N/A
0 RA2_WWV_2P products with ra2_measurement_percent anomalies N/A
8 RA2_WWV_2P products with ra2_320_band_percent anomalies N/A
6 RA2_WWV_2P products with ra2_80_band_percent anomalies N/A
9 RA2_WWV_2P products with ra2_20_band_percent anomalies N/A

4 RA2_WWV_2P products with ra2_ocean_ku_retrack_percent anomalies
N/A

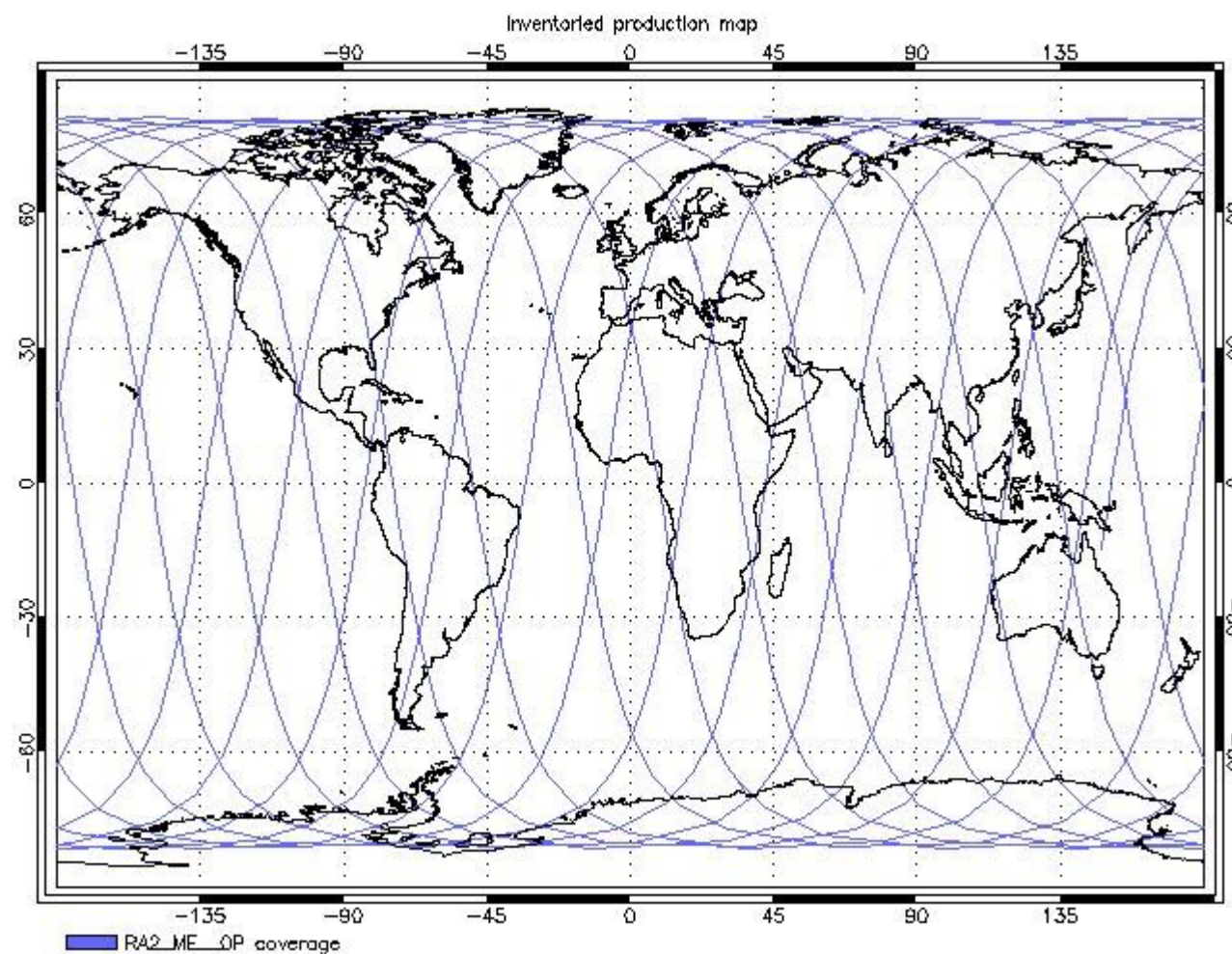
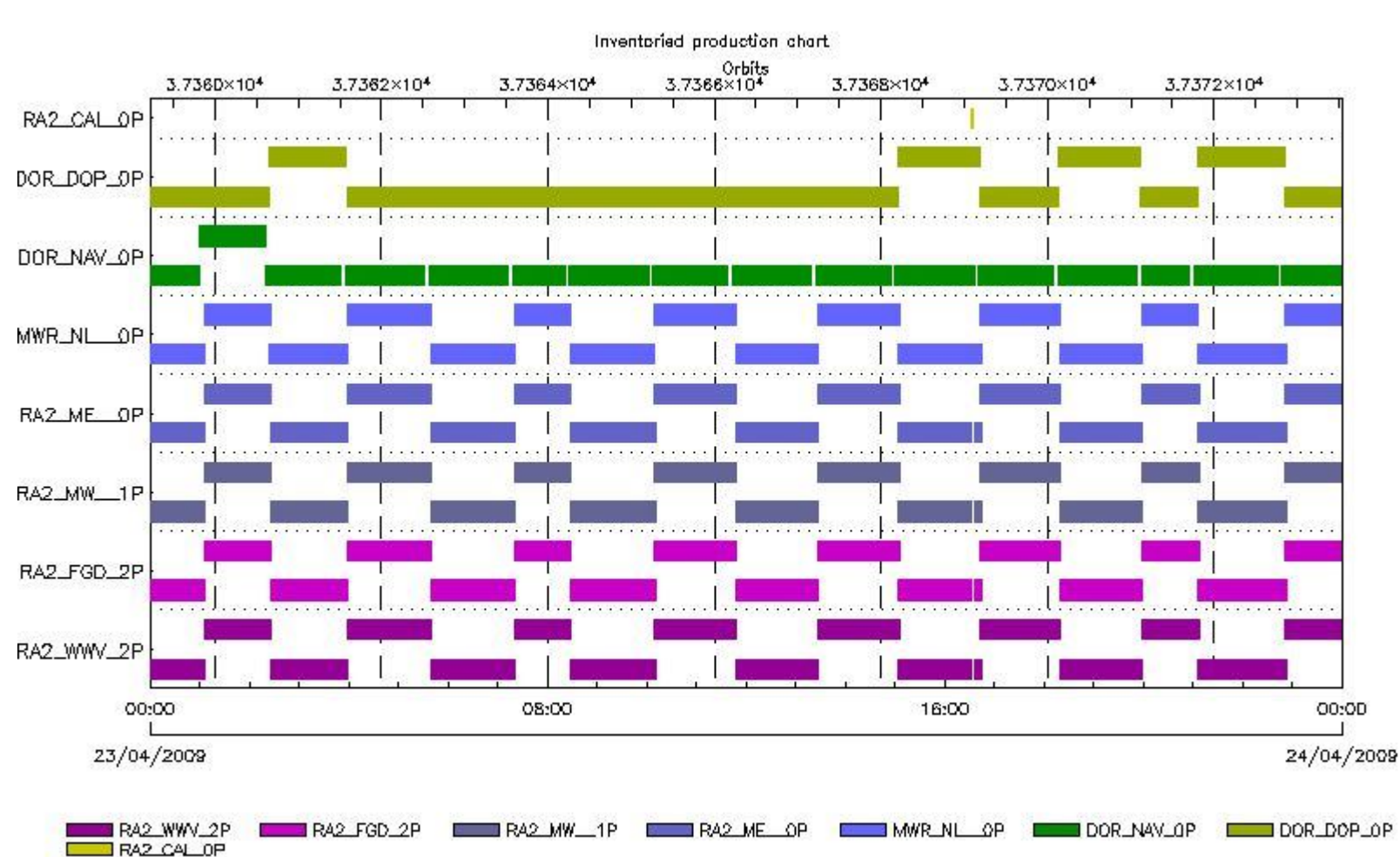
[RA2_WWV_2P: SPH checks](#)

Time Correlation

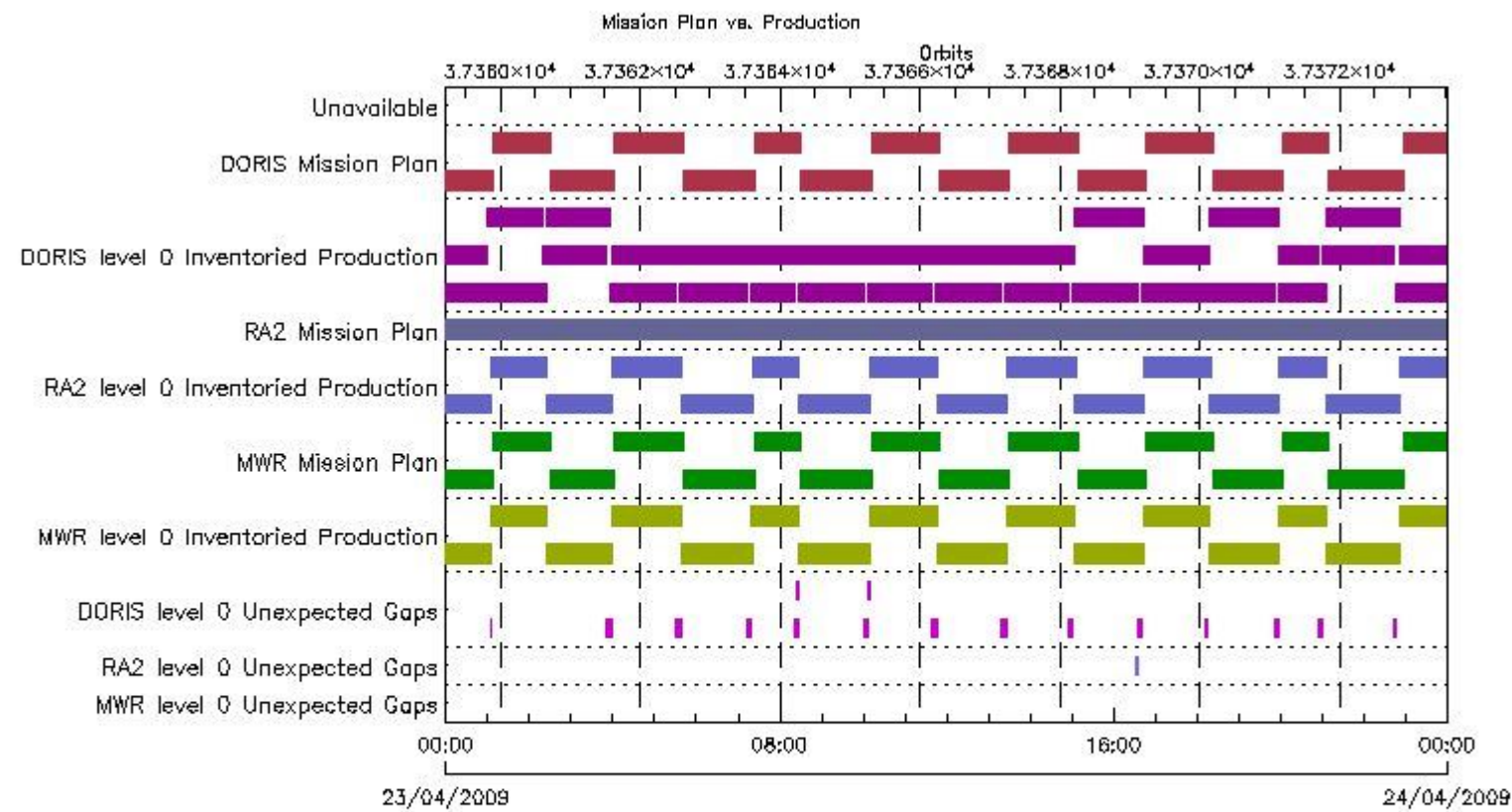
[Time Correlation propagation error](#)

Overall Production

Inventoried Production (sensing time)



Mission Plan vs. Production (level 0)



Production covering Mission Plan

Gauge
PCF_RA2_ME__0P 99.88% of production inventoried
PCF_RA2_CAL_0P 100% of production inventoried
PCF_DOR_NAV_0P 94.72% of production inventoried
PCF_DOR_DOP_0P 99.08% of production inventoried
PCF_MWR_NL__0P 99.91% of production inventoried

Mission Plan (extracted from DMOP)

Gauge	Segment (Start-Stop)
MODE.MEASUREMENT RA2.ACQ_PLAN	22-APR-2009 23:28:08.549 23-APR-2009 16:31:11.258
MODE.NOMINAL DORIS.ACQ_PLAN	22-APR-2009 23:28:08.549 24-APR-2009 00:37:07.558

MODE.NOMINAL MWR.ACQ_PLAN	22-APR-2009 23:28:08.549 24-APR-2009 00:37:07.558
MODE.CALIBRATION RA2.ACQ_PLAN	23-APR-2009 16:31:15.769 23-APR-2009 16:33:43.810
MODE.MEASUREMENT RA2.ACQ_PLAN	23-APR-2009 16:33:48.321 24-APR-2009 00:37:07.558

Inventoried Products

RA2_CAL_0P products

Gauge	Segment (Start-Stop)	Explicit Reference
Product: RA2_CAL_0P Filename: RA2_CAL_0PNPDK20090423_163111_000001502078_00241_37369_1371.N1	23-APR-2009 16:31:11.472 23-APR-2009 16:33:41.863	RA2_CAL_0PNPDK20090423_163111_000001502078_00241_37369_1371.N1 RA2_CAL_0P.MPH.ABS_ORBIT=37369

DOR_DOP_0P products

Gauge	Segment (Start-Stop)	Explicit Reference
Product: DOR_DOP_0P Filename: DOR_DOP_0PNPDE20090422_232352_000059932078_00230_37358_8213.N1	22-APR-2009 23:23:52.886 23-APR-2009 01:03:46.168	DOR_DOP_0PNPDE20090422_232352_000059932078_00230_37358_8213.N1 DOR_DOP_0P.MPH.ABS_ORBIT=37358
Product: DOR_DOP_0P Filename: DOR_DOP_0PNPDE20090423_010449_000047182078_00231_37359_8214.N1	23-APR-2009 01:04:49.926 23-APR-2009 02:23:28.036	DOR_DOP_0PNPDE20090423_010449_000047182078_00231_37359_8214.N1 DOR_DOP_0P.MPH.ABS_ORBIT=37359
Product: DOR_DOP_0P Filename: DOR_DOP_0PNPDE20090423_022328_000055472078_00232_37360_8215.N1	23-APR-2009 02:23:28.036 23-APR-2009 03:55:55.010	DOR_DOP_0PNPDE20090423_022328_000055472078_00232_37360_8215.N1 DOR_DOP_0P.MPH.ABS_ORBIT=37360
Product: DOR_DOP_0P Filename: DOR_DOP_0PNPDE20090423_035802_000059302078_00233_37361_8216.N1	23-APR-2009 03:58:02.529 23-APR-2009 05:36:52.057	DOR_DOP_0PNPDE20090423_035802_000059302078_00233_37361_8216.N1 DOR_DOP_0P.MPH.ABS_ORBIT=37361
Product: DOR_DOP_0P Filename: DOR_DOP_0PNPDE20090423_053859_000059932078_00234_37362_8217.N1	23-APR-2009 05:38:59.581 23-APR-2009 07:18:52.843	DOR_DOP_0PNPDE20090423_053859_000059932078_00234_37362_8217.N1 DOR_DOP_0P.MPH.ABS_ORBIT=37362
Product: DOR_DOP_0P Filename: DOR_DOP_0PNPDK20090423_071956_000038892078_00235_37363_0563.N1	23-APR-2009 07:19:56.601 23-APR-2009 08:24:45.863	DOR_DOP_0PNPDK20090423_071956_000038892078_00235_37363_0563.N1 DOR_DOP_0P.MPH.ABS_ORBIT=37363
Product: DOR_DOP_0P Filename: DOR_DOP_0PNPDK20090423_082653_000059932078_00236_37364_0564.N1	23-APR-2009 08:26:53.387 23-APR-2009 10:06:46.672	DOR_DOP_0PNPDK20090423_082653_000059932078_00236_37364_0564.N1 DOR_DOP_0P.MPH.ABS_ORBIT=37364
Product: DOR_DOP_0P Filename: DOR_DOP_0PNPDK20090423_100854_000058022078_00237_37365_0565.N1	23-APR-2009 10:08:54.184 23-APR-2009 11:45:36.189	DOR_DOP_0PNPDK20090423_100854_000058022078_00237_37365_0565.N1 DOR_DOP_0P.MPH.ABS_ORBIT=37365
Product: DOR_DOP_0P Filename: DOR_DOP_0PNPDK20090423_114639_000058662078_00238_37366_0566.N1	23-APR-2009 11:46:39.947 23-APR-2009 13:24:25.729	DOR_DOP_0PNPDK20090423_114639_000058662078_00238_37366_0566.N1 DOR_DOP_0P.MPH.ABS_ORBIT=37366
Product: DOR_DOP_0P Filename: DOR_DOP_0PNPDK20090423_132529_000058662078_00239_37367_0567.N1	23-APR-2009 13:25:29.486 23-APR-2009 15:03:15.257	DOR_DOP_0PNPDK20090423_132529_000058662078_00239_37367_0567.N1 DOR_DOP_0P.MPH.ABS_ORBIT=37367
Product: DOR_DOP_0P Filename: DOR_DOP_0PNPDK20090423_150315_000059292078_00240_37368_0568.N1	23-APR-2009 15:03:15.257 23-APR-2009 16:42:04.749	DOR_DOP_0PNPDK20090423_150315_000059292078_00240_37368_0568.N1 DOR_DOP_0P.MPH.ABS_ORBIT=37368
Product: DOR_DOP_0P Filename: DOR_DOP_0PNPDK20090423_164204_000057382078_00241_37369_0569.N1	23-APR-2009 16:42:04.749 23-APR-2009 18:17:43.008	DOR_DOP_0PNPDK20090423_164204_000057382078_00241_37369_0569.N1 DOR_DOP_0P.MPH.ABS_ORBIT=37369
Product: DOR_DOP_0P Filename: DOR_DOP_0PNPDK20090423_181743_000059302078_00242_37370_0570.N1	23-APR-2009 18:17:43.008 23-APR-2009 19:56:32.540	DOR_DOP_0PNPDK20090423_181743_000059302078_00242_37370_0570.N1 DOR_DOP_0P.MPH.ABS_ORBIT=37370
Product: DOR_DOP_0P Filename: DOR_DOP_0PNPDE20090423_195632_000040812078_00243_37371_8218.N1	23-APR-2009 19:56:32.540 23-APR-2009 21:04:33.083	DOR_DOP_0PNPDE20090423_195632_000040812078_00243_37371_8218.N1 DOR_DOP_0P.MPH.ABS_ORBIT=37371
Product: DOR_DOP_0P Filename: DOR_DOP_0PNPDE20090423_210433_000063762078_00243_37371_8219.N1	23-APR-2009 21:04:33.083 23-APR-2009 22:50:48.908	DOR_DOP_0PNPDE20090423_210433_000063762078_00243_37371_8219.N1 DOR_DOP_0P.MPH.ABS_ORBIT=37371

Product: DOR_DOP_0P Filename: DOR_DOP_0PNPDE20090423_225048_000060572078_00244_37372_8220.N1	23-APR-2009 22:50:48.908 24-APR-2009 00:31:45.936	DOR_DOP_0PNPDE20090423_225048_000060572078_00244_373 DOR_DOP_0P.MPH.ABS_ORBIT=37372
---	--	--

DOR_NAV_0P products

Gauge	Segment (Start-Stop)	Explicit Reference
Product: DOR_NAV_0P Filename: DOR_NAV_0PNPDE20090422_232424_000057382078_00230_37358_7805.N1	22-APR-2009 23:24:24.765 23-APR-2009 01:00:03.012	DOR_NAV_0PNPDE20090422_232424_000057382078_00230_37358_7805.N1 DOR_NAV_0P.MPH.ABS_ORBIT=37358
Product: DOR_NAV_0P Filename: DOR_NAV_0PNPDE20090423_010003_000047822078_00231_37359_7806.N1	23-APR-2009 01:00:03.012 23-APR-2009 02:19:44.888	DOR_NAV_0PNPDE20090423_010003_000047822078_00231_37359_7806.N1 DOR_NAV_0P.MPH.ABS_ORBIT=37359
Product: DOR_NAV_0P Filename: DOR_NAV_0PNPDE20090423_021944_000054192078_00232_37360_7807.N1	23-APR-2009 02:19:44.888 23-APR-2009 03:50:04.342	DOR_NAV_0PNPDE20090423_021944_000054192078_00232_37360_7807.N1 DOR_NAV_0P.MPH.ABS_ORBIT=37360
Product: DOR_NAV_0P Filename: DOR_NAV_0PNPDE20090423_035523_000057382078_00233_37361_7808.N1	23-APR-2009 03:55:23.131 23-APR-2009 05:31:01.385	DOR_NAV_0PNPDE20090423_035523_000057382078_00233_37361_7808.N1 DOR_NAV_0P.MPH.ABS_ORBIT=37361
Product: DOR_NAV_0P Filename: DOR_NAV_0PNPDE20090423_053620_000057382078_00234_37362_7809.N1	23-APR-2009 05:36:20.178 23-APR-2009 07:11:58.413	DOR_NAV_0PNPDE20090423_053620_000057382078_00234_37362_7809.N1 DOR_NAV_0P.MPH.ABS_ORBIT=37362
Product: DOR_NAV_0P Filename: DOR_NAV_0PNPDK20090423_071717_000038262078_00235_37363_9845.N1	23-APR-2009 07:17:17.202 23-APR-2009 08:21:02.707	DOR_NAV_0PNPDK20090423_071717_000038262078_00235_37363_9845.N1 DOR_NAV_0P.MPH.ABS_ORBIT=37363
Product: DOR_NAV_0P Filename: DOR_NAV_0PNPDK20090423_082621_000057382078_00236_37364_9846.N1	23-APR-2009 08:26:21.504 23-APR-2009 10:01:59.762	DOR_NAV_0PNPDK20090423_082621_000057382078_00236_37364_9846.N1 DOR_NAV_0P.MPH.ABS_ORBIT=37364
Product: DOR_NAV_0P Filename: DOR_NAV_0PNPDK20090423_100718_000054192078_00237_37365_9847.N1	23-APR-2009 10:07:18.547 23-APR-2009 11:37:38.001	DOR_NAV_0PNPDK20090423_100718_000054192078_00237_37365_9847.N1 DOR_NAV_0P.MPH.ABS_ORBIT=37365
Product: DOR_NAV_0P Filename: DOR_NAV_0PNPDK20090423_114256_000057382078_00238_37366_9848.N1	23-APR-2009 11:42:56.790 23-APR-2009 13:18:35.068	DOR_NAV_0PNPDK20090423_114256_000057382078_00238_37366_9848.N1 DOR_NAV_0P.MPH.ABS_ORBIT=37366
Product: DOR_NAV_0P Filename: DOR_NAV_0PNPDK20090423_132353_000054192078_00239_37367_9849.N1	23-APR-2009 13:23:53.850 23-APR-2009 14:54:13.315	DOR_NAV_0PNPDK20090423_132353_000054192078_00239_37367_9849.N1 DOR_NAV_0P.MPH.ABS_ORBIT=37367
Product: DOR_NAV_0P Filename: DOR_NAV_0PNPDK20090423_145932_000057382078_00240_37368_9850.N1	23-APR-2009 14:59:32.108 23-APR-2009 16:35:10.312	DOR_NAV_0PNPDK20090423_145932_000057382078_00240_37368_9850.N1 DOR_NAV_0P.MPH.ABS_ORBIT=37368
Product: DOR_NAV_0P Filename: DOR_NAV_0PNPDK20090423_164029_000054192078_00241_37369_9851.N1	23-APR-2009 16:40:29.117 23-APR-2009 18:10:48.574	DOR_NAV_0PNPDK20090423_164029_000054192078_00241_37369_9851.N1 DOR_NAV_0P.MPH.ABS_ORBIT=37369
Product: DOR_NAV_0P Filename: DOR_NAV_0PNPDK20090423_181607_000057382078_00242_37370_9852.N1	23-APR-2009 18:16:07.371 23-APR-2009 19:51:45.618	DOR_NAV_0PNPDK20090423_181607_000057382078_00242_37370_9852.N1 DOR_NAV_0P.MPH.ABS_ORBIT=37370
Product: DOR_NAV_0P Filename: DOR_NAV_0PNPDE20090423_195704_000035072078_00243_37371_7810.N1	23-APR-2009 19:57:04.411 23-APR-2009 20:55:31.142	DOR_NAV_0PNPDE20090423_195704_000035072078_00243_37371_7810.N1 DOR_NAV_0P.MPH.ABS_ORBIT=37371
Product: DOR_NAV_0P Filename: DOR_NAV_0PNPDE20090423_210049_000060572078_00243_37371_7811.N1	23-APR-2009 21:00:49.935 23-APR-2009 22:41:46.967	DOR_NAV_0PNPDE20090423_210049_000060572078_00243_37371_7811.N1 DOR_NAV_0P.MPH.ABS_ORBIT=37371
Product: DOR_NAV_0P Filename: DOR_NAV_0PNPDE20090423_224705_000057382078_00244_37372_7812.N1	23-APR-2009 22:47:05.756 24-APR-2009 00:22:43.983	DOR_NAV_0PNPDE20090423_224705_000057382078_00244_37372_7812.N1 DOR_NAV_0P.MPH.ABS_ORBIT=37372

MWR_NL_0P products

Gauge	Segment (Start-Stop)	Explicit Reference
Product: MWR_NL_0P Filename: MWR_NL_0PNPDE20090422_232441_000060242078_00230_37358_8253.N1	22-APR-2009 23:24:41.082 23-APR-2009 01:05:05.247	MWR_NL_0PNPDE20090422_232441_000060242078_00230_37358_8253.N1 MWR_NL_0P.MPH.ABS_ORBIT=37358
Product: MWR_NL_0P Filename: MWR_NL_0PNPDE20090423_010441_000048002078_00231_37359_8254.N1	23-APR-2009 01:04:41.247 23-APR-2009 02:24:41.376	MWR_NL_0PNPDE20090423_010441_000048002078_00231_37359_8254.N1 MWR_NL_0P.MPH.ABS_ORBIT=37359
Product: MWR_NL_0P Filename: MWR_NL_0PNPDE20090423_022417_000056162078_00232_37360_8255.N1	23-APR-2009 02:24:17.380 23-APR-2009 03:57:53.533	MWR_NL_0PNPDE20090423_022417_000056162078_00232_37360_8255.N1 MWR_NL_0P.MPH.ABS_ORBIT=37360
Product: MWR_NL_0P Filename: MWR_NL_0PNPDE20090423_035753_000060482078_00233_37361_8256.N1	23-APR-2009 03:57:53.533 23-APR-2009 05:38:41.702	MWR_NL_0PNPDE20090423_035753_000060482078_00233_37361_8256.N1 MWR_NL_0P.MPH.ABS_ORBIT=37361

Product: MWR_NL__0P Filename: MWR_NL__0PNPDE20090423_053841_000060962078_00234_37362_8257.N1	23-APR-2009 05:38:41.702 23-APR-2009 07:20:17.867	MWR_NL__0PNPDE20090423_053841_000060962078_00234_37362 MWR_NL__0P.MPH.ABS_ORBIT=37362
Product: MWR_NL__0P Filename: MWR_NL__0PNPDK20090423_071953_000040082078_00235_37363_0463.N1	23-APR-2009 07:19:53.870 23-APR-2009 08:26:41.984	MWR_NL__0PNPDK20090423_071953_000040082078_00235_37363_0463.N1 MWR_NL__0P.MPH.ABS_ORBIT=37363
Product: MWR_NL__0P Filename: MWR_NL__0PNPDK20090423_082641_000061202078_00236_37364_0464.N1	23-APR-2009 08:26:41.984 23-APR-2009 10:08:42.149	MWR_NL__0PNPDK20090423_082641_000061202078_00236_37364_0464.N1 MWR_NL__0P.MPH.ABS_ORBIT=37364
Product: MWR_NL__0P Filename: MWR_NL__0PNPDK20090423_100842_000059042078_00237_37365_0465.N1	23-APR-2009 10:08:42.149 23-APR-2009 11:47:06.314	MWR_NL__0PNPDK20090423_100842_000059042078_00237_37365_0465.N1 MWR_NL__0P.MPH.ABS_ORBIT=37365
Product: MWR_NL__0P Filename: MWR_NL__0PNPDK20090423_114706_000059282078_00238_37366_0466.N1	23-APR-2009 11:47:06.314 23-APR-2009 13:25:54.475	MWR_NL__0PNPDK20090423_114706_000059282078_00238_37366_0466.N1 MWR_NL__0P.MPH.ABS_ORBIT=37366
Product: MWR_NL__0P Filename: MWR_NL__0PNPDK20090423_132554_000059042078_00239_37367_0467.N1	23-APR-2009 13:25:54.475 23-APR-2009 15:04:18.635	MWR_NL__0PNPDK20090423_132554_000059042078_00239_37367_0467.N1 MWR_NL__0P.MPH.ABS_ORBIT=37367
Product: MWR_NL__0P Filename: MWR_NL__0PNPDK20090423_150306_000060242078_00240_37368_0468.N1	23-APR-2009 15:03:06.639 23-APR-2009 16:43:30.800	MWR_NL__0PNPDK20090423_150306_000060242078_00240_37368_0468.N1 MWR_NL__0P.MPH.ABS_ORBIT=37368
Product: MWR_NL__0P Filename: MWR_NL__0PNPDK20090423_164218_000057842078_00241_37369_0469.N1	23-APR-2009 16:42:18.804 23-APR-2009 18:18:42.961	MWR_NL__0PNPDK20090423_164218_000057842078_00241_37369_0469.N1 MWR_NL__0P.MPH.ABS_ORBIT=37369
Product: MWR_NL__0P Filename: MWR_NL__0PNPDK20090423_181842_000059282078_00242_37370_0470.N1	23-APR-2009 18:18:42.961 23-APR-2009 19:57:31.130	MWR_NL__0PNPDK20090423_181842_000059282078_00242_37370_0470.N1 MWR_NL__0P.MPH.ABS_ORBIT=37370
Product: MWR_NL__0P Filename: MWR_NL__0PNPDE20090423_195731_000040802078_00243_37371_8258.N1	23-APR-2009 19:57:31.130 23-APR-2009 21:05:31.240	MWR_NL__0PNPDE20090423_195731_000040802078_00243_37371_8258.N1 MWR_NL__0P.MPH.ABS_ORBIT=37371
Product: MWR_NL__0P Filename: MWR_NL__0PNPDE20090423_210507_000064082078_00243_37371_8259.N1	23-APR-2009 21:05:07.240 23-APR-2009 22:51:55.412	MWR_NL__0PNPDE20090423_210507_000064082078_00243_37371_8259.N1 MWR_NL__0P.MPH.ABS_ORBIT=37371
Product: MWR_NL__0P Filename: MWR_NL__0PNPDE20090423_225107_000060722078_00244_37372_8260.N1	23-APR-2009 22:51:07.416 24-APR-2009 00:32:19.577	MWR_NL__0PNPDE20090423_225107_000060722078_00244_37372_8260.N1 MWR_NL__0P.MPH.ABS_ORBIT=37372

RA2_ME__0P products

Gauge	Segment (Start-Stop)	Explicit Reference
Product: RA2_ME__0P Filename: RA2_ME__0PNPDE20090422_232448_000060782078_00230_37358_8899.N1	22-APR-2009 23:24:48.282 23-APR-2009 01:06:06.266	RA2_ME__0PNPDE20090422_232448_000060782078_00230_37358_8899.N1 RA2_ME__0P.MPH.ABS_ORBIT=37358
Product: RA2_ME__0P Filename: RA2_ME__0PNPDE20090423_010501_000048352078_00231_37359_8900.N1	23-APR-2009 01:05:01.654 23-APR-2009 02:25:36.414	RA2_ME__0PNPDE20090423_010501_000048352078_00231_37359_8900.N1 RA2_ME__0P.MPH.ABS_ORBIT=37359
Product: RA2_ME__0P Filename: RA2_ME__0PNPDE20090423_022429_000056562078_00232_37360_8901.N1	23-APR-2009 02:24:29.574 23-APR-2009 03:58:45.352	RA2_ME__0PNPDE20090423_022429_000056562078_00232_37360_8901.N1 RA2_ME__0P.MPH.ABS_ORBIT=37360
Product: RA2_ME__0P Filename: RA2_ME__0PNPDE20090423_035810_000060882078_00233_37361_8902.N1	23-APR-2009 03:58:10.818 23-APR-2009 05:39:38.828	RA2_ME__0PNPDE20090423_035810_000060882078_00233_37361_8902.N1 RA2_ME__0P.MPH.ABS_ORBIT=37361
Product: RA2_ME__0P Filename: RA2_ME__0PNPDE20090423_053903_000061202078_00234_37362_8903.N1	23-APR-2009 05:39:03.180 23-APR-2009 07:21:03.496	RA2_ME__0PNPDE20090423_053903_000061202078_00234_37362_8903.N1 RA2_ME__0P.MPH.ABS_ORBIT=37362
Product: RA2_ME__0P Filename: RA2_ME__0PNPDK20090423_072016_000040362078_00235_37363_2375.N1	23-APR-2009 07:20:16.708 23-APR-2009 08:27:32.730	RA2_ME__0PNPDK20090423_072016_000040362078_00235_37363_2375.N1 RA2_ME__0P.MPH.ABS_ORBIT=37363
Product: RA2_ME__0P Filename: RA2_ME__0PNPDK20090423_082654_000061722078_00236_37364_2376.N1	23-APR-2009 08:26:54.854 23-APR-2009 10:09:46.414	RA2_ME__0PNPDK20090423_082654_000061722078_00236_37364_2376.N1 RA2_ME__0P.MPH.ABS_ORBIT=37364
Product: RA2_ME__0P Filename: RA2_ME__0PNPDK20090423_100858_000059382078_00237_37365_2377.N1	23-APR-2009 10:08:58.512 23-APR-2009 11:47:56.132	RA2_ME__0PNPDK20090423_100858_000059382078_00237_37365_2377.N1 RA2_ME__0P.MPH.ABS_ORBIT=37365
Product: RA2_ME__0P Filename: RA2_ME__0PNPDK20090423_114721_000059752078_00238_37366_2378.N1	23-APR-2009 11:47:21.598 23-APR-2009 13:26:57.094	RA2_ME__0PNPDK20090423_114721_000059752078_00238_37366_2378.N1 RA2_ME__0P.MPH.ABS_ORBIT=37366
Product: RA2_ME__0P Filename: RA2_ME__0PNPDK20090423_132610_000059412078_00239_37367_2379.N1	23-APR-2009 13:26:10.306 23-APR-2009 15:05:11.268	RA2_ME__0PNPDK20090423_132610_000059412078_00239_37367_2379.N1 RA2_ME__0P.MPH.ABS_ORBIT=37367

Product: RA2_ME__0P Filename: RA2_ME__0PNPDK20090423_150318_000052612078_00240_37368_2380.N1	23-APR-2009 15:03:18.754 23-APR-2009 16:31:00.175	RA2_ME__0PNPDK20090423_150318_000052612078_00240_3736 RA2_ME__0P.MPH.ABS_ORBIT=37368
Product: RA2_ME__0P Filename: RA2_ME__0PNPDK20090423_163507_000005702078_00241_37369_2381.N1	23-APR-2009 16:35:07.564 23-APR-2009 16:44:37.932	RA2_ME__0PNPDK20090423_163507_000005702078_00241_37369_2381.N1 RA2_ME__0P.MPH.ABS_ORBIT=37369
Product: RA2_ME__0P Filename: RA2_ME__0PNPDK20090423_164240_000058302078_00241_37369_2382.N1	23-APR-2009 16:42:40.962 23-APR-2009 18:19:50.524	RA2_ME__0PNPDK20090423_164240_000058302078_00241_37369_2382.N1 RA2_ME__0P.MPH.ABS_ORBIT=37369
Product: RA2_ME__0P Filename: RA2_ME__0PNPDK20090423_181844_000059942078_00242_37370_2383.N1	23-APR-2009 18:18:44.798 23-APR-2009 19:58:39.232	RA2_ME__0PNPDK20090423_181844_000059942078_00242_37370_2383.N1 RA2_ME__0P.MPH.ABS_ORBIT=37370
Product: RA2_ME__0P Filename: RA2_ME__0PNPDE20090423_195732_000041442078_00243_37371_8904.N1	23-APR-2009 19:57:32.392 23-APR-2009 21:06:36.472	RA2_ME__0PNPDE20090423_195732_000041442078_00243_37371_8904.N1 RA2_ME__0P.MPH.ABS_ORBIT=37371
Product: RA2_ME__0P Filename: RA2_ME__0PNPDE20090423_210522_000064392078_00243_37371_8905.N1	23-APR-2009 21:05:22.948 23-APR-2009 22:52:41.868	RA2_ME__0PNPDE20090423_210522_000064392078_00243_37371_8905.N1 RA2_ME__0P.MPH.ABS_ORBIT=37371
Product: RA2_ME__0P Filename: RA2_ME__0PNPDE20090423_225127_000061182078_00244_37372_8906.N1	23-APR-2009 22:51:27.230 24-APR-2009 00:33:25.318	RA2_ME__0PNPDE20090423_225127_000061182078_00244_37372_8906.N1 RA2_ME__0P.MPH.ABS_ORBIT=37372

Missing Products

RA2_CAL_0P missing products

Gauge Value Segment (Start-Stop)

DOR_DOP_0P missing products

Gauge	Value	Segment (Start-Stop)
MODE.NOMINAL DORIS.MISSING	Duration: 63.757822 s	23-APR-2009 01:03:46.168 23-APR-2009 01:04:49.926
MODE.NOMINAL DORIS.MISSING	Duration: 127.519547 s	23-APR-2009 03:55:55.010 23-APR-2009 03:58:02.529
MODE.NOMINAL DORIS.MISSING	Duration: 127.523453 s	23-APR-2009 05:36:52.057 23-APR-2009 05:38:59.581
MODE.NOMINAL DORIS.MISSING	Duration: 63.757820 s	23-APR-2009 07:18:52.843 23-APR-2009 07:19:56.601
MODE.NOMINAL DORIS.MISSING	Duration: 127.523442 s	23-APR-2009 08:24:45.863 23-APR-2009 08:26:53.387
MODE.NOMINAL DORIS.MISSING	Duration: 127.511732 s	23-APR-2009 10:06:46.672 23-APR-2009 10:08:54.184
MODE.NOMINAL DORIS.MISSING	Duration: 63.757816 s	23-APR-2009 11:45:36.189 23-APR-2009 11:46:39.947
MODE.NOMINAL DORIS.MISSING	Duration: 63.757822 s	23-APR-2009 13:24:25.729 23-APR-2009 13:25:29.486

DOR_NAV_0P missing products

Gauge	Value	Segment (Start-Stop)
MODE.NOMINAL DORIS.MISSING	Duration: 318.789101 s	23-APR-2009 03:50:04.342 23-APR-2009 03:55:23.131
MODE.NOMINAL DORIS.MISSING	Duration: 318.793007 s	23-APR-2009 05:31:01.385 23-APR-2009 05:36:20.178
MODE.NOMINAL DORIS.MISSING	Duration: 318.789100 s	23-APR-2009 07:11:58.413 23-APR-2009 07:17:17.202

MODE.NOMINAL DORIS.MISSING	Duration: 318.796901 s	23-APR-2009 08:21:02.707 23-APR-2009 08:26:21.504
MODE.NOMINAL DORIS.MISSING	Duration: 318.785193 s	23-APR-2009 10:01:59.762 23-APR-2009 10:07:18.547
MODE.NOMINAL DORIS.MISSING	Duration: 318.789098 s	23-APR-2009 11:37:38.001 23-APR-2009 11:42:56.790
MODE.NOMINAL DORIS.MISSING	Duration: 318.781291 s	23-APR-2009 13:18:35.068 23-APR-2009 13:23:53.850
MODE.NOMINAL DORIS.MISSING	Duration: 318.793004 s	23-APR-2009 14:54:13.315 23-APR-2009 14:59:32.108
MODE.NOMINAL DORIS.MISSING	Duration: 318.804727 s	23-APR-2009 16:35:10.312 23-APR-2009 16:40:29.117
MODE.NOMINAL DORIS.MISSING	Duration: 318.796915 s	23-APR-2009 18:10:48.574 23-APR-2009 18:16:07.371
MODE.NOMINAL DORIS.MISSING	Duration: 318.793004 s	23-APR-2009 19:51:45.618 23-APR-2009 19:57:04.411
MODE.NOMINAL DORIS.MISSING	Duration: 318.793011 s	23-APR-2009 20:55:31.142 23-APR-2009 21:00:49.935
MODE.NOMINAL DORIS.MISSING	Duration: 318.789101 s	23-APR-2009 22:41:46.967 23-APR-2009 22:47:05.756

MWR_NL__0P missing products

Gauge Value Segment (Start-Stop)

RA2_ME__0P missing products

Gauge	Value	Segment (Start-Stop)
MODE.MEASUREMENT RA2.MISSING	Duration: 11.082849 s	23-APR-2009 16:31:00.175 23-APR-2009 16:31:11.258
MODE.MEASUREMENT RA2.MISSING	Duration: 79.242203 s	23-APR-2009 16:33:48.321 23-APR-2009 16:35:07.564

Unplanned Products

RA2_CAL_0P unplanned products

Gauge Segment (Start-Stop)

DOR_DOP_0P unplanned products

Gauge Segment (Start-Stop)

DOR_NAV_0P unplanned products

Gauge Segment (Start-Stop)

MWR_NL__0P unplanned products

Gauge Segment (Start-Stop)

RA2_ME__0P unplanned products

Gauge Segment (Start-Stop)

Overlaps

RA2_CAL_0P overlaps

Gauge	Segment (Start-Stop)	Explicit Reference
-------	----------------------	--------------------

DOR_DOP_0P overlaps

Gauge	Segment (Start-Stop)	Explicit Reference
-------	----------------------	--------------------

DOR_NAV_0P overlaps

Gauge	Segment (Start-Stop)	Explicit Reference
-------	----------------------	--------------------

MWR_NL_0P overlaps

Gauge	Segment (Start-Stop)	Explicit Reference
-------	----------------------	--------------------

RA2_ME_0P overlaps

Gauge	Segment (Start-Stop)	Explicit Reference
-------	----------------------	--------------------

Duplicates

RA2_CAL_0P duplicates

Gauge	Segment (Start-Stop)	Explicit Reference
-------	----------------------	--------------------

DOR_DOP_0P duplicates

Gauge	Segment (Start-Stop)	Explicit Reference
-------	----------------------	--------------------

DOR_NAV_0P duplicates

Gauge	Segment (Start-Stop)	Explicit Reference
-------	----------------------	--------------------

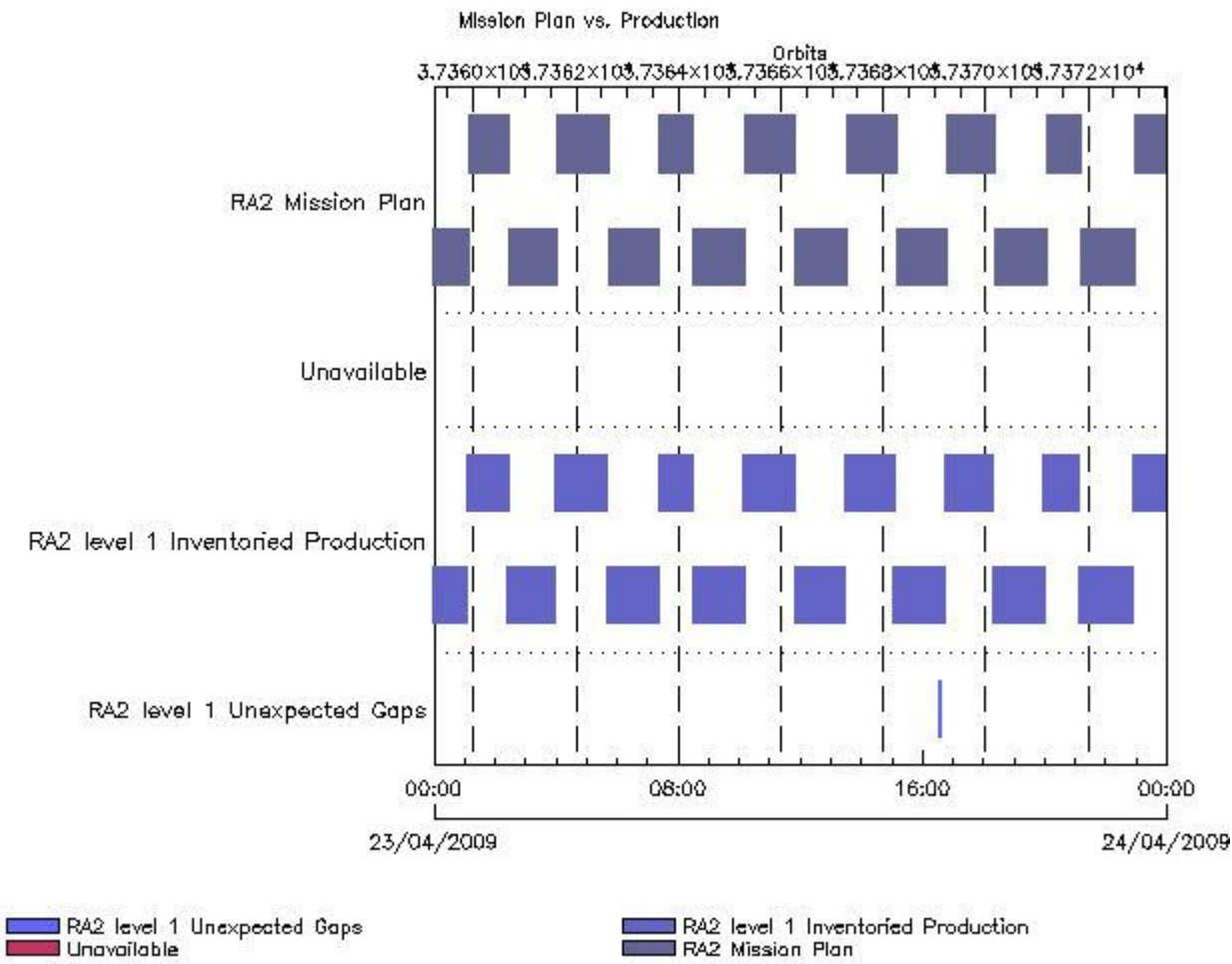
MWR_NL_0P duplicates

Gauge	Segment (Start-Stop)	Explicit Reference
-------	----------------------	--------------------

RA2_ME_0P duplicates

Gauge	Segment (Start-Stop)	Explicit Reference
-------	----------------------	--------------------

Mission Plan vs. Production (level 1)



Mission Plan (extracted from DMOP)

Gauge	Segment (Start-Stop)
MODE.MEASUREMENT RA2.ACQ_PLAN	22-APR-2009 23:28:08.549 23-APR-2009 16:31:11.258
MODE.CALIBRATION RA2.ACQ_PLAN	23-APR-2009 16:31:15.769 23-APR-2009 16:33:43.810
MODE.MEASUREMENT RA2.ACQ_PLAN	23-APR-2009 16:33:48.321 24-APR-2009 00:37:07.558

Inventoried Products

RA2_MW__1P products

Gauge	Segment (Start-Stop)	Explicit Reference
Product: RA2_MW__1P Filename: RA2_MW__1PNPDE20090422_232448_000060792078_00230_37358_5538.N1	22-APR-2009 23:24:48.307 23-APR-2009 01:06:07.350	RA2_MW__1PNPDE20090422_232448_000060792078_00230_37358_5538.N1 RA2_MW__1P.MPH.ABS_ORBIT=37358
Product: RA2_MW__1P Filename: RA2_MW__1PNPDE20090423_010501_000048362078_00231_37359_5679.N1	23-APR-2009 01:05:01.679 23-APR-2009 02:25:37.498	RA2_MW__1PNPDE20090423_010501_000048362078_00231_37359_5679.N1 RA2_MW__1P.MPH.ABS_ORBIT=37359
Product: RA2_MW__1P Filename: RA2_MW__1PNPDE20090423_022429_000056572078_00232_37360_5825.N1	23-APR-2009 02:24:29.599 23-APR-2009 03:58:46.436	RA2_MW__1PNPDE20090423_022429_000056572078_00232_37360_5825.N1 RA2_MW__1P.MPH.ABS_ORBIT=37360
Product: RA2_MW__1P Filename: RA2_MW__1PNPDE20090423_035810_000060892078_00233_37361_5993.N1	23-APR-2009 03:58:10.843 23-APR-2009 05:39:39.911	RA2_MW__1PNPDE20090423_035810_000060892078_00233_37361_5993.N1 RA2_MW__1P.MPH.ABS_ORBIT=37361
Product: RA2_MW__1P Filename: RA2_MW__1PNPDE20090423_053903_000061212078_00234_37362_6171.N1	23-APR-2009 05:39:03.205 23-APR-2009 07:21:04.579	RA2_MW__1PNPDE20090423_053903_000061212078_00234_37362_6171.N1 RA2_MW__1P.MPH.ABS_ORBIT=37362

Product: RA2_MW__1P Filename: RA2_MW__1PNPDK20090423_072016_000040372078_00235_37363_2967.N1	23-APR-2009 07:20:16.733 23-APR-2009 08:27:33.813	RA2_MW__1PNPDK20090423_072016_000040372078_00235_37363_2967.N1 RA2_MW__1P.MPH.ABS_ORBIT=37363
Product: RA2_MW__1P Filename: RA2_MW__1PNPDK20090423_082654_000061732078_00236_37364_3093.N1	23-APR-2009 08:26:54.879 23-APR-2009 10:09:47.497	RA2_MW__1PNPDK20090423_082654_000061732078_00236_37364_3093.N1 RA2_MW__1P.MPH.ABS_ORBIT=37364
Product: RA2_MW__1P Filename: RA2_MW__1PNPDK20090423_100858_000059392078_00237_37365_3217.N1	23-APR-2009 10:08:58.537 23-APR-2009 11:47:57.215	RA2_MW__1PNPDK20090423_100858_000059392078_00237_37365_3217.N1 RA2_MW__1P.MPH.ABS_ORBIT=37365
Product: RA2_MW__1P Filename: RA2_MW__1PNPDK20090423_114721_000059772078_00238_37366_3363.N1	23-APR-2009 11:47:21.623 23-APR-2009 13:26:58.177	RA2_MW__1PNPDK20090423_114721_000059772078_00238_37366_3363.N1 RA2_MW__1P.MPH.ABS_ORBIT=37366
Product: RA2_MW__1P Filename: RA2_MW__1PNPDK20090423_132610_000059422078_00239_37367_3487.N1	23-APR-2009 13:26:10.331 23-APR-2009 15:05:12.351	RA2_MW__1PNPDK20090423_132610_000059422078_00239_37367_3487.N1 RA2_MW__1P.MPH.ABS_ORBIT=37367
Product: RA2_MW__1P Filename: RA2_MW__1PNPDK20090423_150318_000052622078_00240_37368_3616.N1	23-APR-2009 15:03:18.779 23-APR-2009 16:31:01.259	RA2_MW__1PNPDK20090423_150318_000052622078_00240_37368_3616.N1 RA2_MW__1P.MPH.ABS_ORBIT=37368
Product: RA2_MW__1P Filename: RA2_MW__1PNPDK20090423_163507_000005712078_00241_37369_3619.N1	23-APR-2009 16:35:07.589 23-APR-2009 16:44:39.016	RA2_MW__1PNPDK20090423_163507_000005712078_00241_37369_3619.N1 RA2_MW__1P.MPH.ABS_ORBIT=37369
Product: RA2_MW__1P Filename: RA2_MW__1PNPDK20090423_164240_000058312078_00241_37369_3742.N1	23-APR-2009 16:42:40.987 23-APR-2009 18:19:51.608	RA2_MW__1PNPDK20090423_164240_000058312078_00241_37369_3742.N1 RA2_MW__1P.MPH.ABS_ORBIT=37369
Product: RA2_MW__1P Filename: RA2_MW__1PNPDK20090423_181844_000059952078_00242_37370_3844.N1	23-APR-2009 18:18:44.823 23-APR-2009 19:58:40.316	RA2_MW__1PNPDK20090423_181844_000059952078_00242_37370_3844.N1 RA2_MW__1P.MPH.ABS_ORBIT=37370
Product: RA2_MW__1P Filename: RA2_MW__1PNPDE20090423_195732_000041452078_00243_37371_6602.N1	23-APR-2009 19:57:32.417 23-APR-2009 21:06:37.556	RA2_MW__1PNPDE20090423_195732_000041452078_00243_37371_6602.N1 RA2_MW__1P.MPH.ABS_ORBIT=37371
Product: RA2_MW__1P Filename: RA2_MW__1PNPDE20090423_210522_000064402078_00243_37371_6767.N1	23-APR-2009 21:05:22.973 23-APR-2009 22:52:42.951	RA2_MW__1PNPDE20090423_210522_000064402078_00243_37371_6767.N1 RA2_MW__1P.MPH.ABS_ORBIT=37371
Product: RA2_MW__1P Filename: RA2_MW__1PNPDE20090423_225127_000061192078_00244_37372_6908.N1	23-APR-2009 22:51:27.255 24-APR-2009 00:33:26.401	RA2_MW__1PNPDE20090423_225127_000061192078_00244_37372_6908.N1 RA2_MW__1P.MPH.ABS_ORBIT=37372

Missing Products

RA2_MW__1P missing products

Gauge	Value	Segment (Start-Stop)
MODE.MEASUREMENT RA2.MISSING	Duration: 79.267428 s	23-APR-2009 16:33:48.321 23-APR-2009 16:35:07.589

Unplanned Products

RA2_MW__1P unplanned products

Gauge	Segment (Start-Stop)

Overlaps

RA2_MW__1P overlaps

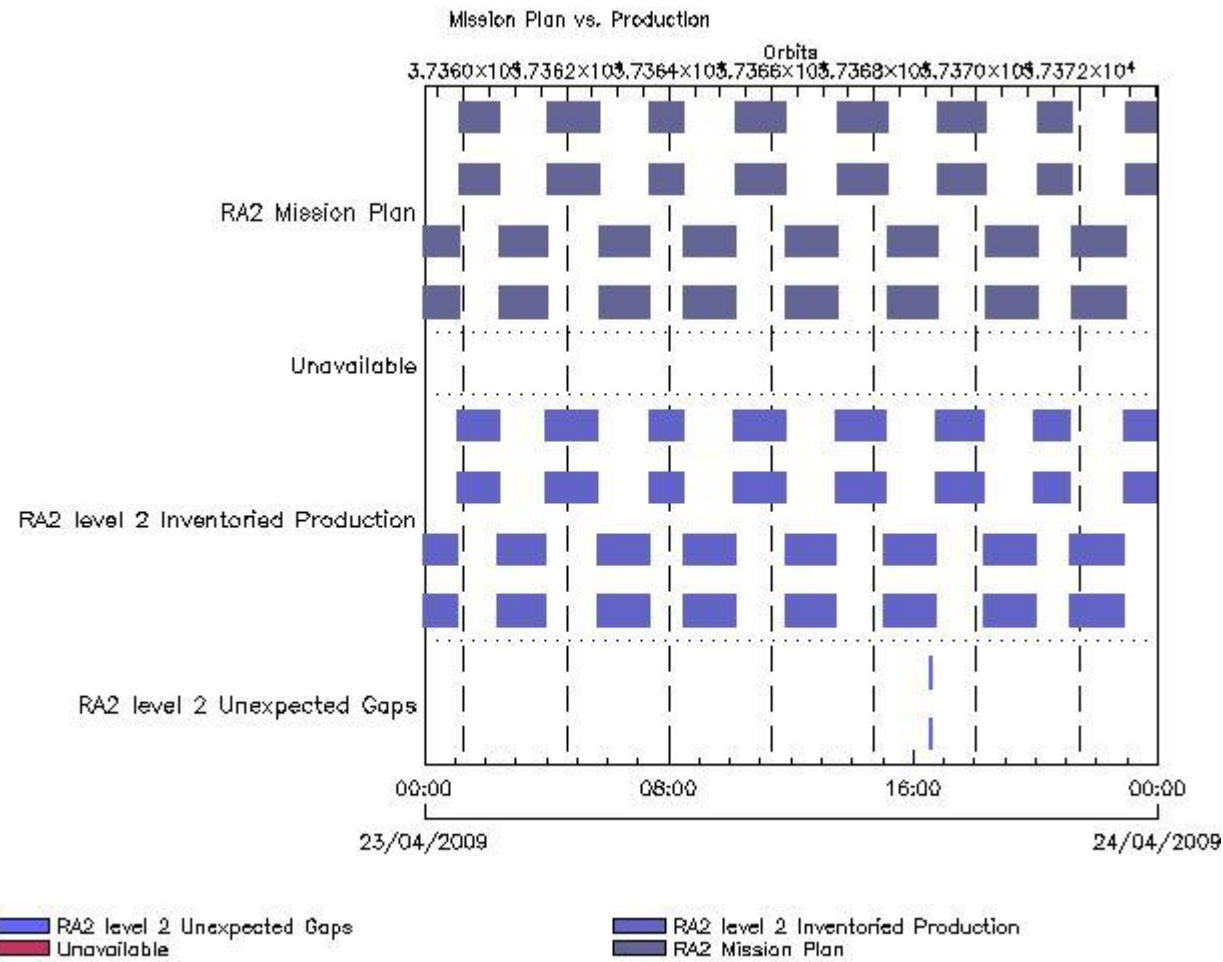
Gauge	Segment (Start-Stop)	Explicit Reference

Duplicates

RA2_MW__1P duplicates

Gauge	Segment (Start-Stop)	Explicit Reference

Mission Plan vs. Production (level 2)



Mission Plan (extracted from DMOP)

Gauge	Segment (Start-Stop)
MODE.MEASUREMENT RA2.ACQ_PLAN	22-APR-2009 23:28:08.549 23-APR-2009 16:31:11.258
MODE.CALIBRATION RA2.ACQ_PLAN	23-APR-2009 16:31:15.769 23-APR-2009 16:33:43.810
MODE.MEASUREMENT RA2.ACQ_PLAN	23-APR-2009 16:33:48.321 24-APR-2009 00:37:07.558

Inventoried Products

RA2_FGD_2P products

Gauge	Segment (Start-Stop)	Explicit Reference
Product: RA2_FGD_2P Filename: RA2_FGD_2PNPDE20090422_232448_000060792078_00230_37358_5539.N1	22-APR-2009 23:24:48.307 23-APR-2009 01:06:07.350	RA2_FGD_2PNPDE20090422_232448_000060792078_00230_37358_5539.N1 RA2_FGD_2P.MPH.ABS_ORBIT=37358
Product: RA2_FGD_2P Filename: RA2_FGD_2PNPDE20090423_010501_000048362078_00231_37359_5680.N1	23-APR-2009 01:05:01.679 23-APR-2009 02:25:37.498	RA2_FGD_2PNPDE20090423_010501_000048362078_00231_37359_5680.N1 RA2_FGD_2P.MPH.ABS_ORBIT=37359
Product: RA2_FGD_2P Filename: RA2_FGD_2PNPDE20090423_022429_000056572078_00232_37360_5826.N1	23-APR-2009 02:24:29.599 23-APR-2009 03:58:46.436	RA2_FGD_2PNPDE20090423_022429_000056572078_00232_37360_5826.N1 RA2_FGD_2P.MPH.ABS_ORBIT=37360

Product: RA2_FGD_2P Filename: RA2_FGD_2PNPDE20090423_035810_000060892078_00233_37361_5994.N1	23-APR-2009 03:58:10.843 23-APR-2009 05:39:39.911	RA2_FGD_2PNPDE20090423_035810_000060892078_00233_37361_5994.N1 RA2_FGD_2P.MPH.ABS_ORBIT=37361
Product: RA2_FGD_2P Filename: RA2_FGD_2PNPDE20090423_053903_000061212078_00234_37362_6172.N1	23-APR-2009 05:39:03.205 23-APR-2009 07:21:04.579	RA2_FGD_2PNPDE20090423_053903_000061212078_00234_37362_6172.N1 RA2_FGD_2P.MPH.ABS_ORBIT=37362
Product: RA2_FGD_2P Filename: RA2_FGD_2PNPDK20090423_072016_000040372078_00235_37363_2968.N1	23-APR-2009 07:20:16.733 23-APR-2009 08:27:33.813	RA2_FGD_2PNPDK20090423_072016_000040372078_00235_37363_2968.N1 RA2_FGD_2P.MPH.ABS_ORBIT=37363
Product: RA2_FGD_2P Filename: RA2_FGD_2PNPDK20090423_082654_000061732078_00236_37364_3094.N1	23-APR-2009 08:26:54.879 23-APR-2009 10:09:47.497	RA2_FGD_2PNPDK20090423_082654_000061732078_00236_37364_3094.N1 RA2_FGD_2P.MPH.ABS_ORBIT=37364
Product: RA2_FGD_2P Filename: RA2_FGD_2PNPDK20090423_100858_000059392078_00237_37365_3218.N1	23-APR-2009 10:08:58.537 23-APR-2009 11:47:57.215	RA2_FGD_2PNPDK20090423_100858_000059392078_00237_37365_3218.N1 RA2_FGD_2P.MPH.ABS_ORBIT=37365
Product: RA2_FGD_2P Filename: RA2_FGD_2PNPDK20090423_114721_000059772078_00238_37366_3364.N1	23-APR-2009 11:47:21.623 23-APR-2009 13:26:58.177	RA2_FGD_2PNPDK20090423_114721_000059772078_00238_37366_3364.N1 RA2_FGD_2P.MPH.ABS_ORBIT=37366
Product: RA2_FGD_2P Filename: RA2_FGD_2PNPDK20090423_132610_000059422078_00239_37367_3488.N1	23-APR-2009 13:26:10.331 23-APR-2009 15:05:12.351	RA2_FGD_2PNPDK20090423_132610_000059422078_00239_37367_3488.N1 RA2_FGD_2P.MPH.ABS_ORBIT=37367
Product: RA2_FGD_2P Filename: RA2_FGD_2PNPDK20090423_150318_000052622078_00240_37368_3617.N1	23-APR-2009 15:03:18.779 23-APR-2009 16:31:01.259	RA2_FGD_2PNPDK20090423_150318_000052622078_00240_37368_3617.N1 RA2_FGD_2P.MPH.ABS_ORBIT=37368
Product: RA2_FGD_2P Filename: RA2_FGD_2PNPDK20090423_163507_000005712078_00241_37369_3620.N1	23-APR-2009 16:35:07.589 23-APR-2009 16:44:39.016	RA2_FGD_2PNPDK20090423_163507_000005712078_00241_37369_3620.N1 RA2_FGD_2P.MPH.ABS_ORBIT=37369
Product: RA2_FGD_2P Filename: RA2_FGD_2PNPDK20090423_164240_000058312078_00241_37369_3743.N1	23-APR-2009 16:42:40.987 23-APR-2009 18:19:51.608	RA2_FGD_2PNPDK20090423_164240_000058312078_00241_37369_3743.N1 RA2_FGD_2P.MPH.ABS_ORBIT=37369
Product: RA2_FGD_2P Filename: RA2_FGD_2PNPDK20090423_181844_000059952078_00242_37370_3845.N1	23-APR-2009 18:18:44.823 23-APR-2009 19:58:40.316	RA2_FGD_2PNPDK20090423_181844_000059952078_00242_37370_3845.N1 RA2_FGD_2P.MPH.ABS_ORBIT=37370
Product: RA2_FGD_2P Filename: RA2_FGD_2PNPDE20090423_195732_000041452078_00243_37371_6603.N1	23-APR-2009 19:57:32.417 23-APR-2009 21:06:37.556	RA2_FGD_2PNPDE20090423_195732_000041452078_00243_37371_6603.N1 RA2_FGD_2P.MPH.ABS_ORBIT=37371
Product: RA2_FGD_2P Filename: RA2_FGD_2PNPDE20090423_210522_000064402078_00243_37371_6768.N1	23-APR-2009 21:05:22.973 23-APR-2009 22:52:42.951	RA2_FGD_2PNPDE20090423_210522_000064402078_00243_37371_6768.N1 RA2_FGD_2P.MPH.ABS_ORBIT=37371
Product: RA2_FGD_2P Filename: RA2_FGD_2PNPDE20090423_225127_000061192078_00244_37372_6909.N1	23-APR-2009 22:51:27.255 24-APR-2009 00:33:26.401	RA2_FGD_2PNPDE20090423_225127_000061192078_00244_37372_6909.N1 RA2_FGD_2P.MPH.ABS_ORBIT=37372

RA2_WWV_2P products

Gauge	Segment (Start-Stop)	Explicit Reference
Product: RA2_WWV_2P Filename: RA2_WWV_2PNPDE20090422_232448_000060792078_00230_37358_5540.N1	22-APR-2009 23:24:48.307 23-APR-2009 01:06:07.350	RA2_WWV_2PNPDE20090422_232448_000060792078_00230_37358_5540.N1 RA2_WWV_2P.MPH.ABS_ORBIT=37358
Product: RA2_WWV_2P Filename: RA2_WWV_2PNPDE20090423_010501_000048362078_00231_37359_5681.N1	23-APR-2009 01:05:01.679 23-APR-2009 02:25:37.498	RA2_WWV_2PNPDE20090423_010501_000048362078_00231_37359_5681.N1 RA2_WWV_2P.MPH.ABS_ORBIT=37359
Product: RA2_WWV_2P Filename: RA2_WWV_2PNPDE20090423_022429_000056572078_00232_37360_5827.N1	23-APR-2009 02:24:29.599 23-APR-2009 03:58:46.436	RA2_WWV_2PNPDE20090423_022429_000056572078_00232_37360_5827.N1 RA2_WWV_2P.MPH.ABS_ORBIT=37360
Product: RA2_WWV_2P Filename: RA2_WWV_2PNPDE20090423_035810_000060892078_00233_37361_5995.N1	23-APR-2009 03:58:10.843 23-APR-2009 05:39:39.911	RA2_WWV_2PNPDE20090423_035810_000060892078_00233_37361_5995.N1 RA2_WWV_2P.MPH.ABS_ORBIT=37361
Product: RA2_WWV_2P Filename: RA2_WWV_2PNPDE20090423_053903_000061212078_00234_37362_6173.N1	23-APR-2009 05:39:03.205 23-APR-2009 07:21:04.579	RA2_WWV_2PNPDE20090423_053903_000061212078_00234_37362_6173.N1 RA2_WWV_2P.MPH.ABS_ORBIT=37362
Product: RA2_WWV_2P Filename: RA2_WWV_2PNPDK20090423_072016_000040372078_00235_37363_2969.N1	23-APR-2009 07:20:16.733 23-APR-2009 08:27:33.813	RA2_WWV_2PNPDK20090423_072016_000040372078_00235_37363_2969.N1 RA2_WWV_2P.MPH.ABS_ORBIT=37363
Product: RA2_WWV_2P Filename: RA2_WWV_2PNPDK20090423_082654_000061732078_00236_37364_3095.N1	23-APR-2009 08:26:54.879 23-APR-2009 10:09:47.497	RA2_WWV_2PNPDK20090423_082654_000061732078_00236_37364_3095.N1 RA2_WWV_2P.MPH.ABS_ORBIT=37364
Product: RA2_WWV_2P Filename: RA2_WWV_2PNPDK20090423_100858_000059392078_00237_37365_3219.N1	23-APR-2009 10:08:58.537 23-APR-2009 11:47:57.215	RA2_WWV_2PNPDK20090423_100858_000059392078_00237_37365_3219.N1 RA2_WWV_2P.MPH.ABS_ORBIT=37365

Product: RA2_WWV_2P Filename: RA2_WWV_2PNPDK20090423_114721_000059772078_00238_37366_3365.N1	23-APR-2009 11:47:21.623 23-APR-2009 13:26:58.177	RA2_WWV_2PNPDK20090423_114721_000059772078_00238_37366_3365.N1 RA2_WWV_2P.MPH.ABS_ORBIT=37366
Product: RA2_WWV_2P Filename: RA2_WWV_2PNPDK20090423_132610_000059422078_00239_37367_3489.N1	23-APR-2009 13:26:10.331 23-APR-2009 15:05:12.351	RA2_WWV_2PNPDK20090423_132610_000059422078_00239_37367_3489.N1 RA2_WWV_2P.MPH.ABS_ORBIT=37367
Product: RA2_WWV_2P Filename: RA2_WWV_2PNPDK20090423_150318_000052622078_00240_37368_3618.N1	23-APR-2009 15:03:18.779 23-APR-2009 16:31:01.259	RA2_WWV_2PNPDK20090423_150318_000052622078_00240_37368_3618.N1 RA2_WWV_2P.MPH.ABS_ORBIT=37368
Product: RA2_WWV_2P Filename: RA2_WWV_2PNPDK20090423_163507_000005712078_00241_37369_3621.N1	23-APR-2009 16:35:07.589 23-APR-2009 16:44:39.016	RA2_WWV_2PNPDK20090423_163507_000005712078_00241_37369_3621.N1 RA2_WWV_2P.MPH.ABS_ORBIT=37369
Product: RA2_WWV_2P Filename: RA2_WWV_2PNPDK20090423_164240_000058312078_00241_37369_3744.N1	23-APR-2009 16:42:40.987 23-APR-2009 18:19:51.608	RA2_WWV_2PNPDK20090423_164240_000058312078_00241_37369_3744.N1 RA2_WWV_2P.MPH.ABS_ORBIT=37369
Product: RA2_WWV_2P Filename: RA2_WWV_2PNPDK20090423_181844_000059952078_00242_37370_3846.N1	23-APR-2009 18:18:44.823 23-APR-2009 19:58:40.316	RA2_WWV_2PNPDK20090423_181844_000059952078_00242_37370_3846.N1 RA2_WWV_2P.MPH.ABS_ORBIT=37370
Product: RA2_WWV_2P Filename: RA2_WWV_2PNPDE20090423_195732_000041452078_00243_37371_6604.N1	23-APR-2009 19:57:32.417 23-APR-2009 21:06:37.556	RA2_WWV_2PNPDE20090423_195732_000041452078_00243_37371_6604.N1 RA2_WWV_2P.MPH.ABS_ORBIT=37371
Product: RA2_WWV_2P Filename: RA2_WWV_2PNPDE20090423_210522_000064402078_00243_37371_6769.N1	23-APR-2009 21:05:22.973 23-APR-2009 22:52:42.951	RA2_WWV_2PNPDE20090423_210522_000064402078_00243_37371_6769.N1 RA2_WWV_2P.MPH.ABS_ORBIT=37371
Product: RA2_WWV_2P Filename: RA2_WWV_2PNPDE20090423_225127_000061192078_00244_37372_6910.N1	23-APR-2009 22:51:27.255 24-APR-2009 00:33:26.401	RA2_WWV_2PNPDE20090423_225127_000061192078_00244_37372_6910.N1 RA2_WWV_2P.MPH.ABS_ORBIT=37372

Missing Products

RA2_FGD_2P missing products

Gauge	Value	Segment (Start-Stop)
MODE.MEASUREMENT RA2.MISSING	Duration: 79.267428 s	23-APR-2009 16:33:48.321 23-APR-2009 16:35:07.589

RA2_WWV_2P missing products

Gauge	Value	Segment (Start-Stop)
MODE.MEASUREMENT RA2.MISSING	Duration: 79.267428 s	23-APR-2009 16:33:48.321 23-APR-2009 16:35:07.589

Unplanned Products

RA2_FGD_2P unplanned products

Gauge Segment (Start-Stop)

RA2_WWV_2P unplanned products

Gauge Segment (Start-Stop)

Overlaps

RA2_FGD_2P overlaps

Gauge Segment (Start-Stop) Explicit Reference

RA2_WWV_2P overlaps

Gauge Segment (Start-Stop) Explicit Reference

Duplicates

RA2_FGD_2P duplicates

Gauge	Segment (Start-Stop)	Explicit Reference
-------	----------------------	--------------------

RA2_WWV_2P duplicates

Gauge	Segment (Start-Stop)	Explicit Reference
-------	----------------------	--------------------

ADF usage

RA2_CAL_0P: ADF usage

New ADFs

Gauge	Value	Segment (Start-Stop)	Explicit Reference
-------	-------	----------------------	--------------------

DOR_DOP_0P: ADF usage

New ADFs

Gauge	Value	Segment (Start-Stop)	Explicit Reference
DSD: ORBIT_STATE_VECTOR_FILE PCF_DOR_DOP_0P	new ADF: AUX_FPO_AXVPDS20090423_010111_20090422_183522_20090502_200137	23-APR-2009 01:04:49.926 23-APR-2009 01:04:49.926	Product: DOR_DOP_0PNPDE20090423_010449_000047182078_00231_37359_8214.N1

DOR_NAV_0P: ADF usage

New ADFs

Gauge	Value	Segment (Start-Stop)	Explicit Reference
DSD: ORBIT_STATE_VECTOR_FILE PCF_DOR_NAV_0P	new ADF: AUX_FPO_AXVPDS20090423_010111_20090422_183522_20090502_200137	23-APR-2009 01:00:03.012 23-APR-2009 01:00:03.012	Product: DOR_NAV_0PNPDE20090423_010003_000047822078_00231_37359_7806.N1

MWR_NL_0P: ADF usage

New ADFs

Gauge	Value	Segment (Start-Stop)	Explicit Reference
DSD: ORBIT_STATE_VECTOR_FILE PCF_MWR_NL__0P	new ADF: AUX_FPO_AXVPDS20090423_010111_20090422_183522_20090502_200137	23-APR-2009 01:04:41.247 23-APR-2009 01:04:41.247	Product: MWR_NL__OPNPDE20090423_010441_000048002078_00231_37359_8254.N1

RA2_ME__0P: ADF usage

New ADFs

Gauge	Value	Segment (Start-Stop)	Explicit Reference
DSD: ORBIT_STATE_VECTOR_FILE PCF_RA2_ME__0P	new ADF: AUX_FPO_AXVPDS20090423_010111_20090422_183522_20090502_200137	23-APR-2009 01:05:01.654 23-APR-2009 01:05:01.654	Product: RA2_ME__OPNPDE20090423_010501_000048352078_00231_37359_8900.N1

RA2_MW__1P: ADF usage

New ADFs

Gauge	Value	Segment (Start-Stop)	Explicit Reference
-------	-------	----------------------	--------------------

Current ADFs (from IECF list)

Gauge	Value	Explicit Reference
RA2_USO_AX.INFO PCF_IECF	RA2_USO_AXVIEC20070618_133225_20070620_000000_20200101_000000	Corresponding to date 22-APR-2009 03:00:03.000
RA2_CON_AX.INFO PCF_IECF	RA2_CON_AXVIEC20070723_131547_20060621_132015_20200101_000000	Corresponding to date 22-APR-2009 03:00:03.000
RA2_CST_AX.INFO PCF_IECF	RA2_CST_AXVIEC20020621_135858_20020101_000000_20200101_000000	Corresponding to date 22-APR-2009 03:00:03.000
RA2_CHD_AX.INFO PCF_IECF	RA2_CHD_AXVIEC20060913_074707_20020101_000000_20200101_000000	Corresponding to date 22-APR-2009 03:00:03.000
RA2_IFA_AX.INFO PCF_IECF	RA2_IFA_AXVIEC20050216_125529_20020101_000000_20200101_000000	Corresponding to date 22-APR-2009 03:00:03.000
RA2_IFB_AX.INFO PCF_IECF	RA2_IFB_AXVIEC20050216_125738_20020101_000000_20200101_000000	Corresponding to date 22-APR-2009 03:00:03.000

RA2_IFF_AX.INFO PCF_IECF	RA2_IFF_AXVIEC20090422_100954_20090422_000000_20100101_000000	Corresponding to date 22-APR-2009 03:00:03.000
MWR_CON_AX.INFO PCF_IECF	MWR_CON_AXVIEC20040810_145011_20020101_000000_20200101_000000	Corresponding to date 22-APR-2009 03:00:03.000
MWR_CHD_AX.INFO PCF_IECF	MWR_CHD_AXVIEC20061013_132356_20020101_000000_20200101_000000	Corresponding to date 22-APR-2009 03:00:03.000
MWR_SLT_AX.INFO PCF_IECF	MWR_SLT_AXVIEC20060921_063409_20020101_000000_20200101_000000	Corresponding to date 22-APR-2009 03:00:03.000

Differences with IECF list

Gauge Value Explicit Reference

RA2_FGD_2P: ADF usage

New ADFs

Gauge	Value	Segment (Start-Stop)	Explicit Reference
DSD: RA2_USO_DATA PCF_RA2_FGD_2P	new ADF: DOR_NAV_0PNPDE20090423_010003_000047822078_00231_37359_7806.N1	23-APR-2009 01:05:01.679 23-APR-2009 01:05:01.679	Product: RA2_FGD_2PNPDE20090423_010501_000048362078_00231_37359_5680.N1
DSD: RA2_USO_DATA PCF_RA2_FGD_2P	new ADF: DOR_NAV_0PNPDE20090423_021944_000054192078_00232_37360_7807.N1	23-APR-2009 02:24:29.599 23-APR-2009 02:24:29.599	Product: RA2_FGD_2PNPDE20090423_022429_000056572078_00232_37360_5826.N1
DSD: MWR_CONFIGURATION_DATA PCF_RA2_FGD_2P	new ADF: NOT USED	23-APR-2009 03:58:10.843 23-APR-2009 03:58:10.843	Product: RA2_FGD_2PNPDE20090423_035810_000060892078_00233_37361_5994.N1
DSD: RA2_CHARACTERISATION_DATA PCF_RA2_FGD_2P	new ADF: AUX_ECF_AXNECM20090422_182112_20090423_030000_20090423_150000	23-APR-2009 03:58:10.843 23-APR-2009 03:58:10.843	Product: RA2_FGD_2PNPDE20090423_035810_000060892078_00233_37361_5994.N1

DSD: RA2_CONFIGURATION_DATA PCF_RA2_FGD_2P	new ADF: AUX_ECF_AXNECM20090422_064114_20090422_210000_20090423_090000	23-APR-2009 03:58:10.843 23-APR-2009 03:58:10.843	Product: RA2_FGD_2PNPDE20090423_035810_000060892078_00233_37361_5994.N1
DSD: RA2_USO_DATA PCF_RA2_FGD_2P	new ADF: DOR_NAV_0PNPDE20090423_035523_000057382078_00233_37361_7808.N1	23-APR-2009 03:58:10.843 23-APR-2009 03:58:10.843	Product: RA2_FGD_2PNPDE20090423_035810_000060892078_00233_37361_5994.N1
DSD: MWR_CONFIGURATION_DATA PCF_RA2_FGD_2P	new ADF: AUX_ECF_AXNECM20090423_064112_20090423_090000_20090423_210000	23-APR-2009 05:39:03.205 23-APR-2009 05:39:03.205	Product: RA2_FGD_2PNPDE20090423_053903_000061212078_00234_37362_6172.N1
DSD: RA2_USO_DATA PCF_RA2_FGD_2P	new ADF: DOR_NAV_0PNPDE20090423_053620_000057382078_00234_37362_7809.N1	23-APR-2009 05:39:03.205 23-APR-2009 05:39:03.205	Product: RA2_FGD_2PNPDE20090423_053903_000061212078_00234_37362_6172.N1
DSD: RA2_USO_DATA PCF_RA2_FGD_2P	new ADF: DOR_NAV_0PNPDK20090423_071717_000038262078_00235_37363_9845.N1	23-APR-2009 07:20:16.733 23-APR-2009 07:20:16.733	Product: RA2_FGD_2PNPDK20090423_072016_000040372078_00235_37363_2968.N1
DSD: RA2_USO_DATA PCF_RA2_FGD_2P	new ADF: DOR_NAV_0PNPDK20090423_082621_000057382078_00236_37364_9846.N1	23-APR-2009 08:26:54.879 23-APR-2009 08:26:54.879	Product: RA2_FGD_2PNPDK20090423_082654_000061732078_00236_37364_3094.N1
DSD: MWR_CONFIGURATION_DATA PCF_RA2_FGD_2P	new ADF: AUX_ECF_AXNECM20090423_064113_20090423_150000_20090424_030000	23-APR-2009 10:08:58.537 23-APR-2009 10:08:58.537	Product: RA2_FGD_2PNPDK20090423_100858_000059392078_00237_37365_3218.N1

DSD: RA2_CHARACTERISATION_DATA PCF_RA2_FGD_2P	new ADF: AUX_ECF_AXNECM20090423_064112_20090423_090000_20090423_210000	23-APR-2009 10:08:58.537 23-APR-2009 10:08:58.537	Product: RA2_FGD_2PNPDK20090423_100858_000059392078_00237_37365_3218.N1
DSD: RA2_CONFIGURATION_DATA PCF_RA2_FGD_2P	new ADF: AUX_ECF_AXNECM20090422_182112_20090423_030000_20090423_150000	23-APR-2009 10:08:58.537 23-APR-2009 10:08:58.537	Product: RA2_FGD_2PNPDK20090423_100858_000059392078_00237_37365_3218.N1
DSD: RA2_USO_DATA PCF_RA2_FGD_2P	new ADF: DOR_NAV_0PNPDK20090423_100718_000054192078_00237_37365_9847.N1	23-APR-2009 10:08:58.537 23-APR-2009 10:08:58.537	Product: RA2_FGD_2PNPDK20090423_100858_000059392078_00237_37365_3218.N1
DSD: RA2_SURFACE_TYPE_DATA PCF_RA2_FGD_2P	new ADF: RA2_POL_AXVIEC20090423_110305_20020101_000000_20090523_235959	23-APR-2009 11:47:21.623 23-APR-2009 11:47:21.623	Product: RA2_FGD_2PNPDK20090423_114721_000059772078_00238_37366_3364.N1
DSD: RA2_USO_DATA PCF_RA2_FGD_2P	new ADF: DOR_NAV_0PNPDK20090423_114256_000057382078_00238_37366_9848.N1	23-APR-2009 11:47:21.623 23-APR-2009 11:47:21.623	Product: RA2_FGD_2PNPDK20090423_114721_000059772078_00238_37366_3364.N1
DSD: RA2_USO_DATA PCF_RA2_FGD_2P	new ADF: DOR_NAV_0PNPDK20090423_132353_000054192078_00239_37367_9849.N1	23-APR-2009 13:26:10.331 23-APR-2009 13:26:10.331	Product: RA2_FGD_2PNPDK20090423_132610_000059422078_00239_37367_3488.N1
DSD: MWR_CONFIGURATION_DATA PCF_RA2_FGD_2P	new ADF: AUX_ECF_AXNECM20090423_064113_20090423_210000_20090424_090000	23-APR-2009 15:03:18.779 23-APR-2009 15:03:18.779	Product: RA2_FGD_2PNPDK20090423_150318_000052622078_00240_37368_3617.N1

DSD: RA2_CHARACTERISATION_DATA PCF_RA2_FGD_2P	new ADF: AUX_ECF_AXNECM20090423_064113_20090423_150000_20090424_030000	23-APR-2009 15:03:18.779 23-APR-2009 15:03:18.779	Product: RA2_FGD_2PNPDK20090423_150318_000052622078_00240_37368_3617.N1
DSD: RA2_CONFIGURATION_DATA PCF_RA2_FGD_2P	new ADF: AUX_ECF_AXNECM20090423_064112_20090423_090000_20090423_210000	23-APR-2009 15:03:18.779 23-APR-2009 15:03:18.779	Product: RA2_FGD_2PNPDK20090423_150318_000052622078_00240_37368_3617.N1
DSD: RA2_USO_DATA PCF_RA2_FGD_2P	new ADF: DOR_NAV_0PNPDK20090423_145932_000057382078_00240_37368_9850.N1	23-APR-2009 15:03:18.779 23-APR-2009 15:03:18.779	Product: RA2_FGD_2PNPDK20090423_150318_000052622078_00240_37368_3617.N1
DSD: RA2_USO_DATA PCF_RA2_FGD_2P	new ADF: DOR_NAV_0PNPDK20090423_164029_000054192078_00241_37369_9851.N1	23-APR-2009 16:42:40.987 23-APR-2009 16:42:40.987	Product: RA2_FGD_2PNPDK20090423_164240_000058312078_00241_37369_3743.N1
DSD: RA2_USO_DATA PCF_RA2_FGD_2P	new ADF: DOR_NAV_0PNPDK20090423_181607_000057382078_00242_37370_9852.N1	23-APR-2009 18:18:44.823 23-APR-2009 18:18:44.823	Product: RA2_FGD_2PNPDK20090423_181844_000059952078_00242_37370_3845.N1
DSD: RA2_USO_DATA PCF_RA2_FGD_2P	new ADF: DOR_NAV_0PNPDE20090423_195704_000035072078_00243_37371_7810.N1	23-APR-2009 19:57:32.417 23-APR-2009 19:57:32.417	Product: RA2_FGD_2PNPDE20090423_195732_000041452078_00243_37371_6603.N1
DSD: MWR_CONFIGURATION_DATA PCF_RA2_FGD_2P	new ADF: AUX_ECF_AXNECM20090423_184112_20090424_030000_20090424_150000	23-APR-2009 21:05:22.973 23-APR-2009 21:05:22.973	Product: RA2_FGD_2PNPDE20090423_210522_000064402078_00243_37371_6768.N1

DSD: RA2_CHARACTERISATION_DATA PCF_RA2_FGD_2P	new ADF: AUX_ECF_AXNECM20090423_064113_20090423_210000_20090424_090000	23-APR-2009 21:05:22.973 23-APR-2009 21:05:22.973	Product: RA2_FGD_2PNPDE20090423_210522_000064402078_00243_37371_6768.N1
DSD: RA2_CONFIGURATION_DATA PCF_RA2_FGD_2P	new ADF: AUX_ECF_AXNECM20090423_064113_20090423_150000_20090424_030000	23-APR-2009 21:05:22.973 23-APR-2009 21:05:22.973	Product: RA2_FGD_2PNPDE20090423_210522_000064402078_00243_37371_6768.N1
DSD: RA2_USO_DATA PCF_RA2_FGD_2P	new ADF: DOR_NAV_0PNPDE20090423_210049_000060572078_00243_37371_7811.N1	23-APR-2009 21:05:22.973 23-APR-2009 21:05:22.973	Product: RA2_FGD_2PNPDE20090423_210522_000064402078_00243_37371_6768.N1
DSD: RA2_USO_DATA PCF_RA2_FGD_2P	new ADF: DOR_NAV_0PNPDE20090423_224705_000057382078_00244_37372_7812.N1	23-APR-2009 22:51:27.255 23-APR-2009 22:51:27.255	Product: RA2_FGD_2PNPDE20090423_225127_000061192078_00244_37372_6909.N1

Current ADFs (from IECF list)

Gauge	Value	Explicit Reference
RA2_USO_AX.INFO PCF_IECF	RA2_USO_AXVIEC20070618_133225_20070620_000000_20200101_000000	Corresponding to date 22-APR-2009 03:00:03.000
RA2_SOL_AX.INFO PCF_IECF	RA2_SOL_AXVIEC20090421_105342_20020101_000000_20100401_000000	Corresponding to date 22-APR-2009 03:00:03.000
RA2_SOI_AX.INFO PCF_IECF	RA2_SOI_AXVIEC20051003_170000_20020101_000000_20200101_000000	Corresponding to date 22-APR-2009 03:00:03.000
RA2_SSB_AX.INFO PCF_IECF	RA2_SSB_AXVIEC20051129_111810_20020101_000000_20200101_000000	Corresponding to date 22-APR-2009 03:00:03.000
RA2_SET_AX.INFO PCF_IECF	RA2_SET_AXVIEC20020122_150917_20020101_000000_20200101_000000	Corresponding to date 22-APR-2009 03:00:03.000
RA2_TLD_AX.INFO PCF_IECF	RA2_TLD_AXVIEC20031208_151137_20020101_000000_20200101_000000	Corresponding to date 22-APR-2009 03:00:03.000
RA2_SL1_AX.INFO PCF_IECF	RA2_SL1_AXVIEC20030131_100228_20020101_000000_20200101_000000	Corresponding to date 22-APR-2009 03:00:03.000
RA2_SL2_AX.INFO PCF_IECF	RA2_SL2_AXVIEC20030131_101757_20020101_000000_20200101_000000	Corresponding to date 22-APR-2009 03:00:03.000
RA2_POL_AX.INFO PCF_IECF	RA2_POL_AXVIEC20090421_135140_20020101_000000_20090521_235959	Corresponding to date 22-APR-2009 03:00:03.000

RA2_IFF_AX.INFO PCF_IECF	RA2_IFF_AXVIEC20090422_100954_20090422_000000_20100101_000000	Corresponding to date 22-APR-2009 03:00:03.000
MWR_SLT_AX.INFO PCF_IECF	MWR_SLT_AXVIEC20060921_063409_20020101_000000_20200101_000000	Corresponding to date 22-APR-2009 03:00:03.000
AUX_ATT_AX.INFO PCF_IECF	AUX_ATT_AXVIEC20020924_131534_20020703_120000_20781231_235959	Corresponding to date 22-APR-2009 03:00:03.000
RA2_PLA_AX.INFO PCF_IECF	RA2_PLA_AXVIEC20060331_181823_20020101_000000_20200101_000000	Corresponding to date 22-APR-2009 03:00:03.000
RA2_CON_AX.INFO PCF_IECF	RA2_CON_AXVIEC20070723_131547_20060621_132015_20200101_000000	Corresponding to date 22-APR-2009 03:00:03.000
RA2_CHD_AX.INFO PCF_IECF	RA2_CHD_AXVIEC20060913_074707_20020101_000000_20200101_000000	Corresponding to date 22-APR-2009 03:00:03.000
MWR_CON_AX.INFO PCF_IECF	MWR_CON_AXVIEC20040810_145011_20020101_000000_20200101_000000	Corresponding to date 22-APR-2009 03:00:03.000
MWR_CHD_AX.INFO PCF_IECF	MWR_CHD_AXVIEC20061013_132356_20020101_000000_20200101_000000	Corresponding to date 22-APR-2009 03:00:03.000
MWR_LSF_AX.INFO PCF_IECF	MWR_LSF_AXVIEC20020313_172218_20020101_000000_20200101_000000	Corresponding to date 22-APR-2009 03:00:03.000
RA2_MET_AX.INFO PCF_IECF	RA2_MET_AXVIEC20020204_073357_20020101_000000_20200101_000000	Corresponding to date 22-APR-2009 03:00:03.000
RA2_CST_AX.INFO PCF_IECF	RA2_CST_AXVIEC20020621_135858_20020101_000000_20200101_000000	Corresponding to date 22-APR-2009 03:00:03.000
RA2_ICT_AX.INFO PCF_IECF	RA2_ICT_AXVIEC20060921_070730_20020101_000000_20200101_000000	Corresponding to date 22-APR-2009 03:00:03.000
RA2_DIP_AX.INFO PCF_IECF	RA2_DIP_AXVIEC20020122_134206_20020101_000000_20200101_000000	Corresponding to date 22-APR-2009 03:00:03.000
RA2_IOC_AX.INFO PCF_IECF	RA2_IOC_AXVIEC20020122_141121_20020101_000000_20200101_000000	Corresponding to date 22-APR-2009 03:00:03.000
RA2_OT1_AX.INFO PCF_IECF	RA2_OT1_AXVIEC20040120_082051_20020101_000000_20200101_000000	Corresponding to date 22-APR-2009 03:00:03.000
RA2_OT2_AX.INFO PCF_IECF	RA2_OT2_AXVIEC20031208_150159_20020101_000000_20200101_000000	Corresponding to date 22-APR-2009 03:00:03.000
RA2_GEO_AX.INFO PCF_IECF	RA2_GEO_AXVIEC20020314_093428_20020101_000000_20200101_000000	Corresponding to date 22-APR-2009 03:00:03.000
RA2_MSS_AX.INFO PCF_IECF	RA2_MSS_AXVIEC20031208_145545_20020101_000000_20200101_000000	Corresponding to date 22-APR-2009 03:00:03.000

Differences with IECF list

Gauge	Value	Explicit Reference
DSD: DORIS_IONO PCF_RA2_FGD_2P	Filename: RA2_MW__1PNPDE20090422_232448_000060792078_00230_37358_5538.N1	Product: RA2_FGD_2PNPDE20090422_232448_000060792078_00230_37358_5539.N1
DSD: METEO_GRID_POINTS_ALTITUDE PCF_RA2_FGD_2P	Filename:	Product: RA2_FGD_2PNPDE20090422_232448_000060792078_00230_37358_5539.N1
DSD: MWR_CONFIGURATION_DATA PCF_RA2_FGD_2P	Filename: AUX_ECF_AXNECM20090422_182112_20090423_030000_20090423_150000	Product: RA2_FGD_2PNPDE20090422_232448_000060792078_00230_37358_5539.N1

DSD: OCEAN_ICE2_SYSTEM_FILE PCF_RA2_FGD_2P	Filename:	Product: RA2_FGD_2PNPDE20090422_232448_000060792078_00230
DSD: OCEAN_TIDE_HARMONIC_COEF PCF_RA2_FGD_2P	Filename:	Product: RA2_FGD_2PNPDE20090422_232448_000060792078_00230_37358_5539.N1
DSD: OCEAN_TIDE_ORTHOWEIGHTS PCF_RA2_FGD_2P	Filename:	Product: RA2_FGD_2PNPDE20090422_232448_000060792078_00230_37358_5539.N1
DSD: RA2_CHARACTERISATION_DATA PCF_RA2_FGD_2P	Filename: AUX_ECF_AXNECM20090422_064114_20090422_210000_20090423_090000	Product: RA2_FGD_2PNPDE20090422_232448_000060792078_00230_37358_5539.N1
DSD: RA2_CONFIGURATION_DATA PCF_RA2_FGD_2P	Filename: AUX_ECF_AXNECM20090422_064113_20090422_150000_20090423_030000	Product: RA2_FGD_2PNPDE20090422_232448_000060792078_00230_37358_5539.N1
DSD: RA2_CONSTANT_DATA PCF_RA2_FGD_2P	Filename:	Product: RA2_FGD_2PNPDE20090422_232448_000060792078_00230_37358_5539.N1
DSD: RA2_USO_DATA PCF_RA2_FGD_2P	Filename: DOR_NAV_0PNPDE20090422_232424_000057382078_00230_37358_7805.N1	Product: RA2_FGD_2PNPDE20090422_232448_000060792078_00230_37358_5539.N1
DSD: SOLAR_ACTIVITY_INDEX_PREDICT PCF_RA2_FGD_2P	Filename:	Product: RA2_FGD_2PNPDE20090422_232448_000060792078_00230_37358_5539.N1
DSD: DORIS_IONO PCF_RA2_FGD_2P	Filename: RA2_MW__1PNPDE20090423_010501_000048362078_00231_37359_5679.N1	Product: RA2_FGD_2PNPDE20090423_010501_000048362078_00231_37359_5680.N1
DSD: METEO_GRID_POINTS_ALTITUDE PCF_RA2_FGD_2P	Filename:	Product: RA2_FGD_2PNPDE20090423_010501_000048362078_00231_37359_5680.N1
DSD: MWR_CONFIGURATION_DATA PCF_RA2_FGD_2P	Filename: AUX_ECF_AXNECM20090422_182112_20090423_030000_20090423_150000	Product: RA2_FGD_2PNPDE20090423_010501_000048362078_00231_37359_5680.N1
DSD: OCEAN_ICE2_SYSTEM_FILE PCF_RA2_FGD_2P	Filename:	Product: RA2_FGD_2PNPDE20090423_010501_000048362078_00231_37359_5680.N1
DSD: OCEAN_TIDE_HARMONIC_COEF PCF_RA2_FGD_2P	Filename:	Product: RA2_FGD_2PNPDE20090423_010501_000048362078_00231_37359_5680.N1
DSD: OCEAN_TIDE_ORTHOWEIGHTS PCF_RA2_FGD_2P	Filename:	Product: RA2_FGD_2PNPDE20090423_010501_000048362078_00231_37359_5680.N1
DSD: RA2_CHARACTERISATION_DATA PCF_RA2_FGD_2P	Filename: AUX_ECF_AXNECM20090422_064114_20090422_210000_20090423_090000	Product: RA2_FGD_2PNPDE20090423_010501_000048362078_00231_37359_5680.N1
DSD: RA2_CONFIGURATION_DATA PCF_RA2_FGD_2P	Filename: AUX_ECF_AXNECM20090422_064113_20090422_150000_20090423_030000	Product: RA2_FGD_2PNPDE20090423_010501_000048362078_00231_37359_5680.N1
DSD: RA2_CONSTANT_DATA PCF_RA2_FGD_2P	Filename:	Product: RA2_FGD_2PNPDE20090423_010501_000048362078_00231_37359_5680.N1
DSD: RA2_USO_DATA PCF_RA2_FGD_2P	Filename: DOR_NAV_0PNPDE20090423_010003_000047822078_00231_37359_7806.N1	Product: RA2_FGD_2PNPDE20090423_010501_000048362078_00231_37359_5680.N1
DSD: SOLAR_ACTIVITY_INDEX_PREDICT PCF_RA2_FGD_2P	Filename:	Product: RA2_FGD_2PNPDE20090423_010501_000048362078_00231_37359_5680.N1
DSD: DORIS_IONO PCF_RA2_FGD_2P	Filename: RA2_MW__1PNPDE20090423_022429_000056572078_00232_37360_5825.N1	Product: RA2_FGD_2PNPDE20090423_022429_000056572078_00232_37360_5826.N1

DSD: METEO_GRID_POINTS_ALTITUDE PCF_RA2_FGD_2P	Filename:	Product: RA2_FGD_2PNPDE20090423_022429_000056572078_00232_
DSD: MWR_CONFIGURATION_DATA PCF_RA2_FGD_2P	Filename: AUX_ECF_AXNECM20090422_182112_20090423_030000_20090423_150000	Product: RA2_FGD_2PNPDE20090423_022429_000056572078_00232_37360_5826.N1
DSD: OCEAN_ICE2_SYSTEM_FILE PCF_RA2_FGD_2P	Filename:	Product: RA2_FGD_2PNPDE20090423_022429_000056572078_00232_37360_5826.N1
DSD: OCEAN_TIDE_HARMONIC_COEF PCF_RA2_FGD_2P	Filename:	Product: RA2_FGD_2PNPDE20090423_022429_000056572078_00232_37360_5826.N1
DSD: OCEAN_TIDE_ORTHOWEIGHTS PCF_RA2_FGD_2P	Filename:	Product: RA2_FGD_2PNPDE20090423_022429_000056572078_00232_37360_5826.N1
DSD: RA2_CHARACTERISATION_DATA PCF_RA2_FGD_2P	Filename: AUX_ECF_AXNECM20090422_064114_20090422_210000_20090423_090000	Product: RA2_FGD_2PNPDE20090423_022429_000056572078_00232_37360_5826.N1
DSD: RA2_CONFIGURATION_DATA PCF_RA2_FGD_2P	Filename: AUX_ECF_AXNECM20090422_064113_20090422_150000_20090423_030000	Product: RA2_FGD_2PNPDE20090423_022429_000056572078_00232_37360_5826.N1
DSD: RA2_CONSTANT_DATA PCF_RA2_FGD_2P	Filename:	Product: RA2_FGD_2PNPDE20090423_022429_000056572078_00232_37360_5826.N1
DSD: RA2_USO_DATA PCF_RA2_FGD_2P	Filename: DOR_NAV_0PNPDE20090423_021944_000054192078_00232_37360_7807.N1	Product: RA2_FGD_2PNPDE20090423_022429_000056572078_00232_37360_5826.N1
DSD: SOLAR_ACTIVITY_INDEX_PREDICT PCF_RA2_FGD_2P	Filename:	Product: RA2_FGD_2PNPDE20090423_022429_000056572078_00232_37360_5826.N1
DSD: DORIS_IONO PCF_RA2_FGD_2P	Filename: RA2_MW__1PNPDE20090423_035810_000060892078_00233_37361_5994.N1	Product: RA2_FGD_2PNPDE20090423_035810_000060892078_00233_37361_5994.N1
DSD: METEO_GRID_POINTS_ALTITUDE PCF_RA2_FGD_2P	Filename:	Product: RA2_FGD_2PNPDE20090423_035810_000060892078_00233_37361_5994.N1
DSD: OCEAN_ICE2_SYSTEM_FILE PCF_RA2_FGD_2P	Filename:	Product: RA2_FGD_2PNPDE20090423_035810_000060892078_00233_37361_5994.N1
DSD: OCEAN_TIDE_HARMONIC_COEF PCF_RA2_FGD_2P	Filename:	Product: RA2_FGD_2PNPDE20090423_035810_000060892078_00233_37361_5994.N1
DSD: OCEAN_TIDE_ORTHOWEIGHTS PCF_RA2_FGD_2P	Filename:	Product: RA2_FGD_2PNPDE20090423_035810_000060892078_00233_37361_5994.N1
DSD: RA2_CHARACTERISATION_DATA PCF_RA2_FGD_2P	Filename: AUX_ECF_AXNECM20090422_182112_20090423_030000_20090423_150000	Product: RA2_FGD_2PNPDE20090423_035810_000060892078_00233_37361_5994.N1
DSD: RA2_CONFIGURATION_DATA PCF_RA2_FGD_2P	Filename: AUX_ECF_AXNECM20090422_064114_20090422_210000_20090423_090000	Product: RA2_FGD_2PNPDE20090423_035810_000060892078_00233_37361_5994.N1
DSD: RA2_CONSTANT_DATA PCF_RA2_FGD_2P	Filename:	Product: RA2_FGD_2PNPDE20090423_035810_000060892078_00233_37361_5994.N1
DSD: RA2_USO_DATA PCF_RA2_FGD_2P	Filename: DOR_NAV_0PNPDE20090423_035523_000057382078_00233_37361_7808.N1	Product: RA2_FGD_2PNPDE20090423_035810_000060892078_00233_37361_5994.N1

DSD: SOLAR_ACTIVITY_INDEX_PREDICT PCF_RA2_FGD_2P	Filename:	Product: RA2_FGD_2PNPDE20090423_035810_000060892078_00233.
DSD: DORIS_IONO PCF_RA2_FGD_2P	Filename: RA2_MW__1PNPDE20090423_053903_000061212078_00234_37362_6171.N1	Product: RA2_FGD_2PNPDE20090423_053903_000061212078_00234_37362_6172.N1
DSD: METEO_GRID_POINTS_ALTITUDE PCF_RA2_FGD_2P	Filename:	Product: RA2_FGD_2PNPDE20090423_053903_000061212078_00234_37362_6172.N1
DSD: MWR_CONFIGURATION_DATA PCF_RA2_FGD_2P	Filename: AUX_ECF_AXNECM20090423_064112_20090423_090000_20090423_210000	Product: RA2_FGD_2PNPDE20090423_053903_000061212078_00234_37362_6172.N1
DSD: OCEAN_ICE2_SYSTEM_FILE PCF_RA2_FGD_2P	Filename:	Product: RA2_FGD_2PNPDE20090423_053903_000061212078_00234_37362_6172.N1
DSD: OCEAN_TIDE_HARMONIC_COEF PCF_RA2_FGD_2P	Filename:	Product: RA2_FGD_2PNPDE20090423_053903_000061212078_00234_37362_6172.N1
DSD: OCEAN_TIDE_ORTHOWEIGHTS PCF_RA2_FGD_2P	Filename:	Product: RA2_FGD_2PNPDE20090423_053903_000061212078_00234_37362_6172.N1
DSD: RA2_CHARACTERISATION_DATA PCF_RA2_FGD_2P	Filename: AUX_ECF_AXNECM20090422_182112_20090423_030000_20090423_150000	Product: RA2_FGD_2PNPDE20090423_053903_000061212078_00234_37362_6172.N1
DSD: RA2_CONFIGURATION_DATA PCF_RA2_FGD_2P	Filename: AUX_ECF_AXNECM20090422_064114_20090422_210000_20090423_090000	Product: RA2_FGD_2PNPDE20090423_053903_000061212078_00234_37362_6172.N1
DSD: RA2_CONSTANT_DATA PCF_RA2_FGD_2P	Filename:	Product: RA2_FGD_2PNPDE20090423_053903_000061212078_00234_37362_6172.N1
DSD: RA2_USO_DATA PCF_RA2_FGD_2P	Filename: DOR_NAV_0PNPDE20090423_053620_000057382078_00234_37362_7809.N1	Product: RA2_FGD_2PNPDE20090423_053903_000061212078_00234_37362_6172.N1
DSD: SOLAR_ACTIVITY_INDEX_PREDICT PCF_RA2_FGD_2P	Filename:	Product: RA2_FGD_2PNPDE20090423_053903_000061212078_00234_37362_6172.N1
DSD: DORIS_IONO PCF_RA2_FGD_2P	Filename: RA2_MW__1PNPDK20090423_072016_000040372078_00235_37363_2967.N1	Product: RA2_FGD_2PNPDK20090423_072016_000040372078_00235_37363_2968.N1
DSD: METEO_GRID_POINTS_ALTITUDE PCF_RA2_FGD_2P	Filename:	Product: RA2_FGD_2PNPDK20090423_072016_000040372078_00235_37363_2968.N1
DSD: MWR_CONFIGURATION_DATA PCF_RA2_FGD_2P	Filename: AUX_ECF_AXNECM20090423_064112_20090423_090000_20090423_210000	Product: RA2_FGD_2PNPDK20090423_072016_000040372078_00235_37363_2968.N1
DSD: OCEAN_ICE2_SYSTEM_FILE PCF_RA2_FGD_2P	Filename:	Product: RA2_FGD_2PNPDK20090423_072016_000040372078_00235_37363_2968.N1
DSD: OCEAN_TIDE_HARMONIC_COEF PCF_RA2_FGD_2P	Filename:	Product: RA2_FGD_2PNPDK20090423_072016_000040372078_00235_37363_2968.N1
DSD: OCEAN_TIDE_ORTHOWEIGHTS PCF_RA2_FGD_2P	Filename:	Product: RA2_FGD_2PNPDK20090423_072016_000040372078_00235_37363_2968.N1
DSD: RA2_CHARACTERISATION_DATA PCF_RA2_FGD_2P	Filename: AUX_ECF_AXNECM20090422_182112_20090423_030000_20090423_150000	Product: RA2_FGD_2PNPDK20090423_072016_000040372078_00235_37363_2968.N1

DSD: RA2_CONFIGURATION_DATA PCF_RA2_FGD_2P	Filename: AUX_ECF_AXNECM20090422_064114_20090422_210000_20090423_090000	Product: RA2_FGD_2PNPDK20090423_072016_000040372078_00235
DSD: RA2_CONSTANT_DATA PCF_RA2_FGD_2P	Filename:	Product: RA2_FGD_2PNPDK20090423_072016_000040372078_00235_37363_2968.N1
DSD: RA2_USO_DATA PCF_RA2_FGD_2P	Filename: DOR_NAV_0PNPDK20090423_071717_000038262078_00235_37363_9845.N1	Product: RA2_FGD_2PNPDK20090423_072016_000040372078_00235_37363_2968.N1
DSD: SOLAR_ACTIVITY_INDEX_PREDICT PCF_RA2_FGD_2P	Filename:	Product: RA2_FGD_2PNPDK20090423_072016_000040372078_00235_37363_2968.N1
DSD: DORIS_IONO PCF_RA2_FGD_2P	Filename: RA2_MW__1PNPDK20090423_082654_000061732078_00236_37364_3093.N1	Product: RA2_FGD_2PNPDK20090423_082654_000061732078_00236_37364_3094.N1
DSD: METEO_GRID_POINTS_ALTITUDE PCF_RA2_FGD_2P	Filename:	Product: RA2_FGD_2PNPDK20090423_082654_000061732078_00236_37364_3094.N1
DSD: MWR_CONFIGURATION_DATA PCF_RA2_FGD_2P	Filename: AUX_ECF_AXNECM20090423_064112_20090423_090000_20090423_210000	Product: RA2_FGD_2PNPDK20090423_082654_000061732078_00236_37364_3094.N1
DSD: OCEAN_ICE2_SYSTEM_FILE PCF_RA2_FGD_2P	Filename:	Product: RA2_FGD_2PNPDK20090423_082654_000061732078_00236_37364_3094.N1
DSD: OCEAN_TIDE_HARMONIC_COEF PCF_RA2_FGD_2P	Filename:	Product: RA2_FGD_2PNPDK20090423_082654_000061732078_00236_37364_3094.N1
DSD: OCEAN_TIDE_ORTHOWEIGHTS PCF_RA2_FGD_2P	Filename:	Product: RA2_FGD_2PNPDK20090423_082654_000061732078_00236_37364_3094.N1
DSD: RA2_CHARACTERISATION_DATA PCF_RA2_FGD_2P	Filename: AUX_ECF_AXNECM20090422_182112_20090423_030000_20090423_150000	Product: RA2_FGD_2PNPDK20090423_082654_000061732078_00236_37364_3094.N1
DSD: RA2_CONFIGURATION_DATA PCF_RA2_FGD_2P	Filename: AUX_ECF_AXNECM20090422_064114_20090422_210000_20090423_090000	Product: RA2_FGD_2PNPDK20090423_082654_000061732078_00236_37364_3094.N1
DSD: RA2_CONSTANT_DATA PCF_RA2_FGD_2P	Filename:	Product: RA2_FGD_2PNPDK20090423_082654_000061732078_00236_37364_3094.N1
DSD: RA2_USO_DATA PCF_RA2_FGD_2P	Filename: DOR_NAV_0PNPDK20090423_082621_000057382078_00236_37364_9846.N1	Product: RA2_FGD_2PNPDK20090423_082654_000061732078_00236_37364_3094.N1
DSD: SOLAR_ACTIVITY_INDEX_PREDICT PCF_RA2_FGD_2P	Filename:	Product: RA2_FGD_2PNPDK20090423_082654_000061732078_00236_37364_3094.N1
DSD: DORIS_IONO PCF_RA2_FGD_2P	Filename: RA2_MW__1PNPDK20090423_100858_000059392078_00237_37365_3217.N1	Product: RA2_FGD_2PNPDK20090423_100858_000059392078_00237_37365_3218.N1
DSD: METEO_GRID_POINTS_ALTITUDE PCF_RA2_FGD_2P	Filename:	Product: RA2_FGD_2PNPDK20090423_100858_000059392078_00237_37365_3218.N1
DSD: MWR_CONFIGURATION_DATA PCF_RA2_FGD_2P	Filename: AUX_ECF_AXNECM20090423_064113_20090423_150000_20090424_030000	Product: RA2_FGD_2PNPDK20090423_100858_000059392078_00237_37365_3218.N1
DSD: OCEAN_ICE2_SYSTEM_FILE PCF_RA2_FGD_2P	Filename:	Product: RA2_FGD_2PNPDK20090423_100858_000059392078_00237_37365_3218.N1
DSD: OCEAN_TIDE_HARMONIC_COEF PCF_RA2_FGD_2P	Filename:	Product: RA2_FGD_2PNPDK20090423_100858_000059392078_00237_37365_3218.N1

DSD: OCEAN_TIDE_ORTHOWEIGHTS PCF_RA2_FGD_2P	Filename:	Product: RA2_FGD_2PNPDK20090423_100858_000059392078_00237_
DSD: RA2_CHARACTERISATION_DATA PCF_RA2_FGD_2P	Filename: AUX_ECF_AXNECM20090423_064112_20090423_090000_20090423_210000	Product: RA2_FGD_2PNPDK20090423_100858_000059392078_00237_37365_3218.N1
DSD: RA2_CONFIGURATION_DATA PCF_RA2_FGD_2P	Filename: AUX_ECF_AXNECM20090422_182112_20090423_030000_20090423_150000	Product: RA2_FGD_2PNPDK20090423_100858_000059392078_00237_37365_3218.N1
DSD: RA2_CONSTANT_DATA PCF_RA2_FGD_2P	Filename:	Product: RA2_FGD_2PNPDK20090423_100858_000059392078_00237_37365_3218.N1
DSD: RA2_USO_DATA PCF_RA2_FGD_2P	Filename: DOR_NAV_0PNPDK20090423_100718_000054192078_00237_37365_9847.N1	Product: RA2_FGD_2PNPDK20090423_100858_000059392078_00237_37365_3218.N1
DSD: SOLAR_ACTIVITY_INDEX_PREDICT PCF_RA2_FGD_2P	Filename:	Product: RA2_FGD_2PNPDK20090423_100858_000059392078_00237_37365_3218.N1
DSD: DORIS_IONO PCF_RA2_FGD_2P	Filename: RA2_MW__1PNPDK20090423_114721_000059772078_00238_37366_3363.N1	Product: RA2_FGD_2PNPDK20090423_114721_000059772078_00238_37366_3364.N1
DSD: METEO_GRID_POINTS_ALTITUDE PCF_RA2_FGD_2P	Filename:	Product: RA2_FGD_2PNPDK20090423_114721_000059772078_00238_37366_3364.N1
DSD: MWR_CONFIGURATION_DATA PCF_RA2_FGD_2P	Filename: AUX_ECF_AXNECM20090423_064113_20090423_150000_20090424_030000	Product: RA2_FGD_2PNPDK20090423_114721_000059772078_00238_37366_3364.N1
DSD: OCEAN_ICE2_SYSTEM_FILE PCF_RA2_FGD_2P	Filename:	Product: RA2_FGD_2PNPDK20090423_114721_000059772078_00238_37366_3364.N1
DSD: OCEAN_TIDE_HARMONIC_COEF PCF_RA2_FGD_2P	Filename:	Product: RA2_FGD_2PNPDK20090423_114721_000059772078_00238_37366_3364.N1
DSD: OCEAN_TIDE_ORTHOWEIGHTS PCF_RA2_FGD_2P	Filename:	Product: RA2_FGD_2PNPDK20090423_114721_000059772078_00238_37366_3364.N1
DSD: RA2_CHARACTERISATION_DATA PCF_RA2_FGD_2P	Filename: AUX_ECF_AXNECM20090423_064112_20090423_090000_20090423_210000	Product: RA2_FGD_2PNPDK20090423_114721_000059772078_00238_37366_3364.N1
DSD: RA2_CONFIGURATION_DATA PCF_RA2_FGD_2P	Filename: AUX_ECF_AXNECM20090422_182112_20090423_030000_20090423_150000	Product: RA2_FGD_2PNPDK20090423_114721_000059772078_00238_37366_3364.N1
DSD: RA2_CONSTANT_DATA PCF_RA2_FGD_2P	Filename:	Product: RA2_FGD_2PNPDK20090423_114721_000059772078_00238_37366_3364.N1
DSD: RA2_SURFACE_TYPE_DATA PCF_RA2_FGD_2P	Filename: RA2_POL_AXVIEC20090423_110305_20020101_000000_20090523_235959	Product: RA2_FGD_2PNPDK20090423_114721_000059772078_00238_37366_3364.N1
DSD: RA2_USO_DATA PCF_RA2_FGD_2P	Filename: DOR_NAV_0PNPDK20090423_114256_000057382078_00238_37366_9848.N1	Product: RA2_FGD_2PNPDK20090423_114721_000059772078_00238_37366_3364.N1
DSD: REAL_POLE_LOCATION_PREDICTED PCF_RA2_FGD_2P	Filename: RA2_POL_AXVIEC20090423_110305_20020101_000000_20090523_235959	Product: RA2_FGD_2PNPDK20090423_114721_000059772078_00238_37366_3364.N1
DSD: SOLAR_ACTIVITY_INDEX_PREDICT PCF_RA2_FGD_2P	Filename:	Product: RA2_FGD_2PNPDK20090423_114721_000059772078_00238_37366_3364.N1

DSD: DORIS_IONO PCF_RA2_FGD_2P	Filename: RA2_MW__1PNPDK20090423_132610_000059422078_00239_37367_3487.N1	Product: RA2_FGD_2PNPDK20090423_132610_000059422078_00239_
DSD: METEO_GRID_POINTS_ALTITUDE PCF_RA2_FGD_2P	Filename:	Product: RA2_FGD_2PNPDK20090423_132610_000059422078_00239_37367_3488.N1
DSD: MWR_CONFIGURATION_DATA PCF_RA2_FGD_2P	Filename: AUX_ECF_AXNECM20090423_064113_20090423_150000_20090424_030000	Product: RA2_FGD_2PNPDK20090423_132610_000059422078_00239_37367_3488.N1
DSD: OCEAN_ICE2_SYSTEM_FILE PCF_RA2_FGD_2P	Filename:	Product: RA2_FGD_2PNPDK20090423_132610_000059422078_00239_37367_3488.N1
DSD: OCEAN_TIDE_HARMONIC_COEF PCF_RA2_FGD_2P	Filename:	Product: RA2_FGD_2PNPDK20090423_132610_000059422078_00239_37367_3488.N1
DSD: OCEAN_TIDE_ORTHOWEIGHTS PCF_RA2_FGD_2P	Filename:	Product: RA2_FGD_2PNPDK20090423_132610_000059422078_00239_37367_3488.N1
DSD: RA2_CHARACTERISATION_DATA PCF_RA2_FGD_2P	Filename: AUX_ECF_AXNECM20090423_064112_20090423_090000_20090423_210000	Product: RA2_FGD_2PNPDK20090423_132610_000059422078_00239_37367_3488.N1
DSD: RA2_CONFIGURATION_DATA PCF_RA2_FGD_2P	Filename: AUX_ECF_AXNECM20090422_182112_20090423_030000_20090423_150000	Product: RA2_FGD_2PNPDK20090423_132610_000059422078_00239_37367_3488.N1
DSD: RA2_CONSTANT_DATA PCF_RA2_FGD_2P	Filename:	Product: RA2_FGD_2PNPDK20090423_132610_000059422078_00239_37367_3488.N1
DSD: RA2_SURFACE_TYPE_DATA PCF_RA2_FGD_2P	Filename: RA2_POL_AXVIEC20090423_110305_20020101_000000_20090523_235959	Product: RA2_FGD_2PNPDK20090423_132610_000059422078_00239_37367_3488.N1
DSD: RA2_USO_DATA PCF_RA2_FGD_2P	Filename: DOR_NAV_0PNPDK20090423_132353_000054192078_00239_37367_9849.N1	Product: RA2_FGD_2PNPDK20090423_132610_000059422078_00239_37367_3488.N1
DSD: REAL_POLE_LOCATION_PREDICTED PCF_RA2_FGD_2P	Filename: RA2_POL_AXVIEC20090423_110305_20020101_000000_20090523_235959	Product: RA2_FGD_2PNPDK20090423_132610_000059422078_00239_37367_3488.N1
DSD: SOLAR_ACTIVITY_INDEX_PREDICT PCF_RA2_FGD_2P	Filename:	Product: RA2_FGD_2PNPDK20090423_132610_000059422078_00239_37367_3488.N1
DSD: DORIS_IONO PCF_RA2_FGD_2P	Filename: RA2_MW__1PNPDK20090423_150318_000052622078_00240_37368_3616.N1	Product: RA2_FGD_2PNPDK20090423_150318_000052622078_00240_37368_3617.N1
DSD: METEO_GRID_POINTS_ALTITUDE PCF_RA2_FGD_2P	Filename:	Product: RA2_FGD_2PNPDK20090423_150318_000052622078_00240_37368_3617.N1
DSD: MWR_CONFIGURATION_DATA PCF_RA2_FGD_2P	Filename: AUX_ECF_AXNECM20090423_064113_20090423_210000_20090424_090000	Product: RA2_FGD_2PNPDK20090423_150318_000052622078_00240_37368_3617.N1
DSD: OCEAN_ICE2_SYSTEM_FILE PCF_RA2_FGD_2P	Filename:	Product: RA2_FGD_2PNPDK20090423_150318_000052622078_00240_37368_3617.N1
DSD: OCEAN_TIDE_HARMONIC_COEF PCF_RA2_FGD_2P	Filename:	Product: RA2_FGD_2PNPDK20090423_150318_000052622078_00240_37368_3617.N1
DSD: OCEAN_TIDE_ORTHOWEIGHTS PCF_RA2_FGD_2P	Filename:	Product: RA2_FGD_2PNPDK20090423_150318_000052622078_00240_37368_3617.N1

DSD: RA2_CHARACTERISATION_DATA PCF_RA2_FGD_2P	Filename: AUX_ECF_AXNECM20090423_064113_20090423_150000_20090424_030000	Product: RA2_FGD_2PNPDK20090423_150318_000052622078_00240_
DSD: RA2_CONFIGURATION_DATA PCF_RA2_FGD_2P	Filename: AUX_ECF_AXNECM20090423_064112_20090423_090000_20090423_210000	Product: RA2_FGD_2PNPDK20090423_150318_000052622078_00240_37368_3617.N1
DSD: RA2_CONSTANT_DATA PCF_RA2_FGD_2P	Filename:	Product: RA2_FGD_2PNPDK20090423_150318_000052622078_00240_37368_3617.N1
DSD: RA2_SURFACE_TYPE_DATA PCF_RA2_FGD_2P	Filename: RA2_POL_AXVIEC20090423_110305_20020101_000000_20090523_235959	Product: RA2_FGD_2PNPDK20090423_150318_000052622078_00240_37368_3617.N1
DSD: RA2_USO_DATA PCF_RA2_FGD_2P	Filename: DOR_NAV_0PNPDK20090423_145932_000057382078_00240_37368_9850.N1	Product: RA2_FGD_2PNPDK20090423_150318_000052622078_00240_37368_3617.N1
DSD: REAL.POLE_LOCATION_PREDICTED PCF_RA2_FGD_2P	Filename: RA2_POL_AXVIEC20090423_110305_20020101_000000_20090523_235959	Product: RA2_FGD_2PNPDK20090423_150318_000052622078_00240_37368_3617.N1
DSD: SOLAR_ACTIVITY_INDEX_PREDICT PCF_RA2_FGD_2P	Filename:	Product: RA2_FGD_2PNPDK20090423_150318_000052622078_00240_37368_3617.N1
DSD: DORIS_IONO PCF_RA2_FGD_2P	Filename: RA2_MW__1PNPDK20090423_163507_000005712078_00241_37369_3620.N1	Product: RA2_FGD_2PNPDK20090423_163507_000005712078_00241_37369_3620.N1
DSD: METEO_GRID_POINTS_ALTITUDE PCF_RA2_FGD_2P	Filename:	Product: RA2_FGD_2PNPDK20090423_163507_000005712078_00241_37369_3620.N1
DSD: MWR_CONFIGURATION_DATA PCF_RA2_FGD_2P	Filename: AUX_ECF_AXNECM20090423_064113_20090423_210000_20090424_090000	Product: RA2_FGD_2PNPDK20090423_163507_000005712078_00241_37369_3620.N1
DSD: OCEAN_ICE2_SYSTEM_FILE PCF_RA2_FGD_2P	Filename:	Product: RA2_FGD_2PNPDK20090423_163507_000005712078_00241_37369_3620.N1
DSD: OCEAN_TIDE_HARMONIC_COEF PCF_RA2_FGD_2P	Filename:	Product: RA2_FGD_2PNPDK20090423_163507_000005712078_00241_37369_3620.N1
DSD: OCEAN_TIDE_ORTHOWEIGHTS PCF_RA2_FGD_2P	Filename:	Product: RA2_FGD_2PNPDK20090423_163507_000005712078_00241_37369_3620.N1
DSD: RA2_CHARACTERISATION_DATA PCF_RA2_FGD_2P	Filename: AUX_ECF_AXNECM20090423_064113_20090423_150000_20090424_030000	Product: RA2_FGD_2PNPDK20090423_163507_000005712078_00241_37369_3620.N1
DSD: RA2_CONFIGURATION_DATA PCF_RA2_FGD_2P	Filename: AUX_ECF_AXNECM20090423_064112_20090423_090000_20090423_210000	Product: RA2_FGD_2PNPDK20090423_163507_000005712078_00241_37369_3620.N1
DSD: RA2_CONSTANT_DATA PCF_RA2_FGD_2P	Filename:	Product: RA2_FGD_2PNPDK20090423_163507_000005712078_00241_37369_3620.N1
DSD: RA2_SURFACE_TYPE_DATA PCF_RA2_FGD_2P	Filename: RA2_POL_AXVIEC20090423_110305_20020101_000000_20090523_235959	Product: RA2_FGD_2PNPDK20090423_163507_000005712078_00241_37369_3620.N1
DSD: RA2_USO_DATA PCF_RA2_FGD_2P	Filename: DOR_NAV_0PNPDK20090423_145932_000057382078_00240_37368_9850.N1	Product: RA2_FGD_2PNPDK20090423_163507_000005712078_00241_37369_3620.N1
DSD: REAL.POLE_LOCATION_PREDICTED PCF_RA2_FGD_2P	Filename: RA2_POL_AXVIEC20090423_110305_20020101_000000_20090523_235959	Product: RA2_FGD_2PNPDK20090423_163507_000005712078_00241_37369_3620.N1

DSD: SOLAR_ACTIVITY_INDEX_PREDICT PCF_RA2_FGD_2P	Filename:	Product: RA2_FGD_2PNPDK20090423_163507_000005712078_00241.
DSD: DORIS_IONO PCF_RA2_FGD_2P	Filename: RA2_MW__1PNPDK20090423_164240_000058312078_00241_37369_3742.N1	Product: RA2_FGD_2PNPDK20090423_164240_000058312078_00241_37369_3743.N1
DSD: METEO_GRID_POINTS_ALTITUDE PCF_RA2_FGD_2P	Filename:	Product: RA2_FGD_2PNPDK20090423_164240_000058312078_00241_37369_3743.N1
DSD: MWR_CONFIGURATION_DATA PCF_RA2_FGD_2P	Filename: AUX_ECF_AXNECM20090423_064113_20090423_210000_20090424_090000	Product: RA2_FGD_2PNPDK20090423_164240_000058312078_00241_37369_3743.N1
DSD: OCEAN_ICE2_SYSTEM_FILE PCF_RA2_FGD_2P	Filename:	Product: RA2_FGD_2PNPDK20090423_164240_000058312078_00241_37369_3743.N1
DSD: OCEAN_TIDE_HARMONIC_COEF PCF_RA2_FGD_2P	Filename:	Product: RA2_FGD_2PNPDK20090423_164240_000058312078_00241_37369_3743.N1
DSD: OCEAN_TIDE_ORTHOWEIGHTS PCF_RA2_FGD_2P	Filename:	Product: RA2_FGD_2PNPDK20090423_164240_000058312078_00241_37369_3743.N1
DSD: RA2_CHARACTERISATION_DATA PCF_RA2_FGD_2P	Filename: AUX_ECF_AXNECM20090423_064113_20090423_150000_20090424_030000	Product: RA2_FGD_2PNPDK20090423_164240_000058312078_00241_37369_3743.N1
DSD: RA2_CONFIGURATION_DATA PCF_RA2_FGD_2P	Filename: AUX_ECF_AXNECM20090423_064112_20090423_090000_20090423_210000	Product: RA2_FGD_2PNPDK20090423_164240_000058312078_00241_37369_3743.N1
DSD: RA2_CONSTANT_DATA PCF_RA2_FGD_2P	Filename:	Product: RA2_FGD_2PNPDK20090423_164240_000058312078_00241_37369_3743.N1
DSD: RA2_SURFACE_TYPE_DATA PCF_RA2_FGD_2P	Filename: RA2_POL_AXVIEC20090423_110305_20020101_000000_20090523_235959	Product: RA2_FGD_2PNPDK20090423_164240_000058312078_00241_37369_3743.N1
DSD: RA2_USO_DATA PCF_RA2_FGD_2P	Filename: DOR_NAV_0PNPDK20090423_164029_000054192078_00241_37369_9851.N1	Product: RA2_FGD_2PNPDK20090423_164240_000058312078_00241_37369_3743.N1
DSD: REAL_POLE_LOCATION_PREDICTED PCF_RA2_FGD_2P	Filename: RA2_POL_AXVIEC20090423_110305_20020101_000000_20090523_235959	Product: RA2_FGD_2PNPDK20090423_164240_000058312078_00241_37369_3743.N1
DSD: SOLAR_ACTIVITY_INDEX_PREDICT PCF_RA2_FGD_2P	Filename:	Product: RA2_FGD_2PNPDK20090423_164240_000058312078_00241_37369_3743.N1
DSD: DORIS_IONO PCF_RA2_FGD_2P	Filename: RA2_MW__1PNPDK20090423_181844_000059952078_00242_37370_3844.N1	Product: RA2_FGD_2PNPDK20090423_181844_000059952078_00242_37370_3845.N1
DSD: METEO_GRID_POINTS_ALTITUDE PCF_RA2_FGD_2P	Filename:	Product: RA2_FGD_2PNPDK20090423_181844_000059952078_00242_37370_3845.N1
DSD: MWR_CONFIGURATION_DATA PCF_RA2_FGD_2P	Filename: AUX_ECF_AXNECM20090423_064113_20090423_210000_20090424_090000	Product: RA2_FGD_2PNPDK20090423_181844_000059952078_00242_37370_3845.N1
DSD: OCEAN_ICE2_SYSTEM_FILE PCF_RA2_FGD_2P	Filename:	Product: RA2_FGD_2PNPDK20090423_181844_000059952078_00242_37370_3845.N1
DSD: OCEAN_TIDE_HARMONIC_COEF PCF_RA2_FGD_2P	Filename:	Product: RA2_FGD_2PNPDK20090423_181844_000059952078_00242_37370_3845.N1

DSD: OCEAN_TIDE_ORTHOWEIGHTS PCF_RA2_FGD_2P	Filename:	Product: RA2_FGD_2PNPDK20090423_181844_000059952078_00242_
DSD: RA2_CHARACTERISATION_DATA PCF_RA2_FGD_2P	Filename: AUX_ECF_AXNECM20090423_064113_20090423_150000_20090424_030000	Product: RA2_FGD_2PNPDK20090423_181844_000059952078_00242_37370_3845.N1
DSD: RA2_CONFIGURATION_DATA PCF_RA2_FGD_2P	Filename: AUX_ECF_AXNECM20090423_064112_20090423_090000_20090423_210000	Product: RA2_FGD_2PNPDK20090423_181844_000059952078_00242_37370_3845.N1
DSD: RA2_CONSTANT_DATA PCF_RA2_FGD_2P	Filename:	Product: RA2_FGD_2PNPDK20090423_181844_000059952078_00242_37370_3845.N1
DSD: RA2_SURFACE_TYPE_DATA PCF_RA2_FGD_2P	Filename: RA2_POL_AXVIEC20090423_110305_20020101_000000_20090523_235959	Product: RA2_FGD_2PNPDK20090423_181844_000059952078_00242_37370_3845.N1
DSD: RA2_USO_DATA PCF_RA2_FGD_2P	Filename: DOR_NAV_0PNPDK20090423_181607_000057382078_00242_37370_9852.N1	Product: RA2_FGD_2PNPDK20090423_181844_000059952078_00242_37370_3845.N1
DSD: REAL_POLE_LOCATION_PREDICTED PCF_RA2_FGD_2P	Filename: RA2_POL_AXVIEC20090423_110305_20020101_000000_20090523_235959	Product: RA2_FGD_2PNPDK20090423_181844_000059952078_00242_37370_3845.N1
DSD: SOLAR_ACTIVITY_INDEX_PREDICT PCF_RA2_FGD_2P	Filename:	Product: RA2_FGD_2PNPDK20090423_181844_000059952078_00242_37370_3845.N1
DSD: DORIS_IONO PCF_RA2_FGD_2P	Filename: RA2_MW__1PNPDE20090423_195732_000041452078_00243_37371_6602.N1	Product: RA2_FGD_2PNPDE20090423_195732_000041452078_00243_37371_6603.N1
DSD: METEO_GRID_POINTS_ALTITUDE PCF_RA2_FGD_2P	Filename:	Product: RA2_FGD_2PNPDE20090423_195732_000041452078_00243_37371_6603.N1
DSD: MWR_CONFIGURATION_DATA PCF_RA2_FGD_2P	Filename: AUX_ECF_AXNECM20090423_064113_20090423_210000_20090424_090000	Product: RA2_FGD_2PNPDE20090423_195732_000041452078_00243_37371_6603.N1
DSD: OCEAN_ICE2_SYSTEM_FILE PCF_RA2_FGD_2P	Filename:	Product: RA2_FGD_2PNPDE20090423_195732_000041452078_00243_37371_6603.N1
DSD: OCEAN_TIDE_HARMONIC_COEF PCF_RA2_FGD_2P	Filename:	Product: RA2_FGD_2PNPDE20090423_195732_000041452078_00243_37371_6603.N1
DSD: OCEAN_TIDE_ORTHOWEIGHTS PCF_RA2_FGD_2P	Filename:	Product: RA2_FGD_2PNPDE20090423_195732_000041452078_00243_37371_6603.N1
DSD: RA2_CHARACTERISATION_DATA PCF_RA2_FGD_2P	Filename: AUX_ECF_AXNECM20090423_064113_20090423_150000_20090424_030000	Product: RA2_FGD_2PNPDE20090423_195732_000041452078_00243_37371_6603.N1
DSD: RA2_CONFIGURATION_DATA PCF_RA2_FGD_2P	Filename: AUX_ECF_AXNECM20090423_064112_20090423_090000_20090423_210000	Product: RA2_FGD_2PNPDE20090423_195732_000041452078_00243_37371_6603.N1
DSD: RA2_CONSTANT_DATA PCF_RA2_FGD_2P	Filename:	Product: RA2_FGD_2PNPDE20090423_195732_000041452078_00243_37371_6603.N1
DSD: RA2_SURFACE_TYPE_DATA PCF_RA2_FGD_2P	Filename: RA2_POL_AXVIEC20090423_110305_20020101_000000_20090523_235959	Product: RA2_FGD_2PNPDE20090423_195732_000041452078_00243_37371_6603.N1
DSD: RA2_USO_DATA PCF_RA2_FGD_2P	Filename: DOR_NAV_0PNPDE20090423_195704_000035072078_00243_37371_7810.N1	Product: RA2_FGD_2PNPDE20090423_195732_000041452078_00243_37371_6603.N1

DSD: REAL_POLE_LOCATION_PREDICTED PCF_RA2_FGD_2P	Filename: RA2_POL_AXVIEC20090423_110305_20020101_000000_20090523_235959	Product: RA2_FGD_2PNPDE20090423_195732_000041452078_00243.
DSD: SOLAR_ACTIVITY_INDEX_PREDICT PCF_RA2_FGD_2P	Filename:	Product: RA2_FGD_2PNPDE20090423_195732_000041452078_00243_37371_6603.N1
DSD: DORIS_IONO PCF_RA2_FGD_2P	Filename: RA2_MW__1PNPDE20090423_210522_000064402078_00243_37371_6767.N1	Product: RA2_FGD_2PNPDE20090423_210522_000064402078_00243_37371_6768.N1
DSD: METEO_GRID_POINTS_ALTITUDE PCF_RA2_FGD_2P	Filename:	Product: RA2_FGD_2PNPDE20090423_210522_000064402078_00243_37371_6768.N1
DSD: MWR_CONFIGURATION_DATA PCF_RA2_FGD_2P	Filename: AUX_ECF_AXNECM20090423_184112_20090424_030000_20090424_150000	Product: RA2_FGD_2PNPDE20090423_210522_000064402078_00243_37371_6768.N1
DSD: OCEAN_ICE2_SYSTEM_FILE PCF_RA2_FGD_2P	Filename:	Product: RA2_FGD_2PNPDE20090423_210522_000064402078_00243_37371_6768.N1
DSD: OCEAN_TIDE_HARMONIC_COEF PCF_RA2_FGD_2P	Filename:	Product: RA2_FGD_2PNPDE20090423_210522_000064402078_00243_37371_6768.N1
DSD: OCEAN_TIDE_ORTHOWEIGHTS PCF_RA2_FGD_2P	Filename:	Product: RA2_FGD_2PNPDE20090423_210522_000064402078_00243_37371_6768.N1
DSD: RA2_CHARACTERISATION_DATA PCF_RA2_FGD_2P	Filename: AUX_ECF_AXNECM20090423_064113_20090423_210000_20090424_090000	Product: RA2_FGD_2PNPDE20090423_210522_000064402078_00243_37371_6768.N1
DSD: RA2_CONFIGURATION_DATA PCF_RA2_FGD_2P	Filename: AUX_ECF_AXNECM20090423_064113_20090423_150000_20090424_030000	Product: RA2_FGD_2PNPDE20090423_210522_000064402078_00243_37371_6768.N1
DSD: RA2_CONSTANT_DATA PCF_RA2_FGD_2P	Filename:	Product: RA2_FGD_2PNPDE20090423_210522_000064402078_00243_37371_6768.N1
DSD: RA2_SURFACE_TYPE_DATA PCF_RA2_FGD_2P	Filename: RA2_POL_AXVIEC20090423_110305_20020101_000000_20090523_235959	Product: RA2_FGD_2PNPDE20090423_210522_000064402078_00243_37371_6768.N1
DSD: RA2_USO_DATA PCF_RA2_FGD_2P	Filename: DOR_NAV_0PNPDE20090423_210049_000060572078_00243_37371_7811.N1	Product: RA2_FGD_2PNPDE20090423_210522_000064402078_00243_37371_6768.N1
DSD: REAL_POLE_LOCATION_PREDICTED PCF_RA2_FGD_2P	Filename: RA2_POL_AXVIEC20090423_110305_20020101_000000_20090523_235959	Product: RA2_FGD_2PNPDE20090423_210522_000064402078_00243_37371_6768.N1
DSD: SOLAR_ACTIVITY_INDEX_PREDICT PCF_RA2_FGD_2P	Filename:	Product: RA2_FGD_2PNPDE20090423_210522_000064402078_00243_37371_6768.N1
DSD: DORIS_IONO PCF_RA2_FGD_2P	Filename: RA2_MW__1PNPDE20090423_225127_000061192078_00244_37372_6908.N1	Product: RA2_FGD_2PNPDE20090423_225127_000061192078_00244_37372_6909.N1
DSD: METEO_GRID_POINTS_ALTITUDE PCF_RA2_FGD_2P	Filename:	Product: RA2_FGD_2PNPDE20090423_225127_000061192078_00244_37372_6909.N1
DSD: MWR_CONFIGURATION_DATA PCF_RA2_FGD_2P	Filename: AUX_ECF_AXNECM20090423_184112_20090424_030000_20090424_150000	Product: RA2_FGD_2PNPDE20090423_225127_000061192078_00244_37372_6909.N1
DSD: OCEAN_ICE2_SYSTEM_FILE PCF_RA2_FGD_2P	Filename:	Product: RA2_FGD_2PNPDE20090423_225127_000061192078_00244_37372_6909.N1

DSD: OCEAN_TIDE_HARMONIC_COEF PCF_RA2_FGD_2P	Filename:	Product: RA2_FGD_2PNPDE20090423_225127_000061192078_00244_
DSD: OCEAN_TIDE_ORTHOWEIGHTS PCF_RA2_FGD_2P	Filename:	Product: RA2_FGD_2PNPDE20090423_225127_000061192078_00244_37372_6909.N1
DSD: RA2_CHARACTERISATION_DATA PCF_RA2_FGD_2P	Filename: AUX_ECF_AXNECM20090423_064113_20090423_210000_20090424_090000	Product: RA2_FGD_2PNPDE20090423_225127_000061192078_00244_37372_6909.N1
DSD: RA2_CONFIGURATION_DATA PCF_RA2_FGD_2P	Filename: AUX_ECF_AXNECM20090423_064113_20090423_150000_20090424_030000	Product: RA2_FGD_2PNPDE20090423_225127_000061192078_00244_37372_6909.N1
DSD: RA2_CONSTANT_DATA PCF_RA2_FGD_2P	Filename:	Product: RA2_FGD_2PNPDE20090423_225127_000061192078_00244_37372_6909.N1
DSD: RA2_SURFACE_TYPE_DATA PCF_RA2_FGD_2P	Filename: RA2_POL_AXVIEC20090423_110305_20020101_000000_20090523_235959	Product: RA2_FGD_2PNPDE20090423_225127_000061192078_00244_37372_6909.N1
DSD: RA2_USO_DATA PCF_RA2_FGD_2P	Filename: DOR_NAV_0PNPDE20090423_224705_000057382078_00244_37372_7812.N1	Product: RA2_FGD_2PNPDE20090423_225127_000061192078_00244_37372_6909.N1
DSD: REAL_POLE_LOCATION_PREDICTED PCF_RA2_FGD_2P	Filename: RA2_POL_AXVIEC20090423_110305_20020101_000000_20090523_235959	Product: RA2_FGD_2PNPDE20090423_225127_000061192078_00244_37372_6909.N1
DSD: SOLAR_ACTIVITY_INDEX_PREDICT PCF_RA2_FGD_2P	Filename:	Product: RA2_FGD_2PNPDE20090423_225127_000061192078_00244_37372_6909.N1

RA2_WWV_2P: ADF usage

New ADFs

Gauge	Value	Segment (Start-Stop)	Explicit Reference
DSD: RA2_IF_MASK_FLIGHT_DATA PCF_RA2_WWV_2P	new ADF: RA2_FGD_2PNPDE20090423_010501_000048362078_00231_37359_5680.N1	23-APR-2009 01:05:01.679 23-APR-2009 01:05:01.679	Product: RA2_WWV_2PNPDE20090423_010501_000048362078_00231_37359_5681.N1
DSD: RA2_USO_DATA PCF_RA2_WWV_2P	new ADF: DOR_NAV_0PNPDE20090423_010003_000047822078_00231_37359_7806.N1	23-APR-2009 01:05:01.679 23-APR-2009 01:05:01.679	Product: RA2_WWV_2PNPDE20090423_010501_000048362078_00231_37359_5681.N1
DSD: RA2_IF_MASK_FLIGHT_DATA PCF_RA2_WWV_2P	new ADF: RA2_FGD_2PNPDE20090423_022429_000056572078_00232_37360_5826.N1	23-APR-2009 02:24:29.599 23-APR-2009	Product: RA2_WWV_2PNPDE20090423_022429_000056572078_00232_37360_5827.N1

		02:24:29.599	
DSD: RA2_USO_DATA PCF_RA2_WWV_2P	new ADF: DOR_NAV_0PNPDE20090423_021944_000054192078_00232_37360_7807.N1	23-APR-2009 02:24:29.599 23-APR-2009 02:24:29.599	Product: RA2_WWV_2PNPDE20090423_022429_000056572078_00232_37360_5827.N1
DSD: MWR_CONFIGURATION_DATA PCF_RA2_WWV_2P	new ADF: NOT USED	23-APR-2009 03:58:10.843 23-APR-2009 03:58:10.843	Product: RA2_WWV_2PNPDE20090423_035810_000060892078_00233_37361_5995.N1
DSD: RA2_CHARACTERISATION_DATA PCF_RA2_WWV_2P	new ADF: AUX_ECF_AXNECM20090422_182112_20090423_030000_20090423_150000	23-APR-2009 03:58:10.843 23-APR-2009 03:58:10.843	Product: RA2_WWV_2PNPDE20090423_035810_000060892078_00233_37361_5995.N1
DSD: RA2_CONFIGURATION_DATA PCF_RA2_WWV_2P	new ADF: AUX_ECF_AXNECM20090422_064114_20090422_210000_20090423_090000	23-APR-2009 03:58:10.843 23-APR-2009 03:58:10.843	Product: RA2_WWV_2PNPDE20090423_035810_000060892078_00233_37361_5995.N1
DSD: RA2_IF_MASK_FLIGHT_DATA PCF_RA2_WWV_2P	new ADF: RA2_FGD_2PNPDE20090423_035810_000060892078_00233_37361_5994.N1	23-APR-2009 03:58:10.843 23-APR-2009 03:58:10.843	Product: RA2_WWV_2PNPDE20090423_035810_000060892078_00233_37361_5995.N1
DSD: RA2_USO_DATA PCF_RA2_WWV_2P	new ADF: DOR_NAV_0PNPDE20090423_035523_000057382078_00233_37361_7808.N1	23-APR-2009 03:58:10.843 23-APR-2009 03:58:10.843	Product: RA2_WWV_2PNPDE20090423_035810_000060892078_00233_37361_5995.N1
DSD: MWR_CONFIGURATION_DATA PCF_RA2_WWV_2P	new ADF: AUX_ECF_AXNECM20090423_064112_20090423_090000_20090423_210000	23-APR-2009 05:39:03.205 23-APR-2009 05:39:03.205	Product: RA2_WWV_2PNPDE20090423_053903_000061212078_00234_37362_6173.N1

DSD: RA2_IF_MASK_FLIGHT_DATA PCF_RA2_WWV_2P	new ADF: RA2_FGD_2PNPDE20090423_053903_000061212078_00234_37362_6172.N1	23-APR-2009 05:39:03.205 23-APR-2009 05:39:03.205	Product: RA2_WWV_2PNPDE20090423_053903_000061212078_00234_37362_6173.N1
DSD: RA2_USO_DATA PCF_RA2_WWV_2P	new ADF: DOR_NAV_0PNPDE20090423_053620_000057382078_00234_37362_7809.N1	23-APR-2009 05:39:03.205 23-APR-2009 05:39:03.205	Product: RA2_WWV_2PNPDE20090423_053903_000061212078_00234_37362_6173.N1
DSD: RA2_IF_MASK_FLIGHT_DATA PCF_RA2_WWV_2P	new ADF: RA2_FGD_2PNPDK20090423_072016_000040372078_00235_37363_2968.N1	23-APR-2009 07:20:16.733 23-APR-2009 07:20:16.733	Product: RA2_WWV_2PNPDK20090423_072016_000040372078_00235_37363_2969.N1
DSD: RA2_USO_DATA PCF_RA2_WWV_2P	new ADF: DOR_NAV_0PNPDK20090423_071717_000038262078_00235_37363_9845.N1	23-APR-2009 07:20:16.733 23-APR-2009 07:20:16.733	Product: RA2_WWV_2PNPDK20090423_072016_000040372078_00235_37363_2969.N1
DSD: RA2_IF_MASK_FLIGHT_DATA PCF_RA2_WWV_2P	new ADF: RA2_FGD_2PNPDK20090423_082654_000061732078_00236_37364_3094.N1	23-APR-2009 08:26:54.879 23-APR-2009 08:26:54.879	Product: RA2_WWV_2PNPDK20090423_082654_000061732078_00236_37364_3095.N1
DSD: RA2_USO_DATA PCF_RA2_WWV_2P	new ADF: DOR_NAV_0PNPDK20090423_082621_000057382078_00236_37364_9846.N1	23-APR-2009 08:26:54.879 23-APR-2009 08:26:54.879	Product: RA2_WWV_2PNPDK20090423_082654_000061732078_00236_37364_3095.N1
DSD: MWR_CONFIGURATION_DATA PCF_RA2_WWV_2P	new ADF: AUX_ECF_AXNECM20090423_064113_20090423_150000_20090424_030000	23-APR-2009 10:08:58.537 23-APR-2009 10:08:58.537	Product: RA2_WWV_2PNPDK20090423_100858_000059392078_00237_37365_3219.N1

DSD: RA2_CHARACTERISATION_DATA PCF_RA2_WWV_2P	new ADF: AUX_ECF_AXNECM20090423_064112_20090423_090000_20090423_210000	23-APR-2009 10:08:58.537 23-APR-2009 10:08:58.537	Product: RA2_WWV_2PNPDK20090423_100858_000059392078_00237_37365_3219.N1
DSD: RA2_CONFIGURATION_DATA PCF_RA2_WWV_2P	new ADF: AUX_ECF_AXNECM20090422_182112_20090423_030000_20090423_150000	23-APR-2009 10:08:58.537 23-APR-2009 10:08:58.537	Product: RA2_WWV_2PNPDK20090423_100858_000059392078_00237_37365_3219.N1
DSD: RA2_IF_MASK_FLIGHT_DATA PCF_RA2_WWV_2P	new ADF: RA2_FGD_2PNPDK20090423_100858_000059392078_00237_37365_3218.N1	23-APR-2009 10:08:58.537 23-APR-2009 10:08:58.537	Product: RA2_WWV_2PNPDK20090423_100858_000059392078_00237_37365_3219.N1
DSD: RA2_USO_DATA PCF_RA2_WWV_2P	new ADF: DOR_NAV_0PNPDK20090423_100718_000054192078_00237_37365_9847.N1	23-APR-2009 10:08:58.537 23-APR-2009 10:08:58.537	Product: RA2_WWV_2PNPDK20090423_100858_000059392078_00237_37365_3219.N1
DSD: RA2_IF_MASK_FLIGHT_DATA PCF_RA2_WWV_2P	new ADF: RA2_FGD_2PNPDK20090423_114721_000059772078_00238_37366_3364.N1	23-APR-2009 11:47:21.623 23-APR-2009 11:47:21.623	Product: RA2_WWV_2PNPDK20090423_114721_000059772078_00238_37366_3365.N1
DSD: RA2_SURFACE_TYPE_DATA PCF_RA2_WWV_2P	new ADF: RA2_POL_AXVIEC20090423_110305_20020101_000000_20090523_235959	23-APR-2009 11:47:21.623 23-APR-2009 11:47:21.623	Product: RA2_WWV_2PNPDK20090423_114721_000059772078_00238_37366_3365.N1
DSD: RA2_USO_DATA PCF_RA2_WWV_2P	new ADF: DOR_NAV_0PNPDK20090423_114256_000057382078_00238_37366_9848.N1	23-APR-2009 11:47:21.623 23-APR-2009 11:47:21.623	Product: RA2_WWV_2PNPDK20090423_114721_000059772078_00238_37366_3365.N1

DSD: RA2_IF_MASK_FLIGHT_DATA PCF_RA2_WWV_2P	new ADF: RA2_FGD_2PNPDK20090423_132610_000059422078_00239_37367_3488.N1	23-APR-2009 13:26:10.331 23-APR-2009 13:26:10.331	Product: RA2_WWV_2PNPDK20090423_132610_000059422078_00239_37367_3489.N1
DSD: RA2_USO_DATA PCF_RA2_WWV_2P	new ADF: DOR_NAV_0PNPDK20090423_132353_000054192078_00239_37367_9849.N1	23-APR-2009 13:26:10.331 23-APR-2009 13:26:10.331	Product: RA2_WWV_2PNPDK20090423_132610_000059422078_00239_37367_3489.N1
DSD: MWR_CONFIGURATION_DATA PCF_RA2_WWV_2P	new ADF: AUX_ECF_AXNECM20090423_064113_20090423_210000_20090424_090000	23-APR-2009 15:03:18.779 23-APR-2009 15:03:18.779	Product: RA2_WWV_2PNPDK20090423_150318_000052622078_00240_37368_3618.N1
DSD: RA2_CHARACTERISATION_DATA PCF_RA2_WWV_2P	new ADF: AUX_ECF_AXNECM20090423_064113_20090423_150000_20090424_030000	23-APR-2009 15:03:18.779 23-APR-2009 15:03:18.779	Product: RA2_WWV_2PNPDK20090423_150318_000052622078_00240_37368_3618.N1
DSD: RA2_CONFIGURATION_DATA PCF_RA2_WWV_2P	new ADF: AUX_ECF_AXNECM20090423_064112_20090423_090000_20090423_210000	23-APR-2009 15:03:18.779 23-APR-2009 15:03:18.779	Product: RA2_WWV_2PNPDK20090423_150318_000052622078_00240_37368_3618.N1
DSD: RA2_IF_MASK_FLIGHT_DATA PCF_RA2_WWV_2P	new ADF: RA2_FGD_2PNPDK20090423_150318_000052622078_00240_37368_3617.N1	23-APR-2009 15:03:18.779 23-APR-2009 15:03:18.779	Product: RA2_WWV_2PNPDK20090423_150318_000052622078_00240_37368_3618.N1
DSD: RA2_USO_DATA PCF_RA2_WWV_2P	new ADF: DOR_NAV_0PNPDK20090423_145932_000057382078_00240_37368_9850.N1	23-APR-2009 15:03:18.779 23-APR-2009 15:03:18.779	Product: RA2_WWV_2PNPDK20090423_150318_000052622078_00240_37368_3618.N1

DSD: RA2_IF_MASK_FLIGHT_DATA PCF_RA2_WWV_2P	new ADF: RA2_FGD_2PNPDK20090423_163507_000005712078_00241_37369_3620.N1	23-APR-2009 16:35:07.589 23-APR-2009 16:35:07.589	Product: RA2_WWV_2PNPDK20090423_163507_000005712078_00241_37369_3621.N1
DSD: RA2_IF_MASK_FLIGHT_DATA PCF_RA2_WWV_2P	new ADF: RA2_FGD_2PNPDK20090423_164240_000058312078_00241_37369_3743.N1	23-APR-2009 16:42:40.987 23-APR-2009 16:42:40.987	Product: RA2_WWV_2PNPDK20090423_164240_000058312078_00241_37369_3744.N1
DSD: RA2_USO_DATA PCF_RA2_WWV_2P	new ADF: DOR_NAV_0PNPDK20090423_164029_000054192078_00241_37369_9851.N1	23-APR-2009 16:42:40.987 23-APR-2009 16:42:40.987	Product: RA2_WWV_2PNPDK20090423_164240_000058312078_00241_37369_3744.N1
DSD: RA2_IF_MASK_FLIGHT_DATA PCF_RA2_WWV_2P	new ADF: RA2_FGD_2PNPDK20090423_181844_000059952078_00242_37370_3845.N1	23-APR-2009 18:18:44.823 23-APR-2009 18:18:44.823	Product: RA2_WWV_2PNPDK20090423_181844_000059952078_00242_37370_3846.N1
DSD: RA2_USO_DATA PCF_RA2_WWV_2P	new ADF: DOR_NAV_0PNPDK20090423_181607_000057382078_00242_37370_9852.N1	23-APR-2009 18:18:44.823 23-APR-2009 18:18:44.823	Product: RA2_WWV_2PNPDK20090423_181844_000059952078_00242_37370_3846.N1
DSD: RA2_IF_MASK_FLIGHT_DATA PCF_RA2_WWV_2P	new ADF: RA2_FGD_2PNPDE20090423_195732_000041452078_00243_37371_6603.N1	23-APR-2009 19:57:32.417 23-APR-2009 19:57:32.417	Product: RA2_WWV_2PNPDE20090423_195732_000041452078_00243_37371_6604.N1
DSD: RA2_USO_DATA PCF_RA2_WWV_2P	new ADF: DOR_NAV_0PNPDE20090423_195704_000035072078_00243_37371_7810.N1	23-APR-2009 19:57:32.417 23-APR-2009 19:57:32.417	Product: RA2_WWV_2PNPDE20090423_195732_000041452078_00243_37371_6604.N1

DSD: MWR_CONFIGURATION_DATA PCF_RA2_WWV_2P	new ADF: AUX_ECF_AXNECM20090423_184112_20090424_030000_20090424_150000	23-APR-2009 21:05:22.973 23-APR-2009 21:05:22.973	Product: RA2_WWV_2PNPDE20090423_210522_000064402078_00243_37371_6769.N1
DSD: RA2_CHARACTERISATION_DATA PCF_RA2_WWV_2P	new ADF: AUX_ECF_AXNECM20090423_064113_20090423_210000_20090424_090000	23-APR-2009 21:05:22.973 23-APR-2009 21:05:22.973	Product: RA2_WWV_2PNPDE20090423_210522_000064402078_00243_37371_6769.N1
DSD: RA2_CONFIGURATION_DATA PCF_RA2_WWV_2P	new ADF: AUX_ECF_AXNECM20090423_064113_20090423_150000_20090424_030000	23-APR-2009 21:05:22.973 23-APR-2009 21:05:22.973	Product: RA2_WWV_2PNPDE20090423_210522_000064402078_00243_37371_6769.N1
DSD: RA2_IF_MASK_FLIGHT_DATA PCF_RA2_WWV_2P	new ADF: RA2_FGD_2PNPDE20090423_210522_000064402078_00243_37371_6768.N1	23-APR-2009 21:05:22.973 23-APR-2009 21:05:22.973	Product: RA2_WWV_2PNPDE20090423_210522_000064402078_00243_37371_6769.N1
DSD: RA2_USO_DATA PCF_RA2_WWV_2P	new ADF: DOR_NAV_0PNPDE20090423_210049_000060572078_00243_37371_7811.N1	23-APR-2009 21:05:22.973 23-APR-2009 21:05:22.973	Product: RA2_WWV_2PNPDE20090423_210522_000064402078_00243_37371_6769.N1
DSD: RA2_IF_MASK_FLIGHT_DATA PCF_RA2_WWV_2P	new ADF: RA2_FGD_2PNPDE20090423_225127_000061192078_00244_37372_6909.N1	23-APR-2009 22:51:27.255 23-APR-2009 22:51:27.255	Product: RA2_WWV_2PNPDE20090423_225127_000061192078_00244_37372_6910.N1
DSD: RA2_USO_DATA PCF_RA2_WWV_2P	new ADF: DOR_NAV_0PNPDE20090423_224705_000057382078_00244_37372_7812.N1	23-APR-2009 22:51:27.255 23-APR-2009 22:51:27.255	Product: RA2_WWV_2PNPDE20090423_225127_000061192078_00244_37372_6910.N1

Current ADFs (from IECF list)

Gauge	Value	Explicit Reference
-------	-------	--------------------

RA2_USO_AX.INFO PCF_IECF	RA2_USO_AXVIEC20070618_133225_20070620_000000_20200101_000000	Corresponding to date 22-APR-2009 03:00:03.000
RA2_SOL_AX.INFO PCF_IECF	RA2_SOL_AXVIEC20090421_105342_20020101_000000_20100401_000000	Corresponding to date 22-APR-2009 03:00:03.000
RA2_SOI_AX.INFO PCF_IECF	RA2_SOI_AXVIEC20051003_170000_20020101_000000_20200101_000000	Corresponding to date 22-APR-2009 03:00:03.000
RA2_SSB_AX.INFO PCF_IECF	RA2_SSB_AXVIEC20051129_111810_20020101_000000_20200101_000000	Corresponding to date 22-APR-2009 03:00:03.000
RA2_SET_AX.INFO PCF_IECF	RA2_SET_AXVIEC20020122_150917_20020101_000000_20200101_000000	Corresponding to date 22-APR-2009 03:00:03.000
RA2_TLD_AX.INFO PCF_IECF	RA2_TLD_AXVIEC20031208_151137_20020101_000000_20200101_000000	Corresponding to date 22-APR-2009 03:00:03.000
RA2_SL1_AX.INFO PCF_IECF	RA2_SL1_AXVIEC20030131_100228_20020101_000000_20200101_000000	Corresponding to date 22-APR-2009 03:00:03.000
RA2_SL2_AX.INFO PCF_IECF	RA2_SL2_AXVIEC20030131_101757_20020101_000000_20200101_000000	Corresponding to date 22-APR-2009 03:00:03.000
RA2_POL_AX.INFO PCF_IECF	RA2_POL_AXVIEC20090421_135140_20020101_000000_20090521_235959	Corresponding to date 22-APR-2009 03:00:03.000
RA2_IFF_AX.INFO PCF_IECF	RA2_IFF_AXVIEC20090422_100954_20090422_000000_20100101_000000	Corresponding to date 22-APR-2009 03:00:03.000
MWR_SLT_AX.INFO PCF_IECF	MWR_SLT_AXVIEC20060921_063409_20020101_000000_20200101_000000	Corresponding to date 22-APR-2009 03:00:03.000
AUX_ATT_AX.INFO PCF_IECF	AUX_ATT_AXVIEC20020924_131534_20020703_120000_20781231_235959	Corresponding to date 22-APR-2009 03:00:03.000
RA2_PLA_AX.INFO PCF_IECF	RA2_PLA_AXVIEC20060331_181823_20020101_000000_20200101_000000	Corresponding to date 22-APR-2009 03:00:03.000
RA2_CON_AX.INFO PCF_IECF	RA2_CON_AXVIEC20070723_131547_20060621_132015_20200101_000000	Corresponding to date 22-APR-2009 03:00:03.000
RA2_CHD_AX.INFO PCF_IECF	RA2_CHD_AXVIEC20060913_074707_20020101_000000_20200101_000000	Corresponding to date 22-APR-2009 03:00:03.000
MWR_CON_AX.INFO PCF_IECF	MWR_CON_AXVIEC20040810_145011_20020101_000000_20200101_000000	Corresponding to date 22-APR-2009 03:00:03.000
MWR_CHD_AX.INFO PCF_IECF	MWR_CHD_AXVIEC20061013_132356_20020101_000000_20200101_000000	Corresponding to date 22-APR-2009 03:00:03.000
MWR_LSF_AX.INFO PCF_IECF	MWR_LSF_AXVIEC20020313_172218_20020101_000000_20200101_000000	Corresponding to date 22-APR-2009 03:00:03.000
RA2_MET_AX.INFO PCF_IECF	RA2_MET_AXVIEC20020204_073357_20020101_000000_20200101_000000	Corresponding to date 22-APR-2009 03:00:03.000
RA2_CST_AX.INFO PCF_IECF	RA2_CST_AXVIEC20020621_135858_20020101_000000_20200101_000000	Corresponding to date 22-APR-2009 03:00:03.000
RA2_ICT_AX.INFO PCF_IECF	RA2_ICT_AXVIEC20060921_070730_20020101_000000_20200101_000000	Corresponding to date 22-APR-2009 03:00:03.000
RA2_DIP_AX.INFO PCF_IECF	RA2_DIP_AXVIEC20020122_134206_20020101_000000_20200101_000000	Corresponding to date 22-APR-2009 03:00:03.000
RA2_IOC_AX.INFO PCF_IECF	RA2_IOC_AXVIEC20020122_141121_20020101_000000_20200101_000000	Corresponding to date 22-APR-2009 03:00:03.000
RA2_OT1_AX.INFO PCF_IECF	RA2_OT1_AXVIEC20040120_082051_20020101_000000_20200101_000000	Corresponding to date 22-APR-2009 03:00:03.000

RA2_OT2_AX.INFO PCF_IECF	RA2_OT2_AXVIEC20031208_150159_20020101_000000_20200101_000000	Corresponding to date 22-APR-2009 03:00:03.000
RA2_GEO_AX.INFO PCF_IECF	RA2_GEO_AXVIEC20020314_093428_20020101_000000_20200101_000000	Corresponding to date 22-APR-2009 03:00:03.000
RA2_MSS_AX.INFO PCF_IECF	RA2_MSS_AXVIEC20031208_145545_20020101_000000_20200101_000000	Corresponding to date 22-APR-2009 03:00:03.000

Differences with IECF list

Gauge	Value	Explicit Reference
DSD: DORIS_IONO PCF_RA2_WWV_2P	Filename: RA2_MW__1PNPDE20090422_232448_000060792078_00230_37358_5538.N1	Product: RA2_WWV_2PNPDE20090422_232448_000060792078_00230_37358_5540.N1
DSD: METEO_GRID_POINTS_ALTITUDE PCF_RA2_WWV_2P	Filename:	Product: RA2_WWV_2PNPDE20090422_232448_000060792078_00230_37358_5540.N1
DSD: MWR_CONFIGURATION_DATA PCF_RA2_WWV_2P	Filename: AUX_ECF_AXNECM20090422_182112_20090423_030000_20090423_150000	Product: RA2_WWV_2PNPDE20090422_232448_000060792078_00230_37358_5540.N1
DSD: OCEAN_ICE2_SYSTEM_FILE PCF_RA2_WWV_2P	Filename:	Product: RA2_WWV_2PNPDE20090422_232448_000060792078_00230_37358_5540.N1
DSD: OCEAN_TIDE_HARMONIC_COEF PCF_RA2_WWV_2P	Filename:	Product: RA2_WWV_2PNPDE20090422_232448_000060792078_00230_37358_5540.N1
DSD: OCEAN_TIDE_ORTHOWEIGHTS PCF_RA2_WWV_2P	Filename:	Product: RA2_WWV_2PNPDE20090422_232448_000060792078_00230_37358_5540.N1
DSD: RA2_CHARACTERISATION_DATA PCF_RA2_WWV_2P	Filename: AUX_ECF_AXNECM20090422_064114_20090422_210000_20090423_090000	Product: RA2_WWV_2PNPDE20090422_232448_000060792078_00230_37358_5540.N1
DSD: RA2_CONFIGURATION_DATA PCF_RA2_WWV_2P	Filename: AUX_ECF_AXNECM20090422_064113_20090422_150000_20090423_030000	Product: RA2_WWV_2PNPDE20090422_232448_000060792078_00230_37358_5540.N1
DSD: RA2_CONSTANT_DATA PCF_RA2_WWV_2P	Filename:	Product: RA2_WWV_2PNPDE20090422_232448_000060792078_00230_37358_5540.N1
DSD: RA2_IF_MASK_FLIGHT_DATA PCF_RA2_WWV_2P	Filename: RA2_FGD_2PNPDE20090422_232448_000060792078_00230_37358_5539.N1	Product: RA2_WWV_2PNPDE20090422_232448_000060792078_00230_37358_5540.N1
DSD: RA2_USO_DATA PCF_RA2_WWV_2P	Filename: DOR_NAV_0PNPDE20090422_232424_000057382078_00230_37358_7805.N1	Product: RA2_WWV_2PNPDE20090422_232448_000060792078_00230_37358_5540.N1
DSD: SOLAR_ACTIVITY_INDEX_PREDICT PCF_RA2_WWV_2P	Filename:	Product: RA2_WWV_2PNPDE20090422_232448_000060792078_00230_37358_5540.N1
DSD: DORIS_IONO PCF_RA2_WWV_2P	Filename: RA2_MW__1PNPDE20090423_010501_000048362078_00231_37359_5679.N1	Product: RA2_WWV_2PNPDE20090423_010501_000048362078_00231_37359_5681.N1
DSD: METEO_GRID_POINTS_ALTITUDE PCF_RA2_WWV_2P	Filename:	Product: RA2_WWV_2PNPDE20090423_010501_000048362078_00231_37359_5681.N1
DSD: MWR_CONFIGURATION_DATA PCF_RA2_WWV_2P	Filename: AUX_ECF_AXNECM20090422_182112_20090423_030000_20090423_150000	Product: RA2_WWV_2PNPDE20090423_010501_000048362078_00231_37359_5681.N1

DSD: OCEAN_ICE2_SYSTEM_FILE PCF_RA2_WWV_2P	Filename:	Product: RA2_WWV_2PNPDE20090423_010501_000048362078_00231_
DSD: OCEAN_TIDE_HARMONIC_COEF PCF_RA2_WWV_2P	Filename:	Product: RA2_WWV_2PNPDE20090423_010501_000048362078_00231_37359_5681.N1
DSD: OCEAN_TIDE_ORTHOWEIGHTS PCF_RA2_WWV_2P	Filename:	Product: RA2_WWV_2PNPDE20090423_010501_000048362078_00231_37359_5681.N1
DSD: RA2_CHARACTERISATION_DATA PCF_RA2_WWV_2P	Filename: AUX_ECF_AXNECM20090422_064114_20090422_210000_20090423_090000	Product: RA2_WWV_2PNPDE20090423_010501_000048362078_00231_37359_5681.N1
DSD: RA2_CONFIGURATION_DATA PCF_RA2_WWV_2P	Filename: AUX_ECF_AXNECM20090422_064113_20090422_150000_20090423_030000	Product: RA2_WWV_2PNPDE20090423_010501_000048362078_00231_37359_5681.N1
DSD: RA2_CONSTANT_DATA PCF_RA2_WWV_2P	Filename:	Product: RA2_WWV_2PNPDE20090423_010501_000048362078_00231_37359_5681.N1
DSD: RA2_IF_MASK_FLIGHT_DATA PCF_RA2_WWV_2P	Filename: RA2_FGD_2PNPDE20090423_010501_000048362078_00231_37359_5680.N1	Product: RA2_WWV_2PNPDE20090423_010501_000048362078_00231_37359_5681.N1
DSD: RA2_USO_DATA PCF_RA2_WWV_2P	Filename: DOR_NAV_0PNPDE20090423_010003_000047822078_00231_37359_7806.N1	Product: RA2_WWV_2PNPDE20090423_010501_000048362078_00231_37359_5681.N1
DSD: SOLAR_ACTIVITY_INDEX_PREDICT PCF_RA2_WWV_2P	Filename:	Product: RA2_WWV_2PNPDE20090423_010501_000048362078_00231_37359_5681.N1
DSD: DORIS_IONO PCF_RA2_WWV_2P	Filename: RA2_MW__1PNPDE20090423_022429_000056572078_00232_37360_5825.N1	Product: RA2_WWV_2PNPDE20090423_022429_000056572078_00232_37360_5827.N1
DSD: METEO_GRID_POINTS_ALTITUDE PCF_RA2_WWV_2P	Filename:	Product: RA2_WWV_2PNPDE20090423_022429_000056572078_00232_37360_5827.N1
DSD: MWR_CONFIGURATION_DATA PCF_RA2_WWV_2P	Filename: AUX_ECF_AXNECM20090422_182112_20090423_030000_20090423_150000	Product: RA2_WWV_2PNPDE20090423_022429_000056572078_00232_37360_5827.N1
DSD: OCEAN_ICE2_SYSTEM_FILE PCF_RA2_WWV_2P	Filename:	Product: RA2_WWV_2PNPDE20090423_022429_000056572078_00232_37360_5827.N1
DSD: OCEAN_TIDE_HARMONIC_COEF PCF_RA2_WWV_2P	Filename:	Product: RA2_WWV_2PNPDE20090423_022429_000056572078_00232_37360_5827.N1
DSD: OCEAN_TIDE_ORTHOWEIGHTS PCF_RA2_WWV_2P	Filename:	Product: RA2_WWV_2PNPDE20090423_022429_000056572078_00232_37360_5827.N1
DSD: RA2_CHARACTERISATION_DATA PCF_RA2_WWV_2P	Filename: AUX_ECF_AXNECM20090422_064114_20090422_210000_20090423_090000	Product: RA2_WWV_2PNPDE20090423_022429_000056572078_00232_37360_5827.N1
DSD: RA2_CONFIGURATION_DATA PCF_RA2_WWV_2P	Filename: AUX_ECF_AXNECM20090422_064113_20090422_150000_20090423_030000	Product: RA2_WWV_2PNPDE20090423_022429_000056572078_00232_37360_5827.N1
DSD: RA2_CONSTANT_DATA PCF_RA2_WWV_2P	Filename:	Product: RA2_WWV_2PNPDE20090423_022429_000056572078_00232_37360_5827.N1
DSD: RA2_IF_MASK_FLIGHT_DATA PCF_RA2_WWV_2P	Filename: RA2_FGD_2PNPDE20090423_022429_000056572078_00232_37360_5826.N1	Product: RA2_WWV_2PNPDE20090423_022429_000056572078_00232_37360_5827.N1

DSD: RA2_USO_DATA PCF_RA2_WWV_2P	Filename: DOR_NAV_0PNPDE20090423_021944_000054192078_00232_37360_7807.N1	Product: RA2_WWV_2PNPDE20090423_022429_000056572078_00232
DSD: SOLAR_ACTIVITY_INDEX_PREDICT PCF_RA2_WWV_2P	Filename:	Product: RA2_WWV_2PNPDE20090423_022429_000056572078_00232_37360_5827.N1
DSD: DORIS_IONO PCF_RA2_WWV_2P	Filename: RA2_MW__1PNPDE20090423_035810_000060892078_00233_37361_5993.N1	Product: RA2_WWV_2PNPDE20090423_035810_000060892078_00233_37361_5995.N1
DSD: METEO_GRID_POINTS_ALTITUDE PCF_RA2_WWV_2P	Filename:	Product: RA2_WWV_2PNPDE20090423_035810_000060892078_00233_37361_5995.N1
DSD: OCEAN_ICE2_SYSTEM_FILE PCF_RA2_WWV_2P	Filename:	Product: RA2_WWV_2PNPDE20090423_035810_000060892078_00233_37361_5995.N1
DSD: OCEAN_TIDE_HARMONIC_COEF PCF_RA2_WWV_2P	Filename:	Product: RA2_WWV_2PNPDE20090423_035810_000060892078_00233_37361_5995.N1
DSD: OCEAN_TIDE_ORTHOWEIGHTS PCF_RA2_WWV_2P	Filename:	Product: RA2_WWV_2PNPDE20090423_035810_000060892078_00233_37361_5995.N1
DSD: RA2_CHARACTERISATION_DATA PCF_RA2_WWV_2P	Filename: AUX_ECF_AXNECM20090422_182112_20090423_030000_20090423_150000	Product: RA2_WWV_2PNPDE20090423_035810_000060892078_00233_37361_5995.N1
DSD: RA2_CONFIGURATION_DATA PCF_RA2_WWV_2P	Filename: AUX_ECF_AXNECM20090422_064114_20090422_210000_20090423_090000	Product: RA2_WWV_2PNPDE20090423_035810_000060892078_00233_37361_5995.N1
DSD: RA2_CONSTANT_DATA PCF_RA2_WWV_2P	Filename:	Product: RA2_WWV_2PNPDE20090423_035810_000060892078_00233_37361_5995.N1
DSD: RA2_IF_MASK_FLIGHT_DATA PCF_RA2_WWV_2P	Filename: RA2_FGD_2PNPDE20090423_035810_000060892078_00233_37361_5994.N1	Product: RA2_WWV_2PNPDE20090423_035810_000060892078_00233_37361_5995.N1
DSD: RA2_USO_DATA PCF_RA2_WWV_2P	Filename: DOR_NAV_0PNPDE20090423_035523_000057382078_00233_37361_7808.N1	Product: RA2_WWV_2PNPDE20090423_035810_000060892078_00233_37361_5995.N1
DSD: SOLAR_ACTIVITY_INDEX_PREDICT PCF_RA2_WWV_2P	Filename:	Product: RA2_WWV_2PNPDE20090423_035810_000060892078_00233_37361_5995.N1
DSD: DORIS_IONO PCF_RA2_WWV_2P	Filename: RA2_MW__1PNPDE20090423_053903_000061212078_00234_37362_6171.N1	Product: RA2_WWV_2PNPDE20090423_053903_000061212078_00234_37362_6173.N1
DSD: METEO_GRID_POINTS_ALTITUDE PCF_RA2_WWV_2P	Filename:	Product: RA2_WWV_2PNPDE20090423_053903_000061212078_00234_37362_6173.N1
DSD: MWR_CONFIGURATION_DATA PCF_RA2_WWV_2P	Filename: AUX_ECF_AXNECM20090423_064112_20090423_090000_20090423_210000	Product: RA2_WWV_2PNPDE20090423_053903_000061212078_00234_37362_6173.N1
DSD: OCEAN_ICE2_SYSTEM_FILE PCF_RA2_WWV_2P	Filename:	Product: RA2_WWV_2PNPDE20090423_053903_000061212078_00234_37362_6173.N1
DSD: OCEAN_TIDE_HARMONIC_COEF PCF_RA2_WWV_2P	Filename:	Product: RA2_WWV_2PNPDE20090423_053903_000061212078_00234_37362_6173.N1
DSD: OCEAN_TIDE_ORTHOWEIGHTS PCF_RA2_WWV_2P	Filename:	Product: RA2_WWV_2PNPDE20090423_053903_000061212078_00234_37362_6173.N1

DSD: RA2_CHARACTERISATION_DATA PCF_RA2_WWV_2P	Filename: AUX_ECF_AXNECM20090422_182112_20090423_030000_20090423_150000	Product: RA2_WWV_2PNPDE20090423_053903_000061212078_00234_
DSD: RA2_CONFIGURATION_DATA PCF_RA2_WWV_2P	Filename: AUX_ECF_AXNECM20090422_064114_20090422_210000_20090423_090000	Product: RA2_WWV_2PNPDE20090423_053903_000061212078_00234_37362_6173.N1
DSD: RA2_CONSTANT_DATA PCF_RA2_WWV_2P	Filename:	Product: RA2_WWV_2PNPDE20090423_053903_000061212078_00234_37362_6173.N1
DSD: RA2_IF_MASK_FLIGHT_DATA PCF_RA2_WWV_2P	Filename: RA2_FGD_2PNPDE20090423_053903_000061212078_00234_37362_6172.N1	Product: RA2_WWV_2PNPDE20090423_053903_000061212078_00234_37362_6173.N1
DSD: RA2_USO_DATA PCF_RA2_WWV_2P	Filename: DOR_NAV_0PNPDE20090423_053620_000057382078_00234_37362_7809.N1	Product: RA2_WWV_2PNPDE20090423_053903_000061212078_00234_37362_6173.N1
DSD: SOLAR_ACTIVITY_INDEX_PREDICT PCF_RA2_WWV_2P	Filename:	Product: RA2_WWV_2PNPDE20090423_053903_000061212078_00234_37362_6173.N1
DSD: DORIS_IONO PCF_RA2_WWV_2P	Filename: RA2_MW__1PNPDK20090423_072016_000040372078_00235_37363_2967.N1	Product: RA2_WWV_2PNPDK20090423_072016_000040372078_00235_37363_2969.N1
DSD: METEO_GRID_POINTS_ALTITUDE PCF_RA2_WWV_2P	Filename:	Product: RA2_WWV_2PNPDK20090423_072016_000040372078_00235_37363_2969.N1
DSD: MWR_CONFIGURATION_DATA PCF_RA2_WWV_2P	Filename: AUX_ECF_AXNECM20090423_064112_20090423_090000_20090423_210000	Product: RA2_WWV_2PNPDK20090423_072016_000040372078_00235_37363_2969.N1
DSD: OCEAN_ICE2_SYSTEM_FILE PCF_RA2_WWV_2P	Filename:	Product: RA2_WWV_2PNPDK20090423_072016_000040372078_00235_37363_2969.N1
DSD: OCEAN_TIDE_HARMONIC_COEF PCF_RA2_WWV_2P	Filename:	Product: RA2_WWV_2PNPDK20090423_072016_000040372078_00235_37363_2969.N1
DSD: OCEAN_TIDE_ORTHOWEIGHTS PCF_RA2_WWV_2P	Filename:	Product: RA2_WWV_2PNPDK20090423_072016_000040372078_00235_37363_2969.N1
DSD: RA2_CHARACTERISATION_DATA PCF_RA2_WWV_2P	Filename: AUX_ECF_AXNECM20090422_182112_20090423_030000_20090423_150000	Product: RA2_WWV_2PNPDK20090423_072016_000040372078_00235_37363_2969.N1
DSD: RA2_CONFIGURATION_DATA PCF_RA2_WWV_2P	Filename: AUX_ECF_AXNECM20090422_064114_20090422_210000_20090423_090000	Product: RA2_WWV_2PNPDK20090423_072016_000040372078_00235_37363_2969.N1
DSD: RA2_CONSTANT_DATA PCF_RA2_WWV_2P	Filename:	Product: RA2_WWV_2PNPDK20090423_072016_000040372078_00235_37363_2969.N1
DSD: RA2_IF_MASK_FLIGHT_DATA PCF_RA2_WWV_2P	Filename: RA2_FGD_2PNPDK20090423_072016_000040372078_00235_37363_2968.N1	Product: RA2_WWV_2PNPDK20090423_072016_000040372078_00235_37363_2969.N1
DSD: RA2_USO_DATA PCF_RA2_WWV_2P	Filename: DOR_NAV_0PNPDK20090423_071717_000038262078_00235_37363_9845.N1	Product: RA2_WWV_2PNPDK20090423_072016_000040372078_00235_37363_2969.N1
DSD: SOLAR_ACTIVITY_INDEX_PREDICT PCF_RA2_WWV_2P	Filename:	Product: RA2_WWV_2PNPDK20090423_072016_000040372078_00235_37363_2969.N1
DSD: DORIS_IONO PCF_RA2_WWV_2P	Filename: RA2_MW__1PNPDK20090423_082654_000061732078_00236_37364_3093.N1	Product: RA2_WWV_2PNPDK20090423_082654_000061732078_00236_37364_3095.N1

DSD: METEO_GRID_POINTS_ALTITUDE PCF_RA2_WWV_2P	Filename:	Product: RA2_WWV_2PNPDK20090423_082654_000061732078_00236
DSD: MWR_CONFIGURATION_DATA PCF_RA2_WWV_2P	Filename: AUX_ECF_AXNECM20090423_064112_20090423_090000_20090423_210000	Product: RA2_WWV_2PNPDK20090423_082654_000061732078_00236_37364_3095.N1
DSD: OCEAN_ICE2_SYSTEM_FILE PCF_RA2_WWV_2P	Filename:	Product: RA2_WWV_2PNPDK20090423_082654_000061732078_00236_37364_3095.N1
DSD: OCEAN_TIDE_HARMONIC_COEF PCF_RA2_WWV_2P	Filename:	Product: RA2_WWV_2PNPDK20090423_082654_000061732078_00236_37364_3095.N1
DSD: OCEAN_TIDE_ORTHOWEIGHTS PCF_RA2_WWV_2P	Filename:	Product: RA2_WWV_2PNPDK20090423_082654_000061732078_00236_37364_3095.N1
DSD: RA2_CHARACTERISATION_DATA PCF_RA2_WWV_2P	Filename: AUX_ECF_AXNECM20090422_182112_20090423_030000_20090423_150000	Product: RA2_WWV_2PNPDK20090423_082654_000061732078_00236_37364_3095.N1
DSD: RA2_CONFIGURATION_DATA PCF_RA2_WWV_2P	Filename: AUX_ECF_AXNECM20090422_064114_20090422_210000_20090423_090000	Product: RA2_WWV_2PNPDK20090423_082654_000061732078_00236_37364_3095.N1
DSD: RA2_CONSTANT_DATA PCF_RA2_WWV_2P	Filename:	Product: RA2_WWV_2PNPDK20090423_082654_000061732078_00236_37364_3095.N1
DSD: RA2_IF_MASK_FLIGHT_DATA PCF_RA2_WWV_2P	Filename: RA2_FGD_2PNPDK20090423_082654_000061732078_00236_37364_3094.N1	Product: RA2_WWV_2PNPDK20090423_082654_000061732078_00236_37364_3095.N1
DSD: RA2_USO_DATA PCF_RA2_WWV_2P	Filename: DOR_NAV_0PNPDK20090423_082621_000057382078_00236_37364_9846.N1	Product: RA2_WWV_2PNPDK20090423_082654_000061732078_00236_37364_3095.N1
DSD: SOLAR_ACTIVITY_INDEX_PREDICT PCF_RA2_WWV_2P	Filename:	Product: RA2_WWV_2PNPDK20090423_082654_000061732078_00236_37364_3095.N1
DSD: DORIS_IONO PCF_RA2_WWV_2P	Filename: RA2_MW__1PNPDK20090423_100858_000059392078_00237_37365_3217.N1	Product: RA2_WWV_2PNPDK20090423_100858_000059392078_00237_37365_3219.N1
DSD: METEO_GRID_POINTS_ALTITUDE PCF_RA2_WWV_2P	Filename:	Product: RA2_WWV_2PNPDK20090423_100858_000059392078_00237_37365_3219.N1
DSD: MWR_CONFIGURATION_DATA PCF_RA2_WWV_2P	Filename: AUX_ECF_AXNECM20090423_064113_20090423_150000_20090424_030000	Product: RA2_WWV_2PNPDK20090423_100858_000059392078_00237_37365_3219.N1
DSD: OCEAN_ICE2_SYSTEM_FILE PCF_RA2_WWV_2P	Filename:	Product: RA2_WWV_2PNPDK20090423_100858_000059392078_00237_37365_3219.N1
DSD: OCEAN_TIDE_HARMONIC_COEF PCF_RA2_WWV_2P	Filename:	Product: RA2_WWV_2PNPDK20090423_100858_000059392078_00237_37365_3219.N1
DSD: OCEAN_TIDE_ORTHOWEIGHTS PCF_RA2_WWV_2P	Filename:	Product: RA2_WWV_2PNPDK20090423_100858_000059392078_00237_37365_3219.N1
DSD: RA2_CHARACTERISATION_DATA PCF_RA2_WWV_2P	Filename: AUX_ECF_AXNECM20090423_064112_20090423_090000_20090423_210000	Product: RA2_WWV_2PNPDK20090423_100858_000059392078_00237_37365_3219.N1
DSD: RA2_CONFIGURATION_DATA PCF_RA2_WWV_2P	Filename: AUX_ECF_AXNECM20090422_182112_20090423_030000_20090423_150000	Product: RA2_WWV_2PNPDK20090423_100858_000059392078_00237_37365_3219.N1

DSD: RA2_CONSTANT_DATA PCF_RA2_WWV_2P	Filename:	Product: RA2_WWV_2PNPDK20090423_100858_000059392078_00237_
DSD: RA2_IF_MASK_FLIGHT_DATA PCF_RA2_WWV_2P	Filename: RA2_FGD_2PNPDK20090423_100858_000059392078_00237_37365_3218.N1	Product: RA2_WWV_2PNPDK20090423_100858_000059392078_00237_37365_3219.N1
DSD: RA2_USO_DATA PCF_RA2_WWV_2P	Filename: DOR_NAV_0PNPDK20090423_100718_000054192078_00237_37365_9847.N1	Product: RA2_WWV_2PNPDK20090423_100858_000059392078_00237_37365_3219.N1
DSD: SOLAR_ACTIVITY_INDEX_PREDICT PCF_RA2_WWV_2P	Filename:	Product: RA2_WWV_2PNPDK20090423_100858_000059392078_00237_37365_3219.N1
DSD: DORIS_IONO PCF_RA2_WWV_2P	Filename: RA2_MW__1PNPDK20090423_114721_000059772078_00238_37366_3363.N1	Product: RA2_WWV_2PNPDK20090423_114721_000059772078_00238_37366_3365.N1
DSD: METEO_GRID_POINTS_ALTITUDE PCF_RA2_WWV_2P	Filename:	Product: RA2_WWV_2PNPDK20090423_114721_000059772078_00238_37366_3365.N1
DSD: MWR_CONFIGURATION_DATA PCF_RA2_WWV_2P	Filename: AUX_ECF_AXNECM20090423_064113_20090423_150000_20090424_030000	Product: RA2_WWV_2PNPDK20090423_114721_000059772078_00238_37366_3365.N1
DSD: OCEAN_ICE2_SYSTEM_FILE PCF_RA2_WWV_2P	Filename:	Product: RA2_WWV_2PNPDK20090423_114721_000059772078_00238_37366_3365.N1
DSD: OCEAN_TIDE_HARMONIC_COEF PCF_RA2_WWV_2P	Filename:	Product: RA2_WWV_2PNPDK20090423_114721_000059772078_00238_37366_3365.N1
DSD: OCEAN_TIDE_ORTHOWEIGHTS PCF_RA2_WWV_2P	Filename:	Product: RA2_WWV_2PNPDK20090423_114721_000059772078_00238_37366_3365.N1
DSD: RA2_CHARACTERISATION_DATA PCF_RA2_WWV_2P	Filename: AUX_ECF_AXNECM20090423_064112_20090423_090000_20090423_210000	Product: RA2_WWV_2PNPDK20090423_114721_000059772078_00238_37366_3365.N1
DSD: RA2_CONFIGURATION_DATA PCF_RA2_WWV_2P	Filename: AUX_ECF_AXNECM20090422_182112_20090423_030000_20090423_150000	Product: RA2_WWV_2PNPDK20090423_114721_000059772078_00238_37366_3365.N1
DSD: RA2_CONSTANT_DATA PCF_RA2_WWV_2P	Filename:	Product: RA2_WWV_2PNPDK20090423_114721_000059772078_00238_37366_3365.N1
DSD: RA2_IF_MASK_FLIGHT_DATA PCF_RA2_WWV_2P	Filename: RA2_FGD_2PNPDK20090423_114721_000059772078_00238_37366_3364.N1	Product: RA2_WWV_2PNPDK20090423_114721_000059772078_00238_37366_3365.N1
DSD: RA2_SURFACE_TYPE_DATA PCF_RA2_WWV_2P	Filename: RA2_POL_AXVIEC20090423_110305_20020101_000000_20090523_235959	Product: RA2_WWV_2PNPDK20090423_114721_000059772078_00238_37366_3365.N1
DSD: RA2_USO_DATA PCF_RA2_WWV_2P	Filename: DOR_NAV_0PNPDK20090423_114256_000057382078_00238_37366_9848.N1	Product: RA2_WWV_2PNPDK20090423_114721_000059772078_00238_37366_3365.N1
DSD: SOLAR_ACTIVITY_INDEX_PREDICT PCF_RA2_WWV_2P	Filename:	Product: RA2_WWV_2PNPDK20090423_114721_000059772078_00238_37366_3365.N1
DSD: DORIS_IONO PCF_RA2_WWV_2P	Filename: RA2_MW__1PNPDK20090423_132610_000059422078_00239_37367_3487.N1	Product: RA2_WWV_2PNPDK20090423_132610_000059422078_00239_37367_3489.N1
DSD: METEO_GRID_POINTS_ALTITUDE PCF_RA2_WWV_2P	Filename:	Product: RA2_WWV_2PNPDK20090423_132610_000059422078_00239_37367_3489.N1

DSD: MWR_CONFIGURATION_DATA PCF_RA2_WWV_2P	Filename: AUX_ECF_AXNECM20090423_064113_20090423_150000_20090424_030000	Product: RA2_WWV_2PNPDK20090423_132610_000059422078_00239
DSD: OCEAN_ICE2_SYSTEM_FILE PCF_RA2_WWV_2P	Filename:	Product: RA2_WWV_2PNPDK20090423_132610_000059422078_00239_37367_3489.N1
DSD: OCEAN_TIDE_HARMONIC_COEF PCF_RA2_WWV_2P	Filename:	Product: RA2_WWV_2PNPDK20090423_132610_000059422078_00239_37367_3489.N1
DSD: OCEAN_TIDE_ORTHOWEIGHTS PCF_RA2_WWV_2P	Filename:	Product: RA2_WWV_2PNPDK20090423_132610_000059422078_00239_37367_3489.N1
DSD: RA2_CHARACTERISATION_DATA PCF_RA2_WWV_2P	Filename: AUX_ECF_AXNECM20090423_064112_20090423_090000_20090423_210000	Product: RA2_WWV_2PNPDK20090423_132610_000059422078_00239_37367_3489.N1
DSD: RA2_CONFIGURATION_DATA PCF_RA2_WWV_2P	Filename: AUX_ECF_AXNECM20090422_182112_20090423_030000_20090423_150000	Product: RA2_WWV_2PNPDK20090423_132610_000059422078_00239_37367_3489.N1
DSD: RA2_CONSTANT_DATA PCF_RA2_WWV_2P	Filename:	Product: RA2_WWV_2PNPDK20090423_132610_000059422078_00239_37367_3489.N1
DSD: RA2_IF_MASK_FLIGHT_DATA PCF_RA2_WWV_2P	Filename: RA2_FGD_2PNPDK20090423_132610_000059422078_00239_37367_3488.N1	Product: RA2_WWV_2PNPDK20090423_132610_000059422078_00239_37367_3489.N1
DSD: RA2_SURFACE_TYPE_DATA PCF_RA2_WWV_2P	Filename: RA2_POL_AXVIEC20090423_110305_20020101_000000_20090523_235959	Product: RA2_WWV_2PNPDK20090423_132610_000059422078_00239_37367_3489.N1
DSD: RA2_USO_DATA PCF_RA2_WWV_2P	Filename: DOR_NAV_0PNPDK20090423_132353_000054192078_00239_37367_9849.N1	Product: RA2_WWV_2PNPDK20090423_132610_000059422078_00239_37367_3489.N1
DSD: SOLAR_ACTIVITY_INDEX_PREDICT PCF_RA2_WWV_2P	Filename:	Product: RA2_WWV_2PNPDK20090423_132610_000059422078_00239_37367_3489.N1
DSD: DORIS_IONO PCF_RA2_WWV_2P	Filename: RA2_MW__1PNPDK20090423_150318_000052622078_00240_37368_3616.N1	Product: RA2_WWV_2PNPDK20090423_150318_000052622078_00240_37368_3618.N1
DSD: METEO_GRID_POINTS_ALTITUDE PCF_RA2_WWV_2P	Filename:	Product: RA2_WWV_2PNPDK20090423_150318_000052622078_00240_37368_3618.N1
DSD: MWR_CONFIGURATION_DATA PCF_RA2_WWV_2P	Filename: AUX_ECF_AXNECM20090423_064113_20090423_210000_20090424_090000	Product: RA2_WWV_2PNPDK20090423_150318_000052622078_00240_37368_3618.N1
DSD: OCEAN_ICE2_SYSTEM_FILE PCF_RA2_WWV_2P	Filename:	Product: RA2_WWV_2PNPDK20090423_150318_000052622078_00240_37368_3618.N1
DSD: OCEAN_TIDE_HARMONIC_COEF PCF_RA2_WWV_2P	Filename:	Product: RA2_WWV_2PNPDK20090423_150318_000052622078_00240_37368_3618.N1
DSD: OCEAN_TIDE_ORTHOWEIGHTS PCF_RA2_WWV_2P	Filename:	Product: RA2_WWV_2PNPDK20090423_150318_000052622078_00240_37368_3618.N1
DSD: RA2_CHARACTERISATION_DATA PCF_RA2_WWV_2P	Filename: AUX_ECF_AXNECM20090423_064113_20090423_150000_20090424_030000	Product: RA2_WWV_2PNPDK20090423_150318_000052622078_00240_37368_3618.N1
DSD: RA2_CONFIGURATION_DATA PCF_RA2_WWV_2P	Filename: AUX_ECF_AXNECM20090423_064112_20090423_090000_20090423_210000	Product: RA2_WWV_2PNPDK20090423_150318_000052622078_00240_37368_3618.N1

DSD: RA2_CONSTANT_DATA PCF_RA2_WWV_2P	Filename:	Product: RA2_WWV_2PNPDK20090423_150318_000052622078_00240
DSD: RA2_IF_MASK_FLIGHT_DATA PCF_RA2_WWV_2P	Filename: RA2_FGD_2PNPDK20090423_150318_000052622078_00240_37368_3617.N1	Product: RA2_WWV_2PNPDK20090423_150318_000052622078_00240_37368_3618.N1
DSD: RA2_SURFACE_TYPE_DATA PCF_RA2_WWV_2P	Filename: RA2_POL_AXVIEC20090423_110305_20020101_000000_20090523_235959	Product: RA2_WWV_2PNPDK20090423_150318_000052622078_00240_37368_3618.N1
DSD: RA2_USO_DATA PCF_RA2_WWV_2P	Filename: DOR_NAV_0PNPDK20090423_145932_000057382078_00240_37368_9850.N1	Product: RA2_WWV_2PNPDK20090423_150318_000052622078_00240_37368_3618.N1
DSD: SOLAR_ACTIVITY_INDEX_PREDICT PCF_RA2_WWV_2P	Filename:	Product: RA2_WWV_2PNPDK20090423_150318_000052622078_00240_37368_3618.N1
DSD: DORIS_IONO PCF_RA2_WWV_2P	Filename: RA2_MW__1PNPDK20090423_163507_000005712078_00241_37369_3619.N1	Product: RA2_WWV_2PNPDK20090423_163507_000005712078_00241_37369_3621.N1
DSD: METEO_GRID_POINTS_ALTITUDE PCF_RA2_WWV_2P	Filename:	Product: RA2_WWV_2PNPDK20090423_163507_000005712078_00241_37369_3621.N1
DSD: MWR_CONFIGURATION_DATA PCF_RA2_WWV_2P	Filename: AUX_ECF_AXNECM20090423_064113_20090423_210000_20090424_090000	Product: RA2_WWV_2PNPDK20090423_163507_000005712078_00241_37369_3621.N1
DSD: OCEAN_ICE2_SYSTEM_FILE PCF_RA2_WWV_2P	Filename:	Product: RA2_WWV_2PNPDK20090423_163507_000005712078_00241_37369_3621.N1
DSD: OCEAN_TIDE_HARMONIC_COEF PCF_RA2_WWV_2P	Filename:	Product: RA2_WWV_2PNPDK20090423_163507_000005712078_00241_37369_3621.N1
DSD: OCEAN_TIDE_ORTHOWEIGHTS PCF_RA2_WWV_2P	Filename:	Product: RA2_WWV_2PNPDK20090423_163507_000005712078_00241_37369_3621.N1
DSD: RA2_CHARACTERISATION_DATA PCF_RA2_WWV_2P	Filename: AUX_ECF_AXNECM20090423_064113_20090423_150000_20090424_030000	Product: RA2_WWV_2PNPDK20090423_163507_000005712078_00241_37369_3621.N1
DSD: RA2_CONFIGURATION_DATA PCF_RA2_WWV_2P	Filename: AUX_ECF_AXNECM20090423_064112_20090423_090000_20090423_210000	Product: RA2_WWV_2PNPDK20090423_163507_000005712078_00241_37369_3621.N1
DSD: RA2_CONSTANT_DATA PCF_RA2_WWV_2P	Filename:	Product: RA2_WWV_2PNPDK20090423_163507_000005712078_00241_37369_3621.N1
DSD: RA2_IF_MASK_FLIGHT_DATA PCF_RA2_WWV_2P	Filename: RA2_FGD_2PNPDK20090423_163507_000005712078_00241_37369_3620.N1	Product: RA2_WWV_2PNPDK20090423_163507_000005712078_00241_37369_3621.N1
DSD: RA2_SURFACE_TYPE_DATA PCF_RA2_WWV_2P	Filename: RA2_POL_AXVIEC20090423_110305_20020101_000000_20090523_235959	Product: RA2_WWV_2PNPDK20090423_163507_000005712078_00241_37369_3621.N1
DSD: RA2_USO_DATA PCF_RA2_WWV_2P	Filename: DOR_NAV_0PNPDK20090423_145932_000057382078_00240_37368_9850.N1	Product: RA2_WWV_2PNPDK20090423_163507_000005712078_00241_37369_3621.N1
DSD: SOLAR_ACTIVITY_INDEX_PREDICT PCF_RA2_WWV_2P	Filename:	Product: RA2_WWV_2PNPDK20090423_163507_000005712078_00241_37369_3621.N1
DSD: DORIS_IONO PCF_RA2_WWV_2P	Filename: RA2_MW__1PNPDK20090423_164240_000058312078_00241_37369_3742.N1	Product: RA2_WWV_2PNPDK20090423_164240_000058312078_00241_37369_3744.N1

DSD: METEO_GRID_POINTS_ALTITUDE PCF_RA2_WWV_2P	Filename:	Product: RA2_WWV_2PNPDK20090423_164240_000058312078_00241_
DSD: MWR_CONFIGURATION_DATA PCF_RA2_WWV_2P	Filename: AUX_ECF_AXNECM20090423_064113_20090423_210000_20090424_090000	Product: RA2_WWV_2PNPDK20090423_164240_000058312078_00241_37369_3744.N1
DSD: OCEAN_ICE2_SYSTEM_FILE PCF_RA2_WWV_2P	Filename:	Product: RA2_WWV_2PNPDK20090423_164240_000058312078_00241_37369_3744.N1
DSD: OCEAN_TIDE_HARMONIC_COEF PCF_RA2_WWV_2P	Filename:	Product: RA2_WWV_2PNPDK20090423_164240_000058312078_00241_37369_3744.N1
DSD: OCEAN_TIDE_ORTHOWEIGHTS PCF_RA2_WWV_2P	Filename:	Product: RA2_WWV_2PNPDK20090423_164240_000058312078_00241_37369_3744.N1
DSD: RA2_CHARACTERISATION_DATA PCF_RA2_WWV_2P	Filename: AUX_ECF_AXNECM20090423_064113_20090423_150000_20090424_030000	Product: RA2_WWV_2PNPDK20090423_164240_000058312078_00241_37369_3744.N1
DSD: RA2_CONFIGURATION_DATA PCF_RA2_WWV_2P	Filename: AUX_ECF_AXNECM20090423_064112_20090423_090000_20090423_210000	Product: RA2_WWV_2PNPDK20090423_164240_000058312078_00241_37369_3744.N1
DSD: RA2_CONSTANT_DATA PCF_RA2_WWV_2P	Filename:	Product: RA2_WWV_2PNPDK20090423_164240_000058312078_00241_37369_3744.N1
DSD: RA2_IF_MASK_FLIGHT_DATA PCF_RA2_WWV_2P	Filename: RA2_FGD_2PNPDK20090423_164240_000058312078_00241_37369_3743.N1	Product: RA2_WWV_2PNPDK20090423_164240_000058312078_00241_37369_3744.N1
DSD: RA2_SURFACE_TYPE_DATA PCF_RA2_WWV_2P	Filename: RA2_POL_AXVIEC20090423_110305_20020101_000000_20090523_235959	Product: RA2_WWV_2PNPDK20090423_164240_000058312078_00241_37369_3744.N1
DSD: RA2_USO_DATA PCF_RA2_WWV_2P	Filename: DOR_NAV_0PNPDK20090423_164029_000054192078_00241_37369_9851.N1	Product: RA2_WWV_2PNPDK20090423_164240_000058312078_00241_37369_3744.N1
DSD: SOLAR_ACTIVITY_INDEX_PREDICT PCF_RA2_WWV_2P	Filename:	Product: RA2_WWV_2PNPDK20090423_164240_000058312078_00241_37369_3744.N1
DSD: DORIS_IONO PCF_RA2_WWV_2P	Filename: RA2_MW__1PNPDK20090423_181844_000059952078_00242_37370_3844.N1	Product: RA2_WWV_2PNPDK20090423_181844_000059952078_00242_37370_3846.N1
DSD: METEO_GRID_POINTS_ALTITUDE PCF_RA2_WWV_2P	Filename:	Product: RA2_WWV_2PNPDK20090423_181844_000059952078_00242_37370_3846.N1
DSD: MWR_CONFIGURATION_DATA PCF_RA2_WWV_2P	Filename: AUX_ECF_AXNECM20090423_064113_20090423_210000_20090424_090000	Product: RA2_WWV_2PNPDK20090423_181844_000059952078_00242_37370_3846.N1
DSD: OCEAN_ICE2_SYSTEM_FILE PCF_RA2_WWV_2P	Filename:	Product: RA2_WWV_2PNPDK20090423_181844_000059952078_00242_37370_3846.N1
DSD: OCEAN_TIDE_HARMONIC_COEF PCF_RA2_WWV_2P	Filename:	Product: RA2_WWV_2PNPDK20090423_181844_000059952078_00242_37370_3846.N1
DSD: OCEAN_TIDE_ORTHOWEIGHTS PCF_RA2_WWV_2P	Filename:	Product: RA2_WWV_2PNPDK20090423_181844_000059952078_00242_37370_3846.N1
DSD: RA2_CHARACTERISATION_DATA PCF_RA2_WWV_2P	Filename: AUX_ECF_AXNECM20090423_064113_20090423_150000_20090424_030000	Product: RA2_WWV_2PNPDK20090423_181844_000059952078_00242_37370_3846.N1

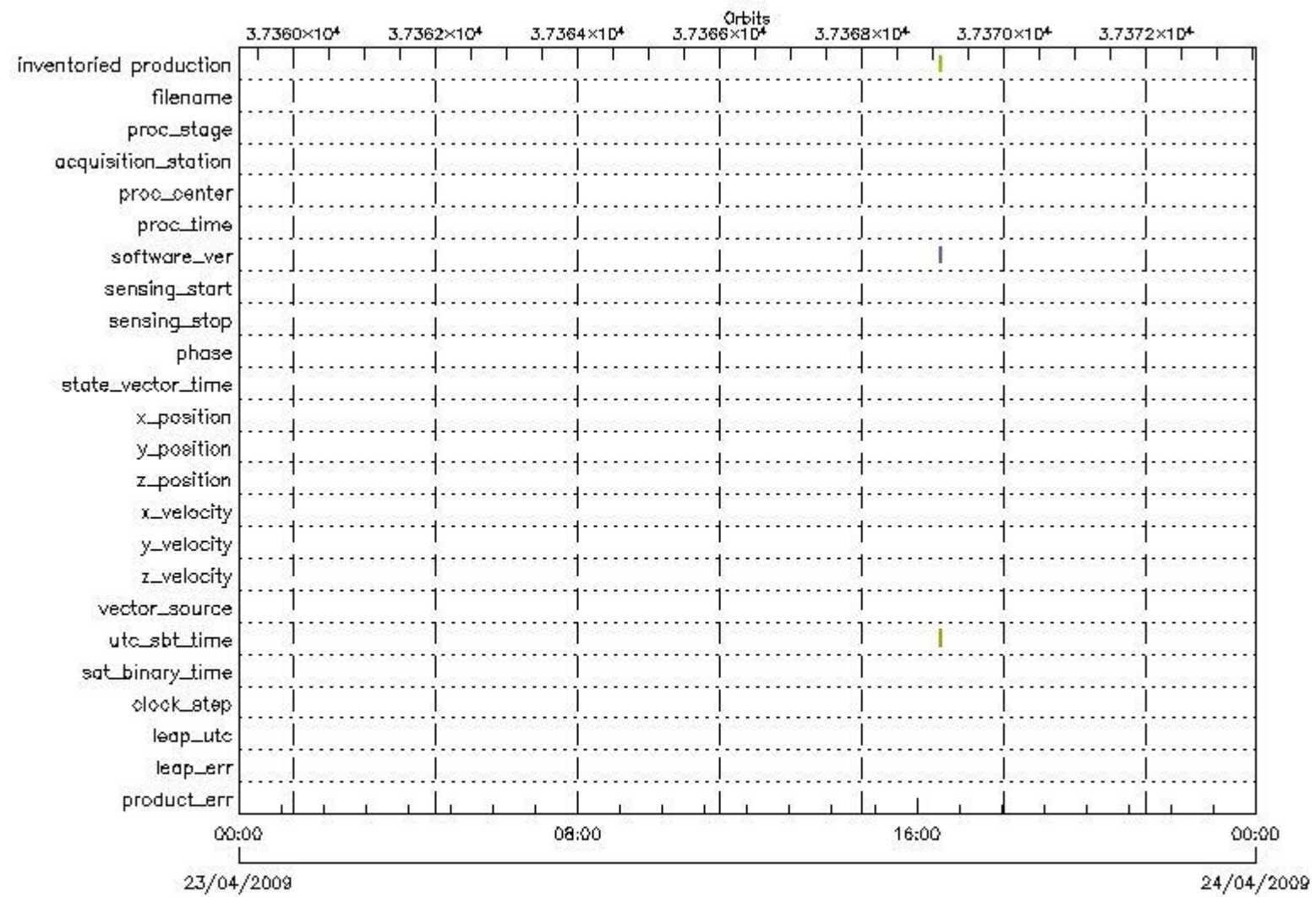
DSD: RA2_CONFIGURATION_DATA PCF_RA2_WWV_2P	Filename: AUX_ECF_AXNECM20090423_064112_20090423_090000_20090423_210000	Product: RA2_WWV_2PNPDK20090423_181844_000059952078_00242
DSD: RA2_CONSTANT_DATA PCF_RA2_WWV_2P	Filename:	Product: RA2_WWV_2PNPDK20090423_181844_000059952078_00242_37370_3846.N1
DSD: RA2_IF_MASK_FLIGHT_DATA PCF_RA2_WWV_2P	Filename: RA2_FGD_2PNPDK20090423_181844_000059952078_00242_37370_3845.N1	Product: RA2_WWV_2PNPDK20090423_181844_000059952078_00242_37370_3846.N1
DSD: RA2_SURFACE_TYPE_DATA PCF_RA2_WWV_2P	Filename: RA2_POL_AXVIEC20090423_110305_20020101_000000_20090523_235959	Product: RA2_WWV_2PNPDK20090423_181844_000059952078_00242_37370_3846.N1
DSD: RA2_USO_DATA PCF_RA2_WWV_2P	Filename: DOR_NAV_0PNPDK20090423_181607_000057382078_00242_37370_9852.N1	Product: RA2_WWV_2PNPDK20090423_181844_000059952078_00242_37370_3846.N1
DSD: SOLAR_ACTIVITY_INDEX_PREDICT PCF_RA2_WWV_2P	Filename:	Product: RA2_WWV_2PNPDK20090423_181844_000059952078_00242_37370_3846.N1
DSD: DORIS_IONO PCF_RA2_WWV_2P	Filename: RA2_MW__1PNPDE20090423_195732_000041452078_00243_37371_6602.N1	Product: RA2_WWV_2PNPDE20090423_195732_000041452078_00243_37371_6604.N1
DSD: METEO_GRID_POINTS_ALTITUDE PCF_RA2_WWV_2P	Filename:	Product: RA2_WWV_2PNPDE20090423_195732_000041452078_00243_37371_6604.N1
DSD: MWR_CONFIGURATION_DATA PCF_RA2_WWV_2P	Filename: AUX_ECF_AXNECM20090423_064113_20090423_210000_20090424_090000	Product: RA2_WWV_2PNPDE20090423_195732_000041452078_00243_37371_6604.N1
DSD: OCEAN_ICE2_SYSTEM_FILE PCF_RA2_WWV_2P	Filename:	Product: RA2_WWV_2PNPDE20090423_195732_000041452078_00243_37371_6604.N1
DSD: OCEAN_TIDE_HARMONIC_COEF PCF_RA2_WWV_2P	Filename:	Product: RA2_WWV_2PNPDE20090423_195732_000041452078_00243_37371_6604.N1
DSD: OCEAN_TIDE_ORTHOWEIGHTS PCF_RA2_WWV_2P	Filename:	Product: RA2_WWV_2PNPDE20090423_195732_000041452078_00243_37371_6604.N1
DSD: RA2_CHARACTERISATION_DATA PCF_RA2_WWV_2P	Filename: AUX_ECF_AXNECM20090423_064113_20090423_150000_20090424_030000	Product: RA2_WWV_2PNPDE20090423_195732_000041452078_00243_37371_6604.N1
DSD: RA2_CONFIGURATION_DATA PCF_RA2_WWV_2P	Filename: AUX_ECF_AXNECM20090423_064112_20090423_090000_20090423_210000	Product: RA2_WWV_2PNPDE20090423_195732_000041452078_00243_37371_6604.N1
DSD: RA2_CONSTANT_DATA PCF_RA2_WWV_2P	Filename:	Product: RA2_WWV_2PNPDE20090423_195732_000041452078_00243_37371_6604.N1
DSD: RA2_IF_MASK_FLIGHT_DATA PCF_RA2_WWV_2P	Filename: RA2_FGD_2PNPDE20090423_195732_000041452078_00243_37371_6603.N1	Product: RA2_WWV_2PNPDE20090423_195732_000041452078_00243_37371_6604.N1
DSD: RA2_SURFACE_TYPE_DATA PCF_RA2_WWV_2P	Filename: RA2_POL_AXVIEC20090423_110305_20020101_000000_20090523_235959	Product: RA2_WWV_2PNPDE20090423_195732_000041452078_00243_37371_6604.N1
DSD: RA2_USO_DATA PCF_RA2_WWV_2P	Filename: DOR_NAV_0PNPDE20090423_195704_000035072078_00243_37371_7810.N1	Product: RA2_WWV_2PNPDE20090423_195732_000041452078_00243_37371_6604.N1
DSD: SOLAR_ACTIVITY_INDEX_PREDICT PCF_RA2_WWV_2P	Filename:	Product: RA2_WWV_2PNPDE20090423_195732_000041452078_00243_37371_6604.N1
DSD: DORIS_IONO PCF_RA2_WWV_2P	Filename: RA2_MW__1PNPDE20090423_210522_000064402078_00243_37371_6767.N1	Product: RA2_WWV_2PNPDE20090423_210522_000064402078_00243_37371_6769.N1

DSD: METEO_GRID_POINTS_ALTITUDE PCF_RA2_WWV_2P	Filename:	Product: RA2_WWV_2PNPDE20090423_210522_000064402078_00243.
DSD: MWR_CONFIGURATION_DATA PCF_RA2_WWV_2P	Filename: AUX_ECF_AXNECM20090423_184112_20090424_030000_20090424_150000	Product: RA2_WWV_2PNPDE20090423_210522_000064402078_00243_37371_6769.N1
DSD: OCEAN_ICE2_SYSTEM_FILE PCF_RA2_WWV_2P	Filename:	Product: RA2_WWV_2PNPDE20090423_210522_000064402078_00243_37371_6769.N1
DSD: OCEAN_TIDE_HARMONIC_COEF PCF_RA2_WWV_2P	Filename:	Product: RA2_WWV_2PNPDE20090423_210522_000064402078_00243_37371_6769.N1
DSD: OCEAN_TIDE_ORTHOWEIGHTS PCF_RA2_WWV_2P	Filename:	Product: RA2_WWV_2PNPDE20090423_210522_000064402078_00243_37371_6769.N1
DSD: RA2_CHARACTERISATION_DATA PCF_RA2_WWV_2P	Filename: AUX_ECF_AXNECM20090423_064113_20090423_210000_20090424_090000	Product: RA2_WWV_2PNPDE20090423_210522_000064402078_00243_37371_6769.N1
DSD: RA2_CONFIGURATION_DATA PCF_RA2_WWV_2P	Filename: AUX_ECF_AXNECM20090423_064113_20090423_150000_20090424_030000	Product: RA2_WWV_2PNPDE20090423_210522_000064402078_00243_37371_6769.N1
DSD: RA2_CONSTANT_DATA PCF_RA2_WWV_2P	Filename:	Product: RA2_WWV_2PNPDE20090423_210522_000064402078_00243_37371_6769.N1
DSD: RA2_IF_MASK_FLIGHT_DATA PCF_RA2_WWV_2P	Filename: RA2_FGD_2PNPDE20090423_210522_000064402078_00243_37371_6768.N1	Product: RA2_WWV_2PNPDE20090423_210522_000064402078_00243_37371_6769.N1
DSD: RA2_SURFACE_TYPE_DATA PCF_RA2_WWV_2P	Filename: RA2_POL_AXVIEC20090423_110305_20020101_000000_20090523_235959	Product: RA2_WWV_2PNPDE20090423_210522_000064402078_00243_37371_6769.N1
DSD: RA2_USO_DATA PCF_RA2_WWV_2P	Filename: DOR_NAV_0PNPDE20090423_210049_000060572078_00243_37371_7811.N1	Product: RA2_WWV_2PNPDE20090423_210522_000064402078_00243_37371_6769.N1
DSD: SOLAR_ACTIVITY_INDEX_PREDICT PCF_RA2_WWV_2P	Filename:	Product: RA2_WWV_2PNPDE20090423_210522_000064402078_00243_37371_6769.N1
DSD: DORIS_IONO PCF_RA2_WWV_2P	Filename: RA2_MW__1PNPDE20090423_225127_000061192078_00244_37372_6908.N1	Product: RA2_WWV_2PNPDE20090423_225127_000061192078_00244_37372_6910.N1
DSD: METEO_GRID_POINTS_ALTITUDE PCF_RA2_WWV_2P	Filename:	Product: RA2_WWV_2PNPDE20090423_225127_000061192078_00244_37372_6910.N1
DSD: MWR_CONFIGURATION_DATA PCF_RA2_WWV_2P	Filename: AUX_ECF_AXNECM20090423_184112_20090424_030000_20090424_150000	Product: RA2_WWV_2PNPDE20090423_225127_000061192078_00244_37372_6910.N1
DSD: OCEAN_ICE2_SYSTEM_FILE PCF_RA2_WWV_2P	Filename:	Product: RA2_WWV_2PNPDE20090423_225127_000061192078_00244_37372_6910.N1
DSD: OCEAN_TIDE_HARMONIC_COEF PCF_RA2_WWV_2P	Filename:	Product: RA2_WWV_2PNPDE20090423_225127_000061192078_00244_37372_6910.N1
DSD: OCEAN_TIDE_ORTHOWEIGHTS PCF_RA2_WWV_2P	Filename:	Product: RA2_WWV_2PNPDE20090423_225127_000061192078_00244_37372_6910.N1
DSD: RA2_CHARACTERISATION_DATA PCF_RA2_WWV_2P	Filename: AUX_ECF_AXNECM20090423_064113_20090423_210000_20090424_090000	Product: RA2_WWV_2PNPDE20090423_225127_000061192078_00244_37372_6910.N1

DSD: RA2_CONFIGURATION_DATA PCF_RA2_WWV_2P	Filename: AUX_ECF_AXNECM20090423_064113_20090423_150000_20090424_030000	Product: RA2_WWV_2PNPDE20090423_225127_000061192078_00244_
DSD: RA2_CONSTANT_DATA PCF_RA2_WWV_2P	Filename:	Product: RA2_WWV_2PNPDE20090423_225127_000061192078_00244_37372_6910.N1
DSD: RA2_IF_MASK_FLIGHT_DATA PCF_RA2_WWV_2P	Filename: RA2_FGD_2PNPDE20090423_225127_000061192078_00244_37372_6909.N1	Product: RA2_WWV_2PNPDE20090423_225127_000061192078_00244_37372_6910.N1
DSD: RA2_SURFACE_TYPE_DATA PCF_RA2_WWV_2P	Filename: RA2_POL_AXVIEC20090423_110305_20020101_000000_20090523_235959	Product: RA2_WWV_2PNPDE20090423_225127_000061192078_00244_37372_6910.N1
DSD: RA2_USO_DATA PCF_RA2_WWV_2P	Filename: DOR_NAV_0PNPDE20090423_224705_000057382078_00244_37372_7812.N1	Product: RA2_WWV_2PNPDE20090423_225127_000061192078_00244_37372_6910.N1
DSD: SOLAR_ACTIVITY_INDEX_PREDICT PCF_RA2_WWV_2P	Filename:	Product: RA2_WWV_2PNPDE20090423_225127_000061192078_00244_37372_6910.N1

MPH checks (Level 0)

MPH Errors for RA2_CAL_0P



RA2_CAL_0P MPH checks

RA2_CAL_0P products with wrong filename

Gauge Segment (Start-Stop)

RA2_CAL_0P products with unknown processing stage

Gauge Segment (Start-Stop)

RA2_CAL_0P products with unknown acquisition station

Gauge Segment (Start-Stop)

RA2_CAL_0P products with unknown processing center

Gauge Segment (Start-Stop)

RA2_CAL_0P products with wrong processing time

Gauge Segment (Start-Stop)

RA2_CAL_0P products with software version not equal to the current version

Gauge	Segment (Start-Stop)
Warning: Wrong Software ver. KSPT_L0/4303	23-APR-2009 16:31:11.472
Filename: RA2_CAL_0PNPDK20090423_163111_000001502078_00241_37369_1371.N1;	23-APR-2009 16:33:41.863

RA2_CAL_0P products with wrong sensing start

Gauge Segment (Start-Stop)

RA2_CAL_0P products with wrong sensing stop

Gauge Segment (Start-Stop)

RA2_CAL_0P products with wrong phase

Gauge Segment (Start-Stop)

RA2_CAL_0P products with wrong state vector time

Gauge Segment (Start-Stop)

RA2_CAL_0P products with wrong x_position

Gauge Segment (Start-Stop)

RA2_CAL_0P products with wrong y_position

Gauge Segment (Start-Stop)

RA2_CAL_0P products with wrong z_position

Gauge Segment (Start-Stop)

RA2_CAL_0P products with wrong x_velocity

Gauge Segment (Start-Stop)

RA2_CAL_0P products with wrong y_velocity

Gauge Segment (Start-Stop)

RA2_CAL_0P products with wrong z_velocity

Gauge Segment (Start-Stop)

RA2_CAL_0P products with unknown vector source

Gauge Segment (Start-Stop)

RA2_CAL_0P products with UTC to SBT time too far from sensing time

Gauge	Segment (Start-Stop)
Warning: Wrong UTC SBT time format. 23-APR-2009 13:22:25.302711	23-APR-2009 16:31:11.472
Filename: RA2_CAL_0PNPDK20090423_163111_000001502078_00241_37369_1371.N1;	23-APR-2009 16:33:41.863

RA2_CAL_0P products with satellite binary time out-of-range

Gauge Segment (Start-Stop)

RA2_CAL_0P products with wrong clock step

Gauge Segment (Start-Stop)

RA2_CAL_0P products with leap utc set to blank

Gauge Segment (Start-Stop)

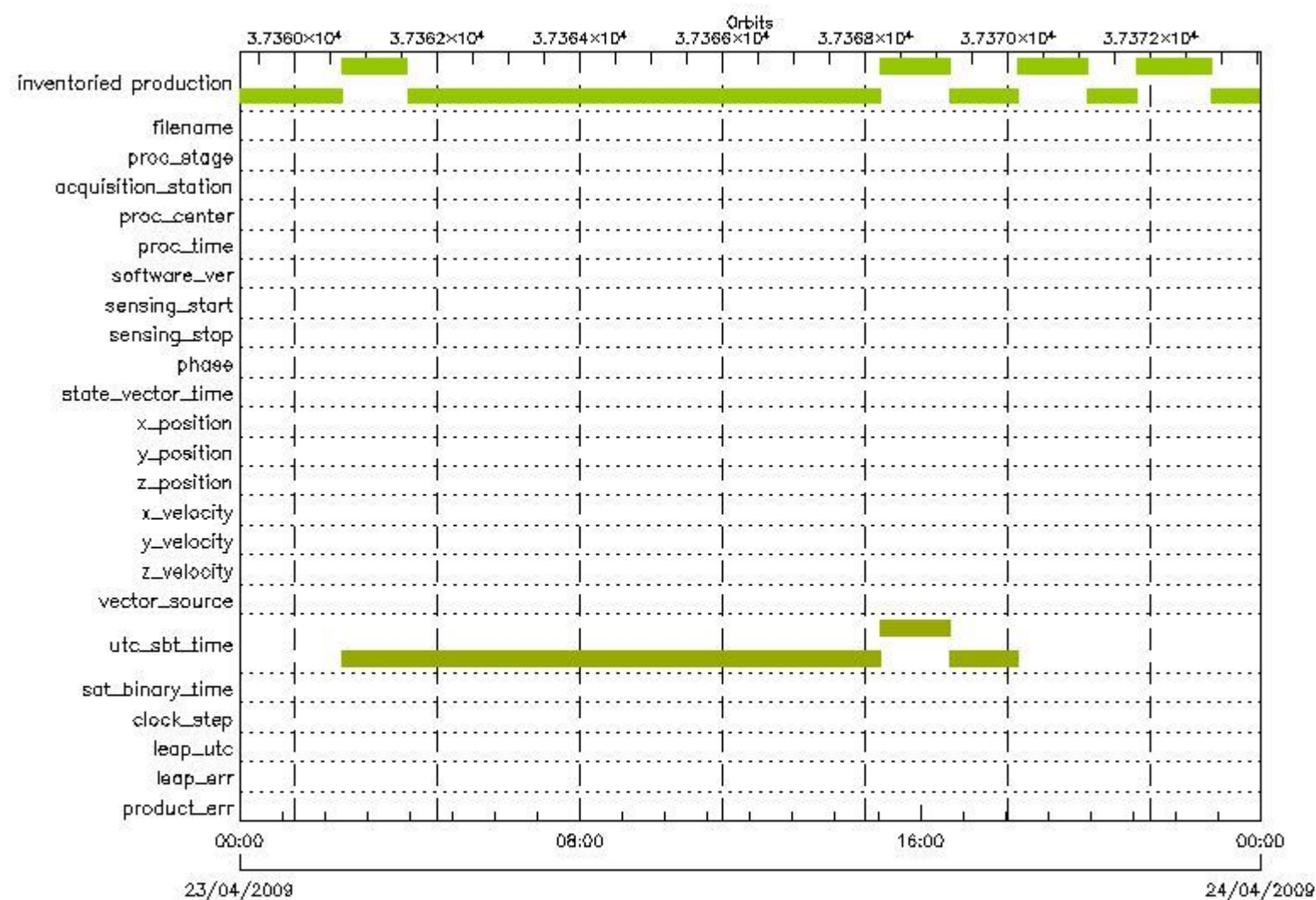
RA2_CAL_0P products with leap err set

Gauge Segment (Start-Stop)

RA2_CAL_0P products with product err set

Gauge Segment (Start-Stop)

MPH Errors for DOR_DOP_0P



DOR_DOP_0P products with wrong filename

Gauge Segment (Start-Stop)

DOR_DOP_0P products with unknown processing stage

Gauge Segment (Start-Stop)

DOR_DOP_0P products with unknown acquisition station

Gauge Segment (Start-Stop)

DOR_DOP_0P products with unknown processing center

Gauge Segment (Start-Stop)

DOR_DOP_0P products with wrong processing time

Gauge Segment (Start-Stop)

DOR_DOP_0P products with software version not equal to the current version

Gauge Segment (Start-Stop)

DOR_DOP_0P products with wrong sensing start

Gauge Segment (Start-Stop)

DOR_DOP_0P products with wrong sensing stop

Gauge Segment (Start-Stop)

DOR_DOP_0P products with wrong phase

Gauge Segment (Start-Stop)

DOR_DOP_0P products with wrong state vector time

Gauge Segment (Start-Stop)

DOR_DOP_0P products with wrong x_position

Gauge Segment (Start-Stop)

DOR_DOP_0P products with wrong y_position

Gauge Segment (Start-Stop)

DOR_DOP_0P products with wrong z_position

Gauge Segment (Start-Stop)

DOR_DOP_0P products with wrong x_velocity

Gauge Segment (Start-Stop)

DOR_DOP_0P products with wrong y_velocity

Gauge Segment (Start-Stop)

DOR_DOP_0P products with wrong z_velocity

Gauge Segment (Start-Stop)

DOR_DOP_0P products with unknown vector source

Gauge Segment (Start-Stop)

DOR_DOP_0P products with UTC to SBT time too far from sensing time

Gauge	Segment (Start-Stop)
Warning: Wrong UTC SBT time format. 22-APR-2009 23:55:48.296868 Filename: DOR_DOP_0PNPDE20090423_022328_000055472078_00232_37360_8215.N1;	23-APR-2009 02:23:28.036 23-APR-2009 03:55:55.010
Warning: Wrong UTC SBT time format. 22-APR-2009 23:55:48.296868 Filename: DOR_DOP_0PNPDE20090423_035802_000059302078_00233_37361_8216.N1;	23-APR-2009 03:58:02.529 23-APR-2009 05:36:52.057
Warning: Wrong UTC SBT time format. 22-APR-2009 23:55:48.296868 Filename: DOR_DOP_0PNPDE20090423_053859_000059932078_00234_37362_8217.N1;	23-APR-2009 05:38:59.581 23-APR-2009 07:18:52.843
Warning: Wrong UTC SBT time format. 22-APR-2009 23:55:48.296868 Filename: DOR_DOP_0PNPDK20090423_071956_000038892078_00235_37363_0563.N1;	23-APR-2009 07:19:56.601 23-APR-2009 08:24:45.863
Warning: Wrong UTC SBT time format. 23-APR-2009 06:44:36.299826 Filename: DOR_DOP_0PNPDK20090423_082653_000059932078_00236_37364_0564.N1;	23-APR-2009 08:26:53.387 23-APR-2009 10:06:46.672
Warning: Wrong UTC SBT time format. 23-APR-2009 08:24:19.300549 Filename: DOR_DOP_0PNPDK20090423_100854_000058022078_00237_37365_0565.N1;	23-APR-2009 10:08:54.184 23-APR-2009 11:45:36.189
Warning: Wrong UTC SBT time format. 23-APR-2009 10:03:58.301270 Filename: DOR_DOP_0PNPDK20090423_114639_000058662078_00238_37366_0566.N1;	23-APR-2009 11:46:39.947 23-APR-2009 13:24:25.729
Warning: Wrong UTC SBT time format. 23-APR-2009 11:43:24.301995 Filename: DOR_DOP_0PNPDK20090423_132529_000058662078_00239_37367_0567.N1;	23-APR-2009 13:25:29.486 23-APR-2009 15:03:15.257
Warning: Wrong UTC SBT time format. 23-APR-2009 13:22:25.302711 Filename: DOR_DOP_0PNPDK20090423_150315_000059292078_00240_37368_0568.N1;	23-APR-2009 15:03:15.257 23-APR-2009 16:42:04.749
Warning: Wrong UTC SBT time format. 23-APR-2009 15:00:54.303428 Filename: DOR_DOP_0PNPDK20090423_164204_000057382078_00241_37369_0569.N1;	23-APR-2009 16:42:04.749 23-APR-2009 18:17:43.008

DOR_DOP_0P products with satellite binary time out-of-range

Gauge Segment (Start-Stop)

DOR_DOP_0P products with wrong clock step

Gauge Segment (Start-Stop)

DOR_DOP_0P products with leap utc set to blank

Gauge Segment (Start-Stop)

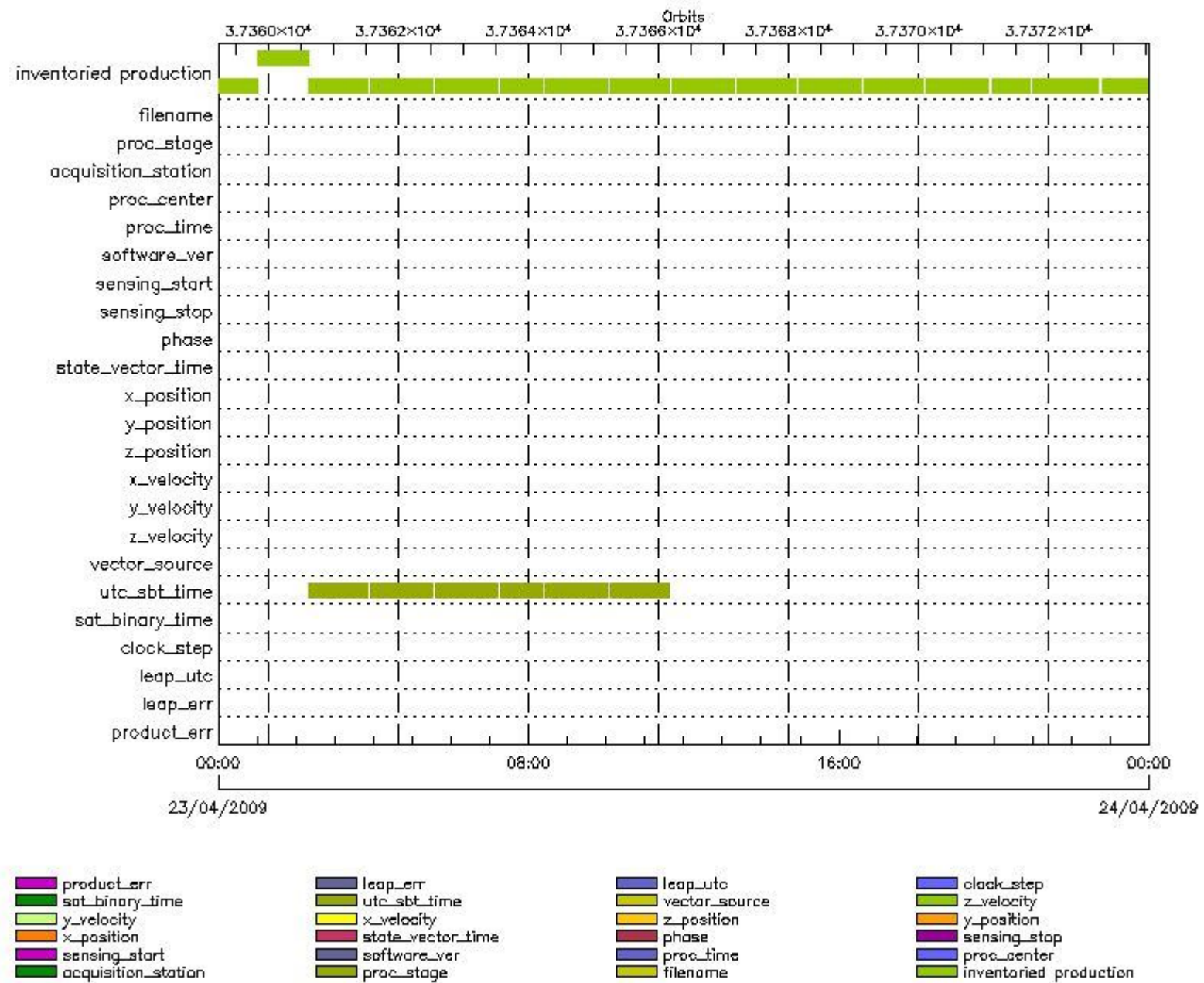
DOR_DOP_0P products with leap err set

Gauge Segment (Start-Stop)

DOR_DOP_0P products with product err set

Gauge Segment (Start-Stop)

MPH Errors for DOR_NAV_0P



DOR_NAV_0P MPH checks

DOR_NAV_0P products with wrong filename

Gauge Segment (Start-Stop)

DOR_NAV_0P products with unknown processing stage

Gauge Segment (Start-Stop)

DOR_NAV_0P products with unknown acquisition station

Gauge Segment (Start-Stop)

DOR_NAV_0P products with unknown processing center

Gauge Segment (Start-Stop)

DOR_NAV_0P products with wrong processing time

Gauge Segment (Start-Stop)

DOR_NAV_0P products with software version not equal to the current version

Gauge Segment (Start-Stop)

DOR_NAV_0P products with wrong sensing start

Gauge Segment (Start-Stop)

DOR_NAV_0P products with wrong sensing stop

Gauge Segment (Start-Stop)

DOR_NAV_0P products with wrong phase

Gauge Segment (Start-Stop)

DOR_NAV_0P products with wrong state vector time

Gauge Segment (Start-Stop)

DOR_NAV_0P products with wrong x_position

Gauge Segment (Start-Stop)

DOR_NAV_0P products with wrong y_position

Gauge Segment (Start-Stop)

DOR_NAV_0P products with wrong z_position

Gauge Segment (Start-Stop)

DOR_NAV_0P products with wrong x_velocity

Gauge Segment (Start-Stop)

DOR_NAV_0P products with wrong y_velocity

Gauge Segment (Start-Stop)

DOR_NAV_0P products with wrong z_velocity

Gauge Segment (Start-Stop)

DOR_NAV_0P products with unknown vector source

Gauge Segment (Start-Stop)

DOR_NAV_0P products with UTC to SBT time too far from sensing time

Gauge	Segment (Start-Stop)
Warning: Wrong UTC SBT time format. 22-APR-2009 23:55:48.296868 Filename: DOR_NAV_0PNPDE20090423_021944_000054192078_00232_37360_7807.N1;	23-APR-2009 02:19:44.888 23-APR-2009 03:50:04.342
Warning: Wrong UTC SBT time format. 22-APR-2009 23:55:48.296868 Filename: DOR_NAV_0PNPDE20090423_035523_000057382078_00233_37361_7808.N1;	23-APR-2009 03:55:23.131 23-APR-2009 05:31:01.385
Warning: Wrong UTC SBT time format. 22-APR-2009 23:55:48.296868 Filename: DOR_NAV_0PNPDE20090423_053620_000057382078_00234_37362_7809.N1;	23-APR-2009 05:36:20.178 23-APR-2009 07:11:58.413
Warning: Wrong UTC SBT time format. 22-APR-2009 23:55:48.296868 Filename: DOR_NAV_0PNPDK20090423_071717_000038262078_00235_37363_9845.N1;	23-APR-2009 07:17:17.202 23-APR-2009 08:21:02.707
Warning: Wrong UTC SBT time format. 23-APR-2009 06:44:36.299826 Filename: DOR_NAV_0PNPDK20090423_082621_000057382078_00236_37364_9846.N1;	23-APR-2009 08:26:21.504 23-APR-2009 10:01:59.762

Warning: Wrong UTC SBT time format. 23-APR-2009 08:24:19.300549

23-APR-2009 10:07:18.547

Filename: DOR_NAV_0PNPDK20090423_100718_000054192078_00237_37365_9847.N1;

23-APR-2009 11:37:38.001

DOR_NAV_0P products with satellite binary time out-of-range

Gauge Segment (Start-Stop)

DOR_NAV_0P products with wrong clock step

Gauge Segment (Start-Stop)

DOR_NAV_0P products with leap utc set to blank

Gauge Segment (Start-Stop)

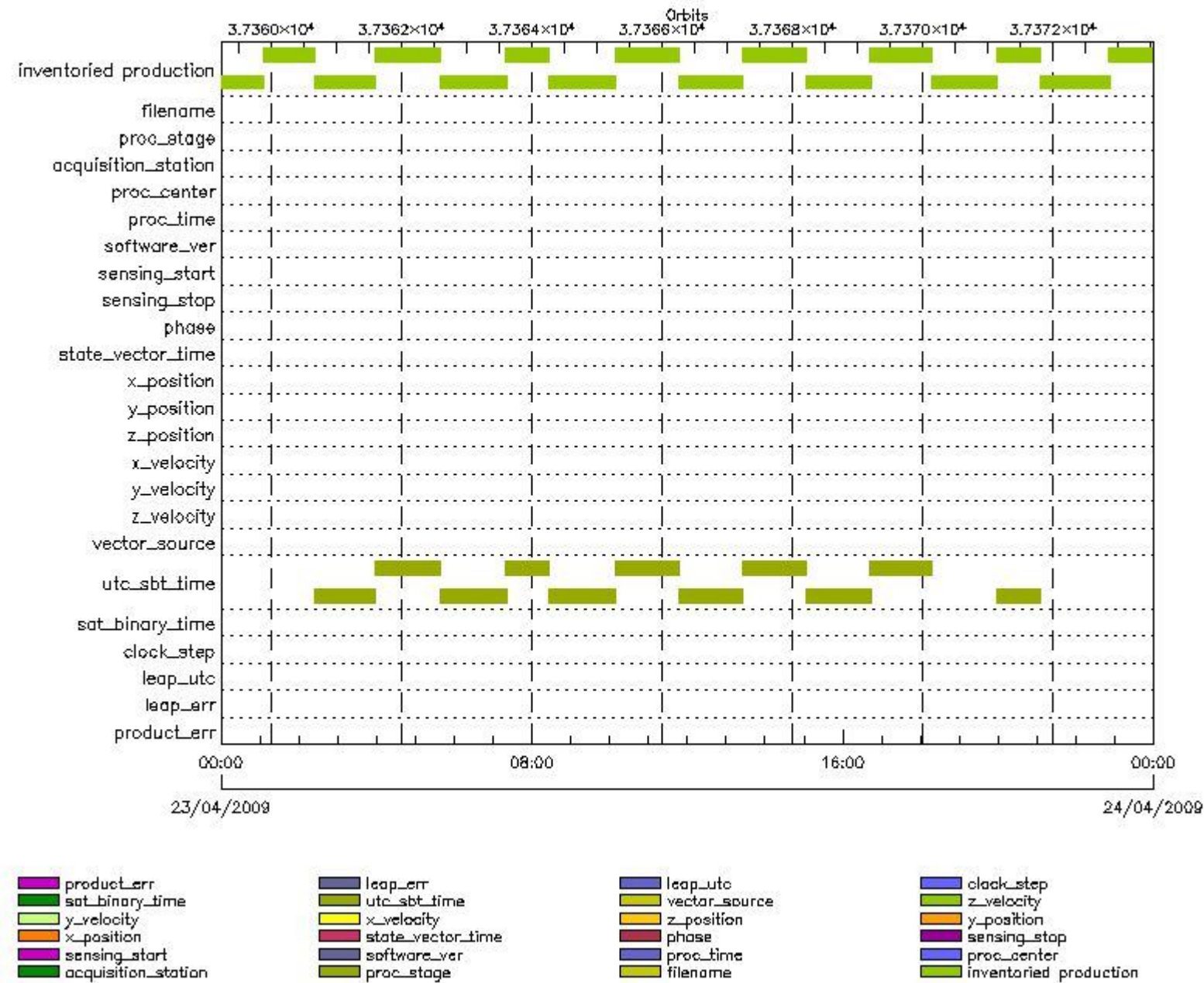
DOR_NAV_0P products with leap err set

Gauge Segment (Start-Stop)

DOR_NAV_0P products with product err set

Gauge Segment (Start-Stop)

MPH Errors for MWR_NL__0P



MWR_NL__0P MPH checks

MWR_NL__0P products with wrong filename

Gauge Segment (Start-Stop)

MWR_NL__0P products with unknown processing stage

Gauge Segment (Start-Stop)

MWR_NL__0P products with unknown acquisition station

Gauge Segment (Start-Stop)

MWR_NL__0P products with unknown processing center

Gauge Segment (Start-Stop)

MWR_NL__0P products with wrong processing time

Gauge Segment (Start-Stop)

MWR_NL__0P products with software version not equal to the current version

Gauge Segment (Start-Stop)

MWR_NL__0P products with wrong sensing start

Gauge Segment (Start-Stop)

MWR_NL__0P products with wrong sensing stop

Gauge Segment (Start-Stop)

MWR_NL__0P products with wrong phase

Gauge Segment (Start-Stop)

MWR_NL__0P products with wrong state vector time

Gauge Segment (Start-Stop)

MWR_NL__0P products with wrong x_position

Gauge Segment (Start-Stop)

MWR_NL__0P products with wrong y_position

Gauge Segment (Start-Stop)

MWR_NL__0P products with wrong z_position

Gauge Segment (Start-Stop)

MWR_NL__0P products with wrong x_velocity

Gauge Segment (Start-Stop)

MWR_NL__0P products with wrong y_velocity

Gauge Segment (Start-Stop)

MWR_NL__0P products with wrong z_velocity

Gauge Segment (Start-Stop)

MWR_NL__0P products with unknown vector source

Gauge Segment (Start-Stop)

MWR_NL__0P products with UTC to SBT time too far from sensing time

Gauge	Segment (Start-Stop)
Warning: Wrong UTC SBT time format. 22-APR-2009 23:55:48.296868 Filename: MWR_NL__0PNPDE20090423_022417_000056162078_00232_37360_8255.N1;	23-APR-2009 02:24:17.380 23-APR-2009 03:57:53.533
Warning: Wrong UTC SBT time format. 22-APR-2009 23:55:48.296868 Filename: MWR_NL__0PNPDE20090423_035753_000060482078_00233_37361_8256.N1;	23-APR-2009 03:57:53.533 23-APR-2009 05:38:41.702
Warning: Wrong UTC SBT time format. 22-APR-2009 23:55:48.296868 Filename: MWR_NL__0PNPDE20090423_053841_000060962078_00234_37362_8257.N1;	23-APR-2009 05:38:41.702 23-APR-2009 07:20:17.867
Warning: Wrong UTC SBT time format. 22-APR-2009 23:55:48.296868 Filename: MWR_NL__0PNPDK20090423_071953_000040082078_00235_37363_0463.N1;	23-APR-2009 07:19:53.870 23-APR-2009 08:26:41.984
Warning: Wrong UTC SBT time format. 23-APR-2009 06:44:36.299826 Filename: MWR_NL__0PNPDK20090423_082641_000061202078_00236_37364_0464.N1;	23-APR-2009 08:26:41.984 23-APR-2009 10:08:42.149

Warning: Wrong UTC SBT time format. 23-APR-2009 08:24:19.300549 Filename: MWR_NL__0PNPDK20090423_100842_000059042078_00237_37365_0465.N1;	23-APR-2009 10:08:42.149 23-APR-2009 11:47:06.314
Warning: Wrong UTC SBT time format. 23-APR-2009 10:03:58.301270 Filename: MWR_NL__0PNPDK20090423_114706_000059282078_00238_37366_0466.N1;	23-APR-2009 11:47:06.314 23-APR-2009 13:25:54.475
Warning: Wrong UTC SBT time format. 23-APR-2009 11:43:24.301995 Filename: MWR_NL__0PNPDK20090423_132554_000059042078_00239_37367_0467.N1;	23-APR-2009 13:25:54.475 23-APR-2009 15:04:18.635
Warning: Wrong UTC SBT time format. 23-APR-2009 13:22:25.302711 Filename: MWR_NL__0PNPDK20090423_150306_000060242078_00240_37368_0468.N1;	23-APR-2009 15:03:06.639 23-APR-2009 16:43:30.800
Warning: Wrong UTC SBT time format. 23-APR-2009 15:00:54.303428 Filename: MWR_NL__0PNPDK20090423_164218_000057842078_00241_37369_0469.N1;	23-APR-2009 16:42:18.804 23-APR-2009 18:18:42.961
Warning: Wrong UTC SBT time format. 23-APR-2009 18:16:29.304846 Filename: MWR_NL__0PNPDE20090423_195731_000040802078_00243_37371_8258.N1;	23-APR-2009 19:57:31.130 23-APR-2009 21:05:31.240

MWR_NL__0P products with satellite binary time out-of-range

Gauge Segment (Start-Stop)

MWR_NL__0P products with wrong clock step

Gauge Segment (Start-Stop)

MWR_NL__0P products with leap utc set to blank

Gauge Segment (Start-Stop)

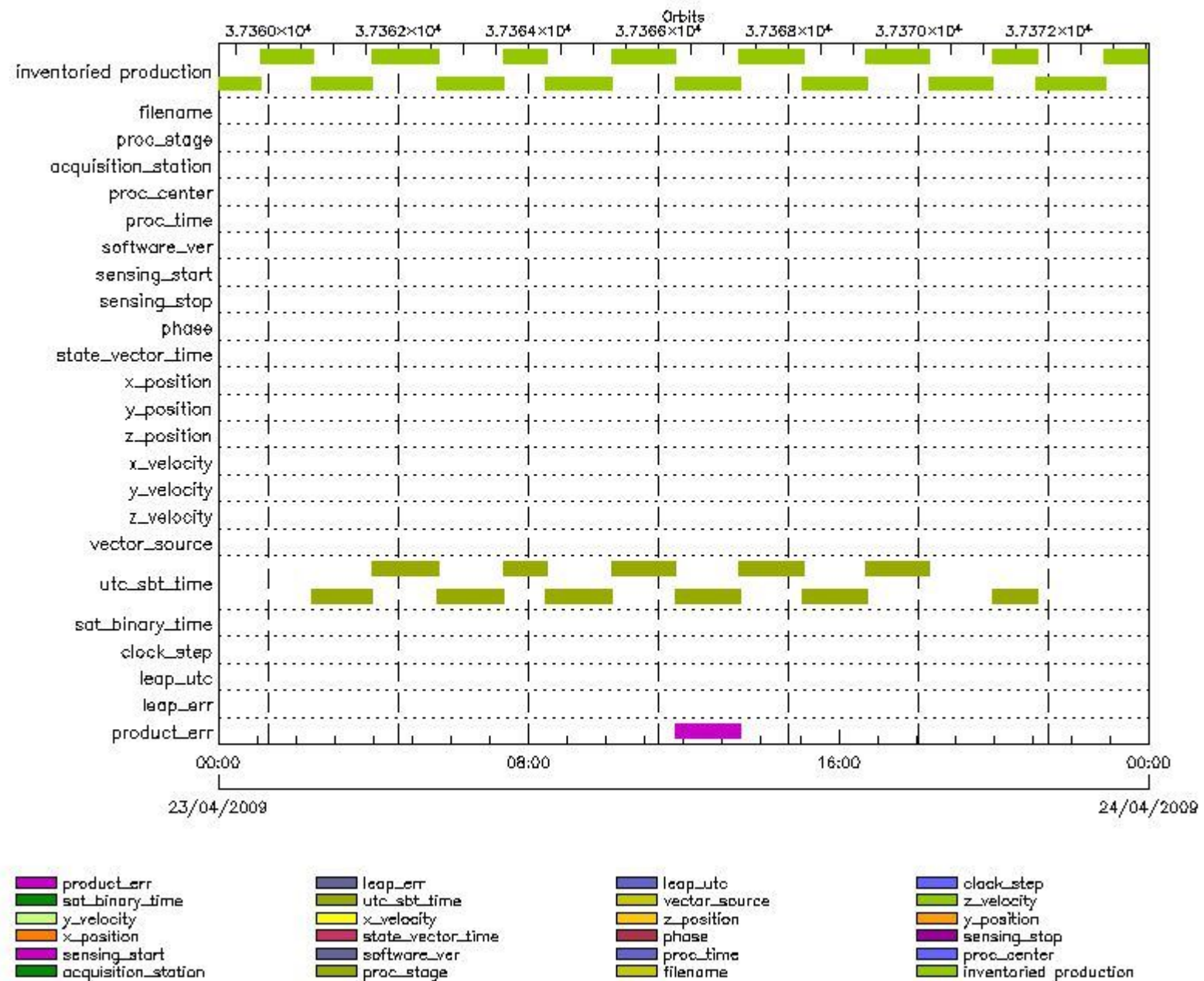
MWR_NL__0P products with leap err set

Gauge Segment (Start-Stop)

MWR_NL__0P products with product err set

Gauge Segment (Start-Stop)

MPH Errors for RA2_ME__0P



RA2_ME__0P MPH checks

RA2_ME__0P products with wrong filename

Gauge Segment (Start-Stop)

RA2_ME__0P products with unknown processing stage

Gauge Segment (Start-Stop)

RA2_ME__0P products with unknown acquisition station

Gauge Segment (Start-Stop)

RA2_ME__0P products with unknown processing center

Gauge Segment (Start-Stop)

RA2_ME__0P products with wrong processing time

Gauge Segment (Start-Stop)

RA2_ME__0P products with software version not equal to the current version

Gauge Segment (Start-Stop)

RA2_ME__0P products with wrong sensing start

Gauge Segment (Start-Stop)

RA2_ME__0P products with wrong sensing stop

Gauge Segment (Start-Stop)

RA2_ME__0P products with wrong phase

Gauge Segment (Start-Stop)

RA2_ME__0P products with wrong state vector time

Gauge Segment (Start-Stop)

RA2_ME__0P products with wrong x_position

Gauge Segment (Start-Stop)

RA2_ME__0P products with wrong y_position

Gauge Segment (Start-Stop)

RA2_ME__0P products with wrong z_position

Gauge Segment (Start-Stop)

RA2_ME__0P products with wrong x_velocity

Gauge Segment (Start-Stop)

RA2_ME__0P products with wrong y_velocity

Gauge Segment (Start-Stop)

RA2_ME__0P products with wrong z_velocity

Gauge Segment (Start-Stop)

RA2_ME__0P products with unknown vector source

Gauge Segment (Start-Stop)

RA2_ME__0P products with UTC to SBT time too far from sensing time

Gauge	Segment (Start-Stop)
Warning: Wrong UTC SBT time format. 22-APR-2009 23:55:48.296868 Filename: RA2_ME__0PNPDE20090423_022429_000056562078_00232_37360_8901.N1;	23-APR-2009 02:24:29.574 23-APR-2009 03:58:45.352
Warning: Wrong UTC SBT time format. 22-APR-2009 23:55:48.296868 Filename: RA2_ME__0PNPDE20090423_035810_000060882078_00233_37361_8902.N1;	23-APR-2009 03:58:10.818 23-APR-2009 05:39:38.828
Warning: Wrong UTC SBT time format. 22-APR-2009 23:55:48.296868 Filename: RA2_ME__0PNPDE20090423_053903_000061202078_00234_37362_8903.N1;	23-APR-2009 05:39:03.180 23-APR-2009 07:21:03.496
Warning: Wrong UTC SBT time format. 22-APR-2009 23:55:48.296868 Filename: RA2_ME__0PNPDK20090423_072016_000040362078_00235_37363_2375.N1;	23-APR-2009 07:20:16.708 23-APR-2009 08:27:32.730
Warning: Wrong UTC SBT time format. 23-APR-2009 06:44:36.299826 Filename: RA2_ME__0PNPDK20090423_082654_000061722078_00236_37364_2376.N1;	23-APR-2009 08:26:54.854 23-APR-2009 10:09:46.414

Warning: Wrong UTC SBT time format. 23-APR-2009 08:24:19.300549 Filename: RA2_ME__0PNPDK20090423_100858_000059382078_00237_37365_2377.N1;	23-APR-2009 10:08:58.512 23-APR-2009 11:47:56.132
Warning: Wrong UTC SBT time format. 23-APR-2009 10:03:58.301270 Filename: RA2_ME__0PNPDK20090423_114721_000059752078_00238_37366_2378.N1;	23-APR-2009 11:47:21.598 23-APR-2009 13:26:57.094
Warning: Wrong UTC SBT time format. 23-APR-2009 11:43:24.301995 Filename: RA2_ME__0PNPDK20090423_132610_000059412078_00239_37367_2379.N1;	23-APR-2009 13:26:10.306 23-APR-2009 15:05:11.268
Warning: Wrong UTC SBT time format. 23-APR-2009 13:22:25.302711 Filename: RA2_ME__0PNPDK20090423_150318_000052612078_00240_37368_2380.N1;	23-APR-2009 15:03:18.754 23-APR-2009 16:31:00.175
Warning: Wrong UTC SBT time format. 23-APR-2009 13:22:25.302711 Filename: RA2_ME__0PNPDK20090423_163507_000005702078_00241_37369_2381.N1;	23-APR-2009 16:35:07.564 23-APR-2009 16:44:37.932
Warning: Wrong UTC SBT time format. 23-APR-2009 15:00:54.303428 Filename: RA2_ME__0PNPDK20090423_164240_000058302078_00241_37369_2382.N1;	23-APR-2009 16:42:40.962 23-APR-2009 18:19:50.524
Warning: Wrong UTC SBT time format. 23-APR-2009 18:16:29.304846 Filename: RA2_ME__0PNPDE20090423_195732_000041442078_00243_37371_8904.N1;	23-APR-2009 19:57:32.392 23-APR-2009 21:06:36.472

RA2_ME__0P products with satellite binary time out-of-range

Gauge Segment (Start-Stop)

RA2_ME__0P products with wrong clock step

Gauge Segment (Start-Stop)

RA2_ME__0P products with leap utc set to blank

Gauge Segment (Start-Stop)

RA2_ME__0P products with leap err set

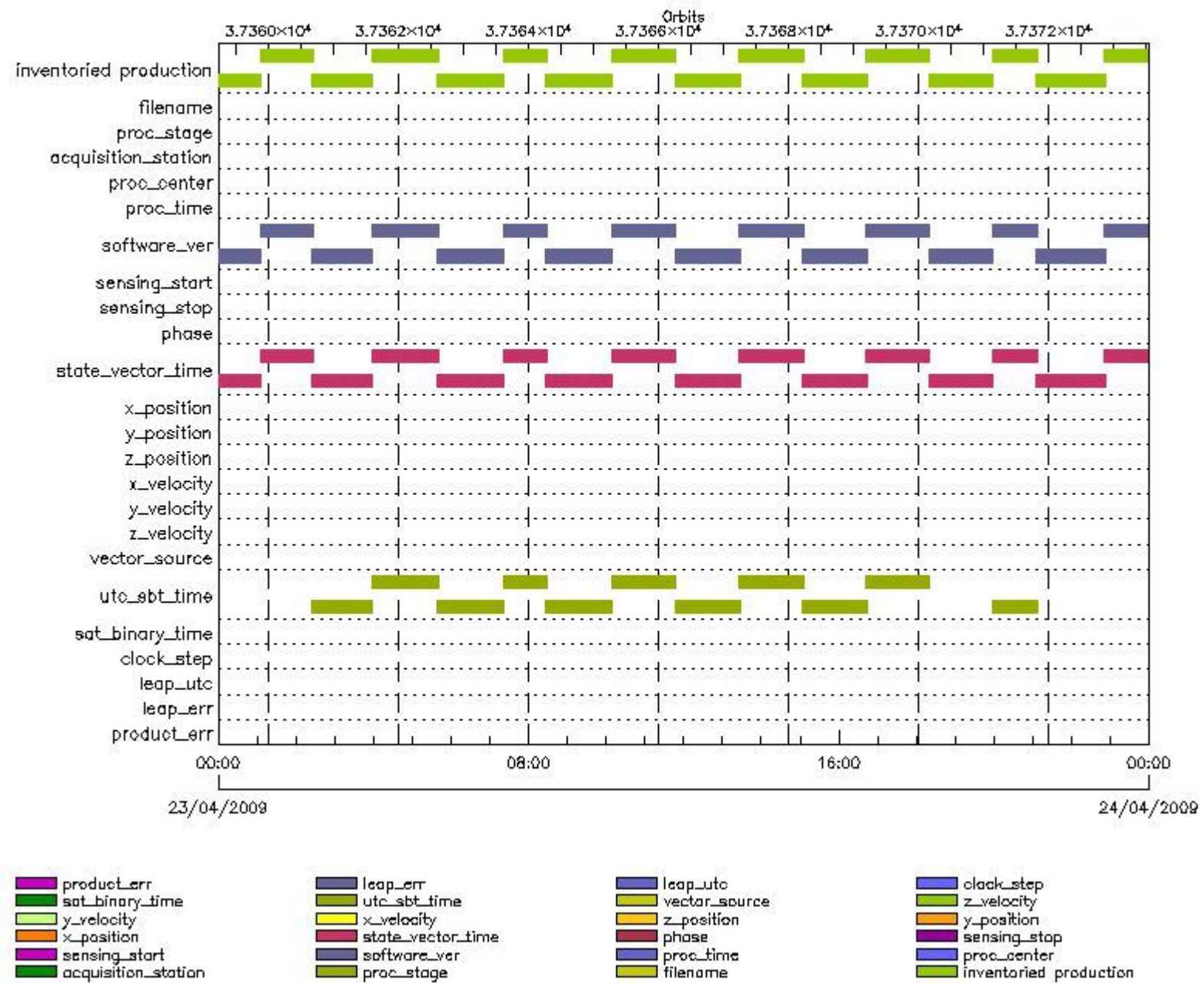
Gauge Segment (Start-Stop)

RA2_ME__0P products with product err set

Gauge	Segment (Start-Stop)
Warning: Product Error flag set. Filename: RA2_ME__0PNPDK20090423_114721_000059752078_00238_37366_2378.N1;	23-APR-2009 11:47:21.598 23-APR-2009 13:26:57.094

MPH checks (Level 1)

MPH Errors for RA2_MW__1P



RA2_MW__1P MPH checks

RA2_MW__1P products with wrong filename

Gauge Segment (Start-Stop)

RA2_MW__1P products with unknown processing stage

Gauge Segment (Start-Stop)

RA2_MW__1P products with unknown acquisition station

Gauge Segment (Start-Stop)

RA2_MW__1P products with unknown processing center

Gauge Segment (Start-Stop)

RA2_MW__1P products with wrong processing time

Gauge Segment (Start-Stop)

RA2_MW__1P products with software version not equal to the current version

Gauge	Segment (Start-Stop)
Warning: Wrong Software ver. RA2/5.06 Filename: RA2_MW__1PNPDE20090422_232448_000060792078_00230_37358_5538.N1;	22-APR-2009 23:24:48.307 23-APR-2009 01:06:07.350
Warning: Wrong Software ver. RA2/5.06 Filename: RA2_MW__1PNPDE20090423_010501_000048362078_00231_37359_5679.N1;	23-APR-2009 01:05:01.679 23-APR-2009 02:25:37.498
Warning: Wrong Software ver. RA2/5.06 Filename: RA2_MW__1PNPDE20090423_022429_000056572078_00232_37360_5825.N1;	23-APR-2009 02:24:29.599 23-APR-2009 03:58:46.436
Warning: Wrong Software ver. RA2/5.06 Filename: RA2_MW__1PNPDE20090423_035810_000060892078_00233_37361_5993.N1;	23-APR-2009 03:58:10.843 23-APR-2009 05:39:39.911
Warning: Wrong Software ver. RA2/5.06 Filename: RA2_MW__1PNPDE20090423_053903_000061212078_00234_37362_6171.N1;	23-APR-2009 05:39:03.205 23-APR-2009 07:21:04.579
Warning: Wrong Software ver. RA2/5.06 Filename: RA2_MW__1PNPDK20090423_072016_000040372078_00235_37363_2967.N1;	23-APR-2009 07:20:16.733 23-APR-2009 08:27:33.813
Warning: Wrong Software ver. RA2/5.06 Filename: RA2_MW__1PNPDK20090423_082654_000061732078_00236_37364_3093.N1;	23-APR-2009 08:26:54.879 23-APR-2009 10:09:47.497
Warning: Wrong Software ver. RA2/5.06 Filename: RA2_MW__1PNPDK20090423_100858_000059392078_00237_37365_3217.N1;	23-APR-2009 10:08:58.537 23-APR-2009 11:47:57.215
Warning: Wrong Software ver. RA2/5.06 Filename: RA2_MW__1PNPDK20090423_114721_000059772078_00238_37366_3363.N1;	23-APR-2009 11:47:21.623 23-APR-2009 13:26:58.177
Warning: Wrong Software ver. RA2/5.06 Filename: RA2_MW__1PNPDK20090423_132610_000059422078_00239_37367_3487.N1;	23-APR-2009 13:26:10.331 23-APR-2009 15:05:12.351
Warning: Wrong Software ver. RA2/5.06 Filename: RA2_MW__1PNPDK20090423_150318_000052622078_00240_37368_3616.N1;	23-APR-2009 15:03:18.779 23-APR-2009 16:31:01.259
Warning: Wrong Software ver. RA2/5.06 Filename: RA2_MW__1PNPDK20090423_163507_000005712078_00241_37369_3619.N1;	23-APR-2009 16:35:07.589 23-APR-2009 16:44:39.016
Warning: Wrong Software ver. RA2/5.06 Filename: RA2_MW__1PNPDK20090423_164240_000058312078_00241_37369_3742.N1;	23-APR-2009 16:42:40.987 23-APR-2009 18:19:51.608
Warning: Wrong Software ver. RA2/5.06 Filename: RA2_MW__1PNPDK20090423_181844_000059952078_00242_37370_3844.N1;	23-APR-2009 18:18:44.823 23-APR-2009 19:58:40.316
Warning: Wrong Software ver. RA2/5.06 Filename: RA2_MW__1PNPDE20090423_195732_000041452078_00243_37371_6602.N1;	23-APR-2009 19:57:32.417 23-APR-2009 21:06:37.556
Warning: Wrong Software ver. RA2/5.06 Filename: RA2_MW__1PNPDE20090423_210522_000064402078_00243_37371_6767.N1;	23-APR-2009 21:05:22.973 23-APR-2009 22:52:42.951
Warning: Wrong Software ver. RA2/5.06 Filename: RA2_MW__1PNPDE20090423_225127_000061192078_00244_37372_6908.N1;	23-APR-2009 22:51:27.255 24-APR-2009 00:33:26.401

RA2_MW__1P products with wrong sensing start

Gauge Segment (Start-Stop)

RA2_MW__1P products with wrong sensing stop

Gauge Segment (Start-Stop)

RA2_MW__1P products with wrong phase

Gauge Segment (Start-Stop)

RA2_MW__1P products with wrong state vector time

Gauge	Segment (Start-Stop)
Warning: Not equal to FPO input. 22-APR-2009 23:37:11.109554 Filename: RA2_MW__1PNPDE20090422_232448_000060792078_00230_37358_5538.N1;	22-APR-2009 23:24:48.307 23-APR-2009 01:06:07.350
Warning: Not equal to FPO input. 23-APR-2009 01:17:46.985424 Filename: RA2_MW__1PNPDE20090423_010501_000048362078_00231_37359_5679.N1;	23-APR-2009 01:05:01.679 23-APR-2009 02:25:37.498
Warning: Not equal to FPO input. 23-APR-2009 02:58:22.896542 Filename: RA2_MW__1PNPDE20090423_022429_000056572078_00232_37360_5825.N1;	23-APR-2009 02:24:29.599 23-APR-2009 03:58:46.436
Warning: Not equal to FPO input. 23-APR-2009 04:38:58.910552 Filename: RA2_MW__1PNPDE20090423_035810_000060892078_00233_37361_5993.N1;	23-APR-2009 03:58:10.843 23-APR-2009 05:39:39.911
Warning: Not equal to FPO input. 23-APR-2009 06:19:34.923549 Filename: RA2_MW__1PNPDE20090423_053903_000061212078_00234_37362_6171.N1;	23-APR-2009 05:39:03.205 23-APR-2009 07:21:04.579
Warning: Not equal to FPO input. 23-APR-2009 08:00:10.880664 Filename: RA2_MW__1PNPDK20090423_072016_000040372078_00235_37363_2967.N1;	23-APR-2009 07:20:16.733 23-APR-2009 08:27:33.813
Warning: Not equal to FPO input. 23-APR-2009 09:40:46.785765 Filename: RA2_MW__1PNPDK20090423_082654_000061732078_00236_37364_3093.N1;	23-APR-2009 08:26:54.879 23-APR-2009 10:09:47.497
Warning: Not equal to FPO input. 23-APR-2009 11:21:22.656426 Filename: RA2_MW__1PNPDK20090423_100858_000059392078_00237_37365_3217.N1;	23-APR-2009 10:08:58.537 23-APR-2009 11:47:57.215
Warning: Not equal to FPO input. 23-APR-2009 13:01:58.532038 Filename: RA2_MW__1PNPDK20090423_114721_000059772078_00238_37366_3363.N1;	23-APR-2009 11:47:21.623 23-APR-2009 13:26:58.177
Warning: Not equal to FPO input. 23-APR-2009 14:42:34.461553 Filename: RA2_MW__1PNPDK20090423_132610_000059422078_00239_37367_3487.N1;	23-APR-2009 13:26:10.331 23-APR-2009 15:05:12.351
Warning: Not equal to FPO input. 23-APR-2009 14:42:33.562014 Filename: RA2_MW__1PNPDK20090423_150318_000052622078_00240_37368_3616.N1;	23-APR-2009 15:03:18.779 23-APR-2009 16:31:01.259
Warning: Not equal to FPO input. 23-APR-2009 16:23:09.571911 Filename: RA2_MW__1PNPDK20090423_163507_000005712078_00241_37369_3619.N1;	23-APR-2009 16:35:07.589 23-APR-2009 16:44:39.016
Warning: Not equal to FPO input. 23-APR-2009 18:03:46.490154 Filename: RA2_MW__1PNPDK20090423_164240_000058312078_00241_37369_3742.N1;	23-APR-2009 16:42:40.987 23-APR-2009 18:19:51.608
Warning: Not equal to FPO input. 23-APR-2009 19:44:22.474795 Filename: RA2_MW__1PNPDK20090423_181844_000059952078_00242_37370_3844.N1;	23-APR-2009 18:18:44.823 23-APR-2009 19:58:40.316
Warning: Not equal to FPO input. 23-APR-2009 21:24:58.382867 Filename: RA2_MW__1PNPDE20090423_195732_000041452078_00243_37371_6602.N1;	23-APR-2009 19:57:32.417 23-APR-2009 21:06:37.556
Warning: Not equal to FPO input. 23-APR-2009 21:24:58.379633 Filename: RA2_MW__1PNPDE20090423_210522_000064402078_00243_37371_6767.N1;	23-APR-2009 21:05:22.973 23-APR-2009 22:52:42.951
Warning: Not equal to FPO input. 23-APR-2009 23:05:34.246494 Filename: RA2_MW__1PNPDE20090423_225127_000061192078_00244_37372_6908.N1;	23-APR-2009 22:51:27.255 24-APR-2009 00:33:26.401

RA2_MW__1P products with wrong x_position

Gauge Segment (Start-Stop)

RA2_MW__1P products with wrong y_position

Gauge Segment (Start-Stop)

RA2_MW__1P products with wrong z_position

Gauge Segment (Start-Stop)

RA2_MW__1P products with wrong x_velocity

Gauge Segment (Start-Stop)

RA2_MW__1P products with wrong y_velocity

Gauge Segment (Start-Stop)

RA2_MW__1P products with wrong z_velocity

Gauge Segment (Start-Stop)

RA2_MW__1P products with unknown vector source

Gauge Segment (Start-Stop)

RA2_MW__1P products with UTC to SBT time too far from sensing time

Gauge	Segment (Start-Stop)
Warning: Wrong UTC SBT time format. 22-APR-2009 23:55:48.296868 Filename: RA2_MW__1PNPDE20090423_022429_000056572078_00232_37360_5825.N1;	23-APR-2009 02:24:29.599 23-APR-2009 03:58:46.436
Warning: Wrong UTC SBT time format. 22-APR-2009 23:55:48.296868 Filename: RA2_MW__1PNPDE20090423_035810_000060892078_00233_37361_5993.N1;	23-APR-2009 03:58:10.843 23-APR-2009 05:39:39.911
Warning: Wrong UTC SBT time format. 22-APR-2009 23:55:48.296868 Filename: RA2_MW__1PNPDE20090423_053903_000061212078_00234_37362_6171.N1;	23-APR-2009 05:39:03.205 23-APR-2009 07:21:04.579
Warning: Wrong UTC SBT time format. 22-APR-2009 23:55:48.296868 Filename: RA2_MW__1PNPDK20090423_072016_000040372078_00235_37363_2967.N1;	23-APR-2009 07:20:16.733 23-APR-2009 08:27:33.813
Warning: Wrong UTC SBT time format. 23-APR-2009 06:44:36.299826 Filename: RA2_MW__1PNPDK20090423_082654_000061732078_00236_37364_3093.N1;	23-APR-2009 08:26:54.879 23-APR-2009 10:09:47.497
Warning: Wrong UTC SBT time format. 23-APR-2009 08:24:19.300549 Filename: RA2_MW__1PNPDK20090423_100858_000059392078_00237_37365_3217.N1;	23-APR-2009 10:08:58.537 23-APR-2009 11:47:57.215
Warning: Wrong UTC SBT time format. 23-APR-2009 10:03:58.301270 Filename: RA2_MW__1PNPDK20090423_114721_000059772078_00238_37366_3363.N1;	23-APR-2009 11:47:21.623 23-APR-2009 13:26:58.177
Warning: Wrong UTC SBT time format. 23-APR-2009 11:43:24.301995 Filename: RA2_MW__1PNPDK20090423_132610_000059422078_00239_37367_3487.N1;	23-APR-2009 13:26:10.331 23-APR-2009 15:05:12.351
Warning: Wrong UTC SBT time format. 23-APR-2009 13:22:25.302711 Filename: RA2_MW__1PNPDK20090423_150318_000052622078_00240_37368_3616.N1;	23-APR-2009 15:03:18.779 23-APR-2009 16:31:01.259
Warning: Wrong UTC SBT time format. 23-APR-2009 13:22:25.302711 Filename: RA2_MW__1PNPDK20090423_163507_000005712078_00241_37369_3619.N1;	23-APR-2009 16:35:07.589 23-APR-2009 16:44:39.016
Warning: Wrong UTC SBT time format. 23-APR-2009 15:00:54.303428 Filename: RA2_MW__1PNPDK20090423_164240_000058312078_00241_37369_3742.N1;	23-APR-2009 16:42:40.987 23-APR-2009 18:19:51.608
Warning: Wrong UTC SBT time format. 23-APR-2009 18:16:29.304846 Filename: RA2_MW__1PNPDE20090423_195732_000041452078_00243_37371_6602.N1;	23-APR-2009 19:57:32.417 23-APR-2009 21:06:37.556

RA2_MW__1P products with satellite binary time out-of-range

Gauge Segment (Start-Stop)

RA2_MW__1P products with wrong clock step

Gauge Segment (Start-Stop)

RA2_MW__1P products with leap utc set to blank

Gauge Segment (Start-Stop)

RA2_MW__1P products with leap err set


Gauge Segment (Start-Stop)

RA2_MW__1P products with product err set

Gauge Segment (Start-Stop)

MPH checks (Level 2)

MPH Errors for RA2_FGD_2P



RA2_FGD_2P MPH checks

RA2_FGD_2P products with wrong filename

Gauge Segment (Start-Stop)

RA2_FGD_2P products with unknown processing stage

Gauge Segment (Start-Stop)

RA2_FGD_2P products with unknown acquisition station

Gauge Segment (Start-Stop)

RA2_FGD_2P products with unknown processing center

Gauge Segment (Start-Stop)

RA2_FGD_2P products with wrong processing time

Gauge Segment (Start-Stop)

RA2_FGD_2P products with software version not equal to the current version

Gauge	Segment (Start-Stop)
Warning: Wrong Software ver. RA2/5.06 Filename: RA2_FGD_2PNPDE20090422_232448_000060792078_00230_37358_5539.N1;	22-APR-2009 23:24:48.307 23-APR-2009 01:06:07.350
Warning: Wrong Software ver. RA2/5.06 Filename: RA2_FGD_2PNPDE20090423_010501_000048362078_00231_37359_5680.N1;	23-APR-2009 01:05:01.679 23-APR-2009 02:25:37.498
Warning: Wrong Software ver. RA2/5.06 Filename: RA2_FGD_2PNPDE20090423_022429_000056572078_00232_37360_5826.N1;	23-APR-2009 02:24:29.599 23-APR-2009 03:58:46.436
Warning: Wrong Software ver. RA2/5.06 Filename: RA2_FGD_2PNPDE20090423_035810_000060892078_00233_37361_5994.N1;	23-APR-2009 03:58:10.843 23-APR-2009 05:39:39.911
Warning: Wrong Software ver. RA2/5.06 Filename: RA2_FGD_2PNPDE20090423_053903_000061212078_00234_37362_6172.N1;	23-APR-2009 05:39:03.205 23-APR-2009 07:21:04.579
Warning: Wrong Software ver. RA2/5.06 Filename: RA2_FGD_2PNPDK20090423_072016_000040372078_00235_37363_2968.N1;	23-APR-2009 07:20:16.733 23-APR-2009 08:27:33.813
Warning: Wrong Software ver. RA2/5.06 Filename: RA2_FGD_2PNPDK20090423_082654_000061732078_00236_37364_3094.N1;	23-APR-2009 08:26:54.879 23-APR-2009 10:09:47.497
Warning: Wrong Software ver. RA2/5.06 Filename: RA2_FGD_2PNPDK20090423_100858_000059392078_00237_37365_3218.N1;	23-APR-2009 10:08:58.537 23-APR-2009 11:47:57.215
Warning: Wrong Software ver. RA2/5.06 Filename: RA2_FGD_2PNPDK20090423_114721_000059772078_00238_37366_3364.N1;	23-APR-2009 11:47:21.623 23-APR-2009 13:26:58.177
Warning: Wrong Software ver. RA2/5.06 Filename: RA2_FGD_2PNPDK20090423_132610_000059422078_00239_37367_3488.N1;	23-APR-2009 13:26:10.331 23-APR-2009 15:05:12.351
Warning: Wrong Software ver. RA2/5.06 Filename: RA2_FGD_2PNPDK20090423_150318_000052622078_00240_37368_3617.N1;	23-APR-2009 15:03:18.779 23-APR-2009 16:31:01.259
Warning: Wrong Software ver. RA2/5.06 Filename: RA2_FGD_2PNPDK20090423_163507_000005712078_00241_37369_3620.N1;	23-APR-2009 16:35:07.589 23-APR-2009 16:44:39.016
Warning: Wrong Software ver. RA2/5.06 Filename: RA2_FGD_2PNPDK20090423_164240_000058312078_00241_37369_3743.N1;	23-APR-2009 16:42:40.987 23-APR-2009 18:19:51.608
Warning: Wrong Software ver. RA2/5.06 Filename: RA2_FGD_2PNPDK20090423_181844_000059952078_00242_37370_3845.N1;	23-APR-2009 18:18:44.823 23-APR-2009 19:58:40.316
Warning: Wrong Software ver. RA2/5.06 Filename: RA2_FGD_2PNPDE20090423_195732_000041452078_00243_37371_6603.N1;	23-APR-2009 19:57:32.417 23-APR-2009 21:06:37.556
Warning: Wrong Software ver. RA2/5.06 Filename: RA2_FGD_2PNPDE20090423_210522_000064402078_00243_37371_6768.N1;	23-APR-2009 21:05:22.973 23-APR-2009 22:52:42.951

Warning: Wrong Software ver. RA2/5.06 Filename: RA2_FGD_2PNPDE20090423_225127_000061192078_00244_37372_6909.N1;	23-APR-2009 22:51:27.255 24-APR-2009 00:33:26.401
--	--

RA2_FGD_2P products with wrong sensing start

Gauge Segment (Start-Stop)

RA2_FGD_2P products with wrong sensing stop

Gauge Segment (Start-Stop)

RA2_FGD_2P products with wrong phase

Gauge Segment (Start-Stop)

RA2_FGD_2P products with wrong state vector time

Gauge	Segment (Start-Stop)
Warning: Not equal to FPO input. 22-APR-2009 23:37:11.109554 Filename: RA2_FGD_2PNPDE20090422_232448_000060792078_00230_37358_5539.N1;	22-APR-2009 23:24:48.307 23-APR-2009 01:06:07.350
Warning: Not equal to FPO input. 23-APR-2009 01:17:46.985424 Filename: RA2_FGD_2PNPDE20090423_010501_000048362078_00231_37359_5680.N1;	23-APR-2009 01:05:01.679 23-APR-2009 02:25:37.498
Warning: Not equal to FPO input. 23-APR-2009 02:58:22.896542 Filename: RA2_FGD_2PNPDE20090423_022429_000056572078_00232_37360_5826.N1;	23-APR-2009 02:24:29.599 23-APR-2009 03:58:46.436
Warning: Not equal to FPO input. 23-APR-2009 04:38:58.910552 Filename: RA2_FGD_2PNPDE20090423_035810_000060892078_00233_37361_5994.N1;	23-APR-2009 03:58:10.843 23-APR-2009 05:39:39.911
Warning: Not equal to FPO input. 23-APR-2009 06:19:34.923549 Filename: RA2_FGD_2PNPDE20090423_053903_000061212078_00234_37362_6172.N1;	23-APR-2009 05:39:03.205 23-APR-2009 07:21:04.579
Warning: Not equal to FPO input. 23-APR-2009 08:00:10.880664 Filename: RA2_FGD_2PNPDK20090423_072016_000040372078_00235_37363_2968.N1;	23-APR-2009 07:20:16.733 23-APR-2009 08:27:33.813
Warning: Not equal to FPO input. 23-APR-2009 09:40:46.785765 Filename: RA2_FGD_2PNPDK20090423_082654_000061732078_00236_37364_3094.N1;	23-APR-2009 08:26:54.879 23-APR-2009 10:09:47.497
Warning: Not equal to FPO input. 23-APR-2009 11:21:22.656426 Filename: RA2_FGD_2PNPDK20090423_100858_000059392078_00237_37365_3218.N1;	23-APR-2009 10:08:58.537 23-APR-2009 11:47:57.215
Warning: Not equal to FPO input. 23-APR-2009 13:01:58.532038 Filename: RA2_FGD_2PNPDK20090423_114721_000059772078_00238_37366_3364.N1;	23-APR-2009 11:47:21.623 23-APR-2009 13:26:58.177
Warning: Not equal to FPO input. 23-APR-2009 14:42:34.461553 Filename: RA2_FGD_2PNPDK20090423_132610_000059422078_00239_37367_3488.N1;	23-APR-2009 13:26:10.331 23-APR-2009 15:05:12.351
Warning: Not equal to FPO input. 23-APR-2009 14:42:33.562014 Filename: RA2_FGD_2PNPDK20090423_150318_000052622078_00240_37368_3617.N1;	23-APR-2009 15:03:18.779 23-APR-2009 16:31:01.259
Warning: Not equal to FPO input. 23-APR-2009 16:23:09.571911 Filename: RA2_FGD_2PNPDK20090423_163507_000005712078_00241_37369_3620.N1;	23-APR-2009 16:35:07.589 23-APR-2009 16:44:39.016
Warning: Not equal to FPO input. 23-APR-2009 18:03:46.490154 Filename: RA2_FGD_2PNPDK20090423_164240_000058312078_00241_37369_3743.N1;	23-APR-2009 16:42:40.987 23-APR-2009 18:19:51.608
Warning: Not equal to FPO input. 23-APR-2009 19:44:22.474795 Filename: RA2_FGD_2PNPDK20090423_181844_000059952078_00242_37370_3845.N1;	23-APR-2009 18:18:44.823 23-APR-2009 19:58:40.316
Warning: Not equal to FPO input. 23-APR-2009 21:24:58.382867 Filename: RA2_FGD_2PNPDE20090423_195732_000041452078_00243_37371_6603.N1;	23-APR-2009 19:57:32.417 23-APR-2009 21:06:37.556
Warning: Not equal to FPO input. 23-APR-2009 21:24:58.379633 Filename: RA2_FGD_2PNPDE20090423_210522_000064402078_00243_37371_6768.N1;	23-APR-2009 21:05:22.973 23-APR-2009 22:52:42.951
Warning: Not equal to FPO input. 23-APR-2009 23:05:34.246494 Filename: RA2_FGD_2PNPDE20090423_225127_000061192078_00244_37372_6909.N1;	23-APR-2009 22:51:27.255 24-APR-2009 00:33:26.401

RA2_FGD_2P products with wrong x_position

Gauge Segment (Start-Stop)

RA2_FGD_2P products with wrong y_position

Gauge Segment (Start-Stop)

RA2_FGD_2P products with wrong z_position

Gauge Segment (Start-Stop)

RA2_FGD_2P products with wrong x_velocity

Gauge Segment (Start-Stop)

RA2_FGD_2P products with wrong y_velocity

Gauge Segment (Start-Stop)

RA2_FGD_2P products with wrong z_velocity

Gauge Segment (Start-Stop)

RA2_FGD_2P products with unknown vector source

Gauge Segment (Start-Stop)

RA2_FGD_2P products with UTC to SBT time too far from sensing time

Gauge	Segment (Start-Stop)
Warning: Wrong UTC SBT time format. 22-APR-2009 23:55:48.296868 Filename: RA2_FGD_2PNPDE20090423_022429_000056572078_00232_37360_5826.N1;	23-APR-2009 02:24:29.599 23-APR-2009 03:58:46.436
Warning: Wrong UTC SBT time format. 22-APR-2009 23:55:48.296868 Filename: RA2_FGD_2PNPDE20090423_035810_000060892078_00233_37361_5994.N1;	23-APR-2009 03:58:10.843 23-APR-2009 05:39:39.911
Warning: Wrong UTC SBT time format. 22-APR-2009 23:55:48.296868 Filename: RA2_FGD_2PNPDE20090423_053903_000061212078_00234_37362_6172.N1;	23-APR-2009 05:39:03.205 23-APR-2009 07:21:04.579
Warning: Wrong UTC SBT time format. 22-APR-2009 23:55:48.296868 Filename: RA2_FGD_2PNPDK20090423_072016_000040372078_00235_37363_2968.N1;	23-APR-2009 07:20:16.733 23-APR-2009 08:27:33.813
Warning: Wrong UTC SBT time format. 23-APR-2009 06:44:36.299826 Filename: RA2_FGD_2PNPDK20090423_082654_000061732078_00236_37364_3094.N1;	23-APR-2009 08:26:54.879 23-APR-2009 10:09:47.497
Warning: Wrong UTC SBT time format. 23-APR-2009 08:24:19.300549 Filename: RA2_FGD_2PNPDK20090423_100858_000059392078_00237_37365_3218.N1;	23-APR-2009 10:08:58.537 23-APR-2009 11:47:57.215
Warning: Wrong UTC SBT time format. 23-APR-2009 10:03:58.301270 Filename: RA2_FGD_2PNPDK20090423_114721_000059772078_00238_37366_3364.N1;	23-APR-2009 11:47:21.623 23-APR-2009 13:26:58.177
Warning: Wrong UTC SBT time format. 23-APR-2009 11:43:24.301995 Filename: RA2_FGD_2PNPDK20090423_132610_000059422078_00239_37367_3488.N1;	23-APR-2009 13:26:10.331 23-APR-2009 15:05:12.351
Warning: Wrong UTC SBT time format. 23-APR-2009 13:22:25.302711 Filename: RA2_FGD_2PNPDK20090423_150318_000052622078_00240_37368_3617.N1;	23-APR-2009 15:03:18.779 23-APR-2009 16:31:01.259
Warning: Wrong UTC SBT time format. 23-APR-2009 13:22:25.302711 Filename: RA2_FGD_2PNPDK20090423_163507_000005712078_00241_37369_3620.N1;	23-APR-2009 16:35:07.589 23-APR-2009 16:44:39.016
Warning: Wrong UTC SBT time format. 23-APR-2009 15:00:54.303428 Filename: RA2_FGD_2PNPDK20090423_164240_000058312078_00241_37369_3743.N1;	23-APR-2009 16:42:40.987 23-APR-2009 18:19:51.608
Warning: Wrong UTC SBT time format. 23-APR-2009 18:16:29.304846 Filename: RA2_FGD_2PNPDE20090423_195732_000041452078_00243_37371_6603.N1;	23-APR-2009 19:57:32.417 23-APR-2009 21:06:37.556

RA2_FGD_2P products with satellite binary time out-of-range

Gauge Segment (Start-Stop)

RA2_FGD_2P products with wrong clock step

Gauge Segment (Start-Stop)

RA2_FGD_2P products with leap utc set to blank

Gauge Segment (Start-Stop)


RA2_FGD_2P products with leap err set

Gauge Segment (Start-Stop)

RA2_FGD_2P products with product err set

Gauge	Segment (Start-Stop)
Warning: Product Error flag set. Filename: RA2_FGD_2PNPDE20090422_232448_000060792078_00230_37358_5539.N1;	22-APR-2009 23:24:48.307 23-APR-2009 01:06:07.350
Warning: Product Error flag set. Filename: RA2_FGD_2PNPDE20090423_010501_000048362078_00231_37359_5680.N1;	23-APR-2009 01:05:01.679 23-APR-2009 02:25:37.498
Warning: Product Error flag set. Filename: RA2_FGD_2PNPDE20090423_022429_000056572078_00232_37360_5826.N1;	23-APR-2009 02:24:29.599 23-APR-2009 03:58:46.436
Warning: Product Error flag set. Filename: RA2_FGD_2PNPDE20090423_035810_000060892078_00233_37361_5994.N1;	23-APR-2009 03:58:10.843 23-APR-2009 05:39:39.911
Warning: Product Error flag set. Filename: RA2_FGD_2PNPDE20090423_053903_000061212078_00234_37362_6172.N1;	23-APR-2009 05:39:03.205 23-APR-2009 07:21:04.579
Warning: Product Error flag set. Filename: RA2_FGD_2PNPDK20090423_072016_000040372078_00235_37363_2968.N1;	23-APR-2009 07:20:16.733 23-APR-2009 08:27:33.813
Warning: Product Error flag set. Filename: RA2_FGD_2PNPDK20090423_082654_000061732078_00236_37364_3094.N1;	23-APR-2009 08:26:54.879 23-APR-2009 10:09:47.497
Warning: Product Error flag set. Filename: RA2_FGD_2PNPDK20090423_100858_000059392078_00237_37365_3218.N1;	23-APR-2009 10:08:58.537 23-APR-2009 11:47:57.215
Warning: Product Error flag set. Filename: RA2_FGD_2PNPDK20090423_114721_000059772078_00238_37366_3364.N1;	23-APR-2009 11:47:21.623 23-APR-2009 13:26:58.177
Warning: Product Error flag set. Filename: RA2_FGD_2PNPDK20090423_132610_000059422078_00239_37367_3488.N1;	23-APR-2009 13:26:10.331 23-APR-2009 15:05:12.351
Warning: Product Error flag set. Filename: RA2_FGD_2PNPDK20090423_150318_000052622078_00240_37368_3617.N1;	23-APR-2009 15:03:18.779 23-APR-2009 16:31:01.259
Warning: Product Error flag set. Filename: RA2_FGD_2PNPDK20090423_163507_000005712078_00241_37369_3620.N1;	23-APR-2009 16:35:07.589 23-APR-2009 16:44:39.016
Warning: Product Error flag set. Filename: RA2_FGD_2PNPDK20090423_164240_000058312078_00241_37369_3743.N1;	23-APR-2009 16:42:40.987 23-APR-2009 18:19:51.608
Warning: Product Error flag set. Filename: RA2_FGD_2PNPDK20090423_181844_000059952078_00242_37370_3845.N1;	23-APR-2009 18:18:44.823 23-APR-2009 19:58:40.316
Warning: Product Error flag set. Filename: RA2_FGD_2PNPDE20090423_195732_000041452078_00243_37371_6603.N1;	23-APR-2009 19:57:32.417 23-APR-2009 21:06:37.556
Warning: Product Error flag set. Filename: RA2_FGD_2PNPDE20090423_210522_000064402078_00243_37371_6768.N1;	23-APR-2009 21:05:22.973 23-APR-2009 22:52:42.951
Warning: Product Error flag set. Filename: RA2_FGD_2PNPDE20090423_225127_000061192078_00244_37372_6909.N1;	23-APR-2009 22:51:27.255 24-APR-2009 00:33:26.401

MPH Errors for RA2_WWV_2P



RA2_WWV_2P MPH checks

RA2_WWV_2P products with wrong filename

Gauge Segment (Start-Stop)

RA2_WWV_2P products with unknown processing stage

Gauge Segment (Start-Stop)

RA2_WWV_2P products with unknown acquisition station

Gauge Segment (Start-Stop)

RA2_WWV_2P products with unknown processing center

Gauge Segment (Start-Stop)

RA2_WWV_2P products with wrong processing time

Gauge Segment (Start-Stop)

RA2_WWV_2P products with software version not equal to the current version

Gauge	Segment (Start-Stop)
Warning: Wrong Software ver. RA2/5.06 Filename: RA2_WWV_2PNPDE20090422_232448_000060792078_00230_37358_5540.N1;	22-APR-2009 23:24:48.307 23-APR-2009 01:06:07.350
Warning: Wrong Software ver. RA2/5.06 Filename: RA2_WWV_2PNPDE20090423_010501_000048362078_00231_37359_5681.N1;	23-APR-2009 01:05:01.679 23-APR-2009 02:25:37.498
Warning: Wrong Software ver. RA2/5.06 Filename: RA2_WWV_2PNPDE20090423_022429_000056572078_00232_37360_5827.N1;	23-APR-2009 02:24:29.599 23-APR-2009 03:58:46.436
Warning: Wrong Software ver. RA2/5.06 Filename: RA2_WWV_2PNPDE20090423_035810_000060892078_00233_37361_5995.N1;	23-APR-2009 03:58:10.843 23-APR-2009 05:39:39.911
Warning: Wrong Software ver. RA2/5.06 Filename: RA2_WWV_2PNPDE20090423_053903_000061212078_00234_37362_6173.N1;	23-APR-2009 05:39:03.205 23-APR-2009 07:21:04.579
Warning: Wrong Software ver. RA2/5.06 Filename: RA2_WWV_2PNPDK20090423_072016_000040372078_00235_37363_2969.N1;	23-APR-2009 07:20:16.733 23-APR-2009 08:27:33.813
Warning: Wrong Software ver. RA2/5.06 Filename: RA2_WWV_2PNPDK20090423_082654_000061732078_00236_37364_3095.N1;	23-APR-2009 08:26:54.879 23-APR-2009 10:09:47.497
Warning: Wrong Software ver. RA2/5.06 Filename: RA2_WWV_2PNPDK20090423_100858_000059392078_00237_37365_3219.N1;	23-APR-2009 10:08:58.537 23-APR-2009 11:47:57.215
Warning: Wrong Software ver. RA2/5.06 Filename: RA2_WWV_2PNPDK20090423_114721_000059772078_00238_37366_3365.N1;	23-APR-2009 11:47:21.623 23-APR-2009 13:26:58.177
Warning: Wrong Software ver. RA2/5.06 Filename: RA2_WWV_2PNPDK20090423_132610_000059422078_00239_37367_3489.N1;	23-APR-2009 13:26:10.331 23-APR-2009 15:05:12.351
Warning: Wrong Software ver. RA2/5.06 Filename: RA2_WWV_2PNPDK20090423_150318_000052622078_00240_37368_3618.N1;	23-APR-2009 15:03:18.779 23-APR-2009 16:31:01.259
Warning: Wrong Software ver. RA2/5.06 Filename: RA2_WWV_2PNPDK20090423_163507_000005712078_00241_37369_3621.N1;	23-APR-2009 16:35:07.589 23-APR-2009 16:44:39.016
Warning: Wrong Software ver. RA2/5.06 Filename: RA2_WWV_2PNPDK20090423_164240_000058312078_00241_37369_3744.N1;	23-APR-2009 16:42:40.987 23-APR-2009 18:19:51.608
Warning: Wrong Software ver. RA2/5.06 Filename: RA2_WWV_2PNPDK20090423_181844_000059952078_00242_37370_3846.N1;	23-APR-2009 18:18:44.823 23-APR-2009 19:58:40.316
Warning: Wrong Software ver. RA2/5.06 Filename: RA2_WWV_2PNPDE20090423_195732_000041452078_00243_37371_6604.N1;	23-APR-2009 19:57:32.417 23-APR-2009 21:06:37.556
Warning: Wrong Software ver. RA2/5.06 Filename: RA2_WWV_2PNPDE20090423_210522_000064402078_00243_37371_6769.N1;	23-APR-2009 21:05:22.973 23-APR-2009 22:52:42.951
Warning: Wrong Software ver. RA2/5.06 Filename: RA2_WWV_2PNPDE20090423_225127_000061192078_00244_37372_6910.N1;	23-APR-2009 22:51:27.255 24-APR-2009 00:33:26.401

RA2_WWV_2P products with wrong sensing start

Gauge Segment (Start-Stop)

RA2_WWV_2P products with wrong sensing stop

Gauge Segment (Start-Stop)

RA2_WWV_2P products with wrong phase

Gauge Segment (Start-Stop)
RA2_WWV_2P products with wrong state vector time

Gauge	Segment (Start-Stop)
Warning: Not equal to FPO input. 22-APR-2009 23:37:11.109554 Filename: RA2_WWV_2PNPDE20090422_232448_000060792078_00230_37358_5540.N1;	22-APR-2009 23:24:48.307 23-APR-2009 01:06:07.350
Warning: Not equal to FPO input. 23-APR-2009 01:17:46.985424 Filename: RA2_WWV_2PNPDE20090423_010501_000048362078_00231_37359_5681.N1;	23-APR-2009 01:05:01.679 23-APR-2009 02:25:37.498
Warning: Not equal to FPO input. 23-APR-2009 02:58:22.896542 Filename: RA2_WWV_2PNPDE20090423_022429_000056572078_00232_37360_5827.N1;	23-APR-2009 02:24:29.599 23-APR-2009 03:58:46.436
Warning: Not equal to FPO input. 23-APR-2009 04:38:58.910552 Filename: RA2_WWV_2PNPDE20090423_035810_000060892078_00233_37361_5995.N1;	23-APR-2009 03:58:10.843 23-APR-2009 05:39:39.911
Warning: Not equal to FPO input. 23-APR-2009 06:19:34.923549 Filename: RA2_WWV_2PNPDE20090423_053903_000061212078_00234_37362_6173.N1;	23-APR-2009 05:39:03.205 23-APR-2009 07:21:04.579
Warning: Not equal to FPO input. 23-APR-2009 08:00:10.880664 Filename: RA2_WWV_2PNPDK20090423_072016_000040372078_00235_37363_2969.N1;	23-APR-2009 07:20:16.733 23-APR-2009 08:27:33.813
Warning: Not equal to FPO input. 23-APR-2009 09:40:46.785765 Filename: RA2_WWV_2PNPDK20090423_082654_000061732078_00236_37364_3095.N1;	23-APR-2009 08:26:54.879 23-APR-2009 10:09:47.497
Warning: Not equal to FPO input. 23-APR-2009 11:21:22.656426 Filename: RA2_WWV_2PNPDK20090423_100858_000059392078_00237_37365_3219.N1;	23-APR-2009 10:08:58.537 23-APR-2009 11:47:57.215
Warning: Not equal to FPO input. 23-APR-2009 13:01:58.532038 Filename: RA2_WWV_2PNPDK20090423_114721_000059772078_00238_37366_3365.N1;	23-APR-2009 11:47:21.623 23-APR-2009 13:26:58.177
Warning: Not equal to FPO input. 23-APR-2009 14:42:34.461553 Filename: RA2_WWV_2PNPDK20090423_132610_000059422078_00239_37367_3489.N1;	23-APR-2009 13:26:10.331 23-APR-2009 15:05:12.351
Warning: Not equal to FPO input. 23-APR-2009 14:42:33.562014 Filename: RA2_WWV_2PNPDK20090423_150318_000052622078_00240_37368_3618.N1;	23-APR-2009 15:03:18.779 23-APR-2009 16:31:01.259
Warning: Not equal to FPO input. 23-APR-2009 16:23:09.571911 Filename: RA2_WWV_2PNPDK20090423_163507_000005712078_00241_37369_3621.N1;	23-APR-2009 16:35:07.589 23-APR-2009 16:44:39.016
Warning: Not equal to FPO input. 23-APR-2009 18:03:46.490154 Filename: RA2_WWV_2PNPDK20090423_164240_000058312078_00241_37369_3744.N1;	23-APR-2009 16:42:40.987 23-APR-2009 18:19:51.608
Warning: Not equal to FPO input. 23-APR-2009 19:44:22.474795 Filename: RA2_WWV_2PNPDK20090423_181844_000059952078_00242_37370_3846.N1;	23-APR-2009 18:18:44.823 23-APR-2009 19:58:40.316
Warning: Not equal to FPO input. 23-APR-2009 21:24:58.382867 Filename: RA2_WWV_2PNPDE20090423_195732_000041452078_00243_37371_6604.N1;	23-APR-2009 19:57:32.417 23-APR-2009 21:06:37.556
Warning: Not equal to FPO input. 23-APR-2009 21:24:58.379633 Filename: RA2_WWV_2PNPDE20090423_210522_000064402078_00243_37371_6769.N1;	23-APR-2009 21:05:22.973 23-APR-2009 22:52:42.951
Warning: Not equal to FPO input. 23-APR-2009 23:05:34.246494 Filename: RA2_WWV_2PNPDE20090423_225127_000061192078_00244_37372_6910.N1;	23-APR-2009 22:51:27.255 24-APR-2009 00:33:26.401

RA2_WWV_2P products with wrong x_position

Gauge Segment (Start-Stop)

RA2_WWV_2P products with wrong y_position

Gauge Segment (Start-Stop)

RA2_WWV_2P products with wrong z_position

Gauge Segment (Start-Stop)

RA2_WWV_2P products with wrong x_velocity

Gauge Segment (Start-Stop)

RA2_WWV_2P products with wrong y_velocity

Gauge Segment (Start-Stop)

RA2_WWV_2P products with wrong z_velocity

Gauge Segment (Start-Stop)

RA2_WWV_2P products with unknown vector source

Gauge Segment (Start-Stop)

RA2_WWV_2P products with UTC to SBT time too far from sensing time

Gauge	Segment (Start-Stop)
Warning: Wrong UTC SBT time format. 22-APR-2009 23:55:48.296868 Filename: RA2_WWV_2PNPDE20090423_022429_000056572078_00232_37360_5827.N1;	23-APR-2009 02:24:29.599 23-APR-2009 03:58:46.436
Warning: Wrong UTC SBT time format. 22-APR-2009 23:55:48.296868 Filename: RA2_WWV_2PNPDE20090423_035810_000060892078_00233_37361_5995.N1;	23-APR-2009 03:58:10.843 23-APR-2009 05:39:39.911
Warning: Wrong UTC SBT time format. 22-APR-2009 23:55:48.296868 Filename: RA2_WWV_2PNPDE20090423_053903_000061212078_00234_37362_6173.N1;	23-APR-2009 05:39:03.205 23-APR-2009 07:21:04.579
Warning: Wrong UTC SBT time format. 22-APR-2009 23:55:48.296868 Filename: RA2_WWV_2PNPDK20090423_072016_000040372078_00235_37363_2969.N1;	23-APR-2009 07:20:16.733 23-APR-2009 08:27:33.813
Warning: Wrong UTC SBT time format. 23-APR-2009 06:44:36.299826 Filename: RA2_WWV_2PNPDK20090423_082654_000061732078_00236_37364_3095.N1;	23-APR-2009 08:26:54.879 23-APR-2009 10:09:47.497
Warning: Wrong UTC SBT time format. 23-APR-2009 08:24:19.300549 Filename: RA2_WWV_2PNPDK20090423_100858_000059392078_00237_37365_3219.N1;	23-APR-2009 10:08:58.537 23-APR-2009 11:47:57.215
Warning: Wrong UTC SBT time format. 23-APR-2009 10:03:58.301270 Filename: RA2_WWV_2PNPDK20090423_114721_000059772078_00238_37366_3365.N1;	23-APR-2009 11:47:21.623 23-APR-2009 13:26:58.177
Warning: Wrong UTC SBT time format. 23-APR-2009 11:43:24.301995 Filename: RA2_WWV_2PNPDK20090423_132610_000059422078_00239_37367_3489.N1;	23-APR-2009 13:26:10.331 23-APR-2009 15:05:12.351
Warning: Wrong UTC SBT time format. 23-APR-2009 13:22:25.302711 Filename: RA2_WWV_2PNPDK20090423_150318_000052622078_00240_37368_3618.N1;	23-APR-2009 15:03:18.779 23-APR-2009 16:31:01.259
Warning: Wrong UTC SBT time format. 23-APR-2009 13:22:25.302711 Filename: RA2_WWV_2PNPDK20090423_163507_000005712078_00241_37369_3621.N1;	23-APR-2009 16:35:07.589 23-APR-2009 16:44:39.016
Warning: Wrong UTC SBT time format. 23-APR-2009 15:00:54.303428 Filename: RA2_WWV_2PNPDK20090423_164240_000058312078_00241_37369_3744.N1;	23-APR-2009 16:42:40.987 23-APR-2009 18:19:51.608
Warning: Wrong UTC SBT time format. 23-APR-2009 18:16:29.304846 Filename: RA2_WWV_2PNPDE20090423_195732_000041452078_00243_37371_6604.N1;	23-APR-2009 19:57:32.417 23-APR-2009 21:06:37.556

RA2_WWV_2P products with satellite binary time out-of-range

Gauge Segment (Start-Stop)

RA2_WWV_2P products with wrong clock step

Gauge Segment (Start-Stop)

RA2_WWV_2P products with leap utc set to blank

Gauge Segment (Start-Stop)

RA2_WWV_2P products with leap err set

Gauge Segment (Start-Stop)

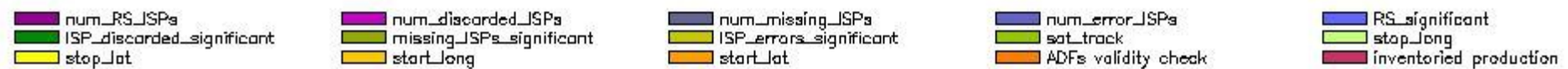
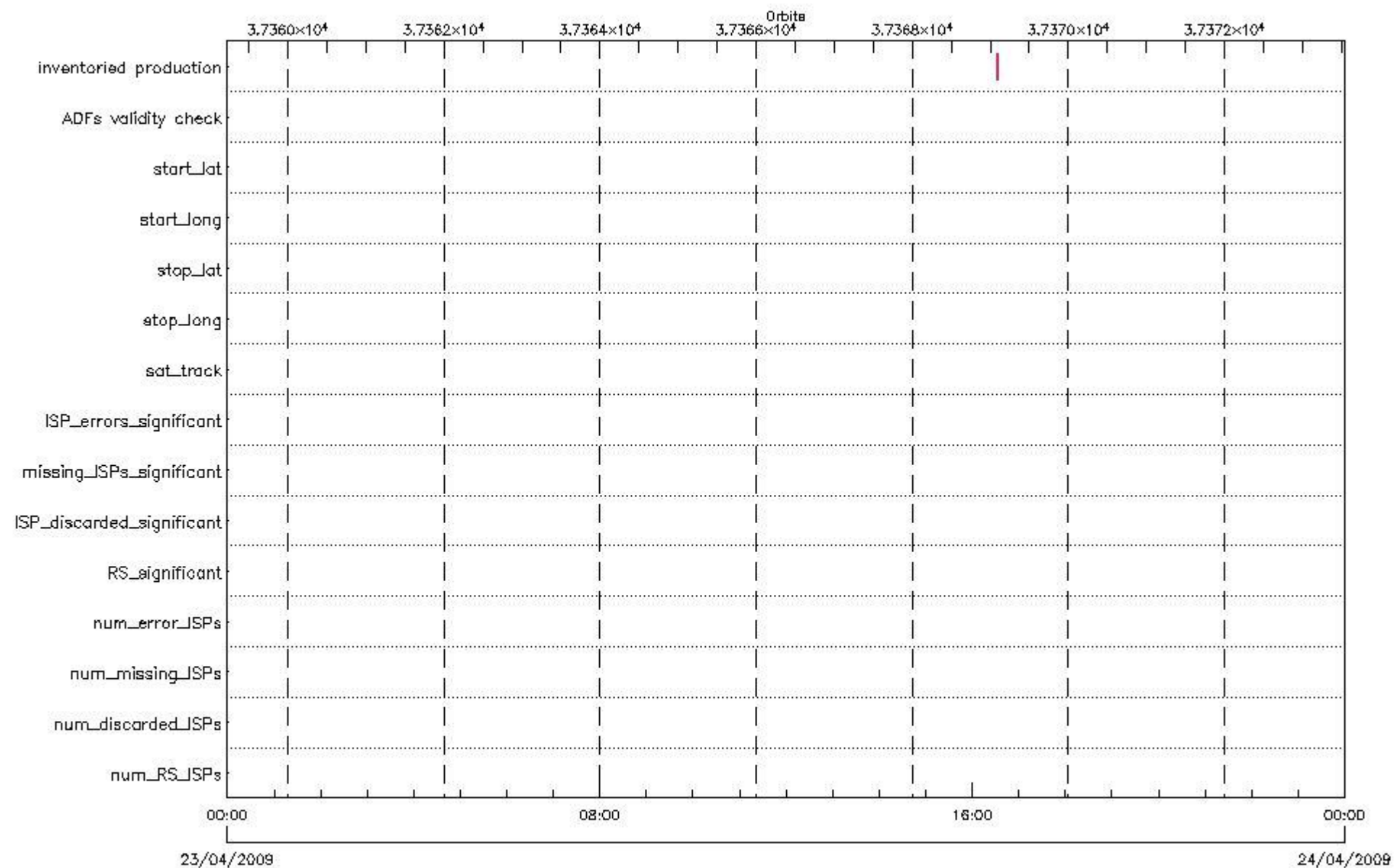
RA2_WWV_2P products with product err set

Gauge	Segment (Start-Stop)
Warning: Product Error flag set. Filename: RA2_WWV_2PNPDE20090422_232448_000060792078_00230_37358_5540.N1;	22-APR-2009 23:24:48.307 23-APR-2009 01:06:07.350
Warning: Product Error flag set. Filename: RA2_WWV_2PNPDE20090423_010501_000048362078_00231_37359_5681.N1;	23-APR-2009 01:05:01.679 23-APR-2009 02:25:37.498
Warning: Product Error flag set. Filename: RA2_WWV_2PNPDE20090423_022429_000056572078_00232_37360_5827.N1;	23-APR-2009 02:24:29.599 23-APR-2009 03:58:46.436
Warning: Product Error flag set. Filename: RA2_WWV_2PNPDE20090423_035810_000060892078_00233_37361_5995.N1;	23-APR-2009 03:58:10.843 23-APR-2009 05:39:39.911
Warning: Product Error flag set. Filename: RA2_WWV_2PNPDE20090423_053903_000061212078_00234_37362_6173.N1;	23-APR-2009 05:39:03.205 23-APR-2009 07:21:04.579
Warning: Product Error flag set. Filename: RA2_WWV_2PNPDK20090423_072016_000040372078_00235_37363_2969.N1;	23-APR-2009 07:20:16.733 23-APR-2009 08:27:33.813
Warning: Product Error flag set. Filename: RA2_WWV_2PNPDK20090423_082654_000061732078_00236_37364_3095.N1;	23-APR-2009 08:26:54.879 23-APR-2009 10:09:47.497
Warning: Product Error flag set. Filename: RA2_WWV_2PNPDK20090423_100858_000059392078_00237_37365_3219.N1;	23-APR-2009 10:08:58.537 23-APR-2009 11:47:57.215
Warning: Product Error flag set. Filename: RA2_WWV_2PNPDK20090423_114721_000059772078_00238_37366_3365.N1;	23-APR-2009 11:47:21.623 23-APR-2009 13:26:58.177
Warning: Product Error flag set. Filename: RA2_WWV_2PNPDK20090423_132610_000059422078_00239_37367_3489.N1;	23-APR-2009 13:26:10.331 23-APR-2009 15:05:12.351
Warning: Product Error flag set. Filename: RA2_WWV_2PNPDK20090423_150318_000052622078_00240_37368_3618.N1;	23-APR-2009 15:03:18.779 23-APR-2009 16:31:01.259
Warning: Product Error flag set. Filename: RA2_WWV_2PNPDK20090423_163507_000005712078_00241_37369_3621.N1;	23-APR-2009 16:35:07.589 23-APR-2009 16:44:39.016
Warning: Product Error flag set. Filename: RA2_WWV_2PNPDK20090423_164240_000058312078_00241_37369_3744.N1;	23-APR-2009 16:42:40.987 23-APR-2009 18:19:51.608
Warning: Product Error flag set. Filename: RA2_WWV_2PNPDK20090423_181844_000059952078_00242_37370_3846.N1;	23-APR-2009 18:18:44.823 23-APR-2009 19:58:40.316
Warning: Product Error flag set. Filename: RA2_WWV_2PNPDE20090423_195732_000041452078_00243_37371_6604.N1;	23-APR-2009 19:57:32.417 23-APR-2009 21:06:37.556
Warning: Product Error flag set. Filename: RA2_WWV_2PNPDE20090423_210522_000064402078_00243_37371_6769.N1;	23-APR-2009 21:05:22.973 23-APR-2009 22:52:42.951
Warning: Product Error flag set. Filename: RA2_WWV_2PNPDE20090423_225127_000061192078_00244_37372_6910.N1;	23-APR-2009 22:51:27.255 24-APR-2009 00:33:26.401

SPH checks

RA2_CAL_0P SPH checks

SPH fields with errors



RA2_CAL_0P products using a wrong ADF (sensing not included in validity)

Gauge Segment (Start-Stop) Explicit Reference

RA2_CAL_0P products with start_lat out of range

Gauge Value Segment (Start-Stop) Explicit Reference

RA2_CAL_0P products with start_long out of range

Gauge Value Segment (Start-Stop) Explicit Reference

RA2_CAL_0P products with stop_lat out of range

Gauge Value Segment (Start-Stop) Explicit Reference

RA2_CAL_0P products with stop_long out of range

Gauge Value Segment (Start-Stop) Explicit Reference

RA2_CAL_0P products with sat_track out of range

Gauge Value Segment (Start-Stop) Explicit Reference

Percentage of RA2_CAL_0P products with ISP_errors_significant set to 1

Gauge Value Segment (Start-Stop)

RA2_CAL_0P products with num_error_ISPs out of range

Gauge Value Segment (Start-Stop) Explicit Reference

Statistics for RA2_CAL_0P products with num_error_ISPs out of range

Gauge Statistics Segment (Start-Stop)

Percentage of RA2_CAL_0P products with missing_ISPs_significant set to 1

Gauge Value Segment (Start-Stop)

RA2_CAL_0P products with num_missing_ISPs out of range

Gauge Value Segment (Start-Stop) Explicit Reference

Statistics for RA2_CAL_0P products with num_missing_ISPs out of range

Gauge Statistics Segment (Start-Stop)

Percentage of RA2_CAL_0P products with ISP_discarded_significant set to 1

Gauge Value Segment (Start-Stop)

RA2_CAL_0P products with num_discarded_ISPs out of range

Gauge	Value	Segment (Start-Stop)	Explicit Reference
-------	-------	----------------------	--------------------

Statistics for RA2_CAL_0P products with num_discarded_ISPs out of range

Gauge	Statistics	Segment (Start-Stop)
-------	------------	----------------------

Percentage of RA2_CAL_0P products with RS_significant set to 1

Gauge	Value	Segment (Start-Stop)
-------	-------	----------------------

RA2_CAL_0P products with num_RS_ISPs out of range

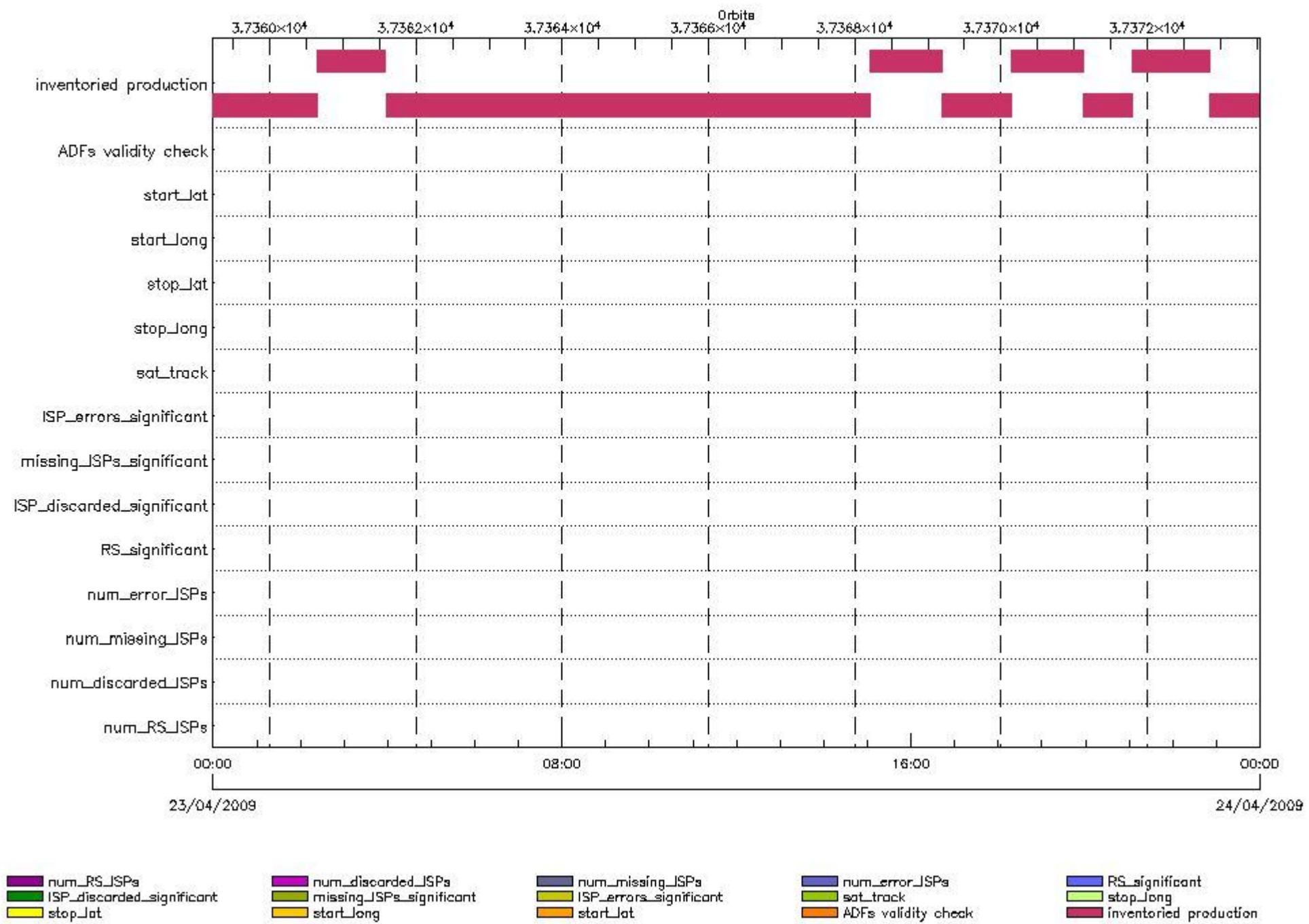
Gauge	Value	Segment (Start-Stop)	Explicit Reference
-------	-------	----------------------	--------------------

Statistics for RA2_CAL_0P products with num_RS_ISPs out of range

Gauge	Statistics	Segment (Start-Stop)
-------	------------	----------------------

DOR_DOP_0P SPH checks

SPH fields with errors



DOR_DOP_0P products using a wrong ADF (sensing not included in validity)

Gauge Segment (Start-Stop) Explicit Reference

DOR_DOP_0P products with start_lat out of range

Gauge Value Segment (Start-Stop) Explicit Reference

DOR_DOP_0P products with start_long out of range

Gauge Value Segment (Start-Stop) Explicit Reference

DOR_DOP_0P products with stop_lat out of range

Gauge Value Segment (Start-Stop) Explicit Reference

DOR_DOP_0P products with stop_long out of range

Gauge Value Segment (Start-Stop) Explicit Reference

DOR_DOP_0P products with sat_track out of range

Gauge Value Segment (Start-Stop) Explicit Reference

Percentage of DOR_DOP_0P products with ISP_errors_significant set to 1

Gauge Value Segment (Start-Stop)

DOR_DOP_0P products with num_error_ISPs out of range

Gauge Value Segment (Start-Stop) Explicit Reference

Statistics for DOR_DOP_0P products with num_error_ISPs out of range

Gauge Statistics Segment (Start-Stop)

Percentage of DOR_DOP_0P products with missing_ISPs_significant set to 1

Gauge Value Segment (Start-Stop)

DOR_DOP_0P products with num_missing_ISPs out of range

Gauge Value Segment (Start-Stop) Explicit Reference

Statistics for DOR_DOP_0P products with num_missing_ISPs out of range

Gauge Statistics Segment (Start-Stop)

Percentage of DOR_DOP_0P products with ISP_discarded_significant set to 1

Gauge Value Segment (Start-Stop)

DOR_DOP_0P products with num_discarded_ISPs out of range

Gauge	Value	Segment (Start-Stop)	Explicit Reference
-------	-------	----------------------	--------------------

Statistics for DOR_DOP_0P products with num_discarded_ISPs out of range

Gauge	Statistics	Segment (Start-Stop)
-------	------------	----------------------

Percentage of DOR_DOP_0P products with RS_significant set to 1

Gauge	Value	Segment (Start-Stop)
-------	-------	----------------------

DOR_DOP_0P products with num_RS_ISPs out of range

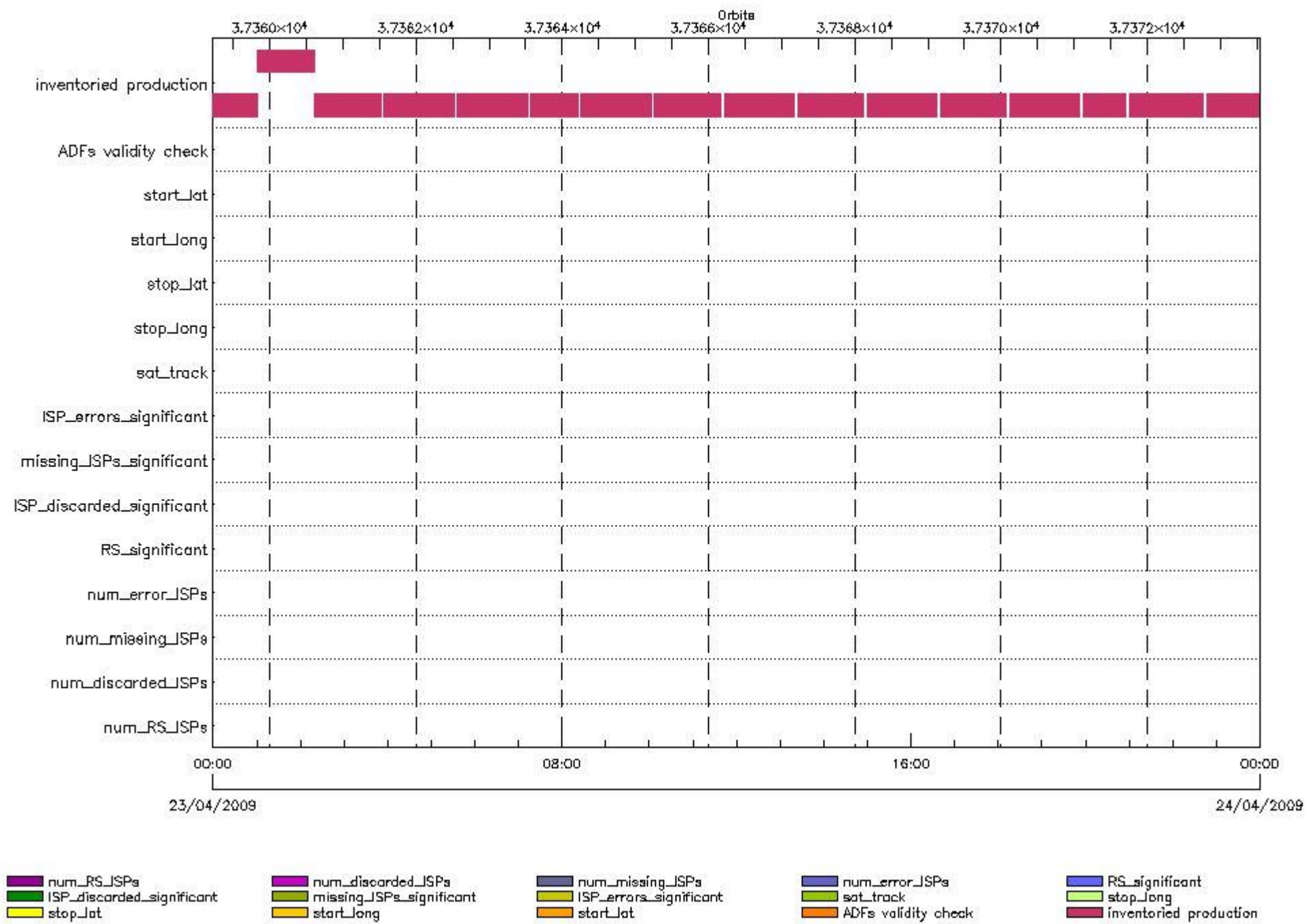
Gauge	Value	Segment (Start-Stop)	Explicit Reference
-------	-------	----------------------	--------------------

Statistics for DOR_DOP_0P products with num_RS_ISPs out of range

Gauge	Statistics	Segment (Start-Stop)
-------	------------	----------------------

DOR_NAV_0P SPH checks

SPH fields with errors



DOR_NAV_0P products using a wrong ADF (sensing not included in validity)

Gauge Segment (Start-Stop) Explicit Reference

DOR_NAV_0P products with start_lat out of range

Gauge Value Segment (Start-Stop) Explicit Reference

DOR_NAV_0P products with start_long out of range

Gauge Value Segment (Start-Stop) Explicit Reference

DOR_NAV_0P products with stop_lat out of range

Gauge Value Segment (Start-Stop) Explicit Reference

DOR_NAV_0P products with stop_long out of range

Gauge Value Segment (Start-Stop) Explicit Reference

DOR_NAV_0P products with sat_track out of range

Gauge Value Segment (Start-Stop) Explicit Reference

Percentage of DOR_NAV_0P products with ISP_errors_significant set to 1

Gauge Value Segment (Start-Stop)

DOR_NAV_0P products with num_error_ISPs out of range

Gauge Value Segment (Start-Stop) Explicit Reference

Statistics for DOR_NAV_0P products with num_error_ISPs out of range

Gauge Statistics Segment (Start-Stop)

Percentage of DOR_NAV_0P products with missing_ISPs_significant set to 1

Gauge Value Segment (Start-Stop)

DOR_NAV_0P products with num_missing_ISPs out of range

Gauge Value Segment (Start-Stop) Explicit Reference

Statistics for DOR_NAV_0P products with num_missing_ISPs out of range

Gauge Statistics Segment (Start-Stop)

Percentage of DOR_NAV_0P products with ISP_discarded_significant set to 1

Gauge Value Segment (Start-Stop)

DOR_NAV_0P products with num_discarded_ISPs out of range

Gauge	Value	Segment (Start-Stop)	Explicit Reference
-------	-------	----------------------	--------------------

Statistics for DOR_NAV_0P products with num_discarded_ISPs out of range

Gauge	Statistics	Segment (Start-Stop)
-------	------------	----------------------

Percentage of DOR_NAV_0P products with RS_significant set to 1

Gauge	Value	Segment (Start-Stop)
-------	-------	----------------------

DOR_NAV_0P products with num_RS_ISPs out of range

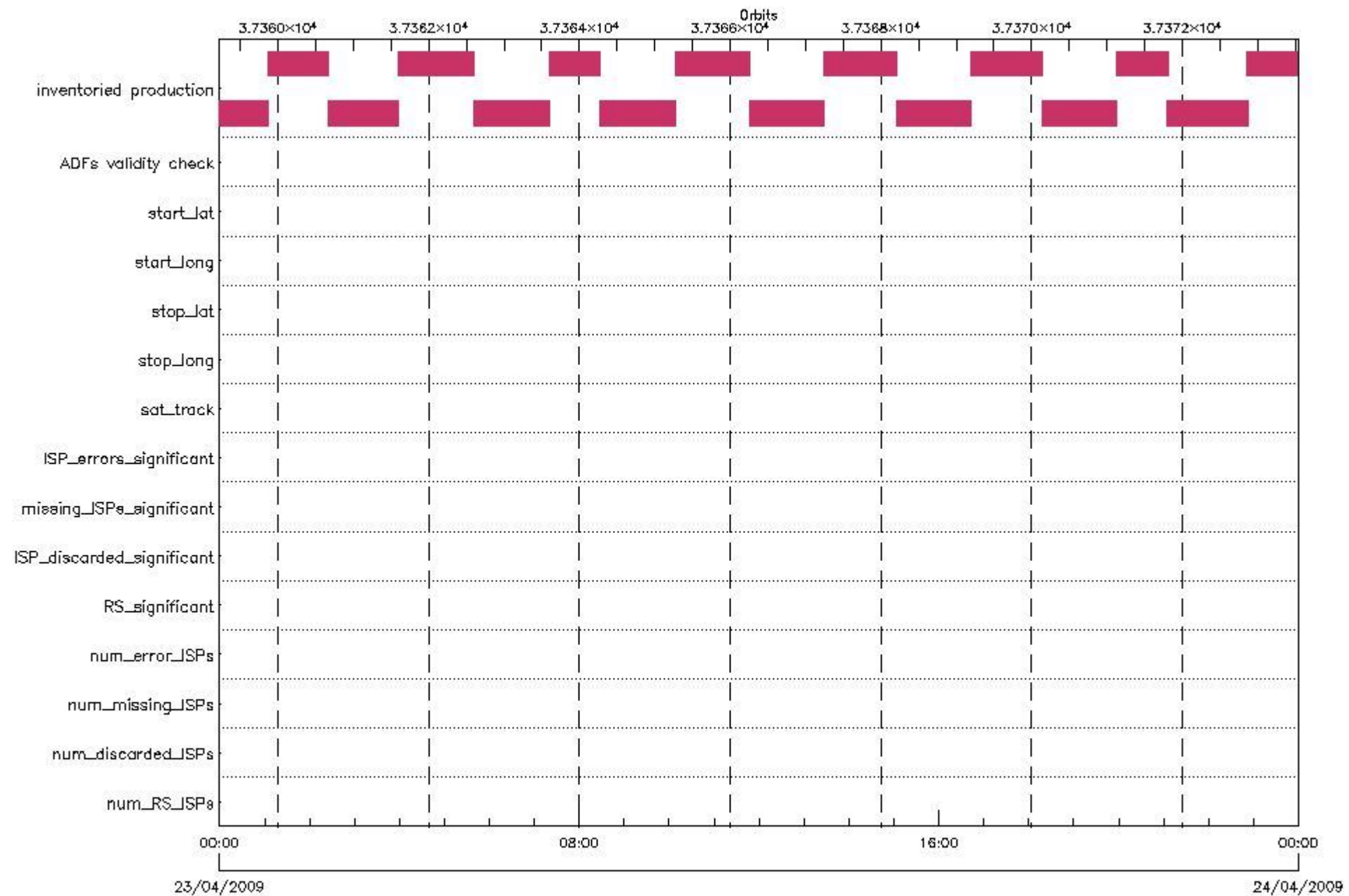
Gauge	Value	Segment (Start-Stop)	Explicit Reference
-------	-------	----------------------	--------------------

Statistics for DOR_NAV_0P products with num_RS_ISPs out of range

Gauge	Statistics	Segment (Start-Stop)
-------	------------	----------------------

MWR_NL__0P SPH checks

SPH fields with errors



MWR_NL__0P products using a wrong ADF (sensing not included in validity)

Gauge Segment (Start-Stop) Explicit Reference

MWR_NL__0P products with start_lat out of range

Gauge Value Segment (Start-Stop) Explicit Reference

MWR_NL__0P products with start_long out of range

Gauge Value Segment (Start-Stop) Explicit Reference

MWR_NL__0P products with stop_lat out of range

Gauge Value Segment (Start-Stop) Explicit Reference

MWR_NL__0P products with stop_long out of range

Gauge Value Segment (Start-Stop) Explicit Reference

MWR_NL__0P products with sat_track out of range

Gauge Value Segment (Start-Stop) Explicit Reference

Percentage of MWR_NL__0P products with ISP_errors_significant set to 1

Gauge	Value	Segment (Start-Stop)
SPH.ISP_ERRORS_SIGNIFICANT_PERCENT.INFO PCF_MWR_NL__0P	0	23-APR-2009 00:00:00.000 24-APR-2009 00:00:00.000

MWR_NL__0P products with num_error_ISPs out of range

Gauge Value Segment (Start-Stop) Explicit Reference

Statistics for MWR_NL__0P products with num_error_ISPs out of range

Gauge Statistics Segment (Start-Stop)

Percentage of MWR_NL__0P products with missing_ISPs_significant set to 1

Gauge	Value	Segment (Start-Stop)
SPH.MISSING_ISPS_SIGNIFICANT_PERCENT.INFO PCF_MWR_NL__0P	0	23-APR-2009 00:00:00.000 24-APR-2009 00:00:00.000

MWR_NL__0P products with num_missing_ISPs out of range

Gauge Value Segment (Start-Stop) Explicit Reference

Statistics for MWR_NL__0P products with num_missing_ISPs out of range

Gauge Statistics Segment (Start-Stop)

Percentage of MWR_NL__0P products with ISP_discarded_significant set to 1

Gauge	Value	Segment (Start-Stop)
SPH.ISP_DISCARDED_SIGNIFICANT_PERCENT.INFO	0	23-APR-2009 00:00:00.000
PCF_MWR_NL__0P		24-APR-2009 00:00:00.000

MWR_NL__0P products with num_discarded_ISPs out of range

Gauge	Value	Segment (Start-Stop)	Explicit Reference

Statistics for MWR_NL__0P products with num_discarded_ISPs out of range

Gauge	Statistics	Segment (Start-Stop)

Percentage of MWR_NL__0P products with RS_significant set to 1

Gauge	Value	Segment (Start-Stop)
SPH.RS_SIGNIFICANT_PERCENT.INFO	0	23-APR-2009 00:00:00.000
PCF_MWR_NL__0P		24-APR-2009 00:00:00.000

MWR_NL__0P products with num_RS_ISPs out of range

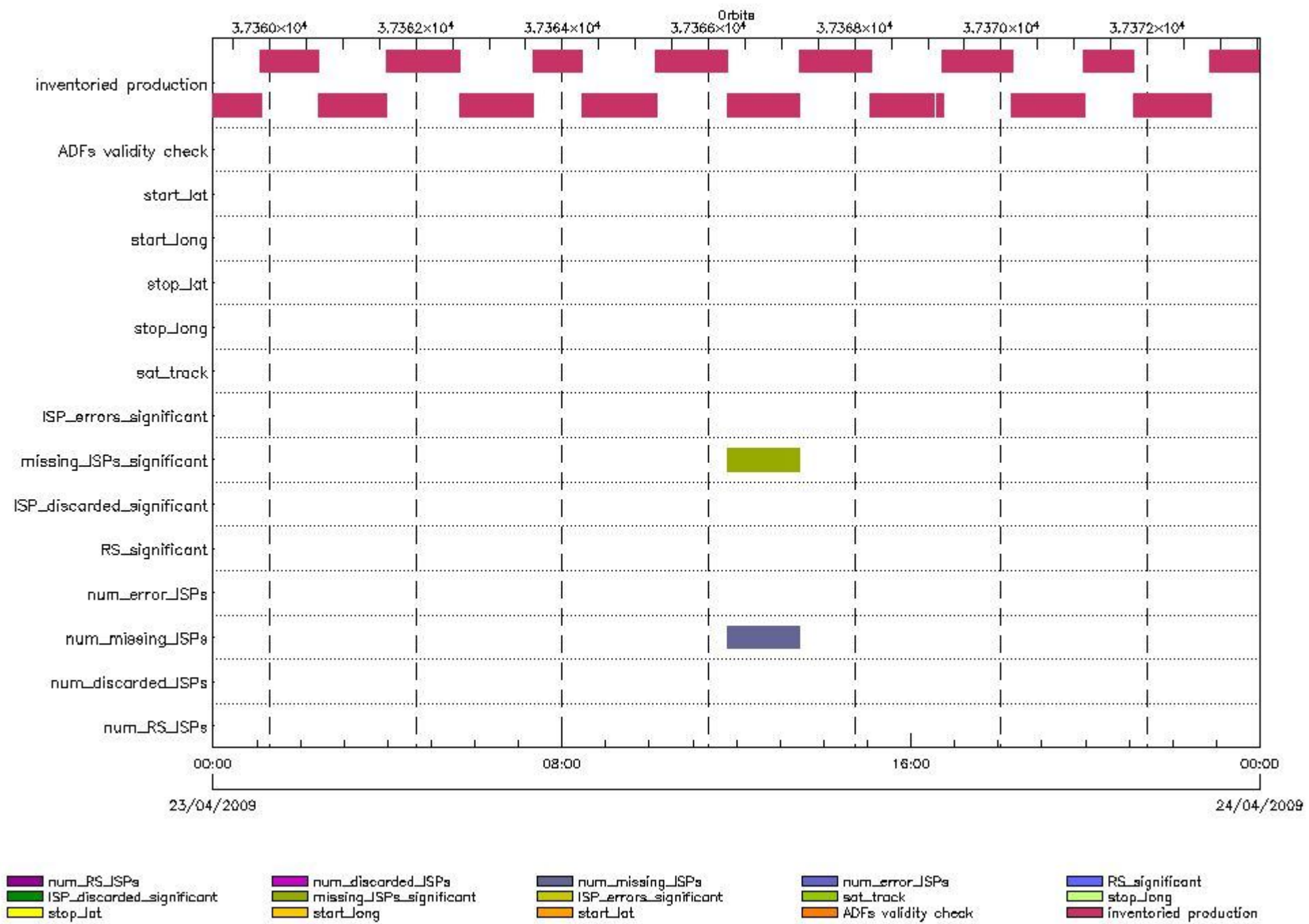
Gauge	Value	Segment (Start-Stop)	Explicit Reference

Statistics for MWR_NL__0P products with num_RS_ISPs out of range

Gauge	Statistics	Segment (Start-Stop)

RA2_ME__0P SPH checks

SPH fields with errors



RA2_ME__0P products using a wrong ADF (sensing not included in validity)

Gauge Segment (Start-Stop) Explicit Reference

RA2_ME__0P products with start_lat out of range

Gauge Value Segment (Start-Stop) Explicit Reference

RA2_ME__0P products with start_long out of range

Gauge Value Segment (Start-Stop) Explicit Reference

RA2_ME__0P products with stop_lat out of range

Gauge	Value	Segment (Start-Stop)	Explicit Reference
-------	-------	----------------------	--------------------

RA2_ME__0P products with stop_long out of range

Gauge	Value	Segment (Start-Stop)	Explicit Reference
-------	-------	----------------------	--------------------

RA2_ME__0P products with sat_track out of range

Gauge	Value	Segment (Start-Stop)	Explicit Reference
-------	-------	----------------------	--------------------

Percentage of RA2_ME__0P products with ISP_errors_significant set to 1

Gauge	Value	Segment (Start-Stop)
-------	-------	----------------------

RA2_ME__0P products with num_error_ISPs out of range

Gauge	Value	Segment (Start-Stop)	Explicit Reference
-------	-------	----------------------	--------------------

Statistics for RA2_ME__0P products with num_error_ISPs out of range

Gauge	Statistics	Segment (Start-Stop)
SPH.NUM_ERRORS_ISPS.STA PCF_RA2_ME__0P	M=1 d=0 >=1 <=1 %=3.40002079	24-APR-2009 00:00:00.000 25-APR-2009 00:00:00.000

Percentage of RA2_ME__0P products with missing_ISPs_significant set to 1

Gauge	Value	Segment (Start-Stop)
-------	-------	----------------------

RA2_ME__0P products with num_missing_ISPs out of range

Gauge	Value	Segment (Start-Stop)	Explicit Reference
SPH.NUM_MISSING_ISPS.WARNING PCF_RA2_ME__0P	1	23-APR-2009 11:47:21.598 23-APR-2009 13:26:57.094	Product: RA2_ME__0PNPDK20090423_114721_000059752078_00238_37366_2378.N1

Statistics for RA2_ME__0P products with num_missing_ISPs out of range

Gauge	Statistics	Segment (Start-Stop)
-------	------------	----------------------

SPH.NUM_MISSING_ISPS.STA PCF_RA2_ME__0P	M=1 d=0 >=1 <=1 %=6.91608324	23-APR-2009 00:00:00.000 24-APR-2009 00:00:00.000
SPH.NUM_MISSING_ISPS.STA PCF_RA2_ME__0P	M=1 d=0 >=1 <=1 %=2.2138171	24-APR-2009 00:00:00.000 25-APR-2009 00:00:00.000

Percentage of RA2_ME__0P products with ISP_discarded_significant set to 1

Gauge Value Segment (Start-Stop)

RA2_ME__0P products with num_discarded_ISPs out of range

Gauge Value Segment (Start-Stop) Explicit Reference

Statistics for RA2_ME__0P products with num_discarded_ISPs out of range

Gauge Statistics Segment (Start-Stop)

Percentage of RA2_ME__0P products with RS_significant set to 1

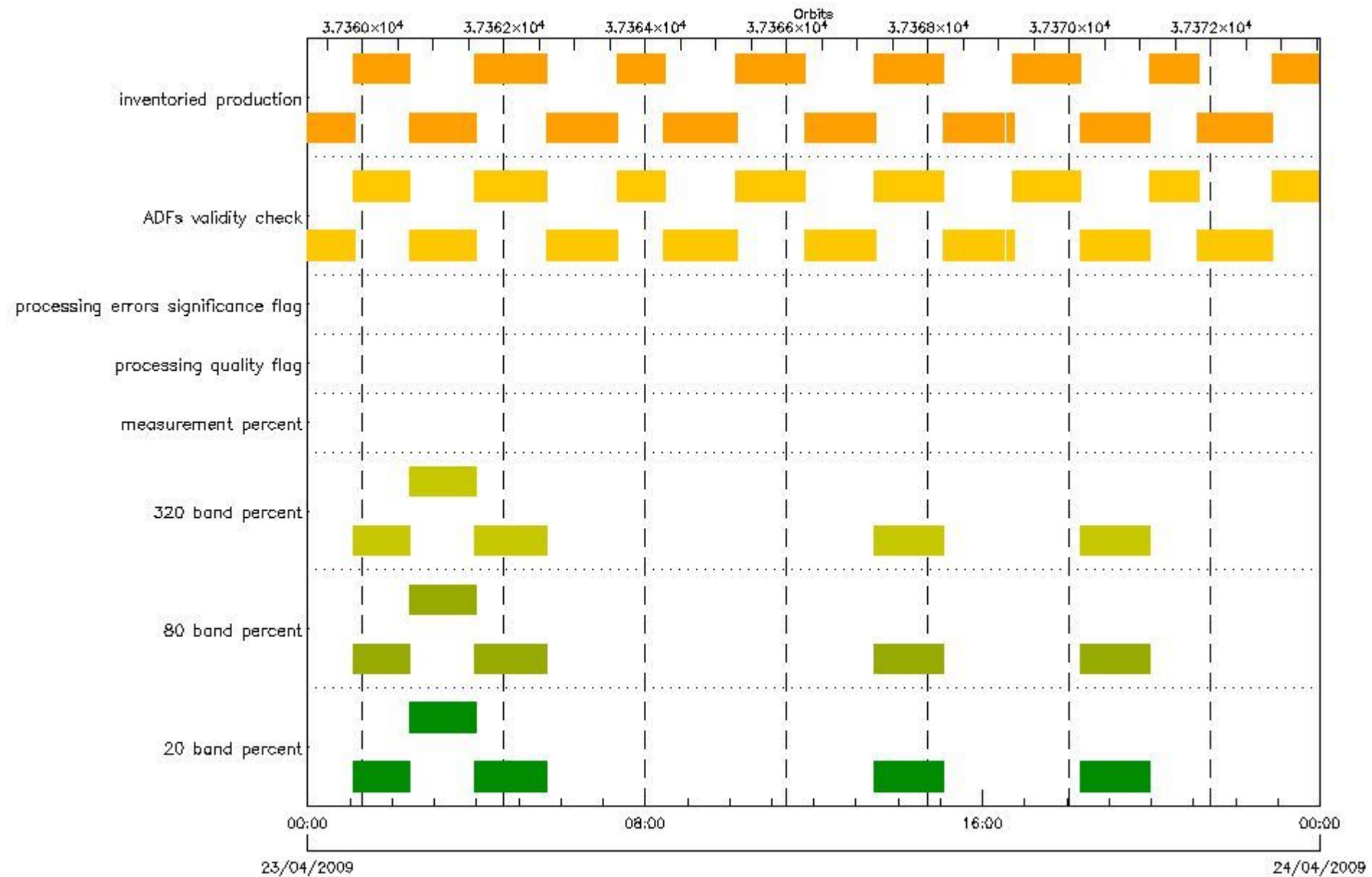
Gauge Value Segment (Start-Stop)

RA2_ME__0P products with num_RS_ISPs out of range

Gauge Value Segment (Start-Stop) Explicit Reference

Statistics for RA2_ME__0P products with num_RS_ISPs out of range

Gauge Statistics Segment (Start-Stop)



RA2_MW__1P products using a wrong ADF (sensing not included in validity)

Gauge	Segment (Start-Stop)	Explicit Reference
Product: RA2_MW__1PNPDE20090422_232448_000060792078_00230_37358_5538.N1 DS NAME: REAL.ORBIT_STATE_VECTOR_FILE	22-APR-2009 23:24:48.307 23-APR-2009 01:06:07.350	ADF: DOR_NAV_0PNPDE20090422_232424_000057382078_00230_37358_7805.N1
Product: RA2_MW__1PNPDE20090423_010501_000048362078_00231_37359_5679.N1 DS NAME: REAL.ORBIT_STATE_VECTOR_FILE	23-APR-2009 01:05:01.679 23-APR-2009 02:25:37.498	ADF: DOR_NAV_0PNPDE20090423_010003_000047822078_00231_37359_7806.N1
Product: RA2_MW__1PNPDE20090423_022429_000056572078_00232_37360_5825.N1 DS NAME: REAL.ORBIT_STATE_VECTOR_FILE	23-APR-2009 02:24:29.599 23-APR-2009 03:58:46.436	ADF: DOR_NAV_0PNPDE20090423_021944_000054192078_00232_37360_7807.N1
Product: RA2_MW__1PNPDE20090423_035810_000060892078_00233_37361_5993.N1 DS NAME: REAL.ORBIT_STATE_VECTOR_FILE	23-APR-2009 03:58:10.843 23-APR-2009 05:39:39.911	ADF: DOR_NAV_0PNPDE20090423_035523_000057382078_00233_37361_7808.N1
Product: RA2_MW__1PNPDE20090423_053903_000061212078_00234_37362_6171.N1 DS NAME: REAL.ORBIT_STATE_VECTOR_FILE	23-APR-2009 05:39:03.205 23-APR-2009 07:21:04.579	ADF: DOR_NAV_0PNPDE20090423_053620_000057382078_00234_37362_7809.N1

Product: RA2_MW__1PNPDK20090423_072016_000040372078_00235_37363_2967.N1 DS NAME: REAL.ORBIT_STATE_VECTOR_FILE	23-APR-2009 07:20:16.733 23-APR-2009 08:27:33.813	ADF: DOR_NAV_0PNPDK20090423_071717_000038262078_00235_37
Product: RA2_MW__1PNPDK20090423_082654_000061732078_00236_37364_3093.N1 DS NAME: REAL.ORBIT_STATE_VECTOR_FILE	23-APR-2009 08:26:54.879 23-APR-2009 10:09:47.497	ADF: DOR_NAV_0PNPDK20090423_082621_000057382078_00236_37364_9846.N1
Product: RA2_MW__1PNPDK20090423_100858_000059392078_00237_37365_3217.N1 DS NAME: REAL.ORBIT_STATE_VECTOR_FILE	23-APR-2009 10:08:58.537 23-APR-2009 11:47:57.215	ADF: DOR_NAV_0PNPDK20090423_100718_000054192078_00237_37365_9847.N1
Product: RA2_MW__1PNPDK20090423_114721_000059772078_00238_37366_3363.N1 DS NAME: REAL.ORBIT_STATE_VECTOR_FILE	23-APR-2009 11:47:21.623 23-APR-2009 13:26:58.177	ADF: DOR_NAV_0PNPDK20090423_114256_000057382078_00238_37366_9848.N1
Product: RA2_MW__1PNPDK20090423_132610_000059422078_00239_37367_3487.N1 DS NAME: REAL.ORBIT_STATE_VECTOR_FILE	23-APR-2009 13:26:10.331 23-APR-2009 15:05:12.351	ADF: DOR_NAV_0PNPDK20090423_132353_000054192078_00239_37367_9849.N1
Product: RA2_MW__1PNPDK20090423_150318_000052622078_00240_37368_3616.N1 DS NAME: REAL.ORBIT_STATE_VECTOR_FILE	23-APR-2009 15:03:18.779 23-APR-2009 16:31:01.259	ADF: DOR_NAV_0PNPDK20090423_145932_000057382078_00240_37368_9850.N1
Product: RA2_MW__1PNPDK20090423_163507_000005712078_00241_37369_3619.N1 DS NAME: REAL.ORBIT_STATE_VECTOR_FILE	23-APR-2009 16:35:07.589 23-APR-2009 16:44:39.016	ADF: DOR_NAV_0PNPDK20090423_145932_000057382078_00240_37368_9850.N1
Product: RA2_MW__1PNPDK20090423_164240_000058312078_00241_37369_3742.N1 DS NAME: REAL.ORBIT_STATE_VECTOR_FILE	23-APR-2009 16:42:40.987 23-APR-2009 18:19:51.608	ADF: DOR_NAV_0PNPDK20090423_164029_000054192078_00241_37369_9851.N1
Product: RA2_MW__1PNPDK20090423_181844_000059952078_00242_37370_3844.N1 DS NAME: REAL.ORBIT_STATE_VECTOR_FILE	23-APR-2009 18:18:44.823 23-APR-2009 19:58:40.316	ADF: DOR_NAV_0PNPDK20090423_181607_000057382078_00242_37370_9852.N1
Product: RA2_MW__1PNPDE20090423_195732_000041452078_00243_37371_6602.N1 DS NAME: REAL.ORBIT_STATE_VECTOR_FILE	23-APR-2009 19:57:32.417 23-APR-2009 21:06:37.556	ADF: DOR_NAV_0PNPDE20090423_195704_000035072078_00243_37371_7810.N1
Product: RA2_MW__1PNPDE20090423_210522_000064402078_00243_37371_6767.N1 DS NAME: REAL.ORBIT_STATE_VECTOR_FILE	23-APR-2009 21:05:22.973 23-APR-2009 22:52:42.951	ADF: DOR_NAV_0PNPDE20090423_210049_000060572078_00243_37371_7811.N1
Product: RA2_MW__1PNPDE20090423_225127_000061192078_00244_37372_6908.N1 DS NAME: REAL.ORBIT_STATE_VECTOR_FILE	23-APR-2009 22:51:27.255 24-APR-2009 00:33:26.401	ADF: DOR_NAV_0PNPDE20090423_224705_000057382078_00244_37372_7812.N1

RA2_MW__1P products with processing errors significance flag set

RA2_MW__1P products with percentage DSRs free of processing errors below threshold

Gauge Value Segment (Start-Stop)

RA2_MW__1P products with percentage of valid measurements below threshold

Gauge Value Segment (Start-Stop)

RA2_MW__1P products with percentage of 320 MHz band processed below threshold

Gauge	Value	Segment (Start-Stop)
SPH.RA2_320_BAND_PERCENT.WARNING PCF_RA2_MW__1P	8935	23-APR-2009 01:05:01.679 23-APR-2009 02:25:37.498
SPH.RA2_320_BAND_PERCENT.WARNING PCF_RA2_MW__1P	8451	23-APR-2009 02:24:29.599 23-APR-2009 03:58:46.436
SPH.RA2_320_BAND_PERCENT.WARNING PCF_RA2_MW__1P	8785	23-APR-2009 03:58:10.843 23-APR-2009 05:39:39.911
SPH.RA2_320_BAND_PERCENT.WARNING PCF_RA2_MW__1P	8659	23-APR-2009 13:26:10.331 23-APR-2009 15:05:12.351
SPH.RA2_320_BAND_PERCENT.WARNING PCF_RA2_MW__1P	8987	23-APR-2009 18:18:44.823 23-APR-2009 19:58:40.316

RA2_MW__1P products with percentage of 80 MHz band processed above threshold

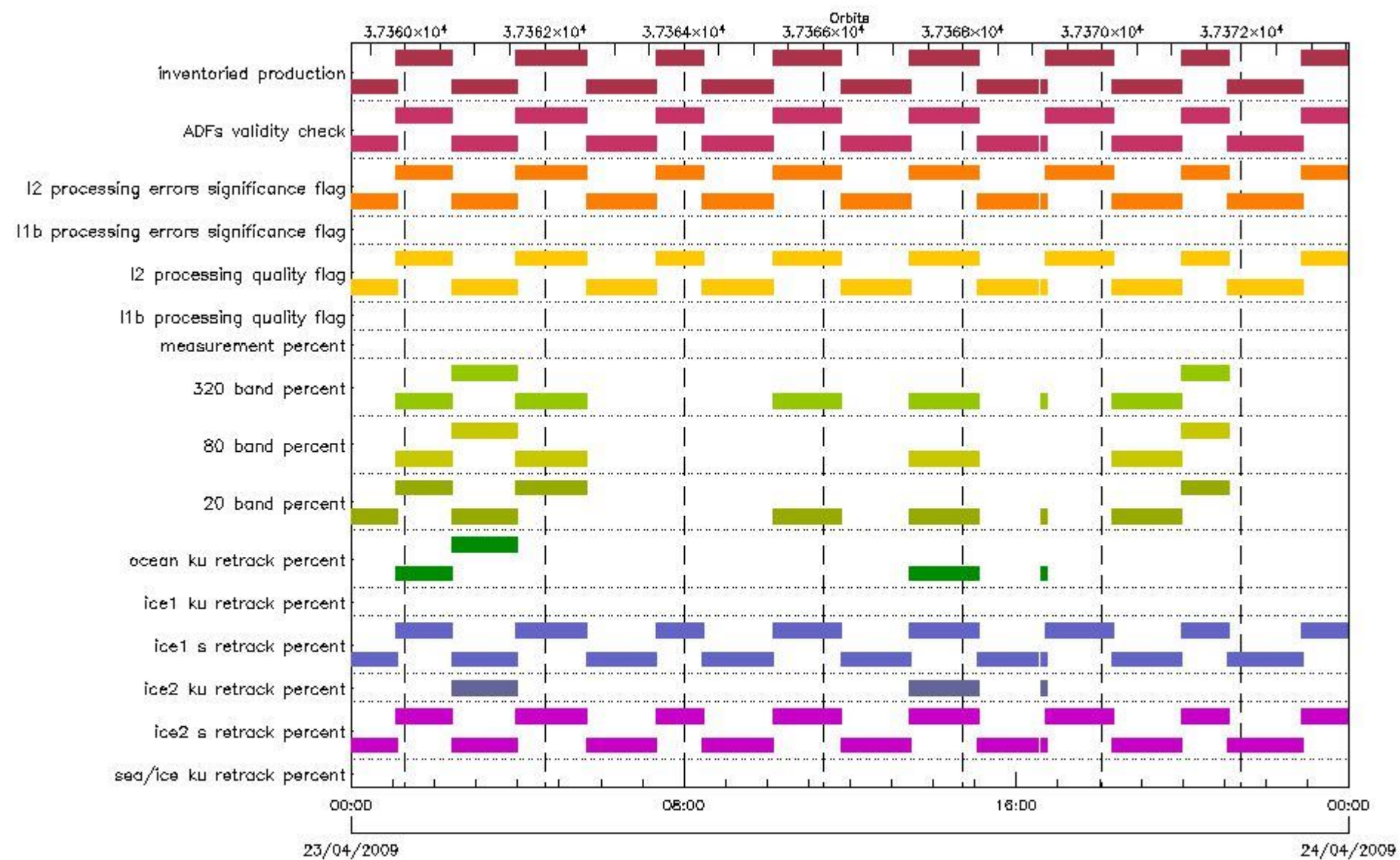
Gauge	Value	Segment (Start-Stop)
SPH.RA2_80_BAND_PERCENT.WARNING PCF_RA2_MW__1P	727	23-APR-2009 01:05:01.679 23-APR-2009 02:25:37.498
SPH.RA2_80_BAND_PERCENT.WARNING PCF_RA2_MW__1P	961	23-APR-2009 02:24:29.599 23-APR-2009 03:58:46.436
SPH.RA2_80_BAND_PERCENT.WARNING PCF_RA2_MW__1P	830	23-APR-2009 03:58:10.843 23-APR-2009 05:39:39.911
SPH.RA2_80_BAND_PERCENT.WARNING PCF_RA2_MW__1P	866	23-APR-2009 13:26:10.331 23-APR-2009 15:05:12.351
SPH.RA2_80_BAND_PERCENT.WARNING PCF_RA2_MW__1P	704	23-APR-2009 18:18:44.823 23-APR-2009 19:58:40.316

RA2_MW__1P products with percentage of 20 MHz band processed above threshold

Gauge	Value	Segment (Start-Stop)
SPH.RA2_20_BAND_PERCENT.WARNING PCF_RA2_MW__1P	338	23-APR-2009 01:05:01.679 23-APR-2009 02:25:37.498
SPH.RA2_20_BAND_PERCENT.WARNING PCF_RA2_MW__1P	588	23-APR-2009 02:24:29.599 23-APR-2009 03:58:46.436
SPH.RA2_20_BAND_PERCENT.WARNING PCF_RA2_MW__1P	384	23-APR-2009 03:58:10.843 23-APR-2009 05:39:39.911
SPH.RA2_20_BAND_PERCENT.WARNING PCF_RA2_MW__1P	475	23-APR-2009 13:26:10.331 23-APR-2009 15:05:12.351
SPH.RA2_20_BAND_PERCENT.WARNING PCF_RA2_MW__1P	309	23-APR-2009 18:18:44.823 23-APR-2009 19:58:40.316

RA2_FGD_2P SPH checks

SPH fields with errors



RA2_FGD_2P products using a wrong ADF (sensing not included in validity)

Gauge	Segment (Start-Stop)	Explicit Reference
Product: RA2_FGD_2PNPDE20090422_232448_000060792078_00230_37358_5539.N1 DS NAME: REAL.ORBIT_STATE_VECTOR_FILE	22-APR-2009 23:24:48.307 23-APR-2009 01:06:07.350	ADF: DOR_NAV_0PNPDE20090422_232424_000057382078_00230_37358_7805.N1
Product: RA2_FGD_2PNPDE20090423_010501_000048362078_00231_37359_5680.N1 DS NAME: REAL.ORBIT_STATE_VECTOR_FILE	23-APR-2009 01:05:01.679 23-APR-2009 02:25:37.498	ADF: DOR_NAV_0PNPDE20090423_010003_000047822078_00231_37359_7806.N1
Product: RA2_FGD_2PNPDE20090423_022429_000056572078_00232_37360_5826.N1 DS NAME: REAL.ORBIT_STATE_VECTOR_FILE	23-APR-2009 02:24:29.599 23-APR-2009 03:58:46.436	ADF: DOR_NAV_0PNPDE20090423_021944_000054192078_00232_37360_7807.N1
Product: RA2_FGD_2PNPDE20090423_035810_000060892078_00233_37361_5994.N1 DS NAME: REAL.ORBIT_STATE_VECTOR_FILE	23-APR-2009 03:58:10.843 23-APR-2009 05:39:39.911	ADF: DOR_NAV_0PNPDE20090423_035523_000057382078_00233_37361_7808.N1
Product: RA2_FGD_2PNPDE20090423_053903_000061212078_00234_37362_6172.N1 DS NAME: REAL.ORBIT_STATE_VECTOR_FILE	23-APR-2009 05:39:03.205 23-APR-2009 07:21:04.579	ADF: DOR_NAV_0PNPDE20090423_053620_000057382078_00234_37362_7809.N1

Product: RA2_FGD_2PNPDK20090423_072016_000040372078_00235_37363_2968.N1 DS NAME: REAL.ORBIT_STATE_VECTOR_FILE	23-APR-2009 07:20:16.733 23-APR-2009 08:27:33.813	ADF: DOR_NAV_0PNPDK20090423_071717_000038262078_00235_37
Product: RA2_FGD_2PNPDK20090423_082654_000061732078_00236_37364_3094.N1 DS NAME: REAL.ORBIT_STATE_VECTOR_FILE	23-APR-2009 08:26:54.879 23-APR-2009 10:09:47.497	ADF: DOR_NAV_0PNPDK20090423_082621_000057382078_00236_37364_9846.N1
Product: RA2_FGD_2PNPDK20090423_100858_000059392078_00237_37365_3218.N1 DS NAME: REAL.ORBIT_STATE_VECTOR_FILE	23-APR-2009 10:08:58.537 23-APR-2009 11:47:57.215	ADF: DOR_NAV_0PNPDK20090423_100718_000054192078_00237_37365_9847.N1
Product: RA2_FGD_2PNPDK20090423_114721_000059772078_00238_37366_3364.N1 DS NAME: REAL.ORBIT_STATE_VECTOR_FILE	23-APR-2009 11:47:21.623 23-APR-2009 13:26:58.177	ADF: DOR_NAV_0PNPDK20090423_114256_000057382078_00238_37366_9848.N1
Product: RA2_FGD_2PNPDK20090423_132610_000059422078_00239_37367_3488.N1 DS NAME: REAL.ORBIT_STATE_VECTOR_FILE	23-APR-2009 13:26:10.331 23-APR-2009 15:05:12.351	ADF: DOR_NAV_0PNPDK20090423_132353_000054192078_00239_37367_9849.N1
Product: RA2_FGD_2PNPDK20090423_150318_000052622078_00240_37368_3617.N1 DS NAME: REAL.ORBIT_STATE_VECTOR_FILE	23-APR-2009 15:03:18.779 23-APR-2009 16:31:01.259	ADF: DOR_NAV_0PNPDK20090423_145932_000057382078_00240_37368_9850.N1
Product: RA2_FGD_2PNPDK20090423_163507_000005712078_00241_37369_3620.N1 DS NAME: REAL.ORBIT_STATE_VECTOR_FILE	23-APR-2009 16:35:07.589 23-APR-2009 16:44:39.016	ADF: DOR_NAV_0PNPDK20090423_145932_000057382078_00240_37368_9850.N1
Product: RA2_FGD_2PNPDK20090423_164240_000058312078_00241_37369_3743.N1 DS NAME: REAL.ORBIT_STATE_VECTOR_FILE	23-APR-2009 16:42:40.987 23-APR-2009 18:19:51.608	ADF: DOR_NAV_0PNPDK20090423_164029_000054192078_00241_37369_9851.N1
Product: RA2_FGD_2PNPDK20090423_181844_000059952078_00242_37370_3845.N1 DS NAME: REAL.ORBIT_STATE_VECTOR_FILE	23-APR-2009 18:18:44.823 23-APR-2009 19:58:40.316	ADF: DOR_NAV_0PNPDK20090423_181607_000057382078_00242_37370_9852.N1
Product: RA2_FGD_2PNPDE20090423_195732_000041452078_00243_37371_6603.N1 DS NAME: REAL.ORBIT_STATE_VECTOR_FILE	23-APR-2009 19:57:32.417 23-APR-2009 21:06:37.556	ADF: DOR_NAV_0PNPDE20090423_195704_000035072078_00243_37371_7810.N1
Product: RA2_FGD_2PNPDE20090423_210522_000064402078_00243_37371_6768.N1 DS NAME: REAL.ORBIT_STATE_VECTOR_FILE	23-APR-2009 21:05:22.973 23-APR-2009 22:52:42.951	ADF: DOR_NAV_0PNPDE20090423_210049_000060572078_00243_37371_7811.N1
Product: RA2_FGD_2PNPDE20090423_225127_000061192078_00244_37372_6909.N1 DS NAME: REAL.ORBIT_STATE_VECTOR_FILE	23-APR-2009 22:51:27.255 24-APR-2009 00:33:26.401	ADF: DOR_NAV_0PNPDE20090423_224705_000057382078_00244_37372_7812.N1

Products with processing errors significance flag set

Gauge	Segment (Start-Stop)
SPH.RA2_L2_PROC_FLAG.WARNING PCF_RA2_FGD_2P	22-APR-2009 23:24:48.307 23-APR-2009 01:06:07.350
SPH.RA2_L2_PROC_FLAG.WARNING PCF_RA2_FGD_2P	23-APR-2009 01:05:01.679 23-APR-2009 02:25:37.498
SPH.RA2_L2_PROC_FLAG.WARNING PCF_RA2_FGD_2P	23-APR-2009 02:24:29.599 23-APR-2009 03:58:46.436
SPH.RA2_L2_PROC_FLAG.WARNING PCF_RA2_FGD_2P	23-APR-2009 03:58:10.843 23-APR-2009 05:39:39.911
SPH.RA2_L2_PROC_FLAG.WARNING PCF_RA2_FGD_2P	23-APR-2009 05:39:03.205 23-APR-2009 07:21:04.579
SPH.RA2_L2_PROC_FLAG.WARNING PCF_RA2_FGD_2P	23-APR-2009 07:20:16.733 23-APR-2009 08:27:33.813
SPH.RA2_L2_PROC_FLAG.WARNING PCF_RA2_FGD_2P	23-APR-2009 08:26:54.879 23-APR-2009 10:09:47.497
SPH.RA2_L2_PROC_FLAG.WARNING PCF_RA2_FGD_2P	23-APR-2009 10:08:58.537 23-APR-2009 11:47:57.215
SPH.RA2_L2_PROC_FLAG.WARNING PCF_RA2_FGD_2P	23-APR-2009 11:47:21.623 23-APR-2009 13:26:58.177

SPH.RA2_L2_PROC_FLAG.WARNING PCF_RA2_FGD_2P	23-APR-2009 13:26:10.331 23-APR-2009 15:05:12.351
SPH.RA2_L2_PROC_FLAG.WARNING PCF_RA2_FGD_2P	23-APR-2009 15:03:18.779 23-APR-2009 16:31:01.259
SPH.RA2_L2_PROC_FLAG.WARNING PCF_RA2_FGD_2P	23-APR-2009 16:35:07.589 23-APR-2009 16:44:39.016
SPH.RA2_L2_PROC_FLAG.WARNING PCF_RA2_FGD_2P	23-APR-2009 16:42:40.987 23-APR-2009 18:19:51.608
SPH.RA2_L2_PROC_FLAG.WARNING PCF_RA2_FGD_2P	23-APR-2009 18:18:44.823 23-APR-2009 19:58:40.316
SPH.RA2_L2_PROC_FLAG.WARNING PCF_RA2_FGD_2P	23-APR-2009 19:57:32.417 23-APR-2009 21:06:37.556
SPH.RA2_L2_PROC_FLAG.WARNING PCF_RA2_FGD_2P	23-APR-2009 21:05:22.973 23-APR-2009 22:52:42.951
SPH.RA2_L2_PROC_FLAG.WARNING PCF_RA2_FGD_2P	23-APR-2009 22:51:27.255 24-APR-2009 00:33:26.401

Products with processing errors significance flag set

Gauge Segment (Start-Stop)

Products with percentage DSRs free of processing errors below threshold

Gauge	Value	Segment (Start-Stop)
SPH.RA2_L2_PROC_QUALITY.WARNING PCF_RA2_FGD_2P	6381	22-APR-2009 23:24:48.307 23-APR-2009 01:06:07.350
SPH.RA2_L2_PROC_QUALITY.WARNING PCF_RA2_FGD_2P	6310	23-APR-2009 01:05:01.679 23-APR-2009 02:25:37.498
SPH.RA2_L2_PROC_QUALITY.WARNING PCF_RA2_FGD_2P	6853	23-APR-2009 02:24:29.599 23-APR-2009 03:58:46.436
SPH.RA2_L2_PROC_QUALITY.WARNING PCF_RA2_FGD_2P	6727	23-APR-2009 03:58:10.843 23-APR-2009 05:39:39.911
SPH.RA2_L2_PROC_QUALITY.WARNING PCF_RA2_FGD_2P	6408	23-APR-2009 05:39:03.205 23-APR-2009 07:21:04.579
SPH.RA2_L2_PROC_QUALITY.WARNING PCF_RA2_FGD_2P	6548	23-APR-2009 07:20:16.733 23-APR-2009 08:27:33.813
SPH.RA2_L2_PROC_QUALITY.WARNING PCF_RA2_FGD_2P	6600	23-APR-2009 08:26:54.879 23-APR-2009 10:09:47.497
SPH.RA2_L2_PROC_QUALITY.WARNING PCF_RA2_FGD_2P	6625	23-APR-2009 10:08:58.537 23-APR-2009 11:47:57.215
SPH.RA2_L2_PROC_QUALITY.WARNING PCF_RA2_FGD_2P	6465	23-APR-2009 11:47:21.623 23-APR-2009 13:26:58.177
SPH.RA2_L2_PROC_QUALITY.WARNING PCF_RA2_FGD_2P	6719	23-APR-2009 13:26:10.331 23-APR-2009 15:05:12.351
SPH.RA2_L2_PROC_QUALITY.WARNING PCF_RA2_FGD_2P	6389	23-APR-2009 15:03:18.779 23-APR-2009 16:31:01.259
SPH.RA2_L2_PROC_QUALITY.WARNING PCF_RA2_FGD_2P	7290	23-APR-2009 16:35:07.589 23-APR-2009 16:44:39.016
SPH.RA2_L2_PROC_QUALITY.WARNING PCF_RA2_FGD_2P	6784	23-APR-2009 16:42:40.987 23-APR-2009 18:19:51.608

SPH.RA2_L2_PROC_QUALITY.WARNING PCF_RA2_FGD_2P	6390	23-APR-2009 18:18:44.823 23-APR-2009 19:58:40.316
SPH.RA2_L2_PROC_QUALITY.WARNING PCF_RA2_FGD_2P	6230	23-APR-2009 19:57:32.417 23-APR-2009 21:06:37.556
SPH.RA2_L2_PROC_QUALITY.WARNING PCF_RA2_FGD_2P	6226	23-APR-2009 21:05:22.973 23-APR-2009 22:52:42.951
SPH.RA2_L2_PROC_QUALITY.WARNING PCF_RA2_FGD_2P	6162	23-APR-2009 22:51:27.255 24-APR-2009 00:33:26.401

Products with percentage DSRs free of processing errors below threshold

Gauge Value Segment (Start-Stop)

RA2_FGD_2P products with percentage of valid measurements below threshold

Gauge Value Segment (Start-Stop)

RA2_FGD_2P products with percentage of 320 MHz band processed below threshold

Gauge	Value	Segment (Start-Stop)
SPH.RA2_320_BAND_PERCENT.WARNING PCF_RA2_FGD_2P	9286	23-APR-2009 01:05:01.679 23-APR-2009 02:25:37.498
SPH.RA2_320_BAND_PERCENT.WARNING PCF_RA2_FGD_2P	8744	23-APR-2009 02:24:29.599 23-APR-2009 03:58:46.436
SPH.RA2_320_BAND_PERCENT.WARNING PCF_RA2_FGD_2P	9054	23-APR-2009 03:58:10.843 23-APR-2009 05:39:39.911
SPH.RA2_320_BAND_PERCENT.WARNING PCF_RA2_FGD_2P	9479	23-APR-2009 10:08:58.537 23-APR-2009 11:47:57.215
SPH.RA2_320_BAND_PERCENT.WARNING PCF_RA2_FGD_2P	9003	23-APR-2009 13:26:10.331 23-APR-2009 15:05:12.351
SPH.RA2_320_BAND_PERCENT.WARNING PCF_RA2_FGD_2P	9454	23-APR-2009 16:35:07.589 23-APR-2009 16:44:39.016
SPH.RA2_320_BAND_PERCENT.WARNING PCF_RA2_FGD_2P	9281	23-APR-2009 18:18:44.823 23-APR-2009 19:58:40.316
SPH.RA2_320_BAND_PERCENT.WARNING PCF_RA2_FGD_2P	9420	23-APR-2009 19:57:32.417 23-APR-2009 21:06:37.556

RA2_FGD_2P products with percentage of 80 MHz band processed above threshold

Gauge	Value	Segment (Start-Stop)
SPH.RA2_80_BAND_PERCENT.WARNING PCF_RA2_FGD_2P	551	23-APR-2009 01:05:01.679 23-APR-2009 02:25:37.498
SPH.RA2_80_BAND_PERCENT.WARNING PCF_RA2_FGD_2P	902	23-APR-2009 02:24:29.599 23-APR-2009 03:58:46.436
SPH.RA2_80_BAND_PERCENT.WARNING PCF_RA2_FGD_2P	734	23-APR-2009 03:58:10.843 23-APR-2009 05:39:39.911
SPH.RA2_80_BAND_PERCENT.WARNING PCF_RA2_FGD_2P	716	23-APR-2009 13:26:10.331 23-APR-2009 15:05:12.351
SPH.RA2_80_BAND_PERCENT.WARNING PCF_RA2_FGD_2P	583	23-APR-2009 18:18:44.823 23-APR-2009 19:58:40.316
SPH.RA2_80_BAND_PERCENT.WARNING PCF_RA2_FGD_2P	414	23-APR-2009 19:57:32.417 23-APR-2009 21:06:37.556

RA2_FGD_2P products with percentage of 20 MHz band processed above threshold

Gauge	Value	Segment (Start-Stop)
SPH.RA2_20_BAND_PERCENT.WARNING PCF_RA2_FGD_2P	121	22-APR-2009 23:24:48.307 23-APR-2009 01:06:07.350
SPH.RA2_20_BAND_PERCENT.WARNING PCF_RA2_FGD_2P	164	23-APR-2009 01:05:01.679 23-APR-2009 02:25:37.498
SPH.RA2_20_BAND_PERCENT.WARNING PCF_RA2_FGD_2P	354	23-APR-2009 02:24:29.599 23-APR-2009 03:58:46.436
SPH.RA2_20_BAND_PERCENT.WARNING PCF_RA2_FGD_2P	212	23-APR-2009 03:58:10.843 23-APR-2009 05:39:39.911
SPH.RA2_20_BAND_PERCENT.WARNING PCF_RA2_FGD_2P	124	23-APR-2009 10:08:58.537 23-APR-2009 11:47:57.215
SPH.RA2_20_BAND_PERCENT.WARNING PCF_RA2_FGD_2P	281	23-APR-2009 13:26:10.331 23-APR-2009 15:05:12.351
SPH.RA2_20_BAND_PERCENT.WARNING PCF_RA2_FGD_2P	175	23-APR-2009 16:35:07.589 23-APR-2009 16:44:39.016
SPH.RA2_20_BAND_PERCENT.WARNING PCF_RA2_FGD_2P	136	23-APR-2009 18:18:44.823 23-APR-2009 19:58:40.316
SPH.RA2_20_BAND_PERCENT.WARNING PCF_RA2_FGD_2P	167	23-APR-2009 19:57:32.417 23-APR-2009 21:06:37.556

RA2_FGD_2P products with percentage of valid Ku ocean retracker measurements below threshold

Gauge	Value	Segment (Start-Stop)
SPH.RA2_OCEAN_KU_RETRACK_PERCENT.WARNING PCF_RA2_FGD_2P	8867	23-APR-2009 01:05:01.679 23-APR-2009 02:25:37.498
SPH.RA2_OCEAN_KU_RETRACK_PERCENT.WARNING PCF_RA2_FGD_2P	8625	23-APR-2009 02:24:29.599 23-APR-2009 03:58:46.436
SPH.RA2_OCEAN_KU_RETRACK_PERCENT.WARNING PCF_RA2_FGD_2P	8697	23-APR-2009 13:26:10.331 23-APR-2009 15:05:12.351
SPH.RA2_OCEAN_KU_RETRACK_PERCENT.WARNING PCF_RA2_FGD_2P	8694	23-APR-2009 16:35:07.589 23-APR-2009 16:44:39.016

RA2_FGD_2P products with percentage of valid Ku ice1 retracker measurements below threshold

Gauge Value Segment (Start-Stop)

RA2_FGD_2P products with percentage of valid S ice1 retracker measurements below threshold

Gauge	Value	Segment (Start-Stop)
SPH.RA2_ICE1_S_RETRACK_PERCENT.WARNING PCF_RA2_FGD_2P	5178	22-APR-2009 23:24:48.307 23-APR-2009 01:06:07.350
SPH.RA2_ICE1_S_RETRACK_PERCENT.WARNING PCF_RA2_FGD_2P	4918	23-APR-2009 01:05:01.679 23-APR-2009 02:25:37.498
SPH.RA2_ICE1_S_RETRACK_PERCENT.WARNING PCF_RA2_FGD_2P	4691	23-APR-2009 02:24:29.599 23-APR-2009 03:58:46.436
SPH.RA2_ICE1_S_RETRACK_PERCENT.WARNING PCF_RA2_FGD_2P	5047	23-APR-2009 03:58:10.843 23-APR-2009 05:39:39.911
SPH.RA2_ICE1_S_RETRACK_PERCENT.WARNING PCF_RA2_FGD_2P	5203	23-APR-2009 05:39:03.205 23-APR-2009 07:21:04.579
SPH.RA2_ICE1_S_RETRACK_PERCENT.WARNING PCF_RA2_FGD_2P	5769	23-APR-2009 07:20:16.733 23-APR-2009 08:27:33.813

SPH.RA2_ICE1_S_RETRACK_PERCENT.WARNING PCF_RA2_FGD_2P	5441	23-APR-2009 08:26:54.879 23-APR-2009 10:09:47.497
SPH.RA2_ICE1_S_RETRACK_PERCENT.WARNING PCF_RA2_FGD_2P	5582	23-APR-2009 10:08:58.537 23-APR-2009 11:47:57.215
SPH.RA2_ICE1_S_RETRACK_PERCENT.WARNING PCF_RA2_FGD_2P	5140	23-APR-2009 11:47:21.623 23-APR-2009 13:26:58.177
SPH.RA2_ICE1_S_RETRACK_PERCENT.WARNING PCF_RA2_FGD_2P	4324	23-APR-2009 13:26:10.331 23-APR-2009 15:05:12.351
SPH.RA2_ICE1_S_RETRACK_PERCENT.WARNING PCF_RA2_FGD_2P	5720	23-APR-2009 15:03:18.779 23-APR-2009 16:31:01.259
SPH.RA2_ICE1_S_RETRACK_PERCENT.WARNING PCF_RA2_FGD_2P	4456	23-APR-2009 16:35:07.589 23-APR-2009 16:44:39.016
SPH.RA2_ICE1_S_RETRACK_PERCENT.WARNING PCF_RA2_FGD_2P	5557	23-APR-2009 16:42:40.987 23-APR-2009 18:19:51.608
SPH.RA2_ICE1_S_RETRACK_PERCENT.WARNING PCF_RA2_FGD_2P	4775	23-APR-2009 18:18:44.823 23-APR-2009 19:58:40.316
SPH.RA2_ICE1_S_RETRACK_PERCENT.WARNING PCF_RA2_FGD_2P	4709	23-APR-2009 19:57:32.417 23-APR-2009 21:06:37.556
SPH.RA2_ICE1_S_RETRACK_PERCENT.WARNING PCF_RA2_FGD_2P	4851	23-APR-2009 21:05:22.973 23-APR-2009 22:52:42.951
SPH.RA2_ICE1_S_RETRACK_PERCENT.WARNING PCF_RA2_FGD_2P	5115	23-APR-2009 22:51:27.255 24-APR-2009 00:33:26.401

RA2_FGD_2P products with percentage of valid KU ice2 retracker measurements below threshold

Gauge	Value	Segment (Start-Stop)
SPH.RA2_ICE2_KU_RETRACK_PERCENT.WARNING PCF_RA2_FGD_2P	6879	23-APR-2009 02:24:29.599 23-APR-2009 03:58:46.436
SPH.RA2_ICE2_KU_RETRACK_PERCENT.WARNING PCF_RA2_FGD_2P	6974	23-APR-2009 13:26:10.331 23-APR-2009 15:05:12.351
SPH.RA2_ICE2_KU_RETRACK_PERCENT.WARNING PCF_RA2_FGD_2P	5906	23-APR-2009 16:35:07.589 23-APR-2009 16:44:39.016

RA2_FGD_2P products with percentage of valid S ice2 retracker measurements below threshold

Gauge	Value	Segment (Start-Stop)
SPH.RA2_ICE2_S_RETRACK_PERCENT.WARNING PCF_RA2_FGD_2P	60	22-APR-2009 23:24:48.307 23-APR-2009 01:06:07.350
SPH.RA2_ICE2_S_RETRACK_PERCENT.WARNING PCF_RA2_FGD_2P	35	23-APR-2009 01:05:01.679 23-APR-2009 02:25:37.498
SPH.RA2_ICE2_S_RETRACK_PERCENT.WARNING PCF_RA2_FGD_2P	45	23-APR-2009 02:24:29.599 23-APR-2009 03:58:46.436
SPH.RA2_ICE2_S_RETRACK_PERCENT.WARNING PCF_RA2_FGD_2P	46	23-APR-2009 03:58:10.843 23-APR-2009 05:39:39.911
SPH.RA2_ICE2_S_RETRACK_PERCENT.WARNING PCF_RA2_FGD_2P	60	23-APR-2009 05:39:03.205 23-APR-2009 07:21:04.579
SPH.RA2_ICE2_S_RETRACK_PERCENT.WARNING PCF_RA2_FGD_2P	55	23-APR-2009 07:20:16.733 23-APR-2009 08:27:33.813
SPH.RA2_ICE2_S_RETRACK_PERCENT.WARNING PCF_RA2_FGD_2P	25	23-APR-2009 08:26:54.879 23-APR-2009 10:09:47.497

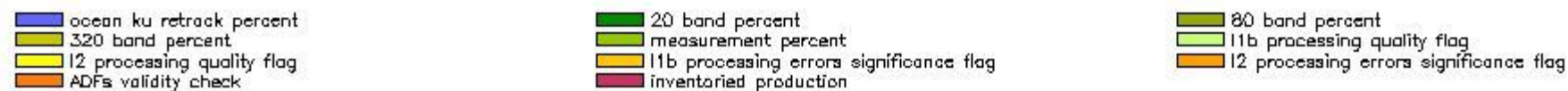
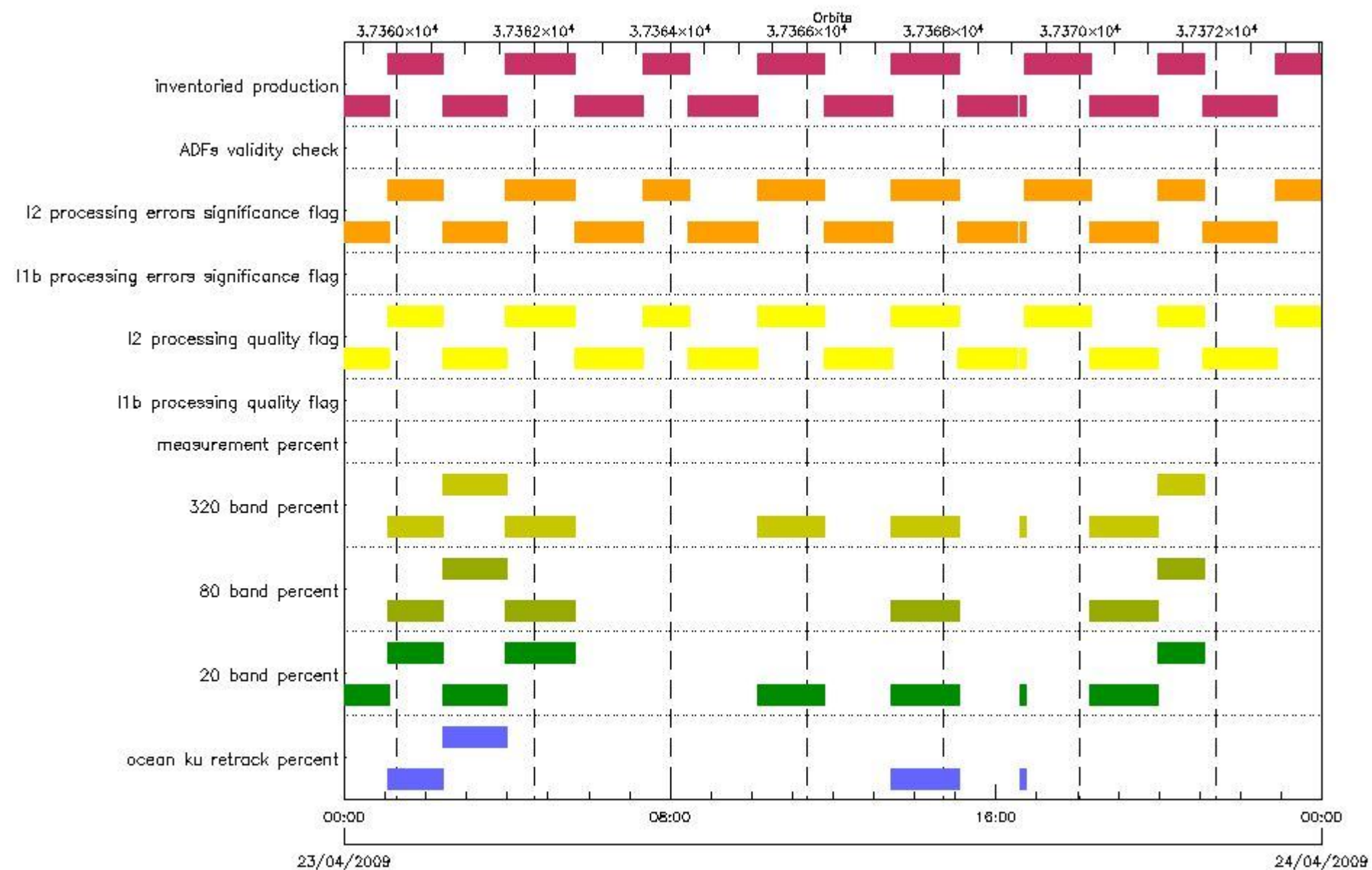
SPH.RA2_ICE2_S_RETRACK_PERCENT.WARNING PCF_RA2_FGD_2P	36	23-APR-2009 10:08:58.537 23-APR-2009 11:47:57.215
SPH.RA2_ICE2_S_RETRACK_PERCENT.WARNING PCF_RA2_FGD_2P	56	23-APR-2009 11:47:21.623 23-APR-2009 13:26:58.177
SPH.RA2_ICE2_S_RETRACK_PERCENT.WARNING PCF_RA2_FGD_2P	41	23-APR-2009 13:26:10.331 23-APR-2009 15:05:12.351
SPH.RA2_ICE2_S_RETRACK_PERCENT.WARNING PCF_RA2_FGD_2P	74	23-APR-2009 15:03:18.779 23-APR-2009 16:31:01.259
SPH.RA2_ICE2_S_RETRACK_PERCENT.WARNING PCF_RA2_FGD_2P	58	23-APR-2009 16:35:07.589 23-APR-2009 16:44:39.016
SPH.RA2_ICE2_S_RETRACK_PERCENT.WARNING PCF_RA2_FGD_2P	42	23-APR-2009 16:42:40.987 23-APR-2009 18:19:51.608
SPH.RA2_ICE2_S_RETRACK_PERCENT.WARNING PCF_RA2_FGD_2P	37	23-APR-2009 18:18:44.823 23-APR-2009 19:58:40.316
SPH.RA2_ICE2_S_RETRACK_PERCENT.WARNING PCF_RA2_FGD_2P	48	23-APR-2009 19:57:32.417 23-APR-2009 21:06:37.556
SPH.RA2_ICE2_S_RETRACK_PERCENT.WARNING PCF_RA2_FGD_2P	40	23-APR-2009 21:05:22.973 23-APR-2009 22:52:42.951
SPH.RA2_ICE2_S_RETRACK_PERCENT.WARNING PCF_RA2_FGD_2P	62	23-APR-2009 22:51:27.255 24-APR-2009 00:33:26.401

RA2_FGD_2P products with percentage of valid KU sea/ice retracker measurements below threshold

Gauge Value Segment (Start-Stop)

RA2_WWV_2P SPH checks

SPH fields with errors



RA2_WWV_2P products using a wrong ADF (sensing not included in validity)

Gauge Segment (Start-Stop) Explicit Reference

RA2_WWV_2P products with processing errors significance flag set

Gauge	Segment (Start-Stop)
SPH.RA2_L2_PROC_FLAG.WARNING PCF_RA2_WWV_2P	22-APR-2009 23:24:48.307 23-APR-2009 01:06:07.350
SPH.RA2_L2_PROC_FLAG.WARNING PCF_RA2_WWV_2P	23-APR-2009 01:05:01.679 23-APR-2009 02:25:37.498
SPH.RA2_L2_PROC_FLAG.WARNING PCF_RA2_WWV_2P	23-APR-2009 02:24:29.599 23-APR-2009 03:58:46.436

SPH.RA2_L2_PROC_FLAG.WARNING PCF_RA2_WWV_2P	23-APR-2009 03:58:10.843 23-APR-2009 05:39:39.911
SPH.RA2_L2_PROC_FLAG.WARNING PCF_RA2_WWV_2P	23-APR-2009 05:39:03.205 23-APR-2009 07:21:04.579
SPH.RA2_L2_PROC_FLAG.WARNING PCF_RA2_WWV_2P	23-APR-2009 07:20:16.733 23-APR-2009 08:27:33.813
SPH.RA2_L2_PROC_FLAG.WARNING PCF_RA2_WWV_2P	23-APR-2009 08:26:54.879 23-APR-2009 10:09:47.497
SPH.RA2_L2_PROC_FLAG.WARNING PCF_RA2_WWV_2P	23-APR-2009 10:08:58.537 23-APR-2009 11:47:57.215
SPH.RA2_L2_PROC_FLAG.WARNING PCF_RA2_WWV_2P	23-APR-2009 11:47:21.623 23-APR-2009 13:26:58.177
SPH.RA2_L2_PROC_FLAG.WARNING PCF_RA2_WWV_2P	23-APR-2009 13:26:10.331 23-APR-2009 15:05:12.351
SPH.RA2_L2_PROC_FLAG.WARNING PCF_RA2_WWV_2P	23-APR-2009 15:03:18.779 23-APR-2009 16:31:01.259
SPH.RA2_L2_PROC_FLAG.WARNING PCF_RA2_WWV_2P	23-APR-2009 16:35:07.589 23-APR-2009 16:44:39.016
SPH.RA2_L2_PROC_FLAG.WARNING PCF_RA2_WWV_2P	23-APR-2009 16:42:40.987 23-APR-2009 18:19:51.608
SPH.RA2_L2_PROC_FLAG.WARNING PCF_RA2_WWV_2P	23-APR-2009 18:18:44.823 23-APR-2009 19:58:40.316
SPH.RA2_L2_PROC_FLAG.WARNING PCF_RA2_WWV_2P	23-APR-2009 19:57:32.417 23-APR-2009 21:06:37.556
SPH.RA2_L2_PROC_FLAG.WARNING PCF_RA2_WWV_2P	23-APR-2009 21:05:22.973 23-APR-2009 22:52:42.951
SPH.RA2_L2_PROC_FLAG.WARNING PCF_RA2_WWV_2P	23-APR-2009 22:51:27.255 24-APR-2009 00:33:26.401

RA2_WWV_2P products with processing errors significance flag set

Gauge Segment (Start-Stop)

RA2_WWV_2P products with percentage DSRs free of processing errors below threshold

Gauge	Value	Segment (Start-Stop)
SPH.RA2_L2_PROC_QUALITY.WARNING PCF_RA2_WWV_2P	6381	22-APR-2009 23:24:48.307 23-APR-2009 01:06:07.350
SPH.RA2_L2_PROC_QUALITY.WARNING PCF_RA2_WWV_2P	6310	23-APR-2009 01:05:01.679 23-APR-2009 02:25:37.498
SPH.RA2_L2_PROC_QUALITY.WARNING PCF_RA2_WWV_2P	6853	23-APR-2009 02:24:29.599 23-APR-2009 03:58:46.436
SPH.RA2_L2_PROC_QUALITY.WARNING PCF_RA2_WWV_2P	6727	23-APR-2009 03:58:10.843 23-APR-2009 05:39:39.911
SPH.RA2_L2_PROC_QUALITY.WARNING PCF_RA2_WWV_2P	6408	23-APR-2009 05:39:03.205 23-APR-2009 07:21:04.579
SPH.RA2_L2_PROC_QUALITY.WARNING PCF_RA2_WWV_2P	6548	23-APR-2009 07:20:16.733 23-APR-2009 08:27:33.813
SPH.RA2_L2_PROC_QUALITY.WARNING PCF_RA2_WWV_2P	6600	23-APR-2009 08:26:54.879 23-APR-2009 10:09:47.497

SPH.RA2_L2_PROC_QUALITY.WARNING PCF_RA2_WWV_2P	6625	23-APR-2009 10:08:58.537 23-APR-2009 11:47:57.215
SPH.RA2_L2_PROC_QUALITY.WARNING PCF_RA2_WWV_2P	6465	23-APR-2009 11:47:21.623 23-APR-2009 13:26:58.177
SPH.RA2_L2_PROC_QUALITY.WARNING PCF_RA2_WWV_2P	6719	23-APR-2009 13:26:10.331 23-APR-2009 15:05:12.351
SPH.RA2_L2_PROC_QUALITY.WARNING PCF_RA2_WWV_2P	6389	23-APR-2009 15:03:18.779 23-APR-2009 16:31:01.259
SPH.RA2_L2_PROC_QUALITY.WARNING PCF_RA2_WWV_2P	7290	23-APR-2009 16:35:07.589 23-APR-2009 16:44:39.016
SPH.RA2_L2_PROC_QUALITY.WARNING PCF_RA2_WWV_2P	6784	23-APR-2009 16:42:40.987 23-APR-2009 18:19:51.608
SPH.RA2_L2_PROC_QUALITY.WARNING PCF_RA2_WWV_2P	6390	23-APR-2009 18:18:44.823 23-APR-2009 19:58:40.316
SPH.RA2_L2_PROC_QUALITY.WARNING PCF_RA2_WWV_2P	6230	23-APR-2009 19:57:32.417 23-APR-2009 21:06:37.556
SPH.RA2_L2_PROC_QUALITY.WARNING PCF_RA2_WWV_2P	6226	23-APR-2009 21:05:22.973 23-APR-2009 22:52:42.951
SPH.RA2_L2_PROC_QUALITY.WARNING PCF_RA2_WWV_2P	6162	23-APR-2009 22:51:27.255 24-APR-2009 00:33:26.401

RA2_WWV_2P products with percentage DSRs free of processing errors below threshold

Gauge Value Segment (Start-Stop)

RA2_WWV_2P products with percentage of valid measurements below threshold

Gauge Value Segment (Start-Stop)

RA2_WWV_2P products with percentage of 320 MHz band processed below threshold

Gauge	Value	Segment (Start-Stop)
SPH.RA2_320_BAND_PERCENT.WARNING PCF_RA2_WWV_2P	9286	23-APR-2009 01:05:01.679 23-APR-2009 02:25:37.498
SPH.RA2_320_BAND_PERCENT.WARNING PCF_RA2_WWV_2P	8744	23-APR-2009 02:24:29.599 23-APR-2009 03:58:46.436
SPH.RA2_320_BAND_PERCENT.WARNING PCF_RA2_WWV_2P	9054	23-APR-2009 03:58:10.843 23-APR-2009 05:39:39.911
SPH.RA2_320_BAND_PERCENT.WARNING PCF_RA2_WWV_2P	9479	23-APR-2009 10:08:58.537 23-APR-2009 11:47:57.215
SPH.RA2_320_BAND_PERCENT.WARNING PCF_RA2_WWV_2P	9003	23-APR-2009 13:26:10.331 23-APR-2009 15:05:12.351
SPH.RA2_320_BAND_PERCENT.WARNING PCF_RA2_WWV_2P	9454	23-APR-2009 16:35:07.589 23-APR-2009 16:44:39.016
SPH.RA2_320_BAND_PERCENT.WARNING PCF_RA2_WWV_2P	9281	23-APR-2009 18:18:44.823 23-APR-2009 19:58:40.316
SPH.RA2_320_BAND_PERCENT.WARNING PCF_RA2_WWV_2P	9420	23-APR-2009 19:57:32.417 23-APR-2009 21:06:37.556

RA2_WWV_2P products with percentage of 80 MHz band processed above threshold

Gauge Value Segment (Start-Stop)

SPH.RA2_80_BAND_PERCENT.WARNING PCF_RA2_WWV_2P	551	23-APR-2009 01:05:01.679 23-APR-2009 02:25:37.498
SPH.RA2_80_BAND_PERCENT.WARNING PCF_RA2_WWV_2P	902	23-APR-2009 02:24:29.599 23-APR-2009 03:58:46.436
SPH.RA2_80_BAND_PERCENT.WARNING PCF_RA2_WWV_2P	734	23-APR-2009 03:58:10.843 23-APR-2009 05:39:39.911
SPH.RA2_80_BAND_PERCENT.WARNING PCF_RA2_WWV_2P	716	23-APR-2009 13:26:10.331 23-APR-2009 15:05:12.351
SPH.RA2_80_BAND_PERCENT.WARNING PCF_RA2_WWV_2P	583	23-APR-2009 18:18:44.823 23-APR-2009 19:58:40.316
SPH.RA2_80_BAND_PERCENT.WARNING PCF_RA2_WWV_2P	414	23-APR-2009 19:57:32.417 23-APR-2009 21:06:37.556

RA2_WWV_2P products with percentage of 20 MHz band processed above threshold

Gauge	Value	Segment (Start-Stop)
SPH.RA2_20_BAND_PERCENT.WARNING PCF_RA2_WWV_2P	121	22-APR-2009 23:24:48.307 23-APR-2009 01:06:07.350
SPH.RA2_20_BAND_PERCENT.WARNING PCF_RA2_WWV_2P	164	23-APR-2009 01:05:01.679 23-APR-2009 02:25:37.498
SPH.RA2_20_BAND_PERCENT.WARNING PCF_RA2_WWV_2P	354	23-APR-2009 02:24:29.599 23-APR-2009 03:58:46.436
SPH.RA2_20_BAND_PERCENT.WARNING PCF_RA2_WWV_2P	212	23-APR-2009 03:58:10.843 23-APR-2009 05:39:39.911
SPH.RA2_20_BAND_PERCENT.WARNING PCF_RA2_WWV_2P	124	23-APR-2009 10:08:58.537 23-APR-2009 11:47:57.215
SPH.RA2_20_BAND_PERCENT.WARNING PCF_RA2_WWV_2P	281	23-APR-2009 13:26:10.331 23-APR-2009 15:05:12.351
SPH.RA2_20_BAND_PERCENT.WARNING PCF_RA2_WWV_2P	175	23-APR-2009 16:35:07.589 23-APR-2009 16:44:39.016
SPH.RA2_20_BAND_PERCENT.WARNING PCF_RA2_WWV_2P	136	23-APR-2009 18:18:44.823 23-APR-2009 19:58:40.316
SPH.RA2_20_BAND_PERCENT.WARNING PCF_RA2_WWV_2P	167	23-APR-2009 19:57:32.417 23-APR-2009 21:06:37.556

RA2_WWV_2P products with percentage of valid Ku ocean retracker measurements below threshold

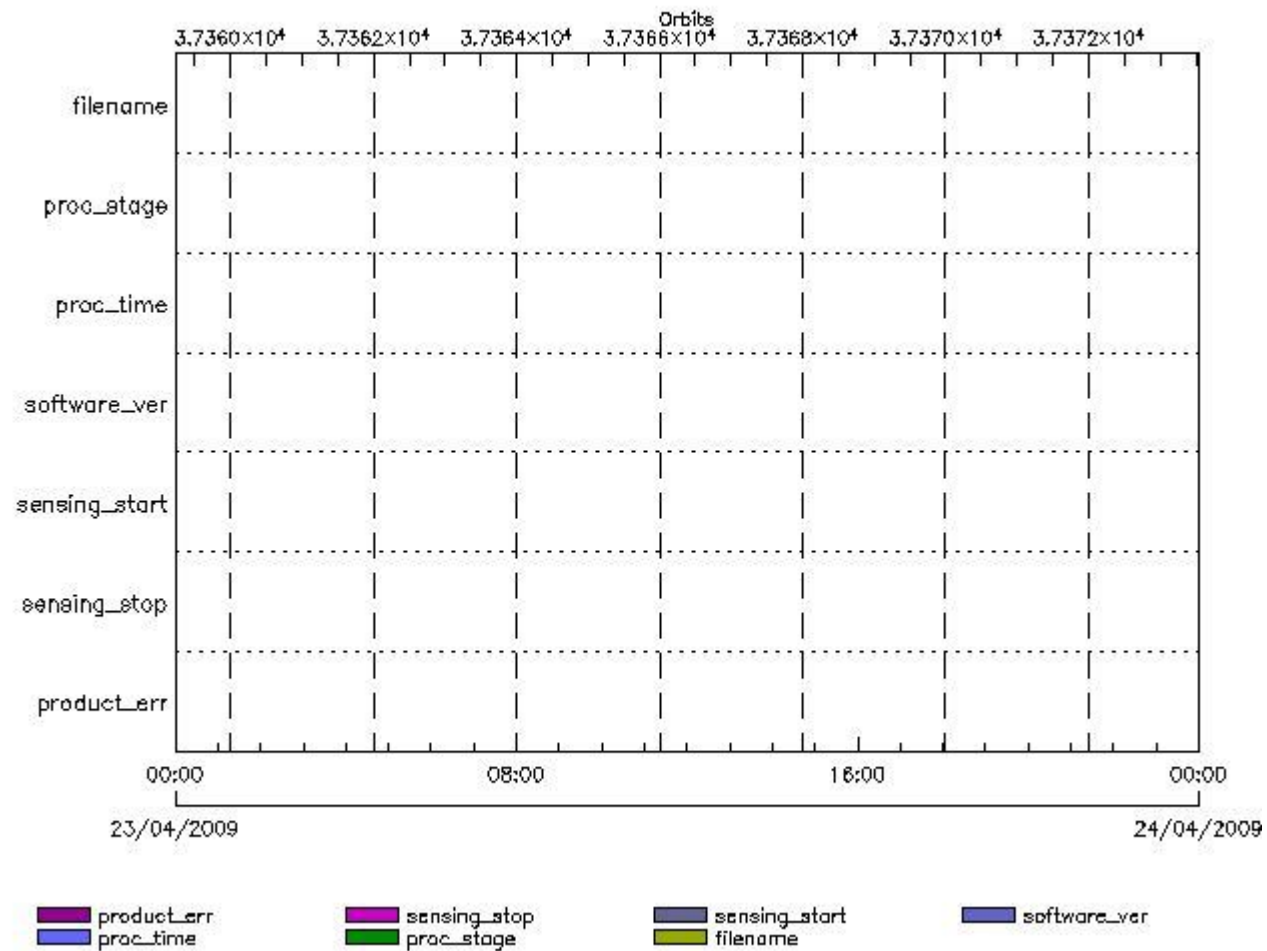
Gauge	Value	Segment (Start-Stop)
SPH.RA2_OCEAN_KU_RETRACK_PERCENT.WARNING PCF_RA2_WWV_2P	8867	23-APR-2009 01:05:01.679 23-APR-2009 02:25:37.498
SPH.RA2_OCEAN_KU_RETRACK_PERCENT.WARNING PCF_RA2_WWV_2P	8625	23-APR-2009 02:24:29.599 23-APR-2009 03:58:46.436
SPH.RA2_OCEAN_KU_RETRACK_PERCENT.WARNING PCF_RA2_WWV_2P	8697	23-APR-2009 13:26:10.331 23-APR-2009 15:05:12.351
SPH.RA2_OCEAN_KU_RETRACK_PERCENT.WARNING PCF_RA2_WWV_2P	8694	23-APR-2009 16:35:07.589 23-APR-2009 16:44:39.016

ADFs

MPH checks

MWR_CHD_AX MPH checks

MPH Errors for MWR_CHD_AX



MWR_CHD_AX files with wrong filename

MWR_CHD_AX files with unknown processing stage

Gauge Explicit Reference

MWR_CHD_AX files with wrong processing time

Gauge Explicit Reference

MWR_CHD_AX files with software version not equal to the current version

Gauge Explicit Reference

MWR_CHD_AX files with wrong sensing start

Gauge Explicit Reference

MWR_CHD_AX files with wrong sensing stop

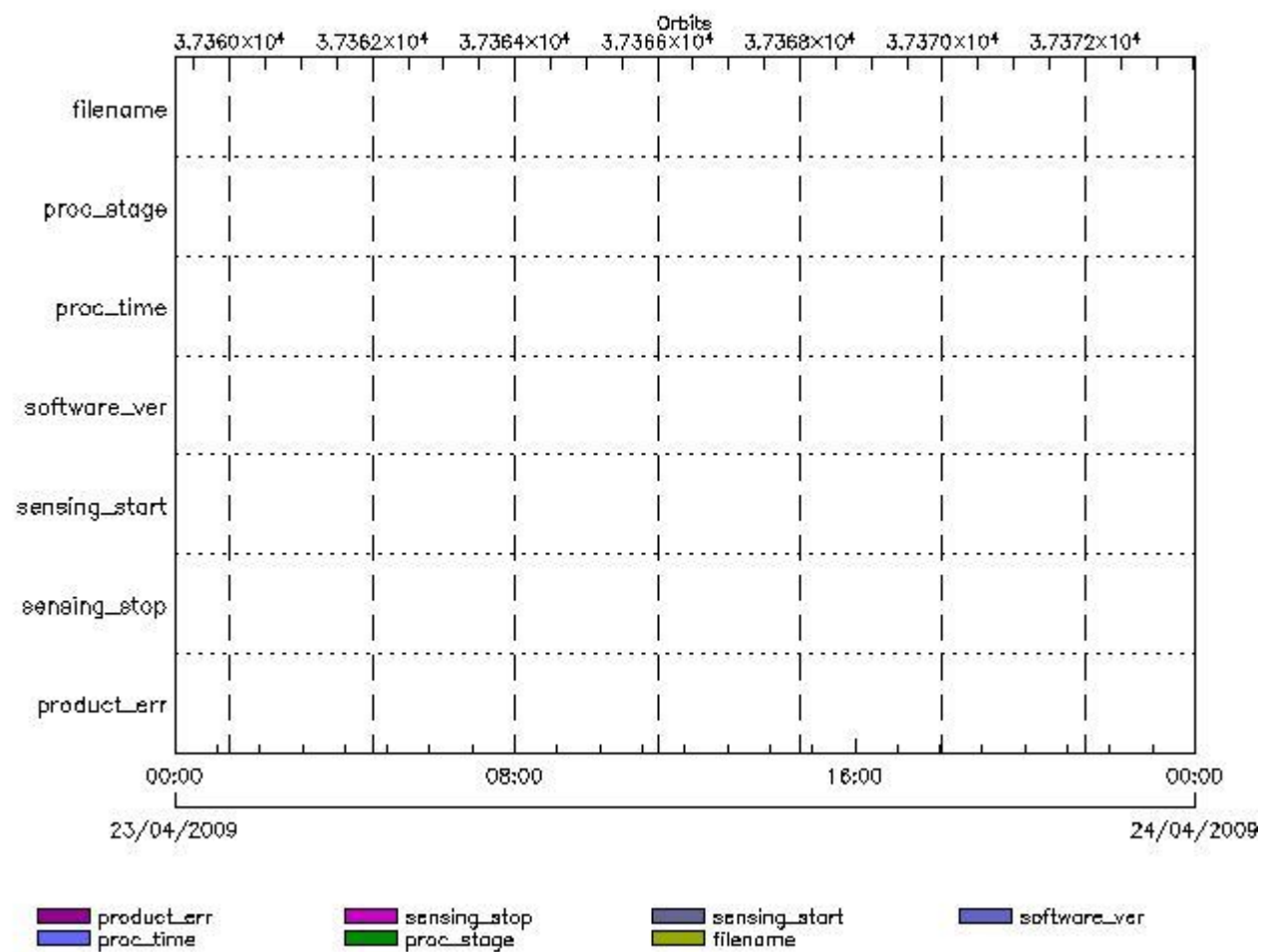
Gauge Explicit Reference

MWR_CHD_AX files with product err set

Gauge Explicit Reference

MWR_CON_AX MPH checks

MPH Errors for MWR_CON_AX



MWR_CON_AX files with wrong filename

Gauge

MWR_CON_AX files with unknown processing stage

Gauge Explicit Reference

MWR_CON_AX files with wrong processing time

Gauge Explicit Reference

MWR_CON_AX files with software version not equal to the current version

Gauge Explicit Reference

MWR_CON_AX files with wrong sensing start

Gauge Explicit Reference

MWR_CON_AX files with wrong sensing stop

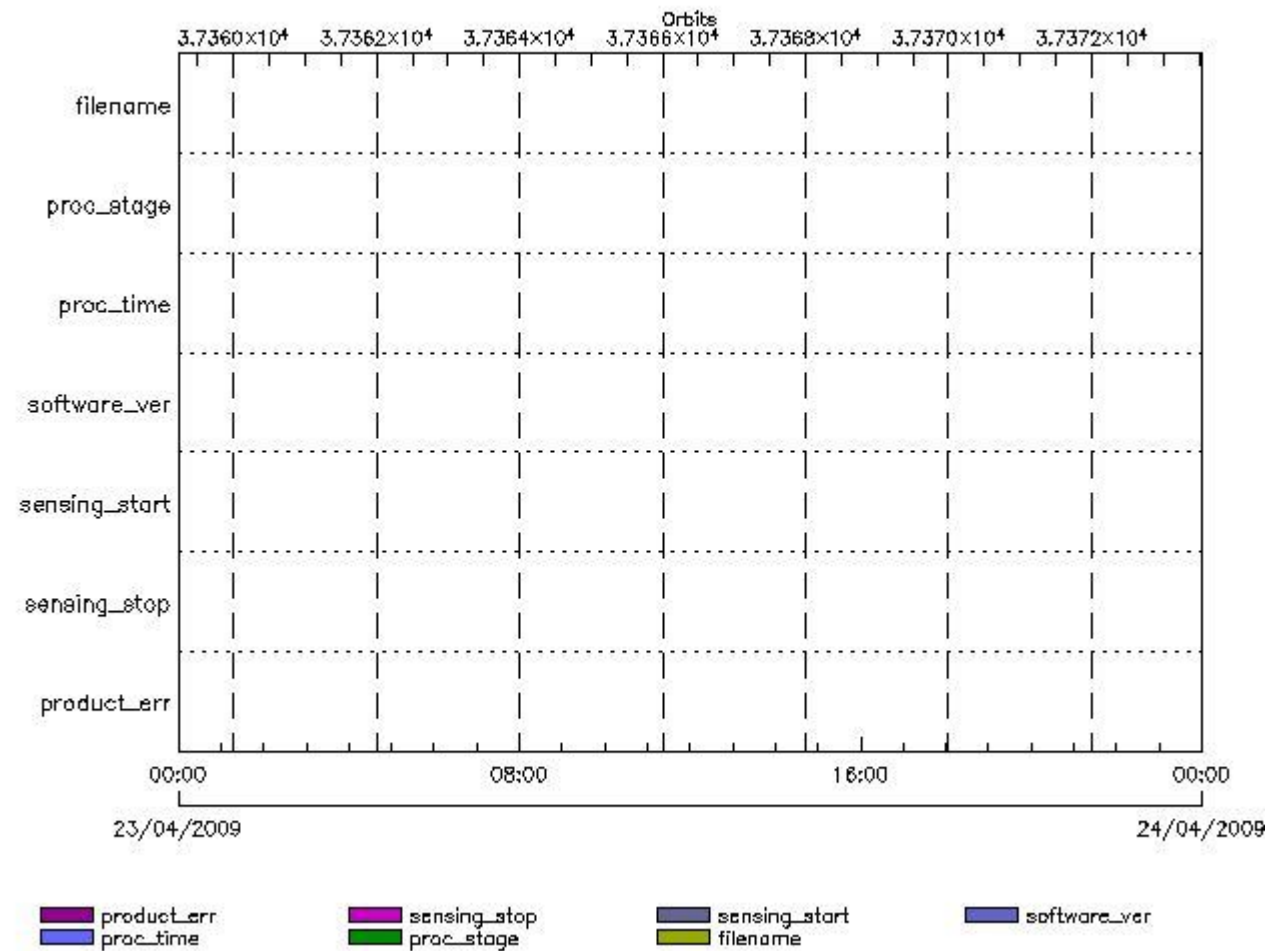
Gauge Explicit Reference

MWR_CON_AX files with product err set

Gauge Explicit Reference

MWR_LSF_AX MPH checks

MPH Errors for MWR_LSF_AX



MWR_LSF_AX files with wrong filename

MWR_LSF_AX files with unknown processing stage

Gauge Explicit Reference

MWR_LSF_AX files with wrong processing time

Gauge Explicit Reference

MWR_LSF_AX files with software version not equal to the current version

Gauge Explicit Reference

MWR_LSF_AX files with wrong sensing start

Gauge Explicit Reference

MWR_LSF_AX files with wrong sensing stop

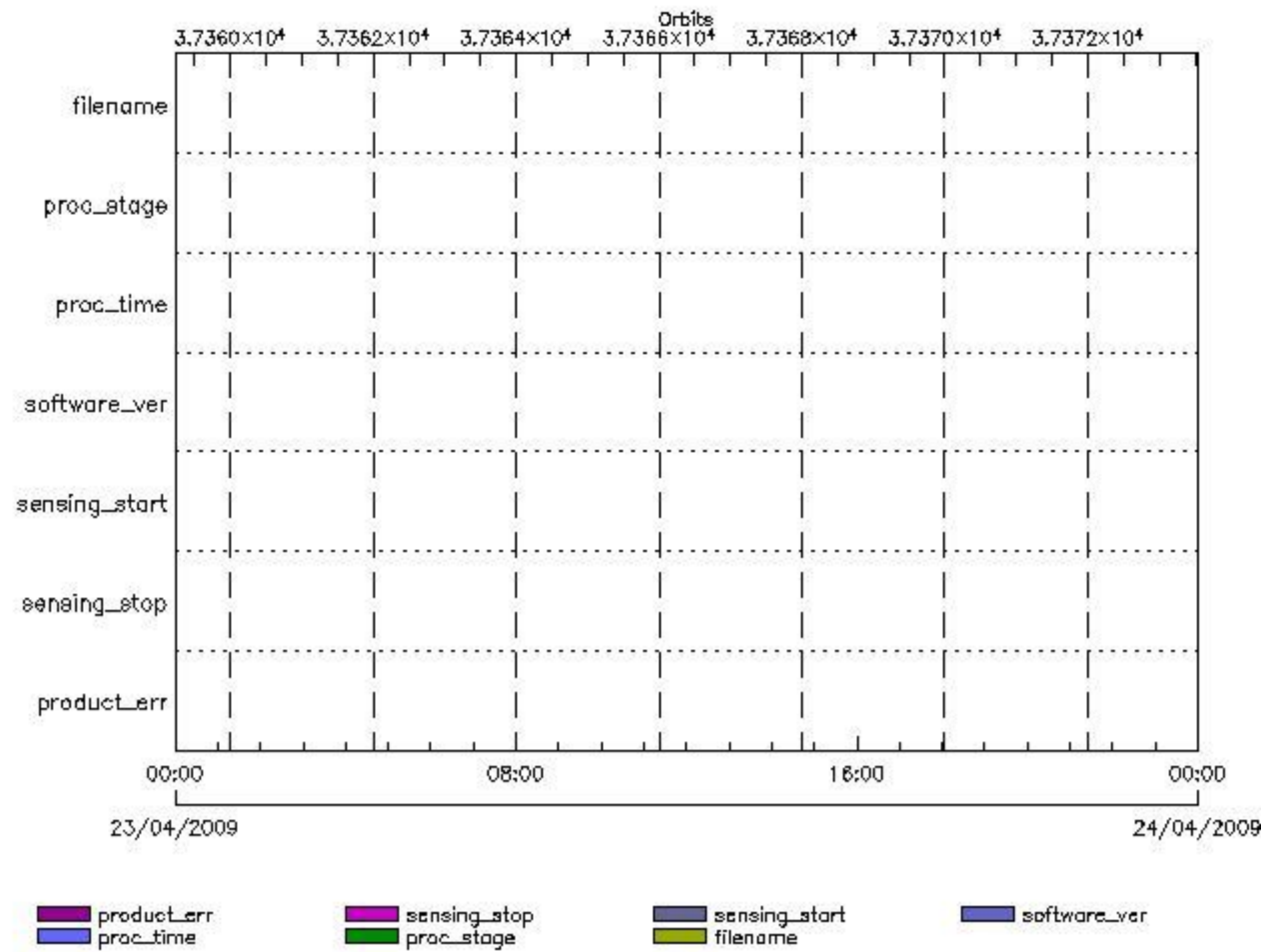
Gauge Explicit Reference

MWR_LSF_AX files with product err set

Gauge Explicit Reference

MWR_SLT_AX MPH checks

MPH Errors for MWR_SLT_AX



MWR_SLT_AX files with wrong filename

MWR_SLT_AX files with unknown processing stage

Gauge

Gauge Explicit Reference

MWR_SLT_AX files with wrong processing time

Gauge Explicit Reference

MWR_SLT_AX files with software version not equal to the current version

Gauge Explicit Reference

MWR_SLT_AX files with wrong sensing start

Gauge Explicit Reference

MWR_SLT_AX files with wrong sensing stop

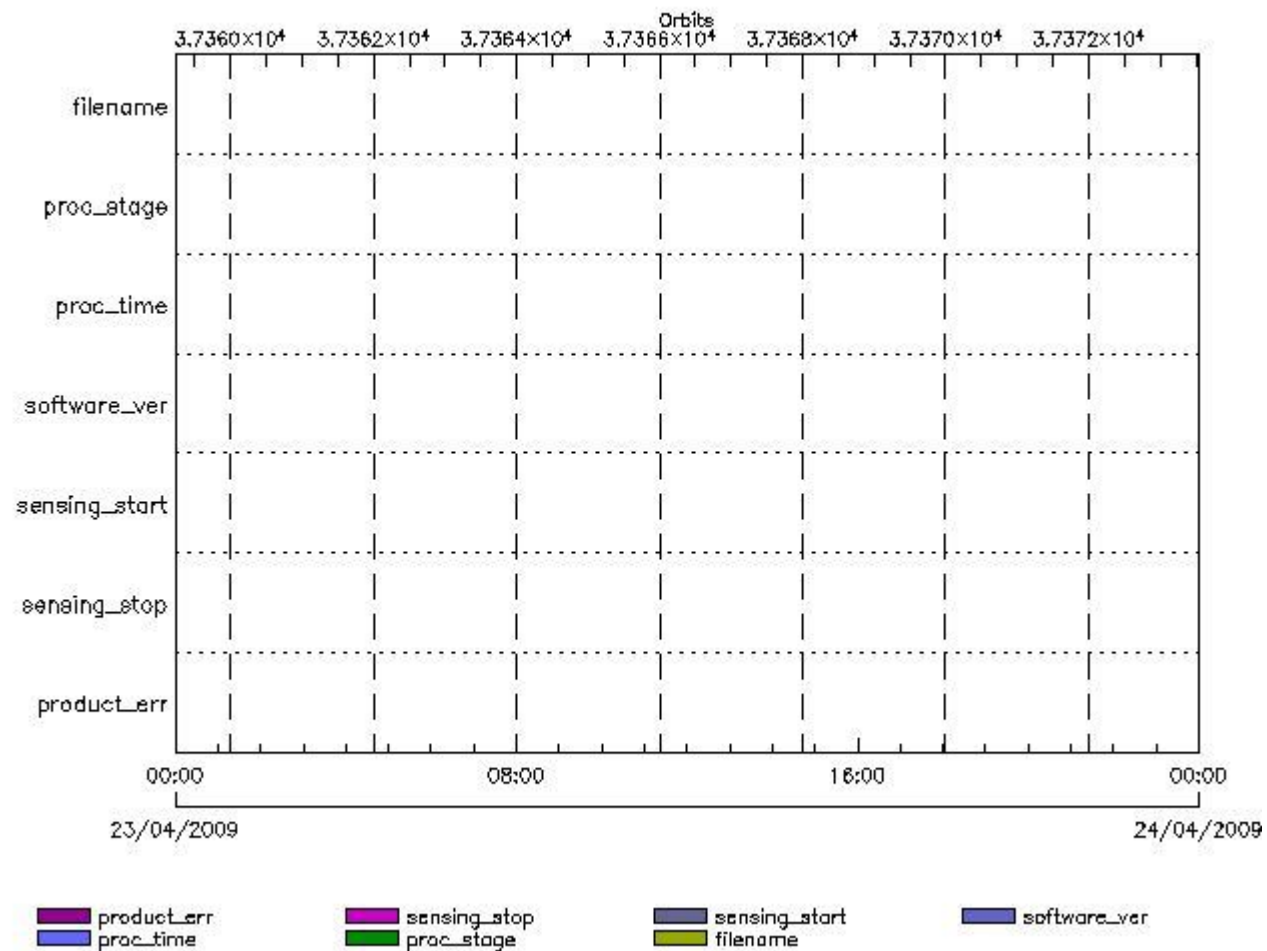
Gauge Explicit Reference

MWR_SLT_AX files with product err set

Gauge Explicit Reference

RA2_CHD_AX MPH checks

MPH Errors for RA2_CHD_AX



RA2_CHD_AX files with wrong filename

Gauge

RA2_CHD_AX files with unknown processing stage

Gauge Explicit Reference

RA2_CHD_AX files with wrong processing time

Gauge Explicit Reference

RA2_CHD_AX files with software version not equal to the current version

Gauge Explicit Reference

RA2_CHD_AX files with wrong sensing start

Gauge Explicit Reference

RA2_CHD_AX files with wrong sensing stop

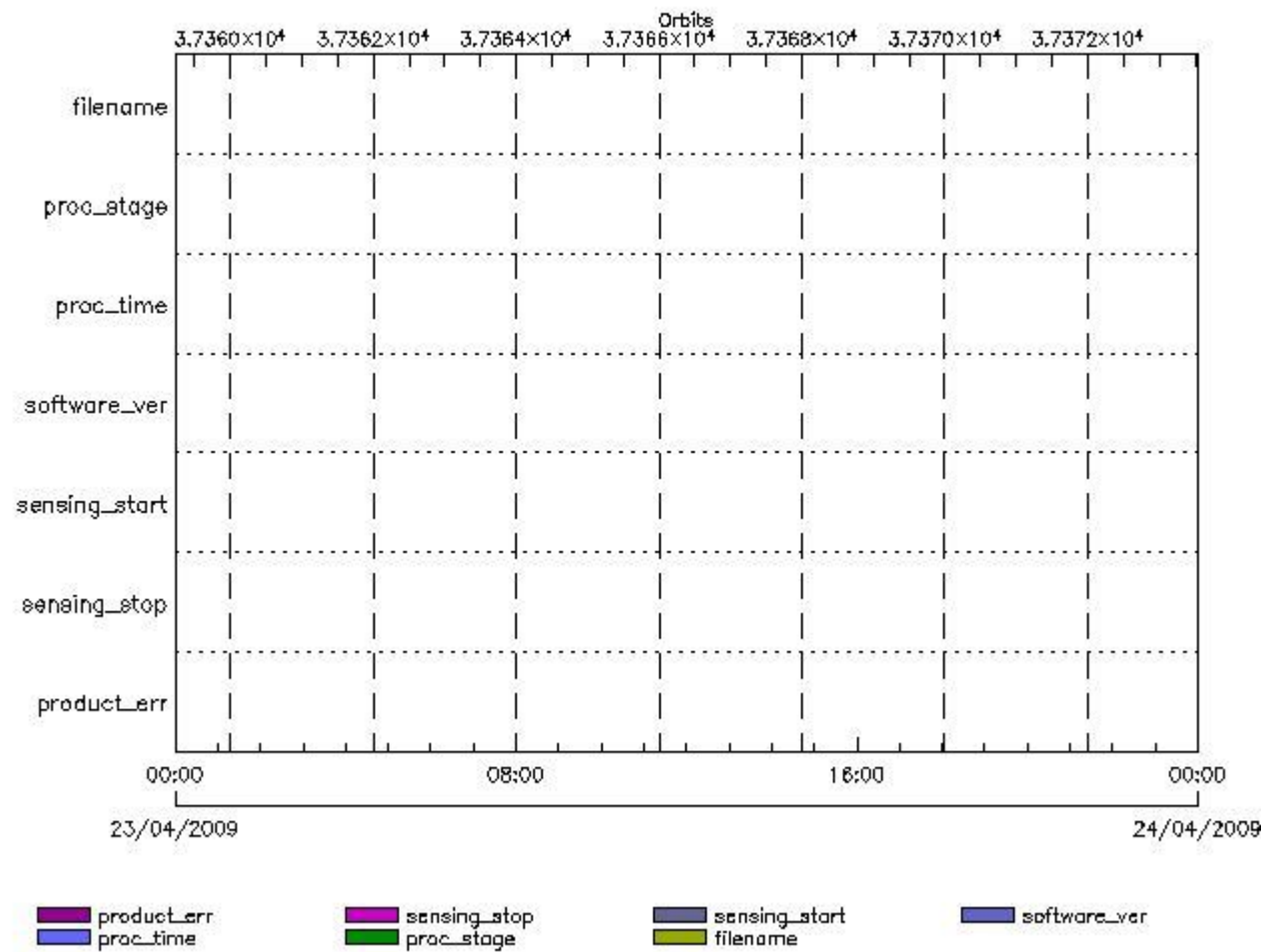
Gauge Explicit Reference

RA2_CHD_AX files with product err set

Gauge Explicit Reference

RA2_CON_AX MPH checks

MPH Errors for RA2_CON_AX



RA2_CON_AX files with wrong filename

RA2_CON_AX files with Gauge unknown processing stage

Gauge Explicit Reference

RA2_CON_AX files with wrong processing time

Gauge Explicit Reference

RA2_CON_AX files with software version not equal to the current version

Gauge Explicit Reference

RA2_CON_AX files with wrong sensing start

Gauge Explicit Reference

RA2_CON_AX files with wrong sensing stop

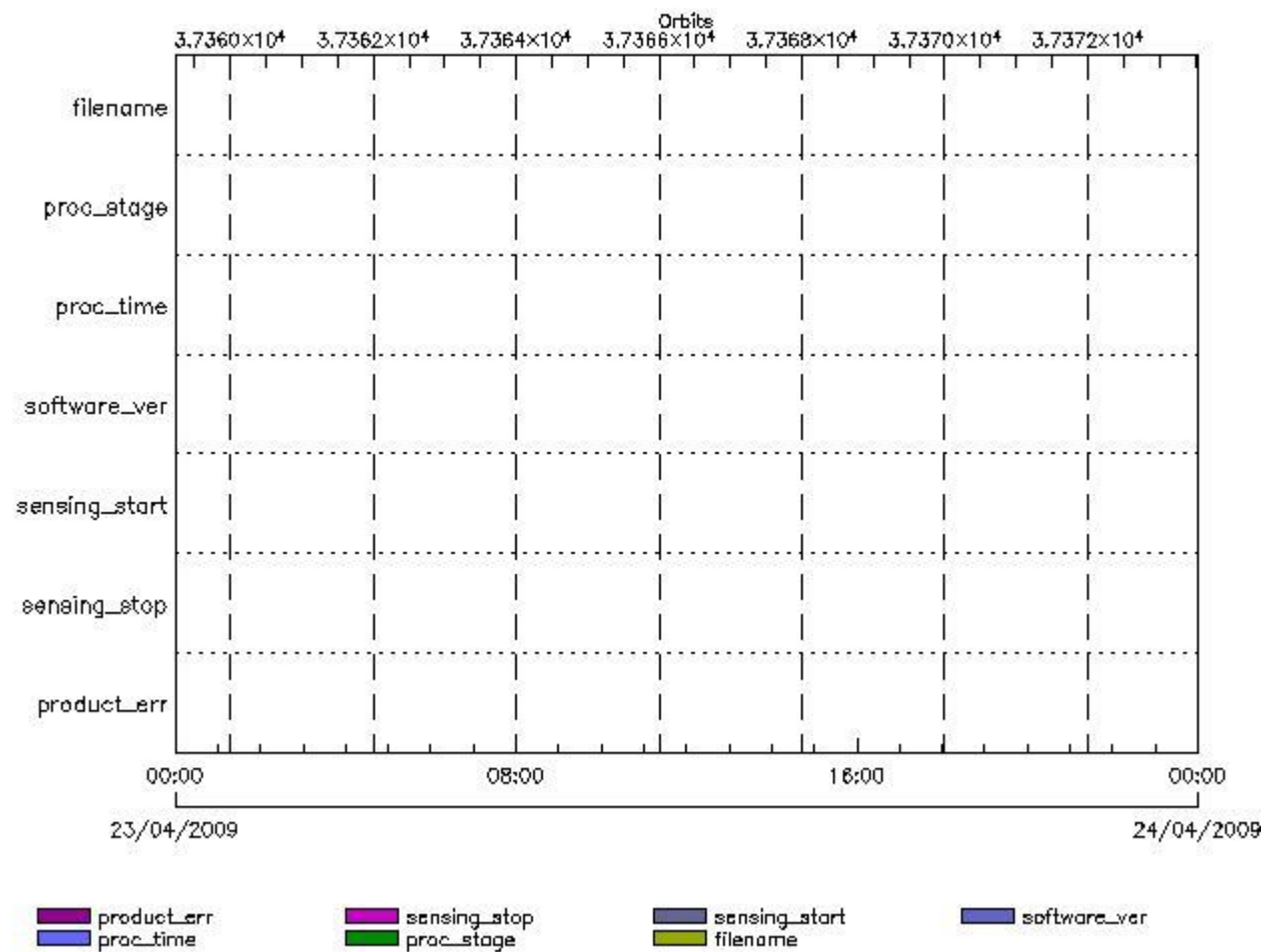
Gauge Explicit Reference

RA2_CON_AX files with product err set

Gauge Explicit Reference

RA2_CST_AX MPH checks

MPH Errors for RA2_CST_AX



RA2_CST_AX files with wrong filename

RA2_CST_AX files with unknown processing stage

Gauge Explicit Reference

RA2_CST_AX files with wrong processing time

Gauge Explicit Reference

RA2_CST_AX files with software version not equal to the current version

Gauge Explicit Reference

RA2_CST_AX files with wrong sensing start

Gauge Explicit Reference

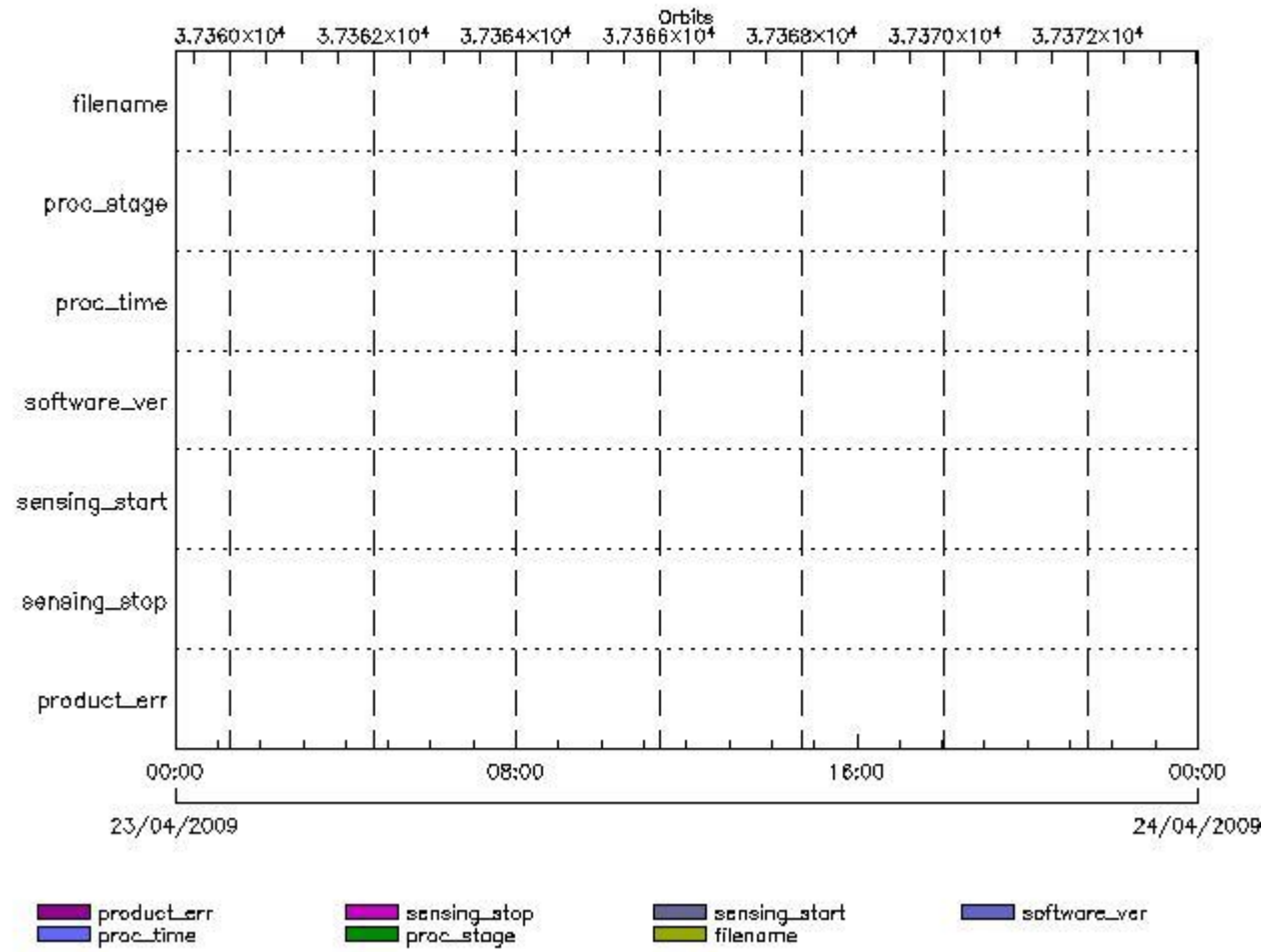
RA2_CST_AX files with wrong sensing stop

Gauge Explicit Reference

RA2_CST_AX files with product err set

Gauge Explicit Reference

MPH Errors for RA2_DIP_AX



RA2_DIP_AX files with wrong filename

RA2_DIP_AX files with unknown processing stage

Gauge Explicit Reference

RA2_DIP_AX files with wrong processing time

Gauge Explicit Reference

RA2_DIP_AX files with software version not equal to the current version

Gauge Explicit Reference

RA2_DIP_AX files with wrong sensing start

Gauge Explicit Reference

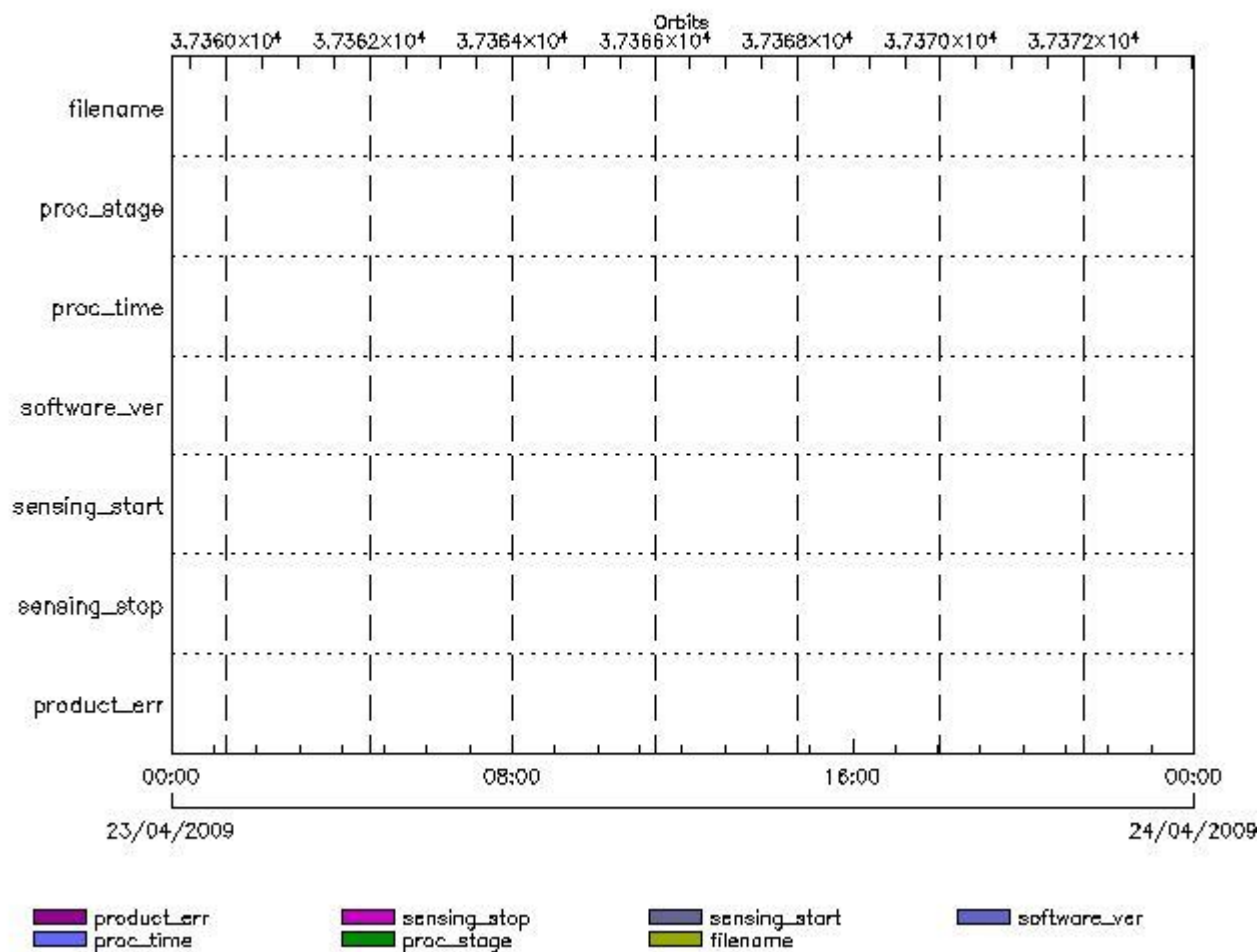
RA2_DIP_AX files with wrong sensing stop

Gauge Explicit Reference

RA2_DIP_AX files with product err set

RA2_GEO_AX MPH checks

MPH Errors for RA2_GEO_AX



RA2_GEO_AX files with wrong filename

RA2_GEO_AX files with unknown processing stage

Gauge Explicit Reference

RA2_GEO_AX files with wrong processing time

Gauge Explicit Reference

RA2_GEO_AX files with software version not equal to the current version

Gauge Explicit Reference

RA2_GEO_AX files with wrong sensing start

Gauge Explicit Reference

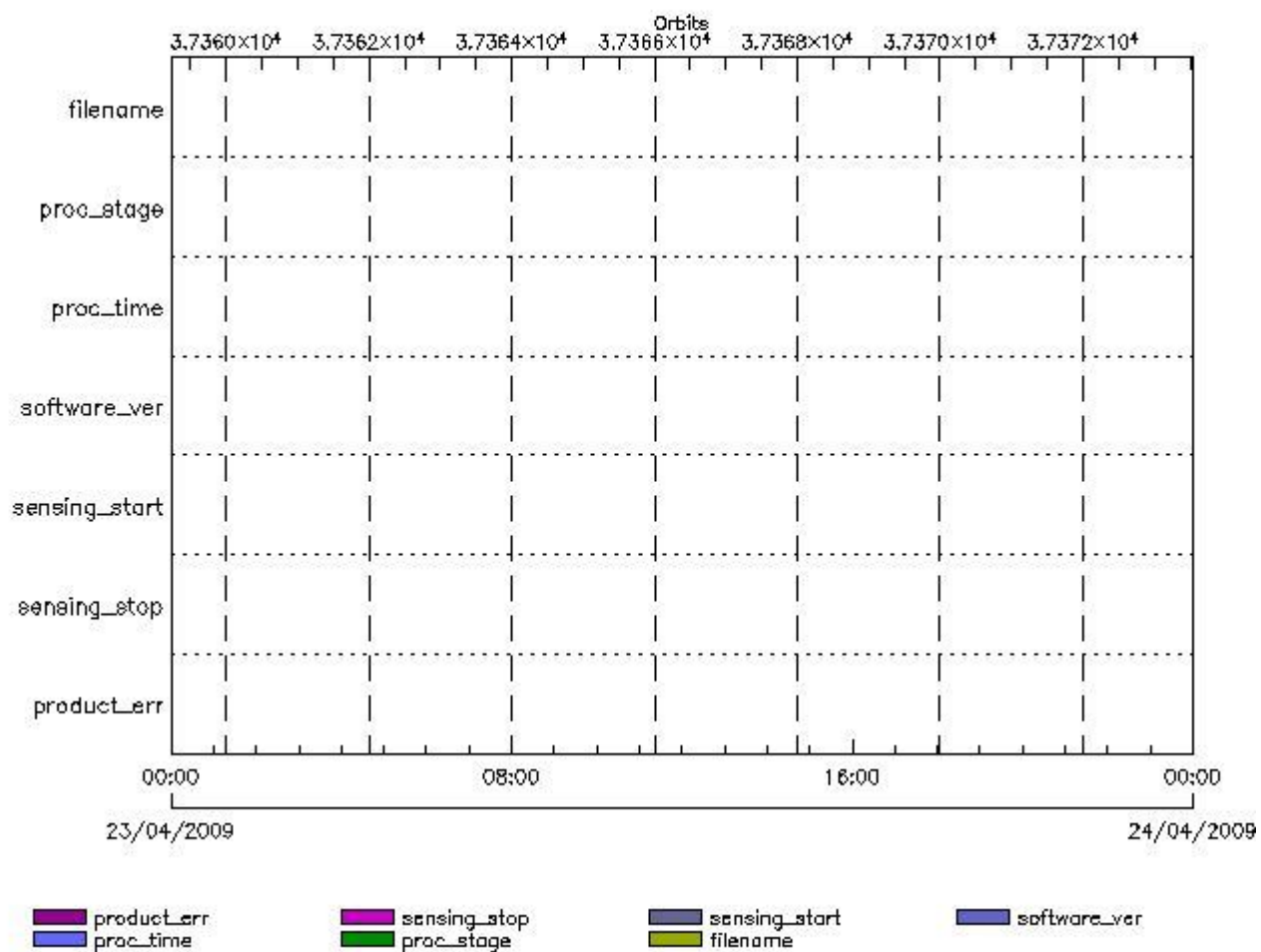
RA2_GEO_AX files with wrong sensing stop

Gauge Explicit Reference
RA2_GEO_AX files with product err set

Gauge Explicit Reference

RA2_ICT_AX MPH checks

MPH Errors for RA2_ICT_AX



RA2_ICT_AX files with wrong filename

Gauge
RA2_ICT_AX files with unknown processing stage

Gauge Explicit Reference

RA2_ICT_AX files with wrong processing time

Gauge Explicit Reference

RA2_ICT_AX files with software version not equal to the current version

Gauge Explicit Reference

RA2_ICT_AX files with wrong sensing start

Gauge Explicit Reference

RA2_ICT_AX files with wrong sensing stop

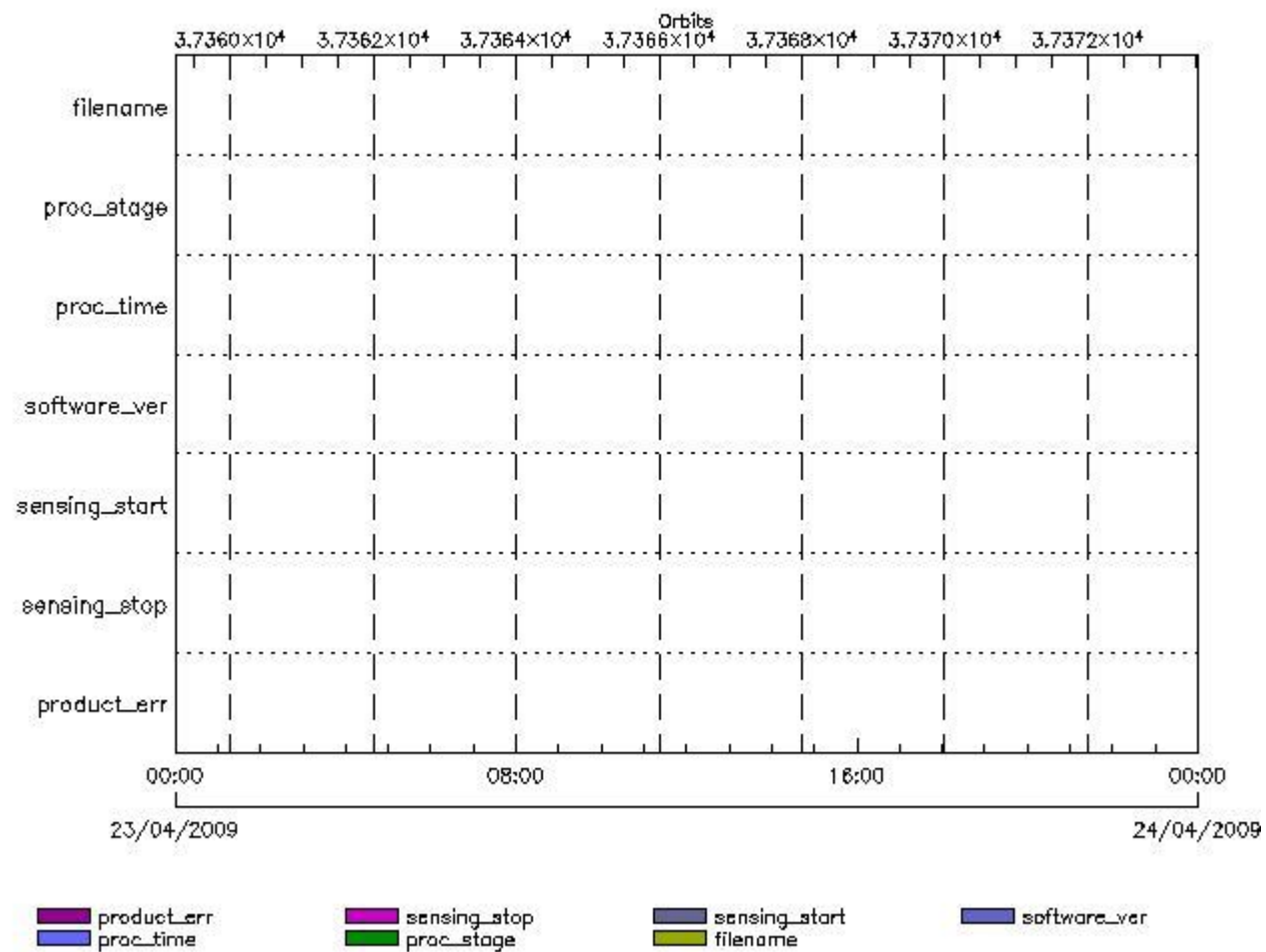
Gauge Explicit Reference

RA2_ICT_AX files with product err set

Gauge Explicit Reference

RA2_IFA_AX MPH checks

MPH Errors for RA2_IFA_AX



RA2_IFA_AX files with wrong filename

Gauge

RA2_IFA_AX files with unknown processing stage

Gauge Explicit Reference

RA2_IFA_AX files with wrong processing time

Gauge Explicit Reference

RA2_IFA_AX files with software version not equal to the current version

Gauge Explicit Reference

RA2_IFA_AX files with wrong sensing start

Gauge Explicit Reference

RA2_IFA_AX files with wrong sensing stop

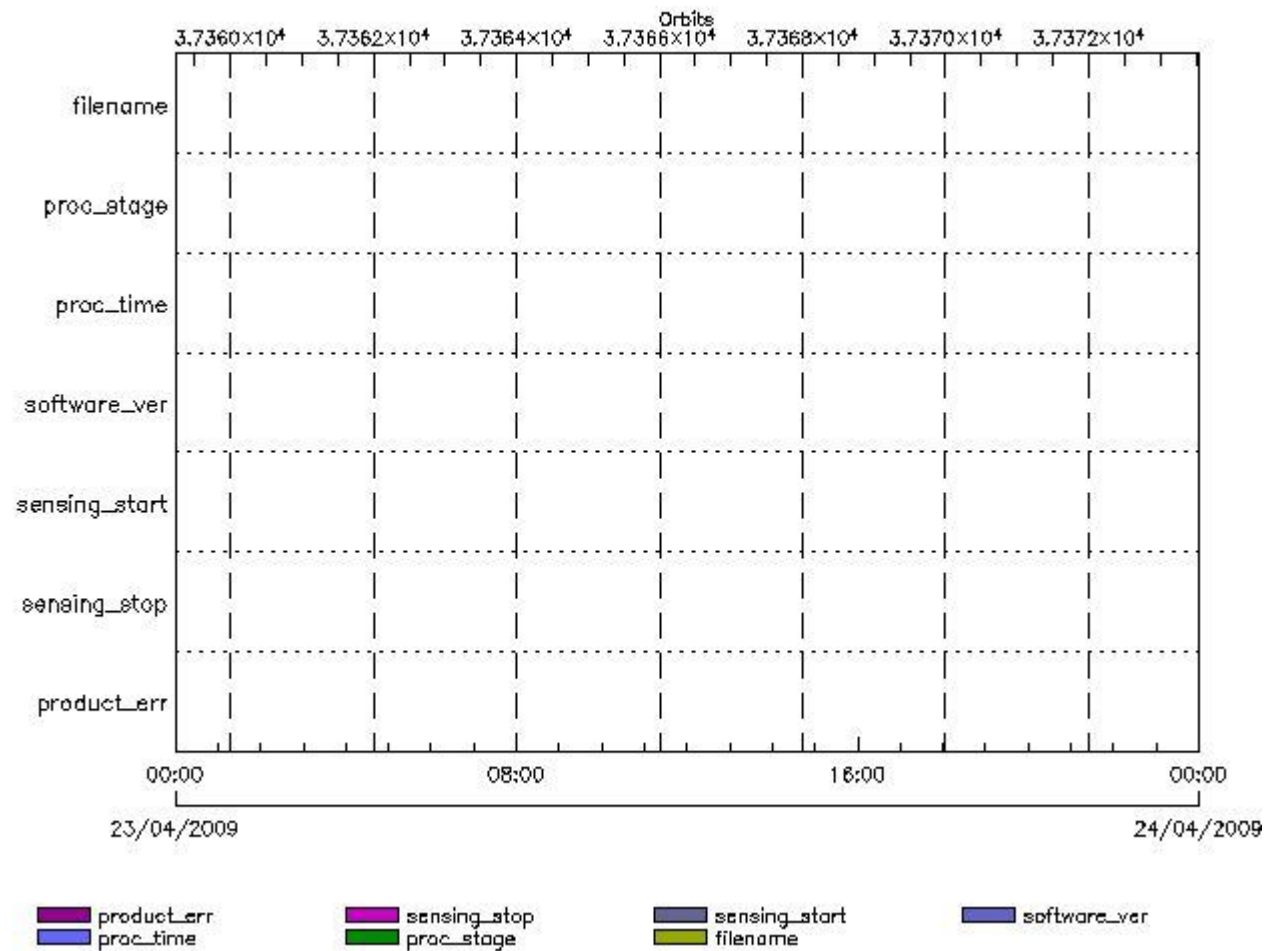
Gauge Explicit Reference

RA2_IFA_AX files with product err set

Gauge Explicit Reference

RA2_IFB_AX MPH checks

MPH Errors for RA2_IFB_AX



RA2_IFB_AX files with wrong filename

Gauge

RA2_IFB_AX files with unknown processing stage

Gauge Explicit Reference

RA2_IFB_AX files with wrong processing time

Gauge Explicit Reference

RA2_IFB_AX files with software version not equal to the current version

Gauge Explicit Reference

RA2_IFB_AX files with wrong sensing start

Gauge Explicit Reference

RA2_IFB_AX files with wrong sensing stop

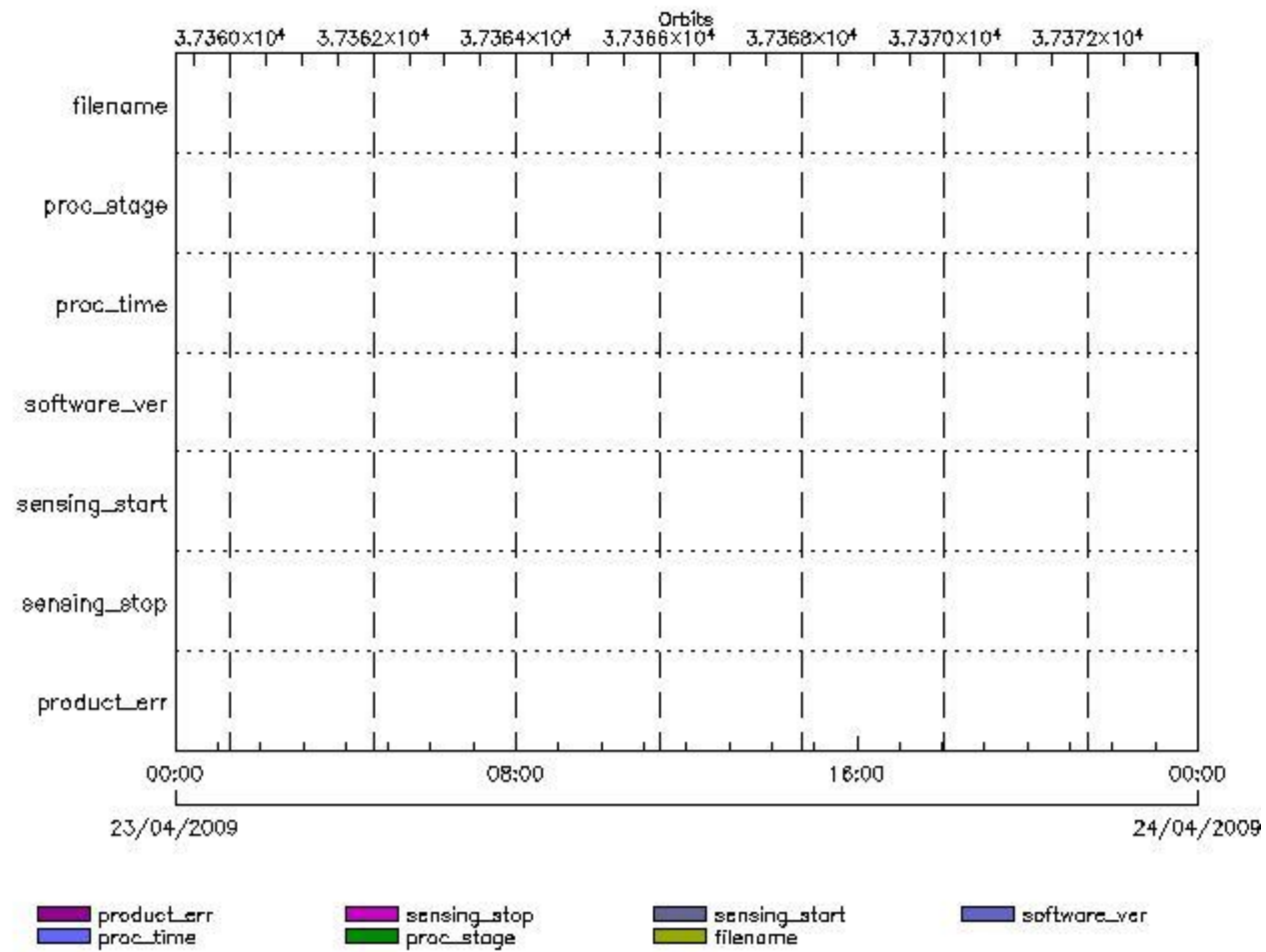
Gauge Explicit Reference

RA2_IFB_AX files with product err set

Gauge Explicit Reference

RA2_IFF_AX MPH checks

MPH Errors for RA2_IFF_AX



RA2_IFF_AX files with wrong filename

Gauge

RA2_IFF_AX files with unknown processing stage

Gauge Explicit Reference

RA2_IFF_AX files with wrong processing time

Gauge Explicit Reference

RA2_IFF_AX files with software version not equal to the current version

Gauge Explicit Reference

RA2_IFF_AX files with wrong sensing start

Gauge Explicit Reference

RA2_IFF_AX files with wrong sensing stop

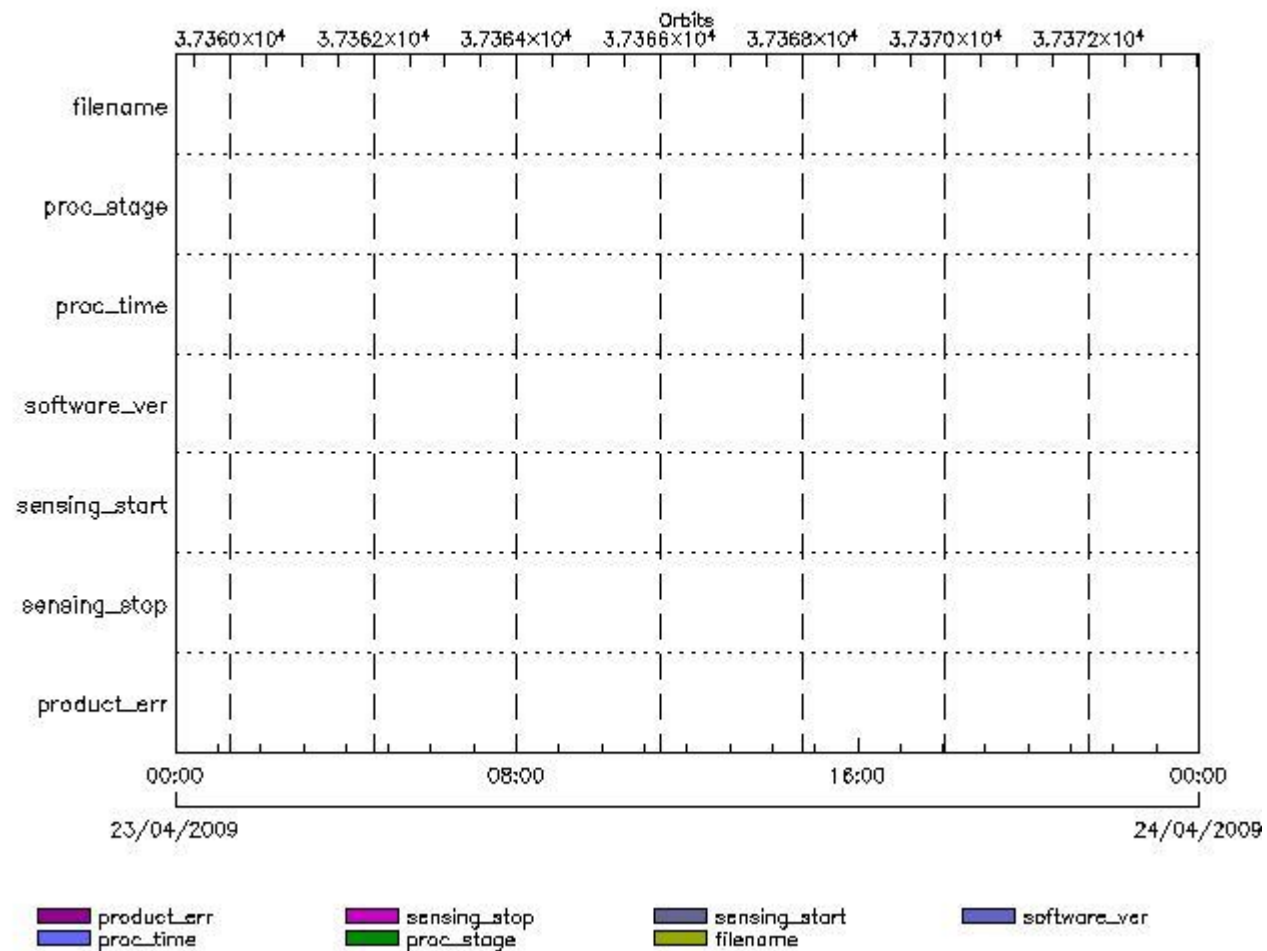
Gauge Explicit Reference

RA2_IFF_AX files with product err set

Gauge Explicit Reference

RA2_IOC_AX MPH checks

MPH Errors for RA2_IOC_AX



RA2_IOC_AX files with wrong filename

Gauge

RA2_IOC_AX files with unknown processing stage

Gauge Explicit Reference

RA2_IOC_AX files with wrong processing time

Gauge Explicit Reference

RA2_IOC_AX files with software version not equal to the current version

Gauge Explicit Reference

RA2_IOC_AX files with wrong sensing start

Gauge Explicit Reference

RA2_IOC_AX files with wrong sensing stop

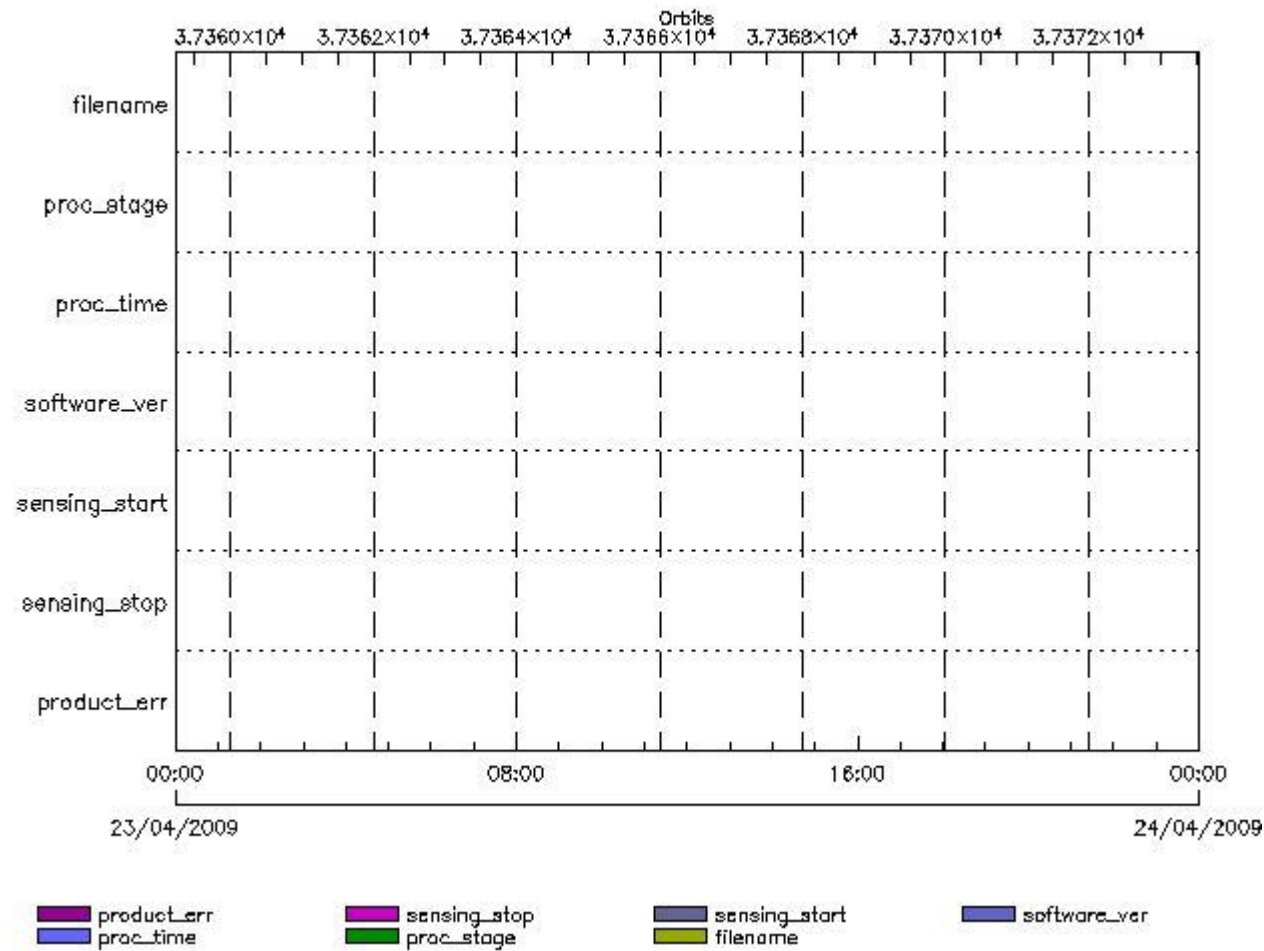
Gauge Explicit Reference

RA2_IOC_AX files with product err set

Gauge Explicit Reference

RA2_MET_AX MPH checks

MPH Errors for RA2_MET_AX



RA2_MET_AX files with wrong filename

RA2_MET_AX files with unknown processing stage

RA2_MET_AX files with wrong processing time

RA2_MET_AX files with software version not equal to the current version

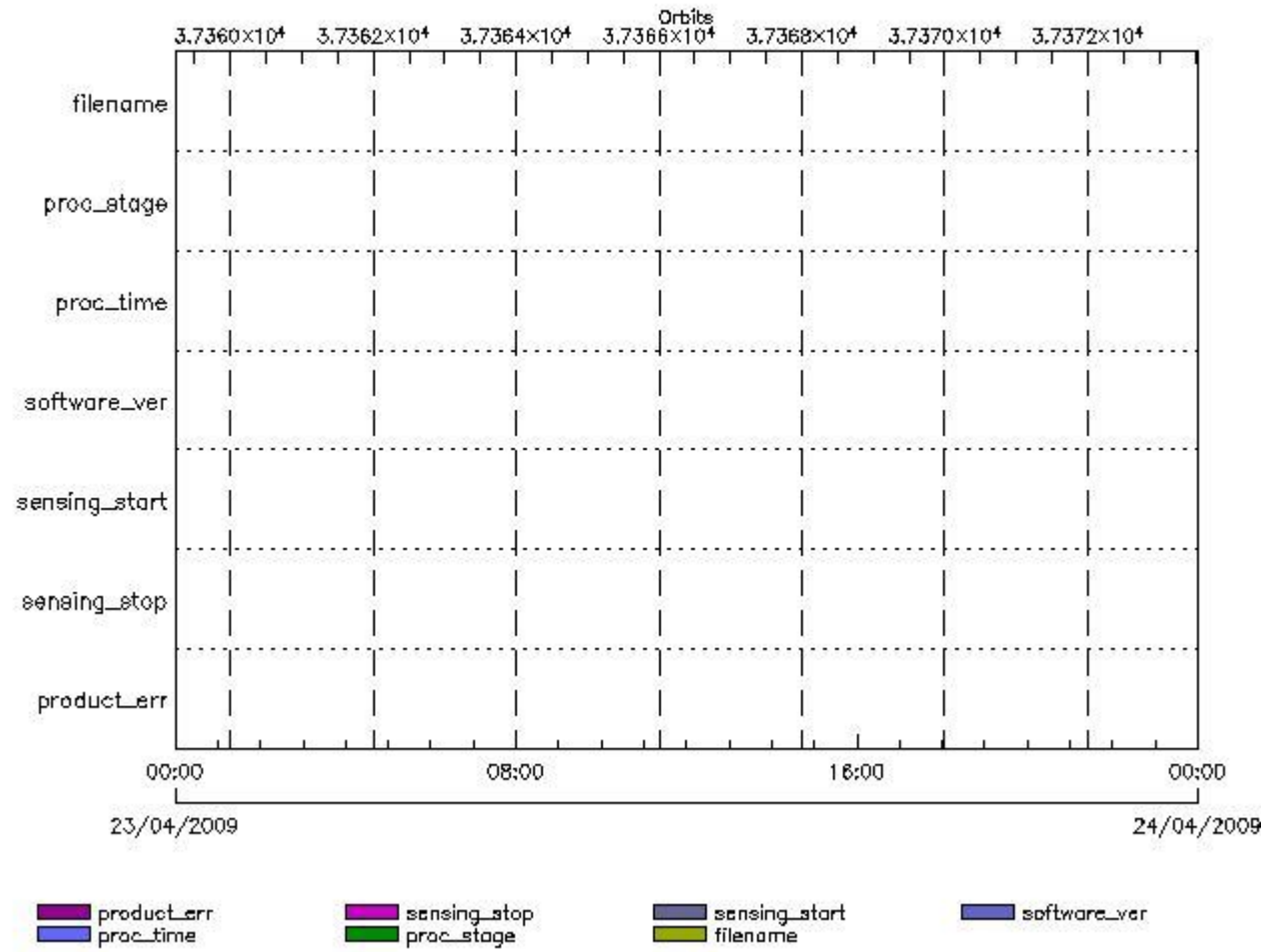
RA2_MET_AX files with wrong sensing start

RA2_MET_AX files with wrong sensing stop

RA2_MET_AX files with product err set

RA2_MSS_AX MPH checks

MPH Errors for RA2_MSS_AX



RA2_MSS_AX files with wrong filename

RA2_MSS_AX files with unknown processing stage

Gauge Explicit Reference

RA2_MSS_AX files with wrong processing time

Gauge Explicit Reference

RA2_MSS_AX files with software version not equal to the current version

Gauge Explicit Reference

RA2_MSS_AX files with wrong sensing start

Gauge Explicit Reference

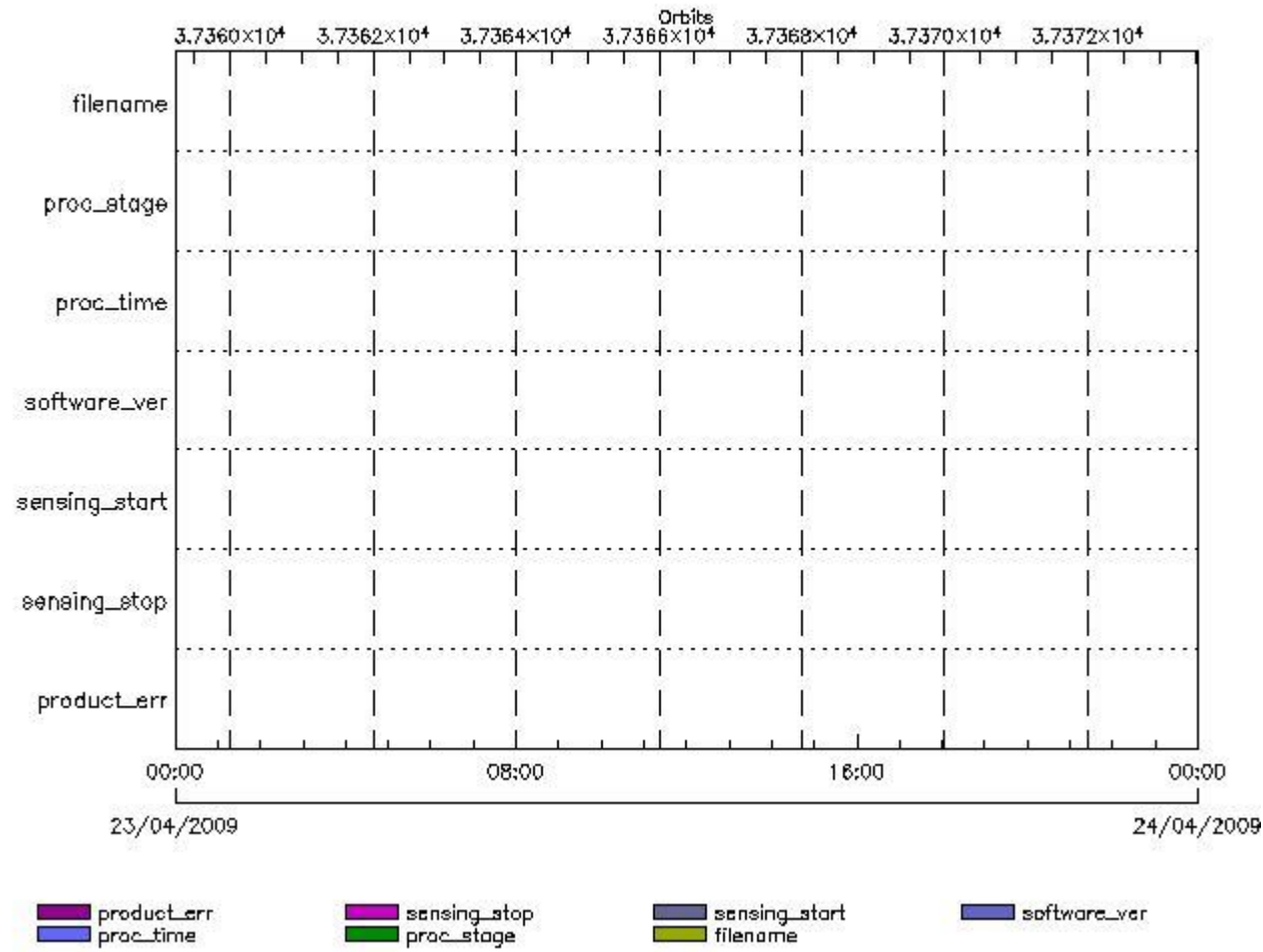
RA2_MSS_AX files with wrong sensing stop

Gauge Explicit Reference

RA2_MSS_AX files with product err set

Gauge Explicit Reference

MPH Errors for RA2_OT1_AX



RA2_OT1_AX files with wrong filename

RA2_OT1_AX files with unknown processing stage

Gauge Explicit Reference

RA2_OT1_AX files with wrong processing time

Gauge Explicit Reference

RA2_OT1_AX files with software version not equal to the current version

Gauge Explicit Reference

RA2_OT1_AX files with wrong sensing start

Gauge Explicit Reference

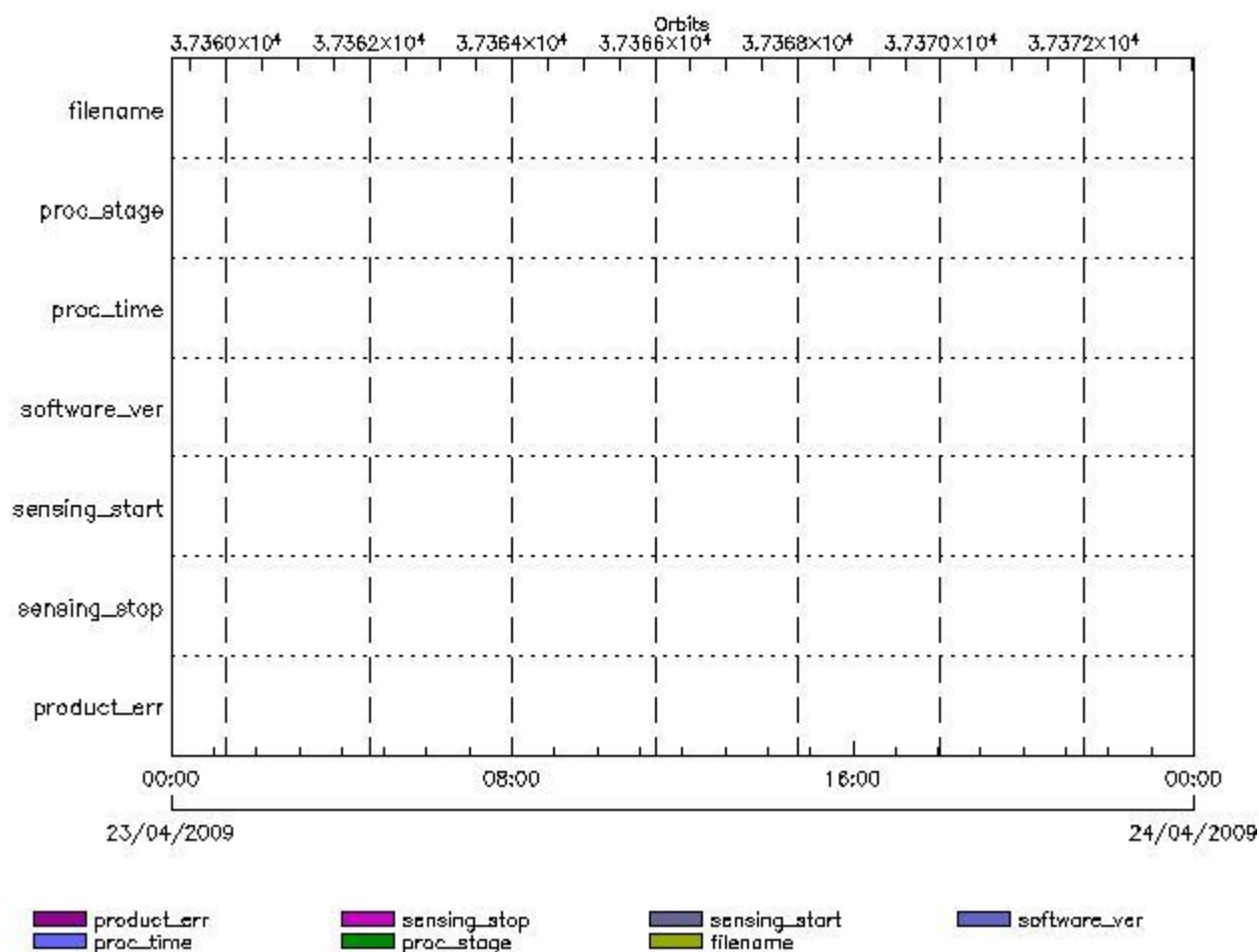
RA2_OT1_AX files with wrong sensing stop

Gauge Explicit Reference

RA2_OT1_AX files with product err set

RA2_OT2_AX MPH checks

MPH Errors for RA2_OT2_AX



RA2_OT2_AX files with wrong filename

RA2_OT2_AX files with unknown processing stage

Gauge Explicit Reference

RA2_OT2_AX files with wrong processing time

Gauge Explicit Reference

RA2_OT2_AX files with software version not equal to the current version

Gauge Explicit Reference

RA2_OT2_AX files with wrong sensing start

Gauge Explicit Reference

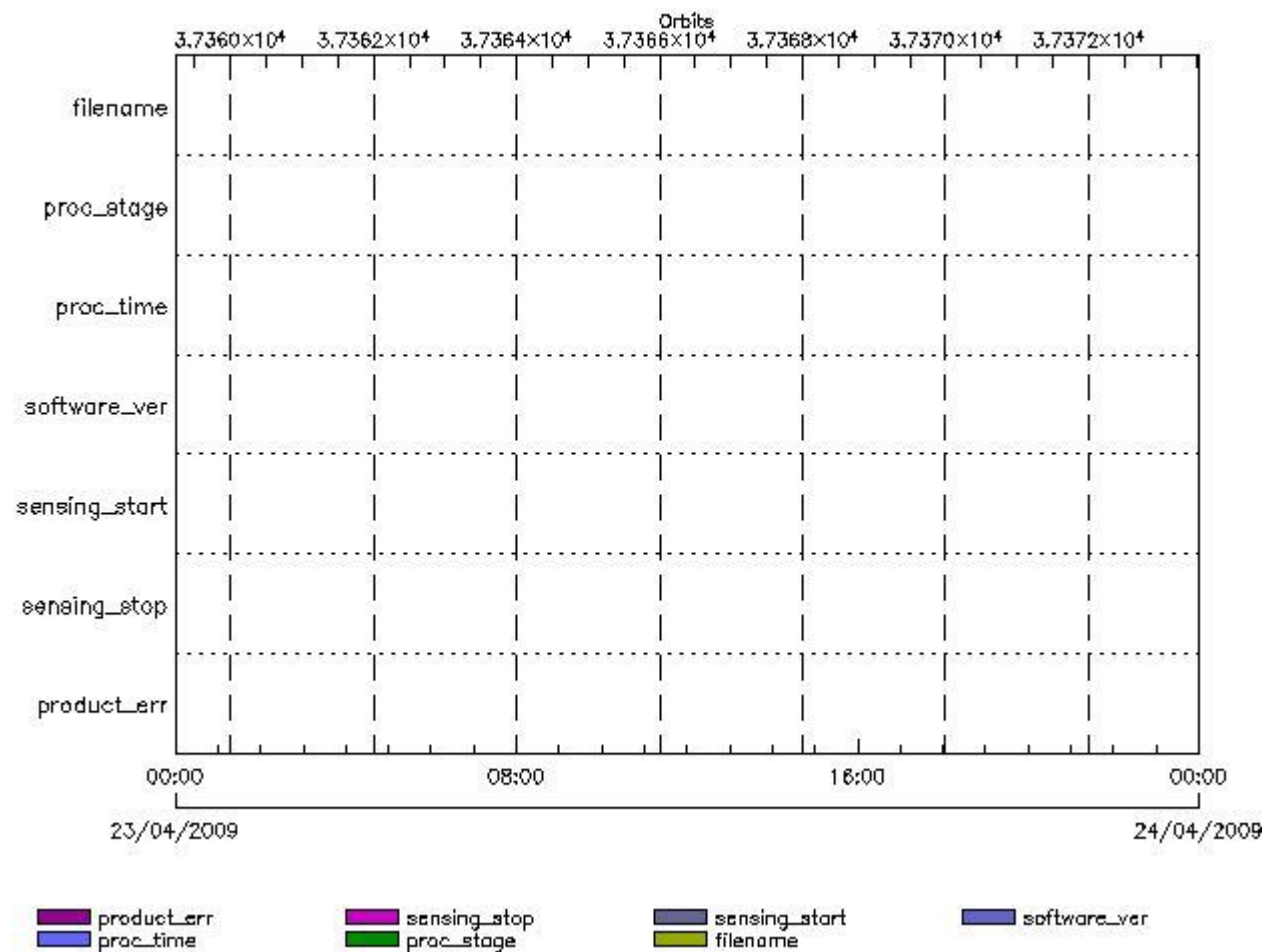
RA2_OT2_AX files with wrong sensing stop

Gauge Explicit Reference
 RA2_OT2_AX files with product err set

Gauge Explicit Reference

RA2_PLA_AX MPH checks

MPH Errors for RA2_PLA_AX



RA2_PLA_AX files with wrong filename

Gauge
 RA2_PLA_AX files with unknown processing stage

Gauge Explicit Reference

RA2_PLA_AX files with wrong processing time

Gauge Explicit Reference

RA2_PLA_AX files with software version not equal to the current version

Gauge Explicit Reference

RA2_PLA_AX files with wrong sensing start

Gauge Explicit Reference

RA2_PLA_AX files with wrong sensing stop

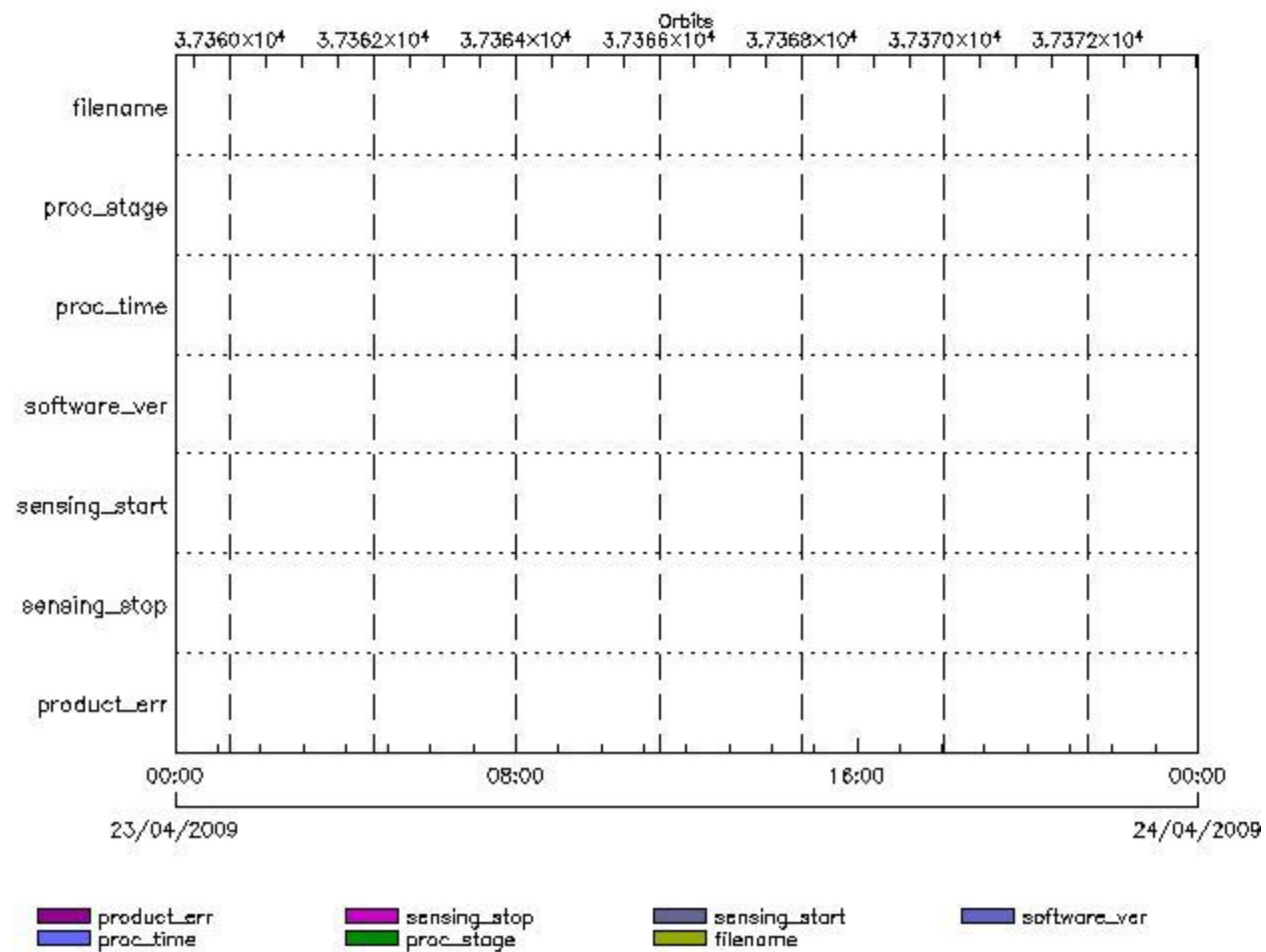
Gauge Explicit Reference

RA2_PLA_AX files with product err set

Gauge Explicit Reference

RA2_POL_AX MPH checks

MPH Errors for RA2_POL_AX



RA2_POL_AX files with wrong filename

Gauge

RA2_POL_AX files with unknown processing stage

Gauge Explicit Reference

RA2_POL_AX files with wrong processing time

Gauge Explicit Reference

RA2_POL_AX files with software version not equal to the current version

Gauge Explicit Reference

RA2_POL_AX files with wrong sensing start

Gauge Explicit Reference

RA2_POL_AX files with wrong sensing stop

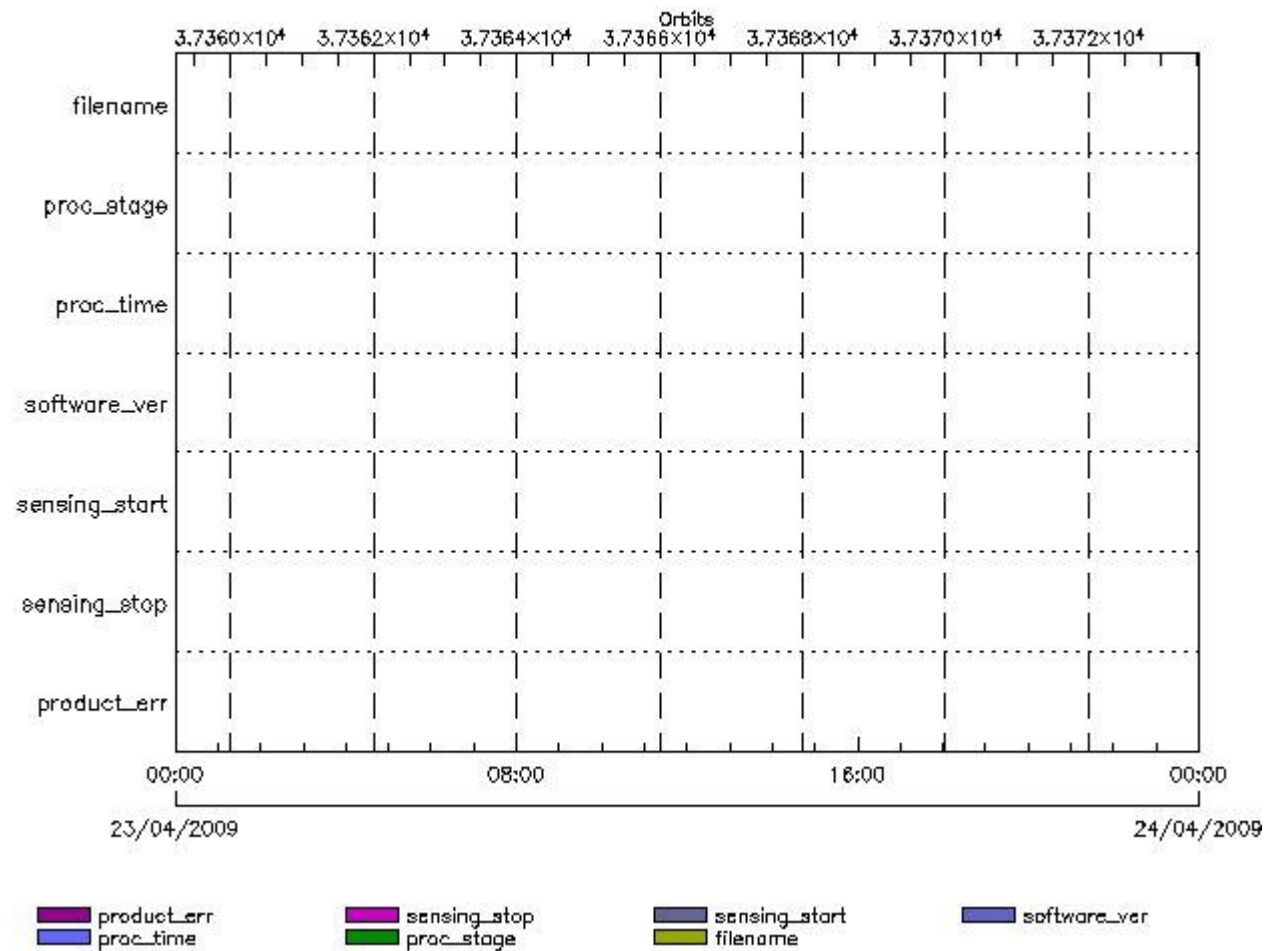
Gauge Explicit Reference

RA2_POL_AX files with product err set

Gauge Explicit Reference

RA2_SET_AX MPH checks

MPH Errors for RA2_SET_AX



RA2_SET_AX files with wrong filename

RA2_SET_AX files with unknown processing stage

Gauge Explicit Reference

RA2_SET_AX files with wrong processing time

Gauge Explicit Reference

RA2_SET_AX files with software version not equal to the current version

Gauge Explicit Reference

RA2_SET_AX files with wrong sensing start

Gauge Explicit Reference

RA2_SET_AX files with wrong sensing stop

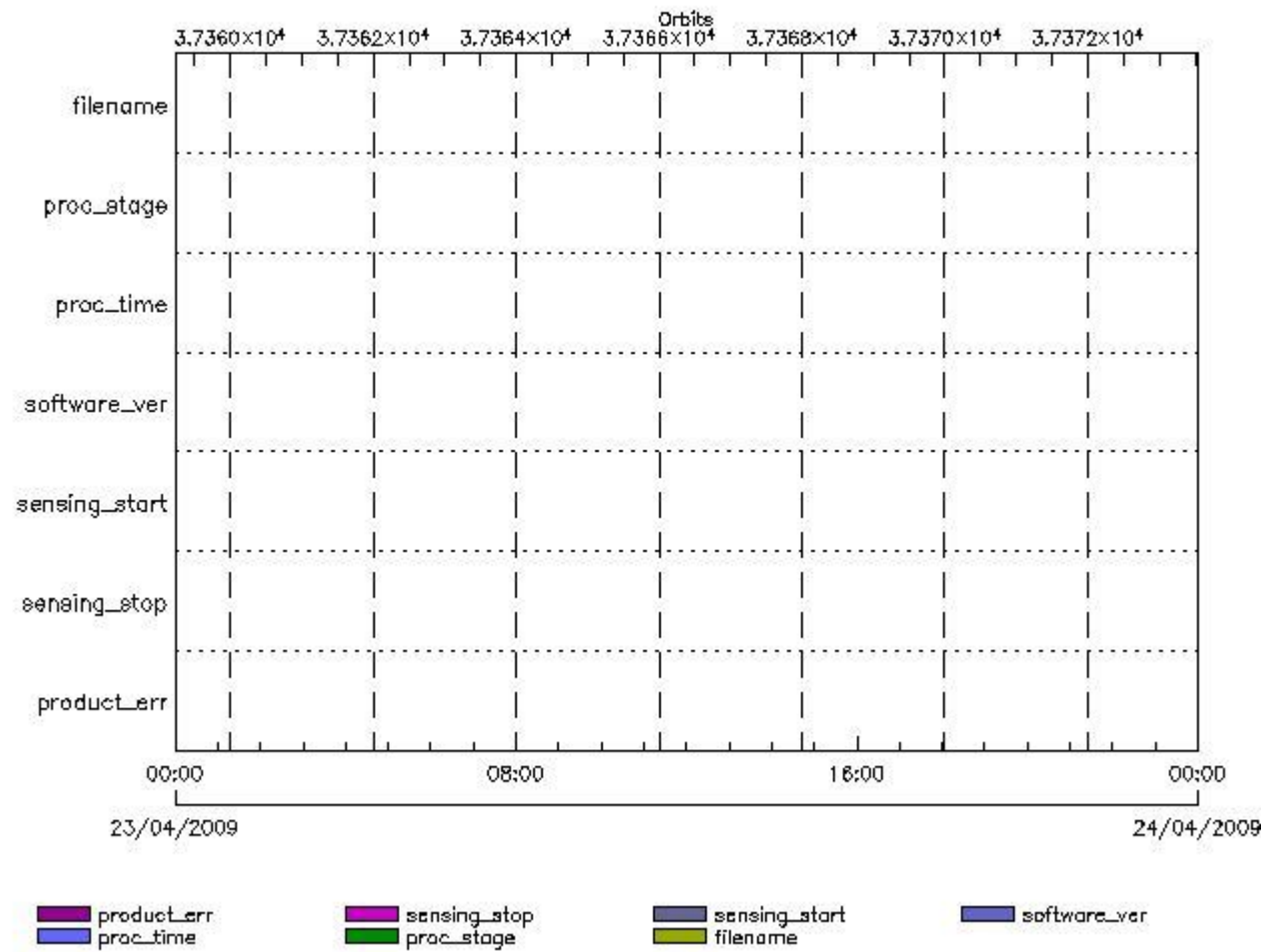
Gauge Explicit Reference

RA2_SET_AX files with product err set

Gauge Explicit Reference

RA2_SL1_AX MPH checks

MPH Errors for RA2_SL1_AX



RA2_SL1_AX files with wrong filename

RA2_SL1_AX files with unknown processing stage

Gauge

Gauge Explicit Reference

RA2_SL1_AX files with wrong processing time

Gauge Explicit Reference

RA2_SL1_AX files with software version not equal to the current version

Gauge Explicit Reference

RA2_SL1_AX files with wrong sensing start

Gauge Explicit Reference

RA2_SL1_AX files with wrong sensing stop

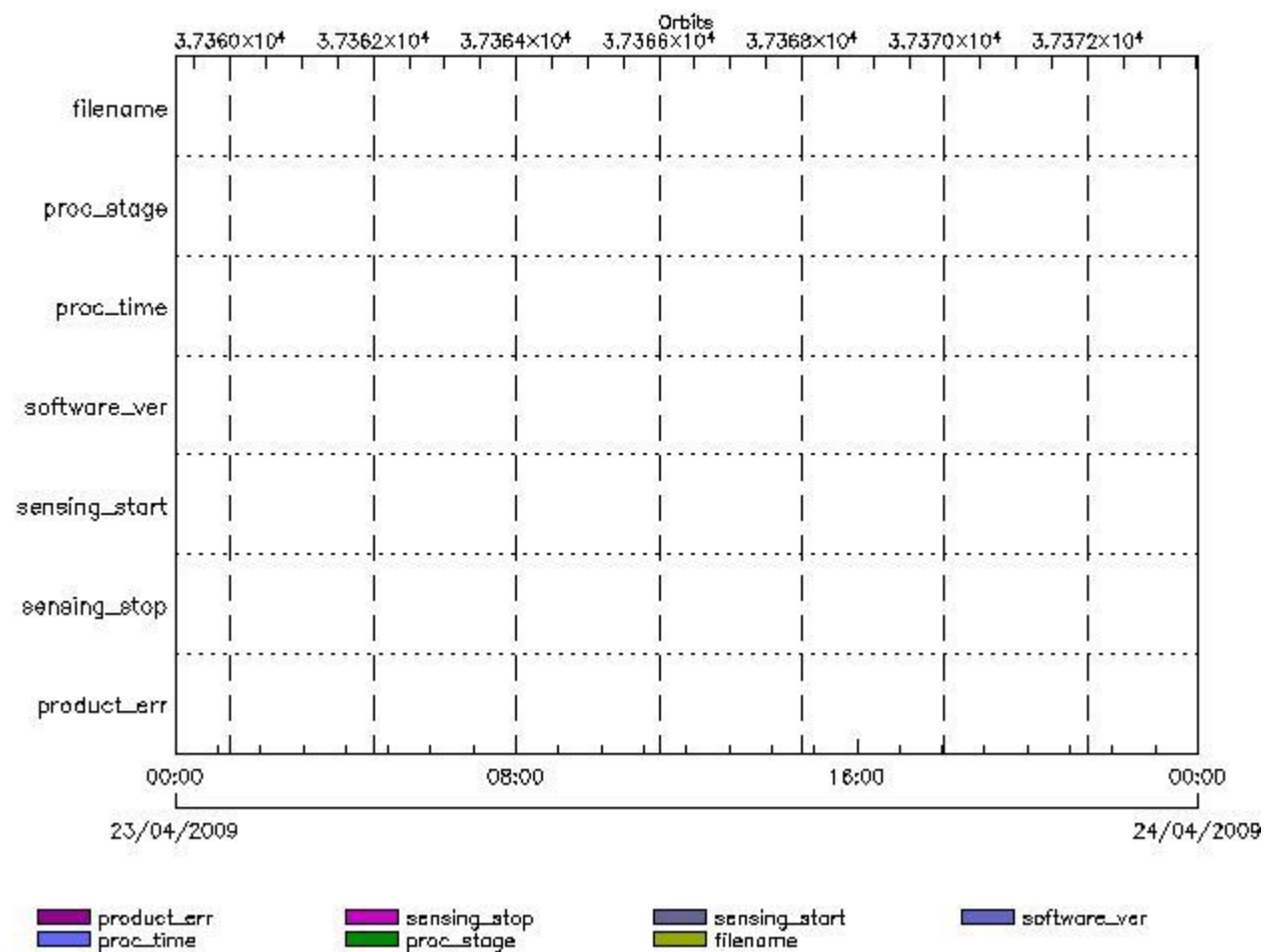
Gauge Explicit Reference

RA2_SL1_AX files with product err set

Gauge Explicit Reference

RA2_SL2_AX MPH checks

MPH Errors for RA2_SL2_AX



RA2_SL2_AX files with wrong filename

Gauge

RA2_SL2_AX files with unknown processing stage

Gauge Explicit Reference

RA2_SL2_AX files with wrong processing time

Gauge Explicit Reference

RA2_SL2_AX files with software version not equal to the current version

Gauge Explicit Reference

RA2_SL2_AX files with wrong sensing start

Gauge Explicit Reference

RA2_SL2_AX files with wrong sensing stop

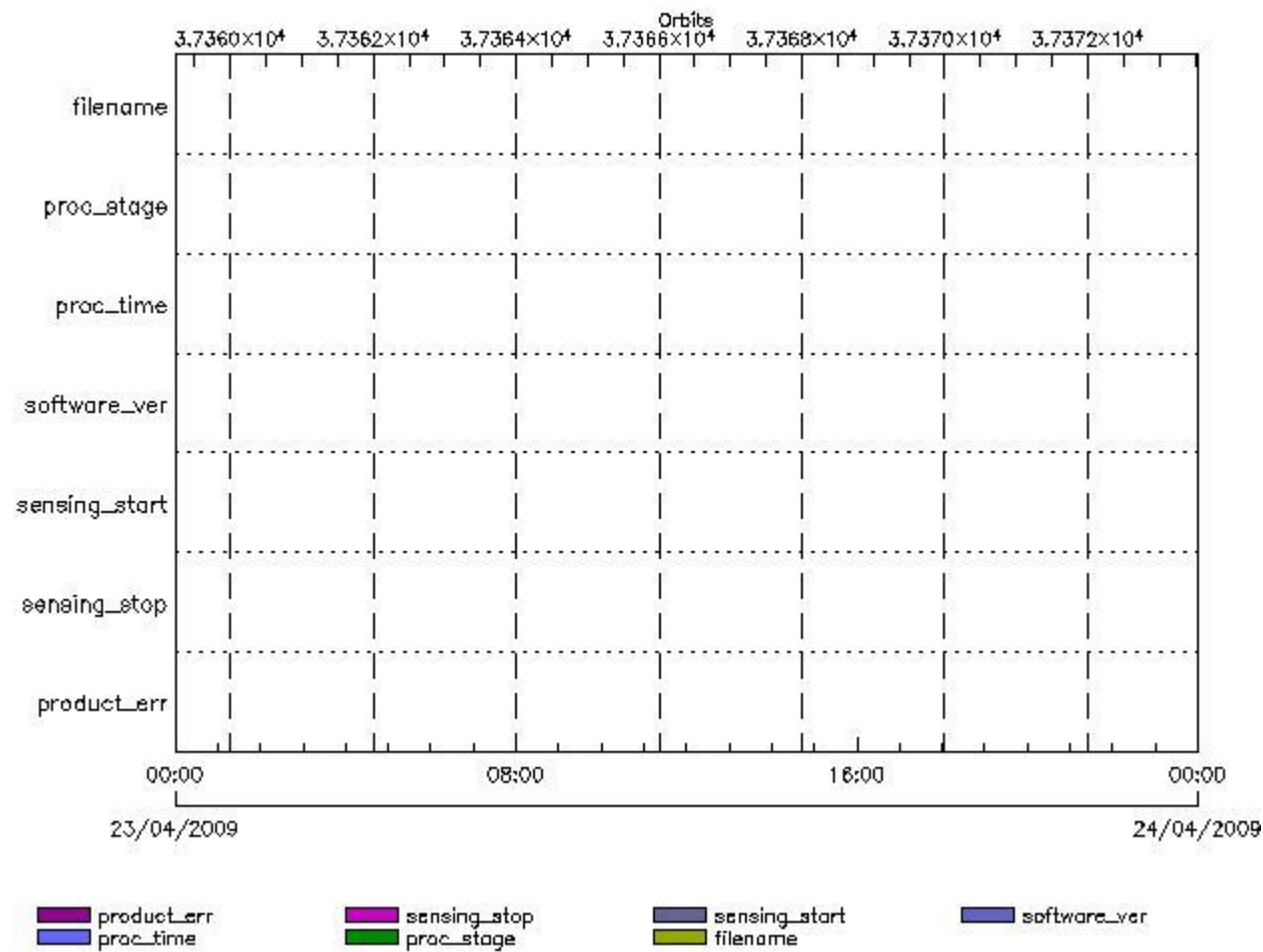
Gauge Explicit Reference

RA2_SL2_AX files with product err set

Gauge Explicit Reference

RA2_SOI_AX MPH checks

MPH Errors for RA2_SOI_AX



RA2_SOI_AX files with wrong filename

RA2_SOI_AX files with unknown processing stage

Gauge Explicit Reference

RA2_SOI_AX files with wrong processing time

Gauge Explicit Reference

RA2_SOI_AX files with software version not equal to the current version

Gauge Explicit Reference

RA2_SOI_AX files with wrong sensing start

Gauge Explicit Reference

RA2_SOI_AX files with wrong sensing stop

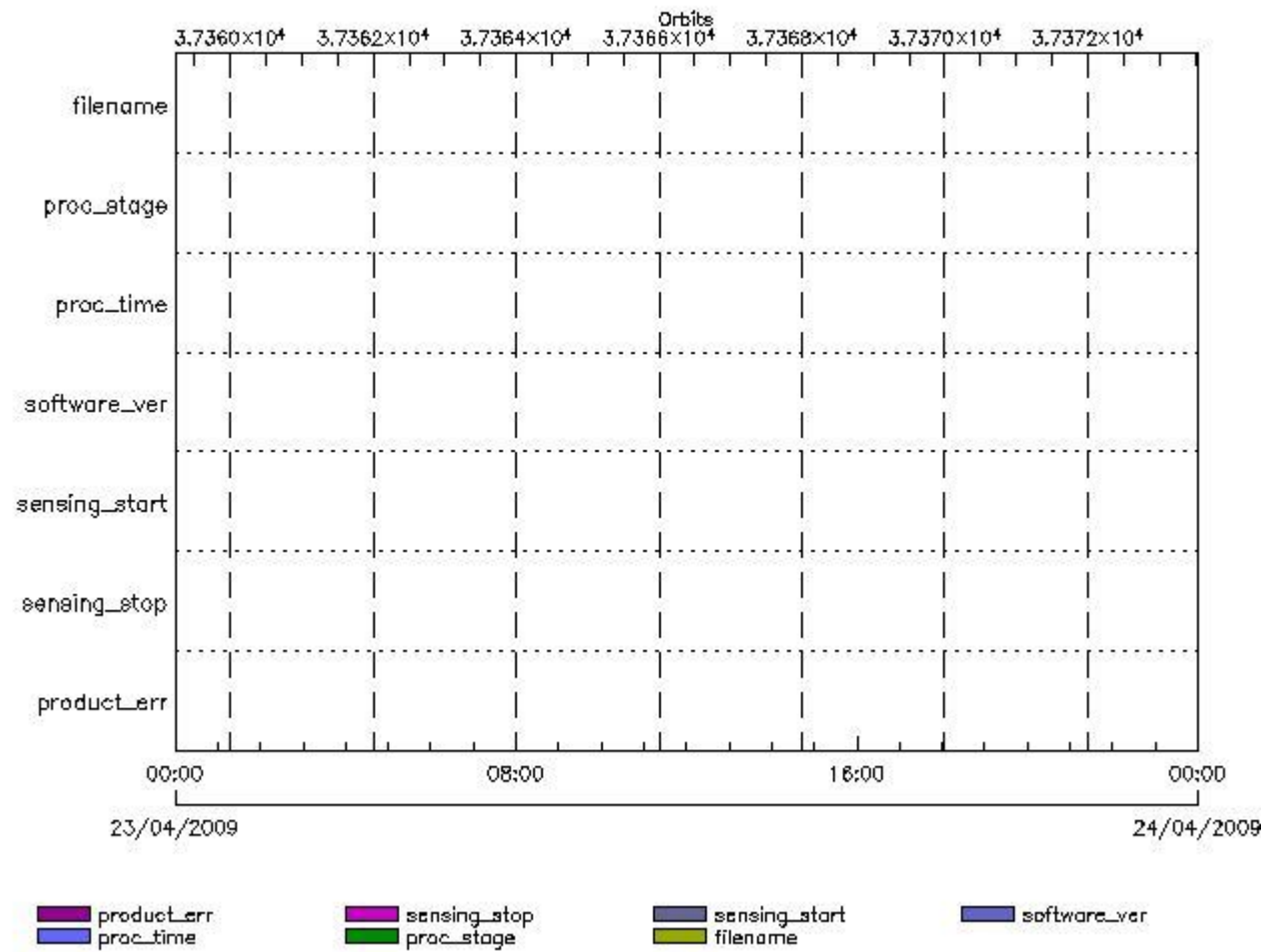
Gauge Explicit Reference

RA2_SOI_AX files with product err set

Gauge Explicit Reference

RA2_SOL_AX MPH checks

MPH Errors for RA2_SOL_AX



RA2_SOL_AX files with wrong filename

RA2_SOL_AX files with unknown processing stage

Gauge **Explicit Reference**

RA2_SOL_AX files with wrong processing time

Gauge **Explicit Reference**

RA2_SOL_AX files with software version not equal to the current version

Gauge **Explicit Reference**

RA2_SOL_AX files with wrong sensing start

Gauge **Explicit Reference**

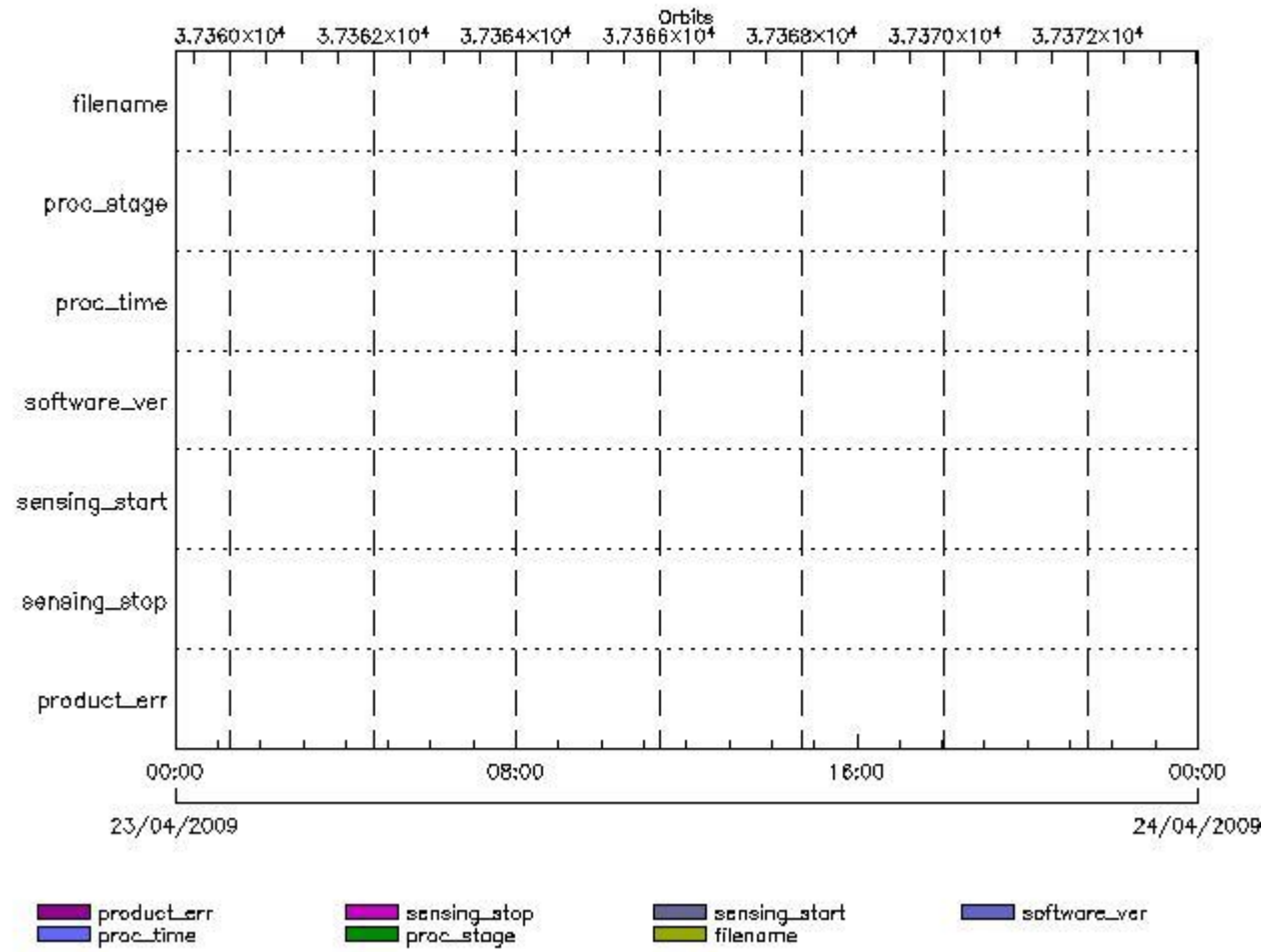
RA2_SOL_AX files with wrong sensing stop

Gauge **Explicit Reference**

RA2_SOL_AX files with product err set

Gauge **Explicit Reference**

MPH Errors for RA2_SSB_AX



RA2_SSB_AX files with wrong filename

RA2_SSB_AX files with unknown processing stage

Gauge Explicit Reference

RA2_SSB_AX files with wrong processing time

Gauge Explicit Reference

RA2_SSB_AX files with software version not equal to the current version

Gauge Explicit Reference

RA2_SSB_AX files with wrong sensing start

Gauge Explicit Reference

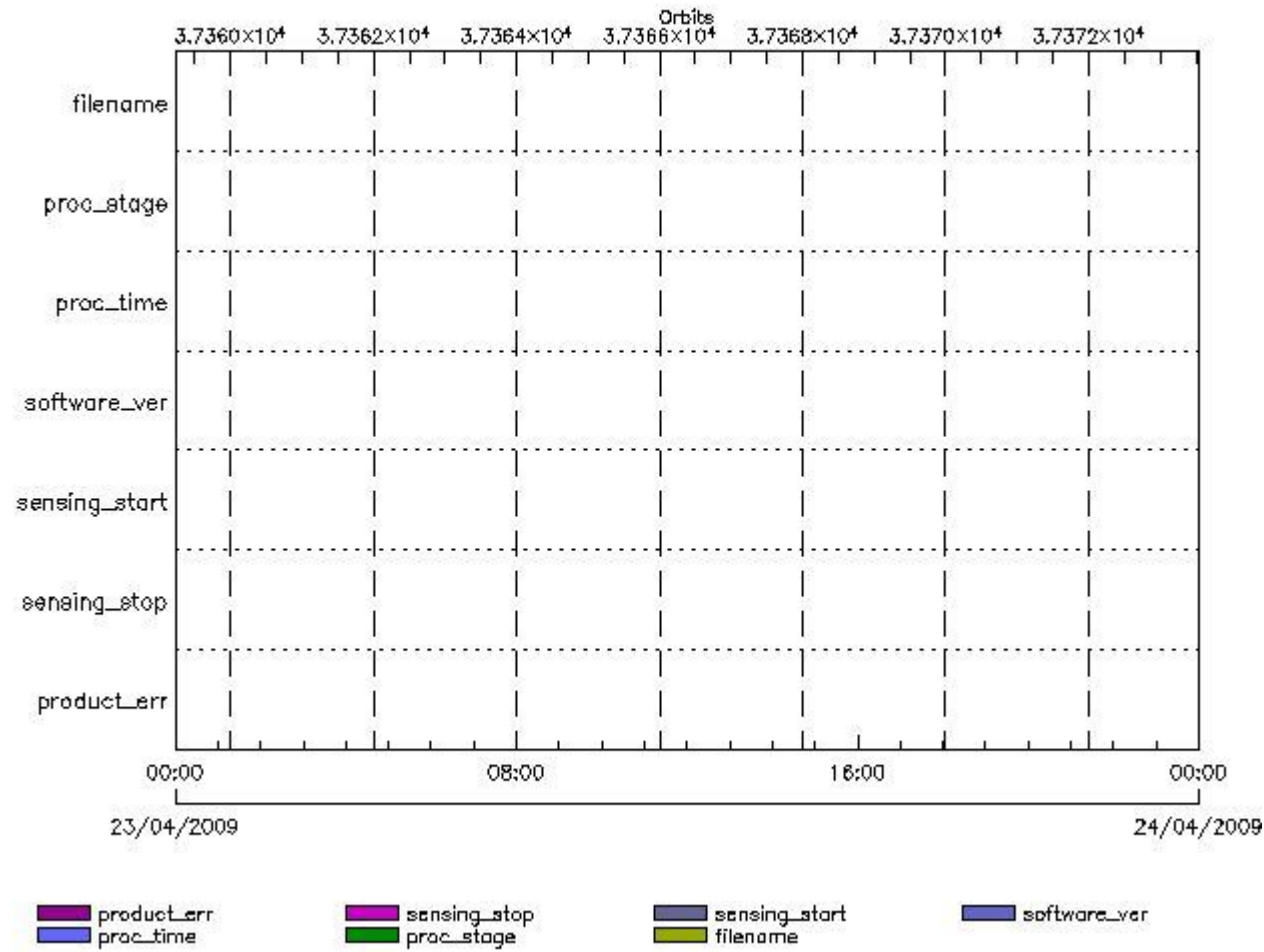
RA2_SSB_AX files with wrong sensing stop

Gauge Explicit Reference

RA2_SSB_AX files with product err set

RA2_TLD_AX MPH checks

MPH Errors for RA2_TLD_AX



RA2_TLD_AX files with wrong filename

RA2_TLD_AX files with unknown processing stage

RA2_TLD_AX files with wrong processing time

RA2_TLD_AX files with software version not equal to the current version

RA2_TLD_AX files with wrong sensing start

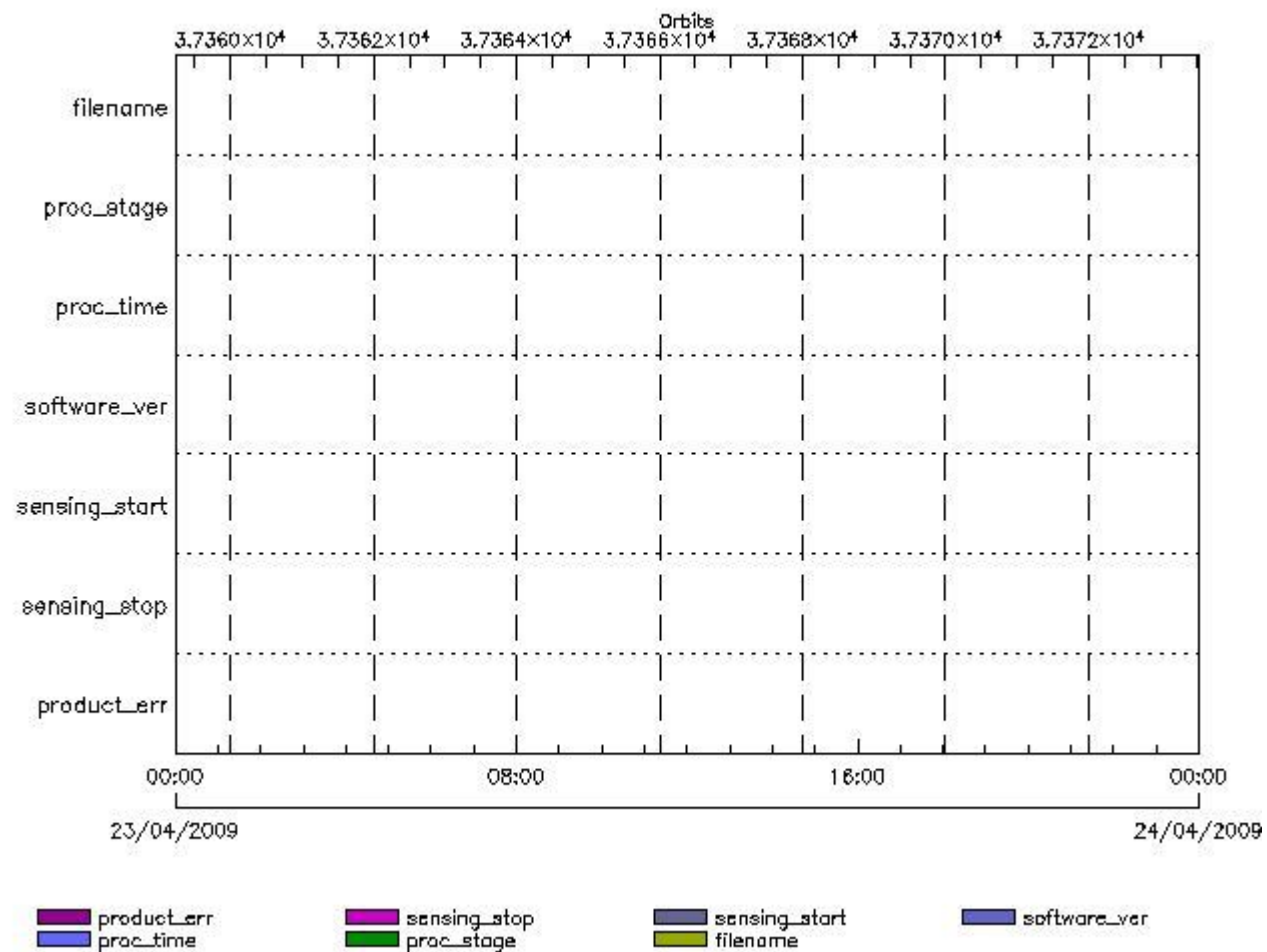
RA2_TLD_AX files with wrong sensing stop

Gauge Explicit Reference
RA2_TLD_AX files with product err set

Gauge Explicit Reference

RA2_USO_AX MPH checks

MPH Errors for RA2_USO_AX



RA2_USO_AX files with wrong filename

Gauge
RA2_USO_AX files with unknown processing stage

Gauge Explicit Reference

RA2_USO_AX files with wrong processing time

Gauge Explicit Reference

RA2_USO_AX files with software version not equal to the current version

Gauge Explicit Reference

RA2_USO_AX files with wrong sensing start

Gauge Explicit Reference

RA2_USO_AX files with wrong sensing stop

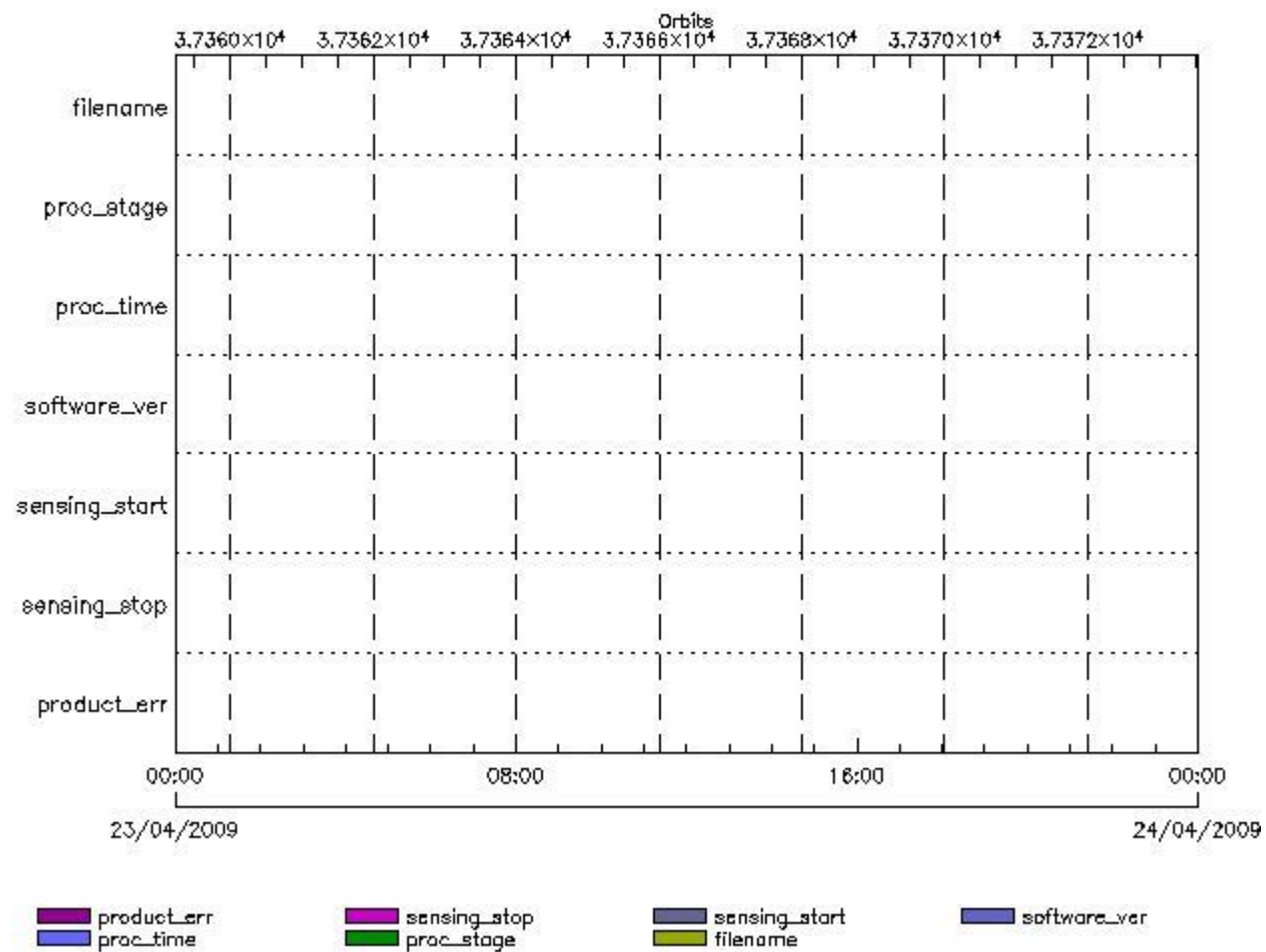
Gauge Explicit Reference

RA2_USO_AX files with product err set

Gauge Explicit Reference

AUX_ATT_AX MPH checks

MPH Errors for AUX_ATT_AX



AUX_ATT_AX files with wrong filename

AUX_ATT_AX files with unknown processing stage

Gauge Explicit Reference

AUX_ATT_AX files with wrong processing time

Gauge Explicit Reference

AUX_ATT_AX files with software version not equal to the current version

Gauge Explicit Reference

AUX_ATT_AX files with wrong sensing start

Gauge Explicit Reference

AUX_ATT_AX files with wrong sensing stop

Gauge Explicit Reference

AUX_ATT_AX files with product err set

Gauge Explicit Reference

Time Correlation

AUX_TIM_AX Propagation Error

Gauge	Value	Segment (Start-Stop)
Propagation Error (us) Warning! Too big	12.0263824462891	22-APR-2009 23:55:49.000 23-APR-2009 06:44:37.000
Propagation Error (us) N/A	1.46615219116211	23-APR-2009 06:44:37.000 23-APR-2009 08:24:20.000
Propagation Error (us) N/A	3.01697254180908	23-APR-2009 08:24:20.000 23-APR-2009 10:03:59.000
Propagation Error (us) N/A	-2.59049606323242	23-APR-2009 10:03:59.000 23-APR-2009 11:43:25.000
Propagation Error (us) N/A	3.36956691741943	23-APR-2009 11:43:25.000 23-APR-2009 13:22:26.000
Propagation Error (us) N/A	-1.47225284576416	23-APR-2009 13:22:26.000 23-APR-2009 15:00:55.000
Propagation Error (us) N/A	-1.29177856445313	23-APR-2009 15:00:55.000 23-APR-2009 16:38:28.000
Propagation Error (us) N/A	4.24167537689209	23-APR-2009 16:38:28.000 23-APR-2009 18:16:30.000
Propagation Error (us) N/A	-3.29189109802246	23-APR-2009 18:16:30.000 23-APR-2009 19:55:42.000
Propagation Error (us) N/A	0.167433738708496	23-APR-2009 19:55:42.000 23-APR-2009 21:37:18.000
Propagation Error (us) Warning! Too big	-8.18918991088867	23-APR-2009 21:37:18.000 23-APR-2009 23:21:20.000

```

xReportTemplate. Copying internal and external template references...
xReportTemplate. Processing Conditionals inclusions...
xReportTemplate. ...No Conditionals inclusions found
xReportTemplate. Generating data extraction schema document...
xReportTemplate. Inserting embedded DEL scripts and extracting data...
xReportTemplate. Generating data extraction skeleton for explicit references...
xReportTemplate. Extracting Explicit References data...
xReportTemplate. Merging object data with explicit_references data...
xReportTemplate. Generating stylesheet to transform template to report...
xReportTemplate. Generating stylesheet for grouping and zooming...
xReportTemplate. Generating intermediate report without grouping and zooming...
xReportTemplate. Generating final xhtml report...
xReportTemplate. Generating the IDL program for the graphs
xReportTemplate. Generating external linked fragments
xReportTemplate. Executing the IDL program
Information : (25-Apr-2009 15:03:18)
Graph 1: Creating object for a eventGanttChart
Information : (25-Apr-2009 15:03:18) Graph 1: Processing legend.
Information : (25-Apr-2009 15:03:18)
Graph 1: Adding data from object @PCF_RA2_sensing:ETL_ra2_wwv_2p          17
elements.
Information : (25-Apr-2009 15:03:18)
Graph 1: Adding data from object @PCF_RA2_sensing:ETL_ra2_fgd_2p          17
elements.
Information : (25-Apr-2009 15:03:18)
Graph 1: Adding data from object @PCF_RA2_sensing:ETL_ra2_mw__1p          17
elements.
Information : (25-Apr-2009 15:03:18)
Graph 1: Adding data from object @PCF_RA2_sensing:ETL_ra2_me__0p          17
elements.
Information : (25-Apr-2009 15:03:18)
Graph 1: Adding data from object @PCF_RA2_sensing:ETL_mwr_n1__0p          16
elements.
Information : (25-Apr-2009 15:03:18)
Graph 1: Adding data from object @PCF_RA2_sensing:ETL_dor_nav_0p          16
elements.
Information : (25-Apr-2009 15:03:18)
Graph 1: Adding data from object @PCF_RA2_sensing:ETL_dor_dop_0p          16
elements.
Information : (25-Apr-2009 15:03:18)
Graph 1: Adding data from object @PCF_RA2_sensing:ETL_ra2_cal_0p          1
elements.
Information : (25-Apr-2009 15:03:18) Graph 1: Generating PNG file.
Information : (25-Apr-2009 15:03:19) Graph 1: Destroying object.
Information : (25-Apr-2009 15:03:19)
Graph 2: Creating object for a eventWorldMap
Information : (25-Apr-2009 15:03:19) Graph 2: Processing legend.
Information : (25-Apr-2009 15:03:19)
Graph 2: Adding data from object @PCF_RA2_sensing:ETL_ra2_inv_prod          17
elements.
Information : (25-Apr-2009 15:03:23) Graph 2: Generating PNG file.
Information : (25-Apr-2009 15:03:24) Graph 2: Destroying object.
Information : (25-Apr-2009 15:03:24)
Graph 3: Creating object for a eventGanttChart
Information : (25-Apr-2009 15:03:24) Graph 3: Processing legend.
Information : (25-Apr-2009 15:03:24)
Graph 3: Adding data from object @PCF_RA2_production:ETLmwr_mis          1
elements.
Warning ! : (25-Apr-2009 15:03:24)
GanttChart::AddData. The DqiData structure has no data for this range
Information : (25-Apr-2009 15:03:24)
Graph 3: Adding data from object @PCF_RA2_production:ETLra2_l0_mis          2
elements.
Information : (25-Apr-2009 15:03:24)
Graph 3: Adding data from object @PCF_RA2_production:ETLdor_mis          21
elements.
Information : (25-Apr-2009 15:03:24)
Graph 3: Adding data from object @PCF_RA2_sensing:ETL_mwr_l0          16

```

```

elements.
Information : (25-Apr-2009 15:03:24)
Graph 3: Adding data from object @PCF_RA2_production:ETLmwr_all_stations
        16 elements.
Information : (25-Apr-2009 15:03:24)
Graph 3: Adding data from object @PCF_RA2_sensing:ETL_ra2_l0          18
elements.
Information : (25-Apr-2009 15:03:24)
Graph 3: Adding data from object @PCF_RA2_production:ETLra2_all_stations
        3 elements.
Information : (25-Apr-2009 15:03:24)
Graph 3: Adding data from object @PCF_RA2_sensing:ETL_dor_l0          32
elements.
Information : (25-Apr-2009 15:03:24)
Graph 3: Adding data from object @PCF_RA2_production:ETLdor_all_stations
        16 elements.
Information : (25-Apr-2009 15:03:24)
Graph 3: Adding data from object @PCF_RA2_production:ETLra2_unav      1
elements.
Warning !   : (25-Apr-2009 15:03:24)
GanttChart::AddData. The DqiData structure has no data for this range
Information : (25-Apr-2009 15:03:24) Graph 3: Generating PNG file.
Warning !   : (25-Apr-2009 15:03:24)
GanttChart::ReadPolyline. Adding a section with no data
Warning !   : (25-Apr-2009 15:03:24)
GanttChart::ReadPolyline. Adding a section with no data
Information : (25-Apr-2009 15:03:25) Graph 3: Destroying object.
Information : (25-Apr-2009 15:03:25)
Graph 4: Creating object for a eventGanttChart
Information : (25-Apr-2009 15:03:25) Graph 4: Processing legend.
Information : (25-Apr-2009 15:03:25)
Graph 4: Adding data from object @PCF_RA2_production:ETLra2_l1_mis    1
elements.
Information : (25-Apr-2009 15:03:25)
Graph 4: Adding data from object @PCF_RA2_sensing:ETL_ra2_l1          17
elements.
Information : (25-Apr-2009 15:03:25)
Graph 4: Adding data from object @PCF_RA2_production:ETLra2_unav      1
elements.
Warning !   : (25-Apr-2009 15:03:25)
GanttChart::AddData. The DqiData structure has no data for this range
Information : (25-Apr-2009 15:03:25)
Graph 4: Adding data from object @PCF_RA2_production:ETL_ra2_l1_acq
        17 elements.
Information : (25-Apr-2009 15:03:25) Graph 4: Generating PNG file.
Warning !   : (25-Apr-2009 15:03:25)
GanttChart::ReadPolyline. Adding a section with no data
Information : (25-Apr-2009 15:03:25) Graph 4: Destroying object.
Information : (25-Apr-2009 15:03:25)
Graph 5: Creating object for a eventGanttChart
Information : (25-Apr-2009 15:03:25) Graph 5: Processing legend.
Information : (25-Apr-2009 15:03:25)
Graph 5: Adding data from object @PCF_RA2_production:ETLra2_l2_mis    2
elements.
Information : (25-Apr-2009 15:03:25)
Graph 5: Adding data from object @PCF_RA2_sensing:ETL_ra2_l2          34
elements.
Information : (25-Apr-2009 15:03:25)
Graph 5: Adding data from object @PCF_RA2_production:ETLra2_unav      1
elements.
Warning !   : (25-Apr-2009 15:03:25)
GanttChart::AddData. The DqiData structure has no data for this range
Information : (25-Apr-2009 15:03:25)
Graph 5: Adding data from object @PCF_RA2_production:ETL_ra2_l2_acq
        34 elements.
Information : (25-Apr-2009 15:03:25) Graph 5: Generating PNG file.
Warning !   : (25-Apr-2009 15:03:26)
GanttChart::ReadPolyline. Adding a section with no data

```

Information : (25-Apr-2009 15:03:26) Graph 5: Destroying object.
Information : (25-Apr-2009 15:03:26)
Graph 6: Creating object for a eventGanttChart
Information : (25-Apr-2009 15:03:26) Graph 6: Processing legend.
Information : (25-Apr-2009 15:03:26)
Graph 6: Adding data from object @PCF_MPH_RA2_CAL_0P:DET_wrong_product_err
1 elements.
Warning ! : (25-Apr-2009 15:03:26)
GanttChart::AddData. The DqiData structure has no data for this range
Information : (25-Apr-2009 15:03:26)
Graph 6: Adding data from object @PCF_MPH_RA2_CAL_0P:SET_wrong_leap_err
1 elements.
Warning ! : (25-Apr-2009 15:03:26)
GanttChart::AddData. The DqiData structure has no data for this range
Information : (25-Apr-2009 15:03:26)
Graph 6: Adding data from object @PCF_MPH_RA2_CAL_0P:SET_wrong_leap_utc
1 elements.
Warning ! : (25-Apr-2009 15:03:26)
GanttChart::AddData. The DqiData structure has no data for this range
Information : (25-Apr-2009 15:03:26)
Graph 6: Adding data from object @PCF_MPH_RA2_CAL_0P:SET_wrong_clock_step
1 elements.
Warning ! : (25-Apr-2009 15:03:26)
GanttChart::AddData. The DqiData structure has no data for this range
Information : (25-Apr-2009 15:03:26)
Graph 6: Adding data from object @PCF_MPH_RA2_CAL_0P:SET_wrong_sat_binary_time
1 elements.
Warning ! : (25-Apr-2009 15:03:26)
GanttChart::AddData. The DqiData structure has no data for this range
Information : (25-Apr-2009 15:03:26)
Graph 6: Adding data from object @PCF_MPH_RA2_CAL_0P:SET_wrong_utc_sbt_time
1 elements.
Information : (25-Apr-2009 15:03:26)
Graph 6: Adding data from object @PCF_MPH_RA2_CAL_0P:SET_wrong_vector_source
1 elements.
Warning ! : (25-Apr-2009 15:03:26)
GanttChart::AddData. The DqiData structure has no data for this range
Information : (25-Apr-2009 15:03:26)
Graph 6: Adding data from object @PCF_MPH_RA2_CAL_0P:SET_wrong_z_velocity
1 elements.
Warning ! : (25-Apr-2009 15:03:26)
GanttChart::AddData. The DqiData structure has no data for this range
Information : (25-Apr-2009 15:03:26)
Graph 6: Adding data from object @PCF_MPH_RA2_CAL_0P:SET_wrong_y_velocity
1 elements.
Warning ! : (25-Apr-2009 15:03:26)
GanttChart::AddData. The DqiData structure has no data for this range
Information : (25-Apr-2009 15:03:26)
Graph 6: Adding data from object @PCF_MPH_RA2_CAL_0P:SET_wrong_x_velocity
1 elements.
Warning ! : (25-Apr-2009 15:03:26)
GanttChart::AddData. The DqiData structure has no data for this range
Information : (25-Apr-2009 15:03:26)
Graph 6: Adding data from object @PCF_MPH_RA2_CAL_0P:SET_wrong_z_position
1 elements.
Warning ! : (25-Apr-2009 15:03:26)
GanttChart::AddData. The DqiData structure has no data for this range
Information : (25-Apr-2009 15:03:26)
Graph 6: Adding data from object @PCF_MPH_RA2_CAL_0P:SET_wrong_y_position
1 elements.
Warning ! : (25-Apr-2009 15:03:26)
GanttChart::AddData. The DqiData structure has no data for this range
Information : (25-Apr-2009 15:03:26)
Graph 6: Adding data from object @PCF_MPH_RA2_CAL_0P:SET_wrong_x_position
1 elements.
Warning ! : (25-Apr-2009 15:03:26)
GanttChart::AddData. The DqiData structure has no data for this range
Information : (25-Apr-2009 15:03:26) Graph 6:

GanttChart::ReadPolyline. Adding a section with no data
Warning ! : (25-Apr-2009 15:03:26)

GanttChart::ReadPolyline. Adding a section with no data
Warning ! : (25-Apr-2009 15:03:26)

GanttChart::ReadPolyline. Adding a section with no data
Warning ! : (25-Apr-2009 15:03:26)

GanttChart::ReadPolyline. Adding a section with no data
Warning ! : (25-Apr-2009 15:03:26)

GanttChart::ReadPolyline. Adding a section with no data
Warning ! : (25-Apr-2009 15:03:26)

GanttChart::ReadPolyline. Adding a section with no data
Warning ! : (25-Apr-2009 15:03:26)

GanttChart::ReadPolyline. Adding a section with no data
Warning ! : (25-Apr-2009 15:03:26)

GanttChart::ReadPolyline. Adding a section with no data
Warning ! : (25-Apr-2009 15:03:26)

GanttChart::ReadPolyline. Adding a section with no data
Warning ! : (25-Apr-2009 15:03:26)

GanttChart::ReadPolyline. Adding a section with no data
Warning ! : (25-Apr-2009 15:03:26)

GanttChart::ReadPolyline. Adding a section with no data
Warning ! : (25-Apr-2009 15:03:26)

GanttChart::ReadPolyline. Adding a section with no data
Warning ! : (25-Apr-2009 15:03:26)

GanttChart::ReadPolyline. Adding a section with no data
Warning ! : (25-Apr-2009 15:03:26)

GanttChart::ReadPolyline. Adding a section with no data
Warning ! : (25-Apr-2009 15:03:26)

GanttChart::ReadPolyline. Adding a section with no data
Information : (25-Apr-2009 15:03:27) Graph 6: Destroying object.
Information : (25-Apr-2009 15:03:27)

Graph 7: Creating object for a eventGanttChart
Information : (25-Apr-2009 15:03:27) Graph 7: Processing legend.
Information : (25-Apr-2009 15:03:27)

Graph 7: Adding data from object @PCF_MPH_DOR_DOP_0P:DET_wrong_product_err
1 elements.
Warning ! : (25-Apr-2009 15:03:27)

GanttChart::AddData. The DqiData structure has no data for this range
Information : (25-Apr-2009 15:03:27)

Graph 7: Adding data from object @PCF_MPH_DOR_DOP_0P:SET_wrong_leap_err
1 elements.
Warning ! : (25-Apr-2009 15:03:27)

GanttChart::AddData. The DqiData structure has no data for this range
Information : (25-Apr-2009 15:03:27)

Graph 7: Adding data from object @PCF_MPH_DOR_DOP_0P:SET_wrong_leap_utc
1 elements.
Warning ! : (25-Apr-2009 15:03:27)

GanttChart::AddData. The DqiData structure has no data for this range
Information : (25-Apr-2009 15:03:27)

Graph 7: Adding data from object @PCF_MPH_DOR_DOP_0P:SET_wrong_clock_step
1 elements.
Warning ! : (25-Apr-2009 15:03:27)

GanttChart::AddData. The DqiData structure has no data for this range
Information : (25-Apr-2009 15:03:27)

Graph 7: Adding data from object @PCF_MPH_DOR_DOP_0P:SET_wrong_sat_binary_time
1 elements.
Warning ! : (25-Apr-2009 15:03:27)

GanttChart::AddData. The DqiData structure has no data for this range
Information : (25-Apr-2009 15:03:27)

Graph 7: Adding data from object @PCF_MPH_DOR_DOP_0P:SET_wrong_utc_sbt_time
10 elements.
Information : (25-Apr-2009 15:03:27)

Graph 7: Adding data from object @PCF_MPH_DOR_DOP_0P:SET_wrong_vector_source
1 elements.
Warning ! : (25-Apr-2009 15:03:27)

GanttChart::AddData. The DqiData structure has no data for this range
Information : (25-Apr-2009 15:03:27)

Graph 7: Adding data from object @PCF_MPH_DOR_DOP_0P:SET_wrong_z_velocity
1 elements.
Warning ! : (25-Apr-2009 15:03:27)

GanttChart::AddData. The DqiData structure has no data for this range
Information : (25-Apr-2009 15:03:27)

Graph 7: Adding data from object @PCF_MPH_DOR_DOP_0P:SET_wrong_y_velocity
1 elements.
Warning ! : (25-Apr-2009 15:03:27)
GanttChart::AddData. The DqiData structure has no data for this range
Information : (25-Apr-2009 15:03:27)
Graph 7: Adding data from object @PCF_MPH_DOR_DOP_0P:SET_wrong_x_velocity
1 elements.
Warning ! : (25-Apr-2009 15:03:27)
GanttChart::AddData. The DqiData structure has no data for this range
Information : (25-Apr-2009 15:03:27)
Graph 7: Adding data from object @PCF_MPH_DOR_DOP_0P:SET_wrong_z_position
1 elements.
Warning ! : (25-Apr-2009 15:03:27)
GanttChart::AddData. The DqiData structure has no data for this range
Information : (25-Apr-2009 15:03:27)
Graph 7: Adding data from object @PCF_MPH_DOR_DOP_0P:SET_wrong_y_position
1 elements.
Warning ! : (25-Apr-2009 15:03:27)
GanttChart::AddData. The DqiData structure has no data for this range
Information : (25-Apr-2009 15:03:27)
Graph 7: Adding data from object @PCF_MPH_DOR_DOP_0P:SET_wrong_x_position
1 elements.
Warning ! : (25-Apr-2009 15:03:27)
GanttChart::AddData. The DqiData structure has no data for this range
Information : (25-Apr-2009 15:03:27) Graph 7:
Adding data from object @PCF_MPH_DOR_DOP_0P:SET_wrong_state_vector_time
1 elements.
Warning ! : (25-Apr-2009 15:03:27)
GanttChart::AddData. The DqiData structure has no data for this range
Information : (25-Apr-2009 15:03:27)
Graph 7: Adding data from object @PCF_MPH_DOR_DOP_0P:SET_wrong_phase
1 elements.
Warning ! : (25-Apr-2009 15:03:27)
GanttChart::AddData. The DqiData structure has no data for this range
Information : (25-Apr-2009 15:03:27)
Graph 7: Adding data from object @PCF_MPH_DOR_DOP_0P:SET_wrong_sensing_stop
1 elements.
Warning ! : (25-Apr-2009 15:03:27)
GanttChart::AddData. The DqiData structure has no data for this range
Information : (25-Apr-2009 15:03:27)
Graph 7: Adding data from object @PCF_MPH_DOR_DOP_0P:SET_wrong_sensing_start
1 elements.
Warning ! : (25-Apr-2009 15:03:27)
GanttChart::AddData. The DqiData structure has no data for this range
Information : (25-Apr-2009 15:03:27)
Graph 7: Adding data from object @PCF_MPH_DOR_DOP_0P:SET_wrong_software_ver
1 elements.
Warning ! : (25-Apr-2009 15:03:27)
GanttChart::AddData. The DqiData structure has no data for this range
Information : (25-Apr-2009 15:03:27)
Graph 7: Adding data from object @PCF_MPH_DOR_DOP_0P:SET_wrong_proc_time
1 elements.
Warning ! : (25-Apr-2009 15:03:27)
GanttChart::AddData. The DqiData structure has no data for this range
Information : (25-Apr-2009 15:03:27)
Graph 7: Adding data from object @PCF_MPH_DOR_DOP_0P:SET_wrong_proc_center
1 elements.
Warning ! : (25-Apr-2009 15:03:27)
GanttChart::AddData. The DqiData structure has no data for this range
Information : (25-Apr-2009 15:03:27) Graph 7:
Adding data from object @PCF_MPH_DOR_DOP_0P:SET_wrong_acquisition_station
1 elements.
Warning ! : (25-Apr-2009 15:03:27)
GanttChart::AddData. The DqiData structure has no data for this range
Information : (25-Apr-2009 15:03:27)
Graph 7: Adding data from object @PCF_MPH_DOR_DOP_0P:SET_wrong_proc_stage
1 elements.
Warning ! : (25-Apr-2009 15:03:27)

Information : (25-Apr-2009 15:03:28)
Graph 8: Adding data from object @PCF MPH_DOR_NAV_0P:SET_wrong_leap_utc
1 elements.
Warning ! : (25-Apr-2009 15:03:28)
GanttChart::AddData. The DqiData structure has no data for this range
Information : (25-Apr-2009 15:03:28)
Graph 8: Adding data from object @PCF MPH_DOR_NAV_0P:SET_wrong_clock_step
1 elements.
Warning ! : (25-Apr-2009 15:03:28)
GanttChart::AddData. The DqiData structure has no data for this range
Information : (25-Apr-2009 15:03:28)
Graph 8: Adding data from object @PCF MPH_DOR_NAV_0P:SET_wrong_sat_binary_time
1 elements.
Warning ! : (25-Apr-2009 15:03:28)
GanttChart::AddData. The DqiData structure has no data for this range
Information : (25-Apr-2009 15:03:28)
Graph 8: Adding data from object @PCF MPH_DOR_NAV_0P:SET_wrong_utc_sbt_time
6 elements.
Information : (25-Apr-2009 15:03:28)
Graph 8: Adding data from object @PCF MPH_DOR_NAV_0P:SET_wrong_vector_source
1 elements.
Warning ! : (25-Apr-2009 15:03:28)
GanttChart::AddData. The DqiData structure has no data for this range
Information : (25-Apr-2009 15:03:28)
Graph 8: Adding data from object @PCF MPH_DOR_NAV_0P:SET_wrong_z_velocity
1 elements.
Warning ! : (25-Apr-2009 15:03:28)
GanttChart::AddData. The DqiData structure has no data for this range
Information : (25-Apr-2009 15:03:28)
Graph 8: Adding data from object @PCF MPH_DOR_NAV_0P:SET_wrong_y_velocity
1 elements.
Warning ! : (25-Apr-2009 15:03:28)
GanttChart::AddData. The DqiData structure has no data for this range
Information : (25-Apr-2009 15:03:28)
Graph 8: Adding data from object @PCF MPH_DOR_NAV_0P:SET_wrong_x_velocity
1 elements.
Warning ! : (25-Apr-2009 15:03:28)
GanttChart::AddData. The DqiData structure has no data for this range
Information : (25-Apr-2009 15:03:28)
Graph 8: Adding data from object @PCF MPH_DOR_NAV_0P:SET_wrong_z_position
1 elements.
Warning ! : (25-Apr-2009 15:03:28)
GanttChart::AddData. The DqiData structure has no data for this range
Information : (25-Apr-2009 15:03:28)
Graph 8: Adding data from object @PCF MPH_DOR_NAV_0P:SET_wrong_y_position
1 elements.
Warning ! : (25-Apr-2009 15:03:28)
GanttChart::AddData. The DqiData structure has no data for this range
Information : (25-Apr-2009 15:03:28)
Graph 8: Adding data from object @PCF MPH_DOR_NAV_0P:SET_wrong_x_position
1 elements.
Warning ! : (25-Apr-2009 15:03:28)
GanttChart::AddData. The DqiData structure has no data for this range
Information : (25-Apr-2009 15:03:28) Graph 8:
Adding data from object @PCF MPH_DOR_NAV_0P:SET_wrong_state_vector_time
1 elements.
Warning ! : (25-Apr-2009 15:03:28)
GanttChart::AddData. The DqiData structure has no data for this range
Information : (25-Apr-2009 15:03:28)
Graph 8: Adding data from object @PCF MPH_DOR_NAV_0P:SET_wrong_phase
1 elements.
Warning ! : (25-Apr-2009 15:03:28)
GanttChart::AddData. The DqiData structure has no data for this range
Information : (25-Apr-2009 15:03:28)
Graph 8: Adding data from object @PCF MPH_DOR_NAV_0P:SET_wrong_sensing_stop
1 elements.
Warning ! : (25-Apr-2009 15:03:28)
GanttChart::AddData. The DqiData structure has no data for this range

GanttChart::ReadPolyline. Adding a section with no data
Warning ! : (25-Apr-2009 15:03:28)
GanttChart::ReadPolyline. Adding a section with no data
Warning ! : (25-Apr-2009 15:03:28)
GanttChart::ReadPolyline. Adding a section with no data
Warning ! : (25-Apr-2009 15:03:28)
GanttChart::ReadPolyline. Adding a section with no data
Warning ! : (25-Apr-2009 15:03:28)
GanttChart::ReadPolyline. Adding a section with no data
Warning ! : (25-Apr-2009 15:03:28)
GanttChart::ReadPolyline. Adding a section with no data
Warning ! : (25-Apr-2009 15:03:28)
GanttChart::ReadPolyline. Adding a section with no data
Warning ! : (25-Apr-2009 15:03:28)
GanttChart::ReadPolyline. Adding a section with no data
Information : (25-Apr-2009 15:03:29) Graph 8: Destroying object.
Information : (25-Apr-2009 15:03:29)
Graph 9: Creating object for a eventGanttChart
Information : (25-Apr-2009 15:03:29) Graph 9: Processing legend.
Information : (25-Apr-2009 15:03:29)
Graph 9: Adding data from object @PCF_MPH_MWR_NL__0P:DET_wrong_product_err
1 elements.
Warning ! : (25-Apr-2009 15:03:29)
GanttChart::AddData. The DqiData structure has no data for this range
Information : (25-Apr-2009 15:03:29)
Graph 9: Adding data from object @PCF_MPH_MWR_NL__0P:SET_wrong_leap_err
1 elements.
Warning ! : (25-Apr-2009 15:03:29)
GanttChart::AddData. The DqiData structure has no data for this range
Information : (25-Apr-2009 15:03:29)
Graph 9: Adding data from object @PCF_MPH_MWR_NL__0P:SET_wrong_leap_utc
1 elements.
Warning ! : (25-Apr-2009 15:03:29)
GanttChart::AddData. The DqiData structure has no data for this range
Information : (25-Apr-2009 15:03:29)
Graph 9: Adding data from object @PCF_MPH_MWR_NL__0P:SET_wrong_clock_step
1 elements.
Warning ! : (25-Apr-2009 15:03:29)
GanttChart::AddData. The DqiData structure has no data for this range
Information : (25-Apr-2009 15:03:29)
Graph 9: Adding data from object @PCF_MPH_MWR_NL__0P:SET_wrong_sat_binary_time
1 elements.
Warning ! : (25-Apr-2009 15:03:29)
GanttChart::AddData. The DqiData structure has no data for this range
Information : (25-Apr-2009 15:03:29)
Graph 9: Adding data from object @PCF_MPH_MWR_NL__0P:SET_wrong_utc_sbt_time
11 elements.
Information : (25-Apr-2009 15:03:29)
Graph 9: Adding data from object @PCF_MPH_MWR_NL__0P:SET_wrong_vector_source
1 elements.
Warning ! : (25-Apr-2009 15:03:29)
GanttChart::AddData. The DqiData structure has no data for this range
Information : (25-Apr-2009 15:03:29)
Graph 9: Adding data from object @PCF_MPH_MWR_NL__0P:SET_wrong_z_velocity
1 elements.
Warning ! : (25-Apr-2009 15:03:29)
GanttChart::AddData. The DqiData structure has no data for this range
Information : (25-Apr-2009 15:03:29)
Graph 9: Adding data from object @PCF_MPH_MWR_NL__0P:SET_wrong_y_velocity
1 elements.
Warning ! : (25-Apr-2009 15:03:29)
GanttChart::AddData. The DqiData structure has no data for this range
Information : (25-Apr-2009 15:03:29)
Graph 9: Adding data from object @PCF_MPH_MWR_NL__0P:SET_wrong_x_velocity
1 elements.
Warning ! : (25-Apr-2009 15:03:29)
GanttChart::AddData. The DqiData structure has no data for this range
Information : (25-Apr-2009 15:03:29)

Graph 9: Adding data from object @PCF_MPH_MWR_NL__0P:SET_wrong_z_position
1 elements.
Warning ! : (25-Apr-2009 15:03:29)
GanttChart::AddData. The DqiData structure has no data for this range
Information : (25-Apr-2009 15:03:29)
Graph 9: Adding data from object @PCF_MPH_MWR_NL__0P:SET_wrong_y_position
1 elements.
Warning ! : (25-Apr-2009 15:03:29)
GanttChart::AddData. The DqiData structure has no data for this range
Information : (25-Apr-2009 15:03:29)
Graph 9: Adding data from object @PCF_MPH_MWR_NL__0P:SET_wrong_x_position
1 elements.
Warning ! : (25-Apr-2009 15:03:29)
GanttChart::AddData. The DqiData structure has no data for this range
Information : (25-Apr-2009 15:03:29) Graph 9:
Adding data from object @PCF_MPH_MWR_NL__0P:SET_wrong_state_vector_time
1 elements.
Warning ! : (25-Apr-2009 15:03:29)
GanttChart::AddData. The DqiData structure has no data for this range
Information : (25-Apr-2009 15:03:29)
Graph 9: Adding data from object @PCF_MPH_MWR_NL__0P:SET_wrong_phase
1 elements.
Warning ! : (25-Apr-2009 15:03:29)
GanttChart::AddData. The DqiData structure has no data for this range
Information : (25-Apr-2009 15:03:29)
Graph 9: Adding data from object @PCF_MPH_MWR_NL__0P:SET_wrong_sensing_stop
1 elements.
Warning ! : (25-Apr-2009 15:03:29)
GanttChart::AddData. The DqiData structure has no data for this range
Information : (25-Apr-2009 15:03:29)
Graph 9: Adding data from object @PCF_MPH_MWR_NL__0P:SET_wrong_sensing_start
1 elements.
Warning ! : (25-Apr-2009 15:03:29)
GanttChart::AddData. The DqiData structure has no data for this range
Information : (25-Apr-2009 15:03:29)
Graph 9: Adding data from object @PCF_MPH_MWR_NL__0P:SET_wrong_software_ver
1 elements.
Warning ! : (25-Apr-2009 15:03:29)
GanttChart::AddData. The DqiData structure has no data for this range
Information : (25-Apr-2009 15:03:29)
Graph 9: Adding data from object @PCF_MPH_MWR_NL__0P:SET_wrong_proc_time
1 elements.
Warning ! : (25-Apr-2009 15:03:29)
GanttChart::AddData. The DqiData structure has no data for this range
Information : (25-Apr-2009 15:03:29)
Graph 9: Adding data from object @PCF_MPH_MWR_NL__0P:SET_wrong_proc_center
1 elements.
Warning ! : (25-Apr-2009 15:03:29)
GanttChart::AddData. The DqiData structure has no data for this range
Information : (25-Apr-2009 15:03:29) Graph 9:
Adding data from object @PCF_MPH_MWR_NL__0P:SET_wrong_acquisition_station
1 elements.
Warning ! : (25-Apr-2009 15:03:29)
GanttChart::AddData. The DqiData structure has no data for this range
Information : (25-Apr-2009 15:03:29)
Graph 9: Adding data from object @PCF_MPH_MWR_NL__0P:SET_wrong_proc_stage
1 elements.
Warning ! : (25-Apr-2009 15:03:29)
GanttChart::AddData. The DqiData structure has no data for this range
Information : (25-Apr-2009 15:03:29)
Graph 9: Adding data from object @PCF_MPH_MWR_NL__0P:SET_wrong_filename
1 elements.
Warning ! : (25-Apr-2009 15:03:29)
GanttChart::AddData. The DqiData structure has no data for this range
Information : (25-Apr-2009 15:03:29)
Graph 9: Adding data from object @PCF_RA2_sensing:ETL_mwr_nl__0p
elements.
Information : (25-Apr-2009 15:03:29) Graph 9: Generating PNG file.

1 elements.
Warning ! : (25-Apr-2009 15:03:30)
GanttChart::AddData. The DqiData structure has no data for this range
Information : (25-Apr-2009 15:03:30)
Graph 10: Adding data from object @PCF_MPH_RA2_ME__0P:SET_wrong_utc_sbt_time
12 elements.
Information : (25-Apr-2009 15:03:30)
Graph 10: Adding data from object @PCF_MPH_RA2_ME__0P:SET_wrong_vector_source
1 elements.
Warning ! : (25-Apr-2009 15:03:30)
GanttChart::AddData. The DqiData structure has no data for this range
Information : (25-Apr-2009 15:03:30)
Graph 10: Adding data from object @PCF_MPH_RA2_ME__0P:SET_wrong_z_velocity
1 elements.
Warning ! : (25-Apr-2009 15:03:30)
GanttChart::AddData. The DqiData structure has no data for this range
Information : (25-Apr-2009 15:03:30)
Graph 10: Adding data from object @PCF_MPH_RA2_ME__0P:SET_wrong_y_velocity
1 elements.
Warning ! : (25-Apr-2009 15:03:30)
GanttChart::AddData. The DqiData structure has no data for this range
Information : (25-Apr-2009 15:03:30)
Graph 10: Adding data from object @PCF_MPH_RA2_ME__0P:SET_wrong_x_velocity
1 elements.
Warning ! : (25-Apr-2009 15:03:30)
GanttChart::AddData. The DqiData structure has no data for this range
Information : (25-Apr-2009 15:03:30)
Graph 10: Adding data from object @PCF_MPH_RA2_ME__0P:SET_wrong_z_position
1 elements.
Warning ! : (25-Apr-2009 15:03:30)
GanttChart::AddData. The DqiData structure has no data for this range
Information : (25-Apr-2009 15:03:30)
Graph 10: Adding data from object @PCF_MPH_RA2_ME__0P:SET_wrong_y_position
1 elements.
Warning ! : (25-Apr-2009 15:03:30)
GanttChart::AddData. The DqiData structure has no data for this range
Information : (25-Apr-2009 15:03:30)
Graph 10: Adding data from object @PCF_MPH_RA2_ME__0P:SET_wrong_x_position
1 elements.
Warning ! : (25-Apr-2009 15:03:30)
GanttChart::AddData. The DqiData structure has no data for this range
Information : (25-Apr-2009 15:03:30) Graph 10:
Adding data from object @PCF_MPH_RA2_ME__0P:SET_wrong_state_vector_time
1 elements.
Warning ! : (25-Apr-2009 15:03:30)
GanttChart::AddData. The DqiData structure has no data for this range
Information : (25-Apr-2009 15:03:30)
Graph 10: Adding data from object @PCF_MPH_RA2_ME__0P:SET_wrong_phase
1 elements.
Warning ! : (25-Apr-2009 15:03:30)
GanttChart::AddData. The DqiData structure has no data for this range
Information : (25-Apr-2009 15:03:30)
Graph 10: Adding data from object @PCF_MPH_RA2_ME__0P:SET_wrong_sensing_stop
1 elements.
Warning ! : (25-Apr-2009 15:03:30)
GanttChart::AddData. The DqiData structure has no data for this range
Information : (25-Apr-2009 15:03:30)
Graph 10: Adding data from object @PCF_MPH_RA2_ME__0P:SET_wrong_sensing_start
1 elements.
Warning ! : (25-Apr-2009 15:03:30)
GanttChart::AddData. The DqiData structure has no data for this range
Information : (25-Apr-2009 15:03:30)
Graph 10: Adding data from object @PCF_MPH_RA2_ME__0P:SET_wrong_software_ver
1 elements.
Warning ! : (25-Apr-2009 15:03:30)
GanttChart::AddData. The DqiData structure has no data for this range
Information : (25-Apr-2009 15:03:30)
Graph 10: Adding data from object @PCF_MPH_RA2_ME__0P:SET_wrong_proc_time

GanttChart::ReadPolyline. Adding a section with no data
Information : (25-Apr-2009 15:03:30) Graph 10: Destroying object.
Information : (25-Apr-2009 15:03:30)
Graph 11: Creating object for a eventGanttChart
Information : (25-Apr-2009 15:03:30) Graph 11: Processing legend.
Information : (25-Apr-2009 15:03:30)
Graph 11: Adding data from object @PCF_MPH_RA2_MW__1P:DET_wrong_product_err
1 elements.
Warning ! : (25-Apr-2009 15:03:30)
GanttChart::AddData. The DqiData structure has no data for this range
Information : (25-Apr-2009 15:03:30)
Graph 11: Adding data from object @PCF_MPH_RA2_MW__1P:SET_wrong_leap_err
1 elements.
Warning ! : (25-Apr-2009 15:03:30)
GanttChart::AddData. The DqiData structure has no data for this range
Information : (25-Apr-2009 15:03:30)
Graph 11: Adding data from object @PCF_MPH_RA2_MW__1P:SET_wrong_leap_utc
1 elements.
Warning ! : (25-Apr-2009 15:03:30)
GanttChart::AddData. The DqiData structure has no data for this range
Information : (25-Apr-2009 15:03:30)
Graph 11: Adding data from object @PCF_MPH_RA2_MW__1P:SET_wrong_clock_step
1 elements.
Warning ! : (25-Apr-2009 15:03:30)
GanttChart::AddData. The DqiData structure has no data for this range
Information : (25-Apr-2009 15:03:30) Graph 11:
Adding data from object @PCF_MPH_RA2_MW__1P:SET_wrong_sat_binary_time
1 elements.
Warning ! : (25-Apr-2009 15:03:30)
GanttChart::AddData. The DqiData structure has no data for this range
Information : (25-Apr-2009 15:03:30)
Graph 11: Adding data from object @PCF_MPH_RA2_MW__1P:SET_wrong_utc_sbt_time
12 elements.
Information : (25-Apr-2009 15:03:30)
Graph 11: Adding data from object @PCF_MPH_RA2_MW__1P:SET_wrong_vector_source
1 elements.
Warning ! : (25-Apr-2009 15:03:30)
GanttChart::AddData. The DqiData structure has no data for this range
Information : (25-Apr-2009 15:03:30)
Graph 11: Adding data from object @PCF_MPH_RA2_MW__1P:SET_wrong_z_velocity
1 elements.
Warning ! : (25-Apr-2009 15:03:30)
GanttChart::AddData. The DqiData structure has no data for this range
Information : (25-Apr-2009 15:03:31)
Graph 11: Adding data from object @PCF_MPH_RA2_MW__1P:SET_wrong_y_velocity
1 elements.
Warning ! : (25-Apr-2009 15:03:31)
GanttChart::AddData. The DqiData structure has no data for this range
Information : (25-Apr-2009 15:03:31)
Graph 11: Adding data from object @PCF_MPH_RA2_MW__1P:SET_wrong_x_velocity
1 elements.
Warning ! : (25-Apr-2009 15:03:31)
GanttChart::AddData. The DqiData structure has no data for this range
Information : (25-Apr-2009 15:03:31)
Graph 11: Adding data from object @PCF_MPH_RA2_MW__1P:SET_wrong_z_position
1 elements.
Warning ! : (25-Apr-2009 15:03:31)
GanttChart::AddData. The DqiData structure has no data for this range
Information : (25-Apr-2009 15:03:31)
Graph 11: Adding data from object @PCF_MPH_RA2_MW__1P:SET_wrong_y_position
1 elements.
Warning ! : (25-Apr-2009 15:03:31)
GanttChart::AddData. The DqiData structure has no data for this range
Information : (25-Apr-2009 15:03:31)
Graph 11: Adding data from object @PCF_MPH_RA2_MW__1P:SET_wrong_x_position
1 elements.
Warning ! : (25-Apr-2009 15:03:31)
GanttChart::AddData. The DqiData structure has no data for this range

Warning ! : (25-Apr-2009 15:03:31)
GanttChart::ReadPolyline. Adding a section with no data
Warning ! : (25-Apr-2009 15:03:31)
GanttChart::ReadPolyline. Adding a section with no data
Warning ! : (25-Apr-2009 15:03:31)
GanttChart::ReadPolyline. Adding a section with no data
Warning ! : (25-Apr-2009 15:03:31)
GanttChart::ReadPolyline. Adding a section with no data
Warning ! : (25-Apr-2009 15:03:31)
GanttChart::ReadPolyline. Adding a section with no data
Warning ! : (25-Apr-2009 15:03:31)
GanttChart::ReadPolyline. Adding a section with no data
Warning ! : (25-Apr-2009 15:03:31)
GanttChart::ReadPolyline. Adding a section with no data
Warning ! : (25-Apr-2009 15:03:31)
GanttChart::ReadPolyline. Adding a section with no data
Warning ! : (25-Apr-2009 15:03:31)
GanttChart::ReadPolyline. Adding a section with no data
Warning ! : (25-Apr-2009 15:03:31)
GanttChart::ReadPolyline. Adding a section with no data
Warning ! : (25-Apr-2009 15:03:31)
GanttChart::ReadPolyline. Adding a section with no data
Warning ! : (25-Apr-2009 15:03:31)
GanttChart::ReadPolyline. Adding a section with no data
Warning ! : (25-Apr-2009 15:03:31)
GanttChart::ReadPolyline. Adding a section with no data
Warning ! : (25-Apr-2009 15:03:31)
Information : (25-Apr-2009 15:03:31) Graph 11: Destroying object.
Information : (25-Apr-2009 15:03:31)
Graph 12: Creating object for a eventGanttChart
Information : (25-Apr-2009 15:03:31) Graph 12: Processing legend.
Information : (25-Apr-2009 15:03:31)
Graph 12: Adding data from object @PCF_MPH_RA2_FGD_2P:DET_wrong_product_err
17 elements.
Information : (25-Apr-2009 15:03:31)
Graph 12: Adding data from object @PCF_MPH_RA2_FGD_2P:SET_wrong_leap_err
1 elements.
Warning ! : (25-Apr-2009 15:03:31)
GanttChart::AddData. The DqiData structure has no data for this range
Information : (25-Apr-2009 15:03:31)
Graph 12: Adding data from object @PCF_MPH_RA2_FGD_2P:SET_wrong_leap_utc
1 elements.
Warning ! : (25-Apr-2009 15:03:31)
GanttChart::AddData. The DqiData structure has no data for this range
Information : (25-Apr-2009 15:03:31)
Graph 12: Adding data from object @PCF_MPH_RA2_FGD_2P:SET_wrong_clock_step
1 elements.
Warning ! : (25-Apr-2009 15:03:31)
GanttChart::AddData. The DqiData structure has no data for this range
Information : (25-Apr-2009 15:03:31) Graph 12:
Adding data from object @PCF_MPH_RA2_FGD_2P:SET_wrong_sat_binary_time
1 elements.
Warning ! : (25-Apr-2009 15:03:31)
GanttChart::AddData. The DqiData structure has no data for this range
Information : (25-Apr-2009 15:03:31)
Graph 12: Adding data from object @PCF_MPH_RA2_FGD_2P:SET_wrong_utc_sbt_time
12 elements.
Information : (25-Apr-2009 15:03:31)
Graph 12: Adding data from object @PCF_MPH_RA2_FGD_2P:SET_wrong_vector_source
1 elements.
Warning ! : (25-Apr-2009 15:03:31)
GanttChart::AddData. The DqiData structure has no data for this range
Information : (25-Apr-2009 15:03:31)
Graph 12: Adding data from object @PCF_MPH_RA2_FGD_2P:SET_wrong_z_velocity
1 elements.
Warning ! : (25-Apr-2009 15:03:31)
GanttChart::AddData. The DqiData structure has no data for this range
Information : (25-Apr-2009 15:03:31)
Graph 12: Adding data from object @PCF_MPH_RA2_FGD_2P:SET_wrong_y_velocity
1 elements.
Warning ! : (25-Apr-2009 15:03:31)
GanttChart::AddData. The DqiData structure has no data for this range
Information : (25-Apr-2009 15:03:31)

Graph 12: Adding data from object @PCF_MPH_RA2_FGD_2P:SET_wrong_x_velocity
1 elements.
Warning ! : (25-Apr-2009 15:03:31)
GanttChart::AddData. The DqiData structure has no data for this range
Information : (25-Apr-2009 15:03:31)
Graph 12: Adding data from object @PCF_MPH_RA2_FGD_2P:SET_wrong_z_position
1 elements.
Warning ! : (25-Apr-2009 15:03:31)
GanttChart::AddData. The DqiData structure has no data for this range
Information : (25-Apr-2009 15:03:31)
Graph 12: Adding data from object @PCF_MPH_RA2_FGD_2P:SET_wrong_y_position
1 elements.
Warning ! : (25-Apr-2009 15:03:31)
GanttChart::AddData. The DqiData structure has no data for this range
Information : (25-Apr-2009 15:03:31)
Graph 12: Adding data from object @PCF_MPH_RA2_FGD_2P:SET_wrong_x_position
1 elements.
Warning ! : (25-Apr-2009 15:03:31)
GanttChart::AddData. The DqiData structure has no data for this range
Information : (25-Apr-2009 15:03:31) Graph 12:
Adding data from object @PCF_MPH_RA2_FGD_2P:SET_wrong_state_vector_time
17 elements.
Information : (25-Apr-2009 15:03:31)
Graph 12: Adding data from object @PCF_MPH_RA2_FGD_2P:SET_wrong_phase
1 elements.
Warning ! : (25-Apr-2009 15:03:31)
GanttChart::AddData. The DqiData structure has no data for this range
Information : (25-Apr-2009 15:03:31)
Graph 12: Adding data from object @PCF_MPH_RA2_FGD_2P:SET_wrong_sensing_stop
1 elements.
Warning ! : (25-Apr-2009 15:03:31)
GanttChart::AddData. The DqiData structure has no data for this range
Information : (25-Apr-2009 15:03:31)
Graph 12: Adding data from object @PCF_MPH_RA2_FGD_2P:SET_wrong_sensing_start
1 elements.
Warning ! : (25-Apr-2009 15:03:31)
GanttChart::AddData. The DqiData structure has no data for this range
Information : (25-Apr-2009 15:03:32)
Graph 12: Adding data from object @PCF_MPH_RA2_FGD_2P:SET_wrong_software_ver
17 elements.
Information : (25-Apr-2009 15:03:32)
Graph 12: Adding data from object @PCF_MPH_RA2_FGD_2P:SET_wrong_proc_time
1 elements.
Warning ! : (25-Apr-2009 15:03:32)
GanttChart::AddData. The DqiData structure has no data for this range
Information : (25-Apr-2009 15:03:32)
Graph 12: Adding data from object @PCF_MPH_RA2_FGD_2P:SET_wrong_proc_center
1 elements.
Warning ! : (25-Apr-2009 15:03:32)
GanttChart::AddData. The DqiData structure has no data for this range
Information : (25-Apr-2009 15:03:32) Graph 12:
Adding data from object @PCF_MPH_RA2_FGD_2P:SET_wrong_acquisition_station
1 elements.
Warning ! : (25-Apr-2009 15:03:32)
GanttChart::AddData. The DqiData structure has no data for this range
Information : (25-Apr-2009 15:03:32)
Graph 12: Adding data from object @PCF_MPH_RA2_FGD_2P:SET_wrong_proc_stage
1 elements.
Warning ! : (25-Apr-2009 15:03:32)
GanttChart::AddData. The DqiData structure has no data for this range
Information : (25-Apr-2009 15:03:32)
Graph 12: Adding data from object @PCF_MPH_RA2_FGD_2P:SET_wrong_filename
1 elements.
Warning ! : (25-Apr-2009 15:03:32)
GanttChart::AddData. The DqiData structure has no data for this range
Information : (25-Apr-2009 15:03:32)
Graph 12: Adding data from object @PCF_RA2_sensing:ETL_ra2_fgd_2p
elements.

```

Information : (25-Apr-2009 15:03:32) Graph 12: Generating PNG file.
Warning ! : (25-Apr-2009 15:03:32)
GanttChart::ReadPolyline. Adding a section with no data
Warning ! : (25-Apr-2009 15:03:32)
GanttChart::ReadPolyline. Adding a section with no data
Warning ! : (25-Apr-2009 15:03:32)
GanttChart::ReadPolyline. Adding a section with no data
Warning ! : (25-Apr-2009 15:03:32)
GanttChart::ReadPolyline. Adding a section with no data
Warning ! : (25-Apr-2009 15:03:32)
GanttChart::ReadPolyline. Adding a section with no data
Warning ! : (25-Apr-2009 15:03:32)
GanttChart::ReadPolyline. Adding a section with no data
Warning ! : (25-Apr-2009 15:03:32)
GanttChart::ReadPolyline. Adding a section with no data
Warning ! : (25-Apr-2009 15:03:32)
GanttChart::ReadPolyline. Adding a section with no data
Warning ! : (25-Apr-2009 15:03:32)
GanttChart::ReadPolyline. Adding a section with no data
Warning ! : (25-Apr-2009 15:03:32)
GanttChart::ReadPolyline. Adding a section with no data
Warning ! : (25-Apr-2009 15:03:32)
GanttChart::ReadPolyline. Adding a section with no data
Warning ! : (25-Apr-2009 15:03:32)
GanttChart::ReadPolyline. Adding a section with no data
Warning ! : (25-Apr-2009 15:03:32)
GanttChart::ReadPolyline. Adding a section with no data
Warning ! : (25-Apr-2009 15:03:32)
GanttChart::ReadPolyline. Adding a section with no data
Warning ! : (25-Apr-2009 15:03:32)
GanttChart::ReadPolyline. Adding a section with no data
Warning ! : (25-Apr-2009 15:03:32)
GanttChart::ReadPolyline. Adding a section with no data
Warning ! : (25-Apr-2009 15:03:32)
GanttChart::ReadPolyline. Adding a section with no data
Warning ! : (25-Apr-2009 15:03:32)
GanttChart::ReadPolyline. Adding a section with no data
Warning ! : (25-Apr-2009 15:03:32)
GanttChart::ReadPolyline. Adding a section with no data
Warning ! : (25-Apr-2009 15:03:32)
GanttChart::ReadPolyline. Adding a section with no data
Warning ! : (25-Apr-2009 15:03:32)
Information : (25-Apr-2009 15:03:32) Graph 12: Destroying object.
Information : (25-Apr-2009 15:03:32)
Graph 13: Creating object for a eventGanttChart
Information : (25-Apr-2009 15:03:32) Graph 13: Processing legend.
Information : (25-Apr-2009 15:03:32)
Graph 13: Adding data from object @PCF_MPH_RA2_WWV_2P:DET_wrong_product_err
17 elements.
Information : (25-Apr-2009 15:03:32)
Graph 13: Adding data from object @PCF_MPH_RA2_WWV_2P:SET_wrong_leap_err
1 elements.
Warning ! : (25-Apr-2009 15:03:32)
GanttChart::AddData. The DqiData structure has no data for this range
Information : (25-Apr-2009 15:03:32)
Graph 13: Adding data from object @PCF_MPH_RA2_WWV_2P:SET_wrong_leap_utc
1 elements.
Warning ! : (25-Apr-2009 15:03:32)
GanttChart::AddData. The DqiData structure has no data for this range
Information : (25-Apr-2009 15:03:32)
Graph 13: Adding data from object @PCF_MPH_RA2_WWV_2P:SET_wrong_clock_step
1 elements.
Warning ! : (25-Apr-2009 15:03:32)
GanttChart::AddData. The DqiData structure has no data for this range
Information : (25-Apr-2009 15:03:32) Graph 13:
Adding data from object @PCF_MPH_RA2_WWV_2P:SET_wrong_sat_binary_time
1 elements.
Warning ! : (25-Apr-2009 15:03:32)
GanttChart::AddData. The DqiData structure has no data for this range
Information : (25-Apr-2009 15:03:32)
Graph 13: Adding data from object @PCF_MPH_RA2_WWV_2P:SET_wrong_utc_sbt_time
  
```


12 elements.
Information : (25-Apr-2009 15:03:32)
Graph 13: Adding data from object @PCF_MPH_RA2_WWV_2P:SET_wrong_vector_source
1 elements.
Warning ! : (25-Apr-2009 15:03:32)
GanttChart::AddData. The DqiData structure has no data for this range
Information : (25-Apr-2009 15:03:32)
Graph 13: Adding data from object @PCF_MPH_RA2_WWV_2P:SET_wrong_z_velocity
1 elements.
Warning ! : (25-Apr-2009 15:03:32)
GanttChart::AddData. The DqiData structure has no data for this range
Information : (25-Apr-2009 15:03:32)
Graph 13: Adding data from object @PCF_MPH_RA2_WWV_2P:SET_wrong_y_velocity
1 elements.
Warning ! : (25-Apr-2009 15:03:32)
GanttChart::AddData. The DqiData structure has no data for this range
Information : (25-Apr-2009 15:03:32)
Graph 13: Adding data from object @PCF_MPH_RA2_WWV_2P:SET_wrong_x_velocity
1 elements.
Warning ! : (25-Apr-2009 15:03:32)
GanttChart::AddData. The DqiData structure has no data for this range
Information : (25-Apr-2009 15:03:32)
Graph 13: Adding data from object @PCF_MPH_RA2_WWV_2P:SET_wrong_z_position
1 elements.
Warning ! : (25-Apr-2009 15:03:32)
GanttChart::AddData. The DqiData structure has no data for this range
Information : (25-Apr-2009 15:03:32)
Graph 13: Adding data from object @PCF_MPH_RA2_WWV_2P:SET_wrong_y_position
1 elements.
Warning ! : (25-Apr-2009 15:03:32)
GanttChart::AddData. The DqiData structure has no data for this range
Information : (25-Apr-2009 15:03:32)
Graph 13: Adding data from object @PCF_MPH_RA2_WWV_2P:SET_wrong_x_position
1 elements.
Warning ! : (25-Apr-2009 15:03:32)
GanttChart::AddData. The DqiData structure has no data for this range
Information : (25-Apr-2009 15:03:32) Graph 13:
Adding data from object @PCF_MPH_RA2_WWV_2P:SET_wrong_state_vector_time
17 elements.
Information : (25-Apr-2009 15:03:32)
Graph 13: Adding data from object @PCF_MPH_RA2_WWV_2P:SET_wrong_phase
1 elements.
Warning ! : (25-Apr-2009 15:03:32)
GanttChart::AddData. The DqiData structure has no data for this range
Information : (25-Apr-2009 15:03:32)
Graph 13: Adding data from object @PCF_MPH_RA2_WWV_2P:SET_wrong_sensing_stop
1 elements.
Warning ! : (25-Apr-2009 15:03:32)
GanttChart::AddData. The DqiData structure has no data for this range
Information : (25-Apr-2009 15:03:32)
Graph 13: Adding data from object @PCF_MPH_RA2_WWV_2P:SET_wrong_sensing_start
1 elements.
Warning ! : (25-Apr-2009 15:03:32)
GanttChart::AddData. The DqiData structure has no data for this range
Information : (25-Apr-2009 15:03:32)
Graph 13: Adding data from object @PCF_MPH_RA2_WWV_2P:SET_wrong_software_ver
17 elements.
Information : (25-Apr-2009 15:03:32)
Graph 13: Adding data from object @PCF_MPH_RA2_WWV_2P:SET_wrong_proc_time
1 elements.
Warning ! : (25-Apr-2009 15:03:32)
GanttChart::AddData. The DqiData structure has no data for this range
Information : (25-Apr-2009 15:03:33)
Graph 13: Adding data from object @PCF_MPH_RA2_WWV_2P:SET_wrong_proc_center
1 elements.
Warning ! : (25-Apr-2009 15:03:33)
GanttChart::AddData. The DqiData structure has no data for this range
Information : (25-Apr-2009 15:03:33) Graph 13:

Graph 14: Adding data from object @PCF_RA2_CAL_0P_SPH:DET_num_discarded_isps
1 elements.
Warning ! : (25-Apr-2009 15:03:33)
GanttChart::AddData. The DqiData structure has no data for this range
Information : (25-Apr-2009 15:03:33)
Graph 14: Adding data from object @PCF_RA2_CAL_0P_SPH:DET_num_missing_isps
1 elements.
Warning ! : (25-Apr-2009 15:03:33)
GanttChart::AddData. The DqiData structure has no data for this range
Information : (25-Apr-2009 15:03:33)
Graph 14: Adding data from object @PCF_RA2_CAL_0P_SPH:DET_num_error_isps
1 elements.
Warning ! : (25-Apr-2009 15:03:33)
GanttChart::AddData. The DqiData structure has no data for this range
Information : (25-Apr-2009 15:03:33)
Graph 14: Adding data from object @PCF_RA2_CAL_0P_SPH:DET_rs_significant
1 elements.
Warning ! : (25-Apr-2009 15:03:33)
GanttChart::AddData. The DqiData structure has no data for this range
Information : (25-Apr-2009 15:03:33) Graph 14:
Adding data from object @PCF_RA2_CAL_0P_SPH:DET_isp_discarded_significant
1 elements.
Warning ! : (25-Apr-2009 15:03:33)
GanttChart::AddData. The DqiData structure has no data for this range
Information : (25-Apr-2009 15:03:33) Graph 14:
Adding data from object @PCF_RA2_CAL_0P_SPH:DET_missing_isps_significant
1 elements.
Warning ! : (25-Apr-2009 15:03:33)
GanttChart::AddData. The DqiData structure has no data for this range
Information : (25-Apr-2009 15:03:33) Graph 14:
Adding data from object @PCF_RA2_CAL_0P_SPH:DET_isp_errors_significant
1 elements.
Warning ! : (25-Apr-2009 15:03:33)
GanttChart::AddData. The DqiData structure has no data for this range
Information : (25-Apr-2009 15:03:33)
Graph 14: Adding data from object @PCF_RA2_CAL_0P_SPH:DET_sat_track
1 elements.
Warning ! : (25-Apr-2009 15:03:33)
GanttChart::AddData. The DqiData structure has no data for this range
Information : (25-Apr-2009 15:03:33)
Graph 14: Adding data from object @PCF_RA2_CAL_0P_SPH:DET_stop_long
1 elements.
Warning ! : (25-Apr-2009 15:03:33)
GanttChart::AddData. The DqiData structure has no data for this range
Information : (25-Apr-2009 15:03:33)
Graph 14: Adding data from object @PCF_RA2_CAL_0P_SPH:DET_stop_lat 1
elements.
Warning ! : (25-Apr-2009 15:03:33)
GanttChart::AddData. The DqiData structure has no data for this range
Information : (25-Apr-2009 15:03:33)
Graph 14: Adding data from object @PCF_RA2_CAL_0P_SPH:DET_start_long
1 elements.
Warning ! : (25-Apr-2009 15:03:33)
GanttChart::AddData. The DqiData structure has no data for this range
Information : (25-Apr-2009 15:03:33)
Graph 14: Adding data from object @PCF_RA2_CAL_0P_SPH:DET_start_lat
1 elements.
Warning ! : (25-Apr-2009 15:03:33)
GanttChart::AddData. The DqiData structure has no data for this range
Information : (25-Apr-2009 15:03:33)
Graph 14: Adding data from object @PCF_RA2_adfs_val:SET_val_adf_ra2_cal_0p
1 elements.
Warning ! : (25-Apr-2009 15:03:33)
GanttChart::AddData. The DqiData structure has no data for this range
Information : (25-Apr-2009 15:03:33)
Graph 14: Adding data from object @PCF_RA2_sensing:ETL_ra2_cal_0p 1
elements.
Information : (25-Apr-2009 15:03:33) Graph 14: Generating PNG file.

Information : (25-Apr-2009 15:03:35) Graph 15: Destroying object.
Information : (25-Apr-2009 15:03:35)
Graph 16: Creating object for a eventGanttChart
Warning ! : (25-Apr-2009 15:03:35)
graph::setProperty. YSIZE is too long. [80-700]
Information : (25-Apr-2009 15:03:35) Graph 16: Processing legend.
Information : (25-Apr-2009 15:03:35)
Graph 16: Adding data from object @PCF_DOR_NAV_0P_SPH:DET_num_rs_isps
1 elements.
Warning ! : (25-Apr-2009 15:03:35)
GanttChart::AddData. The DqiData structure has no data for this range
Information : (25-Apr-2009 15:03:35)
Graph 16: Adding data from object @PCF_DOR_NAV_0P_SPH:DET_num_discarded_isps
1 elements.
Warning ! : (25-Apr-2009 15:03:35)
GanttChart::AddData. The DqiData structure has no data for this range
Information : (25-Apr-2009 15:03:35)
Graph 16: Adding data from object @PCF_DOR_NAV_0P_SPH:DET_num_missing_isps
1 elements.
Warning ! : (25-Apr-2009 15:03:35)
GanttChart::AddData. The DqiData structure has no data for this range
Information : (25-Apr-2009 15:03:35)
Graph 16: Adding data from object @PCF_DOR_NAV_0P_SPH:DET_num_error_isps
1 elements.
Warning ! : (25-Apr-2009 15:03:35)
GanttChart::AddData. The DqiData structure has no data for this range
Information : (25-Apr-2009 15:03:35)
Graph 16: Adding data from object @PCF_DOR_NAV_0P_SPH:DET_rs_significant
1 elements.
Warning ! : (25-Apr-2009 15:03:35)
GanttChart::AddData. The DqiData structure has no data for this range
Information : (25-Apr-2009 15:03:35) Graph 16:
Adding data from object @PCF_DOR_NAV_0P_SPH:DET_isp_discarded_significant
1 elements.
Warning ! : (25-Apr-2009 15:03:35)
GanttChart::AddData. The DqiData structure has no data for this range
Information : (25-Apr-2009 15:03:35) Graph 16:
Adding data from object @PCF_DOR_NAV_0P_SPH:DET_missing_isps_significant
1 elements.
Warning ! : (25-Apr-2009 15:03:35)
GanttChart::AddData. The DqiData structure has no data for this range
Information : (25-Apr-2009 15:03:35) Graph 16:
Adding data from object @PCF_DOR_NAV_0P_SPH:DET_isp_errors_significant
1 elements.
Warning ! : (25-Apr-2009 15:03:35)
GanttChart::AddData. The DqiData structure has no data for this range
Information : (25-Apr-2009 15:03:35)
Graph 16: Adding data from object @PCF_DOR_NAV_0P_SPH:DET_sat_track
1 elements.
Warning ! : (25-Apr-2009 15:03:35)
GanttChart::AddData. The DqiData structure has no data for this range
Information : (25-Apr-2009 15:03:35)
Graph 16: Adding data from object @PCF_DOR_NAV_0P_SPH:DET_stop_long
1 elements.
Warning ! : (25-Apr-2009 15:03:35)
GanttChart::AddData. The DqiData structure has no data for this range
Information : (25-Apr-2009 15:03:35)
Graph 16: Adding data from object @PCF_DOR_NAV_0P_SPH:DET_stop_lat 1
elements.
Warning ! : (25-Apr-2009 15:03:35)
GanttChart::AddData. The DqiData structure has no data for this range
Information : (25-Apr-2009 15:03:35)
Graph 16: Adding data from object @PCF_DOR_NAV_0P_SPH:DET_start_long
1 elements.
Warning ! : (25-Apr-2009 15:03:35)
GanttChart::AddData. The DqiData structure has no data for this range
Information : (25-Apr-2009 15:03:35)
Graph 16: Adding data from object @PCF_DOR_NAV_0P_SPH:DET_start_lat

Warning ! : (25-Apr-2009 15:03:36)
GanttChart::ReadPolyline. Adding a section with no data
Warning ! : (25-Apr-2009 15:03:36)
GanttChart::ReadPolyline. Adding a section with no data
Warning ! : (25-Apr-2009 15:03:36)
GanttChart::ReadPolyline. Adding a section with no data
Warning ! : (25-Apr-2009 15:03:36)
GanttChart::ReadPolyline. Adding a section with no data
Warning ! : (25-Apr-2009 15:03:36)
GanttChart::ReadPolyline. Adding a section with no data
Warning ! : (25-Apr-2009 15:03:36)
GanttChart::ReadPolyline. Adding a section with no data
Information : (25-Apr-2009 15:03:37) Graph 17: Destroying object.
Information : (25-Apr-2009 15:03:37)
Graph 18: Creating object for a eventGanttChart
Warning ! : (25-Apr-2009 15:03:37)
graph::setProperty. YSIZE is too long. [80-700]
Information : (25-Apr-2009 15:03:37) Graph 18: Processing legend.
Information : (25-Apr-2009 15:03:37)
Graph 18: Adding data from object @PCF_RA2_ME__0P_SPH:DET_num_rs_isps
1 elements.
Warning ! : (25-Apr-2009 15:03:37)
GanttChart::AddData. The DqiData structure has no data for this range
Information : (25-Apr-2009 15:03:37)
Graph 18: Adding data from object @PCF_RA2_ME__0P_SPH:DET_num_discarded_isps
1 elements.
Warning ! : (25-Apr-2009 15:03:37)
GanttChart::AddData. The DqiData structure has no data for this range
Information : (25-Apr-2009 15:03:37)
Graph 18: Adding data from object @PCF_RA2_ME__0P_SPH:DET_num_missing_isps
1 elements.
Information : (25-Apr-2009 15:03:37)
Graph 18: Adding data from object @PCF_RA2_ME__0P_SPH:DET_num_error_isps
1 elements.
Warning ! : (25-Apr-2009 15:03:37)
GanttChart::AddData. The DqiData structure has no data for this range
Information : (25-Apr-2009 15:03:37)
Graph 18: Adding data from object @PCF_RA2_ME__0P_SPH:DET_rs_significant
1 elements.
Warning ! : (25-Apr-2009 15:03:37)
GanttChart::AddData. The DqiData structure has no data for this range
Information : (25-Apr-2009 15:03:37) Graph 18:
Adding data from object @PCF_RA2_ME__0P_SPH:DET_isp_discarded_significant
1 elements.
Warning ! : (25-Apr-2009 15:03:37)
GanttChart::AddData. The DqiData structure has no data for this range
Information : (25-Apr-2009 15:03:37) Graph 18:
Adding data from object @PCF_RA2_ME__0P_SPH:DET_missing_isps_significant
1 elements.
Information : (25-Apr-2009 15:03:37) Graph 18:
Adding data from object @PCF_RA2_ME__0P_SPH:DET_isp_errors_significant
1 elements.
Warning ! : (25-Apr-2009 15:03:37)
GanttChart::AddData. The DqiData structure has no data for this range
Information : (25-Apr-2009 15:03:37)
Graph 18: Adding data from object @PCF_RA2_ME__0P_SPH:DET_sat_track
1 elements.
Warning ! : (25-Apr-2009 15:03:37)
GanttChart::AddData. The DqiData structure has no data for this range
Information : (25-Apr-2009 15:03:37)
Graph 18: Adding data from object @PCF_RA2_ME__0P_SPH:DET_stop_long
1 elements.
Warning ! : (25-Apr-2009 15:03:37)
GanttChart::AddData. The DqiData structure has no data for this range
Information : (25-Apr-2009 15:03:37)
Graph 18: Adding data from object @PCF_RA2_ME__0P_SPH:DET_stop_lat
elements.
Warning ! : (25-Apr-2009 15:03:37)

GanttChart::AddData. The DqiData structure has no data for this range
Information : (25-Apr-2009 15:03:38)
Graph 19: Adding data from object @PCF_RA2_MW__1P_SPH:ETL_ra2_l1b_proc_flag
1 elements.
Warning ! : (25-Apr-2009 15:03:38)
GanttChart::AddData. The DqiData structure has no data for this range
Information : (25-Apr-2009 15:03:38)
Graph 19: Adding data from object @PCF_RA2_adfs_val:SET_val_adf_ra2_mw__1p
17 elements.
Information : (25-Apr-2009 15:03:38)
Graph 19: Adding data from object @PCF_RA2_sensing:ETL_ra2_mw__1p 17
elements.
Information : (25-Apr-2009 15:03:38) Graph 19: Generating PNG file.
Warning ! : (25-Apr-2009 15:03:38)
GanttChart::ReadPolyline. Adding a section with no data
Warning ! : (25-Apr-2009 15:03:38)
GanttChart::ReadPolyline. Adding a section with no data
Warning ! : (25-Apr-2009 15:03:38)
GanttChart::ReadPolyline. Adding a section with no data
Information : (25-Apr-2009 15:03:39) Graph 19: Destroying object.
Information : (25-Apr-2009 15:03:39)
Graph 20: Creating object for a eventGanttChart
Warning ! : (25-Apr-2009 15:03:39)
graph::setProperty. YSIZE is too long. [80-700]
Information : (25-Apr-2009 15:03:39) Graph 20: Processing legend.
Information : (25-Apr-2009 15:03:39) Graph 20:
Adding data from object @PCF_RA2_FGD_2P_SPH:DET_ra2_seaice_ku_retrack_percent
1 elements.
Warning ! : (25-Apr-2009 15:03:39)
GanttChart::AddData. The DqiData structure has no data for this range
Information : (25-Apr-2009 15:03:39) Graph 20:
Adding data from object @PCF_RA2_FGD_2P_SPH:DET_ra2_ice2_s_retrack_percent
17 elements.
Information : (25-Apr-2009 15:03:39) Graph 20:
Adding data from object @PCF_RA2_FGD_2P_SPH:DET_ra2_ice2_ku_retrack_percent
3 elements.
Information : (25-Apr-2009 15:03:39) Graph 20:
Adding data from object @PCF_RA2_FGD_2P_SPH:DET_ra2_ice1_s_retrack_percent
17 elements.
Information : (25-Apr-2009 15:03:39) Graph 20:
Adding data from object @PCF_RA2_FGD_2P_SPH:DET_ra2_ice1_ku_retrack_percent
1 elements.
Warning ! : (25-Apr-2009 15:03:39)
GanttChart::AddData. The DqiData structure has no data for this range
Information : (25-Apr-2009 15:03:39) Graph 20:
Adding data from object @PCF_RA2_FGD_2P_SPH:DET_ra2_ocean_ku_retrack_percent
4 elements.
Information : (25-Apr-2009 15:03:39)
Graph 20: Adding data from object @PCF_RA2_FGD_2P_SPH:DET_ra2_20_band_percent
9 elements.
Information : (25-Apr-2009 15:03:39)
Graph 20: Adding data from object @PCF_RA2_FGD_2P_SPH:DET_ra2_80_band_percent
6 elements.
Information : (25-Apr-2009 15:03:39)
Graph 20: Adding data from object @PCF_RA2_FGD_2P_SPH:DET_ra2_320_band_percent
8 elements.
Information : (25-Apr-2009 15:03:39) Graph 20:
Adding data from object @PCF_RA2_FGD_2P_SPH:DET_ra2_measurement_percent
1 elements.
Warning ! : (25-Apr-2009 15:03:39)
GanttChart::AddData. The DqiData structure has no data for this range
Information : (25-Apr-2009 15:03:39)
Graph 20: Adding data from object @PCF_RA2_FGD_2P_SPH:DET_ra2_l1b_proc_quality
1 elements.
Warning ! : (25-Apr-2009 15:03:39)
GanttChart::AddData. The DqiData structure has no data for this range
Information : (25-Apr-2009 15:03:39)
Graph 20: Adding data from object @PCF_RA2_FGD_2P_SPH:DET_ra2_l2_proc_quality

17 elements.
Information : (25-Apr-2009 15:03:39)
Graph 20: Adding data from object @PCF_RA2_FGD_2P_SPH:ETL_ra2_l1b_proc_flag
1 elements.
Warning ! : (25-Apr-2009 15:03:39)
GanttChart::AddData. The DqiData structure has no data for this range
Information : (25-Apr-2009 15:03:39)
Graph 20: Adding data from object @PCF_RA2_FGD_2P_SPH:ETL_ra2_l2_proc_flag
17 elements.
Information : (25-Apr-2009 15:03:39)
Graph 20: Adding data from object @PCF_RA2_adfs_val:SET_val_adf_ra2_fgd_2p
17 elements.
Information : (25-Apr-2009 15:03:39)
Graph 20: Adding data from object @PCF_RA2_sensing:ETL_ra2_fgd_2p 17
elements.
Information : (25-Apr-2009 15:03:39) Graph 20: Generating PNG file.
Warning ! : (25-Apr-2009 15:03:39)
GanttChart::ReadPolyline. Adding a section with no data
Warning ! : (25-Apr-2009 15:03:39)
GanttChart::ReadPolyline. Adding a section with no data
Warning ! : (25-Apr-2009 15:03:39)
GanttChart::ReadPolyline. Adding a section with no data
Warning ! : (25-Apr-2009 15:03:39)
GanttChart::ReadPolyline. Adding a section with no data
Warning ! : (25-Apr-2009 15:03:39)
GanttChart::ReadPolyline. Adding a section with no data
Warning ! : (25-Apr-2009 15:03:39)
GanttChart::ReadPolyline. Adding a section with no data
Information : (25-Apr-2009 15:03:40) Graph 20: Destroying object.
Information : (25-Apr-2009 15:03:40)
Graph 21: Creating object for a eventGanttChart
Warning ! : (25-Apr-2009 15:03:40)
graph::setProperty. YSIZE is too long. [80-700]
Information : (25-Apr-2009 15:03:40) Graph 21: Processing legend.
Information : (25-Apr-2009 15:03:40) Graph 21:
Adding data from object @PCF_RA2_WWV_2P_SPH:DET_ra2_ocean_ku_retrack_percent
4 elements.
Information : (25-Apr-2009 15:03:40)
Graph 21: Adding data from object @PCF_RA2_WWV_2P_SPH:DET_ra2_20_band_percent
9 elements.
Information : (25-Apr-2009 15:03:40)
Graph 21: Adding data from object @PCF_RA2_WWV_2P_SPH:DET_ra2_80_band_percent
6 elements.
Information : (25-Apr-2009 15:03:40)
Graph 21: Adding data from object @PCF_RA2_WWV_2P_SPH:DET_ra2_320_band_percent
8 elements.
Information : (25-Apr-2009 15:03:40) Graph 21:
Adding data from object @PCF_RA2_WWV_2P_SPH:DET_ra2_measurement_percent
1 elements.
Warning ! : (25-Apr-2009 15:03:40)
GanttChart::AddData. The DqiData structure has no data for this range
Information : (25-Apr-2009 15:03:40)
Graph 21: Adding data from object @PCF_RA2_WWV_2P_SPH:DET_ra2_l1b_proc_quality
1 elements.
Warning ! : (25-Apr-2009 15:03:40)
GanttChart::AddData. The DqiData structure has no data for this range
Information : (25-Apr-2009 15:03:40)
Graph 21: Adding data from object @PCF_RA2_WWV_2P_SPH:DET_ra2_l2_proc_quality
17 elements.
Information : (25-Apr-2009 15:03:40)
Graph 21: Adding data from object @PCF_RA2_WWV_2P_SPH:ETL_ra2_l1b_proc_flag
1 elements.
Warning ! : (25-Apr-2009 15:03:40)
GanttChart::AddData. The DqiData structure has no data for this range
Information : (25-Apr-2009 15:03:40)
Graph 21: Adding data from object @PCF_RA2_WWV_2P_SPH:ETL_ra2_l2_proc_flag
17 elements.
Information : (25-Apr-2009 15:03:40)
Graph 21: Adding data from object @PCF_RA2_adfs_val:SET_val_adf_ra2_wwv_2p
1 elements.

Information : (25-Apr-2009 15:03:41) Graph 22: Destroying object.
Information : (25-Apr-2009 15:03:41)
Graph 23: Creating object for a eventGanttChart
Information : (25-Apr-2009 15:03:41) Graph 23: Processing legend.
Information : (25-Apr-2009 15:03:41)
Graph 23: Adding data from object @PCF_MPH_MWR_CON_AX:DET_wrong_product_err
1 elements.
Warning ! : (25-Apr-2009 15:03:41)
GanttChart::AddData. The DqiData structure has no data for this range
Information : (25-Apr-2009 15:03:41)
Graph 23: Adding data from object @PCF_MPH_MWR_CON_AX:SET_wrong_sensing_stop
1 elements.
Warning ! : (25-Apr-2009 15:03:41)
GanttChart::AddData. The DqiData structure has no data for this range
Information : (25-Apr-2009 15:03:41)
Graph 23: Adding data from object @PCF_MPH_MWR_CON_AX:SET_wrong_sensing_start
1 elements.
Warning ! : (25-Apr-2009 15:03:41)
GanttChart::AddData. The DqiData structure has no data for this range
Information : (25-Apr-2009 15:03:41)
Graph 23: Adding data from object @PCF_MPH_MWR_CON_AX:SET_wrong_software_ver
1 elements.
Warning ! : (25-Apr-2009 15:03:41)
GanttChart::AddData. The DqiData structure has no data for this range
Information : (25-Apr-2009 15:03:41)
Graph 23: Adding data from object @PCF_MPH_MWR_CON_AX:SET_wrong_proc_time
1 elements.
Warning ! : (25-Apr-2009 15:03:41)
GanttChart::AddData. The DqiData structure has no data for this range
Information : (25-Apr-2009 15:03:41)
Graph 23: Adding data from object @PCF_MPH_MWR_CON_AX:SET_wrong_proc_stage
1 elements.
Warning ! : (25-Apr-2009 15:03:41)
GanttChart::AddData. The DqiData structure has no data for this range
Information : (25-Apr-2009 15:03:41)
Graph 23: Adding data from object @PCF_MPH_MWR_CON_AX:SET_wrong_filename
1 elements.
Warning ! : (25-Apr-2009 15:03:41)
GanttChart::AddData. The DqiData structure has no data for this range
Information : (25-Apr-2009 15:03:41) Graph 23: Generating PNG file.
Warning ! : (25-Apr-2009 15:03:41)
GanttChart::ReadPolyline. Adding a section with no data
Warning ! : (25-Apr-2009 15:03:41)
GanttChart::ReadPolyline. Adding a section with no data
Warning ! : (25-Apr-2009 15:03:41)
GanttChart::ReadPolyline. Adding a section with no data
Warning ! : (25-Apr-2009 15:03:41)
GanttChart::ReadPolyline. Adding a section with no data
Warning ! : (25-Apr-2009 15:03:41)
GanttChart::ReadPolyline. Adding a section with no data
Warning ! : (25-Apr-2009 15:03:41)
GanttChart::ReadPolyline. Adding a section with no data
Warning ! : (25-Apr-2009 15:03:41)
GanttChart::ReadPolyline. Adding a section with no data
Information : (25-Apr-2009 15:03:42) Graph 23: Destroying object.
Information : (25-Apr-2009 15:03:42)
Graph 24: Creating object for a eventGanttChart
Information : (25-Apr-2009 15:03:42) Graph 24: Processing legend.
Information : (25-Apr-2009 15:03:42)
Graph 24: Adding data from object @PCF_MPH_MWR_LSF_AX:DET_wrong_product_err
1 elements.
Warning ! : (25-Apr-2009 15:03:42)
GanttChart::AddData. The DqiData structure has no data for this range
Information : (25-Apr-2009 15:03:42)
Graph 24: Adding data from object @PCF_MPH_MWR_LSF_AX:SET_wrong_sensing_stop
1 elements.
Warning ! : (25-Apr-2009 15:03:42)
GanttChart::AddData. The DqiData structure has no data for this range

Information : (25-Apr-2009 15:03:42)
Graph 24: Adding data from object @PCF_MPH_MWR_LSF_AX:SET_wrong_sensing_start
1 elements.
Warning ! : (25-Apr-2009 15:03:42)
GanttChart::AddData. The DqiData structure has no data for this range
Information : (25-Apr-2009 15:03:42)
Graph 24: Adding data from object @PCF_MPH_MWR_LSF_AX:SET_wrong_software_ver
1 elements.
Warning ! : (25-Apr-2009 15:03:42)
GanttChart::AddData. The DqiData structure has no data for this range
Information : (25-Apr-2009 15:03:42)
Graph 24: Adding data from object @PCF_MPH_MWR_LSF_AX:SET_wrong_proc_time
1 elements.
Warning ! : (25-Apr-2009 15:03:42)
GanttChart::AddData. The DqiData structure has no data for this range
Information : (25-Apr-2009 15:03:42)
Graph 24: Adding data from object @PCF_MPH_MWR_LSF_AX:SET_wrong_proc_stage
1 elements.
Warning ! : (25-Apr-2009 15:03:42)
GanttChart::AddData. The DqiData structure has no data for this range
Information : (25-Apr-2009 15:03:42)
Graph 24: Adding data from object @PCF_MPH_MWR_LSF_AX:SET_wrong_filename
1 elements.
Warning ! : (25-Apr-2009 15:03:42)
GanttChart::AddData. The DqiData structure has no data for this range
Information : (25-Apr-2009 15:03:42) Graph 24: Generating PNG file.
Warning ! : (25-Apr-2009 15:03:42)
GanttChart::ReadPolyline. Adding a section with no data
Warning ! : (25-Apr-2009 15:03:42)
GanttChart::ReadPolyline. Adding a section with no data
Warning ! : (25-Apr-2009 15:03:42)
GanttChart::ReadPolyline. Adding a section with no data
Warning ! : (25-Apr-2009 15:03:42)
GanttChart::ReadPolyline. Adding a section with no data
Warning ! : (25-Apr-2009 15:03:42)
GanttChart::ReadPolyline. Adding a section with no data
Warning ! : (25-Apr-2009 15:03:42)
GanttChart::ReadPolyline. Adding a section with no data
Warning ! : (25-Apr-2009 15:03:42)
GanttChart::ReadPolyline. Adding a section with no data
Warning ! : (25-Apr-2009 15:03:42)
GanttChart::ReadPolyline. Adding a section with no data
Information : (25-Apr-2009 15:03:42) Graph 24: Destroying object.
Information : (25-Apr-2009 15:03:42)
Graph 25: Creating object for a eventGanttChart
Information : (25-Apr-2009 15:03:42) Graph 25: Processing legend.
Information : (25-Apr-2009 15:03:42)
Graph 25: Adding data from object @PCF_MPH_MWR_SLT_AX:DET_wrong_product_err
1 elements.
Warning ! : (25-Apr-2009 15:03:42)
GanttChart::AddData. The DqiData structure has no data for this range
Information : (25-Apr-2009 15:03:42)
Graph 25: Adding data from object @PCF_MPH_MWR_SLT_AX:SET_wrong_sensing_stop
1 elements.
Warning ! : (25-Apr-2009 15:03:42)
GanttChart::AddData. The DqiData structure has no data for this range
Information : (25-Apr-2009 15:03:42)
Graph 25: Adding data from object @PCF_MPH_MWR_SLT_AX:SET_wrong_sensing_start
1 elements.
Warning ! : (25-Apr-2009 15:03:42)
GanttChart::AddData. The DqiData structure has no data for this range
Information : (25-Apr-2009 15:03:42)
Graph 25: Adding data from object @PCF_MPH_MWR_SLT_AX:SET_wrong_software_ver
1 elements.
Warning ! : (25-Apr-2009 15:03:42)
GanttChart::AddData. The DqiData structure has no data for this range
Information : (25-Apr-2009 15:03:42)
Graph 25: Adding data from object @PCF_MPH_MWR_SLT_AX:SET_wrong_proc_time
1 elements.
Warning ! : (25-Apr-2009 15:03:42)

GanttChart::AddData. The DqiData structure has no data for this range
Information : (25-Apr-2009 15:03:42)
Graph 25: Adding data from object @PCF_MPH_MWR_SLT_AX:SET_wrong_proc_stage
1 elements.
Warning ! : (25-Apr-2009 15:03:42)
GanttChart::AddData. The DqiData structure has no data for this range
Information : (25-Apr-2009 15:03:42)
Graph 25: Adding data from object @PCF_MPH_MWR_SLT_AX:SET_wrong_filename
1 elements.
Warning ! : (25-Apr-2009 15:03:42)
GanttChart::AddData. The DqiData structure has no data for this range
Information : (25-Apr-2009 15:03:42) Graph 25: Generating PNG file.
Warning ! : (25-Apr-2009 15:03:42)
GanttChart::ReadPolyline. Adding a section with no data
Warning ! : (25-Apr-2009 15:03:42)
GanttChart::ReadPolyline. Adding a section with no data
Warning ! : (25-Apr-2009 15:03:42)
GanttChart::ReadPolyline. Adding a section with no data
Warning ! : (25-Apr-2009 15:03:42)
GanttChart::ReadPolyline. Adding a section with no data
Warning ! : (25-Apr-2009 15:03:42)
GanttChart::ReadPolyline. Adding a section with no data
Warning ! : (25-Apr-2009 15:03:42)
GanttChart::ReadPolyline. Adding a section with no data
Warning ! : (25-Apr-2009 15:03:42)
GanttChart::ReadPolyline. Adding a section with no data
Warning ! : (25-Apr-2009 15:03:42)
GanttChart::ReadPolyline. Adding a section with no data
Information : (25-Apr-2009 15:03:43) Graph 25: Destroying object.
Information : (25-Apr-2009 15:03:43)
Graph 26: Creating object for a eventGanttChart
Information : (25-Apr-2009 15:03:43) Graph 26: Processing legend.
Information : (25-Apr-2009 15:03:43)
Graph 26: Adding data from object @PCF_MPH_RA2_CHD_AX:DET_wrong_product_err
1 elements.
Warning ! : (25-Apr-2009 15:03:43)
GanttChart::AddData. The DqiData structure has no data for this range
Information : (25-Apr-2009 15:03:43)
Graph 26: Adding data from object @PCF_MPH_RA2_CHD_AX:SET_wrong_sensing_stop
1 elements.
Warning ! : (25-Apr-2009 15:03:43)
GanttChart::AddData. The DqiData structure has no data for this range
Information : (25-Apr-2009 15:03:43)
Graph 26: Adding data from object @PCF_MPH_RA2_CHD_AX:SET_wrong_sensing_start
1 elements.
Warning ! : (25-Apr-2009 15:03:43)
GanttChart::AddData. The DqiData structure has no data for this range
Information : (25-Apr-2009 15:03:43)
Graph 26: Adding data from object @PCF_MPH_RA2_CHD_AX:SET_wrong_software_ver
1 elements.
Warning ! : (25-Apr-2009 15:03:43)
GanttChart::AddData. The DqiData structure has no data for this range
Information : (25-Apr-2009 15:03:43)
Graph 26: Adding data from object @PCF_MPH_RA2_CHD_AX:SET_wrong_proc_time
1 elements.
Warning ! : (25-Apr-2009 15:03:43)
GanttChart::AddData. The DqiData structure has no data for this range
Information : (25-Apr-2009 15:03:43)
Graph 26: Adding data from object @PCF_MPH_RA2_CHD_AX:SET_wrong_proc_stage
1 elements.
Warning ! : (25-Apr-2009 15:03:43)
GanttChart::AddData. The DqiData structure has no data for this range
Information : (25-Apr-2009 15:03:43)
Graph 26: Adding data from object @PCF_MPH_RA2_CHD_AX:SET_wrong_filename
1 elements.
Warning ! : (25-Apr-2009 15:03:43)
GanttChart::AddData. The DqiData structure has no data for this range
Information : (25-Apr-2009 15:03:43) Graph 26: Generating PNG file.
Warning ! : (25-Apr-2009 15:03:43)
GanttChart::ReadPolyline. Adding a section with no data

Warning ! : (25-Apr-2009 15:03:43)
GanttChart::ReadPolyline. Adding a section with no data
Warning ! : (25-Apr-2009 15:03:43)
GanttChart::ReadPolyline. Adding a section with no data
Warning ! : (25-Apr-2009 15:03:43)
GanttChart::ReadPolyline. Adding a section with no data
Warning ! : (25-Apr-2009 15:03:43)
GanttChart::ReadPolyline. Adding a section with no data
Warning ! : (25-Apr-2009 15:03:43)
GanttChart::ReadPolyline. Adding a section with no data
Warning ! : (25-Apr-2009 15:03:43)
GanttChart::ReadPolyline. Adding a section with no data
Information : (25-Apr-2009 15:03:43) Graph 26: Destroying object.
Information : (25-Apr-2009 15:03:43)
Graph 27: Creating object for a eventGanttChart
Information : (25-Apr-2009 15:03:43) Graph 27: Processing legend.
Information : (25-Apr-2009 15:03:43)
Graph 27: Adding data from object @PCF_MPH_RA2_CON_AX:DET_wrong_product_err
1 elements.
Warning ! : (25-Apr-2009 15:03:43)
GanttChart::AddData. The DqiData structure has no data for this range
Information : (25-Apr-2009 15:03:43)
Graph 27: Adding data from object @PCF_MPH_RA2_CON_AX:SET_wrong_sensing_stop
1 elements.
Warning ! : (25-Apr-2009 15:03:43)
GanttChart::AddData. The DqiData structure has no data for this range
Information : (25-Apr-2009 15:03:43)
Graph 27: Adding data from object @PCF_MPH_RA2_CON_AX:SET_wrong_sensing_start
1 elements.
Warning ! : (25-Apr-2009 15:03:43)
GanttChart::AddData. The DqiData structure has no data for this range
Information : (25-Apr-2009 15:03:43)
Graph 27: Adding data from object @PCF_MPH_RA2_CON_AX:SET_wrong_software_ver
1 elements.
Warning ! : (25-Apr-2009 15:03:43)
GanttChart::AddData. The DqiData structure has no data for this range
Information : (25-Apr-2009 15:03:43)
Graph 27: Adding data from object @PCF_MPH_RA2_CON_AX:SET_wrong_proc_time
1 elements.
Warning ! : (25-Apr-2009 15:03:43)
GanttChart::AddData. The DqiData structure has no data for this range
Information : (25-Apr-2009 15:03:43)
Graph 27: Adding data from object @PCF_MPH_RA2_CON_AX:SET_wrong_proc_stage
1 elements.
Warning ! : (25-Apr-2009 15:03:43)
GanttChart::AddData. The DqiData structure has no data for this range
Information : (25-Apr-2009 15:03:43)
Graph 27: Adding data from object @PCF_MPH_RA2_CON_AX:SET_wrong_filename
1 elements.
Warning ! : (25-Apr-2009 15:03:43)
GanttChart::AddData. The DqiData structure has no data for this range
Information : (25-Apr-2009 15:03:43) Graph 27: Generating PNG file.
Warning ! : (25-Apr-2009 15:03:43)
GanttChart::ReadPolyline. Adding a section with no data
Warning ! : (25-Apr-2009 15:03:43)
GanttChart::ReadPolyline. Adding a section with no data
Warning ! : (25-Apr-2009 15:03:43)
GanttChart::ReadPolyline. Adding a section with no data
Warning ! : (25-Apr-2009 15:03:43)
GanttChart::ReadPolyline. Adding a section with no data
Warning ! : (25-Apr-2009 15:03:43)
GanttChart::ReadPolyline. Adding a section with no data
Warning ! : (25-Apr-2009 15:03:43)
GanttChart::ReadPolyline. Adding a section with no data
Warning ! : (25-Apr-2009 15:03:43)
GanttChart::ReadPolyline. Adding a section with no data
Warning ! : (25-Apr-2009 15:03:43)
GanttChart::ReadPolyline. Adding a section with no data
Information : (25-Apr-2009 15:03:43) Graph 27: Destroying object.
Information : (25-Apr-2009 15:03:43)

Graph 28: Creating object for a eventGanttChart
Information : (25-Apr-2009 15:03:43) Graph 28: Processing legend.
Information : (25-Apr-2009 15:03:43)
Graph 28: Adding data from object @PCF_MPH_RA2_CST_AX:DET_wrong_product_err
1 elements.
Warning ! : (25-Apr-2009 15:03:43)
GanttChart::AddData. The DqiData structure has no data for this range
Information : (25-Apr-2009 15:03:43)
Graph 28: Adding data from object @PCF_MPH_RA2_CST_AX:SET_wrong_sensing_stop
1 elements.
Warning ! : (25-Apr-2009 15:03:43)
GanttChart::AddData. The DqiData structure has no data for this range
Information : (25-Apr-2009 15:03:44)
Graph 28: Adding data from object @PCF_MPH_RA2_CST_AX:SET_wrong_sensing_start
1 elements.
Warning ! : (25-Apr-2009 15:03:44)
GanttChart::AddData. The DqiData structure has no data for this range
Information : (25-Apr-2009 15:03:44)
Graph 28: Adding data from object @PCF_MPH_RA2_CST_AX:SET_wrong_software_ver
1 elements.
Warning ! : (25-Apr-2009 15:03:44)
GanttChart::AddData. The DqiData structure has no data for this range
Information : (25-Apr-2009 15:03:44)
Graph 28: Adding data from object @PCF_MPH_RA2_CST_AX:SET_wrong_proc_time
1 elements.
Warning ! : (25-Apr-2009 15:03:44)
GanttChart::AddData. The DqiData structure has no data for this range
Information : (25-Apr-2009 15:03:44)
Graph 28: Adding data from object @PCF_MPH_RA2_CST_AX:SET_wrong_proc_stage
1 elements.
Warning ! : (25-Apr-2009 15:03:44)
GanttChart::AddData. The DqiData structure has no data for this range
Information : (25-Apr-2009 15:03:44)
Graph 28: Adding data from object @PCF_MPH_RA2_CST_AX:SET_wrong_filename
1 elements.
Warning ! : (25-Apr-2009 15:03:44)
GanttChart::AddData. The DqiData structure has no data for this range
Information : (25-Apr-2009 15:03:44) Graph 28: Generating PNG file.
Warning ! : (25-Apr-2009 15:03:44)
GanttChart::ReadPolyline. Adding a section with no data
Warning ! : (25-Apr-2009 15:03:44)
GanttChart::ReadPolyline. Adding a section with no data
Warning ! : (25-Apr-2009 15:03:44)
GanttChart::ReadPolyline. Adding a section with no data
Warning ! : (25-Apr-2009 15:03:44)
GanttChart::ReadPolyline. Adding a section with no data
Warning ! : (25-Apr-2009 15:03:44)
GanttChart::ReadPolyline. Adding a section with no data
Warning ! : (25-Apr-2009 15:03:44)
GanttChart::ReadPolyline. Adding a section with no data
Warning ! : (25-Apr-2009 15:03:44)
GanttChart::ReadPolyline. Adding a section with no data
Warning ! : (25-Apr-2009 15:03:44)
GanttChart::ReadPolyline. Adding a section with no data
Information : (25-Apr-2009 15:03:44) Graph 28: Destroying object.
Information : (25-Apr-2009 15:03:44)
Graph 29: Creating object for a eventGanttChart
Information : (25-Apr-2009 15:03:44) Graph 29: Processing legend.
Information : (25-Apr-2009 15:03:44)
Graph 29: Adding data from object @PCF_MPH_RA2_DIP_AX:DET_wrong_product_err
1 elements.
Warning ! : (25-Apr-2009 15:03:44)
GanttChart::AddData. The DqiData structure has no data for this range
Information : (25-Apr-2009 15:03:44)
Graph 29: Adding data from object @PCF_MPH_RA2_DIP_AX:SET_wrong_sensing_stop
1 elements.
Warning ! : (25-Apr-2009 15:03:44)
GanttChart::AddData. The DqiData structure has no data for this range
Information : (25-Apr-2009 15:03:44)
Graph 29: Adding data from object @PCF_MPH_RA2_DIP_AX:SET_wrong_sensing_start

```
1 elements.
Warning ! : (25-Apr-2009 15:03:44)
GanttChart::AddData. The DqiData structure has no data for this range
Information : (25-Apr-2009 15:03:44)
Graph 29: Adding data from object @PCF_MPH_RA2_DIP_AX:SET_wrong_software_ver
1 elements.
Warning ! : (25-Apr-2009 15:03:44)
GanttChart::AddData. The DqiData structure has no data for this range
Information : (25-Apr-2009 15:03:44)
Graph 29: Adding data from object @PCF_MPH_RA2_DIP_AX:SET_wrong_proc_time
1 elements.
Warning ! : (25-Apr-2009 15:03:44)
GanttChart::AddData. The DqiData structure has no data for this range
Information : (25-Apr-2009 15:03:44)
Graph 29: Adding data from object @PCF_MPH_RA2_DIP_AX:SET_wrong_proc_stage
1 elements.
Warning ! : (25-Apr-2009 15:03:44)
GanttChart::AddData. The DqiData structure has no data for this range
Information : (25-Apr-2009 15:03:44)
Graph 29: Adding data from object @PCF_MPH_RA2_DIP_AX:SET_wrong_filename
1 elements.
Warning ! : (25-Apr-2009 15:03:44)
GanttChart::AddData. The DqiData structure has no data for this range
Information : (25-Apr-2009 15:03:44) Graph 29: Generating PNG file.
Warning ! : (25-Apr-2009 15:03:44)
GanttChart::ReadPolyline. Adding a section with no data
Warning ! : (25-Apr-2009 15:03:44)
GanttChart::ReadPolyline. Adding a section with no data
Warning ! : (25-Apr-2009 15:03:44)
GanttChart::ReadPolyline. Adding a section with no data
Warning ! : (25-Apr-2009 15:03:44)
GanttChart::ReadPolyline. Adding a section with no data
Warning ! : (25-Apr-2009 15:03:44)
GanttChart::ReadPolyline. Adding a section with no data
Warning ! : (25-Apr-2009 15:03:44)
GanttChart::ReadPolyline. Adding a section with no data
Warning ! : (25-Apr-2009 15:03:44)
GanttChart::ReadPolyline. Adding a section with no data
Warning ! : (25-Apr-2009 15:03:44)
GanttChart::ReadPolyline. Adding a section with no data
Warning ! : (25-Apr-2009 15:03:44)
GanttChart::ReadPolyline. Adding a section with no data
Warning ! : (25-Apr-2009 15:03:44)
Graph 30: Creating object for a eventGanttChart
Information : (25-Apr-2009 15:03:44) Graph 30: Processing legend.
Information : (25-Apr-2009 15:03:44)
Graph 30: Adding data from object @PCF_MPH_RA2_GEO_AX:DET_wrong_product_err
1 elements.
Warning ! : (25-Apr-2009 15:03:44)
GanttChart::AddData. The DqiData structure has no data for this range
Information : (25-Apr-2009 15:03:44)
Graph 30: Adding data from object @PCF_MPH_RA2_GEO_AX:SET_wrong_sensing_stop
1 elements.
Warning ! : (25-Apr-2009 15:03:44)
GanttChart::AddData. The DqiData structure has no data for this range
Information : (25-Apr-2009 15:03:44)
Graph 30: Adding data from object @PCF_MPH_RA2_GEO_AX:SET_wrong_sensing_start
1 elements.
Warning ! : (25-Apr-2009 15:03:44)
GanttChart::AddData. The DqiData structure has no data for this range
Information : (25-Apr-2009 15:03:44)
Graph 30: Adding data from object @PCF_MPH_RA2_GEO_AX:SET_wrong_software_ver
1 elements.
Warning ! : (25-Apr-2009 15:03:44)
GanttChart::AddData. The DqiData structure has no data for this range
Information : (25-Apr-2009 15:03:44)
Graph 30: Adding data from object @PCF_MPH_RA2_GEO_AX:SET_wrong_proc_time
1 elements.
Warning ! : (25-Apr-2009 15:03:44)
GanttChart::AddData. The DqiData structure has no data for this range
Information : (25-Apr-2009 15:03:44)
```

Graph 30: Adding data from object @PCF_MPH_RA2_GEO_AX:SET_wrong_proc_stage
1 elements.
Warning ! : (25-Apr-2009 15:03:44)
GanttChart::AddData. The DqiData structure has no data for this range
Information : (25-Apr-2009 15:03:44)
Graph 30: Adding data from object @PCF_MPH_RA2_GEO_AX:SET_wrong_filename
1 elements.
Warning ! : (25-Apr-2009 15:03:44)
GanttChart::AddData. The DqiData structure has no data for this range
Information : (25-Apr-2009 15:03:44) Graph 30: Generating PNG file.
Warning ! : (25-Apr-2009 15:03:44)
GanttChart::ReadPolyline. Adding a section with no data
Warning ! : (25-Apr-2009 15:03:44)
GanttChart::ReadPolyline. Adding a section with no data
Warning ! : (25-Apr-2009 15:03:44)
GanttChart::ReadPolyline. Adding a section with no data
Warning ! : (25-Apr-2009 15:03:44)
GanttChart::ReadPolyline. Adding a section with no data
Warning ! : (25-Apr-2009 15:03:44)
GanttChart::ReadPolyline. Adding a section with no data
Warning ! : (25-Apr-2009 15:03:44)
GanttChart::ReadPolyline. Adding a section with no data
Warning ! : (25-Apr-2009 15:03:44)
GanttChart::ReadPolyline. Adding a section with no data
Warning ! : (25-Apr-2009 15:03:44)
GanttChart::ReadPolyline. Adding a section with no data
Information : (25-Apr-2009 15:03:45) Graph 30: Destroying object.
Information : (25-Apr-2009 15:03:45)
Graph 31: Creating object for a eventGanttChart
Information : (25-Apr-2009 15:03:45) Graph 31: Processing legend.
Information : (25-Apr-2009 15:03:45)
Graph 31: Adding data from object @PCF_MPH_RA2_ICT_AX:DET_wrong_product_err
1 elements.
Warning ! : (25-Apr-2009 15:03:45)
GanttChart::AddData. The DqiData structure has no data for this range
Information : (25-Apr-2009 15:03:45)
Graph 31: Adding data from object @PCF_MPH_RA2_ICT_AX:SET_wrong_sensing_stop
1 elements.
Warning ! : (25-Apr-2009 15:03:45)
GanttChart::AddData. The DqiData structure has no data for this range
Information : (25-Apr-2009 15:03:45)
Graph 31: Adding data from object @PCF_MPH_RA2_ICT_AX:SET_wrong_sensing_start
1 elements.
Warning ! : (25-Apr-2009 15:03:45)
GanttChart::AddData. The DqiData structure has no data for this range
Information : (25-Apr-2009 15:03:45)
Graph 31: Adding data from object @PCF_MPH_RA2_ICT_AX:SET_wrong_software_ver
1 elements.
Warning ! : (25-Apr-2009 15:03:45)
GanttChart::AddData. The DqiData structure has no data for this range
Information : (25-Apr-2009 15:03:45)
Graph 31: Adding data from object @PCF_MPH_RA2_ICT_AX:SET_wrong_proc_time
1 elements.
Warning ! : (25-Apr-2009 15:03:45)
GanttChart::AddData. The DqiData structure has no data for this range
Information : (25-Apr-2009 15:03:45)
Graph 31: Adding data from object @PCF_MPH_RA2_ICT_AX:SET_wrong_proc_stage
1 elements.
Warning ! : (25-Apr-2009 15:03:45)
GanttChart::AddData. The DqiData structure has no data for this range
Information : (25-Apr-2009 15:03:45)
Graph 31: Adding data from object @PCF_MPH_RA2_ICT_AX:SET_wrong_filename
1 elements.
Warning ! : (25-Apr-2009 15:03:45)
GanttChart::AddData. The DqiData structure has no data for this range
Information : (25-Apr-2009 15:03:45) Graph 31: Generating PNG file.
Warning ! : (25-Apr-2009 15:03:45)
GanttChart::ReadPolyline. Adding a section with no data
Warning ! : (25-Apr-2009 15:03:45)
GanttChart::ReadPolyline. Adding a section with no data

```
Warning ! : (25-Apr-2009 15:03:45)
GanttChart::ReadPolyline. Adding a section with no data
Warning ! : (25-Apr-2009 15:03:45)
GanttChart::ReadPolyline. Adding a section with no data
Warning ! : (25-Apr-2009 15:03:45)
GanttChart::ReadPolyline. Adding a section with no data
Warning ! : (25-Apr-2009 15:03:45)
GanttChart::ReadPolyline. Adding a section with no data
Warning ! : (25-Apr-2009 15:03:45)
GanttChart::ReadPolyline. Adding a section with no data
Information : (25-Apr-2009 15:03:45) Graph 31: Destroying object.
Information : (25-Apr-2009 15:03:45)
Graph 32: Creating object for a eventGanttChart
Information : (25-Apr-2009 15:03:45) Graph 32: Processing legend.
Information : (25-Apr-2009 15:03:45)
Graph 32: Adding data from object @PCF_MPH_RA2_IFA_AX:DET_wrong_product_err
1 elements.
Warning ! : (25-Apr-2009 15:03:45)
GanttChart::AddData. The DqiData structure has no data for this range
Information : (25-Apr-2009 15:03:45)
Graph 32: Adding data from object @PCF_MPH_RA2_IFA_AX:SET_wrong_sensing_stop
1 elements.
Warning ! : (25-Apr-2009 15:03:45)
GanttChart::AddData. The DqiData structure has no data for this range
Information : (25-Apr-2009 15:03:45)
Graph 32: Adding data from object @PCF_MPH_RA2_IFA_AX:SET_wrong_sensing_start
1 elements.
Warning ! : (25-Apr-2009 15:03:45)
GanttChart::AddData. The DqiData structure has no data for this range
Information : (25-Apr-2009 15:03:45)
Graph 32: Adding data from object @PCF_MPH_RA2_IFA_AX:SET_wrong_software_ver
1 elements.
Warning ! : (25-Apr-2009 15:03:45)
GanttChart::AddData. The DqiData structure has no data for this range
Information : (25-Apr-2009 15:03:45)
Graph 32: Adding data from object @PCF_MPH_RA2_IFA_AX:SET_wrong_proc_time
1 elements.
Warning ! : (25-Apr-2009 15:03:45)
GanttChart::AddData. The DqiData structure has no data for this range
Information : (25-Apr-2009 15:03:45)
Graph 32: Adding data from object @PCF_MPH_RA2_IFA_AX:SET_wrong_proc_stage
1 elements.
Warning ! : (25-Apr-2009 15:03:45)
GanttChart::AddData. The DqiData structure has no data for this range
Information : (25-Apr-2009 15:03:45)
Graph 32: Adding data from object @PCF_MPH_RA2_IFA_AX:SET_wrong_filename
1 elements.
Warning ! : (25-Apr-2009 15:03:45)
GanttChart::AddData. The DqiData structure has no data for this range
Information : (25-Apr-2009 15:03:45) Graph 32: Generating PNG file.
Warning ! : (25-Apr-2009 15:03:45)
GanttChart::ReadPolyline. Adding a section with no data
Warning ! : (25-Apr-2009 15:03:45)
GanttChart::ReadPolyline. Adding a section with no data
Warning ! : (25-Apr-2009 15:03:45)
GanttChart::ReadPolyline. Adding a section with no data
Warning ! : (25-Apr-2009 15:03:45)
GanttChart::ReadPolyline. Adding a section with no data
Warning ! : (25-Apr-2009 15:03:45)
GanttChart::ReadPolyline. Adding a section with no data
Warning ! : (25-Apr-2009 15:03:45)
GanttChart::ReadPolyline. Adding a section with no data
Warning ! : (25-Apr-2009 15:03:45)
GanttChart::ReadPolyline. Adding a section with no data
Warning ! : (25-Apr-2009 15:03:45)
GanttChart::ReadPolyline. Adding a section with no data
Warning ! : (25-Apr-2009 15:03:45)
GanttChart::ReadPolyline. Adding a section with no data
Information : (25-Apr-2009 15:03:46) Graph 32: Destroying object.
Information : (25-Apr-2009 15:03:46)
Graph 33: Creating object for a eventGanttChart
Information : (25-Apr-2009 15:03:46) Graph 33: Processing legend.
```

Information : (25-Apr-2009 15:03:46)
Graph 33: Adding data from object @PCF_MPH_RA2_IFB_AX:DET_wrong_product_err
1 elements.
Warning ! : (25-Apr-2009 15:03:46)
GanttChart::AddData. The DqiData structure has no data for this range
Information : (25-Apr-2009 15:03:46)
Graph 33: Adding data from object @PCF_MPH_RA2_IFB_AX:SET_wrong_sensing_stop
1 elements.
Warning ! : (25-Apr-2009 15:03:46)
GanttChart::AddData. The DqiData structure has no data for this range
Information : (25-Apr-2009 15:03:46)
Graph 33: Adding data from object @PCF_MPH_RA2_IFB_AX:SET_wrong_sensing_start
1 elements.
Warning ! : (25-Apr-2009 15:03:46)
GanttChart::AddData. The DqiData structure has no data for this range
Information : (25-Apr-2009 15:03:46)
Graph 33: Adding data from object @PCF_MPH_RA2_IFB_AX:SET_wrong_software_ver
1 elements.
Warning ! : (25-Apr-2009 15:03:46)
GanttChart::AddData. The DqiData structure has no data for this range
Information : (25-Apr-2009 15:03:46)
Graph 33: Adding data from object @PCF_MPH_RA2_IFB_AX:SET_wrong_proc_time
1 elements.
Warning ! : (25-Apr-2009 15:03:46)
GanttChart::AddData. The DqiData structure has no data for this range
Information : (25-Apr-2009 15:03:46)
Graph 33: Adding data from object @PCF_MPH_RA2_IFB_AX:SET_wrong_proc_stage
1 elements.
Warning ! : (25-Apr-2009 15:03:46)
GanttChart::AddData. The DqiData structure has no data for this range
Information : (25-Apr-2009 15:03:46)
Graph 33: Adding data from object @PCF_MPH_RA2_IFB_AX:SET_wrong_filename
1 elements.
Warning ! : (25-Apr-2009 15:03:46)
GanttChart::AddData. The DqiData structure has no data for this range
Information : (25-Apr-2009 15:03:46) Graph 33: Generating PNG file.
Warning ! : (25-Apr-2009 15:03:46)
GanttChart::ReadPolyline. Adding a section with no data
Warning ! : (25-Apr-2009 15:03:46)
GanttChart::ReadPolyline. Adding a section with no data
Warning ! : (25-Apr-2009 15:03:46)
GanttChart::ReadPolyline. Adding a section with no data
Warning ! : (25-Apr-2009 15:03:46)
GanttChart::ReadPolyline. Adding a section with no data
Warning ! : (25-Apr-2009 15:03:46)
GanttChart::ReadPolyline. Adding a section with no data
Warning ! : (25-Apr-2009 15:03:46)
GanttChart::ReadPolyline. Adding a section with no data
Warning ! : (25-Apr-2009 15:03:46)
GanttChart::ReadPolyline. Adding a section with no data
Information : (25-Apr-2009 15:03:47) Graph 33: Destroying object.
Information : (25-Apr-2009 15:03:47)
Graph 34: Creating object for a eventGanttChart
Information : (25-Apr-2009 15:03:47) Graph 34: Processing legend.
Information : (25-Apr-2009 15:03:47)
Graph 34: Adding data from object @PCF_MPH_RA2_IFF_AX:DET_wrong_product_err
1 elements.
Warning ! : (25-Apr-2009 15:03:47)
GanttChart::AddData. The DqiData structure has no data for this range
Information : (25-Apr-2009 15:03:47)
Graph 34: Adding data from object @PCF_MPH_RA2_IFF_AX:SET_wrong_sensing_stop
1 elements.
Warning ! : (25-Apr-2009 15:03:47)
GanttChart::AddData. The DqiData structure has no data for this range
Information : (25-Apr-2009 15:03:47)
Graph 34: Adding data from object @PCF_MPH_RA2_IFF_AX:SET_wrong_sensing_start
1 elements.
Warning ! : (25-Apr-2009 15:03:47)

GanttChart::AddData. The DqiData structure has no data for this range
Information : (25-Apr-2009 15:03:47)
Graph 34: Adding data from object @PCF_MPH_RA2_IFF_AX:SET_wrong_software_ver
1 elements.
Warning ! : (25-Apr-2009 15:03:47)
GanttChart::AddData. The DqiData structure has no data for this range
Information : (25-Apr-2009 15:03:47)
Graph 34: Adding data from object @PCF_MPH_RA2_IFF_AX:SET_wrong_proc_time
1 elements.
Warning ! : (25-Apr-2009 15:03:47)
GanttChart::AddData. The DqiData structure has no data for this range
Information : (25-Apr-2009 15:03:47)
Graph 34: Adding data from object @PCF_MPH_RA2_IFF_AX:SET_wrong_proc_stage
1 elements.
Warning ! : (25-Apr-2009 15:03:47)
GanttChart::AddData. The DqiData structure has no data for this range
Information : (25-Apr-2009 15:03:47)
Graph 34: Adding data from object @PCF_MPH_RA2_IFF_AX:SET_wrong_filename
1 elements.
Warning ! : (25-Apr-2009 15:03:47)
GanttChart::AddData. The DqiData structure has no data for this range
Information : (25-Apr-2009 15:03:47) Graph 34: Generating PNG file.
Warning ! : (25-Apr-2009 15:03:47)
GanttChart::ReadPolyline. Adding a section with no data
Warning ! : (25-Apr-2009 15:03:47)
GanttChart::ReadPolyline. Adding a section with no data
Warning ! : (25-Apr-2009 15:03:47)
GanttChart::ReadPolyline. Adding a section with no data
Warning ! : (25-Apr-2009 15:03:47)
GanttChart::ReadPolyline. Adding a section with no data
Warning ! : (25-Apr-2009 15:03:47)
GanttChart::ReadPolyline. Adding a section with no data
Warning ! : (25-Apr-2009 15:03:47)
GanttChart::ReadPolyline. Adding a section with no data
Warning ! : (25-Apr-2009 15:03:47)
GanttChart::ReadPolyline. Adding a section with no data
Information : (25-Apr-2009 15:03:47) Graph 34: Destroying object.
Information : (25-Apr-2009 15:03:47)
Graph 35: Creating object for a eventGanttChart
Information : (25-Apr-2009 15:03:47) Graph 35: Processing legend.
Information : (25-Apr-2009 15:03:47)
Graph 35: Adding data from object @PCF_MPH_RA2_IOC_AX:DET_wrong_product_err
1 elements.
Warning ! : (25-Apr-2009 15:03:47)
GanttChart::AddData. The DqiData structure has no data for this range
Information : (25-Apr-2009 15:03:47)
Graph 35: Adding data from object @PCF_MPH_RA2_IOC_AX:SET_wrong_sensing_stop
1 elements.
Warning ! : (25-Apr-2009 15:03:47)
GanttChart::AddData. The DqiData structure has no data for this range
Information : (25-Apr-2009 15:03:47)
Graph 35: Adding data from object @PCF_MPH_RA2_IOC_AX:SET_wrong_sensing_start
1 elements.
Warning ! : (25-Apr-2009 15:03:47)
GanttChart::AddData. The DqiData structure has no data for this range
Information : (25-Apr-2009 15:03:47)
Graph 35: Adding data from object @PCF_MPH_RA2_IOC_AX:SET_wrong_software_ver
1 elements.
Warning ! : (25-Apr-2009 15:03:47)
GanttChart::AddData. The DqiData structure has no data for this range
Information : (25-Apr-2009 15:03:47)
Graph 35: Adding data from object @PCF_MPH_RA2_IOC_AX:SET_wrong_proc_time
1 elements.
Warning ! : (25-Apr-2009 15:03:47)
GanttChart::AddData. The DqiData structure has no data for this range
Information : (25-Apr-2009 15:03:47)
Graph 35: Adding data from object @PCF_MPH_RA2_IOC_AX:SET_wrong_proc_stage
1 elements.

Warning ! : (25-Apr-2009 15:03:47)
GanttChart::AddData. The DqiData structure has no data for this range
Information : (25-Apr-2009 15:03:47)
Graph 35: Adding data from object @PCF_MPH_RA2_IOC_AX:SET_wrong_filename
1 elements.
Warning ! : (25-Apr-2009 15:03:47)
GanttChart::AddData. The DqiData structure has no data for this range
Information : (25-Apr-2009 15:03:47) Graph 35: Generating PNG file.
Warning ! : (25-Apr-2009 15:03:47)
GanttChart::ReadPolyline. Adding a section with no data
Warning ! : (25-Apr-2009 15:03:47)
GanttChart::ReadPolyline. Adding a section with no data
Warning ! : (25-Apr-2009 15:03:47)
GanttChart::ReadPolyline. Adding a section with no data
Warning ! : (25-Apr-2009 15:03:47)
GanttChart::ReadPolyline. Adding a section with no data
Warning ! : (25-Apr-2009 15:03:47)
GanttChart::ReadPolyline. Adding a section with no data
Warning ! : (25-Apr-2009 15:03:47)
GanttChart::ReadPolyline. Adding a section with no data
Warning ! : (25-Apr-2009 15:03:47)
GanttChart::ReadPolyline. Adding a section with no data
Information : (25-Apr-2009 15:03:48) Graph 35: Destroying object.
Information : (25-Apr-2009 15:03:48)
Graph 36: Creating object for a eventGanttChart
Information : (25-Apr-2009 15:03:48) Graph 36: Processing legend.
Information : (25-Apr-2009 15:03:48)
Graph 36: Adding data from object @PCF_MPH_RA2_MET_AX:DET_wrong_product_err
1 elements.
Warning ! : (25-Apr-2009 15:03:48)
GanttChart::AddData. The DqiData structure has no data for this range
Information : (25-Apr-2009 15:03:48)
Graph 36: Adding data from object @PCF_MPH_RA2_MET_AX:SET_wrong_sensing_stop
1 elements.
Warning ! : (25-Apr-2009 15:03:48)
GanttChart::AddData. The DqiData structure has no data for this range
Information : (25-Apr-2009 15:03:48)
Graph 36: Adding data from object @PCF_MPH_RA2_MET_AX:SET_wrong_sensing_start
1 elements.
Warning ! : (25-Apr-2009 15:03:48)
GanttChart::AddData. The DqiData structure has no data for this range
Information : (25-Apr-2009 15:03:48)
Graph 36: Adding data from object @PCF_MPH_RA2_MET_AX:SET_wrong_software_ver
1 elements.
Warning ! : (25-Apr-2009 15:03:48)
GanttChart::AddData. The DqiData structure has no data for this range
Information : (25-Apr-2009 15:03:48)
Graph 36: Adding data from object @PCF_MPH_RA2_MET_AX:SET_wrong_proc_time
1 elements.
Warning ! : (25-Apr-2009 15:03:48)
GanttChart::AddData. The DqiData structure has no data for this range
Information : (25-Apr-2009 15:03:48)
Graph 36: Adding data from object @PCF_MPH_RA2_MET_AX:SET_wrong_proc_stage
1 elements.
Warning ! : (25-Apr-2009 15:03:48)
GanttChart::AddData. The DqiData structure has no data for this range
Information : (25-Apr-2009 15:03:48)
Graph 36: Adding data from object @PCF_MPH_RA2_MET_AX:SET_wrong_filename
1 elements.
Warning ! : (25-Apr-2009 15:03:48)
GanttChart::AddData. The DqiData structure has no data for this range
Information : (25-Apr-2009 15:03:48) Graph 36: Generating PNG file.
Warning ! : (25-Apr-2009 15:03:48)
GanttChart::ReadPolyline. Adding a section with no data
Warning ! : (25-Apr-2009 15:03:48)
GanttChart::ReadPolyline. Adding a section with no data
Warning ! : (25-Apr-2009 15:03:48)
GanttChart::ReadPolyline. Adding a section with no data

Warning ! : (25-Apr-2009 15:03:48)
GanttChart::ReadPolyline. Adding a section with no data
Warning ! : (25-Apr-2009 15:03:48)
GanttChart::ReadPolyline. Adding a section with no data
Warning ! : (25-Apr-2009 15:03:48)
GanttChart::ReadPolyline. Adding a section with no data
Warning ! : (25-Apr-2009 15:03:48)
GanttChart::ReadPolyline. Adding a section with no data
Information : (25-Apr-2009 15:03:48) Graph 36: Destroying object.
Information : (25-Apr-2009 15:03:48)
Graph 37: Creating object for a eventGanttChart
Information : (25-Apr-2009 15:03:48) Graph 37: Processing legend.
Information : (25-Apr-2009 15:03:48)
Graph 37: Adding data from object @PCF_MPH_RA2_MSS_AX:DET_wrong_product_err
1 elements.
Warning ! : (25-Apr-2009 15:03:48)
GanttChart::AddData. The DqiData structure has no data for this range
Information : (25-Apr-2009 15:03:48)
Graph 37: Adding data from object @PCF_MPH_RA2_MSS_AX:SET_wrong_sensing_stop
1 elements.
Warning ! : (25-Apr-2009 15:03:48)
GanttChart::AddData. The DqiData structure has no data for this range
Information : (25-Apr-2009 15:03:48)
Graph 37: Adding data from object @PCF_MPH_RA2_MSS_AX:SET_wrong_sensing_start
1 elements.
Warning ! : (25-Apr-2009 15:03:48)
GanttChart::AddData. The DqiData structure has no data for this range
Information : (25-Apr-2009 15:03:48)
Graph 37: Adding data from object @PCF_MPH_RA2_MSS_AX:SET_wrong_software_ver
1 elements.
Warning ! : (25-Apr-2009 15:03:48)
GanttChart::AddData. The DqiData structure has no data for this range
Information : (25-Apr-2009 15:03:48)
Graph 37: Adding data from object @PCF_MPH_RA2_MSS_AX:SET_wrong_proc_time
1 elements.
Warning ! : (25-Apr-2009 15:03:48)
GanttChart::AddData. The DqiData structure has no data for this range
Information : (25-Apr-2009 15:03:48)
Graph 37: Adding data from object @PCF_MPH_RA2_MSS_AX:SET_wrong_proc_stage
1 elements.
Warning ! : (25-Apr-2009 15:03:48)
GanttChart::AddData. The DqiData structure has no data for this range
Information : (25-Apr-2009 15:03:48)
Graph 37: Adding data from object @PCF_MPH_RA2_MSS_AX:SET_wrong_filename
1 elements.
Warning ! : (25-Apr-2009 15:03:48)
GanttChart::AddData. The DqiData structure has no data for this range
Information : (25-Apr-2009 15:03:48) Graph 37: Generating PNG file.
Warning ! : (25-Apr-2009 15:03:48)
GanttChart::ReadPolyline. Adding a section with no data
Warning ! : (25-Apr-2009 15:03:48)
GanttChart::ReadPolyline. Adding a section with no data
Warning ! : (25-Apr-2009 15:03:48)
GanttChart::ReadPolyline. Adding a section with no data
Warning ! : (25-Apr-2009 15:03:48)
GanttChart::ReadPolyline. Adding a section with no data
Warning ! : (25-Apr-2009 15:03:48)
GanttChart::ReadPolyline. Adding a section with no data
Warning ! : (25-Apr-2009 15:03:48)
GanttChart::ReadPolyline. Adding a section with no data
Warning ! : (25-Apr-2009 15:03:48)
GanttChart::ReadPolyline. Adding a section with no data
Warning ! : (25-Apr-2009 15:03:48)
GanttChart::ReadPolyline. Adding a section with no data
Information : (25-Apr-2009 15:03:49) Graph 37: Destroying object.
Information : (25-Apr-2009 15:03:49)
Graph 38: Creating object for a eventGanttChart
Information : (25-Apr-2009 15:03:49) Graph 38: Processing legend.
Information : (25-Apr-2009 15:03:49)
Graph 38: Adding data from object @PCF_MPH_RA2_OT1_AX:DET_wrong_product_err

1 elements.
Warning ! : (25-Apr-2009 15:03:49)
GanttChart::AddData. The DqiData structure has no data for this range
Information : (25-Apr-2009 15:03:49)
Graph 38: Adding data from object @PCF_MPH_RA2_OT1_AX:SET_wrong_sensing_stop
1 elements.
Warning ! : (25-Apr-2009 15:03:49)
GanttChart::AddData. The DqiData structure has no data for this range
Information : (25-Apr-2009 15:03:49)
Graph 38: Adding data from object @PCF_MPH_RA2_OT1_AX:SET_wrong_sensing_start
1 elements.
Warning ! : (25-Apr-2009 15:03:49)
GanttChart::AddData. The DqiData structure has no data for this range
Information : (25-Apr-2009 15:03:49)
Graph 38: Adding data from object @PCF_MPH_RA2_OT1_AX:SET_wrong_software_ver
1 elements.
Warning ! : (25-Apr-2009 15:03:49)
GanttChart::AddData. The DqiData structure has no data for this range
Information : (25-Apr-2009 15:03:49)
Graph 38: Adding data from object @PCF_MPH_RA2_OT1_AX:SET_wrong_proc_time
1 elements.
Warning ! : (25-Apr-2009 15:03:49)
GanttChart::AddData. The DqiData structure has no data for this range
Information : (25-Apr-2009 15:03:49)
Graph 38: Adding data from object @PCF_MPH_RA2_OT1_AX:SET_wrong_proc_stage
1 elements.
Warning ! : (25-Apr-2009 15:03:49)
GanttChart::AddData. The DqiData structure has no data for this range
Information : (25-Apr-2009 15:03:49)
Graph 38: Adding data from object @PCF_MPH_RA2_OT1_AX:SET_wrong_filename
1 elements.
Warning ! : (25-Apr-2009 15:03:49)
GanttChart::AddData. The DqiData structure has no data for this range
Information : (25-Apr-2009 15:03:49) Graph 38: Generating PNG file.
Warning ! : (25-Apr-2009 15:03:49)
GanttChart::ReadPolyline. Adding a section with no data
Warning ! : (25-Apr-2009 15:03:49)
GanttChart::ReadPolyline. Adding a section with no data
Warning ! : (25-Apr-2009 15:03:49)
GanttChart::ReadPolyline. Adding a section with no data
Warning ! : (25-Apr-2009 15:03:49)
GanttChart::ReadPolyline. Adding a section with no data
Warning ! : (25-Apr-2009 15:03:49)
GanttChart::ReadPolyline. Adding a section with no data
Warning ! : (25-Apr-2009 15:03:49)
GanttChart::ReadPolyline. Adding a section with no data
Warning ! : (25-Apr-2009 15:03:49)
GanttChart::ReadPolyline. Adding a section with no data
Information : (25-Apr-2009 15:03:49) Graph 38: Destroying object.
Information : (25-Apr-2009 15:03:49)
Graph 39: Creating object for a eventGanttChart
Information : (25-Apr-2009 15:03:49) Graph 39: Processing legend.
Information : (25-Apr-2009 15:03:49)
Graph 39: Adding data from object @PCF_MPH_RA2_OT2_AX:DET_wrong_product_err
1 elements.
Warning ! : (25-Apr-2009 15:03:49)
GanttChart::AddData. The DqiData structure has no data for this range
Information : (25-Apr-2009 15:03:49)
Graph 39: Adding data from object @PCF_MPH_RA2_OT2_AX:SET_wrong_sensing_stop
1 elements.
Warning ! : (25-Apr-2009 15:03:49)
GanttChart::AddData. The DqiData structure has no data for this range
Information : (25-Apr-2009 15:03:49)
Graph 39: Adding data from object @PCF_MPH_RA2_OT2_AX:SET_wrong_sensing_start
1 elements.
Warning ! : (25-Apr-2009 15:03:49)
GanttChart::AddData. The DqiData structure has no data for this range
Information : (25-Apr-2009 15:03:49)

Graph 39: Adding data from object @PCF_MPH_RA2_OT2_AX:SET_wrong_software_ver
1 elements.
Warning ! : (25-Apr-2009 15:03:49)
GanttChart::AddData. The DqiData structure has no data for this range
Information : (25-Apr-2009 15:03:49)
Graph 39: Adding data from object @PCF_MPH_RA2_OT2_AX:SET_wrong_proc_time
1 elements.
Warning ! : (25-Apr-2009 15:03:49)
GanttChart::AddData. The DqiData structure has no data for this range
Information : (25-Apr-2009 15:03:49)
Graph 39: Adding data from object @PCF_MPH_RA2_OT2_AX:SET_wrong_proc_stage
1 elements.
Warning ! : (25-Apr-2009 15:03:49)
GanttChart::AddData. The DqiData structure has no data for this range
Information : (25-Apr-2009 15:03:49)
Graph 39: Adding data from object @PCF_MPH_RA2_OT2_AX:SET_wrong_filename
1 elements.
Warning ! : (25-Apr-2009 15:03:49)
GanttChart::AddData. The DqiData structure has no data for this range
Information : (25-Apr-2009 15:03:49) Graph 39: Generating PNG file.
Warning ! : (25-Apr-2009 15:03:49)
GanttChart::ReadPolyline. Adding a section with no data
Warning ! : (25-Apr-2009 15:03:49)
GanttChart::ReadPolyline. Adding a section with no data
Warning ! : (25-Apr-2009 15:03:49)
GanttChart::ReadPolyline. Adding a section with no data
Warning ! : (25-Apr-2009 15:03:49)
GanttChart::ReadPolyline. Adding a section with no data
Warning ! : (25-Apr-2009 15:03:49)
GanttChart::ReadPolyline. Adding a section with no data
Warning ! : (25-Apr-2009 15:03:49)
GanttChart::ReadPolyline. Adding a section with no data
Warning ! : (25-Apr-2009 15:03:49)
GanttChart::ReadPolyline. Adding a section with no data
Warning ! : (25-Apr-2009 15:03:49)
GanttChart::ReadPolyline. Adding a section with no data
Information : (25-Apr-2009 15:03:50) Graph 39: Destroying object.
Information : (25-Apr-2009 15:03:50)
Graph 40: Creating object for a eventGanttChart
Information : (25-Apr-2009 15:03:50) Graph 40: Processing legend.
Information : (25-Apr-2009 15:03:50)
Graph 40: Adding data from object @PCF_MPH_RA2_PLA_AX:DET_wrong_product_err
1 elements.
Warning ! : (25-Apr-2009 15:03:50)
GanttChart::AddData. The DqiData structure has no data for this range
Information : (25-Apr-2009 15:03:50)
Graph 40: Adding data from object @PCF_MPH_RA2_PLA_AX:SET_wrong_sensing_stop
1 elements.
Warning ! : (25-Apr-2009 15:03:50)
GanttChart::AddData. The DqiData structure has no data for this range
Information : (25-Apr-2009 15:03:50)
Graph 40: Adding data from object @PCF_MPH_RA2_PLA_AX:SET_wrong_sensing_start
1 elements.
Warning ! : (25-Apr-2009 15:03:50)
GanttChart::AddData. The DqiData structure has no data for this range
Information : (25-Apr-2009 15:03:50)
Graph 40: Adding data from object @PCF_MPH_RA2_PLA_AX:SET_wrong_software_ver
1 elements.
Warning ! : (25-Apr-2009 15:03:50)
GanttChart::AddData. The DqiData structure has no data for this range
Information : (25-Apr-2009 15:03:50)
Graph 40: Adding data from object @PCF_MPH_RA2_PLA_AX:SET_wrong_proc_time
1 elements.
Warning ! : (25-Apr-2009 15:03:50)
GanttChart::AddData. The DqiData structure has no data for this range
Information : (25-Apr-2009 15:03:50)
Graph 40: Adding data from object @PCF_MPH_RA2_PLA_AX:SET_wrong_proc_stage
1 elements.
Warning ! : (25-Apr-2009 15:03:50)
GanttChart::AddData. The DqiData structure has no data for this range


```
Warning ! : (25-Apr-2009 15:03:50)
GanttChart::ReadPolyline. Adding a section with no data
Warning ! : (25-Apr-2009 15:03:50)
GanttChart::ReadPolyline. Adding a section with no data
Warning ! : (25-Apr-2009 15:03:50)
GanttChart::ReadPolyline. Adding a section with no data
Information : (25-Apr-2009 15:03:50) Graph 41: Destroying object.
Information : (25-Apr-2009 15:03:50)
Graph 42: Creating object for a eventGanttChart
Information : (25-Apr-2009 15:03:50) Graph 42: Processing legend.
Information : (25-Apr-2009 15:03:50)
Graph 42: Adding data from object @PCF_MPH_RA2_SET_AX:DET_wrong_product_err
1 elements.
Warning ! : (25-Apr-2009 15:03:50)
GanttChart::AddData. The DqiData structure has no data for this range
Information : (25-Apr-2009 15:03:51)
Graph 42: Adding data from object @PCF_MPH_RA2_SET_AX:SET_wrong_sensing_stop
1 elements.
Warning ! : (25-Apr-2009 15:03:51)
GanttChart::AddData. The DqiData structure has no data for this range
Information : (25-Apr-2009 15:03:51)
Graph 42: Adding data from object @PCF_MPH_RA2_SET_AX:SET_wrong_sensing_start
1 elements.
Warning ! : (25-Apr-2009 15:03:51)
GanttChart::AddData. The DqiData structure has no data for this range
Information : (25-Apr-2009 15:03:51)
Graph 42: Adding data from object @PCF_MPH_RA2_SET_AX:SET_wrong_software_ver
1 elements.
Warning ! : (25-Apr-2009 15:03:51)
GanttChart::AddData. The DqiData structure has no data for this range
Information : (25-Apr-2009 15:03:51)
Graph 42: Adding data from object @PCF_MPH_RA2_SET_AX:SET_wrong_proc_time
1 elements.
Warning ! : (25-Apr-2009 15:03:51)
GanttChart::AddData. The DqiData structure has no data for this range
Information : (25-Apr-2009 15:03:51)
Graph 42: Adding data from object @PCF_MPH_RA2_SET_AX:SET_wrong_proc_stage
1 elements.
Warning ! : (25-Apr-2009 15:03:51)
GanttChart::AddData. The DqiData structure has no data for this range
Information : (25-Apr-2009 15:03:51)
Graph 42: Adding data from object @PCF_MPH_RA2_SET_AX:SET_wrong_filename
1 elements.
Warning ! : (25-Apr-2009 15:03:51)
GanttChart::AddData. The DqiData structure has no data for this range
Information : (25-Apr-2009 15:03:51) Graph 42: Generating PNG file.
Warning ! : (25-Apr-2009 15:03:51)
GanttChart::ReadPolyline. Adding a section with no data
Warning ! : (25-Apr-2009 15:03:51)
GanttChart::ReadPolyline. Adding a section with no data
Warning ! : (25-Apr-2009 15:03:51)
GanttChart::ReadPolyline. Adding a section with no data
Warning ! : (25-Apr-2009 15:03:51)
GanttChart::ReadPolyline. Adding a section with no data
Warning ! : (25-Apr-2009 15:03:51)
GanttChart::ReadPolyline. Adding a section with no data
Warning ! : (25-Apr-2009 15:03:51)
GanttChart::ReadPolyline. Adding a section with no data
Warning ! : (25-Apr-2009 15:03:51)
GanttChart::ReadPolyline. Adding a section with no data
Information : (25-Apr-2009 15:03:51) Graph 42: Destroying object.
Information : (25-Apr-2009 15:03:51)
Graph 43: Creating object for a eventGanttChart
Information : (25-Apr-2009 15:03:51) Graph 43: Processing legend.
Information : (25-Apr-2009 15:03:51)
Graph 43: Adding data from object @PCF_MPH_RA2_SL1_AX:DET_wrong_product_err
1 elements.
Warning ! : (25-Apr-2009 15:03:51)
```

GanttChart::AddData. The DqiData structure has no data for this range
Information : (25-Apr-2009 15:03:51)
Graph 43: Adding data from object @PCF_MPH_RA2_SL1_AX:SET_wrong_sensing_stop
1 elements.
Warning ! : (25-Apr-2009 15:03:51)
GanttChart::AddData. The DqiData structure has no data for this range
Information : (25-Apr-2009 15:03:51)
Graph 43: Adding data from object @PCF_MPH_RA2_SL1_AX:SET_wrong_sensing_start
1 elements.
Warning ! : (25-Apr-2009 15:03:51)
GanttChart::AddData. The DqiData structure has no data for this range
Information : (25-Apr-2009 15:03:51)
Graph 43: Adding data from object @PCF_MPH_RA2_SL1_AX:SET_wrong_software_ver
1 elements.
Warning ! : (25-Apr-2009 15:03:51)
GanttChart::AddData. The DqiData structure has no data for this range
Information : (25-Apr-2009 15:03:51)
Graph 43: Adding data from object @PCF_MPH_RA2_SL1_AX:SET_wrong_proc_time
1 elements.
Warning ! : (25-Apr-2009 15:03:51)
GanttChart::AddData. The DqiData structure has no data for this range
Information : (25-Apr-2009 15:03:51)
Graph 43: Adding data from object @PCF_MPH_RA2_SL1_AX:SET_wrong_proc_stage
1 elements.
Warning ! : (25-Apr-2009 15:03:51)
GanttChart::AddData. The DqiData structure has no data for this range
Information : (25-Apr-2009 15:03:51)
Graph 43: Adding data from object @PCF_MPH_RA2_SL1_AX:SET_wrong_filename
1 elements.
Warning ! : (25-Apr-2009 15:03:51)
GanttChart::AddData. The DqiData structure has no data for this range
Information : (25-Apr-2009 15:03:51) Graph 43: Generating PNG file.
Warning ! : (25-Apr-2009 15:03:51)
GanttChart::ReadPolyline. Adding a section with no data
Warning ! : (25-Apr-2009 15:03:51)
GanttChart::ReadPolyline. Adding a section with no data
Warning ! : (25-Apr-2009 15:03:51)
GanttChart::ReadPolyline. Adding a section with no data
Warning ! : (25-Apr-2009 15:03:51)
GanttChart::ReadPolyline. Adding a section with no data
Warning ! : (25-Apr-2009 15:03:51)
GanttChart::ReadPolyline. Adding a section with no data
Warning ! : (25-Apr-2009 15:03:51)
GanttChart::ReadPolyline. Adding a section with no data
Warning ! : (25-Apr-2009 15:03:51)
GanttChart::ReadPolyline. Adding a section with no data
Information : (25-Apr-2009 15:03:51) Graph 43: Destroying object.
Information : (25-Apr-2009 15:03:51)
Graph 44: Creating object for a eventGanttChart
Information : (25-Apr-2009 15:03:51) Graph 44: Processing legend.
Information : (25-Apr-2009 15:03:51)
Graph 44: Adding data from object @PCF_MPH_RA2_SL2_AX:DET_wrong_product_err
1 elements.
Warning ! : (25-Apr-2009 15:03:51)
GanttChart::AddData. The DqiData structure has no data for this range
Information : (25-Apr-2009 15:03:51)
Graph 44: Adding data from object @PCF_MPH_RA2_SL2_AX:SET_wrong_sensing_stop
1 elements.
Warning ! : (25-Apr-2009 15:03:51)
GanttChart::AddData. The DqiData structure has no data for this range
Information : (25-Apr-2009 15:03:51)
Graph 44: Adding data from object @PCF_MPH_RA2_SL2_AX:SET_wrong_sensing_start
1 elements.
Warning ! : (25-Apr-2009 15:03:51)
GanttChart::AddData. The DqiData structure has no data for this range
Information : (25-Apr-2009 15:03:51)
Graph 44: Adding data from object @PCF_MPH_RA2_SL2_AX:SET_wrong_software_ver
1 elements.

Warning ! : (25-Apr-2009 15:03:51)
GanttChart::AddData. The DqiData structure has no data for this range
Information : (25-Apr-2009 15:03:51)
Graph 44: Adding data from object @PCF_MPH_RA2_SL2_AX:SET_wrong_proc_time
1 elements.
Warning ! : (25-Apr-2009 15:03:51)
GanttChart::AddData. The DqiData structure has no data for this range
Information : (25-Apr-2009 15:03:52)
Graph 44: Adding data from object @PCF_MPH_RA2_SL2_AX:SET_wrong_proc_stage
1 elements.
Warning ! : (25-Apr-2009 15:03:52)
GanttChart::AddData. The DqiData structure has no data for this range
Information : (25-Apr-2009 15:03:52)
Graph 44: Adding data from object @PCF_MPH_RA2_SL2_AX:SET_wrong_filename
1 elements.
Warning ! : (25-Apr-2009 15:03:52)
GanttChart::AddData. The DqiData structure has no data for this range
Information : (25-Apr-2009 15:03:52) Graph 44: Generating PNG file.
Warning ! : (25-Apr-2009 15:03:52)
GanttChart::ReadPolyline. Adding a section with no data
Warning ! : (25-Apr-2009 15:03:52)
GanttChart::ReadPolyline. Adding a section with no data
Warning ! : (25-Apr-2009 15:03:52)
GanttChart::ReadPolyline. Adding a section with no data
Warning ! : (25-Apr-2009 15:03:52)
GanttChart::ReadPolyline. Adding a section with no data
Warning ! : (25-Apr-2009 15:03:52)
GanttChart::ReadPolyline. Adding a section with no data
Warning ! : (25-Apr-2009 15:03:52)
GanttChart::ReadPolyline. Adding a section with no data
Warning ! : (25-Apr-2009 15:03:52)
GanttChart::ReadPolyline. Adding a section with no data
Warning ! : (25-Apr-2009 15:03:52)
GanttChart::ReadPolyline. Adding a section with no data
Information : (25-Apr-2009 15:03:52) Graph 44: Destroying object.
Information : (25-Apr-2009 15:03:52)
Graph 45: Creating object for a eventGanttChart
Information : (25-Apr-2009 15:03:52) Graph 45: Processing legend.
Information : (25-Apr-2009 15:03:52)
Graph 45: Adding data from object @PCF_MPH_RA2_SOI_AX:DET_wrong_product_err
1 elements.
Warning ! : (25-Apr-2009 15:03:52)
GanttChart::AddData. The DqiData structure has no data for this range
Information : (25-Apr-2009 15:03:52)
Graph 45: Adding data from object @PCF_MPH_RA2_SOI_AX:SET_wrong_sensing_stop
1 elements.
Warning ! : (25-Apr-2009 15:03:52)
GanttChart::AddData. The DqiData structure has no data for this range
Information : (25-Apr-2009 15:03:52)
Graph 45: Adding data from object @PCF_MPH_RA2_SOI_AX:SET_wrong_sensing_start
1 elements.
Warning ! : (25-Apr-2009 15:03:52)
GanttChart::AddData. The DqiData structure has no data for this range
Information : (25-Apr-2009 15:03:52)
Graph 45: Adding data from object @PCF_MPH_RA2_SOI_AX:SET_wrong_software_ver
1 elements.
Warning ! : (25-Apr-2009 15:03:52)
GanttChart::AddData. The DqiData structure has no data for this range
Information : (25-Apr-2009 15:03:52)
Graph 45: Adding data from object @PCF_MPH_RA2_SOI_AX:SET_wrong_proc_time
1 elements.
Warning ! : (25-Apr-2009 15:03:52)
GanttChart::AddData. The DqiData structure has no data for this range
Information : (25-Apr-2009 15:03:52)
Graph 45: Adding data from object @PCF_MPH_RA2_SOI_AX:SET_wrong_proc_stage
1 elements.
Warning ! : (25-Apr-2009 15:03:52)
GanttChart::AddData. The DqiData structure has no data for this range
Information : (25-Apr-2009 15:03:52)
Graph 45: Adding data from object @PCF_MPH_RA2_SOI_AX:SET_wrong_filename

```
1 elements.
Warning ! : (25-Apr-2009 15:03:52)
GanttChart::AddData. The DqiData structure has no data for this range
Information : (25-Apr-2009 15:03:52) Graph 45: Generating PNG file.
Warning ! : (25-Apr-2009 15:03:52)
GanttChart::ReadPolyline. Adding a section with no data
Warning ! : (25-Apr-2009 15:03:52)
GanttChart::ReadPolyline. Adding a section with no data
Warning ! : (25-Apr-2009 15:03:52)
GanttChart::ReadPolyline. Adding a section with no data
Warning ! : (25-Apr-2009 15:03:52)
GanttChart::ReadPolyline. Adding a section with no data
Warning ! : (25-Apr-2009 15:03:52)
GanttChart::ReadPolyline. Adding a section with no data
Warning ! : (25-Apr-2009 15:03:52)
GanttChart::ReadPolyline. Adding a section with no data
Warning ! : (25-Apr-2009 15:03:52)
GanttChart::ReadPolyline. Adding a section with no data
Warning ! : (25-Apr-2009 15:03:52)
GanttChart::ReadPolyline. Adding a section with no data
Information : (25-Apr-2009 15:03:52) Graph 45: Destroying object.
Information : (25-Apr-2009 15:03:52)
Graph 46: Creating object for a eventGanttChart
Information : (25-Apr-2009 15:03:52) Graph 46: Processing legend.
Information : (25-Apr-2009 15:03:52)
Graph 46: Adding data from object @PCF_MPH_RA2_SOL_AX:DET_wrong_product_err
1 elements.
Warning ! : (25-Apr-2009 15:03:52)
GanttChart::AddData. The DqiData structure has no data for this range
Information : (25-Apr-2009 15:03:52)
Graph 46: Adding data from object @PCF_MPH_RA2_SOL_AX:SET_wrong_sensing_stop
1 elements.
Warning ! : (25-Apr-2009 15:03:52)
GanttChart::AddData. The DqiData structure has no data for this range
Information : (25-Apr-2009 15:03:52)
Graph 46: Adding data from object @PCF_MPH_RA2_SOL_AX:SET_wrong_sensing_start
1 elements.
Warning ! : (25-Apr-2009 15:03:52)
GanttChart::AddData. The DqiData structure has no data for this range
Information : (25-Apr-2009 15:03:52)
Graph 46: Adding data from object @PCF_MPH_RA2_SOL_AX:SET_wrong_software_ver
1 elements.
Warning ! : (25-Apr-2009 15:03:52)
GanttChart::AddData. The DqiData structure has no data for this range
Information : (25-Apr-2009 15:03:52)
Graph 46: Adding data from object @PCF_MPH_RA2_SOL_AX:SET_wrong_proc_time
1 elements.
Warning ! : (25-Apr-2009 15:03:52)
GanttChart::AddData. The DqiData structure has no data for this range
Information : (25-Apr-2009 15:03:52)
Graph 46: Adding data from object @PCF_MPH_RA2_SOL_AX:SET_wrong_proc_stage
1 elements.
Warning ! : (25-Apr-2009 15:03:52)
GanttChart::AddData. The DqiData structure has no data for this range
Information : (25-Apr-2009 15:03:52)
Graph 46: Adding data from object @PCF_MPH_RA2_SOL_AX:SET_wrong_filename
1 elements.
Warning ! : (25-Apr-2009 15:03:52)
GanttChart::AddData. The DqiData structure has no data for this range
Information : (25-Apr-2009 15:03:52) Graph 46: Generating PNG file.
Warning ! : (25-Apr-2009 15:03:52)
GanttChart::ReadPolyline. Adding a section with no data
Warning ! : (25-Apr-2009 15:03:52)
GanttChart::ReadPolyline. Adding a section with no data
Warning ! : (25-Apr-2009 15:03:52)
GanttChart::ReadPolyline. Adding a section with no data
Warning ! : (25-Apr-2009 15:03:52)
GanttChart::ReadPolyline. Adding a section with no data
Warning ! : (25-Apr-2009 15:03:52)
GanttChart::ReadPolyline. Adding a section with no data
```


Warning ! : (25-Apr-2009 15:03:52)
GanttChart::ReadPolyline. Adding a section with no data
Warning ! : (25-Apr-2009 15:03:52)
GanttChart::ReadPolyline. Adding a section with no data
Information : (25-Apr-2009 15:03:53) Graph 46: Destroying object.
Information : (25-Apr-2009 15:03:53)
Graph 47: Creating object for a eventGanttChart
Information : (25-Apr-2009 15:03:53) Graph 47: Processing legend.
Information : (25-Apr-2009 15:03:53)
Graph 47: Adding data from object @PCF_MPH_RA2_SSB_AX:DET_wrong_product_err
1 elements.
Warning ! : (25-Apr-2009 15:03:53)
GanttChart::AddData. The DqiData structure has no data for this range
Information : (25-Apr-2009 15:03:53)
Graph 47: Adding data from object @PCF_MPH_RA2_SSB_AX:SET_wrong_sensing_stop
1 elements.
Warning ! : (25-Apr-2009 15:03:53)
GanttChart::AddData. The DqiData structure has no data for this range
Information : (25-Apr-2009 15:03:53)
Graph 47: Adding data from object @PCF_MPH_RA2_SSB_AX:SET_wrong_sensing_start
1 elements.
Warning ! : (25-Apr-2009 15:03:53)
GanttChart::AddData. The DqiData structure has no data for this range
Information : (25-Apr-2009 15:03:53)
Graph 47: Adding data from object @PCF_MPH_RA2_SSB_AX:SET_wrong_software_ver
1 elements.
Warning ! : (25-Apr-2009 15:03:53)
GanttChart::AddData. The DqiData structure has no data for this range
Information : (25-Apr-2009 15:03:53)
Graph 47: Adding data from object @PCF_MPH_RA2_SSB_AX:SET_wrong_proc_time
1 elements.
Warning ! : (25-Apr-2009 15:03:53)
GanttChart::AddData. The DqiData structure has no data for this range
Information : (25-Apr-2009 15:03:53)
Graph 47: Adding data from object @PCF_MPH_RA2_SSB_AX:SET_wrong_proc_stage
1 elements.
Warning ! : (25-Apr-2009 15:03:53)
GanttChart::AddData. The DqiData structure has no data for this range
Information : (25-Apr-2009 15:03:53)
Graph 47: Adding data from object @PCF_MPH_RA2_SSB_AX:SET_wrong_filename
1 elements.
Warning ! : (25-Apr-2009 15:03:53)
GanttChart::AddData. The DqiData structure has no data for this range
Information : (25-Apr-2009 15:03:53) Graph 47: Generating PNG file.
Warning ! : (25-Apr-2009 15:03:53)
GanttChart::ReadPolyline. Adding a section with no data
Warning ! : (25-Apr-2009 15:03:53)
GanttChart::ReadPolyline. Adding a section with no data
Warning ! : (25-Apr-2009 15:03:53)
GanttChart::ReadPolyline. Adding a section with no data
Warning ! : (25-Apr-2009 15:03:53)
GanttChart::ReadPolyline. Adding a section with no data
Warning ! : (25-Apr-2009 15:03:53)
GanttChart::ReadPolyline. Adding a section with no data
Warning ! : (25-Apr-2009 15:03:53)
GanttChart::ReadPolyline. Adding a section with no data
Warning ! : (25-Apr-2009 15:03:53)
GanttChart::ReadPolyline. Adding a section with no data
Warning ! : (25-Apr-2009 15:03:53)
GanttChart::ReadPolyline. Adding a section with no data
Information : (25-Apr-2009 15:03:53) Graph 47: Destroying object.
Information : (25-Apr-2009 15:03:53)
Graph 48: Creating object for a eventGanttChart
Information : (25-Apr-2009 15:03:53) Graph 48: Processing legend.
Information : (25-Apr-2009 15:03:53)
Graph 48: Adding data from object @PCF_MPH_RA2_TLD_AX:DET_wrong_product_err
1 elements.
Warning ! : (25-Apr-2009 15:03:53)
GanttChart::AddData. The DqiData structure has no data for this range
Information : (25-Apr-2009 15:03:53)

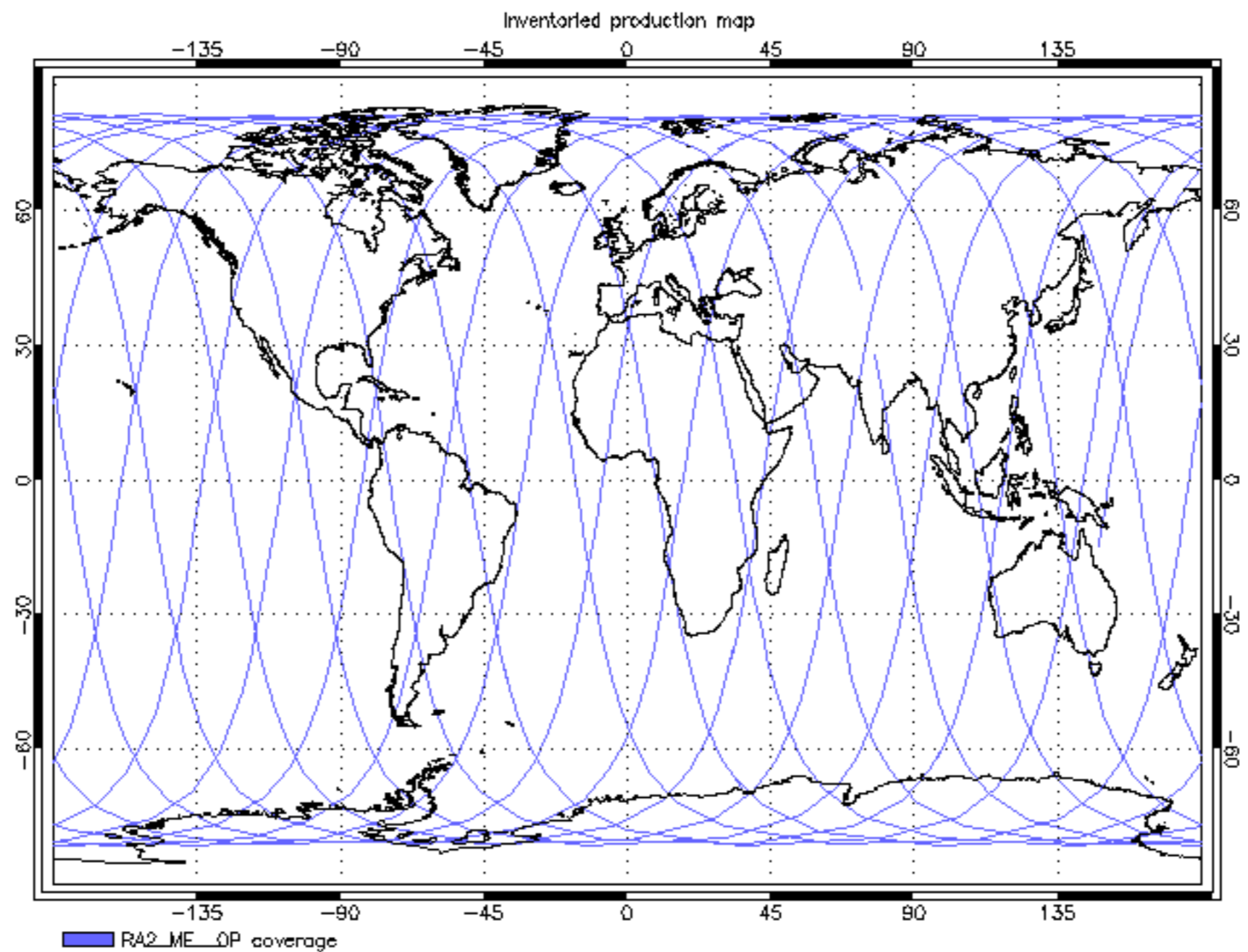
Graph 48: Adding data from object @PCF_MPH_RA2_TLD_AX:SET_wrong_sensing_stop
1 elements.
Warning ! : (25-Apr-2009 15:03:53)
GanttChart::AddData. The DqiData structure has no data for this range
Information : (25-Apr-2009 15:03:53)
Graph 48: Adding data from object @PCF_MPH_RA2_TLD_AX:SET_wrong_sensing_start
1 elements.
Warning ! : (25-Apr-2009 15:03:53)
GanttChart::AddData. The DqiData structure has no data for this range
Information : (25-Apr-2009 15:03:53)
Graph 48: Adding data from object @PCF_MPH_RA2_TLD_AX:SET_wrong_software_ver
1 elements.
Warning ! : (25-Apr-2009 15:03:53)
GanttChart::AddData. The DqiData structure has no data for this range
Information : (25-Apr-2009 15:03:53)
Graph 48: Adding data from object @PCF_MPH_RA2_TLD_AX:SET_wrong_proc_time
1 elements.
Warning ! : (25-Apr-2009 15:03:53)
GanttChart::AddData. The DqiData structure has no data for this range
Information : (25-Apr-2009 15:03:53)
Graph 48: Adding data from object @PCF_MPH_RA2_TLD_AX:SET_wrong_proc_stage
1 elements.
Warning ! : (25-Apr-2009 15:03:53)
GanttChart::AddData. The DqiData structure has no data for this range
Information : (25-Apr-2009 15:03:53)
Graph 48: Adding data from object @PCF_MPH_RA2_TLD_AX:SET_wrong_filename
1 elements.
Warning ! : (25-Apr-2009 15:03:53)
GanttChart::AddData. The DqiData structure has no data for this range
Information : (25-Apr-2009 15:03:53) Graph 48: Generating PNG file.
Warning ! : (25-Apr-2009 15:03:53)
GanttChart::ReadPolyline. Adding a section with no data
Warning ! : (25-Apr-2009 15:03:53)
GanttChart::ReadPolyline. Adding a section with no data
Warning ! : (25-Apr-2009 15:03:53)
GanttChart::ReadPolyline. Adding a section with no data
Warning ! : (25-Apr-2009 15:03:53)
GanttChart::ReadPolyline. Adding a section with no data
Warning ! : (25-Apr-2009 15:03:53)
GanttChart::ReadPolyline. Adding a section with no data
Warning ! : (25-Apr-2009 15:03:53)
GanttChart::ReadPolyline. Adding a section with no data
Warning ! : (25-Apr-2009 15:03:53)
GanttChart::ReadPolyline. Adding a section with no data
Information : (25-Apr-2009 15:03:54) Graph 48: Destroying object.
Information : (25-Apr-2009 15:03:54)
Graph 49: Creating object for a eventGanttChart
Information : (25-Apr-2009 15:03:54) Graph 49: Processing legend.
Information : (25-Apr-2009 15:03:54)
Graph 49: Adding data from object @PCF_MPH_RA2_USO_AX:DET_wrong_product_err
1 elements.
Warning ! : (25-Apr-2009 15:03:54)
GanttChart::AddData. The DqiData structure has no data for this range
Information : (25-Apr-2009 15:03:54)
Graph 49: Adding data from object @PCF_MPH_RA2_USO_AX:SET_wrong_sensing_stop
1 elements.
Warning ! : (25-Apr-2009 15:03:54)
GanttChart::AddData. The DqiData structure has no data for this range
Information : (25-Apr-2009 15:03:54)
Graph 49: Adding data from object @PCF_MPH_RA2_USO_AX:SET_wrong_sensing_start
1 elements.
Warning ! : (25-Apr-2009 15:03:54)
GanttChart::AddData. The DqiData structure has no data for this range
Information : (25-Apr-2009 15:03:54)
Graph 49: Adding data from object @PCF_MPH_RA2_USO_AX:SET_wrong_software_ver
1 elements.
Warning ! : (25-Apr-2009 15:03:54)
GanttChart::AddData. The DqiData structure has no data for this range

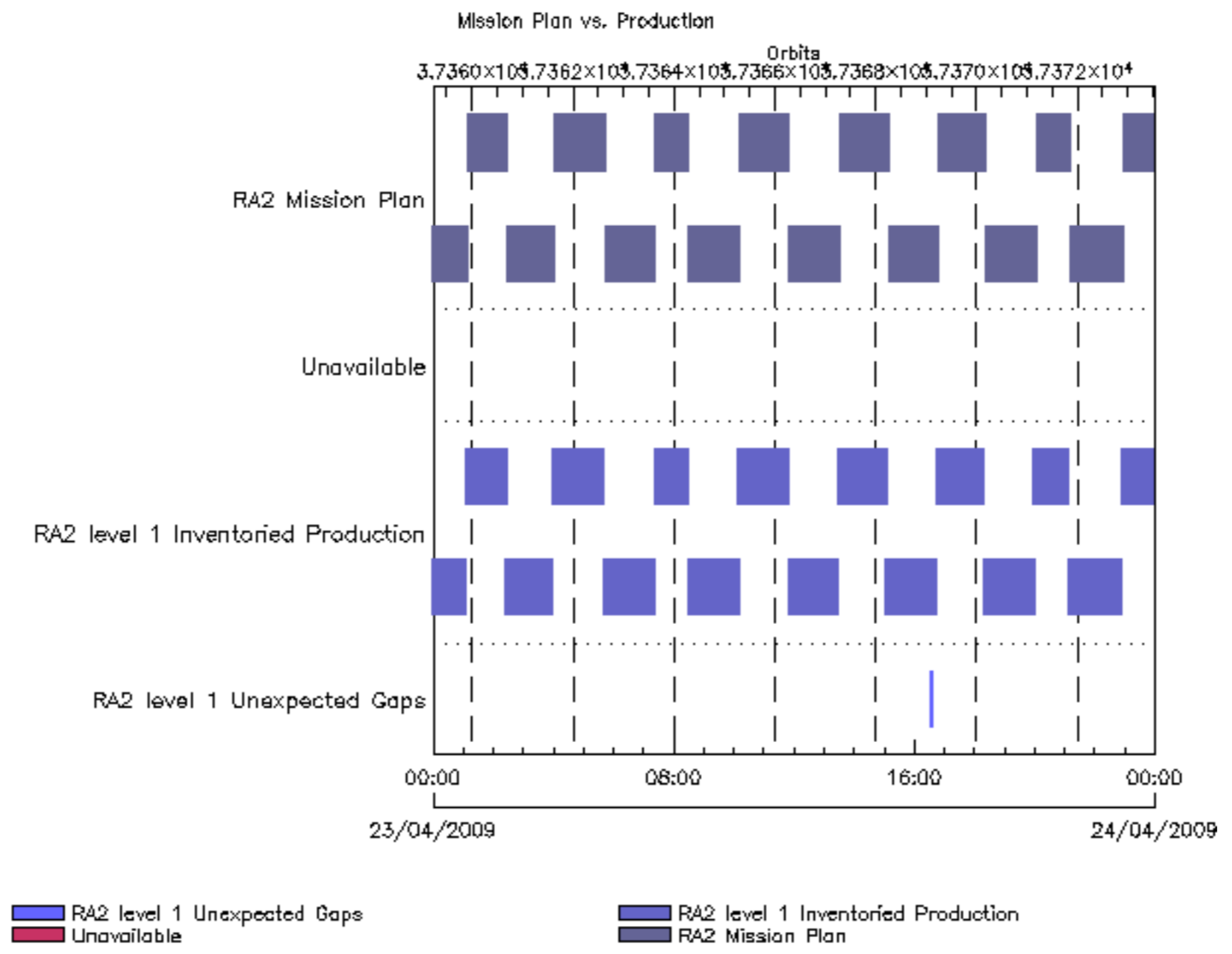
```

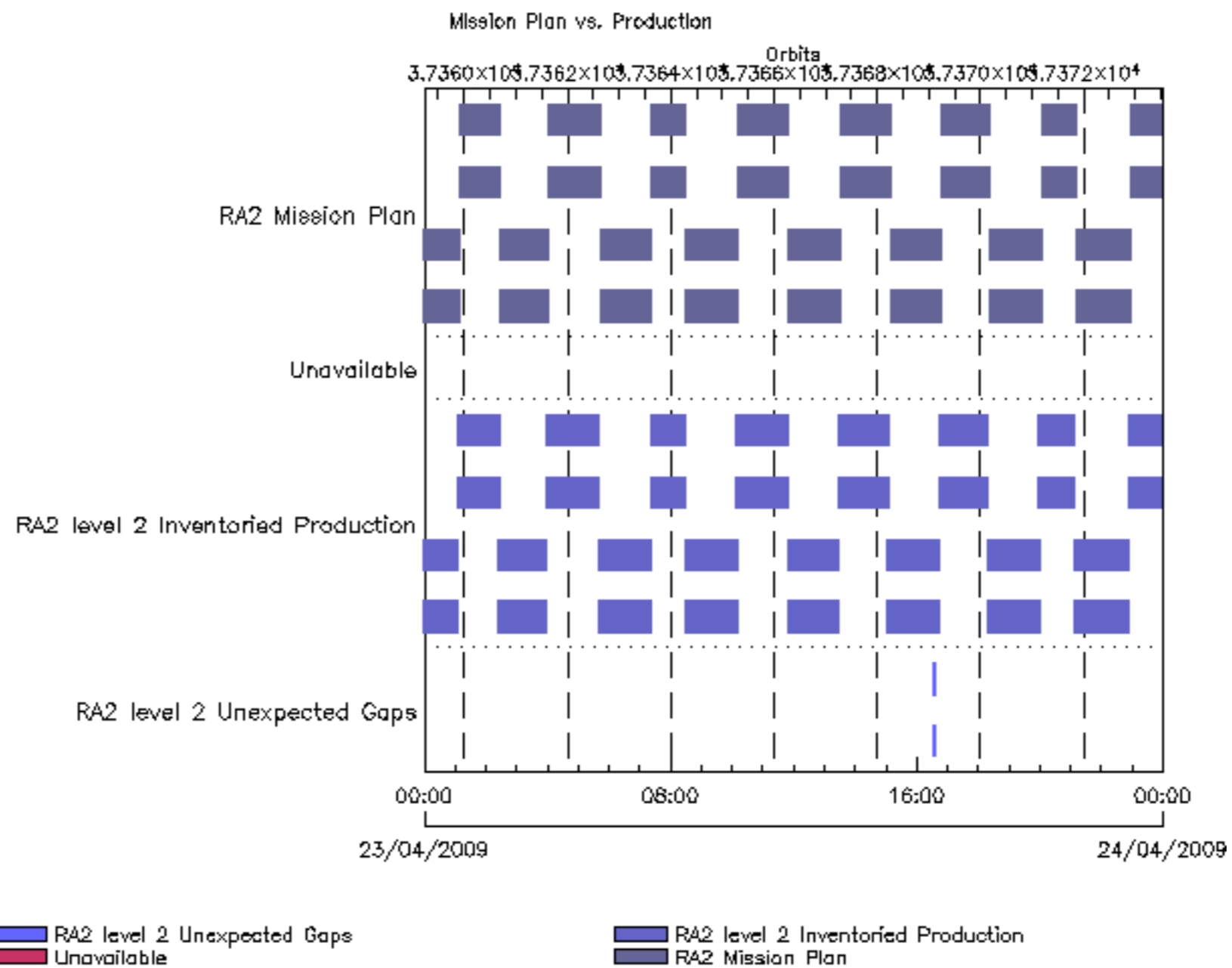
Information : (25-Apr-2009 15:03:54)
Graph 49: Adding data from object @PCF_MPH_RA2_USO_AX:SET_wrong_proc_time
1 elements.
Warning ! : (25-Apr-2009 15:03:54)
GanttChart::AddData. The DqiData structure has no data for this range
Information : (25-Apr-2009 15:03:54)
Graph 49: Adding data from object @PCF_MPH_RA2_USO_AX:SET_wrong_proc_stage
1 elements.
Warning ! : (25-Apr-2009 15:03:54)
GanttChart::AddData. The DqiData structure has no data for this range
Information : (25-Apr-2009 15:03:54)
Graph 49: Adding data from object @PCF_MPH_RA2_USO_AX:SET_wrong_filename
1 elements.
Warning ! : (25-Apr-2009 15:03:54)
GanttChart::AddData. The DqiData structure has no data for this range
Information : (25-Apr-2009 15:03:54) Graph 49: Generating PNG file.
Warning ! : (25-Apr-2009 15:03:54)
GanttChart::ReadPolyline. Adding a section with no data
Warning ! : (25-Apr-2009 15:03:54)
GanttChart::ReadPolyline. Adding a section with no data
Warning ! : (25-Apr-2009 15:03:54)
GanttChart::ReadPolyline. Adding a section with no data
Warning ! : (25-Apr-2009 15:03:54)
GanttChart::ReadPolyline. Adding a section with no data
Warning ! : (25-Apr-2009 15:03:54)
GanttChart::ReadPolyline. Adding a section with no data
Warning ! : (25-Apr-2009 15:03:54)
GanttChart::ReadPolyline. Adding a section with no data
Warning ! : (25-Apr-2009 15:03:54)
GanttChart::ReadPolyline. Adding a section with no data
Warning ! : (25-Apr-2009 15:03:54)
GanttChart::ReadPolyline. Adding a section with no data
Information : (25-Apr-2009 15:03:54) Graph 49: Destroying object.
Information : (25-Apr-2009 15:03:54)
Graph 50: Creating object for a eventGanttChart
Information : (25-Apr-2009 15:03:54) Graph 50: Processing legend.
Information : (25-Apr-2009 15:03:54)
Graph 50: Adding data from object @PCF_MPH_AUX_ATT_AX:DET_wrong_product_err
1 elements.
Warning ! : (25-Apr-2009 15:03:54)
GanttChart::AddData. The DqiData structure has no data for this range
Information : (25-Apr-2009 15:03:54)
Graph 50: Adding data from object @PCF_MPH_AUX_ATT_AX:SET_wrong_sensing_stop
1 elements.
Warning ! : (25-Apr-2009 15:03:54)
GanttChart::AddData. The DqiData structure has no data for this range
Information : (25-Apr-2009 15:03:54)
Graph 50: Adding data from object @PCF_MPH_AUX_ATT_AX:SET_wrong_sensing_start
1 elements.
Warning ! : (25-Apr-2009 15:03:54)
GanttChart::AddData. The DqiData structure has no data for this range
Information : (25-Apr-2009 15:03:54)
Graph 50: Adding data from object @PCF_MPH_AUX_ATT_AX:SET_wrong_software_ver
1 elements.
Warning ! : (25-Apr-2009 15:03:54)
GanttChart::AddData. The DqiData structure has no data for this range
Information : (25-Apr-2009 15:03:54)
Graph 50: Adding data from object @PCF_MPH_AUX_ATT_AX:SET_wrong_proc_time
1 elements.
Warning ! : (25-Apr-2009 15:03:54)
GanttChart::AddData. The DqiData structure has no data for this range
Information : (25-Apr-2009 15:03:54)
Graph 50: Adding data from object @PCF_MPH_AUX_ATT_AX:SET_wrong_proc_stage
1 elements.
Warning ! : (25-Apr-2009 15:03:54)
GanttChart::AddData. The DqiData structure has no data for this range
Information : (25-Apr-2009 15:03:54)
Graph 50: Adding data from object @PCF_MPH_AUX_ATT_AX:SET_wrong_filename
1 elements.
Warning ! : (25-Apr-2009 15:03:54)

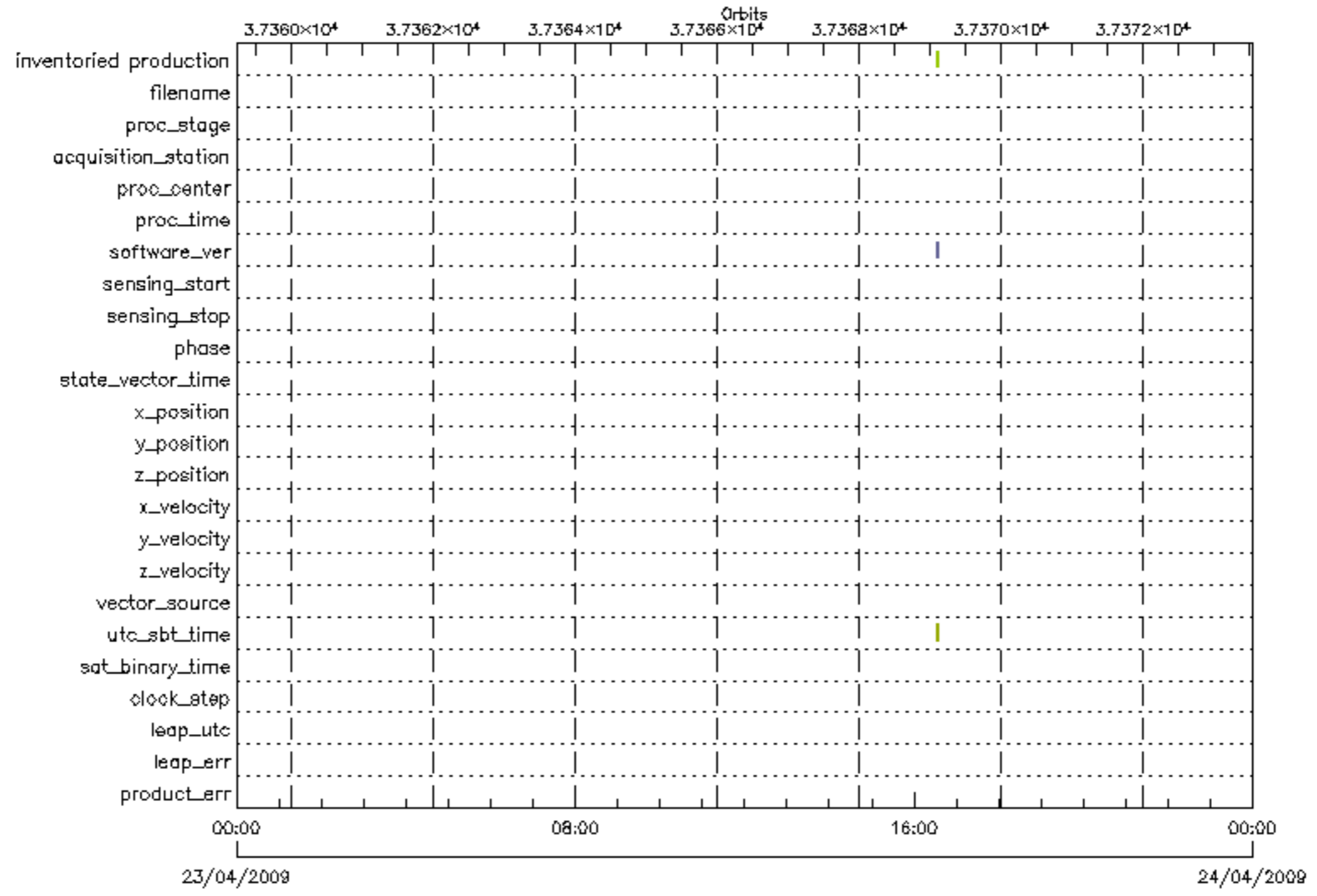
```

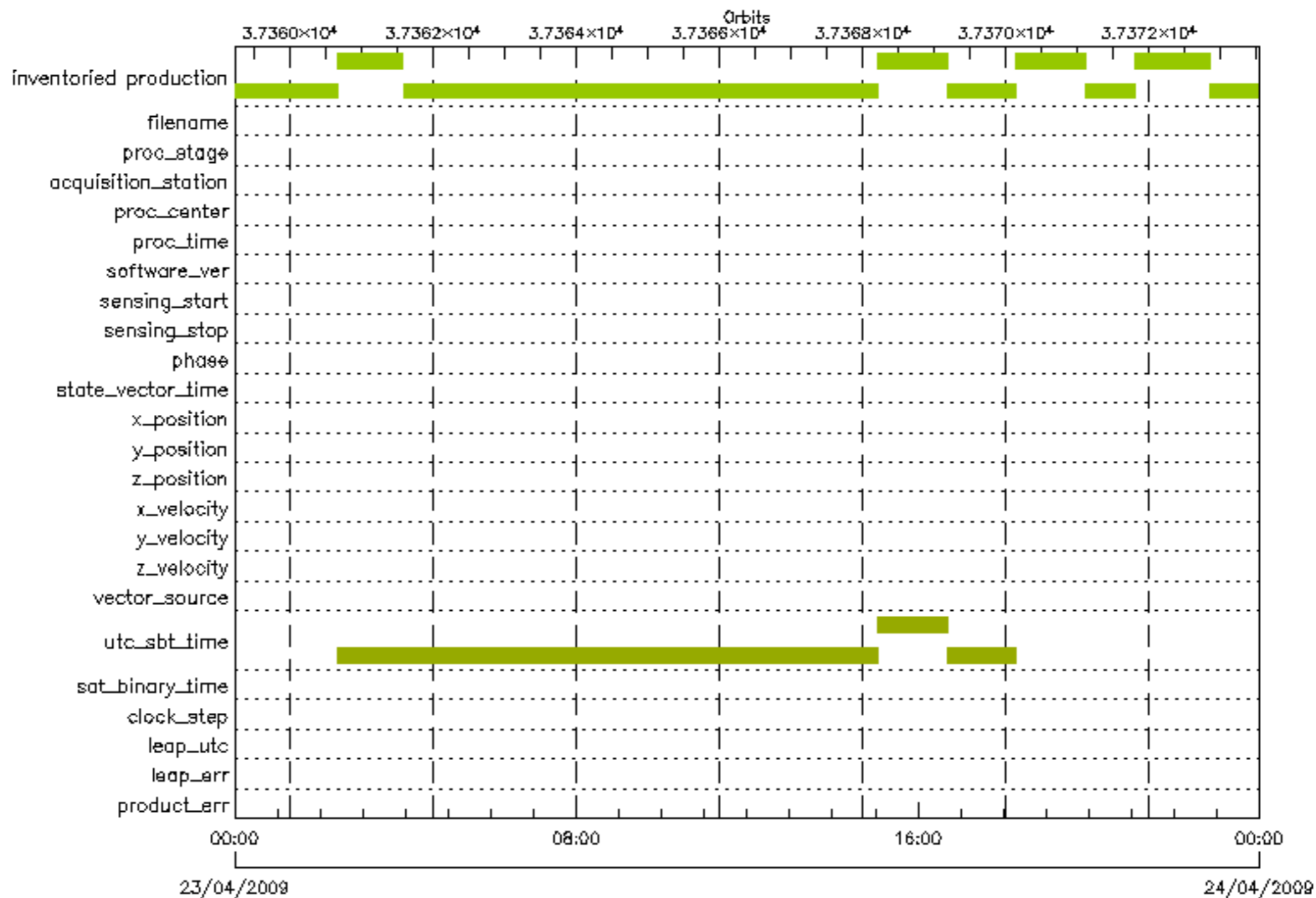
```
GanttChart::AddData. The DqiData structure has no data for this range  
Information : (25-Apr-2009 15:03:54) Graph 50: Generating PNG file.  
Warning !   : (25-Apr-2009 15:03:54)  
GanttChart::ReadPolyline. Adding a section with no data  
Warning !   : (25-Apr-2009 15:03:54)  
GanttChart::ReadPolyline. Adding a section with no data  
Warning !   : (25-Apr-2009 15:03:54)  
GanttChart::ReadPolyline. Adding a section with no data  
Warning !   : (25-Apr-2009 15:03:54)  
GanttChart::ReadPolyline. Adding a section with no data  
Warning !   : (25-Apr-2009 15:03:54)  
GanttChart::ReadPolyline. Adding a section with no data  
Warning !   : (25-Apr-2009 15:03:54)  
GanttChart::ReadPolyline. Adding a section with no data  
Warning !   : (25-Apr-2009 15:03:54)  
GanttChart::ReadPolyline. Adding a section with no data  
Information : (25-Apr-2009 15:03:55) Graph 50: Destroying object.  
Information : (25-Apr-2009 15:03:55) Graphs successfully created.
```

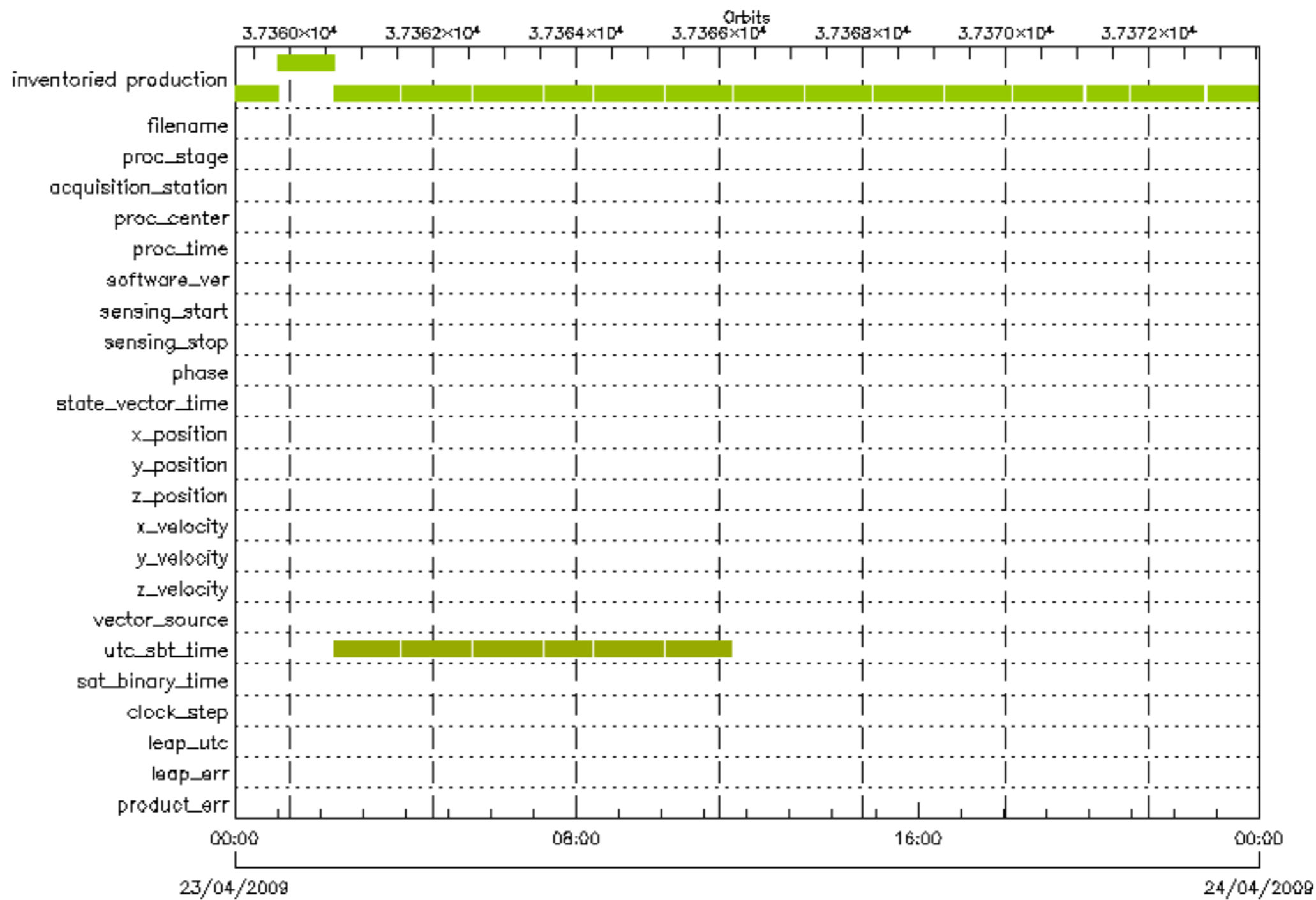



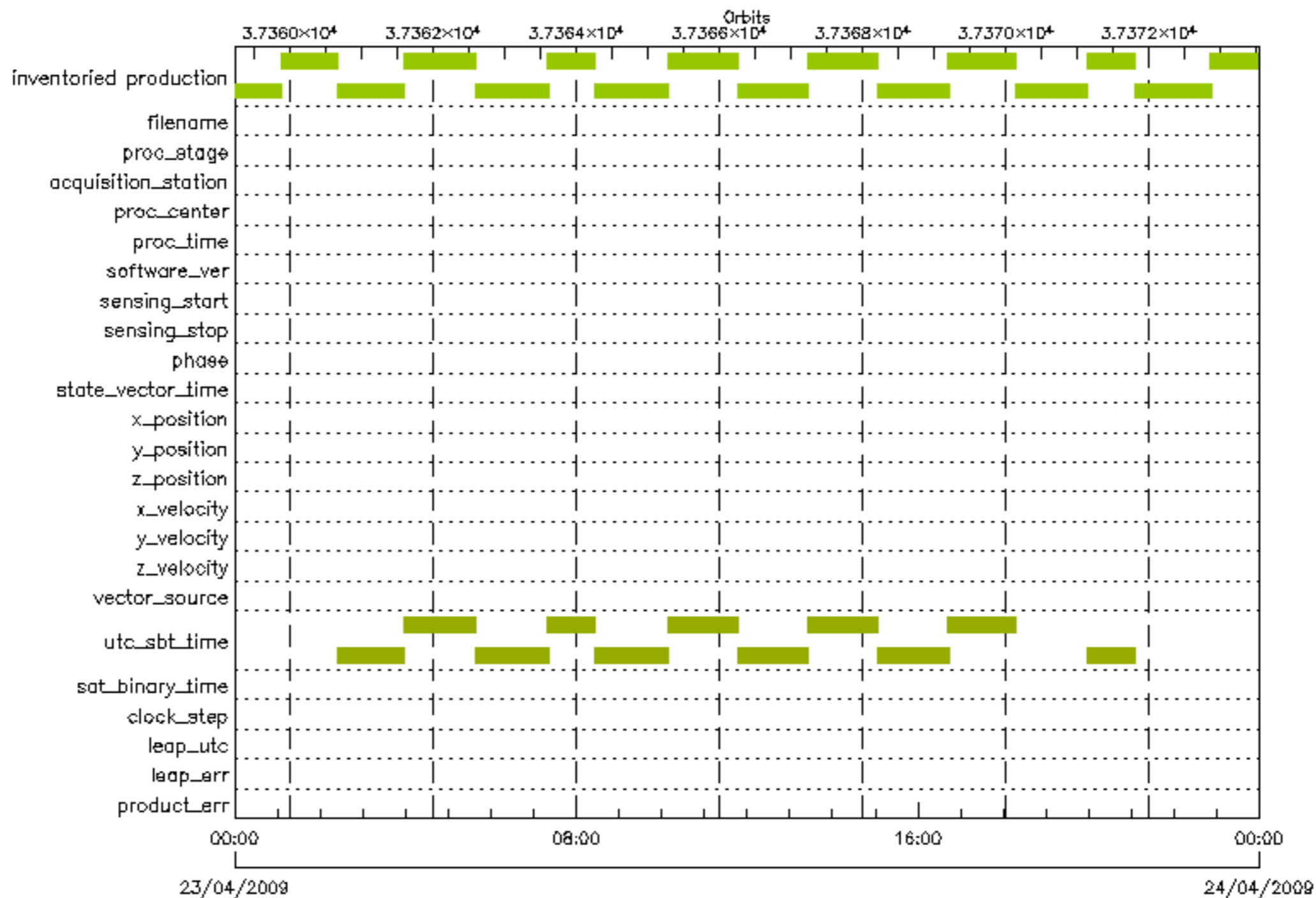


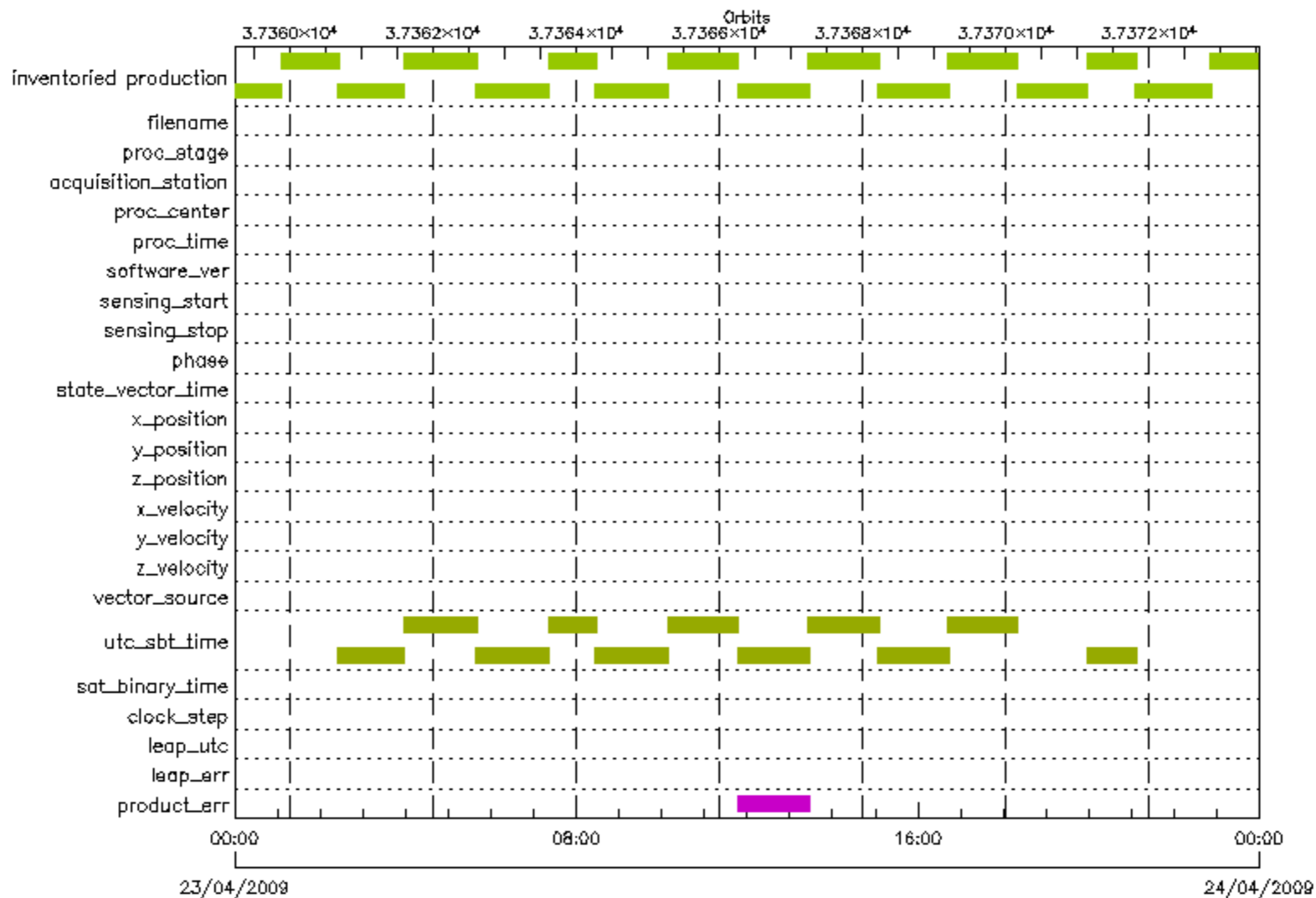


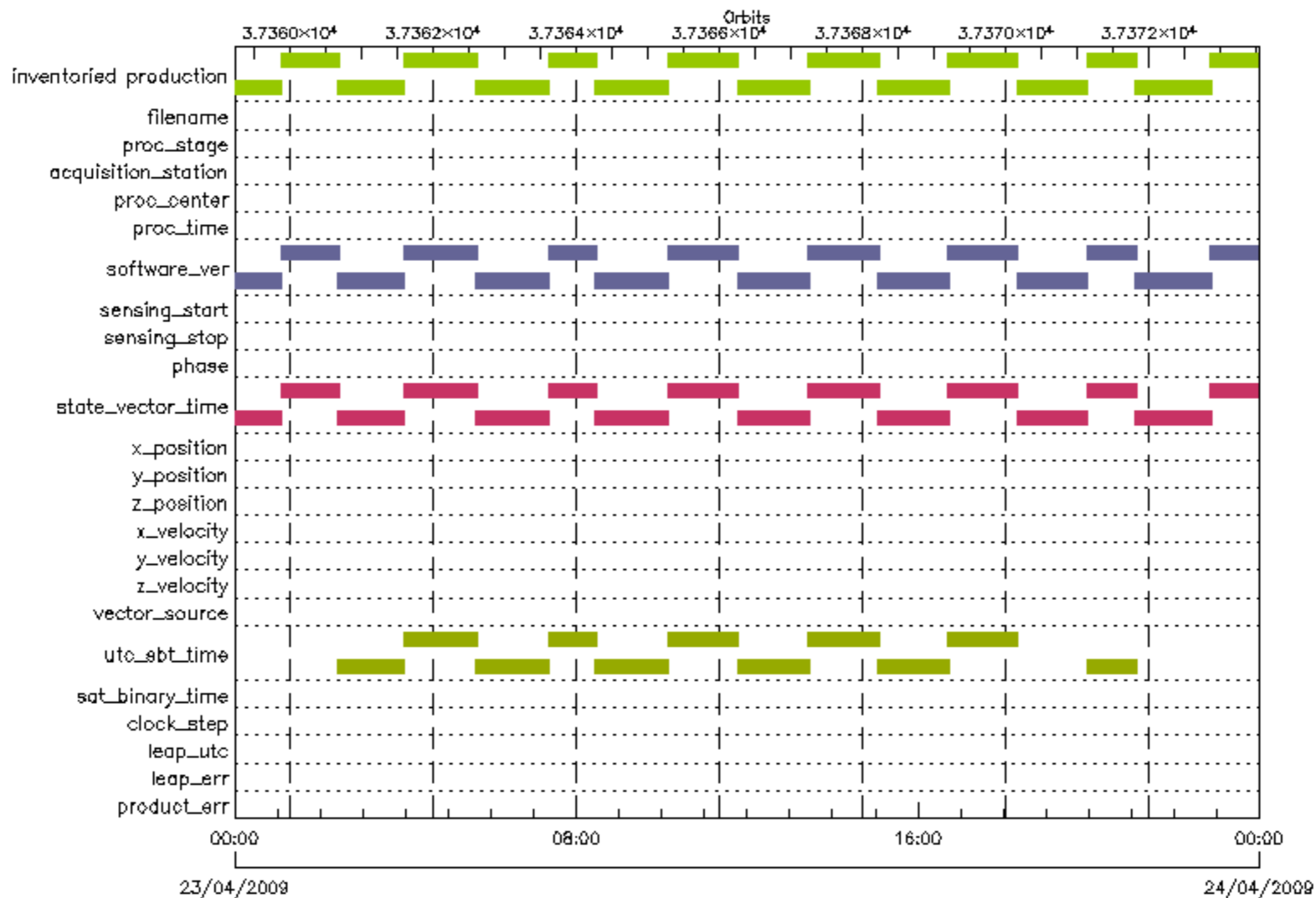








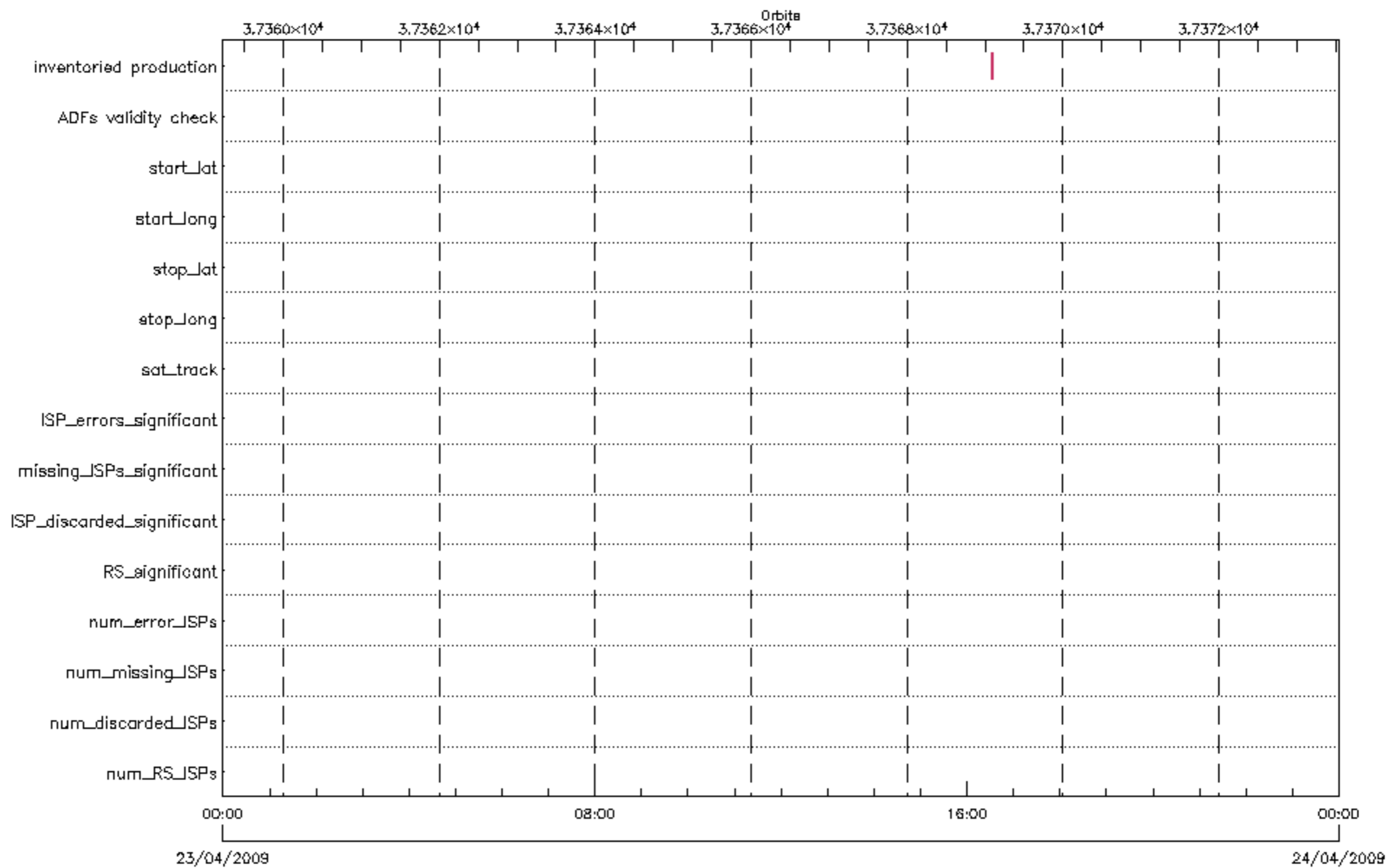


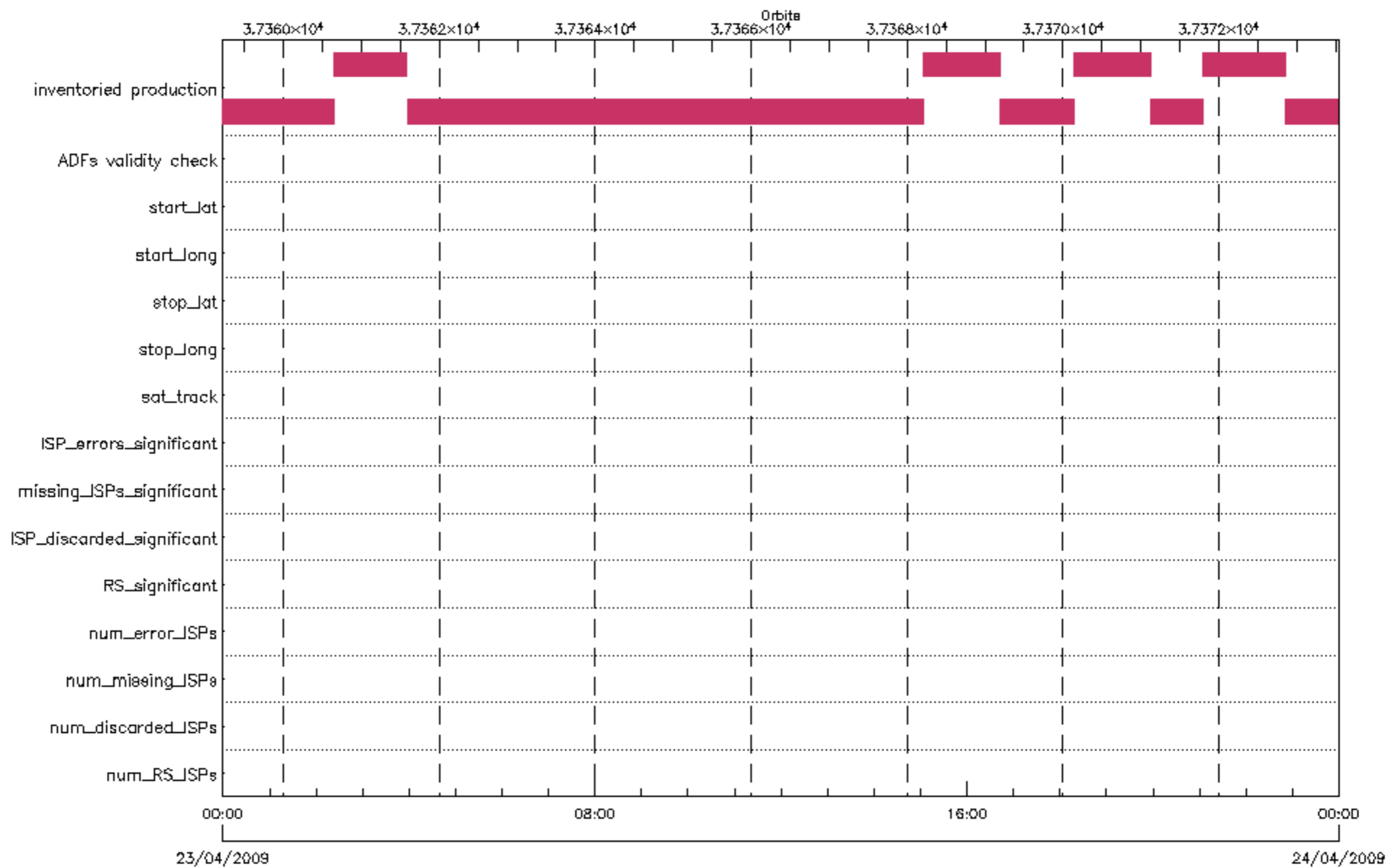


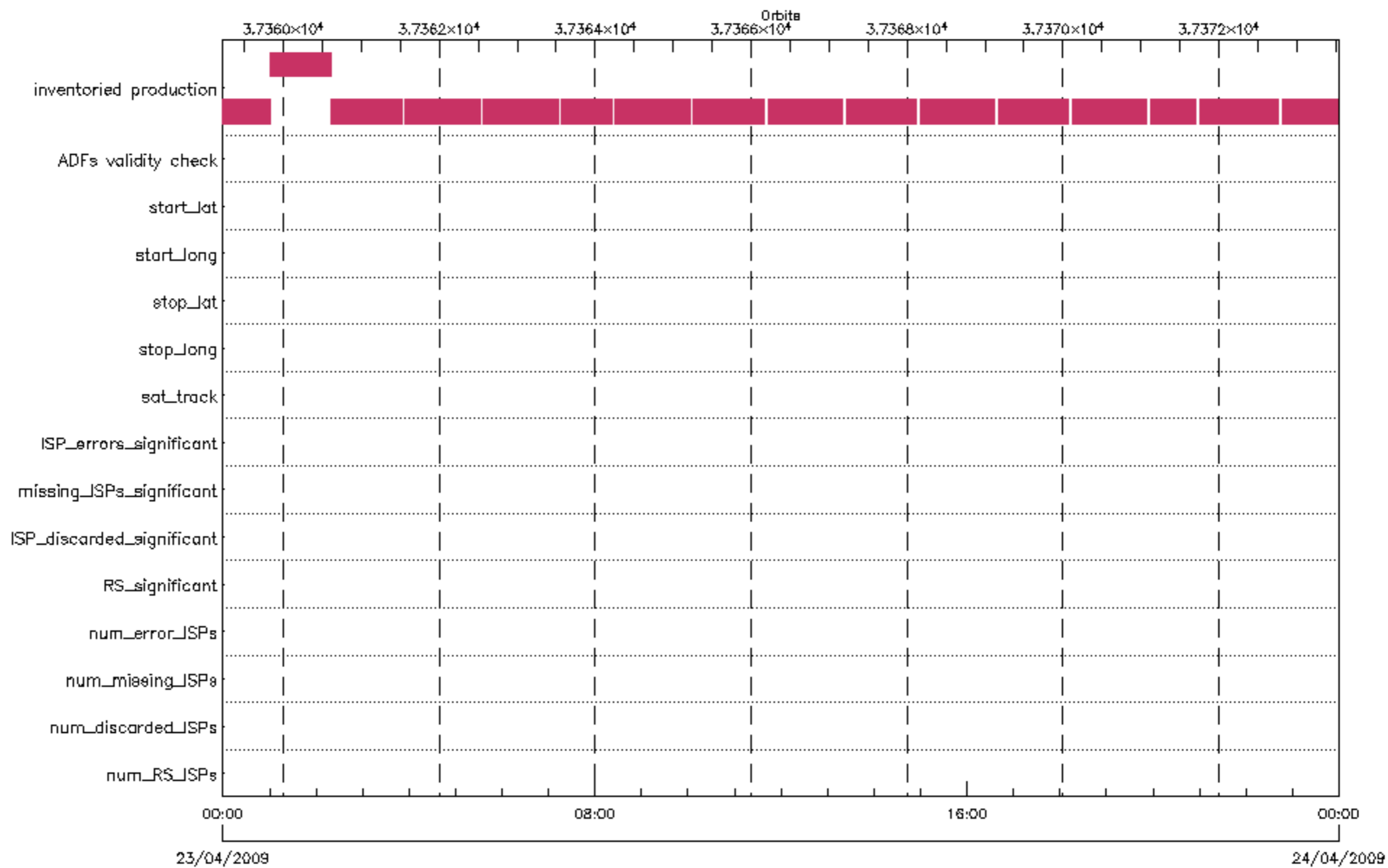


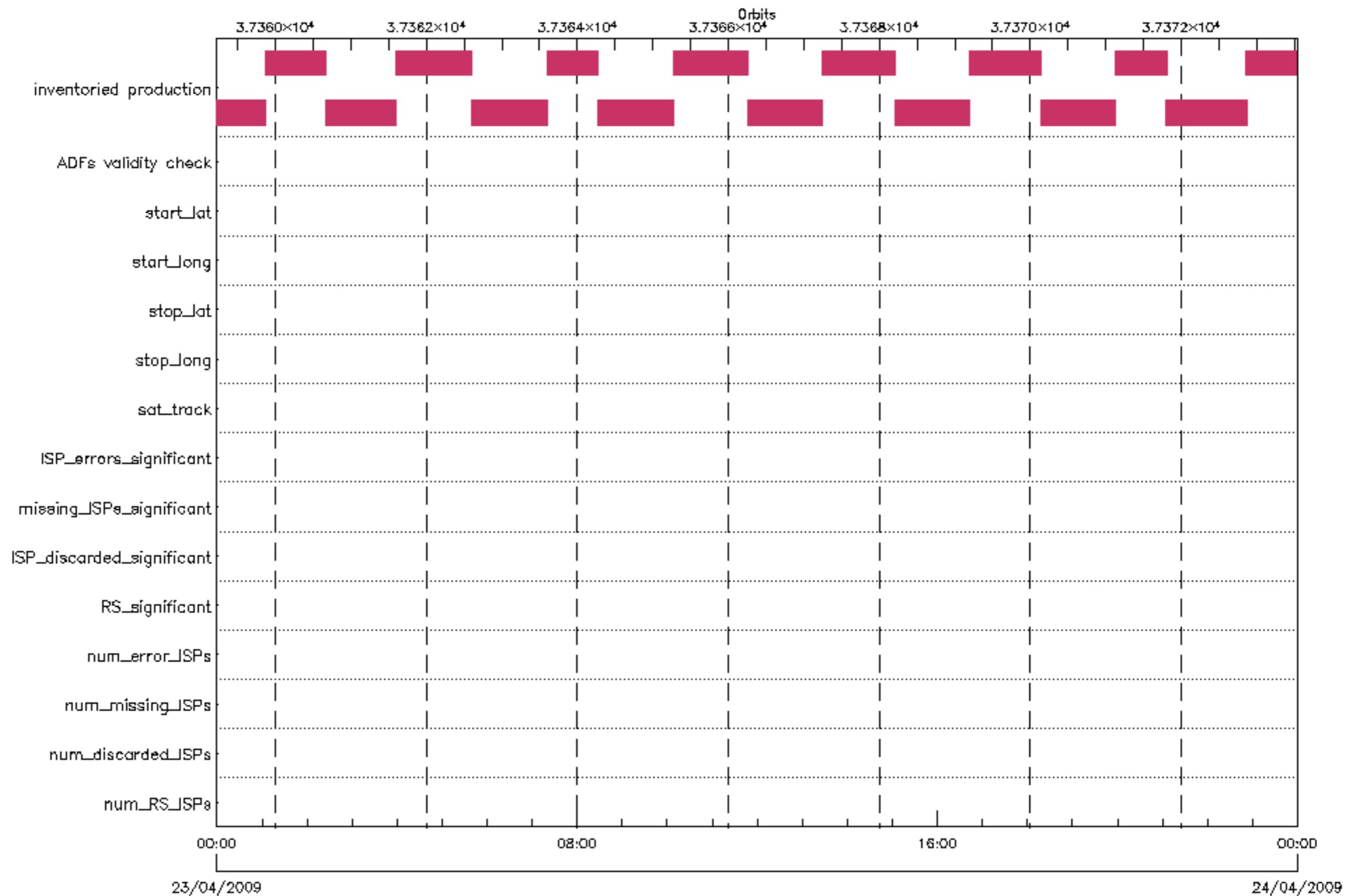


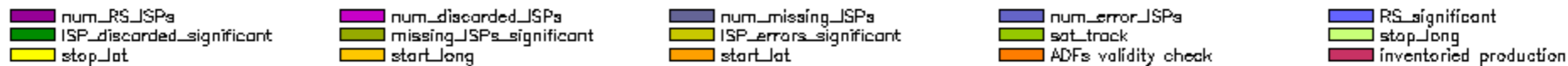
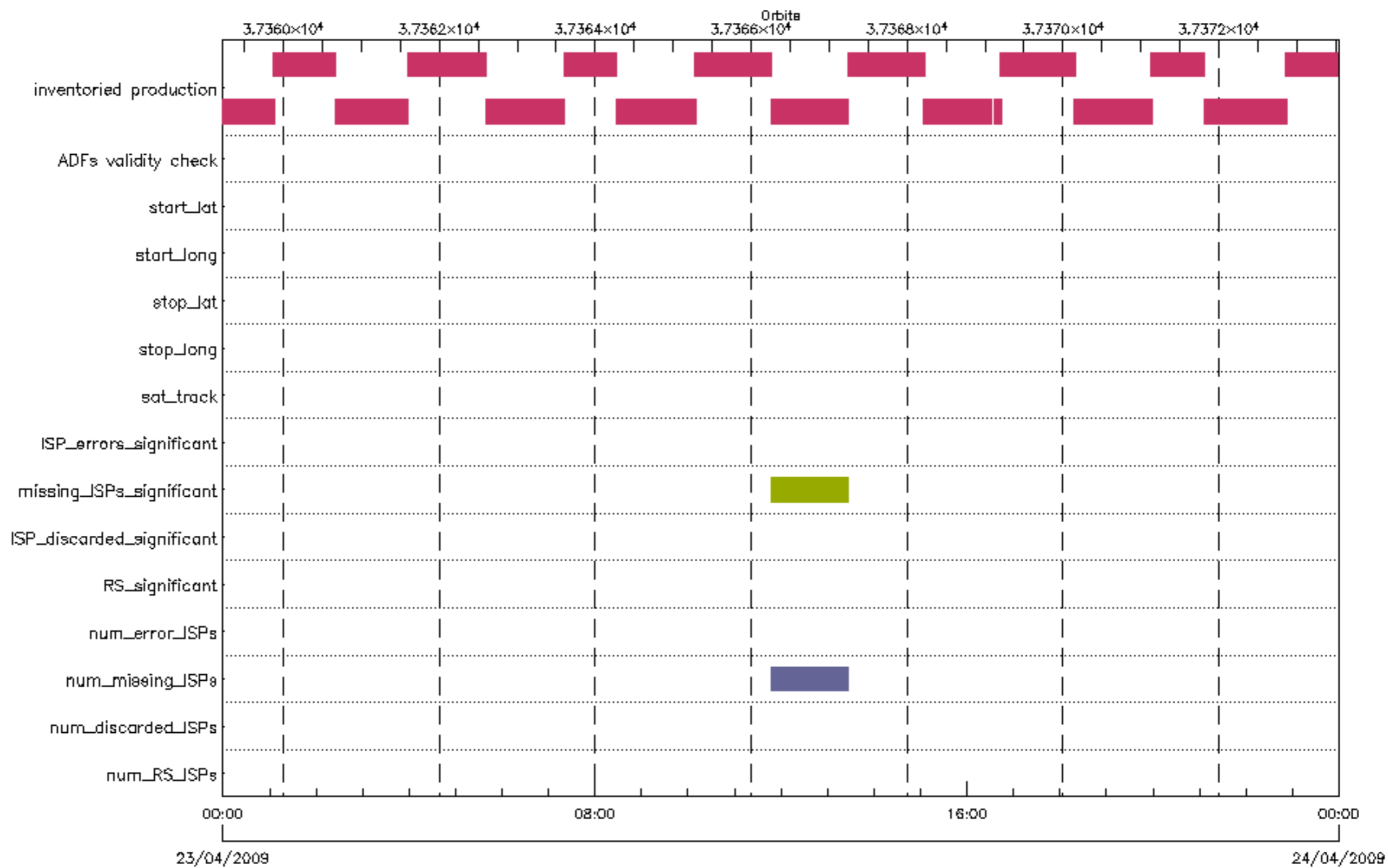


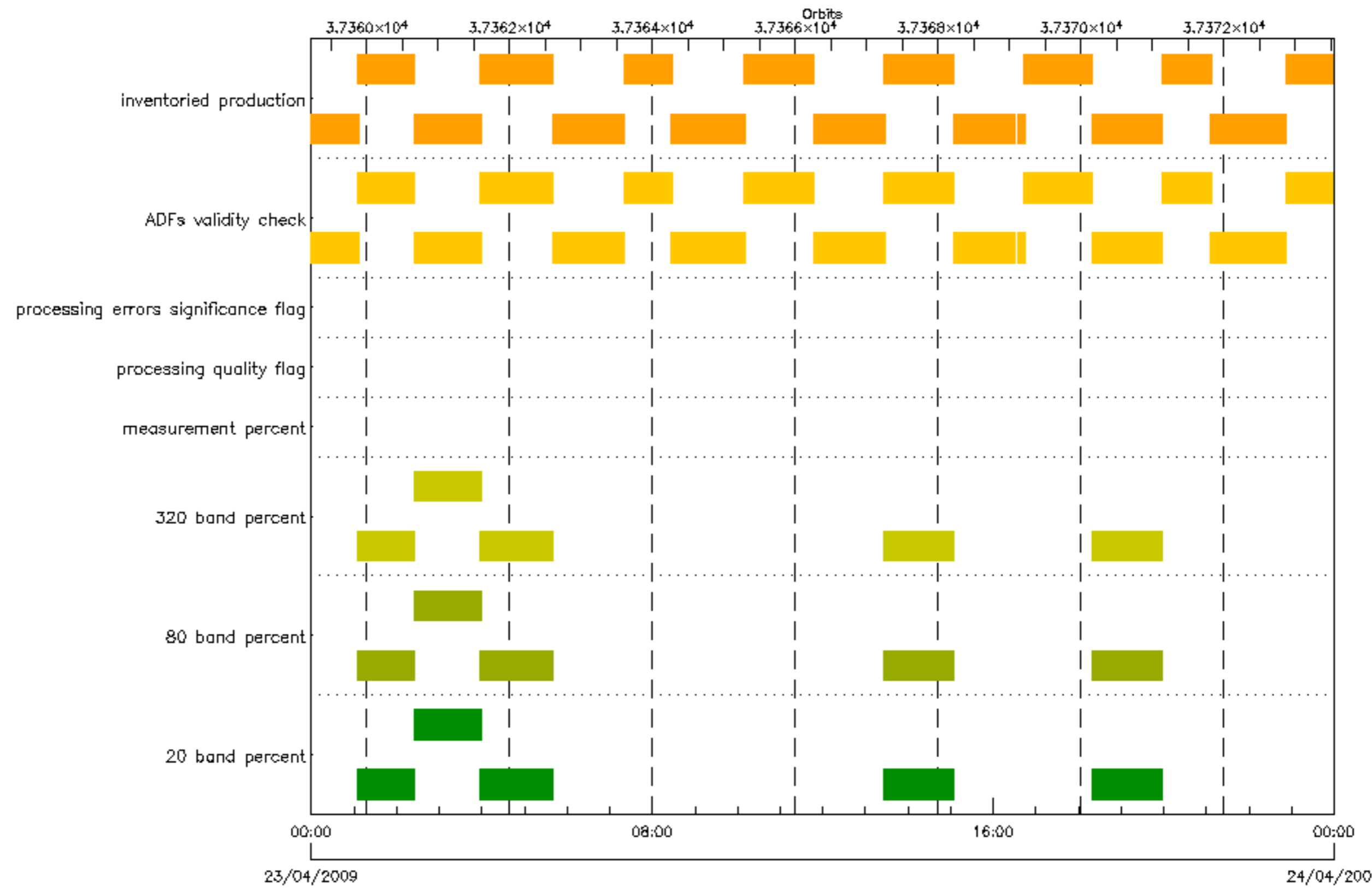




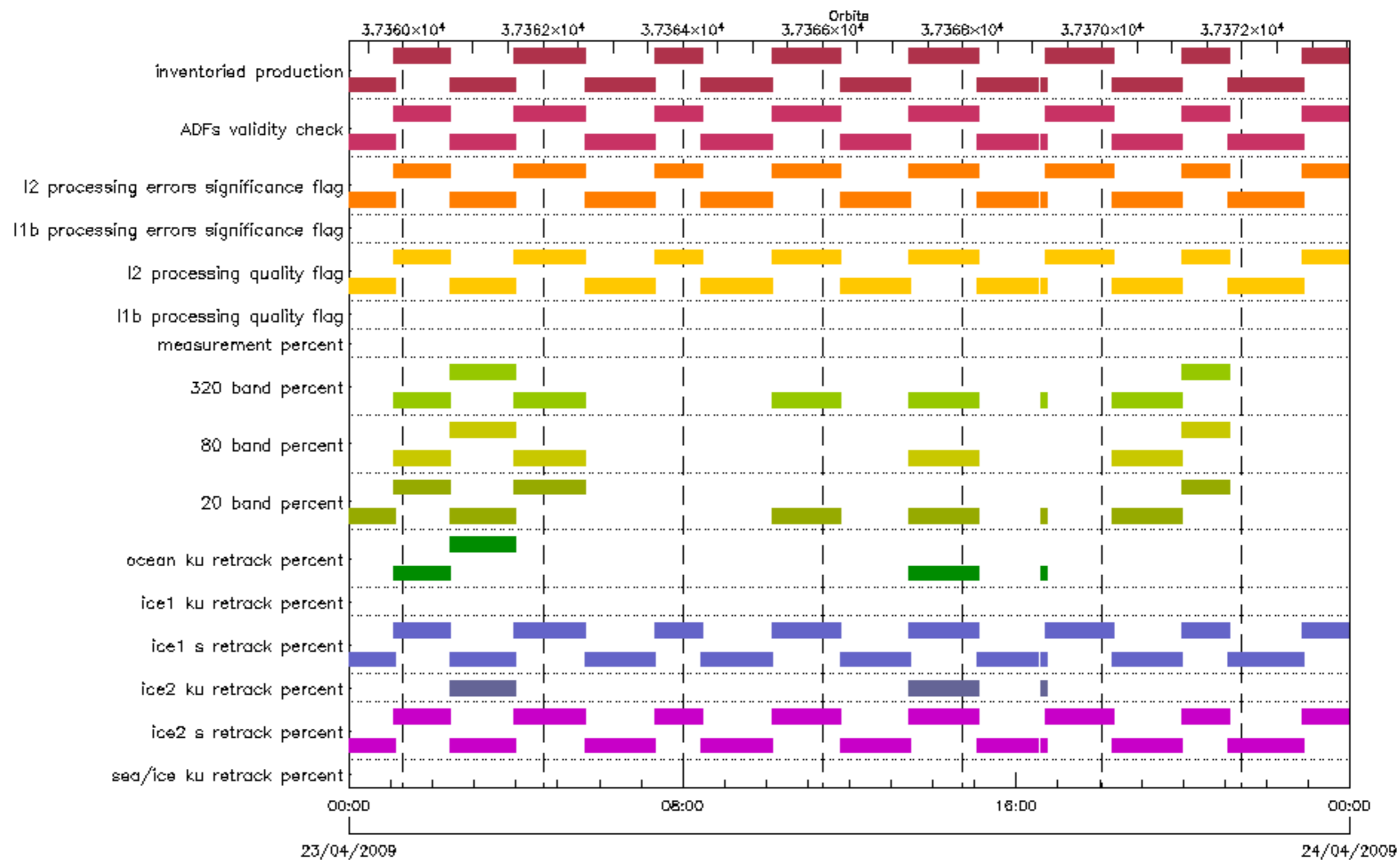








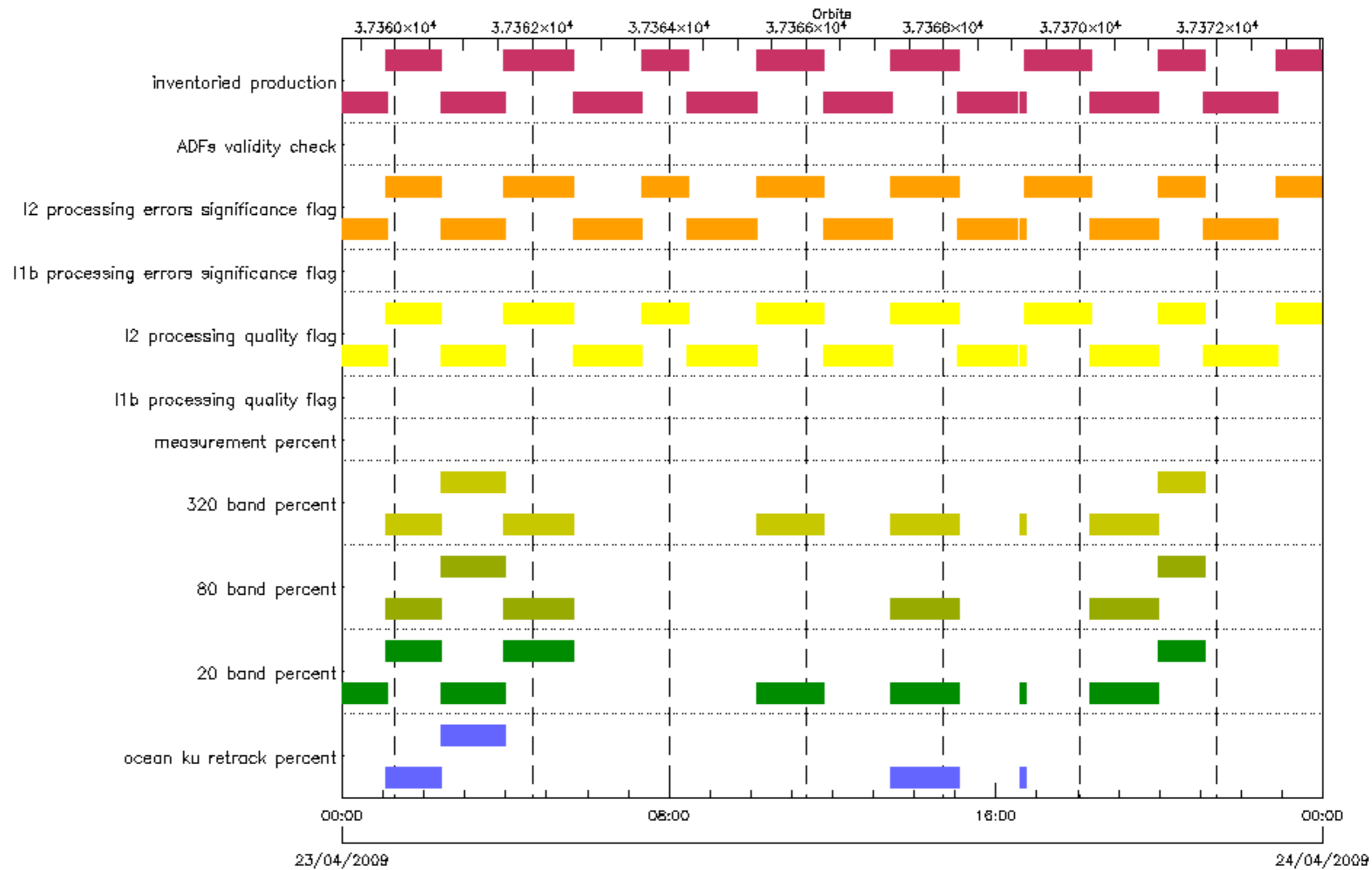
- 20 band percent
- 80 band percent
- 320 band percent
- measurement percent
- processing quality flag
- processing errors significance flag
- ADFs validity check
- inventoried production



■ sea/ice ku retrack percent
■ ice1 s retrack percent
■ 20 band percent
■ measurement percent
■ I1b processing errors significance flag
■ inventoried production

■ ice2 s retrack percent
■ ice1 ku retrack percent
■ 80 band percent
■ I1b processing quality flag
■ I2 processing errors significance flag

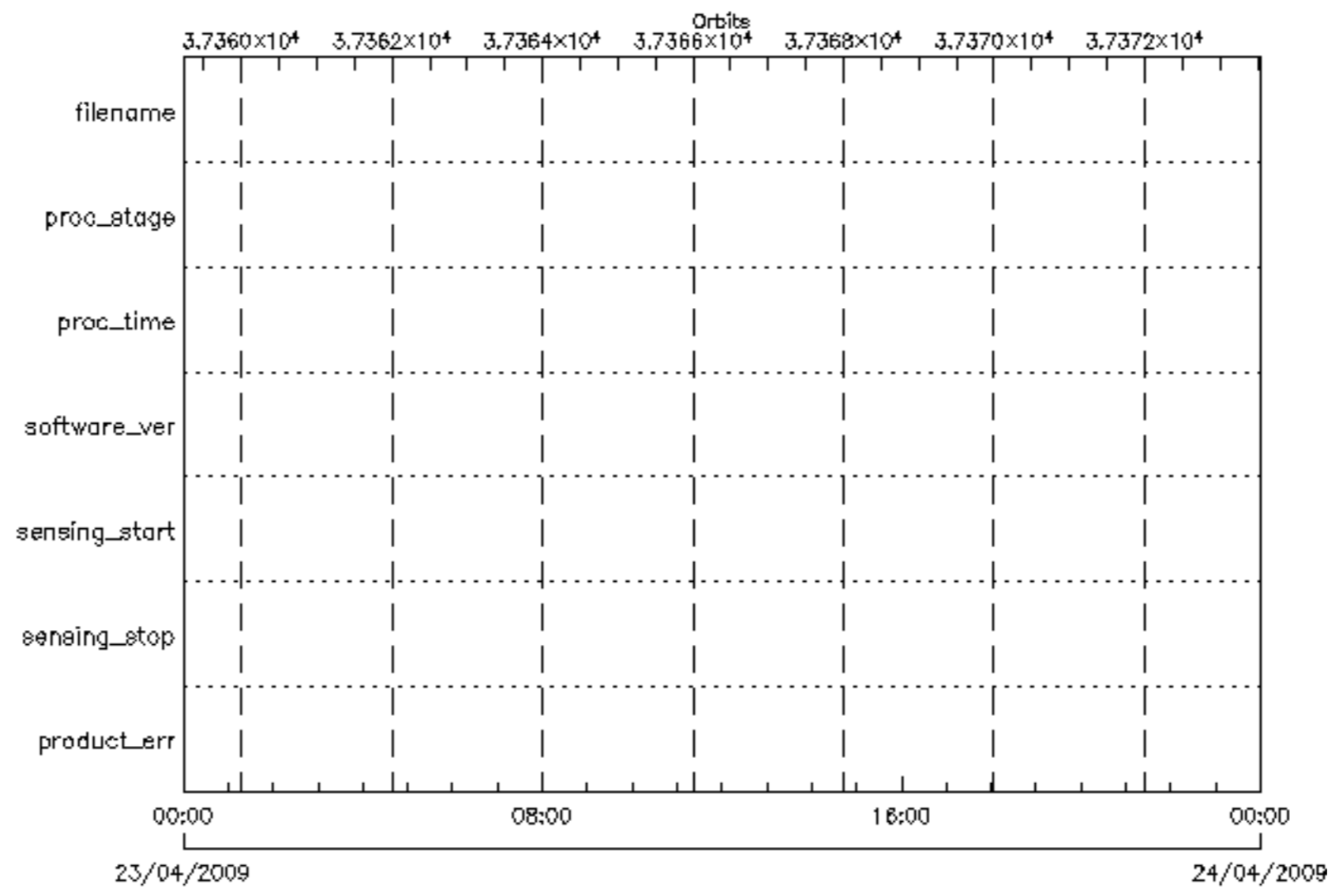
■ ice2 ku retrack percent
■ ocean ku retrack percent
■ 320 band percent
■ I2 processing quality flag
■ ADFs validity check

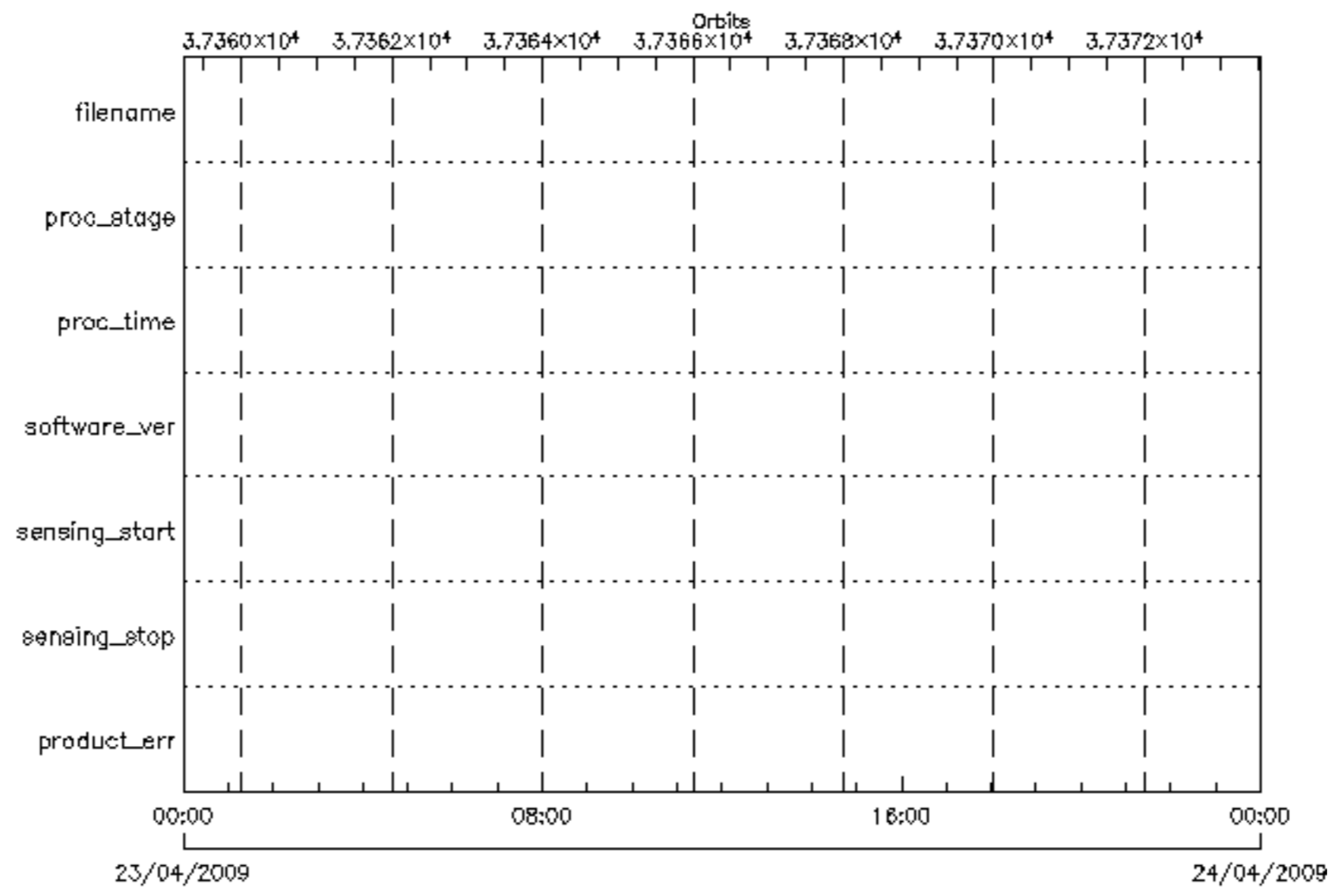


ocean ku retrack percent
 320 band percent
 I2 processing quality flag
 ADFs validity check

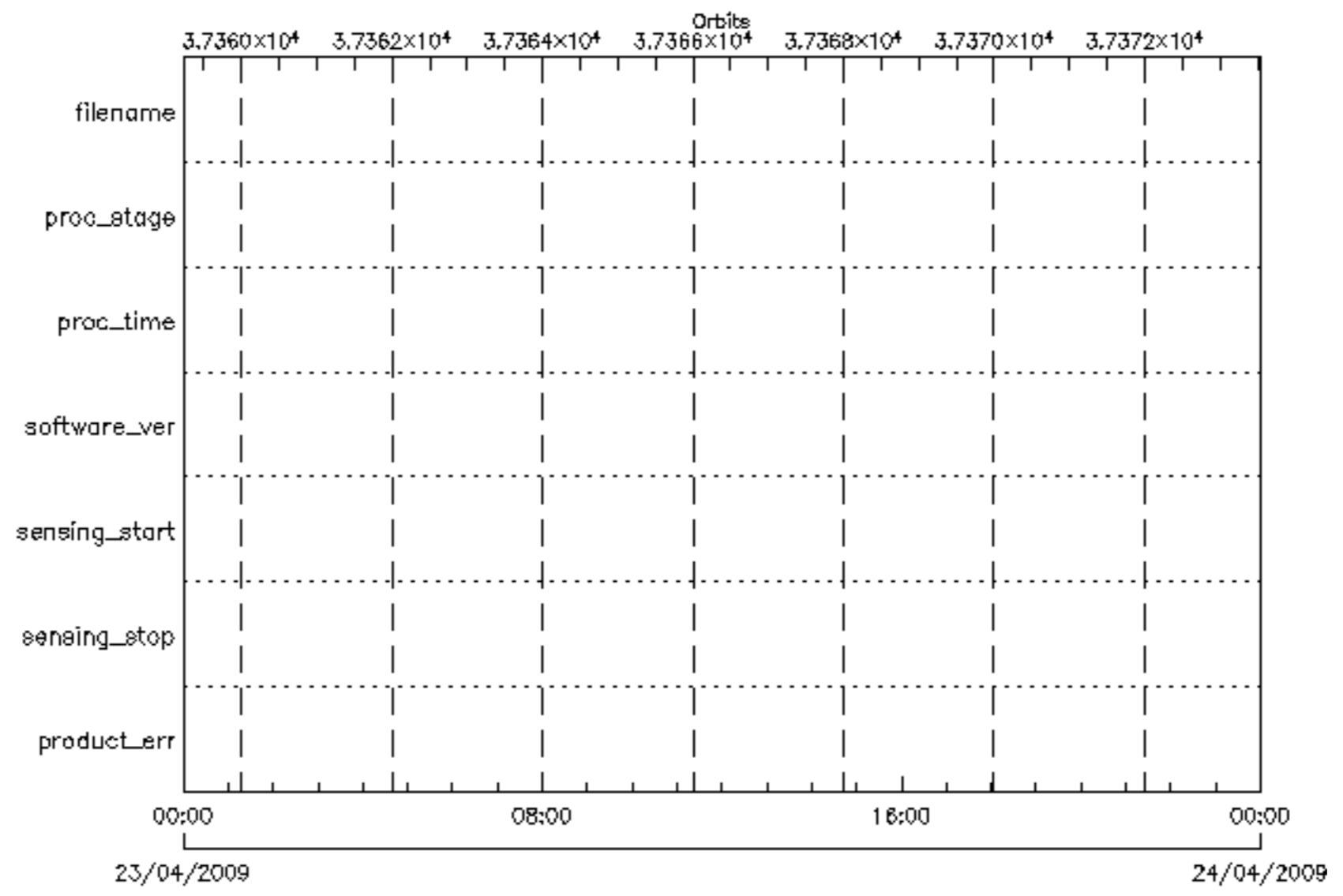
20 band percent
 measurement percent
 I1b processing errors significance flag
 inventoried production

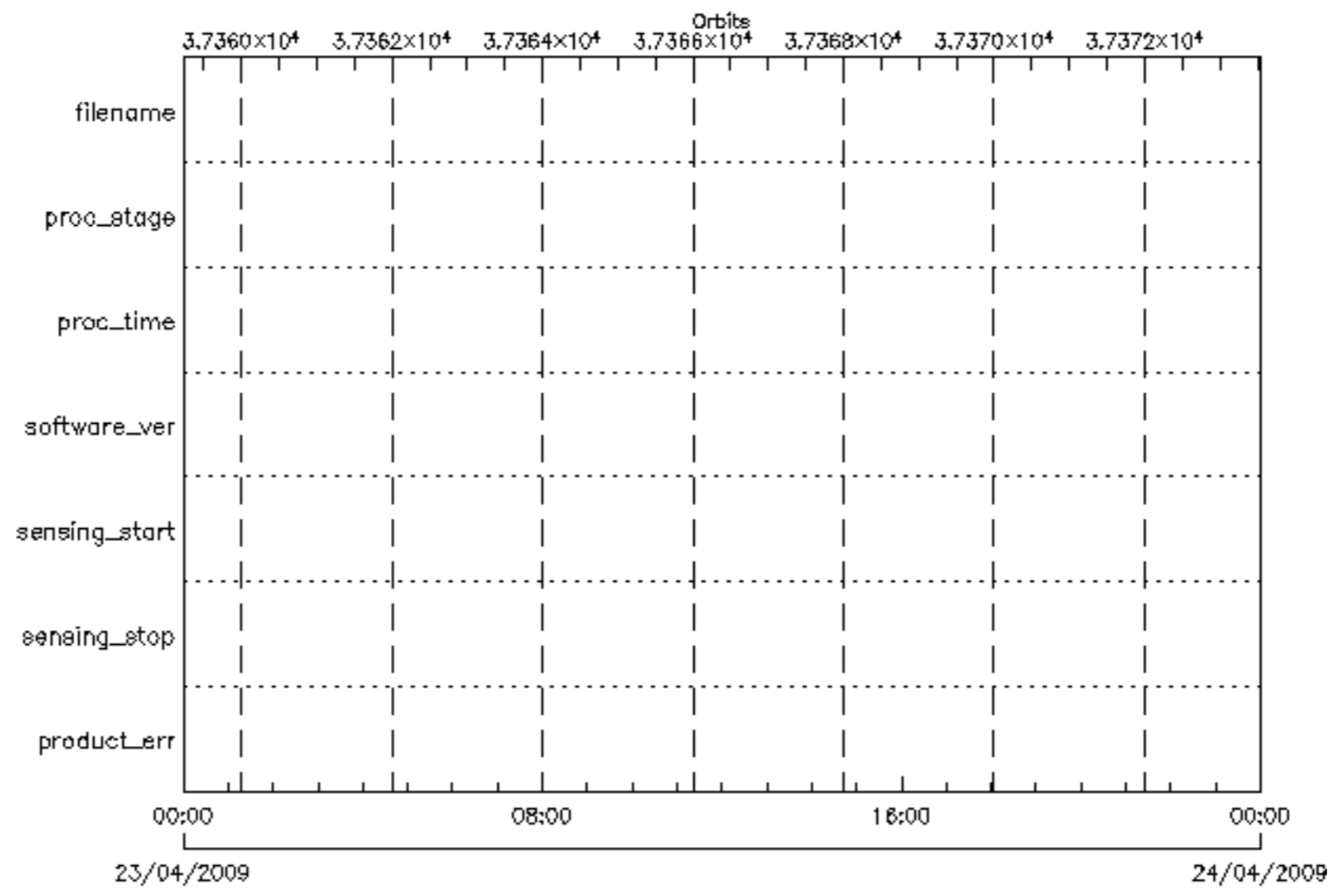
80 band percent
 I1b processing quality flag
 I2 processing errors significance flag

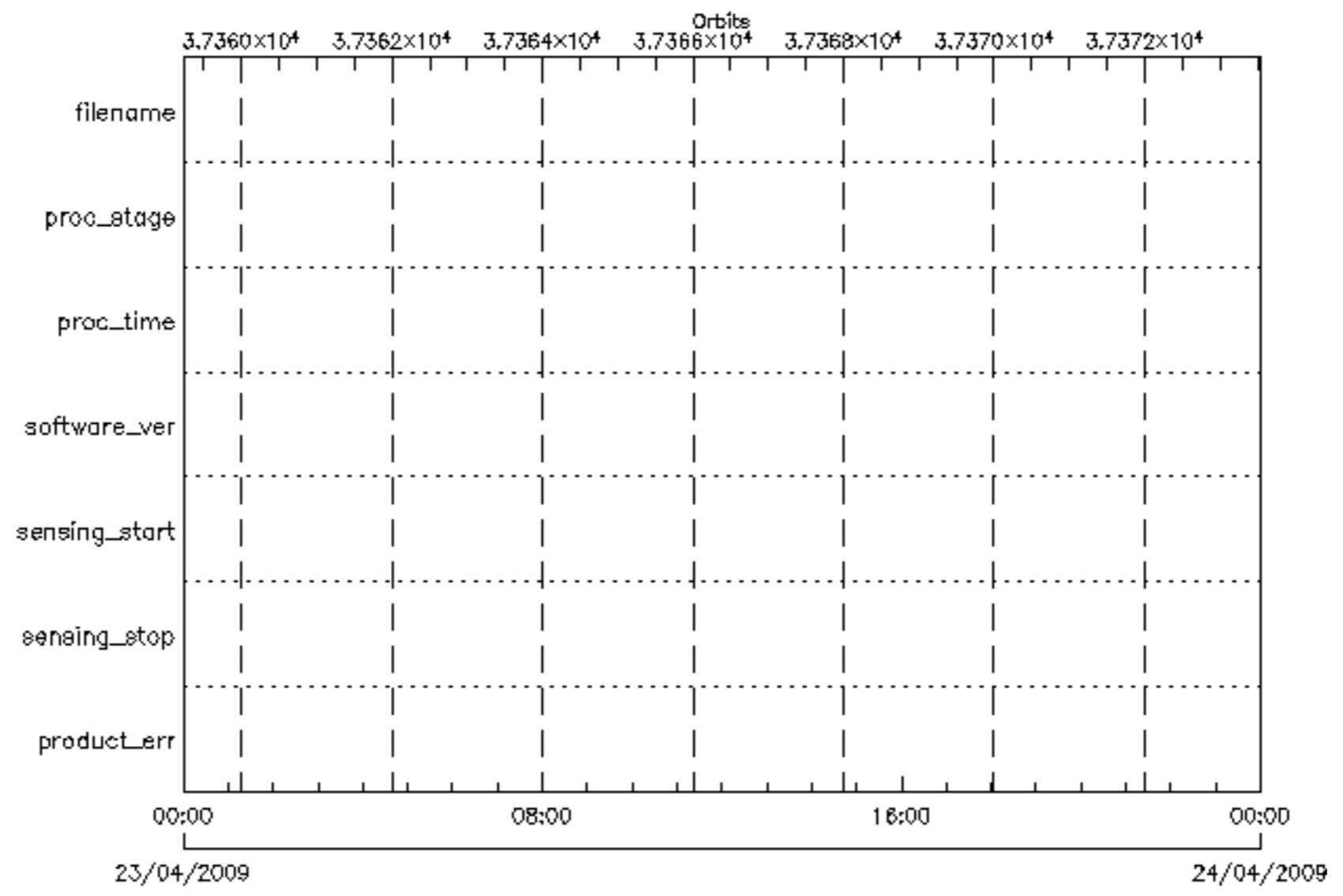


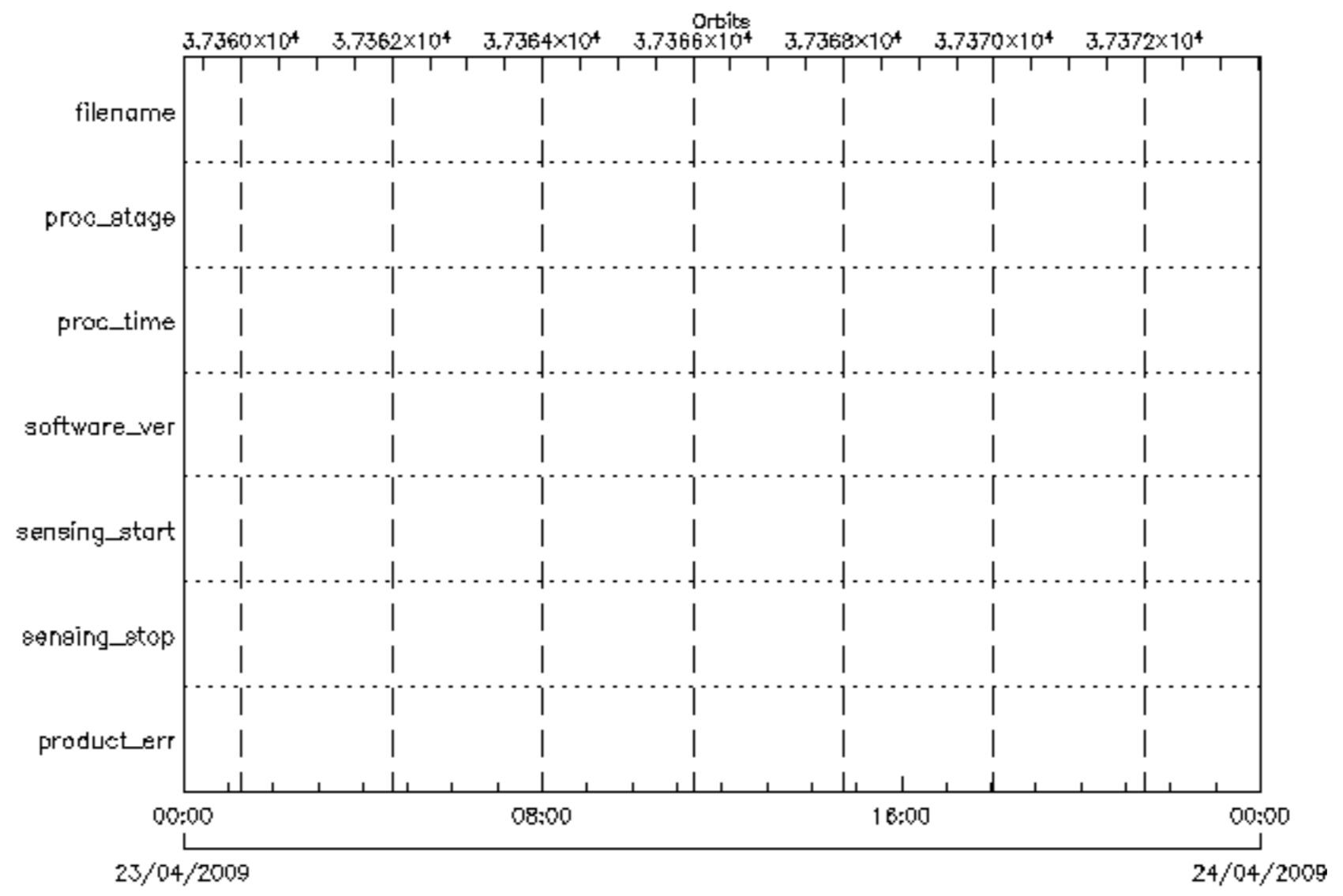


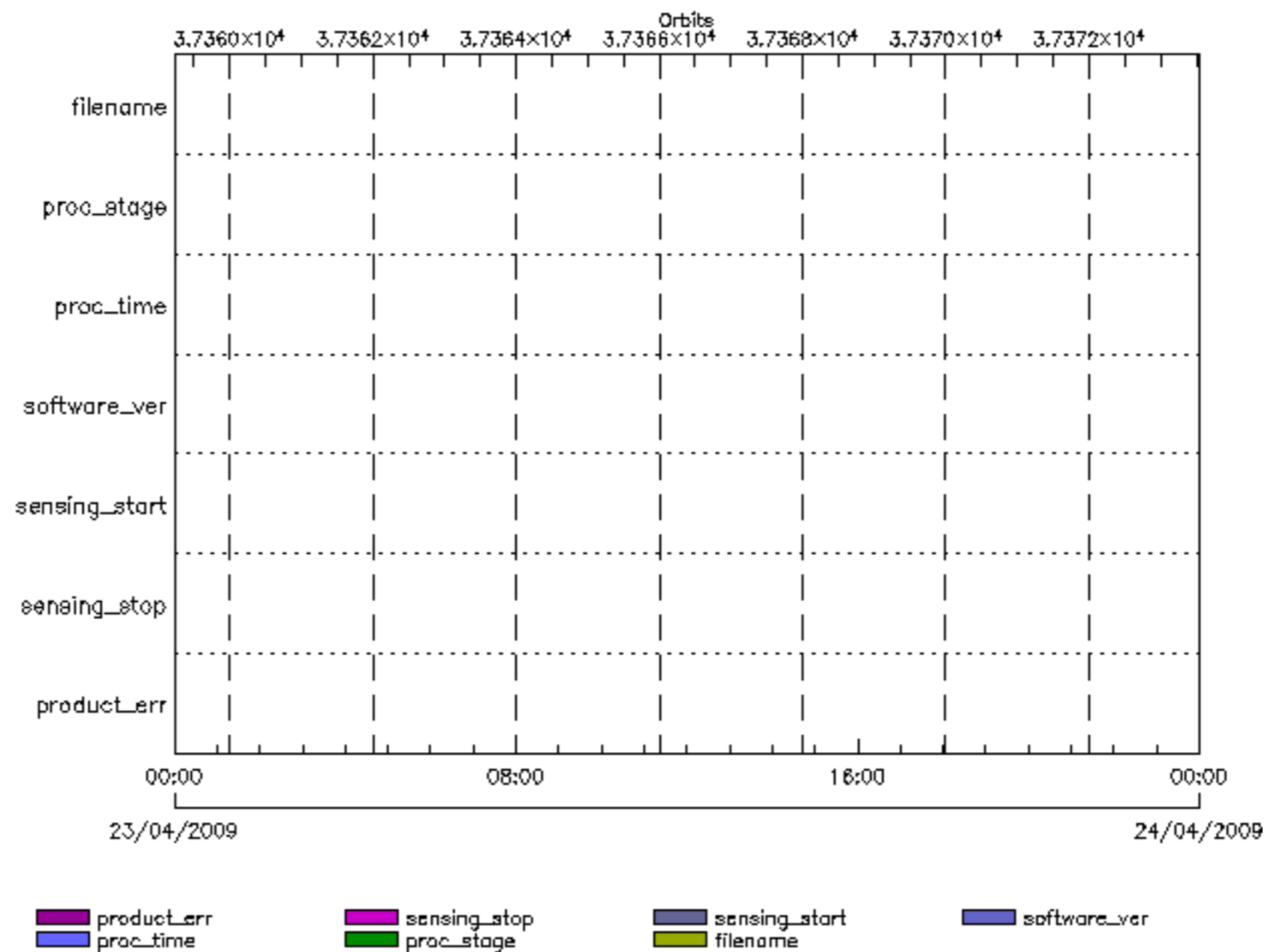
- product_err
- proc_time
- sensing_stop
- proc_stage
- sensing_start
- filename
- software_ver

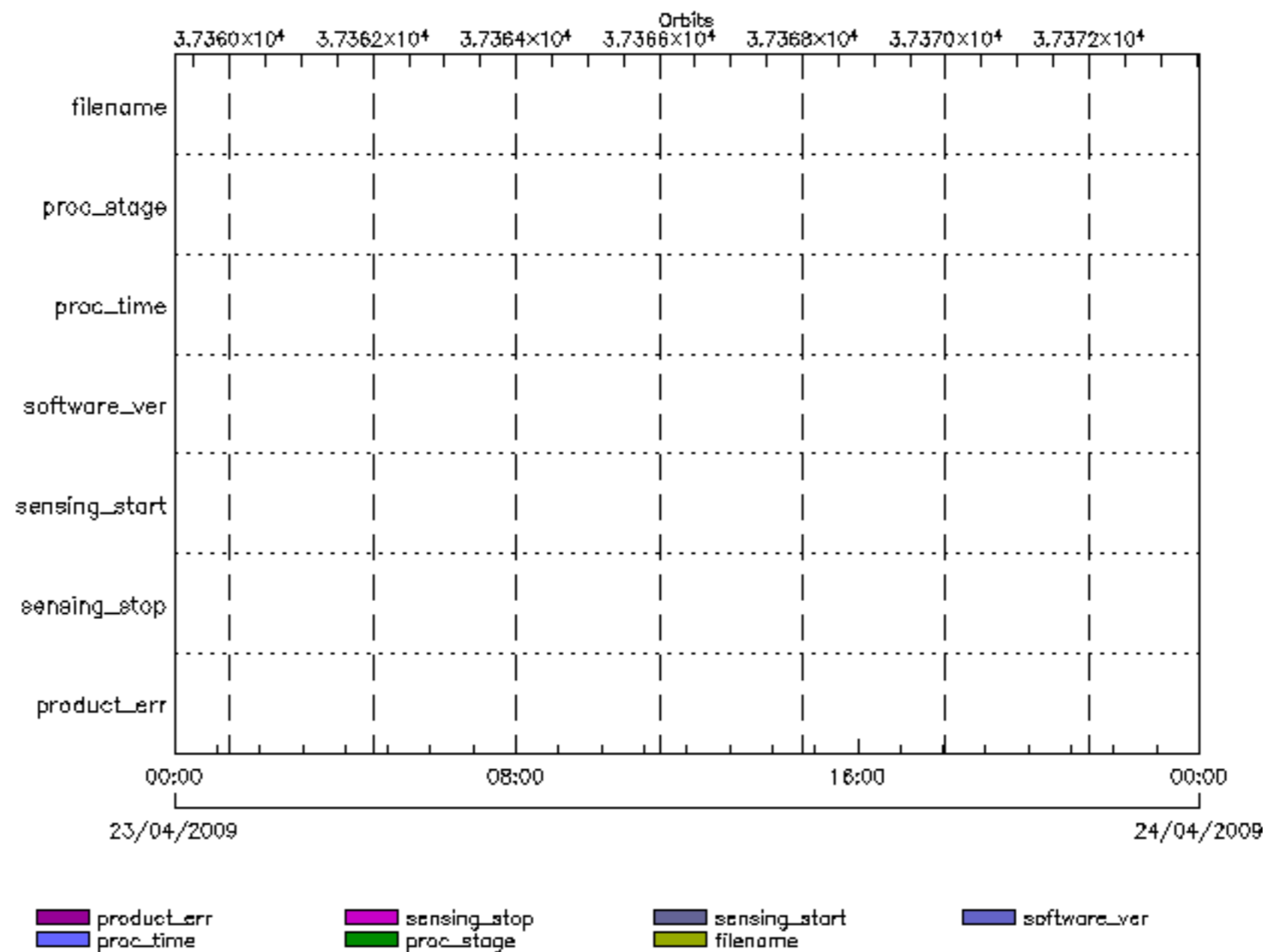


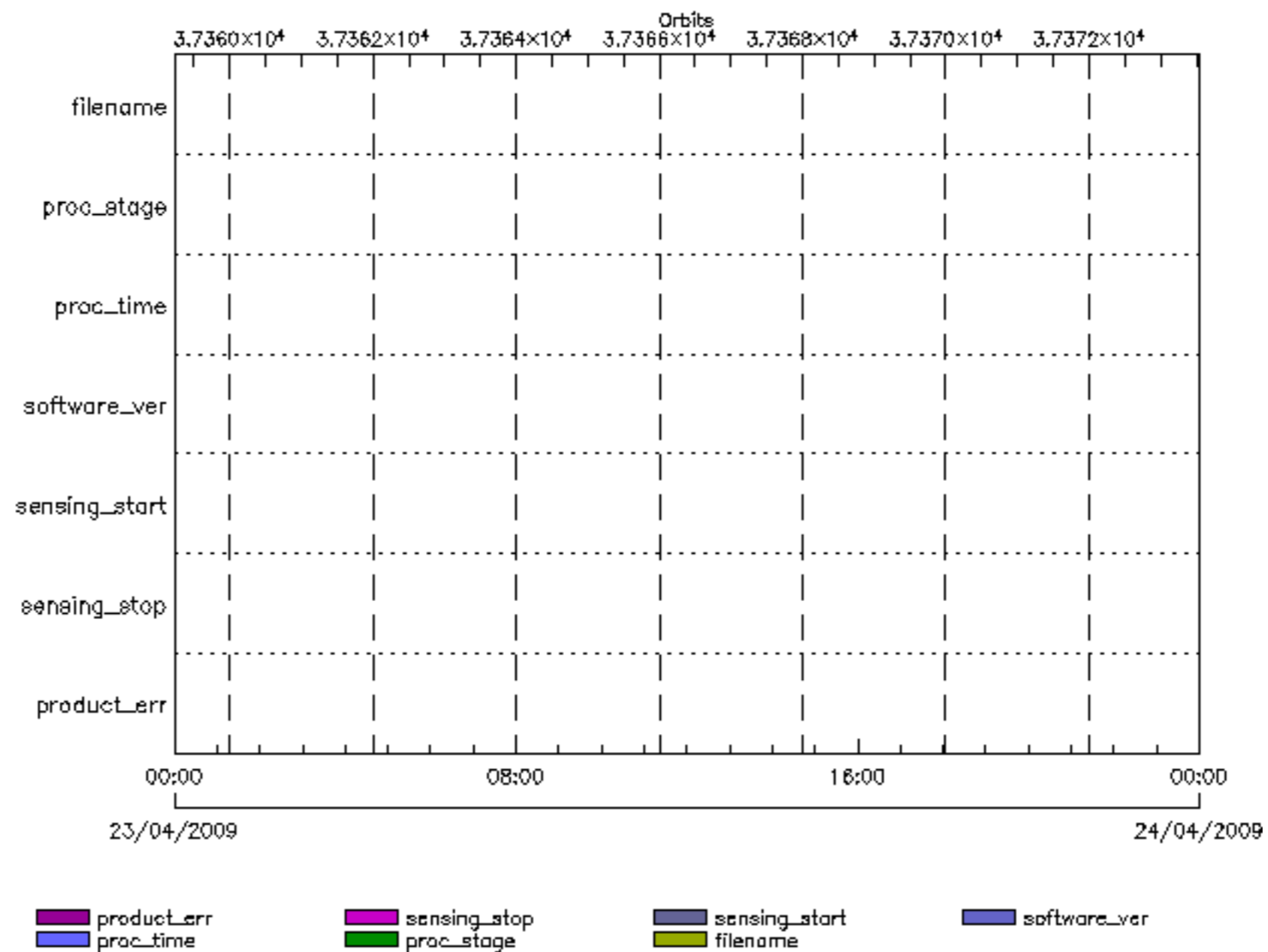


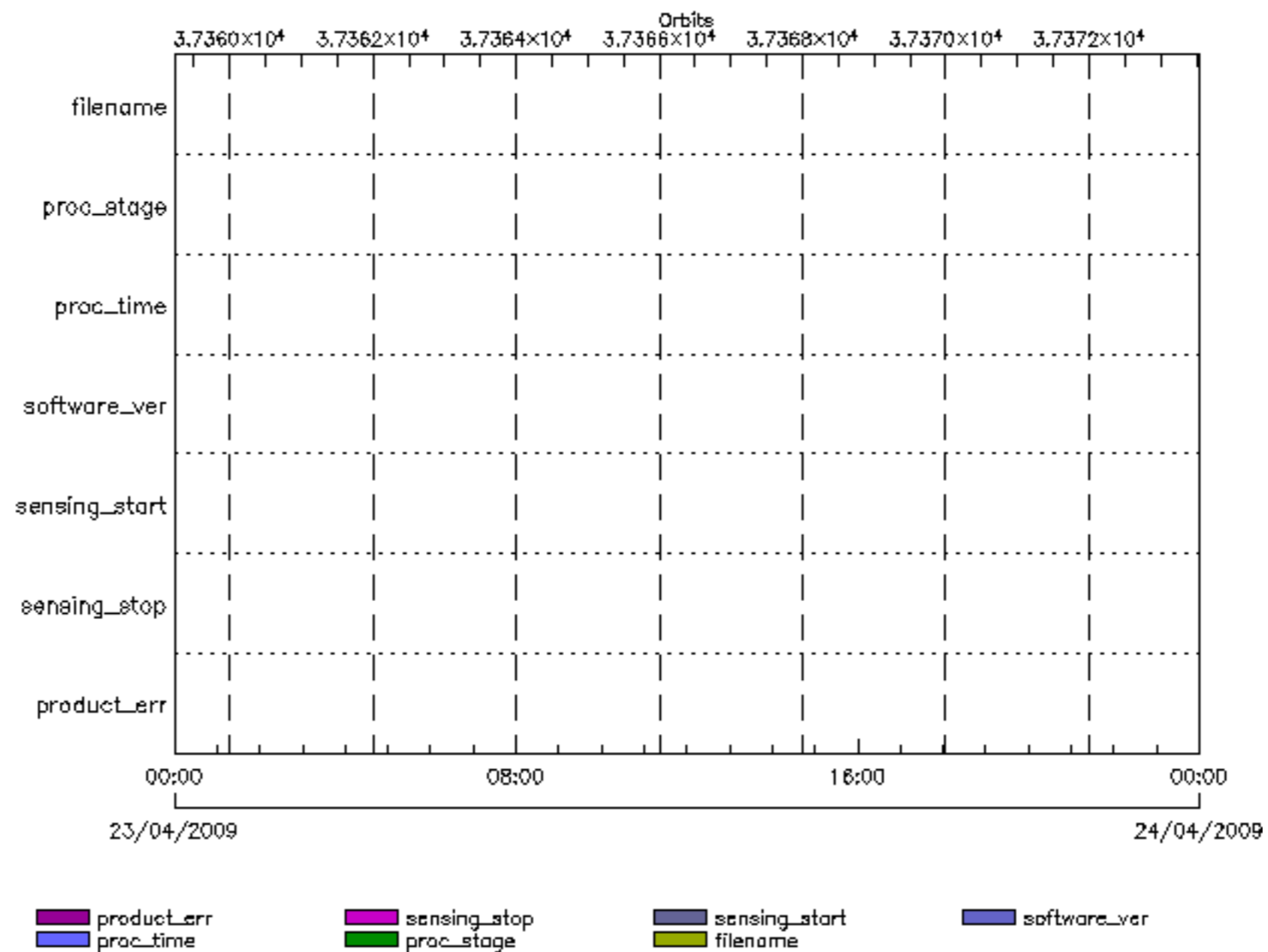


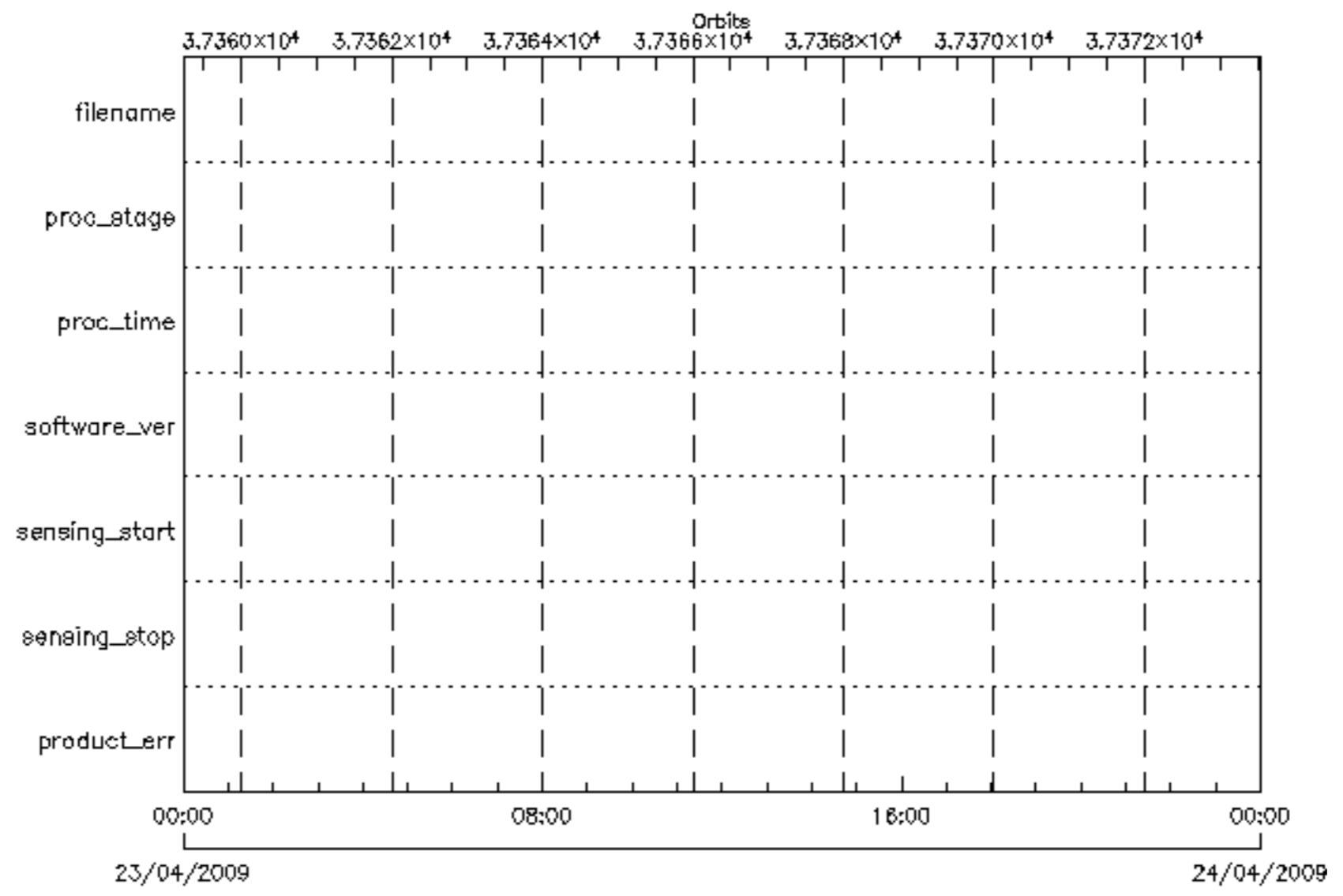


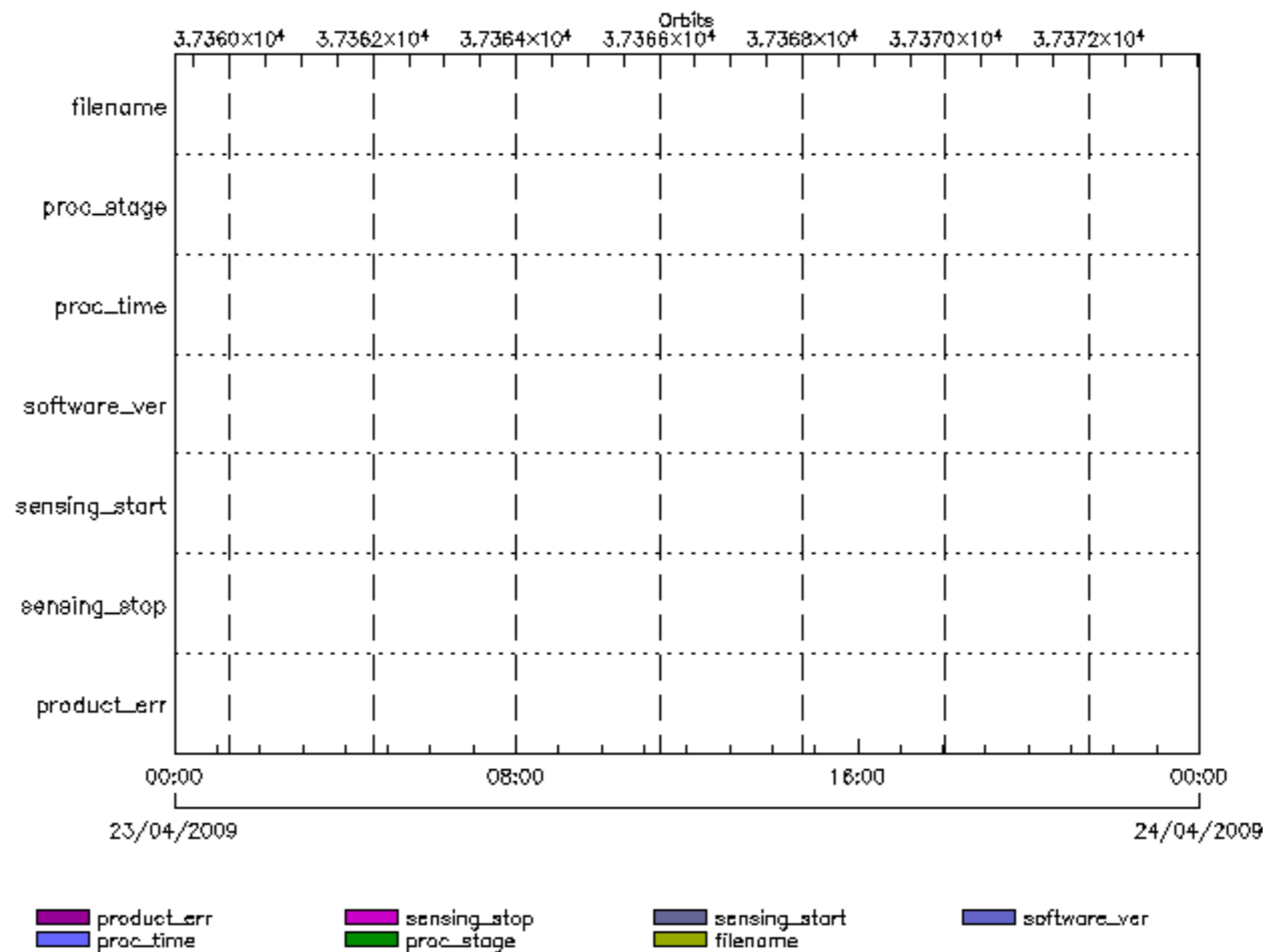


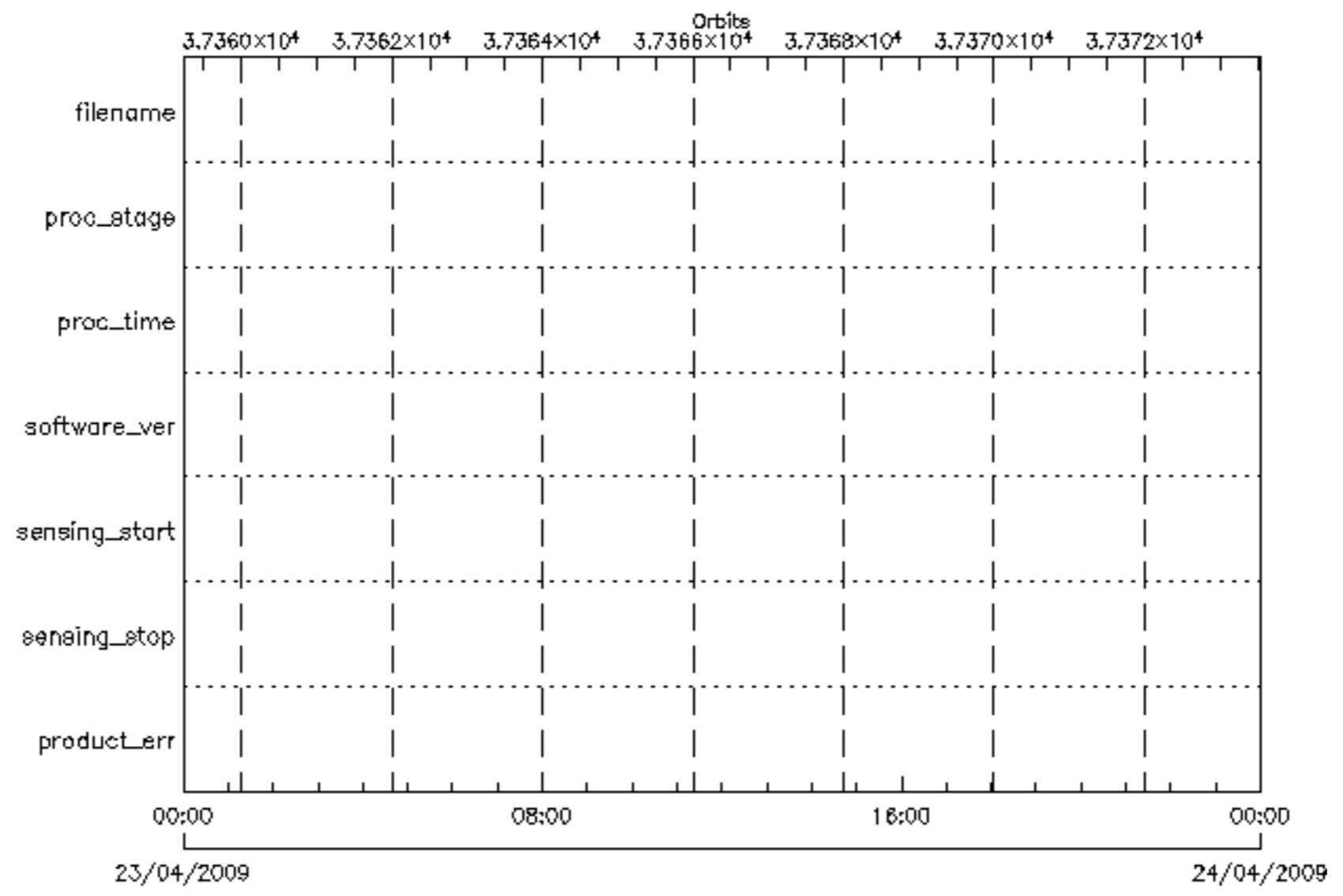


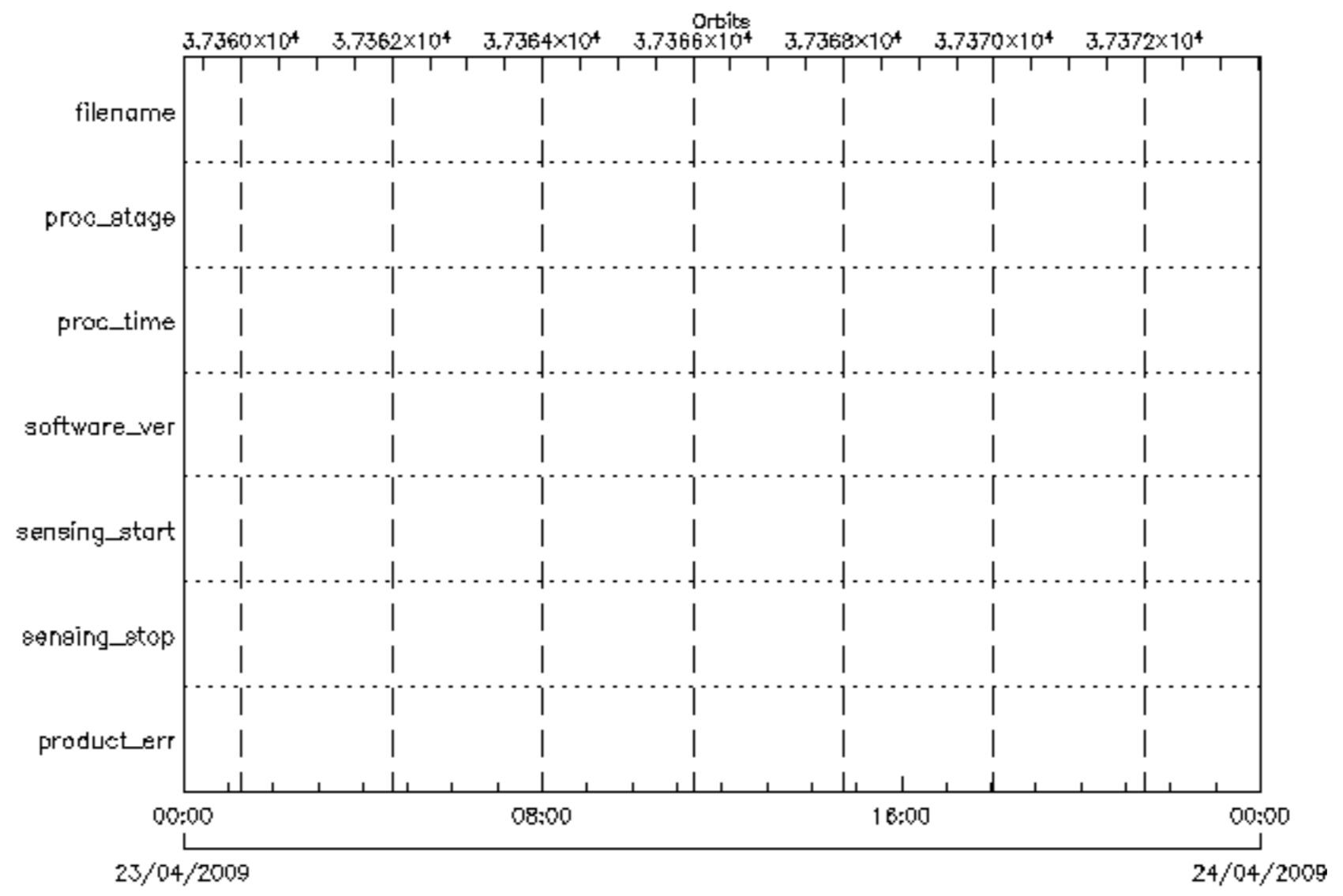


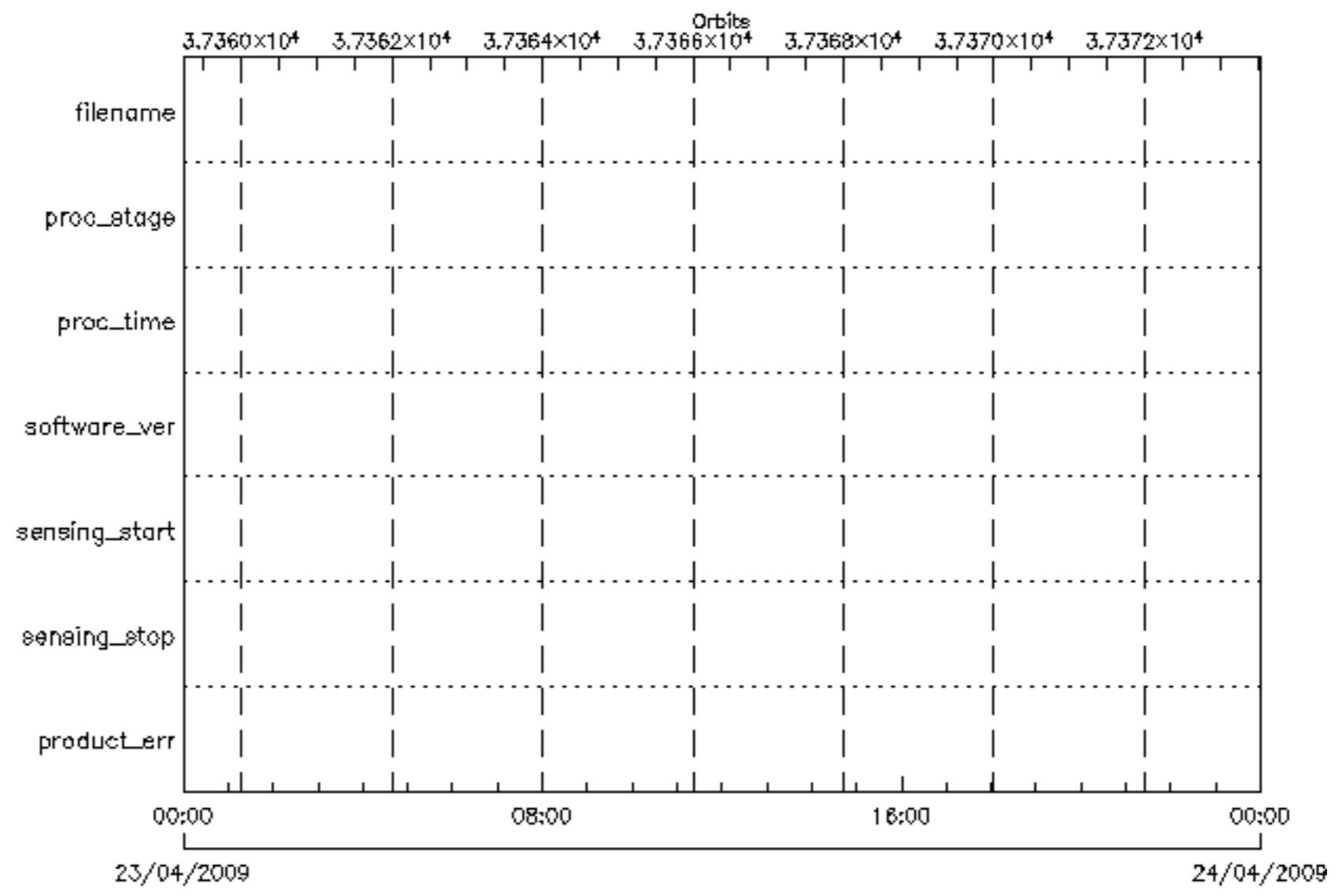


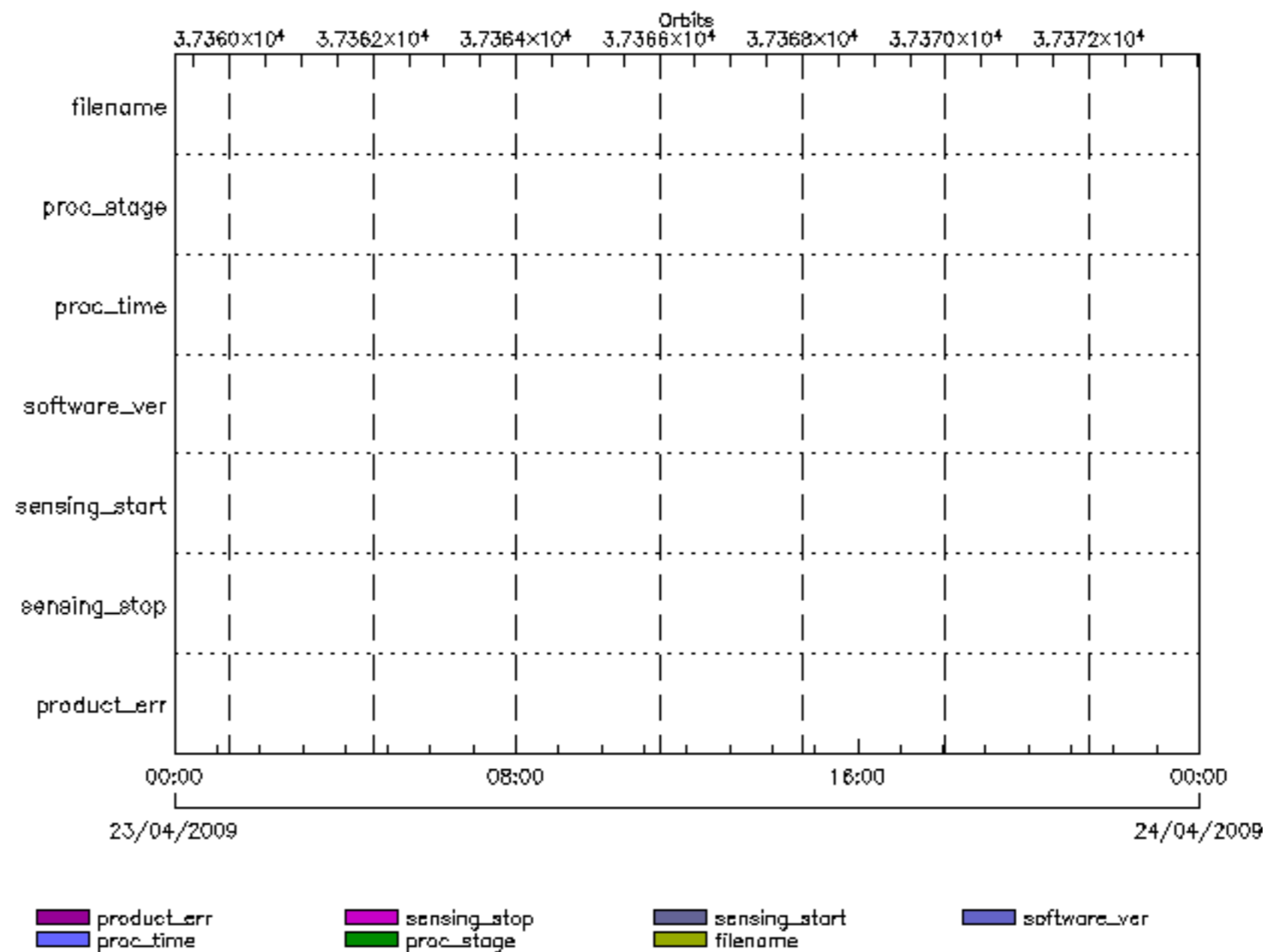


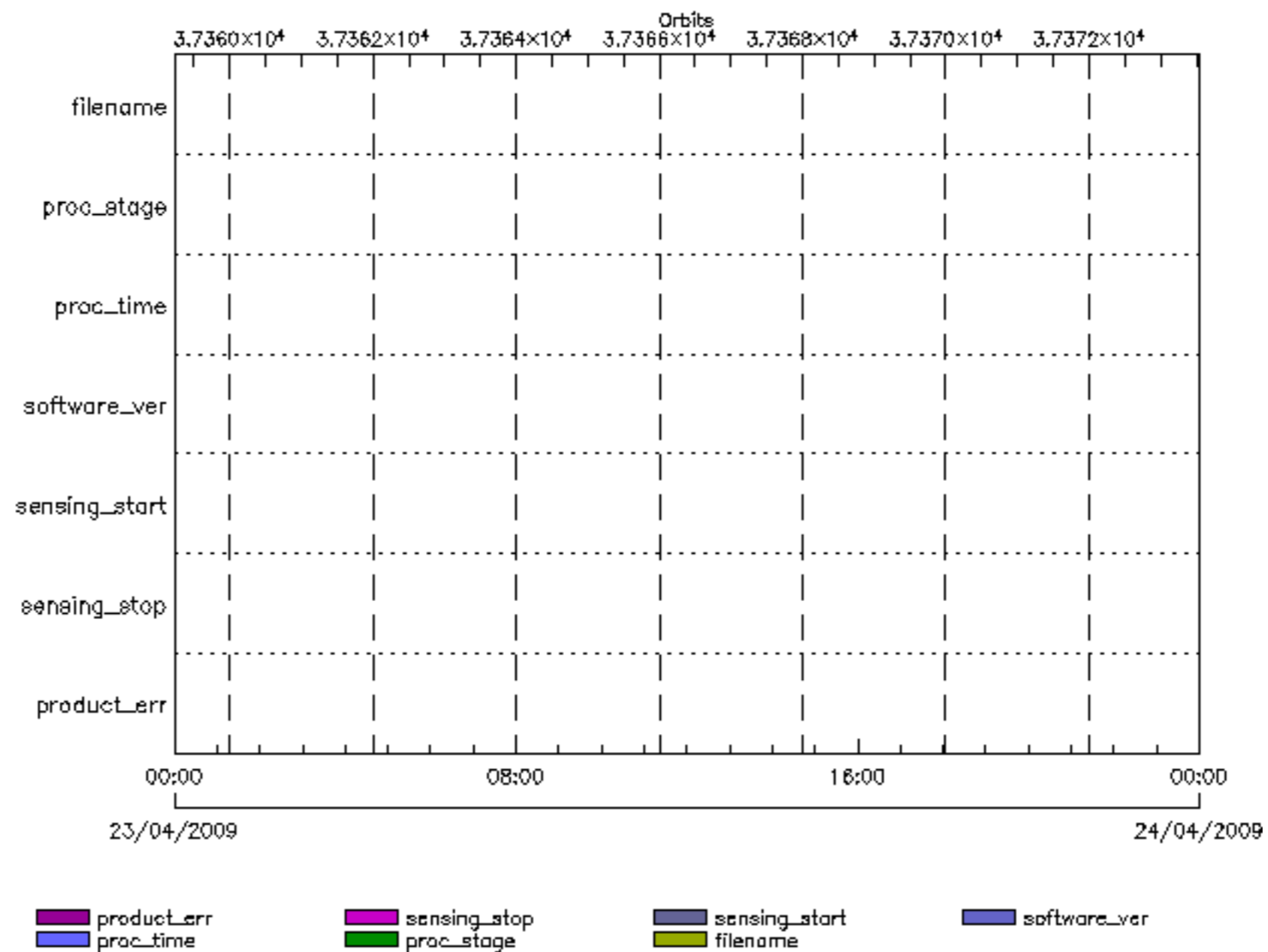


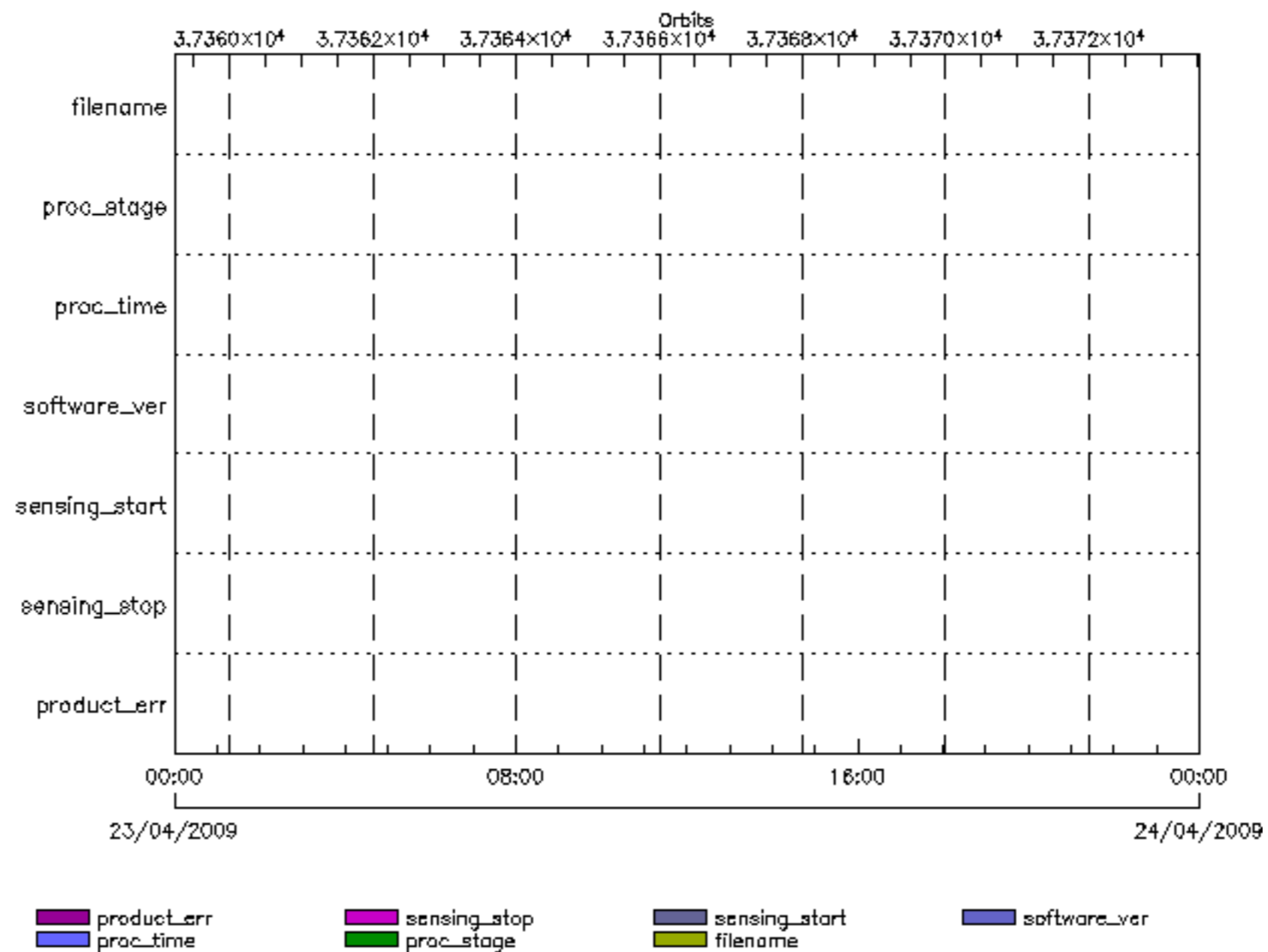


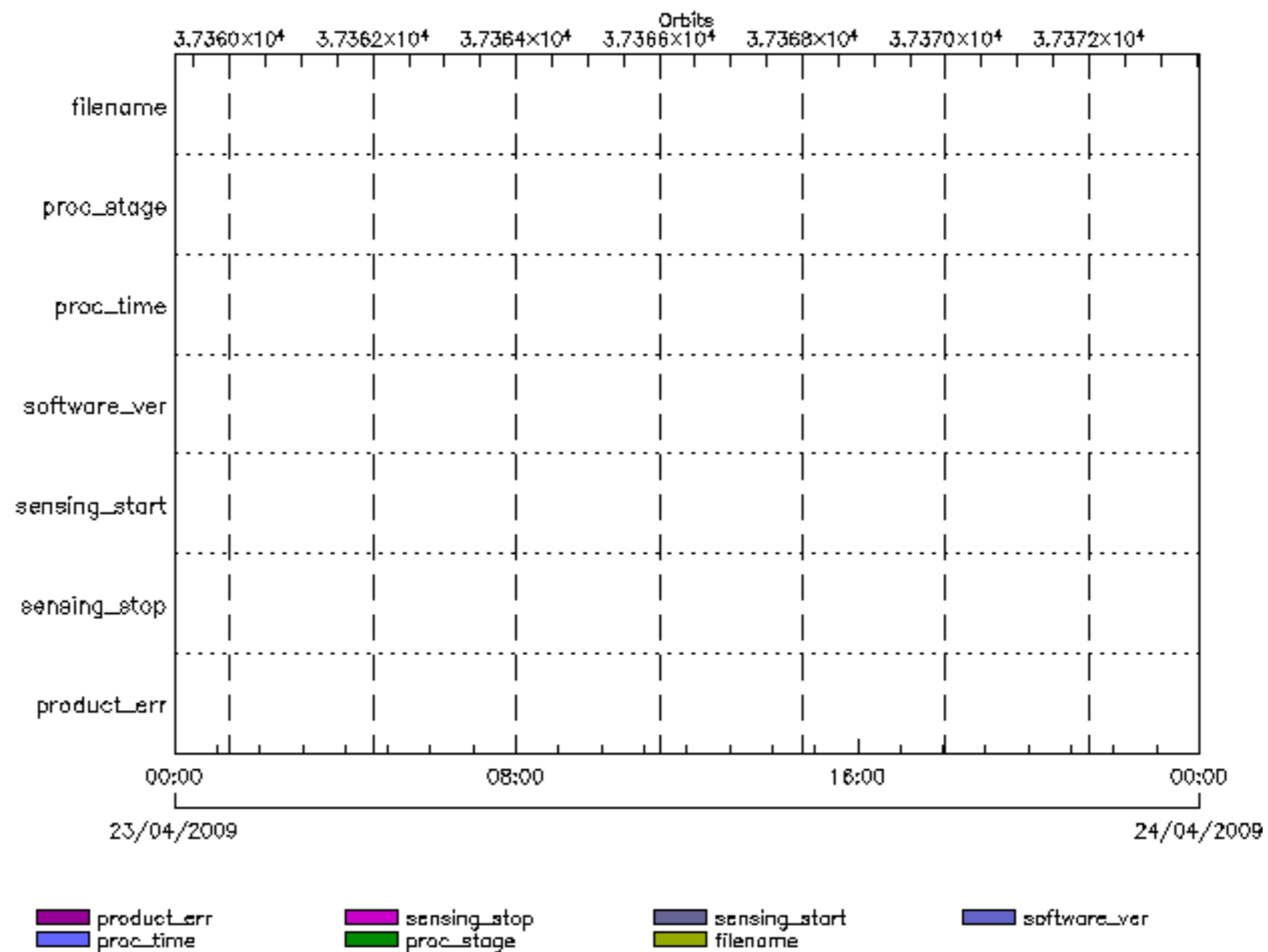


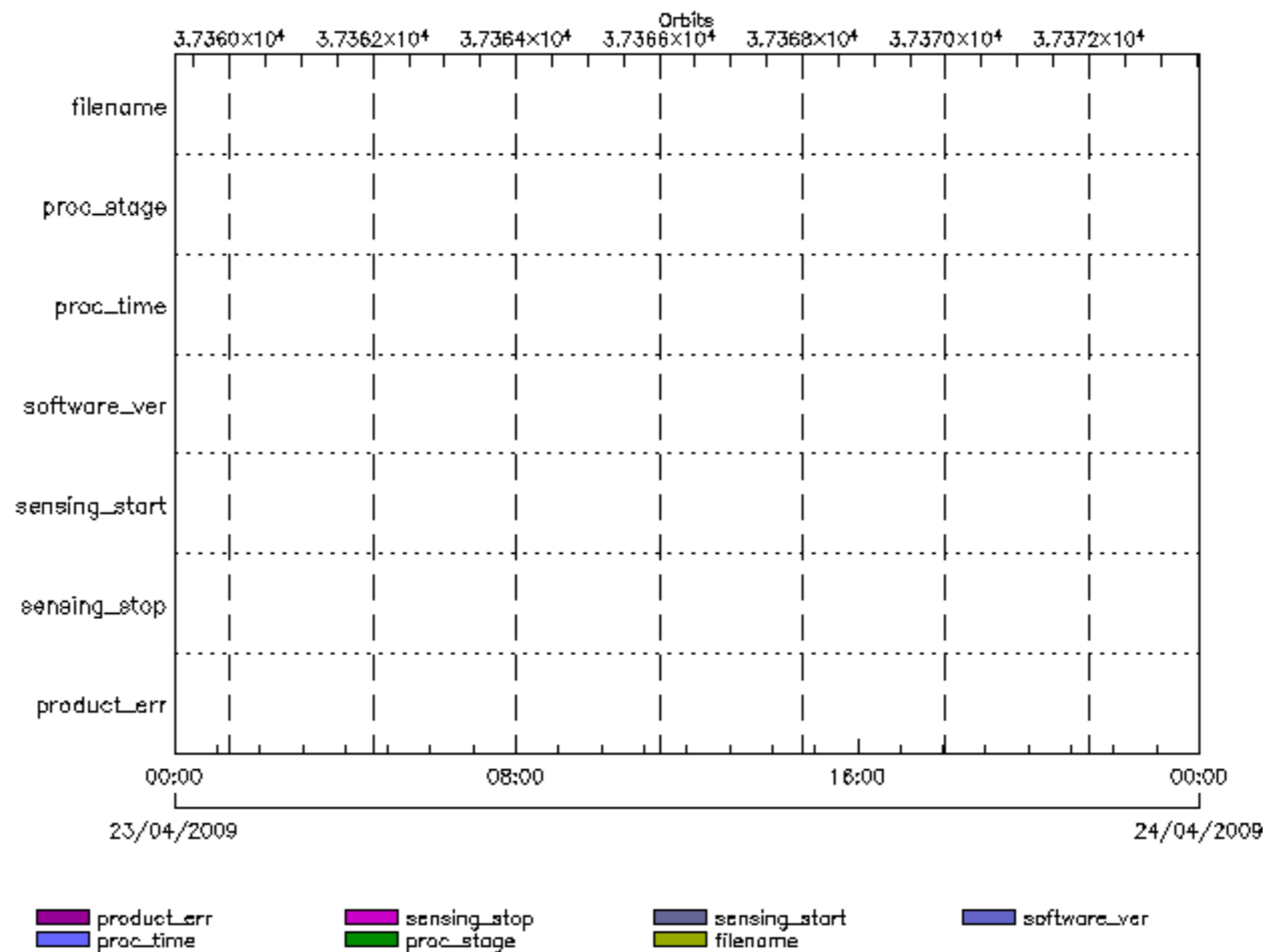


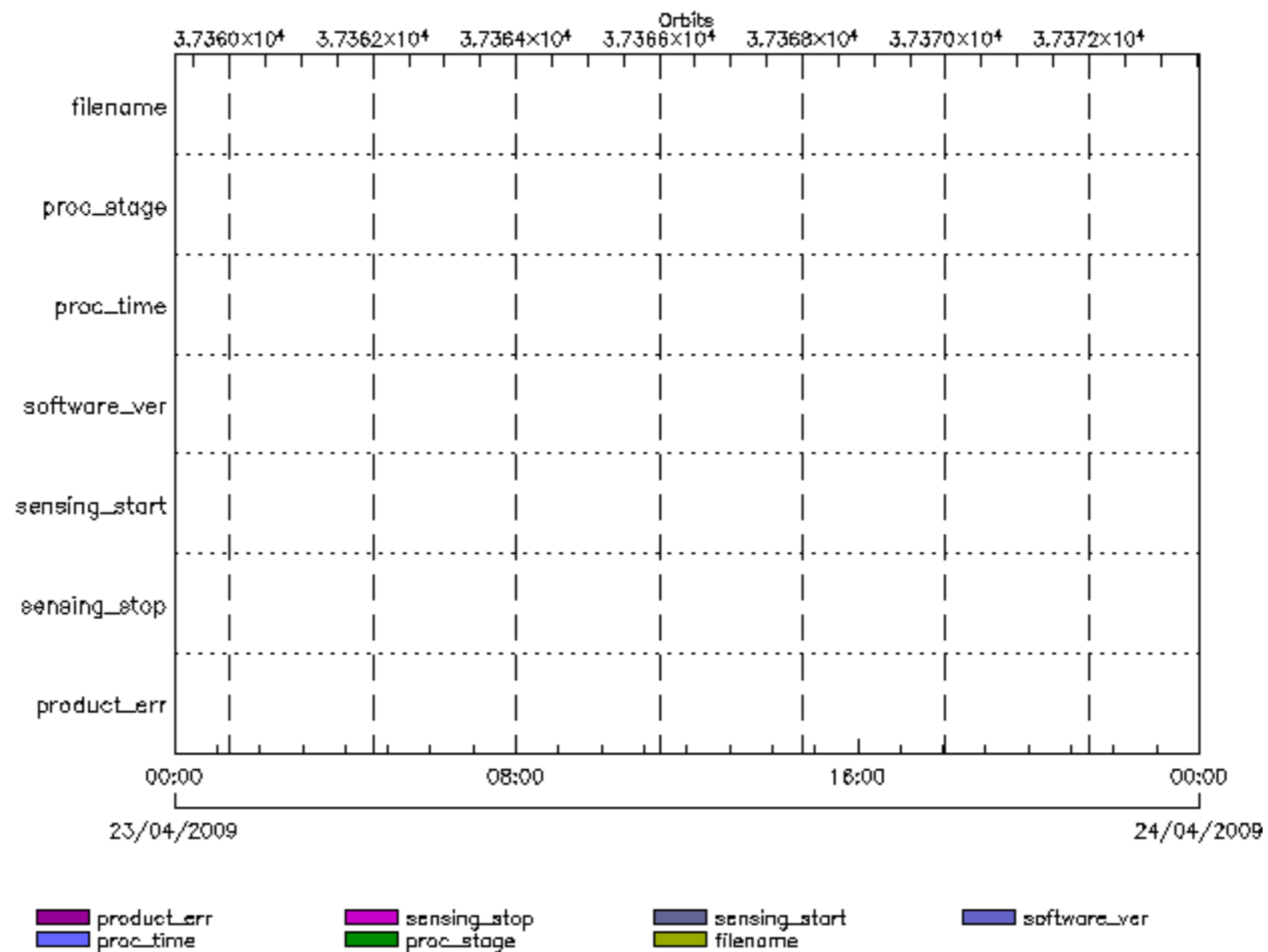


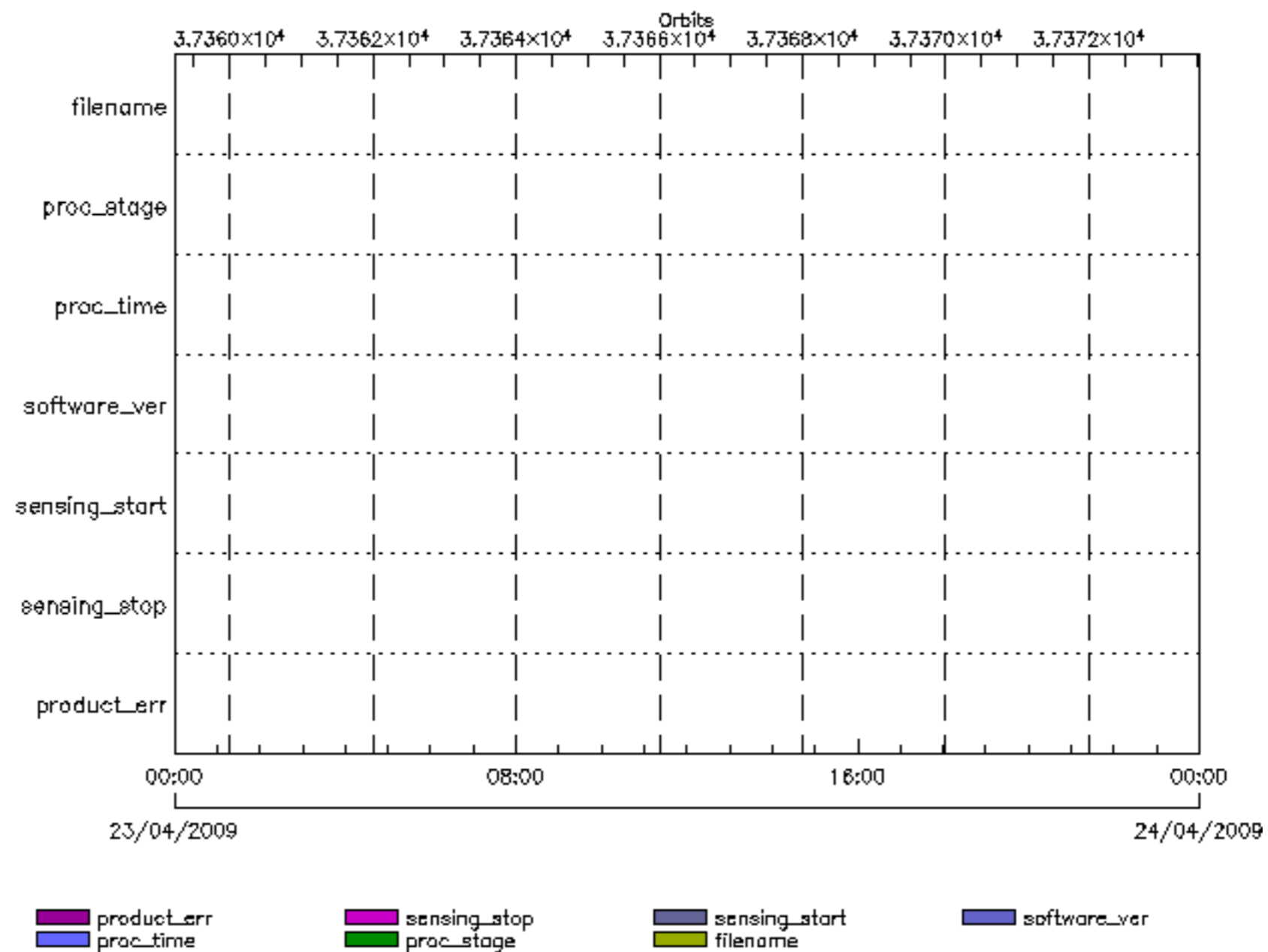


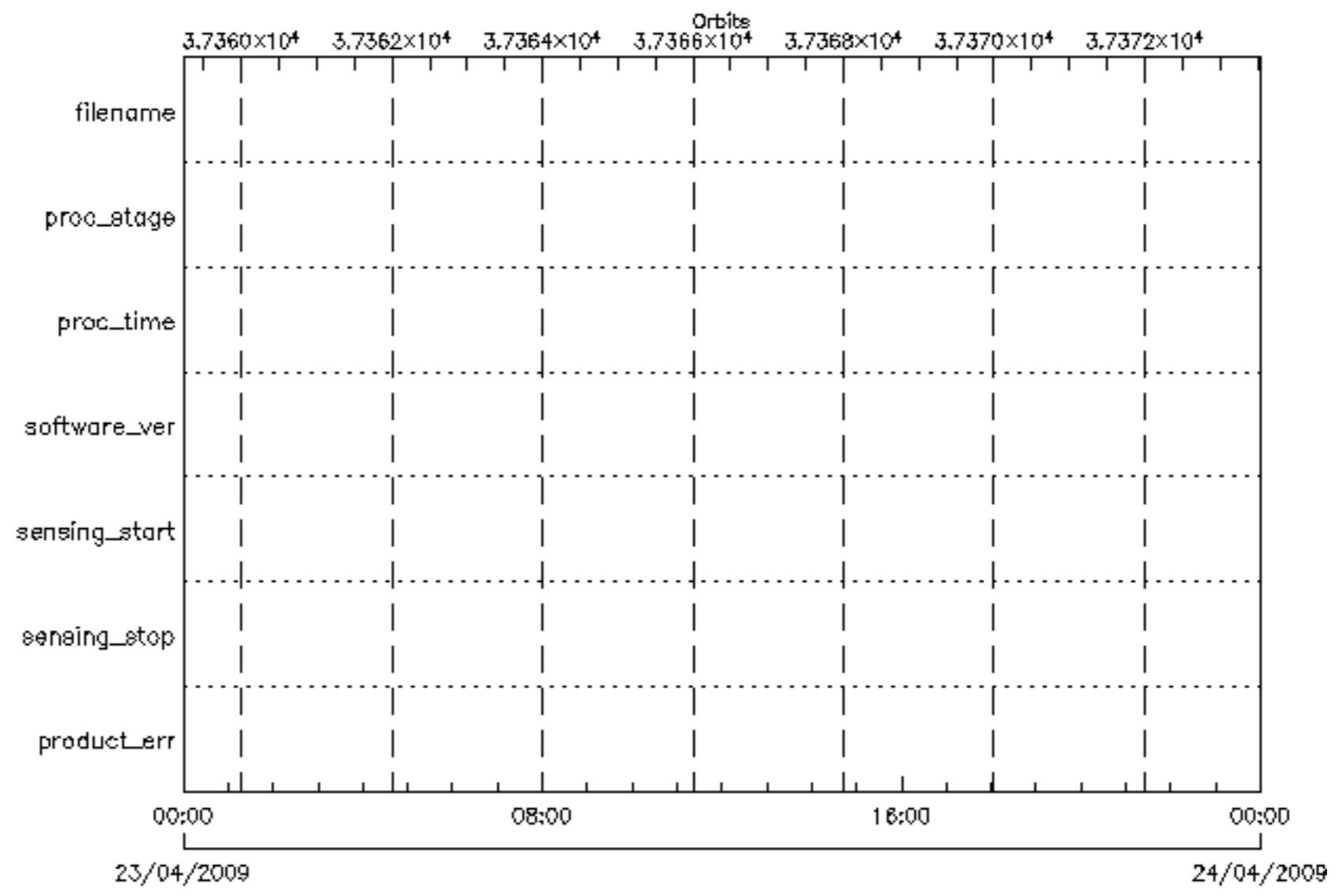


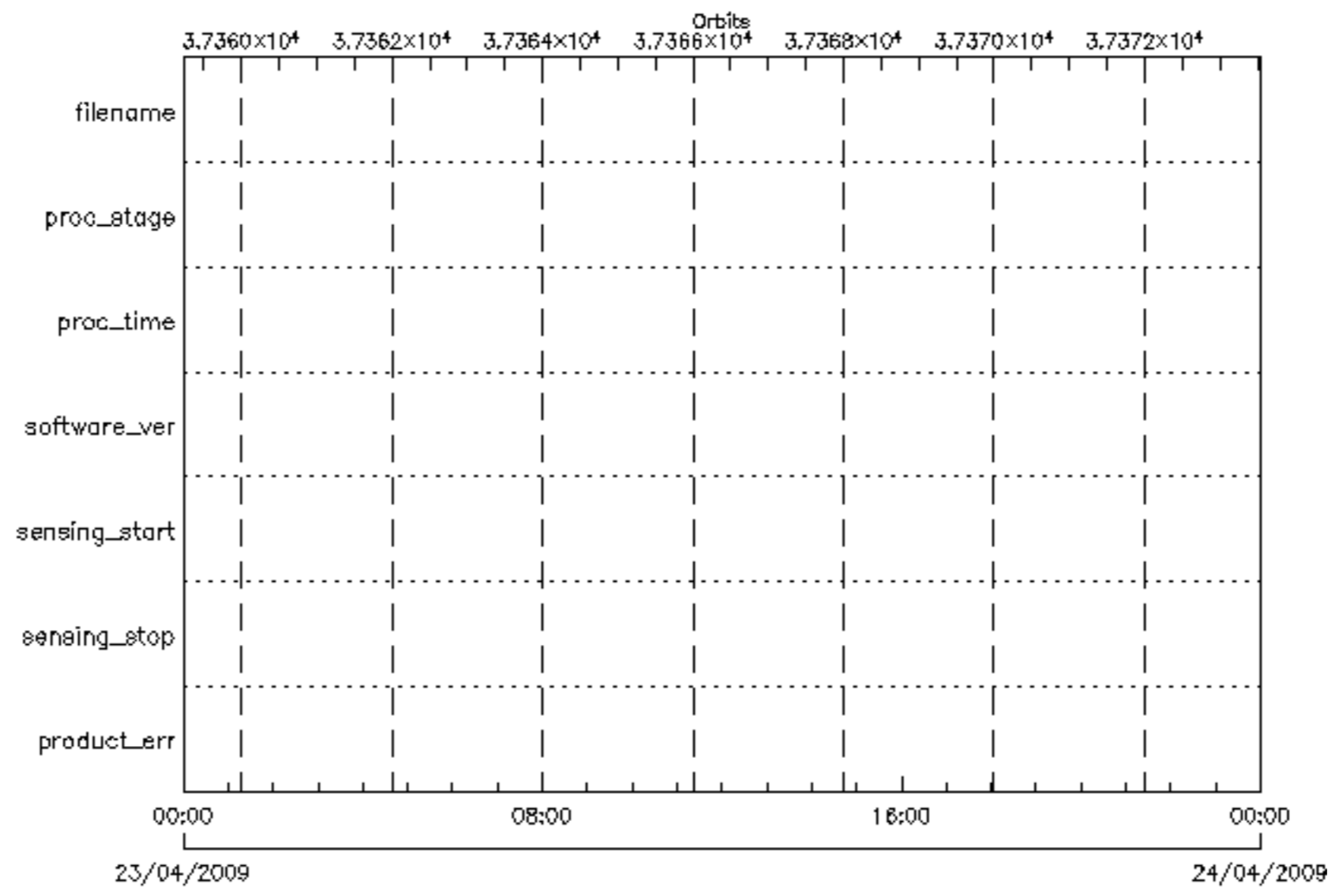




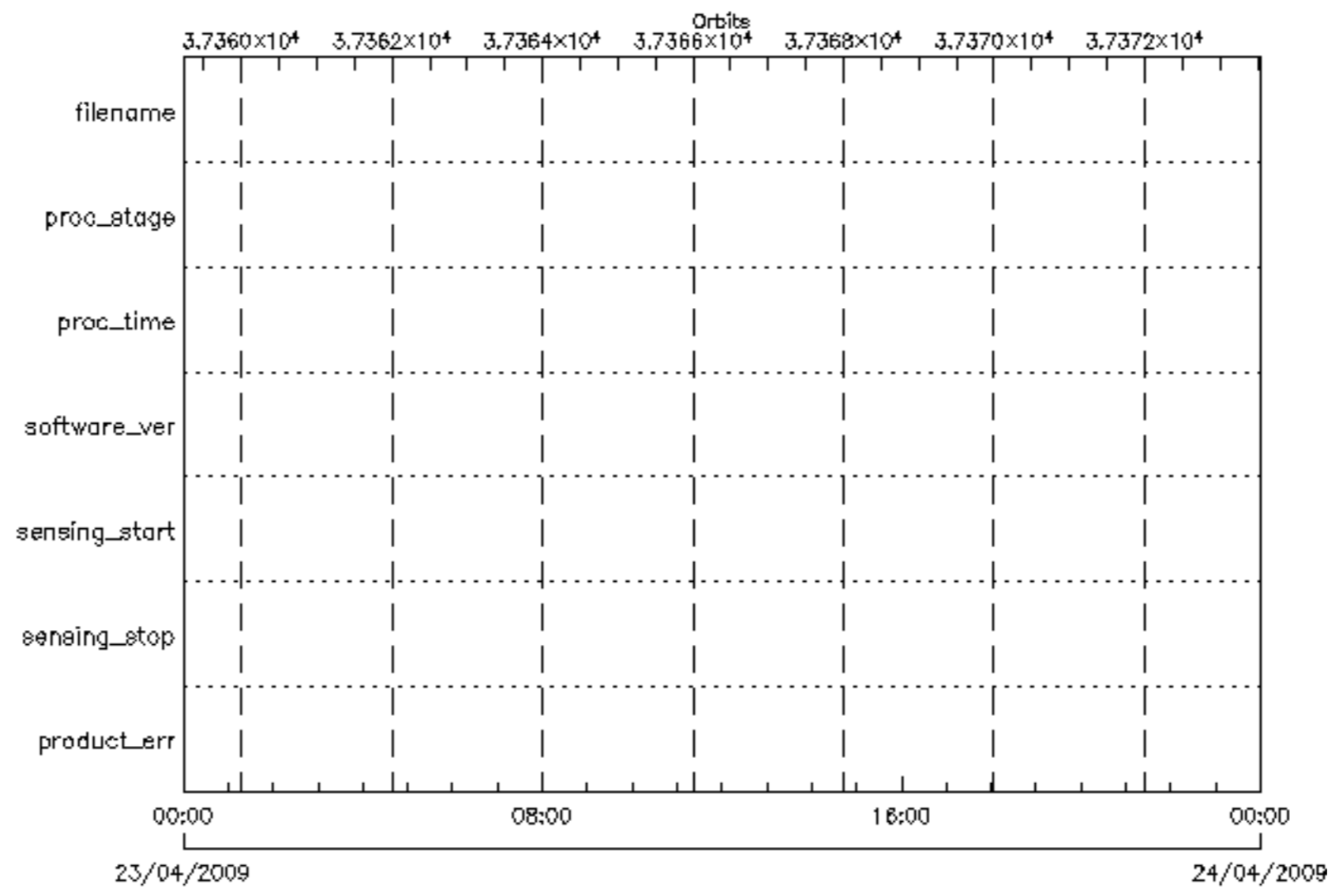


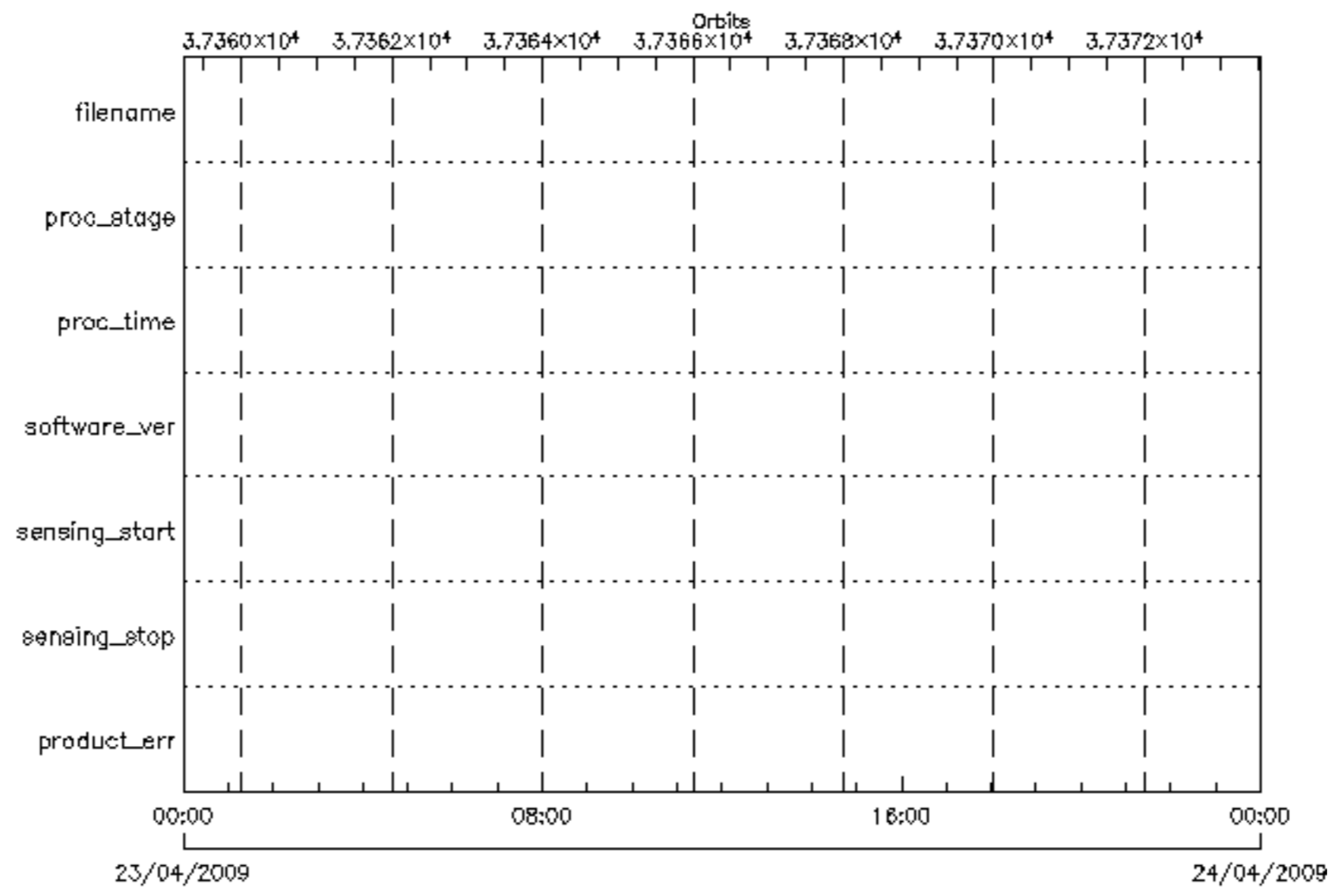


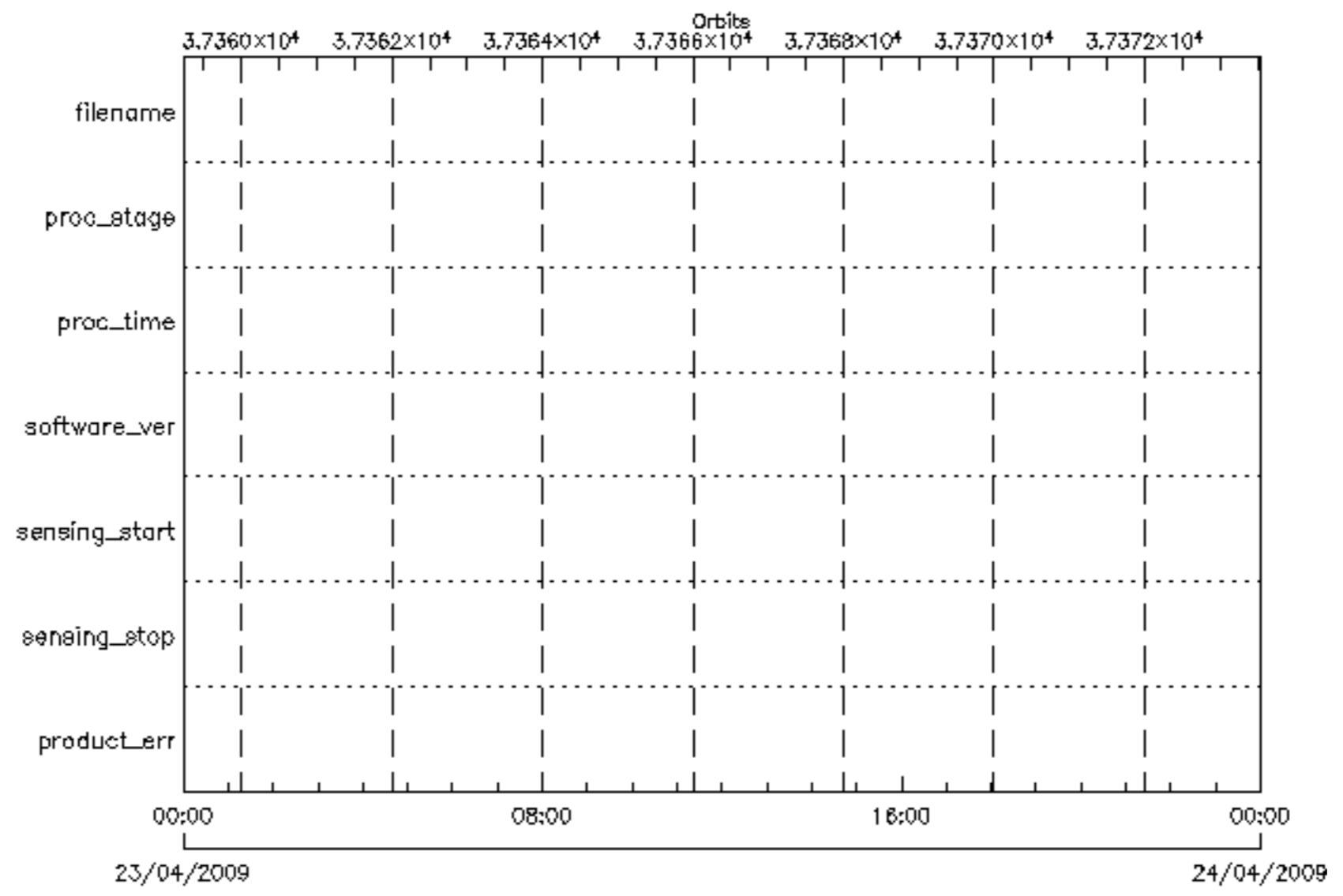




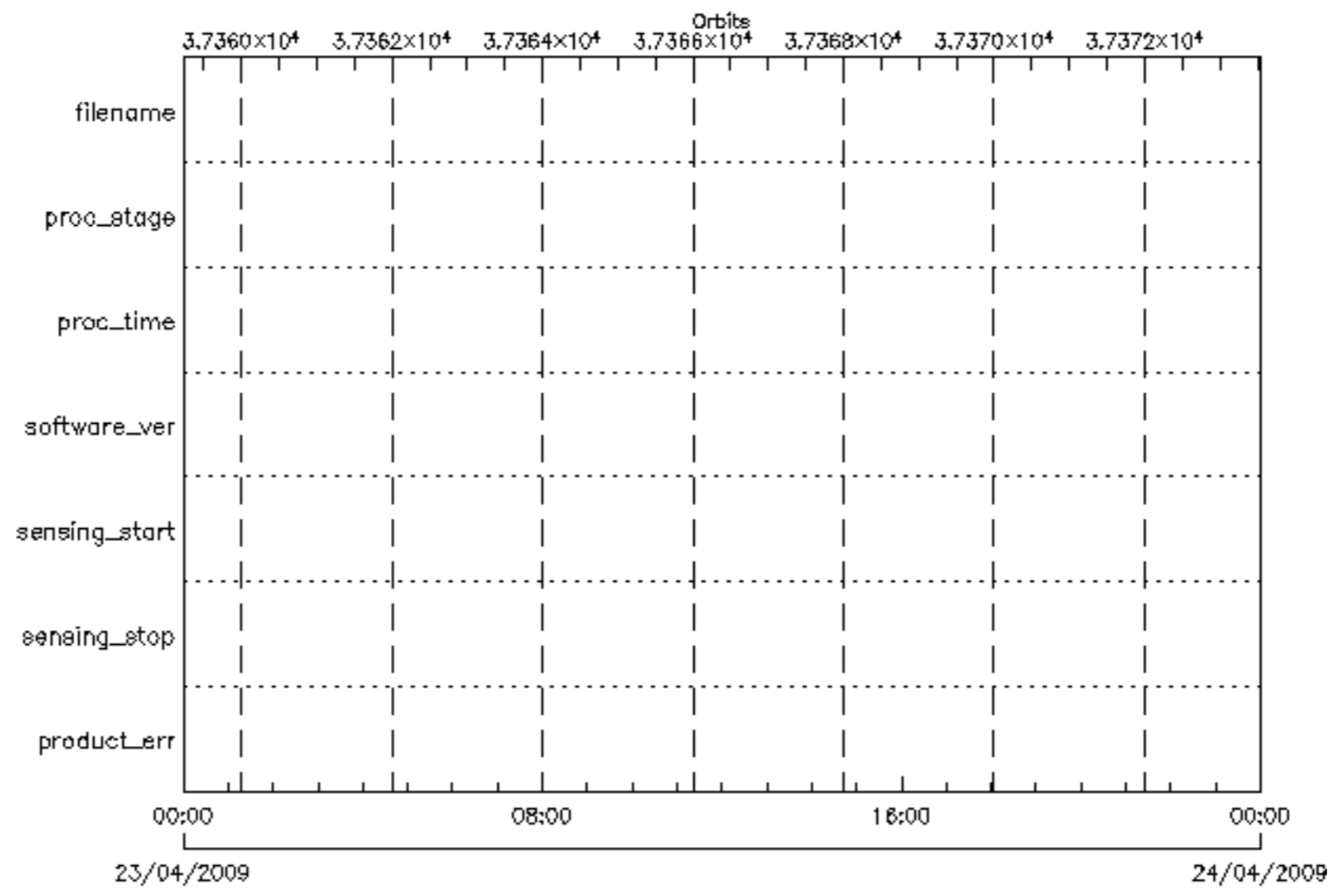
product_err sensing_stop sensing_start software_ver
proc_time proc_stage filename







- product_err
- proc_time
- sensing_stop
- proc_stage
- sensing_start
- filename
- software_ver



- product_err
- proc_time
- sensing_stop
- proc_stage
- sensing_start
- filename
- software_ver

