

RA2, MWR & DORIS SUMMARY PRODUCTS REPORT

Reporting time: 24-04-2009 14:46:07.000
Trigger: Routine

	Period Start	Period Stop
UTC	22-APR-2009 00:00:00.000	23-APR-2009 00:00:00.000
Absolute Orbit	37344	37359
Cycle, Relative Orbit	0216	0231

Products inventoried

Gauge
PCF_RA2_ME__0P 99.98% of production inventoried
PCF_RA2_CAL_0P 100% of production inventoried
PCF_DOR_NAV_0P 95.44% of production inventoried
PCF_DOR_DOP_0P 99.03% of production inventoried
PCF_MWR_NL__0P 100% of production inventoried
PCF_RA2_MW__1P 99.98% of production inventoried
PCF_RA2_FGD_2P 99.98% of production inventoried
PCF_RA2_WWV_2P 99.98% of production inventoried

TABLE OF CONTENTS

Overall production

- [Inventoried production chart](#)
- [Inventoried production map](#)

Level 0

Planning vs. Production

Gauge
RA2_CAL_0P products: 1 produced; 0 gaps; 0 unplanned ; 0.00% of mission plan not covered by production
DOR_DOP_0P products: 16 produced; 11 gaps; 0 unplanned ; 0.92% of mission plan not covered by production
DOR_NAV_0P products: 16 produced; 13 gaps; 0 unplanned ; 4.58% of mission plan not covered by production
MWR_NL_0P products: 16 produced; 0 gaps; 0 unplanned ; 0.00% of mission plan not covered by production
RA2_ME_0P products: 17 produced; 2 gaps; 0 unplanned ; 0.10% of mission plan not covered by production

[Mission Plan vs. production chart](#)

Inventoried production: [RA2_CAL_0P](#) , [DOR_DOP_0P](#) , [DOR_NAV_0P](#) , [MWR_NL_0P](#) , [RA2_ME_0P](#)
 Missing products: [RA2_CAL_0P](#) , [DOR_DOP_0P](#) , [DOR_NAV_0P](#) , [MWR_NL_0P](#) , [RA2_ME_0P](#)
 Unplanned products: [RA2_CAL_0P](#) , [DOR_DOP_0P](#) , [DOR_NAV_0P](#) , [MWR_NL_0P](#) , [RA2_ME_0P](#)
 Overlaps: [RA2_CAL_0P](#) , [DOR_DOP_0P](#) , [DOR_NAV_0P](#) , [MWR_NL_0P](#) , [RA2_ME_0P](#)
 Duplicates: [RA2_CAL_0P](#) , [DOR_DOP_0P](#) , [DOR_NAV_0P](#) , [MWR_NL_0P](#) , [RA2_ME_0P](#)

ADF usage

Gauge
0 new ADFs in use for type RA2_CAL_0P N/A

[RA2_CAL_0P: ADFs usage](#)

Gauge
1 new ADFs in use for type DOR_DOP_0P N/A

[DOR_DOP_0P: ADFs usage](#)

Gauge
1 new ADFs in use for type DOR_NAV_0P N/A

[DOR_NAV_0P: ADFs usage](#)

Gauge

1 new ADFs in use for type MWR_NL__0P N/A
--

[MWR_NL__0P: ADFs usage](#)

Gauge
1 new ADFs in use for type RA2_ME__0P N/A

[RA2_ME__0P: ADFs usage](#)

Header checks

MPH errors

Gauge
0 RA2_CAL_0P products with wrong filename N/A
0 RA2_CAL_0P products with unknown processing stage N/A
0 RA2_CAL_0P products with unknown acquisition station N/A
0 RA2_CAL_0P products with unknown processing center N/A
0 RA2_CAL_0P products with wrong processing time N/A
1 RA2_CAL_0P products with software version not equal to the current version N/A
0 RA2_CAL_0P products with wrong sensing start N/A
0 RA2_CAL_0P products with wrong sensing stop N/A
0 RA2_CAL_0P products with wrong phase N/A
0 RA2_CAL_0P products with wrong state vector time N/A
0 RA2_CAL_0P products with unknown vector source N/A
1 RA2_CAL_0P products with UTC to SBT time too far from sensing time N/A
0 RA2_CAL_0P products with satellite binary time out-of-range N/A
0 RA2_CAL_0P products with wrong clock step N/A

0 RA2_CAL_0P products with leap utc set to blank N/A
0 RA2_CAL_0P products with leap err set N/A
0 RA2_CAL_0P products with product err set N/A
0 RA2_CAL_0P products with tot_size not equal to real file size N/A

[RA2_CAL_0P: MPH checks](#)

Gauge
0 DOR_DOP_0P products with wrong filename N/A
0 DOR_DOP_0P products with unknown processing stage N/A
0 DOR_DOP_0P products with unknown acquisition station N/A
0 DOR_DOP_0P products with unknown processing center N/A
0 DOR_DOP_0P products with wrong processing time N/A
0 DOR_DOP_0P products with software version not equal to the current version N/A
0 DOR_DOP_0P products with wrong sensing start N/A
0 DOR_DOP_0P products with wrong sensing stop N/A
0 DOR_DOP_0P products with wrong phase N/A
0 DOR_DOP_0P products with wrong state vector time N/A
0 DOR_DOP_0P products with unknown vector source N/A
12 DOR_DOP_0P products with UTC to SBT time too far from sensing time N/A
0 DOR_DOP_0P products with satellite binary time out-of-range N/A
0 DOR_DOP_0P products with wrong clock step N/A
0 DOR_DOP_0P products with leap utc set to blank N/A
0 DOR_DOP_0P products with leap err set N/A
0 DOR_DOP_0P products with product err set N/A
0 DOR_DOP_0P products with tot_size not equal to real file size N/A

[DOR_DOP_0P: MPH checks](#)

Gauge
0 DOR_NAV_0P products with wrong filename N/A
0 DOR_NAV_0P products with unknown processing stage N/A
0 DOR_NAV_0P products with unknown acquisition station N/A
0 DOR_NAV_0P products with unknown processing center N/A
0 DOR_NAV_0P products with wrong processing time N/A
0 DOR_NAV_0P products with software version not equal to the current version N/A
0 DOR_NAV_0P products with wrong sensing start N/A
0 DOR_NAV_0P products with wrong sensing stop N/A
0 DOR_NAV_0P products with wrong phase N/A
0 DOR_NAV_0P products with wrong state vector time N/A
0 DOR_NAV_0P products with unknown vector source N/A
9 DOR_NAV_0P products with UTC to SBT time too far from sensing time N/A
0 DOR_NAV_0P products with satellite binary time out-of-range N/A
0 DOR_NAV_0P products with wrong clock step N/A
0 DOR_NAV_0P products with leap utc set to blank N/A
0 DOR_NAV_0P products with leap err set N/A
0 DOR_NAV_0P products with product err set N/A
0 DOR_NAV_0P products with tot_size not equal to real file size N/A

[DOR_NAV_0P: MPH checks](#)

Gauge
0 MWR_NL__0P products with wrong filename N/A
0 MWR_NL__0P products with unknown processing stage N/A

0 MWR_NL__0P products with unknown acquisition station N/A
0 MWR_NL__0P products with unknown processing center N/A
0 MWR_NL__0P products with wrong processing time N/A
0 MWR_NL__0P products with software version not equal to the current version N/A
0 MWR_NL__0P products with wrong sensing start N/A
0 MWR_NL__0P products with wrong sensing stop N/A
0 MWR_NL__0P products with wrong phase N/A
0 MWR_NL__0P products with wrong state vector time N/A
0 MWR_NL__0P products with unknown vector source N/A
12 MWR_NL__0P products with UTC to SBT time too far from sensing time N/A
0 MWR_NL__0P products with satellite binary time out-of-range N/A
0 MWR_NL__0P products with wrong clock step N/A
0 MWR_NL__0P products with leap utc set to blank N/A
0 MWR_NL__0P products with leap err set N/A
0 MWR_NL__0P products with product err set N/A
0 MWR_NL__0P products with tot_size not equal to real file size N/A

[MWR_NL__0P: MPH checks](#)

Gauge
0 RA2_ME__0P products with wrong filename N/A
0 RA2_ME__0P products with unknown processing stage N/A
0 RA2_ME__0P products with unknown acquisition station N/A
0 RA2_ME__0P products with unknown processing center N/A
0 RA2_ME__0P products with wrong processing time N/A
0 RA2_ME__0P products with software version not equal to the current version N/A

0 RA2_ME__0P products with wrong sensing start N/A
0 RA2_ME__0P products with wrong sensing stop N/A
0 RA2_ME__0P products with wrong phase N/A
0 RA2_ME__0P products with wrong state vector time N/A
0 RA2_ME__0P products with unknown vector source N/A
13 RA2_ME__0P products with UTC to SBT time too far from sensing time N/A
0 RA2_ME__0P products with satellite binary time out-of-range N/A
0 RA2_ME__0P products with wrong clock step N/A
0 RA2_ME__0P products with leap utc set to blank N/A
0 RA2_ME__0P products with leap err set N/A
0 RA2_ME__0P products with product err set N/A
0 RA2_ME__0P products with tot_size not equal to real file size N/A

[RA2_ME__0P: MPH checks](#)

SPH errors

Gauge
0 ADFs not covering sensing time are referenced in RA2_CAL_0P products N/A
0 RA2_CAL_0P products with start_lat out of range N/A
0 RA2_CAL_0P products with start_long out of range N/A
0 RA2_CAL_0P products with stop_lat out of range N/A
0 RA2_CAL_0P products with stop_long out of range N/A
0 RA2_CAL_0P products with sat_track out of range N/A
0 RA2_CAL_0P products with num_error_ISPs out of range N/A
0 RA2_CAL_0P products with num_missing_ISPs out of range N/A
0 RA2_CAL_0P products with num_discarded_ISPs out of range N/A

0 RA2_CAL_0P products with num_RS_ISPs out of range N/A
0 RA2_CAL_0P products with ISP_errors_significant set to 1 N/A
0 RA2_CAL_0P products with missing_ISPs_significant set to 1 N/A
0 RA2_CAL_0P products with ISP_discarded_significant set to 1 N/A
0 RA2_CAL_0P products with RS_significant set to 1 N/A

[RA2_CAL_0P: SPH checks](#)

Gauge
0 ADFs not covering sensing time are referenced in DOR_DOP_0P products N/A
0 DOR_DOP_0P products with start_lat out of range N/A
0 DOR_DOP_0P products with start_long out of range N/A
0 DOR_DOP_0P products with stop_lat out of range N/A
0 DOR_DOP_0P products with stop_long out of range N/A
0 DOR_DOP_0P products with sat_track out of range N/A
0 DOR_DOP_0P products with num_error_ISPs out of range N/A
0 DOR_DOP_0P products with num_missing_ISPs out of range N/A
0 DOR_DOP_0P products with num_discarded_ISPs out of range N/A
0 DOR_DOP_0P products with num_RS_ISPs out of range N/A
0 DOR_DOP_0P products with ISP_errors_significant set to 1 N/A
0 DOR_DOP_0P products with missing_ISPs_significant set to 1 N/A
0 DOR_DOP_0P products with ISP_discarded_significant set to 1 N/A
0 DOR_DOP_0P products with RS_significant set to 1 N/A

[DOR_DOP_0P: SPH checks](#)

Gauge
0 ADFs not covering sensing time are referenced in DOR_NAV_0P products N/A

0 DOR_NAV_0P products with start_lat out of range N/A
0 DOR_NAV_0P products with start_long out of range N/A
0 DOR_NAV_0P products with stop_lat out of range N/A
0 DOR_NAV_0P products with stop_long out of range N/A
0 DOR_NAV_0P products with sat_track out of range N/A
0 DOR_NAV_0P products with num_error_ISPs out of range N/A
0 DOR_NAV_0P products with num_missing_ISPs out of range N/A
0 DOR_NAV_0P products with num_discarded_ISPs out of range N/A
0 DOR_NAV_0P products with num_RS_ISPs out of range N/A
0 DOR_NAV_0P products with ISP_errors_significant set to 1 N/A
0 DOR_NAV_0P products with missing_ISPs_significant set to 1 N/A
0 DOR_NAV_0P products with ISP_discarded_significant set to 1 N/A
0 DOR_NAV_0P products with RS_significant set to 1 N/A

[DOR_NAV_0P: SPH checks](#)

Gauge
0 ADFs not covering sensing time are referenced in MWR_NL__0P products N/A
0 MWR_NL__0P products with start_lat out of range N/A
0 MWR_NL__0P products with start_long out of range N/A
0 MWR_NL__0P products with stop_lat out of range N/A
0 MWR_NL__0P products with stop_long out of range N/A
0 MWR_NL__0P products with sat_track out of range N/A
0 MWR_NL__0P products with num_error_ISPs out of range N/A
0 MWR_NL__0P products with num_missing_ISPs out of range N/A
0 MWR_NL__0P products with num_discarded_ISPs out of range N/A

0 MWR_NL__0P products with num_RS_ISPs out of range N/A
0 MWR_NL__0P products with ISP_errors_significant set to 1 N/A
0 MWR_NL__0P products with missing_ISPs_significant set to 1 N/A
0 MWR_NL__0P products with ISP_discarded_significant set to 1 N/A
0 MWR_NL__0P products with RS_significant set to 1 N/A

[MWR_NL__0P: SPH checks](#)

Gauge
0 ADFs not covering sensing time are referenced in RA2_ME__0P products N/A
0 RA2_ME__0P products with start_lat out of range N/A
0 RA2_ME__0P products with start_long out of range N/A
0 RA2_ME__0P products with stop_lat out of range N/A
0 RA2_ME__0P products with stop_long out of range N/A
0 RA2_ME__0P products with sat_track out of range N/A
0 RA2_ME__0P products with num_error_ISPs out of range N/A
0 RA2_ME__0P products with num_missing_ISPs out of range N/A
0 RA2_ME__0P products with num_discarded_ISPs out of range N/A
0 RA2_ME__0P products with num_RS_ISPs out of range N/A
0 RA2_ME__0P products with ISP_errors_significant set to 1 N/A
0 RA2_ME__0P products with missing_ISPs_significant set to 1 N/A
0 RA2_ME__0P products with ISP_discarded_significant set to 1 N/A
0 RA2_ME__0P products with RS_significant set to 1 N/A

[RA2_ME__0P: SPH checks](#)

Level 1

Planning vs. Production

Gauge
RA2_MW__1P products: 17 produced; 2 gaps; 0 unplanned ; 0.10% of mission plan not covered by production

[Mission Plan vs. production chart](#)

Inventoried production: [RA2_MW__1P](#)

Missing products: [RA2_MW__1P](#)

Unplanned products: [RA2_MW__1P](#)

Overlaps: [RA2_MW__1P](#)

Duplicates: [RA2_MW__1P](#)

ADF usage

Gauge
Current IECF list for ADFs not available N/A
0 differences with IECF detected for type RA2_MW__1P N/A
1 new ADFs in use for type RA2_MW__1P N/A

[RA2_MW__1P: ADFs usage](#)

Header checks

MPH errors

Gauge
0 RA2_MW__1P products with wrong filename N/A
0 RA2_MW__1P products with unknown processing stage N/A
0 RA2_MW__1P products with unknown acquisition station N/A
0 RA2_MW__1P products with unknown processing center N/A

0 RA2_MW__1P products with wrong processing time N/A
17 RA2_MW__1P products with software version not equal to the current version N/A
0 RA2_MW__1P products with wrong sensing start N/A
0 RA2_MW__1P products with wrong sensing stop N/A
0 RA2_MW__1P products with wrong phase N/A
17 RA2_MW__1P products with wrong state vector time N/A
0 RA2_MW__1P products with unknown vector source N/A
13 RA2_MW__1P products with UTC to SBT time too far from sensing time N/A
0 RA2_MW__1P products with satellite binary time out-of-range N/A
0 RA2_MW__1P products with wrong clock step N/A
0 RA2_MW__1P products with leap utc set to blank N/A
0 RA2_MW__1P products with leap err set N/A
0 RA2_MW__1P products with product err set N/A
0 RA2_MW__1P products with tot_size not equal to real file size N/A

[RA2_MW__1P: MPH checks](#)

SPH errors

Gauge
17 ADFs not covering sensing time are referenced in RA2_MW__1P products N/A
0 RA2_MW__1P products with processing errors significance flag set N/A
0 RA2_MW__1P products with percentage DSRs free of processing errors below threshold N/A
0 RA2_MW__1P products with percentage of valid measurements below threshold N/A
4 RA2_MW__1P products with percentage of 320 MHz band processed below threshold N/A
4 RA2_MW__1P products with percentage of 80 MHz band processed above threshold N/A
2 RA2_MW__1P products with percentage of 20 MHz band processed above threshold N/A

Level 2

Planning vs. Production

Gauge
RA2_FGD_2P products: 17 produced; 2 gaps; 0 unplanned ; 0.10% of mission plan not covered by production
RA2_WWV_2P products: 17 produced; 2 gaps; 0 unplanned ; 0.10% of mission plan not covered by production

[Mission Plan vs. production chart](#)

Inventoried production: [RA2_FGD_2P](#) , [RA2_WWV_2P](#)

Missing products: [RA2_FGD_2P](#) , [RA2_WWV_2P](#)

Unplanned products: [RA2_FGD_2P](#) , [RA2_WWV_2P](#)

Overlaps: [RA2_FGD_2P](#) , [RA2_WWV_2P](#)

Duplicates: [RA2_FGD_2P](#) , [RA2_WWV_2P](#)

ADF usage

Gauge
Current IECF list for ADFs not available N/A
189 differences with IECF detected for type RA2_FGD_2P N/A
29 new ADFs in use for type RA2_FGD_2P N/A

[RA2_FGD_2P: ADFs usage](#)

Gauge
Current IECF list for ADFs not available N/A
197 differences with IECF detected for type RA2_WWV_2P N/A
45 new ADFs in use for type RA2_WWV_2P N/A

[RA2_WWV_2P: ADFs usage](#)

Header checks

MPH errors

Gauge
0 RA2_FGD_2P products with wrong filename N/A
0 RA2_FGD_2P products with unknown processing stage N/A
0 RA2_FGD_2P products with unknown acquisition station N/A
0 RA2_FGD_2P products with unknown processing center N/A
0 RA2_FGD_2P products with wrong processing time N/A
17 RA2_FGD_2P products with software version not equal to the current version N/A
0 RA2_FGD_2P products with wrong sensing start N/A
0 RA2_FGD_2P products with wrong sensing stop N/A
0 RA2_FGD_2P products with wrong phase N/A
17 RA2_FGD_2P products with wrong state vector time N/A
0 RA2_FGD_2P products with unknown vector source N/A
13 RA2_FGD_2P products with UTC to SBT time too far from sensing time N/A
0 RA2_FGD_2P products with satellite binary time out-of-range N/A
0 RA2_FGD_2P products with wrong clock step N/A
0 RA2_FGD_2P products with leap utc set to blank N/A
0 RA2_FGD_2P products with leap err set N/A
17 RA2_FGD_2P products with product err set N/A
0 RA2_FGD_2P products with tot_size not equal to real file size N/A

Gauge
0 RA2_WWV_2P products with wrong filename N/A
0 RA2_WWV_2P products with unknown processing stage N/A
0 RA2_WWV_2P products with unknown acquisition station N/A
0 RA2_WWV_2P products with unknown processing center N/A
0 RA2_WWV_2P products with wrong processing time N/A
17 RA2_WWV_2P products with software version not equal to the current version N/A
0 RA2_WWV_2P products with wrong sensing start N/A
0 RA2_WWV_2P products with wrong sensing stop N/A
0 RA2_WWV_2P products with wrong phase N/A
17 RA2_WWV_2P products with wrong state vector time N/A
0 RA2_WWV_2P products with unknown vector source N/A
13 RA2_WWV_2P products with UTC to SBT time too far from sensing time N/A
0 RA2_WWV_2P products with satellite binary time out-of-range N/A
0 RA2_WWV_2P products with wrong clock step N/A
0 RA2_WWV_2P products with leap utc set to blank N/A
0 RA2_WWV_2P products with leap err set N/A
17 RA2_WWV_2P products with product err set N/A
0 RA2_WWV_2P products with tot_size not equal to real file size N/A

[RA2_WWV_2P: MPH checks](#)

SPH errors

Gauge
17 ADFs not covering sensing time are referenced in RA2_FGD_2P products N/A
17 RA2_FGD_2P products with I2 processing errors significance flag set N/A

0 RA2_FGD_2P products with I1b processing errors significance flag set N/A
17 RA2_FGD_2P products with percentage DSRs free of I2 processing errors below threshold N/A
0 RA2_FGD_2P products with percentage DSRs free of I1b processing errors below threshold N/A
0 RA2_FGD_2P products with percentage of valid measurements below threshold N/A
9 RA2_FGD_2P products with percentage of 320 MHz band processed below threshold N/A
8 RA2_FGD_2P products with percentage of 80 MHz band processed above threshold N/A
8 RA2_FGD_2P products with percentage of 20 MHz band processed above threshold N/A
4 RA2_FGD_2P products with percentage of valid Ku ocean retracker measurements below threshold N/A
0 RA2_FGD_2P products with percentage of valid Ku ice1 retracker measurements below threshold N/A
17 RA2_FGD_2P products with percentage of valid S ice1 retracker measurements below threshold N/A
2 RA2_FGD_2P products with percentage of valid Ku ice2 retracker measurements below threshold N/A
17 RA2_FGD_2P products with percentage of valid S ice2 retracker measurements below threshold N/A
1 RA2_FGD_2P products with percentage of valid Ku sea/ice retracker measurements below threshold N/A

[RA2_FGD_2P: SPH checks](#)

Gauge
0 ADFs not covering sensing time are referenced in RA2_WWV_2P products N/A
17 RA2_WWV_2P products with ra2_I2_proc_flag anomalies N/A
0 RA2_WWV_2P products with ra2_I1b_proc_flag anomalies N/A
17 RA2_WWV_2P products with ra2_I2_proc_quality anomalies N/A
0 RA2_WWV_2P products with ra2_I1b_proc_quality anomalies N/A
0 RA2_WWV_2P products with ra2_measurement_percent anomalies N/A
9 RA2_WWV_2P products with ra2_320_band_percent anomalies N/A
8 RA2_WWV_2P products with ra2_80_band_percent anomalies N/A
8 RA2_WWV_2P products with ra2_20_band_percent anomalies N/A

4 RA2_WWV_2P products with ra2_ocean_ku_retrack_percent anomalies
N/A

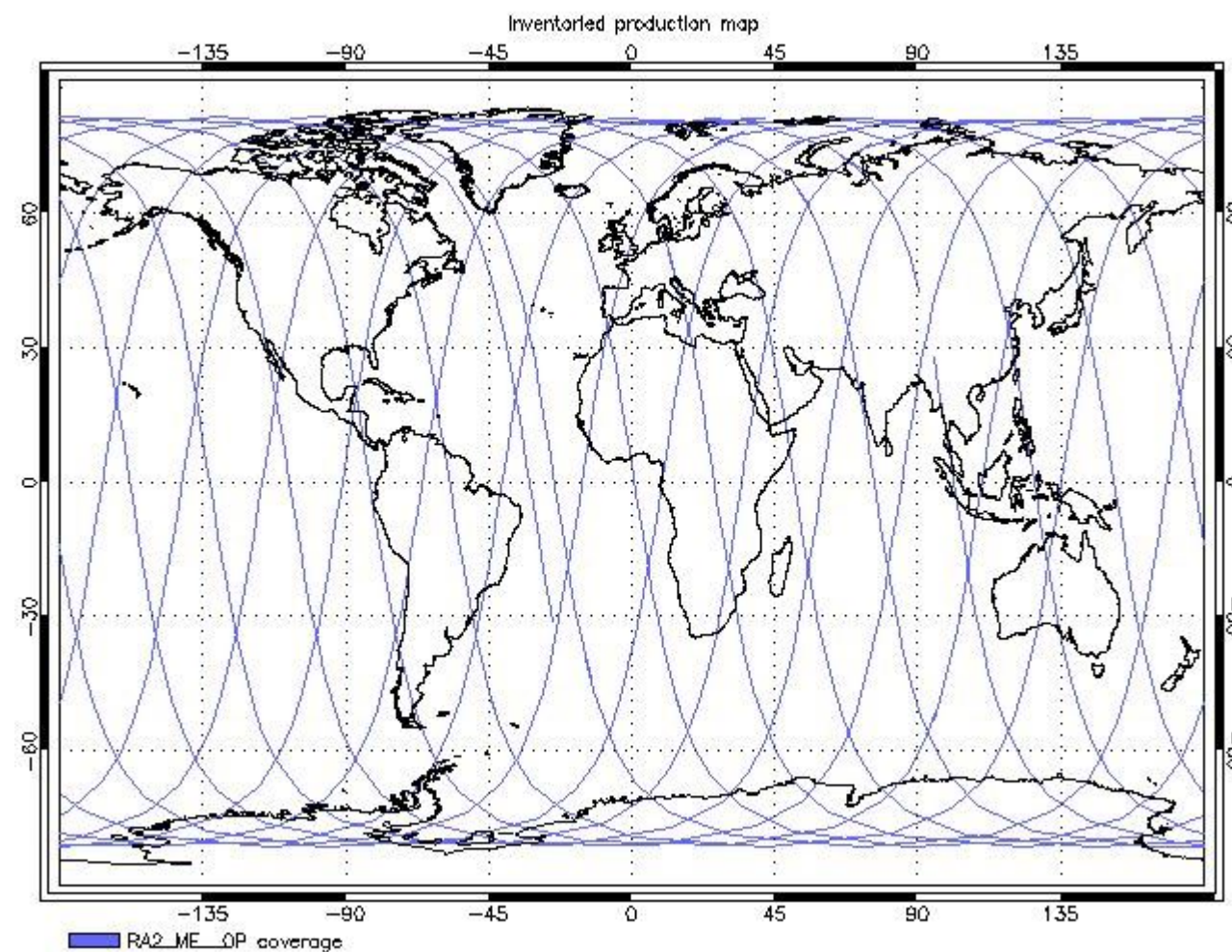
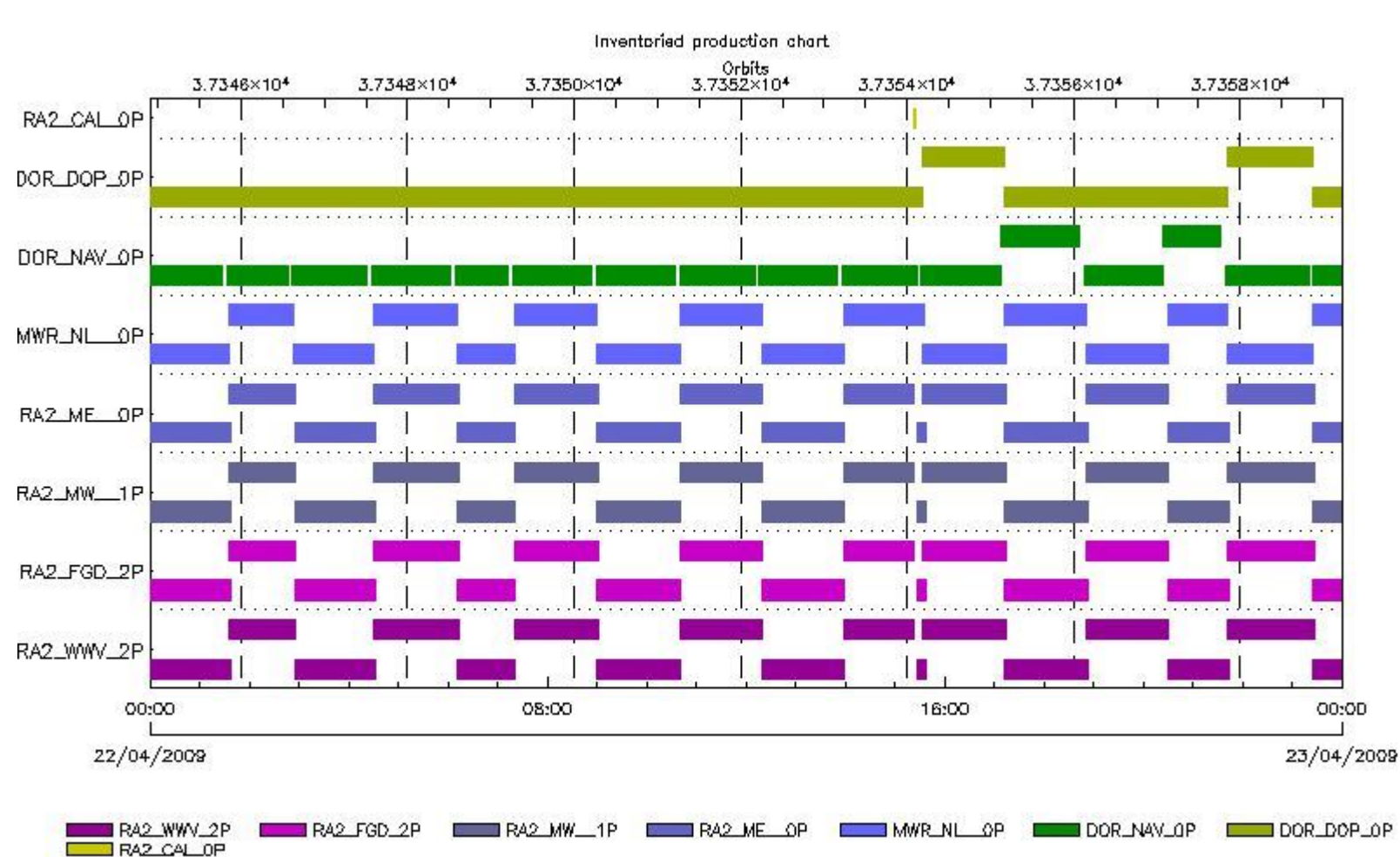
[RA2_WWV_2P: SPH checks](#)

Time Correlation

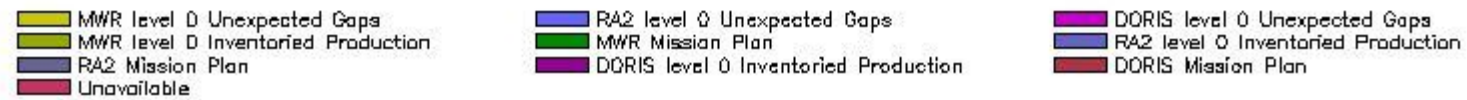
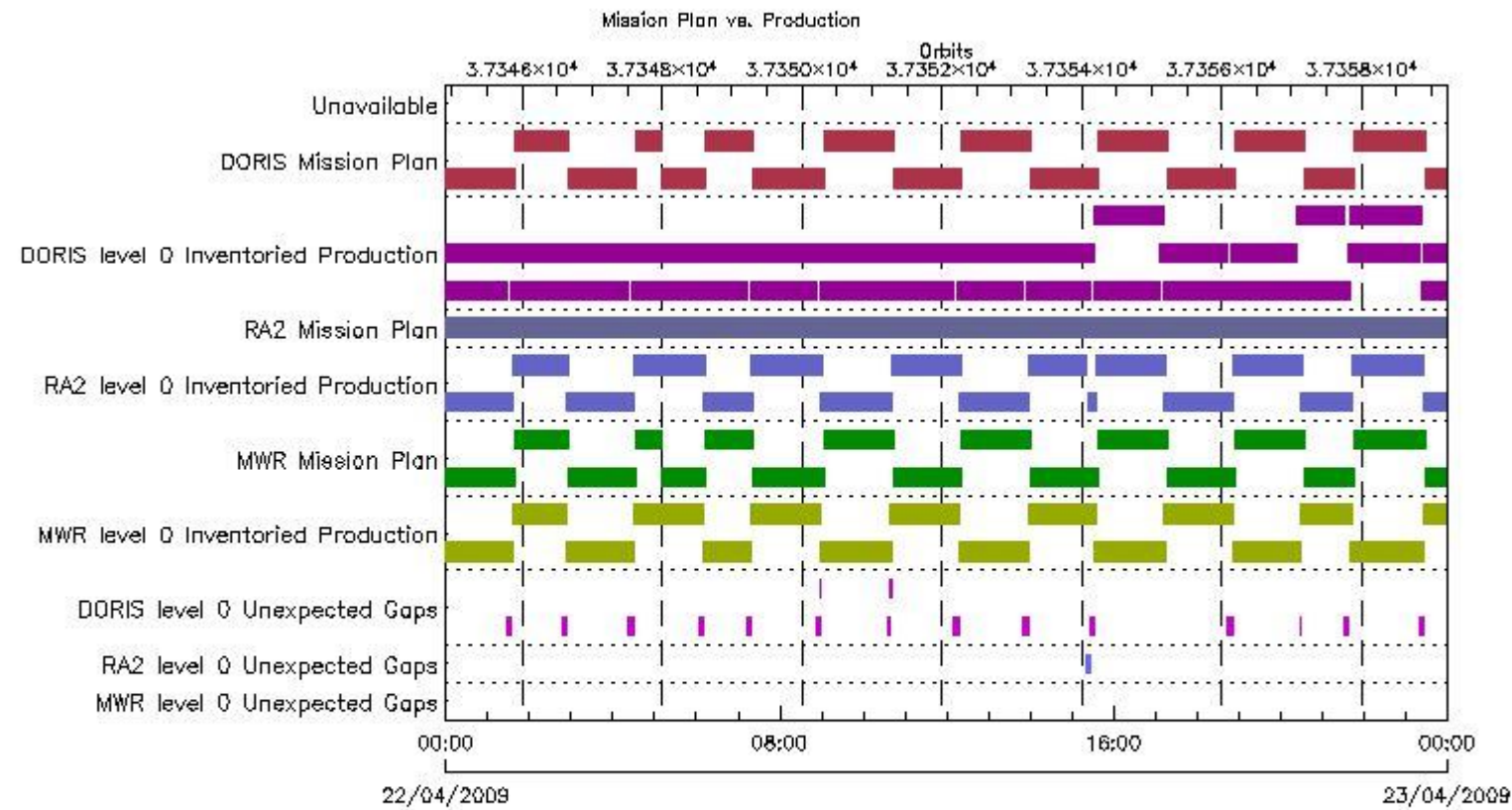
[Time Correlation propagation error](#)

Overall Production

Inventoried Production (sensing time)



Mission Plan vs. Production (level 0)



Production covering Mission Plan

Gauge
PCF_RA2_ME__0P 99.98% of production inventoried
PCF_RA2_CAL_0P 100% of production inventoried
PCF_DOR_NAV_0P 95.44% of production inventoried
PCF_DOR_DOP_0P 99.03% of production inventoried
PCF_MWR_NL__0P 100% of production inventoried

Mission Plan (extracted from DMOP)

Gauge	Segment (Start-Stop)
MODE.MEASUREMENT RA2.ACQ_PLAN	21-APR-2009 23:59:48.042 22-APR-2009 15:22:12.542
MODE.NOMINAL DORIS.ACQ_PLAN	21-APR-2009 23:59:48.042 23-APR-2009 01:08:32.796

MODE.NOMINAL MWR.ACQ_PLAN	21-APR-2009 23:59:48.042 23-APR-2009 01:08:32.796
MODE.CALIBRATION RA2.ACQ_PLAN	22-APR-2009 15:22:17.052 22-APR-2009 15:24:48.964
MODE.MEASUREMENT RA2.ACQ_PLAN	22-APR-2009 15:24:53.475 23-APR-2009 01:08:32.796

Inventoried Products

RA2_CAL_0P products

Gauge	Segment (Start-Stop)	Explicit Reference
Product: RA2_CAL_0P Filename: RA2_CAL_0PNPDK20090422_152212_000001552078_00226_37354_1370.N1	22-APR-2009 15:22:12.742 22-APR-2009 15:24:47.589	RA2_CAL_0PNPDK20090422_152212_000001552078_00226_37354_1370.N1 RA2_CAL_0P.MPH.ABS_ORBIT=37354

DOR_DOP_0P products

Gauge	Segment (Start-Stop)	Explicit Reference
Product: DOR_DOP_0P Filename: DOR_DOP_0PNPDE20090421_235553_000058662078_00216_37344_8207.N1	21-APR-2009 23:55:53.185 22-APR-2009 01:33:38.947	DOR_DOP_0PNPDE20090421_235553_000058662078_00216_37344_8207.N1 DOR_DOP_0P.MPH.ABS_ORBIT=37344
Product: DOR_DOP_0P Filename: DOR_DOP_0PNPDE20090422_013442_000046542078_00217_37345_8208.N1	22-APR-2009 01:34:42.705 22-APR-2009 02:52:17.057	DOR_DOP_0PNPDE20090422_013442_000046542078_00217_37345_8208.N1 DOR_DOP_0P.MPH.ABS_ORBIT=37345
Product: DOR_DOP_0P Filename: DOR_DOP_0PNPDE20090422_025320_000057382078_00218_37346_8209.N1	22-APR-2009 02:53:20.815 22-APR-2009 04:28:59.062	DOR_DOP_0PNPDE20090422_025320_000057382078_00218_37346_8209.N1 DOR_DOP_0P.MPH.ABS_ORBIT=37346
Product: DOR_DOP_0P Filename: DOR_DOP_0PNPDE20090422_043002_000059302078_00219_37347_8210.N1	22-APR-2009 04:30:02.820 22-APR-2009 06:08:52.332	DOR_DOP_0PNPDE20090422_043002_000059302078_00219_37347_8210.N1 DOR_DOP_0P.MPH.ABS_ORBIT=37347
Product: DOR_DOP_0P Filename: DOR_DOP_0PNPDK20090422_061059_000040172078_00220_37348_0554.N1	22-APR-2009 06:10:59.844 22-APR-2009 07:17:56.629	DOR_DOP_0PNPDK20090422_061059_000040172078_00220_37348_0554.N1 DOR_DOP_0P.MPH.ABS_ORBIT=37348
Product: DOR_DOP_0P Filename: DOR_DOP_0PNPDK20090422_071900_000059302078_00221_37349_0555.N1	22-APR-2009 07:19:00.391 22-APR-2009 08:57:49.915	DOR_DOP_0PNPDK20090422_071900_000059302078_00221_37349_0555.N1 DOR_DOP_0P.MPH.ABS_ORBIT=37349
Product: DOR_DOP_0P Filename: DOR_DOP_0PNPDK20090422_085853_000059292078_00222_37350_0556.N1	22-APR-2009 08:58:53.673 22-APR-2009 10:37:43.170	DOR_DOP_0PNPDK20090422_085853_000059292078_00222_37350_0556.N1 DOR_DOP_0P.MPH.ABS_ORBIT=37350
Product: DOR_DOP_0P Filename: DOR_DOP_0PNPDK20090422_103950_000058662078_00223_37351_0557.N1	22-APR-2009 10:39:50.682 22-APR-2009 12:17:36.464	DOR_DOP_0PNPDK20090422_103950_000058662078_00223_37351_0557.N1 DOR_DOP_0P.MPH.ABS_ORBIT=37351
Product: DOR_DOP_0P Filename: DOR_DOP_0PNPDK20090422_121840_000058662078_00224_37352_0558.N1	22-APR-2009 12:18:40.221 22-APR-2009 13:56:25.972	DOR_DOP_0PNPDK20090422_121840_000058662078_00224_37352_0558.N1 DOR_DOP_0P.MPH.ABS_ORBIT=37352
Product: DOR_DOP_0P Filename: DOR_DOP_0PNPDK20090422_135729_000057382078_00225_37353_0559.N1	22-APR-2009 13:57:29.730 22-APR-2009 15:33:07.981	DOR_DOP_0PNPDK20090422_135729_000057382078_00225_37353_0559.N1 DOR_DOP_0P.MPH.ABS_ORBIT=37353
Product: DOR_DOP_0P Filename: DOR_DOP_0PNPDK20090422_153307_000059292078_00226_37354_0560.N1	22-APR-2009 15:33:07.981 22-APR-2009 17:11:57.478	DOR_DOP_0PNPDK20090422_153307_000059292078_00226_37354_0560.N1 DOR_DOP_0P.MPH.ABS_ORBIT=37354
Product: DOR_DOP_0P Filename: DOR_DOP_0PNPDK20090422_171157_000058662078_00227_37355_0561.N1	22-APR-2009 17:11:57.478 22-APR-2009 18:49:43.228	DOR_DOP_0PNPDK20090422_171157_000058662078_00227_37355_0561.N1 DOR_DOP_0P.MPH.ABS_ORBIT=37355
Product: DOR_DOP_0P Filename: DOR_DOP_0PNPDK20090422_185046_000058022078_00228_37356_0562.N1	22-APR-2009 18:50:46.982 22-APR-2009 20:27:29.010	DOR_DOP_0PNPDK20090422_185046_000058022078_00228_37356_0562.N1 DOR_DOP_0P.MPH.ABS_ORBIT=37356
Product: DOR_DOP_0P Filename: DOR_DOP_0PNPDE20090422_202832_000043362078_00229_37357_8211.N1	22-APR-2009 20:28:32.768 22-APR-2009 21:40:48.347	DOR_DOP_0PNPDE20090422_202832_000043362078_00229_37357_8211.N1 DOR_DOP_0P.MPH.ABS_ORBIT=37357
Product: DOR_DOP_0P Filename: DOR_DOP_0PNPDE20090422_214048_000061852078_00229_37357_8212.N1	22-APR-2009 21:40:48.347 22-APR-2009 23:23:52.886	DOR_DOP_0PNPDE20090422_214048_000061852078_00229_37357_8212.N1 DOR_DOP_0P.MPH.ABS_ORBIT=37357

Product: DOR_DOP_0P Filename: DOR_DOP_0PNPDE20090422_232352_000059932078_00230_37358_8213.N1	22-APR-2009 23:23:52.886 23-APR-2009 01:03:46.168	DOR_DOP_0PNPDE20090422_232352_000059932078_00230_373 DOR_DOP_0P.MPH.ABS_ORBIT=37358
---	--	--

DOR_NAV_0P products

Gauge	Segment (Start-Stop)	Explicit Reference
Product: DOR_NAV_0P Filename: DOR_NAV_0PNPDE20090421_235106_000057382078_00216_37344_7799.N1	21-APR-2009 23:51:06.275 22-APR-2009 01:26:44.529	DOR_NAV_0PNPDE20090421_235106_000057382078_00216_37344_7799.N1 DOR_NAV_0P.MPH.ABS_ORBIT=37344
Product: DOR_NAV_0P Filename: DOR_NAV_0PNPDE20090422_013203_000044632078_00217_37345_7800.N1	22-APR-2009 01:32:03.311 22-APR-2009 02:46:26.385	DOR_NAV_0PNPDE20090422_013203_000044632078_00217_37345_7800.N1 DOR_NAV_0P.MPH.ABS_ORBIT=37345
Product: DOR_NAV_0P Filename: DOR_NAV_0PNPDE20090422_025145_000054192078_00218_37346_7801.N1	22-APR-2009 02:51:45.178 22-APR-2009 04:22:04.632	DOR_NAV_0PNPDE20090422_025145_000054192078_00218_37346_7801.N1 DOR_NAV_0P.MPH.ABS_ORBIT=37346
Product: DOR_NAV_0P Filename: DOR_NAV_0PNPDE20090422_042723_000057382078_00219_37347_7802.N1	22-APR-2009 04:27:23.429 22-APR-2009 06:03:01.660	DOR_NAV_0PNPDE20090422_042723_000057382078_00219_37347_7802.N1 DOR_NAV_0P.MPH.ABS_ORBIT=37347
Product: DOR_NAV_0P Filename: DOR_NAV_0PNPDK20090422_060820_000038262078_00220_37348_9836.N1	22-APR-2009 06:08:20.445 22-APR-2009 07:12:05.958	DOR_NAV_0PNPDK20090422_060820_000038262078_00220_37348_9836.N1 DOR_NAV_0P.MPH.ABS_ORBIT=37348
Product: DOR_NAV_0P Filename: DOR_NAV_0PNPDK20090422_071724_000057382078_00221_37349_9837.N1	22-APR-2009 07:17:24.751 22-APR-2009 08:53:02.997	DOR_NAV_0PNPDK20090422_071724_000057382078_00221_37349_9837.N1 DOR_NAV_0P.MPH.ABS_ORBIT=37349
Product: DOR_NAV_0P Filename: DOR_NAV_0PNPDK20090422_085821_000057382078_00222_37350_9838.N1	22-APR-2009 08:58:21.798 22-APR-2009 10:34:00.022	DOR_NAV_0PNPDK20090422_085821_000057382078_00222_37350_9838.N1 DOR_NAV_0P.MPH.ABS_ORBIT=37350
Product: DOR_NAV_0P Filename: DOR_NAV_0PNPDK20090422_103918_000054192078_00223_37351_9839.N1	22-APR-2009 10:39:18.803 22-APR-2009 12:09:38.284	DOR_NAV_0PNPDK20090422_103918_000054192078_00223_37351_9839.N1 DOR_NAV_0P.MPH.ABS_ORBIT=37351
Product: DOR_NAV_0P Filename: DOR_NAV_0PNPDK20090422_121457_000057382078_00224_37352_9840.N1	22-APR-2009 12:14:57.073 22-APR-2009 13:50:35.300	DOR_NAV_0PNPDK20090422_121457_000057382078_00224_37352_9840.N1 DOR_NAV_0P.MPH.ABS_ORBIT=37352
Product: DOR_NAV_0P Filename: DOR_NAV_0PNPDK20090422_135554_000054192078_00225_37353_9841.N1	22-APR-2009 13:55:54.093 22-APR-2009 15:26:13.539	DOR_NAV_0PNPDK20090422_135554_000054192078_00225_37353_9841.N1 DOR_NAV_0P.MPH.ABS_ORBIT=37353
Product: DOR_NAV_0P Filename: DOR_NAV_0PNPDK20090422_153132_000057382078_00226_37354_9842.N1	22-APR-2009 15:31:32.344 22-APR-2009 17:07:10.560	DOR_NAV_0PNPDK20090422_153132_000057382078_00226_37354_9842.N1 DOR_NAV_0P.MPH.ABS_ORBIT=37354
Product: DOR_NAV_0P Filename: DOR_NAV_0PNPDK20090422_170710_000057382078_00227_37355_9843.N1	22-APR-2009 17:07:10.560 22-APR-2009 18:42:48.795	DOR_NAV_0PNPDK20090422_170710_000057382078_00227_37355_9843.N1 DOR_NAV_0P.MPH.ABS_ORBIT=37355
Product: DOR_NAV_0P Filename: DOR_NAV_0PNPDK20090422_184807_000057382078_00228_37356_9844.N1	22-APR-2009 18:48:07.591 22-APR-2009 20:23:45.858	DOR_NAV_0PNPDK20090422_184807_000057382078_00228_37356_9844.N1 DOR_NAV_0P.MPH.ABS_ORBIT=37356
Product: DOR_NAV_0P Filename: DOR_NAV_0PNPDE20090422_202345_000041442078_00229_37357_7803.N1	22-APR-2009 20:23:45.858 22-APR-2009 21:32:50.171	DOR_NAV_0PNPDE20090422_202345_000041442078_00229_37357_7803.N1 DOR_NAV_0P.MPH.ABS_ORBIT=37357
Product: DOR_NAV_0P Filename: DOR_NAV_0PNPDE20090422_213808_000060572078_00229_37357_7804.N1	22-APR-2009 21:38:08.956 22-APR-2009 23:19:05.976	DOR_NAV_0PNPDE20090422_213808_000060572078_00229_37357_7804.N1 DOR_NAV_0P.MPH.ABS_ORBIT=37357
Product: DOR_NAV_0P Filename: DOR_NAV_0PNPDE20090422_232424_000057382078_00230_37358_7805.N1	22-APR-2009 23:24:24.765 23-APR-2009 01:00:03.012	DOR_NAV_0PNPDE20090422_232424_000057382078_00230_37358_7805.N1 DOR_NAV_0P.MPH.ABS_ORBIT=37358

MWR_NL_0P products

Gauge	Segment (Start-Stop)	Explicit Reference
Product: MWR_NL_0P Filename: MWR_NL_0PNPDE20090421_235550_000059522078_00216_37344_8247.N1	21-APR-2009 23:55:50.743 22-APR-2009 01:35:02.908	MWR_NL_0PNPDE20090421_235550_000059522078_00216_37344_8247.N1 MWR_NL_0P.MPH.ABS_ORBIT=37344
Product: MWR_NL_0P Filename: MWR_NL_0PNPDE20090422_013502_000047282078_00217_37345_8248.N1	22-APR-2009 01:35:02.908 22-APR-2009 02:53:51.038	MWR_NL_0PNPDE20090422_013502_000047282078_00217_37345_8248.N1 MWR_NL_0P.MPH.ABS_ORBIT=37345
Product: MWR_NL_0P Filename: MWR_NL_0PNPDE20090422_025351_000057842078_00218_37346_8249.N1	22-APR-2009 02:53:51.038 22-APR-2009 04:30:15.191	MWR_NL_0PNPDE20090422_025351_000057842078_00218_37346_8249.N1 MWR_NL_0P.MPH.ABS_ORBIT=37346
Product: MWR_NL_0P Filename: MWR_NL_0PNPDE20090422_043015_000060482078_00219_37347_8250.N1	22-APR-2009 04:30:15.191 22-APR-2009 06:11:03.359	MWR_NL_0PNPDE20090422_043015_000060482078_00219_37347_8250.N1 MWR_NL_0P.MPH.ABS_ORBIT=37347

Product: MWR_NL__0P Filename: MWR_NL__0PNPDK20090422_061103_000041042078_00220_37348_0454.N1	22-APR-2009 06:11:03.359 22-APR-2009 07:19:27.473	MWR_NL__0PNPDK20090422_061103_000041042078_00220_37348_0454.N1 MWR_NL__0P.MPH.ABS_ORBIT=37348
Product: MWR_NL__0P Filename: MWR_NL__0PNPDK20090422_071927_000060002078_00221_37349_0455.N1	22-APR-2009 07:19:27.473 22-APR-2009 08:59:27.642	MWR_NL__0PNPDK20090422_071927_000060002078_00221_37349_0455.N1 MWR_NL__0P.MPH.ABS_ORBIT=37349
Product: MWR_NL__0P Filename: MWR_NL__0PNPDK20090422_085927_000060242078_00222_37350_0456.N1	22-APR-2009 08:59:27.642 22-APR-2009 10:39:51.807	MWR_NL__0PNPDK20090422_085927_000060242078_00222_37350_0456.N1 MWR_NL__0P.MPH.ABS_ORBIT=37350
Product: MWR_NL__0P Filename: MWR_NL__0PNPDK20090422_103927_000059522078_00223_37351_0457.N1	22-APR-2009 10:39:27.807 22-APR-2009 12:18:39.971	MWR_NL__0PNPDK20090422_103927_000059522078_00223_37351_0457.N1 MWR_NL__0P.MPH.ABS_ORBIT=37351
Product: MWR_NL__0P Filename: MWR_NL__0PNPDK20090422_121839_000059522078_00224_37352_0458.N1	22-APR-2009 12:18:39.971 22-APR-2009 13:57:52.140	MWR_NL__0PNPDK20090422_121839_000059522078_00224_37352_0458.N1 MWR_NL__0P.MPH.ABS_ORBIT=37352
Product: MWR_NL__0P Filename: MWR_NL__0PNPDK20090422_135752_000058322078_00225_37353_0459.N1	22-APR-2009 13:57:52.140 22-APR-2009 15:35:04.297	MWR_NL__0PNPDK20090422_135752_000058322078_00225_37353_0459.N1 MWR_NL__0P.MPH.ABS_ORBIT=37353
Product: MWR_NL__0P Filename: MWR_NL__0PNPDK20090422_153328_000060002078_00226_37354_0460.N1	22-APR-2009 15:33:28.293 22-APR-2009 17:13:28.462	MWR_NL__0PNPDK20090422_153328_000060002078_00226_37354_0460.N1 MWR_NL__0P.MPH.ABS_ORBIT=37354
Product: MWR_NL__0P Filename: MWR_NL__0PNPDK20090422_171216_000059282078_00227_37355_0461.N1	22-APR-2009 17:12:16.454 22-APR-2009 18:51:04.627	MWR_NL__0PNPDK20090422_171216_000059282078_00227_37355_0461.N1 MWR_NL__0P.MPH.ABS_ORBIT=37355
Product: MWR_NL__0P Filename: MWR_NL__0PNPDK20090422_185104_000059042078_00228_37356_0462.N1	22-APR-2009 18:51:04.627 22-APR-2009 20:29:28.784	MWR_NL__0PNPDK20090422_185104_000059042078_00228_37356_0462.N1 MWR_NL__0P.MPH.ABS_ORBIT=37356
Product: MWR_NL__0P Filename: MWR_NL__0PNPDE20090422_202840_000043922078_00229_37357_8251.N1	22-APR-2009 20:28:40.784 22-APR-2009 21:41:52.905	MWR_NL__0PNPDE20090422_202840_000043922078_00229_37357_8251.N1 MWR_NL__0P.MPH.ABS_ORBIT=37357
Product: MWR_NL__0P Filename: MWR_NL__0PNPDE20090422_214128_000062162078_00229_37357_8252.N1	22-APR-2009 21:41:28.913 22-APR-2009 23:25:05.082	MWR_NL__0PNPDE20090422_214128_000062162078_00229_37357_8252.N1 MWR_NL__0P.MPH.ABS_ORBIT=37357
Product: MWR_NL__0P Filename: MWR_NL__0PNPDE20090422_232441_000060242078_00230_37358_8253.N1	22-APR-2009 23:24:41.082 23-APR-2009 01:05:05.247	MWR_NL__0PNPDE20090422_232441_000060242078_00230_37358_8253.N1 MWR_NL__0P.MPH.ABS_ORBIT=37358

RA2_ME__0P products

Gauge	Segment (Start-Stop)	Explicit Reference
Product: RA2_ME__0P Filename: RA2_ME__0PNPDE20090421_235610_000059982078_00216_37344_8893.N1	21-APR-2009 23:56:10.105 22-APR-2009 01:36:07.881	RA2_ME__0PNPDE20090421_235610_000059982078_00216_37344_8893.N1 RA2_ME__0P.MPH.ABS_ORBIT=37344
Product: RA2_ME__0P Filename: RA2_ME__0PNPDE20090422_013509_000047682078_00217_37345_8894.N1	22-APR-2009 01:35:09.953 22-APR-2009 02:54:37.873	RA2_ME__0PNPDE20090422_013509_000047682078_00217_37345_8894.N1 RA2_ME__0P.MPH.ABS_ORBIT=37345
Product: RA2_ME__0P Filename: RA2_ME__0PNPDE20090422_025404_000058252078_00218_37346_8895.N1	22-APR-2009 02:54:04.453 22-APR-2009 04:31:09.559	RA2_ME__0PNPDE20090422_025404_000058252078_00218_37346_8895.N1 RA2_ME__0P.MPH.ABS_ORBIT=37346
Product: RA2_ME__0P Filename: RA2_ME__0PNPDE20090422_043036_000060762078_00219_37347_8896.N1	22-APR-2009 04:30:36.139 22-APR-2009 06:11:51.895	RA2_ME__0PNPDE20090422_043036_000060762078_00219_37347_8896.N1 RA2_ME__0P.MPH.ABS_ORBIT=37347
Product: RA2_ME__0P Filename: RA2_ME__0PNPDK20090422_061120_000041372078_00220_37348_2365.N1	22-APR-2009 06:11:20.703 22-APR-2009 07:20:18.098	RA2_ME__0PNPDK20090422_061120_000041372078_00220_37348_2365.N1 RA2_ME__0P.MPH.ABS_ORBIT=37348
Product: RA2_ME__0P Filename: RA2_ME__0PNPDK20090422_071936_000060502078_00221_37349_2366.N1	22-APR-2009 07:19:36.880 22-APR-2009 09:00:27.014	RA2_ME__0PNPDK20090422_071936_000060502078_00221_37349_2366.N1 RA2_ME__0P.MPH.ABS_ORBIT=37349
Product: RA2_ME__0P Filename: RA2_ME__0PNPDK20090422_085939_000060622078_00222_37350_2367.N1	22-APR-2009 08:59:39.112 22-APR-2009 10:40:41.500	RA2_ME__0PNPDK20090422_085939_000060622078_00222_37350_2367.N1 RA2_ME__0P.MPH.ABS_ORBIT=37350
Product: RA2_ME__0P Filename: RA2_ME__0PNPDK20090422_103951_000059942078_00223_37351_2368.N1	22-APR-2009 10:39:51.370 22-APR-2009 12:19:45.804	RA2_ME__0PNPDK20090422_103951_000059942078_00223_37351_2368.N1 RA2_ME__0P.MPH.ABS_ORBIT=37351
Product: RA2_ME__0P Filename: RA2_ME__0PNPDK20090422_121900_000060002078_00224_37352_2369.N1	22-APR-2009 12:19:00.130 22-APR-2009 13:59:00.134	RA2_ME__0PNPDK20090422_121900_000060002078_00224_37352_2369.N1 RA2_ME__0P.MPH.ABS_ORBIT=37352
Product: RA2_ME__0P Filename: RA2_ME__0PNPDK20090422_135813_000050272078_00225_37353_2370.N1	22-APR-2009 13:58:13.346 22-APR-2009 15:22:00.828	RA2_ME__0PNPDK20090422_135813_000050272078_00225_37353_2370.N1 RA2_ME__0P.MPH.ABS_ORBIT=37353

Product: RA2_ME__0P Filename: RA2_ME__0PNPDK20090422_152612_000005832078_00226_37354_2371.N1	22-APR-2009 15:26:12.704 22-APR-2009 15:35:55.327	RA2_ME__0PNPDK20090422_152612_000005832078_00226_37354 RA2_ME__0P.MPH.ABS_ORBIT=37354
Product: RA2_ME__0P Filename: RA2_ME__0PNPDK20090422_153344_000060312078_00226_37354_2372.N1	22-APR-2009 15:33:44.989 22-APR-2009 17:14:16.185	RA2_ME__0PNPDK20090422_153344_000060312078_00226_37354_2372.N1 RA2_ME__0P.MPH.ABS_ORBIT=37354
Product: RA2_ME__0P Filename: RA2_ME__0PNPDK20090422_171224_000059882078_00227_37355_2373.N1	22-APR-2009 17:12:24.785 22-APR-2009 18:52:12.534	RA2_ME__0PNPDK20090422_171224_000059882078_00227_37355_2373.N1 RA2_ME__0P.MPH.ABS_ORBIT=37355
Product: RA2_ME__0P Filename: RA2_ME__0PNPDK20090422_185109_000059542078_00228_37356_2374.N1	22-APR-2009 18:51:09.036 22-APR-2009 20:30:23.366	RA2_ME__0PNPDK20090422_185109_000059542078_00228_37356_2374.N1 RA2_ME__0P.MPH.ABS_ORBIT=37356
Product: RA2_ME__0P Filename: RA2_ME__0PNPDE20090422_202843_000044552078_00229_37357_8897.N1	22-APR-2009 20:28:43.106 22-APR-2009 21:42:57.992	RA2_ME__0PNPDE20090422_202843_000044552078_00229_37357_8897.N1 RA2_ME__0P.MPH.ABS_ORBIT=37357
Product: RA2_ME__0P Filename: RA2_ME__0PNPDE20090422_214151_000062552078_00229_37357_8898.N1	22-APR-2009 21:41:51.152 22-APR-2009 23:26:06.262	RA2_ME__0PNPDE20090422_214151_000062552078_00229_37357_8898.N1 RA2_ME__0P.MPH.ABS_ORBIT=37357
Product: RA2_ME__0P Filename: RA2_ME__0PNPDE20090422_232448_000060782078_00230_37358_8899.N1	22-APR-2009 23:24:48.282 23-APR-2009 01:06:06.266	RA2_ME__0PNPDE20090422_232448_000060782078_00230_37358_8899.N1 RA2_ME__0P.MPH.ABS_ORBIT=37358

Missing Products

RA2_CAL_0P missing products

Gauge Value Segment (Start-Stop)

DOR_DOP_0P missing products

Gauge	Value	Segment (Start-Stop)
MODE.NOMINAL DORIS.MISSING	Duration: 63.757820 s	22-APR-2009 01:33:38.947 22-APR-2009 01:34:42.705
MODE.NOMINAL DORIS.MISSING	Duration: 63.757820 s	22-APR-2009 02:52:17.057 22-APR-2009 02:53:20.815
MODE.NOMINAL DORIS.MISSING	Duration: 63.757821 s	22-APR-2009 04:28:59.062 22-APR-2009 04:30:02.820
MODE.NOMINAL DORIS.MISSING	Duration: 127.511734 s	22-APR-2009 06:08:52.332 22-APR-2009 06:10:59.844
MODE.NOMINAL DORIS.MISSING	Duration: 63.761727 s	22-APR-2009 07:17:56.629 22-APR-2009 07:19:00.391
MODE.NOMINAL DORIS.MISSING	Duration: 63.757814 s	22-APR-2009 08:57:49.915 22-APR-2009 08:58:53.673
MODE.NOMINAL DORIS.MISSING	Duration: 127.511729 s	22-APR-2009 10:37:43.170 22-APR-2009 10:39:50.682
MODE.NOMINAL DORIS.MISSING	Duration: 63.757822 s	22-APR-2009 12:17:36.464 22-APR-2009 12:18:40.221
MODE.NOMINAL DORIS.MISSING	Duration: 63.757822 s	22-APR-2009 13:56:25.972 22-APR-2009 13:57:29.730
MODE.NOMINAL DORIS.MISSING	Duration: 63.753910 s	22-APR-2009 18:49:43.228 22-APR-2009 18:50:46.982
MODE.NOMINAL DORIS.MISSING	Duration: 63.757821 s	22-APR-2009 20:27:29.010 22-APR-2009 20:28:32.768

DOR_NAV_0P missing products

Gauge	Value	Segment (Start-Stop)
-------	-------	----------------------

MODE.NOMINAL DORIS.MISSING	Duration: 318.781288 s	22-APR-2009 01:26:44.529 22-APR-2009 01:32:03.311
MODE.NOMINAL DORIS.MISSING	Duration: 318.793007 s	22-APR-2009 02:46:26.385 22-APR-2009 02:51:45.178
MODE.NOMINAL DORIS.MISSING	Duration: 318.796914 s	22-APR-2009 04:22:04.632 22-APR-2009 04:27:23.429
MODE.NOMINAL DORIS.MISSING	Duration: 318.785195 s	22-APR-2009 06:03:01.660 22-APR-2009 06:08:20.445
MODE.NOMINAL DORIS.MISSING	Duration: 318.793008 s	22-APR-2009 07:12:05.958 22-APR-2009 07:17:24.751
MODE.NOMINAL DORIS.MISSING	Duration: 318.800813 s	22-APR-2009 08:53:02.997 22-APR-2009 08:58:21.798
MODE.NOMINAL DORIS.MISSING	Duration: 318.781283 s	22-APR-2009 10:34:00.022 22-APR-2009 10:39:18.803
MODE.NOMINAL DORIS.MISSING	Duration: 318.789102 s	22-APR-2009 12:09:38.284 22-APR-2009 12:14:57.073
MODE.NOMINAL DORIS.MISSING	Duration: 318.793010 s	22-APR-2009 13:50:35.300 22-APR-2009 13:55:54.093
MODE.NOMINAL DORIS.MISSING	Duration: 318.804725 s	22-APR-2009 15:26:13.539 22-APR-2009 15:31:32.344
MODE.NOMINAL DORIS.MISSING	Duration: 318.796910 s	22-APR-2009 18:42:48.795 22-APR-2009 18:48:07.591
MODE.NOMINAL DORIS.MISSING	Duration: 318.785198 s	22-APR-2009 21:32:50.171 22-APR-2009 21:38:08.956
MODE.NOMINAL DORIS.MISSING	Duration: 318.789110 s	22-APR-2009 23:19:05.976 22-APR-2009 23:24:24.765

MWR_NL__0P missing products

Gauge Value Segment (Start-Stop)

RA2_ME__0P missing products

Gauge	Value	Segment (Start-Stop)
MODE.MEASUREMENT RA2.MISSING	Duration: 11.713916 s	22-APR-2009 15:22:00.828 22-APR-2009 15:22:12.542
MODE.MEASUREMENT RA2.MISSING	Duration: 79.229028 s	22-APR-2009 15:24:53.475 22-APR-2009 15:26:12.704

Unplanned Products

RA2_CAL_0P unplanned products

Gauge Segment (Start-Stop)

DOR_DOP_0P unplanned products

Gauge Segment (Start-Stop)

DOR_NAV_0P unplanned products

Gauge Segment (Start-Stop)

MWR_NL__0P unplanned products

Gauge Segment (Start-Stop)
RA2_ME__0P unplanned products

Gauge Segment (Start-Stop)

Overlaps

RA2_CAL_0P overlaps

Gauge Segment (Start-Stop) Explicit Reference
DOR_DOP_0P overlaps

Gauge Segment (Start-Stop) Explicit Reference
DOR_NAV_0P overlaps

Gauge Segment (Start-Stop) Explicit Reference
MWR_NL__0P overlaps

Gauge Segment (Start-Stop) Explicit Reference
RA2_ME__0P overlaps

Gauge Segment (Start-Stop) Explicit Reference

Duplicates

RA2_CAL_0P duplicates

Gauge Segment (Start-Stop) Explicit Reference
DOR_DOP_0P duplicates

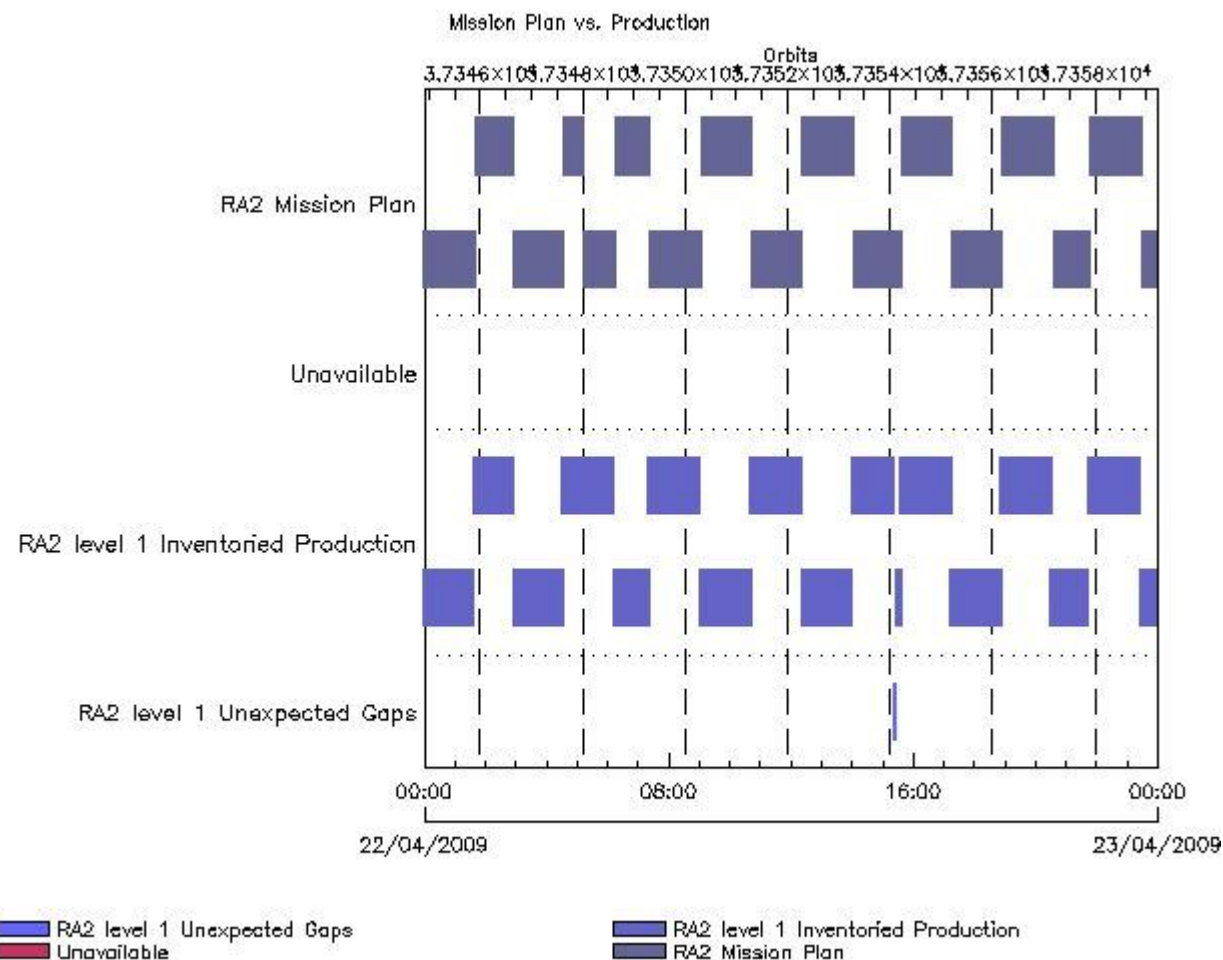
Gauge Segment (Start-Stop) Explicit Reference
DOR_NAV_0P duplicates

Gauge Segment (Start-Stop) Explicit Reference
MWR_NL__0P duplicates

Gauge Segment (Start-Stop) Explicit Reference
RA2_ME__0P duplicates

Gauge Segment (Start-Stop) Explicit Reference

Mission Plan vs. Production (level 1)



Mission Plan (extracted from DMOP)

Gauge	Segment (Start-Stop)
MODE.MEASUREMENT RA2.ACQ_PLAN	21-APR-2009 23:59:48.042 22-APR-2009 15:22:12.542
MODE.CALIBRATION RA2.ACQ_PLAN	22-APR-2009 15:22:17.052 22-APR-2009 15:24:48.964
MODE.MEASUREMENT RA2.ACQ_PLAN	22-APR-2009 15:24:53.475 23-APR-2009 01:08:32.796

Inventoried Products

RA2_MW__1P products

Gauge	Segment (Start-Stop)	Explicit Reference
Product: RA2_MW__1P Filename: RA2_MW__1PNPDE20090421_235610_000059992078_00216_37344_4257.N1	21-APR-2009 23:56:10.130 22-APR-2009 01:36:08.964	RA2_MW__1PNPDE20090421_235610_000059992078_00216_37344_4257.N1 RA2_MW__1P.MPH.ABS_ORBIT=37344
Product: RA2_MW__1P Filename: RA2_MW__1PNPDE20090422_013509_000047692078_00217_37345_4408.N1	22-APR-2009 01:35:09.978 22-APR-2009 02:54:38.956	RA2_MW__1PNPDE20090422_013509_000047692078_00217_37345_4408.N1 RA2_MW__1P.MPH.ABS_ORBIT=37345
Product: RA2_MW__1P Filename: RA2_MW__1PNPDE20090422_025404_000058262078_00218_37346_4600.N1	22-APR-2009 02:54:04.478 22-APR-2009 04:31:10.642	RA2_MW__1PNPDE20090422_025404_000058262078_00218_37346_4600.N1 RA2_MW__1P.MPH.ABS_ORBIT=37346
Product: RA2_MW__1P Filename: RA2_MW__1PNPDE20090422_043036_000060772078_00219_37347_4788.N1	22-APR-2009 04:30:36.164 22-APR-2009 06:11:52.978	RA2_MW__1PNPDE20090422_043036_000060772078_00219_37347_4788.N1 RA2_MW__1P.MPH.ABS_ORBIT=37347
Product: RA2_MW__1P Filename: RA2_MW__1PNPDK20090422_061120_000041382078_00220_37348_1734.N1	22-APR-2009 06:11:20.728 22-APR-2009 07:20:19.182	RA2_MW__1PNPDK20090422_061120_000041382078_00220_37348_1734.N1 RA2_MW__1P.MPH.ABS_ORBIT=37348

Product: RA2_MW__1P Filename: RA2_MW__1PNPDK20090422_071936_000060512078_00221_37349_1859.N1	22-APR-2009 07:19:36.906 22-APR-2009 09:00:28.098	RA2_MW__1PNPDK20090422_071936_000060512078_00221_37349 RA2_MW__1P.MPH.ABS_ORBIT=37349
Product: RA2_MW__1P Filename: RA2_MW__1PNPDK20090422_085939_000060632078_00222_37350_1976.N1	22-APR-2009 08:59:39.138 22-APR-2009 10:40:42.584	RA2_MW__1PNPDK20090422_085939_000060632078_00222_37350_1976.N1 RA2_MW__1P.MPH.ABS_ORBIT=37350
Product: RA2_MW__1P Filename: RA2_MW__1PNPDK20090422_103951_000059952078_00223_37351_2126.N1	22-APR-2009 10:39:51.396 22-APR-2009 12:19:46.888	RA2_MW__1PNPDK20090422_103951_000059952078_00223_37351_2126.N1 RA2_MW__1P.MPH.ABS_ORBIT=37351
Product: RA2_MW__1P Filename: RA2_MW__1PNPDK20090422_121900_000060012078_00224_37352_2258.N1	22-APR-2009 12:19:00.155 22-APR-2009 13:59:01.218	RA2_MW__1PNPDK20090422_121900_000060012078_00224_37352_2258.N1 RA2_MW__1P.MPH.ABS_ORBIT=37352
Product: RA2_MW__1P Filename: RA2_MW__1PNPDK20090422_135813_000050292078_00225_37353_2396.N1	22-APR-2009 13:58:13.371 22-APR-2009 15:22:01.912	RA2_MW__1PNPDK20090422_135813_000050292078_00225_37353_2396.N1 RA2_MW__1P.MPH.ABS_ORBIT=37353
Product: RA2_MW__1P Filename: RA2_MW__1PNPDK20090422_152612_000005842078_00226_37354_2399.N1	22-APR-2009 15:26:12.729 22-APR-2009 15:35:56.410	RA2_MW__1PNPDK20090422_152612_000005842078_00226_37354_2399.N1 RA2_MW__1P.MPH.ABS_ORBIT=37354
Product: RA2_MW__1P Filename: RA2_MW__1PNPDK20090422_153345_000060322078_00226_37354_2535.N1	22-APR-2009 15:33:45.014 22-APR-2009 17:14:17.268	RA2_MW__1PNPDK20090422_153345_000060322078_00226_37354_2535.N1 RA2_MW__1P.MPH.ABS_ORBIT=37354
Product: RA2_MW__1P Filename: RA2_MW__1PNPDK20090422_171224_000059892078_00227_37355_2638.N1	22-APR-2009 17:12:24.810 22-APR-2009 18:52:13.618	RA2_MW__1PNPDK20090422_171224_000059892078_00227_37355_2638.N1 RA2_MW__1P.MPH.ABS_ORBIT=37355
Product: RA2_MW__1P Filename: RA2_MW__1PNPDK20090422_185109_000059552078_00228_37356_2774.N1	22-APR-2009 18:51:09.062 22-APR-2009 20:30:24.450	RA2_MW__1PNPDK20090422_185109_000059552078_00228_37356_2774.N1 RA2_MW__1P.MPH.ABS_ORBIT=37356
Product: RA2_MW__1P Filename: RA2_MW__1PNPDE20090422_202843_000044562078_00229_37357_5229.N1	22-APR-2009 20:28:43.132 22-APR-2009 21:42:59.076	RA2_MW__1PNPDE20090422_202843_000044562078_00229_37357_5229.N1 RA2_MW__1P.MPH.ABS_ORBIT=37357
Product: RA2_MW__1P Filename: RA2_MW__1PNPDE20090422_214151_000062562078_00229_37357_5383.N1	22-APR-2009 21:41:51.178 22-APR-2009 23:26:07.346	RA2_MW__1PNPDE20090422_214151_000062562078_00229_37357_5383.N1 RA2_MW__1P.MPH.ABS_ORBIT=37357
Product: RA2_MW__1P Filename: RA2_MW__1PNPDE20090422_232448_000060792078_00230_37358_5538.N1	22-APR-2009 23:24:48.307 23-APR-2009 01:06:07.350	RA2_MW__1PNPDE20090422_232448_000060792078_00230_37358_5538.N1 RA2_MW__1P.MPH.ABS_ORBIT=37358

Missing Products

RA2_MW__1P missing products

Gauge	Value	Segment (Start-Stop)
MODE.MEASUREMENT RA2.MISSING	Duration: 10.630422 s	22-APR-2009 15:22:01.912 22-APR-2009 15:22:12.542
MODE.MEASUREMENT RA2.MISSING	Duration: 79.254252 s	22-APR-2009 15:24:53.475 22-APR-2009 15:26:12.729

Unplanned Products

RA2_MW__1P unplanned products

Gauge	Segment (Start-Stop)
-------	----------------------

Overlaps

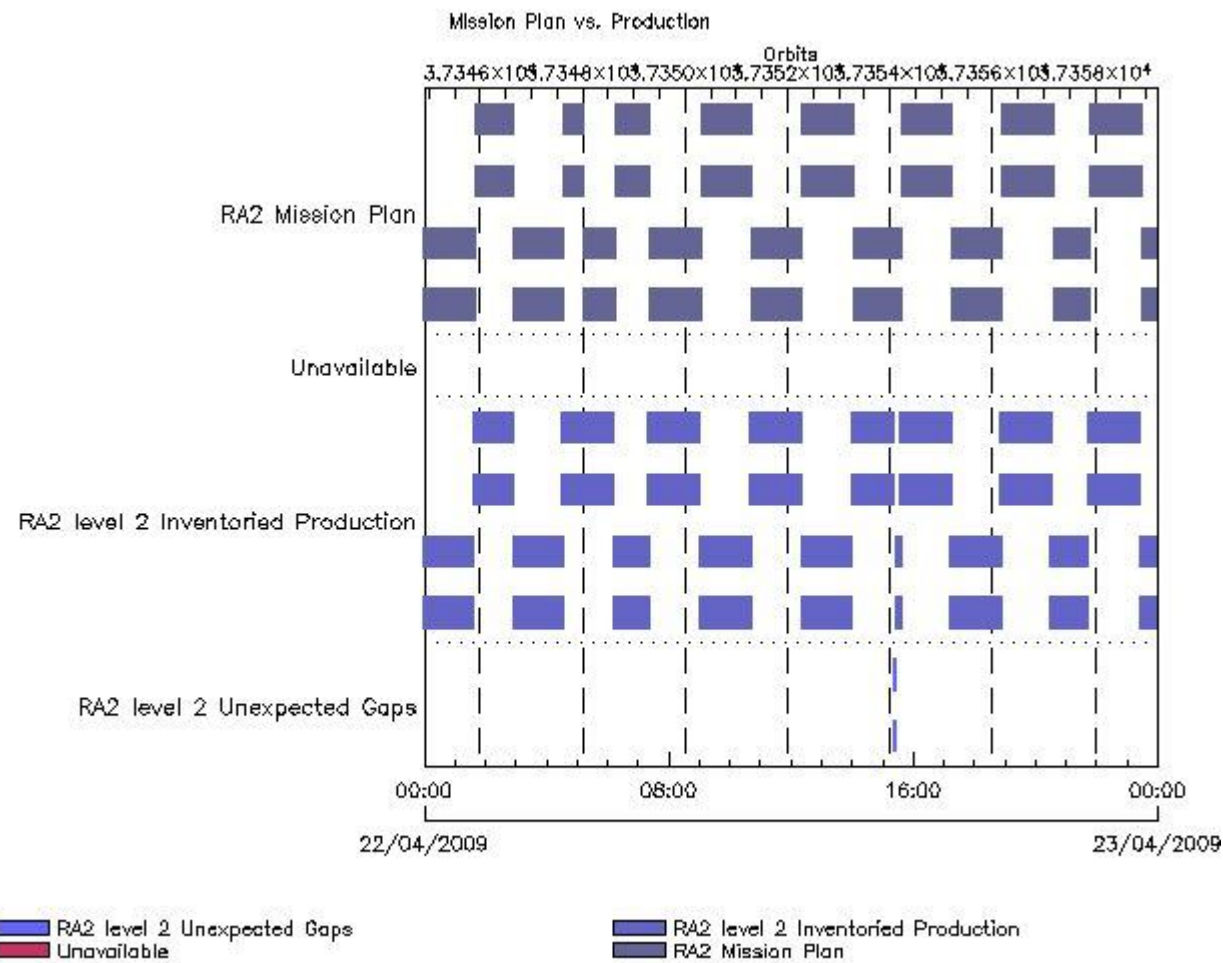
RA2_MW__1P overlaps

Gauge	Segment (Start-Stop)	Explicit Reference
-------	----------------------	--------------------

Duplicates

RA2_MW__1P duplicates

Mission Plan vs. Production (level 2)



Mission Plan (extracted from DMOP)

Gauge	Segment (Start-Stop)
MODE.MEASUREMENT RA2.ACQ_PLAN	21-APR-2009 23:59:48.042 22-APR-2009 15:22:12.542
MODE.CALIBRATION RA2.ACQ_PLAN	22-APR-2009 15:22:17.052 22-APR-2009 15:24:48.964
MODE.MEASUREMENT RA2.ACQ_PLAN	22-APR-2009 15:24:53.475 23-APR-2009 01:08:32.796

Inventoried Products

RA2_FGD_2P products

Gauge	Segment (Start-Stop)	Explicit Reference
Product: RA2_FGD_2P Filename: RA2_FGD_2PNPDE20090421_235610_000059992078_00216_37344_4258.N1	21-APR-2009 23:56:10.130 22-APR-2009 01:36:08.964	RA2_FGD_2PNPDE20090421_235610_000059992078_00216_37344_4258.N1 RA2_FGD_2P.MPH.ABS_ORBIT=37344
Product: RA2_FGD_2P Filename: RA2_FGD_2PNPDE20090422_013509_000047692078_00217_37345_4409.N1	22-APR-2009 01:35:09.978 22-APR-2009 02:54:38.956	RA2_FGD_2PNPDE20090422_013509_000047692078_00217_37345_4409.N1 RA2_FGD_2P.MPH.ABS_ORBIT=37345

Product: RA2_FGD_2P Filename: RA2_FGD_2PNPDE20090422_025404_000058262078_00218_37346_4601.N1	22-APR-2009 02:54:04.478 22-APR-2009 04:31:10.642	RA2_FGD_2PNPDE20090422_025404_000058262078_00218_37346_4601.N1 RA2_FGD_2P.MPH.ABS_ORBIT=37346
Product: RA2_FGD_2P Filename: RA2_FGD_2PNPDE20090422_043036_000060772078_00219_37347_4789.N1	22-APR-2009 04:30:36.164 22-APR-2009 06:11:52.978	RA2_FGD_2PNPDE20090422_043036_000060772078_00219_37347_4789.N1 RA2_FGD_2P.MPH.ABS_ORBIT=37347
Product: RA2_FGD_2P Filename: RA2_FGD_2PNPDK20090422_061120_000041382078_00220_37348_1735.N1	22-APR-2009 06:11:20.728 22-APR-2009 07:20:19.182	RA2_FGD_2PNPDK20090422_061120_000041382078_00220_37348_1735.N1 RA2_FGD_2P.MPH.ABS_ORBIT=37348
Product: RA2_FGD_2P Filename: RA2_FGD_2PNPDK20090422_071936_000060512078_00221_37349_1860.N1	22-APR-2009 07:19:36.906 22-APR-2009 09:00:28.098	RA2_FGD_2PNPDK20090422_071936_000060512078_00221_37349_1860.N1 RA2_FGD_2P.MPH.ABS_ORBIT=37349
Product: RA2_FGD_2P Filename: RA2_FGD_2PNPDK20090422_085939_000060632078_00222_37350_1977.N1	22-APR-2009 08:59:39.138 22-APR-2009 10:40:42.584	RA2_FGD_2PNPDK20090422_085939_000060632078_00222_37350_1977.N1 RA2_FGD_2P.MPH.ABS_ORBIT=37350
Product: RA2_FGD_2P Filename: RA2_FGD_2PNPDK20090422_103951_000059952078_00223_37351_2127.N1	22-APR-2009 10:39:51.396 22-APR-2009 12:19:46.888	RA2_FGD_2PNPDK20090422_103951_000059952078_00223_37351_2127.N1 RA2_FGD_2P.MPH.ABS_ORBIT=37351
Product: RA2_FGD_2P Filename: RA2_FGD_2PNPDK20090422_121900_000060012078_00224_37352_2259.N1	22-APR-2009 12:19:00.155 22-APR-2009 13:59:01.218	RA2_FGD_2PNPDK20090422_121900_000060012078_00224_37352_2259.N1 RA2_FGD_2P.MPH.ABS_ORBIT=37352
Product: RA2_FGD_2P Filename: RA2_FGD_2PNPDK20090422_135813_000050292078_00225_37353_2397.N1	22-APR-2009 13:58:13.371 22-APR-2009 15:22:01.912	RA2_FGD_2PNPDK20090422_135813_000050292078_00225_37353_2397.N1 RA2_FGD_2P.MPH.ABS_ORBIT=37353
Product: RA2_FGD_2P Filename: RA2_FGD_2PNPDK20090422_152612_000005842078_00226_37354_2400.N1	22-APR-2009 15:26:12.729 22-APR-2009 15:35:56.410	RA2_FGD_2PNPDK20090422_152612_000005842078_00226_37354_2400.N1 RA2_FGD_2P.MPH.ABS_ORBIT=37354
Product: RA2_FGD_2P Filename: RA2_FGD_2PNPDK20090422_153345_000060322078_00226_37354_2536.N1	22-APR-2009 15:33:45.014 22-APR-2009 17:14:17.268	RA2_FGD_2PNPDK20090422_153345_000060322078_00226_37354_2536.N1 RA2_FGD_2P.MPH.ABS_ORBIT=37354
Product: RA2_FGD_2P Filename: RA2_FGD_2PNPDK20090422_171224_000059892078_00227_37355_2639.N1	22-APR-2009 17:12:24.810 22-APR-2009 18:52:13.618	RA2_FGD_2PNPDK20090422_171224_000059892078_00227_37355_2639.N1 RA2_FGD_2P.MPH.ABS_ORBIT=37355
Product: RA2_FGD_2P Filename: RA2_FGD_2PNPDK20090422_185109_000059552078_00228_37356_2775.N1	22-APR-2009 18:51:09.062 22-APR-2009 20:30:24.450	RA2_FGD_2PNPDK20090422_185109_000059552078_00228_37356_2775.N1 RA2_FGD_2P.MPH.ABS_ORBIT=37356
Product: RA2_FGD_2P Filename: RA2_FGD_2PNPDE20090422_202843_000044562078_00229_37357_5230.N1	22-APR-2009 20:28:43.132 22-APR-2009 21:42:59.076	RA2_FGD_2PNPDE20090422_202843_000044562078_00229_37357_5230.N1 RA2_FGD_2P.MPH.ABS_ORBIT=37357
Product: RA2_FGD_2P Filename: RA2_FGD_2PNPDE20090422_214151_000062562078_00229_37357_5384.N1	22-APR-2009 21:41:51.178 22-APR-2009 23:26:07.346	RA2_FGD_2PNPDE20090422_214151_000062562078_00229_37357_5384.N1 RA2_FGD_2P.MPH.ABS_ORBIT=37357
Product: RA2_FGD_2P Filename: RA2_FGD_2PNPDE20090422_232448_000060792078_00230_37358_5539.N1	22-APR-2009 23:24:48.307 23-APR-2009 01:06:07.350	RA2_FGD_2PNPDE20090422_232448_000060792078_00230_37358_5539.N1 RA2_FGD_2P.MPH.ABS_ORBIT=37358

RA2_WWV_2P products

Gauge	Segment (Start-Stop)	Explicit Reference
Product: RA2_WWV_2P Filename: RA2_WWV_2PNPDE20090421_235610_000059992078_00216_37344_4259.N1	21-APR-2009 23:56:10.130 22-APR-2009 01:36:08.964	RA2_WWV_2PNPDE20090421_235610_000059992078_00216_37344_4259.N1 RA2_WWV_2P.MPH.ABS_ORBIT=37344
Product: RA2_WWV_2P Filename: RA2_WWV_2PNPDE20090422_013509_000047692078_00217_37345_4410.N1	22-APR-2009 01:35:09.978 22-APR-2009 02:54:38.956	RA2_WWV_2PNPDE20090422_013509_000047692078_00217_37345_4410.N1 RA2_WWV_2P.MPH.ABS_ORBIT=37345
Product: RA2_WWV_2P Filename: RA2_WWV_2PNPDE20090422_025404_000058262078_00218_37346_4602.N1	22-APR-2009 02:54:04.478 22-APR-2009 04:31:10.642	RA2_WWV_2PNPDE20090422_025404_000058262078_00218_37346_4602.N1 RA2_WWV_2P.MPH.ABS_ORBIT=37346
Product: RA2_WWV_2P Filename: RA2_WWV_2PNPDE20090422_043036_000060772078_00219_37347_4790.N1	22-APR-2009 04:30:36.164 22-APR-2009 06:11:52.978	RA2_WWV_2PNPDE20090422_043036_000060772078_00219_37347_4790.N1 RA2_WWV_2P.MPH.ABS_ORBIT=37347
Product: RA2_WWV_2P Filename: RA2_WWV_2PNPDK20090422_061120_000041382078_00220_37348_1736.N1	22-APR-2009 06:11:20.728 22-APR-2009 07:20:19.182	RA2_WWV_2PNPDK20090422_061120_000041382078_00220_37348_1736.N1 RA2_WWV_2P.MPH.ABS_ORBIT=37348
Product: RA2_WWV_2P Filename: RA2_WWV_2PNPDK20090422_071936_000060512078_00221_37349_1861.N1	22-APR-2009 07:19:36.906 22-APR-2009 09:00:28.098	RA2_WWV_2PNPDK20090422_071936_000060512078_00221_37349_1861.N1 RA2_WWV_2P.MPH.ABS_ORBIT=37349
Product: RA2_WWV_2P Filename: RA2_WWV_2PNPDK20090422_085939_000060632078_00222_37350_1978.N1	22-APR-2009 08:59:39.138 22-APR-2009 10:40:42.584	RA2_WWV_2PNPDK20090422_085939_000060632078_00222_37350_1978.N1 RA2_WWV_2P.MPH.ABS_ORBIT=37350

Product: RA2_WWV_2P Filename: RA2_WWV_2PNPDK20090422_103951_000059952078_00223_37351_2128.N1	22-APR-2009 10:39:51.396 22-APR-2009 12:19:46.888	RA2_WWV_2PNPDK20090422_103951_000059952078_00223_37351 RA2_WWV_2P.MPH.ABS_ORBIT=37351
Product: RA2_WWV_2P Filename: RA2_WWV_2PNPDK20090422_121900_000060012078_00224_37352_2260.N1	22-APR-2009 12:19:00.155 22-APR-2009 13:59:01.218	RA2_WWV_2PNPDK20090422_121900_000060012078_00224_37352_2260.N1 RA2_WWV_2P.MPH.ABS_ORBIT=37352
Product: RA2_WWV_2P Filename: RA2_WWV_2PNPDK20090422_135813_000050292078_00225_37353_2398.N1	22-APR-2009 13:58:13.371 22-APR-2009 15:22:01.912	RA2_WWV_2PNPDK20090422_135813_000050292078_00225_37353_2398.N1 RA2_WWV_2P.MPH.ABS_ORBIT=37353
Product: RA2_WWV_2P Filename: RA2_WWV_2PNPDK20090422_152612_000005842078_00226_37354_2401.N1	22-APR-2009 15:26:12.729 22-APR-2009 15:35:56.410	RA2_WWV_2PNPDK20090422_152612_000005842078_00226_37354_2401.N1 RA2_WWV_2P.MPH.ABS_ORBIT=37354
Product: RA2_WWV_2P Filename: RA2_WWV_2PNPDK20090422_153345_000060322078_00226_37354_2537.N1	22-APR-2009 15:33:45.014 22-APR-2009 17:14:17.268	RA2_WWV_2PNPDK20090422_153345_000060322078_00226_37354_2537.N1 RA2_WWV_2P.MPH.ABS_ORBIT=37354
Product: RA2_WWV_2P Filename: RA2_WWV_2PNPDK20090422_171224_000059892078_00227_37355_2640.N1	22-APR-2009 17:12:24.810 22-APR-2009 18:52:13.618	RA2_WWV_2PNPDK20090422_171224_000059892078_00227_37355_2640.N1 RA2_WWV_2P.MPH.ABS_ORBIT=37355
Product: RA2_WWV_2P Filename: RA2_WWV_2PNPDK20090422_185109_000059552078_00228_37356_2776.N1	22-APR-2009 18:51:09.062 22-APR-2009 20:30:24.450	RA2_WWV_2PNPDK20090422_185109_000059552078_00228_37356_2776.N1 RA2_WWV_2P.MPH.ABS_ORBIT=37356
Product: RA2_WWV_2P Filename: RA2_WWV_2PNPDE20090422_202843_000044562078_00229_37357_5231.N1	22-APR-2009 20:28:43.132 22-APR-2009 21:42:59.076	RA2_WWV_2PNPDE20090422_202843_000044562078_00229_37357_5231.N1 RA2_WWV_2P.MPH.ABS_ORBIT=37357
Product: RA2_WWV_2P Filename: RA2_WWV_2PNPDE20090422_214151_000062562078_00229_37357_5385.N1	22-APR-2009 21:41:51.178 22-APR-2009 23:26:07.346	RA2_WWV_2PNPDE20090422_214151_000062562078_00229_37357_5385.N1 RA2_WWV_2P.MPH.ABS_ORBIT=37357
Product: RA2_WWV_2P Filename: RA2_WWV_2PNPDE20090422_232448_000060792078_00230_37358_5540.N1	22-APR-2009 23:24:48.307 23-APR-2009 01:06:07.350	RA2_WWV_2PNPDE20090422_232448_000060792078_00230_37358_5540.N1 RA2_WWV_2P.MPH.ABS_ORBIT=37358

Missing Products

RA2_FGD_2P missing products

Gauge	Value	Segment (Start-Stop)
MODE.MEASUREMENT RA2.MISSING	Duration: 10.630422 s	22-APR-2009 15:22:01.912 22-APR-2009 15:22:12.542
MODE.MEASUREMENT RA2.MISSING	Duration: 79.254252 s	22-APR-2009 15:24:53.475 22-APR-2009 15:26:12.729

RA2_WWV_2P missing products

Gauge	Value	Segment (Start-Stop)
MODE.MEASUREMENT RA2.MISSING	Duration: 10.630422 s	22-APR-2009 15:22:01.912 22-APR-2009 15:22:12.542
MODE.MEASUREMENT RA2.MISSING	Duration: 79.254252 s	22-APR-2009 15:24:53.475 22-APR-2009 15:26:12.729

Unplanned Products

RA2_FGD_2P unplanned products

Gauge	Segment (Start-Stop)
-------	----------------------

RA2_WWV_2P unplanned products

Gauge	Segment (Start-Stop)
-------	----------------------

Overlaps

RA2_FGD_2P overlaps

Gauge Segment (Start-Stop) Explicit Reference
RA2_WWV_2P overlaps

Gauge Segment (Start-Stop) Explicit Reference

Duplicates

RA2_FGD_2P duplicates

Gauge Segment (Start-Stop) Explicit Reference
RA2_WWV_2P duplicates

Gauge Segment (Start-Stop) Explicit Reference

ADF usage

RA2_CAL_0P: ADF usage

New ADFs

Gauge Value Segment (Start-Stop) Explicit Reference

DOR_DOP_0P: ADF usage

New ADFs

Gauge	Value	Segment (Start-Stop)	Explicit Reference
DSD: ORBIT_STATE_VECTOR_FILE PCF_DOR_DOP_0P	new ADF: AUX_FPO_AXVPDS20090422_130112_20090421_190659_20090501_203314	22-APR-2009 13:57:29.730 22-APR-2009 13:57:29.730	Product: DOR_DOP_0PNPDK20090422_135729_000057382078_00225_37353_0559.N1

DOR_NAV_0P: ADF usage

New ADFs

Gauge	Value	Segment (Start-Stop)	Explicit Reference
-------	-------	----------------------	--------------------

DSD: ORBIT_STATE_VECTOR_FILE PCF_DOR_NAV_0P	new ADF: AUX_FPO_AXVPDS20090422_130112_20090421_190659_20090501_203314	22-APR-2009 13:55:54.093 22-APR-2009 13:55:54.093	Product: DOR_NAV_0PNPDK20090422_135554_000054192078_00225_37353_9841.N1
---	---	--	--

MWR_NL__0P: ADF usage

New ADFs

Gauge	Value	Segment (Start-Stop)	Explicit Reference
DSD: ORBIT_STATE_VECTOR_FILE PCF_MWR_NL__0P	new ADF: AUX_FPO_AXVPDS20090422_130112_20090421_190659_20090501_203314	22-APR-2009 13:57:52.140 22-APR-2009 13:57:52.140	Product: MWR_NL__0PNPDK20090422_135752_000058322078_00225_37353_0459.N1

RA2_ME__0P: ADF usage

New ADFs

Gauge	Value	Segment (Start-Stop)	Explicit Reference
DSD: ORBIT_STATE_VECTOR_FILE PCF_RA2_ME__0P	new ADF: AUX_FPO_AXVPDS20090422_130112_20090421_190659_20090501_203314	22-APR-2009 13:58:13.346 22-APR-2009 13:58:13.346	Product: RA2_ME__0PNPDK20090422_135813_000050272078_00225_37353_2370.N1

RA2_MW__1P: ADF usage

New ADFs

Gauge	Value	Segment (Start-Stop)	Explicit Reference
DSD: RA2_IF_MASK_FLIGHT_DATA PCF_RA2_MW__1P	new ADF: RA2_IFF_AXVIEC20090422_100954_20090422_000000_20100101_000000	22-APR-2009 10:39:51.396 22-APR-2009 10:39:51.396	Product: RA2_MW__1PNPDK20090422_103951_000059952078_00223_37351_2126.N1

Current ADFs (from IECF list)

Gauge	Value	Explicit Reference
RA2_USO_AX.INFO PCF_IECF	RA2_USO_AXVIEC20070618_133225_20070620_000000_20200101_000000	Corresponding to date 22-APR-2009 03:00:03.000
RA2_CON_AX.INFO PCF_IECF	RA2_CON_AXVIEC20070723_131547_20060621_132015_20200101_000000	Corresponding to date 22-APR-2009 03:00:03.000
RA2_CST_AX.INFO PCF_IECF	RA2_CST_AXVIEC20020621_135858_20020101_000000_20200101_000000	Corresponding to date 22-APR-2009 03:00:03.000
RA2_CHD_AX.INFO PCF_IECF	RA2_CHD_AXVIEC20060913_074707_20020101_000000_20200101_000000	Corresponding to date 22-APR-2009 03:00:03.000
RA2_IFA_AX.INFO PCF_IECF	RA2_IFA_AXVIEC20050216_125529_20020101_000000_20200101_000000	Corresponding to date 22-APR-2009 03:00:03.000
RA2_IFB_AX.INFO PCF_IECF	RA2_IFB_AXVIEC20050216_125738_20020101_000000_20200101_000000	Corresponding to date 22-APR-2009 03:00:03.000
RA2_IFF_AX.INFO PCF_IECF	RA2_IFF_AXVIEC20090422_100954_20090422_000000_20100101_000000	Corresponding to date 22-APR-2009 03:00:03.000
MWR_CON_AX.INFO PCF_IECF	MWR_CON_AXVIEC20040810_145011_20020101_000000_20200101_000000	Corresponding to date 22-APR-2009 03:00:03.000
MWR_CHD_AX.INFO PCF_IECF	MWR_CHD_AXVIEC20061013_132356_20020101_000000_20200101_000000	Corresponding to date 22-APR-2009 03:00:03.000
MWR_SLT_AX.INFO PCF_IECF	MWR_SLT_AXVIEC20060921_063409_20020101_000000_20200101_000000	Corresponding to date 22-APR-2009 03:00:03.000

Differences with IECF list

Gauge Value Explicit Reference

RA2_FGD_2P: ADF usage

New ADFs

Gauge	Value	Segment (Start-Stop)	Explicit Reference
DSD: RA2_USO_DATA PCF_RA2_FGD_2P	new ADF: DOR_NAV_0PNPDE20090422_013203_000044632078_00217_37345_7800.N1	22-APR-2009 01:35:09.978 22-APR-2009 01:35:09.978	Product: RA2_FGD_2PNPDE20090422_013509_000047692078_00217_37345_4409.N1
DSD: RA2_USO_DATA PCF_RA2_FGD_2P	new ADF: DOR_NAV_0PNPDE20090422_025145_000054192078_00218_37346_7801.N1	22-APR-2009 02:54:04.478 22-APR-2009 02:54:04.478	Product: RA2_FGD_2PNPDE20090422_025404_000058262078_00218_37346_4601.N1

DSD: MWR_CONFIGURATION_DATA PCF_RA2_FGD_2P	new ADF: NOT USED	22-APR-2009 04:30:36.164 22-APR-2009 04:30:36.164	Product: RA2_FGD_2PNPDE20090422_043036_000060772078_00219_37347_4789.N1
DSD: RA2_CHARACTERISATION_DATA PCF_RA2_FGD_2P	new ADF: AUX_ECF_AXNECM20090421_183956_20090422_030000_20090422_150000	22-APR-2009 04:30:36.164 22-APR-2009 04:30:36.164	Product: RA2_FGD_2PNPDE20090422_043036_000060772078_00219_37347_4789.N1
DSD: RA2_CONFIGURATION_DATA PCF_RA2_FGD_2P	new ADF: AUX_ECF_AXNECM20090421_064113_20090421_210000_20090422_090000	22-APR-2009 04:30:36.164 22-APR-2009 04:30:36.164	Product: RA2_FGD_2PNPDE20090422_043036_000060772078_00219_37347_4789.N1
DSD: RA2_USO_DATA PCF_RA2_FGD_2P	new ADF: DOR_NAV_0PNPDE20090422_042723_000057382078_00219_37347_7802.N1	22-APR-2009 04:30:36.164 22-APR-2009 04:30:36.164	Product: RA2_FGD_2PNPDE20090422_043036_000060772078_00219_37347_4789.N1
DSD: RA2_USO_DATA PCF_RA2_FGD_2P	new ADF: DOR_NAV_0PNPDK20090422_060820_000038262078_00220_37348_9836.N1	22-APR-2009 06:11:20.728 22-APR-2009 06:11:20.728	Product: RA2_FGD_2PNPDK20090422_061120_000041382078_00220_37348_1735.N1
DSD: RA2_USO_DATA PCF_RA2_FGD_2P	new ADF: DOR_NAV_0PNPDK20090422_071724_000057382078_00221_37349_9837.N1	22-APR-2009 07:19:36.906 22-APR-2009 07:19:36.906	Product: RA2_FGD_2PNPDK20090422_071936_000060512078_00221_37349_1860.N1
DSD: MWR_CONFIGURATION_DATA PCF_RA2_FGD_2P	new ADF: AUX_ECF_AXNECM20090422_064113_20090422_090000_20090422_210000	22-APR-2009 08:59:39.138 22-APR-2009 08:59:39.138	Product: RA2_FGD_2PNPDK20090422_085939_000060632078_00222_37350_1977.N1

DSD: RA2_USO_DATA PCF_RA2_FGD_2P	new ADF: DOR_NAV_0PNPDK20090422_085821_000057382078_00222_37350_9838.N1	22-APR-2009 08:59:39.138 22-APR-2009 08:59:39.138	Product: RA2_FGD_2PNPDK20090422_085939_000060632078_00222_37350_1977.N1
DSD: ATTITUDE_DATA PCF_RA2_FGD_2P	new ADF: RA2_IFF_AXVIEC20090422_100954_20090422_000000_20100101_000000	22-APR-2009 10:39:51.396 22-APR-2009 10:39:51.396	Product: RA2_FGD_2PNPDK20090422_103951_000059952078_00223_37351_2127.N1
DSD: MWR_CONFIGURATION_DATA PCF_RA2_FGD_2P	new ADF: AUX_ECF_AXNECM20090422_064113_20090422_150000_20090423_030000	22-APR-2009 10:39:51.396 22-APR-2009 10:39:51.396	Product: RA2_FGD_2PNPDK20090422_103951_000059952078_00223_37351_2127.N1
DSD: RA2_CHARACTERISATION_DATA PCF_RA2_FGD_2P	new ADF: AUX_ECF_AXNECM20090422_064113_20090422_090000_20090422_210000	22-APR-2009 10:39:51.396 22-APR-2009 10:39:51.396	Product: RA2_FGD_2PNPDK20090422_103951_000059952078_00223_37351_2127.N1
DSD: RA2_CONFIGURATION_DATA PCF_RA2_FGD_2P	new ADF: AUX_ECF_AXNECM20090421_183956_20090422_030000_20090422_150000	22-APR-2009 10:39:51.396 22-APR-2009 10:39:51.396	Product: RA2_FGD_2PNPDK20090422_103951_000059952078_00223_37351_2127.N1
DSD: RA2_USO_DATA PCF_RA2_FGD_2P	new ADF: DOR_NAV_0PNPDK20090422_103918_000054192078_00223_37351_9839.N1	22-APR-2009 10:39:51.396 22-APR-2009 10:39:51.396	Product: RA2_FGD_2PNPDK20090422_103951_000059952078_00223_37351_2127.N1
DSD: RA2_USO_DATA PCF_RA2_FGD_2P	new ADF: DOR_NAV_0PNPDK20090422_121457_000057382078_00224_37352_9840.N1	22-APR-2009 12:19:00.155 22-APR-2009 12:19:00.155	Product: RA2_FGD_2PNPDK20090422_121900_000060012078_00224_37352_2259.N1

DSD: RA2_USO_DATA PCF_RA2_FGD_2P	new ADF: DOR_NAV_0PNPDK20090422_135554_000054192078_00225_37353_9841.N1	22-APR-2009 13:58:13.371 22-APR-2009 13:58:13.371	Product: RA2_FGD_2PNPDK20090422_135813_000050292078_00225_37353_2397.N1
DSD: MWR_CONFIGURATION_DATA PCF_RA2_FGD_2P	new ADF: AUX_ECF_AXNECM20090422_064114_20090422_210000_20090423_090000	22-APR-2009 15:26:12.729 22-APR-2009 15:26:12.729	Product: RA2_FGD_2PNPDK20090422_152612_000005842078_00226_37354_2400.N1
DSD: RA2_CHARACTERISATION_DATA PCF_RA2_FGD_2P	new ADF: AUX_ECF_AXNECM20090422_064113_20090422_150000_20090423_030000	22-APR-2009 15:26:12.729 22-APR-2009 15:26:12.729	Product: RA2_FGD_2PNPDK20090422_152612_000005842078_00226_37354_2400.N1
DSD: RA2_CONFIGURATION_DATA PCF_RA2_FGD_2P	new ADF: AUX_ECF_AXNECM20090422_064113_20090422_090000_20090422_210000	22-APR-2009 15:26:12.729 22-APR-2009 15:26:12.729	Product: RA2_FGD_2PNPDK20090422_152612_000005842078_00226_37354_2400.N1
DSD: RA2_USO_DATA PCF_RA2_FGD_2P	new ADF: DOR_NAV_0PNPDK20090422_153132_000057382078_00226_37354_9842.N1	22-APR-2009 15:33:45.014 22-APR-2009 15:33:45.014	Product: RA2_FGD_2PNPDK20090422_153345_000060322078_00226_37354_2536.N1
DSD: RA2_USO_DATA PCF_RA2_FGD_2P	new ADF: DOR_NAV_0PNPDK20090422_170710_000057382078_00227_37355_9843.N1	22-APR-2009 17:12:24.810 22-APR-2009 17:12:24.810	Product: RA2_FGD_2PNPDK20090422_171224_000059892078_00227_37355_2639.N1
DSD: RA2_USO_DATA PCF_RA2_FGD_2P	new ADF: DOR_NAV_0PNPDK20090422_184807_000057382078_00228_37356_9844.N1	22-APR-2009 18:51:09.062 22-APR-2009 18:51:09.062	Product: RA2_FGD_2PNPDK20090422_185109_000059552078_00228_37356_2775.N1

DSD: RA2_USO_DATA PCF_RA2_FGD_2P	new ADF: DOR_NAV_0PNPDE20090422_202345_000041442078_00229_37357_7803.N1	22-APR-2009 20:28:43.132 22-APR-2009 20:28:43.132	Product: RA2_FGD_2PNPDE20090422_202843_000044562078_00229_37357_5230.N1
DSD: MWR_CONFIGURATION_DATA PCF_RA2_FGD_2P	new ADF: AUX_ECF_AXNECM20090422_182112_20090423_030000_20090423_150000	22-APR-2009 21:41:51.178 22-APR-2009 21:41:51.178	Product: RA2_FGD_2PNPDE20090422_214151_000062562078_00229_37357_5384.N1
DSD: RA2_CHARACTERISATION_DATA PCF_RA2_FGD_2P	new ADF: AUX_ECF_AXNECM20090422_064114_20090422_210000_20090423_090000	22-APR-2009 21:41:51.178 22-APR-2009 21:41:51.178	Product: RA2_FGD_2PNPDE20090422_214151_000062562078_00229_37357_5384.N1
DSD: RA2_CONFIGURATION_DATA PCF_RA2_FGD_2P	new ADF: AUX_ECF_AXNECM20090422_064113_20090422_150000_20090423_030000	22-APR-2009 21:41:51.178 22-APR-2009 21:41:51.178	Product: RA2_FGD_2PNPDE20090422_214151_000062562078_00229_37357_5384.N1
DSD: RA2_USO_DATA PCF_RA2_FGD_2P	new ADF: DOR_NAV_0PNPDE20090422_213808_000060572078_00229_37357_7804.N1	22-APR-2009 21:41:51.178 22-APR-2009 21:41:51.178	Product: RA2_FGD_2PNPDE20090422_214151_000062562078_00229_37357_5384.N1
DSD: RA2_USO_DATA PCF_RA2_FGD_2P	new ADF: DOR_NAV_0PNPDE20090422_232424_000057382078_00230_37358_7805.N1	22-APR-2009 23:24:48.307 22-APR-2009 23:24:48.307	Product: RA2_FGD_2PNPDE20090422_232448_000060792078_00230_37358_5539.N1

Current ADFs (from IECF list)

Gauge	Value	Explicit Reference
RA2_USO_AX.INFO PCF_IECF	RA2_USO_AXVIEC20070618_133225_20070620_000000_20200101_000000	Corresponding to date 22-APR-2009 03:00:03.000
RA2_SOL_AX.INFO PCF_IECF	RA2_SOL_AXVIEC20090421_105342_20020101_000000_20100401_000000	Corresponding to date 22-APR-2009 03:00:03.000
RA2_SOI_AX.INFO PCF_IECF	RA2_SOI_AXVIEC20051003_170000_20020101_000000_20200101_000000	Corresponding to date 22-APR-2009 03:00:03.000

RA2_SSB_AX.INFO PCF_IECF	RA2_SSB_AXVIEC20051129_111810_20020101_000000_20200101_000000	Corresponding to date 22-APR-2009 03:00:03.000
RA2_SET_AX.INFO PCF_IECF	RA2_SET_AXVIEC20020122_150917_20020101_000000_20200101_000000	Corresponding to date 22-APR-2009 03:00:03.000
RA2_TLD_AX.INFO PCF_IECF	RA2_TLD_AXVIEC20031208_151137_20020101_000000_20200101_000000	Corresponding to date 22-APR-2009 03:00:03.000
RA2_SL1_AX.INFO PCF_IECF	RA2_SL1_AXVIEC20030131_100228_20020101_000000_20200101_000000	Corresponding to date 22-APR-2009 03:00:03.000
RA2_SL2_AX.INFO PCF_IECF	RA2_SL2_AXVIEC20030131_101757_20020101_000000_20200101_000000	Corresponding to date 22-APR-2009 03:00:03.000
RA2_POL_AX.INFO PCF_IECF	RA2_POL_AXVIEC20090421_135140_20020101_000000_20090521_235959	Corresponding to date 22-APR-2009 03:00:03.000
RA2_IFF_AX.INFO PCF_IECF	RA2_IFF_AXVIEC20090422_100954_20090422_000000_20100101_000000	Corresponding to date 22-APR-2009 03:00:03.000
MWR_SLT_AX.INFO PCF_IECF	MWR_SLT_AXVIEC20060921_063409_20020101_000000_20200101_000000	Corresponding to date 22-APR-2009 03:00:03.000
AUX_ATT_AX.INFO PCF_IECF	AUX_ATT_AXVIEC20020924_131534_20020703_120000_20781231_235959	Corresponding to date 22-APR-2009 03:00:03.000
RA2_PLA_AX.INFO PCF_IECF	RA2_PLA_AXVIEC20060331_181823_20020101_000000_20200101_000000	Corresponding to date 22-APR-2009 03:00:03.000
RA2_CON_AX.INFO PCF_IECF	RA2_CON_AXVIEC20070723_131547_20060621_132015_20200101_000000	Corresponding to date 22-APR-2009 03:00:03.000
RA2_CHD_AX.INFO PCF_IECF	RA2_CHD_AXVIEC20060913_074707_20020101_000000_20200101_000000	Corresponding to date 22-APR-2009 03:00:03.000
MWR_CON_AX.INFO PCF_IECF	MWR_CON_AXVIEC20040810_145011_20020101_000000_20200101_000000	Corresponding to date 22-APR-2009 03:00:03.000
MWR_CHD_AX.INFO PCF_IECF	MWR_CHD_AXVIEC20061013_132356_20020101_000000_20200101_000000	Corresponding to date 22-APR-2009 03:00:03.000
MWR_LSF_AX.INFO PCF_IECF	MWR_LSF_AXVIEC20020313_172218_20020101_000000_20200101_000000	Corresponding to date 22-APR-2009 03:00:03.000
RA2_MET_AX.INFO PCF_IECF	RA2_MET_AXVIEC20020204_073357_20020101_000000_20200101_000000	Corresponding to date 22-APR-2009 03:00:03.000
RA2_CST_AX.INFO PCF_IECF	RA2_CST_AXVIEC20020621_135858_20020101_000000_20200101_000000	Corresponding to date 22-APR-2009 03:00:03.000
RA2_ICT_AX.INFO PCF_IECF	RA2_ICT_AXVIEC20060921_070730_20020101_000000_20200101_000000	Corresponding to date 22-APR-2009 03:00:03.000
RA2_DIP_AX.INFO PCF_IECF	RA2_DIP_AXVIEC20020122_134206_20020101_000000_20200101_000000	Corresponding to date 22-APR-2009 03:00:03.000
RA2_IOC_AX.INFO PCF_IECF	RA2_IOC_AXVIEC20020122_141121_20020101_000000_20200101_000000	Corresponding to date 22-APR-2009 03:00:03.000
RA2_OT1_AX.INFO PCF_IECF	RA2_OT1_AXVIEC20040120_082051_20020101_000000_20200101_000000	Corresponding to date 22-APR-2009 03:00:03.000
RA2_OT2_AX.INFO PCF_IECF	RA2_OT2_AXVIEC20031208_150159_20020101_000000_20200101_000000	Corresponding to date 22-APR-2009 03:00:03.000
RA2_GEO_AX.INFO PCF_IECF	RA2_GEO_AXVIEC20020314_093428_20020101_000000_20200101_000000	Corresponding to date 22-APR-2009 03:00:03.000
RA2_MSS_AX.INFO PCF_IECF	RA2_MSS_AXVIEC20031208_145545_20020101_000000_20200101_000000	Corresponding to date 22-APR-2009 03:00:03.000

Differences with IECF list

Gauge	Value	Explicit Reference
DSD: DORIS_IONO PCF_RA2_FGD_2P	Filename: RA2_MW__1PNPDE20090421_235610_000059992078_00216_37344_4257.N1	Product: RA2_FGD_2PNPDE20090421_235610_000059992078_00216_37344_4258.N1
DSD: METEO_GRID_POINTS_ALTITUDE PCF_RA2_FGD_2P	Filename:	Product: RA2_FGD_2PNPDE20090421_235610_000059992078_00216_37344_4258.N1
DSD: MWR_CHARACTERISATION_COEFF PCF_RA2_FGD_2P	Filename: RA2_SOL_AXVIEC20090421_105342_20020101_000000_20100401_000000	Product: RA2_FGD_2PNPDE20090421_235610_000059992078_00216_37344_4258.N1
DSD: MWR_CONFIGURATION_DATA PCF_RA2_FGD_2P	Filename: AUX_ECF_AXNECM20090421_183956_20090422_030000_20090422_150000	Product: RA2_FGD_2PNPDE20090421_235610_000059992078_00216_37344_4258.N1
DSD: OCEAN_ICE2_SYSTEM_FILE PCF_RA2_FGD_2P	Filename:	Product: RA2_FGD_2PNPDE20090421_235610_000059992078_00216_37344_4258.N1
DSD: OCEAN_TIDE_HARMONIC_COEF PCF_RA2_FGD_2P	Filename:	Product: RA2_FGD_2PNPDE20090421_235610_000059992078_00216_37344_4258.N1
DSD: OCEAN_TIDE_ORTHOWEIGHTS PCF_RA2_FGD_2P	Filename:	Product: RA2_FGD_2PNPDE20090421_235610_000059992078_00216_37344_4258.N1
DSD: RA2_CHARACTERISATION_DATA PCF_RA2_FGD_2P	Filename: AUX_ECF_AXNECM20090421_064113_20090421_210000_20090422_090000	Product: RA2_FGD_2PNPDE20090421_235610_000059992078_00216_37344_4258.N1
DSD: RA2_CONFIGURATION_DATA PCF_RA2_FGD_2P	Filename: AUX_ECF_AXNECM20090421_064112_20090421_150000_20090422_030000	Product: RA2_FGD_2PNPDE20090421_235610_000059992078_00216_37344_4258.N1
DSD: RA2_CONSTANT_DATA PCF_RA2_FGD_2P	Filename:	Product: RA2_FGD_2PNPDE20090421_235610_000059992078_00216_37344_4258.N1
DSD: RA2_SURFACE_TYPE_DATA PCF_RA2_FGD_2P	Filename: RA2_POL_AXVIEC20090421_135140_20020101_000000_20090521_235959	Product: RA2_FGD_2PNPDE20090421_235610_000059992078_00216_37344_4258.N1
DSD: RA2_USO_DATA PCF_RA2_FGD_2P	Filename: DOR_NAV_0PNPDE20090421_235106_000057382078_00216_37344_7799.N1	Product: RA2_FGD_2PNPDE20090421_235610_000059992078_00216_37344_4258.N1
DSD: REAL_POLE_LOCATION_PREDICTED PCF_RA2_FGD_2P	Filename: RA2_POL_AXVIEC20090421_135140_20020101_000000_20090521_235959	Product: RA2_FGD_2PNPDE20090421_235610_000059992078_00216_37344_4258.N1
DSD: REAL_SOLAR_ACTIVITY_INDEX_PREDICT PCF_RA2_FGD_2P	Filename: RA2_SOL_AXVIEC20090421_105342_20020101_000000_20100401_000000	Product: RA2_FGD_2PNPDE20090421_235610_000059992078_00216_37344_4258.N1
DSD: SOLAR_ACTIVITY_INDEX_PREDICT PCF_RA2_FGD_2P	Filename:	Product: RA2_FGD_2PNPDE20090421_235610_000059992078_00216_37344_4258.N1
DSD: DORIS_IONO PCF_RA2_FGD_2P	Filename: RA2_MW__1PNPDE20090422_013509_000047692078_00217_37345_4408.N1	Product: RA2_FGD_2PNPDE20090422_013509_000047692078_00217_37345_4409.N1
DSD: METEO_GRID_POINTS_ALTITUDE PCF_RA2_FGD_2P	Filename:	Product: RA2_FGD_2PNPDE20090422_013509_000047692078_00217_37345_4409.N1
DSD: MWR_CHARACTERISATION_COEFF PCF_RA2_FGD_2P	Filename: RA2_SOL_AXVIEC20090421_105342_20020101_000000_20100401_000000	Product: RA2_FGD_2PNPDE20090422_013509_000047692078_00217_37345_4409.N1
DSD: MWR_CONFIGURATION_DATA PCF_RA2_FGD_2P	Filename: AUX_ECF_AXNECM20090421_183956_20090422_030000_20090422_150000	Product: RA2_FGD_2PNPDE20090422_013509_000047692078_00217_37345_4409.N1

DSD: OCEAN_ICE2_SYSTEM_FILE PCF_RA2_FGD_2P	Filename:	Product: RA2_FGD_2PNPDE20090422_013509_000047692078_00217_3734
DSD: OCEAN_TIDE_HARMONIC_COEF PCF_RA2_FGD_2P	Filename:	Product: RA2_FGD_2PNPDE20090422_013509_000047692078_00217_37345_4409.N1
DSD: OCEAN_TIDE_ORTHOWEIGHTS PCF_RA2_FGD_2P	Filename:	Product: RA2_FGD_2PNPDE20090422_013509_000047692078_00217_37345_4409.N1
DSD: RA2_CHARACTERISATION_DATA PCF_RA2_FGD_2P	Filename: AUX_ECF_AXNECM20090421_064113_20090421_210000_20090422_090000	Product: RA2_FGD_2PNPDE20090422_013509_000047692078_00217_37345_4409.N1
DSD: RA2_CONFIGURATION_DATA PCF_RA2_FGD_2P	Filename: AUX_ECF_AXNECM20090421_064112_20090421_150000_20090422_030000	Product: RA2_FGD_2PNPDE20090422_013509_000047692078_00217_37345_4409.N1
DSD: RA2_CONSTANT_DATA PCF_RA2_FGD_2P	Filename:	Product: RA2_FGD_2PNPDE20090422_013509_000047692078_00217_37345_4409.N1
DSD: RA2_SURFACE_TYPE_DATA PCF_RA2_FGD_2P	Filename: RA2_POL_AXVIEC20090421_135140_20020101_000000_20090521_235959	Product: RA2_FGD_2PNPDE20090422_013509_000047692078_00217_37345_4409.N1
DSD: RA2_USO_DATA PCF_RA2_FGD_2P	Filename: DOR_NAV_0PNPDE20090422_013203_000044632078_00217_37345_7800.N1	Product: RA2_FGD_2PNPDE20090422_013509_000047692078_00217_37345_4409.N1
DSD: REAL.POLE_LOCATION_PREDICTED PCF_RA2_FGD_2P	Filename: RA2_POL_AXVIEC20090421_135140_20020101_000000_20090521_235959	Product: RA2_FGD_2PNPDE20090422_013509_000047692078_00217_37345_4409.N1
DSD: REAL.SOLAR_ACTIVITY_INDEX_PREDICT PCF_RA2_FGD_2P	Filename: RA2_SOL_AXVIEC20090421_105342_20020101_000000_20100401_000000	Product: RA2_FGD_2PNPDE20090422_013509_000047692078_00217_37345_4409.N1
DSD: SOLAR_ACTIVITY_INDEX_PREDICT PCF_RA2_FGD_2P	Filename:	Product: RA2_FGD_2PNPDE20090422_013509_000047692078_00217_37345_4409.N1
DSD: ATTITUDE_DATA PCF_RA2_FGD_2P	Filename: RA2_IFF_AXVIEC20090326_133847_20090326_000000_20100101_000000	Product: RA2_FGD_2PNPDE20090422_043036_000060772078_00219_37347_4789.N1
DSD: DORIS_IONO PCF_RA2_FGD_2P	Filename: RA2_MW__1PNPDE20090422_043036_000060772078_00219_37347_4788.N1	Product: RA2_FGD_2PNPDE20090422_043036_000060772078_00219_37347_4789.N1
DSD: METEO_GRID_POINTS_ALTITUDE PCF_RA2_FGD_2P	Filename:	Product: RA2_FGD_2PNPDE20090422_043036_000060772078_00219_37347_4789.N1
DSD: OCEAN_ICE2_SYSTEM_FILE PCF_RA2_FGD_2P	Filename:	Product: RA2_FGD_2PNPDE20090422_043036_000060772078_00219_37347_4789.N1
DSD: OCEAN_TIDE_HARMONIC_COEF PCF_RA2_FGD_2P	Filename:	Product: RA2_FGD_2PNPDE20090422_043036_000060772078_00219_37347_4789.N1
DSD: OCEAN_TIDE_ORTHOWEIGHTS PCF_RA2_FGD_2P	Filename:	Product: RA2_FGD_2PNPDE20090422_043036_000060772078_00219_37347_4789.N1
DSD: RA2_CHARACTERISATION_DATA PCF_RA2_FGD_2P	Filename: AUX_ECF_AXNECM20090421_183956_20090422_030000_20090422_150000	Product: RA2_FGD_2PNPDE20090422_043036_000060772078_00219_37347_4789.N1
DSD: RA2_CONFIGURATION_DATA PCF_RA2_FGD_2P	Filename: AUX_ECF_AXNECM20090421_064113_20090421_210000_20090422_090000	Product: RA2_FGD_2PNPDE20090422_043036_000060772078_00219_37347_4789.N1
DSD: RA2_CONSTANT_DATA PCF_RA2_FGD_2P	Filename:	Product: RA2_FGD_2PNPDE20090422_043036_000060772078_00219_37347_4789.N1
DSD: RA2_USO_DATA PCF_RA2_FGD_2P	Filename: DOR_NAV_0PNPDE20090422_042723_000057382078_00219_37347_7802.N1	Product: RA2_FGD_2PNPDE20090422_043036_000060772078_00219_37347_4789.N1
DSD: REAL.RA2_IF_MASK_FLIGHT_DATA PCF_RA2_FGD_2P	Filename: RA2_IFF_AXVIEC20090326_133847_20090326_000000_20100101_000000	Product: RA2_FGD_2PNPDE20090422_043036_000060772078_00219_37347_4789.N1

DSD: SOLAR_ACTIVITY_INDEX_PREDICT PCF_RA2_FGD_2P	Filename:	Product: RA2_FGD_2PNPDE20090422_043036_000060772078_00219_373
DSD: ATTITUDE_DATA PCF_RA2_FGD_2P	Filename: RA2_IFF_AXVIEC20090326_133847_20090326_000000_20100101_000000	Product: RA2_FGD_2PNPDK20090422_061120_000041382078_00220_37348_1735.N1
DSD: DORIS_IONO PCF_RA2_FGD_2P	Filename: RA2_MW__1PNPDK20090422_061120_000041382078_00220_37348_1734.N1	Product: RA2_FGD_2PNPDK20090422_061120_000041382078_00220_37348_1735.N1
DSD: METEO_GRID_POINTS_ALTITUDE PCF_RA2_FGD_2P	Filename:	Product: RA2_FGD_2PNPDK20090422_061120_000041382078_00220_37348_1735.N1
DSD: OCEAN_ICE2_SYSTEM_FILE PCF_RA2_FGD_2P	Filename:	Product: RA2_FGD_2PNPDK20090422_061120_000041382078_00220_37348_1735.N1
DSD: OCEAN_TIDE_HARMONIC_COEF PCF_RA2_FGD_2P	Filename:	Product: RA2_FGD_2PNPDK20090422_061120_000041382078_00220_37348_1735.N1
DSD: OCEAN_TIDE_ORTHOWEIGHTS PCF_RA2_FGD_2P	Filename:	Product: RA2_FGD_2PNPDK20090422_061120_000041382078_00220_37348_1735.N1
DSD: RA2_CHARACTERISATION_DATA PCF_RA2_FGD_2P	Filename: AUX_ECF_AXNECM20090421_183956_20090422_030000_20090422_150000	Product: RA2_FGD_2PNPDK20090422_061120_000041382078_00220_37348_1735.N1
DSD: RA2_CONFIGURATION_DATA PCF_RA2_FGD_2P	Filename: AUX_ECF_AXNECM20090421_064113_20090421_210000_20090422_090000	Product: RA2_FGD_2PNPDK20090422_061120_000041382078_00220_37348_1735.N1
DSD: RA2_CONSTANT_DATA PCF_RA2_FGD_2P	Filename:	Product: RA2_FGD_2PNPDK20090422_061120_000041382078_00220_37348_1735.N1
DSD: RA2_USO_DATA PCF_RA2_FGD_2P	Filename: DOR_NAV_0PNPDK20090422_060820_000038262078_00220_37348_9836.N1	Product: RA2_FGD_2PNPDK20090422_061120_000041382078_00220_37348_1735.N1
DSD: REAL.RA2_IF_MASK_FLIGHT_DATA PCF_RA2_FGD_2P	Filename: RA2_IFF_AXVIEC20090326_133847_20090326_000000_20100101_000000	Product: RA2_FGD_2PNPDK20090422_061120_000041382078_00220_37348_1735.N1
DSD: SOLAR_ACTIVITY_INDEX_PREDICT PCF_RA2_FGD_2P	Filename:	Product: RA2_FGD_2PNPDK20090422_061120_000041382078_00220_37348_1735.N1
DSD: ATTITUDE_DATA PCF_RA2_FGD_2P	Filename: RA2_IFF_AXVIEC20090326_133847_20090326_000000_20100101_000000	Product: RA2_FGD_2PNPDK20090422_071936_000060512078_00221_37349_1860.N1
DSD: DORIS_IONO PCF_RA2_FGD_2P	Filename: RA2_MW__1PNPDK20090422_071936_000060512078_00221_37349_1859.N1	Product: RA2_FGD_2PNPDK20090422_071936_000060512078_00221_37349_1860.N1
DSD: METEO_GRID_POINTS_ALTITUDE PCF_RA2_FGD_2P	Filename:	Product: RA2_FGD_2PNPDK20090422_071936_000060512078_00221_37349_1860.N1
DSD: OCEAN_ICE2_SYSTEM_FILE PCF_RA2_FGD_2P	Filename:	Product: RA2_FGD_2PNPDK20090422_071936_000060512078_00221_37349_1860.N1
DSD: OCEAN_TIDE_HARMONIC_COEF PCF_RA2_FGD_2P	Filename:	Product: RA2_FGD_2PNPDK20090422_071936_000060512078_00221_37349_1860.N1
DSD: OCEAN_TIDE_ORTHOWEIGHTS PCF_RA2_FGD_2P	Filename:	Product: RA2_FGD_2PNPDK20090422_071936_000060512078_00221_37349_1860.N1
DSD: RA2_CHARACTERISATION_DATA PCF_RA2_FGD_2P	Filename: AUX_ECF_AXNECM20090421_183956_20090422_030000_20090422_150000	Product: RA2_FGD_2PNPDK20090422_071936_000060512078_00221_37349_1860.N1
DSD: RA2_CONFIGURATION_DATA PCF_RA2_FGD_2P	Filename: AUX_ECF_AXNECM20090421_064113_20090421_210000_20090422_090000	Product: RA2_FGD_2PNPDK20090422_071936_000060512078_00221_37349_1860.N1
DSD: RA2_CONSTANT_DATA PCF_RA2_FGD_2P	Filename:	Product: RA2_FGD_2PNPDK20090422_071936_000060512078_00221_37349_1860.N1
DSD: RA2_USO_DATA PCF_RA2_FGD_2P	Filename: DOR_NAV_0PNPDK20090422_071724_000057382078_00221_37349_9837.N1	Product: RA2_FGD_2PNPDK20090422_071936_000060512078_00221_37349_1860.N1
DSD: REAL.RA2_IF_MASK_FLIGHT_DATA PCF_RA2_FGD_2P	Filename: RA2_IFF_AXVIEC20090326_133847_20090326_000000_20100101_000000	Product: RA2_FGD_2PNPDK20090422_071936_000060512078_00221_37349_1860.N1

DSD: SOLAR_ACTIVITY_INDEX_PREDICT PCF_RA2_FGD_2P	Filename:	Product: RA2_FGD_2PNPDK20090422_071936_000060512078_00221_373
DSD: ATTITUDE_DATA PCF_RA2_FGD_2P	Filename: RA2_IFF_AXVIEC20090326_133847_20090326_000000_20100101_000000	Product: RA2_FGD_2PNPDK20090422_085939_000060632078_00222_37350_1977.N1
DSD: DORIS_IONO PCF_RA2_FGD_2P	Filename: RA2_MW__1PNPDK20090422_085939_000060632078_00222_37350_1976.N1	Product: RA2_FGD_2PNPDK20090422_085939_000060632078_00222_37350_1977.N1
DSD: METEO_GRID_POINTS_ALTITUDE PCF_RA2_FGD_2P	Filename:	Product: RA2_FGD_2PNPDK20090422_085939_000060632078_00222_37350_1977.N1
DSD: MWR_CONFIGURATION_DATA PCF_RA2_FGD_2P	Filename: AUX_ECF_AXNECM20090422_064113_20090422_090000_20090422_210000	Product: RA2_FGD_2PNPDK20090422_085939_000060632078_00222_37350_1977.N1
DSD: OCEAN_ICE2_SYSTEM_FILE PCF_RA2_FGD_2P	Filename:	Product: RA2_FGD_2PNPDK20090422_085939_000060632078_00222_37350_1977.N1
DSD: OCEAN_TIDE_HARMONIC_COEF PCF_RA2_FGD_2P	Filename:	Product: RA2_FGD_2PNPDK20090422_085939_000060632078_00222_37350_1977.N1
DSD: OCEAN_TIDE_ORTHOWEIGHTS PCF_RA2_FGD_2P	Filename:	Product: RA2_FGD_2PNPDK20090422_085939_000060632078_00222_37350_1977.N1
DSD: RA2_CHARACTERISATION_DATA PCF_RA2_FGD_2P	Filename: AUX_ECF_AXNECM20090421_183956_20090422_030000_20090422_150000	Product: RA2_FGD_2PNPDK20090422_085939_000060632078_00222_37350_1977.N1
DSD: RA2_CONFIGURATION_DATA PCF_RA2_FGD_2P	Filename: AUX_ECF_AXNECM20090421_064113_20090421_210000_20090422_090000	Product: RA2_FGD_2PNPDK20090422_085939_000060632078_00222_37350_1977.N1
DSD: RA2_CONSTANT_DATA PCF_RA2_FGD_2P	Filename:	Product: RA2_FGD_2PNPDK20090422_085939_000060632078_00222_37350_1977.N1
DSD: RA2_USO_DATA PCF_RA2_FGD_2P	Filename: DOR_NAV_0PNPDK20090422_085821_000057382078_00222_37350_9838.N1	Product: RA2_FGD_2PNPDK20090422_085939_000060632078_00222_37350_1977.N1
DSD: REAL.RA2_IF_MASK_FLIGHT_DATA PCF_RA2_FGD_2P	Filename: RA2_IFF_AXVIEC20090326_133847_20090326_000000_20100101_000000	Product: RA2_FGD_2PNPDK20090422_085939_000060632078_00222_37350_1977.N1
DSD: SOLAR_ACTIVITY_INDEX_PREDICT PCF_RA2_FGD_2P	Filename:	Product: RA2_FGD_2PNPDK20090422_085939_000060632078_00222_37350_1977.N1
DSD: DORIS_IONO PCF_RA2_FGD_2P	Filename: RA2_MW__1PNPDK20090422_103951_000059952078_00223_37351_2126.N1	Product: RA2_FGD_2PNPDK20090422_103951_000059952078_00223_37351_2127.N1
DSD: METEO_GRID_POINTS_ALTITUDE PCF_RA2_FGD_2P	Filename:	Product: RA2_FGD_2PNPDK20090422_103951_000059952078_00223_37351_2127.N1
DSD: MWR_CONFIGURATION_DATA PCF_RA2_FGD_2P	Filename: AUX_ECF_AXNECM20090422_064113_20090422_150000_20090423_030000	Product: RA2_FGD_2PNPDK20090422_103951_000059952078_00223_37351_2127.N1
DSD: OCEAN_ICE2_SYSTEM_FILE PCF_RA2_FGD_2P	Filename:	Product: RA2_FGD_2PNPDK20090422_103951_000059952078_00223_37351_2127.N1
DSD: OCEAN_TIDE_HARMONIC_COEF PCF_RA2_FGD_2P	Filename:	Product: RA2_FGD_2PNPDK20090422_103951_000059952078_00223_37351_2127.N1
DSD: OCEAN_TIDE_ORTHOWEIGHTS PCF_RA2_FGD_2P	Filename:	Product: RA2_FGD_2PNPDK20090422_103951_000059952078_00223_37351_2127.N1
DSD: RA2_CHARACTERISATION_DATA PCF_RA2_FGD_2P	Filename: AUX_ECF_AXNECM20090422_064113_20090422_090000_20090422_210000	Product: RA2_FGD_2PNPDK20090422_103951_000059952078_00223_37351_2127.N1
DSD: RA2_CONFIGURATION_DATA PCF_RA2_FGD_2P	Filename: AUX_ECF_AXNECM20090421_183956_20090422_030000_20090422_150000	Product: RA2_FGD_2PNPDK20090422_103951_000059952078_00223_37351_2127.N1
DSD: RA2_CONSTANT_DATA PCF_RA2_FGD_2P	Filename:	Product: RA2_FGD_2PNPDK20090422_103951_000059952078_00223_37351_2127.N1
DSD: RA2_USO_DATA PCF_RA2_FGD_2P	Filename: DOR_NAV_0PNPDK20090422_103918_000054192078_00223_37351_9839.N1	Product: RA2_FGD_2PNPDK20090422_103951_000059952078_00223_37351_2127.N1

DSD: SOLAR_ACTIVITY_INDEX_PREDICT PCF_RA2_FGD_2P	Filename:	Product: RA2_FGD_2PNPDK20090422_103951_000059952078_00223_373!
DSD: DORIS_IONO PCF_RA2_FGD_2P	Filename: RA2_MW__1PNPDK20090422_121900_000060012078_00224_37352_2258.N1	Product: RA2_FGD_2PNPDK20090422_121900_000060012078_00224_37352_2259.N1
DSD: METEO_GRID_POINTS_ALTITUDE PCF_RA2_FGD_2P	Filename:	Product: RA2_FGD_2PNPDK20090422_121900_000060012078_00224_37352_2259.N1
DSD: MWR_CONFIGURATION_DATA PCF_RA2_FGD_2P	Filename: AUX_ECF_AXNECM20090422_064113_20090422_150000_20090423_030000	Product: RA2_FGD_2PNPDK20090422_121900_000060012078_00224_37352_2259.N1
DSD: OCEAN_ICE2_SYSTEM_FILE PCF_RA2_FGD_2P	Filename:	Product: RA2_FGD_2PNPDK20090422_121900_000060012078_00224_37352_2259.N1
DSD: OCEAN_TIDE_HARMONIC_COEF PCF_RA2_FGD_2P	Filename:	Product: RA2_FGD_2PNPDK20090422_121900_000060012078_00224_37352_2259.N1
DSD: OCEAN_TIDE_ORTHOWEIGHTS PCF_RA2_FGD_2P	Filename:	Product: RA2_FGD_2PNPDK20090422_121900_000060012078_00224_37352_2259.N1
DSD: RA2_CHARACTERISATION_DATA PCF_RA2_FGD_2P	Filename: AUX_ECF_AXNECM20090422_064113_20090422_090000_20090422_210000	Product: RA2_FGD_2PNPDK20090422_121900_000060012078_00224_37352_2259.N1
DSD: RA2_CONFIGURATION_DATA PCF_RA2_FGD_2P	Filename: AUX_ECF_AXNECM20090421_183956_20090422_030000_20090422_150000	Product: RA2_FGD_2PNPDK20090422_121900_000060012078_00224_37352_2259.N1
DSD: RA2_CONSTANT_DATA PCF_RA2_FGD_2P	Filename:	Product: RA2_FGD_2PNPDK20090422_121900_000060012078_00224_37352_2259.N1
DSD: RA2_USO_DATA PCF_RA2_FGD_2P	Filename: DOR_NAV_0PNPDK20090422_121457_000057382078_00224_37352_9840.N1	Product: RA2_FGD_2PNPDK20090422_121900_000060012078_00224_37352_2259.N1
DSD: SOLAR_ACTIVITY_INDEX_PREDICT PCF_RA2_FGD_2P	Filename:	Product: RA2_FGD_2PNPDK20090422_121900_000060012078_00224_37352_2259.N1
DSD: DORIS_IONO PCF_RA2_FGD_2P	Filename: RA2_MW__1PNPDK20090422_135813_000050292078_00225_37353_2396.N1	Product: RA2_FGD_2PNPDK20090422_135813_000050292078_00225_37353_2397.N1
DSD: METEO_GRID_POINTS_ALTITUDE PCF_RA2_FGD_2P	Filename:	Product: RA2_FGD_2PNPDK20090422_135813_000050292078_00225_37353_2397.N1
DSD: MWR_CONFIGURATION_DATA PCF_RA2_FGD_2P	Filename: AUX_ECF_AXNECM20090422_064113_20090422_150000_20090423_030000	Product: RA2_FGD_2PNPDK20090422_135813_000050292078_00225_37353_2397.N1
DSD: OCEAN_ICE2_SYSTEM_FILE PCF_RA2_FGD_2P	Filename:	Product: RA2_FGD_2PNPDK20090422_135813_000050292078_00225_37353_2397.N1
DSD: OCEAN_TIDE_HARMONIC_COEF PCF_RA2_FGD_2P	Filename:	Product: RA2_FGD_2PNPDK20090422_135813_000050292078_00225_37353_2397.N1
DSD: OCEAN_TIDE_ORTHOWEIGHTS PCF_RA2_FGD_2P	Filename:	Product: RA2_FGD_2PNPDK20090422_135813_000050292078_00225_37353_2397.N1
DSD: RA2_CHARACTERISATION_DATA PCF_RA2_FGD_2P	Filename: AUX_ECF_AXNECM20090422_064113_20090422_090000_20090422_210000	Product: RA2_FGD_2PNPDK20090422_135813_000050292078_00225_37353_2397.N1
DSD: RA2_CONFIGURATION_DATA PCF_RA2_FGD_2P	Filename: AUX_ECF_AXNECM20090421_183956_20090422_030000_20090422_150000	Product: RA2_FGD_2PNPDK20090422_135813_000050292078_00225_37353_2397.N1
DSD: RA2_CONSTANT_DATA PCF_RA2_FGD_2P	Filename:	Product: RA2_FGD_2PNPDK20090422_135813_000050292078_00225_37353_2397.N1
DSD: RA2_USO_DATA PCF_RA2_FGD_2P	Filename: DOR_NAV_0PNPDK20090422_135554_000054192078_00225_37353_9841.N1	Product: RA2_FGD_2PNPDK20090422_135813_000050292078_00225_37353_2397.N1
DSD: SOLAR_ACTIVITY_INDEX_PREDICT PCF_RA2_FGD_2P	Filename:	Product: RA2_FGD_2PNPDK20090422_135813_000050292078_00225_37353_2397.N1
DSD: DORIS_IONO PCF_RA2_FGD_2P	Filename: RA2_MW__1PNPDK20090422_152612_000005842078_00226_37354_2399.N1	Product: RA2_FGD_2PNPDK20090422_152612_000005842078_00226_37354_2400.N1

DSD: METEO_GRID_POINTS_ALTITUDE PCF_RA2_FGD_2P	Filename:	Product: RA2_FGD_2PNPDK20090422_152612_000005842078_00226_373!
DSD: MWR_CONFIGURATION_DATA PCF_RA2_FGD_2P	Filename: AUX_ECF_AXNECM20090422_064114_20090422_210000_20090423_090000	Product: RA2_FGD_2PNPDK20090422_152612_000005842078_00226_37354_2400.N1
DSD: OCEAN_ICE2_SYSTEM_FILE PCF_RA2_FGD_2P	Filename:	Product: RA2_FGD_2PNPDK20090422_152612_000005842078_00226_37354_2400.N1
DSD: OCEAN_TIDE_HARMONIC_COEF PCF_RA2_FGD_2P	Filename:	Product: RA2_FGD_2PNPDK20090422_152612_000005842078_00226_37354_2400.N1
DSD: OCEAN_TIDE_ORTHOWEIGHTS PCF_RA2_FGD_2P	Filename:	Product: RA2_FGD_2PNPDK20090422_152612_000005842078_00226_37354_2400.N1
DSD: RA2_CHARACTERISATION_DATA PCF_RA2_FGD_2P	Filename: AUX_ECF_AXNECM20090422_064113_20090422_150000_20090423_030000	Product: RA2_FGD_2PNPDK20090422_152612_000005842078_00226_37354_2400.N1
DSD: RA2_CONFIGURATION_DATA PCF_RA2_FGD_2P	Filename: AUX_ECF_AXNECM20090422_064113_20090422_090000_20090422_210000	Product: RA2_FGD_2PNPDK20090422_152612_000005842078_00226_37354_2400.N1
DSD: RA2_CONSTANT_DATA PCF_RA2_FGD_2P	Filename:	Product: RA2_FGD_2PNPDK20090422_152612_000005842078_00226_37354_2400.N1
DSD: RA2_USO_DATA PCF_RA2_FGD_2P	Filename: DOR_NAV_0PNPDK20090422_135554_000054192078_00225_37353_9841.N1	Product: RA2_FGD_2PNPDK20090422_152612_000005842078_00226_37354_2400.N1
DSD: SOLAR_ACTIVITY_INDEX_PREDICT PCF_RA2_FGD_2P	Filename:	Product: RA2_FGD_2PNPDK20090422_152612_000005842078_00226_37354_2400.N1
DSD: DORIS_IONO PCF_RA2_FGD_2P	Filename: RA2_MW__1PNPDK20090422_153345_000060322078_00226_37354_2535.N1	Product: RA2_FGD_2PNPDK20090422_153345_000060322078_00226_37354_2536.N1
DSD: METEO_GRID_POINTS_ALTITUDE PCF_RA2_FGD_2P	Filename:	Product: RA2_FGD_2PNPDK20090422_153345_000060322078_00226_37354_2536.N1
DSD: MWR_CONFIGURATION_DATA PCF_RA2_FGD_2P	Filename: AUX_ECF_AXNECM20090422_064114_20090422_210000_20090423_090000	Product: RA2_FGD_2PNPDK20090422_153345_000060322078_00226_37354_2536.N1
DSD: OCEAN_ICE2_SYSTEM_FILE PCF_RA2_FGD_2P	Filename:	Product: RA2_FGD_2PNPDK20090422_153345_000060322078_00226_37354_2536.N1
DSD: OCEAN_TIDE_HARMONIC_COEF PCF_RA2_FGD_2P	Filename:	Product: RA2_FGD_2PNPDK20090422_153345_000060322078_00226_37354_2536.N1
DSD: OCEAN_TIDE_ORTHOWEIGHTS PCF_RA2_FGD_2P	Filename:	Product: RA2_FGD_2PNPDK20090422_153345_000060322078_00226_37354_2536.N1
DSD: RA2_CHARACTERISATION_DATA PCF_RA2_FGD_2P	Filename: AUX_ECF_AXNECM20090422_064113_20090422_150000_20090423_030000	Product: RA2_FGD_2PNPDK20090422_153345_000060322078_00226_37354_2536.N1
DSD: RA2_CONFIGURATION_DATA PCF_RA2_FGD_2P	Filename: AUX_ECF_AXNECM20090422_064113_20090422_090000_20090422_210000	Product: RA2_FGD_2PNPDK20090422_153345_000060322078_00226_37354_2536.N1
DSD: RA2_CONSTANT_DATA PCF_RA2_FGD_2P	Filename:	Product: RA2_FGD_2PNPDK20090422_153345_000060322078_00226_37354_2536.N1
DSD: RA2_USO_DATA PCF_RA2_FGD_2P	Filename: DOR_NAV_0PNPDK20090422_153132_000057382078_00226_37354_9842.N1	Product: RA2_FGD_2PNPDK20090422_153345_000060322078_00226_37354_2536.N1
DSD: SOLAR_ACTIVITY_INDEX_PREDICT PCF_RA2_FGD_2P	Filename:	Product: RA2_FGD_2PNPDK20090422_153345_000060322078_00226_37354_2536.N1
DSD: DORIS_IONO PCF_RA2_FGD_2P	Filename: RA2_MW__1PNPDK20090422_171224_000059892078_00227_37355_2638.N1	Product: RA2_FGD_2PNPDK20090422_171224_000059892078_00227_37355_2639.N1
DSD: METEO_GRID_POINTS_ALTITUDE PCF_RA2_FGD_2P	Filename:	Product: RA2_FGD_2PNPDK20090422_171224_000059892078_00227_37355_2639.N1
DSD: MWR_CONFIGURATION_DATA PCF_RA2_FGD_2P	Filename: AUX_ECF_AXNECM20090422_064114_20090422_210000_20090423_090000	Product: RA2_FGD_2PNPDK20090422_171224_000059892078_00227_37355_2639.N1

DSD: OCEAN_ICE2_SYSTEM_FILE PCF_RA2_FGD_2P	Filename:	Product: RA2_FGD_2PNPDK20090422_171224_000059892078_00227_373!
DSD: OCEAN_TIDE_HARMONIC_COEF PCF_RA2_FGD_2P	Filename:	Product: RA2_FGD_2PNPDK20090422_171224_000059892078_00227_37355_2639.N1
DSD: OCEAN_TIDE_ORTHOWEIGHTS PCF_RA2_FGD_2P	Filename:	Product: RA2_FGD_2PNPDK20090422_171224_000059892078_00227_37355_2639.N1
DSD: RA2_CHARACTERISATION_DATA PCF_RA2_FGD_2P	Filename: AUX_ECF_AXNECM20090422_064113_20090422_150000_20090423_030000	Product: RA2_FGD_2PNPDK20090422_171224_000059892078_00227_37355_2639.N1
DSD: RA2_CONFIGURATION_DATA PCF_RA2_FGD_2P	Filename: AUX_ECF_AXNECM20090422_064113_20090422_090000_20090422_210000	Product: RA2_FGD_2PNPDK20090422_171224_000059892078_00227_37355_2639.N1
DSD: RA2_CONSTANT_DATA PCF_RA2_FGD_2P	Filename:	Product: RA2_FGD_2PNPDK20090422_171224_000059892078_00227_37355_2639.N1
DSD: RA2_USO_DATA PCF_RA2_FGD_2P	Filename: DOR_NAV_0PNPDK20090422_170710_000057382078_00227_37355_9843.N1	Product: RA2_FGD_2PNPDK20090422_171224_000059892078_00227_37355_2639.N1
DSD: SOLAR_ACTIVITY_INDEX_PREDICT PCF_RA2_FGD_2P	Filename:	Product: RA2_FGD_2PNPDK20090422_171224_000059892078_00227_37355_2639.N1
DSD: DORIS_IONO PCF_RA2_FGD_2P	Filename: RA2_MW__1PNPDK20090422_185109_000059552078_00228_37356_2774.N1	Product: RA2_FGD_2PNPDK20090422_185109_000059552078_00228_37356_2775.N1
DSD: METEO_GRID_POINTS_ALTITUDE PCF_RA2_FGD_2P	Filename:	Product: RA2_FGD_2PNPDK20090422_185109_000059552078_00228_37356_2775.N1
DSD: MWR_CONFIGURATION_DATA PCF_RA2_FGD_2P	Filename: AUX_ECF_AXNECM20090422_064114_20090422_210000_20090423_090000	Product: RA2_FGD_2PNPDK20090422_185109_000059552078_00228_37356_2775.N1
DSD: OCEAN_ICE2_SYSTEM_FILE PCF_RA2_FGD_2P	Filename:	Product: RA2_FGD_2PNPDK20090422_185109_000059552078_00228_37356_2775.N1
DSD: OCEAN_TIDE_HARMONIC_COEF PCF_RA2_FGD_2P	Filename:	Product: RA2_FGD_2PNPDK20090422_185109_000059552078_00228_37356_2775.N1
DSD: OCEAN_TIDE_ORTHOWEIGHTS PCF_RA2_FGD_2P	Filename:	Product: RA2_FGD_2PNPDK20090422_185109_000059552078_00228_37356_2775.N1
DSD: RA2_CHARACTERISATION_DATA PCF_RA2_FGD_2P	Filename: AUX_ECF_AXNECM20090422_064113_20090422_150000_20090423_030000	Product: RA2_FGD_2PNPDK20090422_185109_000059552078_00228_37356_2775.N1
DSD: RA2_CONFIGURATION_DATA PCF_RA2_FGD_2P	Filename: AUX_ECF_AXNECM20090422_064113_20090422_090000_20090422_210000	Product: RA2_FGD_2PNPDK20090422_185109_000059552078_00228_37356_2775.N1
DSD: RA2_CONSTANT_DATA PCF_RA2_FGD_2P	Filename:	Product: RA2_FGD_2PNPDK20090422_185109_000059552078_00228_37356_2775.N1
DSD: RA2_USO_DATA PCF_RA2_FGD_2P	Filename: DOR_NAV_0PNPDK20090422_184807_000057382078_00228_37356_9844.N1	Product: RA2_FGD_2PNPDK20090422_185109_000059552078_00228_37356_2775.N1
DSD: SOLAR_ACTIVITY_INDEX_PREDICT PCF_RA2_FGD_2P	Filename:	Product: RA2_FGD_2PNPDK20090422_185109_000059552078_00228_37356_2775.N1
DSD: DORIS_IONO PCF_RA2_FGD_2P	Filename: RA2_MW__1PNPDE20090422_202843_000044562078_00229_37357_5229.N1	Product: RA2_FGD_2PNPDE20090422_202843_000044562078_00229_37357_5230.N1
DSD: METEO_GRID_POINTS_ALTITUDE PCF_RA2_FGD_2P	Filename:	Product: RA2_FGD_2PNPDE20090422_202843_000044562078_00229_37357_5230.N1
DSD: MWR_CONFIGURATION_DATA PCF_RA2_FGD_2P	Filename: AUX_ECF_AXNECM20090422_064114_20090422_210000_20090423_090000	Product: RA2_FGD_2PNPDE20090422_202843_000044562078_00229_37357_5230.N1
DSD: OCEAN_ICE2_SYSTEM_FILE PCF_RA2_FGD_2P	Filename:	Product: RA2_FGD_2PNPDE20090422_202843_000044562078_00229_37357_5230.N1
DSD: OCEAN_TIDE_HARMONIC_COEF PCF_RA2_FGD_2P	Filename:	Product: RA2_FGD_2PNPDE20090422_202843_000044562078_00229_37357_5230.N1

DSD: OCEAN_TIDE_ORTHOWEIGHTS PCF_RA2_FGD_2P	Filename:	Product: RA2_FGD_2PNPDE20090422_202843_000044562078_00229_373!
DSD: RA2_CHARACTERISATION_DATA PCF_RA2_FGD_2P	Filename: AUX_ECF_AXNECM20090422_064113_20090422_150000_20090423_030000	Product: RA2_FGD_2PNPDE20090422_202843_000044562078_00229_37357_5230.N1
DSD: RA2_CONFIGURATION_DATA PCF_RA2_FGD_2P	Filename: AUX_ECF_AXNECM20090422_064113_20090422_090000_20090422_210000	Product: RA2_FGD_2PNPDE20090422_202843_000044562078_00229_37357_5230.N1
DSD: RA2_CONSTANT_DATA PCF_RA2_FGD_2P	Filename:	Product: RA2_FGD_2PNPDE20090422_202843_000044562078_00229_37357_5230.N1
DSD: RA2_USO_DATA PCF_RA2_FGD_2P	Filename: DOR_NAV_0PNPDE20090422_202345_000041442078_00229_37357_7803.N1	Product: RA2_FGD_2PNPDE20090422_202843_000044562078_00229_37357_5230.N1
DSD: SOLAR_ACTIVITY_INDEX_PREDICT PCF_RA2_FGD_2P	Filename:	Product: RA2_FGD_2PNPDE20090422_202843_000044562078_00229_37357_5230.N1
DSD: DORIS_IONO PCF_RA2_FGD_2P	Filename: RA2_MW__1PNPDE20090422_214151_000062562078_00229_37357_5383.N1	Product: RA2_FGD_2PNPDE20090422_214151_000062562078_00229_37357_5384.N1
DSD: METEO_GRID_POINTS_ALTITUDE PCF_RA2_FGD_2P	Filename:	Product: RA2_FGD_2PNPDE20090422_214151_000062562078_00229_37357_5384.N1
DSD: MWR_CONFIGURATION_DATA PCF_RA2_FGD_2P	Filename: AUX_ECF_AXNECM20090422_182112_20090423_030000_20090423_150000	Product: RA2_FGD_2PNPDE20090422_214151_000062562078_00229_37357_5384.N1
DSD: OCEAN_ICE2_SYSTEM_FILE PCF_RA2_FGD_2P	Filename:	Product: RA2_FGD_2PNPDE20090422_214151_000062562078_00229_37357_5384.N1
DSD: OCEAN_TIDE_HARMONIC_COEF PCF_RA2_FGD_2P	Filename:	Product: RA2_FGD_2PNPDE20090422_214151_000062562078_00229_37357_5384.N1
DSD: OCEAN_TIDE_ORTHOWEIGHTS PCF_RA2_FGD_2P	Filename:	Product: RA2_FGD_2PNPDE20090422_214151_000062562078_00229_37357_5384.N1
DSD: RA2_CHARACTERISATION_DATA PCF_RA2_FGD_2P	Filename: AUX_ECF_AXNECM20090422_064114_20090422_210000_20090423_090000	Product: RA2_FGD_2PNPDE20090422_214151_000062562078_00229_37357_5384.N1
DSD: RA2_CONFIGURATION_DATA PCF_RA2_FGD_2P	Filename: AUX_ECF_AXNECM20090422_064113_20090422_150000_20090423_030000	Product: RA2_FGD_2PNPDE20090422_214151_000062562078_00229_37357_5384.N1
DSD: RA2_CONSTANT_DATA PCF_RA2_FGD_2P	Filename:	Product: RA2_FGD_2PNPDE20090422_214151_000062562078_00229_37357_5384.N1
DSD: RA2_USO_DATA PCF_RA2_FGD_2P	Filename: DOR_NAV_0PNPDE20090422_213808_000060572078_00229_37357_7804.N1	Product: RA2_FGD_2PNPDE20090422_214151_000062562078_00229_37357_5384.N1
DSD: SOLAR_ACTIVITY_INDEX_PREDICT PCF_RA2_FGD_2P	Filename:	Product: RA2_FGD_2PNPDE20090422_214151_000062562078_00229_37357_5384.N1
DSD: DORIS_IONO PCF_RA2_FGD_2P	Filename: RA2_MW__1PNPDE20090422_232448_000060792078_00230_37358_5538.N1	Product: RA2_FGD_2PNPDE20090422_232448_000060792078_00230_37358_5539.N1
DSD: METEO_GRID_POINTS_ALTITUDE PCF_RA2_FGD_2P	Filename:	Product: RA2_FGD_2PNPDE20090422_232448_000060792078_00230_37358_5539.N1
DSD: MWR_CONFIGURATION_DATA PCF_RA2_FGD_2P	Filename: AUX_ECF_AXNECM20090422_182112_20090423_030000_20090423_150000	Product: RA2_FGD_2PNPDE20090422_232448_000060792078_00230_37358_5539.N1
DSD: OCEAN_ICE2_SYSTEM_FILE PCF_RA2_FGD_2P	Filename:	Product: RA2_FGD_2PNPDE20090422_232448_000060792078_00230_37358_5539.N1
DSD: OCEAN_TIDE_HARMONIC_COEF PCF_RA2_FGD_2P	Filename:	Product: RA2_FGD_2PNPDE20090422_232448_000060792078_00230_37358_5539.N1
DSD: OCEAN_TIDE_ORTHOWEIGHTS PCF_RA2_FGD_2P	Filename:	Product: RA2_FGD_2PNPDE20090422_232448_000060792078_00230_37358_5539.N1
DSD: RA2_CHARACTERISATION_DATA PCF_RA2_FGD_2P	Filename: AUX_ECF_AXNECM20090422_064114_20090422_210000_20090423_090000	Product: RA2_FGD_2PNPDE20090422_232448_000060792078_00230_37358_5539.N1

DSD: RA2_CONFIGURATION_DATA PCF_RA2_FGD_2P	Filename: AUX_ECF_AXNECM20090422_064113_20090422_150000_20090423_030000	Product: RA2_FGD_2PNPDE20090422_232448_000060792078_00230_373!
DSD: RA2_CONSTANT_DATA PCF_RA2_FGD_2P	Filename:	Product: RA2_FGD_2PNPDE20090422_232448_000060792078_00230_37358_5539.N1
DSD: RA2_USO_DATA PCF_RA2_FGD_2P	Filename: DOR_NAV_0PNPDE20090422_232424_000057382078_00230_37358_7805.N1	Product: RA2_FGD_2PNPDE20090422_232448_000060792078_00230_37358_5539.N1
DSD: SOLAR_ACTIVITY_INDEX_PREDICT PCF_RA2_FGD_2P	Filename:	Product: RA2_FGD_2PNPDE20090422_232448_000060792078_00230_37358_5539.N1

RA2_WWV_2P: ADF usage

New ADFs

Gauge	Value	Segment (Start-Stop)	Explicit Reference
DSD: RA2_IF_MASK_FLIGHT_DATA PCF_RA2_WWV_2P	new ADF: RA2_FGD_2PNPDE20090422_013509_000047692078_00217_37345_4409.N1	22-APR-2009 01:35:09.978 22-APR-2009 01:35:09.978	Product: RA2_WWV_2PNPDE20090422_013509_000047692078_00217_37345_4410.N1
DSD: RA2_USO_DATA PCF_RA2_WWV_2P	new ADF: DOR_NAV_0PNPDE20090422_013203_000044632078_00217_37345_7800.N1	22-APR-2009 01:35:09.978 22-APR-2009 01:35:09.978	Product: RA2_WWV_2PNPDE20090422_013509_000047692078_00217_37345_4410.N1
DSD: RA2_IF_MASK_FLIGHT_DATA PCF_RA2_WWV_2P	new ADF: RA2_FGD_2PNPDE20090422_025404_000058262078_00218_37346_4601.N1	22-APR-2009 02:54:04.478 22-APR-2009 02:54:04.478	Product: RA2_WWV_2PNPDE20090422_025404_000058262078_00218_37346_4602.N1
DSD: RA2_USO_DATA PCF_RA2_WWV_2P	new ADF: DOR_NAV_0PNPDE20090422_025145_000054192078_00218_37346_7801.N1	22-APR-2009 02:54:04.478 22-APR-2009 02:54:04.478	Product: RA2_WWV_2PNPDE20090422_025404_000058262078_00218_37346_4602.N1
DSD: MWR_CONFIGURATION_DATA PCF_RA2_WWV_2P	new ADF: NOT USED	22-APR-2009 04:30:36.164 22-APR-2009 04:30:36.164	Product: RA2_WWV_2PNPDE20090422_043036_000060772078_00219_37347_4790.N1

DSD: RA2_CHARACTERISATION_DATA PCF_RA2_WWV_2P	new ADF: AUX_ECF_AXNECM20090421_183956_20090422_030000_20090422_150000	22-APR-2009 04:30:36.164 22-APR-2009 04:30:36.164	Product: RA2_WWV_2PNPDE20090422_043036_000060772078_00219_37347_4790.N1
DSD: RA2_CONFIGURATION_DATA PCF_RA2_WWV_2P	new ADF: AUX_ECF_AXNECM20090421_064113_20090421_210000_20090422_090000	22-APR-2009 04:30:36.164 22-APR-2009 04:30:36.164	Product: RA2_WWV_2PNPDE20090422_043036_000060772078_00219_37347_4790.N1
DSD: RA2_IF_MASK_FLIGHT_DATA PCF_RA2_WWV_2P	new ADF: RA2_FGD_2PNPDE20090422_043036_000060772078_00219_37347_4789.N1	22-APR-2009 04:30:36.164 22-APR-2009 04:30:36.164	Product: RA2_WWV_2PNPDE20090422_043036_000060772078_00219_37347_4790.N1
DSD: RA2_USO_DATA PCF_RA2_WWV_2P	new ADF: DOR_NAV_0PNPDE20090422_042723_000057382078_00219_37347_7802.N1	22-APR-2009 04:30:36.164 22-APR-2009 04:30:36.164	Product: RA2_WWV_2PNPDE20090422_043036_000060772078_00219_37347_4790.N1
DSD: RA2_IF_MASK_FLIGHT_DATA PCF_RA2_WWV_2P	new ADF: RA2_FGD_2PNPDK20090422_061120_000041382078_00220_37348_1735.N1	22-APR-2009 06:11:20.728 22-APR-2009 06:11:20.728	Product: RA2_WWV_2PNPDK20090422_061120_000041382078_00220_37348_1736.N1
DSD: RA2_USO_DATA PCF_RA2_WWV_2P	new ADF: DOR_NAV_0PNPDK20090422_060820_000038262078_00220_37348_9836.N1	22-APR-2009 06:11:20.728 22-APR-2009 06:11:20.728	Product: RA2_WWV_2PNPDK20090422_061120_000041382078_00220_37348_1736.N1
DSD: RA2_IF_MASK_FLIGHT_DATA PCF_RA2_WWV_2P	new ADF: RA2_FGD_2PNPDK20090422_071936_000060512078_00221_37349_1860.N1	22-APR-2009 07:19:36.906 22-APR-2009 07:19:36.906	Product: RA2_WWV_2PNPDK20090422_071936_000060512078_00221_37349_1861.N1

DSD: RA2_USO_DATA PCF_RA2_WWV_2P	new ADF: DOR_NAV_0PNPDK20090422_071724_000057382078_00221_37349_9837.N1	22-APR-2009 07:19:36.906 22-APR-2009 07:19:36.906	Product: RA2_WWV_2PNPDK20090422_071936_000060512078_00221_37349_1861.N1
DSD: MWR_CONFIGURATION_DATA PCF_RA2_WWV_2P	new ADF: AUX_ECF_AXNECM20090422_064113_20090422_090000_20090422_210000	22-APR-2009 08:59:39.138 22-APR-2009 08:59:39.138	Product: RA2_WWV_2PNPDK20090422_085939_000060632078_00222_37350_1978.N1
DSD: RA2_IF_MASK_FLIGHT_DATA PCF_RA2_WWV_2P	new ADF: RA2_FGD_2PNPDK20090422_085939_000060632078_00222_37350_1977.N1	22-APR-2009 08:59:39.138 22-APR-2009 08:59:39.138	Product: RA2_WWV_2PNPDK20090422_085939_000060632078_00222_37350_1978.N1
DSD: RA2_USO_DATA PCF_RA2_WWV_2P	new ADF: DOR_NAV_0PNPDK20090422_085821_000057382078_00222_37350_9838.N1	22-APR-2009 08:59:39.138 22-APR-2009 08:59:39.138	Product: RA2_WWV_2PNPDK20090422_085939_000060632078_00222_37350_1978.N1
DSD: ATTITUDE_DATA PCF_RA2_WWV_2P	new ADF: RA2_IFF_AXVIEC20090422_100954_20090422_000000_20100101_000000	22-APR-2009 10:39:51.396 22-APR-2009 10:39:51.396	Product: RA2_WWV_2PNPDK20090422_103951_000059952078_00223_37351_2128.N1
DSD: MWR_CONFIGURATION_DATA PCF_RA2_WWV_2P	new ADF: AUX_ECF_AXNECM20090422_064113_20090422_150000_20090423_030000	22-APR-2009 10:39:51.396 22-APR-2009 10:39:51.396	Product: RA2_WWV_2PNPDK20090422_103951_000059952078_00223_37351_2128.N1
DSD: RA2_CHARACTERISATION_DATA PCF_RA2_WWV_2P	new ADF: AUX_ECF_AXNECM20090422_064113_20090422_090000_20090422_210000	22-APR-2009 10:39:51.396 22-APR-2009 10:39:51.396	Product: RA2_WWV_2PNPDK20090422_103951_000059952078_00223_37351_2128.N1

DSD: RA2_CONFIGURATION_DATA PCF_RA2_WWV_2P	new ADF: AUX_ECF_AXNECM20090421_183956_20090422_030000_20090422_150000	22-APR-2009 10:39:51.396 22-APR-2009 10:39:51.396	Product: RA2_WWV_2PNPDK20090422_103951_000059952078_00223_37351_2128.N1
DSD: RA2_IF_MASK_FLIGHT_DATA PCF_RA2_WWV_2P	new ADF: RA2_FGD_2PNPDK20090422_103951_000059952078_00223_37351_2127.N1	22-APR-2009 10:39:51.396 22-APR-2009 10:39:51.396	Product: RA2_WWV_2PNPDK20090422_103951_000059952078_00223_37351_2128.N1
DSD: RA2_USO_DATA PCF_RA2_WWV_2P	new ADF: DOR_NAV_0PNPDK20090422_103918_000054192078_00223_37351_9839.N1	22-APR-2009 10:39:51.396 22-APR-2009 10:39:51.396	Product: RA2_WWV_2PNPDK20090422_103951_000059952078_00223_37351_2128.N1
DSD: RA2_IF_MASK_FLIGHT_DATA PCF_RA2_WWV_2P	new ADF: RA2_FGD_2PNPDK20090422_121900_000060012078_00224_37352_2259.N1	22-APR-2009 12:19:00.155 22-APR-2009 12:19:00.155	Product: RA2_WWV_2PNPDK20090422_121900_000060012078_00224_37352_2260.N1
DSD: RA2_USO_DATA PCF_RA2_WWV_2P	new ADF: DOR_NAV_0PNPDK20090422_121457_000057382078_00224_37352_9840.N1	22-APR-2009 12:19:00.155 22-APR-2009 12:19:00.155	Product: RA2_WWV_2PNPDK20090422_121900_000060012078_00224_37352_2260.N1
DSD: RA2_IF_MASK_FLIGHT_DATA PCF_RA2_WWV_2P	new ADF: RA2_FGD_2PNPDK20090422_135813_000050292078_00225_37353_2397.N1	22-APR-2009 13:58:13.371 22-APR-2009 13:58:13.371	Product: RA2_WWV_2PNPDK20090422_135813_000050292078_00225_37353_2398.N1
DSD: RA2_USO_DATA PCF_RA2_WWV_2P	new ADF: DOR_NAV_0PNPDK20090422_135554_000054192078_00225_37353_9841.N1	22-APR-2009 13:58:13.371 22-APR-2009 13:58:13.371	Product: RA2_WWV_2PNPDK20090422_135813_000050292078_00225_37353_2398.N1

DSD: MWR_CONFIGURATION_DATA PCF_RA2_WWV_2P	new ADF: AUX_ECF_AXNECM20090422_064114_20090422_210000_20090423_090000	22-APR-2009 15:26:12.729 22-APR-2009 15:26:12.729	Product: RA2_WWV_2PNPDK20090422_152612_000005842078_00226_37354_2401.N1
DSD: RA2_CHARACTERISATION_DATA PCF_RA2_WWV_2P	new ADF: AUX_ECF_AXNECM20090422_064113_20090422_150000_20090423_030000	22-APR-2009 15:26:12.729 22-APR-2009 15:26:12.729	Product: RA2_WWV_2PNPDK20090422_152612_000005842078_00226_37354_2401.N1
DSD: RA2_CONFIGURATION_DATA PCF_RA2_WWV_2P	new ADF: AUX_ECF_AXNECM20090422_064113_20090422_090000_20090422_210000	22-APR-2009 15:26:12.729 22-APR-2009 15:26:12.729	Product: RA2_WWV_2PNPDK20090422_152612_000005842078_00226_37354_2401.N1
DSD: RA2_IF_MASK_FLIGHT_DATA PCF_RA2_WWV_2P	new ADF: RA2_FGD_2PNPDK20090422_152612_000005842078_00226_37354_2400.N1	22-APR-2009 15:26:12.729 22-APR-2009 15:26:12.729	Product: RA2_WWV_2PNPDK20090422_152612_000005842078_00226_37354_2401.N1
DSD: RA2_IF_MASK_FLIGHT_DATA PCF_RA2_WWV_2P	new ADF: RA2_FGD_2PNPDK20090422_153345_000060322078_00226_37354_2536.N1	22-APR-2009 15:33:45.014 22-APR-2009 15:33:45.014	Product: RA2_WWV_2PNPDK20090422_153345_000060322078_00226_37354_2537.N1
DSD: RA2_USO_DATA PCF_RA2_WWV_2P	new ADF: DOR_NAV_0PNPDK20090422_153132_000057382078_00226_37354_9842.N1	22-APR-2009 15:33:45.014 22-APR-2009 15:33:45.014	Product: RA2_WWV_2PNPDK20090422_153345_000060322078_00226_37354_2537.N1
DSD: RA2_IF_MASK_FLIGHT_DATA PCF_RA2_WWV_2P	new ADF: RA2_FGD_2PNPDK20090422_171224_000059892078_00227_37355_2639.N1	22-APR-2009 17:12:24.810 22-APR-2009 17:12:24.810	Product: RA2_WWV_2PNPDK20090422_171224_000059892078_00227_37355_2640.N1

DSD: RA2_USO_DATA PCF_RA2_WWV_2P	new ADF: DOR_NAV_0PNPDK20090422_170710_000057382078_00227_37355_9843.N1	22-APR-2009 17:12:24.810 22-APR-2009 17:12:24.810	Product: RA2_WWV_2PNPDK20090422_171224_000059892078_00227_37355_2640.N1
DSD: RA2_IF_MASK_FLIGHT_DATA PCF_RA2_WWV_2P	new ADF: RA2_FGD_2PNPDK20090422_185109_000059552078_00228_37356_2775.N1	22-APR-2009 18:51:09.062 22-APR-2009 18:51:09.062	Product: RA2_WWV_2PNPDK20090422_185109_000059552078_00228_37356_2776.N1
DSD: RA2_USO_DATA PCF_RA2_WWV_2P	new ADF: DOR_NAV_0PNPDK20090422_184807_000057382078_00228_37356_9844.N1	22-APR-2009 18:51:09.062 22-APR-2009 18:51:09.062	Product: RA2_WWV_2PNPDK20090422_185109_000059552078_00228_37356_2776.N1
DSD: RA2_IF_MASK_FLIGHT_DATA PCF_RA2_WWV_2P	new ADF: RA2_FGD_2PNPDE20090422_202843_000044562078_00229_37357_5230.N1	22-APR-2009 20:28:43.132 22-APR-2009 20:28:43.132	Product: RA2_WWV_2PNPDE20090422_202843_000044562078_00229_37357_5231.N1
DSD: RA2_USO_DATA PCF_RA2_WWV_2P	new ADF: DOR_NAV_0PNPDE20090422_202345_000041442078_00229_37357_7803.N1	22-APR-2009 20:28:43.132 22-APR-2009 20:28:43.132	Product: RA2_WWV_2PNPDE20090422_202843_000044562078_00229_37357_5231.N1
DSD: MWR_CONFIGURATION_DATA PCF_RA2_WWV_2P	new ADF: AUX_ECF_AXNECM20090422_182112_20090423_030000_20090423_150000	22-APR-2009 21:41:51.178 22-APR-2009 21:41:51.178	Product: RA2_WWV_2PNPDE20090422_214151_000062562078_00229_37357_5385.N1
DSD: RA2_CHARACTERISATION_DATA PCF_RA2_WWV_2P	new ADF: AUX_ECF_AXNECM20090422_064114_20090422_210000_20090423_090000	22-APR-2009 21:41:51.178 22-APR-2009 21:41:51.178	Product: RA2_WWV_2PNPDE20090422_214151_000062562078_00229_37357_5385.N1

DSD: RA2_CONFIGURATION_DATA PCF_RA2_WWV_2P	new ADF: AUX_ECF_AXNECM20090422_064113_20090422_150000_20090423_030000	22-APR-2009 21:41:51.178 22-APR-2009 21:41:51.178	Product: RA2_WWV_2PNPDE20090422_214151_000062562078_00229_37357_5385.N1
DSD: RA2_IF_MASK_FLIGHT_DATA PCF_RA2_WWV_2P	new ADF: RA2_FGD_2PNPDE20090422_214151_000062562078_00229_37357_5384.N1	22-APR-2009 21:41:51.178 22-APR-2009 21:41:51.178	Product: RA2_WWV_2PNPDE20090422_214151_000062562078_00229_37357_5385.N1
DSD: RA2_USO_DATA PCF_RA2_WWV_2P	new ADF: DOR_NAV_0PNPDE20090422_213808_000060572078_00229_37357_7804.N1	22-APR-2009 21:41:51.178 22-APR-2009 21:41:51.178	Product: RA2_WWV_2PNPDE20090422_214151_000062562078_00229_37357_5385.N1
DSD: RA2_IF_MASK_FLIGHT_DATA PCF_RA2_WWV_2P	new ADF: RA2_FGD_2PNPDE20090422_232448_000060792078_00230_37358_5539.N1	22-APR-2009 23:24:48.307 22-APR-2009 23:24:48.307	Product: RA2_WWV_2PNPDE20090422_232448_000060792078_00230_37358_5540.N1
DSD: RA2_USO_DATA PCF_RA2_WWV_2P	new ADF: DOR_NAV_0PNPDE20090422_232424_000057382078_00230_37358_7805.N1	22-APR-2009 23:24:48.307 22-APR-2009 23:24:48.307	Product: RA2_WWV_2PNPDE20090422_232448_000060792078_00230_37358_5540.N1

Current ADFs (from IECF list)

Gauge	Value	Explicit Reference
RA2_USO_AX.INFO PCF_IECF	RA2_USO_AXVIEC20070618_133225_20070620_000000_20200101_000000	Corresponding to date 22-APR-2009 03:00:03.000
RA2_SOL_AX.INFO PCF_IECF	RA2_SOL_AXVIEC20090421_105342_20020101_000000_20100401_000000	Corresponding to date 22-APR-2009 03:00:03.000
RA2_SOI_AX.INFO PCF_IECF	RA2_SOI_AXVIEC20051003_170000_20020101_000000_20200101_000000	Corresponding to date 22-APR-2009 03:00:03.000
RA2_SSB_AX.INFO PCF_IECF	RA2_SSB_AXVIEC20051129_111810_20020101_000000_20200101_000000	Corresponding to date 22-APR-2009 03:00:03.000
RA2_SET_AX.INFO PCF_IECF	RA2_SET_AXVIEC20020122_150917_20020101_000000_20200101_000000	Corresponding to date 22-APR-2009 03:00:03.000
RA2_TLD_AX.INFO PCF_IECF	RA2_TLD_AXVIEC20031208_151137_20020101_000000_20200101_000000	Corresponding to date 22-APR-2009 03:00:03.000

RA2_SL1_AX.INFO PCF_IECF	RA2_SL1_AXVIEC20030131_100228_20020101_000000_20200101_000000	Corresponding to date 22-APR-2009 03:00:03.000
RA2_SL2_AX.INFO PCF_IECF	RA2_SL2_AXVIEC20030131_101757_20020101_000000_20200101_000000	Corresponding to date 22-APR-2009 03:00:03.000
RA2_POL_AX.INFO PCF_IECF	RA2_POL_AXVIEC20090421_135140_20020101_000000_20090521_235959	Corresponding to date 22-APR-2009 03:00:03.000
RA2_IFF_AX.INFO PCF_IECF	RA2_IFF_AXVIEC20090422_100954_20090422_000000_20100101_000000	Corresponding to date 22-APR-2009 03:00:03.000
MWR_SLT_AX.INFO PCF_IECF	MWR_SLT_AXVIEC20060921_063409_20020101_000000_20200101_000000	Corresponding to date 22-APR-2009 03:00:03.000
AUX_ATT_AX.INFO PCF_IECF	AUX_ATT_AXVIEC20020924_131534_20020703_120000_20781231_235959	Corresponding to date 22-APR-2009 03:00:03.000
RA2_PLA_AX.INFO PCF_IECF	RA2_PLA_AXVIEC20060331_181823_20020101_000000_20200101_000000	Corresponding to date 22-APR-2009 03:00:03.000
RA2_CON_AX.INFO PCF_IECF	RA2_CON_AXVIEC20070723_131547_20060621_132015_20200101_000000	Corresponding to date 22-APR-2009 03:00:03.000
RA2_CHD_AX.INFO PCF_IECF	RA2_CHD_AXVIEC20060913_074707_20020101_000000_20200101_000000	Corresponding to date 22-APR-2009 03:00:03.000
MWR_CON_AX.INFO PCF_IECF	MWR_CON_AXVIEC20040810_145011_20020101_000000_20200101_000000	Corresponding to date 22-APR-2009 03:00:03.000
MWR_CHD_AX.INFO PCF_IECF	MWR_CHD_AXVIEC20061013_132356_20020101_000000_20200101_000000	Corresponding to date 22-APR-2009 03:00:03.000
MWR_LSF_AX.INFO PCF_IECF	MWR_LSF_AXVIEC20020313_172218_20020101_000000_20200101_000000	Corresponding to date 22-APR-2009 03:00:03.000
RA2_MET_AX.INFO PCF_IECF	RA2_MET_AXVIEC20020204_073357_20020101_000000_20200101_000000	Corresponding to date 22-APR-2009 03:00:03.000
RA2_CST_AX.INFO PCF_IECF	RA2_CST_AXVIEC20020621_135858_20020101_000000_20200101_000000	Corresponding to date 22-APR-2009 03:00:03.000
RA2_ICT_AX.INFO PCF_IECF	RA2_ICT_AXVIEC20060921_070730_20020101_000000_20200101_000000	Corresponding to date 22-APR-2009 03:00:03.000
RA2_DIP_AX.INFO PCF_IECF	RA2_DIP_AXVIEC20020122_134206_20020101_000000_20200101_000000	Corresponding to date 22-APR-2009 03:00:03.000
RA2_IOC_AX.INFO PCF_IECF	RA2_IOC_AXVIEC20020122_141121_20020101_000000_20200101_000000	Corresponding to date 22-APR-2009 03:00:03.000
RA2_OT1_AX.INFO PCF_IECF	RA2_OT1_AXVIEC20040120_082051_20020101_000000_20200101_000000	Corresponding to date 22-APR-2009 03:00:03.000
RA2_OT2_AX.INFO PCF_IECF	RA2_OT2_AXVIEC20031208_150159_20020101_000000_20200101_000000	Corresponding to date 22-APR-2009 03:00:03.000
RA2_GEO_AX.INFO PCF_IECF	RA2_GEO_AXVIEC20020314_093428_20020101_000000_20200101_000000	Corresponding to date 22-APR-2009 03:00:03.000
RA2_MSS_AX.INFO PCF_IECF	RA2_MSS_AXVIEC20031208_145545_20020101_000000_20200101_000000	Corresponding to date 22-APR-2009 03:00:03.000

Differences with IECF list

Gauge	Value	Explicit Reference
DSD: DORIS_IONO PCF_RA2_WWV_2P	Filename: RA2_MW__1PNPDE20090421_235610_000059992078_00216_37344_4257.N1	Product: RA2_WWV_2PNPDE20090421_235610_000059992078_00216_37344_4259.N1

DSD: METEO_GRID_POINTS_ALTITUDE PCF_RA2_WWV_2P	Filename:	Product: RA2_WWV_2PNPDE20090421_235610_000059992078_00216
DSD: MWR_CHARACTERISATION_COEFF PCF_RA2_WWV_2P	Filename: RA2_SOL_AXVIEC20090421_105342_20020101_000000_20100401_000000	Product: RA2_WWV_2PNPDE20090421_235610_000059992078_00216_37344_4259.N1
DSD: MWR_CONFIGURATION_DATA PCF_RA2_WWV_2P	Filename: AUX_ECF_AXNECM20090421_183956_20090422_030000_20090422_150000	Product: RA2_WWV_2PNPDE20090421_235610_000059992078_00216_37344_4259.N1
DSD: OCEAN_ICE2_SYSTEM_FILE PCF_RA2_WWV_2P	Filename:	Product: RA2_WWV_2PNPDE20090421_235610_000059992078_00216_37344_4259.N1
DSD: OCEAN_TIDE_HARMONIC_COEF PCF_RA2_WWV_2P	Filename:	Product: RA2_WWV_2PNPDE20090421_235610_000059992078_00216_37344_4259.N1
DSD: OCEAN_TIDE_ORTHOWEIGHTS PCF_RA2_WWV_2P	Filename:	Product: RA2_WWV_2PNPDE20090421_235610_000059992078_00216_37344_4259.N1
DSD: RA2_CHARACTERISATION_DATA PCF_RA2_WWV_2P	Filename: AUX_ECF_AXNECM20090421_064113_20090421_210000_20090422_090000	Product: RA2_WWV_2PNPDE20090421_235610_000059992078_00216_37344_4259.N1
DSD: RA2_CONFIGURATION_DATA PCF_RA2_WWV_2P	Filename: AUX_ECF_AXNECM20090421_064112_20090421_150000_20090422_030000	Product: RA2_WWV_2PNPDE20090421_235610_000059992078_00216_37344_4259.N1
DSD: RA2_CONSTANT_DATA PCF_RA2_WWV_2P	Filename:	Product: RA2_WWV_2PNPDE20090421_235610_000059992078_00216_37344_4259.N1
DSD: RA2_IF_MASK_FLIGHT_DATA PCF_RA2_WWV_2P	Filename: RA2_FGD_2PNPDE20090421_235610_000059992078_00216_37344_4258.N1	Product: RA2_WWV_2PNPDE20090421_235610_000059992078_00216_37344_4259.N1
DSD: RA2_SURFACE_TYPE_DATA PCF_RA2_WWV_2P	Filename: RA2_POL_AXVIEC20090421_135140_20020101_000000_20090521_235959	Product: RA2_WWV_2PNPDE20090421_235610_000059992078_00216_37344_4259.N1
DSD: RA2_USO_DATA PCF_RA2_WWV_2P	Filename: DOR_NAV_0PNPDE20090421_235106_000057382078_00216_37344_7799.N1	Product: RA2_WWV_2PNPDE20090421_235610_000059992078_00216_37344_4259.N1
DSD: SOLAR_ACTIVITY_INDEX_PREDICT PCF_RA2_WWV_2P	Filename:	Product: RA2_WWV_2PNPDE20090421_235610_000059992078_00216_37344_4259.N1
DSD: DORIS_IONO PCF_RA2_WWV_2P	Filename: RA2_MW__1PNPDE20090422_013509_000047692078_00217_37345_4408.N1	Product: RA2_WWV_2PNPDE20090422_013509_000047692078_00217_37345_4410.N1
DSD: METEO_GRID_POINTS_ALTITUDE PCF_RA2_WWV_2P	Filename:	Product: RA2_WWV_2PNPDE20090422_013509_000047692078_00217_37345_4410.N1
DSD: MWR_CHARACTERISATION_COEFF PCF_RA2_WWV_2P	Filename: RA2_SOL_AXVIEC20090421_105342_20020101_000000_20100401_000000	Product: RA2_WWV_2PNPDE20090422_013509_000047692078_00217_37345_4410.N1
DSD: MWR_CONFIGURATION_DATA PCF_RA2_WWV_2P	Filename: AUX_ECF_AXNECM20090421_183956_20090422_030000_20090422_150000	Product: RA2_WWV_2PNPDE20090422_013509_000047692078_00217_37345_4410.N1
DSD: OCEAN_ICE2_SYSTEM_FILE PCF_RA2_WWV_2P	Filename:	Product: RA2_WWV_2PNPDE20090422_013509_000047692078_00217_37345_4410.N1

DSD: OCEAN_TIDE_HARMONIC_COEF PCF_RA2_WWV_2P	Filename:	Product: RA2_WWV_2PNPDE20090422_013509_000047692078_00217.
DSD: OCEAN_TIDE_ORTHOWEIGHTS PCF_RA2_WWV_2P	Filename:	Product: RA2_WWV_2PNPDE20090422_013509_000047692078_00217_37345_4410.N1
DSD: RA2_CHARACTERISATION_DATA PCF_RA2_WWV_2P	Filename: AUX_ECF_AXNECM20090421_064113_20090421_210000_20090422_090000	Product: RA2_WWV_2PNPDE20090422_013509_000047692078_00217_37345_4410.N1
DSD: RA2_CONFIGURATION_DATA PCF_RA2_WWV_2P	Filename: AUX_ECF_AXNECM20090421_064112_20090421_150000_20090422_030000	Product: RA2_WWV_2PNPDE20090422_013509_000047692078_00217_37345_4410.N1
DSD: RA2_CONSTANT_DATA PCF_RA2_WWV_2P	Filename:	Product: RA2_WWV_2PNPDE20090422_013509_000047692078_00217_37345_4410.N1
DSD: RA2_IF_MASK_FLIGHT_DATA PCF_RA2_WWV_2P	Filename: RA2_FGD_2PNPDE20090422_013509_000047692078_00217_37345_4409.N1	Product: RA2_WWV_2PNPDE20090422_013509_000047692078_00217_37345_4410.N1
DSD: RA2_SURFACE_TYPE_DATA PCF_RA2_WWV_2P	Filename: RA2_POL_AXVIEC20090421_135140_20020101_000000_20090521_235959	Product: RA2_WWV_2PNPDE20090422_013509_000047692078_00217_37345_4410.N1
DSD: RA2_USO_DATA PCF_RA2_WWV_2P	Filename: DOR_NAV_0PNPDE20090422_013203_000044632078_00217_37345_7800.N1	Product: RA2_WWV_2PNPDE20090422_013509_000047692078_00217_37345_4410.N1
DSD: SOLAR_ACTIVITY_INDEX_PREDICT PCF_RA2_WWV_2P	Filename:	Product: RA2_WWV_2PNPDE20090422_013509_000047692078_00217_37345_4410.N1
DSD: ATTITUDE_DATA PCF_RA2_WWV_2P	Filename: RA2_IFF_AXVIEC20090326_133847_20090326_000000_20100101_000000	Product: RA2_WWV_2PNPDE20090422_043036_000060772078_00219_37347_4790.N1
DSD: DORIS_IONO PCF_RA2_WWV_2P	Filename: RA2_MW__1PNPDE20090422_043036_000060772078_00219_37347_4788.N1	Product: RA2_WWV_2PNPDE20090422_043036_000060772078_00219_37347_4790.N1
DSD: METEO_GRID_POINTS_ALTITUDE PCF_RA2_WWV_2P	Filename:	Product: RA2_WWV_2PNPDE20090422_043036_000060772078_00219_37347_4790.N1
DSD: OCEAN_ICE2_SYSTEM_FILE PCF_RA2_WWV_2P	Filename:	Product: RA2_WWV_2PNPDE20090422_043036_000060772078_00219_37347_4790.N1
DSD: OCEAN_TIDE_HARMONIC_COEF PCF_RA2_WWV_2P	Filename:	Product: RA2_WWV_2PNPDE20090422_043036_000060772078_00219_37347_4790.N1
DSD: OCEAN_TIDE_ORTHOWEIGHTS PCF_RA2_WWV_2P	Filename:	Product: RA2_WWV_2PNPDE20090422_043036_000060772078_00219_37347_4790.N1
DSD: RA2_CHARACTERISATION_DATA PCF_RA2_WWV_2P	Filename: AUX_ECF_AXNECM20090421_183956_20090422_030000_20090422_150000	Product: RA2_WWV_2PNPDE20090422_043036_000060772078_00219_37347_4790.N1
DSD: RA2_CONFIGURATION_DATA PCF_RA2_WWV_2P	Filename: AUX_ECF_AXNECM20090421_064113_20090421_210000_20090422_090000	Product: RA2_WWV_2PNPDE20090422_043036_000060772078_00219_37347_4790.N1
DSD: RA2_CONSTANT_DATA PCF_RA2_WWV_2P	Filename:	Product: RA2_WWV_2PNPDE20090422_043036_000060772078_00219_37347_4790.N1
DSD: RA2_IF_MASK_FLIGHT_DATA PCF_RA2_WWV_2P	Filename: RA2_FGD_2PNPDE20090422_043036_000060772078_00219_37347_4789.N1	Product: RA2_WWV_2PNPDE20090422_043036_000060772078_00219_37347_4790.N1
DSD: RA2_USO_DATA PCF_RA2_WWV_2P	Filename: DOR_NAV_0PNPDE20090422_042723_000057382078_00219_37347_7802.N1	Product: RA2_WWV_2PNPDE20090422_043036_000060772078_00219_37347_4790.N1

DSD: SOLAR_ACTIVITY_INDEX_PREDICT PCF_RA2_WWV_2P	Filename:	Product: RA2_WWV_2PNPDE20090422_043036_000060772078_00219.
DSD: ATTITUDE_DATA PCF_RA2_WWV_2P	Filename: RA2_IFF_AXVIEC20090326_133847_20090326_000000_20100101_000000	Product: RA2_WWV_2PNPDK20090422_061120_000041382078_00220_37348_1736.N1
DSD: DORIS_IONO PCF_RA2_WWV_2P	Filename: RA2_MW__1PNPDK20090422_061120_000041382078_00220_37348_1734.N1	Product: RA2_WWV_2PNPDK20090422_061120_000041382078_00220_37348_1736.N1
DSD: METEO_GRID_POINTS_ALTITUDE PCF_RA2_WWV_2P	Filename:	Product: RA2_WWV_2PNPDK20090422_061120_000041382078_00220_37348_1736.N1
DSD: OCEAN_ICE2_SYSTEM_FILE PCF_RA2_WWV_2P	Filename:	Product: RA2_WWV_2PNPDK20090422_061120_000041382078_00220_37348_1736.N1
DSD: OCEAN_TIDE_HARMONIC_COEF PCF_RA2_WWV_2P	Filename:	Product: RA2_WWV_2PNPDK20090422_061120_000041382078_00220_37348_1736.N1
DSD: OCEAN_TIDE_ORTHOWEIGHTS PCF_RA2_WWV_2P	Filename:	Product: RA2_WWV_2PNPDK20090422_061120_000041382078_00220_37348_1736.N1
DSD: RA2_CHARACTERISATION_DATA PCF_RA2_WWV_2P	Filename: AUX_ECF_AXNECM20090421_183956_20090422_030000_20090422_150000	Product: RA2_WWV_2PNPDK20090422_061120_000041382078_00220_37348_1736.N1
DSD: RA2_CONFIGURATION_DATA PCF_RA2_WWV_2P	Filename: AUX_ECF_AXNECM20090421_064113_20090421_210000_20090422_090000	Product: RA2_WWV_2PNPDK20090422_061120_000041382078_00220_37348_1736.N1
DSD: RA2_CONSTANT_DATA PCF_RA2_WWV_2P	Filename:	Product: RA2_WWV_2PNPDK20090422_061120_000041382078_00220_37348_1736.N1
DSD: RA2_IF_MASK_FLIGHT_DATA PCF_RA2_WWV_2P	Filename: RA2_FGD_2PNPDK20090422_061120_000041382078_00220_37348_1735.N1	Product: RA2_WWV_2PNPDK20090422_061120_000041382078_00220_37348_1736.N1
DSD: RA2_USO_DATA PCF_RA2_WWV_2P	Filename: DOR_NAV_0PNPDK20090422_060820_000038262078_00220_37348_9836.N1	Product: RA2_WWV_2PNPDK20090422_061120_000041382078_00220_37348_1736.N1
DSD: SOLAR_ACTIVITY_INDEX_PREDICT PCF_RA2_WWV_2P	Filename:	Product: RA2_WWV_2PNPDK20090422_061120_000041382078_00220_37348_1736.N1
DSD: ATTITUDE_DATA PCF_RA2_WWV_2P	Filename: RA2_IFF_AXVIEC20090326_133847_20090326_000000_20100101_000000	Product: RA2_WWV_2PNPDK20090422_071936_000060512078_00221_37349_1861.N1
DSD: DORIS_IONO PCF_RA2_WWV_2P	Filename: RA2_MW__1PNPDK20090422_071936_000060512078_00221_37349_1859.N1	Product: RA2_WWV_2PNPDK20090422_071936_000060512078_00221_37349_1861.N1
DSD: METEO_GRID_POINTS_ALTITUDE PCF_RA2_WWV_2P	Filename:	Product: RA2_WWV_2PNPDK20090422_071936_000060512078_00221_37349_1861.N1
DSD: OCEAN_ICE2_SYSTEM_FILE PCF_RA2_WWV_2P	Filename:	Product: RA2_WWV_2PNPDK20090422_071936_000060512078_00221_37349_1861.N1
DSD: OCEAN_TIDE_HARMONIC_COEF PCF_RA2_WWV_2P	Filename:	Product: RA2_WWV_2PNPDK20090422_071936_000060512078_00221_37349_1861.N1
DSD: OCEAN_TIDE_ORTHOWEIGHTS PCF_RA2_WWV_2P	Filename:	Product: RA2_WWV_2PNPDK20090422_071936_000060512078_00221_37349_1861.N1

DSD: RA2_CHARACTERISATION_DATA PCF_RA2_WWV_2P	Filename: AUX_ECF_AXNECM20090421_183956_20090422_030000_20090422_150000	Product: RA2_WWV_2PNPDK20090422_071936_000060512078_00221.
DSD: RA2_CONFIGURATION_DATA PCF_RA2_WWV_2P	Filename: AUX_ECF_AXNECM20090421_064113_20090421_210000_20090422_090000	Product: RA2_WWV_2PNPDK20090422_071936_000060512078_00221_37349_1861.N1
DSD: RA2_CONSTANT_DATA PCF_RA2_WWV_2P	Filename:	Product: RA2_WWV_2PNPDK20090422_071936_000060512078_00221_37349_1861.N1
DSD: RA2_IF_MASK_FLIGHT_DATA PCF_RA2_WWV_2P	Filename: RA2_FGD_2PNPDK20090422_071936_000060512078_00221_37349_1860.N1	Product: RA2_WWV_2PNPDK20090422_071936_000060512078_00221_37349_1861.N1
DSD: RA2_USO_DATA PCF_RA2_WWV_2P	Filename: DOR_NAV_0PNPDK20090422_071724_000057382078_00221_37349_9837.N1	Product: RA2_WWV_2PNPDK20090422_071936_000060512078_00221_37349_1861.N1
DSD: SOLAR_ACTIVITY_INDEX_PREDICT PCF_RA2_WWV_2P	Filename:	Product: RA2_WWV_2PNPDK20090422_071936_000060512078_00221_37349_1861.N1
DSD: ATTITUDE_DATA PCF_RA2_WWV_2P	Filename: RA2_IFF_AXVIEC20090326_133847_20090326_000000_20100101_000000	Product: RA2_WWV_2PNPDK20090422_085939_000060632078_00222_37350_1978.N1
DSD: DORIS_IONO PCF_RA2_WWV_2P	Filename: RA2_MW__1PNPDK20090422_085939_000060632078_00222_37350_1976.N1	Product: RA2_WWV_2PNPDK20090422_085939_000060632078_00222_37350_1978.N1
DSD: METEO_GRID_POINTS_ALTITUDE PCF_RA2_WWV_2P	Filename:	Product: RA2_WWV_2PNPDK20090422_085939_000060632078_00222_37350_1978.N1
DSD: MWR_CONFIGURATION_DATA PCF_RA2_WWV_2P	Filename: AUX_ECF_AXNECM20090422_064113_20090422_090000_20090422_210000	Product: RA2_WWV_2PNPDK20090422_085939_000060632078_00222_37350_1978.N1
DSD: OCEAN_ICE2_SYSTEM_FILE PCF_RA2_WWV_2P	Filename:	Product: RA2_WWV_2PNPDK20090422_085939_000060632078_00222_37350_1978.N1
DSD: OCEAN_TIDE_HARMONIC_COEF PCF_RA2_WWV_2P	Filename:	Product: RA2_WWV_2PNPDK20090422_085939_000060632078_00222_37350_1978.N1
DSD: OCEAN_TIDE_ORTHOWEIGHTS PCF_RA2_WWV_2P	Filename:	Product: RA2_WWV_2PNPDK20090422_085939_000060632078_00222_37350_1978.N1
DSD: RA2_CHARACTERISATION_DATA PCF_RA2_WWV_2P	Filename: AUX_ECF_AXNECM20090421_183956_20090422_030000_20090422_150000	Product: RA2_WWV_2PNPDK20090422_085939_000060632078_00222_37350_1978.N1
DSD: RA2_CONFIGURATION_DATA PCF_RA2_WWV_2P	Filename: AUX_ECF_AXNECM20090421_064113_20090421_210000_20090422_090000	Product: RA2_WWV_2PNPDK20090422_085939_000060632078_00222_37350_1978.N1
DSD: RA2_CONSTANT_DATA PCF_RA2_WWV_2P	Filename:	Product: RA2_WWV_2PNPDK20090422_085939_000060632078_00222_37350_1978.N1
DSD: RA2_IF_MASK_FLIGHT_DATA PCF_RA2_WWV_2P	Filename: RA2_FGD_2PNPDK20090422_085939_000060632078_00222_37350_1977.N1	Product: RA2_WWV_2PNPDK20090422_085939_000060632078_00222_37350_1978.N1
DSD: RA2_USO_DATA PCF_RA2_WWV_2P	Filename: DOR_NAV_0PNPDK20090422_085821_000057382078_00222_37350_9838.N1	Product: RA2_WWV_2PNPDK20090422_085939_000060632078_00222_37350_1978.N1
DSD: SOLAR_ACTIVITY_INDEX_PREDICT PCF_RA2_WWV_2P	Filename:	Product: RA2_WWV_2PNPDK20090422_085939_000060632078_00222_37350_1978.N1
DSD: DORIS_IONO PCF_RA2_WWV_2P	Filename: RA2_MW__1PNPDK20090422_103951_000059952078_00223_37351_2126.N1	Product: RA2_WWV_2PNPDK20090422_103951_000059952078_00223_37351_2128.N1

DSD: METEO_GRID_POINTS_ALTITUDE PCF_RA2_WWV_2P	Filename:	Product: RA2_WWV_2PNPDK20090422_103951_000059952078_00223
DSD: MWR_CONFIGURATION_DATA PCF_RA2_WWV_2P	Filename: AUX_ECF_AXNECM20090422_064113_20090422_150000_20090423_030000	Product: RA2_WWV_2PNPDK20090422_103951_000059952078_00223_37351_2128.N1
DSD: OCEAN_ICE2_SYSTEM_FILE PCF_RA2_WWV_2P	Filename:	Product: RA2_WWV_2PNPDK20090422_103951_000059952078_00223_37351_2128.N1
DSD: OCEAN_TIDE_HARMONIC_COEF PCF_RA2_WWV_2P	Filename:	Product: RA2_WWV_2PNPDK20090422_103951_000059952078_00223_37351_2128.N1
DSD: OCEAN_TIDE_ORTHOWEIGHTS PCF_RA2_WWV_2P	Filename:	Product: RA2_WWV_2PNPDK20090422_103951_000059952078_00223_37351_2128.N1
DSD: RA2_CHARACTERISATION_DATA PCF_RA2_WWV_2P	Filename: AUX_ECF_AXNECM20090422_064113_20090422_090000_20090422_210000	Product: RA2_WWV_2PNPDK20090422_103951_000059952078_00223_37351_2128.N1
DSD: RA2_CONFIGURATION_DATA PCF_RA2_WWV_2P	Filename: AUX_ECF_AXNECM20090421_183956_20090422_030000_20090422_150000	Product: RA2_WWV_2PNPDK20090422_103951_000059952078_00223_37351_2128.N1
DSD: RA2_CONSTANT_DATA PCF_RA2_WWV_2P	Filename:	Product: RA2_WWV_2PNPDK20090422_103951_000059952078_00223_37351_2128.N1
DSD: RA2_IF_MASK_FLIGHT_DATA PCF_RA2_WWV_2P	Filename: RA2_FGD_2PNPDK20090422_103951_000059952078_00223_37351_2127.N1	Product: RA2_WWV_2PNPDK20090422_103951_000059952078_00223_37351_2128.N1
DSD: RA2_USO_DATA PCF_RA2_WWV_2P	Filename: DOR_NAV_0PNPDK20090422_103918_000054192078_00223_37351_9839.N1	Product: RA2_WWV_2PNPDK20090422_103951_000059952078_00223_37351_2128.N1
DSD: SOLAR_ACTIVITY_INDEX_PREDICT PCF_RA2_WWV_2P	Filename:	Product: RA2_WWV_2PNPDK20090422_103951_000059952078_00223_37351_2128.N1
DSD: DORIS_IONO PCF_RA2_WWV_2P	Filename: RA2_MW__1PNPDK20090422_121900_000060012078_00224_37352_2258.N1	Product: RA2_WWV_2PNPDK20090422_121900_000060012078_00224_37352_2260.N1
DSD: METEO_GRID_POINTS_ALTITUDE PCF_RA2_WWV_2P	Filename:	Product: RA2_WWV_2PNPDK20090422_121900_000060012078_00224_37352_2260.N1
DSD: MWR_CONFIGURATION_DATA PCF_RA2_WWV_2P	Filename: AUX_ECF_AXNECM20090422_064113_20090422_150000_20090423_030000	Product: RA2_WWV_2PNPDK20090422_121900_000060012078_00224_37352_2260.N1
DSD: OCEAN_ICE2_SYSTEM_FILE PCF_RA2_WWV_2P	Filename:	Product: RA2_WWV_2PNPDK20090422_121900_000060012078_00224_37352_2260.N1
DSD: OCEAN_TIDE_HARMONIC_COEF PCF_RA2_WWV_2P	Filename:	Product: RA2_WWV_2PNPDK20090422_121900_000060012078_00224_37352_2260.N1
DSD: OCEAN_TIDE_ORTHOWEIGHTS PCF_RA2_WWV_2P	Filename:	Product: RA2_WWV_2PNPDK20090422_121900_000060012078_00224_37352_2260.N1
DSD: RA2_CHARACTERISATION_DATA PCF_RA2_WWV_2P	Filename: AUX_ECF_AXNECM20090422_064113_20090422_090000_20090422_210000	Product: RA2_WWV_2PNPDK20090422_121900_000060012078_00224_37352_2260.N1
DSD: RA2_CONFIGURATION_DATA PCF_RA2_WWV_2P	Filename: AUX_ECF_AXNECM20090421_183956_20090422_030000_20090422_150000	Product: RA2_WWV_2PNPDK20090422_121900_000060012078_00224_37352_2260.N1

DSD: RA2_CONSTANT_DATA PCF_RA2_WWV_2P	Filename:	Product: RA2_WWV_2PNPDK20090422_121900_000060012078_00224
DSD: RA2_IF_MASK_FLIGHT_DATA PCF_RA2_WWV_2P	Filename: RA2_FGD_2PNPDK20090422_121900_000060012078_00224_37352_2259.N1	Product: RA2_WWV_2PNPDK20090422_121900_000060012078_00224_37352_2260.N1
DSD: RA2_USO_DATA PCF_RA2_WWV_2P	Filename: DOR_NAV_0PNPDK20090422_121457_000057382078_00224_37352_9840.N1	Product: RA2_WWV_2PNPDK20090422_121900_000060012078_00224_37352_2260.N1
DSD: SOLAR_ACTIVITY_INDEX_PREDICT PCF_RA2_WWV_2P	Filename:	Product: RA2_WWV_2PNPDK20090422_121900_000060012078_00224_37352_2260.N1
DSD: DORIS_IONO PCF_RA2_WWV_2P	Filename: RA2_MW__1PNPDK20090422_135813_000050292078_00225_37353_2396.N1	Product: RA2_WWV_2PNPDK20090422_135813_000050292078_00225_37353_2398.N1
DSD: METEO_GRID_POINTS_ALTITUDE PCF_RA2_WWV_2P	Filename:	Product: RA2_WWV_2PNPDK20090422_135813_000050292078_00225_37353_2398.N1
DSD: MWR_CONFIGURATION_DATA PCF_RA2_WWV_2P	Filename: AUX_ECF_AXNECM20090422_064113_20090422_150000_20090423_030000	Product: RA2_WWV_2PNPDK20090422_135813_000050292078_00225_37353_2398.N1
DSD: OCEAN_ICE2_SYSTEM_FILE PCF_RA2_WWV_2P	Filename:	Product: RA2_WWV_2PNPDK20090422_135813_000050292078_00225_37353_2398.N1
DSD: OCEAN_TIDE_HARMONIC_COEF PCF_RA2_WWV_2P	Filename:	Product: RA2_WWV_2PNPDK20090422_135813_000050292078_00225_37353_2398.N1
DSD: OCEAN_TIDE_ORTHOWEIGHTS PCF_RA2_WWV_2P	Filename:	Product: RA2_WWV_2PNPDK20090422_135813_000050292078_00225_37353_2398.N1
DSD: RA2_CHARACTERISATION_DATA PCF_RA2_WWV_2P	Filename: AUX_ECF_AXNECM20090422_064113_20090422_090000_20090422_210000	Product: RA2_WWV_2PNPDK20090422_135813_000050292078_00225_37353_2398.N1
DSD: RA2_CONFIGURATION_DATA PCF_RA2_WWV_2P	Filename: AUX_ECF_AXNECM20090421_183956_20090422_030000_20090422_150000	Product: RA2_WWV_2PNPDK20090422_135813_000050292078_00225_37353_2398.N1
DSD: RA2_CONSTANT_DATA PCF_RA2_WWV_2P	Filename:	Product: RA2_WWV_2PNPDK20090422_135813_000050292078_00225_37353_2398.N1
DSD: RA2_IF_MASK_FLIGHT_DATA PCF_RA2_WWV_2P	Filename: RA2_FGD_2PNPDK20090422_135813_000050292078_00225_37353_2397.N1	Product: RA2_WWV_2PNPDK20090422_135813_000050292078_00225_37353_2398.N1
DSD: RA2_USO_DATA PCF_RA2_WWV_2P	Filename: DOR_NAV_0PNPDK20090422_135554_000054192078_00225_37353_9841.N1	Product: RA2_WWV_2PNPDK20090422_135813_000050292078_00225_37353_2398.N1
DSD: SOLAR_ACTIVITY_INDEX_PREDICT PCF_RA2_WWV_2P	Filename:	Product: RA2_WWV_2PNPDK20090422_135813_000050292078_00225_37353_2398.N1
DSD: DORIS_IONO PCF_RA2_WWV_2P	Filename: RA2_MW__1PNPDK20090422_152612_000005842078_00226_37354_2399.N1	Product: RA2_WWV_2PNPDK20090422_152612_000005842078_00226_37354_2401.N1
DSD: METEO_GRID_POINTS_ALTITUDE PCF_RA2_WWV_2P	Filename:	Product: RA2_WWV_2PNPDK20090422_152612_000005842078_00226_37354_2401.N1
DSD: MWR_CONFIGURATION_DATA PCF_RA2_WWV_2P	Filename: AUX_ECF_AXNECM20090422_064114_20090422_210000_20090423_090000	Product: RA2_WWV_2PNPDK20090422_152612_000005842078_00226_37354_2401.N1
DSD: OCEAN_ICE2_SYSTEM_FILE PCF_RA2_WWV_2P	Filename:	Product: RA2_WWV_2PNPDK20090422_152612_000005842078_00226_37354_2401.N1

DSD: OCEAN_TIDE_HARMONIC_COEF PCF_RA2_WWV_2P	Filename:	Product: RA2_WWV_2PNPDK20090422_152612_000005842078_00226
DSD: OCEAN_TIDE_ORTHOWEIGHTS PCF_RA2_WWV_2P	Filename:	Product: RA2_WWV_2PNPDK20090422_152612_000005842078_00226_37354_2401.N1
DSD: RA2_CHARACTERISATION_DATA PCF_RA2_WWV_2P	Filename: AUX_ECF_AXNECM20090422_064113_20090422_150000_20090423_030000	Product: RA2_WWV_2PNPDK20090422_152612_000005842078_00226_37354_2401.N1
DSD: RA2_CONFIGURATION_DATA PCF_RA2_WWV_2P	Filename: AUX_ECF_AXNECM20090422_064113_20090422_090000_20090422_210000	Product: RA2_WWV_2PNPDK20090422_152612_000005842078_00226_37354_2401.N1
DSD: RA2_CONSTANT_DATA PCF_RA2_WWV_2P	Filename:	Product: RA2_WWV_2PNPDK20090422_152612_000005842078_00226_37354_2401.N1
DSD: RA2_IF_MASK_FLIGHT_DATA PCF_RA2_WWV_2P	Filename: RA2_FGD_2PNPDK20090422_152612_000005842078_00226_37354_2400.N1	Product: RA2_WWV_2PNPDK20090422_152612_000005842078_00226_37354_2401.N1
DSD: RA2_USO_DATA PCF_RA2_WWV_2P	Filename: DOR_NAV_0PNPDK20090422_135554_000054192078_00225_37353_9841.N1	Product: RA2_WWV_2PNPDK20090422_152612_000005842078_00226_37354_2401.N1
DSD: SOLAR_ACTIVITY_INDEX_PREDICT PCF_RA2_WWV_2P	Filename:	Product: RA2_WWV_2PNPDK20090422_152612_000005842078_00226_37354_2401.N1
DSD: DORIS_IONO PCF_RA2_WWV_2P	Filename: RA2_MW__1PNPDK20090422_153345_000060322078_00226_37354_2535.N1	Product: RA2_WWV_2PNPDK20090422_153345_000060322078_00226_37354_2537.N1
DSD: METEO_GRID_POINTS_ALTITUDE PCF_RA2_WWV_2P	Filename:	Product: RA2_WWV_2PNPDK20090422_153345_000060322078_00226_37354_2537.N1
DSD: MWR_CONFIGURATION_DATA PCF_RA2_WWV_2P	Filename: AUX_ECF_AXNECM20090422_064114_20090422_210000_20090423_090000	Product: RA2_WWV_2PNPDK20090422_153345_000060322078_00226_37354_2537.N1
DSD: OCEAN_ICE2_SYSTEM_FILE PCF_RA2_WWV_2P	Filename:	Product: RA2_WWV_2PNPDK20090422_153345_000060322078_00226_37354_2537.N1
DSD: OCEAN_TIDE_HARMONIC_COEF PCF_RA2_WWV_2P	Filename:	Product: RA2_WWV_2PNPDK20090422_153345_000060322078_00226_37354_2537.N1
DSD: OCEAN_TIDE_ORTHOWEIGHTS PCF_RA2_WWV_2P	Filename:	Product: RA2_WWV_2PNPDK20090422_153345_000060322078_00226_37354_2537.N1
DSD: RA2_CHARACTERISATION_DATA PCF_RA2_WWV_2P	Filename: AUX_ECF_AXNECM20090422_064113_20090422_150000_20090423_030000	Product: RA2_WWV_2PNPDK20090422_153345_000060322078_00226_37354_2537.N1
DSD: RA2_CONFIGURATION_DATA PCF_RA2_WWV_2P	Filename: AUX_ECF_AXNECM20090422_064113_20090422_090000_20090422_210000	Product: RA2_WWV_2PNPDK20090422_153345_000060322078_00226_37354_2537.N1
DSD: RA2_CONSTANT_DATA PCF_RA2_WWV_2P	Filename:	Product: RA2_WWV_2PNPDK20090422_153345_000060322078_00226_37354_2537.N1
DSD: RA2_IF_MASK_FLIGHT_DATA PCF_RA2_WWV_2P	Filename: RA2_FGD_2PNPDK20090422_153345_000060322078_00226_37354_2536.N1	Product: RA2_WWV_2PNPDK20090422_153345_000060322078_00226_37354_2537.N1
DSD: RA2_USO_DATA PCF_RA2_WWV_2P	Filename: DOR_NAV_0PNPDK20090422_153132_000057382078_00226_37354_9842.N1	Product: RA2_WWV_2PNPDK20090422_153345_000060322078_00226_37354_2537.N1

DSD: SOLAR_ACTIVITY_INDEX_PREDICT PCF_RA2_WWV_2P	Filename:	Product: RA2_WWV_2PNPDK20090422_153345_000060322078_00226.
DSD: DORIS_IONO PCF_RA2_WWV_2P	Filename: RA2_MW__1PNPDK20090422_171224_000059892078_00227_37355_2638.N1	Product: RA2_WWV_2PNPDK20090422_171224_000059892078_00227_37355_2640.N1
DSD: METEO_GRID_POINTS_ALTITUDE PCF_RA2_WWV_2P	Filename:	Product: RA2_WWV_2PNPDK20090422_171224_000059892078_00227_37355_2640.N1
DSD: MWR_CONFIGURATION_DATA PCF_RA2_WWV_2P	Filename: AUX_ECF_AXNECM20090422_064114_20090422_210000_20090423_090000	Product: RA2_WWV_2PNPDK20090422_171224_000059892078_00227_37355_2640.N1
DSD: OCEAN_ICE2_SYSTEM_FILE PCF_RA2_WWV_2P	Filename:	Product: RA2_WWV_2PNPDK20090422_171224_000059892078_00227_37355_2640.N1
DSD: OCEAN_TIDE_HARMONIC_COEF PCF_RA2_WWV_2P	Filename:	Product: RA2_WWV_2PNPDK20090422_171224_000059892078_00227_37355_2640.N1
DSD: OCEAN_TIDE_ORTHOWEIGHTS PCF_RA2_WWV_2P	Filename:	Product: RA2_WWV_2PNPDK20090422_171224_000059892078_00227_37355_2640.N1
DSD: RA2_CHARACTERISATION_DATA PCF_RA2_WWV_2P	Filename: AUX_ECF_AXNECM20090422_064113_20090422_150000_20090423_030000	Product: RA2_WWV_2PNPDK20090422_171224_000059892078_00227_37355_2640.N1
DSD: RA2_CONFIGURATION_DATA PCF_RA2_WWV_2P	Filename: AUX_ECF_AXNECM20090422_064113_20090422_090000_20090422_210000	Product: RA2_WWV_2PNPDK20090422_171224_000059892078_00227_37355_2640.N1
DSD: RA2_CONSTANT_DATA PCF_RA2_WWV_2P	Filename:	Product: RA2_WWV_2PNPDK20090422_171224_000059892078_00227_37355_2640.N1
DSD: RA2_IF_MASK_FLIGHT_DATA PCF_RA2_WWV_2P	Filename: RA2_FGD_2PNPDK20090422_171224_000059892078_00227_37355_2639.N1	Product: RA2_WWV_2PNPDK20090422_171224_000059892078_00227_37355_2640.N1
DSD: RA2_USO_DATA PCF_RA2_WWV_2P	Filename: DOR_NAV_0PNPDK20090422_170710_000057382078_00227_37355_9843.N1	Product: RA2_WWV_2PNPDK20090422_171224_000059892078_00227_37355_2640.N1
DSD: SOLAR_ACTIVITY_INDEX_PREDICT PCF_RA2_WWV_2P	Filename:	Product: RA2_WWV_2PNPDK20090422_171224_000059892078_00227_37355_2640.N1
DSD: DORIS_IONO PCF_RA2_WWV_2P	Filename: RA2_MW__1PNPDK20090422_185109_000059552078_00228_37356_2774.N1	Product: RA2_WWV_2PNPDK20090422_185109_000059552078_00228_37356_2776.N1
DSD: METEO_GRID_POINTS_ALTITUDE PCF_RA2_WWV_2P	Filename:	Product: RA2_WWV_2PNPDK20090422_185109_000059552078_00228_37356_2776.N1
DSD: MWR_CONFIGURATION_DATA PCF_RA2_WWV_2P	Filename: AUX_ECF_AXNECM20090422_064114_20090422_210000_20090423_090000	Product: RA2_WWV_2PNPDK20090422_185109_000059552078_00228_37356_2776.N1
DSD: OCEAN_ICE2_SYSTEM_FILE PCF_RA2_WWV_2P	Filename:	Product: RA2_WWV_2PNPDK20090422_185109_000059552078_00228_37356_2776.N1
DSD: OCEAN_TIDE_HARMONIC_COEF PCF_RA2_WWV_2P	Filename:	Product: RA2_WWV_2PNPDK20090422_185109_000059552078_00228_37356_2776.N1
DSD: OCEAN_TIDE_ORTHOWEIGHTS PCF_RA2_WWV_2P	Filename:	Product: RA2_WWV_2PNPDK20090422_185109_000059552078_00228_37356_2776.N1

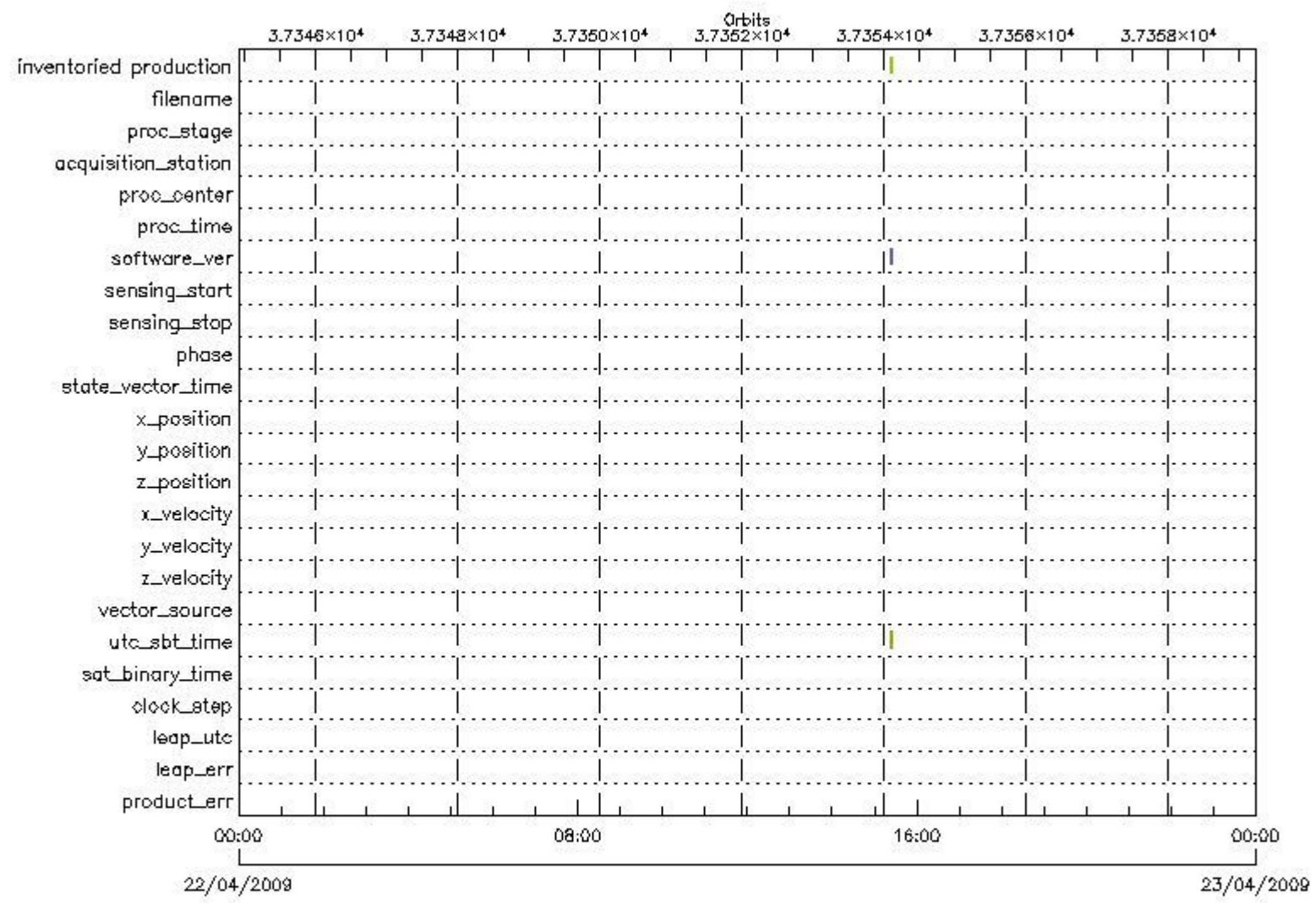
DSD: RA2_CHARACTERISATION_DATA PCF_RA2_WWV_2P	Filename: AUX_ECF_AXNECM20090422_064113_20090422_150000_20090423_030000	Product: RA2_WWV_2PNPDK20090422_185109_000059552078_00228.
DSD: RA2_CONFIGURATION_DATA PCF_RA2_WWV_2P	Filename: AUX_ECF_AXNECM20090422_064113_20090422_090000_20090422_210000	Product: RA2_WWV_2PNPDK20090422_185109_000059552078_00228_37356_2776.N1
DSD: RA2_CONSTANT_DATA PCF_RA2_WWV_2P	Filename:	Product: RA2_WWV_2PNPDK20090422_185109_000059552078_00228_37356_2776.N1
DSD: RA2_IF_MASK_FLIGHT_DATA PCF_RA2_WWV_2P	Filename: RA2_FGD_2PNPDK20090422_185109_000059552078_00228_37356_2775.N1	Product: RA2_WWV_2PNPDK20090422_185109_000059552078_00228_37356_2776.N1
DSD: RA2_USO_DATA PCF_RA2_WWV_2P	Filename: DOR_NAV_0PNPDK20090422_184807_000057382078_00228_37356_9844.N1	Product: RA2_WWV_2PNPDK20090422_185109_000059552078_00228_37356_2776.N1
DSD: SOLAR_ACTIVITY_INDEX_PREDICT PCF_RA2_WWV_2P	Filename:	Product: RA2_WWV_2PNPDK20090422_185109_000059552078_00228_37356_2776.N1
DSD: DORIS_IONO PCF_RA2_WWV_2P	Filename: RA2_MW__1PNPDE20090422_202843_000044562078_00229_37357_5229.N1	Product: RA2_WWV_2PNPDE20090422_202843_000044562078_00229_37357_5231.N1
DSD: METEO_GRID_POINTS_ALTITUDE PCF_RA2_WWV_2P	Filename:	Product: RA2_WWV_2PNPDE20090422_202843_000044562078_00229_37357_5231.N1
DSD: MWR_CONFIGURATION_DATA PCF_RA2_WWV_2P	Filename: AUX_ECF_AXNECM20090422_064114_20090422_210000_20090423_090000	Product: RA2_WWV_2PNPDE20090422_202843_000044562078_00229_37357_5231.N1
DSD: OCEAN_ICE2_SYSTEM_FILE PCF_RA2_WWV_2P	Filename:	Product: RA2_WWV_2PNPDE20090422_202843_000044562078_00229_37357_5231.N1
DSD: OCEAN_TIDE_HARMONIC_COEF PCF_RA2_WWV_2P	Filename:	Product: RA2_WWV_2PNPDE20090422_202843_000044562078_00229_37357_5231.N1
DSD: OCEAN_TIDE_ORTHOWEIGHTS PCF_RA2_WWV_2P	Filename:	Product: RA2_WWV_2PNPDE20090422_202843_000044562078_00229_37357_5231.N1
DSD: RA2_CHARACTERISATION_DATA PCF_RA2_WWV_2P	Filename: AUX_ECF_AXNECM20090422_064113_20090422_150000_20090423_030000	Product: RA2_WWV_2PNPDE20090422_202843_000044562078_00229_37357_5231.N1
DSD: RA2_CONFIGURATION_DATA PCF_RA2_WWV_2P	Filename: AUX_ECF_AXNECM20090422_064113_20090422_090000_20090422_210000	Product: RA2_WWV_2PNPDE20090422_202843_000044562078_00229_37357_5231.N1
DSD: RA2_CONSTANT_DATA PCF_RA2_WWV_2P	Filename:	Product: RA2_WWV_2PNPDE20090422_202843_000044562078_00229_37357_5231.N1
DSD: RA2_IF_MASK_FLIGHT_DATA PCF_RA2_WWV_2P	Filename: RA2_FGD_2PNPDE20090422_202843_000044562078_00229_37357_5230.N1	Product: RA2_WWV_2PNPDE20090422_202843_000044562078_00229_37357_5231.N1
DSD: RA2_USO_DATA PCF_RA2_WWV_2P	Filename: DOR_NAV_0PNPDE20090422_202345_000041442078_00229_37357_7803.N1	Product: RA2_WWV_2PNPDE20090422_202843_000044562078_00229_37357_5231.N1
DSD: SOLAR_ACTIVITY_INDEX_PREDICT PCF_RA2_WWV_2P	Filename:	Product: RA2_WWV_2PNPDE20090422_202843_000044562078_00229_37357_5231.N1
DSD: DORIS_IONO PCF_RA2_WWV_2P	Filename: RA2_MW__1PNPDE20090422_214151_000062562078_00229_37357_5383.N1	Product: RA2_WWV_2PNPDE20090422_214151_000062562078_00229_37357_5385.N1
DSD: METEO_GRID_POINTS_ALTITUDE PCF_RA2_WWV_2P	Filename:	Product: RA2_WWV_2PNPDE20090422_214151_000062562078_00229_37357_5385.N1

DSD: MWR_CONFIGURATION_DATA PCF_RA2_WWV_2P	Filename: AUX_ECF_AXNECM20090422_182112_20090423_030000_20090423_150000	Product: RA2_WWV_2PNPDE20090422_214151_000062562078_00229
DSD: OCEAN_ICE2_SYSTEM_FILE PCF_RA2_WWV_2P	Filename:	Product: RA2_WWV_2PNPDE20090422_214151_000062562078_00229_37357_5385.N1
DSD: OCEAN_TIDE_HARMONIC_COEF PCF_RA2_WWV_2P	Filename:	Product: RA2_WWV_2PNPDE20090422_214151_000062562078_00229_37357_5385.N1
DSD: OCEAN_TIDE_ORTHOWEIGHTS PCF_RA2_WWV_2P	Filename:	Product: RA2_WWV_2PNPDE20090422_214151_000062562078_00229_37357_5385.N1
DSD: RA2_CHARACTERISATION_DATA PCF_RA2_WWV_2P	Filename: AUX_ECF_AXNECM20090422_064114_20090422_210000_20090423_090000	Product: RA2_WWV_2PNPDE20090422_214151_000062562078_00229_37357_5385.N1
DSD: RA2_CONFIGURATION_DATA PCF_RA2_WWV_2P	Filename: AUX_ECF_AXNECM20090422_064113_20090422_150000_20090423_030000	Product: RA2_WWV_2PNPDE20090422_214151_000062562078_00229_37357_5385.N1
DSD: RA2_CONSTANT_DATA PCF_RA2_WWV_2P	Filename:	Product: RA2_WWV_2PNPDE20090422_214151_000062562078_00229_37357_5385.N1
DSD: RA2_IF_MASK_FLIGHT_DATA PCF_RA2_WWV_2P	Filename: RA2_FGD_2PNPDE20090422_214151_000062562078_00229_37357_5384.N1	Product: RA2_WWV_2PNPDE20090422_214151_000062562078_00229_37357_5385.N1
DSD: RA2_USO_DATA PCF_RA2_WWV_2P	Filename: DOR_NAV_0PNPDE20090422_213808_000060572078_00229_37357_7804.N1	Product: RA2_WWV_2PNPDE20090422_214151_000062562078_00229_37357_5385.N1
DSD: SOLAR_ACTIVITY_INDEX_PREDICT PCF_RA2_WWV_2P	Filename:	Product: RA2_WWV_2PNPDE20090422_214151_000062562078_00229_37357_5385.N1
DSD: DORIS_IONO PCF_RA2_WWV_2P	Filename: RA2_MW__1PNPDE20090422_232448_000060792078_00230_37358_5538.N1	Product: RA2_WWV_2PNPDE20090422_232448_000060792078_00230_37358_5540.N1
DSD: METEO_GRID_POINTS_ALTITUDE PCF_RA2_WWV_2P	Filename:	Product: RA2_WWV_2PNPDE20090422_232448_000060792078_00230_37358_5540.N1
DSD: MWR_CONFIGURATION_DATA PCF_RA2_WWV_2P	Filename: AUX_ECF_AXNECM20090422_182112_20090423_030000_20090423_150000	Product: RA2_WWV_2PNPDE20090422_232448_000060792078_00230_37358_5540.N1
DSD: OCEAN_ICE2_SYSTEM_FILE PCF_RA2_WWV_2P	Filename:	Product: RA2_WWV_2PNPDE20090422_232448_000060792078_00230_37358_5540.N1
DSD: OCEAN_TIDE_HARMONIC_COEF PCF_RA2_WWV_2P	Filename:	Product: RA2_WWV_2PNPDE20090422_232448_000060792078_00230_37358_5540.N1
DSD: OCEAN_TIDE_ORTHOWEIGHTS PCF_RA2_WWV_2P	Filename:	Product: RA2_WWV_2PNPDE20090422_232448_000060792078_00230_37358_5540.N1
DSD: RA2_CHARACTERISATION_DATA PCF_RA2_WWV_2P	Filename: AUX_ECF_AXNECM20090422_064114_20090422_210000_20090423_090000	Product: RA2_WWV_2PNPDE20090422_232448_000060792078_00230_37358_5540.N1
DSD: RA2_CONFIGURATION_DATA PCF_RA2_WWV_2P	Filename: AUX_ECF_AXNECM20090422_064113_20090422_150000_20090423_030000	Product: RA2_WWV_2PNPDE20090422_232448_000060792078_00230_37358_5540.N1
DSD: RA2_CONSTANT_DATA PCF_RA2_WWV_2P	Filename:	Product: RA2_WWV_2PNPDE20090422_232448_000060792078_00230_37358_5540.N1

DSD: RA2_IF_MASK_FLIGHT_DATA PCF_RA2_WWV_2P	Filename: RA2_FGD_2PNPDE20090422_232448_000060792078_00230_37358_5539.N1	Product: RA2_WWV_2PNPDE20090422_232448_000060792078_00230
DSD: RA2_USO_DATA PCF_RA2_WWV_2P	Filename: DOR_NAV_0PNPDE20090422_232424_000057382078_00230_37358_7805.N1	Product: RA2_WWV_2PNPDE20090422_232448_000060792078_00230_37358_5540.N1
DSD: SOLAR_ACTIVITY_INDEX_PREDICT PCF_RA2_WWV_2P	Filename:	Product: RA2_WWV_2PNPDE20090422_232448_000060792078_00230_37358_5540.N1

MPH checks (Level 0)

MPH Errors for RA2_CAL_0P



RA2_CAL_0P MPH checks

RA2_CAL_0P products with wrong filename

Gauge Segment (Start-Stop)

RA2_CAL_0P products with unknown processing stage

Gauge Segment (Start-Stop)

RA2_CAL_0P products with unknown acquisition station

Gauge Segment (Start-Stop)

RA2_CAL_0P products with unknown processing center

Gauge Segment (Start-Stop)

RA2_CAL_0P products with wrong processing time

Gauge Segment (Start-Stop)

RA2_CAL_0P products with software version not equal to the current version

Gauge	Segment (Start-Stop)
Warning: Wrong Software ver. KSPT_L0/4303	22-APR-2009 15:22:12.742
Filename: RA2_CAL_0PNPDK20090422_152212_000001552078_00226_37354_1370.N1;	22-APR-2009 15:24:47.589

RA2_CAL_0P products with wrong sensing start

Gauge Segment (Start-Stop)

RA2_CAL_0P products with wrong sensing stop

Gauge Segment (Start-Stop)

RA2_CAL_0P products with wrong phase

Gauge Segment (Start-Stop)

RA2_CAL_0P products with wrong state vector time

Gauge Segment (Start-Stop)

RA2_CAL_0P products with wrong x_position

Gauge Segment (Start-Stop)

RA2_CAL_0P products with wrong y_position

Gauge Segment (Start-Stop)

RA2_CAL_0P products with wrong z_position

Gauge Segment (Start-Stop)

RA2_CAL_0P products with wrong x_velocity

Gauge Segment (Start-Stop)

RA2_CAL_0P products with wrong y_velocity

Gauge Segment (Start-Stop)

RA2_CAL_0P products with wrong z_velocity

Gauge Segment (Start-Stop)

RA2_CAL_0P products with unknown vector source

Gauge Segment (Start-Stop)

RA2_CAL_0P products with UTC to SBT time too far from sensing time

Gauge	Segment (Start-Stop)
Warning: Wrong UTC SBT time format. 22-APR-2009 12:14:30.291765	22-APR-2009 15:22:12.742
Filename: RA2_CAL_0PNPDK20090422_152212_000001552078_00226_37354_1370.N1;	22-APR-2009 15:24:47.589

RA2_CAL_0P products with satellite binary time out-of-range

Gauge Segment (Start-Stop)

RA2_CAL_0P products with wrong clock step

Gauge Segment (Start-Stop)

RA2_CAL_0P products with leap utc set to blank

Gauge Segment (Start-Stop)

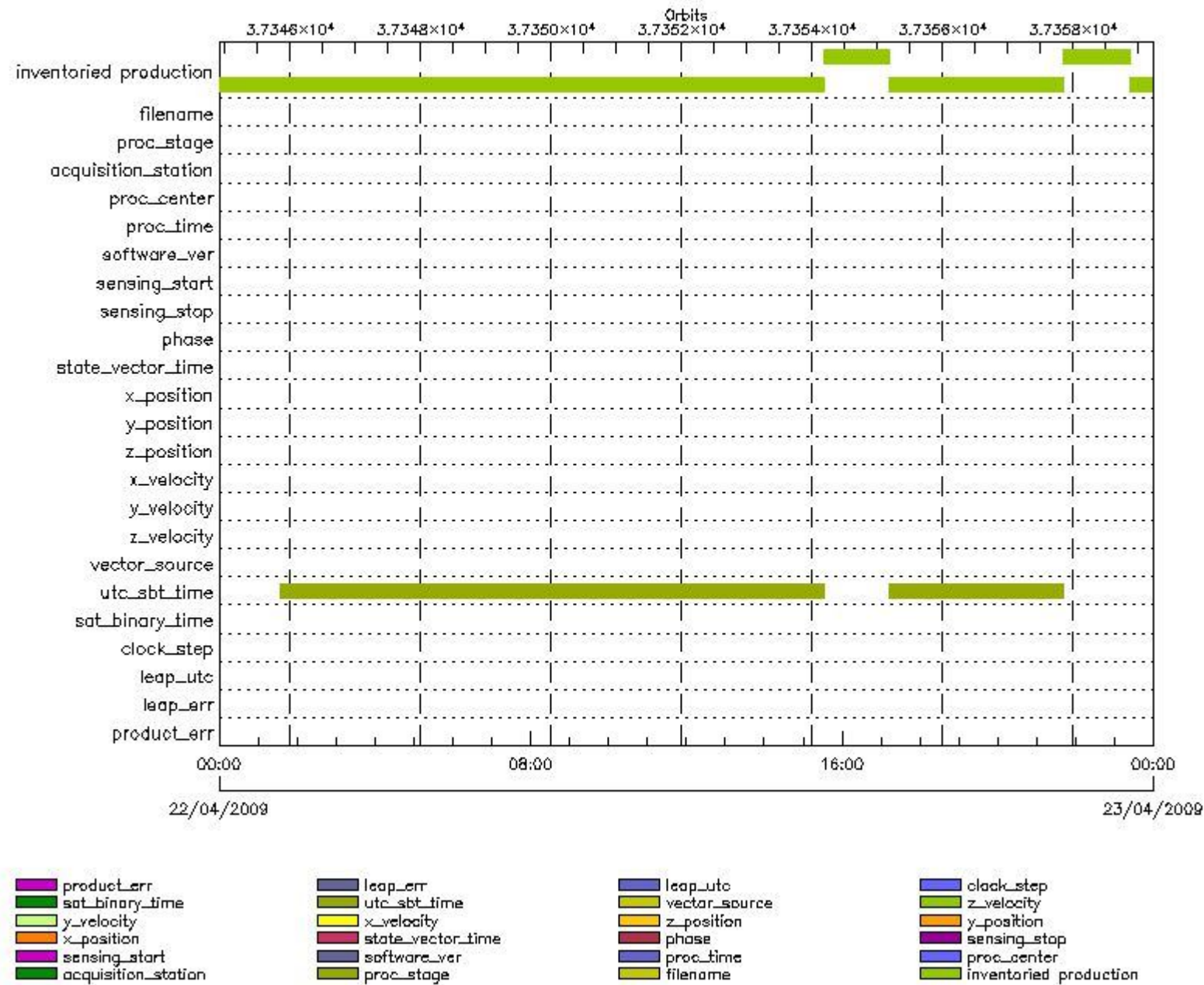
RA2_CAL_0P products with leap err set

Gauge Segment (Start-Stop)

RA2_CAL_0P products with product err set

Gauge Segment (Start-Stop)

MPH Errors for DOR_DOP_0P



DOR_DOP_0P MPH checks

DOR_DOP_0P products with wrong filename

Gauge Segment (Start-Stop)

DOR_DOP_0P products with unknown processing stage

Gauge Segment (Start-Stop)

DOR_DOP_0P products with unknown acquisition station

Gauge Segment (Start-Stop)

DOR_DOP_0P products with unknown processing center

Gauge Segment (Start-Stop)

DOR_DOP_0P products with wrong processing time

Gauge Segment (Start-Stop)

DOR_DOP_0P products with software version not equal to the current version

Gauge Segment (Start-Stop)

DOR_DOP_0P products with wrong sensing start

Gauge Segment (Start-Stop)

DOR_DOP_0P products with wrong sensing stop

Gauge Segment (Start-Stop)

DOR_DOP_0P products with wrong phase

Gauge Segment (Start-Stop)

DOR_DOP_0P products with wrong state vector time

Gauge Segment (Start-Stop)

DOR_DOP_0P products with wrong x_position

Gauge Segment (Start-Stop)

DOR_DOP_0P products with wrong y_position

Gauge Segment (Start-Stop)

DOR_DOP_0P products with wrong z_position

Gauge Segment (Start-Stop)

DOR_DOP_0P products with wrong x_velocity

Gauge Segment (Start-Stop)

DOR_DOP_0P products with wrong y_velocity

Gauge Segment (Start-Stop)

DOR_DOP_0P products with wrong z_velocity

Gauge Segment (Start-Stop)

DOR_DOP_0P products with unknown vector source

Gauge Segment (Start-Stop)

DOR_DOP_0P products with UTC to SBT time too far from sensing time

Gauge	Segment (Start-Stop)
Warning: Wrong UTC SBT time format. 21-APR-2009 22:42:12.285872 Filename: DOR_DOP_0PNPDE20090422_013442_000046542078_00217_37345_8208.N1;	22-APR-2009 01:34:42.705 22-APR-2009 02:52:17.057
Warning: Wrong UTC SBT time format. 21-APR-2009 22:42:12.285872 Filename: DOR_DOP_0PNPDE20090422_025320_000057382078_00218_37346_8209.N1;	22-APR-2009 02:53:20.815 22-APR-2009 04:28:59.062
Warning: Wrong UTC SBT time format. 21-APR-2009 22:42:12.285872 Filename: DOR_DOP_0PNPDE20090422_043002_000059302078_00219_37347_8210.N1;	22-APR-2009 04:30:02.820 22-APR-2009 06:08:52.332
Warning: Wrong UTC SBT time format. 21-APR-2009 22:42:12.285872 Filename: DOR_DOP_0PNPDK20090422_061059_000040172078_00220_37348_0554.N1;	22-APR-2009 06:10:59.844 22-APR-2009 07:17:56.629
Warning: Wrong UTC SBT time format. 22-APR-2009 05:36:24.288882 Filename: DOR_DOP_0PNPDK20090422_071900_000059302078_00221_37349_0555.N1;	22-APR-2009 07:19:00.391 22-APR-2009 08:57:49.915

Warning: Wrong UTC SBT time format. 22-APR-2009 07:15:56.289598 Filename: DOR_DOP_0PNPDK20090422_085853_000059292078_00222_37350_0556.N1;	22-APR-2009 08:58:53.673 22-APR-2009 10:37:43.170
Warning: Wrong UTC SBT time format. 22-APR-2009 08:55:39.290317 Filename: DOR_DOP_0PNPDK20090422_103950_000058662078_00223_37351_0557.N1;	22-APR-2009 10:39:50.682 22-APR-2009 12:17:36.464
Warning: Wrong UTC SBT time format. 22-APR-2009 10:35:15.291042 Filename: DOR_DOP_0PNPDK20090422_121840_000058662078_00224_37352_0558.N1;	22-APR-2009 12:18:40.221 22-APR-2009 13:56:25.972
Warning: Wrong UTC SBT time format. 22-APR-2009 12:14:30.291765 Filename: DOR_DOP_0PNPDK20090422_135729_000057382078_00225_37353_0559.N1;	22-APR-2009 13:57:29.730 22-APR-2009 15:33:07.981
Warning: Wrong UTC SBT time format. 22-APR-2009 13:53:36.292484 Filename: DOR_DOP_0PNPDK20090422_171157_000058662078_00227_37355_0561.N1;	22-APR-2009 17:11:57.478 22-APR-2009 18:49:43.228
Warning: Wrong UTC SBT time format. 22-APR-2009 17:09:16.293902 Filename: DOR_DOP_0PNPDK20090422_185046_000058022078_00228_37356_0562.N1;	22-APR-2009 18:50:46.982 22-APR-2009 20:27:29.010
Warning: Wrong UTC SBT time format. 22-APR-2009 18:47:19.294614 Filename: DOR_DOP_0PNPDE20090422_202832_000043362078_00229_37357_8211.N1;	22-APR-2009 20:28:32.768 22-APR-2009 21:40:48.347

DOR_DOP_0P products with satellite binary time out-of-range

Gauge Segment (Start-Stop)

DOR_DOP_0P products with wrong clock step

Gauge Segment (Start-Stop)

DOR_DOP_0P products with leap utc set to blank

Gauge Segment (Start-Stop)

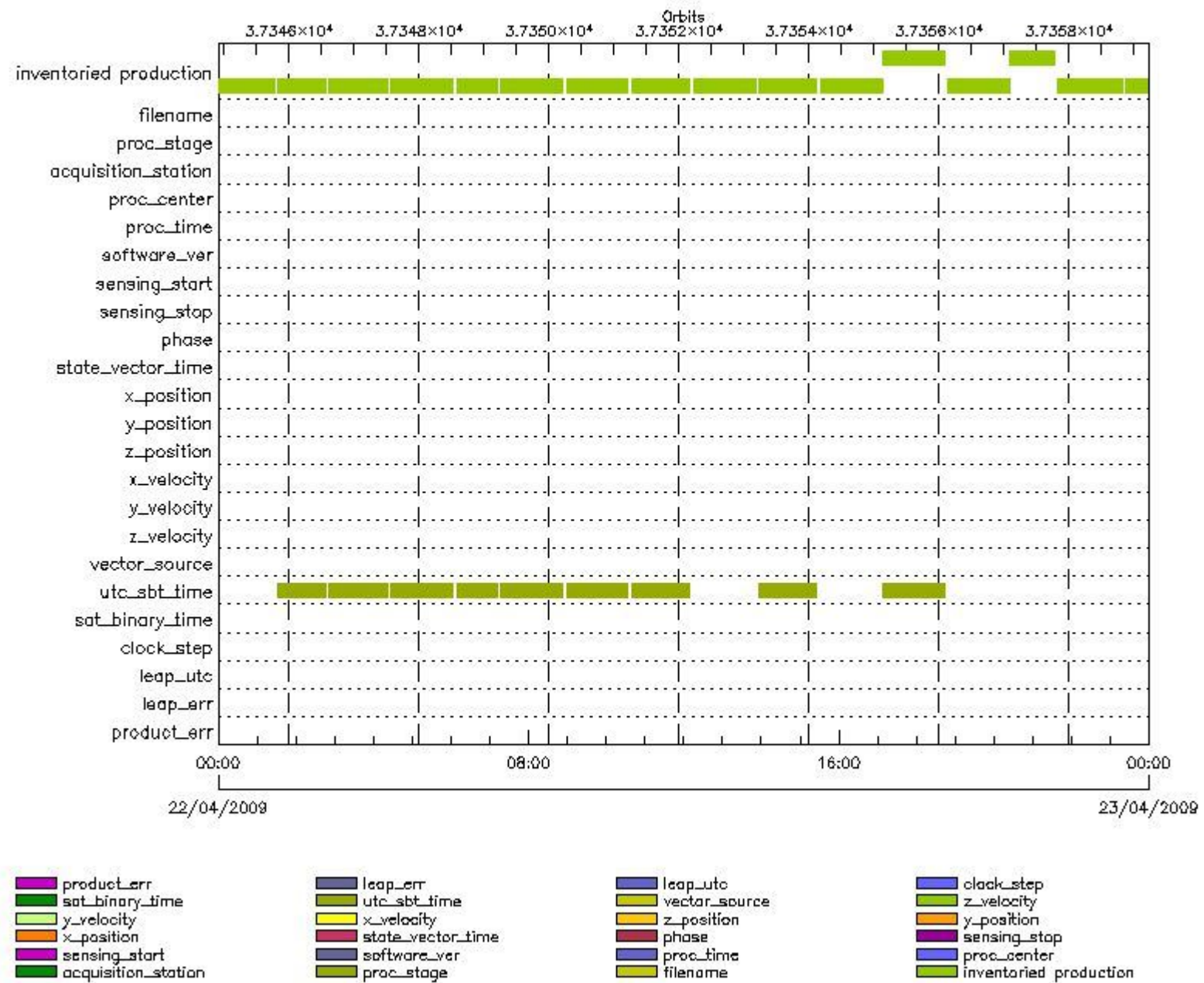
DOR_DOP_0P products with leap err set

Gauge Segment (Start-Stop)

DOR_DOP_0P products with product err set

Gauge Segment (Start-Stop)

MPH Errors for DOR_NAV_0P



DOR_NAV_0P MPH checks

DOR_NAV_0P products with wrong filename

Gauge Segment (Start-Stop)

DOR_NAV_0P products with unknown processing stage

Gauge Segment (Start-Stop)

DOR_NAV_0P products with unknown acquisition station

Gauge Segment (Start-Stop)

DOR_NAV_0P products with unknown processing center

Gauge Segment (Start-Stop)

DOR_NAV_0P products with wrong processing time

Gauge Segment (Start-Stop)

DOR_NAV_0P products with software version not equal to the current version

Gauge Segment (Start-Stop)

DOR_NAV_0P products with wrong sensing start

Gauge Segment (Start-Stop)

DOR_NAV_0P products with wrong sensing stop

Gauge Segment (Start-Stop)

DOR_NAV_0P products with wrong phase

Gauge Segment (Start-Stop)

DOR_NAV_0P products with wrong state vector time

Gauge Segment (Start-Stop)

DOR_NAV_0P products with wrong x_position

Gauge Segment (Start-Stop)

DOR_NAV_0P products with wrong y_position

Gauge Segment (Start-Stop)

DOR_NAV_0P products with wrong z_position

Gauge Segment (Start-Stop)

DOR_NAV_0P products with wrong x_velocity

Gauge Segment (Start-Stop)

DOR_NAV_0P products with wrong y_velocity

Gauge Segment (Start-Stop)

DOR_NAV_0P products with wrong z_velocity

Gauge Segment (Start-Stop)

DOR_NAV_0P products with unknown vector source

Gauge Segment (Start-Stop)

DOR_NAV_0P products with UTC to SBT time too far from sensing time

Gauge	Segment (Start-Stop)
Warning: Wrong UTC SBT time format. 21-APR-2009 22:42:12.285872 Filename: DOR_NAV_0PNPDE20090422_013203_000044632078_00217_37345_7800.N1;	22-APR-2009 01:32:03.311 22-APR-2009 02:46:26.385
Warning: Wrong UTC SBT time format. 21-APR-2009 22:42:12.285872 Filename: DOR_NAV_0PNPDE20090422_025145_000054192078_00218_37346_7801.N1;	22-APR-2009 02:51:45.178 22-APR-2009 04:22:04.632
Warning: Wrong UTC SBT time format. 21-APR-2009 22:42:12.285872 Filename: DOR_NAV_0PNPDE20090422_042723_000057382078_00219_37347_7802.N1;	22-APR-2009 04:27:23.429 22-APR-2009 06:03:01.660
Warning: Wrong UTC SBT time format. 21-APR-2009 22:42:12.285872 Filename: DOR_NAV_0PNPDK20090422_060820_000038262078_00220_37348_9836.N1;	22-APR-2009 06:08:20.445 22-APR-2009 07:12:05.958
Warning: Wrong UTC SBT time format. 22-APR-2009 05:36:24.288882 Filename: DOR_NAV_0PNPDK20090422_071724_000057382078_00221_37349_9837.N1;	22-APR-2009 07:17:24.751 22-APR-2009 08:53:02.997

Warning: Wrong UTC SBT time format. 22-APR-2009 07:15:56.289598 Filename: DOR_NAV_0PNPDK20090422_085821_000057382078_00222_37350_9838.N1;	22-APR-2009 08:58:21.798 22-APR-2009 10:34:00.022
Warning: Wrong UTC SBT time format. 22-APR-2009 08:55:39.290317 Filename: DOR_NAV_0PNPDK20090422_103918_000054192078_00223_37351_9839.N1;	22-APR-2009 10:39:18.803 22-APR-2009 12:09:38.284
Warning: Wrong UTC SBT time format. 22-APR-2009 12:14:30.291765 Filename: DOR_NAV_0PNPDK20090422_135554_000054192078_00225_37353_9841.N1;	22-APR-2009 13:55:54.093 22-APR-2009 15:26:13.539
Warning: Wrong UTC SBT time format. 22-APR-2009 13:53:36.292484 Filename: DOR_NAV_0PNPDK20090422_170710_000057382078_00227_37355_9843.N1;	22-APR-2009 17:07:10.560 22-APR-2009 18:42:48.795

DOR_NAV_0P products with satellite binary time out-of-range

Gauge Segment (Start-Stop)

DOR_NAV_0P products with wrong clock step

Gauge Segment (Start-Stop)

DOR_NAV_0P products with leap utc set to blank

Gauge Segment (Start-Stop)

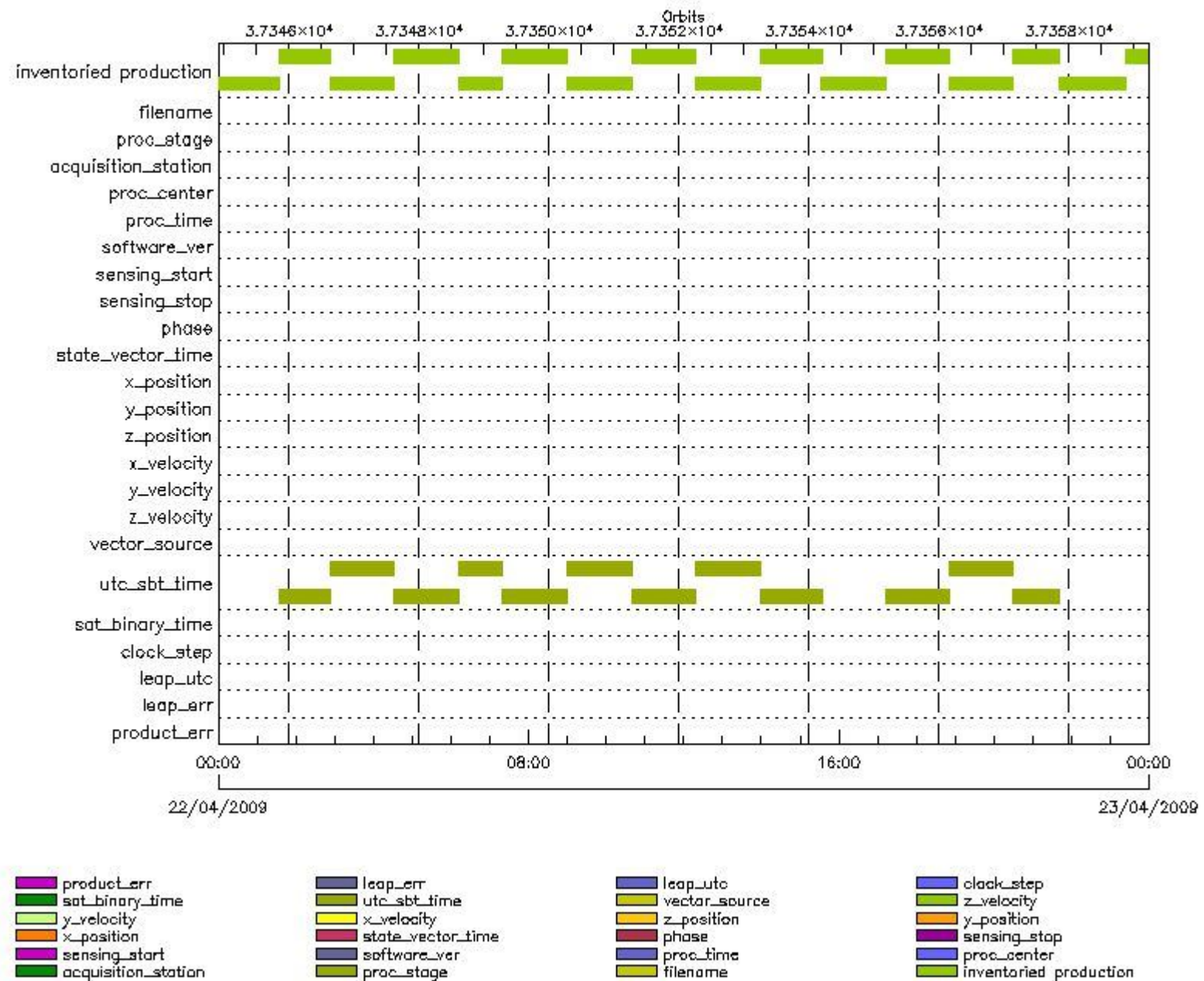
DOR_NAV_0P products with leap err set

Gauge Segment (Start-Stop)

DOR_NAV_0P products with product err set

Gauge Segment (Start-Stop)

MPH Errors for MWR_NL__0P



MWR_NL__0P MPH checks

MWR_NL__0P products with wrong filename

Gauge Segment (Start-Stop)

MWR_NL__0P products with unknown processing stage

Gauge Segment (Start-Stop)

MWR_NL__0P products with unknown acquisition station

Gauge Segment (Start-Stop)

MWR_NL__0P products with unknown processing center

Gauge Segment (Start-Stop)

MWR_NL__0P products with wrong processing time

Gauge Segment (Start-Stop)

MWR_NL__0P products with software version not equal to the current version

Gauge Segment (Start-Stop)

MWR_NL__0P products with wrong sensing start

Gauge Segment (Start-Stop)

MWR_NL__0P products with wrong sensing stop

Gauge Segment (Start-Stop)

MWR_NL__0P products with wrong phase

Gauge Segment (Start-Stop)

MWR_NL__0P products with wrong state vector time

Gauge Segment (Start-Stop)

MWR_NL__0P products with wrong x_position

Gauge Segment (Start-Stop)

MWR_NL__0P products with wrong y_position

Gauge Segment (Start-Stop)

MWR_NL__0P products with wrong z_position

Gauge Segment (Start-Stop)

MWR_NL__0P products with wrong x_velocity

Gauge Segment (Start-Stop)

MWR_NL__0P products with wrong y_velocity

Gauge Segment (Start-Stop)

MWR_NL__0P products with wrong z_velocity

Gauge Segment (Start-Stop)

MWR_NL__0P products with unknown vector source

Gauge Segment (Start-Stop)

MWR_NL__0P products with UTC to SBT time too far from sensing time

Gauge	Segment (Start-Stop)
Warning: Wrong UTC SBT time format. 21-APR-2009 22:42:12.285872 Filename: MWR_NL__0PNPDE20090422_013502_000047282078_00217_37345_8248.N1;	22-APR-2009 01:35:02.908 22-APR-2009 02:53:51.038
Warning: Wrong UTC SBT time format. 21-APR-2009 22:42:12.285872 Filename: MWR_NL__0PNPDE20090422_025351_000057842078_00218_37346_8249.N1;	22-APR-2009 02:53:51.038 22-APR-2009 04:30:15.191
Warning: Wrong UTC SBT time format. 21-APR-2009 22:42:12.285872 Filename: MWR_NL__0PNPDE20090422_043015_000060482078_00219_37347_8250.N1;	22-APR-2009 04:30:15.191 22-APR-2009 06:11:03.359
Warning: Wrong UTC SBT time format. 21-APR-2009 22:42:12.285872 Filename: MWR_NL__0PNPDK20090422_061103_000041042078_00220_37348_0454.N1;	22-APR-2009 06:11:03.359 22-APR-2009 07:19:27.473
Warning: Wrong UTC SBT time format. 22-APR-2009 05:36:24.288882 Filename: MWR_NL__0PNPDK20090422_071927_000060002078_00221_37349_0455.N1;	22-APR-2009 07:19:27.473 22-APR-2009 08:59:27.642

Warning: Wrong UTC SBT time format. 22-APR-2009 07:15:56.289598 Filename: MWR_NL__0PNPDK20090422_085927_000060242078_00222_37350_0456.N1;	22-APR-2009 08:59:27.642 22-APR-2009 10:39:51.807
Warning: Wrong UTC SBT time format. 22-APR-2009 08:55:39.290317 Filename: MWR_NL__0PNPDK20090422_103927_000059522078_00223_37351_0457.N1;	22-APR-2009 10:39:27.807 22-APR-2009 12:18:39.971
Warning: Wrong UTC SBT time format. 22-APR-2009 10:35:15.291042 Filename: MWR_NL__0PNPDK20090422_121839_000059522078_00224_37352_0458.N1;	22-APR-2009 12:18:39.971 22-APR-2009 13:57:52.140
Warning: Wrong UTC SBT time format. 22-APR-2009 12:14:30.291765 Filename: MWR_NL__0PNPDK20090422_135752_000058322078_00225_37353_0459.N1;	22-APR-2009 13:57:52.140 22-APR-2009 15:35:04.297
Warning: Wrong UTC SBT time format. 22-APR-2009 13:53:36.292484 Filename: MWR_NL__0PNPDK20090422_171216_000059282078_00227_37355_0461.N1;	22-APR-2009 17:12:16.454 22-APR-2009 18:51:04.627
Warning: Wrong UTC SBT time format. 22-APR-2009 17:09:16.293902 Filename: MWR_NL__0PNPDK20090422_185104_000059042078_00228_37356_0462.N1;	22-APR-2009 18:51:04.627 22-APR-2009 20:29:28.784
Warning: Wrong UTC SBT time format. 22-APR-2009 18:47:19.294614 Filename: MWR_NL__0PNPDE20090422_202840_000043922078_00229_37357_8251.N1;	22-APR-2009 20:28:40.784 22-APR-2009 21:41:52.905

MWR_NL__0P products with satellite binary time out-of-range

Gauge Segment (Start-Stop)

MWR_NL__0P products with wrong clock step

Gauge Segment (Start-Stop)

MWR_NL__0P products with leap utc set to blank

Gauge Segment (Start-Stop)

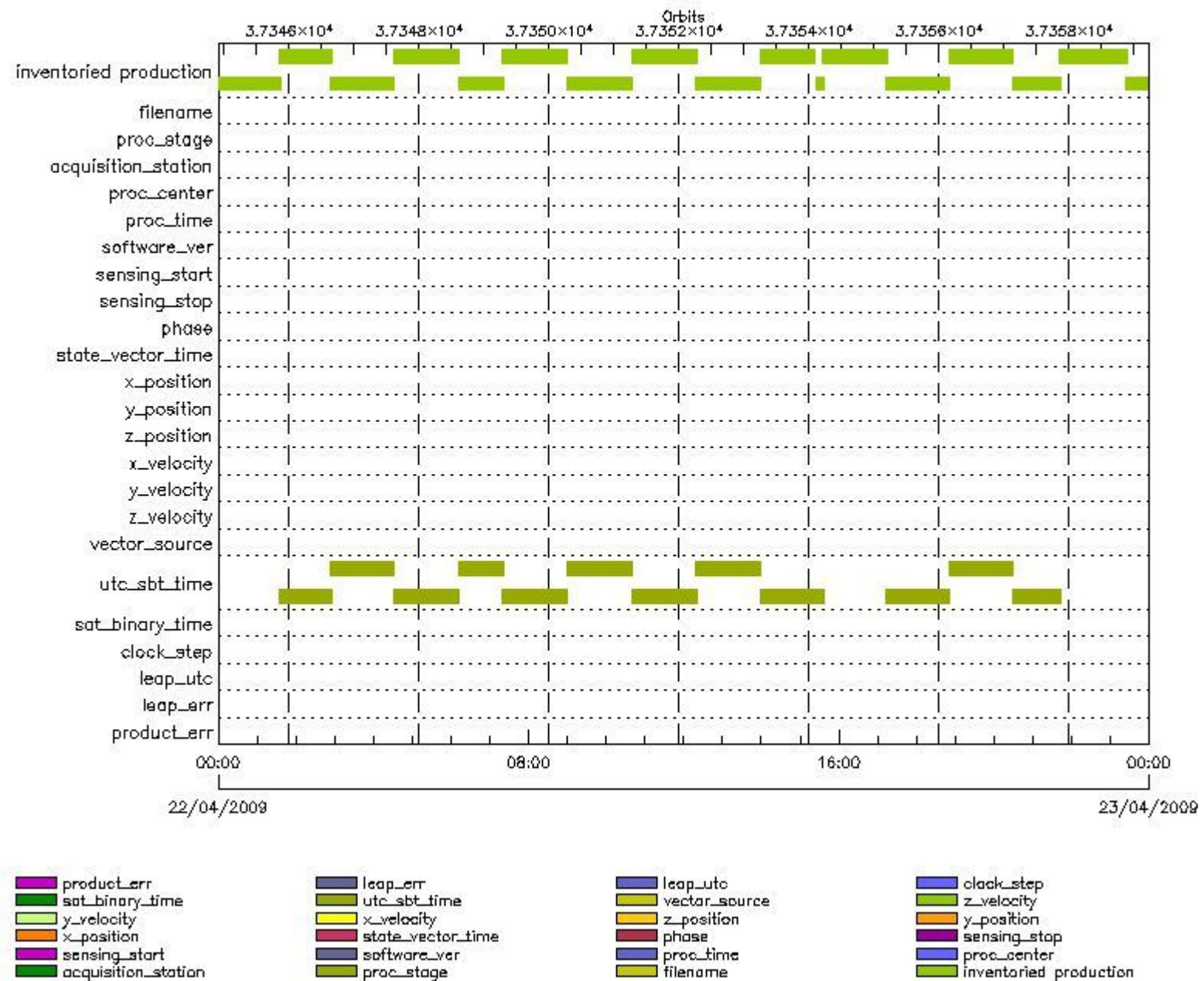
MWR_NL__0P products with leap err set

Gauge Segment (Start-Stop)

MWR_NL__0P products with product err set

Gauge Segment (Start-Stop)

MPH Errors for RA2_ME__0P



RA2_ME__0P MPH checks

RA2_ME__0P products with wrong filename

Gauge Segment (Start-Stop)

RA2_ME__0P products with unknown processing stage

Gauge Segment (Start-Stop)

RA2_ME__0P products with unknown acquisition station

Gauge Segment (Start-Stop)

RA2_ME__0P products with unknown processing center

Gauge Segment (Start-Stop)

RA2_ME__0P products with wrong processing time

Gauge Segment (Start-Stop)

RA2_ME__0P products with software version not equal to the current version

Gauge Segment (Start-Stop)

RA2_ME__0P products with wrong sensing start

Gauge Segment (Start-Stop)

RA2_ME__0P products with wrong sensing stop

Gauge Segment (Start-Stop)

RA2_ME__0P products with wrong phase

Gauge Segment (Start-Stop)

RA2_ME__0P products with wrong state vector time

Gauge Segment (Start-Stop)

RA2_ME__0P products with wrong x_position

Gauge Segment (Start-Stop)

RA2_ME__0P products with wrong y_position

Gauge Segment (Start-Stop)

RA2_ME__0P products with wrong z_position

Gauge Segment (Start-Stop)

RA2_ME__0P products with wrong x_velocity

Gauge Segment (Start-Stop)

RA2_ME__0P products with wrong y_velocity

Gauge Segment (Start-Stop)

RA2_ME__0P products with wrong z_velocity

Gauge Segment (Start-Stop)

RA2_ME__0P products with unknown vector source

Gauge Segment (Start-Stop)

RA2_ME__0P products with UTC to SBT time too far from sensing time

Gauge	Segment (Start-Stop)
Warning: Wrong UTC SBT time format. 21-APR-2009 22:42:12.285872 Filename: RA2_ME__0PNPDE20090422_013509_000047682078_00217_37345_8894.N1;	22-APR-2009 01:35:09.953 22-APR-2009 02:54:37.873
Warning: Wrong UTC SBT time format. 21-APR-2009 22:42:12.285872 Filename: RA2_ME__0PNPDE20090422_025404_000058252078_00218_37346_8895.N1;	22-APR-2009 02:54:04.453 22-APR-2009 04:31:09.559
Warning: Wrong UTC SBT time format. 21-APR-2009 22:42:12.285872 Filename: RA2_ME__0PNPDE20090422_043036_000060762078_00219_37347_8896.N1;	22-APR-2009 04:30:36.139 22-APR-2009 06:11:51.895
Warning: Wrong UTC SBT time format. 21-APR-2009 22:42:12.285872 Filename: RA2_ME__0PNPDK20090422_061120_000041372078_00220_37348_2365.N1;	22-APR-2009 06:11:20.703 22-APR-2009 07:20:18.098
Warning: Wrong UTC SBT time format. 22-APR-2009 05:36:24.288882 Filename: RA2_ME__0PNPDK20090422_071936_000060502078_00221_37349_2366.N1;	22-APR-2009 07:19:36.880 22-APR-2009 09:00:27.014

Warning: Wrong UTC SBT time format. 22-APR-2009 07:15:56.289598 Filename: RA2_ME__0PNPDK20090422_085939_000060622078_00222_37350_2367.N1;	22-APR-2009 08:59:39.112 22-APR-2009 10:40:41.500
Warning: Wrong UTC SBT time format. 22-APR-2009 08:55:39.290317 Filename: RA2_ME__0PNPDK20090422_103951_000059942078_00223_37351_2368.N1;	22-APR-2009 10:39:51.370 22-APR-2009 12:19:45.804
Warning: Wrong UTC SBT time format. 22-APR-2009 10:35:15.291042 Filename: RA2_ME__0PNPDK20090422_121900_000060002078_00224_37352_2369.N1;	22-APR-2009 12:19:00.130 22-APR-2009 13:59:00.134
Warning: Wrong UTC SBT time format. 22-APR-2009 12:14:30.291765 Filename: RA2_ME__0PNPDK20090422_135813_000050272078_00225_37353_2370.N1;	22-APR-2009 13:58:13.346 22-APR-2009 15:22:00.828
Warning: Wrong UTC SBT time format. 22-APR-2009 12:14:30.291765 Filename: RA2_ME__0PNPDK20090422_152612_000005832078_00226_37354_2371.N1;	22-APR-2009 15:26:12.704 22-APR-2009 15:35:55.327
Warning: Wrong UTC SBT time format. 22-APR-2009 13:53:36.292484 Filename: RA2_ME__0PNPDK20090422_171224_000059882078_00227_37355_2373.N1;	22-APR-2009 17:12:24.785 22-APR-2009 18:52:12.534
Warning: Wrong UTC SBT time format. 22-APR-2009 17:09:16.293902 Filename: RA2_ME__0PNPDK20090422_185109_000059542078_00228_37356_2374.N1;	22-APR-2009 18:51:09.036 22-APR-2009 20:30:23.366
Warning: Wrong UTC SBT time format. 22-APR-2009 18:47:19.294614 Filename: RA2_ME__0PNPDE20090422_202843_000044552078_00229_37357_8897.N1;	22-APR-2009 20:28:43.106 22-APR-2009 21:42:57.992

RA2_ME__0P products with satellite binary time out-of-range

Gauge Segment (Start-Stop)

RA2_ME__0P products with wrong clock step

Gauge Segment (Start-Stop)

RA2_ME__0P products with leap utc set to blank

Gauge Segment (Start-Stop)

RA2_ME__0P products with leap err set

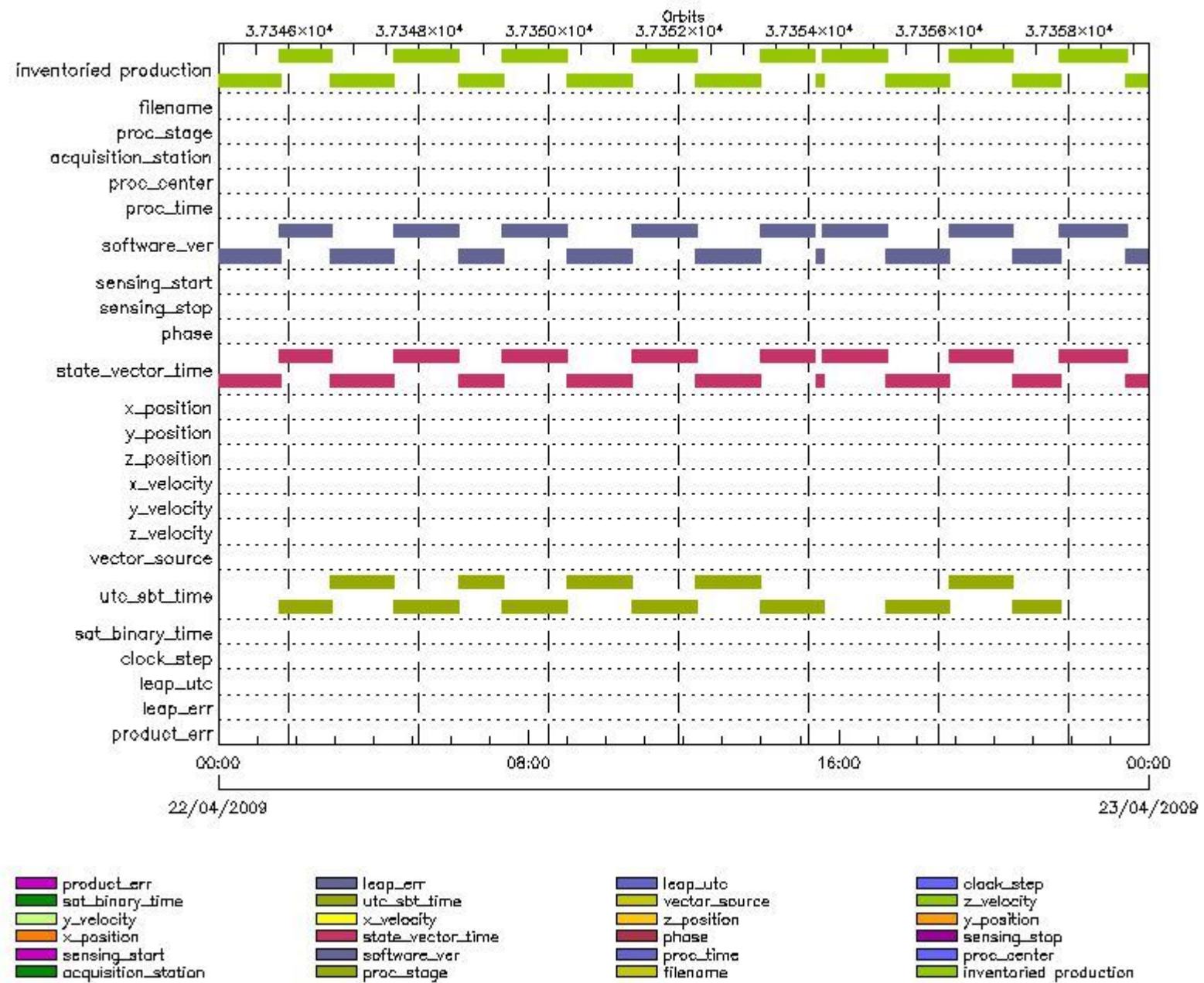
Gauge Segment (Start-Stop)

RA2_ME__0P products with product err set

Gauge Segment (Start-Stop)

MPH checks (Level 1)

MPH Errors for RA2_MW__1P



RA2_MW__1P MPH checks

RA2_MW__1P products with wrong filename

Gauge Segment (Start-Stop)

RA2_MW__1P products with unknown processing stage

Gauge Segment (Start-Stop)

RA2_MW__1P products with unknown acquisition station

Gauge Segment (Start-Stop)

RA2_MW__1P products with unknown processing center

Gauge Segment (Start-Stop)

RA2_MW__1P products with wrong processing time

Gauge Segment (Start-Stop)

RA2_MW__1P products with software version not equal to the current version

Gauge	Segment (Start-Stop)
Warning: Wrong Software ver. RA2/5.06 Filename: RA2_MW__1PNPDE20090421_235610_000059992078_00216_37344_4257.N1;	21-APR-2009 23:56:10.130 22-APR-2009 01:36:08.964
Warning: Wrong Software ver. RA2/5.06 Filename: RA2_MW__1PNPDE20090422_013509_000047692078_00217_37345_4408.N1;	22-APR-2009 01:35:09.978 22-APR-2009 02:54:38.956
Warning: Wrong Software ver. RA2/5.06 Filename: RA2_MW__1PNPDE20090422_025404_000058262078_00218_37346_4600.N1;	22-APR-2009 02:54:04.478 22-APR-2009 04:31:10.642
Warning: Wrong Software ver. RA2/5.06 Filename: RA2_MW__1PNPDE20090422_043036_000060772078_00219_37347_4788.N1;	22-APR-2009 04:30:36.164 22-APR-2009 06:11:52.978
Warning: Wrong Software ver. RA2/5.06 Filename: RA2_MW__1PNPDK20090422_061120_000041382078_00220_37348_1734.N1;	22-APR-2009 06:11:20.728 22-APR-2009 07:20:19.182
Warning: Wrong Software ver. RA2/5.06 Filename: RA2_MW__1PNPDK20090422_071936_000060512078_00221_37349_1859.N1;	22-APR-2009 07:19:36.906 22-APR-2009 09:00:28.098
Warning: Wrong Software ver. RA2/5.06 Filename: RA2_MW__1PNPDK20090422_085939_000060632078_00222_37350_1976.N1;	22-APR-2009 08:59:39.138 22-APR-2009 10:40:42.584
Warning: Wrong Software ver. RA2/5.06 Filename: RA2_MW__1PNPDK20090422_103951_000059952078_00223_37351_2126.N1;	22-APR-2009 10:39:51.396 22-APR-2009 12:19:46.888
Warning: Wrong Software ver. RA2/5.06 Filename: RA2_MW__1PNPDK20090422_121900_000060012078_00224_37352_2258.N1;	22-APR-2009 12:19:00.155 22-APR-2009 13:59:01.218
Warning: Wrong Software ver. RA2/5.06 Filename: RA2_MW__1PNPDK20090422_135813_000050292078_00225_37353_2396.N1;	22-APR-2009 13:58:13.371 22-APR-2009 15:22:01.912
Warning: Wrong Software ver. RA2/5.06 Filename: RA2_MW__1PNPDK20090422_152612_000005842078_00226_37354_2399.N1;	22-APR-2009 15:26:12.729 22-APR-2009 15:35:56.410
Warning: Wrong Software ver. RA2/5.06 Filename: RA2_MW__1PNPDK20090422_153345_000060322078_00226_37354_2535.N1;	22-APR-2009 15:33:45.014 22-APR-2009 17:14:17.268
Warning: Wrong Software ver. RA2/5.06 Filename: RA2_MW__1PNPDK20090422_171224_000059892078_00227_37355_2638.N1;	22-APR-2009 17:12:24.810 22-APR-2009 18:52:13.618
Warning: Wrong Software ver. RA2/5.06 Filename: RA2_MW__1PNPDK20090422_185109_000059552078_00228_37356_2774.N1;	22-APR-2009 18:51:09.062 22-APR-2009 20:30:24.450
Warning: Wrong Software ver. RA2/5.06 Filename: RA2_MW__1PNPDE20090422_202843_000044562078_00229_37357_5229.N1;	22-APR-2009 20:28:43.132 22-APR-2009 21:42:59.076
Warning: Wrong Software ver. RA2/5.06 Filename: RA2_MW__1PNPDE20090422_214151_000062562078_00229_37357_5383.N1;	22-APR-2009 21:41:51.178 22-APR-2009 23:26:07.346
Warning: Wrong Software ver. RA2/5.06 Filename: RA2_MW__1PNPDE20090422_232448_000060792078_00230_37358_5538.N1;	22-APR-2009 23:24:48.307 23-APR-2009 01:06:07.350

RA2_MW__1P products with wrong sensing start

Gauge Segment (Start-Stop)

RA2_MW__1P products with wrong sensing stop

Gauge Segment (Start-Stop)

RA2_MW__1P products with wrong phase

Gauge Segment (Start-Stop)

RA2_MW__1P products with wrong state vector time

Gauge	Segment (Start-Stop)
Warning: Not equal to FPO input. 22-APR-2009 00:08:47.965566 Filename: RA2_MW__1PNPDE20090421_235610_000059992078_00216_37344_4257.N1;	21-APR-2009 23:56:10.130 22-APR-2009 01:36:08.964
Warning: Not equal to FPO input. 22-APR-2009 01:49:23.846535 Filename: RA2_MW__1PNPDE20090422_013509_000047692078_00217_37345_4408.N1;	22-APR-2009 01:35:09.978 22-APR-2009 02:54:38.956
Warning: Not equal to FPO input. 22-APR-2009 03:29:59.782378 Filename: RA2_MW__1PNPDE20090422_025404_000058262078_00218_37346_4600.N1;	22-APR-2009 02:54:04.478 22-APR-2009 04:31:10.642
Warning: Not equal to FPO input. 22-APR-2009 05:10:35.814371 Filename: RA2_MW__1PNPDE20090422_043036_000060772078_00219_37347_4788.N1;	22-APR-2009 04:30:36.164 22-APR-2009 06:11:52.978
Warning: Not equal to FPO input. 22-APR-2009 06:51:11.805419 Filename: RA2_MW__1PNPDK20090422_061120_000041382078_00220_37348_1734.N1;	22-APR-2009 06:11:20.728 22-APR-2009 07:20:19.182
Warning: Not equal to FPO input. 22-APR-2009 08:31:47.731787 Filename: RA2_MW__1PNPDK20090422_071936_000060512078_00221_37349_1859.N1;	22-APR-2009 07:19:36.906 22-APR-2009 09:00:28.098
Warning: Not equal to FPO input. 22-APR-2009 10:12:23.627858 Filename: RA2_MW__1PNPDK20090422_085939_000060632078_00222_37350_1976.N1;	22-APR-2009 08:59:39.138 22-APR-2009 10:40:42.584
Warning: Not equal to FPO input. 22-APR-2009 11:52:59.496617 Filename: RA2_MW__1PNPDK20090422_103951_000059952078_00223_37351_2126.N1;	22-APR-2009 10:39:51.396 22-APR-2009 12:19:46.888
Warning: Not equal to FPO input. 22-APR-2009 13:33:35.385805 Filename: RA2_MW__1PNPDK20090422_121900_000060012078_00224_37352_2258.N1;	22-APR-2009 12:19:00.155 22-APR-2009 13:59:01.218
Warning: Not equal to FPO input. 22-APR-2009 15:14:11.343492 Filename: RA2_MW__1PNPDK20090422_135813_000050292078_00225_37353_2396.N1;	22-APR-2009 13:58:13.371 22-APR-2009 15:22:01.912
Warning: Not equal to FPO input. 22-APR-2009 15:14:11.343492 Filename: RA2_MW__1PNPDK20090422_152612_000005842078_00226_37354_2399.N1;	22-APR-2009 15:26:12.729 22-APR-2009 15:35:56.410
Warning: Not equal to FPO input. 22-APR-2009 16:54:47.371914 Filename: RA2_MW__1PNPDK20090422_153345_000060322078_00226_37354_2535.N1;	22-APR-2009 15:33:45.014 22-APR-2009 17:14:17.268
Warning: Not equal to FPO input. 22-APR-2009 18:35:23.389933 Filename: RA2_MW__1PNPDK20090422_171224_000059892078_00227_37355_2638.N1;	22-APR-2009 17:12:24.810 22-APR-2009 18:52:13.618
Warning: Not equal to FPO input. 22-APR-2009 18:35:22.484120 Filename: RA2_MW__1PNPDK20090422_185109_000059552078_00228_37356_2774.N1;	22-APR-2009 18:51:09.062 22-APR-2009 20:30:24.450
Warning: Not equal to FPO input. 22-APR-2009 20:15:59.350148 Filename: RA2_MW__1PNPDE20090422_202843_000044562078_00229_37357_5229.N1;	22-APR-2009 20:28:43.132 22-APR-2009 21:42:59.076
Warning: Not equal to FPO input. 22-APR-2009 21:56:35.234334 Filename: RA2_MW__1PNPDE20090422_214151_000062562078_00229_37357_5383.N1;	22-APR-2009 21:41:51.178 22-APR-2009 23:26:07.346
Warning: Not equal to FPO input. 22-APR-2009 23:37:11.109554 Filename: RA2_MW__1PNPDE20090422_232448_000060792078_00230_37358_5538.N1;	22-APR-2009 23:24:48.307 23-APR-2009 01:06:07.350

RA2_MW__1P products with wrong x_position

Gauge Segment (Start-Stop)

RA2_MW__1P products with wrong y_position

Gauge Segment (Start-Stop)

RA2_MW__1P products with wrong z_position

Gauge Segment (Start-Stop)

RA2_MW__1P products with wrong x_velocity

Gauge Segment (Start-Stop)

RA2_MW__1P products with wrong y_velocity

Gauge Segment (Start-Stop)

RA2_MW__1P products with wrong z_velocity

Gauge Segment (Start-Stop)

RA2_MW__1P products with unknown vector source

Gauge Segment (Start-Stop)

RA2_MW__1P products with UTC to SBT time too far from sensing time

Gauge	Segment (Start-Stop)
Warning: Wrong UTC SBT time format. 21-APR-2009 22:42:12.285872 Filename: RA2_MW__1PNPDE20090422_013509_000047692078_00217_37345_4408.N1;	22-APR-2009 01:35:09.978 22-APR-2009 02:54:38.956
Warning: Wrong UTC SBT time format. 21-APR-2009 22:42:12.285872 Filename: RA2_MW__1PNPDE20090422_025404_000058262078_00218_37346_4600.N1;	22-APR-2009 02:54:04.478 22-APR-2009 04:31:10.642
Warning: Wrong UTC SBT time format. 21-APR-2009 22:42:12.285872 Filename: RA2_MW__1PNPDE20090422_043036_000060772078_00219_37347_4788.N1;	22-APR-2009 04:30:36.164 22-APR-2009 06:11:52.978
Warning: Wrong UTC SBT time format. 21-APR-2009 22:42:12.285872 Filename: RA2_MW__1PNPDK20090422_061120_000041382078_00220_37348_1734.N1;	22-APR-2009 06:11:20.728 22-APR-2009 07:20:19.182
Warning: Wrong UTC SBT time format. 22-APR-2009 05:36:24.288882 Filename: RA2_MW__1PNPDK20090422_071936_000060512078_00221_37349_1859.N1;	22-APR-2009 07:19:36.906 22-APR-2009 09:00:28.098
Warning: Wrong UTC SBT time format. 22-APR-2009 07:15:56.289598 Filename: RA2_MW__1PNPDK20090422_085939_000060632078_00222_37350_1976.N1;	22-APR-2009 08:59:39.138 22-APR-2009 10:40:42.584
Warning: Wrong UTC SBT time format. 22-APR-2009 08:55:39.290317 Filename: RA2_MW__1PNPDK20090422_103951_000059952078_00223_37351_2126.N1;	22-APR-2009 10:39:51.396 22-APR-2009 12:19:46.888
Warning: Wrong UTC SBT time format. 22-APR-2009 10:35:15.291042 Filename: RA2_MW__1PNPDK20090422_121900_000060012078_00224_37352_2258.N1;	22-APR-2009 12:19:00.155 22-APR-2009 13:59:01.218
Warning: Wrong UTC SBT time format. 22-APR-2009 12:14:30.291765 Filename: RA2_MW__1PNPDK20090422_135813_000050292078_00225_37353_2396.N1;	22-APR-2009 13:58:13.371 22-APR-2009 15:22:01.912
Warning: Wrong UTC SBT time format. 22-APR-2009 12:14:30.291765 Filename: RA2_MW__1PNPDK20090422_152612_000005842078_00226_37354_2399.N1;	22-APR-2009 15:26:12.729 22-APR-2009 15:35:56.410
Warning: Wrong UTC SBT time format. 22-APR-2009 13:53:36.292484 Filename: RA2_MW__1PNPDK20090422_171224_000059892078_00227_37355_2638.N1;	22-APR-2009 17:12:24.810 22-APR-2009 18:52:13.618
Warning: Wrong UTC SBT time format. 22-APR-2009 17:09:16.293902 Filename: RA2_MW__1PNPDK20090422_185109_000059552078_00228_37356_2774.N1;	22-APR-2009 18:51:09.062 22-APR-2009 20:30:24.450
Warning: Wrong UTC SBT time format. 22-APR-2009 18:47:19.294614 Filename: RA2_MW__1PNPDE20090422_202843_000044562078_00229_37357_5229.N1;	22-APR-2009 20:28:43.132 22-APR-2009 21:42:59.076

RA2_MW__1P products with satellite binary time out-of-range

Gauge Segment (Start-Stop)

RA2_MW__1P products with wrong clock step

Gauge Segment (Start-Stop)

RA2_MW__1P products with leap utc set to blank

Gauge Segment (Start-Stop)


RA2_MW__1P products with leap err set

Gauge Segment (Start-Stop)

RA2_MW__1P products with product err set

MPH checks (Level 2)

MPH Errors for RA2_FGD_2P



RA2_FGD_2P MPH checks

RA2_FGD_2P products with wrong filename

Gauge Segment (Start-Stop)

RA2_FGD_2P products with unknown processing stage

Gauge Segment (Start-Stop)

RA2_FGD_2P products with unknown acquisition station

Gauge Segment (Start-Stop)

RA2_FGD_2P products with unknown processing center

Gauge Segment (Start-Stop)

RA2_FGD_2P products with wrong processing time

Gauge Segment (Start-Stop)

RA2_FGD_2P products with software version not equal to the current version

Gauge	Segment (Start-Stop)
Warning: Wrong Software ver. RA2/5.06 Filename: RA2_FGD_2PNPDE20090421_235610_000059992078_00216_37344_4258.N1;	21-APR-2009 23:56:10.130 22-APR-2009 01:36:08.964
Warning: Wrong Software ver. RA2/5.06 Filename: RA2_FGD_2PNPDE20090422_013509_000047692078_00217_37345_4409.N1;	22-APR-2009 01:35:09.978 22-APR-2009 02:54:38.956
Warning: Wrong Software ver. RA2/5.06 Filename: RA2_FGD_2PNPDE20090422_025404_000058262078_00218_37346_4601.N1;	22-APR-2009 02:54:04.478 22-APR-2009 04:31:10.642
Warning: Wrong Software ver. RA2/5.06 Filename: RA2_FGD_2PNPDE20090422_043036_000060772078_00219_37347_4789.N1;	22-APR-2009 04:30:36.164 22-APR-2009 06:11:52.978
Warning: Wrong Software ver. RA2/5.06 Filename: RA2_FGD_2PNPDK20090422_061120_000041382078_00220_37348_1735.N1;	22-APR-2009 06:11:20.728 22-APR-2009 07:20:19.182
Warning: Wrong Software ver. RA2/5.06 Filename: RA2_FGD_2PNPDK20090422_071936_000060512078_00221_37349_1860.N1;	22-APR-2009 07:19:36.906 22-APR-2009 09:00:28.098
Warning: Wrong Software ver. RA2/5.06 Filename: RA2_FGD_2PNPDK20090422_085939_000060632078_00222_37350_1977.N1;	22-APR-2009 08:59:39.138 22-APR-2009 10:40:42.584
Warning: Wrong Software ver. RA2/5.06 Filename: RA2_FGD_2PNPDK20090422_103951_000059952078_00223_37351_2127.N1;	22-APR-2009 10:39:51.396 22-APR-2009 12:19:46.888
Warning: Wrong Software ver. RA2/5.06 Filename: RA2_FGD_2PNPDK20090422_121900_000060012078_00224_37352_2259.N1;	22-APR-2009 12:19:00.155 22-APR-2009 13:59:01.218
Warning: Wrong Software ver. RA2/5.06 Filename: RA2_FGD_2PNPDK20090422_135813_000050292078_00225_37353_2397.N1;	22-APR-2009 13:58:13.371 22-APR-2009 15:22:01.912
Warning: Wrong Software ver. RA2/5.06 Filename: RA2_FGD_2PNPDK20090422_152612_000005842078_00226_37354_2400.N1;	22-APR-2009 15:26:12.729 22-APR-2009 15:35:56.410
Warning: Wrong Software ver. RA2/5.06 Filename: RA2_FGD_2PNPDK20090422_153345_000060322078_00226_37354_2536.N1;	22-APR-2009 15:33:45.014 22-APR-2009 17:14:17.268
Warning: Wrong Software ver. RA2/5.06 Filename: RA2_FGD_2PNPDK20090422_171224_000059892078_00227_37355_2639.N1;	22-APR-2009 17:12:24.810 22-APR-2009 18:52:13.618
Warning: Wrong Software ver. RA2/5.06 Filename: RA2_FGD_2PNPDK20090422_185109_000059552078_00228_37356_2775.N1;	22-APR-2009 18:51:09.062 22-APR-2009 20:30:24.450
Warning: Wrong Software ver. RA2/5.06 Filename: RA2_FGD_2PNPDE20090422_202843_000044562078_00229_37357_5230.N1;	22-APR-2009 20:28:43.132 22-APR-2009 21:42:59.076
Warning: Wrong Software ver. RA2/5.06 Filename: RA2_FGD_2PNPDE20090422_214151_000062562078_00229_37357_5384.N1;	22-APR-2009 21:41:51.178 22-APR-2009 23:26:07.346

Warning: Wrong Software ver. RA2/5.06 Filename: RA2_FGD_2PNPDE20090422_232448_000060792078_00230_37358_5539.N1;	22-APR-2009 23:24:48.307 23-APR-2009 01:06:07.350
--	--

RA2_FGD_2P products with wrong sensing start

Gauge Segment (Start-Stop)

RA2_FGD_2P products with wrong sensing stop

Gauge Segment (Start-Stop)

RA2_FGD_2P products with wrong phase

Gauge Segment (Start-Stop)

RA2_FGD_2P products with wrong state vector time

Gauge	Segment (Start-Stop)
Warning: Not equal to FPO input. 22-APR-2009 00:08:47.965566 Filename: RA2_FGD_2PNPDE20090421_235610_000059992078_00216_37344_4258.N1;	21-APR-2009 23:56:10.130 22-APR-2009 01:36:08.964
Warning: Not equal to FPO input. 22-APR-2009 01:49:23.846535 Filename: RA2_FGD_2PNPDE20090422_013509_000047692078_00217_37345_4409.N1;	22-APR-2009 01:35:09.978 22-APR-2009 02:54:38.956
Warning: Not equal to FPO input. 22-APR-2009 03:29:59.782378 Filename: RA2_FGD_2PNPDE20090422_025404_000058262078_00218_37346_4601.N1;	22-APR-2009 02:54:04.478 22-APR-2009 04:31:10.642
Warning: Not equal to FPO input. 22-APR-2009 05:10:35.814371 Filename: RA2_FGD_2PNPDE20090422_043036_000060772078_00219_37347_4789.N1;	22-APR-2009 04:30:36.164 22-APR-2009 06:11:52.978
Warning: Not equal to FPO input. 22-APR-2009 06:51:11.805419 Filename: RA2_FGD_2PNPDK20090422_061120_000041382078_00220_37348_1735.N1;	22-APR-2009 06:11:20.728 22-APR-2009 07:20:19.182
Warning: Not equal to FPO input. 22-APR-2009 08:31:47.731787 Filename: RA2_FGD_2PNPDK20090422_071936_000060512078_00221_37349_1860.N1;	22-APR-2009 07:19:36.906 22-APR-2009 09:00:28.098
Warning: Not equal to FPO input. 22-APR-2009 10:12:23.627858 Filename: RA2_FGD_2PNPDK20090422_085939_000060632078_00222_37350_1977.N1;	22-APR-2009 08:59:39.138 22-APR-2009 10:40:42.584
Warning: Not equal to FPO input. 22-APR-2009 11:52:59.496617 Filename: RA2_FGD_2PNPDK20090422_103951_000059952078_00223_37351_2127.N1;	22-APR-2009 10:39:51.396 22-APR-2009 12:19:46.888
Warning: Not equal to FPO input. 22-APR-2009 13:33:35.385805 Filename: RA2_FGD_2PNPDK20090422_121900_000060012078_00224_37352_2259.N1;	22-APR-2009 12:19:00.155 22-APR-2009 13:59:01.218
Warning: Not equal to FPO input. 22-APR-2009 15:14:11.343492 Filename: RA2_FGD_2PNPDK20090422_135813_000050292078_00225_37353_2397.N1;	22-APR-2009 13:58:13.371 22-APR-2009 15:22:01.912
Warning: Not equal to FPO input. 22-APR-2009 15:14:11.343492 Filename: RA2_FGD_2PNPDK20090422_152612_000005842078_00226_37354_2400.N1;	22-APR-2009 15:26:12.729 22-APR-2009 15:35:56.410
Warning: Not equal to FPO input. 22-APR-2009 16:54:47.371914 Filename: RA2_FGD_2PNPDK20090422_153345_000060322078_00226_37354_2536.N1;	22-APR-2009 15:33:45.014 22-APR-2009 17:14:17.268
Warning: Not equal to FPO input. 22-APR-2009 18:35:23.389933 Filename: RA2_FGD_2PNPDK20090422_171224_000059892078_00227_37355_2639.N1;	22-APR-2009 17:12:24.810 22-APR-2009 18:52:13.618
Warning: Not equal to FPO input. 22-APR-2009 18:35:22.484120 Filename: RA2_FGD_2PNPDK20090422_185109_000059552078_00228_37356_2775.N1;	22-APR-2009 18:51:09.062 22-APR-2009 20:30:24.450
Warning: Not equal to FPO input. 22-APR-2009 20:15:59.350148 Filename: RA2_FGD_2PNPDE20090422_202843_000044562078_00229_37357_5230.N1;	22-APR-2009 20:28:43.132 22-APR-2009 21:42:59.076
Warning: Not equal to FPO input. 22-APR-2009 21:56:35.234334 Filename: RA2_FGD_2PNPDE20090422_214151_000062562078_00229_37357_5384.N1;	22-APR-2009 21:41:51.178 22-APR-2009 23:26:07.346
Warning: Not equal to FPO input. 22-APR-2009 23:37:11.109554 Filename: RA2_FGD_2PNPDE20090422_232448_000060792078_00230_37358_5539.N1;	22-APR-2009 23:24:48.307 23-APR-2009 01:06:07.350

RA2_FGD_2P products with wrong x_position

Gauge Segment (Start-Stop)

RA2_FGD_2P products with wrong y_position

Gauge Segment (Start-Stop)

RA2_FGD_2P products with wrong z_position

Gauge Segment (Start-Stop)

RA2_FGD_2P products with wrong x_velocity

Gauge Segment (Start-Stop)

RA2_FGD_2P products with wrong y_velocity

Gauge Segment (Start-Stop)

RA2_FGD_2P products with wrong z_velocity

Gauge Segment (Start-Stop)

RA2_FGD_2P products with unknown vector source

Gauge Segment (Start-Stop)

RA2_FGD_2P products with UTC to SBT time too far from sensing time

Gauge	Segment (Start-Stop)
Warning: Wrong UTC SBT time format. 21-APR-2009 22:42:12.285872 Filename: RA2_FGD_2PNPDE20090422_013509_000047692078_00217_37345_4409.N1;	22-APR-2009 01:35:09.978 22-APR-2009 02:54:38.956
Warning: Wrong UTC SBT time format. 21-APR-2009 22:42:12.285872 Filename: RA2_FGD_2PNPDE20090422_025404_000058262078_00218_37346_4601.N1;	22-APR-2009 02:54:04.478 22-APR-2009 04:31:10.642
Warning: Wrong UTC SBT time format. 21-APR-2009 22:42:12.285872 Filename: RA2_FGD_2PNPDE20090422_043036_000060772078_00219_37347_4789.N1;	22-APR-2009 04:30:36.164 22-APR-2009 06:11:52.978
Warning: Wrong UTC SBT time format. 21-APR-2009 22:42:12.285872 Filename: RA2_FGD_2PNPDK20090422_061120_000041382078_00220_37348_1735.N1;	22-APR-2009 06:11:20.728 22-APR-2009 07:20:19.182
Warning: Wrong UTC SBT time format. 22-APR-2009 05:36:24.288882 Filename: RA2_FGD_2PNPDK20090422_071936_000060512078_00221_37349_1860.N1;	22-APR-2009 07:19:36.906 22-APR-2009 09:00:28.098
Warning: Wrong UTC SBT time format. 22-APR-2009 07:15:56.289598 Filename: RA2_FGD_2PNPDK20090422_085939_000060632078_00222_37350_1977.N1;	22-APR-2009 08:59:39.138 22-APR-2009 10:40:42.584
Warning: Wrong UTC SBT time format. 22-APR-2009 08:55:39.290317 Filename: RA2_FGD_2PNPDK20090422_103951_000059952078_00223_37351_2127.N1;	22-APR-2009 10:39:51.396 22-APR-2009 12:19:46.888
Warning: Wrong UTC SBT time format. 22-APR-2009 10:35:15.291042 Filename: RA2_FGD_2PNPDK20090422_121900_000060012078_00224_37352_2259.N1;	22-APR-2009 12:19:00.155 22-APR-2009 13:59:01.218
Warning: Wrong UTC SBT time format. 22-APR-2009 12:14:30.291765 Filename: RA2_FGD_2PNPDK20090422_135813_000050292078_00225_37353_2397.N1;	22-APR-2009 13:58:13.371 22-APR-2009 15:22:01.912
Warning: Wrong UTC SBT time format. 22-APR-2009 12:14:30.291765 Filename: RA2_FGD_2PNPDK20090422_152612_000005842078_00226_37354_2400.N1;	22-APR-2009 15:26:12.729 22-APR-2009 15:35:56.410
Warning: Wrong UTC SBT time format. 22-APR-2009 13:53:36.292484 Filename: RA2_FGD_2PNPDK20090422_171224_000059892078_00227_37355_2639.N1;	22-APR-2009 17:12:24.810 22-APR-2009 18:52:13.618
Warning: Wrong UTC SBT time format. 22-APR-2009 17:09:16.293902 Filename: RA2_FGD_2PNPDK20090422_185109_000059552078_00228_37356_2775.N1;	22-APR-2009 18:51:09.062 22-APR-2009 20:30:24.450
Warning: Wrong UTC SBT time format. 22-APR-2009 18:47:19.294614 Filename: RA2_FGD_2PNPDE20090422_202843_000044562078_00229_37357_5230.N1;	22-APR-2009 20:28:43.132 22-APR-2009 21:42:59.076

RA2_FGD_2P products with satellite binary time out-of-range

Gauge Segment (Start-Stop)

RA2_FGD_2P products with wrong clock step

Gauge Segment (Start-Stop)

RA2_FGD_2P products with leap utc set to blank

Gauge Segment (Start-Stop)


RA2_FGD_2P products with leap err set

Gauge Segment (Start-Stop)

RA2_FGD_2P products with product err set

Gauge	Segment (Start-Stop)
Warning: Product Error flag set. Filename: RA2_FGD_2PNPDE20090421_235610_000059992078_00216_37344_4258.N1;	21-APR-2009 23:56:10.130 22-APR-2009 01:36:08.964
Warning: Product Error flag set. Filename: RA2_FGD_2PNPDE20090422_013509_000047692078_00217_37345_4409.N1;	22-APR-2009 01:35:09.978 22-APR-2009 02:54:38.956
Warning: Product Error flag set. Filename: RA2_FGD_2PNPDE20090422_025404_000058262078_00218_37346_4601.N1;	22-APR-2009 02:54:04.478 22-APR-2009 04:31:10.642
Warning: Product Error flag set. Filename: RA2_FGD_2PNPDE20090422_043036_000060772078_00219_37347_4789.N1;	22-APR-2009 04:30:36.164 22-APR-2009 06:11:52.978
Warning: Product Error flag set. Filename: RA2_FGD_2PNPDK20090422_061120_000041382078_00220_37348_1735.N1;	22-APR-2009 06:11:20.728 22-APR-2009 07:20:19.182
Warning: Product Error flag set. Filename: RA2_FGD_2PNPDK20090422_071936_000060512078_00221_37349_1860.N1;	22-APR-2009 07:19:36.906 22-APR-2009 09:00:28.098
Warning: Product Error flag set. Filename: RA2_FGD_2PNPDK20090422_085939_000060632078_00222_37350_1977.N1;	22-APR-2009 08:59:39.138 22-APR-2009 10:40:42.584
Warning: Product Error flag set. Filename: RA2_FGD_2PNPDK20090422_103951_000059952078_00223_37351_2127.N1;	22-APR-2009 10:39:51.396 22-APR-2009 12:19:46.888
Warning: Product Error flag set. Filename: RA2_FGD_2PNPDK20090422_121900_000060012078_00224_37352_2259.N1;	22-APR-2009 12:19:00.155 22-APR-2009 13:59:01.218
Warning: Product Error flag set. Filename: RA2_FGD_2PNPDK20090422_135813_000050292078_00225_37353_2397.N1;	22-APR-2009 13:58:13.371 22-APR-2009 15:22:01.912
Warning: Product Error flag set. Filename: RA2_FGD_2PNPDK20090422_152612_000005842078_00226_37354_2400.N1;	22-APR-2009 15:26:12.729 22-APR-2009 15:35:56.410
Warning: Product Error flag set. Filename: RA2_FGD_2PNPDK20090422_153345_000060322078_00226_37354_2536.N1;	22-APR-2009 15:33:45.014 22-APR-2009 17:14:17.268
Warning: Product Error flag set. Filename: RA2_FGD_2PNPDK20090422_171224_000059892078_00227_37355_2639.N1;	22-APR-2009 17:12:24.810 22-APR-2009 18:52:13.618
Warning: Product Error flag set. Filename: RA2_FGD_2PNPDK20090422_185109_000059552078_00228_37356_2775.N1;	22-APR-2009 18:51:09.062 22-APR-2009 20:30:24.450
Warning: Product Error flag set. Filename: RA2_FGD_2PNPDE20090422_202843_000044562078_00229_37357_5230.N1;	22-APR-2009 20:28:43.132 22-APR-2009 21:42:59.076
Warning: Product Error flag set. Filename: RA2_FGD_2PNPDE20090422_214151_000062562078_00229_37357_5384.N1;	22-APR-2009 21:41:51.178 22-APR-2009 23:26:07.346
Warning: Product Error flag set. Filename: RA2_FGD_2PNPDE20090422_232448_000060792078_00230_37358_5539.N1;	22-APR-2009 23:24:48.307 23-APR-2009 01:06:07.350

MPH Errors for RA2_WWV_2P



RA2_WWV_2P MPH checks

RA2_WWV_2P products with wrong filename

Gauge Segment (Start-Stop)

RA2_WWV_2P products with unknown processing stage

Gauge Segment (Start-Stop)

RA2_WWV_2P products with unknown acquisition station

Gauge Segment (Start-Stop)

RA2_WWV_2P products with unknown processing center

Gauge Segment (Start-Stop)

RA2_WWV_2P products with wrong processing time

Gauge Segment (Start-Stop)

RA2_WWV_2P products with software version not equal to the current version

Gauge	Segment (Start-Stop)
Warning: Wrong Software ver. RA2/5.06 Filename: RA2_WWV_2PNPDE20090421_235610_000059992078_00216_37344_4259.N1;	21-APR-2009 23:56:10.130 22-APR-2009 01:36:08.964
Warning: Wrong Software ver. RA2/5.06 Filename: RA2_WWV_2PNPDE20090422_013509_000047692078_00217_37345_4410.N1;	22-APR-2009 01:35:09.978 22-APR-2009 02:54:38.956
Warning: Wrong Software ver. RA2/5.06 Filename: RA2_WWV_2PNPDE20090422_025404_000058262078_00218_37346_4602.N1;	22-APR-2009 02:54:04.478 22-APR-2009 04:31:10.642
Warning: Wrong Software ver. RA2/5.06 Filename: RA2_WWV_2PNPDE20090422_043036_000060772078_00219_37347_4790.N1;	22-APR-2009 04:30:36.164 22-APR-2009 06:11:52.978
Warning: Wrong Software ver. RA2/5.06 Filename: RA2_WWV_2PNPDK20090422_061120_000041382078_00220_37348_1736.N1;	22-APR-2009 06:11:20.728 22-APR-2009 07:20:19.182
Warning: Wrong Software ver. RA2/5.06 Filename: RA2_WWV_2PNPDK20090422_071936_000060512078_00221_37349_1861.N1;	22-APR-2009 07:19:36.906 22-APR-2009 09:00:28.098
Warning: Wrong Software ver. RA2/5.06 Filename: RA2_WWV_2PNPDK20090422_085939_000060632078_00222_37350_1978.N1;	22-APR-2009 08:59:39.138 22-APR-2009 10:40:42.584
Warning: Wrong Software ver. RA2/5.06 Filename: RA2_WWV_2PNPDK20090422_103951_000059952078_00223_37351_2128.N1;	22-APR-2009 10:39:51.396 22-APR-2009 12:19:46.888
Warning: Wrong Software ver. RA2/5.06 Filename: RA2_WWV_2PNPDK20090422_121900_000060012078_00224_37352_2260.N1;	22-APR-2009 12:19:00.155 22-APR-2009 13:59:01.218
Warning: Wrong Software ver. RA2/5.06 Filename: RA2_WWV_2PNPDK20090422_135813_000050292078_00225_37353_2398.N1;	22-APR-2009 13:58:13.371 22-APR-2009 15:22:01.912
Warning: Wrong Software ver. RA2/5.06 Filename: RA2_WWV_2PNPDK20090422_152612_000005842078_00226_37354_2401.N1;	22-APR-2009 15:26:12.729 22-APR-2009 15:35:56.410
Warning: Wrong Software ver. RA2/5.06 Filename: RA2_WWV_2PNPDK20090422_153345_000060322078_00226_37354_2537.N1;	22-APR-2009 15:33:45.014 22-APR-2009 17:14:17.268
Warning: Wrong Software ver. RA2/5.06 Filename: RA2_WWV_2PNPDK20090422_171224_000059892078_00227_37355_2640.N1;	22-APR-2009 17:12:24.810 22-APR-2009 18:52:13.618
Warning: Wrong Software ver. RA2/5.06 Filename: RA2_WWV_2PNPDK20090422_185109_000059552078_00228_37356_2776.N1;	22-APR-2009 18:51:09.062 22-APR-2009 20:30:24.450
Warning: Wrong Software ver. RA2/5.06 Filename: RA2_WWV_2PNPDE20090422_202843_000044562078_00229_37357_5231.N1;	22-APR-2009 20:28:43.132 22-APR-2009 21:42:59.076
Warning: Wrong Software ver. RA2/5.06 Filename: RA2_WWV_2PNPDE20090422_214151_000062562078_00229_37357_5385.N1;	22-APR-2009 21:41:51.178 22-APR-2009 23:26:07.346
Warning: Wrong Software ver. RA2/5.06 Filename: RA2_WWV_2PNPDE20090422_232448_000060792078_00230_37358_5540.N1;	22-APR-2009 23:24:48.307 23-APR-2009 01:06:07.350

RA2_WWV_2P products with wrong sensing start

Gauge Segment (Start-Stop)

RA2_WWV_2P products with wrong sensing stop

Gauge Segment (Start-Stop)

RA2_WWV_2P products with wrong phase

Gauge Segment (Start-Stop)
RA2_WWV_2P products with wrong state vector time

Gauge	Segment (Start-Stop)
Warning: Not equal to FPO input. 22-APR-2009 00:08:47.965566 Filename: RA2_WWV_2PNPDE20090421_235610_000059992078_00216_37344_4259.N1;	21-APR-2009 23:56:10.130 22-APR-2009 01:36:08.964
Warning: Not equal to FPO input. 22-APR-2009 01:49:23.846535 Filename: RA2_WWV_2PNPDE20090422_013509_000047692078_00217_37345_4410.N1;	22-APR-2009 01:35:09.978 22-APR-2009 02:54:38.956
Warning: Not equal to FPO input. 22-APR-2009 03:29:59.782378 Filename: RA2_WWV_2PNPDE20090422_025404_000058262078_00218_37346_4602.N1;	22-APR-2009 02:54:04.478 22-APR-2009 04:31:10.642
Warning: Not equal to FPO input. 22-APR-2009 05:10:35.814371 Filename: RA2_WWV_2PNPDE20090422_043036_000060772078_00219_37347_4790.N1;	22-APR-2009 04:30:36.164 22-APR-2009 06:11:52.978
Warning: Not equal to FPO input. 22-APR-2009 06:51:11.805419 Filename: RA2_WWV_2PNPDK20090422_061120_000041382078_00220_37348_1736.N1;	22-APR-2009 06:11:20.728 22-APR-2009 07:20:19.182
Warning: Not equal to FPO input. 22-APR-2009 08:31:47.731787 Filename: RA2_WWV_2PNPDK20090422_071936_000060512078_00221_37349_1861.N1;	22-APR-2009 07:19:36.906 22-APR-2009 09:00:28.098
Warning: Not equal to FPO input. 22-APR-2009 10:12:23.627858 Filename: RA2_WWV_2PNPDK20090422_085939_000060632078_00222_37350_1978.N1;	22-APR-2009 08:59:39.138 22-APR-2009 10:40:42.584
Warning: Not equal to FPO input. 22-APR-2009 11:52:59.496617 Filename: RA2_WWV_2PNPDK20090422_103951_000059952078_00223_37351_2128.N1;	22-APR-2009 10:39:51.396 22-APR-2009 12:19:46.888
Warning: Not equal to FPO input. 22-APR-2009 13:33:35.385805 Filename: RA2_WWV_2PNPDK20090422_121900_000060012078_00224_37352_2260.N1;	22-APR-2009 12:19:00.155 22-APR-2009 13:59:01.218
Warning: Not equal to FPO input. 22-APR-2009 15:14:11.343492 Filename: RA2_WWV_2PNPDK20090422_135813_000050292078_00225_37353_2398.N1;	22-APR-2009 13:58:13.371 22-APR-2009 15:22:01.912
Warning: Not equal to FPO input. 22-APR-2009 15:14:11.343492 Filename: RA2_WWV_2PNPDK20090422_152612_000005842078_00226_37354_2401.N1;	22-APR-2009 15:26:12.729 22-APR-2009 15:35:56.410
Warning: Not equal to FPO input. 22-APR-2009 16:54:47.371914 Filename: RA2_WWV_2PNPDK20090422_153345_000060322078_00226_37354_2537.N1;	22-APR-2009 15:33:45.014 22-APR-2009 17:14:17.268
Warning: Not equal to FPO input. 22-APR-2009 18:35:23.389933 Filename: RA2_WWV_2PNPDK20090422_171224_000059892078_00227_37355_2640.N1;	22-APR-2009 17:12:24.810 22-APR-2009 18:52:13.618
Warning: Not equal to FPO input. 22-APR-2009 18:35:22.484120 Filename: RA2_WWV_2PNPDK20090422_185109_000059552078_00228_37356_2776.N1;	22-APR-2009 18:51:09.062 22-APR-2009 20:30:24.450
Warning: Not equal to FPO input. 22-APR-2009 20:15:59.350148 Filename: RA2_WWV_2PNPDE20090422_202843_000044562078_00229_37357_5231.N1;	22-APR-2009 20:28:43.132 22-APR-2009 21:42:59.076
Warning: Not equal to FPO input. 22-APR-2009 21:56:35.234334 Filename: RA2_WWV_2PNPDE20090422_214151_000062562078_00229_37357_5385.N1;	22-APR-2009 21:41:51.178 22-APR-2009 23:26:07.346
Warning: Not equal to FPO input. 22-APR-2009 23:37:11.109554 Filename: RA2_WWV_2PNPDE20090422_232448_000060792078_00230_37358_5540.N1;	22-APR-2009 23:24:48.307 23-APR-2009 01:06:07.350

RA2_WWV_2P products with wrong x_position

Gauge Segment (Start-Stop)

RA2_WWV_2P products with wrong y_position

Gauge Segment (Start-Stop)

RA2_WWV_2P products with wrong z_position

Gauge Segment (Start-Stop)

RA2_WWV_2P products with wrong x_velocity

Gauge Segment (Start-Stop)

RA2_WWV_2P products with wrong y_velocity

Gauge Segment (Start-Stop)

RA2_WWV_2P products with wrong z_velocity

Gauge Segment (Start-Stop)

RA2_WWV_2P products with unknown vector source

Gauge Segment (Start-Stop)

RA2_WWV_2P products with UTC to SBT time too far from sensing time

Gauge	Segment (Start-Stop)
Warning: Wrong UTC SBT time format. 21-APR-2009 22:42:12.285872 Filename: RA2_WWV_2PNPDE20090422_013509_000047692078_00217_37345_4410.N1;	22-APR-2009 01:35:09.978 22-APR-2009 02:54:38.956
Warning: Wrong UTC SBT time format. 21-APR-2009 22:42:12.285872 Filename: RA2_WWV_2PNPDE20090422_025404_000058262078_00218_37346_4602.N1;	22-APR-2009 02:54:04.478 22-APR-2009 04:31:10.642
Warning: Wrong UTC SBT time format. 21-APR-2009 22:42:12.285872 Filename: RA2_WWV_2PNPDE20090422_043036_000060772078_00219_37347_4790.N1;	22-APR-2009 04:30:36.164 22-APR-2009 06:11:52.978
Warning: Wrong UTC SBT time format. 21-APR-2009 22:42:12.285872 Filename: RA2_WWV_2PNPDK20090422_061120_000041382078_00220_37348_1736.N1;	22-APR-2009 06:11:20.728 22-APR-2009 07:20:19.182
Warning: Wrong UTC SBT time format. 22-APR-2009 05:36:24.288882 Filename: RA2_WWV_2PNPDK20090422_071936_000060512078_00221_37349_1861.N1;	22-APR-2009 07:19:36.906 22-APR-2009 09:00:28.098
Warning: Wrong UTC SBT time format. 22-APR-2009 07:15:56.289598 Filename: RA2_WWV_2PNPDK20090422_085939_000060632078_00222_37350_1978.N1;	22-APR-2009 08:59:39.138 22-APR-2009 10:40:42.584
Warning: Wrong UTC SBT time format. 22-APR-2009 08:55:39.290317 Filename: RA2_WWV_2PNPDK20090422_103951_000059952078_00223_37351_2128.N1;	22-APR-2009 10:39:51.396 22-APR-2009 12:19:46.888
Warning: Wrong UTC SBT time format. 22-APR-2009 10:35:15.291042 Filename: RA2_WWV_2PNPDK20090422_121900_000060012078_00224_37352_2260.N1;	22-APR-2009 12:19:00.155 22-APR-2009 13:59:01.218
Warning: Wrong UTC SBT time format. 22-APR-2009 12:14:30.291765 Filename: RA2_WWV_2PNPDK20090422_135813_000050292078_00225_37353_2398.N1;	22-APR-2009 13:58:13.371 22-APR-2009 15:22:01.912
Warning: Wrong UTC SBT time format. 22-APR-2009 12:14:30.291765 Filename: RA2_WWV_2PNPDK20090422_152612_000005842078_00226_37354_2401.N1;	22-APR-2009 15:26:12.729 22-APR-2009 15:35:56.410
Warning: Wrong UTC SBT time format. 22-APR-2009 13:53:36.292484 Filename: RA2_WWV_2PNPDK20090422_171224_000059892078_00227_37355_2640.N1;	22-APR-2009 17:12:24.810 22-APR-2009 18:52:13.618
Warning: Wrong UTC SBT time format. 22-APR-2009 17:09:16.293902 Filename: RA2_WWV_2PNPDK20090422_185109_000059552078_00228_37356_2776.N1;	22-APR-2009 18:51:09.062 22-APR-2009 20:30:24.450
Warning: Wrong UTC SBT time format. 22-APR-2009 18:47:19.294614 Filename: RA2_WWV_2PNPDE20090422_202843_000044562078_00229_37357_5231.N1;	22-APR-2009 20:28:43.132 22-APR-2009 21:42:59.076

RA2_WWV_2P products with satellite binary time out-of-range

Gauge Segment (Start-Stop)

RA2_WWV_2P products with wrong clock step

Gauge Segment (Start-Stop)

RA2_WWV_2P products with leap utc set to blank

Gauge Segment (Start-Stop)

RA2_WWV_2P products with leap err set

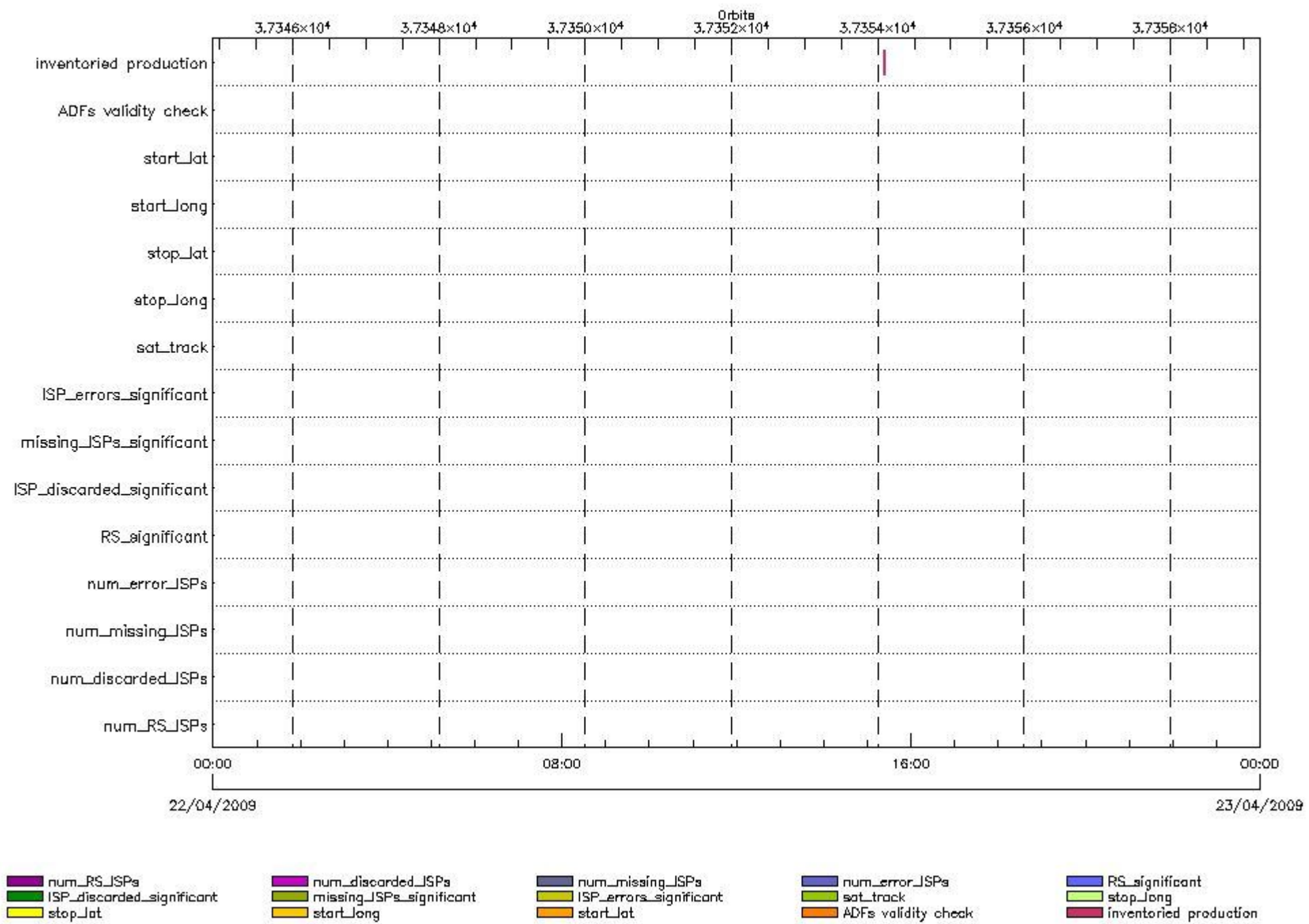
Gauge Segment (Start-Stop)
RA2_WWV_2P products with product err set

Gauge	Segment (Start-Stop)
Warning: Product Error flag set. Filename: RA2_WWV_2PNPDE20090421_235610_000059992078_00216_37344_4259.N1;	21-APR-2009 23:56:10.130 22-APR-2009 01:36:08.964
Warning: Product Error flag set. Filename: RA2_WWV_2PNPDE20090422_013509_000047692078_00217_37345_4410.N1;	22-APR-2009 01:35:09.978 22-APR-2009 02:54:38.956
Warning: Product Error flag set. Filename: RA2_WWV_2PNPDE20090422_025404_000058262078_00218_37346_4602.N1;	22-APR-2009 02:54:04.478 22-APR-2009 04:31:10.642
Warning: Product Error flag set. Filename: RA2_WWV_2PNPDE20090422_043036_000060772078_00219_37347_4790.N1;	22-APR-2009 04:30:36.164 22-APR-2009 06:11:52.978
Warning: Product Error flag set. Filename: RA2_WWV_2PNPDK20090422_061120_000041382078_00220_37348_1736.N1;	22-APR-2009 06:11:20.728 22-APR-2009 07:20:19.182
Warning: Product Error flag set. Filename: RA2_WWV_2PNPDK20090422_071936_000060512078_00221_37349_1861.N1;	22-APR-2009 07:19:36.906 22-APR-2009 09:00:28.098
Warning: Product Error flag set. Filename: RA2_WWV_2PNPDK20090422_085939_000060632078_00222_37350_1978.N1;	22-APR-2009 08:59:39.138 22-APR-2009 10:40:42.584
Warning: Product Error flag set. Filename: RA2_WWV_2PNPDK20090422_103951_000059952078_00223_37351_2128.N1;	22-APR-2009 10:39:51.396 22-APR-2009 12:19:46.888
Warning: Product Error flag set. Filename: RA2_WWV_2PNPDK20090422_121900_000060012078_00224_37352_2260.N1;	22-APR-2009 12:19:00.155 22-APR-2009 13:59:01.218
Warning: Product Error flag set. Filename: RA2_WWV_2PNPDK20090422_135813_000050292078_00225_37353_2398.N1;	22-APR-2009 13:58:13.371 22-APR-2009 15:22:01.912
Warning: Product Error flag set. Filename: RA2_WWV_2PNPDK20090422_152612_000005842078_00226_37354_2401.N1;	22-APR-2009 15:26:12.729 22-APR-2009 15:35:56.410
Warning: Product Error flag set. Filename: RA2_WWV_2PNPDK20090422_153345_000060322078_00226_37354_2537.N1;	22-APR-2009 15:33:45.014 22-APR-2009 17:14:17.268
Warning: Product Error flag set. Filename: RA2_WWV_2PNPDK20090422_171224_000059892078_00227_37355_2640.N1;	22-APR-2009 17:12:24.810 22-APR-2009 18:52:13.618
Warning: Product Error flag set. Filename: RA2_WWV_2PNPDK20090422_185109_000059552078_00228_37356_2776.N1;	22-APR-2009 18:51:09.062 22-APR-2009 20:30:24.450
Warning: Product Error flag set. Filename: RA2_WWV_2PNPDE20090422_202843_000044562078_00229_37357_5231.N1;	22-APR-2009 20:28:43.132 22-APR-2009 21:42:59.076
Warning: Product Error flag set. Filename: RA2_WWV_2PNPDE20090422_214151_000062562078_00229_37357_5385.N1;	22-APR-2009 21:41:51.178 22-APR-2009 23:26:07.346
Warning: Product Error flag set. Filename: RA2_WWV_2PNPDE20090422_232448_000060792078_00230_37358_5540.N1;	22-APR-2009 23:24:48.307 23-APR-2009 01:06:07.350

SPH checks

RA2_CAL_0P SPH checks

SPH fields with errors



RA2_CAL_0P products using a wrong ADF (sensing not included in validity)

Gauge Segment (Start-Stop) Explicit Reference

RA2_CAL_0P products with start_lat out of range

Gauge Value Segment (Start-Stop) Explicit Reference

RA2_CAL_0P products with start_long out of range

Gauge Value Segment (Start-Stop) Explicit Reference

RA2_CAL_0P products with stop_lat out of range

Gauge Value Segment (Start-Stop) Explicit Reference

RA2_CAL_0P products with stop_long out of range

Gauge Value Segment (Start-Stop) Explicit Reference

RA2_CAL_0P products with sat_track out of range

Gauge Value Segment (Start-Stop) Explicit Reference

Percentage of RA2_CAL_0P products with ISP_errors_significant set to 1

Gauge Value Segment (Start-Stop)

RA2_CAL_0P products with num_error_ISPs out of range

Gauge Value Segment (Start-Stop) Explicit Reference

Statistics for RA2_CAL_0P products with num_error_ISPs out of range

Gauge Statistics Segment (Start-Stop)

Percentage of RA2_CAL_0P products with missing_ISPs_significant set to 1

Gauge Value Segment (Start-Stop)

RA2_CAL_0P products with num_missing_ISPs out of range

Gauge Value Segment (Start-Stop) Explicit Reference

Statistics for RA2_CAL_0P products with num_missing_ISPs out of range

Gauge Statistics Segment (Start-Stop)

Percentage of RA2_CAL_0P products with ISP_discarded_significant set to 1

Gauge Value Segment (Start-Stop)

RA2_CAL_0P products with num_discarded_ISPs out of range

Gauge Value Segment (Start-Stop) Explicit Reference

Statistics for RA2_CAL_0P products with num_discarded_ISPs out of range

Gauge Statistics Segment (Start-Stop)

Percentage of RA2_CAL_0P products with RS_significant set to 1

Gauge Value Segment (Start-Stop)

RA2_CAL_0P products with num_RS_ISPs out of range

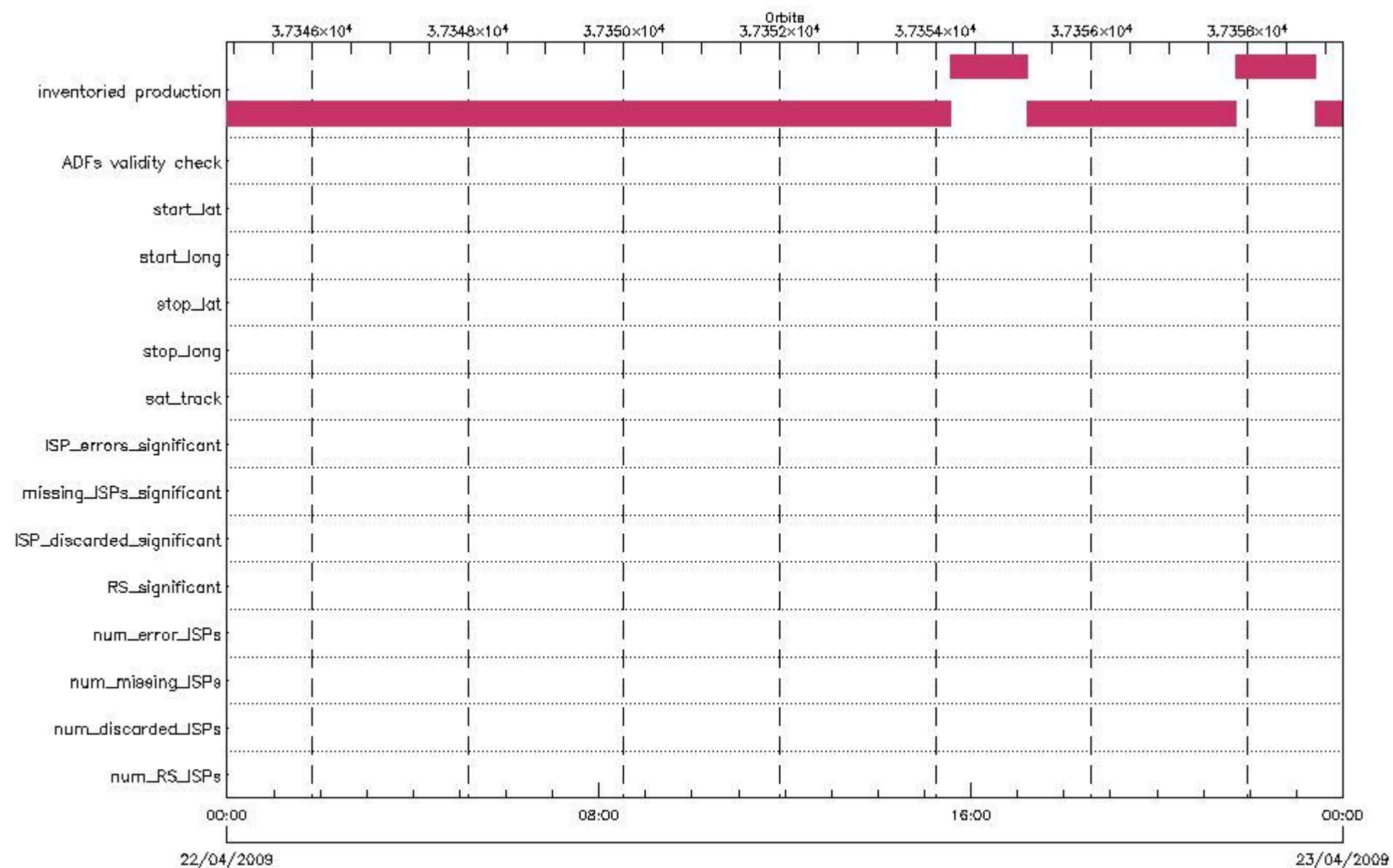
Gauge Value Segment (Start-Stop) Explicit Reference

Statistics for RA2_CAL_0P products with num_RS_ISPs out of range

Gauge Statistics Segment (Start-Stop)

DOR_DOP_0P SPH checks

SPH fields with errors



DOR_DOP_0P products using a wrong ADF (sensing not included in validity)

Gauge Segment (Start-Stop) Explicit Reference

DOR_DOP_0P products with start_lat out of range

Gauge Value Segment (Start-Stop) Explicit Reference

DOR_DOP_0P products with start_long out of range

Gauge Value Segment (Start-Stop) Explicit Reference

DOR_DOP_0P products with stop_lat out of range

Gauge Value Segment (Start-Stop) Explicit Reference

DOR_DOP_0P products with stop_long out of range

Gauge Value Segment (Start-Stop) Explicit Reference

DOR_DOP_0P products with sat_track out of range

Gauge Value Segment (Start-Stop) Explicit Reference

Percentage of DOR_DOP_0P products with ISP_errors_significant set to 1

Gauge Value Segment (Start-Stop)

DOR_DOP_0P products with num_error_ISPs out of range

Gauge Value Segment (Start-Stop) Explicit Reference

Statistics for DOR_DOP_0P products with num_error_ISPs out of range

Gauge Statistics Segment (Start-Stop)

Percentage of DOR_DOP_0P products with missing_ISPs_significant set to 1

Gauge Value Segment (Start-Stop)

DOR_DOP_0P products with num_missing_ISPs out of range

Gauge Value Segment (Start-Stop) Explicit Reference

Statistics for DOR_DOP_0P products with num_missing_ISPs out of range

Gauge Statistics Segment (Start-Stop)

Percentage of DOR_DOP_0P products with ISP_discarded_significant set to 1

Gauge Value Segment (Start-Stop)

DOR_DOP_0P products with num_discarded_ISPs out of range

Gauge	Value	Segment (Start-Stop)	Explicit Reference
-------	-------	----------------------	--------------------

Statistics for DOR_DOP_0P products with num_discarded_ISPs out of range

Gauge	Statistics	Segment (Start-Stop)
-------	------------	----------------------

Percentage of DOR_DOP_0P products with RS_significant set to 1

Gauge	Value	Segment (Start-Stop)
-------	-------	----------------------

DOR_DOP_0P products with num_RS_ISPs out of range

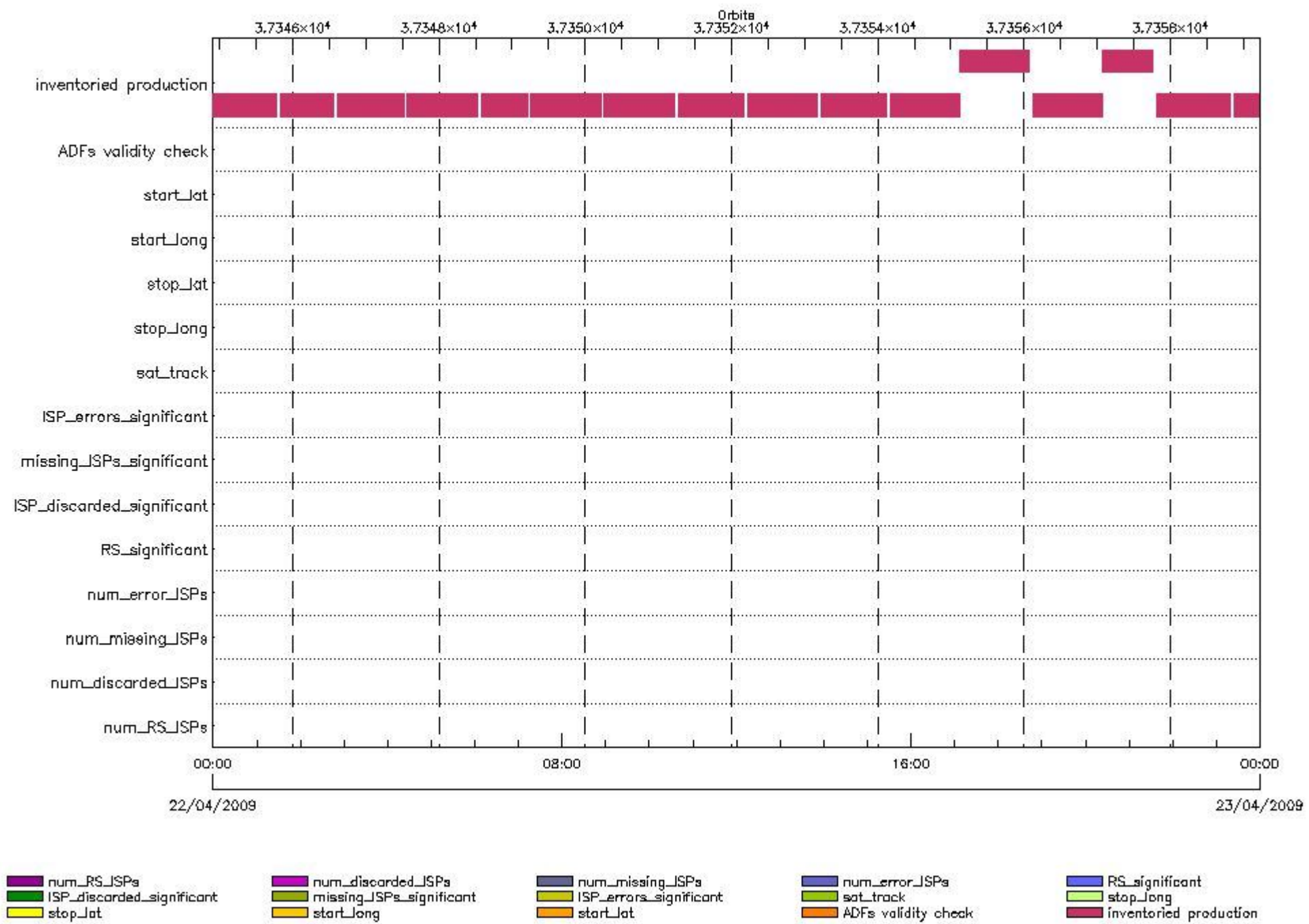
Gauge	Value	Segment (Start-Stop)	Explicit Reference
-------	-------	----------------------	--------------------

Statistics for DOR_DOP_0P products with num_RS_ISPs out of range

Gauge	Statistics	Segment (Start-Stop)
-------	------------	----------------------

DOR_NAV_0P SPH checks

SPH fields with errors



DOR_NAV_0P products using a wrong ADF (sensing not included in validity)

Gauge Segment (Start-Stop) Explicit Reference

DOR_NAV_0P products with start_lat out of range

Gauge Value Segment (Start-Stop) Explicit Reference

DOR_NAV_0P products with start_long out of range

Gauge Value Segment (Start-Stop) Explicit Reference

DOR_NAV_0P products with stop_lat out of range

Gauge Value Segment (Start-Stop) Explicit Reference

DOR_NAV_0P products with stop_long out of range

Gauge Value Segment (Start-Stop) Explicit Reference

DOR_NAV_0P products with sat_track out of range

Gauge Value Segment (Start-Stop) Explicit Reference

Percentage of DOR_NAV_0P products with ISP_errors_significant set to 1

Gauge Value Segment (Start-Stop)

DOR_NAV_0P products with num_error_ISPs out of range

Gauge Value Segment (Start-Stop) Explicit Reference

Statistics for DOR_NAV_0P products with num_error_ISPs out of range

Gauge Statistics Segment (Start-Stop)

Percentage of DOR_NAV_0P products with missing_ISPs_significant set to 1

Gauge Value Segment (Start-Stop)

DOR_NAV_0P products with num_missing_ISPs out of range

Gauge Value Segment (Start-Stop) Explicit Reference

Statistics for DOR_NAV_0P products with num_missing_ISPs out of range

Gauge Statistics Segment (Start-Stop)

Percentage of DOR_NAV_0P products with ISP_discarded_significant set to 1

Gauge Value Segment (Start-Stop)

DOR_NAV_0P products with num_discarded_ISPs out of range

Gauge Value Segment (Start-Stop) Explicit Reference

Statistics for DOR_NAV_0P products with num_discarded_ISPs out of range

Gauge Statistics Segment (Start-Stop)

Percentage of DOR_NAV_0P products with RS_significant set to 1

Gauge Value Segment (Start-Stop)

DOR_NAV_0P products with num_RS_ISPs out of range

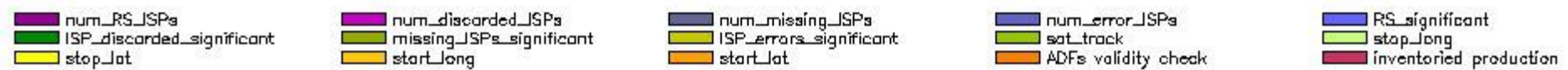
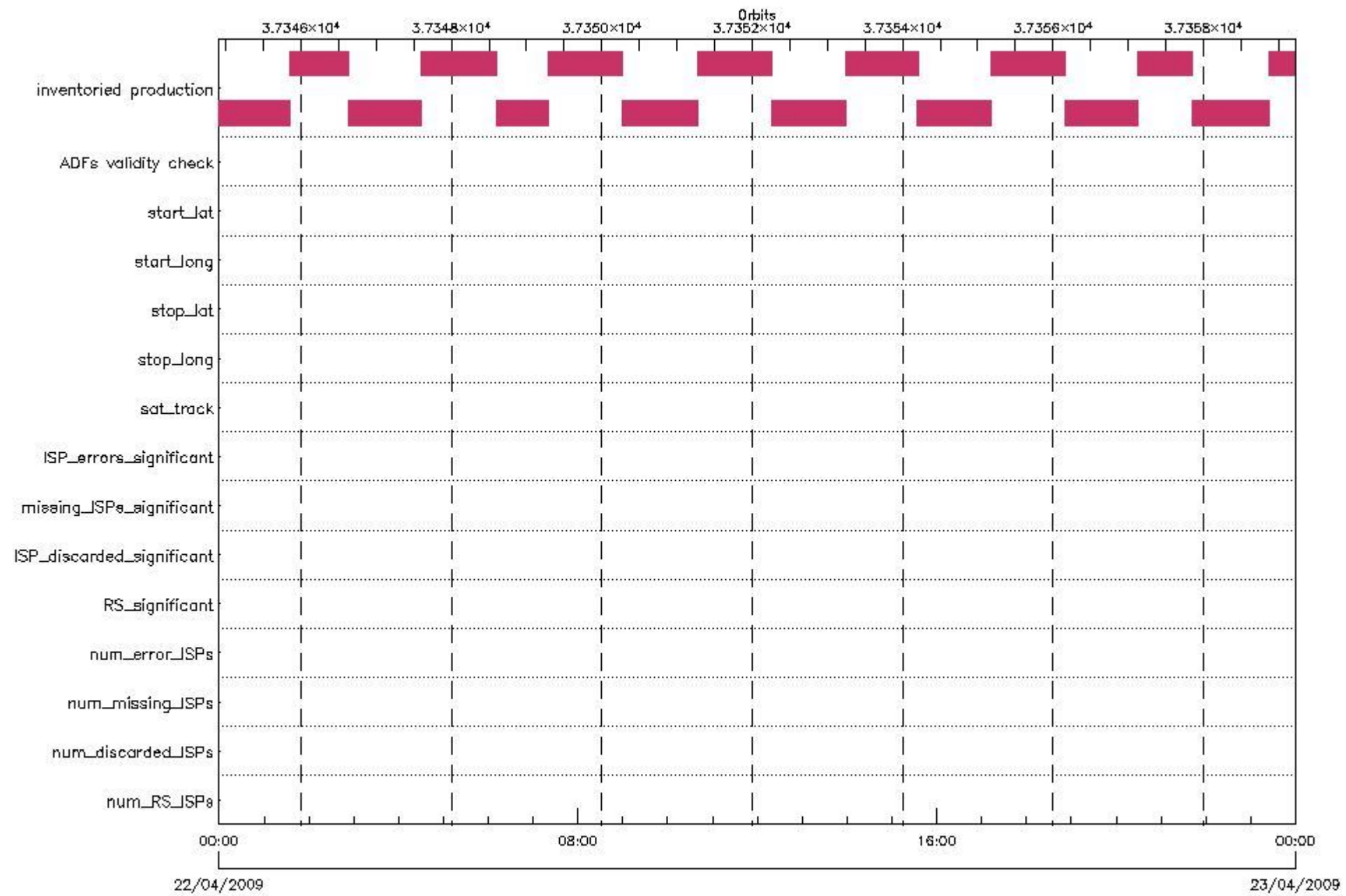
Gauge Value Segment (Start-Stop) Explicit Reference

Statistics for DOR_NAV_0P products with num_RS_ISPs out of range

Gauge Statistics Segment (Start-Stop)

MWR_NL__0P SPH checks

SPH fields with errors



MWR_NL__0P products using a wrong ADF (sensing not included in validity)

Gauge Segment (Start-Stop) Explicit Reference

MWR_NL__0P products with start_lat out of range

Gauge Value Segment (Start-Stop) Explicit Reference

MWR_NL__0P products with start_long out of range

Gauge Value Segment (Start-Stop) Explicit Reference

MWR_NL__0P products with stop_lat out of range

Gauge Value Segment (Start-Stop) Explicit Reference

MWR_NL__0P products with stop_long out of range

Gauge Value Segment (Start-Stop) Explicit Reference

MWR_NL__0P products with sat_track out of range

Gauge Value Segment (Start-Stop) Explicit Reference

Percentage of MWR_NL__0P products with ISP_errors_significant set to 1

Gauge	Value	Segment (Start-Stop)
SPH.ISP_ERRORS_SIGNIFICANT_PERCENT.INFO PCF_MWR_NL__0P	0	22-APR-2009 00:00:00.000 23-APR-2009 00:00:00.000

MWR_NL__0P products with num_error_ISPs out of range

Gauge Value Segment (Start-Stop) Explicit Reference

Statistics for MWR_NL__0P products with num_error_ISPs out of range

Gauge Statistics Segment (Start-Stop)

Percentage of MWR_NL__0P products with missing_ISPs_significant set to 1

Gauge	Value	Segment (Start-Stop)
SPH.MISSING_ISPS_SIGNIFICANT_PERCENT.INFO PCF_MWR_NL__0P	0	22-APR-2009 00:00:00.000 23-APR-2009 00:00:00.000

MWR_NL__0P products with num_missing_ISPs out of range

Gauge Value Segment (Start-Stop) Explicit Reference

Statistics for MWR_NL__0P products with num_missing_ISPs out of range

Gauge Statistics Segment (Start-Stop)

Percentage of MWR_NL__0P products with ISP_discarded_significant set to 1

Gauge	Value	Segment (Start-Stop)
SPH.ISP_DISCARDED_SIGNIFICANT_PERCENT.INFO	0	22-APR-2009 00:00:00.000
PCF_MWR_NL__0P		23-APR-2009 00:00:00.000

MWR_NL__0P products with num_discarded_ISPs out of range

Gauge	Value	Segment (Start-Stop)	Explicit Reference

Statistics for MWR_NL__0P products with num_discarded_ISPs out of range

Gauge	Statistics	Segment (Start-Stop)

Percentage of MWR_NL__0P products with RS_significant set to 1

Gauge	Value	Segment (Start-Stop)
SPH.RS_SIGNIFICANT_PERCENT.INFO	0	22-APR-2009 00:00:00.000
PCF_MWR_NL__0P		23-APR-2009 00:00:00.000

MWR_NL__0P products with num_RS_ISPs out of range

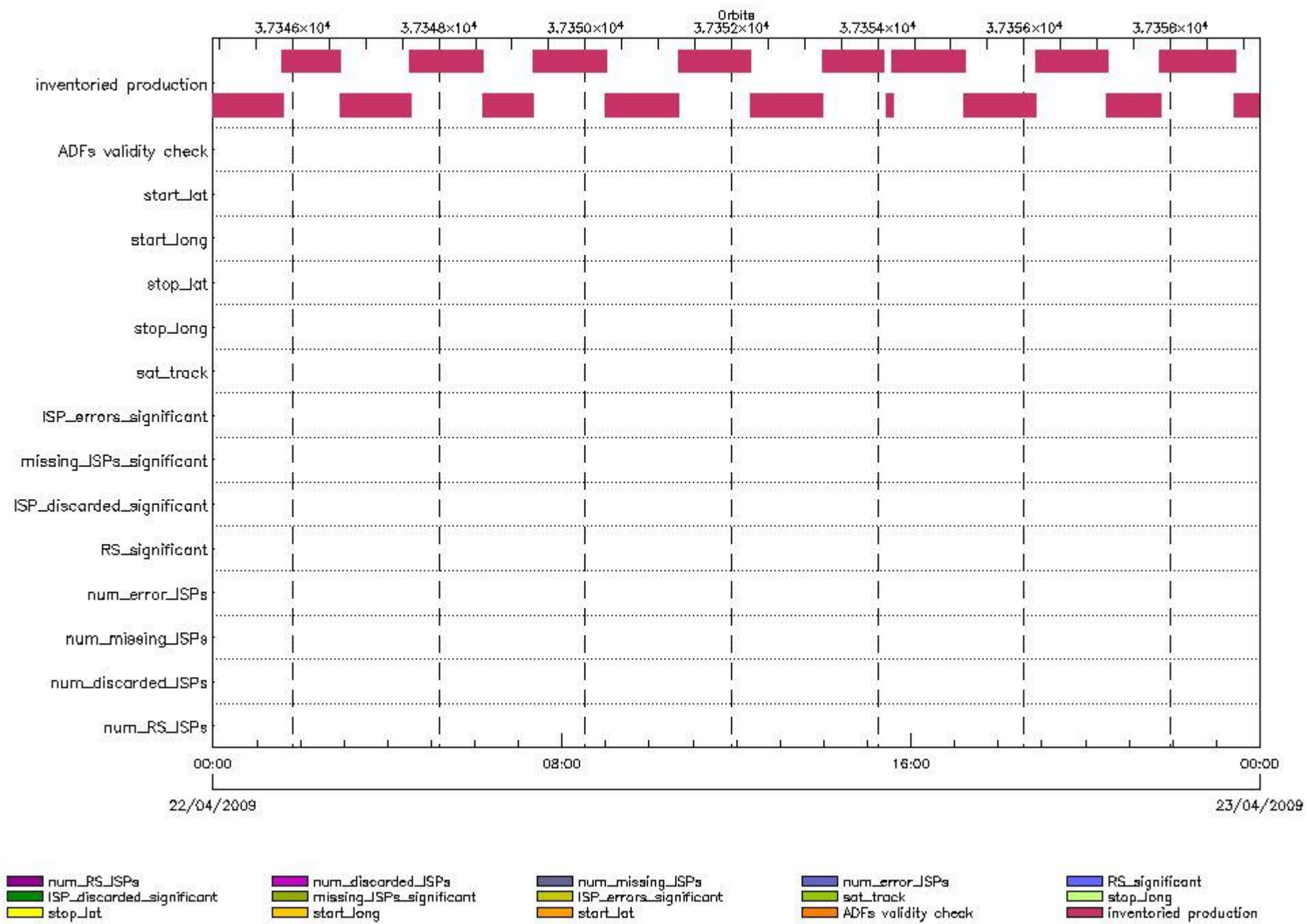
Gauge	Value	Segment (Start-Stop)	Explicit Reference

Statistics for MWR_NL__0P products with num_RS_ISPs out of range

Gauge	Statistics	Segment (Start-Stop)

RA2_ME__0P SPH checks

SPH fields with errors



RA2_ME__0P products using a wrong ADF (sensing not included in validity)

Gauge Segment (Start-Stop) Explicit Reference

RA2_ME__0P products with start_lat out of range

Gauge Value Segment (Start-Stop) Explicit Reference

RA2_ME__0P products with start_long out of range

Gauge Value Segment (Start-Stop) Explicit Reference

RA2_ME__0P products with stop_lat out of range

Gauge	Value	Segment (Start-Stop)	Explicit Reference
-------	-------	----------------------	--------------------

RA2_ME__0P products with stop_long out of range

Gauge	Value	Segment (Start-Stop)	Explicit Reference
-------	-------	----------------------	--------------------

RA2_ME__0P products with sat_track out of range

Gauge	Value	Segment (Start-Stop)	Explicit Reference
-------	-------	----------------------	--------------------

Percentage of RA2_ME__0P products with ISP_errors_significant set to 1

Gauge	Value	Segment (Start-Stop)
-------	-------	----------------------

RA2_ME__0P products with num_error_ISPs out of range

Gauge	Value	Segment (Start-Stop)	Explicit Reference
-------	-------	----------------------	--------------------

Statistics for RA2_ME__0P products with num_error_ISPs out of range

Gauge	Statistics	Segment (Start-Stop)
-------	------------	----------------------

Percentage of RA2_ME__0P products with missing_ISPs_significant set to 1

Gauge	Value	Segment (Start-Stop)
-------	-------	----------------------

RA2_ME__0P products with num_missing_ISPs out of range

Gauge	Value	Segment (Start-Stop)	Explicit Reference
-------	-------	----------------------	--------------------

Statistics for RA2_ME__0P products with num_missing_ISPs out of range

Gauge	Statistics	Segment (Start-Stop)
SPH.NUM_MISSING_ISPS.STA PCF_RA2_ME__0P	M=1 d=0 >=1 <=1 %=6.91608324	23-APR-2009 00:00:00.000 24-APR-2009 00:00:00.000

Percentage of RA2_ME__0P products with ISP_discarded_significant set to 1

Gauge Value Segment (Start-Stop)

RA2_ME__0P products with num_discarded_ISPs out of range

Gauge Value Segment (Start-Stop) Explicit Reference

Statistics for RA2_ME__0P products with num_discarded_ISPs out of range

Gauge Statistics Segment (Start-Stop)

Percentage of RA2_ME__0P products with RS_significant set to 1

Gauge Value Segment (Start-Stop)

RA2_ME__0P products with num_RS_ISPs out of range

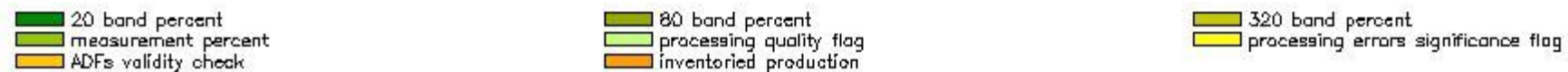
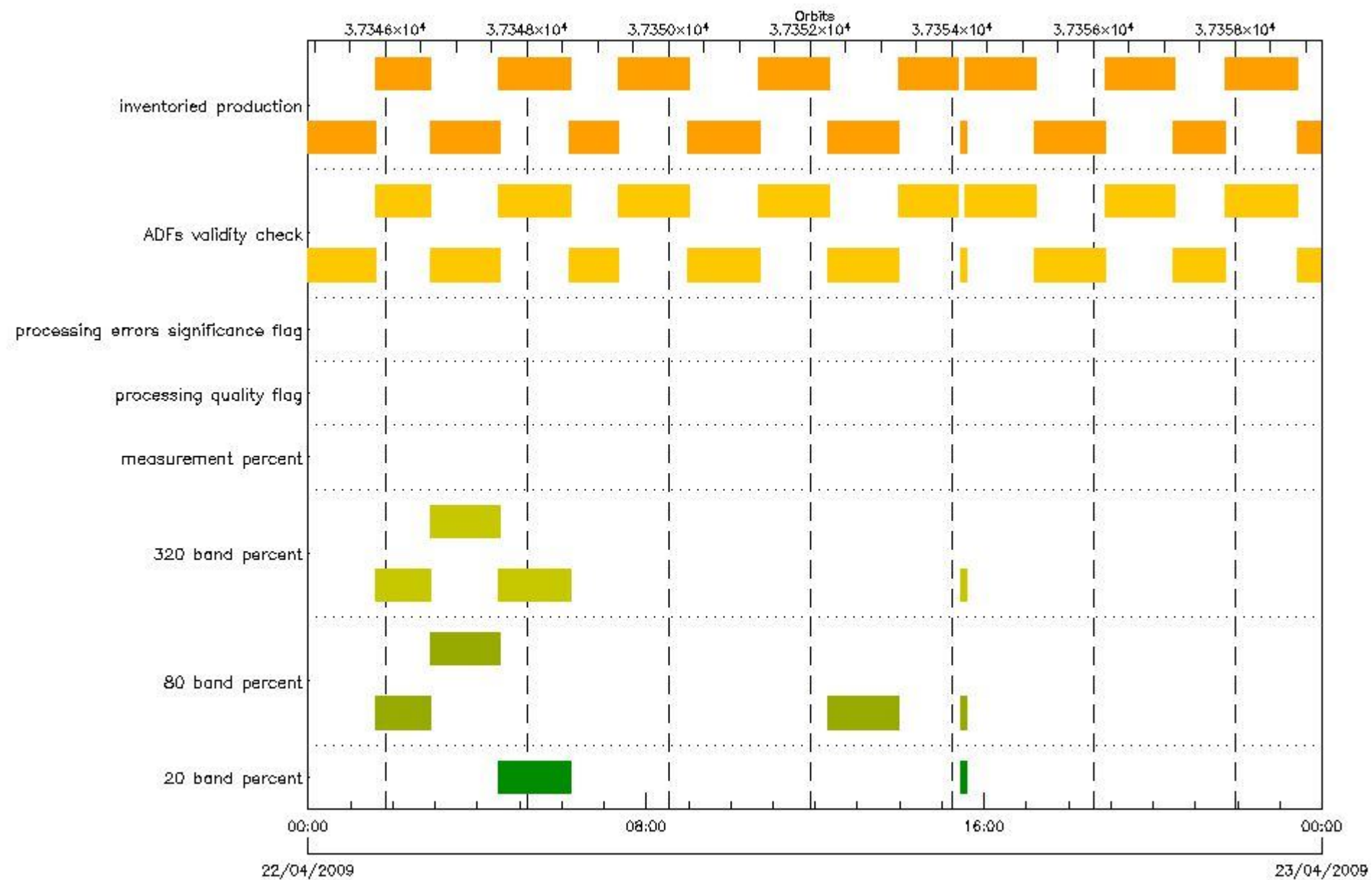
Gauge Value Segment (Start-Stop) Explicit Reference

Statistics for RA2_ME__0P products with num_RS_ISPs out of range

Gauge Statistics Segment (Start-Stop)

RA2_MW__1P SPH checks

SPH fields with errors



RA2_MW_1P products using a wrong ADF (sensing not included in validity)

Gauge	Segment (Start-Stop)	Explicit Reference
Product: RA2_MW_1PNPDE20090421_235610_000059992078_00216_37344_4257.N1 DS NAME: REAL.ORBIT_STATE_VECTOR_FILE	21-APR-2009 23:56:10.130 22-APR-2009 01:36:08.964	ADF: DOR_NAV_0PNPDE20090421_235106_000057382078_00216_37344_7799.N1
Product: RA2_MW_1PNPDE20090422_013509_000047692078_00217_37345_4408.N1 DS NAME: REAL.ORBIT_STATE_VECTOR_FILE	22-APR-2009 01:35:09.978 22-APR-2009 02:54:38.956	ADF: DOR_NAV_0PNPDE20090422_013203_000044632078_00217_37345_7800.N1
Product: RA2_MW_1PNPDE20090422_025404_000058262078_00218_37346_4600.N1 DS NAME: REAL.ORBIT_STATE_VECTOR_FILE	22-APR-2009 02:54:04.478 22-APR-2009 04:31:10.642	ADF: DOR_NAV_0PNPDE20090422_025145_000054192078_00218_37346_7801.N1
Product: RA2_MW_1PNPDE20090422_043036_000060772078_00219_37347_4788.N1 DS NAME: REAL.ORBIT_STATE_VECTOR_FILE	22-APR-2009 04:30:36.164 22-APR-2009 06:11:52.978	ADF: DOR_NAV_0PNPDE20090422_042723_000057382078_00219_37347_7802.N1
Product: RA2_MW_1PNPDK20090422_061120_000041382078_00220_37348_1734.N1 DS NAME: REAL.ORBIT_STATE_VECTOR_FILE	22-APR-2009 06:11:20.728 22-APR-2009 07:20:19.182	ADF: DOR_NAV_0PNPDK20090422_060820_000038262078_00220_37348_9836.N1

Product: RA2_MW__1PNPDK20090422_071936_000060512078_00221_37349_1859.N1 DS NAME: REAL.ORBIT_STATE_VECTOR_FILE	22-APR-2009 07:19:36.906 22-APR-2009 09:00:28.098	ADF: DOR_NAV_0PNPDK20090422_071724_000057382078_00221_37
Product: RA2_MW__1PNPDK20090422_085939_000060632078_00222_37350_1976.N1 DS NAME: REAL.ORBIT_STATE_VECTOR_FILE	22-APR-2009 08:59:39.138 22-APR-2009 10:40:42.584	ADF: DOR_NAV_0PNPDK20090422_085821_000057382078_00222_37350_9838.N1
Product: RA2_MW__1PNPDK20090422_103951_000059952078_00223_37351_2126.N1 DS NAME: REAL.ORBIT_STATE_VECTOR_FILE	22-APR-2009 10:39:51.396 22-APR-2009 12:19:46.888	ADF: DOR_NAV_0PNPDK20090422_103918_000054192078_00223_37351_9839.N1
Product: RA2_MW__1PNPDK20090422_121900_000060012078_00224_37352_2258.N1 DS NAME: REAL.ORBIT_STATE_VECTOR_FILE	22-APR-2009 12:19:00.155 22-APR-2009 13:59:01.218	ADF: DOR_NAV_0PNPDK20090422_121457_000057382078_00224_37352_9840.N1
Product: RA2_MW__1PNPDK20090422_135813_000050292078_00225_37353_2396.N1 DS NAME: REAL.ORBIT_STATE_VECTOR_FILE	22-APR-2009 13:58:13.371 22-APR-2009 15:22:01.912	ADF: DOR_NAV_0PNPDK20090422_135554_000054192078_00225_37353_9841.N1
Product: RA2_MW__1PNPDK20090422_152612_000005842078_00226_37354_2399.N1 DS NAME: REAL.ORBIT_STATE_VECTOR_FILE	22-APR-2009 15:26:12.729 22-APR-2009 15:35:56.410	ADF: DOR_NAV_0PNPDK20090422_135554_000054192078_00225_37353_9841.N1
Product: RA2_MW__1PNPDK20090422_153345_000060322078_00226_37354_2535.N1 DS NAME: REAL.ORBIT_STATE_VECTOR_FILE	22-APR-2009 15:33:45.014 22-APR-2009 17:14:17.268	ADF: DOR_NAV_0PNPDK20090422_153132_000057382078_00226_37354_9842.N1
Product: RA2_MW__1PNPDK20090422_171224_000059892078_00227_37355_2638.N1 DS NAME: REAL.ORBIT_STATE_VECTOR_FILE	22-APR-2009 17:12:24.810 22-APR-2009 18:52:13.618	ADF: DOR_NAV_0PNPDK20090422_170710_000057382078_00227_37355_9843.N1
Product: RA2_MW__1PNPDK20090422_185109_000059552078_00228_37356_2774.N1 DS NAME: REAL.ORBIT_STATE_VECTOR_FILE	22-APR-2009 18:51:09.062 22-APR-2009 20:30:24.450	ADF: DOR_NAV_0PNPDK20090422_184807_000057382078_00228_37356_9844.N1
Product: RA2_MW__1PNPDE20090422_202843_000044562078_00229_37357_5229.N1 DS NAME: REAL.ORBIT_STATE_VECTOR_FILE	22-APR-2009 20:28:43.132 22-APR-2009 21:42:59.076	ADF: DOR_NAV_0PNPDE20090422_202345_000041442078_00229_37357_7803.N1
Product: RA2_MW__1PNPDE20090422_214151_000062562078_00229_37357_5383.N1 DS NAME: REAL.ORBIT_STATE_VECTOR_FILE	22-APR-2009 21:41:51.178 22-APR-2009 23:26:07.346	ADF: DOR_NAV_0PNPDE20090422_213808_000060572078_00229_37357_7804.N1
Product: RA2_MW__1PNPDE20090422_232448_000060792078_00230_37358_5538.N1 DS NAME: REAL.ORBIT_STATE_VECTOR_FILE	22-APR-2009 23:24:48.307 23-APR-2009 01:06:07.350	ADF: DOR_NAV_0PNPDE20090422_232424_000057382078_00230_37358_7805.N1

RA2_MW__1P products with processing errors significance flag set

RA2_MW__1P products with percentage DSRs free of processing errors below threshold

Gauge	Value	Segment (Start-Stop)
-------	-------	----------------------

RA2_MW__1P products with percentage of valid measurements below threshold

Gauge	Value	Segment (Start-Stop)
-------	-------	----------------------

RA2_MW__1P products with percentage of 320 MHz band processed below threshold

Gauge	Value	Segment (Start-Stop)
SPH.RA2_320_BAND_PERCENT.WARNING PCF_RA2_MW__1P	8982	22-APR-2009 01:35:09.978 22-APR-2009 02:54:38.956
SPH.RA2_320_BAND_PERCENT.WARNING PCF_RA2_MW__1P	8999	22-APR-2009 02:54:04.478 22-APR-2009 04:31:10.642
SPH.RA2_320_BAND_PERCENT.WARNING PCF_RA2_MW__1P	8969	22-APR-2009 04:30:36.164 22-APR-2009 06:11:52.978
SPH.RA2_320_BAND_PERCENT.WARNING PCF_RA2_MW__1P	8049	22-APR-2009 15:26:12.729 22-APR-2009 15:35:56.410

RA2_MW__1P products with percentage of 80 MHz band processed above threshold

Gauge	Value	Segment (Start-Stop)
-------	-------	----------------------

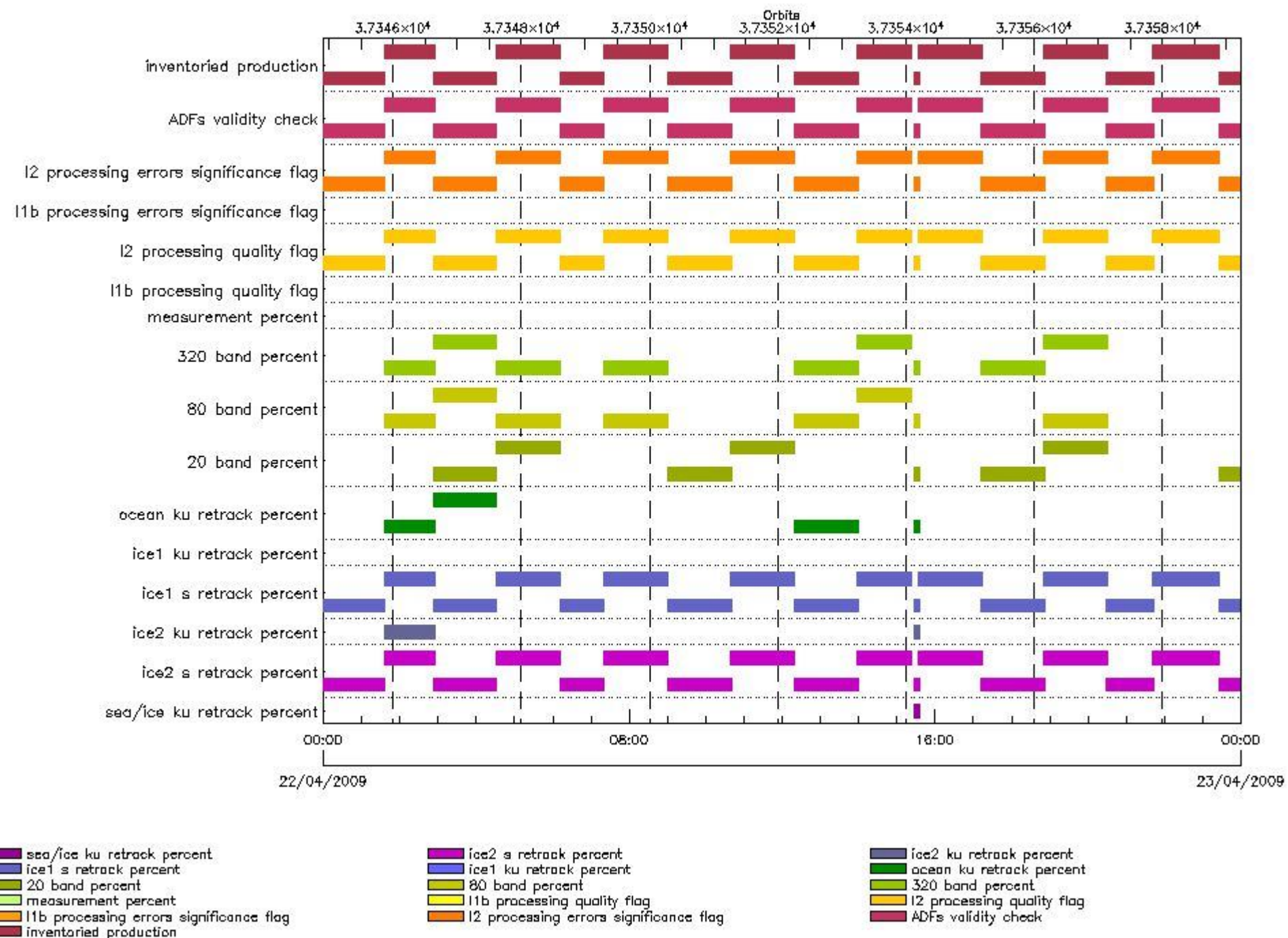
SPH.RA2_80_BAND_PERCENT.WARNING PCF_RA2_MW__1P	843	22-APR-2009 01:35:09.978 22-APR-2009 02:54:38.956
SPH.RA2_80_BAND_PERCENT.WARNING PCF_RA2_MW__1P	712	22-APR-2009 02:54:04.478 22-APR-2009 04:31:10.642
SPH.RA2_80_BAND_PERCENT.WARNING PCF_RA2_MW__1P	745	22-APR-2009 12:19:00.155 22-APR-2009 13:59:01.218
SPH.RA2_80_BAND_PERCENT.WARNING PCF_RA2_MW__1P	1161	22-APR-2009 15:26:12.729 22-APR-2009 15:35:56.410

RA2_MW__1P products with percentage of 20 MHz band processed above threshold

Gauge	Value	Segment (Start-Stop)
SPH.RA2_20_BAND_PERCENT.WARNING PCF_RA2_MW__1P	381	22-APR-2009 04:30:36.164 22-APR-2009 06:11:52.978
SPH.RA2_20_BAND_PERCENT.WARNING PCF_RA2_MW__1P	791	22-APR-2009 15:26:12.729 22-APR-2009 15:35:56.410

RA2_FGD_2P SPH checks

SPH fields with errors



RA2_FGD_2P products using a wrong ADF (sensing not included in validity)

Gauge	Segment (Start-Stop)	Explicit Reference
Product: RA2_FGD_2PNPDE20090421_235610_000059992078_00216_37344_4258.N1 DS NAME: REAL.ORBIT_STATE_VECTOR_FILE	21-APR-2009 23:56:10.130 22-APR-2009 01:36:08.964	ADF: DOR_NAV_0PNPDE20090421_235106_000057382078_00216_37344_7799.N1
Product: RA2_FGD_2PNPDE20090422_013509_000047692078_00217_37345_4409.N1 DS NAME: REAL.ORBIT_STATE_VECTOR_FILE	22-APR-2009 01:35:09.978 22-APR-2009 02:54:38.956	ADF: DOR_NAV_0PNPDE20090422_013203_000044632078_00217_37345_7800.N1
Product: RA2_FGD_2PNPDE20090422_025404_000058262078_00218_37346_4601.N1 DS NAME: REAL.ORBIT_STATE_VECTOR_FILE	22-APR-2009 02:54:04.478 22-APR-2009 04:31:10.642	ADF: DOR_NAV_0PNPDE20090422_025145_000054192078_00218_37346_7801.N1
Product: RA2_FGD_2PNPDE20090422_043036_000060772078_00219_37347_4789.N1 DS NAME: REAL.ORBIT_STATE_VECTOR_FILE	22-APR-2009 04:30:36.164 22-APR-2009 06:11:52.978	ADF: DOR_NAV_0PNPDE20090422_042723_000057382078_00219_37347_7802.N1
Product: RA2_FGD_2PNPDK20090422_061120_000041382078_00220_37348_1735.N1 DS NAME: REAL.ORBIT_STATE_VECTOR_FILE	22-APR-2009 06:11:20.728 22-APR-2009 07:20:19.182	ADF: DOR_NAV_0PNPDK20090422_060820_000038262078_00220_37348_9836.N1

Product: RA2_FGD_2PNPDK20090422_071936_000060512078_00221_37349_1860.N1 DS NAME: REAL.ORBIT_STATE_VECTOR_FILE	22-APR-2009 07:19:36.906 22-APR-2009 09:00:28.098	ADF: DOR_NAV_0PNPDK20090422_071724_000057382078_00221_37
Product: RA2_FGD_2PNPDK20090422_085939_000060632078_00222_37350_1977.N1 DS NAME: REAL.ORBIT_STATE_VECTOR_FILE	22-APR-2009 08:59:39.138 22-APR-2009 10:40:42.584	ADF: DOR_NAV_0PNPDK20090422_085821_000057382078_00222_37350_9838.N1
Product: RA2_FGD_2PNPDK20090422_103951_000059952078_00223_37351_2127.N1 DS NAME: REAL.ORBIT_STATE_VECTOR_FILE	22-APR-2009 10:39:51.396 22-APR-2009 12:19:46.888	ADF: DOR_NAV_0PNPDK20090422_103918_000054192078_00223_37351_9839.N1
Product: RA2_FGD_2PNPDK20090422_121900_000060012078_00224_37352_2259.N1 DS NAME: REAL.ORBIT_STATE_VECTOR_FILE	22-APR-2009 12:19:00.155 22-APR-2009 13:59:01.218	ADF: DOR_NAV_0PNPDK20090422_121457_000057382078_00224_37352_9840.N1
Product: RA2_FGD_2PNPDK20090422_135813_000050292078_00225_37353_2397.N1 DS NAME: REAL.ORBIT_STATE_VECTOR_FILE	22-APR-2009 13:58:13.371 22-APR-2009 15:22:01.912	ADF: DOR_NAV_0PNPDK20090422_135554_000054192078_00225_37353_9841.N1
Product: RA2_FGD_2PNPDK20090422_152612_000005842078_00226_37354_2400.N1 DS NAME: REAL.ORBIT_STATE_VECTOR_FILE	22-APR-2009 15:26:12.729 22-APR-2009 15:35:56.410	ADF: DOR_NAV_0PNPDK20090422_135554_000054192078_00225_37353_9841.N1
Product: RA2_FGD_2PNPDK20090422_153345_000060322078_00226_37354_2536.N1 DS NAME: REAL.ORBIT_STATE_VECTOR_FILE	22-APR-2009 15:33:45.014 22-APR-2009 17:14:17.268	ADF: DOR_NAV_0PNPDK20090422_153132_000057382078_00226_37354_9842.N1
Product: RA2_FGD_2PNPDK20090422_171224_000059892078_00227_37355_2639.N1 DS NAME: REAL.ORBIT_STATE_VECTOR_FILE	22-APR-2009 17:12:24.810 22-APR-2009 18:52:13.618	ADF: DOR_NAV_0PNPDK20090422_170710_000057382078_00227_37355_9843.N1
Product: RA2_FGD_2PNPDK20090422_185109_000059552078_00228_37356_2775.N1 DS NAME: REAL.ORBIT_STATE_VECTOR_FILE	22-APR-2009 18:51:09.062 22-APR-2009 20:30:24.450	ADF: DOR_NAV_0PNPDK20090422_184807_000057382078_00228_37356_9844.N1
Product: RA2_FGD_2PNPDE20090422_202843_000044562078_00229_37357_5230.N1 DS NAME: REAL.ORBIT_STATE_VECTOR_FILE	22-APR-2009 20:28:43.132 22-APR-2009 21:42:59.076	ADF: DOR_NAV_0PNPDE20090422_202345_000041442078_00229_37357_7803.N1
Product: RA2_FGD_2PNPDE20090422_214151_000062562078_00229_37357_5384.N1 DS NAME: REAL.ORBIT_STATE_VECTOR_FILE	22-APR-2009 21:41:51.178 22-APR-2009 23:26:07.346	ADF: DOR_NAV_0PNPDE20090422_213808_000060572078_00229_37357_7804.N1
Product: RA2_FGD_2PNPDE20090422_232448_000060792078_00230_37358_5539.N1 DS NAME: REAL.ORBIT_STATE_VECTOR_FILE	22-APR-2009 23:24:48.307 23-APR-2009 01:06:07.350	ADF: DOR_NAV_0PNPDE20090422_232424_000057382078_00230_37358_7805.N1

Products with processing errors significance flag set

Gauge	Segment (Start-Stop)
SPH.RA2_L2_PROC_FLAG.WARNING PCF_RA2_FGD_2P	21-APR-2009 23:56:10.130 22-APR-2009 01:36:08.964
SPH.RA2_L2_PROC_FLAG.WARNING PCF_RA2_FGD_2P	22-APR-2009 01:35:09.978 22-APR-2009 02:54:38.956
SPH.RA2_L2_PROC_FLAG.WARNING PCF_RA2_FGD_2P	22-APR-2009 02:54:04.478 22-APR-2009 04:31:10.642
SPH.RA2_L2_PROC_FLAG.WARNING PCF_RA2_FGD_2P	22-APR-2009 04:30:36.164 22-APR-2009 06:11:52.978
SPH.RA2_L2_PROC_FLAG.WARNING PCF_RA2_FGD_2P	22-APR-2009 06:11:20.728 22-APR-2009 07:20:19.182
SPH.RA2_L2_PROC_FLAG.WARNING PCF_RA2_FGD_2P	22-APR-2009 07:19:36.906 22-APR-2009 09:00:28.098
SPH.RA2_L2_PROC_FLAG.WARNING PCF_RA2_FGD_2P	22-APR-2009 08:59:39.138 22-APR-2009 10:40:42.584
SPH.RA2_L2_PROC_FLAG.WARNING PCF_RA2_FGD_2P	22-APR-2009 10:39:51.396 22-APR-2009 12:19:46.888
SPH.RA2_L2_PROC_FLAG.WARNING PCF_RA2_FGD_2P	22-APR-2009 12:19:00.155 22-APR-2009 13:59:01.218

SPH.RA2_L2_PROC_FLAG.WARNING PCF_RA2_FGD_2P	22-APR-2009 13:58:13.371 22-APR-2009 15:22:01.912
SPH.RA2_L2_PROC_FLAG.WARNING PCF_RA2_FGD_2P	22-APR-2009 15:26:12.729 22-APR-2009 15:35:56.410
SPH.RA2_L2_PROC_FLAG.WARNING PCF_RA2_FGD_2P	22-APR-2009 15:33:45.014 22-APR-2009 17:14:17.268
SPH.RA2_L2_PROC_FLAG.WARNING PCF_RA2_FGD_2P	22-APR-2009 17:12:24.810 22-APR-2009 18:52:13.618
SPH.RA2_L2_PROC_FLAG.WARNING PCF_RA2_FGD_2P	22-APR-2009 18:51:09.062 22-APR-2009 20:30:24.450
SPH.RA2_L2_PROC_FLAG.WARNING PCF_RA2_FGD_2P	22-APR-2009 20:28:43.132 22-APR-2009 21:42:59.076
SPH.RA2_L2_PROC_FLAG.WARNING PCF_RA2_FGD_2P	22-APR-2009 21:41:51.178 22-APR-2009 23:26:07.346
SPH.RA2_L2_PROC_FLAG.WARNING PCF_RA2_FGD_2P	22-APR-2009 23:24:48.307 23-APR-2009 01:06:07.350

Products with processing errors significance flag set

Gauge Segment (Start-Stop)

Products with percentage DSRs free of processing errors below threshold

Gauge	Value	Segment (Start-Stop)
SPH.RA2_L2_PROC_QUALITY.WARNING PCF_RA2_FGD_2P	6449	21-APR-2009 23:56:10.130 22-APR-2009 01:36:08.964
SPH.RA2_L2_PROC_QUALITY.WARNING PCF_RA2_FGD_2P	6440	22-APR-2009 01:35:09.978 22-APR-2009 02:54:38.956
SPH.RA2_L2_PROC_QUALITY.WARNING PCF_RA2_FGD_2P	6702	22-APR-2009 02:54:04.478 22-APR-2009 04:31:10.642
SPH.RA2_L2_PROC_QUALITY.WARNING PCF_RA2_FGD_2P	6621	22-APR-2009 04:30:36.164 22-APR-2009 06:11:52.978
SPH.RA2_L2_PROC_QUALITY.WARNING PCF_RA2_FGD_2P	6170	22-APR-2009 06:11:20.728 22-APR-2009 07:20:19.182
SPH.RA2_L2_PROC_QUALITY.WARNING PCF_RA2_FGD_2P	6568	22-APR-2009 07:19:36.906 22-APR-2009 09:00:28.098
SPH.RA2_L2_PROC_QUALITY.WARNING PCF_RA2_FGD_2P	6662	22-APR-2009 08:59:39.138 22-APR-2009 10:40:42.584
SPH.RA2_L2_PROC_QUALITY.WARNING PCF_RA2_FGD_2P	6685	22-APR-2009 10:39:51.396 22-APR-2009 12:19:46.888
SPH.RA2_L2_PROC_QUALITY.WARNING PCF_RA2_FGD_2P	6419	22-APR-2009 12:19:00.155 22-APR-2009 13:59:01.218
SPH.RA2_L2_PROC_QUALITY.WARNING PCF_RA2_FGD_2P	6159	22-APR-2009 13:58:13.371 22-APR-2009 15:22:01.912
SPH.RA2_L2_PROC_QUALITY.WARNING PCF_RA2_FGD_2P	6756	22-APR-2009 15:26:12.729 22-APR-2009 15:35:56.410
SPH.RA2_L2_PROC_QUALITY.WARNING PCF_RA2_FGD_2P	6504	22-APR-2009 15:33:45.014 22-APR-2009 17:14:17.268
SPH.RA2_L2_PROC_QUALITY.WARNING PCF_RA2_FGD_2P	6486	22-APR-2009 17:12:24.810 22-APR-2009 18:52:13.618

SPH.RA2_L2_PROC_QUALITY.WARNING PCF_RA2_FGD_2P	6588	22-APR-2009 18:51:09.062 22-APR-2009 20:30:24.450
SPH.RA2_L2_PROC_QUALITY.WARNING PCF_RA2_FGD_2P	5900	22-APR-2009 20:28:43.132 22-APR-2009 21:42:59.076
SPH.RA2_L2_PROC_QUALITY.WARNING PCF_RA2_FGD_2P	6289	22-APR-2009 21:41:51.178 22-APR-2009 23:26:07.346
SPH.RA2_L2_PROC_QUALITY.WARNING PCF_RA2_FGD_2P	6381	22-APR-2009 23:24:48.307 23-APR-2009 01:06:07.350

Products with percentage DSRs free of processing errors below threshold

Gauge Value Segment (Start-Stop)

RA2_FGD_2P products with percentage of valid measurements below threshold

Gauge Value Segment (Start-Stop)

RA2_FGD_2P products with percentage of 320 MHz band processed below threshold

Gauge	Value	Segment (Start-Stop)
SPH.RA2_320_BAND_PERCENT.WARNING PCF_RA2_FGD_2P	9407	22-APR-2009 01:35:09.978 22-APR-2009 02:54:38.956
SPH.RA2_320_BAND_PERCENT.WARNING PCF_RA2_FGD_2P	9256	22-APR-2009 02:54:04.478 22-APR-2009 04:31:10.642
SPH.RA2_320_BAND_PERCENT.WARNING PCF_RA2_FGD_2P	9159	22-APR-2009 04:30:36.164 22-APR-2009 06:11:52.978
SPH.RA2_320_BAND_PERCENT.WARNING PCF_RA2_FGD_2P	9435	22-APR-2009 07:19:36.906 22-APR-2009 09:00:28.098
SPH.RA2_320_BAND_PERCENT.WARNING PCF_RA2_FGD_2P	9343	22-APR-2009 12:19:00.155 22-APR-2009 13:59:01.218
SPH.RA2_320_BAND_PERCENT.WARNING PCF_RA2_FGD_2P	9471	22-APR-2009 13:58:13.371 22-APR-2009 15:22:01.912
SPH.RA2_320_BAND_PERCENT.WARNING PCF_RA2_FGD_2P	8531	22-APR-2009 15:26:12.729 22-APR-2009 15:35:56.410
SPH.RA2_320_BAND_PERCENT.WARNING PCF_RA2_FGD_2P	9477	22-APR-2009 17:12:24.810 22-APR-2009 18:52:13.618
SPH.RA2_320_BAND_PERCENT.WARNING PCF_RA2_FGD_2P	9377	22-APR-2009 18:51:09.062 22-APR-2009 20:30:24.450

RA2_FGD_2P products with percentage of 80 MHz band processed above threshold

Gauge	Value	Segment (Start-Stop)
SPH.RA2_80_BAND_PERCENT.WARNING PCF_RA2_FGD_2P	516	22-APR-2009 01:35:09.978 22-APR-2009 02:54:38.956
SPH.RA2_80_BAND_PERCENT.WARNING PCF_RA2_FGD_2P	600	22-APR-2009 02:54:04.478 22-APR-2009 04:31:10.642
SPH.RA2_80_BAND_PERCENT.WARNING PCF_RA2_FGD_2P	629	22-APR-2009 04:30:36.164 22-APR-2009 06:11:52.978
SPH.RA2_80_BAND_PERCENT.WARNING PCF_RA2_FGD_2P	477	22-APR-2009 07:19:36.906 22-APR-2009 09:00:28.098
SPH.RA2_80_BAND_PERCENT.WARNING PCF_RA2_FGD_2P	557	22-APR-2009 12:19:00.155 22-APR-2009 13:59:01.218

SPH.RA2_80_BAND_PERCENT.WARNING PCF_RA2_FGD_2P	441	22-APR-2009 13:58:13.371 22-APR-2009 15:22:01.912
SPH.RA2_80_BAND_PERCENT.WARNING PCF_RA2_FGD_2P	859	22-APR-2009 15:26:12.729 22-APR-2009 15:35:56.410
SPH.RA2_80_BAND_PERCENT.WARNING PCF_RA2_FGD_2P	513	22-APR-2009 18:51:09.062 22-APR-2009 20:30:24.450

RA2_FGD_2P products with percentage of 20 MHz band processed above threshold

Gauge	Value	Segment (Start-Stop)
SPH.RA2_20_BAND_PERCENT.WARNING PCF_RA2_FGD_2P	143	22-APR-2009 02:54:04.478 22-APR-2009 04:31:10.642
SPH.RA2_20_BAND_PERCENT.WARNING PCF_RA2_FGD_2P	213	22-APR-2009 04:30:36.164 22-APR-2009 06:11:52.978
SPH.RA2_20_BAND_PERCENT.WARNING PCF_RA2_FGD_2P	118	22-APR-2009 08:59:39.138 22-APR-2009 10:40:42.584
SPH.RA2_20_BAND_PERCENT.WARNING PCF_RA2_FGD_2P	115	22-APR-2009 10:39:51.396 22-APR-2009 12:19:46.888
SPH.RA2_20_BAND_PERCENT.WARNING PCF_RA2_FGD_2P	611	22-APR-2009 15:26:12.729 22-APR-2009 15:35:56.410
SPH.RA2_20_BAND_PERCENT.WARNING PCF_RA2_FGD_2P	138	22-APR-2009 17:12:24.810 22-APR-2009 18:52:13.618
SPH.RA2_20_BAND_PERCENT.WARNING PCF_RA2_FGD_2P	110	22-APR-2009 18:51:09.062 22-APR-2009 20:30:24.450
SPH.RA2_20_BAND_PERCENT.WARNING PCF_RA2_FGD_2P	121	22-APR-2009 23:24:48.307 23-APR-2009 01:06:07.350

RA2_FGD_2P products with percentage of valid Ku ocean retracker measurements below threshold

Gauge	Value	Segment (Start-Stop)
SPH.RA2_OCEAN_KU_RETRACK_PERCENT.WARNING PCF_RA2_FGD_2P	8713	22-APR-2009 01:35:09.978 22-APR-2009 02:54:38.956
SPH.RA2_OCEAN_KU_RETRACK_PERCENT.WARNING PCF_RA2_FGD_2P	8855	22-APR-2009 02:54:04.478 22-APR-2009 04:31:10.642
SPH.RA2_OCEAN_KU_RETRACK_PERCENT.WARNING PCF_RA2_FGD_2P	8975	22-APR-2009 12:19:00.155 22-APR-2009 13:59:01.218
SPH.RA2_OCEAN_KU_RETRACK_PERCENT.WARNING PCF_RA2_FGD_2P	7920	22-APR-2009 15:26:12.729 22-APR-2009 15:35:56.410

RA2_FGD_2P products with percentage of valid Ku ice1 retracker measurements below threshold

Gauge Value Segment (Start-Stop)

RA2_FGD_2P products with percentage of valid S ice1 retracker measurements below threshold

Gauge	Value	Segment (Start-Stop)
SPH.RA2_ICE1_S_RETRACK_PERCENT.WARNING PCF_RA2_FGD_2P	5396	21-APR-2009 23:56:10.130 22-APR-2009 01:36:08.964
SPH.RA2_ICE1_S_RETRACK_PERCENT.WARNING PCF_RA2_FGD_2P	4727	22-APR-2009 01:35:09.978 22-APR-2009 02:54:38.956
SPH.RA2_ICE1_S_RETRACK_PERCENT.WARNING PCF_RA2_FGD_2P	5151	22-APR-2009 02:54:04.478 22-APR-2009 04:31:10.642

SPH.RA2_ICE1_S_RETRACK_PERCENT.WARNING PCF_RA2_FGD_2P	5023	22-APR-2009 04:30:36.164 22-APR-2009 06:11:52.978
SPH.RA2_ICE1_S_RETRACK_PERCENT.WARNING PCF_RA2_FGD_2P	5169	22-APR-2009 06:11:20.728 22-APR-2009 07:20:19.182
SPH.RA2_ICE1_S_RETRACK_PERCENT.WARNING PCF_RA2_FGD_2P	5002	22-APR-2009 07:19:36.906 22-APR-2009 09:00:28.098
SPH.RA2_ICE1_S_RETRACK_PERCENT.WARNING PCF_RA2_FGD_2P	5654	22-APR-2009 08:59:39.138 22-APR-2009 10:40:42.584
SPH.RA2_ICE1_S_RETRACK_PERCENT.WARNING PCF_RA2_FGD_2P	5470	22-APR-2009 10:39:51.396 22-APR-2009 12:19:46.888
SPH.RA2_ICE1_S_RETRACK_PERCENT.WARNING PCF_RA2_FGD_2P	4789	22-APR-2009 12:19:00.155 22-APR-2009 13:59:01.218
SPH.RA2_ICE1_S_RETRACK_PERCENT.WARNING PCF_RA2_FGD_2P	4912	22-APR-2009 13:58:13.371 22-APR-2009 15:22:01.912
SPH.RA2_ICE1_S_RETRACK_PERCENT.WARNING PCF_RA2_FGD_2P	4630	22-APR-2009 15:26:12.729 22-APR-2009 15:35:56.410
SPH.RA2_ICE1_S_RETRACK_PERCENT.WARNING PCF_RA2_FGD_2P	5231	22-APR-2009 15:33:45.014 22-APR-2009 17:14:17.268
SPH.RA2_ICE1_S_RETRACK_PERCENT.WARNING PCF_RA2_FGD_2P	5191	22-APR-2009 17:12:24.810 22-APR-2009 18:52:13.618
SPH.RA2_ICE1_S_RETRACK_PERCENT.WARNING PCF_RA2_FGD_2P	4481	22-APR-2009 18:51:09.062 22-APR-2009 20:30:24.450
SPH.RA2_ICE1_S_RETRACK_PERCENT.WARNING PCF_RA2_FGD_2P	4554	22-APR-2009 20:28:43.132 22-APR-2009 21:42:59.076
SPH.RA2_ICE1_S_RETRACK_PERCENT.WARNING PCF_RA2_FGD_2P	5375	22-APR-2009 21:41:51.178 22-APR-2009 23:26:07.346
SPH.RA2_ICE1_S_RETRACK_PERCENT.WARNING PCF_RA2_FGD_2P	5178	22-APR-2009 23:24:48.307 23-APR-2009 01:06:07.350

RA2_FGD_2P products with percentage of valid KU ice2 retracker measurements below threshold

Gauge	Value	Segment (Start-Stop)
SPH.RA2_ICE2_KU_RETRACK_PERCENT.WARNING PCF_RA2_FGD_2P	6653	22-APR-2009 01:35:09.978 22-APR-2009 02:54:38.956
SPH.RA2_ICE2_KU_RETRACK_PERCENT.WARNING PCF_RA2_FGD_2P	5687	22-APR-2009 15:26:12.729 22-APR-2009 15:35:56.410

RA2_FGD_2P products with percentage of valid S ice2 retracker measurements below threshold

Gauge	Value	Segment (Start-Stop)
SPH.RA2_ICE2_S_RETRACK_PERCENT.WARNING PCF_RA2_FGD_2P	46	21-APR-2009 23:56:10.130 22-APR-2009 01:36:08.964
SPH.RA2_ICE2_S_RETRACK_PERCENT.WARNING PCF_RA2_FGD_2P	63	22-APR-2009 01:35:09.978 22-APR-2009 02:54:38.956
SPH.RA2_ICE2_S_RETRACK_PERCENT.WARNING PCF_RA2_FGD_2P	50	22-APR-2009 02:54:04.478 22-APR-2009 04:31:10.642
SPH.RA2_ICE2_S_RETRACK_PERCENT.WARNING PCF_RA2_FGD_2P	51	22-APR-2009 04:30:36.164 22-APR-2009 06:11:52.978
SPH.RA2_ICE2_S_RETRACK_PERCENT.WARNING PCF_RA2_FGD_2P	30	22-APR-2009 06:11:20.728 22-APR-2009 07:20:19.182

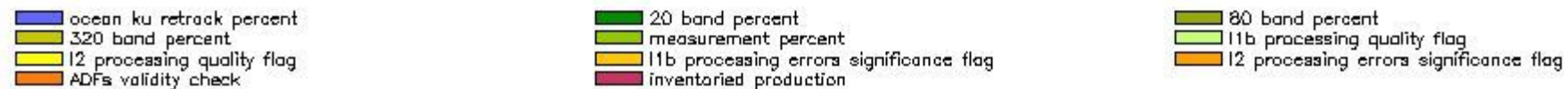
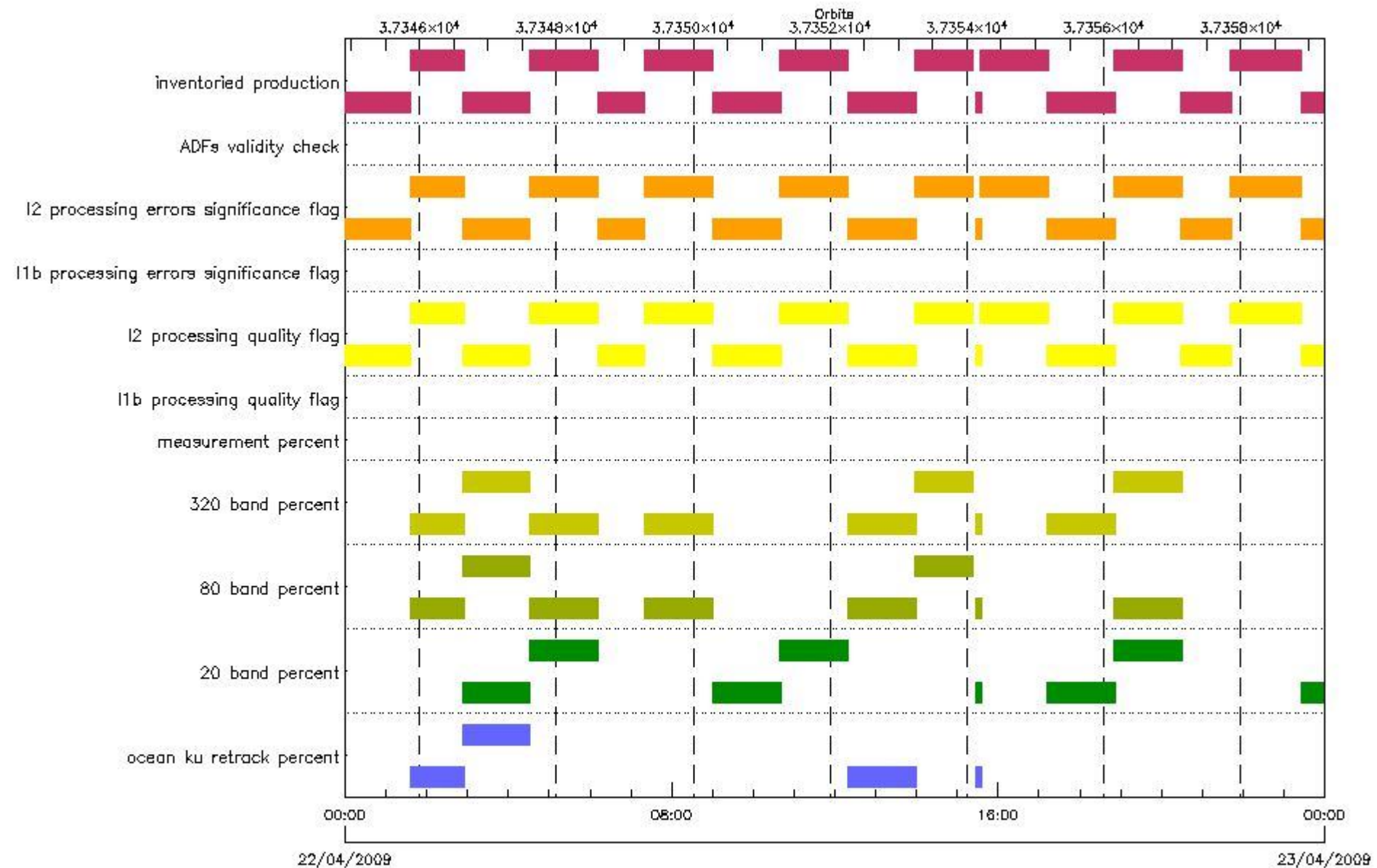
SPH.RA2_ICE2_S_RETRACK_PERCENT.WARNING PCF_RA2_FGD_2P	77	22-APR-2009 07:19:36.906 22-APR-2009 09:00:28.098
SPH.RA2_ICE2_S_RETRACK_PERCENT.WARNING PCF_RA2_FGD_2P	44	22-APR-2009 08:59:39.138 22-APR-2009 10:40:42.584
SPH.RA2_ICE2_S_RETRACK_PERCENT.WARNING PCF_RA2_FGD_2P	37	22-APR-2009 10:39:51.396 22-APR-2009 12:19:46.888
SPH.RA2_ICE2_S_RETRACK_PERCENT.WARNING PCF_RA2_FGD_2P	54	22-APR-2009 12:19:00.155 22-APR-2009 13:59:01.218
SPH.RA2_ICE2_S_RETRACK_PERCENT.WARNING PCF_RA2_FGD_2P	35	22-APR-2009 13:58:13.371 22-APR-2009 15:22:01.912
SPH.RA2_ICE2_S_RETRACK_PERCENT.WARNING PCF_RA2_FGD_2P	95	22-APR-2009 15:26:12.729 22-APR-2009 15:35:56.410
SPH.RA2_ICE2_S_RETRACK_PERCENT.WARNING PCF_RA2_FGD_2P	54	22-APR-2009 15:33:45.014 22-APR-2009 17:14:17.268
SPH.RA2_ICE2_S_RETRACK_PERCENT.WARNING PCF_RA2_FGD_2P	52	22-APR-2009 17:12:24.810 22-APR-2009 18:52:13.618
SPH.RA2_ICE2_S_RETRACK_PERCENT.WARNING PCF_RA2_FGD_2P	64	22-APR-2009 18:51:09.062 22-APR-2009 20:30:24.450
SPH.RA2_ICE2_S_RETRACK_PERCENT.WARNING PCF_RA2_FGD_2P	45	22-APR-2009 20:28:43.132 22-APR-2009 21:42:59.076
SPH.RA2_ICE2_S_RETRACK_PERCENT.WARNING PCF_RA2_FGD_2P	39	22-APR-2009 21:41:51.178 22-APR-2009 23:26:07.346
SPH.RA2_ICE2_S_RETRACK_PERCENT.WARNING PCF_RA2_FGD_2P	60	22-APR-2009 23:24:48.307 23-APR-2009 01:06:07.350

RA2_FGD_2P products with percentage of valid KU sea/ice retracker measurements below threshold

Gauge	Value	Segment (Start-Stop)
SPH.RA2_SEAICE_KU_RETRACK_PERCENT.WARNING PCF_RA2_FGD_2P	8853	22-APR-2009 15:26:12.729 22-APR-2009 15:35:56.410

RA2_WWV_2P SPH checks

SPH fields with errors



RA2_WWV_2P products using a wrong ADF (sensing not included in validity)

Gauge Segment (Start-Stop) Explicit Reference

RA2_WWV_2P products with processing errors significance flag set

Gauge	Segment (Start-Stop)
SPH.RA2_L2_PROC_FLAG.WARNING PCF_RA2_WWV_2P	21-APR-2009 23:56:10.130 22-APR-2009 01:36:08.964
SPH.RA2_L2_PROC_FLAG.WARNING PCF_RA2_WWV_2P	22-APR-2009 01:35:09.978 22-APR-2009 02:54:38.956
SPH.RA2_L2_PROC_FLAG.WARNING PCF_RA2_WWV_2P	22-APR-2009 02:54:04.478 22-APR-2009 04:31:10.642

SPH.RA2_L2_PROC_FLAG.WARNING PCF_RA2_WWV_2P	22-APR-2009 04:30:36.164 22-APR-2009 06:11:52.978
SPH.RA2_L2_PROC_FLAG.WARNING PCF_RA2_WWV_2P	22-APR-2009 06:11:20.728 22-APR-2009 07:20:19.182
SPH.RA2_L2_PROC_FLAG.WARNING PCF_RA2_WWV_2P	22-APR-2009 07:19:36.906 22-APR-2009 09:00:28.098
SPH.RA2_L2_PROC_FLAG.WARNING PCF_RA2_WWV_2P	22-APR-2009 08:59:39.138 22-APR-2009 10:40:42.584
SPH.RA2_L2_PROC_FLAG.WARNING PCF_RA2_WWV_2P	22-APR-2009 10:39:51.396 22-APR-2009 12:19:46.888
SPH.RA2_L2_PROC_FLAG.WARNING PCF_RA2_WWV_2P	22-APR-2009 12:19:00.155 22-APR-2009 13:59:01.218
SPH.RA2_L2_PROC_FLAG.WARNING PCF_RA2_WWV_2P	22-APR-2009 13:58:13.371 22-APR-2009 15:22:01.912
SPH.RA2_L2_PROC_FLAG.WARNING PCF_RA2_WWV_2P	22-APR-2009 15:26:12.729 22-APR-2009 15:35:56.410
SPH.RA2_L2_PROC_FLAG.WARNING PCF_RA2_WWV_2P	22-APR-2009 15:33:45.014 22-APR-2009 17:14:17.268
SPH.RA2_L2_PROC_FLAG.WARNING PCF_RA2_WWV_2P	22-APR-2009 17:12:24.810 22-APR-2009 18:52:13.618
SPH.RA2_L2_PROC_FLAG.WARNING PCF_RA2_WWV_2P	22-APR-2009 18:51:09.062 22-APR-2009 20:30:24.450
SPH.RA2_L2_PROC_FLAG.WARNING PCF_RA2_WWV_2P	22-APR-2009 20:28:43.132 22-APR-2009 21:42:59.076
SPH.RA2_L2_PROC_FLAG.WARNING PCF_RA2_WWV_2P	22-APR-2009 21:41:51.178 22-APR-2009 23:26:07.346
SPH.RA2_L2_PROC_FLAG.WARNING PCF_RA2_WWV_2P	22-APR-2009 23:24:48.307 23-APR-2009 01:06:07.350

RA2_WWV_2P products with processing errors significance flag set

Gauge Segment (Start-Stop)

RA2_WWV_2P products with percentage DSRs free of processing errors below threshold

Gauge	Value	Segment (Start-Stop)
SPH.RA2_L2_PROC_QUALITY.WARNING PCF_RA2_WWV_2P	6449	21-APR-2009 23:56:10.130 22-APR-2009 01:36:08.964
SPH.RA2_L2_PROC_QUALITY.WARNING PCF_RA2_WWV_2P	6440	22-APR-2009 01:35:09.978 22-APR-2009 02:54:38.956
SPH.RA2_L2_PROC_QUALITY.WARNING PCF_RA2_WWV_2P	6702	22-APR-2009 02:54:04.478 22-APR-2009 04:31:10.642
SPH.RA2_L2_PROC_QUALITY.WARNING PCF_RA2_WWV_2P	6621	22-APR-2009 04:30:36.164 22-APR-2009 06:11:52.978
SPH.RA2_L2_PROC_QUALITY.WARNING PCF_RA2_WWV_2P	6170	22-APR-2009 06:11:20.728 22-APR-2009 07:20:19.182
SPH.RA2_L2_PROC_QUALITY.WARNING PCF_RA2_WWV_2P	6568	22-APR-2009 07:19:36.906 22-APR-2009 09:00:28.098
SPH.RA2_L2_PROC_QUALITY.WARNING PCF_RA2_WWV_2P	6662	22-APR-2009 08:59:39.138 22-APR-2009 10:40:42.584

SPH.RA2_L2_PROC_QUALITY.WARNING PCF_RA2_WWV_2P	6685	22-APR-2009 10:39:51.396 22-APR-2009 12:19:46.888
SPH.RA2_L2_PROC_QUALITY.WARNING PCF_RA2_WWV_2P	6419	22-APR-2009 12:19:00.155 22-APR-2009 13:59:01.218
SPH.RA2_L2_PROC_QUALITY.WARNING PCF_RA2_WWV_2P	6159	22-APR-2009 13:58:13.371 22-APR-2009 15:22:01.912
SPH.RA2_L2_PROC_QUALITY.WARNING PCF_RA2_WWV_2P	6756	22-APR-2009 15:26:12.729 22-APR-2009 15:35:56.410
SPH.RA2_L2_PROC_QUALITY.WARNING PCF_RA2_WWV_2P	6504	22-APR-2009 15:33:45.014 22-APR-2009 17:14:17.268
SPH.RA2_L2_PROC_QUALITY.WARNING PCF_RA2_WWV_2P	6486	22-APR-2009 17:12:24.810 22-APR-2009 18:52:13.618
SPH.RA2_L2_PROC_QUALITY.WARNING PCF_RA2_WWV_2P	6588	22-APR-2009 18:51:09.062 22-APR-2009 20:30:24.450
SPH.RA2_L2_PROC_QUALITY.WARNING PCF_RA2_WWV_2P	5900	22-APR-2009 20:28:43.132 22-APR-2009 21:42:59.076
SPH.RA2_L2_PROC_QUALITY.WARNING PCF_RA2_WWV_2P	6289	22-APR-2009 21:41:51.178 22-APR-2009 23:26:07.346
SPH.RA2_L2_PROC_QUALITY.WARNING PCF_RA2_WWV_2P	6381	22-APR-2009 23:24:48.307 23-APR-2009 01:06:07.350

RA2_WWV_2P products with percentage DSRs free of processing errors below threshold

Gauge Value Segment (Start-Stop)

RA2_WWV_2P products with percentage of valid measurements below threshold

Gauge Value Segment (Start-Stop)

RA2_WWV_2P products with percentage of 320 MHz band processed below threshold

Gauge	Value	Segment (Start-Stop)
SPH.RA2_320_BAND_PERCENT.WARNING PCF_RA2_WWV_2P	9407	22-APR-2009 01:35:09.978 22-APR-2009 02:54:38.956
SPH.RA2_320_BAND_PERCENT.WARNING PCF_RA2_WWV_2P	9256	22-APR-2009 02:54:04.478 22-APR-2009 04:31:10.642
SPH.RA2_320_BAND_PERCENT.WARNING PCF_RA2_WWV_2P	9159	22-APR-2009 04:30:36.164 22-APR-2009 06:11:52.978
SPH.RA2_320_BAND_PERCENT.WARNING PCF_RA2_WWV_2P	9435	22-APR-2009 07:19:36.906 22-APR-2009 09:00:28.098
SPH.RA2_320_BAND_PERCENT.WARNING PCF_RA2_WWV_2P	9343	22-APR-2009 12:19:00.155 22-APR-2009 13:59:01.218
SPH.RA2_320_BAND_PERCENT.WARNING PCF_RA2_WWV_2P	9471	22-APR-2009 13:58:13.371 22-APR-2009 15:22:01.912
SPH.RA2_320_BAND_PERCENT.WARNING PCF_RA2_WWV_2P	8531	22-APR-2009 15:26:12.729 22-APR-2009 15:35:56.410
SPH.RA2_320_BAND_PERCENT.WARNING PCF_RA2_WWV_2P	9477	22-APR-2009 17:12:24.810 22-APR-2009 18:52:13.618
SPH.RA2_320_BAND_PERCENT.WARNING PCF_RA2_WWV_2P	9377	22-APR-2009 18:51:09.062 22-APR-2009 20:30:24.450

RA2_WWV_2P products with percentage of 80 MHz band processed above threshold

Gauge	Value	Segment (Start-Stop)
SPH.RA2_80_BAND_PERCENT.WARNING PCF_RA2_WWV_2P	516	22-APR-2009 01:35:09.978 22-APR-2009 02:54:38.956
SPH.RA2_80_BAND_PERCENT.WARNING PCF_RA2_WWV_2P	600	22-APR-2009 02:54:04.478 22-APR-2009 04:31:10.642
SPH.RA2_80_BAND_PERCENT.WARNING PCF_RA2_WWV_2P	629	22-APR-2009 04:30:36.164 22-APR-2009 06:11:52.978
SPH.RA2_80_BAND_PERCENT.WARNING PCF_RA2_WWV_2P	477	22-APR-2009 07:19:36.906 22-APR-2009 09:00:28.098
SPH.RA2_80_BAND_PERCENT.WARNING PCF_RA2_WWV_2P	557	22-APR-2009 12:19:00.155 22-APR-2009 13:59:01.218
SPH.RA2_80_BAND_PERCENT.WARNING PCF_RA2_WWV_2P	441	22-APR-2009 13:58:13.371 22-APR-2009 15:22:01.912
SPH.RA2_80_BAND_PERCENT.WARNING PCF_RA2_WWV_2P	859	22-APR-2009 15:26:12.729 22-APR-2009 15:35:56.410
SPH.RA2_80_BAND_PERCENT.WARNING PCF_RA2_WWV_2P	513	22-APR-2009 18:51:09.062 22-APR-2009 20:30:24.450

RA2_WWV_2P products with percentage of 20 MHz band processed above threshold

Gauge	Value	Segment (Start-Stop)
SPH.RA2_20_BAND_PERCENT.WARNING PCF_RA2_WWV_2P	143	22-APR-2009 02:54:04.478 22-APR-2009 04:31:10.642
SPH.RA2_20_BAND_PERCENT.WARNING PCF_RA2_WWV_2P	213	22-APR-2009 04:30:36.164 22-APR-2009 06:11:52.978
SPH.RA2_20_BAND_PERCENT.WARNING PCF_RA2_WWV_2P	118	22-APR-2009 08:59:39.138 22-APR-2009 10:40:42.584
SPH.RA2_20_BAND_PERCENT.WARNING PCF_RA2_WWV_2P	115	22-APR-2009 10:39:51.396 22-APR-2009 12:19:46.888
SPH.RA2_20_BAND_PERCENT.WARNING PCF_RA2_WWV_2P	611	22-APR-2009 15:26:12.729 22-APR-2009 15:35:56.410
SPH.RA2_20_BAND_PERCENT.WARNING PCF_RA2_WWV_2P	138	22-APR-2009 17:12:24.810 22-APR-2009 18:52:13.618
SPH.RA2_20_BAND_PERCENT.WARNING PCF_RA2_WWV_2P	110	22-APR-2009 18:51:09.062 22-APR-2009 20:30:24.450
SPH.RA2_20_BAND_PERCENT.WARNING PCF_RA2_WWV_2P	121	22-APR-2009 23:24:48.307 23-APR-2009 01:06:07.350

RA2_WWV_2P products with percentage of valid Ku ocean retracker measurements below threshold

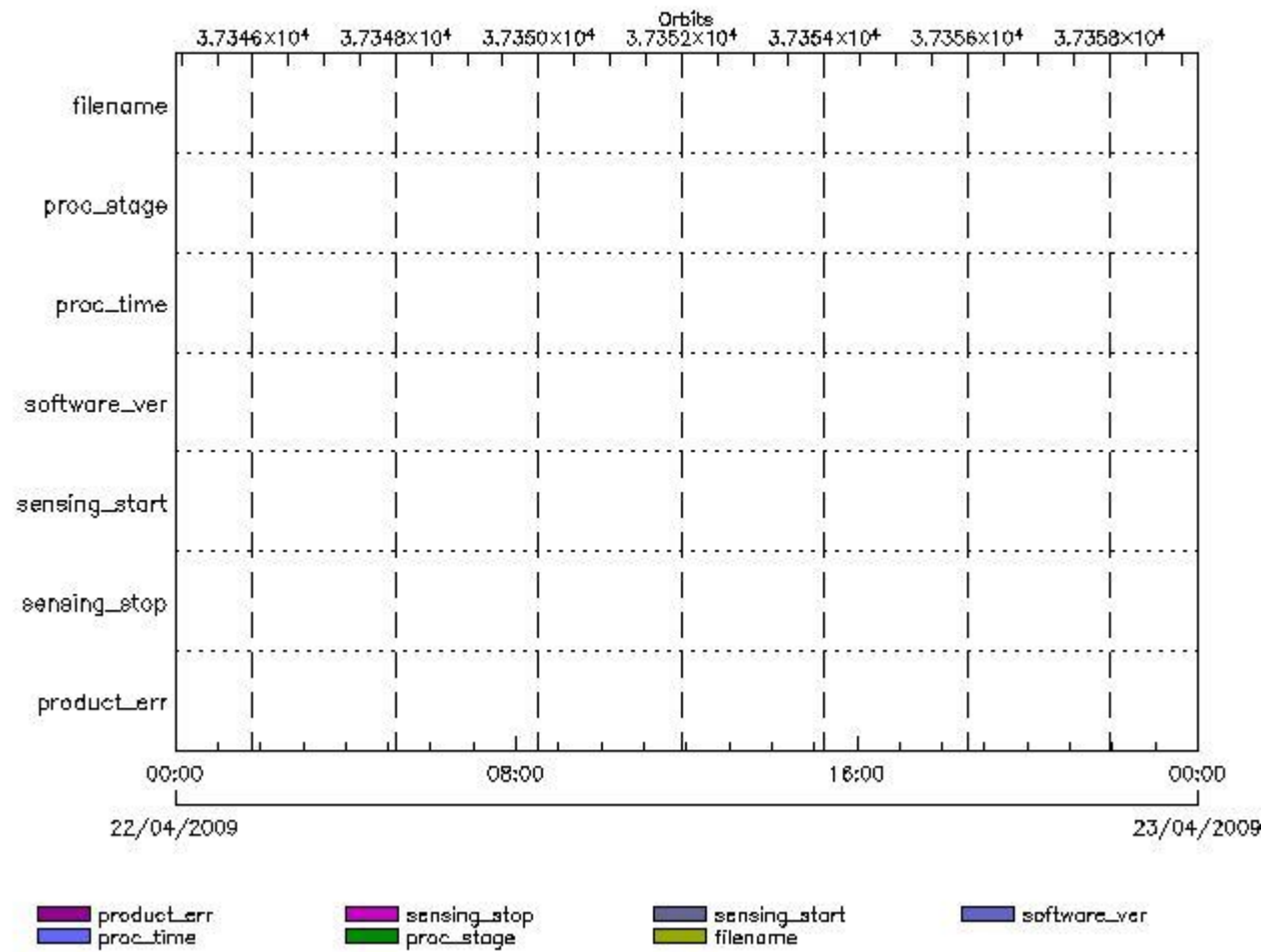
Gauge	Value	Segment (Start-Stop)
SPH.RA2_OCEAN_KU_RETRACK_PERCENT.WARNING PCF_RA2_WWV_2P	8713	22-APR-2009 01:35:09.978 22-APR-2009 02:54:38.956
SPH.RA2_OCEAN_KU_RETRACK_PERCENT.WARNING PCF_RA2_WWV_2P	8855	22-APR-2009 02:54:04.478 22-APR-2009 04:31:10.642
SPH.RA2_OCEAN_KU_RETRACK_PERCENT.WARNING PCF_RA2_WWV_2P	8975	22-APR-2009 12:19:00.155 22-APR-2009 13:59:01.218
SPH.RA2_OCEAN_KU_RETRACK_PERCENT.WARNING PCF_RA2_WWV_2P	7920	22-APR-2009 15:26:12.729 22-APR-2009 15:35:56.410

ADFs

MPH checks

MWR_CHD_AX MPH checks

MPH Errors for MWR_CHD_AX



MWR_CHD_AX files with wrong filename

MWR_CHD_AX files with unknown processing stage

Gauge Explicit Reference

MWR_CHD_AX files with wrong processing time

Gauge Explicit Reference

MWR_CHD_AX files with software version not equal to the current version

Gauge Explicit Reference

MWR_CHD_AX files with wrong sensing start

Gauge Explicit Reference

MWR_CHD_AX files with wrong sensing stop

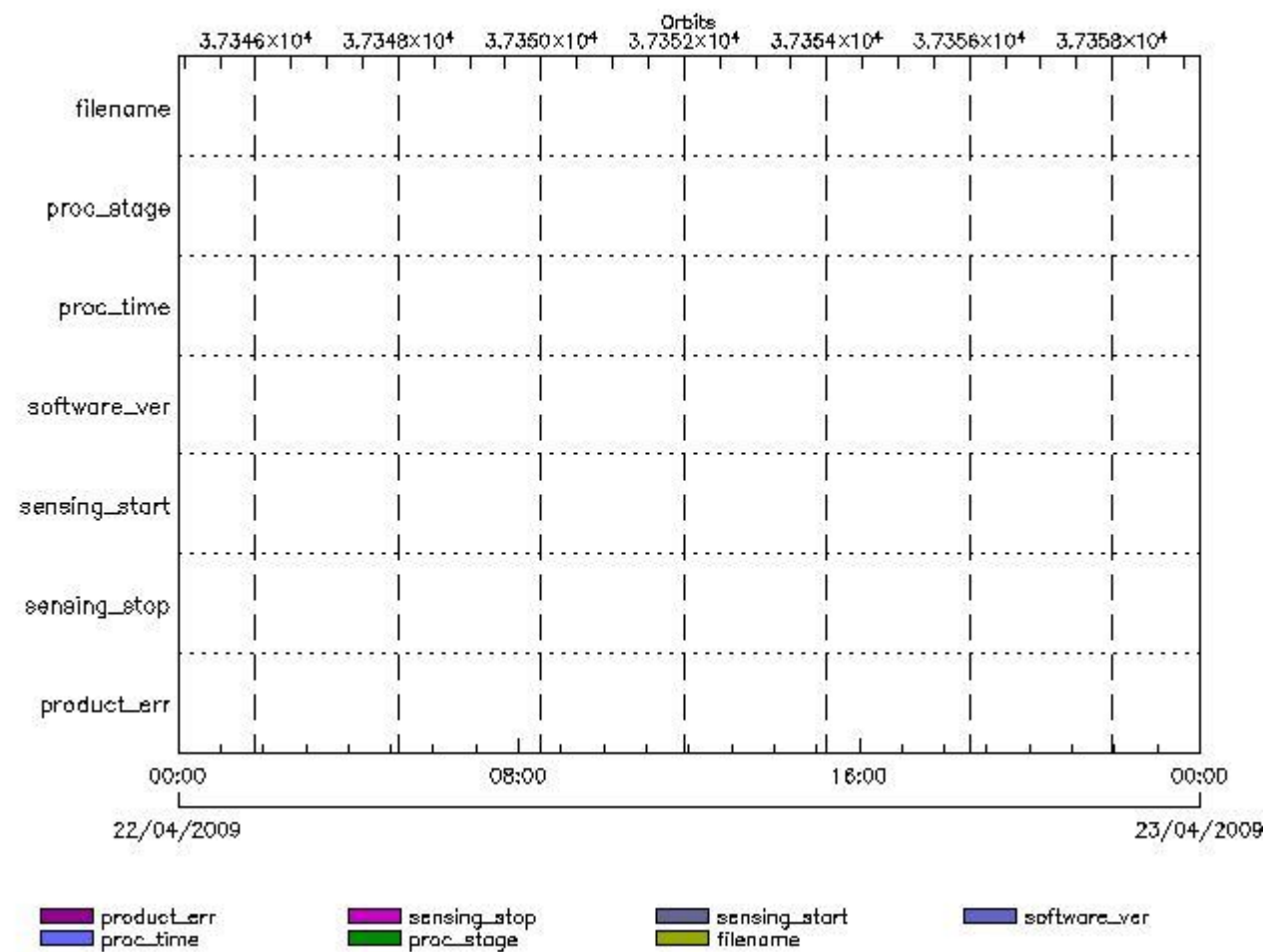
Gauge Explicit Reference

MWR_CHD_AX files with product err set

Gauge Explicit Reference

MWR_CON_AX MPH checks

MPH Errors for MWR_CON_AX



MWR_CON_AX files with wrong filename

Gauge

MWR_CON_AX files with unknown processing stage

Gauge Explicit Reference

MWR_CON_AX files with wrong processing time

Gauge Explicit Reference

MWR_CON_AX files with software version not equal to the current version

Gauge Explicit Reference

MWR_CON_AX files with wrong sensing start

Gauge Explicit Reference

MWR_CON_AX files with wrong sensing stop

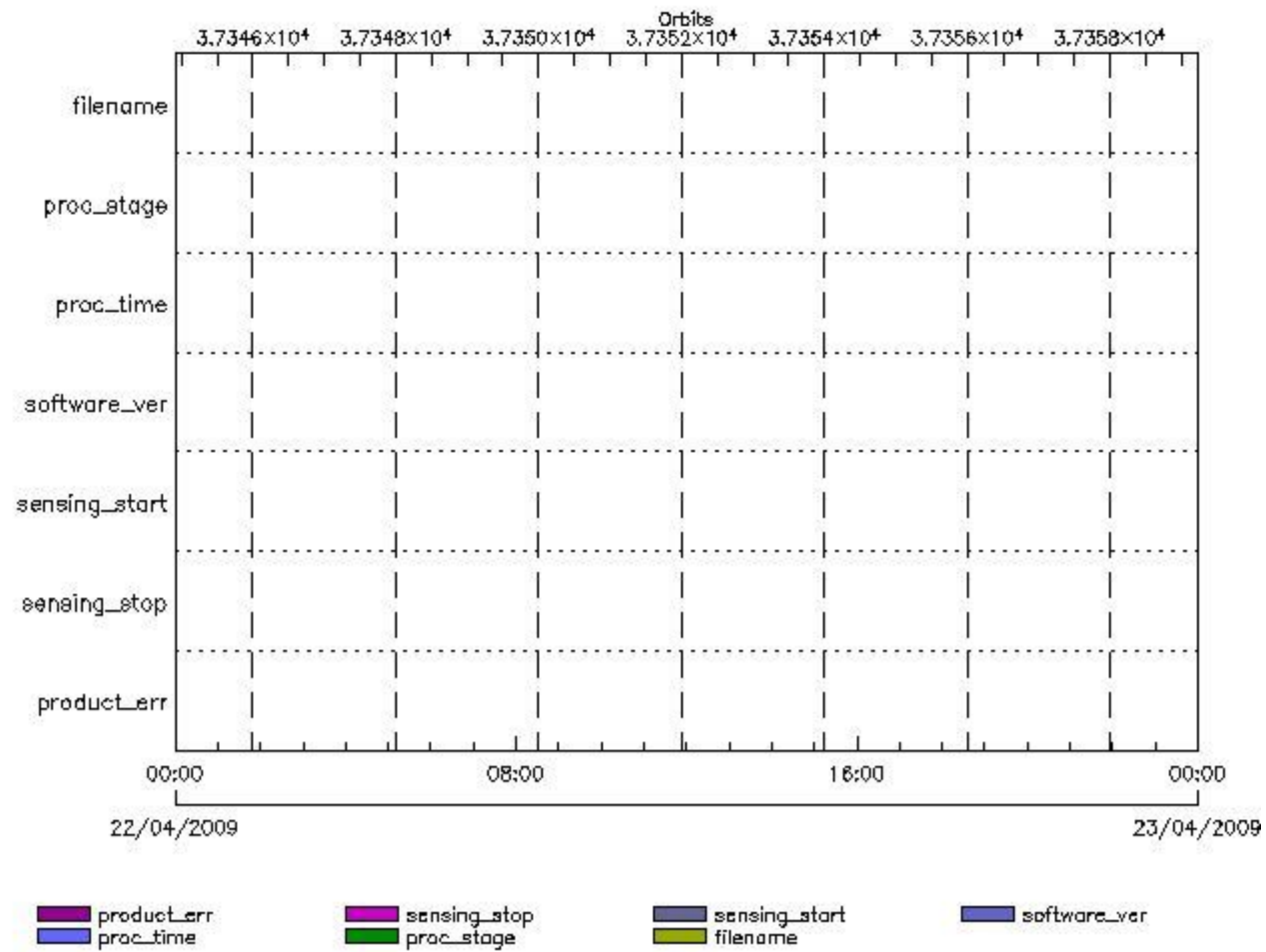
Gauge Explicit Reference

MWR_CON_AX files with product err set

Gauge Explicit Reference

MWR_LSF_AX MPH checks

MPH Errors for MWR_LSF_AX



MWR_LSF_AX files with wrong filename

Gauge

MWR_LSF_AX files with unknown processing stage

Gauge Explicit Reference

MWR_LSF_AX files with wrong processing time

Gauge Explicit Reference

MWR_LSF_AX files with software version not equal to the current version

Gauge Explicit Reference

MWR_LSF_AX files with wrong sensing start

Gauge Explicit Reference

MWR_LSF_AX files with wrong sensing stop

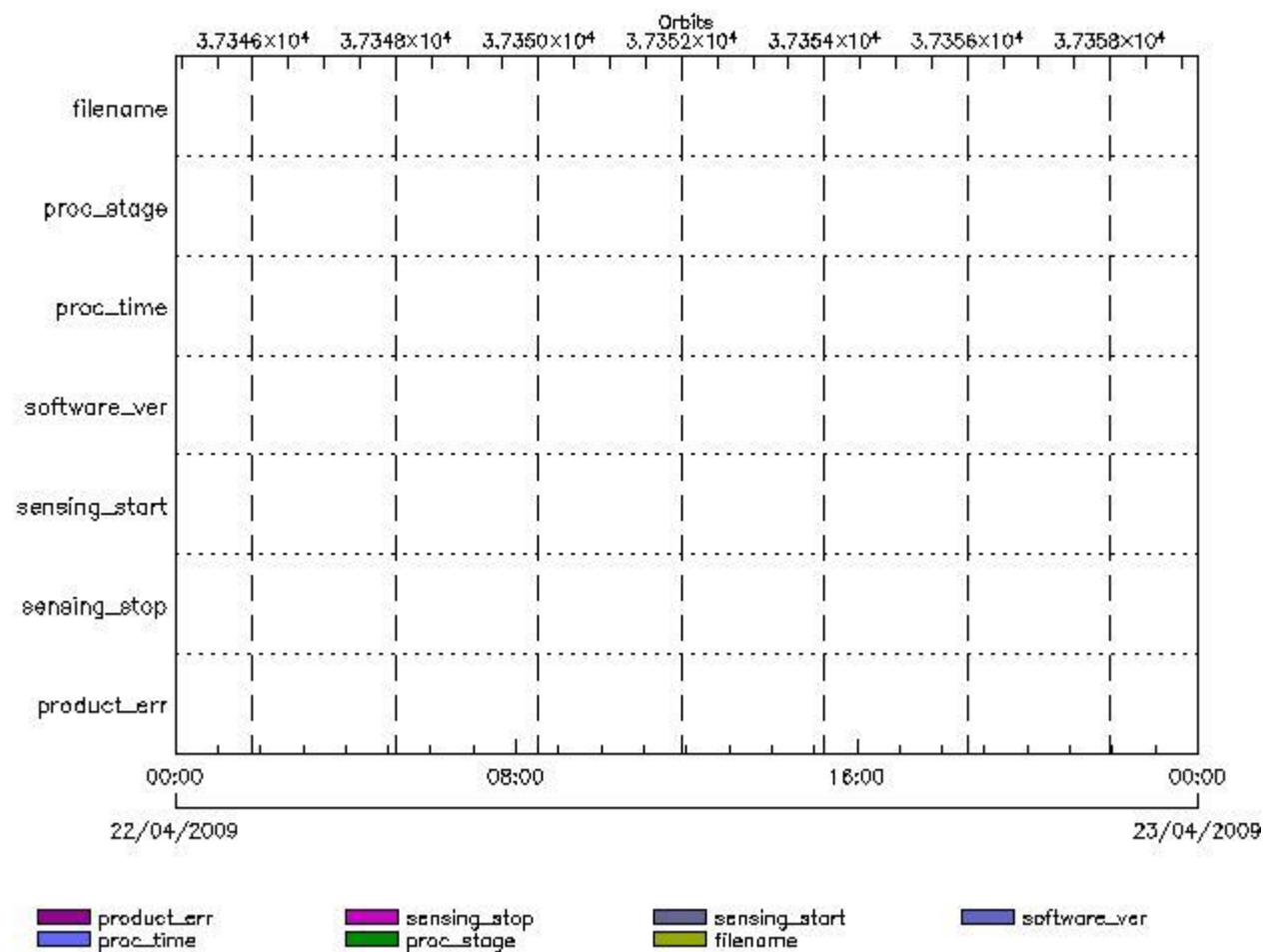
Gauge Explicit Reference

MWR_LSF_AX files with product err set

Gauge Explicit Reference

MWR_SLT_AX MPH checks

MPH Errors for MWR_SLT_AX



MWR_SLT_AX files with wrong filename

Gauge

MWR_SLT_AX files with unknown processing stage

Gauge Explicit Reference

MWR_SLT_AX files with wrong processing time

Gauge Explicit Reference

MWR_SLT_AX files with software version not equal to the current version

Gauge Explicit Reference

MWR_SLT_AX files with wrong sensing start

Gauge Explicit Reference

MWR_SLT_AX files with wrong sensing stop

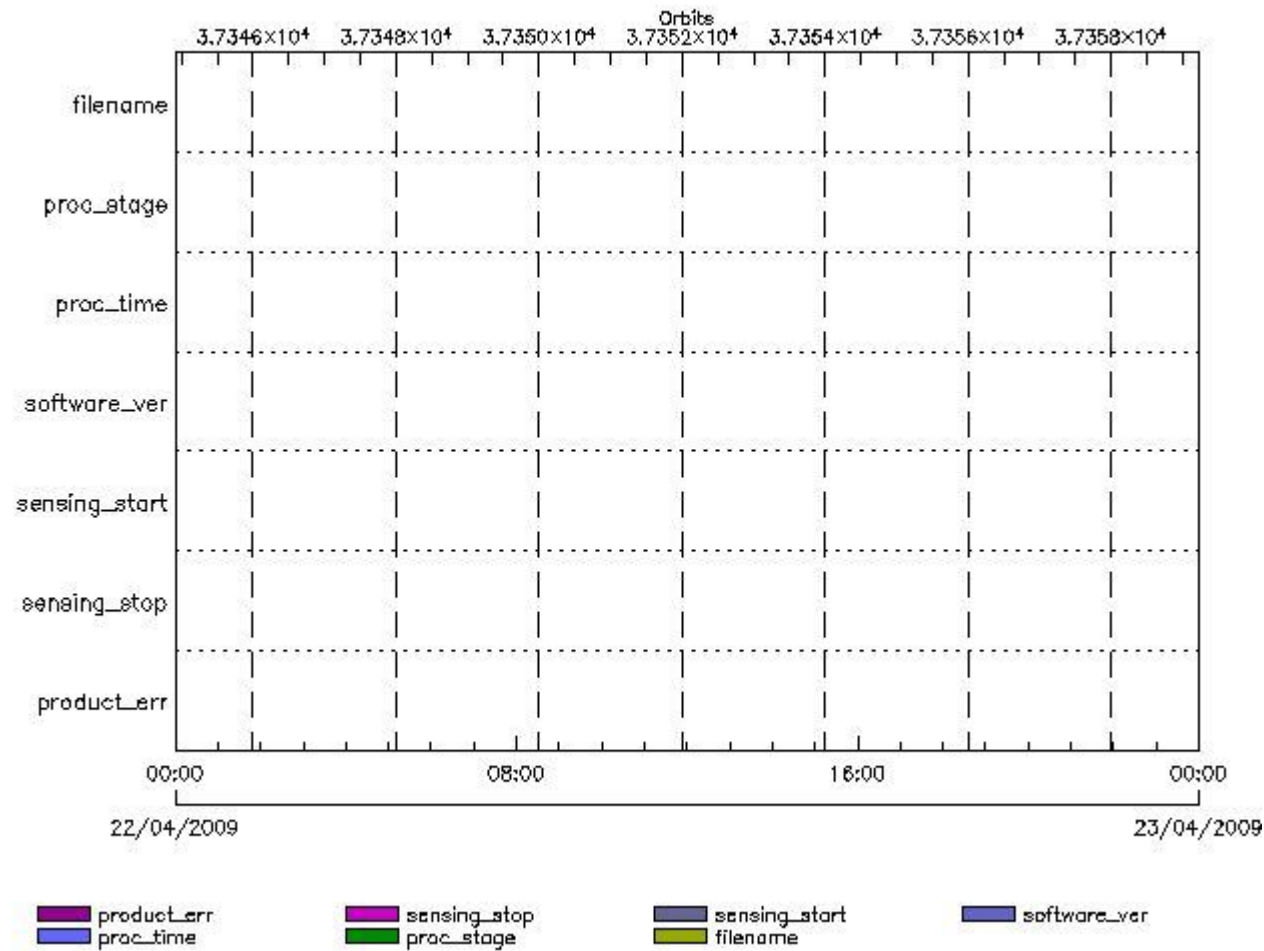
Gauge Explicit Reference

MWR_SLT_AX files with product err set

Gauge Explicit Reference

RA2_CHD_AX MPH checks

MPH Errors for RA2_CHD_AX



RA2_CHD_AX files with wrong filename

RA2_CHD_AX files with Gauge unknown processing stage

Gauge Explicit Reference

RA2_CHD_AX files with wrong processing time

Gauge Explicit Reference

RA2_CHD_AX files with software version not equal to the current version

Gauge Explicit Reference

RA2_CHD_AX files with wrong sensing start

Gauge Explicit Reference

RA2_CHD_AX files with wrong sensing stop

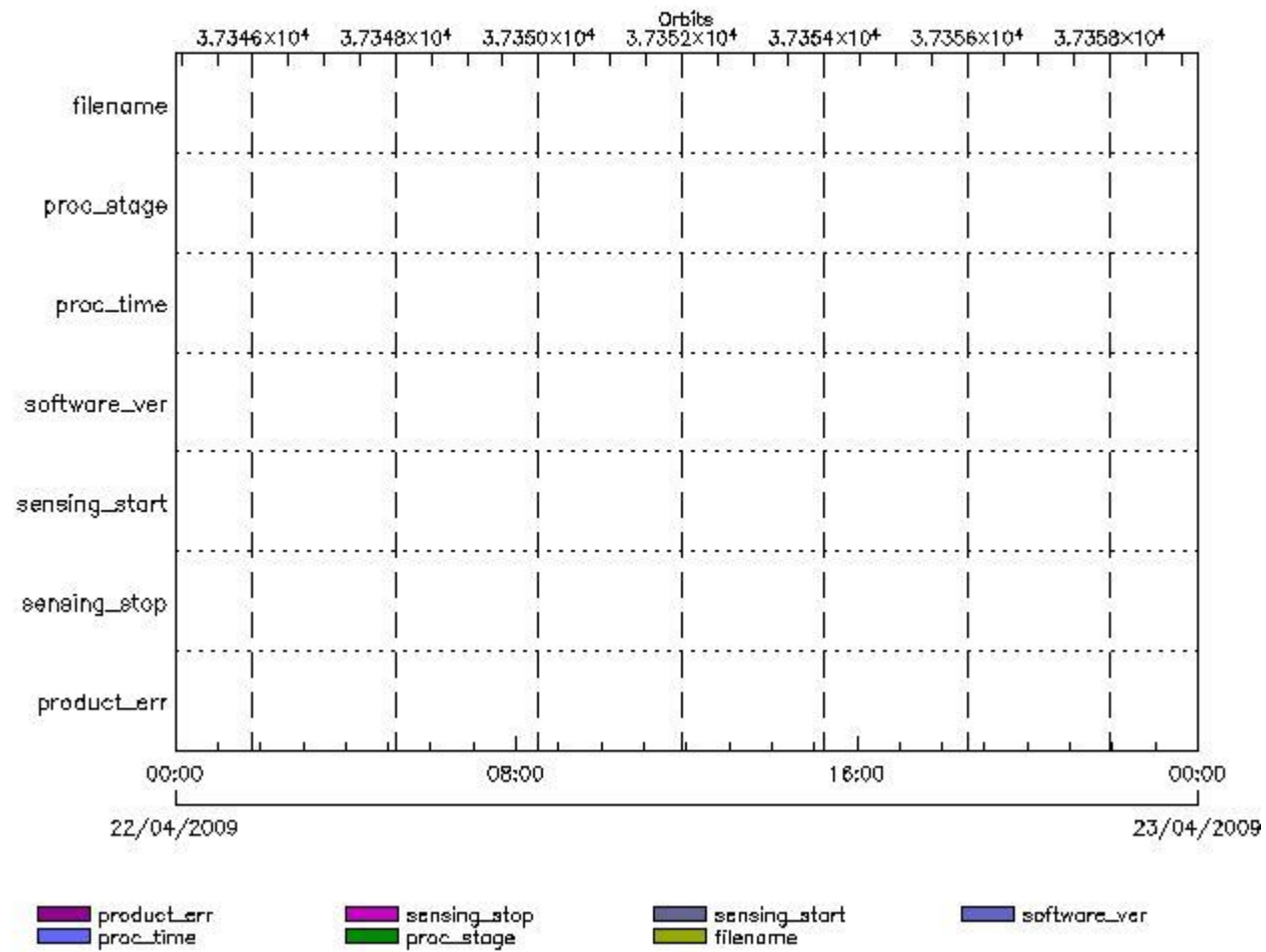
Gauge Explicit Reference

RA2_CHD_AX files with product err set

Gauge Explicit Reference

RA2_CON_AX MPH checks

MPH Errors for RA2_CON_AX



RA2_CON_AX files with wrong filename

RA2_CON_AX files with unknown processing stage

Gauge Explicit Reference

RA2_CON_AX files with wrong processing time

Gauge Explicit Reference

RA2_CON_AX files with software version not equal to the current version

Gauge Explicit Reference

RA2_CON_AX files with wrong sensing start

Gauge Explicit Reference

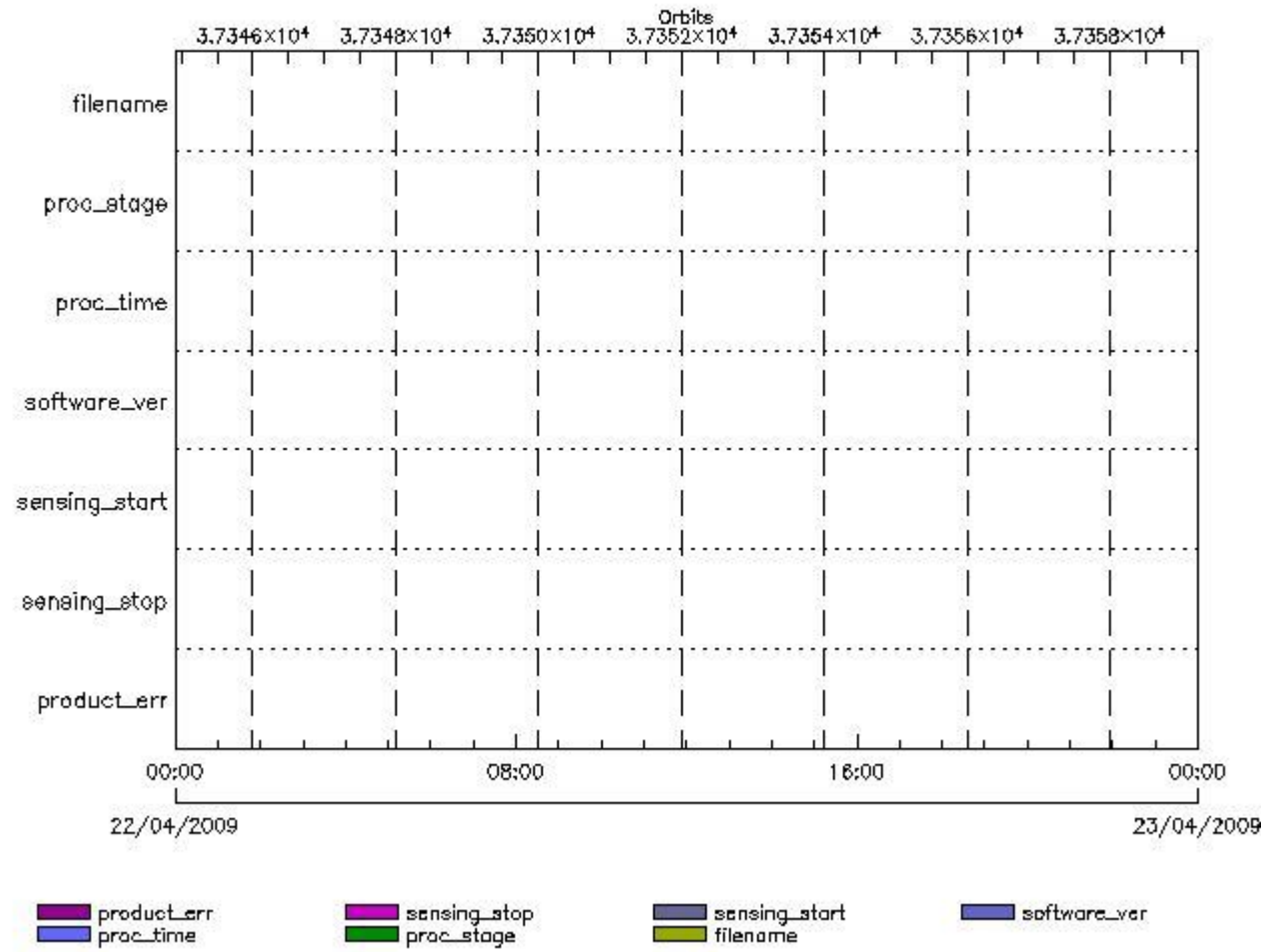
RA2_CON_AX files with wrong sensing stop

Gauge Explicit Reference

RA2_CON_AX files with product err set

Gauge Explicit Reference

MPH Errors for RA2_CST_AX



RA2_CST_AX files with wrong filename

RA2_CST_AX files with unknown processing stage

Gauge Explicit Reference

RA2_CST_AX files with wrong processing time

Gauge Explicit Reference

RA2_CST_AX files with software version not equal to the current version

Gauge Explicit Reference

RA2_CST_AX files with wrong sensing start

Gauge Explicit Reference

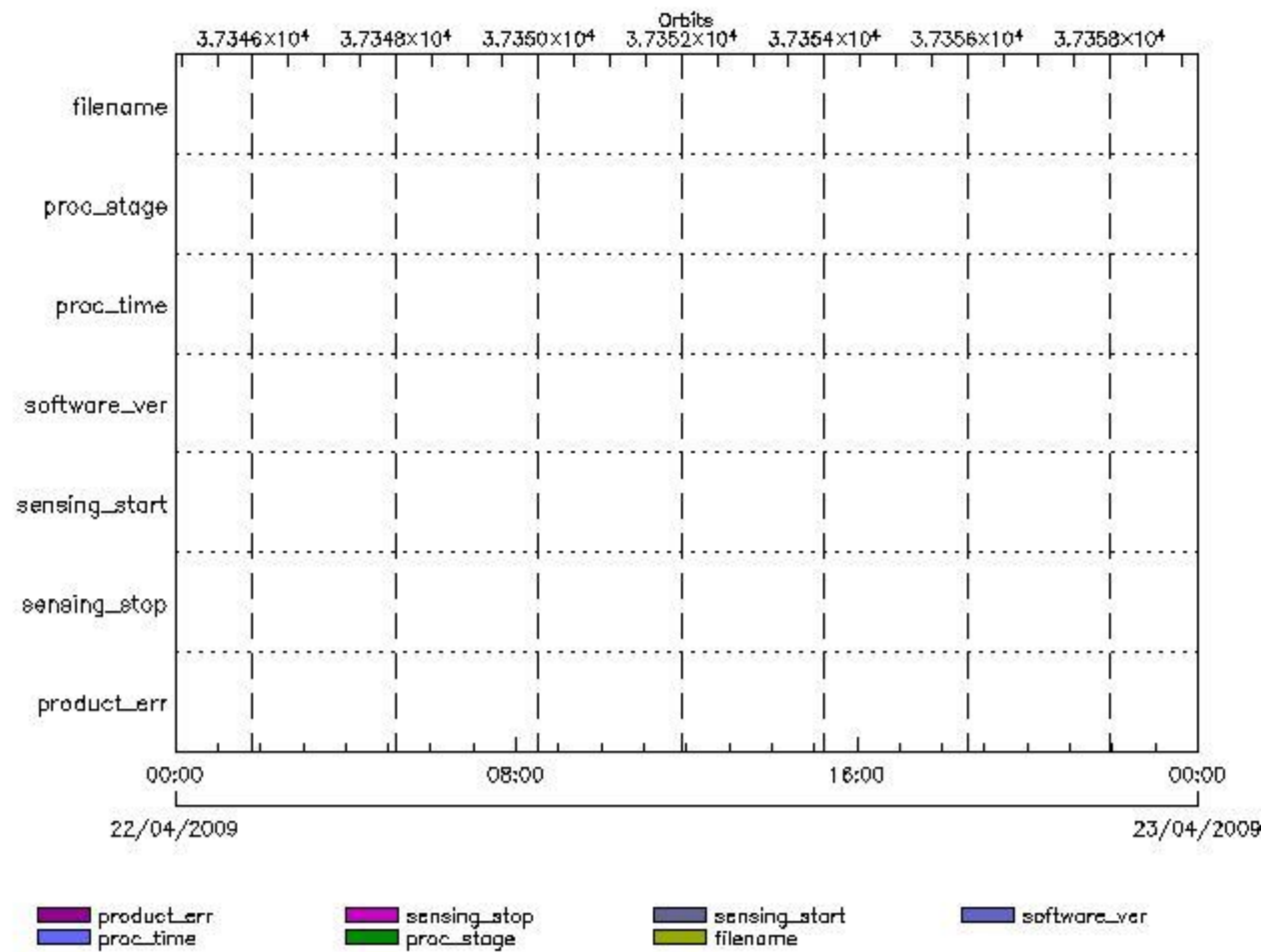
RA2_CST_AX files with wrong sensing stop

Gauge Explicit Reference

RA2_CST_AX files with product err set

RA2_DIP_AX MPH checks

MPH Errors for RA2_DIP_AX



RA2_DIP_AX files with wrong filename

RA2_DIP_AX files with unknown processing stage

RA2_DIP_AX files with wrong processing time

RA2_DIP_AX files with software version not equal to the current version

RA2_DIP_AX files with wrong sensing start

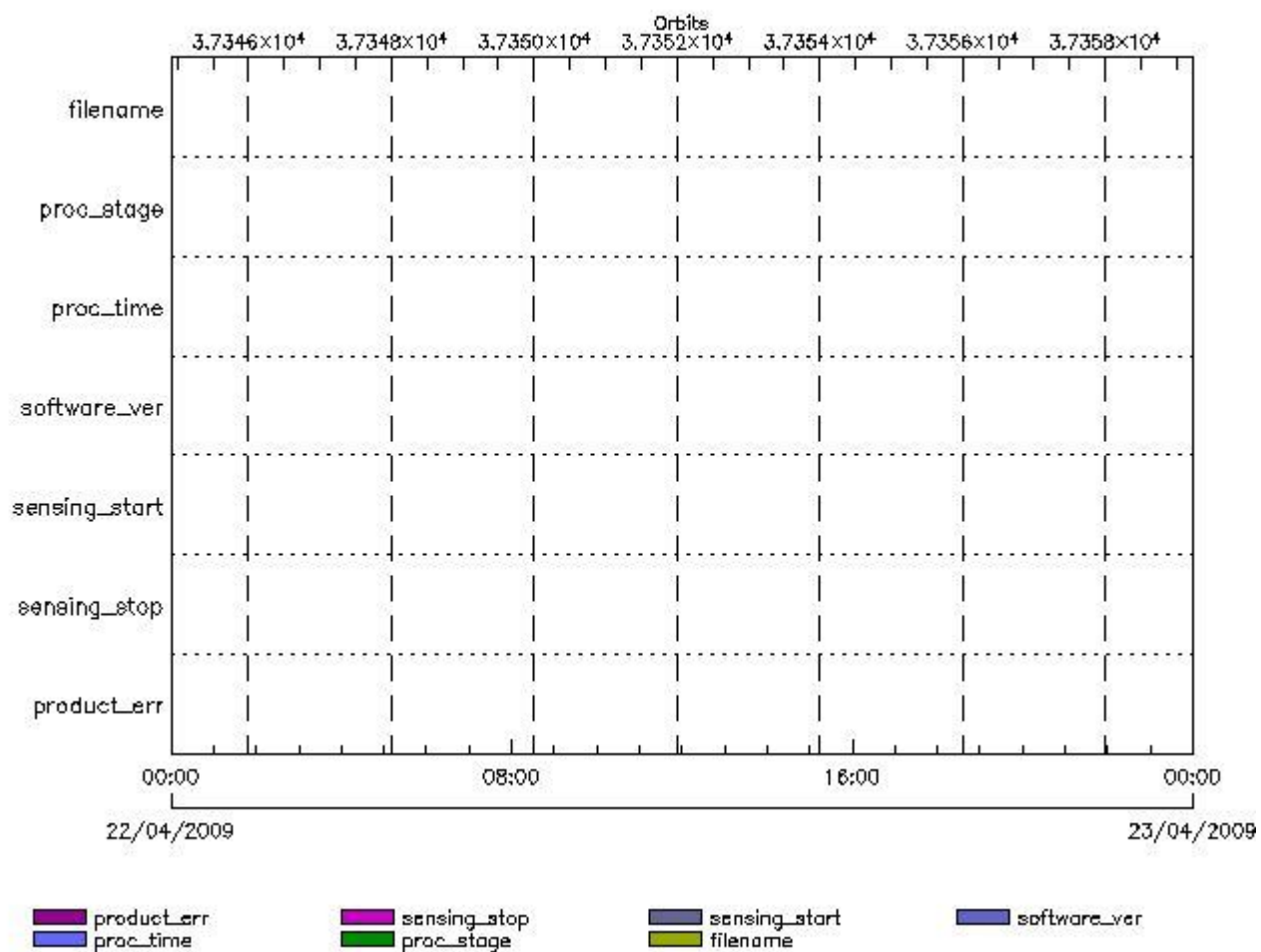
RA2_DIP_AX files with wrong sensing stop

Gauge Explicit Reference
 RA2_DIP_AX files with product err set

Gauge Explicit Reference

RA2_GEO_AX MPH checks

MPH Errors for RA2_GEO_AX



RA2_GEO_AX files with wrong filename

Gauge
 RA2_GEO_AX files with unknown processing stage

Gauge Explicit Reference

RA2_GEO_AX files with wrong processing time

Gauge Explicit Reference

RA2_GEO_AX files with software version not equal to the current version

Gauge Explicit Reference

RA2_GEO_AX files with wrong sensing start

Gauge Explicit Reference

RA2_GEO_AX files with wrong sensing stop

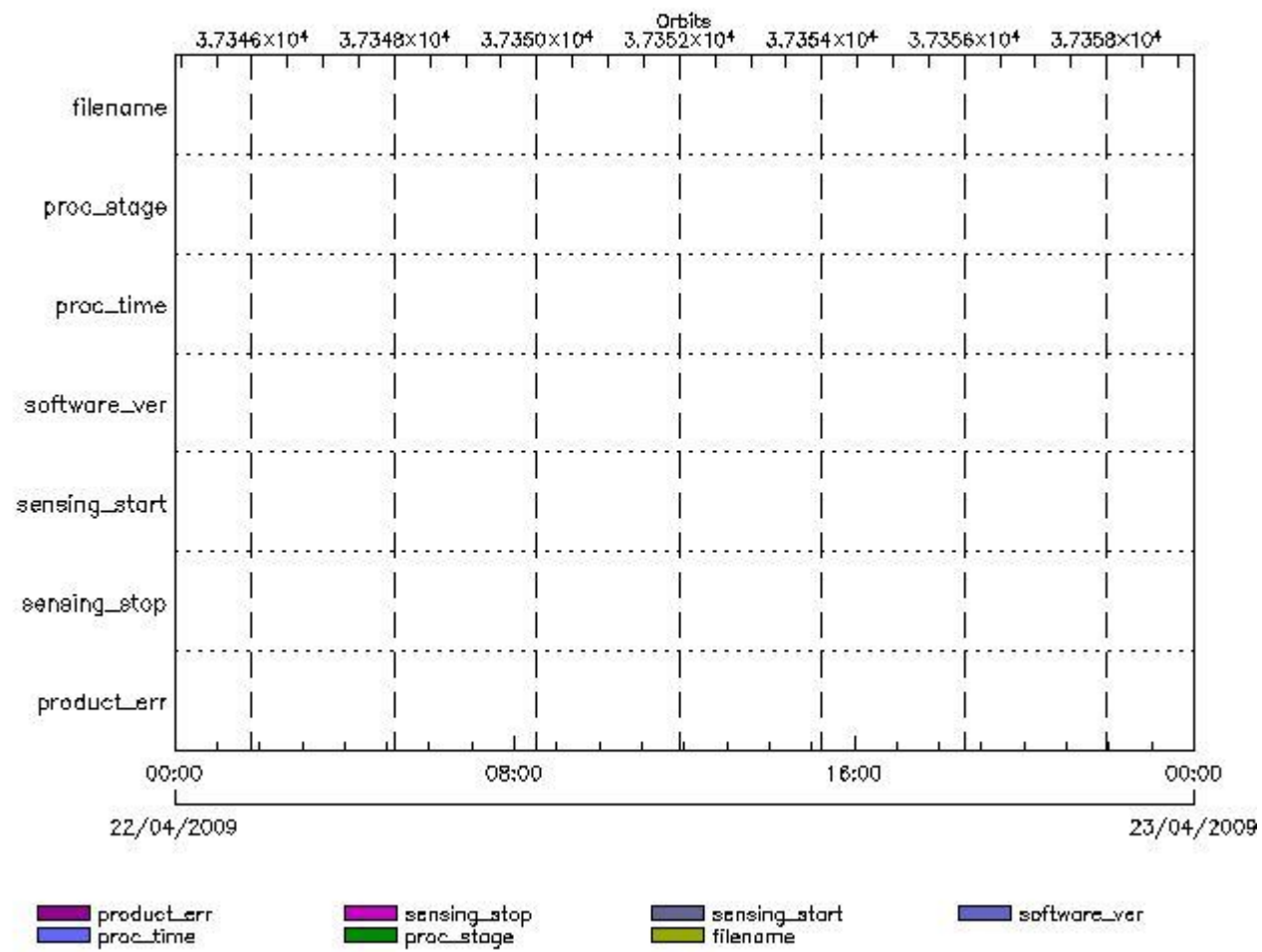
Gauge Explicit Reference

RA2_GEO_AX files with product err set

Gauge Explicit Reference

RA2_ICT_AX MPH checks

MPH Errors for RA2_ICT_AX



RA2_ICT_AX files with wrong filename

Gauge

RA2_ICT_AX files with unknown processing stage

Gauge Explicit Reference

RA2_ICT_AX files with wrong processing time

Gauge Explicit Reference

RA2_ICT_AX files with software version not equal to the current version

Gauge Explicit Reference

RA2_ICT_AX files with wrong sensing start

Gauge Explicit Reference

RA2_ICT_AX files with wrong sensing stop

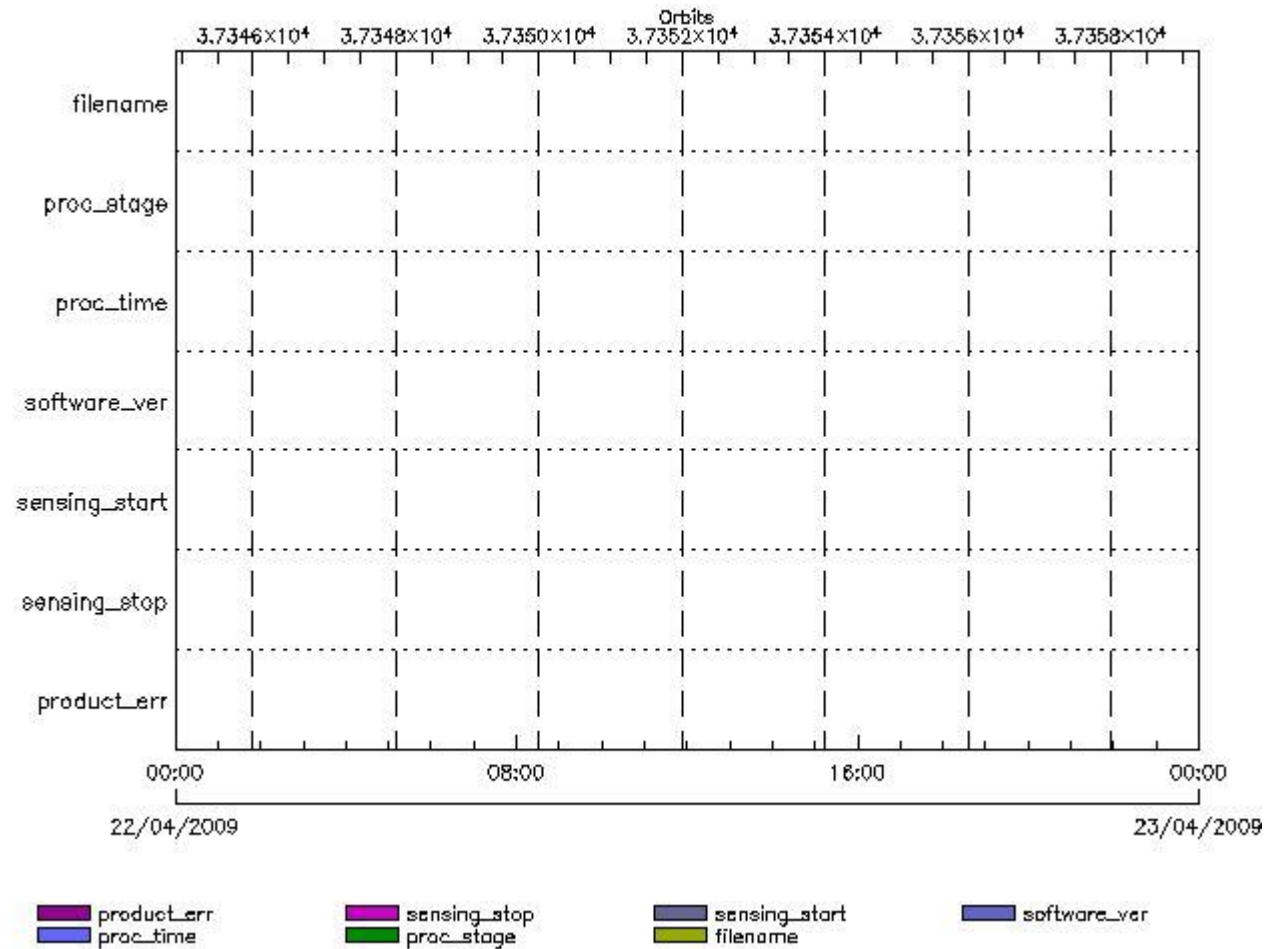
Gauge Explicit Reference

RA2_ICT_AX files with product err set

Gauge Explicit Reference

RA2_IFA_AX MPH checks

MPH Errors for RA2_IFA_AX



RA2_IFA_AX files with wrong filename

Gauge

RA2_IFA_AX files with unknown processing stage

Gauge Explicit Reference

RA2_IFA_AX files with wrong processing time

Gauge Explicit Reference

RA2_IFA_AX files with software version not equal to the current version

Gauge Explicit Reference

RA2_IFA_AX files with wrong sensing start

Gauge Explicit Reference

RA2_IFA_AX files with wrong sensing stop

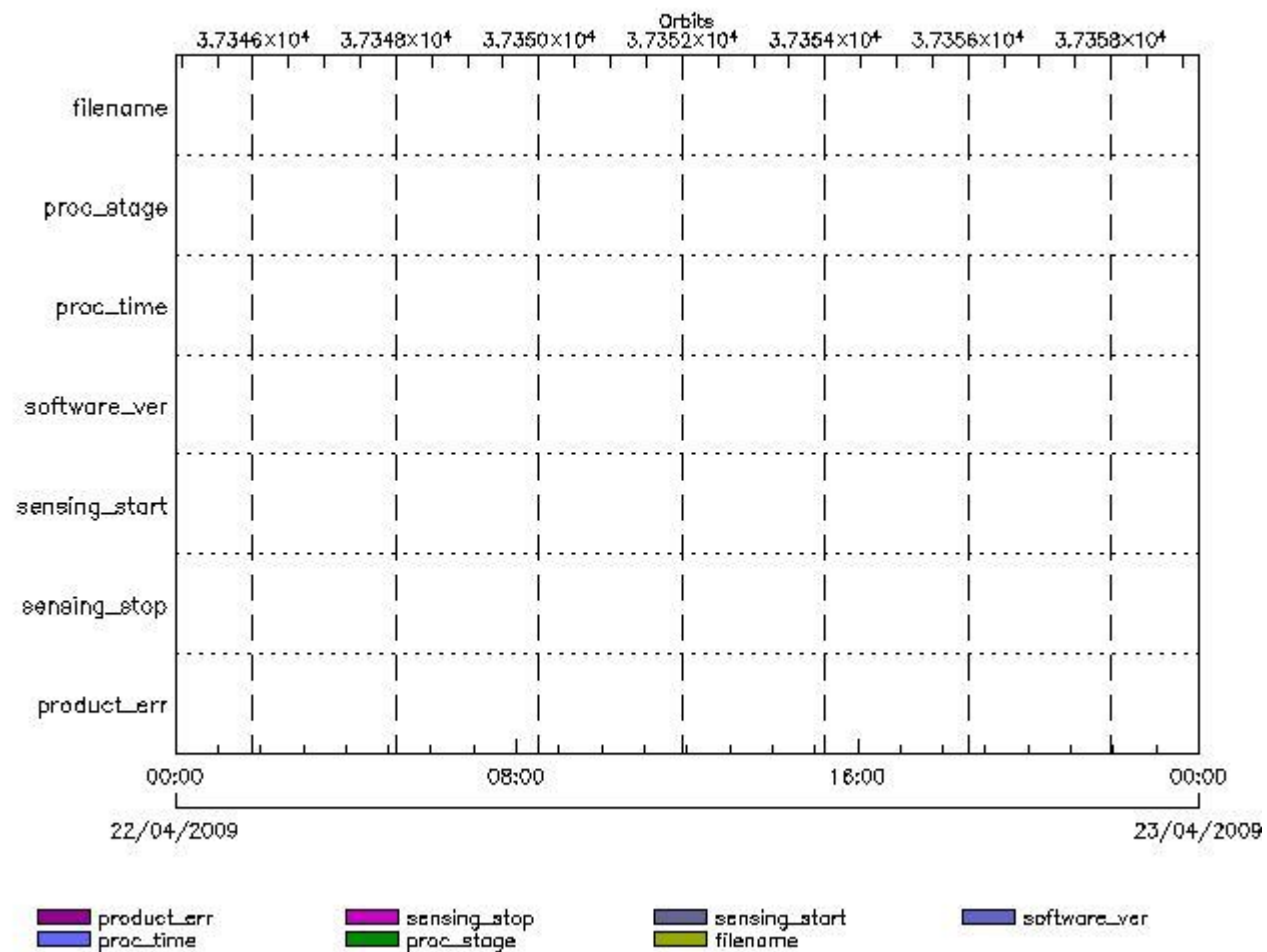
Gauge Explicit Reference

RA2_IFA_AX files with product err set

Gauge Explicit Reference

RA2_IFB_AX MPH checks

MPH Errors for RA2_IFB_AX



RA2_IFB_AX files with wrong filename

Gauge

RA2_IFB_AX files with unknown processing stage

Gauge Explicit Reference

RA2_IFB_AX files with wrong processing time

Gauge Explicit Reference

RA2_IFB_AX files with software version not equal to the current version

Gauge Explicit Reference

RA2_IFB_AX files with wrong sensing start

Gauge Explicit Reference

RA2_IFB_AX files with wrong sensing stop

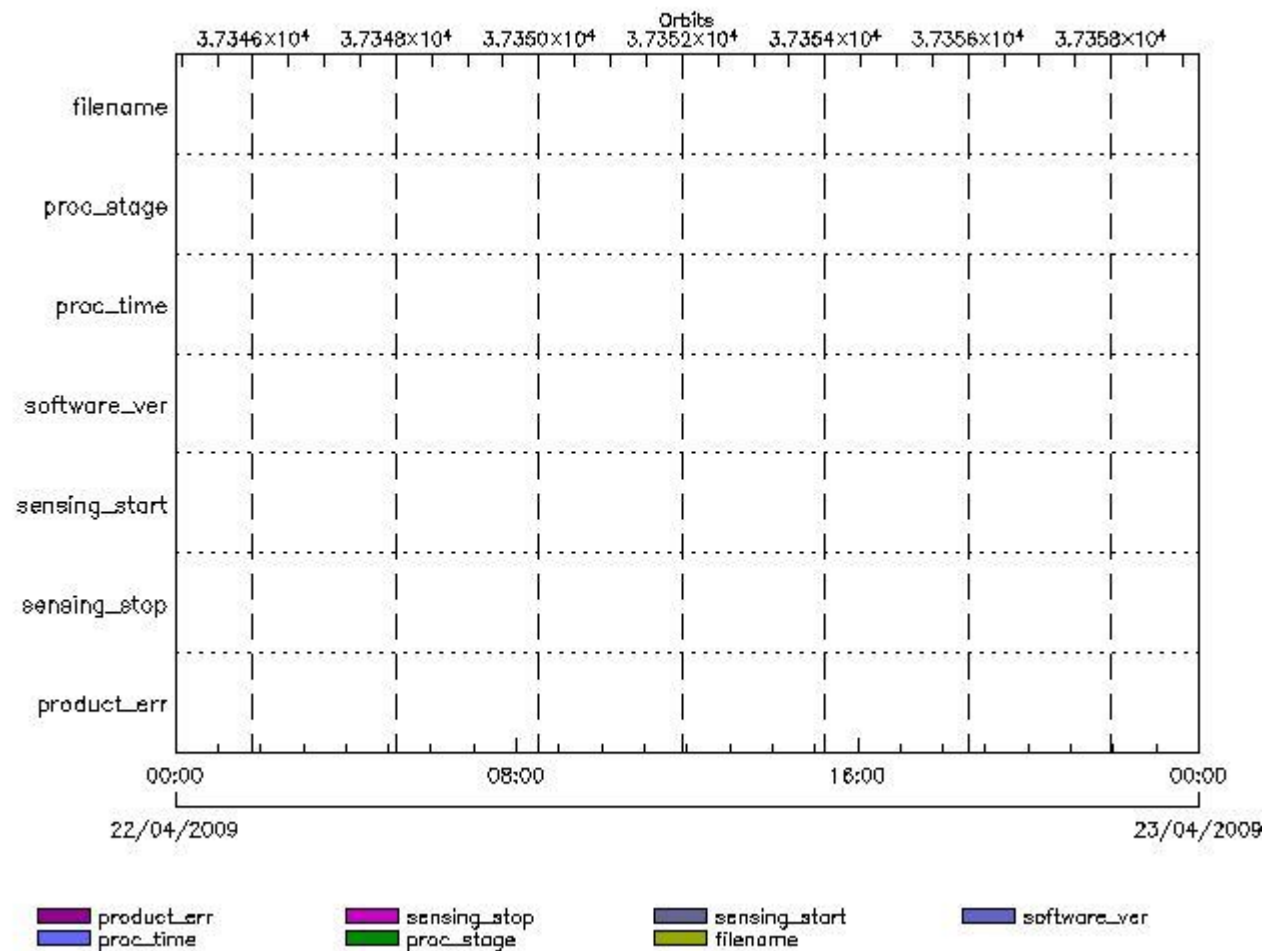
Gauge Explicit Reference

RA2_IFB_AX files with product err set

Gauge Explicit Reference

RA2_IFF_AX MPH checks

MPH Errors for RA2_IFF_AX



RA2_IFF_AX files with wrong filename

Gauge

RA2_IFF_AX files with unknown processing stage

Gauge Explicit Reference

RA2_IFF_AX files with wrong processing time

Gauge Explicit Reference

RA2_IFF_AX files with software version not equal to the current version

Gauge Explicit Reference

RA2_IFF_AX files with wrong sensing start

Gauge Explicit Reference

RA2_IFF_AX files with wrong sensing stop

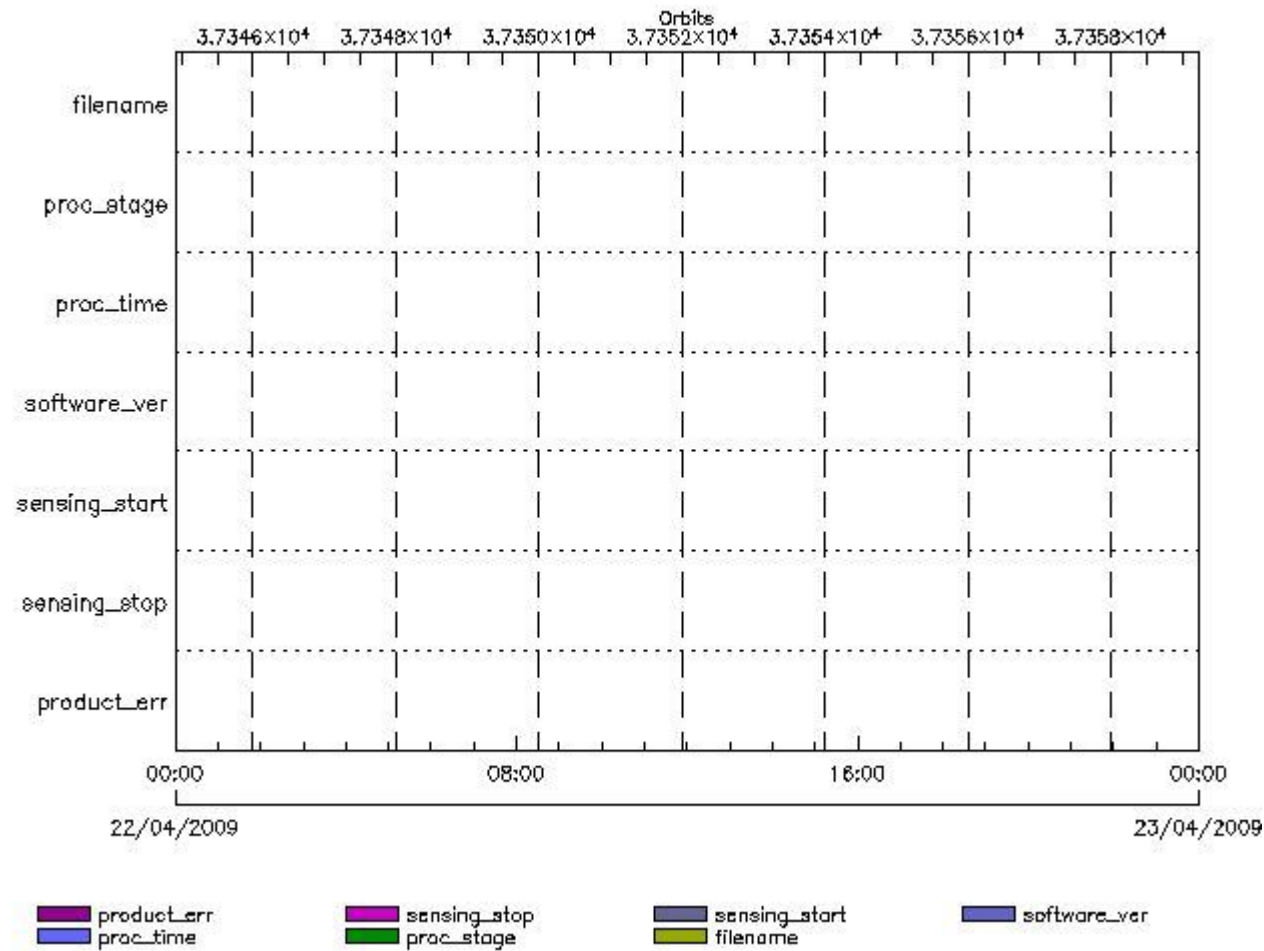
Gauge Explicit Reference

RA2_IFF_AX files with product err set

Gauge Explicit Reference

RA2_IOC_AX MPH checks

MPH Errors for RA2_IOC_AX



RA2_IOC_AX files with wrong filename

RA2_IOC_AX files with unknown processing stage

RA2_IOC_AX files with wrong processing time

RA2_IOC_AX files with software version not equal to the current version

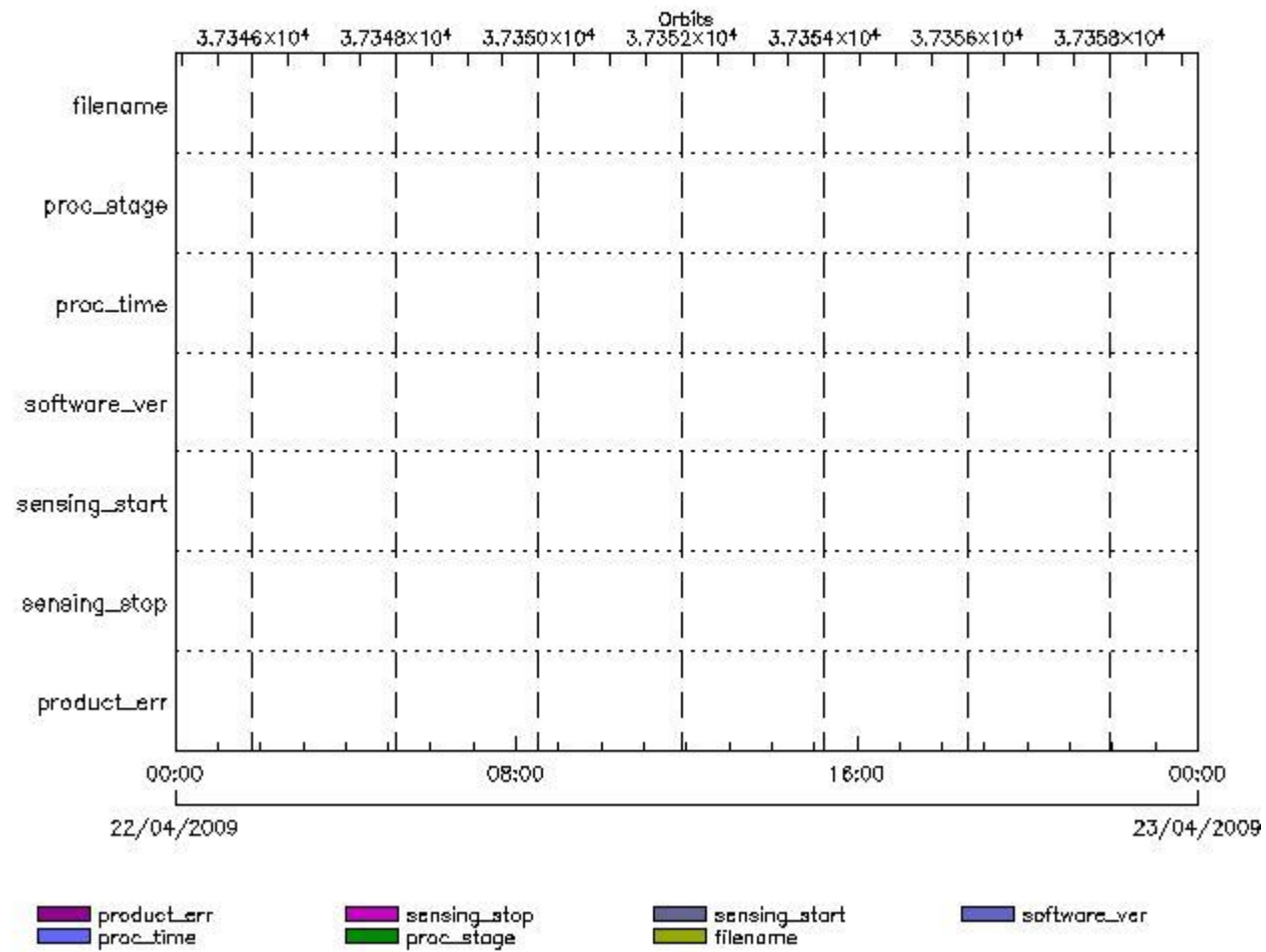
RA2_IOC_AX files with wrong sensing start

RA2_IOC_AX files with wrong sensing stop

RA2_IOC_AX files with product err set

RA2_MET_AX MPH checks

MPH Errors for RA2_MET_AX



RA2_MET_AX files with wrong filename

RA2_MET_AX files with unknown processing stage

Gauge Explicit Reference

RA2_MET_AX files with wrong processing time

Gauge Explicit Reference

RA2_MET_AX files with software version not equal to the current version

Gauge Explicit Reference

RA2_MET_AX files with wrong sensing start

Gauge Explicit Reference

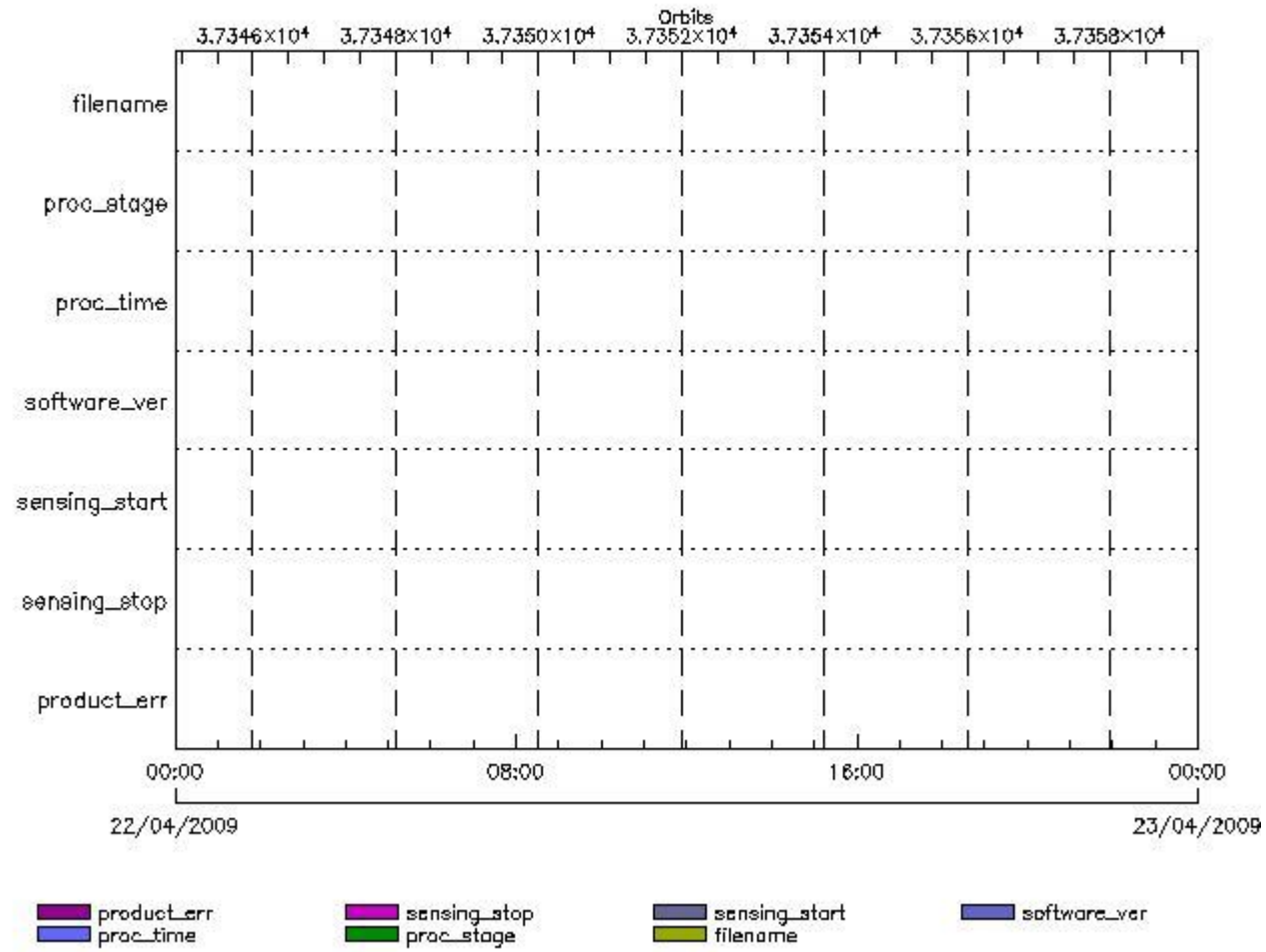
RA2_MET_AX files with wrong sensing stop

Gauge Explicit Reference

RA2_MET_AX files with product err set

Gauge Explicit Reference

MPH Errors for RA2_MSS_AX



RA2_MSS_AX files with wrong filename

RA2_MSS_AX files with unknown processing stage

Gauge Explicit Reference

RA2_MSS_AX files with wrong processing time

Gauge Explicit Reference

RA2_MSS_AX files with software version not equal to the current version

Gauge Explicit Reference

RA2_MSS_AX files with wrong sensing start

Gauge Explicit Reference

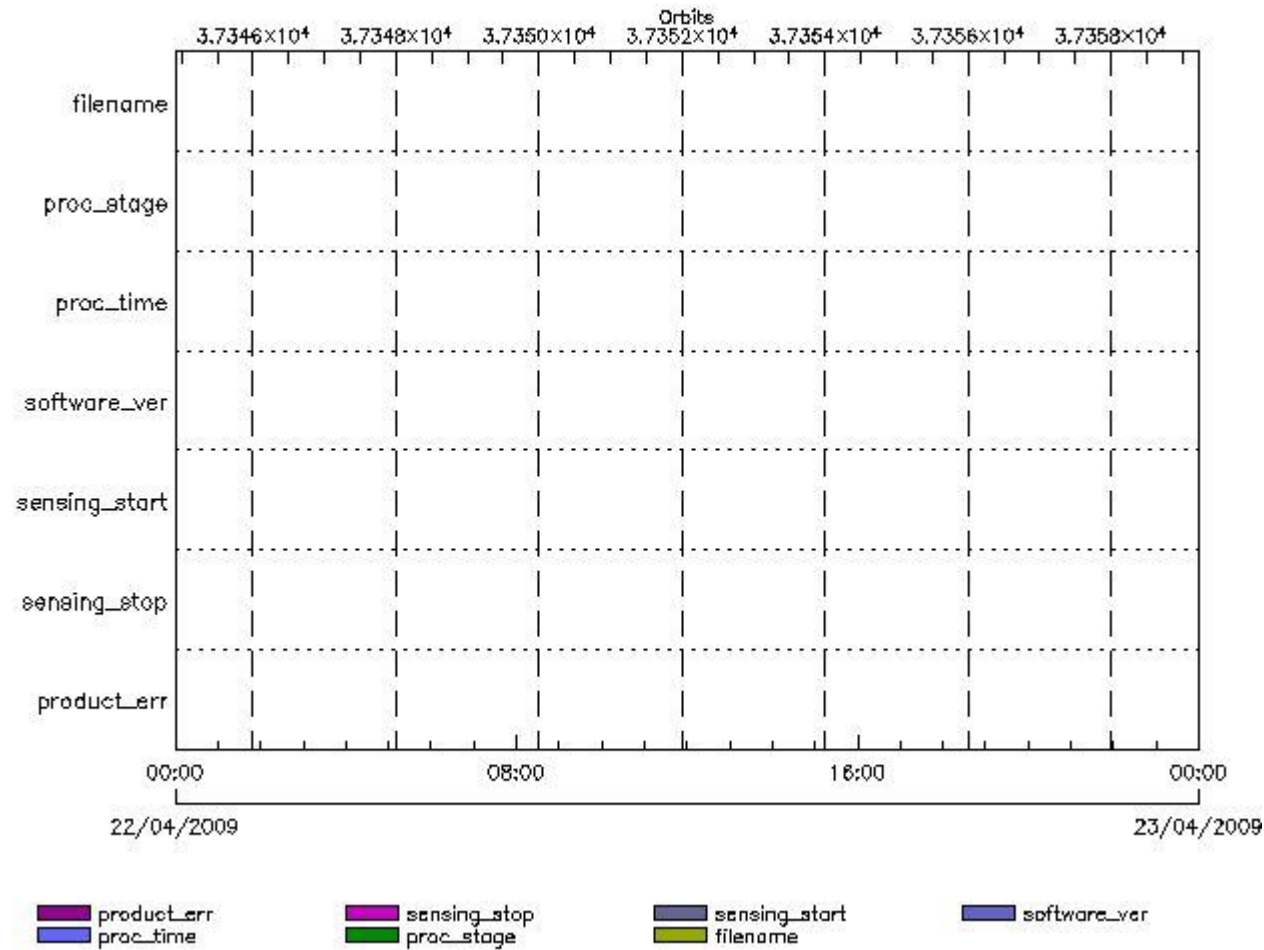
RA2_MSS_AX files with wrong sensing stop

Gauge Explicit Reference

RA2_MSS_AX files with product err set

RA2_OT1_AX MPH checks

MPH Errors for RA2_OT1_AX



RA2_OT1_AX files with wrong filename

RA2_OT1_AX files with unknown processing stage

RA2_OT1_AX files with wrong processing time

RA2_OT1_AX files with software version not equal to the current version

RA2_OT1_AX files with wrong sensing start

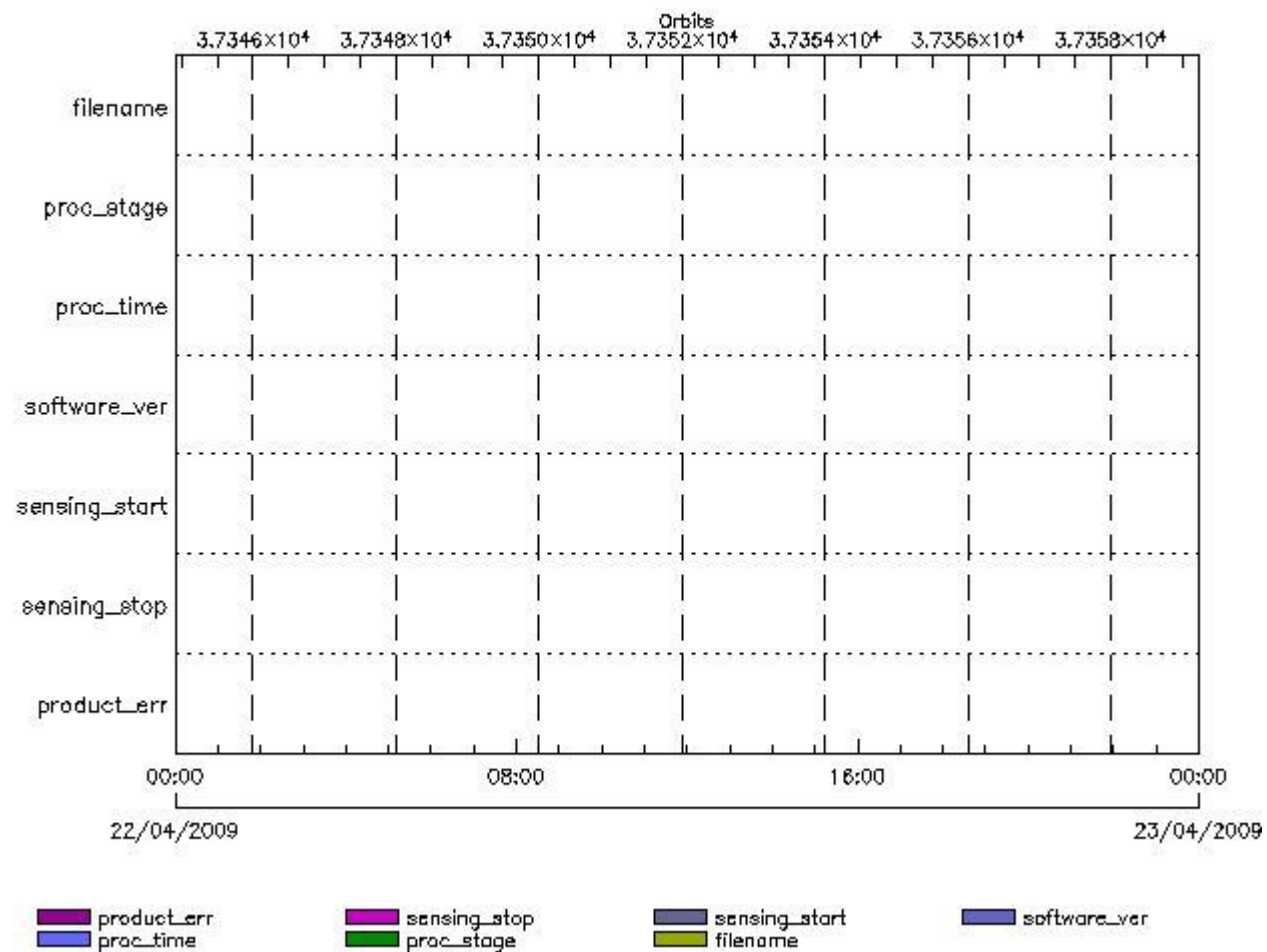
RA2_OT1_AX files with wrong sensing stop

Gauge Explicit Reference
 RA2_OT1_AX files with product err set

Gauge Explicit Reference

RA2_OT2_AX MPH checks

MPH Errors for RA2_OT2_AX



RA2_OT2_AX files with wrong filename

Gauge
 RA2_OT2_AX files with unknown processing stage

Gauge Explicit Reference

RA2_OT2_AX files with wrong processing time

Gauge Explicit Reference

RA2_OT2_AX files with software version not equal to the current version

Gauge Explicit Reference

RA2_OT2_AX files with wrong sensing start

Gauge Explicit Reference

RA2_OT2_AX files with wrong sensing stop

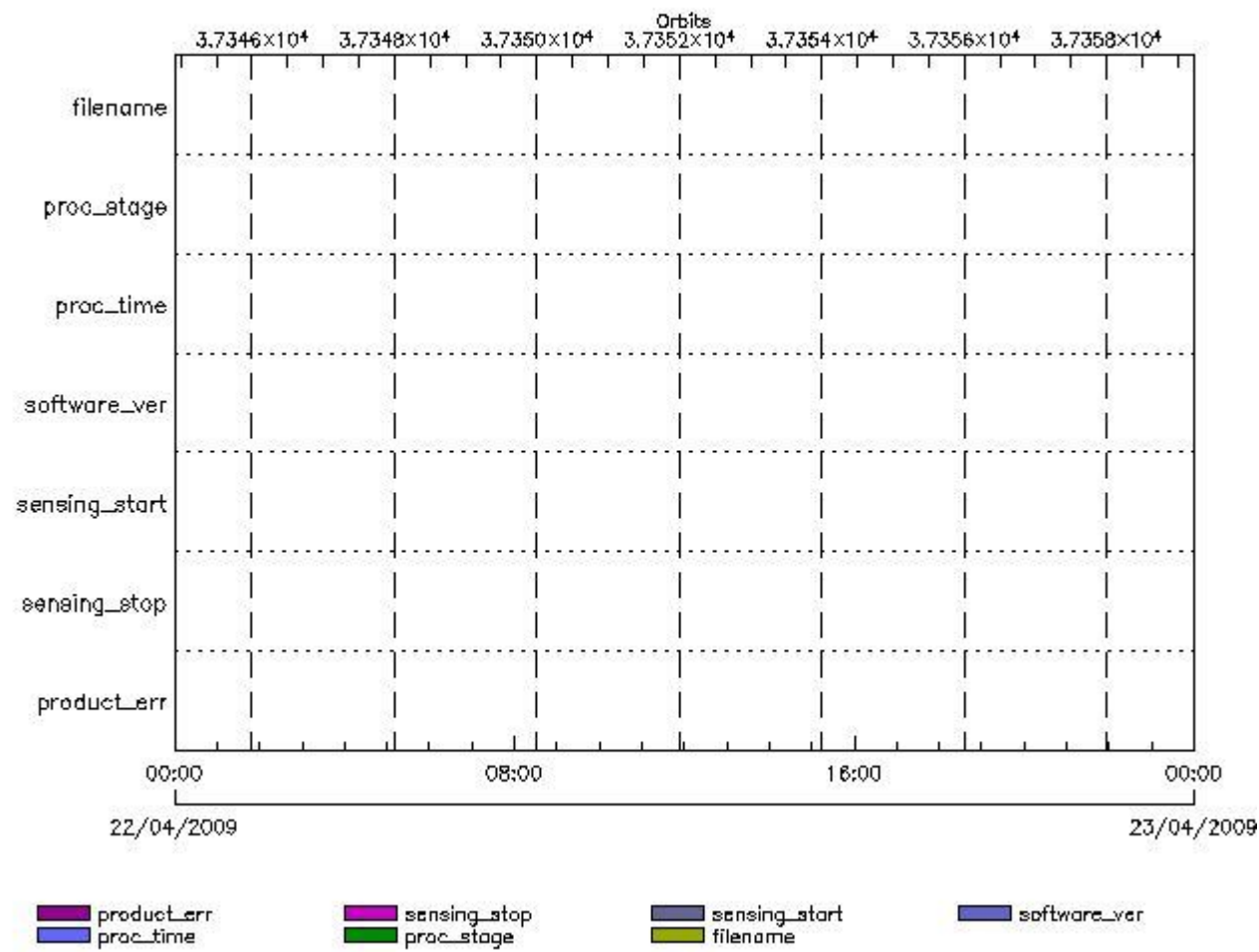
Gauge Explicit Reference

RA2_OT2_AX files with product err set

Gauge Explicit Reference

RA2_PLA_AX MPH checks

MPH Errors for RA2_PLA_AX



RA2_PLA_AX files with wrong filename

Gauge

RA2_PLA_AX files with unknown processing stage

Gauge Explicit Reference

RA2_PLA_AX files with wrong processing time

Gauge Explicit Reference

RA2_PLA_AX files with software version not equal to the current version

Gauge Explicit Reference

RA2_PLA_AX files with wrong sensing start

Gauge Explicit Reference

RA2_PLA_AX files with wrong sensing stop

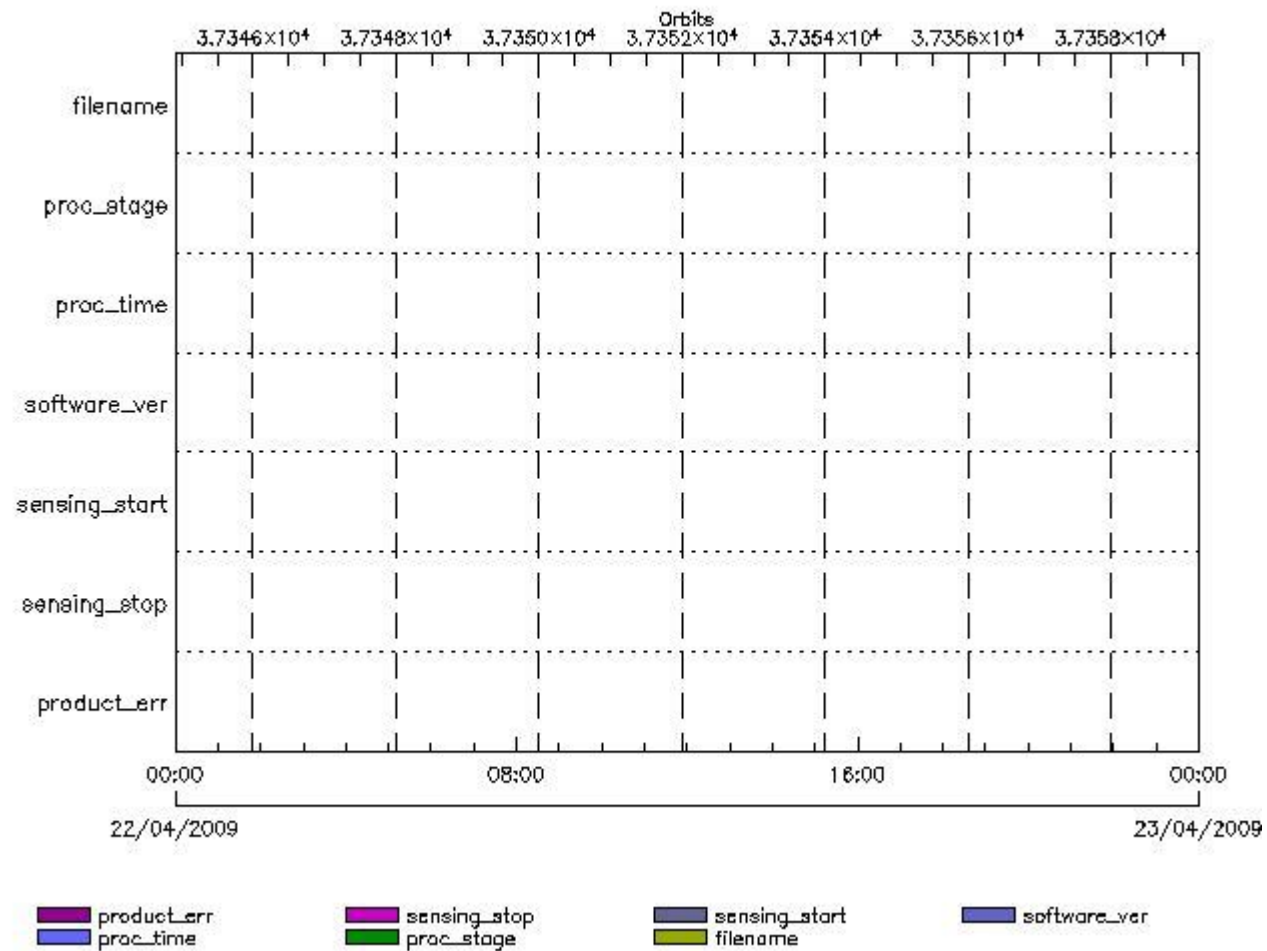
Gauge Explicit Reference

RA2_PLA_AX files with product err set

Gauge Explicit Reference

RA2_POL_AX MPH checks

MPH Errors for RA2_POL_AX



RA2_POL_AX files with wrong filename

Gauge

RA2_POL_AX files with unknown processing stage

Gauge Explicit Reference

RA2_POL_AX files with wrong processing time

Gauge Explicit Reference

RA2_POL_AX files with software version not equal to the current version

Gauge Explicit Reference

RA2_POL_AX files with wrong sensing start

Gauge Explicit Reference

RA2_POL_AX files with wrong sensing stop

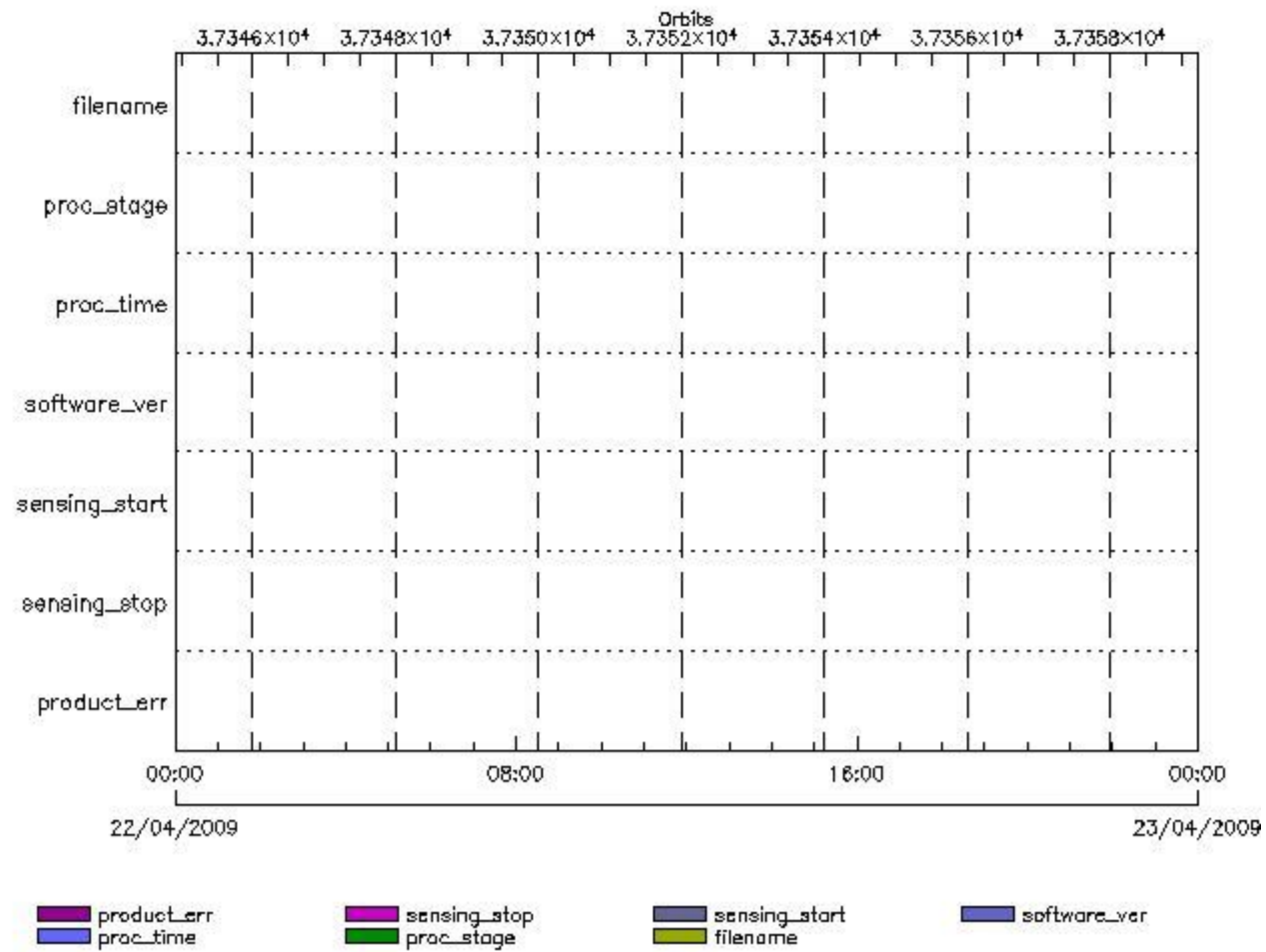
Gauge Explicit Reference

RA2_POL_AX files with product err set

Gauge Explicit Reference

RA2_SET_AX MPH checks

MPH Errors for RA2_SET_AX



RA2_SET_AX files with wrong filename

Gauge

RA2_SET_AX files with unknown processing stage

Gauge Explicit Reference

RA2_SET_AX files with wrong processing time

Gauge Explicit Reference

RA2_SET_AX files with software version not equal to the current version

Gauge Explicit Reference

RA2_SET_AX files with wrong sensing start

Gauge Explicit Reference

RA2_SET_AX files with wrong sensing stop

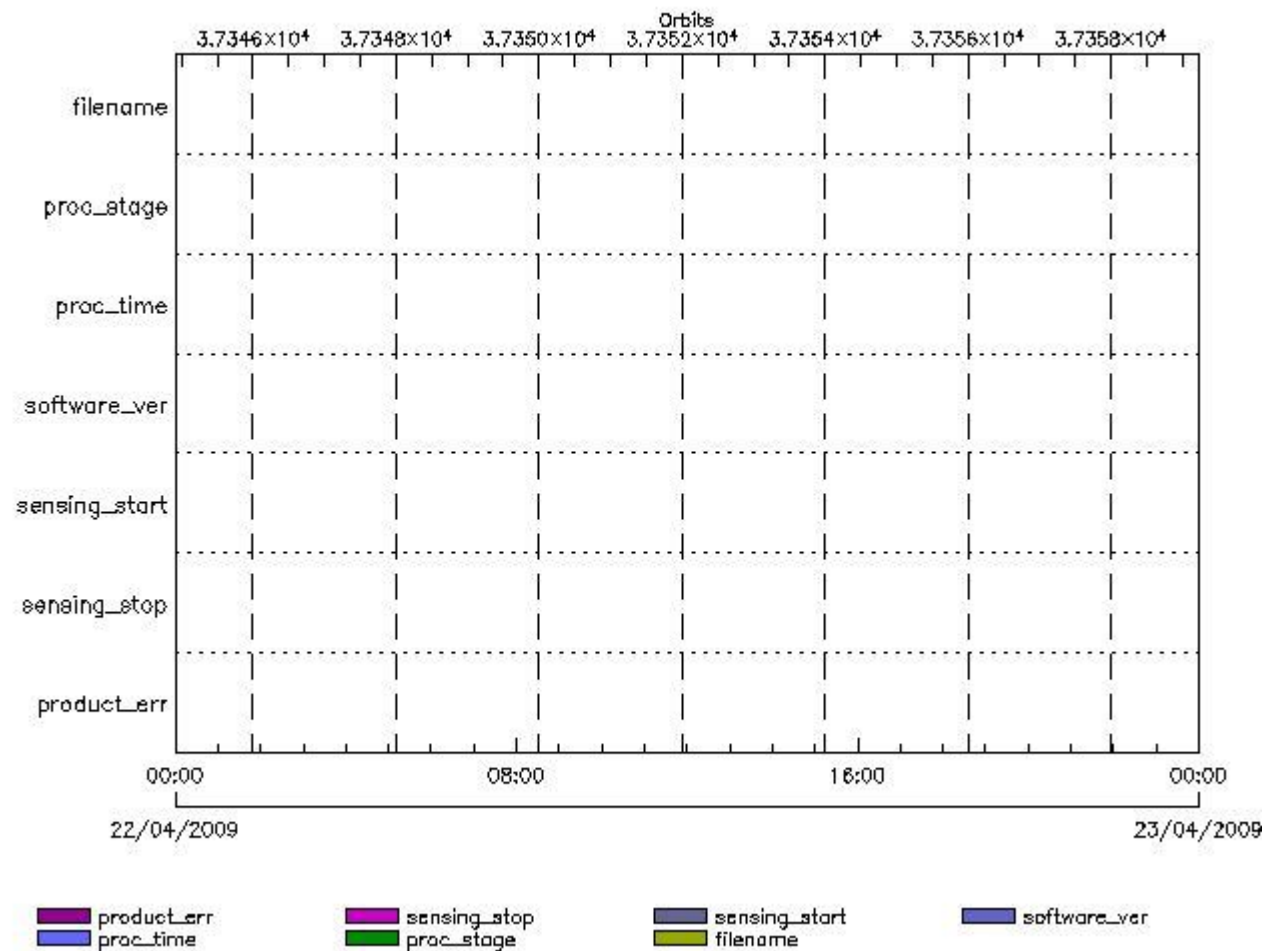
Gauge Explicit Reference

RA2_SET_AX files with product err set

Gauge Explicit Reference

RA2_SL1_AX MPH checks

MPH Errors for RA2_SL1_AX



RA2_SL1_AX files with wrong filename

Gauge

RA2_SL1_AX files with unknown processing stage

Gauge Explicit Reference

RA2_SL1_AX files with wrong processing time

Gauge Explicit Reference

RA2_SL1_AX files with software version not equal to the current version

Gauge Explicit Reference

RA2_SL1_AX files with wrong sensing start

Gauge Explicit Reference

RA2_SL1_AX files with wrong sensing stop

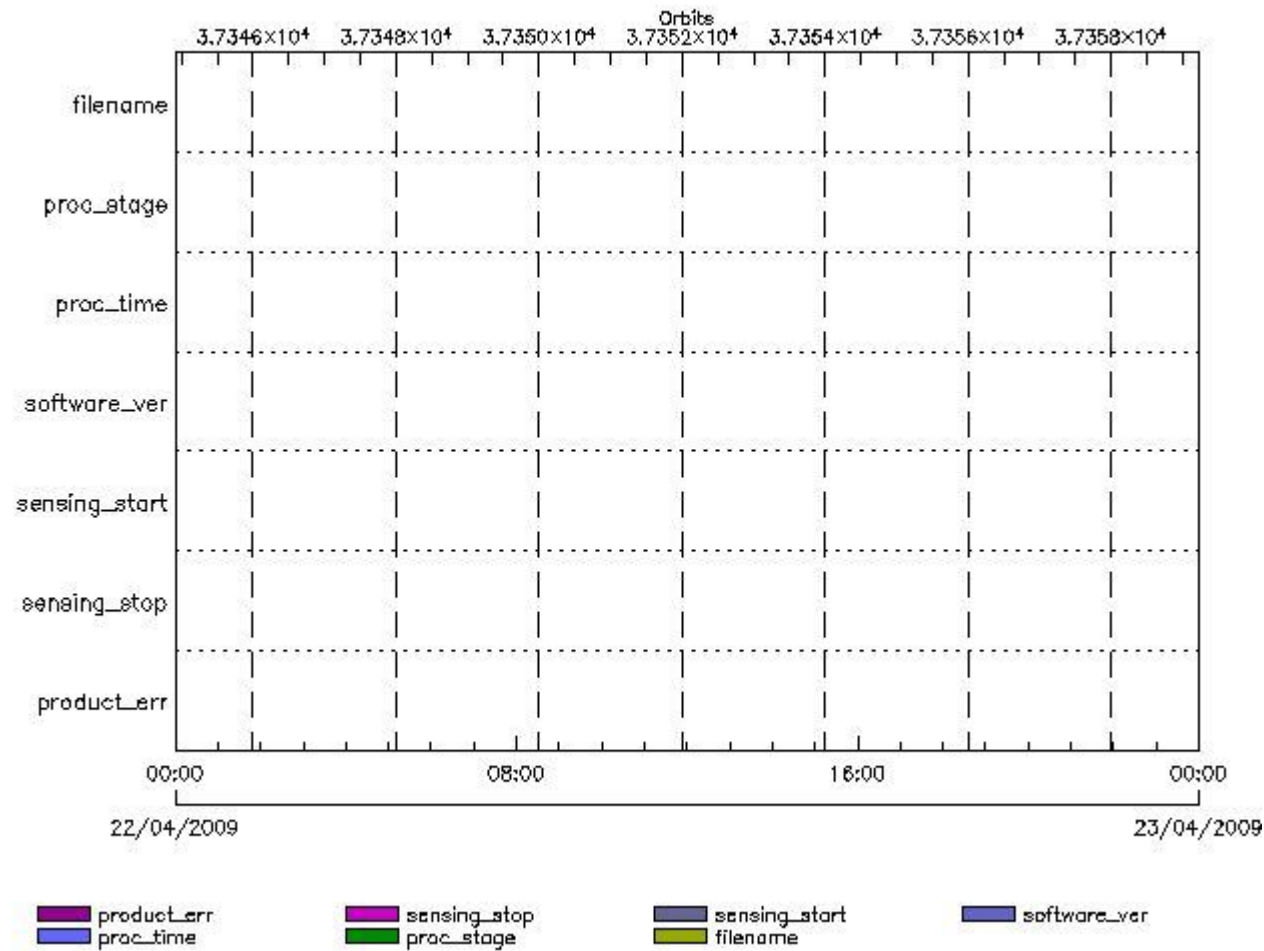
Gauge Explicit Reference

RA2_SL1_AX files with product err set

Gauge Explicit Reference

RA2_SL2_AX MPH checks

MPH Errors for RA2_SL2_AX



RA2_SL2_AX files with wrong filename

RA2_SL2_AX files with unknown processing stage

Gauge Explicit Reference

RA2_SL2_AX files with wrong processing time

Gauge Explicit Reference

RA2_SL2_AX files with software version not equal to the current version

Gauge Explicit Reference

RA2_SL2_AX files with wrong sensing start

Gauge Explicit Reference

RA2_SL2_AX files with wrong sensing stop

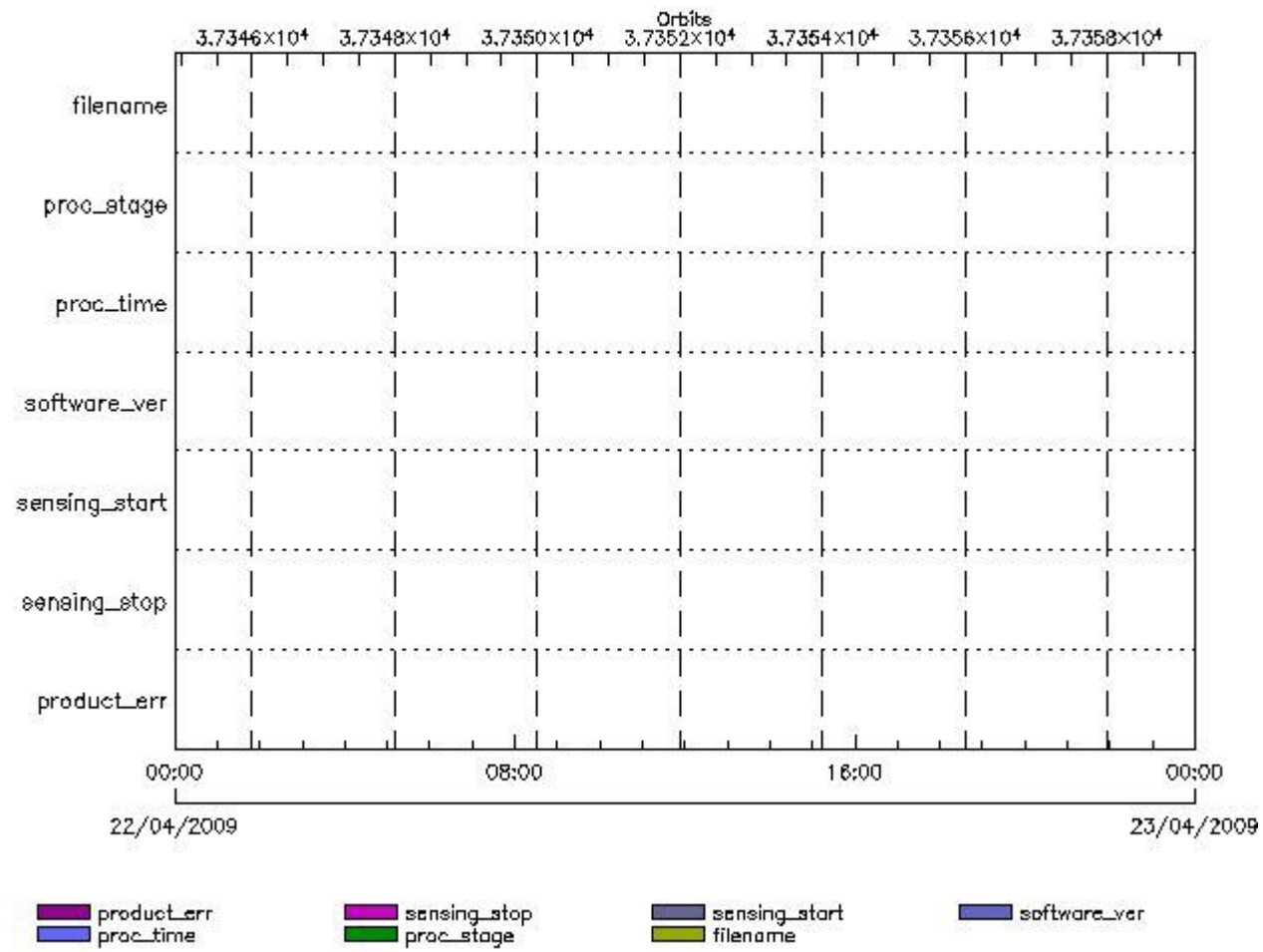
Gauge Explicit Reference

RA2_SL2_AX files with product err set

Gauge Explicit Reference

RA2_SOI_AX MPH checks

MPH Errors for RA2_SOI_AX



RA2_SOI_AX files with wrong filename

RA2_SOI_AX files with unknown processing stage

Gauge Explicit Reference

RA2_SOI_AX files with wrong processing time

Gauge Explicit Reference

RA2_SOI_AX files with software version not equal to the current version

Gauge Explicit Reference

RA2_SOI_AX files with wrong sensing start

Gauge Explicit Reference

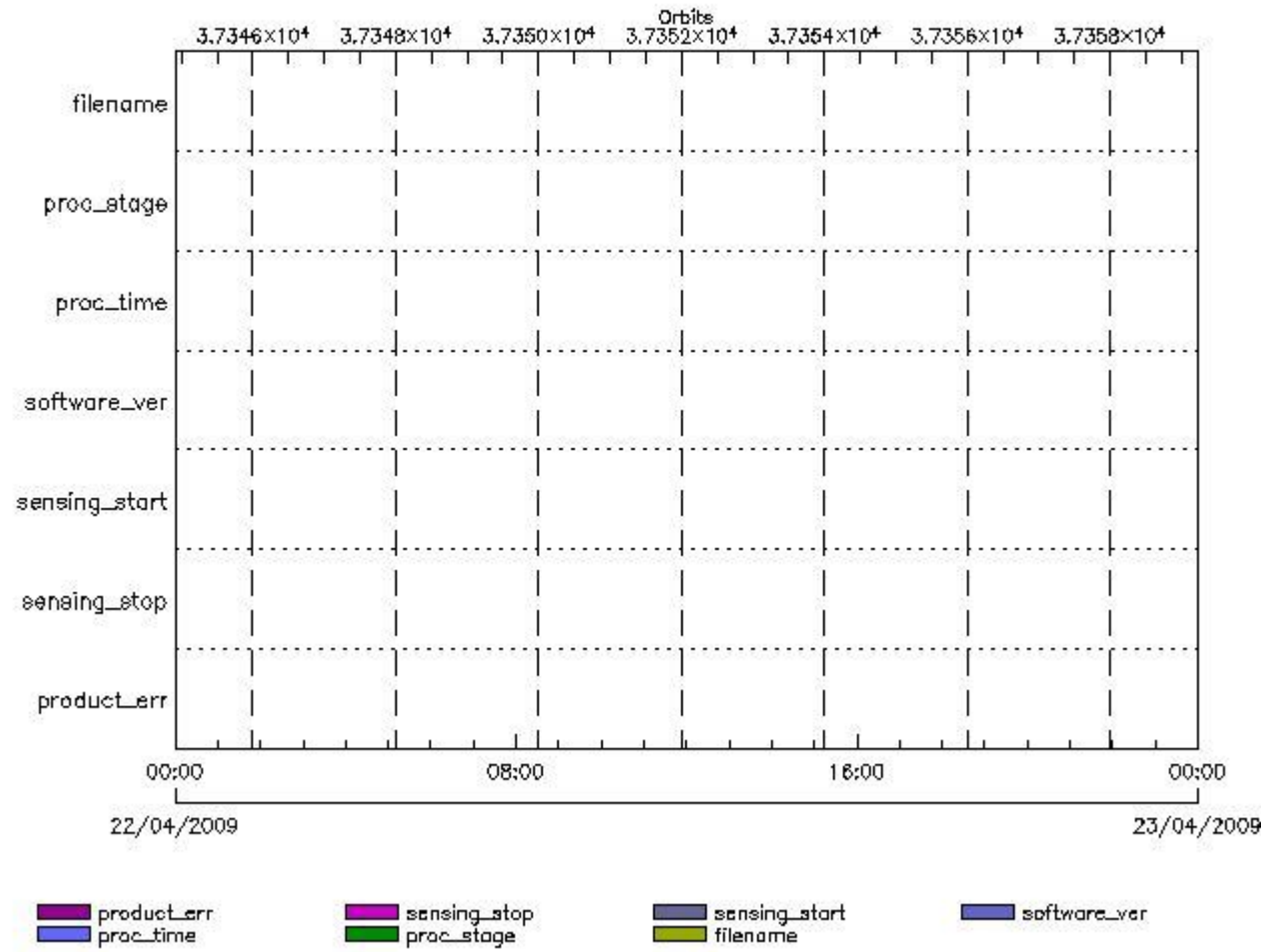
RA2_SOI_AX files with wrong sensing stop

Gauge Explicit Reference

RA2_SOI_AX files with product err set

Gauge Explicit Reference

MPH Errors for RA2_SOL_AX



RA2_SOL_AX files with wrong filename

RA2_SOL_AX files with unknown processing stage

Gauge Explicit Reference

RA2_SOL_AX files with wrong processing time

Gauge Explicit Reference

RA2_SOL_AX files with software version not equal to the current version

Gauge Explicit Reference

RA2_SOL_AX files with wrong sensing start

Gauge Explicit Reference

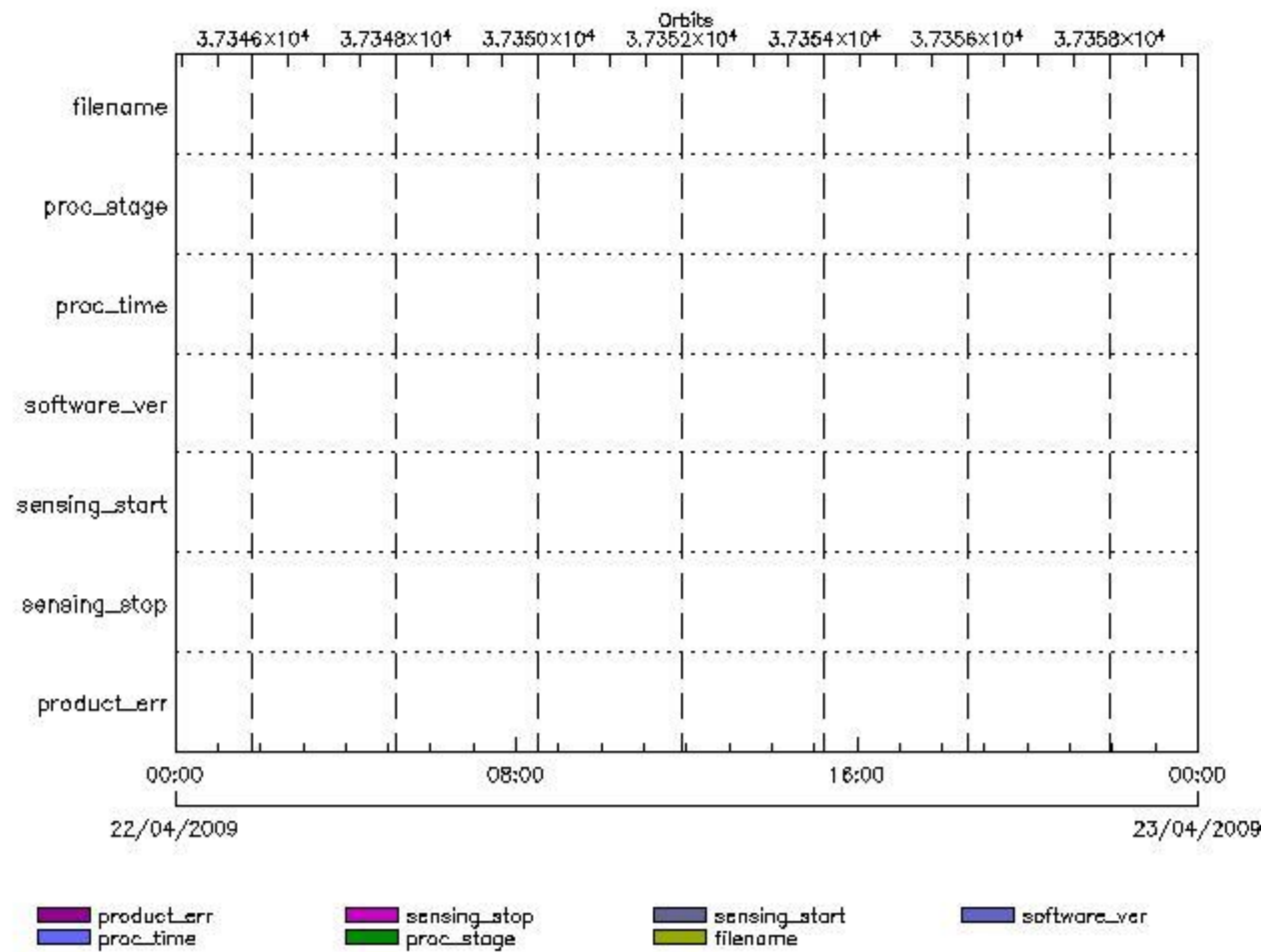
RA2_SOL_AX files with wrong sensing stop

Gauge Explicit Reference

RA2_SOL_AX files with product err set

RA2_SSB_AX MPH checks

MPH Errors for RA2_SSB_AX



RA2_SSB_AX files with wrong filename

RA2_SSB_AX files with unknown processing stage

RA2_SSB_AX files with wrong processing time

RA2_SSB_AX files with software version not equal to the current version

RA2_SSB_AX files with wrong sensing start

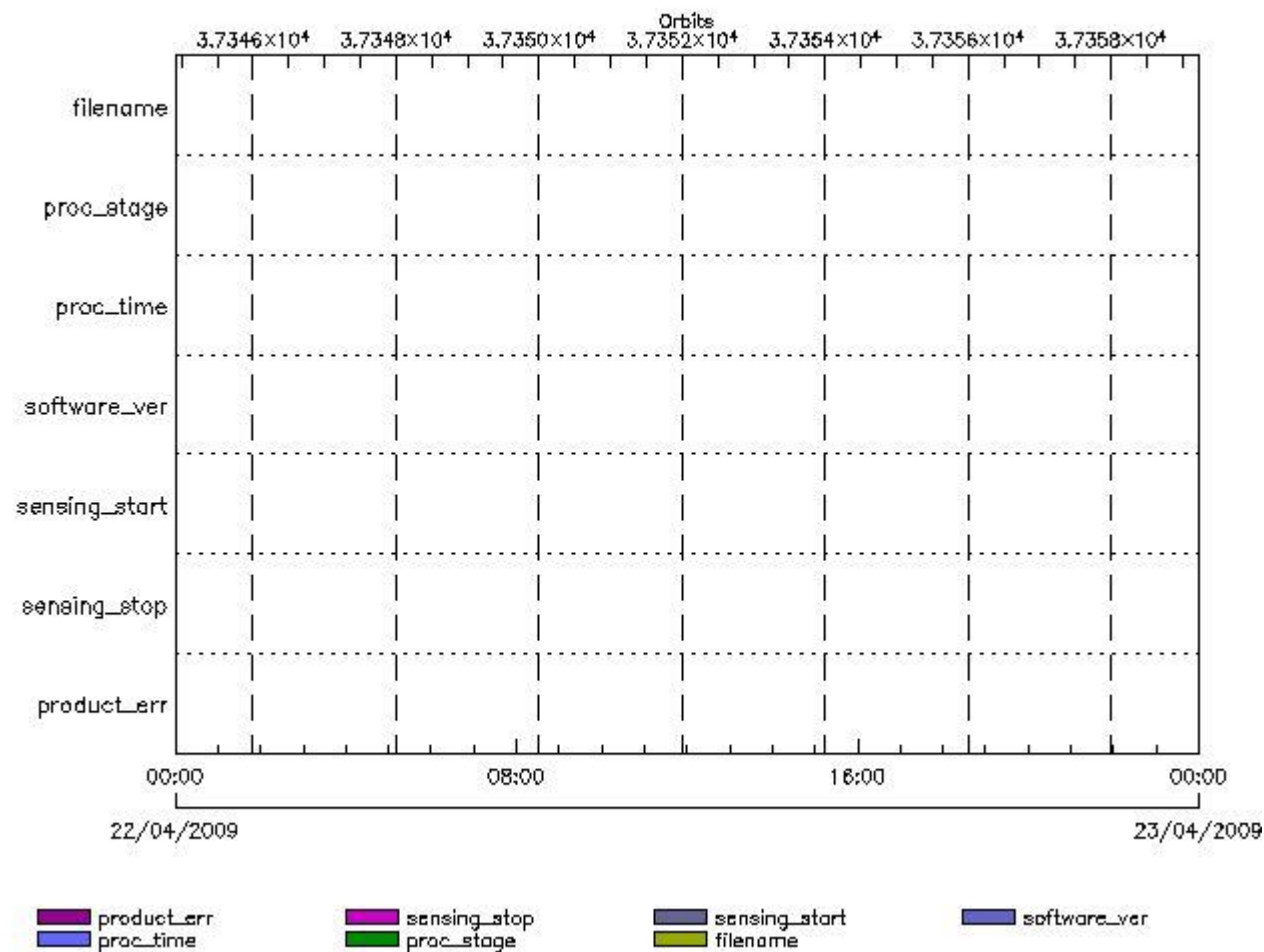
RA2_SSB_AX files with wrong sensing stop

Gauge Explicit Reference
 RA2_SSB_AX files with product err set

Gauge Explicit Reference

RA2_TLD_AX MPH checks

MPH Errors for RA2_TLD_AX



RA2_TLD_AX files with wrong filename

Gauge
 RA2_TLD_AX files with unknown processing stage

Gauge Explicit Reference

RA2_TLD_AX files with wrong processing time

Gauge Explicit Reference

RA2_TLD_AX files with software version not equal to the current version

Gauge Explicit Reference

RA2_TLD_AX files with wrong sensing start

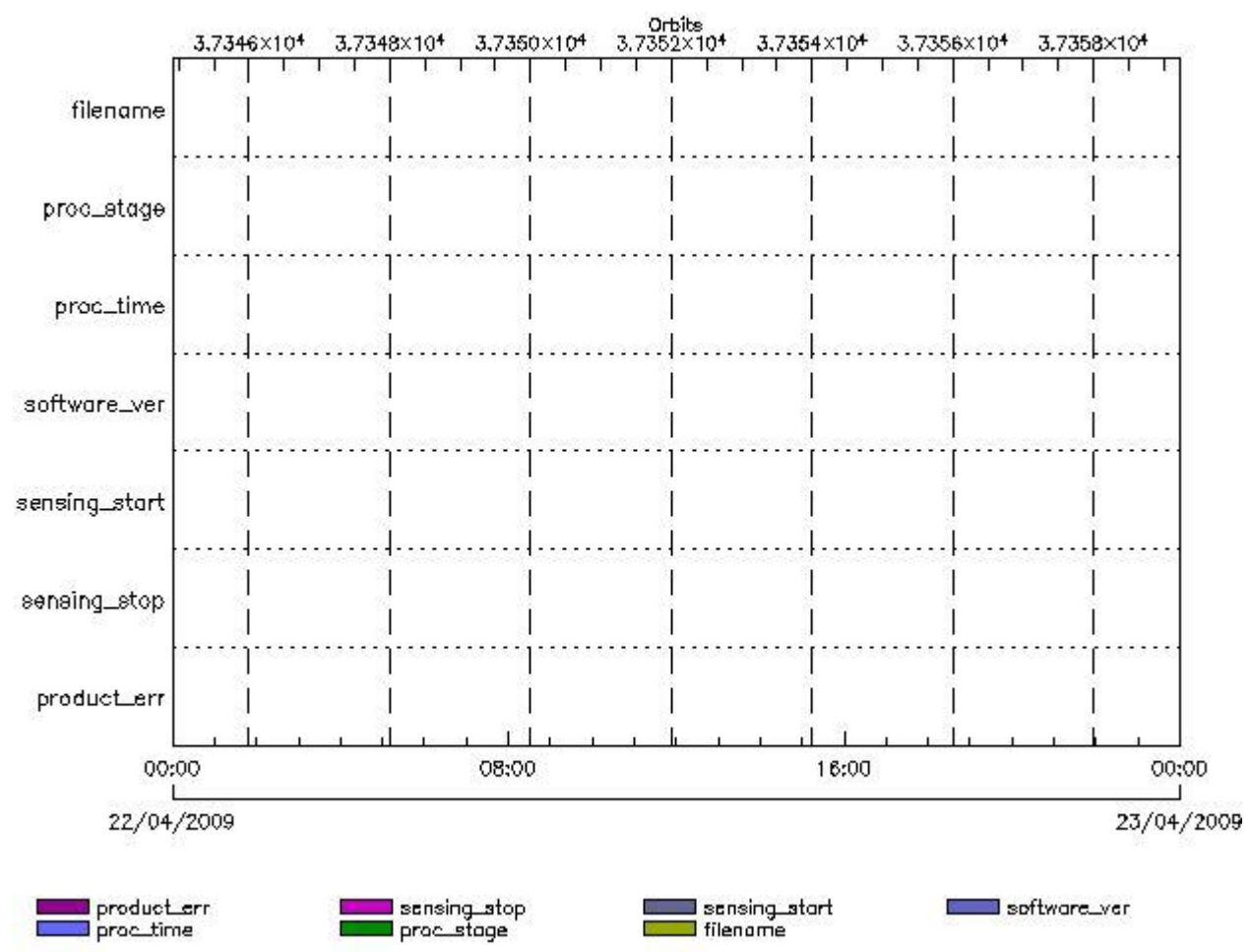
Gauge Explicit Reference
 RA2_TLD_AX files with wrong sensing stop

Gauge Explicit Reference
 RA2_TLD_AX files with product err set

Gauge Explicit Reference

RA2_USO_AX MPH checks

MPH Errors for RA2_USO_AX



RA2_USO_AX files with wrong filename

Gauge
 RA2_USO_AX files with unknown processing stage

Gauge Explicit Reference

RA2_USO_AX files with wrong processing time

Gauge Explicit Reference

RA2_USO_AX files with software version not equal to the current version

Gauge Explicit Reference

RA2_USO_AX files with wrong sensing start

Gauge Explicit Reference

RA2_USO_AX files with wrong sensing stop

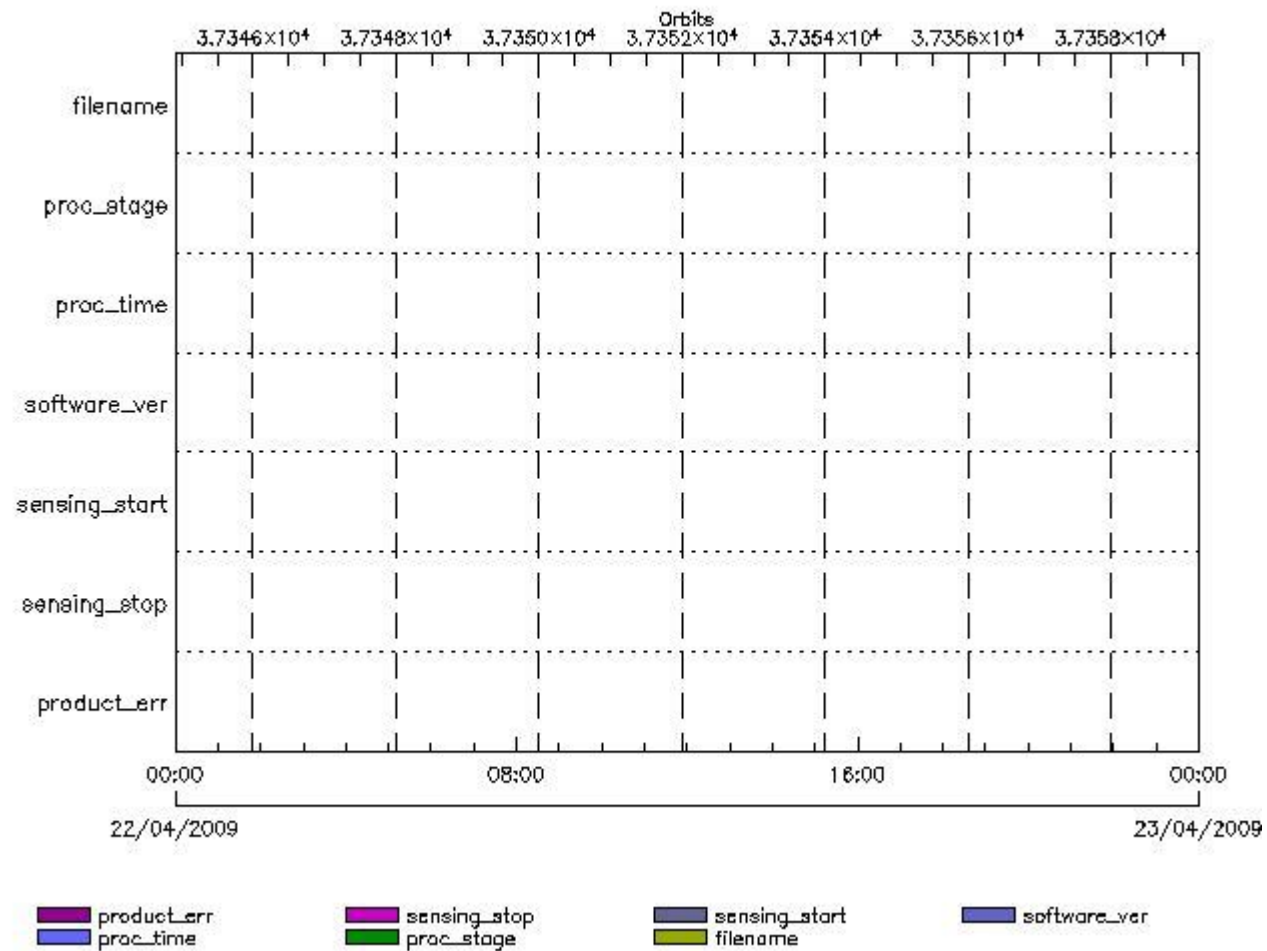
Gauge Explicit Reference

RA2_USO_AX files with product err set

Gauge Explicit Reference

AUX_ATT_AX MPH checks

MPH Errors for AUX_ATT_AX



AUX_ATT_AX files with wrong filename

Gauge

AUX_ATT_AX files with unknown processing stage

Gauge Explicit Reference

AUX_ATT_AX files with wrong processing time

Gauge Explicit Reference

AUX_ATT_AX files with software version not equal to the current version

Gauge Explicit Reference

AUX_ATT_AX files with wrong sensing start

Gauge Explicit Reference

AUX_ATT_AX files with wrong sensing stop

Gauge Explicit Reference

AUX_ATT_AX files with product err set

Gauge Explicit Reference

Time Correlation

AUX_TIM_AX Propagation Error

Gauge	Value	Segment (Start-Stop)
Propagation Error (us) N/A	-0.748714447021484	21-APR-2009 22:42:13.000 22-APR-2009 05:36:25.000
Propagation Error (us) Warning! Too big	7.14535522460938	22-APR-2009 05:36:25.000 22-APR-2009 07:15:57.000
Propagation Error (us) Warning! Too big	5.4737491607666	22-APR-2009 07:15:57.000 22-APR-2009 08:55:40.000
Propagation Error (us) N/A	-1.35982513427734	22-APR-2009 08:55:40.000 22-APR-2009 10:35:16.000
Propagation Error (us) N/A	-1.9404354095459	22-APR-2009 10:35:16.000 22-APR-2009 12:14:31.000
Propagation Error (us) N/A	0.998847961425781	22-APR-2009 12:14:31.000 22-APR-2009 13:53:37.000
Propagation Error (us) N/A	0.554227828979492	22-APR-2009 13:53:37.000 22-APR-2009 15:31:25.000
Propagation Error (us) N/A	3.01100540161133	22-APR-2009 15:31:25.000 22-APR-2009 17:09:17.000
Propagation Error (us) N/A	0.357144355773926	22-APR-2009 17:09:17.000 22-APR-2009 18:47:20.000
Propagation Error (us) N/A	-3.35158157348633	22-APR-2009 18:47:20.000 22-APR-2009 20:27:21.000
Propagation Error (us) Warning! Too big	-7.01125621795654	22-APR-2009 20:27:21.000 22-APR-2009 22:09:37.000
Propagation Error (us) N/A	-2.40591621398926	22-APR-2009 22:09:37.000 22-APR-2009 23:55:49.000

```

xReportTemplate. Copying internal and external template references...
xReportTemplate. Processing Conditionals inclusions...
xReportTemplate. ...No Conditionals inclusions found
xReportTemplate. Generating data extraction schema document...
xReportTemplate. Inserting embedded DEL scripts and extracting data...
xReportTemplate. Generating data extraction skeleton for explicit references...
xReportTemplate. Extracting Explicit References data...
xReportTemplate. Merging object data with explicit_references data...
xReportTemplate. Generating stylesheet to transform template to report...
xReportTemplate. Generating stylesheet for grouping and zooming...
xReportTemplate. Generating intermediate report without grouping and zooming...
xReportTemplate. Generating final xhtml report...
xReportTemplate. Generating the IDL program for the graphs
xReportTemplate. Generating external linked fragments
xReportTemplate. Executing the IDL program
Information : (24-Apr-2009 15:49:53)
Graph 1: Creating object for a eventGanttChart
Information : (24-Apr-2009 15:49:53) Graph 1: Processing legend.
Information : (24-Apr-2009 15:49:53)
Graph 1: Adding data from object @PCF_RA2_sensing:ETL_ra2_wwv_2p          17
elements.
Information : (24-Apr-2009 15:49:53)
Graph 1: Adding data from object @PCF_RA2_sensing:ETL_ra2_fgd_2p          17
elements.
Information : (24-Apr-2009 15:49:53)
Graph 1: Adding data from object @PCF_RA2_sensing:ETL_ra2_mw__1p          17
elements.
Information : (24-Apr-2009 15:49:53)
Graph 1: Adding data from object @PCF_RA2_sensing:ETL_ra2_me__0p          17
elements.
Information : (24-Apr-2009 15:49:53)
Graph 1: Adding data from object @PCF_RA2_sensing:ETL_mwr_n1__0p          16
elements.
Information : (24-Apr-2009 15:49:53)
Graph 1: Adding data from object @PCF_RA2_sensing:ETL_dor_nav_0p          16
elements.
Information : (24-Apr-2009 15:49:53)
Graph 1: Adding data from object @PCF_RA2_sensing:ETL_dor_dop_0p          16
elements.
Information : (24-Apr-2009 15:49:53)
Graph 1: Adding data from object @PCF_RA2_sensing:ETL_ra2_cal_0p          1
elements.
Information : (24-Apr-2009 15:49:53) Graph 1: Generating PNG file.
Information : (24-Apr-2009 15:49:54) Graph 1: Destroying object.
Information : (24-Apr-2009 15:49:54)
Graph 2: Creating object for a eventWorldMap
Information : (24-Apr-2009 15:49:54) Graph 2: Processing legend.
Information : (24-Apr-2009 15:49:54)
Graph 2: Adding data from object @PCF_RA2_sensing:ETL_ra2_inv_prod          17
elements.
Information : (24-Apr-2009 15:49:59) Graph 2: Generating PNG file.
Information : (24-Apr-2009 15:50:00) Graph 2: Destroying object.
Information : (24-Apr-2009 15:50:00)
Graph 3: Creating object for a eventGanttChart
Information : (24-Apr-2009 15:50:00) Graph 3: Processing legend.
Information : (24-Apr-2009 15:50:00)
Graph 3: Adding data from object @PCF_RA2_production:ETLmwr_mis          1
elements.
Warning ! : (24-Apr-2009 15:50:00)
GanttChart::AddData. The DqiData structure has no data for this range
Information : (24-Apr-2009 15:50:00)
Graph 3: Adding data from object @PCF_RA2_production:ETLra2_l0_mis          2
elements.
Information : (24-Apr-2009 15:50:00)
Graph 3: Adding data from object @PCF_RA2_production:ETLdor_mis          24
elements.
Information : (24-Apr-2009 15:50:00)
Graph 3: Adding data from object @PCF_RA2_sensing:ETL_mwr_l0          16

```

```

elements.
Information : (24-Apr-2009 15:50:00)
Graph 3: Adding data from object @PCF_RA2_production:ETLmwr_all_stations
17 elements.
Information : (24-Apr-2009 15:50:00)
Graph 3: Adding data from object @PCF_RA2_sensing:ETL_ra2_l0          18
elements.
Information : (24-Apr-2009 15:50:00)
Graph 3: Adding data from object @PCF_RA2_production:ETLra2_all_stations
3 elements.
Information : (24-Apr-2009 15:50:00)
Graph 3: Adding data from object @PCF_RA2_sensing:ETL_dor_l0          32
elements.
Information : (24-Apr-2009 15:50:00)
Graph 3: Adding data from object @PCF_RA2_production:ETLdor_all_stations
17 elements.
Information : (24-Apr-2009 15:50:00)
Graph 3: Adding data from object @PCF_RA2_production:ETLra2_unav      1
elements.
Warning !   : (24-Apr-2009 15:50:00)
GanttChart::AddData. The DqiData structure has no data for this range
Information : (24-Apr-2009 15:50:00) Graph 3: Generating PNG file.
Warning !   : (24-Apr-2009 15:50:00)
GanttChart::ReadPolyline. Adding a section with no data
Warning !   : (24-Apr-2009 15:50:00)
GanttChart::ReadPolyline. Adding a section with no data
Information : (24-Apr-2009 15:50:01) Graph 3: Destroying object.
Information : (24-Apr-2009 15:50:01)
Graph 4: Creating object for a eventGanttChart
Information : (24-Apr-2009 15:50:01) Graph 4: Processing legend.
Information : (24-Apr-2009 15:50:01)
Graph 4: Adding data from object @PCF_RA2_production:ETLra2_l1_mis    2
elements.
Information : (24-Apr-2009 15:50:01)
Graph 4: Adding data from object @PCF_RA2_sensing:ETL_ra2_l1          17
elements.
Information : (24-Apr-2009 15:50:01)
Graph 4: Adding data from object @PCF_RA2_production:ETLra2_unav      1
elements.
Warning !   : (24-Apr-2009 15:50:01)
GanttChart::AddData. The DqiData structure has no data for this range
Information : (24-Apr-2009 15:50:01)
Graph 4: Adding data from object @PCF_RA2_production:ETL_ra2_l1_acq
18 elements.
Information : (24-Apr-2009 15:50:01) Graph 4: Generating PNG file.
Warning !   : (24-Apr-2009 15:50:01)
GanttChart::ReadPolyline. Adding a section with no data
Information : (24-Apr-2009 15:50:04) Graph 4: Destroying object.
Information : (24-Apr-2009 15:50:04)
Graph 5: Creating object for a eventGanttChart
Information : (24-Apr-2009 15:50:04) Graph 5: Processing legend.
Information : (24-Apr-2009 15:50:04)
Graph 5: Adding data from object @PCF_RA2_production:ETLra2_l2_mis    4
elements.
Information : (24-Apr-2009 15:50:04)
Graph 5: Adding data from object @PCF_RA2_sensing:ETL_ra2_l2          34
elements.
Information : (24-Apr-2009 15:50:04)
Graph 5: Adding data from object @PCF_RA2_production:ETLra2_unav      1
elements.
Warning !   : (24-Apr-2009 15:50:04)
GanttChart::AddData. The DqiData structure has no data for this range
Information : (24-Apr-2009 15:50:04)
Graph 5: Adding data from object @PCF_RA2_production:ETL_ra2_l2_acq
36 elements.
Information : (24-Apr-2009 15:50:04) Graph 5: Generating PNG file.
Warning !   : (24-Apr-2009 15:50:04)
GanttChart::ReadPolyline. Adding a section with no data

```

Information : (24-Apr-2009 15:50:05) Graph 5: Destroying object.
Information : (24-Apr-2009 15:50:05)
Graph 6: Creating object for a eventGanttChart
Information : (24-Apr-2009 15:50:05) Graph 6: Processing legend.
Information : (24-Apr-2009 15:50:05)
Graph 6: Adding data from object @PCF MPH_RA2_CAL_0P:DET_wrong_product_err
1 elements.
Warning ! : (24-Apr-2009 15:50:05)
GanttChart::AddData. The DqiData structure has no data for this range
Information : (24-Apr-2009 15:50:05)
Graph 6: Adding data from object @PCF MPH_RA2_CAL_0P:SET_wrong_leap_err
1 elements.
Warning ! : (24-Apr-2009 15:50:05)
GanttChart::AddData. The DqiData structure has no data for this range
Information : (24-Apr-2009 15:50:05)
Graph 6: Adding data from object @PCF MPH_RA2_CAL_0P:SET_wrong_leap_utc
1 elements.
Warning ! : (24-Apr-2009 15:50:05)
GanttChart::AddData. The DqiData structure has no data for this range
Information : (24-Apr-2009 15:50:05)
Graph 6: Adding data from object @PCF MPH_RA2_CAL_0P:SET_wrong_clock_step
1 elements.
Warning ! : (24-Apr-2009 15:50:05)
GanttChart::AddData. The DqiData structure has no data for this range
Information : (24-Apr-2009 15:50:05)
Graph 6: Adding data from object @PCF MPH_RA2_CAL_0P:SET_wrong_sat_binary_time
1 elements.
Warning ! : (24-Apr-2009 15:50:05)
GanttChart::AddData. The DqiData structure has no data for this range
Information : (24-Apr-2009 15:50:05)
Graph 6: Adding data from object @PCF MPH_RA2_CAL_0P:SET_wrong_utc_sbt_time
1 elements.
Information : (24-Apr-2009 15:50:05)
Graph 6: Adding data from object @PCF MPH_RA2_CAL_0P:SET_wrong_vector_source
1 elements.
Warning ! : (24-Apr-2009 15:50:05)
GanttChart::AddData. The DqiData structure has no data for this range
Information : (24-Apr-2009 15:50:05)
Graph 6: Adding data from object @PCF MPH_RA2_CAL_0P:SET_wrong_z_velocity
1 elements.
Warning ! : (24-Apr-2009 15:50:05)
GanttChart::AddData. The DqiData structure has no data for this range
Information : (24-Apr-2009 15:50:05)
Graph 6: Adding data from object @PCF MPH_RA2_CAL_0P:SET_wrong_y_velocity
1 elements.
Warning ! : (24-Apr-2009 15:50:05)
GanttChart::AddData. The DqiData structure has no data for this range
Information : (24-Apr-2009 15:50:05)
Graph 6: Adding data from object @PCF MPH_RA2_CAL_0P:SET_wrong_x_velocity
1 elements.
Warning ! : (24-Apr-2009 15:50:05)
GanttChart::AddData. The DqiData structure has no data for this range
Information : (24-Apr-2009 15:50:05)
Graph 6: Adding data from object @PCF MPH_RA2_CAL_0P:SET_wrong_z_position
1 elements.
Warning ! : (24-Apr-2009 15:50:05)
GanttChart::AddData. The DqiData structure has no data for this range
Information : (24-Apr-2009 15:50:05)
Graph 6: Adding data from object @PCF MPH_RA2_CAL_0P:SET_wrong_y_position
1 elements.
Warning ! : (24-Apr-2009 15:50:05)
GanttChart::AddData. The DqiData structure has no data for this range
Information : (24-Apr-2009 15:50:05)
Graph 6: Adding data from object @PCF MPH_RA2_CAL_0P:SET_wrong_x_position
1 elements.
Warning ! : (24-Apr-2009 15:50:05)
GanttChart::AddData. The DqiData structure has no data for this range
Information : (24-Apr-2009 15:50:05) Graph 6:

Graph 7: Adding data from object @PCF_MPH_DOR_DOP_0P:SET_wrong_y_velocity
1 elements.
Warning ! : (24-Apr-2009 15:50:05)
GanttChart::AddData. The DqiData structure has no data for this range
Information : (24-Apr-2009 15:50:05)
Graph 7: Adding data from object @PCF_MPH_DOR_DOP_0P:SET_wrong_x_velocity
1 elements.
Warning ! : (24-Apr-2009 15:50:05)
GanttChart::AddData. The DqiData structure has no data for this range
Information : (24-Apr-2009 15:50:05)
Graph 7: Adding data from object @PCF_MPH_DOR_DOP_0P:SET_wrong_z_position
1 elements.
Warning ! : (24-Apr-2009 15:50:05)
GanttChart::AddData. The DqiData structure has no data for this range
Information : (24-Apr-2009 15:50:05)
Graph 7: Adding data from object @PCF_MPH_DOR_DOP_0P:SET_wrong_y_position
1 elements.
Warning ! : (24-Apr-2009 15:50:05)
GanttChart::AddData. The DqiData structure has no data for this range
Information : (24-Apr-2009 15:50:06)
Graph 7: Adding data from object @PCF_MPH_DOR_DOP_0P:SET_wrong_x_position
1 elements.
Warning ! : (24-Apr-2009 15:50:06)
GanttChart::AddData. The DqiData structure has no data for this range
Information : (24-Apr-2009 15:50:06) Graph 7:
Adding data from object @PCF_MPH_DOR_DOP_0P:SET_wrong_state_vector_time
1 elements.
Warning ! : (24-Apr-2009 15:50:06)
GanttChart::AddData. The DqiData structure has no data for this range
Information : (24-Apr-2009 15:50:06)
Graph 7: Adding data from object @PCF_MPH_DOR_DOP_0P:SET_wrong_phase
1 elements.
Warning ! : (24-Apr-2009 15:50:06)
GanttChart::AddData. The DqiData structure has no data for this range
Information : (24-Apr-2009 15:50:06)
Graph 7: Adding data from object @PCF_MPH_DOR_DOP_0P:SET_wrong_sensing_stop
1 elements.
Warning ! : (24-Apr-2009 15:50:06)
GanttChart::AddData. The DqiData structure has no data for this range
Information : (24-Apr-2009 15:50:06)
Graph 7: Adding data from object @PCF_MPH_DOR_DOP_0P:SET_wrong_sensing_start
1 elements.
Warning ! : (24-Apr-2009 15:50:06)
GanttChart::AddData. The DqiData structure has no data for this range
Information : (24-Apr-2009 15:50:06)
Graph 7: Adding data from object @PCF_MPH_DOR_DOP_0P:SET_wrong_software_ver
1 elements.
Warning ! : (24-Apr-2009 15:50:06)
GanttChart::AddData. The DqiData structure has no data for this range
Information : (24-Apr-2009 15:50:06)
Graph 7: Adding data from object @PCF_MPH_DOR_DOP_0P:SET_wrong_proc_time
1 elements.
Warning ! : (24-Apr-2009 15:50:06)
GanttChart::AddData. The DqiData structure has no data for this range
Information : (24-Apr-2009 15:50:06)
Graph 7: Adding data from object @PCF_MPH_DOR_DOP_0P:SET_wrong_proc_center
1 elements.
Warning ! : (24-Apr-2009 15:50:06)
GanttChart::AddData. The DqiData structure has no data for this range
Information : (24-Apr-2009 15:50:06) Graph 7:
Adding data from object @PCF_MPH_DOR_DOP_0P:SET_wrong_acquisition_station
1 elements.
Warning ! : (24-Apr-2009 15:50:06)
GanttChart::AddData. The DqiData structure has no data for this range
Information : (24-Apr-2009 15:50:06)
Graph 7: Adding data from object @PCF_MPH_DOR_DOP_0P:SET_wrong_proc_stage
1 elements.
Warning ! : (24-Apr-2009 15:50:06)

Information : (24-Apr-2009 15:50:06)
Graph 8: Adding data from object @PCF MPH_DOR_NAV_0P:SET_wrong_leap_utc
1 elements.
Warning ! : (24-Apr-2009 15:50:06)
GanttChart::AddData. The DqiData structure has no data for this range
Information : (24-Apr-2009 15:50:06)
Graph 8: Adding data from object @PCF MPH_DOR_NAV_0P:SET_wrong_clock_step
1 elements.
Warning ! : (24-Apr-2009 15:50:06)
GanttChart::AddData. The DqiData structure has no data for this range
Information : (24-Apr-2009 15:50:06)
Graph 8: Adding data from object @PCF MPH_DOR_NAV_0P:SET_wrong_sat_binary_time
1 elements.
Warning ! : (24-Apr-2009 15:50:06)
GanttChart::AddData. The DqiData structure has no data for this range
Information : (24-Apr-2009 15:50:06)
Graph 8: Adding data from object @PCF MPH_DOR_NAV_0P:SET_wrong_utc_sbt_time
9 elements.
Information : (24-Apr-2009 15:50:06)
Graph 8: Adding data from object @PCF MPH_DOR_NAV_0P:SET_wrong_vector_source
1 elements.
Warning ! : (24-Apr-2009 15:50:06)
GanttChart::AddData. The DqiData structure has no data for this range
Information : (24-Apr-2009 15:50:06)
Graph 8: Adding data from object @PCF MPH_DOR_NAV_0P:SET_wrong_z_velocity
1 elements.
Warning ! : (24-Apr-2009 15:50:06)
GanttChart::AddData. The DqiData structure has no data for this range
Information : (24-Apr-2009 15:50:06)
Graph 8: Adding data from object @PCF MPH_DOR_NAV_0P:SET_wrong_y_velocity
1 elements.
Warning ! : (24-Apr-2009 15:50:06)
GanttChart::AddData. The DqiData structure has no data for this range
Information : (24-Apr-2009 15:50:06)
Graph 8: Adding data from object @PCF MPH_DOR_NAV_0P:SET_wrong_x_velocity
1 elements.
Warning ! : (24-Apr-2009 15:50:06)
GanttChart::AddData. The DqiData structure has no data for this range
Information : (24-Apr-2009 15:50:06)
Graph 8: Adding data from object @PCF MPH_DOR_NAV_0P:SET_wrong_z_position
1 elements.
Warning ! : (24-Apr-2009 15:50:06)
GanttChart::AddData. The DqiData structure has no data for this range
Information : (24-Apr-2009 15:50:06)
Graph 8: Adding data from object @PCF MPH_DOR_NAV_0P:SET_wrong_y_position
1 elements.
Warning ! : (24-Apr-2009 15:50:06)
GanttChart::AddData. The DqiData structure has no data for this range
Information : (24-Apr-2009 15:50:06)
Graph 8: Adding data from object @PCF MPH_DOR_NAV_0P:SET_wrong_x_position
1 elements.
Warning ! : (24-Apr-2009 15:50:06)
GanttChart::AddData. The DqiData structure has no data for this range
Information : (24-Apr-2009 15:50:06) Graph 8:
Adding data from object @PCF MPH_DOR_NAV_0P:SET_wrong_state_vector_time
1 elements.
Warning ! : (24-Apr-2009 15:50:06)
GanttChart::AddData. The DqiData structure has no data for this range
Information : (24-Apr-2009 15:50:06)
Graph 8: Adding data from object @PCF MPH_DOR_NAV_0P:SET_wrong_phase
1 elements.
Warning ! : (24-Apr-2009 15:50:06)
GanttChart::AddData. The DqiData structure has no data for this range
Information : (24-Apr-2009 15:50:06)
Graph 8: Adding data from object @PCF MPH_DOR_NAV_0P:SET_wrong_sensing_stop
1 elements.
Warning ! : (24-Apr-2009 15:50:06)
GanttChart::AddData. The DqiData structure has no data for this range

GanttChart::ReadPolyline. Adding a section with no data
Warning ! : (24-Apr-2009 15:50:07)

GanttChart::ReadPolyline. Adding a section with no data
Warning ! : (24-Apr-2009 15:50:07)

GanttChart::ReadPolyline. Adding a section with no data
Warning ! : (24-Apr-2009 15:50:07)

GanttChart::ReadPolyline. Adding a section with no data
Warning ! : (24-Apr-2009 15:50:07)

GanttChart::ReadPolyline. Adding a section with no data
Warning ! : (24-Apr-2009 15:50:07)

GanttChart::ReadPolyline. Adding a section with no data
Warning ! : (24-Apr-2009 15:50:07)

GanttChart::ReadPolyline. Adding a section with no data
Warning ! : (24-Apr-2009 15:50:07)

GanttChart::ReadPolyline. Adding a section with no data
Warning ! : (24-Apr-2009 15:50:07)

GanttChart::ReadPolyline. Adding a section with no data
Warning ! : (24-Apr-2009 15:50:07)

GanttChart::ReadPolyline. Adding a section with no data
Warning ! : (24-Apr-2009 15:50:07)

Information : (24-Apr-2009 15:50:07) Graph 8: Destroying object.
Information : (24-Apr-2009 15:50:07)

Graph 9: Creating object for a eventGanttChart
Information : (24-Apr-2009 15:50:07) Graph 9: Processing legend.
Information : (24-Apr-2009 15:50:07)

Graph 9: Adding data from object @PCF_MPH_MWR_NL__0P:DET_wrong_product_err
1 elements.
Warning ! : (24-Apr-2009 15:50:07)

GanttChart::AddData. The DqiData structure has no data for this range
Information : (24-Apr-2009 15:50:07)

Graph 9: Adding data from object @PCF_MPH_MWR_NL__0P:SET_wrong_leap_err
1 elements.
Warning ! : (24-Apr-2009 15:50:07)

GanttChart::AddData. The DqiData structure has no data for this range
Information : (24-Apr-2009 15:50:07)

Graph 9: Adding data from object @PCF_MPH_MWR_NL__0P:SET_wrong_leap_utc
1 elements.
Warning ! : (24-Apr-2009 15:50:07)

GanttChart::AddData. The DqiData structure has no data for this range
Information : (24-Apr-2009 15:50:07)

Graph 9: Adding data from object @PCF_MPH_MWR_NL__0P:SET_wrong_clock_step
1 elements.
Warning ! : (24-Apr-2009 15:50:07)

GanttChart::AddData. The DqiData structure has no data for this range
Information : (24-Apr-2009 15:50:07)

Graph 9: Adding data from object @PCF_MPH_MWR_NL__0P:SET_wrong_sat_binary_time
1 elements.
Warning ! : (24-Apr-2009 15:50:07)

GanttChart::AddData. The DqiData structure has no data for this range
Information : (24-Apr-2009 15:50:07)

Graph 9: Adding data from object @PCF_MPH_MWR_NL__0P:SET_wrong_utc_sbt_time
12 elements.
Information : (24-Apr-2009 15:50:07)

Graph 9: Adding data from object @PCF_MPH_MWR_NL__0P:SET_wrong_vector_source
1 elements.
Warning ! : (24-Apr-2009 15:50:07)

GanttChart::AddData. The DqiData structure has no data for this range
Information : (24-Apr-2009 15:50:07)

Graph 9: Adding data from object @PCF_MPH_MWR_NL__0P:SET_wrong_z_velocity
1 elements.
Warning ! : (24-Apr-2009 15:50:07)

GanttChart::AddData. The DqiData structure has no data for this range
Information : (24-Apr-2009 15:50:07)

Graph 9: Adding data from object @PCF_MPH_MWR_NL__0P:SET_wrong_y_velocity
1 elements.
Warning ! : (24-Apr-2009 15:50:07)

GanttChart::AddData. The DqiData structure has no data for this range
Information : (24-Apr-2009 15:50:07)

Graph 9: Adding data from object @PCF_MPH_MWR_NL__0P:SET_wrong_x_velocity
1 elements.
Warning ! : (24-Apr-2009 15:50:07)

GanttChart::AddData. The DqiData structure has no data for this range
Information : (24-Apr-2009 15:50:07)

Graph 9: Adding data from object @PCF_MPH_MWR_NL__0P:SET_wrong_z_position
1 elements.
Warning ! : (24-Apr-2009 15:50:07)
GanttChart::AddData. The DqiData structure has no data for this range
Information : (24-Apr-2009 15:50:07)
Graph 9: Adding data from object @PCF_MPH_MWR_NL__0P:SET_wrong_y_position
1 elements.
Warning ! : (24-Apr-2009 15:50:07)
GanttChart::AddData. The DqiData structure has no data for this range
Information : (24-Apr-2009 15:50:07)
Graph 9: Adding data from object @PCF_MPH_MWR_NL__0P:SET_wrong_x_position
1 elements.
Warning ! : (24-Apr-2009 15:50:07)
GanttChart::AddData. The DqiData structure has no data for this range
Information : (24-Apr-2009 15:50:07) Graph 9:
Adding data from object @PCF_MPH_MWR_NL__0P:SET_wrong_state_vector_time
1 elements.
Warning ! : (24-Apr-2009 15:50:07)
GanttChart::AddData. The DqiData structure has no data for this range
Information : (24-Apr-2009 15:50:07)
Graph 9: Adding data from object @PCF_MPH_MWR_NL__0P:SET_wrong_phase
1 elements.
Warning ! : (24-Apr-2009 15:50:07)
GanttChart::AddData. The DqiData structure has no data for this range
Information : (24-Apr-2009 15:50:07)
Graph 9: Adding data from object @PCF_MPH_MWR_NL__0P:SET_wrong_sensing_stop
1 elements.
Warning ! : (24-Apr-2009 15:50:07)
GanttChart::AddData. The DqiData structure has no data for this range
Information : (24-Apr-2009 15:50:07)
Graph 9: Adding data from object @PCF_MPH_MWR_NL__0P:SET_wrong_sensing_start
1 elements.
Warning ! : (24-Apr-2009 15:50:07)
GanttChart::AddData. The DqiData structure has no data for this range
Information : (24-Apr-2009 15:50:07)
Graph 9: Adding data from object @PCF_MPH_MWR_NL__0P:SET_wrong_software_ver
1 elements.
Warning ! : (24-Apr-2009 15:50:07)
GanttChart::AddData. The DqiData structure has no data for this range
Information : (24-Apr-2009 15:50:07)
Graph 9: Adding data from object @PCF_MPH_MWR_NL__0P:SET_wrong_proc_time
1 elements.
Warning ! : (24-Apr-2009 15:50:07)
GanttChart::AddData. The DqiData structure has no data for this range
Information : (24-Apr-2009 15:50:07)
Graph 9: Adding data from object @PCF_MPH_MWR_NL__0P:SET_wrong_proc_center
1 elements.
Warning ! : (24-Apr-2009 15:50:07)
GanttChart::AddData. The DqiData structure has no data for this range
Information : (24-Apr-2009 15:50:07) Graph 9:
Adding data from object @PCF_MPH_MWR_NL__0P:SET_wrong_acquisition_station
1 elements.
Warning ! : (24-Apr-2009 15:50:07)
GanttChart::AddData. The DqiData structure has no data for this range
Information : (24-Apr-2009 15:50:07)
Graph 9: Adding data from object @PCF_MPH_MWR_NL__0P:SET_wrong_proc_stage
1 elements.
Warning ! : (24-Apr-2009 15:50:07)
GanttChart::AddData. The DqiData structure has no data for this range
Information : (24-Apr-2009 15:50:07)
Graph 9: Adding data from object @PCF_MPH_MWR_NL__0P:SET_wrong_filename
1 elements.
Warning ! : (24-Apr-2009 15:50:07)
GanttChart::AddData. The DqiData structure has no data for this range
Information : (24-Apr-2009 15:50:07)
Graph 9: Adding data from object @PCF_RA2_sensing:ETL_mwr_nl__0p
elements. 16
Information : (24-Apr-2009 15:50:07) Graph 9: Generating PNG file.

Information : (24-Apr-2009 15:50:08) Graph 10:
Adding data from object @PCF MPH_RA2_ME__0P:SET_wrong_sat_binary_time
1 elements.
Warning ! : (24-Apr-2009 15:50:08)
GanttChart::AddData. The DqiData structure has no data for this range
Information : (24-Apr-2009 15:50:08)
Graph 10: Adding data from object @PCF MPH_RA2_ME__0P:SET_wrong_utc_sbt_time
13 elements.
Information : (24-Apr-2009 15:50:08)
Graph 10: Adding data from object @PCF MPH_RA2_ME__0P:SET_wrong_vector_source
1 elements.
Warning ! : (24-Apr-2009 15:50:08)
GanttChart::AddData. The DqiData structure has no data for this range
Information : (24-Apr-2009 15:50:08)
Graph 10: Adding data from object @PCF MPH_RA2_ME__0P:SET_wrong_z_velocity
1 elements.
Warning ! : (24-Apr-2009 15:50:08)
GanttChart::AddData. The DqiData structure has no data for this range
Information : (24-Apr-2009 15:50:08)
Graph 10: Adding data from object @PCF MPH_RA2_ME__0P:SET_wrong_y_velocity
1 elements.
Warning ! : (24-Apr-2009 15:50:08)
GanttChart::AddData. The DqiData structure has no data for this range
Information : (24-Apr-2009 15:50:08)
Graph 10: Adding data from object @PCF MPH_RA2_ME__0P:SET_wrong_x_velocity
1 elements.
Warning ! : (24-Apr-2009 15:50:08)
GanttChart::AddData. The DqiData structure has no data for this range
Information : (24-Apr-2009 15:50:08)
Graph 10: Adding data from object @PCF MPH_RA2_ME__0P:SET_wrong_z_position
1 elements.
Warning ! : (24-Apr-2009 15:50:08)
GanttChart::AddData. The DqiData structure has no data for this range
Information : (24-Apr-2009 15:50:08)
Graph 10: Adding data from object @PCF MPH_RA2_ME__0P:SET_wrong_y_position
1 elements.
Warning ! : (24-Apr-2009 15:50:08)
GanttChart::AddData. The DqiData structure has no data for this range
Information : (24-Apr-2009 15:50:08)
Graph 10: Adding data from object @PCF MPH_RA2_ME__0P:SET_wrong_x_position
1 elements.
Warning ! : (24-Apr-2009 15:50:08)
GanttChart::AddData. The DqiData structure has no data for this range
Information : (24-Apr-2009 15:50:08) Graph 10:
Adding data from object @PCF MPH_RA2_ME__0P:SET_wrong_state_vector_time
1 elements.
Warning ! : (24-Apr-2009 15:50:08)
GanttChart::AddData. The DqiData structure has no data for this range
Information : (24-Apr-2009 15:50:08)
Graph 10: Adding data from object @PCF MPH_RA2_ME__0P:SET_wrong_phase
1 elements.
Warning ! : (24-Apr-2009 15:50:08)
GanttChart::AddData. The DqiData structure has no data for this range
Information : (24-Apr-2009 15:50:08)
Graph 10: Adding data from object @PCF MPH_RA2_ME__0P:SET_wrong_sensing_stop
1 elements.
Warning ! : (24-Apr-2009 15:50:08)
GanttChart::AddData. The DqiData structure has no data for this range
Information : (24-Apr-2009 15:50:08)
Graph 10: Adding data from object @PCF MPH_RA2_ME__0P:SET_wrong_sensing_start
1 elements.
Warning ! : (24-Apr-2009 15:50:08)
GanttChart::AddData. The DqiData structure has no data for this range
Information : (24-Apr-2009 15:50:08)
Graph 10: Adding data from object @PCF MPH_RA2_ME__0P:SET_wrong_software_ver
1 elements.
Warning ! : (24-Apr-2009 15:50:08)
GanttChart::AddData. The DqiData structure has no data for this range

GanttChart::ReadPolyline. Adding a section with no data
Warning ! : (24-Apr-2009 15:50:08)
GanttChart::ReadPolyline. Adding a section with no data
Warning ! : (24-Apr-2009 15:50:08)
GanttChart::ReadPolyline. Adding a section with no data
Information : (24-Apr-2009 15:50:09) Graph 10: Destroying object.
Information : (24-Apr-2009 15:50:09)
Graph 11: Creating object for a eventGanttChart
Information : (24-Apr-2009 15:50:09) Graph 11: Processing legend.
Information : (24-Apr-2009 15:50:09)
Graph 11: Adding data from object @PCF_MPH_RA2_MW__1P:DET_wrong_product_err
1 elements.
Warning ! : (24-Apr-2009 15:50:09)
GanttChart::AddData. The DqiData structure has no data for this range
Information : (24-Apr-2009 15:50:09)
Graph 11: Adding data from object @PCF_MPH_RA2_MW__1P:SET_wrong_leap_err
1 elements.
Warning ! : (24-Apr-2009 15:50:09)
GanttChart::AddData. The DqiData structure has no data for this range
Information : (24-Apr-2009 15:50:09)
Graph 11: Adding data from object @PCF_MPH_RA2_MW__1P:SET_wrong_leap_utc
1 elements.
Warning ! : (24-Apr-2009 15:50:09)
GanttChart::AddData. The DqiData structure has no data for this range
Information : (24-Apr-2009 15:50:09)
Graph 11: Adding data from object @PCF_MPH_RA2_MW__1P:SET_wrong_clock_step
1 elements.
Warning ! : (24-Apr-2009 15:50:09)
GanttChart::AddData. The DqiData structure has no data for this range
Information : (24-Apr-2009 15:50:09) Graph 11:
Adding data from object @PCF_MPH_RA2_MW__1P:SET_wrong_sat_binary_time
1 elements.
Warning ! : (24-Apr-2009 15:50:09)
GanttChart::AddData. The DqiData structure has no data for this range
Information : (24-Apr-2009 15:50:09)
Graph 11: Adding data from object @PCF_MPH_RA2_MW__1P:SET_wrong_utc_sbt_time
13 elements.
Information : (24-Apr-2009 15:50:09)
Graph 11: Adding data from object @PCF_MPH_RA2_MW__1P:SET_wrong_vector_source
1 elements.
Warning ! : (24-Apr-2009 15:50:09)
GanttChart::AddData. The DqiData structure has no data for this range
Information : (24-Apr-2009 15:50:09)
Graph 11: Adding data from object @PCF_MPH_RA2_MW__1P:SET_wrong_z_velocity
1 elements.
Warning ! : (24-Apr-2009 15:50:09)
GanttChart::AddData. The DqiData structure has no data for this range
Information : (24-Apr-2009 15:50:09)
Graph 11: Adding data from object @PCF_MPH_RA2_MW__1P:SET_wrong_y_velocity
1 elements.
Warning ! : (24-Apr-2009 15:50:09)
GanttChart::AddData. The DqiData structure has no data for this range
Information : (24-Apr-2009 15:50:09)
Graph 11: Adding data from object @PCF_MPH_RA2_MW__1P:SET_wrong_x_velocity
1 elements.
Warning ! : (24-Apr-2009 15:50:09)
GanttChart::AddData. The DqiData structure has no data for this range
Information : (24-Apr-2009 15:50:09)
Graph 11: Adding data from object @PCF_MPH_RA2_MW__1P:SET_wrong_z_position
1 elements.
Warning ! : (24-Apr-2009 15:50:09)
GanttChart::AddData. The DqiData structure has no data for this range
Information : (24-Apr-2009 15:50:09)
Graph 11: Adding data from object @PCF_MPH_RA2_MW__1P:SET_wrong_y_position
1 elements.
Warning ! : (24-Apr-2009 15:50:09)
GanttChart::AddData. The DqiData structure has no data for this range
Information : (24-Apr-2009 15:50:09)

1 elements.
Warning ! : (24-Apr-2009 15:50:10)
GanttChart::AddData. The DqiData structure has no data for this range
Information : (24-Apr-2009 15:50:10)
Graph 12: Adding data from object @PCF_MPH_RA2_FGD_2P:SET_wrong_x_velocity
1 elements.
Warning ! : (24-Apr-2009 15:50:10)
GanttChart::AddData. The DqiData structure has no data for this range
Information : (24-Apr-2009 15:50:10)
Graph 12: Adding data from object @PCF_MPH_RA2_FGD_2P:SET_wrong_z_position
1 elements.
Warning ! : (24-Apr-2009 15:50:10)
GanttChart::AddData. The DqiData structure has no data for this range
Information : (24-Apr-2009 15:50:10)
Graph 12: Adding data from object @PCF_MPH_RA2_FGD_2P:SET_wrong_y_position
1 elements.
Warning ! : (24-Apr-2009 15:50:10)
GanttChart::AddData. The DqiData structure has no data for this range
Information : (24-Apr-2009 15:50:10)
Graph 12: Adding data from object @PCF_MPH_RA2_FGD_2P:SET_wrong_x_position
1 elements.
Warning ! : (24-Apr-2009 15:50:10)
GanttChart::AddData. The DqiData structure has no data for this range
Information : (24-Apr-2009 15:50:10) Graph 12:
Adding data from object @PCF_MPH_RA2_FGD_2P:SET_wrong_state_vector_time
17 elements.
Information : (24-Apr-2009 15:50:10)
Graph 12: Adding data from object @PCF_MPH_RA2_FGD_2P:SET_wrong_phase
1 elements.
Warning ! : (24-Apr-2009 15:50:10)
GanttChart::AddData. The DqiData structure has no data for this range
Information : (24-Apr-2009 15:50:10)
Graph 12: Adding data from object @PCF_MPH_RA2_FGD_2P:SET_wrong_sensing_stop
1 elements.
Warning ! : (24-Apr-2009 15:50:10)
GanttChart::AddData. The DqiData structure has no data for this range
Information : (24-Apr-2009 15:50:10)
Graph 12: Adding data from object @PCF_MPH_RA2_FGD_2P:SET_wrong_sensing_start
1 elements.
Warning ! : (24-Apr-2009 15:50:10)
GanttChart::AddData. The DqiData structure has no data for this range
Information : (24-Apr-2009 15:50:10)
Graph 12: Adding data from object @PCF_MPH_RA2_FGD_2P:SET_wrong_software_ver
17 elements.
Information : (24-Apr-2009 15:50:10)
Graph 12: Adding data from object @PCF_MPH_RA2_FGD_2P:SET_wrong_proc_time
1 elements.
Warning ! : (24-Apr-2009 15:50:10)
GanttChart::AddData. The DqiData structure has no data for this range
Information : (24-Apr-2009 15:50:10)
Graph 12: Adding data from object @PCF_MPH_RA2_FGD_2P:SET_wrong_proc_center
1 elements.
Warning ! : (24-Apr-2009 15:50:10)
GanttChart::AddData. The DqiData structure has no data for this range
Information : (24-Apr-2009 15:50:10) Graph 12:
Adding data from object @PCF_MPH_RA2_FGD_2P:SET_wrong_acquisition_station
1 elements.
Warning ! : (24-Apr-2009 15:50:10)
GanttChart::AddData. The DqiData structure has no data for this range
Information : (24-Apr-2009 15:50:10)
Graph 12: Adding data from object @PCF_MPH_RA2_FGD_2P:SET_wrong_proc_stage
1 elements.
Warning ! : (24-Apr-2009 15:50:10)
GanttChart::AddData. The DqiData structure has no data for this range
Information : (24-Apr-2009 15:50:10)
Graph 12: Adding data from object @PCF_MPH_RA2_FGD_2P:SET_wrong_filename
1 elements.
Warning ! : (24-Apr-2009 15:50:10)

Warning ! : (24-Apr-2009 15:50:11)
GanttChart::AddData. The DqiData structure has no data for this range
Information : (24-Apr-2009 15:50:11)
Graph 13: Adding data from object @PCF MPH_RA2_WWV_2P:SET_wrong_utc_sbt_time
13 elements.
Information : (24-Apr-2009 15:50:11)
Graph 13: Adding data from object @PCF MPH_RA2_WWV_2P:SET_wrong_vector_source
1 elements.
Warning ! : (24-Apr-2009 15:50:11)
GanttChart::AddData. The DqiData structure has no data for this range
Information : (24-Apr-2009 15:50:11)
Graph 13: Adding data from object @PCF MPH_RA2_WWV_2P:SET_wrong_z_velocity
1 elements.
Warning ! : (24-Apr-2009 15:50:11)
GanttChart::AddData. The DqiData structure has no data for this range
Information : (24-Apr-2009 15:50:11)
Graph 13: Adding data from object @PCF MPH_RA2_WWV_2P:SET_wrong_y_velocity
1 elements.
Warning ! : (24-Apr-2009 15:50:11)
GanttChart::AddData. The DqiData structure has no data for this range
Information : (24-Apr-2009 15:50:11)
Graph 13: Adding data from object @PCF MPH_RA2_WWV_2P:SET_wrong_x_velocity
1 elements.
Warning ! : (24-Apr-2009 15:50:11)
GanttChart::AddData. The DqiData structure has no data for this range
Information : (24-Apr-2009 15:50:11)
Graph 13: Adding data from object @PCF MPH_RA2_WWV_2P:SET_wrong_z_position
1 elements.
Warning ! : (24-Apr-2009 15:50:11)
GanttChart::AddData. The DqiData structure has no data for this range
Information : (24-Apr-2009 15:50:11)
Graph 13: Adding data from object @PCF MPH_RA2_WWV_2P:SET_wrong_y_position
1 elements.
Warning ! : (24-Apr-2009 15:50:11)
GanttChart::AddData. The DqiData structure has no data for this range
Information : (24-Apr-2009 15:50:11)
Graph 13: Adding data from object @PCF MPH_RA2_WWV_2P:SET_wrong_x_position
1 elements.
Warning ! : (24-Apr-2009 15:50:11)
GanttChart::AddData. The DqiData structure has no data for this range
Information : (24-Apr-2009 15:50:11) Graph 13:
Adding data from object @PCF MPH_RA2_WWV_2P:SET_wrong_state_vector_time
17 elements.
Information : (24-Apr-2009 15:50:11)
Graph 13: Adding data from object @PCF MPH_RA2_WWV_2P:SET_wrong_phase
1 elements.
Warning ! : (24-Apr-2009 15:50:11)
GanttChart::AddData. The DqiData structure has no data for this range
Information : (24-Apr-2009 15:50:11)
Graph 13: Adding data from object @PCF MPH_RA2_WWV_2P:SET_wrong_sensing_stop
1 elements.
Warning ! : (24-Apr-2009 15:50:11)
GanttChart::AddData. The DqiData structure has no data for this range
Information : (24-Apr-2009 15:50:11)
Graph 13: Adding data from object @PCF MPH_RA2_WWV_2P:SET_wrong_sensing_start
1 elements.
Warning ! : (24-Apr-2009 15:50:11)
GanttChart::AddData. The DqiData structure has no data for this range
Information : (24-Apr-2009 15:50:11)
Graph 13: Adding data from object @PCF MPH_RA2_WWV_2P:SET_wrong_software_ver
17 elements.
Information : (24-Apr-2009 15:50:11)
Graph 13: Adding data from object @PCF MPH_RA2_WWV_2P:SET_wrong_proc_time
1 elements.
Warning ! : (24-Apr-2009 15:50:11)
GanttChart::AddData. The DqiData structure has no data for this range
Information : (24-Apr-2009 15:50:11)
Graph 13: Adding data from object @PCF MPH_RA2_WWV_2P:SET_wrong_proc_center

1 elements.
Warning ! : (24-Apr-2009 15:50:12)
GanttChart::AddData. The DqiData structure has no data for this range
Information : (24-Apr-2009 15:50:12)
Graph 14: Adding data from object @PCF_RA2_CAL_0P_SPH:DET_num_discarded_isps
1 elements.
Warning ! : (24-Apr-2009 15:50:12)
GanttChart::AddData. The DqiData structure has no data for this range
Information : (24-Apr-2009 15:50:12)
Graph 14: Adding data from object @PCF_RA2_CAL_0P_SPH:DET_num_missing_isps
1 elements.
Warning ! : (24-Apr-2009 15:50:12)
GanttChart::AddData. The DqiData structure has no data for this range
Information : (24-Apr-2009 15:50:12)
Graph 14: Adding data from object @PCF_RA2_CAL_0P_SPH:DET_num_error_isps
1 elements.
Warning ! : (24-Apr-2009 15:50:12)
GanttChart::AddData. The DqiData structure has no data for this range
Information : (24-Apr-2009 15:50:12)
Graph 14: Adding data from object @PCF_RA2_CAL_0P_SPH:DET_rs_significant
1 elements.
Warning ! : (24-Apr-2009 15:50:12)
GanttChart::AddData. The DqiData structure has no data for this range
Information : (24-Apr-2009 15:50:12) Graph 14:
Adding data from object @PCF_RA2_CAL_0P_SPH:DET_isp_discarded_significant
1 elements.
Warning ! : (24-Apr-2009 15:50:12)
GanttChart::AddData. The DqiData structure has no data for this range
Information : (24-Apr-2009 15:50:12) Graph 14:
Adding data from object @PCF_RA2_CAL_0P_SPH:DET_missing_isps_significant
1 elements.
Warning ! : (24-Apr-2009 15:50:12)
GanttChart::AddData. The DqiData structure has no data for this range
Information : (24-Apr-2009 15:50:12) Graph 14:
Adding data from object @PCF_RA2_CAL_0P_SPH:DET_isp_errors_significant
1 elements.
Warning ! : (24-Apr-2009 15:50:12)
GanttChart::AddData. The DqiData structure has no data for this range
Information : (24-Apr-2009 15:50:12)
Graph 14: Adding data from object @PCF_RA2_CAL_0P_SPH:DET_sat_track
1 elements.
Warning ! : (24-Apr-2009 15:50:12)
GanttChart::AddData. The DqiData structure has no data for this range
Information : (24-Apr-2009 15:50:12)
Graph 14: Adding data from object @PCF_RA2_CAL_0P_SPH:DET_stop_long
1 elements.
Warning ! : (24-Apr-2009 15:50:12)
GanttChart::AddData. The DqiData structure has no data for this range
Information : (24-Apr-2009 15:50:12)
Graph 14: Adding data from object @PCF_RA2_CAL_0P_SPH:DET_stop_lat 1
elements.
Warning ! : (24-Apr-2009 15:50:12)
GanttChart::AddData. The DqiData structure has no data for this range
Information : (24-Apr-2009 15:50:12)
Graph 14: Adding data from object @PCF_RA2_CAL_0P_SPH:DET_start_long
1 elements.
Warning ! : (24-Apr-2009 15:50:12)
GanttChart::AddData. The DqiData structure has no data for this range
Information : (24-Apr-2009 15:50:12)
Graph 14: Adding data from object @PCF_RA2_CAL_0P_SPH:DET_start_lat
1 elements.
Warning ! : (24-Apr-2009 15:50:12)
GanttChart::AddData. The DqiData structure has no data for this range
Information : (24-Apr-2009 15:50:12)
Graph 14: Adding data from object @PCF_RA2_adfs_val:SET_val_adf_ra2_cal_0p
1 elements.
Warning ! : (24-Apr-2009 15:50:12)
GanttChart::AddData. The DqiData structure has no data for this range

Warning ! : (24-Apr-2009 15:50:13)
GanttChart::ReadPolyline. Adding a section with no data
Warning ! : (24-Apr-2009 15:50:13)
GanttChart::ReadPolyline. Adding a section with no data
Information : (24-Apr-2009 15:50:13) Graph 15: Destroying object.
Information : (24-Apr-2009 15:50:13)
Graph 16: Creating object for a eventGanttChart
Warning ! : (24-Apr-2009 15:50:13)
graph::setProperty. YSIZE is too long. [80-700]
Information : (24-Apr-2009 15:50:13) Graph 16: Processing legend.
Information : (24-Apr-2009 15:50:13)
Graph 16: Adding data from object @PCF_DOR_NAV_0P_SPH:DET_num_rs_isps
1 elements.
Warning ! : (24-Apr-2009 15:50:13)
GanttChart::AddData. The DqiData structure has no data for this range
Information : (24-Apr-2009 15:50:13)
Graph 16: Adding data from object @PCF_DOR_NAV_0P_SPH:DET_num_discarded_isps
1 elements.
Warning ! : (24-Apr-2009 15:50:13)
GanttChart::AddData. The DqiData structure has no data for this range
Information : (24-Apr-2009 15:50:13)
Graph 16: Adding data from object @PCF_DOR_NAV_0P_SPH:DET_num_missing_isps
1 elements.
Warning ! : (24-Apr-2009 15:50:13)
GanttChart::AddData. The DqiData structure has no data for this range
Information : (24-Apr-2009 15:50:13)
Graph 16: Adding data from object @PCF_DOR_NAV_0P_SPH:DET_num_error_isps
1 elements.
Warning ! : (24-Apr-2009 15:50:13)
GanttChart::AddData. The DqiData structure has no data for this range
Information : (24-Apr-2009 15:50:13)
Graph 16: Adding data from object @PCF_DOR_NAV_0P_SPH:DET_rs_significant
1 elements.
Warning ! : (24-Apr-2009 15:50:13)
GanttChart::AddData. The DqiData structure has no data for this range
Information : (24-Apr-2009 15:50:13) Graph 16:
Adding data from object @PCF_DOR_NAV_0P_SPH:DET_isp_discarded_significant
1 elements.
Warning ! : (24-Apr-2009 15:50:13)
GanttChart::AddData. The DqiData structure has no data for this range
Information : (24-Apr-2009 15:50:13) Graph 16:
Adding data from object @PCF_DOR_NAV_0P_SPH:DET_missing_isps_significant
1 elements.
Warning ! : (24-Apr-2009 15:50:13)
GanttChart::AddData. The DqiData structure has no data for this range
Information : (24-Apr-2009 15:50:13) Graph 16:
Adding data from object @PCF_DOR_NAV_0P_SPH:DET_isp_errors_significant
1 elements.
Warning ! : (24-Apr-2009 15:50:13)
GanttChart::AddData. The DqiData structure has no data for this range
Information : (24-Apr-2009 15:50:13)
Graph 16: Adding data from object @PCF_DOR_NAV_0P_SPH:DET_sat_track
1 elements.
Warning ! : (24-Apr-2009 15:50:13)
GanttChart::AddData. The DqiData structure has no data for this range
Information : (24-Apr-2009 15:50:13)
Graph 16: Adding data from object @PCF_DOR_NAV_0P_SPH:DET_stop_long
1 elements.
Warning ! : (24-Apr-2009 15:50:13)
GanttChart::AddData. The DqiData structure has no data for this range
Information : (24-Apr-2009 15:50:13)
Graph 16: Adding data from object @PCF_DOR_NAV_0P_SPH:DET_stop_lat
elements.
Warning ! : (24-Apr-2009 15:50:13)
GanttChart::AddData. The DqiData structure has no data for this range
Information : (24-Apr-2009 15:50:13)
Graph 16: Adding data from object @PCF_DOR_NAV_0P_SPH:DET_start_long
1 elements.

Warning ! : (24-Apr-2009 15:50:13)
GanttChart::AddData. The DqiData structure has no data for this range
Information : (24-Apr-2009 15:50:13)
Graph 16: Adding data from object @PCF_DOR_NAV_0P_SPH:DET_start_lat
1 elements.
Warning ! : (24-Apr-2009 15:50:13)
GanttChart::AddData. The DqiData structure has no data for this range
Information : (24-Apr-2009 15:50:13)
Graph 16: Adding data from object @PCF_RA2_adfs_val:SET_val_adf_dor_nav_0p
1 elements.
Warning ! : (24-Apr-2009 15:50:13)
GanttChart::AddData. The DqiData structure has no data for this range
Information : (24-Apr-2009 15:50:13)
Graph 16: Adding data from object @PCF_RA2_sensing:ETL_dor_nav_0p 16
elements.
Information : (24-Apr-2009 15:50:13) Graph 16: Generating PNG file.
Warning ! : (24-Apr-2009 15:50:14)
GanttChart::ReadPolyline. Adding a section with no data
Warning ! : (24-Apr-2009 15:50:14)
GanttChart::ReadPolyline. Adding a section with no data
Warning ! : (24-Apr-2009 15:50:14)
GanttChart::ReadPolyline. Adding a section with no data
Warning ! : (24-Apr-2009 15:50:14)
GanttChart::ReadPolyline. Adding a section with no data
Warning ! : (24-Apr-2009 15:50:14)
GanttChart::ReadPolyline. Adding a section with no data
Warning ! : (24-Apr-2009 15:50:14)
GanttChart::ReadPolyline. Adding a section with no data
Warning ! : (24-Apr-2009 15:50:14)
GanttChart::ReadPolyline. Adding a section with no data
Warning ! : (24-Apr-2009 15:50:14)
GanttChart::ReadPolyline. Adding a section with no data
Warning ! : (24-Apr-2009 15:50:14)
GanttChart::ReadPolyline. Adding a section with no data
Warning ! : (24-Apr-2009 15:50:14)
GanttChart::ReadPolyline. Adding a section with no data
Warning ! : (24-Apr-2009 15:50:14)
GanttChart::ReadPolyline. Adding a section with no data
Warning ! : (24-Apr-2009 15:50:14)
GanttChart::ReadPolyline. Adding a section with no data
Warning ! : (24-Apr-2009 15:50:14)
GanttChart::ReadPolyline. Adding a section with no data
Warning ! : (24-Apr-2009 15:50:14)
GanttChart::ReadPolyline. Adding a section with no data
Warning ! : (24-Apr-2009 15:50:14)
GanttChart::ReadPolyline. Adding a section with no data
Warning ! : (24-Apr-2009 15:50:14)
Information : (24-Apr-2009 15:50:14) Graph 16: Destroying object.
Information : (24-Apr-2009 15:50:14)
Graph 17: Creating object for a eventGanttChart
Warning ! : (24-Apr-2009 15:50:14)
graph::setProperty. YSIZE is too long. [80-700]
Information : (24-Apr-2009 15:50:14) Graph 17: Processing legend.
Information : (24-Apr-2009 15:50:14)
Graph 17: Adding data from object @PCF_MWR_NL_0P_SPH:DET_num_rs_isps
1 elements.
Warning ! : (24-Apr-2009 15:50:14)
GanttChart::AddData. The DqiData structure has no data for this range
Information : (24-Apr-2009 15:50:14)
Graph 17: Adding data from object @PCF_MWR_NL_0P_SPH:DET_num_discarded_isps
1 elements.
Warning ! : (24-Apr-2009 15:50:14)
GanttChart::AddData. The DqiData structure has no data for this range
Information : (24-Apr-2009 15:50:14)
Graph 17: Adding data from object @PCF_MWR_NL_0P_SPH:DET_num_missing_isps
1 elements.
Warning ! : (24-Apr-2009 15:50:14)
GanttChart::AddData. The DqiData structure has no data for this range
Information : (24-Apr-2009 15:50:14)
Graph 17: Adding data from object @PCF_MWR_NL_0P_SPH:DET_num_error_isps
1 elements.


```
Warning ! : (24-Apr-2009 15:50:14)
GanttChart::ReadPolyline. Adding a section with no data
Warning ! : (24-Apr-2009 15:50:14)
GanttChart::ReadPolyline. Adding a section with no data
Warning ! : (24-Apr-2009 15:50:14)
GanttChart::ReadPolyline. Adding a section with no data
Warning ! : (24-Apr-2009 15:50:14)
GanttChart::ReadPolyline. Adding a section with no data
Warning ! : (24-Apr-2009 15:50:14)
GanttChart::ReadPolyline. Adding a section with no data
Warning ! : (24-Apr-2009 15:50:14)
GanttChart::ReadPolyline. Adding a section with no data
Warning ! : (24-Apr-2009 15:50:14)
GanttChart::ReadPolyline. Adding a section with no data
Warning ! : (24-Apr-2009 15:50:14)
GanttChart::ReadPolyline. Adding a section with no data
Warning ! : (24-Apr-2009 15:50:14)
GanttChart::ReadPolyline. Adding a section with no data
Information : (24-Apr-2009 15:50:15) Graph 17: Destroying object.
Information : (24-Apr-2009 15:50:15)
Graph 18: Creating object for a eventGanttChart
Warning ! : (24-Apr-2009 15:50:15)
graph::setProperty. YSIZE is too long. [80-700]
Information : (24-Apr-2009 15:50:15) Graph 18: Processing legend.
Information : (24-Apr-2009 15:50:15)
Graph 18: Adding data from object @PCF_RA2_ME__0P_SPH:DET_num_rs_isps
1 elements.
Warning ! : (24-Apr-2009 15:50:15)
GanttChart::AddData. The DqiData structure has no data for this range
Information : (24-Apr-2009 15:50:15)
Graph 18: Adding data from object @PCF_RA2_ME__0P_SPH:DET_num_discarded_isps
1 elements.
Warning ! : (24-Apr-2009 15:50:15)
GanttChart::AddData. The DqiData structure has no data for this range
Information : (24-Apr-2009 15:50:15)
Graph 18: Adding data from object @PCF_RA2_ME__0P_SPH:DET_num_missing_isps
1 elements.
Warning ! : (24-Apr-2009 15:50:15)
GanttChart::AddData. The DqiData structure has no data for this range
Information : (24-Apr-2009 15:50:15)
Graph 18: Adding data from object @PCF_RA2_ME__0P_SPH:DET_num_error_isps
1 elements.
Warning ! : (24-Apr-2009 15:50:15)
GanttChart::AddData. The DqiData structure has no data for this range
Information : (24-Apr-2009 15:50:15)
Graph 18: Adding data from object @PCF_RA2_ME__0P_SPH:DET_rs_significant
1 elements.
Warning ! : (24-Apr-2009 15:50:15)
GanttChart::AddData. The DqiData structure has no data for this range
Information : (24-Apr-2009 15:50:15) Graph 18:
Adding data from object @PCF_RA2_ME__0P_SPH:DET_isp_discarded_significant
1 elements.
Warning ! : (24-Apr-2009 15:50:15)
GanttChart::AddData. The DqiData structure has no data for this range
Information : (24-Apr-2009 15:50:15) Graph 18:
Adding data from object @PCF_RA2_ME__0P_SPH:DET_missing_isps_significant
1 elements.
Warning ! : (24-Apr-2009 15:50:15)
GanttChart::AddData. The DqiData structure has no data for this range
Information : (24-Apr-2009 15:50:15) Graph 18:
Adding data from object @PCF_RA2_ME__0P_SPH:DET_isp_errors_significant
1 elements.
Warning ! : (24-Apr-2009 15:50:15)
GanttChart::AddData. The DqiData structure has no data for this range
Information : (24-Apr-2009 15:50:15)
Graph 18: Adding data from object @PCF_RA2_ME__0P_SPH:DET_sat_track
1 elements.
Warning ! : (24-Apr-2009 15:50:15)
GanttChart::AddData. The DqiData structure has no data for this range
Information : (24-Apr-2009 15:50:15)
```


Information : (24-Apr-2009 15:50:16)
Graph 19: Adding data from object @PCF_RA2_MW__1P_SPH:DET_ra2_320_band_percent
4 elements.
Information : (24-Apr-2009 15:50:16) Graph 19:
Adding data from object @PCF_RA2_MW__1P_SPH:DET_ra2_measurement_percent
1 elements.
Warning ! : (24-Apr-2009 15:50:16)
GanttChart::AddData. The DqiData structure has no data for this range
Information : (24-Apr-2009 15:50:16)
Graph 19: Adding data from object @PCF_RA2_MW__1P_SPH:DET_ra2_l1b_proc_quality
1 elements.
Warning ! : (24-Apr-2009 15:50:16)
GanttChart::AddData. The DqiData structure has no data for this range
Information : (24-Apr-2009 15:50:16)
Graph 19: Adding data from object @PCF_RA2_MW__1P_SPH:ETL_ra2_l1b_proc_flag
1 elements.
Warning ! : (24-Apr-2009 15:50:16)
GanttChart::AddData. The DqiData structure has no data for this range
Information : (24-Apr-2009 15:50:16)
Graph 19: Adding data from object @PCF_RA2_adfs_val:SET_val_adf_ra2_mw__1p
17 elements.
Information : (24-Apr-2009 15:50:16)
Graph 19: Adding data from object @PCF_RA2_sensing:ETL_ra2_mw__1p 17
elements.
Information : (24-Apr-2009 15:50:16) Graph 19: Generating PNG file.
Warning ! : (24-Apr-2009 15:50:16)
GanttChart::ReadPolyline. Adding a section with no data
Warning ! : (24-Apr-2009 15:50:16)
GanttChart::ReadPolyline. Adding a section with no data
Warning ! : (24-Apr-2009 15:50:16)
GanttChart::ReadPolyline. Adding a section with no data
Information : (24-Apr-2009 15:50:17) Graph 19: Destroying object.
Information : (24-Apr-2009 15:50:17)
Graph 20: Creating object for a eventGanttChart
Warning ! : (24-Apr-2009 15:50:17)
graph::setProperty. YSIZE is too long. [80-700]
Information : (24-Apr-2009 15:50:17) Graph 20: Processing legend.
Information : (24-Apr-2009 15:50:17) Graph 20:
Adding data from object @PCF_RA2_FGD_2P_SPH:DET_ra2_seaice_ku_retrack_percent
1 elements.
Information : (24-Apr-2009 15:50:17) Graph 20:
Adding data from object @PCF_RA2_FGD_2P_SPH:DET_ra2_ice2_s_retrack_percent
17 elements.
Information : (24-Apr-2009 15:50:17) Graph 20:
Adding data from object @PCF_RA2_FGD_2P_SPH:DET_ra2_ice2_ku_retrack_percent
2 elements.
Information : (24-Apr-2009 15:50:17) Graph 20:
Adding data from object @PCF_RA2_FGD_2P_SPH:DET_ra2_ice1_s_retrack_percent
17 elements.
Information : (24-Apr-2009 15:50:17) Graph 20:
Adding data from object @PCF_RA2_FGD_2P_SPH:DET_ra2_ice1_ku_retrack_percent
1 elements.
Warning ! : (24-Apr-2009 15:50:17)
GanttChart::AddData. The DqiData structure has no data for this range
Information : (24-Apr-2009 15:50:17) Graph 20:
Adding data from object @PCF_RA2_FGD_2P_SPH:DET_ra2_ocean_ku_retrack_percent
4 elements.
Information : (24-Apr-2009 15:50:17)
Graph 20: Adding data from object @PCF_RA2_FGD_2P_SPH:DET_ra2_20_band_percent
8 elements.
Information : (24-Apr-2009 15:50:17)
Graph 20: Adding data from object @PCF_RA2_FGD_2P_SPH:DET_ra2_80_band_percent
8 elements.
Information : (24-Apr-2009 15:50:17)
Graph 20: Adding data from object @PCF_RA2_FGD_2P_SPH:DET_ra2_320_band_percent
9 elements.
Information : (24-Apr-2009 15:50:17) Graph 20:
Adding data from object @PCF_RA2_FGD_2P_SPH:DET_ra2_measurement_percent

1 elements.
Warning ! : (24-Apr-2009 15:50:17)
GanttChart::AddData. The DqiData structure has no data for this range
Information : (24-Apr-2009 15:50:17)
Graph 20: Adding data from object @PCF_RA2_FGD_2P_SPH:DET_ra2_l1b_proc_quality
1 elements.
Warning ! : (24-Apr-2009 15:50:17)
GanttChart::AddData. The DqiData structure has no data for this range
Information : (24-Apr-2009 15:50:17)
Graph 20: Adding data from object @PCF_RA2_FGD_2P_SPH:DET_ra2_l2_proc_quality
17 elements.
Information : (24-Apr-2009 15:50:17)
Graph 20: Adding data from object @PCF_RA2_FGD_2P_SPH:ETL_ra2_l1b_proc_flag
1 elements.
Warning ! : (24-Apr-2009 15:50:17)
GanttChart::AddData. The DqiData structure has no data for this range
Information : (24-Apr-2009 15:50:17)
Graph 20: Adding data from object @PCF_RA2_FGD_2P_SPH:ETL_ra2_l2_proc_flag
17 elements.
Information : (24-Apr-2009 15:50:17)
Graph 20: Adding data from object @PCF_RA2_adfs_val:SET_val_adf_ra2_fgd_2p
17 elements.
Information : (24-Apr-2009 15:50:17)
Graph 20: Adding data from object @PCF_RA2_sensing:ETL_ra2_fgd_2p 17
elements.
Information : (24-Apr-2009 15:50:17) Graph 20: Generating PNG file.
Warning ! : (24-Apr-2009 15:50:17)
GanttChart::ReadPolyline. Adding a section with no data
Warning ! : (24-Apr-2009 15:50:17)
GanttChart::ReadPolyline. Adding a section with no data
Warning ! : (24-Apr-2009 15:50:17)
GanttChart::ReadPolyline. Adding a section with no data
Warning ! : (24-Apr-2009 15:50:17)
GanttChart::ReadPolyline. Adding a section with no data
Information : (24-Apr-2009 15:50:18) Graph 20: Destroying object.
Information : (24-Apr-2009 15:50:18)
Graph 21: Creating object for a eventGanttChart
Warning ! : (24-Apr-2009 15:50:18)
graph::setProperty. YSIZE is too long. [80-700]
Information : (24-Apr-2009 15:50:18) Graph 21: Processing legend.
Information : (24-Apr-2009 15:50:18) Graph 21:
Adding data from object @PCF_RA2_WWV_2P_SPH:DET_ra2_ocean_ku_retrack_percent
4 elements.
Information : (24-Apr-2009 15:50:18)
Graph 21: Adding data from object @PCF_RA2_WWV_2P_SPH:DET_ra2_20_band_percent
8 elements.
Information : (24-Apr-2009 15:50:18)
Graph 21: Adding data from object @PCF_RA2_WWV_2P_SPH:DET_ra2_80_band_percent
8 elements.
Information : (24-Apr-2009 15:50:18)
Graph 21: Adding data from object @PCF_RA2_WWV_2P_SPH:DET_ra2_320_band_percent
9 elements.
Information : (24-Apr-2009 15:50:18) Graph 21:
Adding data from object @PCF_RA2_WWV_2P_SPH:DET_ra2_measurement_percent
1 elements.
Warning ! : (24-Apr-2009 15:50:18)
GanttChart::AddData. The DqiData structure has no data for this range
Information : (24-Apr-2009 15:50:18)
Graph 21: Adding data from object @PCF_RA2_WWV_2P_SPH:DET_ra2_l1b_proc_quality
1 elements.
Warning ! : (24-Apr-2009 15:50:18)
GanttChart::AddData. The DqiData structure has no data for this range
Information : (24-Apr-2009 15:50:18)
Graph 21: Adding data from object @PCF_RA2_WWV_2P_SPH:DET_ra2_l2_proc_quality
17 elements.
Information : (24-Apr-2009 15:50:18)
Graph 21: Adding data from object @PCF_RA2_WWV_2P_SPH:ETL_ra2_l1b_proc_flag
1 elements.

Warning ! : (24-Apr-2009 15:50:18)
GanttChart::AddData. The DqiData structure has no data for this range
Information : (24-Apr-2009 15:50:18)
Graph 21: Adding data from object @PCF_RA2_WWV_2P_SPH:ETL_ra2_l2_proc_flag
17 elements.
Information : (24-Apr-2009 15:50:18)
Graph 21: Adding data from object @PCF_RA2_adfs_val:SET_val_adf_ra2_wwv_2p
1 elements.
Warning ! : (24-Apr-2009 15:50:18)
GanttChart::AddData. The DqiData structure has no data for this range
Information : (24-Apr-2009 15:50:18)
Graph 21: Adding data from object @PCF_RA2_sensing:ETL_ra2_wwv_2p 17
elements.
Information : (24-Apr-2009 15:50:18) Graph 21: Generating PNG file.
Warning ! : (24-Apr-2009 15:50:18)
GanttChart::ReadPolyline. Adding a section with no data
Warning ! : (24-Apr-2009 15:50:18)
GanttChart::ReadPolyline. Adding a section with no data
Warning ! : (24-Apr-2009 15:50:18)
GanttChart::ReadPolyline. Adding a section with no data
Warning ! : (24-Apr-2009 15:50:18)
GanttChart::ReadPolyline. Adding a section with no data
Information : (24-Apr-2009 15:50:19) Graph 21: Destroying object.
Information : (24-Apr-2009 15:50:19)
Graph 22: Creating object for a eventGanttChart
Information : (24-Apr-2009 15:50:19) Graph 22: Processing legend.
Information : (24-Apr-2009 15:50:19)
Graph 22: Adding data from object @PCF_MPH_MWR_CHD_AX:DET_wrong_product_err
1 elements.
Warning ! : (24-Apr-2009 15:50:19)
GanttChart::AddData. The DqiData structure has no data for this range
Information : (24-Apr-2009 15:50:19)
Graph 22: Adding data from object @PCF_MPH_MWR_CHD_AX:SET_wrong_sensing_stop
1 elements.
Warning ! : (24-Apr-2009 15:50:19)
GanttChart::AddData. The DqiData structure has no data for this range
Information : (24-Apr-2009 15:50:19)
Graph 22: Adding data from object @PCF_MPH_MWR_CHD_AX:SET_wrong_sensing_start
1 elements.
Warning ! : (24-Apr-2009 15:50:19)
GanttChart::AddData. The DqiData structure has no data for this range
Information : (24-Apr-2009 15:50:19)
Graph 22: Adding data from object @PCF_MPH_MWR_CHD_AX:SET_wrong_software_ver
1 elements.
Warning ! : (24-Apr-2009 15:50:19)
GanttChart::AddData. The DqiData structure has no data for this range
Information : (24-Apr-2009 15:50:19)
Graph 22: Adding data from object @PCF_MPH_MWR_CHD_AX:SET_wrong_proc_time
1 elements.
Warning ! : (24-Apr-2009 15:50:19)
GanttChart::AddData. The DqiData structure has no data for this range
Information : (24-Apr-2009 15:50:19)
Graph 22: Adding data from object @PCF_MPH_MWR_CHD_AX:SET_wrong_proc_stage
1 elements.
Warning ! : (24-Apr-2009 15:50:19)
GanttChart::AddData. The DqiData structure has no data for this range
Information : (24-Apr-2009 15:50:19) Graph 22: Generating PNG file.
Warning ! : (24-Apr-2009 15:50:19)
GanttChart::ReadPolyline. Adding a section with no data
Warning ! : (24-Apr-2009 15:50:19)
GanttChart::ReadPolyline. Adding a section with no data
Warning ! : (24-Apr-2009 15:50:19)
GanttChart::ReadPolyline. Adding a section with no data

Warning ! : (24-Apr-2009 15:50:19)
GanttChart::ReadPolyline. Adding a section with no data
Warning ! : (24-Apr-2009 15:50:19)
GanttChart::ReadPolyline. Adding a section with no data
Warning ! : (24-Apr-2009 15:50:19)
GanttChart::ReadPolyline. Adding a section with no data
Warning ! : (24-Apr-2009 15:50:19)
GanttChart::ReadPolyline. Adding a section with no data
Information : (24-Apr-2009 15:50:20) Graph 22: Destroying object.
Information : (24-Apr-2009 15:50:20)
Graph 23: Creating object for a eventGanttChart
Information : (24-Apr-2009 15:50:20) Graph 23: Processing legend.
Information : (24-Apr-2009 15:50:20)
Graph 23: Adding data from object @PCF_MPH_MWR_CON_AX:DET_wrong_product_err
1 elements.
Warning ! : (24-Apr-2009 15:50:20)
GanttChart::AddData. The DqiData structure has no data for this range
Information : (24-Apr-2009 15:50:20)
Graph 23: Adding data from object @PCF_MPH_MWR_CON_AX:SET_wrong_sensing_stop
1 elements.
Warning ! : (24-Apr-2009 15:50:20)
GanttChart::AddData. The DqiData structure has no data for this range
Information : (24-Apr-2009 15:50:20)
Graph 23: Adding data from object @PCF_MPH_MWR_CON_AX:SET_wrong_sensing_start
1 elements.
Warning ! : (24-Apr-2009 15:50:20)
GanttChart::AddData. The DqiData structure has no data for this range
Information : (24-Apr-2009 15:50:20)
Graph 23: Adding data from object @PCF_MPH_MWR_CON_AX:SET_wrong_software_ver
1 elements.
Warning ! : (24-Apr-2009 15:50:20)
GanttChart::AddData. The DqiData structure has no data for this range
Information : (24-Apr-2009 15:50:20)
Graph 23: Adding data from object @PCF_MPH_MWR_CON_AX:SET_wrong_proc_time
1 elements.
Warning ! : (24-Apr-2009 15:50:20)
GanttChart::AddData. The DqiData structure has no data for this range
Information : (24-Apr-2009 15:50:20)
Graph 23: Adding data from object @PCF_MPH_MWR_CON_AX:SET_wrong_proc_stage
1 elements.
Warning ! : (24-Apr-2009 15:50:20)
GanttChart::AddData. The DqiData structure has no data for this range
Information : (24-Apr-2009 15:50:20)
Graph 23: Adding data from object @PCF_MPH_MWR_CON_AX:SET_wrong_filename
1 elements.
Warning ! : (24-Apr-2009 15:50:20)
GanttChart::AddData. The DqiData structure has no data for this range
Information : (24-Apr-2009 15:50:20) Graph 23: Generating PNG file.
Warning ! : (24-Apr-2009 15:50:20)
GanttChart::ReadPolyline. Adding a section with no data
Warning ! : (24-Apr-2009 15:50:20)
GanttChart::ReadPolyline. Adding a section with no data
Warning ! : (24-Apr-2009 15:50:20)
GanttChart::ReadPolyline. Adding a section with no data
Warning ! : (24-Apr-2009 15:50:20)
GanttChart::ReadPolyline. Adding a section with no data
Warning ! : (24-Apr-2009 15:50:20)
GanttChart::ReadPolyline. Adding a section with no data
Warning ! : (24-Apr-2009 15:50:20)
GanttChart::ReadPolyline. Adding a section with no data
Warning ! : (24-Apr-2009 15:50:20)
GanttChart::ReadPolyline. Adding a section with no data
Information : (24-Apr-2009 15:50:20) Graph 23: Destroying object.
Information : (24-Apr-2009 15:50:20)
Graph 24: Creating object for a eventGanttChart
Information : (24-Apr-2009 15:50:20) Graph 24: Processing legend.
Information : (24-Apr-2009 15:50:20)
Graph 24: Adding data from object @PCF_MPH_MWR_LSF_AX:DET_wrong_product_err

1 elements.
Warning ! : (24-Apr-2009 15:50:20)
GanttChart::AddData. The DqiData structure has no data for this range
Information : (24-Apr-2009 15:50:20)
Graph 24: Adding data from object @PCF_MPH_MWR_LSF_AX:SET_wrong_sensing_stop
1 elements.
Warning ! : (24-Apr-2009 15:50:20)
GanttChart::AddData. The DqiData structure has no data for this range
Information : (24-Apr-2009 15:50:20)
Graph 24: Adding data from object @PCF_MPH_MWR_LSF_AX:SET_wrong_sensing_start
1 elements.
Warning ! : (24-Apr-2009 15:50:20)
GanttChart::AddData. The DqiData structure has no data for this range
Information : (24-Apr-2009 15:50:20)
Graph 24: Adding data from object @PCF_MPH_MWR_LSF_AX:SET_wrong_software_ver
1 elements.
Warning ! : (24-Apr-2009 15:50:20)
GanttChart::AddData. The DqiData structure has no data for this range
Information : (24-Apr-2009 15:50:20)
Graph 24: Adding data from object @PCF_MPH_MWR_LSF_AX:SET_wrong_proc_time
1 elements.
Warning ! : (24-Apr-2009 15:50:20)
GanttChart::AddData. The DqiData structure has no data for this range
Information : (24-Apr-2009 15:50:20)
Graph 24: Adding data from object @PCF_MPH_MWR_LSF_AX:SET_wrong_proc_stage
1 elements.
Warning ! : (24-Apr-2009 15:50:20)
GanttChart::AddData. The DqiData structure has no data for this range
Information : (24-Apr-2009 15:50:20)
Graph 24: Adding data from object @PCF_MPH_MWR_LSF_AX:SET_wrong_filename
1 elements.
Warning ! : (24-Apr-2009 15:50:20)
GanttChart::AddData. The DqiData structure has no data for this range
Information : (24-Apr-2009 15:50:20) Graph 24: Generating PNG file.
Warning ! : (24-Apr-2009 15:50:20)
GanttChart::ReadPolyline. Adding a section with no data
Warning ! : (24-Apr-2009 15:50:20)
GanttChart::ReadPolyline. Adding a section with no data
Warning ! : (24-Apr-2009 15:50:20)
GanttChart::ReadPolyline. Adding a section with no data
Warning ! : (24-Apr-2009 15:50:20)
GanttChart::ReadPolyline. Adding a section with no data
Warning ! : (24-Apr-2009 15:50:20)
GanttChart::ReadPolyline. Adding a section with no data
Warning ! : (24-Apr-2009 15:50:20)
GanttChart::ReadPolyline. Adding a section with no data
Warning ! : (24-Apr-2009 15:50:20)
GanttChart::ReadPolyline. Adding a section with no data
Information : (24-Apr-2009 15:50:21) Graph 24: Destroying object.
Information : (24-Apr-2009 15:50:21)
Graph 25: Creating object for a eventGanttChart
Information : (24-Apr-2009 15:50:21) Graph 25: Processing legend.
Information : (24-Apr-2009 15:50:21)
Graph 25: Adding data from object @PCF_MPH_MWR_SLT_AX:DET_wrong_product_err
1 elements.
Warning ! : (24-Apr-2009 15:50:21)
GanttChart::AddData. The DqiData structure has no data for this range
Information : (24-Apr-2009 15:50:21)
Graph 25: Adding data from object @PCF_MPH_MWR_SLT_AX:SET_wrong_sensing_stop
1 elements.
Warning ! : (24-Apr-2009 15:50:21)
GanttChart::AddData. The DqiData structure has no data for this range
Information : (24-Apr-2009 15:50:21)
Graph 25: Adding data from object @PCF_MPH_MWR_SLT_AX:SET_wrong_sensing_start
1 elements.
Warning ! : (24-Apr-2009 15:50:21)
GanttChart::AddData. The DqiData structure has no data for this range
Information : (24-Apr-2009 15:50:21)

Graph 25: Adding data from object @PCF_MPH_MWR_SLT_AX:SET_wrong_software_ver
1 elements.

Warning ! : (24-Apr-2009 15:50:21)

GanttChart::AddData. The DqiData structure has no data for this range

Information : (24-Apr-2009 15:50:21)

Graph 25: Adding data from object @PCF_MPH_MWR_SLT_AX:SET_wrong_proc_time
1 elements.

Warning ! : (24-Apr-2009 15:50:21)

GanttChart::AddData. The DqiData structure has no data for this range

Information : (24-Apr-2009 15:50:21)

Graph 25: Adding data from object @PCF_MPH_MWR_SLT_AX:SET_wrong_proc_stage
1 elements.

Warning ! : (24-Apr-2009 15:50:21)

GanttChart::AddData. The DqiData structure has no data for this range

Information : (24-Apr-2009 15:50:21)

Graph 25: Adding data from object @PCF_MPH_MWR_SLT_AX:SET_wrong_filename
1 elements.

Warning ! : (24-Apr-2009 15:50:21)

GanttChart::AddData. The DqiData structure has no data for this range

Information : (24-Apr-2009 15:50:21) Graph 25: Generating PNG file.

Warning ! : (24-Apr-2009 15:50:21)

GanttChart::ReadPolyline. Adding a section with no data

Warning ! : (24-Apr-2009 15:50:21)

GanttChart::ReadPolyline. Adding a section with no data

Warning ! : (24-Apr-2009 15:50:21)

GanttChart::ReadPolyline. Adding a section with no data

Warning ! : (24-Apr-2009 15:50:21)

GanttChart::ReadPolyline. Adding a section with no data

Warning ! : (24-Apr-2009 15:50:21)

GanttChart::ReadPolyline. Adding a section with no data

Warning ! : (24-Apr-2009 15:50:21)

GanttChart::ReadPolyline. Adding a section with no data

Warning ! : (24-Apr-2009 15:50:21)

GanttChart::ReadPolyline. Adding a section with no data

Information : (24-Apr-2009 15:50:21) Graph 25: Destroying object.

Information : (24-Apr-2009 15:50:21)

Graph 26: Creating object for a eventGanttChart

Information : (24-Apr-2009 15:50:21) Graph 26: Processing legend.

Information : (24-Apr-2009 15:50:21)

Graph 26: Adding data from object @PCF_MPH_RA2_CHD_AX:DET_wrong_product_err
1 elements.

Warning ! : (24-Apr-2009 15:50:21)

GanttChart::AddData. The DqiData structure has no data for this range

Information : (24-Apr-2009 15:50:21)

Graph 26: Adding data from object @PCF_MPH_RA2_CHD_AX:SET_wrong_sensing_stop
1 elements.

Warning ! : (24-Apr-2009 15:50:21)

GanttChart::AddData. The DqiData structure has no data for this range

Information : (24-Apr-2009 15:50:21)

Graph 26: Adding data from object @PCF_MPH_RA2_CHD_AX:SET_wrong_sensing_start
1 elements.

Warning ! : (24-Apr-2009 15:50:21)

GanttChart::AddData. The DqiData structure has no data for this range

Information : (24-Apr-2009 15:50:21)

Graph 26: Adding data from object @PCF_MPH_RA2_CHD_AX:SET_wrong_software_ver
1 elements.

Warning ! : (24-Apr-2009 15:50:21)

GanttChart::AddData. The DqiData structure has no data for this range

Information : (24-Apr-2009 15:50:21)

Graph 26: Adding data from object @PCF_MPH_RA2_CHD_AX:SET_wrong_proc_time
1 elements.

Warning ! : (24-Apr-2009 15:50:21)

GanttChart::AddData. The DqiData structure has no data for this range

Information : (24-Apr-2009 15:50:21)

Graph 26: Adding data from object @PCF_MPH_RA2_CHD_AX:SET_wrong_proc_stage
1 elements.

Warning ! : (24-Apr-2009 15:50:21)

GanttChart::AddData. The DqiData structure has no data for this range

Warning ! : (24-Apr-2009 15:50:22)
GanttChart::ReadPolyline. Adding a section with no data
Warning ! : (24-Apr-2009 15:50:22)
GanttChart::ReadPolyline. Adding a section with no data
Warning ! : (24-Apr-2009 15:50:22)
GanttChart::ReadPolyline. Adding a section with no data
Information : (24-Apr-2009 15:50:22) Graph 27: Destroying object.
Information : (24-Apr-2009 15:50:22)
Graph 28: Creating object for a eventGanttChart
Information : (24-Apr-2009 15:50:22) Graph 28: Processing legend.
Information : (24-Apr-2009 15:50:22)
Graph 28: Adding data from object @PCF_MPH_RA2_CST_AX:DET_wrong_product_err
1 elements.
Warning ! : (24-Apr-2009 15:50:22)
GanttChart::AddData. The DqiData structure has no data for this range
Information : (24-Apr-2009 15:50:22)
Graph 28: Adding data from object @PCF_MPH_RA2_CST_AX:SET_wrong_sensing_stop
1 elements.
Warning ! : (24-Apr-2009 15:50:22)
GanttChart::AddData. The DqiData structure has no data for this range
Information : (24-Apr-2009 15:50:22)
Graph 28: Adding data from object @PCF_MPH_RA2_CST_AX:SET_wrong_sensing_start
1 elements.
Warning ! : (24-Apr-2009 15:50:22)
GanttChart::AddData. The DqiData structure has no data for this range
Information : (24-Apr-2009 15:50:22)
Graph 28: Adding data from object @PCF_MPH_RA2_CST_AX:SET_wrong_software_ver
1 elements.
Warning ! : (24-Apr-2009 15:50:22)
GanttChart::AddData. The DqiData structure has no data for this range
Information : (24-Apr-2009 15:50:22)
Graph 28: Adding data from object @PCF_MPH_RA2_CST_AX:SET_wrong_proc_time
1 elements.
Warning ! : (24-Apr-2009 15:50:22)
GanttChart::AddData. The DqiData structure has no data for this range
Information : (24-Apr-2009 15:50:22)
Graph 28: Adding data from object @PCF_MPH_RA2_CST_AX:SET_wrong_proc_stage
1 elements.
Warning ! : (24-Apr-2009 15:50:22)
GanttChart::AddData. The DqiData structure has no data for this range
Information : (24-Apr-2009 15:50:22)
Graph 28: Adding data from object @PCF_MPH_RA2_CST_AX:SET_wrong_filename
1 elements.
Warning ! : (24-Apr-2009 15:50:22)
GanttChart::AddData. The DqiData structure has no data for this range
Information : (24-Apr-2009 15:50:22) Graph 28: Generating PNG file.
Warning ! : (24-Apr-2009 15:50:22)
GanttChart::ReadPolyline. Adding a section with no data
Warning ! : (24-Apr-2009 15:50:22)
GanttChart::ReadPolyline. Adding a section with no data
Warning ! : (24-Apr-2009 15:50:22)
GanttChart::ReadPolyline. Adding a section with no data
Warning ! : (24-Apr-2009 15:50:22)
GanttChart::ReadPolyline. Adding a section with no data
Warning ! : (24-Apr-2009 15:50:22)
GanttChart::ReadPolyline. Adding a section with no data
Warning ! : (24-Apr-2009 15:50:22)
GanttChart::ReadPolyline. Adding a section with no data
Warning ! : (24-Apr-2009 15:50:22)
GanttChart::ReadPolyline. Adding a section with no data
Warning ! : (24-Apr-2009 15:50:22)
GanttChart::ReadPolyline. Adding a section with no data
Information : (24-Apr-2009 15:50:23) Graph 28: Destroying object.
Information : (24-Apr-2009 15:50:23)
Graph 29: Creating object for a eventGanttChart
Information : (24-Apr-2009 15:50:23) Graph 29: Processing legend.
Information : (24-Apr-2009 15:50:23)
Graph 29: Adding data from object @PCF_MPH_RA2_DIP_AX:DET_wrong_product_err
1 elements.
Warning ! : (24-Apr-2009 15:50:23)

GanttChart::AddData. The DqiData structure has no data for this range
Information : (24-Apr-2009 15:50:23)
Graph 29: Adding data from object @PCF_MPH_RA2_DIP_AX:SET_wrong_sensing_stop
1 elements.
Warning ! : (24-Apr-2009 15:50:23)
GanttChart::AddData. The DqiData structure has no data for this range
Information : (24-Apr-2009 15:50:23)
Graph 29: Adding data from object @PCF_MPH_RA2_DIP_AX:SET_wrong_sensing_start
1 elements.
Warning ! : (24-Apr-2009 15:50:23)
GanttChart::AddData. The DqiData structure has no data for this range
Information : (24-Apr-2009 15:50:23)
Graph 29: Adding data from object @PCF_MPH_RA2_DIP_AX:SET_wrong_software_ver
1 elements.
Warning ! : (24-Apr-2009 15:50:23)
GanttChart::AddData. The DqiData structure has no data for this range
Information : (24-Apr-2009 15:50:23)
Graph 29: Adding data from object @PCF_MPH_RA2_DIP_AX:SET_wrong_proc_time
1 elements.
Warning ! : (24-Apr-2009 15:50:23)
GanttChart::AddData. The DqiData structure has no data for this range
Information : (24-Apr-2009 15:50:23)
Graph 29: Adding data from object @PCF_MPH_RA2_DIP_AX:SET_wrong_proc_stage
1 elements.
Warning ! : (24-Apr-2009 15:50:23)
GanttChart::AddData. The DqiData structure has no data for this range
Information : (24-Apr-2009 15:50:23)
Graph 29: Adding data from object @PCF_MPH_RA2_DIP_AX:SET_wrong_filename
1 elements.
Warning ! : (24-Apr-2009 15:50:23)
GanttChart::AddData. The DqiData structure has no data for this range
Information : (24-Apr-2009 15:50:23) Graph 29: Generating PNG file.
Warning ! : (24-Apr-2009 15:50:23)
GanttChart::ReadPolyline. Adding a section with no data
Warning ! : (24-Apr-2009 15:50:23)
GanttChart::ReadPolyline. Adding a section with no data
Warning ! : (24-Apr-2009 15:50:23)
GanttChart::ReadPolyline. Adding a section with no data
Warning ! : (24-Apr-2009 15:50:23)
GanttChart::ReadPolyline. Adding a section with no data
Warning ! : (24-Apr-2009 15:50:23)
GanttChart::ReadPolyline. Adding a section with no data
Warning ! : (24-Apr-2009 15:50:23)
GanttChart::ReadPolyline. Adding a section with no data
Warning ! : (24-Apr-2009 15:50:23)
GanttChart::ReadPolyline. Adding a section with no data
Warning ! : (24-Apr-2009 15:50:23)
GanttChart::ReadPolyline. Adding a section with no data
Information : (24-Apr-2009 15:50:23) Graph 29: Destroying object.
Information : (24-Apr-2009 15:50:23)
Graph 30: Creating object for a eventGanttChart
Information : (24-Apr-2009 15:50:23) Graph 30: Processing legend.
Information : (24-Apr-2009 15:50:23)
Graph 30: Adding data from object @PCF_MPH_RA2_GEO_AX:DET_wrong_product_err
1 elements.
Warning ! : (24-Apr-2009 15:50:23)
GanttChart::AddData. The DqiData structure has no data for this range
Information : (24-Apr-2009 15:50:23)
Graph 30: Adding data from object @PCF_MPH_RA2_GEO_AX:SET_wrong_sensing_stop
1 elements.
Warning ! : (24-Apr-2009 15:50:23)
GanttChart::AddData. The DqiData structure has no data for this range
Information : (24-Apr-2009 15:50:23)
Graph 30: Adding data from object @PCF_MPH_RA2_GEO_AX:SET_wrong_sensing_start
1 elements.
Warning ! : (24-Apr-2009 15:50:23)
GanttChart::AddData. The DqiData structure has no data for this range
Information : (24-Apr-2009 15:50:23)
Graph 30: Adding data from object @PCF_MPH_RA2_GEO_AX:SET_wrong_software_ver
1 elements.

Warning ! : (24-Apr-2009 15:50:23)
GanttChart::AddData. The DqiData structure has no data for this range
Information : (24-Apr-2009 15:50:23)
Graph 30: Adding data from object @PCF_MPH_RA2_GEO_AX:SET_wrong_proc_time
1 elements.
Warning ! : (24-Apr-2009 15:50:23)
GanttChart::AddData. The DqiData structure has no data for this range
Information : (24-Apr-2009 15:50:23)
Graph 30: Adding data from object @PCF_MPH_RA2_GEO_AX:SET_wrong_proc_stage
1 elements.
Warning ! : (24-Apr-2009 15:50:23)
GanttChart::AddData. The DqiData structure has no data for this range
Information : (24-Apr-2009 15:50:23)
Graph 30: Adding data from object @PCF_MPH_RA2_GEO_AX:SET_wrong_filename
1 elements.
Warning ! : (24-Apr-2009 15:50:23)
GanttChart::AddData. The DqiData structure has no data for this range
Information : (24-Apr-2009 15:50:23) Graph 30: Generating PNG file.
Warning ! : (24-Apr-2009 15:50:23)
GanttChart::ReadPolyline. Adding a section with no data
Warning ! : (24-Apr-2009 15:50:23)
GanttChart::ReadPolyline. Adding a section with no data
Warning ! : (24-Apr-2009 15:50:23)
GanttChart::ReadPolyline. Adding a section with no data
Warning ! : (24-Apr-2009 15:50:23)
GanttChart::ReadPolyline. Adding a section with no data
Warning ! : (24-Apr-2009 15:50:23)
GanttChart::ReadPolyline. Adding a section with no data
Warning ! : (24-Apr-2009 15:50:23)
GanttChart::ReadPolyline. Adding a section with no data
Warning ! : (24-Apr-2009 15:50:23)
GanttChart::ReadPolyline. Adding a section with no data
Warning ! : (24-Apr-2009 15:50:23)
GanttChart::ReadPolyline. Adding a section with no data
Information : (24-Apr-2009 15:50:24) Graph 30: Destroying object.
Information : (24-Apr-2009 15:50:24)
Graph 31: Creating object for a eventGanttChart
Information : (24-Apr-2009 15:50:24) Graph 31: Processing legend.
Information : (24-Apr-2009 15:50:24)
Graph 31: Adding data from object @PCF_MPH_RA2_ICT_AX:DET_wrong_product_err
1 elements.
Warning ! : (24-Apr-2009 15:50:24)
GanttChart::AddData. The DqiData structure has no data for this range
Information : (24-Apr-2009 15:50:24)
Graph 31: Adding data from object @PCF_MPH_RA2_ICT_AX:SET_wrong_sensing_stop
1 elements.
Warning ! : (24-Apr-2009 15:50:24)
GanttChart::AddData. The DqiData structure has no data for this range
Information : (24-Apr-2009 15:50:24)
Graph 31: Adding data from object @PCF_MPH_RA2_ICT_AX:SET_wrong_sensing_start
1 elements.
Warning ! : (24-Apr-2009 15:50:24)
GanttChart::AddData. The DqiData structure has no data for this range
Information : (24-Apr-2009 15:50:24)
Graph 31: Adding data from object @PCF_MPH_RA2_ICT_AX:SET_wrong_software_ver
1 elements.
Warning ! : (24-Apr-2009 15:50:24)
GanttChart::AddData. The DqiData structure has no data for this range
Information : (24-Apr-2009 15:50:24)
Graph 31: Adding data from object @PCF_MPH_RA2_ICT_AX:SET_wrong_proc_time
1 elements.
Warning ! : (24-Apr-2009 15:50:24)
GanttChart::AddData. The DqiData structure has no data for this range
Information : (24-Apr-2009 15:50:24)
Graph 31: Adding data from object @PCF_MPH_RA2_ICT_AX:SET_wrong_proc_stage
1 elements.
Warning ! : (24-Apr-2009 15:50:24)
GanttChart::AddData. The DqiData structure has no data for this range
Information : (24-Apr-2009 15:50:24)
Graph 31: Adding data from object @PCF_MPH_RA2_ICT_AX:SET_wrong_filename

```
1 elements.
Warning ! : (24-Apr-2009 15:50:24)
GanttChart::AddData. The DqiData structure has no data for this range
Information : (24-Apr-2009 15:50:24) Graph 31: Generating PNG file.
Warning ! : (24-Apr-2009 15:50:24)
GanttChart::ReadPolyline. Adding a section with no data
Warning ! : (24-Apr-2009 15:50:24)
GanttChart::ReadPolyline. Adding a section with no data
Warning ! : (24-Apr-2009 15:50:24)
GanttChart::ReadPolyline. Adding a section with no data
Warning ! : (24-Apr-2009 15:50:24)
GanttChart::ReadPolyline. Adding a section with no data
Warning ! : (24-Apr-2009 15:50:24)
GanttChart::ReadPolyline. Adding a section with no data
Warning ! : (24-Apr-2009 15:50:24)
GanttChart::ReadPolyline. Adding a section with no data
Warning ! : (24-Apr-2009 15:50:24)
GanttChart::ReadPolyline. Adding a section with no data
Warning ! : (24-Apr-2009 15:50:24)
GanttChart::ReadPolyline. Adding a section with no data
Information : (24-Apr-2009 15:50:24) Graph 31: Destroying object.
Information : (24-Apr-2009 15:50:24)
Graph 32: Creating object for a eventGanttChart
Information : (24-Apr-2009 15:50:24) Graph 32: Processing legend.
Information : (24-Apr-2009 15:50:24)
Graph 32: Adding data from object @PCF_MPH_RA2_IFA_AX:DET_wrong_product_err
1 elements.
Warning ! : (24-Apr-2009 15:50:24)
GanttChart::AddData. The DqiData structure has no data for this range
Information : (24-Apr-2009 15:50:24)
Graph 32: Adding data from object @PCF_MPH_RA2_IFA_AX:SET_wrong_sensing_stop
1 elements.
Warning ! : (24-Apr-2009 15:50:24)
GanttChart::AddData. The DqiData structure has no data for this range
Information : (24-Apr-2009 15:50:24)
Graph 32: Adding data from object @PCF_MPH_RA2_IFA_AX:SET_wrong_sensing_start
1 elements.
Warning ! : (24-Apr-2009 15:50:24)
GanttChart::AddData. The DqiData structure has no data for this range
Information : (24-Apr-2009 15:50:24)
Graph 32: Adding data from object @PCF_MPH_RA2_IFA_AX:SET_wrong_software_ver
1 elements.
Warning ! : (24-Apr-2009 15:50:24)
GanttChart::AddData. The DqiData structure has no data for this range
Information : (24-Apr-2009 15:50:24)
Graph 32: Adding data from object @PCF_MPH_RA2_IFA_AX:SET_wrong_proc_time
1 elements.
Warning ! : (24-Apr-2009 15:50:24)
GanttChart::AddData. The DqiData structure has no data for this range
Information : (24-Apr-2009 15:50:24)
Graph 32: Adding data from object @PCF_MPH_RA2_IFA_AX:SET_wrong_proc_stage
1 elements.
Warning ! : (24-Apr-2009 15:50:24)
GanttChart::AddData. The DqiData structure has no data for this range
Information : (24-Apr-2009 15:50:24)
Graph 32: Adding data from object @PCF_MPH_RA2_IFA_AX:SET_wrong_filename
1 elements.
Warning ! : (24-Apr-2009 15:50:24)
GanttChart::AddData. The DqiData structure has no data for this range
Information : (24-Apr-2009 15:50:24) Graph 32: Generating PNG file.
Warning ! : (24-Apr-2009 15:50:24)
GanttChart::ReadPolyline. Adding a section with no data
Warning ! : (24-Apr-2009 15:50:24)
GanttChart::ReadPolyline. Adding a section with no data
Warning ! : (24-Apr-2009 15:50:24)
GanttChart::ReadPolyline. Adding a section with no data
Warning ! : (24-Apr-2009 15:50:24)
GanttChart::ReadPolyline. Adding a section with no data
Warning ! : (24-Apr-2009 15:50:24)
GanttChart::ReadPolyline. Adding a section with no data
```

Warning ! : (24-Apr-2009 15:50:24)
GanttChart::ReadPolyline. Adding a section with no data
Warning ! : (24-Apr-2009 15:50:24)
GanttChart::ReadPolyline. Adding a section with no data
Information : (24-Apr-2009 15:50:25) Graph 32: Destroying object.
Information : (24-Apr-2009 15:50:25)
Graph 33: Creating object for a eventGanttChart
Information : (24-Apr-2009 15:50:25) Graph 33: Processing legend.
Information : (24-Apr-2009 15:50:25)
Graph 33: Adding data from object @PCF_MPH_RA2_IFB_AX:DET_wrong_product_err
1 elements.
Warning ! : (24-Apr-2009 15:50:25)
GanttChart::AddData. The DqiData structure has no data for this range
Information : (24-Apr-2009 15:50:25)
Graph 33: Adding data from object @PCF_MPH_RA2_IFB_AX:SET_wrong_sensing_stop
1 elements.
Warning ! : (24-Apr-2009 15:50:25)
GanttChart::AddData. The DqiData structure has no data for this range
Information : (24-Apr-2009 15:50:25)
Graph 33: Adding data from object @PCF_MPH_RA2_IFB_AX:SET_wrong_sensing_start
1 elements.
Warning ! : (24-Apr-2009 15:50:25)
GanttChart::AddData. The DqiData structure has no data for this range
Information : (24-Apr-2009 15:50:25)
Graph 33: Adding data from object @PCF_MPH_RA2_IFB_AX:SET_wrong_software_ver
1 elements.
Warning ! : (24-Apr-2009 15:50:25)
GanttChart::AddData. The DqiData structure has no data for this range
Information : (24-Apr-2009 15:50:25)
Graph 33: Adding data from object @PCF_MPH_RA2_IFB_AX:SET_wrong_proc_time
1 elements.
Warning ! : (24-Apr-2009 15:50:25)
GanttChart::AddData. The DqiData structure has no data for this range
Information : (24-Apr-2009 15:50:25)
Graph 33: Adding data from object @PCF_MPH_RA2_IFB_AX:SET_wrong_proc_stage
1 elements.
Warning ! : (24-Apr-2009 15:50:25)
GanttChart::AddData. The DqiData structure has no data for this range
Information : (24-Apr-2009 15:50:25)
Graph 33: Adding data from object @PCF_MPH_RA2_IFB_AX:SET_wrong_filename
1 elements.
Warning ! : (24-Apr-2009 15:50:25)
GanttChart::AddData. The DqiData structure has no data for this range
Information : (24-Apr-2009 15:50:25) Graph 33: Generating PNG file.
Warning ! : (24-Apr-2009 15:50:25)
GanttChart::ReadPolyline. Adding a section with no data
Warning ! : (24-Apr-2009 15:50:25)
GanttChart::ReadPolyline. Adding a section with no data
Warning ! : (24-Apr-2009 15:50:25)
GanttChart::ReadPolyline. Adding a section with no data
Warning ! : (24-Apr-2009 15:50:25)
GanttChart::ReadPolyline. Adding a section with no data
Warning ! : (24-Apr-2009 15:50:25)
GanttChart::ReadPolyline. Adding a section with no data
Warning ! : (24-Apr-2009 15:50:25)
GanttChart::ReadPolyline. Adding a section with no data
Warning ! : (24-Apr-2009 15:50:25)
GanttChart::ReadPolyline. Adding a section with no data
Information : (24-Apr-2009 15:50:25) Graph 33: Destroying object.
Information : (24-Apr-2009 15:50:25)
Graph 34: Creating object for a eventGanttChart
Information : (24-Apr-2009 15:50:25) Graph 34: Processing legend.
Information : (24-Apr-2009 15:50:25)
Graph 34: Adding data from object @PCF_MPH_RA2_IFB_AX:DET_wrong_product_err
1 elements.
Warning ! : (24-Apr-2009 15:50:25)
GanttChart::AddData. The DqiData structure has no data for this range
Information : (24-Apr-2009 15:50:25)

Graph 34: Adding data from object @PCF_MPH_RA2_IFF_AX:SET_wrong_sensing_stop
1 elements.
Warning ! : (24-Apr-2009 15:50:25)
GanttChart::AddData. The DqiData structure has no data for this range
Information : (24-Apr-2009 15:50:25)
Graph 34: Adding data from object @PCF_MPH_RA2_IFF_AX:SET_wrong_sensing_start
1 elements.
Warning ! : (24-Apr-2009 15:50:25)
GanttChart::AddData. The DqiData structure has no data for this range
Information : (24-Apr-2009 15:50:25)
Graph 34: Adding data from object @PCF_MPH_RA2_IFF_AX:SET_wrong_software_ver
1 elements.
Warning ! : (24-Apr-2009 15:50:25)
GanttChart::AddData. The DqiData structure has no data for this range
Information : (24-Apr-2009 15:50:25)
Graph 34: Adding data from object @PCF_MPH_RA2_IFF_AX:SET_wrong_proc_time
1 elements.
Warning ! : (24-Apr-2009 15:50:25)
GanttChart::AddData. The DqiData structure has no data for this range
Information : (24-Apr-2009 15:50:25)
Graph 34: Adding data from object @PCF_MPH_RA2_IFF_AX:SET_wrong_proc_stage
1 elements.
Warning ! : (24-Apr-2009 15:50:25)
GanttChart::AddData. The DqiData structure has no data for this range
Information : (24-Apr-2009 15:50:25)
Graph 34: Adding data from object @PCF_MPH_RA2_IFF_AX:SET_wrong_filename
1 elements.
Warning ! : (24-Apr-2009 15:50:25)
GanttChart::AddData. The DqiData structure has no data for this range
Information : (24-Apr-2009 15:50:25) Graph 34: Generating PNG file.
Warning ! : (24-Apr-2009 15:50:25)
GanttChart::ReadPolyline. Adding a section with no data
Warning ! : (24-Apr-2009 15:50:25)
GanttChart::ReadPolyline. Adding a section with no data
Warning ! : (24-Apr-2009 15:50:25)
GanttChart::ReadPolyline. Adding a section with no data
Warning ! : (24-Apr-2009 15:50:25)
GanttChart::ReadPolyline. Adding a section with no data
Warning ! : (24-Apr-2009 15:50:25)
GanttChart::ReadPolyline. Adding a section with no data
Warning ! : (24-Apr-2009 15:50:25)
GanttChart::ReadPolyline. Adding a section with no data
Warning ! : (24-Apr-2009 15:50:25)
GanttChart::ReadPolyline. Adding a section with no data
Information : (24-Apr-2009 15:50:26) Graph 34: Destroying object.
Information : (24-Apr-2009 15:50:26)
Graph 35: Creating object for a eventGanttChart
Information : (24-Apr-2009 15:50:26) Graph 35: Processing legend.
Information : (24-Apr-2009 15:50:26)
Graph 35: Adding data from object @PCF_MPH_RA2_IOC_AX:DET_wrong_product_err
1 elements.
Warning ! : (24-Apr-2009 15:50:26)
GanttChart::AddData. The DqiData structure has no data for this range
Information : (24-Apr-2009 15:50:26)
Graph 35: Adding data from object @PCF_MPH_RA2_IOC_AX:SET_wrong_sensing_stop
1 elements.
Warning ! : (24-Apr-2009 15:50:26)
GanttChart::AddData. The DqiData structure has no data for this range
Information : (24-Apr-2009 15:50:26)
Graph 35: Adding data from object @PCF_MPH_RA2_IOC_AX:SET_wrong_sensing_start
1 elements.
Warning ! : (24-Apr-2009 15:50:26)
GanttChart::AddData. The DqiData structure has no data for this range
Information : (24-Apr-2009 15:50:26)
Graph 35: Adding data from object @PCF_MPH_RA2_IOC_AX:SET_wrong_software_ver
1 elements.
Warning ! : (24-Apr-2009 15:50:26)
GanttChart::AddData. The DqiData structure has no data for this range

Information : (24-Apr-2009 15:50:26)
Graph 35: Adding data from object @PCF_MPH_RA2_IOC_AX:SET_wrong_proc_time
1 elements.
Warning ! : (24-Apr-2009 15:50:26)
GanttChart::AddData. The DqiData structure has no data for this range
Information : (24-Apr-2009 15:50:26)
Graph 35: Adding data from object @PCF_MPH_RA2_IOC_AX:SET_wrong_proc_stage
1 elements.
Warning ! : (24-Apr-2009 15:50:26)
GanttChart::AddData. The DqiData structure has no data for this range
Information : (24-Apr-2009 15:50:26)
Graph 35: Adding data from object @PCF_MPH_RA2_IOC_AX:SET_wrong_filename
1 elements.
Warning ! : (24-Apr-2009 15:50:26)
GanttChart::AddData. The DqiData structure has no data for this range
Information : (24-Apr-2009 15:50:26) Graph 35: Generating PNG file.
Warning ! : (24-Apr-2009 15:50:26)
GanttChart::ReadPolyline. Adding a section with no data
Warning ! : (24-Apr-2009 15:50:26)
GanttChart::ReadPolyline. Adding a section with no data
Warning ! : (24-Apr-2009 15:50:26)
GanttChart::ReadPolyline. Adding a section with no data
Warning ! : (24-Apr-2009 15:50:26)
GanttChart::ReadPolyline. Adding a section with no data
Warning ! : (24-Apr-2009 15:50:26)
GanttChart::ReadPolyline. Adding a section with no data
Warning ! : (24-Apr-2009 15:50:26)
GanttChart::ReadPolyline. Adding a section with no data
Warning ! : (24-Apr-2009 15:50:26)
GanttChart::ReadPolyline. Adding a section with no data
Warning ! : (24-Apr-2009 15:50:26)
GanttChart::ReadPolyline. Adding a section with no data
Information : (24-Apr-2009 15:50:27) Graph 35: Destroying object.
Information : (24-Apr-2009 15:50:27)
Graph 36: Creating object for a eventGanttChart
Information : (24-Apr-2009 15:50:27) Graph 36: Processing legend.
Information : (24-Apr-2009 15:50:27)
Graph 36: Adding data from object @PCF_MPH_RA2_MET_AX:DET_wrong_product_err
1 elements.
Warning ! : (24-Apr-2009 15:50:27)
GanttChart::AddData. The DqiData structure has no data for this range
Information : (24-Apr-2009 15:50:27)
Graph 36: Adding data from object @PCF_MPH_RA2_MET_AX:SET_wrong_sensing_stop
1 elements.
Warning ! : (24-Apr-2009 15:50:27)
GanttChart::AddData. The DqiData structure has no data for this range
Information : (24-Apr-2009 15:50:27)
Graph 36: Adding data from object @PCF_MPH_RA2_MET_AX:SET_wrong_sensing_start
1 elements.
Warning ! : (24-Apr-2009 15:50:27)
GanttChart::AddData. The DqiData structure has no data for this range
Information : (24-Apr-2009 15:50:27)
Graph 36: Adding data from object @PCF_MPH_RA2_MET_AX:SET_wrong_software_ver
1 elements.
Warning ! : (24-Apr-2009 15:50:27)
GanttChart::AddData. The DqiData structure has no data for this range
Information : (24-Apr-2009 15:50:27)
Graph 36: Adding data from object @PCF_MPH_RA2_MET_AX:SET_wrong_proc_time
1 elements.
Warning ! : (24-Apr-2009 15:50:27)
GanttChart::AddData. The DqiData structure has no data for this range
Information : (24-Apr-2009 15:50:27)
Graph 36: Adding data from object @PCF_MPH_RA2_MET_AX:SET_wrong_proc_stage
1 elements.
Warning ! : (24-Apr-2009 15:50:27)
GanttChart::AddData. The DqiData structure has no data for this range
Information : (24-Apr-2009 15:50:27)
Graph 36: Adding data from object @PCF_MPH_RA2_MET_AX:SET_wrong_filename
1 elements.
Warning ! : (24-Apr-2009 15:50:27)

Warning ! : (24-Apr-2009 15:50:27)
GanttChart::ReadPolyline. Adding a section with no data
Information : (24-Apr-2009 15:50:28) Graph 37: Destroying object.
Information : (24-Apr-2009 15:50:28)
Graph 38: Creating object for a eventGanttChart
Information : (24-Apr-2009 15:50:28) Graph 38: Processing legend.
Information : (24-Apr-2009 15:50:28)
Graph 38: Adding data from object @PCF_MPH_RA2_OT1_AX:DET_wrong_product_err
1 elements.
Warning ! : (24-Apr-2009 15:50:28)
GanttChart::AddData. The DqiData structure has no data for this range
Information : (24-Apr-2009 15:50:28)
Graph 38: Adding data from object @PCF_MPH_RA2_OT1_AX:SET_wrong_sensing_stop
1 elements.
Warning ! : (24-Apr-2009 15:50:28)
GanttChart::AddData. The DqiData structure has no data for this range
Information : (24-Apr-2009 15:50:28)
Graph 38: Adding data from object @PCF_MPH_RA2_OT1_AX:SET_wrong_sensing_start
1 elements.
Warning ! : (24-Apr-2009 15:50:28)
GanttChart::AddData. The DqiData structure has no data for this range
Information : (24-Apr-2009 15:50:28)
Graph 38: Adding data from object @PCF_MPH_RA2_OT1_AX:SET_wrong_software_ver
1 elements.
Warning ! : (24-Apr-2009 15:50:28)
GanttChart::AddData. The DqiData structure has no data for this range
Information : (24-Apr-2009 15:50:28)
Graph 38: Adding data from object @PCF_MPH_RA2_OT1_AX:SET_wrong_proc_time
1 elements.
Warning ! : (24-Apr-2009 15:50:28)
GanttChart::AddData. The DqiData structure has no data for this range
Information : (24-Apr-2009 15:50:28)
Graph 38: Adding data from object @PCF_MPH_RA2_OT1_AX:SET_wrong_proc_stage
1 elements.
Warning ! : (24-Apr-2009 15:50:28)
GanttChart::AddData. The DqiData structure has no data for this range
Information : (24-Apr-2009 15:50:28)
Graph 38: Adding data from object @PCF_MPH_RA2_OT1_AX:SET_wrong_filename
1 elements.
Warning ! : (24-Apr-2009 15:50:28)
GanttChart::AddData. The DqiData structure has no data for this range
Information : (24-Apr-2009 15:50:28) Graph 38: Generating PNG file.
Warning ! : (24-Apr-2009 15:50:28)
GanttChart::ReadPolyline. Adding a section with no data
Warning ! : (24-Apr-2009 15:50:28)
GanttChart::ReadPolyline. Adding a section with no data
Warning ! : (24-Apr-2009 15:50:28)
GanttChart::ReadPolyline. Adding a section with no data
Warning ! : (24-Apr-2009 15:50:28)
GanttChart::ReadPolyline. Adding a section with no data
Warning ! : (24-Apr-2009 15:50:28)
GanttChart::ReadPolyline. Adding a section with no data
Warning ! : (24-Apr-2009 15:50:28)
GanttChart::ReadPolyline. Adding a section with no data
Warning ! : (24-Apr-2009 15:50:28)
GanttChart::ReadPolyline. Adding a section with no data
Information : (24-Apr-2009 15:50:28) Graph 38: Destroying object.
Information : (24-Apr-2009 15:50:28)
Graph 39: Creating object for a eventGanttChart
Information : (24-Apr-2009 15:50:28) Graph 39: Processing legend.
Information : (24-Apr-2009 15:50:28)
Graph 39: Adding data from object @PCF_MPH_RA2_OT2_AX:DET_wrong_product_err
1 elements.
Warning ! : (24-Apr-2009 15:50:28)
GanttChart::AddData. The DqiData structure has no data for this range
Information : (24-Apr-2009 15:50:28)
Graph 39: Adding data from object @PCF_MPH_RA2_OT2_AX:SET_wrong_sensing_stop
1 elements.

Warning ! : (24-Apr-2009 15:50:28)
GanttChart::AddData. The DqiData structure has no data for this range
Information : (24-Apr-2009 15:50:28)
Graph 39: Adding data from object @PCF_MPH_RA2_OT2_AX:SET_wrong_sensing_start
1 elements.
Warning ! : (24-Apr-2009 15:50:28)
GanttChart::AddData. The DqiData structure has no data for this range
Information : (24-Apr-2009 15:50:28)
Graph 39: Adding data from object @PCF_MPH_RA2_OT2_AX:SET_wrong_software_ver
1 elements.
Warning ! : (24-Apr-2009 15:50:28)
GanttChart::AddData. The DqiData structure has no data for this range
Information : (24-Apr-2009 15:50:28)
Graph 39: Adding data from object @PCF_MPH_RA2_OT2_AX:SET_wrong_proc_time
1 elements.
Warning ! : (24-Apr-2009 15:50:28)
GanttChart::AddData. The DqiData structure has no data for this range
Information : (24-Apr-2009 15:50:28)
Graph 39: Adding data from object @PCF_MPH_RA2_OT2_AX:SET_wrong_proc_stage
1 elements.
Warning ! : (24-Apr-2009 15:50:28)
GanttChart::AddData. The DqiData structure has no data for this range
Information : (24-Apr-2009 15:50:28)
Graph 39: Adding data from object @PCF_MPH_RA2_OT2_AX:SET_wrong_filename
1 elements.
Warning ! : (24-Apr-2009 15:50:28)
GanttChart::AddData. The DqiData structure has no data for this range
Information : (24-Apr-2009 15:50:28) Graph 39: Generating PNG file.
Warning ! : (24-Apr-2009 15:50:28)
GanttChart::ReadPolyline. Adding a section with no data
Warning ! : (24-Apr-2009 15:50:28)
GanttChart::ReadPolyline. Adding a section with no data
Warning ! : (24-Apr-2009 15:50:28)
GanttChart::ReadPolyline. Adding a section with no data
Warning ! : (24-Apr-2009 15:50:28)
GanttChart::ReadPolyline. Adding a section with no data
Warning ! : (24-Apr-2009 15:50:28)
GanttChart::ReadPolyline. Adding a section with no data
Warning ! : (24-Apr-2009 15:50:28)
GanttChart::ReadPolyline. Adding a section with no data
Warning ! : (24-Apr-2009 15:50:28)
GanttChart::ReadPolyline. Adding a section with no data
Information : (24-Apr-2009 15:50:29) Graph 39: Destroying object.
Information : (24-Apr-2009 15:50:29)
Graph 40: Creating object for a eventGanttChart
Information : (24-Apr-2009 15:50:29) Graph 40: Processing legend.
Information : (24-Apr-2009 15:50:29)
Graph 40: Adding data from object @PCF_MPH_RA2_PLA_AX:DET_wrong_product_err
1 elements.
Warning ! : (24-Apr-2009 15:50:29)
GanttChart::AddData. The DqiData structure has no data for this range
Information : (24-Apr-2009 15:50:29)
Graph 40: Adding data from object @PCF_MPH_RA2_PLA_AX:SET_wrong_sensing_stop
1 elements.
Warning ! : (24-Apr-2009 15:50:29)
GanttChart::AddData. The DqiData structure has no data for this range
Information : (24-Apr-2009 15:50:29)
Graph 40: Adding data from object @PCF_MPH_RA2_PLA_AX:SET_wrong_sensing_start
1 elements.
Warning ! : (24-Apr-2009 15:50:29)
GanttChart::AddData. The DqiData structure has no data for this range
Information : (24-Apr-2009 15:50:29)
Graph 40: Adding data from object @PCF_MPH_RA2_PLA_AX:SET_wrong_software_ver
1 elements.
Warning ! : (24-Apr-2009 15:50:29)
GanttChart::AddData. The DqiData structure has no data for this range
Information : (24-Apr-2009 15:50:29)
Graph 40: Adding data from object @PCF_MPH_RA2_PLA_AX:SET_wrong_proc_time

1 elements.
Warning ! : (24-Apr-2009 15:50:29)
GanttChart::AddData. The DqiData structure has no data for this range
Information : (24-Apr-2009 15:50:29)
Graph 40: Adding data from object @PCF_MPH_RA2_PLA_AX:SET_wrong_proc_stage
1 elements.
Warning ! : (24-Apr-2009 15:50:29)
GanttChart::AddData. The DqiData structure has no data for this range
Information : (24-Apr-2009 15:50:29)
Graph 40: Adding data from object @PCF_MPH_RA2_PLA_AX:SET_wrong_filename
1 elements.
Warning ! : (24-Apr-2009 15:50:29)
GanttChart::AddData. The DqiData structure has no data for this range
Information : (24-Apr-2009 15:50:29) Graph 40: Generating PNG file.
Warning ! : (24-Apr-2009 15:50:29)
GanttChart::ReadPolyline. Adding a section with no data
Warning ! : (24-Apr-2009 15:50:29)
GanttChart::ReadPolyline. Adding a section with no data
Warning ! : (24-Apr-2009 15:50:29)
GanttChart::ReadPolyline. Adding a section with no data
Warning ! : (24-Apr-2009 15:50:29)
GanttChart::ReadPolyline. Adding a section with no data
Warning ! : (24-Apr-2009 15:50:29)
GanttChart::ReadPolyline. Adding a section with no data
Warning ! : (24-Apr-2009 15:50:29)
GanttChart::ReadPolyline. Adding a section with no data
Warning ! : (24-Apr-2009 15:50:29)
GanttChart::ReadPolyline. Adding a section with no data
Warning ! : (24-Apr-2009 15:50:29)
GanttChart::ReadPolyline. Adding a section with no data
Information : (24-Apr-2009 15:50:29) Graph 40: Destroying object.
Information : (24-Apr-2009 15:50:29)
Graph 41: Creating object for a eventGanttChart
Information : (24-Apr-2009 15:50:29) Graph 41: Processing legend.
Information : (24-Apr-2009 15:50:29)
Graph 41: Adding data from object @PCF_MPH_RA2_POL_AX:DET_wrong_product_err
1 elements.
Warning ! : (24-Apr-2009 15:50:29)
GanttChart::AddData. The DqiData structure has no data for this range
Information : (24-Apr-2009 15:50:29)
Graph 41: Adding data from object @PCF_MPH_RA2_POL_AX:SET_wrong_sensing_stop
1 elements.
Warning ! : (24-Apr-2009 15:50:29)
GanttChart::AddData. The DqiData structure has no data for this range
Information : (24-Apr-2009 15:50:29)
Graph 41: Adding data from object @PCF_MPH_RA2_POL_AX:SET_wrong_sensing_start
1 elements.
Warning ! : (24-Apr-2009 15:50:29)
GanttChart::AddData. The DqiData structure has no data for this range
Information : (24-Apr-2009 15:50:29)
Graph 41: Adding data from object @PCF_MPH_RA2_POL_AX:SET_wrong_software_ver
1 elements.
Warning ! : (24-Apr-2009 15:50:29)
GanttChart::AddData. The DqiData structure has no data for this range
Information : (24-Apr-2009 15:50:29)
Graph 41: Adding data from object @PCF_MPH_RA2_POL_AX:SET_wrong_proc_time
1 elements.
Warning ! : (24-Apr-2009 15:50:29)
GanttChart::AddData. The DqiData structure has no data for this range
Information : (24-Apr-2009 15:50:29)
Graph 41: Adding data from object @PCF_MPH_RA2_POL_AX:SET_wrong_proc_stage
1 elements.
Warning ! : (24-Apr-2009 15:50:29)
GanttChart::AddData. The DqiData structure has no data for this range
Information : (24-Apr-2009 15:50:29)
Graph 41: Adding data from object @PCF_MPH_RA2_POL_AX:SET_wrong_filename
1 elements.
Warning ! : (24-Apr-2009 15:50:29)
GanttChart::AddData. The DqiData structure has no data for this range
Information : (24-Apr-2009 15:50:29) Graph 41: Generating PNG file.

Information : (24-Apr-2009 15:50:30) Graph 42: Destroying object.
Information : (24-Apr-2009 15:50:30)
Graph 43: Creating object for a eventGanttChart
Information : (24-Apr-2009 15:50:30) Graph 43: Processing legend.
Information : (24-Apr-2009 15:50:30)
Graph 43: Adding data from object @PCF_MPH_RA2_SL1_AX:DET_wrong_product_err
1 elements.
Warning ! : (24-Apr-2009 15:50:30)
GanttChart::AddData. The DqiData structure has no data for this range
Information : (24-Apr-2009 15:50:30)
Graph 43: Adding data from object @PCF_MPH_RA2_SL1_AX:SET_wrong_sensing_stop
1 elements.
Warning ! : (24-Apr-2009 15:50:30)
GanttChart::AddData. The DqiData structure has no data for this range
Information : (24-Apr-2009 15:50:30)
Graph 43: Adding data from object @PCF_MPH_RA2_SL1_AX:SET_wrong_sensing_start
1 elements.
Warning ! : (24-Apr-2009 15:50:30)
GanttChart::AddData. The DqiData structure has no data for this range
Information : (24-Apr-2009 15:50:30)
Graph 43: Adding data from object @PCF_MPH_RA2_SL1_AX:SET_wrong_software_ver
1 elements.
Warning ! : (24-Apr-2009 15:50:30)
GanttChart::AddData. The DqiData structure has no data for this range
Information : (24-Apr-2009 15:50:30)
Graph 43: Adding data from object @PCF_MPH_RA2_SL1_AX:SET_wrong_proc_time
1 elements.
Warning ! : (24-Apr-2009 15:50:30)
GanttChart::AddData. The DqiData structure has no data for this range
Information : (24-Apr-2009 15:50:30)
Graph 43: Adding data from object @PCF_MPH_RA2_SL1_AX:SET_wrong_proc_stage
1 elements.
Warning ! : (24-Apr-2009 15:50:30)
GanttChart::AddData. The DqiData structure has no data for this range
Information : (24-Apr-2009 15:50:30)
Graph 43: Adding data from object @PCF_MPH_RA2_SL1_AX:SET_wrong_filename
1 elements.
Warning ! : (24-Apr-2009 15:50:30)
GanttChart::AddData. The DqiData structure has no data for this range
Information : (24-Apr-2009 15:50:30) Graph 43: Generating PNG file.
Warning ! : (24-Apr-2009 15:50:30)
GanttChart::ReadPolyline. Adding a section with no data
Warning ! : (24-Apr-2009 15:50:30)
GanttChart::ReadPolyline. Adding a section with no data
Warning ! : (24-Apr-2009 15:50:30)
GanttChart::ReadPolyline. Adding a section with no data
Warning ! : (24-Apr-2009 15:50:30)
GanttChart::ReadPolyline. Adding a section with no data
Warning ! : (24-Apr-2009 15:50:30)
GanttChart::ReadPolyline. Adding a section with no data
Warning ! : (24-Apr-2009 15:50:30)
GanttChart::ReadPolyline. Adding a section with no data
Warning ! : (24-Apr-2009 15:50:30)
GanttChart::ReadPolyline. Adding a section with no data
Information : (24-Apr-2009 15:50:31) Graph 43: Destroying object.
Information : (24-Apr-2009 15:50:31)
Graph 44: Creating object for a eventGanttChart
Information : (24-Apr-2009 15:50:31) Graph 44: Processing legend.
Information : (24-Apr-2009 15:50:31)
Graph 44: Adding data from object @PCF_MPH_RA2_SL2_AX:DET_wrong_product_err
1 elements.
Warning ! : (24-Apr-2009 15:50:31)
GanttChart::AddData. The DqiData structure has no data for this range
Information : (24-Apr-2009 15:50:31)
Graph 44: Adding data from object @PCF_MPH_RA2_SL2_AX:SET_wrong_sensing_stop
1 elements.
Warning ! : (24-Apr-2009 15:50:31)
GanttChart::AddData. The DqiData structure has no data for this range

Information : (24-Apr-2009 15:50:31)
Graph 44: Adding data from object @PCF_MPH_RA2_SL2_AX:SET_wrong_sensing_start
1 elements.
Warning ! : (24-Apr-2009 15:50:31)
GanttChart::AddData. The DqiData structure has no data for this range
Information : (24-Apr-2009 15:50:31)
Graph 44: Adding data from object @PCF_MPH_RA2_SL2_AX:SET_wrong_software_ver
1 elements.
Warning ! : (24-Apr-2009 15:50:31)
GanttChart::AddData. The DqiData structure has no data for this range
Information : (24-Apr-2009 15:50:31)
Graph 44: Adding data from object @PCF_MPH_RA2_SL2_AX:SET_wrong_proc_time
1 elements.
Warning ! : (24-Apr-2009 15:50:31)
GanttChart::AddData. The DqiData structure has no data for this range
Information : (24-Apr-2009 15:50:31)
Graph 44: Adding data from object @PCF_MPH_RA2_SL2_AX:SET_wrong_proc_stage
1 elements.
Warning ! : (24-Apr-2009 15:50:31)
GanttChart::AddData. The DqiData structure has no data for this range
Information : (24-Apr-2009 15:50:31)
Graph 44: Adding data from object @PCF_MPH_RA2_SL2_AX:SET_wrong_filename
1 elements.
Warning ! : (24-Apr-2009 15:50:31)
GanttChart::AddData. The DqiData structure has no data for this range
Information : (24-Apr-2009 15:50:31) Graph 44: Generating PNG file.
Warning ! : (24-Apr-2009 15:50:31)
GanttChart::ReadPolyline. Adding a section with no data
Warning ! : (24-Apr-2009 15:50:31)
GanttChart::ReadPolyline. Adding a section with no data
Warning ! : (24-Apr-2009 15:50:31)
GanttChart::ReadPolyline. Adding a section with no data
Warning ! : (24-Apr-2009 15:50:31)
GanttChart::ReadPolyline. Adding a section with no data
Warning ! : (24-Apr-2009 15:50:31)
GanttChart::ReadPolyline. Adding a section with no data
Warning ! : (24-Apr-2009 15:50:31)
GanttChart::ReadPolyline. Adding a section with no data
Warning ! : (24-Apr-2009 15:50:31)
GanttChart::ReadPolyline. Adding a section with no data
Warning ! : (24-Apr-2009 15:50:31)
GanttChart::ReadPolyline. Adding a section with no data
Warning ! : (24-Apr-2009 15:50:31)
GanttChart::ReadPolyline. Adding a section with no data
Information : (24-Apr-2009 15:50:31) Graph 44: Destroying object.
Information : (24-Apr-2009 15:50:31)
Graph 45: Creating object for a eventGanttChart
Information : (24-Apr-2009 15:50:31) Graph 45: Processing legend.
Information : (24-Apr-2009 15:50:31)
Graph 45: Adding data from object @PCF_MPH_RA2_SOI_AX:DET_wrong_product_err
1 elements.
Warning ! : (24-Apr-2009 15:50:31)
GanttChart::AddData. The DqiData structure has no data for this range
Information : (24-Apr-2009 15:50:31)
Graph 45: Adding data from object @PCF_MPH_RA2_SOI_AX:SET_wrong_sensing_stop
1 elements.
Warning ! : (24-Apr-2009 15:50:31)
GanttChart::AddData. The DqiData structure has no data for this range
Information : (24-Apr-2009 15:50:31)
Graph 45: Adding data from object @PCF_MPH_RA2_SOI_AX:SET_wrong_sensing_start
1 elements.
Warning ! : (24-Apr-2009 15:50:31)
GanttChart::AddData. The DqiData structure has no data for this range
Information : (24-Apr-2009 15:50:31)
Graph 45: Adding data from object @PCF_MPH_RA2_SOI_AX:SET_wrong_software_ver
1 elements.
Warning ! : (24-Apr-2009 15:50:31)
GanttChart::AddData. The DqiData structure has no data for this range
Information : (24-Apr-2009 15:50:31)
Graph 45: Adding data from object @PCF_MPH_RA2_SOI_AX:SET_wrong_proc_time
1 elements.
Warning ! : (24-Apr-2009 15:50:31)

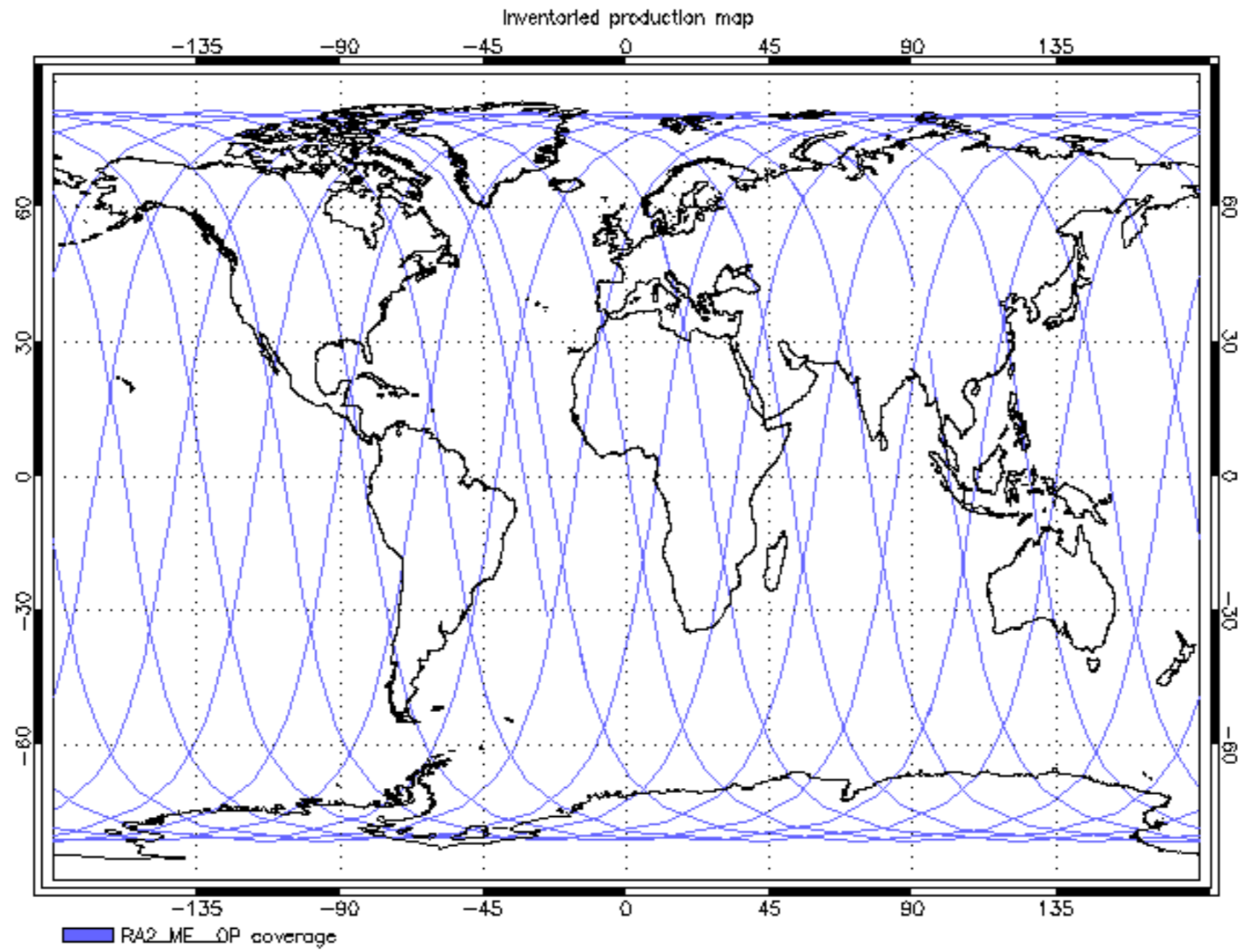
GanttChart::AddData. The DqiData structure has no data for this range
Information : (24-Apr-2009 15:50:31)
Graph 45: Adding data from object @PCF_MPH_RA2_SOI_AX:SET_wrong_proc_stage
1 elements.
Warning ! : (24-Apr-2009 15:50:31)
GanttChart::AddData. The DqiData structure has no data for this range
Information : (24-Apr-2009 15:50:31)
Graph 45: Adding data from object @PCF_MPH_RA2_SOI_AX:SET_wrong_filename
1 elements.
Warning ! : (24-Apr-2009 15:50:31)
GanttChart::AddData. The DqiData structure has no data for this range
Information : (24-Apr-2009 15:50:31) Graph 45: Generating PNG file.
Warning ! : (24-Apr-2009 15:50:31)
GanttChart::ReadPolyline. Adding a section with no data
Warning ! : (24-Apr-2009 15:50:31)
GanttChart::ReadPolyline. Adding a section with no data
Warning ! : (24-Apr-2009 15:50:31)
GanttChart::ReadPolyline. Adding a section with no data
Warning ! : (24-Apr-2009 15:50:31)
GanttChart::ReadPolyline. Adding a section with no data
Warning ! : (24-Apr-2009 15:50:31)
GanttChart::ReadPolyline. Adding a section with no data
Warning ! : (24-Apr-2009 15:50:31)
GanttChart::ReadPolyline. Adding a section with no data
Warning ! : (24-Apr-2009 15:50:31)
GanttChart::ReadPolyline. Adding a section with no data
Warning ! : (24-Apr-2009 15:50:31)
GanttChart::ReadPolyline. Adding a section with no data
Information : (24-Apr-2009 15:50:32) Graph 45: Destroying object.
Information : (24-Apr-2009 15:50:32)
Graph 46: Creating object for a eventGanttChart
Information : (24-Apr-2009 15:50:32) Graph 46: Processing legend.
Information : (24-Apr-2009 15:50:32)
Graph 46: Adding data from object @PCF_MPH_RA2_SOL_AX:DET_wrong_product_err
1 elements.
Warning ! : (24-Apr-2009 15:50:32)
GanttChart::AddData. The DqiData structure has no data for this range
Information : (24-Apr-2009 15:50:32)
Graph 46: Adding data from object @PCF_MPH_RA2_SOL_AX:SET_wrong_sensing_stop
1 elements.
Warning ! : (24-Apr-2009 15:50:32)
GanttChart::AddData. The DqiData structure has no data for this range
Information : (24-Apr-2009 15:50:32)
Graph 46: Adding data from object @PCF_MPH_RA2_SOL_AX:SET_wrong_sensing_start
1 elements.
Warning ! : (24-Apr-2009 15:50:32)
GanttChart::AddData. The DqiData structure has no data for this range
Information : (24-Apr-2009 15:50:32)
Graph 46: Adding data from object @PCF_MPH_RA2_SOL_AX:SET_wrong_software_ver
1 elements.
Warning ! : (24-Apr-2009 15:50:32)
GanttChart::AddData. The DqiData structure has no data for this range
Information : (24-Apr-2009 15:50:32)
Graph 46: Adding data from object @PCF_MPH_RA2_SOL_AX:SET_wrong_proc_time
1 elements.
Warning ! : (24-Apr-2009 15:50:32)
GanttChart::AddData. The DqiData structure has no data for this range
Information : (24-Apr-2009 15:50:32)
Graph 46: Adding data from object @PCF_MPH_RA2_SOL_AX:SET_wrong_proc_stage
1 elements.
Warning ! : (24-Apr-2009 15:50:32)
GanttChart::AddData. The DqiData structure has no data for this range
Information : (24-Apr-2009 15:50:32)
Graph 46: Adding data from object @PCF_MPH_RA2_SOL_AX:SET_wrong_filename
1 elements.
Warning ! : (24-Apr-2009 15:50:32)
GanttChart::AddData. The DqiData structure has no data for this range
Information : (24-Apr-2009 15:50:32) Graph 46: Generating PNG file.
Warning ! : (24-Apr-2009 15:50:32)
GanttChart::ReadPolyline. Adding a section with no data

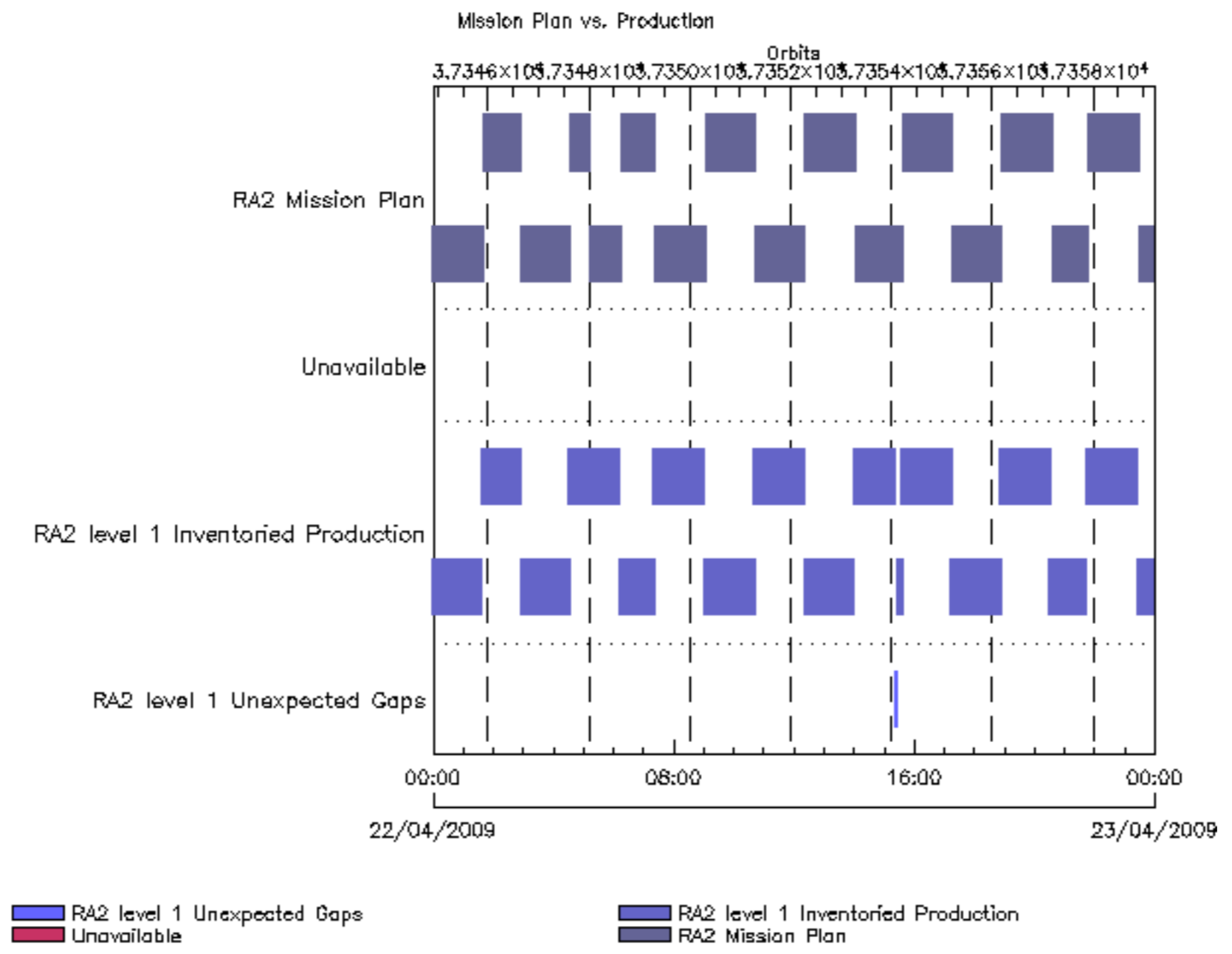
Warning ! : (24-Apr-2009 15:50:32)
GanttChart::ReadPolyline. Adding a section with no data
Warning ! : (24-Apr-2009 15:50:32)
GanttChart::ReadPolyline. Adding a section with no data
Warning ! : (24-Apr-2009 15:50:32)
GanttChart::ReadPolyline. Adding a section with no data
Warning ! : (24-Apr-2009 15:50:32)
GanttChart::ReadPolyline. Adding a section with no data
Warning ! : (24-Apr-2009 15:50:32)
GanttChart::ReadPolyline. Adding a section with no data
Warning ! : (24-Apr-2009 15:50:32)
GanttChart::ReadPolyline. Adding a section with no data
Information : (24-Apr-2009 15:50:32) Graph 46: Destroying object.
Information : (24-Apr-2009 15:50:32)
Graph 47: Creating object for a eventGanttChart
Information : (24-Apr-2009 15:50:32) Graph 47: Processing legend.
Information : (24-Apr-2009 15:50:32)
Graph 47: Adding data from object @PCF_MPH_RA2_SSB_AX:DET_wrong_product_err
1 elements.
Warning ! : (24-Apr-2009 15:50:32)
GanttChart::AddData. The DqiData structure has no data for this range
Information : (24-Apr-2009 15:50:32)
Graph 47: Adding data from object @PCF_MPH_RA2_SSB_AX:SET_wrong_sensing_stop
1 elements.
Warning ! : (24-Apr-2009 15:50:32)
GanttChart::AddData. The DqiData structure has no data for this range
Information : (24-Apr-2009 15:50:32)
Graph 47: Adding data from object @PCF_MPH_RA2_SSB_AX:SET_wrong_sensing_start
1 elements.
Warning ! : (24-Apr-2009 15:50:32)
GanttChart::AddData. The DqiData structure has no data for this range
Information : (24-Apr-2009 15:50:32)
Graph 47: Adding data from object @PCF_MPH_RA2_SSB_AX:SET_wrong_software_ver
1 elements.
Warning ! : (24-Apr-2009 15:50:32)
GanttChart::AddData. The DqiData structure has no data for this range
Information : (24-Apr-2009 15:50:32)
Graph 47: Adding data from object @PCF_MPH_RA2_SSB_AX:SET_wrong_proc_time
1 elements.
Warning ! : (24-Apr-2009 15:50:32)
GanttChart::AddData. The DqiData structure has no data for this range
Information : (24-Apr-2009 15:50:32)
Graph 47: Adding data from object @PCF_MPH_RA2_SSB_AX:SET_wrong_proc_stage
1 elements.
Warning ! : (24-Apr-2009 15:50:32)
GanttChart::AddData. The DqiData structure has no data for this range
Information : (24-Apr-2009 15:50:32)
Graph 47: Adding data from object @PCF_MPH_RA2_SSB_AX:SET_wrong_filename
1 elements.
Warning ! : (24-Apr-2009 15:50:32)
GanttChart::AddData. The DqiData structure has no data for this range
Information : (24-Apr-2009 15:50:32) Graph 47: Generating PNG file.
Warning ! : (24-Apr-2009 15:50:32)
GanttChart::ReadPolyline. Adding a section with no data
Warning ! : (24-Apr-2009 15:50:32)
GanttChart::ReadPolyline. Adding a section with no data
Warning ! : (24-Apr-2009 15:50:32)
GanttChart::ReadPolyline. Adding a section with no data
Warning ! : (24-Apr-2009 15:50:32)
GanttChart::ReadPolyline. Adding a section with no data
Warning ! : (24-Apr-2009 15:50:32)
GanttChart::ReadPolyline. Adding a section with no data
Warning ! : (24-Apr-2009 15:50:32)
GanttChart::ReadPolyline. Adding a section with no data
Warning ! : (24-Apr-2009 15:50:32)
GanttChart::ReadPolyline. Adding a section with no data
Warning ! : (24-Apr-2009 15:50:32)
GanttChart::ReadPolyline. Adding a section with no data
Information : (24-Apr-2009 15:50:33) Graph 47: Destroying object.
Information : (24-Apr-2009 15:50:33)

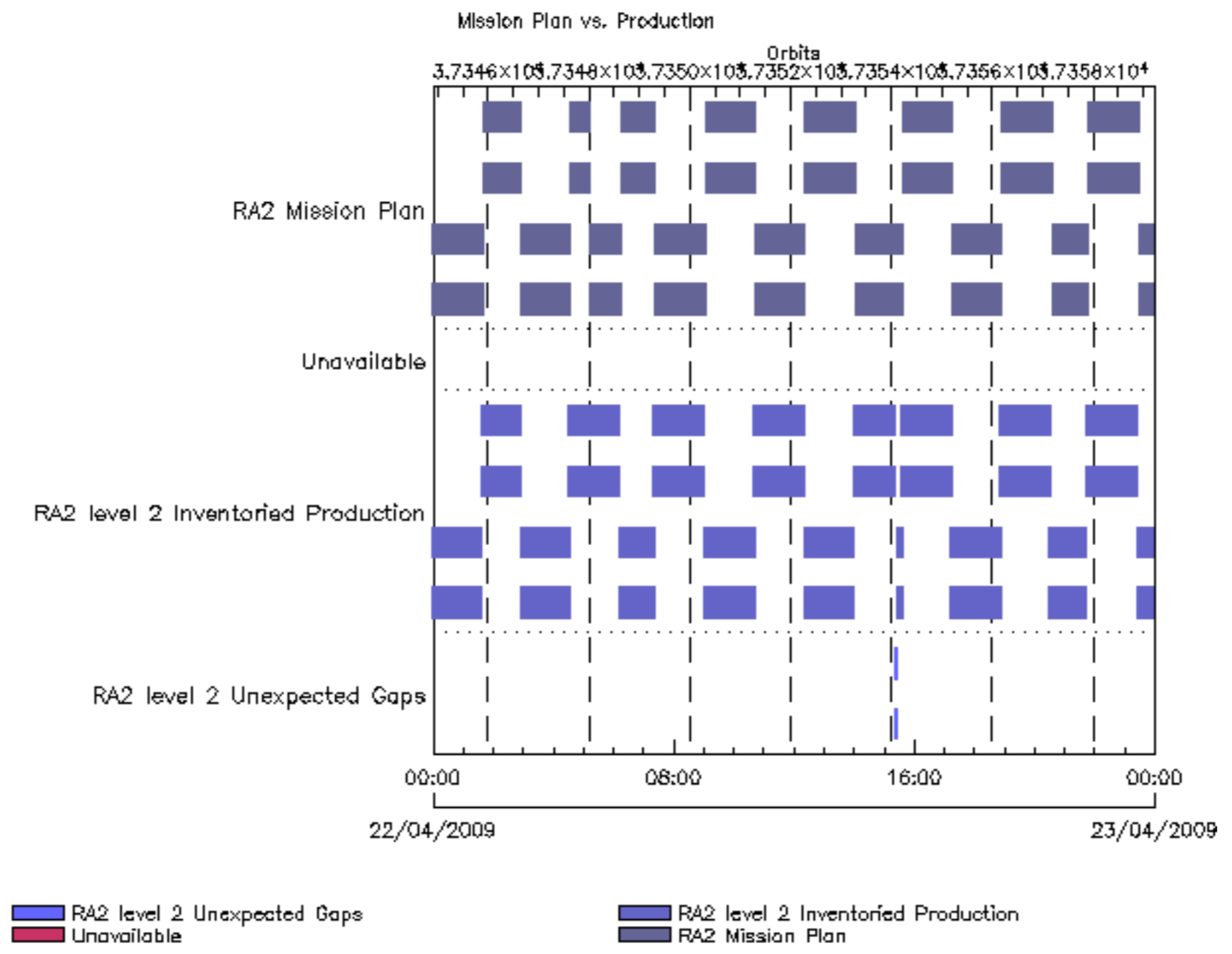
Graph 48: Creating object for a eventGanttChart
Information : (24-Apr-2009 15:50:33) Graph 48: Processing legend.
Information : (24-Apr-2009 15:50:33)
Graph 48: Adding data from object @PCF_MPH_RA2_TLD_AX:DET_wrong_product_err
1 elements.
Warning ! : (24-Apr-2009 15:50:33)
GanttChart::AddData. The DqiData structure has no data for this range
Information : (24-Apr-2009 15:50:33)
Graph 48: Adding data from object @PCF_MPH_RA2_TLD_AX:SET_wrong_sensing_stop
1 elements.
Warning ! : (24-Apr-2009 15:50:33)
GanttChart::AddData. The DqiData structure has no data for this range
Information : (24-Apr-2009 15:50:33)
Graph 48: Adding data from object @PCF_MPH_RA2_TLD_AX:SET_wrong_sensing_start
1 elements.
Warning ! : (24-Apr-2009 15:50:33)
GanttChart::AddData. The DqiData structure has no data for this range
Information : (24-Apr-2009 15:50:33)
Graph 48: Adding data from object @PCF_MPH_RA2_TLD_AX:SET_wrong_software_ver
1 elements.
Warning ! : (24-Apr-2009 15:50:33)
GanttChart::AddData. The DqiData structure has no data for this range
Information : (24-Apr-2009 15:50:33)
Graph 48: Adding data from object @PCF_MPH_RA2_TLD_AX:SET_wrong_proc_time
1 elements.
Warning ! : (24-Apr-2009 15:50:33)
GanttChart::AddData. The DqiData structure has no data for this range
Information : (24-Apr-2009 15:50:33)
Graph 48: Adding data from object @PCF_MPH_RA2_TLD_AX:SET_wrong_proc_stage
1 elements.
Warning ! : (24-Apr-2009 15:50:33)
GanttChart::AddData. The DqiData structure has no data for this range
Information : (24-Apr-2009 15:50:33)
Graph 48: Adding data from object @PCF_MPH_RA2_TLD_AX:SET_wrong_filename
1 elements.
Warning ! : (24-Apr-2009 15:50:33)
GanttChart::AddData. The DqiData structure has no data for this range
Information : (24-Apr-2009 15:50:33) Graph 48: Generating PNG file.
Warning ! : (24-Apr-2009 15:50:33)
GanttChart::ReadPolyline. Adding a section with no data
Warning ! : (24-Apr-2009 15:50:33)
GanttChart::ReadPolyline. Adding a section with no data
Warning ! : (24-Apr-2009 15:50:33)
GanttChart::ReadPolyline. Adding a section with no data
Warning ! : (24-Apr-2009 15:50:33)
GanttChart::ReadPolyline. Adding a section with no data
Warning ! : (24-Apr-2009 15:50:33)
GanttChart::ReadPolyline. Adding a section with no data
Warning ! : (24-Apr-2009 15:50:33)
GanttChart::ReadPolyline. Adding a section with no data
Warning ! : (24-Apr-2009 15:50:33)
GanttChart::ReadPolyline. Adding a section with no data
Warning ! : (24-Apr-2009 15:50:33)
GanttChart::ReadPolyline. Adding a section with no data
Information : (24-Apr-2009 15:50:33) Graph 48: Destroying object.
Information : (24-Apr-2009 15:50:33)
Graph 49: Creating object for a eventGanttChart
Information : (24-Apr-2009 15:50:33) Graph 49: Processing legend.
Information : (24-Apr-2009 15:50:33)
Graph 49: Adding data from object @PCF_MPH_RA2_USO_AX:DET_wrong_product_err
1 elements.
Warning ! : (24-Apr-2009 15:50:33)
GanttChart::AddData. The DqiData structure has no data for this range
Information : (24-Apr-2009 15:50:33)
Graph 49: Adding data from object @PCF_MPH_RA2_USO_AX:SET_wrong_sensing_stop
1 elements.
Warning ! : (24-Apr-2009 15:50:33)
GanttChart::AddData. The DqiData structure has no data for this range
Information : (24-Apr-2009 15:50:33)
Graph 49: Adding data from object @PCF_MPH_RA2_USO_AX:SET_wrong_sensing_start

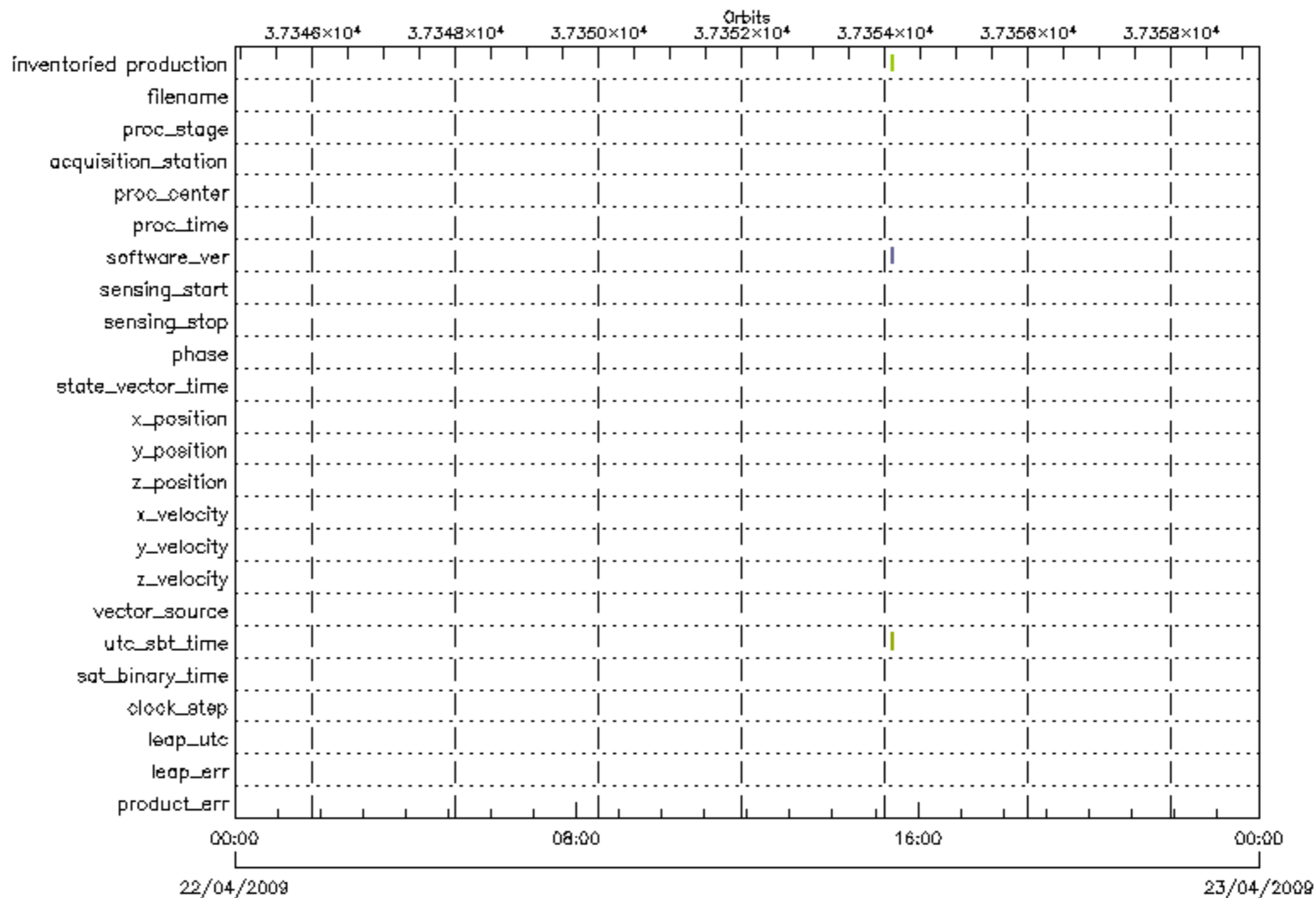
1 elements.
Warning ! : (24-Apr-2009 15:50:33)
GanttChart::AddData. The DqiData structure has no data for this range
Information : (24-Apr-2009 15:50:33)
Graph 49: Adding data from object @PCF_MPH_RA2_USO_AX:SET_wrong_software_ver
1 elements.
Warning ! : (24-Apr-2009 15:50:33)
GanttChart::AddData. The DqiData structure has no data for this range
Information : (24-Apr-2009 15:50:33)
Graph 49: Adding data from object @PCF_MPH_RA2_USO_AX:SET_wrong_proc_time
1 elements.
Warning ! : (24-Apr-2009 15:50:33)
GanttChart::AddData. The DqiData structure has no data for this range
Information : (24-Apr-2009 15:50:33)
Graph 49: Adding data from object @PCF_MPH_RA2_USO_AX:SET_wrong_proc_stage
1 elements.
Warning ! : (24-Apr-2009 15:50:33)
GanttChart::AddData. The DqiData structure has no data for this range
Information : (24-Apr-2009 15:50:33)
Graph 49: Adding data from object @PCF_MPH_RA2_USO_AX:SET_wrong_filename
1 elements.
Warning ! : (24-Apr-2009 15:50:33)
GanttChart::AddData. The DqiData structure has no data for this range
Information : (24-Apr-2009 15:50:33) Graph 49: Generating PNG file.
Warning ! : (24-Apr-2009 15:50:33)
GanttChart::ReadPolyline. Adding a section with no data
Warning ! : (24-Apr-2009 15:50:33)
GanttChart::ReadPolyline. Adding a section with no data
Warning ! : (24-Apr-2009 15:50:33)
GanttChart::ReadPolyline. Adding a section with no data
Warning ! : (24-Apr-2009 15:50:33)
GanttChart::ReadPolyline. Adding a section with no data
Warning ! : (24-Apr-2009 15:50:33)
GanttChart::ReadPolyline. Adding a section with no data
Warning ! : (24-Apr-2009 15:50:33)
GanttChart::ReadPolyline. Adding a section with no data
Warning ! : (24-Apr-2009 15:50:33)
GanttChart::ReadPolyline. Adding a section with no data
Warning ! : (24-Apr-2009 15:50:33)
GanttChart::ReadPolyline. Adding a section with no data
Information : (24-Apr-2009 15:50:34) Graph 49: Destroying object.
Information : (24-Apr-2009 15:50:34)
Graph 50: Creating object for a eventGanttChart
Information : (24-Apr-2009 15:50:34) Graph 50: Processing legend.
Information : (24-Apr-2009 15:50:34)
Graph 50: Adding data from object @PCF_MPH_AUX_ATT_AX:DET_wrong_product_err
1 elements.
Warning ! : (24-Apr-2009 15:50:34)
GanttChart::AddData. The DqiData structure has no data for this range
Information : (24-Apr-2009 15:50:34)
Graph 50: Adding data from object @PCF_MPH_AUX_ATT_AX:SET_wrong_sensing_stop
1 elements.
Warning ! : (24-Apr-2009 15:50:34)
GanttChart::AddData. The DqiData structure has no data for this range
Information : (24-Apr-2009 15:50:34)
Graph 50: Adding data from object @PCF_MPH_AUX_ATT_AX:SET_wrong_sensing_start
1 elements.
Warning ! : (24-Apr-2009 15:50:34)
GanttChart::AddData. The DqiData structure has no data for this range
Information : (24-Apr-2009 15:50:34)
Graph 50: Adding data from object @PCF_MPH_AUX_ATT_AX:SET_wrong_software_ver
1 elements.
Warning ! : (24-Apr-2009 15:50:34)
GanttChart::AddData. The DqiData structure has no data for this range
Information : (24-Apr-2009 15:50:34)
Graph 50: Adding data from object @PCF_MPH_AUX_ATT_AX:SET_wrong_proc_time
1 elements.
Warning ! : (24-Apr-2009 15:50:34)
GanttChart::AddData. The DqiData structure has no data for this range
Information : (24-Apr-2009 15:50:34)

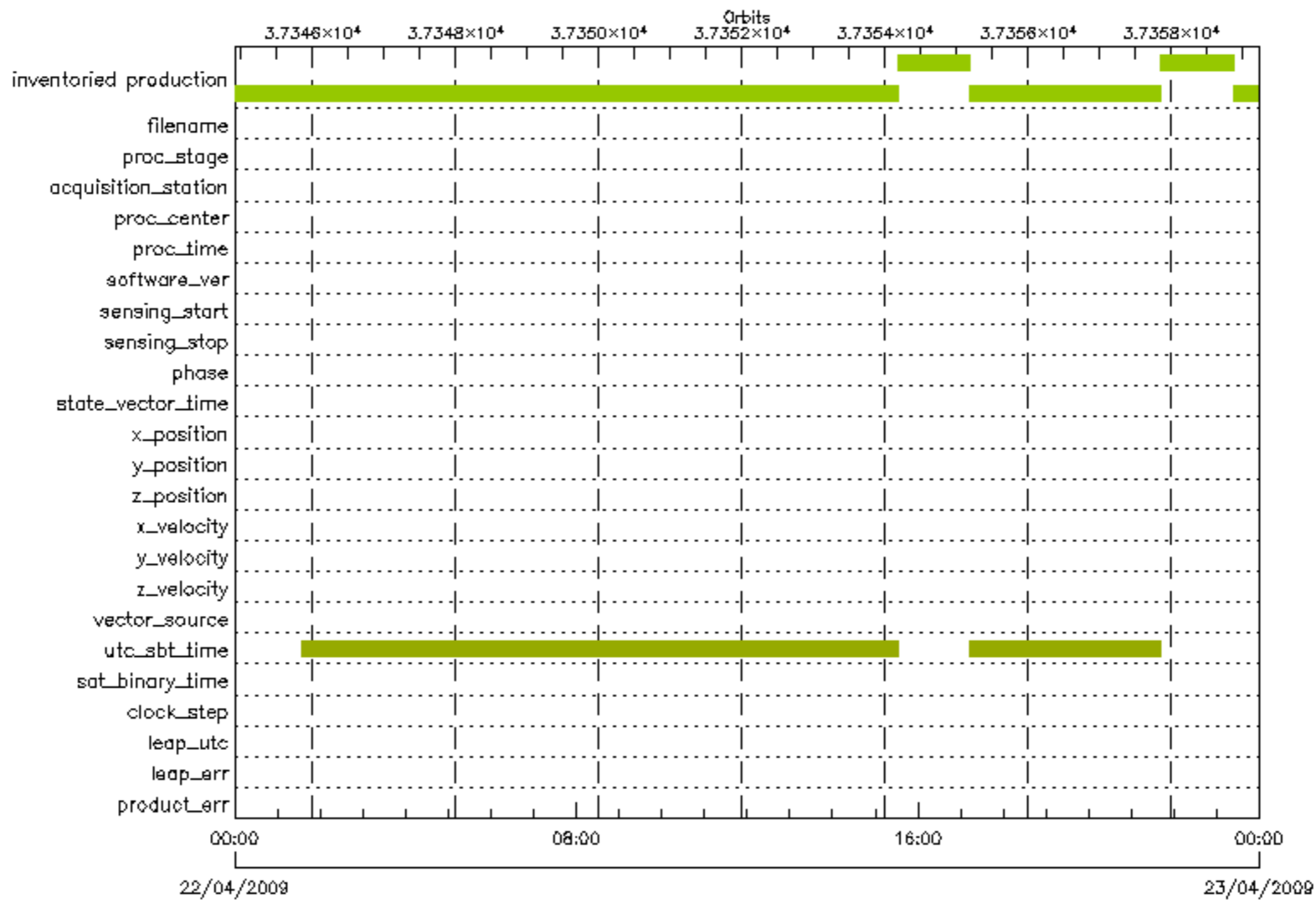
```
Graph 50: Adding data from object @PCF_MPH_AUX_ATT_AX:SET_wrong_proc_stage
1 elements.
Warning ! : (24-Apr-2009 15:50:34)
GanttChart::AddData. The DqiData structure has no data for this range
Information : (24-Apr-2009 15:50:34)
Graph 50: Adding data from object @PCF_MPH_AUX_ATT_AX:SET_wrong_filename
1 elements.
Warning ! : (24-Apr-2009 15:50:34)
GanttChart::AddData. The DqiData structure has no data for this range
Information : (24-Apr-2009 15:50:34) Graph 50: Generating PNG file.
Warning ! : (24-Apr-2009 15:50:34)
GanttChart::ReadPolyline. Adding a section with no data
Warning ! : (24-Apr-2009 15:50:34)
GanttChart::ReadPolyline. Adding a section with no data
Warning ! : (24-Apr-2009 15:50:34)
GanttChart::ReadPolyline. Adding a section with no data
Warning ! : (24-Apr-2009 15:50:34)
GanttChart::ReadPolyline. Adding a section with no data
Warning ! : (24-Apr-2009 15:50:34)
GanttChart::ReadPolyline. Adding a section with no data
Warning ! : (24-Apr-2009 15:50:34)
GanttChart::ReadPolyline. Adding a section with no data
Warning ! : (24-Apr-2009 15:50:34)
GanttChart::ReadPolyline. Adding a section with no data
Warning ! : (24-Apr-2009 15:50:34)
GanttChart::ReadPolyline. Adding a section with no data
Information : (24-Apr-2009 15:50:34) Graph 50: Destroying object.
Information : (24-Apr-2009 15:50:34) Graphs successfully created.
```

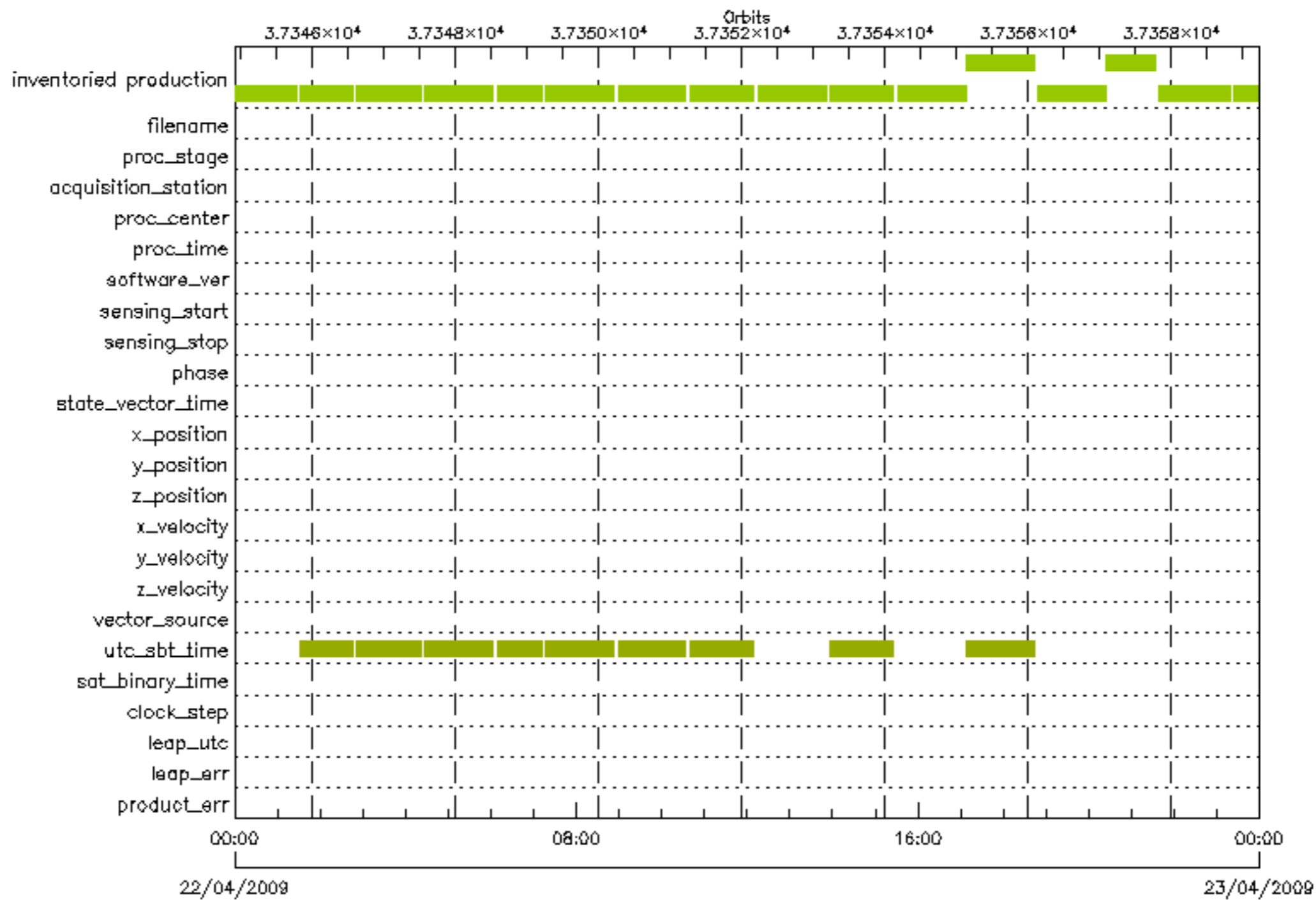



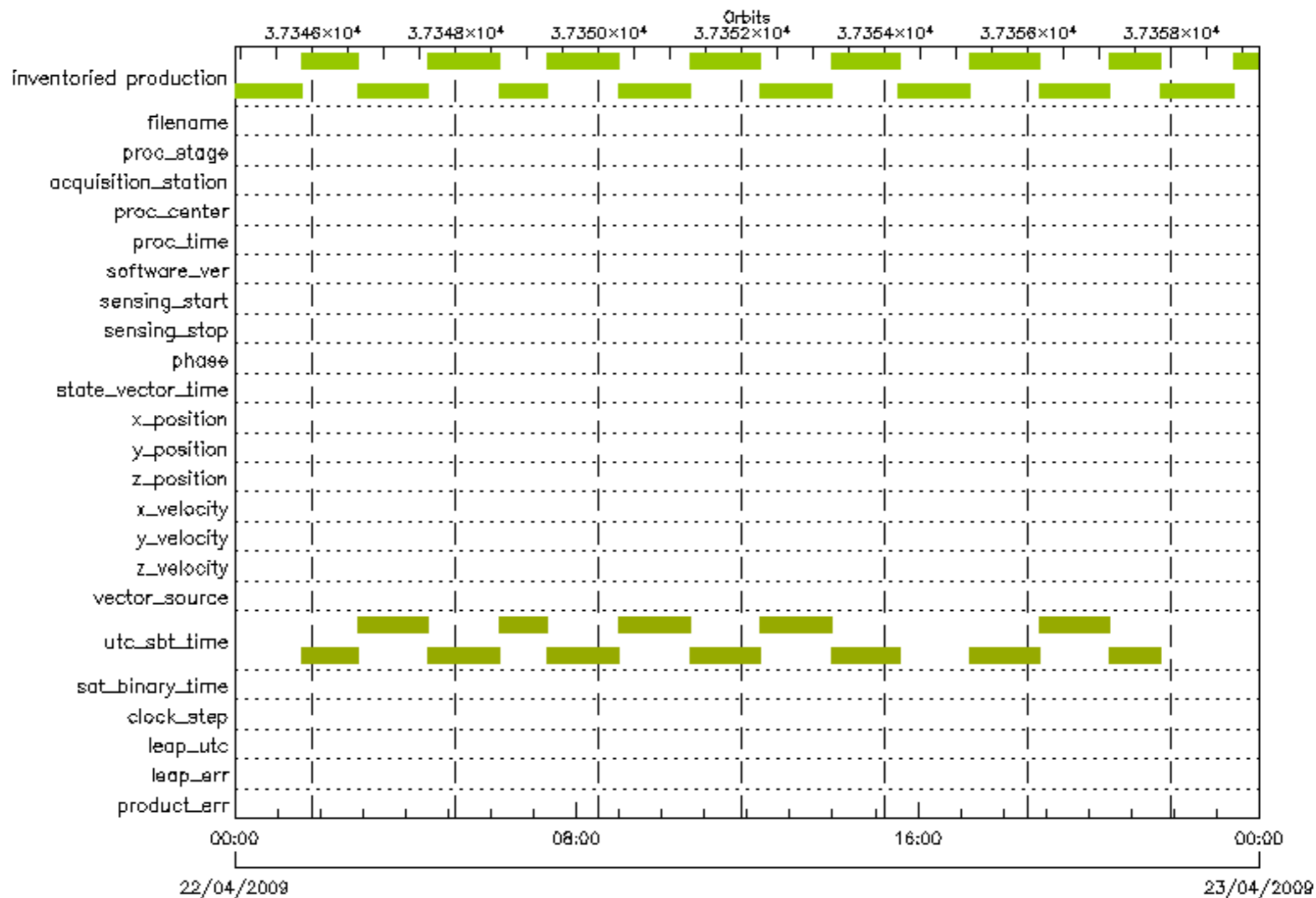


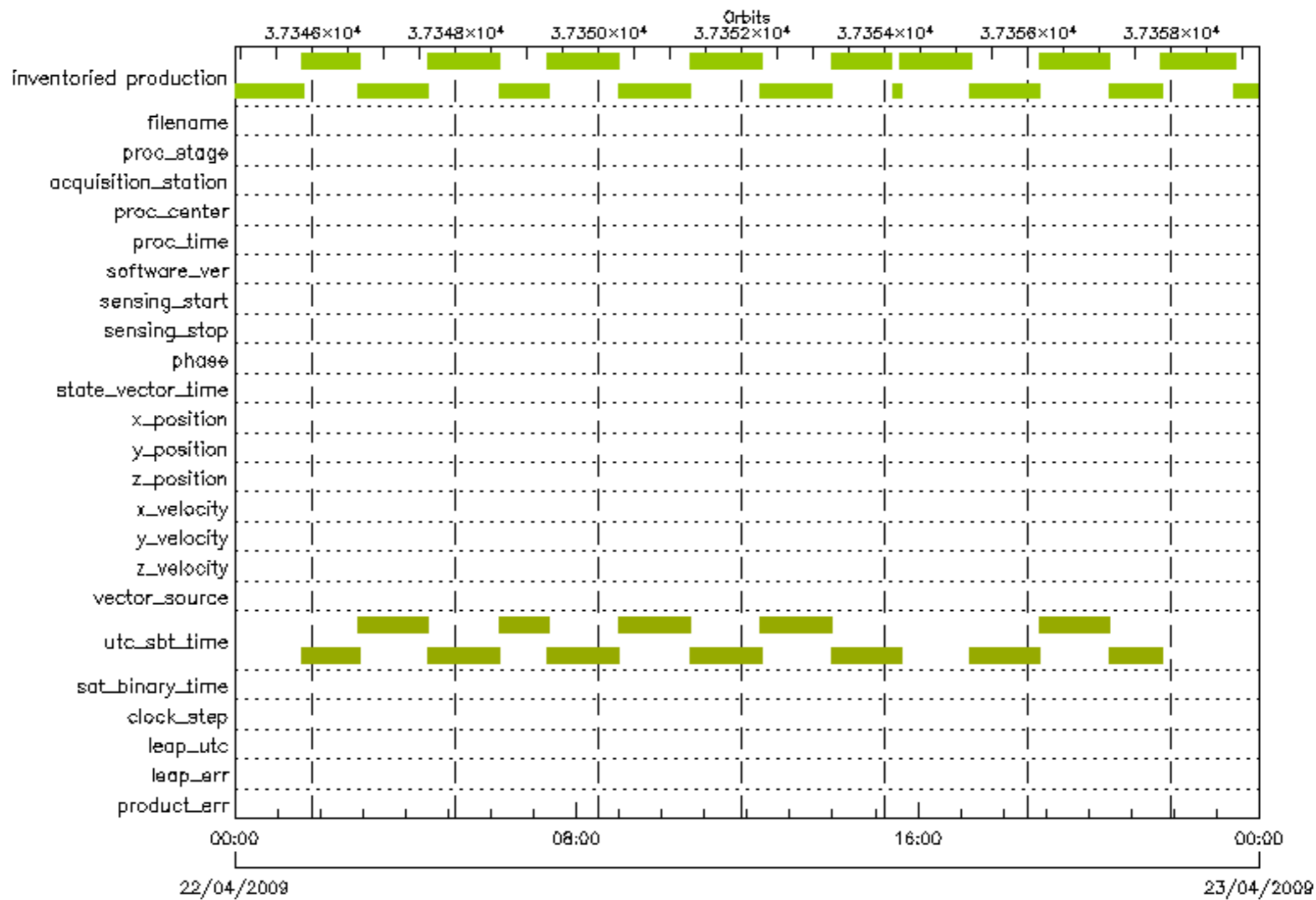


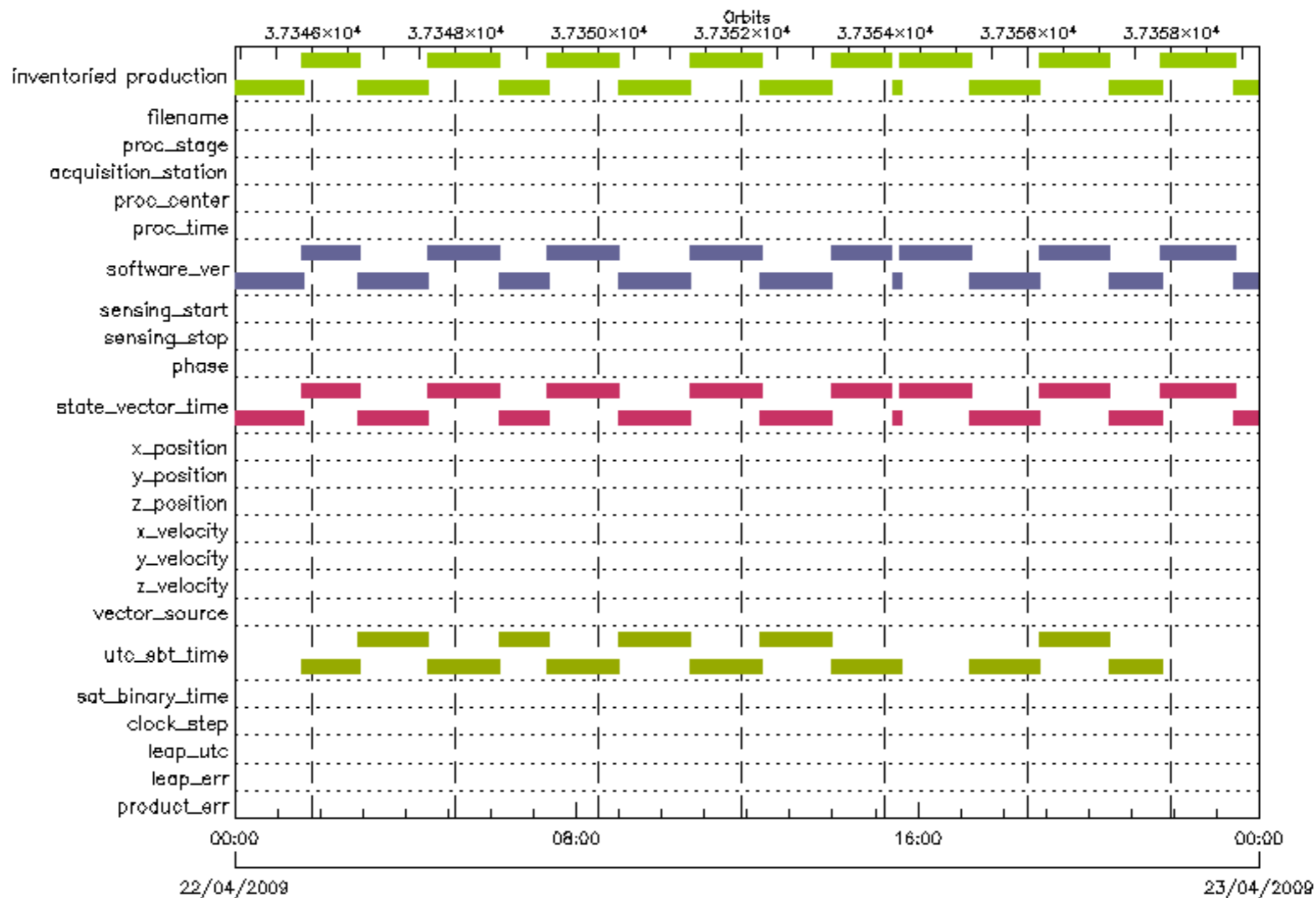








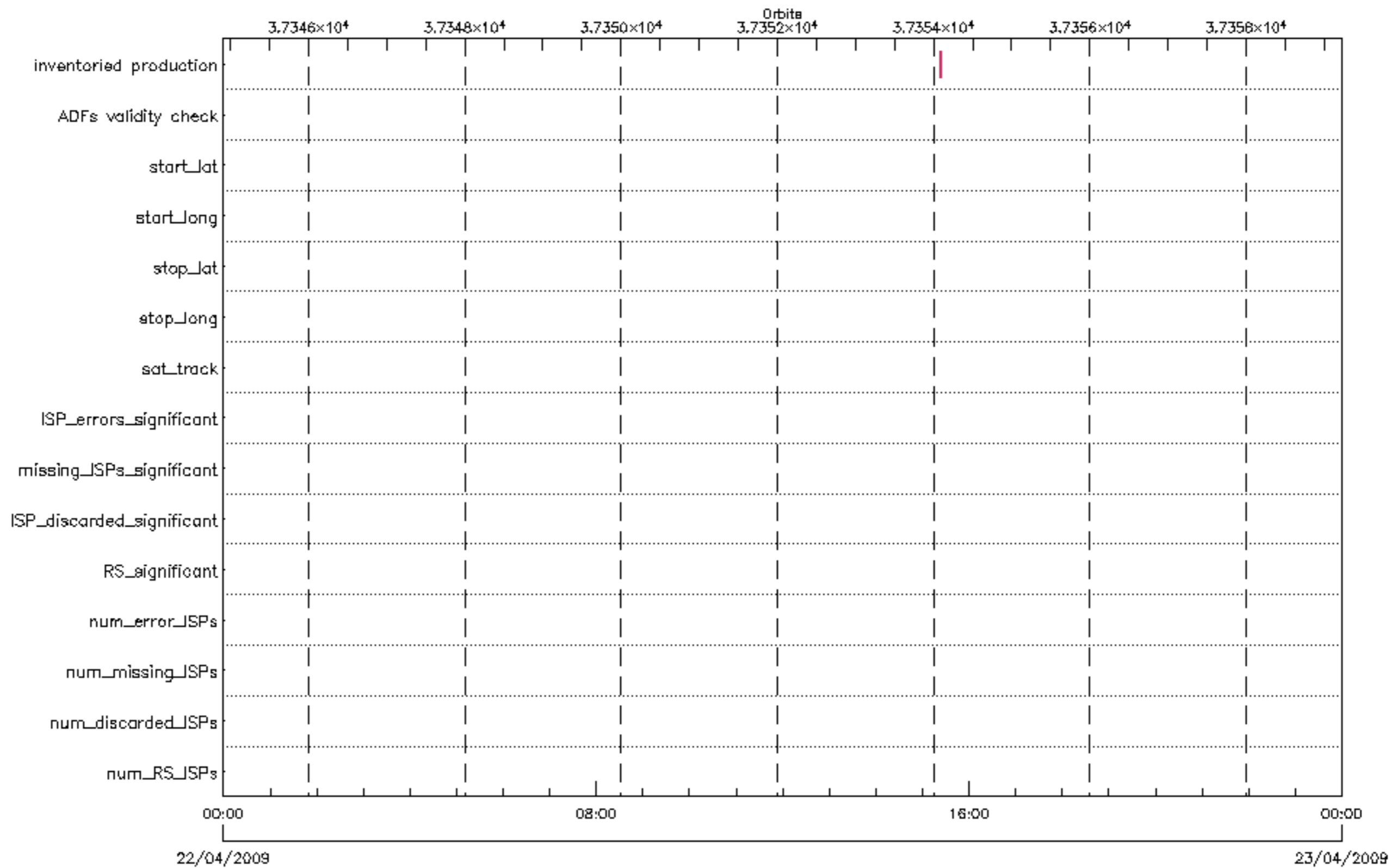


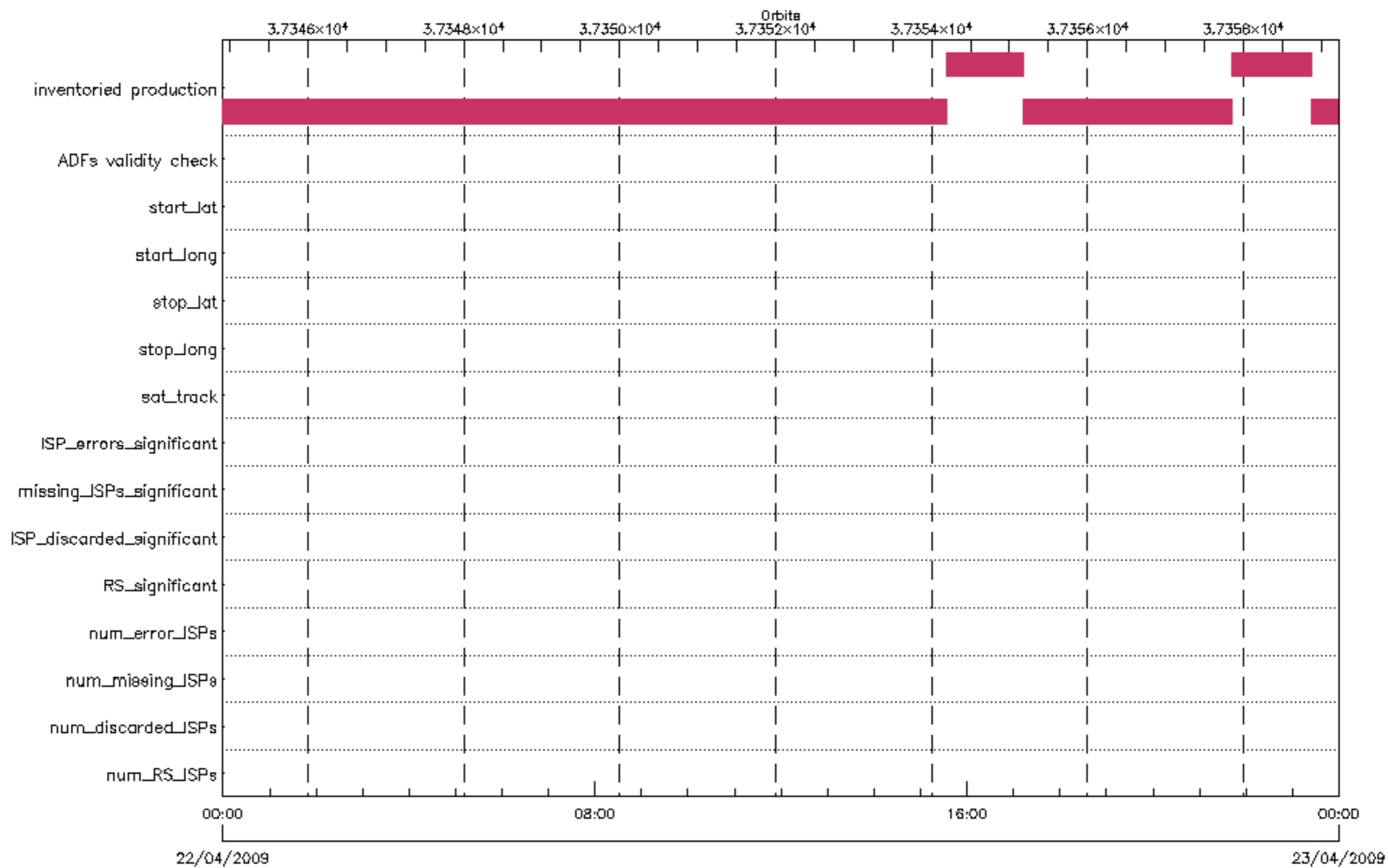


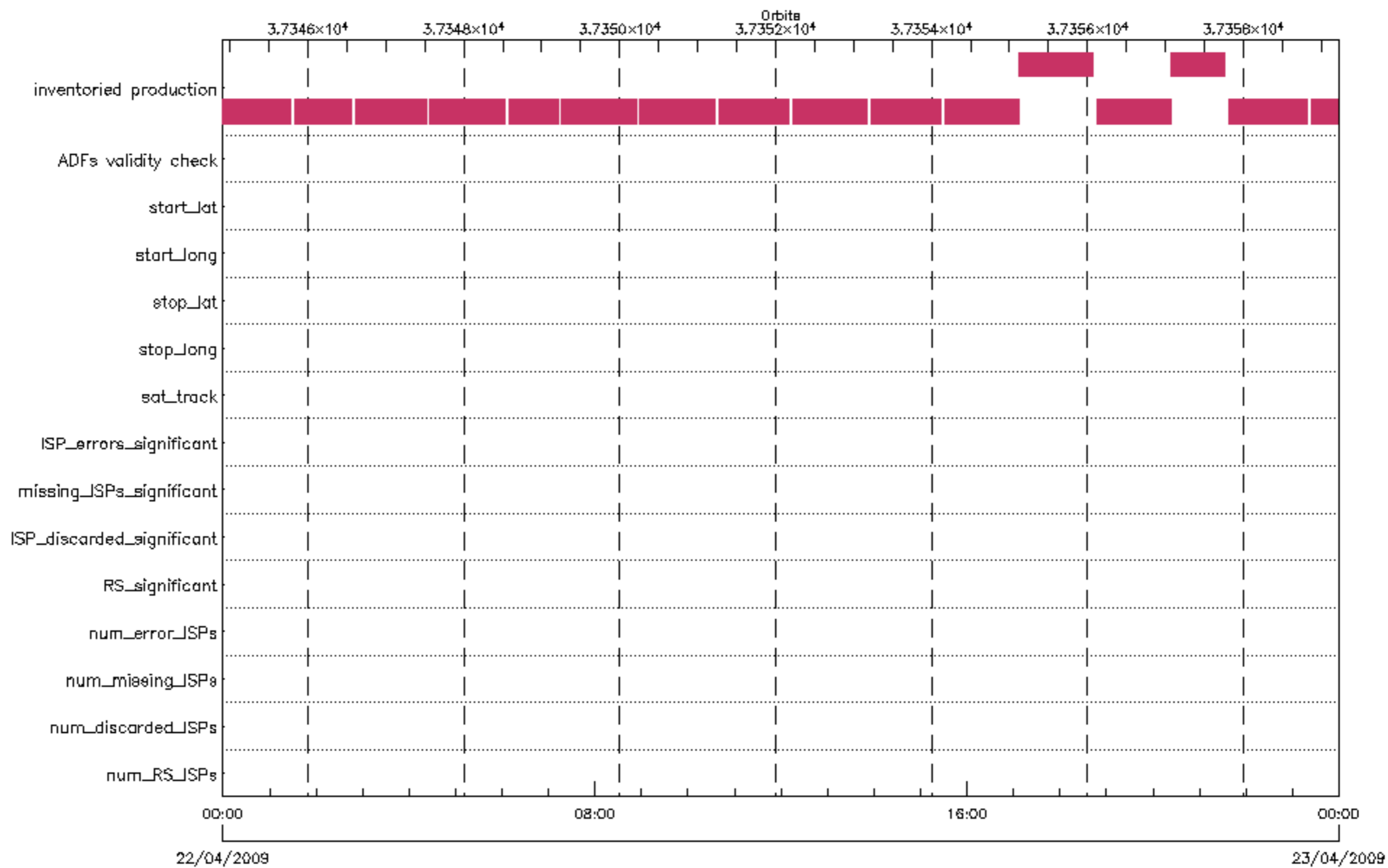


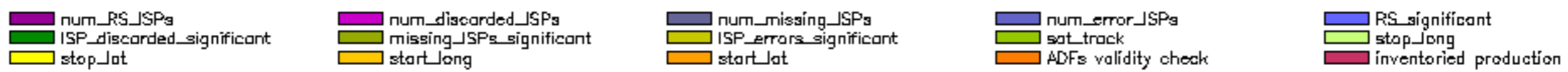
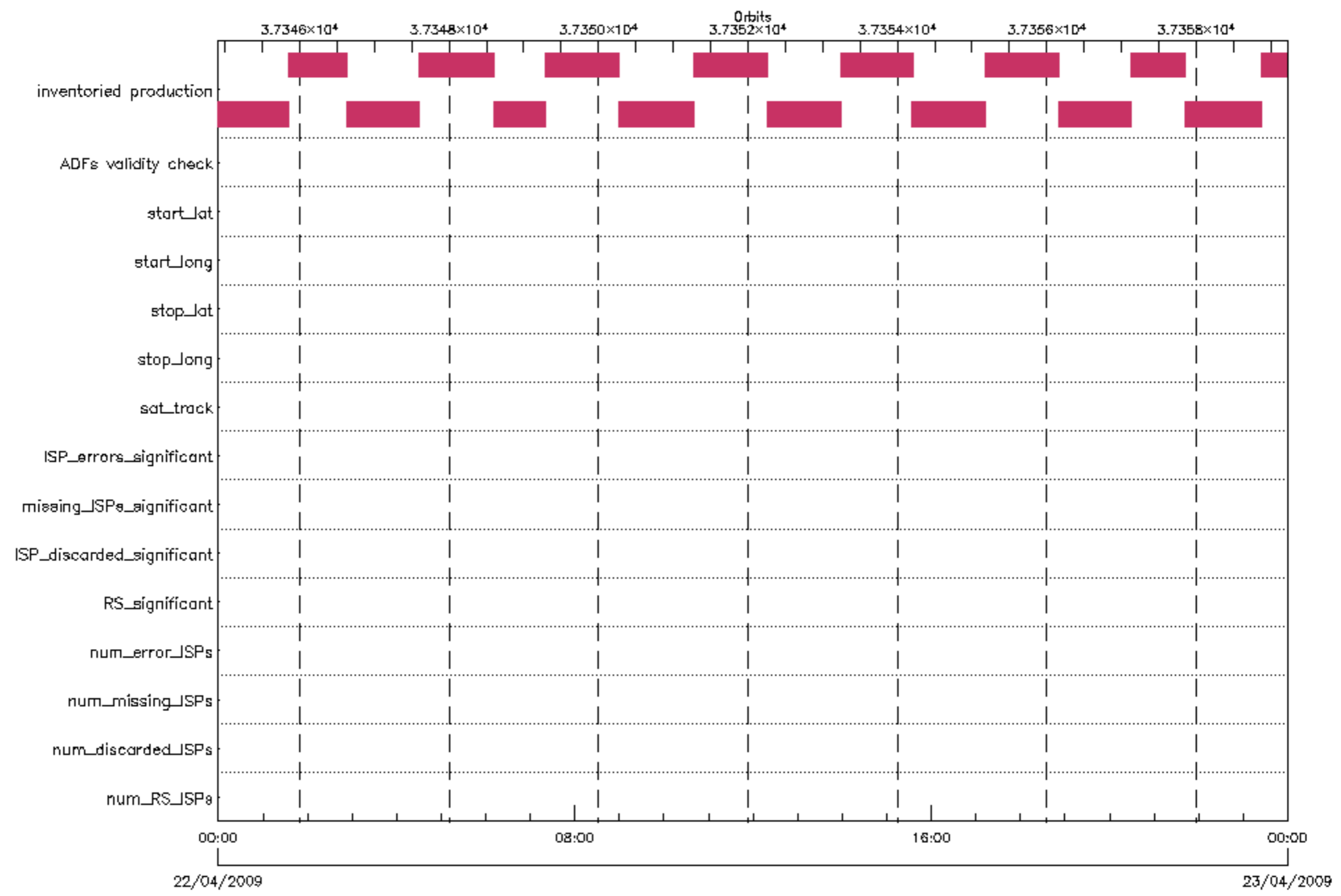


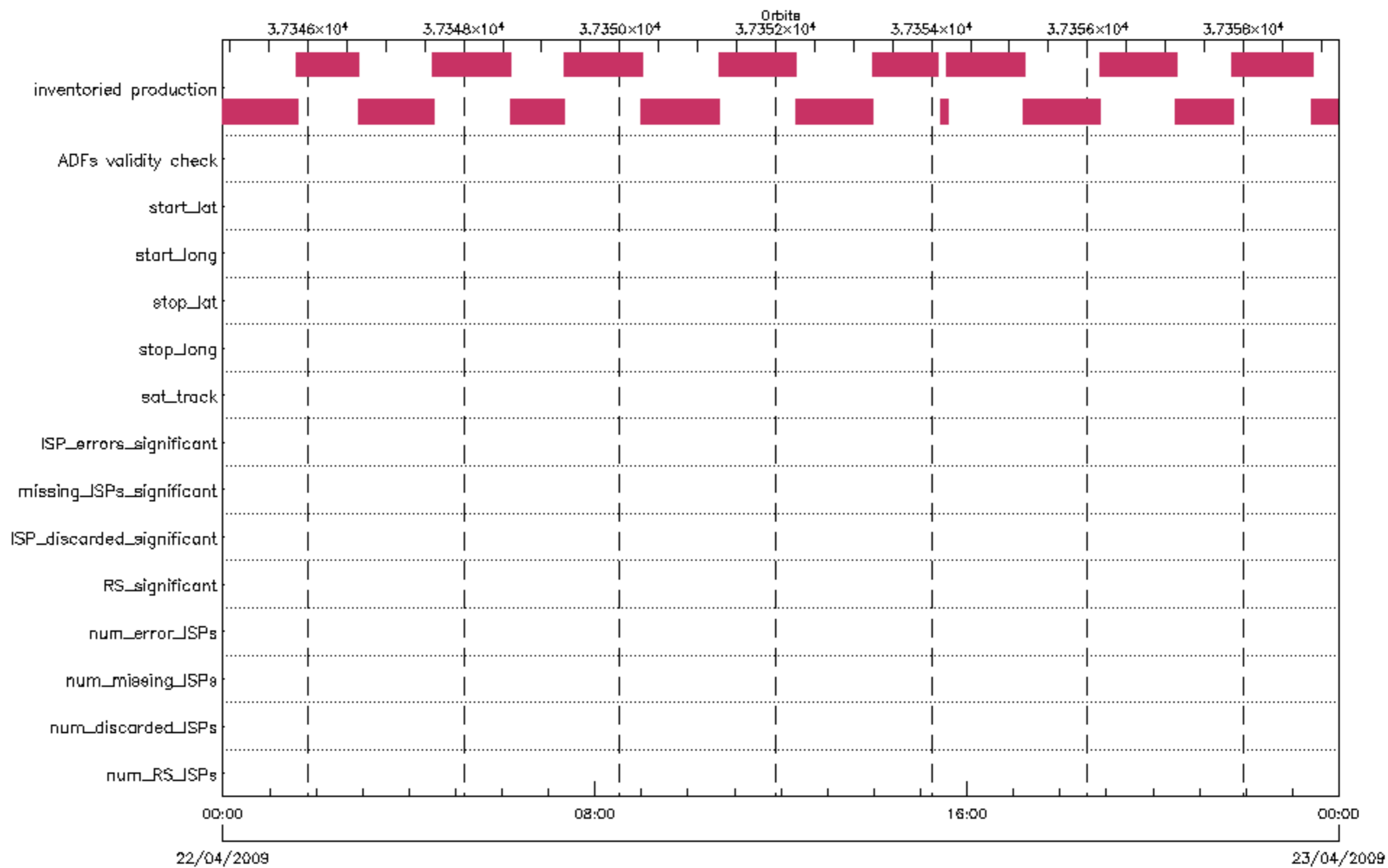


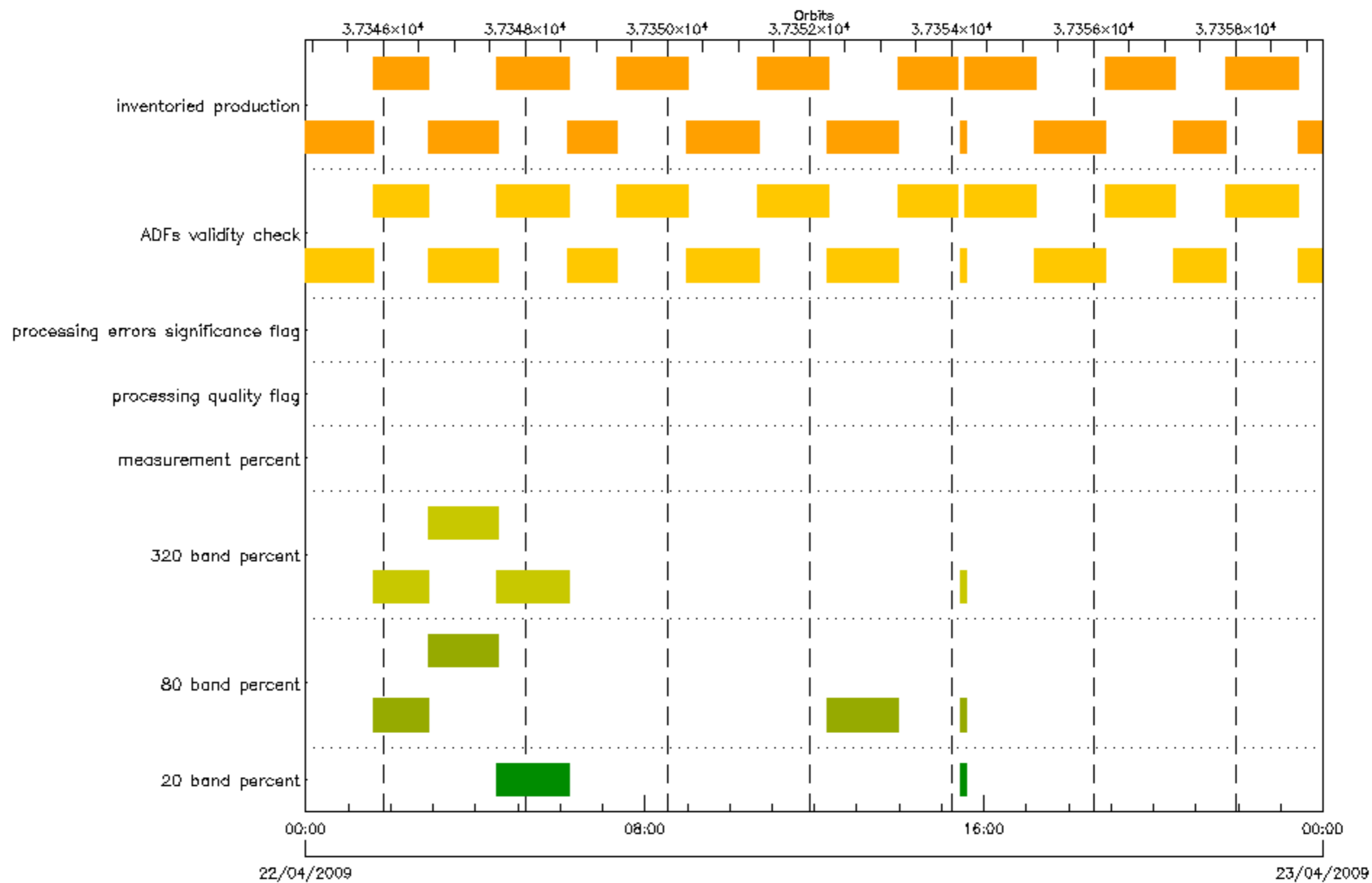








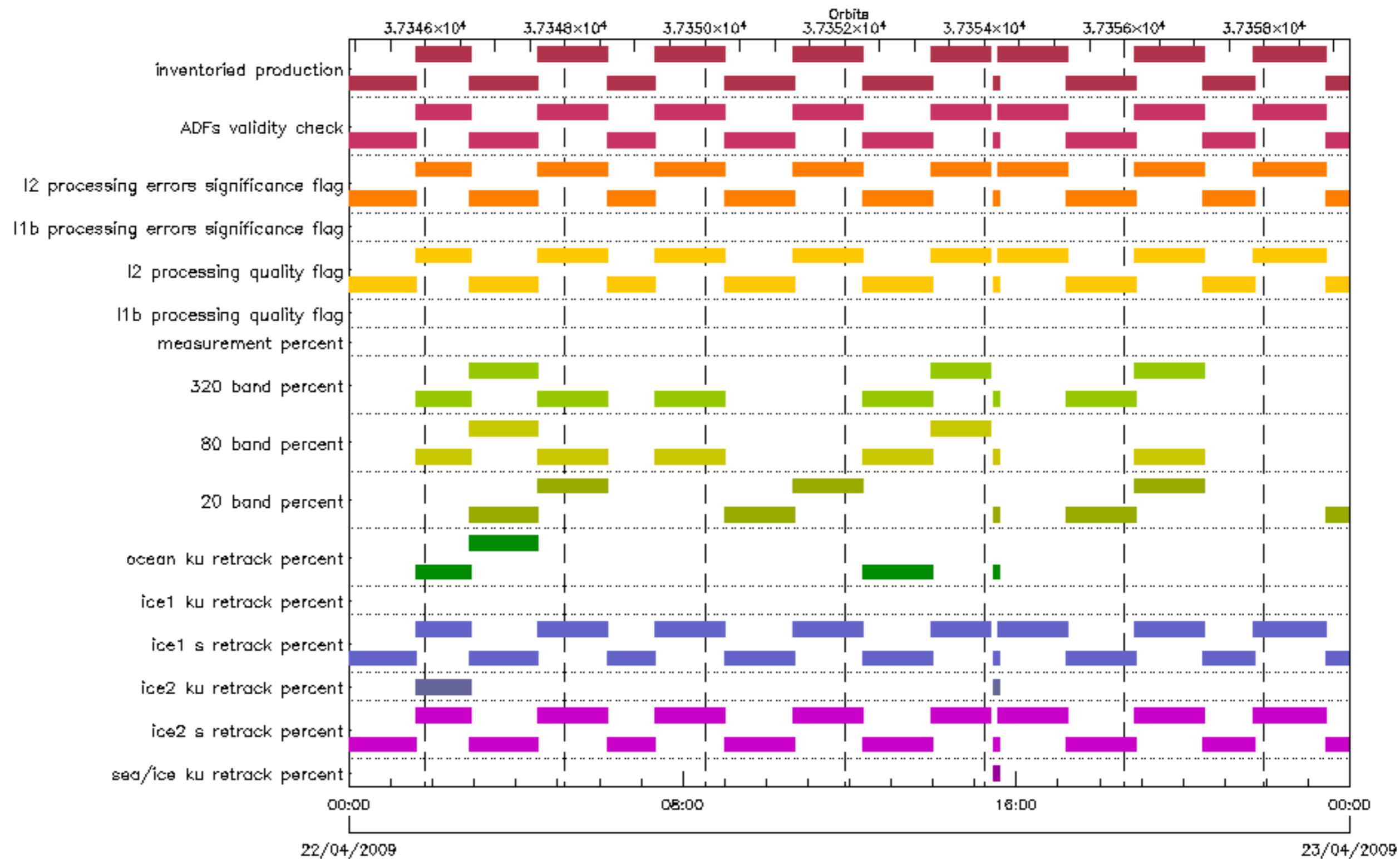




■ 20 band percent
■ measurement percent
■ ADFs validity check

■ 80 band percent
■ processing quality flag
■ inventoried production

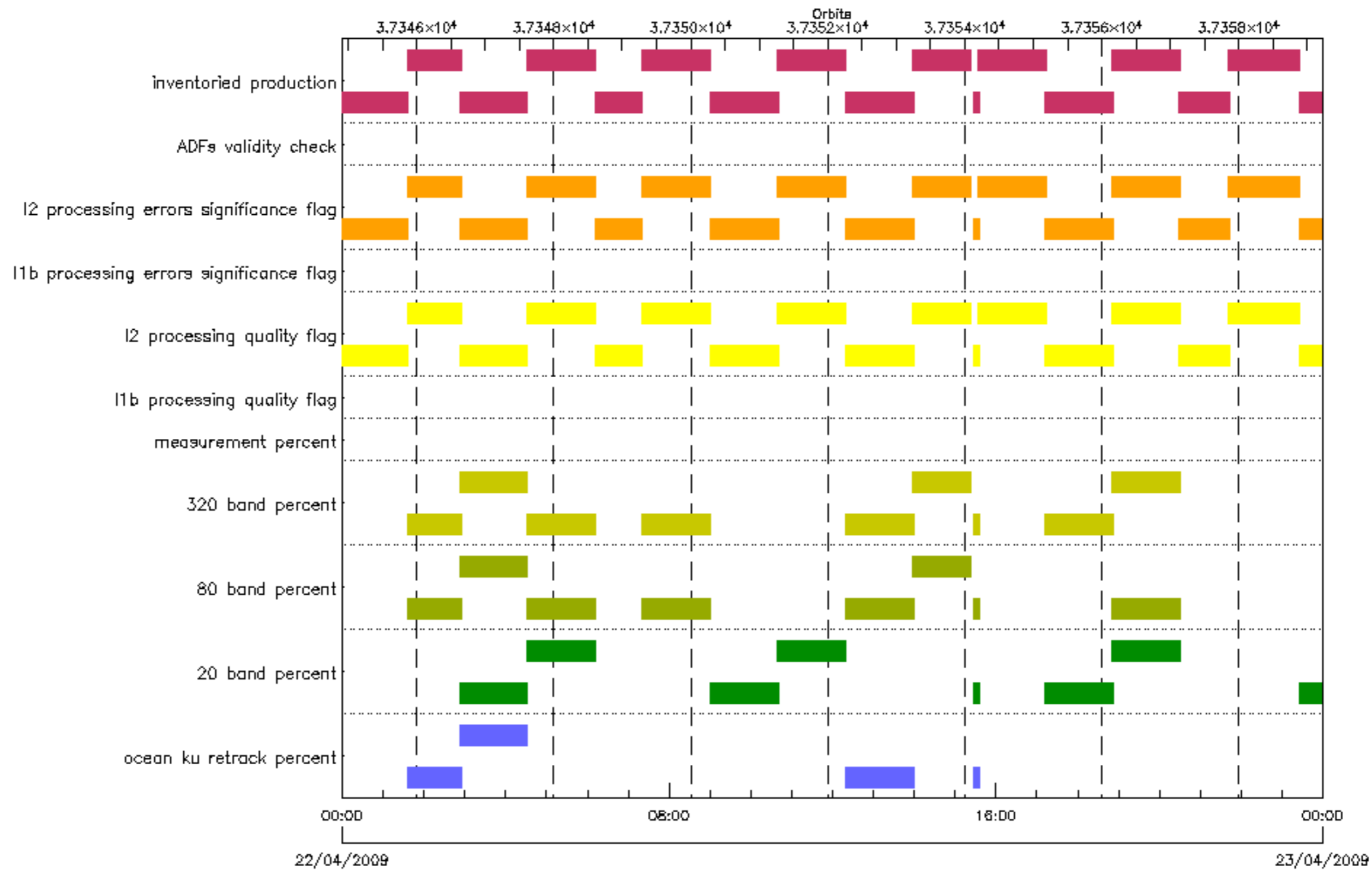
■ 320 band percent
■ processing errors significance flag



- sea/ice ku retrack percent
- ice1 s retrack percent
- 20 band percent
- measurement percent
- I1b processing errors significance flag
- inventoried production

- ice2 s retrack percent
- ice1 ku retrack percent
- 80 band percent
- I1b processing quality flag
- I2 processing errors significance flag

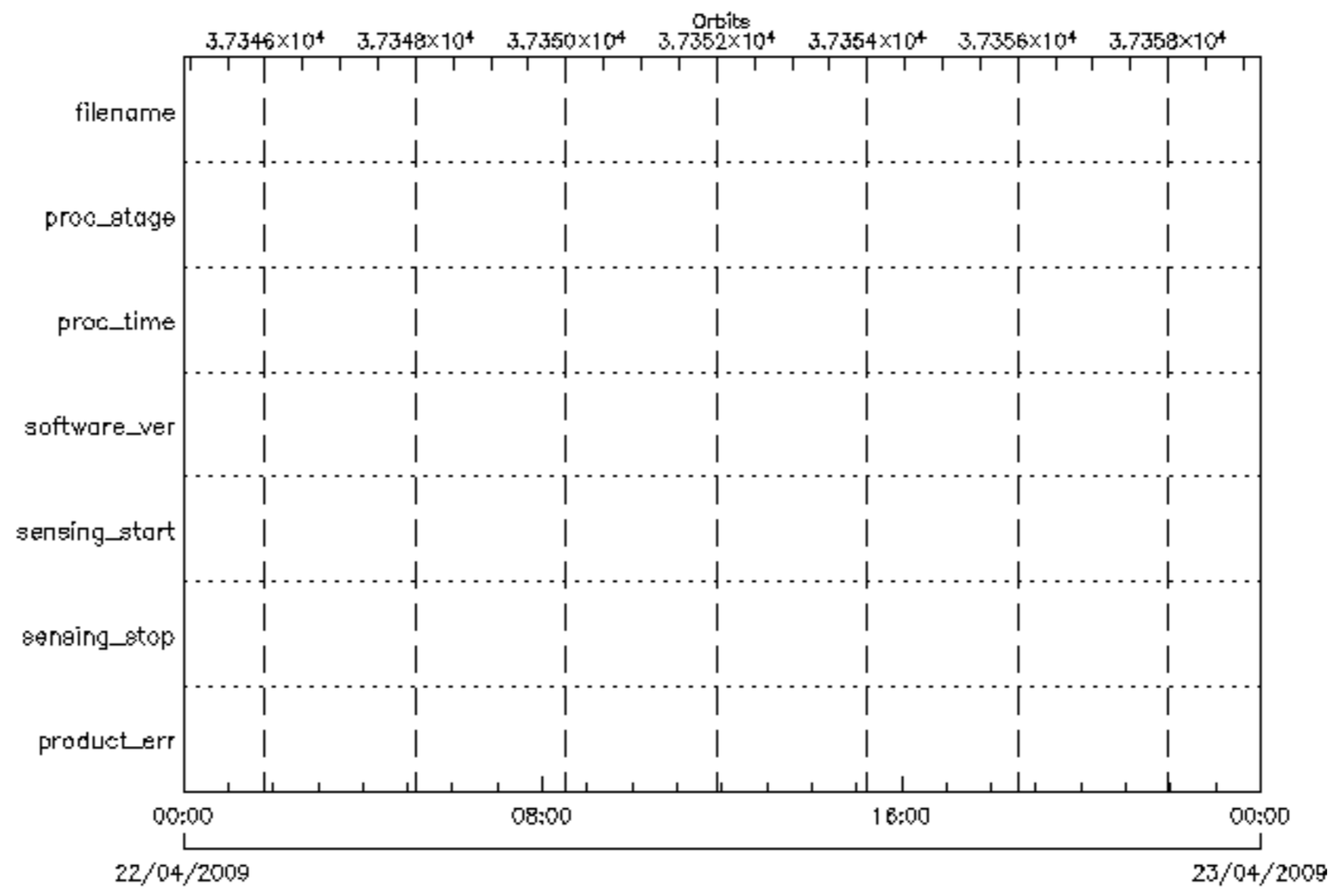
- ice2 ku retrack percent
- ocean ku retrack percent
- 320 band percent
- I2 processing quality flag
- ADFs validity check

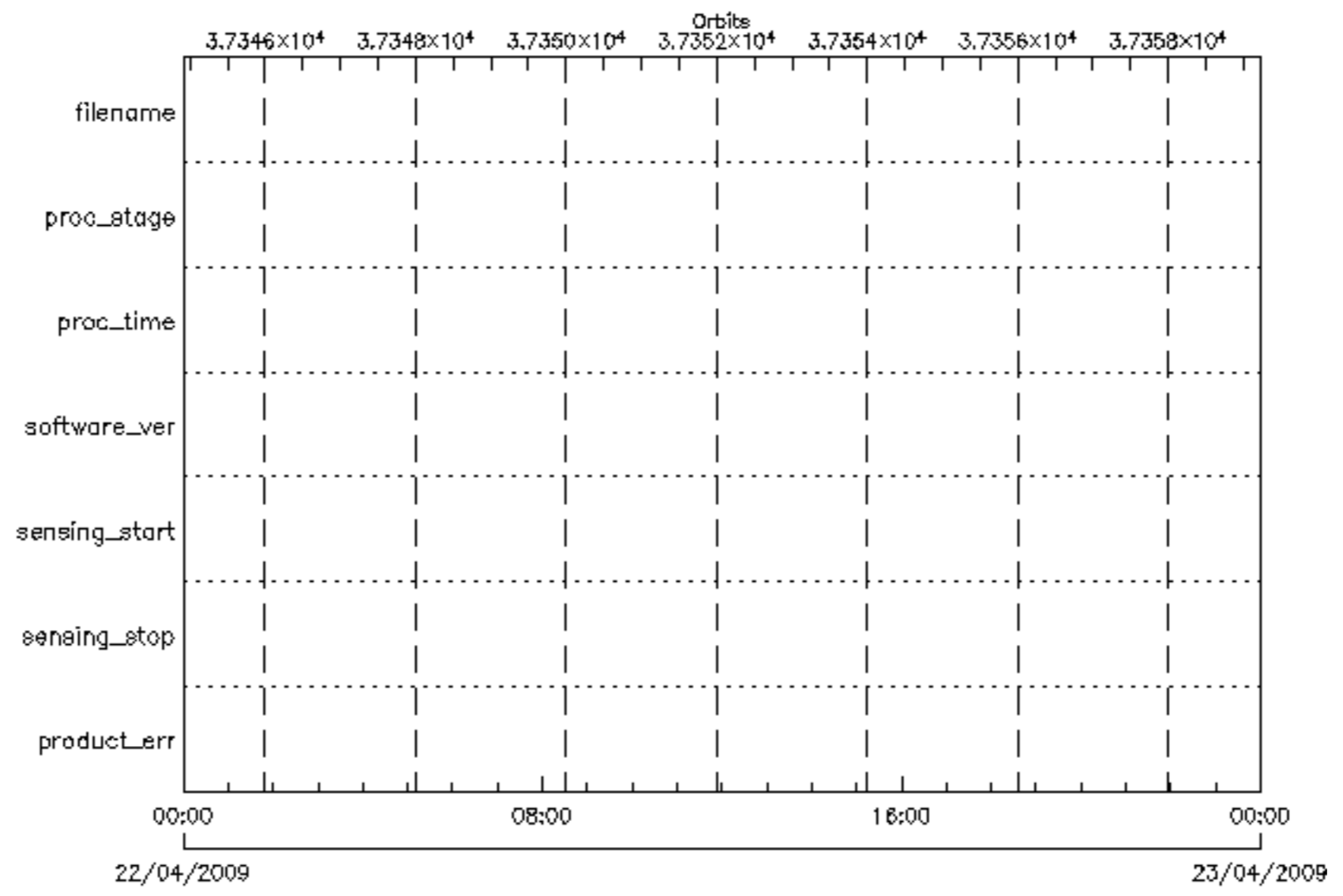


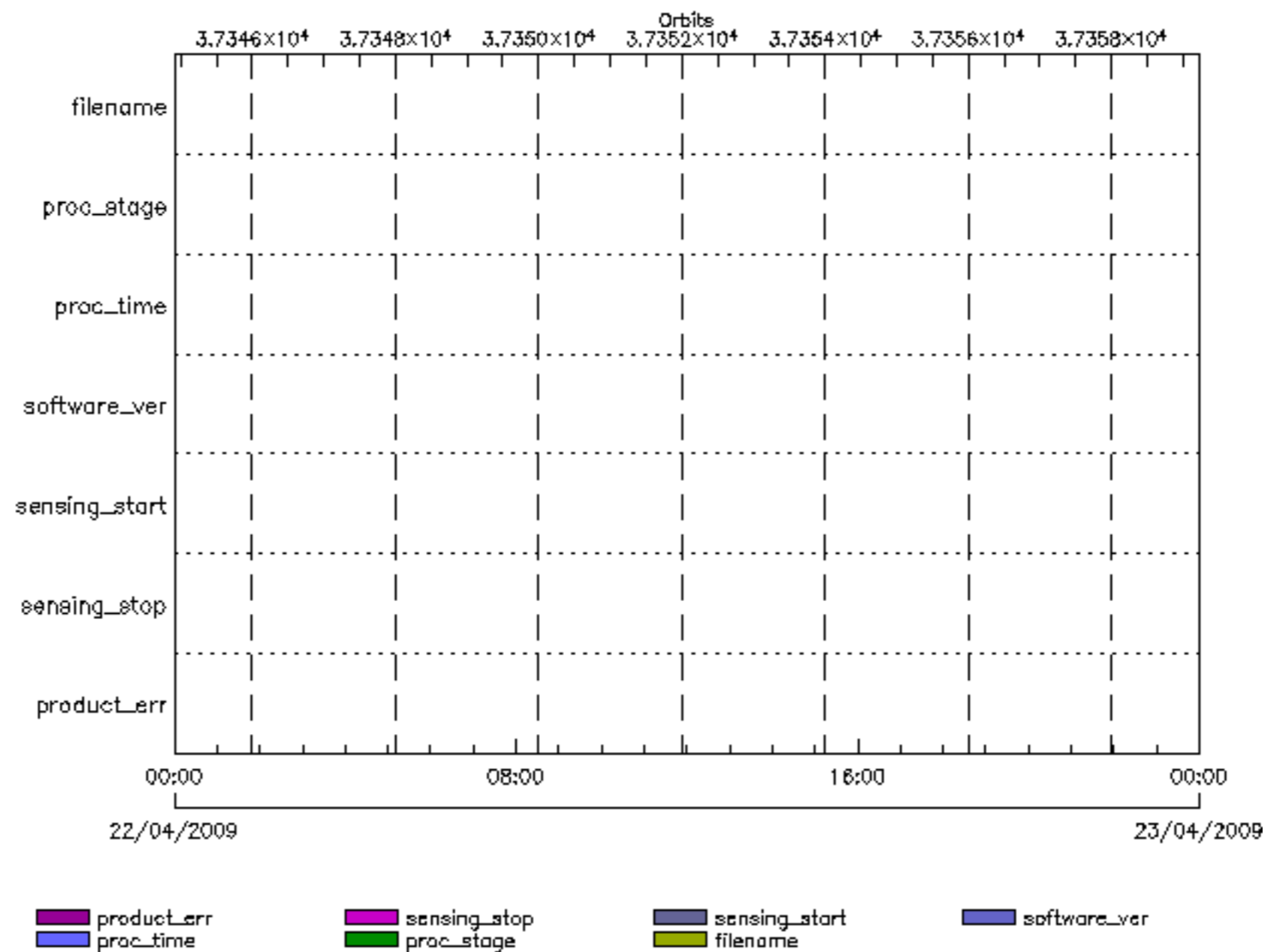
ocean ku retrack percent
 320 band percent
 I2 processing quality flag
 ADFs validity check

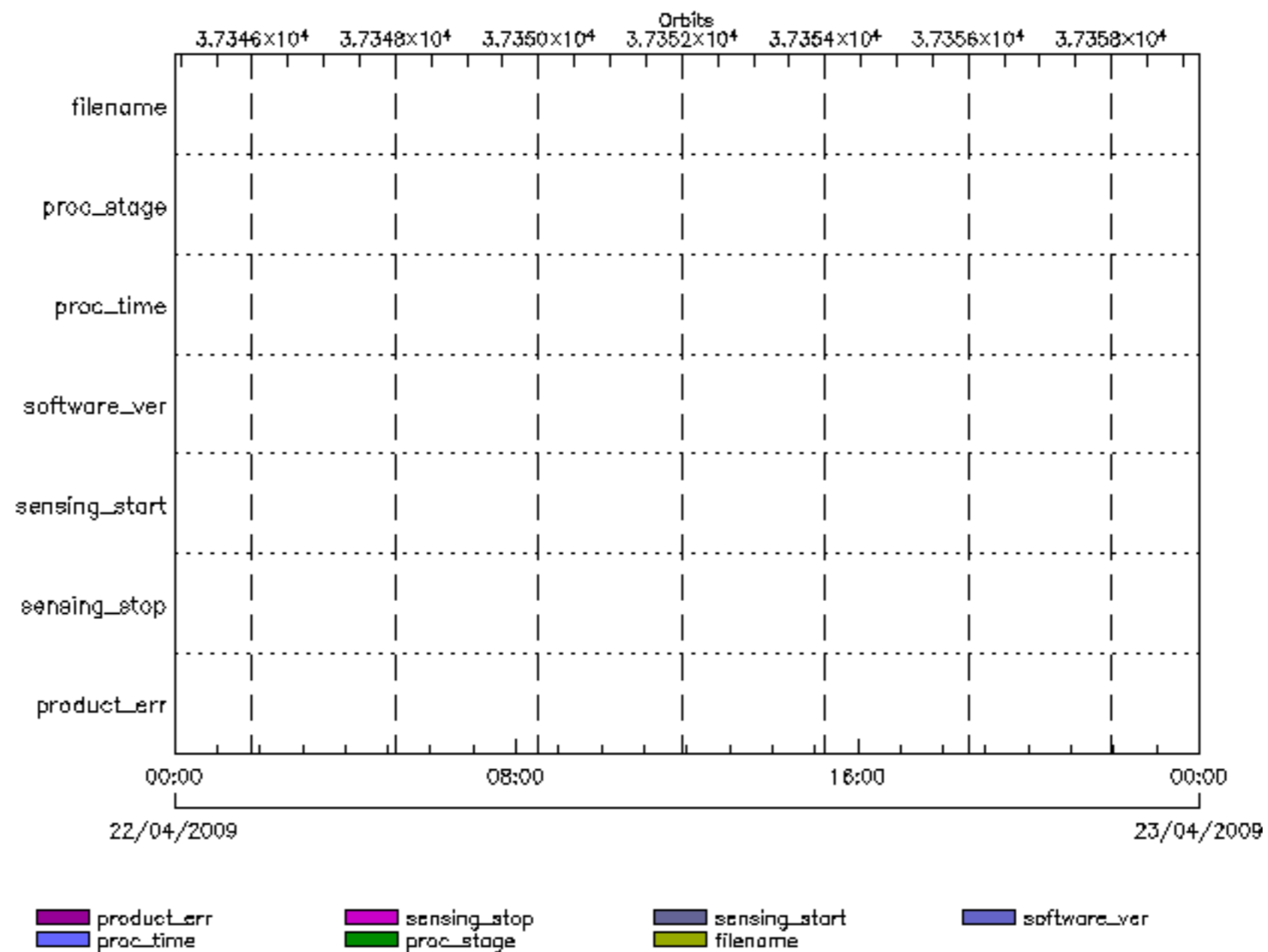
20 band percent
 measurement percent
 I1b processing errors significance flag
 inventoried production

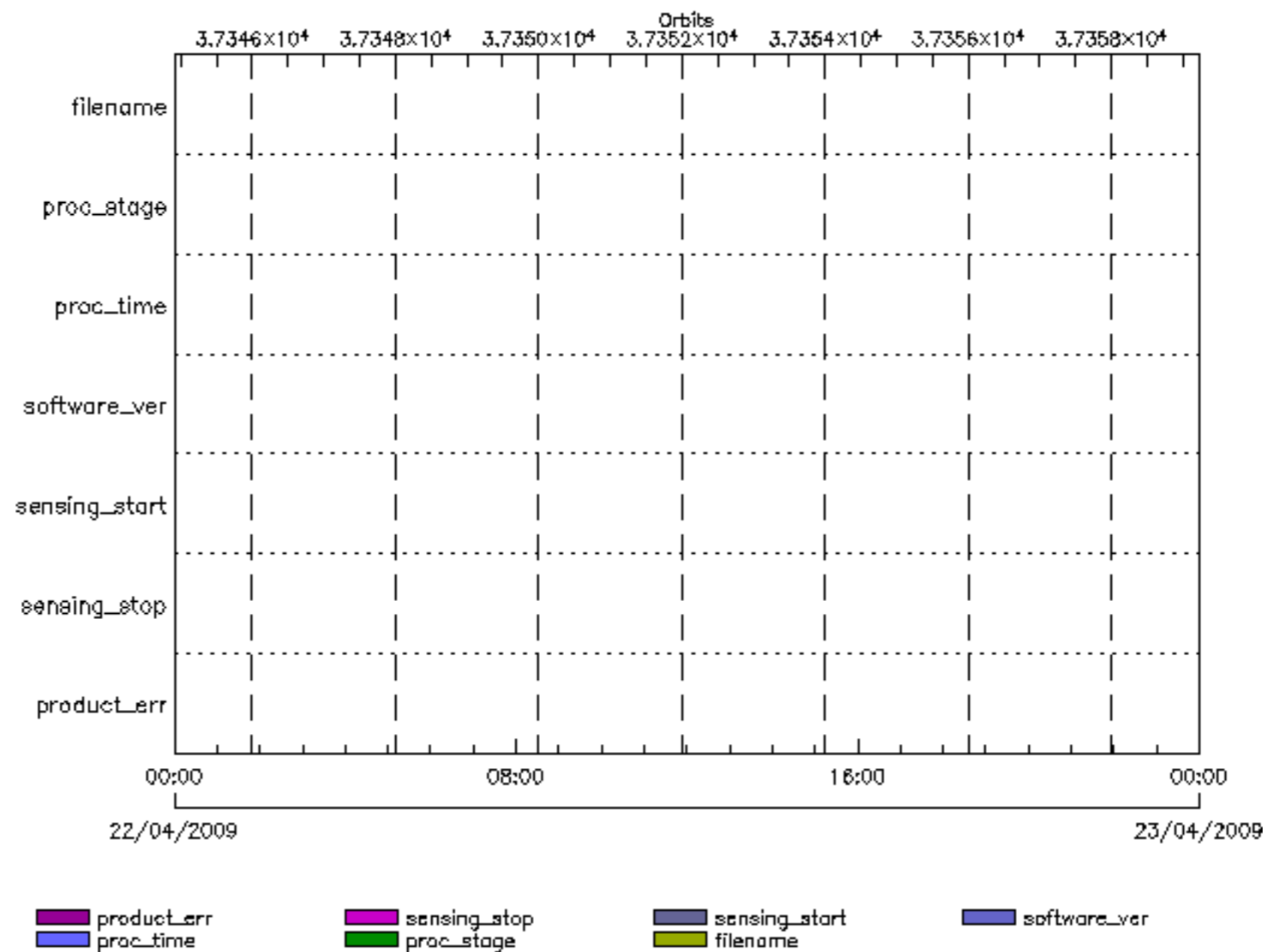
80 band percent
 I1b processing quality flag
 I2 processing errors significance flag

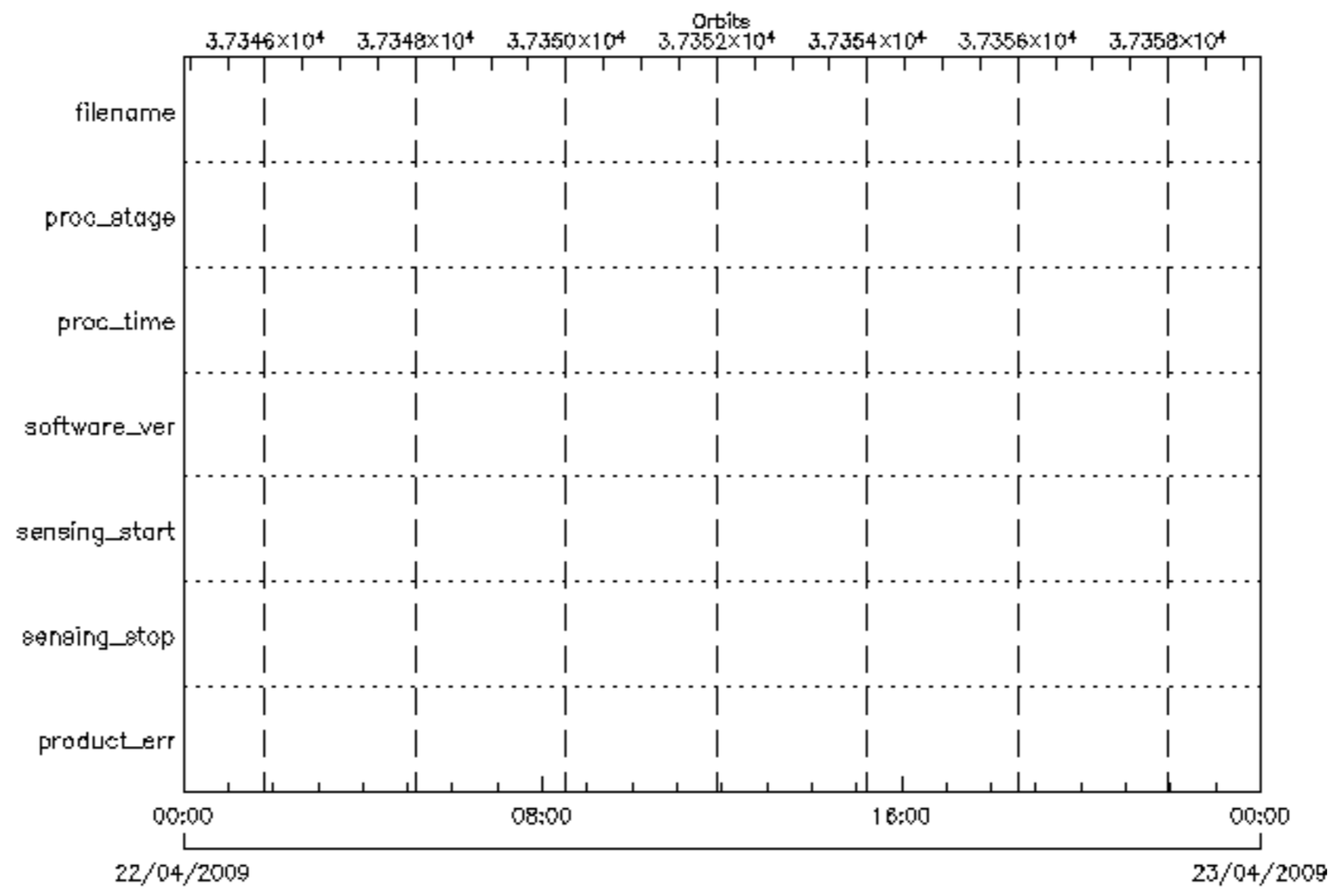


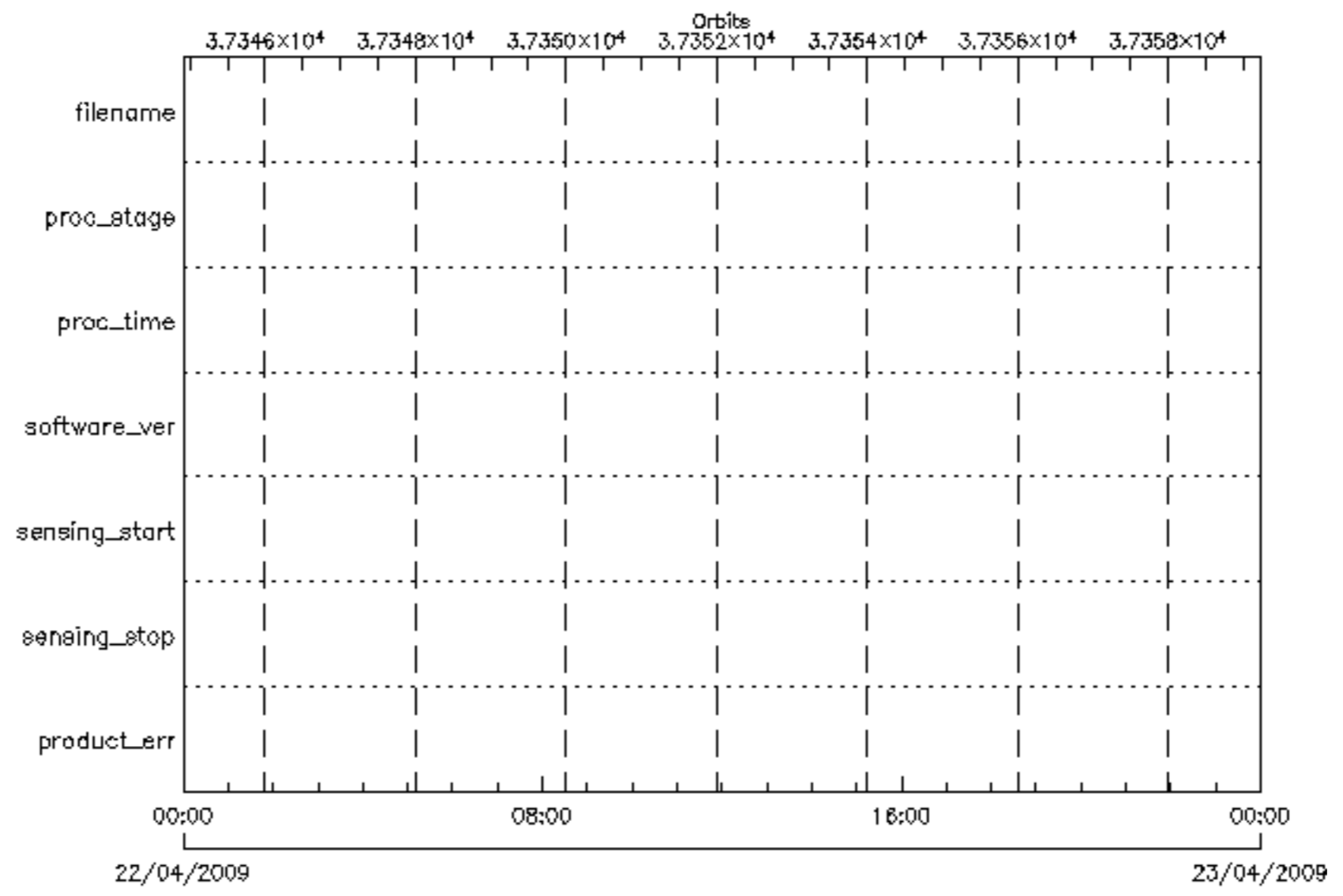


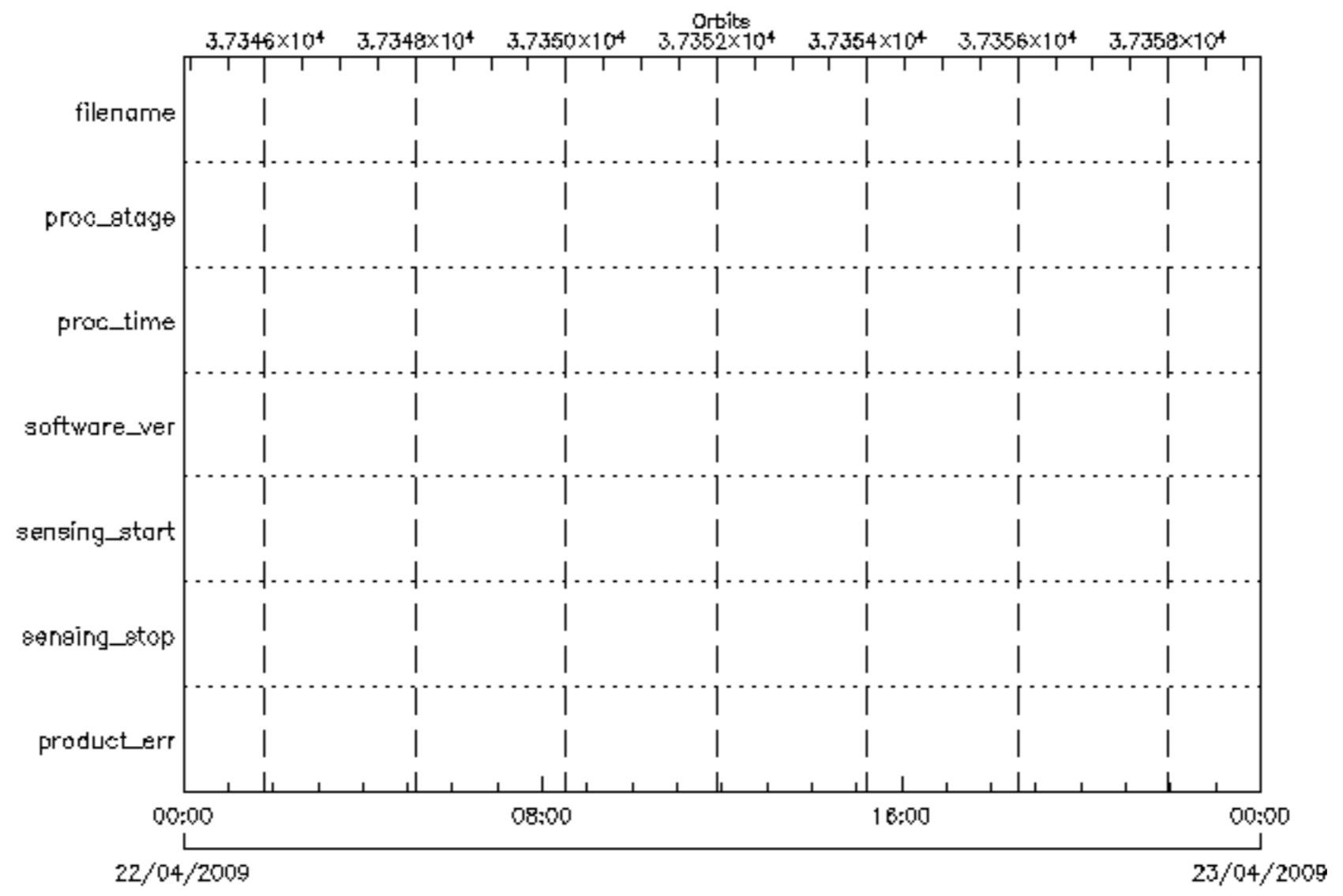




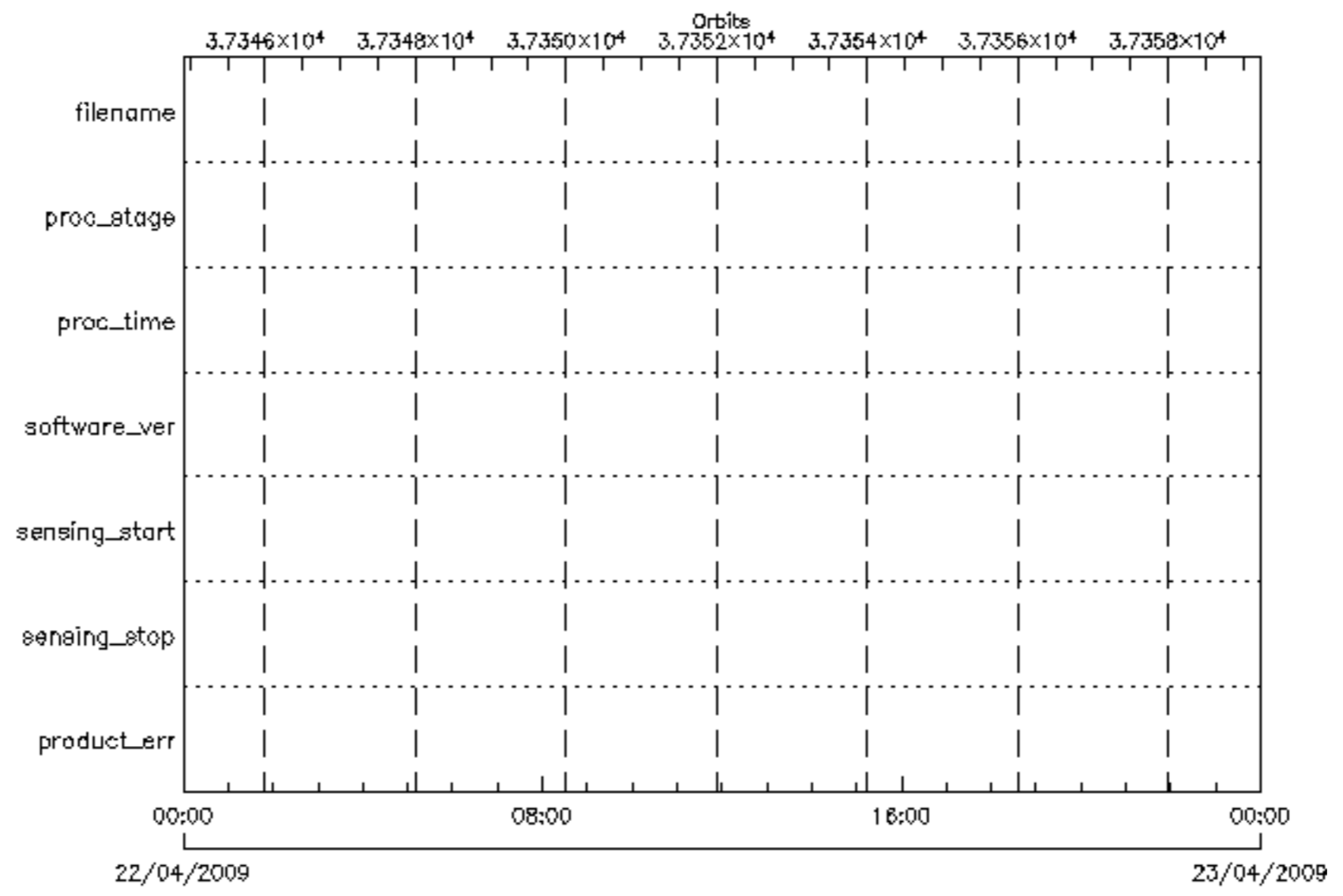





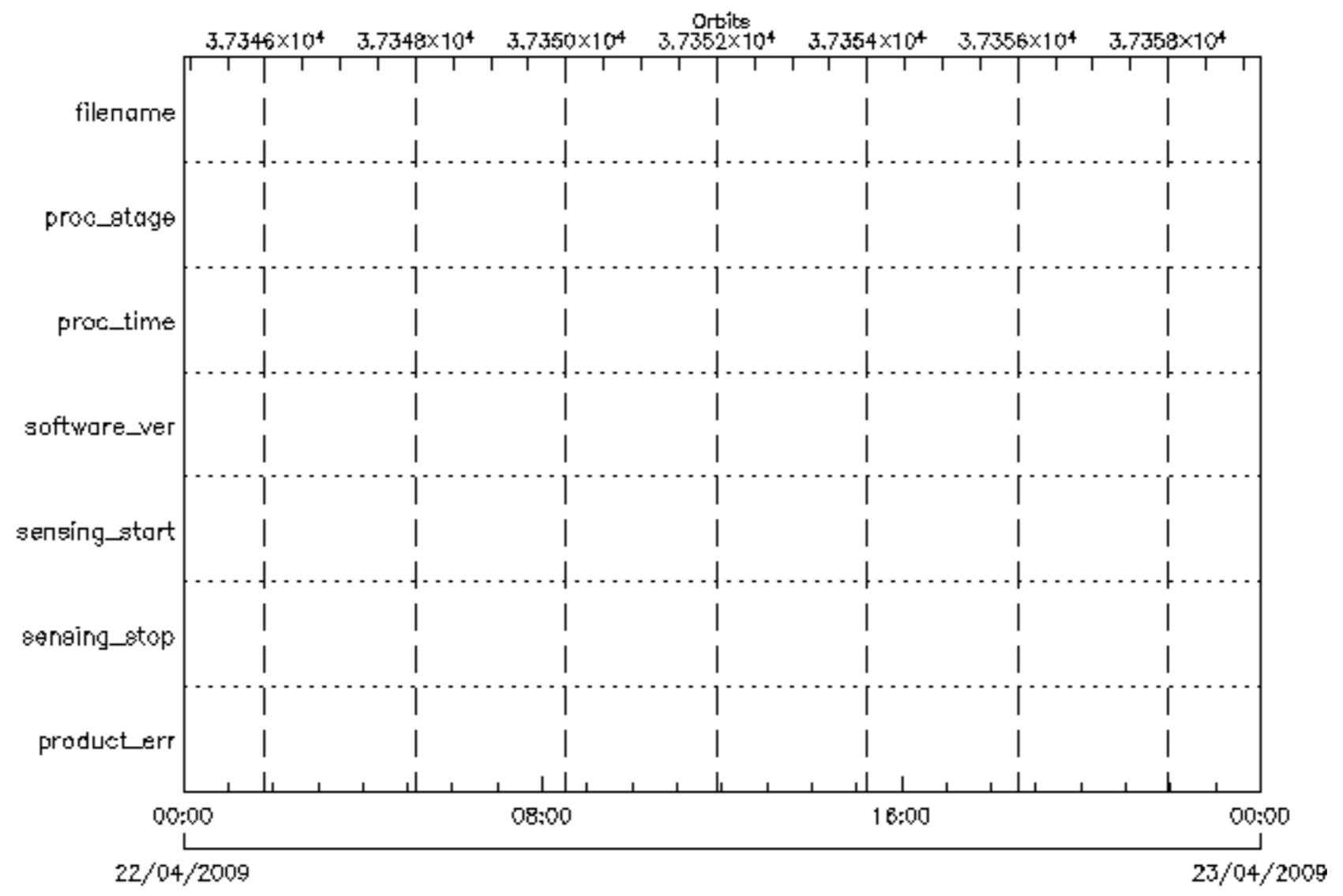


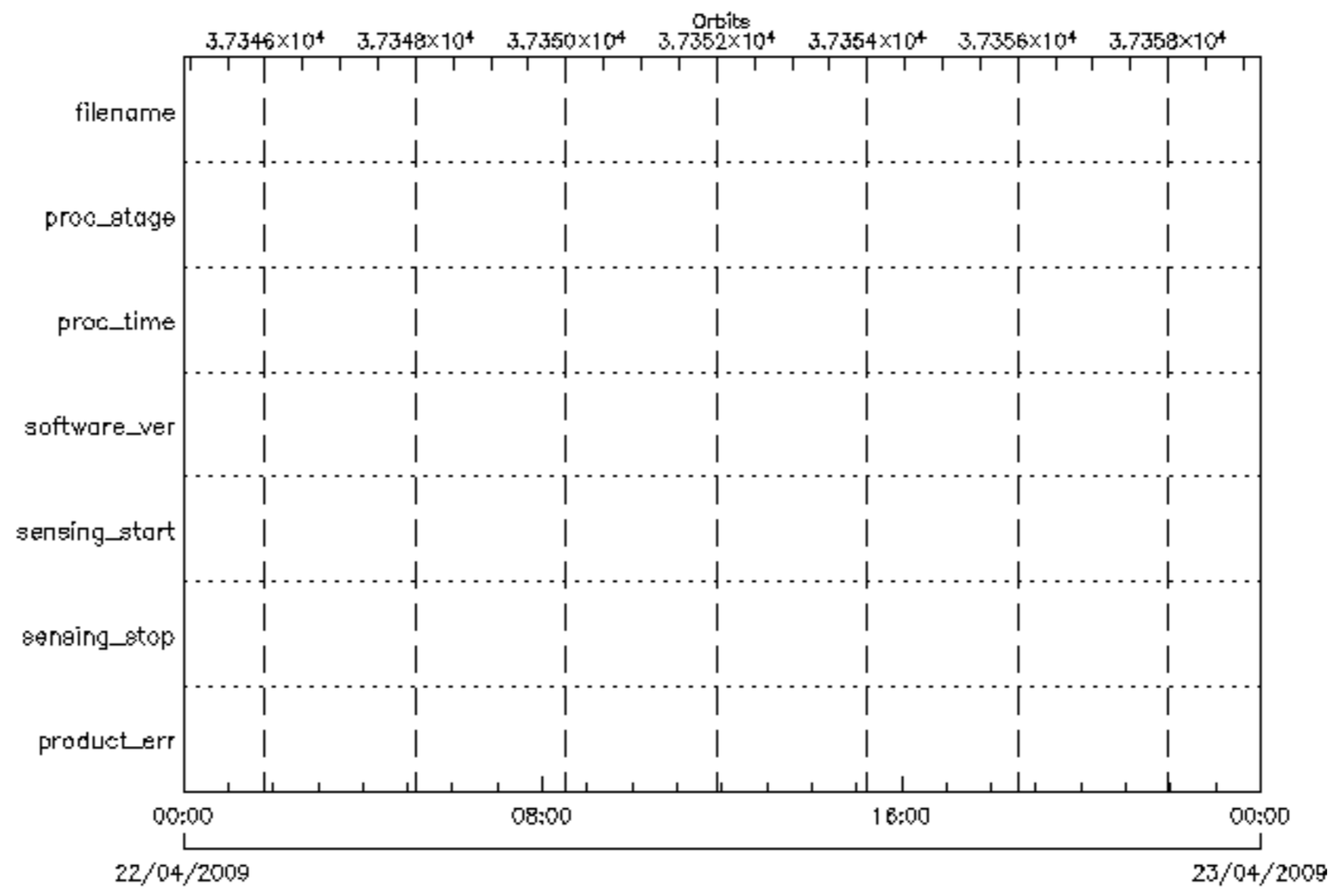


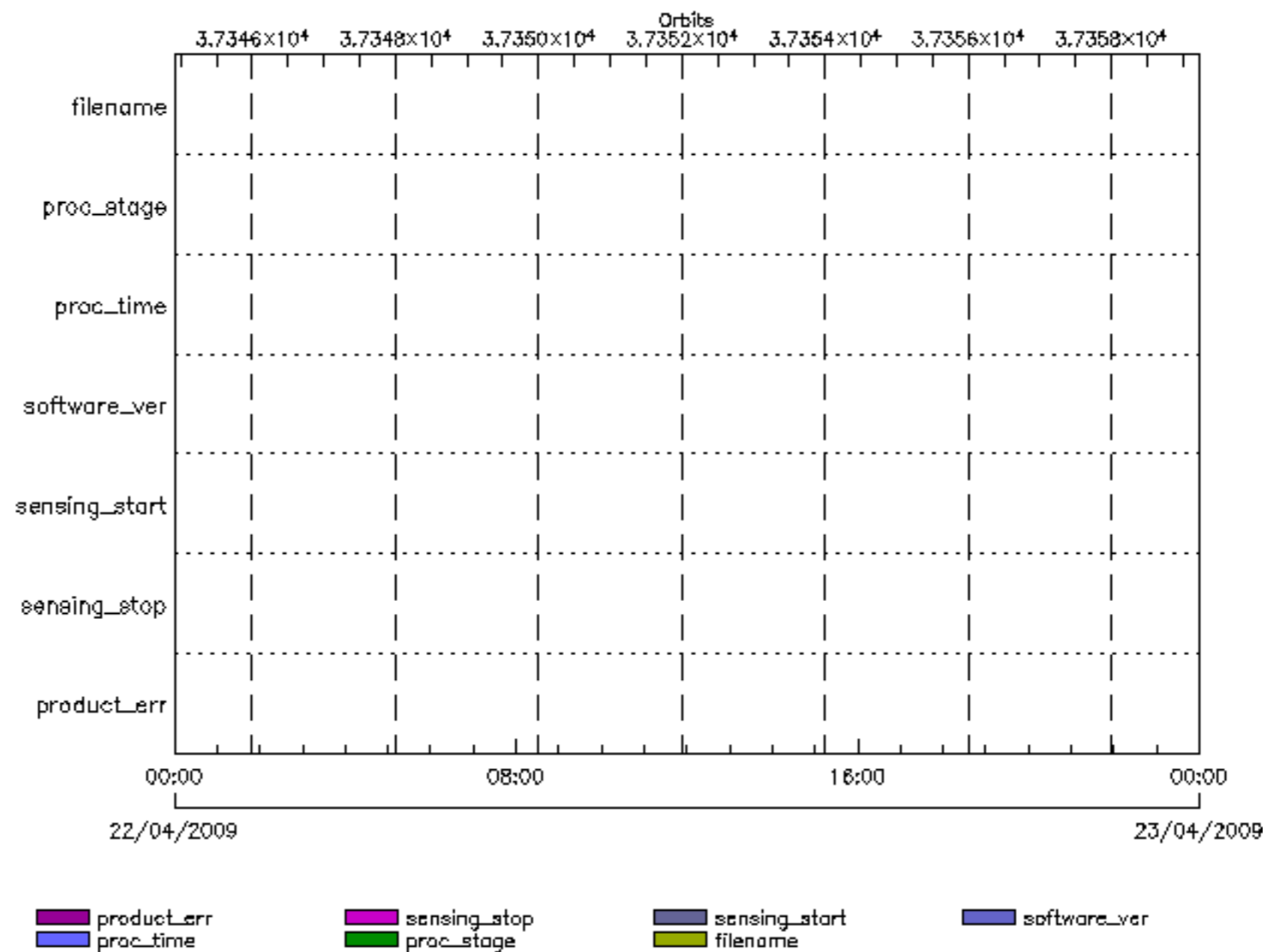
product_err sensing_stop sensing_start software_ver
proc_time proc_stage filename

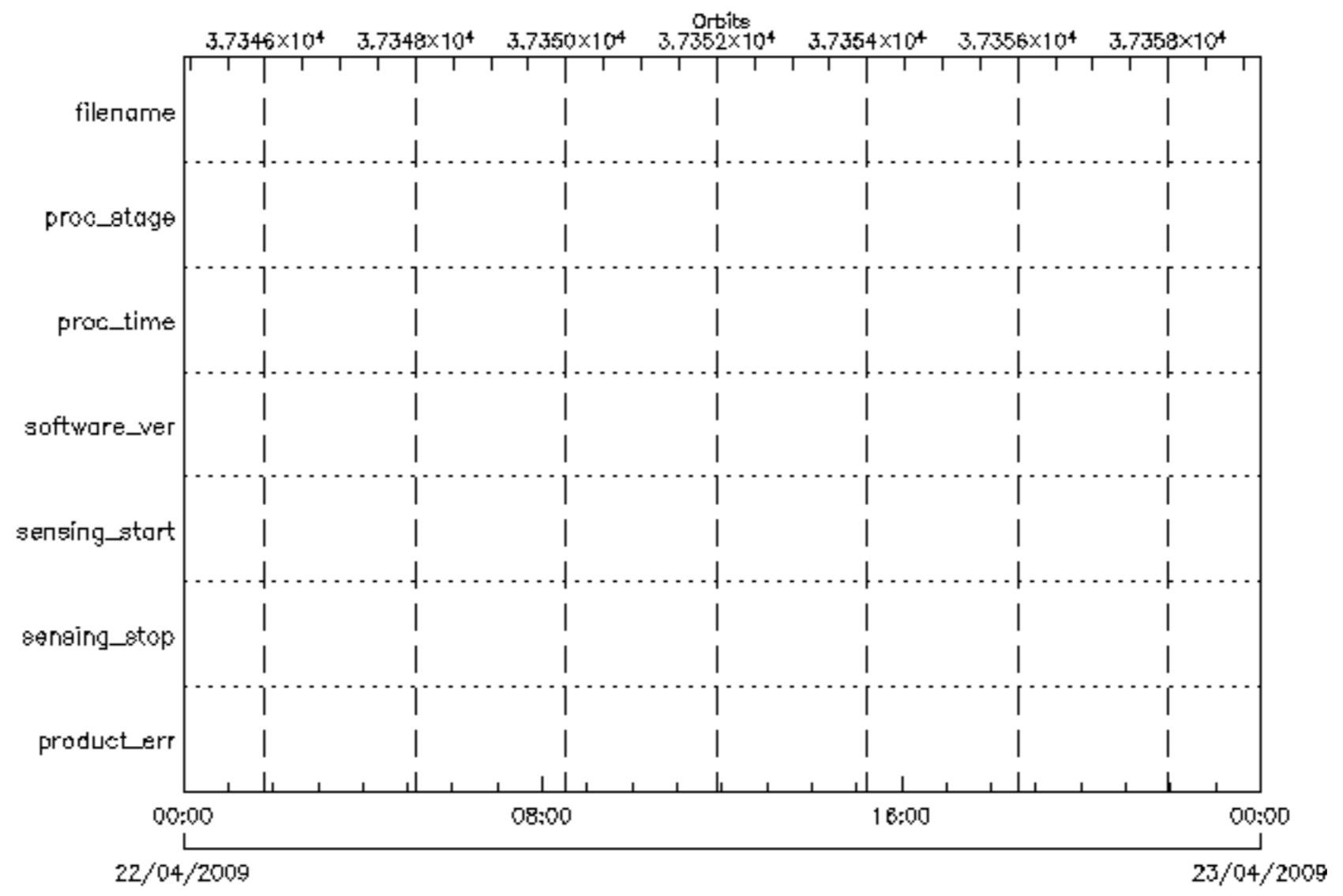


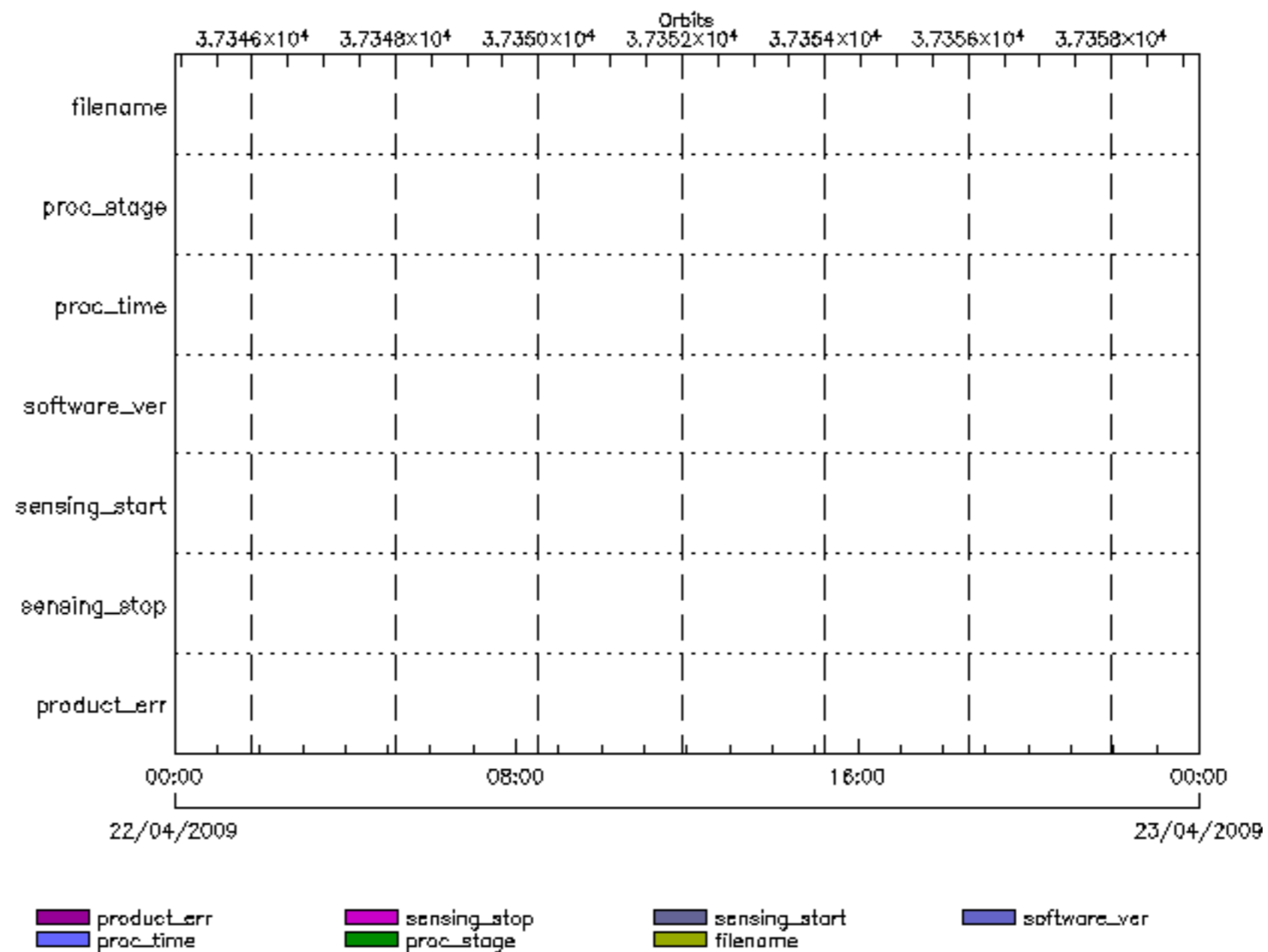
 product_err	 sensing_stop	 sensing_start	 software_ver
 proc_time	 proc_stage	 filename	

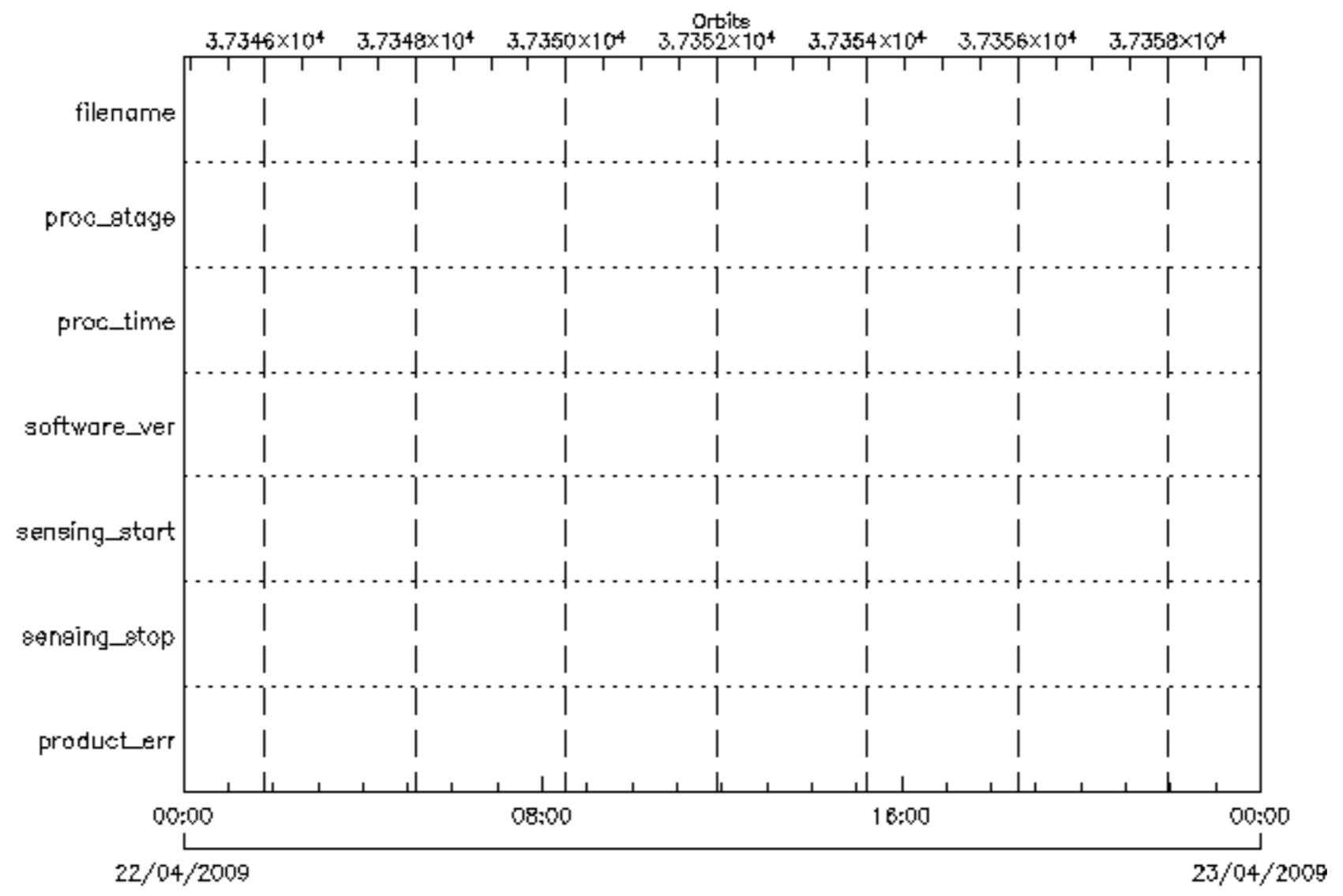


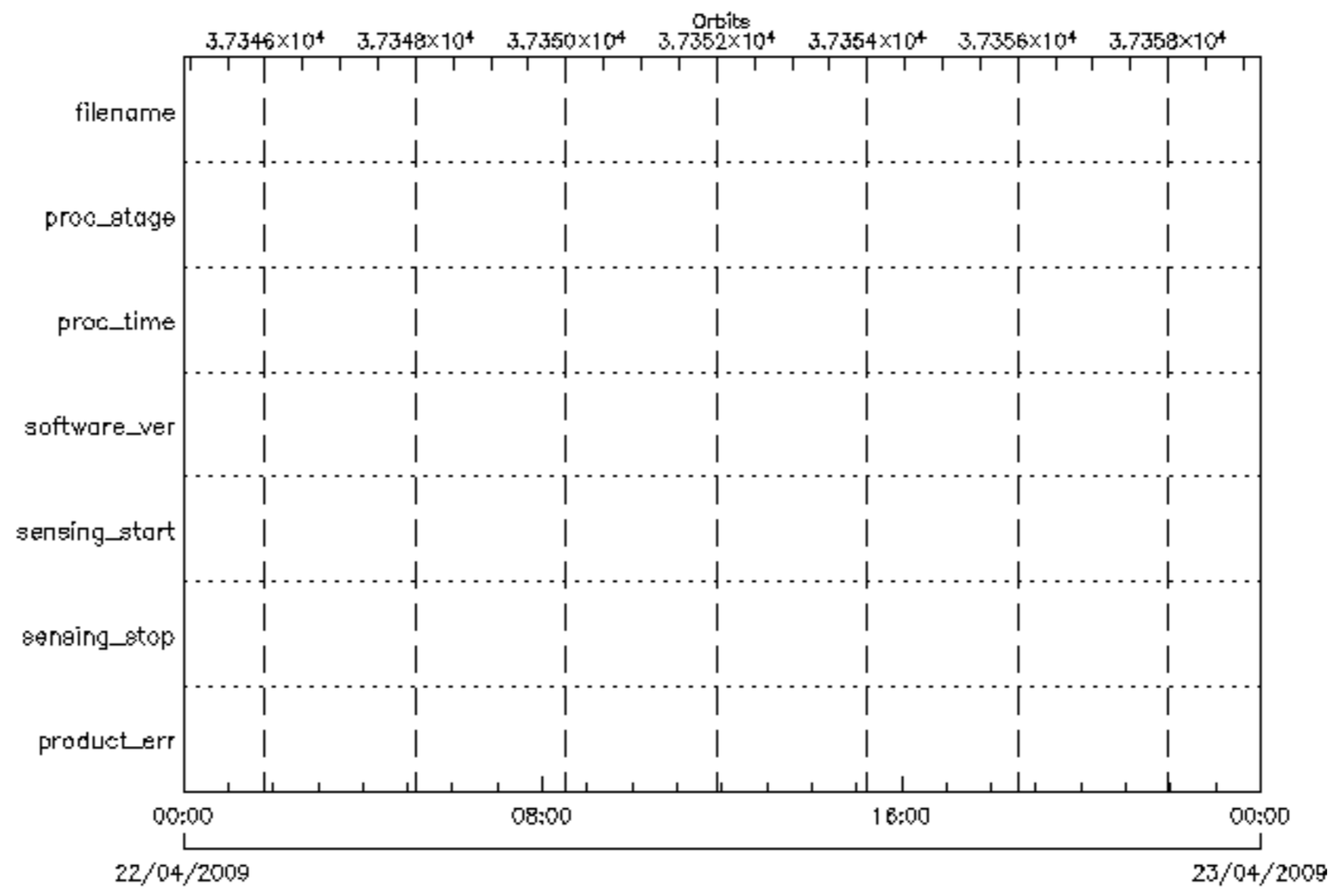


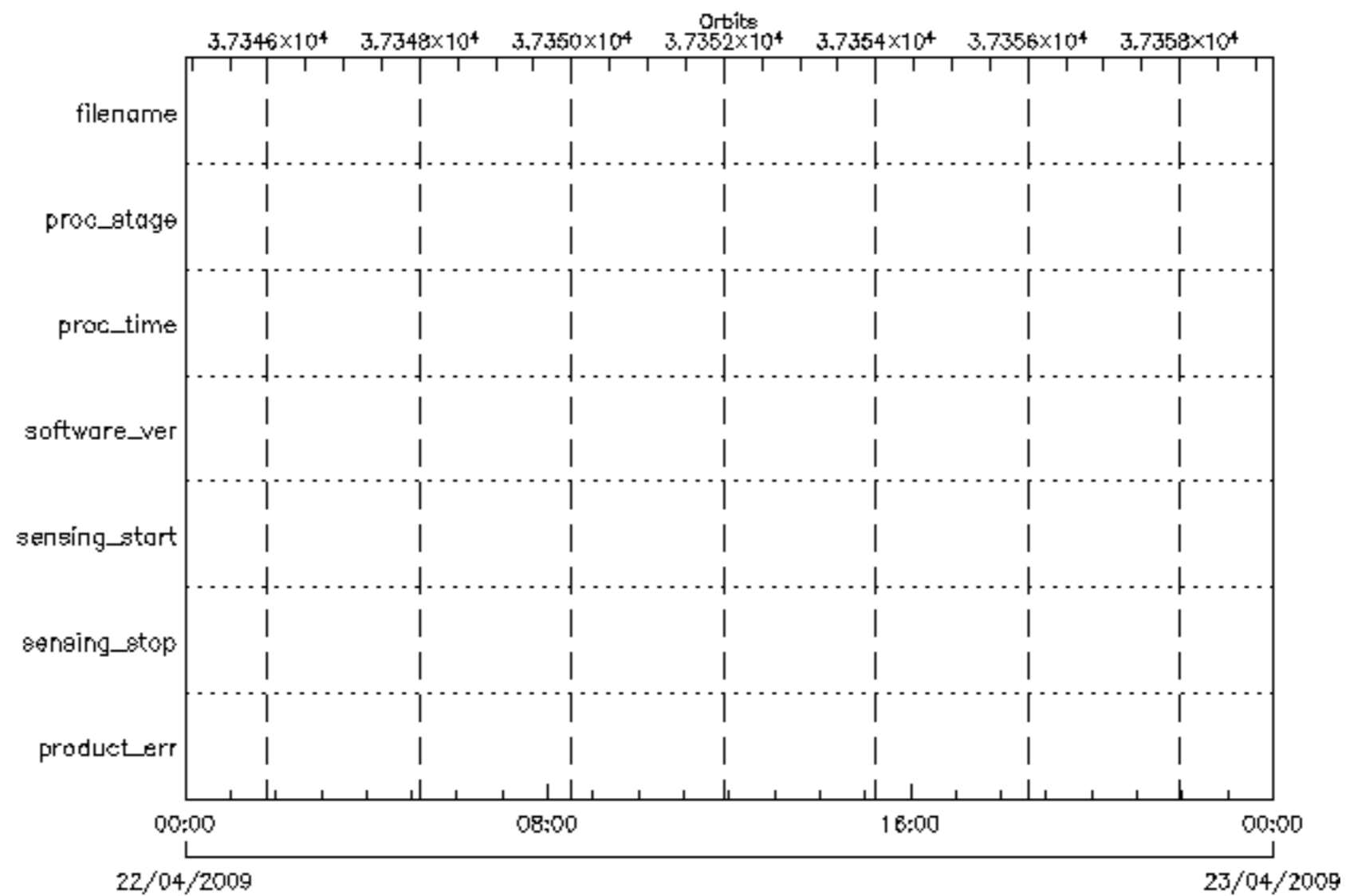




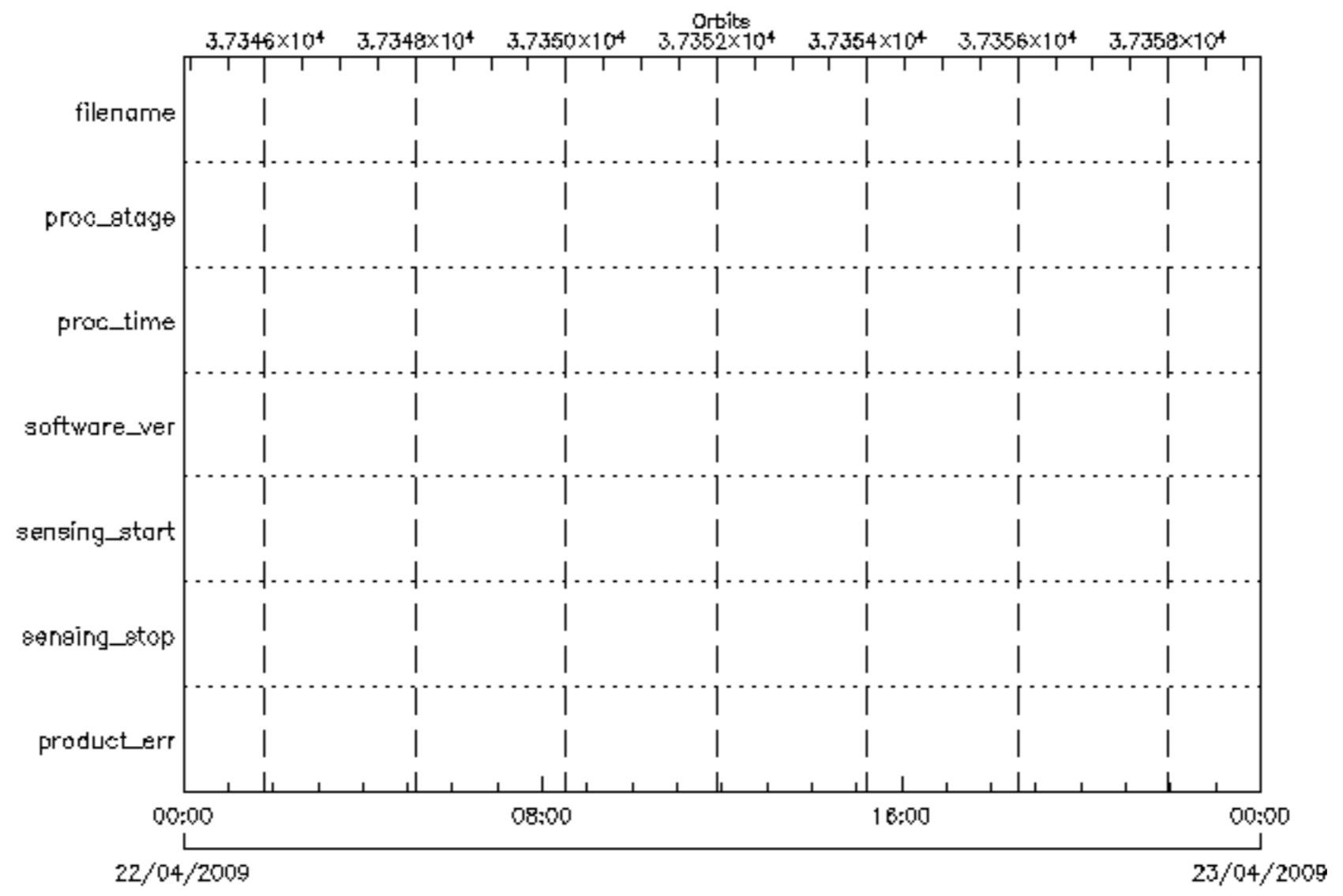




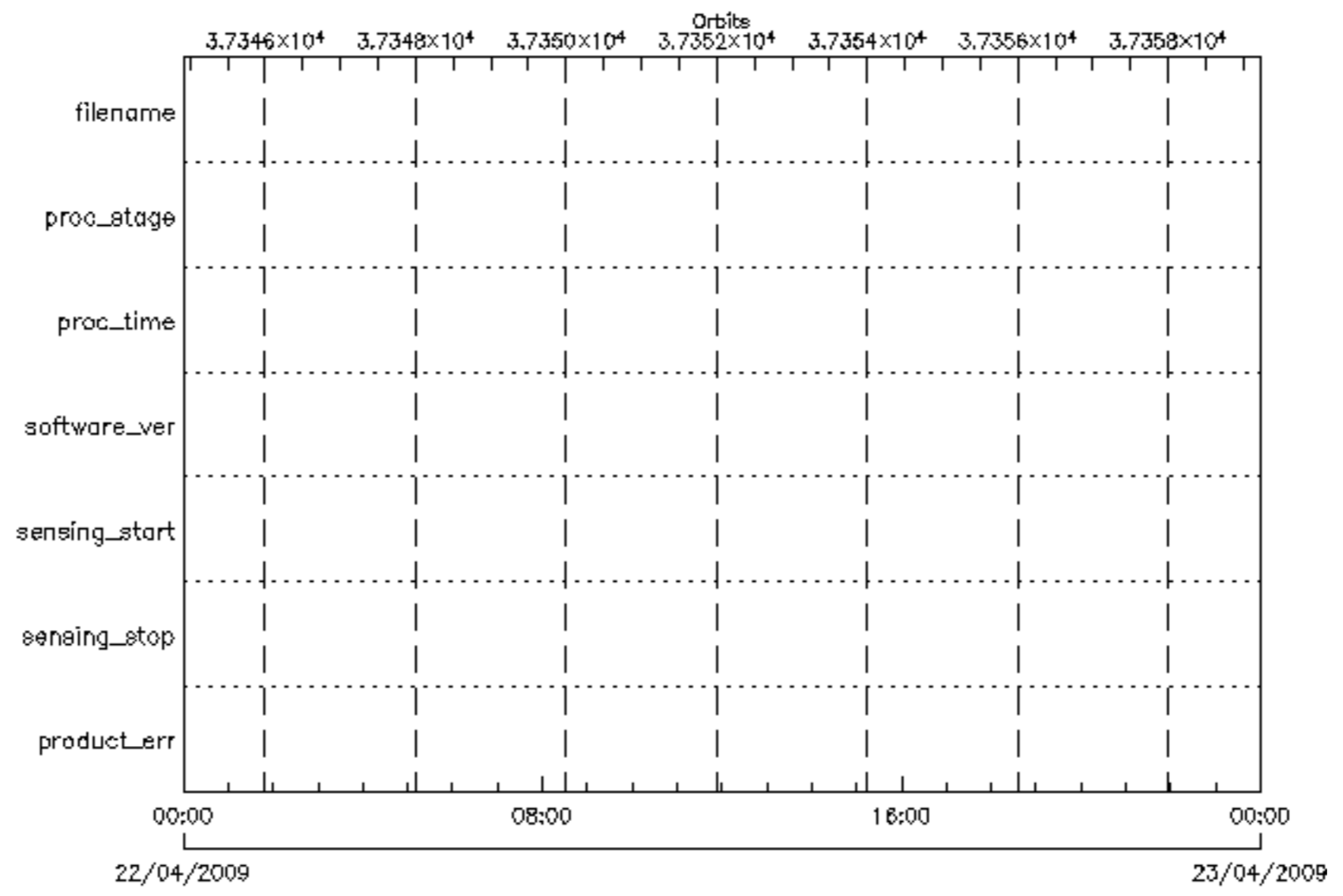


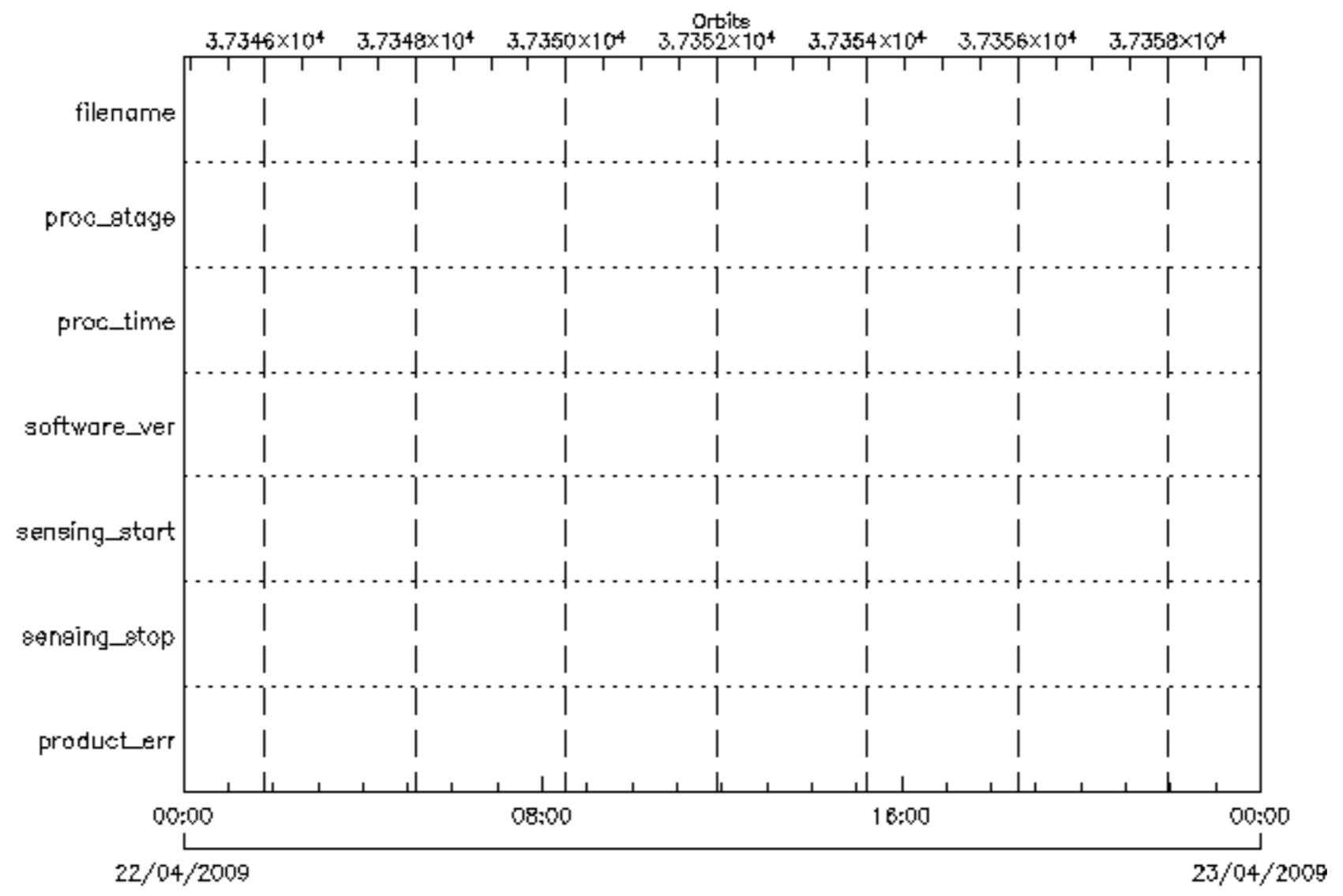


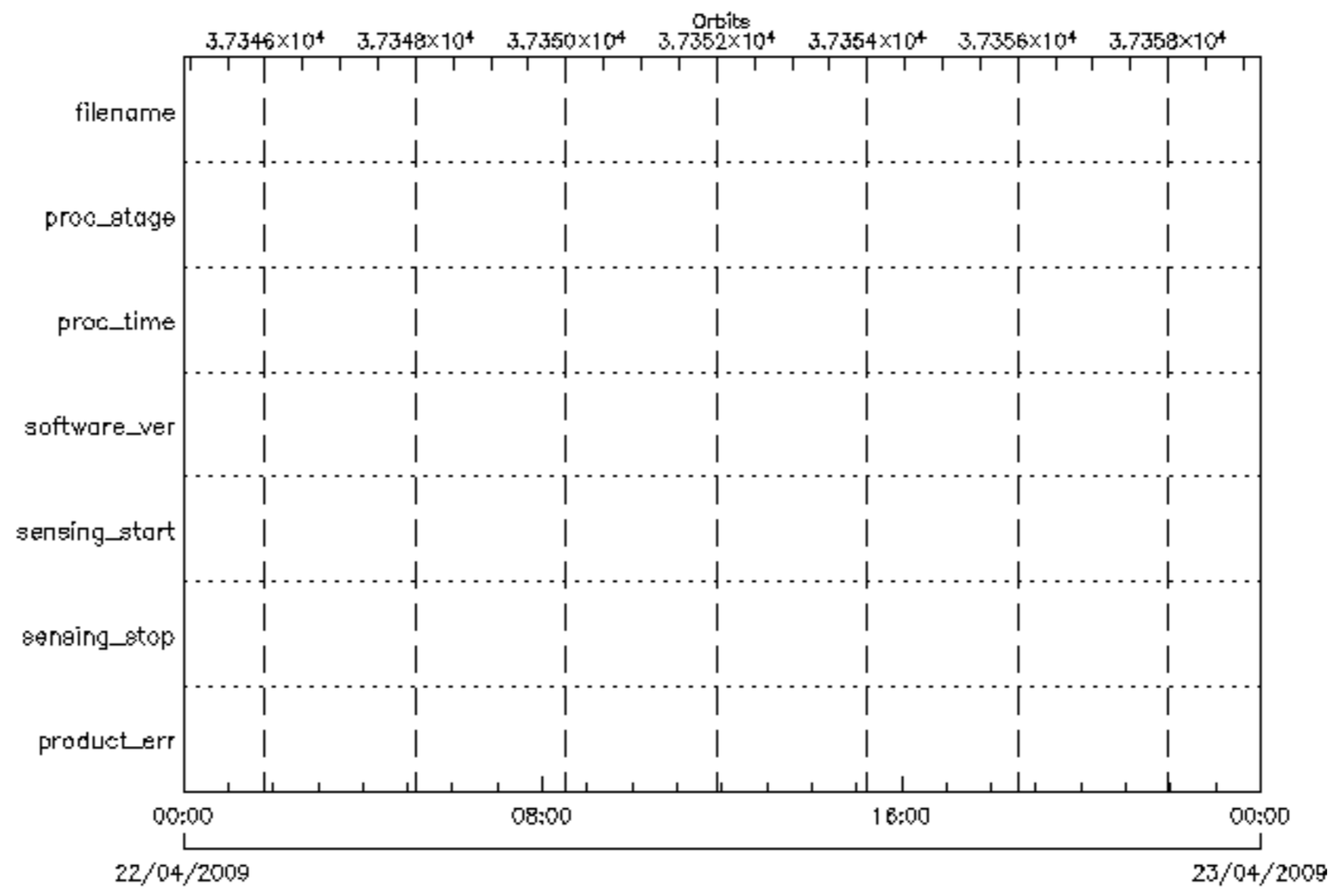
 product_err	 sensing_stop	 sensing_start	 software_ver
 proc_time	 proc_stage	 filename	



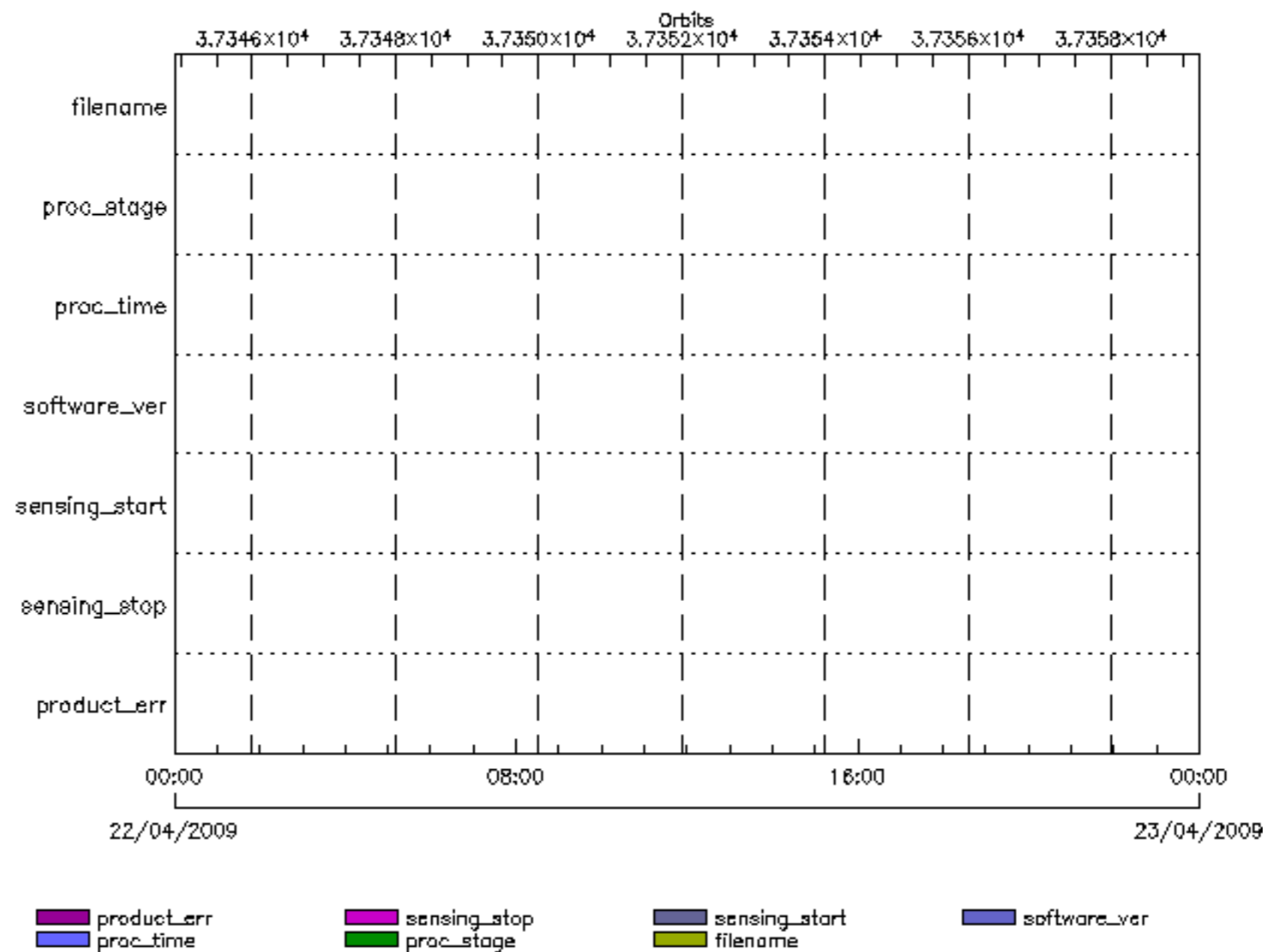
- product_err
- proc_time
- sensing_stop
- proc_stage
- sensing_start
- filename
- software_ver

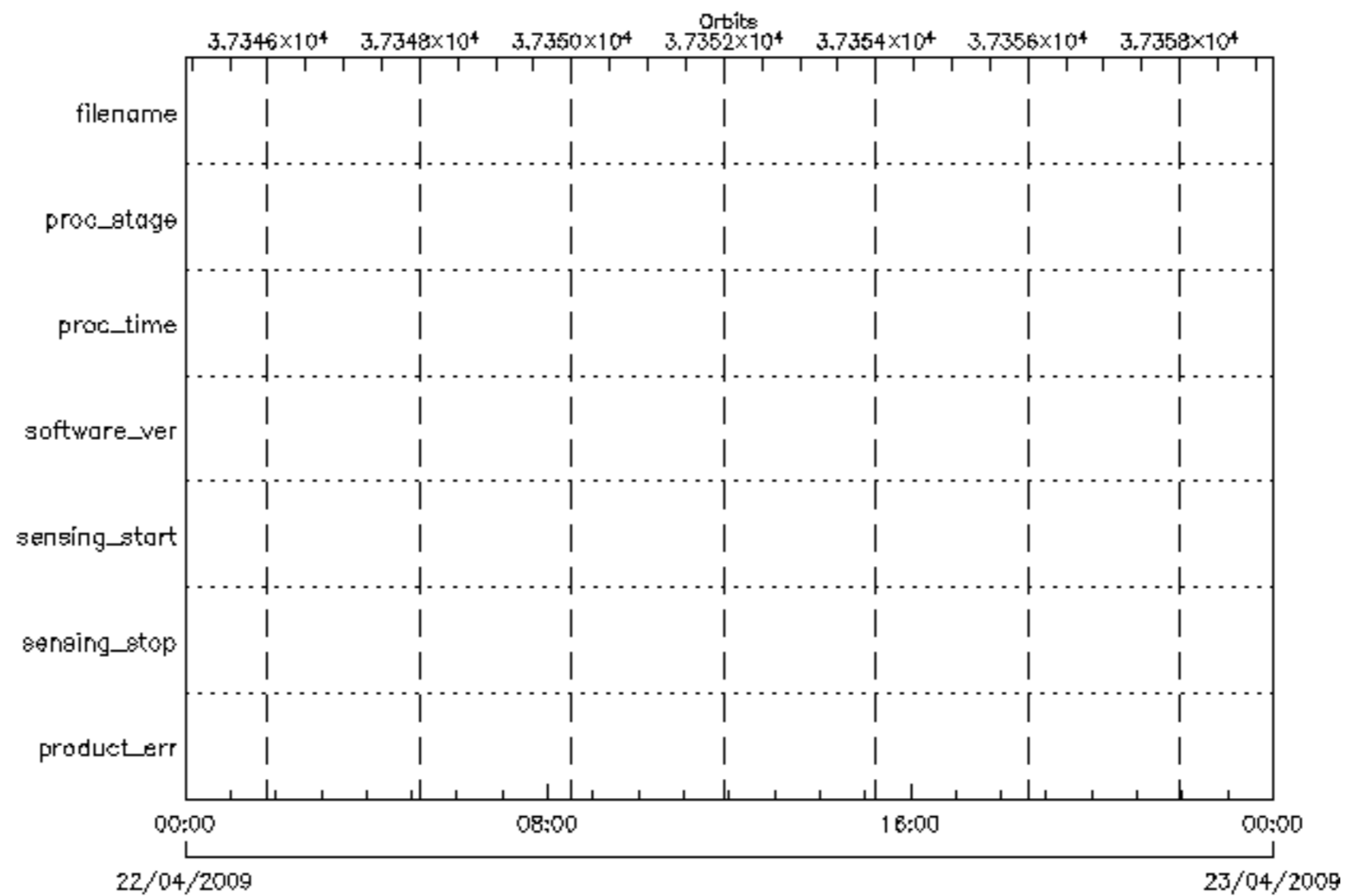






product_err sensing_stop sensing_start software_ver
proc_time proc_stage filename





 product_err	 sensing_stop	 sensing_start	 software_ver
 proc_time	 proc_stage	 filename	

