

RA2, MWR & DORIS SUMMARY PRODUCTS REPORT

Reporting time: 23-04-2009 15:16:12.000
Trigger: Routine

| | Period Start | Period Stop |
|-----------------------|--------------------------|--------------------------|
| UTC | 21-APR-2009 00:00:00.000 | 22-APR-2009 00:00:00.000 |
| Absolute Orbit | 37330 | 37344 |
| Cycle, Relative Orbit | 0202 | 0216 |

Products inventoried

| Gauge |
|--|
| PCF_RA2_ME__0P 99.98% of production inventoried |
| PCF_RA2_CAL_0P 100% of production inventoried |
| PCF_DOR_NAV_0P 95.20% of production inventoried |
| PCF_DOR_DOP_0P 99.10% of production inventoried |
| PCF_MWR_NL__0P 99.94% of production inventoried |
| PCF_RA2_MW__1P 99.99% of production inventoried |
| PCF_RA2_FGD_2P 99.99% of production inventoried |
| PCF_RA2_WWV_2P 99.99% of production inventoried |

TABLE OF CONTENTS

Overall production

- [Inventoried production chart](#)
- [Inventoried production map](#)

Level 0

Planning vs. Production

| Gauge |
|---|
| RA2_CAL_0P products: 1 produced; 0 gaps; 0 unplanned ; 0.00% of mission plan not covered by production |
| DOR_DOP_0P products: 17 produced; 11 gaps; 0 unplanned ; 0.86% of mission plan not covered by production |
| DOR_NAV_0P products: 17 produced; 14 gaps; 0 unplanned ; 4.63% of mission plan not covered by production |
| MWR_NL_0P products: 17 produced; 3 gaps; 0 unplanned ; 0.07% of mission plan not covered by production |
| RA2_ME_0P products: 18 produced; 2 gaps; 0 unplanned ; 0.09% of mission plan not covered by production |

[Mission Plan vs. production chart](#)

Inventoried production: [RA2_CAL_0P](#) , [DOR_DOP_0P](#) , [DOR_NAV_0P](#) , [MWR_NL_0P](#) , [RA2_ME_0P](#)
 Missing products: [RA2_CAL_0P](#) , [DOR_DOP_0P](#) , [DOR_NAV_0P](#) , [MWR_NL_0P](#) , [RA2_ME_0P](#)
 Unplanned products: [RA2_CAL_0P](#) , [DOR_DOP_0P](#) , [DOR_NAV_0P](#) , [MWR_NL_0P](#) , [RA2_ME_0P](#)
 Overlaps: [RA2_CAL_0P](#) , [DOR_DOP_0P](#) , [DOR_NAV_0P](#) , [MWR_NL_0P](#) , [RA2_ME_0P](#)
 Duplicates: [RA2_CAL_0P](#) , [DOR_DOP_0P](#) , [DOR_NAV_0P](#) , [MWR_NL_0P](#) , [RA2_ME_0P](#)

ADF usage

| Gauge |
|--|
| 0 new ADFs in use for type RA2_CAL_0P N/A |

[RA2_CAL_0P: ADFs usage](#)

| Gauge |
|--|
| 1 new ADFs in use for type DOR_DOP_0P N/A |

[DOR_DOP_0P: ADFs usage](#)

| Gauge |
|--|
| 1 new ADFs in use for type DOR_NAV_0P N/A |

[DOR_NAV_0P: ADFs usage](#)

| Gauge |
|-------|
|-------|

| |
|--|
| 1 new ADFs in use for type MWR_NL__0P N/A |
|--|

[MWR_NL__0P: ADFs usage](#)

| |
|--|
| Gauge |
| 1 new ADFs in use for type RA2_ME__0P N/A |

[RA2_ME__0P: ADFs usage](#)

Header checks

MPH errors

| Gauge |
|---|
| 0 RA2_CAL_0P products with wrong filename N/A |
| 0 RA2_CAL_0P products with unknown processing stage N/A |
| 0 RA2_CAL_0P products with unknown acquisition station N/A |
| 0 RA2_CAL_0P products with unknown processing center N/A |
| 0 RA2_CAL_0P products with wrong processing time N/A |
| 1 RA2_CAL_0P products with software version not equal to the current version N/A |
| 0 RA2_CAL_0P products with wrong sensing start N/A |
| 0 RA2_CAL_0P products with wrong sensing stop N/A |
| 0 RA2_CAL_0P products with wrong phase N/A |
| 0 RA2_CAL_0P products with wrong state vector time N/A |
| 0 RA2_CAL_0P products with unknown vector source N/A |
| 1 RA2_CAL_0P products with UTC to SBT time too far from sensing time N/A |
| 0 RA2_CAL_0P products with satellite binary time out-of-range N/A |
| 0 RA2_CAL_0P products with wrong clock step N/A |

| |
|--|
| 0 RA2_CAL_0P products with leap utc set to blank N/A |
| 0 RA2_CAL_0P products with leap err set N/A |
| 0 RA2_CAL_0P products with product err set N/A |
| 0 RA2_CAL_0P products with tot_size not equal to real file size N/A |

[RA2_CAL_0P: MPH checks](#)

| Gauge |
|---|
| 0 DOR_DOP_0P products with wrong filename N/A |
| 0 DOR_DOP_0P products with unknown processing stage N/A |
| 0 DOR_DOP_0P products with unknown acquisition station N/A |
| 0 DOR_DOP_0P products with unknown processing center N/A |
| 0 DOR_DOP_0P products with wrong processing time N/A |
| 0 DOR_DOP_0P products with software version not equal to the current version N/A |
| 0 DOR_DOP_0P products with wrong sensing start N/A |
| 0 DOR_DOP_0P products with wrong sensing stop N/A |
| 0 DOR_DOP_0P products with wrong phase N/A |
| 0 DOR_DOP_0P products with wrong state vector time N/A |
| 0 DOR_DOP_0P products with unknown vector source N/A |
| 14 DOR_DOP_0P products with UTC to SBT time too far from sensing time N/A |
| 0 DOR_DOP_0P products with satellite binary time out-of-range N/A |
| 0 DOR_DOP_0P products with wrong clock step N/A |
| 0 DOR_DOP_0P products with leap utc set to blank N/A |
| 0 DOR_DOP_0P products with leap err set N/A |
| 0 DOR_DOP_0P products with product err set N/A |
| 0 DOR_DOP_0P products with tot_size not equal to real file size N/A |

[DOR_DOP_0P: MPH checks](#)

| Gauge |
|---|
| 0 DOR_NAV_0P products with wrong filename N/A |
| 0 DOR_NAV_0P products with unknown processing stage N/A |
| 0 DOR_NAV_0P products with unknown acquisition station N/A |
| 0 DOR_NAV_0P products with unknown processing center N/A |
| 0 DOR_NAV_0P products with wrong processing time N/A |
| 0 DOR_NAV_0P products with software version not equal to the current version N/A |
| 0 DOR_NAV_0P products with wrong sensing start N/A |
| 0 DOR_NAV_0P products with wrong sensing stop N/A |
| 0 DOR_NAV_0P products with wrong phase N/A |
| 0 DOR_NAV_0P products with wrong state vector time N/A |
| 0 DOR_NAV_0P products with unknown vector source N/A |
| 11 DOR_NAV_0P products with UTC to SBT time too far from sensing time N/A |
| 0 DOR_NAV_0P products with satellite binary time out-of-range N/A |
| 0 DOR_NAV_0P products with wrong clock step N/A |
| 0 DOR_NAV_0P products with leap utc set to blank N/A |
| 0 DOR_NAV_0P products with leap err set N/A |
| 0 DOR_NAV_0P products with product err set N/A |
| 0 DOR_NAV_0P products with tot_size not equal to real file size N/A |

[DOR_NAV_0P: MPH checks](#)

| Gauge |
|--|
| 0 MWR_NL__0P products with wrong filename N/A |
| 0 MWR_NL__0P products with unknown processing stage N/A |

| |
|---|
| 0 MWR_NL__0P products with unknown acquisition station N/A |
| 0 MWR_NL__0P products with unknown processing center N/A |
| 0 MWR_NL__0P products with wrong processing time N/A |
| 0 MWR_NL__0P products with software version not equal to the current version N/A |
| 0 MWR_NL__0P products with wrong sensing start N/A |
| 0 MWR_NL__0P products with wrong sensing stop N/A |
| 0 MWR_NL__0P products with wrong phase N/A |
| 0 MWR_NL__0P products with wrong state vector time N/A |
| 0 MWR_NL__0P products with unknown vector source N/A |
| 14 MWR_NL__0P products with UTC to SBT time too far from sensing time N/A |
| 0 MWR_NL__0P products with satellite binary time out-of-range N/A |
| 0 MWR_NL__0P products with wrong clock step N/A |
| 0 MWR_NL__0P products with leap utc set to blank N/A |
| 0 MWR_NL__0P products with leap err set N/A |
| 0 MWR_NL__0P products with product err set N/A |
| 0 MWR_NL__0P products with tot_size not equal to real file size N/A |

[MWR_NL__0P: MPH checks](#)

| Gauge |
|---|
| 0 RA2_ME__0P products with wrong filename N/A |
| 0 RA2_ME__0P products with unknown processing stage N/A |
| 0 RA2_ME__0P products with unknown acquisition station N/A |
| 0 RA2_ME__0P products with unknown processing center N/A |
| 0 RA2_ME__0P products with wrong processing time N/A |
| 0 RA2_ME__0P products with software version not equal to the current version N/A |

| |
|--|
| 0 RA2_ME__0P products with wrong sensing start N/A |
| 0 RA2_ME__0P products with wrong sensing stop N/A |
| 0 RA2_ME__0P products with wrong phase N/A |
| 0 RA2_ME__0P products with wrong state vector time N/A |
| 0 RA2_ME__0P products with unknown vector source N/A |
| 15 RA2_ME__0P products with UTC to SBT time too far from sensing time N/A |
| 0 RA2_ME__0P products with satellite binary time out-of-range N/A |
| 0 RA2_ME__0P products with wrong clock step N/A |
| 0 RA2_ME__0P products with leap utc set to blank N/A |
| 0 RA2_ME__0P products with leap err set N/A |
| 1 RA2_ME__0P products with product err set N/A |
| 0 RA2_ME__0P products with tot_size not equal to real file size N/A |

[RA2_ME__0P: MPH checks](#)

SPH errors

| Gauge |
|---|
| 0 ADFs not covering sensing time are referenced in RA2_CAL_0P products N/A |
| 0 RA2_CAL_0P products with start_lat out of range N/A |
| 0 RA2_CAL_0P products with start_long out of range N/A |
| 0 RA2_CAL_0P products with stop_lat out of range N/A |
| 0 RA2_CAL_0P products with stop_long out of range N/A |
| 0 RA2_CAL_0P products with sat_track out of range N/A |
| 0 RA2_CAL_0P products with num_error_ISPs out of range N/A |
| 0 RA2_CAL_0P products with num_missing_ISPs out of range N/A |
| 0 RA2_CAL_0P products with num_discarded_ISPs out of range N/A |

| |
|--|
| 0 RA2_CAL_0P products with num_RS_ISPs out of range N/A |
| 0 RA2_CAL_0P products with ISP_errors_significant set to 1 N/A |
| 0 RA2_CAL_0P products with missing_ISPs_significant set to 1 N/A |
| 0 RA2_CAL_0P products with ISP_discarded_significant set to 1 N/A |
| 0 RA2_CAL_0P products with RS_significant set to 1 N/A |

[RA2_CAL_0P: SPH checks](#)

| Gauge |
|---|
| 0 ADFs not covering sensing time are referenced in DOR_DOP_0P products N/A |
| 0 DOR_DOP_0P products with start_lat out of range N/A |
| 0 DOR_DOP_0P products with start_long out of range N/A |
| 0 DOR_DOP_0P products with stop_lat out of range N/A |
| 0 DOR_DOP_0P products with stop_long out of range N/A |
| 0 DOR_DOP_0P products with sat_track out of range N/A |
| 0 DOR_DOP_0P products with num_error_ISPs out of range N/A |
| 0 DOR_DOP_0P products with num_missing_ISPs out of range N/A |
| 0 DOR_DOP_0P products with num_discarded_ISPs out of range N/A |
| 0 DOR_DOP_0P products with num_RS_ISPs out of range N/A |
| 0 DOR_DOP_0P products with ISP_errors_significant set to 1 N/A |
| 0 DOR_DOP_0P products with missing_ISPs_significant set to 1 N/A |
| 0 DOR_DOP_0P products with ISP_discarded_significant set to 1 N/A |
| 0 DOR_DOP_0P products with RS_significant set to 1 N/A |

[DOR_DOP_0P: SPH checks](#)

| Gauge |
|---|
| 0 ADFs not covering sensing time are referenced in DOR_NAV_0P products N/A |

| |
|--|
| 0 DOR_NAV_0P products with start_lat out of range N/A |
| 0 DOR_NAV_0P products with start_long out of range N/A |
| 0 DOR_NAV_0P products with stop_lat out of range N/A |
| 0 DOR_NAV_0P products with stop_long out of range N/A |
| 0 DOR_NAV_0P products with sat_track out of range N/A |
| 0 DOR_NAV_0P products with num_error_ISPs out of range N/A |
| 0 DOR_NAV_0P products with num_missing_ISPs out of range N/A |
| 0 DOR_NAV_0P products with num_discarded_ISPs out of range N/A |
| 0 DOR_NAV_0P products with num_RS_ISPs out of range N/A |
| 0 DOR_NAV_0P products with ISP_errors_significant set to 1 N/A |
| 0 DOR_NAV_0P products with missing_ISPs_significant set to 1 N/A |
| 0 DOR_NAV_0P products with ISP_discarded_significant set to 1 N/A |
| 0 DOR_NAV_0P products with RS_significant set to 1 N/A |

[DOR_NAV_0P: SPH checks](#)

| Gauge |
|---|
| 0 ADFs not covering sensing time are referenced in MWR_NL__0P products N/A |
| 0 MWR_NL__0P products with start_lat out of range N/A |
| 0 MWR_NL__0P products with start_long out of range N/A |
| 0 MWR_NL__0P products with stop_lat out of range N/A |
| 0 MWR_NL__0P products with stop_long out of range N/A |
| 0 MWR_NL__0P products with sat_track out of range N/A |
| 0 MWR_NL__0P products with num_error_ISPs out of range N/A |
| 0 MWR_NL__0P products with num_missing_ISPs out of range N/A |
| 0 MWR_NL__0P products with num_discarded_ISPs out of range N/A |

| |
|--|
| 0 MWR_NL__0P products with num_RS_ISPs out of range N/A |
| 0 MWR_NL__0P products with ISP_errors_significant set to 1 N/A |
| 0 MWR_NL__0P products with missing_ISPs_significant set to 1 N/A |
| 0 MWR_NL__0P products with ISP_discarded_significant set to 1 N/A |
| 0 MWR_NL__0P products with RS_significant set to 1 N/A |

[MWR_NL__0P: SPH checks](#)

| Gauge |
|---|
| 0 ADFs not covering sensing time are referenced in RA2_ME__0P products N/A |
| 0 RA2_ME__0P products with start_lat out of range N/A |
| 0 RA2_ME__0P products with start_long out of range N/A |
| 0 RA2_ME__0P products with stop_lat out of range N/A |
| 0 RA2_ME__0P products with stop_long out of range N/A |
| 0 RA2_ME__0P products with sat_track out of range N/A |
| 1 RA2_ME__0P products with num_error_ISPs out of range N/A |
| 0 RA2_ME__0P products with num_missing_ISPs out of range N/A |
| 0 RA2_ME__0P products with num_discarded_ISPs out of range N/A |
| 0 RA2_ME__0P products with num_RS_ISPs out of range N/A |
| 1 RA2_ME__0P products with ISP_errors_significant set to 1 N/A |
| 0 RA2_ME__0P products with missing_ISPs_significant set to 1 N/A |
| 0 RA2_ME__0P products with ISP_discarded_significant set to 1 N/A |
| 0 RA2_ME__0P products with RS_significant set to 1 N/A |

[RA2_ME__0P: SPH checks](#)

Level 1

Planning vs. Production

| Gauge |
|--|
| RA2_MW__1P products: 18 produced; 2 gaps; 0 unplanned ; 0.09% of mission plan not covered by production |

[Mission Plan vs. production chart](#)

Inventoried production: [RA2_MW__1P](#)

Missing products: [RA2_MW__1P](#)

Unplanned products: [RA2_MW__1P](#)

Overlaps: [RA2_MW__1P](#)

Duplicates: [RA2_MW__1P](#)

ADF usage

| Gauge |
|---|
| Current IECF list for ADFs not available N/A |
| 0 differences with IECF detected for type RA2_MW__1P N/A |
| 0 new ADFs in use for type RA2_MW__1P N/A |

[RA2_MW__1P: ADFs usage](#)

Header checks

MPH errors

| Gauge |
|---|
| 0 RA2_MW__1P products with wrong filename N/A |
| 0 RA2_MW__1P products with unknown processing stage N/A |
| 0 RA2_MW__1P products with unknown acquisition station N/A |
| 0 RA2_MW__1P products with unknown processing center N/A |

| |
|--|
| 0 RA2_MW__1P products with wrong processing time N/A |
| 18 RA2_MW__1P products with software version not equal to the current version N/A |
| 0 RA2_MW__1P products with wrong sensing start N/A |
| 0 RA2_MW__1P products with wrong sensing stop N/A |
| 0 RA2_MW__1P products with wrong phase N/A |
| 18 RA2_MW__1P products with wrong state vector time N/A |
| 0 RA2_MW__1P products with unknown vector source N/A |
| 15 RA2_MW__1P products with UTC to SBT time too far from sensing time N/A |
| 0 RA2_MW__1P products with satellite binary time out-of-range N/A |
| 0 RA2_MW__1P products with wrong clock step N/A |
| 0 RA2_MW__1P products with leap utc set to blank N/A |
| 0 RA2_MW__1P products with leap err set N/A |
| 0 RA2_MW__1P products with product err set N/A |
| 0 RA2_MW__1P products with tot_size not equal to real file size N/A |

[RA2_MW__1P: MPH checks](#)

SPH errors

| Gauge |
|---|
| 18 ADFs not covering sensing time are referenced in RA2_MW__1P products N/A |
| 0 RA2_MW__1P products with processing errors significance flag set N/A |
| 0 RA2_MW__1P products with percentage DSRs free of processing errors below threshold N/A |
| 0 RA2_MW__1P products with percentage of valid measurements below threshold N/A |
| 2 RA2_MW__1P products with percentage of 320 MHz band processed below threshold N/A |
| 2 RA2_MW__1P products with percentage of 80 MHz band processed above threshold N/A |
| 2 RA2_MW__1P products with percentage of 20 MHz band processed above threshold N/A |

Level 2

Planning vs. Production

| Gauge |
|--|
| RA2_FGD_2P products: 18 produced; 2 gaps; 0 unplanned ; 0.09% of mission plan not covered by production |
| RA2_WWV_2P products: 18 produced; 2 gaps; 0 unplanned ; 0.09% of mission plan not covered by production |

[Mission Plan vs. production chart](#)

Inventoried production: [RA2_FGD_2P](#) , [RA2_WWV_2P](#)

Missing products: [RA2_FGD_2P](#) , [RA2_WWV_2P](#)

Unplanned products: [RA2_FGD_2P](#) , [RA2_WWV_2P](#)

Overlaps: [RA2_FGD_2P](#) , [RA2_WWV_2P](#)

Duplicates: [RA2_FGD_2P](#) , [RA2_WWV_2P](#)

ADF usage

| Gauge |
|---|
| Current IECF list for ADFs not available N/A |
| 233 differences with IECF detected for type RA2_FGD_2P N/A |
| 31 new ADFs in use for type RA2_FGD_2P N/A |

[RA2_FGD_2P: ADFs usage](#)

| Gauge |
|---|
| Current IECF list for ADFs not available N/A |
| 233 differences with IECF detected for type RA2_WWV_2P N/A |
| 48 new ADFs in use for type RA2_WWV_2P N/A |

[RA2_WWV_2P: ADFs usage](#)

Header checks

MPH errors

| Gauge |
|--|
| 0 RA2_FGD_2P products with wrong filename N/A |
| 0 RA2_FGD_2P products with unknown processing stage N/A |
| 0 RA2_FGD_2P products with unknown acquisition station N/A |
| 0 RA2_FGD_2P products with unknown processing center N/A |
| 0 RA2_FGD_2P products with wrong processing time N/A |
| 18 RA2_FGD_2P products with software version not equal to the current version N/A |
| 0 RA2_FGD_2P products with wrong sensing start N/A |
| 0 RA2_FGD_2P products with wrong sensing stop N/A |
| 0 RA2_FGD_2P products with wrong phase N/A |
| 18 RA2_FGD_2P products with wrong state vector time N/A |
| 0 RA2_FGD_2P products with unknown vector source N/A |
| 15 RA2_FGD_2P products with UTC to SBT time too far from sensing time N/A |
| 0 RA2_FGD_2P products with satellite binary time out-of-range N/A |
| 0 RA2_FGD_2P products with wrong clock step N/A |
| 0 RA2_FGD_2P products with leap utc set to blank N/A |
| 0 RA2_FGD_2P products with leap err set N/A |
| 18 RA2_FGD_2P products with product err set N/A |
| 0 RA2_FGD_2P products with tot_size not equal to real file size N/A |

| Gauge |
|--|
| 0 RA2_WWV_2P products with wrong filename N/A |
| 0 RA2_WWV_2P products with unknown processing stage N/A |
| 0 RA2_WWV_2P products with unknown acquisition station N/A |
| 0 RA2_WWV_2P products with unknown processing center N/A |
| 0 RA2_WWV_2P products with wrong processing time N/A |
| 18 RA2_WWV_2P products with software version not equal to the current version N/A |
| 0 RA2_WWV_2P products with wrong sensing start N/A |
| 0 RA2_WWV_2P products with wrong sensing stop N/A |
| 0 RA2_WWV_2P products with wrong phase N/A |
| 18 RA2_WWV_2P products with wrong state vector time N/A |
| 0 RA2_WWV_2P products with unknown vector source N/A |
| 15 RA2_WWV_2P products with UTC to SBT time too far from sensing time N/A |
| 0 RA2_WWV_2P products with satellite binary time out-of-range N/A |
| 0 RA2_WWV_2P products with wrong clock step N/A |
| 0 RA2_WWV_2P products with leap utc set to blank N/A |
| 0 RA2_WWV_2P products with leap err set N/A |
| 18 RA2_WWV_2P products with product err set N/A |
| 0 RA2_WWV_2P products with tot_size not equal to real file size N/A |

[RA2_WWV_2P: MPH checks](#)

SPH errors

| Gauge |
|--|
| 18 ADFs not covering sensing time are referenced in RA2_FGD_2P products N/A |
| 18 RA2_FGD_2P products with I2 processing errors significance flag set N/A |

| |
|---|
| 0 RA2_FGD_2P products with I1b processing errors significance flag set N/A |
| 18 RA2_FGD_2P products with percentage DSRs free of I2 processing errors below threshold N/A |
| 0 RA2_FGD_2P products with percentage DSRs free of I1b processing errors below threshold N/A |
| 0 RA2_FGD_2P products with percentage of valid measurements below threshold N/A |
| 7 RA2_FGD_2P products with percentage of 320 MHz band processed below threshold N/A |
| 7 RA2_FGD_2P products with percentage of 80 MHz band processed above threshold N/A |
| 7 RA2_FGD_2P products with percentage of 20 MHz band processed above threshold N/A |
| 4 RA2_FGD_2P products with percentage of valid Ku ocean retracker measurements below threshold N/A |
| 0 RA2_FGD_2P products with percentage of valid Ku ice1 retracker measurements below threshold N/A |
| 18 RA2_FGD_2P products with percentage of valid S ice1 retracker measurements below threshold N/A |
| 2 RA2_FGD_2P products with percentage of valid Ku ice2 retracker measurements below threshold N/A |
| 18 RA2_FGD_2P products with percentage of valid S ice2 retracker measurements below threshold N/A |
| 0 RA2_FGD_2P products with percentage of valid Ku sea/ice retracker measurements below threshold N/A |

[RA2_FGD_2P: SPH checks](#)

| Gauge |
|---|
| 0 ADFs not covering sensing time are referenced in RA2_WWV_2P products N/A |
| 18 RA2_WWV_2P products with ra2_I2_proc_flag anomalies N/A |
| 0 RA2_WWV_2P products with ra2_I1b_proc_flag anomalies N/A |
| 18 RA2_WWV_2P products with ra2_I2_proc_quality anomalies N/A |
| 0 RA2_WWV_2P products with ra2_I1b_proc_quality anomalies N/A |
| 0 RA2_WWV_2P products with ra2_measurement_percent anomalies N/A |
| 7 RA2_WWV_2P products with ra2_320_band_percent anomalies N/A |
| 7 RA2_WWV_2P products with ra2_80_band_percent anomalies N/A |
| 7 RA2_WWV_2P products with ra2_20_band_percent anomalies N/A |

4 RA2_WWV_2P products with ra2_ocean_ku_retrack_percent anomalies
N/A

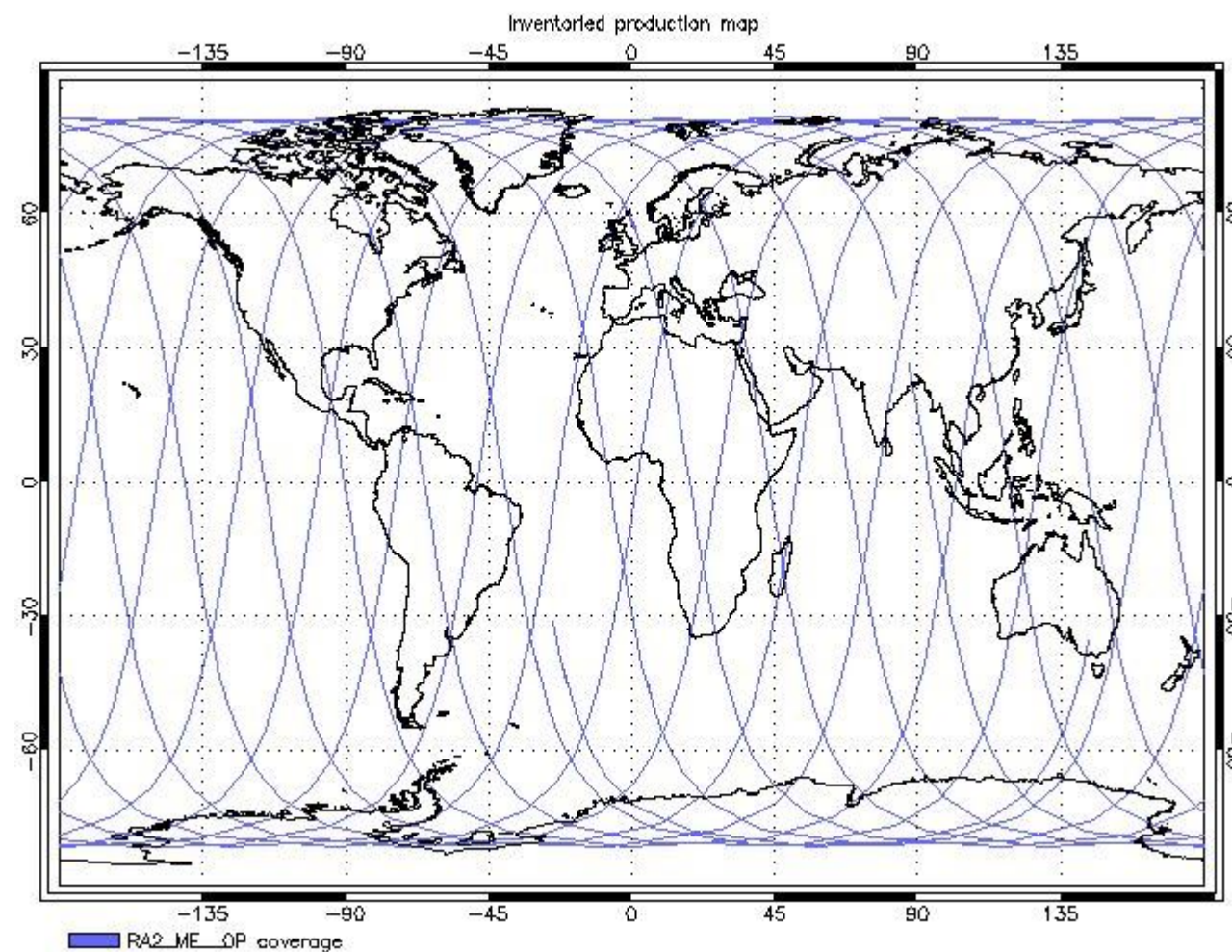
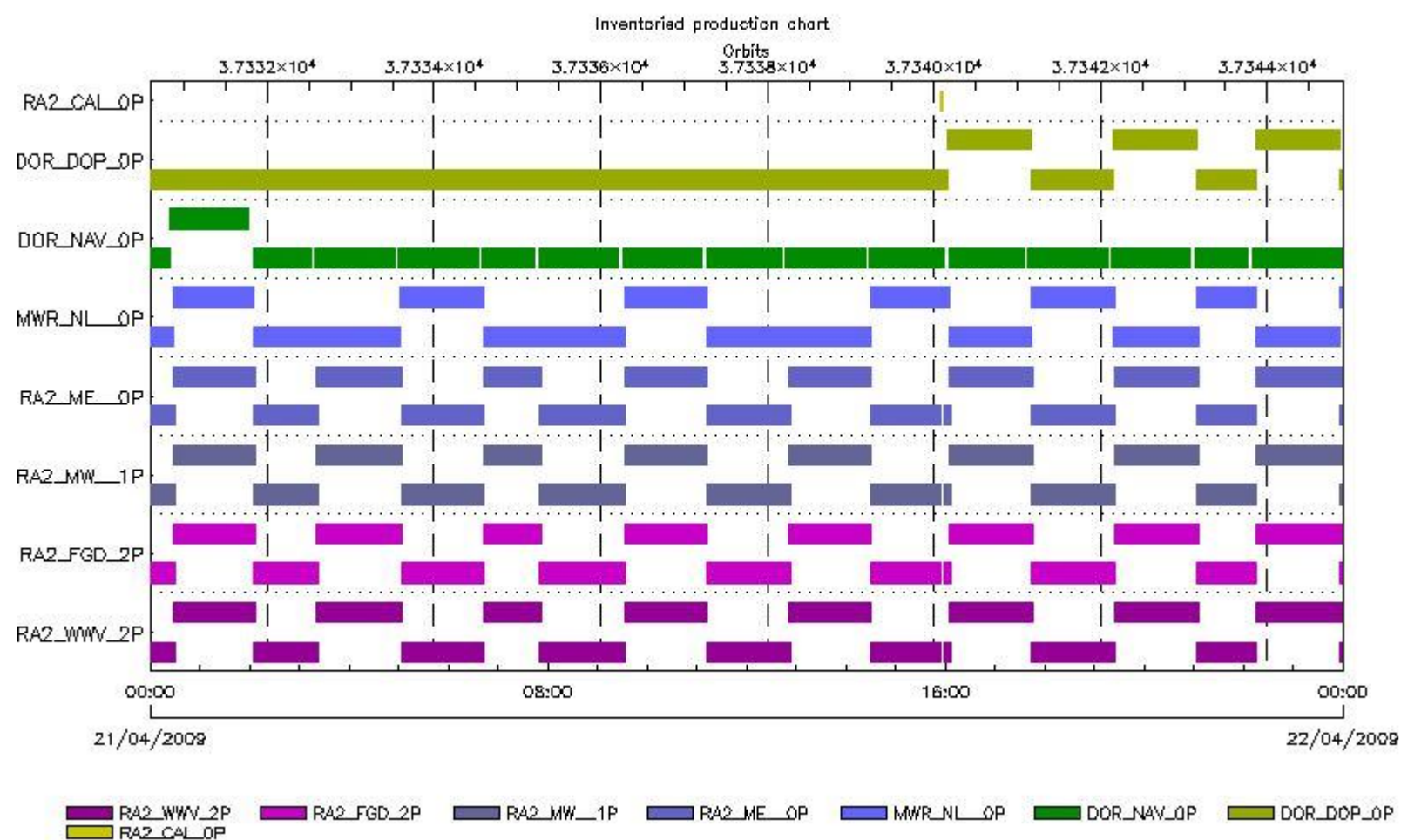
[RA2_WWV_2P: SPH checks](#)

Time Correlation

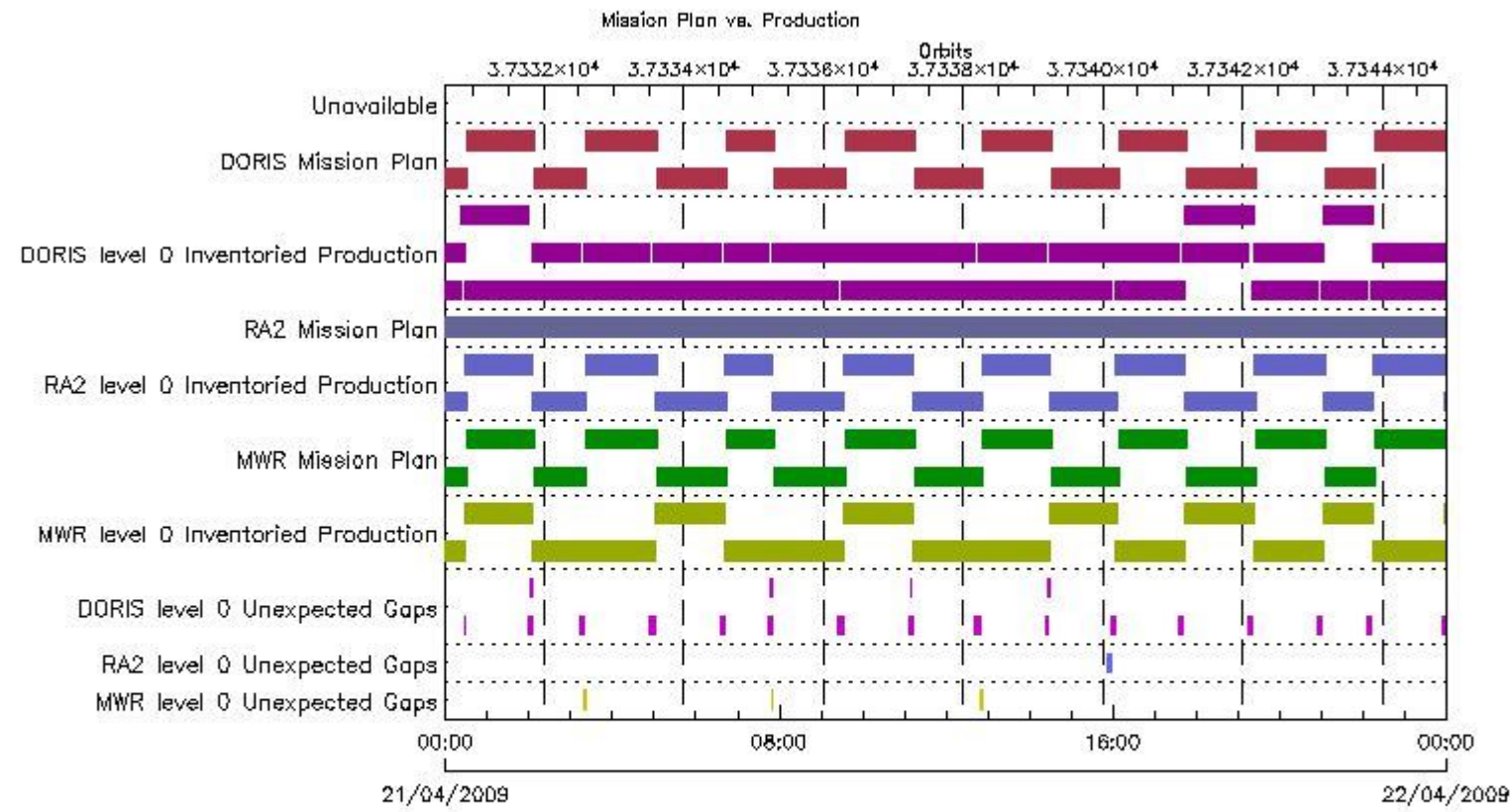
[Time Correlation propagation error](#)

Overall Production

Inventoried Production (sensing time)



Mission Plan vs. Production (level 0)



Production covering Mission Plan

| Gauge |
|--|
| PCF_RA2_ME_0P 99.98% of production inventoried |
| PCF_RA2_CAL_0P 100% of production inventoried |
| PCF_DOR_NAV_0P 95.20% of production inventoried |
| PCF_DOR_DOP_0P 99.10% of production inventoried |
| PCF_MWR_NL_0P 99.94% of production inventoried |

Mission Plan (extracted from DMOP)

| Gauge | Segment (Start-Stop) |
|----------------------------------|--|
| MODE.MEASUREMENT RA2.ACQ_PLAN | 20-APR-2009 22:50:51.145 21-APR-2009 15:53:27.726 |
| MODE.NOMINAL DORIS.ACQ_PLAN | 20-APR-2009 22:50:51.145 22-APR-2009 01:38:17.227 |

| | |
|----------------------------------|--|
| MODE.NOMINAL MWR.ACQ_PLAN | 20-APR-2009 22:50:51.145 22-APR-2009 01:38:17.227 |
| MODE.CALIBRATION RA2.ACQ_PLAN | 21-APR-2009 15:53:32.237 21-APR-2009 15:55:59.627 |
| MODE.MEASUREMENT RA2.ACQ_PLAN | 21-APR-2009 15:56:04.138 22-APR-2009 01:38:17.227 |

Inventoried Products

RA2_CAL_0P products

| Gauge | Segment (Start-Stop) | Explicit Reference |
|---|--|--|
| Product: RA2_CAL_0P Filename: RA2_CAL_0PNPDK20090421_155327_000001502078_00212_37340_1369.N1 | 21-APR-2009 15:53:27.941 21-APR-2009 15:55:58.332 | RA2_CAL_0PNPDK20090421_155327_000001502078_00212_37340_1369.N1 RA2_CAL_0P.MPH.ABS_ORBIT=37340 |

DOR_DOP_0P products

| Gauge | Segment (Start-Stop) | Explicit Reference |
|---|--|--|
| Product: DOR_DOP_0P Filename: DOR_DOP_0PNPDE20090420_224656_000059932078_00201_37329_8200.N1 | 20-APR-2009 22:46:56.463 21-APR-2009 00:26:49.733 | DOR_DOP_0PNPDE20090420_224656_000059932078_00201_37329_8200.N1 DOR_DOP_0P.MPH.ABS_ORBIT=37329 |
| Product: DOR_DOP_0P Filename: DOR_DOP_0PNPDE20090421_002753_000056752078_00202_37330_8201.N1 | 21-APR-2009 00:27:53.487 21-APR-2009 02:02:27.992 | DOR_DOP_0PNPDE20090421_002753_000056752078_00202_37330_8201.N1 DOR_DOP_0P.MPH.ABS_ORBIT=37330 |
| Product: DOR_DOP_0P Filename: DOR_DOP_0PNPDE20090421_020331_000045272078_00203_37331_8202.N1 | 21-APR-2009 02:03:31.742 21-APR-2009 03:18:58.574 | DOR_DOP_0PNPDE20090421_020331_000045272078_00203_37331_8202.N1 DOR_DOP_0P.MPH.ABS_ORBIT=37331 |
| Product: DOR_DOP_0P Filename: DOR_DOP_0PNPDE20090421_032002_000059932078_00204_37332_8203.N1 | 21-APR-2009 03:20:02.332 21-APR-2009 04:59:55.571 | DOR_DOP_0PNPDE20090421_032002_000059932078_00204_37332_8203.N1 DOR_DOP_0P.MPH.ABS_ORBIT=37332 |
| Product: DOR_DOP_0P Filename: DOR_DOP_0PNPDE20090421_050203_000059302078_00205_37333_8204.N1 | 21-APR-2009 05:02:03.095 21-APR-2009 06:40:52.607 | DOR_DOP_0PNPDE20090421_050203_000059302078_00205_37333_8204.N1 DOR_DOP_0P.MPH.ABS_ORBIT=37333 |
| Product: DOR_DOP_0P Filename: DOR_DOP_0PNPDK20090421_064156_000039532078_00206_37334_0545.N1 | 21-APR-2009 06:41:56.361 21-APR-2009 07:47:49.377 | DOR_DOP_0PNPDK20090421_064156_000039532078_00206_37334_0545.N1 DOR_DOP_0P.MPH.ABS_ORBIT=37334 |
| Product: DOR_DOP_0P Filename: DOR_DOP_0PNPDK20090421_074956_000060572078_00207_37335_0546.N1 | 21-APR-2009 07:49:56.889 21-APR-2009 09:30:53.929 | DOR_DOP_0PNPDK20090421_074956_000060572078_00207_37335_0546.N1 DOR_DOP_0P.MPH.ABS_ORBIT=37335 |
| Product: DOR_DOP_0P Filename: DOR_DOP_0PNPDK20090421_093157_000058662078_00208_37336_0547.N1 | 21-APR-2009 09:31:57.694 21-APR-2009 11:09:43.461 | DOR_DOP_0PNPDK20090421_093157_000058662078_00208_37336_0547.N1 DOR_DOP_0P.MPH.ABS_ORBIT=37336 |
| Product: DOR_DOP_0P Filename: DOR_DOP_0PNPDK20090421_111047_000059302078_00209_37337_0548.N1 | 21-APR-2009 11:10:47.226 21-APR-2009 12:49:36.735 | DOR_DOP_0PNPDK20090421_111047_000059302078_00209_37337_0548.N1 DOR_DOP_0P.MPH.ABS_ORBIT=37337 |
| Product: DOR_DOP_0P Filename: DOR_DOP_0PNPDK20090421_125040_000058022078_00210_37338_0549.N1 | 21-APR-2009 12:50:40.489 21-APR-2009 14:27:22.544 | DOR_DOP_0PNPDK20090421_125040_000058022078_00210_37338_0549.N1 DOR_DOP_0P.MPH.ABS_ORBIT=37338 |
| Product: DOR_DOP_0P Filename: DOR_DOP_0PNPDK20090421_142826_000056742078_00211_37339_0550.N1 | 21-APR-2009 14:28:26.302 21-APR-2009 16:03:00.775 | DOR_DOP_0PNPDK20090421_142826_000056742078_00211_37339_0550.N1 DOR_DOP_0P.MPH.ABS_ORBIT=37339 |
| Product: DOR_DOP_0P Filename: DOR_DOP_0PNPDK20090421_160300_000059932078_00212_37340_0551.N1 | 21-APR-2009 16:03:00.775 21-APR-2009 17:42:54.045 | DOR_DOP_0PNPDK20090421_160300_000059932078_00212_37340_0551.N1 DOR_DOP_0P.MPH.ABS_ORBIT=37340 |
| Product: DOR_DOP_0P Filename: DOR_DOP_0PNPDK20090421_174254_000059932078_00213_37341_0552.N1 | 21-APR-2009 17:42:54.045 21-APR-2009 19:22:47.323 | DOR_DOP_0PNPDK20090421_174254_000059932078_00213_37341_0552.N1 DOR_DOP_0P.MPH.ABS_ORBIT=37341 |
| Product: DOR_DOP_0P Filename: DOR_DOP_0PNPDK20090421_192247_000059932078_00214_37342_0553.N1 | 21-APR-2009 19:22:47.323 21-APR-2009 21:02:40.613 | DOR_DOP_0PNPDK20090421_192247_000059932078_00214_37342_0553.N1 DOR_DOP_0P.MPH.ABS_ORBIT=37342 |
| Product: DOR_DOP_0P Filename: DOR_DOP_0PNPDE20090421_210240_000042722078_00215_37343_8205.N1 | 21-APR-2009 21:02:40.613 21-APR-2009 22:13:52.376 | DOR_DOP_0PNPDE20090421_210240_000042722078_00215_37343_8205.N1 DOR_DOP_0P.MPH.ABS_ORBIT=37343 |

| | | |
|---|--|--|
| Product: DOR_DOP_0P Filename: DOR_DOP_0PNPDE20090421_221352_000060572078_00215_37343_8206.N1 | 21-APR-2009 22:13:52.376 21-APR-2009 23:54:49.431 | DOR_DOP_0PNPDE20090421_221352_000060572078_00215_373 DOR_DOP_0P.MPH.ABS_ORBIT=37343 |
| Product: DOR_DOP_0P Filename: DOR_DOP_0PNPDE20090421_235553_000058662078_00216_37344_8207.N1 | 21-APR-2009 23:55:53.185 22-APR-2009 01:33:38.947 | DOR_DOP_0PNPDE20090421_235553_000058662078_00216_37344_8207.N1 DOR_DOP_0P.MPH.ABS_ORBIT=37344 |

DOR_NAV_0P products

| Gauge | Segment (Start-Stop) | Explicit Reference |
|---|--|--|
| Product: DOR_NAV_0P Filename: DOR_NAV_0PNPDE20090420_224209_000060572078_00201_37329_7792.N1 | 20-APR-2009 22:42:09.557 21-APR-2009 00:23:06.581 | DOR_NAV_0PNPDE20090420_224209_000060572078_00201_37329_7792.N1 DOR_NAV_0P.MPH.ABS_ORBIT=37329 |
| Product: DOR_NAV_0P Filename: DOR_NAV_0PNPDE20090421_002306_000057382078_00202_37330_7793.N1 | 21-APR-2009 00:23:06.581 21-APR-2009 01:58:44.839 | DOR_NAV_0PNPDE20090421_002306_000057382078_00202_37330_7793.N1 DOR_NAV_0P.MPH.ABS_ORBIT=37330 |
| Product: DOR_NAV_0P Filename: DOR_NAV_0PNPDE20090421_020403_000041442078_00203_37331_7794.N1 | 21-APR-2009 02:04:03.625 21-APR-2009 03:13:07.895 | DOR_NAV_0PNPDE20090421_020403_000041442078_00203_37331_7794.N1 DOR_NAV_0P.MPH.ABS_ORBIT=37331 |
| Product: DOR_NAV_0P Filename: DOR_NAV_0PNPDE20090421_031826_000057382078_00204_37332_7795.N1 | 21-APR-2009 03:18:26.691 21-APR-2009 04:54:04.907 | DOR_NAV_0PNPDE20090421_031826_000057382078_00204_37332_7795.N1 DOR_NAV_0P.MPH.ABS_ORBIT=37332 |
| Product: DOR_NAV_0P Filename: DOR_NAV_0PNPDE20090421_045923_000057382078_00205_37333_7796.N1 | 21-APR-2009 04:59:23.692 21-APR-2009 06:35:01.943 | DOR_NAV_0PNPDE20090421_045923_000057382078_00205_37333_7796.N1 DOR_NAV_0P.MPH.ABS_ORBIT=37333 |
| Product: DOR_NAV_0P Filename: DOR_NAV_0PNPDK20090421_064020_000038262078_00206_37334_9827.N1 | 21-APR-2009 06:40:20.728 21-APR-2009 07:44:06.229 | DOR_NAV_0PNPDK20090421_064020_000038262078_00206_37334_9827.N1 DOR_NAV_0P.MPH.ABS_ORBIT=37334 |
| Product: DOR_NAV_0P Filename: DOR_NAV_0PNPDK20090421_074925_000057382078_00207_37335_9828.N1 | 21-APR-2009 07:49:25.010 21-APR-2009 09:25:03.253 | DOR_NAV_0PNPDK20090421_074925_000057382078_00207_37335_9828.N1 DOR_NAV_0P.MPH.ABS_ORBIT=37335 |
| Product: DOR_NAV_0P Filename: DOR_NAV_0PNPDK20090421_093022_000057382078_00208_37336_9829.N1 | 21-APR-2009 09:30:22.050 21-APR-2009 11:06:00.304 | DOR_NAV_0PNPDK20090421_093022_000057382078_00208_37336_9829.N1 DOR_NAV_0P.MPH.ABS_ORBIT=37336 |
| Product: DOR_NAV_0P Filename: DOR_NAV_0PNPDK20090421_111119_000054192078_00209_37337_9830.N1 | 21-APR-2009 11:11:19.101 21-APR-2009 12:41:38.551 | DOR_NAV_0PNPDK20090421_111119_000054192078_00209_37337_9830.N1 DOR_NAV_0P.MPH.ABS_ORBIT=37337 |
| Product: DOR_NAV_0P Filename: DOR_NAV_0PNPDK20090421_124657_000057382078_00210_37338_9831.N1 | 21-APR-2009 12:46:57.336 21-APR-2009 14:22:35.626 | DOR_NAV_0PNPDK20090421_124657_000057382078_00210_37338_9831.N1 DOR_NAV_0P.MPH.ABS_ORBIT=37338 |
| Product: DOR_NAV_0P Filename: DOR_NAV_0PNPDK20090421_142754_000054192078_00211_37339_9832.N1 | 21-APR-2009 14:27:54.419 21-APR-2009 15:58:13.861 | DOR_NAV_0PNPDK20090421_142754_000054192078_00211_37339_9832.N1 DOR_NAV_0P.MPH.ABS_ORBIT=37339 |
| Product: DOR_NAV_0P Filename: DOR_NAV_0PNPDK20090421_160332_000054192078_00212_37340_9833.N1 | 21-APR-2009 16:03:32.650 21-APR-2009 17:33:52.104 | DOR_NAV_0PNPDK20090421_160332_000054192078_00212_37340_9833.N1 DOR_NAV_0P.MPH.ABS_ORBIT=37340 |
| Product: DOR_NAV_0P Filename: DOR_NAV_0PNPDK20090421_173910_000057382078_00213_37341_9834.N1 | 21-APR-2009 17:39:10.893 21-APR-2009 19:14:49.136 | DOR_NAV_0PNPDK20090421_173910_000057382078_00213_37341_9834.N1 DOR_NAV_0P.MPH.ABS_ORBIT=37341 |
| Product: DOR_NAV_0P Filename: DOR_NAV_0PNPDK20090421_192007_000057382078_00214_37342_9835.N1 | 21-APR-2009 19:20:07.933 21-APR-2009 20:55:46.187 | DOR_NAV_0PNPDK20090421_192007_000057382078_00214_37342_9835.N1 DOR_NAV_0P.MPH.ABS_ORBIT=37342 |
| Product: DOR_NAV_0P Filename: DOR_NAV_0PNPDE20090421_210104_000038252078_00215_37343_7797.N1 | 21-APR-2009 21:01:04.988 21-APR-2009 22:04:50.430 | DOR_NAV_0PNPDE20090421_210104_000038252078_00215_37343_7797.N1 DOR_NAV_0P.MPH.ABS_ORBIT=37343 |
| Product: DOR_NAV_0P Filename: DOR_NAV_0PNPDE20090421_221009_000060572078_00215_37343_7798.N1 | 21-APR-2009 22:10:09.219 21-APR-2009 23:51:06.275 | DOR_NAV_0PNPDE20090421_221009_000060572078_00215_37343_7798.N1 DOR_NAV_0P.MPH.ABS_ORBIT=37343 |
| Product: DOR_NAV_0P Filename: DOR_NAV_0PNPDE20090421_235106_000057382078_00216_37344_7799.N1 | 21-APR-2009 23:51:06.275 22-APR-2009 01:26:44.529 | DOR_NAV_0PNPDE20090421_235106_000057382078_00216_37344_7799.N1 DOR_NAV_0P.MPH.ABS_ORBIT=37344 |

MWR_NL__0P products

| Gauge | Segment (Start-Stop) | Explicit Reference |
|---|--|--|
| Product: MWR_NL__0P Filename: MWR_NL__0PNPDE20090420_224724_000060482078_00201_37329_8240.N1 | 20-APR-2009 22:47:24.236 21-APR-2009 00:28:12.405 | MWR_NL__0PNPDE20090420_224724_000060482078_00201_37329_8240.N1 MWR_NL__0P.MPH.ABS_ORBIT=37329 |
| Product: MWR_NL__0P Filename: MWR_NL__0PNPDE20090421_002812_000057842078_00202_37330_8241.N1 | 21-APR-2009 00:28:12.405 21-APR-2009 02:04:36.558 | MWR_NL__0PNPDE20090421_002812_000057842078_00202_37330_8241.N1 MWR_NL__0P.MPH.ABS_ORBIT=37330 |

| | | |
|---|--|--|
| Product: MWR_NL__0P Filename: MWR_NL__0PNPDE20090421_020412_000045602078_00203_37331_8242.N1 | 21-APR-2009 02:04:12.558 21-APR-2009 03:20:12.692 | MWR_NL__0PNPDE20090421_020412_000045602078_00203_37331 MWR_NL__0P.MPH.ABS_ORBIT=37331 |
| Product: MWR_NL__0P Filename: MWR_NL__0PNPDE20090421_032036_000060962078_00204_37332_8243.N1 | 21-APR-2009 03:20:36.688 21-APR-2009 05:02:12.856 | MWR_NL__0PNPDE20090421_032036_000060962078_00204_37332_8243.N1 MWR_NL__0P.MPH.ABS_ORBIT=37332 |
| Product: MWR_NL__0P Filename: MWR_NL__0PNPDE20090421_050212_000060002078_00205_37333_8244.N1 | 21-APR-2009 05:02:12.856 21-APR-2009 06:42:13.017 | MWR_NL__0PNPDE20090421_050212_000060002078_00205_37333_8244.N1 MWR_NL__0P.MPH.ABS_ORBIT=37333 |
| Product: MWR_NL__0P Filename: MWR_NL__0PNPDK20090421_064213_000040562078_00206_37334_0445.N1 | 21-APR-2009 06:42:13.017 21-APR-2009 07:49:49.139 | MWR_NL__0PNPDK20090421_064213_000040562078_00206_37334_0445.N1 MWR_NL__0P.MPH.ABS_ORBIT=37334 |
| Product: MWR_NL__0P Filename: MWR_NL__0PNPDK20090421_075013_000061442078_00207_37335_0446.N1 | 21-APR-2009 07:50:13.135 21-APR-2009 09:32:37.304 | MWR_NL__0PNPDK20090421_075013_000061442078_00207_37335_0446.N1 MWR_NL__0P.MPH.ABS_ORBIT=37335 |
| Product: MWR_NL__0P Filename: MWR_NL__0PNPDK20090421_093237_000059282078_00208_37336_0447.N1 | 21-APR-2009 09:32:37.304 21-APR-2009 11:11:25.464 | MWR_NL__0PNPDK20090421_093237_000059282078_00208_37336_0447.N1 MWR_NL__0P.MPH.ABS_ORBIT=37336 |
| Product: MWR_NL__0P Filename: MWR_NL__0PNPDK20090421_111125_000059522078_00209_37337_0448.N1 | 21-APR-2009 11:11:25.464 21-APR-2009 12:50:37.629 | MWR_NL__0PNPDK20090421_111125_000059522078_00209_37337_0448.N1 MWR_NL__0P.MPH.ABS_ORBIT=37337 |
| Product: MWR_NL__0P Filename: MWR_NL__0PNPDK20090421_125101_000058562078_00210_37338_0449.N1 | 21-APR-2009 12:51:01.637 21-APR-2009 14:28:37.794 | MWR_NL__0PNPDK20090421_125101_000058562078_00210_37338_0449.N1 MWR_NL__0P.MPH.ABS_ORBIT=37338 |
| Product: MWR_NL__0P Filename: MWR_NL__0PNPDK20090421_142837_000057842078_00211_37339_0450.N1 | 21-APR-2009 14:28:37.794 21-APR-2009 16:05:01.959 | MWR_NL__0PNPDK20090421_142837_000057842078_00211_37339_0450.N1 MWR_NL__0P.MPH.ABS_ORBIT=37339 |
| Product: MWR_NL__0P Filename: MWR_NL__0PNPDK20090421_160349_000059762078_00212_37340_0451.N1 | 21-APR-2009 16:03:49.955 21-APR-2009 17:43:26.124 | MWR_NL__0PNPDK20090421_160349_000059762078_00212_37340_0451.N1 MWR_NL__0P.MPH.ABS_ORBIT=37340 |
| Product: MWR_NL__0P Filename: MWR_NL__0PNPDK20090421_174326_000060242078_00213_37341_0452.N1 | 21-APR-2009 17:43:26.124 21-APR-2009 19:23:50.284 | MWR_NL__0PNPDK20090421_174326_000060242078_00213_37341_0452.N1 MWR_NL__0P.MPH.ABS_ORBIT=37341 |
| Product: MWR_NL__0P Filename: MWR_NL__0PNPDK20090421_192302_000060722078_00214_37342_0453.N1 | 21-APR-2009 19:23:02.284 21-APR-2009 21:04:14.453 | MWR_NL__0PNPDK20090421_192302_000060722078_00214_37342_0453.N1 MWR_NL__0P.MPH.ABS_ORBIT=37342 |
| Product: MWR_NL__0P Filename: MWR_NL__0PNPDE20090421_210326_000042722078_00215_37343_8245.N1 | 21-APR-2009 21:03:26.453 21-APR-2009 22:14:38.579 | MWR_NL__0PNPDE20090421_210326_000042722078_00215_37343_8245.N1 MWR_NL__0P.MPH.ABS_ORBIT=37343 |
| Product: MWR_NL__0P Filename: MWR_NL__0PNPDE20090421_221438_000060962078_00215_37343_8246.N1 | 21-APR-2009 22:14:38.579 21-APR-2009 23:56:14.740 | MWR_NL__0PNPDE20090421_221438_000060962078_00215_37343_8246.N1 MWR_NL__0P.MPH.ABS_ORBIT=37343 |
| Product: MWR_NL__0P Filename: MWR_NL__0PNPDE20090421_235550_000059522078_00216_37344_8247.N1 | 21-APR-2009 23:55:50.743 22-APR-2009 01:35:02.908 | MWR_NL__0PNPDE20090421_235550_000059522078_00216_37344_8247.N1 MWR_NL__0P.MPH.ABS_ORBIT=37344 |

RA2_ME__0P products

| Gauge | Segment (Start-Stop) | Explicit Reference |
|---|--|--|
| Product: RA2_ME__0P Filename: RA2_ME__0PNPDE20090420_224725_000061112078_00201_37329_8886.N1 | 20-APR-2009 22:47:25.087 21-APR-2009 00:29:16.491 | RA2_ME__0PNPDE20090420_224725_000061112078_00201_37329_8886.N1 RA2_ME__0P.MPH.ABS_ORBIT=37329 |
| Product: RA2_ME__0P Filename: RA2_ME__0PNPDE20090421_002814_000058372078_00202_37330_8887.N1 | 21-APR-2009 00:28:14.107 21-APR-2009 02:05:31.467 | RA2_ME__0PNPDE20090421_002814_000058372078_00202_37330_8887.N1 RA2_ME__0P.MPH.ABS_ORBIT=37330 |
| Product: RA2_ME__0P Filename: RA2_ME__0PNPDE20090421_020427_000046092078_00203_37331_8888.N1 | 21-APR-2009 02:04:27.969 21-APR-2009 03:21:16.587 | RA2_ME__0PNPDE20090421_020427_000046092078_00203_37331_8888.N1 RA2_ME__0P.MPH.ABS_ORBIT=37331 |
| Product: RA2_ME__0P Filename: RA2_ME__0PNPDE20090421_032044_000061382078_00204_37332_8889.N1 | 21-APR-2009 03:20:44.281 21-APR-2009 05:03:02.421 | RA2_ME__0PNPDE20090421_032044_000061382078_00204_37332_8889.N1 RA2_ME__0P.MPH.ABS_ORBIT=37332 |
| Product: RA2_ME__0P Filename: RA2_ME__0PNPDE20090421_050231_000060312078_00205_37333_8890.N1 | 21-APR-2009 05:02:31.229 21-APR-2009 06:43:02.425 | RA2_ME__0PNPDE20090421_050231_000060312078_00205_37333_8890.N1 RA2_ME__0P.MPH.ABS_ORBIT=37333 |
| Product: RA2_ME__0P Filename: RA2_ME__0PNPDK20090421_064231_000041042078_00206_37334_2355.N1 | 21-APR-2009 06:42:31.233 21-APR-2009 07:50:55.208 | RA2_ME__0PNPDK20090421_064231_000041042078_00206_37334_2355.N1 RA2_ME__0P.MPH.ABS_ORBIT=37334 |
| Product: RA2_ME__0P Filename: RA2_ME__0PNPDK20090421_075018_000061882078_00207_37335_2356.N1 | 21-APR-2009 07:50:18.446 21-APR-2009 09:33:26.716 | RA2_ME__0PNPDK20090421_075018_000061882078_00207_37335_2356.N1 RA2_ME__0P.MPH.ABS_ORBIT=37335 |

| | | |
|---|--|--|
| Product: RA2_ME__0P Filename: RA2_ME__0PNPDK20090421_093245_000059812078_00208_37336_2357.N1 | 21-APR-2009 09:32:45.498 21-APR-2009 11:12:26.564 | RA2_ME__0PNPDK20090421_093245_000059812078_00208_37336 RA2_ME__0P.MPH.ABS_ORBIT=37336 |
| Product: RA2_ME__0P Filename: RA2_ME__0PNPDK20090421_111144_000060002078_00209_37337_2358.N1 | 21-APR-2009 11:11:44.232 21-APR-2009 12:51:44.236 | RA2_ME__0PNPDK20090421_111144_000060002078_00209_37337_2358.N1 RA2_ME__0P.MPH.ABS_ORBIT=37337 |
| Product: RA2_ME__0P Filename: RA2_ME__0PNPDK20090421_125113_000059092078_00210_37338_2359.N1 | 21-APR-2009 12:51:13.044 21-APR-2009 14:29:41.700 | RA2_ME__0PNPDK20090421_125113_000059092078_00210_37338_2359.N1 RA2_ME__0P.MPH.ABS_ORBIT=37338 |
| Product: RA2_ME__0P Filename: RA2_ME__0PNPDK20090421_142853_000050622078_00211_37339_2360.N1 | 21-APR-2009 14:28:53.798 21-APR-2009 15:53:15.814 | RA2_ME__0PNPDK20090421_142853_000050622078_00211_37339_2360.N1 RA2_ME__0P.MPH.ABS_ORBIT=37339 |
| Product: RA2_ME__0P Filename: RA2_ME__0PNPDK20090421_155723_000005242078_00212_37340_2361.N1 | 21-APR-2009 15:57:23.387 21-APR-2009 16:06:06.967 | RA2_ME__0PNPDK20090421_155723_000005242078_00212_37340_2361.N1 RA2_ME__0P.MPH.ABS_ORBIT=37340 |
| Product: RA2_ME__0P Filename: RA2_ME__0PNPDK20090421_160401_000060312078_00212_37340_2362.N1 | 21-APR-2009 16:04:01.085 21-APR-2009 17:44:32.281 | RA2_ME__0PNPDK20090421_160401_000060312078_00212_37340_2362.N1 RA2_ME__0P.MPH.ABS_ORBIT=37340 |
| Product: RA2_ME__0P Filename: RA2_ME__0PNPDK20090421_174335_000060782078_00213_37341_2363.N1 | 21-APR-2009 17:43:35.467 21-APR-2009 19:24:53.451 | RA2_ME__0PNPDK20090421_174335_000060782078_00213_37341_2363.N1 RA2_ME__0P.MPH.ABS_ORBIT=37341 |
| Product: RA2_ME__0P Filename: RA2_ME__0PNPDK20090421_192324_000061112078_00214_37342_2364.N1 | 21-APR-2009 19:23:24.331 21-APR-2009 21:05:15.735 | RA2_ME__0PNPDK20090421_192324_000061112078_00214_37342_2364.N1 RA2_ME__0P.MPH.ABS_ORBIT=37342 |
| Product: RA2_ME__0P Filename: RA2_ME__0PNPDE20090421_210339_000043162078_00215_37343_8891.N1 | 21-APR-2009 21:03:39.931 21-APR-2009 22:15:35.567 | RA2_ME__0PNPDE20090421_210339_000043162078_00215_37343_8891.N1 RA2_ME__0P.MPH.ABS_ORBIT=37343 |
| Product: RA2_ME__0P Filename: RA2_ME__0PNPDE20090421_221440_000061502078_00215_37343_8892.N1 | 21-APR-2009 22:14:40.981 21-APR-2009 23:57:11.375 | RA2_ME__0PNPDE20090421_221440_000061502078_00215_37343_8892.N1 RA2_ME__0P.MPH.ABS_ORBIT=37343 |
| Product: RA2_ME__0P Filename: RA2_ME__0PNPDE20090421_235610_000059982078_00216_37344_8893.N1 | 21-APR-2009 23:56:10.105 22-APR-2009 01:36:07.881 | RA2_ME__0PNPDE20090421_235610_000059982078_00216_37344_8893.N1 RA2_ME__0P.MPH.ABS_ORBIT=37344 |

Missing Products

RA2_CAL_0P missing products

Gauge Value Segment (Start-Stop)
DOR_DOP_0P missing products

| Gauge | Value | Segment (Start-Stop) |
|-------------------------------|------------------------|--|
| MODE.NOMINAL DORIS.MISSING | Duration: 63.753914 s | 21-APR-2009 00:26:49.733 21-APR-2009 00:27:53.487 |
| MODE.NOMINAL DORIS.MISSING | Duration: 63.750016 s | 21-APR-2009 02:02:27.992 21-APR-2009 02:03:31.742 |
| MODE.NOMINAL DORIS.MISSING | Duration: 63.757821 s | 21-APR-2009 03:18:58.574 21-APR-2009 03:20:02.332 |
| MODE.NOMINAL DORIS.MISSING | Duration: 127.523453 s | 21-APR-2009 04:59:55.571 21-APR-2009 05:02:03.095 |
| MODE.NOMINAL DORIS.MISSING | Duration: 63.753915 s | 21-APR-2009 06:40:52.607 21-APR-2009 06:41:56.361 |
| MODE.NOMINAL DORIS.MISSING | Duration: 127.511729 s | 21-APR-2009 07:47:49.377 21-APR-2009 07:49:56.889 |
| MODE.NOMINAL DORIS.MISSING | Duration: 63.765632 s | 21-APR-2009 09:30:53.929 21-APR-2009 09:31:57.694 |
| MODE.NOMINAL DORIS.MISSING | Duration: 63.765620 s | 21-APR-2009 11:09:43.461 21-APR-2009 11:10:47.226 |
| MODE.NOMINAL DORIS.MISSING | Duration: 63.753915 s | 21-APR-2009 12:49:36.735 21-APR-2009 12:50:40.489 |

| | | |
|-------------------------------|-----------------------|--|
| MODE.NOMINAL DORIS.MISSING | Duration: 63.757822 s | 21-APR-2009 14:27:22.544 21-APR-2009 14:28:26.302 |
| MODE.NOMINAL DORIS.MISSING | Duration: 63.753920 s | 21-APR-2009 23:54:49.431 21-APR-2009 23:55:53.185 |

DOR_NAV_0P missing products

| Gauge | Value | Segment (Start-Stop) |
|-------------------------------|------------------------|--|
| MODE.NOMINAL DORIS.MISSING | Duration: 318.785204 s | 21-APR-2009 01:58:44.839 21-APR-2009 02:04:03.625 |
| MODE.NOMINAL DORIS.MISSING | Duration: 318.796914 s | 21-APR-2009 03:13:07.895 21-APR-2009 03:18:26.691 |
| MODE.NOMINAL DORIS.MISSING | Duration: 318.785195 s | 21-APR-2009 04:54:04.907 21-APR-2009 04:59:23.692 |
| MODE.NOMINAL DORIS.MISSING | Duration: 318.785195 s | 21-APR-2009 06:35:01.943 21-APR-2009 06:40:20.728 |
| MODE.NOMINAL DORIS.MISSING | Duration: 318.781284 s | 21-APR-2009 07:44:06.229 21-APR-2009 07:49:25.010 |
| MODE.NOMINAL DORIS.MISSING | Duration: 318.796913 s | 21-APR-2009 09:25:03.253 21-APR-2009 09:30:22.050 |
| MODE.NOMINAL DORIS.MISSING | Duration: 318.796900 s | 21-APR-2009 11:06:00.304 21-APR-2009 11:11:19.101 |
| MODE.NOMINAL DORIS.MISSING | Duration: 318.785195 s | 21-APR-2009 12:41:38.551 21-APR-2009 12:46:57.336 |
| MODE.NOMINAL DORIS.MISSING | Duration: 318.793009 s | 21-APR-2009 14:22:35.626 21-APR-2009 14:27:54.419 |
| MODE.NOMINAL DORIS.MISSING | Duration: 318.789102 s | 21-APR-2009 15:58:13.861 21-APR-2009 16:03:32.650 |
| MODE.NOMINAL DORIS.MISSING | Duration: 318.789098 s | 21-APR-2009 17:33:52.104 21-APR-2009 17:39:10.893 |
| MODE.NOMINAL DORIS.MISSING | Duration: 318.796913 s | 21-APR-2009 19:14:49.136 21-APR-2009 19:20:07.933 |
| MODE.NOMINAL DORIS.MISSING | Duration: 318.800820 s | 21-APR-2009 20:55:46.187 21-APR-2009 21:01:04.988 |
| MODE.NOMINAL DORIS.MISSING | Duration: 318.789099 s | 21-APR-2009 22:04:50.430 21-APR-2009 22:10:09.219 |

MWR_NL_0P missing products

| Gauge | Value | Segment (Start-Stop) |
|-----------------------------|-----------------------|--|
| MODE.NOMINAL MWR.MISSING | Duration: 23.996097 s | 21-APR-2009 03:20:12.692 21-APR-2009 03:20:36.688 |
| MODE.NOMINAL MWR.MISSING | Duration: 23.996092 s | 21-APR-2009 07:49:49.139 21-APR-2009 07:50:13.135 |
| MODE.NOMINAL MWR.MISSING | Duration: 24.007816 s | 21-APR-2009 12:50:37.629 21-APR-2009 12:51:01.637 |

RA2_ME_0P missing products

| Gauge | Value | Segment (Start-Stop) |
|-------|-------|----------------------|
|-------|-------|----------------------|

| | | |
|---------------------------------|-----------------------|--|
| MODE.MEASUREMENT RA2.MISSING | Duration: 11.911488 s | 21-APR-2009 15:53:15.814 21-APR-2009 15:53:27.726 |
| MODE.MEASUREMENT RA2.MISSING | Duration: 79.249072 s | 21-APR-2009 15:56:04.138 21-APR-2009 15:57:23.387 |

Unplanned Products

RA2_CAL_0P unplanned products

Gauge Segment (Start-Stop)

DOR_DOP_0P unplanned products

Gauge Segment (Start-Stop)

DOR_NAV_0P unplanned products

Gauge Segment (Start-Stop)

MWR_NL_0P unplanned products

Gauge Segment (Start-Stop)

RA2_ME_0P unplanned products

Gauge Segment (Start-Stop)

Overlaps

RA2_CAL_0P overlaps

Gauge Segment (Start-Stop) Explicit Reference

DOR_DOP_0P overlaps

Gauge Segment (Start-Stop) Explicit Reference

DOR_NAV_0P overlaps

Gauge Segment (Start-Stop) Explicit Reference

MWR_NL_0P overlaps

Gauge Segment (Start-Stop) Explicit Reference

RA2_ME_0P overlaps

Gauge Segment (Start-Stop) Explicit Reference

Duplicates

RA2_CAL_0P duplicates

Gauge Segment (Start-Stop) Explicit Reference

DOR_DOP_0P duplicates

Gauge Segment (Start-Stop) Explicit Reference

DOR_NAV_0P duplicates

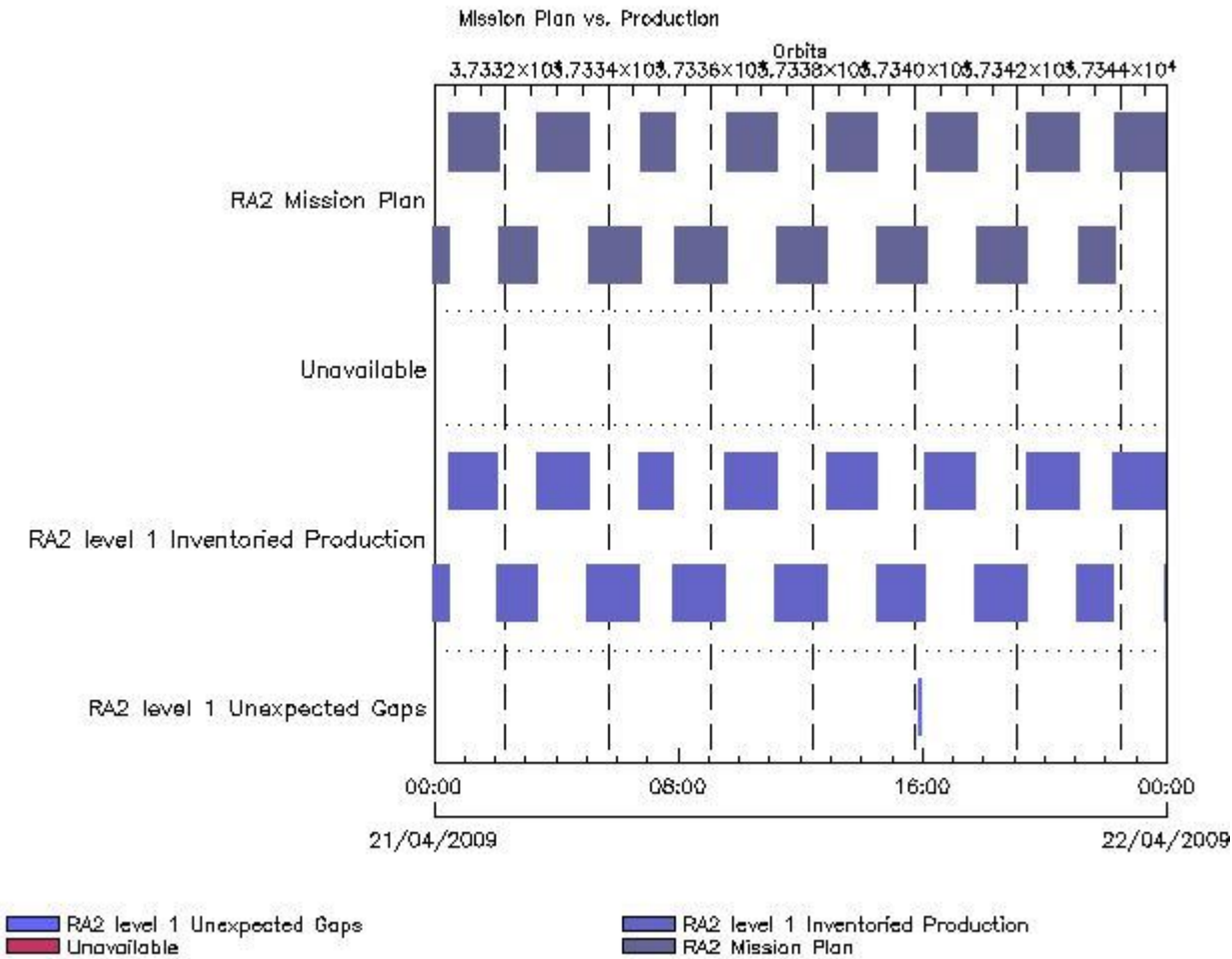
Gauge Segment (Start-Stop) Explicit Reference

MWR_NL__0P duplicates

| | | |
|-------|-----------------------|--------------------|
| Gauge | Segment (Start-Stop) | Explicit Reference |
| | RA2_ME__0P duplicates | |

| | | |
|-------|----------------------|--------------------|
| Gauge | Segment (Start-Stop) | Explicit Reference |
|-------|----------------------|--------------------|

Mission Plan vs. Production (level 1)



Mission Plan (extracted from DMOP)

| Gauge | Segment (Start-Stop) |
|----------------------------------|--|
| MODE.MEASUREMENT RA2.ACQ_PLAN | 20-APR-2009 22:50:51.145 21-APR-2009 15:53:27.726 |
| MODE.CALIBRATION RA2.ACQ_PLAN | 21-APR-2009 15:53:32.237 21-APR-2009 15:55:59.627 |
| MODE.MEASUREMENT RA2.ACQ_PLAN | 21-APR-2009 15:56:04.138 22-APR-2009 01:38:17.227 |

Inventoried Products

RA2_MW__1P products

| Gauge | Segment (Start-Stop) | Explicit Reference |
|---|--|--|
| Product: RA2_MW__1P Filename: RA2_MW__1PNPDE20090420_224725_000061122078_00201_37329_2775.N1 | 20-APR-2009 22:47:25.112 21-APR-2009 00:29:17.574 | RA2_MW__1PNPDE20090420_224725_000061122078_00201_37329_2775.N1 RA2_MW__1P.MPH.ABS_ORBIT=37329 |
| Product: RA2_MW__1P Filename: RA2_MW__1PNPDE20090421_002814_000058382078_00202_37330_2947.N1 | 21-APR-2009 00:28:14.132 21-APR-2009 02:05:32.550 | RA2_MW__1PNPDE20090421_002814_000058382078_00202_37330_2947.N1 RA2_MW__1P.MPH.ABS_ORBIT=37330 |
| Product: RA2_MW__1P Filename: RA2_MW__1PNPDE20090421_020427_000046102078_00203_37331_3100.N1 | 21-APR-2009 02:04:27.994 21-APR-2009 03:21:17.670 | RA2_MW__1PNPDE20090421_020427_000046102078_00203_37331_3100.N1 RA2_MW__1P.MPH.ABS_ORBIT=37331 |
| Product: RA2_MW__1P Filename: RA2_MW__1PNPDE20090421_032044_000061392078_00204_37332_3278.N1 | 21-APR-2009 03:20:44.306 21-APR-2009 05:03:03.504 | RA2_MW__1PNPDE20090421_032044_000061392078_00204_37332_3278.N1 RA2_MW__1P.MPH.ABS_ORBIT=37332 |
| Product: RA2_MW__1P Filename: RA2_MW__1PNPDE20090421_050231_000060322078_00205_37333_3448.N1 | 21-APR-2009 05:02:31.254 21-APR-2009 06:43:03.508 | RA2_MW__1PNPDE20090421_050231_000060322078_00205_37333_3448.N1 RA2_MW__1P.MPH.ABS_ORBIT=37333 |
| Product: RA2_MW__1P Filename: RA2_MW__1PNPDK20090421_064231_000041052078_00206_37334_0562.N1 | 21-APR-2009 06:42:31.258 21-APR-2009 07:50:56.292 | RA2_MW__1PNPDK20090421_064231_000041052078_00206_37334_0562.N1 RA2_MW__1P.MPH.ABS_ORBIT=37334 |
| Product: RA2_MW__1P Filename: RA2_MW__1PNPDK20090421_075018_000061892078_00207_37335_0685.N1 | 21-APR-2009 07:50:18.472 21-APR-2009 09:33:27.800 | RA2_MW__1PNPDK20090421_075018_000061892078_00207_37335_0685.N1 RA2_MW__1P.MPH.ABS_ORBIT=37335 |
| Product: RA2_MW__1P Filename: RA2_MW__1PNPDK20090421_093245_000059822078_00208_37336_0830.N1 | 21-APR-2009 09:32:45.524 21-APR-2009 11:12:27.648 | RA2_MW__1PNPDK20090421_093245_000059822078_00208_37336_0830.N1 RA2_MW__1P.MPH.ABS_ORBIT=37336 |
| Product: RA2_MW__1P Filename: RA2_MW__1PNPDK20090421_111144_000060012078_00209_37337_0982.N1 | 21-APR-2009 11:11:44.258 21-APR-2009 12:51:45.320 | RA2_MW__1PNPDK20090421_111144_000060012078_00209_37337_0982.N1 RA2_MW__1P.MPH.ABS_ORBIT=37337 |
| Product: RA2_MW__1P Filename: RA2_MW__1PNPDK20090421_125113_000059102078_00210_37338_1106.N1 | 21-APR-2009 12:51:13.069 21-APR-2009 14:29:42.784 | RA2_MW__1PNPDK20090421_125113_000059102078_00210_37338_1106.N1 RA2_MW__1P.MPH.ABS_ORBIT=37338 |
| Product: RA2_MW__1P Filename: RA2_MW__1PNPDK20090421_142853_000050632078_00211_37339_1188.N1 | 21-APR-2009 14:28:53.823 21-APR-2009 15:53:16.898 | RA2_MW__1PNPDK20090421_142853_000050632078_00211_37339_1188.N1 RA2_MW__1P.MPH.ABS_ORBIT=37339 |
| Product: RA2_MW__1P Filename: RA2_MW__1PNPDK20090421_155723_000005252078_00212_37340_1191.N1 | 21-APR-2009 15:57:23.412 21-APR-2009 16:06:08.051 | RA2_MW__1PNPDK20090421_155723_000005252078_00212_37340_1191.N1 RA2_MW__1P.MPH.ABS_ORBIT=37340 |
| Product: RA2_MW__1P Filename: RA2_MW__1PNPDK20090421_160401_000060322078_00212_37340_1298.N1 | 21-APR-2009 16:04:01.110 21-APR-2009 17:44:33.365 | RA2_MW__1PNPDK20090421_160401_000060322078_00212_37340_1298.N1 RA2_MW__1P.MPH.ABS_ORBIT=37340 |
| Product: RA2_MW__1P Filename: RA2_MW__1PNPDK20090421_174335_000060792078_00213_37341_1401.N1 | 21-APR-2009 17:43:35.492 21-APR-2009 19:24:54.535 | RA2_MW__1PNPDK20090421_174335_000060792078_00213_37341_1401.N1 RA2_MW__1P.MPH.ABS_ORBIT=37341 |
| Product: RA2_MW__1P Filename: RA2_MW__1PNPDK20090421_192324_000061122078_00214_37342_1537.N1 | 21-APR-2009 19:23:24.356 21-APR-2009 21:05:16.818 | RA2_MW__1PNPDK20090421_192324_000061122078_00214_37342_1537.N1 RA2_MW__1P.MPH.ABS_ORBIT=37342 |
| Product: RA2_MW__1P Filename: RA2_MW__1PNPDE20090421_210339_000043172078_00215_37343_3936.N1 | 21-APR-2009 21:03:39.956 21-APR-2009 22:15:36.650 | RA2_MW__1PNPDE20090421_210339_000043172078_00215_37343_3936.N1 RA2_MW__1P.MPH.ABS_ORBIT=37343 |
| Product: RA2_MW__1P Filename: RA2_MW__1PNPDE20090421_221441_000061512078_00215_37343_4102.N1 | 21-APR-2009 22:14:41.006 21-APR-2009 23:57:12.458 | RA2_MW__1PNPDE20090421_221441_000061512078_00215_37343_4102.N1 RA2_MW__1P.MPH.ABS_ORBIT=37343 |
| Product: RA2_MW__1P Filename: RA2_MW__1PNPDE20090421_235610_000059992078_00216_37344_4257.N1 | 21-APR-2009 23:56:10.130 22-APR-2009 01:36:08.964 | RA2_MW__1PNPDE20090421_235610_000059992078_00216_37344_4257.N1 RA2_MW__1P.MPH.ABS_ORBIT=37344 |

Missing Products

RA2_MW__1P missing products

| Gauge | Value | Segment (Start-Stop) |
|---------------------------------|-----------------------|--|
| MODE.MEASUREMENT RA2.MISSING | Duration: 10.827993 s | 21-APR-2009 15:53:16.898 21-APR-2009 15:53:27.726 |
| MODE.MEASUREMENT RA2.MISSING | Duration: 79.274298 s | 21-APR-2009 15:56:04.138 21-APR-2009 15:57:23.412 |

Unplanned Products

RA2_MW__1P unplanned products

Gauge Segment (Start-Stop)

Overlaps

RA2_MW__1P overlaps

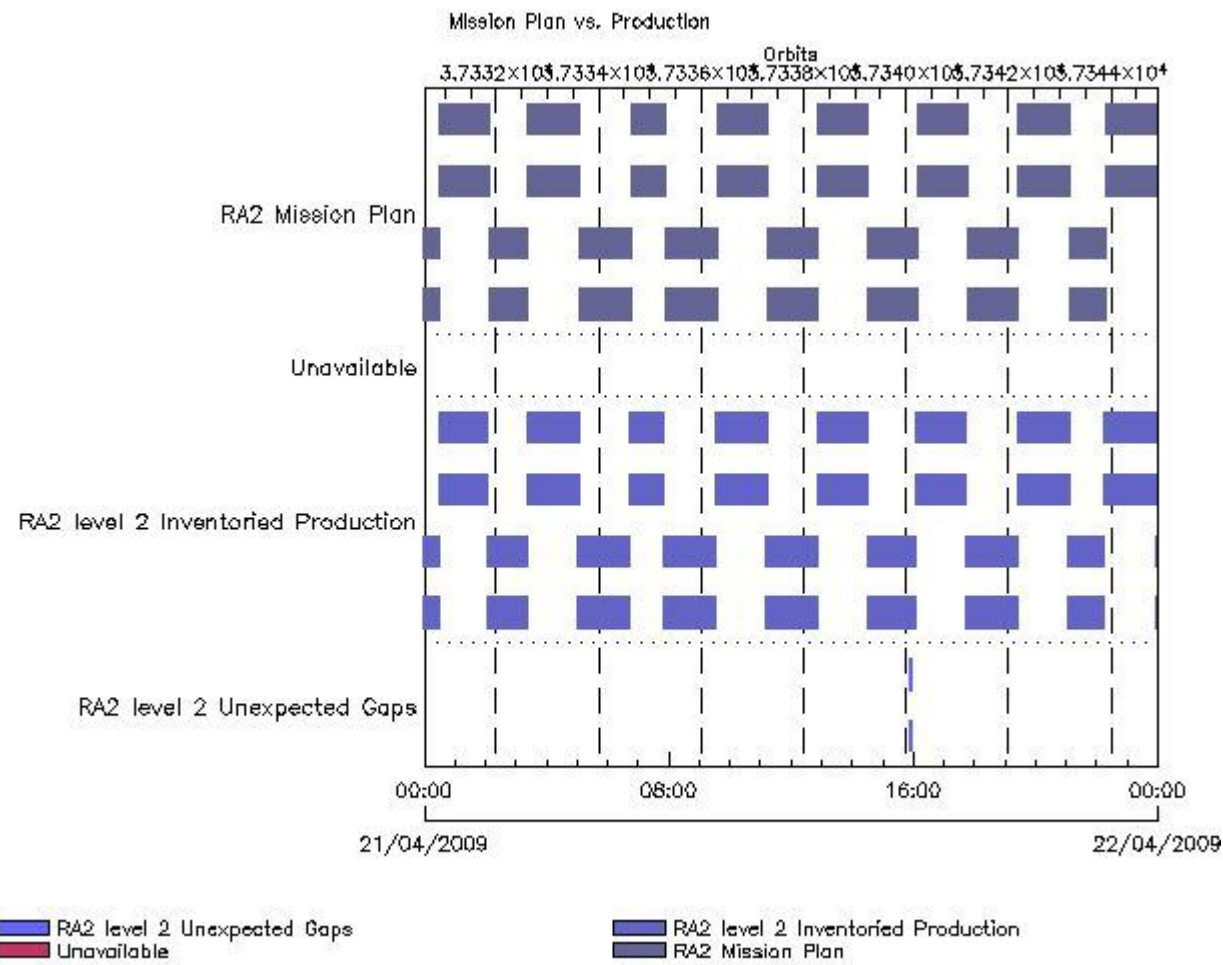
Gauge Segment (Start-Stop) Explicit Reference

Duplicates

RA2_MW__1P duplicates

Gauge Segment (Start-Stop) Explicit Reference

Mission Plan vs. Production (level 2)



Mission Plan (extracted from DMOP)

| Gauge | Segment (Start-Stop) |
|------------------|--------------------------|
| MODE.MEASUREMENT | 20-APR-2009 22:50:51.145 |
| RA2.ACQ_PLAN | 21-APR-2009 15:53:27.726 |

| | |
|----------------------------------|--|
| MODE.CALIBRATION RA2.ACQ_PLAN | 21-APR-2009 15:53:32.237 21-APR-2009 15:55:59.627 |
| MODE.MEASUREMENT RA2.ACQ_PLAN | 21-APR-2009 15:56:04.138 22-APR-2009 01:38:17.227 |

Inventoried Products

RA2_FGD_2P products

| Gauge | Segment (Start-Stop) | Explicit Reference |
|---|--|--|
| Product: RA2_FGD_2P Filename: RA2_FGD_2PNPDE20090420_224725_000061122078_00201_37329_2776.N1 | 20-APR-2009 22:47:25.112 21-APR-2009 00:29:17.574 | RA2_FGD_2PNPDE20090420_224725_000061122078_00201_37329_2776.N1 RA2_FGD_2P.MPH.ABS_ORBIT=37329 |
| Product: RA2_FGD_2P Filename: RA2_FGD_2PNPDE20090421_002814_000058382078_00202_37330_2948.N1 | 21-APR-2009 00:28:14.132 21-APR-2009 02:05:32.550 | RA2_FGD_2PNPDE20090421_002814_000058382078_00202_37330_2948.N1 RA2_FGD_2P.MPH.ABS_ORBIT=37330 |
| Product: RA2_FGD_2P Filename: RA2_FGD_2PNPDE20090421_020427_000046102078_00203_37331_3101.N1 | 21-APR-2009 02:04:27.994 21-APR-2009 03:21:17.670 | RA2_FGD_2PNPDE20090421_020427_000046102078_00203_37331_3101.N1 RA2_FGD_2P.MPH.ABS_ORBIT=37331 |
| Product: RA2_FGD_2P Filename: RA2_FGD_2PNPDE20090421_032044_000061392078_00204_37332_3279.N1 | 21-APR-2009 03:20:44.306 21-APR-2009 05:03:03.504 | RA2_FGD_2PNPDE20090421_032044_000061392078_00204_37332_3279.N1 RA2_FGD_2P.MPH.ABS_ORBIT=37332 |
| Product: RA2_FGD_2P Filename: RA2_FGD_2PNPDE20090421_050231_000060322078_00205_37333_3449.N1 | 21-APR-2009 05:02:31.254 21-APR-2009 06:43:03.508 | RA2_FGD_2PNPDE20090421_050231_000060322078_00205_37333_3449.N1 RA2_FGD_2P.MPH.ABS_ORBIT=37333 |
| Product: RA2_FGD_2P Filename: RA2_FGD_2PNPDK20090421_064231_000041052078_00206_37334_0563.N1 | 21-APR-2009 06:42:31.258 21-APR-2009 07:50:56.292 | RA2_FGD_2PNPDK20090421_064231_000041052078_00206_37334_0563.N1 RA2_FGD_2P.MPH.ABS_ORBIT=37334 |
| Product: RA2_FGD_2P Filename: RA2_FGD_2PNPDK20090421_075018_000061892078_00207_37335_0686.N1 | 21-APR-2009 07:50:18.472 21-APR-2009 09:33:27.800 | RA2_FGD_2PNPDK20090421_075018_000061892078_00207_37335_0686.N1 RA2_FGD_2P.MPH.ABS_ORBIT=37335 |
| Product: RA2_FGD_2P Filename: RA2_FGD_2PNPDK20090421_093245_000059822078_00208_37336_0831.N1 | 21-APR-2009 09:32:45.524 21-APR-2009 11:12:27.648 | RA2_FGD_2PNPDK20090421_093245_000059822078_00208_37336_0831.N1 RA2_FGD_2P.MPH.ABS_ORBIT=37336 |
| Product: RA2_FGD_2P Filename: RA2_FGD_2PNPDK20090421_111144_000060012078_00209_37337_0983.N1 | 21-APR-2009 11:11:44.258 21-APR-2009 12:51:45.320 | RA2_FGD_2PNPDK20090421_111144_000060012078_00209_37337_0983.N1 RA2_FGD_2P.MPH.ABS_ORBIT=37337 |
| Product: RA2_FGD_2P Filename: RA2_FGD_2PNPDK20090421_125113_000059102078_00210_37338_1107.N1 | 21-APR-2009 12:51:13.069 21-APR-2009 14:29:42.784 | RA2_FGD_2PNPDK20090421_125113_000059102078_00210_37338_1107.N1 RA2_FGD_2P.MPH.ABS_ORBIT=37338 |
| Product: RA2_FGD_2P Filename: RA2_FGD_2PNPDK20090421_142853_000050632078_00211_37339_1189.N1 | 21-APR-2009 14:28:53.823 21-APR-2009 15:53:16.898 | RA2_FGD_2PNPDK20090421_142853_000050632078_00211_37339_1189.N1 RA2_FGD_2P.MPH.ABS_ORBIT=37339 |
| Product: RA2_FGD_2P Filename: RA2_FGD_2PNPDK20090421_155723_000005252078_00212_37340_1192.N1 | 21-APR-2009 15:57:23.412 21-APR-2009 16:06:08.051 | RA2_FGD_2PNPDK20090421_155723_000005252078_00212_37340_1192.N1 RA2_FGD_2P.MPH.ABS_ORBIT=37340 |
| Product: RA2_FGD_2P Filename: RA2_FGD_2PNPDK20090421_160401_000060322078_00212_37340_1299.N1 | 21-APR-2009 16:04:01.110 21-APR-2009 17:44:33.365 | RA2_FGD_2PNPDK20090421_160401_000060322078_00212_37340_1299.N1 RA2_FGD_2P.MPH.ABS_ORBIT=37340 |
| Product: RA2_FGD_2P Filename: RA2_FGD_2PNPDK20090421_174335_000060792078_00213_37341_1402.N1 | 21-APR-2009 17:43:35.492 21-APR-2009 19:24:54.535 | RA2_FGD_2PNPDK20090421_174335_000060792078_00213_37341_1402.N1 RA2_FGD_2P.MPH.ABS_ORBIT=37341 |
| Product: RA2_FGD_2P Filename: RA2_FGD_2PNPDK20090421_192324_000061122078_00214_37342_1538.N1 | 21-APR-2009 19:23:24.356 21-APR-2009 21:05:16.818 | RA2_FGD_2PNPDK20090421_192324_000061122078_00214_37342_1538.N1 RA2_FGD_2P.MPH.ABS_ORBIT=37342 |
| Product: RA2_FGD_2P Filename: RA2_FGD_2PNPDE20090421_210339_000043172078_00215_37343_3937.N1 | 21-APR-2009 21:03:39.956 21-APR-2009 22:15:36.650 | RA2_FGD_2PNPDE20090421_210339_000043172078_00215_37343_3937.N1 RA2_FGD_2P.MPH.ABS_ORBIT=37343 |
| Product: RA2_FGD_2P Filename: RA2_FGD_2PNPDE20090421_221441_000061512078_00215_37343_4103.N1 | 21-APR-2009 22:14:41.006 21-APR-2009 23:57:12.458 | RA2_FGD_2PNPDE20090421_221441_000061512078_00215_37343_4103.N1 RA2_FGD_2P.MPH.ABS_ORBIT=37343 |
| Product: RA2_FGD_2P Filename: RA2_FGD_2PNPDE20090421_235610_000059992078_00216_37344_4258.N1 | 21-APR-2009 23:56:10.130 22-APR-2009 01:36:08.964 | RA2_FGD_2PNPDE20090421_235610_000059992078_00216_37344_4258.N1 RA2_FGD_2P.MPH.ABS_ORBIT=37344 |

RA2_WWV_2P products

| Gauge | Segment (Start-Stop) | Explicit Reference |
|---|--|--|
| Product: RA2_WWV_2P Filename: RA2_WWV_2PNPDE20090420_224725_000061122078_00201_37329_2777.N1 | 20-APR-2009 22:47:25.112 21-APR-2009 00:29:17.574 | RA2_WWV_2PNPDE20090420_224725_000061122078_00201_37329_2777.N1 RA2_WWV_2P.MPH.ABS_ORBIT=37329 |
| Product: RA2_WWV_2P Filename: RA2_WWV_2PNPDE20090421_002814_000058382078_00202_37330_2949.N1 | 21-APR-2009 00:28:14.132 21-APR-2009 02:05:32.550 | RA2_WWV_2PNPDE20090421_002814_000058382078_00202_37330_2949.N1 RA2_WWV_2P.MPH.ABS_ORBIT=37330 |
| Product: RA2_WWV_2P Filename: RA2_WWV_2PNPDE20090421_020427_000046102078_00203_37331_3102.N1 | 21-APR-2009 02:04:27.994 21-APR-2009 03:21:17.670 | RA2_WWV_2PNPDE20090421_020427_000046102078_00203_37331_3102.N1 RA2_WWV_2P.MPH.ABS_ORBIT=37331 |
| Product: RA2_WWV_2P Filename: RA2_WWV_2PNPDE20090421_032044_000061392078_00204_37332_3280.N1 | 21-APR-2009 03:20:44.306 21-APR-2009 05:03:03.504 | RA2_WWV_2PNPDE20090421_032044_000061392078_00204_37332_3280.N1 RA2_WWV_2P.MPH.ABS_ORBIT=37332 |
| Product: RA2_WWV_2P Filename: RA2_WWV_2PNPDE20090421_050231_000060322078_00205_37333_3450.N1 | 21-APR-2009 05:02:31.254 21-APR-2009 06:43:03.508 | RA2_WWV_2PNPDE20090421_050231_000060322078_00205_37333_3450.N1 RA2_WWV_2P.MPH.ABS_ORBIT=37333 |
| Product: RA2_WWV_2P Filename: RA2_WWV_2PNPDK20090421_064231_000041052078_00206_37334_0564.N1 | 21-APR-2009 06:42:31.258 21-APR-2009 07:50:56.292 | RA2_WWV_2PNPDK20090421_064231_000041052078_00206_37334_0564.N1 RA2_WWV_2P.MPH.ABS_ORBIT=37334 |
| Product: RA2_WWV_2P Filename: RA2_WWV_2PNPDK20090421_075018_000061892078_00207_37335_0687.N1 | 21-APR-2009 07:50:18.472 21-APR-2009 09:33:27.800 | RA2_WWV_2PNPDK20090421_075018_000061892078_00207_37335_0687.N1 RA2_WWV_2P.MPH.ABS_ORBIT=37335 |
| Product: RA2_WWV_2P Filename: RA2_WWV_2PNPDK20090421_093245_000059822078_00208_37336_0832.N1 | 21-APR-2009 09:32:45.524 21-APR-2009 11:12:27.648 | RA2_WWV_2PNPDK20090421_093245_000059822078_00208_37336_0832.N1 RA2_WWV_2P.MPH.ABS_ORBIT=37336 |
| Product: RA2_WWV_2P Filename: RA2_WWV_2PNPDK20090421_111144_000060012078_00209_37337_0984.N1 | 21-APR-2009 11:11:44.258 21-APR-2009 12:51:45.320 | RA2_WWV_2PNPDK20090421_111144_000060012078_00209_37337_0984.N1 RA2_WWV_2P.MPH.ABS_ORBIT=37337 |
| Product: RA2_WWV_2P Filename: RA2_WWV_2PNPDK20090421_125113_000059102078_00210_37338_1108.N1 | 21-APR-2009 12:51:13.069 21-APR-2009 14:29:42.784 | RA2_WWV_2PNPDK20090421_125113_000059102078_00210_37338_1108.N1 RA2_WWV_2P.MPH.ABS_ORBIT=37338 |
| Product: RA2_WWV_2P Filename: RA2_WWV_2PNPDK20090421_142853_000050632078_00211_37339_1190.N1 | 21-APR-2009 14:28:53.823 21-APR-2009 15:53:16.898 | RA2_WWV_2PNPDK20090421_142853_000050632078_00211_37339_1190.N1 RA2_WWV_2P.MPH.ABS_ORBIT=37339 |
| Product: RA2_WWV_2P Filename: RA2_WWV_2PNPDK20090421_155723_000005252078_00212_37340_1193.N1 | 21-APR-2009 15:57:23.412 21-APR-2009 16:06:08.051 | RA2_WWV_2PNPDK20090421_155723_000005252078_00212_37340_1193.N1 RA2_WWV_2P.MPH.ABS_ORBIT=37340 |
| Product: RA2_WWV_2P Filename: RA2_WWV_2PNPDK20090421_160401_000060322078_00212_37340_1300.N1 | 21-APR-2009 16:04:01.110 21-APR-2009 17:44:33.365 | RA2_WWV_2PNPDK20090421_160401_000060322078_00212_37340_1300.N1 RA2_WWV_2P.MPH.ABS_ORBIT=37340 |
| Product: RA2_WWV_2P Filename: RA2_WWV_2PNPDK20090421_174335_000060792078_00213_37341_1403.N1 | 21-APR-2009 17:43:35.492 21-APR-2009 19:24:54.535 | RA2_WWV_2PNPDK20090421_174335_000060792078_00213_37341_1403.N1 RA2_WWV_2P.MPH.ABS_ORBIT=37341 |
| Product: RA2_WWV_2P Filename: RA2_WWV_2PNPDK20090421_192324_000061122078_00214_37342_1539.N1 | 21-APR-2009 19:23:24.356 21-APR-2009 21:05:16.818 | RA2_WWV_2PNPDK20090421_192324_000061122078_00214_37342_1539.N1 RA2_WWV_2P.MPH.ABS_ORBIT=37342 |
| Product: RA2_WWV_2P Filename: RA2_WWV_2PNPDE20090421_210339_000043172078_00215_37343_3938.N1 | 21-APR-2009 21:03:39.956 21-APR-2009 22:15:36.650 | RA2_WWV_2PNPDE20090421_210339_000043172078_00215_37343_3938.N1 RA2_WWV_2P.MPH.ABS_ORBIT=37343 |
| Product: RA2_WWV_2P Filename: RA2_WWV_2PNPDE20090421_221441_000061512078_00215_37343_4104.N1 | 21-APR-2009 22:14:41.006 21-APR-2009 23:57:12.458 | RA2_WWV_2PNPDE20090421_221441_000061512078_00215_37343_4104.N1 RA2_WWV_2P.MPH.ABS_ORBIT=37343 |
| Product: RA2_WWV_2P Filename: RA2_WWV_2PNPDE20090421_235610_000059992078_00216_37344_4259.N1 | 21-APR-2009 23:56:10.130 22-APR-2009 01:36:08.964 | RA2_WWV_2PNPDE20090421_235610_000059992078_00216_37344_4259.N1 RA2_WWV_2P.MPH.ABS_ORBIT=37344 |

Missing Products

RA2_FGD_2P missing products

| Gauge | Value | Segment (Start-Stop) |
|---------------------------------|-----------------------|--|
| MODE.MEASUREMENT RA2.MISSING | Duration: 10.827993 s | 21-APR-2009 15:53:16.898 21-APR-2009 15:53:27.726 |
| MODE.MEASUREMENT RA2.MISSING | Duration: 79.274298 s | 21-APR-2009 15:56:04.138 21-APR-2009 15:57:23.412 |

RA2_WWV_2P missing products

| Gauge | Value | Segment (Start-Stop) |
|---------------------------------|-----------------------|--|
| MODE.MEASUREMENT RA2.MISSING | Duration: 10.827993 s | 21-APR-2009 15:53:16.898 21-APR-2009 15:53:27.726 |
| MODE.MEASUREMENT RA2.MISSING | Duration: 79.274298 s | 21-APR-2009 15:56:04.138 21-APR-2009 15:57:23.412 |

Unplanned Products

RA2_FGD_2P unplanned products

| Gauge | Segment (Start-Stop) |
|-------|----------------------|
|-------|----------------------|

RA2_WWV_2P unplanned products

| Gauge | Segment (Start-Stop) |
|-------|----------------------|
|-------|----------------------|

Overlaps

RA2_FGD_2P overlaps

| Gauge | Segment (Start-Stop) | Explicit Reference |
|-------|----------------------|--------------------|
|-------|----------------------|--------------------|

RA2_WWV_2P overlaps

| Gauge | Segment (Start-Stop) | Explicit Reference |
|-------|----------------------|--------------------|
|-------|----------------------|--------------------|

Duplicates

RA2_FGD_2P duplicates

| Gauge | Segment (Start-Stop) | Explicit Reference |
|-------|----------------------|--------------------|
|-------|----------------------|--------------------|

RA2_WWV_2P duplicates

| Gauge | Segment (Start-Stop) | Explicit Reference |
|-------|----------------------|--------------------|
|-------|----------------------|--------------------|

ADF usage

RA2_CAL_0P: ADF usage

New ADFs

| Gauge | Value | Segment (Start-Stop) | Explicit Reference |
|-------|-------|----------------------|--------------------|
|-------|-------|----------------------|--------------------|

DOR_DOP_0P: ADF usage

New ADFs

| Gauge | Value | Segment (Start-Stop) | Explicit Reference |
|-------|-------|----------------------|--------------------|
|-------|-------|----------------------|--------------------|

| | | | |
|---|---|--|--|
| DSD: ORBIT_STATE_VECTOR_FILE PCF_DOR_DOP_0P | new ADF: AUX_FPO_AXVPDS20090421_010112_20090420_193836_20090430_210450 | 21-APR-2009 02:03:31.742 21-APR-2009 02:03:31.742 | Product: DOR_DOP_0PNPDE20090421_020331_000045272078_00203_37331_8202.N1 |
|---|---|--|--|

DOR_NAV_0P: ADF usage

New ADFs

| Gauge | Value | Segment (Start-Stop) | Explicit Reference |
|---|---|--|--|
| DSD: ORBIT_STATE_VECTOR_FILE PCF_DOR_NAV_0P | new ADF: AUX_FPO_AXVPDS20090421_010112_20090420_193836_20090430_210450 | 21-APR-2009 02:04:03.625 21-APR-2009 02:04:03.625 | Product: DOR_NAV_0PNPDE20090421_020403_000041442078_00203_37331_7794.N1 |

MWR_NL__0P: ADF usage

New ADFs

| Gauge | Value | Segment (Start-Stop) | Explicit Reference |
|---|---|--|--|
| DSD: ORBIT_STATE_VECTOR_FILE PCF_MWR_NL__0P | new ADF: AUX_FPO_AXVPDS20090421_010112_20090420_193836_20090430_210450 | 21-APR-2009 02:04:12.558 21-APR-2009 02:04:12.558 | Product: MWR_NL__0PNPDE20090421_020412_000045602078_00203_37331_8242.N1 |

RA2_ME__0P: ADF usage

New ADFs

| Gauge | Value | Segment (Start-Stop) | Explicit Reference |
|---|---|--|--|
| DSD: ORBIT_STATE_VECTOR_FILE PCF_RA2_ME__0P | new ADF: AUX_FPO_AXVPDS20090421_010112_20090420_193836_20090430_210450 | 21-APR-2009 02:04:27.969 21-APR-2009 | Product: RA2_ME__0PNPDE20090421_020427_000046092078_00203_37331_8888.N1 |

RA2_MW__1P: ADF usage

New ADFs

| Gauge | Value | Segment (Start-Stop) | Explicit Reference |
|-------|-------|----------------------|--------------------|
|-------|-------|----------------------|--------------------|

Current ADFs (from IECF list)

| Gauge | Value | Explicit Reference |
|-----------------------------|---|--|
| RA2_CON_AX.INFO PCF_IECF | RA2_CON_AXVIEC20070723_131547_20060621_132015_20200101_000000 | Corresponding to date 18-FEB-2009 03:00:02.000 |
| RA2_CST_AX.INFO PCF_IECF | RA2_CST_AXVIEC20020621_135858_20020101_000000_20200101_000000 | Corresponding to date 18-FEB-2009 03:00:02.000 |
| RA2_CHD_AX.INFO PCF_IECF | RA2_CHD_AXVIEC20060913_074707_20020101_000000_20200101_000000 | Corresponding to date 18-FEB-2009 03:00:02.000 |
| RA2_IFA_AX.INFO PCF_IECF | RA2_IFA_AXVIEC20050216_125529_20020101_000000_20200101_000000 | Corresponding to date 18-FEB-2009 03:00:02.000 |
| RA2_IFB_AX.INFO PCF_IECF | RA2_IFB_AXVIEC20050216_125738_20020101_000000_20200101_000000 | Corresponding to date 18-FEB-2009 03:00:02.000 |
| MWR_CON_AX.INFO PCF_IECF | MWR_CON_AXVIEC20040810_145011_20020101_000000_20200101_000000 | Corresponding to date 18-FEB-2009 03:00:02.000 |
| MWR_CHD_AX.INFO PCF_IECF | MWR_CHD_AXVIEC20061013_132356_20020101_000000_20200101_000000 | Corresponding to date 18-FEB-2009 03:00:02.000 |
| MWR_SLT_AX.INFO PCF_IECF | MWR_SLT_AXVIEC20060921_063409_20020101_000000_20200101_000000 | Corresponding to date 18-FEB-2009 03:00:02.000 |
| RA2_USO_AX.INFO PCF_IECF | RA2_USO_AXVIEC20070618_133225_20070620_000000_20200101_000000 | Corresponding to date 01-MAR-2009 03:00:02.000 |
| RA2_IFF_AX.INFO PCF_IECF | RA2_IFF_AXVIEC20090326_133847_20090326_000000_20100101_000000 | Corresponding to date 27-MAR-2009 03:00:00.000 |

Differences with IECF list

| Gauge | Value | Explicit Reference |
|-------|-------|--------------------|
|-------|-------|--------------------|

RA2_FGD_2P: ADF usage

New ADFs

| Gauge | Value | Segment (Start-Stop) | Explicit Reference |
|-------|-------|----------------------|--------------------|
|-------|-------|----------------------|--------------------|

| | | | |
|---|--|--|--|
| DSD: RA2_USO_DATA PCF_RA2_FGD_2P | new ADF: DOR_NAV_0PNPDE20090421_002306_000057382078_00202_37330_7793.N1 | 21-APR-2009 00:28:14.132 21-APR-2009 00:28:14.132 | Product: RA2_FGD_2PNPDE20090421_002814_000058382078_00202_37330_2948.N1 |
| DSD: RA2_USO_DATA PCF_RA2_FGD_2P | new ADF: DOR_NAV_0PNPDE20090421_020403_000041442078_00203_37331_7794.N1 | 21-APR-2009 02:04:27.994 21-APR-2009 02:04:27.994 | Product: RA2_FGD_2PNPDE20090421_020427_000046102078_00203_37331_3101.N1 |
| DSD: MWR_CONFIGURATION_DATA PCF_RA2_FGD_2P | new ADF: NOT USED | 21-APR-2009 03:20:44.306 21-APR-2009 03:20:44.306 | Product: RA2_FGD_2PNPDE20090421_032044_000061392078_00204_37332_3279.N1 |
| DSD: RA2_CHARACTERISATION_DATA PCF_RA2_FGD_2P | new ADF: AUX_ECF_AXNECM20090420_182114_20090421_030000_20090421_150000 | 21-APR-2009 03:20:44.306 21-APR-2009 03:20:44.306 | Product: RA2_FGD_2PNPDE20090421_032044_000061392078_00204_37332_3279.N1 |
| DSD: RA2_CONFIGURATION_DATA PCF_RA2_FGD_2P | new ADF: AUX_ECF_AXNECM20090420_064113_20090420_210000_20090421_090000 | 21-APR-2009 03:20:44.306 21-APR-2009 03:20:44.306 | Product: RA2_FGD_2PNPDE20090421_032044_000061392078_00204_37332_3279.N1 |
| DSD: RA2_USO_DATA PCF_RA2_FGD_2P | new ADF: DOR_NAV_0PNPDE20090421_031826_000057382078_00204_37332_7795.N1 | 21-APR-2009 03:20:44.306 21-APR-2009 03:20:44.306 | Product: RA2_FGD_2PNPDE20090421_032044_000061392078_00204_37332_3279.N1 |
| DSD: MWR_CONFIGURATION_DATA PCF_RA2_FGD_2P | new ADF: AUX_ECF_AXNECM20090421_064112_20090421_090000_20090421_210000 | 21-APR-2009 05:02:31.254 21-APR-2009 05:02:31.254 | Product: RA2_FGD_2PNPDE20090421_050231_000060322078_00205_37333_3449.N1 |

| | | | |
|---|--|--|--|
| DSD: RA2_USO_DATA PCF_RA2_FGD_2P | new ADF: DOR_NAV_0PNPDE20090421_045923_000057382078_00205_37333_7796.N1 | 21-APR-2009 05:02:31.254 21-APR-2009 05:02:31.254 | Product: RA2_FGD_2PNPDE20090421_050231_000060322078_00205_37333_3449.N1 |
| DSD: RA2_USO_DATA PCF_RA2_FGD_2P | new ADF: DOR_NAV_0PNPDK20090421_064020_000038262078_00206_37334_9827.N1 | 21-APR-2009 06:42:31.258 21-APR-2009 06:42:31.258 | Product: RA2_FGD_2PNPDK20090421_064231_000041052078_00206_37334_0563.N1 |
| DSD: RA2_USO_DATA PCF_RA2_FGD_2P | new ADF: DOR_NAV_0PNPDK20090421_074925_000057382078_00207_37335_9828.N1 | 21-APR-2009 07:50:18.472 21-APR-2009 07:50:18.472 | Product: RA2_FGD_2PNPDK20090421_075018_000061892078_00207_37335_0686.N1 |
| DSD: MWR_CONFIGURATION_DATA PCF_RA2_FGD_2P | new ADF: AUX_ECF_AXNECM20090421_064112_20090421_150000_20090422_030000 | 21-APR-2009 09:32:45.524 21-APR-2009 09:32:45.524 | Product: RA2_FGD_2PNPDK20090421_093245_000059822078_00208_37336_0831.N1 |
| DSD: RA2_CHARACTERISATION_DATA PCF_RA2_FGD_2P | new ADF: AUX_ECF_AXNECM20090421_064112_20090421_090000_20090421_210000 | 21-APR-2009 09:32:45.524 21-APR-2009 09:32:45.524 | Product: RA2_FGD_2PNPDK20090421_093245_000059822078_00208_37336_0831.N1 |
| DSD: RA2_CONFIGURATION_DATA PCF_RA2_FGD_2P | new ADF: AUX_ECF_AXNECM20090420_182114_20090421_030000_20090421_150000 | 21-APR-2009 09:32:45.524 21-APR-2009 09:32:45.524 | Product: RA2_FGD_2PNPDK20090421_093245_000059822078_00208_37336_0831.N1 |
| DSD: RA2_USO_DATA PCF_RA2_FGD_2P | new ADF: DOR_NAV_0PNPDK20090421_093022_000057382078_00208_37336_9829.N1 | 21-APR-2009 09:32:45.524 21-APR-2009 09:32:45.524 | Product: RA2_FGD_2PNPDK20090421_093245_000059822078_00208_37336_0831.N1 |

| | | | |
|--|--|--|--|
| DSD: MWR_CHARACTERISATION_COEFF PCF_RA2_FGD_2P | new ADF: RA2_SOL_AXVIEC20090421_105342_20020101_000000_20100401_000000 | 21-APR-2009 11:11:44.258 21-APR-2009 11:11:44.258 | Product: RA2_FGD_2PNPDK20090421_111144_000060012078_00209_37337_0983.N1 |
| DSD: RA2_USO_DATA PCF_RA2_FGD_2P | new ADF: DOR_NAV_0PNPDK20090421_111119_000054192078_00209_37337_9830.N1 | 21-APR-2009 11:11:44.258 21-APR-2009 11:11:44.258 | Product: RA2_FGD_2PNPDK20090421_111144_000060012078_00209_37337_0983.N1 |
| DSD: RA2_USO_DATA PCF_RA2_FGD_2P | new ADF: DOR_NAV_0PNPDK20090421_124657_000057382078_00210_37338_9831.N1 | 21-APR-2009 12:51:13.069 21-APR-2009 12:51:13.069 | Product: RA2_FGD_2PNPDK20090421_125113_000059102078_00210_37338_1107.N1 |
| DSD: RA2_SURFACE_TYPE_DATA PCF_RA2_FGD_2P | new ADF: RA2_POL_AXVIEC20090421_135140_20020101_000000_20090521_235959 | 21-APR-2009 14:28:53.823 21-APR-2009 14:28:53.823 | Product: RA2_FGD_2PNPDK20090421_142853_000050632078_00211_37339_1189.N1 |
| DSD: RA2_USO_DATA PCF_RA2_FGD_2P | new ADF: DOR_NAV_0PNPDK20090421_142754_000054192078_00211_37339_9832.N1 | 21-APR-2009 14:28:53.823 21-APR-2009 14:28:53.823 | Product: RA2_FGD_2PNPDK20090421_142853_000050632078_00211_37339_1189.N1 |
| DSD: MWR_CONFIGURATION_DATA PCF_RA2_FGD_2P | new ADF: AUX_ECF_AXNECM20090421_064113_20090421_210000_20090422_090000 | 21-APR-2009 15:57:23.412 21-APR-2009 15:57:23.412 | Product: RA2_FGD_2PNPDK20090421_155723_000005252078_00212_37340_1192.N1 |
| DSD: RA2_CHARACTERISATION_DATA PCF_RA2_FGD_2P | new ADF: AUX_ECF_AXNECM20090421_064112_20090421_150000_20090422_030000 | 21-APR-2009 15:57:23.412 21-APR-2009 15:57:23.412 | Product: RA2_FGD_2PNPDK20090421_155723_000005252078_00212_37340_1192.N1 |

| | | | |
|---|--|--|--|
| DSD: RA2_CONFIGURATION_DATA PCF_RA2_FGD_2P | new ADF: AUX_ECF_AXNECM20090421_064112_20090421_090000_20090421_210000 | 21-APR-2009 15:57:23.412 21-APR-2009 15:57:23.412 | Product: RA2_FGD_2PNPDK20090421_155723_00005252078_00212_37340_1192.N1 |
| DSD: RA2_USO_DATA PCF_RA2_FGD_2P | new ADF: DOR_NAV_0PNPDK20090421_160332_000054192078_00212_37340_9833.N1 | 21-APR-2009 16:04:01.110 21-APR-2009 16:04:01.110 | Product: RA2_FGD_2PNPDK20090421_160401_000060322078_00212_37340_1299.N1 |
| DSD: RA2_USO_DATA PCF_RA2_FGD_2P | new ADF: DOR_NAV_0PNPDK20090421_173910_000057382078_00213_37341_9834.N1 | 21-APR-2009 17:43:35.492 21-APR-2009 17:43:35.492 | Product: RA2_FGD_2PNPDK20090421_174335_000060792078_00213_37341_1402.N1 |
| DSD: RA2_USO_DATA PCF_RA2_FGD_2P | new ADF: DOR_NAV_0PNPDK20090421_192007_000057382078_00214_37342_9835.N1 | 21-APR-2009 19:23:24.356 21-APR-2009 19:23:24.356 | Product: RA2_FGD_2PNPDK20090421_192324_000061122078_00214_37342_1538.N1 |
| DSD: MWR_CONFIGURATION_DATA PCF_RA2_FGD_2P | new ADF: AUX_ECF_AXNECM20090421_183956_20090422_030000_20090422_150000 | 21-APR-2009 21:03:39.956 21-APR-2009 21:03:39.956 | Product: RA2_FGD_2PNPDE20090421_210339_000043172078_00215_37343_3937.N1 |
| DSD: RA2_CHARACTERISATION_DATA PCF_RA2_FGD_2P | new ADF: AUX_ECF_AXNECM20090421_064113_20090421_210000_20090422_090000 | 21-APR-2009 21:03:39.956 21-APR-2009 21:03:39.956 | Product: RA2_FGD_2PNPDE20090421_210339_000043172078_00215_37343_3937.N1 |
| DSD: RA2_CONFIGURATION_DATA PCF_RA2_FGD_2P | new ADF: AUX_ECF_AXNECM20090421_064112_20090421_150000_20090422_030000 | 21-APR-2009 21:03:39.956 21-APR-2009 21:03:39.956 | Product: RA2_FGD_2PNPDE20090421_210339_000043172078_00215_37343_3937.N1 |

| | | | |
|-------------------------------------|--|--|--|
| DSD: RA2_USO_DATA PCF_RA2_FGD_2P | new ADF: DOR_NAV_0PNPDE20090421_210104_000038252078_00215_37343_7797.N1 | 21-APR-2009 21:03:39.956 21-APR-2009 21:03:39.956 | Product: RA2_FGD_2PNPDE20090421_210339_000043172078_00215_37343_3937.N1 |
| DSD: RA2_USO_DATA PCF_RA2_FGD_2P | new ADF: DOR_NAV_0PNPDE20090421_221009_000060572078_00215_37343_7798.N1 | 21-APR-2009 22:14:41.006 21-APR-2009 22:14:41.006 | Product: RA2_FGD_2PNPDE20090421_221441_000061512078_00215_37343_4103.N1 |
| DSD: RA2_USO_DATA PCF_RA2_FGD_2P | new ADF: DOR_NAV_0PNPDE20090421_235106_000057382078_00216_37344_7799.N1 | 21-APR-2009 23:56:10.130 21-APR-2009 23:56:10.130 | Product: RA2_FGD_2PNPDE20090421_235610_000059992078_00216_37344_4258.N1 |

Current ADFs (from IECF list)

| Gauge | Value | Explicit Reference |
|-----------------------------|---|--|
| MWR_SLT_AX.INFO PCF_IECF | MWR_SLT_AXVIEC20060921_063409_20020101_000000_20200101_000000 | Corresponding to date 18-FEB-2009 03:00:02.000 |
| AUX_ATT_AX.INFO PCF_IECF | AUX_ATT_AXVIEC20020924_131534_20020703_120000_20781231_235959 | Corresponding to date 18-FEB-2009 03:00:02.000 |
| RA2_PLA_AX.INFO PCF_IECF | RA2_PLA_AXVIEC20060331_181823_20020101_000000_20200101_000000 | Corresponding to date 18-FEB-2009 03:00:02.000 |
| RA2_CON_AX.INFO PCF_IECF | RA2_CON_AXVIEC20070723_131547_20060621_132015_20200101_000000 | Corresponding to date 18-FEB-2009 03:00:02.000 |
| RA2_CHD_AX.INFO PCF_IECF | RA2_CHD_AXVIEC20060913_074707_20020101_000000_20200101_000000 | Corresponding to date 18-FEB-2009 03:00:02.000 |
| MWR_CON_AX.INFO PCF_IECF | MWR_CON_AXVIEC20040810_145011_20020101_000000_20200101_000000 | Corresponding to date 18-FEB-2009 03:00:02.000 |
| MWR_CHD_AX.INFO PCF_IECF | MWR_CHD_AXVIEC20061013_132356_20020101_000000_20200101_000000 | Corresponding to date 18-FEB-2009 03:00:02.000 |
| MWR_LSF_AX.INFO PCF_IECF | MWR_LSF_AXVIEC20020313_172218_20020101_000000_20200101_000000 | Corresponding to date 18-FEB-2009 03:00:02.000 |
| RA2_MET_AX.INFO PCF_IECF | RA2_MET_AXVIEC20020204_073357_20020101_000000_20200101_000000 | Corresponding to date 18-FEB-2009 03:00:02.000 |
| RA2_CST_AX.INFO PCF_IECF | RA2_CST_AXVIEC20020621_135858_20020101_000000_20200101_000000 | Corresponding to date 18-FEB-2009 03:00:02.000 |
| RA2 ICT_AX.INFO PCF_IECF | RA2 ICT_AXVIEC20060921_070730_20020101_000000_20200101_000000 | Corresponding to date 18-FEB-2009 03:00:02.000 |
| RA2_DIP_AX.INFO PCF_IECF | RA2_DIP_AXVIEC20020122_134206_20020101_000000_20200101_000000 | Corresponding to date 18-FEB-2009 03:00:02.000 |

| | | |
|-----------------------------|---|--|
| RA2_IOC_AX.INFO PCF_IECF | RA2_IOC_AXVIEC20020122_141121_20020101_000000_20200101_000000 | Corresponding to date 18-FEB-2009 03:00:02.000 |
| RA2_OT1_AX.INFO PCF_IECF | RA2_OT1_AXVIEC20040120_082051_20020101_000000_20200101_000000 | Corresponding to date 18-FEB-2009 03:00:02.000 |
| RA2_OT2_AX.INFO PCF_IECF | RA2_OT2_AXVIEC20031208_150159_20020101_000000_20200101_000000 | Corresponding to date 18-FEB-2009 03:00:02.000 |
| RA2_GEO_AX.INFO PCF_IECF | RA2_GEO_AXVIEC20020314_093428_20020101_000000_20200101_000000 | Corresponding to date 18-FEB-2009 03:00:02.000 |
| RA2_MSS_AX.INFO PCF_IECF | RA2_MSS_AXVIEC20031208_145545_20020101_000000_20200101_000000 | Corresponding to date 18-FEB-2009 03:00:02.000 |
| RA2_USO_AX.INFO PCF_IECF | RA2_USO_AXVIEC20070618_133225_20070620_000000_20200101_000000 | Corresponding to date 01-MAR-2009 03:00:02.000 |
| RA2_SOI_AX.INFO PCF_IECF | RA2_SOI_AXVIEC20051003_170000_20020101_000000_20200101_000000 | Corresponding to date 01-MAR-2009 03:00:02.000 |
| RA2_SSB_AX.INFO PCF_IECF | RA2_SSB_AXVIEC20051129_111810_20020101_000000_20200101_000000 | Corresponding to date 01-MAR-2009 03:00:02.000 |
| RA2_SET_AX.INFO PCF_IECF | RA2_SET_AXVIEC20020122_150917_20020101_000000_20200101_000000 | Corresponding to date 01-MAR-2009 03:00:02.000 |
| RA2_TLD_AX.INFO PCF_IECF | RA2_TLD_AXVIEC20031208_151137_20020101_000000_20200101_000000 | Corresponding to date 01-MAR-2009 03:00:02.000 |
| RA2_SL1_AX.INFO PCF_IECF | RA2_SL1_AXVIEC20030131_100228_20020101_000000_20200101_000000 | Corresponding to date 01-MAR-2009 03:00:02.000 |
| RA2_SL2_AX.INFO PCF_IECF | RA2_SL2_AXVIEC20030131_101757_20020101_000000_20200101_000000 | Corresponding to date 01-MAR-2009 03:00:02.000 |
| RA2_SOL_AX.INFO PCF_IECF | RA2_SOL_AXVIEC20090317_182707_20020101_000000_20100301_000000 | Corresponding to date 18-MAR-2009 03:00:01.000 |
| RA2_IFF_AX.INFO PCF_IECF | RA2_IFF_AXVIEC20090326_133847_20090326_000000_20100101_000000 | Corresponding to date 27-MAR-2009 03:00:00.000 |
| RA2_POL_AX.INFO PCF_IECF | RA2_POL_AXVIEC20090417_110409_20020101_000000_20090516_235959 | Corresponding to date 18-APR-2009 03:00:02.000 |

Differences with IECF list

| Gauge | Value | Explicit Reference |
|---|---|--|
| DSD: DORIS_IONO PCF_RA2_FGD_2P | Filename: RA2_MW__1PNPDE20090420_224725_000061122078_00201_37329_2775.N1 | Product: RA2_FGD_2PNPDE20090420_224725_000061122078_00201_37329_2776.N1 |
| DSD: METEO_GRID_POINTS_ALTITUDE PCF_RA2_FGD_2P | Filename: | Product: RA2_FGD_2PNPDE20090420_224725_000061122078_00201_37329_2776.N1 |
| DSD: MWR_CONFIGURATION_DATA PCF_RA2_FGD_2P | Filename: AUX_ECF_AXNECM20090420_182114_20090421_030000_20090421_150000 | Product: RA2_FGD_2PNPDE20090420_224725_000061122078_00201_37329_2776.N1 |
| DSD: OCEAN_ICE2_SYSTEM_FILE PCF_RA2_FGD_2P | Filename: | Product: RA2_FGD_2PNPDE20090420_224725_000061122078_00201_37329_2776.N1 |
| DSD: OCEAN_TIDE_HARMONIC_COEF PCF_RA2_FGD_2P | Filename: | Product: RA2_FGD_2PNPDE20090420_224725_000061122078_00201_37329_2776.N1 |
| DSD: OCEAN_TIDE_ORTHOWEIGHTS PCF_RA2_FGD_2P | Filename: | Product: RA2_FGD_2PNPDE20090420_224725_000061122078_00201_37329_2776.N1 |
| DSD: RA2_CHARACTERISATION_DATA PCF_RA2_FGD_2P | Filename: AUX_ECF_AXNECM20090420_064113_20090420_210000_20090421_090000 | Product: RA2_FGD_2PNPDE20090420_224725_000061122078_00201_37329_2776.N1 |

| | | |
|---|---|--|
| DSD: RA2_CONFIGURATION_DATA PCF_RA2_FGD_2P | Filename: AUX_ECF_AXNECM20090420_064112_20090420_150000_20090421_030000 | Product: RA2_FGD_2PNPDE20090420_224725_000061122078_00201_373: |
| DSD: RA2_CONSTANT_DATA PCF_RA2_FGD_2P | Filename: | Product: RA2_FGD_2PNPDE20090420_224725_000061122078_00201_37329_2776.N1 |
| DSD: RA2_USO_DATA PCF_RA2_FGD_2P | Filename: DOR_NAV_0PNPDE20090420_224209_000060572078_00201_37329_7792.N1 | Product: RA2_FGD_2PNPDE20090420_224725_000061122078_00201_37329_2776.N1 |
| DSD: SOLAR_ACTIVITY_INDEX_PREDICT PCF_RA2_FGD_2P | Filename: | Product: RA2_FGD_2PNPDE20090420_224725_000061122078_00201_37329_2776.N1 |
| DSD: DORIS_IONO PCF_RA2_FGD_2P | Filename: RA2_MW__1PNPDE20090421_002814_000058382078_00202_37330_2947.N1 | Product: RA2_FGD_2PNPDE20090421_002814_000058382078_00202_37330_2948.N1 |
| DSD: METEO_GRID_POINTS_ALTITUDE PCF_RA2_FGD_2P | Filename: | Product: RA2_FGD_2PNPDE20090421_002814_000058382078_00202_37330_2948.N1 |
| DSD: MWR_CONFIGURATION_DATA PCF_RA2_FGD_2P | Filename: AUX_ECF_AXNECM20090420_182114_20090421_030000_20090421_150000 | Product: RA2_FGD_2PNPDE20090421_002814_000058382078_00202_37330_2948.N1 |
| DSD: OCEAN_ICE2_SYSTEM_FILE PCF_RA2_FGD_2P | Filename: | Product: RA2_FGD_2PNPDE20090421_002814_000058382078_00202_37330_2948.N1 |
| DSD: OCEAN_TIDE_HARMONIC_COEF PCF_RA2_FGD_2P | Filename: | Product: RA2_FGD_2PNPDE20090421_002814_000058382078_00202_37330_2948.N1 |
| DSD: OCEAN_TIDE_ORTHOWEIGHTS PCF_RA2_FGD_2P | Filename: | Product: RA2_FGD_2PNPDE20090421_002814_000058382078_00202_37330_2948.N1 |
| DSD: RA2_CHARACTERISATION_DATA PCF_RA2_FGD_2P | Filename: AUX_ECF_AXNECM20090420_064113_20090420_210000_20090421_090000 | Product: RA2_FGD_2PNPDE20090421_002814_000058382078_00202_37330_2948.N1 |
| DSD: RA2_CONFIGURATION_DATA PCF_RA2_FGD_2P | Filename: AUX_ECF_AXNECM20090420_064112_20090420_150000_20090421_030000 | Product: RA2_FGD_2PNPDE20090421_002814_000058382078_00202_37330_2948.N1 |
| DSD: RA2_CONSTANT_DATA PCF_RA2_FGD_2P | Filename: | Product: RA2_FGD_2PNPDE20090421_002814_000058382078_00202_37330_2948.N1 |
| DSD: RA2_USO_DATA PCF_RA2_FGD_2P | Filename: DOR_NAV_0PNPDE20090421_002306_000057382078_00202_37330_7793.N1 | Product: RA2_FGD_2PNPDE20090421_002814_000058382078_00202_37330_2948.N1 |
| DSD: SOLAR_ACTIVITY_INDEX_PREDICT PCF_RA2_FGD_2P | Filename: | Product: RA2_FGD_2PNPDE20090421_002814_000058382078_00202_37330_2948.N1 |
| DSD: DORIS_IONO PCF_RA2_FGD_2P | Filename: RA2_MW__1PNPDE20090421_020427_000046102078_00203_37331_3100.N1 | Product: RA2_FGD_2PNPDE20090421_020427_000046102078_00203_37331_3101.N1 |
| DSD: METEO_GRID_POINTS_ALTITUDE PCF_RA2_FGD_2P | Filename: | Product: RA2_FGD_2PNPDE20090421_020427_000046102078_00203_37331_3101.N1 |
| DSD: MWR_CONFIGURATION_DATA PCF_RA2_FGD_2P | Filename: AUX_ECF_AXNECM20090420_182114_20090421_030000_20090421_150000 | Product: RA2_FGD_2PNPDE20090421_020427_000046102078_00203_37331_3101.N1 |
| DSD: OCEAN_ICE2_SYSTEM_FILE PCF_RA2_FGD_2P | Filename: | Product: RA2_FGD_2PNPDE20090421_020427_000046102078_00203_37331_3101.N1 |
| DSD: OCEAN_TIDE_HARMONIC_COEF PCF_RA2_FGD_2P | Filename: | Product: RA2_FGD_2PNPDE20090421_020427_000046102078_00203_37331_3101.N1 |
| DSD: OCEAN_TIDE_ORTHOWEIGHTS PCF_RA2_FGD_2P | Filename: | Product: RA2_FGD_2PNPDE20090421_020427_000046102078_00203_37331_3101.N1 |
| DSD: RA2_CHARACTERISATION_DATA PCF_RA2_FGD_2P | Filename: AUX_ECF_AXNECM20090420_064113_20090420_210000_20090421_090000 | Product: RA2_FGD_2PNPDE20090421_020427_000046102078_00203_37331_3101.N1 |
| DSD: RA2_CONFIGURATION_DATA PCF_RA2_FGD_2P | Filename: AUX_ECF_AXNECM20090420_064112_20090420_150000_20090421_030000 | Product: RA2_FGD_2PNPDE20090421_020427_000046102078_00203_37331_3101.N1 |
| DSD: RA2_CONSTANT_DATA PCF_RA2_FGD_2P | Filename: | Product: RA2_FGD_2PNPDE20090421_020427_000046102078_00203_37331_3101.N1 |

| | | |
|---|---|--|
| DSD: RA2_USO_DATA PCF_RA2_FGD_2P | Filename: DOR_NAV_0PNPDE20090421_020403_000041442078_00203_37331_7794.N1 | Product: RA2_FGD_2PNPDE20090421_020427_000046102078_00203_373: |
| DSD: SOLAR_ACTIVITY_INDEX_PREDICT PCF_RA2_FGD_2P | Filename: | Product: RA2_FGD_2PNPDE20090421_020427_000046102078_00203_37331_3101.N1 |
| DSD: DORIS_IONO PCF_RA2_FGD_2P | Filename: RA2_MW__1PNPDE20090421_032044_000061392078_00204_37332_3278.N1 | Product: RA2_FGD_2PNPDE20090421_032044_000061392078_00204_37332_3279.N1 |
| DSD: METEO_GRID_POINTS_ALTITUDE PCF_RA2_FGD_2P | Filename: | Product: RA2_FGD_2PNPDE20090421_032044_000061392078_00204_37332_3279.N1 |
| DSD: OCEAN_ICE2_SYSTEM_FILE PCF_RA2_FGD_2P | Filename: | Product: RA2_FGD_2PNPDE20090421_032044_000061392078_00204_37332_3279.N1 |
| DSD: OCEAN_TIDE_HARMONIC_COEF PCF_RA2_FGD_2P | Filename: | Product: RA2_FGD_2PNPDE20090421_032044_000061392078_00204_37332_3279.N1 |
| DSD: OCEAN_TIDE_ORTHOWEIGHTS PCF_RA2_FGD_2P | Filename: | Product: RA2_FGD_2PNPDE20090421_032044_000061392078_00204_37332_3279.N1 |
| DSD: RA2_CHARACTERISATION_DATA PCF_RA2_FGD_2P | Filename: AUX_ECF_AXNECM20090420_182114_20090421_030000_20090421_150000 | Product: RA2_FGD_2PNPDE20090421_032044_000061392078_00204_37332_3279.N1 |
| DSD: RA2_CONFIGURATION_DATA PCF_RA2_FGD_2P | Filename: AUX_ECF_AXNECM20090420_064113_20090420_210000_20090421_090000 | Product: RA2_FGD_2PNPDE20090421_032044_000061392078_00204_37332_3279.N1 |
| DSD: RA2_CONSTANT_DATA PCF_RA2_FGD_2P | Filename: | Product: RA2_FGD_2PNPDE20090421_032044_000061392078_00204_37332_3279.N1 |
| DSD: RA2_USO_DATA PCF_RA2_FGD_2P | Filename: DOR_NAV_0PNPDE20090421_031826_000057382078_00204_37332_7795.N1 | Product: RA2_FGD_2PNPDE20090421_032044_000061392078_00204_37332_3279.N1 |
| DSD: SOLAR_ACTIVITY_INDEX_PREDICT PCF_RA2_FGD_2P | Filename: | Product: RA2_FGD_2PNPDE20090421_032044_000061392078_00204_37332_3279.N1 |
| DSD: DORIS_IONO PCF_RA2_FGD_2P | Filename: RA2_MW__1PNPDE20090421_050231_000060322078_00205_37333_3448.N1 | Product: RA2_FGD_2PNPDE20090421_050231_000060322078_00205_37333_3449.N1 |
| DSD: METEO_GRID_POINTS_ALTITUDE PCF_RA2_FGD_2P | Filename: | Product: RA2_FGD_2PNPDE20090421_050231_000060322078_00205_37333_3449.N1 |
| DSD: MWR_CONFIGURATION_DATA PCF_RA2_FGD_2P | Filename: AUX_ECF_AXNECM20090421_064112_20090421_090000_20090421_210000 | Product: RA2_FGD_2PNPDE20090421_050231_000060322078_00205_37333_3449.N1 |
| DSD: OCEAN_ICE2_SYSTEM_FILE PCF_RA2_FGD_2P | Filename: | Product: RA2_FGD_2PNPDE20090421_050231_000060322078_00205_37333_3449.N1 |
| DSD: OCEAN_TIDE_HARMONIC_COEF PCF_RA2_FGD_2P | Filename: | Product: RA2_FGD_2PNPDE20090421_050231_000060322078_00205_37333_3449.N1 |
| DSD: OCEAN_TIDE_ORTHOWEIGHTS PCF_RA2_FGD_2P | Filename: | Product: RA2_FGD_2PNPDE20090421_050231_000060322078_00205_37333_3449.N1 |
| DSD: RA2_CHARACTERISATION_DATA PCF_RA2_FGD_2P | Filename: AUX_ECF_AXNECM20090420_182114_20090421_030000_20090421_150000 | Product: RA2_FGD_2PNPDE20090421_050231_000060322078_00205_37333_3449.N1 |
| DSD: RA2_CONFIGURATION_DATA PCF_RA2_FGD_2P | Filename: AUX_ECF_AXNECM20090420_064113_20090420_210000_20090421_090000 | Product: RA2_FGD_2PNPDE20090421_050231_000060322078_00205_37333_3449.N1 |
| DSD: RA2_CONSTANT_DATA PCF_RA2_FGD_2P | Filename: | Product: RA2_FGD_2PNPDE20090421_050231_000060322078_00205_37333_3449.N1 |
| DSD: RA2_USO_DATA PCF_RA2_FGD_2P | Filename: DOR_NAV_0PNPDE20090421_045923_000057382078_00205_37333_7796.N1 | Product: RA2_FGD_2PNPDE20090421_050231_000060322078_00205_37333_3449.N1 |
| DSD: SOLAR_ACTIVITY_INDEX_PREDICT PCF_RA2_FGD_2P | Filename: | Product: RA2_FGD_2PNPDE20090421_050231_000060322078_00205_37333_3449.N1 |
| DSD: DORIS_IONO PCF_RA2_FGD_2P | Filename: RA2_MW__1PNPDK20090421_064231_000041052078_00206_37334_0562.N1 | Product: RA2_FGD_2PNPDK20090421_064231_000041052078_00206_37334_0563.N1 |

| | | |
|---|---|--|
| DSD: METEO_GRID_POINTS_ALTITUDE PCF_RA2_FGD_2P | Filename: | Product: RA2_FGD_2PNPDK20090421_064231_000041052078_00206_3733: |
| DSD: MWR_CONFIGURATION_DATA PCF_RA2_FGD_2P | Filename: AUX_ECF_AXNECM20090421_064112_20090421_090000_20090421_210000 | Product: RA2_FGD_2PNPDK20090421_064231_000041052078_00206_37334_0563.N1 |
| DSD: OCEAN_ICE2_SYSTEM_FILE PCF_RA2_FGD_2P | Filename: | Product: RA2_FGD_2PNPDK20090421_064231_000041052078_00206_37334_0563.N1 |
| DSD: OCEAN_TIDE_HARMONIC_COEF PCF_RA2_FGD_2P | Filename: | Product: RA2_FGD_2PNPDK20090421_064231_000041052078_00206_37334_0563.N1 |
| DSD: OCEAN_TIDE_ORTHOWEIGHTS PCF_RA2_FGD_2P | Filename: | Product: RA2_FGD_2PNPDK20090421_064231_000041052078_00206_37334_0563.N1 |
| DSD: RA2_CHARACTERISATION_DATA PCF_RA2_FGD_2P | Filename: AUX_ECF_AXNECM20090420_182114_20090421_030000_20090421_150000 | Product: RA2_FGD_2PNPDK20090421_064231_000041052078_00206_37334_0563.N1 |
| DSD: RA2_CONFIGURATION_DATA PCF_RA2_FGD_2P | Filename: AUX_ECF_AXNECM20090420_064113_20090420_210000_20090421_090000 | Product: RA2_FGD_2PNPDK20090421_064231_000041052078_00206_37334_0563.N1 |
| DSD: RA2_CONSTANT_DATA PCF_RA2_FGD_2P | Filename: | Product: RA2_FGD_2PNPDK20090421_064231_000041052078_00206_37334_0563.N1 |
| DSD: RA2_USO_DATA PCF_RA2_FGD_2P | Filename: DOR_NAV_0PNPDK20090421_064020_000038262078_00206_37334_9827.N1 | Product: RA2_FGD_2PNPDK20090421_064231_000041052078_00206_37334_0563.N1 |
| DSD: SOLAR_ACTIVITY_INDEX_PREDICT PCF_RA2_FGD_2P | Filename: | Product: RA2_FGD_2PNPDK20090421_064231_000041052078_00206_37334_0563.N1 |
| DSD: DORIS_IONO PCF_RA2_FGD_2P | Filename: RA2_MW__1PNPDK20090421_075018_000061892078_00207_37335_0685.N1 | Product: RA2_FGD_2PNPDK20090421_075018_000061892078_00207_37335_0686.N1 |
| DSD: METEO_GRID_POINTS_ALTITUDE PCF_RA2_FGD_2P | Filename: | Product: RA2_FGD_2PNPDK20090421_075018_000061892078_00207_37335_0686.N1 |
| DSD: MWR_CONFIGURATION_DATA PCF_RA2_FGD_2P | Filename: AUX_ECF_AXNECM20090421_064112_20090421_090000_20090421_210000 | Product: RA2_FGD_2PNPDK20090421_075018_000061892078_00207_37335_0686.N1 |
| DSD: OCEAN_ICE2_SYSTEM_FILE PCF_RA2_FGD_2P | Filename: | Product: RA2_FGD_2PNPDK20090421_075018_000061892078_00207_37335_0686.N1 |
| DSD: OCEAN_TIDE_HARMONIC_COEF PCF_RA2_FGD_2P | Filename: | Product: RA2_FGD_2PNPDK20090421_075018_000061892078_00207_37335_0686.N1 |
| DSD: OCEAN_TIDE_ORTHOWEIGHTS PCF_RA2_FGD_2P | Filename: | Product: RA2_FGD_2PNPDK20090421_075018_000061892078_00207_37335_0686.N1 |
| DSD: RA2_CHARACTERISATION_DATA PCF_RA2_FGD_2P | Filename: AUX_ECF_AXNECM20090420_182114_20090421_030000_20090421_150000 | Product: RA2_FGD_2PNPDK20090421_075018_000061892078_00207_37335_0686.N1 |
| DSD: RA2_CONFIGURATION_DATA PCF_RA2_FGD_2P | Filename: AUX_ECF_AXNECM20090420_064113_20090420_210000_20090421_090000 | Product: RA2_FGD_2PNPDK20090421_075018_000061892078_00207_37335_0686.N1 |
| DSD: RA2_CONSTANT_DATA PCF_RA2_FGD_2P | Filename: | Product: RA2_FGD_2PNPDK20090421_075018_000061892078_00207_37335_0686.N1 |
| DSD: RA2_USO_DATA PCF_RA2_FGD_2P | Filename: DOR_NAV_0PNPDK20090421_074925_000057382078_00207_37335_9828.N1 | Product: RA2_FGD_2PNPDK20090421_075018_000061892078_00207_37335_0686.N1 |
| DSD: SOLAR_ACTIVITY_INDEX_PREDICT PCF_RA2_FGD_2P | Filename: | Product: RA2_FGD_2PNPDK20090421_075018_000061892078_00207_37335_0686.N1 |
| DSD: DORIS_IONO PCF_RA2_FGD_2P | Filename: RA2_MW__1PNPDK20090421_093245_000059822078_00208_37336_0830.N1 | Product: RA2_FGD_2PNPDK20090421_093245_000059822078_00208_37336_0831.N1 |
| DSD: METEO_GRID_POINTS_ALTITUDE PCF_RA2_FGD_2P | Filename: | Product: RA2_FGD_2PNPDK20090421_093245_000059822078_00208_37336_0831.N1 |
| DSD: MWR_CONFIGURATION_DATA PCF_RA2_FGD_2P | Filename: AUX_ECF_AXNECM20090421_064112_20090421_150000_20090422_030000 | Product: RA2_FGD_2PNPDK20090421_093245_000059822078_00208_37336_0831.N1 |

| | | |
|---|---|--|
| DSD: OCEAN_ICE2_SYSTEM_FILE PCF_RA2_FGD_2P | Filename: | Product: RA2_FGD_2PNPDK20090421_093245_000059822078_00208_373: |
| DSD: OCEAN_TIDE_HARMONIC_COEF PCF_RA2_FGD_2P | Filename: | Product: RA2_FGD_2PNPDK20090421_093245_000059822078_00208_37336_0831.N1 |
| DSD: OCEAN_TIDE_ORTHOWEIGHTS PCF_RA2_FGD_2P | Filename: | Product: RA2_FGD_2PNPDK20090421_093245_000059822078_00208_37336_0831.N1 |
| DSD: RA2_CHARACTERISATION_DATA PCF_RA2_FGD_2P | Filename: AUX_ECF_AXNECM20090421_064112_20090421_090000_20090421_210000 | Product: RA2_FGD_2PNPDK20090421_093245_000059822078_00208_37336_0831.N1 |
| DSD: RA2_CONFIGURATION_DATA PCF_RA2_FGD_2P | Filename: AUX_ECF_AXNECM20090420_182114_20090421_030000_20090421_150000 | Product: RA2_FGD_2PNPDK20090421_093245_000059822078_00208_37336_0831.N1 |
| DSD: RA2_CONSTANT_DATA PCF_RA2_FGD_2P | Filename: | Product: RA2_FGD_2PNPDK20090421_093245_000059822078_00208_37336_0831.N1 |
| DSD: RA2_USO_DATA PCF_RA2_FGD_2P | Filename: DOR_NAV_0PNPDK20090421_093022_000057382078_00208_37336_9829.N1 | Product: RA2_FGD_2PNPDK20090421_093245_000059822078_00208_37336_0831.N1 |
| DSD: SOLAR_ACTIVITY_INDEX_PREDICT PCF_RA2_FGD_2P | Filename: | Product: RA2_FGD_2PNPDK20090421_093245_000059822078_00208_37336_0831.N1 |
| DSD: DORIS_IONO PCF_RA2_FGD_2P | Filename: RA2_MW__1PNPDK20090421_111144_000060012078_00209_37337_0982.N1 | Product: RA2_FGD_2PNPDK20090421_111144_000060012078_00209_37337_0983.N1 |
| DSD: METEO_GRID_POINTS_ALTITUDE PCF_RA2_FGD_2P | Filename: | Product: RA2_FGD_2PNPDK20090421_111144_000060012078_00209_37337_0983.N1 |
| DSD: MWR_CHARACTERISATION_COEFF PCF_RA2_FGD_2P | Filename: RA2_SOL_AXVIEC20090421_105342_20020101_000000_20100401_000000 | Product: RA2_FGD_2PNPDK20090421_111144_000060012078_00209_37337_0983.N1 |
| DSD: MWR_CONFIGURATION_DATA PCF_RA2_FGD_2P | Filename: AUX_ECF_AXNECM20090421_064112_20090421_150000_20090422_030000 | Product: RA2_FGD_2PNPDK20090421_111144_000060012078_00209_37337_0983.N1 |
| DSD: OCEAN_ICE2_SYSTEM_FILE PCF_RA2_FGD_2P | Filename: | Product: RA2_FGD_2PNPDK20090421_111144_000060012078_00209_37337_0983.N1 |
| DSD: OCEAN_TIDE_HARMONIC_COEF PCF_RA2_FGD_2P | Filename: | Product: RA2_FGD_2PNPDK20090421_111144_000060012078_00209_37337_0983.N1 |
| DSD: OCEAN_TIDE_ORTHOWEIGHTS PCF_RA2_FGD_2P | Filename: | Product: RA2_FGD_2PNPDK20090421_111144_000060012078_00209_37337_0983.N1 |
| DSD: RA2_CHARACTERISATION_DATA PCF_RA2_FGD_2P | Filename: AUX_ECF_AXNECM20090421_064112_20090421_090000_20090421_210000 | Product: RA2_FGD_2PNPDK20090421_111144_000060012078_00209_37337_0983.N1 |
| DSD: RA2_CONFIGURATION_DATA PCF_RA2_FGD_2P | Filename: AUX_ECF_AXNECM20090420_182114_20090421_030000_20090421_150000 | Product: RA2_FGD_2PNPDK20090421_111144_000060012078_00209_37337_0983.N1 |
| DSD: RA2_CONSTANT_DATA PCF_RA2_FGD_2P | Filename: | Product: RA2_FGD_2PNPDK20090421_111144_000060012078_00209_37337_0983.N1 |
| DSD: RA2_USO_DATA PCF_RA2_FGD_2P | Filename: DOR_NAV_0PNPDK20090421_111119_000054192078_00209_37337_9830.N1 | Product: RA2_FGD_2PNPDK20090421_111144_000060012078_00209_37337_0983.N1 |
| DSD: REAL.SOLAR_ACTIVITY_INDEX_PREDICT PCF_RA2_FGD_2P | Filename: RA2_SOL_AXVIEC20090421_105342_20020101_000000_20100401_000000 | Product: RA2_FGD_2PNPDK20090421_111144_000060012078_00209_37337_0983.N1 |
| DSD: SOLAR_ACTIVITY_INDEX_PREDICT PCF_RA2_FGD_2P | Filename: | Product: RA2_FGD_2PNPDK20090421_111144_000060012078_00209_37337_0983.N1 |
| DSD: DORIS_IONO PCF_RA2_FGD_2P | Filename: RA2_MW__1PNPDK20090421_125113_000059102078_00210_37338_1106.N1 | Product: RA2_FGD_2PNPDK20090421_125113_000059102078_00210_37338_1107.N1 |

| | | |
|---|---|--|
| DSD: METEO_GRID_POINTS_ALTITUDE PCF_RA2_FGD_2P | Filename: | Product: RA2_FGD_2PNPDK20090421_125113_000059102078_00210_373: |
| DSD: MWR_CHARACTERISATION_COEFF PCF_RA2_FGD_2P | Filename: RA2_SOL_AXVIEC20090421_105342_20020101_000000_20100401_000000 | Product: RA2_FGD_2PNPDK20090421_125113_000059102078_00210_37338_1107.N1 |
| DSD: MWR_CONFIGURATION_DATA PCF_RA2_FGD_2P | Filename: AUX_ECF_AXNECM20090421_064112_20090421_150000_20090422_030000 | Product: RA2_FGD_2PNPDK20090421_125113_000059102078_00210_37338_1107.N1 |
| DSD: OCEAN_ICE2_SYSTEM_FILE PCF_RA2_FGD_2P | Filename: | Product: RA2_FGD_2PNPDK20090421_125113_000059102078_00210_37338_1107.N1 |
| DSD: OCEAN_TIDE_HARMONIC_COEF PCF_RA2_FGD_2P | Filename: | Product: RA2_FGD_2PNPDK20090421_125113_000059102078_00210_37338_1107.N1 |
| DSD: OCEAN_TIDE_ORTHOWEIGHTS PCF_RA2_FGD_2P | Filename: | Product: RA2_FGD_2PNPDK20090421_125113_000059102078_00210_37338_1107.N1 |
| DSD: RA2_CHARACTERISATION_DATA PCF_RA2_FGD_2P | Filename: AUX_ECF_AXNECM20090421_064112_20090421_090000_20090421_210000 | Product: RA2_FGD_2PNPDK20090421_125113_000059102078_00210_37338_1107.N1 |
| DSD: RA2_CONFIGURATION_DATA PCF_RA2_FGD_2P | Filename: AUX_ECF_AXNECM20090420_182114_20090421_030000_20090421_150000 | Product: RA2_FGD_2PNPDK20090421_125113_000059102078_00210_37338_1107.N1 |
| DSD: RA2_CONSTANT_DATA PCF_RA2_FGD_2P | Filename: | Product: RA2_FGD_2PNPDK20090421_125113_000059102078_00210_37338_1107.N1 |
| DSD: RA2_USO_DATA PCF_RA2_FGD_2P | Filename: DOR_NAV_0PNPDK20090421_124657_000057382078_00210_37338_9831.N1 | Product: RA2_FGD_2PNPDK20090421_125113_000059102078_00210_37338_1107.N1 |
| DSD: REAL.SOLAR_ACTIVITY_INDEX_PREDICT PCF_RA2_FGD_2P | Filename: RA2_SOL_AXVIEC20090421_105342_20020101_000000_20100401_000000 | Product: RA2_FGD_2PNPDK20090421_125113_000059102078_00210_37338_1107.N1 |
| DSD: SOLAR_ACTIVITY_INDEX_PREDICT PCF_RA2_FGD_2P | Filename: | Product: RA2_FGD_2PNPDK20090421_125113_000059102078_00210_37338_1107.N1 |
| DSD: DORIS_IONO PCF_RA2_FGD_2P | Filename: RA2_MW__1PNPDK20090421_142853_000050632078_00211_37339_1188.N1 | Product: RA2_FGD_2PNPDK20090421_142853_000050632078_00211_37339_1189.N1 |
| DSD: METEO_GRID_POINTS_ALTITUDE PCF_RA2_FGD_2P | Filename: | Product: RA2_FGD_2PNPDK20090421_142853_000050632078_00211_37339_1189.N1 |
| DSD: MWR_CHARACTERISATION_COEFF PCF_RA2_FGD_2P | Filename: RA2_SOL_AXVIEC20090421_105342_20020101_000000_20100401_000000 | Product: RA2_FGD_2PNPDK20090421_142853_000050632078_00211_37339_1189.N1 |
| DSD: MWR_CONFIGURATION_DATA PCF_RA2_FGD_2P | Filename: AUX_ECF_AXNECM20090421_064112_20090421_150000_20090422_030000 | Product: RA2_FGD_2PNPDK20090421_142853_000050632078_00211_37339_1189.N1 |
| DSD: OCEAN_ICE2_SYSTEM_FILE PCF_RA2_FGD_2P | Filename: | Product: RA2_FGD_2PNPDK20090421_142853_000050632078_00211_37339_1189.N1 |
| DSD: OCEAN_TIDE_HARMONIC_COEF PCF_RA2_FGD_2P | Filename: | Product: RA2_FGD_2PNPDK20090421_142853_000050632078_00211_37339_1189.N1 |
| DSD: OCEAN_TIDE_ORTHOWEIGHTS PCF_RA2_FGD_2P | Filename: | Product: RA2_FGD_2PNPDK20090421_142853_000050632078_00211_37339_1189.N1 |
| DSD: RA2_CHARACTERISATION_DATA PCF_RA2_FGD_2P | Filename: AUX_ECF_AXNECM20090421_064112_20090421_090000_20090421_210000 | Product: RA2_FGD_2PNPDK20090421_142853_000050632078_00211_37339_1189.N1 |
| DSD: RA2_CONFIGURATION_DATA PCF_RA2_FGD_2P | Filename: AUX_ECF_AXNECM20090420_182114_20090421_030000_20090421_150000 | Product: RA2_FGD_2PNPDK20090421_142853_000050632078_00211_37339_1189.N1 |
| DSD: RA2_CONSTANT_DATA PCF_RA2_FGD_2P | Filename: | Product: RA2_FGD_2PNPDK20090421_142853_000050632078_00211_37339_1189.N1 |

| | | |
|---|---|--|
| DSD: RA2_SURFACE_TYPE_DATA PCF_RA2_FGD_2P | Filename: RA2_POL_AXVIEC20090421_135140_20020101_000000_20090521_235959 | Product: RA2_FGD_2PNPDK20090421_142853_000050632078_00211_373: |
| DSD: RA2_USO_DATA PCF_RA2_FGD_2P | Filename: DOR_NAV_0PNPDK20090421_142754_000054192078_00211_37339_9832.N1 | Product: RA2_FGD_2PNPDK20090421_142853_000050632078_00211_37339_1189.N1 |
| DSD: REAL.POLE_LOCATION_PREDICTED PCF_RA2_FGD_2P | Filename: RA2_POL_AXVIEC20090421_135140_20020101_000000_20090521_235959 | Product: RA2_FGD_2PNPDK20090421_142853_000050632078_00211_37339_1189.N1 |
| DSD: REAL.SOLAR_ACTIVITY_INDEX_PREDICT PCF_RA2_FGD_2P | Filename: RA2_SOL_AXVIEC20090421_105342_20020101_000000_20100401_000000 | Product: RA2_FGD_2PNPDK20090421_142853_000050632078_00211_37339_1189.N1 |
| DSD: SOLAR_ACTIVITY_INDEX_PREDICT PCF_RA2_FGD_2P | Filename: | Product: RA2_FGD_2PNPDK20090421_142853_000050632078_00211_37339_1189.N1 |
| DSD: DORIS_IONO PCF_RA2_FGD_2P | Filename: RA2_MW__1PNPDK20090421_155723_000005252078_00212_37340_1191.N1 | Product: RA2_FGD_2PNPDK20090421_155723_000005252078_00212_37340_1192.N1 |
| DSD: METEO_GRID_POINTS_ALTITUDE PCF_RA2_FGD_2P | Filename: | Product: RA2_FGD_2PNPDK20090421_155723_000005252078_00212_37340_1192.N1 |
| DSD: MWR_CHARACTERISATION_COEFF PCF_RA2_FGD_2P | Filename: RA2_SOL_AXVIEC20090421_105342_20020101_000000_20100401_000000 | Product: RA2_FGD_2PNPDK20090421_155723_000005252078_00212_37340_1192.N1 |
| DSD: MWR_CONFIGURATION_DATA PCF_RA2_FGD_2P | Filename: AUX_ECF_AXNECM20090421_064113_20090421_210000_20090422_090000 | Product: RA2_FGD_2PNPDK20090421_155723_000005252078_00212_37340_1192.N1 |
| DSD: OCEAN_ICE2_SYSTEM_FILE PCF_RA2_FGD_2P | Filename: | Product: RA2_FGD_2PNPDK20090421_155723_000005252078_00212_37340_1192.N1 |
| DSD: OCEAN_TIDE_HARMONIC_COEF PCF_RA2_FGD_2P | Filename: | Product: RA2_FGD_2PNPDK20090421_155723_000005252078_00212_37340_1192.N1 |
| DSD: OCEAN_TIDE_ORTHOWEIGHTS PCF_RA2_FGD_2P | Filename: | Product: RA2_FGD_2PNPDK20090421_155723_000005252078_00212_37340_1192.N1 |
| DSD: RA2_CHARACTERISATION_DATA PCF_RA2_FGD_2P | Filename: AUX_ECF_AXNECM20090421_064112_20090421_150000_20090422_030000 | Product: RA2_FGD_2PNPDK20090421_155723_000005252078_00212_37340_1192.N1 |
| DSD: RA2_CONFIGURATION_DATA PCF_RA2_FGD_2P | Filename: AUX_ECF_AXNECM20090421_064112_20090421_090000_20090421_210000 | Product: RA2_FGD_2PNPDK20090421_155723_000005252078_00212_37340_1192.N1 |
| DSD: RA2_CONSTANT_DATA PCF_RA2_FGD_2P | Filename: | Product: RA2_FGD_2PNPDK20090421_155723_000005252078_00212_37340_1192.N1 |
| DSD: RA2_SURFACE_TYPE_DATA PCF_RA2_FGD_2P | Filename: RA2_POL_AXVIEC20090421_135140_20020101_000000_20090521_235959 | Product: RA2_FGD_2PNPDK20090421_155723_000005252078_00212_37340_1192.N1 |
| DSD: RA2_USO_DATA PCF_RA2_FGD_2P | Filename: DOR_NAV_0PNPDK20090421_142754_000054192078_00211_37339_9832.N1 | Product: RA2_FGD_2PNPDK20090421_155723_000005252078_00212_37340_1192.N1 |
| DSD: REAL.POLE_LOCATION_PREDICTED PCF_RA2_FGD_2P | Filename: RA2_POL_AXVIEC20090421_135140_20020101_000000_20090521_235959 | Product: RA2_FGD_2PNPDK20090421_155723_000005252078_00212_37340_1192.N1 |
| DSD: REAL.SOLAR_ACTIVITY_INDEX_PREDICT PCF_RA2_FGD_2P | Filename: RA2_SOL_AXVIEC20090421_105342_20020101_000000_20100401_000000 | Product: RA2_FGD_2PNPDK20090421_155723_000005252078_00212_37340_1192.N1 |
| DSD: SOLAR_ACTIVITY_INDEX_PREDICT PCF_RA2_FGD_2P | Filename: | Product: RA2_FGD_2PNPDK20090421_155723_000005252078_00212_37340_1192.N1 |
| DSD: DORIS_IONO PCF_RA2_FGD_2P | Filename: RA2_MW__1PNPDK20090421_160401_000060322078_00212_37340_1298.N1 | Product: RA2_FGD_2PNPDK20090421_160401_000060322078_00212_37340_1299.N1 |

| | | |
|---|---|--|
| DSD: METEO_GRID_POINTS_ALTITUDE PCF_RA2_FGD_2P | Filename: | Product: RA2_FGD_2PNPDK20090421_160401_000060322078_00212_3734 |
| DSD: MWR_CHARACTERISATION_COEFF PCF_RA2_FGD_2P | Filename: RA2_SOL_AXVIEC20090421_105342_20020101_000000_20100401_000000 | Product: RA2_FGD_2PNPDK20090421_160401_000060322078_00212_37340_1299.N1 |
| DSD: MWR_CONFIGURATION_DATA PCF_RA2_FGD_2P | Filename: AUX_ECF_AXNECM20090421_064113_20090421_210000_20090422_090000 | Product: RA2_FGD_2PNPDK20090421_160401_000060322078_00212_37340_1299.N1 |
| DSD: OCEAN_ICE2_SYSTEM_FILE PCF_RA2_FGD_2P | Filename: | Product: RA2_FGD_2PNPDK20090421_160401_000060322078_00212_37340_1299.N1 |
| DSD: OCEAN_TIDE_HARMONIC_COEF PCF_RA2_FGD_2P | Filename: | Product: RA2_FGD_2PNPDK20090421_160401_000060322078_00212_37340_1299.N1 |
| DSD: OCEAN_TIDE_ORTHOWEIGHTS PCF_RA2_FGD_2P | Filename: | Product: RA2_FGD_2PNPDK20090421_160401_000060322078_00212_37340_1299.N1 |
| DSD: RA2_CHARACTERISATION_DATA PCF_RA2_FGD_2P | Filename: AUX_ECF_AXNECM20090421_064112_20090421_150000_20090422_030000 | Product: RA2_FGD_2PNPDK20090421_160401_000060322078_00212_37340_1299.N1 |
| DSD: RA2_CONFIGURATION_DATA PCF_RA2_FGD_2P | Filename: AUX_ECF_AXNECM20090421_064112_20090421_090000_20090421_210000 | Product: RA2_FGD_2PNPDK20090421_160401_000060322078_00212_37340_1299.N1 |
| DSD: RA2_CONSTANT_DATA PCF_RA2_FGD_2P | Filename: | Product: RA2_FGD_2PNPDK20090421_160401_000060322078_00212_37340_1299.N1 |
| DSD: RA2_SURFACE_TYPE_DATA PCF_RA2_FGD_2P | Filename: RA2_POL_AXVIEC20090421_135140_20020101_000000_20090521_235959 | Product: RA2_FGD_2PNPDK20090421_160401_000060322078_00212_37340_1299.N1 |
| DSD: RA2_USO_DATA PCF_RA2_FGD_2P | Filename: DOR_NAV_0PNPDK20090421_160332_000054192078_00212_37340_9833.N1 | Product: RA2_FGD_2PNPDK20090421_160401_000060322078_00212_37340_1299.N1 |
| DSD: REAL_POLE_LOCATION_PREDICTED PCF_RA2_FGD_2P | Filename: RA2_POL_AXVIEC20090421_135140_20020101_000000_20090521_235959 | Product: RA2_FGD_2PNPDK20090421_160401_000060322078_00212_37340_1299.N1 |
| DSD: REAL_SOLAR_ACTIVITY_INDEX_PREDICT PCF_RA2_FGD_2P | Filename: RA2_SOL_AXVIEC20090421_105342_20020101_000000_20100401_000000 | Product: RA2_FGD_2PNPDK20090421_160401_000060322078_00212_37340_1299.N1 |
| DSD: SOLAR_ACTIVITY_INDEX_PREDICT PCF_RA2_FGD_2P | Filename: | Product: RA2_FGD_2PNPDK20090421_160401_000060322078_00212_37340_1299.N1 |
| DSD: DORIS_IONO PCF_RA2_FGD_2P | Filename: RA2_MW__1PNPDK20090421_174335_000060792078_00213_37341_1401.N1 | Product: RA2_FGD_2PNPDK20090421_174335_000060792078_00213_37341_1402.N1 |
| DSD: METEO_GRID_POINTS_ALTITUDE PCF_RA2_FGD_2P | Filename: | Product: RA2_FGD_2PNPDK20090421_174335_000060792078_00213_37341_1402.N1 |
| DSD: MWR_CHARACTERISATION_COEFF PCF_RA2_FGD_2P | Filename: RA2_SOL_AXVIEC20090421_105342_20020101_000000_20100401_000000 | Product: RA2_FGD_2PNPDK20090421_174335_000060792078_00213_37341_1402.N1 |
| DSD: MWR_CONFIGURATION_DATA PCF_RA2_FGD_2P | Filename: AUX_ECF_AXNECM20090421_064113_20090421_210000_20090422_090000 | Product: RA2_FGD_2PNPDK20090421_174335_000060792078_00213_37341_1402.N1 |
| DSD: OCEAN_ICE2_SYSTEM_FILE PCF_RA2_FGD_2P | Filename: | Product: RA2_FGD_2PNPDK20090421_174335_000060792078_00213_37341_1402.N1 |
| DSD: OCEAN_TIDE_HARMONIC_COEF PCF_RA2_FGD_2P | Filename: | Product: RA2_FGD_2PNPDK20090421_174335_000060792078_00213_37341_1402.N1 |
| DSD: OCEAN_TIDE_ORTHOWEIGHTS PCF_RA2_FGD_2P | Filename: | Product: RA2_FGD_2PNPDK20090421_174335_000060792078_00213_37341_1402.N1 |
| DSD: RA2_CHARACTERISATION_DATA PCF_RA2_FGD_2P | Filename: AUX_ECF_AXNECM20090421_064112_20090421_150000_20090422_030000 | Product: RA2_FGD_2PNPDK20090421_174335_000060792078_00213_37341_1402.N1 |

| | | |
|---|---|--|
| DSD: RA2_CONFIGURATION_DATA PCF_RA2_FGD_2P | Filename: AUX_ECF_AXNECM20090421_064112_20090421_090000_20090421_210000 | Product: RA2_FGD_2PNPDK20090421_174335_000060792078_00213_3734 |
| DSD: RA2_CONSTANT_DATA PCF_RA2_FGD_2P | Filename: | Product: RA2_FGD_2PNPDK20090421_174335_000060792078_00213_37341_1402.N1 |
| DSD: RA2_SURFACE_TYPE_DATA PCF_RA2_FGD_2P | Filename: RA2_POL_AXVIEC20090421_135140_20020101_000000_20090521_235959 | Product: RA2_FGD_2PNPDK20090421_174335_000060792078_00213_37341_1402.N1 |
| DSD: RA2_USO_DATA PCF_RA2_FGD_2P | Filename: DOR_NAV_0PNPDK20090421_173910_000057382078_00213_37341_9834.N1 | Product: RA2_FGD_2PNPDK20090421_174335_000060792078_00213_37341_1402.N1 |
| DSD: REAL_POLE_LOCATION_PREDICTED PCF_RA2_FGD_2P | Filename: RA2_POL_AXVIEC20090421_135140_20020101_000000_20090521_235959 | Product: RA2_FGD_2PNPDK20090421_174335_000060792078_00213_37341_1402.N1 |
| DSD: REAL.SOLAR_ACTIVITY_INDEX_PREDICT PCF_RA2_FGD_2P | Filename: RA2_SOL_AXVIEC20090421_105342_20020101_000000_20100401_000000 | Product: RA2_FGD_2PNPDK20090421_174335_000060792078_00213_37341_1402.N1 |
| DSD: SOLAR_ACTIVITY_INDEX_PREDICT PCF_RA2_FGD_2P | Filename: | Product: RA2_FGD_2PNPDK20090421_174335_000060792078_00213_37341_1402.N1 |
| DSD: DORIS_IONO PCF_RA2_FGD_2P | Filename: RA2_MW__1PNPDK20090421_192324_000061122078_00214_37342_1537.N1 | Product: RA2_FGD_2PNPDK20090421_192324_000061122078_00214_37342_1538.N1 |
| DSD: METEO_GRID_POINTS_ALTITUDE PCF_RA2_FGD_2P | Filename: | Product: RA2_FGD_2PNPDK20090421_192324_000061122078_00214_37342_1538.N1 |
| DSD: MWR_CHARACTERISATION_COEFF PCF_RA2_FGD_2P | Filename: RA2_SOL_AXVIEC20090421_105342_20020101_000000_20100401_000000 | Product: RA2_FGD_2PNPDK20090421_192324_000061122078_00214_37342_1538.N1 |
| DSD: MWR_CONFIGURATION_DATA PCF_RA2_FGD_2P | Filename: AUX_ECF_AXNECM20090421_064113_20090421_210000_20090422_090000 | Product: RA2_FGD_2PNPDK20090421_192324_000061122078_00214_37342_1538.N1 |
| DSD: OCEAN_ICE2_SYSTEM_FILE PCF_RA2_FGD_2P | Filename: | Product: RA2_FGD_2PNPDK20090421_192324_000061122078_00214_37342_1538.N1 |
| DSD: OCEAN_TIDE_HARMONIC_COEF PCF_RA2_FGD_2P | Filename: | Product: RA2_FGD_2PNPDK20090421_192324_000061122078_00214_37342_1538.N1 |
| DSD: OCEAN_TIDE_ORTHOWEIGHTS PCF_RA2_FGD_2P | Filename: | Product: RA2_FGD_2PNPDK20090421_192324_000061122078_00214_37342_1538.N1 |
| DSD: RA2_CHARACTERISATION_DATA PCF_RA2_FGD_2P | Filename: AUX_ECF_AXNECM20090421_064112_20090421_150000_20090422_030000 | Product: RA2_FGD_2PNPDK20090421_192324_000061122078_00214_37342_1538.N1 |
| DSD: RA2_CONFIGURATION_DATA PCF_RA2_FGD_2P | Filename: AUX_ECF_AXNECM20090421_064112_20090421_090000_20090421_210000 | Product: RA2_FGD_2PNPDK20090421_192324_000061122078_00214_37342_1538.N1 |
| DSD: RA2_CONSTANT_DATA PCF_RA2_FGD_2P | Filename: | Product: RA2_FGD_2PNPDK20090421_192324_000061122078_00214_37342_1538.N1 |
| DSD: RA2_SURFACE_TYPE_DATA PCF_RA2_FGD_2P | Filename: RA2_POL_AXVIEC20090421_135140_20020101_000000_20090521_235959 | Product: RA2_FGD_2PNPDK20090421_192324_000061122078_00214_37342_1538.N1 |
| DSD: RA2_USO_DATA PCF_RA2_FGD_2P | Filename: DOR_NAV_0PNPDK20090421_192007_000057382078_00214_37342_9835.N1 | Product: RA2_FGD_2PNPDK20090421_192324_000061122078_00214_37342_1538.N1 |
| DSD: REAL_POLE_LOCATION_PREDICTED PCF_RA2_FGD_2P | Filename: RA2_POL_AXVIEC20090421_135140_20020101_000000_20090521_235959 | Product: RA2_FGD_2PNPDK20090421_192324_000061122078_00214_37342_1538.N1 |
| DSD: REAL.SOLAR_ACTIVITY_INDEX_PREDICT PCF_RA2_FGD_2P | Filename: RA2_SOL_AXVIEC20090421_105342_20020101_000000_20100401_000000 | Product: RA2_FGD_2PNPDK20090421_192324_000061122078_00214_37342_1538.N1 |

| | | |
|---|---|--|
| DSD: SOLAR_ACTIVITY_INDEX_PREDICT PCF_RA2_FGD_2P | Filename: | Product: RA2_FGD_2PNPDK20090421_192324_000061122078_00214_373 |
| DSD: DORIS_IONO PCF_RA2_FGD_2P | Filename: RA2_MW__1PNPDE20090421_210339_000043172078_00215_37343_3936.N1 | Product: RA2_FGD_2PNPDE20090421_210339_000043172078_00215_37343_3937.N1 |
| DSD: METEO_GRID_POINTS_ALTITUDE PCF_RA2_FGD_2P | Filename: | Product: RA2_FGD_2PNPDE20090421_210339_000043172078_00215_37343_3937.N1 |
| DSD: MWR_CHARACTERISATION_COEFF PCF_RA2_FGD_2P | Filename: RA2_SOL_AXVIEC20090421_105342_20020101_000000_20100401_000000 | Product: RA2_FGD_2PNPDE20090421_210339_000043172078_00215_37343_3937.N1 |
| DSD: MWR_CONFIGURATION_DATA PCF_RA2_FGD_2P | Filename: AUX_ECF_AXNECM20090421_183956_20090422_030000_20090422_150000 | Product: RA2_FGD_2PNPDE20090421_210339_000043172078_00215_37343_3937.N1 |
| DSD: OCEAN_ICE2_SYSTEM_FILE PCF_RA2_FGD_2P | Filename: | Product: RA2_FGD_2PNPDE20090421_210339_000043172078_00215_37343_3937.N1 |
| DSD: OCEAN_TIDE_HARMONIC_COEF PCF_RA2_FGD_2P | Filename: | Product: RA2_FGD_2PNPDE20090421_210339_000043172078_00215_37343_3937.N1 |
| DSD: OCEAN_TIDE_ORTHOWEIGHTS PCF_RA2_FGD_2P | Filename: | Product: RA2_FGD_2PNPDE20090421_210339_000043172078_00215_37343_3937.N1 |
| DSD: RA2_CHARACTERISATION_DATA PCF_RA2_FGD_2P | Filename: AUX_ECF_AXNECM20090421_064113_20090421_210000_20090422_090000 | Product: RA2_FGD_2PNPDE20090421_210339_000043172078_00215_37343_3937.N1 |
| DSD: RA2_CONFIGURATION_DATA PCF_RA2_FGD_2P | Filename: AUX_ECF_AXNECM20090421_064112_20090421_150000_20090422_030000 | Product: RA2_FGD_2PNPDE20090421_210339_000043172078_00215_37343_3937.N1 |
| DSD: RA2_CONSTANT_DATA PCF_RA2_FGD_2P | Filename: | Product: RA2_FGD_2PNPDE20090421_210339_000043172078_00215_37343_3937.N1 |
| DSD: RA2_SURFACE_TYPE_DATA PCF_RA2_FGD_2P | Filename: RA2_POL_AXVIEC20090421_135140_20020101_000000_20090521_235959 | Product: RA2_FGD_2PNPDE20090421_210339_000043172078_00215_37343_3937.N1 |
| DSD: RA2_USO_DATA PCF_RA2_FGD_2P | Filename: DOR_NAV_0PNPDE20090421_210104_000038252078_00215_37343_7797.N1 | Product: RA2_FGD_2PNPDE20090421_210339_000043172078_00215_37343_3937.N1 |
| DSD: REAL_POLE_LOCATION_PREDICTED PCF_RA2_FGD_2P | Filename: RA2_POL_AXVIEC20090421_135140_20020101_000000_20090521_235959 | Product: RA2_FGD_2PNPDE20090421_210339_000043172078_00215_37343_3937.N1 |
| DSD: REAL.SOLAR_ACTIVITY_INDEX_PREDICT PCF_RA2_FGD_2P | Filename: RA2_SOL_AXVIEC20090421_105342_20020101_000000_20100401_000000 | Product: RA2_FGD_2PNPDE20090421_210339_000043172078_00215_37343_3937.N1 |
| DSD: SOLAR_ACTIVITY_INDEX_PREDICT PCF_RA2_FGD_2P | Filename: | Product: RA2_FGD_2PNPDE20090421_210339_000043172078_00215_37343_3937.N1 |
| DSD: DORIS_IONO PCF_RA2_FGD_2P | Filename: RA2_MW__1PNPDE20090421_221441_000061512078_00215_37343_4102.N1 | Product: RA2_FGD_2PNPDE20090421_221441_000061512078_00215_37343_4103.N1 |
| DSD: METEO_GRID_POINTS_ALTITUDE PCF_RA2_FGD_2P | Filename: | Product: RA2_FGD_2PNPDE20090421_221441_000061512078_00215_37343_4103.N1 |
| DSD: MWR_CHARACTERISATION_COEFF PCF_RA2_FGD_2P | Filename: RA2_SOL_AXVIEC20090421_105342_20020101_000000_20100401_000000 | Product: RA2_FGD_2PNPDE20090421_221441_000061512078_00215_37343_4103.N1 |
| DSD: MWR_CONFIGURATION_DATA PCF_RA2_FGD_2P | Filename: AUX_ECF_AXNECM20090421_183956_20090422_030000_20090422_150000 | Product: RA2_FGD_2PNPDE20090421_221441_000061512078_00215_37343_4103.N1 |
| DSD: OCEAN_ICE2_SYSTEM_FILE PCF_RA2_FGD_2P | Filename: | Product: RA2_FGD_2PNPDE20090421_221441_000061512078_00215_37343_4103.N1 |
| DSD: OCEAN_TIDE_HARMONIC_COEF PCF_RA2_FGD_2P | Filename: | Product: RA2_FGD_2PNPDE20090421_221441_000061512078_00215_37343_4103.N1 |

| | | |
|---|---|--|
| DSD: OCEAN_TIDE_ORTHOWEIGHTS PCF_RA2_FGD_2P | Filename: | Product: RA2_FGD_2PNPDE20090421_221441_000061512078_00215_3734 |
| DSD: RA2_CHARACTERISATION_DATA PCF_RA2_FGD_2P | Filename: AUX_ECF_AXNECM20090421_064113_20090421_210000_20090422_090000 | Product: RA2_FGD_2PNPDE20090421_221441_000061512078_00215_37343_4103.N1 |
| DSD: RA2_CONFIGURATION_DATA PCF_RA2_FGD_2P | Filename: AUX_ECF_AXNECM20090421_064112_20090421_150000_20090422_030000 | Product: RA2_FGD_2PNPDE20090421_221441_000061512078_00215_37343_4103.N1 |
| DSD: RA2_CONSTANT_DATA PCF_RA2_FGD_2P | Filename: | Product: RA2_FGD_2PNPDE20090421_221441_000061512078_00215_37343_4103.N1 |
| DSD: RA2_SURFACE_TYPE_DATA PCF_RA2_FGD_2P | Filename: RA2_POL_AXVIEC20090421_135140_20020101_000000_20090521_235959 | Product: RA2_FGD_2PNPDE20090421_221441_000061512078_00215_37343_4103.N1 |
| DSD: RA2_USO_DATA PCF_RA2_FGD_2P | Filename: DOR_NAV_0PNPDE20090421_221009_000060572078_00215_37343_7798.N1 | Product: RA2_FGD_2PNPDE20090421_221441_000061512078_00215_37343_4103.N1 |
| DSD: REAL.POLE_LOCATION_PREDICTED PCF_RA2_FGD_2P | Filename: RA2_POL_AXVIEC20090421_135140_20020101_000000_20090521_235959 | Product: RA2_FGD_2PNPDE20090421_221441_000061512078_00215_37343_4103.N1 |
| DSD: REAL.SOLAR_ACTIVITY_INDEX_PREDICT PCF_RA2_FGD_2P | Filename: RA2_SOL_AXVIEC20090421_105342_20020101_000000_20100401_000000 | Product: RA2_FGD_2PNPDE20090421_221441_000061512078_00215_37343_4103.N1 |
| DSD: SOLAR_ACTIVITY_INDEX_PREDICT PCF_RA2_FGD_2P | Filename: | Product: RA2_FGD_2PNPDE20090421_221441_000061512078_00215_37343_4103.N1 |
| DSD: DORIS_IONO PCF_RA2_FGD_2P | Filename: RA2_MW__1PNPDE20090421_235610_000059992078_00216_37344_4257.N1 | Product: RA2_FGD_2PNPDE20090421_235610_000059992078_00216_37344_4258.N1 |
| DSD: METEO_GRID_POINTS_ALTITUDE PCF_RA2_FGD_2P | Filename: | Product: RA2_FGD_2PNPDE20090421_235610_000059992078_00216_37344_4258.N1 |
| DSD: MWR_CHARACTERISATION_COEFF PCF_RA2_FGD_2P | Filename: RA2_SOL_AXVIEC20090421_105342_20020101_000000_20100401_000000 | Product: RA2_FGD_2PNPDE20090421_235610_000059992078_00216_37344_4258.N1 |
| DSD: MWR_CONFIGURATION_DATA PCF_RA2_FGD_2P | Filename: AUX_ECF_AXNECM20090421_183956_20090422_030000_20090422_150000 | Product: RA2_FGD_2PNPDE20090421_235610_000059992078_00216_37344_4258.N1 |
| DSD: OCEAN_ICE2_SYSTEM_FILE PCF_RA2_FGD_2P | Filename: | Product: RA2_FGD_2PNPDE20090421_235610_000059992078_00216_37344_4258.N1 |
| DSD: OCEAN_TIDE_HARMONIC_COEF PCF_RA2_FGD_2P | Filename: | Product: RA2_FGD_2PNPDE20090421_235610_000059992078_00216_37344_4258.N1 |
| DSD: OCEAN_TIDE_ORTHOWEIGHTS PCF_RA2_FGD_2P | Filename: | Product: RA2_FGD_2PNPDE20090421_235610_000059992078_00216_37344_4258.N1 |
| DSD: RA2_CHARACTERISATION_DATA PCF_RA2_FGD_2P | Filename: AUX_ECF_AXNECM20090421_064113_20090421_210000_20090422_090000 | Product: RA2_FGD_2PNPDE20090421_235610_000059992078_00216_37344_4258.N1 |
| DSD: RA2_CONFIGURATION_DATA PCF_RA2_FGD_2P | Filename: AUX_ECF_AXNECM20090421_064112_20090421_150000_20090422_030000 | Product: RA2_FGD_2PNPDE20090421_235610_000059992078_00216_37344_4258.N1 |
| DSD: RA2_CONSTANT_DATA PCF_RA2_FGD_2P | Filename: | Product: RA2_FGD_2PNPDE20090421_235610_000059992078_00216_37344_4258.N1 |
| DSD: RA2_SURFACE_TYPE_DATA PCF_RA2_FGD_2P | Filename: RA2_POL_AXVIEC20090421_135140_20020101_000000_20090521_235959 | Product: RA2_FGD_2PNPDE20090421_235610_000059992078_00216_37344_4258.N1 |
| DSD: RA2_USO_DATA PCF_RA2_FGD_2P | Filename: DOR_NAV_0PNPDE20090421_235106_000057382078_00216_37344_7799.N1 | Product: RA2_FGD_2PNPDE20090421_235610_000059992078_00216_37344_4258.N1 |
| DSD: REAL.POLE_LOCATION_PREDICTED PCF_RA2_FGD_2P | Filename: RA2_POL_AXVIEC20090421_135140_20020101_000000_20090521_235959 | Product: RA2_FGD_2PNPDE20090421_235610_000059992078_00216_37344_4258.N1 |

| | | |
|---|--|--|
| DSD: REAL.SOLAR_ACTIVITY_INDEX_PREDICT PCF_RA2_FGD_2P | Filename: RA2_SOL_AXVIEC20090421_105342_20020101_000000_20100401_000000 | Product: RA2_FGD_2PNPDE20090421_235610_000059992078_00216_37344_4258.N1 |
| DSD: SOLAR_ACTIVITY_INDEX_PREDICT PCF_RA2_FGD_2P | Filename: | Product: RA2_FGD_2PNPDE20090421_235610_000059992078_00216_37344_4258.N1 |

RA2_WWV_2P: ADF usage

New ADFs

| Gauge | Value | Segment (Start-Stop) | Explicit Reference |
|--|--|--|--|
| DSD: RA2_IF_MASK_FLIGHT_DATA PCF_RA2_WWV_2P | new ADF: RA2_FGD_2PNPDE20090421_002814_000058382078_00202_37330_2948.N1 | 21-APR-2009 00:28:14.132 21-APR-2009 00:28:14.132 | Product: RA2_WWV_2PNPDE20090421_002814_000058382078_00202_37330_2949.N1 |
| DSD: RA2_USO_DATA PCF_RA2_WWV_2P | new ADF: DOR_NAV_0PNPDE20090421_002306_000057382078_00202_37330_7793.N1 | 21-APR-2009 00:28:14.132 21-APR-2009 00:28:14.132 | Product: RA2_WWV_2PNPDE20090421_002814_000058382078_00202_37330_2949.N1 |
| DSD: RA2_IF_MASK_FLIGHT_DATA PCF_RA2_WWV_2P | new ADF: RA2_FGD_2PNPDE20090421_020427_000046102078_00203_37331_3101.N1 | 21-APR-2009 02:04:27.994 21-APR-2009 02:04:27.994 | Product: RA2_WWV_2PNPDE20090421_020427_000046102078_00203_37331_3102.N1 |
| DSD: RA2_USO_DATA PCF_RA2_WWV_2P | new ADF: DOR_NAV_0PNPDE20090421_020403_000041442078_00203_37331_7794.N1 | 21-APR-2009 02:04:27.994 21-APR-2009 02:04:27.994 | Product: RA2_WWV_2PNPDE20090421_020427_000046102078_00203_37331_3102.N1 |
| DSD: MWR_CONFIGURATION_DATA PCF_RA2_WWV_2P | new ADF: NOT USED | 21-APR-2009 03:20:44.306 21-APR-2009 03:20:44.306 | Product: RA2_WWV_2PNPDE20090421_032044_000061392078_00204_37332_3280.N1 |

| | | | |
|---|--|--|--|
| DSD: RA2_CHARACTERISATION_DATA PCF_RA2_WWV_2P | new ADF: AUX_ECF_AXNECM20090420_182114_20090421_030000_20090421_150000 | 21-APR-2009 03:20:44.306 21-APR-2009 03:20:44.306 | Product: RA2_WWV_2PNPDE20090421_032044_000061392078_00204_37332_3280.N1 |
| DSD: RA2_CONFIGURATION_DATA PCF_RA2_WWV_2P | new ADF: AUX_ECF_AXNECM20090420_064113_20090420_210000_20090421_090000 | 21-APR-2009 03:20:44.306 21-APR-2009 03:20:44.306 | Product: RA2_WWV_2PNPDE20090421_032044_000061392078_00204_37332_3280.N1 |
| DSD: RA2_IF_MASK_FLIGHT_DATA PCF_RA2_WWV_2P | new ADF: RA2_FGD_2PNPDE20090421_032044_000061392078_00204_37332_3279.N1 | 21-APR-2009 03:20:44.306 21-APR-2009 03:20:44.306 | Product: RA2_WWV_2PNPDE20090421_032044_000061392078_00204_37332_3280.N1 |
| DSD: RA2_USO_DATA PCF_RA2_WWV_2P | new ADF: DOR_NAV_0PNPDE20090421_031826_000057382078_00204_37332_7795.N1 | 21-APR-2009 03:20:44.306 21-APR-2009 03:20:44.306 | Product: RA2_WWV_2PNPDE20090421_032044_000061392078_00204_37332_3280.N1 |
| DSD: MWR_CONFIGURATION_DATA PCF_RA2_WWV_2P | new ADF: AUX_ECF_AXNECM20090421_064112_20090421_090000_20090421_210000 | 21-APR-2009 05:02:31.254 21-APR-2009 05:02:31.254 | Product: RA2_WWV_2PNPDE20090421_050231_000060322078_00205_37333_3450.N1 |
| DSD: RA2_IF_MASK_FLIGHT_DATA PCF_RA2_WWV_2P | new ADF: RA2_FGD_2PNPDE20090421_050231_000060322078_00205_37333_3449.N1 | 21-APR-2009 05:02:31.254 21-APR-2009 05:02:31.254 | Product: RA2_WWV_2PNPDE20090421_050231_000060322078_00205_37333_3450.N1 |
| DSD: RA2_USO_DATA PCF_RA2_WWV_2P | new ADF: DOR_NAV_0PNPDE20090421_045923_000057382078_00205_37333_7796.N1 | 21-APR-2009 05:02:31.254 21-APR-2009 05:02:31.254 | Product: RA2_WWV_2PNPDE20090421_050231_000060322078_00205_37333_3450.N1 |

| | | | |
|---|--|--|--|
| DSD: RA2_IF_MASK_FLIGHT_DATA PCF_RA2_WWV_2P | new ADF: RA2_FGD_2PNPDK20090421_064231_000041052078_00206_37334_0563.N1 | 21-APR-2009 06:42:31.258 21-APR-2009 06:42:31.258 | Product: RA2_WWV_2PNPDK20090421_064231_000041052078_00206_37334_0564.N1 |
| DSD: RA2_USO_DATA PCF_RA2_WWV_2P | new ADF: DOR_NAV_0PNPDK20090421_064020_000038262078_00206_37334_9827.N1 | 21-APR-2009 06:42:31.258 21-APR-2009 06:42:31.258 | Product: RA2_WWV_2PNPDK20090421_064231_000041052078_00206_37334_0564.N1 |
| DSD: RA2_IF_MASK_FLIGHT_DATA PCF_RA2_WWV_2P | new ADF: RA2_FGD_2PNPDK20090421_075018_000061892078_00207_37335_0686.N1 | 21-APR-2009 07:50:18.472 21-APR-2009 07:50:18.472 | Product: RA2_WWV_2PNPDK20090421_075018_000061892078_00207_37335_0687.N1 |
| DSD: RA2_USO_DATA PCF_RA2_WWV_2P | new ADF: DOR_NAV_0PNPDK20090421_074925_000057382078_00207_37335_9828.N1 | 21-APR-2009 07:50:18.472 21-APR-2009 07:50:18.472 | Product: RA2_WWV_2PNPDK20090421_075018_000061892078_00207_37335_0687.N1 |
| DSD: MWR_CONFIGURATION_DATA PCF_RA2_WWV_2P | new ADF: AUX_ECF_AXNECM20090421_064112_20090421_150000_20090422_030000 | 21-APR-2009 09:32:45.524 21-APR-2009 09:32:45.524 | Product: RA2_WWV_2PNPDK20090421_093245_000059822078_00208_37336_0832.N1 |
| DSD: RA2_CHARACTERISATION_DATA PCF_RA2_WWV_2P | new ADF: AUX_ECF_AXNECM20090421_064112_20090421_090000_20090421_210000 | 21-APR-2009 09:32:45.524 21-APR-2009 09:32:45.524 | Product: RA2_WWV_2PNPDK20090421_093245_000059822078_00208_37336_0832.N1 |
| DSD: RA2_CONFIGURATION_DATA PCF_RA2_WWV_2P | new ADF: AUX_ECF_AXNECM20090420_182114_20090421_030000_20090421_150000 | 21-APR-2009 09:32:45.524 21-APR-2009 09:32:45.524 | Product: RA2_WWV_2PNPDK20090421_093245_000059822078_00208_37336_0832.N1 |

| | | | |
|--|--|--|--|
| DSD: RA2_IF_MASK_FLIGHT_DATA PCF_RA2_WWV_2P | new ADF: RA2_FGD_2PNPDK20090421_093245_000059822078_00208_37336_0831.N1 | 21-APR-2009 09:32:45.524 21-APR-2009 09:32:45.524 | Product: RA2_WWV_2PNPDK20090421_093245_000059822078_00208_37336_0832.N1 |
| DSD: RA2_USO_DATA PCF_RA2_WWV_2P | new ADF: DOR_NAV_0PNPDK20090421_093022_000057382078_00208_37336_9829.N1 | 21-APR-2009 09:32:45.524 21-APR-2009 09:32:45.524 | Product: RA2_WWV_2PNPDK20090421_093245_000059822078_00208_37336_0832.N1 |
| DSD: MWR_CHARACTERISATION_COEFF PCF_RA2_WWV_2P | new ADF: RA2_SOL_AXVIEC20090421_105342_20020101_000000_20100401_000000 | 21-APR-2009 11:11:44.258 21-APR-2009 11:11:44.258 | Product: RA2_WWV_2PNPDK20090421_111144_000060012078_00209_37337_0984.N1 |
| DSD: RA2_IF_MASK_FLIGHT_DATA PCF_RA2_WWV_2P | new ADF: RA2_FGD_2PNPDK20090421_111144_000060012078_00209_37337_0983.N1 | 21-APR-2009 11:11:44.258 21-APR-2009 11:11:44.258 | Product: RA2_WWV_2PNPDK20090421_111144_000060012078_00209_37337_0984.N1 |
| DSD: RA2_USO_DATA PCF_RA2_WWV_2P | new ADF: DOR_NAV_0PNPDK20090421_111119_000054192078_00209_37337_9830.N1 | 21-APR-2009 11:11:44.258 21-APR-2009 11:11:44.258 | Product: RA2_WWV_2PNPDK20090421_111144_000060012078_00209_37337_0984.N1 |
| DSD: RA2_IF_MASK_FLIGHT_DATA PCF_RA2_WWV_2P | new ADF: RA2_FGD_2PNPDK20090421_125113_000059102078_00210_37338_1107.N1 | 21-APR-2009 12:51:13.069 21-APR-2009 12:51:13.069 | Product: RA2_WWV_2PNPDK20090421_125113_000059102078_00210_37338_1108.N1 |
| DSD: RA2_USO_DATA PCF_RA2_WWV_2P | new ADF: DOR_NAV_0PNPDK20090421_124657_000057382078_00210_37338_9831.N1 | 21-APR-2009 12:51:13.069 21-APR-2009 12:51:13.069 | Product: RA2_WWV_2PNPDK20090421_125113_000059102078_00210_37338_1108.N1 |

| | | | |
|---|--|--|--|
| DSD: RA2_IF_MASK_FLIGHT_DATA PCF_RA2_WWV_2P | new ADF: RA2_FGD_2PNPDK20090421_142853_000050632078_00211_37339_1189.N1 | 21-APR-2009 14:28:53.823 21-APR-2009 14:28:53.823 | Product: RA2_WWV_2PNPDK20090421_142853_000050632078_00211_37339_1190.N1 |
| DSD: RA2_SURFACE_TYPE_DATA PCF_RA2_WWV_2P | new ADF: RA2_POL_AXVIEC20090421_135140_20020101_000000_20090521_235959 | 21-APR-2009 14:28:53.823 21-APR-2009 14:28:53.823 | Product: RA2_WWV_2PNPDK20090421_142853_000050632078_00211_37339_1190.N1 |
| DSD: RA2_USO_DATA PCF_RA2_WWV_2P | new ADF: DOR_NAV_0PNPDK20090421_142754_000054192078_00211_37339_9832.N1 | 21-APR-2009 14:28:53.823 21-APR-2009 14:28:53.823 | Product: RA2_WWV_2PNPDK20090421_142853_000050632078_00211_37339_1190.N1 |
| DSD: MWR_CONFIGURATION_DATA PCF_RA2_WWV_2P | new ADF: AUX_ECF_AXNECM20090421_064113_20090421_210000_20090422_090000 | 21-APR-2009 15:57:23.412 21-APR-2009 15:57:23.412 | Product: RA2_WWV_2PNPDK20090421_155723_000005252078_00212_37340_1193.N1 |
| DSD: RA2_CHARACTERISATION_DATA PCF_RA2_WWV_2P | new ADF: AUX_ECF_AXNECM20090421_064112_20090421_150000_20090422_030000 | 21-APR-2009 15:57:23.412 21-APR-2009 15:57:23.412 | Product: RA2_WWV_2PNPDK20090421_155723_000005252078_00212_37340_1193.N1 |
| DSD: RA2_CONFIGURATION_DATA PCF_RA2_WWV_2P | new ADF: AUX_ECF_AXNECM20090421_064112_20090421_090000_20090421_210000 | 21-APR-2009 15:57:23.412 21-APR-2009 15:57:23.412 | Product: RA2_WWV_2PNPDK20090421_155723_000005252078_00212_37340_1193.N1 |
| DSD: RA2_IF_MASK_FLIGHT_DATA PCF_RA2_WWV_2P | new ADF: RA2_FGD_2PNPDK20090421_155723_000005252078_00212_37340_1192.N1 | 21-APR-2009 15:57:23.412 21-APR-2009 15:57:23.412 | Product: RA2_WWV_2PNPDK20090421_155723_000005252078_00212_37340_1193.N1 |

| | | | |
|--|--|--|--|
| DSD: RA2_IF_MASK_FLIGHT_DATA PCF_RA2_WWV_2P | new ADF: RA2_FGD_2PNPDK20090421_160401_000060322078_00212_37340_1299.N1 | 21-APR-2009 16:04:01.110 21-APR-2009 16:04:01.110 | Product: RA2_WWV_2PNPDK20090421_160401_000060322078_00212_37340_1300.N1 |
| DSD: RA2_USO_DATA PCF_RA2_WWV_2P | new ADF: DOR_NAV_0PNPDK20090421_160332_000054192078_00212_37340_9833.N1 | 21-APR-2009 16:04:01.110 21-APR-2009 16:04:01.110 | Product: RA2_WWV_2PNPDK20090421_160401_000060322078_00212_37340_1300.N1 |
| DSD: RA2_IF_MASK_FLIGHT_DATA PCF_RA2_WWV_2P | new ADF: RA2_FGD_2PNPDK20090421_174335_000060792078_00213_37341_1402.N1 | 21-APR-2009 17:43:35.492 21-APR-2009 17:43:35.492 | Product: RA2_WWV_2PNPDK20090421_174335_000060792078_00213_37341_1403.N1 |
| DSD: RA2_USO_DATA PCF_RA2_WWV_2P | new ADF: DOR_NAV_0PNPDK20090421_173910_000057382078_00213_37341_9834.N1 | 21-APR-2009 17:43:35.492 21-APR-2009 17:43:35.492 | Product: RA2_WWV_2PNPDK20090421_174335_000060792078_00213_37341_1403.N1 |
| DSD: RA2_IF_MASK_FLIGHT_DATA PCF_RA2_WWV_2P | new ADF: RA2_FGD_2PNPDK20090421_192324_000061122078_00214_37342_1538.N1 | 21-APR-2009 19:23:24.356 21-APR-2009 19:23:24.356 | Product: RA2_WWV_2PNPDK20090421_192324_000061122078_00214_37342_1539.N1 |
| DSD: RA2_USO_DATA PCF_RA2_WWV_2P | new ADF: DOR_NAV_0PNPDK20090421_192007_000057382078_00214_37342_9835.N1 | 21-APR-2009 19:23:24.356 21-APR-2009 19:23:24.356 | Product: RA2_WWV_2PNPDK20090421_192324_000061122078_00214_37342_1539.N1 |
| DSD: MWR_CONFIGURATION_DATA PCF_RA2_WWV_2P | new ADF: AUX_ECF_AXNECM20090421_183956_20090422_030000_20090422_150000 | 21-APR-2009 21:03:39.956 21-APR-2009 21:03:39.956 | Product: RA2_WWV_2PNPDE20090421_210339_000043172078_00215_37343_3938.N1 |

| | | | |
|---|--|--|--|
| DSD: RA2_CHARACTERISATION_DATA PCF_RA2_WWV_2P | new ADF: AUX_ECF_AXNECM20090421_064113_20090421_210000_20090422_090000 | 21-APR-2009 21:03:39.956 21-APR-2009 21:03:39.956 | Product: RA2_WWV_2PNPDE20090421_210339_000043172078_00215_37343_3938.N1 |
| DSD: RA2_CONFIGURATION_DATA PCF_RA2_WWV_2P | new ADF: AUX_ECF_AXNECM20090421_064112_20090421_150000_20090422_030000 | 21-APR-2009 21:03:39.956 21-APR-2009 21:03:39.956 | Product: RA2_WWV_2PNPDE20090421_210339_000043172078_00215_37343_3938.N1 |
| DSD: RA2_IF_MASK_FLIGHT_DATA PCF_RA2_WWV_2P | new ADF: RA2_FGD_2PNPDE20090421_210339_000043172078_00215_37343_3937.N1 | 21-APR-2009 21:03:39.956 21-APR-2009 21:03:39.956 | Product: RA2_WWV_2PNPDE20090421_210339_000043172078_00215_37343_3938.N1 |
| DSD: RA2_USO_DATA PCF_RA2_WWV_2P | new ADF: DOR_NAV_0PNPDE20090421_210104_000038252078_00215_37343_7797.N1 | 21-APR-2009 21:03:39.956 21-APR-2009 21:03:39.956 | Product: RA2_WWV_2PNPDE20090421_210339_000043172078_00215_37343_3938.N1 |
| DSD: RA2_IF_MASK_FLIGHT_DATA PCF_RA2_WWV_2P | new ADF: RA2_FGD_2PNPDE20090421_221441_000061512078_00215_37343_4103.N1 | 21-APR-2009 22:14:41.006 21-APR-2009 22:14:41.006 | Product: RA2_WWV_2PNPDE20090421_221441_000061512078_00215_37343_4104.N1 |
| DSD: RA2_USO_DATA PCF_RA2_WWV_2P | new ADF: DOR_NAV_0PNPDE20090421_221009_000060572078_00215_37343_7798.N1 | 21-APR-2009 22:14:41.006 21-APR-2009 22:14:41.006 | Product: RA2_WWV_2PNPDE20090421_221441_000061512078_00215_37343_4104.N1 |
| DSD: RA2_IF_MASK_FLIGHT_DATA PCF_RA2_WWV_2P | new ADF: RA2_FGD_2PNPDE20090421_235610_000059992078_00216_37344_4258.N1 | 21-APR-2009 23:56:10.130 21-APR-2009 23:56:10.130 | Product: RA2_WWV_2PNPDE20090421_235610_000059992078_00216_37344_4259.N1 |

| | | | |
|-------------------------------------|--|--|--|
| DSD: RA2_USO_DATA PCF_RA2_WWV_2P | new ADF: DOR_NAV_0PNPDE20090421_235106_000057382078_00216_37344_7799.N1 | 21-APR-2009 23:56:10.130 21-APR-2009 23:56:10.130 | Product: RA2_WWV_2PNPDE20090421_235610_000059992078_00216_37344_4259.N1 |
|-------------------------------------|--|--|--|

Current ADFs (from IECF list)

| Gauge | Value | Explicit Reference |
|-----------------------------|---|--|
| MWR_SLT_AX.INFO PCF_IECF | MWR_SLT_AXVIEC20060921_063409_20020101_000000_20200101_000000 | Corresponding to date 18-FEB-2009 03:00:02.000 |
| AUX_ATT_AX.INFO PCF_IECF | AUX_ATT_AXVIEC20020924_131534_20020703_120000_20781231_235959 | Corresponding to date 18-FEB-2009 03:00:02.000 |
| RA2_PLA_AX.INFO PCF_IECF | RA2_PLA_AXVIEC20060331_181823_20020101_000000_20200101_000000 | Corresponding to date 18-FEB-2009 03:00:02.000 |
| RA2_CON_AX.INFO PCF_IECF | RA2_CON_AXVIEC20070723_131547_20060621_132015_20200101_000000 | Corresponding to date 18-FEB-2009 03:00:02.000 |
| RA2_CHD_AX.INFO PCF_IECF | RA2_CHD_AXVIEC20060913_074707_20020101_000000_20200101_000000 | Corresponding to date 18-FEB-2009 03:00:02.000 |
| MWR_CON_AX.INFO PCF_IECF | MWR_CON_AXVIEC20040810_145011_20020101_000000_20200101_000000 | Corresponding to date 18-FEB-2009 03:00:02.000 |
| MWR_CHD_AX.INFO PCF_IECF | MWR_CHD_AXVIEC20061013_132356_20020101_000000_20200101_000000 | Corresponding to date 18-FEB-2009 03:00:02.000 |
| MWR_LSF_AX.INFO PCF_IECF | MWR_LSF_AXVIEC20020313_172218_20020101_000000_20200101_000000 | Corresponding to date 18-FEB-2009 03:00:02.000 |
| RA2_MET_AX.INFO PCF_IECF | RA2_MET_AXVIEC20020204_073357_20020101_000000_20200101_000000 | Corresponding to date 18-FEB-2009 03:00:02.000 |
| RA2_CST_AX.INFO PCF_IECF | RA2_CST_AXVIEC20020621_135858_20020101_000000_20200101_000000 | Corresponding to date 18-FEB-2009 03:00:02.000 |
| RA2_ICT_AX.INFO PCF_IECF | RA2_ICT_AXVIEC20060921_070730_20020101_000000_20200101_000000 | Corresponding to date 18-FEB-2009 03:00:02.000 |
| RA2_DIP_AX.INFO PCF_IECF | RA2_DIP_AXVIEC20020122_134206_20020101_000000_20200101_000000 | Corresponding to date 18-FEB-2009 03:00:02.000 |
| RA2_IOC_AX.INFO PCF_IECF | RA2_IOC_AXVIEC20020122_141121_20020101_000000_20200101_000000 | Corresponding to date 18-FEB-2009 03:00:02.000 |
| RA2_OT1_AX.INFO PCF_IECF | RA2_OT1_AXVIEC20040120_082051_20020101_000000_20200101_000000 | Corresponding to date 18-FEB-2009 03:00:02.000 |
| RA2_OT2_AX.INFO PCF_IECF | RA2_OT2_AXVIEC20031208_150159_20020101_000000_20200101_000000 | Corresponding to date 18-FEB-2009 03:00:02.000 |
| RA2_GEO_AX.INFO PCF_IECF | RA2_GEO_AXVIEC20020314_093428_20020101_000000_20200101_000000 | Corresponding to date 18-FEB-2009 03:00:02.000 |
| RA2_MSS_AX.INFO PCF_IECF | RA2_MSS_AXVIEC20031208_145545_20020101_000000_20200101_000000 | Corresponding to date 18-FEB-2009 03:00:02.000 |
| RA2_USO_AX.INFO PCF_IECF | RA2_USO_AXVIEC20070618_133225_20070620_000000_20200101_000000 | Corresponding to date 01-MAR-2009 03:00:02.000 |
| RA2_SOI_AX.INFO PCF_IECF | RA2_SOI_AXVIEC20051003_170000_20020101_000000_20200101_000000 | Corresponding to date 01-MAR-2009 03:00:02.000 |

| | | |
|-----------------------------|---|--|
| RA2_SSB_AX.INFO PCF_IECF | RA2_SSB_AXVIEC20051129_111810_20020101_000000_20200101_000000 | Corresponding to date 01-MAR-2009 03:00:02.000 |
| RA2_SET_AX.INFO PCF_IECF | RA2_SET_AXVIEC20020122_150917_20020101_000000_20200101_000000 | Corresponding to date 01-MAR-2009 03:00:02.000 |
| RA2_TLD_AX.INFO PCF_IECF | RA2_TLD_AXVIEC20031208_151137_20020101_000000_20200101_000000 | Corresponding to date 01-MAR-2009 03:00:02.000 |
| RA2_SL1_AX.INFO PCF_IECF | RA2_SL1_AXVIEC20030131_100228_20020101_000000_20200101_000000 | Corresponding to date 01-MAR-2009 03:00:02.000 |
| RA2_SL2_AX.INFO PCF_IECF | RA2_SL2_AXVIEC20030131_101757_20020101_000000_20200101_000000 | Corresponding to date 01-MAR-2009 03:00:02.000 |
| RA2_SOL_AX.INFO PCF_IECF | RA2_SOL_AXVIEC20090317_182707_20020101_000000_20100301_000000 | Corresponding to date 18-MAR-2009 03:00:01.000 |
| RA2_IFF_AX.INFO PCF_IECF | RA2_IFF_AXVIEC20090326_133847_20090326_000000_20100101_000000 | Corresponding to date 27-MAR-2009 03:00:00.000 |
| RA2_POL_AX.INFO PCF_IECF | RA2_POL_AXVIEC20090417_110409_20020101_000000_20090516_235959 | Corresponding to date 18-APR-2009 03:00:02.000 |

Differences with IECF list

| Gauge | Value | Explicit Reference |
|--|---|---|
| DSD: DORIS_IONO PCF_RA2_WWV_2P | Filename: RA2_MW__1PNPDE20090420_224725_000061122078_00201_37329_2775.N1 | Product: RA2_WWV_2PNPDE20090420_224725_000061122078_00201_37329_2777.N1 |
| DSD: METEO_GRID_POINTS_ALTITUDE PCF_RA2_WWV_2P | Filename: | Product: RA2_WWV_2PNPDE20090420_224725_000061122078_00201_37329_2777.N1 |
| DSD: MWR_CONFIGURATION_DATA PCF_RA2_WWV_2P | Filename: AUX_ECF_AXNECM20090420_182114_20090421_030000_20090421_150000 | Product: RA2_WWV_2PNPDE20090420_224725_000061122078_00201_37329_2777.N1 |
| DSD: OCEAN_ICE2_SYSTEM_FILE PCF_RA2_WWV_2P | Filename: | Product: RA2_WWV_2PNPDE20090420_224725_000061122078_00201_37329_2777.N1 |
| DSD: OCEAN_TIDE_HARMONIC_COEF PCF_RA2_WWV_2P | Filename: | Product: RA2_WWV_2PNPDE20090420_224725_000061122078_00201_37329_2777.N1 |
| DSD: OCEAN_TIDE_ORTHOWEIGHTS PCF_RA2_WWV_2P | Filename: | Product: RA2_WWV_2PNPDE20090420_224725_000061122078_00201_37329_2777.N1 |
| DSD: RA2_CHARACTERISATION_DATA PCF_RA2_WWV_2P | Filename: AUX_ECF_AXNECM20090420_064113_20090420_210000_20090421_090000 | Product: RA2_WWV_2PNPDE20090420_224725_000061122078_00201_37329_2777.N1 |
| DSD: RA2_CONFIGURATION_DATA PCF_RA2_WWV_2P | Filename: AUX_ECF_AXNECM20090420_064112_20090420_150000_20090421_030000 | Product: RA2_WWV_2PNPDE20090420_224725_000061122078_00201_37329_2777.N1 |
| DSD: RA2_CONSTANT_DATA PCF_RA2_WWV_2P | Filename: | Product: RA2_WWV_2PNPDE20090420_224725_000061122078_00201_37329_2777.N1 |
| DSD: RA2_IF_MASK_FLIGHT_DATA PCF_RA2_WWV_2P | Filename: RA2_FGD_2PNPDE20090420_224725_000061122078_00201_37329_2776.N1 | Product: RA2_WWV_2PNPDE20090420_224725_000061122078_00201_37329_2777.N1 |
| DSD: RA2_USO_DATA PCF_RA2_WWV_2P | Filename: DOR_NAV_0PNPDE20090420_224209_000060572078_00201_37329_7792.N1 | Product: RA2_WWV_2PNPDE20090420_224725_000061122078_00201_37329_2777.N1 |

| | | |
|--|---|---|
| DSD: SOLAR_ACTIVITY_INDEX_PREDICT PCF_RA2_WWV_2P | Filename: | Product: RA2_WWV_2PNPDE20090420_224725_000061122078_00201. |
| DSD: DORIS_IONO PCF_RA2_WWV_2P | Filename: RA2_MW__1PNPDE20090421_002814_000058382078_00202_37330_2947.N1 | Product: RA2_WWV_2PNPDE20090421_002814_000058382078_00202_37330_2949.N1 |
| DSD: METEO_GRID_POINTS_ALTITUDE PCF_RA2_WWV_2P | Filename: | Product: RA2_WWV_2PNPDE20090421_002814_000058382078_00202_37330_2949.N1 |
| DSD: MWR_CONFIGURATION_DATA PCF_RA2_WWV_2P | Filename: AUX_ECF_AXNECM20090420_182114_20090421_030000_20090421_150000 | Product: RA2_WWV_2PNPDE20090421_002814_000058382078_00202_37330_2949.N1 |
| DSD: OCEAN_ICE2_SYSTEM_FILE PCF_RA2_WWV_2P | Filename: | Product: RA2_WWV_2PNPDE20090421_002814_000058382078_00202_37330_2949.N1 |
| DSD: OCEAN_TIDE_HARMONIC_COEF PCF_RA2_WWV_2P | Filename: | Product: RA2_WWV_2PNPDE20090421_002814_000058382078_00202_37330_2949.N1 |
| DSD: OCEAN_TIDE_ORTHOWEIGHTS PCF_RA2_WWV_2P | Filename: | Product: RA2_WWV_2PNPDE20090421_002814_000058382078_00202_37330_2949.N1 |
| DSD: RA2_CHARACTERISATION_DATA PCF_RA2_WWV_2P | Filename: AUX_ECF_AXNECM20090420_064113_20090420_210000_20090421_090000 | Product: RA2_WWV_2PNPDE20090421_002814_000058382078_00202_37330_2949.N1 |
| DSD: RA2_CONFIGURATION_DATA PCF_RA2_WWV_2P | Filename: AUX_ECF_AXNECM20090420_064112_20090420_150000_20090421_030000 | Product: RA2_WWV_2PNPDE20090421_002814_000058382078_00202_37330_2949.N1 |
| DSD: RA2_CONSTANT_DATA PCF_RA2_WWV_2P | Filename: | Product: RA2_WWV_2PNPDE20090421_002814_000058382078_00202_37330_2949.N1 |
| DSD: RA2_IF_MASK_FLIGHT_DATA PCF_RA2_WWV_2P | Filename: RA2_FGD_2PNPDE20090421_002814_000058382078_00202_37330_2948.N1 | Product: RA2_WWV_2PNPDE20090421_002814_000058382078_00202_37330_2949.N1 |
| DSD: RA2_USO_DATA PCF_RA2_WWV_2P | Filename: DOR_NAV_0PNPDE20090421_002306_000057382078_00202_37330_7793.N1 | Product: RA2_WWV_2PNPDE20090421_002814_000058382078_00202_37330_2949.N1 |
| DSD: SOLAR_ACTIVITY_INDEX_PREDICT PCF_RA2_WWV_2P | Filename: | Product: RA2_WWV_2PNPDE20090421_002814_000058382078_00202_37330_2949.N1 |
| DSD: DORIS_IONO PCF_RA2_WWV_2P | Filename: RA2_MW__1PNPDE20090421_020427_000046102078_00203_37331_3102.N1 | Product: RA2_WWV_2PNPDE20090421_020427_000046102078_00203_37331_3102.N1 |
| DSD: METEO_GRID_POINTS_ALTITUDE PCF_RA2_WWV_2P | Filename: | Product: RA2_WWV_2PNPDE20090421_020427_000046102078_00203_37331_3102.N1 |
| DSD: MWR_CONFIGURATION_DATA PCF_RA2_WWV_2P | Filename: AUX_ECF_AXNECM20090420_182114_20090421_030000_20090421_150000 | Product: RA2_WWV_2PNPDE20090421_020427_000046102078_00203_37331_3102.N1 |
| DSD: OCEAN_ICE2_SYSTEM_FILE PCF_RA2_WWV_2P | Filename: | Product: RA2_WWV_2PNPDE20090421_020427_000046102078_00203_37331_3102.N1 |
| DSD: OCEAN_TIDE_HARMONIC_COEF PCF_RA2_WWV_2P | Filename: | Product: RA2_WWV_2PNPDE20090421_020427_000046102078_00203_37331_3102.N1 |
| DSD: OCEAN_TIDE_ORTHOWEIGHTS PCF_RA2_WWV_2P | Filename: | Product: RA2_WWV_2PNPDE20090421_020427_000046102078_00203_37331_3102.N1 |

| | | |
|--|---|---|
| DSD: RA2_CHARACTERISATION_DATA PCF_RA2_WWV_2P | Filename: AUX_ECF_AXNECM20090420_064113_20090420_210000_20090421_090000 | Product: RA2_WWV_2PNPDE20090421_020427_000046102078_00203. |
| DSD: RA2_CONFIGURATION_DATA PCF_RA2_WWV_2P | Filename: AUX_ECF_AXNECM20090420_064112_20090420_150000_20090421_030000 | Product: RA2_WWV_2PNPDE20090421_020427_000046102078_00203_37331_3102.N1 |
| DSD: RA2_CONSTANT_DATA PCF_RA2_WWV_2P | Filename: | Product: RA2_WWV_2PNPDE20090421_020427_000046102078_00203_37331_3102.N1 |
| DSD: RA2_IF_MASK_FLIGHT_DATA PCF_RA2_WWV_2P | Filename: RA2_FGD_2PNPDE20090421_020427_000046102078_00203_37331_3101.N1 | Product: RA2_WWV_2PNPDE20090421_020427_000046102078_00203_37331_3102.N1 |
| DSD: RA2_USO_DATA PCF_RA2_WWV_2P | Filename: DOR_NAV_0PNPDE20090421_020403_000041442078_00203_37331_7794.N1 | Product: RA2_WWV_2PNPDE20090421_020427_000046102078_00203_37331_3102.N1 |
| DSD: SOLAR_ACTIVITY_INDEX_PREDICT PCF_RA2_WWV_2P | Filename: | Product: RA2_WWV_2PNPDE20090421_020427_000046102078_00203_37331_3102.N1 |
| DSD: DORIS_IONO PCF_RA2_WWV_2P | Filename: RA2_MW__1PNPDE20090421_032044_000061392078_00204_37332_3278.N1 | Product: RA2_WWV_2PNPDE20090421_032044_000061392078_00204_37332_3280.N1 |
| DSD: METEO_GRID_POINTS_ALTITUDE PCF_RA2_WWV_2P | Filename: | Product: RA2_WWV_2PNPDE20090421_032044_000061392078_00204_37332_3280.N1 |
| DSD: OCEAN_ICE2_SYSTEM_FILE PCF_RA2_WWV_2P | Filename: | Product: RA2_WWV_2PNPDE20090421_032044_000061392078_00204_37332_3280.N1 |
| DSD: OCEAN_TIDE_HARMONIC_COEF PCF_RA2_WWV_2P | Filename: | Product: RA2_WWV_2PNPDE20090421_032044_000061392078_00204_37332_3280.N1 |
| DSD: OCEAN_TIDE_ORTHOWEIGHTS PCF_RA2_WWV_2P | Filename: | Product: RA2_WWV_2PNPDE20090421_032044_000061392078_00204_37332_3280.N1 |
| DSD: RA2_CHARACTERISATION_DATA PCF_RA2_WWV_2P | Filename: AUX_ECF_AXNECM20090420_182114_20090421_030000_20090421_150000 | Product: RA2_WWV_2PNPDE20090421_032044_000061392078_00204_37332_3280.N1 |
| DSD: RA2_CONFIGURATION_DATA PCF_RA2_WWV_2P | Filename: AUX_ECF_AXNECM20090420_064113_20090420_210000_20090421_090000 | Product: RA2_WWV_2PNPDE20090421_032044_000061392078_00204_37332_3280.N1 |
| DSD: RA2_CONSTANT_DATA PCF_RA2_WWV_2P | Filename: | Product: RA2_WWV_2PNPDE20090421_032044_000061392078_00204_37332_3280.N1 |
| DSD: RA2_IF_MASK_FLIGHT_DATA PCF_RA2_WWV_2P | Filename: RA2_FGD_2PNPDE20090421_032044_000061392078_00204_37332_3279.N1 | Product: RA2_WWV_2PNPDE20090421_032044_000061392078_00204_37332_3280.N1 |
| DSD: RA2_USO_DATA PCF_RA2_WWV_2P | Filename: DOR_NAV_0PNPDE20090421_031826_000057382078_00204_37332_7795.N1 | Product: RA2_WWV_2PNPDE20090421_032044_000061392078_00204_37332_3280.N1 |
| DSD: SOLAR_ACTIVITY_INDEX_PREDICT PCF_RA2_WWV_2P | Filename: | Product: RA2_WWV_2PNPDE20090421_032044_000061392078_00204_37332_3280.N1 |
| DSD: DORIS_IONO PCF_RA2_WWV_2P | Filename: RA2_MW__1PNPDE20090421_050231_000060322078_00205_37333_3448.N1 | Product: RA2_WWV_2PNPDE20090421_050231_000060322078_00205_37333_3450.N1 |
| DSD: METEO_GRID_POINTS_ALTITUDE PCF_RA2_WWV_2P | Filename: | Product: RA2_WWV_2PNPDE20090421_050231_000060322078_00205_37333_3450.N1 |
| DSD: MWR_CONFIGURATION_DATA PCF_RA2_WWV_2P | Filename: AUX_ECF_AXNECM20090421_064112_20090421_090000_20090421_210000 | Product: RA2_WWV_2PNPDE20090421_050231_000060322078_00205_37333_3450.N1 |

| | | |
|--|---|---|
| DSD: OCEAN_ICE2_SYSTEM_FILE PCF_RA2_WWV_2P | Filename: | Product: RA2_WWV_2PNPDE20090421_050231_000060322078_00205_ |
| DSD: OCEAN_TIDE_HARMONIC_COEF PCF_RA2_WWV_2P | Filename: | Product: RA2_WWV_2PNPDE20090421_050231_000060322078_00205_37333_3450.N1 |
| DSD: OCEAN_TIDE_ORTHOWEIGHTS PCF_RA2_WWV_2P | Filename: | Product: RA2_WWV_2PNPDE20090421_050231_000060322078_00205_37333_3450.N1 |
| DSD: RA2_CHARACTERISATION_DATA PCF_RA2_WWV_2P | Filename: AUX_ECF_AXNECM20090420_182114_20090421_030000_20090421_150000 | Product: RA2_WWV_2PNPDE20090421_050231_000060322078_00205_37333_3450.N1 |
| DSD: RA2_CONFIGURATION_DATA PCF_RA2_WWV_2P | Filename: AUX_ECF_AXNECM20090420_064113_20090420_210000_20090421_090000 | Product: RA2_WWV_2PNPDE20090421_050231_000060322078_00205_37333_3450.N1 |
| DSD: RA2_CONSTANT_DATA PCF_RA2_WWV_2P | Filename: | Product: RA2_WWV_2PNPDE20090421_050231_000060322078_00205_37333_3450.N1 |
| DSD: RA2_IF_MASK_FLIGHT_DATA PCF_RA2_WWV_2P | Filename: RA2_FGD_2PNPDE20090421_050231_000060322078_00205_37333_3449.N1 | Product: RA2_WWV_2PNPDE20090421_050231_000060322078_00205_37333_3450.N1 |
| DSD: RA2_USO_DATA PCF_RA2_WWV_2P | Filename: DOR_NAV_0PNPDE20090421_045923_000057382078_00205_37333_7796.N1 | Product: RA2_WWV_2PNPDE20090421_050231_000060322078_00205_37333_3450.N1 |
| DSD: SOLAR_ACTIVITY_INDEX_PREDICT PCF_RA2_WWV_2P | Filename: | Product: RA2_WWV_2PNPDE20090421_050231_000060322078_00205_37333_3450.N1 |
| DSD: DORIS_IONO PCF_RA2_WWV_2P | Filename: RA2_MW__1PNPDK20090421_064231_000041052078_00206_37334_0562.N1 | Product: RA2_WWV_2PNPDK20090421_064231_000041052078_00206_37334_0564.N1 |
| DSD: METEO_GRID_POINTS_ALTITUDE PCF_RA2_WWV_2P | Filename: | Product: RA2_WWV_2PNPDK20090421_064231_000041052078_00206_37334_0564.N1 |
| DSD: MWR_CONFIGURATION_DATA PCF_RA2_WWV_2P | Filename: AUX_ECF_AXNECM20090421_064112_20090421_090000_20090421_210000 | Product: RA2_WWV_2PNPDK20090421_064231_000041052078_00206_37334_0564.N1 |
| DSD: OCEAN_ICE2_SYSTEM_FILE PCF_RA2_WWV_2P | Filename: | Product: RA2_WWV_2PNPDK20090421_064231_000041052078_00206_37334_0564.N1 |
| DSD: OCEAN_TIDE_HARMONIC_COEF PCF_RA2_WWV_2P | Filename: | Product: RA2_WWV_2PNPDK20090421_064231_000041052078_00206_37334_0564.N1 |
| DSD: OCEAN_TIDE_ORTHOWEIGHTS PCF_RA2_WWV_2P | Filename: | Product: RA2_WWV_2PNPDK20090421_064231_000041052078_00206_37334_0564.N1 |
| DSD: RA2_CHARACTERISATION_DATA PCF_RA2_WWV_2P | Filename: AUX_ECF_AXNECM20090420_182114_20090421_030000_20090421_150000 | Product: RA2_WWV_2PNPDK20090421_064231_000041052078_00206_37334_0564.N1 |
| DSD: RA2_CONFIGURATION_DATA PCF_RA2_WWV_2P | Filename: AUX_ECF_AXNECM20090420_064113_20090420_210000_20090421_090000 | Product: RA2_WWV_2PNPDK20090421_064231_000041052078_00206_37334_0564.N1 |
| DSD: RA2_CONSTANT_DATA PCF_RA2_WWV_2P | Filename: | Product: RA2_WWV_2PNPDK20090421_064231_000041052078_00206_37334_0564.N1 |
| DSD: RA2_IF_MASK_FLIGHT_DATA PCF_RA2_WWV_2P | Filename: RA2_FGD_2PNPDK20090421_064231_000041052078_00206_37334_0563.N1 | Product: RA2_WWV_2PNPDK20090421_064231_000041052078_00206_37334_0564.N1 |
| DSD: RA2_USO_DATA PCF_RA2_WWV_2P | Filename: DOR_NAV_0PNPDK20090421_064020_000038262078_00206_37334_9827.N1 | Product: RA2_WWV_2PNPDK20090421_064231_000041052078_00206_37334_0564.N1 |

| | | |
|--|---|---|
| DSD: SOLAR_ACTIVITY_INDEX_PREDICT PCF_RA2_WWV_2P | Filename: | Product: RA2_WWV_2PNPDK20090421_064231_000041052078_00206 |
| DSD: DORIS_IONO PCF_RA2_WWV_2P | Filename: RA2_MW__1PNPDK20090421_075018_000061892078_00207_37335_0685.N1 | Product: RA2_WWV_2PNPDK20090421_075018_000061892078_00207_37335_0687.N1 |
| DSD: METEO_GRID_POINTS_ALTITUDE PCF_RA2_WWV_2P | Filename: | Product: RA2_WWV_2PNPDK20090421_075018_000061892078_00207_37335_0687.N1 |
| DSD: MWR_CONFIGURATION_DATA PCF_RA2_WWV_2P | Filename: AUX_ECF_AXNECM20090421_064112_20090421_090000_20090421_210000 | Product: RA2_WWV_2PNPDK20090421_075018_000061892078_00207_37335_0687.N1 |
| DSD: OCEAN_ICE2_SYSTEM_FILE PCF_RA2_WWV_2P | Filename: | Product: RA2_WWV_2PNPDK20090421_075018_000061892078_00207_37335_0687.N1 |
| DSD: OCEAN_TIDE_HARMONIC_COEF PCF_RA2_WWV_2P | Filename: | Product: RA2_WWV_2PNPDK20090421_075018_000061892078_00207_37335_0687.N1 |
| DSD: OCEAN_TIDE_ORTHOWEIGHTS PCF_RA2_WWV_2P | Filename: | Product: RA2_WWV_2PNPDK20090421_075018_000061892078_00207_37335_0687.N1 |
| DSD: RA2_CHARACTERISATION_DATA PCF_RA2_WWV_2P | Filename: AUX_ECF_AXNECM20090420_182114_20090421_030000_20090421_150000 | Product: RA2_WWV_2PNPDK20090421_075018_000061892078_00207_37335_0687.N1 |
| DSD: RA2_CONFIGURATION_DATA PCF_RA2_WWV_2P | Filename: AUX_ECF_AXNECM20090420_064113_20090420_210000_20090421_090000 | Product: RA2_WWV_2PNPDK20090421_075018_000061892078_00207_37335_0687.N1 |
| DSD: RA2_CONSTANT_DATA PCF_RA2_WWV_2P | Filename: | Product: RA2_WWV_2PNPDK20090421_075018_000061892078_00207_37335_0687.N1 |
| DSD: RA2_IF_MASK_FLIGHT_DATA PCF_RA2_WWV_2P | Filename: RA2_FGD_2PNPDK20090421_075018_000061892078_00207_37335_0686.N1 | Product: RA2_WWV_2PNPDK20090421_075018_000061892078_00207_37335_0687.N1 |
| DSD: RA2_USO_DATA PCF_RA2_WWV_2P | Filename: DOR_NAV_0PNPDK20090421_074925_000057382078_00207_37335_9828.N1 | Product: RA2_WWV_2PNPDK20090421_075018_000061892078_00207_37335_0687.N1 |
| DSD: SOLAR_ACTIVITY_INDEX_PREDICT PCF_RA2_WWV_2P | Filename: | Product: RA2_WWV_2PNPDK20090421_075018_000061892078_00207_37335_0687.N1 |
| DSD: DORIS_IONO PCF_RA2_WWV_2P | Filename: RA2_MW__1PNPDK20090421_093245_000059822078_00208_37336_0830.N1 | Product: RA2_WWV_2PNPDK20090421_093245_000059822078_00208_37336_0832.N1 |
| DSD: METEO_GRID_POINTS_ALTITUDE PCF_RA2_WWV_2P | Filename: | Product: RA2_WWV_2PNPDK20090421_093245_000059822078_00208_37336_0832.N1 |
| DSD: MWR_CONFIGURATION_DATA PCF_RA2_WWV_2P | Filename: AUX_ECF_AXNECM20090421_064112_20090421_150000_20090422_030000 | Product: RA2_WWV_2PNPDK20090421_093245_000059822078_00208_37336_0832.N1 |
| DSD: OCEAN_ICE2_SYSTEM_FILE PCF_RA2_WWV_2P | Filename: | Product: RA2_WWV_2PNPDK20090421_093245_000059822078_00208_37336_0832.N1 |
| DSD: OCEAN_TIDE_HARMONIC_COEF PCF_RA2_WWV_2P | Filename: | Product: RA2_WWV_2PNPDK20090421_093245_000059822078_00208_37336_0832.N1 |
| DSD: OCEAN_TIDE_ORTHOWEIGHTS PCF_RA2_WWV_2P | Filename: | Product: RA2_WWV_2PNPDK20090421_093245_000059822078_00208_37336_0832.N1 |

| | | |
|--|---|---|
| DSD: RA2_CHARACTERISATION_DATA PCF_RA2_WWV_2P | Filename: AUX_ECF_AXNECM20090421_064112_20090421_090000_20090421_210000 | Product: RA2_WWV_2PNPDK20090421_093245_000059822078_00208 |
| DSD: RA2_CONFIGURATION_DATA PCF_RA2_WWV_2P | Filename: AUX_ECF_AXNECM20090420_182114_20090421_030000_20090421_150000 | Product: RA2_WWV_2PNPDK20090421_093245_000059822078_00208_37336_0832.N1 |
| DSD: RA2_CONSTANT_DATA PCF_RA2_WWV_2P | Filename: | Product: RA2_WWV_2PNPDK20090421_093245_000059822078_00208_37336_0832.N1 |
| DSD: RA2_IF_MASK_FLIGHT_DATA PCF_RA2_WWV_2P | Filename: RA2_FGD_2PNPDK20090421_093245_000059822078_00208_37336_0831.N1 | Product: RA2_WWV_2PNPDK20090421_093245_000059822078_00208_37336_0832.N1 |
| DSD: RA2_USO_DATA PCF_RA2_WWV_2P | Filename: DOR_NAV_0PNPDK20090421_093022_000057382078_00208_37336_9829.N1 | Product: RA2_WWV_2PNPDK20090421_093245_000059822078_00208_37336_0832.N1 |
| DSD: SOLAR_ACTIVITY_INDEX_PREDICT PCF_RA2_WWV_2P | Filename: | Product: RA2_WWV_2PNPDK20090421_093245_000059822078_00208_37336_0832.N1 |
| DSD: DORIS_IONO PCF_RA2_WWV_2P | Filename: RA2_MW__1PNPDK20090421_111144_000060012078_00209_37337_0982.N1 | Product: RA2_WWV_2PNPDK20090421_111144_000060012078_00209_37337_0984.N1 |
| DSD: METEO_GRID_POINTS_ALTITUDE PCF_RA2_WWV_2P | Filename: | Product: RA2_WWV_2PNPDK20090421_111144_000060012078_00209_37337_0984.N1 |
| DSD: MWR_CHARACTERISATION_COEFF PCF_RA2_WWV_2P | Filename: RA2_SOL_AXVIEC20090421_105342_20020101_000000_20100401_000000 | Product: RA2_WWV_2PNPDK20090421_111144_000060012078_00209_37337_0984.N1 |
| DSD: MWR_CONFIGURATION_DATA PCF_RA2_WWV_2P | Filename: AUX_ECF_AXNECM20090421_064112_20090421_150000_20090422_030000 | Product: RA2_WWV_2PNPDK20090421_111144_000060012078_00209_37337_0984.N1 |
| DSD: OCEAN_ICE2_SYSTEM_FILE PCF_RA2_WWV_2P | Filename: | Product: RA2_WWV_2PNPDK20090421_111144_000060012078_00209_37337_0984.N1 |
| DSD: OCEAN_TIDE_HARMONIC_COEF PCF_RA2_WWV_2P | Filename: | Product: RA2_WWV_2PNPDK20090421_111144_000060012078_00209_37337_0984.N1 |
| DSD: OCEAN_TIDE_ORTHOWEIGHTS PCF_RA2_WWV_2P | Filename: | Product: RA2_WWV_2PNPDK20090421_111144_000060012078_00209_37337_0984.N1 |
| DSD: RA2_CHARACTERISATION_DATA PCF_RA2_WWV_2P | Filename: AUX_ECF_AXNECM20090421_064112_20090421_090000_20090421_210000 | Product: RA2_WWV_2PNPDK20090421_111144_000060012078_00209_37337_0984.N1 |
| DSD: RA2_CONFIGURATION_DATA PCF_RA2_WWV_2P | Filename: AUX_ECF_AXNECM20090420_182114_20090421_030000_20090421_150000 | Product: RA2_WWV_2PNPDK20090421_111144_000060012078_00209_37337_0984.N1 |
| DSD: RA2_CONSTANT_DATA PCF_RA2_WWV_2P | Filename: | Product: RA2_WWV_2PNPDK20090421_111144_000060012078_00209_37337_0984.N1 |
| DSD: RA2_IF_MASK_FLIGHT_DATA PCF_RA2_WWV_2P | Filename: RA2_FGD_2PNPDK20090421_111144_000060012078_00209_37337_0983.N1 | Product: RA2_WWV_2PNPDK20090421_111144_000060012078_00209_37337_0984.N1 |
| DSD: RA2_USO_DATA PCF_RA2_WWV_2P | Filename: DOR_NAV_0PNPDK20090421_111119_000054192078_00209_37337_9830.N1 | Product: RA2_WWV_2PNPDK20090421_111144_000060012078_00209_37337_0984.N1 |
| DSD: SOLAR_ACTIVITY_INDEX_PREDICT PCF_RA2_WWV_2P | Filename: | Product: RA2_WWV_2PNPDK20090421_111144_000060012078_00209_37337_0984.N1 |

| | | |
|--|---|---|
| DSD: DORIS_IONO PCF_RA2_WWV_2P | Filename: RA2_MW__1PNPDK20090421_125113_000059102078_00210_37338_1106.N1 | Product: RA2_WWV_2PNPDK20090421_125113_000059102078_00210. |
| DSD: METEO_GRID_POINTS_ALTITUDE PCF_RA2_WWV_2P | Filename: | Product: RA2_WWV_2PNPDK20090421_125113_000059102078_00210_37338_1108.N1 |
| DSD: MWR_CHARACTERISATION_COEFF PCF_RA2_WWV_2P | Filename: RA2_SOL_AXVIEC20090421_105342_20020101_000000_20100401_000000 | Product: RA2_WWV_2PNPDK20090421_125113_000059102078_00210_37338_1108.N1 |
| DSD: MWR_CONFIGURATION_DATA PCF_RA2_WWV_2P | Filename: AUX_ECF_AXNECM20090421_064112_20090421_150000_20090422_030000 | Product: RA2_WWV_2PNPDK20090421_125113_000059102078_00210_37338_1108.N1 |
| DSD: OCEAN_ICE2_SYSTEM_FILE PCF_RA2_WWV_2P | Filename: | Product: RA2_WWV_2PNPDK20090421_125113_000059102078_00210_37338_1108.N1 |
| DSD: OCEAN_TIDE_HARMONIC_COEF PCF_RA2_WWV_2P | Filename: | Product: RA2_WWV_2PNPDK20090421_125113_000059102078_00210_37338_1108.N1 |
| DSD: OCEAN_TIDE_ORTHOWEIGHTS PCF_RA2_WWV_2P | Filename: | Product: RA2_WWV_2PNPDK20090421_125113_000059102078_00210_37338_1108.N1 |
| DSD: RA2_CHARACTERISATION_DATA PCF_RA2_WWV_2P | Filename: AUX_ECF_AXNECM20090421_064112_20090421_090000_20090421_210000 | Product: RA2_WWV_2PNPDK20090421_125113_000059102078_00210_37338_1108.N1 |
| DSD: RA2_CONFIGURATION_DATA PCF_RA2_WWV_2P | Filename: AUX_ECF_AXNECM20090420_182114_20090421_030000_20090421_150000 | Product: RA2_WWV_2PNPDK20090421_125113_000059102078_00210_37338_1108.N1 |
| DSD: RA2_CONSTANT_DATA PCF_RA2_WWV_2P | Filename: | Product: RA2_WWV_2PNPDK20090421_125113_000059102078_00210_37338_1108.N1 |
| DSD: RA2_IF_MASK_FLIGHT_DATA PCF_RA2_WWV_2P | Filename: RA2_FGD_2PNPDK20090421_125113_000059102078_00210_37338_1107.N1 | Product: RA2_WWV_2PNPDK20090421_125113_000059102078_00210_37338_1108.N1 |
| DSD: RA2_USO_DATA PCF_RA2_WWV_2P | Filename: DOR_NAV_0PNPDK20090421_124657_000057382078_00210_37338_9831.N1 | Product: RA2_WWV_2PNPDK20090421_125113_000059102078_00210_37338_1108.N1 |
| DSD: SOLAR_ACTIVITY_INDEX_PREDICT PCF_RA2_WWV_2P | Filename: | Product: RA2_WWV_2PNPDK20090421_125113_000059102078_00210_37338_1108.N1 |
| DSD: DORIS_IONO PCF_RA2_WWV_2P | Filename: RA2_MW__1PNPDK20090421_142853_000050632078_00211_37339_1188.N1 | Product: RA2_WWV_2PNPDK20090421_142853_000050632078_00211_37339_1190.N1 |
| DSD: METEO_GRID_POINTS_ALTITUDE PCF_RA2_WWV_2P | Filename: | Product: RA2_WWV_2PNPDK20090421_142853_000050632078_00211_37339_1190.N1 |
| DSD: MWR_CHARACTERISATION_COEFF PCF_RA2_WWV_2P | Filename: RA2_SOL_AXVIEC20090421_105342_20020101_000000_20100401_000000 | Product: RA2_WWV_2PNPDK20090421_142853_000050632078_00211_37339_1190.N1 |
| DSD: MWR_CONFIGURATION_DATA PCF_RA2_WWV_2P | Filename: AUX_ECF_AXNECM20090421_064112_20090421_150000_20090422_030000 | Product: RA2_WWV_2PNPDK20090421_142853_000050632078_00211_37339_1190.N1 |
| DSD: OCEAN_ICE2_SYSTEM_FILE PCF_RA2_WWV_2P | Filename: | Product: RA2_WWV_2PNPDK20090421_142853_000050632078_00211_37339_1190.N1 |

| | | |
|--|---|---|
| DSD: OCEAN_TIDE_HARMONIC_COEF PCF_RA2_WWV_2P | Filename: | Product: RA2_WWV_2PNPDK20090421_142853_000050632078_00211_ |
| DSD: OCEAN_TIDE_ORTHOWEIGHTS PCF_RA2_WWV_2P | Filename: | Product: RA2_WWV_2PNPDK20090421_142853_000050632078_00211_37339_1190.N1 |
| DSD: RA2_CHARACTERISATION_DATA PCF_RA2_WWV_2P | Filename: AUX_ECF_AXNECM20090421_064112_20090421_090000_20090421_210000 | Product: RA2_WWV_2PNPDK20090421_142853_000050632078_00211_37339_1190.N1 |
| DSD: RA2_CONFIGURATION_DATA PCF_RA2_WWV_2P | Filename: AUX_ECF_AXNECM20090420_182114_20090421_030000_20090421_150000 | Product: RA2_WWV_2PNPDK20090421_142853_000050632078_00211_37339_1190.N1 |
| DSD: RA2_CONSTANT_DATA PCF_RA2_WWV_2P | Filename: | Product: RA2_WWV_2PNPDK20090421_142853_000050632078_00211_37339_1190.N1 |
| DSD: RA2_IF_MASK_FLIGHT_DATA PCF_RA2_WWV_2P | Filename: RA2_FGD_2PNPDK20090421_142853_000050632078_00211_37339_1189.N1 | Product: RA2_WWV_2PNPDK20090421_142853_000050632078_00211_37339_1190.N1 |
| DSD: RA2_SURFACE_TYPE_DATA PCF_RA2_WWV_2P | Filename: RA2_POL_AXVIEC20090421_135140_20020101_000000_20090521_235959 | Product: RA2_WWV_2PNPDK20090421_142853_000050632078_00211_37339_1190.N1 |
| DSD: RA2_USO_DATA PCF_RA2_WWV_2P | Filename: DOR_NAV_0PNPDK20090421_142754_000054192078_00211_37339_9832.N1 | Product: RA2_WWV_2PNPDK20090421_142853_000050632078_00211_37339_1190.N1 |
| DSD: SOLAR_ACTIVITY_INDEX_PREDICT PCF_RA2_WWV_2P | Filename: | Product: RA2_WWV_2PNPDK20090421_142853_000050632078_00211_37339_1190.N1 |
| DSD: DORIS_IONO PCF_RA2_WWV_2P | Filename: RA2_MW__1PNPDK20090421_155723_000005252078_00212_37340_1191.N1 | Product: RA2_WWV_2PNPDK20090421_155723_000005252078_00212_37340_1193.N1 |
| DSD: METEO_GRID_POINTS_ALTITUDE PCF_RA2_WWV_2P | Filename: | Product: RA2_WWV_2PNPDK20090421_155723_000005252078_00212_37340_1193.N1 |
| DSD: MWR_CHARACTERISATION_COEFF PCF_RA2_WWV_2P | Filename: RA2_SOL_AXVIEC20090421_105342_20020101_000000_20100401_000000 | Product: RA2_WWV_2PNPDK20090421_155723_000005252078_00212_37340_1193.N1 |
| DSD: MWR_CONFIGURATION_DATA PCF_RA2_WWV_2P | Filename: AUX_ECF_AXNECM20090421_064113_20090421_210000_20090422_090000 | Product: RA2_WWV_2PNPDK20090421_155723_000005252078_00212_37340_1193.N1 |
| DSD: OCEAN_ICE2_SYSTEM_FILE PCF_RA2_WWV_2P | Filename: | Product: RA2_WWV_2PNPDK20090421_155723_000005252078_00212_37340_1193.N1 |
| DSD: OCEAN_TIDE_HARMONIC_COEF PCF_RA2_WWV_2P | Filename: | Product: RA2_WWV_2PNPDK20090421_155723_000005252078_00212_37340_1193.N1 |
| DSD: OCEAN_TIDE_ORTHOWEIGHTS PCF_RA2_WWV_2P | Filename: | Product: RA2_WWV_2PNPDK20090421_155723_000005252078_00212_37340_1193.N1 |
| DSD: RA2_CHARACTERISATION_DATA PCF_RA2_WWV_2P | Filename: AUX_ECF_AXNECM20090421_064112_20090421_150000_20090422_030000 | Product: RA2_WWV_2PNPDK20090421_155723_000005252078_00212_37340_1193.N1 |
| DSD: RA2_CONFIGURATION_DATA PCF_RA2_WWV_2P | Filename: AUX_ECF_AXNECM20090421_064112_20090421_090000_20090421_210000 | Product: RA2_WWV_2PNPDK20090421_155723_000005252078_00212_37340_1193.N1 |
| DSD: RA2_CONSTANT_DATA PCF_RA2_WWV_2P | Filename: | Product: RA2_WWV_2PNPDK20090421_155723_000005252078_00212_37340_1193.N1 |

| | | |
|--|---|---|
| DSD: RA2_IF_MASK_FLIGHT_DATA PCF_RA2_WWV_2P | Filename: RA2_FGD_2PNPDK20090421_155723_000005252078_00212_37340_1192.N1 | Product: RA2_WWV_2PNPDK20090421_155723_000005252078_00212_37340_1192.N1 |
| DSD: RA2_SURFACE_TYPE_DATA PCF_RA2_WWV_2P | Filename: RA2_POL_AXVIEC20090421_135140_20020101_000000_20090521_235959 | Product: RA2_WWV_2PNPDK20090421_155723_000005252078_00212_37340_1193.N1 |
| DSD: RA2_USO_DATA PCF_RA2_WWV_2P | Filename: DOR_NAV_0PNPDK20090421_142754_000054192078_00211_37339_9832.N1 | Product: RA2_WWV_2PNPDK20090421_155723_000005252078_00212_37340_1193.N1 |
| DSD: SOLAR_ACTIVITY_INDEX_PREDICT PCF_RA2_WWV_2P | Filename: | Product: RA2_WWV_2PNPDK20090421_155723_000005252078_00212_37340_1193.N1 |
| DSD: DORIS_IONO PCF_RA2_WWV_2P | Filename: RA2_MW__1PNPDK20090421_160401_000060322078_00212_37340_1298.N1 | Product: RA2_WWV_2PNPDK20090421_160401_000060322078_00212_37340_1300.N1 |
| DSD: METEO_GRID_POINTS_ALTITUDE PCF_RA2_WWV_2P | Filename: | Product: RA2_WWV_2PNPDK20090421_160401_000060322078_00212_37340_1300.N1 |
| DSD: MWR_CHARACTERISATION_COEFF PCF_RA2_WWV_2P | Filename: RA2_SOL_AXVIEC20090421_105342_20020101_000000_20100401_000000 | Product: RA2_WWV_2PNPDK20090421_160401_000060322078_00212_37340_1300.N1 |
| DSD: MWR_CONFIGURATION_DATA PCF_RA2_WWV_2P | Filename: AUX_ECF_AXNECM20090421_064113_20090421_210000_20090422_090000 | Product: RA2_WWV_2PNPDK20090421_160401_000060322078_00212_37340_1300.N1 |
| DSD: OCEAN_ICE2_SYSTEM_FILE PCF_RA2_WWV_2P | Filename: | Product: RA2_WWV_2PNPDK20090421_160401_000060322078_00212_37340_1300.N1 |
| DSD: OCEAN_TIDE_HARMONIC_COEF PCF_RA2_WWV_2P | Filename: | Product: RA2_WWV_2PNPDK20090421_160401_000060322078_00212_37340_1300.N1 |
| DSD: OCEAN_TIDE_ORTHOWEIGHTS PCF_RA2_WWV_2P | Filename: | Product: RA2_WWV_2PNPDK20090421_160401_000060322078_00212_37340_1300.N1 |
| DSD: RA2_CHARACTERISATION_DATA PCF_RA2_WWV_2P | Filename: AUX_ECF_AXNECM20090421_064112_20090421_150000_20090422_030000 | Product: RA2_WWV_2PNPDK20090421_160401_000060322078_00212_37340_1300.N1 |
| DSD: RA2_CONFIGURATION_DATA PCF_RA2_WWV_2P | Filename: AUX_ECF_AXNECM20090421_064112_20090421_090000_20090421_210000 | Product: RA2_WWV_2PNPDK20090421_160401_000060322078_00212_37340_1300.N1 |
| DSD: RA2_CONSTANT_DATA PCF_RA2_WWV_2P | Filename: | Product: RA2_WWV_2PNPDK20090421_160401_000060322078_00212_37340_1300.N1 |
| DSD: RA2_IF_MASK_FLIGHT_DATA PCF_RA2_WWV_2P | Filename: RA2_FGD_2PNPDK20090421_160401_000060322078_00212_37340_1299.N1 | Product: RA2_WWV_2PNPDK20090421_160401_000060322078_00212_37340_1300.N1 |
| DSD: RA2_SURFACE_TYPE_DATA PCF_RA2_WWV_2P | Filename: RA2_POL_AXVIEC20090421_135140_20020101_000000_20090521_235959 | Product: RA2_WWV_2PNPDK20090421_160401_000060322078_00212_37340_1300.N1 |
| DSD: RA2_USO_DATA PCF_RA2_WWV_2P | Filename: DOR_NAV_0PNPDK20090421_160332_000054192078_00212_37340_9833.N1 | Product: RA2_WWV_2PNPDK20090421_160401_000060322078_00212_37340_1300.N1 |
| DSD: SOLAR_ACTIVITY_INDEX_PREDICT PCF_RA2_WWV_2P | Filename: | Product: RA2_WWV_2PNPDK20090421_160401_000060322078_00212_37340_1300.N1 |
| DSD: DORIS_IONO PCF_RA2_WWV_2P | Filename: RA2_MW__1PNPDK20090421_174335_000060792078_00213_37341_1401.N1 | Product: RA2_WWV_2PNPDK20090421_174335_000060792078_00213_37341_1403.N1 |

| | | |
|--|---|---|
| DSD: METEO_GRID_POINTS_ALTITUDE PCF_RA2_WWV_2P | Filename: | Product: RA2_WWV_2PNPDK20090421_174335_000060792078_00213. |
| DSD: MWR_CHARACTERISATION_COEFF PCF_RA2_WWV_2P | Filename: RA2_SOL_AXVIEC20090421_105342_20020101_000000_20100401_000000 | Product: RA2_WWV_2PNPDK20090421_174335_000060792078_00213_37341_1403.N1 |
| DSD: MWR_CONFIGURATION_DATA PCF_RA2_WWV_2P | Filename: AUX_ECF_AXNECM20090421_064113_20090421_210000_20090422_090000 | Product: RA2_WWV_2PNPDK20090421_174335_000060792078_00213_37341_1403.N1 |
| DSD: OCEAN_ICE2_SYSTEM_FILE PCF_RA2_WWV_2P | Filename: | Product: RA2_WWV_2PNPDK20090421_174335_000060792078_00213_37341_1403.N1 |
| DSD: OCEAN_TIDE_HARMONIC_COEF PCF_RA2_WWV_2P | Filename: | Product: RA2_WWV_2PNPDK20090421_174335_000060792078_00213_37341_1403.N1 |
| DSD: OCEAN_TIDE_ORTHOWEIGHTS PCF_RA2_WWV_2P | Filename: | Product: RA2_WWV_2PNPDK20090421_174335_000060792078_00213_37341_1403.N1 |
| DSD: RA2_CHARACTERISATION_DATA PCF_RA2_WWV_2P | Filename: AUX_ECF_AXNECM20090421_064112_20090421_150000_20090422_030000 | Product: RA2_WWV_2PNPDK20090421_174335_000060792078_00213_37341_1403.N1 |
| DSD: RA2_CONFIGURATION_DATA PCF_RA2_WWV_2P | Filename: AUX_ECF_AXNECM20090421_064112_20090421_090000_20090421_210000 | Product: RA2_WWV_2PNPDK20090421_174335_000060792078_00213_37341_1403.N1 |
| DSD: RA2_CONSTANT_DATA PCF_RA2_WWV_2P | Filename: | Product: RA2_WWV_2PNPDK20090421_174335_000060792078_00213_37341_1403.N1 |
| DSD: RA2_IF_MASK_FLIGHT_DATA PCF_RA2_WWV_2P | Filename: RA2_FGD_2PNPDK20090421_174335_000060792078_00213_37341_1402.N1 | Product: RA2_WWV_2PNPDK20090421_174335_000060792078_00213_37341_1403.N1 |
| DSD: RA2_SURFACE_TYPE_DATA PCF_RA2_WWV_2P | Filename: RA2_POL_AXVIEC20090421_135140_20020101_000000_20090521_235959 | Product: RA2_WWV_2PNPDK20090421_174335_000060792078_00213_37341_1403.N1 |
| DSD: RA2_USO_DATA PCF_RA2_WWV_2P | Filename: DOR_NAV_0PNPDK20090421_173910_000057382078_00213_37341_9834.N1 | Product: RA2_WWV_2PNPDK20090421_174335_000060792078_00213_37341_1403.N1 |
| DSD: SOLAR_ACTIVITY_INDEX_PREDICT PCF_RA2_WWV_2P | Filename: | Product: RA2_WWV_2PNPDK20090421_174335_000060792078_00213_37341_1403.N1 |
| DSD: DORIS_IONO PCF_RA2_WWV_2P | Filename: RA2_MW__1PNPDK20090421_192324_000061122078_00214_37342_1537.N1 | Product: RA2_WWV_2PNPDK20090421_192324_000061122078_00214_37342_1539.N1 |
| DSD: METEO_GRID_POINTS_ALTITUDE PCF_RA2_WWV_2P | Filename: | Product: RA2_WWV_2PNPDK20090421_192324_000061122078_00214_37342_1539.N1 |
| DSD: MWR_CHARACTERISATION_COEFF PCF_RA2_WWV_2P | Filename: RA2_SOL_AXVIEC20090421_105342_20020101_000000_20100401_000000 | Product: RA2_WWV_2PNPDK20090421_192324_000061122078_00214_37342_1539.N1 |
| DSD: MWR_CONFIGURATION_DATA PCF_RA2_WWV_2P | Filename: AUX_ECF_AXNECM20090421_064113_20090421_210000_20090422_090000 | Product: RA2_WWV_2PNPDK20090421_192324_000061122078_00214_37342_1539.N1 |
| DSD: OCEAN_ICE2_SYSTEM_FILE PCF_RA2_WWV_2P | Filename: | Product: RA2_WWV_2PNPDK20090421_192324_000061122078_00214_37342_1539.N1 |

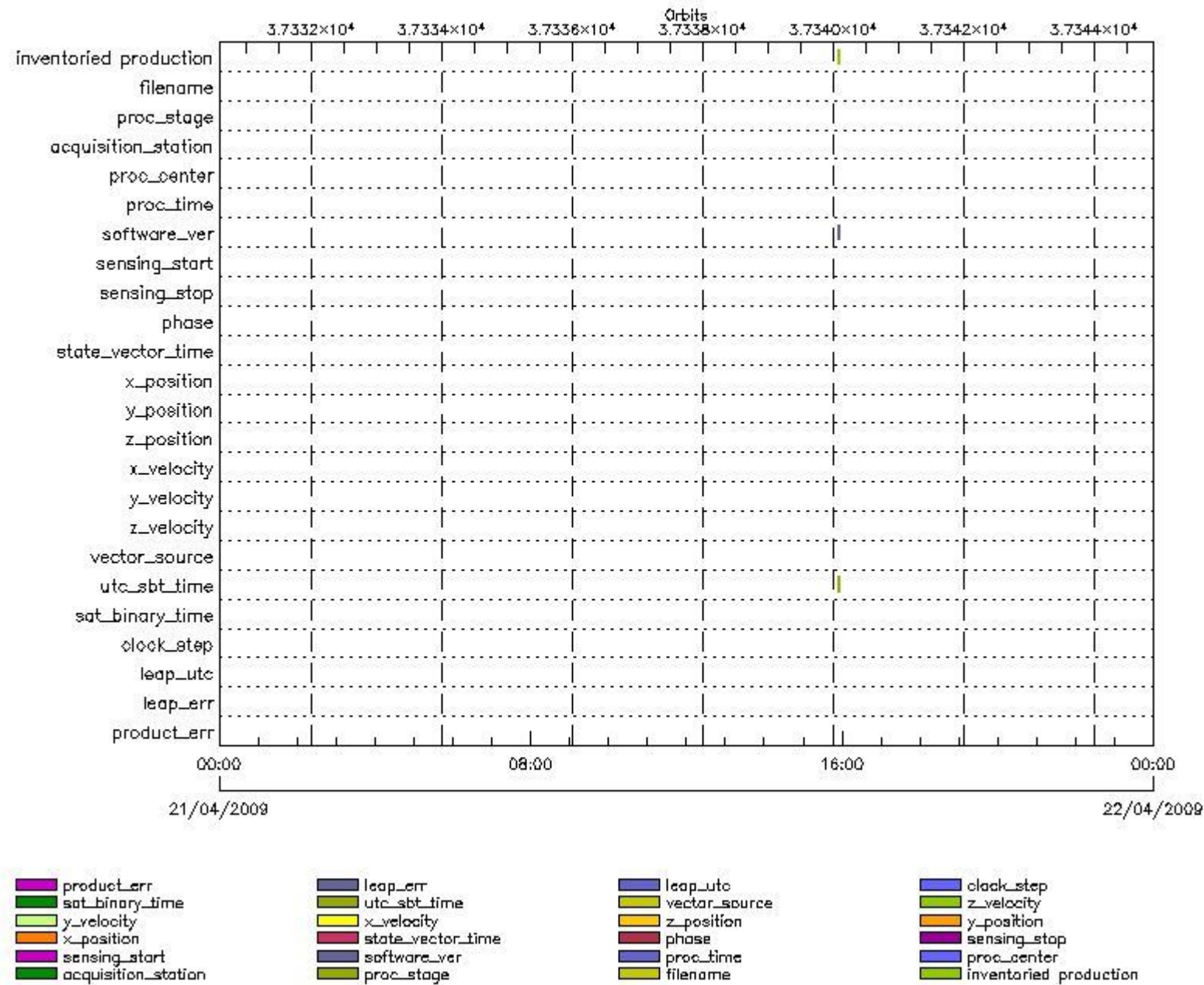
| | | |
|--|---|---|
| DSD: OCEAN_TIDE_HARMONIC_COEF PCF_RA2_WWV_2P | Filename: | Product: RA2_WWV_2PNPDK20090421_192324_000061122078_00214. |
| DSD: OCEAN_TIDE_ORTHOWEIGHTS PCF_RA2_WWV_2P | Filename: | Product: RA2_WWV_2PNPDK20090421_192324_000061122078_00214_37342_1539.N1 |
| DSD: RA2_CHARACTERISATION_DATA PCF_RA2_WWV_2P | Filename: AUX_ECF_AXNECM20090421_064112_20090421_150000_20090422_030000 | Product: RA2_WWV_2PNPDK20090421_192324_000061122078_00214_37342_1539.N1 |
| DSD: RA2_CONFIGURATION_DATA PCF_RA2_WWV_2P | Filename: AUX_ECF_AXNECM20090421_064112_20090421_090000_20090421_210000 | Product: RA2_WWV_2PNPDK20090421_192324_000061122078_00214_37342_1539.N1 |
| DSD: RA2_CONSTANT_DATA PCF_RA2_WWV_2P | Filename: | Product: RA2_WWV_2PNPDK20090421_192324_000061122078_00214_37342_1539.N1 |
| DSD: RA2_IF_MASK_FLIGHT_DATA PCF_RA2_WWV_2P | Filename: RA2_FGD_2PNPDK20090421_192324_000061122078_00214_37342_1538.N1 | Product: RA2_WWV_2PNPDK20090421_192324_000061122078_00214_37342_1539.N1 |
| DSD: RA2_SURFACE_TYPE_DATA PCF_RA2_WWV_2P | Filename: RA2_POL_AXVIEC20090421_135140_20020101_000000_20090521_235959 | Product: RA2_WWV_2PNPDK20090421_192324_000061122078_00214_37342_1539.N1 |
| DSD: RA2_USO_DATA PCF_RA2_WWV_2P | Filename: DOR_NAV_0PNPDK20090421_192007_000057382078_00214_37342_9835.N1 | Product: RA2_WWV_2PNPDK20090421_192324_000061122078_00214_37342_1539.N1 |
| DSD: SOLAR_ACTIVITY_INDEX_PREDICT PCF_RA2_WWV_2P | Filename: | Product: RA2_WWV_2PNPDK20090421_192324_000061122078_00214_37342_1539.N1 |
| DSD: DORIS_IONO PCF_RA2_WWV_2P | Filename: RA2_MW__1PNPDE20090421_210339_000043172078_00215_37343_3936.N1 | Product: RA2_WWV_2PNPDE20090421_210339_000043172078_00215_37343_3938.N1 |
| DSD: METEO_GRID_POINTS_ALTITUDE PCF_RA2_WWV_2P | Filename: | Product: RA2_WWV_2PNPDE20090421_210339_000043172078_00215_37343_3938.N1 |
| DSD: MWR_CHARACTERISATION_COEFF PCF_RA2_WWV_2P | Filename: RA2_SOL_AXVIEC20090421_105342_20020101_000000_20100401_000000 | Product: RA2_WWV_2PNPDE20090421_210339_000043172078_00215_37343_3938.N1 |
| DSD: MWR_CONFIGURATION_DATA PCF_RA2_WWV_2P | Filename: AUX_ECF_AXNECM20090421_183956_20090422_030000_20090422_150000 | Product: RA2_WWV_2PNPDE20090421_210339_000043172078_00215_37343_3938.N1 |
| DSD: OCEAN_ICE2_SYSTEM_FILE PCF_RA2_WWV_2P | Filename: | Product: RA2_WWV_2PNPDE20090421_210339_000043172078_00215_37343_3938.N1 |
| DSD: OCEAN_TIDE_HARMONIC_COEF PCF_RA2_WWV_2P | Filename: | Product: RA2_WWV_2PNPDE20090421_210339_000043172078_00215_37343_3938.N1 |
| DSD: OCEAN_TIDE_ORTHOWEIGHTS PCF_RA2_WWV_2P | Filename: | Product: RA2_WWV_2PNPDE20090421_210339_000043172078_00215_37343_3938.N1 |
| DSD: RA2_CHARACTERISATION_DATA PCF_RA2_WWV_2P | Filename: AUX_ECF_AXNECM20090421_064113_20090421_210000_20090422_090000 | Product: RA2_WWV_2PNPDE20090421_210339_000043172078_00215_37343_3938.N1 |
| DSD: RA2_CONFIGURATION_DATA PCF_RA2_WWV_2P | Filename: AUX_ECF_AXNECM20090421_064112_20090421_150000_20090422_030000 | Product: RA2_WWV_2PNPDE20090421_210339_000043172078_00215_37343_3938.N1 |
| DSD: RA2_CONSTANT_DATA PCF_RA2_WWV_2P | Filename: | Product: RA2_WWV_2PNPDE20090421_210339_000043172078_00215_37343_3938.N1 |

| | | |
|--|---|---|
| DSD: RA2_IF_MASK_FLIGHT_DATA PCF_RA2_WWV_2P | Filename: RA2_FGD_2PNPDE20090421_210339_000043172078_00215_37343_3937.N1 | Product: RA2_WWV_2PNPDE20090421_210339_000043172078_00215_37343_3937.N1 |
| DSD: RA2_SURFACE_TYPE_DATA PCF_RA2_WWV_2P | Filename: RA2_POL_AXVIEC20090421_135140_20020101_000000_20090521_235959 | Product: RA2_WWV_2PNPDE20090421_210339_000043172078_00215_37343_3938.N1 |
| DSD: RA2_USO_DATA PCF_RA2_WWV_2P | Filename: DOR_NAV_0PNPDE20090421_210104_000038252078_00215_37343_7797.N1 | Product: RA2_WWV_2PNPDE20090421_210339_000043172078_00215_37343_3938.N1 |
| DSD: SOLAR_ACTIVITY_INDEX_PREDICT PCF_RA2_WWV_2P | Filename: | Product: RA2_WWV_2PNPDE20090421_210339_000043172078_00215_37343_3938.N1 |
| DSD: DORIS_IONO PCF_RA2_WWV_2P | Filename: RA2_MW__1PNPDE20090421_221441_000061512078_00215_37343_4102.N1 | Product: RA2_WWV_2PNPDE20090421_221441_000061512078_00215_37343_4104.N1 |
| DSD: METEO_GRID_POINTS_ALTITUDE PCF_RA2_WWV_2P | Filename: | Product: RA2_WWV_2PNPDE20090421_221441_000061512078_00215_37343_4104.N1 |
| DSD: MWR_CHARACTERISATION_COEFF PCF_RA2_WWV_2P | Filename: RA2_SOL_AXVIEC20090421_105342_20020101_000000_20100401_000000 | Product: RA2_WWV_2PNPDE20090421_221441_000061512078_00215_37343_4104.N1 |
| DSD: MWR_CONFIGURATION_DATA PCF_RA2_WWV_2P | Filename: AUX_ECF_AXNECM20090421_183956_20090422_030000_20090422_150000 | Product: RA2_WWV_2PNPDE20090421_221441_000061512078_00215_37343_4104.N1 |
| DSD: OCEAN_ICE2_SYSTEM_FILE PCF_RA2_WWV_2P | Filename: | Product: RA2_WWV_2PNPDE20090421_221441_000061512078_00215_37343_4104.N1 |
| DSD: OCEAN_TIDE_HARMONIC_COEF PCF_RA2_WWV_2P | Filename: | Product: RA2_WWV_2PNPDE20090421_221441_000061512078_00215_37343_4104.N1 |
| DSD: OCEAN_TIDE_ORTHOWEIGHTS PCF_RA2_WWV_2P | Filename: | Product: RA2_WWV_2PNPDE20090421_221441_000061512078_00215_37343_4104.N1 |
| DSD: RA2_CHARACTERISATION_DATA PCF_RA2_WWV_2P | Filename: AUX_ECF_AXNECM20090421_064113_20090421_210000_20090422_090000 | Product: RA2_WWV_2PNPDE20090421_221441_000061512078_00215_37343_4104.N1 |
| DSD: RA2_CONFIGURATION_DATA PCF_RA2_WWV_2P | Filename: AUX_ECF_AXNECM20090421_064112_20090421_150000_20090422_030000 | Product: RA2_WWV_2PNPDE20090421_221441_000061512078_00215_37343_4104.N1 |
| DSD: RA2_CONSTANT_DATA PCF_RA2_WWV_2P | Filename: | Product: RA2_WWV_2PNPDE20090421_221441_000061512078_00215_37343_4104.N1 |
| DSD: RA2_IF_MASK_FLIGHT_DATA PCF_RA2_WWV_2P | Filename: RA2_FGD_2PNPDE20090421_221441_000061512078_00215_37343_4103.N1 | Product: RA2_WWV_2PNPDE20090421_221441_000061512078_00215_37343_4104.N1 |
| DSD: RA2_SURFACE_TYPE_DATA PCF_RA2_WWV_2P | Filename: RA2_POL_AXVIEC20090421_135140_20020101_000000_20090521_235959 | Product: RA2_WWV_2PNPDE20090421_221441_000061512078_00215_37343_4104.N1 |
| DSD: RA2_USO_DATA PCF_RA2_WWV_2P | Filename: DOR_NAV_0PNPDE20090421_221009_000060572078_00215_37343_7798.N1 | Product: RA2_WWV_2PNPDE20090421_221441_000061512078_00215_37343_4104.N1 |
| DSD: SOLAR_ACTIVITY_INDEX_PREDICT PCF_RA2_WWV_2P | Filename: | Product: RA2_WWV_2PNPDE20090421_221441_000061512078_00215_37343_4104.N1 |
| DSD: DORIS_IONO PCF_RA2_WWV_2P | Filename: RA2_MW__1PNPDE20090421_235610_000059992078_00216_37344_4257.N1 | Product: RA2_WWV_2PNPDE20090421_235610_000059992078_00216_37344_4259.N1 |

| | | |
|--|---|---|
| DSD: METEO_GRID_POINTS_ALTITUDE PCF_RA2_WWV_2P | Filename: | Product: RA2_WWV_2PNPDE20090421_235610_000059992078_00216. |
| DSD: MWR_CHARACTERISATION_COEFF PCF_RA2_WWV_2P | Filename: RA2_SOL_AXVIEC20090421_105342_20020101_000000_20100401_000000 | Product: RA2_WWV_2PNPDE20090421_235610_000059992078_00216_37344_4259.N1 |
| DSD: MWR_CONFIGURATION_DATA PCF_RA2_WWV_2P | Filename: AUX_ECF_AXNECM20090421_183956_20090422_030000_20090422_150000 | Product: RA2_WWV_2PNPDE20090421_235610_000059992078_00216_37344_4259.N1 |
| DSD: OCEAN_ICE2_SYSTEM_FILE PCF_RA2_WWV_2P | Filename: | Product: RA2_WWV_2PNPDE20090421_235610_000059992078_00216_37344_4259.N1 |
| DSD: OCEAN_TIDE_HARMONIC_COEF PCF_RA2_WWV_2P | Filename: | Product: RA2_WWV_2PNPDE20090421_235610_000059992078_00216_37344_4259.N1 |
| DSD: OCEAN_TIDE_ORTHOWEIGHTS PCF_RA2_WWV_2P | Filename: | Product: RA2_WWV_2PNPDE20090421_235610_000059992078_00216_37344_4259.N1 |
| DSD: RA2_CHARACTERISATION_DATA PCF_RA2_WWV_2P | Filename: AUX_ECF_AXNECM20090421_064113_20090421_210000_20090422_090000 | Product: RA2_WWV_2PNPDE20090421_235610_000059992078_00216_37344_4259.N1 |
| DSD: RA2_CONFIGURATION_DATA PCF_RA2_WWV_2P | Filename: AUX_ECF_AXNECM20090421_064112_20090421_150000_20090422_030000 | Product: RA2_WWV_2PNPDE20090421_235610_000059992078_00216_37344_4259.N1 |
| DSD: RA2_CONSTANT_DATA PCF_RA2_WWV_2P | Filename: | Product: RA2_WWV_2PNPDE20090421_235610_000059992078_00216_37344_4259.N1 |
| DSD: RA2_IF_MASK_FLIGHT_DATA PCF_RA2_WWV_2P | Filename: RA2_FGD_2PNPDE20090421_235610_000059992078_00216_37344_4258.N1 | Product: RA2_WWV_2PNPDE20090421_235610_000059992078_00216_37344_4259.N1 |
| DSD: RA2_SURFACE_TYPE_DATA PCF_RA2_WWV_2P | Filename: RA2_POL_AXVIEC20090421_135140_20020101_000000_20090521_235959 | Product: RA2_WWV_2PNPDE20090421_235610_000059992078_00216_37344_4259.N1 |
| DSD: RA2_USO_DATA PCF_RA2_WWV_2P | Filename: DOR_NAV_0PNPDE20090421_235106_000057382078_00216_37344_7799.N1 | Product: RA2_WWV_2PNPDE20090421_235610_000059992078_00216_37344_4259.N1 |
| DSD: SOLAR_ACTIVITY_INDEX_PREDICT PCF_RA2_WWV_2P | Filename: | Product: RA2_WWV_2PNPDE20090421_235610_000059992078_00216_37344_4259.N1 |

MPH checks (Level 0)

MPH Errors for RA2_CAL_0P



RA2_CAL_0P MPH checks

RA2_CAL_0P products with wrong filename

Gauge Segment (Start-Stop)

RA2_CAL_0P products with unknown processing stage

Gauge Segment (Start-Stop)

RA2_CAL_0P products with unknown acquisition station

Gauge Segment (Start-Stop)

RA2_CAL_0P products with unknown processing center

Gauge Segment (Start-Stop)

RA2_CAL_0P products with wrong processing time

Gauge Segment (Start-Stop)

RA2_CAL_0P products with software version not equal to the current version

| Gauge | Segment (Start-Stop) |
|---|--------------------------|
| Warning: Wrong Software ver. KSPT_L0/4303 | 21-APR-2009 15:53:27.941 |
| Filename: RA2_CAL_0PNPDK20090421_155327_000001502078_00212_37340_1369.N1; | 21-APR-2009 15:55:58.332 |

RA2_CAL_0P products with wrong sensing start

Gauge Segment (Start-Stop)

RA2_CAL_0P products with wrong sensing stop

Gauge Segment (Start-Stop)

RA2_CAL_0P products with wrong phase

Gauge Segment (Start-Stop)

RA2_CAL_0P products with wrong state vector time

Gauge Segment (Start-Stop)

RA2_CAL_0P products with wrong x_position

Gauge Segment (Start-Stop)

RA2_CAL_0P products with wrong y_position

Gauge Segment (Start-Stop)

RA2_CAL_0P products with wrong z_position

Gauge Segment (Start-Stop)

RA2_CAL_0P products with wrong x_velocity

Gauge Segment (Start-Stop)

RA2_CAL_0P products with wrong y_velocity

Gauge Segment (Start-Stop)

RA2_CAL_0P products with wrong z_velocity

Gauge Segment (Start-Stop)

RA2_CAL_0P products with unknown vector source

Gauge Segment (Start-Stop)

RA2_CAL_0P products with UTC to SBT time too far from sensing time

| Gauge | Segment (Start-Stop) |
|---|--------------------------|
| Warning: Wrong UTC SBT time format. 21-APR-2009 12:45:36.281536 | 21-APR-2009 15:53:27.941 |
| Filename: RA2_CAL_0PNPDK20090421_155327_000001502078_00212_37340_1369.N1; | 21-APR-2009 15:55:58.332 |

RA2_CAL_0P products with satellite binary time out-of-range

Gauge Segment (Start-Stop)

RA2_CAL_0P products with wrong clock step

Gauge Segment (Start-Stop)

RA2_CAL_0P products with leap utc set to blank

Gauge Segment (Start-Stop)

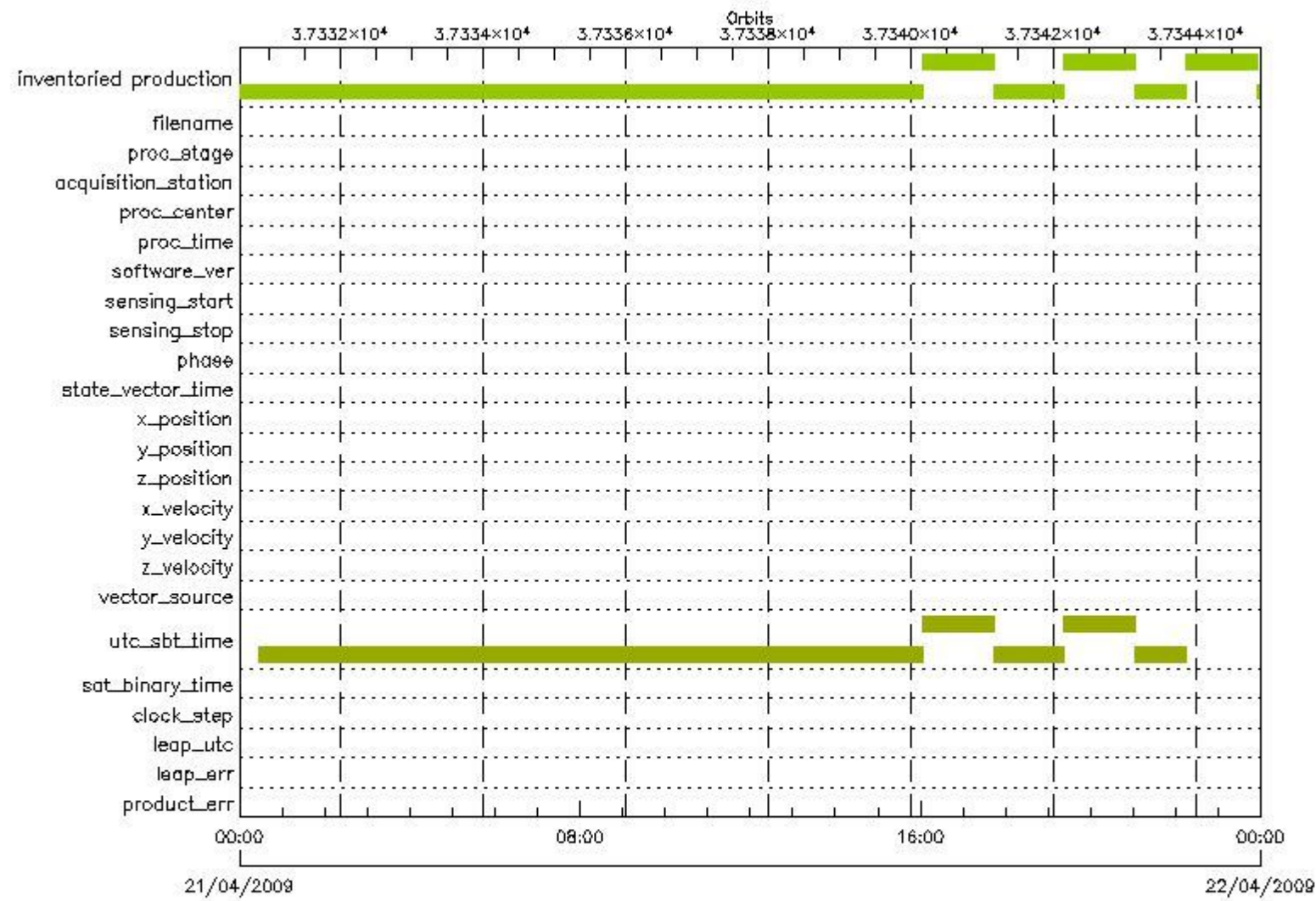
RA2_CAL_0P products with leap err set

Gauge Segment (Start-Stop)

RA2_CAL_0P products with product err set

Gauge Segment (Start-Stop)

MPH Errors for DOR_DOP_0P



DOR_DOP_0P products with wrong filename

Gauge Segment (Start-Stop)

DOR_DOP_0P products with unknown processing stage

Gauge Segment (Start-Stop)

DOR_DOP_0P products with unknown acquisition station

Gauge Segment (Start-Stop)

DOR_DOP_0P products with unknown processing center

Gauge Segment (Start-Stop)

DOR_DOP_0P products with wrong processing time

Gauge Segment (Start-Stop)

DOR_DOP_0P products with software version not equal to the current version

Gauge Segment (Start-Stop)

DOR_DOP_0P products with wrong sensing start

Gauge Segment (Start-Stop)

DOR_DOP_0P products with wrong sensing stop

Gauge Segment (Start-Stop)

DOR_DOP_0P products with wrong phase

Gauge Segment (Start-Stop)

DOR_DOP_0P products with wrong state vector time

Gauge Segment (Start-Stop)

DOR_DOP_0P products with wrong x_position

Gauge Segment (Start-Stop)

DOR_DOP_0P products with wrong y_position

Gauge Segment (Start-Stop)

DOR_DOP_0P products with wrong z_position

Gauge Segment (Start-Stop)

DOR_DOP_0P products with wrong x_velocity

Gauge Segment (Start-Stop)

DOR_DOP_0P products with wrong y_velocity

Gauge Segment (Start-Stop)

DOR_DOP_0P products with wrong z_velocity

Gauge Segment (Start-Stop)

DOR_DOP_0P products with unknown vector source

Gauge Segment (Start-Stop)

DOR_DOP_0P products with UTC to SBT time too far from sensing time

| Gauge | Segment (Start-Stop) |
|--|--|
| Warning: Wrong UTC SBT time format. 20-APR-2009 21:31:31.274902 Filename: DOR_DOP_0PNPDE20090421_002753_000056752078_00202_37330_8201.N1; | 21-APR-2009 00:27:53.487 21-APR-2009 02:02:27.992 |
| Warning: Wrong UTC SBT time format. 20-APR-2009 23:15:17.275664 Filename: DOR_DOP_0PNPDE20090421_020331_000045272078_00203_37331_8202.N1; | 21-APR-2009 02:03:31.742 21-APR-2009 03:18:58.574 |
| Warning: Wrong UTC SBT time format. 20-APR-2009 23:15:17.275664 Filename: DOR_DOP_0PNPDE20090421_032002_000059932078_00204_37332_8203.N1; | 21-APR-2009 03:20:02.332 21-APR-2009 04:59:55.571 |
| Warning: Wrong UTC SBT time format. 20-APR-2009 23:15:17.275664 Filename: DOR_DOP_0PNPDE20090421_050203_000059302078_00205_37333_8204.N1; | 21-APR-2009 05:02:03.095 21-APR-2009 06:40:52.607 |
| Warning: Wrong UTC SBT time format. 20-APR-2009 23:15:17.275664 Filename: DOR_DOP_0PNPDK20090421_064156_000039532078_00206_37334_0545.N1; | 21-APR-2009 06:41:56.361 21-APR-2009 07:47:49.377 |
| Warning: Wrong UTC SBT time format. 21-APR-2009 06:07:37.278655 Filename: DOR_DOP_0PNPDK20090421_074956_000060572078_00207_37335_0546.N1; | 21-APR-2009 07:49:56.889 21-APR-2009 09:30:53.929 |
| Warning: Wrong UTC SBT time format. 21-APR-2009 06:07:37.278655 Filename: DOR_DOP_0PNPDK20090421_093157_000058662078_00208_37336_0547.N1; | 21-APR-2009 09:31:57.694 21-APR-2009 11:09:43.461 |
| Warning: Wrong UTC SBT time format. 21-APR-2009 09:26:57.280090 Filename: DOR_DOP_0PNPDK20090421_111047_000059302078_00209_37337_0548.N1; | 21-APR-2009 11:10:47.226 21-APR-2009 12:49:36.735 |
| Warning: Wrong UTC SBT time format. 21-APR-2009 11:06:29.280814 Filename: DOR_DOP_0PNPDK20090421_125040_000058022078_00210_37338_0549.N1; | 21-APR-2009 12:50:40.489 21-APR-2009 14:27:22.544 |
| Warning: Wrong UTC SBT time format. 21-APR-2009 12:45:36.281536 Filename: DOR_DOP_0PNPDK20090421_142826_000056742078_00211_37339_0550.N1; | 21-APR-2009 14:28:26.302 21-APR-2009 16:03:00.775 |
| Warning: Wrong UTC SBT time format. 21-APR-2009 12:45:36.281536 Filename: DOR_DOP_0PNPDK20090421_160300_000059932078_00212_37340_0551.N1; | 21-APR-2009 16:03:00.775 21-APR-2009 17:42:54.045 |
| Warning: Wrong UTC SBT time format. 21-APR-2009 16:02:05.282962 Filename: DOR_DOP_0PNPDK20090421_174254_000059932078_00213_37341_0552.N1; | 21-APR-2009 17:42:54.045 21-APR-2009 19:22:47.323 |
| Warning: Wrong UTC SBT time format. 21-APR-2009 17:40:13.283674 Filename: DOR_DOP_0PNPDK20090421_192247_000059932078_00214_37342_0553.N1; | 21-APR-2009 19:22:47.323 21-APR-2009 21:02:40.613 |
| Warning: Wrong UTC SBT time format. 21-APR-2009 19:18:39.284389 Filename: DOR_DOP_0PNPDE20090421_210240_000042722078_00215_37343_8205.N1; | 21-APR-2009 21:02:40.613 21-APR-2009 22:13:52.376 |

DOR_DOP_0P products with satellite binary time out-of-range

Gauge Segment (Start-Stop)

DOR_DOP_0P products with wrong clock step

Gauge Segment (Start-Stop)

DOR_DOP_0P products with leap utc set to blank

Gauge Segment (Start-Stop)

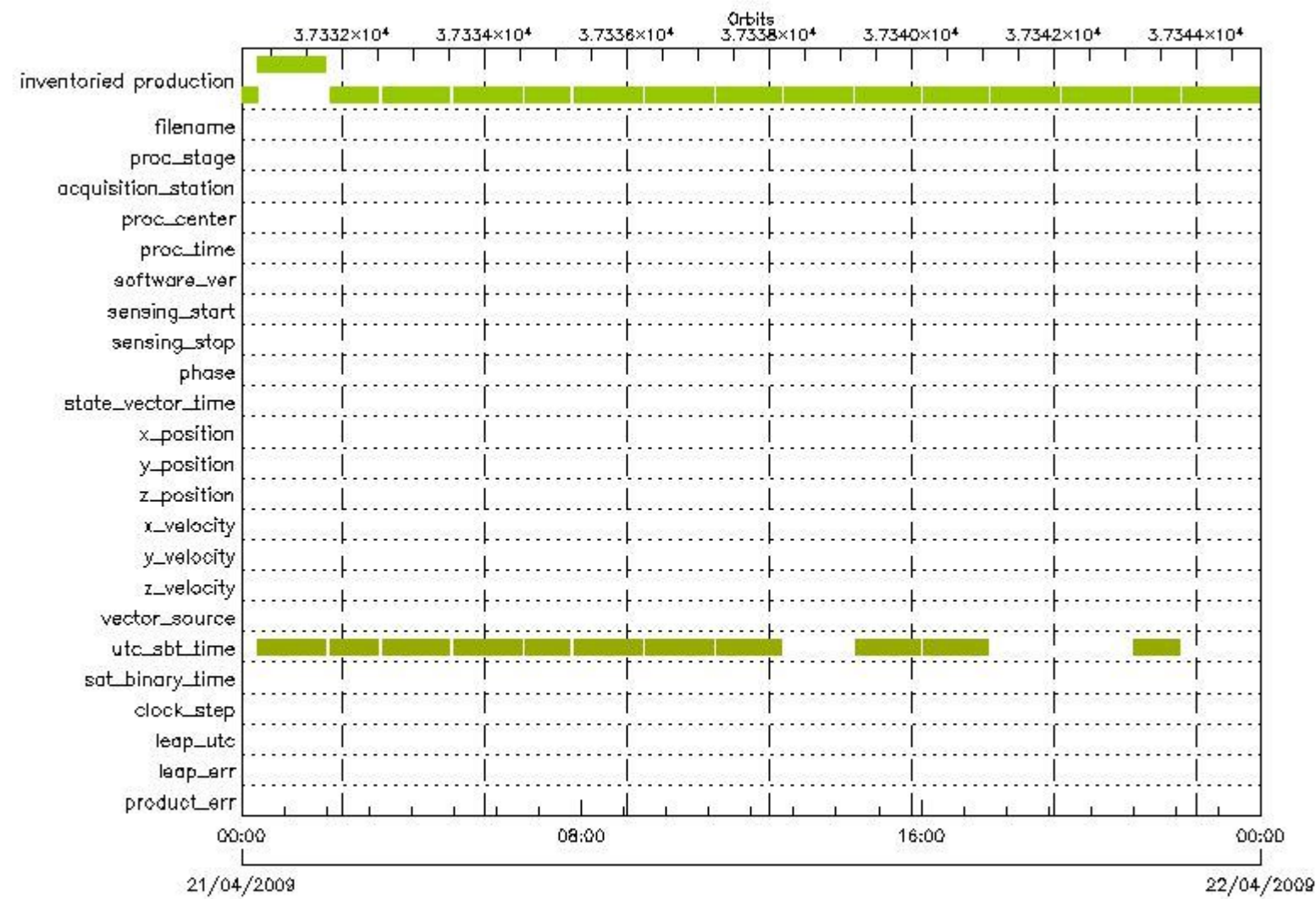
DOR_DOP_0P products with leap err set

Gauge Segment (Start-Stop)

DOR_DOP_0P products with product err set

Gauge Segment (Start-Stop)

MPH Errors for DOR_NAV_0P



DOR_NAV_0P MPH checks

DOR_NAV_0P products with wrong filename

Gauge Segment (Start-Stop)

DOR_NAV_0P products with unknown processing stage

Gauge Segment (Start-Stop)

DOR_NAV_0P products with unknown acquisition station

Gauge Segment (Start-Stop)

DOR_NAV_0P products with unknown processing center

Gauge Segment (Start-Stop)

DOR_NAV_0P products with wrong processing time

Gauge Segment (Start-Stop)

DOR_NAV_0P products with software version not equal to the current version

Gauge Segment (Start-Stop)

DOR_NAV_0P products with wrong sensing start

Gauge Segment (Start-Stop)

DOR_NAV_0P products with wrong sensing stop

Gauge Segment (Start-Stop)

DOR_NAV_0P products with wrong phase

Gauge Segment (Start-Stop)

DOR_NAV_0P products with wrong state vector time

Gauge Segment (Start-Stop)

DOR_NAV_0P products with wrong x_position

Gauge Segment (Start-Stop)

DOR_NAV_0P products with wrong y_position

Gauge Segment (Start-Stop)

DOR_NAV_0P products with wrong z_position

Gauge Segment (Start-Stop)

DOR_NAV_0P products with wrong x_velocity

Gauge Segment (Start-Stop)

DOR_NAV_0P products with wrong y_velocity

Gauge Segment (Start-Stop)

DOR_NAV_0P products with wrong z_velocity

Gauge Segment (Start-Stop)

DOR_NAV_0P products with unknown vector source

Gauge Segment (Start-Stop)

DOR_NAV_0P products with UTC to SBT time too far from sensing time

| Gauge | Segment (Start-Stop) |
|--|--|
| Warning: Wrong UTC SBT time format. 20-APR-2009 21:31:31.274902 Filename: DOR_NAV_0PNPDE20090421_002306_000057382078_00202_37330_7793.N1; | 21-APR-2009 00:23:06.581 21-APR-2009 01:58:44.839 |
| Warning: Wrong UTC SBT time format. 20-APR-2009 23:15:17.275664 Filename: DOR_NAV_0PNPDE20090421_020403_000041442078_00203_37331_7794.N1; | 21-APR-2009 02:04:03.625 21-APR-2009 03:13:07.895 |

| | |
|--|--|
| Warning: Wrong UTC SBT time format. 20-APR-2009 23:15:17.275664 Filename: DOR_NAV_0PNPDE20090421_031826_000057382078_00204_37332_7795.N1; | 21-APR-2009 03:18:26.691 21-APR-2009 04:54:04.907 |
| Warning: Wrong UTC SBT time format. 20-APR-2009 23:15:17.275664 Filename: DOR_NAV_0PNPDE20090421_045923_000057382078_00205_37333_7796.N1; | 21-APR-2009 04:59:23.692 21-APR-2009 06:35:01.943 |
| Warning: Wrong UTC SBT time format. 20-APR-2009 23:15:17.275664 Filename: DOR_NAV_0PNPDK20090421_064020_000038262078_00206_37334_9827.N1; | 21-APR-2009 06:40:20.728 21-APR-2009 07:44:06.229 |
| Warning: Wrong UTC SBT time format. 21-APR-2009 06:07:37.278655 Filename: DOR_NAV_0PNPDK20090421_074925_000057382078_00207_37335_9828.N1; | 21-APR-2009 07:49:25.010 21-APR-2009 09:25:03.253 |
| Warning: Wrong UTC SBT time format. 21-APR-2009 06:07:37.278655 Filename: DOR_NAV_0PNPDK20090421_093022_000057382078_00208_37336_9829.N1; | 21-APR-2009 09:30:22.050 21-APR-2009 11:06:00.304 |
| Warning: Wrong UTC SBT time format. 21-APR-2009 09:26:57.280090 Filename: DOR_NAV_0PNPDK20090421_111119_000054192078_00209_37337_9830.N1; | 21-APR-2009 11:11:19.101 21-APR-2009 12:41:38.551 |
| Warning: Wrong UTC SBT time format. 21-APR-2009 12:45:36.281536 Filename: DOR_NAV_0PNPDK20090421_142754_000054192078_00211_37339_9832.N1; | 21-APR-2009 14:27:54.419 21-APR-2009 15:58:13.861 |
| Warning: Wrong UTC SBT time format. 21-APR-2009 12:45:36.281536 Filename: DOR_NAV_0PNPDK20090421_160332_000054192078_00212_37340_9833.N1; | 21-APR-2009 16:03:32.650 21-APR-2009 17:33:52.104 |
| Warning: Wrong UTC SBT time format. 21-APR-2009 19:18:39.284389 Filename: DOR_NAV_0PNPDE20090421_210104_000038252078_00215_37343_7797.N1; | 21-APR-2009 21:01:04.988 21-APR-2009 22:04:50.430 |

DOR_NAV_0P products with satellite binary time out-of-range

Gauge Segment (Start-Stop)

DOR_NAV_0P products with wrong clock step

Gauge Segment (Start-Stop)

DOR_NAV_0P products with leap utc set to blank

Gauge Segment (Start-Stop)

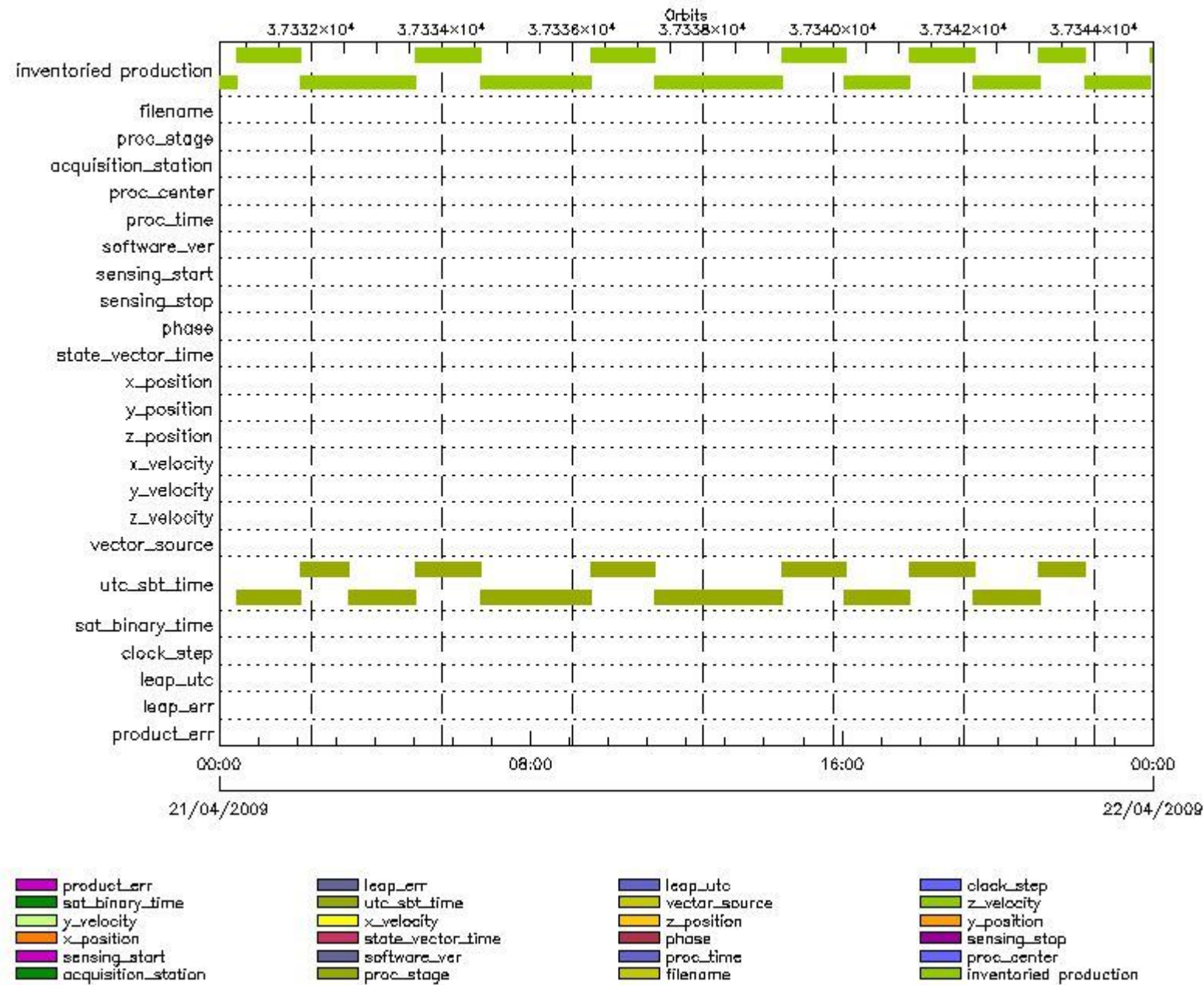
DOR_NAV_0P products with leap err set

Gauge Segment (Start-Stop)

DOR_NAV_0P products with product err set

Gauge Segment (Start-Stop)

MPH Errors for MWR_NL__0P



MWR_NL__0P MPH checks

MWR_NL__0P products with wrong filename

Gauge Segment (Start-Stop)

MWR_NL__0P products with unknown processing stage

Gauge Segment (Start-Stop)

MWR_NL__0P products with unknown acquisition station

Gauge Segment (Start-Stop)

MWR_NL__0P products with unknown processing center

Gauge Segment (Start-Stop)

MWR_NL__0P products with wrong processing time

Gauge Segment (Start-Stop)

MWR_NL__0P products with software version not equal to the current version

Gauge Segment (Start-Stop)

MWR_NL__0P products with wrong sensing start

Gauge Segment (Start-Stop)

MWR_NL__0P products with wrong sensing stop

Gauge Segment (Start-Stop)

MWR_NL__0P products with wrong phase

Gauge Segment (Start-Stop)

MWR_NL__0P products with wrong state vector time

Gauge Segment (Start-Stop)

MWR_NL__0P products with wrong x_position

Gauge Segment (Start-Stop)

MWR_NL__0P products with wrong y_position

Gauge Segment (Start-Stop)

MWR_NL__0P products with wrong z_position

Gauge Segment (Start-Stop)

MWR_NL__0P products with wrong x_velocity

Gauge Segment (Start-Stop)

MWR_NL__0P products with wrong y_velocity

Gauge Segment (Start-Stop)

MWR_NL__0P products with wrong z_velocity

Gauge Segment (Start-Stop)

MWR_NL__0P products with unknown vector source

Gauge Segment (Start-Stop)

MWR_NL__0P products with UTC to SBT time too far from sensing time

| Gauge | Segment (Start-Stop) |
|--|--|
| Warning: Wrong UTC SBT time format. 20-APR-2009 21:31:31.274902 Filename: MWR_NL__0PNPDE20090421_002812_000057842078_00202_37330_8241.N1; | 21-APR-2009 00:28:12.405 21-APR-2009 02:04:36.558 |
| Warning: Wrong UTC SBT time format. 20-APR-2009 23:15:17.275664 Filename: MWR_NL__0PNPDE20090421_020412_000045602078_00203_37331_8242.N1; | 21-APR-2009 02:04:12.558 21-APR-2009 03:20:12.692 |
| Warning: Wrong UTC SBT time format. 20-APR-2009 23:15:17.275664 Filename: MWR_NL__0PNPDE20090421_032036_000060962078_00204_37332_8243.N1; | 21-APR-2009 03:20:36.688 21-APR-2009 05:02:12.856 |
| Warning: Wrong UTC SBT time format. 20-APR-2009 23:15:17.275664 Filename: MWR_NL__0PNPDE20090421_050212_000060002078_00205_37333_8244.N1; | 21-APR-2009 05:02:12.856 21-APR-2009 06:42:13.017 |
| Warning: Wrong UTC SBT time format. 20-APR-2009 23:15:17.275664 Filename: MWR_NL__0PNPDK20090421_064213_000040562078_00206_37334_0445.N1; | 21-APR-2009 06:42:13.017 21-APR-2009 07:49:49.139 |

| | |
|--|--|
| Warning: Wrong UTC SBT time format. 21-APR-2009 06:07:37.278655 Filename: MWR_NL__OPNPDK20090421_075013_000061442078_00207_37335_0446.N1; | 21-APR-2009 07:50:13.135 21-APR-2009 09:32:37.304 |
| Warning: Wrong UTC SBT time format. 21-APR-2009 06:07:37.278655 Filename: MWR_NL__OPNPDK20090421_093237_000059282078_00208_37336_0447.N1; | 21-APR-2009 09:32:37.304 21-APR-2009 11:11:25.464 |
| Warning: Wrong UTC SBT time format. 21-APR-2009 09:26:57.280090 Filename: MWR_NL__OPNPDK20090421_111125_000059522078_00209_37337_0448.N1; | 21-APR-2009 11:11:25.464 21-APR-2009 12:50:37.629 |
| Warning: Wrong UTC SBT time format. 21-APR-2009 11:06:29.280814 Filename: MWR_NL__OPNPDK20090421_125101_000058562078_00210_37338_0449.N1; | 21-APR-2009 12:51:01.637 21-APR-2009 14:28:37.794 |
| Warning: Wrong UTC SBT time format. 21-APR-2009 12:45:36.281536 Filename: MWR_NL__OPNPDK20090421_142837_000057842078_00211_37339_0450.N1; | 21-APR-2009 14:28:37.794 21-APR-2009 16:05:01.959 |
| Warning: Wrong UTC SBT time format. 21-APR-2009 12:45:36.281536 Filename: MWR_NL__OPNPDK20090421_160349_000059762078_00212_37340_0451.N1; | 21-APR-2009 16:03:49.955 21-APR-2009 17:43:26.124 |
| Warning: Wrong UTC SBT time format. 21-APR-2009 16:02:05.282962 Filename: MWR_NL__OPNPDK20090421_174326_000060242078_00213_37341_0452.N1; | 21-APR-2009 17:43:26.124 21-APR-2009 19:23:50.284 |
| Warning: Wrong UTC SBT time format. 21-APR-2009 17:40:13.283674 Filename: MWR_NL__OPNPDK20090421_192302_000060722078_00214_37342_0453.N1; | 21-APR-2009 19:23:02.284 21-APR-2009 21:04:14.453 |
| Warning: Wrong UTC SBT time format. 21-APR-2009 19:18:39.284389 Filename: MWR_NL__OPNPDE20090421_210326_000042722078_00215_37343_8245.N1; | 21-APR-2009 21:03:26.453 21-APR-2009 22:14:38.579 |

MWR_NL__0P products with satellite binary time out-of-range

Gauge Segment (Start-Stop)

MWR_NL__0P products with wrong clock step

Gauge Segment (Start-Stop)

MWR_NL__0P products with leap utc set to blank

Gauge Segment (Start-Stop)

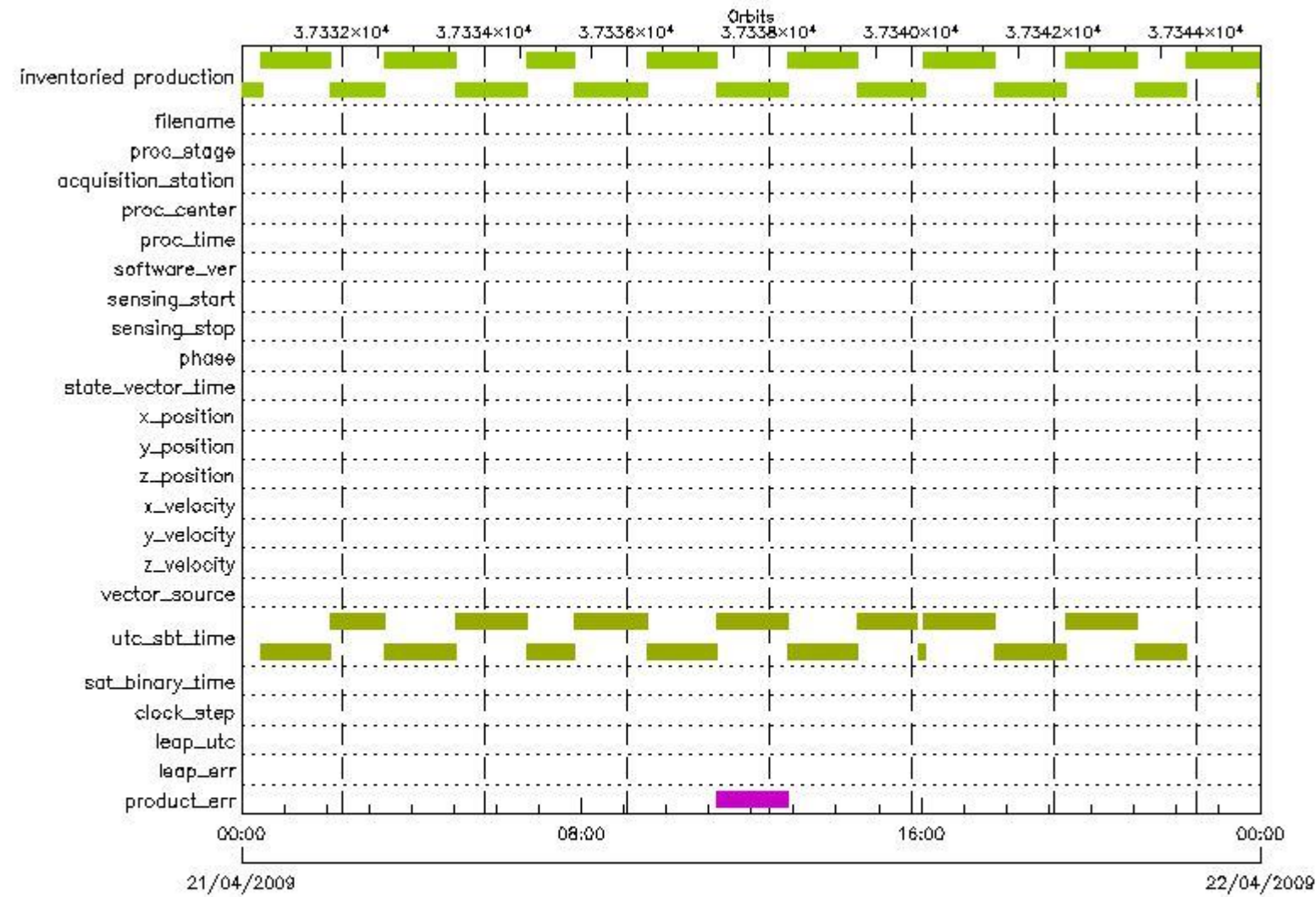
MWR_NL__0P products with leap err set

Gauge Segment (Start-Stop)

MWR_NL__0P products with product err set

Gauge Segment (Start-Stop)

MPH Errors for RA2_ME__0P



RA2_ME__0P MPH checks

RA2_ME__0P products with wrong filename

Gauge Segment (Start-Stop)

RA2_ME__0P products with unknown processing stage

Gauge Segment (Start-Stop)

RA2_ME__0P products with unknown acquisition station

Gauge Segment (Start-Stop)

RA2_ME__0P products with unknown processing center

Gauge Segment (Start-Stop)

RA2_ME__0P products with wrong processing time

Gauge Segment (Start-Stop)

RA2_ME__0P products with software version not equal to the current version

Gauge Segment (Start-Stop)

RA2_ME__0P products with wrong sensing start

Gauge Segment (Start-Stop)

RA2_ME__0P products with wrong sensing stop

Gauge Segment (Start-Stop)

RA2_ME__0P products with wrong phase

Gauge Segment (Start-Stop)

RA2_ME__0P products with wrong state vector time

Gauge Segment (Start-Stop)

RA2_ME__0P products with wrong x_position

Gauge Segment (Start-Stop)

RA2_ME__0P products with wrong y_position

Gauge Segment (Start-Stop)

RA2_ME__0P products with wrong z_position

Gauge Segment (Start-Stop)

RA2_ME__0P products with wrong x_velocity

Gauge Segment (Start-Stop)

RA2_ME__0P products with wrong y_velocity

Gauge Segment (Start-Stop)

RA2_ME__0P products with wrong z_velocity

Gauge Segment (Start-Stop)

RA2_ME__0P products with unknown vector source

Gauge Segment (Start-Stop)

RA2_ME__0P products with UTC to SBT time too far from sensing time

| Gauge | Segment (Start-Stop) |
|--|--|
| Warning: Wrong UTC SBT time format. 20-APR-2009 21:31:31.274902 Filename: RA2_ME__0PNPDE20090421_002814_000058372078_00202_37330_8887.N1; | 21-APR-2009 00:28:14.107 21-APR-2009 02:05:31.467 |
| Warning: Wrong UTC SBT time format. 20-APR-2009 23:15:17.275664 Filename: RA2_ME__0PNPDE20090421_020427_000046092078_00203_37331_8888.N1; | 21-APR-2009 02:04:27.969 21-APR-2009 03:21:16.587 |
| Warning: Wrong UTC SBT time format. 20-APR-2009 23:15:17.275664 Filename: RA2_ME__0PNPDE20090421_032044_000061382078_00204_37332_8889.N1; | 21-APR-2009 03:20:44.281 21-APR-2009 05:03:02.421 |
| Warning: Wrong UTC SBT time format. 20-APR-2009 23:15:17.275664 Filename: RA2_ME__0PNPDE20090421_050231_000060312078_00205_37333_8890.N1; | 21-APR-2009 05:02:31.229 21-APR-2009 06:43:02.425 |
| Warning: Wrong UTC SBT time format. 20-APR-2009 23:15:17.275664 Filename: RA2_ME__0PNPDK20090421_064231_000041042078_00206_37334_2355.N1; | 21-APR-2009 06:42:31.233 21-APR-2009 07:50:55.208 |

| | |
|--|--|
| Warning: Wrong UTC SBT time format. 21-APR-2009 06:07:37.278655 Filename: RA2_ME__OPNPDK20090421_075018_000061882078_00207_37335_2356.N1; | 21-APR-2009 07:50:18.446 21-APR-2009 09:33:26.716 |
| Warning: Wrong UTC SBT time format. 21-APR-2009 06:07:37.278655 Filename: RA2_ME__OPNPDK20090421_093245_000059812078_00208_37336_2357.N1; | 21-APR-2009 09:32:45.498 21-APR-2009 11:12:26.564 |
| Warning: Wrong UTC SBT time format. 21-APR-2009 09:26:57.280090 Filename: RA2_ME__OPNPDK20090421_111144_000060002078_00209_37337_2358.N1; | 21-APR-2009 11:11:44.232 21-APR-2009 12:51:44.236 |
| Warning: Wrong UTC SBT time format. 21-APR-2009 11:06:29.280814 Filename: RA2_ME__OPNPDK20090421_125113_000059092078_00210_37338_2359.N1; | 21-APR-2009 12:51:13.044 21-APR-2009 14:29:41.700 |
| Warning: Wrong UTC SBT time format. 21-APR-2009 12:45:36.281536 Filename: RA2_ME__OPNPDK20090421_142853_000050622078_00211_37339_2360.N1; | 21-APR-2009 14:28:53.798 21-APR-2009 15:53:15.814 |
| Warning: Wrong UTC SBT time format. 21-APR-2009 12:45:36.281536 Filename: RA2_ME__OPNPDK20090421_155723_000005242078_00212_37340_2361.N1; | 21-APR-2009 15:57:23.387 21-APR-2009 16:06:06.967 |
| Warning: Wrong UTC SBT time format. 21-APR-2009 12:45:36.281536 Filename: RA2_ME__OPNPDK20090421_160401_000060312078_00212_37340_2362.N1; | 21-APR-2009 16:04:01.085 21-APR-2009 17:44:32.281 |
| Warning: Wrong UTC SBT time format. 21-APR-2009 16:02:05.282962 Filename: RA2_ME__OPNPDK20090421_174335_000060782078_00213_37341_2363.N1; | 21-APR-2009 17:43:35.467 21-APR-2009 19:24:53.451 |
| Warning: Wrong UTC SBT time format. 21-APR-2009 17:40:13.283674 Filename: RA2_ME__OPNPDK20090421_192324_000061112078_00214_37342_2364.N1; | 21-APR-2009 19:23:24.331 21-APR-2009 21:05:15.735 |
| Warning: Wrong UTC SBT time format. 21-APR-2009 19:18:39.284389 Filename: RA2_ME__OPNPDE20090421_210339_000043162078_00215_37343_8891.N1; | 21-APR-2009 21:03:39.931 21-APR-2009 22:15:35.567 |

RA2_ME__OP products with satellite binary time out-of-range

Gauge Segment (Start-Stop)

RA2_ME__OP products with wrong clock step

Gauge Segment (Start-Stop)

RA2_ME__OP products with leap utc set to blank

Gauge Segment (Start-Stop)

RA2_ME__OP products with leap err set

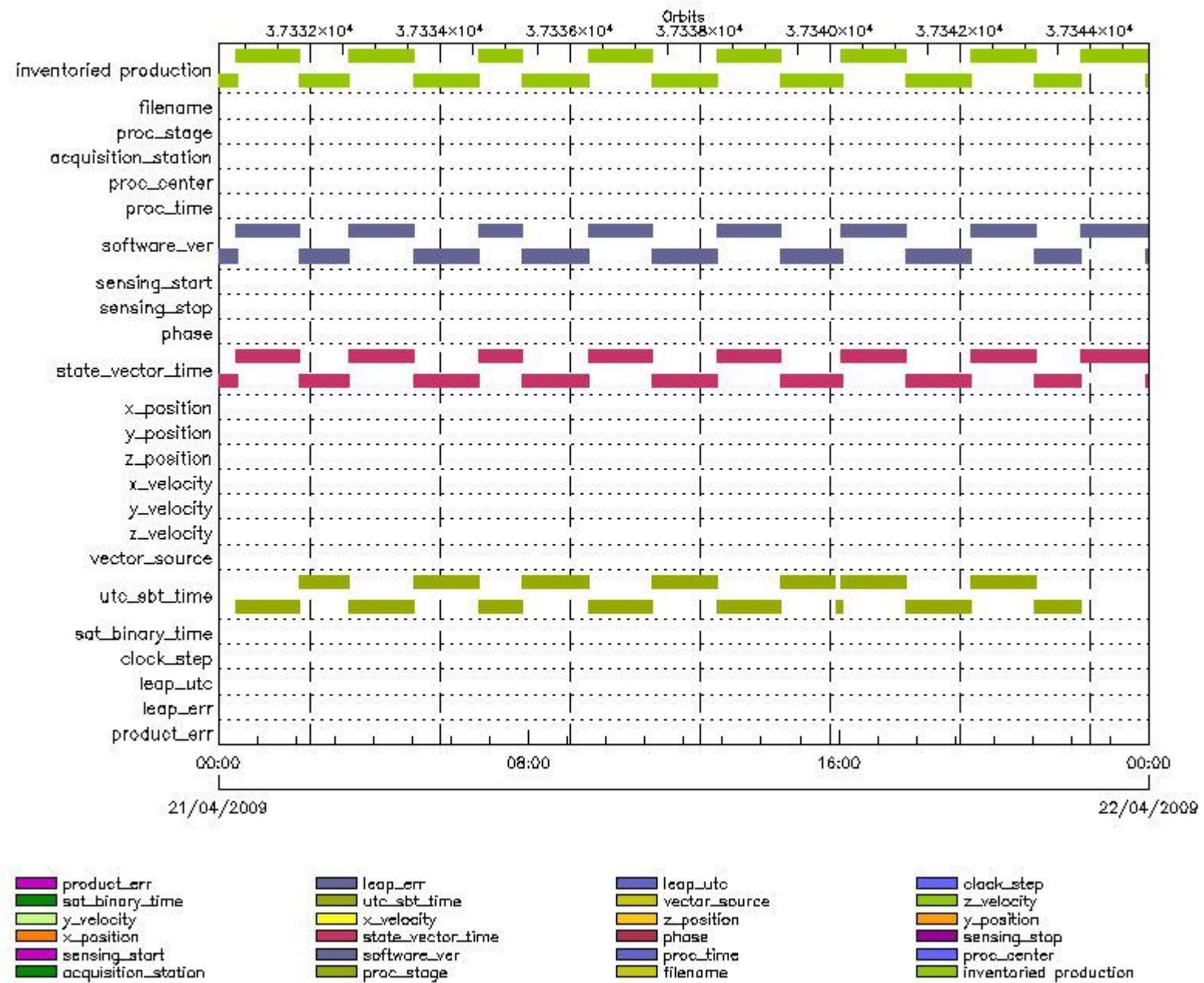
Gauge Segment (Start-Stop)

RA2_ME__OP products with product err set

| Gauge | Segment (Start-Stop) |
|---|--|
| Warning: Product Error flag set. Filename: RA2_ME__OPNPDK20090421_111144_000060002078_00209_37337_2358.N1; | 21-APR-2009 11:11:44.232 21-APR-2009 12:51:44.236 |

MPH checks (Level 1)

MPH Errors for RA2_MW__1P



RA2_MW__1P MPH checks

RA2_MW__1P products with wrong filename

Gauge Segment (Start-Stop)

RA2_MW__1P products with unknown processing stage

Gauge Segment (Start-Stop)

RA2_MW__1P products with unknown acquisition station

Gauge Segment (Start-Stop)

RA2_MW__1P products with unknown processing center

Gauge Segment (Start-Stop)

RA2_MW__1P products with wrong processing time

Gauge Segment (Start-Stop)

RA2_MW__1P products with software version not equal to the current version

| Gauge | Segment (Start-Stop) |
|--|--|
| Warning: Wrong Software ver. RA2/5.06 Filename: RA2_MW__1PNPDE20090420_224725_000061122078_00201_37329_2775.N1; | 20-APR-2009 22:47:25.112 21-APR-2009 00:29:17.574 |
| Warning: Wrong Software ver. RA2/5.06 Filename: RA2_MW__1PNPDE20090421_002814_000058382078_00202_37330_2947.N1; | 21-APR-2009 00:28:14.132 21-APR-2009 02:05:32.550 |
| Warning: Wrong Software ver. RA2/5.06 Filename: RA2_MW__1PNPDE20090421_020427_000046102078_00203_37331_3100.N1; | 21-APR-2009 02:04:27.994 21-APR-2009 03:21:17.670 |
| Warning: Wrong Software ver. RA2/5.06 Filename: RA2_MW__1PNPDE20090421_032044_000061392078_00204_37332_3278.N1; | 21-APR-2009 03:20:44.306 21-APR-2009 05:03:03.504 |
| Warning: Wrong Software ver. RA2/5.06 Filename: RA2_MW__1PNPDE20090421_050231_000060322078_00205_37333_3448.N1; | 21-APR-2009 05:02:31.254 21-APR-2009 06:43:03.508 |
| Warning: Wrong Software ver. RA2/5.06 Filename: RA2_MW__1PNPDK20090421_064231_000041052078_00206_37334_0562.N1; | 21-APR-2009 06:42:31.258 21-APR-2009 07:50:56.292 |
| Warning: Wrong Software ver. RA2/5.06 Filename: RA2_MW__1PNPDK20090421_075018_000061892078_00207_37335_0685.N1; | 21-APR-2009 07:50:18.472 21-APR-2009 09:33:27.800 |
| Warning: Wrong Software ver. RA2/5.06 Filename: RA2_MW__1PNPDK20090421_093245_000059822078_00208_37336_0830.N1; | 21-APR-2009 09:32:45.524 21-APR-2009 11:12:27.648 |
| Warning: Wrong Software ver. RA2/5.06 Filename: RA2_MW__1PNPDK20090421_111144_000060012078_00209_37337_0982.N1; | 21-APR-2009 11:11:44.258 21-APR-2009 12:51:45.320 |
| Warning: Wrong Software ver. RA2/5.06 Filename: RA2_MW__1PNPDK20090421_125113_000059102078_00210_37338_1106.N1; | 21-APR-2009 12:51:13.069 21-APR-2009 14:29:42.784 |
| Warning: Wrong Software ver. RA2/5.06 Filename: RA2_MW__1PNPDK20090421_142853_000050632078_00211_37339_1188.N1; | 21-APR-2009 14:28:53.823 21-APR-2009 15:53:16.898 |
| Warning: Wrong Software ver. RA2/5.06 Filename: RA2_MW__1PNPDK20090421_155723_000005252078_00212_37340_1191.N1; | 21-APR-2009 15:57:23.412 21-APR-2009 16:06:08.051 |
| Warning: Wrong Software ver. RA2/5.06 Filename: RA2_MW__1PNPDK20090421_160401_000060322078_00212_37340_1298.N1; | 21-APR-2009 16:04:01.110 21-APR-2009 17:44:33.365 |
| Warning: Wrong Software ver. RA2/5.06 Filename: RA2_MW__1PNPDK20090421_174335_000060792078_00213_37341_1401.N1; | 21-APR-2009 17:43:35.492 21-APR-2009 19:24:54.535 |
| Warning: Wrong Software ver. RA2/5.06 Filename: RA2_MW__1PNPDK20090421_192324_000061122078_00214_37342_1537.N1; | 21-APR-2009 19:23:24.356 21-APR-2009 21:05:16.818 |
| Warning: Wrong Software ver. RA2/5.06 Filename: RA2_MW__1PNPDE20090421_210339_000043172078_00215_37343_3936.N1; | 21-APR-2009 21:03:39.956 21-APR-2009 22:15:36.650 |
| Warning: Wrong Software ver. RA2/5.06 Filename: RA2_MW__1PNPDE20090421_221441_000061512078_00215_37343_4102.N1; | 21-APR-2009 22:14:41.006 21-APR-2009 23:57:12.458 |
| Warning: Wrong Software ver. RA2/5.06 Filename: RA2_MW__1PNPDE20090421_235610_000059992078_00216_37344_4257.N1; | 21-APR-2009 23:56:10.130 22-APR-2009 01:36:08.964 |

RA2_MW__1P products with wrong sensing start

Gauge Segment (Start-Stop)

RA2_MW__1P products with wrong sensing stop

Gauge Segment (Start-Stop)

RA2_MW__1P products with wrong phase

Gauge Segment (Start-Stop)

RA2_MW__1P products with wrong state vector time

| Gauge | Segment (Start-Stop) |
|---|--|
| Warning: Not equal to FPO input. 20-APR-2009 22:59:48.938380 Filename: RA2_MW__1PNPDE20090420_224725_000061122078_00201_37329_2775.N1; | 20-APR-2009 22:47:25.112 21-APR-2009 00:29:17.574 |
| Warning: Not equal to FPO input. 21-APR-2009 00:40:24.813084 Filename: RA2_MW__1PNPDE20090421_002814_000058382078_00202_37330_2947.N1; | 21-APR-2009 00:28:14.132 21-APR-2009 02:05:32.550 |
| Warning: Not equal to FPO input. 21-APR-2009 02:21:00.712498 Filename: RA2_MW__1PNPDE20090421_020427_000046102078_00203_37331_3100.N1; | 21-APR-2009 02:04:27.994 21-APR-2009 03:21:17.670 |
| Warning: Not equal to FPO input. 21-APR-2009 04:01:36.683814 Filename: RA2_MW__1PNPDE20090421_032044_000061392078_00204_37332_3278.N1; | 21-APR-2009 03:20:44.306 21-APR-2009 05:03:03.504 |
| Warning: Not equal to FPO input. 21-APR-2009 05:42:12.711704 Filename: RA2_MW__1PNPDE20090421_050231_000060322078_00205_37333_3448.N1; | 21-APR-2009 05:02:31.254 21-APR-2009 06:43:03.508 |
| Warning: Not equal to FPO input. 21-APR-2009 07:22:48.682856 Filename: RA2_MW__1PNPDK20090421_064231_000041052078_00206_37334_0562.N1; | 21-APR-2009 06:42:31.258 21-APR-2009 07:50:56.292 |
| Warning: Not equal to FPO input. 21-APR-2009 09:03:24.596319 Filename: RA2_MW__1PNPDK20090421_075018_000061892078_00207_37335_0685.N1; | 21-APR-2009 07:50:18.472 21-APR-2009 09:33:27.800 |
| Warning: Not equal to FPO input. 21-APR-2009 10:44:00.481140 Filename: RA2_MW__1PNPDK20090421_093245_000059822078_00208_37336_0830.N1; | 21-APR-2009 09:32:45.524 21-APR-2009 11:12:27.648 |
| Warning: Not equal to FPO input. 21-APR-2009 12:24:36.355351 Filename: RA2_MW__1PNPDK20090421_111144_000060012078_00209_37337_0982.N1; | 21-APR-2009 11:11:44.258 21-APR-2009 12:51:45.320 |
| Warning: Not equal to FPO input. 21-APR-2009 14:05:12.263787 Filename: RA2_MW__1PNPDK20090421_125113_000059102078_00210_37338_1106.N1; | 21-APR-2009 12:51:13.069 21-APR-2009 14:29:42.784 |
| Warning: Not equal to FPO input. 21-APR-2009 15:45:48.252881 Filename: RA2_MW__1PNPDK20090421_142853_000050632078_00211_37339_1188.N1; | 21-APR-2009 14:28:53.823 21-APR-2009 15:53:16.898 |
| Warning: Not equal to FPO input. 21-APR-2009 15:45:48.252881 Filename: RA2_MW__1PNPDK20090421_155723_000005252078_00212_37340_1191.N1; | 21-APR-2009 15:57:23.412 21-APR-2009 16:06:08.051 |
| Warning: Not equal to FPO input. 21-APR-2009 17:26:24.285794 Filename: RA2_MW__1PNPDK20090421_160401_000060322078_00212_37340_1298.N1; | 21-APR-2009 16:04:01.110 21-APR-2009 17:44:33.365 |
| Warning: Not equal to FPO input. 21-APR-2009 19:07:00.294838 Filename: RA2_MW__1PNPDK20090421_174335_000060792078_00213_37341_1401.N1; | 21-APR-2009 17:43:35.492 21-APR-2009 19:24:54.535 |
| Warning: Not equal to FPO input. 21-APR-2009 20:47:36.230734 Filename: RA2_MW__1PNPDK20090421_192324_000061122078_00214_37342_1537.N1; | 21-APR-2009 19:23:24.356 21-APR-2009 21:05:16.818 |
| Warning: Not equal to FPO input. 21-APR-2009 22:28:12.097342 Filename: RA2_MW__1PNPDE20090421_210339_000043172078_00215_37343_3936.N1; | 21-APR-2009 21:03:39.956 21-APR-2009 22:15:36.650 |
| Warning: Not equal to FPO input. 21-APR-2009 22:28:12.094354 Filename: RA2_MW__1PNPDE20090421_221441_000061512078_00215_37343_4102.N1; | 21-APR-2009 22:14:41.006 21-APR-2009 23:57:12.458 |
| Warning: Not equal to FPO input. 22-APR-2009 00:08:47.965566 Filename: RA2_MW__1PNPDE20090421_235610_000059992078_00216_37344_4257.N1; | 21-APR-2009 23:56:10.130 22-APR-2009 01:36:08.964 |

RA2_MW__1P products with wrong x_position

Gauge **Segment (Start-Stop)**

RA2_MW__1P products with wrong y_position

Gauge **Segment (Start-Stop)**

RA2_MW__1P products with wrong z_position

Gauge **Segment (Start-Stop)**

RA2_MW__1P products with wrong x_velocity

Gauge Segment (Start-Stop)

RA2_MW__1P products with wrong y_velocity

Gauge Segment (Start-Stop)

RA2_MW__1P products with wrong z_velocity

Gauge Segment (Start-Stop)

RA2_MW__1P products with unknown vector source

Gauge Segment (Start-Stop)

RA2_MW__1P products with UTC to SBT time too far from sensing time

| Gauge | Segment (Start-Stop) |
|--|--|
| Warning: Wrong UTC SBT time format. 20-APR-2009 21:31:31.274902 Filename: RA2_MW__1PNPDE20090421_002814_000058382078_00202_37330_2947.N1; | 21-APR-2009 00:28:14.132 21-APR-2009 02:05:32.550 |
| Warning: Wrong UTC SBT time format. 20-APR-2009 23:15:17.275664 Filename: RA2_MW__1PNPDE20090421_020427_000046102078_00203_37331_3100.N1; | 21-APR-2009 02:04:27.994 21-APR-2009 03:21:17.670 |
| Warning: Wrong UTC SBT time format. 20-APR-2009 23:15:17.275664 Filename: RA2_MW__1PNPDE20090421_032044_000061392078_00204_37332_3278.N1; | 21-APR-2009 03:20:44.306 21-APR-2009 05:03:03.504 |
| Warning: Wrong UTC SBT time format. 20-APR-2009 23:15:17.275664 Filename: RA2_MW__1PNPDE20090421_050231_000060322078_00205_37333_3448.N1; | 21-APR-2009 05:02:31.254 21-APR-2009 06:43:03.508 |
| Warning: Wrong UTC SBT time format. 20-APR-2009 23:15:17.275664 Filename: RA2_MW__1PNPDK20090421_064231_000041052078_00206_37334_0562.N1; | 21-APR-2009 06:42:31.258 21-APR-2009 07:50:56.292 |
| Warning: Wrong UTC SBT time format. 21-APR-2009 06:07:37.278655 Filename: RA2_MW__1PNPDK20090421_075018_000061892078_00207_37335_0685.N1; | 21-APR-2009 07:50:18.472 21-APR-2009 09:33:27.800 |
| Warning: Wrong UTC SBT time format. 21-APR-2009 06:07:37.278655 Filename: RA2_MW__1PNPDK20090421_093245_000059822078_00208_37336_0830.N1; | 21-APR-2009 09:32:45.524 21-APR-2009 11:12:27.648 |
| Warning: Wrong UTC SBT time format. 21-APR-2009 09:26:57.280090 Filename: RA2_MW__1PNPDK20090421_111144_000060012078_00209_37337_0982.N1; | 21-APR-2009 11:11:44.258 21-APR-2009 12:51:45.320 |
| Warning: Wrong UTC SBT time format. 21-APR-2009 11:06:29.280814 Filename: RA2_MW__1PNPDK20090421_125113_000059102078_00210_37338_1106.N1; | 21-APR-2009 12:51:13.069 21-APR-2009 14:29:42.784 |
| Warning: Wrong UTC SBT time format. 21-APR-2009 12:45:36.281536 Filename: RA2_MW__1PNPDK20090421_142853_000050632078_00211_37339_1188.N1; | 21-APR-2009 14:28:53.823 21-APR-2009 15:53:16.898 |
| Warning: Wrong UTC SBT time format. 21-APR-2009 12:45:36.281536 Filename: RA2_MW__1PNPDK20090421_155723_000005252078_00212_37340_1191.N1; | 21-APR-2009 15:57:23.412 21-APR-2009 16:06:08.051 |
| Warning: Wrong UTC SBT time format. 21-APR-2009 12:45:36.281536 Filename: RA2_MW__1PNPDK20090421_160401_000060322078_00212_37340_1298.N1; | 21-APR-2009 16:04:01.110 21-APR-2009 17:44:33.365 |
| Warning: Wrong UTC SBT time format. 21-APR-2009 16:02:05.282962 Filename: RA2_MW__1PNPDK20090421_174335_000060792078_00213_37341_1401.N1; | 21-APR-2009 17:43:35.492 21-APR-2009 19:24:54.535 |
| Warning: Wrong UTC SBT time format. 21-APR-2009 17:40:13.283674 Filename: RA2_MW__1PNPDK20090421_192324_000061122078_00214_37342_1537.N1; | 21-APR-2009 19:23:24.356 21-APR-2009 21:05:16.818 |
| Warning: Wrong UTC SBT time format. 21-APR-2009 19:18:39.284389 Filename: RA2_MW__1PNPDE20090421_210339_000043172078_00215_37343_3936.N1; | 21-APR-2009 21:03:39.956 21-APR-2009 22:15:36.650 |

RA2_MW__1P products with satellite binary time out-of-range

Gauge Segment (Start-Stop)

RA2_MW__1P products with wrong clock step

Gauge Segment (Start-Stop)

RA2_MW__1P products with leap utc set to blank

Gauge Segment (Start-Stop)

RA2_MW__1P products with leap err set


Gauge Segment (Start-Stop)

RA2_MW__1P products with product err set

Gauge Segment (Start-Stop)

MPH checks (Level 2)

MPH Errors for RA2_FGD_2P



RA2_FGD_2P MPH checks

RA2_FGD_2P products with wrong filename

Gauge Segment (Start-Stop)

RA2_FGD_2P products with unknown processing stage

Gauge Segment (Start-Stop)

RA2_FGD_2P products with unknown acquisition station

Gauge Segment (Start-Stop)

RA2_FGD_2P products with unknown processing center

Gauge Segment (Start-Stop)

RA2_FGD_2P products with wrong processing time

Gauge Segment (Start-Stop)

RA2_FGD_2P products with software version not equal to the current version

| Gauge | Segment (Start-Stop) |
|--|--|
| Warning: Wrong Software ver. RA2/5.06 Filename: RA2_FGD_2PNPDE20090420_224725_000061122078_00201_37329_2776.N1; | 20-APR-2009 22:47:25.112 21-APR-2009 00:29:17.574 |
| Warning: Wrong Software ver. RA2/5.06 Filename: RA2_FGD_2PNPDE20090421_002814_000058382078_00202_37330_2948.N1; | 21-APR-2009 00:28:14.132 21-APR-2009 02:05:32.550 |
| Warning: Wrong Software ver. RA2/5.06 Filename: RA2_FGD_2PNPDE20090421_020427_000046102078_00203_37331_3101.N1; | 21-APR-2009 02:04:27.994 21-APR-2009 03:21:17.670 |
| Warning: Wrong Software ver. RA2/5.06 Filename: RA2_FGD_2PNPDE20090421_032044_000061392078_00204_37332_3279.N1; | 21-APR-2009 03:20:44.306 21-APR-2009 05:03:03.504 |
| Warning: Wrong Software ver. RA2/5.06 Filename: RA2_FGD_2PNPDE20090421_050231_000060322078_00205_37333_3449.N1; | 21-APR-2009 05:02:31.254 21-APR-2009 06:43:03.508 |
| Warning: Wrong Software ver. RA2/5.06 Filename: RA2_FGD_2PNPDK20090421_064231_000041052078_00206_37334_0563.N1; | 21-APR-2009 06:42:31.258 21-APR-2009 07:50:56.292 |
| Warning: Wrong Software ver. RA2/5.06 Filename: RA2_FGD_2PNPDK20090421_075018_000061892078_00207_37335_0686.N1; | 21-APR-2009 07:50:18.472 21-APR-2009 09:33:27.800 |
| Warning: Wrong Software ver. RA2/5.06 Filename: RA2_FGD_2PNPDK20090421_093245_000059822078_00208_37336_0831.N1; | 21-APR-2009 09:32:45.524 21-APR-2009 11:12:27.648 |
| Warning: Wrong Software ver. RA2/5.06 Filename: RA2_FGD_2PNPDK20090421_111144_000060012078_00209_37337_0983.N1; | 21-APR-2009 11:11:44.258 21-APR-2009 12:51:45.320 |
| Warning: Wrong Software ver. RA2/5.06 Filename: RA2_FGD_2PNPDK20090421_125113_000059102078_00210_37338_1107.N1; | 21-APR-2009 12:51:13.069 21-APR-2009 14:29:42.784 |
| Warning: Wrong Software ver. RA2/5.06 Filename: RA2_FGD_2PNPDK20090421_142853_000050632078_00211_37339_1189.N1; | 21-APR-2009 14:28:53.823 21-APR-2009 15:53:16.898 |
| Warning: Wrong Software ver. RA2/5.06 Filename: RA2_FGD_2PNPDK20090421_155723_000005252078_00212_37340_1192.N1; | 21-APR-2009 15:57:23.412 21-APR-2009 16:06:08.051 |
| Warning: Wrong Software ver. RA2/5.06 Filename: RA2_FGD_2PNPDK20090421_160401_000060322078_00212_37340_1299.N1; | 21-APR-2009 16:04:01.110 21-APR-2009 17:44:33.365 |
| Warning: Wrong Software ver. RA2/5.06 Filename: RA2_FGD_2PNPDK20090421_174335_000060792078_00213_37341_1402.N1; | 21-APR-2009 17:43:35.492 21-APR-2009 19:24:54.535 |
| Warning: Wrong Software ver. RA2/5.06 Filename: RA2_FGD_2PNPDK20090421_192324_000061122078_00214_37342_1538.N1; | 21-APR-2009 19:23:24.356 21-APR-2009 21:05:16.818 |
| Warning: Wrong Software ver. RA2/5.06 Filename: RA2_FGD_2PNPDE20090421_210339_000043172078_00215_37343_3937.N1; | 21-APR-2009 21:03:39.956 21-APR-2009 22:15:36.650 |
| Warning: Wrong Software ver. RA2/5.06 Filename: RA2_FGD_2PNPDE20090421_221441_000061512078_00215_37343_4103.N1; | 21-APR-2009 22:14:41.006 21-APR-2009 23:57:12.458 |
| Warning: Wrong Software ver. RA2/5.06 Filename: RA2_FGD_2PNPDE20090421_235610_000059992078_00216_37344_4258.N1; | 21-APR-2009 23:56:10.130 22-APR-2009 01:36:08.964 |

RA2_FGD_2P products with wrong sensing start

Gauge Segment (Start-Stop)

RA2_FGD_2P products with wrong sensing stop

Gauge Segment (Start-Stop)

RA2_FGD_2P products with wrong phase

Gauge Segment (Start-Stop)

RA2_FGD_2P products with wrong state vector time

| Gauge | Segment (Start-Stop) |
|---|--|
| Warning: Not equal to FPO input. 20-APR-2009 22:59:48.938380 Filename: RA2_FGD_2PNPDE20090420_224725_000061122078_00201_37329_2776.N1; | 20-APR-2009 22:47:25.112 21-APR-2009 00:29:17.574 |
| Warning: Not equal to FPO input. 21-APR-2009 00:40:24.813084 Filename: RA2_FGD_2PNPDE20090421_002814_000058382078_00202_37330_2948.N1; | 21-APR-2009 00:28:14.132 21-APR-2009 02:05:32.550 |
| Warning: Not equal to FPO input. 21-APR-2009 02:21:00.712498 Filename: RA2_FGD_2PNPDE20090421_020427_000046102078_00203_37331_3101.N1; | 21-APR-2009 02:04:27.994 21-APR-2009 03:21:17.670 |
| Warning: Not equal to FPO input. 21-APR-2009 04:01:36.683814 Filename: RA2_FGD_2PNPDE20090421_032044_000061392078_00204_37332_3279.N1; | 21-APR-2009 03:20:44.306 21-APR-2009 05:03:03.504 |
| Warning: Not equal to FPO input. 21-APR-2009 05:42:12.711704 Filename: RA2_FGD_2PNPDE20090421_050231_000060322078_00205_37333_3449.N1; | 21-APR-2009 05:02:31.254 21-APR-2009 06:43:03.508 |
| Warning: Not equal to FPO input. 21-APR-2009 07:22:48.682856 Filename: RA2_FGD_2PNPDK20090421_064231_000041052078_00206_37334_0563.N1; | 21-APR-2009 06:42:31.258 21-APR-2009 07:50:56.292 |
| Warning: Not equal to FPO input. 21-APR-2009 09:03:24.596319 Filename: RA2_FGD_2PNPDK20090421_075018_000061892078_00207_37335_0686.N1; | 21-APR-2009 07:50:18.472 21-APR-2009 09:33:27.800 |
| Warning: Not equal to FPO input. 21-APR-2009 10:44:00.481140 Filename: RA2_FGD_2PNPDK20090421_093245_000059822078_00208_37336_0831.N1; | 21-APR-2009 09:32:45.524 21-APR-2009 11:12:27.648 |
| Warning: Not equal to FPO input. 21-APR-2009 12:24:36.355351 Filename: RA2_FGD_2PNPDK20090421_111144_000060012078_00209_37337_0983.N1; | 21-APR-2009 11:11:44.258 21-APR-2009 12:51:45.320 |
| Warning: Not equal to FPO input. 21-APR-2009 14:05:12.263787 Filename: RA2_FGD_2PNPDK20090421_125113_000059102078_00210_37338_1107.N1; | 21-APR-2009 12:51:13.069 21-APR-2009 14:29:42.784 |
| Warning: Not equal to FPO input. 21-APR-2009 15:45:48.252881 Filename: RA2_FGD_2PNPDK20090421_142853_000050632078_00211_37339_1189.N1; | 21-APR-2009 14:28:53.823 21-APR-2009 15:53:16.898 |
| Warning: Not equal to FPO input. 21-APR-2009 15:45:48.252881 Filename: RA2_FGD_2PNPDK20090421_155723_000005252078_00212_37340_1192.N1; | 21-APR-2009 15:57:23.412 21-APR-2009 16:06:08.051 |
| Warning: Not equal to FPO input. 21-APR-2009 17:26:24.285794 Filename: RA2_FGD_2PNPDK20090421_160401_000060322078_00212_37340_1299.N1; | 21-APR-2009 16:04:01.110 21-APR-2009 17:44:33.365 |
| Warning: Not equal to FPO input. 21-APR-2009 19:07:00.294838 Filename: RA2_FGD_2PNPDK20090421_174335_000060792078_00213_37341_1402.N1; | 21-APR-2009 17:43:35.492 21-APR-2009 19:24:54.535 |
| Warning: Not equal to FPO input. 21-APR-2009 20:47:36.230734 Filename: RA2_FGD_2PNPDK20090421_192324_000061122078_00214_37342_1538.N1; | 21-APR-2009 19:23:24.356 21-APR-2009 21:05:16.818 |
| Warning: Not equal to FPO input. 21-APR-2009 22:28:12.097342 Filename: RA2_FGD_2PNPDE20090421_210339_000043172078_00215_37343_3937.N1; | 21-APR-2009 21:03:39.956 21-APR-2009 22:15:36.650 |
| Warning: Not equal to FPO input. 21-APR-2009 22:28:12.094354 Filename: RA2_FGD_2PNPDE20090421_221441_000061512078_00215_37343_4103.N1; | 21-APR-2009 22:14:41.006 21-APR-2009 23:57:12.458 |
| Warning: Not equal to FPO input. 22-APR-2009 00:08:47.965566 Filename: RA2_FGD_2PNPDE20090421_235610_000059992078_00216_37344_4258.N1; | 21-APR-2009 23:56:10.130 22-APR-2009 01:36:08.964 |

RA2_FGD_2P products with wrong x_position

Gauge Segment (Start-Stop)

RA2_FGD_2P products with wrong y_position

Gauge Segment (Start-Stop)

RA2_FGD_2P products with wrong z_position

Gauge Segment (Start-Stop)

RA2_FGD_2P products with wrong x_velocity

Gauge Segment (Start-Stop)

RA2_FGD_2P products with wrong y_velocity

Gauge Segment (Start-Stop)

RA2_FGD_2P products with wrong z_velocity

Gauge Segment (Start-Stop)

RA2_FGD_2P products with unknown vector source

Gauge Segment (Start-Stop)

RA2_FGD_2P products with UTC to SBT time too far from sensing time

| Gauge | Segment (Start-Stop) |
|--|--|
| Warning: Wrong UTC SBT time format. 20-APR-2009 21:31:31.274902 Filename: RA2_FGD_2PNPDE20090421_002814_000058382078_00202_37330_2948.N1; | 21-APR-2009 00:28:14.132 21-APR-2009 02:05:32.550 |
| Warning: Wrong UTC SBT time format. 20-APR-2009 23:15:17.275664 Filename: RA2_FGD_2PNPDE20090421_020427_000046102078_00203_37331_3101.N1; | 21-APR-2009 02:04:27.994 21-APR-2009 03:21:17.670 |
| Warning: Wrong UTC SBT time format. 20-APR-2009 23:15:17.275664 Filename: RA2_FGD_2PNPDE20090421_032044_000061392078_00204_37332_3279.N1; | 21-APR-2009 03:20:44.306 21-APR-2009 05:03:03.504 |
| Warning: Wrong UTC SBT time format. 20-APR-2009 23:15:17.275664 Filename: RA2_FGD_2PNPDE20090421_050231_000060322078_00205_37333_3449.N1; | 21-APR-2009 05:02:31.254 21-APR-2009 06:43:03.508 |
| Warning: Wrong UTC SBT time format. 20-APR-2009 23:15:17.275664 Filename: RA2_FGD_2PNPDK20090421_064231_000041052078_00206_37334_0563.N1; | 21-APR-2009 06:42:31.258 21-APR-2009 07:50:56.292 |
| Warning: Wrong UTC SBT time format. 21-APR-2009 06:07:37.278655 Filename: RA2_FGD_2PNPDK20090421_075018_000061892078_00207_37335_0686.N1; | 21-APR-2009 07:50:18.472 21-APR-2009 09:33:27.800 |
| Warning: Wrong UTC SBT time format. 21-APR-2009 06:07:37.278655 Filename: RA2_FGD_2PNPDK20090421_093245_000059822078_00208_37336_0831.N1; | 21-APR-2009 09:32:45.524 21-APR-2009 11:12:27.648 |
| Warning: Wrong UTC SBT time format. 21-APR-2009 09:26:57.280090 Filename: RA2_FGD_2PNPDK20090421_111144_000060012078_00209_37337_0983.N1; | 21-APR-2009 11:11:44.258 21-APR-2009 12:51:45.320 |
| Warning: Wrong UTC SBT time format. 21-APR-2009 11:06:29.280814 Filename: RA2_FGD_2PNPDK20090421_125113_000059102078_00210_37338_1107.N1; | 21-APR-2009 12:51:13.069 21-APR-2009 14:29:42.784 |
| Warning: Wrong UTC SBT time format. 21-APR-2009 12:45:36.281536 Filename: RA2_FGD_2PNPDK20090421_142853_000050632078_00211_37339_1189.N1; | 21-APR-2009 14:28:53.823 21-APR-2009 15:53:16.898 |
| Warning: Wrong UTC SBT time format. 21-APR-2009 12:45:36.281536 Filename: RA2_FGD_2PNPDK20090421_155723_000005252078_00212_37340_1192.N1; | 21-APR-2009 15:57:23.412 21-APR-2009 16:06:08.051 |
| Warning: Wrong UTC SBT time format. 21-APR-2009 12:45:36.281536 Filename: RA2_FGD_2PNPDK20090421_160401_000060322078_00212_37340_1299.N1; | 21-APR-2009 16:04:01.110 21-APR-2009 17:44:33.365 |
| Warning: Wrong UTC SBT time format. 21-APR-2009 16:02:05.282962 Filename: RA2_FGD_2PNPDK20090421_174335_000060792078_00213_37341_1402.N1; | 21-APR-2009 17:43:35.492 21-APR-2009 19:24:54.535 |
| Warning: Wrong UTC SBT time format. 21-APR-2009 17:40:13.283674 Filename: RA2_FGD_2PNPDK20090421_192324_000061122078_00214_37342_1538.N1; | 21-APR-2009 19:23:24.356 21-APR-2009 21:05:16.818 |
| Warning: Wrong UTC SBT time format. 21-APR-2009 19:18:39.284389 Filename: RA2_FGD_2PNPDE20090421_210339_000043172078_00215_37343_3937.N1; | 21-APR-2009 21:03:39.956 21-APR-2009 22:15:36.650 |

RA2_FGD_2P products with satellite binary time out-of-range

Gauge Segment (Start-Stop)

RA2_FGD_2P products with wrong clock step

Gauge Segment (Start-Stop)

RA2_FGD_2P products with leap utc set to blank

Gauge Segment (Start-Stop)


RA2_FGD_2P products with leap err set

Gauge Segment (Start-Stop)

RA2_FGD_2P products with product err set

| Gauge | Segment (Start-Stop) |
|---|--|
| Warning: Product Error flag set. Filename: RA2_FGD_2PNPDE20090420_224725_000061122078_00201_37329_2776.N1; | 20-APR-2009 22:47:25.112 21-APR-2009 00:29:17.574 |
| Warning: Product Error flag set. Filename: RA2_FGD_2PNPDE20090421_002814_000058382078_00202_37330_2948.N1; | 21-APR-2009 00:28:14.132 21-APR-2009 02:05:32.550 |
| Warning: Product Error flag set. Filename: RA2_FGD_2PNPDE20090421_020427_000046102078_00203_37331_3101.N1; | 21-APR-2009 02:04:27.994 21-APR-2009 03:21:17.670 |
| Warning: Product Error flag set. Filename: RA2_FGD_2PNPDE20090421_032044_000061392078_00204_37332_3279.N1; | 21-APR-2009 03:20:44.306 21-APR-2009 05:03:03.504 |
| Warning: Product Error flag set. Filename: RA2_FGD_2PNPDE20090421_050231_000060322078_00205_37333_3449.N1; | 21-APR-2009 05:02:31.254 21-APR-2009 06:43:03.508 |
| Warning: Product Error flag set. Filename: RA2_FGD_2PNPDK20090421_064231_000041052078_00206_37334_0563.N1; | 21-APR-2009 06:42:31.258 21-APR-2009 07:50:56.292 |
| Warning: Product Error flag set. Filename: RA2_FGD_2PNPDK20090421_075018_000061892078_00207_37335_0686.N1; | 21-APR-2009 07:50:18.472 21-APR-2009 09:33:27.800 |
| Warning: Product Error flag set. Filename: RA2_FGD_2PNPDK20090421_093245_000059822078_00208_37336_0831.N1; | 21-APR-2009 09:32:45.524 21-APR-2009 11:12:27.648 |
| Warning: Product Error flag set. Filename: RA2_FGD_2PNPDK20090421_111144_000060012078_00209_37337_0983.N1; | 21-APR-2009 11:11:44.258 21-APR-2009 12:51:45.320 |
| Warning: Product Error flag set. Filename: RA2_FGD_2PNPDK20090421_125113_000059102078_00210_37338_1107.N1; | 21-APR-2009 12:51:13.069 21-APR-2009 14:29:42.784 |
| Warning: Product Error flag set. Filename: RA2_FGD_2PNPDK20090421_142853_000050632078_00211_37339_1189.N1; | 21-APR-2009 14:28:53.823 21-APR-2009 15:53:16.898 |
| Warning: Product Error flag set. Filename: RA2_FGD_2PNPDK20090421_155723_000005252078_00212_37340_1192.N1; | 21-APR-2009 15:57:23.412 21-APR-2009 16:06:08.051 |
| Warning: Product Error flag set. Filename: RA2_FGD_2PNPDK20090421_160401_000060322078_00212_37340_1299.N1; | 21-APR-2009 16:04:01.110 21-APR-2009 17:44:33.365 |
| Warning: Product Error flag set. Filename: RA2_FGD_2PNPDK20090421_174335_000060792078_00213_37341_1402.N1; | 21-APR-2009 17:43:35.492 21-APR-2009 19:24:54.535 |
| Warning: Product Error flag set. Filename: RA2_FGD_2PNPDK20090421_192324_000061122078_00214_37342_1538.N1; | 21-APR-2009 19:23:24.356 21-APR-2009 21:05:16.818 |
| Warning: Product Error flag set. Filename: RA2_FGD_2PNPDE20090421_210339_000043172078_00215_37343_3937.N1; | 21-APR-2009 21:03:39.956 21-APR-2009 22:15:36.650 |
| Warning: Product Error flag set. Filename: RA2_FGD_2PNPDE20090421_221441_000061512078_00215_37343_4103.N1; | 21-APR-2009 22:14:41.006 21-APR-2009 23:57:12.458 |
| Warning: Product Error flag set. Filename: RA2_FGD_2PNPDE20090421_235610_000059992078_00216_37344_4258.N1; | 21-APR-2009 23:56:10.130 22-APR-2009 01:36:08.964 |

MPH Errors for RA2_WWV_2P



RA2_WWV_2P MPH checks

RA2_WWV_2P products with wrong filename

Gauge Segment (Start-Stop)

RA2_WWV_2P products with unknown processing stage

Gauge Segment (Start-Stop)

RA2_WWV_2P products with unknown acquisition station

Gauge Segment (Start-Stop)

RA2_WWV_2P products with unknown processing center

Gauge Segment (Start-Stop)

RA2_WWV_2P products with wrong processing time

Gauge Segment (Start-Stop)

RA2_WWV_2P products with software version not equal to the current version

| Gauge | Segment (Start-Stop) |
|--|--|
| Warning: Wrong Software ver. RA2/5.06 Filename: RA2_WWV_2PNPDE20090420_224725_000061122078_00201_37329_2777.N1; | 20-APR-2009 22:47:25.112 21-APR-2009 00:29:17.574 |
| Warning: Wrong Software ver. RA2/5.06 Filename: RA2_WWV_2PNPDE20090421_002814_000058382078_00202_37330_2949.N1; | 21-APR-2009 00:28:14.132 21-APR-2009 02:05:32.550 |
| Warning: Wrong Software ver. RA2/5.06 Filename: RA2_WWV_2PNPDE20090421_020427_000046102078_00203_37331_3102.N1; | 21-APR-2009 02:04:27.994 21-APR-2009 03:21:17.670 |
| Warning: Wrong Software ver. RA2/5.06 Filename: RA2_WWV_2PNPDE20090421_032044_000061392078_00204_37332_3280.N1; | 21-APR-2009 03:20:44.306 21-APR-2009 05:03:03.504 |
| Warning: Wrong Software ver. RA2/5.06 Filename: RA2_WWV_2PNPDE20090421_050231_000060322078_00205_37333_3450.N1; | 21-APR-2009 05:02:31.254 21-APR-2009 06:43:03.508 |
| Warning: Wrong Software ver. RA2/5.06 Filename: RA2_WWV_2PNPDK20090421_064231_000041052078_00206_37334_0564.N1; | 21-APR-2009 06:42:31.258 21-APR-2009 07:50:56.292 |
| Warning: Wrong Software ver. RA2/5.06 Filename: RA2_WWV_2PNPDK20090421_075018_000061892078_00207_37335_0687.N1; | 21-APR-2009 07:50:18.472 21-APR-2009 09:33:27.800 |
| Warning: Wrong Software ver. RA2/5.06 Filename: RA2_WWV_2PNPDK20090421_093245_000059822078_00208_37336_0832.N1; | 21-APR-2009 09:32:45.524 21-APR-2009 11:12:27.648 |
| Warning: Wrong Software ver. RA2/5.06 Filename: RA2_WWV_2PNPDK20090421_111144_000060012078_00209_37337_0984.N1; | 21-APR-2009 11:11:44.258 21-APR-2009 12:51:45.320 |
| Warning: Wrong Software ver. RA2/5.06 Filename: RA2_WWV_2PNPDK20090421_125113_000059102078_00210_37338_1108.N1; | 21-APR-2009 12:51:13.069 21-APR-2009 14:29:42.784 |
| Warning: Wrong Software ver. RA2/5.06 Filename: RA2_WWV_2PNPDK20090421_142853_000050632078_00211_37339_1190.N1; | 21-APR-2009 14:28:53.823 21-APR-2009 15:53:16.898 |
| Warning: Wrong Software ver. RA2/5.06 Filename: RA2_WWV_2PNPDK20090421_155723_000005252078_00212_37340_1193.N1; | 21-APR-2009 15:57:23.412 21-APR-2009 16:06:08.051 |
| Warning: Wrong Software ver. RA2/5.06 Filename: RA2_WWV_2PNPDK20090421_160401_000060322078_00212_37340_1300.N1; | 21-APR-2009 16:04:01.110 21-APR-2009 17:44:33.365 |
| Warning: Wrong Software ver. RA2/5.06 Filename: RA2_WWV_2PNPDK20090421_174335_000060792078_00213_37341_1403.N1; | 21-APR-2009 17:43:35.492 21-APR-2009 19:24:54.535 |
| Warning: Wrong Software ver. RA2/5.06 Filename: RA2_WWV_2PNPDK20090421_192324_000061122078_00214_37342_1539.N1; | 21-APR-2009 19:23:24.356 21-APR-2009 21:05:16.818 |
| Warning: Wrong Software ver. RA2/5.06 Filename: RA2_WWV_2PNPDE20090421_210339_000043172078_00215_37343_3938.N1; | 21-APR-2009 21:03:39.956 21-APR-2009 22:15:36.650 |
| Warning: Wrong Software ver. RA2/5.06 Filename: RA2_WWV_2PNPDE20090421_221441_000061512078_00215_37343_4104.N1; | 21-APR-2009 22:14:41.006 21-APR-2009 23:57:12.458 |
| Warning: Wrong Software ver. RA2/5.06 Filename: RA2_WWV_2PNPDE20090421_235610_000059992078_00216_37344_4259.N1; | 21-APR-2009 23:56:10.130 22-APR-2009 01:36:08.964 |

RA2_WWV_2P products with wrong sensing start

Gauge Segment (Start-Stop)

RA2_WWV_2P products with wrong sensing stop

Gauge Segment (Start-Stop)

RA2_WWV_2P products with wrong phase

Gauge Segment (Start-Stop)

RA2_WWV_2P products with wrong state vector time

| Gauge | Segment (Start-Stop) |
|---|--|
| Warning: Not equal to FPO input. 20-APR-2009 22:59:48.938380 Filename: RA2_WWV_2PNPDE20090420_224725_000061122078_00201_37329_2777.N1; | 20-APR-2009 22:47:25.112 21-APR-2009 00:29:17.574 |
| Warning: Not equal to FPO input. 21-APR-2009 00:40:24.813084 Filename: RA2_WWV_2PNPDE20090421_002814_000058382078_00202_37330_2949.N1; | 21-APR-2009 00:28:14.132 21-APR-2009 02:05:32.550 |
| Warning: Not equal to FPO input. 21-APR-2009 02:21:00.712498 Filename: RA2_WWV_2PNPDE20090421_020427_000046102078_00203_37331_3102.N1; | 21-APR-2009 02:04:27.994 21-APR-2009 03:21:17.670 |
| Warning: Not equal to FPO input. 21-APR-2009 04:01:36.683814 Filename: RA2_WWV_2PNPDE20090421_032044_000061392078_00204_37332_3280.N1; | 21-APR-2009 03:20:44.306 21-APR-2009 05:03:03.504 |
| Warning: Not equal to FPO input. 21-APR-2009 05:42:12.711704 Filename: RA2_WWV_2PNPDE20090421_050231_000060322078_00205_37333_3450.N1; | 21-APR-2009 05:02:31.254 21-APR-2009 06:43:03.508 |
| Warning: Not equal to FPO input. 21-APR-2009 07:22:48.682856 Filename: RA2_WWV_2PNPDK20090421_064231_000041052078_00206_37334_0564.N1; | 21-APR-2009 06:42:31.258 21-APR-2009 07:50:56.292 |
| Warning: Not equal to FPO input. 21-APR-2009 09:03:24.596319 Filename: RA2_WWV_2PNPDK20090421_075018_000061892078_00207_37335_0687.N1; | 21-APR-2009 07:50:18.472 21-APR-2009 09:33:27.800 |
| Warning: Not equal to FPO input. 21-APR-2009 10:44:00.481140 Filename: RA2_WWV_2PNPDK20090421_093245_000059822078_00208_37336_0832.N1; | 21-APR-2009 09:32:45.524 21-APR-2009 11:12:27.648 |
| Warning: Not equal to FPO input. 21-APR-2009 12:24:36.355351 Filename: RA2_WWV_2PNPDK20090421_111144_000060012078_00209_37337_0984.N1; | 21-APR-2009 11:11:44.258 21-APR-2009 12:51:45.320 |
| Warning: Not equal to FPO input. 21-APR-2009 14:05:12.263787 Filename: RA2_WWV_2PNPDK20090421_125113_000059102078_00210_37338_1108.N1; | 21-APR-2009 12:51:13.069 21-APR-2009 14:29:42.784 |
| Warning: Not equal to FPO input. 21-APR-2009 15:45:48.252881 Filename: RA2_WWV_2PNPDK20090421_142853_000050632078_00211_37339_1190.N1; | 21-APR-2009 14:28:53.823 21-APR-2009 15:53:16.898 |
| Warning: Not equal to FPO input. 21-APR-2009 15:45:48.252881 Filename: RA2_WWV_2PNPDK20090421_155723_000005252078_00212_37340_1193.N1; | 21-APR-2009 15:57:23.412 21-APR-2009 16:06:08.051 |
| Warning: Not equal to FPO input. 21-APR-2009 17:26:24.285794 Filename: RA2_WWV_2PNPDK20090421_160401_000060322078_00212_37340_1300.N1; | 21-APR-2009 16:04:01.110 21-APR-2009 17:44:33.365 |
| Warning: Not equal to FPO input. 21-APR-2009 19:07:00.294838 Filename: RA2_WWV_2PNPDK20090421_174335_000060792078_00213_37341_1403.N1; | 21-APR-2009 17:43:35.492 21-APR-2009 19:24:54.535 |
| Warning: Not equal to FPO input. 21-APR-2009 20:47:36.230734 Filename: RA2_WWV_2PNPDK20090421_192324_000061122078_00214_37342_1539.N1; | 21-APR-2009 19:23:24.356 21-APR-2009 21:05:16.818 |
| Warning: Not equal to FPO input. 21-APR-2009 22:28:12.097342 Filename: RA2_WWV_2PNPDE20090421_210339_000043172078_00215_37343_3938.N1; | 21-APR-2009 21:03:39.956 21-APR-2009 22:15:36.650 |
| Warning: Not equal to FPO input. 21-APR-2009 22:28:12.094354 Filename: RA2_WWV_2PNPDE20090421_221441_000061512078_00215_37343_4104.N1; | 21-APR-2009 22:14:41.006 21-APR-2009 23:57:12.458 |
| Warning: Not equal to FPO input. 22-APR-2009 00:08:47.965566 Filename: RA2_WWV_2PNPDE20090421_235610_000059992078_00216_37344_4259.N1; | 21-APR-2009 23:56:10.130 22-APR-2009 01:36:08.964 |

RA2_WWV_2P products with wrong x_position

Gauge Segment (Start-Stop)

RA2_WWV_2P products with wrong y_position

Gauge Segment (Start-Stop)

RA2_WWV_2P products with wrong z_position

Gauge Segment (Start-Stop)

RA2_WWV_2P products with wrong x_velocity

Gauge Segment (Start-Stop)

RA2_WWV_2P products with wrong y_velocity

Gauge Segment (Start-Stop)

RA2_WWV_2P products with wrong z_velocity

Gauge Segment (Start-Stop)

RA2_WWV_2P products with unknown vector source

Gauge Segment (Start-Stop)

RA2_WWV_2P products with UTC to SBT time too far from sensing time

| Gauge | Segment (Start-Stop) |
|--|--|
| Warning: Wrong UTC SBT time format. 20-APR-2009 21:31:31.274902 Filename: RA2_WWV_2PNPDE20090421_002814_000058382078_00202_37330_2949.N1; | 21-APR-2009 00:28:14.132 21-APR-2009 02:05:32.550 |
| Warning: Wrong UTC SBT time format. 20-APR-2009 23:15:17.275664 Filename: RA2_WWV_2PNPDE20090421_020427_000046102078_00203_37331_3102.N1; | 21-APR-2009 02:04:27.994 21-APR-2009 03:21:17.670 |
| Warning: Wrong UTC SBT time format. 20-APR-2009 23:15:17.275664 Filename: RA2_WWV_2PNPDE20090421_032044_000061392078_00204_37332_3280.N1; | 21-APR-2009 03:20:44.306 21-APR-2009 05:03:03.504 |
| Warning: Wrong UTC SBT time format. 20-APR-2009 23:15:17.275664 Filename: RA2_WWV_2PNPDE20090421_050231_000060322078_00205_37333_3450.N1; | 21-APR-2009 05:02:31.254 21-APR-2009 06:43:03.508 |
| Warning: Wrong UTC SBT time format. 20-APR-2009 23:15:17.275664 Filename: RA2_WWV_2PNPDK20090421_064231_000041052078_00206_37334_0564.N1; | 21-APR-2009 06:42:31.258 21-APR-2009 07:50:56.292 |
| Warning: Wrong UTC SBT time format. 21-APR-2009 06:07:37.278655 Filename: RA2_WWV_2PNPDK20090421_075018_000061892078_00207_37335_0687.N1; | 21-APR-2009 07:50:18.472 21-APR-2009 09:33:27.800 |
| Warning: Wrong UTC SBT time format. 21-APR-2009 06:07:37.278655 Filename: RA2_WWV_2PNPDK20090421_093245_000059822078_00208_37336_0832.N1; | 21-APR-2009 09:32:45.524 21-APR-2009 11:12:27.648 |
| Warning: Wrong UTC SBT time format. 21-APR-2009 09:26:57.280090 Filename: RA2_WWV_2PNPDK20090421_111144_000060012078_00209_37337_0984.N1; | 21-APR-2009 11:11:44.258 21-APR-2009 12:51:45.320 |
| Warning: Wrong UTC SBT time format. 21-APR-2009 11:06:29.280814 Filename: RA2_WWV_2PNPDK20090421_125113_000059102078_00210_37338_1108.N1; | 21-APR-2009 12:51:13.069 21-APR-2009 14:29:42.784 |
| Warning: Wrong UTC SBT time format. 21-APR-2009 12:45:36.281536 Filename: RA2_WWV_2PNPDK20090421_142853_000050632078_00211_37339_1190.N1; | 21-APR-2009 14:28:53.823 21-APR-2009 15:53:16.898 |
| Warning: Wrong UTC SBT time format. 21-APR-2009 12:45:36.281536 Filename: RA2_WWV_2PNPDK20090421_155723_000005252078_00212_37340_1193.N1; | 21-APR-2009 15:57:23.412 21-APR-2009 16:06:08.051 |
| Warning: Wrong UTC SBT time format. 21-APR-2009 12:45:36.281536 Filename: RA2_WWV_2PNPDK20090421_160401_000060322078_00212_37340_1300.N1; | 21-APR-2009 16:04:01.110 21-APR-2009 17:44:33.365 |
| Warning: Wrong UTC SBT time format. 21-APR-2009 16:02:05.282962 Filename: RA2_WWV_2PNPDK20090421_174335_000060792078_00213_37341_1403.N1; | 21-APR-2009 17:43:35.492 21-APR-2009 19:24:54.535 |
| Warning: Wrong UTC SBT time format. 21-APR-2009 17:40:13.283674 Filename: RA2_WWV_2PNPDK20090421_192324_000061122078_00214_37342_1539.N1; | 21-APR-2009 19:23:24.356 21-APR-2009 21:05:16.818 |

| | |
|---|--------------------------|
| Warning: Wrong UTC SBT time format. 21-APR-2009 19:18:39.284389 | 21-APR-2009 21:03:39.956 |
| Filename: RA2_WWV_2PNPDE20090421_210339_000043172078_00215_37343_3938.N1; | 21-APR-2009 22:15:36.650 |

RA2_WWV_2P products with satellite binary time out-of-range

Gauge Segment (Start-Stop)

RA2_WWV_2P products with wrong clock step

Gauge Segment (Start-Stop)

RA2_WWV_2P products with leap utc set to blank

Gauge Segment (Start-Stop)

RA2_WWV_2P products with leap err set

Gauge Segment (Start-Stop)

RA2_WWV_2P products with product err set

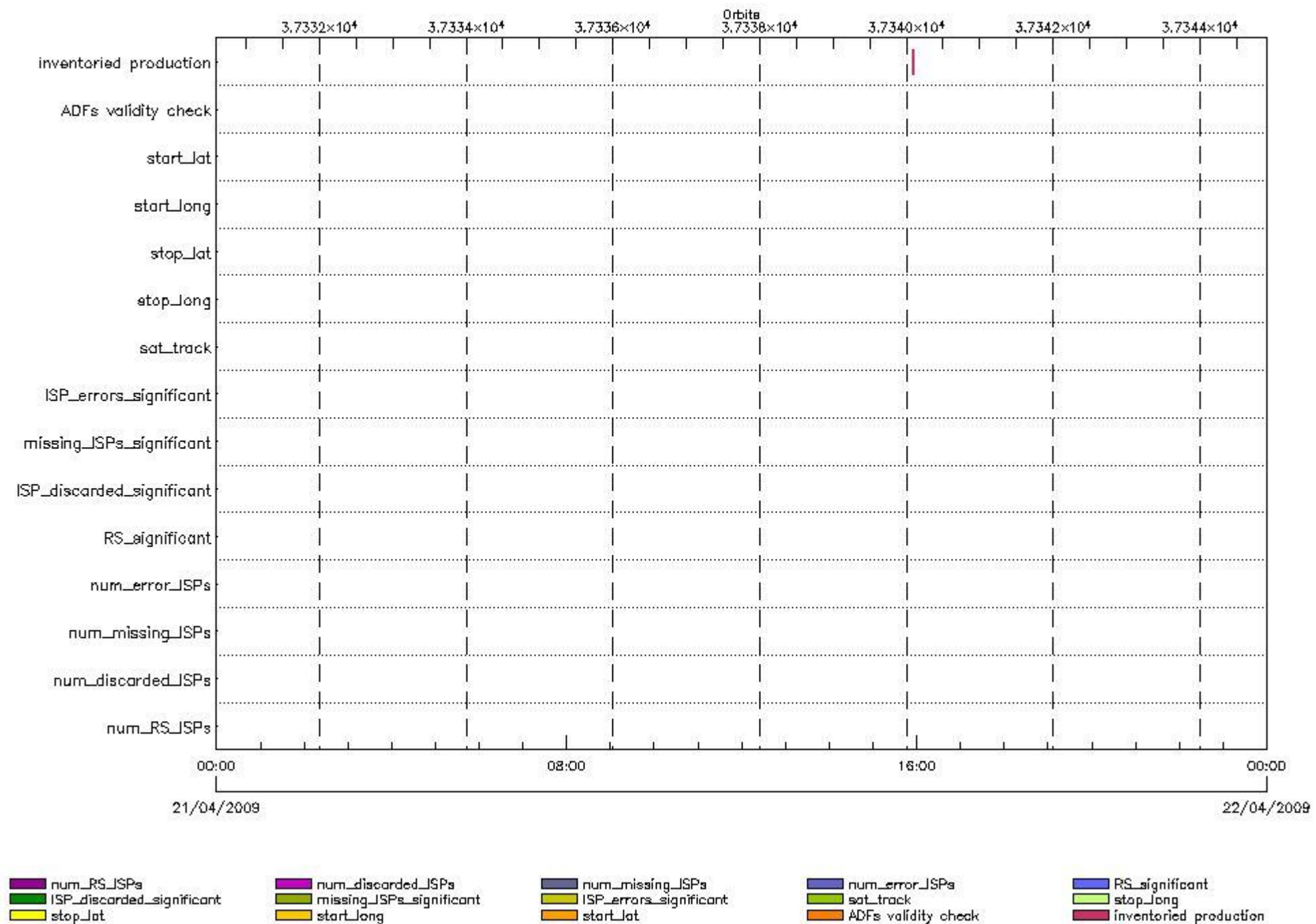
| Gauge | Segment (Start-Stop) |
|---|--|
| Warning: Product Error flag set. Filename: RA2_WWV_2PNPDE20090420_224725_000061122078_00201_37329_2777.N1; | 20-APR-2009 22:47:25.112 21-APR-2009 00:29:17.574 |
| Warning: Product Error flag set. Filename: RA2_WWV_2PNPDE20090421_002814_000058382078_00202_37330_2949.N1; | 21-APR-2009 00:28:14.132 21-APR-2009 02:05:32.550 |
| Warning: Product Error flag set. Filename: RA2_WWV_2PNPDE20090421_020427_000046102078_00203_37331_3102.N1; | 21-APR-2009 02:04:27.994 21-APR-2009 03:21:17.670 |
| Warning: Product Error flag set. Filename: RA2_WWV_2PNPDE20090421_032044_000061392078_00204_37332_3280.N1; | 21-APR-2009 03:20:44.306 21-APR-2009 05:03:03.504 |
| Warning: Product Error flag set. Filename: RA2_WWV_2PNPDE20090421_050231_000060322078_00205_37333_3450.N1; | 21-APR-2009 05:02:31.254 21-APR-2009 06:43:03.508 |
| Warning: Product Error flag set. Filename: RA2_WWV_2PNPDK20090421_064231_000041052078_00206_37334_0564.N1; | 21-APR-2009 06:42:31.258 21-APR-2009 07:50:56.292 |
| Warning: Product Error flag set. Filename: RA2_WWV_2PNPDK20090421_075018_000061892078_00207_37335_0687.N1; | 21-APR-2009 07:50:18.472 21-APR-2009 09:33:27.800 |
| Warning: Product Error flag set. Filename: RA2_WWV_2PNPDK20090421_093245_000059822078_00208_37336_0832.N1; | 21-APR-2009 09:32:45.524 21-APR-2009 11:12:27.648 |
| Warning: Product Error flag set. Filename: RA2_WWV_2PNPDK20090421_111144_000060012078_00209_37337_0984.N1; | 21-APR-2009 11:11:44.258 21-APR-2009 12:51:45.320 |
| Warning: Product Error flag set. Filename: RA2_WWV_2PNPDK20090421_125113_000059102078_00210_37338_1108.N1; | 21-APR-2009 12:51:13.069 21-APR-2009 14:29:42.784 |
| Warning: Product Error flag set. Filename: RA2_WWV_2PNPDK20090421_142853_000050632078_00211_37339_1190.N1; | 21-APR-2009 14:28:53.823 21-APR-2009 15:53:16.898 |
| Warning: Product Error flag set. Filename: RA2_WWV_2PNPDK20090421_155723_000005252078_00212_37340_1193.N1; | 21-APR-2009 15:57:23.412 21-APR-2009 16:06:08.051 |
| Warning: Product Error flag set. Filename: RA2_WWV_2PNPDK20090421_160401_000060322078_00212_37340_1300.N1; | 21-APR-2009 16:04:01.110 21-APR-2009 17:44:33.365 |
| Warning: Product Error flag set. Filename: RA2_WWV_2PNPDK20090421_174335_000060792078_00213_37341_1403.N1; | 21-APR-2009 17:43:35.492 21-APR-2009 19:24:54.535 |
| Warning: Product Error flag set. Filename: RA2_WWV_2PNPDK20090421_192324_000061122078_00214_37342_1539.N1; | 21-APR-2009 19:23:24.356 21-APR-2009 21:05:16.818 |
| Warning: Product Error flag set. Filename: RA2_WWV_2PNPDE20090421_210339_000043172078_00215_37343_3938.N1; | 21-APR-2009 21:03:39.956 21-APR-2009 22:15:36.650 |

| | |
|---|--|
| Warning: Product Error flag set. Filename: RA2_WWV_2PNPDE20090421_221441_000061512078_00215_37343_4104.N1; | 21-APR-2009 22:14:41.006 21-APR-2009 23:57:12.458 |
| Warning: Product Error flag set. Filename: RA2_WWV_2PNPDE20090421_235610_000059992078_00216_37344_4259.N1; | 21-APR-2009 23:56:10.130 22-APR-2009 01:36:08.964 |

SPH checks

RA2_CAL_0P SPH checks

SPH fields with errors



RA2_CAL_0P products using a wrong ADF (sensing not included in validity)

Gauge Segment (Start-Stop) Explicit Reference

RA2_CAL_0P products with start_lat out of range

Gauge Value Segment (Start-Stop) Explicit Reference

RA2_CAL_0P products with start_long out of range

Gauge Value Segment (Start-Stop) Explicit Reference

RA2_CAL_0P products with stop_lat out of range

Gauge Value Segment (Start-Stop) Explicit Reference

RA2_CAL_0P products with stop_long out of range

Gauge Value Segment (Start-Stop) Explicit Reference

RA2_CAL_0P products with sat_track out of range

Gauge Value Segment (Start-Stop) Explicit Reference

Percentage of RA2_CAL_0P products with ISP_errors_significant set to 1

Gauge Value Segment (Start-Stop)

RA2_CAL_0P products with num_error_ISPs out of range

Gauge Value Segment (Start-Stop) Explicit Reference

Statistics for RA2_CAL_0P products with num_error_ISPs out of range

Gauge Statistics Segment (Start-Stop)

Percentage of RA2_CAL_0P products with missing_ISPs_significant set to 1

Gauge Value Segment (Start-Stop)

RA2_CAL_0P products with num_missing_ISPs out of range

Gauge Value Segment (Start-Stop) Explicit Reference

Statistics for RA2_CAL_0P products with num_missing_ISPs out of range

Gauge Statistics Segment (Start-Stop)

Percentage of RA2_CAL_0P products with ISP_discarded_significant set to 1

Gauge Value Segment (Start-Stop)

RA2_CAL_0P products with num_discarded_ISPs out of range

Gauge Value Segment (Start-Stop) Explicit Reference

Statistics for RA2_CAL_0P products with num_discarded_ISPs out of range

Gauge Statistics Segment (Start-Stop)

Percentage of RA2_CAL_0P products with RS_significant set to 1

Gauge Value Segment (Start-Stop)

RA2_CAL_0P products with num_RS_ISPs out of range

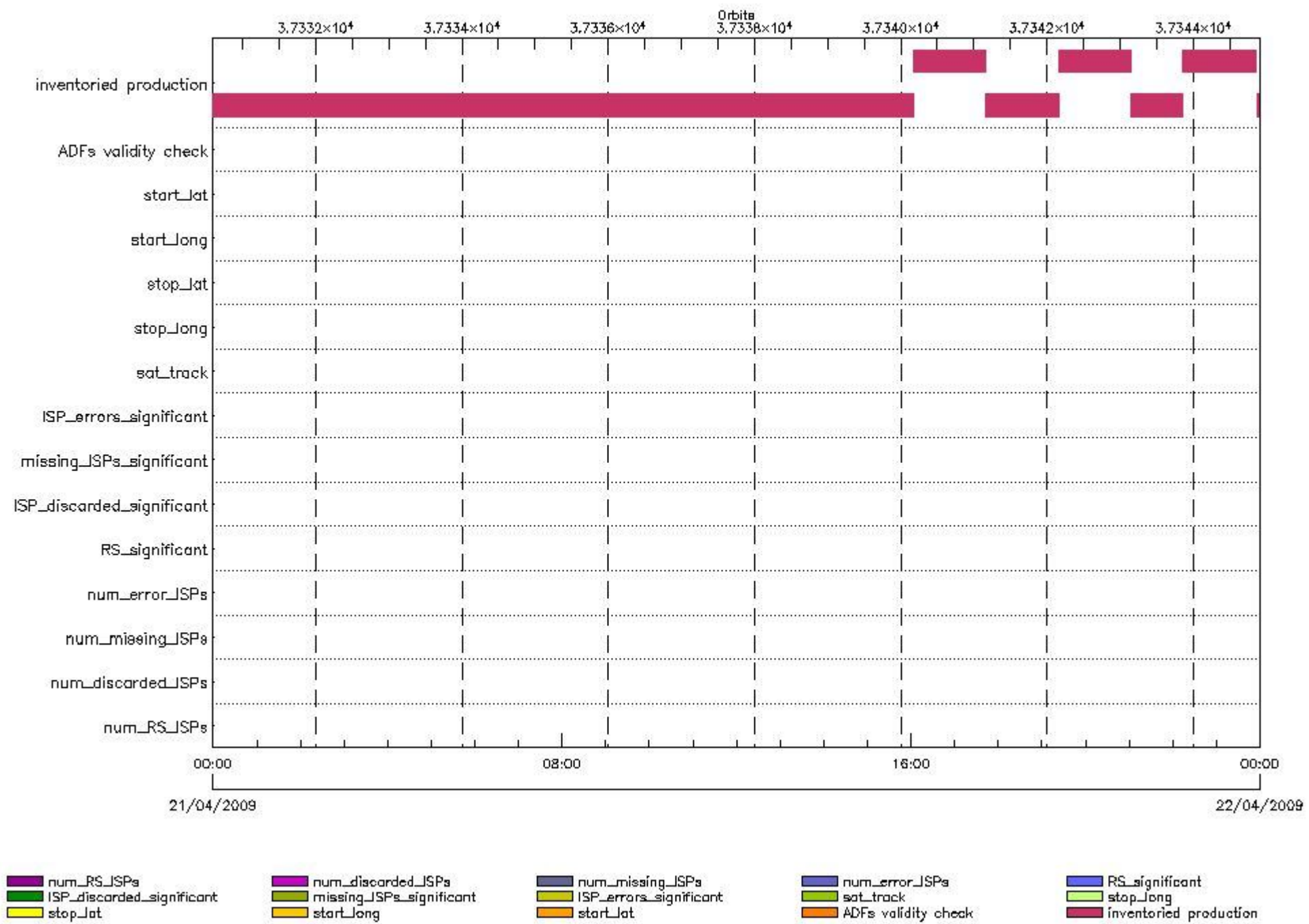
Gauge Value Segment (Start-Stop) Explicit Reference

Statistics for RA2_CAL_0P products with num_RS_ISPs out of range

Gauge Statistics Segment (Start-Stop)

DOR_DOP_0P SPH checks

SPH fields with errors



DOR_DOP_0P products using a wrong ADF (sensing not included in validity)

Gauge Segment (Start-Stop) Explicit Reference

DOR_DOP_0P products with start_lat out of range

Gauge Value Segment (Start-Stop) Explicit Reference

DOR_DOP_0P products with start_long out of range

Gauge Value Segment (Start-Stop) Explicit Reference

DOR_DOP_0P products with stop_lat out of range

Gauge Value Segment (Start-Stop) Explicit Reference

DOR_DOP_0P products with stop_long out of range

Gauge Value Segment (Start-Stop) Explicit Reference

DOR_DOP_0P products with sat_track out of range

Gauge Value Segment (Start-Stop) Explicit Reference

Percentage of DOR_DOP_0P products with ISP_errors_significant set to 1

Gauge Value Segment (Start-Stop)

DOR_DOP_0P products with num_error_ISPs out of range

Gauge Value Segment (Start-Stop) Explicit Reference

Statistics for DOR_DOP_0P products with num_error_ISPs out of range

Gauge Statistics Segment (Start-Stop)

Percentage of DOR_DOP_0P products with missing_ISPs_significant set to 1

Gauge Value Segment (Start-Stop)

DOR_DOP_0P products with num_missing_ISPs out of range

Gauge Value Segment (Start-Stop) Explicit Reference

Statistics for DOR_DOP_0P products with num_missing_ISPs out of range

Gauge Statistics Segment (Start-Stop)

Percentage of DOR_DOP_0P products with ISP_discarded_significant set to 1

Gauge Value Segment (Start-Stop)

DOR_DOP_0P products with num_discarded_ISPs out of range

| | | | |
|-------|-------|----------------------|--------------------|
| Gauge | Value | Segment (Start-Stop) | Explicit Reference |
|-------|-------|----------------------|--------------------|

Statistics for DOR_DOP_0P products with num_discarded_ISPs out of range

| | | |
|-------|------------|----------------------|
| Gauge | Statistics | Segment (Start-Stop) |
|-------|------------|----------------------|

Percentage of DOR_DOP_0P products with RS_significant set to 1

| | | |
|-------|-------|----------------------|
| Gauge | Value | Segment (Start-Stop) |
|-------|-------|----------------------|

DOR_DOP_0P products with num_RS_ISPs out of range

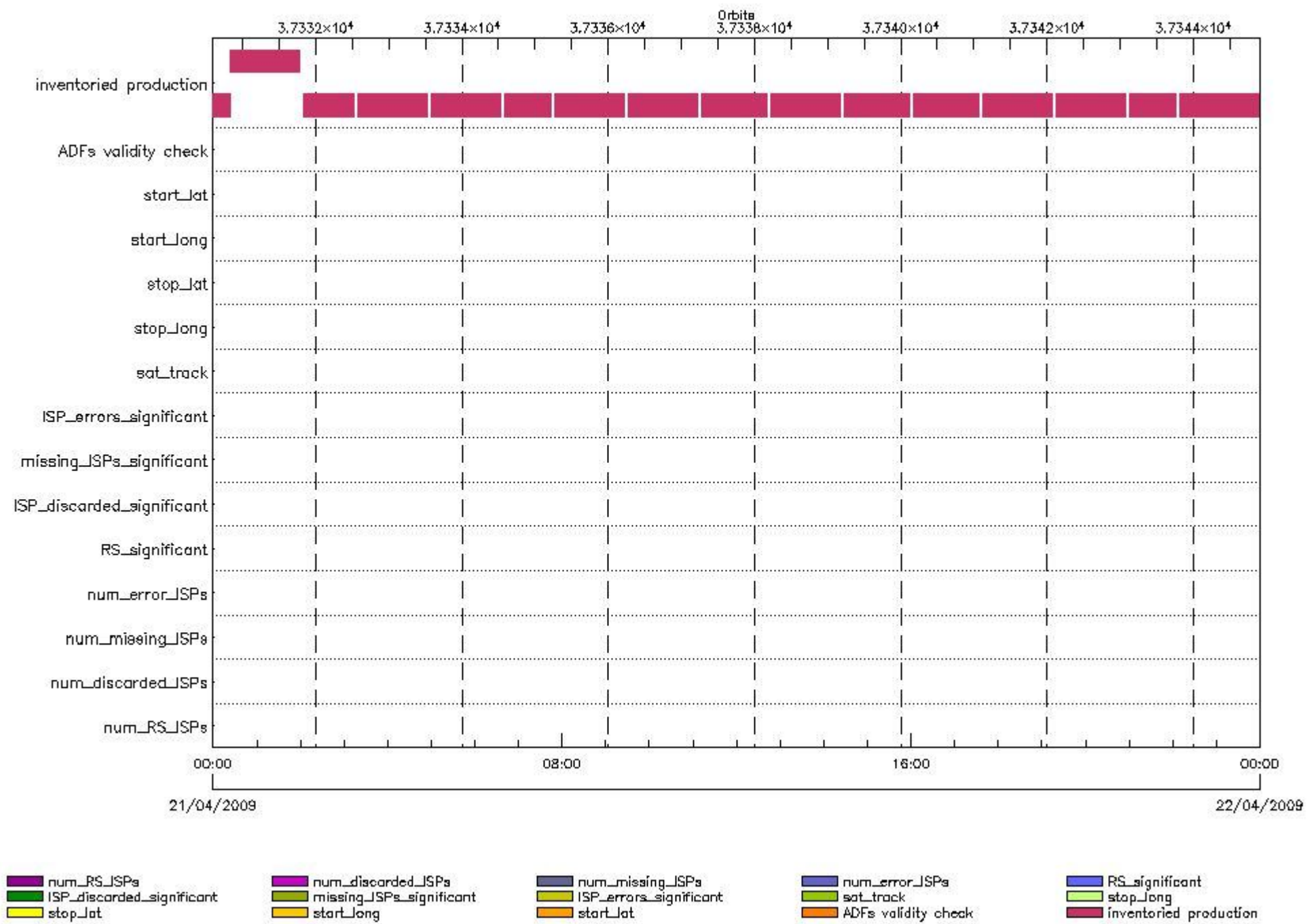
| | | | |
|-------|-------|----------------------|--------------------|
| Gauge | Value | Segment (Start-Stop) | Explicit Reference |
|-------|-------|----------------------|--------------------|

Statistics for DOR_DOP_0P products with num_RS_ISPs out of range

| | | |
|-------|------------|----------------------|
| Gauge | Statistics | Segment (Start-Stop) |
|-------|------------|----------------------|

DOR_NAV_0P SPH checks

SPH fields with errors



DOR_NAV_0P products using a wrong ADF (sensing not included in validity)

Gauge Segment (Start-Stop) Explicit Reference

DOR_NAV_0P products with start_lat out of range

Gauge Value Segment (Start-Stop) Explicit Reference

DOR_NAV_0P products with start_long out of range

Gauge Value Segment (Start-Stop) Explicit Reference

DOR_NAV_0P products with stop_lat out of range

Gauge Value Segment (Start-Stop) Explicit Reference

DOR_NAV_0P products with stop_long out of range

Gauge Value Segment (Start-Stop) Explicit Reference

DOR_NAV_0P products with sat_track out of range

Gauge Value Segment (Start-Stop) Explicit Reference

Percentage of DOR_NAV_0P products with ISP_errors_significant set to 1

Gauge Value Segment (Start-Stop)

DOR_NAV_0P products with num_error_ISPs out of range

Gauge Value Segment (Start-Stop) Explicit Reference

Statistics for DOR_NAV_0P products with num_error_ISPs out of range

Gauge Statistics Segment (Start-Stop)

Percentage of DOR_NAV_0P products with missing_ISPs_significant set to 1

Gauge Value Segment (Start-Stop)

DOR_NAV_0P products with num_missing_ISPs out of range

Gauge Value Segment (Start-Stop) Explicit Reference

Statistics for DOR_NAV_0P products with num_missing_ISPs out of range

Gauge Statistics Segment (Start-Stop)

Percentage of DOR_NAV_0P products with ISP_discarded_significant set to 1

Gauge Value Segment (Start-Stop)

DOR_NAV_0P products with num_discarded_ISPs out of range

| | | | |
|-------|-------|----------------------|--------------------|
| Gauge | Value | Segment (Start-Stop) | Explicit Reference |
|-------|-------|----------------------|--------------------|

Statistics for DOR_NAV_0P products with num_discarded_ISPs out of range

| | | |
|-------|------------|----------------------|
| Gauge | Statistics | Segment (Start-Stop) |
|-------|------------|----------------------|

Percentage of DOR_NAV_0P products with RS_significant set to 1

| | | |
|-------|-------|----------------------|
| Gauge | Value | Segment (Start-Stop) |
|-------|-------|----------------------|

DOR_NAV_0P products with num_RS_ISPs out of range

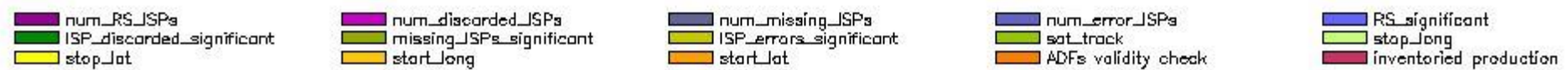
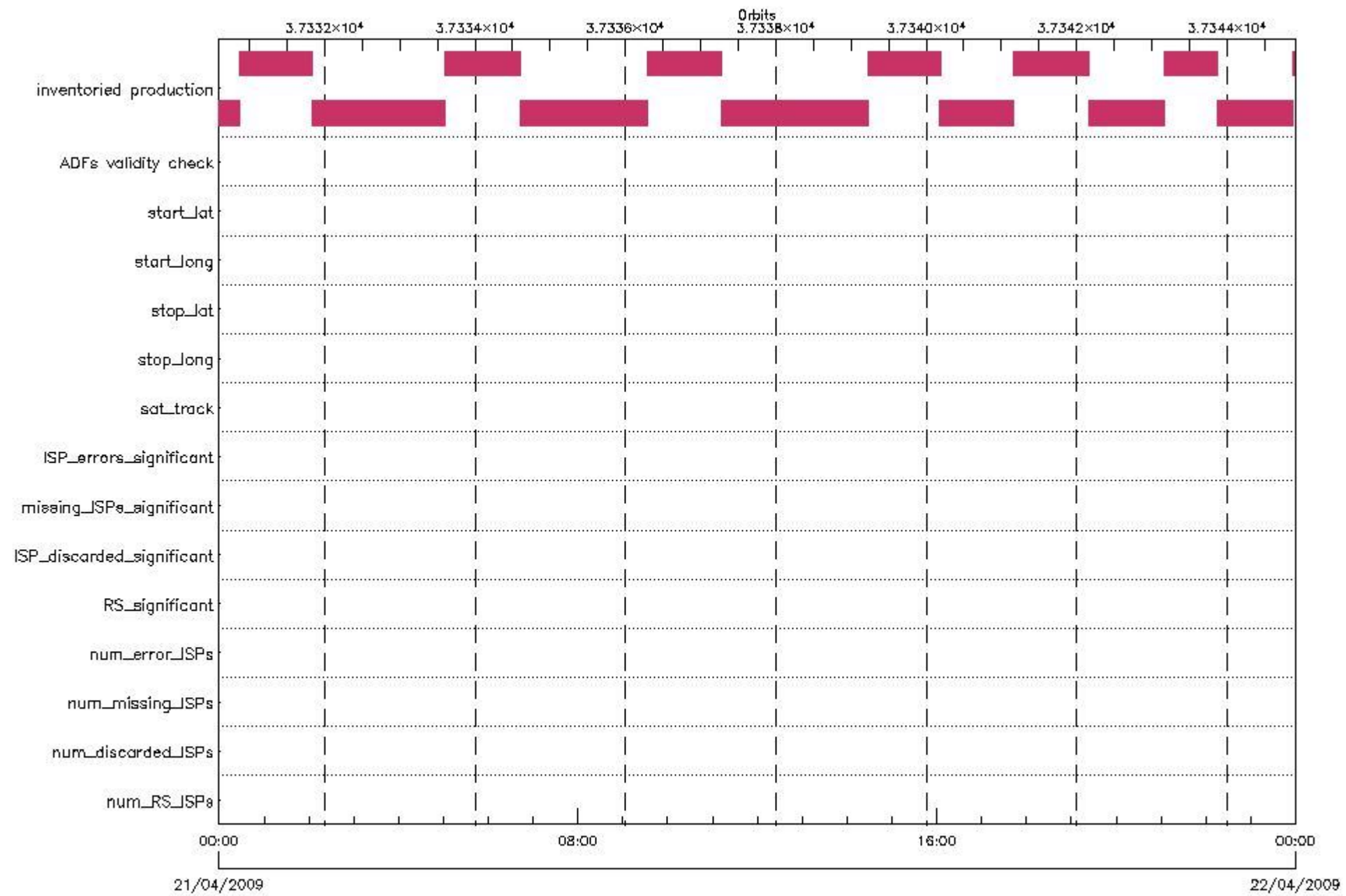
| | | | |
|-------|-------|----------------------|--------------------|
| Gauge | Value | Segment (Start-Stop) | Explicit Reference |
|-------|-------|----------------------|--------------------|

Statistics for DOR_NAV_0P products with num_RS_ISPs out of range

| | | |
|-------|------------|----------------------|
| Gauge | Statistics | Segment (Start-Stop) |
|-------|------------|----------------------|

MWR_NL__0P SPH checks

SPH fields with errors



MWR_NL__0P products using a wrong ADF (sensing not included in validity)

Gauge Segment (Start-Stop) Explicit Reference

MWR_NL__0P products with start_lat out of range

Gauge Value Segment (Start-Stop) Explicit Reference

MWR_NL__0P products with start_long out of range

Gauge Value Segment (Start-Stop) Explicit Reference

MWR_NL__0P products with stop_lat out of range

Gauge Value Segment (Start-Stop) Explicit Reference

MWR_NL__0P products with stop_long out of range

Gauge Value Segment (Start-Stop) Explicit Reference

MWR_NL__0P products with sat_track out of range

Gauge Value Segment (Start-Stop) Explicit Reference

Percentage of MWR_NL__0P products with ISP_errors_significant set to 1

| Gauge | Value | Segment (Start-Stop) |
|---|-------|--|
| SPH.ISP_ERRORS_SIGNIFICANT_PERCENT.INFO PCF_MWR_NL__0P | 0 | 21-APR-2009 00:00:00.000 22-APR-2009 00:00:00.000 |

MWR_NL__0P products with num_error_ISPs out of range

Gauge Value Segment (Start-Stop) Explicit Reference

Statistics for MWR_NL__0P products with num_error_ISPs out of range

Gauge Statistics Segment (Start-Stop)

Percentage of MWR_NL__0P products with missing_ISPs_significant set to 1

| Gauge | Value | Segment (Start-Stop) |
|---|-------|--|
| SPH.MISSING_ISPS_SIGNIFICANT_PERCENT.INFO PCF_MWR_NL__0P | 0 | 21-APR-2009 00:00:00.000 22-APR-2009 00:00:00.000 |

MWR_NL__0P products with num_missing_ISPs out of range

Gauge Value Segment (Start-Stop) Explicit Reference

Statistics for MWR_NL__0P products with num_missing_ISPs out of range

Gauge Statistics Segment (Start-Stop)

Percentage of MWR_NL__0P products with ISP_discarded_significant set to 1

| Gauge | Value | Segment (Start-Stop) |
|--|-------|--------------------------|
| SPH.ISP_DISCARDED_SIGNIFICANT_PERCENT.INFO | 0 | 21-APR-2009 00:00:00.000 |
| PCF_MWR_NL__0P | | 22-APR-2009 00:00:00.000 |

MWR_NL__0P products with num_discarded_ISPs out of range

| Gauge | Value | Segment (Start-Stop) | Explicit Reference |
|-------|-------|----------------------|--------------------|
| | | | |

Statistics for MWR_NL__0P products with num_discarded_ISPs out of range

| Gauge | Statistics | Segment (Start-Stop) |
|-------|------------|----------------------|
| | | |

Percentage of MWR_NL__0P products with RS_significant set to 1

| Gauge | Value | Segment (Start-Stop) |
|---------------------------------|-------|--------------------------|
| SPH.RS_SIGNIFICANT_PERCENT.INFO | 0 | 21-APR-2009 00:00:00.000 |
| PCF_MWR_NL__0P | | 22-APR-2009 00:00:00.000 |

MWR_NL__0P products with num_RS_ISPs out of range

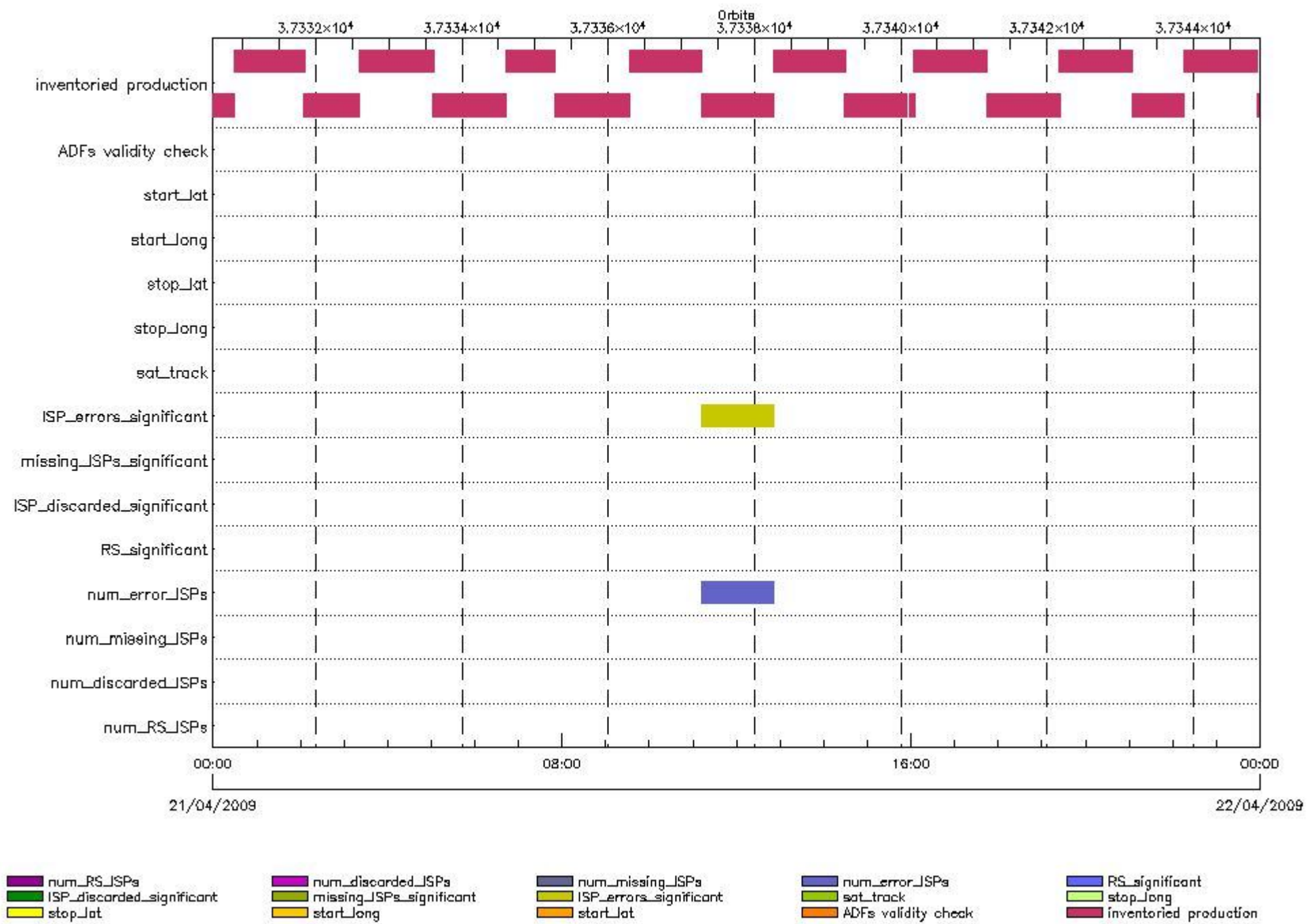
| Gauge | Value | Segment (Start-Stop) | Explicit Reference |
|-------|-------|----------------------|--------------------|
| | | | |

Statistics for MWR_NL__0P products with num_RS_ISPs out of range

| Gauge | Statistics | Segment (Start-Stop) |
|-------|------------|----------------------|
| | | |

RA2_ME__0P SPH checks

SPH fields with errors



RA2_ME_0P products using a wrong ADF (sensing not included in validity)

Gauge Segment (Start-Stop) Explicit Reference

RA2_ME_0P products with start_lat out of range

Gauge Value Segment (Start-Stop) Explicit Reference

RA2_ME_0P products with start_long out of range

Gauge Value Segment (Start-Stop) Explicit Reference

RA2_ME__0P products with stop_lat out of range

Gauge Value Segment (Start-Stop) Explicit Reference

RA2_ME__0P products with stop_long out of range

Gauge Value Segment (Start-Stop) Explicit Reference

RA2_ME__0P products with sat_track out of range

Gauge Value Segment (Start-Stop) Explicit Reference

Percentage of RA2_ME__0P products with ISP_errors_significant set to 1

Gauge Value Segment (Start-Stop)

RA2_ME__0P products with num_error_ISPs out of range

| Gauge | Value | Segment (Start-Stop) | Explicit Reference |
|--|-------|--|---|
| SPH.NUM_ERROR_ISPS.WARNING PCF_RA2_ME__0P | 4 | 21-APR-2009 11:11:44.232 21-APR-2009 12:51:44.236 | Product: RA2_ME__0PNPDK20090421_111144_000060002078_00209_37337_2358.N1 |

Statistics for RA2_ME__0P products with num_error_ISPs out of range

| Gauge | Statistics | Segment (Start-Stop) |
|---|--|--|
| SPH.NUM_ERRORS_ISPS.STA PCF_RA2_ME__0P | M=3.999999999999999 d=0 >=4 <=4 %=6.94444899 | 21-APR-2009 00:00:00.000 22-APR-2009 00:00:00.000 |

Percentage of RA2_ME__0P products with missing_ISPs_significant set to 1

Gauge Value Segment (Start-Stop)

RA2_ME__0P products with num_missing_ISPs out of range

Gauge Value Segment (Start-Stop) Explicit Reference

Statistics for RA2_ME__0P products with num_missing_ISPs out of range

Gauge Statistics Segment (Start-Stop)

Percentage of RA2_ME__0P products with ISP_discarded_significant set to 1

Gauge Value Segment (Start-Stop)

RA2_ME__0P products with num_discarded_ISPs out of range

Gauge Value Segment (Start-Stop) Explicit Reference

Statistics for RA2_ME__0P products with num_discarded_ISPs out of range

Gauge Statistics Segment (Start-Stop)

Percentage of RA2_ME__0P products with RS_significant set to 1

Gauge Value Segment (Start-Stop)

RA2_ME__0P products with num_RS_ISPs out of range

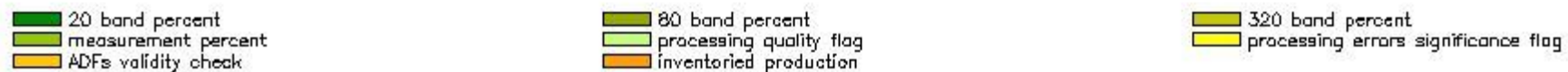
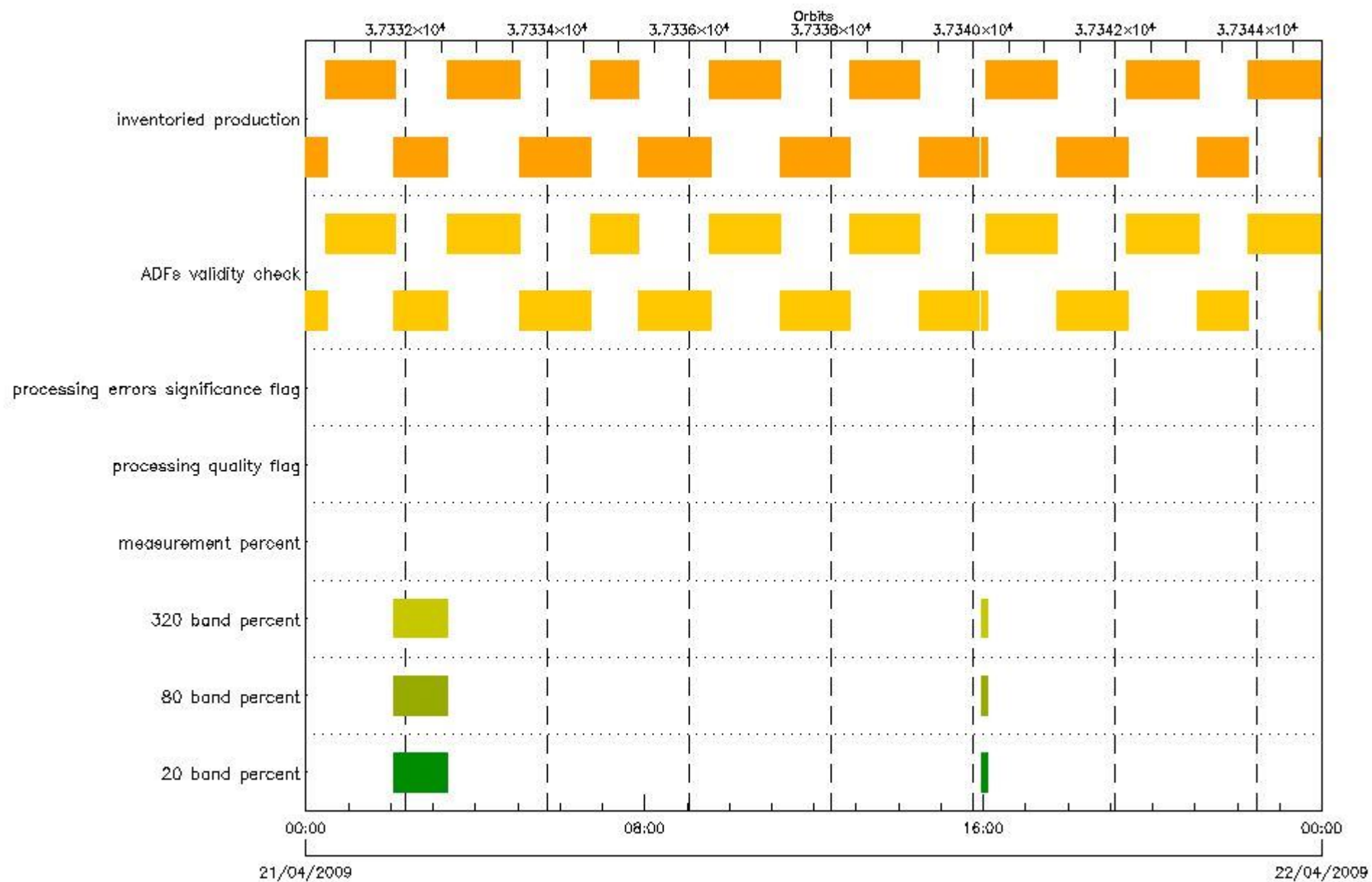
Gauge Value Segment (Start-Stop) Explicit Reference

Statistics for RA2_ME__0P products with num_RS_ISPs out of range

Gauge Statistics Segment (Start-Stop)

RA2_MW__1P SPH checks

SPH fields with errors



RA2_MW_1P products using a wrong ADF (sensing not included in validity)

| Gauge | Segment (Start-Stop) | Explicit Reference |
|---|--|---|
| Product: RA2_MW_1PNPDE20090420_224725_000061122078_00201_37329_2775.N1 DS NAME: REAL.ORBIT_STATE_VECTOR_FILE | 20-APR-2009 22:47:25.112 21-APR-2009 00:29:17.574 | ADF: DOR_NAV_0PNPDE20090420_224209_000060572078_00201_37329_7792.N1 |
| Product: RA2_MW_1PNPDE20090421_002814_000058382078_00202_37330_2947.N1 DS NAME: REAL.ORBIT_STATE_VECTOR_FILE | 21-APR-2009 00:28:14.132 21-APR-2009 02:05:32.550 | ADF: DOR_NAV_0PNPDE20090421_002306_000057382078_00202_37330_7793.N1 |
| Product: RA2_MW_1PNPDE20090421_020427_000046102078_00203_37331_3100.N1 DS NAME: REAL.ORBIT_STATE_VECTOR_FILE | 21-APR-2009 02:04:27.994 21-APR-2009 03:21:17.670 | ADF: DOR_NAV_0PNPDE20090421_020403_000041442078_00203_37331_7794.N1 |
| Product: RA2_MW_1PNPDE20090421_032044_000061392078_00204_37332_3278.N1 DS NAME: REAL.ORBIT_STATE_VECTOR_FILE | 21-APR-2009 03:20:44.306 21-APR-2009 05:03:03.504 | ADF: DOR_NAV_0PNPDE20090421_031826_000057382078_00204_37332_7795.N1 |
| Product: RA2_MW_1PNPDE20090421_050231_000060322078_00205_37333_3448.N1 DS NAME: REAL.ORBIT_STATE_VECTOR_FILE | 21-APR-2009 05:02:31.254 21-APR-2009 06:43:03.508 | ADF: DOR_NAV_0PNPDE20090421_045923_000057382078_00205_37333_7796.N1 |

| | | |
|--|--|---|
| Product: RA2_MW__1PNPDK20090421_064231_000041052078_00206_37334_0562.N1 DS NAME: REAL.ORBIT_STATE_VECTOR_FILE | 21-APR-2009 06:42:31.258 21-APR-2009 07:50:56.292 | ADF: DOR_NAV_0PNPDK20090421_064020_000038262078_00206_37 |
| Product: RA2_MW__1PNPDK20090421_075018_000061892078_00207_37335_0685.N1 DS NAME: REAL.ORBIT_STATE_VECTOR_FILE | 21-APR-2009 07:50:18.472 21-APR-2009 09:33:27.800 | ADF: DOR_NAV_0PNPDK20090421_074925_000057382078_00207_37335_9828.N1 |
| Product: RA2_MW__1PNPDK20090421_093245_000059822078_00208_37336_0830.N1 DS NAME: REAL.ORBIT_STATE_VECTOR_FILE | 21-APR-2009 09:32:45.524 21-APR-2009 11:12:27.648 | ADF: DOR_NAV_0PNPDK20090421_093022_000057382078_00208_37336_9829.N1 |
| Product: RA2_MW__1PNPDK20090421_111144_000060012078_00209_37337_0982.N1 DS NAME: REAL.ORBIT_STATE_VECTOR_FILE | 21-APR-2009 11:11:44.258 21-APR-2009 12:51:45.320 | ADF: DOR_NAV_0PNPDK20090421_111119_000054192078_00209_37337_9830.N1 |
| Product: RA2_MW__1PNPDK20090421_125113_000059102078_00210_37338_1106.N1 DS NAME: REAL.ORBIT_STATE_VECTOR_FILE | 21-APR-2009 12:51:13.069 21-APR-2009 14:29:42.784 | ADF: DOR_NAV_0PNPDK20090421_124657_000057382078_00210_37338_9831.N1 |
| Product: RA2_MW__1PNPDK20090421_142853_000050632078_00211_37339_1188.N1 DS NAME: REAL.ORBIT_STATE_VECTOR_FILE | 21-APR-2009 14:28:53.823 21-APR-2009 15:53:16.898 | ADF: DOR_NAV_0PNPDK20090421_142754_000054192078_00211_37339_9832.N1 |
| Product: RA2_MW__1PNPDK20090421_155723_000005252078_00212_37340_1191.N1 DS NAME: REAL.ORBIT_STATE_VECTOR_FILE | 21-APR-2009 15:57:23.412 21-APR-2009 16:06:08.051 | ADF: DOR_NAV_0PNPDK20090421_142754_000054192078_00211_37339_9832.N1 |
| Product: RA2_MW__1PNPDK20090421_160401_000060322078_00212_37340_1298.N1 DS NAME: REAL.ORBIT_STATE_VECTOR_FILE | 21-APR-2009 16:04:01.110 21-APR-2009 17:44:33.365 | ADF: DOR_NAV_0PNPDK20090421_160332_000054192078_00212_37340_9833.N1 |
| Product: RA2_MW__1PNPDK20090421_174335_000060792078_00213_37341_1401.N1 DS NAME: REAL.ORBIT_STATE_VECTOR_FILE | 21-APR-2009 17:43:35.492 21-APR-2009 19:24:54.535 | ADF: DOR_NAV_0PNPDK20090421_173910_000057382078_00213_37341_9834.N1 |
| Product: RA2_MW__1PNPDK20090421_192324_000061122078_00214_37342_1537.N1 DS NAME: REAL.ORBIT_STATE_VECTOR_FILE | 21-APR-2009 19:23:24.356 21-APR-2009 21:05:16.818 | ADF: DOR_NAV_0PNPDK20090421_192007_000057382078_00214_37342_9835.N1 |
| Product: RA2_MW__1PNPDE20090421_210339_000043172078_00215_37343_3936.N1 DS NAME: REAL.ORBIT_STATE_VECTOR_FILE | 21-APR-2009 21:03:39.956 21-APR-2009 22:15:36.650 | ADF: DOR_NAV_0PNPDE20090421_210104_000038252078_00215_37343_7797.N1 |
| Product: RA2_MW__1PNPDE20090421_221441_000061512078_00215_37343_4102.N1 DS NAME: REAL.ORBIT_STATE_VECTOR_FILE | 21-APR-2009 22:14:41.006 21-APR-2009 23:57:12.458 | ADF: DOR_NAV_0PNPDE20090421_221009_000060572078_00215_37343_7798.N1 |
| Product: RA2_MW__1PNPDE20090421_235610_000059992078_00216_37344_4257.N1 DS NAME: REAL.ORBIT_STATE_VECTOR_FILE | 21-APR-2009 23:56:10.130 22-APR-2009 01:36:08.964 | ADF: DOR_NAV_0PNPDE20090421_235106_000057382078_00216_37344_7799.N1 |

RA2_MW__1P products with processing errors significance flag set

RA2_MW__1P products with percentage DSRs free of processing errors below threshold

Gauge Segment (Start-Stop)

Gauge Value Segment (Start-Stop)

RA2_MW__1P products with percentage of valid measurements below threshold

Gauge Value Segment (Start-Stop)

RA2_MW__1P products with percentage of 320 MHz band processed below threshold

| Gauge | Value | Segment (Start-Stop) |
|--|-------|--|
| SPH.RA2_320_BAND_PERCENT.WARNING PCF_RA2_MW__1P | 8571 | 21-APR-2009 02:04:27.994 21-APR-2009 03:21:17.670 |
| SPH.RA2_320_BAND_PERCENT.WARNING PCF_RA2_MW__1P | 8344 | 21-APR-2009 15:57:23.412 21-APR-2009 16:06:08.051 |

RA2_MW__1P products with percentage of 80 MHz band processed above threshold

| Gauge | Value | Segment (Start-Stop) |
|---|-------|--|
| SPH.RA2_80_BAND_PERCENT.WARNING PCF_RA2_MW__1P | 989 | 21-APR-2009 02:04:27.994 21-APR-2009 03:21:17.670 |

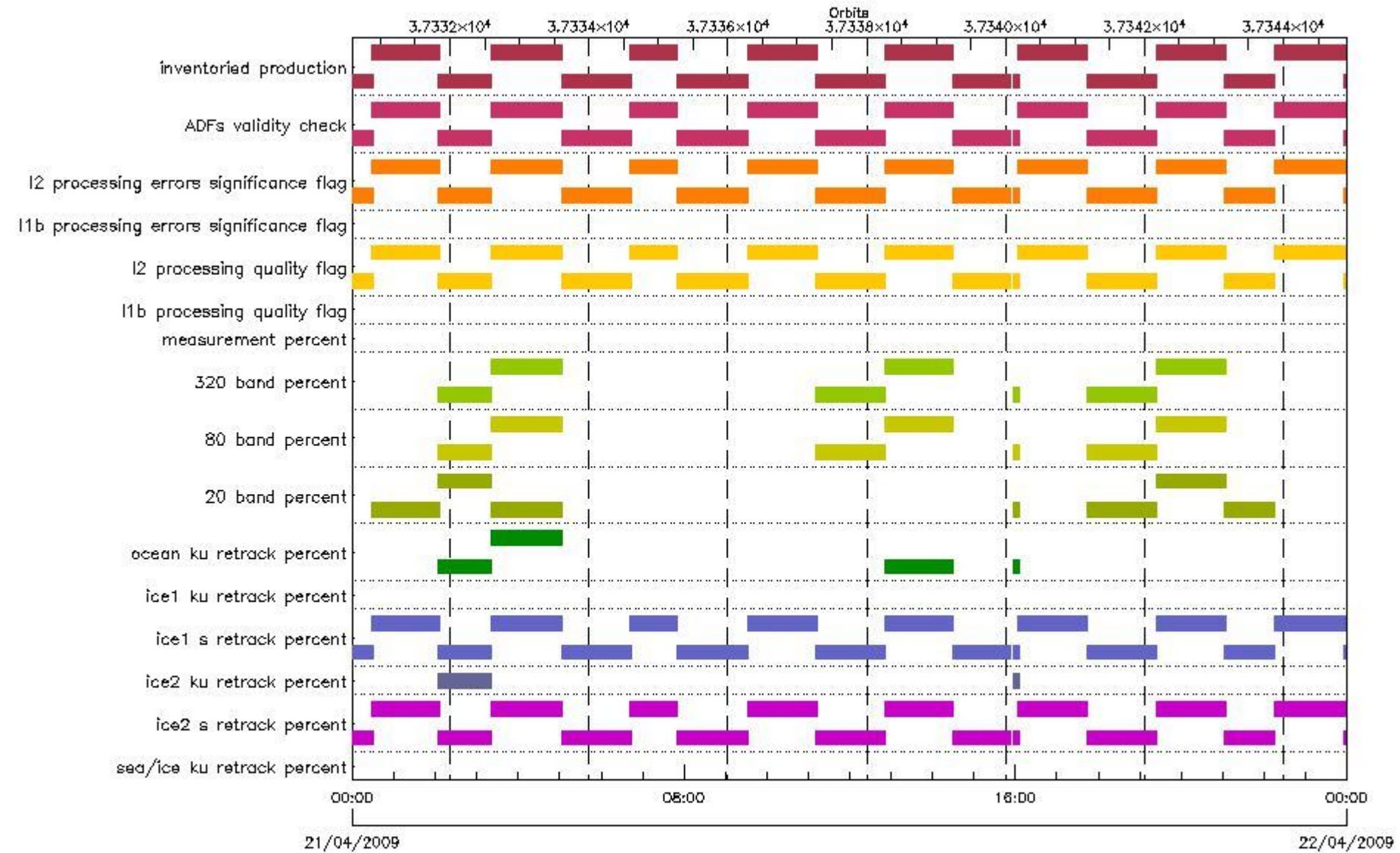
| | | |
|---|------|--|
| SPH.RA2_80_BAND_PERCENT.WARNING PCF_RA2_MW__1P | 1015 | 21-APR-2009 15:57:23.412 21-APR-2009 16:06:08.051 |
|---|------|--|

RA2_MW__1P products with percentage of 20 MHz band processed above threshold

| Gauge | Value | Segment (Start-Stop) |
|---|-------|--|
| SPH.RA2_20_BAND_PERCENT.WARNING PCF_RA2_MW__1P | 440 | 21-APR-2009 02:04:27.994 21-APR-2009 03:21:17.670 |
| SPH.RA2_20_BAND_PERCENT.WARNING PCF_RA2_MW__1P | 642 | 21-APR-2009 15:57:23.412 21-APR-2009 16:06:08.051 |

RA2_FGD_2P SPH checks

SPH fields with errors



- sea/ice ku retrack percent
- ice1 s retrack percent
- 20 band percent
- measurement percent
- I1b processing errors significance flag
- inventoried production
- ice2 s retrack percent
- ice1 ku retrack percent
- 80 band percent
- I1b processing quality flag
- I2 processing errors significance flag
- ice2 ku retrack percent
- ocean ku retrack percent
- 320 band percent
- I2 processing quality flag
- ADFs validity check

RA2_FGD_2P products using a wrong ADF (sensing not included in validity)

| Gauge | Segment (Start-Stop) | Explicit Reference |
|--|--|---|
| Product: RA2_FGD_2PNPDE20090420_224725_000061122078_00201_37329_2776.N1 DS NAME: REAL.ORBIT_STATE_VECTOR_FILE | 20-APR-2009 22:47:25.112 21-APR-2009 00:29:17.574 | ADF: DOR_NAV_0PNPDE20090420_224209_000060572078_00201_37329_7792.N1 |
| Product: RA2_FGD_2PNPDE20090421_002814_000058382078_00202_37330_2948.N1 DS NAME: REAL.ORBIT_STATE_VECTOR_FILE | 21-APR-2009 00:28:14.132 21-APR-2009 02:05:32.550 | ADF: DOR_NAV_0PNPDE20090421_002306_000057382078_00202_37330_7793.N1 |
| Product: RA2_FGD_2PNPDE20090421_020427_000046102078_00203_37331_3101.N1 DS NAME: REAL.ORBIT_STATE_VECTOR_FILE | 21-APR-2009 02:04:27.994 21-APR-2009 03:21:17.670 | ADF: DOR_NAV_0PNPDE20090421_020403_000041442078_00203_37331_7794.N1 |
| Product: RA2_FGD_2PNPDE20090421_032044_000061392078_00204_37332_3279.N1 DS NAME: REAL.ORBIT_STATE_VECTOR_FILE | 21-APR-2009 03:20:44.306 21-APR-2009 05:03:03.504 | ADF: DOR_NAV_0PNPDE20090421_031826_000057382078_00204_37332_7795.N1 |
| Product: RA2_FGD_2PNPDE20090421_050231_000060322078_00205_37333_3449.N1 DS NAME: REAL.ORBIT_STATE_VECTOR_FILE | 21-APR-2009 05:02:31.254 21-APR-2009 06:43:03.508 | ADF: DOR_NAV_0PNPDE20090421_045923_000057382078_00205_37333_7796.N1 |
| Product: RA2_FGD_2PNPDK20090421_064231_000041052078_00206_37334_0563.N1 DS NAME: REAL.ORBIT_STATE_VECTOR_FILE | 21-APR-2009 06:42:31.258 21-APR-2009 07:50:56.292 | ADF: DOR_NAV_0PNPDK20090421_064020_000038262078_00206_37334_9827.N1 |
| Product: RA2_FGD_2PNPDK20090421_075018_000061892078_00207_37335_0686.N1 DS NAME: REAL.ORBIT_STATE_VECTOR_FILE | 21-APR-2009 07:50:18.472 21-APR-2009 09:33:27.800 | ADF: DOR_NAV_0PNPDK20090421_074925_000057382078_00207_37335_9828.N1 |
| Product: RA2_FGD_2PNPDK20090421_093245_000059822078_00208_37336_0831.N1 DS NAME: REAL.ORBIT_STATE_VECTOR_FILE | 21-APR-2009 09:32:45.524 21-APR-2009 11:12:27.648 | ADF: DOR_NAV_0PNPDK20090421_093022_000057382078_00208_37336_9829.N1 |
| Product: RA2_FGD_2PNPDK20090421_111144_000060012078_00209_37337_0983.N1 DS NAME: REAL.ORBIT_STATE_VECTOR_FILE | 21-APR-2009 11:11:44.258 21-APR-2009 12:51:45.320 | ADF: DOR_NAV_0PNPDK20090421_111119_000054192078_00209_37337_9830.N1 |
| Product: RA2_FGD_2PNPDK20090421_125113_000059102078_00210_37338_1107.N1 DS NAME: REAL.ORBIT_STATE_VECTOR_FILE | 21-APR-2009 12:51:13.069 21-APR-2009 14:29:42.784 | ADF: DOR_NAV_0PNPDK20090421_124657_000057382078_00210_37338_9831.N1 |
| Product: RA2_FGD_2PNPDK20090421_142853_000050632078_00211_37339_1189.N1 DS NAME: REAL.ORBIT_STATE_VECTOR_FILE | 21-APR-2009 14:28:53.823 21-APR-2009 15:53:16.898 | ADF: DOR_NAV_0PNPDK20090421_142754_000054192078_00211_37339_9832.N1 |
| Product: RA2_FGD_2PNPDK20090421_155723_000005252078_00212_37340_1192.N1 DS NAME: REAL.ORBIT_STATE_VECTOR_FILE | 21-APR-2009 15:57:23.412 21-APR-2009 16:06:08.051 | ADF: DOR_NAV_0PNPDK20090421_142754_000054192078_00211_37339_9832.N1 |
| Product: RA2_FGD_2PNPDK20090421_160401_000060322078_00212_37340_1299.N1 DS NAME: REAL.ORBIT_STATE_VECTOR_FILE | 21-APR-2009 16:04:01.110 21-APR-2009 17:44:33.365 | ADF: DOR_NAV_0PNPDK20090421_160332_000054192078_00212_37340_9833.N1 |
| Product: RA2_FGD_2PNPDK20090421_174335_000060792078_00213_37341_1402.N1 DS NAME: REAL.ORBIT_STATE_VECTOR_FILE | 21-APR-2009 17:43:35.492 21-APR-2009 19:24:54.535 | ADF: DOR_NAV_0PNPDK20090421_173910_000057382078_00213_37341_9834.N1 |
| Product: RA2_FGD_2PNPDK20090421_192324_000061122078_00214_37342_1538.N1 DS NAME: REAL.ORBIT_STATE_VECTOR_FILE | 21-APR-2009 19:23:24.356 21-APR-2009 21:05:16.818 | ADF: DOR_NAV_0PNPDK20090421_192007_000057382078_00214_37342_9835.N1 |
| Product: RA2_FGD_2PNPDE20090421_210339_000043172078_00215_37343_3937.N1 DS NAME: REAL.ORBIT_STATE_VECTOR_FILE | 21-APR-2009 21:03:39.956 21-APR-2009 22:15:36.650 | ADF: DOR_NAV_0PNPDE20090421_210104_000038252078_00215_37343_7797.N1 |
| Product: RA2_FGD_2PNPDE20090421_221441_000061512078_00215_37343_4103.N1 DS NAME: REAL.ORBIT_STATE_VECTOR_FILE | 21-APR-2009 22:14:41.006 21-APR-2009 23:57:12.458 | ADF: DOR_NAV_0PNPDE20090421_221009_000060572078_00215_37343_7798.N1 |
| Product: RA2_FGD_2PNPDE20090421_235610_000059992078_00216_37344_4258.N1 DS NAME: REAL.ORBIT_STATE_VECTOR_FILE | 21-APR-2009 23:56:10.130 22-APR-2009 01:36:08.964 | ADF: DOR_NAV_0PNPDE20090421_235106_000057382078_00216_37344_7799.N1 |

Products with processing errors significance flag set

| Gauge | Segment (Start-Stop) |
|--|--|
| SPH.RA2_L2_PROC_FLAG.WARNING PCF_RA2_FGD_2P | 20-APR-2009 22:47:25.112 21-APR-2009 00:29:17.574 |
| SPH.RA2_L2_PROC_FLAG.WARNING PCF_RA2_FGD_2P | 21-APR-2009 00:28:14.132 21-APR-2009 02:05:32.550 |

| | |
|--|--|
| SPH.RA2_L2_PROC_FLAG.WARNING PCF_RA2_FGD_2P | 21-APR-2009 02:04:27.994 21-APR-2009 03:21:17.670 |
| SPH.RA2_L2_PROC_FLAG.WARNING PCF_RA2_FGD_2P | 21-APR-2009 03:20:44.306 21-APR-2009 05:03:03.504 |
| SPH.RA2_L2_PROC_FLAG.WARNING PCF_RA2_FGD_2P | 21-APR-2009 05:02:31.254 21-APR-2009 06:43:03.508 |
| SPH.RA2_L2_PROC_FLAG.WARNING PCF_RA2_FGD_2P | 21-APR-2009 06:42:31.258 21-APR-2009 07:50:56.292 |
| SPH.RA2_L2_PROC_FLAG.WARNING PCF_RA2_FGD_2P | 21-APR-2009 07:50:18.472 21-APR-2009 09:33:27.800 |
| SPH.RA2_L2_PROC_FLAG.WARNING PCF_RA2_FGD_2P | 21-APR-2009 09:32:45.524 21-APR-2009 11:12:27.648 |
| SPH.RA2_L2_PROC_FLAG.WARNING PCF_RA2_FGD_2P | 21-APR-2009 11:11:44.258 21-APR-2009 12:51:45.320 |
| SPH.RA2_L2_PROC_FLAG.WARNING PCF_RA2_FGD_2P | 21-APR-2009 12:51:13.069 21-APR-2009 14:29:42.784 |
| SPH.RA2_L2_PROC_FLAG.WARNING PCF_RA2_FGD_2P | 21-APR-2009 14:28:53.823 21-APR-2009 15:53:16.898 |
| SPH.RA2_L2_PROC_FLAG.WARNING PCF_RA2_FGD_2P | 21-APR-2009 15:57:23.412 21-APR-2009 16:06:08.051 |
| SPH.RA2_L2_PROC_FLAG.WARNING PCF_RA2_FGD_2P | 21-APR-2009 16:04:01.110 21-APR-2009 17:44:33.365 |
| SPH.RA2_L2_PROC_FLAG.WARNING PCF_RA2_FGD_2P | 21-APR-2009 17:43:35.492 21-APR-2009 19:24:54.535 |
| SPH.RA2_L2_PROC_FLAG.WARNING PCF_RA2_FGD_2P | 21-APR-2009 19:23:24.356 21-APR-2009 21:05:16.818 |
| SPH.RA2_L2_PROC_FLAG.WARNING PCF_RA2_FGD_2P | 21-APR-2009 21:03:39.956 21-APR-2009 22:15:36.650 |
| SPH.RA2_L2_PROC_FLAG.WARNING PCF_RA2_FGD_2P | 21-APR-2009 22:14:41.006 21-APR-2009 23:57:12.458 |
| SPH.RA2_L2_PROC_FLAG.WARNING PCF_RA2_FGD_2P | 21-APR-2009 23:56:10.130 22-APR-2009 01:36:08.964 |

Products with processing errors significance flag set

Gauge Segment (Start-Stop)

Products with percentage DSRs free of processing errors below threshold

| Gauge | Value | Segment (Start-Stop) |
|---|-------|--|
| SPH.RA2_L2_PROC_QUALITY.WARNING PCF_RA2_FGD_2P | 6213 | 20-APR-2009 22:47:25.112 21-APR-2009 00:29:17.574 |
| SPH.RA2_L2_PROC_QUALITY.WARNING PCF_RA2_FGD_2P | 6714 | 21-APR-2009 00:28:14.132 21-APR-2009 02:05:32.550 |
| SPH.RA2_L2_PROC_QUALITY.WARNING PCF_RA2_FGD_2P | 6638 | 21-APR-2009 02:04:27.994 21-APR-2009 03:21:17.670 |
| SPH.RA2_L2_PROC_QUALITY.WARNING PCF_RA2_FGD_2P | 6507 | 21-APR-2009 03:20:44.306 21-APR-2009 05:03:03.504 |
| SPH.RA2_L2_PROC_QUALITY.WARNING PCF_RA2_FGD_2P | 6661 | 21-APR-2009 05:02:31.254 21-APR-2009 06:43:03.508 |

| | | |
|---|------|--|
| SPH.RA2_L2_PROC_QUALITY.WARNING PCF_RA2_FGD_2P | 6258 | 21-APR-2009 06:42:31.258 21-APR-2009 07:50:56.292 |
| SPH.RA2_L2_PROC_QUALITY.WARNING PCF_RA2_FGD_2P | 6614 | 21-APR-2009 07:50:18.472 21-APR-2009 09:33:27.800 |
| SPH.RA2_L2_PROC_QUALITY.WARNING PCF_RA2_FGD_2P | 6536 | 21-APR-2009 09:32:45.524 21-APR-2009 11:12:27.648 |
| SPH.RA2_L2_PROC_QUALITY.WARNING PCF_RA2_FGD_2P | 6516 | 21-APR-2009 11:11:44.258 21-APR-2009 12:51:45.320 |
| SPH.RA2_L2_PROC_QUALITY.WARNING PCF_RA2_FGD_2P | 6549 | 21-APR-2009 12:51:13.069 21-APR-2009 14:29:42.784 |
| SPH.RA2_L2_PROC_QUALITY.WARNING PCF_RA2_FGD_2P | 6218 | 21-APR-2009 14:28:53.823 21-APR-2009 15:53:16.898 |
| SPH.RA2_L2_PROC_QUALITY.WARNING PCF_RA2_FGD_2P | 7537 | 21-APR-2009 15:57:23.412 21-APR-2009 16:06:08.051 |
| SPH.RA2_L2_PROC_QUALITY.WARNING PCF_RA2_FGD_2P | 6613 | 21-APR-2009 16:04:01.110 21-APR-2009 17:44:33.365 |
| SPH.RA2_L2_PROC_QUALITY.WARNING PCF_RA2_FGD_2P | 6524 | 21-APR-2009 17:43:35.492 21-APR-2009 19:24:54.535 |
| SPH.RA2_L2_PROC_QUALITY.WARNING PCF_RA2_FGD_2P | 6483 | 21-APR-2009 19:23:24.356 21-APR-2009 21:05:16.818 |
| SPH.RA2_L2_PROC_QUALITY.WARNING PCF_RA2_FGD_2P | 6186 | 21-APR-2009 21:03:39.956 21-APR-2009 22:15:36.650 |
| SPH.RA2_L2_PROC_QUALITY.WARNING PCF_RA2_FGD_2P | 6351 | 21-APR-2009 22:14:41.006 21-APR-2009 23:57:12.458 |
| SPH.RA2_L2_PROC_QUALITY.WARNING PCF_RA2_FGD_2P | 6449 | 21-APR-2009 23:56:10.130 22-APR-2009 01:36:08.964 |

Products with percentage DSRs free of processing errors below threshold

Gauge Value Segment (Start-Stop)

RA2_FGD_2P products with percentage of valid measurements below threshold

Gauge Value Segment (Start-Stop)

RA2_FGD_2P products with percentage of 320 MHz band processed below threshold

| Gauge | Value | Segment (Start-Stop) |
|--|--------------|--|
| SPH.RA2_320_BAND_PERCENT.WARNING PCF_RA2_FGD_2P | 8983 | 21-APR-2009 02:04:27.994 21-APR-2009 03:21:17.670 |
| SPH.RA2_320_BAND_PERCENT.WARNING PCF_RA2_FGD_2P | 9416 | 21-APR-2009 03:20:44.306 21-APR-2009 05:03:03.504 |
| SPH.RA2_320_BAND_PERCENT.WARNING PCF_RA2_FGD_2P | 9495 | 21-APR-2009 11:11:44.258 21-APR-2009 12:51:45.320 |
| SPH.RA2_320_BAND_PERCENT.WARNING PCF_RA2_FGD_2P | 9414 | 21-APR-2009 12:51:13.069 21-APR-2009 14:29:42.784 |
| SPH.RA2_320_BAND_PERCENT.WARNING PCF_RA2_FGD_2P | 8535 | 21-APR-2009 15:57:23.412 21-APR-2009 16:06:08.051 |
| SPH.RA2_320_BAND_PERCENT.WARNING PCF_RA2_FGD_2P | 9351 | 21-APR-2009 17:43:35.492 21-APR-2009 19:24:54.535 |

| | | |
|--|------|--|
| SPH.RA2_320_BAND_PERCENT.WARNING PCF_RA2_FGD_2P | 9431 | 21-APR-2009 19:23:24.356 21-APR-2009 21:05:16.818 |
|--|------|--|

RA2_FGD_2P products with percentage of 80 MHz band processed above threshold

| Gauge | Value | Segment (Start-Stop) |
|---|-------|--|
| SPH.RA2_80_BAND_PERCENT.WARNING PCF_RA2_FGD_2P | 795 | 21-APR-2009 02:04:27.994 21-APR-2009 03:21:17.670 |
| SPH.RA2_80_BAND_PERCENT.WARNING PCF_RA2_FGD_2P | 435 | 21-APR-2009 03:20:44.306 21-APR-2009 05:03:03.504 |
| SPH.RA2_80_BAND_PERCENT.WARNING PCF_RA2_FGD_2P | 407 | 21-APR-2009 11:11:44.258 21-APR-2009 12:51:45.320 |
| SPH.RA2_80_BAND_PERCENT.WARNING PCF_RA2_FGD_2P | 509 | 21-APR-2009 12:51:13.069 21-APR-2009 14:29:42.784 |
| SPH.RA2_80_BAND_PERCENT.WARNING PCF_RA2_FGD_2P | 1146 | 21-APR-2009 15:57:23.412 21-APR-2009 16:06:08.051 |
| SPH.RA2_80_BAND_PERCENT.WARNING PCF_RA2_FGD_2P | 504 | 21-APR-2009 17:43:35.492 21-APR-2009 19:24:54.535 |
| SPH.RA2_80_BAND_PERCENT.WARNING PCF_RA2_FGD_2P | 445 | 21-APR-2009 19:23:24.356 21-APR-2009 21:05:16.818 |

RA2_FGD_2P products with percentage of 20 MHz band processed above threshold

| Gauge | Value | Segment (Start-Stop) |
|---|-------|--|
| SPH.RA2_20_BAND_PERCENT.WARNING PCF_RA2_FGD_2P | 101 | 21-APR-2009 00:28:14.132 21-APR-2009 02:05:32.550 |
| SPH.RA2_20_BAND_PERCENT.WARNING PCF_RA2_FGD_2P | 222 | 21-APR-2009 02:04:27.994 21-APR-2009 03:21:17.670 |
| SPH.RA2_20_BAND_PERCENT.WARNING PCF_RA2_FGD_2P | 149 | 21-APR-2009 03:20:44.306 21-APR-2009 05:03:03.504 |
| SPH.RA2_20_BAND_PERCENT.WARNING PCF_RA2_FGD_2P | 318 | 21-APR-2009 15:57:23.412 21-APR-2009 16:06:08.051 |
| SPH.RA2_20_BAND_PERCENT.WARNING PCF_RA2_FGD_2P | 145 | 21-APR-2009 17:43:35.492 21-APR-2009 19:24:54.535 |
| SPH.RA2_20_BAND_PERCENT.WARNING PCF_RA2_FGD_2P | 124 | 21-APR-2009 19:23:24.356 21-APR-2009 21:05:16.818 |
| SPH.RA2_20_BAND_PERCENT.WARNING PCF_RA2_FGD_2P | 137 | 21-APR-2009 21:03:39.956 21-APR-2009 22:15:36.650 |

RA2_FGD_2P products with percentage of valid Ku ocean retracker measurements below threshold

| Gauge | Value | Segment (Start-Stop) |
|--|-------|--|
| SPH.RA2_OCEAN_KU_RETRACK_PERCENT.WARNING PCF_RA2_FGD_2P | 8412 | 21-APR-2009 02:04:27.994 21-APR-2009 03:21:17.670 |
| SPH.RA2_OCEAN_KU_RETRACK_PERCENT.WARNING PCF_RA2_FGD_2P | 8926 | 21-APR-2009 03:20:44.306 21-APR-2009 05:03:03.504 |
| SPH.RA2_OCEAN_KU_RETRACK_PERCENT.WARNING PCF_RA2_FGD_2P | 8967 | 21-APR-2009 12:51:13.069 21-APR-2009 14:29:42.784 |
| SPH.RA2_OCEAN_KU_RETRACK_PERCENT.WARNING PCF_RA2_FGD_2P | 8004 | 21-APR-2009 15:57:23.412 21-APR-2009 16:06:08.051 |

RA2_FGD_2P products with percentage of valid Ku ice1 retracker measurements below threshold

| Gauge | Value | Segment (Start-Stop) |
|-------|-------|----------------------|
|-------|-------|----------------------|

RA2_FGD_2P products with percentage of valid S ice1 retracker measurements below threshold

| Gauge | Value | Segment (Start-Stop) |
|--|-------|--|
| SPH.RA2_ICE1_S_RETRACK_PERCENT.WARNING PCF_RA2_FGD_2P | 5400 | 20-APR-2009 22:47:25.112 21-APR-2009 00:29:17.574 |
| SPH.RA2_ICE1_S_RETRACK_PERCENT.WARNING PCF_RA2_FGD_2P | 5559 | 21-APR-2009 00:28:14.132 21-APR-2009 02:05:32.550 |
| SPH.RA2_ICE1_S_RETRACK_PERCENT.WARNING PCF_RA2_FGD_2P | 4755 | 21-APR-2009 02:04:27.994 21-APR-2009 03:21:17.670 |
| SPH.RA2_ICE1_S_RETRACK_PERCENT.WARNING PCF_RA2_FGD_2P | 5240 | 21-APR-2009 03:20:44.306 21-APR-2009 05:03:03.504 |
| SPH.RA2_ICE1_S_RETRACK_PERCENT.WARNING PCF_RA2_FGD_2P | 5158 | 21-APR-2009 05:02:31.254 21-APR-2009 06:43:03.508 |
| SPH.RA2_ICE1_S_RETRACK_PERCENT.WARNING PCF_RA2_FGD_2P | 5303 | 21-APR-2009 06:42:31.258 21-APR-2009 07:50:56.292 |
| SPH.RA2_ICE1_S_RETRACK_PERCENT.WARNING PCF_RA2_FGD_2P | 5047 | 21-APR-2009 07:50:18.472 21-APR-2009 09:33:27.800 |
| SPH.RA2_ICE1_S_RETRACK_PERCENT.WARNING PCF_RA2_FGD_2P | 5490 | 21-APR-2009 09:32:45.524 21-APR-2009 11:12:27.648 |
| SPH.RA2_ICE1_S_RETRACK_PERCENT.WARNING PCF_RA2_FGD_2P | 5480 | 21-APR-2009 11:11:44.258 21-APR-2009 12:51:45.320 |
| SPH.RA2_ICE1_S_RETRACK_PERCENT.WARNING PCF_RA2_FGD_2P | 5035 | 21-APR-2009 12:51:13.069 21-APR-2009 14:29:42.784 |
| SPH.RA2_ICE1_S_RETRACK_PERCENT.WARNING PCF_RA2_FGD_2P | 5352 | 21-APR-2009 14:28:53.823 21-APR-2009 15:53:16.898 |
| SPH.RA2_ICE1_S_RETRACK_PERCENT.WARNING PCF_RA2_FGD_2P | 5334 | 21-APR-2009 15:57:23.412 21-APR-2009 16:06:08.051 |
| SPH.RA2_ICE1_S_RETRACK_PERCENT.WARNING PCF_RA2_FGD_2P | 5466 | 21-APR-2009 16:04:01.110 21-APR-2009 17:44:33.365 |
| SPH.RA2_ICE1_S_RETRACK_PERCENT.WARNING PCF_RA2_FGD_2P | 4956 | 21-APR-2009 17:43:35.492 21-APR-2009 19:24:54.535 |
| SPH.RA2_ICE1_S_RETRACK_PERCENT.WARNING PCF_RA2_FGD_2P | 4277 | 21-APR-2009 19:23:24.356 21-APR-2009 21:05:16.818 |
| SPH.RA2_ICE1_S_RETRACK_PERCENT.WARNING PCF_RA2_FGD_2P | 4602 | 21-APR-2009 21:03:39.956 21-APR-2009 22:15:36.650 |
| SPH.RA2_ICE1_S_RETRACK_PERCENT.WARNING PCF_RA2_FGD_2P | 5284 | 21-APR-2009 22:14:41.006 21-APR-2009 23:57:12.458 |
| SPH.RA2_ICE1_S_RETRACK_PERCENT.WARNING PCF_RA2_FGD_2P | 5396 | 21-APR-2009 23:56:10.130 22-APR-2009 01:36:08.964 |

RA2_FGD_2P products with percentage of valid KU ice2 retracker measurements below threshold

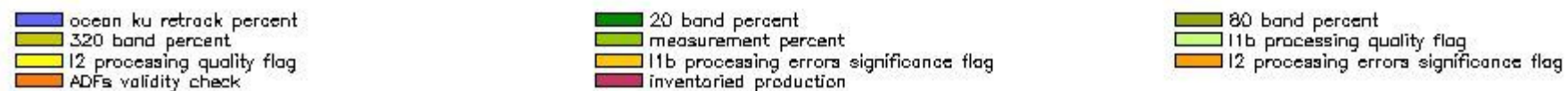
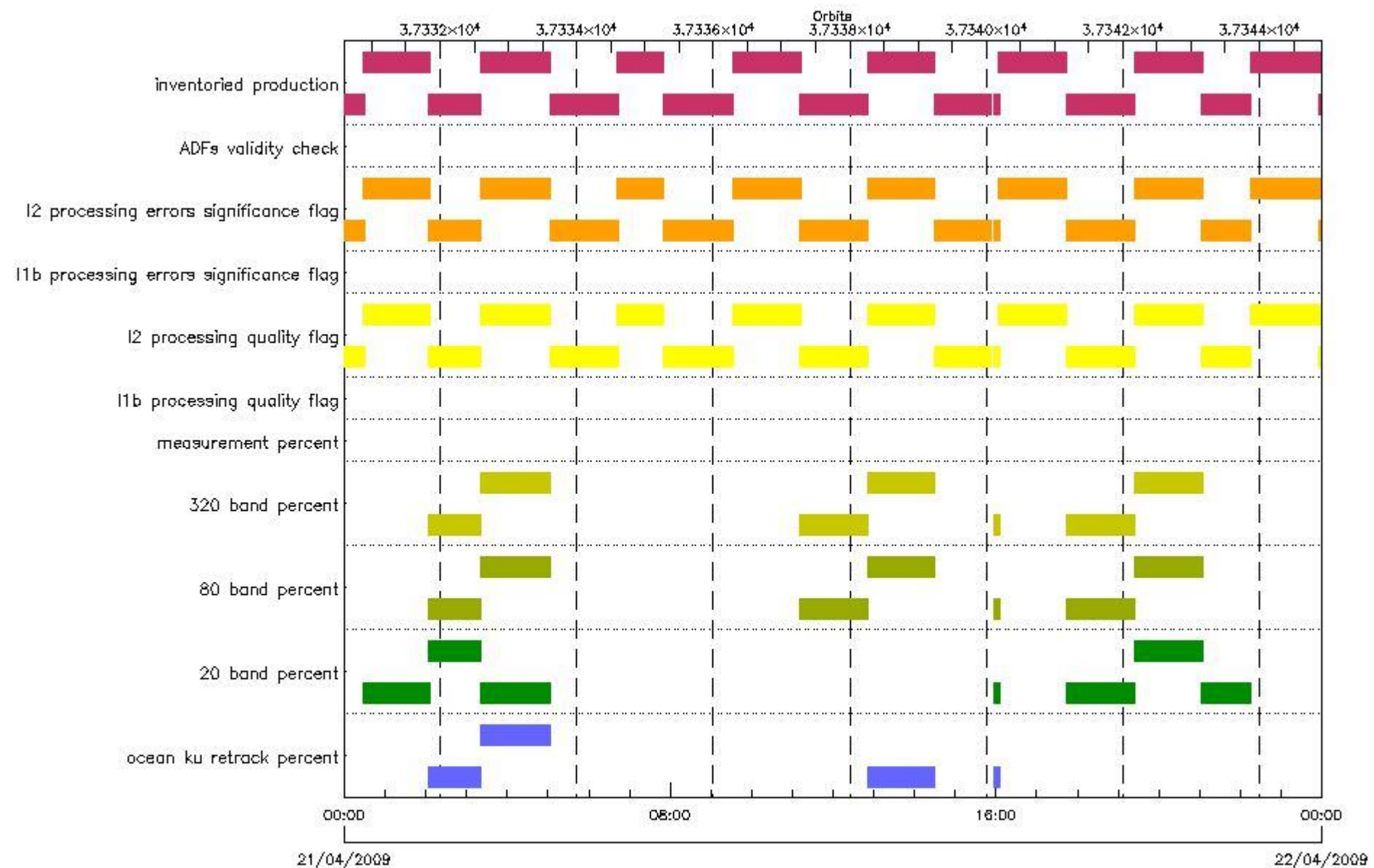
| Gauge | Value | Segment (Start-Stop) |
|---|-------|--|
| SPH.RA2_ICE2_KU_RETRACK_PERCENT.WARNING PCF_RA2_FGD_2P | 6440 | 21-APR-2009 02:04:27.994 21-APR-2009 03:21:17.670 |
| SPH.RA2_ICE2_KU_RETRACK_PERCENT.WARNING PCF_RA2_FGD_2P | 5605 | 21-APR-2009 15:57:23.412 21-APR-2009 16:06:08.051 |

RA2_FGD_2P products with percentage of valid S ice2 retracker measurements below threshold

| Gauge | Value | Segment (Start-Stop) |
|--|-------|--|
| SPH.RA2_ICE2_S_RETRACK_PERCENT.WARNING PCF_RA2_FGD_2P | 60 | 20-APR-2009 22:47:25.112 21-APR-2009 00:29:17.574 |
| SPH.RA2_ICE2_S_RETRACK_PERCENT.WARNING PCF_RA2_FGD_2P | 52 | 21-APR-2009 00:28:14.132 21-APR-2009 02:05:32.550 |
| SPH.RA2_ICE2_S_RETRACK_PERCENT.WARNING PCF_RA2_FGD_2P | 43 | 21-APR-2009 02:04:27.994 21-APR-2009 03:21:17.670 |
| SPH.RA2_ICE2_S_RETRACK_PERCENT.WARNING PCF_RA2_FGD_2P | 60 | 21-APR-2009 03:20:44.306 21-APR-2009 05:03:03.504 |
| SPH.RA2_ICE2_S_RETRACK_PERCENT.WARNING PCF_RA2_FGD_2P | 37 | 21-APR-2009 05:02:31.254 21-APR-2009 06:43:03.508 |
| SPH.RA2_ICE2_S_RETRACK_PERCENT.WARNING PCF_RA2_FGD_2P | 49 | 21-APR-2009 06:42:31.258 21-APR-2009 07:50:56.292 |
| SPH.RA2_ICE2_S_RETRACK_PERCENT.WARNING PCF_RA2_FGD_2P | 47 | 21-APR-2009 07:50:18.472 21-APR-2009 09:33:27.800 |
| SPH.RA2_ICE2_S_RETRACK_PERCENT.WARNING PCF_RA2_FGD_2P | 28 | 21-APR-2009 09:32:45.524 21-APR-2009 11:12:27.648 |
| SPH.RA2_ICE2_S_RETRACK_PERCENT.WARNING PCF_RA2_FGD_2P | 46 | 21-APR-2009 11:11:44.258 21-APR-2009 12:51:45.320 |
| SPH.RA2_ICE2_S_RETRACK_PERCENT.WARNING PCF_RA2_FGD_2P | 98 | 21-APR-2009 12:51:13.069 21-APR-2009 14:29:42.784 |
| SPH.RA2_ICE2_S_RETRACK_PERCENT.WARNING PCF_RA2_FGD_2P | 73 | 21-APR-2009 14:28:53.823 21-APR-2009 15:53:16.898 |
| SPH.RA2_ICE2_S_RETRACK_PERCENT.WARNING PCF_RA2_FGD_2P | 0 | 21-APR-2009 15:57:23.412 21-APR-2009 16:06:08.051 |
| SPH.RA2_ICE2_S_RETRACK_PERCENT.WARNING PCF_RA2_FGD_2P | 42 | 21-APR-2009 16:04:01.110 21-APR-2009 17:44:33.365 |
| SPH.RA2_ICE2_S_RETRACK_PERCENT.WARNING PCF_RA2_FGD_2P | 27 | 21-APR-2009 17:43:35.492 21-APR-2009 19:24:54.535 |
| SPH.RA2_ICE2_S_RETRACK_PERCENT.WARNING PCF_RA2_FGD_2P | 26 | 21-APR-2009 19:23:24.356 21-APR-2009 21:05:16.818 |
| SPH.RA2_ICE2_S_RETRACK_PERCENT.WARNING PCF_RA2_FGD_2P | 57 | 21-APR-2009 21:03:39.956 21-APR-2009 22:15:36.650 |
| SPH.RA2_ICE2_S_RETRACK_PERCENT.WARNING PCF_RA2_FGD_2P | 54 | 21-APR-2009 22:14:41.006 21-APR-2009 23:57:12.458 |
| SPH.RA2_ICE2_S_RETRACK_PERCENT.WARNING PCF_RA2_FGD_2P | 46 | 21-APR-2009 23:56:10.130 22-APR-2009 01:36:08.964 |

RA2_FGD_2P products with percentage of valid KU sea/ice retracker measurements below threshold

| Gauge | Value | Segment (Start-Stop) |
|-------|-------|----------------------|
|-------|-------|----------------------|



RA2_WWV_2P products using a wrong ADF (sensing not included in validity)

Gauge Segment (Start-Stop) Explicit Reference

RA2_WWV_2P products with processing errors significance flag set

| Gauge | Segment (Start-Stop) |
|--|--|
| SPH.RA2_L2_PROC_FLAG.WARNING PCF_RA2_WWV_2P | 20-APR-2009 22:47:25.112 21-APR-2009 00:29:17.574 |
| SPH.RA2_L2_PROC_FLAG.WARNING PCF_RA2_WWV_2P | 21-APR-2009 00:28:14.132 21-APR-2009 02:05:32.550 |
| SPH.RA2_L2_PROC_FLAG.WARNING PCF_RA2_WWV_2P | 21-APR-2009 02:04:27.994 21-APR-2009 03:21:17.670 |

| | |
|--|--|
| SPH.RA2_L2_PROC_FLAG.WARNING PCF_RA2_WWV_2P | 21-APR-2009 03:20:44.306 21-APR-2009 05:03:03.504 |
| SPH.RA2_L2_PROC_FLAG.WARNING PCF_RA2_WWV_2P | 21-APR-2009 05:02:31.254 21-APR-2009 06:43:03.508 |
| SPH.RA2_L2_PROC_FLAG.WARNING PCF_RA2_WWV_2P | 21-APR-2009 06:42:31.258 21-APR-2009 07:50:56.292 |
| SPH.RA2_L2_PROC_FLAG.WARNING PCF_RA2_WWV_2P | 21-APR-2009 07:50:18.472 21-APR-2009 09:33:27.800 |
| SPH.RA2_L2_PROC_FLAG.WARNING PCF_RA2_WWV_2P | 21-APR-2009 09:32:45.524 21-APR-2009 11:12:27.648 |
| SPH.RA2_L2_PROC_FLAG.WARNING PCF_RA2_WWV_2P | 21-APR-2009 11:11:44.258 21-APR-2009 12:51:45.320 |
| SPH.RA2_L2_PROC_FLAG.WARNING PCF_RA2_WWV_2P | 21-APR-2009 12:51:13.069 21-APR-2009 14:29:42.784 |
| SPH.RA2_L2_PROC_FLAG.WARNING PCF_RA2_WWV_2P | 21-APR-2009 14:28:53.823 21-APR-2009 15:53:16.898 |
| SPH.RA2_L2_PROC_FLAG.WARNING PCF_RA2_WWV_2P | 21-APR-2009 15:57:23.412 21-APR-2009 16:06:08.051 |
| SPH.RA2_L2_PROC_FLAG.WARNING PCF_RA2_WWV_2P | 21-APR-2009 16:04:01.110 21-APR-2009 17:44:33.365 |
| SPH.RA2_L2_PROC_FLAG.WARNING PCF_RA2_WWV_2P | 21-APR-2009 17:43:35.492 21-APR-2009 19:24:54.535 |
| SPH.RA2_L2_PROC_FLAG.WARNING PCF_RA2_WWV_2P | 21-APR-2009 19:23:24.356 21-APR-2009 21:05:16.818 |
| SPH.RA2_L2_PROC_FLAG.WARNING PCF_RA2_WWV_2P | 21-APR-2009 21:03:39.956 21-APR-2009 22:15:36.650 |
| SPH.RA2_L2_PROC_FLAG.WARNING PCF_RA2_WWV_2P | 21-APR-2009 22:14:41.006 21-APR-2009 23:57:12.458 |
| SPH.RA2_L2_PROC_FLAG.WARNING PCF_RA2_WWV_2P | 21-APR-2009 23:56:10.130 22-APR-2009 01:36:08.964 |

RA2_WWV_2P products with processing errors significance flag set

Gauge Segment (Start-Stop)

RA2_WWV_2P products with percentage DSRs free of processing errors below threshold

| Gauge | Value | Segment (Start-Stop) |
|---|-------|--|
| SPH.RA2_L2_PROC_QUALITY.WARNING PCF_RA2_WWV_2P | 6213 | 20-APR-2009 22:47:25.112 21-APR-2009 00:29:17.574 |
| SPH.RA2_L2_PROC_QUALITY.WARNING PCF_RA2_WWV_2P | 6714 | 21-APR-2009 00:28:14.132 21-APR-2009 02:05:32.550 |
| SPH.RA2_L2_PROC_QUALITY.WARNING PCF_RA2_WWV_2P | 6638 | 21-APR-2009 02:04:27.994 21-APR-2009 03:21:17.670 |
| SPH.RA2_L2_PROC_QUALITY.WARNING PCF_RA2_WWV_2P | 6507 | 21-APR-2009 03:20:44.306 21-APR-2009 05:03:03.504 |
| SPH.RA2_L2_PROC_QUALITY.WARNING PCF_RA2_WWV_2P | 6661 | 21-APR-2009 05:02:31.254 21-APR-2009 06:43:03.508 |
| SPH.RA2_L2_PROC_QUALITY.WARNING PCF_RA2_WWV_2P | 6258 | 21-APR-2009 06:42:31.258 21-APR-2009 07:50:56.292 |

| | | |
|---|------|--|
| SPH.RA2_L2_PROC_QUALITY.WARNING PCF_RA2_WWV_2P | 6614 | 21-APR-2009 07:50:18.472 21-APR-2009 09:33:27.800 |
| SPH.RA2_L2_PROC_QUALITY.WARNING PCF_RA2_WWV_2P | 6536 | 21-APR-2009 09:32:45.524 21-APR-2009 11:12:27.648 |
| SPH.RA2_L2_PROC_QUALITY.WARNING PCF_RA2_WWV_2P | 6516 | 21-APR-2009 11:11:44.258 21-APR-2009 12:51:45.320 |
| SPH.RA2_L2_PROC_QUALITY.WARNING PCF_RA2_WWV_2P | 6549 | 21-APR-2009 12:51:13.069 21-APR-2009 14:29:42.784 |
| SPH.RA2_L2_PROC_QUALITY.WARNING PCF_RA2_WWV_2P | 6218 | 21-APR-2009 14:28:53.823 21-APR-2009 15:53:16.898 |
| SPH.RA2_L2_PROC_QUALITY.WARNING PCF_RA2_WWV_2P | 7537 | 21-APR-2009 15:57:23.412 21-APR-2009 16:06:08.051 |
| SPH.RA2_L2_PROC_QUALITY.WARNING PCF_RA2_WWV_2P | 6613 | 21-APR-2009 16:04:01.110 21-APR-2009 17:44:33.365 |
| SPH.RA2_L2_PROC_QUALITY.WARNING PCF_RA2_WWV_2P | 6524 | 21-APR-2009 17:43:35.492 21-APR-2009 19:24:54.535 |
| SPH.RA2_L2_PROC_QUALITY.WARNING PCF_RA2_WWV_2P | 6483 | 21-APR-2009 19:23:24.356 21-APR-2009 21:05:16.818 |
| SPH.RA2_L2_PROC_QUALITY.WARNING PCF_RA2_WWV_2P | 6186 | 21-APR-2009 21:03:39.956 21-APR-2009 22:15:36.650 |
| SPH.RA2_L2_PROC_QUALITY.WARNING PCF_RA2_WWV_2P | 6351 | 21-APR-2009 22:14:41.006 21-APR-2009 23:57:12.458 |
| SPH.RA2_L2_PROC_QUALITY.WARNING PCF_RA2_WWV_2P | 6449 | 21-APR-2009 23:56:10.130 22-APR-2009 01:36:08.964 |

RA2_WWV_2P products with percentage DSRs free of processing errors below threshold

Gauge Value Segment (Start-Stop)

RA2_WWV_2P products with percentage of valid measurements below threshold

Gauge Value Segment (Start-Stop)

RA2_WWV_2P products with percentage of 320 MHz band processed below threshold

| Gauge | Value | Segment (Start-Stop) |
|--|-------|--|
| SPH.RA2_320_BAND_PERCENT.WARNING PCF_RA2_WWV_2P | 8983 | 21-APR-2009 02:04:27.994 21-APR-2009 03:21:17.670 |
| SPH.RA2_320_BAND_PERCENT.WARNING PCF_RA2_WWV_2P | 9416 | 21-APR-2009 03:20:44.306 21-APR-2009 05:03:03.504 |
| SPH.RA2_320_BAND_PERCENT.WARNING PCF_RA2_WWV_2P | 9495 | 21-APR-2009 11:11:44.258 21-APR-2009 12:51:45.320 |
| SPH.RA2_320_BAND_PERCENT.WARNING PCF_RA2_WWV_2P | 9414 | 21-APR-2009 12:51:13.069 21-APR-2009 14:29:42.784 |
| SPH.RA2_320_BAND_PERCENT.WARNING PCF_RA2_WWV_2P | 8535 | 21-APR-2009 15:57:23.412 21-APR-2009 16:06:08.051 |
| SPH.RA2_320_BAND_PERCENT.WARNING PCF_RA2_WWV_2P | 9351 | 21-APR-2009 17:43:35.492 21-APR-2009 19:24:54.535 |
| SPH.RA2_320_BAND_PERCENT.WARNING PCF_RA2_WWV_2P | 9431 | 21-APR-2009 19:23:24.356 21-APR-2009 21:05:16.818 |

RA2_WWV_2P products with percentage of 80 MHz band processed above threshold

| Gauge | Value | Segment (Start-Stop) |
|---|-------|--|
| SPH.RA2_80_BAND_PERCENT.WARNING PCF_RA2_WWV_2P | 795 | 21-APR-2009 02:04:27.994 21-APR-2009 03:21:17.670 |
| SPH.RA2_80_BAND_PERCENT.WARNING PCF_RA2_WWV_2P | 435 | 21-APR-2009 03:20:44.306 21-APR-2009 05:03:03.504 |
| SPH.RA2_80_BAND_PERCENT.WARNING PCF_RA2_WWV_2P | 407 | 21-APR-2009 11:11:44.258 21-APR-2009 12:51:45.320 |
| SPH.RA2_80_BAND_PERCENT.WARNING PCF_RA2_WWV_2P | 509 | 21-APR-2009 12:51:13.069 21-APR-2009 14:29:42.784 |
| SPH.RA2_80_BAND_PERCENT.WARNING PCF_RA2_WWV_2P | 1146 | 21-APR-2009 15:57:23.412 21-APR-2009 16:06:08.051 |
| SPH.RA2_80_BAND_PERCENT.WARNING PCF_RA2_WWV_2P | 504 | 21-APR-2009 17:43:35.492 21-APR-2009 19:24:54.535 |
| SPH.RA2_80_BAND_PERCENT.WARNING PCF_RA2_WWV_2P | 445 | 21-APR-2009 19:23:24.356 21-APR-2009 21:05:16.818 |

RA2_WWV_2P products with percentage of 20 MHz band processed above threshold

| Gauge | Value | Segment (Start-Stop) |
|---|-------|--|
| SPH.RA2_20_BAND_PERCENT.WARNING PCF_RA2_WWV_2P | 101 | 21-APR-2009 00:28:14.132 21-APR-2009 02:05:32.550 |
| SPH.RA2_20_BAND_PERCENT.WARNING PCF_RA2_WWV_2P | 222 | 21-APR-2009 02:04:27.994 21-APR-2009 03:21:17.670 |
| SPH.RA2_20_BAND_PERCENT.WARNING PCF_RA2_WWV_2P | 149 | 21-APR-2009 03:20:44.306 21-APR-2009 05:03:03.504 |
| SPH.RA2_20_BAND_PERCENT.WARNING PCF_RA2_WWV_2P | 318 | 21-APR-2009 15:57:23.412 21-APR-2009 16:06:08.051 |
| SPH.RA2_20_BAND_PERCENT.WARNING PCF_RA2_WWV_2P | 145 | 21-APR-2009 17:43:35.492 21-APR-2009 19:24:54.535 |
| SPH.RA2_20_BAND_PERCENT.WARNING PCF_RA2_WWV_2P | 124 | 21-APR-2009 19:23:24.356 21-APR-2009 21:05:16.818 |
| SPH.RA2_20_BAND_PERCENT.WARNING PCF_RA2_WWV_2P | 137 | 21-APR-2009 21:03:39.956 21-APR-2009 22:15:36.650 |

RA2_WWV_2P products with percentage of valid Ku ocean retracker measurements below threshold

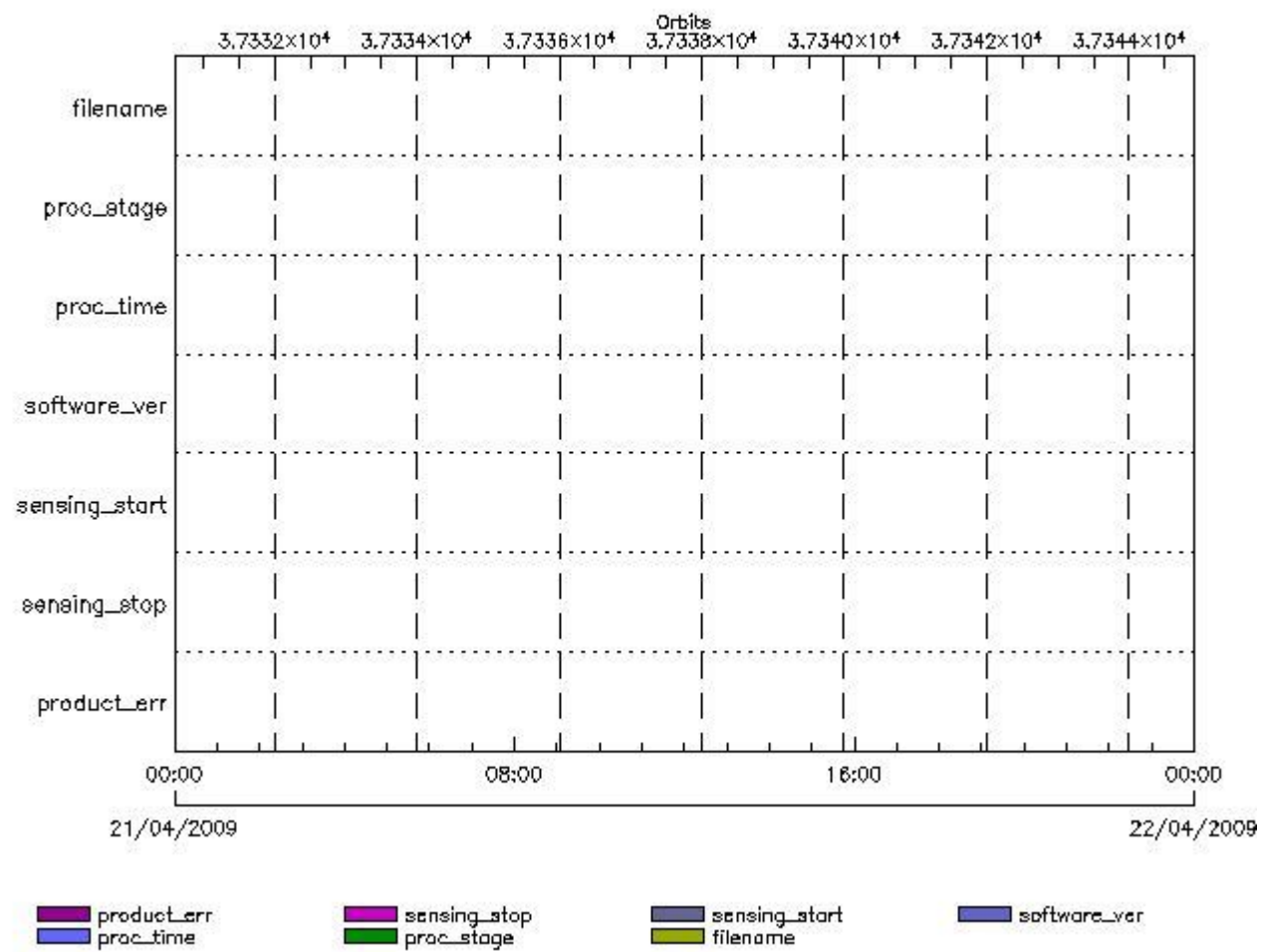
| Gauge | Value | Segment (Start-Stop) |
|--|-------|--|
| SPH.RA2_OCEAN_KU_RETRACK_PERCENT.WARNING PCF_RA2_WWV_2P | 8412 | 21-APR-2009 02:04:27.994 21-APR-2009 03:21:17.670 |
| SPH.RA2_OCEAN_KU_RETRACK_PERCENT.WARNING PCF_RA2_WWV_2P | 8926 | 21-APR-2009 03:20:44.306 21-APR-2009 05:03:03.504 |
| SPH.RA2_OCEAN_KU_RETRACK_PERCENT.WARNING PCF_RA2_WWV_2P | 8967 | 21-APR-2009 12:51:13.069 21-APR-2009 14:29:42.784 |
| SPH.RA2_OCEAN_KU_RETRACK_PERCENT.WARNING PCF_RA2_WWV_2P | 8004 | 21-APR-2009 15:57:23.412 21-APR-2009 16:06:08.051 |

ADFs

MPH checks

MWR_CHD_AX MPH checks

MPH Errors for MWR_CHD_AX



MWR_CHD_AX files with wrong filename

Gauge Explicit Reference
MWR_CHD_AX files with unknown processing stage

Gauge Explicit Reference
MWR_CHD_AX files with wrong processing time

Gauge Explicit Reference
MWR_CHD_AX files with software version not equal to the current version

Gauge Explicit Reference
MWR_CHD_AX files with wrong sensing start

Gauge Explicit Reference

MWR_CHD_AX files with wrong sensing stop

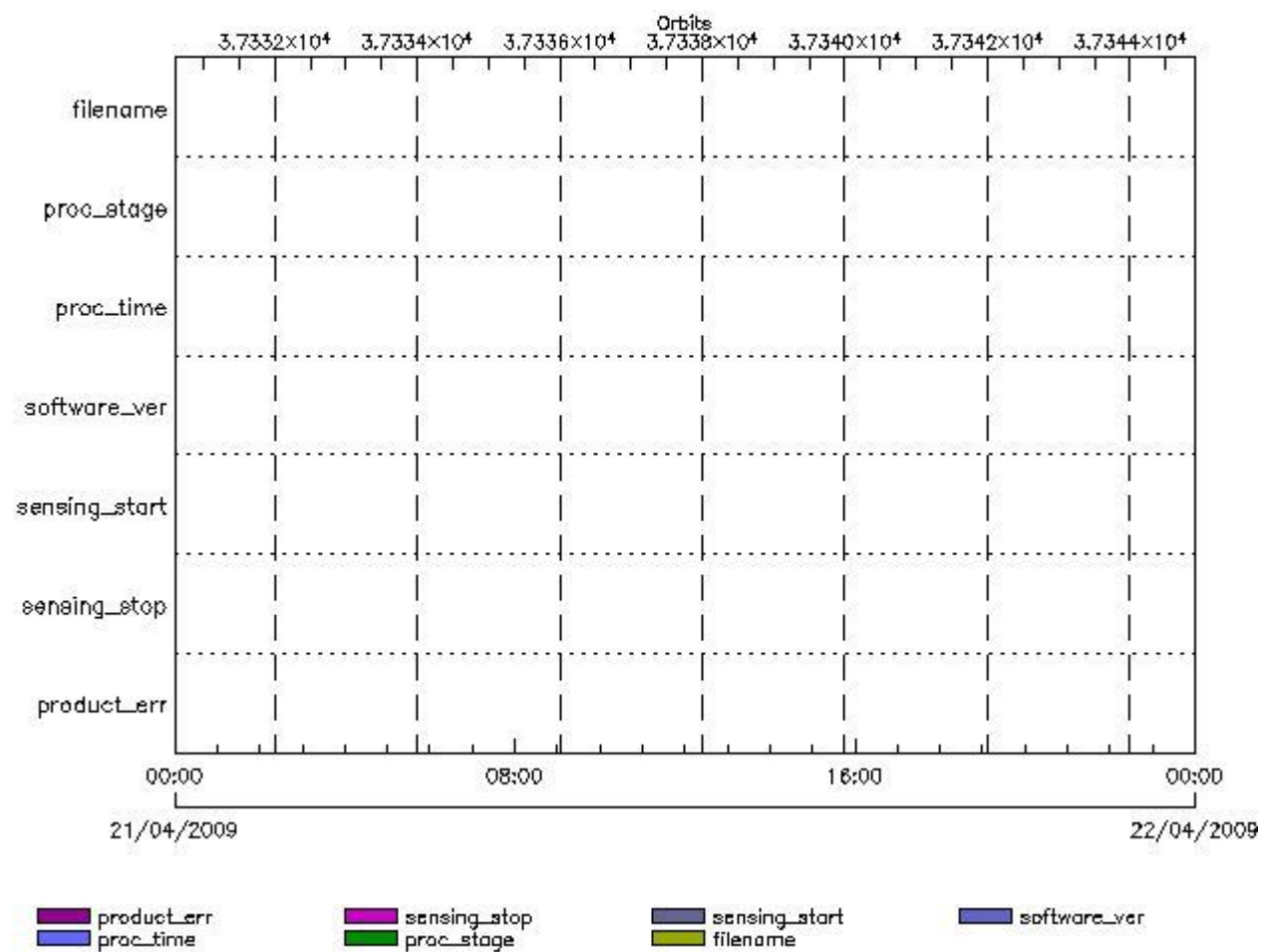
Gauge Explicit Reference

MWR_CHD_AX files with product err set

Gauge Explicit Reference

MWR_CON_AX MPH checks

MPH Errors for MWR_CON_AX



MWR_CON_AX files with wrong filename

Gauge

MWR_CON_AX files with unknown processing stage

Gauge Explicit Reference

MWR_CON_AX files with wrong processing time

Gauge Explicit Reference

MWR_CON_AX files with software version not equal to the current version

Gauge Explicit Reference

MWR_CON_AX files with wrong sensing start

Gauge Explicit Reference

MWR_CON_AX files with wrong sensing stop

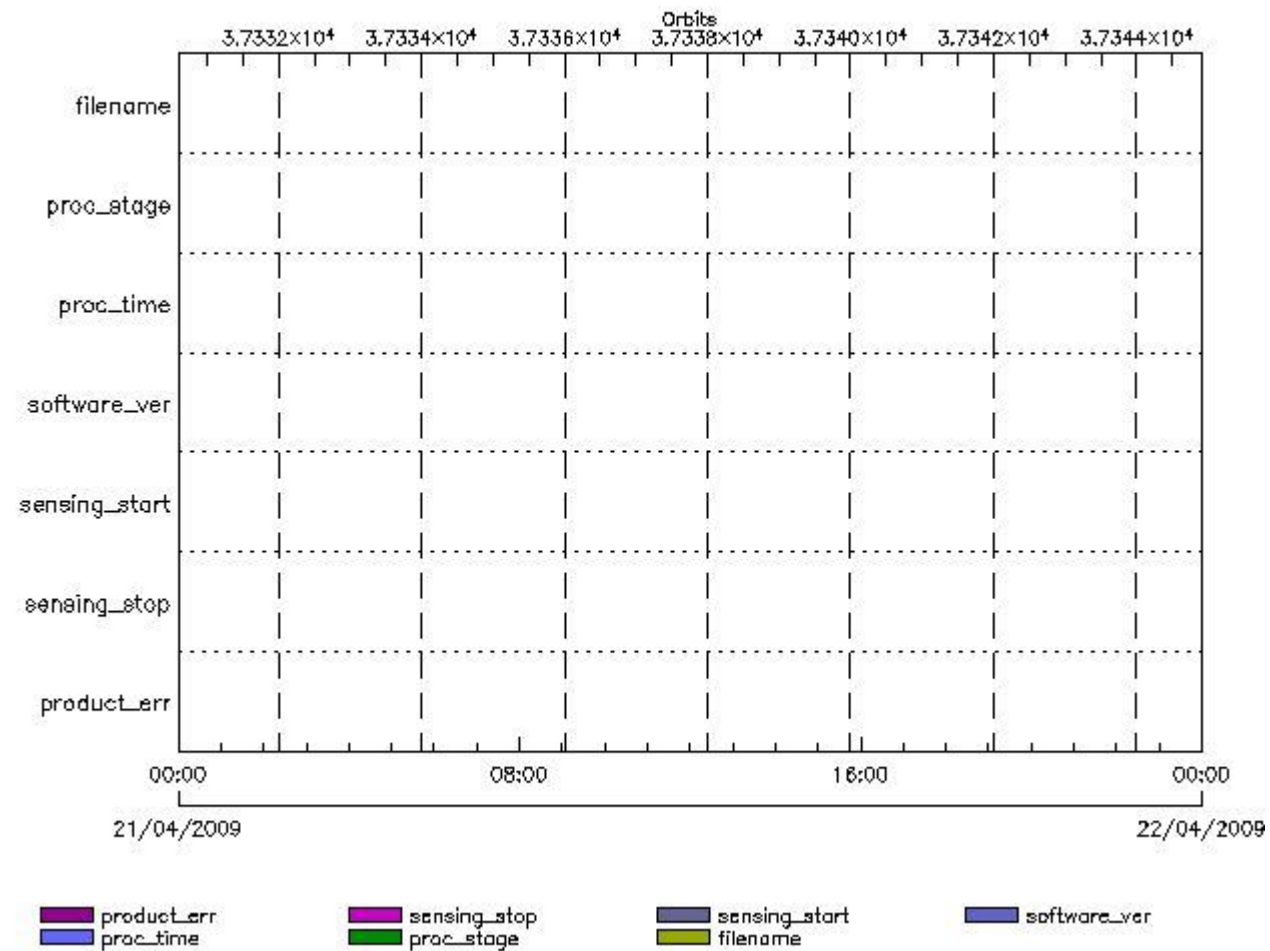
Gauge Explicit Reference

MWR_CON_AX files with product err set

Gauge Explicit Reference

MWR_LSF_AX MPH checks

MPH Errors for MWR_LSF_AX



MWR_LSF_AX files with wrong filename

MWR_LSF_AX files with unknown processing stage

Gauge Explicit Reference

MWR_LSF_AX files with wrong processing time

Gauge Explicit Reference

MWR_LSF_AX files with software version not equal to the current version

Gauge Explicit Reference

MWR_LSF_AX files with wrong sensing start

Gauge Explicit Reference

MWR_LSF_AX files with wrong sensing stop

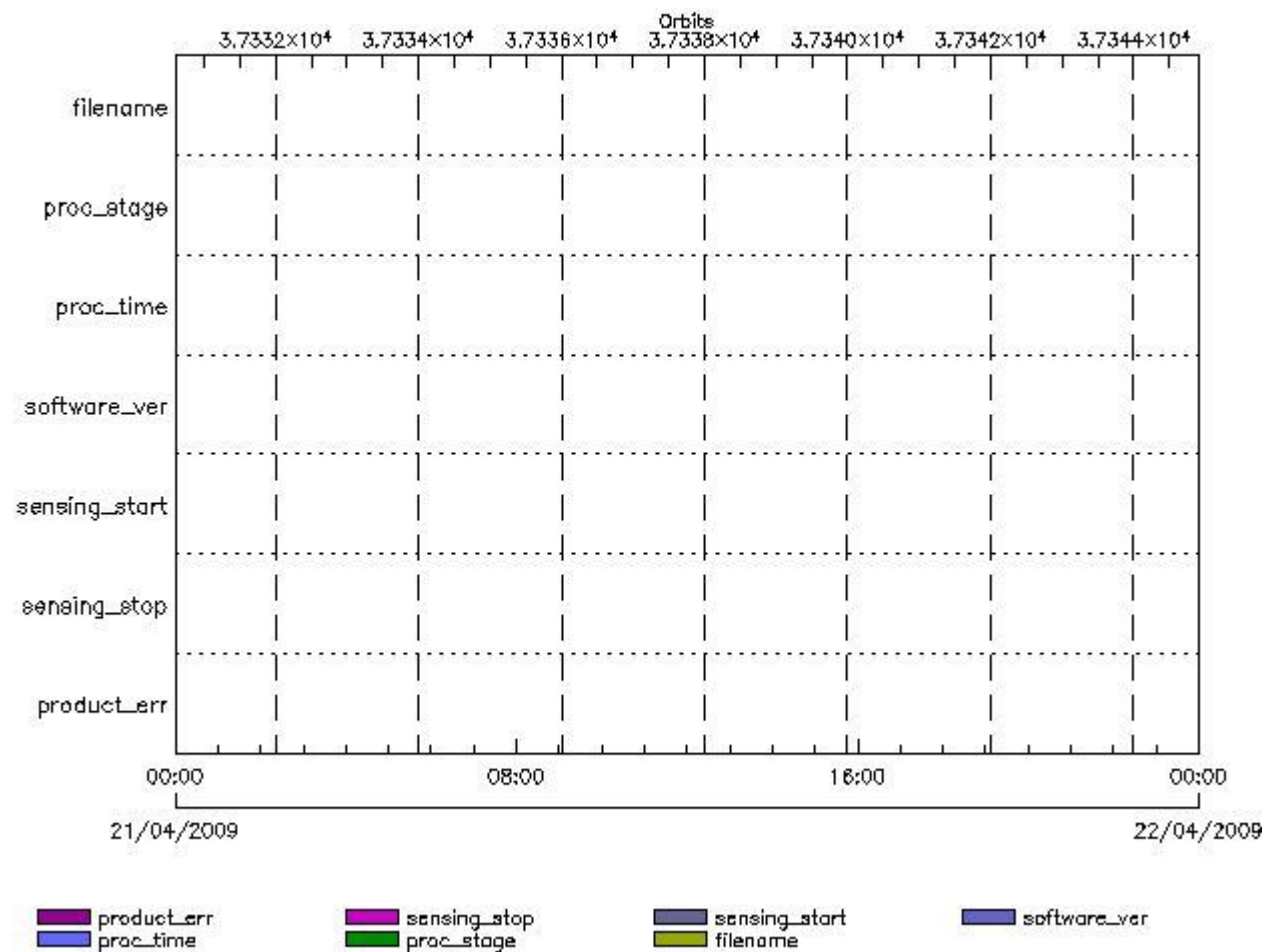
Gauge Explicit Reference

MWR_LSF_AX files with product err set

Gauge Explicit Reference

MWR_SLT_AX MPH checks

MPH Errors for MWR_SLT_AX



MWR_SLT_AX files with wrong filename

MWR_SLT_AX files with unknown processing stage

Gauge Explicit Reference

MWR_SLT_AX files with wrong processing time

Gauge Explicit Reference

MWR_SLT_AX files with software version not equal to the current version

Gauge Explicit Reference

MWR_SLT_AX files with wrong sensing start

Gauge Explicit Reference

MWR_SLT_AX files with wrong sensing stop

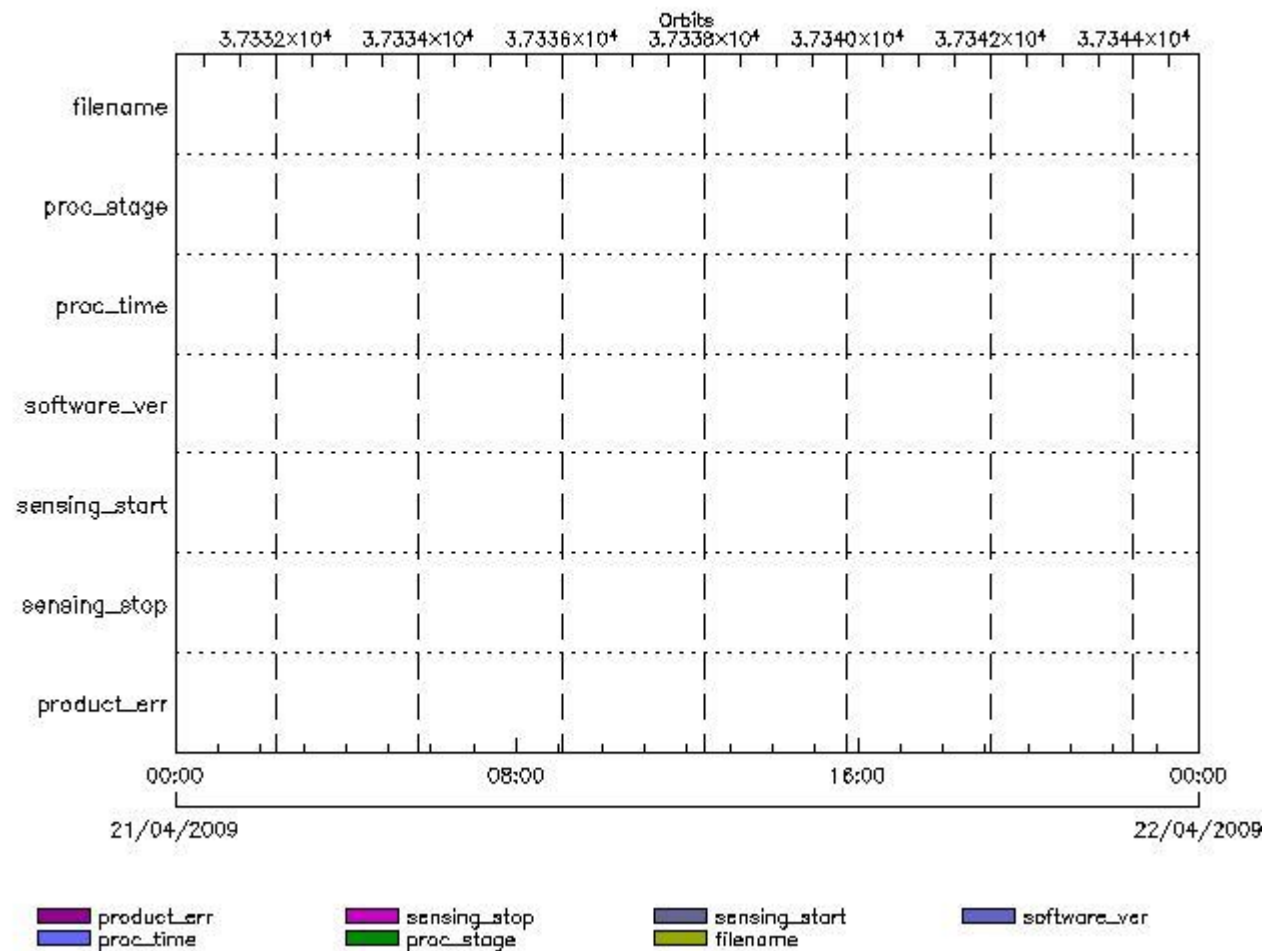
Gauge Explicit Reference

MWR_SLT_AX files with product err set

Gauge Explicit Reference

RA2_CHD_AX MPH checks

MPH Errors for RA2_CHD_AX



RA2_CHD_AX files with wrong filename

Gauge

RA2_CHD_AX files with unknown processing stage

Gauge Explicit Reference

RA2_CHD_AX files with wrong processing time

Gauge Explicit Reference

RA2_CHD_AX files with software version not equal to the current version

Gauge Explicit Reference

RA2_CHD_AX files with wrong sensing start

Gauge Explicit Reference

RA2_CHD_AX files with wrong sensing stop

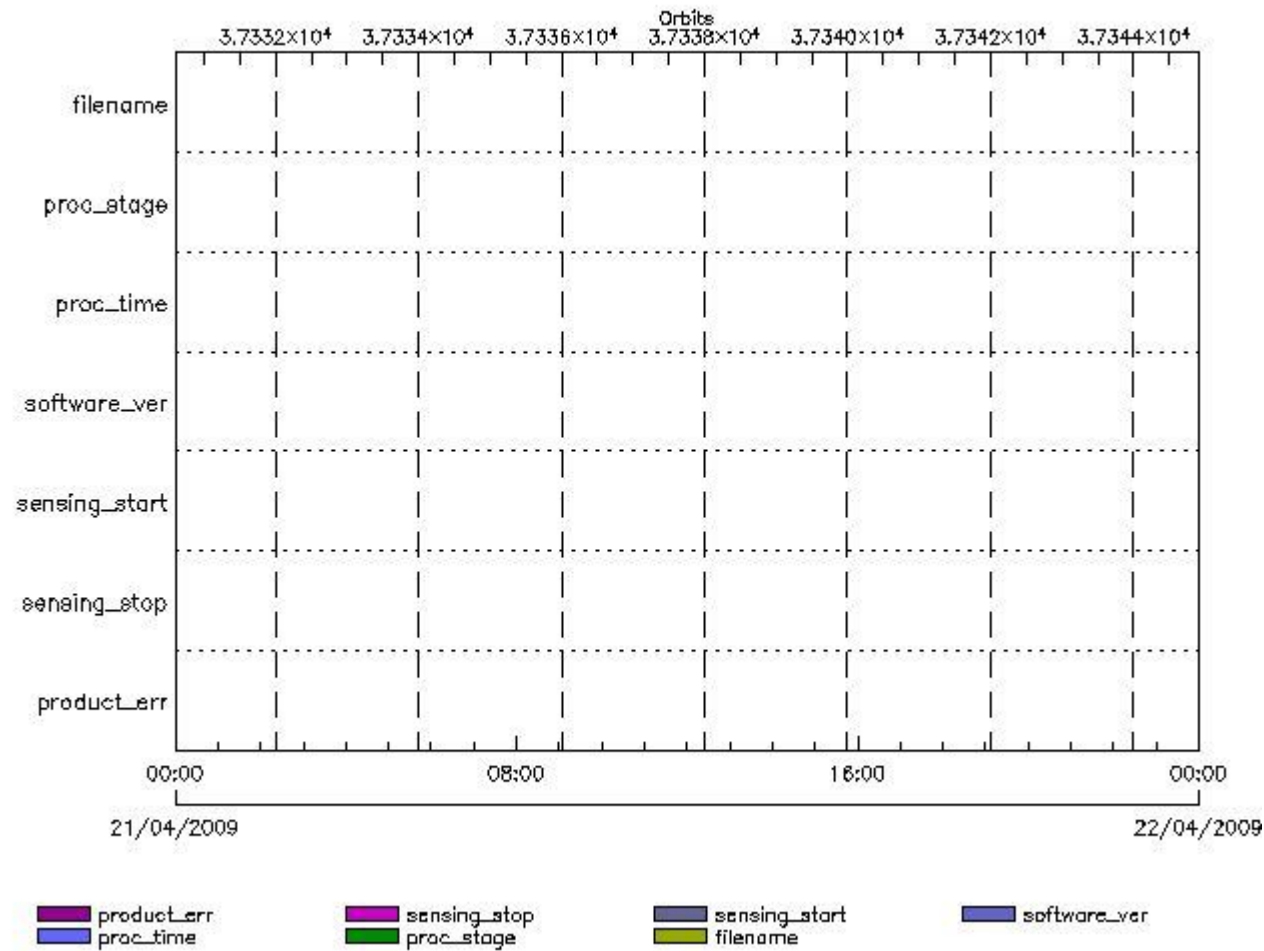
Gauge Explicit Reference

RA2_CHD_AX files with product err set

Gauge Explicit Reference

RA2_CON_AX MPH checks

MPH Errors for RA2_CON_AX



RA2_CON_AX files with wrong filename

RA2_CON_AX files with unknown processing stage

RA2_CON_AX files with wrong processing time

RA2_CON_AX files with software version not equal to the current version

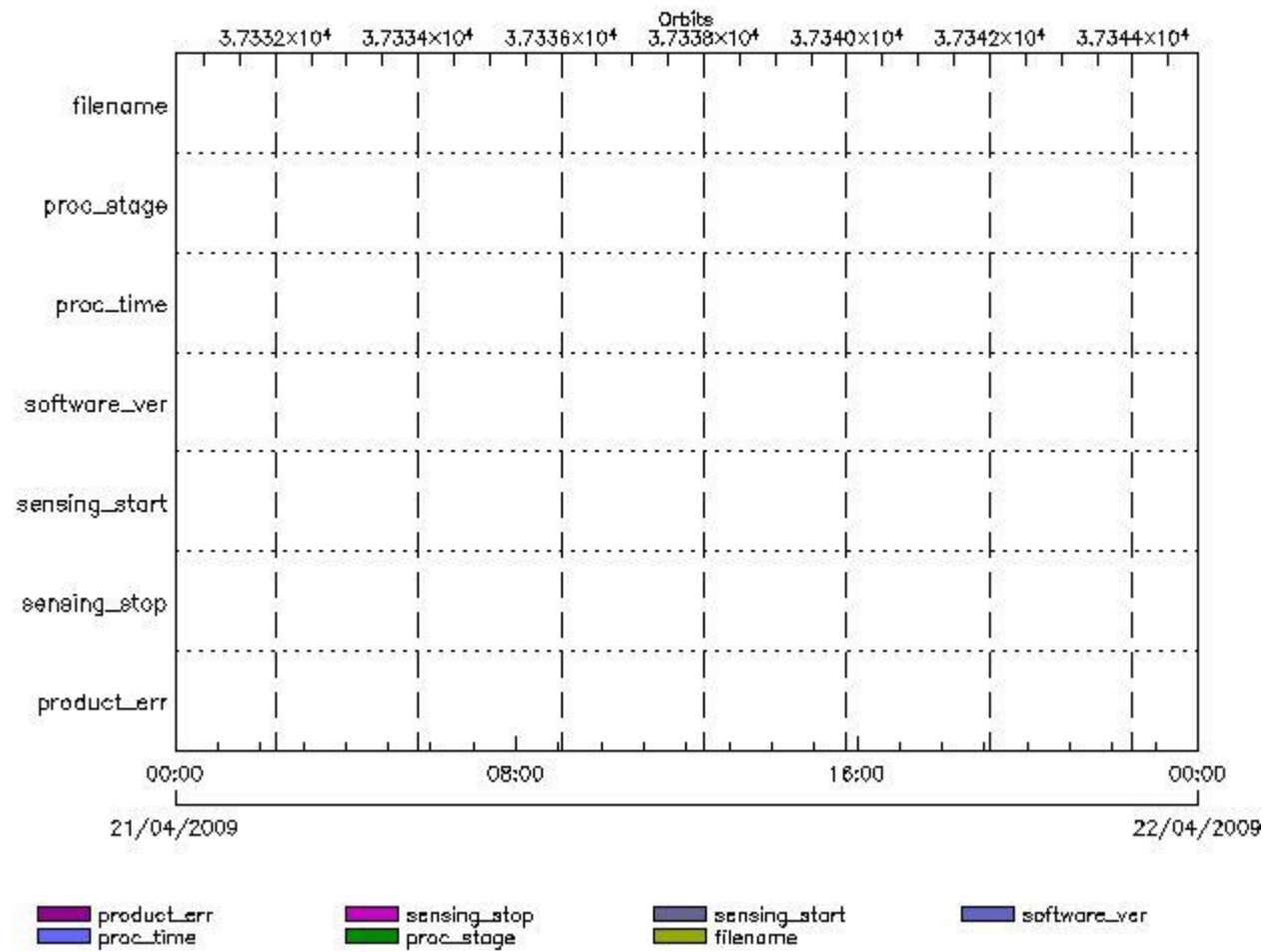
RA2_CON_AX files with wrong sensing start

RA2_CON_AX files with wrong sensing stop

RA2_CON_AX files with product err set

RA2_CST_AX MPH checks

MPH Errors for RA2_CST_AX



RA2_CST_AX files with wrong filename

RA2_CST_AX files with unknown processing stage

Gauge Explicit Reference

RA2_CST_AX files with wrong processing time

Gauge Explicit Reference

RA2_CST_AX files with software version not equal to the current version

Gauge Explicit Reference

RA2_CST_AX files with wrong sensing start

Gauge Explicit Reference

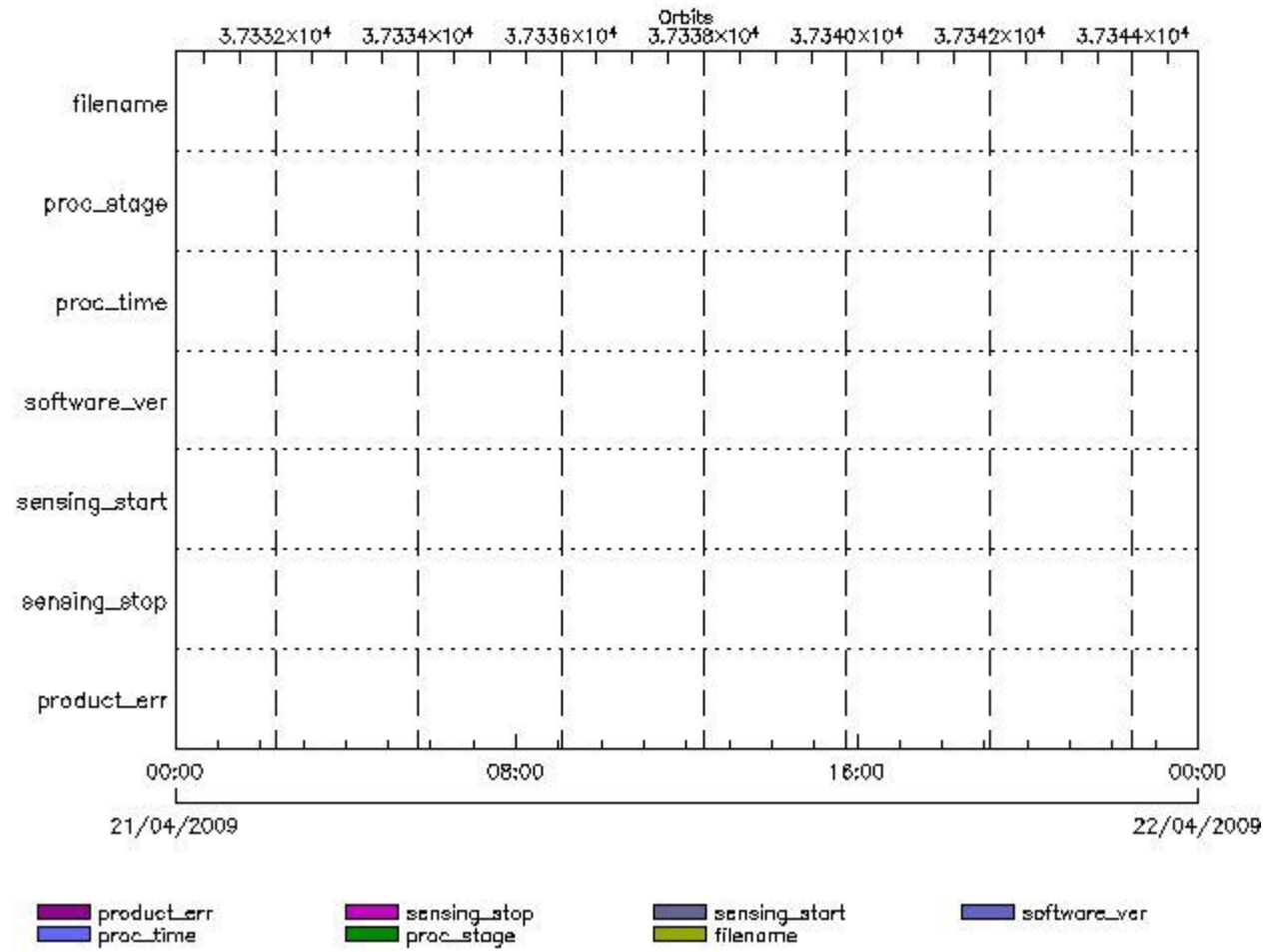
RA2_CST_AX files with wrong sensing stop

Gauge Explicit Reference

RA2_CST_AX files with product err set

Gauge Explicit Reference

MPH Errors for RA2_DIP_AX



RA2_DIP_AX files with wrong filename

RA2_DIP_AX files with unknown processing stage

Gauge Explicit Reference

RA2_DIP_AX files with wrong processing time

Gauge Explicit Reference

RA2_DIP_AX files with software version not equal to the current version

Gauge Explicit Reference

RA2_DIP_AX files with wrong sensing start

Gauge Explicit Reference

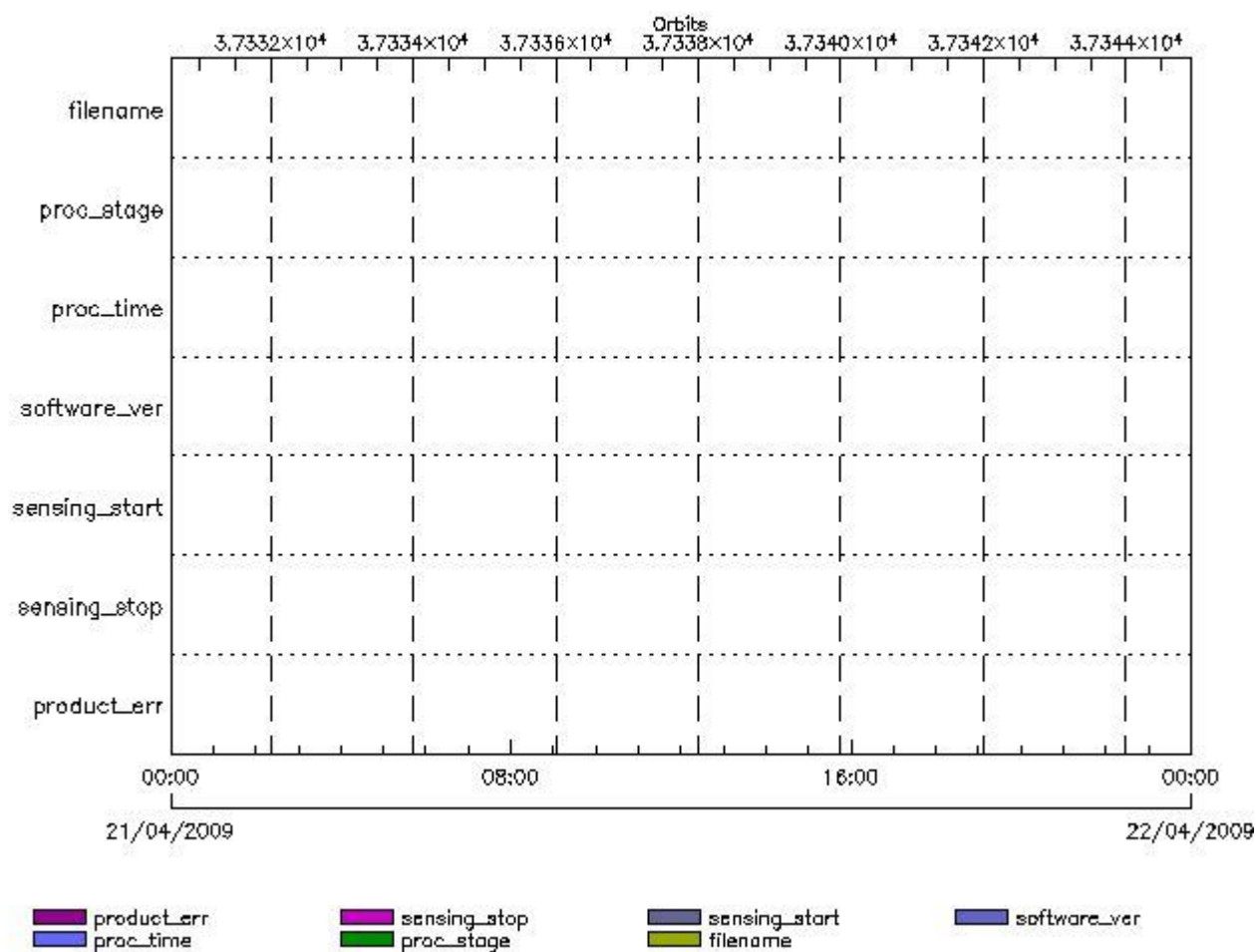
RA2_DIP_AX files with wrong sensing stop

Gauge Explicit Reference

RA2_DIP_AX files with product err set

RA2_GEO_AX MPH checks

MPH Errors for RA2_GEO_AX



RA2_GEO_AX files with wrong filename

RA2_GEO_AX files with unknown processing stage

Gauge Explicit Reference

RA2_GEO_AX files with wrong processing time

Gauge Explicit Reference

RA2_GEO_AX files with software version not equal to the current version

Gauge Explicit Reference

RA2_GEO_AX files with wrong sensing start

Gauge Explicit Reference

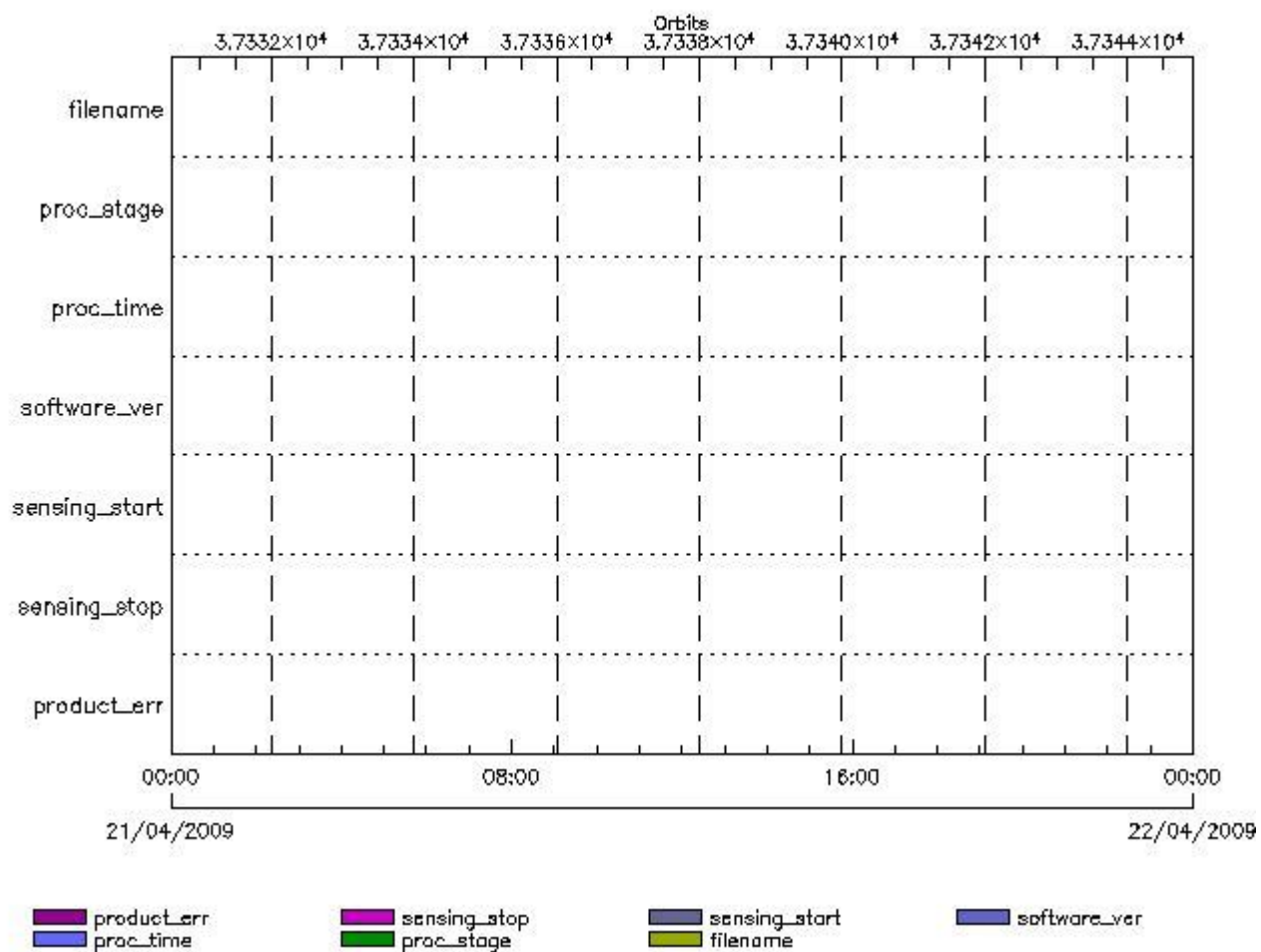
RA2_GEO_AX files with wrong sensing stop

Gauge Explicit Reference
 RA2_GEO_AX files with product err set

Gauge Explicit Reference

RA2_ICT_AX MPH checks

MPH Errors for RA2_ICT_AX



RA2_ICT_AX files with wrong filename

Gauge
 RA2_ICT_AX files with unknown processing stage

Gauge Explicit Reference

RA2_ICT_AX files with wrong processing time

Gauge Explicit Reference

RA2_ICT_AX files with software version not equal to the current version

Gauge Explicit Reference

RA2_ICT_AX files with wrong sensing start

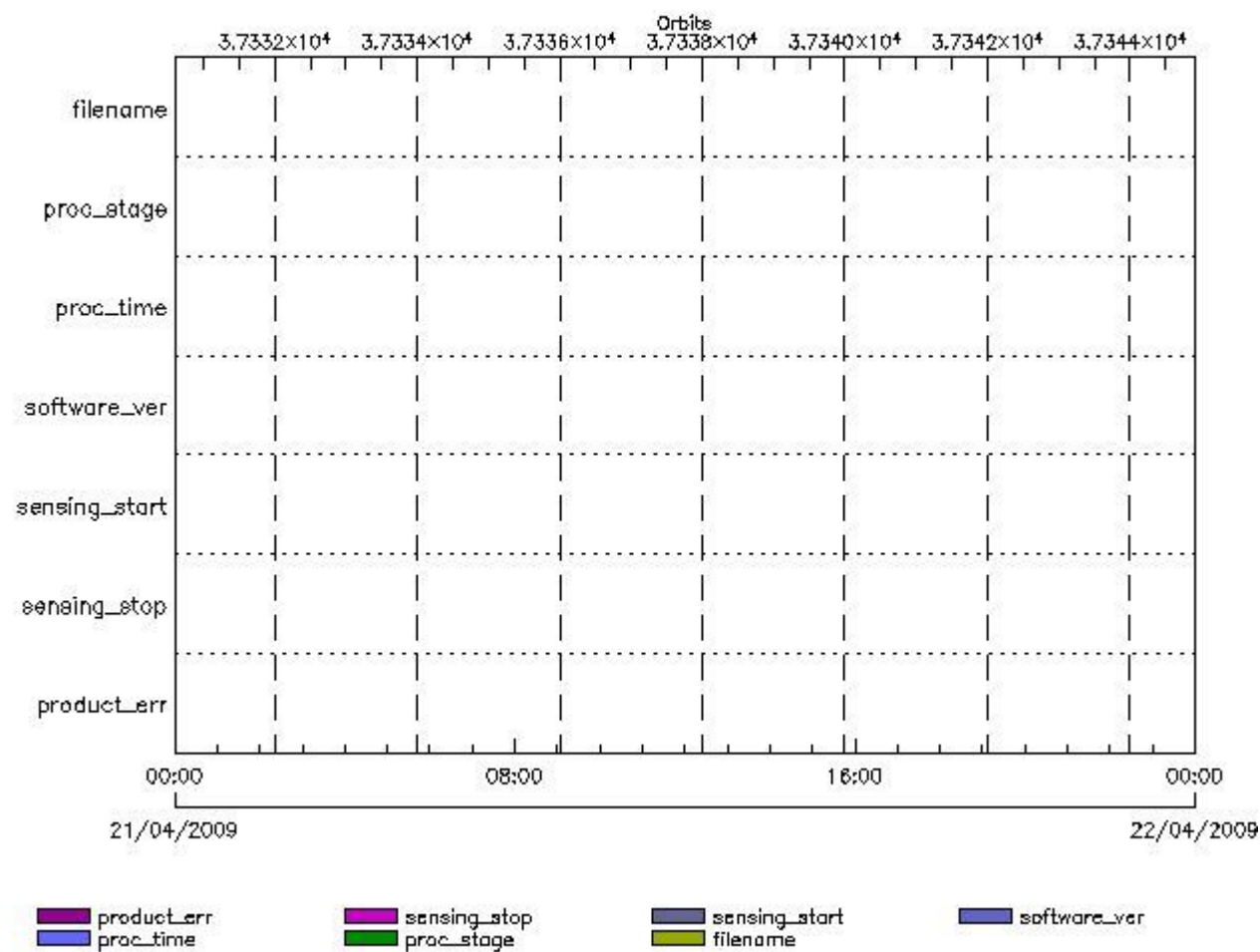
Gauge Explicit Reference
 RA2_ICT_AX files with wrong sensing stop

Gauge Explicit Reference
 RA2_ICT_AX files with product err set

Gauge Explicit Reference

RA2_IFA_AX MPH checks

MPH Errors for RA2_IFA_AX



RA2_IFA_AX files with wrong filename

Gauge
 RA2_IFA_AX files with unknown processing stage

Gauge Explicit Reference
 RA2_IFA_AX files with wrong processing time

Gauge Explicit Reference
 RA2_IFA_AX files with software version not equal to the current version

Gauge Explicit Reference

RA2_IFA_AX files with wrong sensing start

Gauge Explicit Reference

RA2_IFA_AX files with wrong sensing stop

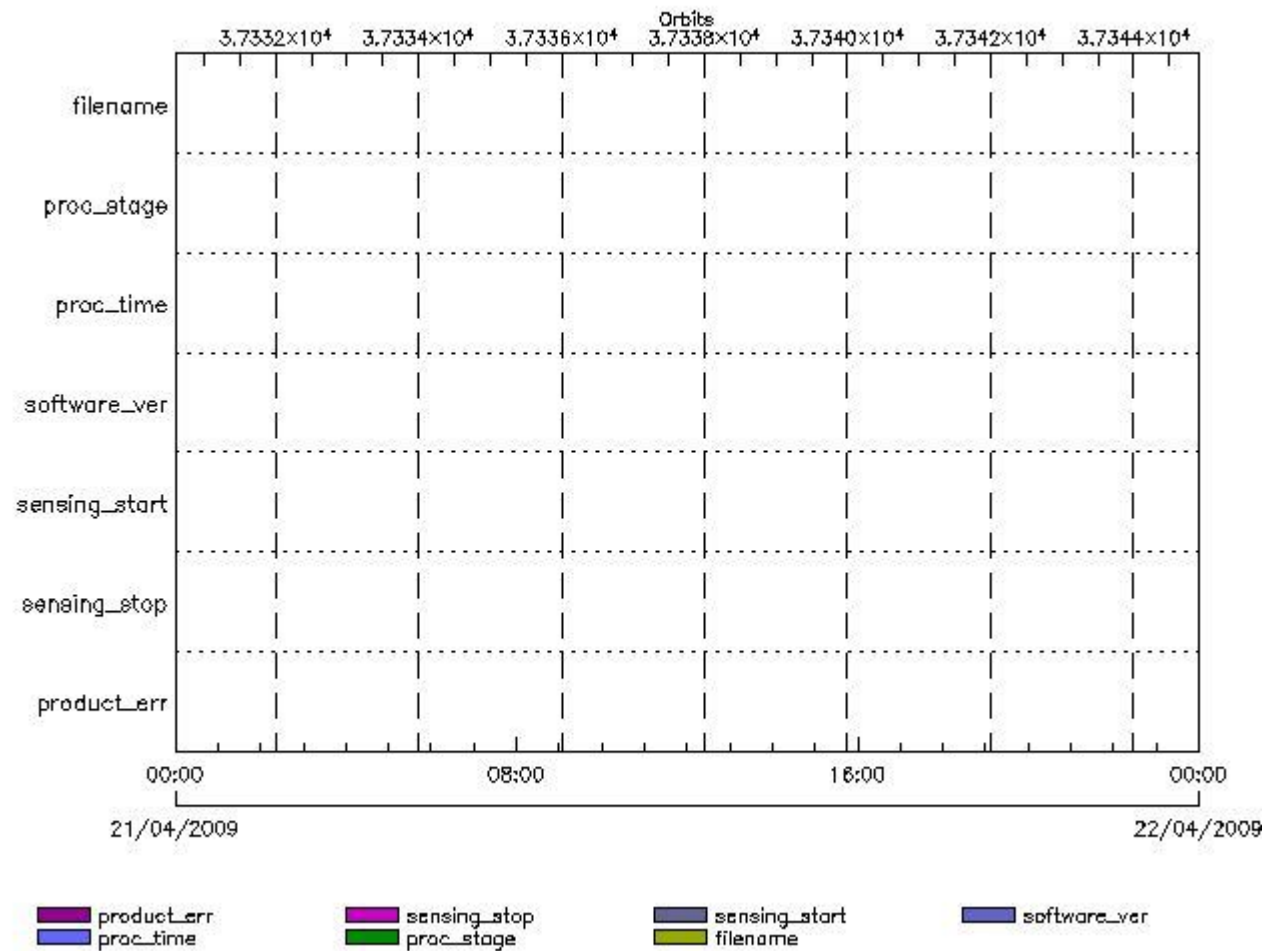
Gauge Explicit Reference

RA2_IFA_AX files with product err set

Gauge Explicit Reference

RA2_IFB_AX MPH checks

MPH Errors for RA2_IFB_AX



RA2_IFB_AX files with wrong filename

Gauge

RA2_IFB_AX files with unknown processing stage

Gauge Explicit Reference

RA2_IFB_AX files with wrong processing time

Gauge Explicit Reference

RA2_IFB_AX files with software version not equal to the current version

Gauge Explicit Reference

RA2_IFB_AX files with wrong sensing start

Gauge Explicit Reference

RA2_IFB_AX files with wrong sensing stop

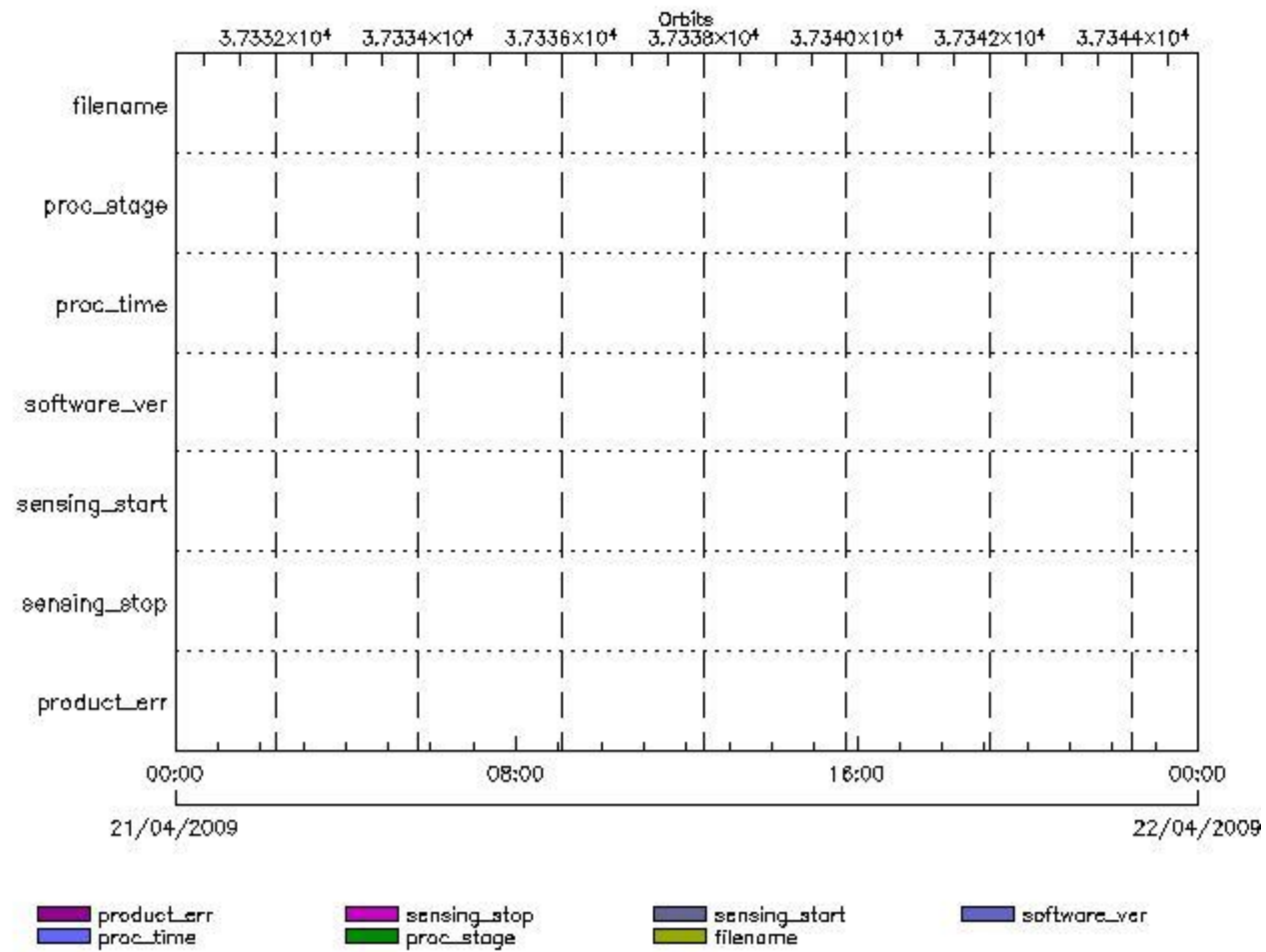
Gauge Explicit Reference

RA2_IFB_AX files with product err set

Gauge Explicit Reference

RA2_IFF_AX MPH checks

MPH Errors for RA2_IFF_AX



RA2_IFF_AX files with wrong filename

Gauge

RA2_IFF_AX files with unknown processing stage

Gauge Explicit Reference

RA2_IFF_AX files with wrong processing time

Gauge Explicit Reference

RA2_IFF_AX files with software version not equal to the current version

Gauge Explicit Reference

RA2_IFF_AX files with wrong sensing start

Gauge Explicit Reference

RA2_IFF_AX files with wrong sensing stop

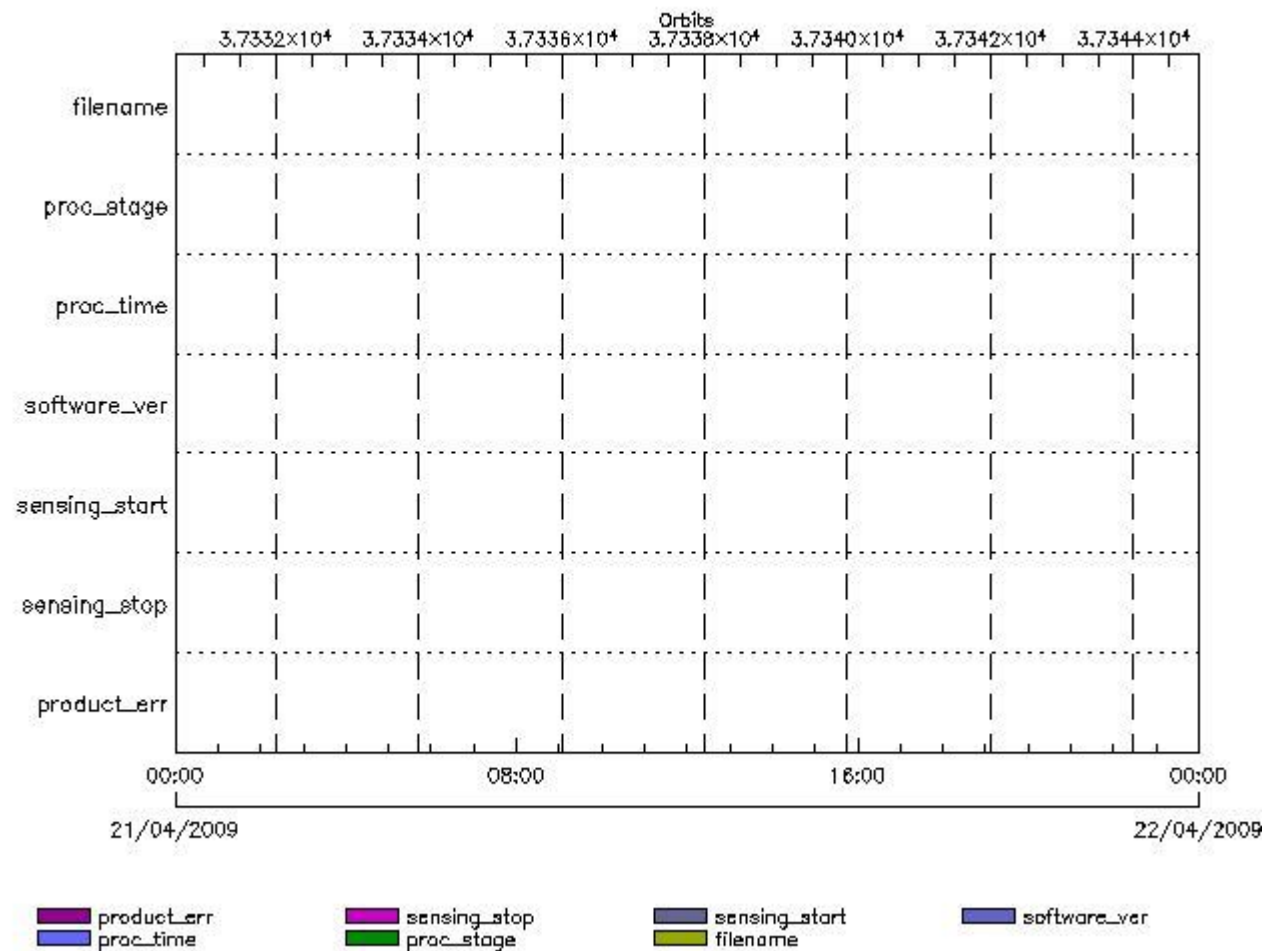
Gauge Explicit Reference

RA2_IFF_AX files with product err set

Gauge Explicit Reference

RA2_IOC_AX MPH checks

MPH Errors for RA2_IOC_AX



RA2_IOC_AX files with wrong filename

Gauge

RA2_IOC_AX files with unknown processing stage

Gauge Explicit Reference

RA2_IOC_AX files with wrong processing time

Gauge Explicit Reference

RA2_IOC_AX files with software version not equal to the current version

Gauge Explicit Reference

RA2_IOC_AX files with wrong sensing start

Gauge Explicit Reference

RA2_IOC_AX files with wrong sensing stop

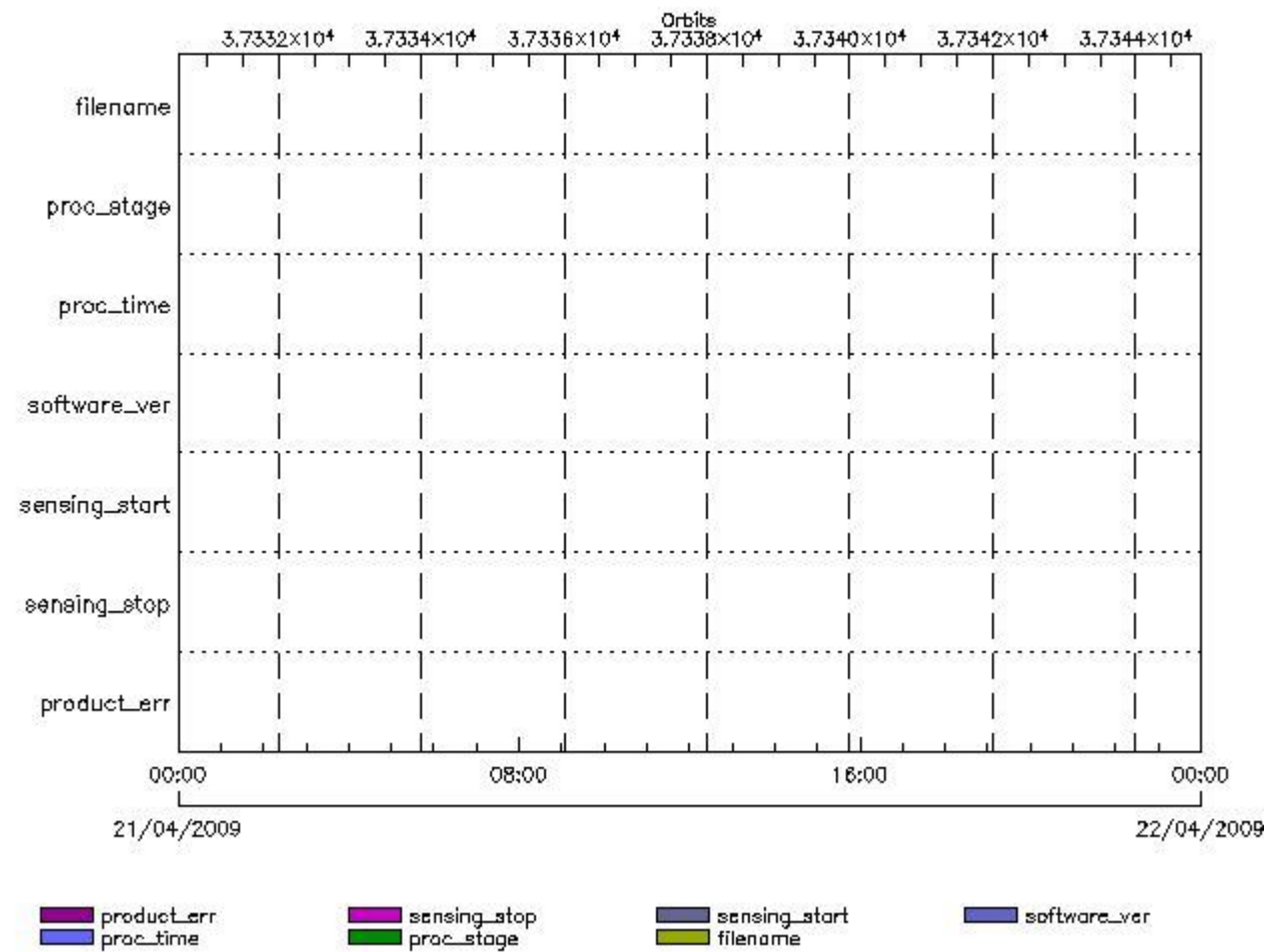
Gauge Explicit Reference

RA2_IOC_AX files with product err set

Gauge Explicit Reference

RA2_MET_AX MPH checks

MPH Errors for RA2_MET_AX



RA2_MET_AX files with wrong filename

RA2_MET_AX files with unknown processing stage

RA2_MET_AX files with wrong processing time

RA2_MET_AX files with software version not equal to the current version

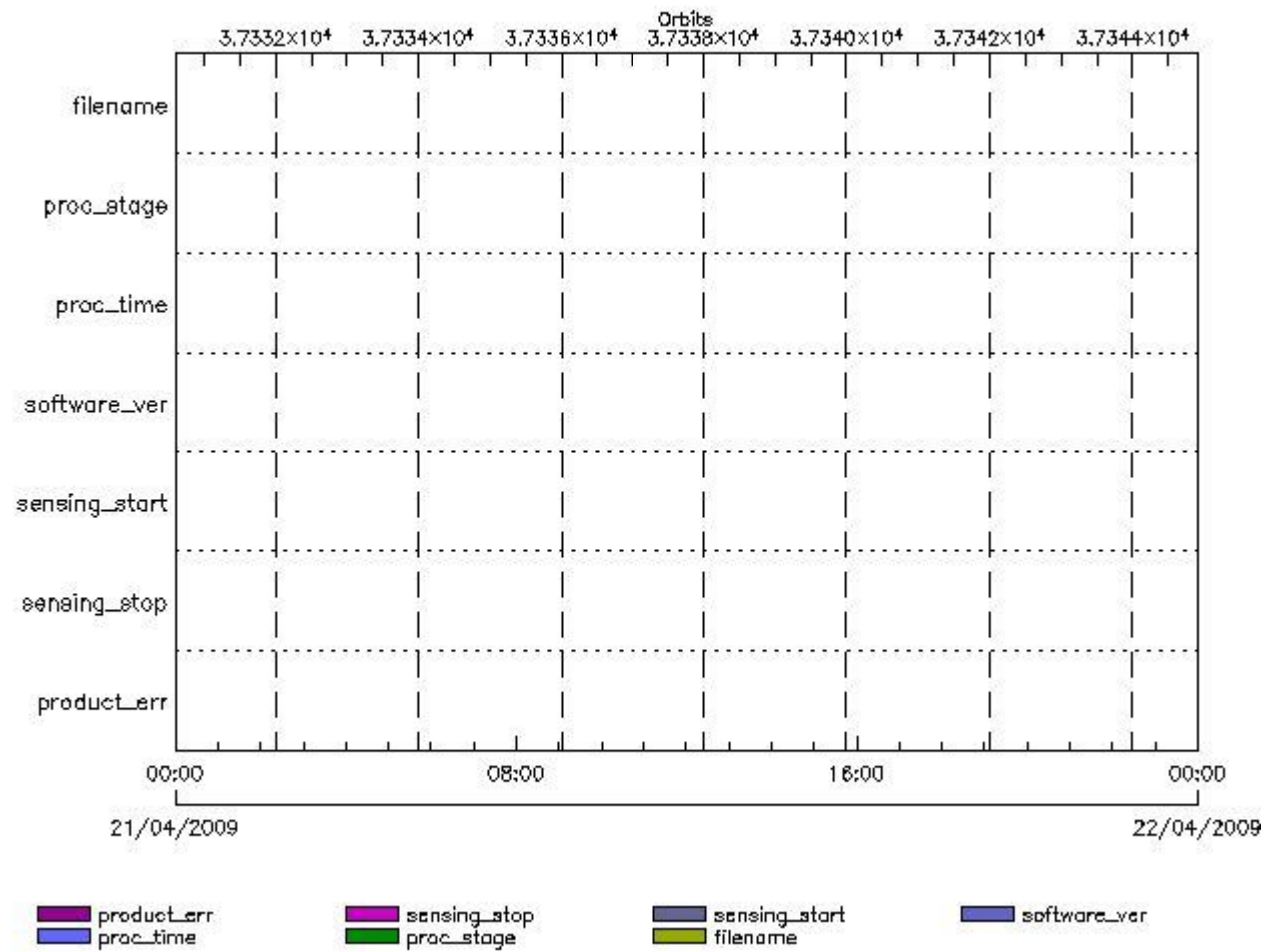
RA2_MET_AX files with wrong sensing start

RA2_MET_AX files with wrong sensing stop

RA2_MET_AX files with product err set

RA2_MSS_AX MPH checks

MPH Errors for RA2_MSS_AX



RA2_MSS_AX files with wrong filename

RA2_MSS_AX files with unknown processing stage

Gauge **Explicit Reference**

RA2_MSS_AX files with wrong processing time

Gauge **Explicit Reference**

RA2_MSS_AX files with software version not equal to the current version

Gauge **Explicit Reference**

RA2_MSS_AX files with wrong sensing start

Gauge **Explicit Reference**

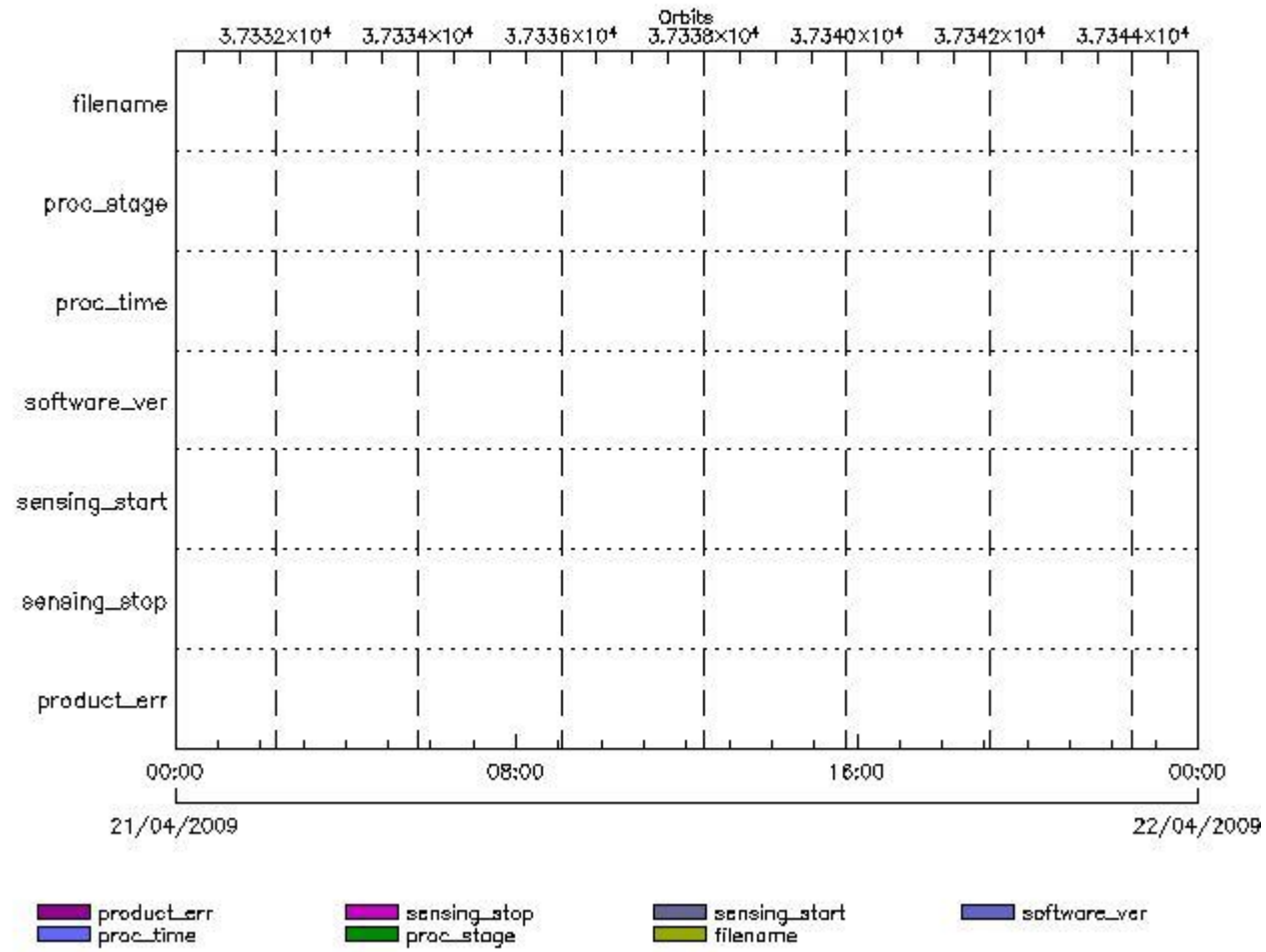
RA2_MSS_AX files with wrong sensing stop

Gauge **Explicit Reference**

RA2_MSS_AX files with product err set

Gauge **Explicit Reference**

MPH Errors for RA2_OT1_AX



RA2_OT1_AX files with wrong filename

RA2_OT1_AX files with unknown processing stage

Gauge Explicit Reference

RA2_OT1_AX files with wrong processing time

Gauge Explicit Reference

RA2_OT1_AX files with software version not equal to the current version

Gauge Explicit Reference

RA2_OT1_AX files with wrong sensing start

Gauge Explicit Reference

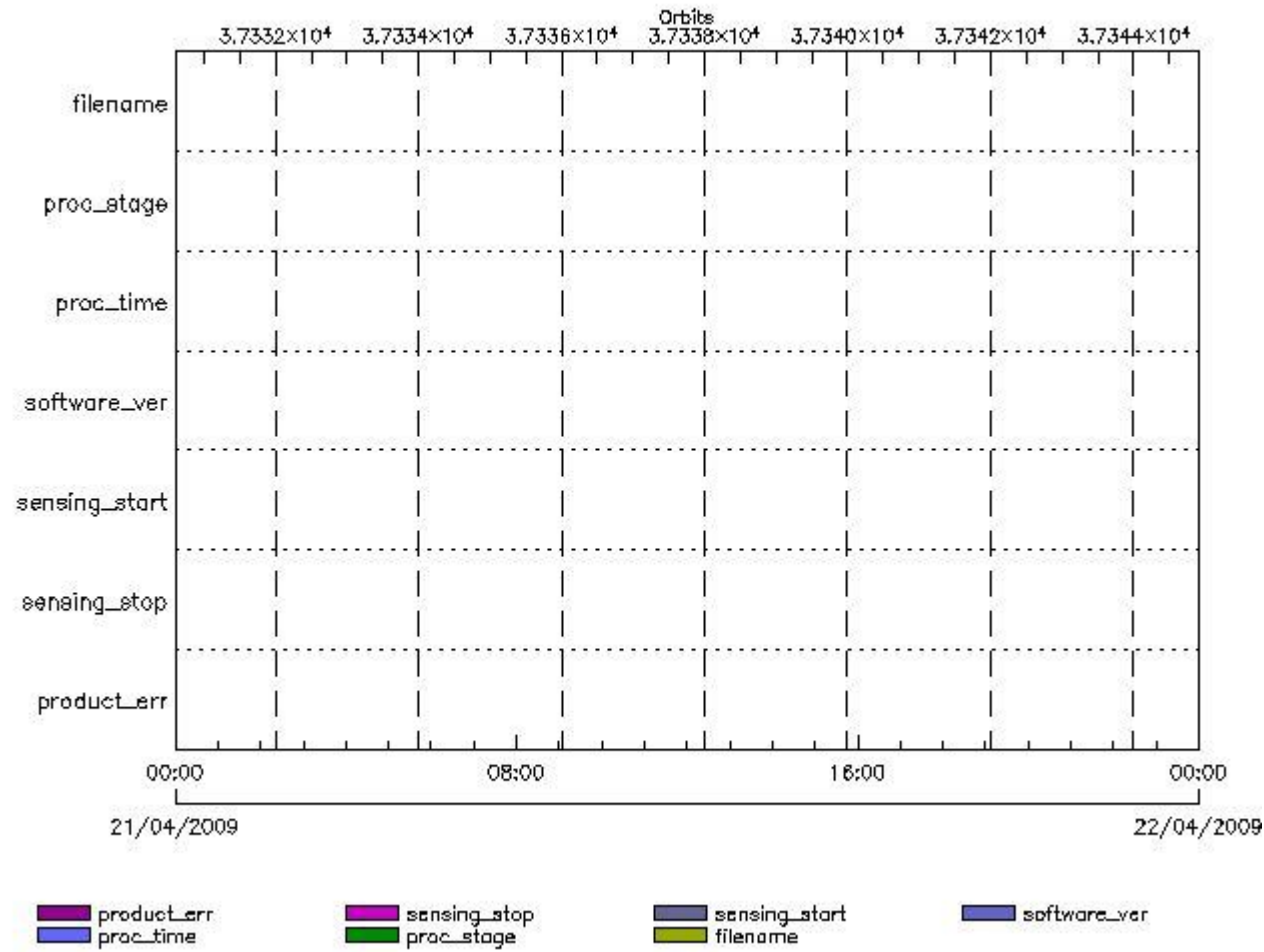
RA2_OT1_AX files with wrong sensing stop

Gauge Explicit Reference

RA2_OT1_AX files with product err set

RA2_OT2_AX MPH checks

MPH Errors for RA2_OT2_AX



RA2_OT2_AX files with wrong filename

RA2_OT2_AX files with unknown processing stage

Gauge Explicit Reference

RA2_OT2_AX files with wrong processing time

Gauge Explicit Reference

RA2_OT2_AX files with software version not equal to the current version

Gauge Explicit Reference

RA2_OT2_AX files with wrong sensing start

Gauge Explicit Reference

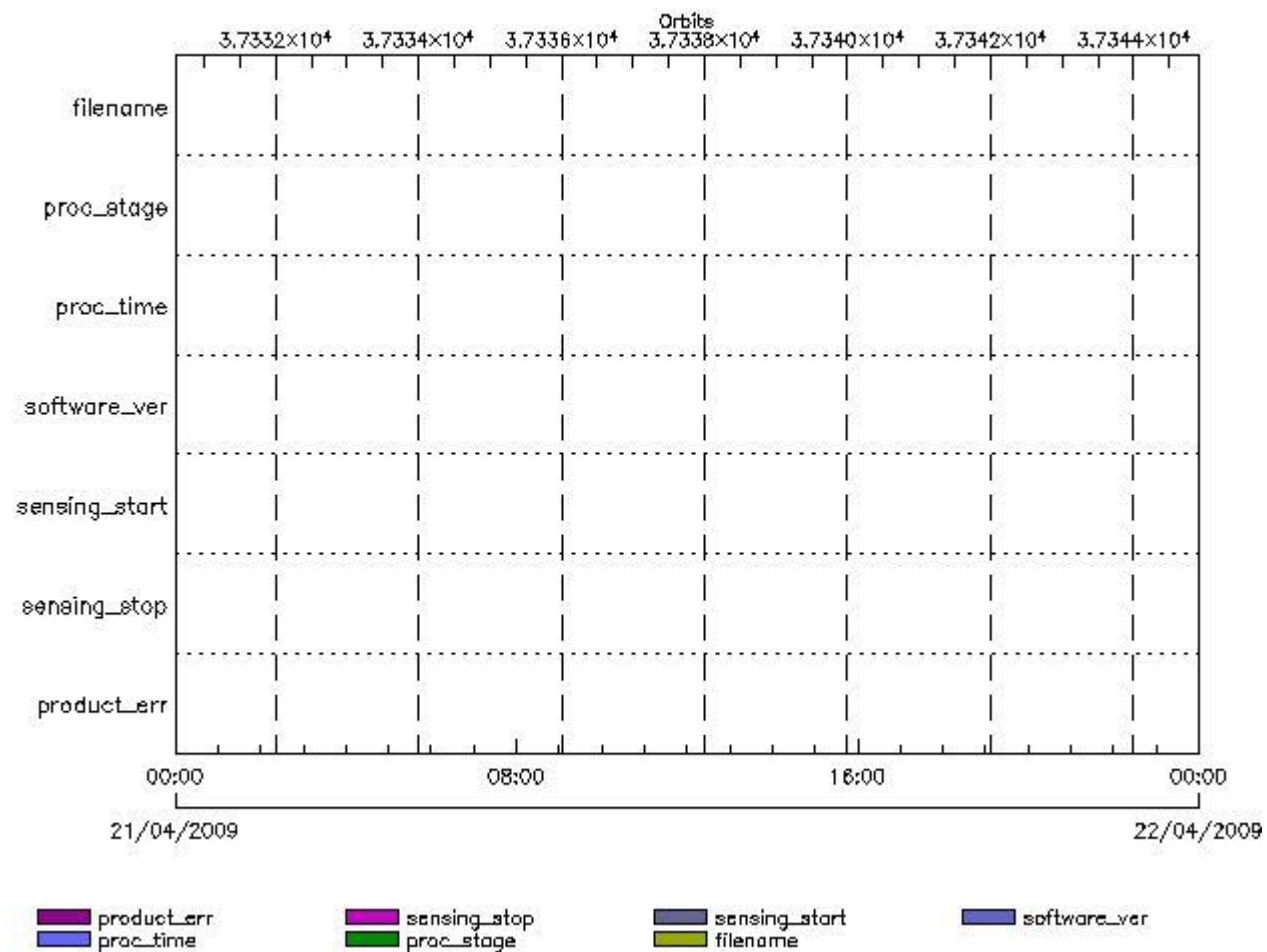
RA2_OT2_AX files with wrong sensing stop

Gauge Explicit Reference
 RA2_OT2_AX files with product err set

Gauge Explicit Reference

RA2_PLA_AX MPH checks

MPH Errors for RA2_PLA_AX



RA2_PLA_AX files with wrong filename

Gauge
 RA2_PLA_AX files with unknown processing stage

Gauge Explicit Reference

RA2_PLA_AX files with wrong processing time

Gauge Explicit Reference

RA2_PLA_AX files with software version not equal to the current version

Gauge Explicit Reference

RA2_PLA_AX files with wrong sensing start

Gauge Explicit Reference

RA2_PLA_AX files with wrong sensing stop

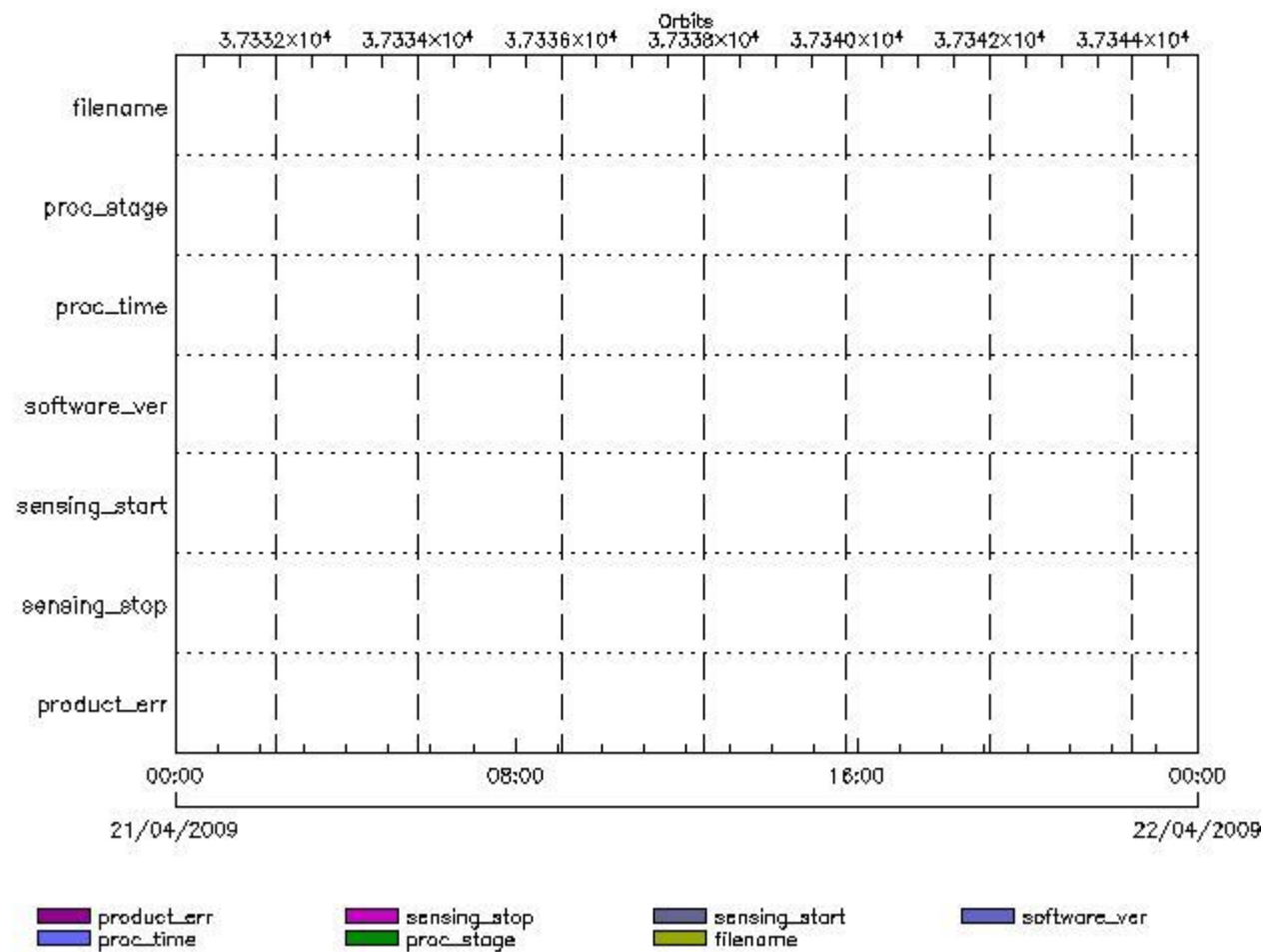
Gauge Explicit Reference

RA2_PLA_AX files with product err set

Gauge Explicit Reference

RA2_POL_AX MPH checks

MPH Errors for RA2_POL_AX



RA2_POL_AX files with wrong filename

Gauge

RA2_POL_AX files with unknown processing stage

Gauge Explicit Reference

RA2_POL_AX files with wrong processing time

Gauge Explicit Reference

RA2_POL_AX files with software version not equal to the current version

Gauge Explicit Reference

RA2_POL_AX files with wrong sensing start

Gauge Explicit Reference

RA2_POL_AX files with wrong sensing stop

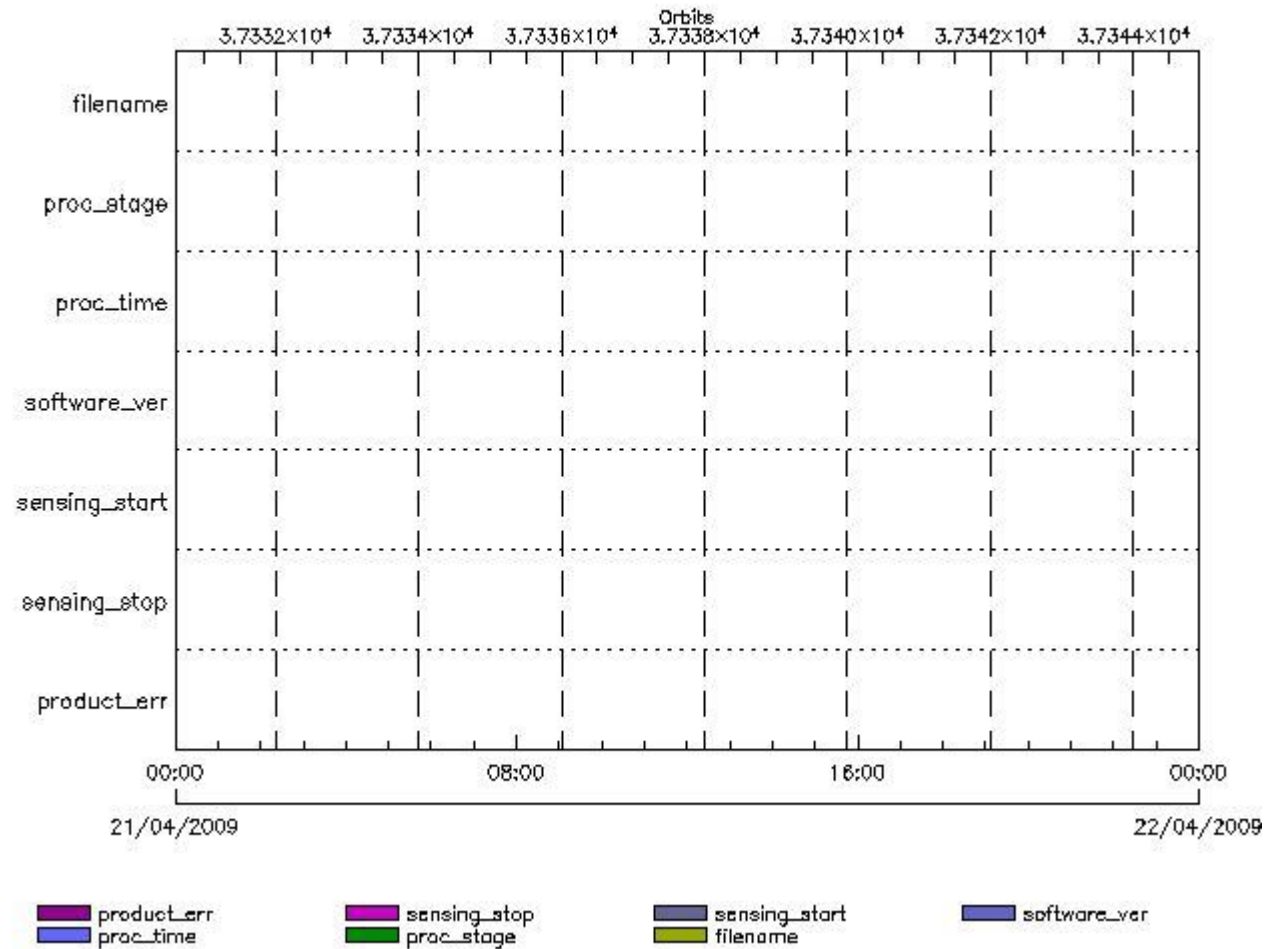
Gauge Explicit Reference

RA2_POL_AX files with product err set

Gauge Explicit Reference

RA2_SET_AX MPH checks

MPH Errors for RA2_SET_AX



RA2_SET_AX files with wrong filename

Gauge

RA2_SET_AX files with unknown processing stage

Gauge Explicit Reference

RA2_SET_AX files with wrong processing time

Gauge Explicit Reference

RA2_SET_AX files with software version not equal to the current version

Gauge Explicit Reference

RA2_SET_AX files with wrong sensing start

Gauge Explicit Reference

RA2_SET_AX files with wrong sensing stop

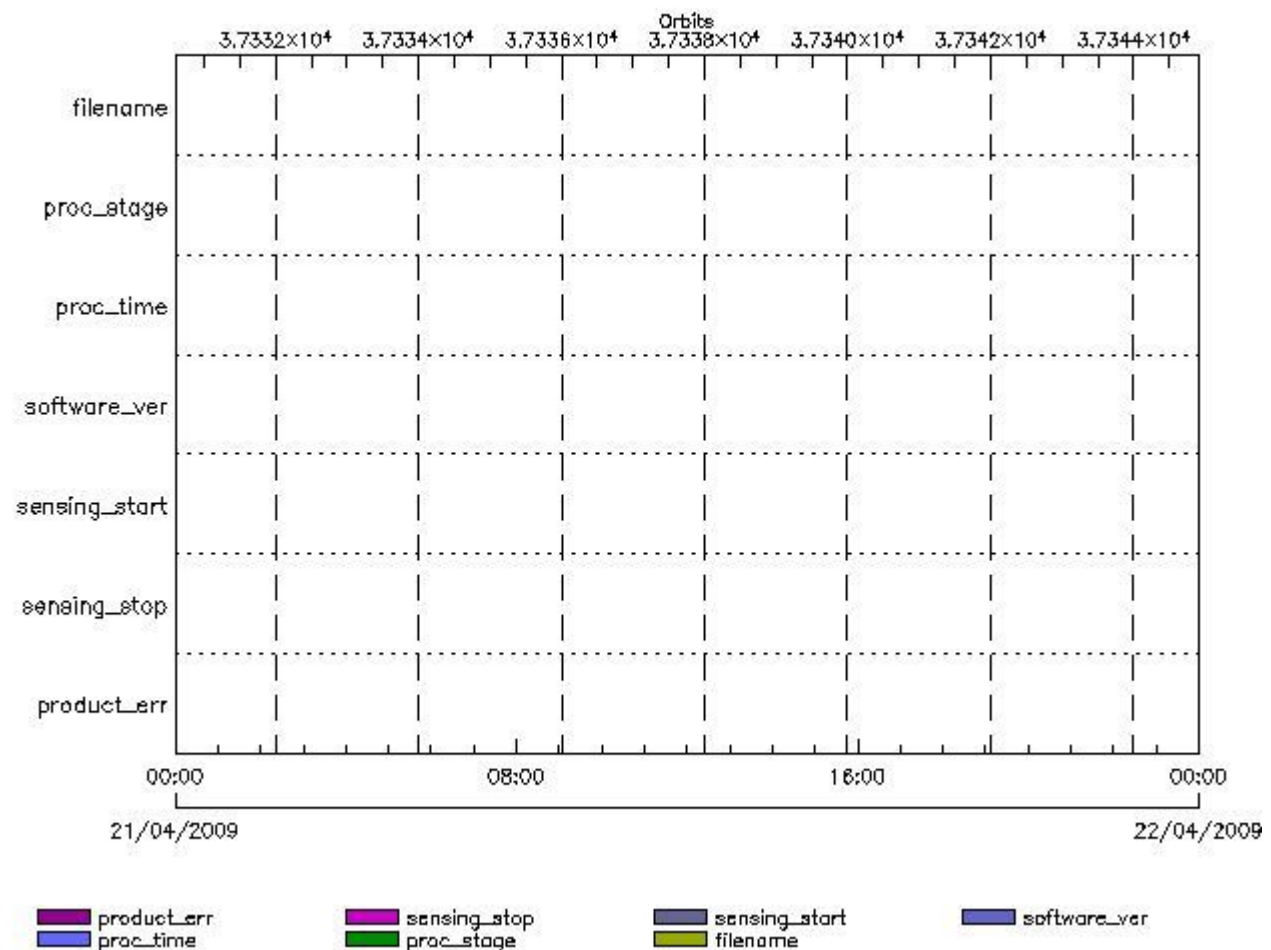
Gauge Explicit Reference

RA2_SET_AX files with product err set

Gauge Explicit Reference

RA2_SL1_AX MPH checks

MPH Errors for RA2_SL1_AX



RA2_SL1_AX files with wrong filename

Gauge

RA2_SL1_AX files with unknown processing stage

Gauge Explicit Reference

RA2_SL1_AX files with wrong processing time

Gauge Explicit Reference

RA2_SL1_AX files with software version not equal to the current version

Gauge Explicit Reference

RA2_SL1_AX files with wrong sensing start

Gauge Explicit Reference

RA2_SL1_AX files with wrong sensing stop

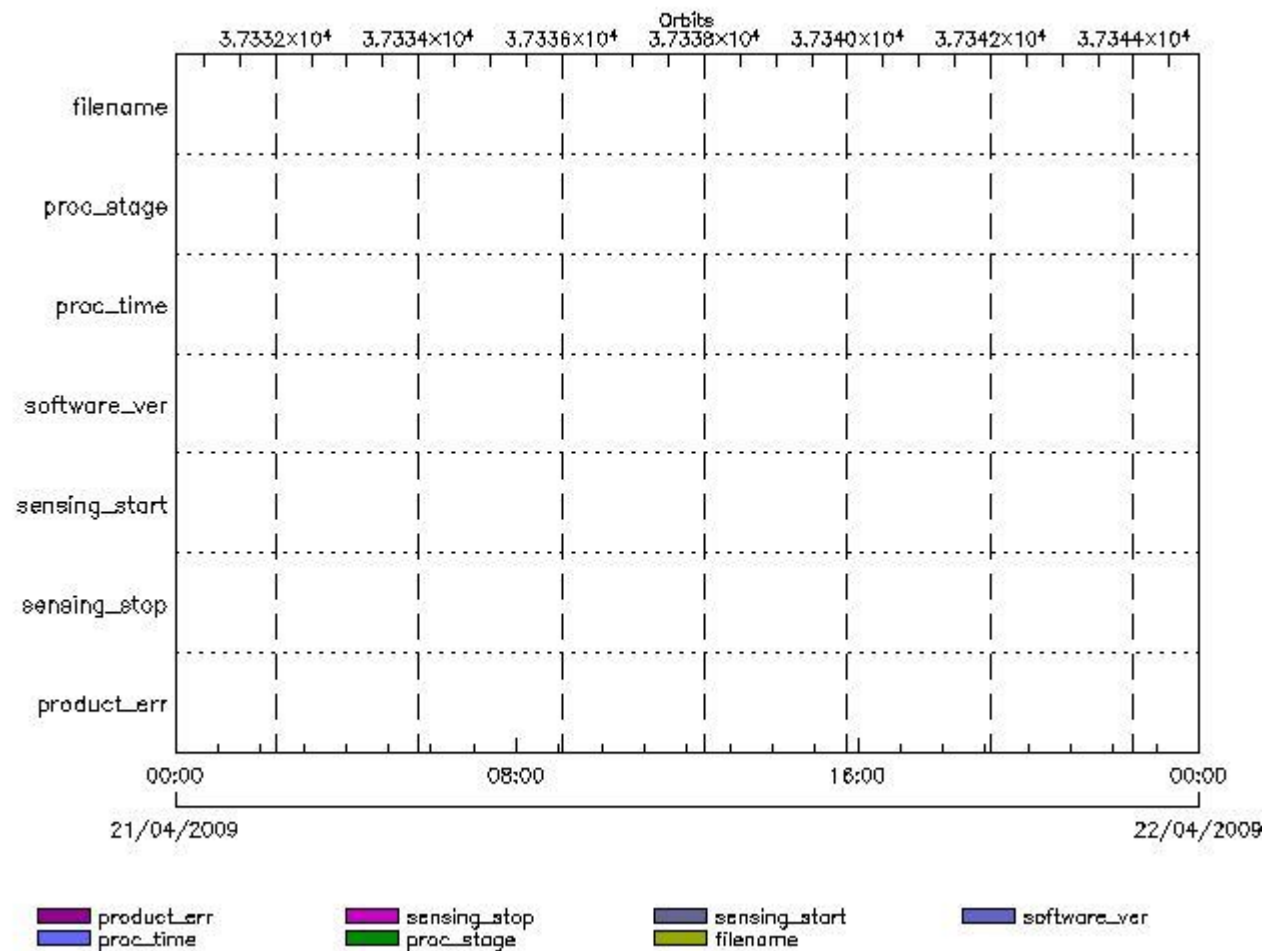
Gauge Explicit Reference

RA2_SL1_AX files with product err set

Gauge Explicit Reference

RA2_SL2_AX MPH checks

MPH Errors for RA2_SL2_AX



RA2_SL2_AX files with wrong filename

Gauge

RA2_SL2_AX files with unknown processing stage

Gauge Explicit Reference

RA2_SL2_AX files with wrong processing time

Gauge Explicit Reference

RA2_SL2_AX files with software version not equal to the current version

Gauge Explicit Reference

RA2_SL2_AX files with wrong sensing start

Gauge Explicit Reference

RA2_SL2_AX files with wrong sensing stop

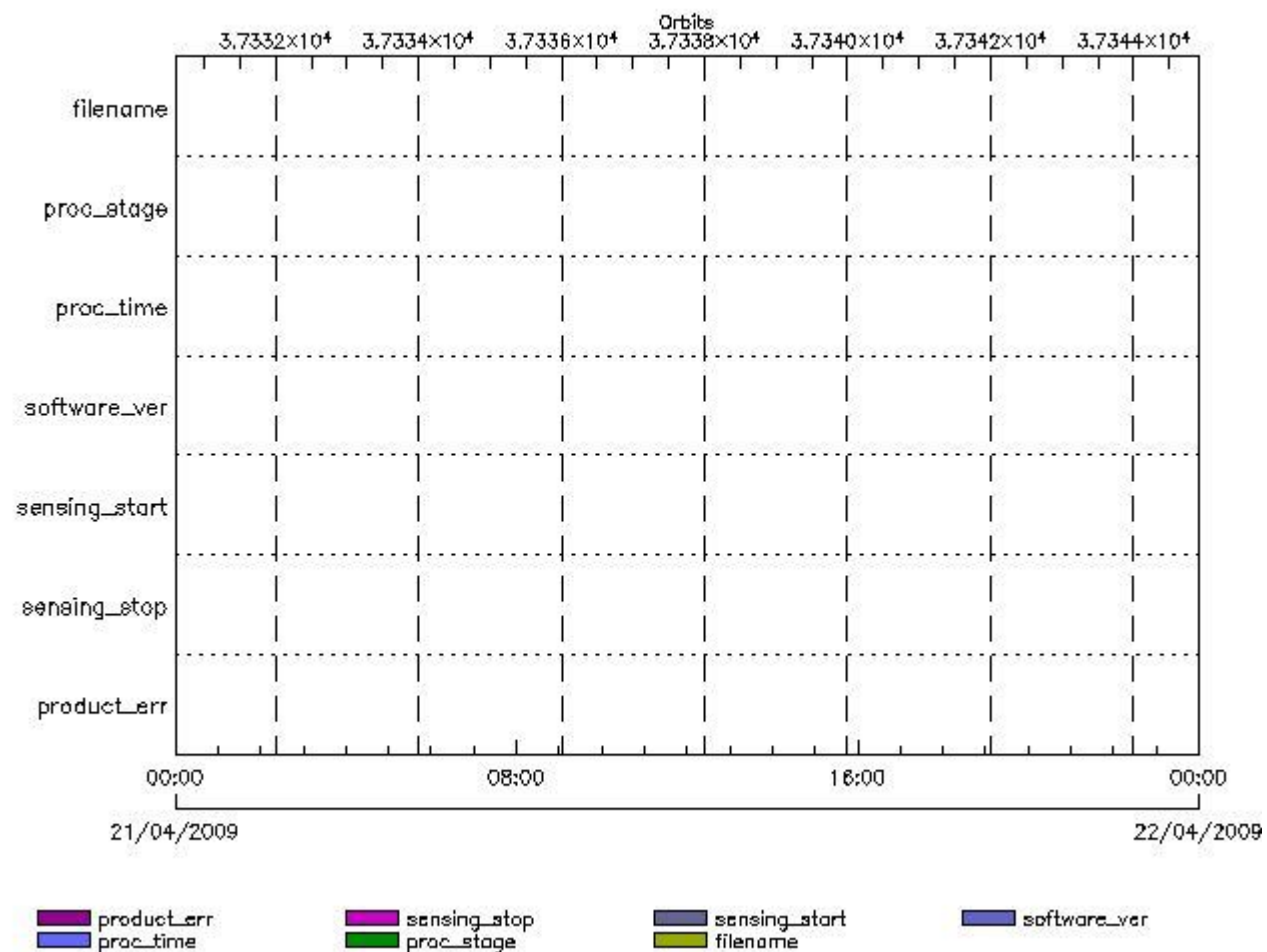
Gauge Explicit Reference

RA2_SL2_AX files with product err set

Gauge Explicit Reference

RA2_SOI_AX MPH checks

MPH Errors for RA2_SOI_AX



RA2_SOI_AX files with wrong filename

RA2_SOI_AX files with unknown processing stage

Gauge Explicit Reference

RA2_SOI_AX files with wrong processing time

Gauge Explicit Reference

RA2_SOI_AX files with software version not equal to the current version

Gauge Explicit Reference

RA2_SOI_AX files with wrong sensing start

Gauge Explicit Reference

RA2_SOI_AX files with wrong sensing stop

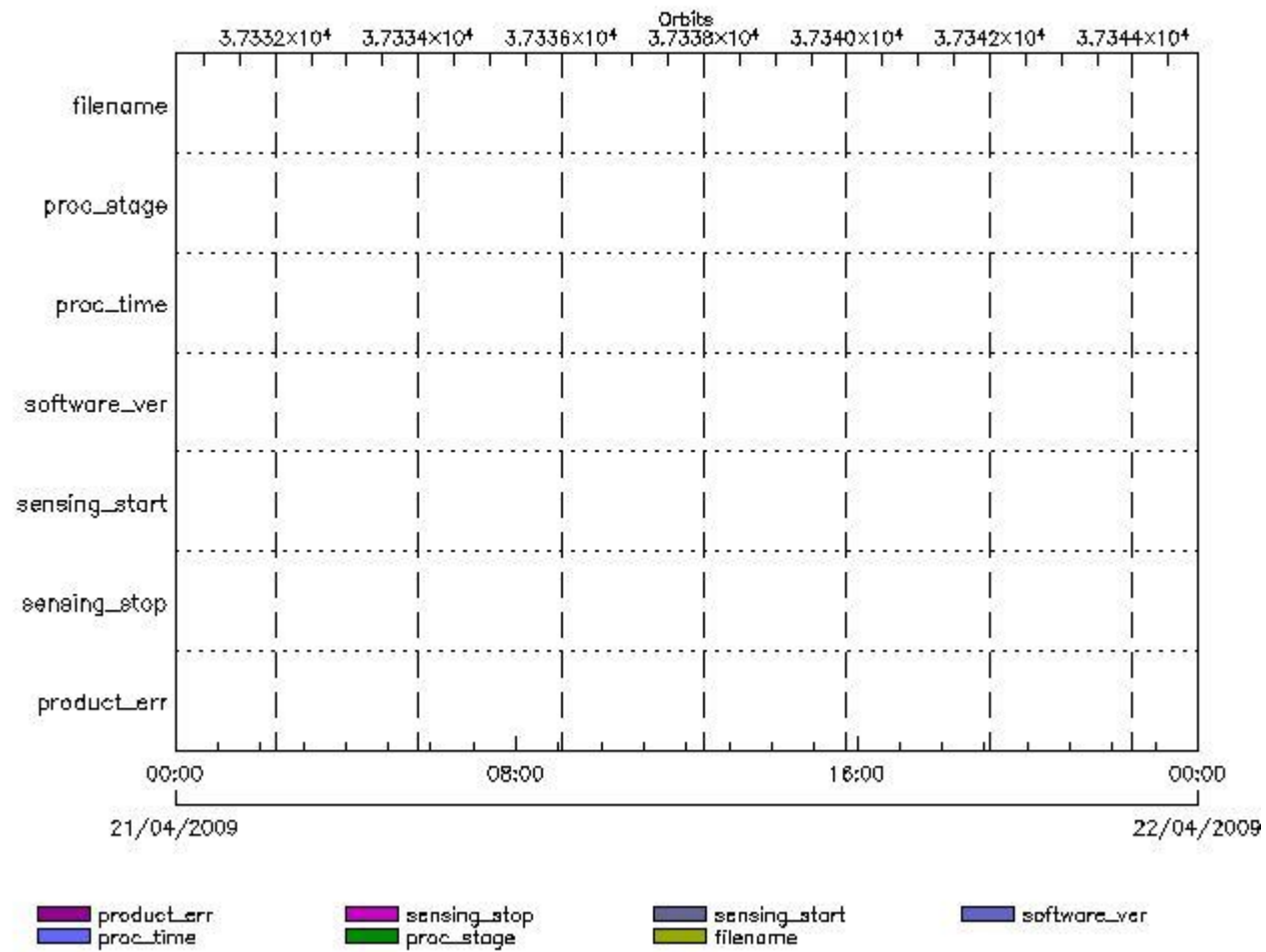
Gauge Explicit Reference

RA2_SOI_AX files with product err set

Gauge Explicit Reference

RA2_SOL_AX MPH checks

MPH Errors for RA2_SOL_AX



RA2_SOL_AX files with wrong filename

RA2_SOL_AX files with unknown processing stage

Gauge **Explicit Reference**

RA2_SOL_AX files with wrong processing time

Gauge **Explicit Reference**

RA2_SOL_AX files with software version not equal to the current version

Gauge **Explicit Reference**

RA2_SOL_AX files with wrong sensing start

Gauge **Explicit Reference**

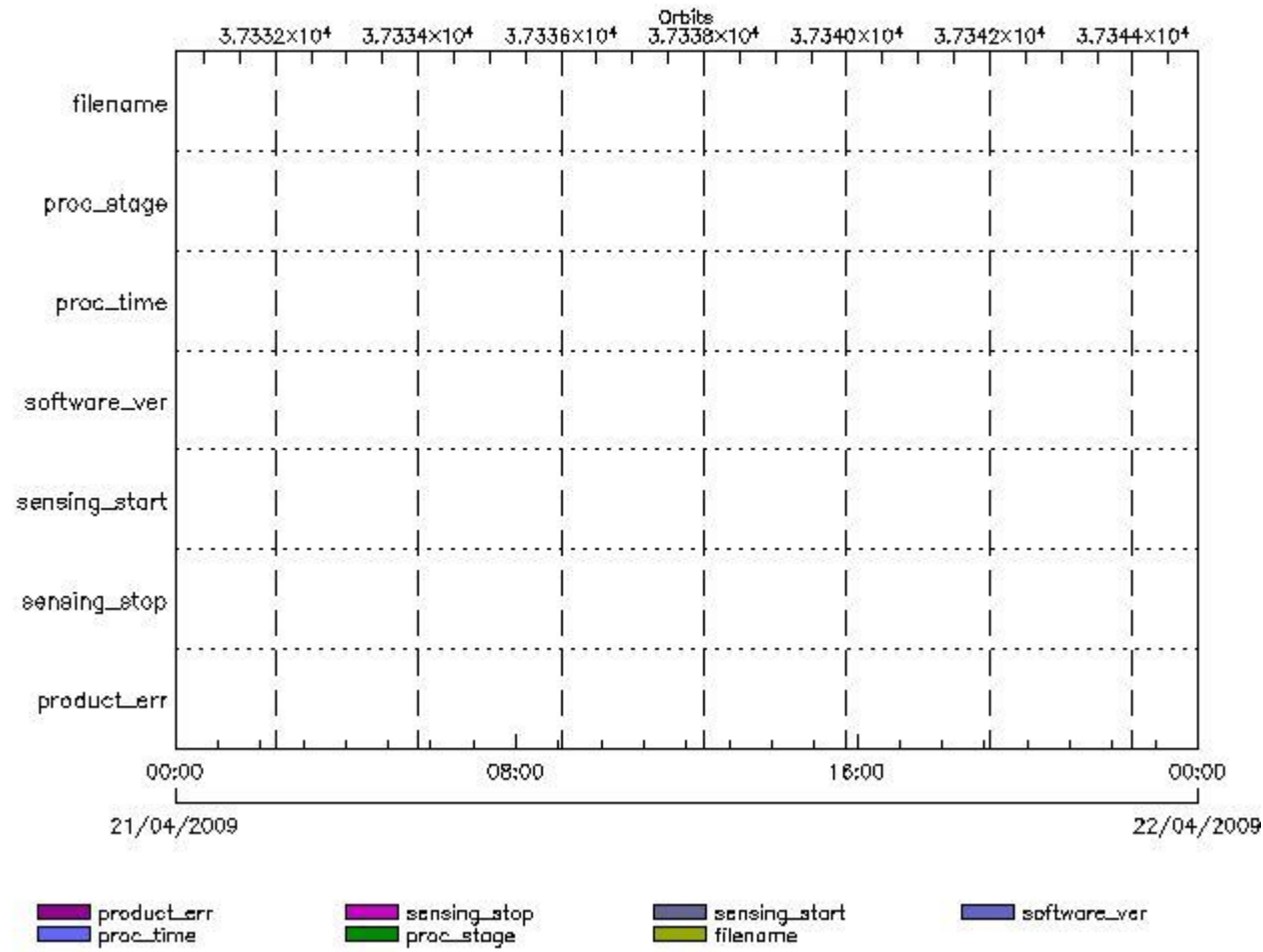
RA2_SOL_AX files with wrong sensing stop

Gauge **Explicit Reference**

RA2_SOL_AX files with product err set

Gauge **Explicit Reference**

MPH Errors for RA2_SSB_AX



RA2_SSB_AX files with wrong filename

RA2_SSB_AX files with unknown processing stage

Gauge Explicit Reference

RA2_SSB_AX files with wrong processing time

Gauge Explicit Reference

RA2_SSB_AX files with software version not equal to the current version

Gauge Explicit Reference

RA2_SSB_AX files with wrong sensing start

Gauge Explicit Reference

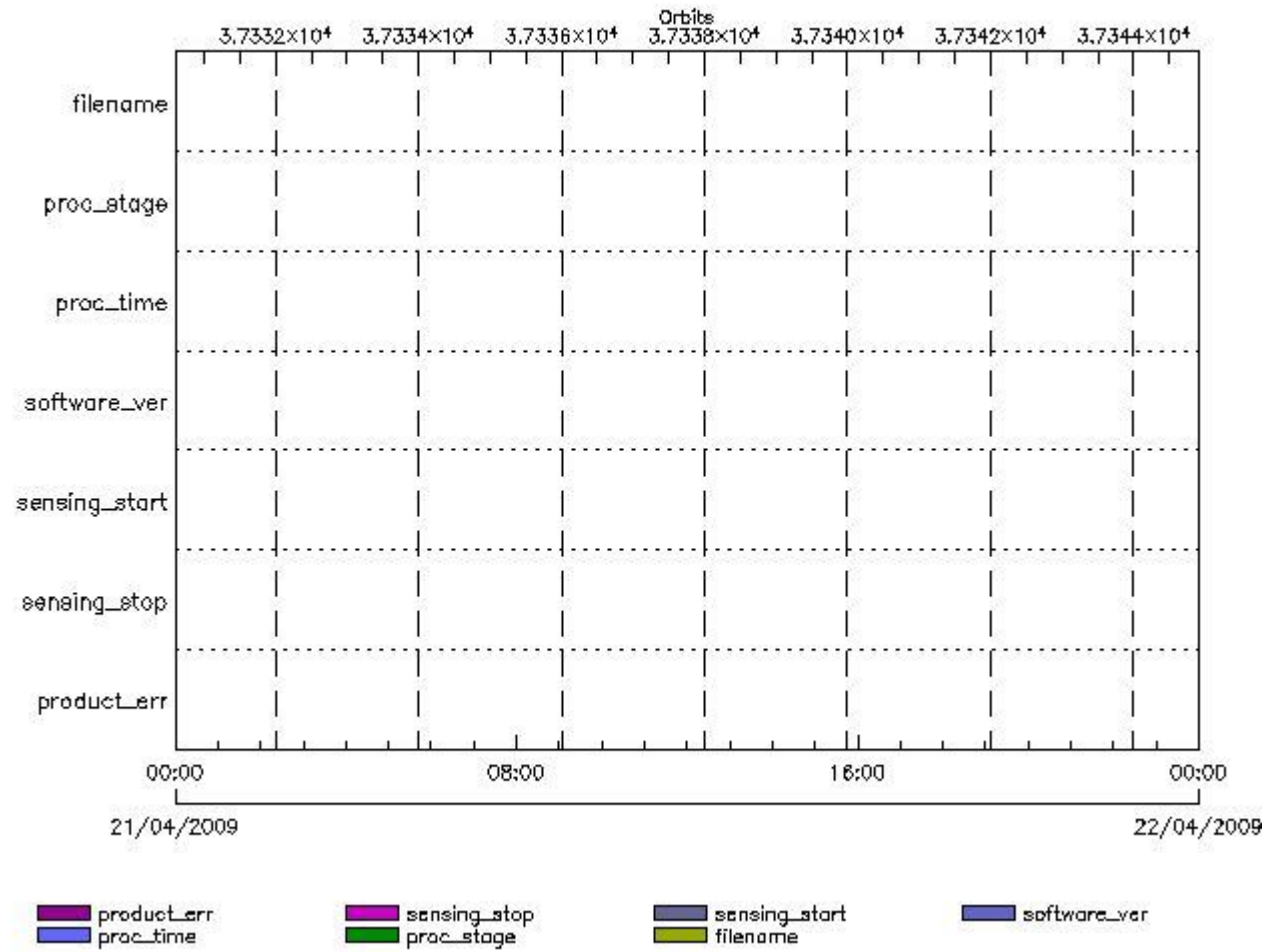
RA2_SSB_AX files with wrong sensing stop

Gauge Explicit Reference

RA2_SSB_AX files with product err set

RA2_TLD_AX MPH checks

MPH Errors for RA2_TLD_AX



RA2_TLD_AX files with wrong filename

RA2_TLD_AX files with unknown processing stage

Gauge Explicit Reference

RA2_TLD_AX files with wrong processing time

Gauge Explicit Reference

RA2_TLD_AX files with software version not equal to the current version

Gauge Explicit Reference

RA2_TLD_AX files with wrong sensing start

Gauge Explicit Reference

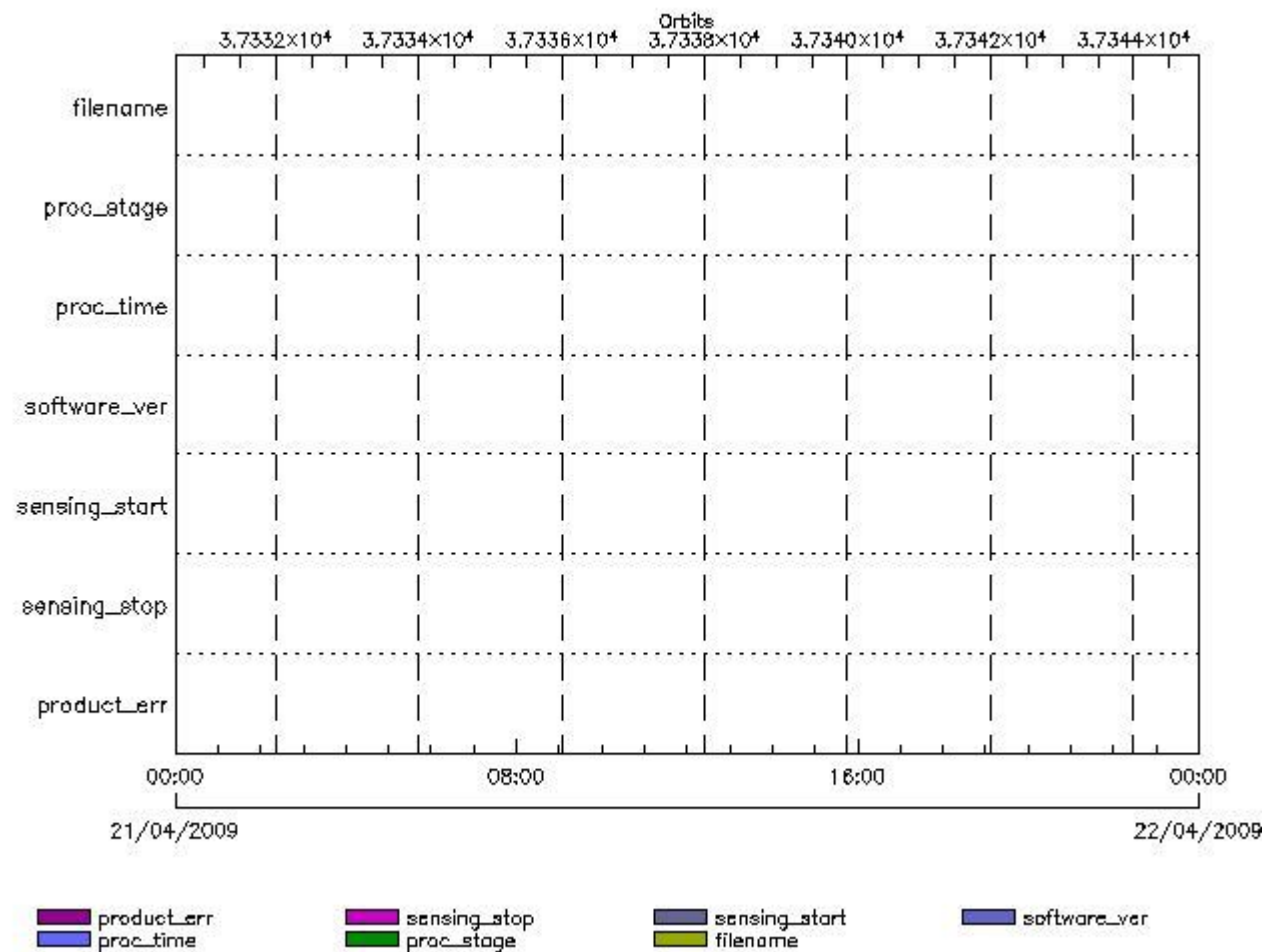
RA2_TLD_AX files with wrong sensing stop

Gauge Explicit Reference
RA2_TLD_AX files with product err set

Gauge Explicit Reference

RA2_USO_AX MPH checks

MPH Errors for RA2_USO_AX



RA2_USO_AX files with wrong filename

Gauge
RA2_USO_AX files with unknown processing stage

Gauge Explicit Reference

RA2_USO_AX files with wrong processing time

Gauge Explicit Reference

RA2_USO_AX files with software version not equal to the current version

Gauge Explicit Reference

RA2_USO_AX files with wrong sensing start

Gauge Explicit Reference

RA2_USO_AX files with wrong sensing stop

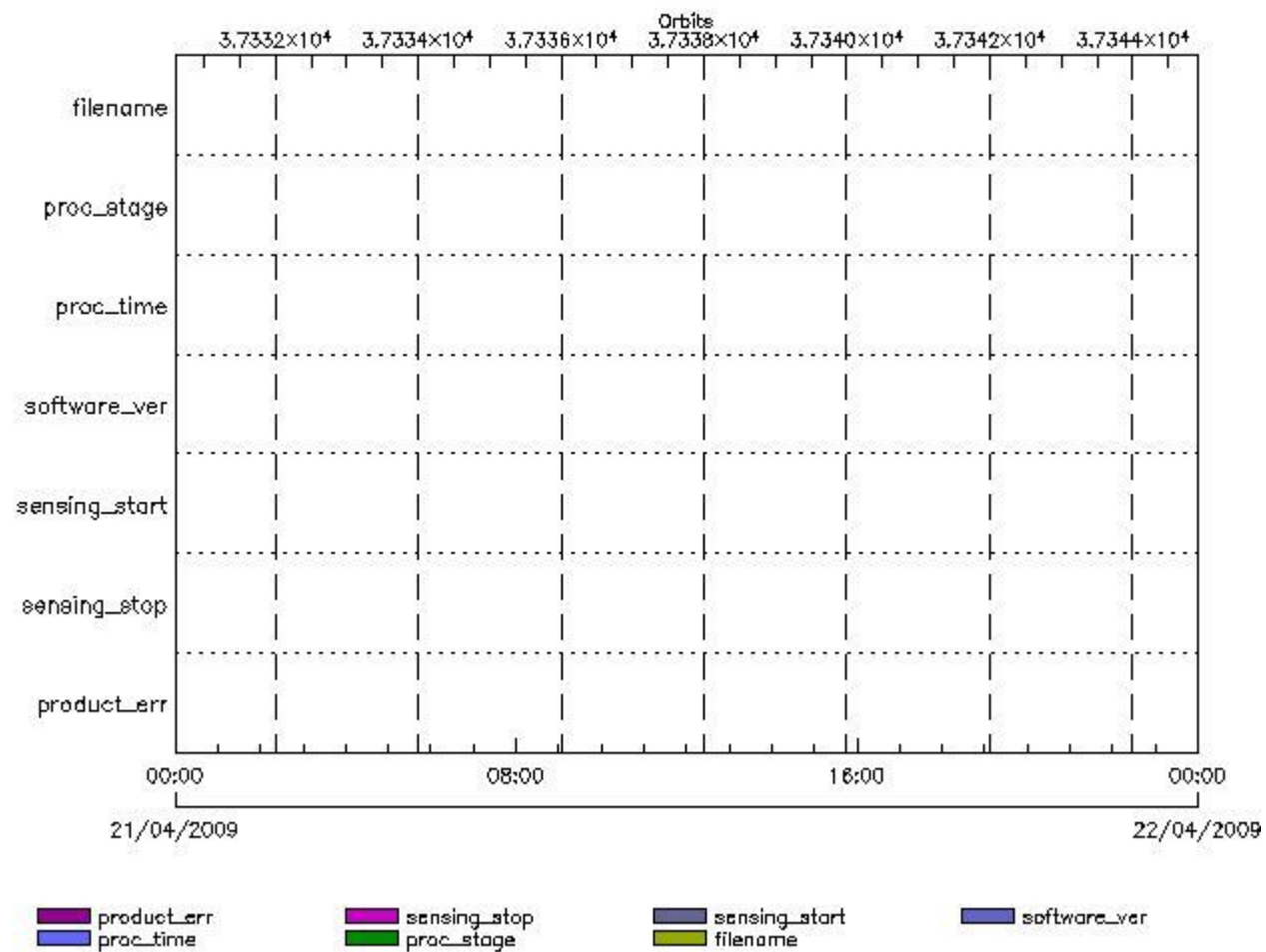
Gauge Explicit Reference

RA2_USO_AX files with product err set

Gauge Explicit Reference

AUX_ATT_AX MPH checks

MPH Errors for AUX_ATT_AX



AUX_ATT_AX files with wrong filename

Gauge

AUX_ATT_AX files with unknown processing stage

Gauge Explicit Reference

AUX_ATT_AX files with wrong processing time

Gauge Explicit Reference

AUX_ATT_AX files with software version not equal to the current version

Gauge Explicit Reference

AUX_ATT_AX files with wrong sensing start

Gauge Explicit Reference

AUX_ATT_AX files with wrong sensing stop

Gauge Explicit Reference

AUX_ATT_AX files with product err set

Gauge Explicit Reference

Time Correlation

AUX_TIM_AX Propagation Error

| Gauge | Value | Segment (Start-Stop) |
|--|--------------------|--|
| Propagation Error (us) N/A | 4.71995544433594 | 20-APR-2009 23:15:18.000 21-APR-2009 06:07:38.000 |
| Propagation Error (us) Warning! Too big | 8.0068244934082 | 21-APR-2009 06:07:38.000 21-APR-2009 07:47:17.000 |
| Propagation Error (us) Warning! Too big | 5.22761535644531 | 21-APR-2009 07:47:17.000 21-APR-2009 09:26:58.000 |
| Propagation Error (us) N/A | -0.869839668273926 | 21-APR-2009 09:26:58.000 21-APR-2009 11:06:30.000 |
| Propagation Error (us) N/A | -1.90342807769775 | 21-APR-2009 11:06:30.000 21-APR-2009 12:45:37.000 |
| Propagation Error (us) N/A | -3.34094142913818 | 21-APR-2009 12:45:37.000 21-APR-2009 14:24:32.000 |
| Propagation Error (us) N/A | 4.84268474578857 | 21-APR-2009 14:24:32.000 21-APR-2009 16:02:06.000 |
| Propagation Error (us) N/A | 0.972479820251465 | 21-APR-2009 16:02:06.000 21-APR-2009 17:40:14.000 |
| Propagation Error (us) N/A | 0.162343978881836 | 21-APR-2009 17:40:14.000 21-APR-2009 19:18:40.000 |
| Propagation Error (us) N/A | 1.85943984985352 | 21-APR-2009 19:18:40.000 21-APR-2009 20:59:16.000 |
| Propagation Error (us) Warning! Too big | -6.01239395141602 | 21-APR-2009 20:59:16.000 21-APR-2009 22:42:13.000 |

```

xReportTemplate. Copying internal and external template references...
xReportTemplate. Processing Conditionals inclusions...
xReportTemplate. ...No Conditionals inclusions found
xReportTemplate. Generating data extraction schema document...
xReportTemplate. Inserting embedded DEL scripts and extracting data...
xReportTemplate. Generating data extraction skeleton for explicit references...
xReportTemplate. Extracting Explicit References data...
xReportTemplate. Merging object data with explicit_references data...
xReportTemplate. Generating stylesheet to transform template to report...
xReportTemplate. Generating stylesheet for grouping and zooming...
xReportTemplate. Generating intermediate report without grouping and zooming...
xReportTemplate. Generating final xhtml report...
xReportTemplate. Generating the IDL program for the graphs
xReportTemplate. Generating external linked fragments
xReportTemplate. Executing the IDL program
Information : (23-Apr-2009 15:42:46)
Graph 1: Creating object for a eventGanttChart
Information : (23-Apr-2009 15:42:46) Graph 1: Processing legend.
Information : (23-Apr-2009 15:42:46)
Graph 1: Adding data from object @PCF_RA2_sensing:ETL_ra2_wwv_2p          18
elements.
Information : (23-Apr-2009 15:42:46)
Graph 1: Adding data from object @PCF_RA2_sensing:ETL_ra2_fgd_2p          18
elements.
Information : (23-Apr-2009 15:42:46)
Graph 1: Adding data from object @PCF_RA2_sensing:ETL_ra2_mw__1p          18
elements.
Information : (23-Apr-2009 15:42:46)
Graph 1: Adding data from object @PCF_RA2_sensing:ETL_ra2_me__0p          18
elements.
Information : (23-Apr-2009 15:42:46)
Graph 1: Adding data from object @PCF_RA2_sensing:ETL_mwr_n1__0p          17
elements.
Information : (23-Apr-2009 15:42:46)
Graph 1: Adding data from object @PCF_RA2_sensing:ETL_dor_nav_0p          17
elements.
Information : (23-Apr-2009 15:42:46)
Graph 1: Adding data from object @PCF_RA2_sensing:ETL_dor_dop_0p          17
elements.
Information : (23-Apr-2009 15:42:46)
Graph 1: Adding data from object @PCF_RA2_sensing:ETL_ra2_cal_0p          1
elements.
Information : (23-Apr-2009 15:42:46) Graph 1: Generating PNG file.
Information : (23-Apr-2009 15:42:47) Graph 1: Destroying object.
Information : (23-Apr-2009 15:42:47)
Graph 2: Creating object for a eventWorldMap
Information : (23-Apr-2009 15:42:47) Graph 2: Processing legend.
Information : (23-Apr-2009 15:42:47)
Graph 2: Adding data from object @PCF_RA2_sensing:ETL_ra2_inv_prod          18
elements.
Information : (23-Apr-2009 15:42:51) Graph 2: Generating PNG file.
Information : (23-Apr-2009 15:42:52) Graph 2: Destroying object.
Information : (23-Apr-2009 15:42:52)
Graph 3: Creating object for a eventGanttChart
Information : (23-Apr-2009 15:42:52) Graph 3: Processing legend.
Information : (23-Apr-2009 15:42:52)
Graph 3: Adding data from object @PCF_RA2_production:ETLmwr_mis          3
elements.
Information : (23-Apr-2009 15:42:52)
Graph 3: Adding data from object @PCF_RA2_production:ETLra2_l0_mis          2
elements.
Information : (23-Apr-2009 15:42:52)
Graph 3: Adding data from object @PCF_RA2_production:ETLdor_mis          25
elements.
Information : (23-Apr-2009 15:42:52)
Graph 3: Adding data from object @PCF_RA2_sensing:ETL_mwr_l0          17
elements.
Information : (23-Apr-2009 15:42:52)

```



```

Graph 3: Adding data from object @PCF_RA2_production:ETLmwr_all_stations
17 elements.
Information : (23-Apr-2009 15:42:52)
Graph 3: Adding data from object @PCF_RA2_sensing:ETL_ra2_l0          19
elements.
Information : (23-Apr-2009 15:42:52)
Graph 3: Adding data from object @PCF_RA2_production:ETLra2_all_stations
3 elements.
Information : (23-Apr-2009 15:42:52)
Graph 3: Adding data from object @PCF_RA2_sensing:ETL_dor_l0        34
elements.
Information : (23-Apr-2009 15:42:52)
Graph 3: Adding data from object @PCF_RA2_production:ETLdor_all_stations
17 elements.
Information : (23-Apr-2009 15:42:52)
Graph 3: Adding data from object @PCF_RA2_production:ETLra2_unav    1
elements.
Warning !   : (23-Apr-2009 15:42:52)
GanttChart::AddData. The DqiData structure has no data for this range
Information : (23-Apr-2009 15:42:52) Graph 3: Generating PNG file.
Warning !   : (23-Apr-2009 15:42:52)
GanttChart::ReadPolyline. Adding a section with no data
Information : (23-Apr-2009 15:42:53) Graph 3: Destroying object.
Information : (23-Apr-2009 15:42:53)
Graph 4: Creating object for a eventGanttChart
Information : (23-Apr-2009 15:42:53) Graph 4: Processing legend.
Information : (23-Apr-2009 15:42:53)
Graph 4: Adding data from object @PCF_RA2_production:ETLra2_l1_mis  2
elements.
Information : (23-Apr-2009 15:42:53)
Graph 4: Adding data from object @PCF_RA2_sensing:ETL_ra2_l1        18
elements.
Information : (23-Apr-2009 15:42:53)
Graph 4: Adding data from object @PCF_RA2_production:ETLra2_unav    1
elements.
Warning !   : (23-Apr-2009 15:42:53)
GanttChart::AddData. The DqiData structure has no data for this range
Information : (23-Apr-2009 15:42:53)
Graph 4: Adding data from object @PCF_RA2_production:ETL_ra2_l1_acq
18 elements.
Information : (23-Apr-2009 15:42:53) Graph 4: Generating PNG file.
Warning !   : (23-Apr-2009 15:42:53)
GanttChart::ReadPolyline. Adding a section with no data
Information : (23-Apr-2009 15:42:54) Graph 4: Destroying object.
Information : (23-Apr-2009 15:42:54)
Graph 5: Creating object for a eventGanttChart
Information : (23-Apr-2009 15:42:54) Graph 5: Processing legend.
Information : (23-Apr-2009 15:42:54)
Graph 5: Adding data from object @PCF_RA2_production:ETLra2_l2_mis  4
elements.
Information : (23-Apr-2009 15:42:54)
Graph 5: Adding data from object @PCF_RA2_sensing:ETL_ra2_l2        36
elements.
Information : (23-Apr-2009 15:42:54)
Graph 5: Adding data from object @PCF_RA2_production:ETLra2_unav    1
elements.
Warning !   : (23-Apr-2009 15:42:54)
GanttChart::AddData. The DqiData structure has no data for this range
Information : (23-Apr-2009 15:42:54)
Graph 5: Adding data from object @PCF_RA2_production:ETL_ra2_l2_acq
36 elements.
Information : (23-Apr-2009 15:42:54) Graph 5: Generating PNG file.
Warning !   : (23-Apr-2009 15:42:54)
GanttChart::ReadPolyline. Adding a section with no data
Information : (23-Apr-2009 15:42:54) Graph 5: Destroying object.
Information : (23-Apr-2009 15:42:54)
Graph 6: Creating object for a eventGanttChart
Information : (23-Apr-2009 15:42:54) Graph 6: Processing legend.

```

Information : (23-Apr-2009 15:42:54)
Graph 6: Adding data from object @PCF MPH_RA2_CAL_0P:DET_wrong_product_err
1 elements.
Warning ! : (23-Apr-2009 15:42:54)
GanttChart::AddData. The DqiData structure has no data for this range
Information : (23-Apr-2009 15:42:54)
Graph 6: Adding data from object @PCF MPH_RA2_CAL_0P:SET_wrong_leap_err
1 elements.
Warning ! : (23-Apr-2009 15:42:54)
GanttChart::AddData. The DqiData structure has no data for this range
Information : (23-Apr-2009 15:42:54)
Graph 6: Adding data from object @PCF MPH_RA2_CAL_0P:SET_wrong_leap_utc
1 elements.
Warning ! : (23-Apr-2009 15:42:54)
GanttChart::AddData. The DqiData structure has no data for this range
Information : (23-Apr-2009 15:42:54)
Graph 6: Adding data from object @PCF MPH_RA2_CAL_0P:SET_wrong_clock_step
1 elements.
Warning ! : (23-Apr-2009 15:42:54)
GanttChart::AddData. The DqiData structure has no data for this range
Information : (23-Apr-2009 15:42:54)
Graph 6: Adding data from object @PCF MPH_RA2_CAL_0P:SET_wrong_sat_binary_time
1 elements.
Warning ! : (23-Apr-2009 15:42:54)
GanttChart::AddData. The DqiData structure has no data for this range
Information : (23-Apr-2009 15:42:54)
Graph 6: Adding data from object @PCF MPH_RA2_CAL_0P:SET_wrong_utc_sbt_time
1 elements.
Information : (23-Apr-2009 15:42:54)
Graph 6: Adding data from object @PCF MPH_RA2_CAL_0P:SET_wrong_vector_source
1 elements.
Warning ! : (23-Apr-2009 15:42:54)
GanttChart::AddData. The DqiData structure has no data for this range
Information : (23-Apr-2009 15:42:54)
Graph 6: Adding data from object @PCF MPH_RA2_CAL_0P:SET_wrong_z_velocity
1 elements.
Warning ! : (23-Apr-2009 15:42:54)
GanttChart::AddData. The DqiData structure has no data for this range
Information : (23-Apr-2009 15:42:54)
Graph 6: Adding data from object @PCF MPH_RA2_CAL_0P:SET_wrong_y_velocity
1 elements.
Warning ! : (23-Apr-2009 15:42:54)
GanttChart::AddData. The DqiData structure has no data for this range
Information : (23-Apr-2009 15:42:54)
Graph 6: Adding data from object @PCF MPH_RA2_CAL_0P:SET_wrong_x_velocity
1 elements.
Warning ! : (23-Apr-2009 15:42:54)
GanttChart::AddData. The DqiData structure has no data for this range
Information : (23-Apr-2009 15:42:55)
Graph 6: Adding data from object @PCF MPH_RA2_CAL_0P:SET_wrong_z_position
1 elements.
Warning ! : (23-Apr-2009 15:42:55)
GanttChart::AddData. The DqiData structure has no data for this range
Information : (23-Apr-2009 15:42:55)
Graph 6: Adding data from object @PCF MPH_RA2_CAL_0P:SET_wrong_y_position
1 elements.
Warning ! : (23-Apr-2009 15:42:55)
GanttChart::AddData. The DqiData structure has no data for this range
Information : (23-Apr-2009 15:42:55)
Graph 6: Adding data from object @PCF MPH_RA2_CAL_0P:SET_wrong_x_position
1 elements.
Warning ! : (23-Apr-2009 15:42:55)
GanttChart::AddData. The DqiData structure has no data for this range
Information : (23-Apr-2009 15:42:55) Graph 6:
Adding data from object @PCF MPH_RA2_CAL_0P:SET_wrong_state_vector_time
1 elements.
Warning ! : (23-Apr-2009 15:42:55)
GanttChart::AddData. The DqiData structure has no data for this range

GanttChart::ReadPolyline. Adding a section with no data
Warning ! : (23-Apr-2009 15:42:55)

GanttChart::ReadPolyline. Adding a section with no data
Warning ! : (23-Apr-2009 15:42:55)

GanttChart::ReadPolyline. Adding a section with no data
Warning ! : (23-Apr-2009 15:42:55)

GanttChart::ReadPolyline. Adding a section with no data
Warning ! : (23-Apr-2009 15:42:55)

GanttChart::ReadPolyline. Adding a section with no data
Warning ! : (23-Apr-2009 15:42:55)

GanttChart::ReadPolyline. Adding a section with no data
Warning ! : (23-Apr-2009 15:42:55)

GanttChart::ReadPolyline. Adding a section with no data
Warning ! : (23-Apr-2009 15:42:55)

GanttChart::ReadPolyline. Adding a section with no data
Warning ! : (23-Apr-2009 15:42:55)

GanttChart::ReadPolyline. Adding a section with no data
Warning ! : (23-Apr-2009 15:42:55)

GanttChart::ReadPolyline. Adding a section with no data
Warning ! : (23-Apr-2009 15:42:55)

GanttChart::ReadPolyline. Adding a section with no data
Warning ! : (23-Apr-2009 15:42:55)

GanttChart::ReadPolyline. Adding a section with no data
Warning ! : (23-Apr-2009 15:42:55)

GanttChart::ReadPolyline. Adding a section with no data
Warning ! : (23-Apr-2009 15:42:55)

GanttChart::ReadPolyline. Adding a section with no data
Warning ! : (23-Apr-2009 15:42:55)

GanttChart::ReadPolyline. Adding a section with no data
Warning ! : (23-Apr-2009 15:42:55)

Information : (23-Apr-2009 15:42:55) Graph 6: Destroying object.
Information : (23-Apr-2009 15:42:55)

Graph 7: Creating object for a eventGanttChart
Information : (23-Apr-2009 15:42:55) Graph 7: Processing legend.
Information : (23-Apr-2009 15:42:55)

Graph 7: Adding data from object @PCF MPH_DOR_DOP_0P:DET_wrong_product_err
1 elements.
Warning ! : (23-Apr-2009 15:42:55)

GanttChart::AddData. The DqiData structure has no data for this range
Information : (23-Apr-2009 15:42:55)

Graph 7: Adding data from object @PCF MPH_DOR_DOP_0P:SET_wrong_leap_err
1 elements.
Warning ! : (23-Apr-2009 15:42:55)

GanttChart::AddData. The DqiData structure has no data for this range
Information : (23-Apr-2009 15:42:55)

Graph 7: Adding data from object @PCF MPH_DOR_DOP_0P:SET_wrong_leap_utc
1 elements.
Warning ! : (23-Apr-2009 15:42:55)

GanttChart::AddData. The DqiData structure has no data for this range
Information : (23-Apr-2009 15:42:55)

Graph 7: Adding data from object @PCF MPH_DOR_DOP_0P:SET_wrong_clock_step
1 elements.
Warning ! : (23-Apr-2009 15:42:55)

GanttChart::AddData. The DqiData structure has no data for this range
Information : (23-Apr-2009 15:42:55)

Graph 7: Adding data from object @PCF MPH_DOR_DOP_0P:SET_wrong_sat_binary_time
1 elements.
Warning ! : (23-Apr-2009 15:42:55)

GanttChart::AddData. The DqiData structure has no data for this range
Information : (23-Apr-2009 15:42:55)

Graph 7: Adding data from object @PCF MPH_DOR_DOP_0P:SET_wrong_utc_sbt_time
14 elements.
Information : (23-Apr-2009 15:42:55)

Graph 7: Adding data from object @PCF MPH_DOR_DOP_0P:SET_wrong_vector_source
1 elements.
Warning ! : (23-Apr-2009 15:42:55)

GanttChart::AddData. The DqiData structure has no data for this range
Information : (23-Apr-2009 15:42:55)

Graph 7: Adding data from object @PCF MPH_DOR_DOP_0P:SET_wrong_z_velocity
1 elements.
Warning ! : (23-Apr-2009 15:42:55)

GanttChart::AddData. The DqiData structure has no data for this range
Information : (23-Apr-2009 15:42:55)

Graph 7: Adding data from object @PCF MPH_DOR_DOP_0P:SET_wrong_y_velocity
1 elements.
Warning ! : (23-Apr-2009 15:42:55)

GanttChart::AddData. The DqiData structure has no data for this range

Information : (23-Apr-2009 15:42:55)
Graph 7: Adding data from object @PCF_MPH_DOR_DOP_0P:SET_wrong_x_velocity
1 elements.
Warning ! : (23-Apr-2009 15:42:55)
GanttChart::AddData. The DqiData structure has no data for this range
Information : (23-Apr-2009 15:42:55)
Graph 7: Adding data from object @PCF_MPH_DOR_DOP_0P:SET_wrong_z_position
1 elements.
Warning ! : (23-Apr-2009 15:42:55)
GanttChart::AddData. The DqiData structure has no data for this range
Information : (23-Apr-2009 15:42:55)
Graph 7: Adding data from object @PCF_MPH_DOR_DOP_0P:SET_wrong_y_position
1 elements.
Warning ! : (23-Apr-2009 15:42:55)
GanttChart::AddData. The DqiData structure has no data for this range
Information : (23-Apr-2009 15:42:55)
Graph 7: Adding data from object @PCF_MPH_DOR_DOP_0P:SET_wrong_x_position
1 elements.
Warning ! : (23-Apr-2009 15:42:55)
GanttChart::AddData. The DqiData structure has no data for this range
Information : (23-Apr-2009 15:42:55) Graph 7:
Adding data from object @PCF_MPH_DOR_DOP_0P:SET_wrong_state_vector_time
1 elements.
Warning ! : (23-Apr-2009 15:42:55)
GanttChart::AddData. The DqiData structure has no data for this range
Information : (23-Apr-2009 15:42:55)
Graph 7: Adding data from object @PCF_MPH_DOR_DOP_0P:SET_wrong_phase
1 elements.
Warning ! : (23-Apr-2009 15:42:55)
GanttChart::AddData. The DqiData structure has no data for this range
Information : (23-Apr-2009 15:42:55)
Graph 7: Adding data from object @PCF_MPH_DOR_DOP_0P:SET_wrong_sensing_stop
1 elements.
Warning ! : (23-Apr-2009 15:42:55)
GanttChart::AddData. The DqiData structure has no data for this range
Information : (23-Apr-2009 15:42:55)
Graph 7: Adding data from object @PCF_MPH_DOR_DOP_0P:SET_wrong_sensing_start
1 elements.
Warning ! : (23-Apr-2009 15:42:55)
GanttChart::AddData. The DqiData structure has no data for this range
Information : (23-Apr-2009 15:42:55)
Graph 7: Adding data from object @PCF_MPH_DOR_DOP_0P:SET_wrong_software_ver
1 elements.
Warning ! : (23-Apr-2009 15:42:55)
GanttChart::AddData. The DqiData structure has no data for this range
Information : (23-Apr-2009 15:42:55)
Graph 7: Adding data from object @PCF_MPH_DOR_DOP_0P:SET_wrong_proc_time
1 elements.
Warning ! : (23-Apr-2009 15:42:55)
GanttChart::AddData. The DqiData structure has no data for this range
Information : (23-Apr-2009 15:42:55)
Graph 7: Adding data from object @PCF_MPH_DOR_DOP_0P:SET_wrong_proc_center
1 elements.
Warning ! : (23-Apr-2009 15:42:55)
GanttChart::AddData. The DqiData structure has no data for this range
Information : (23-Apr-2009 15:42:55) Graph 7:
Adding data from object @PCF_MPH_DOR_DOP_0P:SET_wrong_acquisition_station
1 elements.
Warning ! : (23-Apr-2009 15:42:55)
GanttChart::AddData. The DqiData structure has no data for this range
Information : (23-Apr-2009 15:42:55)
Graph 7: Adding data from object @PCF_MPH_DOR_DOP_0P:SET_wrong_proc_stage
1 elements.
Warning ! : (23-Apr-2009 15:42:55)
GanttChart::AddData. The DqiData structure has no data for this range
Information : (23-Apr-2009 15:42:55)
Graph 7: Adding data from object @PCF_MPH_DOR_DOP_0P:SET_wrong_filename
1 elements.

```
Warning ! : (23-Apr-2009 15:42:55)
GanttChart::AddData. The DqiData structure has no data for this range
Information : (23-Apr-2009 15:42:55)
Graph 7: Adding data from object @PCF_RA2_sensing:ETL_dor_dop_0p           17
elements.
Information : (23-Apr-2009 15:42:55) Graph 7: Generating PNG file.
Warning ! : (23-Apr-2009 15:42:56)
GanttChart::ReadPolyline. Adding a section with no data
Warning ! : (23-Apr-2009 15:42:56)
GanttChart::ReadPolyline. Adding a section with no data
Warning ! : (23-Apr-2009 15:42:56)
GanttChart::ReadPolyline. Adding a section with no data
Warning ! : (23-Apr-2009 15:42:56)
GanttChart::ReadPolyline. Adding a section with no data
Warning ! : (23-Apr-2009 15:42:56)
GanttChart::ReadPolyline. Adding a section with no data
Warning ! : (23-Apr-2009 15:42:56)
GanttChart::ReadPolyline. Adding a section with no data
Warning ! : (23-Apr-2009 15:42:56)
GanttChart::ReadPolyline. Adding a section with no data
Warning ! : (23-Apr-2009 15:42:56)
GanttChart::ReadPolyline. Adding a section with no data
Warning ! : (23-Apr-2009 15:42:56)
GanttChart::ReadPolyline. Adding a section with no data
Warning ! : (23-Apr-2009 15:42:56)
GanttChart::ReadPolyline. Adding a section with no data
Warning ! : (23-Apr-2009 15:42:56)
GanttChart::ReadPolyline. Adding a section with no data
Warning ! : (23-Apr-2009 15:42:56)
GanttChart::ReadPolyline. Adding a section with no data
Warning ! : (23-Apr-2009 15:42:56)
GanttChart::ReadPolyline. Adding a section with no data
Warning ! : (23-Apr-2009 15:42:56)
GanttChart::ReadPolyline. Adding a section with no data
Warning ! : (23-Apr-2009 15:42:56)
GanttChart::ReadPolyline. Adding a section with no data
Warning ! : (23-Apr-2009 15:42:56)
GanttChart::ReadPolyline. Adding a section with no data
Warning ! : (23-Apr-2009 15:42:56)
GanttChart::ReadPolyline. Adding a section with no data
Warning ! : (23-Apr-2009 15:42:56)
GanttChart::ReadPolyline. Adding a section with no data
Warning ! : (23-Apr-2009 15:42:56)
GanttChart::ReadPolyline. Adding a section with no data
Warning ! : (23-Apr-2009 15:42:56)
GanttChart::ReadPolyline. Adding a section with no data
Warning ! : (23-Apr-2009 15:42:56)
GanttChart::ReadPolyline. Adding a section with no data
Warning ! : (23-Apr-2009 15:42:56)
GanttChart::ReadPolyline. Adding a section with no data
Warning ! : (23-Apr-2009 15:42:56)
GanttChart::ReadPolyline. Adding a section with no data
Warning ! : (23-Apr-2009 15:42:56)
GanttChart::ReadPolyline. Adding a section with no data
Warning ! : (23-Apr-2009 15:42:56)
GanttChart::ReadPolyline. Adding a section with no data
Warning ! : (23-Apr-2009 15:42:56)
GanttChart::ReadPolyline. Adding a section with no data
Warning ! : (23-Apr-2009 15:42:56)
GanttChart::ReadPolyline. Adding a section with no data
Warning ! : (23-Apr-2009 15:42:56)
GanttChart::ReadPolyline. Adding a section with no data
Warning ! : (23-Apr-2009 15:42:56)
GanttChart::ReadPolyline. Adding a section with no data
Warning ! : (23-Apr-2009 15:42:56)
GanttChart::ReadPolyline. Adding a section with no data
Warning ! : (23-Apr-2009 15:42:56)
GanttChart::ReadPolyline. Adding a section with no data
Warning ! : (23-Apr-2009 15:42:56)
Information : (23-Apr-2009 15:42:56) Graph 7: Destroying object.
Information : (23-Apr-2009 15:42:56)
Graph 8: Creating object for a eventGanttChart
Information : (23-Apr-2009 15:42:56) Graph 8: Processing legend.
Information : (23-Apr-2009 15:42:56)
Graph 8: Adding data from object @PCF MPH_DOR_NAV_0P:DET_wrong_product_err
1 elements.
Warning ! : (23-Apr-2009 15:42:56)
GanttChart::AddData. The DqiData structure has no data for this range
Information : (23-Apr-2009 15:42:56)
Graph 8: Adding data from object @PCF MPH_DOR_NAV_0P:SET_wrong_leap_err
1 elements.
Warning ! : (23-Apr-2009 15:42:56)
GanttChart::AddData. The DqiData structure has no data for this range
Information : (23-Apr-2009 15:42:56)
Graph 8: Adding data from object @PCF MPH_DOR_NAV_0P:SET_wrong_leap_utc
1 elements.
Warning ! : (23-Apr-2009 15:42:56)
```

GanttChart::AddData. The DqiData structure has no data for this range
Information : (23-Apr-2009 15:42:56)
Graph 8: Adding data from object @PCF_MPH_DOR_NAV_0P:SET_wrong_clock_step
1 elements.
Warning ! : (23-Apr-2009 15:42:56)
GanttChart::AddData. The DqiData structure has no data for this range
Information : (23-Apr-2009 15:42:56)
Graph 8: Adding data from object @PCF_MPH_DOR_NAV_0P:SET_wrong_sat_binary_time
1 elements.
Warning ! : (23-Apr-2009 15:42:56)
GanttChart::AddData. The DqiData structure has no data for this range
Information : (23-Apr-2009 15:42:56)
Graph 8: Adding data from object @PCF_MPH_DOR_NAV_0P:SET_wrong_utc_sbt_time
11 elements.
Information : (23-Apr-2009 15:42:56)
Graph 8: Adding data from object @PCF_MPH_DOR_NAV_0P:SET_wrong_vector_source
1 elements.
Warning ! : (23-Apr-2009 15:42:56)
GanttChart::AddData. The DqiData structure has no data for this range
Information : (23-Apr-2009 15:42:56)
Graph 8: Adding data from object @PCF_MPH_DOR_NAV_0P:SET_wrong_z_velocity
1 elements.
Warning ! : (23-Apr-2009 15:42:56)
GanttChart::AddData. The DqiData structure has no data for this range
Information : (23-Apr-2009 15:42:56)
Graph 8: Adding data from object @PCF_MPH_DOR_NAV_0P:SET_wrong_y_velocity
1 elements.
Warning ! : (23-Apr-2009 15:42:56)
GanttChart::AddData. The DqiData structure has no data for this range
Information : (23-Apr-2009 15:42:56)
Graph 8: Adding data from object @PCF_MPH_DOR_NAV_0P:SET_wrong_x_velocity
1 elements.
Warning ! : (23-Apr-2009 15:42:56)
GanttChart::AddData. The DqiData structure has no data for this range
Information : (23-Apr-2009 15:42:56)
Graph 8: Adding data from object @PCF_MPH_DOR_NAV_0P:SET_wrong_z_position
1 elements.
Warning ! : (23-Apr-2009 15:42:56)
GanttChart::AddData. The DqiData structure has no data for this range
Information : (23-Apr-2009 15:42:56)
Graph 8: Adding data from object @PCF_MPH_DOR_NAV_0P:SET_wrong_y_position
1 elements.
Warning ! : (23-Apr-2009 15:42:56)
GanttChart::AddData. The DqiData structure has no data for this range
Information : (23-Apr-2009 15:42:56)
Graph 8: Adding data from object @PCF_MPH_DOR_NAV_0P:SET_wrong_x_position
1 elements.
Warning ! : (23-Apr-2009 15:42:56)
GanttChart::AddData. The DqiData structure has no data for this range
Information : (23-Apr-2009 15:42:56) Graph 8:
Adding data from object @PCF_MPH_DOR_NAV_0P:SET_wrong_state_vector_time
1 elements.
Warning ! : (23-Apr-2009 15:42:56)
GanttChart::AddData. The DqiData structure has no data for this range
Information : (23-Apr-2009 15:42:56)
Graph 8: Adding data from object @PCF_MPH_DOR_NAV_0P:SET_wrong_phase
1 elements.
Warning ! : (23-Apr-2009 15:42:56)
GanttChart::AddData. The DqiData structure has no data for this range
Information : (23-Apr-2009 15:42:56)
Graph 8: Adding data from object @PCF_MPH_DOR_NAV_0P:SET_wrong_sensing_stop
1 elements.
Warning ! : (23-Apr-2009 15:42:56)
GanttChart::AddData. The DqiData structure has no data for this range
Information : (23-Apr-2009 15:42:56)
Graph 8: Adding data from object @PCF_MPH_DOR_NAV_0P:SET_wrong_sensing_start
1 elements.
Warning ! : (23-Apr-2009 15:42:56)

GanttChart::ReadPolyline. Adding a section with no data
Warning ! : (23-Apr-2009 15:42:56)
GanttChart::ReadPolyline. Adding a section with no data
Warning ! : (23-Apr-2009 15:42:56)
GanttChart::ReadPolyline. Adding a section with no data
Warning ! : (23-Apr-2009 15:42:56)
GanttChart::ReadPolyline. Adding a section with no data
Warning ! : (23-Apr-2009 15:42:56)
GanttChart::ReadPolyline. Adding a section with no data
Warning ! : (23-Apr-2009 15:42:56)
GanttChart::ReadPolyline. Adding a section with no data
Information : (23-Apr-2009 15:42:57) Graph 8: Destroying object.
Information : (23-Apr-2009 15:42:57)
Graph 9: Creating object for a eventGanttChart
Information : (23-Apr-2009 15:42:57) Graph 9: Processing legend.
Information : (23-Apr-2009 15:42:57)
Graph 9: Adding data from object @PCF_MPH_MWR_NL__0P:DET_wrong_product_err
1 elements.
Warning ! : (23-Apr-2009 15:42:57)
GanttChart::AddData. The DqiData structure has no data for this range
Information : (23-Apr-2009 15:42:57)
Graph 9: Adding data from object @PCF_MPH_MWR_NL__0P:SET_wrong_leap_err
1 elements.
Warning ! : (23-Apr-2009 15:42:57)
GanttChart::AddData. The DqiData structure has no data for this range
Information : (23-Apr-2009 15:42:57)
Graph 9: Adding data from object @PCF_MPH_MWR_NL__0P:SET_wrong_leap_utc
1 elements.
Warning ! : (23-Apr-2009 15:42:57)
GanttChart::AddData. The DqiData structure has no data for this range
Information : (23-Apr-2009 15:42:57)
Graph 9: Adding data from object @PCF_MPH_MWR_NL__0P:SET_wrong_clock_step
1 elements.
Warning ! : (23-Apr-2009 15:42:57)
GanttChart::AddData. The DqiData structure has no data for this range
Information : (23-Apr-2009 15:42:57)
Graph 9: Adding data from object @PCF_MPH_MWR_NL__0P:SET_wrong_sat_binary_time
1 elements.
Warning ! : (23-Apr-2009 15:42:57)
GanttChart::AddData. The DqiData structure has no data for this range
Information : (23-Apr-2009 15:42:57)
Graph 9: Adding data from object @PCF_MPH_MWR_NL__0P:SET_wrong_utc_sbt_time
14 elements.
Information : (23-Apr-2009 15:42:57)
Graph 9: Adding data from object @PCF_MPH_MWR_NL__0P:SET_wrong_vector_source
1 elements.
Warning ! : (23-Apr-2009 15:42:57)
GanttChart::AddData. The DqiData structure has no data for this range
Information : (23-Apr-2009 15:42:57)
Graph 9: Adding data from object @PCF_MPH_MWR_NL__0P:SET_wrong_z_velocity
1 elements.
Warning ! : (23-Apr-2009 15:42:57)
GanttChart::AddData. The DqiData structure has no data for this range
Information : (23-Apr-2009 15:42:57)
Graph 9: Adding data from object @PCF_MPH_MWR_NL__0P:SET_wrong_y_velocity
1 elements.
Warning ! : (23-Apr-2009 15:42:57)
GanttChart::AddData. The DqiData structure has no data for this range
Information : (23-Apr-2009 15:42:57)
Graph 9: Adding data from object @PCF_MPH_MWR_NL__0P:SET_wrong_x_velocity
1 elements.
Warning ! : (23-Apr-2009 15:42:57)
GanttChart::AddData. The DqiData structure has no data for this range
Information : (23-Apr-2009 15:42:57)
Graph 9: Adding data from object @PCF_MPH_MWR_NL__0P:SET_wrong_z_position
1 elements.
Warning ! : (23-Apr-2009 15:42:57)
GanttChart::AddData. The DqiData structure has no data for this range

Information : (23-Apr-2009 15:42:57)
Graph 9: Adding data from object @PCF_MPH_MWR_NL__0P:SET_wrong_y_position
1 elements.
Warning ! : (23-Apr-2009 15:42:57)
GanttChart::AddData. The DqiData structure has no data for this range
Information : (23-Apr-2009 15:42:57)
Graph 9: Adding data from object @PCF_MPH_MWR_NL__0P:SET_wrong_x_position
1 elements.
Warning ! : (23-Apr-2009 15:42:57)
GanttChart::AddData. The DqiData structure has no data for this range
Information : (23-Apr-2009 15:42:57) Graph 9:
Adding data from object @PCF_MPH_MWR_NL__0P:SET_wrong_state_vector_time
1 elements.
Warning ! : (23-Apr-2009 15:42:57)
GanttChart::AddData. The DqiData structure has no data for this range
Information : (23-Apr-2009 15:42:57)
Graph 9: Adding data from object @PCF_MPH_MWR_NL__0P:SET_wrong_phase
1 elements.
Warning ! : (23-Apr-2009 15:42:57)
GanttChart::AddData. The DqiData structure has no data for this range
Information : (23-Apr-2009 15:42:57)
Graph 9: Adding data from object @PCF_MPH_MWR_NL__0P:SET_wrong_sensing_stop
1 elements.
Warning ! : (23-Apr-2009 15:42:57)
GanttChart::AddData. The DqiData structure has no data for this range
Information : (23-Apr-2009 15:42:57)
Graph 9: Adding data from object @PCF_MPH_MWR_NL__0P:SET_wrong_sensing_start
1 elements.
Warning ! : (23-Apr-2009 15:42:57)
GanttChart::AddData. The DqiData structure has no data for this range
Information : (23-Apr-2009 15:42:57)
Graph 9: Adding data from object @PCF_MPH_MWR_NL__0P:SET_wrong_software_ver
1 elements.
Warning ! : (23-Apr-2009 15:42:57)
GanttChart::AddData. The DqiData structure has no data for this range
Information : (23-Apr-2009 15:42:57)
Graph 9: Adding data from object @PCF_MPH_MWR_NL__0P:SET_wrong_proc_time
1 elements.
Warning ! : (23-Apr-2009 15:42:57)
GanttChart::AddData. The DqiData structure has no data for this range
Information : (23-Apr-2009 15:42:57)
Graph 9: Adding data from object @PCF_MPH_MWR_NL__0P:SET_wrong_proc_center
1 elements.
Warning ! : (23-Apr-2009 15:42:57)
GanttChart::AddData. The DqiData structure has no data for this range
Information : (23-Apr-2009 15:42:57) Graph 9:
Adding data from object @PCF_MPH_MWR_NL__0P:SET_wrong_acquisition_station
1 elements.
Warning ! : (23-Apr-2009 15:42:57)
GanttChart::AddData. The DqiData structure has no data for this range
Information : (23-Apr-2009 15:42:57)
Graph 9: Adding data from object @PCF_MPH_MWR_NL__0P:SET_wrong_proc_stage
1 elements.
Warning ! : (23-Apr-2009 15:42:57)
GanttChart::AddData. The DqiData structure has no data for this range
Information : (23-Apr-2009 15:42:57)
Graph 9: Adding data from object @PCF_MPH_MWR_NL__0P:SET_wrong_filename
1 elements.
Warning ! : (23-Apr-2009 15:42:57)
GanttChart::AddData. The DqiData structure has no data for this range
Information : (23-Apr-2009 15:42:57)
Graph 9: Adding data from object @PCF_RA2_sensing:ETL_mwr_nl__0p 17
elements.
Information : (23-Apr-2009 15:42:57) Graph 9: Generating PNG file.
Warning ! : (23-Apr-2009 15:42:57)
GanttChart::ReadPolyline. Adding a section with no data
Warning ! : (23-Apr-2009 15:42:57)
GanttChart::ReadPolyline. Adding a section with no data

```
Warning ! : (23-Apr-2009 15:42:57)
GanttChart::ReadPolyline. Adding a section with no data
Warning ! : (23-Apr-2009 15:42:57)
GanttChart::ReadPolyline. Adding a section with no data
Warning ! : (23-Apr-2009 15:42:57)
GanttChart::ReadPolyline. Adding a section with no data
Warning ! : (23-Apr-2009 15:42:57)
GanttChart::ReadPolyline. Adding a section with no data
Warning ! : (23-Apr-2009 15:42:57)
GanttChart::ReadPolyline. Adding a section with no data
Warning ! : (23-Apr-2009 15:42:57)
GanttChart::ReadPolyline. Adding a section with no data
Warning ! : (23-Apr-2009 15:42:57)
GanttChart::ReadPolyline. Adding a section with no data
Warning ! : (23-Apr-2009 15:42:57)
GanttChart::ReadPolyline. Adding a section with no data
Warning ! : (23-Apr-2009 15:42:57)
GanttChart::ReadPolyline. Adding a section with no data
Warning ! : (23-Apr-2009 15:42:57)
GanttChart::ReadPolyline. Adding a section with no data
Warning ! : (23-Apr-2009 15:42:57)
GanttChart::ReadPolyline. Adding a section with no data
Warning ! : (23-Apr-2009 15:42:57)
GanttChart::ReadPolyline. Adding a section with no data
Warning ! : (23-Apr-2009 15:42:57)
GanttChart::ReadPolyline. Adding a section with no data
Warning ! : (23-Apr-2009 15:42:57)
GanttChart::ReadPolyline. Adding a section with no data
Warning ! : (23-Apr-2009 15:42:57)
GanttChart::ReadPolyline. Adding a section with no data
Warning ! : (23-Apr-2009 15:42:57)
GanttChart::ReadPolyline. Adding a section with no data
Warning ! : (23-Apr-2009 15:42:57)
GanttChart::ReadPolyline. Adding a section with no data
Warning ! : (23-Apr-2009 15:42:57)
GanttChart::ReadPolyline. Adding a section with no data
Information : (23-Apr-2009 15:42:58) Graph 9: Destroying object.
Information : (23-Apr-2009 15:42:58)
Graph 10: Creating object for a eventGanttChart
Information : (23-Apr-2009 15:42:58) Graph 10: Processing legend.
Information : (23-Apr-2009 15:42:58)
Graph 10: Adding data from object @PCF MPH_RA2_ME__0P:DET_wrong_product_err
1 elements.
Information : (23-Apr-2009 15:42:58)
Graph 10: Adding data from object @PCF MPH_RA2_ME__0P:SET_wrong_leap_err
1 elements.
Warning ! : (23-Apr-2009 15:42:58)
GanttChart::AddData. The DqiData structure has no data for this range
Information : (23-Apr-2009 15:42:58)
Graph 10: Adding data from object @PCF MPH_RA2_ME__0P:SET_wrong_leap_utc
1 elements.
Warning ! : (23-Apr-2009 15:42:58)
GanttChart::AddData. The DqiData structure has no data for this range
Information : (23-Apr-2009 15:42:58)
Graph 10: Adding data from object @PCF MPH_RA2_ME__0P:SET_wrong_clock_step
1 elements.
Warning ! : (23-Apr-2009 15:42:58)
GanttChart::AddData. The DqiData structure has no data for this range
Information : (23-Apr-2009 15:42:58) Graph 10:
Adding data from object @PCF MPH_RA2_ME__0P:SET_wrong_sat_binary_time
1 elements.
Warning ! : (23-Apr-2009 15:42:58)
GanttChart::AddData. The DqiData structure has no data for this range
Information : (23-Apr-2009 15:42:58)
```

Graph 10: Adding data from object @PCF_MPH_RA2_ME__0P:SET_wrong_utc_sbt_time
15 elements.
Information : (23-Apr-2009 15:42:58)

Graph 10: Adding data from object @PCF_MPH_RA2_ME__0P:SET_wrong_vector_source
1 elements.
Warning ! : (23-Apr-2009 15:42:58)
GanttChart::AddData. The DqiData structure has no data for this range
Information : (23-Apr-2009 15:42:58)

Graph 10: Adding data from object @PCF_MPH_RA2_ME__0P:SET_wrong_z_velocity
1 elements.
Warning ! : (23-Apr-2009 15:42:58)
GanttChart::AddData. The DqiData structure has no data for this range
Information : (23-Apr-2009 15:42:58)

Graph 10: Adding data from object @PCF_MPH_RA2_ME__0P:SET_wrong_y_velocity
1 elements.
Warning ! : (23-Apr-2009 15:42:58)
GanttChart::AddData. The DqiData structure has no data for this range
Information : (23-Apr-2009 15:42:58)

Graph 10: Adding data from object @PCF_MPH_RA2_ME__0P:SET_wrong_x_velocity
1 elements.
Warning ! : (23-Apr-2009 15:42:58)
GanttChart::AddData. The DqiData structure has no data for this range
Information : (23-Apr-2009 15:42:58)

Graph 10: Adding data from object @PCF_MPH_RA2_ME__0P:SET_wrong_z_position
1 elements.
Warning ! : (23-Apr-2009 15:42:58)
GanttChart::AddData. The DqiData structure has no data for this range
Information : (23-Apr-2009 15:42:58)

Graph 10: Adding data from object @PCF_MPH_RA2_ME__0P:SET_wrong_y_position
1 elements.
Warning ! : (23-Apr-2009 15:42:58)
GanttChart::AddData. The DqiData structure has no data for this range
Information : (23-Apr-2009 15:42:58)

Graph 10: Adding data from object @PCF_MPH_RA2_ME__0P:SET_wrong_x_position
1 elements.
Warning ! : (23-Apr-2009 15:42:58)
GanttChart::AddData. The DqiData structure has no data for this range
Information : (23-Apr-2009 15:42:58) Graph 10:

Adding data from object @PCF_MPH_RA2_ME__0P:SET_wrong_state_vector_time
1 elements.
Warning ! : (23-Apr-2009 15:42:58)
GanttChart::AddData. The DqiData structure has no data for this range
Information : (23-Apr-2009 15:42:58)

Graph 10: Adding data from object @PCF_MPH_RA2_ME__0P:SET_wrong_phase
1 elements.
Warning ! : (23-Apr-2009 15:42:58)
GanttChart::AddData. The DqiData structure has no data for this range
Information : (23-Apr-2009 15:42:58)

Graph 10: Adding data from object @PCF_MPH_RA2_ME__0P:SET_wrong_sensing_stop
1 elements.
Warning ! : (23-Apr-2009 15:42:58)
GanttChart::AddData. The DqiData structure has no data for this range
Information : (23-Apr-2009 15:42:58)

Graph 10: Adding data from object @PCF_MPH_RA2_ME__0P:SET_wrong_sensing_start
1 elements.
Warning ! : (23-Apr-2009 15:42:58)
GanttChart::AddData. The DqiData structure has no data for this range
Information : (23-Apr-2009 15:42:58)

Graph 10: Adding data from object @PCF_MPH_RA2_ME__0P:SET_wrong_software_ver
1 elements.
Warning ! : (23-Apr-2009 15:42:58)
GanttChart::AddData. The DqiData structure has no data for this range
Information : (23-Apr-2009 15:42:58)

Graph 10: Adding data from object @PCF_MPH_RA2_ME__0P:SET_wrong_proc_time
1 elements.
Warning ! : (23-Apr-2009 15:42:58)
GanttChart::AddData. The DqiData structure has no data for this range
Information : (23-Apr-2009 15:42:58)

Information : (23-Apr-2009 15:42:59) Graph 11: Processing legend.
Information : (23-Apr-2009 15:42:59)
Graph 11: Adding data from object @PCF MPH_RA2_MW__1P:DET_wrong_product_err
1 elements.
Warning ! : (23-Apr-2009 15:42:59)
GanttChart::AddData. The DqiData structure has no data for this range
Information : (23-Apr-2009 15:42:59)
Graph 11: Adding data from object @PCF MPH_RA2_MW__1P:SET_wrong_leap_err
1 elements.
Warning ! : (23-Apr-2009 15:42:59)
GanttChart::AddData. The DqiData structure has no data for this range
Information : (23-Apr-2009 15:42:59)
Graph 11: Adding data from object @PCF MPH_RA2_MW__1P:SET_wrong_leap_utc
1 elements.
Warning ! : (23-Apr-2009 15:42:59)
GanttChart::AddData. The DqiData structure has no data for this range
Information : (23-Apr-2009 15:42:59)
Graph 11: Adding data from object @PCF MPH_RA2_MW__1P:SET_wrong_clock_step
1 elements.
Warning ! : (23-Apr-2009 15:42:59)
GanttChart::AddData. The DqiData structure has no data for this range
Information : (23-Apr-2009 15:42:59) Graph 11:
Adding data from object @PCF MPH_RA2_MW__1P:SET_wrong_sat_binary_time
1 elements.
Warning ! : (23-Apr-2009 15:42:59)
GanttChart::AddData. The DqiData structure has no data for this range
Information : (23-Apr-2009 15:42:59)
Graph 11: Adding data from object @PCF MPH_RA2_MW__1P:SET_wrong_utc_sbt_time
15 elements.
Information : (23-Apr-2009 15:42:59)
Graph 11: Adding data from object @PCF MPH_RA2_MW__1P:SET_wrong_vector_source
1 elements.
Warning ! : (23-Apr-2009 15:42:59)
GanttChart::AddData. The DqiData structure has no data for this range
Information : (23-Apr-2009 15:42:59)
Graph 11: Adding data from object @PCF MPH_RA2_MW__1P:SET_wrong_z_velocity
1 elements.
Warning ! : (23-Apr-2009 15:42:59)
GanttChart::AddData. The DqiData structure has no data for this range
Information : (23-Apr-2009 15:42:59)
Graph 11: Adding data from object @PCF MPH_RA2_MW__1P:SET_wrong_y_velocity
1 elements.
Warning ! : (23-Apr-2009 15:42:59)
GanttChart::AddData. The DqiData structure has no data for this range
Information : (23-Apr-2009 15:42:59)
Graph 11: Adding data from object @PCF MPH_RA2_MW__1P:SET_wrong_x_velocity
1 elements.
Warning ! : (23-Apr-2009 15:42:59)
GanttChart::AddData. The DqiData structure has no data for this range
Information : (23-Apr-2009 15:42:59)
Graph 11: Adding data from object @PCF MPH_RA2_MW__1P:SET_wrong_z_position
1 elements.
Warning ! : (23-Apr-2009 15:42:59)
GanttChart::AddData. The DqiData structure has no data for this range
Information : (23-Apr-2009 15:42:59)
Graph 11: Adding data from object @PCF MPH_RA2_MW__1P:SET_wrong_y_position
1 elements.
Warning ! : (23-Apr-2009 15:42:59)
GanttChart::AddData. The DqiData structure has no data for this range
Information : (23-Apr-2009 15:42:59)
Graph 11: Adding data from object @PCF MPH_RA2_MW__1P:SET_wrong_x_position
1 elements.
Warning ! : (23-Apr-2009 15:42:59)
GanttChart::AddData. The DqiData structure has no data for this range
Information : (23-Apr-2009 15:42:59) Graph 11:
Adding data from object @PCF MPH_RA2_MW__1P:SET_wrong_state_vector_time
18 elements.
Information : (23-Apr-2009 15:42:59)

Warning ! : (23-Apr-2009 15:42:59)
GanttChart::ReadPolyline. Adding a section with no data
Warning ! : (23-Apr-2009 15:42:59)
GanttChart::ReadPolyline. Adding a section with no data
Warning ! : (23-Apr-2009 15:42:59)
GanttChart::ReadPolyline. Adding a section with no data
Warning ! : (23-Apr-2009 15:42:59)
GanttChart::ReadPolyline. Adding a section with no data
Warning ! : (23-Apr-2009 15:42:59)
GanttChart::ReadPolyline. Adding a section with no data
Warning ! : (23-Apr-2009 15:42:59)
GanttChart::ReadPolyline. Adding a section with no data
Warning ! : (23-Apr-2009 15:42:59)
GanttChart::ReadPolyline. Adding a section with no data
Warning ! : (23-Apr-2009 15:42:59)
GanttChart::ReadPolyline. Adding a section with no data
Warning ! : (23-Apr-2009 15:42:59)
GanttChart::ReadPolyline. Adding a section with no data
Warning ! : (23-Apr-2009 15:42:59)
GanttChart::ReadPolyline. Adding a section with no data
Information : (23-Apr-2009 15:43:00) Graph 11: Destroying object.
Information : (23-Apr-2009 15:43:00)
Graph 12: Creating object for a eventGanttChart
Information : (23-Apr-2009 15:43:00) Graph 12: Processing legend.
Information : (23-Apr-2009 15:43:00)
Graph 12: Adding data from object @PCF_MPH_RA2_FGD_2P:DET_wrong_product_err
18 elements.
Information : (23-Apr-2009 15:43:00)
Graph 12: Adding data from object @PCF_MPH_RA2_FGD_2P:SET_wrong_leap_err
1 elements.
Warning ! : (23-Apr-2009 15:43:00)
GanttChart::AddData. The DqiData structure has no data for this range
Information : (23-Apr-2009 15:43:00)
Graph 12: Adding data from object @PCF_MPH_RA2_FGD_2P:SET_wrong_leap_utc
1 elements.
Warning ! : (23-Apr-2009 15:43:00)
GanttChart::AddData. The DqiData structure has no data for this range
Information : (23-Apr-2009 15:43:00)
Graph 12: Adding data from object @PCF_MPH_RA2_FGD_2P:SET_wrong_clock_step
1 elements.
Warning ! : (23-Apr-2009 15:43:00)
GanttChart::AddData. The DqiData structure has no data for this range
Information : (23-Apr-2009 15:43:00) Graph 12:
Adding data from object @PCF_MPH_RA2_FGD_2P:SET_wrong_sat_binary_time
1 elements.
Warning ! : (23-Apr-2009 15:43:00)
GanttChart::AddData. The DqiData structure has no data for this range
Information : (23-Apr-2009 15:43:00)
Graph 12: Adding data from object @PCF_MPH_RA2_FGD_2P:SET_wrong_utc_sbt_time
15 elements.
Information : (23-Apr-2009 15:43:00)
Graph 12: Adding data from object @PCF_MPH_RA2_FGD_2P:SET_wrong_vector_source
1 elements.
Warning ! : (23-Apr-2009 15:43:00)
GanttChart::AddData. The DqiData structure has no data for this range
Information : (23-Apr-2009 15:43:00)
Graph 12: Adding data from object @PCF_MPH_RA2_FGD_2P:SET_wrong_z_velocity
1 elements.
Warning ! : (23-Apr-2009 15:43:00)
GanttChart::AddData. The DqiData structure has no data for this range
Information : (23-Apr-2009 15:43:00)
Graph 12: Adding data from object @PCF_MPH_RA2_FGD_2P:SET_wrong_y_velocity
1 elements.
Warning ! : (23-Apr-2009 15:43:00)
GanttChart::AddData. The DqiData structure has no data for this range
Information : (23-Apr-2009 15:43:00)
Graph 12: Adding data from object @PCF_MPH_RA2_FGD_2P:SET_wrong_x_velocity
1 elements.
Warning ! : (23-Apr-2009 15:43:00)
GanttChart::AddData. The DqiData structure has no data for this range

Information : (23-Apr-2009 15:43:00)
Graph 12: Adding data from object @PCF_MPH_RA2_FGD_2P:SET_wrong_z_position
1 elements.
Warning ! : (23-Apr-2009 15:43:00)
GanttChart::AddData. The DqiData structure has no data for this range
Information : (23-Apr-2009 15:43:00)
Graph 12: Adding data from object @PCF_MPH_RA2_FGD_2P:SET_wrong_y_position
1 elements.
Warning ! : (23-Apr-2009 15:43:00)
GanttChart::AddData. The DqiData structure has no data for this range
Information : (23-Apr-2009 15:43:00)
Graph 12: Adding data from object @PCF_MPH_RA2_FGD_2P:SET_wrong_x_position
1 elements.
Warning ! : (23-Apr-2009 15:43:00)
GanttChart::AddData. The DqiData structure has no data for this range
Information : (23-Apr-2009 15:43:00) Graph 12:
Adding data from object @PCF_MPH_RA2_FGD_2P:SET_wrong_state_vector_time
18 elements.
Information : (23-Apr-2009 15:43:00)
Graph 12: Adding data from object @PCF_MPH_RA2_FGD_2P:SET_wrong_phase
1 elements.
Warning ! : (23-Apr-2009 15:43:00)
GanttChart::AddData. The DqiData structure has no data for this range
Information : (23-Apr-2009 15:43:00)
Graph 12: Adding data from object @PCF_MPH_RA2_FGD_2P:SET_wrong_sensing_stop
1 elements.
Warning ! : (23-Apr-2009 15:43:00)
GanttChart::AddData. The DqiData structure has no data for this range
Information : (23-Apr-2009 15:43:00)
Graph 12: Adding data from object @PCF_MPH_RA2_FGD_2P:SET_wrong_sensing_start
1 elements.
Warning ! : (23-Apr-2009 15:43:00)
GanttChart::AddData. The DqiData structure has no data for this range
Information : (23-Apr-2009 15:43:00)
Graph 12: Adding data from object @PCF_MPH_RA2_FGD_2P:SET_wrong_software_ver
18 elements.
Information : (23-Apr-2009 15:43:00)
Graph 12: Adding data from object @PCF_MPH_RA2_FGD_2P:SET_wrong_proc_time
1 elements.
Warning ! : (23-Apr-2009 15:43:00)
GanttChart::AddData. The DqiData structure has no data for this range
Information : (23-Apr-2009 15:43:00)
Graph 12: Adding data from object @PCF_MPH_RA2_FGD_2P:SET_wrong_proc_center
1 elements.
Warning ! : (23-Apr-2009 15:43:00)
GanttChart::AddData. The DqiData structure has no data for this range
Information : (23-Apr-2009 15:43:00) Graph 12:
Adding data from object @PCF_MPH_RA2_FGD_2P:SET_wrong_acquisition_station
1 elements.
Warning ! : (23-Apr-2009 15:43:00)
GanttChart::AddData. The DqiData structure has no data for this range
Information : (23-Apr-2009 15:43:00)
Graph 12: Adding data from object @PCF_MPH_RA2_FGD_2P:SET_wrong_proc_stage
1 elements.
Warning ! : (23-Apr-2009 15:43:00)
GanttChart::AddData. The DqiData structure has no data for this range
Information : (23-Apr-2009 15:43:00)
Graph 12: Adding data from object @PCF_MPH_RA2_FGD_2P:SET_wrong_filename
1 elements.
Warning ! : (23-Apr-2009 15:43:00)
GanttChart::AddData. The DqiData structure has no data for this range
Information : (23-Apr-2009 15:43:00)
Graph 12: Adding data from object @PCF_RA2_sensing:ETL_ra2_fgd_2p 18
elements.
Information : (23-Apr-2009 15:43:00) Graph 12: Generating PNG file.
Warning ! : (23-Apr-2009 15:43:00)
GanttChart::ReadPolyline. Adding a section with no data
Warning ! : (23-Apr-2009 15:43:00)

GanttChart::ReadPolyline. Adding a section with no data
Warning ! : (23-Apr-2009 15:43:00)
GanttChart::ReadPolyline. Adding a section with no data
Warning ! : (23-Apr-2009 15:43:00)
GanttChart::ReadPolyline. Adding a section with no data
Warning ! : (23-Apr-2009 15:43:00)
GanttChart::ReadPolyline. Adding a section with no data
Warning ! : (23-Apr-2009 15:43:00)
GanttChart::ReadPolyline. Adding a section with no data
Warning ! : (23-Apr-2009 15:43:00)
GanttChart::ReadPolyline. Adding a section with no data
Warning ! : (23-Apr-2009 15:43:00)
GanttChart::ReadPolyline. Adding a section with no data
Warning ! : (23-Apr-2009 15:43:00)
GanttChart::ReadPolyline. Adding a section with no data
Warning ! : (23-Apr-2009 15:43:00)
GanttChart::ReadPolyline. Adding a section with no data
Warning ! : (23-Apr-2009 15:43:00)
GanttChart::ReadPolyline. Adding a section with no data
Warning ! : (23-Apr-2009 15:43:00)
GanttChart::ReadPolyline. Adding a section with no data
Warning ! : (23-Apr-2009 15:43:00)
GanttChart::ReadPolyline. Adding a section with no data
Warning ! : (23-Apr-2009 15:43:00)
GanttChart::ReadPolyline. Adding a section with no data
Warning ! : (23-Apr-2009 15:43:00)
GanttChart::ReadPolyline. Adding a section with no data
Warning ! : (23-Apr-2009 15:43:00)
GanttChart::ReadPolyline. Adding a section with no data
Warning ! : (23-Apr-2009 15:43:00)
GanttChart::ReadPolyline. Adding a section with no data
Warning ! : (23-Apr-2009 15:43:00)
GanttChart::ReadPolyline. Adding a section with no data
Warning ! : (23-Apr-2009 15:43:00)
Information : (23-Apr-2009 15:43:01) Graph 12: Destroying object.
Information : (23-Apr-2009 15:43:01)
Graph 13: Creating object for a eventGanttChart
Information : (23-Apr-2009 15:43:01) Graph 13: Processing legend.
Information : (23-Apr-2009 15:43:01)
Graph 13: Adding data from object @PCF_MPH_RA2_WWV_2P:DET_wrong_product_err
18 elements.
Information : (23-Apr-2009 15:43:01)
Graph 13: Adding data from object @PCF_MPH_RA2_WWV_2P:SET_wrong_leap_err
1 elements.
Warning ! : (23-Apr-2009 15:43:01)
GanttChart::AddData. The DqiData structure has no data for this range
Information : (23-Apr-2009 15:43:01)
Graph 13: Adding data from object @PCF_MPH_RA2_WWV_2P:SET_wrong_leap_utc
1 elements.
Warning ! : (23-Apr-2009 15:43:01)
GanttChart::AddData. The DqiData structure has no data for this range
Information : (23-Apr-2009 15:43:01)
Graph 13: Adding data from object @PCF_MPH_RA2_WWV_2P:SET_wrong_clock_step
1 elements.
Warning ! : (23-Apr-2009 15:43:01)
GanttChart::AddData. The DqiData structure has no data for this range
Information : (23-Apr-2009 15:43:01) Graph 13:
Adding data from object @PCF_MPH_RA2_WWV_2P:SET_wrong_sat_binary_time
1 elements.
Warning ! : (23-Apr-2009 15:43:01)
GanttChart::AddData. The DqiData structure has no data for this range
Information : (23-Apr-2009 15:43:01)
Graph 13: Adding data from object @PCF_MPH_RA2_WWV_2P:SET_wrong_utc_sbt_time
15 elements.
Information : (23-Apr-2009 15:43:01)
Graph 13: Adding data from object @PCF_MPH_RA2_WWV_2P:SET_wrong_vector_source
1 elements.

Warning ! : (23-Apr-2009 15:43:01)
GanttChart::AddData. The DqiData structure has no data for this range
Information : (23-Apr-2009 15:43:01)
Graph 13: Adding data from object @PCF_MPH_RA2_WWV_2P:SET_wrong_z_velocity
1 elements.
Warning ! : (23-Apr-2009 15:43:01)
GanttChart::AddData. The DqiData structure has no data for this range
Information : (23-Apr-2009 15:43:01)
Graph 13: Adding data from object @PCF_MPH_RA2_WWV_2P:SET_wrong_y_velocity
1 elements.
Warning ! : (23-Apr-2009 15:43:01)
GanttChart::AddData. The DqiData structure has no data for this range
Information : (23-Apr-2009 15:43:01)
Graph 13: Adding data from object @PCF_MPH_RA2_WWV_2P:SET_wrong_x_velocity
1 elements.
Warning ! : (23-Apr-2009 15:43:01)
GanttChart::AddData. The DqiData structure has no data for this range
Information : (23-Apr-2009 15:43:01)
Graph 13: Adding data from object @PCF_MPH_RA2_WWV_2P:SET_wrong_z_position
1 elements.
Warning ! : (23-Apr-2009 15:43:01)
GanttChart::AddData. The DqiData structure has no data for this range
Information : (23-Apr-2009 15:43:01)
Graph 13: Adding data from object @PCF_MPH_RA2_WWV_2P:SET_wrong_y_position
1 elements.
Warning ! : (23-Apr-2009 15:43:01)
GanttChart::AddData. The DqiData structure has no data for this range
Information : (23-Apr-2009 15:43:01)
Graph 13: Adding data from object @PCF_MPH_RA2_WWV_2P:SET_wrong_x_position
1 elements.
Warning ! : (23-Apr-2009 15:43:01)
GanttChart::AddData. The DqiData structure has no data for this range
Information : (23-Apr-2009 15:43:01) Graph 13:
Adding data from object @PCF_MPH_RA2_WWV_2P:SET_wrong_state_vector_time
18 elements.
Information : (23-Apr-2009 15:43:01)
Graph 13: Adding data from object @PCF_MPH_RA2_WWV_2P:SET_wrong_phase
1 elements.
Warning ! : (23-Apr-2009 15:43:01)
GanttChart::AddData. The DqiData structure has no data for this range
Information : (23-Apr-2009 15:43:01)
Graph 13: Adding data from object @PCF_MPH_RA2_WWV_2P:SET_wrong_sensing_stop
1 elements.
Warning ! : (23-Apr-2009 15:43:01)
GanttChart::AddData. The DqiData structure has no data for this range
Information : (23-Apr-2009 15:43:01)
Graph 13: Adding data from object @PCF_MPH_RA2_WWV_2P:SET_wrong_sensing_start
1 elements.
Warning ! : (23-Apr-2009 15:43:01)
GanttChart::AddData. The DqiData structure has no data for this range
Information : (23-Apr-2009 15:43:01)
Graph 13: Adding data from object @PCF_MPH_RA2_WWV_2P:SET_wrong_software_ver
18 elements.
Information : (23-Apr-2009 15:43:01)
Graph 13: Adding data from object @PCF_MPH_RA2_WWV_2P:SET_wrong_proc_time
1 elements.
Warning ! : (23-Apr-2009 15:43:01)
GanttChart::AddData. The DqiData structure has no data for this range
Information : (23-Apr-2009 15:43:01)
Graph 13: Adding data from object @PCF_MPH_RA2_WWV_2P:SET_wrong_proc_center
1 elements.
Warning ! : (23-Apr-2009 15:43:01)
GanttChart::AddData. The DqiData structure has no data for this range
Information : (23-Apr-2009 15:43:01) Graph 13:
Adding data from object @PCF_MPH_RA2_WWV_2P:SET_wrong_acquisition_station
1 elements.
Warning ! : (23-Apr-2009 15:43:01)
GanttChart::AddData. The DqiData structure has no data for this range

Information : (23-Apr-2009 15:43:01)
Graph 13: Adding data from object @PCF MPH_RA2_WWV_2P:SET_wrong_proc_stage
1 elements.
Warning ! : (23-Apr-2009 15:43:01)
GanttChart::AddData. The DqiData structure has no data for this range
Information : (23-Apr-2009 15:43:01)
Graph 13: Adding data from object @PCF MPH_RA2_WWV_2P:SET_wrong_filename
1 elements.
Warning ! : (23-Apr-2009 15:43:01)
GanttChart::AddData. The DqiData structure has no data for this range
Information : (23-Apr-2009 15:43:01)
Graph 13: Adding data from object @PCF_RA2_sensing:ETL_ra2_wwv_2p 18
elements.
Information : (23-Apr-2009 15:43:01) Graph 13: Generating PNG file.
Warning ! : (23-Apr-2009 15:43:01)
GanttChart::ReadPolyline. Adding a section with no data
Warning ! : (23-Apr-2009 15:43:01)
GanttChart::ReadPolyline. Adding a section with no data
Warning ! : (23-Apr-2009 15:43:01)
GanttChart::ReadPolyline. Adding a section with no data
Warning ! : (23-Apr-2009 15:43:01)
GanttChart::ReadPolyline. Adding a section with no data
Warning ! : (23-Apr-2009 15:43:01)
GanttChart::ReadPolyline. Adding a section with no data
Warning ! : (23-Apr-2009 15:43:01)
GanttChart::ReadPolyline. Adding a section with no data
Warning ! : (23-Apr-2009 15:43:01)
GanttChart::ReadPolyline. Adding a section with no data
Warning ! : (23-Apr-2009 15:43:01)
GanttChart::ReadPolyline. Adding a section with no data
Warning ! : (23-Apr-2009 15:43:01)
GanttChart::ReadPolyline. Adding a section with no data
Warning ! : (23-Apr-2009 15:43:01)
GanttChart::ReadPolyline. Adding a section with no data
Warning ! : (23-Apr-2009 15:43:01)
GanttChart::ReadPolyline. Adding a section with no data
Warning ! : (23-Apr-2009 15:43:01)
GanttChart::ReadPolyline. Adding a section with no data
Warning ! : (23-Apr-2009 15:43:01)
GanttChart::ReadPolyline. Adding a section with no data
Warning ! : (23-Apr-2009 15:43:01)
GanttChart::ReadPolyline. Adding a section with no data
Warning ! : (23-Apr-2009 15:43:01)
GanttChart::ReadPolyline. Adding a section with no data
Warning ! : (23-Apr-2009 15:43:01)
GanttChart::ReadPolyline. Adding a section with no data
Warning ! : (23-Apr-2009 15:43:01)
GanttChart::ReadPolyline. Adding a section with no data
Warning ! : (23-Apr-2009 15:43:01)
GanttChart::ReadPolyline. Adding a section with no data
Warning ! : (23-Apr-2009 15:43:01)
GanttChart::ReadPolyline. Adding a section with no data
Warning ! : (23-Apr-2009 15:43:01)
GanttChart::ReadPolyline. Adding a section with no data
Warning ! : (23-Apr-2009 15:43:01)
GanttChart::ReadPolyline. Adding a section with no data
Warning ! : (23-Apr-2009 15:43:01)
GanttChart::ReadPolyline. Adding a section with no data
Warning ! : (23-Apr-2009 15:43:01)
GanttChart::ReadPolyline. Adding a section with no data
Warning ! : (23-Apr-2009 15:43:01)
GanttChart::ReadPolyline. Adding a section with no data
Warning ! : (23-Apr-2009 15:43:01)
GanttChart::ReadPolyline. Adding a section with no data
Warning ! : (23-Apr-2009 15:43:01)
GanttChart::ReadPolyline. Adding a section with no data
Warning ! : (23-Apr-2009 15:43:01)
GanttChart::ReadPolyline. Adding a section with no data
Warning ! : (23-Apr-2009 15:43:01)
Information : (23-Apr-2009 15:43:02) Graph 13: Destroying object.
Information : (23-Apr-2009 15:43:02)
Graph 14: Creating object for a eventGanttChart
Warning ! : (23-Apr-2009 15:43:02)
graph::setProperty. YSIZE is too long. [80-700]
Information : (23-Apr-2009 15:43:02) Graph 14: Processing legend.
Information : (23-Apr-2009 15:43:02)
Graph 14: Adding data from object @PCF_RA2_CAL_0P_SPH:DET_num_rs_isps
1 elements.
Warning ! : (23-Apr-2009 15:43:02)
GanttChart::AddData. The DqiData structure has no data for this range
Information : (23-Apr-2009 15:43:02)
Graph 14: Adding data from object @PCF_RA2_CAL_0P_SPH:DET_num_discarded_isps
1 elements.
Warning ! : (23-Apr-2009 15:43:02)
GanttChart::AddData. The DqiData structure has no data for this range

Information : (23-Apr-2009 15:43:02)
Graph 14: Adding data from object @PCF_RA2_CAL_0P_SPH:DET_num_missing_isps
1 elements.
Warning ! : (23-Apr-2009 15:43:02)
GanttChart::AddData. The DqiData structure has no data for this range
Information : (23-Apr-2009 15:43:02)
Graph 14: Adding data from object @PCF_RA2_CAL_0P_SPH:DET_num_error_isps
1 elements.
Warning ! : (23-Apr-2009 15:43:02)
GanttChart::AddData. The DqiData structure has no data for this range
Information : (23-Apr-2009 15:43:02)
Graph 14: Adding data from object @PCF_RA2_CAL_0P_SPH:DET_rs_significant
1 elements.
Warning ! : (23-Apr-2009 15:43:02)
GanttChart::AddData. The DqiData structure has no data for this range
Information : (23-Apr-2009 15:43:02) Graph 14:
Adding data from object @PCF_RA2_CAL_0P_SPH:DET_isp_discarded_significant
1 elements.
Warning ! : (23-Apr-2009 15:43:02)
GanttChart::AddData. The DqiData structure has no data for this range
Information : (23-Apr-2009 15:43:02) Graph 14:
Adding data from object @PCF_RA2_CAL_0P_SPH:DET_missing_isps_significant
1 elements.
Warning ! : (23-Apr-2009 15:43:02)
GanttChart::AddData. The DqiData structure has no data for this range
Information : (23-Apr-2009 15:43:02) Graph 14:
Adding data from object @PCF_RA2_CAL_0P_SPH:DET_isp_errors_significant
1 elements.
Warning ! : (23-Apr-2009 15:43:02)
GanttChart::AddData. The DqiData structure has no data for this range
Information : (23-Apr-2009 15:43:02)
Graph 14: Adding data from object @PCF_RA2_CAL_0P_SPH:DET_sat_track
1 elements.
Warning ! : (23-Apr-2009 15:43:02)
GanttChart::AddData. The DqiData structure has no data for this range
Information : (23-Apr-2009 15:43:02)
Graph 14: Adding data from object @PCF_RA2_CAL_0P_SPH:DET_stop_long
1 elements.
Warning ! : (23-Apr-2009 15:43:02)
GanttChart::AddData. The DqiData structure has no data for this range
Information : (23-Apr-2009 15:43:02)
Graph 14: Adding data from object @PCF_RA2_CAL_0P_SPH:DET_stop_lat 1
elements.
Warning ! : (23-Apr-2009 15:43:02)
GanttChart::AddData. The DqiData structure has no data for this range
Information : (23-Apr-2009 15:43:02)
Graph 14: Adding data from object @PCF_RA2_CAL_0P_SPH:DET_start_long
1 elements.
Warning ! : (23-Apr-2009 15:43:02)
GanttChart::AddData. The DqiData structure has no data for this range
Information : (23-Apr-2009 15:43:02)
Graph 14: Adding data from object @PCF_RA2_CAL_0P_SPH:DET_start_lat
1 elements.
Warning ! : (23-Apr-2009 15:43:02)
GanttChart::AddData. The DqiData structure has no data for this range
Information : (23-Apr-2009 15:43:02)
Graph 14: Adding data from object @PCF_RA2_adfs_val:SET_val_adf_ra2_cal_0p
1 elements.
Warning ! : (23-Apr-2009 15:43:02)
GanttChart::AddData. The DqiData structure has no data for this range
Information : (23-Apr-2009 15:43:02)
Graph 14: Adding data from object @PCF_RA2_sensing:ETL_ra2_cal_0p 1
elements.
Information : (23-Apr-2009 15:43:02) Graph 14: Generating PNG file.
Warning ! : (23-Apr-2009 15:43:02)
GanttChart::ReadPolyline. Adding a section with no data
Warning ! : (23-Apr-2009 15:43:02)
GanttChart::ReadPolyline. Adding a section with no data

```
Warning ! : (23-Apr-2009 15:43:02)
GanttChart::ReadPolyline. Adding a section with no data
Warning ! : (23-Apr-2009 15:43:02)
GanttChart::ReadPolyline. Adding a section with no data
Warning ! : (23-Apr-2009 15:43:02)
GanttChart::ReadPolyline. Adding a section with no data
Warning ! : (23-Apr-2009 15:43:02)
GanttChart::ReadPolyline. Adding a section with no data
Warning ! : (23-Apr-2009 15:43:02)
GanttChart::ReadPolyline. Adding a section with no data
Warning ! : (23-Apr-2009 15:43:02)
GanttChart::ReadPolyline. Adding a section with no data
Warning ! : (23-Apr-2009 15:43:02)
GanttChart::ReadPolyline. Adding a section with no data
Warning ! : (23-Apr-2009 15:43:02)
GanttChart::ReadPolyline. Adding a section with no data
Warning ! : (23-Apr-2009 15:43:02)
GanttChart::ReadPolyline. Adding a section with no data
Warning ! : (23-Apr-2009 15:43:02)
GanttChart::ReadPolyline. Adding a section with no data
Warning ! : (23-Apr-2009 15:43:02)
Information : (23-Apr-2009 15:43:03) Graph 14: Destroying object.
Information : (23-Apr-2009 15:43:03)
Graph 15: Creating object for a eventGanttChart
Warning ! : (23-Apr-2009 15:43:03)
graph::setProperty. YSIZE is too long. [80-700]
Information : (23-Apr-2009 15:43:03) Graph 15: Processing legend.
Information : (23-Apr-2009 15:43:03)
Graph 15: Adding data from object @PCF_DOR_DOP_0P_SPH:DET_num_rs_isps
1 elements.
Warning ! : (23-Apr-2009 15:43:03)
GanttChart::AddData. The DqiData structure has no data for this range
Information : (23-Apr-2009 15:43:03)
Graph 15: Adding data from object @PCF_DOR_DOP_0P_SPH:DET_num_discarded_isps
1 elements.
Warning ! : (23-Apr-2009 15:43:03)
GanttChart::AddData. The DqiData structure has no data for this range
Information : (23-Apr-2009 15:43:03)
Graph 15: Adding data from object @PCF_DOR_DOP_0P_SPH:DET_num_missing_isps
1 elements.
Warning ! : (23-Apr-2009 15:43:03)
GanttChart::AddData. The DqiData structure has no data for this range
Information : (23-Apr-2009 15:43:03)
Graph 15: Adding data from object @PCF_DOR_DOP_0P_SPH:DET_num_error_isps
1 elements.
Warning ! : (23-Apr-2009 15:43:03)
GanttChart::AddData. The DqiData structure has no data for this range
Information : (23-Apr-2009 15:43:03)
Graph 15: Adding data from object @PCF_DOR_DOP_0P_SPH:DET_rs_significant
1 elements.
Warning ! : (23-Apr-2009 15:43:03)
GanttChart::AddData. The DqiData structure has no data for this range
Information : (23-Apr-2009 15:43:03) Graph 15:
Adding data from object @PCF_DOR_DOP_0P_SPH:DET_isp_discarded_significant
1 elements.
Warning ! : (23-Apr-2009 15:43:03)
GanttChart::AddData. The DqiData structure has no data for this range
Information : (23-Apr-2009 15:43:03) Graph 15:
Adding data from object @PCF_DOR_DOP_0P_SPH:DET_missing_isps_significant
1 elements.
Warning ! : (23-Apr-2009 15:43:03)
GanttChart::AddData. The DqiData structure has no data for this range
Information : (23-Apr-2009 15:43:03) Graph 15:
Adding data from object @PCF_DOR_DOP_0P_SPH:DET_isp_errors_significant
1 elements.
```


graph::setProperty. YSIZE is too long. [80-700]
Information : (23-Apr-2009 15:43:03) Graph 16: Processing legend.
Information : (23-Apr-2009 15:43:03)
Graph 16: Adding data from object @PCF_DOR_NAV_0P_SPH:DET_num_rs_isps
1 elements.
Warning ! : (23-Apr-2009 15:43:03)
GanttChart::AddData. The DqiData structure has no data for this range
Information : (23-Apr-2009 15:43:03)
Graph 16: Adding data from object @PCF_DOR_NAV_0P_SPH:DET_num_discarded_isps
1 elements.
Warning ! : (23-Apr-2009 15:43:03)
GanttChart::AddData. The DqiData structure has no data for this range
Information : (23-Apr-2009 15:43:03)
Graph 16: Adding data from object @PCF_DOR_NAV_0P_SPH:DET_num_missing_isps
1 elements.
Warning ! : (23-Apr-2009 15:43:03)
GanttChart::AddData. The DqiData structure has no data for this range
Information : (23-Apr-2009 15:43:03)
Graph 16: Adding data from object @PCF_DOR_NAV_0P_SPH:DET_num_error_isps
1 elements.
Warning ! : (23-Apr-2009 15:43:03)
GanttChart::AddData. The DqiData structure has no data for this range
Information : (23-Apr-2009 15:43:03)
Graph 16: Adding data from object @PCF_DOR_NAV_0P_SPH:DET_rs_significant
1 elements.
Warning ! : (23-Apr-2009 15:43:03)
GanttChart::AddData. The DqiData structure has no data for this range
Information : (23-Apr-2009 15:43:03) Graph 16:
Adding data from object @PCF_DOR_NAV_0P_SPH:DET_isp_discarded_significant
1 elements.
Warning ! : (23-Apr-2009 15:43:03)
GanttChart::AddData. The DqiData structure has no data for this range
Information : (23-Apr-2009 15:43:03) Graph 16:
Adding data from object @PCF_DOR_NAV_0P_SPH:DET_missing_isps_significant
1 elements.
Warning ! : (23-Apr-2009 15:43:03)
GanttChart::AddData. The DqiData structure has no data for this range
Information : (23-Apr-2009 15:43:03) Graph 16:
Adding data from object @PCF_DOR_NAV_0P_SPH:DET_isp_errors_significant
1 elements.
Warning ! : (23-Apr-2009 15:43:03)
GanttChart::AddData. The DqiData structure has no data for this range
Information : (23-Apr-2009 15:43:03)
Graph 16: Adding data from object @PCF_DOR_NAV_0P_SPH:DET_sat_track
1 elements.
Warning ! : (23-Apr-2009 15:43:03)
GanttChart::AddData. The DqiData structure has no data for this range
Information : (23-Apr-2009 15:43:03)
Graph 16: Adding data from object @PCF_DOR_NAV_0P_SPH:DET_stop_long
1 elements.
Warning ! : (23-Apr-2009 15:43:03)
GanttChart::AddData. The DqiData structure has no data for this range
Information : (23-Apr-2009 15:43:04)
Graph 16: Adding data from object @PCF_DOR_NAV_0P_SPH:DET_stop_lat 1
elements.
Warning ! : (23-Apr-2009 15:43:04)
GanttChart::AddData. The DqiData structure has no data for this range
Information : (23-Apr-2009 15:43:04)
Graph 16: Adding data from object @PCF_DOR_NAV_0P_SPH:DET_start_long
1 elements.
Warning ! : (23-Apr-2009 15:43:04)
GanttChart::AddData. The DqiData structure has no data for this range
Information : (23-Apr-2009 15:43:04)
Graph 16: Adding data from object @PCF_DOR_NAV_0P_SPH:DET_start_lat
1 elements.
Warning ! : (23-Apr-2009 15:43:04)
GanttChart::AddData. The DqiData structure has no data for this range
Information : (23-Apr-2009 15:43:04)



Graph 16: Adding data from object @PCF_RA2_adfs_val:SET_val_adf_dor_nav_0p
1 elements.
Warning ! : (23-Apr-2009 15:43:04)
GanttChart::AddData. The DqiData structure has no data for this range
Information : (23-Apr-2009 15:43:04)
Graph 16: Adding data from object @PCF_RA2_sensing:ETL_dor_nav_0p 17
elements.
Information : (23-Apr-2009 15:43:04) Graph 16: Generating PNG file.
Warning ! : (23-Apr-2009 15:43:04)
GanttChart::ReadPolyline. Adding a section with no data
Warning ! : (23-Apr-2009 15:43:04)
GanttChart::ReadPolyline. Adding a section with no data
Warning ! : (23-Apr-2009 15:43:04)
GanttChart::ReadPolyline. Adding a section with no data
Warning ! : (23-Apr-2009 15:43:04)
GanttChart::ReadPolyline. Adding a section with no data
Warning ! : (23-Apr-2009 15:43:04)
GanttChart::ReadPolyline. Adding a section with no data
Warning ! : (23-Apr-2009 15:43:04)
GanttChart::ReadPolyline. Adding a section with no data
Warning ! : (23-Apr-2009 15:43:04)
GanttChart::ReadPolyline. Adding a section with no data
Warning ! : (23-Apr-2009 15:43:04)
GanttChart::ReadPolyline. Adding a section with no data
Warning ! : (23-Apr-2009 15:43:04)
GanttChart::ReadPolyline. Adding a section with no data
Warning ! : (23-Apr-2009 15:43:04)
GanttChart::ReadPolyline. Adding a section with no data
Warning ! : (23-Apr-2009 15:43:04)
GanttChart::ReadPolyline. Adding a section with no data
Warning ! : (23-Apr-2009 15:43:04)
GanttChart::ReadPolyline. Adding a section with no data
Warning ! : (23-Apr-2009 15:43:04)
GanttChart::ReadPolyline. Adding a section with no data
Warning ! : (23-Apr-2009 15:43:04)
GanttChart::ReadPolyline. Adding a section with no data
Warning ! : (23-Apr-2009 15:43:04)
GanttChart::ReadPolyline. Adding a section with no data
Warning ! : (23-Apr-2009 15:43:04)
GanttChart::ReadPolyline. Adding a section with no data
Warning ! : (23-Apr-2009 15:43:04)
GanttChart::ReadPolyline. Adding a section with no data
Warning ! : (23-Apr-2009 15:43:04)
GanttChart::ReadPolyline. Adding a section with no data
Warning ! : (23-Apr-2009 15:43:04)
GanttChart::ReadPolyline. Adding a section with no data
Warning ! : (23-Apr-2009 15:43:04)
GanttChart::ReadPolyline. Adding a section with no data
Warning ! : (23-Apr-2009 15:43:04)
GanttChart::ReadPolyline. Adding a section with no data
Warning ! : (23-Apr-2009 15:43:04)
GanttChart::ReadPolyline. Adding a section with no data
Warning ! : (23-Apr-2009 15:43:04)
Information : (23-Apr-2009 15:43:04) Graph 16: Destroying object.
Information : (23-Apr-2009 15:43:04)
Graph 17: Creating object for a eventGanttChart
Warning ! : (23-Apr-2009 15:43:04)
graph::setProperty. YSIZE is too long. [80-700]
Information : (23-Apr-2009 15:43:04) Graph 17: Processing legend.
Information : (23-Apr-2009 15:43:04)
Graph 17: Adding data from object @PCF_MWR_NL__0P_SPH:DET_num_rs_isps
1 elements.
Warning ! : (23-Apr-2009 15:43:04)
GanttChart::AddData. The DqiData structure has no data for this range
Information : (23-Apr-2009 15:43:04)
Graph 17: Adding data from object @PCF_MWR_NL__0P_SPH:DET_num_discarded_isps
1 elements.
Warning ! : (23-Apr-2009 15:43:04)
GanttChart::AddData. The DqiData structure has no data for this range
Information : (23-Apr-2009 15:43:04)
Graph 17: Adding data from object @PCF_MWR_NL__0P_SPH:DET_num_missing_isps
1 elements.
Warning ! : (23-Apr-2009 15:43:04)
GanttChart::AddData. The DqiData structure has no data for this range
Information : (23-Apr-2009 15:43:04)
Graph 17: Adding data from object @PCF_MWR_NL__0P_SPH:DET_num_error_isps
1 elements.
Warning ! : (23-Apr-2009 15:43:04)
GanttChart::AddData. The DqiData structure has no data for this range
Information : (23-Apr-2009 15:43:04)
Graph 17: Adding data from object @PCF_MWR_NL__0P_SPH:DET_rs_significant
1 elements.
Warning ! : (23-Apr-2009 15:43:04)
GanttChart::AddData. The DqiData structure has no data for this range
Information : (23-Apr-2009 15:43:04) Graph 17:

Warning ! : (23-Apr-2009 15:43:05)
GanttChart::ReadPolyline. Adding a section with no data
Warning ! : (23-Apr-2009 15:43:05)
GanttChart::ReadPolyline. Adding a section with no data
Warning ! : (23-Apr-2009 15:43:05)
GanttChart::ReadPolyline. Adding a section with no data
Warning ! : (23-Apr-2009 15:43:05)
GanttChart::ReadPolyline. Adding a section with no data
Information : (23-Apr-2009 15:43:05) Graph 17: Destroying object.
Information : (23-Apr-2009 15:43:05)
Graph 18: Creating object for a eventGanttChart
Warning ! : (23-Apr-2009 15:43:05)
graph::setProperty. YSIZE is too long. [80-700]
Information : (23-Apr-2009 15:43:05) Graph 18: Processing legend.
Information : (23-Apr-2009 15:43:05)
Graph 18: Adding data from object @PCF_RA2_ME__0P_SPH:DET_num_rs_isps
1 elements.
Warning ! : (23-Apr-2009 15:43:05)
GanttChart::AddData. The DqiData structure has no data for this range
Information : (23-Apr-2009 15:43:05)
Graph 18: Adding data from object @PCF_RA2_ME__0P_SPH:DET_num_discarded_isps
1 elements.
Warning ! : (23-Apr-2009 15:43:05)
GanttChart::AddData. The DqiData structure has no data for this range
Information : (23-Apr-2009 15:43:05)
Graph 18: Adding data from object @PCF_RA2_ME__0P_SPH:DET_num_missing_isps
1 elements.
Warning ! : (23-Apr-2009 15:43:05)
GanttChart::AddData. The DqiData structure has no data for this range
Information : (23-Apr-2009 15:43:05)
Graph 18: Adding data from object @PCF_RA2_ME__0P_SPH:DET_num_error_isps
1 elements.
Information : (23-Apr-2009 15:43:05)
Graph 18: Adding data from object @PCF_RA2_ME__0P_SPH:DET_rs_significant
1 elements.
Warning ! : (23-Apr-2009 15:43:05)
GanttChart::AddData. The DqiData structure has no data for this range
Information : (23-Apr-2009 15:43:05) Graph 18:
Adding data from object @PCF_RA2_ME__0P_SPH:DET_isp_discarded_significant
1 elements.
Warning ! : (23-Apr-2009 15:43:05)
GanttChart::AddData. The DqiData structure has no data for this range
Information : (23-Apr-2009 15:43:05) Graph 18:
Adding data from object @PCF_RA2_ME__0P_SPH:DET_missing_isps_significant
1 elements.
Warning ! : (23-Apr-2009 15:43:05)
GanttChart::AddData. The DqiData structure has no data for this range
Information : (23-Apr-2009 15:43:05) Graph 18:
Adding data from object @PCF_RA2_ME__0P_SPH:DET_isp_errors_significant
1 elements.
Information : (23-Apr-2009 15:43:05)
Graph 18: Adding data from object @PCF_RA2_ME__0P_SPH:DET_sat_track
1 elements.
Warning ! : (23-Apr-2009 15:43:05)
GanttChart::AddData. The DqiData structure has no data for this range
Information : (23-Apr-2009 15:43:05)
Graph 18: Adding data from object @PCF_RA2_ME__0P_SPH:DET_stop_long
1 elements.
Warning ! : (23-Apr-2009 15:43:05)
GanttChart::AddData. The DqiData structure has no data for this range
Information : (23-Apr-2009 15:43:05)
Graph 18: Adding data from object @PCF_RA2_ME__0P_SPH:DET_stop_lat
elements. 1
Warning ! : (23-Apr-2009 15:43:05)
GanttChart::AddData. The DqiData structure has no data for this range
Information : (23-Apr-2009 15:43:05)
Graph 18: Adding data from object @PCF_RA2_ME__0P_SPH:DET_start_long
1 elements.

Warning ! : (23-Apr-2009 15:43:07)
GanttChart::AddData. The DqiData structure has no data for this range
Information : (23-Apr-2009 15:43:07)
Graph 19: Adding data from object @PCF_RA2_adfs_val:SET_val_adf_ra2_mw__1p
18 elements.
Information : (23-Apr-2009 15:43:07)
Graph 19: Adding data from object @PCF_RA2_sensing:ETL_ra2_mw__1p 18
elements.
Information : (23-Apr-2009 15:43:07) Graph 19: Generating PNG file.
Warning ! : (23-Apr-2009 15:43:07)
GanttChart::ReadPolyline. Adding a section with no data
Warning ! : (23-Apr-2009 15:43:07)
GanttChart::ReadPolyline. Adding a section with no data
Warning ! : (23-Apr-2009 15:43:07)
GanttChart::ReadPolyline. Adding a section with no data
Information : (23-Apr-2009 15:43:07) Graph 19: Destroying object.
Information : (23-Apr-2009 15:43:07)
Graph 20: Creating object for a eventGanttChart
Warning ! : (23-Apr-2009 15:43:07)
graph::setProperty. YSIZE is too long. [80-700]
Information : (23-Apr-2009 15:43:07) Graph 20: Processing legend.
Information : (23-Apr-2009 15:43:07) Graph 20:
Adding data from object @PCF_RA2_FGD_2P_SPH:DET_ra2_seaice_ku_retrack_percent
1 elements.
Warning ! : (23-Apr-2009 15:43:07)
GanttChart::AddData. The DqiData structure has no data for this range
Information : (23-Apr-2009 15:43:07) Graph 20:
Adding data from object @PCF_RA2_FGD_2P_SPH:DET_ra2_ice2_s_retrack_percent
18 elements.
Information : (23-Apr-2009 15:43:07) Graph 20:
Adding data from object @PCF_RA2_FGD_2P_SPH:DET_ra2_ice2_ku_retrack_percent
2 elements.
Information : (23-Apr-2009 15:43:08) Graph 20:
Adding data from object @PCF_RA2_FGD_2P_SPH:DET_ra2_ice1_s_retrack_percent
18 elements.
Information : (23-Apr-2009 15:43:08) Graph 20:
Adding data from object @PCF_RA2_FGD_2P_SPH:DET_ra2_ice1_ku_retrack_percent
1 elements.
Warning ! : (23-Apr-2009 15:43:08)
GanttChart::AddData. The DqiData structure has no data for this range
Information : (23-Apr-2009 15:43:08) Graph 20:
Adding data from object @PCF_RA2_FGD_2P_SPH:DET_ra2_ocean_ku_retrack_percent
4 elements.
Information : (23-Apr-2009 15:43:08)
Graph 20: Adding data from object @PCF_RA2_FGD_2P_SPH:DET_ra2_20_band_percent
7 elements.
Information : (23-Apr-2009 15:43:08)
Graph 20: Adding data from object @PCF_RA2_FGD_2P_SPH:DET_ra2_80_band_percent
7 elements.
Information : (23-Apr-2009 15:43:08)
Graph 20: Adding data from object @PCF_RA2_FGD_2P_SPH:DET_ra2_320_band_percent
7 elements.
Information : (23-Apr-2009 15:43:08) Graph 20:
Adding data from object @PCF_RA2_FGD_2P_SPH:DET_ra2_measurement_percent
1 elements.
Warning ! : (23-Apr-2009 15:43:08)
GanttChart::AddData. The DqiData structure has no data for this range
Information : (23-Apr-2009 15:43:08)
Graph 20: Adding data from object @PCF_RA2_FGD_2P_SPH:DET_ra2_l1b_proc_quality
1 elements.
Warning ! : (23-Apr-2009 15:43:08)
GanttChart::AddData. The DqiData structure has no data for this range
Information : (23-Apr-2009 15:43:08)
Graph 20: Adding data from object @PCF_RA2_FGD_2P_SPH:DET_ra2_l2_proc_quality
18 elements.
Information : (23-Apr-2009 15:43:08)
Graph 20: Adding data from object @PCF_RA2_FGD_2P_SPH:ETL_ra2_l1b_proc_flag
1 elements.

Warning ! : (23-Apr-2009 15:43:08)
GanttChart::AddData. The DqiData structure has no data for this range
Information : (23-Apr-2009 15:43:08)
Graph 20: Adding data from object @PCF_RA2_FGD_2P_SPH:ETL_ra2_l2_proc_flag
18 elements.
Information : (23-Apr-2009 15:43:08)
Graph 20: Adding data from object @PCF_RA2_adfs_val:SET_val_adf_ra2_fgd_2p
18 elements.
Information : (23-Apr-2009 15:43:08)
Graph 20: Adding data from object @PCF_RA2_sensing:ETL_ra2_fgd_2p 18
elements.
Information : (23-Apr-2009 15:43:08) Graph 20: Generating PNG file.
Warning ! : (23-Apr-2009 15:43:08)
GanttChart::ReadPolyline. Adding a section with no data
Warning ! : (23-Apr-2009 15:43:08)
GanttChart::ReadPolyline. Adding a section with no data
Warning ! : (23-Apr-2009 15:43:08)
GanttChart::ReadPolyline. Adding a section with no data
Warning ! : (23-Apr-2009 15:43:08)
GanttChart::ReadPolyline. Adding a section with no data
Warning ! : (23-Apr-2009 15:43:08)
GanttChart::ReadPolyline. Adding a section with no data
Warning ! : (23-Apr-2009 15:43:08)
GanttChart::ReadPolyline. Adding a section with no data
Information : (23-Apr-2009 15:43:09) Graph 20: Destroying object.
Information : (23-Apr-2009 15:43:09)
Graph 21: Creating object for a eventGanttChart
Warning ! : (23-Apr-2009 15:43:09)
graph::setProperty. YSIZE is too long. [80-700]
Information : (23-Apr-2009 15:43:09) Graph 21: Processing legend.
Information : (23-Apr-2009 15:43:09) Graph 21:
Adding data from object @PCF_RA2_WWV_2P_SPH:DET_ra2_ocean_ku_retrack_percent
4 elements.
Information : (23-Apr-2009 15:43:09)
Graph 21: Adding data from object @PCF_RA2_WWV_2P_SPH:DET_ra2_20_band_percent
7 elements.
Information : (23-Apr-2009 15:43:09)
Graph 21: Adding data from object @PCF_RA2_WWV_2P_SPH:DET_ra2_80_band_percent
7 elements.
Information : (23-Apr-2009 15:43:09)
Graph 21: Adding data from object @PCF_RA2_WWV_2P_SPH:DET_ra2_320_band_percent
7 elements.
Information : (23-Apr-2009 15:43:09) Graph 21:
Adding data from object @PCF_RA2_WWV_2P_SPH:DET_ra2_measurement_percent
1 elements.
Warning ! : (23-Apr-2009 15:43:09)
GanttChart::AddData. The DqiData structure has no data for this range
Information : (23-Apr-2009 15:43:09)
Graph 21: Adding data from object @PCF_RA2_WWV_2P_SPH:DET_ra2_l1b_proc_quality
1 elements.
Warning ! : (23-Apr-2009 15:43:09)
GanttChart::AddData. The DqiData structure has no data for this range
Information : (23-Apr-2009 15:43:09)
Graph 21: Adding data from object @PCF_RA2_WWV_2P_SPH:DET_ra2_l2_proc_quality
18 elements.
Information : (23-Apr-2009 15:43:09)
Graph 21: Adding data from object @PCF_RA2_WWV_2P_SPH:ETL_ra2_l1b_proc_flag
1 elements.
Warning ! : (23-Apr-2009 15:43:09)
GanttChart::AddData. The DqiData structure has no data for this range
Information : (23-Apr-2009 15:43:09)
Graph 21: Adding data from object @PCF_RA2_WWV_2P_SPH:ETL_ra2_l2_proc_flag
18 elements.
Information : (23-Apr-2009 15:43:09)
Graph 21: Adding data from object @PCF_RA2_adfs_val:SET_val_adf_ra2_wwv_2p
1 elements.
Warning ! : (23-Apr-2009 15:43:09)
GanttChart::AddData. The DqiData structure has no data for this range
Information : (23-Apr-2009 15:43:09)
Graph 21: Adding data from object @PCF_RA2_sensing:ETL_ra2_wwv_2p 18

elements.
Information : (23-Apr-2009 15:43:09) Graph 21: Generating PNG file.
Warning ! : (23-Apr-2009 15:43:09)
GanttChart::ReadPolyline. Adding a section with no data
Warning ! : (23-Apr-2009 15:43:09)
GanttChart::ReadPolyline. Adding a section with no data
Warning ! : (23-Apr-2009 15:43:09)
GanttChart::ReadPolyline. Adding a section with no data
Warning ! : (23-Apr-2009 15:43:09)
GanttChart::ReadPolyline. Adding a section with no data
Information : (23-Apr-2009 15:43:09) Graph 21: Destroying object.
Information : (23-Apr-2009 15:43:09)
Graph 22: Creating object for a eventGanttChart
Information : (23-Apr-2009 15:43:09) Graph 22: Processing legend.
Information : (23-Apr-2009 15:43:09)
Graph 22: Adding data from object @PCF_MPH_MWR_CHD_AX:DET_wrong_product_err
1 elements.
Warning ! : (23-Apr-2009 15:43:09)
GanttChart::AddData. The DqiData structure has no data for this range
Information : (23-Apr-2009 15:43:09)
Graph 22: Adding data from object @PCF_MPH_MWR_CHD_AX:SET_wrong_sensing_stop
1 elements.
Warning ! : (23-Apr-2009 15:43:09)
GanttChart::AddData. The DqiData structure has no data for this range
Information : (23-Apr-2009 15:43:09)
Graph 22: Adding data from object @PCF_MPH_MWR_CHD_AX:SET_wrong_sensing_start
1 elements.
Warning ! : (23-Apr-2009 15:43:09)
GanttChart::AddData. The DqiData structure has no data for this range
Information : (23-Apr-2009 15:43:09)
Graph 22: Adding data from object @PCF_MPH_MWR_CHD_AX:SET_wrong_software_ver
1 elements.
Warning ! : (23-Apr-2009 15:43:09)
GanttChart::AddData. The DqiData structure has no data for this range
Information : (23-Apr-2009 15:43:10)
Graph 22: Adding data from object @PCF_MPH_MWR_CHD_AX:SET_wrong_proc_time
1 elements.
Warning ! : (23-Apr-2009 15:43:10)
GanttChart::AddData. The DqiData structure has no data for this range
Information : (23-Apr-2009 15:43:10)
Graph 22: Adding data from object @PCF_MPH_MWR_CHD_AX:SET_wrong_proc_stage
1 elements.
Warning ! : (23-Apr-2009 15:43:10)
GanttChart::AddData. The DqiData structure has no data for this range
Information : (23-Apr-2009 15:43:10)
Graph 22: Adding data from object @PCF_MPH_MWR_CHD_AX:SET_wrong_filename
1 elements.
Warning ! : (23-Apr-2009 15:43:10)
GanttChart::AddData. The DqiData structure has no data for this range
Information : (23-Apr-2009 15:43:10) Graph 22: Generating PNG file.
Warning ! : (23-Apr-2009 15:43:10)
GanttChart::ReadPolyline. Adding a section with no data
Warning ! : (23-Apr-2009 15:43:10)
GanttChart::ReadPolyline. Adding a section with no data
Warning ! : (23-Apr-2009 15:43:10)
GanttChart::ReadPolyline. Adding a section with no data
Warning ! : (23-Apr-2009 15:43:10)
GanttChart::ReadPolyline. Adding a section with no data
Warning ! : (23-Apr-2009 15:43:10)
GanttChart::ReadPolyline. Adding a section with no data
Warning ! : (23-Apr-2009 15:43:10)
GanttChart::ReadPolyline. Adding a section with no data
Warning ! : (23-Apr-2009 15:43:10)
GanttChart::ReadPolyline. Adding a section with no data
Warning ! : (23-Apr-2009 15:43:10)
GanttChart::ReadPolyline. Adding a section with no data
Information : (23-Apr-2009 15:43:10) Graph 22: Destroying object.
Information : (23-Apr-2009 15:43:10)
Graph 23: Creating object for a eventGanttChart
Information : (23-Apr-2009 15:43:10) Graph 23: Processing legend.

Information : (23-Apr-2009 15:43:10)
Graph 23: Adding data from object @PCF_MPH_MWR_CON_AX:DET_wrong_product_err
1 elements.
Warning ! : (23-Apr-2009 15:43:10)
GanttChart::AddData. The DqiData structure has no data for this range
Information : (23-Apr-2009 15:43:10)
Graph 23: Adding data from object @PCF_MPH_MWR_CON_AX:SET_wrong_sensing_stop
1 elements.
Warning ! : (23-Apr-2009 15:43:10)
GanttChart::AddData. The DqiData structure has no data for this range
Information : (23-Apr-2009 15:43:10)
Graph 23: Adding data from object @PCF_MPH_MWR_CON_AX:SET_wrong_sensing_start
1 elements.
Warning ! : (23-Apr-2009 15:43:10)
GanttChart::AddData. The DqiData structure has no data for this range
Information : (23-Apr-2009 15:43:10)
Graph 23: Adding data from object @PCF_MPH_MWR_CON_AX:SET_wrong_software_ver
1 elements.
Warning ! : (23-Apr-2009 15:43:10)
GanttChart::AddData. The DqiData structure has no data for this range
Information : (23-Apr-2009 15:43:10)
Graph 23: Adding data from object @PCF_MPH_MWR_CON_AX:SET_wrong_proc_time
1 elements.
Warning ! : (23-Apr-2009 15:43:10)
GanttChart::AddData. The DqiData structure has no data for this range
Information : (23-Apr-2009 15:43:10)
Graph 23: Adding data from object @PCF_MPH_MWR_CON_AX:SET_wrong_proc_stage
1 elements.
Warning ! : (23-Apr-2009 15:43:10)
GanttChart::AddData. The DqiData structure has no data for this range
Information : (23-Apr-2009 15:43:10)
Graph 23: Adding data from object @PCF_MPH_MWR_CON_AX:SET_wrong_filename
1 elements.
Warning ! : (23-Apr-2009 15:43:10)
GanttChart::AddData. The DqiData structure has no data for this range
Information : (23-Apr-2009 15:43:10) Graph 23: Generating PNG file.
Warning ! : (23-Apr-2009 15:43:10)
GanttChart::ReadPolyline. Adding a section with no data
Warning ! : (23-Apr-2009 15:43:10)
GanttChart::ReadPolyline. Adding a section with no data
Warning ! : (23-Apr-2009 15:43:10)
GanttChart::ReadPolyline. Adding a section with no data
Warning ! : (23-Apr-2009 15:43:10)
GanttChart::ReadPolyline. Adding a section with no data
Warning ! : (23-Apr-2009 15:43:10)
GanttChart::ReadPolyline. Adding a section with no data
Warning ! : (23-Apr-2009 15:43:10)
GanttChart::ReadPolyline. Adding a section with no data
Warning ! : (23-Apr-2009 15:43:10)
GanttChart::ReadPolyline. Adding a section with no data
Information : (23-Apr-2009 15:43:10) Graph 23: Destroying object.
Information : (23-Apr-2009 15:43:10)
Graph 24: Creating object for a eventGanttChart
Information : (23-Apr-2009 15:43:10) Graph 24: Processing legend.
Information : (23-Apr-2009 15:43:10)
Graph 24: Adding data from object @PCF_MPH_MWR_LSF_AX:DET_wrong_product_err
1 elements.
Warning ! : (23-Apr-2009 15:43:10)
GanttChart::AddData. The DqiData structure has no data for this range
Information : (23-Apr-2009 15:43:10)
Graph 24: Adding data from object @PCF_MPH_MWR_LSF_AX:SET_wrong_sensing_stop
1 elements.
Warning ! : (23-Apr-2009 15:43:10)
GanttChart::AddData. The DqiData structure has no data for this range
Information : (23-Apr-2009 15:43:10)
Graph 24: Adding data from object @PCF_MPH_MWR_LSF_AX:SET_wrong_sensing_start
1 elements.
Warning ! : (23-Apr-2009 15:43:10)

GanttChart::AddData. The DqiData structure has no data for this range
Information : (23-Apr-2009 15:43:10)
Graph 24: Adding data from object @PCF_MPH_MWR_LSF_AX:SET_wrong_software_ver
1 elements.
Warning ! : (23-Apr-2009 15:43:10)
GanttChart::AddData. The DqiData structure has no data for this range
Information : (23-Apr-2009 15:43:10)
Graph 24: Adding data from object @PCF_MPH_MWR_LSF_AX:SET_wrong_proc_time
1 elements.
Warning ! : (23-Apr-2009 15:43:10)
GanttChart::AddData. The DqiData structure has no data for this range
Information : (23-Apr-2009 15:43:11)
Graph 24: Adding data from object @PCF_MPH_MWR_LSF_AX:SET_wrong_proc_stage
1 elements.
Warning ! : (23-Apr-2009 15:43:11)
GanttChart::AddData. The DqiData structure has no data for this range
Information : (23-Apr-2009 15:43:11)
Graph 24: Adding data from object @PCF_MPH_MWR_LSF_AX:SET_wrong_filename
1 elements.
Warning ! : (23-Apr-2009 15:43:11)
GanttChart::AddData. The DqiData structure has no data for this range
Information : (23-Apr-2009 15:43:11) Graph 24: Generating PNG file.
Warning ! : (23-Apr-2009 15:43:11)
GanttChart::ReadPolyline. Adding a section with no data
Warning ! : (23-Apr-2009 15:43:11)
GanttChart::ReadPolyline. Adding a section with no data
Warning ! : (23-Apr-2009 15:43:11)
GanttChart::ReadPolyline. Adding a section with no data
Warning ! : (23-Apr-2009 15:43:11)
GanttChart::ReadPolyline. Adding a section with no data
Warning ! : (23-Apr-2009 15:43:11)
GanttChart::ReadPolyline. Adding a section with no data
Warning ! : (23-Apr-2009 15:43:11)
GanttChart::ReadPolyline. Adding a section with no data
Warning ! : (23-Apr-2009 15:43:11)
GanttChart::ReadPolyline. Adding a section with no data
Warning ! : (23-Apr-2009 15:43:11)
GanttChart::ReadPolyline. Adding a section with no data
Information : (23-Apr-2009 15:43:11) Graph 24: Destroying object.
Information : (23-Apr-2009 15:43:11)
Graph 25: Creating object for a eventGanttChart
Information : (23-Apr-2009 15:43:11) Graph 25: Processing legend.
Information : (23-Apr-2009 15:43:11)
Graph 25: Adding data from object @PCF_MPH_MWR_SLT_AX:DET_wrong_product_err
1 elements.
Warning ! : (23-Apr-2009 15:43:11)
GanttChart::AddData. The DqiData structure has no data for this range
Information : (23-Apr-2009 15:43:11)
Graph 25: Adding data from object @PCF_MPH_MWR_SLT_AX:SET_wrong_sensing_stop
1 elements.
Warning ! : (23-Apr-2009 15:43:11)
GanttChart::AddData. The DqiData structure has no data for this range
Information : (23-Apr-2009 15:43:11)
Graph 25: Adding data from object @PCF_MPH_MWR_SLT_AX:SET_wrong_sensing_start
1 elements.
Warning ! : (23-Apr-2009 15:43:11)
GanttChart::AddData. The DqiData structure has no data for this range
Information : (23-Apr-2009 15:43:11)
Graph 25: Adding data from object @PCF_MPH_MWR_SLT_AX:SET_wrong_software_ver
1 elements.
Warning ! : (23-Apr-2009 15:43:11)
GanttChart::AddData. The DqiData structure has no data for this range
Information : (23-Apr-2009 15:43:11)
Graph 25: Adding data from object @PCF_MPH_MWR_SLT_AX:SET_wrong_proc_time
1 elements.
Warning ! : (23-Apr-2009 15:43:11)
GanttChart::AddData. The DqiData structure has no data for this range
Information : (23-Apr-2009 15:43:11)
Graph 25: Adding data from object @PCF_MPH_MWR_SLT_AX:SET_wrong_proc_stage
1 elements.

Warning ! : (23-Apr-2009 15:43:11)
GanttChart::AddData. The DqiData structure has no data for this range
Information : (23-Apr-2009 15:43:11)
Graph 25: Adding data from object @PCF_MPH_MWR_SLT_AX:SET_wrong_filename
1 elements.
Warning ! : (23-Apr-2009 15:43:11)
GanttChart::AddData. The DqiData structure has no data for this range
Information : (23-Apr-2009 15:43:11) Graph 25: Generating PNG file.
Warning ! : (23-Apr-2009 15:43:11)
GanttChart::ReadPolyline. Adding a section with no data
Warning ! : (23-Apr-2009 15:43:11)
GanttChart::ReadPolyline. Adding a section with no data
Warning ! : (23-Apr-2009 15:43:11)
GanttChart::ReadPolyline. Adding a section with no data
Warning ! : (23-Apr-2009 15:43:11)
GanttChart::ReadPolyline. Adding a section with no data
Warning ! : (23-Apr-2009 15:43:11)
GanttChart::ReadPolyline. Adding a section with no data
Warning ! : (23-Apr-2009 15:43:11)
GanttChart::ReadPolyline. Adding a section with no data
Warning ! : (23-Apr-2009 15:43:11)
GanttChart::ReadPolyline. Adding a section with no data
Information : (23-Apr-2009 15:43:11) Graph 25: Destroying object.
Information : (23-Apr-2009 15:43:11)
Graph 26: Creating object for a eventGanttChart
Information : (23-Apr-2009 15:43:11) Graph 26: Processing legend.
Information : (23-Apr-2009 15:43:11)
Graph 26: Adding data from object @PCF_MPH_RA2_CHD_AX:DET_wrong_product_err
1 elements.
Warning ! : (23-Apr-2009 15:43:11)
GanttChart::AddData. The DqiData structure has no data for this range
Information : (23-Apr-2009 15:43:11)
Graph 26: Adding data from object @PCF_MPH_RA2_CHD_AX:SET_wrong_sensing_stop
1 elements.
Warning ! : (23-Apr-2009 15:43:11)
GanttChart::AddData. The DqiData structure has no data for this range
Information : (23-Apr-2009 15:43:11)
Graph 26: Adding data from object @PCF_MPH_RA2_CHD_AX:SET_wrong_sensing_start
1 elements.
Warning ! : (23-Apr-2009 15:43:11)
GanttChart::AddData. The DqiData structure has no data for this range
Information : (23-Apr-2009 15:43:11)
Graph 26: Adding data from object @PCF_MPH_RA2_CHD_AX:SET_wrong_software_ver
1 elements.
Warning ! : (23-Apr-2009 15:43:11)
GanttChart::AddData. The DqiData structure has no data for this range
Information : (23-Apr-2009 15:43:12)
Graph 26: Adding data from object @PCF_MPH_RA2_CHD_AX:SET_wrong_proc_time
1 elements.
Warning ! : (23-Apr-2009 15:43:12)
GanttChart::AddData. The DqiData structure has no data for this range
Information : (23-Apr-2009 15:43:12)
Graph 26: Adding data from object @PCF_MPH_RA2_CHD_AX:SET_wrong_proc_stage
1 elements.
Warning ! : (23-Apr-2009 15:43:12)
GanttChart::AddData. The DqiData structure has no data for this range
Information : (23-Apr-2009 15:43:12)
Graph 26: Adding data from object @PCF_MPH_RA2_CHD_AX:SET_wrong_filename
1 elements.
Warning ! : (23-Apr-2009 15:43:12)
GanttChart::AddData. The DqiData structure has no data for this range
Information : (23-Apr-2009 15:43:12) Graph 26: Generating PNG file.
Warning ! : (23-Apr-2009 15:43:12)
GanttChart::ReadPolyline. Adding a section with no data
Warning ! : (23-Apr-2009 15:43:12)
GanttChart::ReadPolyline. Adding a section with no data
Warning ! : (23-Apr-2009 15:43:12)
GanttChart::ReadPolyline. Adding a section with no data

```
Warning ! : (23-Apr-2009 15:43:12)
GanttChart::ReadPolyline. Adding a section with no data
Warning ! : (23-Apr-2009 15:43:12)
GanttChart::ReadPolyline. Adding a section with no data
Warning ! : (23-Apr-2009 15:43:12)
GanttChart::ReadPolyline. Adding a section with no data
Warning ! : (23-Apr-2009 15:43:12)
GanttChart::ReadPolyline. Adding a section with no data
Information : (23-Apr-2009 15:43:12) Graph 26: Destroying object.
Information : (23-Apr-2009 15:43:12)
Graph 27: Creating object for a eventGanttChart
Information : (23-Apr-2009 15:43:12) Graph 27: Processing legend.
Information : (23-Apr-2009 15:43:12)
Graph 27: Adding data from object @PCF_MPH_RA2_CON_AX:DET_wrong_product_err
1 elements.
Warning ! : (23-Apr-2009 15:43:12)
GanttChart::AddData. The DqiData structure has no data for this range
Information : (23-Apr-2009 15:43:12)
Graph 27: Adding data from object @PCF_MPH_RA2_CON_AX:SET_wrong_sensing_stop
1 elements.
Warning ! : (23-Apr-2009 15:43:12)
GanttChart::AddData. The DqiData structure has no data for this range
Information : (23-Apr-2009 15:43:12)
Graph 27: Adding data from object @PCF_MPH_RA2_CON_AX:SET_wrong_sensing_start
1 elements.
Warning ! : (23-Apr-2009 15:43:12)
GanttChart::AddData. The DqiData structure has no data for this range
Information : (23-Apr-2009 15:43:12)
Graph 27: Adding data from object @PCF_MPH_RA2_CON_AX:SET_wrong_software_ver
1 elements.
Warning ! : (23-Apr-2009 15:43:12)
GanttChart::AddData. The DqiData structure has no data for this range
Information : (23-Apr-2009 15:43:12)
Graph 27: Adding data from object @PCF_MPH_RA2_CON_AX:SET_wrong_proc_time
1 elements.
Warning ! : (23-Apr-2009 15:43:12)
GanttChart::AddData. The DqiData structure has no data for this range
Information : (23-Apr-2009 15:43:12)
Graph 27: Adding data from object @PCF_MPH_RA2_CON_AX:SET_wrong_proc_stage
1 elements.
Warning ! : (23-Apr-2009 15:43:12)
GanttChart::AddData. The DqiData structure has no data for this range
Information : (23-Apr-2009 15:43:12)
Graph 27: Adding data from object @PCF_MPH_RA2_CON_AX:SET_wrong_filename
1 elements.
Warning ! : (23-Apr-2009 15:43:12)
GanttChart::AddData. The DqiData structure has no data for this range
Information : (23-Apr-2009 15:43:12) Graph 27: Generating PNG file.
Warning ! : (23-Apr-2009 15:43:12)
GanttChart::ReadPolyline. Adding a section with no data
Warning ! : (23-Apr-2009 15:43:12)
GanttChart::ReadPolyline. Adding a section with no data
Warning ! : (23-Apr-2009 15:43:12)
GanttChart::ReadPolyline. Adding a section with no data
Warning ! : (23-Apr-2009 15:43:12)
GanttChart::ReadPolyline. Adding a section with no data
Warning ! : (23-Apr-2009 15:43:12)
GanttChart::ReadPolyline. Adding a section with no data
Warning ! : (23-Apr-2009 15:43:12)
GanttChart::ReadPolyline. Adding a section with no data
Warning ! : (23-Apr-2009 15:43:12)
GanttChart::ReadPolyline. Adding a section with no data
Warning ! : (23-Apr-2009 15:43:12)
GanttChart::ReadPolyline. Adding a section with no data
Information : (23-Apr-2009 15:43:12) Graph 27: Destroying object.
Information : (23-Apr-2009 15:43:12)
Graph 28: Creating object for a eventGanttChart
Information : (23-Apr-2009 15:43:12) Graph 28: Processing legend.
Information : (23-Apr-2009 15:43:12)
Graph 28: Adding data from object @PCF_MPH_RA2_CST_AX:DET_wrong_product_err
```

1 elements.
Warning ! : (23-Apr-2009 15:43:12)
GanttChart::AddData. The DqiData structure has no data for this range
Information : (23-Apr-2009 15:43:12)
Graph 28: Adding data from object @PCF_MPH_RA2_CST_AX:SET_wrong_sensing_stop
1 elements.
Warning ! : (23-Apr-2009 15:43:12)
GanttChart::AddData. The DqiData structure has no data for this range
Information : (23-Apr-2009 15:43:12)
Graph 28: Adding data from object @PCF_MPH_RA2_CST_AX:SET_wrong_sensing_start
1 elements.
Warning ! : (23-Apr-2009 15:43:12)
GanttChart::AddData. The DqiData structure has no data for this range
Information : (23-Apr-2009 15:43:12)
Graph 28: Adding data from object @PCF_MPH_RA2_CST_AX:SET_wrong_software_ver
1 elements.
Warning ! : (23-Apr-2009 15:43:12)
GanttChart::AddData. The DqiData structure has no data for this range
Information : (23-Apr-2009 15:43:12)
Graph 28: Adding data from object @PCF_MPH_RA2_CST_AX:SET_wrong_proc_time
1 elements.
Warning ! : (23-Apr-2009 15:43:12)
GanttChart::AddData. The DqiData structure has no data for this range
Information : (23-Apr-2009 15:43:12)
Graph 28: Adding data from object @PCF_MPH_RA2_CST_AX:SET_wrong_proc_stage
1 elements.
Warning ! : (23-Apr-2009 15:43:12)
GanttChart::AddData. The DqiData structure has no data for this range
Information : (23-Apr-2009 15:43:12)
Graph 28: Adding data from object @PCF_MPH_RA2_CST_AX:SET_wrong_filename
1 elements.
Warning ! : (23-Apr-2009 15:43:12)
GanttChart::AddData. The DqiData structure has no data for this range
Information : (23-Apr-2009 15:43:12) Graph 28: Generating PNG file.
Warning ! : (23-Apr-2009 15:43:13)
GanttChart::ReadPolyline. Adding a section with no data
Warning ! : (23-Apr-2009 15:43:13)
GanttChart::ReadPolyline. Adding a section with no data
Warning ! : (23-Apr-2009 15:43:13)
GanttChart::ReadPolyline. Adding a section with no data
Warning ! : (23-Apr-2009 15:43:13)
GanttChart::ReadPolyline. Adding a section with no data
Warning ! : (23-Apr-2009 15:43:13)
GanttChart::ReadPolyline. Adding a section with no data
Warning ! : (23-Apr-2009 15:43:13)
GanttChart::ReadPolyline. Adding a section with no data
Warning ! : (23-Apr-2009 15:43:13)
GanttChart::ReadPolyline. Adding a section with no data
Information : (23-Apr-2009 15:43:13) Graph 28: Destroying object.
Information : (23-Apr-2009 15:43:13)
Graph 29: Creating object for a eventGanttChart
Information : (23-Apr-2009 15:43:13) Graph 29: Processing legend.
Information : (23-Apr-2009 15:43:13)
Graph 29: Adding data from object @PCF_MPH_RA2_DIP_AX:DET_wrong_product_err
1 elements.
Warning ! : (23-Apr-2009 15:43:13)
GanttChart::AddData. The DqiData structure has no data for this range
Information : (23-Apr-2009 15:43:13)
Graph 29: Adding data from object @PCF_MPH_RA2_DIP_AX:SET_wrong_sensing_stop
1 elements.
Warning ! : (23-Apr-2009 15:43:13)
GanttChart::AddData. The DqiData structure has no data for this range
Information : (23-Apr-2009 15:43:13)
Graph 29: Adding data from object @PCF_MPH_RA2_DIP_AX:SET_wrong_sensing_start
1 elements.
Warning ! : (23-Apr-2009 15:43:13)
GanttChart::AddData. The DqiData structure has no data for this range
Information : (23-Apr-2009 15:43:13)

Graph 29: Adding data from object @PCF_MPH_RA2_DIP_AX:SET_wrong_software_ver
1 elements.
Warning ! : (23-Apr-2009 15:43:13)
GanttChart::AddData. The DqiData structure has no data for this range
Information : (23-Apr-2009 15:43:13)
Graph 29: Adding data from object @PCF_MPH_RA2_DIP_AX:SET_wrong_proc_time
1 elements.
Warning ! : (23-Apr-2009 15:43:13)
GanttChart::AddData. The DqiData structure has no data for this range
Information : (23-Apr-2009 15:43:13)
Graph 29: Adding data from object @PCF_MPH_RA2_DIP_AX:SET_wrong_proc_stage
1 elements.
Warning ! : (23-Apr-2009 15:43:13)
GanttChart::AddData. The DqiData structure has no data for this range
Information : (23-Apr-2009 15:43:13)
Graph 29: Adding data from object @PCF_MPH_RA2_DIP_AX:SET_wrong_filename
1 elements.
Warning ! : (23-Apr-2009 15:43:13)
GanttChart::AddData. The DqiData structure has no data for this range
Information : (23-Apr-2009 15:43:13) Graph 29: Generating PNG file.
Warning ! : (23-Apr-2009 15:43:13)
GanttChart::ReadPolyline. Adding a section with no data
Warning ! : (23-Apr-2009 15:43:13)
GanttChart::ReadPolyline. Adding a section with no data
Warning ! : (23-Apr-2009 15:43:13)
GanttChart::ReadPolyline. Adding a section with no data
Warning ! : (23-Apr-2009 15:43:13)
GanttChart::ReadPolyline. Adding a section with no data
Warning ! : (23-Apr-2009 15:43:13)
GanttChart::ReadPolyline. Adding a section with no data
Warning ! : (23-Apr-2009 15:43:13)
GanttChart::ReadPolyline. Adding a section with no data
Warning ! : (23-Apr-2009 15:43:13)
GanttChart::ReadPolyline. Adding a section with no data
Warning ! : (23-Apr-2009 15:43:13)
GanttChart::ReadPolyline. Adding a section with no data
Information : (23-Apr-2009 15:43:13) Graph 29: Destroying object.
Information : (23-Apr-2009 15:43:13)
Graph 30: Creating object for a eventGanttChart
Information : (23-Apr-2009 15:43:13) Graph 30: Processing legend.
Information : (23-Apr-2009 15:43:13)
Graph 30: Adding data from object @PCF_MPH_RA2_GEO_AX:DET_wrong_product_err
1 elements.
Warning ! : (23-Apr-2009 15:43:13)
GanttChart::AddData. The DqiData structure has no data for this range
Information : (23-Apr-2009 15:43:13)
Graph 30: Adding data from object @PCF_MPH_RA2_GEO_AX:SET_wrong_sensing_stop
1 elements.
Warning ! : (23-Apr-2009 15:43:13)
GanttChart::AddData. The DqiData structure has no data for this range
Information : (23-Apr-2009 15:43:13)
Graph 30: Adding data from object @PCF_MPH_RA2_GEO_AX:SET_wrong_sensing_start
1 elements.
Warning ! : (23-Apr-2009 15:43:13)
GanttChart::AddData. The DqiData structure has no data for this range
Information : (23-Apr-2009 15:43:13)
Graph 30: Adding data from object @PCF_MPH_RA2_GEO_AX:SET_wrong_software_ver
1 elements.
Warning ! : (23-Apr-2009 15:43:13)
GanttChart::AddData. The DqiData structure has no data for this range
Information : (23-Apr-2009 15:43:13)
Graph 30: Adding data from object @PCF_MPH_RA2_GEO_AX:SET_wrong_proc_time
1 elements.
Warning ! : (23-Apr-2009 15:43:13)
GanttChart::AddData. The DqiData structure has no data for this range
Information : (23-Apr-2009 15:43:13)
Graph 30: Adding data from object @PCF_MPH_RA2_GEO_AX:SET_wrong_proc_stage
1 elements.
Warning ! : (23-Apr-2009 15:43:13)
GanttChart::AddData. The DqiData structure has no data for this range

Information : (23-Apr-2009 15:43:13)
Graph 30: Adding data from object @PCF_MPH_RA2_GEO_AX:SET_wrong_filename
1 elements.
Warning ! : (23-Apr-2009 15:43:13)
GanttChart::AddData. The DqiData structure has no data for this range
Information : (23-Apr-2009 15:43:13) Graph 30: Generating PNG file.
Warning ! : (23-Apr-2009 15:43:13)
GanttChart::ReadPolyline. Adding a section with no data
Warning ! : (23-Apr-2009 15:43:13)
GanttChart::ReadPolyline. Adding a section with no data
Warning ! : (23-Apr-2009 15:43:13)
GanttChart::ReadPolyline. Adding a section with no data
Warning ! : (23-Apr-2009 15:43:13)
GanttChart::ReadPolyline. Adding a section with no data
Warning ! : (23-Apr-2009 15:43:13)
GanttChart::ReadPolyline. Adding a section with no data
Warning ! : (23-Apr-2009 15:43:13)
GanttChart::ReadPolyline. Adding a section with no data
Warning ! : (23-Apr-2009 15:43:13)
GanttChart::ReadPolyline. Adding a section with no data
Warning ! : (23-Apr-2009 15:43:13)
GanttChart::ReadPolyline. Adding a section with no data
Warning ! : (23-Apr-2009 15:43:13)
Information : (23-Apr-2009 15:43:14) Graph 30: Destroying object.
Information : (23-Apr-2009 15:43:14)
Graph 31: Creating object for a eventGanttChart
Information : (23-Apr-2009 15:43:14) Graph 31: Processing legend.
Information : (23-Apr-2009 15:43:14)
Graph 31: Adding data from object @PCF_MPH_RA2_ICT_AX:DET_wrong_product_err
1 elements.
Warning ! : (23-Apr-2009 15:43:14)
GanttChart::AddData. The DqiData structure has no data for this range
Information : (23-Apr-2009 15:43:14)
Graph 31: Adding data from object @PCF_MPH_RA2_ICT_AX:SET_wrong_sensing_stop
1 elements.
Warning ! : (23-Apr-2009 15:43:14)
GanttChart::AddData. The DqiData structure has no data for this range
Information : (23-Apr-2009 15:43:14)
Graph 31: Adding data from object @PCF_MPH_RA2_ICT_AX:SET_wrong_sensing_start
1 elements.
Warning ! : (23-Apr-2009 15:43:14)
GanttChart::AddData. The DqiData structure has no data for this range
Information : (23-Apr-2009 15:43:14)
Graph 31: Adding data from object @PCF_MPH_RA2_ICT_AX:SET_wrong_software_ver
1 elements.
Warning ! : (23-Apr-2009 15:43:14)
GanttChart::AddData. The DqiData structure has no data for this range
Information : (23-Apr-2009 15:43:14)
Graph 31: Adding data from object @PCF_MPH_RA2_ICT_AX:SET_wrong_proc_time
1 elements.
Warning ! : (23-Apr-2009 15:43:14)
GanttChart::AddData. The DqiData structure has no data for this range
Information : (23-Apr-2009 15:43:14)
Graph 31: Adding data from object @PCF_MPH_RA2_ICT_AX:SET_wrong_proc_stage
1 elements.
Warning ! : (23-Apr-2009 15:43:14)
GanttChart::AddData. The DqiData structure has no data for this range
Information : (23-Apr-2009 15:43:14)
Graph 31: Adding data from object @PCF_MPH_RA2_ICT_AX:SET_wrong_filename
1 elements.
Warning ! : (23-Apr-2009 15:43:14)
GanttChart::AddData. The DqiData structure has no data for this range
Information : (23-Apr-2009 15:43:14) Graph 31: Generating PNG file.
Warning ! : (23-Apr-2009 15:43:14)
GanttChart::ReadPolyline. Adding a section with no data
Warning ! : (23-Apr-2009 15:43:14)
GanttChart::ReadPolyline. Adding a section with no data
Warning ! : (23-Apr-2009 15:43:14)
GanttChart::ReadPolyline. Adding a section with no data
Warning ! : (23-Apr-2009 15:43:14)
GanttChart::ReadPolyline. Adding a section with no data

```
Warning ! : (23-Apr-2009 15:43:14)
GanttChart::ReadPolyline. Adding a section with no data
Warning ! : (23-Apr-2009 15:43:14)
GanttChart::ReadPolyline. Adding a section with no data
Warning ! : (23-Apr-2009 15:43:14)
GanttChart::ReadPolyline. Adding a section with no data
Information : (23-Apr-2009 15:43:14) Graph 31: Destroying object.
Information : (23-Apr-2009 15:43:14)
Graph 32: Creating object for a eventGanttChart
Information : (23-Apr-2009 15:43:14) Graph 32: Processing legend.
Information : (23-Apr-2009 15:43:14)
Graph 32: Adding data from object @PCF_MPH_RA2_IFA_AX:DET_wrong_product_err
1 elements.
Warning ! : (23-Apr-2009 15:43:14)
GanttChart::AddData. The DqiData structure has no data for this range
Information : (23-Apr-2009 15:43:14)
Graph 32: Adding data from object @PCF_MPH_RA2_IFA_AX:SET_wrong_sensing_stop
1 elements.
Warning ! : (23-Apr-2009 15:43:14)
GanttChart::AddData. The DqiData structure has no data for this range
Information : (23-Apr-2009 15:43:14)
Graph 32: Adding data from object @PCF_MPH_RA2_IFA_AX:SET_wrong_sensing_start
1 elements.
Warning ! : (23-Apr-2009 15:43:14)
GanttChart::AddData. The DqiData structure has no data for this range
Information : (23-Apr-2009 15:43:14)
Graph 32: Adding data from object @PCF_MPH_RA2_IFA_AX:SET_wrong_software_ver
1 elements.
Warning ! : (23-Apr-2009 15:43:14)
GanttChart::AddData. The DqiData structure has no data for this range
Information : (23-Apr-2009 15:43:14)
Graph 32: Adding data from object @PCF_MPH_RA2_IFA_AX:SET_wrong_proc_time
1 elements.
Warning ! : (23-Apr-2009 15:43:14)
GanttChart::AddData. The DqiData structure has no data for this range
Information : (23-Apr-2009 15:43:14)
Graph 32: Adding data from object @PCF_MPH_RA2_IFA_AX:SET_wrong_proc_stage
1 elements.
Warning ! : (23-Apr-2009 15:43:14)
GanttChart::AddData. The DqiData structure has no data for this range
Information : (23-Apr-2009 15:43:14)
Graph 32: Adding data from object @PCF_MPH_RA2_IFA_AX:SET_wrong_filename
1 elements.
Warning ! : (23-Apr-2009 15:43:14)
GanttChart::AddData. The DqiData structure has no data for this range
Information : (23-Apr-2009 15:43:14) Graph 32: Generating PNG file.
Warning ! : (23-Apr-2009 15:43:14)
GanttChart::ReadPolyline. Adding a section with no data
Warning ! : (23-Apr-2009 15:43:14)
GanttChart::ReadPolyline. Adding a section with no data
Warning ! : (23-Apr-2009 15:43:14)
GanttChart::ReadPolyline. Adding a section with no data
Warning ! : (23-Apr-2009 15:43:14)
GanttChart::ReadPolyline. Adding a section with no data
Warning ! : (23-Apr-2009 15:43:14)
GanttChart::ReadPolyline. Adding a section with no data
Warning ! : (23-Apr-2009 15:43:14)
GanttChart::ReadPolyline. Adding a section with no data
Warning ! : (23-Apr-2009 15:43:14)
GanttChart::ReadPolyline. Adding a section with no data
Information : (23-Apr-2009 15:43:15) Graph 32: Destroying object.
Information : (23-Apr-2009 15:43:15)
Graph 33: Creating object for a eventGanttChart
Information : (23-Apr-2009 15:43:15) Graph 33: Processing legend.
Information : (23-Apr-2009 15:43:15)
Graph 33: Adding data from object @PCF_MPH_RA2_IFB_AX:DET_wrong_product_err
1 elements.
Warning ! : (23-Apr-2009 15:43:15)
```

GanttChart::AddData. The DqiData structure has no data for this range
Information : (23-Apr-2009 15:43:15)
Graph 33: Adding data from object @PCF MPH_RA2_IFB_AX:SET_wrong_sensing_stop
1 elements.
Warning ! : (23-Apr-2009 15:43:15)
GanttChart::AddData. The DqiData structure has no data for this range
Information : (23-Apr-2009 15:43:15)
Graph 33: Adding data from object @PCF MPH_RA2_IFB_AX:SET_wrong_sensing_start
1 elements.
Warning ! : (23-Apr-2009 15:43:15)
GanttChart::AddData. The DqiData structure has no data for this range
Information : (23-Apr-2009 15:43:15)
Graph 33: Adding data from object @PCF MPH_RA2_IFB_AX:SET_wrong_software_ver
1 elements.
Warning ! : (23-Apr-2009 15:43:15)
GanttChart::AddData. The DqiData structure has no data for this range
Information : (23-Apr-2009 15:43:15)
Graph 33: Adding data from object @PCF MPH_RA2_IFB_AX:SET_wrong_proc_time
1 elements.
Warning ! : (23-Apr-2009 15:43:15)
GanttChart::AddData. The DqiData structure has no data for this range
Information : (23-Apr-2009 15:43:15)
Graph 33: Adding data from object @PCF MPH_RA2_IFB_AX:SET_wrong_proc_stage
1 elements.
Warning ! : (23-Apr-2009 15:43:15)
GanttChart::AddData. The DqiData structure has no data for this range
Information : (23-Apr-2009 15:43:15)
Graph 33: Adding data from object @PCF MPH_RA2_IFB_AX:SET_wrong_filename
1 elements.
Warning ! : (23-Apr-2009 15:43:15)
GanttChart::AddData. The DqiData structure has no data for this range
Information : (23-Apr-2009 15:43:15) Graph 33: Generating PNG file.
Warning ! : (23-Apr-2009 15:43:15)
GanttChart::ReadPolyline. Adding a section with no data
Warning ! : (23-Apr-2009 15:43:15)
GanttChart::ReadPolyline. Adding a section with no data
Warning ! : (23-Apr-2009 15:43:15)
GanttChart::ReadPolyline. Adding a section with no data
Warning ! : (23-Apr-2009 15:43:15)
GanttChart::ReadPolyline. Adding a section with no data
Warning ! : (23-Apr-2009 15:43:15)
GanttChart::ReadPolyline. Adding a section with no data
Warning ! : (23-Apr-2009 15:43:15)
GanttChart::ReadPolyline. Adding a section with no data
Warning ! : (23-Apr-2009 15:43:15)
GanttChart::ReadPolyline. Adding a section with no data
Warning ! : (23-Apr-2009 15:43:15)
GanttChart::ReadPolyline. Adding a section with no data
Information : (23-Apr-2009 15:43:15) Graph 33: Destroying object.
Information : (23-Apr-2009 15:43:15)
Graph 34: Creating object for a eventGanttChart
Information : (23-Apr-2009 15:43:15) Graph 34: Processing legend.
Information : (23-Apr-2009 15:43:15)
Graph 34: Adding data from object @PCF MPH_RA2_IFF_AX:DET_wrong_product_err
1 elements.
Warning ! : (23-Apr-2009 15:43:15)
GanttChart::AddData. The DqiData structure has no data for this range
Information : (23-Apr-2009 15:43:15)
Graph 34: Adding data from object @PCF MPH_RA2_IFF_AX:SET_wrong_sensing_stop
1 elements.
Warning ! : (23-Apr-2009 15:43:15)
GanttChart::AddData. The DqiData structure has no data for this range
Information : (23-Apr-2009 15:43:15)
Graph 34: Adding data from object @PCF MPH_RA2_IFF_AX:SET_wrong_sensing_start
1 elements.
Warning ! : (23-Apr-2009 15:43:15)
GanttChart::AddData. The DqiData structure has no data for this range
Information : (23-Apr-2009 15:43:15)
Graph 34: Adding data from object @PCF MPH_RA2_IFF_AX:SET_wrong_software_ver
1 elements.

Warning ! : (23-Apr-2009 15:43:15)
GanttChart::AddData. The DqiData structure has no data for this range
Information : (23-Apr-2009 15:43:15)
Graph 34: Adding data from object @PCF_MPH_RA2_IFF_AX:SET_wrong_proc_time
1 elements.
Warning ! : (23-Apr-2009 15:43:15)
GanttChart::AddData. The DqiData structure has no data for this range
Information : (23-Apr-2009 15:43:15)
Graph 34: Adding data from object @PCF_MPH_RA2_IFF_AX:SET_wrong_proc_stage
1 elements.
Warning ! : (23-Apr-2009 15:43:15)
GanttChart::AddData. The DqiData structure has no data for this range
Information : (23-Apr-2009 15:43:15)
Graph 34: Adding data from object @PCF_MPH_RA2_IFF_AX:SET_wrong_filename
1 elements.
Warning ! : (23-Apr-2009 15:43:15)
GanttChart::AddData. The DqiData structure has no data for this range
Information : (23-Apr-2009 15:43:15) Graph 34: Generating PNG file.
Warning ! : (23-Apr-2009 15:43:15)
GanttChart::ReadPolyline. Adding a section with no data
Warning ! : (23-Apr-2009 15:43:15)
GanttChart::ReadPolyline. Adding a section with no data
Warning ! : (23-Apr-2009 15:43:15)
GanttChart::ReadPolyline. Adding a section with no data
Warning ! : (23-Apr-2009 15:43:15)
GanttChart::ReadPolyline. Adding a section with no data
Warning ! : (23-Apr-2009 15:43:15)
GanttChart::ReadPolyline. Adding a section with no data
Warning ! : (23-Apr-2009 15:43:15)
GanttChart::ReadPolyline. Adding a section with no data
Warning ! : (23-Apr-2009 15:43:15)
GanttChart::ReadPolyline. Adding a section with no data
Warning ! : (23-Apr-2009 15:43:15)
GanttChart::ReadPolyline. Adding a section with no data
Information : (23-Apr-2009 15:43:16) Graph 34: Destroying object.
Information : (23-Apr-2009 15:43:16)
Graph 35: Creating object for a eventGanttChart
Information : (23-Apr-2009 15:43:16) Graph 35: Processing legend.
Information : (23-Apr-2009 15:43:16)
Graph 35: Adding data from object @PCF_MPH_RA2_IOC_AX:DET_wrong_product_err
1 elements.
Warning ! : (23-Apr-2009 15:43:16)
GanttChart::AddData. The DqiData structure has no data for this range
Information : (23-Apr-2009 15:43:16)
Graph 35: Adding data from object @PCF_MPH_RA2_IOC_AX:SET_wrong_sensing_stop
1 elements.
Warning ! : (23-Apr-2009 15:43:16)
GanttChart::AddData. The DqiData structure has no data for this range
Information : (23-Apr-2009 15:43:16)
Graph 35: Adding data from object @PCF_MPH_RA2_IOC_AX:SET_wrong_sensing_start
1 elements.
Warning ! : (23-Apr-2009 15:43:16)
GanttChart::AddData. The DqiData structure has no data for this range
Information : (23-Apr-2009 15:43:16)
Graph 35: Adding data from object @PCF_MPH_RA2_IOC_AX:SET_wrong_software_ver
1 elements.
Warning ! : (23-Apr-2009 15:43:16)
GanttChart::AddData. The DqiData structure has no data for this range
Information : (23-Apr-2009 15:43:16)
Graph 35: Adding data from object @PCF_MPH_RA2_IOC_AX:SET_wrong_proc_time
1 elements.
Warning ! : (23-Apr-2009 15:43:16)
GanttChart::AddData. The DqiData structure has no data for this range
Information : (23-Apr-2009 15:43:16)
Graph 35: Adding data from object @PCF_MPH_RA2_IOC_AX:SET_wrong_proc_stage
1 elements.
Warning ! : (23-Apr-2009 15:43:16)
GanttChart::AddData. The DqiData structure has no data for this range
Information : (23-Apr-2009 15:43:16)
Graph 35: Adding data from object @PCF_MPH_RA2_IOC_AX:SET_wrong_filename

Warning ! : (23-Apr-2009 15:43:16)
GanttChart::ReadPolyline. Adding a section with no data
Warning ! : (23-Apr-2009 15:43:16)
GanttChart::ReadPolyline. Adding a section with no data
Information : (23-Apr-2009 15:43:17) Graph 36: Destroying object.
Information : (23-Apr-2009 15:43:17)
Graph 37: Creating object for a eventGanttChart
Information : (23-Apr-2009 15:43:17) Graph 37: Processing legend.
Information : (23-Apr-2009 15:43:17)
Graph 37: Adding data from object @PCF_MPH_RA2_MSS_AX:DET_wrong_product_err
1 elements.
Warning ! : (23-Apr-2009 15:43:17)
GanttChart::AddData. The DqiData structure has no data for this range
Information : (23-Apr-2009 15:43:17)
Graph 37: Adding data from object @PCF_MPH_RA2_MSS_AX:SET_wrong_sensing_stop
1 elements.
Warning ! : (23-Apr-2009 15:43:17)
GanttChart::AddData. The DqiData structure has no data for this range
Information : (23-Apr-2009 15:43:17)
Graph 37: Adding data from object @PCF_MPH_RA2_MSS_AX:SET_wrong_sensing_start
1 elements.
Warning ! : (23-Apr-2009 15:43:17)
GanttChart::AddData. The DqiData structure has no data for this range
Information : (23-Apr-2009 15:43:17)
Graph 37: Adding data from object @PCF_MPH_RA2_MSS_AX:SET_wrong_software_ver
1 elements.
Warning ! : (23-Apr-2009 15:43:17)
GanttChart::AddData. The DqiData structure has no data for this range
Information : (23-Apr-2009 15:43:17)
Graph 37: Adding data from object @PCF_MPH_RA2_MSS_AX:SET_wrong_proc_time
1 elements.
Warning ! : (23-Apr-2009 15:43:17)
GanttChart::AddData. The DqiData structure has no data for this range
Information : (23-Apr-2009 15:43:17)
Graph 37: Adding data from object @PCF_MPH_RA2_MSS_AX:SET_wrong_proc_stage
1 elements.
Warning ! : (23-Apr-2009 15:43:17)
GanttChart::AddData. The DqiData structure has no data for this range
Information : (23-Apr-2009 15:43:17)
Graph 37: Adding data from object @PCF_MPH_RA2_MSS_AX:SET_wrong_filename
1 elements.
Warning ! : (23-Apr-2009 15:43:17)
GanttChart::AddData. The DqiData structure has no data for this range
Information : (23-Apr-2009 15:43:17) Graph 37: Generating PNG file.
Warning ! : (23-Apr-2009 15:43:17)
GanttChart::ReadPolyline. Adding a section with no data
Warning ! : (23-Apr-2009 15:43:17)
GanttChart::ReadPolyline. Adding a section with no data
Warning ! : (23-Apr-2009 15:43:17)
GanttChart::ReadPolyline. Adding a section with no data
Warning ! : (23-Apr-2009 15:43:17)
GanttChart::ReadPolyline. Adding a section with no data
Warning ! : (23-Apr-2009 15:43:17)
GanttChart::ReadPolyline. Adding a section with no data
Warning ! : (23-Apr-2009 15:43:17)
GanttChart::ReadPolyline. Adding a section with no data
Warning ! : (23-Apr-2009 15:43:17)
GanttChart::ReadPolyline. Adding a section with no data
Information : (23-Apr-2009 15:43:17) Graph 37: Destroying object.
Information : (23-Apr-2009 15:43:17)
Graph 38: Creating object for a eventGanttChart
Information : (23-Apr-2009 15:43:17) Graph 38: Processing legend.
Information : (23-Apr-2009 15:43:17)
Graph 38: Adding data from object @PCF_MPH_RA2_OT1_AX:DET_wrong_product_err
1 elements.
Warning ! : (23-Apr-2009 15:43:17)
GanttChart::AddData. The DqiData structure has no data for this range
Information : (23-Apr-2009 15:43:17)

Graph 38: Adding data from object @PCF_MPH_RA2_OT1_AX:SET_wrong_sensing_stop
1 elements.
Warning ! : (23-Apr-2009 15:43:17)
GanttChart::AddData. The DqiData structure has no data for this range
Information : (23-Apr-2009 15:43:17)
Graph 38: Adding data from object @PCF_MPH_RA2_OT1_AX:SET_wrong_sensing_start
1 elements.
Warning ! : (23-Apr-2009 15:43:17)
GanttChart::AddData. The DqiData structure has no data for this range
Information : (23-Apr-2009 15:43:17)
Graph 38: Adding data from object @PCF_MPH_RA2_OT1_AX:SET_wrong_software_ver
1 elements.
Warning ! : (23-Apr-2009 15:43:17)
GanttChart::AddData. The DqiData structure has no data for this range
Information : (23-Apr-2009 15:43:17)
Graph 38: Adding data from object @PCF_MPH_RA2_OT1_AX:SET_wrong_proc_time
1 elements.
Warning ! : (23-Apr-2009 15:43:17)
GanttChart::AddData. The DqiData structure has no data for this range
Information : (23-Apr-2009 15:43:17)
Graph 38: Adding data from object @PCF_MPH_RA2_OT1_AX:SET_wrong_proc_stage
1 elements.
Warning ! : (23-Apr-2009 15:43:17)
GanttChart::AddData. The DqiData structure has no data for this range
Information : (23-Apr-2009 15:43:17)
Graph 38: Adding data from object @PCF_MPH_RA2_OT1_AX:SET_wrong_filename
1 elements.
Warning ! : (23-Apr-2009 15:43:17)
GanttChart::AddData. The DqiData structure has no data for this range
Information : (23-Apr-2009 15:43:17) Graph 38: Generating PNG file.
Warning ! : (23-Apr-2009 15:43:17)
GanttChart::ReadPolyline. Adding a section with no data
Warning ! : (23-Apr-2009 15:43:17)
GanttChart::ReadPolyline. Adding a section with no data
Warning ! : (23-Apr-2009 15:43:17)
GanttChart::ReadPolyline. Adding a section with no data
Warning ! : (23-Apr-2009 15:43:17)
GanttChart::ReadPolyline. Adding a section with no data
Warning ! : (23-Apr-2009 15:43:17)
GanttChart::ReadPolyline. Adding a section with no data
Warning ! : (23-Apr-2009 15:43:17)
GanttChart::ReadPolyline. Adding a section with no data
Warning ! : (23-Apr-2009 15:43:17)
GanttChart::ReadPolyline. Adding a section with no data
Information : (23-Apr-2009 15:43:18) Graph 38: Destroying object.
Information : (23-Apr-2009 15:43:18)
Graph 39: Creating object for a eventGanttChart
Information : (23-Apr-2009 15:43:18) Graph 39: Processing legend.
Information : (23-Apr-2009 15:43:18)
Graph 39: Adding data from object @PCF_MPH_RA2_OT2_AX:DET_wrong_product_err
1 elements.
Warning ! : (23-Apr-2009 15:43:18)
GanttChart::AddData. The DqiData structure has no data for this range
Information : (23-Apr-2009 15:43:18)
Graph 39: Adding data from object @PCF_MPH_RA2_OT2_AX:SET_wrong_sensing_stop
1 elements.
Warning ! : (23-Apr-2009 15:43:18)
GanttChart::AddData. The DqiData structure has no data for this range
Information : (23-Apr-2009 15:43:18)
Graph 39: Adding data from object @PCF_MPH_RA2_OT2_AX:SET_wrong_sensing_start
1 elements.
Warning ! : (23-Apr-2009 15:43:18)
GanttChart::AddData. The DqiData structure has no data for this range
Information : (23-Apr-2009 15:43:18)
Graph 39: Adding data from object @PCF_MPH_RA2_OT2_AX:SET_wrong_software_ver
1 elements.
Warning ! : (23-Apr-2009 15:43:18)
GanttChart::AddData. The DqiData structure has no data for this range

```

Information : (23-Apr-2009 15:43:18)
Graph 39: Adding data from object @PCF_MPH_RA2_OT2_AX:SET_wrong_proc_time
1 elements.
Warning ! : (23-Apr-2009 15:43:18)
GanttChart::AddData. The DqiData structure has no data for this range
Information : (23-Apr-2009 15:43:18)
Graph 39: Adding data from object @PCF_MPH_RA2_OT2_AX:SET_wrong_proc_stage
1 elements.
Warning ! : (23-Apr-2009 15:43:18)
GanttChart::AddData. The DqiData structure has no data for this range
Information : (23-Apr-2009 15:43:18)
Graph 39: Adding data from object @PCF_MPH_RA2_OT2_AX:SET_wrong_filename
1 elements.
Warning ! : (23-Apr-2009 15:43:18)
GanttChart::AddData. The DqiData structure has no data for this range
Information : (23-Apr-2009 15:43:18) Graph 39: Generating PNG file.
Warning ! : (23-Apr-2009 15:43:18)
GanttChart::ReadPolyline. Adding a section with no data
Warning ! : (23-Apr-2009 15:43:18)
GanttChart::ReadPolyline. Adding a section with no data
Warning ! : (23-Apr-2009 15:43:18)
GanttChart::ReadPolyline. Adding a section with no data
Warning ! : (23-Apr-2009 15:43:18)
GanttChart::ReadPolyline. Adding a section with no data
Warning ! : (23-Apr-2009 15:43:18)
GanttChart::ReadPolyline. Adding a section with no data
Warning ! : (23-Apr-2009 15:43:18)
GanttChart::ReadPolyline. Adding a section with no data
Warning ! : (23-Apr-2009 15:43:18)
GanttChart::ReadPolyline. Adding a section with no data
Warning ! : (23-Apr-2009 15:43:18)
GanttChart::ReadPolyline. Adding a section with no data
Information : (23-Apr-2009 15:43:18) Graph 39: Destroying object.
Information : (23-Apr-2009 15:43:18)
Graph 40: Creating object for a eventGanttChart
Information : (23-Apr-2009 15:43:18) Graph 40: Processing legend.
Information : (23-Apr-2009 15:43:18)
Graph 40: Adding data from object @PCF_MPH_RA2_PLA_AX:DET_wrong_product_err
1 elements.
Warning ! : (23-Apr-2009 15:43:18)
GanttChart::AddData. The DqiData structure has no data for this range
Information : (23-Apr-2009 15:43:18)
Graph 40: Adding data from object @PCF_MPH_RA2_PLA_AX:SET_wrong_sensing_stop
1 elements.
Warning ! : (23-Apr-2009 15:43:18)
GanttChart::AddData. The DqiData structure has no data for this range
Information : (23-Apr-2009 15:43:18)
Graph 40: Adding data from object @PCF_MPH_RA2_PLA_AX:SET_wrong_sensing_start
1 elements.
Warning ! : (23-Apr-2009 15:43:18)
GanttChart::AddData. The DqiData structure has no data for this range
Information : (23-Apr-2009 15:43:18)
Graph 40: Adding data from object @PCF_MPH_RA2_PLA_AX:SET_wrong_software_ver
1 elements.
Warning ! : (23-Apr-2009 15:43:18)
GanttChart::AddData. The DqiData structure has no data for this range
Information : (23-Apr-2009 15:43:18)
Graph 40: Adding data from object @PCF_MPH_RA2_PLA_AX:SET_wrong_proc_time
1 elements.
Warning ! : (23-Apr-2009 15:43:18)
GanttChart::AddData. The DqiData structure has no data for this range
Information : (23-Apr-2009 15:43:18)
Graph 40: Adding data from object @PCF_MPH_RA2_PLA_AX:SET_wrong_proc_stage
1 elements.
Warning ! : (23-Apr-2009 15:43:18)
GanttChart::AddData. The DqiData structure has no data for this range
Information : (23-Apr-2009 15:43:18)
Graph 40: Adding data from object @PCF_MPH_RA2_PLA_AX:SET_wrong_filename
1 elements.
Warning ! : (23-Apr-2009 15:43:18)

```



```
Warning ! : (23-Apr-2009 15:43:19)
GanttChart::ReadPolyline. Adding a section with no data
Information : (23-Apr-2009 15:43:19) Graph 41: Destroying object.
Information : (23-Apr-2009 15:43:19)
Graph 42: Creating object for a eventGanttChart
Information : (23-Apr-2009 15:43:19) Graph 42: Processing legend.
Information : (23-Apr-2009 15:43:19)
Graph 42: Adding data from object @PCF_MPH_RA2_SET_AX:DET_wrong_product_err
1 elements.
Warning ! : (23-Apr-2009 15:43:19)
GanttChart::AddData. The DqiData structure has no data for this range
Information : (23-Apr-2009 15:43:19)
Graph 42: Adding data from object @PCF_MPH_RA2_SET_AX:SET_wrong_sensing_stop
1 elements.
Warning ! : (23-Apr-2009 15:43:19)
GanttChart::AddData. The DqiData structure has no data for this range
Information : (23-Apr-2009 15:43:19)
Graph 42: Adding data from object @PCF_MPH_RA2_SET_AX:SET_wrong_sensing_start
1 elements.
Warning ! : (23-Apr-2009 15:43:19)
GanttChart::AddData. The DqiData structure has no data for this range
Information : (23-Apr-2009 15:43:19)
Graph 42: Adding data from object @PCF_MPH_RA2_SET_AX:SET_wrong_software_ver
1 elements.
Warning ! : (23-Apr-2009 15:43:19)
GanttChart::AddData. The DqiData structure has no data for this range
Information : (23-Apr-2009 15:43:19)
Graph 42: Adding data from object @PCF_MPH_RA2_SET_AX:SET_wrong_proc_time
1 elements.
Warning ! : (23-Apr-2009 15:43:19)
GanttChart::AddData. The DqiData structure has no data for this range
Information : (23-Apr-2009 15:43:19)
Graph 42: Adding data from object @PCF_MPH_RA2_SET_AX:SET_wrong_proc_stage
1 elements.
Warning ! : (23-Apr-2009 15:43:19)
GanttChart::AddData. The DqiData structure has no data for this range
Information : (23-Apr-2009 15:43:19)
Graph 42: Adding data from object @PCF_MPH_RA2_SET_AX:SET_wrong_filename
1 elements.
Warning ! : (23-Apr-2009 15:43:19)
GanttChart::AddData. The DqiData structure has no data for this range
Information : (23-Apr-2009 15:43:19) Graph 42: Generating PNG file.
Warning ! : (23-Apr-2009 15:43:19)
GanttChart::ReadPolyline. Adding a section with no data
Warning ! : (23-Apr-2009 15:43:19)
GanttChart::ReadPolyline. Adding a section with no data
Warning ! : (23-Apr-2009 15:43:19)
GanttChart::ReadPolyline. Adding a section with no data
Warning ! : (23-Apr-2009 15:43:19)
GanttChart::ReadPolyline. Adding a section with no data
Warning ! : (23-Apr-2009 15:43:19)
GanttChart::ReadPolyline. Adding a section with no data
Warning ! : (23-Apr-2009 15:43:19)
GanttChart::ReadPolyline. Adding a section with no data
Warning ! : (23-Apr-2009 15:43:19)
GanttChart::ReadPolyline. Adding a section with no data
Information : (23-Apr-2009 15:43:19) Graph 42: Destroying object.
Information : (23-Apr-2009 15:43:19)
Graph 43: Creating object for a eventGanttChart
Information : (23-Apr-2009 15:43:19) Graph 43: Processing legend.
Information : (23-Apr-2009 15:43:19)
Graph 43: Adding data from object @PCF_MPH_RA2_SL1_AX:DET_wrong_product_err
1 elements.
Warning ! : (23-Apr-2009 15:43:19)
GanttChart::AddData. The DqiData structure has no data for this range
Information : (23-Apr-2009 15:43:19)
Graph 43: Adding data from object @PCF_MPH_RA2_SL1_AX:SET_wrong_sensing_stop
1 elements.
```

Warning ! : (23-Apr-2009 15:43:19)
GanttChart::AddData. The DqiData structure has no data for this range
Information : (23-Apr-2009 15:43:19)
Graph 43: Adding data from object @PCF_MPH_RA2_SL1_AX:SET_wrong_sensing_start
1 elements.
Warning ! : (23-Apr-2009 15:43:19)
GanttChart::AddData. The DqiData structure has no data for this range
Information : (23-Apr-2009 15:43:19)
Graph 43: Adding data from object @PCF_MPH_RA2_SL1_AX:SET_wrong_software_ver
1 elements.
Warning ! : (23-Apr-2009 15:43:19)
GanttChart::AddData. The DqiData structure has no data for this range
Information : (23-Apr-2009 15:43:19)
Graph 43: Adding data from object @PCF_MPH_RA2_SL1_AX:SET_wrong_proc_time
1 elements.
Warning ! : (23-Apr-2009 15:43:19)
GanttChart::AddData. The DqiData structure has no data for this range
Information : (23-Apr-2009 15:43:19)
Graph 43: Adding data from object @PCF_MPH_RA2_SL1_AX:SET_wrong_proc_stage
1 elements.
Warning ! : (23-Apr-2009 15:43:19)
GanttChart::AddData. The DqiData structure has no data for this range
Information : (23-Apr-2009 15:43:19)
Graph 43: Adding data from object @PCF_MPH_RA2_SL1_AX:SET_wrong_filename
1 elements.
Warning ! : (23-Apr-2009 15:43:19)
GanttChart::AddData. The DqiData structure has no data for this range
Information : (23-Apr-2009 15:43:19) Graph 43: Generating PNG file.
Warning ! : (23-Apr-2009 15:43:19)
GanttChart::ReadPolyline. Adding a section with no data
Warning ! : (23-Apr-2009 15:43:19)
GanttChart::ReadPolyline. Adding a section with no data
Warning ! : (23-Apr-2009 15:43:19)
GanttChart::ReadPolyline. Adding a section with no data
Warning ! : (23-Apr-2009 15:43:19)
GanttChart::ReadPolyline. Adding a section with no data
Warning ! : (23-Apr-2009 15:43:19)
GanttChart::ReadPolyline. Adding a section with no data
Warning ! : (23-Apr-2009 15:43:19)
GanttChart::ReadPolyline. Adding a section with no data
Warning ! : (23-Apr-2009 15:43:19)
GanttChart::ReadPolyline. Adding a section with no data
Warning ! : (23-Apr-2009 15:43:19)
GanttChart::ReadPolyline. Adding a section with no data
Information : (23-Apr-2009 15:43:20) Graph 43: Destroying object.
Information : (23-Apr-2009 15:43:20)
Graph 44: Creating object for a eventGanttChart
Information : (23-Apr-2009 15:43:20) Graph 44: Processing legend.
Information : (23-Apr-2009 15:43:20)
Graph 44: Adding data from object @PCF_MPH_RA2_SL2_AX:DET_wrong_product_err
1 elements.
Warning ! : (23-Apr-2009 15:43:20)
GanttChart::AddData. The DqiData structure has no data for this range
Information : (23-Apr-2009 15:43:20)
Graph 44: Adding data from object @PCF_MPH_RA2_SL2_AX:SET_wrong_sensing_stop
1 elements.
Warning ! : (23-Apr-2009 15:43:20)
GanttChart::AddData. The DqiData structure has no data for this range
Information : (23-Apr-2009 15:43:20)
Graph 44: Adding data from object @PCF_MPH_RA2_SL2_AX:SET_wrong_sensing_start
1 elements.
Warning ! : (23-Apr-2009 15:43:20)
GanttChart::AddData. The DqiData structure has no data for this range
Information : (23-Apr-2009 15:43:20)
Graph 44: Adding data from object @PCF_MPH_RA2_SL2_AX:SET_wrong_software_ver
1 elements.
Warning ! : (23-Apr-2009 15:43:20)
GanttChart::AddData. The DqiData structure has no data for this range
Information : (23-Apr-2009 15:43:20)
Graph 44: Adding data from object @PCF_MPH_RA2_SL2_AX:SET_wrong_proc_time

1 elements.
Warning ! : (23-Apr-2009 15:43:20)
GanttChart::AddData. The DqiData structure has no data for this range
Information : (23-Apr-2009 15:43:20)
Graph 44: Adding data from object @PCF_MPH_RA2_SL2_AX:SET_wrong_proc_stage
1 elements.
Warning ! : (23-Apr-2009 15:43:20)
GanttChart::AddData. The DqiData structure has no data for this range
Information : (23-Apr-2009 15:43:20)
Graph 44: Adding data from object @PCF_MPH_RA2_SL2_AX:SET_wrong_filename
1 elements.
Warning ! : (23-Apr-2009 15:43:20)
GanttChart::AddData. The DqiData structure has no data for this range
Information : (23-Apr-2009 15:43:20) Graph 44: Generating PNG file.
Warning ! : (23-Apr-2009 15:43:20)
GanttChart::ReadPolyline. Adding a section with no data
Warning ! : (23-Apr-2009 15:43:20)
GanttChart::ReadPolyline. Adding a section with no data
Warning ! : (23-Apr-2009 15:43:20)
GanttChart::ReadPolyline. Adding a section with no data
Warning ! : (23-Apr-2009 15:43:20)
GanttChart::ReadPolyline. Adding a section with no data
Warning ! : (23-Apr-2009 15:43:20)
GanttChart::ReadPolyline. Adding a section with no data
Warning ! : (23-Apr-2009 15:43:20)
GanttChart::ReadPolyline. Adding a section with no data
Warning ! : (23-Apr-2009 15:43:20)
GanttChart::ReadPolyline. Adding a section with no data
Warning ! : (23-Apr-2009 15:43:20)
GanttChart::ReadPolyline. Adding a section with no data
Information : (23-Apr-2009 15:43:20) Graph 44: Destroying object.
Information : (23-Apr-2009 15:43:20)
Graph 45: Creating object for a eventGanttChart
Information : (23-Apr-2009 15:43:20) Graph 45: Processing legend.
Information : (23-Apr-2009 15:43:20)
Graph 45: Adding data from object @PCF_MPH_RA2_SOI_AX:DET_wrong_product_err
1 elements.
Warning ! : (23-Apr-2009 15:43:20)
GanttChart::AddData. The DqiData structure has no data for this range
Information : (23-Apr-2009 15:43:20)
Graph 45: Adding data from object @PCF_MPH_RA2_SOI_AX:SET_wrong_sensing_stop
1 elements.
Warning ! : (23-Apr-2009 15:43:20)
GanttChart::AddData. The DqiData structure has no data for this range
Information : (23-Apr-2009 15:43:20)
Graph 45: Adding data from object @PCF_MPH_RA2_SOI_AX:SET_wrong_sensing_start
1 elements.
Warning ! : (23-Apr-2009 15:43:20)
GanttChart::AddData. The DqiData structure has no data for this range
Information : (23-Apr-2009 15:43:20)
Graph 45: Adding data from object @PCF_MPH_RA2_SOI_AX:SET_wrong_software_ver
1 elements.
Warning ! : (23-Apr-2009 15:43:20)
GanttChart::AddData. The DqiData structure has no data for this range
Information : (23-Apr-2009 15:43:20)
Graph 45: Adding data from object @PCF_MPH_RA2_SOI_AX:SET_wrong_proc_time
1 elements.
Warning ! : (23-Apr-2009 15:43:20)
GanttChart::AddData. The DqiData structure has no data for this range
Information : (23-Apr-2009 15:43:20)
Graph 45: Adding data from object @PCF_MPH_RA2_SOI_AX:SET_wrong_proc_stage
1 elements.
Warning ! : (23-Apr-2009 15:43:20)
GanttChart::AddData. The DqiData structure has no data for this range
Information : (23-Apr-2009 15:43:20)
Graph 45: Adding data from object @PCF_MPH_RA2_SOI_AX:SET_wrong_filename
1 elements.
Warning ! : (23-Apr-2009 15:43:20)
GanttChart::AddData. The DqiData structure has no data for this range
Information : (23-Apr-2009 15:43:20) Graph 45: Generating PNG file.

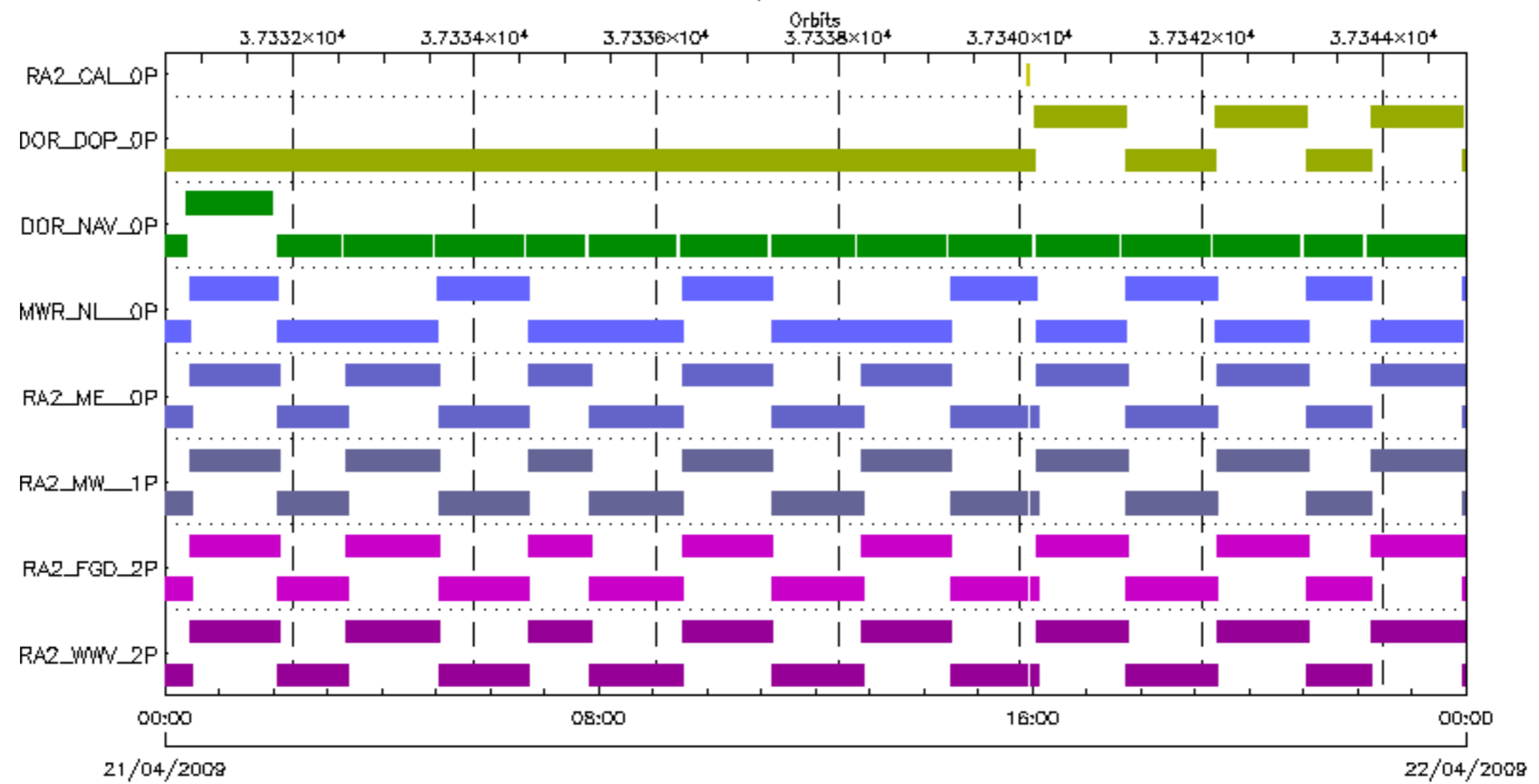
Information : (23-Apr-2009 15:43:21) Graph 46: Destroying object.
Information : (23-Apr-2009 15:43:21)
Graph 47: Creating object for a eventGanttChart
Information : (23-Apr-2009 15:43:21) Graph 47: Processing legend.
Information : (23-Apr-2009 15:43:21)
Graph 47: Adding data from object @PCF_MPH_RA2_SSB_AX:DET_wrong_product_err
1 elements.
Warning ! : (23-Apr-2009 15:43:21)
GanttChart::AddData. The DqiData structure has no data for this range
Information : (23-Apr-2009 15:43:21)
Graph 47: Adding data from object @PCF_MPH_RA2_SSB_AX:SET_wrong_sensing_stop
1 elements.
Warning ! : (23-Apr-2009 15:43:21)
GanttChart::AddData. The DqiData structure has no data for this range
Information : (23-Apr-2009 15:43:21)
Graph 47: Adding data from object @PCF_MPH_RA2_SSB_AX:SET_wrong_sensing_start
1 elements.
Warning ! : (23-Apr-2009 15:43:21)
GanttChart::AddData. The DqiData structure has no data for this range
Information : (23-Apr-2009 15:43:21)
Graph 47: Adding data from object @PCF_MPH_RA2_SSB_AX:SET_wrong_software_ver
1 elements.
Warning ! : (23-Apr-2009 15:43:21)
GanttChart::AddData. The DqiData structure has no data for this range
Information : (23-Apr-2009 15:43:21)
Graph 47: Adding data from object @PCF_MPH_RA2_SSB_AX:SET_wrong_proc_time
1 elements.
Warning ! : (23-Apr-2009 15:43:21)
GanttChart::AddData. The DqiData structure has no data for this range
Information : (23-Apr-2009 15:43:21)
Graph 47: Adding data from object @PCF_MPH_RA2_SSB_AX:SET_wrong_proc_stage
1 elements.
Warning ! : (23-Apr-2009 15:43:21)
GanttChart::AddData. The DqiData structure has no data for this range
Information : (23-Apr-2009 15:43:21)
Graph 47: Adding data from object @PCF_MPH_RA2_SSB_AX:SET_wrong_filename
1 elements.
Warning ! : (23-Apr-2009 15:43:21)
GanttChart::AddData. The DqiData structure has no data for this range
Information : (23-Apr-2009 15:43:21) Graph 47: Generating PNG file.
Warning ! : (23-Apr-2009 15:43:21)
GanttChart::ReadPolyline. Adding a section with no data
Warning ! : (23-Apr-2009 15:43:21)
GanttChart::ReadPolyline. Adding a section with no data
Warning ! : (23-Apr-2009 15:43:21)
GanttChart::ReadPolyline. Adding a section with no data
Warning ! : (23-Apr-2009 15:43:21)
GanttChart::ReadPolyline. Adding a section with no data
Warning ! : (23-Apr-2009 15:43:21)
GanttChart::ReadPolyline. Adding a section with no data
Warning ! : (23-Apr-2009 15:43:21)
GanttChart::ReadPolyline. Adding a section with no data
Warning ! : (23-Apr-2009 15:43:21)
GanttChart::ReadPolyline. Adding a section with no data
Information : (23-Apr-2009 15:43:22) Graph 47: Destroying object.
Information : (23-Apr-2009 15:43:22)
Graph 48: Creating object for a eventGanttChart
Information : (23-Apr-2009 15:43:22) Graph 48: Processing legend.
Information : (23-Apr-2009 15:43:22)
Graph 48: Adding data from object @PCF_MPH_RA2_TLD_AX:DET_wrong_product_err
1 elements.
Warning ! : (23-Apr-2009 15:43:22)
GanttChart::AddData. The DqiData structure has no data for this range
Information : (23-Apr-2009 15:43:22)
Graph 48: Adding data from object @PCF_MPH_RA2_TLD_AX:SET_wrong_sensing_stop
1 elements.
Warning ! : (23-Apr-2009 15:43:22)
GanttChart::AddData. The DqiData structure has no data for this range

Information : (23-Apr-2009 15:43:22)
Graph 48: Adding data from object @PCF_MPH_RA2_TLD_AX:SET_wrong_sensing_start
1 elements.
Warning ! : (23-Apr-2009 15:43:22)
GanttChart::AddData. The DqiData structure has no data for this range
Information : (23-Apr-2009 15:43:22)
Graph 48: Adding data from object @PCF_MPH_RA2_TLD_AX:SET_wrong_software_ver
1 elements.
Warning ! : (23-Apr-2009 15:43:22)
GanttChart::AddData. The DqiData structure has no data for this range
Information : (23-Apr-2009 15:43:22)
Graph 48: Adding data from object @PCF_MPH_RA2_TLD_AX:SET_wrong_proc_time
1 elements.
Warning ! : (23-Apr-2009 15:43:22)
GanttChart::AddData. The DqiData structure has no data for this range
Information : (23-Apr-2009 15:43:22)
Graph 48: Adding data from object @PCF_MPH_RA2_TLD_AX:SET_wrong_proc_stage
1 elements.
Warning ! : (23-Apr-2009 15:43:22)
GanttChart::AddData. The DqiData structure has no data for this range
Information : (23-Apr-2009 15:43:22)
Graph 48: Adding data from object @PCF_MPH_RA2_TLD_AX:SET_wrong_filename
1 elements.
Warning ! : (23-Apr-2009 15:43:22)
GanttChart::AddData. The DqiData structure has no data for this range
Information : (23-Apr-2009 15:43:22) Graph 48: Generating PNG file.
Warning ! : (23-Apr-2009 15:43:22)
GanttChart::ReadPolyline. Adding a section with no data
Warning ! : (23-Apr-2009 15:43:22)
GanttChart::ReadPolyline. Adding a section with no data
Warning ! : (23-Apr-2009 15:43:22)
GanttChart::ReadPolyline. Adding a section with no data
Warning ! : (23-Apr-2009 15:43:22)
GanttChart::ReadPolyline. Adding a section with no data
Warning ! : (23-Apr-2009 15:43:22)
GanttChart::ReadPolyline. Adding a section with no data
Warning ! : (23-Apr-2009 15:43:22)
GanttChart::ReadPolyline. Adding a section with no data
Warning ! : (23-Apr-2009 15:43:22)
GanttChart::ReadPolyline. Adding a section with no data
Warning ! : (23-Apr-2009 15:43:22)
GanttChart::ReadPolyline. Adding a section with no data
Information : (23-Apr-2009 15:43:22) Graph 48: Destroying object.
Information : (23-Apr-2009 15:43:22)
Graph 49: Creating object for a eventGanttChart
Information : (23-Apr-2009 15:43:22) Graph 49: Processing legend.
Information : (23-Apr-2009 15:43:22)
Graph 49: Adding data from object @PCF_MPH_RA2_USO_AX:DET_wrong_product_err
1 elements.
Warning ! : (23-Apr-2009 15:43:22)
GanttChart::AddData. The DqiData structure has no data for this range
Information : (23-Apr-2009 15:43:22)
Graph 49: Adding data from object @PCF_MPH_RA2_USO_AX:SET_wrong_sensing_stop
1 elements.
Warning ! : (23-Apr-2009 15:43:22)
GanttChart::AddData. The DqiData structure has no data for this range
Information : (23-Apr-2009 15:43:22)
Graph 49: Adding data from object @PCF_MPH_RA2_USO_AX:SET_wrong_sensing_start
1 elements.
Warning ! : (23-Apr-2009 15:43:22)
GanttChart::AddData. The DqiData structure has no data for this range
Information : (23-Apr-2009 15:43:22)
Graph 49: Adding data from object @PCF_MPH_RA2_USO_AX:SET_wrong_software_ver
1 elements.
Warning ! : (23-Apr-2009 15:43:22)
GanttChart::AddData. The DqiData structure has no data for this range
Information : (23-Apr-2009 15:43:22)
Graph 49: Adding data from object @PCF_MPH_RA2_USO_AX:SET_wrong_proc_time
1 elements.
Warning ! : (23-Apr-2009 15:43:22)

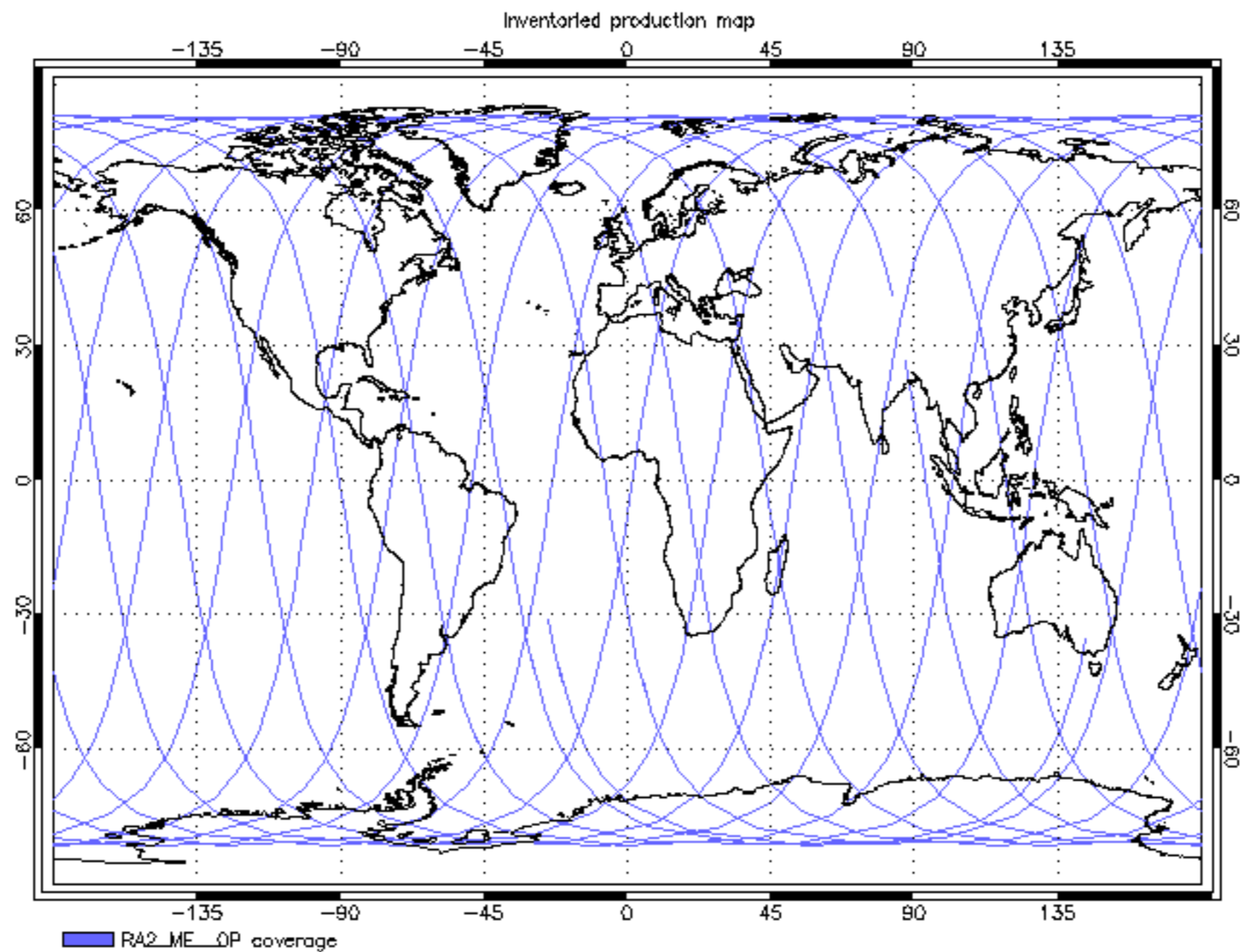
GanttChart::AddData. The DqiData structure has no data for this range
Information : (23-Apr-2009 15:43:22)
Graph 49: Adding data from object @PCF_MPH_RA2_USO_AX:SET_wrong_proc_stage
1 elements.
Warning ! : (23-Apr-2009 15:43:22)
GanttChart::AddData. The DqiData structure has no data for this range
Information : (23-Apr-2009 15:43:22)
Graph 49: Adding data from object @PCF_MPH_RA2_USO_AX:SET_wrong_filename
1 elements.
Warning ! : (23-Apr-2009 15:43:22)
GanttChart::AddData. The DqiData structure has no data for this range
Information : (23-Apr-2009 15:43:22) Graph 49: Generating PNG file.
Warning ! : (23-Apr-2009 15:43:22)
GanttChart::ReadPolyline. Adding a section with no data
Warning ! : (23-Apr-2009 15:43:22)
GanttChart::ReadPolyline. Adding a section with no data
Warning ! : (23-Apr-2009 15:43:22)
GanttChart::ReadPolyline. Adding a section with no data
Warning ! : (23-Apr-2009 15:43:22)
GanttChart::ReadPolyline. Adding a section with no data
Warning ! : (23-Apr-2009 15:43:22)
GanttChart::ReadPolyline. Adding a section with no data
Warning ! : (23-Apr-2009 15:43:22)
GanttChart::ReadPolyline. Adding a section with no data
Warning ! : (23-Apr-2009 15:43:22)
GanttChart::ReadPolyline. Adding a section with no data
Warning ! : (23-Apr-2009 15:43:22)
GanttChart::ReadPolyline. Adding a section with no data
Information : (23-Apr-2009 15:43:23) Graph 49: Destroying object.
Information : (23-Apr-2009 15:43:23)
Graph 50: Creating object for a eventGanttChart
Information : (23-Apr-2009 15:43:23) Graph 50: Processing legend.
Information : (23-Apr-2009 15:43:23)
Graph 50: Adding data from object @PCF_MPH_AUX_ATT_AX:DET_wrong_product_err
1 elements.
Warning ! : (23-Apr-2009 15:43:23)
GanttChart::AddData. The DqiData structure has no data for this range
Information : (23-Apr-2009 15:43:23)
Graph 50: Adding data from object @PCF_MPH_AUX_ATT_AX:SET_wrong_sensing_stop
1 elements.
Warning ! : (23-Apr-2009 15:43:23)
GanttChart::AddData. The DqiData structure has no data for this range
Information : (23-Apr-2009 15:43:23)
Graph 50: Adding data from object @PCF_MPH_AUX_ATT_AX:SET_wrong_sensing_start
1 elements.
Warning ! : (23-Apr-2009 15:43:23)
GanttChart::AddData. The DqiData structure has no data for this range
Information : (23-Apr-2009 15:43:23)
Graph 50: Adding data from object @PCF_MPH_AUX_ATT_AX:SET_wrong_software_ver
1 elements.
Warning ! : (23-Apr-2009 15:43:23)
GanttChart::AddData. The DqiData structure has no data for this range
Information : (23-Apr-2009 15:43:23)
Graph 50: Adding data from object @PCF_MPH_AUX_ATT_AX:SET_wrong_proc_time
1 elements.
Warning ! : (23-Apr-2009 15:43:23)
GanttChart::AddData. The DqiData structure has no data for this range
Information : (23-Apr-2009 15:43:23)
Graph 50: Adding data from object @PCF_MPH_AUX_ATT_AX:SET_wrong_proc_stage
1 elements.
Warning ! : (23-Apr-2009 15:43:23)
GanttChart::AddData. The DqiData structure has no data for this range
Information : (23-Apr-2009 15:43:23)
Graph 50: Adding data from object @PCF_MPH_AUX_ATT_AX:SET_wrong_filename
1 elements.
Warning ! : (23-Apr-2009 15:43:23)
GanttChart::AddData. The DqiData structure has no data for this range
Information : (23-Apr-2009 15:43:23) Graph 50: Generating PNG file.
Warning ! : (23-Apr-2009 15:43:23)
GanttChart::ReadPolyline. Adding a section with no data

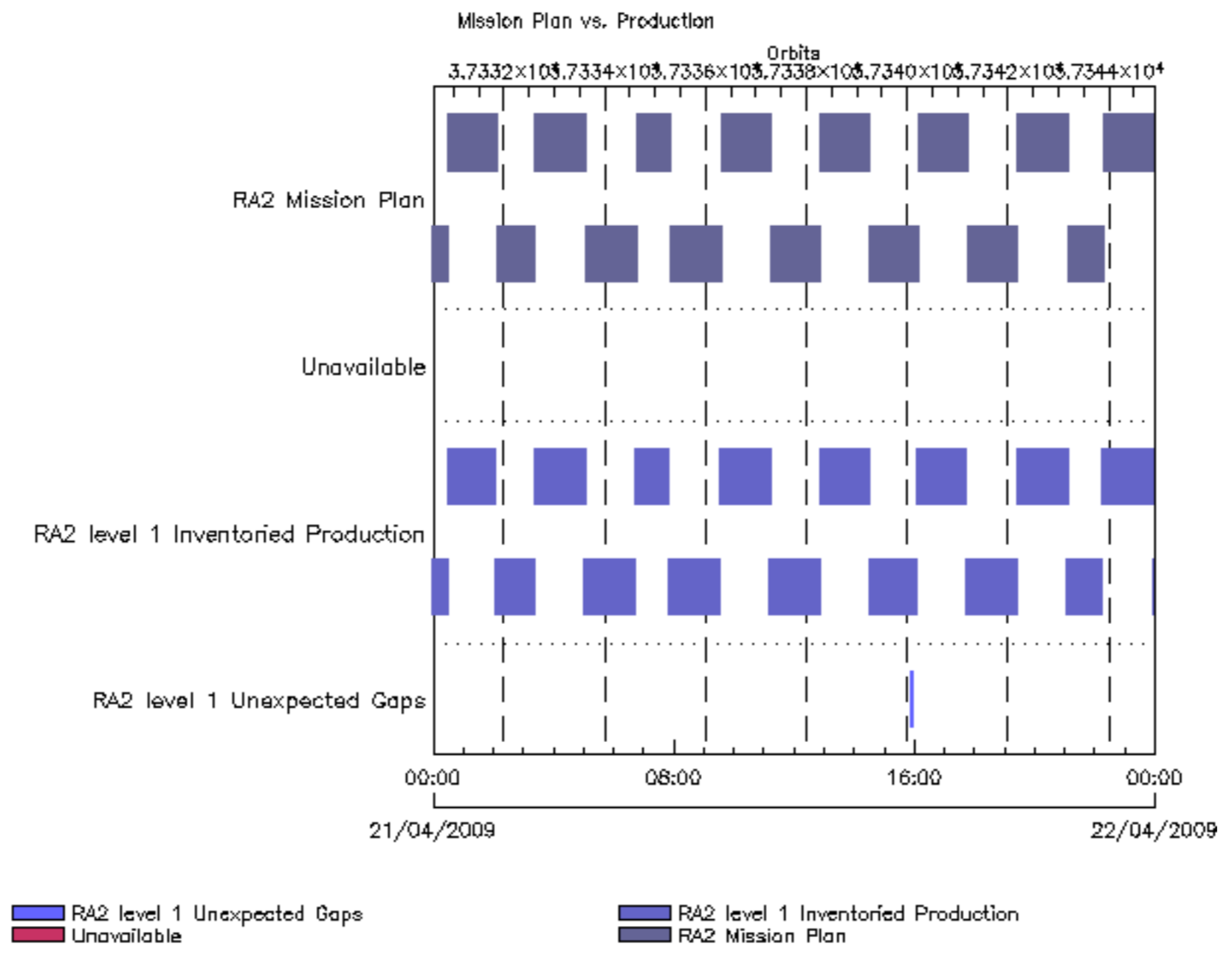
```
Warning ! : (23-Apr-2009 15:43:23)
GanttChart::ReadPolyline. Adding a section with no data
Warning ! : (23-Apr-2009 15:43:23)
GanttChart::ReadPolyline. Adding a section with no data
Warning ! : (23-Apr-2009 15:43:23)
GanttChart::ReadPolyline. Adding a section with no data
Warning ! : (23-Apr-2009 15:43:23)
GanttChart::ReadPolyline. Adding a section with no data
Warning ! : (23-Apr-2009 15:43:23)
GanttChart::ReadPolyline. Adding a section with no data
Warning ! : (23-Apr-2009 15:43:23)
GanttChart::ReadPolyline. Adding a section with no data
Warning ! : (23-Apr-2009 15:43:23)
GanttChart::ReadPolyline. Adding a section with no data
Information : (23-Apr-2009 15:43:23) Graph 50: Destroying object.
Information : (23-Apr-2009 15:43:23) Graphs successfully created.
```

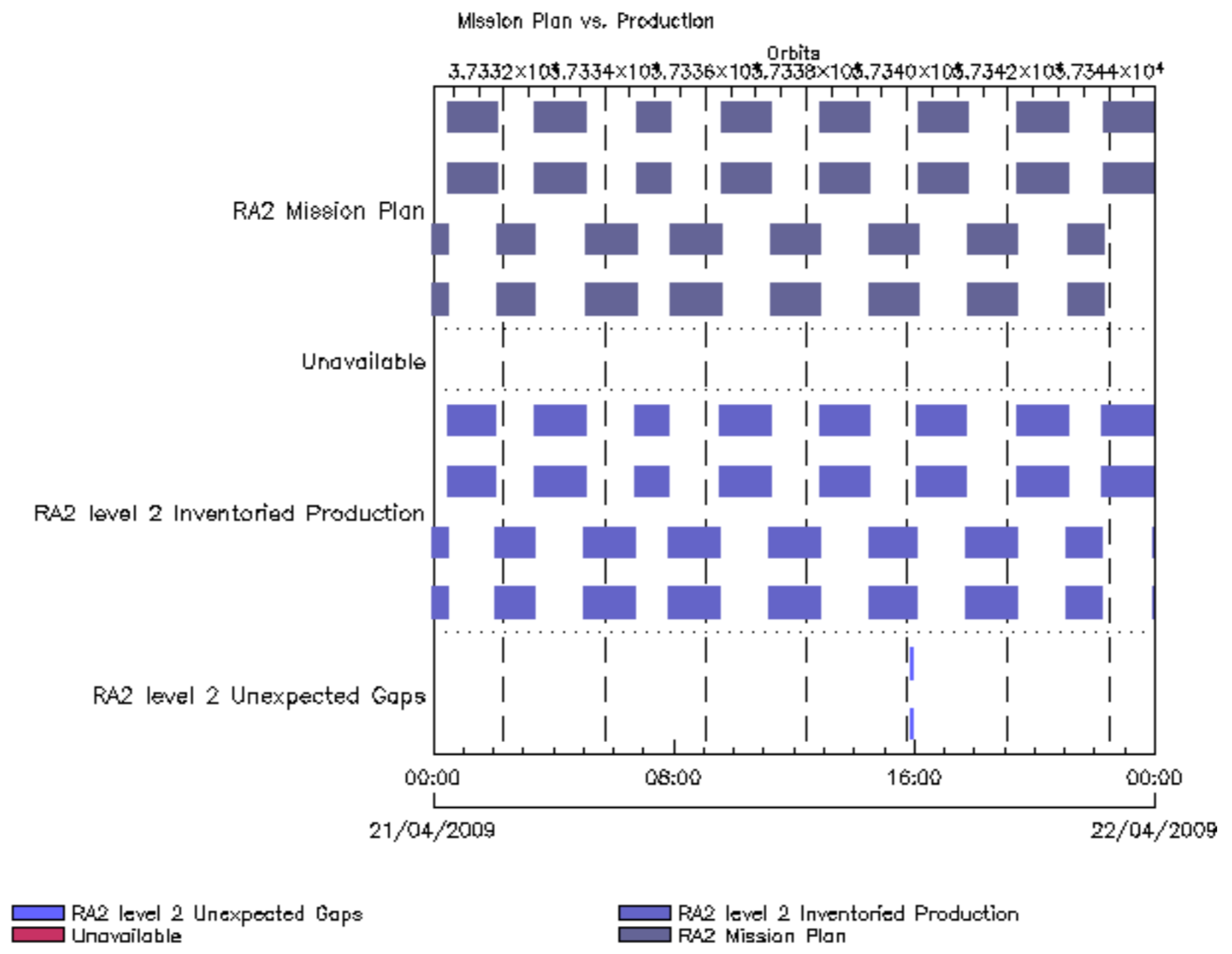
Inventoried production chart

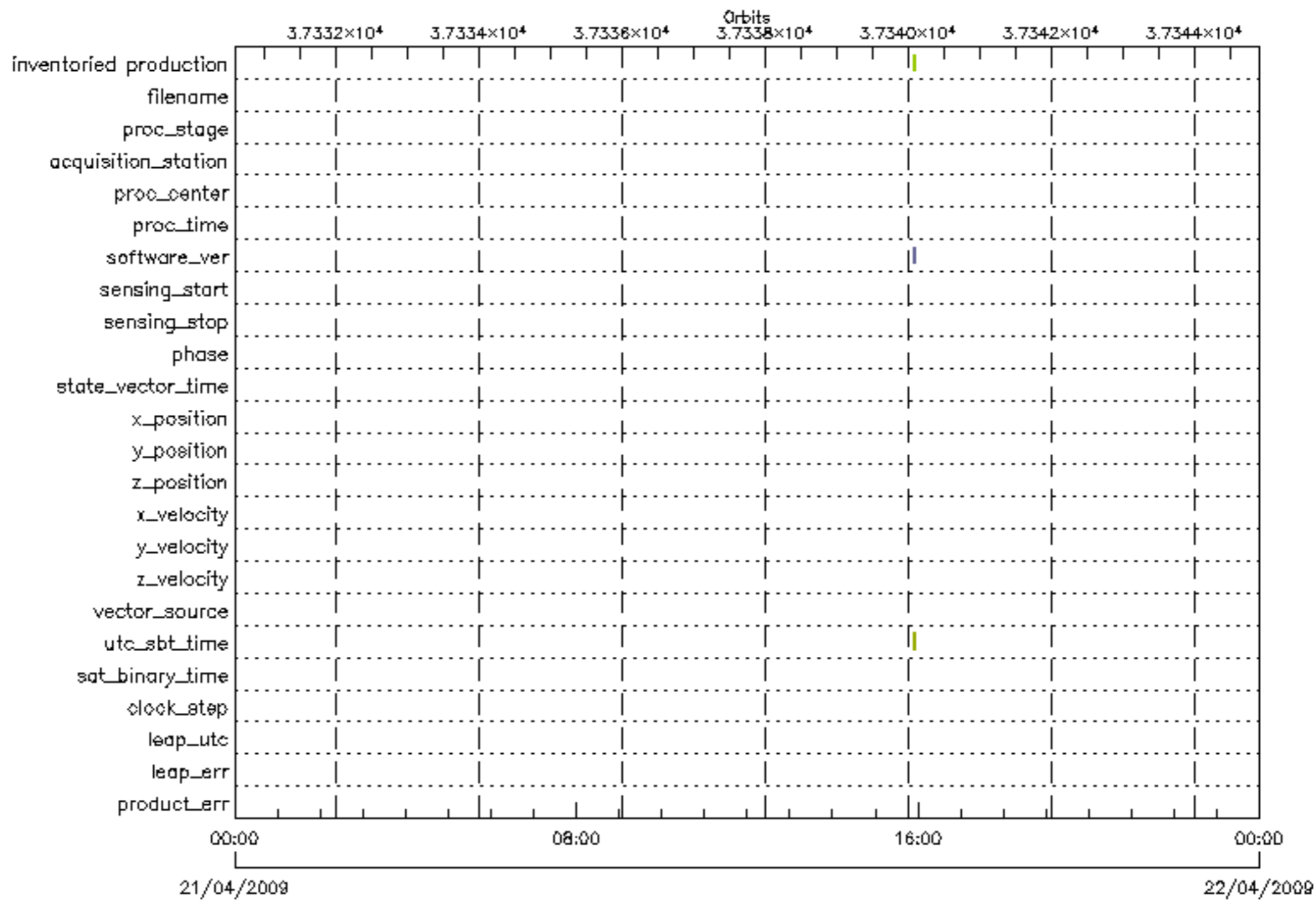


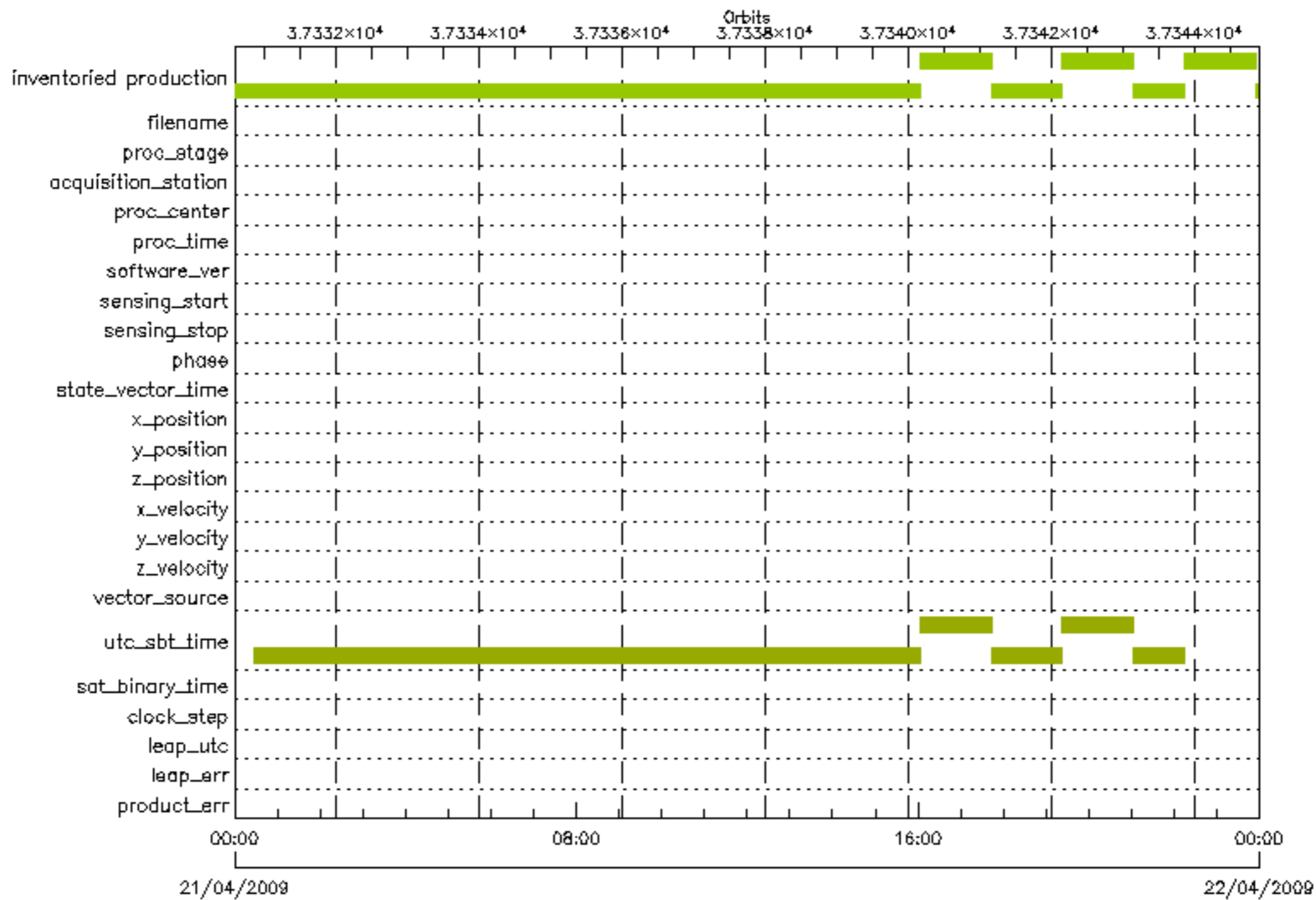
■ RA2_WWV_2P
 ■ RA2_FGD_2P
 ■ RA2_MW_1P
 ■ RA2_ME_OP
 ■ MWR_NL_OP
 ■ DOR_NAV_OP
 ■ DOR_DOP_OP
 ■ RA2_CAL_OP

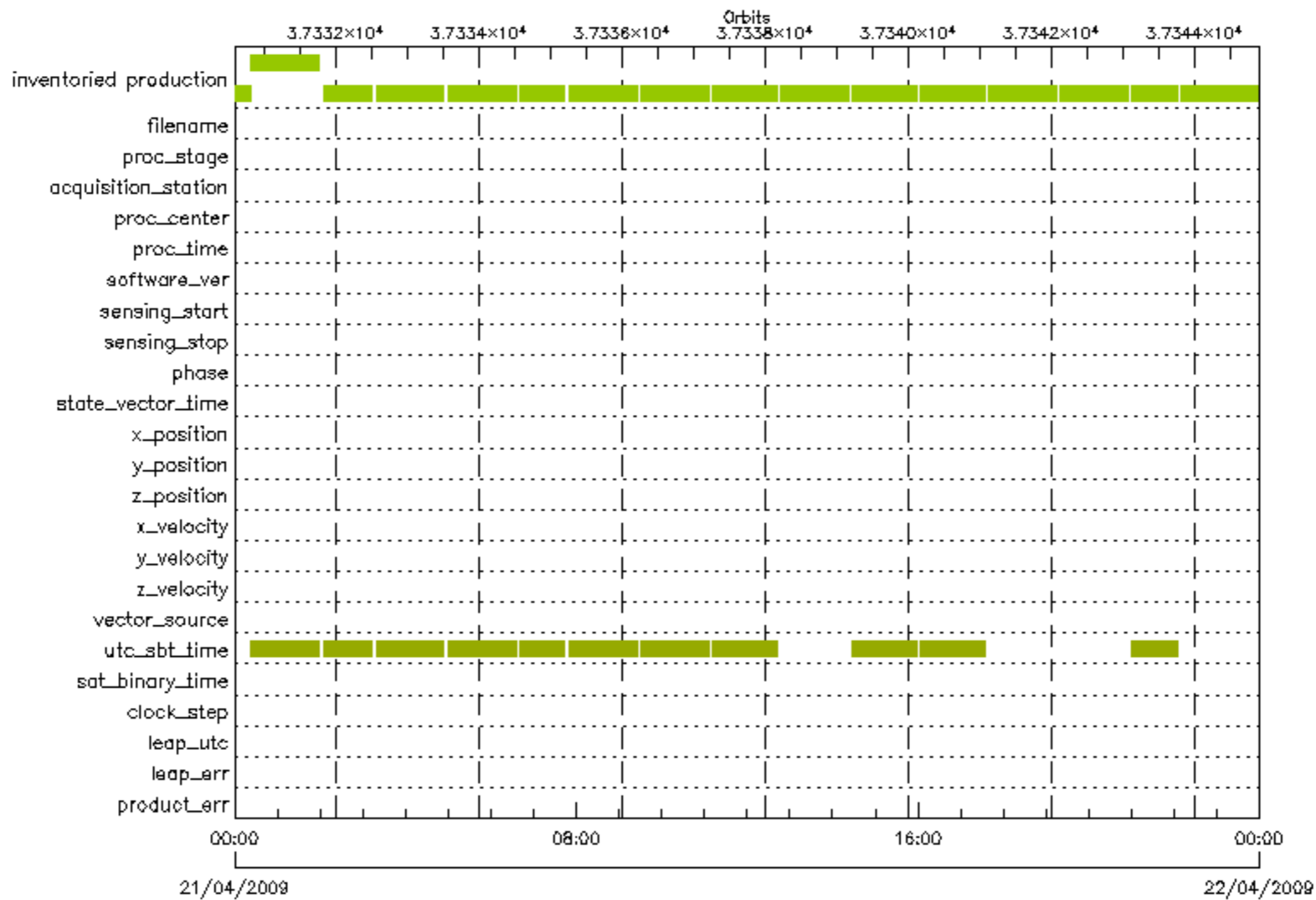


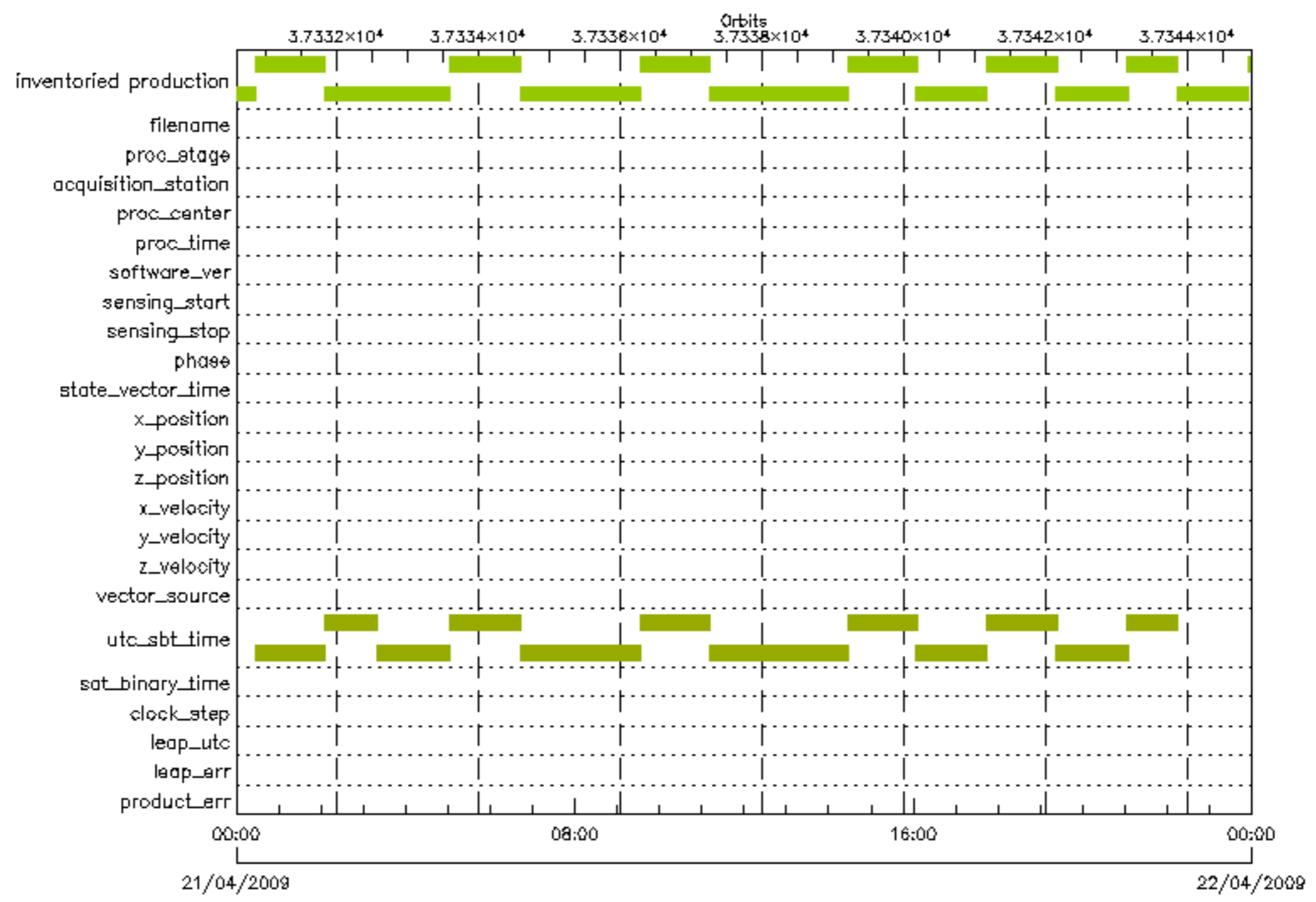


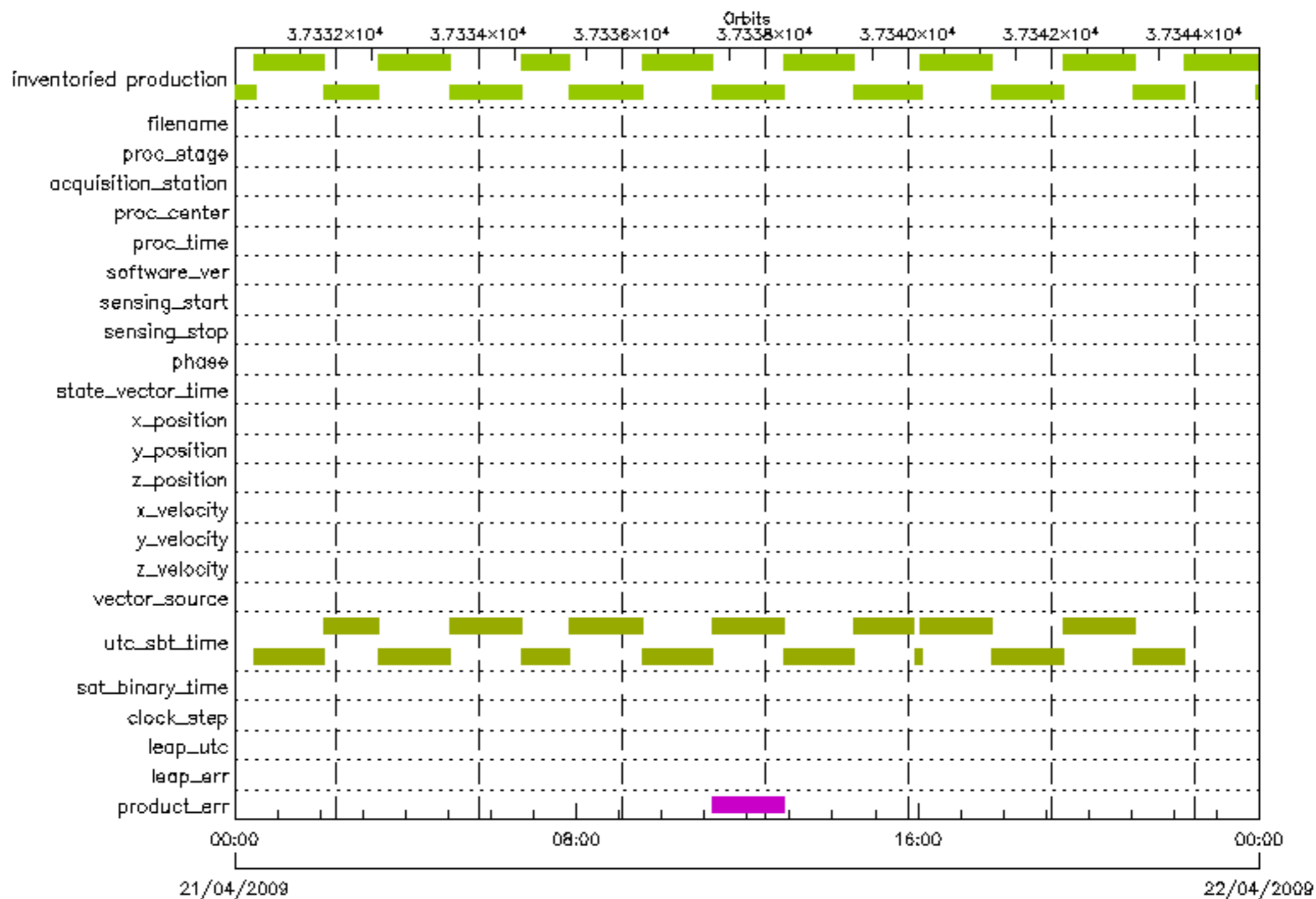


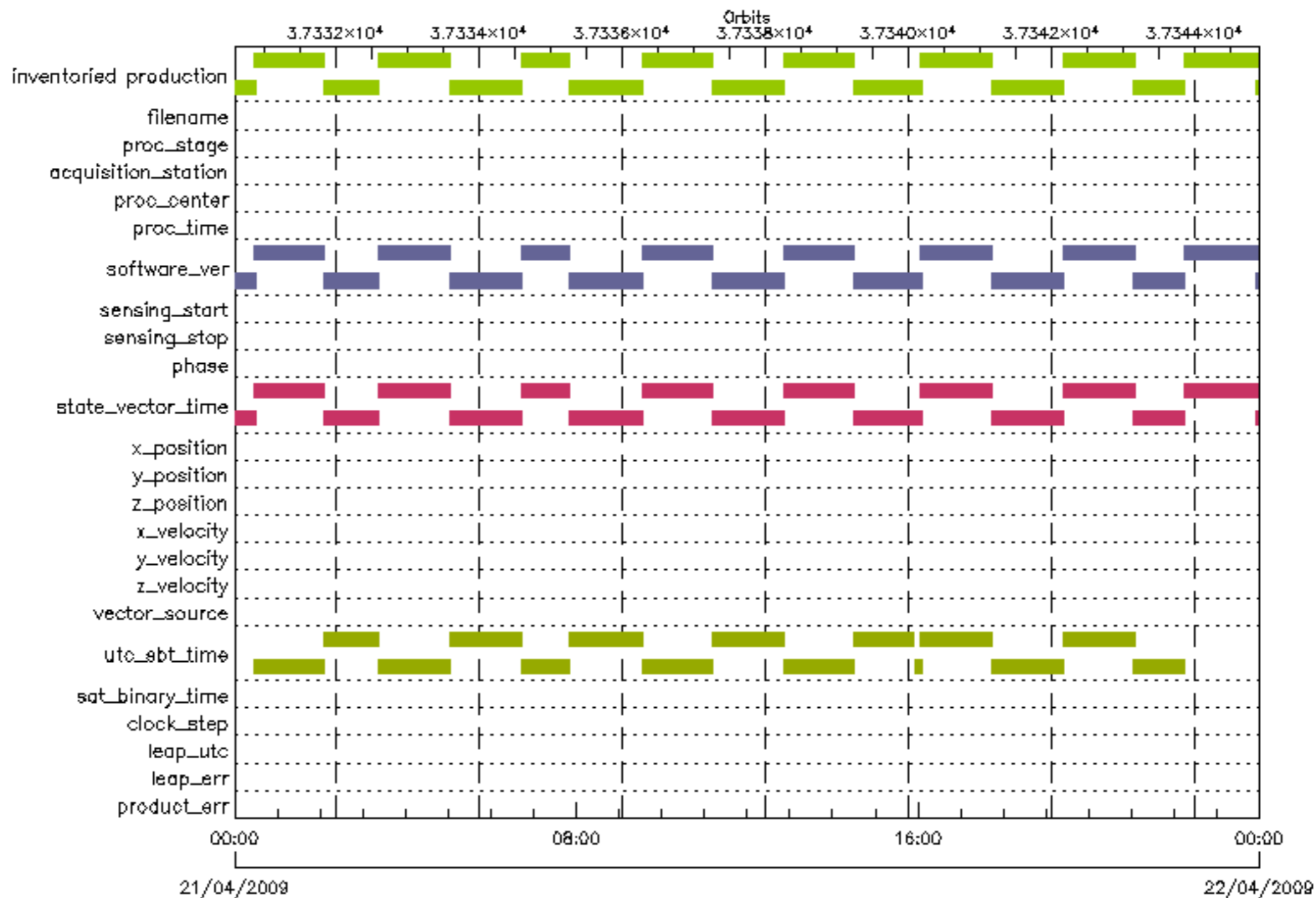








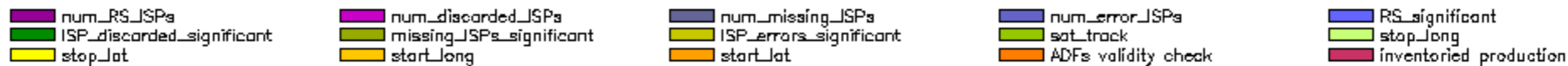
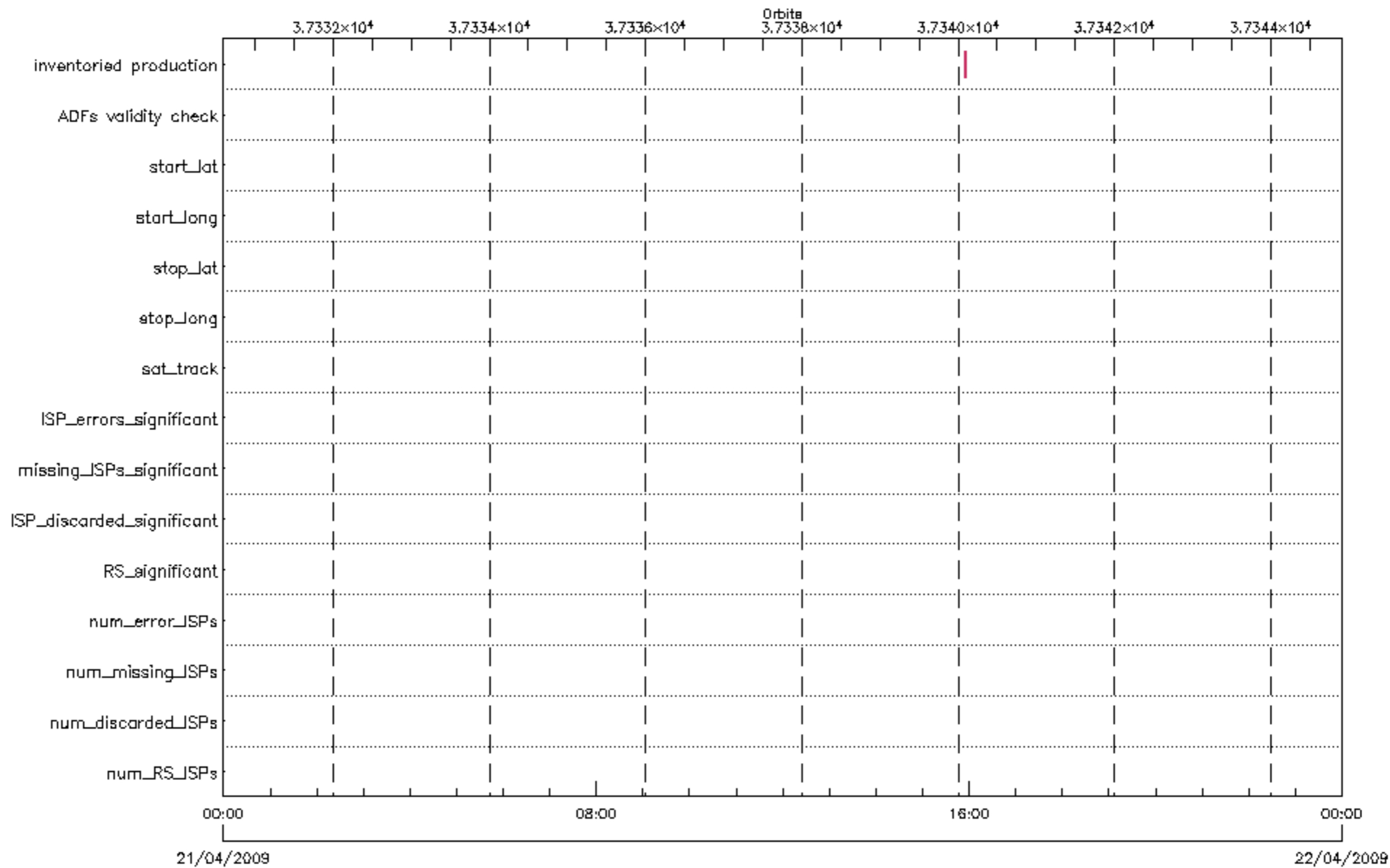


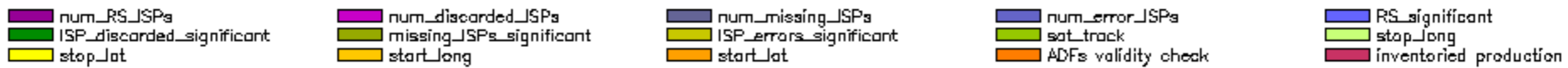
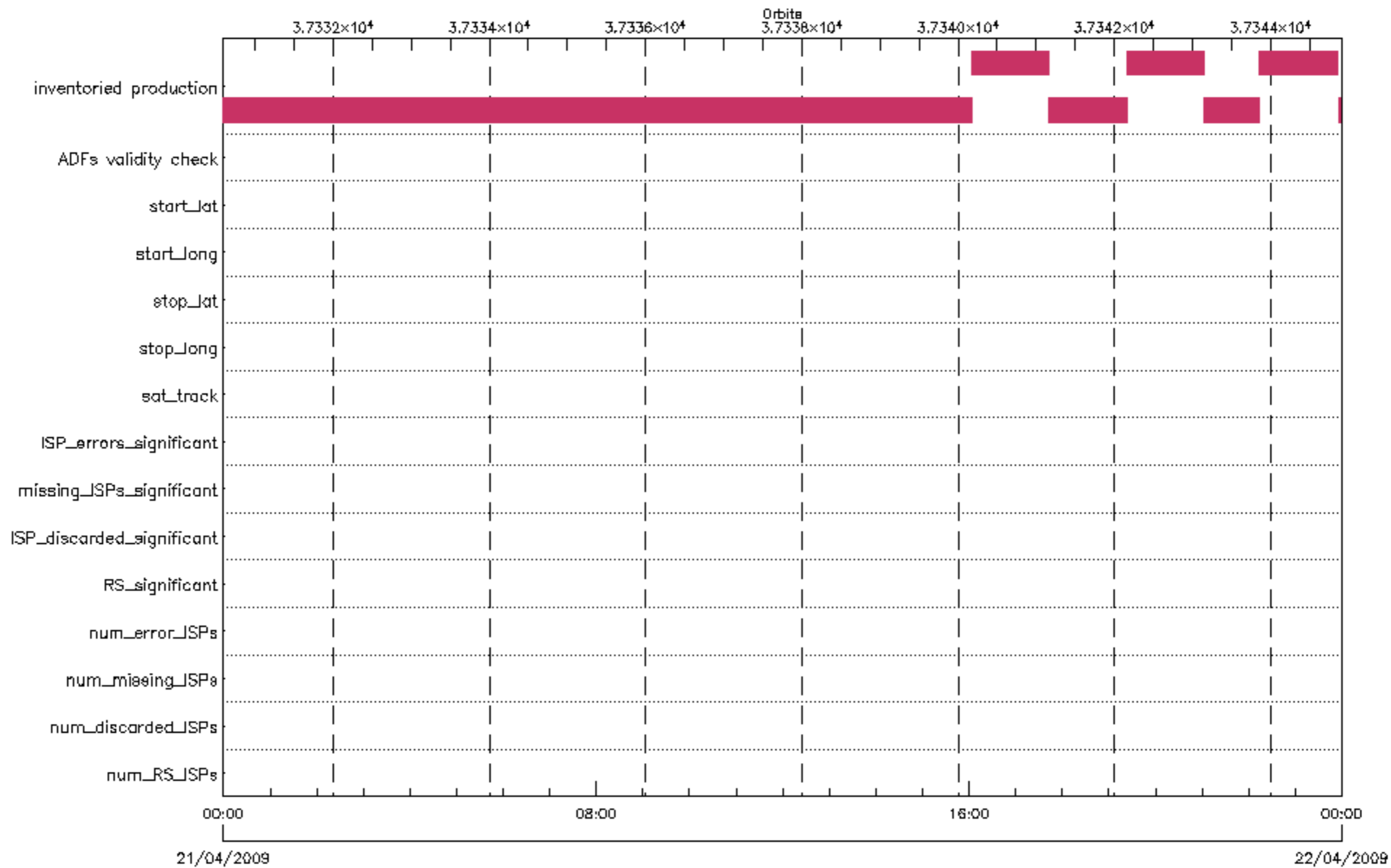


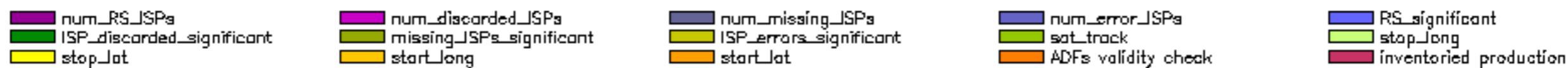
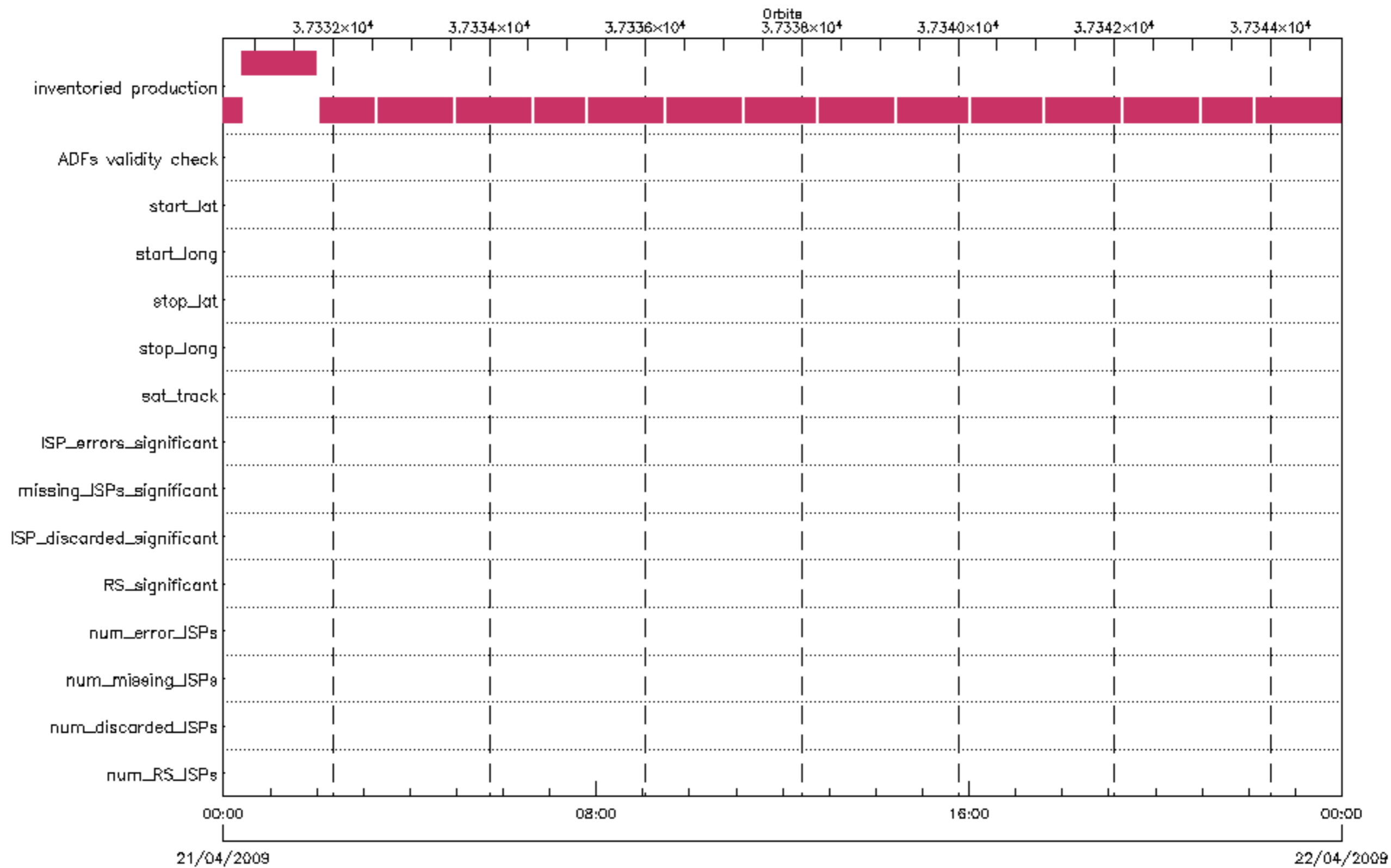


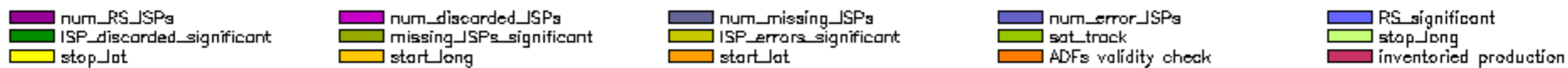
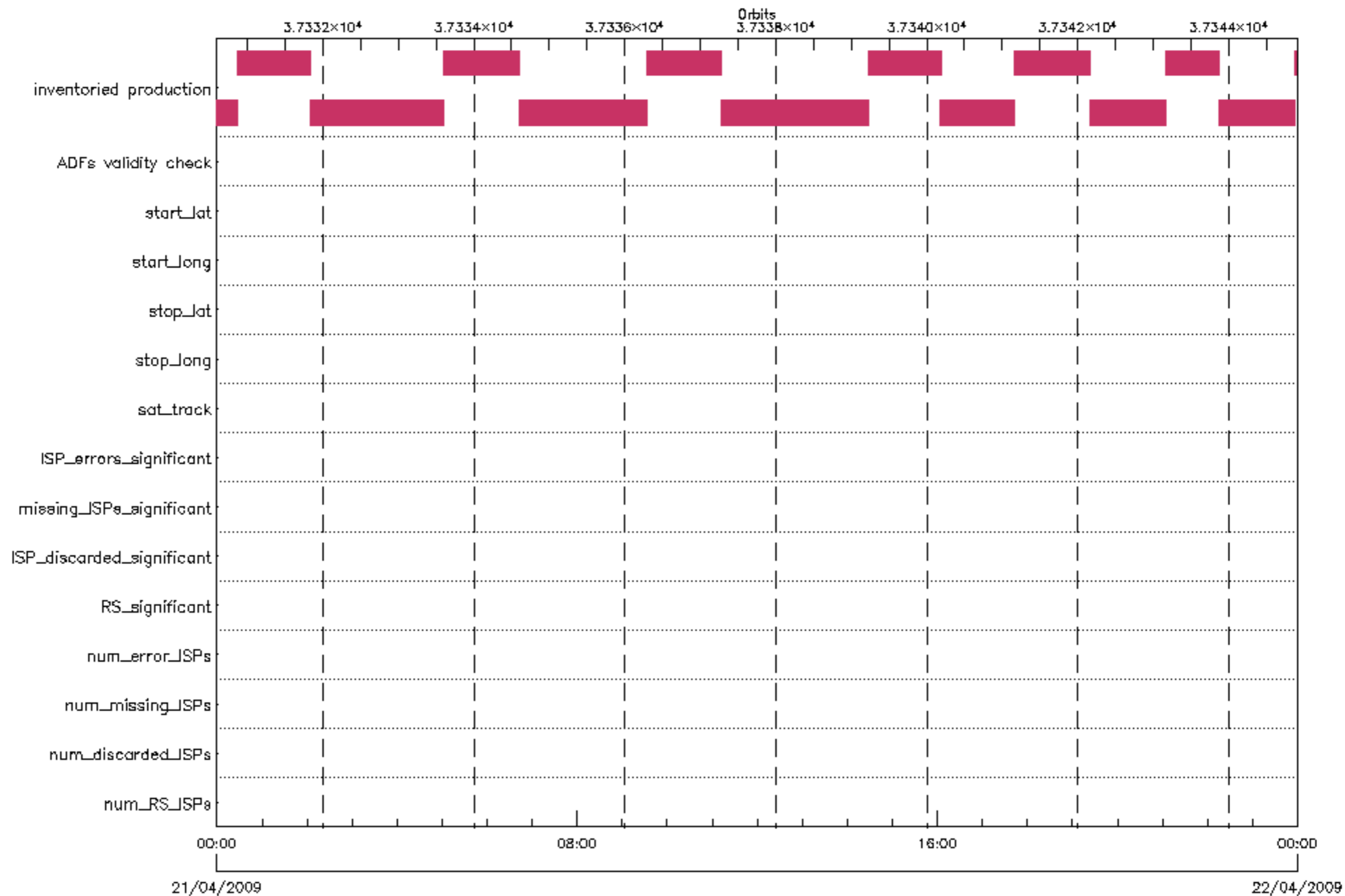


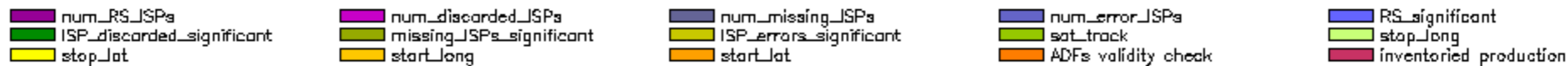
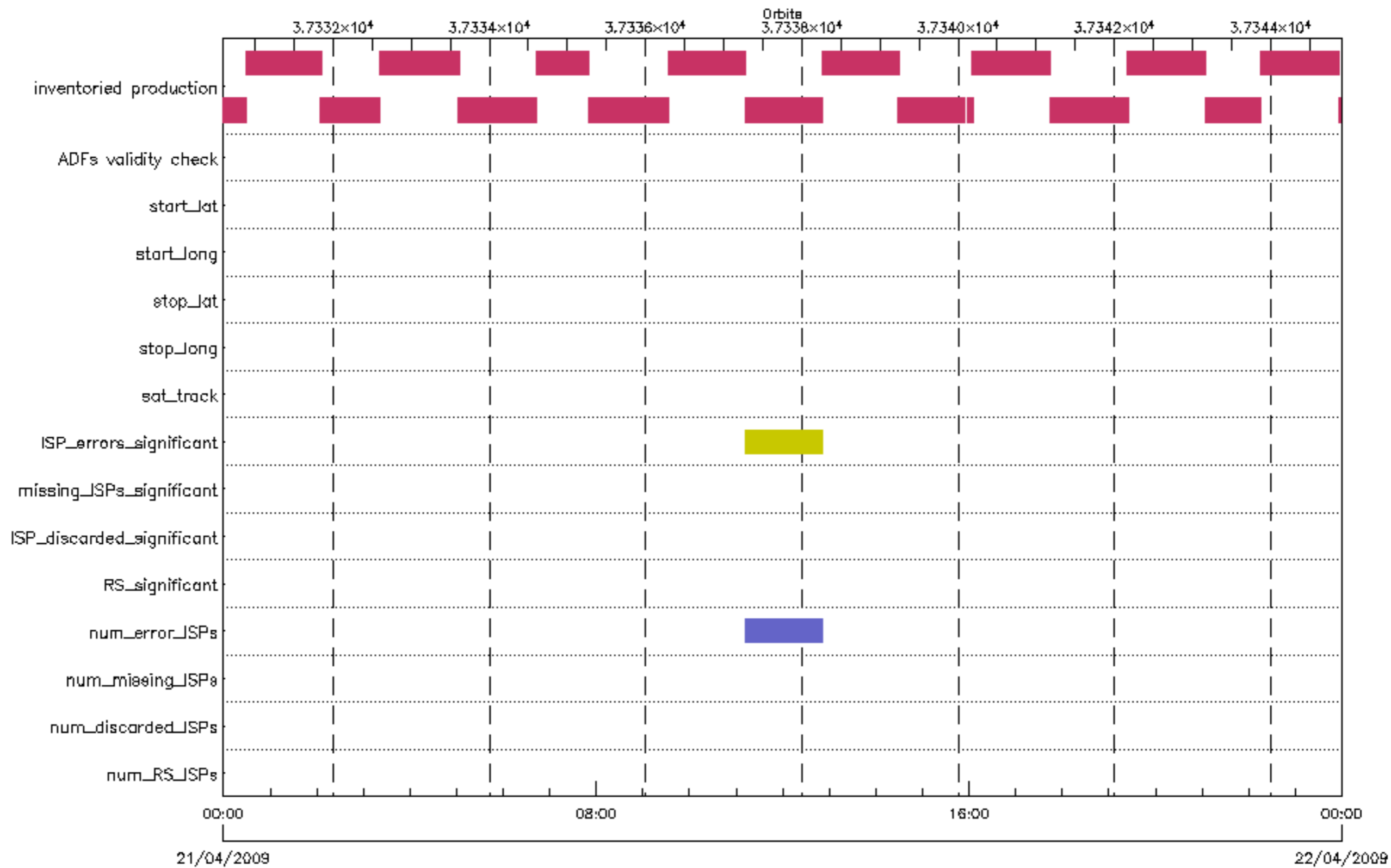


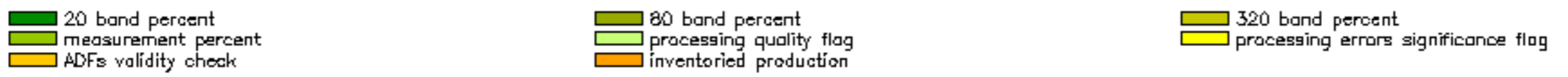
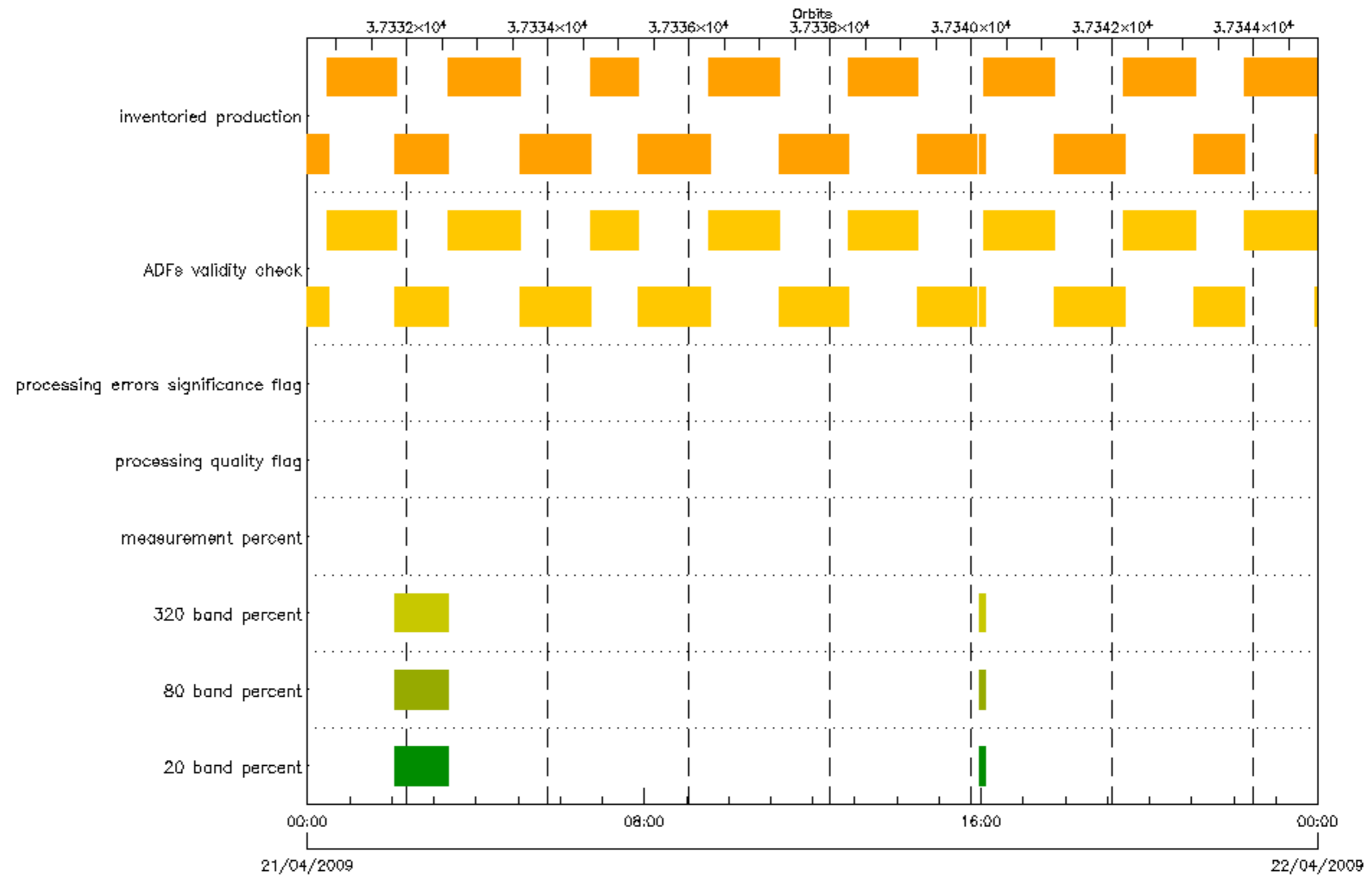
















sea/ice ku retrack percent
 ice1 s retrack percent
 20 band percent
 measurement percent
 11b processing errors significance flag
 inventoried production

ice2 s retrack percent
 ice1 ku retrack percent
 80 band percent
 11b processing quality flag
 12 processing errors significance flag

ice2 ku retrack percent
 ocean ku retrack percent
 320 band percent
 12 processing quality flag
 ADFs validity check



ocean ku retrack percent
 320 band percent
 I2 processing quality flag
 ADFs validity check

20 band percent
 measurement percent
 I1b processing errors significance flag
 inventoried production

80 band percent
 I1b processing quality flag
 I2 processing errors significance flag

