

RA2, MWR & DORIS SUMMARY PRODUCTS REPORT

Reporting time: 21-04-2009 15:51:42.000
Trigger: Routine

	Period Start	Period Stop
UTC	19-APR-2009 00:00:00.000	20-APR-2009 00:00:00.000
Absolute Orbit	37301	37316
Cycle, Relative Orbit	0173	0188

Products inventoried

Gauge
PCF_RA2_ME__0P 99.96% of production inventoried
PCF_RA2_CAL_0P 100% of production inventoried
PCF_DOR_NAV_0P 95.06% of production inventoried
PCF_DOR_DOP_0P 98.93% of production inventoried
PCF_MWR_NL__0P 100% of production inventoried
PCF_RA2_MW__1P 99.97% of production inventoried
PCF_RA2_FGD_2P 99.97% of production inventoried
PCF_RA2_WWV_2P 99.97% of production inventoried

TABLE OF CONTENTS

Overall production

- [Inventoried production chart](#)
- [Inventoried production map](#)

Level 0

Planning vs. Production

Gauge
RA2_CAL_0P products: 1 produced; 0 gaps; 0 unplanned ; 0.00% of mission plan not covered by production
DOR_DOP_0P products: 16 produced; 11 gaps; 0 unplanned ; 0.99% of mission plan not covered by production
DOR_NAV_0P products: 16 produced; 14 gaps; 0 unplanned ; 4.93% of mission plan not covered by production
MWR_NL_0P products: 16 produced; 1 gaps; 0 unplanned ; 0.03% of mission plan not covered by production
RA2_ME_0P products: 19 produced; 3 gaps; 0 unplanned ; 0.11% of mission plan not covered by production

[Mission Plan vs. production chart](#)

Inventoried production: [RA2_CAL_0P](#) , [DOR_DOP_0P](#) , [DOR_NAV_0P](#) , [MWR_NL_0P](#) , [RA2_ME_0P](#)
 Missing products: [RA2_CAL_0P](#) , [DOR_DOP_0P](#) , [DOR_NAV_0P](#) , [MWR_NL_0P](#) , [RA2_ME_0P](#)
 Unplanned products: [RA2_CAL_0P](#) , [DOR_DOP_0P](#) , [DOR_NAV_0P](#) , [MWR_NL_0P](#) , [RA2_ME_0P](#)
 Overlaps: [RA2_CAL_0P](#) , [DOR_DOP_0P](#) , [DOR_NAV_0P](#) , [MWR_NL_0P](#) , [RA2_ME_0P](#)
 Duplicates: [RA2_CAL_0P](#) , [DOR_DOP_0P](#) , [DOR_NAV_0P](#) , [MWR_NL_0P](#) , [RA2_ME_0P](#)

ADF usage

Gauge
0 new ADFs in use for type RA2_CAL_0P N/A

[RA2_CAL_0P: ADFs usage](#)

Gauge
1 new ADFs in use for type DOR_DOP_0P N/A

[DOR_DOP_0P: ADFs usage](#)

Gauge
1 new ADFs in use for type DOR_NAV_0P N/A

[DOR_NAV_0P: ADFs usage](#)

Gauge

1 new ADFs in use for type MWR_NL__0P N/A
--

[MWR_NL__0P: ADFs usage](#)

Gauge
1 new ADFs in use for type RA2_ME__0P N/A

[RA2_ME__0P: ADFs usage](#)

Header checks

MPH errors

Gauge
0 RA2_CAL_0P products with wrong filename N/A
0 RA2_CAL_0P products with unknown processing stage N/A
0 RA2_CAL_0P products with unknown acquisition station N/A
0 RA2_CAL_0P products with unknown processing center N/A
0 RA2_CAL_0P products with wrong processing time N/A
1 RA2_CAL_0P products with software version not equal to the current version N/A
0 RA2_CAL_0P products with wrong sensing start N/A
0 RA2_CAL_0P products with wrong sensing stop N/A
0 RA2_CAL_0P products with wrong phase N/A
0 RA2_CAL_0P products with wrong state vector time N/A
0 RA2_CAL_0P products with unknown vector source N/A
1 RA2_CAL_0P products with UTC to SBT time too far from sensing time N/A
0 RA2_CAL_0P products with satellite binary time out-of-range N/A
0 RA2_CAL_0P products with wrong clock step N/A

0 RA2_CAL_0P products with leap utc set to blank N/A
0 RA2_CAL_0P products with leap err set N/A
0 RA2_CAL_0P products with product err set N/A
0 RA2_CAL_0P products with tot_size not equal to real file size N/A

[RA2_CAL_0P: MPH checks](#)

Gauge
0 DOR_DOP_0P products with wrong filename N/A
0 DOR_DOP_0P products with unknown processing stage N/A
0 DOR_DOP_0P products with unknown acquisition station N/A
0 DOR_DOP_0P products with unknown processing center N/A
0 DOR_DOP_0P products with wrong processing time N/A
0 DOR_DOP_0P products with software version not equal to the current version N/A
0 DOR_DOP_0P products with wrong sensing start N/A
0 DOR_DOP_0P products with wrong sensing stop N/A
0 DOR_DOP_0P products with wrong phase N/A
0 DOR_DOP_0P products with wrong state vector time N/A
0 DOR_DOP_0P products with unknown vector source N/A
14 DOR_DOP_0P products with UTC to SBT time too far from sensing time N/A
0 DOR_DOP_0P products with satellite binary time out-of-range N/A
0 DOR_DOP_0P products with wrong clock step N/A
0 DOR_DOP_0P products with leap utc set to blank N/A
0 DOR_DOP_0P products with leap err set N/A
0 DOR_DOP_0P products with product err set N/A
0 DOR_DOP_0P products with tot_size not equal to real file size N/A

[DOR_DOP_0P: MPH checks](#)

Gauge
0 DOR_NAV_0P products with wrong filename N/A
0 DOR_NAV_0P products with unknown processing stage N/A
0 DOR_NAV_0P products with unknown acquisition station N/A
0 DOR_NAV_0P products with unknown processing center N/A
0 DOR_NAV_0P products with wrong processing time N/A
0 DOR_NAV_0P products with software version not equal to the current version N/A
0 DOR_NAV_0P products with wrong sensing start N/A
0 DOR_NAV_0P products with wrong sensing stop N/A
0 DOR_NAV_0P products with wrong phase N/A
0 DOR_NAV_0P products with wrong state vector time N/A
0 DOR_NAV_0P products with unknown vector source N/A
12 DOR_NAV_0P products with UTC to SBT time too far from sensing time N/A
0 DOR_NAV_0P products with satellite binary time out-of-range N/A
0 DOR_NAV_0P products with wrong clock step N/A
0 DOR_NAV_0P products with leap utc set to blank N/A
0 DOR_NAV_0P products with leap err set N/A
0 DOR_NAV_0P products with product err set N/A
0 DOR_NAV_0P products with tot_size not equal to real file size N/A

[DOR_NAV_0P: MPH checks](#)

Gauge
0 MWR_NL__0P products with wrong filename N/A
0 MWR_NL__0P products with unknown processing stage N/A

0 MWR_NL__0P products with unknown acquisition station N/A
0 MWR_NL__0P products with unknown processing center N/A
0 MWR_NL__0P products with wrong processing time N/A
0 MWR_NL__0P products with software version not equal to the current version N/A
0 MWR_NL__0P products with wrong sensing start N/A
0 MWR_NL__0P products with wrong sensing stop N/A
0 MWR_NL__0P products with wrong phase N/A
0 MWR_NL__0P products with wrong state vector time N/A
0 MWR_NL__0P products with unknown vector source N/A
14 MWR_NL__0P products with UTC to SBT time too far from sensing time N/A
0 MWR_NL__0P products with satellite binary time out-of-range N/A
0 MWR_NL__0P products with wrong clock step N/A
0 MWR_NL__0P products with leap utc set to blank N/A
0 MWR_NL__0P products with leap err set N/A
0 MWR_NL__0P products with product err set N/A
0 MWR_NL__0P products with tot_size not equal to real file size N/A

[MWR_NL__0P: MPH checks](#)

Gauge
0 RA2_ME__0P products with wrong filename N/A
0 RA2_ME__0P products with unknown processing stage N/A
0 RA2_ME__0P products with unknown acquisition station N/A
0 RA2_ME__0P products with unknown processing center N/A
0 RA2_ME__0P products with wrong processing time N/A
0 RA2_ME__0P products with software version not equal to the current version N/A

0 RA2_ME__0P products with wrong sensing start N/A
0 RA2_ME__0P products with wrong sensing stop N/A
0 RA2_ME__0P products with wrong phase N/A
0 RA2_ME__0P products with wrong state vector time N/A
0 RA2_ME__0P products with unknown vector source N/A
17 RA2_ME__0P products with UTC to SBT time too far from sensing time N/A
0 RA2_ME__0P products with satellite binary time out-of-range N/A
0 RA2_ME__0P products with wrong clock step N/A
0 RA2_ME__0P products with leap utc set to blank N/A
0 RA2_ME__0P products with leap err set N/A
1 RA2_ME__0P products with product err set N/A
0 RA2_ME__0P products with tot_size not equal to real file size N/A

[RA2_ME__0P: MPH checks](#)

SPH errors

Gauge
0 ADFs not covering sensing time are referenced in RA2_CAL_0P products N/A
0 RA2_CAL_0P products with start_lat out of range N/A
0 RA2_CAL_0P products with start_long out of range N/A
0 RA2_CAL_0P products with stop_lat out of range N/A
0 RA2_CAL_0P products with stop_long out of range N/A
0 RA2_CAL_0P products with sat_track out of range N/A
0 RA2_CAL_0P products with num_error_ISPs out of range N/A
0 RA2_CAL_0P products with num_missing_ISPs out of range N/A
0 RA2_CAL_0P products with num_discarded_ISPs out of range N/A

0 RA2_CAL_0P products with num_RS_ISPs out of range N/A
0 RA2_CAL_0P products with ISP_errors_significant set to 1 N/A
0 RA2_CAL_0P products with missing_ISPs_significant set to 1 N/A
0 RA2_CAL_0P products with ISP_discarded_significant set to 1 N/A
0 RA2_CAL_0P products with RS_significant set to 1 N/A

[RA2_CAL_0P: SPH checks](#)

Gauge
0 ADFs not covering sensing time are referenced in DOR_DOP_0P products N/A
0 DOR_DOP_0P products with start_lat out of range N/A
0 DOR_DOP_0P products with start_long out of range N/A
0 DOR_DOP_0P products with stop_lat out of range N/A
0 DOR_DOP_0P products with stop_long out of range N/A
0 DOR_DOP_0P products with sat_track out of range N/A
0 DOR_DOP_0P products with num_error_ISPs out of range N/A
0 DOR_DOP_0P products with num_missing_ISPs out of range N/A
0 DOR_DOP_0P products with num_discarded_ISPs out of range N/A
0 DOR_DOP_0P products with num_RS_ISPs out of range N/A
0 DOR_DOP_0P products with ISP_errors_significant set to 1 N/A
0 DOR_DOP_0P products with missing_ISPs_significant set to 1 N/A
0 DOR_DOP_0P products with ISP_discarded_significant set to 1 N/A
0 DOR_DOP_0P products with RS_significant set to 1 N/A

[DOR_DOP_0P: SPH checks](#)

Gauge
0 ADFs not covering sensing time are referenced in DOR_NAV_0P products N/A

0 DOR_NAV_0P products with start_lat out of range N/A
0 DOR_NAV_0P products with start_long out of range N/A
0 DOR_NAV_0P products with stop_lat out of range N/A
0 DOR_NAV_0P products with stop_long out of range N/A
0 DOR_NAV_0P products with sat_track out of range N/A
0 DOR_NAV_0P products with num_error_ISPs out of range N/A
0 DOR_NAV_0P products with num_missing_ISPs out of range N/A
0 DOR_NAV_0P products with num_discarded_ISPs out of range N/A
0 DOR_NAV_0P products with num_RS_ISPs out of range N/A
0 DOR_NAV_0P products with ISP_errors_significant set to 1 N/A
0 DOR_NAV_0P products with missing_ISPs_significant set to 1 N/A
0 DOR_NAV_0P products with ISP_discarded_significant set to 1 N/A
0 DOR_NAV_0P products with RS_significant set to 1 N/A

[DOR_NAV_0P: SPH checks](#)

Gauge
0 ADFs not covering sensing time are referenced in MWR_NL__0P products N/A
0 MWR_NL__0P products with start_lat out of range N/A
0 MWR_NL__0P products with start_long out of range N/A
0 MWR_NL__0P products with stop_lat out of range N/A
0 MWR_NL__0P products with stop_long out of range N/A
0 MWR_NL__0P products with sat_track out of range N/A
0 MWR_NL__0P products with num_error_ISPs out of range N/A
0 MWR_NL__0P products with num_missing_ISPs out of range N/A
0 MWR_NL__0P products with num_discarded_ISPs out of range N/A

0 MWR_NL__0P products with num_RS_ISPs out of range N/A
0 MWR_NL__0P products with ISP_errors_significant set to 1 N/A
0 MWR_NL__0P products with missing_ISPs_significant set to 1 N/A
0 MWR_NL__0P products with ISP_discarded_significant set to 1 N/A
0 MWR_NL__0P products with RS_significant set to 1 N/A

[MWR_NL__0P: SPH checks](#)

Gauge
0 ADFs not covering sensing time are referenced in RA2_ME__0P products N/A
0 RA2_ME__0P products with start_lat out of range N/A
0 RA2_ME__0P products with start_long out of range N/A
0 RA2_ME__0P products with stop_lat out of range N/A
0 RA2_ME__0P products with stop_long out of range N/A
0 RA2_ME__0P products with sat_track out of range N/A
1 RA2_ME__0P products with num_error_ISPs out of range N/A
0 RA2_ME__0P products with num_missing_ISPs out of range N/A
0 RA2_ME__0P products with num_discarded_ISPs out of range N/A
0 RA2_ME__0P products with num_RS_ISPs out of range N/A
1 RA2_ME__0P products with ISP_errors_significant set to 1 N/A
0 RA2_ME__0P products with missing_ISPs_significant set to 1 N/A
0 RA2_ME__0P products with ISP_discarded_significant set to 1 N/A
0 RA2_ME__0P products with RS_significant set to 1 N/A

[RA2_ME__0P: SPH checks](#)

Level 1

Planning vs. Production

Gauge
RA2_MW__1P products: 19 produced; 3 gaps; 0 unplanned ; 0.11% of mission plan not covered by production

[Mission Plan vs. production chart](#)

Inventoried production: [RA2_MW__1P](#)

Missing products: [RA2_MW__1P](#)

Unplanned products: [RA2_MW__1P](#)

Overlaps: [RA2_MW__1P](#)

Duplicates: [RA2_MW__1P](#)

ADF usage

Gauge
Current IECF list for ADFs not available N/A
0 differences with IECF detected for type RA2_MW__1P N/A
0 new ADFs in use for type RA2_MW__1P N/A

[RA2_MW__1P: ADFs usage](#)

Header checks

MPH errors

Gauge
0 RA2_MW__1P products with wrong filename N/A
0 RA2_MW__1P products with unknown processing stage N/A
0 RA2_MW__1P products with unknown acquisition station N/A
0 RA2_MW__1P products with unknown processing center N/A

0 RA2_MW__1P products with wrong processing time N/A
19 RA2_MW__1P products with software version not equal to the current version N/A
0 RA2_MW__1P products with wrong sensing start N/A
0 RA2_MW__1P products with wrong sensing stop N/A
0 RA2_MW__1P products with wrong phase N/A
19 RA2_MW__1P products with wrong state vector time N/A
0 RA2_MW__1P products with unknown vector source N/A
17 RA2_MW__1P products with UTC to SBT time too far from sensing time N/A
0 RA2_MW__1P products with satellite binary time out-of-range N/A
0 RA2_MW__1P products with wrong clock step N/A
0 RA2_MW__1P products with leap utc set to blank N/A
0 RA2_MW__1P products with leap err set N/A
0 RA2_MW__1P products with product err set N/A
0 RA2_MW__1P products with tot_size not equal to real file size N/A

[RA2_MW__1P: MPH checks](#)

SPH errors

Gauge
19 ADFs not covering sensing time are referenced in RA2_MW__1P products N/A
0 RA2_MW__1P products with processing errors significance flag set N/A
0 RA2_MW__1P products with percentage DSRs free of processing errors below threshold N/A
0 RA2_MW__1P products with percentage of valid measurements below threshold N/A
7 RA2_MW__1P products with percentage of 320 MHz band processed below threshold N/A
4 RA2_MW__1P products with percentage of 80 MHz band processed above threshold N/A
6 RA2_MW__1P products with percentage of 20 MHz band processed above threshold N/A

Level 2

Planning vs. Production

Gauge
RA2_FGD_2P products: 19 produced; 3 gaps; 0 unplanned ; 0.11% of mission plan not covered by production
RA2_WWV_2P products: 19 produced; 3 gaps; 0 unplanned ; 0.11% of mission plan not covered by production

[Mission Plan vs. production chart](#)

Inventoried production: [RA2_FGD_2P](#) , [RA2_WWV_2P](#)

Missing products: [RA2_FGD_2P](#) , [RA2_WWV_2P](#)

Unplanned products: [RA2_FGD_2P](#) , [RA2_WWV_2P](#)

Overlaps: [RA2_FGD_2P](#) , [RA2_WWV_2P](#)

Duplicates: [RA2_FGD_2P](#) , [RA2_WWV_2P](#)

ADF usage

Gauge
Current IECF list for ADFs not available N/A
236 differences with IECF detected for type RA2_FGD_2P N/A
28 new ADFs in use for type RA2_FGD_2P N/A

[RA2_FGD_2P: ADFs usage](#)

Gauge
Current IECF list for ADFs not available N/A
227 differences with IECF detected for type RA2_WWV_2P N/A
46 new ADFs in use for type RA2_WWV_2P N/A

[RA2_WWV_2P: ADFs usage](#)

Header checks

MPH errors

Gauge
0 RA2_FGD_2P products with wrong filename N/A
0 RA2_FGD_2P products with unknown processing stage N/A
0 RA2_FGD_2P products with unknown acquisition station N/A
0 RA2_FGD_2P products with unknown processing center N/A
0 RA2_FGD_2P products with wrong processing time N/A
19 RA2_FGD_2P products with software version not equal to the current version N/A
0 RA2_FGD_2P products with wrong sensing start N/A
0 RA2_FGD_2P products with wrong sensing stop N/A
0 RA2_FGD_2P products with wrong phase N/A
19 RA2_FGD_2P products with wrong state vector time N/A
0 RA2_FGD_2P products with unknown vector source N/A
17 RA2_FGD_2P products with UTC to SBT time too far from sensing time N/A
0 RA2_FGD_2P products with satellite binary time out-of-range N/A
0 RA2_FGD_2P products with wrong clock step N/A
0 RA2_FGD_2P products with leap utc set to blank N/A
0 RA2_FGD_2P products with leap err set N/A
19 RA2_FGD_2P products with product err set N/A
0 RA2_FGD_2P products with tot_size not equal to real file size N/A

Gauge
0 RA2_WWV_2P products with wrong filename N/A
0 RA2_WWV_2P products with unknown processing stage N/A
0 RA2_WWV_2P products with unknown acquisition station N/A
0 RA2_WWV_2P products with unknown processing center N/A
0 RA2_WWV_2P products with wrong processing time N/A
19 RA2_WWV_2P products with software version not equal to the current version N/A
0 RA2_WWV_2P products with wrong sensing start N/A
0 RA2_WWV_2P products with wrong sensing stop N/A
0 RA2_WWV_2P products with wrong phase N/A
19 RA2_WWV_2P products with wrong state vector time N/A
0 RA2_WWV_2P products with unknown vector source N/A
17 RA2_WWV_2P products with UTC to SBT time too far from sensing time N/A
0 RA2_WWV_2P products with satellite binary time out-of-range N/A
0 RA2_WWV_2P products with wrong clock step N/A
0 RA2_WWV_2P products with leap utc set to blank N/A
0 RA2_WWV_2P products with leap err set N/A
19 RA2_WWV_2P products with product err set N/A
0 RA2_WWV_2P products with tot_size not equal to real file size N/A

[RA2_WWV_2P: MPH checks](#)

SPH errors

Gauge
19 ADFs not covering sensing time are referenced in RA2_FGD_2P products N/A
19 RA2_FGD_2P products with I2 processing errors significance flag set N/A

0 RA2_FGD_2P products with I1b processing errors significance flag set N/A
19 RA2_FGD_2P products with percentage DSRs free of I2 processing errors below threshold N/A
0 RA2_FGD_2P products with percentage DSRs free of I1b processing errors below threshold N/A
0 RA2_FGD_2P products with percentage of valid measurements below threshold N/A
11 RA2_FGD_2P products with percentage of 320 MHz band processed below threshold N/A
11 RA2_FGD_2P products with percentage of 80 MHz band processed above threshold N/A
11 RA2_FGD_2P products with percentage of 20 MHz band processed above threshold N/A
5 RA2_FGD_2P products with percentage of valid Ku ocean retracker measurements below threshold N/A
0 RA2_FGD_2P products with percentage of valid Ku ice1 retracker measurements below threshold N/A
19 RA2_FGD_2P products with percentage of valid S ice1 retracker measurements below threshold N/A
3 RA2_FGD_2P products with percentage of valid Ku ice2 retracker measurements below threshold N/A
19 RA2_FGD_2P products with percentage of valid S ice2 retracker measurements below threshold N/A
1 RA2_FGD_2P products with percentage of valid Ku sea/ice retracker measurements below threshold N/A

[RA2_FGD_2P: SPH checks](#)

Gauge
0 ADFs not covering sensing time are referenced in RA2_WWV_2P products N/A
19 RA2_WWV_2P products with ra2_I2_proc_flag anomalies N/A
0 RA2_WWV_2P products with ra2_I1b_proc_flag anomalies N/A
19 RA2_WWV_2P products with ra2_I2_proc_quality anomalies N/A
0 RA2_WWV_2P products with ra2_I1b_proc_quality anomalies N/A
0 RA2_WWV_2P products with ra2_measurement_percent anomalies N/A
11 RA2_WWV_2P products with ra2_320_band_percent anomalies N/A
11 RA2_WWV_2P products with ra2_80_band_percent anomalies N/A
11 RA2_WWV_2P products with ra2_20_band_percent anomalies N/A

5 RA2_WWV_2P products with ra2_ocean_ku_retrack_percent anomalies
N/A

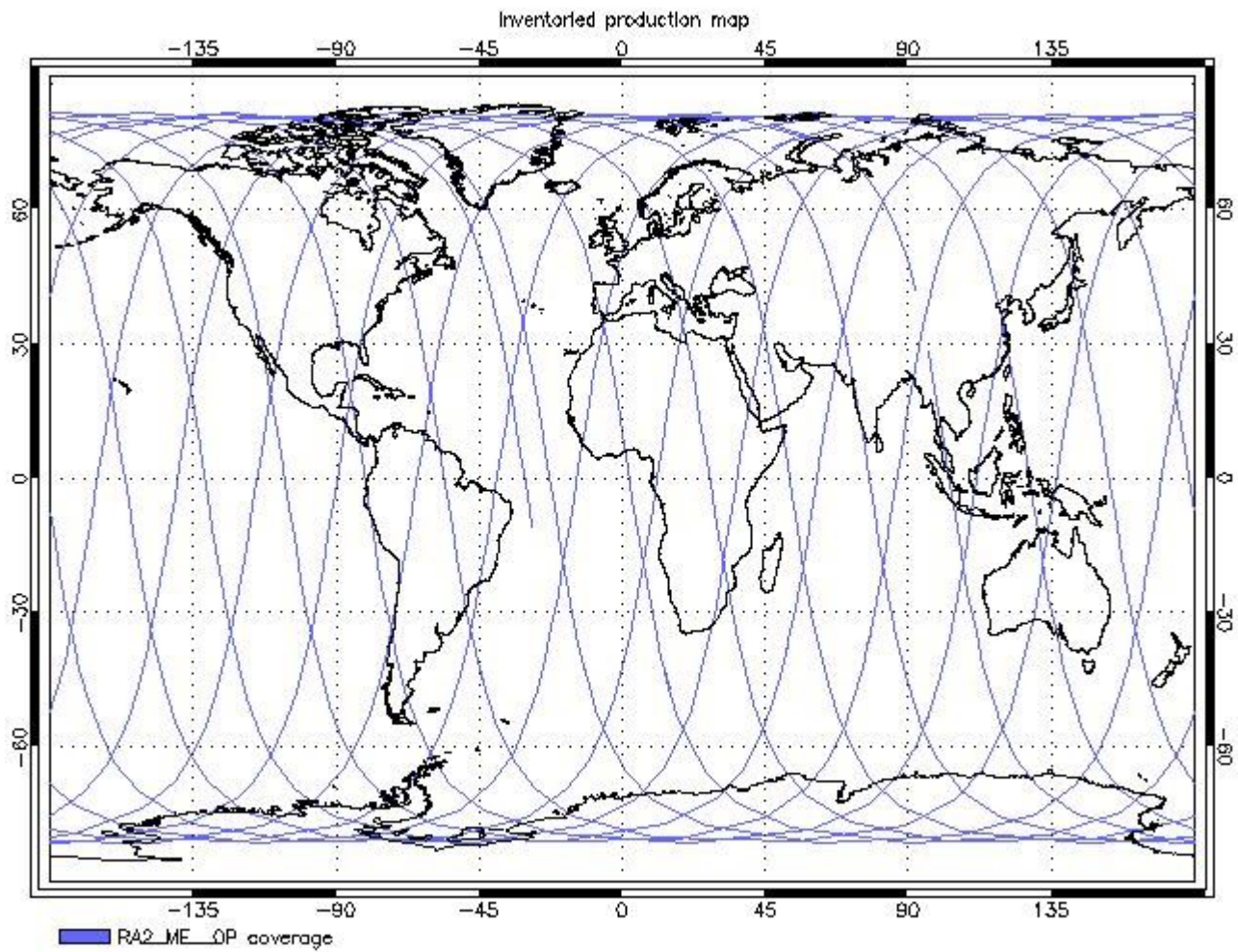
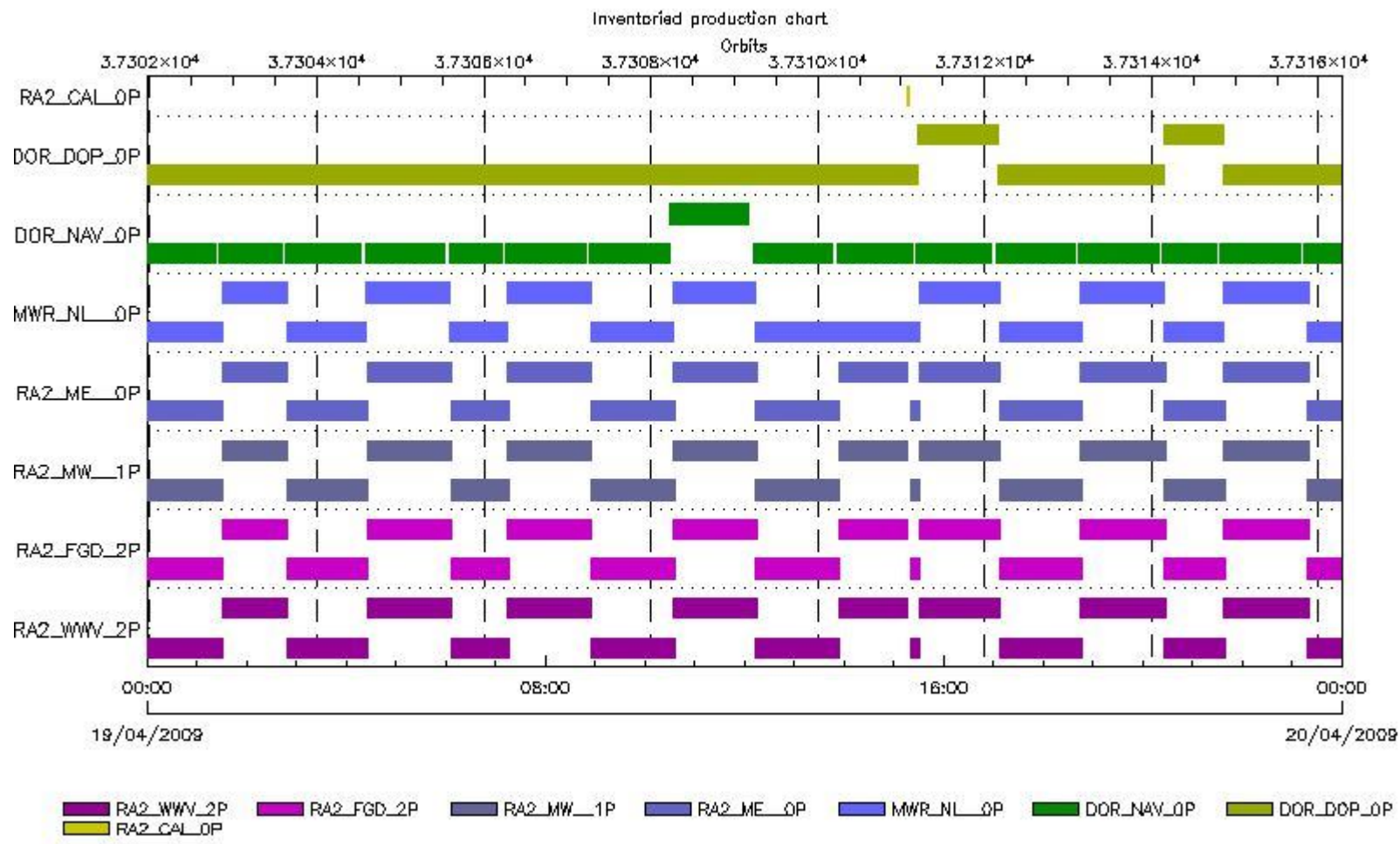
[RA2_WWV_2P: SPH checks](#)

Time Correlation

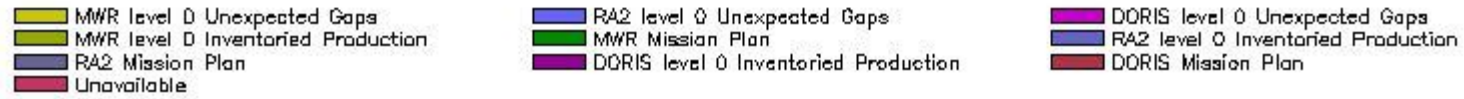
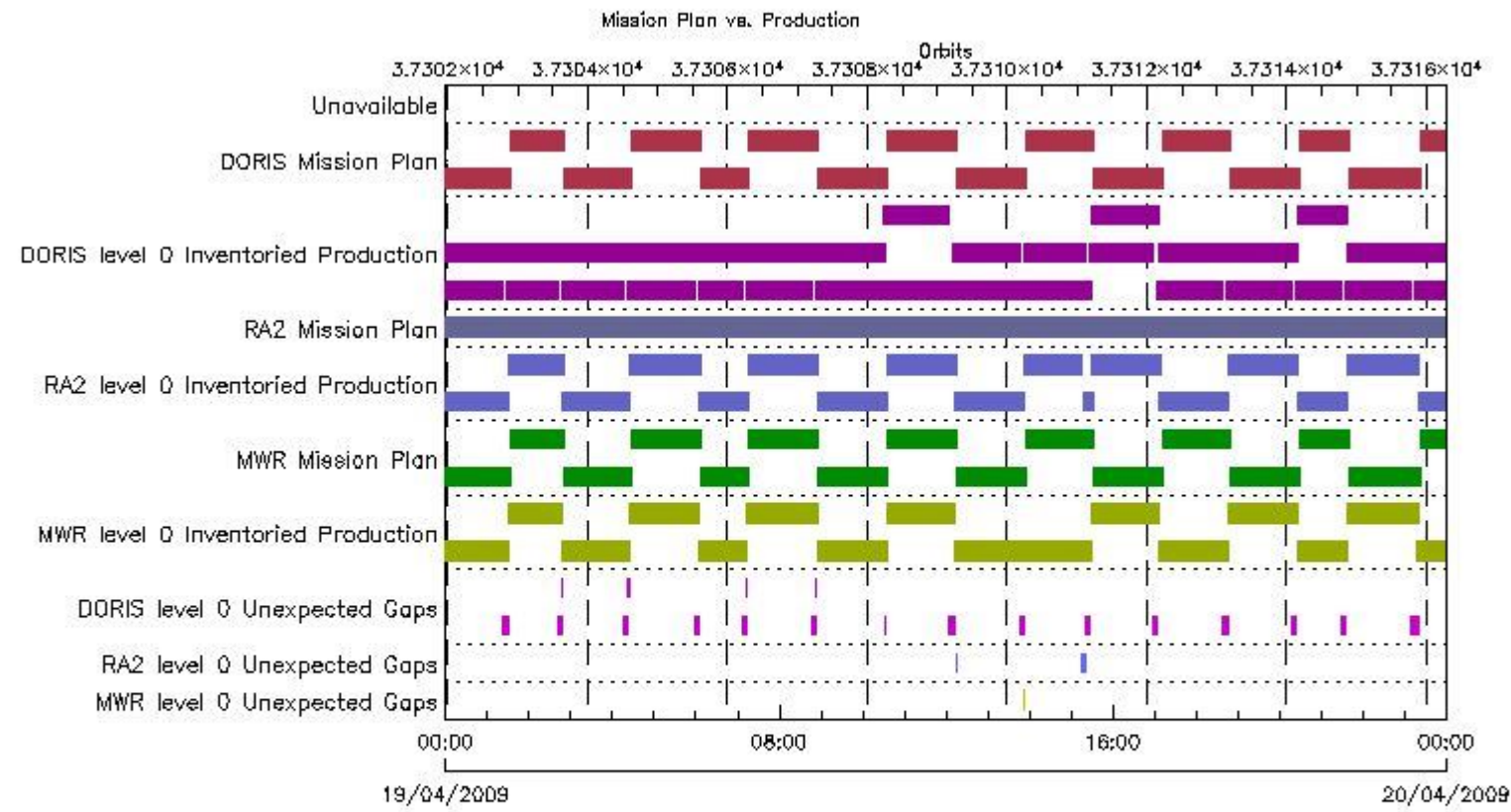
[Time Correlation propagation error](#)

Overall Production

Inventoried Production (sensing time)



Mission Plan vs. Production (level 0)



Production covering Mission Plan

Gauge
PCF_RA2_ME__0P 99.96% of production inventoried
PCF_RA2_CAL_0P 100% of production inventoried
PCF_DOR_NAV_0P 95.06% of production inventoried
PCF_DOR_DOP_0P 98.93% of production inventoried
PCF_MWR_NL__0P 100% of production inventoried

Mission Plan (extracted from DMOP)

Gauge	Segment (Start-Stop)
MODE.MEASUREMENT RA2.ACQ_PLAN	18-APR-2009 23:53:54.464 19-APR-2009 15:16:33.306
MODE.NOMINAL DORIS.ACQ_PLAN	18-APR-2009 23:53:54.464 20-APR-2009 01:03:03.923

MODE.NOMINAL MWR.ACQ_PLAN	18-APR-2009 23:53:54.464 20-APR-2009 01:03:03.923
MODE.CALIBRATION RA2.ACQ_PLAN	19-APR-2009 15:16:37.816 19-APR-2009 15:18:53.733
MODE.MEASUREMENT RA2.ACQ_PLAN	19-APR-2009 15:18:58.244 20-APR-2009 01:03:03.923

Inventoried Products

RA2_CAL_0P products

Gauge	Segment (Start-Stop)	Explicit Reference
Product: RA2_CAL_0P Filename: RA2_CAL_0PNPDK20090419_151633_000001382078_00183_37311_1364.N1	19-APR-2009 15:16:33.520 19-APR-2009 15:18:51.657	RA2_CAL_0PNPDK20090419_151633_000001382078_00183_37311_1364.N1 RA2_CAL_0P.MPH.ABS_ORBIT=37311

DOR_DOP_0P products

Gauge	Segment (Start-Stop)	Explicit Reference
Product: DOR_DOP_0P Filename: DOR_DOP_0PNPDE20090418_235056_000058662078_00173_37301_8187.N1	18-APR-2009 23:50:56.872 19-APR-2009 01:28:42.619	DOR_DOP_0PNPDE20090418_235056_000058662078_00173_37301_8187.N1 DOR_DOP_0P.MPH.ABS_ORBIT=37301
Product: DOR_DOP_0P Filename: DOR_DOP_0PNPDE20090419_012946_000045912078_00174_37302_8188.N1	19-APR-2009 01:29:46.377 19-APR-2009 02:46:16.959	DOR_DOP_0PNPDE20090419_012946_000045912078_00174_37302_8188.N1 DOR_DOP_0P.MPH.ABS_ORBIT=37302
Product: DOR_DOP_0P Filename: DOR_DOP_0PNPDE20090419_024824_000056112078_00175_37303_8189.N1	19-APR-2009 02:48:24.471 19-APR-2009 04:21:55.237	DOR_DOP_0PNPDE20090419_024824_000056112078_00175_37303_8189.N1 DOR_DOP_0P.MPH.ABS_ORBIT=37303
Product: DOR_DOP_0P Filename: DOR_DOP_0PNPDE20090419_042402_000059932078_00176_37304_8190.N1	19-APR-2009 04:24:02.749 19-APR-2009 06:03:56.035	DOR_DOP_0PNPDE20090419_042402_000059932078_00176_37304_8190.N1 DOR_DOP_0P.MPH.ABS_ORBIT=37304
Product: DOR_DOP_0P Filename: DOR_DOP_0PNPDK20090419_060459_000040172078_00177_37305_0528.N1	19-APR-2009 06:04:59.789 19-APR-2009 07:11:56.551	DOR_DOP_0PNPDK20090419_060459_000040172078_00177_37305_0528.N1 DOR_DOP_0P.MPH.ABS_ORBIT=37305
Product: DOR_DOP_0P Filename: DOR_DOP_0PNPDK20090419_071404_000059302078_00178_37306_0529.N1	19-APR-2009 07:14:04.067 19-APR-2009 08:52:53.595	DOR_DOP_0PNPDK20090419_071404_000059302078_00178_37306_0529.N1 DOR_DOP_0P.MPH.ABS_ORBIT=37306
Product: DOR_DOP_0P Filename: DOR_DOP_0PNPDK20090419_085357_000059292078_00179_37307_0530.N1	19-APR-2009 08:53:57.353 19-APR-2009 10:32:46.850	DOR_DOP_0PNPDK20090419_085357_000059292078_00179_37307_0530.N1 DOR_DOP_0P.MPH.ABS_ORBIT=37307
Product: DOR_DOP_0P Filename: DOR_DOP_0PNPDK20090419_103350_000058662078_00180_37308_0531.N1	19-APR-2009 10:33:50.611 19-APR-2009 12:11:36.393	DOR_DOP_0PNPDK20090419_103350_000058662078_00180_37308_0531.N1 DOR_DOP_0P.MPH.ABS_ORBIT=37308
Product: DOR_DOP_0P Filename: DOR_DOP_0PNPDK20090419_121240_000059302078_00181_37309_0532.N1	19-APR-2009 12:12:40.147 19-APR-2009 13:51:29.663	DOR_DOP_0PNPDK20090419_121240_000059302078_00181_37309_0532.N1 DOR_DOP_0P.MPH.ABS_ORBIT=37309
Product: DOR_DOP_0P Filename: DOR_DOP_0PNPDK20090419_135233_000058022078_00182_37310_0533.N1	19-APR-2009 13:52:33.421 19-APR-2009 15:29:15.441	DOR_DOP_0PNPDK20090419_135233_000058022078_00182_37310_0533.N1 DOR_DOP_0P.MPH.ABS_ORBIT=37310
Product: DOR_DOP_0P Filename: DOR_DOP_0PNPDK20090419_152915_000058022078_00183_37311_0534.N1	19-APR-2009 15:29:15.441 19-APR-2009 17:05:57.434	DOR_DOP_0PNPDK20090419_152915_000058022078_00183_37311_0534.N1 DOR_DOP_0P.MPH.ABS_ORBIT=37311
Product: DOR_DOP_0P Filename: DOR_DOP_0PNPDK20090419_170557_000058662078_00184_37312_0535.N1	19-APR-2009 17:05:57.434 19-APR-2009 18:43:43.197	DOR_DOP_0PNPDK20090419_170557_000058662078_00184_37312_0535.N1 DOR_DOP_0P.MPH.ABS_ORBIT=37312
Product: DOR_DOP_0P Filename: DOR_DOP_0PNPDK20090419_184446_000059932078_00185_37313_0536.N1	19-APR-2009 18:44:46.955 19-APR-2009 20:24:40.244	DOR_DOP_0PNPDK20090419_184446_000059932078_00185_37313_0536.N1 DOR_DOP_0P.MPH.ABS_ORBIT=37313
Product: DOR_DOP_0P Filename: DOR_DOP_0PNPDE20090419_202440_000043362078_00186_37314_8191.N1	19-APR-2009 20:24:40.244 19-APR-2009 21:36:55.819	DOR_DOP_0PNPDE20090419_202440_000043362078_00186_37314_8191.N1 DOR_DOP_0P.MPH.ABS_ORBIT=37314
Product: DOR_DOP_0P Filename: DOR_DOP_0PNPDE20090419_213655_000060572078_00186_37314_8192.N1	19-APR-2009 21:36:55.819 19-APR-2009 23:17:52.859	DOR_DOP_0PNPDE20090419_213655_000060572078_00186_37314_8192.N1 DOR_DOP_0P.MPH.ABS_ORBIT=37314

Product: DOR_DOP_0P Filename: DOR_DOP_0PNPDE20090419_231856_000059932078_00187_37315_8193.N1	19-APR-2009 23:18:56.617 20-APR-2009 00:58:49.887	DOR_DOP_0PNPDE20090419_231856_000059932078_00187_373 DOR_DOP_0P.MPH.ABS_ORBIT=37315
---	--	--

DOR_NAV_0P products

Gauge	Segment (Start-Stop)	Explicit Reference
Product: DOR_NAV_0P Filename: DOR_NAV_0PNPDE20090418_234609_000057382078_00173_37301_7779.N1	18-APR-2009 23:46:09.958 19-APR-2009 01:21:48.193	DOR_NAV_0PNPDE20090418_234609_000057382078_00173_37301_7779.N1 DOR_NAV_0P.MPH.ABS_ORBIT=37301
Product: DOR_NAV_0P Filename: DOR_NAV_0PNPDE20090419_012706_000044632078_00174_37302_7780.N1	19-APR-2009 01:27:06.982 19-APR-2009 02:41:30.053	DOR_NAV_0PNPDE20090419_012706_000044632078_00174_37302_7780.N1 DOR_NAV_0P.MPH.ABS_ORBIT=37302
Product: DOR_NAV_0P Filename: DOR_NAV_0PNPDE20090419_024648_000054192078_00175_37303_7781.N1	19-APR-2009 02:46:48.838 19-APR-2009 04:17:08.319	DOR_NAV_0PNPDE20090419_024648_000054192078_00175_37303_7781.N1 DOR_NAV_0P.MPH.ABS_ORBIT=37303
Product: DOR_NAV_0P Filename: DOR_NAV_0PNPDE20090419_042227_000057382078_00176_37304_7782.N1	19-APR-2009 04:22:27.112 19-APR-2009 05:58:05.355	DOR_NAV_0PNPDE20090419_042227_000057382078_00176_37304_7782.N1 DOR_NAV_0P.MPH.ABS_ORBIT=37304
Product: DOR_NAV_0P Filename: DOR_NAV_0PNPDK20090419_060324_000038252078_00177_37305_9810.N1	19-APR-2009 06:03:24.148 19-APR-2009 07:07:09.641	DOR_NAV_0PNPDK20090419_060324_000038252078_00177_37305_9810.N1 DOR_NAV_0P.MPH.ABS_ORBIT=37305
Product: DOR_NAV_0P Filename: DOR_NAV_0PNPDK20090419_071228_000057382078_00178_37306_9811.N1	19-APR-2009 07:12:28.430 19-APR-2009 08:48:06.689	DOR_NAV_0PNPDK20090419_071228_000057382078_00178_37306_9811.N1 DOR_NAV_0P.MPH.ABS_ORBIT=37306
Product: DOR_NAV_0P Filename: DOR_NAV_0PNPDK20090419_085325_000057382078_00179_37307_9812.N1	19-APR-2009 08:53:25.478 19-APR-2009 10:29:03.693	DOR_NAV_0PNPDK20090419_085325_000057382078_00179_37307_9812.N1 DOR_NAV_0P.MPH.ABS_ORBIT=37307
Product: DOR_NAV_0P Filename: DOR_NAV_0PNPDK20090419_102903_000057382078_00180_37308_9813.N1	19-APR-2009 10:29:03.693 19-APR-2009 12:04:41.956	DOR_NAV_0PNPDK20090419_102903_000057382078_00180_37308_9813.N1 DOR_NAV_0P.MPH.ABS_ORBIT=37308
Product: DOR_NAV_0P Filename: DOR_NAV_0PNPDK20090419_121000_000057382078_00181_37309_9814.N1	19-APR-2009 12:10:00.756 19-APR-2009 13:45:38.992	DOR_NAV_0PNPDK20090419_121000_000057382078_00181_37309_9814.N1 DOR_NAV_0P.MPH.ABS_ORBIT=37309
Product: DOR_NAV_0P Filename: DOR_NAV_0PNPDK20090419_135057_000054192078_00182_37310_9815.N1	19-APR-2009 13:50:57.788 19-APR-2009 15:21:17.254	DOR_NAV_0PNPDK20090419_135057_000054192078_00182_37310_9815.N1 DOR_NAV_0P.MPH.ABS_ORBIT=37310
Product: DOR_NAV_0P Filename: DOR_NAV_0PNPDK20090419_152636_000054192078_00183_37311_9816.N1	19-APR-2009 15:26:36.043 19-APR-2009 16:56:55.489	DOR_NAV_0PNPDK20090419_152636_000054192078_00183_37311_9816.N1 DOR_NAV_0P.MPH.ABS_ORBIT=37311
Product: DOR_NAV_0P Filename: DOR_NAV_0PNPDK20090419_170214_000057382078_00184_37312_9817.N1	19-APR-2009 17:02:14.282 19-APR-2009 18:37:52.537	DOR_NAV_0PNPDK20090419_170214_000057382078_00184_37312_9817.N1 DOR_NAV_0P.MPH.ABS_ORBIT=37312
Product: DOR_NAV_0P Filename: DOR_NAV_0PNPDK20090419_184311_000057382078_00185_37313_9818.N1	19-APR-2009 18:43:11.318 19-APR-2009 20:18:49.580	DOR_NAV_0PNPDK20090419_184311_000057382078_00185_37313_9818.N1 DOR_NAV_0P.MPH.ABS_ORBIT=37313
Product: DOR_NAV_0P Filename: DOR_NAV_0PNPDE20090419_202408_000038262078_00186_37314_7783.N1	19-APR-2009 20:24:08.366 19-APR-2009 21:27:53.866	DOR_NAV_0PNPDE20090419_202408_000038262078_00186_37314_7783.N1 DOR_NAV_0P.MPH.ABS_ORBIT=37314
Product: DOR_NAV_0P Filename: DOR_NAV_0PNPDE20090419_213312_000057382078_00186_37314_7784.N1	19-APR-2009 21:33:12.659 19-APR-2009 23:08:50.902	DOR_NAV_0PNPDE20090419_213312_000057382078_00186_37314_7784.N1 DOR_NAV_0P.MPH.ABS_ORBIT=37314
Product: DOR_NAV_0P Filename: DOR_NAV_0PNPDE20090419_231409_000060572078_00187_37315_7785.N1	19-APR-2009 23:14:09.695 20-APR-2009 00:55:06.731	DOR_NAV_0PNPDE20090419_231409_000060572078_00187_37315_7785.N1 DOR_NAV_0P.MPH.ABS_ORBIT=37315

MWR_NL_0P products

Gauge	Segment (Start-Stop)	Explicit Reference
Product: MWR_NL_0P Filename: MWR_NL_0PNPDE20090418_235119_000059762078_00173_37301_8227.N1	18-APR-2009 23:51:19.564 19-APR-2009 01:30:55.721	MWR_NL_0PNPDE20090418_235119_000059762078_00173_37301_8227.N1 MWR_NL_0P.MPH.ABS_ORBIT=37301
Product: MWR_NL_0P Filename: MWR_NL_0PNPDE20090419_013031_000046802078_00174_37302_8228.N1	19-APR-2009 01:30:31.724 19-APR-2009 02:48:31.850	MWR_NL_0PNPDE20090419_013031_000046802078_00174_37302_8228.N1 MWR_NL_0P.MPH.ABS_ORBIT=37302
Product: MWR_NL_0P Filename: MWR_NL_0PNPDE20090419_024831_000057362078_00175_37303_8229.N1	19-APR-2009 02:48:31.850 19-APR-2009 04:24:08.007	MWR_NL_0PNPDE20090419_024831_000057362078_00175_37303_8229.N1 MWR_NL_0P.MPH.ABS_ORBIT=37303
Product: MWR_NL_0P Filename: MWR_NL_0PNPDE20090419_042408_000060722078_00176_37304_8230.N1	19-APR-2009 04:24:08.007 19-APR-2009 06:05:20.176	MWR_NL_0PNPDE20090419_042408_000060722078_00176_37304_8230.N1 MWR_NL_0P.MPH.ABS_ORBIT=37304

Product: MWR_NL__0P Filename: MWR_NL__0PNPDK20090419_060520_000041282078_00177_37305_0428.N1	19-APR-2009 06:05:20.176 19-APR-2009 07:14:08.289	MWR_NL__0PNPDK20090419_060520_000041282078_00177_37305_0428.N1 MWR_NL__0P.MPH.ABS_ORBIT=37305
Product: MWR_NL__0P Filename: MWR_NL__0PNPDK20090419_071408_000060002078_00178_37306_0429.N1	19-APR-2009 07:14:08.289 19-APR-2009 08:54:08.458	MWR_NL__0PNPDK20090419_071408_000060002078_00178_37306_0429.N1 MWR_NL__0P.MPH.ABS_ORBIT=37306
Product: MWR_NL__0P Filename: MWR_NL__0PNPDK20090419_085408_000060002078_00179_37307_0430.N1	19-APR-2009 08:54:08.458 19-APR-2009 10:34:08.631	MWR_NL__0PNPDK20090419_085408_000060002078_00179_37307_0430.N1 MWR_NL__0P.MPH.ABS_ORBIT=37307
Product: MWR_NL__0P Filename: MWR_NL__0PNPDK20090419_103408_000059522078_00180_37308_0431.N1	19-APR-2009 10:34:08.631 19-APR-2009 12:13:20.796	MWR_NL__0PNPDK20090419_103408_000059522078_00180_37308_0431.N1 MWR_NL__0P.MPH.ABS_ORBIT=37308
Product: MWR_NL__0P Filename: MWR_NL__0PNPDK20090419_121320_000059522078_00181_37309_0432.N1	19-APR-2009 12:13:20.796 19-APR-2009 13:52:32.953	MWR_NL__0PNPDK20090419_121320_000059522078_00181_37309_0432.N1 MWR_NL__0P.MPH.ABS_ORBIT=37309
Product: MWR_NL__0P Filename: MWR_NL__0PNPDK20090419_135256_000058562078_00182_37310_0433.N1	19-APR-2009 13:52:56.960 19-APR-2009 15:30:33.117	MWR_NL__0PNPDK20090419_135256_000058562078_00182_37310_0433.N1 MWR_NL__0P.MPH.ABS_ORBIT=37310
Product: MWR_NL__0P Filename: MWR_NL__0PNPDK20090419_153009_000058082078_00183_37311_0434.N1	19-APR-2009 15:30:09.117 19-APR-2009 17:06:57.278	MWR_NL__0PNPDK20090419_153009_000058082078_00183_37311_0434.N1 MWR_NL__0P.MPH.ABS_ORBIT=37311
Product: MWR_NL__0P Filename: MWR_NL__0PNPDK20090419_170633_000059282078_00184_37312_0435.N1	19-APR-2009 17:06:33.274 19-APR-2009 18:45:21.443	MWR_NL__0PNPDK20090419_170633_000059282078_00184_37312_0435.N1 MWR_NL__0P.MPH.ABS_ORBIT=37312
Product: MWR_NL__0P Filename: MWR_NL__0PNPDK20090419_184457_000060722078_00185_37313_0436.N1	19-APR-2009 18:44:57.443 19-APR-2009 20:26:09.612	MWR_NL__0PNPDK20090419_184457_000060722078_00185_37313_0436.N1 MWR_NL__0P.MPH.ABS_ORBIT=37313
Product: MWR_NL__0P Filename: MWR_NL__0PNPDE20090419_202521_000043442078_00186_37314_8231.N1	19-APR-2009 20:25:21.604 19-APR-2009 21:37:45.729	MWR_NL__0PNPDE20090419_202521_000043442078_00186_37314_8231.N1 MWR_NL__0P.MPH.ABS_ORBIT=37314
Product: MWR_NL__0P Filename: MWR_NL__0PNPDE20090419_213721_000060962078_00186_37314_8232.N1	19-APR-2009 21:37:21.729 19-APR-2009 23:18:57.898	MWR_NL__0PNPDE20090419_213721_000060962078_00186_37314_8232.N1 MWR_NL__0P.MPH.ABS_ORBIT=37314
Product: MWR_NL__0P Filename: MWR_NL__0PNPDE20090419_231833_000061442078_00187_37315_8233.N1	19-APR-2009 23:18:33.898 20-APR-2009 01:00:58.063	MWR_NL__0PNPDE20090419_231833_000061442078_00187_37315_8233.N1 MWR_NL__0P.MPH.ABS_ORBIT=37315

RA2_ME__0P products

Gauge	Segment (Start-Stop)	Explicit Reference
Product: RA2_ME__0P Filename: RA2_ME__0PNPDE20090418_235122_000060192078_00173_37301_8873.N1	18-APR-2009 23:51:22.203 19-APR-2009 01:31:41.144	RA2_ME__0PNPDE20090418_235122_000060192078_00173_37301_8873.N1 RA2_ME__0P.MPH.ABS_ORBIT=37301
Product: RA2_ME__0P Filename: RA2_ME__0PNPDE20090419_013038_000047212078_00174_37302_8874.N1	19-APR-2009 01:30:38.760 19-APR-2009 02:49:19.892	RA2_ME__0PNPDE20090419_013038_000047212078_00174_37302_8874.N1 RA2_ME__0P.MPH.ABS_ORBIT=37302
Product: RA2_ME__0P Filename: RA2_ME__0PNPDE20090419_024848_000057672078_00175_37303_8875.N1	19-APR-2009 02:48:48.700 19-APR-2009 04:24:55.878	RA2_ME__0PNPDE20090419_024848_000057672078_00175_37303_8875.N1 RA2_ME__0P.MPH.ABS_ORBIT=37303
Product: RA2_ME__0P Filename: RA2_ME__0PNPDE20090419_042423_000061042078_00176_37304_8876.N1	19-APR-2009 04:24:23.572 19-APR-2009 06:06:07.178	RA2_ME__0PNPDE20090419_042423_000061042078_00176_37304_8876.N1 RA2_ME__0P.MPH.ABS_ORBIT=37304
Product: RA2_ME__0P Filename: RA2_ME__0PNPDK20090419_060534_000041692078_00177_37305_2320.N1	19-APR-2009 06:05:34.872 19-APR-2009 07:15:03.460	RA2_ME__0PNPDK20090419_060534_000041692078_00177_37305_2320.N1 RA2_ME__0P.MPH.ABS_ORBIT=37305
Product: RA2_ME__0P Filename: RA2_ME__0PNPDK20090419_071416_000060432078_00178_37306_2321.N1	19-APR-2009 07:14:16.672 19-APR-2009 08:55:00.122	RA2_ME__0PNPDK20090419_071416_000060432078_00178_37306_2321.N1 RA2_ME__0P.MPH.ABS_ORBIT=37306
Product: RA2_ME__0P Filename: RA2_ME__0PNPDK20090419_085412_000060432078_00179_37307_2322.N1	19-APR-2009 08:54:12.220 19-APR-2009 10:34:55.670	RA2_ME__0PNPDK20090419_085412_000060432078_00179_37307_2322.N1 RA2_ME__0P.MPH.ABS_ORBIT=37307
Product: RA2_ME__0P Filename: RA2_ME__0PNPDK20090419_103413_000060062078_00180_37308_2323.N1	19-APR-2009 10:34:13.338 19-APR-2009 12:14:18.912	RA2_ME__0PNPDK20090419_103413_000060062078_00180_37308_2323.N1 RA2_ME__0P.MPH.ABS_ORBIT=37308
Product: RA2_ME__0P Filename: RA2_ME__0PNPDK20090419_121336_000000812078_00181_37309_2324.N1	19-APR-2009 12:13:36.580 19-APR-2009 12:14:57.902	RA2_ME__0PNPDK20090419_121336_000000812078_00181_37309_2324.N1 RA2_ME__0P.MPH.ABS_ORBIT=37309
Product: RA2_ME__0P Filename: RA2_ME__0PNPDK20090419_121510_000004002078_00181_37309_2325.N1	19-APR-2009 12:15:10.156 19-APR-2009 12:21:50.082	RA2_ME__0PNPDK20090419_121510_000004002078_00181_37309_2325.N1 RA2_ME__0P.MPH.ABS_ORBIT=37309

Product: RA2_ME__0P Filename: RA2_ME__0PNPDK20090419_122155_000055052078_00181_37309_2326.N1	19-APR-2009 12:21:55.652 19-APR-2009 13:53:41.040	RA2_ME__0PNPDK20090419_122155_000055052078_00181_37309_2326.N1 RA2_ME__0P.MPH.ABS_ORBIT=37309
Product: RA2_ME__0P Filename: RA2_ME__0PNPDK20090419_135258_000050032078_00182_37310_2327.N1	19-APR-2009 13:52:58.708 19-APR-2009 15:16:21.682	RA2_ME__0PNPDK20090419_135258_000050032078_00182_37310_2327.N1 RA2_ME__0P.MPH.ABS_ORBIT=37310
Product: RA2_ME__0P Filename: RA2_ME__0PNPDK20090419_152017_000006772078_00183_37311_2328.N1	19-APR-2009 15:20:17.486 19-APR-2009 15:31:34.798	RA2_ME__0PNPDK20090419_152017_000006772078_00183_37311_2328.N1 RA2_ME__0P.MPH.ABS_ORBIT=37311
Product: RA2_ME__0P Filename: RA2_ME__0PNPDK20090419_153012_000058602078_00183_37311_2329.N1	19-APR-2009 15:30:12.362 19-APR-2009 17:07:52.002	RA2_ME__0PNPDK20090419_153012_000058602078_00183_37311_2329.N1 RA2_ME__0P.MPH.ABS_ORBIT=37311
Product: RA2_ME__0P Filename: RA2_ME__0PNPDK20090419_170655_000059572078_00184_37312_2330.N1	19-APR-2009 17:06:55.188 19-APR-2009 18:46:11.746	RA2_ME__0PNPDK20090419_170655_000059572078_00184_37312_2330.N1 RA2_ME__0P.MPH.ABS_ORBIT=37312
Product: RA2_ME__0P Filename: RA2_ME__0PNPDK20090419_184502_000061142078_00185_37313_2331.N1	19-APR-2009 18:45:02.678 19-APR-2009 20:26:56.310	RA2_ME__0PNPDK20090419_184502_000061142078_00185_37313_2331.N1 RA2_ME__0P.MPH.ABS_ORBIT=37313
Product: RA2_ME__0P Filename: RA2_ME__0PNPDE20090419_202526_000043862078_00186_37314_8877.N1	19-APR-2009 20:25:26.076 19-APR-2009 21:38:31.894	RA2_ME__0PNPDE20090419_202526_000043862078_00186_37314_8877.N1 RA2_ME__0P.MPH.ABS_ORBIT=37314
Product: RA2_ME__0P Filename: RA2_ME__0PNPDE20090419_213731_000061442078_00186_37314_8878.N1	19-APR-2009 21:37:31.738 19-APR-2009 23:19:55.448	RA2_ME__0PNPDE20090419_213731_000061442078_00186_37314_8878.N1 RA2_ME__0P.MPH.ABS_ORBIT=37314
Product: RA2_ME__0P Filename: RA2_ME__0PNPDE20090419_231856_000061722078_00187_37315_8879.N1	19-APR-2009 23:18:56.406 20-APR-2009 01:01:47.966	RA2_ME__0PNPDE20090419_231856_000061722078_00187_37315_8879.N1 RA2_ME__0P.MPH.ABS_ORBIT=37315

Missing Products

RA2_CAL_0P missing products

Gauge Value Segment (Start-Stop)

DOR_DOP_0P missing products

Gauge	Value	Segment (Start-Stop)
MODE.NOMINAL DORIS.MISSING	Duration: 63.757825 s	19-APR-2009 01:28:42.619 19-APR-2009 01:29:46.377
MODE.NOMINAL DORIS.MISSING	Duration: 127.511734 s	19-APR-2009 02:46:16.959 19-APR-2009 02:48:24.471
MODE.NOMINAL DORIS.MISSING	Duration: 127.511734 s	19-APR-2009 04:21:55.237 19-APR-2009 04:24:02.749
MODE.NOMINAL DORIS.MISSING	Duration: 63.753914 s	19-APR-2009 06:03:56.035 19-APR-2009 06:04:59.789
MODE.NOMINAL DORIS.MISSING	Duration: 127.515653 s	19-APR-2009 07:11:56.551 19-APR-2009 07:14:04.067
MODE.NOMINAL DORIS.MISSING	Duration: 63.757809 s	19-APR-2009 08:52:53.595 19-APR-2009 08:53:57.353
MODE.NOMINAL DORIS.MISSING	Duration: 63.761718 s	19-APR-2009 10:32:46.850 19-APR-2009 10:33:50.611
MODE.NOMINAL DORIS.MISSING	Duration: 63.753915 s	19-APR-2009 12:11:36.393 19-APR-2009 12:12:40.147
MODE.NOMINAL DORIS.MISSING	Duration: 63.757824 s	19-APR-2009 13:51:29.663 19-APR-2009 13:52:33.421
MODE.NOMINAL DORIS.MISSING	Duration: 63.757818 s	19-APR-2009 18:43:43.197 19-APR-2009 18:44:46.955
MODE.NOMINAL DORIS.MISSING	Duration: 63.757827 s	19-APR-2009 23:17:52.859 19-APR-2009 23:18:56.617

DOR_NAV_0P missing products

Gauge	Value	Segment (Start-Stop)
MODE.NOMINAL DORIS.MISSING	Duration: 318.789106 s	19-APR-2009 01:21:48.193 19-APR-2009 01:27:06.982
MODE.NOMINAL DORIS.MISSING	Duration: 318.785195 s	19-APR-2009 02:41:30.053 19-APR-2009 02:46:48.838
MODE.NOMINAL DORIS.MISSING	Duration: 318.793006 s	19-APR-2009 04:17:08.319 19-APR-2009 04:22:27.112
MODE.NOMINAL DORIS.MISSING	Duration: 318.793007 s	19-APR-2009 05:58:05.355 19-APR-2009 06:03:24.148
MODE.NOMINAL DORIS.MISSING	Duration: 318.789114 s	19-APR-2009 07:07:09.641 19-APR-2009 07:12:28.430
MODE.NOMINAL DORIS.MISSING	Duration: 318.789090 s	19-APR-2009 08:48:06.689 19-APR-2009 08:53:25.478
MODE.NOMINAL DORIS.MISSING	Duration: 318.800820 s	19-APR-2009 12:04:41.956 19-APR-2009 12:10:00.756
MODE.NOMINAL DORIS.MISSING	Duration: 318.796917 s	19-APR-2009 13:45:38.992 19-APR-2009 13:50:57.788
MODE.NOMINAL DORIS.MISSING	Duration: 318.789101 s	19-APR-2009 15:21:17.254 19-APR-2009 15:26:36.043
MODE.NOMINAL DORIS.MISSING	Duration: 318.793014 s	19-APR-2009 16:56:55.489 19-APR-2009 17:02:14.282
MODE.NOMINAL DORIS.MISSING	Duration: 318.781286 s	19-APR-2009 18:37:52.537 19-APR-2009 18:43:11.318
MODE.NOMINAL DORIS.MISSING	Duration: 318.785192 s	19-APR-2009 20:18:49.580 19-APR-2009 20:24:08.366
MODE.NOMINAL DORIS.MISSING	Duration: 318.793006 s	19-APR-2009 21:27:53.866 19-APR-2009 21:33:12.659
MODE.NOMINAL DORIS.MISSING	Duration: 318.793015 s	19-APR-2009 23:08:50.902 19-APR-2009 23:14:09.695

MWR_NL_0P missing products

Gauge	Value	Segment (Start-Stop)
MODE.NOMINAL MWR.MISSING	Duration: 24.007819 s	19-APR-2009 13:52:32.953 19-APR-2009 13:52:56.960

RA2_ME_0P missing products

Gauge	Value	Segment (Start-Stop)
MODE.MEASUREMENT RA2.MISSING	Duration: 12.253999 s	19-APR-2009 12:14:57.902 19-APR-2009 12:15:10.156
MODE.MEASUREMENT RA2.MISSING	Duration: 11.624255 s	19-APR-2009 15:16:21.682 19-APR-2009 15:16:33.306
MODE.MEASUREMENT RA2.MISSING	Duration: 79.241454 s	19-APR-2009 15:18:58.244 19-APR-2009 15:20:17.486

RA2_CAL_0P unplanned products

Gauge Segment (Start-Stop)

DOR_DOP_0P unplanned products

Gauge Segment (Start-Stop)

DOR_NAV_0P unplanned products

Gauge Segment (Start-Stop)

MWR_NL_0P unplanned products

Gauge Segment (Start-Stop)

RA2_ME_0P unplanned products

Gauge Segment (Start-Stop)

Overlaps

RA2_CAL_0P overlaps

Gauge Segment (Start-Stop) Explicit Reference

DOR_DOP_0P overlaps

Gauge Segment (Start-Stop) Explicit Reference

DOR_NAV_0P overlaps

Gauge Segment (Start-Stop) Explicit Reference

MWR_NL_0P overlaps

Gauge Segment (Start-Stop) Explicit Reference

RA2_ME_0P overlaps

Gauge Segment (Start-Stop) Explicit Reference

Duplicates

RA2_CAL_0P duplicates

Gauge Segment (Start-Stop) Explicit Reference

DOR_DOP_0P duplicates

Gauge Segment (Start-Stop) Explicit Reference

DOR_NAV_0P duplicates

Gauge Segment (Start-Stop) Explicit Reference

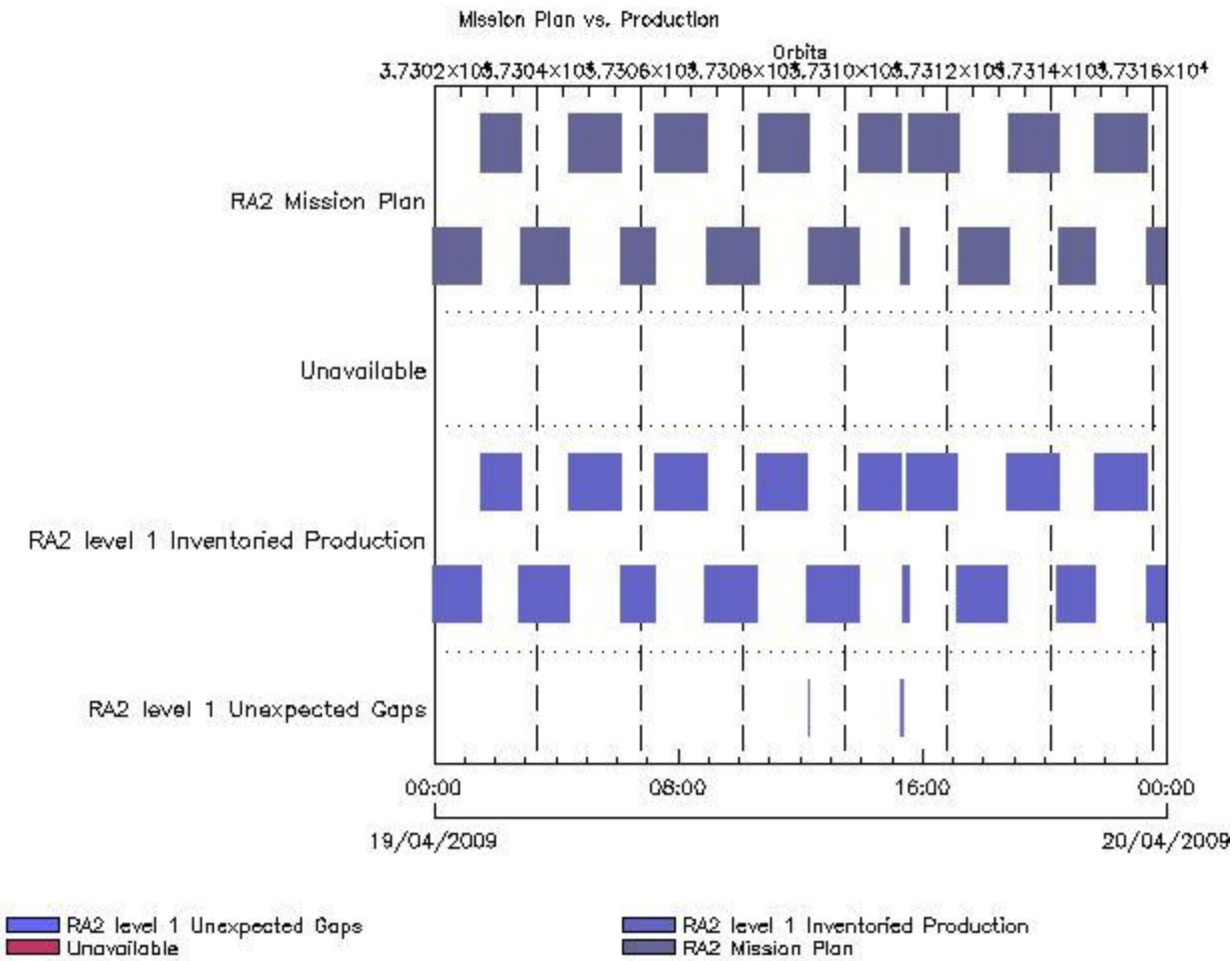
MWR_NL_0P duplicates

Gauge Segment (Start-Stop) Explicit Reference

RA2_ME_0P duplicates

Gauge Segment (Start-Stop) Explicit Reference

Mission Plan vs. Production (level 1)



Mission Plan (extracted from DMOP)

Gauge	Segment (Start-Stop)
MODE.MEASUREMENT RA2.ACQ_PLAN	18-APR-2009 23:53:54.464 19-APR-2009 15:16:33.306
MODE.CALIBRATION RA2.ACQ_PLAN	19-APR-2009 15:16:37.816 19-APR-2009 15:18:53.733
MODE.MEASUREMENT RA2.ACQ_PLAN	19-APR-2009 15:18:58.244 20-APR-2009 01:03:03.923

Inventoried Products

RA2_MW__1P products

Gauge	Segment (Start-Stop)	Explicit Reference
Product: RA2_MW__1P Filename: RA2_MW__1PNPDE20090418_235122_000060202078_00173_37301_0083.N1	18-APR-2009 23:51:22.228 19-APR-2009 01:31:42.228	RA2_MW__1PNPDE20090418_235122_000060202078_00173_37301_0083.N1 RA2_MW__1P.MPH.ABS_ORBIT=37301
Product: RA2_MW__1P Filename: RA2_MW__1PNPDE20090419_013038_000047222078_00174_37302_0257.N1	19-APR-2009 01:30:38.786 19-APR-2009 02:49:20.976	RA2_MW__1PNPDE20090419_013038_000047222078_00174_37302_0257.N1 RA2_MW__1P.MPH.ABS_ORBIT=37302
Product: RA2_MW__1P Filename: RA2_MW__1PNPDE20090419_024848_000057682078_00175_37303_0422.N1	19-APR-2009 02:48:48.726 19-APR-2009 04:24:56.962	RA2_MW__1PNPDE20090419_024848_000057682078_00175_37303_0422.N1 RA2_MW__1P.MPH.ABS_ORBIT=37303

Product: RA2_MW__1P Filename: RA2_MW__1PNPDE20090419_042423_000061052078_00176_37304_0573.N1	19-APR-2009 04:24:23.598 19-APR-2009 06:06:08.262	RA2_MW__1PNPDE20090419_042423_000061052078_00176_37304_0573.N1 RA2_MW__1P.MPH.ABS_ORBIT=37304
Product: RA2_MW__1P Filename: RA2_MW__1PNPDK20090419_060534_000041702078_00177_37305_8129.N1	19-APR-2009 06:05:34.897 19-APR-2009 07:15:04.544	RA2_MW__1PNPDK20090419_060534_000041702078_00177_37305_8129.N1 RA2_MW__1P.MPH.ABS_ORBIT=37305
Product: RA2_MW__1P Filename: RA2_MW__1PNPDK20090419_071416_000060452078_00178_37306_8266.N1	19-APR-2009 07:14:16.697 19-APR-2009 08:55:01.206	RA2_MW__1PNPDK20090419_071416_000060452078_00178_37306_8266.N1 RA2_MW__1P.MPH.ABS_ORBIT=37306
Product: RA2_MW__1P Filename: RA2_MW__1PNPDK20090419_085412_000060452078_00179_37307_8413.N1	19-APR-2009 08:54:12.245 19-APR-2009 10:34:56.754	RA2_MW__1PNPDK20090419_085412_000060452078_00179_37307_8413.N1 RA2_MW__1P.MPH.ABS_ORBIT=37307
Product: RA2_MW__1P Filename: RA2_MW__1PNPDK20090419_103413_000060072078_00180_37308_8552.N1	19-APR-2009 10:34:13.363 19-APR-2009 12:14:19.995	RA2_MW__1PNPDK20090419_103413_000060072078_00180_37308_8552.N1 RA2_MW__1P.MPH.ABS_ORBIT=37308
Product: RA2_MW__1P Filename: RA2_MW__1PNPDK20090419_121336_000000822078_00181_37309_8721.N1	19-APR-2009 12:13:36.605 19-APR-2009 12:14:58.985	RA2_MW__1PNPDK20090419_121336_000000822078_00181_37309_8721.N1 RA2_MW__1P.MPH.ABS_ORBIT=37309
Product: RA2_MW__1P Filename: RA2_MW__1PNPDK20090419_121510_000004012078_00181_37309_8724.N1	19-APR-2009 12:15:10.181 19-APR-2009 12:21:51.165	RA2_MW__1PNPDK20090419_121510_000004012078_00181_37309_8724.N1 RA2_MW__1P.MPH.ABS_ORBIT=37309
Product: RA2_MW__1P Filename: RA2_MW__1PNPDK20090419_122155_000055062078_00181_37309_8735.N1	19-APR-2009 12:21:55.677 19-APR-2009 13:53:42.123	RA2_MW__1PNPDK20090419_122155_000055062078_00181_37309_8735.N1 RA2_MW__1P.MPH.ABS_ORBIT=37309
Product: RA2_MW__1P Filename: RA2_MW__1PNPDK20090419_135258_000050042078_00182_37310_8910.N1	19-APR-2009 13:52:58.733 19-APR-2009 15:16:22.765	RA2_MW__1PNPDK20090419_135258_000050042078_00182_37310_8910.N1 RA2_MW__1P.MPH.ABS_ORBIT=37310
Product: RA2_MW__1P Filename: RA2_MW__1PNPDK20090419_152017_000006782078_00183_37311_8913.N1	19-APR-2009 15:20:17.511 19-APR-2009 15:31:35.882	RA2_MW__1PNPDK20090419_152017_000006782078_00183_37311_8913.N1 RA2_MW__1P.MPH.ABS_ORBIT=37311
Product: RA2_MW__1P Filename: RA2_MW__1PNPDK20090419_153012_000058612078_00183_37311_9044.N1	19-APR-2009 15:30:12.387 19-APR-2009 17:07:53.086	RA2_MW__1PNPDK20090419_153012_000058612078_00183_37311_9044.N1 RA2_MW__1P.MPH.ABS_ORBIT=37311
Product: RA2_MW__1P Filename: RA2_MW__1PNPDK20090419_170655_000059582078_00184_37312_9206.N1	19-APR-2009 17:06:55.213 19-APR-2009 18:46:12.829	RA2_MW__1PNPDK20090419_170655_000059582078_00184_37312_9206.N1 RA2_MW__1P.MPH.ABS_ORBIT=37312
Product: RA2_MW__1P Filename: RA2_MW__1PNPDK20090419_184502_000061152078_00185_37313_9335.N1	19-APR-2009 18:45:02.703 19-APR-2009 20:26:57.393	RA2_MW__1PNPDK20090419_184502_000061152078_00185_37313_9335.N1 RA2_MW__1P.MPH.ABS_ORBIT=37313
Product: RA2_MW__1P Filename: RA2_MW__1PNPDE20090419_202526_000043872078_00186_37314_0985.N1	19-APR-2009 20:25:26.101 19-APR-2009 21:38:32.977	RA2_MW__1PNPDE20090419_202526_000043872078_00186_37314_0985.N1 RA2_MW__1P.MPH.ABS_ORBIT=37314
Product: RA2_MW__1P Filename: RA2_MW__1PNPDE20090419_213731_000061452078_00186_37314_1143.N1	19-APR-2009 21:37:31.763 19-APR-2009 23:19:56.531	RA2_MW__1PNPDE20090419_213731_000061452078_00186_37314_1143.N1 RA2_MW__1P.MPH.ABS_ORBIT=37314
Product: RA2_MW__1P Filename: RA2_MW__1PNPDE20090419_231856_000061732078_00187_37315_1312.N1	19-APR-2009 23:18:56.431 20-APR-2009 01:01:49.049	RA2_MW__1PNPDE20090419_231856_000061732078_00187_37315_1312.N1 RA2_MW__1P.MPH.ABS_ORBIT=37315

Missing Products

RA2_MW__1P missing products

Gauge	Value	Segment (Start-Stop)
MODE.MEASUREMENT RA2.MISSING	Duration: 11.195699 s	19-APR-2009 12:14:58.985 19-APR-2009 12:15:10.181
MODE.MEASUREMENT RA2.MISSING	Duration: 10.540771 s	19-APR-2009 15:16:22.765 19-APR-2009 15:16:33.306
MODE.MEASUREMENT RA2.MISSING	Duration: 79.266680 s	19-APR-2009 15:18:58.244 19-APR-2009 15:20:17.511

Unplanned Products

RA2_MW__1P unplanned products

Overlaps

Gauge Segment (Start-Stop)

RA2_MW__1P overlaps

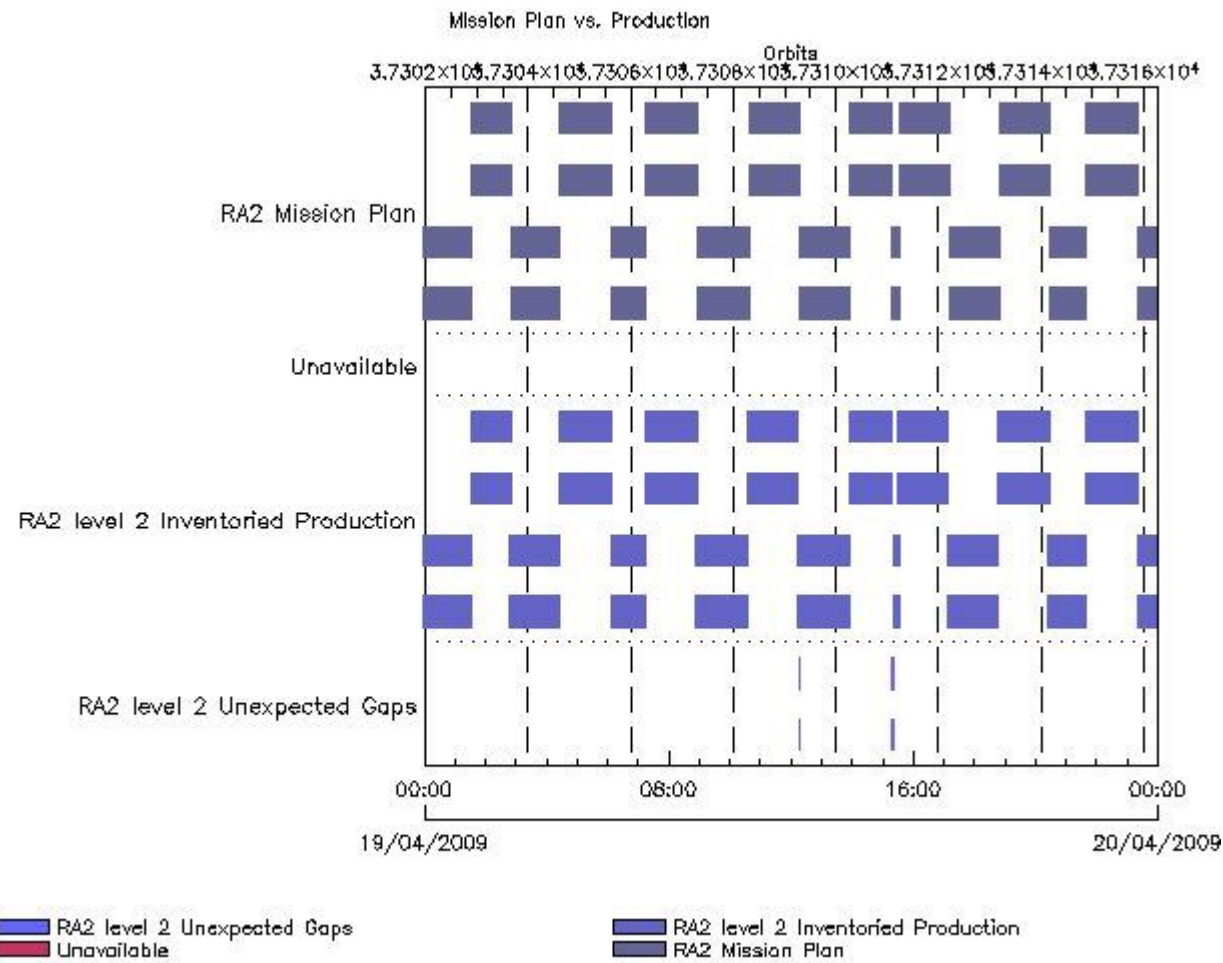
Gauge Segment (Start-Stop) Explicit Reference

Duplicates

RA2_MW__1P duplicates

Gauge Segment (Start-Stop) Explicit Reference

Mission Plan vs. Production (level 2)



Mission Plan (extracted from DMOP)

Gauge	Segment (Start-Stop)
MODE.MEASUREMENT RA2.ACQ_PLAN	18-APR-2009 23:53:54.464 19-APR-2009 15:16:33.306
MODE.CALIBRATION RA2.ACQ_PLAN	19-APR-2009 15:16:37.816 19-APR-2009 15:18:53.733

Inventoried Products

RA2_FGD_2P products

Gauge	Segment (Start-Stop)	Explicit Reference
Product: RA2_FGD_2P Filename: RA2_FGD_2PNPDE20090418_235122_000060202078_00173_37301_0084.N1	18-APR-2009 23:51:22.228 19-APR-2009 01:31:42.228	RA2_FGD_2PNPDE20090418_235122_000060202078_00173_37301_0084.N1 RA2_FGD_2P.MPH.ABS_ORBIT=37301
Product: RA2_FGD_2P Filename: RA2_FGD_2PNPDE20090419_013038_000047222078_00174_37302_0258.N1	19-APR-2009 01:30:38.786 19-APR-2009 02:49:20.976	RA2_FGD_2PNPDE20090419_013038_000047222078_00174_37302_0258.N1 RA2_FGD_2P.MPH.ABS_ORBIT=37302
Product: RA2_FGD_2P Filename: RA2_FGD_2PNPDE20090419_024848_000057682078_00175_37303_0423.N1	19-APR-2009 02:48:48.726 19-APR-2009 04:24:56.962	RA2_FGD_2PNPDE20090419_024848_000057682078_00175_37303_0423.N1 RA2_FGD_2P.MPH.ABS_ORBIT=37303
Product: RA2_FGD_2P Filename: RA2_FGD_2PNPDE20090419_042423_000061052078_00176_37304_0574.N1	19-APR-2009 04:24:23.598 19-APR-2009 06:06:08.262	RA2_FGD_2PNPDE20090419_042423_000061052078_00176_37304_0574.N1 RA2_FGD_2P.MPH.ABS_ORBIT=37304
Product: RA2_FGD_2P Filename: RA2_FGD_2PNPDK20090419_060534_000041702078_00177_37305_8130.N1	19-APR-2009 06:05:34.897 19-APR-2009 07:15:04.544	RA2_FGD_2PNPDK20090419_060534_000041702078_00177_37305_8130.N1 RA2_FGD_2P.MPH.ABS_ORBIT=37305
Product: RA2_FGD_2P Filename: RA2_FGD_2PNPDK20090419_071416_000060452078_00178_37306_8267.N1	19-APR-2009 07:14:16.697 19-APR-2009 08:55:01.206	RA2_FGD_2PNPDK20090419_071416_000060452078_00178_37306_8267.N1 RA2_FGD_2P.MPH.ABS_ORBIT=37306
Product: RA2_FGD_2P Filename: RA2_FGD_2PNPDK20090419_085412_000060452078_00179_37307_8414.N1	19-APR-2009 08:54:12.245 19-APR-2009 10:34:56.754	RA2_FGD_2PNPDK20090419_085412_000060452078_00179_37307_8414.N1 RA2_FGD_2P.MPH.ABS_ORBIT=37307
Product: RA2_FGD_2P Filename: RA2_FGD_2PNPDK20090419_103413_000060072078_00180_37308_8553.N1	19-APR-2009 10:34:13.363 19-APR-2009 12:14:19.995	RA2_FGD_2PNPDK20090419_103413_000060072078_00180_37308_8553.N1 RA2_FGD_2P.MPH.ABS_ORBIT=37308
Product: RA2_FGD_2P Filename: RA2_FGD_2PNPDK20090419_121336_000000822078_00181_37309_8722.N1	19-APR-2009 12:13:36.605 19-APR-2009 12:14:58.985	RA2_FGD_2PNPDK20090419_121336_000000822078_00181_37309_8722.N1 RA2_FGD_2P.MPH.ABS_ORBIT=37309
Product: RA2_FGD_2P Filename: RA2_FGD_2PNPDK20090419_121510_000004012078_00181_37309_8725.N1	19-APR-2009 12:15:10.181 19-APR-2009 12:21:51.165	RA2_FGD_2PNPDK20090419_121510_000004012078_00181_37309_8725.N1 RA2_FGD_2P.MPH.ABS_ORBIT=37309
Product: RA2_FGD_2P Filename: RA2_FGD_2PNPDK20090419_122155_000055062078_00181_37309_8736.N1	19-APR-2009 12:21:55.677 19-APR-2009 13:53:42.123	RA2_FGD_2PNPDK20090419_122155_000055062078_00181_37309_8736.N1 RA2_FGD_2P.MPH.ABS_ORBIT=37309
Product: RA2_FGD_2P Filename: RA2_FGD_2PNPDK20090419_135258_000050042078_00182_37310_8911.N1	19-APR-2009 13:52:58.733 19-APR-2009 15:16:22.765	RA2_FGD_2PNPDK20090419_135258_000050042078_00182_37310_8911.N1 RA2_FGD_2P.MPH.ABS_ORBIT=37310
Product: RA2_FGD_2P Filename: RA2_FGD_2PNPDK20090419_152017_000006782078_00183_37311_8914.N1	19-APR-2009 15:20:17.511 19-APR-2009 15:31:35.882	RA2_FGD_2PNPDK20090419_152017_000006782078_00183_37311_8914.N1 RA2_FGD_2P.MPH.ABS_ORBIT=37311
Product: RA2_FGD_2P Filename: RA2_FGD_2PNPDK20090419_153012_000058612078_00183_37311_9045.N1	19-APR-2009 15:30:12.387 19-APR-2009 17:07:53.086	RA2_FGD_2PNPDK20090419_153012_000058612078_00183_37311_9045.N1 RA2_FGD_2P.MPH.ABS_ORBIT=37311
Product: RA2_FGD_2P Filename: RA2_FGD_2PNPDK20090419_170655_000059582078_00184_37312_9207.N1	19-APR-2009 17:06:55.213 19-APR-2009 18:46:12.829	RA2_FGD_2PNPDK20090419_170655_000059582078_00184_37312_9207.N1 RA2_FGD_2P.MPH.ABS_ORBIT=37312
Product: RA2_FGD_2P Filename: RA2_FGD_2PNPDK20090419_184502_000061152078_00185_37313_9336.N1	19-APR-2009 18:45:02.703 19-APR-2009 20:26:57.393	RA2_FGD_2PNPDK20090419_184502_000061152078_00185_37313_9336.N1 RA2_FGD_2P.MPH.ABS_ORBIT=37313
Product: RA2_FGD_2P Filename: RA2_FGD_2PNPDE20090419_202526_000043872078_00186_37314_0986.N1	19-APR-2009 20:25:26.101 19-APR-2009 21:38:32.977	RA2_FGD_2PNPDE20090419_202526_000043872078_00186_37314_0986.N1 RA2_FGD_2P.MPH.ABS_ORBIT=37314
Product: RA2_FGD_2P Filename: RA2_FGD_2PNPDE20090419_213731_000061452078_00186_37314_1144.N1	19-APR-2009 21:37:31.763 19-APR-2009 23:19:56.531	RA2_FGD_2PNPDE20090419_213731_000061452078_00186_37314_1144.N1 RA2_FGD_2P.MPH.ABS_ORBIT=37314
Product: RA2_FGD_2P Filename: RA2_FGD_2PNPDE20090419_231856_000061732078_00187_37315_1313.N1	19-APR-2009 23:18:56.431 20-APR-2009 01:01:49.049	RA2_FGD_2PNPDE20090419_231856_000061732078_00187_37315_1313.N1 RA2_FGD_2P.MPH.ABS_ORBIT=37315

RA2_WWV_2P products

Gauge	Segment (Start-Stop)	Explicit Reference
Product: RA2_WWV_2P Filename: RA2_WWV_2PNPDE20090418_235122_000060202078_00173_37301_0085.N1	18-APR-2009 23:51:22.228 19-APR-2009 01:31:42.228	RA2_WWV_2PNPDE20090418_235122_000060202078_00173_37301_0085.N1 RA2_WWV_2P.MPH.ABS_ORBIT=37301
Product: RA2_WWV_2P Filename: RA2_WWV_2PNPDE20090419_013038_000047222078_00174_37302_0259.N1	19-APR-2009 01:30:38.786 19-APR-2009 02:49:20.976	RA2_WWV_2PNPDE20090419_013038_000047222078_00174_37302_0259.N1 RA2_WWV_2P.MPH.ABS_ORBIT=37302
Product: RA2_WWV_2P Filename: RA2_WWV_2PNPDE20090419_024848_000057682078_00175_37303_0424.N1	19-APR-2009 02:48:48.726 19-APR-2009 04:24:56.962	RA2_WWV_2PNPDE20090419_024848_000057682078_00175_37303_0424.N1 RA2_WWV_2P.MPH.ABS_ORBIT=37303
Product: RA2_WWV_2P Filename: RA2_WWV_2PNPDE20090419_042423_000061052078_00176_37304_0575.N1	19-APR-2009 04:24:23.598 19-APR-2009 06:06:08.262	RA2_WWV_2PNPDE20090419_042423_000061052078_00176_37304_0575.N1 RA2_WWV_2P.MPH.ABS_ORBIT=37304
Product: RA2_WWV_2P Filename: RA2_WWV_2PNPDK20090419_060534_000041702078_00177_37305_8131.N1	19-APR-2009 06:05:34.897 19-APR-2009 07:15:04.544	RA2_WWV_2PNPDK20090419_060534_000041702078_00177_37305_8131.N1 RA2_WWV_2P.MPH.ABS_ORBIT=37305
Product: RA2_WWV_2P Filename: RA2_WWV_2PNPDK20090419_071416_000060452078_00178_37306_8268.N1	19-APR-2009 07:14:16.697 19-APR-2009 08:55:01.206	RA2_WWV_2PNPDK20090419_071416_000060452078_00178_37306_8268.N1 RA2_WWV_2P.MPH.ABS_ORBIT=37306
Product: RA2_WWV_2P Filename: RA2_WWV_2PNPDK20090419_085412_000060452078_00179_37307_8415.N1	19-APR-2009 08:54:12.245 19-APR-2009 10:34:56.754	RA2_WWV_2PNPDK20090419_085412_000060452078_00179_37307_8415.N1 RA2_WWV_2P.MPH.ABS_ORBIT=37307
Product: RA2_WWV_2P Filename: RA2_WWV_2PNPDK20090419_103413_000060072078_00180_37308_8554.N1	19-APR-2009 10:34:13.363 19-APR-2009 12:14:19.995	RA2_WWV_2PNPDK20090419_103413_000060072078_00180_37308_8554.N1 RA2_WWV_2P.MPH.ABS_ORBIT=37308
Product: RA2_WWV_2P Filename: RA2_WWV_2PNPDK20090419_121336_000000822078_00181_37309_8723.N1	19-APR-2009 12:13:36.605 19-APR-2009 12:14:58.985	RA2_WWV_2PNPDK20090419_121336_000000822078_00181_37309_8723.N1 RA2_WWV_2P.MPH.ABS_ORBIT=37309
Product: RA2_WWV_2P Filename: RA2_WWV_2PNPDK20090419_121510_000004012078_00181_37309_8726.N1	19-APR-2009 12:15:10.181 19-APR-2009 12:21:51.165	RA2_WWV_2PNPDK20090419_121510_000004012078_00181_37309_8726.N1 RA2_WWV_2P.MPH.ABS_ORBIT=37309
Product: RA2_WWV_2P Filename: RA2_WWV_2PNPDK20090419_122155_000055062078_00181_37309_8737.N1	19-APR-2009 12:21:55.677 19-APR-2009 13:53:42.123	RA2_WWV_2PNPDK20090419_122155_000055062078_00181_37309_8737.N1 RA2_WWV_2P.MPH.ABS_ORBIT=37309
Product: RA2_WWV_2P Filename: RA2_WWV_2PNPDK20090419_135258_000050042078_00182_37310_8912.N1	19-APR-2009 13:52:58.733 19-APR-2009 15:16:22.765	RA2_WWV_2PNPDK20090419_135258_000050042078_00182_37310_8912.N1 RA2_WWV_2P.MPH.ABS_ORBIT=37310
Product: RA2_WWV_2P Filename: RA2_WWV_2PNPDK20090419_152017_000006782078_00183_37311_8915.N1	19-APR-2009 15:20:17.511 19-APR-2009 15:31:35.882	RA2_WWV_2PNPDK20090419_152017_000006782078_00183_37311_8915.N1 RA2_WWV_2P.MPH.ABS_ORBIT=37311
Product: RA2_WWV_2P Filename: RA2_WWV_2PNPDK20090419_153012_000058612078_00183_37311_9046.N1	19-APR-2009 15:30:12.387 19-APR-2009 17:07:53.086	RA2_WWV_2PNPDK20090419_153012_000058612078_00183_37311_9046.N1 RA2_WWV_2P.MPH.ABS_ORBIT=37311
Product: RA2_WWV_2P Filename: RA2_WWV_2PNPDK20090419_170655_000059582078_00184_37312_9208.N1	19-APR-2009 17:06:55.213 19-APR-2009 18:46:12.829	RA2_WWV_2PNPDK20090419_170655_000059582078_00184_37312_9208.N1 RA2_WWV_2P.MPH.ABS_ORBIT=37312
Product: RA2_WWV_2P Filename: RA2_WWV_2PNPDK20090419_184502_000061152078_00185_37313_9337.N1	19-APR-2009 18:45:02.703 19-APR-2009 20:26:57.393	RA2_WWV_2PNPDK20090419_184502_000061152078_00185_37313_9337.N1 RA2_WWV_2P.MPH.ABS_ORBIT=37313
Product: RA2_WWV_2P Filename: RA2_WWV_2PNPDE20090419_202526_000043872078_00186_37314_0987.N1	19-APR-2009 20:25:26.101 19-APR-2009 21:38:32.977	RA2_WWV_2PNPDE20090419_202526_000043872078_00186_37314_0987.N1 RA2_WWV_2P.MPH.ABS_ORBIT=37314
Product: RA2_WWV_2P Filename: RA2_WWV_2PNPDE20090419_213731_000061452078_00186_37314_1145.N1	19-APR-2009 21:37:31.763 19-APR-2009 23:19:56.531	RA2_WWV_2PNPDE20090419_213731_000061452078_00186_37314_1145.N1 RA2_WWV_2P.MPH.ABS_ORBIT=37314
Product: RA2_WWV_2P Filename: RA2_WWV_2PNPDE20090419_231856_000061732078_00187_37315_1314.N1	19-APR-2009 23:18:56.431 20-APR-2009 01:01:49.049	RA2_WWV_2PNPDE20090419_231856_000061732078_00187_37315_1314.N1 RA2_WWV_2P.MPH.ABS_ORBIT=37315

Missing Products

RA2_FGD_2P missing products

Gauge	Value	Segment (Start-Stop)
MODE.MEASUREMENT RA2.MISSING	Duration: 11.195699 s	19-APR-2009 12:14:58.985 19-APR-2009 12:15:10.181
MODE.MEASUREMENT RA2.MISSING	Duration: 10.540771 s	19-APR-2009 15:16:22.765 19-APR-2009 15:16:33.306

MODE.MEASUREMENT RA2.MISSING	Duration: 79.266680 s	19-APR-2009 15:18:58.244 19-APR-2009 15:20:17.511
---------------------------------	-----------------------	--

RA2_WWV_2P missing products

Gauge	Value	Segment (Start-Stop)
MODE.MEASUREMENT RA2.MISSING	Duration: 11.195699 s	19-APR-2009 12:14:58.985 19-APR-2009 12:15:10.181
MODE.MEASUREMENT RA2.MISSING	Duration: 10.540771 s	19-APR-2009 15:16:22.765 19-APR-2009 15:16:33.306
MODE.MEASUREMENT RA2.MISSING	Duration: 79.266680 s	19-APR-2009 15:18:58.244 19-APR-2009 15:20:17.511

Unplanned Products

RA2_FGD_2P unplanned products

Gauge Segment (Start-Stop)

RA2_WWV_2P unplanned products

Gauge Segment (Start-Stop)

Overlaps

RA2_FGD_2P overlaps

Gauge Segment (Start-Stop) Explicit Reference

RA2_WWV_2P overlaps

Gauge Segment (Start-Stop) Explicit Reference

Duplicates

RA2_FGD_2P duplicates

Gauge Segment (Start-Stop) Explicit Reference

RA2_WWV_2P duplicates

Gauge Segment (Start-Stop) Explicit Reference

ADF usage

RA2_CAL_0P: ADF usage

New ADFs

Gauge Value Segment (Start-Stop) Explicit Reference

DOR_DOP_0P: ADF usage

New ADFs

Gauge	Value	Segment (Start-Stop)	Explicit Reference
DSD: ORBIT_STATE_VECTOR_FILE PCF_DOR_DOP_0P	new ADF: AUX_FPO_AXVPDS20090419_010112_20090418_190113_20090428_202728	19-APR-2009 01:29:46.377 19-APR-2009 01:29:46.377	Product: DOR_DOP_0PNPDE20090419_012946_000045912078_00174_37302_8188.N1

DOR_NAV_0P: ADF usage

New ADFs

Gauge	Value	Segment (Start-Stop)	Explicit Reference
DSD: ORBIT_STATE_VECTOR_FILE PCF_DOR_NAV_0P	new ADF: AUX_FPO_AXVPDS20090419_010112_20090418_190113_20090428_202728	19-APR-2009 01:27:06.982 19-APR-2009 01:27:06.982	Product: DOR_NAV_0PNPDE20090419_012706_000044632078_00174_37302_7780.N1

MWR_NL__0P: ADF usage

New ADFs

Gauge	Value	Segment (Start-Stop)	Explicit Reference
DSD: ORBIT_STATE_VECTOR_FILE PCF_MWR_NL__0P	new ADF: AUX_FPO_AXVPDS20090419_010112_20090418_190113_20090428_202728	19-APR-2009 01:30:31.724 19-APR-2009 01:30:31.724	Product: MWR_NL__0PNPDE20090419_013031_000046802078_00174_37302_8228.N1

RA2_ME__0P: ADF usage

New ADFs

Gauge	Value	Segment (Start-Stop)	Explicit Reference
-------	-------	----------------------	--------------------

DSD: ORBIT_STATE_VECTOR_FILE PCF_RA2_ME__0P	new ADF: AUX_FPO_AXVPDS20090419_010112_20090418_190113_20090428_202728	19-APR-2009 01:30:38.760 19-APR-2009 01:30:38.760	Product: RA2_ME__0PNPDE20090419_013038_000047212078_00174_37302_8874.N1
---	---	--	--

RA2_MW__1P: ADF usage

New ADFs

Gauge	Value	Segment (Start-Stop)	Explicit Reference
-------	-------	----------------------	--------------------

Current ADFs (from IECF list)

Gauge	Value	Explicit Reference
RA2_CON_AX.INFO PCF_IECF	RA2_CON_AXVIEC20070723_131547_20060621_132015_20200101_000000	Corresponding to date 18-FEB-2009 03:00:02.000
RA2_CST_AX.INFO PCF_IECF	RA2_CST_AXVIEC20020621_135858_20020101_000000_20200101_000000	Corresponding to date 18-FEB-2009 03:00:02.000
RA2_CHD_AX.INFO PCF_IECF	RA2_CHD_AXVIEC20060913_074707_20020101_000000_20200101_000000	Corresponding to date 18-FEB-2009 03:00:02.000
RA2_IFA_AX.INFO PCF_IECF	RA2_IFA_AXVIEC20050216_125529_20020101_000000_20200101_000000	Corresponding to date 18-FEB-2009 03:00:02.000
RA2_IFB_AX.INFO PCF_IECF	RA2_IFB_AXVIEC20050216_125738_20020101_000000_20200101_000000	Corresponding to date 18-FEB-2009 03:00:02.000
MWR_CON_AX.INFO PCF_IECF	MWR_CON_AXVIEC20040810_145011_20020101_000000_20200101_000000	Corresponding to date 18-FEB-2009 03:00:02.000
MWR_CHD_AX.INFO PCF_IECF	MWR_CHD_AXVIEC20061013_132356_20020101_000000_20200101_000000	Corresponding to date 18-FEB-2009 03:00:02.000
MWR_SLT_AX.INFO PCF_IECF	MWR_SLT_AXVIEC20060921_063409_20020101_000000_20200101_000000	Corresponding to date 18-FEB-2009 03:00:02.000
RA2_USO_AX.INFO PCF_IECF	RA2_USO_AXVIEC20070618_133225_20070620_000000_20200101_000000	Corresponding to date 01-MAR-2009 03:00:02.000
RA2_IFF_AX.INFO PCF_IECF	RA2_IFF_AXVIEC20090326_133847_20090326_000000_20100101_000000	Corresponding to date 27-MAR-2009 03:00:00.000

Differences with IECF list

Gauge	Value	Explicit Reference
-------	-------	--------------------

RA2_FGD__2P: ADF usage

New ADFs

Gauge	Value	Segment (Start-Stop)	Explicit Reference
DSD: RA2_USO_DATA PCF_RA2_FGD_2P	new ADF: DOR_NAV_0PNPDE20090419_012706_000044632078_00174_37302_7780.N1	19-APR-2009 01:30:38.786 19-APR-2009 01:30:38.786	Product: RA2_FGD_2PNPDE20090419_013038_000047222078_00174_37302_0258.N1
DSD: RA2_USO_DATA PCF_RA2_FGD_2P	new ADF: DOR_NAV_0PNPDE20090419_024648_000054192078_00175_37303_7781.N1	19-APR-2009 02:48:48.726 19-APR-2009 02:48:48.726	Product: RA2_FGD_2PNPDE20090419_024848_000057682078_00175_37303_0423.N1
DSD: MWR_CONFIGURATION_DATA PCF_RA2_FGD_2P	new ADF: NOT USED	19-APR-2009 04:24:23.598 19-APR-2009 04:24:23.598	Product: RA2_FGD_2PNPDE20090419_042423_000061052078_00176_37304_0574.N1
DSD: RA2_CHARACTERISATION_DATA PCF_RA2_FGD_2P	new ADF: AUX_ECF_AXNECM20090418_194113_20090419_030000_20090419_150000	19-APR-2009 04:24:23.598 19-APR-2009 04:24:23.598	Product: RA2_FGD_2PNPDE20090419_042423_000061052078_00176_37304_0574.N1
DSD: RA2_CONFIGURATION_DATA PCF_RA2_FGD_2P	new ADF: AUX_ECF_AXNECM20090418_064113_20090418_210000_20090419_090000	19-APR-2009 04:24:23.598 19-APR-2009 04:24:23.598	Product: RA2_FGD_2PNPDE20090419_042423_000061052078_00176_37304_0574.N1
DSD: RA2_USO_DATA PCF_RA2_FGD_2P	new ADF: DOR_NAV_0PNPDE20090419_042227_000057382078_00176_37304_7782.N1	19-APR-2009 04:24:23.598 19-APR-2009 04:24:23.598	Product: RA2_FGD_2PNPDE20090419_042423_000061052078_00176_37304_0574.N1
DSD: MWR_CONFIGURATION_DATA PCF_RA2_FGD_2P	new ADF: AUX_ECF_AXNECM20090419_064111_20090419_090000_20090419_210000	19-APR-2009 06:05:34.897 19-APR-2009 06:05:34.897	Product: RA2_FGD_2PNPDK20090419_060534_000041702078_00177_37305_8130.N1

DSD: RA2_USO_DATA PCF_RA2_FGD_2P	new ADF: DOR_NAV_0PNPDK20090419_060324_000038252078_00177_37305_9810.N1	19-APR-2009 06:05:34.897 19-APR-2009 06:05:34.897	Product: RA2_FGD_2PNPDK20090419_060534_000041702078_00177_37305_8130.N1
DSD: RA2_USO_DATA PCF_RA2_FGD_2P	new ADF: DOR_NAV_0PNPDK20090419_071228_000057382078_00178_37306_9811.N1	19-APR-2009 07:14:16.697 19-APR-2009 07:14:16.697	Product: RA2_FGD_2PNPDK20090419_071416_000060452078_00178_37306_8267.N1
DSD: RA2_USO_DATA PCF_RA2_FGD_2P	new ADF: DOR_NAV_0PNPDK20090419_085325_000057382078_00179_37307_9812.N1	19-APR-2009 08:54:12.245 19-APR-2009 08:54:12.245	Product: RA2_FGD_2PNPDK20090419_085412_000060452078_00179_37307_8414.N1
DSD: MWR_CONFIGURATION_DATA PCF_RA2_FGD_2P	new ADF: AUX_ECF_AXNECM20090419_064112_20090419_150000_20090420_030000	19-APR-2009 10:34:13.363 19-APR-2009 10:34:13.363	Product: RA2_FGD_2PNPDK20090419_103413_000060072078_00180_37308_8553.N1
DSD: RA2_CHARACTERISATION_DATA PCF_RA2_FGD_2P	new ADF: AUX_ECF_AXNECM20090419_064111_20090419_090000_20090419_210000	19-APR-2009 10:34:13.363 19-APR-2009 10:34:13.363	Product: RA2_FGD_2PNPDK20090419_103413_000060072078_00180_37308_8553.N1
DSD: RA2_CONFIGURATION_DATA PCF_RA2_FGD_2P	new ADF: AUX_ECF_AXNECM20090418_194113_20090419_030000_20090419_150000	19-APR-2009 10:34:13.363 19-APR-2009 10:34:13.363	Product: RA2_FGD_2PNPDK20090419_103413_000060072078_00180_37308_8553.N1
DSD: RA2_USO_DATA PCF_RA2_FGD_2P	new ADF: DOR_NAV_0PNPDK20090419_102903_000057382078_00180_37308_9813.N1	19-APR-2009 10:34:13.363 19-APR-2009 10:34:13.363	Product: RA2_FGD_2PNPDK20090419_103413_000060072078_00180_37308_8553.N1

DSD: RA2_USO_DATA PCF_RA2_FGD_2P	new ADF: DOR_NAV_0PNPDK20090419_121000_000057382078_00181_37309_9814.N1	19-APR-2009 12:13:36.605 19-APR-2009 12:13:36.605	Product: RA2_FGD_2PNPDK20090419_121336_00000822078_00181_37309_8722.N1
DSD: RA2_USO_DATA PCF_RA2_FGD_2P	new ADF: DOR_NAV_0PNPDK20090419_135057_000054192078_00182_37310_9815.N1	19-APR-2009 13:52:58.733 19-APR-2009 13:52:58.733	Product: RA2_FGD_2PNPDK20090419_135258_000050042078_00182_37310_8911.N1
DSD: MWR_CONFIGURATION_DATA PCF_RA2_FGD_2P	new ADF: AUX_ECF_AXNECM20090419_064113_20090419_210000_20090420_090000	19-APR-2009 15:20:17.511 19-APR-2009 15:20:17.511	Product: RA2_FGD_2PNPDK20090419_152017_000006782078_00183_37311_8914.N1
DSD: RA2_CHARACTERISATION_DATA PCF_RA2_FGD_2P	new ADF: AUX_ECF_AXNECM20090419_064112_20090419_150000_20090420_030000	19-APR-2009 15:20:17.511 19-APR-2009 15:20:17.511	Product: RA2_FGD_2PNPDK20090419_152017_000006782078_00183_37311_8914.N1
DSD: RA2_CONFIGURATION_DATA PCF_RA2_FGD_2P	new ADF: AUX_ECF_AXNECM20090419_064111_20090419_090000_20090419_210000	19-APR-2009 15:20:17.511 19-APR-2009 15:20:17.511	Product: RA2_FGD_2PNPDK20090419_152017_000006782078_00183_37311_8914.N1
DSD: RA2_USO_DATA PCF_RA2_FGD_2P	new ADF: DOR_NAV_0PNPDK20090419_152636_000054192078_00183_37311_9816.N1	19-APR-2009 15:30:12.387 19-APR-2009 15:30:12.387	Product: RA2_FGD_2PNPDK20090419_153012_000058612078_00183_37311_9045.N1
DSD: RA2_USO_DATA PCF_RA2_FGD_2P	new ADF: DOR_NAV_0PNPDK20090419_170214_000057382078_00184_37312_9817.N1	19-APR-2009 17:06:55.213 19-APR-2009 17:06:55.213	Product: RA2_FGD_2PNPDK20090419_170655_000059582078_00184_37312_9207.N1

DSD: RA2_USO_DATA PCF_RA2_FGD_2P	new ADF: DOR_NAV_0PNPDK20090419_184311_000057382078_00185_37313_9818.N1	19-APR-2009 18:45:02.703 19-APR-2009 18:45:02.703	Product: RA2_FGD_2PNPDK20090419_184502_000061152078_00185_37313_9336.N1
DSD: RA2_USO_DATA PCF_RA2_FGD_2P	new ADF: DOR_NAV_0PNPDE20090419_202408_000038262078_00186_37314_7783.N1	19-APR-2009 20:25:26.101 19-APR-2009 20:25:26.101	Product: RA2_FGD_2PNPDE20090419_202526_000043872078_00186_37314_0986.N1
DSD: MWR_CONFIGURATION_DATA PCF_RA2_FGD_2P	new ADF: AUX_ECF_AXNECM20090419_184111_20090420_030000_20090420_150000	19-APR-2009 21:37:31.763 19-APR-2009 21:37:31.763	Product: RA2_FGD_2PNPDE20090419_213731_000061452078_00186_37314_1144.N1
DSD: RA2_CHARACTERISATION_DATA PCF_RA2_FGD_2P	new ADF: AUX_ECF_AXNECM20090419_064113_20090419_210000_20090420_090000	19-APR-2009 21:37:31.763 19-APR-2009 21:37:31.763	Product: RA2_FGD_2PNPDE20090419_213731_000061452078_00186_37314_1144.N1
DSD: RA2_CONFIGURATION_DATA PCF_RA2_FGD_2P	new ADF: AUX_ECF_AXNECM20090419_064112_20090419_150000_20090420_030000	19-APR-2009 21:37:31.763 19-APR-2009 21:37:31.763	Product: RA2_FGD_2PNPDE20090419_213731_000061452078_00186_37314_1144.N1
DSD: RA2_USO_DATA PCF_RA2_FGD_2P	new ADF: DOR_NAV_0PNPDE20090419_213312_000057382078_00186_37314_7784.N1	19-APR-2009 21:37:31.763 19-APR-2009 21:37:31.763	Product: RA2_FGD_2PNPDE20090419_213731_000061452078_00186_37314_1144.N1
DSD: RA2_USO_DATA PCF_RA2_FGD_2P	new ADF: DOR_NAV_0PNPDE20090419_231409_000060572078_00187_37315_7785.N1	19-APR-2009 23:18:56.431 19-APR-2009 23:18:56.431	Product: RA2_FGD_2PNPDE20090419_231856_000061732078_00187_37315_1313.N1

Current ADFs (from IECF list)

Gauge	Value	Explicit Reference
-------	-------	--------------------

MWR_SLT_AX.INFO PCF_IECF	MWR_SLT_AXVIEC20060921_063409_20020101_000000_20200101_000000	Corresponding to date 18-FEB-2009 03:00:02.000
AUX_ATT_AX.INFO PCF_IECF	AUX_ATT_AXVIEC20020924_131534_20020703_120000_20781231_235959	Corresponding to date 18-FEB-2009 03:00:02.000
RA2_PLA_AX.INFO PCF_IECF	RA2_PLA_AXVIEC20060331_181823_20020101_000000_20200101_000000	Corresponding to date 18-FEB-2009 03:00:02.000
RA2_CON_AX.INFO PCF_IECF	RA2_CON_AXVIEC20070723_131547_20060621_132015_20200101_000000	Corresponding to date 18-FEB-2009 03:00:02.000
RA2_CHD_AX.INFO PCF_IECF	RA2_CHD_AXVIEC20060913_074707_20020101_000000_20200101_000000	Corresponding to date 18-FEB-2009 03:00:02.000
MWR_CON_AX.INFO PCF_IECF	MWR_CON_AXVIEC20040810_145011_20020101_000000_20200101_000000	Corresponding to date 18-FEB-2009 03:00:02.000
MWR_CHD_AX.INFO PCF_IECF	MWR_CHD_AXVIEC20061013_132356_20020101_000000_20200101_000000	Corresponding to date 18-FEB-2009 03:00:02.000
MWR_LSF_AX.INFO PCF_IECF	MWR_LSF_AXVIEC20020313_172218_20020101_000000_20200101_000000	Corresponding to date 18-FEB-2009 03:00:02.000
RA2_MET_AX.INFO PCF_IECF	RA2_MET_AXVIEC20020204_073357_20020101_000000_20200101_000000	Corresponding to date 18-FEB-2009 03:00:02.000
RA2_CST_AX.INFO PCF_IECF	RA2_CST_AXVIEC20020621_135858_20020101_000000_20200101_000000	Corresponding to date 18-FEB-2009 03:00:02.000
RA2_ICT_AX.INFO PCF_IECF	RA2_ICT_AXVIEC20060921_070730_20020101_000000_20200101_000000	Corresponding to date 18-FEB-2009 03:00:02.000
RA2_DIP_AX.INFO PCF_IECF	RA2_DIP_AXVIEC20020122_134206_20020101_000000_20200101_000000	Corresponding to date 18-FEB-2009 03:00:02.000
RA2_IOC_AX.INFO PCF_IECF	RA2_IOC_AXVIEC20020122_141121_20020101_000000_20200101_000000	Corresponding to date 18-FEB-2009 03:00:02.000
RA2_OT1_AX.INFO PCF_IECF	RA2_OT1_AXVIEC20040120_082051_20020101_000000_20200101_000000	Corresponding to date 18-FEB-2009 03:00:02.000
RA2_OT2_AX.INFO PCF_IECF	RA2_OT2_AXVIEC20031208_150159_20020101_000000_20200101_000000	Corresponding to date 18-FEB-2009 03:00:02.000
RA2_GEO_AX.INFO PCF_IECF	RA2_GEO_AXVIEC20020314_093428_20020101_000000_20200101_000000	Corresponding to date 18-FEB-2009 03:00:02.000
RA2_MSS_AX.INFO PCF_IECF	RA2_MSS_AXVIEC20031208_145545_20020101_000000_20200101_000000	Corresponding to date 18-FEB-2009 03:00:02.000
RA2_USO_AX.INFO PCF_IECF	RA2_USO_AXVIEC20070618_133225_20070620_000000_20200101_000000	Corresponding to date 01-MAR-2009 03:00:02.000
RA2_SOI_AX.INFO PCF_IECF	RA2_SOI_AXVIEC20051003_170000_20020101_000000_20200101_000000	Corresponding to date 01-MAR-2009 03:00:02.000
RA2_SSB_AX.INFO PCF_IECF	RA2_SSB_AXVIEC20051129_111810_20020101_000000_20200101_000000	Corresponding to date 01-MAR-2009 03:00:02.000
RA2_SET_AX.INFO PCF_IECF	RA2_SET_AXVIEC20020122_150917_20020101_000000_20200101_000000	Corresponding to date 01-MAR-2009 03:00:02.000
RA2_TLD_AX.INFO PCF_IECF	RA2_TLD_AXVIEC20031208_151137_20020101_000000_20200101_000000	Corresponding to date 01-MAR-2009 03:00:02.000
RA2_SL1_AX.INFO PCF_IECF	RA2_SL1_AXVIEC20030131_100228_20020101_000000_20200101_000000	Corresponding to date 01-MAR-2009 03:00:02.000
RA2_SL2_AX.INFO PCF_IECF	RA2_SL2_AXVIEC20030131_101757_20020101_000000_20200101_000000	Corresponding to date 01-MAR-2009 03:00:02.000

RA2_SOL_AX.INFO PCF_IECF	RA2_SOL_AXVIEC20090317_182707_20020101_000000_20100301_000000	Corresponding to date 18-MAR-2009 03:00:01.000
RA2_IFF_AX.INFO PCF_IECF	RA2_IFF_AXVIEC20090326_133847_20090326_000000_20100101_000000	Corresponding to date 27-MAR-2009 03:00:00.000
RA2_POL_AX.INFO PCF_IECF	RA2_POL_AXVIEC20090417_110409_20020101_000000_20090516_235959	Corresponding to date 18-APR-2009 03:00:02.000

Differences with IECF list

Gauge	Value	Explicit Reference
DSD: DORIS_IONO PCF_RA2_FGD_2P	Filename: RA2_MW__1PNPDE20090418_235122_000060202078_00173_37301_0083.N1	Product: RA2_FGD_2PNPDE20090418_235122_000060202078_00173_37301_0084.N1
DSD: METEO_GRID_POINTS_ALTITUDE PCF_RA2_FGD_2P	Filename:	Product: RA2_FGD_2PNPDE20090418_235122_000060202078_00173_37301_0084.N1
DSD: MWR_CONFIGURATION_DATA PCF_RA2_FGD_2P	Filename: AUX_ECF_AXNECM20090418_194113_20090419_030000_20090419_150000	Product: RA2_FGD_2PNPDE20090418_235122_000060202078_00173_37301_0084.N1
DSD: OCEAN_ICE2_SYSTEM_FILE PCF_RA2_FGD_2P	Filename:	Product: RA2_FGD_2PNPDE20090418_235122_000060202078_00173_37301_0084.N1
DSD: OCEAN_TIDE_HARMONIC_COEF PCF_RA2_FGD_2P	Filename:	Product: RA2_FGD_2PNPDE20090418_235122_000060202078_00173_37301_0084.N1
DSD: OCEAN_TIDE_ORTHOWEIGHTS PCF_RA2_FGD_2P	Filename:	Product: RA2_FGD_2PNPDE20090418_235122_000060202078_00173_37301_0084.N1
DSD: RA2_CHARACTERISATION_DATA PCF_RA2_FGD_2P	Filename: AUX_ECF_AXNECM20090418_064113_20090418_210000_20090419_090000	Product: RA2_FGD_2PNPDE20090418_235122_000060202078_00173_37301_0084.N1
DSD: RA2_CONFIGURATION_DATA PCF_RA2_FGD_2P	Filename: AUX_ECF_AXNECM20090418_064112_20090418_150000_20090419_030000	Product: RA2_FGD_2PNPDE20090418_235122_000060202078_00173_37301_0084.N1
DSD: RA2_CONSTANT_DATA PCF_RA2_FGD_2P	Filename:	Product: RA2_FGD_2PNPDE20090418_235122_000060202078_00173_37301_0084.N1
DSD: RA2_USO_DATA PCF_RA2_FGD_2P	Filename: DOR_NAV_0PNPDE20090418_234609_000057382078_00173_37301_7779.N1	Product: RA2_FGD_2PNPDE20090418_235122_000060202078_00173_37301_0084.N1
DSD: SOLAR_ACTIVITY_INDEX_PREDICT PCF_RA2_FGD_2P	Filename:	Product: RA2_FGD_2PNPDE20090418_235122_000060202078_00173_37301_0084.N1
DSD: DORIS_IONO PCF_RA2_FGD_2P	Filename: RA2_MW__1PNPDE20090419_013038_000047222078_00174_37302_0257.N1	Product: RA2_FGD_2PNPDE20090419_013038_000047222078_00174_37302_0258.N1
DSD: METEO_GRID_POINTS_ALTITUDE PCF_RA2_FGD_2P	Filename:	Product: RA2_FGD_2PNPDE20090419_013038_000047222078_00174_37302_0258.N1
DSD: MWR_CONFIGURATION_DATA PCF_RA2_FGD_2P	Filename: AUX_ECF_AXNECM20090418_194113_20090419_030000_20090419_150000	Product: RA2_FGD_2PNPDE20090419_013038_000047222078_00174_37302_0258.N1
DSD: OCEAN_ICE2_SYSTEM_FILE PCF_RA2_FGD_2P	Filename:	Product: RA2_FGD_2PNPDE20090419_013038_000047222078_00174_37302_0258.N1
DSD: OCEAN_TIDE_HARMONIC_COEF PCF_RA2_FGD_2P	Filename:	Product: RA2_FGD_2PNPDE20090419_013038_000047222078_00174_37302_0258.N1
DSD: OCEAN_TIDE_ORTHOWEIGHTS PCF_RA2_FGD_2P	Filename:	Product: RA2_FGD_2PNPDE20090419_013038_000047222078_00174_37302_0258.N1
DSD: RA2_CHARACTERISATION_DATA PCF_RA2_FGD_2P	Filename: AUX_ECF_AXNECM20090418_064113_20090418_210000_20090419_090000	Product: RA2_FGD_2PNPDE20090419_013038_000047222078_00174_37302_0258.N1
DSD: RA2_CONFIGURATION_DATA PCF_RA2_FGD_2P	Filename: AUX_ECF_AXNECM20090418_064112_20090418_150000_20090419_030000	Product: RA2_FGD_2PNPDE20090419_013038_000047222078_00174_37302_0258.N1

DSD: RA2_CONSTANT_DATA PCF_RA2_FGD_2P	Filename:	Product: RA2_FGD_2PNPDE20090419_013038_000047222078_00174_373
DSD: RA2_USO_DATA PCF_RA2_FGD_2P	Filename: DOR_NAV_0PNPDE20090419_012706_000044632078_00174_37302_7780.N1	Product: RA2_FGD_2PNPDE20090419_013038_000047222078_00174_37302_0258.N1
DSD: REAL.ATTITUDE_DATA PCF_RA2_FGD_2P	Filename: AUX_ATT_AXVIEC20020924_131534_20020703_120000_20781231_235959	Product: RA2_FGD_2PNPDE20090419_013038_000047222078_00174_37302_0258.N1
DSD: REAL.GEOID_MAP PCF_RA2_FGD_2P	Filename: RA2_GEO_AXVIEC20020314_093428_20020101_000000_20200101_000000	Product: RA2_FGD_2PNPDE20090419_013038_000047222078_00174_37302_0258.N1
DSD: REAL.ICE1_SEA_ICE_SYSTEM_FILE PCF_RA2_FGD_2P	Filename: RA2_ICE_AXVIEC20060921_070730_20020101_000000_20200101_000000	Product: RA2_FGD_2PNPDE20090419_013038_000047222078_00174_37302_0258.N1
DSD: REAL.IONOSPHERIC_COEFFICIENTS PCF_RA2_FGD_2P	Filename: RA2_IOC_AXVIEC20020122_141121_20020101_000000_20200101_000000	Product: RA2_FGD_2PNPDE20090419_013038_000047222078_00174_37302_0258.N1
DSD: REAL.MEAN_SEA_SURFACE_MAP PCF_RA2_FGD_2P	Filename: RA2_MSS_AXVIEC20031208_145545_20020101_000000_20200101_000000	Product: RA2_FGD_2PNPDE20090419_013038_000047222078_00174_37302_0258.N1
DSD: REAL.METEO_GRID_POINTS_ALTITUDE PCF_RA2_FGD_2P	Filename: RA2_MET_AXVIEC20020204_073357_20020101_000000_20200101_000000	Product: RA2_FGD_2PNPDE20090419_013038_000047222078_00174_37302_0258.N1
DSD: REAL.MODIFIED_DIP_MAP PCF_RA2_FGD_2P	Filename: RA2_DIP_AXVIEC20020122_134206_20020101_000000_20200101_000000	Product: RA2_FGD_2PNPDE20090419_013038_000047222078_00174_37302_0258.N1
DSD: REAL.MWR_CHARACTERISATION_COEFF PCF_RA2_FGD_2P	Filename: MWR_CHD_AXVIEC20061013_132356_20020101_000000_20200101_000000	Product: RA2_FGD_2PNPDE20090419_013038_000047222078_00174_37302_0258.N1
DSD: REAL.MWR_CONFIGURATION_DATA PCF_RA2_FGD_2P	Filename: MWR_CON_AXVIEC20040810_145011_20020101_000000_20200101_000000	Product: RA2_FGD_2PNPDE20090419_013038_000047222078_00174_37302_0258.N1
DSD: REAL.MWR_SECONDARY_LOBES_DATA PCF_RA2_FGD_2P	Filename: MWR_SLT_AXVIEC20060921_063409_20020101_000000_20200101_000000	Product: RA2_FGD_2PNPDE20090419_013038_000047222078_00174_37302_0258.N1
DSD: REAL.OCEAN_DEPTH_LAND_ELEVATION PCF_RA2_FGD_2P	Filename: AUX_DEM_AXVIEC20031201_000000_20031201_000000_20200101_000000	Product: RA2_FGD_2PNPDE20090419_013038_000047222078_00174_37302_0258.N1
DSD: REAL.OCEAN_ICE2_SYSTEM_FILE PCF_RA2_FGD_2P	Filename: RA2_SOI_AXVIEC20051003_170000_20020101_000000_20200101_000000	Product: RA2_FGD_2PNPDE20090419_013038_000047222078_00174_37302_0258.N1
DSD: REAL.OCEAN_TIDE_HARMONIC_COEF PCF_RA2_FGD_2P	Filename: RA2_TLG_AXVIEC20040310_110000_20020101_000000_20200101_000000	Product: RA2_FGD_2PNPDE20090419_013038_000047222078_00174_37302_0258.N1
DSD: REAL.OCEAN_TIDE_ORTHOWEIGHTS PCF_RA2_FGD_2P	Filename: RA2_OT1_AXVIEC20040120_082051_20020101_000000_20200101_000000	Product: RA2_FGD_2PNPDE20090419_013038_000047222078_00174_37302_0258.N1
DSD: REAL.PLATFORM_DATA PCF_RA2_FGD_2P	Filename: RA2_PLA_AXVIEC20060331_181823_20020101_000000_20200101_000000	Product: RA2_FGD_2PNPDE20090419_013038_000047222078_00174_37302_0258.N1
DSD: REAL.POLE_LOCATION_PREDICTED PCF_RA2_FGD_2P	Filename: RA2_POL_AXVIEC20090417_110409_20020101_000000_20090516_235959	Product: RA2_FGD_2PNPDE20090419_013038_000047222078_00174_37302_0258.N1
DSD: REAL.RA2_CHARACTERISATION_DATA PCF_RA2_FGD_2P	Filename: RA2_CHD_AXVIEC20060913_074707_20020101_000000_20200101_000000	Product: RA2_FGD_2PNPDE20090419_013038_000047222078_00174_37302_0258.N1

DSD: REAL.RA2_CONFIGURATION_DATA PCF_RA2_FGD_2P	Filename: RA2_CON_AXVIEC20070723_131547_20060621_132015_20200101_000000	Product: RA2_FGD_2PNPDE20090419_013038_000047222078_00174_373
DSD: REAL.RA2_CONSTANT_DATA PCF_RA2_FGD_2P	Filename: RA2_CST_AXVIEC20020621_135858_20020101_000000_20200101_000000	Product: RA2_FGD_2PNPDE20090419_013038_000047222078_00174_37302_0258.N1
DSD: REAL.RA2_IF_MASK_FLIGHT_DATA PCF_RA2_FGD_2P	Filename: RA2_IFF_AXVIEC20090326_133847_20090326_000000_20100101_000000	Product: RA2_FGD_2PNPDE20090419_013038_000047222078_00174_37302_0258.N1
DSD: REAL.RA2_SURFACE_TYPE_DATA PCF_RA2_FGD_2P	Filename: MWR_LSF_AXVIEC20020313_172218_20020101_000000_20200101_000000	Product: RA2_FGD_2PNPDE20090419_013038_000047222078_00174_37302_0258.N1
DSD: REAL.RA2_USO_DATA PCF_RA2_FGD_2P	Filename: RA2_USO_AXVIEC20070618_133225_20070620_000000_20200101_000000	Product: RA2_FGD_2PNPDE20090419_013038_000047222078_00174_37302_0258.N1
DSD: REAL.SEA_STATE_BIAS_DATA PCF_RA2_FGD_2P	Filename: RA2_SSB_AXVIEC20051129_111810_20020101_000000_20200101_000000	Product: RA2_FGD_2PNPDE20090419_013038_000047222078_00174_37302_0258.N1
DSD: REAL.SET_HARMONIC_COEFF PCF_RA2_FGD_2P	Filename: RA2_SET_AXVIEC20020122_150917_20020101_000000_20200101_000000	Product: RA2_FGD_2PNPDE20090419_013038_000047222078_00174_37302_0258.N1
DSD: REAL.SLOPE_MODEL_MAP_1 PCF_RA2_FGD_2P	Filename: RA2_SL1_AXVIEC20030131_100228_20020101_000000_20200101_000000	Product: RA2_FGD_2PNPDE20090419_013038_000047222078_00174_37302_0258.N1
DSD: REAL.SLOPE_MODEL_MAP_2 PCF_RA2_FGD_2P	Filename: RA2_SL2_AXVIEC20030131_101757_20020101_000000_20200101_000000	Product: RA2_FGD_2PNPDE20090419_013038_000047222078_00174_37302_0258.N1
DSD: REAL.SOLAR_ACTIVITY_INDEX_PREDICT PCF_RA2_FGD_2P	Filename: RA2_SOL_AXVIEC20090317_182707_20020101_000000_20100301_000000	Product: RA2_FGD_2PNPDE20090419_013038_000047222078_00174_37302_0258.N1
DSD: REAL.TIDAL_LOADING_HARMONIC_COEF PCF_RA2_FGD_2P	Filename: RA2_OT2_AXVIEC20031208_150159_20020101_000000_20200101_000000	Product: RA2_FGD_2PNPDE20090419_013038_000047222078_00174_37302_0258.N1
DSD: SOLAR_ACTIVITY_INDEX_PREDICT PCF_RA2_FGD_2P	Filename:	Product: RA2_FGD_2PNPDE20090419_013038_000047222078_00174_37302_0258.N1
DSD: DORIS_IONO PCF_RA2_FGD_2P	Filename: RA2_MW__1PNPDE20090419_024848_000057682078_00175_37303_0422.N1	Product: RA2_FGD_2PNPDE20090419_024848_000057682078_00175_37303_0423.N1
DSD: METEO_GRID_POINTS_ALTITUDE PCF_RA2_FGD_2P	Filename:	Product: RA2_FGD_2PNPDE20090419_024848_000057682078_00175_37303_0423.N1
DSD: MWR_CONFIGURATION_DATA PCF_RA2_FGD_2P	Filename: AUX_ECF_AXNECM20090418_194113_20090419_030000_20090419_150000	Product: RA2_FGD_2PNPDE20090419_024848_000057682078_00175_37303_0423.N1
DSD: OCEAN_ICE2_SYSTEM_FILE PCF_RA2_FGD_2P	Filename:	Product: RA2_FGD_2PNPDE20090419_024848_000057682078_00175_37303_0423.N1
DSD: OCEAN_TIDE_HARMONIC_COEF PCF_RA2_FGD_2P	Filename:	Product: RA2_FGD_2PNPDE20090419_024848_000057682078_00175_37303_0423.N1
DSD: OCEAN_TIDE_ORTHOWEIGHTS PCF_RA2_FGD_2P	Filename:	Product: RA2_FGD_2PNPDE20090419_024848_000057682078_00175_37303_0423.N1
DSD: RA2_CHARACTERISATION_DATA PCF_RA2_FGD_2P	Filename: AUX_ECF_AXNECM20090418_064113_20090418_210000_20090419_090000	Product: RA2_FGD_2PNPDE20090419_024848_000057682078_00175_37303_0423.N1
DSD: RA2_CONFIGURATION_DATA PCF_RA2_FGD_2P	Filename: AUX_ECF_AXNECM20090418_064112_20090418_150000_20090419_030000	Product: RA2_FGD_2PNPDE20090419_024848_000057682078_00175_37303_0423.N1
DSD: RA2_CONSTANT_DATA PCF_RA2_FGD_2P	Filename:	Product: RA2_FGD_2PNPDE20090419_024848_000057682078_00175_37303_0423.N1
DSD: RA2_USO_DATA PCF_RA2_FGD_2P	Filename: DOR_NAV_0PNPDE20090419_024648_000054192078_00175_37303_7781.N1	Product: RA2_FGD_2PNPDE20090419_024848_000057682078_00175_37303_0423.N1

DSD: SOLAR_ACTIVITY_INDEX_PREDICT PCF_RA2_FGD_2P	Filename:	Product: RA2_FGD_2PNPDE20090419_024848_000057682078_00175_373
DSD: DORIS_IONO PCF_RA2_FGD_2P	Filename: RA2_MW__1PNPDE20090419_042423_000061052078_00176_37304_0573.N1	Product: RA2_FGD_2PNPDE20090419_042423_000061052078_00176_37304_0574.N1
DSD: METEO_GRID_POINTS_ALTITUDE PCF_RA2_FGD_2P	Filename:	Product: RA2_FGD_2PNPDE20090419_042423_000061052078_00176_37304_0574.N1
DSD: OCEAN_ICE2_SYSTEM_FILE PCF_RA2_FGD_2P	Filename:	Product: RA2_FGD_2PNPDE20090419_042423_000061052078_00176_37304_0574.N1
DSD: OCEAN_TIDE_HARMONIC_COEF PCF_RA2_FGD_2P	Filename:	Product: RA2_FGD_2PNPDE20090419_042423_000061052078_00176_37304_0574.N1
DSD: OCEAN_TIDE_ORTHOWEIGHTS PCF_RA2_FGD_2P	Filename:	Product: RA2_FGD_2PNPDE20090419_042423_000061052078_00176_37304_0574.N1
DSD: RA2_CHARACTERISATION_DATA PCF_RA2_FGD_2P	Filename: AUX_ECF_AXNECM20090418_194113_20090419_030000_20090419_150000	Product: RA2_FGD_2PNPDE20090419_042423_000061052078_00176_37304_0574.N1
DSD: RA2_CONFIGURATION_DATA PCF_RA2_FGD_2P	Filename: AUX_ECF_AXNECM20090418_064113_20090418_210000_20090419_090000	Product: RA2_FGD_2PNPDE20090419_042423_000061052078_00176_37304_0574.N1
DSD: RA2_CONSTANT_DATA PCF_RA2_FGD_2P	Filename:	Product: RA2_FGD_2PNPDE20090419_042423_000061052078_00176_37304_0574.N1
DSD: RA2_USO_DATA PCF_RA2_FGD_2P	Filename: DOR_NAV_0PNPDE20090419_042227_000057382078_00176_37304_7782.N1	Product: RA2_FGD_2PNPDE20090419_042423_000061052078_00176_37304_0574.N1
DSD: SOLAR_ACTIVITY_INDEX_PREDICT PCF_RA2_FGD_2P	Filename:	Product: RA2_FGD_2PNPDE20090419_042423_000061052078_00176_37304_0574.N1
DSD: DORIS_IONO PCF_RA2_FGD_2P	Filename: RA2_MW__1PNPDK20090419_060534_000041702078_00177_37305_8129.N1	Product: RA2_FGD_2PNPDK20090419_060534_000041702078_00177_37305_8130.N1
DSD: METEO_GRID_POINTS_ALTITUDE PCF_RA2_FGD_2P	Filename:	Product: RA2_FGD_2PNPDK20090419_060534_000041702078_00177_37305_8130.N1
DSD: MWR_CONFIGURATION_DATA PCF_RA2_FGD_2P	Filename: AUX_ECF_AXNECM20090419_064111_20090419_090000_20090419_210000	Product: RA2_FGD_2PNPDK20090419_060534_000041702078_00177_37305_8130.N1
DSD: OCEAN_ICE2_SYSTEM_FILE PCF_RA2_FGD_2P	Filename:	Product: RA2_FGD_2PNPDK20090419_060534_000041702078_00177_37305_8130.N1
DSD: OCEAN_TIDE_HARMONIC_COEF PCF_RA2_FGD_2P	Filename:	Product: RA2_FGD_2PNPDK20090419_060534_000041702078_00177_37305_8130.N1
DSD: OCEAN_TIDE_ORTHOWEIGHTS PCF_RA2_FGD_2P	Filename:	Product: RA2_FGD_2PNPDK20090419_060534_000041702078_00177_37305_8130.N1
DSD: RA2_CHARACTERISATION_DATA PCF_RA2_FGD_2P	Filename: AUX_ECF_AXNECM20090418_194113_20090419_030000_20090419_150000	Product: RA2_FGD_2PNPDK20090419_060534_000041702078_00177_37305_8130.N1
DSD: RA2_CONFIGURATION_DATA PCF_RA2_FGD_2P	Filename: AUX_ECF_AXNECM20090418_064113_20090418_210000_20090419_090000	Product: RA2_FGD_2PNPDK20090419_060534_000041702078_00177_37305_8130.N1
DSD: RA2_CONSTANT_DATA PCF_RA2_FGD_2P	Filename:	Product: RA2_FGD_2PNPDK20090419_060534_000041702078_00177_37305_8130.N1
DSD: RA2_USO_DATA PCF_RA2_FGD_2P	Filename: DOR_NAV_0PNPDK20090419_060324_000038252078_00177_37305_9810.N1	Product: RA2_FGD_2PNPDK20090419_060534_000041702078_00177_37305_8130.N1
DSD: SOLAR_ACTIVITY_INDEX_PREDICT PCF_RA2_FGD_2P	Filename:	Product: RA2_FGD_2PNPDK20090419_060534_000041702078_00177_37305_8130.N1
DSD: DORIS_IONO PCF_RA2_FGD_2P	Filename: RA2_MW__1PNPDK20090419_071416_000060452078_00178_37306_8266.N1	Product: RA2_FGD_2PNPDK20090419_071416_000060452078_00178_37306_8267.N1
DSD: METEO_GRID_POINTS_ALTITUDE PCF_RA2_FGD_2P	Filename:	Product: RA2_FGD_2PNPDK20090419_071416_000060452078_00178_37306_8267.N1

DSD: MWR_CONFIGURATION_DATA PCF_RA2_FGD_2P	Filename: AUX_ECF_AXNECM20090419_064111_20090419_090000_20090419_210000	Product: RA2_FGD_2PNPDK20090419_071416_000060452078_00178_373
DSD: OCEAN_ICE2_SYSTEM_FILE PCF_RA2_FGD_2P	Filename:	Product: RA2_FGD_2PNPDK20090419_071416_000060452078_00178_37306_8267.N1
DSD: OCEAN_TIDE_HARMONIC_COEF PCF_RA2_FGD_2P	Filename:	Product: RA2_FGD_2PNPDK20090419_071416_000060452078_00178_37306_8267.N1
DSD: OCEAN_TIDE_ORTHOWEIGHTS PCF_RA2_FGD_2P	Filename:	Product: RA2_FGD_2PNPDK20090419_071416_000060452078_00178_37306_8267.N1
DSD: RA2_CHARACTERISATION_DATA PCF_RA2_FGD_2P	Filename: AUX_ECF_AXNECM20090418_194113_20090419_030000_20090419_150000	Product: RA2_FGD_2PNPDK20090419_071416_000060452078_00178_37306_8267.N1
DSD: RA2_CONFIGURATION_DATA PCF_RA2_FGD_2P	Filename: AUX_ECF_AXNECM20090418_064113_20090418_210000_20090419_090000	Product: RA2_FGD_2PNPDK20090419_071416_000060452078_00178_37306_8267.N1
DSD: RA2_CONSTANT_DATA PCF_RA2_FGD_2P	Filename:	Product: RA2_FGD_2PNPDK20090419_071416_000060452078_00178_37306_8267.N1
DSD: RA2_USO_DATA PCF_RA2_FGD_2P	Filename: DOR_NAV_0PNPDK20090419_071228_000057382078_00178_37306_9811.N1	Product: RA2_FGD_2PNPDK20090419_071416_000060452078_00178_37306_8267.N1
DSD: SOLAR_ACTIVITY_INDEX_PREDICT PCF_RA2_FGD_2P	Filename:	Product: RA2_FGD_2PNPDK20090419_071416_000060452078_00178_37306_8267.N1
DSD: DORIS_IONO PCF_RA2_FGD_2P	Filename: RA2_MW__1PNPDK20090419_085412_000060452078_00179_37307_8413.N1	Product: RA2_FGD_2PNPDK20090419_085412_000060452078_00179_37307_8414.N1
DSD: METEO_GRID_POINTS_ALTITUDE PCF_RA2_FGD_2P	Filename:	Product: RA2_FGD_2PNPDK20090419_085412_000060452078_00179_37307_8414.N1
DSD: MWR_CONFIGURATION_DATA PCF_RA2_FGD_2P	Filename: AUX_ECF_AXNECM20090419_064111_20090419_090000_20090419_210000	Product: RA2_FGD_2PNPDK20090419_085412_000060452078_00179_37307_8414.N1
DSD: OCEAN_ICE2_SYSTEM_FILE PCF_RA2_FGD_2P	Filename:	Product: RA2_FGD_2PNPDK20090419_085412_000060452078_00179_37307_8414.N1
DSD: OCEAN_TIDE_HARMONIC_COEF PCF_RA2_FGD_2P	Filename:	Product: RA2_FGD_2PNPDK20090419_085412_000060452078_00179_37307_8414.N1
DSD: OCEAN_TIDE_ORTHOWEIGHTS PCF_RA2_FGD_2P	Filename:	Product: RA2_FGD_2PNPDK20090419_085412_000060452078_00179_37307_8414.N1
DSD: RA2_CHARACTERISATION_DATA PCF_RA2_FGD_2P	Filename: AUX_ECF_AXNECM20090418_194113_20090419_030000_20090419_150000	Product: RA2_FGD_2PNPDK20090419_085412_000060452078_00179_37307_8414.N1
DSD: RA2_CONFIGURATION_DATA PCF_RA2_FGD_2P	Filename: AUX_ECF_AXNECM20090418_064113_20090418_210000_20090419_090000	Product: RA2_FGD_2PNPDK20090419_085412_000060452078_00179_37307_8414.N1
DSD: RA2_CONSTANT_DATA PCF_RA2_FGD_2P	Filename:	Product: RA2_FGD_2PNPDK20090419_085412_000060452078_00179_37307_8414.N1
DSD: RA2_USO_DATA PCF_RA2_FGD_2P	Filename: DOR_NAV_0PNPDK20090419_085325_000057382078_00179_37307_9812.N1	Product: RA2_FGD_2PNPDK20090419_085412_000060452078_00179_37307_8414.N1
DSD: SOLAR_ACTIVITY_INDEX_PREDICT PCF_RA2_FGD_2P	Filename:	Product: RA2_FGD_2PNPDK20090419_085412_000060452078_00179_37307_8414.N1
DSD: DORIS_IONO PCF_RA2_FGD_2P	Filename: RA2_MW__1PNPDK20090419_103413_000060072078_00180_37308_8552.N1	Product: RA2_FGD_2PNPDK20090419_103413_000060072078_00180_37308_8553.N1
DSD: METEO_GRID_POINTS_ALTITUDE PCF_RA2_FGD_2P	Filename:	Product: RA2_FGD_2PNPDK20090419_103413_000060072078_00180_37308_8553.N1
DSD: MWR_CONFIGURATION_DATA PCF_RA2_FGD_2P	Filename: AUX_ECF_AXNECM20090419_064112_20090419_150000_20090420_030000	Product: RA2_FGD_2PNPDK20090419_103413_000060072078_00180_37308_8553.N1
DSD: OCEAN_ICE2_SYSTEM_FILE PCF_RA2_FGD_2P	Filename:	Product: RA2_FGD_2PNPDK20090419_103413_000060072078_00180_37308_8553.N1

DSD: OCEAN_TIDE_HARMONIC_COEF PCF_RA2_FGD_2P	Filename:	Product: RA2_FGD_2PNPDK20090419_103413_000060072078_00180_373
DSD: OCEAN_TIDE_ORTHOWEIGHTS PCF_RA2_FGD_2P	Filename:	Product: RA2_FGD_2PNPDK20090419_103413_000060072078_00180_37308_8553.N1
DSD: RA2_CHARACTERISATION_DATA PCF_RA2_FGD_2P	Filename: AUX_ECF_AXNECM20090419_064111_20090419_090000_20090419_210000	Product: RA2_FGD_2PNPDK20090419_103413_000060072078_00180_37308_8553.N1
DSD: RA2_CONFIGURATION_DATA PCF_RA2_FGD_2P	Filename: AUX_ECF_AXNECM20090418_194113_20090419_030000_20090419_150000	Product: RA2_FGD_2PNPDK20090419_103413_000060072078_00180_37308_8553.N1
DSD: RA2_CONSTANT_DATA PCF_RA2_FGD_2P	Filename:	Product: RA2_FGD_2PNPDK20090419_103413_000060072078_00180_37308_8553.N1
DSD: RA2_USO_DATA PCF_RA2_FGD_2P	Filename: DOR_NAV_0PNPDK20090419_102903_000057382078_00180_37308_9813.N1	Product: RA2_FGD_2PNPDK20090419_103413_000060072078_00180_37308_8553.N1
DSD: SOLAR_ACTIVITY_INDEX_PREDICT PCF_RA2_FGD_2P	Filename:	Product: RA2_FGD_2PNPDK20090419_103413_000060072078_00180_37308_8553.N1
DSD: DORIS_IONO PCF_RA2_FGD_2P	Filename: RA2_MW__1PNPDK20090419_121336_00000822078_00181_37309_8721.N1	Product: RA2_FGD_2PNPDK20090419_121336_00000822078_00181_37309_8722.N1
DSD: METEO_GRID_POINTS_ALTITUDE PCF_RA2_FGD_2P	Filename:	Product: RA2_FGD_2PNPDK20090419_121336_00000822078_00181_37309_8722.N1
DSD: MWR_CONFIGURATION_DATA PCF_RA2_FGD_2P	Filename: AUX_ECF_AXNECM20090419_064112_20090419_150000_20090420_030000	Product: RA2_FGD_2PNPDK20090419_121336_00000822078_00181_37309_8722.N1
DSD: OCEAN_ICE2_SYSTEM_FILE PCF_RA2_FGD_2P	Filename:	Product: RA2_FGD_2PNPDK20090419_121336_00000822078_00181_37309_8722.N1
DSD: OCEAN_TIDE_HARMONIC_COEF PCF_RA2_FGD_2P	Filename:	Product: RA2_FGD_2PNPDK20090419_121336_00000822078_00181_37309_8722.N1
DSD: OCEAN_TIDE_ORTHOWEIGHTS PCF_RA2_FGD_2P	Filename:	Product: RA2_FGD_2PNPDK20090419_121336_00000822078_00181_37309_8722.N1
DSD: RA2_CHARACTERISATION_DATA PCF_RA2_FGD_2P	Filename: AUX_ECF_AXNECM20090419_064111_20090419_090000_20090419_210000	Product: RA2_FGD_2PNPDK20090419_121336_00000822078_00181_37309_8722.N1
DSD: RA2_CONFIGURATION_DATA PCF_RA2_FGD_2P	Filename: AUX_ECF_AXNECM20090418_194113_20090419_030000_20090419_150000	Product: RA2_FGD_2PNPDK20090419_121336_00000822078_00181_37309_8722.N1
DSD: RA2_CONSTANT_DATA PCF_RA2_FGD_2P	Filename:	Product: RA2_FGD_2PNPDK20090419_121336_00000822078_00181_37309_8722.N1
DSD: RA2_USO_DATA PCF_RA2_FGD_2P	Filename: DOR_NAV_0PNPDK20090419_121000_000057382078_00181_37309_9814.N1	Product: RA2_FGD_2PNPDK20090419_121336_00000822078_00181_37309_8722.N1
DSD: SOLAR_ACTIVITY_INDEX_PREDICT PCF_RA2_FGD_2P	Filename:	Product: RA2_FGD_2PNPDK20090419_121336_00000822078_00181_37309_8722.N1
DSD: DORIS_IONO PCF_RA2_FGD_2P	Filename: RA2_MW__1PNPDK20090419_121510_000004012078_00181_37309_8724.N1	Product: RA2_FGD_2PNPDK20090419_121510_000004012078_00181_37309_8725.N1
DSD: METEO_GRID_POINTS_ALTITUDE PCF_RA2_FGD_2P	Filename:	Product: RA2_FGD_2PNPDK20090419_121510_000004012078_00181_37309_8725.N1
DSD: MWR_CONFIGURATION_DATA PCF_RA2_FGD_2P	Filename: AUX_ECF_AXNECM20090419_064112_20090419_150000_20090420_030000	Product: RA2_FGD_2PNPDK20090419_121510_000004012078_00181_37309_8725.N1
DSD: OCEAN_ICE2_SYSTEM_FILE PCF_RA2_FGD_2P	Filename:	Product: RA2_FGD_2PNPDK20090419_121510_000004012078_00181_37309_8725.N1
DSD: OCEAN_TIDE_HARMONIC_COEF PCF_RA2_FGD_2P	Filename:	Product: RA2_FGD_2PNPDK20090419_121510_000004012078_00181_37309_8725.N1
DSD: OCEAN_TIDE_ORTHOWEIGHTS PCF_RA2_FGD_2P	Filename:	Product: RA2_FGD_2PNPDK20090419_121510_000004012078_00181_37309_8725.N1

DSD: RA2_CHARACTERISATION_DATA PCF_RA2_FGD_2P	Filename: AUX_ECF_AXNECM20090419_064111_20090419_090000_20090419_210000	Product: RA2_FGD_2PNPDK20090419_121510_00004012078_00181_373
DSD: RA2_CONFIGURATION_DATA PCF_RA2_FGD_2P	Filename: AUX_ECF_AXNECM20090418_194113_20090419_030000_20090419_150000	Product: RA2_FGD_2PNPDK20090419_121510_00004012078_00181_37309_8725.N1
DSD: RA2_CONSTANT_DATA PCF_RA2_FGD_2P	Filename:	Product: RA2_FGD_2PNPDK20090419_121510_00004012078_00181_37309_8725.N1
DSD: RA2_USO_DATA PCF_RA2_FGD_2P	Filename: DOR_NAV_0PNPDK20090419_121000_000057382078_00181_37309_9814.N1	Product: RA2_FGD_2PNPDK20090419_121510_00004012078_00181_37309_8725.N1
DSD: SOLAR_ACTIVITY_INDEX_PREDICT PCF_RA2_FGD_2P	Filename:	Product: RA2_FGD_2PNPDK20090419_121510_00004012078_00181_37309_8725.N1
DSD: DORIS_IONO PCF_RA2_FGD_2P	Filename: RA2_MW__1PNPDK20090419_122155_000055062078_00181_37309_8735.N1	Product: RA2_FGD_2PNPDK20090419_122155_000055062078_00181_37309_8736.N1
DSD: METEO_GRID_POINTS_ALTITUDE PCF_RA2_FGD_2P	Filename:	Product: RA2_FGD_2PNPDK20090419_122155_000055062078_00181_37309_8736.N1
DSD: MWR_CONFIGURATION_DATA PCF_RA2_FGD_2P	Filename: AUX_ECF_AXNECM20090419_064112_20090419_150000_20090420_030000	Product: RA2_FGD_2PNPDK20090419_122155_000055062078_00181_37309_8736.N1
DSD: OCEAN_ICE2_SYSTEM_FILE PCF_RA2_FGD_2P	Filename:	Product: RA2_FGD_2PNPDK20090419_122155_000055062078_00181_37309_8736.N1
DSD: OCEAN_TIDE_HARMONIC_COEF PCF_RA2_FGD_2P	Filename:	Product: RA2_FGD_2PNPDK20090419_122155_000055062078_00181_37309_8736.N1
DSD: OCEAN_TIDE_ORTHOWEIGHTS PCF_RA2_FGD_2P	Filename:	Product: RA2_FGD_2PNPDK20090419_122155_000055062078_00181_37309_8736.N1
DSD: RA2_CHARACTERISATION_DATA PCF_RA2_FGD_2P	Filename: AUX_ECF_AXNECM20090419_064111_20090419_090000_20090419_210000	Product: RA2_FGD_2PNPDK20090419_122155_000055062078_00181_37309_8736.N1
DSD: RA2_CONFIGURATION_DATA PCF_RA2_FGD_2P	Filename: AUX_ECF_AXNECM20090418_194113_20090419_030000_20090419_150000	Product: RA2_FGD_2PNPDK20090419_122155_000055062078_00181_37309_8736.N1
DSD: RA2_CONSTANT_DATA PCF_RA2_FGD_2P	Filename:	Product: RA2_FGD_2PNPDK20090419_122155_000055062078_00181_37309_8736.N1
DSD: RA2_USO_DATA PCF_RA2_FGD_2P	Filename: DOR_NAV_0PNPDK20090419_121000_000057382078_00181_37309_9814.N1	Product: RA2_FGD_2PNPDK20090419_122155_000055062078_00181_37309_8736.N1
DSD: SOLAR_ACTIVITY_INDEX_PREDICT PCF_RA2_FGD_2P	Filename:	Product: RA2_FGD_2PNPDK20090419_122155_000055062078_00181_37309_8736.N1
DSD: DORIS_IONO PCF_RA2_FGD_2P	Filename: RA2_MW__1PNPDK20090419_135258_000050042078_00182_37310_8910.N1	Product: RA2_FGD_2PNPDK20090419_135258_000050042078_00182_37310_8911.N1
DSD: METEO_GRID_POINTS_ALTITUDE PCF_RA2_FGD_2P	Filename:	Product: RA2_FGD_2PNPDK20090419_135258_000050042078_00182_37310_8911.N1
DSD: MWR_CONFIGURATION_DATA PCF_RA2_FGD_2P	Filename: AUX_ECF_AXNECM20090419_064112_20090419_150000_20090420_030000	Product: RA2_FGD_2PNPDK20090419_135258_000050042078_00182_37310_8911.N1
DSD: OCEAN_ICE2_SYSTEM_FILE PCF_RA2_FGD_2P	Filename:	Product: RA2_FGD_2PNPDK20090419_135258_000050042078_00182_37310_8911.N1
DSD: OCEAN_TIDE_HARMONIC_COEF PCF_RA2_FGD_2P	Filename:	Product: RA2_FGD_2PNPDK20090419_135258_000050042078_00182_37310_8911.N1
DSD: OCEAN_TIDE_ORTHOWEIGHTS PCF_RA2_FGD_2P	Filename:	Product: RA2_FGD_2PNPDK20090419_135258_000050042078_00182_37310_8911.N1
DSD: RA2_CHARACTERISATION_DATA PCF_RA2_FGD_2P	Filename: AUX_ECF_AXNECM20090419_064111_20090419_090000_20090419_210000	Product: RA2_FGD_2PNPDK20090419_135258_000050042078_00182_37310_8911.N1
DSD: RA2_CONFIGURATION_DATA PCF_RA2_FGD_2P	Filename: AUX_ECF_AXNECM20090418_194113_20090419_030000_20090419_150000	Product: RA2_FGD_2PNPDK20090419_135258_000050042078_00182_37310_8911.N1

DSD: RA2_CONSTANT_DATA PCF_RA2_FGD_2P	Filename:	Product: RA2_FGD_2PNPDK20090419_135258_000050042078_00182_373
DSD: RA2_USO_DATA PCF_RA2_FGD_2P	Filename: DOR_NAV_0PNPDK20090419_135057_000054192078_00182_37310_9815.N1	Product: RA2_FGD_2PNPDK20090419_135258_000050042078_00182_37310_8911.N1
DSD: SOLAR_ACTIVITY_INDEX_PREDICT PCF_RA2_FGD_2P	Filename:	Product: RA2_FGD_2PNPDK20090419_135258_000050042078_00182_37310_8911.N1
DSD: DORIS_IONO PCF_RA2_FGD_2P	Filename: RA2_MW__1PNPDK20090419_152017_000006782078_00183_37311_8913.N1	Product: RA2_FGD_2PNPDK20090419_152017_000006782078_00183_37311_8914.N1
DSD: METEO_GRID_POINTS_ALTITUDE PCF_RA2_FGD_2P	Filename:	Product: RA2_FGD_2PNPDK20090419_152017_000006782078_00183_37311_8914.N1
DSD: MWR_CONFIGURATION_DATA PCF_RA2_FGD_2P	Filename: AUX_ECF_AXNECM20090419_064113_20090419_210000_20090420_090000	Product: RA2_FGD_2PNPDK20090419_152017_000006782078_00183_37311_8914.N1
DSD: OCEAN_ICE2_SYSTEM_FILE PCF_RA2_FGD_2P	Filename:	Product: RA2_FGD_2PNPDK20090419_152017_000006782078_00183_37311_8914.N1
DSD: OCEAN_TIDE_HARMONIC_COEF PCF_RA2_FGD_2P	Filename:	Product: RA2_FGD_2PNPDK20090419_152017_000006782078_00183_37311_8914.N1
DSD: OCEAN_TIDE_ORTHOWEIGHTS PCF_RA2_FGD_2P	Filename:	Product: RA2_FGD_2PNPDK20090419_152017_000006782078_00183_37311_8914.N1
DSD: RA2_CHARACTERISATION_DATA PCF_RA2_FGD_2P	Filename: AUX_ECF_AXNECM20090419_064112_20090419_150000_20090420_030000	Product: RA2_FGD_2PNPDK20090419_152017_000006782078_00183_37311_8914.N1
DSD: RA2_CONFIGURATION_DATA PCF_RA2_FGD_2P	Filename: AUX_ECF_AXNECM20090419_064111_20090419_090000_20090419_210000	Product: RA2_FGD_2PNPDK20090419_152017_000006782078_00183_37311_8914.N1
DSD: RA2_CONSTANT_DATA PCF_RA2_FGD_2P	Filename:	Product: RA2_FGD_2PNPDK20090419_152017_000006782078_00183_37311_8914.N1
DSD: RA2_USO_DATA PCF_RA2_FGD_2P	Filename: DOR_NAV_0PNPDK20090419_135057_000054192078_00182_37310_9815.N1	Product: RA2_FGD_2PNPDK20090419_152017_000006782078_00183_37311_8914.N1
DSD: SOLAR_ACTIVITY_INDEX_PREDICT PCF_RA2_FGD_2P	Filename:	Product: RA2_FGD_2PNPDK20090419_152017_000006782078_00183_37311_8914.N1
DSD: DORIS_IONO PCF_RA2_FGD_2P	Filename: RA2_MW__1PNPDK20090419_153012_000058612078_00183_37311_9044.N1	Product: RA2_FGD_2PNPDK20090419_153012_000058612078_00183_37311_9045.N1
DSD: METEO_GRID_POINTS_ALTITUDE PCF_RA2_FGD_2P	Filename:	Product: RA2_FGD_2PNPDK20090419_153012_000058612078_00183_37311_9045.N1
DSD: MWR_CONFIGURATION_DATA PCF_RA2_FGD_2P	Filename: AUX_ECF_AXNECM20090419_064113_20090419_210000_20090420_090000	Product: RA2_FGD_2PNPDK20090419_153012_000058612078_00183_37311_9045.N1
DSD: OCEAN_ICE2_SYSTEM_FILE PCF_RA2_FGD_2P	Filename:	Product: RA2_FGD_2PNPDK20090419_153012_000058612078_00183_37311_9045.N1
DSD: OCEAN_TIDE_HARMONIC_COEF PCF_RA2_FGD_2P	Filename:	Product: RA2_FGD_2PNPDK20090419_153012_000058612078_00183_37311_9045.N1
DSD: OCEAN_TIDE_ORTHOWEIGHTS PCF_RA2_FGD_2P	Filename:	Product: RA2_FGD_2PNPDK20090419_153012_000058612078_00183_37311_9045.N1
DSD: RA2_CHARACTERISATION_DATA PCF_RA2_FGD_2P	Filename: AUX_ECF_AXNECM20090419_064112_20090419_150000_20090420_030000	Product: RA2_FGD_2PNPDK20090419_153012_000058612078_00183_37311_9045.N1
DSD: RA2_CONFIGURATION_DATA PCF_RA2_FGD_2P	Filename: AUX_ECF_AXNECM20090419_064111_20090419_090000_20090419_210000	Product: RA2_FGD_2PNPDK20090419_153012_000058612078_00183_37311_9045.N1
DSD: RA2_CONSTANT_DATA PCF_RA2_FGD_2P	Filename:	Product: RA2_FGD_2PNPDK20090419_153012_000058612078_00183_37311_9045.N1
DSD: RA2_USO_DATA PCF_RA2_FGD_2P	Filename: DOR_NAV_0PNPDK20090419_152636_000054192078_00183_37311_9816.N1	Product: RA2_FGD_2PNPDK20090419_153012_000058612078_00183_37311_9045.N1

DSD: SOLAR_ACTIVITY_INDEX_PREDICT PCF_RA2_FGD_2P	Filename:	Product: RA2_FGD_2PNPDK20090419_153012_000058612078_00183_373
DSD: DORIS_IONO PCF_RA2_FGD_2P	Filename: RA2_MW__1PNPDK20090419_170655_000059582078_00184_37312_9206.N1	Product: RA2_FGD_2PNPDK20090419_170655_000059582078_00184_37312_9207.N1
DSD: METEO_GRID_POINTS_ALTITUDE PCF_RA2_FGD_2P	Filename:	Product: RA2_FGD_2PNPDK20090419_170655_000059582078_00184_37312_9207.N1
DSD: MWR_CONFIGURATION_DATA PCF_RA2_FGD_2P	Filename: AUX_ECF_AXNECM20090419_064113_20090419_210000_20090420_090000	Product: RA2_FGD_2PNPDK20090419_170655_000059582078_00184_37312_9207.N1
DSD: OCEAN_ICE2_SYSTEM_FILE PCF_RA2_FGD_2P	Filename:	Product: RA2_FGD_2PNPDK20090419_170655_000059582078_00184_37312_9207.N1
DSD: OCEAN_TIDE_HARMONIC_COEF PCF_RA2_FGD_2P	Filename:	Product: RA2_FGD_2PNPDK20090419_170655_000059582078_00184_37312_9207.N1
DSD: OCEAN_TIDE_ORTHOWEIGHTS PCF_RA2_FGD_2P	Filename:	Product: RA2_FGD_2PNPDK20090419_170655_000059582078_00184_37312_9207.N1
DSD: RA2_CHARACTERISATION_DATA PCF_RA2_FGD_2P	Filename: AUX_ECF_AXNECM20090419_064112_20090419_150000_20090420_030000	Product: RA2_FGD_2PNPDK20090419_170655_000059582078_00184_37312_9207.N1
DSD: RA2_CONFIGURATION_DATA PCF_RA2_FGD_2P	Filename: AUX_ECF_AXNECM20090419_064111_20090419_090000_20090419_210000	Product: RA2_FGD_2PNPDK20090419_170655_000059582078_00184_37312_9207.N1
DSD: RA2_CONSTANT_DATA PCF_RA2_FGD_2P	Filename:	Product: RA2_FGD_2PNPDK20090419_170655_000059582078_00184_37312_9207.N1
DSD: RA2_USO_DATA PCF_RA2_FGD_2P	Filename: DOR_NAV_0PNPDK20090419_170214_000057382078_00184_37312_9817.N1	Product: RA2_FGD_2PNPDK20090419_170655_000059582078_00184_37312_9207.N1
DSD: SOLAR_ACTIVITY_INDEX_PREDICT PCF_RA2_FGD_2P	Filename:	Product: RA2_FGD_2PNPDK20090419_170655_000059582078_00184_37312_9207.N1
DSD: DORIS_IONO PCF_RA2_FGD_2P	Filename: RA2_MW__1PNPDK20090419_184502_000061152078_00185_37313_9336.N1	Product: RA2_FGD_2PNPDK20090419_184502_000061152078_00185_37313_9336.N1
DSD: METEO_GRID_POINTS_ALTITUDE PCF_RA2_FGD_2P	Filename:	Product: RA2_FGD_2PNPDK20090419_184502_000061152078_00185_37313_9336.N1
DSD: MWR_CONFIGURATION_DATA PCF_RA2_FGD_2P	Filename: AUX_ECF_AXNECM20090419_064113_20090419_210000_20090420_090000	Product: RA2_FGD_2PNPDK20090419_184502_000061152078_00185_37313_9336.N1
DSD: OCEAN_ICE2_SYSTEM_FILE PCF_RA2_FGD_2P	Filename:	Product: RA2_FGD_2PNPDK20090419_184502_000061152078_00185_37313_9336.N1
DSD: OCEAN_TIDE_HARMONIC_COEF PCF_RA2_FGD_2P	Filename:	Product: RA2_FGD_2PNPDK20090419_184502_000061152078_00185_37313_9336.N1
DSD: OCEAN_TIDE_ORTHOWEIGHTS PCF_RA2_FGD_2P	Filename:	Product: RA2_FGD_2PNPDK20090419_184502_000061152078_00185_37313_9336.N1
DSD: RA2_CHARACTERISATION_DATA PCF_RA2_FGD_2P	Filename: AUX_ECF_AXNECM20090419_064112_20090419_150000_20090420_030000	Product: RA2_FGD_2PNPDK20090419_184502_000061152078_00185_37313_9336.N1
DSD: RA2_CONFIGURATION_DATA PCF_RA2_FGD_2P	Filename: AUX_ECF_AXNECM20090419_064111_20090419_090000_20090419_210000	Product: RA2_FGD_2PNPDK20090419_184502_000061152078_00185_37313_9336.N1
DSD: RA2_CONSTANT_DATA PCF_RA2_FGD_2P	Filename:	Product: RA2_FGD_2PNPDK20090419_184502_000061152078_00185_37313_9336.N1
DSD: RA2_USO_DATA PCF_RA2_FGD_2P	Filename: DOR_NAV_0PNPDK20090419_184311_000057382078_00185_37313_9818.N1	Product: RA2_FGD_2PNPDK20090419_184502_000061152078_00185_37313_9336.N1
DSD: SOLAR_ACTIVITY_INDEX_PREDICT PCF_RA2_FGD_2P	Filename:	Product: RA2_FGD_2PNPDK20090419_184502_000061152078_00185_37313_9336.N1
DSD: DORIS_IONO PCF_RA2_FGD_2P	Filename: RA2_MW__1PNPDE20090419_202526_000043872078_00186_37314_0985.N1	Product: RA2_FGD_2PNPDE20090419_202526_000043872078_00186_37314_0986.N1

DSD: METEO_GRID_POINTS_ALTITUDE PCF_RA2_FGD_2P	Filename:	Product: RA2_FGD_2PNPDE20090419_202526_000043872078_00186_373
DSD: MWR_CONFIGURATION_DATA PCF_RA2_FGD_2P	Filename: AUX_ECF_AXNECM20090419_064113_20090419_210000_20090420_090000	Product: RA2_FGD_2PNPDE20090419_202526_000043872078_00186_37314_0986.N1
DSD: OCEAN_ICE2_SYSTEM_FILE PCF_RA2_FGD_2P	Filename:	Product: RA2_FGD_2PNPDE20090419_202526_000043872078_00186_37314_0986.N1
DSD: OCEAN_TIDE_HARMONIC_COEF PCF_RA2_FGD_2P	Filename:	Product: RA2_FGD_2PNPDE20090419_202526_000043872078_00186_37314_0986.N1
DSD: OCEAN_TIDE_ORTHOWEIGHTS PCF_RA2_FGD_2P	Filename:	Product: RA2_FGD_2PNPDE20090419_202526_000043872078_00186_37314_0986.N1
DSD: RA2_CHARACTERISATION_DATA PCF_RA2_FGD_2P	Filename: AUX_ECF_AXNECM20090419_064112_20090419_150000_20090420_030000	Product: RA2_FGD_2PNPDE20090419_202526_000043872078_00186_37314_0986.N1
DSD: RA2_CONFIGURATION_DATA PCF_RA2_FGD_2P	Filename: AUX_ECF_AXNECM20090419_064111_20090419_090000_20090419_210000	Product: RA2_FGD_2PNPDE20090419_202526_000043872078_00186_37314_0986.N1
DSD: RA2_CONSTANT_DATA PCF_RA2_FGD_2P	Filename:	Product: RA2_FGD_2PNPDE20090419_202526_000043872078_00186_37314_0986.N1
DSD: RA2_USO_DATA PCF_RA2_FGD_2P	Filename: DOR_NAV_0PNPDE20090419_202408_000038262078_00186_37314_7783.N1	Product: RA2_FGD_2PNPDE20090419_202526_000043872078_00186_37314_0986.N1
DSD: SOLAR_ACTIVITY_INDEX_PREDICT PCF_RA2_FGD_2P	Filename:	Product: RA2_FGD_2PNPDE20090419_202526_000043872078_00186_37314_0986.N1
DSD: DORIS_IONO PCF_RA2_FGD_2P	Filename: RA2_MW__1PNPDE20090419_213731_000061452078_00186_37314_1143.N1	Product: RA2_FGD_2PNPDE20090419_213731_000061452078_00186_37314_1144.N1
DSD: METEO_GRID_POINTS_ALTITUDE PCF_RA2_FGD_2P	Filename:	Product: RA2_FGD_2PNPDE20090419_213731_000061452078_00186_37314_1144.N1
DSD: MWR_CONFIGURATION_DATA PCF_RA2_FGD_2P	Filename: AUX_ECF_AXNECM20090419_184111_20090420_030000_20090420_150000	Product: RA2_FGD_2PNPDE20090419_213731_000061452078_00186_37314_1144.N1
DSD: OCEAN_ICE2_SYSTEM_FILE PCF_RA2_FGD_2P	Filename:	Product: RA2_FGD_2PNPDE20090419_213731_000061452078_00186_37314_1144.N1
DSD: OCEAN_TIDE_HARMONIC_COEF PCF_RA2_FGD_2P	Filename:	Product: RA2_FGD_2PNPDE20090419_213731_000061452078_00186_37314_1144.N1
DSD: OCEAN_TIDE_ORTHOWEIGHTS PCF_RA2_FGD_2P	Filename:	Product: RA2_FGD_2PNPDE20090419_213731_000061452078_00186_37314_1144.N1
DSD: RA2_CHARACTERISATION_DATA PCF_RA2_FGD_2P	Filename: AUX_ECF_AXNECM20090419_064113_20090419_210000_20090420_090000	Product: RA2_FGD_2PNPDE20090419_213731_000061452078_00186_37314_1144.N1
DSD: RA2_CONFIGURATION_DATA PCF_RA2_FGD_2P	Filename: AUX_ECF_AXNECM20090419_064112_20090419_150000_20090420_030000	Product: RA2_FGD_2PNPDE20090419_213731_000061452078_00186_37314_1144.N1
DSD: RA2_CONSTANT_DATA PCF_RA2_FGD_2P	Filename:	Product: RA2_FGD_2PNPDE20090419_213731_000061452078_00186_37314_1144.N1
DSD: RA2_USO_DATA PCF_RA2_FGD_2P	Filename: DOR_NAV_0PNPDE20090419_213312_000057382078_00186_37314_7784.N1	Product: RA2_FGD_2PNPDE20090419_213731_000061452078_00186_37314_1144.N1
DSD: SOLAR_ACTIVITY_INDEX_PREDICT PCF_RA2_FGD_2P	Filename:	Product: RA2_FGD_2PNPDE20090419_213731_000061452078_00186_37314_1144.N1
DSD: DORIS_IONO PCF_RA2_FGD_2P	Filename: RA2_MW__1PNPDE20090419_231856_000061732078_00187_37315_1312.N1	Product: RA2_FGD_2PNPDE20090419_231856_000061732078_00187_37315_1313.N1
DSD: METEO_GRID_POINTS_ALTITUDE PCF_RA2_FGD_2P	Filename:	Product: RA2_FGD_2PNPDE20090419_231856_000061732078_00187_37315_1313.N1
DSD: MWR_CONFIGURATION_DATA PCF_RA2_FGD_2P	Filename: AUX_ECF_AXNECM20090419_184111_20090420_030000_20090420_150000	Product: RA2_FGD_2PNPDE20090419_231856_000061732078_00187_37315_1313.N1

DSD: OCEAN_ICE2_SYSTEM_FILE PCF_RA2_FGD_2P	Filename:	Product: RA2_FGD_2PNPDE20090419_231856_000061732078_00187_373
DSD: OCEAN_TIDE_HARMONIC_COEF PCF_RA2_FGD_2P	Filename:	Product: RA2_FGD_2PNPDE20090419_231856_000061732078_00187_37315_1313.N1
DSD: OCEAN_TIDE_ORTHOWEIGHTS PCF_RA2_FGD_2P	Filename:	Product: RA2_FGD_2PNPDE20090419_231856_000061732078_00187_37315_1313.N1
DSD: RA2_CHARACTERISATION_DATA PCF_RA2_FGD_2P	Filename: AUX_ECF_AXNECM20090419_064113_20090419_210000_20090420_090000	Product: RA2_FGD_2PNPDE20090419_231856_000061732078_00187_37315_1313.N1
DSD: RA2_CONFIGURATION_DATA PCF_RA2_FGD_2P	Filename: AUX_ECF_AXNECM20090419_064112_20090419_150000_20090420_030000	Product: RA2_FGD_2PNPDE20090419_231856_000061732078_00187_37315_1313.N1
DSD: RA2_CONSTANT_DATA PCF_RA2_FGD_2P	Filename:	Product: RA2_FGD_2PNPDE20090419_231856_000061732078_00187_37315_1313.N1
DSD: RA2_USO_DATA PCF_RA2_FGD_2P	Filename: DOR_NAV_0PNPDE20090419_231409_000060572078_00187_37315_7785.N1	Product: RA2_FGD_2PNPDE20090419_231856_000061732078_00187_37315_1313.N1
DSD: SOLAR_ACTIVITY_INDEX_PREDICT PCF_RA2_FGD_2P	Filename:	Product: RA2_FGD_2PNPDE20090419_231856_000061732078_00187_37315_1313.N1

RA2_WWV_2P: ADF usage

New ADFs

Gauge	Value	Segment (Start-Stop)	Explicit Reference
DSD: RA2_IF_MASK_FLIGHT_DATA PCF_RA2_WWV_2P	new ADF: RA2_FGD_2PNPDE20090419_013038_000047222078_00174_37302_0258.N1	19-APR-2009 01:30:38.786 19-APR-2009 01:30:38.786	Product: RA2_WWV_2PNPDE20090419_013038_000047222078_00174_37302_0259.N1
DSD: RA2_USO_DATA PCF_RA2_WWV_2P	new ADF: DOR_NAV_0PNPDE20090419_012706_000044632078_00174_37302_7780.N1	19-APR-2009 01:30:38.786 19-APR-2009 01:30:38.786	Product: RA2_WWV_2PNPDE20090419_013038_000047222078_00174_37302_0259.N1
DSD: RA2_IF_MASK_FLIGHT_DATA PCF_RA2_WWV_2P	new ADF: RA2_FGD_2PNPDE20090419_024848_000057682078_00175_37303_0423.N1	19-APR-2009 02:48:48.726 19-APR-2009 02:48:48.726	Product: RA2_WWV_2PNPDE20090419_024848_000057682078_00175_37303_0424.N1
DSD: RA2_USO_DATA PCF_RA2_WWV_2P	new ADF: DOR_NAV_0PNPDE20090419_024648_000054192078_00175_37303_7781.N1	19-APR-2009 02:48:48.726 19-APR-2009 02:48:48.726	Product: RA2_WWV_2PNPDE20090419_024848_000057682078_00175_37303_0424.N1

DSD: MWR_CONFIGURATION_DATA PCF_RA2_WWV_2P	new ADF: NOT USED	19-APR-2009 04:24:23.598 19-APR-2009 04:24:23.598	Product: RA2_WWV_2PNPDE20090419_042423_000061052078_00176_37304_0575.N1
DSD: RA2_CHARACTERISATION_DATA PCF_RA2_WWV_2P	new ADF: AUX_ECF_AXNECM20090418_194113_20090419_030000_20090419_150000	19-APR-2009 04:24:23.598 19-APR-2009 04:24:23.598	Product: RA2_WWV_2PNPDE20090419_042423_000061052078_00176_37304_0575.N1
DSD: RA2_CONFIGURATION_DATA PCF_RA2_WWV_2P	new ADF: AUX_ECF_AXNECM20090418_064113_20090418_210000_20090419_090000	19-APR-2009 04:24:23.598 19-APR-2009 04:24:23.598	Product: RA2_WWV_2PNPDE20090419_042423_000061052078_00176_37304_0575.N1
DSD: RA2_IF_MASK_FLIGHT_DATA PCF_RA2_WWV_2P	new ADF: RA2_FGD_2PNPDE20090419_042423_000061052078_00176_37304_0574.N1	19-APR-2009 04:24:23.598 19-APR-2009 04:24:23.598	Product: RA2_WWV_2PNPDE20090419_042423_000061052078_00176_37304_0575.N1
DSD: RA2_USO_DATA PCF_RA2_WWV_2P	new ADF: DOR_NAV_0PNPDE20090419_042227_000057382078_00176_37304_7782.N1	19-APR-2009 04:24:23.598 19-APR-2009 04:24:23.598	Product: RA2_WWV_2PNPDE20090419_042423_000061052078_00176_37304_0575.N1
DSD: MWR_CONFIGURATION_DATA PCF_RA2_WWV_2P	new ADF: AUX_ECF_AXNECM20090419_064111_20090419_090000_20090419_210000	19-APR-2009 06:05:34.897 19-APR-2009 06:05:34.897	Product: RA2_WWV_2PNPDK20090419_060534_000041702078_00177_37305_8131.N1
DSD: RA2_IF_MASK_FLIGHT_DATA PCF_RA2_WWV_2P	new ADF: RA2_FGD_2PNPDK20090419_060534_000041702078_00177_37305_8130.N1	19-APR-2009 06:05:34.897 19-APR-2009 06:05:34.897	Product: RA2_WWV_2PNPDK20090419_060534_000041702078_00177_37305_8131.N1

DSD: RA2_USO_DATA PCF_RA2_WWV_2P	new ADF: DOR_NAV_0PNPDK20090419_060324_000038252078_00177_37305_9810.N1	19-APR-2009 06:05:34.897 19-APR-2009 06:05:34.897	Product: RA2_WWV_2PNPDK20090419_060534_000041702078_00177_37305_8131.N1
DSD: RA2_IF_MASK_FLIGHT_DATA PCF_RA2_WWV_2P	new ADF: RA2_FGD_2PNPDK20090419_071416_000060452078_00178_37306_8267.N1	19-APR-2009 07:14:16.697 19-APR-2009 07:14:16.697	Product: RA2_WWV_2PNPDK20090419_071416_000060452078_00178_37306_8268.N1
DSD: RA2_USO_DATA PCF_RA2_WWV_2P	new ADF: DOR_NAV_0PNPDK20090419_071228_000057382078_00178_37306_9811.N1	19-APR-2009 07:14:16.697 19-APR-2009 07:14:16.697	Product: RA2_WWV_2PNPDK20090419_071416_000060452078_00178_37306_8268.N1
DSD: RA2_IF_MASK_FLIGHT_DATA PCF_RA2_WWV_2P	new ADF: RA2_FGD_2PNPDK20090419_085412_000060452078_00179_37307_8414.N1	19-APR-2009 08:54:12.245 19-APR-2009 08:54:12.245	Product: RA2_WWV_2PNPDK20090419_085412_000060452078_00179_37307_8415.N1
DSD: RA2_USO_DATA PCF_RA2_WWV_2P	new ADF: DOR_NAV_0PNPDK20090419_085325_000057382078_00179_37307_9812.N1	19-APR-2009 08:54:12.245 19-APR-2009 08:54:12.245	Product: RA2_WWV_2PNPDK20090419_085412_000060452078_00179_37307_8415.N1
DSD: MWR_CONFIGURATION_DATA PCF_RA2_WWV_2P	new ADF: AUX_ECF_AXNECM20090419_064112_20090419_150000_20090420_030000	19-APR-2009 10:34:13.363 19-APR-2009 10:34:13.363	Product: RA2_WWV_2PNPDK20090419_103413_000060072078_00180_37308_8554.N1
DSD: RA2_CHARACTERISATION_DATA PCF_RA2_WWV_2P	new ADF: AUX_ECF_AXNECM20090419_064111_20090419_090000_20090419_210000	19-APR-2009 10:34:13.363 19-APR-2009 10:34:13.363	Product: RA2_WWV_2PNPDK20090419_103413_000060072078_00180_37308_8554.N1

DSD: RA2_CONFIGURATION_DATA PCF_RA2_WWV_2P	new ADF: AUX_ECF_AXNECM20090418_194113_20090419_030000_20090419_150000	19-APR-2009 10:34:13.363 19-APR-2009 10:34:13.363	Product: RA2_WWV_2PNPDK20090419_103413_000060072078_00180_37308_8554.N1
DSD: RA2_IF_MASK_FLIGHT_DATA PCF_RA2_WWV_2P	new ADF: RA2_FGD_2PNPDK20090419_103413_000060072078_00180_37308_8553.N1	19-APR-2009 10:34:13.363 19-APR-2009 10:34:13.363	Product: RA2_WWV_2PNPDK20090419_103413_000060072078_00180_37308_8554.N1
DSD: RA2_USO_DATA PCF_RA2_WWV_2P	new ADF: DOR_NAV_0PNPDK20090419_102903_000057382078_00180_37308_9813.N1	19-APR-2009 10:34:13.363 19-APR-2009 10:34:13.363	Product: RA2_WWV_2PNPDK20090419_103413_000060072078_00180_37308_8554.N1
DSD: RA2_IF_MASK_FLIGHT_DATA PCF_RA2_WWV_2P	new ADF: RA2_FGD_2PNPDK20090419_121336_000000822078_00181_37309_8722.N1	19-APR-2009 12:13:36.605 19-APR-2009 12:13:36.605	Product: RA2_WWV_2PNPDK20090419_121336_000000822078_00181_37309_8723.N1
DSD: RA2_USO_DATA PCF_RA2_WWV_2P	new ADF: DOR_NAV_0PNPDK20090419_121000_000057382078_00181_37309_9814.N1	19-APR-2009 12:13:36.605 19-APR-2009 12:13:36.605	Product: RA2_WWV_2PNPDK20090419_121336_000000822078_00181_37309_8723.N1
DSD: RA2_IF_MASK_FLIGHT_DATA PCF_RA2_WWV_2P	new ADF: RA2_FGD_2PNPDK20090419_121510_000004012078_00181_37309_8725.N1	19-APR-2009 12:15:10.181 19-APR-2009 12:15:10.181	Product: RA2_WWV_2PNPDK20090419_121510_000004012078_00181_37309_8726.N1
DSD: RA2_IF_MASK_FLIGHT_DATA PCF_RA2_WWV_2P	new ADF: RA2_FGD_2PNPDK20090419_122155_000055062078_00181_37309_8736.N1	19-APR-2009 12:21:55.677 19-APR-2009 12:21:55.677	Product: RA2_WWV_2PNPDK20090419_122155_000055062078_00181_37309_8737.N1

DSD: RA2_IF_MASK_FLIGHT_DATA PCF_RA2_WWV_2P	new ADF: RA2_FGD_2PNPDK20090419_135258_000050042078_00182_37310_8911.N1	19-APR-2009 13:52:58.733 19-APR-2009 13:52:58.733	Product: RA2_WWV_2PNPDK20090419_135258_000050042078_00182_37310_8912.N1
DSD: RA2_USO_DATA PCF_RA2_WWV_2P	new ADF: DOR_NAV_0PNPDK20090419_135057_000054192078_00182_37310_9815.N1	19-APR-2009 13:52:58.733 19-APR-2009 13:52:58.733	Product: RA2_WWV_2PNPDK20090419_135258_000050042078_00182_37310_8912.N1
DSD: MWR_CONFIGURATION_DATA PCF_RA2_WWV_2P	new ADF: AUX_ECF_AXNECM20090419_064113_20090419_210000_20090420_090000	19-APR-2009 15:20:17.511 19-APR-2009 15:20:17.511	Product: RA2_WWV_2PNPDK20090419_152017_000006782078_00183_37311_8915.N1
DSD: RA2_CHARACTERISATION_DATA PCF_RA2_WWV_2P	new ADF: AUX_ECF_AXNECM20090419_064112_20090419_150000_20090420_030000	19-APR-2009 15:20:17.511 19-APR-2009 15:20:17.511	Product: RA2_WWV_2PNPDK20090419_152017_000006782078_00183_37311_8915.N1
DSD: RA2_CONFIGURATION_DATA PCF_RA2_WWV_2P	new ADF: AUX_ECF_AXNECM20090419_064111_20090419_090000_20090419_210000	19-APR-2009 15:20:17.511 19-APR-2009 15:20:17.511	Product: RA2_WWV_2PNPDK20090419_152017_000006782078_00183_37311_8915.N1
DSD: RA2_IF_MASK_FLIGHT_DATA PCF_RA2_WWV_2P	new ADF: RA2_FGD_2PNPDK20090419_152017_000006782078_00183_37311_8914.N1	19-APR-2009 15:20:17.511 19-APR-2009 15:20:17.511	Product: RA2_WWV_2PNPDK20090419_152017_000006782078_00183_37311_8915.N1
DSD: RA2_IF_MASK_FLIGHT_DATA PCF_RA2_WWV_2P	new ADF: RA2_FGD_2PNPDK20090419_153012_000058612078_00183_37311_9045.N1	19-APR-2009 15:30:12.387 19-APR-2009 15:30:12.387	Product: RA2_WWV_2PNPDK20090419_153012_000058612078_00183_37311_9046.N1

DSD: RA2_USO_DATA PCF_RA2_WWV_2P	new ADF: DOR_NAV_0PNPDK20090419_152636_000054192078_00183_37311_9816.N1	19-APR-2009 15:30:12.387 19-APR-2009 15:30:12.387	Product: RA2_WWV_2PNPDK20090419_153012_000058612078_00183_37311_9046.N1
DSD: RA2_IF_MASK_FLIGHT_DATA PCF_RA2_WWV_2P	new ADF: RA2_FGD_2PNPDK20090419_170655_000059582078_00184_37312_9207.N1	19-APR-2009 17:06:55.213 19-APR-2009 17:06:55.213	Product: RA2_WWV_2PNPDK20090419_170655_000059582078_00184_37312_9208.N1
DSD: RA2_USO_DATA PCF_RA2_WWV_2P	new ADF: DOR_NAV_0PNPDK20090419_170214_000057382078_00184_37312_9817.N1	19-APR-2009 17:06:55.213 19-APR-2009 17:06:55.213	Product: RA2_WWV_2PNPDK20090419_170655_000059582078_00184_37312_9208.N1
DSD: RA2_IF_MASK_FLIGHT_DATA PCF_RA2_WWV_2P	new ADF: RA2_FGD_2PNPDK20090419_184502_000061152078_00185_37313_9336.N1	19-APR-2009 18:45:02.703 19-APR-2009 18:45:02.703	Product: RA2_WWV_2PNPDK20090419_184502_000061152078_00185_37313_9337.N1
DSD: RA2_USO_DATA PCF_RA2_WWV_2P	new ADF: DOR_NAV_0PNPDK20090419_184311_000057382078_00185_37313_9818.N1	19-APR-2009 18:45:02.703 19-APR-2009 18:45:02.703	Product: RA2_WWV_2PNPDK20090419_184502_000061152078_00185_37313_9337.N1
DSD: RA2_IF_MASK_FLIGHT_DATA PCF_RA2_WWV_2P	new ADF: RA2_FGD_2PNPDE20090419_202526_000043872078_00186_37314_0986.N1	19-APR-2009 20:25:26.101 19-APR-2009 20:25:26.101	Product: RA2_WWV_2PNPDE20090419_202526_000043872078_00186_37314_0987.N1
DSD: RA2_USO_DATA PCF_RA2_WWV_2P	new ADF: DOR_NAV_0PNPDE20090419_202408_000038262078_00186_37314_7783.N1	19-APR-2009 20:25:26.101 19-APR-2009 20:25:26.101	Product: RA2_WWV_2PNPDE20090419_202526_000043872078_00186_37314_0987.N1

DSD: MWR_CONFIGURATION_DATA PCF_RA2_WWV_2P	new ADF: AUX_ECF_AXNECM20090419_184111_20090420_030000_20090420_150000	19-APR-2009 21:37:31.763 19-APR-2009 21:37:31.763	Product: RA2_WWV_2PNPDE20090419_213731_000061452078_00186_37314_1145.N1
DSD: RA2_CHARACTERISATION_DATA PCF_RA2_WWV_2P	new ADF: AUX_ECF_AXNECM20090419_064113_20090419_210000_20090420_090000	19-APR-2009 21:37:31.763 19-APR-2009 21:37:31.763	Product: RA2_WWV_2PNPDE20090419_213731_000061452078_00186_37314_1145.N1
DSD: RA2_CONFIGURATION_DATA PCF_RA2_WWV_2P	new ADF: AUX_ECF_AXNECM20090419_064112_20090419_150000_20090420_030000	19-APR-2009 21:37:31.763 19-APR-2009 21:37:31.763	Product: RA2_WWV_2PNPDE20090419_213731_000061452078_00186_37314_1145.N1
DSD: RA2_IF_MASK_FLIGHT_DATA PCF_RA2_WWV_2P	new ADF: RA2_FGD_2PNPDE20090419_213731_000061452078_00186_37314_1144.N1	19-APR-2009 21:37:31.763 19-APR-2009 21:37:31.763	Product: RA2_WWV_2PNPDE20090419_213731_000061452078_00186_37314_1145.N1
DSD: RA2_USO_DATA PCF_RA2_WWV_2P	new ADF: DOR_NAV_0PNPDE20090419_213312_000057382078_00186_37314_7784.N1	19-APR-2009 21:37:31.763 19-APR-2009 21:37:31.763	Product: RA2_WWV_2PNPDE20090419_213731_000061452078_00186_37314_1145.N1
DSD: RA2_IF_MASK_FLIGHT_DATA PCF_RA2_WWV_2P	new ADF: RA2_FGD_2PNPDE20090419_231856_000061732078_00187_37315_1313.N1	19-APR-2009 23:18:56.431 19-APR-2009 23:18:56.431	Product: RA2_WWV_2PNPDE20090419_231856_000061732078_00187_37315_1314.N1
DSD: RA2_USO_DATA PCF_RA2_WWV_2P	new ADF: DOR_NAV_0PNPDE20090419_231409_000060572078_00187_37315_7785.N1	19-APR-2009 23:18:56.431 19-APR-2009 23:18:56.431	Product: RA2_WWV_2PNPDE20090419_231856_000061732078_00187_37315_1314.N1

Current ADFs (from IECF list)

Gauge	Value	Explicit Reference
-------	-------	--------------------

MWR_SLT_AX.INFO PCF_IECF	MWR_SLT_AXVIEC20060921_063409_20020101_000000_20200101_000000	Corresponding to date 18-FEB-2009 03:00:02.000
AUX_ATT_AX.INFO PCF_IECF	AUX_ATT_AXVIEC20020924_131534_20020703_120000_20781231_235959	Corresponding to date 18-FEB-2009 03:00:02.000
RA2_PLA_AX.INFO PCF_IECF	RA2_PLA_AXVIEC20060331_181823_20020101_000000_20200101_000000	Corresponding to date 18-FEB-2009 03:00:02.000
RA2_CON_AX.INFO PCF_IECF	RA2_CON_AXVIEC20070723_131547_20060621_132015_20200101_000000	Corresponding to date 18-FEB-2009 03:00:02.000
RA2_CHD_AX.INFO PCF_IECF	RA2_CHD_AXVIEC20060913_074707_20020101_000000_20200101_000000	Corresponding to date 18-FEB-2009 03:00:02.000
MWR_CON_AX.INFO PCF_IECF	MWR_CON_AXVIEC20040810_145011_20020101_000000_20200101_000000	Corresponding to date 18-FEB-2009 03:00:02.000
MWR_CHD_AX.INFO PCF_IECF	MWR_CHD_AXVIEC20061013_132356_20020101_000000_20200101_000000	Corresponding to date 18-FEB-2009 03:00:02.000
MWR_LSF_AX.INFO PCF_IECF	MWR_LSF_AXVIEC20020313_172218_20020101_000000_20200101_000000	Corresponding to date 18-FEB-2009 03:00:02.000
RA2_MET_AX.INFO PCF_IECF	RA2_MET_AXVIEC20020204_073357_20020101_000000_20200101_000000	Corresponding to date 18-FEB-2009 03:00:02.000
RA2_CST_AX.INFO PCF_IECF	RA2_CST_AXVIEC20020621_135858_20020101_000000_20200101_000000	Corresponding to date 18-FEB-2009 03:00:02.000
RA2_ICT_AX.INFO PCF_IECF	RA2_ICT_AXVIEC20060921_070730_20020101_000000_20200101_000000	Corresponding to date 18-FEB-2009 03:00:02.000
RA2_DIP_AX.INFO PCF_IECF	RA2_DIP_AXVIEC20020122_134206_20020101_000000_20200101_000000	Corresponding to date 18-FEB-2009 03:00:02.000
RA2_IOC_AX.INFO PCF_IECF	RA2_IOC_AXVIEC20020122_141121_20020101_000000_20200101_000000	Corresponding to date 18-FEB-2009 03:00:02.000
RA2_OT1_AX.INFO PCF_IECF	RA2_OT1_AXVIEC20040120_082051_20020101_000000_20200101_000000	Corresponding to date 18-FEB-2009 03:00:02.000
RA2_OT2_AX.INFO PCF_IECF	RA2_OT2_AXVIEC20031208_150159_20020101_000000_20200101_000000	Corresponding to date 18-FEB-2009 03:00:02.000
RA2_GEO_AX.INFO PCF_IECF	RA2_GEO_AXVIEC20020314_093428_20020101_000000_20200101_000000	Corresponding to date 18-FEB-2009 03:00:02.000
RA2_MSS_AX.INFO PCF_IECF	RA2_MSS_AXVIEC20031208_145545_20020101_000000_20200101_000000	Corresponding to date 18-FEB-2009 03:00:02.000
RA2_USO_AX.INFO PCF_IECF	RA2_USO_AXVIEC20070618_133225_20070620_000000_20200101_000000	Corresponding to date 01-MAR-2009 03:00:02.000
RA2_SOI_AX.INFO PCF_IECF	RA2_SOI_AXVIEC20051003_170000_20020101_000000_20200101_000000	Corresponding to date 01-MAR-2009 03:00:02.000
RA2_SSB_AX.INFO PCF_IECF	RA2_SSB_AXVIEC20051129_111810_20020101_000000_20200101_000000	Corresponding to date 01-MAR-2009 03:00:02.000
RA2_SET_AX.INFO PCF_IECF	RA2_SET_AXVIEC20020122_150917_20020101_000000_20200101_000000	Corresponding to date 01-MAR-2009 03:00:02.000
RA2_TLD_AX.INFO PCF_IECF	RA2_TLD_AXVIEC20031208_151137_20020101_000000_20200101_000000	Corresponding to date 01-MAR-2009 03:00:02.000
RA2_SL1_AX.INFO PCF_IECF	RA2_SL1_AXVIEC20030131_100228_20020101_000000_20200101_000000	Corresponding to date 01-MAR-2009 03:00:02.000
RA2_SL2_AX.INFO PCF_IECF	RA2_SL2_AXVIEC20030131_101757_20020101_000000_20200101_000000	Corresponding to date 01-MAR-2009 03:00:02.000

RA2_SOL_AX.INFO PCF_IECF	RA2_SOL_AXVIEC20090317_182707_20020101_000000_20100301_000000	Corresponding to date 18-MAR-2009 03:00:01.000
RA2_IFF_AX.INFO PCF_IECF	RA2_IFF_AXVIEC20090326_133847_20090326_000000_20100101_000000	Corresponding to date 27-MAR-2009 03:00:00.000
RA2_POL_AX.INFO PCF_IECF	RA2_POL_AXVIEC20090417_110409_20020101_000000_20090516_235959	Corresponding to date 18-APR-2009 03:00:02.000

Differences with IECF list

Gauge	Value	Explicit Reference
DSD: DORIS_IONO PCF_RA2_WWV_2P	Filename: RA2_MW__1PNPDE20090418_235122_000060202078_00173_37301_0083.N1	Product: RA2_WWV_2PNPDE20090418_235122_000060202078_00173_37301_0085.N1
DSD: METEO_GRID_POINTS_ALTITUDE PCF_RA2_WWV_2P	Filename:	Product: RA2_WWV_2PNPDE20090418_235122_000060202078_00173_37301_0085.N1
DSD: MWR_CONFIGURATION_DATA PCF_RA2_WWV_2P	Filename: AUX_ECF_AXNECM20090418_194113_20090419_030000_20090419_150000	Product: RA2_WWV_2PNPDE20090418_235122_000060202078_00173_37301_0085.N1
DSD: OCEAN_ICE2_SYSTEM_FILE PCF_RA2_WWV_2P	Filename:	Product: RA2_WWV_2PNPDE20090418_235122_000060202078_00173_37301_0085.N1
DSD: OCEAN_TIDE_HARMONIC_COEF PCF_RA2_WWV_2P	Filename:	Product: RA2_WWV_2PNPDE20090418_235122_000060202078_00173_37301_0085.N1
DSD: OCEAN_TIDE_ORTHOWEIGHTS PCF_RA2_WWV_2P	Filename:	Product: RA2_WWV_2PNPDE20090418_235122_000060202078_00173_37301_0085.N1
DSD: RA2_CHARACTERISATION_DATA PCF_RA2_WWV_2P	Filename: AUX_ECF_AXNECM20090418_064113_20090418_210000_20090419_090000	Product: RA2_WWV_2PNPDE20090418_235122_000060202078_00173_37301_0085.N1
DSD: RA2_CONFIGURATION_DATA PCF_RA2_WWV_2P	Filename: AUX_ECF_AXNECM20090418_064112_20090418_150000_20090419_030000	Product: RA2_WWV_2PNPDE20090418_235122_000060202078_00173_37301_0085.N1
DSD: RA2_CONSTANT_DATA PCF_RA2_WWV_2P	Filename:	Product: RA2_WWV_2PNPDE20090418_235122_000060202078_00173_37301_0085.N1
DSD: RA2_IF_MASK_FLIGHT_DATA PCF_RA2_WWV_2P	Filename: RA2_FGD_2PNPDE20090418_235122_000060202078_00173_37301_0084.N1	Product: RA2_WWV_2PNPDE20090418_235122_000060202078_00173_37301_0085.N1
DSD: RA2_USO_DATA PCF_RA2_WWV_2P	Filename: DOR_NAV_0PNPDE20090418_234609_000057382078_00173_37301_7779.N1	Product: RA2_WWV_2PNPDE20090418_235122_000060202078_00173_37301_0085.N1
DSD: SOLAR_ACTIVITY_INDEX_PREDICT PCF_RA2_WWV_2P	Filename:	Product: RA2_WWV_2PNPDE20090418_235122_000060202078_00173_37301_0085.N1
DSD: DORIS_IONO PCF_RA2_WWV_2P	Filename: RA2_MW__1PNPDE20090419_013038_000047222078_00174_37302_0257.N1	Product: RA2_WWV_2PNPDE20090419_013038_000047222078_00174_37302_0259.N1
DSD: METEO_GRID_POINTS_ALTITUDE PCF_RA2_WWV_2P	Filename:	Product: RA2_WWV_2PNPDE20090419_013038_000047222078_00174_37302_0259.N1
DSD: MWR_CONFIGURATION_DATA PCF_RA2_WWV_2P	Filename: AUX_ECF_AXNECM20090418_194113_20090419_030000_20090419_150000	Product: RA2_WWV_2PNPDE20090419_013038_000047222078_00174_37302_0259.N1

DSD: OCEAN_ICE2_SYSTEM_FILE PCF_RA2_WWV_2P	Filename:	Product: RA2_WWV_2PNPDE20090419_013038_000047222078_00174.
DSD: OCEAN_TIDE_HARMONIC_COEF PCF_RA2_WWV_2P	Filename:	Product: RA2_WWV_2PNPDE20090419_013038_000047222078_00174_37302_0259.N1
DSD: OCEAN_TIDE_ORTHOWEIGHTS PCF_RA2_WWV_2P	Filename:	Product: RA2_WWV_2PNPDE20090419_013038_000047222078_00174_37302_0259.N1
DSD: RA2_CHARACTERISATION_DATA PCF_RA2_WWV_2P	Filename: AUX_ECF_AXNECM20090418_064113_20090418_210000_20090419_090000	Product: RA2_WWV_2PNPDE20090419_013038_000047222078_00174_37302_0259.N1
DSD: RA2_CONFIGURATION_DATA PCF_RA2_WWV_2P	Filename: AUX_ECF_AXNECM20090418_064112_20090418_150000_20090419_030000	Product: RA2_WWV_2PNPDE20090419_013038_000047222078_00174_37302_0259.N1
DSD: RA2_CONSTANT_DATA PCF_RA2_WWV_2P	Filename:	Product: RA2_WWV_2PNPDE20090419_013038_000047222078_00174_37302_0259.N1
DSD: RA2_IF_MASK_FLIGHT_DATA PCF_RA2_WWV_2P	Filename: RA2_FGD_2PNPDE20090419_013038_000047222078_00174_37302_0258.N1	Product: RA2_WWV_2PNPDE20090419_013038_000047222078_00174_37302_0259.N1
DSD: RA2_USO_DATA PCF_RA2_WWV_2P	Filename: DOR_NAV_0PNPDE20090419_012706_000044632078_00174_37302_7780.N1	Product: RA2_WWV_2PNPDE20090419_013038_000047222078_00174_37302_0259.N1
DSD: SOLAR_ACTIVITY_INDEX_PREDICT PCF_RA2_WWV_2P	Filename:	Product: RA2_WWV_2PNPDE20090419_013038_000047222078_00174_37302_0259.N1
DSD: DORIS_IONO PCF_RA2_WWV_2P	Filename: RA2_MW__1PNPDE20090419_024848_000057682078_00175_37303_0422.N1	Product: RA2_WWV_2PNPDE20090419_024848_000057682078_00175_37303_0424.N1
DSD: METEO_GRID_POINTS_ALTITUDE PCF_RA2_WWV_2P	Filename:	Product: RA2_WWV_2PNPDE20090419_024848_000057682078_00175_37303_0424.N1
DSD: MWR_CONFIGURATION_DATA PCF_RA2_WWV_2P	Filename: AUX_ECF_AXNECM20090418_194113_20090419_030000_20090419_150000	Product: RA2_WWV_2PNPDE20090419_024848_000057682078_00175_37303_0424.N1
DSD: OCEAN_ICE2_SYSTEM_FILE PCF_RA2_WWV_2P	Filename:	Product: RA2_WWV_2PNPDE20090419_024848_000057682078_00175_37303_0424.N1
DSD: OCEAN_TIDE_HARMONIC_COEF PCF_RA2_WWV_2P	Filename:	Product: RA2_WWV_2PNPDE20090419_024848_000057682078_00175_37303_0424.N1
DSD: OCEAN_TIDE_ORTHOWEIGHTS PCF_RA2_WWV_2P	Filename:	Product: RA2_WWV_2PNPDE20090419_024848_000057682078_00175_37303_0424.N1
DSD: RA2_CHARACTERISATION_DATA PCF_RA2_WWV_2P	Filename: AUX_ECF_AXNECM20090418_064113_20090418_210000_20090419_090000	Product: RA2_WWV_2PNPDE20090419_024848_000057682078_00175_37303_0424.N1
DSD: RA2_CONFIGURATION_DATA PCF_RA2_WWV_2P	Filename: AUX_ECF_AXNECM20090418_064112_20090418_150000_20090419_030000	Product: RA2_WWV_2PNPDE20090419_024848_000057682078_00175_37303_0424.N1
DSD: RA2_CONSTANT_DATA PCF_RA2_WWV_2P	Filename:	Product: RA2_WWV_2PNPDE20090419_024848_000057682078_00175_37303_0424.N1
DSD: RA2_IF_MASK_FLIGHT_DATA PCF_RA2_WWV_2P	Filename: RA2_FGD_2PNPDE20090419_024848_000057682078_00175_37303_0423.N1	Product: RA2_WWV_2PNPDE20090419_024848_000057682078_00175_37303_0424.N1

DSD: RA2_USO_DATA PCF_RA2_WWV_2P	Filename: DOR_NAV_0PNPDE20090419_024648_000054192078_00175_37303_7781.N1	Product: RA2_WWV_2PNPDE20090419_024848_000057682078_00175.
DSD: SOLAR_ACTIVITY_INDEX_PREDICT PCF_RA2_WWV_2P	Filename:	Product: RA2_WWV_2PNPDE20090419_024848_000057682078_00175_37303_0424.N1
DSD: DORIS_IONO PCF_RA2_WWV_2P	Filename: RA2_MW__1PNPDE20090419_042423_000061052078_00176_37304_0573.N1	Product: RA2_WWV_2PNPDE20090419_042423_000061052078_00176_37304_0575.N1
DSD: METEO_GRID_POINTS_ALTITUDE PCF_RA2_WWV_2P	Filename:	Product: RA2_WWV_2PNPDE20090419_042423_000061052078_00176_37304_0575.N1
DSD: OCEAN_ICE2_SYSTEM_FILE PCF_RA2_WWV_2P	Filename:	Product: RA2_WWV_2PNPDE20090419_042423_000061052078_00176_37304_0575.N1
DSD: OCEAN_TIDE_HARMONIC_COEF PCF_RA2_WWV_2P	Filename:	Product: RA2_WWV_2PNPDE20090419_042423_000061052078_00176_37304_0575.N1
DSD: OCEAN_TIDE_ORTHOWEIGHTS PCF_RA2_WWV_2P	Filename:	Product: RA2_WWV_2PNPDE20090419_042423_000061052078_00176_37304_0575.N1
DSD: RA2_CHARACTERISATION_DATA PCF_RA2_WWV_2P	Filename: AUX_ECF_AXNECM20090418_194113_20090419_030000_20090419_150000	Product: RA2_WWV_2PNPDE20090419_042423_000061052078_00176_37304_0575.N1
DSD: RA2_CONFIGURATION_DATA PCF_RA2_WWV_2P	Filename: AUX_ECF_AXNECM20090418_064113_20090418_210000_20090419_090000	Product: RA2_WWV_2PNPDE20090419_042423_000061052078_00176_37304_0575.N1
DSD: RA2_CONSTANT_DATA PCF_RA2_WWV_2P	Filename:	Product: RA2_WWV_2PNPDE20090419_042423_000061052078_00176_37304_0575.N1
DSD: RA2_IF_MASK_FLIGHT_DATA PCF_RA2_WWV_2P	Filename: RA2_FGD_2PNPDE20090419_042423_000061052078_00176_37304_0574.N1	Product: RA2_WWV_2PNPDE20090419_042423_000061052078_00176_37304_0575.N1
DSD: RA2_USO_DATA PCF_RA2_WWV_2P	Filename: DOR_NAV_0PNPDE20090419_042227_000057382078_00176_37304_7782.N1	Product: RA2_WWV_2PNPDE20090419_042423_000061052078_00176_37304_0575.N1
DSD: SOLAR_ACTIVITY_INDEX_PREDICT PCF_RA2_WWV_2P	Filename:	Product: RA2_WWV_2PNPDE20090419_042423_000061052078_00176_37304_0575.N1
DSD: DORIS_IONO PCF_RA2_WWV_2P	Filename: RA2_MW__1PNPDK20090419_060534_000041702078_00177_37305_8129.N1	Product: RA2_WWV_2PNPDK20090419_060534_000041702078_00177_37305_8131.N1
DSD: METEO_GRID_POINTS_ALTITUDE PCF_RA2_WWV_2P	Filename:	Product: RA2_WWV_2PNPDK20090419_060534_000041702078_00177_37305_8131.N1
DSD: MWR_CONFIGURATION_DATA PCF_RA2_WWV_2P	Filename: AUX_ECF_AXNECM20090419_064111_20090419_090000_20090419_210000	Product: RA2_WWV_2PNPDK20090419_060534_000041702078_00177_37305_8131.N1
DSD: OCEAN_ICE2_SYSTEM_FILE PCF_RA2_WWV_2P	Filename:	Product: RA2_WWV_2PNPDK20090419_060534_000041702078_00177_37305_8131.N1
DSD: OCEAN_TIDE_HARMONIC_COEF PCF_RA2_WWV_2P	Filename:	Product: RA2_WWV_2PNPDK20090419_060534_000041702078_00177_37305_8131.N1
DSD: OCEAN_TIDE_ORTHOWEIGHTS PCF_RA2_WWV_2P	Filename:	Product: RA2_WWV_2PNPDK20090419_060534_000041702078_00177_37305_8131.N1

DSD: RA2_CHARACTERISATION_DATA PCF_RA2_WWV_2P	Filename: AUX_ECF_AXNECM20090418_194113_20090419_030000_20090419_150000	Product: RA2_WWV_2PNPDK20090419_060534_000041702078_00177.
DSD: RA2_CONFIGURATION_DATA PCF_RA2_WWV_2P	Filename: AUX_ECF_AXNECM20090418_064113_20090418_210000_20090419_090000	Product: RA2_WWV_2PNPDK20090419_060534_000041702078_00177_37305_8131.N1
DSD: RA2_CONSTANT_DATA PCF_RA2_WWV_2P	Filename:	Product: RA2_WWV_2PNPDK20090419_060534_000041702078_00177_37305_8131.N1
DSD: RA2_IF_MASK_FLIGHT_DATA PCF_RA2_WWV_2P	Filename: RA2_FGD_2PNPDK20090419_060534_000041702078_00177_37305_8130.N1	Product: RA2_WWV_2PNPDK20090419_060534_000041702078_00177_37305_8131.N1
DSD: RA2_USO_DATA PCF_RA2_WWV_2P	Filename: DOR_NAV_0PNPDK20090419_060324_000038252078_00177_37305_9810.N1	Product: RA2_WWV_2PNPDK20090419_060534_000041702078_00177_37305_8131.N1
DSD: SOLAR_ACTIVITY_INDEX_PREDICT PCF_RA2_WWV_2P	Filename:	Product: RA2_WWV_2PNPDK20090419_060534_000041702078_00177_37305_8131.N1
DSD: DORIS_IONO PCF_RA2_WWV_2P	Filename: RA2_MW__1PNPDK20090419_071416_000060452078_00178_37306_8266.N1	Product: RA2_WWV_2PNPDK20090419_071416_000060452078_00178_37306_8268.N1
DSD: METEO_GRID_POINTS_ALTITUDE PCF_RA2_WWV_2P	Filename:	Product: RA2_WWV_2PNPDK20090419_071416_000060452078_00178_37306_8268.N1
DSD: MWR_CONFIGURATION_DATA PCF_RA2_WWV_2P	Filename: AUX_ECF_AXNECM20090419_064111_20090419_090000_20090419_210000	Product: RA2_WWV_2PNPDK20090419_071416_000060452078_00178_37306_8268.N1
DSD: OCEAN_ICE2_SYSTEM_FILE PCF_RA2_WWV_2P	Filename:	Product: RA2_WWV_2PNPDK20090419_071416_000060452078_00178_37306_8268.N1
DSD: OCEAN_TIDE_HARMONIC_COEF PCF_RA2_WWV_2P	Filename:	Product: RA2_WWV_2PNPDK20090419_071416_000060452078_00178_37306_8268.N1
DSD: OCEAN_TIDE_ORTHOWEIGHTS PCF_RA2_WWV_2P	Filename:	Product: RA2_WWV_2PNPDK20090419_071416_000060452078_00178_37306_8268.N1
DSD: RA2_CHARACTERISATION_DATA PCF_RA2_WWV_2P	Filename: AUX_ECF_AXNECM20090418_194113_20090419_030000_20090419_150000	Product: RA2_WWV_2PNPDK20090419_071416_000060452078_00178_37306_8268.N1
DSD: RA2_CONFIGURATION_DATA PCF_RA2_WWV_2P	Filename: AUX_ECF_AXNECM20090418_064113_20090418_210000_20090419_090000	Product: RA2_WWV_2PNPDK20090419_071416_000060452078_00178_37306_8268.N1
DSD: RA2_CONSTANT_DATA PCF_RA2_WWV_2P	Filename:	Product: RA2_WWV_2PNPDK20090419_071416_000060452078_00178_37306_8268.N1
DSD: RA2_IF_MASK_FLIGHT_DATA PCF_RA2_WWV_2P	Filename: RA2_FGD_2PNPDK20090419_071416_000060452078_00178_37306_8267.N1	Product: RA2_WWV_2PNPDK20090419_071416_000060452078_00178_37306_8268.N1
DSD: RA2_USO_DATA PCF_RA2_WWV_2P	Filename: DOR_NAV_0PNPDK20090419_071228_000057382078_00178_37306_9811.N1	Product: RA2_WWV_2PNPDK20090419_071416_000060452078_00178_37306_8268.N1
DSD: SOLAR_ACTIVITY_INDEX_PREDICT PCF_RA2_WWV_2P	Filename:	Product: RA2_WWV_2PNPDK20090419_071416_000060452078_00178_37306_8268.N1
DSD: DORIS_IONO PCF_RA2_WWV_2P	Filename: RA2_MW__1PNPDK20090419_085412_000060452078_00179_37307_8413.N1	Product: RA2_WWV_2PNPDK20090419_085412_000060452078_00179_37307_8415.N1

DSD: METEO_GRID_POINTS_ALTITUDE PCF_RA2_WWV_2P	Filename:	Product: RA2_WWV_2PNPDK20090419_085412_000060452078_00179_
DSD: MWR_CONFIGURATION_DATA PCF_RA2_WWV_2P	Filename: AUX_ECF_AXNECM20090419_064111_20090419_090000_20090419_210000	Product: RA2_WWV_2PNPDK20090419_085412_000060452078_00179_37307_8415.N1
DSD: OCEAN_ICE2_SYSTEM_FILE PCF_RA2_WWV_2P	Filename:	Product: RA2_WWV_2PNPDK20090419_085412_000060452078_00179_37307_8415.N1
DSD: OCEAN_TIDE_HARMONIC_COEF PCF_RA2_WWV_2P	Filename:	Product: RA2_WWV_2PNPDK20090419_085412_000060452078_00179_37307_8415.N1
DSD: OCEAN_TIDE_ORTHOHEIGHTS PCF_RA2_WWV_2P	Filename:	Product: RA2_WWV_2PNPDK20090419_085412_000060452078_00179_37307_8415.N1
DSD: RA2_CHARACTERISATION_DATA PCF_RA2_WWV_2P	Filename: AUX_ECF_AXNECM20090418_194113_20090419_030000_20090419_150000	Product: RA2_WWV_2PNPDK20090419_085412_000060452078_00179_37307_8415.N1
DSD: RA2_CONFIGURATION_DATA PCF_RA2_WWV_2P	Filename: AUX_ECF_AXNECM20090418_064113_20090418_210000_20090419_090000	Product: RA2_WWV_2PNPDK20090419_085412_000060452078_00179_37307_8415.N1
DSD: RA2_CONSTANT_DATA PCF_RA2_WWV_2P	Filename:	Product: RA2_WWV_2PNPDK20090419_085412_000060452078_00179_37307_8415.N1
DSD: RA2_IF_MASK_FLIGHT_DATA PCF_RA2_WWV_2P	Filename: RA2_FGD_2PNPDK20090419_085412_000060452078_00179_37307_8414.N1	Product: RA2_WWV_2PNPDK20090419_085412_000060452078_00179_37307_8415.N1
DSD: RA2_USO_DATA PCF_RA2_WWV_2P	Filename: DOR_NAV_0PNPDK20090419_085325_000057382078_00179_37307_9812.N1	Product: RA2_WWV_2PNPDK20090419_085412_000060452078_00179_37307_8415.N1
DSD: SOLAR_ACTIVITY_INDEX_PREDICT PCF_RA2_WWV_2P	Filename:	Product: RA2_WWV_2PNPDK20090419_085412_000060452078_00179_37307_8415.N1
DSD: DORIS_IONO PCF_RA2_WWV_2P	Filename: RA2_MW__1PNPDK20090419_103413_000060072078_00180_37308_8552.N1	Product: RA2_WWV_2PNPDK20090419_103413_000060072078_00180_37308_8554.N1
DSD: METEO_GRID_POINTS_ALTITUDE PCF_RA2_WWV_2P	Filename:	Product: RA2_WWV_2PNPDK20090419_103413_000060072078_00180_37308_8554.N1
DSD: MWR_CONFIGURATION_DATA PCF_RA2_WWV_2P	Filename: AUX_ECF_AXNECM20090419_064112_20090419_150000_20090420_030000	Product: RA2_WWV_2PNPDK20090419_103413_000060072078_00180_37308_8554.N1
DSD: OCEAN_ICE2_SYSTEM_FILE PCF_RA2_WWV_2P	Filename:	Product: RA2_WWV_2PNPDK20090419_103413_000060072078_00180_37308_8554.N1
DSD: OCEAN_TIDE_HARMONIC_COEF PCF_RA2_WWV_2P	Filename:	Product: RA2_WWV_2PNPDK20090419_103413_000060072078_00180_37308_8554.N1
DSD: OCEAN_TIDE_ORTHOHEIGHTS PCF_RA2_WWV_2P	Filename:	Product: RA2_WWV_2PNPDK20090419_103413_000060072078_00180_37308_8554.N1
DSD: RA2_CHARACTERISATION_DATA PCF_RA2_WWV_2P	Filename: AUX_ECF_AXNECM20090419_064111_20090419_090000_20090419_210000	Product: RA2_WWV_2PNPDK20090419_103413_000060072078_00180_37308_8554.N1
DSD: RA2_CONFIGURATION_DATA PCF_RA2_WWV_2P	Filename: AUX_ECF_AXNECM20090418_194113_20090419_030000_20090419_150000	Product: RA2_WWV_2PNPDK20090419_103413_000060072078_00180_37308_8554.N1

DSD: RA2_CONSTANT_DATA PCF_RA2_WWV_2P	Filename:	Product: RA2_WWV_2PNPDK20090419_103413_000060072078_00180.
DSD: RA2_IF_MASK_FLIGHT_DATA PCF_RA2_WWV_2P	Filename: RA2_FGD_2PNPDK20090419_103413_000060072078_00180_37308_8553.N1	Product: RA2_WWV_2PNPDK20090419_103413_000060072078_00180_37308_8554.N1
DSD: RA2_USO_DATA PCF_RA2_WWV_2P	Filename: DOR_NAV_0PNPDK20090419_102903_000057382078_00180_37308_9813.N1	Product: RA2_WWV_2PNPDK20090419_103413_000060072078_00180_37308_8554.N1
DSD: SOLAR_ACTIVITY_INDEX_PREDICT PCF_RA2_WWV_2P	Filename:	Product: RA2_WWV_2PNPDK20090419_103413_000060072078_00180_37308_8554.N1
DSD: DORIS_IONO PCF_RA2_WWV_2P	Filename: RA2_MW__1PNPDK20090419_121336_00000822078_00181_37309_8721.N1	Product: RA2_WWV_2PNPDK20090419_121336_00000822078_00181_37309_8723.N1
DSD: METEO_GRID_POINTS_ALTITUDE PCF_RA2_WWV_2P	Filename:	Product: RA2_WWV_2PNPDK20090419_121336_00000822078_00181_37309_8723.N1
DSD: MWR_CONFIGURATION_DATA PCF_RA2_WWV_2P	Filename: AUX_ECF_AXNECM20090419_064112_20090419_150000_20090420_030000	Product: RA2_WWV_2PNPDK20090419_121336_00000822078_00181_37309_8723.N1
DSD: OCEAN_ICE2_SYSTEM_FILE PCF_RA2_WWV_2P	Filename:	Product: RA2_WWV_2PNPDK20090419_121336_00000822078_00181_37309_8723.N1
DSD: OCEAN_TIDE_HARMONIC_COEF PCF_RA2_WWV_2P	Filename:	Product: RA2_WWV_2PNPDK20090419_121336_00000822078_00181_37309_8723.N1
DSD: OCEAN_TIDE_ORTHOWEIGHTS PCF_RA2_WWV_2P	Filename:	Product: RA2_WWV_2PNPDK20090419_121336_00000822078_00181_37309_8723.N1
DSD: RA2_CHARACTERISATION_DATA PCF_RA2_WWV_2P	Filename: AUX_ECF_AXNECM20090419_064111_20090419_090000_20090419_210000	Product: RA2_WWV_2PNPDK20090419_121336_00000822078_00181_37309_8723.N1
DSD: RA2_CONFIGURATION_DATA PCF_RA2_WWV_2P	Filename: AUX_ECF_AXNECM20090418_194113_20090419_030000_20090419_150000	Product: RA2_WWV_2PNPDK20090419_121336_00000822078_00181_37309_8723.N1
DSD: RA2_CONSTANT_DATA PCF_RA2_WWV_2P	Filename:	Product: RA2_WWV_2PNPDK20090419_121336_00000822078_00181_37309_8723.N1
DSD: RA2_IF_MASK_FLIGHT_DATA PCF_RA2_WWV_2P	Filename: RA2_FGD_2PNPDK20090419_121336_00000822078_00181_37309_8722.N1	Product: RA2_WWV_2PNPDK20090419_121336_00000822078_00181_37309_8723.N1
DSD: RA2_USO_DATA PCF_RA2_WWV_2P	Filename: DOR_NAV_0PNPDK20090419_121000_000057382078_00181_37309_9814.N1	Product: RA2_WWV_2PNPDK20090419_121336_00000822078_00181_37309_8723.N1
DSD: SOLAR_ACTIVITY_INDEX_PREDICT PCF_RA2_WWV_2P	Filename:	Product: RA2_WWV_2PNPDK20090419_121336_00000822078_00181_37309_8723.N1
DSD: DORIS_IONO PCF_RA2_WWV_2P	Filename: RA2_MW__1PNPDK20090419_121510_000004012078_00181_37309_8724.N1	Product: RA2_WWV_2PNPDK20090419_121510_000004012078_00181_37309_8726.N1
DSD: METEO_GRID_POINTS_ALTITUDE PCF_RA2_WWV_2P	Filename:	Product: RA2_WWV_2PNPDK20090419_121510_000004012078_00181_37309_8726.N1
DSD: MWR_CONFIGURATION_DATA PCF_RA2_WWV_2P	Filename: AUX_ECF_AXNECM20090419_064112_20090419_150000_20090420_030000	Product: RA2_WWV_2PNPDK20090419_121510_000004012078_00181_37309_8726.N1

DSD: OCEAN_ICE2_SYSTEM_FILE PCF_RA2_WWV_2P	Filename:	Product: RA2_WWV_2PNPDK20090419_121510_00004012078_00181_
DSD: OCEAN_TIDE_HARMONIC_COEF PCF_RA2_WWV_2P	Filename:	Product: RA2_WWV_2PNPDK20090419_121510_00004012078_00181_37309_8726.N1
DSD: OCEAN_TIDE_ORTHOWEIGHTS PCF_RA2_WWV_2P	Filename:	Product: RA2_WWV_2PNPDK20090419_121510_00004012078_00181_37309_8726.N1
DSD: RA2_CHARACTERISATION_DATA PCF_RA2_WWV_2P	Filename: AUX_ECF_AXNECM20090419_064111_20090419_090000_20090419_210000	Product: RA2_WWV_2PNPDK20090419_121510_00004012078_00181_37309_8726.N1
DSD: RA2_CONFIGURATION_DATA PCF_RA2_WWV_2P	Filename: AUX_ECF_AXNECM20090418_194113_20090419_030000_20090419_150000	Product: RA2_WWV_2PNPDK20090419_121510_00004012078_00181_37309_8726.N1
DSD: RA2_CONSTANT_DATA PCF_RA2_WWV_2P	Filename:	Product: RA2_WWV_2PNPDK20090419_121510_00004012078_00181_37309_8726.N1
DSD: RA2_IF_MASK_FLIGHT_DATA PCF_RA2_WWV_2P	Filename: RA2_FGD_2PNPDK20090419_121510_00004012078_00181_37309_8725.N1	Product: RA2_WWV_2PNPDK20090419_121510_00004012078_00181_37309_8726.N1
DSD: RA2_USO_DATA PCF_RA2_WWV_2P	Filename: DOR_NAV_0PNPDK20090419_121000_000057382078_00181_37309_9814.N1	Product: RA2_WWV_2PNPDK20090419_121510_00004012078_00181_37309_8726.N1
DSD: SOLAR_ACTIVITY_INDEX_PREDICT PCF_RA2_WWV_2P	Filename:	Product: RA2_WWV_2PNPDK20090419_121510_00004012078_00181_37309_8726.N1
DSD: DORIS_IONO PCF_RA2_WWV_2P	Filename: RA2_MW__1PNPDK20090419_122155_000055062078_00181_37309_8735.N1	Product: RA2_WWV_2PNPDK20090419_122155_000055062078_00181_37309_8737.N1
DSD: METEO_GRID_POINTS_ALTITUDE PCF_RA2_WWV_2P	Filename:	Product: RA2_WWV_2PNPDK20090419_122155_000055062078_00181_37309_8737.N1
DSD: MWR_CONFIGURATION_DATA PCF_RA2_WWV_2P	Filename: AUX_ECF_AXNECM20090419_064112_20090419_150000_20090420_030000	Product: RA2_WWV_2PNPDK20090419_122155_000055062078_00181_37309_8737.N1
DSD: OCEAN_ICE2_SYSTEM_FILE PCF_RA2_WWV_2P	Filename:	Product: RA2_WWV_2PNPDK20090419_122155_000055062078_00181_37309_8737.N1
DSD: OCEAN_TIDE_HARMONIC_COEF PCF_RA2_WWV_2P	Filename:	Product: RA2_WWV_2PNPDK20090419_122155_000055062078_00181_37309_8737.N1
DSD: OCEAN_TIDE_ORTHOWEIGHTS PCF_RA2_WWV_2P	Filename:	Product: RA2_WWV_2PNPDK20090419_122155_000055062078_00181_37309_8737.N1
DSD: RA2_CHARACTERISATION_DATA PCF_RA2_WWV_2P	Filename: AUX_ECF_AXNECM20090419_064111_20090419_090000_20090419_210000	Product: RA2_WWV_2PNPDK20090419_122155_000055062078_00181_37309_8737.N1
DSD: RA2_CONFIGURATION_DATA PCF_RA2_WWV_2P	Filename: AUX_ECF_AXNECM20090418_194113_20090419_030000_20090419_150000	Product: RA2_WWV_2PNPDK20090419_122155_000055062078_00181_37309_8737.N1
DSD: RA2_CONSTANT_DATA PCF_RA2_WWV_2P	Filename:	Product: RA2_WWV_2PNPDK20090419_122155_000055062078_00181_37309_8737.N1
DSD: RA2_IF_MASK_FLIGHT_DATA PCF_RA2_WWV_2P	Filename: RA2_FGD_2PNPDK20090419_122155_000055062078_00181_37309_8736.N1	Product: RA2_WWV_2PNPDK20090419_122155_000055062078_00181_37309_8737.N1

DSD: RA2_USO_DATA PCF_RA2_WWV_2P	Filename: DOR_NAV_0PNPDK20090419_121000_000057382078_00181_37309_9814.N1	Product: RA2_WWV_2PNPDK20090419_122155_000055062078_00181.
DSD: SOLAR_ACTIVITY_INDEX_PREDICT PCF_RA2_WWV_2P	Filename:	Product: RA2_WWV_2PNPDK20090419_122155_000055062078_00181_37309_8737.N1
DSD: DORIS_IONO PCF_RA2_WWV_2P	Filename: RA2_MW__1PNPDK20090419_135258_000050042078_00182_37310_8910.N1	Product: RA2_WWV_2PNPDK20090419_135258_000050042078_00182_37310_8912.N1
DSD: METEO_GRID_POINTS_ALTITUDE PCF_RA2_WWV_2P	Filename:	Product: RA2_WWV_2PNPDK20090419_135258_000050042078_00182_37310_8912.N1
DSD: MWR_CONFIGURATION_DATA PCF_RA2_WWV_2P	Filename: AUX_ECF_AXNECM20090419_064112_20090419_150000_20090420_030000	Product: RA2_WWV_2PNPDK20090419_135258_000050042078_00182_37310_8912.N1
DSD: OCEAN_ICE2_SYSTEM_FILE PCF_RA2_WWV_2P	Filename:	Product: RA2_WWV_2PNPDK20090419_135258_000050042078_00182_37310_8912.N1
DSD: OCEAN_TIDE_HARMONIC_COEF PCF_RA2_WWV_2P	Filename:	Product: RA2_WWV_2PNPDK20090419_135258_000050042078_00182_37310_8912.N1
DSD: OCEAN_TIDE_ORTHOWEIGHTS PCF_RA2_WWV_2P	Filename:	Product: RA2_WWV_2PNPDK20090419_135258_000050042078_00182_37310_8912.N1
DSD: RA2_CHARACTERISATION_DATA PCF_RA2_WWV_2P	Filename: AUX_ECF_AXNECM20090419_064111_20090419_090000_20090419_210000	Product: RA2_WWV_2PNPDK20090419_135258_000050042078_00182_37310_8912.N1
DSD: RA2_CONFIGURATION_DATA PCF_RA2_WWV_2P	Filename: AUX_ECF_AXNECM20090418_194113_20090419_030000_20090419_150000	Product: RA2_WWV_2PNPDK20090419_135258_000050042078_00182_37310_8912.N1
DSD: RA2_CONSTANT_DATA PCF_RA2_WWV_2P	Filename:	Product: RA2_WWV_2PNPDK20090419_135258_000050042078_00182_37310_8912.N1
DSD: RA2_IF_MASK_FLIGHT_DATA PCF_RA2_WWV_2P	Filename: RA2_FGD_2PNPDK20090419_135258_000050042078_00182_37310_8911.N1	Product: RA2_WWV_2PNPDK20090419_135258_000050042078_00182_37310_8912.N1
DSD: RA2_USO_DATA PCF_RA2_WWV_2P	Filename: DOR_NAV_0PNPDK20090419_135057_000054192078_00182_37310_9815.N1	Product: RA2_WWV_2PNPDK20090419_135258_000050042078_00182_37310_8912.N1
DSD: SOLAR_ACTIVITY_INDEX_PREDICT PCF_RA2_WWV_2P	Filename:	Product: RA2_WWV_2PNPDK20090419_135258_000050042078_00182_37310_8912.N1
DSD: DORIS_IONO PCF_RA2_WWV_2P	Filename: RA2_MW__1PNPDK20090419_152017_000006782078_00183_37311_8913.N1	Product: RA2_WWV_2PNPDK20090419_152017_000006782078_00183_37311_8915.N1
DSD: METEO_GRID_POINTS_ALTITUDE PCF_RA2_WWV_2P	Filename:	Product: RA2_WWV_2PNPDK20090419_152017_000006782078_00183_37311_8915.N1
DSD: MWR_CONFIGURATION_DATA PCF_RA2_WWV_2P	Filename: AUX_ECF_AXNECM20090419_064113_20090419_210000_20090420_090000	Product: RA2_WWV_2PNPDK20090419_152017_000006782078_00183_37311_8915.N1
DSD: OCEAN_ICE2_SYSTEM_FILE PCF_RA2_WWV_2P	Filename:	Product: RA2_WWV_2PNPDK20090419_152017_000006782078_00183_37311_8915.N1
DSD: OCEAN_TIDE_HARMONIC_COEF PCF_RA2_WWV_2P	Filename:	Product: RA2_WWV_2PNPDK20090419_152017_000006782078_00183_37311_8915.N1

DSD: OCEAN_TIDE_ORTHOWEIGHTS PCF_RA2_WWV_2P	Filename:	Product: RA2_WWV_2PNPDK20090419_152017_000006782078_00183.
DSD: RA2_CHARACTERISATION_DATA PCF_RA2_WWV_2P	Filename: AUX_ECF_AXNECM20090419_064112_20090419_150000_20090420_030000	Product: RA2_WWV_2PNPDK20090419_152017_000006782078_00183_37311_8915.N1
DSD: RA2_CONFIGURATION_DATA PCF_RA2_WWV_2P	Filename: AUX_ECF_AXNECM20090419_064111_20090419_090000_20090419_210000	Product: RA2_WWV_2PNPDK20090419_152017_000006782078_00183_37311_8915.N1
DSD: RA2_CONSTANT_DATA PCF_RA2_WWV_2P	Filename:	Product: RA2_WWV_2PNPDK20090419_152017_000006782078_00183_37311_8915.N1
DSD: RA2_IF_MASK_FLIGHT_DATA PCF_RA2_WWV_2P	Filename: RA2_FGD_2PNPDK20090419_152017_000006782078_00183_37311_8914.N1	Product: RA2_WWV_2PNPDK20090419_152017_000006782078_00183_37311_8915.N1
DSD: RA2_USO_DATA PCF_RA2_WWV_2P	Filename: DOR_NAV_0PNPDK20090419_135057_000054192078_00182_37310_9815.N1	Product: RA2_WWV_2PNPDK20090419_152017_000006782078_00183_37311_8915.N1
DSD: SOLAR_ACTIVITY_INDEX_PREDICT PCF_RA2_WWV_2P	Filename:	Product: RA2_WWV_2PNPDK20090419_152017_000006782078_00183_37311_8915.N1
DSD: DORIS_IONO PCF_RA2_WWV_2P	Filename: RA2_MW__1PNPDK20090419_153012_000058612078_00183_37311_9044.N1	Product: RA2_WWV_2PNPDK20090419_153012_000058612078_00183_37311_9046.N1
DSD: METEO_GRID_POINTS_ALTITUDE PCF_RA2_WWV_2P	Filename:	Product: RA2_WWV_2PNPDK20090419_153012_000058612078_00183_37311_9046.N1
DSD: MWR_CONFIGURATION_DATA PCF_RA2_WWV_2P	Filename: AUX_ECF_AXNECM20090419_064113_20090419_210000_20090420_090000	Product: RA2_WWV_2PNPDK20090419_153012_000058612078_00183_37311_9046.N1
DSD: OCEAN_ICE2_SYSTEM_FILE PCF_RA2_WWV_2P	Filename:	Product: RA2_WWV_2PNPDK20090419_153012_000058612078_00183_37311_9046.N1
DSD: OCEAN_TIDE_HARMONIC_COEF PCF_RA2_WWV_2P	Filename:	Product: RA2_WWV_2PNPDK20090419_153012_000058612078_00183_37311_9046.N1
DSD: OCEAN_TIDE_ORTHOWEIGHTS PCF_RA2_WWV_2P	Filename:	Product: RA2_WWV_2PNPDK20090419_153012_000058612078_00183_37311_9046.N1
DSD: RA2_CHARACTERISATION_DATA PCF_RA2_WWV_2P	Filename: AUX_ECF_AXNECM20090419_064112_20090419_150000_20090420_030000	Product: RA2_WWV_2PNPDK20090419_153012_000058612078_00183_37311_9046.N1
DSD: RA2_CONFIGURATION_DATA PCF_RA2_WWV_2P	Filename: AUX_ECF_AXNECM20090419_064111_20090419_090000_20090419_210000	Product: RA2_WWV_2PNPDK20090419_153012_000058612078_00183_37311_9046.N1
DSD: RA2_CONSTANT_DATA PCF_RA2_WWV_2P	Filename:	Product: RA2_WWV_2PNPDK20090419_153012_000058612078_00183_37311_9046.N1
DSD: RA2_IF_MASK_FLIGHT_DATA PCF_RA2_WWV_2P	Filename: RA2_FGD_2PNPDK20090419_153012_000058612078_00183_37311_9045.N1	Product: RA2_WWV_2PNPDK20090419_153012_000058612078_00183_37311_9046.N1
DSD: RA2_USO_DATA PCF_RA2_WWV_2P	Filename: DOR_NAV_0PNPDK20090419_152636_000054192078_00183_37311_9816.N1	Product: RA2_WWV_2PNPDK20090419_153012_000058612078_00183_37311_9046.N1
DSD: SOLAR_ACTIVITY_INDEX_PREDICT PCF_RA2_WWV_2P	Filename:	Product: RA2_WWV_2PNPDK20090419_153012_000058612078_00183_37311_9046.N1

DSD: DORIS_IONO PCF_RA2_WWV_2P	Filename: RA2_MW__1PNPDK20090419_170655_000059582078_00184_37312_9206.N1	Product: RA2_WWV_2PNPDK20090419_170655_000059582078_00184_
DSD: METEO_GRID_POINTS_ALTITUDE PCF_RA2_WWV_2P	Filename:	Product: RA2_WWV_2PNPDK20090419_170655_000059582078_00184_37312_9208.N1
DSD: MWR_CONFIGURATION_DATA PCF_RA2_WWV_2P	Filename: AUX_ECF_AXNECM20090419_064113_20090419_210000_20090420_090000	Product: RA2_WWV_2PNPDK20090419_170655_000059582078_00184_37312_9208.N1
DSD: OCEAN_ICE2_SYSTEM_FILE PCF_RA2_WWV_2P	Filename:	Product: RA2_WWV_2PNPDK20090419_170655_000059582078_00184_37312_9208.N1
DSD: OCEAN_TIDE_HARMONIC_COEF PCF_RA2_WWV_2P	Filename:	Product: RA2_WWV_2PNPDK20090419_170655_000059582078_00184_37312_9208.N1
DSD: OCEAN_TIDE_ORTHOWEIGHTS PCF_RA2_WWV_2P	Filename:	Product: RA2_WWV_2PNPDK20090419_170655_000059582078_00184_37312_9208.N1
DSD: RA2_CHARACTERISATION_DATA PCF_RA2_WWV_2P	Filename: AUX_ECF_AXNECM20090419_064112_20090419_150000_20090420_030000	Product: RA2_WWV_2PNPDK20090419_170655_000059582078_00184_37312_9208.N1
DSD: RA2_CONFIGURATION_DATA PCF_RA2_WWV_2P	Filename: AUX_ECF_AXNECM20090419_064111_20090419_090000_20090419_210000	Product: RA2_WWV_2PNPDK20090419_170655_000059582078_00184_37312_9208.N1
DSD: RA2_CONSTANT_DATA PCF_RA2_WWV_2P	Filename:	Product: RA2_WWV_2PNPDK20090419_170655_000059582078_00184_37312_9208.N1
DSD: RA2_IF_MASK_FLIGHT_DATA PCF_RA2_WWV_2P	Filename: RA2_FGD_2PNPDK20090419_170655_000059582078_00184_37312_9207.N1	Product: RA2_WWV_2PNPDK20090419_170655_000059582078_00184_37312_9208.N1
DSD: RA2_USO_DATA PCF_RA2_WWV_2P	Filename: DOR_NAV_0PNPDK20090419_170214_000057382078_00184_37312_9817.N1	Product: RA2_WWV_2PNPDK20090419_170655_000059582078_00184_37312_9208.N1
DSD: SOLAR_ACTIVITY_INDEX_PREDICT PCF_RA2_WWV_2P	Filename:	Product: RA2_WWV_2PNPDK20090419_170655_000059582078_00184_37312_9208.N1
DSD: DORIS_IONO PCF_RA2_WWV_2P	Filename: RA2_MW__1PNPDK20090419_184502_000061152078_00185_37313_9335.N1	Product: RA2_WWV_2PNPDK20090419_184502_000061152078_00185_37313_9337.N1
DSD: METEO_GRID_POINTS_ALTITUDE PCF_RA2_WWV_2P	Filename:	Product: RA2_WWV_2PNPDK20090419_184502_000061152078_00185_37313_9337.N1
DSD: MWR_CONFIGURATION_DATA PCF_RA2_WWV_2P	Filename: AUX_ECF_AXNECM20090419_064113_20090419_210000_20090420_090000	Product: RA2_WWV_2PNPDK20090419_184502_000061152078_00185_37313_9337.N1
DSD: OCEAN_ICE2_SYSTEM_FILE PCF_RA2_WWV_2P	Filename:	Product: RA2_WWV_2PNPDK20090419_184502_000061152078_00185_37313_9337.N1
DSD: OCEAN_TIDE_HARMONIC_COEF PCF_RA2_WWV_2P	Filename:	Product: RA2_WWV_2PNPDK20090419_184502_000061152078_00185_37313_9337.N1
DSD: OCEAN_TIDE_ORTHOWEIGHTS PCF_RA2_WWV_2P	Filename:	Product: RA2_WWV_2PNPDK20090419_184502_000061152078_00185_37313_9337.N1
DSD: RA2_CHARACTERISATION_DATA PCF_RA2_WWV_2P	Filename: AUX_ECF_AXNECM20090419_064112_20090419_150000_20090420_030000	Product: RA2_WWV_2PNPDK20090419_184502_000061152078_00185_37313_9337.N1

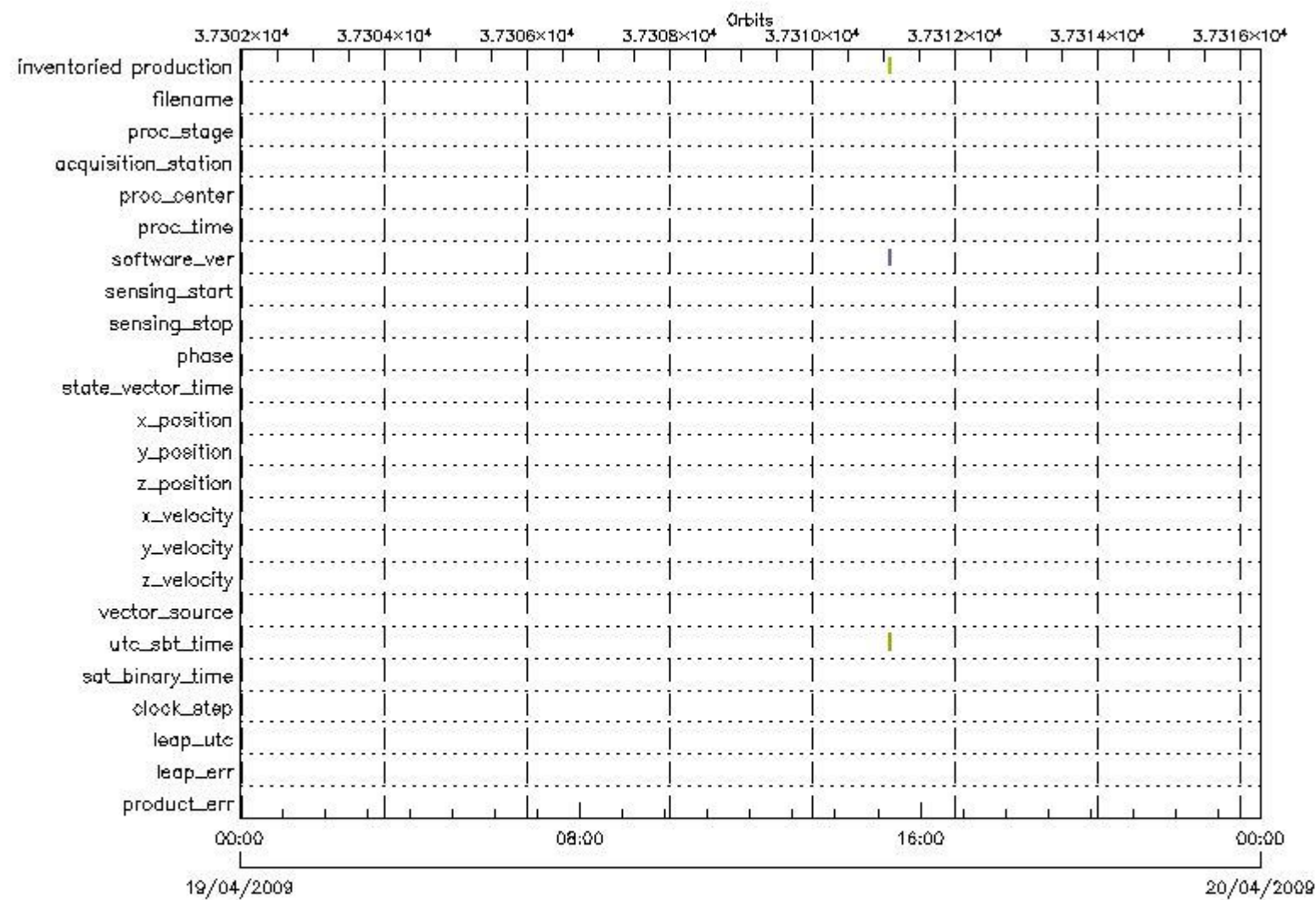
DSD: RA2_CONFIGURATION_DATA PCF_RA2_WWV_2P	Filename: AUX_ECF_AXNECM20090419_064111_20090419_090000_20090419_210000	Product: RA2_WWV_2PNPDK20090419_184502_000061152078_00185.
DSD: RA2_CONSTANT_DATA PCF_RA2_WWV_2P	Filename:	Product: RA2_WWV_2PNPDK20090419_184502_000061152078_00185_37313_9337.N1
DSD: RA2_IF_MASK_FLIGHT_DATA PCF_RA2_WWV_2P	Filename: RA2_FGD_2PNPDK20090419_184502_000061152078_00185_37313_9336.N1	Product: RA2_WWV_2PNPDK20090419_184502_000061152078_00185_37313_9337.N1
DSD: RA2_USO_DATA PCF_RA2_WWV_2P	Filename: DOR_NAV_0PNPDK20090419_184311_000057382078_00185_37313_9818.N1	Product: RA2_WWV_2PNPDK20090419_184502_000061152078_00185_37313_9337.N1
DSD: SOLAR_ACTIVITY_INDEX_PREDICT PCF_RA2_WWV_2P	Filename:	Product: RA2_WWV_2PNPDK20090419_184502_000061152078_00185_37313_9337.N1
DSD: DORIS_IONO PCF_RA2_WWV_2P	Filename: RA2_MW__1PNPDE20090419_202526_000043872078_00186_37314_0985.N1	Product: RA2_WWV_2PNPDE20090419_202526_000043872078_00186_37314_0987.N1
DSD: METEO_GRID_POINTS_ALTITUDE PCF_RA2_WWV_2P	Filename:	Product: RA2_WWV_2PNPDE20090419_202526_000043872078_00186_37314_0987.N1
DSD: MWR_CONFIGURATION_DATA PCF_RA2_WWV_2P	Filename: AUX_ECF_AXNECM20090419_064113_20090419_210000_20090420_090000	Product: RA2_WWV_2PNPDE20090419_202526_000043872078_00186_37314_0987.N1
DSD: OCEAN_ICE2_SYSTEM_FILE PCF_RA2_WWV_2P	Filename:	Product: RA2_WWV_2PNPDE20090419_202526_000043872078_00186_37314_0987.N1
DSD: OCEAN_TIDE_HARMONIC_COEF PCF_RA2_WWV_2P	Filename:	Product: RA2_WWV_2PNPDE20090419_202526_000043872078_00186_37314_0987.N1
DSD: OCEAN_TIDE_ORTHOWEIGHTS PCF_RA2_WWV_2P	Filename:	Product: RA2_WWV_2PNPDE20090419_202526_000043872078_00186_37314_0987.N1
DSD: RA2_CHARACTERISATION_DATA PCF_RA2_WWV_2P	Filename: AUX_ECF_AXNECM20090419_064112_20090419_150000_20090420_030000	Product: RA2_WWV_2PNPDE20090419_202526_000043872078_00186_37314_0987.N1
DSD: RA2_CONFIGURATION_DATA PCF_RA2_WWV_2P	Filename: AUX_ECF_AXNECM20090419_064111_20090419_090000_20090419_210000	Product: RA2_WWV_2PNPDE20090419_202526_000043872078_00186_37314_0987.N1
DSD: RA2_CONSTANT_DATA PCF_RA2_WWV_2P	Filename:	Product: RA2_WWV_2PNPDE20090419_202526_000043872078_00186_37314_0987.N1
DSD: RA2_IF_MASK_FLIGHT_DATA PCF_RA2_WWV_2P	Filename: RA2_FGD_2PNPDE20090419_202526_000043872078_00186_37314_0986.N1	Product: RA2_WWV_2PNPDE20090419_202526_000043872078_00186_37314_0987.N1
DSD: RA2_USO_DATA PCF_RA2_WWV_2P	Filename: DOR_NAV_0PNPDE20090419_202408_000038262078_00186_37314_7783.N1	Product: RA2_WWV_2PNPDE20090419_202526_000043872078_00186_37314_0987.N1
DSD: SOLAR_ACTIVITY_INDEX_PREDICT PCF_RA2_WWV_2P	Filename:	Product: RA2_WWV_2PNPDE20090419_202526_000043872078_00186_37314_0987.N1
DSD: DORIS_IONO PCF_RA2_WWV_2P	Filename: RA2_MW__1PNPDE20090419_213731_000061452078_00186_37314_1143.N1	Product: RA2_WWV_2PNPDE20090419_213731_000061452078_00186_37314_1145.N1
DSD: METEO_GRID_POINTS_ALTITUDE PCF_RA2_WWV_2P	Filename:	Product: RA2_WWV_2PNPDE20090419_213731_000061452078_00186_37314_1145.N1

DSD: MWR_CONFIGURATION_DATA PCF_RA2_WWV_2P	Filename: AUX_ECF_AXNECM20090419_184111_20090420_030000_20090420_150000	Product: RA2_WWV_2PNPDE20090419_213731_000061452078_00186.
DSD: OCEAN_ICE2_SYSTEM_FILE PCF_RA2_WWV_2P	Filename:	Product: RA2_WWV_2PNPDE20090419_213731_000061452078_00186_37314_1145.N1
DSD: OCEAN_TIDE_HARMONIC_COEF PCF_RA2_WWV_2P	Filename:	Product: RA2_WWV_2PNPDE20090419_213731_000061452078_00186_37314_1145.N1
DSD: OCEAN_TIDE_ORTHOWEIGHTS PCF_RA2_WWV_2P	Filename:	Product: RA2_WWV_2PNPDE20090419_213731_000061452078_00186_37314_1145.N1
DSD: RA2_CHARACTERISATION_DATA PCF_RA2_WWV_2P	Filename: AUX_ECF_AXNECM20090419_064113_20090419_210000_20090420_090000	Product: RA2_WWV_2PNPDE20090419_213731_000061452078_00186_37314_1145.N1
DSD: RA2_CONFIGURATION_DATA PCF_RA2_WWV_2P	Filename: AUX_ECF_AXNECM20090419_064112_20090419_150000_20090420_030000	Product: RA2_WWV_2PNPDE20090419_213731_000061452078_00186_37314_1145.N1
DSD: RA2_CONSTANT_DATA PCF_RA2_WWV_2P	Filename:	Product: RA2_WWV_2PNPDE20090419_213731_000061452078_00186_37314_1145.N1
DSD: RA2_IF_MASK_FLIGHT_DATA PCF_RA2_WWV_2P	Filename: RA2_FGD_2PNPDE20090419_213731_000061452078_00186_37314_1144.N1	Product: RA2_WWV_2PNPDE20090419_213731_000061452078_00186_37314_1145.N1
DSD: RA2_USO_DATA PCF_RA2_WWV_2P	Filename: DOR_NAV_0PNPDE20090419_213312_000057382078_00186_37314_7784.N1	Product: RA2_WWV_2PNPDE20090419_213731_000061452078_00186_37314_1145.N1
DSD: SOLAR_ACTIVITY_INDEX_PREDICT PCF_RA2_WWV_2P	Filename:	Product: RA2_WWV_2PNPDE20090419_213731_000061452078_00186_37314_1145.N1
DSD: DORIS_IONO PCF_RA2_WWV_2P	Filename: RA2_MW__1PNPDE20090419_231856_000061732078_00187_37315_1312.N1	Product: RA2_WWV_2PNPDE20090419_231856_000061732078_00187_37315_1314.N1
DSD: METEO_GRID_POINTS_ALTITUDE PCF_RA2_WWV_2P	Filename:	Product: RA2_WWV_2PNPDE20090419_231856_000061732078_00187_37315_1314.N1
DSD: MWR_CONFIGURATION_DATA PCF_RA2_WWV_2P	Filename: AUX_ECF_AXNECM20090419_184111_20090420_030000_20090420_150000	Product: RA2_WWV_2PNPDE20090419_231856_000061732078_00187_37315_1314.N1
DSD: OCEAN_ICE2_SYSTEM_FILE PCF_RA2_WWV_2P	Filename:	Product: RA2_WWV_2PNPDE20090419_231856_000061732078_00187_37315_1314.N1
DSD: OCEAN_TIDE_HARMONIC_COEF PCF_RA2_WWV_2P	Filename:	Product: RA2_WWV_2PNPDE20090419_231856_000061732078_00187_37315_1314.N1
DSD: OCEAN_TIDE_ORTHOWEIGHTS PCF_RA2_WWV_2P	Filename:	Product: RA2_WWV_2PNPDE20090419_231856_000061732078_00187_37315_1314.N1
DSD: RA2_CHARACTERISATION_DATA PCF_RA2_WWV_2P	Filename: AUX_ECF_AXNECM20090419_064113_20090419_210000_20090420_090000	Product: RA2_WWV_2PNPDE20090419_231856_000061732078_00187_37315_1314.N1
DSD: RA2_CONFIGURATION_DATA PCF_RA2_WWV_2P	Filename: AUX_ECF_AXNECM20090419_064112_20090419_150000_20090420_030000	Product: RA2_WWV_2PNPDE20090419_231856_000061732078_00187_37315_1314.N1
DSD: RA2_CONSTANT_DATA PCF_RA2_WWV_2P	Filename:	Product: RA2_WWV_2PNPDE20090419_231856_000061732078_00187_37315_1314.N1

DSD: RA2_IF_MASK_FLIGHT_DATA PCF_RA2_WWV_2P	Filename: RA2_FGD_2PNPDE20090419_231856_000061732078_00187_37315_1313.N1	Product: RA2_WWV_2PNPDE20090419_231856_000061732078_00187_37315_1313.N1
DSD: RA2_USO_DATA PCF_RA2_WWV_2P	Filename: DOR_NAV_0PNPDE20090419_231409_000060572078_00187_37315_7785.N1	Product: RA2_WWV_2PNPDE20090419_231856_000061732078_00187_37315_1314.N1
DSD: SOLAR_ACTIVITY_INDEX_PREDICT PCF_RA2_WWV_2P	Filename:	Product: RA2_WWV_2PNPDE20090419_231856_000061732078_00187_37315_1314.N1

MPH checks (Level 0)

MPH Errors for RA2_CAL_0P



RA2_CAL_0P MPH checks

RA2_CAL_0P products with wrong filename

Gauge Segment (Start-Stop)

RA2_CAL_0P products with unknown processing stage

Gauge Segment (Start-Stop)

RA2_CAL_0P products with unknown acquisition station

Gauge Segment (Start-Stop)

RA2_CAL_0P products with unknown processing center

Gauge Segment (Start-Stop)

RA2_CAL_0P products with wrong processing time

Gauge Segment (Start-Stop)

RA2_CAL_0P products with software version not equal to the current version

Gauge	Segment (Start-Stop)
Warning: Wrong Software ver. KSPT_L0/4303	19-APR-2009 15:16:33.520
Filename: RA2_CAL_0PNPDK20090419_151633_000001382078_00183_37311_1364.N1;	19-APR-2009 15:18:51.657

RA2_CAL_0P products with wrong sensing start

Gauge Segment (Start-Stop)

RA2_CAL_0P products with wrong sensing stop

Gauge Segment (Start-Stop)

RA2_CAL_0P products with wrong phase

Gauge Segment (Start-Stop)

RA2_CAL_0P products with wrong state vector time

Gauge Segment (Start-Stop)

RA2_CAL_0P products with wrong x_position

Gauge Segment (Start-Stop)

RA2_CAL_0P products with wrong y_position

Gauge Segment (Start-Stop)

RA2_CAL_0P products with wrong z_position

Gauge Segment (Start-Stop)

RA2_CAL_0P products with wrong x_velocity

Gauge Segment (Start-Stop)

RA2_CAL_0P products with wrong y_velocity

Gauge Segment (Start-Stop)

RA2_CAL_0P products with wrong z_velocity

Gauge Segment (Start-Stop)

RA2_CAL_0P products with unknown vector source

Gauge Segment (Start-Stop)

RA2_CAL_0P products with UTC to SBT time too far from sensing time

Gauge	Segment (Start-Stop)
Warning: Wrong UTC SBT time format. 19-APR-2009 12:08:51.260360	19-APR-2009 15:16:33.520
Filename: RA2_CAL_0PNPDK20090419_151633_000001382078_00183_37311_1364.N1;	19-APR-2009 15:18:51.657

RA2_CAL_0P products with satellite binary time out-of-range

Gauge Segment (Start-Stop)

RA2_CAL_0P products with wrong clock step

Gauge Segment (Start-Stop)

RA2_CAL_0P products with leap utc set to blank

Gauge Segment (Start-Stop)

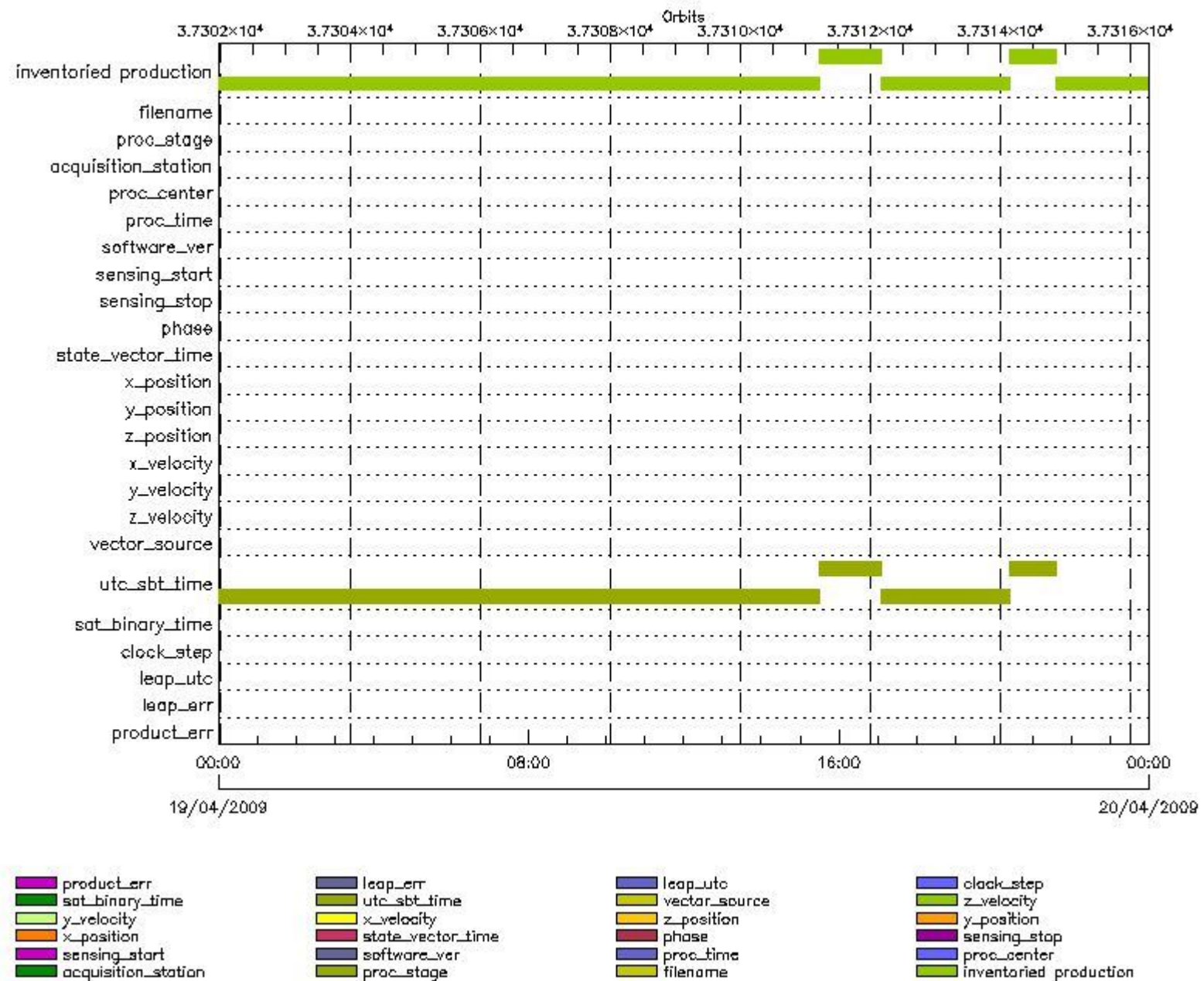
RA2_CAL_0P products with leap err set

Gauge Segment (Start-Stop)

RA2_CAL_0P products with product err set

Gauge Segment (Start-Stop)

MPH Errors for DOR_DOP_0P



DOR_DOP_0P MPH checks

DOR_DOP_0P products with wrong filename

Gauge Segment (Start-Stop)

DOR_DOP_0P products with unknown processing stage

Gauge Segment (Start-Stop)

DOR_DOP_0P products with unknown acquisition station

Gauge Segment (Start-Stop)

DOR_DOP_0P products with unknown processing center

Gauge Segment (Start-Stop)

DOR_DOP_0P products with wrong processing time

Gauge Segment (Start-Stop)

DOR_DOP_0P products with software version not equal to the current version

Gauge Segment (Start-Stop)

DOR_DOP_0P products with wrong sensing start

Gauge Segment (Start-Stop)

DOR_DOP_0P products with wrong sensing stop

Gauge Segment (Start-Stop)

DOR_DOP_0P products with wrong phase

Gauge Segment (Start-Stop)

DOR_DOP_0P products with wrong state vector time

Gauge Segment (Start-Stop)

DOR_DOP_0P products with wrong x_position

Gauge Segment (Start-Stop)

DOR_DOP_0P products with wrong y_position

Gauge Segment (Start-Stop)

DOR_DOP_0P products with wrong z_position

Gauge Segment (Start-Stop)

DOR_DOP_0P products with wrong x_velocity

Gauge Segment (Start-Stop)

DOR_DOP_0P products with wrong y_velocity

Gauge Segment (Start-Stop)

DOR_DOP_0P products with wrong z_velocity

Gauge Segment (Start-Stop)

DOR_DOP_0P products with unknown vector source

Gauge Segment (Start-Stop)

DOR_DOP_0P products with UTC to SBT time too far from sensing time

Gauge	Segment (Start-Stop)
Warning: Wrong UTC SBT time format. 18-APR-2009 20:53:26.253718 Filename: DOR_DOP_0PNPDE20090418_235056_000058662078_00173_37301_8187.N1;	18-APR-2009 23:50:56.872 19-APR-2009 01:28:42.619
Warning: Wrong UTC SBT time format. 18-APR-2009 22:36:12.254468 Filename: DOR_DOP_0PNPDE20090419_012946_000045912078_00174_37302_8188.N1;	19-APR-2009 01:29:46.377 19-APR-2009 02:46:16.959
Warning: Wrong UTC SBT time format. 18-APR-2009 22:36:12.254468 Filename: DOR_DOP_0PNPDE20090419_024824_000056112078_00175_37303_8189.N1;	19-APR-2009 02:48:24.471 19-APR-2009 04:21:55.237
Warning: Wrong UTC SBT time format. 18-APR-2009 22:36:12.254468 Filename: DOR_DOP_0PNPDE20090419_042402_000059932078_00176_37304_8190.N1;	19-APR-2009 04:24:02.749 19-APR-2009 06:03:56.035
Warning: Wrong UTC SBT time format. 18-APR-2009 22:36:12.254468 Filename: DOR_DOP_0PNPDK20090419_060459_000040172078_00177_37305_0528.N1;	19-APR-2009 06:04:59.789 19-APR-2009 07:11:56.551

Warning: Wrong UTC SBT time format. 19-APR-2009 05:30:48.257485 Filename: DOR_DOP_0PNPDK20090419_071404_000059302078_00178_37306_0529.N1;	19-APR-2009 07:14:04.067 19-APR-2009 08:52:53.595
Warning: Wrong UTC SBT time format. 19-APR-2009 07:10:11.258196 Filename: DOR_DOP_0PNPDK20090419_085357_000059292078_00179_37307_0530.N1;	19-APR-2009 08:53:57.353 19-APR-2009 10:32:46.850
Warning: Wrong UTC SBT time format. 19-APR-2009 08:49:55.258914 Filename: DOR_DOP_0PNPDK20090419_103350_000058662078_00180_37308_0531.N1;	19-APR-2009 10:33:50.611 19-APR-2009 12:11:36.393
Warning: Wrong UTC SBT time format. 19-APR-2009 08:49:55.258914 Filename: DOR_DOP_0PNPDK20090419_121240_000059302078_00181_37309_0532.N1;	19-APR-2009 12:12:40.147 19-APR-2009 13:51:29.663
Warning: Wrong UTC SBT time format. 19-APR-2009 12:08:51.260360 Filename: DOR_DOP_0PNPDK20090419_135233_000058022078_00182_37310_0533.N1;	19-APR-2009 13:52:33.421 19-APR-2009 15:29:15.441
Warning: Wrong UTC SBT time format. 19-APR-2009 12:08:51.260360 Filename: DOR_DOP_0PNPDK20090419_152915_000058022078_00183_37311_0534.N1;	19-APR-2009 15:29:15.441 19-APR-2009 17:05:57.434
Warning: Wrong UTC SBT time format. 19-APR-2009 13:47:54.261082 Filename: DOR_DOP_0PNPDK20090419_170557_000058662078_00184_37312_0535.N1;	19-APR-2009 17:05:57.434 19-APR-2009 18:43:43.197
Warning: Wrong UTC SBT time format. 19-APR-2009 17:03:35.262502 Filename: DOR_DOP_0PNPDK20090419_184446_000059932078_00185_37313_0536.N1;	19-APR-2009 18:44:46.955 19-APR-2009 20:24:40.244
Warning: Wrong UTC SBT time format. 19-APR-2009 18:41:38.263211 Filename: DOR_DOP_0PNPDE20090419_202440_000043362078_00186_37314_8191.N1;	19-APR-2009 20:24:40.244 19-APR-2009 21:36:55.819

DOR_DOP_0P products with satellite binary time out-of-range

Gauge Segment (Start-Stop)

DOR_DOP_0P products with wrong clock step

Gauge Segment (Start-Stop)

DOR_DOP_0P products with leap utc set to blank

Gauge Segment (Start-Stop)

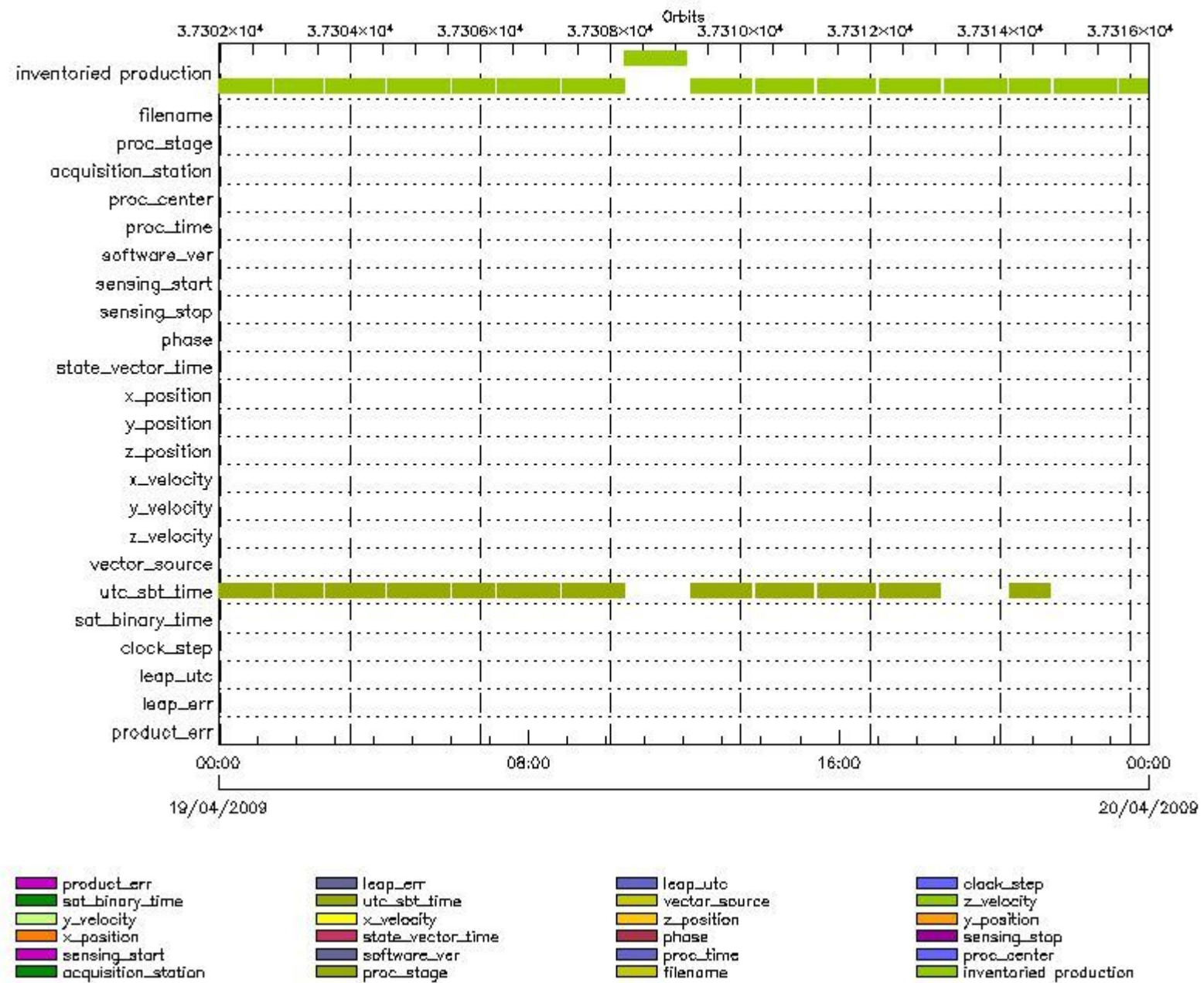
DOR_DOP_0P products with leap err set

Gauge Segment (Start-Stop)

DOR_DOP_0P products with product err set

Gauge Segment (Start-Stop)

MPH Errors for DOR_NAV_0P



DOR_NAV_0P MPH checks

DOR_NAV_0P products with wrong filename

Gauge Segment (Start-Stop)

DOR_NAV_0P products with unknown processing stage

Gauge Segment (Start-Stop)

DOR_NAV_0P products with unknown acquisition station

Gauge Segment (Start-Stop)

DOR_NAV_0P products with unknown processing center

Gauge Segment (Start-Stop)

DOR_NAV_0P products with wrong processing time

Gauge Segment (Start-Stop)

DOR_NAV_0P products with software version not equal to the current version

Gauge Segment (Start-Stop)

DOR_NAV_0P products with wrong sensing start

Gauge Segment (Start-Stop)

DOR_NAV_0P products with wrong sensing stop

Gauge Segment (Start-Stop)

DOR_NAV_0P products with wrong phase

Gauge Segment (Start-Stop)

DOR_NAV_0P products with wrong state vector time

Gauge Segment (Start-Stop)

DOR_NAV_0P products with wrong x_position

Gauge Segment (Start-Stop)

DOR_NAV_0P products with wrong y_position

Gauge Segment (Start-Stop)

DOR_NAV_0P products with wrong z_position

Gauge Segment (Start-Stop)

DOR_NAV_0P products with wrong x_velocity

Gauge Segment (Start-Stop)

DOR_NAV_0P products with wrong y_velocity

Gauge Segment (Start-Stop)

DOR_NAV_0P products with wrong z_velocity

Gauge Segment (Start-Stop)

DOR_NAV_0P products with unknown vector source

Gauge Segment (Start-Stop)

DOR_NAV_0P products with UTC to SBT time too far from sensing time

Gauge	Segment (Start-Stop)
Warning: Wrong UTC SBT time format. 18-APR-2009 20:53:26.253718 Filename: DOR_NAV_0PNPDE20090418_234609_000057382078_00173_37301_7779.N1;	18-APR-2009 23:46:09.958 19-APR-2009 01:21:48.193
Warning: Wrong UTC SBT time format. 18-APR-2009 22:36:12.254468 Filename: DOR_NAV_0PNPDE20090419_012706_000044632078_00174_37302_7780.N1;	19-APR-2009 01:27:06.982 19-APR-2009 02:41:30.053
Warning: Wrong UTC SBT time format. 18-APR-2009 22:36:12.254468 Filename: DOR_NAV_0PNPDE20090419_024648_000054192078_00175_37303_7781.N1;	19-APR-2009 02:46:48.838 19-APR-2009 04:17:08.319
Warning: Wrong UTC SBT time format. 18-APR-2009 22:36:12.254468 Filename: DOR_NAV_0PNPDE20090419_042227_000057382078_00176_37304_7782.N1;	19-APR-2009 04:22:27.112 19-APR-2009 05:58:05.355
Warning: Wrong UTC SBT time format. 18-APR-2009 22:36:12.254468 Filename: DOR_NAV_0PNPDK20090419_060324_000038252078_00177_37305_9810.N1;	19-APR-2009 06:03:24.148 19-APR-2009 07:07:09.641

Warning: Wrong UTC SBT time format. 19-APR-2009 05:30:48.257485 Filename: DOR_NAV_0PNPDK20090419_071228_000057382078_00178_37306_9811.N1;	19-APR-2009 07:12:28.430 19-APR-2009 08:48:06.689
Warning: Wrong UTC SBT time format. 19-APR-2009 07:10:11.258196 Filename: DOR_NAV_0PNPDK20090419_085325_000057382078_00179_37307_9812.N1;	19-APR-2009 08:53:25.478 19-APR-2009 10:29:03.693
Warning: Wrong UTC SBT time format. 19-APR-2009 08:49:55.258914 Filename: DOR_NAV_0PNPDK20090419_121000_000057382078_00181_37309_9814.N1;	19-APR-2009 12:10:00.756 19-APR-2009 13:45:38.992
Warning: Wrong UTC SBT time format. 19-APR-2009 12:08:51.260360 Filename: DOR_NAV_0PNPDK20090419_135057_000054192078_00182_37310_9815.N1;	19-APR-2009 13:50:57.788 19-APR-2009 15:21:17.254
Warning: Wrong UTC SBT time format. 19-APR-2009 12:08:51.260360 Filename: DOR_NAV_0PNPDK20090419_152636_000054192078_00183_37311_9816.N1;	19-APR-2009 15:26:36.043 19-APR-2009 16:56:55.489
Warning: Wrong UTC SBT time format. 19-APR-2009 13:47:54.261082 Filename: DOR_NAV_0PNPDK20090419_170214_000057382078_00184_37312_9817.N1;	19-APR-2009 17:02:14.282 19-APR-2009 18:37:52.537
Warning: Wrong UTC SBT time format. 19-APR-2009 18:41:38.263211 Filename: DOR_NAV_0PNPDE20090419_202408_000038262078_00186_37314_7783.N1;	19-APR-2009 20:24:08.366 19-APR-2009 21:27:53.866

DOR_NAV_0P products with satellite binary time out-of-range

Gauge Segment (Start-Stop)

DOR_NAV_0P products with wrong clock step

Gauge Segment (Start-Stop)

DOR_NAV_0P products with leap utc set to blank

Gauge Segment (Start-Stop)

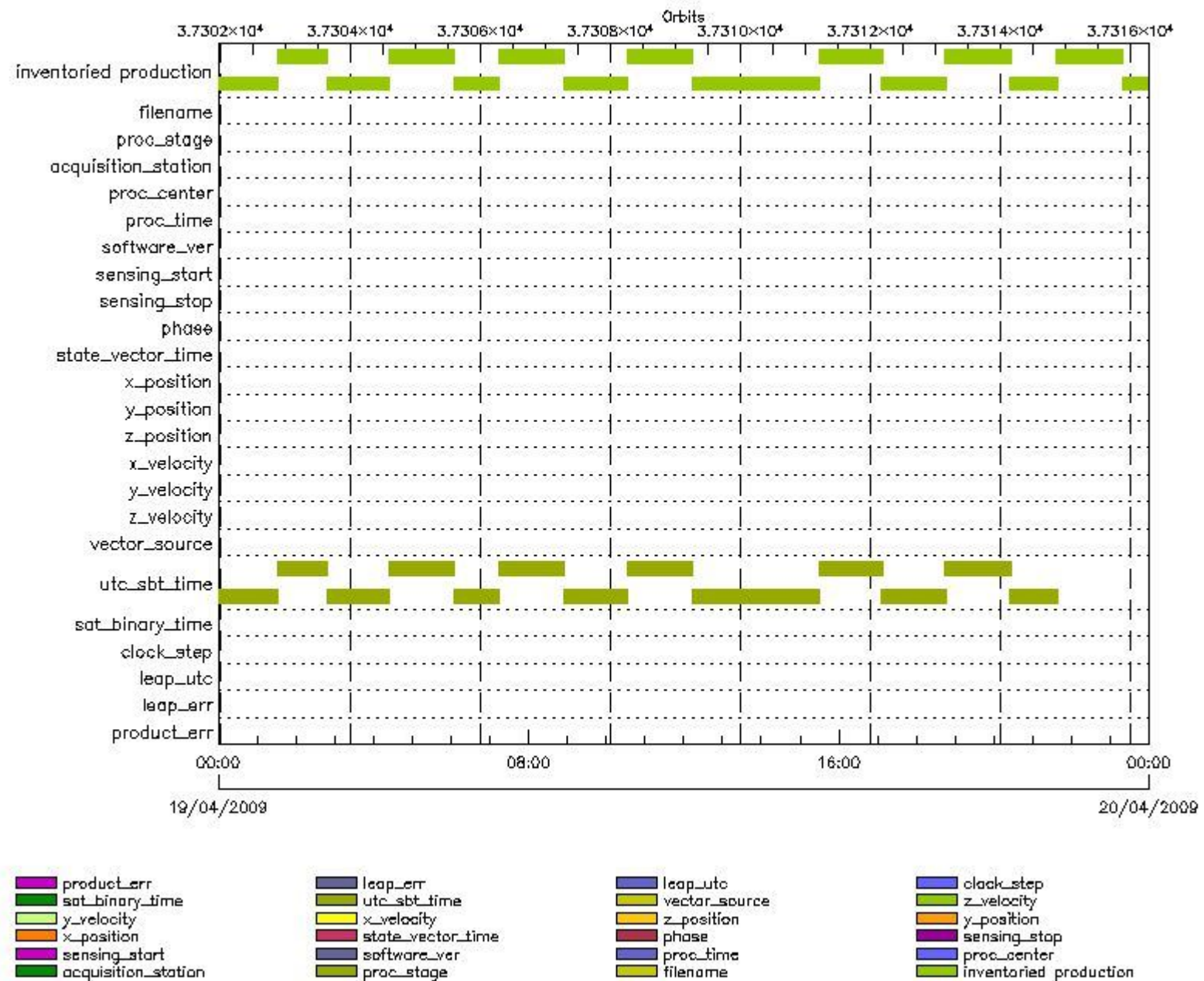
DOR_NAV_0P products with leap err set

Gauge Segment (Start-Stop)

DOR_NAV_0P products with product err set

Gauge Segment (Start-Stop)

MPH Errors for MWR_NL__0P



MWR_NL__0P MPH checks

MWR_NL__0P products with wrong filename

Gauge Segment (Start-Stop)

MWR_NL__0P products with unknown processing stage

Gauge Segment (Start-Stop)

MWR_NL__0P products with unknown acquisition station

Gauge Segment (Start-Stop)

MWR_NL__0P products with unknown processing center

Gauge Segment (Start-Stop)

MWR_NL__0P products with wrong processing time

Gauge Segment (Start-Stop)

MWR_NL__0P products with software version not equal to the current version

Gauge Segment (Start-Stop)

MWR_NL__0P products with wrong sensing start

Gauge Segment (Start-Stop)

MWR_NL__0P products with wrong sensing stop

Gauge Segment (Start-Stop)

MWR_NL__0P products with wrong phase

Gauge Segment (Start-Stop)

MWR_NL__0P products with wrong state vector time

Gauge Segment (Start-Stop)

MWR_NL__0P products with wrong x_position

Gauge Segment (Start-Stop)

MWR_NL__0P products with wrong y_position

Gauge Segment (Start-Stop)

MWR_NL__0P products with wrong z_position

Gauge Segment (Start-Stop)

MWR_NL__0P products with wrong x_velocity

Gauge Segment (Start-Stop)

MWR_NL__0P products with wrong y_velocity

Gauge Segment (Start-Stop)

MWR_NL__0P products with wrong z_velocity

Gauge Segment (Start-Stop)

MWR_NL__0P products with unknown vector source

Gauge Segment (Start-Stop)

MWR_NL__0P products with UTC to SBT time too far from sensing time

Gauge	Segment (Start-Stop)
Warning: Wrong UTC SBT time format. 18-APR-2009 20:53:26.253718 Filename: MWR_NL__0PNPDE20090418_235119_000059762078_00173_37301_8227.N1;	18-APR-2009 23:51:19.564 19-APR-2009 01:30:55.721
Warning: Wrong UTC SBT time format. 18-APR-2009 22:36:12.254468 Filename: MWR_NL__0PNPDE20090419_013031_000046802078_00174_37302_8228.N1;	19-APR-2009 01:30:31.724 19-APR-2009 02:48:31.850
Warning: Wrong UTC SBT time format. 18-APR-2009 22:36:12.254468 Filename: MWR_NL__0PNPDE20090419_024831_000057362078_00175_37303_8229.N1;	19-APR-2009 02:48:31.850 19-APR-2009 04:24:08.007
Warning: Wrong UTC SBT time format. 18-APR-2009 22:36:12.254468 Filename: MWR_NL__0PNPDE20090419_042408_000060722078_00176_37304_8230.N1;	19-APR-2009 04:24:08.007 19-APR-2009 06:05:20.176
Warning: Wrong UTC SBT time format. 18-APR-2009 22:36:12.254468 Filename: MWR_NL__0PNPDK20090419_060520_000041282078_00177_37305_0428.N1;	19-APR-2009 06:05:20.176 19-APR-2009 07:14:08.289

Warning: Wrong UTC SBT time format. 19-APR-2009 05:30:48.257485 Filename: MWR_NL__OPNPDK20090419_071408_000060002078_00178_37306_0429.N1;	19-APR-2009 07:14:08.289 19-APR-2009 08:54:08.458
Warning: Wrong UTC SBT time format. 19-APR-2009 07:10:11.258196 Filename: MWR_NL__OPNPDK20090419_085408_000060002078_00179_37307_0430.N1;	19-APR-2009 08:54:08.458 19-APR-2009 10:34:08.631
Warning: Wrong UTC SBT time format. 19-APR-2009 08:49:55.258914 Filename: MWR_NL__OPNPDK20090419_103408_000059522078_00180_37308_0431.N1;	19-APR-2009 10:34:08.631 19-APR-2009 12:13:20.796
Warning: Wrong UTC SBT time format. 19-APR-2009 08:49:55.258914 Filename: MWR_NL__OPNPDK20090419_121320_000059522078_00181_37309_0432.N1;	19-APR-2009 12:13:20.796 19-APR-2009 13:52:32.953
Warning: Wrong UTC SBT time format. 19-APR-2009 12:08:51.260360 Filename: MWR_NL__OPNPDK20090419_135256_000058562078_00182_37310_0433.N1;	19-APR-2009 13:52:56.960 19-APR-2009 15:30:33.117
Warning: Wrong UTC SBT time format. 19-APR-2009 12:08:51.260360 Filename: MWR_NL__OPNPDK20090419_153009_000058082078_00183_37311_0434.N1;	19-APR-2009 15:30:09.117 19-APR-2009 17:06:57.278
Warning: Wrong UTC SBT time format. 19-APR-2009 13:47:54.261082 Filename: MWR_NL__OPNPDK20090419_170633_000059282078_00184_37312_0435.N1;	19-APR-2009 17:06:33.274 19-APR-2009 18:45:21.443
Warning: Wrong UTC SBT time format. 19-APR-2009 17:03:35.262502 Filename: MWR_NL__OPNPDK20090419_184457_000060722078_00185_37313_0436.N1;	19-APR-2009 18:44:57.443 19-APR-2009 20:26:09.612
Warning: Wrong UTC SBT time format. 19-APR-2009 18:41:38.263211 Filename: MWR_NL__OPNPDE20090419_202521_000043442078_00186_37314_8231.N1;	19-APR-2009 20:25:21.604 19-APR-2009 21:37:45.729

MWR_NL__0P products with satellite binary time out-of-range

Gauge Segment (Start-Stop)

MWR_NL__0P products with wrong clock step

Gauge Segment (Start-Stop)

MWR_NL__0P products with leap utc set to blank

Gauge Segment (Start-Stop)

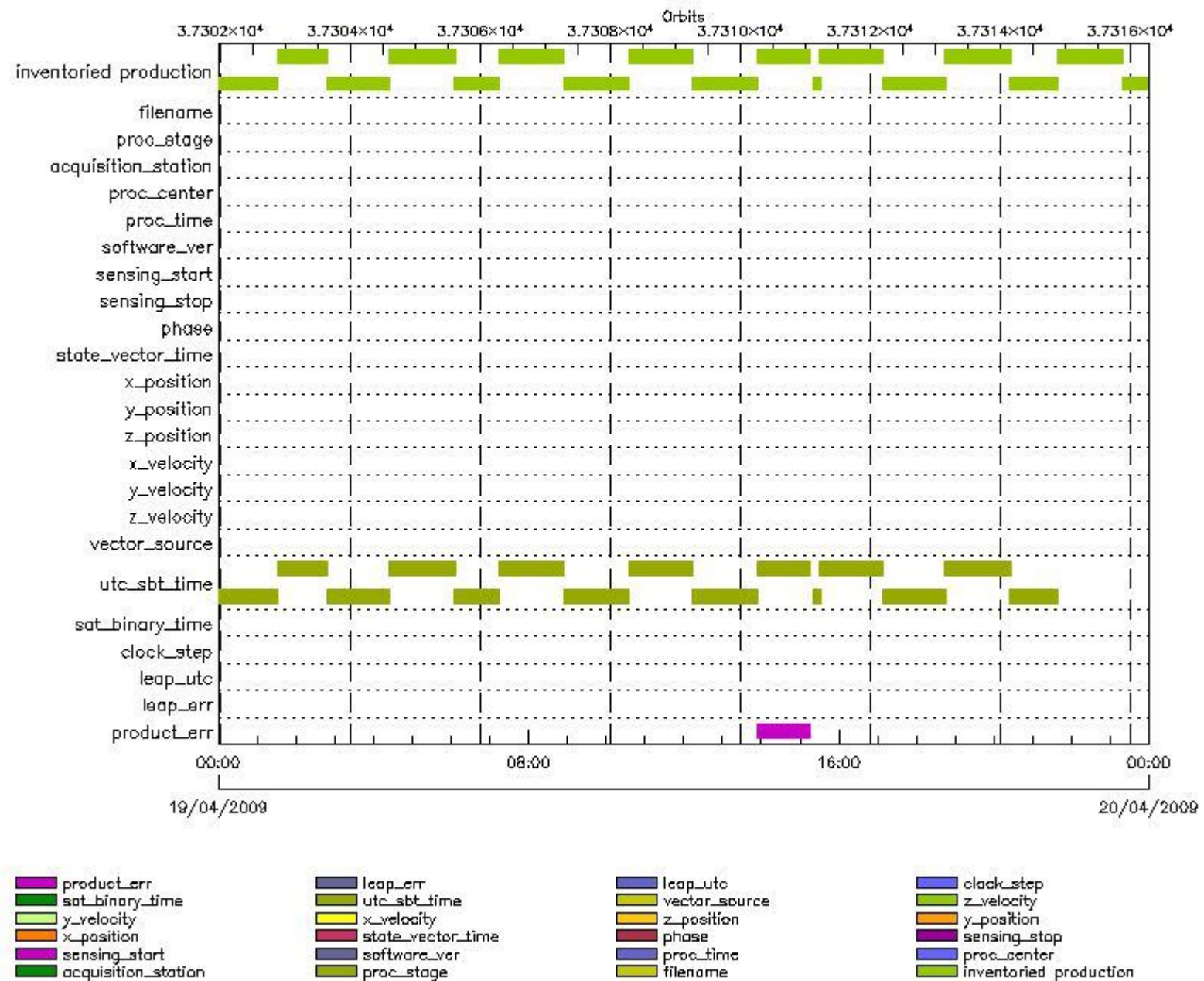
MWR_NL__0P products with leap err set

Gauge Segment (Start-Stop)

MWR_NL__0P products with product err set

Gauge Segment (Start-Stop)

MPH Errors for RA2_ME__0P



RA2_ME__0P MPH checks

RA2_ME__0P products with wrong filename

Gauge Segment (Start-Stop)

RA2_ME__0P products with unknown processing stage

Gauge Segment (Start-Stop)

RA2_ME__0P products with unknown acquisition station

Gauge Segment (Start-Stop)

RA2_ME__0P products with unknown processing center

Gauge Segment (Start-Stop)

RA2_ME__0P products with wrong processing time

Gauge Segment (Start-Stop)

RA2_ME__0P products with software version not equal to the current version

Gauge Segment (Start-Stop)

RA2_ME__0P products with wrong sensing start

Gauge Segment (Start-Stop)

RA2_ME__0P products with wrong sensing stop

Gauge Segment (Start-Stop)

RA2_ME__0P products with wrong phase

Gauge Segment (Start-Stop)

RA2_ME__0P products with wrong state vector time

Gauge Segment (Start-Stop)

RA2_ME__0P products with wrong x_position

Gauge Segment (Start-Stop)

RA2_ME__0P products with wrong y_position

Gauge Segment (Start-Stop)

RA2_ME__0P products with wrong z_position

Gauge Segment (Start-Stop)

RA2_ME__0P products with wrong x_velocity

Gauge Segment (Start-Stop)

RA2_ME__0P products with wrong y_velocity

Gauge Segment (Start-Stop)

RA2_ME__0P products with wrong z_velocity

Gauge Segment (Start-Stop)

RA2_ME__0P products with unknown vector source

Gauge Segment (Start-Stop)

RA2_ME__0P products with UTC to SBT time too far from sensing time

Gauge	Segment (Start-Stop)
Warning: Wrong UTC SBT time format. 18-APR-2009 20:53:26.253718 Filename: RA2_ME__0PNPDE20090418_235122_000060192078_00173_37301_8873.N1;	18-APR-2009 23:51:22.203 19-APR-2009 01:31:41.144
Warning: Wrong UTC SBT time format. 18-APR-2009 22:36:12.254468 Filename: RA2_ME__0PNPDE20090419_013038_000047212078_00174_37302_8874.N1;	19-APR-2009 01:30:38.760 19-APR-2009 02:49:19.892
Warning: Wrong UTC SBT time format. 18-APR-2009 22:36:12.254468 Filename: RA2_ME__0PNPDE20090419_024848_000057672078_00175_37303_8875.N1;	19-APR-2009 02:48:48.700 19-APR-2009 04:24:55.878
Warning: Wrong UTC SBT time format. 18-APR-2009 22:36:12.254468 Filename: RA2_ME__0PNPDE20090419_042423_000061042078_00176_37304_8876.N1;	19-APR-2009 04:24:23.572 19-APR-2009 06:06:07.178
Warning: Wrong UTC SBT time format. 18-APR-2009 22:36:12.254468 Filename: RA2_ME__0PNPDK20090419_060534_000041692078_00177_37305_2320.N1;	19-APR-2009 06:05:34.872 19-APR-2009 07:15:03.460

Warning: Wrong UTC SBT time format. 19-APR-2009 05:30:48.257485 Filename: RA2_ME__OPNPDK20090419_071416_000060432078_00178_37306_2321.N1;	19-APR-2009 07:14:16.672 19-APR-2009 08:55:00.122
Warning: Wrong UTC SBT time format. 19-APR-2009 07:10:11.258196 Filename: RA2_ME__OPNPDK20090419_085412_000060432078_00179_37307_2322.N1;	19-APR-2009 08:54:12.220 19-APR-2009 10:34:55.670
Warning: Wrong UTC SBT time format. 19-APR-2009 08:49:55.258914 Filename: RA2_ME__OPNPDK20090419_103413_000060062078_00180_37308_2323.N1;	19-APR-2009 10:34:13.338 19-APR-2009 12:14:18.912
Warning: Wrong UTC SBT time format. 19-APR-2009 08:49:55.258914 Filename: RA2_ME__OPNPDK20090419_121336_000000812078_00181_37309_2324.N1;	19-APR-2009 12:13:36.580 19-APR-2009 12:14:57.902
Warning: Wrong UTC SBT time format. 19-APR-2009 08:49:55.258914 Filename: RA2_ME__OPNPDK20090419_121510_000004002078_00181_37309_2325.N1;	19-APR-2009 12:15:10.156 19-APR-2009 12:21:50.082
Warning: Wrong UTC SBT time format. 19-APR-2009 08:49:55.258914 Filename: RA2_ME__OPNPDK20090419_122155_000055052078_00181_37309_2326.N1;	19-APR-2009 12:21:55.652 19-APR-2009 13:53:41.040
Warning: Wrong UTC SBT time format. 19-APR-2009 12:08:51.260360 Filename: RA2_ME__OPNPDK20090419_135258_000050032078_00182_37310_2327.N1;	19-APR-2009 13:52:58.708 19-APR-2009 15:16:21.682
Warning: Wrong UTC SBT time format. 19-APR-2009 12:08:51.260360 Filename: RA2_ME__OPNPDK20090419_152017_000006772078_00183_37311_2328.N1;	19-APR-2009 15:20:17.486 19-APR-2009 15:31:34.798
Warning: Wrong UTC SBT time format. 19-APR-2009 12:08:51.260360 Filename: RA2_ME__OPNPDK20090419_153012_000058602078_00183_37311_2329.N1;	19-APR-2009 15:30:12.362 19-APR-2009 17:07:52.002
Warning: Wrong UTC SBT time format. 19-APR-2009 13:47:54.261082 Filename: RA2_ME__OPNPDK20090419_170655_000059572078_00184_37312_2330.N1;	19-APR-2009 17:06:55.188 19-APR-2009 18:46:11.746
Warning: Wrong UTC SBT time format. 19-APR-2009 17:03:35.262502 Filename: RA2_ME__OPNPDK20090419_184502_000061142078_00185_37313_2331.N1;	19-APR-2009 18:45:02.678 19-APR-2009 20:26:56.310
Warning: Wrong UTC SBT time format. 19-APR-2009 18:41:38.263211 Filename: RA2_ME__OPNPDE20090419_202526_000043862078_00186_37314_8877.N1;	19-APR-2009 20:25:26.076 19-APR-2009 21:38:31.894

RA2_ME__OP products with satellite binary time out-of-range

Gauge Segment (Start-Stop)

RA2_ME__OP products with wrong clock step

Gauge Segment (Start-Stop)

RA2_ME__OP products with leap utc set to blank

Gauge Segment (Start-Stop)


RA2_ME__OP products with leap err set

Gauge Segment (Start-Stop)

RA2_ME__OP products with product err set

Gauge	Segment (Start-Stop)
Warning: Product Error flag set. Filename: RA2_ME__OPNPDK20090419_135258_000050032078_00182_37310_2327.N1;	19-APR-2009 13:52:58.708 19-APR-2009 15:16:21.682

MPH Errors for RA2_MW__1P



RA2_MW__1P MPH checks

RA2_MW__1P products with wrong filename

Gauge Segment (Start-Stop)

RA2_MW__1P products with unknown processing stage

Gauge Segment (Start-Stop)

RA2_MW__1P products with unknown acquisition station

Gauge Segment (Start-Stop)

RA2_MW__1P products with unknown processing center

Gauge	Segment (Start-Stop)
-------	----------------------

RA2_MW__1P products with wrong processing time

Gauge	Segment (Start-Stop)
-------	----------------------

RA2_MW__1P products with software version not equal to the current version

Gauge	Segment (Start-Stop)
Warning: Wrong Software ver. RA2/5.06 Filename: RA2_MW__1PNPDE20090418_235122_000060202078_00173_37301_0083.N1;	18-APR-2009 23:51:22.228 19-APR-2009 01:31:42.228
Warning: Wrong Software ver. RA2/5.06 Filename: RA2_MW__1PNPDE20090419_013038_000047222078_00174_37302_0257.N1;	19-APR-2009 01:30:38.786 19-APR-2009 02:49:20.976
Warning: Wrong Software ver. RA2/5.06 Filename: RA2_MW__1PNPDE20090419_024848_000057682078_00175_37303_0422.N1;	19-APR-2009 02:48:48.726 19-APR-2009 04:24:56.962
Warning: Wrong Software ver. RA2/5.06 Filename: RA2_MW__1PNPDE20090419_042423_000061052078_00176_37304_0573.N1;	19-APR-2009 04:24:23.598 19-APR-2009 06:06:08.262
Warning: Wrong Software ver. RA2/5.06 Filename: RA2_MW__1PNPDK20090419_060534_000041702078_00177_37305_8129.N1;	19-APR-2009 06:05:34.897 19-APR-2009 07:15:04.544
Warning: Wrong Software ver. RA2/5.06 Filename: RA2_MW__1PNPDK20090419_071416_000060452078_00178_37306_8266.N1;	19-APR-2009 07:14:16.697 19-APR-2009 08:55:01.206
Warning: Wrong Software ver. RA2/5.06 Filename: RA2_MW__1PNPDK20090419_085412_000060452078_00179_37307_8413.N1;	19-APR-2009 08:54:12.245 19-APR-2009 10:34:56.754
Warning: Wrong Software ver. RA2/5.06 Filename: RA2_MW__1PNPDK20090419_103413_000060072078_00180_37308_8552.N1;	19-APR-2009 10:34:13.363 19-APR-2009 12:14:19.995
Warning: Wrong Software ver. RA2/5.06 Filename: RA2_MW__1PNPDK20090419_121336_000000822078_00181_37309_8721.N1;	19-APR-2009 12:13:36.605 19-APR-2009 12:14:58.985
Warning: Wrong Software ver. RA2/5.06 Filename: RA2_MW__1PNPDK20090419_121510_000004012078_00181_37309_8724.N1;	19-APR-2009 12:15:10.181 19-APR-2009 12:21:51.165
Warning: Wrong Software ver. RA2/5.06 Filename: RA2_MW__1PNPDK20090419_122155_000055062078_00181_37309_8735.N1;	19-APR-2009 12:21:55.677 19-APR-2009 13:53:42.123
Warning: Wrong Software ver. RA2/5.06 Filename: RA2_MW__1PNPDK20090419_135258_000050042078_00182_37310_8910.N1;	19-APR-2009 13:52:58.733 19-APR-2009 15:16:22.765
Warning: Wrong Software ver. RA2/5.06 Filename: RA2_MW__1PNPDK20090419_152017_000006782078_00183_37311_8913.N1;	19-APR-2009 15:20:17.511 19-APR-2009 15:31:35.882
Warning: Wrong Software ver. RA2/5.06 Filename: RA2_MW__1PNPDK20090419_153012_000058612078_00183_37311_9044.N1;	19-APR-2009 15:30:12.387 19-APR-2009 17:07:53.086
Warning: Wrong Software ver. RA2/5.06 Filename: RA2_MW__1PNPDK20090419_170655_000059582078_00184_37312_9206.N1;	19-APR-2009 17:06:55.213 19-APR-2009 18:46:12.829
Warning: Wrong Software ver. RA2/5.06 Filename: RA2_MW__1PNPDK20090419_184502_000061152078_00185_37313_9335.N1;	19-APR-2009 18:45:02.703 19-APR-2009 20:26:57.393
Warning: Wrong Software ver. RA2/5.06 Filename: RA2_MW__1PNPDE20090419_202526_000043872078_00186_37314_0985.N1;	19-APR-2009 20:25:26.101 19-APR-2009 21:38:32.977
Warning: Wrong Software ver. RA2/5.06 Filename: RA2_MW__1PNPDE20090419_213731_000061452078_00186_37314_1143.N1;	19-APR-2009 21:37:31.763 19-APR-2009 23:19:56.531
Warning: Wrong Software ver. RA2/5.06 Filename: RA2_MW__1PNPDE20090419_231856_000061732078_00187_37315_1312.N1;	19-APR-2009 23:18:56.431 20-APR-2009 01:01:49.049

RA2_MW__1P products with wrong sensing start

Gauge	Segment (Start-Stop)
-------	----------------------

RA2_MW__1P products with wrong sensing stop

Gauge Segment (Start-Stop)

RA2_MW__1P products with wrong phase

Gauge Segment (Start-Stop)

RA2_MW__1P products with wrong state vector time

Gauge	Segment (Start-Stop)
Warning: Not equal to FPO input. 19-APR-2009 00:03:02.508932 Filename: RA2_MW__1PNPDE20090418_235122_000060202078_00173_37301_0083.N1;	18-APR-2009 23:51:22.228 19-APR-2009 01:31:42.228
Warning: Not equal to FPO input. 19-APR-2009 01:43:38.394351 Filename: RA2_MW__1PNPDE20090419_013038_000047222078_00174_37302_0257.N1;	19-APR-2009 01:30:38.786 19-APR-2009 02:49:20.976
Warning: Not equal to FPO input. 19-APR-2009 03:24:14.329899 Filename: RA2_MW__1PNPDE20090419_024848_000057682078_00175_37303_0422.N1;	19-APR-2009 02:48:48.726 19-APR-2009 04:24:56.962
Warning: Not equal to FPO input. 19-APR-2009 05:04:49.460735 Filename: RA2_MW__1PNPDE20090419_042423_000061052078_00176_37304_0573.N1;	19-APR-2009 04:24:23.598 19-APR-2009 06:06:08.262
Warning: Not equal to FPO input. 19-APR-2009 06:45:26.367031 Filename: RA2_MW__1PNPDK20090419_060534_000041702078_00177_37305_8129.N1;	19-APR-2009 06:05:34.897 19-APR-2009 07:15:04.544
Warning: Not equal to FPO input. 19-APR-2009 08:26:02.303464 Filename: RA2_MW__1PNPDK20090419_071416_000060452078_00178_37306_8266.N1;	19-APR-2009 07:14:16.697 19-APR-2009 08:55:01.206
Warning: Not equal to FPO input. 19-APR-2009 10:06:38.206288 Filename: RA2_MW__1PNPDK20090419_085412_000060452078_00179_37307_8413.N1;	19-APR-2009 08:54:12.245 19-APR-2009 10:34:56.754
Warning: Not equal to FPO input. 19-APR-2009 11:47:14.079650 Filename: RA2_MW__1PNPDK20090419_103413_000060072078_00180_37308_8552.N1;	19-APR-2009 10:34:13.363 19-APR-2009 12:14:19.995
Warning: Not equal to FPO input. 19-APR-2009 11:47:14.081404 Filename: RA2_MW__1PNPDK20090419_121336_000000822078_00181_37309_8721.N1;	19-APR-2009 12:13:36.605 19-APR-2009 12:14:58.985
Warning: Not equal to FPO input. 19-APR-2009 11:47:14.081404 Filename: RA2_MW__1PNPDK20090419_121510_000004012078_00181_37309_8724.N1;	19-APR-2009 12:15:10.181 19-APR-2009 12:21:51.165
Warning: Not equal to FPO input. 19-APR-2009 13:27:49.969928 Filename: RA2_MW__1PNPDK20090419_122155_000055062078_00181_37309_8735.N1;	19-APR-2009 12:21:55.677 19-APR-2009 13:53:42.123
Warning: Not equal to FPO input. 19-APR-2009 15:08:25.927764 Filename: RA2_MW__1PNPDK20090419_135258_000050042078_00182_37310_8910.N1;	19-APR-2009 13:52:58.733 19-APR-2009 15:16:22.765
Warning: Not equal to FPO input. 19-APR-2009 15:08:25.927764 Filename: RA2_MW__1PNPDK20090419_152017_000006782078_00183_37311_8913.N1;	19-APR-2009 15:20:17.511 19-APR-2009 15:31:35.882
Warning: Not equal to FPO input. 19-APR-2009 16:49:01.958027 Filename: RA2_MW__1PNPDK20090419_153012_000058612078_00183_37311_9044.N1;	19-APR-2009 15:30:12.387 19-APR-2009 17:07:53.086
Warning: Not equal to FPO input. 19-APR-2009 18:29:37.982240 Filename: RA2_MW__1PNPDK20090419_170655_000059582078_00184_37312_9206.N1;	19-APR-2009 17:06:55.213 19-APR-2009 18:46:12.829
Warning: Not equal to FPO input. 19-APR-2009 18:29:37.076810 Filename: RA2_MW__1PNPDK20090419_184502_000061152078_00185_37313_9335.N1;	19-APR-2009 18:45:02.703 19-APR-2009 20:26:57.393
Warning: Not equal to FPO input. 19-APR-2009 21:50:49.850645 Filename: RA2_MW__1PNPDE20090419_202526_000043872078_00186_37314_0985.N1;	19-APR-2009 20:25:26.101 19-APR-2009 21:38:32.977
Warning: Not equal to FPO input. 19-APR-2009 21:50:49.846465 Filename: RA2_MW__1PNPDE20090419_213731_000061452078_00186_37314_1143.N1;	19-APR-2009 21:37:31.763 19-APR-2009 23:19:56.531
Warning: Not equal to FPO input. 19-APR-2009 23:31:25.725893 Filename: RA2_MW__1PNPDE20090419_231856_000061732078_00187_37315_1312.N1;	19-APR-2009 23:18:56.431 20-APR-2009 01:01:49.049

RA2_MW__1P products with wrong x_position

Gauge Segment (Start-Stop)

RA2_MW__1P products with wrong y_position

Gauge Segment (Start-Stop)

RA2_MW__1P products with wrong z_position

Gauge Segment (Start-Stop)

RA2_MW__1P products with wrong x_velocity

Gauge Segment (Start-Stop)

RA2_MW__1P products with wrong y_velocity

Gauge Segment (Start-Stop)

RA2_MW__1P products with wrong z_velocity

Gauge Segment (Start-Stop)

RA2_MW__1P products with unknown vector source

Gauge Segment (Start-Stop)

RA2_MW__1P products with UTC to SBT time too far from sensing time

Gauge	Segment (Start-Stop)
Warning: Wrong UTC SBT time format. 18-APR-2009 20:53:26.253718 Filename: RA2_MW__1PNPDE20090418_235122_000060202078_00173_37301_0083.N1;	18-APR-2009 23:51:22.228 19-APR-2009 01:31:42.228
Warning: Wrong UTC SBT time format. 18-APR-2009 22:36:12.254468 Filename: RA2_MW__1PNPDE20090419_013038_000047222078_00174_37302_0257.N1;	19-APR-2009 01:30:38.786 19-APR-2009 02:49:20.976
Warning: Wrong UTC SBT time format. 18-APR-2009 22:36:12.254468 Filename: RA2_MW__1PNPDE20090419_024848_000057682078_00175_37303_0422.N1;	19-APR-2009 02:48:48.726 19-APR-2009 04:24:56.962
Warning: Wrong UTC SBT time format. 18-APR-2009 22:36:12.254468 Filename: RA2_MW__1PNPDE20090419_042423_000061052078_00176_37304_0573.N1;	19-APR-2009 04:24:23.598 19-APR-2009 06:06:08.262
Warning: Wrong UTC SBT time format. 18-APR-2009 22:36:12.254468 Filename: RA2_MW__1PNPDK20090419_060534_000041702078_00177_37305_8129.N1;	19-APR-2009 06:05:34.897 19-APR-2009 07:15:04.544
Warning: Wrong UTC SBT time format. 19-APR-2009 05:30:48.257485 Filename: RA2_MW__1PNPDK20090419_071416_000060452078_00178_37306_8266.N1;	19-APR-2009 07:14:16.697 19-APR-2009 08:55:01.206
Warning: Wrong UTC SBT time format. 19-APR-2009 07:10:11.258196 Filename: RA2_MW__1PNPDK20090419_085412_000060452078_00179_37307_8413.N1;	19-APR-2009 08:54:12.245 19-APR-2009 10:34:56.754
Warning: Wrong UTC SBT time format. 19-APR-2009 08:49:55.258914 Filename: RA2_MW__1PNPDK20090419_103413_000060072078_00180_37308_8552.N1;	19-APR-2009 10:34:13.363 19-APR-2009 12:14:19.995
Warning: Wrong UTC SBT time format. 19-APR-2009 08:49:55.258914 Filename: RA2_MW__1PNPDK20090419_121336_000000822078_00181_37309_8721.N1;	19-APR-2009 12:13:36.605 19-APR-2009 12:14:58.985
Warning: Wrong UTC SBT time format. 19-APR-2009 08:49:55.258914 Filename: RA2_MW__1PNPDK20090419_121510_000004012078_00181_37309_8724.N1;	19-APR-2009 12:15:10.181 19-APR-2009 12:21:51.165
Warning: Wrong UTC SBT time format. 19-APR-2009 08:49:55.258914 Filename: RA2_MW__1PNPDK20090419_122155_000055062078_00181_37309_8735.N1;	19-APR-2009 12:21:55.677 19-APR-2009 13:53:42.123
Warning: Wrong UTC SBT time format. 19-APR-2009 12:08:51.260360 Filename: RA2_MW__1PNPDK20090419_135258_000050042078_00182_37310_8910.N1;	19-APR-2009 13:52:58.733 19-APR-2009 15:16:22.765
Warning: Wrong UTC SBT time format. 19-APR-2009 12:08:51.260360 Filename: RA2_MW__1PNPDK20090419_152017_000006782078_00183_37311_8913.N1;	19-APR-2009 15:20:17.511 19-APR-2009 15:31:35.882

Warning: Wrong UTC SBT time format. 19-APR-2009 12:08:51.260360 Filename: RA2_MW__1PNPDK20090419_153012_000058612078_00183_37311_9044.N1;	19-APR-2009 15:30:12.387 19-APR-2009 17:07:53.086
Warning: Wrong UTC SBT time format. 19-APR-2009 13:47:54.261082 Filename: RA2_MW__1PNPDK20090419_170655_000059582078_00184_37312_9206.N1;	19-APR-2009 17:06:55.213 19-APR-2009 18:46:12.829
Warning: Wrong UTC SBT time format. 19-APR-2009 17:03:35.262502 Filename: RA2_MW__1PNPDK20090419_184502_000061152078_00185_37313_9335.N1;	19-APR-2009 18:45:02.703 19-APR-2009 20:26:57.393
Warning: Wrong UTC SBT time format. 19-APR-2009 18:41:38.263211 Filename: RA2_MW__1PNPDE20090419_202526_000043872078_00186_37314_0985.N1;	19-APR-2009 20:25:26.101 19-APR-2009 21:38:32.977

RA2_MW__1P products with satellite binary time out-of-range

Gauge Segment (Start-Stop)

RA2_MW__1P products with wrong clock step

Gauge Segment (Start-Stop)

RA2_MW__1P products with leap utc set to blank

Gauge Segment (Start-Stop)

RA2_MW__1P products with leap err set


Gauge Segment (Start-Stop)

RA2_MW__1P products with product err set

Gauge Segment (Start-Stop)

MPH checks (Level 2)

MPH Errors for RA2_FGD_2P



RA2_FGD_2P MPH checks

RA2_FGD_2P products with wrong filename

Gauge Segment (Start-Stop)

RA2_FGD_2P products with unknown processing stage

Gauge Segment (Start-Stop)

RA2_FGD_2P products with unknown acquisition station

Gauge Segment (Start-Stop)

RA2_FGD_2P products with unknown processing center

Gauge Segment (Start-Stop)

RA2_FGD_2P products with wrong processing time

Gauge Segment (Start-Stop)

RA2_FGD_2P products with software version not equal to the current version

Gauge	Segment (Start-Stop)
Warning: Wrong Software ver. RA2/5.06 Filename: RA2_FGD_2PNPDE20090418_235122_000060202078_00173_37301_0084.N1;	18-APR-2009 23:51:22.228 19-APR-2009 01:31:42.228
Warning: Wrong Software ver. RA2/5.06 Filename: RA2_FGD_2PNPDE20090419_013038_000047222078_00174_37302_0258.N1;	19-APR-2009 01:30:38.786 19-APR-2009 02:49:20.976
Warning: Wrong Software ver. RA2/5.06 Filename: RA2_FGD_2PNPDE20090419_024848_000057682078_00175_37303_0423.N1;	19-APR-2009 02:48:48.726 19-APR-2009 04:24:56.962
Warning: Wrong Software ver. RA2/5.06 Filename: RA2_FGD_2PNPDE20090419_042423_000061052078_00176_37304_0574.N1;	19-APR-2009 04:24:23.598 19-APR-2009 06:06:08.262
Warning: Wrong Software ver. RA2/5.06 Filename: RA2_FGD_2PNPDK20090419_060534_000041702078_00177_37305_8130.N1;	19-APR-2009 06:05:34.897 19-APR-2009 07:15:04.544
Warning: Wrong Software ver. RA2/5.06 Filename: RA2_FGD_2PNPDK20090419_071416_000060452078_00178_37306_8267.N1;	19-APR-2009 07:14:16.697 19-APR-2009 08:55:01.206
Warning: Wrong Software ver. RA2/5.06 Filename: RA2_FGD_2PNPDK20090419_085412_000060452078_00179_37307_8414.N1;	19-APR-2009 08:54:12.245 19-APR-2009 10:34:56.754
Warning: Wrong Software ver. RA2/5.06 Filename: RA2_FGD_2PNPDK20090419_103413_000060072078_00180_37308_8553.N1;	19-APR-2009 10:34:13.363 19-APR-2009 12:14:19.995
Warning: Wrong Software ver. RA2/5.06 Filename: RA2_FGD_2PNPDK20090419_121336_000000822078_00181_37309_8722.N1;	19-APR-2009 12:13:36.605 19-APR-2009 12:14:58.985
Warning: Wrong Software ver. RA2/5.06 Filename: RA2_FGD_2PNPDK20090419_121510_000004012078_00181_37309_8725.N1;	19-APR-2009 12:15:10.181 19-APR-2009 12:21:51.165
Warning: Wrong Software ver. RA2/5.06 Filename: RA2_FGD_2PNPDK20090419_122155_000055062078_00181_37309_8736.N1;	19-APR-2009 12:21:55.677 19-APR-2009 13:53:42.123
Warning: Wrong Software ver. RA2/5.06 Filename: RA2_FGD_2PNPDK20090419_135258_000050042078_00182_37310_8911.N1;	19-APR-2009 13:52:58.733 19-APR-2009 15:16:22.765
Warning: Wrong Software ver. RA2/5.06 Filename: RA2_FGD_2PNPDK20090419_152017_000006782078_00183_37311_8914.N1;	19-APR-2009 15:20:17.511 19-APR-2009 15:31:35.882
Warning: Wrong Software ver. RA2/5.06 Filename: RA2_FGD_2PNPDK20090419_153012_000058612078_00183_37311_9045.N1;	19-APR-2009 15:30:12.387 19-APR-2009 17:07:53.086
Warning: Wrong Software ver. RA2/5.06 Filename: RA2_FGD_2PNPDK20090419_170655_000059582078_00184_37312_9207.N1;	19-APR-2009 17:06:55.213 19-APR-2009 18:46:12.829
Warning: Wrong Software ver. RA2/5.06 Filename: RA2_FGD_2PNPDK20090419_184502_000061152078_00185_37313_9336.N1;	19-APR-2009 18:45:02.703 19-APR-2009 20:26:57.393
Warning: Wrong Software ver. RA2/5.06 Filename: RA2_FGD_2PNPDE20090419_202526_000043872078_00186_37314_0986.N1;	19-APR-2009 20:25:26.101 19-APR-2009 21:38:32.977
Warning: Wrong Software ver. RA2/5.06 Filename: RA2_FGD_2PNPDE20090419_213731_000061452078_00186_37314_1144.N1;	19-APR-2009 21:37:31.763 19-APR-2009 23:19:56.531
Warning: Wrong Software ver. RA2/5.06 Filename: RA2_FGD_2PNPDE20090419_231856_000061732078_00187_37315_1313.N1;	19-APR-2009 23:18:56.431 20-APR-2009 01:01:49.049

RA2_FGD_2P products with wrong sensing start

Gauge Segment (Start-Stop)

RA2_FGD_2P products with wrong sensing stop

Gauge Segment (Start-Stop)

RA2_FGD_2P products with wrong phase

Gauge Segment (Start-Stop)

RA2_FGD_2P products with wrong state vector time

Gauge	Segment (Start-Stop)
Warning: Not equal to FPO input. 19-APR-2009 00:03:02.508932 Filename: RA2_FGD_2PNPDE20090418_235122_000060202078_00173_37301_0084.N1;	18-APR-2009 23:51:22.228 19-APR-2009 01:31:42.228
Warning: Not equal to FPO input. 19-APR-2009 01:43:38.394351 Filename: RA2_FGD_2PNPDE20090419_013038_000047222078_00174_37302_0258.N1;	19-APR-2009 01:30:38.786 19-APR-2009 02:49:20.976
Warning: Not equal to FPO input. 19-APR-2009 03:24:14.329899 Filename: RA2_FGD_2PNPDE20090419_024848_000057682078_00175_37303_0423.N1;	19-APR-2009 02:48:48.726 19-APR-2009 04:24:56.962
Warning: Not equal to FPO input. 19-APR-2009 05:04:49.460735 Filename: RA2_FGD_2PNPDE20090419_042423_000061052078_00176_37304_0574.N1;	19-APR-2009 04:24:23.598 19-APR-2009 06:06:08.262
Warning: Not equal to FPO input. 19-APR-2009 06:45:26.367031 Filename: RA2_FGD_2PNPDK20090419_060534_000041702078_00177_37305_8130.N1;	19-APR-2009 06:05:34.897 19-APR-2009 07:15:04.544
Warning: Not equal to FPO input. 19-APR-2009 08:26:02.303464 Filename: RA2_FGD_2PNPDK20090419_071416_000060452078_00178_37306_8267.N1;	19-APR-2009 07:14:16.697 19-APR-2009 08:55:01.206
Warning: Not equal to FPO input. 19-APR-2009 10:06:38.206288 Filename: RA2_FGD_2PNPDK20090419_085412_000060452078_00179_37307_8414.N1;	19-APR-2009 08:54:12.245 19-APR-2009 10:34:56.754
Warning: Not equal to FPO input. 19-APR-2009 11:47:14.079650 Filename: RA2_FGD_2PNPDK20090419_103413_000060072078_00180_37308_8553.N1;	19-APR-2009 10:34:13.363 19-APR-2009 12:14:19.995
Warning: Not equal to FPO input. 19-APR-2009 11:47:14.081404 Filename: RA2_FGD_2PNPDK20090419_121336_000000822078_00181_37309_8722.N1;	19-APR-2009 12:13:36.605 19-APR-2009 12:14:58.985
Warning: Not equal to FPO input. 19-APR-2009 11:47:14.081404 Filename: RA2_FGD_2PNPDK20090419_121510_000004012078_00181_37309_8725.N1;	19-APR-2009 12:15:10.181 19-APR-2009 12:21:51.165
Warning: Not equal to FPO input. 19-APR-2009 13:27:49.969928 Filename: RA2_FGD_2PNPDK20090419_122155_000055062078_00181_37309_8736.N1;	19-APR-2009 12:21:55.677 19-APR-2009 13:53:42.123
Warning: Not equal to FPO input. 19-APR-2009 15:08:25.927764 Filename: RA2_FGD_2PNPDK20090419_135258_000050042078_00182_37310_8911.N1;	19-APR-2009 13:52:58.733 19-APR-2009 15:16:22.765
Warning: Not equal to FPO input. 19-APR-2009 15:08:25.927764 Filename: RA2_FGD_2PNPDK20090419_152017_000006782078_00183_37311_8914.N1;	19-APR-2009 15:20:17.511 19-APR-2009 15:31:35.882
Warning: Not equal to FPO input. 19-APR-2009 16:49:01.958027 Filename: RA2_FGD_2PNPDK20090419_153012_000058612078_00183_37311_9045.N1;	19-APR-2009 15:30:12.387 19-APR-2009 17:07:53.086
Warning: Not equal to FPO input. 19-APR-2009 18:29:37.982240 Filename: RA2_FGD_2PNPDK20090419_170655_000059582078_00184_37312_9207.N1;	19-APR-2009 17:06:55.213 19-APR-2009 18:46:12.829
Warning: Not equal to FPO input. 19-APR-2009 18:29:37.076810 Filename: RA2_FGD_2PNPDK20090419_184502_000061152078_00185_37313_9336.N1;	19-APR-2009 18:45:02.703 19-APR-2009 20:26:57.393
Warning: Not equal to FPO input. 19-APR-2009 21:50:49.850645 Filename: RA2_FGD_2PNPDE20090419_202526_000043872078_00186_37314_0986.N1;	19-APR-2009 20:25:26.101 19-APR-2009 21:38:32.977
Warning: Not equal to FPO input. 19-APR-2009 21:50:49.846465 Filename: RA2_FGD_2PNPDE20090419_213731_000061452078_00186_37314_1144.N1;	19-APR-2009 21:37:31.763 19-APR-2009 23:19:56.531
Warning: Not equal to FPO input. 19-APR-2009 23:31:25.725893 Filename: RA2_FGD_2PNPDE20090419_231856_000061732078_00187_37315_1313.N1;	19-APR-2009 23:18:56.431 20-APR-2009 01:01:49.049

RA2_FGD_2P products with wrong x_position

Gauge Segment (Start-Stop)

RA2_FGD_2P products with wrong y_position

Gauge Segment (Start-Stop)

RA2_FGD_2P products with wrong z_position

Gauge Segment (Start-Stop)

RA2_FGD_2P products with wrong x_velocity

Gauge Segment (Start-Stop)

RA2_FGD_2P products with wrong y_velocity

Gauge Segment (Start-Stop)

RA2_FGD_2P products with wrong z_velocity

Gauge Segment (Start-Stop)

RA2_FGD_2P products with unknown vector source

Gauge Segment (Start-Stop)

RA2_FGD_2P products with UTC to SBT time too far from sensing time

Gauge	Segment (Start-Stop)
Warning: Wrong UTC SBT time format. 18-APR-2009 20:53:26.253718 Filename: RA2_FGD_2PNPDE20090418_235122_000060202078_00173_37301_0084.N1;	18-APR-2009 23:51:22.228 19-APR-2009 01:31:42.228
Warning: Wrong UTC SBT time format. 18-APR-2009 22:36:12.254468 Filename: RA2_FGD_2PNPDE20090419_013038_000047222078_00174_37302_0258.N1;	19-APR-2009 01:30:38.786 19-APR-2009 02:49:20.976
Warning: Wrong UTC SBT time format. 18-APR-2009 22:36:12.254468 Filename: RA2_FGD_2PNPDE20090419_024848_000057682078_00175_37303_0423.N1;	19-APR-2009 02:48:48.726 19-APR-2009 04:24:56.962
Warning: Wrong UTC SBT time format. 18-APR-2009 22:36:12.254468 Filename: RA2_FGD_2PNPDE20090419_042423_000061052078_00176_37304_0574.N1;	19-APR-2009 04:24:23.598 19-APR-2009 06:06:08.262
Warning: Wrong UTC SBT time format. 18-APR-2009 22:36:12.254468 Filename: RA2_FGD_2PNPDK20090419_060534_000041702078_00177_37305_8130.N1;	19-APR-2009 06:05:34.897 19-APR-2009 07:15:04.544
Warning: Wrong UTC SBT time format. 19-APR-2009 05:30:48.257485 Filename: RA2_FGD_2PNPDK20090419_071416_000060452078_00178_37306_8267.N1;	19-APR-2009 07:14:16.697 19-APR-2009 08:55:01.206
Warning: Wrong UTC SBT time format. 19-APR-2009 07:10:11.258196 Filename: RA2_FGD_2PNPDK20090419_085412_000060452078_00179_37307_8414.N1;	19-APR-2009 08:54:12.245 19-APR-2009 10:34:56.754
Warning: Wrong UTC SBT time format. 19-APR-2009 08:49:55.258914 Filename: RA2_FGD_2PNPDK20090419_103413_000060072078_00180_37308_8553.N1;	19-APR-2009 10:34:13.363 19-APR-2009 12:14:19.995
Warning: Wrong UTC SBT time format. 19-APR-2009 08:49:55.258914 Filename: RA2_FGD_2PNPDK20090419_121336_000000822078_00181_37309_8722.N1;	19-APR-2009 12:13:36.605 19-APR-2009 12:14:58.985
Warning: Wrong UTC SBT time format. 19-APR-2009 08:49:55.258914 Filename: RA2_FGD_2PNPDK20090419_121510_000004012078_00181_37309_8725.N1;	19-APR-2009 12:15:10.181 19-APR-2009 12:21:51.165
Warning: Wrong UTC SBT time format. 19-APR-2009 08:49:55.258914 Filename: RA2_FGD_2PNPDK20090419_122155_000055062078_00181_37309_8736.N1;	19-APR-2009 12:21:55.677 19-APR-2009 13:53:42.123
Warning: Wrong UTC SBT time format. 19-APR-2009 12:08:51.260360 Filename: RA2_FGD_2PNPDK20090419_135258_000050042078_00182_37310_8911.N1;	19-APR-2009 13:52:58.733 19-APR-2009 15:16:22.765
Warning: Wrong UTC SBT time format. 19-APR-2009 12:08:51.260360 Filename: RA2_FGD_2PNPDK20090419_152017_000006782078_00183_37311_8914.N1;	19-APR-2009 15:20:17.511 19-APR-2009 15:31:35.882
Warning: Wrong UTC SBT time format. 19-APR-2009 12:08:51.260360 Filename: RA2_FGD_2PNPDK20090419_153012_000058612078_00183_37311_9045.N1;	19-APR-2009 15:30:12.387 19-APR-2009 17:07:53.086
Warning: Wrong UTC SBT time format. 19-APR-2009 13:47:54.261082 Filename: RA2_FGD_2PNPDK20090419_170655_000059582078_00184_37312_9207.N1;	19-APR-2009 17:06:55.213 19-APR-2009 18:46:12.829

Warning: Wrong UTC SBT time format. 19-APR-2009 17:03:35.262502 Filename: RA2_FGD_2PNPDK20090419_184502_000061152078_00185_37313_9336.N1;	19-APR-2009 18:45:02.703 19-APR-2009 20:26:57.393
Warning: Wrong UTC SBT time format. 19-APR-2009 18:41:38.263211 Filename: RA2_FGD_2PNPDE20090419_202526_000043872078_00186_37314_0986.N1;	19-APR-2009 20:25:26.101 19-APR-2009 21:38:32.977

RA2_FGD_2P products with satellite binary time out-of-range

Gauge Segment (Start-Stop)

RA2_FGD_2P products with wrong clock step

Gauge Segment (Start-Stop)

RA2_FGD_2P products with leap utc set to blank

Gauge Segment (Start-Stop)

RA2_FGD_2P products with leap err set


Gauge Segment (Start-Stop)

RA2_FGD_2P products with product err set

Gauge	Segment (Start-Stop)
Warning: Product Error flag set. Filename: RA2_FGD_2PNPDE20090418_235122_000060202078_00173_37301_0084.N1;	18-APR-2009 23:51:22.228 19-APR-2009 01:31:42.228
Warning: Product Error flag set. Filename: RA2_FGD_2PNPDE20090419_013038_000047222078_00174_37302_0258.N1;	19-APR-2009 01:30:38.786 19-APR-2009 02:49:20.976
Warning: Product Error flag set. Filename: RA2_FGD_2PNPDE20090419_024848_000057682078_00175_37303_0423.N1;	19-APR-2009 02:48:48.726 19-APR-2009 04:24:56.962
Warning: Product Error flag set. Filename: RA2_FGD_2PNPDE20090419_042423_000061052078_00176_37304_0574.N1;	19-APR-2009 04:24:23.598 19-APR-2009 06:06:08.262
Warning: Product Error flag set. Filename: RA2_FGD_2PNPDK20090419_060534_000041702078_00177_37305_8130.N1;	19-APR-2009 06:05:34.897 19-APR-2009 07:15:04.544
Warning: Product Error flag set. Filename: RA2_FGD_2PNPDK20090419_071416_000060452078_00178_37306_8267.N1;	19-APR-2009 07:14:16.697 19-APR-2009 08:55:01.206
Warning: Product Error flag set. Filename: RA2_FGD_2PNPDK20090419_085412_000060452078_00179_37307_8414.N1;	19-APR-2009 08:54:12.245 19-APR-2009 10:34:56.754
Warning: Product Error flag set. Filename: RA2_FGD_2PNPDK20090419_103413_000060072078_00180_37308_8553.N1;	19-APR-2009 10:34:13.363 19-APR-2009 12:14:19.995
Warning: Product Error flag set. Filename: RA2_FGD_2PNPDK20090419_121336_000000822078_00181_37309_8722.N1;	19-APR-2009 12:13:36.605 19-APR-2009 12:14:58.985
Warning: Product Error flag set. Filename: RA2_FGD_2PNPDK20090419_121510_000004012078_00181_37309_8725.N1;	19-APR-2009 12:15:10.181 19-APR-2009 12:21:51.165
Warning: Product Error flag set. Filename: RA2_FGD_2PNPDK20090419_122155_000055062078_00181_37309_8736.N1;	19-APR-2009 12:21:55.677 19-APR-2009 13:53:42.123
Warning: Product Error flag set. Filename: RA2_FGD_2PNPDK20090419_135258_000050042078_00182_37310_8911.N1;	19-APR-2009 13:52:58.733 19-APR-2009 15:16:22.765
Warning: Product Error flag set. Filename: RA2_FGD_2PNPDK20090419_152017_000006782078_00183_37311_8914.N1;	19-APR-2009 15:20:17.511 19-APR-2009 15:31:35.882
Warning: Product Error flag set. Filename: RA2_FGD_2PNPDK20090419_153012_000058612078_00183_37311_9045.N1;	19-APR-2009 15:30:12.387 19-APR-2009 17:07:53.086
Warning: Product Error flag set. Filename: RA2_FGD_2PNPDK20090419_170655_000059582078_00184_37312_9207.N1;	19-APR-2009 17:06:55.213 19-APR-2009 18:46:12.829

Warning: Product Error flag set. Filename: RA2_FGD_2PNPDK20090419_184502_000061152078_00185_37313_9336.N1;	19-APR-2009 18:45:02.703 19-APR-2009 20:26:57.393
Warning: Product Error flag set. Filename: RA2_FGD_2PNPDE20090419_202526_000043872078_00186_37314_0986.N1;	19-APR-2009 20:25:26.101 19-APR-2009 21:38:32.977
Warning: Product Error flag set. Filename: RA2_FGD_2PNPDE20090419_213731_000061452078_00186_37314_1144.N1;	19-APR-2009 21:37:31.763 19-APR-2009 23:19:56.531
Warning: Product Error flag set. Filename: RA2_FGD_2PNPDE20090419_231856_000061732078_00187_37315_1313.N1;	19-APR-2009 23:18:56.431 20-APR-2009 01:01:49.049

MPH Errors for RA2_WWV_2P



RA2_WWV_2P products with wrong filename

Gauge Segment (Start-Stop)

RA2_WWV_2P products with unknown processing stage

Gauge Segment (Start-Stop)

RA2_WWV_2P products with unknown acquisition station

Gauge Segment (Start-Stop)

RA2_WWV_2P products with unknown processing center

Gauge Segment (Start-Stop)

RA2_WWV_2P products with wrong processing time

Gauge Segment (Start-Stop)

RA2_WWV_2P products with software version not equal to the current version

Gauge	Segment (Start-Stop)
Warning: Wrong Software ver. RA2/5.06 Filename: RA2_WWV_2PNPDE20090418_235122_000060202078_00173_37301_0085.N1;	18-APR-2009 23:51:22.228 19-APR-2009 01:31:42.228
Warning: Wrong Software ver. RA2/5.06 Filename: RA2_WWV_2PNPDE20090419_013038_000047222078_00174_37302_0259.N1;	19-APR-2009 01:30:38.786 19-APR-2009 02:49:20.976
Warning: Wrong Software ver. RA2/5.06 Filename: RA2_WWV_2PNPDE20090419_024848_000057682078_00175_37303_0424.N1;	19-APR-2009 02:48:48.726 19-APR-2009 04:24:56.962
Warning: Wrong Software ver. RA2/5.06 Filename: RA2_WWV_2PNPDE20090419_042423_000061052078_00176_37304_0575.N1;	19-APR-2009 04:24:23.598 19-APR-2009 06:06:08.262
Warning: Wrong Software ver. RA2/5.06 Filename: RA2_WWV_2PNPDK20090419_060534_000041702078_00177_37305_8131.N1;	19-APR-2009 06:05:34.897 19-APR-2009 07:15:04.544
Warning: Wrong Software ver. RA2/5.06 Filename: RA2_WWV_2PNPDK20090419_071416_000060452078_00178_37306_8268.N1;	19-APR-2009 07:14:16.697 19-APR-2009 08:55:01.206
Warning: Wrong Software ver. RA2/5.06 Filename: RA2_WWV_2PNPDK20090419_085412_000060452078_00179_37307_8415.N1;	19-APR-2009 08:54:12.245 19-APR-2009 10:34:56.754
Warning: Wrong Software ver. RA2/5.06 Filename: RA2_WWV_2PNPDK20090419_103413_000060072078_00180_37308_8554.N1;	19-APR-2009 10:34:13.363 19-APR-2009 12:14:19.995
Warning: Wrong Software ver. RA2/5.06 Filename: RA2_WWV_2PNPDK20090419_121336_000000822078_00181_37309_8723.N1;	19-APR-2009 12:13:36.605 19-APR-2009 12:14:58.985
Warning: Wrong Software ver. RA2/5.06 Filename: RA2_WWV_2PNPDK20090419_121510_000004012078_00181_37309_8726.N1;	19-APR-2009 12:15:10.181 19-APR-2009 12:21:51.165
Warning: Wrong Software ver. RA2/5.06 Filename: RA2_WWV_2PNPDK20090419_122155_000055062078_00181_37309_8737.N1;	19-APR-2009 12:21:55.677 19-APR-2009 13:53:42.123
Warning: Wrong Software ver. RA2/5.06 Filename: RA2_WWV_2PNPDK20090419_135258_000050042078_00182_37310_8912.N1;	19-APR-2009 13:52:58.733 19-APR-2009 15:16:22.765
Warning: Wrong Software ver. RA2/5.06 Filename: RA2_WWV_2PNPDK20090419_152017_000006782078_00183_37311_8915.N1;	19-APR-2009 15:20:17.511 19-APR-2009 15:31:35.882
Warning: Wrong Software ver. RA2/5.06 Filename: RA2_WWV_2PNPDK20090419_153012_000058612078_00183_37311_9046.N1;	19-APR-2009 15:30:12.387 19-APR-2009 17:07:53.086
Warning: Wrong Software ver. RA2/5.06 Filename: RA2_WWV_2PNPDK20090419_170655_000059582078_00184_37312_9208.N1;	19-APR-2009 17:06:55.213 19-APR-2009 18:46:12.829

Warning: Wrong Software ver. RA2/5.06 Filename: RA2_WWV_2PNPDK20090419_184502_000061152078_00185_37313_9337.N1;	19-APR-2009 18:45:02.703 19-APR-2009 20:26:57.393
Warning: Wrong Software ver. RA2/5.06 Filename: RA2_WWV_2PNPDE20090419_202526_000043872078_00186_37314_0987.N1;	19-APR-2009 20:25:26.101 19-APR-2009 21:38:32.977
Warning: Wrong Software ver. RA2/5.06 Filename: RA2_WWV_2PNPDE20090419_213731_000061452078_00186_37314_1145.N1;	19-APR-2009 21:37:31.763 19-APR-2009 23:19:56.531
Warning: Wrong Software ver. RA2/5.06 Filename: RA2_WWV_2PNPDE20090419_231856_000061732078_00187_37315_1314.N1;	19-APR-2009 23:18:56.431 20-APR-2009 01:01:49.049

RA2_WWV_2P products with wrong sensing start

Gauge Segment (Start-Stop)

RA2_WWV_2P products with wrong sensing stop

Gauge Segment (Start-Stop)

RA2_WWV_2P products with wrong phase

Gauge Segment (Start-Stop)

RA2_WWV_2P products with wrong state vector time

Gauge	Segment (Start-Stop)
Warning: Not equal to FPO input. 19-APR-2009 00:03:02.508932 Filename: RA2_WWV_2PNPDE20090418_235122_000060202078_00173_37301_0085.N1;	18-APR-2009 23:51:22.228 19-APR-2009 01:31:42.228
Warning: Not equal to FPO input. 19-APR-2009 01:43:38.394351 Filename: RA2_WWV_2PNPDE20090419_013038_000047222078_00174_37302_0259.N1;	19-APR-2009 01:30:38.786 19-APR-2009 02:49:20.976
Warning: Not equal to FPO input. 19-APR-2009 03:24:14.329899 Filename: RA2_WWV_2PNPDE20090419_024848_000057682078_00175_37303_0424.N1;	19-APR-2009 02:48:48.726 19-APR-2009 04:24:56.962
Warning: Not equal to FPO input. 19-APR-2009 05:04:49.460735 Filename: RA2_WWV_2PNPDE20090419_042423_000061052078_00176_37304_0575.N1;	19-APR-2009 04:24:23.598 19-APR-2009 06:06:08.262
Warning: Not equal to FPO input. 19-APR-2009 06:45:26.367031 Filename: RA2_WWV_2PNPDK20090419_060534_000041702078_00177_37305_8131.N1;	19-APR-2009 06:05:34.897 19-APR-2009 07:15:04.544
Warning: Not equal to FPO input. 19-APR-2009 08:26:02.303464 Filename: RA2_WWV_2PNPDK20090419_071416_000060452078_00178_37306_8268.N1;	19-APR-2009 07:14:16.697 19-APR-2009 08:55:01.206
Warning: Not equal to FPO input. 19-APR-2009 10:06:38.206288 Filename: RA2_WWV_2PNPDK20090419_085412_000060452078_00179_37307_8415.N1;	19-APR-2009 08:54:12.245 19-APR-2009 10:34:56.754
Warning: Not equal to FPO input. 19-APR-2009 11:47:14.079650 Filename: RA2_WWV_2PNPDK20090419_103413_000060072078_00180_37308_8554.N1;	19-APR-2009 10:34:13.363 19-APR-2009 12:14:19.995
Warning: Not equal to FPO input. 19-APR-2009 11:47:14.081404 Filename: RA2_WWV_2PNPDK20090419_121336_000000822078_00181_37309_8723.N1;	19-APR-2009 12:13:36.605 19-APR-2009 12:14:58.985
Warning: Not equal to FPO input. 19-APR-2009 11:47:14.081404 Filename: RA2_WWV_2PNPDK20090419_121510_000004012078_00181_37309_8726.N1;	19-APR-2009 12:15:10.181 19-APR-2009 12:21:51.165
Warning: Not equal to FPO input. 19-APR-2009 13:27:49.969928 Filename: RA2_WWV_2PNPDK20090419_122155_000055062078_00181_37309_8737.N1;	19-APR-2009 12:21:55.677 19-APR-2009 13:53:42.123
Warning: Not equal to FPO input. 19-APR-2009 15:08:25.927764 Filename: RA2_WWV_2PNPDK20090419_135258_000050042078_00182_37310_8912.N1;	19-APR-2009 13:52:58.733 19-APR-2009 15:16:22.765
Warning: Not equal to FPO input. 19-APR-2009 15:08:25.927764 Filename: RA2_WWV_2PNPDK20090419_152017_000006782078_00183_37311_8915.N1;	19-APR-2009 15:20:17.511 19-APR-2009 15:31:35.882
Warning: Not equal to FPO input. 19-APR-2009 16:49:01.958027 Filename: RA2_WWV_2PNPDK20090419_153012_000058612078_00183_37311_9046.N1;	19-APR-2009 15:30:12.387 19-APR-2009 17:07:53.086

Warning: Not equal to FPO input. 19-APR-2009 18:29:37.982240 Filename: RA2_WWV_2PNPDK20090419_170655_000059582078_00184_37312_9208.N1;	19-APR-2009 17:06:55.213 19-APR-2009 18:46:12.829
Warning: Not equal to FPO input. 19-APR-2009 18:29:37.076810 Filename: RA2_WWV_2PNPDK20090419_184502_000061152078_00185_37313_9337.N1;	19-APR-2009 18:45:02.703 19-APR-2009 20:26:57.393
Warning: Not equal to FPO input. 19-APR-2009 21:50:49.850645 Filename: RA2_WWV_2PNPDE20090419_202526_000043872078_00186_37314_0987.N1;	19-APR-2009 20:25:26.101 19-APR-2009 21:38:32.977
Warning: Not equal to FPO input. 19-APR-2009 21:50:49.846465 Filename: RA2_WWV_2PNPDE20090419_213731_000061452078_00186_37314_1145.N1;	19-APR-2009 21:37:31.763 19-APR-2009 23:19:56.531
Warning: Not equal to FPO input. 19-APR-2009 23:31:25.725893 Filename: RA2_WWV_2PNPDE20090419_231856_000061732078_00187_37315_1314.N1;	19-APR-2009 23:18:56.431 20-APR-2009 01:01:49.049

RA2_WWV_2P products with wrong x_position

Gauge Segment (Start-Stop)

RA2_WWV_2P products with wrong y_position

Gauge Segment (Start-Stop)

RA2_WWV_2P products with wrong z_position

Gauge Segment (Start-Stop)

RA2_WWV_2P products with wrong x_velocity

Gauge Segment (Start-Stop)

RA2_WWV_2P products with wrong y_velocity

Gauge Segment (Start-Stop)

RA2_WWV_2P products with wrong z_velocity

Gauge Segment (Start-Stop)

RA2_WWV_2P products with unknown vector source

Gauge Segment (Start-Stop)

RA2_WWV_2P products with UTC to SBT time too far from sensing time

Gauge	Segment (Start-Stop)
Warning: Wrong UTC SBT time format. 18-APR-2009 20:53:26.253718 Filename: RA2_WWV_2PNPDE20090418_235122_000060202078_00173_37301_0085.N1;	18-APR-2009 23:51:22.228 19-APR-2009 01:31:42.228
Warning: Wrong UTC SBT time format. 18-APR-2009 22:36:12.254468 Filename: RA2_WWV_2PNPDE20090419_013038_000047222078_00174_37302_0259.N1;	19-APR-2009 01:30:38.786 19-APR-2009 02:49:20.976
Warning: Wrong UTC SBT time format. 18-APR-2009 22:36:12.254468 Filename: RA2_WWV_2PNPDE20090419_024848_000057682078_00175_37303_0424.N1;	19-APR-2009 02:48:48.726 19-APR-2009 04:24:56.962
Warning: Wrong UTC SBT time format. 18-APR-2009 22:36:12.254468 Filename: RA2_WWV_2PNPDE20090419_042423_000061052078_00176_37304_0575.N1;	19-APR-2009 04:24:23.598 19-APR-2009 06:06:08.262
Warning: Wrong UTC SBT time format. 18-APR-2009 22:36:12.254468 Filename: RA2_WWV_2PNPDK20090419_060534_000041702078_00177_37305_8131.N1;	19-APR-2009 06:05:34.897 19-APR-2009 07:15:04.544
Warning: Wrong UTC SBT time format. 19-APR-2009 05:30:48.257485 Filename: RA2_WWV_2PNPDK20090419_071416_000060452078_00178_37306_8268.N1;	19-APR-2009 07:14:16.697 19-APR-2009 08:55:01.206
Warning: Wrong UTC SBT time format. 19-APR-2009 07:10:11.258196 Filename: RA2_WWV_2PNPDK20090419_085412_000060452078_00179_37307_8415.N1;	19-APR-2009 08:54:12.245 19-APR-2009 10:34:56.754

Warning: Wrong UTC SBT time format. 19-APR-2009 08:49:55.258914 Filename: RA2_WWV_2PNPDK20090419_103413_000060072078_00180_37308_8554.N1;	19-APR-2009 10:34:13.363 19-APR-2009 12:14:19.995
Warning: Wrong UTC SBT time format. 19-APR-2009 08:49:55.258914 Filename: RA2_WWV_2PNPDK20090419_121336_00000822078_00181_37309_8723.N1;	19-APR-2009 12:13:36.605 19-APR-2009 12:14:58.985
Warning: Wrong UTC SBT time format. 19-APR-2009 08:49:55.258914 Filename: RA2_WWV_2PNPDK20090419_121510_000004012078_00181_37309_8726.N1;	19-APR-2009 12:15:10.181 19-APR-2009 12:21:51.165
Warning: Wrong UTC SBT time format. 19-APR-2009 08:49:55.258914 Filename: RA2_WWV_2PNPDK20090419_122155_000055062078_00181_37309_8737.N1;	19-APR-2009 12:21:55.677 19-APR-2009 13:53:42.123
Warning: Wrong UTC SBT time format. 19-APR-2009 12:08:51.260360 Filename: RA2_WWV_2PNPDK20090419_135258_000050042078_00182_37310_8912.N1;	19-APR-2009 13:52:58.733 19-APR-2009 15:16:22.765
Warning: Wrong UTC SBT time format. 19-APR-2009 12:08:51.260360 Filename: RA2_WWV_2PNPDK20090419_152017_000006782078_00183_37311_8915.N1;	19-APR-2009 15:20:17.511 19-APR-2009 15:31:35.882
Warning: Wrong UTC SBT time format. 19-APR-2009 12:08:51.260360 Filename: RA2_WWV_2PNPDK20090419_153012_000058612078_00183_37311_9046.N1;	19-APR-2009 15:30:12.387 19-APR-2009 17:07:53.086
Warning: Wrong UTC SBT time format. 19-APR-2009 13:47:54.261082 Filename: RA2_WWV_2PNPDK20090419_170655_000059582078_00184_37312_9208.N1;	19-APR-2009 17:06:55.213 19-APR-2009 18:46:12.829
Warning: Wrong UTC SBT time format. 19-APR-2009 17:03:35.262502 Filename: RA2_WWV_2PNPDK20090419_184502_000061152078_00185_37313_9337.N1;	19-APR-2009 18:45:02.703 19-APR-2009 20:26:57.393
Warning: Wrong UTC SBT time format. 19-APR-2009 18:41:38.263211 Filename: RA2_WWV_2PNPDE20090419_202526_000043872078_00186_37314_0987.N1;	19-APR-2009 20:25:26.101 19-APR-2009 21:38:32.977

RA2_WWV_2P products with satellite binary time out-of-range

Gauge Segment (Start-Stop)

RA2_WWV_2P products with wrong clock step

Gauge Segment (Start-Stop)

RA2_WWV_2P products with leap utc set to blank

Gauge Segment (Start-Stop)

RA2_WWV_2P products with leap err set

Gauge Segment (Start-Stop)

RA2_WWV_2P products with product err set

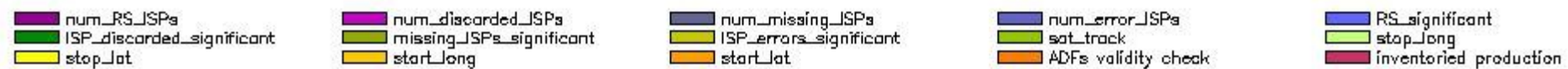
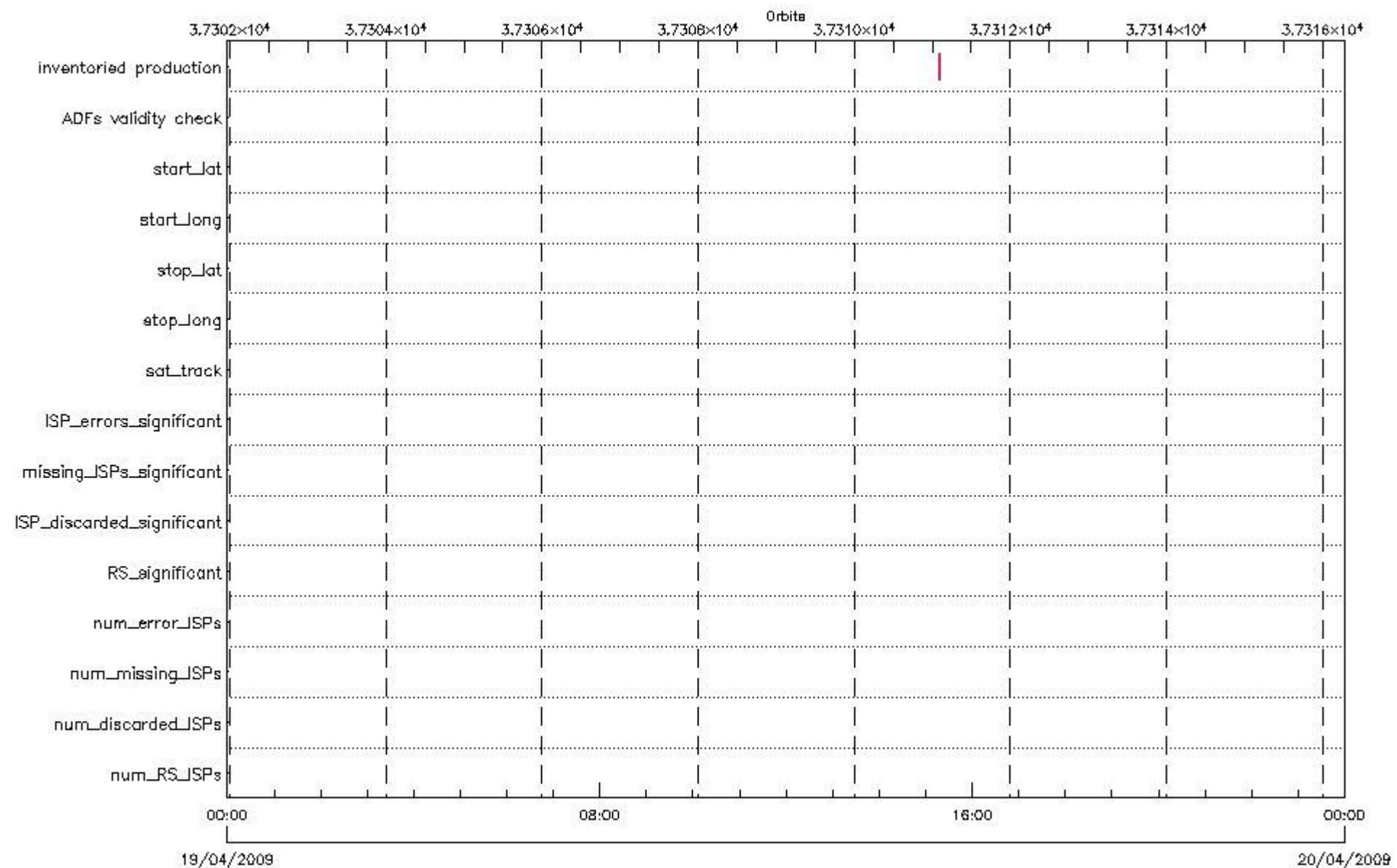
Gauge	Segment (Start-Stop)
Warning: Product Error flag set. Filename: RA2_WWV_2PNPDE20090418_235122_000060202078_00173_37301_0085.N1;	18-APR-2009 23:51:22.228 19-APR-2009 01:31:42.228
Warning: Product Error flag set. Filename: RA2_WWV_2PNPDE20090419_013038_000047222078_00174_37302_0259.N1;	19-APR-2009 01:30:38.786 19-APR-2009 02:49:20.976
Warning: Product Error flag set. Filename: RA2_WWV_2PNPDE20090419_024848_000057682078_00175_37303_0424.N1;	19-APR-2009 02:48:48.726 19-APR-2009 04:24:56.962
Warning: Product Error flag set. Filename: RA2_WWV_2PNPDE20090419_042423_000061052078_00176_37304_0575.N1;	19-APR-2009 04:24:23.598 19-APR-2009 06:06:08.262
Warning: Product Error flag set. Filename: RA2_WWV_2PNPDK20090419_060534_000041702078_00177_37305_8131.N1;	19-APR-2009 06:05:34.897 19-APR-2009 07:15:04.544
Warning: Product Error flag set. Filename: RA2_WWV_2PNPDK20090419_071416_000060452078_00178_37306_8268.N1;	19-APR-2009 07:14:16.697 19-APR-2009 08:55:01.206
Warning: Product Error flag set. Filename: RA2_WWV_2PNPDK20090419_085412_000060452078_00179_37307_8415.N1;	19-APR-2009 08:54:12.245 19-APR-2009 10:34:56.754

Warning: Product Error flag set. Filename: RA2_WWV_2PNPDK20090419_103413_000060072078_00180_37308_8554.N1;	19-APR-2009 10:34:13.363 19-APR-2009 12:14:19.995
Warning: Product Error flag set. Filename: RA2_WWV_2PNPDK20090419_121336_00000822078_00181_37309_8723.N1;	19-APR-2009 12:13:36.605 19-APR-2009 12:14:58.985
Warning: Product Error flag set. Filename: RA2_WWV_2PNPDK20090419_121510_000004012078_00181_37309_8726.N1;	19-APR-2009 12:15:10.181 19-APR-2009 12:21:51.165
Warning: Product Error flag set. Filename: RA2_WWV_2PNPDK20090419_122155_000055062078_00181_37309_8737.N1;	19-APR-2009 12:21:55.677 19-APR-2009 13:53:42.123
Warning: Product Error flag set. Filename: RA2_WWV_2PNPDK20090419_135258_000050042078_00182_37310_8912.N1;	19-APR-2009 13:52:58.733 19-APR-2009 15:16:22.765
Warning: Product Error flag set. Filename: RA2_WWV_2PNPDK20090419_152017_000006782078_00183_37311_8915.N1;	19-APR-2009 15:20:17.511 19-APR-2009 15:31:35.882
Warning: Product Error flag set. Filename: RA2_WWV_2PNPDK20090419_153012_000058612078_00183_37311_9046.N1;	19-APR-2009 15:30:12.387 19-APR-2009 17:07:53.086
Warning: Product Error flag set. Filename: RA2_WWV_2PNPDK20090419_170655_000059582078_00184_37312_9208.N1;	19-APR-2009 17:06:55.213 19-APR-2009 18:46:12.829
Warning: Product Error flag set. Filename: RA2_WWV_2PNPDK20090419_184502_000061152078_00185_37313_9337.N1;	19-APR-2009 18:45:02.703 19-APR-2009 20:26:57.393
Warning: Product Error flag set. Filename: RA2_WWV_2PNPDE20090419_202526_000043872078_00186_37314_0987.N1;	19-APR-2009 20:25:26.101 19-APR-2009 21:38:32.977
Warning: Product Error flag set. Filename: RA2_WWV_2PNPDE20090419_213731_000061452078_00186_37314_1145.N1;	19-APR-2009 21:37:31.763 19-APR-2009 23:19:56.531
Warning: Product Error flag set. Filename: RA2_WWV_2PNPDE20090419_231856_000061732078_00187_37315_1314.N1;	19-APR-2009 23:18:56.431 20-APR-2009 01:01:49.049

SPH checks

RA2_CAL_0P SPH checks

SPH fields with errors



RA2_CAL_0P products using a wrong ADF (sensing not included in validity)

Gauge Segment (Start-Stop) Explicit Reference

RA2_CAL_0P products with start_lat out of range

Gauge Value Segment (Start-Stop) Explicit Reference

RA2_CAL_0P products with start_long out of range

Gauge Value Segment (Start-Stop) Explicit Reference

RA2_CAL_0P products with stop_lat out of range

Gauge Value Segment (Start-Stop) Explicit Reference

RA2_CAL_0P products with stop_long out of range

Gauge Value Segment (Start-Stop) Explicit Reference

RA2_CAL_0P products with sat_track out of range

Gauge Value Segment (Start-Stop) Explicit Reference

Percentage of RA2_CAL_0P products with ISP_errors_significant set to 1

Gauge Value Segment (Start-Stop)

RA2_CAL_0P products with num_error_ISPs out of range

Gauge Value Segment (Start-Stop) Explicit Reference

Statistics for RA2_CAL_0P products with num_error_ISPs out of range

Gauge Statistics Segment (Start-Stop)

Percentage of RA2_CAL_0P products with missing_ISPs_significant set to 1

Gauge Value Segment (Start-Stop)

RA2_CAL_0P products with num_missing_ISPs out of range

Gauge Value Segment (Start-Stop) Explicit Reference

Statistics for RA2_CAL_0P products with num_missing_ISPs out of range

Gauge Statistics Segment (Start-Stop)

Percentage of RA2_CAL_0P products with ISP_discarded_significant set to 1

Gauge Value Segment (Start-Stop)

RA2_CAL_0P products with num_discarded_ISPs out of range

Gauge	Value	Segment (Start-Stop)	Explicit Reference
-------	-------	----------------------	--------------------

Statistics for RA2_CAL_0P products with num_discarded_ISPs out of range

Gauge	Statistics	Segment (Start-Stop)
-------	------------	----------------------

Percentage of RA2_CAL_0P products with RS_significant set to 1

Gauge	Value	Segment (Start-Stop)
-------	-------	----------------------

RA2_CAL_0P products with num_RS_ISPs out of range

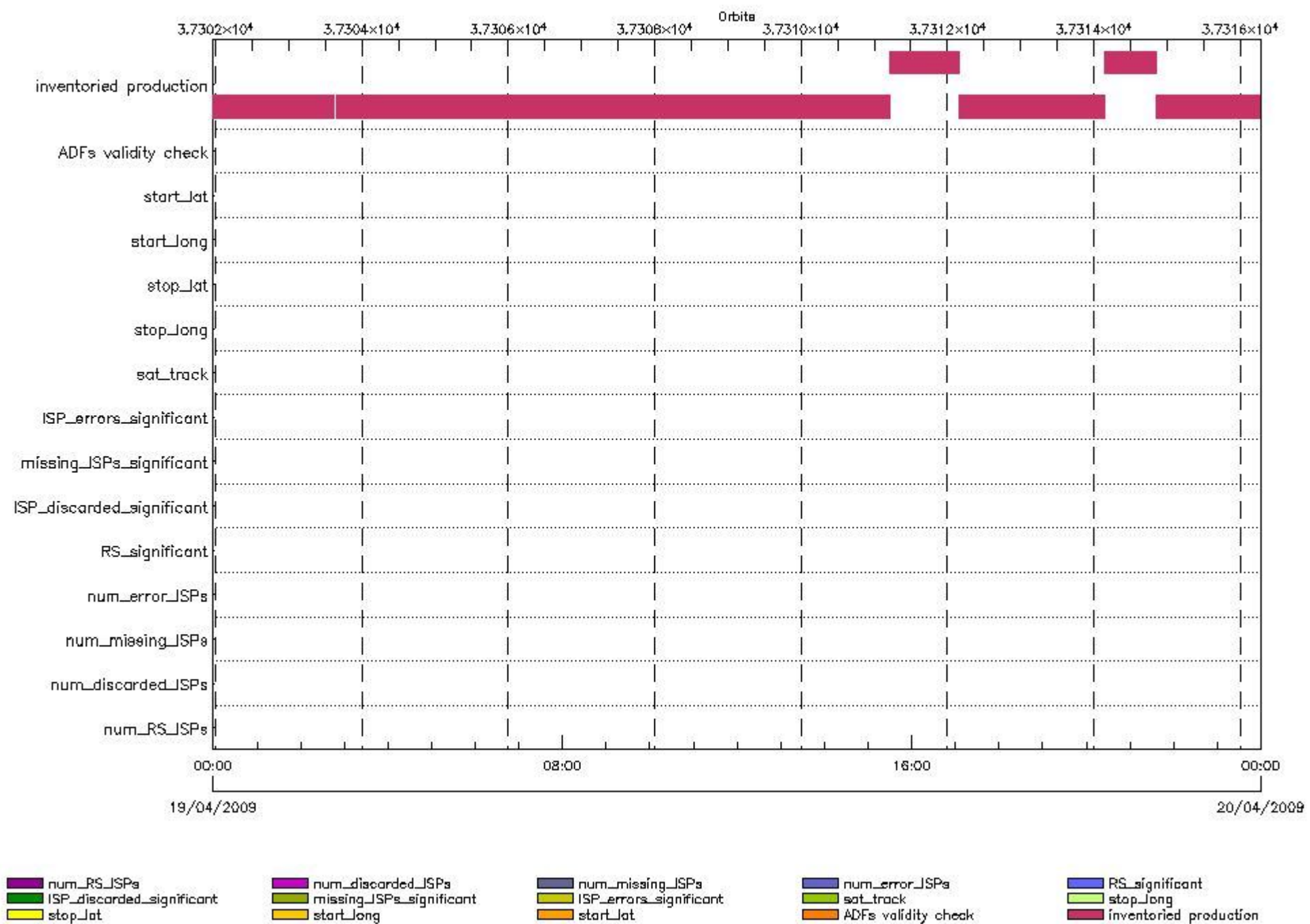
Gauge	Value	Segment (Start-Stop)	Explicit Reference
-------	-------	----------------------	--------------------

Statistics for RA2_CAL_0P products with num_RS_ISPs out of range

Gauge	Statistics	Segment (Start-Stop)
-------	------------	----------------------

DOR_DOP_0P SPH checks

SPH fields with errors



DOR_DOP_0P products using a wrong ADF (sensing not included in validity)

Gauge Segment (Start-Stop) Explicit Reference

DOR_DOP_0P products with start_lat out of range

Gauge Value Segment (Start-Stop) Explicit Reference

DOR_DOP_0P products with start_long out of range

Gauge Value Segment (Start-Stop) Explicit Reference

DOR_DOP_0P products with stop_lat out of range

Gauge Value Segment (Start-Stop) Explicit Reference

DOR_DOP_0P products with stop_long out of range

Gauge Value Segment (Start-Stop) Explicit Reference

DOR_DOP_0P products with sat_track out of range

Gauge Value Segment (Start-Stop) Explicit Reference

Percentage of DOR_DOP_0P products with ISP_errors_significant set to 1

Gauge Value Segment (Start-Stop)

DOR_DOP_0P products with num_error_ISPs out of range

Gauge Value Segment (Start-Stop) Explicit Reference

Statistics for DOR_DOP_0P products with num_error_ISPs out of range

Gauge Statistics Segment (Start-Stop)

Percentage of DOR_DOP_0P products with missing_ISPs_significant set to 1

Gauge Value Segment (Start-Stop)

DOR_DOP_0P products with num_missing_ISPs out of range

Gauge Value Segment (Start-Stop) Explicit Reference

Statistics for DOR_DOP_0P products with num_missing_ISPs out of range

Gauge Statistics Segment (Start-Stop)

Percentage of DOR_DOP_0P products with ISP_discarded_significant set to 1

Gauge Value Segment (Start-Stop)

DOR_DOP_0P products with num_discarded_ISPs out of range

Gauge	Value	Segment (Start-Stop)	Explicit Reference
-------	-------	----------------------	--------------------

Statistics for DOR_DOP_0P products with num_discarded_ISPs out of range

Gauge	Statistics	Segment (Start-Stop)
-------	------------	----------------------

Percentage of DOR_DOP_0P products with RS_significant set to 1

Gauge	Value	Segment (Start-Stop)
-------	-------	----------------------

DOR_DOP_0P products with num_RS_ISPs out of range

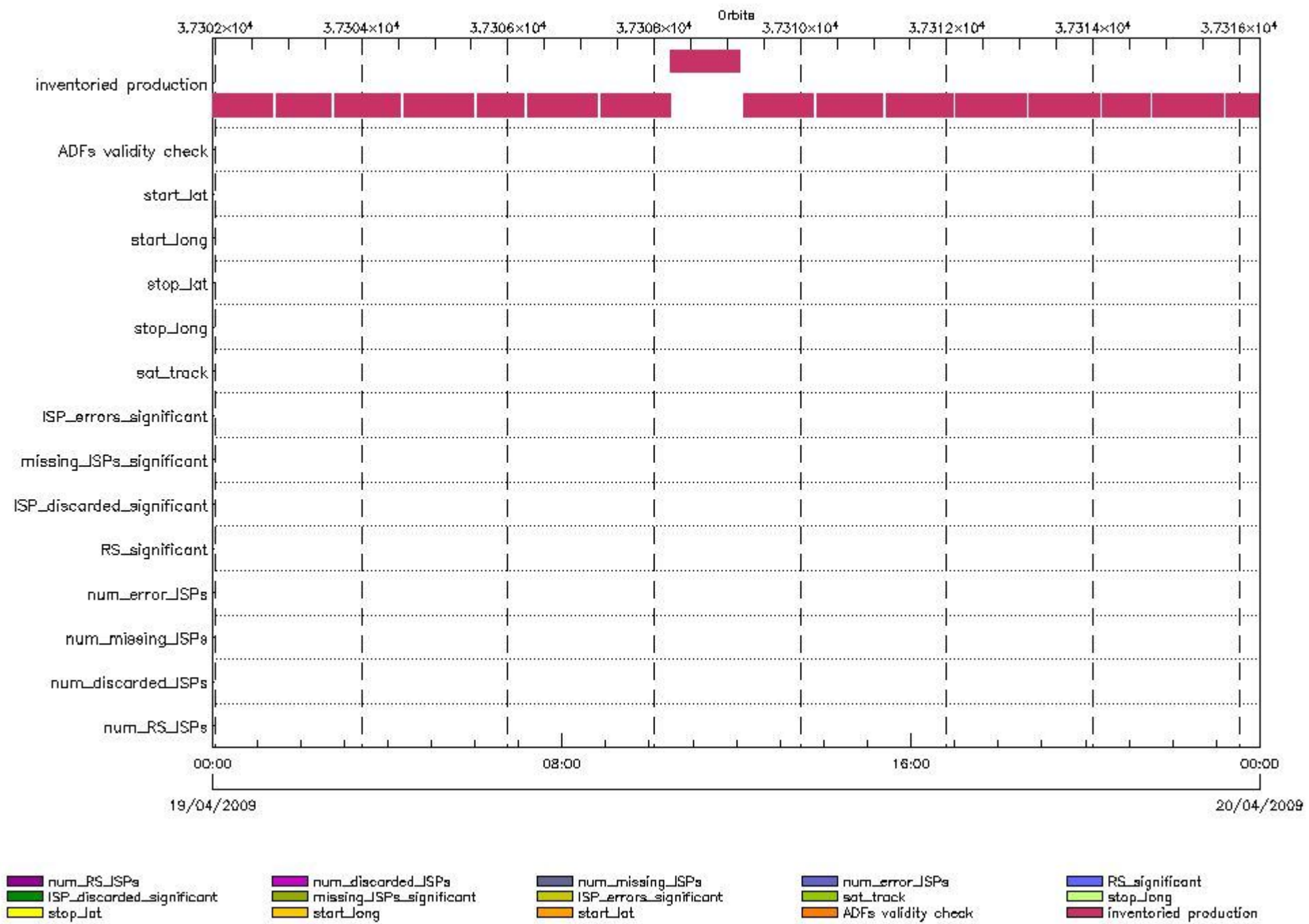
Gauge	Value	Segment (Start-Stop)	Explicit Reference
-------	-------	----------------------	--------------------

Statistics for DOR_DOP_0P products with num_RS_ISPs out of range

Gauge	Statistics	Segment (Start-Stop)
-------	------------	----------------------

DOR_NAV_0P SPH checks

SPH fields with errors



DOR_NAV_0P products using a wrong ADF (sensing not included in validity)

Gauge Segment (Start-Stop) Explicit Reference

DOR_NAV_0P products with start_lat out of range

Gauge Value Segment (Start-Stop) Explicit Reference

DOR_NAV_0P products with start_long out of range

Gauge Value Segment (Start-Stop) Explicit Reference

DOR_NAV_0P products with stop_lat out of range

Gauge Value Segment (Start-Stop) Explicit Reference

DOR_NAV_0P products with stop_long out of range

Gauge Value Segment (Start-Stop) Explicit Reference

DOR_NAV_0P products with sat_track out of range

Gauge Value Segment (Start-Stop) Explicit Reference

Percentage of DOR_NAV_0P products with ISP_errors_significant set to 1

Gauge Value Segment (Start-Stop)

DOR_NAV_0P products with num_error_ISPs out of range

Gauge Value Segment (Start-Stop) Explicit Reference

Statistics for DOR_NAV_0P products with num_error_ISPs out of range

Gauge Statistics Segment (Start-Stop)

Percentage of DOR_NAV_0P products with missing_ISPs_significant set to 1

Gauge Value Segment (Start-Stop)

DOR_NAV_0P products with num_missing_ISPs out of range

Gauge Value Segment (Start-Stop) Explicit Reference

Statistics for DOR_NAV_0P products with num_missing_ISPs out of range

Gauge Statistics Segment (Start-Stop)

Percentage of DOR_NAV_0P products with ISP_discarded_significant set to 1

Gauge Value Segment (Start-Stop)

DOR_NAV_0P products with num_discarded_ISPs out of range

Gauge Value Segment (Start-Stop) Explicit Reference

Statistics for DOR_NAV_0P products with num_discarded_ISPs out of range

Gauge Statistics Segment (Start-Stop)

Percentage of DOR_NAV_0P products with RS_significant set to 1

Gauge Value Segment (Start-Stop)

DOR_NAV_0P products with num_RS_ISPs out of range

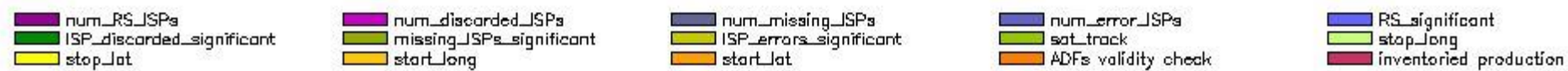
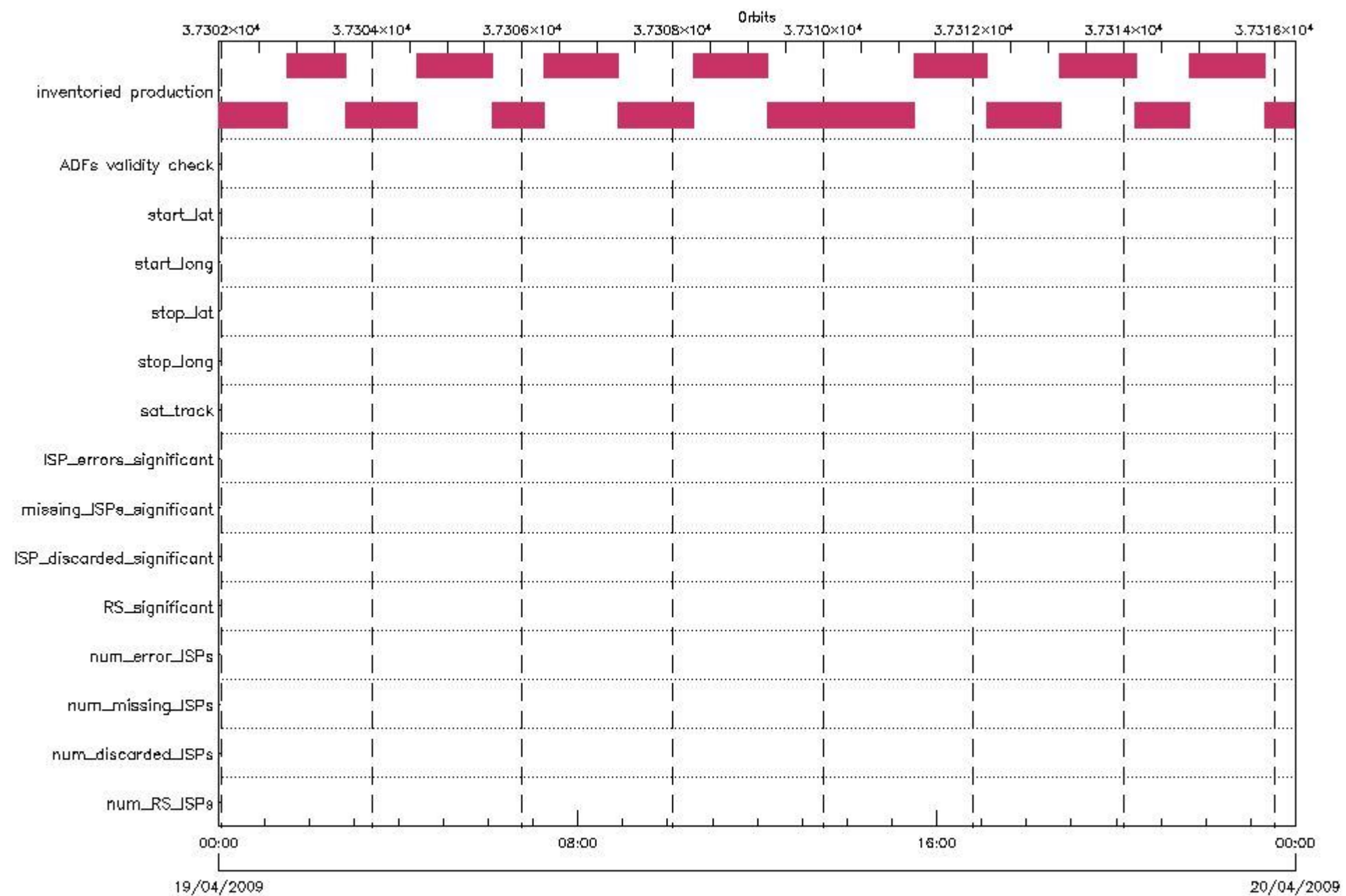
Gauge Value Segment (Start-Stop) Explicit Reference

Statistics for DOR_NAV_0P products with num_RS_ISPs out of range

Gauge Statistics Segment (Start-Stop)

MWR_NL__0P SPH checks

SPH fields with errors



MWR_NL__0P products using a wrong ADF (sensing not included in validity)

Gauge Segment (Start-Stop) Explicit Reference

MWR_NL__0P products with start_lat out of range

Gauge Value Segment (Start-Stop) Explicit Reference

MWR_NL__0P products with start_long out of range

Gauge Value Segment (Start-Stop) Explicit Reference

MWR_NL__0P products with stop_lat out of range

Gauge Value Segment (Start-Stop) Explicit Reference

MWR_NL__0P products with stop_long out of range

Gauge Value Segment (Start-Stop) Explicit Reference

MWR_NL__0P products with sat_track out of range

Gauge Value Segment (Start-Stop) Explicit Reference

Percentage of MWR_NL__0P products with ISP_errors_significant set to 1

Gauge	Value	Segment (Start-Stop)
SPH.ISP_ERRORS_SIGNIFICANT_PERCENT.INFO PCF_MWR_NL__0P	0	19-APR-2009 00:00:00.000 20-APR-2009 00:00:00.000

MWR_NL__0P products with num_error_ISPs out of range

Gauge Value Segment (Start-Stop) Explicit Reference

Statistics for MWR_NL__0P products with num_error_ISPs out of range

Gauge Statistics Segment (Start-Stop)

Percentage of MWR_NL__0P products with missing_ISPs_significant set to 1

Gauge	Value	Segment (Start-Stop)
SPH.MISSING_ISPS_SIGNIFICANT_PERCENT.INFO PCF_MWR_NL__0P	0	19-APR-2009 00:00:00.000 20-APR-2009 00:00:00.000

MWR_NL__0P products with num_missing_ISPs out of range

Gauge Value Segment (Start-Stop) Explicit Reference

Statistics for MWR_NL__0P products with num_missing_ISPs out of range

Gauge Statistics Segment (Start-Stop)

Percentage of MWR_NL__0P products with ISP_discarded_significant set to 1

Gauge	Value	Segment (Start-Stop)
SPH.ISP_DISCARDED_SIGNIFICANT_PERCENT.INFO	0	19-APR-2009 00:00:00.000
PCF_MWR_NL__0P		20-APR-2009 00:00:00.000

MWR_NL__0P products with num_discarded_ISPs out of range

Gauge	Value	Segment (Start-Stop)	Explicit Reference

Statistics for MWR_NL__0P products with num_discarded_ISPs out of range

Gauge	Statistics	Segment (Start-Stop)

Percentage of MWR_NL__0P products with RS_significant set to 1

Gauge	Value	Segment (Start-Stop)
SPH.RS_SIGNIFICANT_PERCENT.INFO	0	19-APR-2009 00:00:00.000
PCF_MWR_NL__0P		20-APR-2009 00:00:00.000

MWR_NL__0P products with num_RS_ISPs out of range

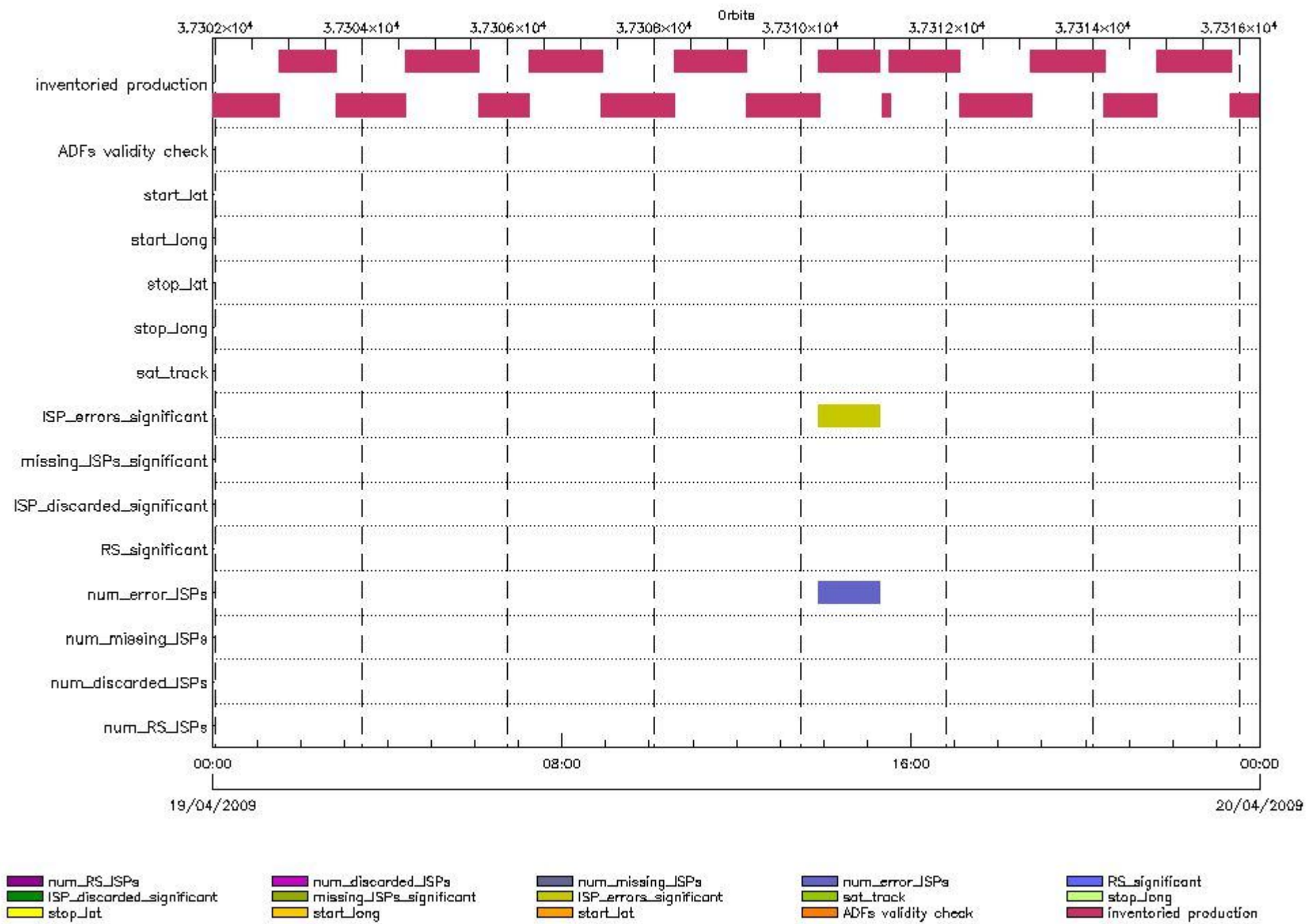
Gauge	Value	Segment (Start-Stop)	Explicit Reference

Statistics for MWR_NL__0P products with num_RS_ISPs out of range

Gauge	Statistics	Segment (Start-Stop)

RA2_ME__0P SPH checks

SPH fields with errors



RA2_ME__0P products using a wrong ADF (sensing not included in validity)

Gauge Segment (Start-Stop) Explicit Reference

RA2_ME__0P products with start_lat out of range

Gauge Value Segment (Start-Stop) Explicit Reference

RA2_ME__0P products with start_long out of range

Gauge Value Segment (Start-Stop) Explicit Reference

RA2_ME__0P products with stop_lat out of range

Gauge Value Segment (Start-Stop) Explicit Reference

RA2_ME__0P products with stop_long out of range

Gauge Value Segment (Start-Stop) Explicit Reference

RA2_ME__0P products with sat_track out of range

Gauge Value Segment (Start-Stop) Explicit Reference

Percentage of RA2_ME__0P products with ISP_errors_significant set to 1

Gauge Value Segment (Start-Stop)

RA2_ME__0P products with num_error_ISPs out of range

Gauge	Value	Segment (Start-Stop)	Explicit Reference
SPH.NUM_ERROR_ISPS.WARNING PCF_RA2_ME__0P	1	19-APR-2009 13:52:58.708 19-APR-2009 15:16:21.682	Product: RA2_ME__0PNPDK20090419_135258_000050032078_00182_37310_2327.N1

Statistics for RA2_ME__0P products with num_error_ISPs out of range

Gauge	Statistics	Segment (Start-Stop)
SPH.NUM_ERRORS_ISPS.STA PCF_RA2_ME__0P	M=1 d=0 >=1 <=1 %=5.79047909	19-APR-2009 00:00:00.000 20-APR-2009 00:00:00.000

Percentage of RA2_ME__0P products with missing_ISPs_significant set to 1

Gauge Value Segment (Start-Stop)

RA2_ME__0P products with num_missing_ISPs out of range

Gauge Value Segment (Start-Stop) Explicit Reference

Statistics for RA2_ME__0P products with num_missing_ISPs out of range

Gauge Statistics Segment (Start-Stop)

Percentage of RA2_ME__0P products with ISP_discarded_significant set to 1

Gauge Value Segment (Start-Stop)

RA2_ME__0P products with num_discarded_ISPs out of range

Gauge Value Segment (Start-Stop) Explicit Reference

Statistics for RA2_ME__0P products with num_discarded_ISPs out of range

Gauge Statistics Segment (Start-Stop)

Percentage of RA2_ME__0P products with RS_significant set to 1

Gauge Value Segment (Start-Stop)

RA2_ME__0P products with num_RS_ISPs out of range

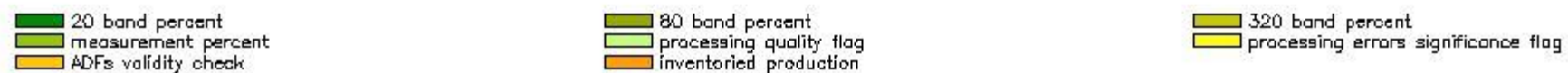
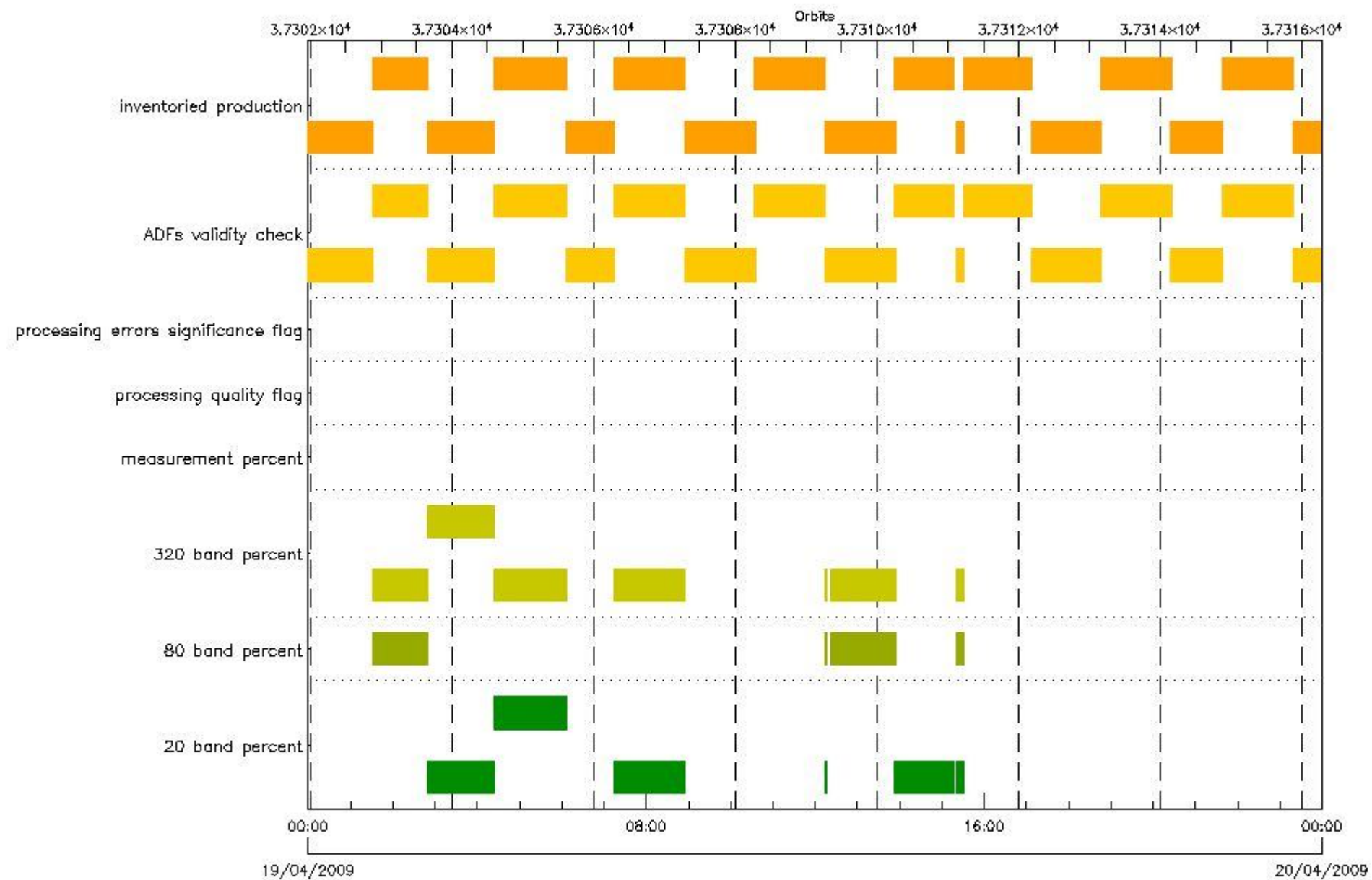
Gauge Value Segment (Start-Stop) Explicit Reference

Statistics for RA2_ME__0P products with num_RS_ISPs out of range

Gauge Statistics Segment (Start-Stop)

RA2_MW__1P SPH checks

SPH fields with errors



RA2_MW_1P products using a wrong ADF (sensing not included in validity)

Gauge	Segment (Start-Stop)	Explicit Reference
Product: RA2_MW_1PNPDE20090418_235122_000060202078_00173_37301_0083.N1 DS NAME: REAL.ORBIT_STATE_VECTOR_FILE	18-APR-2009 23:51:22.228 19-APR-2009 01:31:42.228	ADF: DOR_NAV_0PNPDE20090418_234609_000057382078_00173_37301_7779.N1
Product: RA2_MW_1PNPDE20090419_013038_000047222078_00174_37302_0257.N1 DS NAME: REAL.ORBIT_STATE_VECTOR_FILE	19-APR-2009 01:30:38.786 19-APR-2009 02:49:20.976	ADF: DOR_NAV_0PNPDE20090419_012706_000044632078_00174_37302_7780.N1
Product: RA2_MW_1PNPDE20090419_024848_000057682078_00175_37303_0422.N1 DS NAME: REAL.ORBIT_STATE_VECTOR_FILE	19-APR-2009 02:48:48.726 19-APR-2009 04:24:56.962	ADF: DOR_NAV_0PNPDE20090419_024648_000054192078_00175_37303_7781.N1
Product: RA2_MW_1PNPDE20090419_042423_000061052078_00176_37304_0573.N1 DS NAME: REAL.ORBIT_STATE_VECTOR_FILE	19-APR-2009 04:24:23.598 19-APR-2009 06:06:08.262	ADF: DOR_NAV_0PNPDE20090419_042227_000057382078_00176_37304_7782.N1
Product: RA2_MW_1PNPDK20090419_060534_000041702078_00177_37305_8129.N1 DS NAME: REAL.ORBIT_STATE_VECTOR_FILE	19-APR-2009 06:05:34.897 19-APR-2009 07:15:04.544	ADF: DOR_NAV_0PNPDK20090419_060324_000038252078_00177_37305_9810.N1

Product: RA2_MW__1PNPDK20090419_071416_000060452078_00178_37306_8266.N1 DS NAME: REAL.ORBIT_STATE_VECTOR_FILE	19-APR-2009 07:14:16.697 19-APR-2009 08:55:01.206	ADF: DOR_NAV_0PNPDK20090419_071228_000057382078_00178_37
Product: RA2_MW__1PNPDK20090419_085412_000060452078_00179_37307_8413.N1 DS NAME: REAL.ORBIT_STATE_VECTOR_FILE	19-APR-2009 08:54:12.245 19-APR-2009 10:34:56.754	ADF: DOR_NAV_0PNPDK20090419_085325_000057382078_00179_37307_9812.N1
Product: RA2_MW__1PNPDK20090419_103413_000060072078_00180_37308_8552.N1 DS NAME: REAL.ORBIT_STATE_VECTOR_FILE	19-APR-2009 10:34:13.363 19-APR-2009 12:14:19.995	ADF: DOR_NAV_0PNPDK20090419_102903_000057382078_00180_37308_9813.N1
Product: RA2_MW__1PNPDK20090419_121336_000000822078_00181_37309_8721.N1 DS NAME: REAL.ORBIT_STATE_VECTOR_FILE	19-APR-2009 12:13:36.605 19-APR-2009 12:14:58.985	ADF: DOR_NAV_0PNPDK20090419_121000_000057382078_00181_37309_9814.N1
Product: RA2_MW__1PNPDK20090419_121510_00004012078_00181_37309_8724.N1 DS NAME: REAL.ORBIT_STATE_VECTOR_FILE	19-APR-2009 12:15:10.181 19-APR-2009 12:21:51.165	ADF: DOR_NAV_0PNPDK20090419_121000_000057382078_00181_37309_9814.N1
Product: RA2_MW__1PNPDK20090419_122155_000055062078_00181_37309_8735.N1 DS NAME: REAL.ORBIT_STATE_VECTOR_FILE	19-APR-2009 12:21:55.677 19-APR-2009 13:53:42.123	ADF: DOR_NAV_0PNPDK20090419_121000_000057382078_00181_37309_9814.N1
Product: RA2_MW__1PNPDK20090419_135258_000050042078_00182_37310_8910.N1 DS NAME: REAL.ORBIT_STATE_VECTOR_FILE	19-APR-2009 13:52:58.733 19-APR-2009 15:16:22.765	ADF: DOR_NAV_0PNPDK20090419_135057_000054192078_00182_37310_9815.N1
Product: RA2_MW__1PNPDK20090419_152017_000006782078_00183_37311_8913.N1 DS NAME: REAL.ORBIT_STATE_VECTOR_FILE	19-APR-2009 15:20:17.511 19-APR-2009 15:31:35.882	ADF: DOR_NAV_0PNPDK20090419_135057_000054192078_00182_37310_9815.N1
Product: RA2_MW__1PNPDK20090419_153012_000058612078_00183_37311_9044.N1 DS NAME: REAL.ORBIT_STATE_VECTOR_FILE	19-APR-2009 15:30:12.387 19-APR-2009 17:07:53.086	ADF: DOR_NAV_0PNPDK20090419_152636_000054192078_00183_37311_9816.N1
Product: RA2_MW__1PNPDK20090419_170655_000059582078_00184_37312_9206.N1 DS NAME: REAL.ORBIT_STATE_VECTOR_FILE	19-APR-2009 17:06:55.213 19-APR-2009 18:46:12.829	ADF: DOR_NAV_0PNPDK20090419_170214_000057382078_00184_37312_9817.N1
Product: RA2_MW__1PNPDK20090419_184502_000061152078_00185_37313_9335.N1 DS NAME: REAL.ORBIT_STATE_VECTOR_FILE	19-APR-2009 18:45:02.703 19-APR-2009 20:26:57.393	ADF: DOR_NAV_0PNPDK20090419_184311_000057382078_00185_37313_9818.N1
Product: RA2_MW__1PNPDE20090419_202526_000043872078_00186_37314_0985.N1 DS NAME: REAL.ORBIT_STATE_VECTOR_FILE	19-APR-2009 20:25:26.101 19-APR-2009 21:38:32.977	ADF: DOR_NAV_0PNPDE20090419_202408_000038262078_00186_37314_7783.N1
Product: RA2_MW__1PNPDE20090419_213731_000061452078_00186_37314_1143.N1 DS NAME: REAL.ORBIT_STATE_VECTOR_FILE	19-APR-2009 21:37:31.763 19-APR-2009 23:19:56.531	ADF: DOR_NAV_0PNPDE20090419_213312_000057382078_00186_37314_7784.N1
Product: RA2_MW__1PNPDE20090419_231856_000061732078_00187_37315_1312.N1 DS NAME: REAL.ORBIT_STATE_VECTOR_FILE	19-APR-2009 23:18:56.431 20-APR-2009 01:01:49.049	ADF: DOR_NAV_0PNPDE20090419_231409_000060572078_00187_37315_7785.N1

RA2_MW__1P products with processing errors significance flag set

RA2_MW__1P products with percentage DSKs free of processing errors below threshold

Gauge Value Segment (Start-Stop)

RA2_MW__1P products with percentage of valid measurements below threshold

Gauge Value Segment (Start-Stop)

RA2_MW__1P products with percentage of 320 MHz band processed below threshold

Gauge	Value	Segment (Start-Stop)
SPH.RA2_320_BAND_PERCENT.WARNING PCF_RA2_MW__1P	8918	19-APR-2009 01:30:38.786 19-APR-2009 02:49:20.976
SPH.RA2_320_BAND_PERCENT.WARNING PCF_RA2_MW__1P	8980	19-APR-2009 02:48:48.726 19-APR-2009 04:24:56.962
SPH.RA2_320_BAND_PERCENT.WARNING PCF_RA2_MW__1P	8918	19-APR-2009 04:24:23.598 19-APR-2009 06:06:08.262

SPH.RA2_320_BAND_PERCENT.WARNING PCF_RA2_MW__1P	8976	19-APR-2009 07:14:16.697 19-APR-2009 08:55:01.206
SPH.RA2_320_BAND_PERCENT.WARNING PCF_RA2_MW__1P	7061	19-APR-2009 12:13:36.605 19-APR-2009 12:14:58.985
SPH.RA2_320_BAND_PERCENT.WARNING PCF_RA2_MW__1P	8953	19-APR-2009 12:21:55.677 19-APR-2009 13:53:42.123
SPH.RA2_320_BAND_PERCENT.WARNING PCF_RA2_MW__1P	7687	19-APR-2009 15:20:17.511 19-APR-2009 15:31:35.882

RA2_MW__1P products with percentage of 80 MHz band processed above threshold


Gauge	Value	Segment (Start-Stop)
SPH.RA2_80_BAND_PERCENT.WARNING PCF_RA2_MW__1P	810	19-APR-2009 01:30:38.786 19-APR-2009 02:49:20.976
SPH.RA2_80_BAND_PERCENT.WARNING PCF_RA2_MW__1P	2243	19-APR-2009 12:13:36.605 19-APR-2009 12:14:58.985
SPH.RA2_80_BAND_PERCENT.WARNING PCF_RA2_MW__1P	816	19-APR-2009 12:21:55.677 19-APR-2009 13:53:42.123
SPH.RA2_80_BAND_PERCENT.WARNING PCF_RA2_MW__1P	1524	19-APR-2009 15:20:17.511 19-APR-2009 15:31:35.882

RA2_MW__1P products with percentage of 20 MHz band processed above threshold

Gauge	Value	Segment (Start-Stop)
SPH.RA2_20_BAND_PERCENT.WARNING PCF_RA2_MW__1P	351	19-APR-2009 02:48:48.726 19-APR-2009 04:24:56.962
SPH.RA2_20_BAND_PERCENT.WARNING PCF_RA2_MW__1P	407	19-APR-2009 04:24:23.598 19-APR-2009 06:06:08.262
SPH.RA2_20_BAND_PERCENT.WARNING PCF_RA2_MW__1P	333	19-APR-2009 07:14:16.697 19-APR-2009 08:55:01.206
SPH.RA2_20_BAND_PERCENT.WARNING PCF_RA2_MW__1P	696	19-APR-2009 12:13:36.605 19-APR-2009 12:14:58.985
SPH.RA2_20_BAND_PERCENT.WARNING PCF_RA2_MW__1P	323	19-APR-2009 13:52:58.733 19-APR-2009 15:16:22.765
SPH.RA2_20_BAND_PERCENT.WARNING PCF_RA2_MW__1P	789	19-APR-2009 15:20:17.511 19-APR-2009 15:31:35.882

RA2_FGD_2P SPH checks

SPH fields with errors



RA2_FGD_2P products using a wrong ADF (sensing not included in validity)

Gauge	Segment (Start-Stop)	Explicit Reference
Product: RA2_FGD_2PNPDE20090418_235122_000060202078_00173_37301_0084.N1 DS NAME: REAL.ORBIT_STATE_VECTOR_FILE	18-APR-2009 23:51:22.228 19-APR-2009 01:31:42.228	ADF: DOR_NAV_0PNPDE20090418_234609_000057382078_00173_37301_7779.N1
Product: RA2_FGD_2PNPDE20090419_013038_000047222078_00174_37302_0258.N1 DS NAME: REAL.ORBIT_STATE_VECTOR_FILE	19-APR-2009 01:30:38.786 19-APR-2009 02:49:20.976	ADF: DOR_NAV_0PNPDE20090419_012706_000044632078_00174_37302_7780.N1
Product: RA2_FGD_2PNPDE20090419_024848_000057682078_00175_37303_0423.N1 DS NAME: REAL.ORBIT_STATE_VECTOR_FILE	19-APR-2009 02:48:48.726 19-APR-2009 04:24:56.962	ADF: DOR_NAV_0PNPDE20090419_024648_000054192078_00175_37303_7781.N1
Product: RA2_FGD_2PNPDE20090419_042423_000061052078_00176_37304_0574.N1 DS NAME: REAL.ORBIT_STATE_VECTOR_FILE	19-APR-2009 04:24:23.598 19-APR-2009 06:06:08.262	ADF: DOR_NAV_0PNPDE20090419_042227_000057382078_00176_37304_7782.N1
Product: RA2_FGD_2PNPDK20090419_060534_000041702078_00177_37305_8130.N1 DS NAME: REAL.ORBIT_STATE_VECTOR_FILE	19-APR-2009 06:05:34.897 19-APR-2009 07:15:04.544	ADF: DOR_NAV_0PNPDK20090419_060324_000038252078_00177_37305_9810.N1

Product: RA2_FGD_2PNPDK20090419_071416_000060452078_00178_37306_8267.N1 DS NAME: REAL.ORBIT_STATE_VECTOR_FILE	19-APR-2009 07:14:16.697 19-APR-2009 08:55:01.206	ADF: DOR_NAV_0PNPDK20090419_071228_000057382078_00178_37
Product: RA2_FGD_2PNPDK20090419_085412_000060452078_00179_37307_8414.N1 DS NAME: REAL.ORBIT_STATE_VECTOR_FILE	19-APR-2009 08:54:12.245 19-APR-2009 10:34:56.754	ADF: DOR_NAV_0PNPDK20090419_085325_000057382078_00179_37307_9812.N1
Product: RA2_FGD_2PNPDK20090419_103413_000060072078_00180_37308_8553.N1 DS NAME: REAL.ORBIT_STATE_VECTOR_FILE	19-APR-2009 10:34:13.363 19-APR-2009 12:14:19.995	ADF: DOR_NAV_0PNPDK20090419_102903_000057382078_00180_37308_9813.N1
Product: RA2_FGD_2PNPDK20090419_121336_000000822078_00181_37309_8722.N1 DS NAME: REAL.ORBIT_STATE_VECTOR_FILE	19-APR-2009 12:13:36.605 19-APR-2009 12:14:58.985	ADF: DOR_NAV_0PNPDK20090419_121000_000057382078_00181_37309_9814.N1
Product: RA2_FGD_2PNPDK20090419_121510_000004012078_00181_37309_8725.N1 DS NAME: REAL.ORBIT_STATE_VECTOR_FILE	19-APR-2009 12:15:10.181 19-APR-2009 12:21:51.165	ADF: DOR_NAV_0PNPDK20090419_121000_000057382078_00181_37309_9814.N1
Product: RA2_FGD_2PNPDK20090419_122155_000055062078_00181_37309_8736.N1 DS NAME: REAL.ORBIT_STATE_VECTOR_FILE	19-APR-2009 12:21:55.677 19-APR-2009 13:53:42.123	ADF: DOR_NAV_0PNPDK20090419_121000_000057382078_00181_37309_9814.N1
Product: RA2_FGD_2PNPDK20090419_135258_000050042078_00182_37310_8911.N1 DS NAME: REAL.ORBIT_STATE_VECTOR_FILE	19-APR-2009 13:52:58.733 19-APR-2009 15:16:22.765	ADF: DOR_NAV_0PNPDK20090419_135057_000054192078_00182_37310_9815.N1
Product: RA2_FGD_2PNPDK20090419_152017_000006782078_00183_37311_8914.N1 DS NAME: REAL.ORBIT_STATE_VECTOR_FILE	19-APR-2009 15:20:17.511 19-APR-2009 15:31:35.882	ADF: DOR_NAV_0PNPDK20090419_135057_000054192078_00182_37310_9815.N1
Product: RA2_FGD_2PNPDK20090419_153012_000058612078_00183_37311_9045.N1 DS NAME: REAL.ORBIT_STATE_VECTOR_FILE	19-APR-2009 15:30:12.387 19-APR-2009 17:07:53.086	ADF: DOR_NAV_0PNPDK20090419_152636_000054192078_00183_37311_9816.N1
Product: RA2_FGD_2PNPDK20090419_170655_000059582078_00184_37312_9207.N1 DS NAME: REAL.ORBIT_STATE_VECTOR_FILE	19-APR-2009 17:06:55.213 19-APR-2009 18:46:12.829	ADF: DOR_NAV_0PNPDK20090419_170214_000057382078_00184_37312_9817.N1
Product: RA2_FGD_2PNPDK20090419_184502_000061152078_00185_37313_9336.N1 DS NAME: REAL.ORBIT_STATE_VECTOR_FILE	19-APR-2009 18:45:02.703 19-APR-2009 20:26:57.393	ADF: DOR_NAV_0PNPDK20090419_184311_000057382078_00185_37313_9818.N1
Product: RA2_FGD_2PNPDE20090419_202526_000043872078_00186_37314_0986.N1 DS NAME: REAL.ORBIT_STATE_VECTOR_FILE	19-APR-2009 20:25:26.101 19-APR-2009 21:38:32.977	ADF: DOR_NAV_0PNPDE20090419_202408_000038262078_00186_37314_7783.N1
Product: RA2_FGD_2PNPDE20090419_213731_000061452078_00186_37314_1144.N1 DS NAME: REAL.ORBIT_STATE_VECTOR_FILE	19-APR-2009 21:37:31.763 19-APR-2009 23:19:56.531	ADF: DOR_NAV_0PNPDE20090419_213312_000057382078_00186_37314_7784.N1
Product: RA2_FGD_2PNPDE20090419_231856_000061732078_00187_37315_1313.N1 DS NAME: REAL.ORBIT_STATE_VECTOR_FILE	19-APR-2009 23:18:56.431 20-APR-2009 01:01:49.049	ADF: DOR_NAV_0PNPDE20090419_231409_000060572078_00187_37315_7785.N1

Products with processing errors significance flag set

Gauge	Segment (Start-Stop)
SPH.RA2_L2_PROC_FLAG.WARNING PCF_RA2_FGD_2P	18-APR-2009 23:51:22.228 19-APR-2009 01:31:42.228
SPH.RA2_L2_PROC_FLAG.WARNING PCF_RA2_FGD_2P	19-APR-2009 01:30:38.786 19-APR-2009 02:49:20.976
SPH.RA2_L2_PROC_FLAG.WARNING PCF_RA2_FGD_2P	19-APR-2009 02:48:48.726 19-APR-2009 04:24:56.962
SPH.RA2_L2_PROC_FLAG.WARNING PCF_RA2_FGD_2P	19-APR-2009 04:24:23.598 19-APR-2009 06:06:08.262
SPH.RA2_L2_PROC_FLAG.WARNING PCF_RA2_FGD_2P	19-APR-2009 06:05:34.897 19-APR-2009 07:15:04.544
SPH.RA2_L2_PROC_FLAG.WARNING PCF_RA2_FGD_2P	19-APR-2009 07:14:16.697 19-APR-2009 08:55:01.206
SPH.RA2_L2_PROC_FLAG.WARNING PCF_RA2_FGD_2P	19-APR-2009 08:54:12.245 19-APR-2009 10:34:56.754

SPH.RA2_L2_PROC_FLAG.WARNING PCF_RA2_FGD_2P	19-APR-2009 10:34:13.363 19-APR-2009 12:14:19.995
SPH.RA2_L2_PROC_FLAG.WARNING PCF_RA2_FGD_2P	19-APR-2009 12:13:36.605 19-APR-2009 12:14:58.985
SPH.RA2_L2_PROC_FLAG.WARNING PCF_RA2_FGD_2P	19-APR-2009 12:15:10.181 19-APR-2009 12:21:51.165
SPH.RA2_L2_PROC_FLAG.WARNING PCF_RA2_FGD_2P	19-APR-2009 12:21:55.677 19-APR-2009 13:53:42.123
SPH.RA2_L2_PROC_FLAG.WARNING PCF_RA2_FGD_2P	19-APR-2009 13:52:58.733 19-APR-2009 15:16:22.765
SPH.RA2_L2_PROC_FLAG.WARNING PCF_RA2_FGD_2P	19-APR-2009 15:20:17.511 19-APR-2009 15:31:35.882
SPH.RA2_L2_PROC_FLAG.WARNING PCF_RA2_FGD_2P	19-APR-2009 15:30:12.387 19-APR-2009 17:07:53.086
SPH.RA2_L2_PROC_FLAG.WARNING PCF_RA2_FGD_2P	19-APR-2009 17:06:55.213 19-APR-2009 18:46:12.829
SPH.RA2_L2_PROC_FLAG.WARNING PCF_RA2_FGD_2P	19-APR-2009 18:45:02.703 19-APR-2009 20:26:57.393
SPH.RA2_L2_PROC_FLAG.WARNING PCF_RA2_FGD_2P	19-APR-2009 20:25:26.101 19-APR-2009 21:38:32.977
SPH.RA2_L2_PROC_FLAG.WARNING PCF_RA2_FGD_2P	19-APR-2009 21:37:31.763 19-APR-2009 23:19:56.531
SPH.RA2_L2_PROC_FLAG.WARNING PCF_RA2_FGD_2P	19-APR-2009 23:18:56.431 20-APR-2009 01:01:49.049

Products with processing errors significance flag set

Gauge Segment (Start-Stop)

Products with percentage DSRs free of processing errors below threshold

Gauge	Value	Segment (Start-Stop)
SPH.RA2_L2_PROC_QUALITY.WARNING PCF_RA2_FGD_2P	6593	18-APR-2009 23:51:22.228 19-APR-2009 01:31:42.228
SPH.RA2_L2_PROC_QUALITY.WARNING PCF_RA2_FGD_2P	6681	19-APR-2009 01:30:38.786 19-APR-2009 02:49:20.976
SPH.RA2_L2_PROC_QUALITY.WARNING PCF_RA2_FGD_2P	6665	19-APR-2009 02:48:48.726 19-APR-2009 04:24:56.962
SPH.RA2_L2_PROC_QUALITY.WARNING PCF_RA2_FGD_2P	6473	19-APR-2009 04:24:23.598 19-APR-2009 06:06:08.262
SPH.RA2_L2_PROC_QUALITY.WARNING PCF_RA2_FGD_2P	6091	19-APR-2009 06:05:34.897 19-APR-2009 07:15:04.544
SPH.RA2_L2_PROC_QUALITY.WARNING PCF_RA2_FGD_2P	6552	19-APR-2009 07:14:16.697 19-APR-2009 08:55:01.206
SPH.RA2_L2_PROC_QUALITY.WARNING PCF_RA2_FGD_2P	6697	19-APR-2009 08:54:12.245 19-APR-2009 10:34:56.754
SPH.RA2_L2_PROC_QUALITY.WARNING PCF_RA2_FGD_2P	6502	19-APR-2009 10:34:13.363 19-APR-2009 12:14:19.995
SPH.RA2_L2_PROC_QUALITY.WARNING PCF_RA2_FGD_2P	6622	19-APR-2009 12:13:36.605 19-APR-2009 12:14:58.985

SPH.RA2_L2_PROC_QUALITY.WARNING PCF_RA2_FGD_2P	6028	19-APR-2009 12:15:10.181 19-APR-2009 12:21:51.165
SPH.RA2_L2_PROC_QUALITY.WARNING PCF_RA2_FGD_2P	6615	19-APR-2009 12:21:55.677 19-APR-2009 13:53:42.123
SPH.RA2_L2_PROC_QUALITY.WARNING PCF_RA2_FGD_2P	6273	19-APR-2009 13:52:58.733 19-APR-2009 15:16:22.765
SPH.RA2_L2_PROC_QUALITY.WARNING PCF_RA2_FGD_2P	7340	19-APR-2009 15:20:17.511 19-APR-2009 15:31:35.882
SPH.RA2_L2_PROC_QUALITY.WARNING PCF_RA2_FGD_2P	6463	19-APR-2009 15:30:12.387 19-APR-2009 17:07:53.086
SPH.RA2_L2_PROC_QUALITY.WARNING PCF_RA2_FGD_2P	6490	19-APR-2009 17:06:55.213 19-APR-2009 18:46:12.829
SPH.RA2_L2_PROC_QUALITY.WARNING PCF_RA2_FGD_2P	6493	19-APR-2009 18:45:02.703 19-APR-2009 20:26:57.393
SPH.RA2_L2_PROC_QUALITY.WARNING PCF_RA2_FGD_2P	6232	19-APR-2009 20:25:26.101 19-APR-2009 21:38:32.977
SPH.RA2_L2_PROC_QUALITY.WARNING PCF_RA2_FGD_2P	6334	19-APR-2009 21:37:31.763 19-APR-2009 23:19:56.531
SPH.RA2_L2_PROC_QUALITY.WARNING PCF_RA2_FGD_2P	6472	19-APR-2009 23:18:56.431 20-APR-2009 01:01:49.049

Products with percentage DSRs free of processing errors below threshold

Gauge Value Segment (Start-Stop)

RA2_FGD_2P products with percentage of valid measurements below threshold

Gauge Value Segment (Start-Stop)

RA2_FGD_2P products with percentage of 320 MHz band processed below threshold

Gauge	Value	Segment (Start-Stop)
SPH.RA2_320_BAND_PERCENT.WARNING PCF_RA2_FGD_2P	9302	19-APR-2009 01:30:38.786 19-APR-2009 02:49:20.976
SPH.RA2_320_BAND_PERCENT.WARNING PCF_RA2_FGD_2P	9272	19-APR-2009 02:48:48.726 19-APR-2009 04:24:56.962
SPH.RA2_320_BAND_PERCENT.WARNING PCF_RA2_FGD_2P	9159	19-APR-2009 04:24:23.598 19-APR-2009 06:06:08.262
SPH.RA2_320_BAND_PERCENT.WARNING PCF_RA2_FGD_2P	9246	19-APR-2009 07:14:16.697 19-APR-2009 08:55:01.206
SPH.RA2_320_BAND_PERCENT.WARNING PCF_RA2_FGD_2P	9405	19-APR-2009 10:34:13.363 19-APR-2009 12:14:19.995
SPH.RA2_320_BAND_PERCENT.WARNING PCF_RA2_FGD_2P	7838	19-APR-2009 12:13:36.605 19-APR-2009 12:14:58.985
SPH.RA2_320_BAND_PERCENT.WARNING PCF_RA2_FGD_2P	9300	19-APR-2009 12:21:55.677 19-APR-2009 13:53:42.123
SPH.RA2_320_BAND_PERCENT.WARNING PCF_RA2_FGD_2P	9323	19-APR-2009 13:52:58.733 19-APR-2009 15:16:22.765
SPH.RA2_320_BAND_PERCENT.WARNING PCF_RA2_FGD_2P	8161	19-APR-2009 15:20:17.511 19-APR-2009 15:31:35.882

SPH.RA2_320_BAND_PERCENT.WARNING PCF_RA2_FGD_2P	9485	19-APR-2009 15:30:12.387 19-APR-2009 17:07:53.086
SPH.RA2_320_BAND_PERCENT.WARNING PCF_RA2_FGD_2P	9384	19-APR-2009 18:45:02.703 19-APR-2009 20:26:57.393

RA2_FGD_2P products with percentage of 80 MHz band processed above threshold

Gauge	Value	Segment (Start-Stop)
SPH.RA2_80_BAND_PERCENT.WARNING PCF_RA2_FGD_2P	571	19-APR-2009 01:30:38.786 19-APR-2009 02:49:20.976
SPH.RA2_80_BAND_PERCENT.WARNING PCF_RA2_FGD_2P	508	19-APR-2009 02:48:48.726 19-APR-2009 04:24:56.962
SPH.RA2_80_BAND_PERCENT.WARNING PCF_RA2_FGD_2P	619	19-APR-2009 04:24:23.598 19-APR-2009 06:06:08.262
SPH.RA2_80_BAND_PERCENT.WARNING PCF_RA2_FGD_2P	577	19-APR-2009 07:14:16.697 19-APR-2009 08:55:01.206
SPH.RA2_80_BAND_PERCENT.WARNING PCF_RA2_FGD_2P	464	19-APR-2009 10:34:13.363 19-APR-2009 12:14:19.995
SPH.RA2_80_BAND_PERCENT.WARNING PCF_RA2_FGD_2P	1892	19-APR-2009 12:13:36.605 19-APR-2009 12:14:58.985
SPH.RA2_80_BAND_PERCENT.WARNING PCF_RA2_FGD_2P	603	19-APR-2009 12:21:55.677 19-APR-2009 13:53:42.123
SPH.RA2_80_BAND_PERCENT.WARNING PCF_RA2_FGD_2P	483	19-APR-2009 13:52:58.733 19-APR-2009 15:16:22.765
SPH.RA2_80_BAND_PERCENT.WARNING PCF_RA2_FGD_2P	1297	19-APR-2009 15:20:17.511 19-APR-2009 15:31:35.882
SPH.RA2_80_BAND_PERCENT.WARNING PCF_RA2_FGD_2P	420	19-APR-2009 15:30:12.387 19-APR-2009 17:07:53.086
SPH.RA2_80_BAND_PERCENT.WARNING PCF_RA2_FGD_2P	490	19-APR-2009 18:45:02.703 19-APR-2009 20:26:57.393

RA2_FGD_2P products with percentage of 20 MHz band processed above threshold

Gauge	Value	Segment (Start-Stop)
SPH.RA2_20_BAND_PERCENT.WARNING PCF_RA2_FGD_2P	127	19-APR-2009 01:30:38.786 19-APR-2009 02:49:20.976
SPH.RA2_20_BAND_PERCENT.WARNING PCF_RA2_FGD_2P	220	19-APR-2009 02:48:48.726 19-APR-2009 04:24:56.962
SPH.RA2_20_BAND_PERCENT.WARNING PCF_RA2_FGD_2P	223	19-APR-2009 04:24:23.598 19-APR-2009 06:06:08.262
SPH.RA2_20_BAND_PERCENT.WARNING PCF_RA2_FGD_2P	177	19-APR-2009 07:14:16.697 19-APR-2009 08:55:01.206
SPH.RA2_20_BAND_PERCENT.WARNING PCF_RA2_FGD_2P	132	19-APR-2009 10:34:13.363 19-APR-2009 12:14:19.995
SPH.RA2_20_BAND_PERCENT.WARNING PCF_RA2_FGD_2P	270	19-APR-2009 12:13:36.605 19-APR-2009 12:14:58.985
SPH.RA2_20_BAND_PERCENT.WARNING PCF_RA2_FGD_2P	194	19-APR-2009 13:52:58.733 19-APR-2009 15:16:22.765
SPH.RA2_20_BAND_PERCENT.WARNING PCF_RA2_FGD_2P	542	19-APR-2009 15:20:17.511 19-APR-2009 15:31:35.882

SPH.RA2_20_BAND_PERCENT.WARNING PCF_RA2_FGD_2P	138	19-APR-2009 17:06:55.213 19-APR-2009 18:46:12.829
SPH.RA2_20_BAND_PERCENT.WARNING PCF_RA2_FGD_2P	126	19-APR-2009 18:45:02.703 19-APR-2009 20:26:57.393
SPH.RA2_20_BAND_PERCENT.WARNING PCF_RA2_FGD_2P	137	19-APR-2009 20:25:26.101 19-APR-2009 21:38:32.977

RA2_FGD_2P products with percentage of valid Ku ocean retracker measurements below threshold

Gauge	Value	Segment (Start-Stop)
SPH.RA2_OCEAN_KU_RETRACK_PERCENT.WARNING PCF_RA2_FGD_2P	8745	19-APR-2009 01:30:38.786 19-APR-2009 02:49:20.976
SPH.RA2_OCEAN_KU_RETRACK_PERCENT.WARNING PCF_RA2_FGD_2P	8893	19-APR-2009 02:48:48.726 19-APR-2009 04:24:56.962
SPH.RA2_OCEAN_KU_RETRACK_PERCENT.WARNING PCF_RA2_FGD_2P	8996	19-APR-2009 07:14:16.697 19-APR-2009 08:55:01.206
SPH.RA2_OCEAN_KU_RETRACK_PERCENT.WARNING PCF_RA2_FGD_2P	8108	19-APR-2009 12:13:36.605 19-APR-2009 12:14:58.985
SPH.RA2_OCEAN_KU_RETRACK_PERCENT.WARNING PCF_RA2_FGD_2P	8062	19-APR-2009 15:20:17.511 19-APR-2009 15:31:35.882

RA2_FGD_2P products with percentage of valid Ku ice1 retracker measurements below threshold

Gauge Value Segment (Start-Stop)

RA2_FGD_2P products with percentage of valid S ice1 retracker measurements below threshold

Gauge	Value	Segment (Start-Stop)
SPH.RA2_ICE1_S_RETRACK_PERCENT.WARNING PCF_RA2_FGD_2P	5586	18-APR-2009 23:51:22.228 19-APR-2009 01:31:42.228
SPH.RA2_ICE1_S_RETRACK_PERCENT.WARNING PCF_RA2_FGD_2P	5023	19-APR-2009 01:30:38.786 19-APR-2009 02:49:20.976
SPH.RA2_ICE1_S_RETRACK_PERCENT.WARNING PCF_RA2_FGD_2P	4991	19-APR-2009 02:48:48.726 19-APR-2009 04:24:56.962
SPH.RA2_ICE1_S_RETRACK_PERCENT.WARNING PCF_RA2_FGD_2P	4883	19-APR-2009 04:24:23.598 19-APR-2009 06:06:08.262
SPH.RA2_ICE1_S_RETRACK_PERCENT.WARNING PCF_RA2_FGD_2P	5396	19-APR-2009 06:05:34.897 19-APR-2009 07:15:04.544
SPH.RA2_ICE1_S_RETRACK_PERCENT.WARNING PCF_RA2_FGD_2P	5025	19-APR-2009 07:14:16.697 19-APR-2009 08:55:01.206
SPH.RA2_ICE1_S_RETRACK_PERCENT.WARNING PCF_RA2_FGD_2P	5838	19-APR-2009 08:54:12.245 19-APR-2009 10:34:56.754
SPH.RA2_ICE1_S_RETRACK_PERCENT.WARNING PCF_RA2_FGD_2P	5113	19-APR-2009 10:34:13.363 19-APR-2009 12:14:19.995
SPH.RA2_ICE1_S_RETRACK_PERCENT.WARNING PCF_RA2_FGD_2P	3550	19-APR-2009 12:13:36.605 19-APR-2009 12:14:58.985
SPH.RA2_ICE1_S_RETRACK_PERCENT.WARNING PCF_RA2_FGD_2P	3937	19-APR-2009 12:15:10.181 19-APR-2009 12:21:51.165
SPH.RA2_ICE1_S_RETRACK_PERCENT.WARNING PCF_RA2_FGD_2P	4927	19-APR-2009 12:21:55.677 19-APR-2009 13:53:42.123

SPH.RA2_ICE1_S_RETRACK_PERCENT.WARNING PCF_RA2_FGD_2P	5028	19-APR-2009 13:52:58.733 19-APR-2009 15:16:22.765
SPH.RA2_ICE1_S_RETRACK_PERCENT.WARNING PCF_RA2_FGD_2P	4163	19-APR-2009 15:20:17.511 19-APR-2009 15:31:35.882
SPH.RA2_ICE1_S_RETRACK_PERCENT.WARNING PCF_RA2_FGD_2P	5311	19-APR-2009 15:30:12.387 19-APR-2009 17:07:53.086
SPH.RA2_ICE1_S_RETRACK_PERCENT.WARNING PCF_RA2_FGD_2P	5160	19-APR-2009 17:06:55.213 19-APR-2009 18:46:12.829
SPH.RA2_ICE1_S_RETRACK_PERCENT.WARNING PCF_RA2_FGD_2P	4733	19-APR-2009 18:45:02.703 19-APR-2009 20:26:57.393
SPH.RA2_ICE1_S_RETRACK_PERCENT.WARNING PCF_RA2_FGD_2P	4898	19-APR-2009 20:25:26.101 19-APR-2009 21:38:32.977
SPH.RA2_ICE1_S_RETRACK_PERCENT.WARNING PCF_RA2_FGD_2P	5282	19-APR-2009 21:37:31.763 19-APR-2009 23:19:56.531
SPH.RA2_ICE1_S_RETRACK_PERCENT.WARNING PCF_RA2_FGD_2P	5395	19-APR-2009 23:18:56.431 20-APR-2009 01:01:49.049

RA2_FGD_2P products with percentage of valid KU ice2 retracker measurements below threshold

Gauge	Value	Segment (Start-Stop)
SPH.RA2_ICE2_KU_RETRACK_PERCENT.WARNING PCF_RA2_FGD_2P	6789	19-APR-2009 01:30:38.786 19-APR-2009 02:49:20.976
SPH.RA2_ICE2_KU_RETRACK_PERCENT.WARNING PCF_RA2_FGD_2P	5405	19-APR-2009 12:13:36.605 19-APR-2009 12:14:58.985
SPH.RA2_ICE2_KU_RETRACK_PERCENT.WARNING PCF_RA2_FGD_2P	5599	19-APR-2009 15:20:17.511 19-APR-2009 15:31:35.882

RA2_FGD_2P products with percentage of valid S ice2 retracker measurements below threshold

Gauge	Value	Segment (Start-Stop)
SPH.RA2_ICE2_S_RETRACK_PERCENT.WARNING PCF_RA2_FGD_2P	44	18-APR-2009 23:51:22.228 19-APR-2009 01:31:42.228
SPH.RA2_ICE2_S_RETRACK_PERCENT.WARNING PCF_RA2_FGD_2P	75	19-APR-2009 01:30:38.786 19-APR-2009 02:49:20.976
SPH.RA2_ICE2_S_RETRACK_PERCENT.WARNING PCF_RA2_FGD_2P	50	19-APR-2009 02:48:48.726 19-APR-2009 04:24:56.962
SPH.RA2_ICE2_S_RETRACK_PERCENT.WARNING PCF_RA2_FGD_2P	47	19-APR-2009 04:24:23.598 19-APR-2009 06:06:08.262
SPH.RA2_ICE2_S_RETRACK_PERCENT.WARNING PCF_RA2_FGD_2P	32	19-APR-2009 06:05:34.897 19-APR-2009 07:15:04.544
SPH.RA2_ICE2_S_RETRACK_PERCENT.WARNING PCF_RA2_FGD_2P	35	19-APR-2009 07:14:16.697 19-APR-2009 08:55:01.206
SPH.RA2_ICE2_S_RETRACK_PERCENT.WARNING PCF_RA2_FGD_2P	57	19-APR-2009 08:54:12.245 19-APR-2009 10:34:56.754
SPH.RA2_ICE2_S_RETRACK_PERCENT.WARNING PCF_RA2_FGD_2P	32	19-APR-2009 10:34:13.363 19-APR-2009 12:14:19.995
SPH.RA2_ICE2_S_RETRACK_PERCENT.WARNING PCF_RA2_FGD_2P	0	19-APR-2009 12:13:36.605 19-APR-2009 12:14:58.985
SPH.RA2_ICE2_S_RETRACK_PERCENT.WARNING PCF_RA2_FGD_2P	0	19-APR-2009 12:15:10.181 19-APR-2009 12:21:51.165

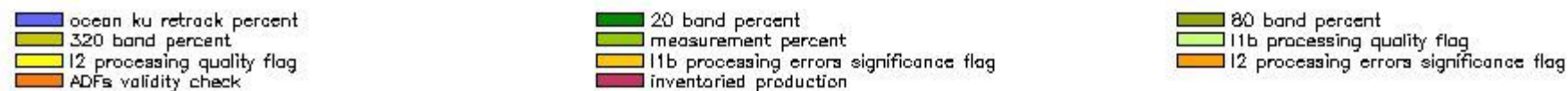
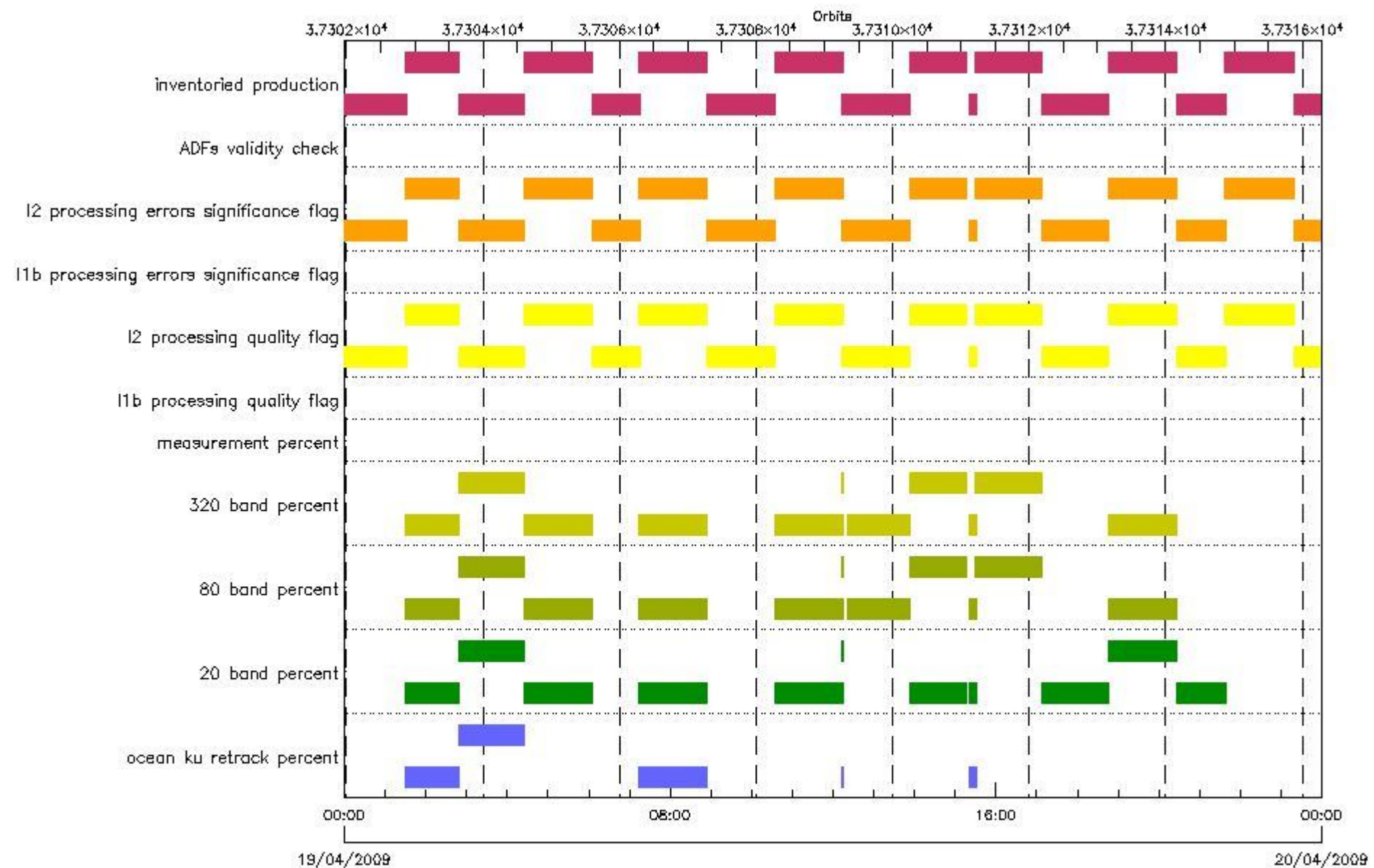
SPH.RA2_ICE2_S_RETRACK_PERCENT.WARNING PCF_RA2_FGD_2P	55	19-APR-2009 12:21:55.677 19-APR-2009 13:53:42.123
SPH.RA2_ICE2_S_RETRACK_PERCENT.WARNING PCF_RA2_FGD_2P	58	19-APR-2009 13:52:58.733 19-APR-2009 15:16:22.765
SPH.RA2_ICE2_S_RETRACK_PERCENT.WARNING PCF_RA2_FGD_2P	66	19-APR-2009 15:20:17.511 19-APR-2009 15:31:35.882
SPH.RA2_ICE2_S_RETRACK_PERCENT.WARNING PCF_RA2_FGD_2P	59	19-APR-2009 15:30:12.387 19-APR-2009 17:07:53.086
SPH.RA2_ICE2_S_RETRACK_PERCENT.WARNING PCF_RA2_FGD_2P	47	19-APR-2009 17:06:55.213 19-APR-2009 18:46:12.829
SPH.RA2_ICE2_S_RETRACK_PERCENT.WARNING PCF_RA2_FGD_2P	51	19-APR-2009 18:45:02.703 19-APR-2009 20:26:57.393
SPH.RA2_ICE2_S_RETRACK_PERCENT.WARNING PCF_RA2_FGD_2P	56	19-APR-2009 20:25:26.101 19-APR-2009 21:38:32.977
SPH.RA2_ICE2_S_RETRACK_PERCENT.WARNING PCF_RA2_FGD_2P	53	19-APR-2009 21:37:31.763 19-APR-2009 23:19:56.531
SPH.RA2_ICE2_S_RETRACK_PERCENT.WARNING PCF_RA2_FGD_2P	72	19-APR-2009 23:18:56.431 20-APR-2009 01:01:49.049

RA2_FGD_2P products with percentage of valid KU sea/ice retracker measurements below threshold

Gauge	Value	Segment (Start-Stop)
SPH.RA2_SEAICE_KU_RETRACK_PERCENT.WARNING PCF_RA2_FGD_2P	8884	19-APR-2009 15:20:17.511 19-APR-2009 15:31:35.882

RA2_WWV_2P SPH checks

SPH fields with errors



RA2_WWV_2P products using a wrong ADF (sensing not included in validity)

Gauge Segment (Start-Stop) Explicit Reference

RA2_WWV_2P products with processing errors significance flag set

Gauge	Segment (Start-Stop)
SPH.RA2_L2_PROC_FLAG.WARNING PCF_RA2_WWV_2P	18-APR-2009 23:51:22.228 19-APR-2009 01:31:42.228
SPH.RA2_L2_PROC_FLAG.WARNING PCF_RA2_WWV_2P	19-APR-2009 01:30:38.786 19-APR-2009 02:49:20.976
SPH.RA2_L2_PROC_FLAG.WARNING PCF_RA2_WWV_2P	19-APR-2009 02:48:48.726 19-APR-2009 04:24:56.962

SPH.RA2_L2_PROC_FLAG.WARNING PCF_RA2_WWV_2P	19-APR-2009 04:24:23.598 19-APR-2009 06:06:08.262
SPH.RA2_L2_PROC_FLAG.WARNING PCF_RA2_WWV_2P	19-APR-2009 06:05:34.897 19-APR-2009 07:15:04.544
SPH.RA2_L2_PROC_FLAG.WARNING PCF_RA2_WWV_2P	19-APR-2009 07:14:16.697 19-APR-2009 08:55:01.206
SPH.RA2_L2_PROC_FLAG.WARNING PCF_RA2_WWV_2P	19-APR-2009 08:54:12.245 19-APR-2009 10:34:56.754
SPH.RA2_L2_PROC_FLAG.WARNING PCF_RA2_WWV_2P	19-APR-2009 10:34:13.363 19-APR-2009 12:14:19.995
SPH.RA2_L2_PROC_FLAG.WARNING PCF_RA2_WWV_2P	19-APR-2009 12:13:36.605 19-APR-2009 12:14:58.985
SPH.RA2_L2_PROC_FLAG.WARNING PCF_RA2_WWV_2P	19-APR-2009 12:15:10.181 19-APR-2009 12:21:51.165
SPH.RA2_L2_PROC_FLAG.WARNING PCF_RA2_WWV_2P	19-APR-2009 12:21:55.677 19-APR-2009 13:53:42.123
SPH.RA2_L2_PROC_FLAG.WARNING PCF_RA2_WWV_2P	19-APR-2009 13:52:58.733 19-APR-2009 15:16:22.765
SPH.RA2_L2_PROC_FLAG.WARNING PCF_RA2_WWV_2P	19-APR-2009 15:20:17.511 19-APR-2009 15:31:35.882
SPH.RA2_L2_PROC_FLAG.WARNING PCF_RA2_WWV_2P	19-APR-2009 15:30:12.387 19-APR-2009 17:07:53.086
SPH.RA2_L2_PROC_FLAG.WARNING PCF_RA2_WWV_2P	19-APR-2009 17:06:55.213 19-APR-2009 18:46:12.829
SPH.RA2_L2_PROC_FLAG.WARNING PCF_RA2_WWV_2P	19-APR-2009 18:45:02.703 19-APR-2009 20:26:57.393
SPH.RA2_L2_PROC_FLAG.WARNING PCF_RA2_WWV_2P	19-APR-2009 20:25:26.101 19-APR-2009 21:38:32.977
SPH.RA2_L2_PROC_FLAG.WARNING PCF_RA2_WWV_2P	19-APR-2009 21:37:31.763 19-APR-2009 23:19:56.531
SPH.RA2_L2_PROC_FLAG.WARNING PCF_RA2_WWV_2P	19-APR-2009 23:18:56.431 20-APR-2009 01:01:49.049

RA2_WWV_2P products with processing errors significance flag set

Gauge Segment (Start-Stop)

RA2_WWV_2P products with percentage DSRs free of processing errors below threshold

Gauge	Value	Segment (Start-Stop)
SPH.RA2_L2_PROC_QUALITY.WARNING PCF_RA2_WWV_2P	6593	18-APR-2009 23:51:22.228 19-APR-2009 01:31:42.228
SPH.RA2_L2_PROC_QUALITY.WARNING PCF_RA2_WWV_2P	6681	19-APR-2009 01:30:38.786 19-APR-2009 02:49:20.976
SPH.RA2_L2_PROC_QUALITY.WARNING PCF_RA2_WWV_2P	6665	19-APR-2009 02:48:48.726 19-APR-2009 04:24:56.962
SPH.RA2_L2_PROC_QUALITY.WARNING PCF_RA2_WWV_2P	6473	19-APR-2009 04:24:23.598 19-APR-2009 06:06:08.262
SPH.RA2_L2_PROC_QUALITY.WARNING PCF_RA2_WWV_2P	6091	19-APR-2009 06:05:34.897 19-APR-2009 07:15:04.544

SPH.RA2_L2_PROC_QUALITY.WARNING PCF_RA2_WWV_2P	6552	19-APR-2009 07:14:16.697 19-APR-2009 08:55:01.206
SPH.RA2_L2_PROC_QUALITY.WARNING PCF_RA2_WWV_2P	6697	19-APR-2009 08:54:12.245 19-APR-2009 10:34:56.754
SPH.RA2_L2_PROC_QUALITY.WARNING PCF_RA2_WWV_2P	6502	19-APR-2009 10:34:13.363 19-APR-2009 12:14:19.995
SPH.RA2_L2_PROC_QUALITY.WARNING PCF_RA2_WWV_2P	6622	19-APR-2009 12:13:36.605 19-APR-2009 12:14:58.985
SPH.RA2_L2_PROC_QUALITY.WARNING PCF_RA2_WWV_2P	6028	19-APR-2009 12:15:10.181 19-APR-2009 12:21:51.165
SPH.RA2_L2_PROC_QUALITY.WARNING PCF_RA2_WWV_2P	6615	19-APR-2009 12:21:55.677 19-APR-2009 13:53:42.123
SPH.RA2_L2_PROC_QUALITY.WARNING PCF_RA2_WWV_2P	6273	19-APR-2009 13:52:58.733 19-APR-2009 15:16:22.765
SPH.RA2_L2_PROC_QUALITY.WARNING PCF_RA2_WWV_2P	7340	19-APR-2009 15:20:17.511 19-APR-2009 15:31:35.882
SPH.RA2_L2_PROC_QUALITY.WARNING PCF_RA2_WWV_2P	6463	19-APR-2009 15:30:12.387 19-APR-2009 17:07:53.086
SPH.RA2_L2_PROC_QUALITY.WARNING PCF_RA2_WWV_2P	6490	19-APR-2009 17:06:55.213 19-APR-2009 18:46:12.829
SPH.RA2_L2_PROC_QUALITY.WARNING PCF_RA2_WWV_2P	6493	19-APR-2009 18:45:02.703 19-APR-2009 20:26:57.393
SPH.RA2_L2_PROC_QUALITY.WARNING PCF_RA2_WWV_2P	6232	19-APR-2009 20:25:26.101 19-APR-2009 21:38:32.977
SPH.RA2_L2_PROC_QUALITY.WARNING PCF_RA2_WWV_2P	6334	19-APR-2009 21:37:31.763 19-APR-2009 23:19:56.531
SPH.RA2_L2_PROC_QUALITY.WARNING PCF_RA2_WWV_2P	6472	19-APR-2009 23:18:56.431 20-APR-2009 01:01:49.049

RA2_WWV_2P products with percentage DSRs free of processing errors below threshold

Gauge Value Segment (Start-Stop)

RA2_WWV_2P products with percentage of valid measurements below threshold

Gauge Value Segment (Start-Stop)

RA2_WWV_2P products with percentage of 320 MHz band processed below threshold

Gauge	Value	Segment (Start-Stop)
SPH.RA2_320_BAND_PERCENT.WARNING PCF_RA2_WWV_2P	9302	19-APR-2009 01:30:38.786 19-APR-2009 02:49:20.976
SPH.RA2_320_BAND_PERCENT.WARNING PCF_RA2_WWV_2P	9272	19-APR-2009 02:48:48.726 19-APR-2009 04:24:56.962
SPH.RA2_320_BAND_PERCENT.WARNING PCF_RA2_WWV_2P	9159	19-APR-2009 04:24:23.598 19-APR-2009 06:06:08.262
SPH.RA2_320_BAND_PERCENT.WARNING PCF_RA2_WWV_2P	9246	19-APR-2009 07:14:16.697 19-APR-2009 08:55:01.206
SPH.RA2_320_BAND_PERCENT.WARNING PCF_RA2_WWV_2P	9405	19-APR-2009 10:34:13.363 19-APR-2009 12:14:19.995

SPH.RA2_320_BAND_PERCENT.WARNING PCF_RA2_WWV_2P	7838	19-APR-2009 12:13:36.605 19-APR-2009 12:14:58.985
SPH.RA2_320_BAND_PERCENT.WARNING PCF_RA2_WWV_2P	9300	19-APR-2009 12:21:55.677 19-APR-2009 13:53:42.123
SPH.RA2_320_BAND_PERCENT.WARNING PCF_RA2_WWV_2P	9323	19-APR-2009 13:52:58.733 19-APR-2009 15:16:22.765
SPH.RA2_320_BAND_PERCENT.WARNING PCF_RA2_WWV_2P	8161	19-APR-2009 15:20:17.511 19-APR-2009 15:31:35.882
SPH.RA2_320_BAND_PERCENT.WARNING PCF_RA2_WWV_2P	9485	19-APR-2009 15:30:12.387 19-APR-2009 17:07:53.086
SPH.RA2_320_BAND_PERCENT.WARNING PCF_RA2_WWV_2P	9384	19-APR-2009 18:45:02.703 19-APR-2009 20:26:57.393

RA2_WWV_2P products with percentage of 80 MHz band processed above threshold

Gauge	Value	Segment (Start-Stop)
SPH.RA2_80_BAND_PERCENT.WARNING PCF_RA2_WWV_2P	571	19-APR-2009 01:30:38.786 19-APR-2009 02:49:20.976
SPH.RA2_80_BAND_PERCENT.WARNING PCF_RA2_WWV_2P	508	19-APR-2009 02:48:48.726 19-APR-2009 04:24:56.962
SPH.RA2_80_BAND_PERCENT.WARNING PCF_RA2_WWV_2P	619	19-APR-2009 04:24:23.598 19-APR-2009 06:06:08.262
SPH.RA2_80_BAND_PERCENT.WARNING PCF_RA2_WWV_2P	577	19-APR-2009 07:14:16.697 19-APR-2009 08:55:01.206
SPH.RA2_80_BAND_PERCENT.WARNING PCF_RA2_WWV_2P	464	19-APR-2009 10:34:13.363 19-APR-2009 12:14:19.995
SPH.RA2_80_BAND_PERCENT.WARNING PCF_RA2_WWV_2P	1892	19-APR-2009 12:13:36.605 19-APR-2009 12:14:58.985
SPH.RA2_80_BAND_PERCENT.WARNING PCF_RA2_WWV_2P	603	19-APR-2009 12:21:55.677 19-APR-2009 13:53:42.123
SPH.RA2_80_BAND_PERCENT.WARNING PCF_RA2_WWV_2P	483	19-APR-2009 13:52:58.733 19-APR-2009 15:16:22.765
SPH.RA2_80_BAND_PERCENT.WARNING PCF_RA2_WWV_2P	1297	19-APR-2009 15:20:17.511 19-APR-2009 15:31:35.882
SPH.RA2_80_BAND_PERCENT.WARNING PCF_RA2_WWV_2P	420	19-APR-2009 15:30:12.387 19-APR-2009 17:07:53.086
SPH.RA2_80_BAND_PERCENT.WARNING PCF_RA2_WWV_2P	490	19-APR-2009 18:45:02.703 19-APR-2009 20:26:57.393

RA2_WWV_2P products with percentage of 20 MHz band processed above threshold

Gauge	Value	Segment (Start-Stop)
SPH.RA2_20_BAND_PERCENT.WARNING PCF_RA2_WWV_2P	127	19-APR-2009 01:30:38.786 19-APR-2009 02:49:20.976
SPH.RA2_20_BAND_PERCENT.WARNING PCF_RA2_WWV_2P	220	19-APR-2009 02:48:48.726 19-APR-2009 04:24:56.962
SPH.RA2_20_BAND_PERCENT.WARNING PCF_RA2_WWV_2P	223	19-APR-2009 04:24:23.598 19-APR-2009 06:06:08.262
SPH.RA2_20_BAND_PERCENT.WARNING PCF_RA2_WWV_2P	177	19-APR-2009 07:14:16.697 19-APR-2009 08:55:01.206

SPH.RA2_20_BAND_PERCENT.WARNING PCF_RA2_WWV_2P	132	19-APR-2009 10:34:13.363 19-APR-2009 12:14:19.995
SPH.RA2_20_BAND_PERCENT.WARNING PCF_RA2_WWV_2P	270	19-APR-2009 12:13:36.605 19-APR-2009 12:14:58.985
SPH.RA2_20_BAND_PERCENT.WARNING PCF_RA2_WWV_2P	194	19-APR-2009 13:52:58.733 19-APR-2009 15:16:22.765
SPH.RA2_20_BAND_PERCENT.WARNING PCF_RA2_WWV_2P	542	19-APR-2009 15:20:17.511 19-APR-2009 15:31:35.882
SPH.RA2_20_BAND_PERCENT.WARNING PCF_RA2_WWV_2P	138	19-APR-2009 17:06:55.213 19-APR-2009 18:46:12.829
SPH.RA2_20_BAND_PERCENT.WARNING PCF_RA2_WWV_2P	126	19-APR-2009 18:45:02.703 19-APR-2009 20:26:57.393
SPH.RA2_20_BAND_PERCENT.WARNING PCF_RA2_WWV_2P	137	19-APR-2009 20:25:26.101 19-APR-2009 21:38:32.977

RA2_WWV_2P products with percentage of valid Ku ocean retracker measurements below threshold

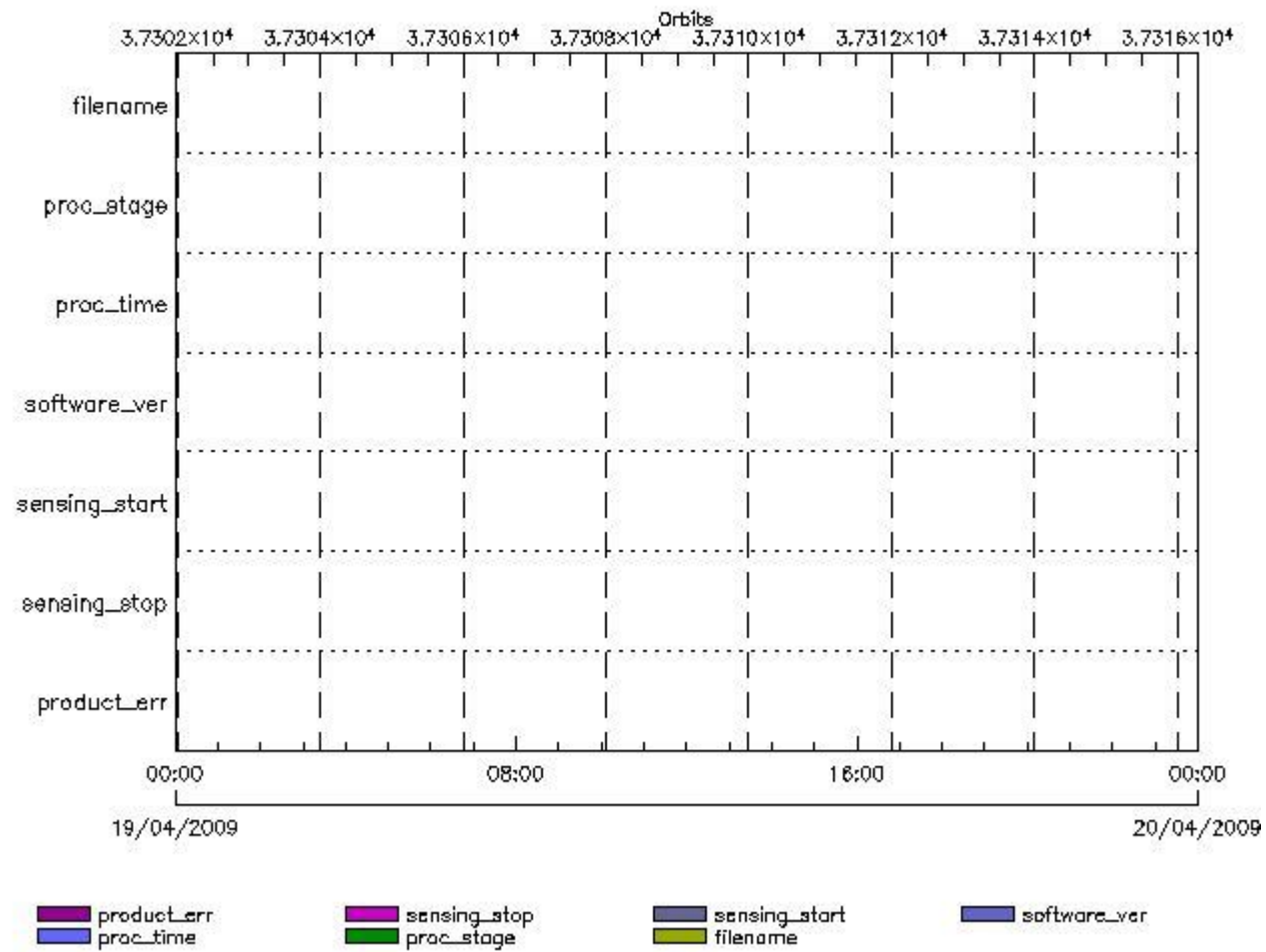
Gauge	Value	Segment (Start-Stop)
SPH.RA2_OCEAN_KU_RETRACK_PERCENT.WARNING PCF_RA2_WWV_2P	8745	19-APR-2009 01:30:38.786 19-APR-2009 02:49:20.976
SPH.RA2_OCEAN_KU_RETRACK_PERCENT.WARNING PCF_RA2_WWV_2P	8893	19-APR-2009 02:48:48.726 19-APR-2009 04:24:56.962
SPH.RA2_OCEAN_KU_RETRACK_PERCENT.WARNING PCF_RA2_WWV_2P	8996	19-APR-2009 07:14:16.697 19-APR-2009 08:55:01.206
SPH.RA2_OCEAN_KU_RETRACK_PERCENT.WARNING PCF_RA2_WWV_2P	8108	19-APR-2009 12:13:36.605 19-APR-2009 12:14:58.985
SPH.RA2_OCEAN_KU_RETRACK_PERCENT.WARNING PCF_RA2_WWV_2P	8062	19-APR-2009 15:20:17.511 19-APR-2009 15:31:35.882

ADFs

MPH checks

MWR_CHD_AX MPH checks

MPH Errors for MWR_CHD_AX



MWR_CHD_AX files with wrong filename

MWR_CHD_AX files with unknown processing stage

Gauge Explicit Reference

MWR_CHD_AX files with wrong processing time

Gauge Explicit Reference

MWR_CHD_AX files with software version not equal to the current version

Gauge Explicit Reference

MWR_CHD_AX files with wrong sensing start

Gauge Explicit Reference

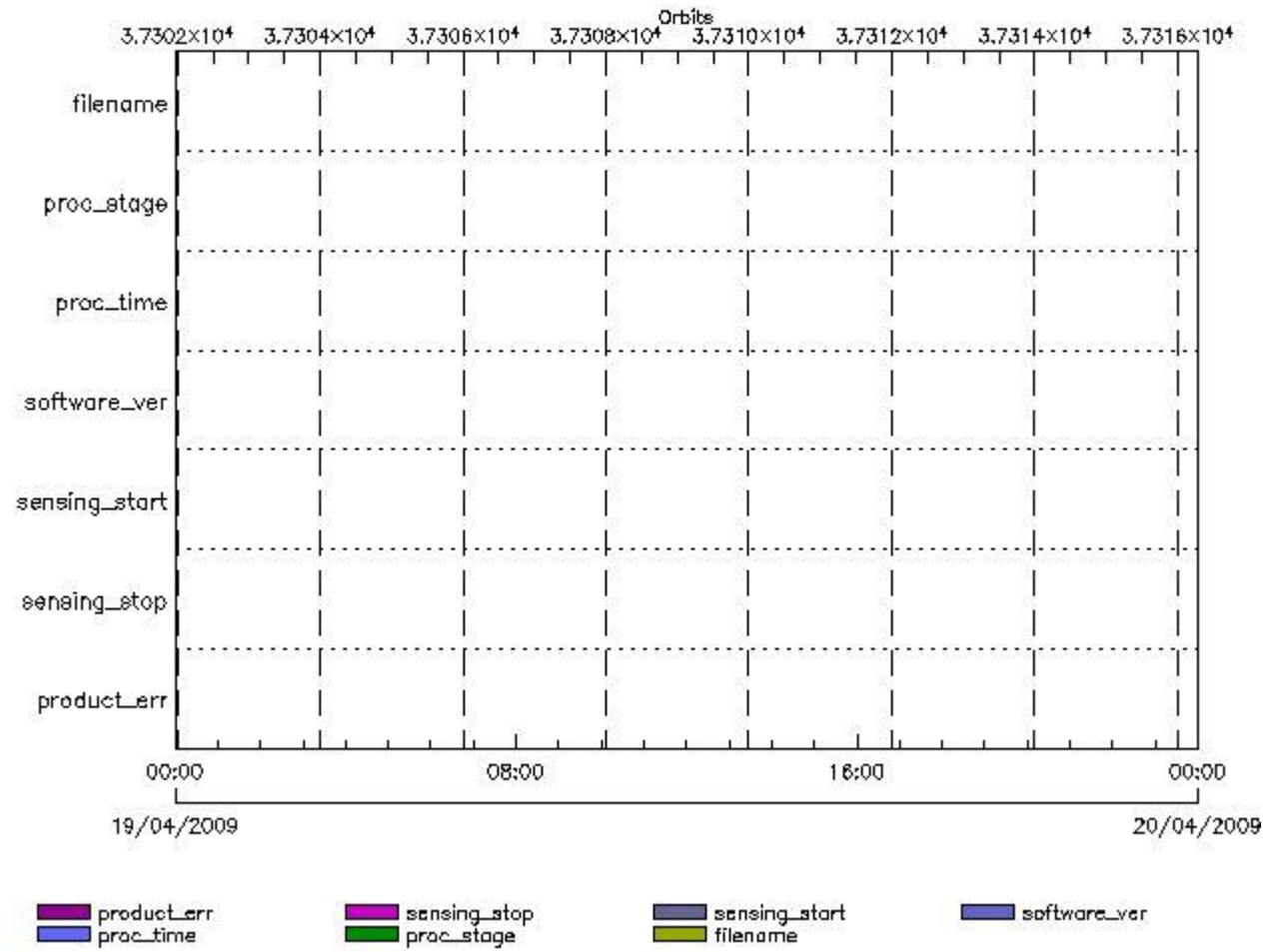
MWR_CHD_AX files with wrong sensing stop

Gauge Explicit Reference

MWR_CHD_AX files with product err set

Gauge Explicit Reference

MPH Errors for MWR_CON_AX



MWR_CON_AX files with wrong filename

MWR_CON_AX files with unknown processing stage

Gauge Explicit Reference

MWR_CON_AX files with wrong processing time

Gauge Explicit Reference

MWR_CON_AX files with software version not equal to the current version

Gauge Explicit Reference

MWR_CON_AX files with wrong sensing start

Gauge Explicit Reference

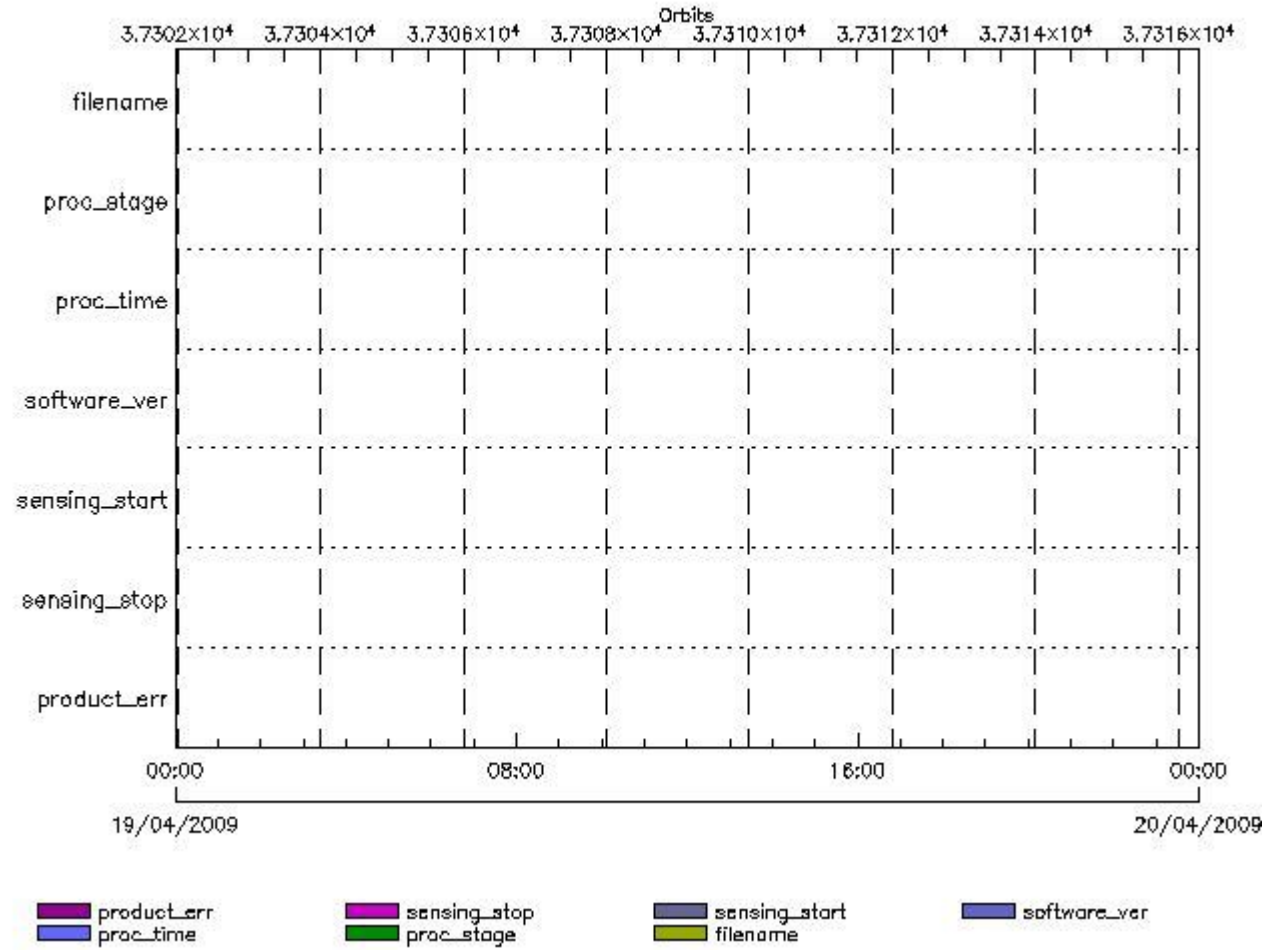
MWR_CON_AX files with wrong sensing stop

Gauge Explicit Reference

MWR_CON_AX files with product err set

MWR_LSF_AX MPH checks

MPH Errors for MWR_LSF_AX



MWR_LSF_AX files with wrong filename

MWR_LSF_AX files with unknown processing stage

Gauge Explicit Reference

MWR_LSF_AX files with wrong processing time

Gauge Explicit Reference

MWR_LSF_AX files with software version not equal to the current version

Gauge Explicit Reference

MWR_LSF_AX files with wrong sensing start

Gauge Explicit Reference

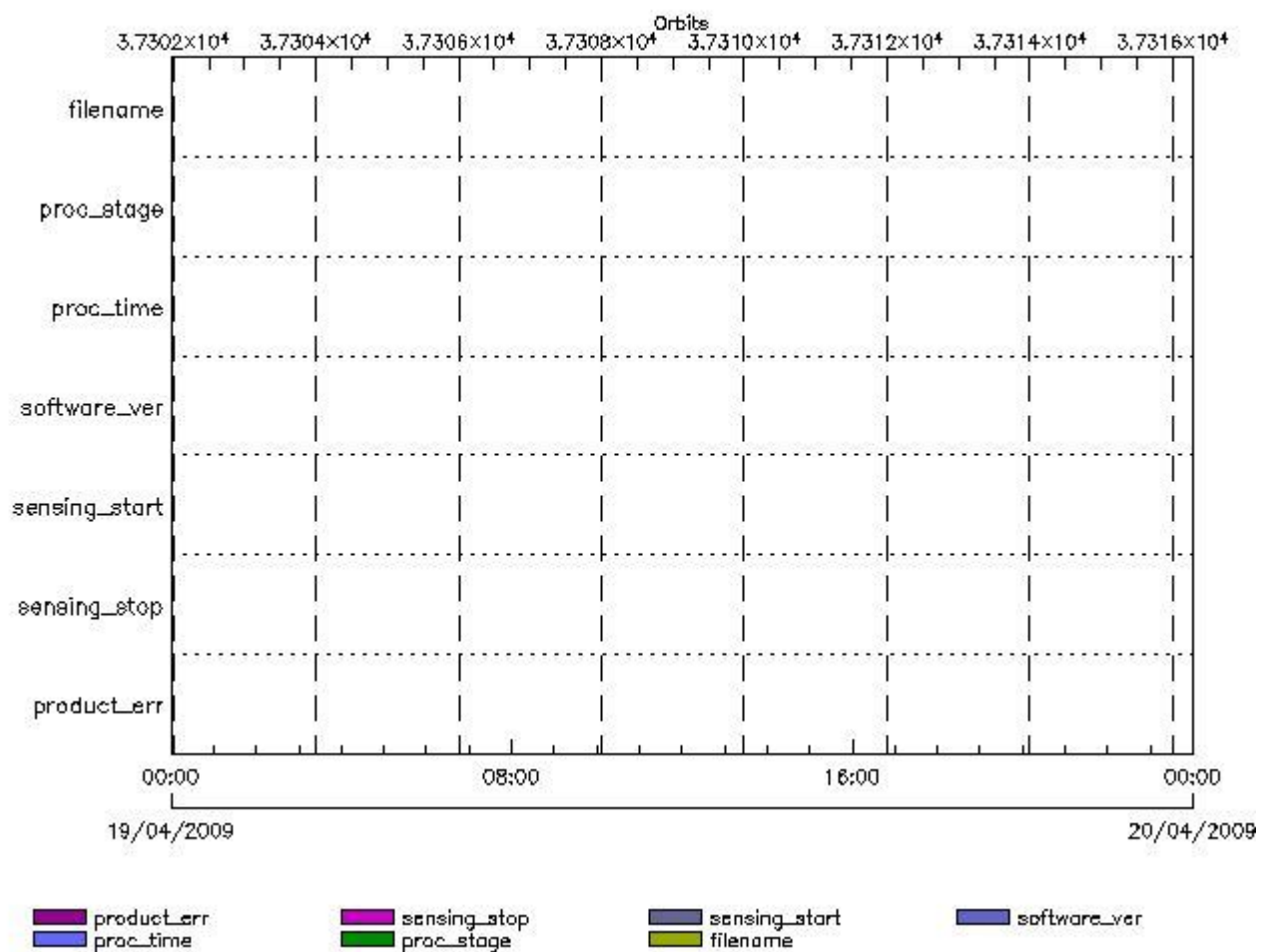
MWR_LSF_AX files with wrong sensing stop

Gauge Explicit Reference
MWR_LSF_AX files with product err set

Gauge Explicit Reference

MWR_SLT_AX MPH checks

MPH Errors for MWR_SLT_AX



MWR_SLT_AX files with wrong filename

MWR_SLT_AX files with unknown processing stage

Gauge Explicit Reference

MWR_SLT_AX files with wrong processing time

Gauge Explicit Reference

MWR_SLT_AX files with software version not equal to the current version

Gauge Explicit Reference

MWR_SLT_AX files with wrong sensing start

Gauge Explicit Reference

MWR_SLT_AX files with wrong sensing stop

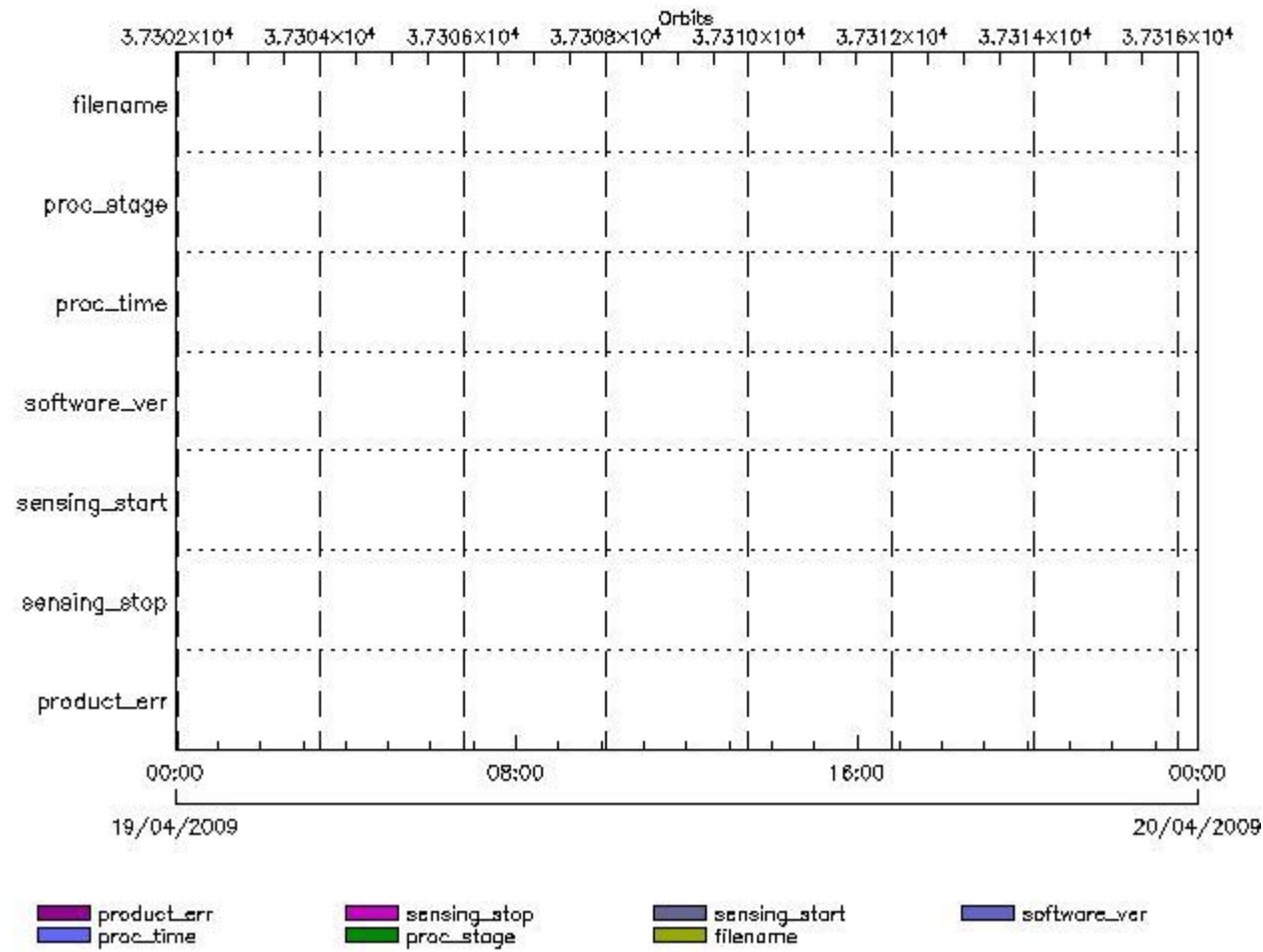
Gauge Explicit Reference

MWR_SLT_AX files with product err set

Gauge Explicit Reference

RA2_CHD_AX MPH checks

MPH Errors for RA2_CHD_AX



RA2_CHD_AX files with wrong filename

Gauge

RA2_CHD_AX files with unknown processing stage

Gauge Explicit Reference

RA2_CHD_AX files with wrong processing time

Gauge Explicit Reference

RA2_CHD_AX files with software version not equal to the current version

Gauge Explicit Reference

RA2_CHD_AX files with wrong sensing start

Gauge Explicit Reference

RA2_CHD_AX files with wrong sensing stop

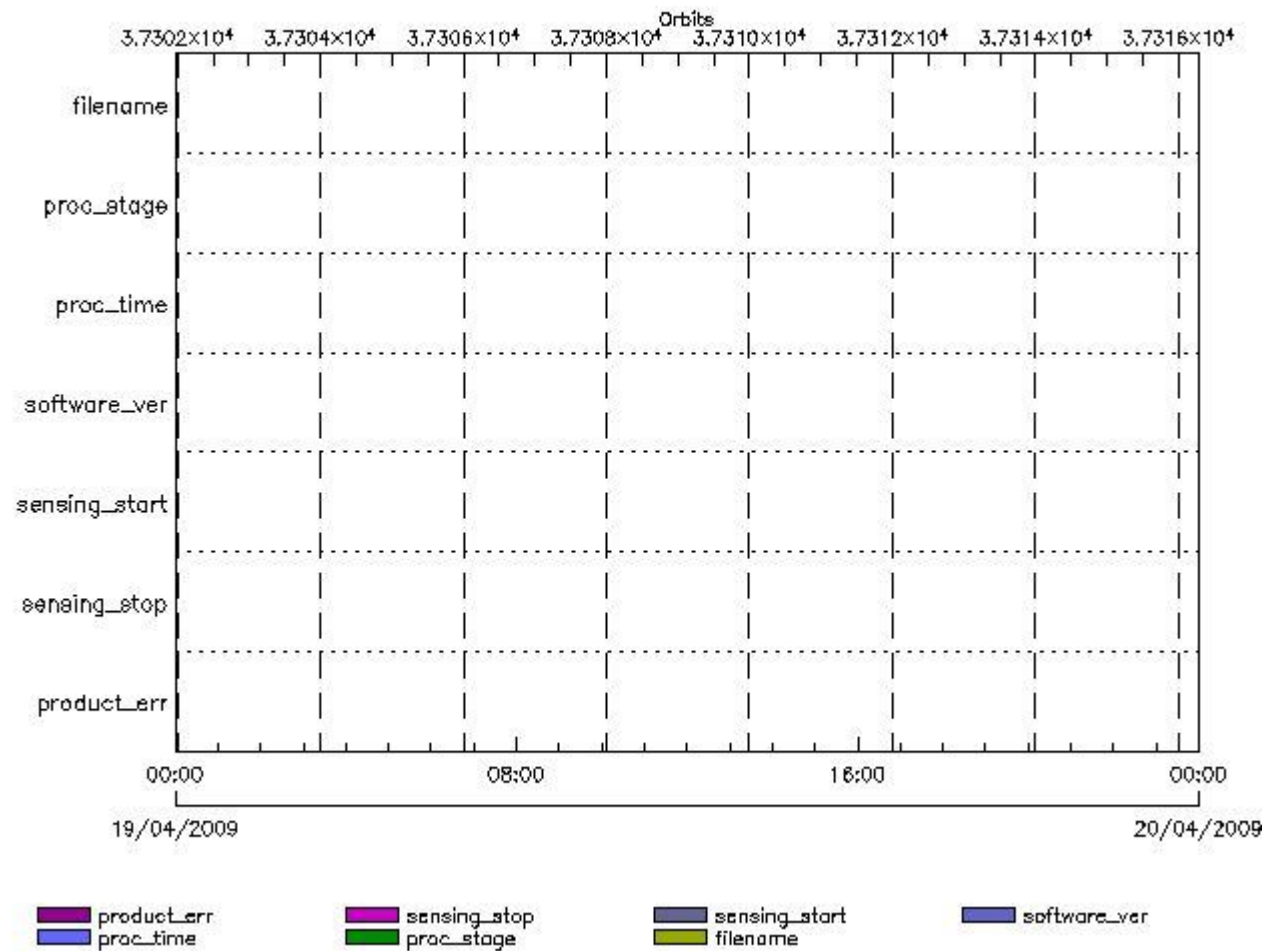
Gauge Explicit Reference

RA2_CHD_AX files with product err set

Gauge Explicit Reference

RA2_CON_AX MPH checks

MPH Errors for RA2_CON_AX



RA2_CON_AX files with wrong filename

Gauge

RA2_CON_AX files with unknown processing stage

Gauge Explicit Reference

RA2_CON_AX files with wrong processing time

Gauge Explicit Reference

RA2_CON_AX files with software version not equal to the current version

Gauge Explicit Reference

RA2_CON_AX files with wrong sensing start

Gauge Explicit Reference

RA2_CON_AX files with wrong sensing stop

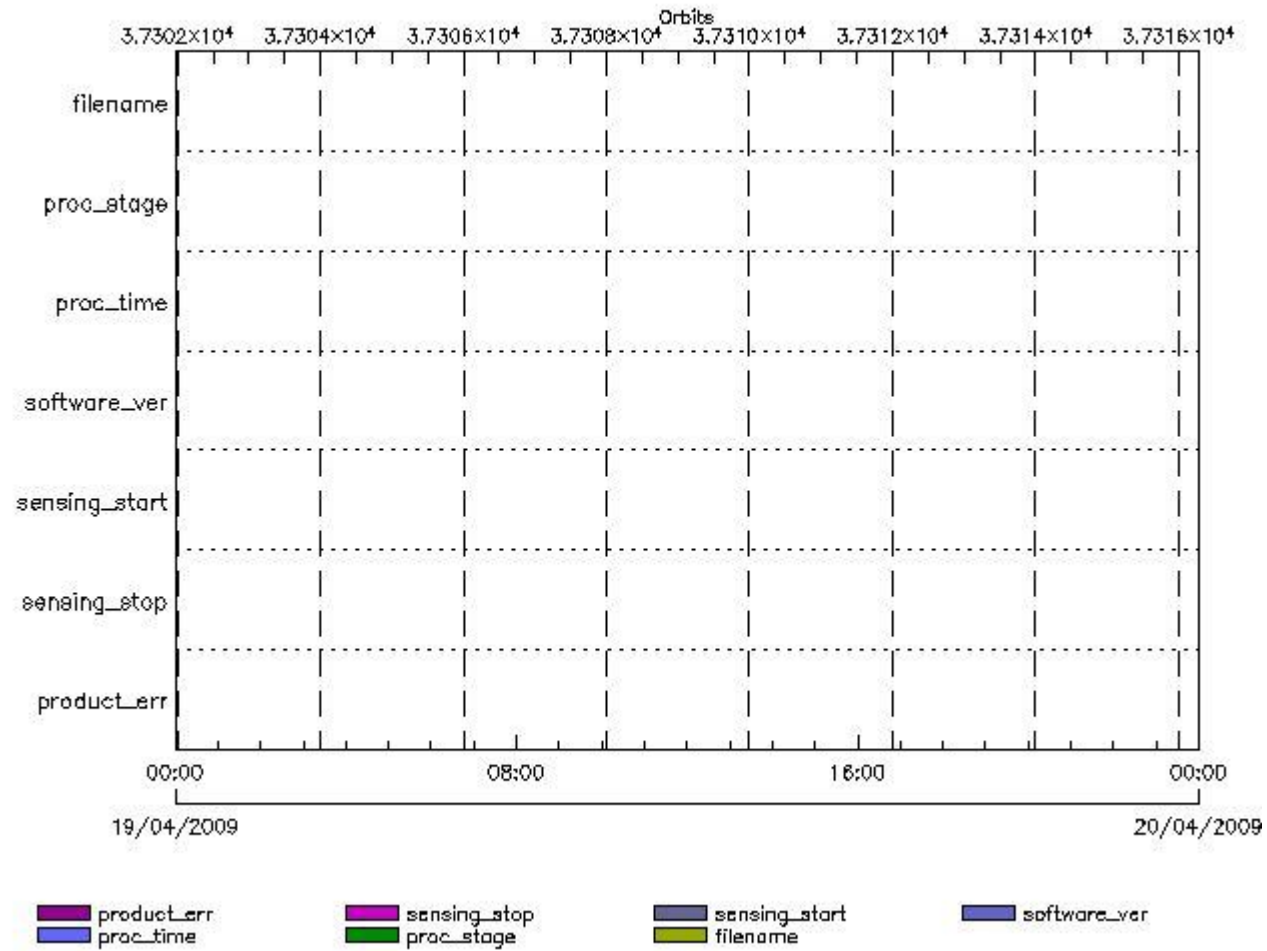
Gauge Explicit Reference

RA2_CON_AX files with product err set

Gauge Explicit Reference

RA2_CST_AX MPH checks

MPH Errors for RA2_CST_AX



RA2_CST_AX files with wrong filename

Gauge

RA2_CST_AX files with unknown processing stage

Gauge Explicit Reference

RA2_CST_AX files with wrong processing time

Gauge Explicit Reference

RA2_CST_AX files with software version not equal to the current version

Gauge Explicit Reference

RA2_CST_AX files with wrong sensing start

Gauge Explicit Reference

RA2_CST_AX files with wrong sensing stop

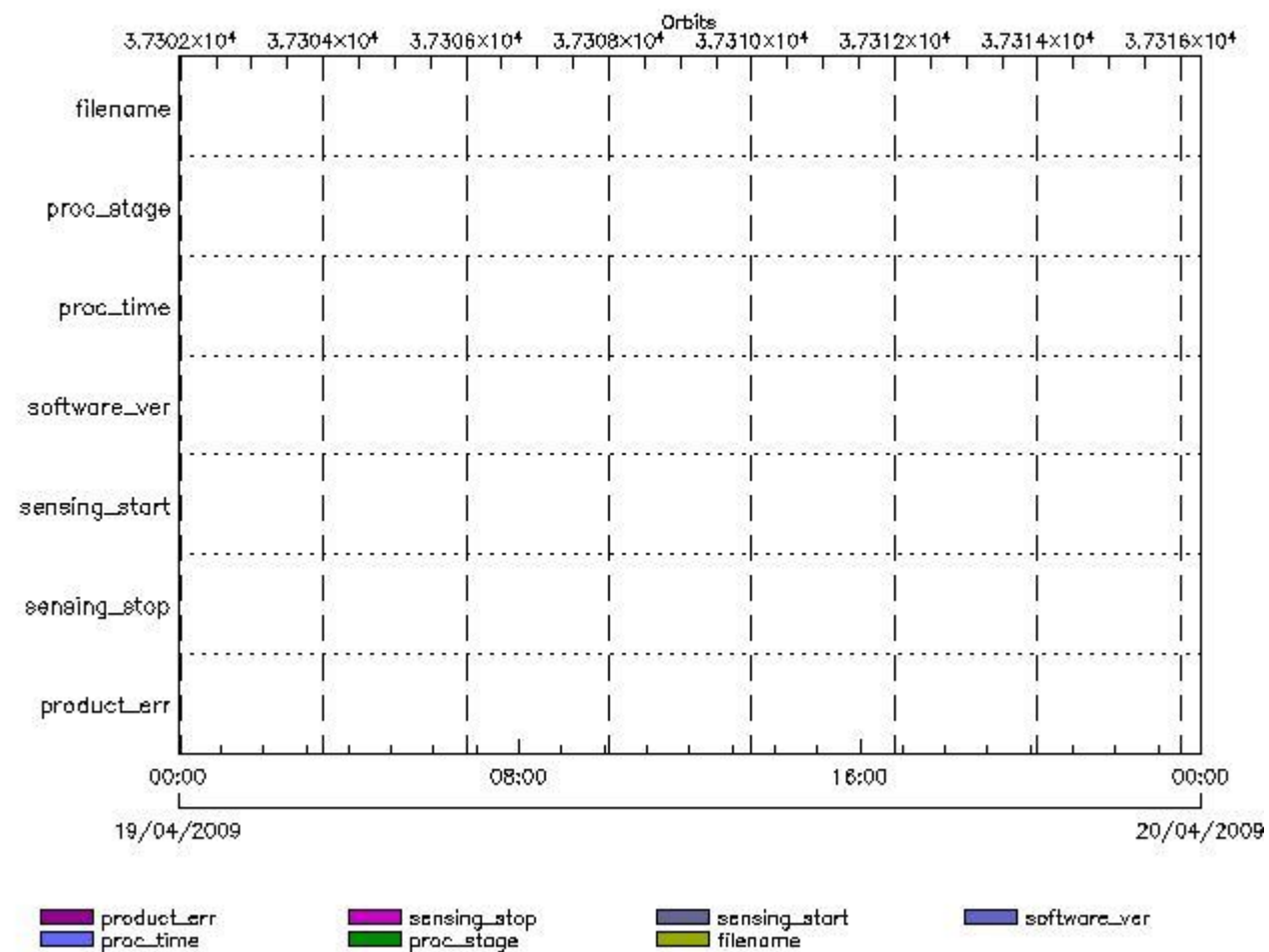
Gauge Explicit Reference

RA2_CST_AX files with product err set

Gauge Explicit Reference

RA2_DIP_AX MPH checks

MPH Errors for RA2_DIP_AX



RA2_DIP_AX files with wrong filename

Gauge

RA2_DIP_AX files with unknown processing stage

Gauge Explicit Reference

RA2_DIP_AX files with wrong processing time

Gauge Explicit Reference

RA2_DIP_AX files with software version not equal to the current version

Gauge Explicit Reference

RA2_DIP_AX files with wrong sensing start

Gauge Explicit Reference

RA2_DIP_AX files with wrong sensing stop

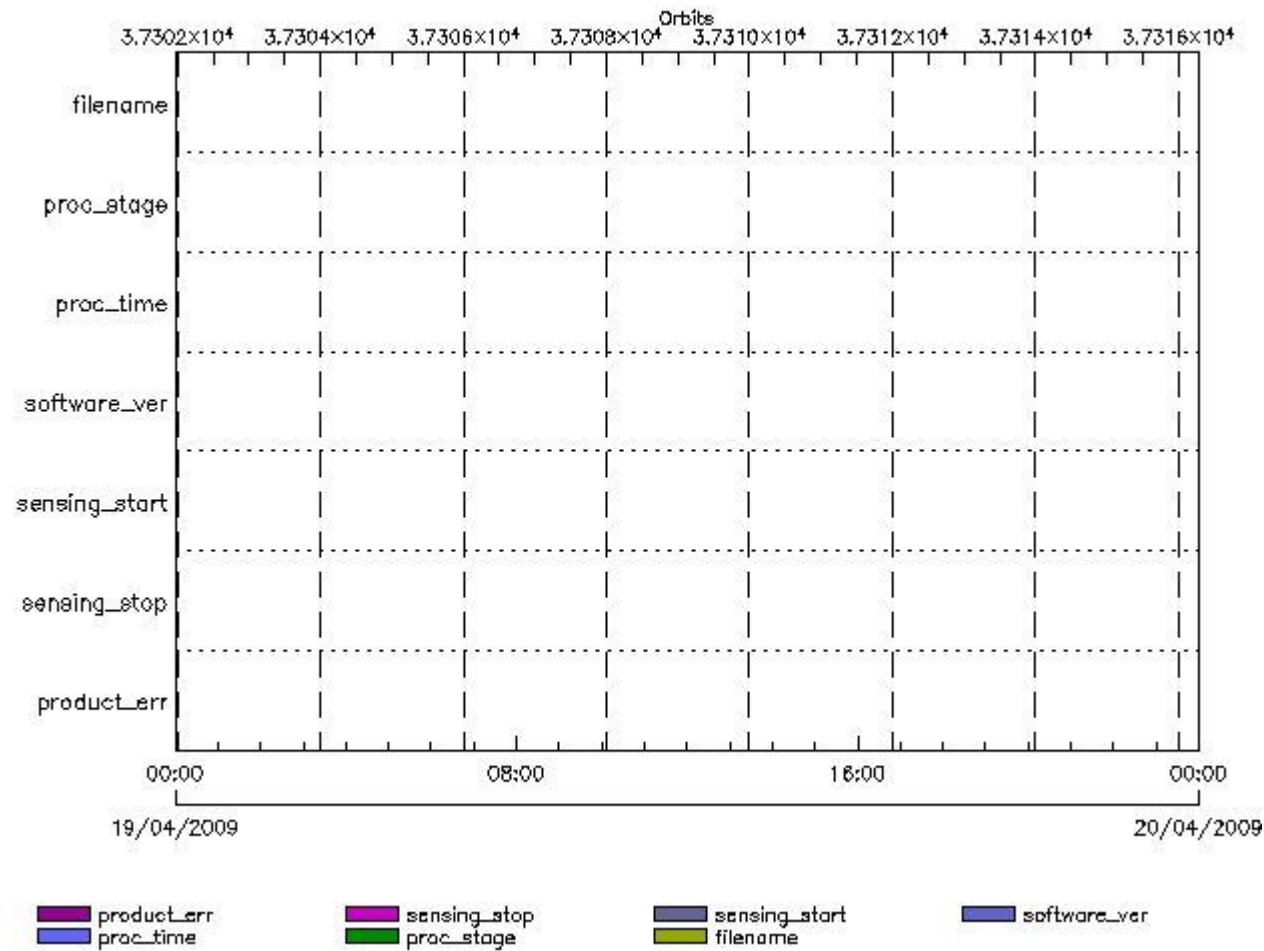
Gauge Explicit Reference

RA2_DIP_AX files with product err set

Gauge Explicit Reference

RA2_GEO_AX MPH checks

MPH Errors for RA2_GEO_AX



RA2_GEO_AX files with wrong filename

RA2_GEO_AX files with unknown processing stage

RA2_GEO_AX files with wrong processing time

RA2_GEO_AX files with software version not equal to the current version

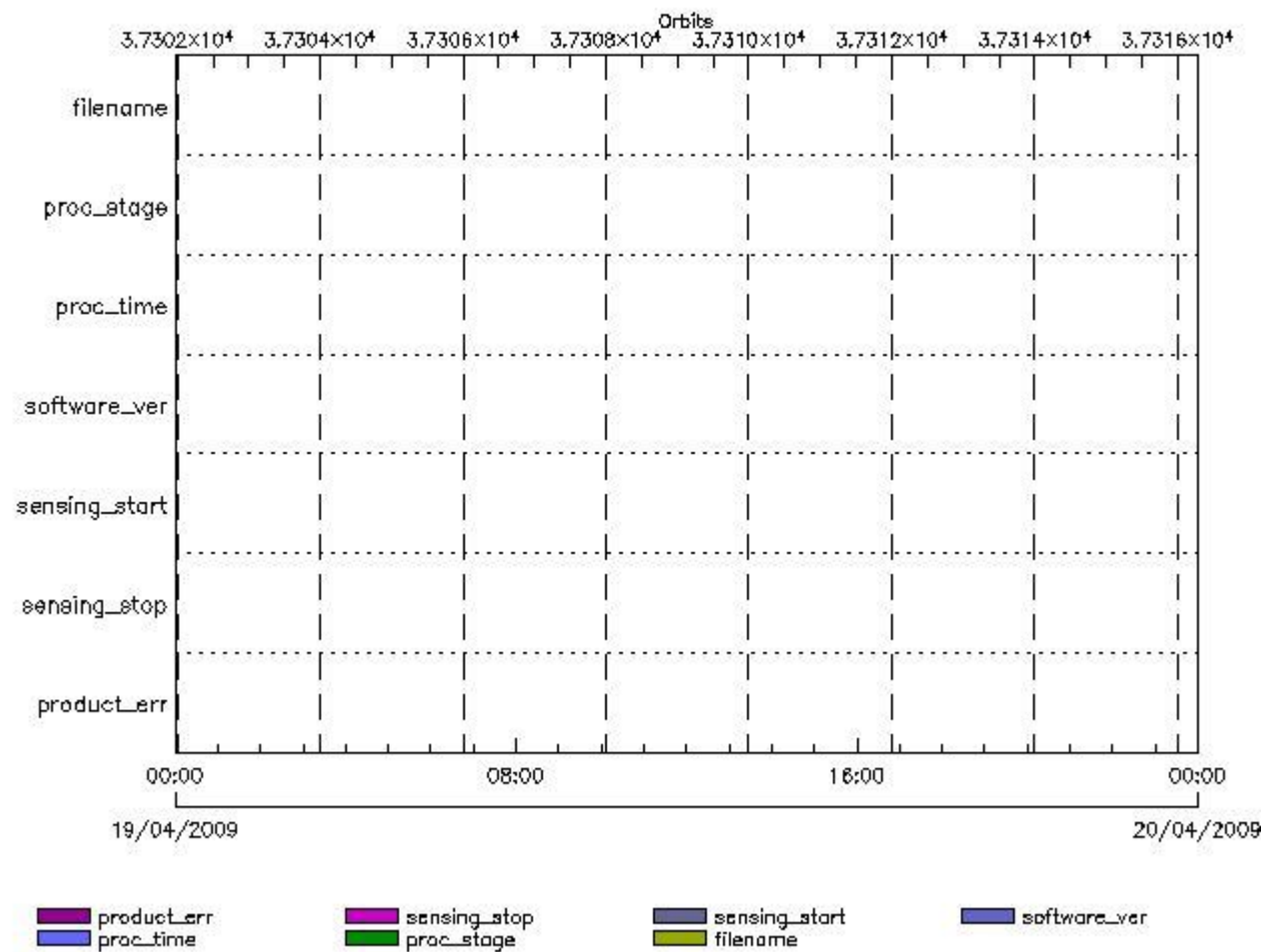
RA2_GEO_AX files with wrong sensing start

RA2_GEO_AX files with wrong sensing stop

RA2_GEO_AX files with product err set

RA2_ICT_AX MPH checks

MPH Errors for RA2_ICT_AX



RA2_ICT_AX files with wrong filename

RA2_ICT_AX files with unknown processing stage

Gauge Explicit Reference

RA2_ICT_AX files with wrong processing time

Gauge Explicit Reference

RA2_ICT_AX files with software version not equal to the current version

Gauge Explicit Reference

RA2_ICT_AX files with wrong sensing start

Gauge Explicit Reference

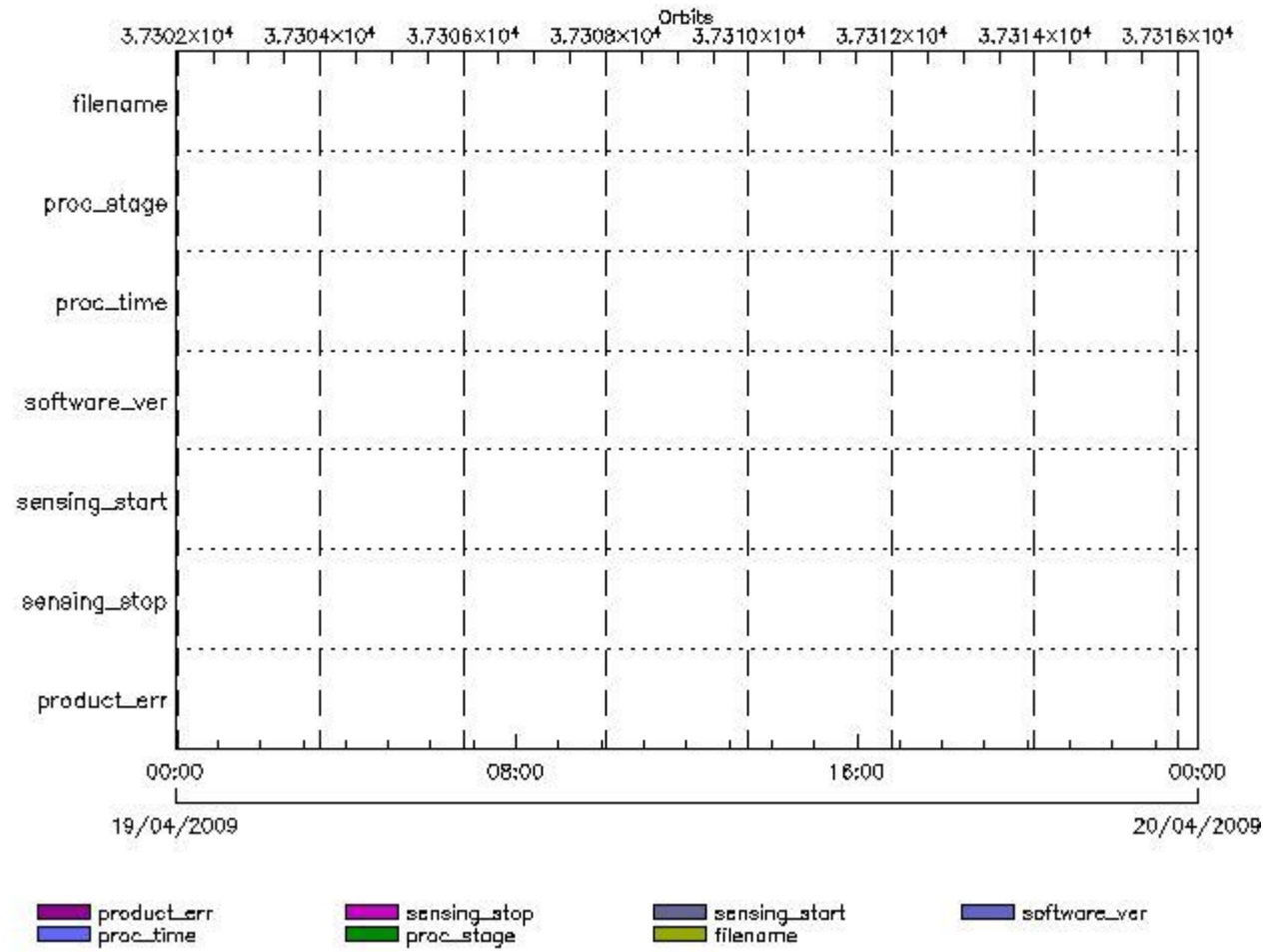
RA2_ICT_AX files with wrong sensing stop

Gauge Explicit Reference

RA2_ICT_AX files with product err set

Gauge Explicit Reference

MPH Errors for RA2_IFA_AX



RA2_IFA_AX files with wrong filename

RA2_IFA_AX files with unknown processing stage

Gauge Explicit Reference

RA2_IFA_AX files with wrong processing time

Gauge Explicit Reference

RA2_IFA_AX files with software version not equal to the current version

Gauge Explicit Reference

RA2_IFA_AX files with wrong sensing start

Gauge Explicit Reference

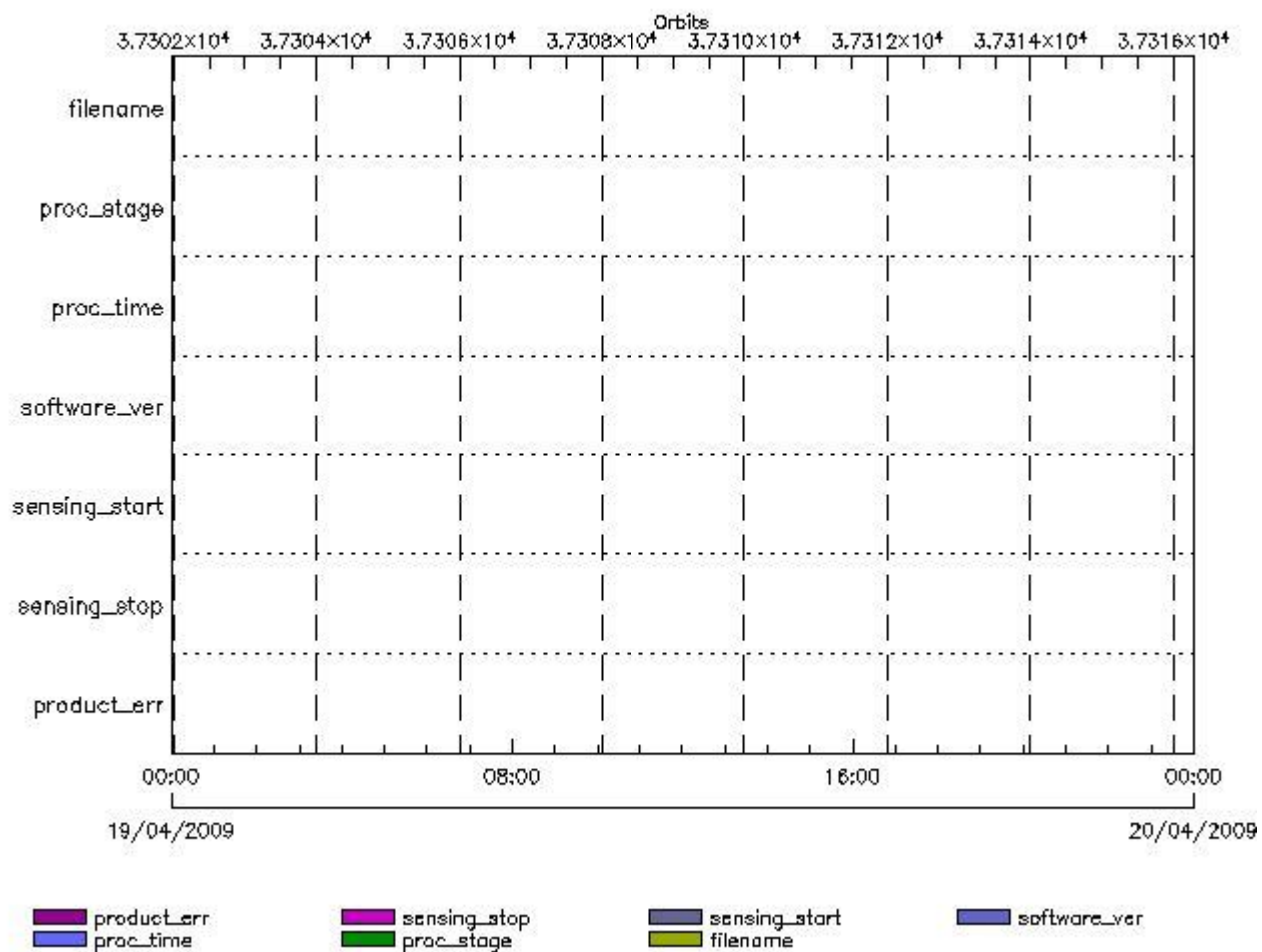
RA2_IFA_AX files with wrong sensing stop

Gauge Explicit Reference

RA2_IFA_AX files with product err set

RA2_IFB_AX MPH checks

MPH Errors for RA2_IFB_AX



RA2_IFB_AX files with wrong filename

RA2_IFB_AX files with unknown processing stage

RA2_IFB_AX files with wrong processing time

RA2_IFB_AX files with software version not equal to the current version

RA2_IFB_AX files with wrong sensing start

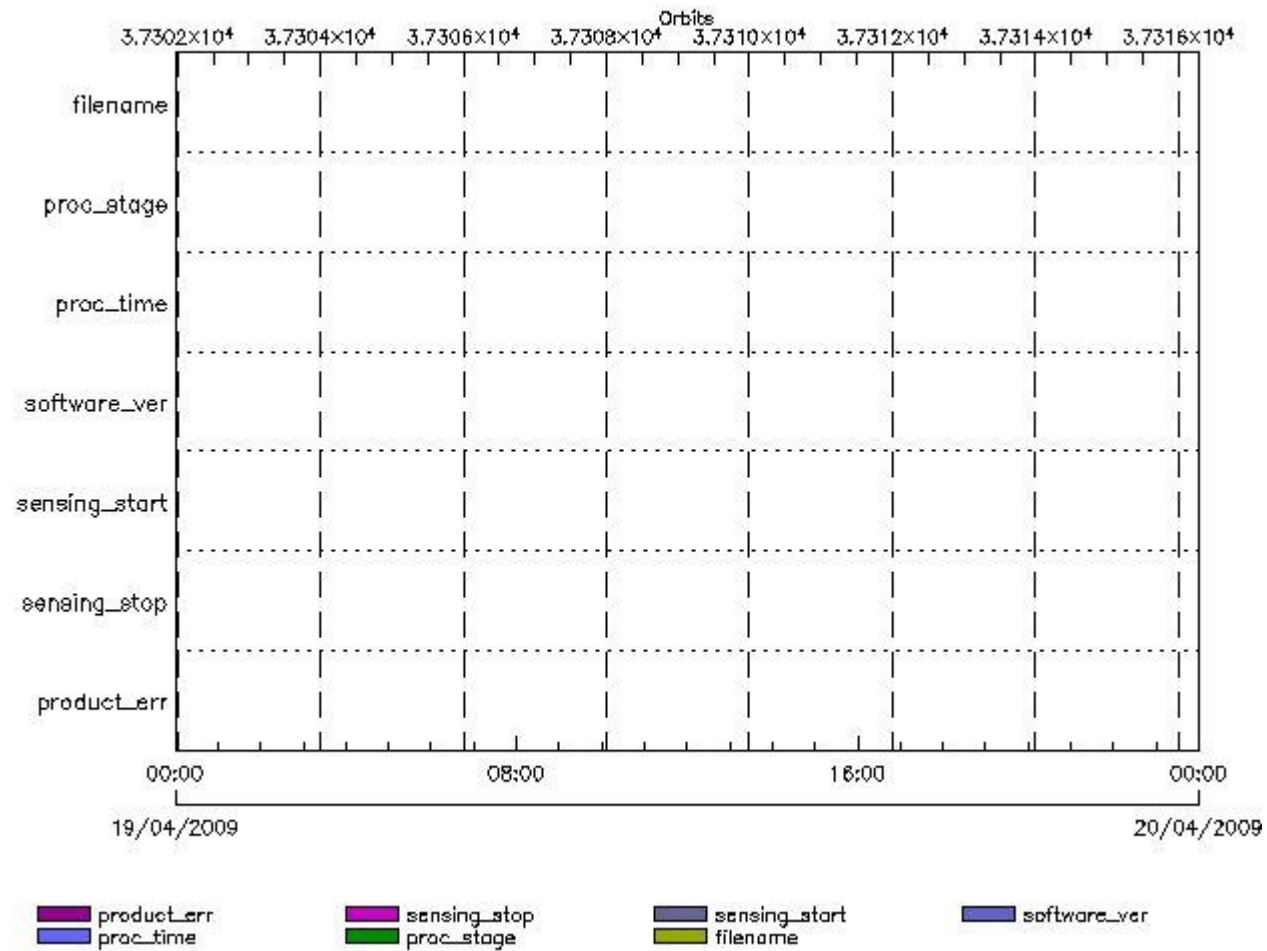
RA2_IFB_AX files with wrong sensing stop

Gauge Explicit Reference
 RA2_IFB_AX files with product err set

Gauge Explicit Reference

RA2_IFF_AX MPH checks

MPH Errors for RA2_IFF_AX



RA2_IFF_AX files with wrong filename

Gauge
 RA2_IFF_AX files with unknown processing stage

Gauge Explicit Reference

RA2_IFF_AX files with wrong processing time

Gauge Explicit Reference

RA2_IFF_AX files with software version not equal to the current version

Gauge Explicit Reference

RA2_IFF_AX files with wrong sensing start

Gauge Explicit Reference

RA2_IFF_AX files with wrong sensing stop

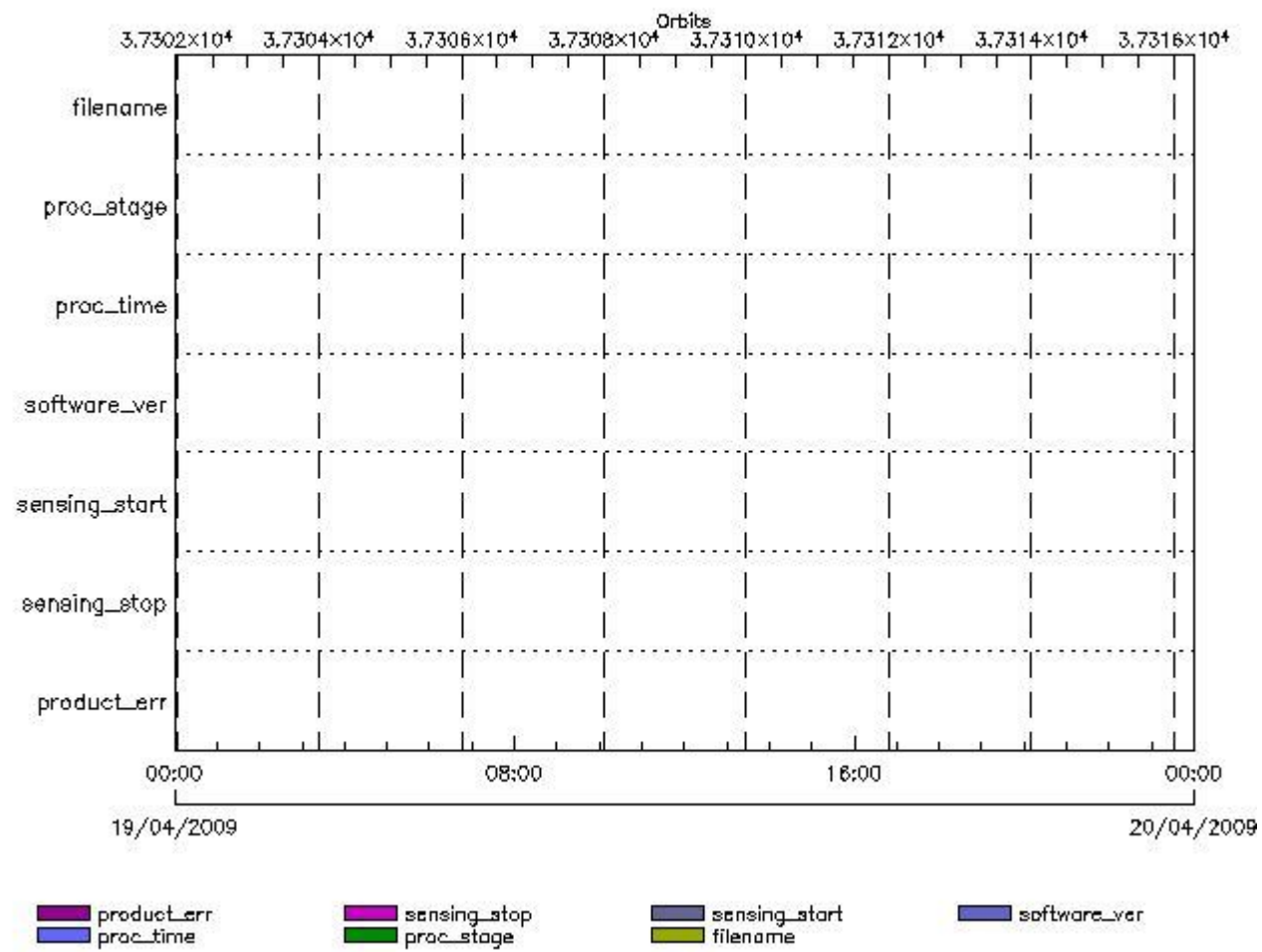
Gauge Explicit Reference

RA2_IFF_AX files with product err set

Gauge Explicit Reference

RA2_IOC_AX MPH checks

MPH Errors for RA2_IOC_AX



RA2_IOC_AX files with wrong filename

RA2_IOC_AX files with unknown processing stage

Gauge Explicit Reference

RA2_IOC_AX files with wrong processing time

Gauge Explicit Reference

RA2_IOC_AX files with software version not equal to the current version

Gauge Explicit Reference

RA2_IOC_AX files with wrong sensing start

Gauge Explicit Reference

RA2_IOC_AX files with wrong sensing stop

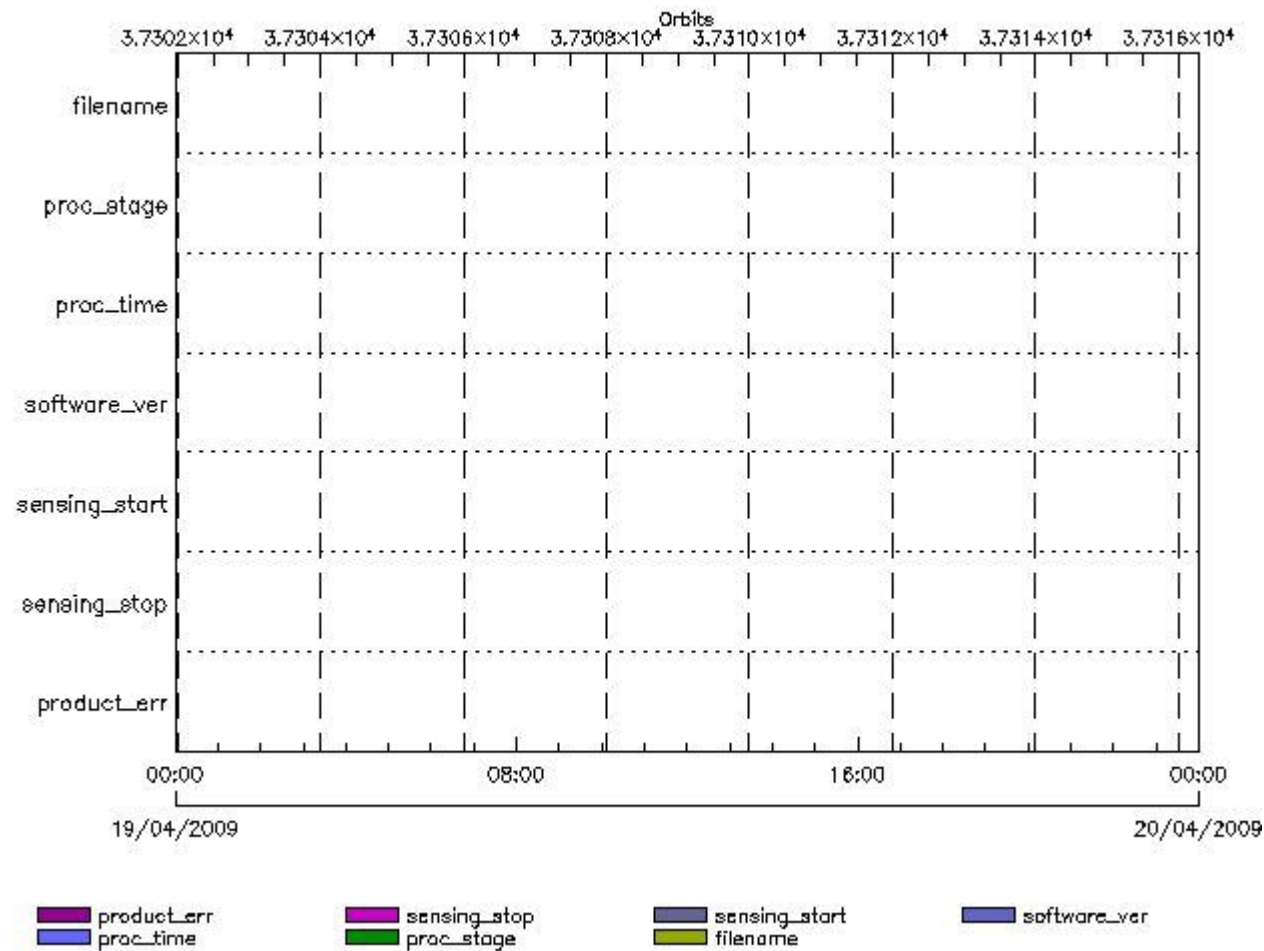
Gauge Explicit Reference

RA2_IOC_AX files with product err set

Gauge Explicit Reference

RA2_MET_AX MPH checks

MPH Errors for RA2_MET_AX



RA2_MET_AX files with wrong filename

Gauge

RA2_MET_AX files with unknown processing stage

Gauge Explicit Reference

RA2_MET_AX files with wrong processing time

Gauge Explicit Reference

RA2_MET_AX files with software version not equal to the current version

Gauge Explicit Reference

RA2_MET_AX files with wrong sensing start

Gauge Explicit Reference

RA2_MET_AX files with wrong sensing stop

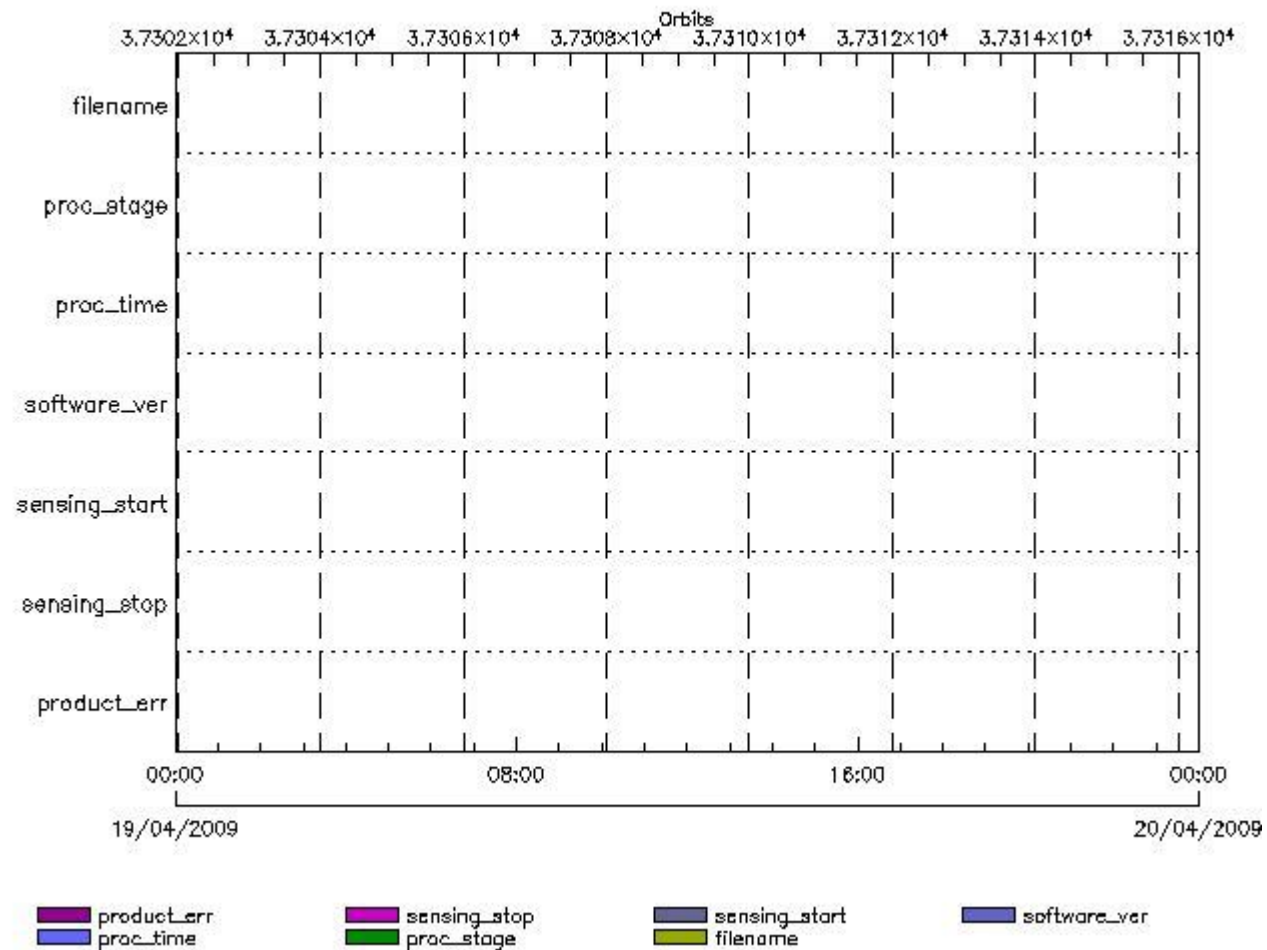
Gauge Explicit Reference

RA2_MET_AX files with product err set

Gauge Explicit Reference

RA2_MSS_AX MPH checks

MPH Errors for RA2_MSS_AX



RA2_MSS_AX files with wrong filename

Gauge

RA2_MSS_AX files with unknown processing stage

Gauge Explicit Reference

RA2_MSS_AX files with wrong processing time

Gauge Explicit Reference

RA2_MSS_AX files with software version not equal to the current version

Gauge Explicit Reference

RA2_MSS_AX files with wrong sensing start

Gauge Explicit Reference

RA2_MSS_AX files with wrong sensing stop

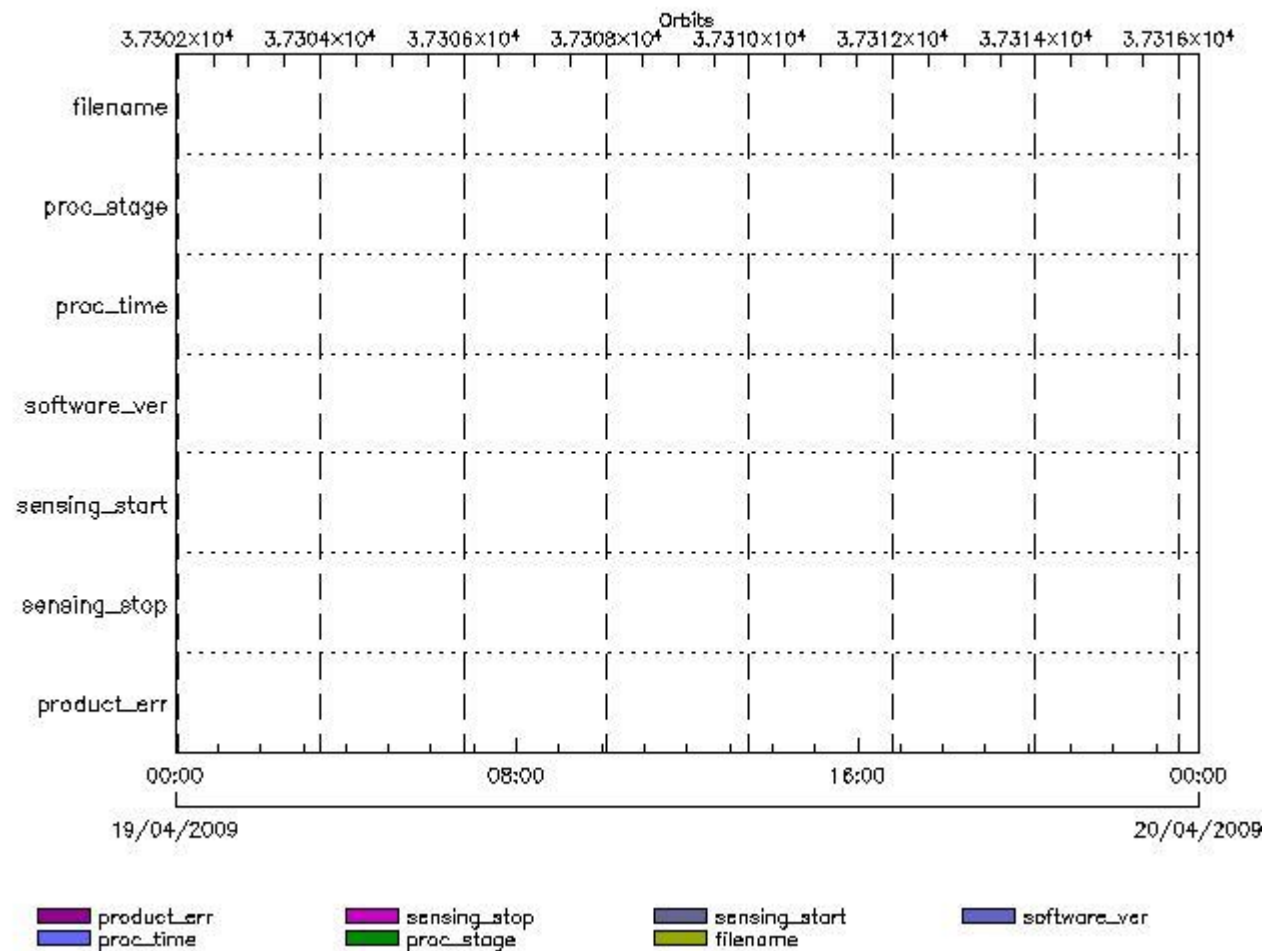
Gauge Explicit Reference

RA2_MSS_AX files with product err set

Gauge Explicit Reference

RA2_OT1_AX MPH checks

MPH Errors for RA2_OT1_AX



RA2_OT1_AX files with wrong filename

Gauge

RA2_OT1_AX files with unknown processing stage

Gauge Explicit Reference

RA2_OT1_AX files with wrong processing time

Gauge Explicit Reference

RA2_OT1_AX files with software version not equal to the current version

Gauge Explicit Reference

RA2_OT1_AX files with wrong sensing start

Gauge Explicit Reference

RA2_OT1_AX files with wrong sensing stop

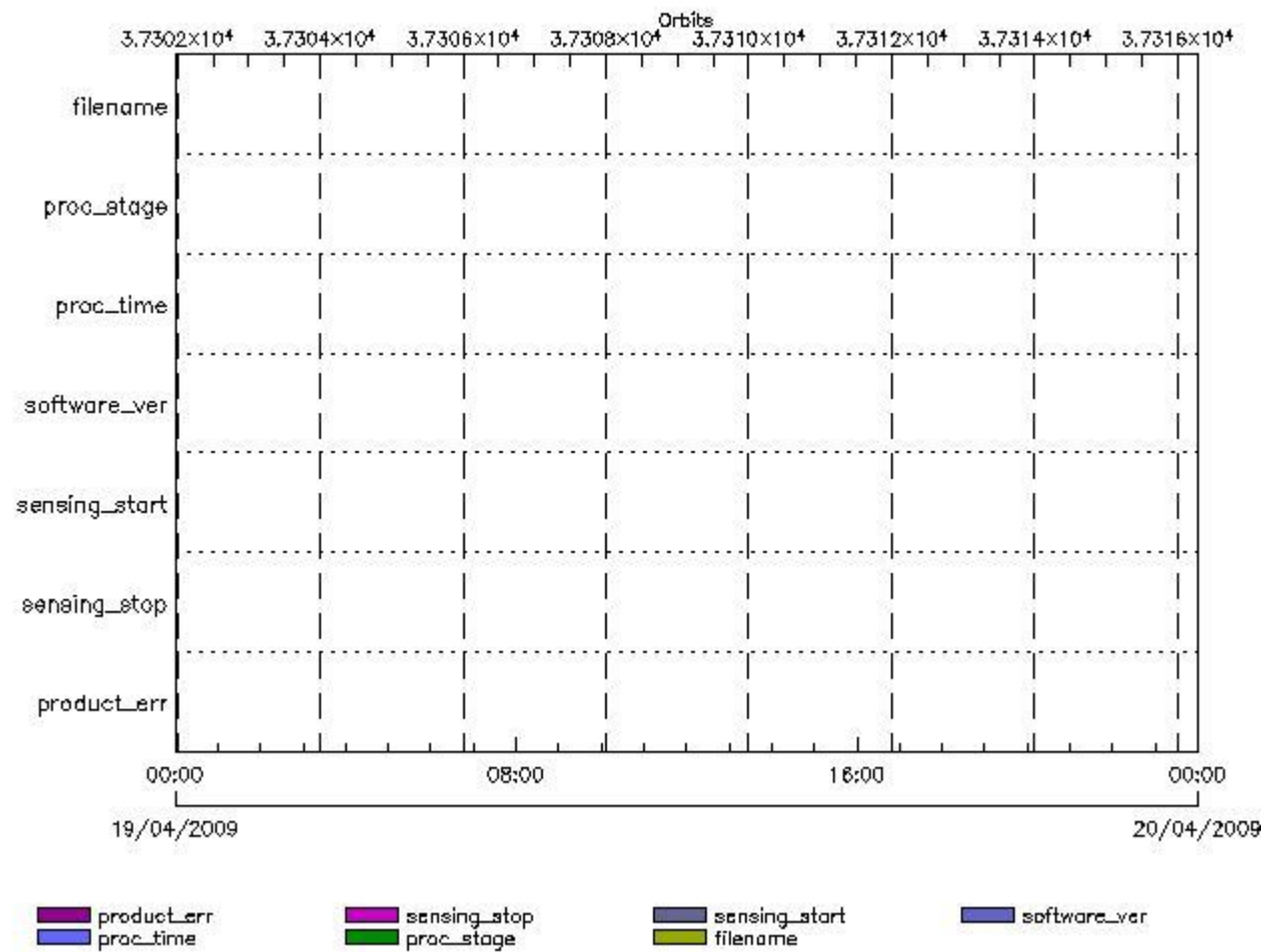
Gauge Explicit Reference

RA2_OT1_AX files with product err set

Gauge Explicit Reference

RA2_OT2_AX MPH checks

MPH Errors for RA2_OT2_AX



RA2_OT2_AX files with wrong filename

RA2_OT2_AX files with unknown processing stage

RA2_OT2_AX files with wrong processing time

RA2_OT2_AX files with software version not equal to the current version

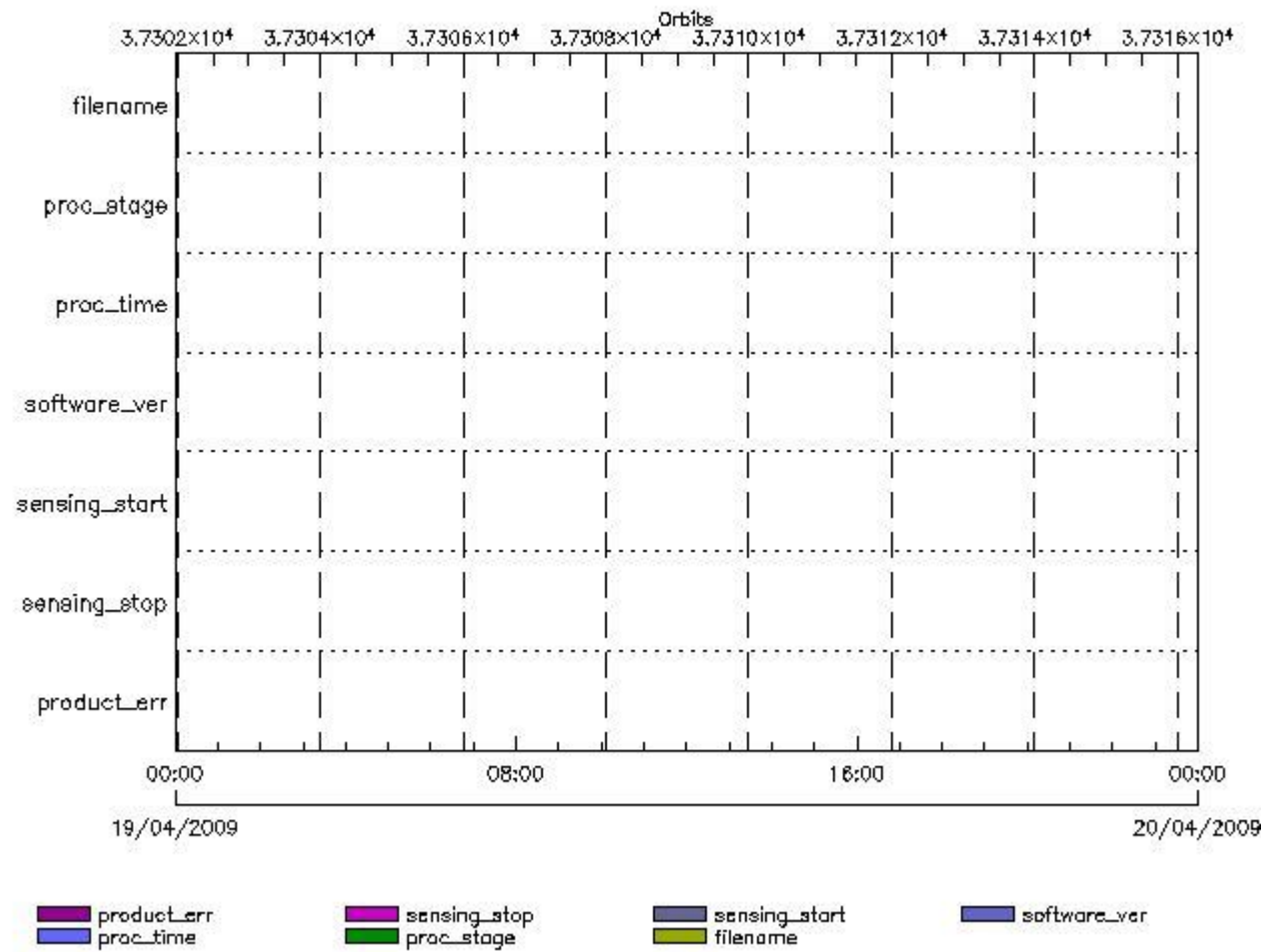
RA2_OT2_AX files with wrong sensing start

RA2_OT2_AX files with wrong sensing stop

RA2_OT2_AX files with product err set

RA2_PLA_AX MPH checks

MPH Errors for RA2_PLA_AX



RA2_PLA_AX files with wrong filename

RA2_PLA_AX files with unknown processing stage

Gauge Explicit Reference

RA2_PLA_AX files with wrong processing time

Gauge Explicit Reference

RA2_PLA_AX files with software version not equal to the current version

Gauge Explicit Reference

RA2_PLA_AX files with wrong sensing start

Gauge Explicit Reference

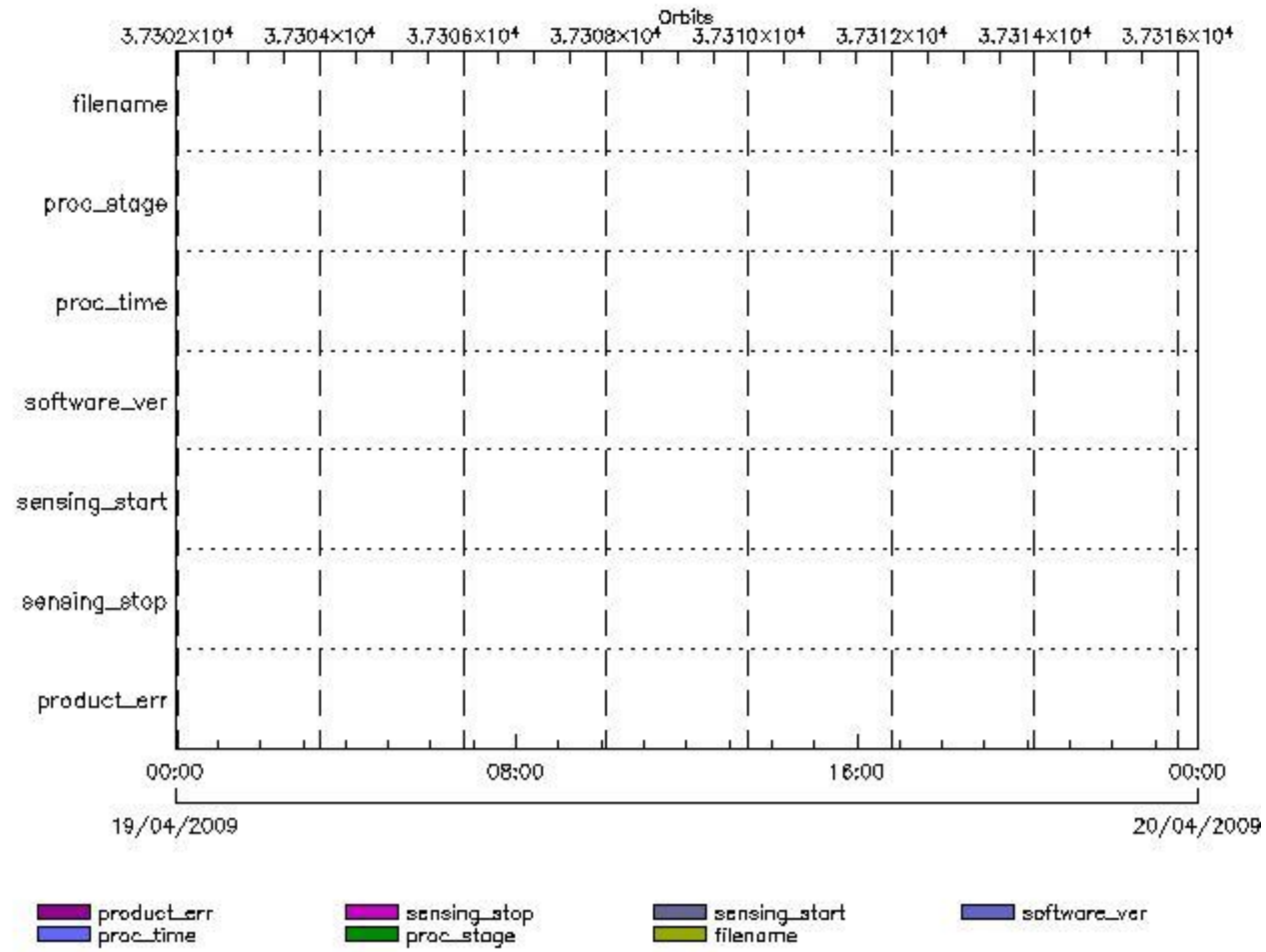
RA2_PLA_AX files with wrong sensing stop

Gauge Explicit Reference

RA2_PLA_AX files with product err set

Gauge Explicit Reference

MPH Errors for RA2_POL_AX



RA2_POL_AX files with wrong filename

RA2_POL_AX files with unknown processing stage

Gauge Explicit Reference

RA2_POL_AX files with wrong processing time

Gauge Explicit Reference

RA2_POL_AX files with software version not equal to the current version

Gauge Explicit Reference

RA2_POL_AX files with wrong sensing start

Gauge Explicit Reference

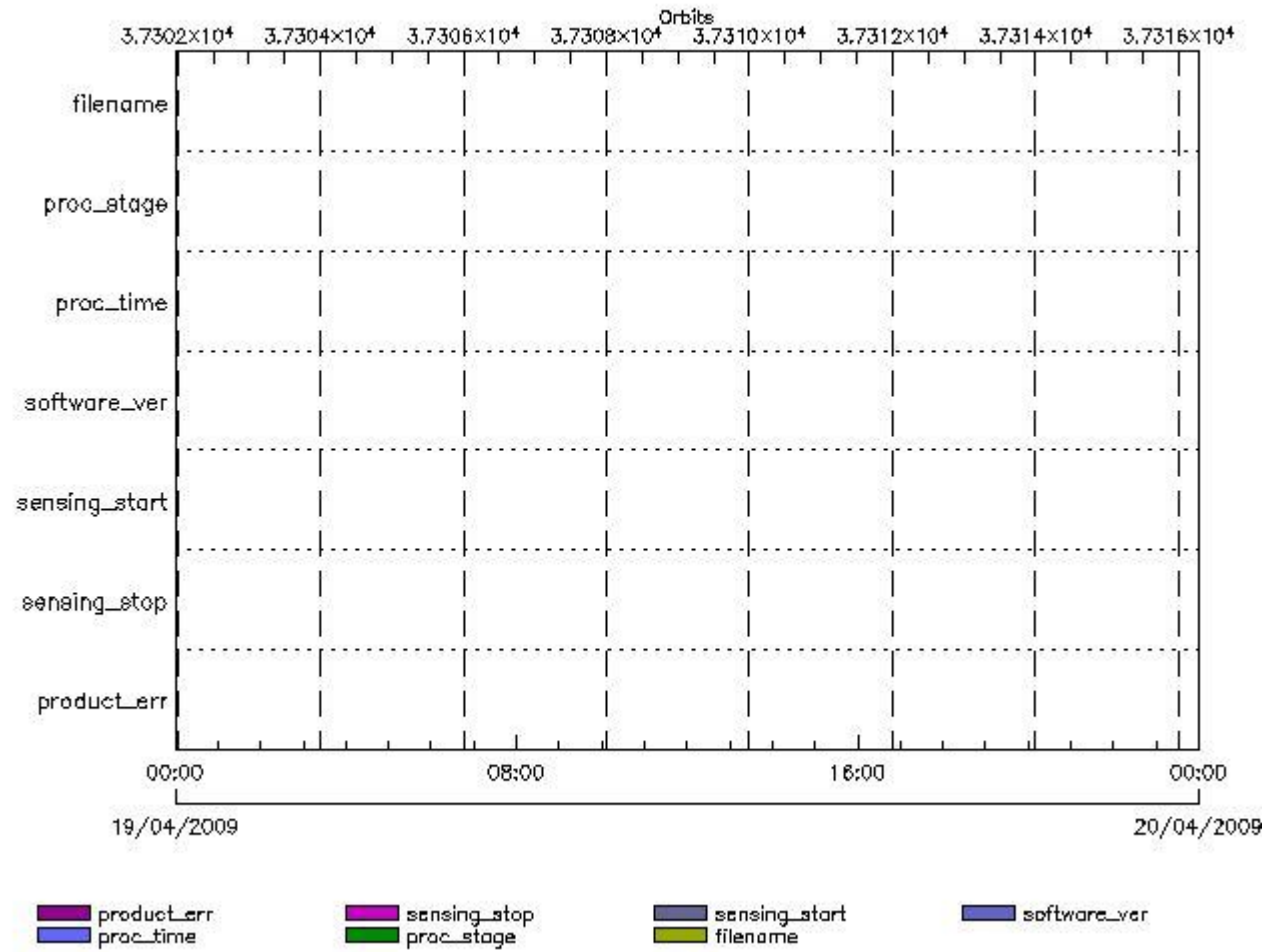
RA2_POL_AX files with wrong sensing stop

Gauge Explicit Reference

RA2_POL_AX files with product err set

RA2_SET_AX MPH checks

MPH Errors for RA2_SET_AX



RA2_SET_AX files with wrong filename

RA2_SET_AX files with unknown processing stage

Gauge Explicit Reference

RA2_SET_AX files with wrong processing time

Gauge Explicit Reference

RA2_SET_AX files with software version not equal to the current version

Gauge Explicit Reference

RA2_SET_AX files with wrong sensing start

Gauge Explicit Reference

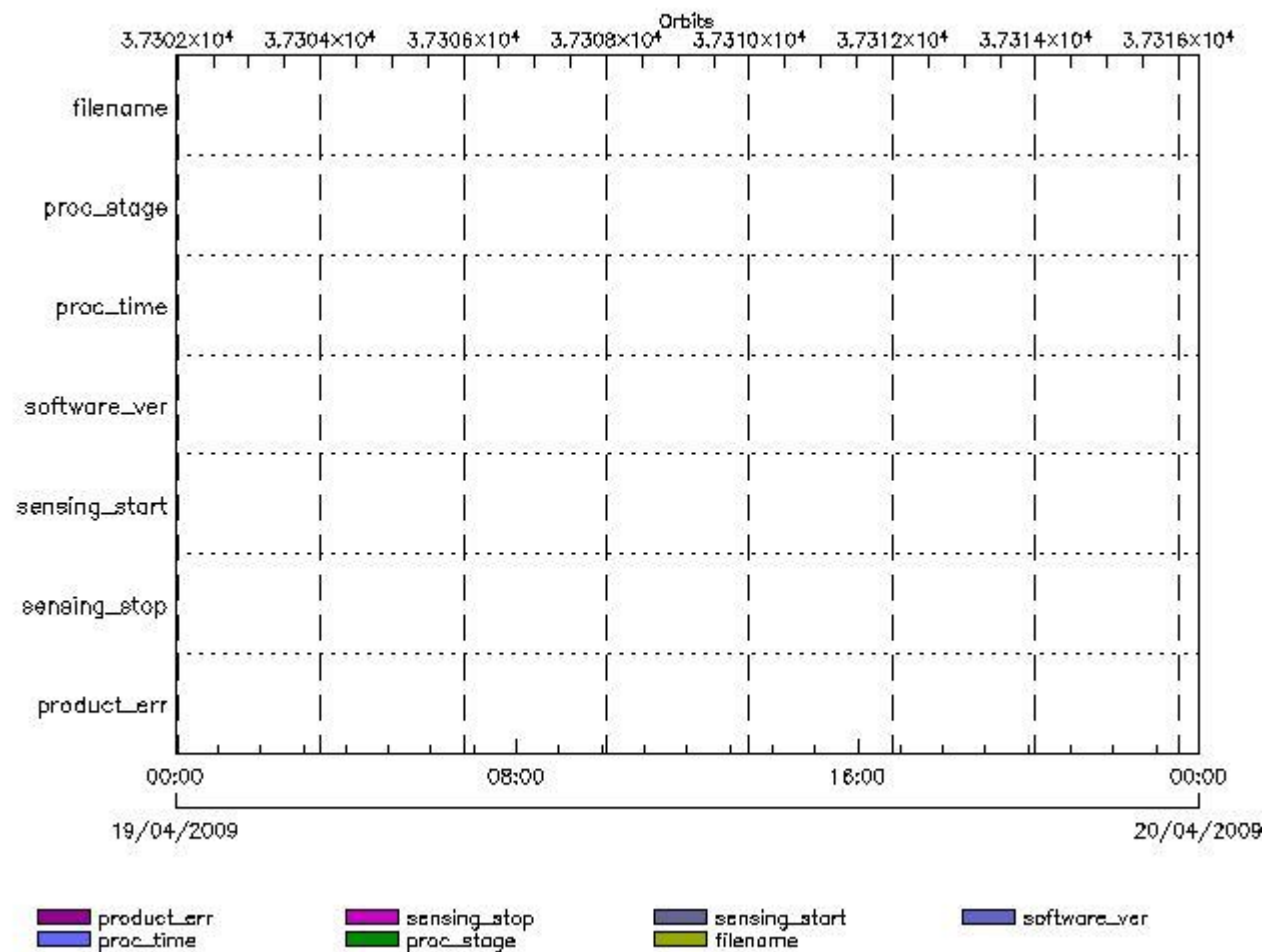
RA2_SET_AX files with wrong sensing stop

Gauge Explicit Reference
 RA2_SET_AX files with product err set

Gauge Explicit Reference

RA2_SL1_AX MPH checks

MPH Errors for RA2_SL1_AX



RA2_SL1_AX files with wrong filename

Gauge
 RA2_SL1_AX files with unknown processing stage

Gauge Explicit Reference

RA2_SL1_AX files with wrong processing time

Gauge Explicit Reference

RA2_SL1_AX files with software version not equal to the current version

Gauge Explicit Reference

RA2_SL1_AX files with wrong sensing start

Gauge Explicit Reference

RA2_SL1_AX files with wrong sensing stop

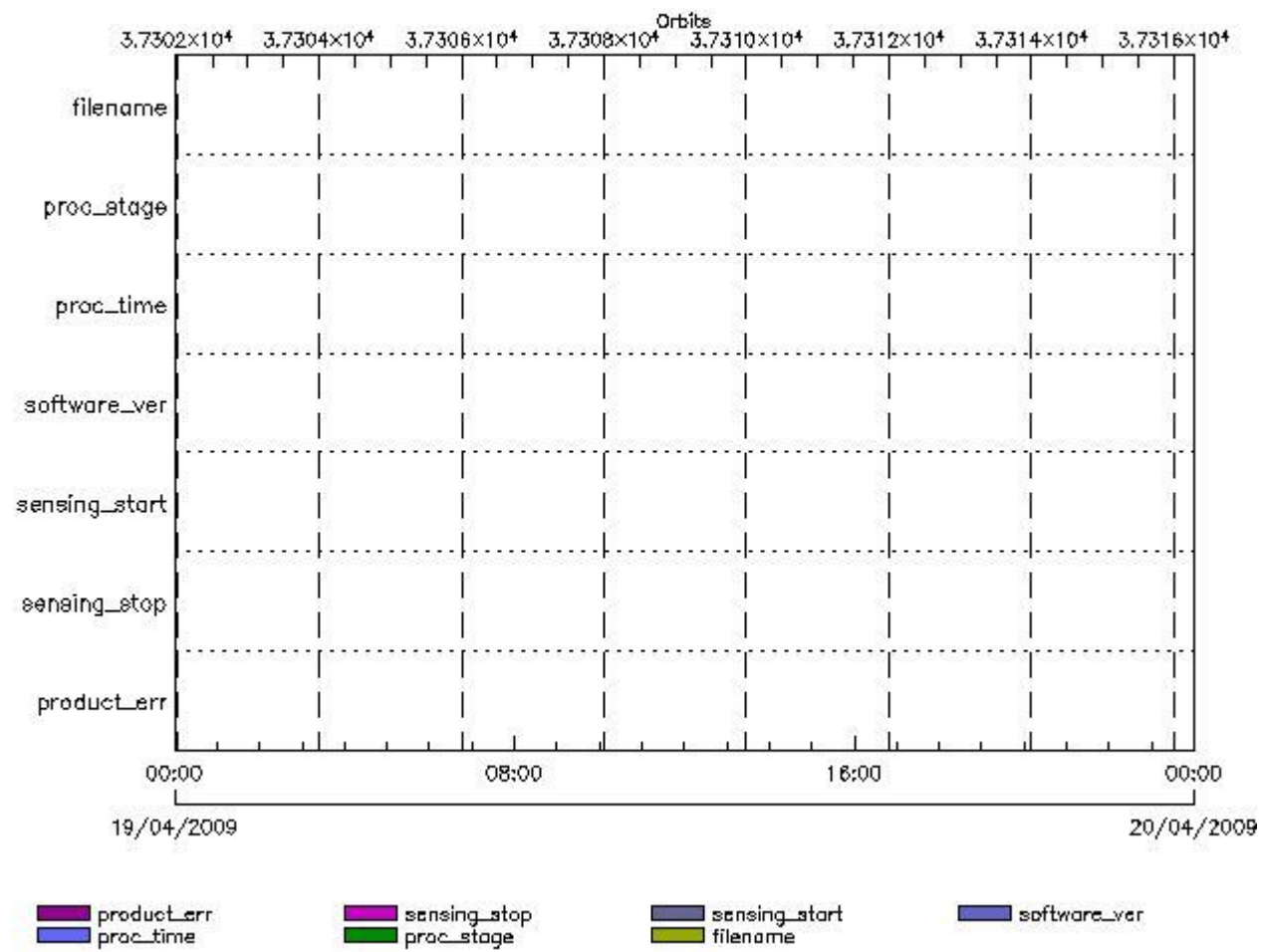
Gauge Explicit Reference

RA2_SL1_AX files with product err set

Gauge Explicit Reference

RA2_SL2_AX MPH checks

MPH Errors for RA2_SL2_AX



RA2_SL2_AX files with wrong filename

RA2_SL2_AX files with unknown processing stage

Gauge Explicit Reference

RA2_SL2_AX files with wrong processing time

Gauge Explicit Reference

RA2_SL2_AX files with software version not equal to the current version

Gauge Explicit Reference

RA2_SL2_AX files with wrong sensing start

Gauge Explicit Reference

RA2_SL2_AX files with wrong sensing stop

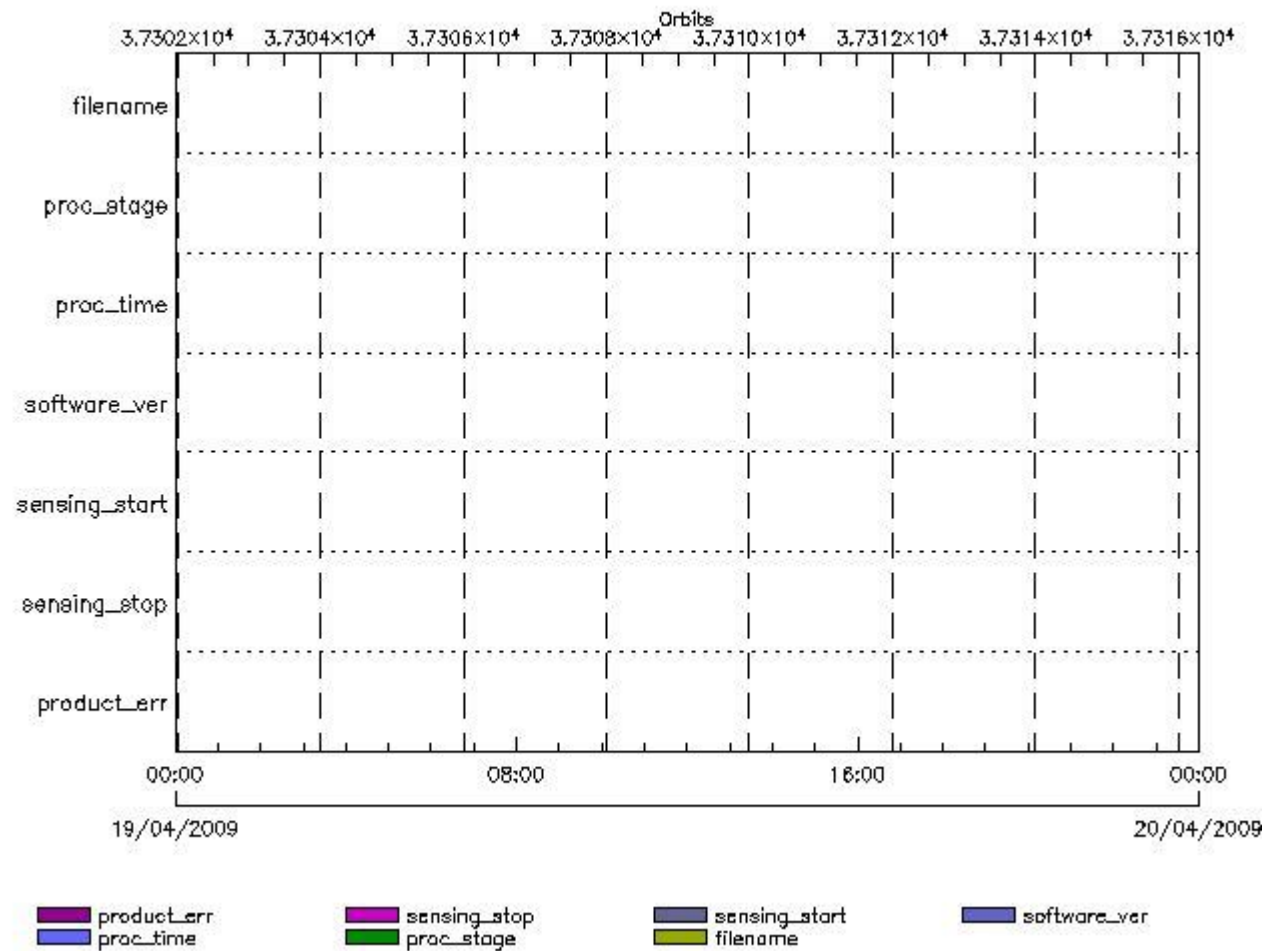
Gauge Explicit Reference

RA2_SL2_AX files with product err set

Gauge Explicit Reference

RA2_SOI_AX MPH checks

MPH Errors for RA2_SOI_AX



RA2_SOI_AX files with wrong filename

Gauge

RA2_SOI_AX files with unknown processing stage

Gauge Explicit Reference

RA2_SOI_AX files with wrong processing time

Gauge Explicit Reference

RA2_SOI_AX files with software version not equal to the current version

Gauge Explicit Reference

RA2_SOI_AX files with wrong sensing start

Gauge Explicit Reference

RA2_SOI_AX files with wrong sensing stop

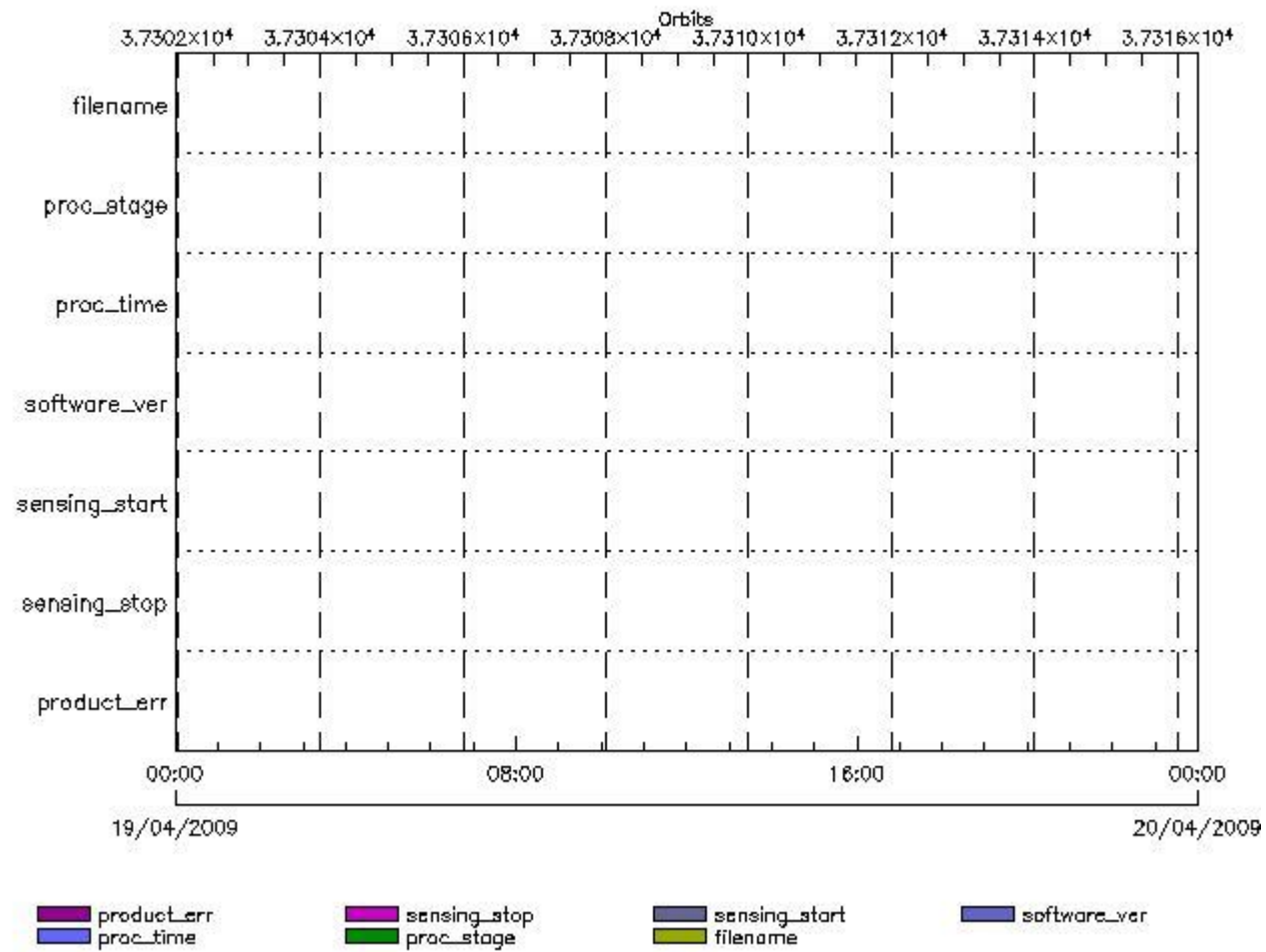
Gauge Explicit Reference

RA2_SOI_AX files with product err set

Gauge Explicit Reference

RA2_SOL_AX MPH checks

MPH Errors for RA2_SOL_AX



RA2_SOL_AX files with wrong filename

Gauge

RA2_SOL_AX files with unknown processing stage

Gauge Explicit Reference

RA2_SOL_AX files with wrong processing time

Gauge Explicit Reference

RA2_SOL_AX files with software version not equal to the current version

Gauge Explicit Reference

RA2_SOL_AX files with wrong sensing start

Gauge Explicit Reference

RA2_SOL_AX files with wrong sensing stop

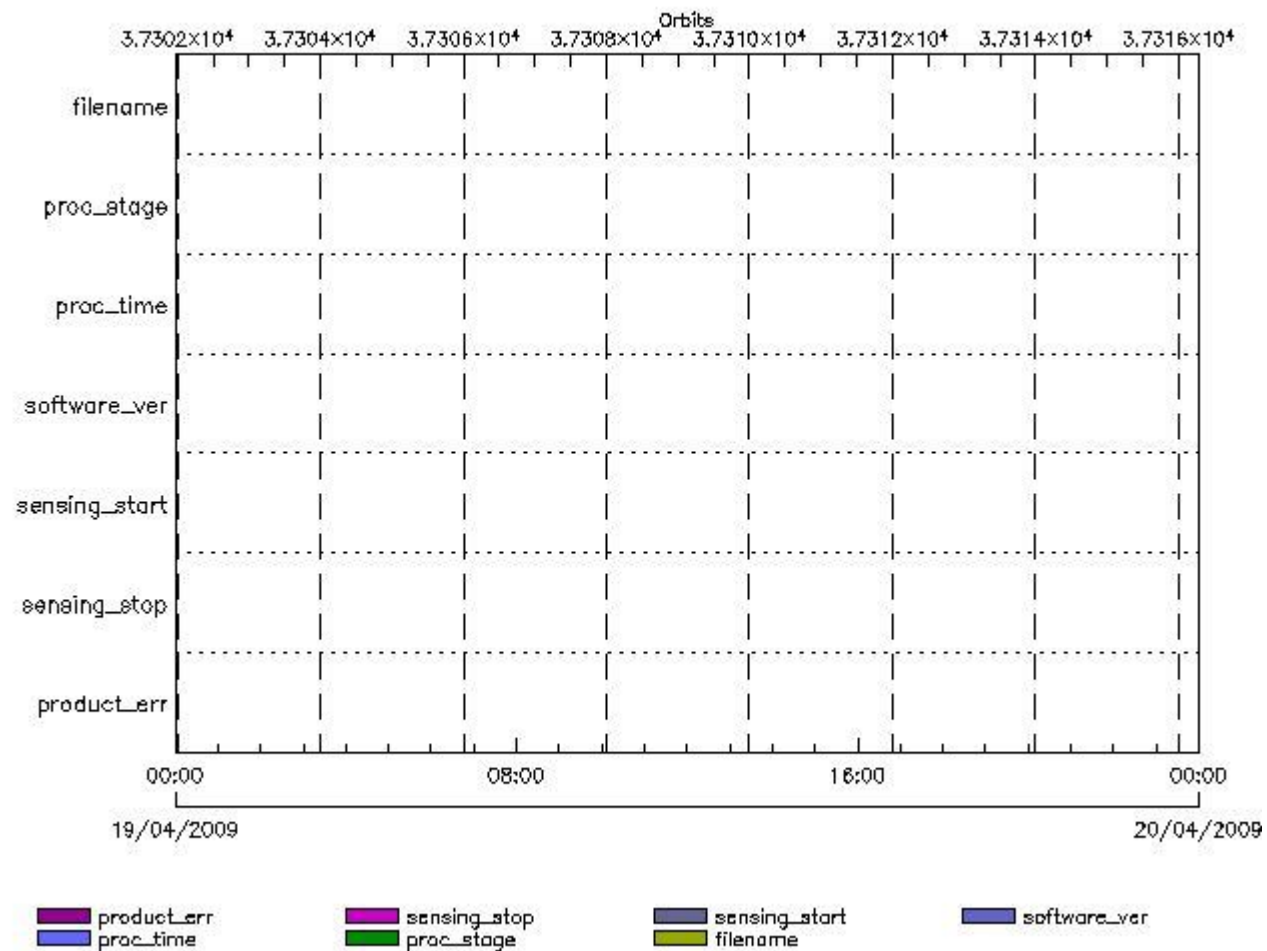
Gauge Explicit Reference

RA2_SOL_AX files with product err set

Gauge Explicit Reference

RA2_SSB_AX MPH checks

MPH Errors for RA2_SSB_AX



RA2_SSB_AX files with wrong filename

Gauge

RA2_SSB_AX files with unknown processing stage

Gauge Explicit Reference

RA2_SSB_AX files with wrong processing time

Gauge Explicit Reference

RA2_SSB_AX files with software version not equal to the current version

Gauge Explicit Reference

RA2_SSB_AX files with wrong sensing start

Gauge Explicit Reference

RA2_SSB_AX files with wrong sensing stop

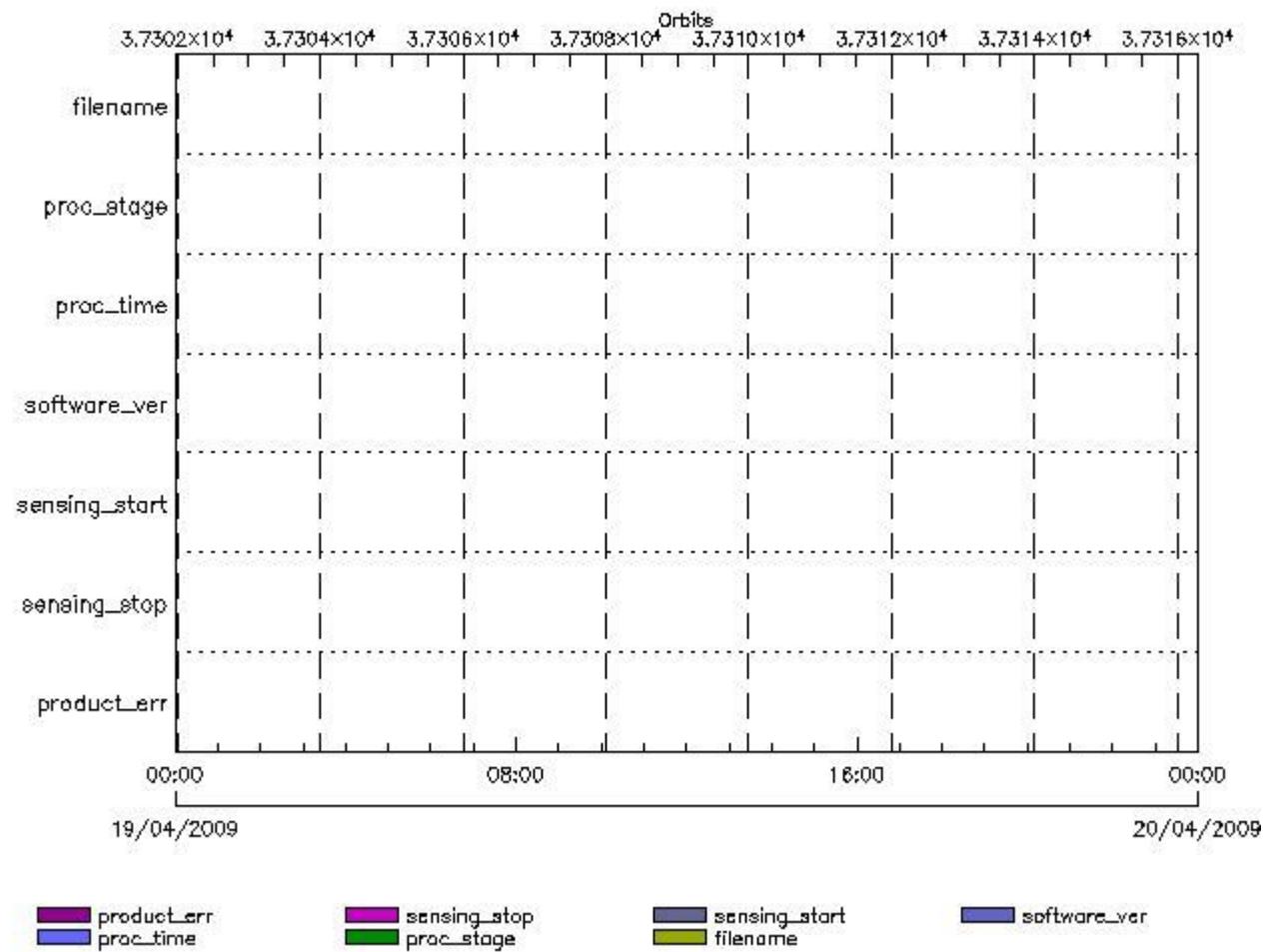
Gauge Explicit Reference

RA2_SSB_AX files with product err set

Gauge Explicit Reference

RA2_TLD_AX MPH checks

MPH Errors for RA2_TLD_AX



RA2_TLD_AX files with wrong filename

RA2_TLD_AX files with unknown processing stage

RA2_TLD_AX files with wrong processing time

RA2_TLD_AX files with software version not equal to the current version

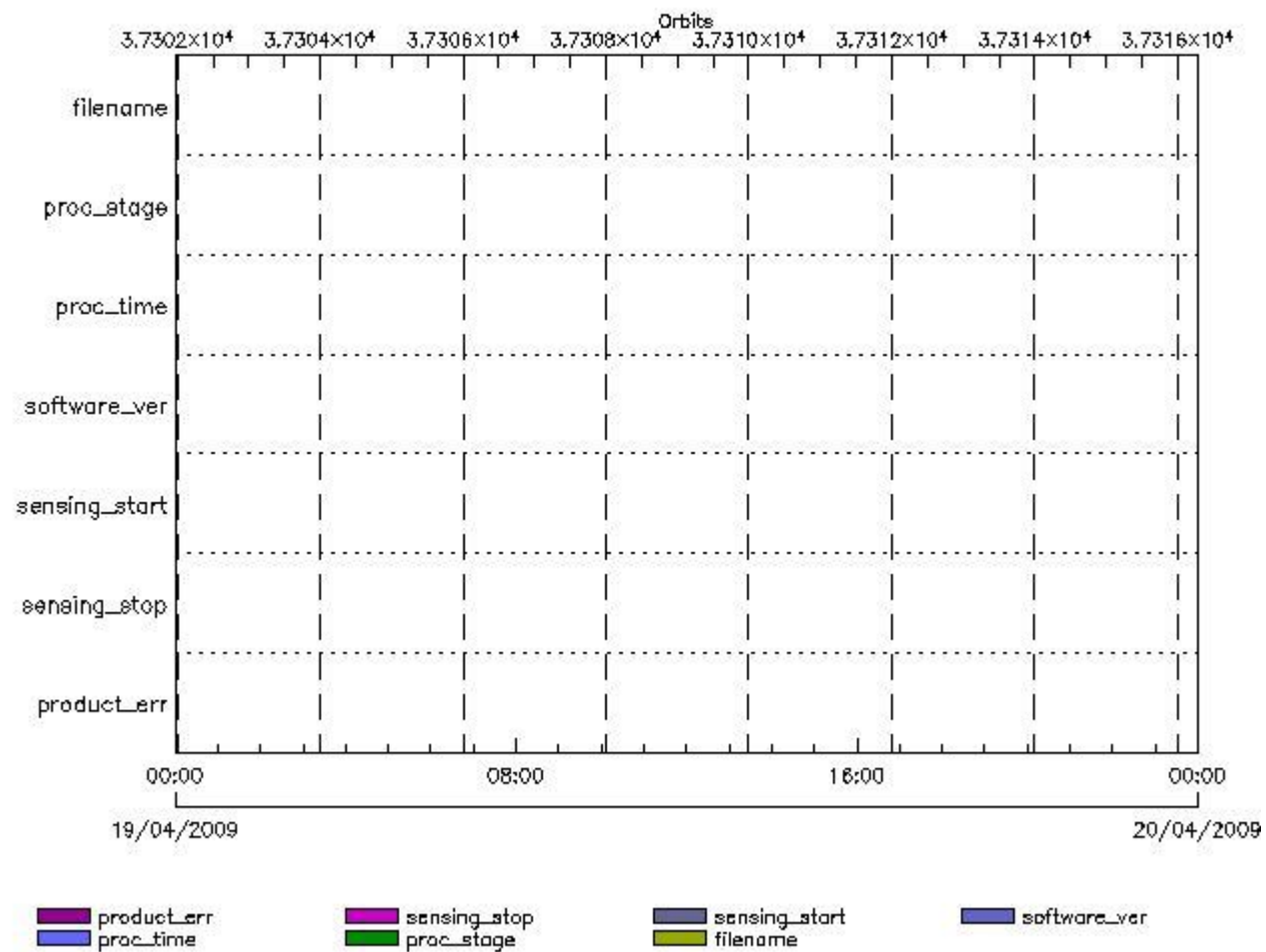
RA2_TLD_AX files with wrong sensing start

RA2_TLD_AX files with wrong sensing stop

RA2_TLD_AX files with product err set

RA2_USO_AX MPH checks

MPH Errors for RA2_USO_AX



RA2_USO_AX files with wrong filename

RA2_USO_AX files with unknown processing stage

Gauge **Explicit Reference**

RA2_USO_AX files with wrong processing time

Gauge **Explicit Reference**

RA2_USO_AX files with software version not equal to the current version

Gauge **Explicit Reference**

RA2_USO_AX files with wrong sensing start

Gauge **Explicit Reference**

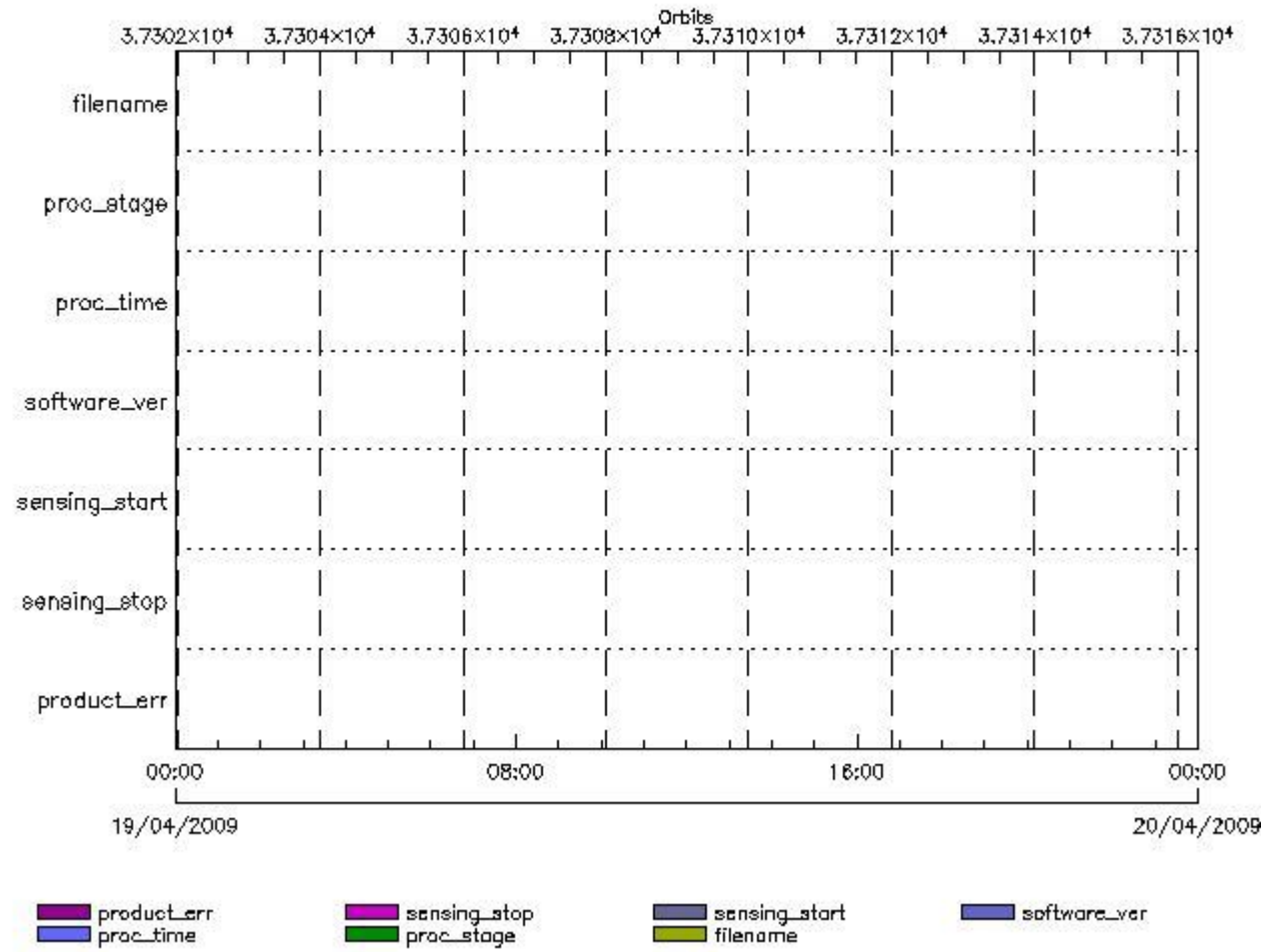
RA2_USO_AX files with wrong sensing stop

Gauge **Explicit Reference**

RA2_USO_AX files with product err set

Gauge **Explicit Reference**

MPH Errors for AUX_ATT_AX



AUX_ATT_AX files with wrong filename

AUX_ATT_AX files with unknown processing stage

Gauge Explicit Reference

AUX_ATT_AX files with wrong processing time

Gauge Explicit Reference

AUX_ATT_AX files with software version not equal to the current version

Gauge Explicit Reference

AUX_ATT_AX files with wrong sensing start

Gauge Explicit Reference

AUX_ATT_AX files with wrong sensing stop

Gauge Explicit Reference

AUX_ATT_AX files with product err set

Time Correlation

AUX_TIM_AX Propagation Error

Gauge	Value	Segment (Start-Stop)
Propagation Error (us) Warning! Too big	-11.1963043212891	18-APR-2009 22:36:13.000 19-APR-2009 05:30:49.000
Propagation Error (us) Warning! Too big	11.0668935775757	19-APR-2009 05:30:49.000 19-APR-2009 07:10:12.000
Propagation Error (us) Warning! Too big	6.57907104492188	19-APR-2009 07:10:12.000 19-APR-2009 08:49:56.000
Propagation Error (us) N/A	-2.68335056304932	19-APR-2009 08:49:56.000 19-APR-2009 10:29:34.000
Propagation Error (us) N/A	-1.05339336395264	19-APR-2009 10:29:34.000 19-APR-2009 12:08:52.000
Propagation Error (us) N/A	-3.9171028137207	19-APR-2009 12:08:52.000 19-APR-2009 13:47:55.000
Propagation Error (us) N/A	1.16956329345703	19-APR-2009 13:47:55.000 19-APR-2009 15:25:48.000
Propagation Error (us) N/A	0.514938354492188	19-APR-2009 15:25:48.000 19-APR-2009 17:03:36.000
Propagation Error (us) N/A	3.38248729705811	19-APR-2009 17:03:36.000 19-APR-2009 18:41:39.000
Propagation Error (us) N/A	1.92141246795654	19-APR-2009 18:41:39.000 19-APR-2009 20:21:34.000
Propagation Error (us) Warning! Too big	-7.09731578826904	19-APR-2009 20:21:34.000 19-APR-2009 22:03:41.000
Propagation Error (us) N/A	-4.80528450012207	19-APR-2009 22:03:41.000 19-APR-2009 23:48:52.000

```

xReportTemplate. Copying internal and external template references...
xReportTemplate. Processing Conditionals inclusions...
xReportTemplate. ...No Conditionals inclusions found
xReportTemplate. Generating data extraction schema document...
xReportTemplate. Inserting embedded DEL scripts and extracting data...
xReportTemplate. Generating data extraction skeleton for explicit references...
xReportTemplate. Extracting Explicit References data...
xReportTemplate. Merging object data with explicit_references data...
xReportTemplate. Generating stylesheet to transform template to report...
xReportTemplate. Generating stylesheet for grouping and zooming...
xReportTemplate. Generating intermediate report without grouping and zooming...
xReportTemplate. Generating final xhtml report...
xReportTemplate. Generating the IDL program for the graphs
xReportTemplate. Generating external linked fragments
xReportTemplate. Executing the IDL program
Information : (21-Apr-2009 18:15:34)
Graph 1: Creating object for a eventGanttChart
Information : (21-Apr-2009 18:15:34) Graph 1: Processing legend.
Information : (21-Apr-2009 18:15:34)
Graph 1: Adding data from object @PCF_RA2_sensing:ETL_ra2_wwv_2p          19
elements.
Information : (21-Apr-2009 18:15:34)
Graph 1: Adding data from object @PCF_RA2_sensing:ETL_ra2_fgd_2p          19
elements.
Information : (21-Apr-2009 18:15:34)
Graph 1: Adding data from object @PCF_RA2_sensing:ETL_ra2_mw__1p          19
elements.
Information : (21-Apr-2009 18:15:34)
Graph 1: Adding data from object @PCF_RA2_sensing:ETL_ra2_me__0p          19
elements.
Information : (21-Apr-2009 18:15:34)
Graph 1: Adding data from object @PCF_RA2_sensing:ETL_mwr_n1__0p          16
elements.
Information : (21-Apr-2009 18:15:34)
Graph 1: Adding data from object @PCF_RA2_sensing:ETL_dor_nav_0p          16
elements.
Information : (21-Apr-2009 18:15:34)
Graph 1: Adding data from object @PCF_RA2_sensing:ETL_dor_dop_0p          16
elements.
Information : (21-Apr-2009 18:15:34)
Graph 1: Adding data from object @PCF_RA2_sensing:ETL_ra2_cal_0p          1
elements.
Information : (21-Apr-2009 18:15:35) Graph 1: Generating PNG file.
Information : (21-Apr-2009 18:15:35) Graph 1: Destroying object.
Information : (21-Apr-2009 18:15:35)
Graph 2: Creating object for a eventWorldMap
Information : (21-Apr-2009 18:15:35) Graph 2: Processing legend.
Information : (21-Apr-2009 18:15:35)
Graph 2: Adding data from object @PCF_RA2_sensing:ETL_ra2_inv_prod          19
elements.
Information : (21-Apr-2009 18:15:41) Graph 2: Generating PNG file.
Information : (21-Apr-2009 18:15:43) Graph 2: Destroying object.
Information : (21-Apr-2009 18:15:43)
Graph 3: Creating object for a eventGanttChart
Information : (21-Apr-2009 18:15:43) Graph 3: Processing legend.
Information : (21-Apr-2009 18:15:43)
Graph 3: Adding data from object @PCF_RA2_production:ETLmwr_mis          1
elements.
Information : (21-Apr-2009 18:15:43)
Graph 3: Adding data from object @PCF_RA2_production:ETLra2_l0_mis          3
elements.
Information : (21-Apr-2009 18:15:43)
Graph 3: Adding data from object @PCF_RA2_production:ETLdor_mis          25
elements.
Information : (21-Apr-2009 18:15:43)
Graph 3: Adding data from object @PCF_RA2_sensing:ETL_mwr_l0          16
elements.
Information : (21-Apr-2009 18:15:43)

```

```

Graph 3: Adding data from object @PCF_RA2_production:ETLmwr_all_stations
16 elements.
Information : (21-Apr-2009 18:15:43)
Graph 3: Adding data from object @PCF_RA2_sensing:ETL_ra2_l0          20
elements.
Information : (21-Apr-2009 18:15:43)
Graph 3: Adding data from object @PCF_RA2_production:ETLra2_all_stations
3 elements.
Information : (21-Apr-2009 18:15:43)
Graph 3: Adding data from object @PCF_RA2_sensing:ETL_dor_l0        32
elements.
Information : (21-Apr-2009 18:15:43)
Graph 3: Adding data from object @PCF_RA2_production:ETLdor_all_stations
16 elements.
Information : (21-Apr-2009 18:15:43)
Graph 3: Adding data from object @PCF_RA2_production:ETLra2_unav      1
elements.
Warning !   : (21-Apr-2009 18:15:43)
GanttChart::AddData. The DqiData structure has no data for this range
Information : (21-Apr-2009 18:15:43) Graph 3: Generating PNG file.
Warning !   : (21-Apr-2009 18:15:43)
GanttChart::ReadPolyline. Adding a section with no data
Information : (21-Apr-2009 18:15:44) Graph 3: Destroying object.
Information : (21-Apr-2009 18:15:44)
Graph 4: Creating object for a eventGanttChart
Information : (21-Apr-2009 18:15:44) Graph 4: Processing legend.
Information : (21-Apr-2009 18:15:44)
Graph 4: Adding data from object @PCF_RA2_production:ETLra2_l1_mis    3
elements.
Information : (21-Apr-2009 18:15:44)
Graph 4: Adding data from object @PCF_RA2_sensing:ETL_ra2_l1        19
elements.
Information : (21-Apr-2009 18:15:44)
Graph 4: Adding data from object @PCF_RA2_production:ETLra2_unav      1
elements.
Warning !   : (21-Apr-2009 18:15:44)
GanttChart::AddData. The DqiData structure has no data for this range
Information : (21-Apr-2009 18:15:44)
Graph 4: Adding data from object @PCF_RA2_production:ETL_ra2_l1_acq
17 elements.
Information : (21-Apr-2009 18:15:44) Graph 4: Generating PNG file.
Warning !   : (21-Apr-2009 18:15:44)
GanttChart::ReadPolyline. Adding a section with no data
Information : (21-Apr-2009 18:15:55) Graph 4: Destroying object.
Information : (21-Apr-2009 18:15:55)
Graph 5: Creating object for a eventGanttChart
Information : (21-Apr-2009 18:15:55) Graph 5: Processing legend.
Information : (21-Apr-2009 18:15:55)
Graph 5: Adding data from object @PCF_RA2_production:ETLra2_l2_mis    6
elements.
Information : (21-Apr-2009 18:15:55)
Graph 5: Adding data from object @PCF_RA2_sensing:ETL_ra2_l2        38
elements.
Information : (21-Apr-2009 18:15:55)
Graph 5: Adding data from object @PCF_RA2_production:ETLra2_unav      1
elements.
Warning !   : (21-Apr-2009 18:15:55)
GanttChart::AddData. The DqiData structure has no data for this range
Information : (21-Apr-2009 18:15:55)
Graph 5: Adding data from object @PCF_RA2_production:ETL_ra2_l2_acq
34 elements.
Information : (21-Apr-2009 18:15:55) Graph 5: Generating PNG file.
Warning !   : (21-Apr-2009 18:15:55)
GanttChart::ReadPolyline. Adding a section with no data
Information : (21-Apr-2009 18:15:57) Graph 5: Destroying object.
Information : (21-Apr-2009 18:15:57)
Graph 6: Creating object for a eventGanttChart
Information : (21-Apr-2009 18:15:57) Graph 6: Processing legend.

```

Information : (21-Apr-2009 18:15:57)
Graph 6: Adding data from object @PCF MPH_RA2_CAL_0P:DET_wrong_product_err
1 elements.
Warning ! : (21-Apr-2009 18:15:57)
GanttChart::AddData. The DqiData structure has no data for this range
Information : (21-Apr-2009 18:15:57)
Graph 6: Adding data from object @PCF MPH_RA2_CAL_0P:SET_wrong_leap_err
1 elements.
Warning ! : (21-Apr-2009 18:15:57)
GanttChart::AddData. The DqiData structure has no data for this range
Information : (21-Apr-2009 18:15:57)
Graph 6: Adding data from object @PCF MPH_RA2_CAL_0P:SET_wrong_leap_utc
1 elements.
Warning ! : (21-Apr-2009 18:15:57)
GanttChart::AddData. The DqiData structure has no data for this range
Information : (21-Apr-2009 18:15:57)
Graph 6: Adding data from object @PCF MPH_RA2_CAL_0P:SET_wrong_clock_step
1 elements.
Warning ! : (21-Apr-2009 18:15:57)
GanttChart::AddData. The DqiData structure has no data for this range
Information : (21-Apr-2009 18:15:57)
Graph 6: Adding data from object @PCF MPH_RA2_CAL_0P:SET_wrong_sat_binary_time
1 elements.
Warning ! : (21-Apr-2009 18:15:57)
GanttChart::AddData. The DqiData structure has no data for this range
Information : (21-Apr-2009 18:15:57)
Graph 6: Adding data from object @PCF MPH_RA2_CAL_0P:SET_wrong_utc_sbt_time
1 elements.
Information : (21-Apr-2009 18:15:57)
Graph 6: Adding data from object @PCF MPH_RA2_CAL_0P:SET_wrong_vector_source
1 elements.
Warning ! : (21-Apr-2009 18:15:57)
GanttChart::AddData. The DqiData structure has no data for this range
Information : (21-Apr-2009 18:15:57)
Graph 6: Adding data from object @PCF MPH_RA2_CAL_0P:SET_wrong_z_velocity
1 elements.
Warning ! : (21-Apr-2009 18:15:57)
GanttChart::AddData. The DqiData structure has no data for this range
Information : (21-Apr-2009 18:15:57)
Graph 6: Adding data from object @PCF MPH_RA2_CAL_0P:SET_wrong_y_velocity
1 elements.
Warning ! : (21-Apr-2009 18:15:57)
GanttChart::AddData. The DqiData structure has no data for this range
Information : (21-Apr-2009 18:15:57)
Graph 6: Adding data from object @PCF MPH_RA2_CAL_0P:SET_wrong_x_velocity
1 elements.
Warning ! : (21-Apr-2009 18:15:57)
GanttChart::AddData. The DqiData structure has no data for this range
Information : (21-Apr-2009 18:15:57)
Graph 6: Adding data from object @PCF MPH_RA2_CAL_0P:SET_wrong_z_position
1 elements.
Warning ! : (21-Apr-2009 18:15:57)
GanttChart::AddData. The DqiData structure has no data for this range
Information : (21-Apr-2009 18:15:57)
Graph 6: Adding data from object @PCF MPH_RA2_CAL_0P:SET_wrong_y_position
1 elements.
Warning ! : (21-Apr-2009 18:15:57)
GanttChart::AddData. The DqiData structure has no data for this range
Information : (21-Apr-2009 18:15:57)
Graph 6: Adding data from object @PCF MPH_RA2_CAL_0P:SET_wrong_x_position
1 elements.
Warning ! : (21-Apr-2009 18:15:57)
GanttChart::AddData. The DqiData structure has no data for this range
Information : (21-Apr-2009 18:15:57) Graph 6:
Adding data from object @PCF MPH_RA2_CAL_0P:SET_wrong_state_vector_time
1 elements.
Warning ! : (21-Apr-2009 18:15:57)
GanttChart::AddData. The DqiData structure has no data for this range

GanttChart::ReadPolyline. Adding a section with no data
 Warning ! : (21-Apr-2009 18:15:57)
 GanttChart::ReadPolyline. Adding a section with no data
 Warning ! : (21-Apr-2009 18:15:57)
 GanttChart::ReadPolyline. Adding a section with no data
 Warning ! : (21-Apr-2009 18:15:57)
 GanttChart::ReadPolyline. Adding a section with no data
 Warning ! : (21-Apr-2009 18:15:57)
 GanttChart::ReadPolyline. Adding a section with no data
 Warning ! : (21-Apr-2009 18:15:57)
 GanttChart::ReadPolyline. Adding a section with no data
 Warning ! : (21-Apr-2009 18:15:57)
 GanttChart::ReadPolyline. Adding a section with no data
 Warning ! : (21-Apr-2009 18:15:57)
 GanttChart::ReadPolyline. Adding a section with no data
 Warning ! : (21-Apr-2009 18:15:57)
 Graph 6: Destroying object.
 Information : (21-Apr-2009 18:15:58)
 Graph 7: Creating object for a eventGanttChart
 Information : (21-Apr-2009 18:15:58) Graph 7: Processing legend.
 Information : (21-Apr-2009 18:15:58)
 Graph 7: Adding data from object @PCF_MPH_DOR_DOP_0P:DET_wrong_product_err
 1 elements.
 Warning ! : (21-Apr-2009 18:15:58)
 GanttChart::AddData. The DqiData structure has no data for this range
 Information : (21-Apr-2009 18:15:58)
 Graph 7: Adding data from object @PCF_MPH_DOR_DOP_0P:SET_wrong_leap_err
 1 elements.
 Warning ! : (21-Apr-2009 18:15:58)
 GanttChart::AddData. The DqiData structure has no data for this range
 Information : (21-Apr-2009 18:15:58)
 Graph 7: Adding data from object @PCF_MPH_DOR_DOP_0P:SET_wrong_leap_utc
 1 elements.
 Warning ! : (21-Apr-2009 18:15:58)
 GanttChart::AddData. The DqiData structure has no data for this range
 Information : (21-Apr-2009 18:15:58)
 Graph 7: Adding data from object @PCF_MPH_DOR_DOP_0P:SET_wrong_clock_step
 1 elements.
 Warning ! : (21-Apr-2009 18:15:58)
 GanttChart::AddData. The DqiData structure has no data for this range
 Information : (21-Apr-2009 18:15:58)
 Graph 7: Adding data from object @PCF_MPH_DOR_DOP_0P:SET_wrong_sat_binary_time
 1 elements.
 Warning ! : (21-Apr-2009 18:15:58)
 GanttChart::AddData. The DqiData structure has no data for this range
 Information : (21-Apr-2009 18:15:58)
 Graph 7: Adding data from object @PCF_MPH_DOR_DOP_0P:SET_wrong_utc_sbt_time
 14 elements.
 Information : (21-Apr-2009 18:15:58)
 Graph 7: Adding data from object @PCF_MPH_DOR_DOP_0P:SET_wrong_vector_source
 1 elements.
 Warning ! : (21-Apr-2009 18:15:58)
 GanttChart::AddData. The DqiData structure has no data for this range
 Information : (21-Apr-2009 18:15:58)
 Graph 7: Adding data from object @PCF_MPH_DOR_DOP_0P:SET_wrong_z_velocity
 1 elements.
 Warning ! : (21-Apr-2009 18:15:58)
 GanttChart::AddData. The DqiData structure has no data for this range
 Information : (21-Apr-2009 18:15:58)
 Graph 7: Adding data from object @PCF_MPH_DOR_DOP_0P:SET_wrong_y_velocity
 1 elements.
 Warning ! : (21-Apr-2009 18:15:58)
 GanttChart::AddData. The DqiData structure has no data for this range

Information : (21-Apr-2009 18:15:58)
Graph 7: Adding data from object @PCF MPH_DOR_DOP_0P:SET_wrong_x_velocity
1 elements.
Warning ! : (21-Apr-2009 18:15:58)
GanttChart::AddData. The DqiData structure has no data for this range
Information : (21-Apr-2009 18:15:58)
Graph 7: Adding data from object @PCF MPH_DOR_DOP_0P:SET_wrong_z_position
1 elements.
Warning ! : (21-Apr-2009 18:15:58)
GanttChart::AddData. The DqiData structure has no data for this range
Information : (21-Apr-2009 18:15:58)
Graph 7: Adding data from object @PCF MPH_DOR_DOP_0P:SET_wrong_y_position
1 elements.
Warning ! : (21-Apr-2009 18:15:58)
GanttChart::AddData. The DqiData structure has no data for this range
Information : (21-Apr-2009 18:15:58)
Graph 7: Adding data from object @PCF MPH_DOR_DOP_0P:SET_wrong_x_position
1 elements.
Warning ! : (21-Apr-2009 18:15:58)
GanttChart::AddData. The DqiData structure has no data for this range
Information : (21-Apr-2009 18:15:58) Graph 7:
Adding data from object @PCF MPH_DOR_DOP_0P:SET_wrong_state_vector_time
1 elements.
Warning ! : (21-Apr-2009 18:15:58)
GanttChart::AddData. The DqiData structure has no data for this range
Information : (21-Apr-2009 18:15:58)
Graph 7: Adding data from object @PCF MPH_DOR_DOP_0P:SET_wrong_phase
1 elements.
Warning ! : (21-Apr-2009 18:15:58)
GanttChart::AddData. The DqiData structure has no data for this range
Information : (21-Apr-2009 18:15:58)
Graph 7: Adding data from object @PCF MPH_DOR_DOP_0P:SET_wrong_sensing_stop
1 elements.
Warning ! : (21-Apr-2009 18:15:58)
GanttChart::AddData. The DqiData structure has no data for this range
Information : (21-Apr-2009 18:15:58)
Graph 7: Adding data from object @PCF MPH_DOR_DOP_0P:SET_wrong_sensing_start
1 elements.
Warning ! : (21-Apr-2009 18:15:58)
GanttChart::AddData. The DqiData structure has no data for this range
Information : (21-Apr-2009 18:15:58)
Graph 7: Adding data from object @PCF MPH_DOR_DOP_0P:SET_wrong_software_ver
1 elements.
Warning ! : (21-Apr-2009 18:15:58)
GanttChart::AddData. The DqiData structure has no data for this range
Information : (21-Apr-2009 18:15:58)
Graph 7: Adding data from object @PCF MPH_DOR_DOP_0P:SET_wrong_proc_time
1 elements.
Warning ! : (21-Apr-2009 18:15:58)
GanttChart::AddData. The DqiData structure has no data for this range
Information : (21-Apr-2009 18:15:58)
Graph 7: Adding data from object @PCF MPH_DOR_DOP_0P:SET_wrong_proc_center
1 elements.
Warning ! : (21-Apr-2009 18:15:58)
GanttChart::AddData. The DqiData structure has no data for this range
Information : (21-Apr-2009 18:15:59) Graph 7:
Adding data from object @PCF MPH_DOR_DOP_0P:SET_wrong_acquisition_station
1 elements.
Warning ! : (21-Apr-2009 18:15:59)
GanttChart::AddData. The DqiData structure has no data for this range
Information : (21-Apr-2009 18:15:59)
Graph 7: Adding data from object @PCF MPH_DOR_DOP_0P:SET_wrong_proc_stage
1 elements.
Warning ! : (21-Apr-2009 18:15:59)
GanttChart::AddData. The DqiData structure has no data for this range
Information : (21-Apr-2009 18:15:59)
Graph 7: Adding data from object @PCF MPH_DOR_DOP_0P:SET_wrong_filename
1 elements.

GanttChart::AddData. The DqiData structure has no data for this range
Information : (21-Apr-2009 18:16:01)
Graph 8: Adding data from object @PCF_MPH_DOR_NAV_0P:SET_wrong_clock_step
1 elements.
Warning ! : (21-Apr-2009 18:16:01)
GanttChart::AddData. The DqiData structure has no data for this range
Information : (21-Apr-2009 18:16:01)
Graph 8: Adding data from object @PCF_MPH_DOR_NAV_0P:SET_wrong_sat_binary_time
1 elements.
Warning ! : (21-Apr-2009 18:16:01)
GanttChart::AddData. The DqiData structure has no data for this range
Information : (21-Apr-2009 18:16:01)
Graph 8: Adding data from object @PCF_MPH_DOR_NAV_0P:SET_wrong_utc_sbt_time
12 elements.
Information : (21-Apr-2009 18:16:01)
Graph 8: Adding data from object @PCF_MPH_DOR_NAV_0P:SET_wrong_vector_source
1 elements.
Warning ! : (21-Apr-2009 18:16:01)
GanttChart::AddData. The DqiData structure has no data for this range
Information : (21-Apr-2009 18:16:01)
Graph 8: Adding data from object @PCF_MPH_DOR_NAV_0P:SET_wrong_z_velocity
1 elements.
Warning ! : (21-Apr-2009 18:16:01)
GanttChart::AddData. The DqiData structure has no data for this range
Information : (21-Apr-2009 18:16:01)
Graph 8: Adding data from object @PCF_MPH_DOR_NAV_0P:SET_wrong_y_velocity
1 elements.
Warning ! : (21-Apr-2009 18:16:01)
GanttChart::AddData. The DqiData structure has no data for this range
Information : (21-Apr-2009 18:16:01)
Graph 8: Adding data from object @PCF_MPH_DOR_NAV_0P:SET_wrong_x_velocity
1 elements.
Warning ! : (21-Apr-2009 18:16:01)
GanttChart::AddData. The DqiData structure has no data for this range
Information : (21-Apr-2009 18:16:01)
Graph 8: Adding data from object @PCF_MPH_DOR_NAV_0P:SET_wrong_z_position
1 elements.
Warning ! : (21-Apr-2009 18:16:01)
GanttChart::AddData. The DqiData structure has no data for this range
Information : (21-Apr-2009 18:16:01)
Graph 8: Adding data from object @PCF_MPH_DOR_NAV_0P:SET_wrong_y_position
1 elements.
Warning ! : (21-Apr-2009 18:16:01)
GanttChart::AddData. The DqiData structure has no data for this range
Information : (21-Apr-2009 18:16:01)
Graph 8: Adding data from object @PCF_MPH_DOR_NAV_0P:SET_wrong_x_position
1 elements.
Warning ! : (21-Apr-2009 18:16:01)
GanttChart::AddData. The DqiData structure has no data for this range
Information : (21-Apr-2009 18:16:01) Graph 8:
Adding data from object @PCF_MPH_DOR_NAV_0P:SET_wrong_state_vector_time
1 elements.
Warning ! : (21-Apr-2009 18:16:01)
GanttChart::AddData. The DqiData structure has no data for this range
Information : (21-Apr-2009 18:16:01)
Graph 8: Adding data from object @PCF_MPH_DOR_NAV_0P:SET_wrong_phase
1 elements.
Warning ! : (21-Apr-2009 18:16:01)
GanttChart::AddData. The DqiData structure has no data for this range
Information : (21-Apr-2009 18:16:01)
Graph 8: Adding data from object @PCF_MPH_DOR_NAV_0P:SET_wrong_sensing_stop
1 elements.
Warning ! : (21-Apr-2009 18:16:01)
GanttChart::AddData. The DqiData structure has no data for this range
Information : (21-Apr-2009 18:16:01)
Graph 8: Adding data from object @PCF_MPH_DOR_NAV_0P:SET_wrong_sensing_start
1 elements.
Warning ! : (21-Apr-2009 18:16:01)

GanttChart::ReadPolyline. Adding a section with no data
Warning ! : (21-Apr-2009 18:16:01)
GanttChart::ReadPolyline. Adding a section with no data
Warning ! : (21-Apr-2009 18:16:01)
GanttChart::ReadPolyline. Adding a section with no data
Warning ! : (21-Apr-2009 18:16:01)
GanttChart::ReadPolyline. Adding a section with no data
Warning ! : (21-Apr-2009 18:16:01)
GanttChart::ReadPolyline. Adding a section with no data
Warning ! : (21-Apr-2009 18:16:01)
GanttChart::ReadPolyline. Adding a section with no data
Information : (21-Apr-2009 18:16:03) Graph 8: Destroying object.
Information : (21-Apr-2009 18:16:03)
Graph 9: Creating object for a eventGanttChart
Information : (21-Apr-2009 18:16:03) Graph 9: Processing legend.
Information : (21-Apr-2009 18:16:03)
Graph 9: Adding data from object @PCF_MPH_MWR_NL__0P:DET_wrong_product_err
1 elements.
Warning ! : (21-Apr-2009 18:16:03)
GanttChart::AddData. The DqiData structure has no data for this range
Information : (21-Apr-2009 18:16:03)
Graph 9: Adding data from object @PCF_MPH_MWR_NL__0P:SET_wrong_leap_err
1 elements.
Warning ! : (21-Apr-2009 18:16:03)
GanttChart::AddData. The DqiData structure has no data for this range
Information : (21-Apr-2009 18:16:03)
Graph 9: Adding data from object @PCF_MPH_MWR_NL__0P:SET_wrong_leap_utc
1 elements.
Warning ! : (21-Apr-2009 18:16:03)
GanttChart::AddData. The DqiData structure has no data for this range
Information : (21-Apr-2009 18:16:03)
Graph 9: Adding data from object @PCF_MPH_MWR_NL__0P:SET_wrong_clock_step
1 elements.
Warning ! : (21-Apr-2009 18:16:03)
GanttChart::AddData. The DqiData structure has no data for this range
Information : (21-Apr-2009 18:16:03)
Graph 9: Adding data from object @PCF_MPH_MWR_NL__0P:SET_wrong_sat_binary_time
1 elements.
Warning ! : (21-Apr-2009 18:16:03)
GanttChart::AddData. The DqiData structure has no data for this range
Information : (21-Apr-2009 18:16:03)
Graph 9: Adding data from object @PCF_MPH_MWR_NL__0P:SET_wrong_utc_sbt_time
14 elements.
Information : (21-Apr-2009 18:16:03)
Graph 9: Adding data from object @PCF_MPH_MWR_NL__0P:SET_wrong_vector_source
1 elements.
Warning ! : (21-Apr-2009 18:16:03)
GanttChart::AddData. The DqiData structure has no data for this range
Information : (21-Apr-2009 18:16:03)
Graph 9: Adding data from object @PCF_MPH_MWR_NL__0P:SET_wrong_z_velocity
1 elements.
Warning ! : (21-Apr-2009 18:16:03)
GanttChart::AddData. The DqiData structure has no data for this range
Information : (21-Apr-2009 18:16:03)
Graph 9: Adding data from object @PCF_MPH_MWR_NL__0P:SET_wrong_y_velocity
1 elements.
Warning ! : (21-Apr-2009 18:16:03)
GanttChart::AddData. The DqiData structure has no data for this range
Information : (21-Apr-2009 18:16:03)
Graph 9: Adding data from object @PCF_MPH_MWR_NL__0P:SET_wrong_x_velocity
1 elements.
Warning ! : (21-Apr-2009 18:16:03)
GanttChart::AddData. The DqiData structure has no data for this range
Information : (21-Apr-2009 18:16:03)
Graph 9: Adding data from object @PCF_MPH_MWR_NL__0P:SET_wrong_z_position
1 elements.
Warning ! : (21-Apr-2009 18:16:03)
GanttChart::AddData. The DqiData structure has no data for this range

Information : (21-Apr-2009 18:16:03)
Graph 9: Adding data from object @PCF_MPH_MWR_NL__0P:SET_wrong_y_position
1 elements.
Warning ! : (21-Apr-2009 18:16:03)
GanttChart::AddData. The DqiData structure has no data for this range
Information : (21-Apr-2009 18:16:03)
Graph 9: Adding data from object @PCF_MPH_MWR_NL__0P:SET_wrong_x_position
1 elements.
Warning ! : (21-Apr-2009 18:16:03)
GanttChart::AddData. The DqiData structure has no data for this range
Information : (21-Apr-2009 18:16:03) Graph 9:
Adding data from object @PCF_MPH_MWR_NL__0P:SET_wrong_state_vector_time
1 elements.
Warning ! : (21-Apr-2009 18:16:03)
GanttChart::AddData. The DqiData structure has no data for this range
Information : (21-Apr-2009 18:16:03)
Graph 9: Adding data from object @PCF_MPH_MWR_NL__0P:SET_wrong_phase
1 elements.
Warning ! : (21-Apr-2009 18:16:03)
GanttChart::AddData. The DqiData structure has no data for this range
Information : (21-Apr-2009 18:16:03)
Graph 9: Adding data from object @PCF_MPH_MWR_NL__0P:SET_wrong_sensing_stop
1 elements.
Warning ! : (21-Apr-2009 18:16:03)
GanttChart::AddData. The DqiData structure has no data for this range
Information : (21-Apr-2009 18:16:03)
Graph 9: Adding data from object @PCF_MPH_MWR_NL__0P:SET_wrong_sensing_start
1 elements.
Warning ! : (21-Apr-2009 18:16:03)
GanttChart::AddData. The DqiData structure has no data for this range
Information : (21-Apr-2009 18:16:03)
Graph 9: Adding data from object @PCF_MPH_MWR_NL__0P:SET_wrong_software_ver
1 elements.
Warning ! : (21-Apr-2009 18:16:03)
GanttChart::AddData. The DqiData structure has no data for this range
Information : (21-Apr-2009 18:16:03)
Graph 9: Adding data from object @PCF_MPH_MWR_NL__0P:SET_wrong_proc_time
1 elements.
Warning ! : (21-Apr-2009 18:16:03)
GanttChart::AddData. The DqiData structure has no data for this range
Information : (21-Apr-2009 18:16:03)
Graph 9: Adding data from object @PCF_MPH_MWR_NL__0P:SET_wrong_proc_center
1 elements.
Warning ! : (21-Apr-2009 18:16:03)
GanttChart::AddData. The DqiData structure has no data for this range
Information : (21-Apr-2009 18:16:03) Graph 9:
Adding data from object @PCF_MPH_MWR_NL__0P:SET_wrong_acquisition_station
1 elements.
Warning ! : (21-Apr-2009 18:16:03)
GanttChart::AddData. The DqiData structure has no data for this range
Information : (21-Apr-2009 18:16:03)
Graph 9: Adding data from object @PCF_MPH_MWR_NL__0P:SET_wrong_proc_stage
1 elements.
Warning ! : (21-Apr-2009 18:16:03)
GanttChart::AddData. The DqiData structure has no data for this range
Information : (21-Apr-2009 18:16:03)
Graph 9: Adding data from object @PCF_MPH_MWR_NL__0P:SET_wrong_filename
1 elements.
Warning ! : (21-Apr-2009 18:16:03)
GanttChart::AddData. The DqiData structure has no data for this range
Information : (21-Apr-2009 18:16:04)
Graph 9: Adding data from object @PCF_RA2_sensing:ETL_mwr_nl__0p 16
elements.
Information : (21-Apr-2009 18:16:04) Graph 9: Generating PNG file.
Warning ! : (21-Apr-2009 18:16:04)
GanttChart::ReadPolyline. Adding a section with no data
Warning ! : (21-Apr-2009 18:16:04)
GanttChart::ReadPolyline. Adding a section with no data

Graph 10: Adding data from object @PCF_MPH_RA2_ME__0P:SET_wrong_utc_sbt_time
17 elements.
Information : (21-Apr-2009 18:16:05)
Graph 10: Adding data from object @PCF_MPH_RA2_ME__0P:SET_wrong_vector_source
1 elements.
Warning ! : (21-Apr-2009 18:16:05)
GanttChart::AddData. The DqiData structure has no data for this range
Information : (21-Apr-2009 18:16:05)
Graph 10: Adding data from object @PCF_MPH_RA2_ME__0P:SET_wrong_z_velocity
1 elements.
Warning ! : (21-Apr-2009 18:16:05)
GanttChart::AddData. The DqiData structure has no data for this range
Information : (21-Apr-2009 18:16:05)
Graph 10: Adding data from object @PCF_MPH_RA2_ME__0P:SET_wrong_y_velocity
1 elements.
Warning ! : (21-Apr-2009 18:16:05)
GanttChart::AddData. The DqiData structure has no data for this range
Information : (21-Apr-2009 18:16:05)
Graph 10: Adding data from object @PCF_MPH_RA2_ME__0P:SET_wrong_x_velocity
1 elements.
Warning ! : (21-Apr-2009 18:16:05)
GanttChart::AddData. The DqiData structure has no data for this range
Information : (21-Apr-2009 18:16:05)
Graph 10: Adding data from object @PCF_MPH_RA2_ME__0P:SET_wrong_z_position
1 elements.
Warning ! : (21-Apr-2009 18:16:05)
GanttChart::AddData. The DqiData structure has no data for this range
Information : (21-Apr-2009 18:16:05)
Graph 10: Adding data from object @PCF_MPH_RA2_ME__0P:SET_wrong_y_position
1 elements.
Warning ! : (21-Apr-2009 18:16:05)
GanttChart::AddData. The DqiData structure has no data for this range
Information : (21-Apr-2009 18:16:05)
Graph 10: Adding data from object @PCF_MPH_RA2_ME__0P:SET_wrong_x_position
1 elements.
Warning ! : (21-Apr-2009 18:16:05)
GanttChart::AddData. The DqiData structure has no data for this range
Information : (21-Apr-2009 18:16:05) Graph 10:
Adding data from object @PCF_MPH_RA2_ME__0P:SET_wrong_state_vector_time
1 elements.
Warning ! : (21-Apr-2009 18:16:05)
GanttChart::AddData. The DqiData structure has no data for this range
Information : (21-Apr-2009 18:16:05)
Graph 10: Adding data from object @PCF_MPH_RA2_ME__0P:SET_wrong_phase
1 elements.
Warning ! : (21-Apr-2009 18:16:05)
GanttChart::AddData. The DqiData structure has no data for this range
Information : (21-Apr-2009 18:16:05)
Graph 10: Adding data from object @PCF_MPH_RA2_ME__0P:SET_wrong_sensing_stop
1 elements.
Warning ! : (21-Apr-2009 18:16:05)
GanttChart::AddData. The DqiData structure has no data for this range
Information : (21-Apr-2009 18:16:05)
Graph 10: Adding data from object @PCF_MPH_RA2_ME__0P:SET_wrong_sensing_start
1 elements.
Warning ! : (21-Apr-2009 18:16:05)
GanttChart::AddData. The DqiData structure has no data for this range
Information : (21-Apr-2009 18:16:06)
Graph 10: Adding data from object @PCF_MPH_RA2_ME__0P:SET_wrong_software_ver
1 elements.
Warning ! : (21-Apr-2009 18:16:06)
GanttChart::AddData. The DqiData structure has no data for this range
Information : (21-Apr-2009 18:16:06)
Graph 10: Adding data from object @PCF_MPH_RA2_ME__0P:SET_wrong_proc_time
1 elements.
Warning ! : (21-Apr-2009 18:16:06)
GanttChart::AddData. The DqiData structure has no data for this range
Information : (21-Apr-2009 18:16:06)

Information : (21-Apr-2009 18:16:07) Graph 11: Processing legend.
Information : (21-Apr-2009 18:16:07)
Graph 11: Adding data from object @PCF MPH_RA2_MW__1P:DET_wrong_product_err
1 elements.
Warning ! : (21-Apr-2009 18:16:07)
GanttChart::AddData. The DqiData structure has no data for this range
Information : (21-Apr-2009 18:16:07)
Graph 11: Adding data from object @PCF MPH_RA2_MW__1P:SET_wrong_leap_err
1 elements.
Warning ! : (21-Apr-2009 18:16:07)
GanttChart::AddData. The DqiData structure has no data for this range
Information : (21-Apr-2009 18:16:07)
Graph 11: Adding data from object @PCF MPH_RA2_MW__1P:SET_wrong_leap_utc
1 elements.
Warning ! : (21-Apr-2009 18:16:07)
GanttChart::AddData. The DqiData structure has no data for this range
Information : (21-Apr-2009 18:16:07)
Graph 11: Adding data from object @PCF MPH_RA2_MW__1P:SET_wrong_clock_step
1 elements.
Warning ! : (21-Apr-2009 18:16:07)
GanttChart::AddData. The DqiData structure has no data for this range
Information : (21-Apr-2009 18:16:07) Graph 11:
Adding data from object @PCF MPH_RA2_MW__1P:SET_wrong_sat_binary_time
1 elements.
Warning ! : (21-Apr-2009 18:16:07)
GanttChart::AddData. The DqiData structure has no data for this range
Information : (21-Apr-2009 18:16:07)
Graph 11: Adding data from object @PCF MPH_RA2_MW__1P:SET_wrong_utc_sbt_time
17 elements.
Information : (21-Apr-2009 18:16:07)
Graph 11: Adding data from object @PCF MPH_RA2_MW__1P:SET_wrong_vector_source
1 elements.
Warning ! : (21-Apr-2009 18:16:07)
GanttChart::AddData. The DqiData structure has no data for this range
Information : (21-Apr-2009 18:16:07)
Graph 11: Adding data from object @PCF MPH_RA2_MW__1P:SET_wrong_z_velocity
1 elements.
Warning ! : (21-Apr-2009 18:16:07)
GanttChart::AddData. The DqiData structure has no data for this range
Information : (21-Apr-2009 18:16:07)
Graph 11: Adding data from object @PCF MPH_RA2_MW__1P:SET_wrong_y_velocity
1 elements.
Warning ! : (21-Apr-2009 18:16:07)
GanttChart::AddData. The DqiData structure has no data for this range
Information : (21-Apr-2009 18:16:07)
Graph 11: Adding data from object @PCF MPH_RA2_MW__1P:SET_wrong_x_velocity
1 elements.
Warning ! : (21-Apr-2009 18:16:07)
GanttChart::AddData. The DqiData structure has no data for this range
Information : (21-Apr-2009 18:16:07)
Graph 11: Adding data from object @PCF MPH_RA2_MW__1P:SET_wrong_z_position
1 elements.
Warning ! : (21-Apr-2009 18:16:07)
GanttChart::AddData. The DqiData structure has no data for this range
Information : (21-Apr-2009 18:16:07)
Graph 11: Adding data from object @PCF MPH_RA2_MW__1P:SET_wrong_y_position
1 elements.
Warning ! : (21-Apr-2009 18:16:07)
GanttChart::AddData. The DqiData structure has no data for this range
Information : (21-Apr-2009 18:16:07)
Graph 11: Adding data from object @PCF MPH_RA2_MW__1P:SET_wrong_x_position
1 elements.
Warning ! : (21-Apr-2009 18:16:07)
GanttChart::AddData. The DqiData structure has no data for this range
Information : (21-Apr-2009 18:16:07) Graph 11:
Adding data from object @PCF MPH_RA2_MW__1P:SET_wrong_state_vector_time
19 elements.
Information : (21-Apr-2009 18:16:07)

Warning ! : (21-Apr-2009 18:16:07)
GanttChart::ReadPolyline. Adding a section with no data
Warning ! : (21-Apr-2009 18:16:07)
GanttChart::ReadPolyline. Adding a section with no data
Warning ! : (21-Apr-2009 18:16:07)
GanttChart::ReadPolyline. Adding a section with no data
Warning ! : (21-Apr-2009 18:16:07)
GanttChart::ReadPolyline. Adding a section with no data
Warning ! : (21-Apr-2009 18:16:07)
GanttChart::ReadPolyline. Adding a section with no data
Warning ! : (21-Apr-2009 18:16:07)
GanttChart::ReadPolyline. Adding a section with no data
Warning ! : (21-Apr-2009 18:16:07)
GanttChart::ReadPolyline. Adding a section with no data
Warning ! : (21-Apr-2009 18:16:07)
GanttChart::ReadPolyline. Adding a section with no data
Warning ! : (21-Apr-2009 18:16:07)
GanttChart::ReadPolyline. Adding a section with no data
Warning ! : (21-Apr-2009 18:16:07)
GanttChart::ReadPolyline. Adding a section with no data
Information : (21-Apr-2009 18:16:08) Graph 11: Destroying object.
Information : (21-Apr-2009 18:16:08)
Graph 12: Creating object for a eventGanttChart
Information : (21-Apr-2009 18:16:08) Graph 12: Processing legend.
Information : (21-Apr-2009 18:16:08)
Graph 12: Adding data from object @PCF_MPH_RA2_FGD_2P:DET_wrong_product_err
19 elements.
Information : (21-Apr-2009 18:16:08)
Graph 12: Adding data from object @PCF_MPH_RA2_FGD_2P:SET_wrong_leap_err
1 elements.
Warning ! : (21-Apr-2009 18:16:08)
GanttChart::AddData. The DqiData structure has no data for this range
Information : (21-Apr-2009 18:16:08)
Graph 12: Adding data from object @PCF_MPH_RA2_FGD_2P:SET_wrong_leap_utc
1 elements.
Warning ! : (21-Apr-2009 18:16:08)
GanttChart::AddData. The DqiData structure has no data for this range
Information : (21-Apr-2009 18:16:08)
Graph 12: Adding data from object @PCF_MPH_RA2_FGD_2P:SET_wrong_clock_step
1 elements.
Warning ! : (21-Apr-2009 18:16:08)
GanttChart::AddData. The DqiData structure has no data for this range
Information : (21-Apr-2009 18:16:08) Graph 12:
Adding data from object @PCF_MPH_RA2_FGD_2P:SET_wrong_sat_binary_time
1 elements.
Warning ! : (21-Apr-2009 18:16:08)
GanttChart::AddData. The DqiData structure has no data for this range
Information : (21-Apr-2009 18:16:08)
Graph 12: Adding data from object @PCF_MPH_RA2_FGD_2P:SET_wrong_utc_sbt_time
17 elements.
Information : (21-Apr-2009 18:16:08)
Graph 12: Adding data from object @PCF_MPH_RA2_FGD_2P:SET_wrong_vector_source
1 elements.
Warning ! : (21-Apr-2009 18:16:08)
GanttChart::AddData. The DqiData structure has no data for this range
Information : (21-Apr-2009 18:16:08)
Graph 12: Adding data from object @PCF_MPH_RA2_FGD_2P:SET_wrong_z_velocity
1 elements.
Warning ! : (21-Apr-2009 18:16:08)
GanttChart::AddData. The DqiData structure has no data for this range
Information : (21-Apr-2009 18:16:08)
Graph 12: Adding data from object @PCF_MPH_RA2_FGD_2P:SET_wrong_y_velocity
1 elements.
Warning ! : (21-Apr-2009 18:16:08)
GanttChart::AddData. The DqiData structure has no data for this range
Information : (21-Apr-2009 18:16:08)
Graph 12: Adding data from object @PCF_MPH_RA2_FGD_2P:SET_wrong_x_velocity
1 elements.
Warning ! : (21-Apr-2009 18:16:08)
GanttChart::AddData. The DqiData structure has no data for this range

Information : (21-Apr-2009 18:16:08)
Graph 12: Adding data from object @PCF MPH_RA2_FGD_2P:SET_wrong_z_position
1 elements.
Warning ! : (21-Apr-2009 18:16:08)
GanttChart::AddData. The DqiData structure has no data for this range
Information : (21-Apr-2009 18:16:09)
Graph 12: Adding data from object @PCF MPH_RA2_FGD_2P:SET_wrong_y_position
1 elements.
Warning ! : (21-Apr-2009 18:16:09)
GanttChart::AddData. The DqiData structure has no data for this range
Information : (21-Apr-2009 18:16:09)
Graph 12: Adding data from object @PCF MPH_RA2_FGD_2P:SET_wrong_x_position
1 elements.
Warning ! : (21-Apr-2009 18:16:09)
GanttChart::AddData. The DqiData structure has no data for this range
Information : (21-Apr-2009 18:16:09) Graph 12:
Adding data from object @PCF MPH_RA2_FGD_2P:SET_wrong_state_vector_time
19 elements.
Information : (21-Apr-2009 18:16:09)
Graph 12: Adding data from object @PCF MPH_RA2_FGD_2P:SET_wrong_phase
1 elements.
Warning ! : (21-Apr-2009 18:16:09)
GanttChart::AddData. The DqiData structure has no data for this range
Information : (21-Apr-2009 18:16:09)
Graph 12: Adding data from object @PCF MPH_RA2_FGD_2P:SET_wrong_sensing_stop
1 elements.
Warning ! : (21-Apr-2009 18:16:09)
GanttChart::AddData. The DqiData structure has no data for this range
Information : (21-Apr-2009 18:16:09)
Graph 12: Adding data from object @PCF MPH_RA2_FGD_2P:SET_wrong_sensing_start
1 elements.
Warning ! : (21-Apr-2009 18:16:09)
GanttChart::AddData. The DqiData structure has no data for this range
Information : (21-Apr-2009 18:16:09)
Graph 12: Adding data from object @PCF MPH_RA2_FGD_2P:SET_wrong_software_ver
19 elements.
Information : (21-Apr-2009 18:16:09)
Graph 12: Adding data from object @PCF MPH_RA2_FGD_2P:SET_wrong_proc_time
1 elements.
Warning ! : (21-Apr-2009 18:16:09)
GanttChart::AddData. The DqiData structure has no data for this range
Information : (21-Apr-2009 18:16:09)
Graph 12: Adding data from object @PCF MPH_RA2_FGD_2P:SET_wrong_proc_center
1 elements.
Warning ! : (21-Apr-2009 18:16:09)
GanttChart::AddData. The DqiData structure has no data for this range
Information : (21-Apr-2009 18:16:09) Graph 12:
Adding data from object @PCF MPH_RA2_FGD_2P:SET_wrong_acquisition_station
1 elements.
Warning ! : (21-Apr-2009 18:16:09)
GanttChart::AddData. The DqiData structure has no data for this range
Information : (21-Apr-2009 18:16:09)
Graph 12: Adding data from object @PCF MPH_RA2_FGD_2P:SET_wrong_proc_stage
1 elements.
Warning ! : (21-Apr-2009 18:16:09)
GanttChart::AddData. The DqiData structure has no data for this range
Information : (21-Apr-2009 18:16:09)
Graph 12: Adding data from object @PCF MPH_RA2_FGD_2P:SET_wrong_filename
1 elements.
Warning ! : (21-Apr-2009 18:16:09)
GanttChart::AddData. The DqiData structure has no data for this range
Information : (21-Apr-2009 18:16:09)
Graph 12: Adding data from object @PCF_RA2_sensing:ETL_ra2_fgd_2p 19
elements.
Information : (21-Apr-2009 18:16:09) Graph 12: Generating PNG file.
Warning ! : (21-Apr-2009 18:16:09)
GanttChart::ReadPolyline. Adding a section with no data
Warning ! : (21-Apr-2009 18:16:09)

Warning ! : (21-Apr-2009 18:16:10)
GanttChart::AddData. The DqiData structure has no data for this range
Information : (21-Apr-2009 18:16:10)
Graph 13: Adding data from object @PCF_MPH_RA2_WWV_2P:SET_wrong_z_velocity
1 elements.
Warning ! : (21-Apr-2009 18:16:10)
GanttChart::AddData. The DqiData structure has no data for this range
Information : (21-Apr-2009 18:16:10)
Graph 13: Adding data from object @PCF_MPH_RA2_WWV_2P:SET_wrong_y_velocity
1 elements.
Warning ! : (21-Apr-2009 18:16:10)
GanttChart::AddData. The DqiData structure has no data for this range
Information : (21-Apr-2009 18:16:10)
Graph 13: Adding data from object @PCF_MPH_RA2_WWV_2P:SET_wrong_x_velocity
1 elements.
Warning ! : (21-Apr-2009 18:16:10)
GanttChart::AddData. The DqiData structure has no data for this range
Information : (21-Apr-2009 18:16:10)
Graph 13: Adding data from object @PCF_MPH_RA2_WWV_2P:SET_wrong_z_position
1 elements.
Warning ! : (21-Apr-2009 18:16:10)
GanttChart::AddData. The DqiData structure has no data for this range
Information : (21-Apr-2009 18:16:10)
Graph 13: Adding data from object @PCF_MPH_RA2_WWV_2P:SET_wrong_y_position
1 elements.
Warning ! : (21-Apr-2009 18:16:10)
GanttChart::AddData. The DqiData structure has no data for this range
Information : (21-Apr-2009 18:16:10)
Graph 13: Adding data from object @PCF_MPH_RA2_WWV_2P:SET_wrong_x_position
1 elements.
Warning ! : (21-Apr-2009 18:16:10)
GanttChart::AddData. The DqiData structure has no data for this range
Information : (21-Apr-2009 18:16:10) Graph 13:
Adding data from object @PCF_MPH_RA2_WWV_2P:SET_wrong_state_vector_time
19 elements.
Information : (21-Apr-2009 18:16:10)
Graph 13: Adding data from object @PCF_MPH_RA2_WWV_2P:SET_wrong_phase
1 elements.
Warning ! : (21-Apr-2009 18:16:10)
GanttChart::AddData. The DqiData structure has no data for this range
Information : (21-Apr-2009 18:16:10)
Graph 13: Adding data from object @PCF_MPH_RA2_WWV_2P:SET_wrong_sensing_stop
1 elements.
Warning ! : (21-Apr-2009 18:16:10)
GanttChart::AddData. The DqiData structure has no data for this range
Information : (21-Apr-2009 18:16:10)
Graph 13: Adding data from object @PCF_MPH_RA2_WWV_2P:SET_wrong_sensing_start
1 elements.
Warning ! : (21-Apr-2009 18:16:10)
GanttChart::AddData. The DqiData structure has no data for this range
Information : (21-Apr-2009 18:16:10)
Graph 13: Adding data from object @PCF_MPH_RA2_WWV_2P:SET_wrong_software_ver
19 elements.
Information : (21-Apr-2009 18:16:10)
Graph 13: Adding data from object @PCF_MPH_RA2_WWV_2P:SET_wrong_proc_time
1 elements.
Warning ! : (21-Apr-2009 18:16:10)
GanttChart::AddData. The DqiData structure has no data for this range
Information : (21-Apr-2009 18:16:10)
Graph 13: Adding data from object @PCF_MPH_RA2_WWV_2P:SET_wrong_proc_center
1 elements.
Warning ! : (21-Apr-2009 18:16:10)
GanttChart::AddData. The DqiData structure has no data for this range
Information : (21-Apr-2009 18:16:10) Graph 13:
Adding data from object @PCF_MPH_RA2_WWV_2P:SET_wrong_acquisition_station
1 elements.
Warning ! : (21-Apr-2009 18:16:10)
GanttChart::AddData. The DqiData structure has no data for this range

```

Information : (21-Apr-2009 18:16:10)
Graph 13: Adding data from object @PCF MPH_RA2_WWV_2P:SET_wrong_proc_stage
1 elements.
Warning ! : (21-Apr-2009 18:16:10)
GanttChart::AddData. The DqiData structure has no data for this range
Information : (21-Apr-2009 18:16:10)
Graph 13: Adding data from object @PCF MPH_RA2_WWV_2P:SET_wrong_filename
1 elements.
Warning ! : (21-Apr-2009 18:16:10)
GanttChart::AddData. The DqiData structure has no data for this range
Information : (21-Apr-2009 18:16:10)
Graph 13: Adding data from object @PCF_RA2_sensing:ETL_ra2_wwv_2p      19
elements.
Information : (21-Apr-2009 18:16:10) Graph 13: Generating PNG file.
Warning ! : (21-Apr-2009 18:16:11)
GanttChart::ReadPolyline. Adding a section with no data
Warning ! : (21-Apr-2009 18:16:11)
GanttChart::ReadPolyline. Adding a section with no data
Warning ! : (21-Apr-2009 18:16:11)
GanttChart::ReadPolyline. Adding a section with no data
Warning ! : (21-Apr-2009 18:16:11)
GanttChart::ReadPolyline. Adding a section with no data
Warning ! : (21-Apr-2009 18:16:11)
GanttChart::ReadPolyline. Adding a section with no data
Warning ! : (21-Apr-2009 18:16:11)
GanttChart::ReadPolyline. Adding a section with no data
Warning ! : (21-Apr-2009 18:16:11)
GanttChart::ReadPolyline. Adding a section with no data
Warning ! : (21-Apr-2009 18:16:11)
GanttChart::ReadPolyline. Adding a section with no data
Warning ! : (21-Apr-2009 18:16:11)
GanttChart::ReadPolyline. Adding a section with no data
Warning ! : (21-Apr-2009 18:16:11)
GanttChart::ReadPolyline. Adding a section with no data
Warning ! : (21-Apr-2009 18:16:11)
GanttChart::ReadPolyline. Adding a section with no data
Warning ! : (21-Apr-2009 18:16:11)
GanttChart::ReadPolyline. Adding a section with no data
Warning ! : (21-Apr-2009 18:16:11)
GanttChart::ReadPolyline. Adding a section with no data
Warning ! : (21-Apr-2009 18:16:11)
GanttChart::ReadPolyline. Adding a section with no data
Warning ! : (21-Apr-2009 18:16:11)
GanttChart::ReadPolyline. Adding a section with no data
Warning ! : (21-Apr-2009 18:16:11)
GanttChart::ReadPolyline. Adding a section with no data
Warning ! : (21-Apr-2009 18:16:11)
GanttChart::ReadPolyline. Adding a section with no data
Warning ! : (21-Apr-2009 18:16:11)
GanttChart::ReadPolyline. Adding a section with no data
Warning ! : (21-Apr-2009 18:16:11)
GanttChart::ReadPolyline. Adding a section with no data
Warning ! : (21-Apr-2009 18:16:11)
GanttChart::ReadPolyline. Adding a section with no data
Warning ! : (21-Apr-2009 18:16:11)
GanttChart::ReadPolyline. Adding a section with no data
Warning ! : (21-Apr-2009 18:16:11)
Information : (21-Apr-2009 18:16:11) Graph 13: Destroying object.
Information : (21-Apr-2009 18:16:11)
Graph 14: Creating object for a eventGanttChart
Warning ! : (21-Apr-2009 18:16:11)
graph::setProperty. YSIZE is too long. [80-700]
Information : (21-Apr-2009 18:16:11) Graph 14: Processing legend.
Information : (21-Apr-2009 18:16:11)
Graph 14: Adding data from object @PCF_RA2_CAL_0P_SPH:DET_num_rs_isps
1 elements.
Warning ! : (21-Apr-2009 18:16:11)
GanttChart::AddData. The DqiData structure has no data for this range
Information : (21-Apr-2009 18:16:11)
Graph 14: Adding data from object @PCF_RA2_CAL_0P_SPH:DET_num_discarded_isps
1 elements.
Warning ! : (21-Apr-2009 18:16:11)
GanttChart::AddData. The DqiData structure has no data for this range

```

Information : (21-Apr-2009 18:16:11)
Graph 14: Adding data from object @PCF_RA2_CAL_0P_SPH:DET_num_missing_isps
1 elements.
Warning ! : (21-Apr-2009 18:16:11)
GanttChart::AddData. The DqiData structure has no data for this range
Information : (21-Apr-2009 18:16:11)
Graph 14: Adding data from object @PCF_RA2_CAL_0P_SPH:DET_num_error_isps
1 elements.
Warning ! : (21-Apr-2009 18:16:11)
GanttChart::AddData. The DqiData structure has no data for this range
Information : (21-Apr-2009 18:16:11)
Graph 14: Adding data from object @PCF_RA2_CAL_0P_SPH:DET_rs_significant
1 elements.
Warning ! : (21-Apr-2009 18:16:11)
GanttChart::AddData. The DqiData structure has no data for this range
Information : (21-Apr-2009 18:16:11) Graph 14:
Adding data from object @PCF_RA2_CAL_0P_SPH:DET_isp_discarded_significant
1 elements.
Warning ! : (21-Apr-2009 18:16:11)
GanttChart::AddData. The DqiData structure has no data for this range
Information : (21-Apr-2009 18:16:11) Graph 14:
Adding data from object @PCF_RA2_CAL_0P_SPH:DET_missing_isps_significant
1 elements.
Warning ! : (21-Apr-2009 18:16:11)
GanttChart::AddData. The DqiData structure has no data for this range
Information : (21-Apr-2009 18:16:11) Graph 14:
Adding data from object @PCF_RA2_CAL_0P_SPH:DET_isp_errors_significant
1 elements.
Warning ! : (21-Apr-2009 18:16:11)
GanttChart::AddData. The DqiData structure has no data for this range
Information : (21-Apr-2009 18:16:12)
Graph 14: Adding data from object @PCF_RA2_CAL_0P_SPH:DET_sat_track
1 elements.
Warning ! : (21-Apr-2009 18:16:12)
GanttChart::AddData. The DqiData structure has no data for this range
Information : (21-Apr-2009 18:16:12)
Graph 14: Adding data from object @PCF_RA2_CAL_0P_SPH:DET_stop_long
1 elements.
Warning ! : (21-Apr-2009 18:16:12)
GanttChart::AddData. The DqiData structure has no data for this range
Information : (21-Apr-2009 18:16:12)
Graph 14: Adding data from object @PCF_RA2_CAL_0P_SPH:DET_stop_lat 1
elements.
Warning ! : (21-Apr-2009 18:16:12)
GanttChart::AddData. The DqiData structure has no data for this range
Information : (21-Apr-2009 18:16:12)
Graph 14: Adding data from object @PCF_RA2_CAL_0P_SPH:DET_start_long
1 elements.
Warning ! : (21-Apr-2009 18:16:12)
GanttChart::AddData. The DqiData structure has no data for this range
Information : (21-Apr-2009 18:16:12)
Graph 14: Adding data from object @PCF_RA2_CAL_0P_SPH:DET_start_lat
1 elements.
Warning ! : (21-Apr-2009 18:16:12)
GanttChart::AddData. The DqiData structure has no data for this range
Information : (21-Apr-2009 18:16:12)
Graph 14: Adding data from object @PCF_RA2_adfs_val:SET_val_adf_ra2_cal_0p
1 elements.
Warning ! : (21-Apr-2009 18:16:12)
GanttChart::AddData. The DqiData structure has no data for this range
Information : (21-Apr-2009 18:16:12)
Graph 14: Adding data from object @PCF_RA2_sensing:ETL_ra2_cal_0p 1
elements.
Information : (21-Apr-2009 18:16:12) Graph 14: Generating PNG file.
Warning ! : (21-Apr-2009 18:16:12)
GanttChart::ReadPolyline. Adding a section with no data
Warning ! : (21-Apr-2009 18:16:12)
GanttChart::ReadPolyline. Adding a section with no data


```
Warning ! : (21-Apr-2009 18:16:12)
GanttChart::ReadPolyline. Adding a section with no data
Warning ! : (21-Apr-2009 18:16:12)
GanttChart::ReadPolyline. Adding a section with no data
Warning ! : (21-Apr-2009 18:16:12)
GanttChart::ReadPolyline. Adding a section with no data
Warning ! : (21-Apr-2009 18:16:12)
GanttChart::ReadPolyline. Adding a section with no data
Warning ! : (21-Apr-2009 18:16:12)
GanttChart::ReadPolyline. Adding a section with no data
Warning ! : (21-Apr-2009 18:16:12)
GanttChart::ReadPolyline. Adding a section with no data
Warning ! : (21-Apr-2009 18:16:12)
GanttChart::ReadPolyline. Adding a section with no data
Warning ! : (21-Apr-2009 18:16:12)
GanttChart::ReadPolyline. Adding a section with no data
Warning ! : (21-Apr-2009 18:16:12)
GanttChart::ReadPolyline. Adding a section with no data
Warning ! : (21-Apr-2009 18:16:12)
GanttChart::ReadPolyline. Adding a section with no data
Warning ! : (21-Apr-2009 18:16:12)
GanttChart::ReadPolyline. Adding a section with no data
Warning ! : (21-Apr-2009 18:16:12)
GanttChart::ReadPolyline. Adding a section with no data
Warning ! : (21-Apr-2009 18:16:12)
GanttChart::ReadPolyline. Adding a section with no data
Warning ! : (21-Apr-2009 18:16:12)
GanttChart::ReadPolyline. Adding a section with no data
Warning ! : (21-Apr-2009 18:16:12)
GanttChart::ReadPolyline. Adding a section with no data
Warning ! : (21-Apr-2009 18:16:12)
GanttChart::ReadPolyline. Adding a section with no data
Warning ! : (21-Apr-2009 18:16:12)
GanttChart::ReadPolyline. Adding a section with no data
Warning ! : (21-Apr-2009 18:16:12)
GanttChart::ReadPolyline. Adding a section with no data
Warning ! : (21-Apr-2009 18:16:12)
Information : (21-Apr-2009 18:16:13) Graph 14: Destroying object.
Information : (21-Apr-2009 18:16:13)
Graph 15: Creating object for a eventGanttChart
Warning ! : (21-Apr-2009 18:16:13)
graph::setProperty. YSIZE is too long. [80-700]
Information : (21-Apr-2009 18:16:13) Graph 15: Processing legend.
Information : (21-Apr-2009 18:16:13)
Graph 15: Adding data from object @PCF_DOR_DOP_0P_SPH:DET_num_rs_isps
1 elements.
Warning ! : (21-Apr-2009 18:16:13)
GanttChart::AddData. The DqiData structure has no data for this range
Information : (21-Apr-2009 18:16:13)
Graph 15: Adding data from object @PCF_DOR_DOP_0P_SPH:DET_num_discarded_isps
1 elements.
Warning ! : (21-Apr-2009 18:16:13)
GanttChart::AddData. The DqiData structure has no data for this range
Information : (21-Apr-2009 18:16:13)
Graph 15: Adding data from object @PCF_DOR_DOP_0P_SPH:DET_num_missing_isps
1 elements.
Warning ! : (21-Apr-2009 18:16:13)
GanttChart::AddData. The DqiData structure has no data for this range
Information : (21-Apr-2009 18:16:13)
Graph 15: Adding data from object @PCF_DOR_DOP_0P_SPH:DET_num_error_isps
1 elements.
Warning ! : (21-Apr-2009 18:16:13)
GanttChart::AddData. The DqiData structure has no data for this range
Information : (21-Apr-2009 18:16:13)
Graph 15: Adding data from object @PCF_DOR_DOP_0P_SPH:DET_rs_significant
1 elements.
Warning ! : (21-Apr-2009 18:16:13)
GanttChart::AddData. The DqiData structure has no data for this range
Information : (21-Apr-2009 18:16:13) Graph 15:
Adding data from object @PCF_DOR_DOP_0P_SPH:DET_isp_discarded_significant
1 elements.
Warning ! : (21-Apr-2009 18:16:13)
GanttChart::AddData. The DqiData structure has no data for this range
Information : (21-Apr-2009 18:16:13) Graph 15:
Adding data from object @PCF_DOR_DOP_0P_SPH:DET_missing_isps_significant
1 elements.
Warning ! : (21-Apr-2009 18:16:13)
GanttChart::AddData. The DqiData structure has no data for this range
Information : (21-Apr-2009 18:16:13) Graph 15:
Adding data from object @PCF_DOR_DOP_0P_SPH:DET_isp_errors_significant
1 elements.
```



```
graph::setProperty. YSIZE is too long. [80-700]
Information : (21-Apr-2009 18:16:14) Graph 16: Processing legend.
Information : (21-Apr-2009 18:16:14)
Graph 16: Adding data from object @PCF_DOR_NAV_0P_SPH:DET_num_rs_isps
1 elements.
Warning ! : (21-Apr-2009 18:16:14)
GanttChart::AddData. The DqiData structure has no data for this range
Information : (21-Apr-2009 18:16:14)
Graph 16: Adding data from object @PCF_DOR_NAV_0P_SPH:DET_num_discarded_isps
1 elements.
Warning ! : (21-Apr-2009 18:16:14)
GanttChart::AddData. The DqiData structure has no data for this range
Information : (21-Apr-2009 18:16:14)
Graph 16: Adding data from object @PCF_DOR_NAV_0P_SPH:DET_num_missing_isps
1 elements.
Warning ! : (21-Apr-2009 18:16:14)
GanttChart::AddData. The DqiData structure has no data for this range
Information : (21-Apr-2009 18:16:14)
Graph 16: Adding data from object @PCF_DOR_NAV_0P_SPH:DET_num_error_isps
1 elements.
Warning ! : (21-Apr-2009 18:16:14)
GanttChart::AddData. The DqiData structure has no data for this range
Information : (21-Apr-2009 18:16:14)
Graph 16: Adding data from object @PCF_DOR_NAV_0P_SPH:DET_rs_significant
1 elements.
Warning ! : (21-Apr-2009 18:16:14)
GanttChart::AddData. The DqiData structure has no data for this range
Information : (21-Apr-2009 18:16:14) Graph 16:
Adding data from object @PCF_DOR_NAV_0P_SPH:DET_isp_discarded_significant
1 elements.
Warning ! : (21-Apr-2009 18:16:14)
GanttChart::AddData. The DqiData structure has no data for this range
Information : (21-Apr-2009 18:16:14) Graph 16:
Adding data from object @PCF_DOR_NAV_0P_SPH:DET_missing_isps_significant
1 elements.
Warning ! : (21-Apr-2009 18:16:14)
GanttChart::AddData. The DqiData structure has no data for this range
Information : (21-Apr-2009 18:16:14) Graph 16:
Adding data from object @PCF_DOR_NAV_0P_SPH:DET_isp_errors_significant
1 elements.
Warning ! : (21-Apr-2009 18:16:14)
GanttChart::AddData. The DqiData structure has no data for this range
Information : (21-Apr-2009 18:16:14) Graph 16:
Adding data from object @PCF_DOR_NAV_0P_SPH:DET_sat_track
1 elements.
Warning ! : (21-Apr-2009 18:16:14)
GanttChart::AddData. The DqiData structure has no data for this range
Information : (21-Apr-2009 18:16:14)
Graph 16: Adding data from object @PCF_DOR_NAV_0P_SPH:DET_stop_long
1 elements.
Warning ! : (21-Apr-2009 18:16:14)
GanttChart::AddData. The DqiData structure has no data for this range
Information : (21-Apr-2009 18:16:14)
Graph 16: Adding data from object @PCF_DOR_NAV_0P_SPH:DET_stop_lat
1 elements.
Warning ! : (21-Apr-2009 18:16:14)
GanttChart::AddData. The DqiData structure has no data for this range
Information : (21-Apr-2009 18:16:14)
Graph 16: Adding data from object @PCF_DOR_NAV_0P_SPH:DET_start_long
1 elements.
Warning ! : (21-Apr-2009 18:16:14)
GanttChart::AddData. The DqiData structure has no data for this range
Information : (21-Apr-2009 18:16:14)
Graph 16: Adding data from object @PCF_DOR_NAV_0P_SPH:DET_start_lat
1 elements.
Warning ! : (21-Apr-2009 18:16:14)
GanttChart::AddData. The DqiData structure has no data for this range
Information : (21-Apr-2009 18:16:14)
```

Graph 16: Adding data from object @PCF_RA2_adfs_val:SET_val_adf_dor_nav_0p
1 elements.
Warning ! : (21-Apr-2009 18:16:14)
GanttChart::AddData. The DqiData structure has no data for this range
Information : (21-Apr-2009 18:16:14)
Graph 16: Adding data from object @PCF_RA2_sensing:ETL_dor_nav_0p 16
elements.
Information : (21-Apr-2009 18:16:14) Graph 16: Generating PNG file.
Warning ! : (21-Apr-2009 18:16:14)
GanttChart::ReadPolyline. Adding a section with no data
Warning ! : (21-Apr-2009 18:16:14)
GanttChart::ReadPolyline. Adding a section with no data
Warning ! : (21-Apr-2009 18:16:14)
GanttChart::ReadPolyline. Adding a section with no data
Warning ! : (21-Apr-2009 18:16:14)
GanttChart::ReadPolyline. Adding a section with no data
Warning ! : (21-Apr-2009 18:16:14)
GanttChart::ReadPolyline. Adding a section with no data
Warning ! : (21-Apr-2009 18:16:14)
GanttChart::ReadPolyline. Adding a section with no data
Warning ! : (21-Apr-2009 18:16:14)
GanttChart::ReadPolyline. Adding a section with no data
Warning ! : (21-Apr-2009 18:16:14)
GanttChart::ReadPolyline. Adding a section with no data
Warning ! : (21-Apr-2009 18:16:14)
GanttChart::ReadPolyline. Adding a section with no data
Warning ! : (21-Apr-2009 18:16:14)
GanttChart::ReadPolyline. Adding a section with no data
Warning ! : (21-Apr-2009 18:16:14)
GanttChart::ReadPolyline. Adding a section with no data
Warning ! : (21-Apr-2009 18:16:14)
GanttChart::ReadPolyline. Adding a section with no data
Warning ! : (21-Apr-2009 18:16:14)
GanttChart::ReadPolyline. Adding a section with no data
Warning ! : (21-Apr-2009 18:16:14)
GanttChart::ReadPolyline. Adding a section with no data
Warning ! : (21-Apr-2009 18:16:14)
GanttChart::ReadPolyline. Adding a section with no data
Warning ! : (21-Apr-2009 18:16:14)
GanttChart::ReadPolyline. Adding a section with no data
Warning ! : (21-Apr-2009 18:16:14)
Information : (21-Apr-2009 18:16:15) Graph 16: Destroying object.
Information : (21-Apr-2009 18:16:15)
Graph 17: Creating object for a eventGanttChart
Warning ! : (21-Apr-2009 18:16:15)
graph::setProperty. YSIZE is too long. [80-700]
Information : (21-Apr-2009 18:16:15) Graph 17: Processing legend.
Information : (21-Apr-2009 18:16:15)
Graph 17: Adding data from object @PCF_MWR_NL__0P_SPH:DET_num_rs_isps
1 elements.
Warning ! : (21-Apr-2009 18:16:15)
GanttChart::AddData. The DqiData structure has no data for this range
Information : (21-Apr-2009 18:16:15)
Graph 17: Adding data from object @PCF_MWR_NL__0P_SPH:DET_num_discarded_isps
1 elements.
Warning ! : (21-Apr-2009 18:16:15)
GanttChart::AddData. The DqiData structure has no data for this range
Information : (21-Apr-2009 18:16:15)
Graph 17: Adding data from object @PCF_MWR_NL__0P_SPH:DET_num_missing_isps
1 elements.
Warning ! : (21-Apr-2009 18:16:15)
GanttChart::AddData. The DqiData structure has no data for this range
Information : (21-Apr-2009 18:16:15)
Graph 17: Adding data from object @PCF_MWR_NL__0P_SPH:DET_num_error_isps
1 elements.
Warning ! : (21-Apr-2009 18:16:15)
GanttChart::AddData. The DqiData structure has no data for this range
Information : (21-Apr-2009 18:16:15)
Graph 17: Adding data from object @PCF_MWR_NL__0P_SPH:DET_rs_significant
1 elements.
Warning ! : (21-Apr-2009 18:16:15)
GanttChart::AddData. The DqiData structure has no data for this range
Information : (21-Apr-2009 18:16:15) Graph 17:

Warning ! : (21-Apr-2009 18:16:15)
GanttChart::ReadPolyline. Adding a section with no data
Warning ! : (21-Apr-2009 18:16:15)
GanttChart::ReadPolyline. Adding a section with no data
Warning ! : (21-Apr-2009 18:16:15)
GanttChart::ReadPolyline. Adding a section with no data
Warning ! : (21-Apr-2009 18:16:15)
GanttChart::ReadPolyline. Adding a section with no data
Information : (21-Apr-2009 18:16:16) Graph 17: Destroying object.
Information : (21-Apr-2009 18:16:16)
Graph 18: Creating object for a eventGanttChart
Warning ! : (21-Apr-2009 18:16:16)
graph::setProperty. YSIZE is too long. [80-700]
Information : (21-Apr-2009 18:16:16) Graph 18: Processing legend.
Information : (21-Apr-2009 18:16:16)
Graph 18: Adding data from object @PCF_RA2_ME__0P_SPH:DET_num_rs_isps
1 elements.
Warning ! : (21-Apr-2009 18:16:16)
GanttChart::AddData. The DqiData structure has no data for this range
Information : (21-Apr-2009 18:16:16)
Graph 18: Adding data from object @PCF_RA2_ME__0P_SPH:DET_num_discarded_isps
1 elements.
Warning ! : (21-Apr-2009 18:16:16)
GanttChart::AddData. The DqiData structure has no data for this range
Information : (21-Apr-2009 18:16:16)
Graph 18: Adding data from object @PCF_RA2_ME__0P_SPH:DET_num_missing_isps
1 elements.
Warning ! : (21-Apr-2009 18:16:16)
GanttChart::AddData. The DqiData structure has no data for this range
Information : (21-Apr-2009 18:16:16)
Graph 18: Adding data from object @PCF_RA2_ME__0P_SPH:DET_num_error_isps
1 elements.
Information : (21-Apr-2009 18:16:16)
Graph 18: Adding data from object @PCF_RA2_ME__0P_SPH:DET_rs_significant
1 elements.
Warning ! : (21-Apr-2009 18:16:16)
GanttChart::AddData. The DqiData structure has no data for this range
Information : (21-Apr-2009 18:16:16) Graph 18:
Adding data from object @PCF_RA2_ME__0P_SPH:DET_isp_discarded_significant
1 elements.
Warning ! : (21-Apr-2009 18:16:16)
GanttChart::AddData. The DqiData structure has no data for this range
Information : (21-Apr-2009 18:16:16) Graph 18:
Adding data from object @PCF_RA2_ME__0P_SPH:DET_missing_isps_significant
1 elements.
Warning ! : (21-Apr-2009 18:16:16)
GanttChart::AddData. The DqiData structure has no data for this range
Information : (21-Apr-2009 18:16:16) Graph 18:
Adding data from object @PCF_RA2_ME__0P_SPH:DET_isp_errors_significant
1 elements.
Information : (21-Apr-2009 18:16:16)
Graph 18: Adding data from object @PCF_RA2_ME__0P_SPH:DET_sat_track
1 elements.
Warning ! : (21-Apr-2009 18:16:16)
GanttChart::AddData. The DqiData structure has no data for this range
Information : (21-Apr-2009 18:16:16)
Graph 18: Adding data from object @PCF_RA2_ME__0P_SPH:DET_stop_long
1 elements.
Warning ! : (21-Apr-2009 18:16:16)
GanttChart::AddData. The DqiData structure has no data for this range
Information : (21-Apr-2009 18:16:16)
Graph 18: Adding data from object @PCF_RA2_ME__0P_SPH:DET_stop_lat
1 elements.
Warning ! : (21-Apr-2009 18:16:16)
GanttChart::AddData. The DqiData structure has no data for this range
Information : (21-Apr-2009 18:16:16)
Graph 18: Adding data from object @PCF_RA2_ME__0P_SPH:DET_start_long
1 elements.

Warning ! : (21-Apr-2009 18:16:17)
GanttChart::AddData. The DqiData structure has no data for this range
Information : (21-Apr-2009 18:16:17)
Graph 19: Adding data from object @PCF_RA2_adfs_val:SET_val_adf_ra2_mw__1p
19 elements.
Information : (21-Apr-2009 18:16:18)
Graph 19: Adding data from object @PCF_RA2_sensing:ETL_ra2_mw__1p 19
elements.
Information : (21-Apr-2009 18:16:18) Graph 19: Generating PNG file.
Warning ! : (21-Apr-2009 18:16:18)
GanttChart::ReadPolyline. Adding a section with no data
Warning ! : (21-Apr-2009 18:16:18)
GanttChart::ReadPolyline. Adding a section with no data
Warning ! : (21-Apr-2009 18:16:18)
GanttChart::ReadPolyline. Adding a section with no data
Information : (21-Apr-2009 18:16:18) Graph 19: Destroying object.
Information : (21-Apr-2009 18:16:18)
Graph 20: Creating object for a eventGanttChart
Warning ! : (21-Apr-2009 18:16:18)
graph::setProperty. YSIZE is too long. [80-700]
Information : (21-Apr-2009 18:16:18) Graph 20: Processing legend.
Information : (21-Apr-2009 18:16:19) Graph 20:
Adding data from object @PCF_RA2_FGD_2P_SPH:DET_ra2_seaice_ku_retrack_percent
1 elements.
Information : (21-Apr-2009 18:16:19) Graph 20:
Adding data from object @PCF_RA2_FGD_2P_SPH:DET_ra2_ice2_s_retrack_percent
19 elements.
Information : (21-Apr-2009 18:16:19) Graph 20:
Adding data from object @PCF_RA2_FGD_2P_SPH:DET_ra2_ice2_ku_retrack_percent
3 elements.
Information : (21-Apr-2009 18:16:19) Graph 20:
Adding data from object @PCF_RA2_FGD_2P_SPH:DET_ra2_ice1_s_retrack_percent
19 elements.
Information : (21-Apr-2009 18:16:19) Graph 20:
Adding data from object @PCF_RA2_FGD_2P_SPH:DET_ra2_ice1_ku_retrack_percent
1 elements.
Warning ! : (21-Apr-2009 18:16:19)
GanttChart::AddData. The DqiData structure has no data for this range
Information : (21-Apr-2009 18:16:19) Graph 20:
Adding data from object @PCF_RA2_FGD_2P_SPH:DET_ra2_ocean_ku_retrack_percent
5 elements.
Information : (21-Apr-2009 18:16:19)
Graph 20: Adding data from object @PCF_RA2_FGD_2P_SPH:DET_ra2_20_band_percent
11 elements.
Information : (21-Apr-2009 18:16:19)
Graph 20: Adding data from object @PCF_RA2_FGD_2P_SPH:DET_ra2_80_band_percent
11 elements.
Information : (21-Apr-2009 18:16:19)
Graph 20: Adding data from object @PCF_RA2_FGD_2P_SPH:DET_ra2_320_band_percent
11 elements.
Information : (21-Apr-2009 18:16:19) Graph 20:
Adding data from object @PCF_RA2_FGD_2P_SPH:DET_ra2_measurement_percent
1 elements.
Warning ! : (21-Apr-2009 18:16:19)
GanttChart::AddData. The DqiData structure has no data for this range
Information : (21-Apr-2009 18:16:19)
Graph 20: Adding data from object @PCF_RA2_FGD_2P_SPH:DET_ra2_l1b_proc_quality
1 elements.
Warning ! : (21-Apr-2009 18:16:19)
GanttChart::AddData. The DqiData structure has no data for this range
Information : (21-Apr-2009 18:16:19)
Graph 20: Adding data from object @PCF_RA2_FGD_2P_SPH:DET_ra2_l2_proc_quality
19 elements.
Information : (21-Apr-2009 18:16:19)
Graph 20: Adding data from object @PCF_RA2_FGD_2P_SPH:ETL_ra2_l1b_proc_flag
1 elements.
Warning ! : (21-Apr-2009 18:16:19)
GanttChart::AddData. The DqiData structure has no data for this range

Information : (21-Apr-2009 18:16:19)
Graph 20: Adding data from object @PCF_RA2_FGD_2P_SPH:ETL_ra2_l2_proc_flag
19 elements.
Information : (21-Apr-2009 18:16:19)
Graph 20: Adding data from object @PCF_RA2_adfs_val:SET_val_adf_ra2_fgd_2p
19 elements.
Information : (21-Apr-2009 18:16:19)
Graph 20: Adding data from object @PCF_RA2_sensing:ETL_ra2_fgd_2p 19
elements.
Information : (21-Apr-2009 18:16:19) Graph 20: Generating PNG file.
Warning ! : (21-Apr-2009 18:16:19)
GanttChart::ReadPolyline. Adding a section with no data
Warning ! : (21-Apr-2009 18:16:19)
GanttChart::ReadPolyline. Adding a section with no data
Warning ! : (21-Apr-2009 18:16:19)
GanttChart::ReadPolyline. Adding a section with no data
Warning ! : (21-Apr-2009 18:16:19)
GanttChart::ReadPolyline. Adding a section with no data
Information : (21-Apr-2009 18:16:21) Graph 20: Destroying object.
Information : (21-Apr-2009 18:16:21)
Graph 21: Creating object for a eventGanttChart
Warning ! : (21-Apr-2009 18:16:21)
graph::setProperty. YSIZE is too long. [80-700]
Information : (21-Apr-2009 18:16:21) Graph 21: Processing legend.
Information : (21-Apr-2009 18:16:21) Graph 21:
Adding data from object @PCF_RA2_WWV_2P_SPH:DET_ra2_ocean_ku_retrack_percent
5 elements.
Information : (21-Apr-2009 18:16:21)
Graph 21: Adding data from object @PCF_RA2_WWV_2P_SPH:DET_ra2_20_band_percent
11 elements.
Information : (21-Apr-2009 18:16:21)
Graph 21: Adding data from object @PCF_RA2_WWV_2P_SPH:DET_ra2_80_band_percent
11 elements.
Information : (21-Apr-2009 18:16:21)
Graph 21: Adding data from object @PCF_RA2_WWV_2P_SPH:DET_ra2_320_band_percent
11 elements.
Information : (21-Apr-2009 18:16:21) Graph 21:
Adding data from object @PCF_RA2_WWV_2P_SPH:DET_ra2_measurement_percent
1 elements.
Warning ! : (21-Apr-2009 18:16:21)
GanttChart::AddData. The DqiData structure has no data for this range
Information : (21-Apr-2009 18:16:21)
Graph 21: Adding data from object @PCF_RA2_WWV_2P_SPH:DET_ra2_l1b_proc_quality
1 elements.
Warning ! : (21-Apr-2009 18:16:21)
GanttChart::AddData. The DqiData structure has no data for this range
Information : (21-Apr-2009 18:16:22)
Graph 21: Adding data from object @PCF_RA2_WWV_2P_SPH:DET_ra2_l2_proc_quality
19 elements.
Information : (21-Apr-2009 18:16:22)
Graph 21: Adding data from object @PCF_RA2_WWV_2P_SPH:ETL_ra2_l1b_proc_flag
1 elements.
Warning ! : (21-Apr-2009 18:16:22)
GanttChart::AddData. The DqiData structure has no data for this range
Information : (21-Apr-2009 18:16:22)
Graph 21: Adding data from object @PCF_RA2_WWV_2P_SPH:ETL_ra2_l2_proc_flag
19 elements.
Information : (21-Apr-2009 18:16:22)
Graph 21: Adding data from object @PCF_RA2_adfs_val:SET_val_adf_ra2_wwv_2p
1 elements.
Warning ! : (21-Apr-2009 18:16:22)
GanttChart::AddData. The DqiData structure has no data for this range
Information : (21-Apr-2009 18:16:22)
Graph 21: Adding data from object @PCF_RA2_sensing:ETL_ra2_wwv_2p 19
elements.
Information : (21-Apr-2009 18:16:22) Graph 21: Generating PNG file.
Warning ! : (21-Apr-2009 18:16:22)
GanttChart::ReadPolyline. Adding a section with no data

Warning ! : (21-Apr-2009 18:16:22)
GanttChart::ReadPolyline. Adding a section with no data
Warning ! : (21-Apr-2009 18:16:22)
GanttChart::ReadPolyline. Adding a section with no data
Warning ! : (21-Apr-2009 18:16:22)
GanttChart::ReadPolyline. Adding a section with no data
Information : (21-Apr-2009 18:16:23) Graph 21: Destroying object.
Information : (21-Apr-2009 18:16:23)
Graph 22: Creating object for a eventGanttChart
Information : (21-Apr-2009 18:16:23) Graph 22: Processing legend.
Information : (21-Apr-2009 18:16:23)
Graph 22: Adding data from object @PCF_MPH_MWR_CHD_AX:DET_wrong_product_err
1 elements.
Warning ! : (21-Apr-2009 18:16:23)
GanttChart::AddData. The DqiData structure has no data for this range
Information : (21-Apr-2009 18:16:23)
Graph 22: Adding data from object @PCF_MPH_MWR_CHD_AX:SET_wrong_sensing_stop
1 elements.
Warning ! : (21-Apr-2009 18:16:23)
GanttChart::AddData. The DqiData structure has no data for this range
Information : (21-Apr-2009 18:16:23)
Graph 22: Adding data from object @PCF_MPH_MWR_CHD_AX:SET_wrong_sensing_start
1 elements.
Warning ! : (21-Apr-2009 18:16:23)
GanttChart::AddData. The DqiData structure has no data for this range
Information : (21-Apr-2009 18:16:23)
Graph 22: Adding data from object @PCF_MPH_MWR_CHD_AX:SET_wrong_software_ver
1 elements.
Warning ! : (21-Apr-2009 18:16:23)
GanttChart::AddData. The DqiData structure has no data for this range
Information : (21-Apr-2009 18:16:23)
Graph 22: Adding data from object @PCF_MPH_MWR_CHD_AX:SET_wrong_proc_time
1 elements.
Warning ! : (21-Apr-2009 18:16:23)
GanttChart::AddData. The DqiData structure has no data for this range
Information : (21-Apr-2009 18:16:23)
Graph 22: Adding data from object @PCF_MPH_MWR_CHD_AX:SET_wrong_proc_stage
1 elements.
Warning ! : (21-Apr-2009 18:16:23)
GanttChart::AddData. The DqiData structure has no data for this range
Information : (21-Apr-2009 18:16:23)
Graph 22: Adding data from object @PCF_MPH_MWR_CHD_AX:SET_wrong_filename
1 elements.
Warning ! : (21-Apr-2009 18:16:23)
GanttChart::AddData. The DqiData structure has no data for this range
Information : (21-Apr-2009 18:16:23) Graph 22: Generating PNG file.
Warning ! : (21-Apr-2009 18:16:23)
GanttChart::ReadPolyline. Adding a section with no data
Warning ! : (21-Apr-2009 18:16:23)
GanttChart::ReadPolyline. Adding a section with no data
Warning ! : (21-Apr-2009 18:16:23)
GanttChart::ReadPolyline. Adding a section with no data
Warning ! : (21-Apr-2009 18:16:23)
GanttChart::ReadPolyline. Adding a section with no data
Warning ! : (21-Apr-2009 18:16:23)
GanttChart::ReadPolyline. Adding a section with no data
Warning ! : (21-Apr-2009 18:16:23)
GanttChart::ReadPolyline. Adding a section with no data
Warning ! : (21-Apr-2009 18:16:23)
GanttChart::ReadPolyline. Adding a section with no data
Warning ! : (21-Apr-2009 18:16:23)
GanttChart::ReadPolyline. Adding a section with no data
Information : (21-Apr-2009 18:16:24) Graph 22: Destroying object.
Information : (21-Apr-2009 18:16:24)
Graph 23: Creating object for a eventGanttChart
Information : (21-Apr-2009 18:16:24) Graph 23: Processing legend.
Information : (21-Apr-2009 18:16:24)
Graph 23: Adding data from object @PCF_MPH_MWR_CON_AX:DET_wrong_product_err
1 elements.
Warning ! : (21-Apr-2009 18:16:24)

GanttChart::AddData. The DqiData structure has no data for this range
Information : (21-Apr-2009 18:16:24)
Graph 23: Adding data from object @PCF_MPH_MWR_CON_AX:SET_wrong_sensing_stop
1 elements.
Warning ! : (21-Apr-2009 18:16:24)
GanttChart::AddData. The DqiData structure has no data for this range
Information : (21-Apr-2009 18:16:24)
Graph 23: Adding data from object @PCF_MPH_MWR_CON_AX:SET_wrong_sensing_start
1 elements.
Warning ! : (21-Apr-2009 18:16:24)
GanttChart::AddData. The DqiData structure has no data for this range
Information : (21-Apr-2009 18:16:24)
Graph 23: Adding data from object @PCF_MPH_MWR_CON_AX:SET_wrong_software_ver
1 elements.
Warning ! : (21-Apr-2009 18:16:24)
GanttChart::AddData. The DqiData structure has no data for this range
Information : (21-Apr-2009 18:16:24)
Graph 23: Adding data from object @PCF_MPH_MWR_CON_AX:SET_wrong_proc_time
1 elements.
Warning ! : (21-Apr-2009 18:16:24)
GanttChart::AddData. The DqiData structure has no data for this range
Information : (21-Apr-2009 18:16:24)
Graph 23: Adding data from object @PCF_MPH_MWR_CON_AX:SET_wrong_proc_stage
1 elements.
Warning ! : (21-Apr-2009 18:16:24)
GanttChart::AddData. The DqiData structure has no data for this range
Information : (21-Apr-2009 18:16:24)
Graph 23: Adding data from object @PCF_MPH_MWR_CON_AX:SET_wrong_filename
1 elements.
Warning ! : (21-Apr-2009 18:16:24)
GanttChart::AddData. The DqiData structure has no data for this range
Information : (21-Apr-2009 18:16:24) Graph 23: Generating PNG file.
Warning ! : (21-Apr-2009 18:16:24)
GanttChart::ReadPolyline. Adding a section with no data
Warning ! : (21-Apr-2009 18:16:24)
GanttChart::ReadPolyline. Adding a section with no data
Warning ! : (21-Apr-2009 18:16:24)
GanttChart::ReadPolyline. Adding a section with no data
Warning ! : (21-Apr-2009 18:16:24)
GanttChart::ReadPolyline. Adding a section with no data
Warning ! : (21-Apr-2009 18:16:24)
GanttChart::ReadPolyline. Adding a section with no data
Warning ! : (21-Apr-2009 18:16:24)
GanttChart::ReadPolyline. Adding a section with no data
Warning ! : (21-Apr-2009 18:16:24)
GanttChart::ReadPolyline. Adding a section with no data
Warning ! : (21-Apr-2009 18:16:24)
GanttChart::ReadPolyline. Adding a section with no data
Information : (21-Apr-2009 18:16:24) Graph 23: Destroying object.
Information : (21-Apr-2009 18:16:24)
Graph 24: Creating object for a eventGanttChart
Information : (21-Apr-2009 18:16:24) Graph 24: Processing legend.
Information : (21-Apr-2009 18:16:24)
Graph 24: Adding data from object @PCF_MPH_MWR_LSF_AX:DET_wrong_product_err
1 elements.
Warning ! : (21-Apr-2009 18:16:24)
GanttChart::AddData. The DqiData structure has no data for this range
Information : (21-Apr-2009 18:16:25)
Graph 24: Adding data from object @PCF_MPH_MWR_LSF_AX:SET_wrong_sensing_stop
1 elements.
Warning ! : (21-Apr-2009 18:16:25)
GanttChart::AddData. The DqiData structure has no data for this range
Information : (21-Apr-2009 18:16:25)
Graph 24: Adding data from object @PCF_MPH_MWR_LSF_AX:SET_wrong_sensing_start
1 elements.
Warning ! : (21-Apr-2009 18:16:25)
GanttChart::AddData. The DqiData structure has no data for this range
Information : (21-Apr-2009 18:16:25)
Graph 24: Adding data from object @PCF_MPH_MWR_LSF_AX:SET_wrong_software_ver
1 elements.

Warning ! : (21-Apr-2009 18:16:25)
GanttChart::AddData. The DqiData structure has no data for this range
Information : (21-Apr-2009 18:16:25)
Graph 24: Adding data from object @PCF_MPH_MWR_LSF_AX:SET_wrong_proc_time
1 elements.
Warning ! : (21-Apr-2009 18:16:25)
GanttChart::AddData. The DqiData structure has no data for this range
Information : (21-Apr-2009 18:16:25)
Graph 24: Adding data from object @PCF_MPH_MWR_LSF_AX:SET_wrong_proc_stage
1 elements.
Warning ! : (21-Apr-2009 18:16:25)
GanttChart::AddData. The DqiData structure has no data for this range
Information : (21-Apr-2009 18:16:25)
Graph 24: Adding data from object @PCF_MPH_MWR_LSF_AX:SET_wrong_filename
1 elements.
Warning ! : (21-Apr-2009 18:16:25)
GanttChart::AddData. The DqiData structure has no data for this range
Information : (21-Apr-2009 18:16:25) Graph 24: Generating PNG file.
Warning ! : (21-Apr-2009 18:16:25)
GanttChart::ReadPolyline. Adding a section with no data
Warning ! : (21-Apr-2009 18:16:25)
GanttChart::ReadPolyline. Adding a section with no data
Warning ! : (21-Apr-2009 18:16:25)
GanttChart::ReadPolyline. Adding a section with no data
Warning ! : (21-Apr-2009 18:16:25)
GanttChart::ReadPolyline. Adding a section with no data
Warning ! : (21-Apr-2009 18:16:25)
GanttChart::ReadPolyline. Adding a section with no data
Warning ! : (21-Apr-2009 18:16:25)
GanttChart::ReadPolyline. Adding a section with no data
Warning ! : (21-Apr-2009 18:16:25)
GanttChart::ReadPolyline. Adding a section with no data
Warning ! : (21-Apr-2009 18:16:25)
GanttChart::ReadPolyline. Adding a section with no data
Information : (21-Apr-2009 18:16:25) Graph 24: Destroying object.
Information : (21-Apr-2009 18:16:25)
Graph 25: Creating object for a eventGanttChart
Information : (21-Apr-2009 18:16:25) Graph 25: Processing legend.
Information : (21-Apr-2009 18:16:25)
Graph 25: Adding data from object @PCF_MPH_MWR_SLT_AX:DET_wrong_product_err
1 elements.
Warning ! : (21-Apr-2009 18:16:25)
GanttChart::AddData. The DqiData structure has no data for this range
Information : (21-Apr-2009 18:16:25)
Graph 25: Adding data from object @PCF_MPH_MWR_SLT_AX:SET_wrong_sensing_stop
1 elements.
Warning ! : (21-Apr-2009 18:16:25)
GanttChart::AddData. The DqiData structure has no data for this range
Information : (21-Apr-2009 18:16:25)
Graph 25: Adding data from object @PCF_MPH_MWR_SLT_AX:SET_wrong_sensing_start
1 elements.
Warning ! : (21-Apr-2009 18:16:25)
GanttChart::AddData. The DqiData structure has no data for this range
Information : (21-Apr-2009 18:16:25)
Graph 25: Adding data from object @PCF_MPH_MWR_SLT_AX:SET_wrong_software_ver
1 elements.
Warning ! : (21-Apr-2009 18:16:25)
GanttChart::AddData. The DqiData structure has no data for this range
Information : (21-Apr-2009 18:16:26)
Graph 25: Adding data from object @PCF_MPH_MWR_SLT_AX:SET_wrong_proc_time
1 elements.
Warning ! : (21-Apr-2009 18:16:26)
GanttChart::AddData. The DqiData structure has no data for this range
Information : (21-Apr-2009 18:16:26)
Graph 25: Adding data from object @PCF_MPH_MWR_SLT_AX:SET_wrong_proc_stage
1 elements.
Warning ! : (21-Apr-2009 18:16:26)
GanttChart::AddData. The DqiData structure has no data for this range
Information : (21-Apr-2009 18:16:26)
Graph 25: Adding data from object @PCF_MPH_MWR_SLT_AX:SET_wrong_filename

Warning ! : (21-Apr-2009 18:16:26)
GanttChart::ReadPolyline. Adding a section with no data
Warning ! : (21-Apr-2009 18:16:26)
GanttChart::ReadPolyline. Adding a section with no data
Information : (21-Apr-2009 18:16:27) Graph 26: Destroying object.
Information : (21-Apr-2009 18:16:27)
Graph 27: Creating object for a eventGanttChart
Information : (21-Apr-2009 18:16:27) Graph 27: Processing legend.
Information : (21-Apr-2009 18:16:27)
Graph 27: Adding data from object @PCF_MPH_RA2_CON_AX:DET_wrong_product_err
1 elements.
Warning ! : (21-Apr-2009 18:16:27)
GanttChart::AddData. The DqiData structure has no data for this range
Information : (21-Apr-2009 18:16:27)
Graph 27: Adding data from object @PCF_MPH_RA2_CON_AX:SET_wrong_sensing_stop
1 elements.
Warning ! : (21-Apr-2009 18:16:27)
GanttChart::AddData. The DqiData structure has no data for this range
Information : (21-Apr-2009 18:16:27)
Graph 27: Adding data from object @PCF_MPH_RA2_CON_AX:SET_wrong_sensing_start
1 elements.
Warning ! : (21-Apr-2009 18:16:27)
GanttChart::AddData. The DqiData structure has no data for this range
Information : (21-Apr-2009 18:16:27)
Graph 27: Adding data from object @PCF_MPH_RA2_CON_AX:SET_wrong_software_ver
1 elements.
Warning ! : (21-Apr-2009 18:16:27)
GanttChart::AddData. The DqiData structure has no data for this range
Information : (21-Apr-2009 18:16:27)
Graph 27: Adding data from object @PCF_MPH_RA2_CON_AX:SET_wrong_proc_time
1 elements.
Warning ! : (21-Apr-2009 18:16:27)
GanttChart::AddData. The DqiData structure has no data for this range
Information : (21-Apr-2009 18:16:27)
Graph 27: Adding data from object @PCF_MPH_RA2_CON_AX:SET_wrong_proc_stage
1 elements.
Warning ! : (21-Apr-2009 18:16:27)
GanttChart::AddData. The DqiData structure has no data for this range
Information : (21-Apr-2009 18:16:27)
Graph 27: Adding data from object @PCF_MPH_RA2_CON_AX:SET_wrong_filename
1 elements.
Warning ! : (21-Apr-2009 18:16:27)
GanttChart::AddData. The DqiData structure has no data for this range
Information : (21-Apr-2009 18:16:27) Graph 27: Generating PNG file.
Warning ! : (21-Apr-2009 18:16:27)
GanttChart::ReadPolyline. Adding a section with no data
Warning ! : (21-Apr-2009 18:16:27)
GanttChart::ReadPolyline. Adding a section with no data
Warning ! : (21-Apr-2009 18:16:27)
GanttChart::ReadPolyline. Adding a section with no data
Warning ! : (21-Apr-2009 18:16:27)
GanttChart::ReadPolyline. Adding a section with no data
Warning ! : (21-Apr-2009 18:16:27)
GanttChart::ReadPolyline. Adding a section with no data
Warning ! : (21-Apr-2009 18:16:27)
GanttChart::ReadPolyline. Adding a section with no data
Warning ! : (21-Apr-2009 18:16:27)
GanttChart::ReadPolyline. Adding a section with no data
Information : (21-Apr-2009 18:16:28) Graph 27: Destroying object.
Information : (21-Apr-2009 18:16:28)
Graph 28: Creating object for a eventGanttChart
Information : (21-Apr-2009 18:16:28) Graph 28: Processing legend.
Information : (21-Apr-2009 18:16:28)
Graph 28: Adding data from object @PCF_MPH_RA2_CST_AX:DET_wrong_product_err
1 elements.
Warning ! : (21-Apr-2009 18:16:28)
GanttChart::AddData. The DqiData structure has no data for this range
Information : (21-Apr-2009 18:16:28)

Graph 28: Adding data from object @PCF_MPH_RA2_CST_AX:SET_wrong_sensing_stop
1 elements.
Warning ! : (21-Apr-2009 18:16:28)
GanttChart::AddData. The DqiData structure has no data for this range
Information : (21-Apr-2009 18:16:28)
Graph 28: Adding data from object @PCF_MPH_RA2_CST_AX:SET_wrong_sensing_start
1 elements.
Warning ! : (21-Apr-2009 18:16:28)
GanttChart::AddData. The DqiData structure has no data for this range
Information : (21-Apr-2009 18:16:28)
Graph 28: Adding data from object @PCF_MPH_RA2_CST_AX:SET_wrong_software_ver
1 elements.
Warning ! : (21-Apr-2009 18:16:28)
GanttChart::AddData. The DqiData structure has no data for this range
Information : (21-Apr-2009 18:16:28)
Graph 28: Adding data from object @PCF_MPH_RA2_CST_AX:SET_wrong_proc_time
1 elements.
Warning ! : (21-Apr-2009 18:16:28)
GanttChart::AddData. The DqiData structure has no data for this range
Information : (21-Apr-2009 18:16:28)
Graph 28: Adding data from object @PCF_MPH_RA2_CST_AX:SET_wrong_proc_stage
1 elements.
Warning ! : (21-Apr-2009 18:16:28)
GanttChart::AddData. The DqiData structure has no data for this range
Information : (21-Apr-2009 18:16:28)
Graph 28: Adding data from object @PCF_MPH_RA2_CST_AX:SET_wrong_filename
1 elements.
Warning ! : (21-Apr-2009 18:16:28)
GanttChart::AddData. The DqiData structure has no data for this range
Information : (21-Apr-2009 18:16:28) Graph 28: Generating PNG file.
Warning ! : (21-Apr-2009 18:16:28)
GanttChart::ReadPolyline. Adding a section with no data
Warning ! : (21-Apr-2009 18:16:28)
GanttChart::ReadPolyline. Adding a section with no data
Warning ! : (21-Apr-2009 18:16:28)
GanttChart::ReadPolyline. Adding a section with no data
Warning ! : (21-Apr-2009 18:16:28)
GanttChart::ReadPolyline. Adding a section with no data
Warning ! : (21-Apr-2009 18:16:28)
GanttChart::ReadPolyline. Adding a section with no data
Warning ! : (21-Apr-2009 18:16:28)
GanttChart::ReadPolyline. Adding a section with no data
Warning ! : (21-Apr-2009 18:16:28)
GanttChart::ReadPolyline. Adding a section with no data
Information : (21-Apr-2009 18:16:29) Graph 28: Destroying object.
Information : (21-Apr-2009 18:16:29)
Graph 29: Creating object for a eventGanttChart
Information : (21-Apr-2009 18:16:29) Graph 29: Processing legend.
Information : (21-Apr-2009 18:16:29)
Graph 29: Adding data from object @PCF_MPH_RA2_DIP_AX:DET_wrong_product_err
1 elements.
Warning ! : (21-Apr-2009 18:16:29)
GanttChart::AddData. The DqiData structure has no data for this range
Information : (21-Apr-2009 18:16:29)
Graph 29: Adding data from object @PCF_MPH_RA2_DIP_AX:SET_wrong_sensing_stop
1 elements.
Warning ! : (21-Apr-2009 18:16:29)
GanttChart::AddData. The DqiData structure has no data for this range
Information : (21-Apr-2009 18:16:29)
Graph 29: Adding data from object @PCF_MPH_RA2_DIP_AX:SET_wrong_sensing_start
1 elements.
Warning ! : (21-Apr-2009 18:16:29)
GanttChart::AddData. The DqiData structure has no data for this range
Information : (21-Apr-2009 18:16:29)
Graph 29: Adding data from object @PCF_MPH_RA2_DIP_AX:SET_wrong_software_ver
1 elements.
Warning ! : (21-Apr-2009 18:16:29)
GanttChart::AddData. The DqiData structure has no data for this range

Information : (21-Apr-2009 18:16:29)
Graph 29: Adding data from object @PCF_MPH_RA2_DIP_AX:SET_wrong_proc_time
1 elements.
Warning ! : (21-Apr-2009 18:16:29)
GanttChart::AddData. The DqiData structure has no data for this range
Information : (21-Apr-2009 18:16:29)
Graph 29: Adding data from object @PCF_MPH_RA2_DIP_AX:SET_wrong_proc_stage
1 elements.
Warning ! : (21-Apr-2009 18:16:29)
GanttChart::AddData. The DqiData structure has no data for this range
Information : (21-Apr-2009 18:16:30)
Graph 29: Adding data from object @PCF_MPH_RA2_DIP_AX:SET_wrong_filename
1 elements.
Warning ! : (21-Apr-2009 18:16:30)
GanttChart::AddData. The DqiData structure has no data for this range
Information : (21-Apr-2009 18:16:30) Graph 29: Generating PNG file.
Warning ! : (21-Apr-2009 18:16:30)
GanttChart::ReadPolyline. Adding a section with no data
Warning ! : (21-Apr-2009 18:16:30)
GanttChart::ReadPolyline. Adding a section with no data
Warning ! : (21-Apr-2009 18:16:30)
GanttChart::ReadPolyline. Adding a section with no data
Warning ! : (21-Apr-2009 18:16:30)
GanttChart::ReadPolyline. Adding a section with no data
Warning ! : (21-Apr-2009 18:16:30)
GanttChart::ReadPolyline. Adding a section with no data
Warning ! : (21-Apr-2009 18:16:30)
GanttChart::ReadPolyline. Adding a section with no data
Warning ! : (21-Apr-2009 18:16:30)
GanttChart::ReadPolyline. Adding a section with no data
Warning ! : (21-Apr-2009 18:16:30)
GanttChart::ReadPolyline. Adding a section with no data
Warning ! : (21-Apr-2009 18:16:30)
GanttChart::ReadPolyline. Adding a section with no data
Information : (21-Apr-2009 18:16:30) Graph 29: Destroying object.
Information : (21-Apr-2009 18:16:30)
Graph 30: Creating object for a eventGanttChart
Information : (21-Apr-2009 18:16:30) Graph 30: Processing legend.
Information : (21-Apr-2009 18:16:30)
Graph 30: Adding data from object @PCF_MPH_RA2_GEO_AX:DET_wrong_product_err
1 elements.
Warning ! : (21-Apr-2009 18:16:30)
GanttChart::AddData. The DqiData structure has no data for this range
Information : (21-Apr-2009 18:16:30)
Graph 30: Adding data from object @PCF_MPH_RA2_GEO_AX:SET_wrong_sensing_stop
1 elements.
Warning ! : (21-Apr-2009 18:16:30)
GanttChart::AddData. The DqiData structure has no data for this range
Information : (21-Apr-2009 18:16:30)
Graph 30: Adding data from object @PCF_MPH_RA2_GEO_AX:SET_wrong_sensing_start
1 elements.
Warning ! : (21-Apr-2009 18:16:30)
GanttChart::AddData. The DqiData structure has no data for this range
Information : (21-Apr-2009 18:16:30)
Graph 30: Adding data from object @PCF_MPH_RA2_GEO_AX:SET_wrong_software_ver
1 elements.
Warning ! : (21-Apr-2009 18:16:30)
GanttChart::AddData. The DqiData structure has no data for this range
Information : (21-Apr-2009 18:16:30)
Graph 30: Adding data from object @PCF_MPH_RA2_GEO_AX:SET_wrong_proc_time
1 elements.
Warning ! : (21-Apr-2009 18:16:30)
GanttChart::AddData. The DqiData structure has no data for this range
Information : (21-Apr-2009 18:16:31)
Graph 30: Adding data from object @PCF_MPH_RA2_GEO_AX:SET_wrong_proc_stage
1 elements.
Warning ! : (21-Apr-2009 18:16:31)
GanttChart::AddData. The DqiData structure has no data for this range
Information : (21-Apr-2009 18:16:31)
Graph 30: Adding data from object @PCF_MPH_RA2_GEO_AX:SET_wrong_filename
1 elements.
Warning ! : (21-Apr-2009 18:16:31)

Warning ! : (21-Apr-2009 18:16:31)
GanttChart::ReadPolyline. Adding a section with no data
Information : (21-Apr-2009 18:16:32) Graph 31: Destroying object.
Information : (21-Apr-2009 18:16:32)
Graph 32: Creating object for a eventGanttChart
Information : (21-Apr-2009 18:16:32) Graph 32: Processing legend.
Information : (21-Apr-2009 18:16:32)
Graph 32: Adding data from object @PCF_MPH_RA2_IFA_AX:DET_wrong_product_err
1 elements.
Warning ! : (21-Apr-2009 18:16:32)
GanttChart::AddData. The DqiData structure has no data for this range
Information : (21-Apr-2009 18:16:32)
Graph 32: Adding data from object @PCF_MPH_RA2_IFA_AX:SET_wrong_sensing_stop
1 elements.
Warning ! : (21-Apr-2009 18:16:32)
GanttChart::AddData. The DqiData structure has no data for this range
Information : (21-Apr-2009 18:16:32)
Graph 32: Adding data from object @PCF_MPH_RA2_IFA_AX:SET_wrong_sensing_start
1 elements.
Warning ! : (21-Apr-2009 18:16:32)
GanttChart::AddData. The DqiData structure has no data for this range
Information : (21-Apr-2009 18:16:32)
Graph 32: Adding data from object @PCF_MPH_RA2_IFA_AX:SET_wrong_software_ver
1 elements.
Warning ! : (21-Apr-2009 18:16:32)
GanttChart::AddData. The DqiData structure has no data for this range
Information : (21-Apr-2009 18:16:32)
Graph 32: Adding data from object @PCF_MPH_RA2_IFA_AX:SET_wrong_proc_time
1 elements.
Warning ! : (21-Apr-2009 18:16:32)
GanttChart::AddData. The DqiData structure has no data for this range
Information : (21-Apr-2009 18:16:32)
Graph 32: Adding data from object @PCF_MPH_RA2_IFA_AX:SET_wrong_proc_stage
1 elements.
Warning ! : (21-Apr-2009 18:16:32)
GanttChart::AddData. The DqiData structure has no data for this range
Information : (21-Apr-2009 18:16:32)
Graph 32: Adding data from object @PCF_MPH_RA2_IFA_AX:SET_wrong_filename
1 elements.
Warning ! : (21-Apr-2009 18:16:32)
GanttChart::AddData. The DqiData structure has no data for this range
Information : (21-Apr-2009 18:16:32) Graph 32: Generating PNG file.
Warning ! : (21-Apr-2009 18:16:32)
GanttChart::ReadPolyline. Adding a section with no data
Warning ! : (21-Apr-2009 18:16:32)
GanttChart::ReadPolyline. Adding a section with no data
Warning ! : (21-Apr-2009 18:16:32)
GanttChart::ReadPolyline. Adding a section with no data
Warning ! : (21-Apr-2009 18:16:32)
GanttChart::ReadPolyline. Adding a section with no data
Warning ! : (21-Apr-2009 18:16:32)
GanttChart::ReadPolyline. Adding a section with no data
Warning ! : (21-Apr-2009 18:16:32)
GanttChart::ReadPolyline. Adding a section with no data
Warning ! : (21-Apr-2009 18:16:32)
GanttChart::ReadPolyline. Adding a section with no data
Information : (21-Apr-2009 18:16:32) Graph 32: Destroying object.
Information : (21-Apr-2009 18:16:32)
Graph 33: Creating object for a eventGanttChart
Information : (21-Apr-2009 18:16:32) Graph 33: Processing legend.
Information : (21-Apr-2009 18:16:32)
Graph 33: Adding data from object @PCF_MPH_RA2_IFB_AX:DET_wrong_product_err
1 elements.
Warning ! : (21-Apr-2009 18:16:32)
GanttChart::AddData. The DqiData structure has no data for this range
Information : (21-Apr-2009 18:16:32)
Graph 33: Adding data from object @PCF_MPH_RA2_IFB_AX:SET_wrong_sensing_stop
1 elements.

Warning ! : (21-Apr-2009 18:16:32)
GanttChart::AddData. The DqiData structure has no data for this range
Information : (21-Apr-2009 18:16:32)
Graph 33: Adding data from object @PCF_MPH_RA2_IFB_AX:SET_wrong_sensing_start
1 elements.
Warning ! : (21-Apr-2009 18:16:32)
GanttChart::AddData. The DqiData structure has no data for this range
Information : (21-Apr-2009 18:16:32)
Graph 33: Adding data from object @PCF_MPH_RA2_IFB_AX:SET_wrong_software_ver
1 elements.
Warning ! : (21-Apr-2009 18:16:32)
GanttChart::AddData. The DqiData structure has no data for this range
Information : (21-Apr-2009 18:16:32)
Graph 33: Adding data from object @PCF_MPH_RA2_IFB_AX:SET_wrong_proc_time
1 elements.
Warning ! : (21-Apr-2009 18:16:32)
GanttChart::AddData. The DqiData structure has no data for this range
Information : (21-Apr-2009 18:16:32)
Graph 33: Adding data from object @PCF_MPH_RA2_IFB_AX:SET_wrong_proc_stage
1 elements.
Warning ! : (21-Apr-2009 18:16:32)
GanttChart::AddData. The DqiData structure has no data for this range
Information : (21-Apr-2009 18:16:33)
Graph 33: Adding data from object @PCF_MPH_RA2_IFB_AX:SET_wrong_filename
1 elements.
Warning ! : (21-Apr-2009 18:16:33)
GanttChart::AddData. The DqiData structure has no data for this range
Information : (21-Apr-2009 18:16:33) Graph 33: Generating PNG file.
Warning ! : (21-Apr-2009 18:16:33)
GanttChart::ReadPolyline. Adding a section with no data
Warning ! : (21-Apr-2009 18:16:33)
GanttChart::ReadPolyline. Adding a section with no data
Warning ! : (21-Apr-2009 18:16:33)
GanttChart::ReadPolyline. Adding a section with no data
Warning ! : (21-Apr-2009 18:16:33)
GanttChart::ReadPolyline. Adding a section with no data
Warning ! : (21-Apr-2009 18:16:33)
GanttChart::ReadPolyline. Adding a section with no data
Warning ! : (21-Apr-2009 18:16:33)
GanttChart::ReadPolyline. Adding a section with no data
Warning ! : (21-Apr-2009 18:16:33)
GanttChart::ReadPolyline. Adding a section with no data
Warning ! : (21-Apr-2009 18:16:33)
GanttChart::ReadPolyline. Adding a section with no data
Information : (21-Apr-2009 18:16:33) Graph 33: Destroying object.
Information : (21-Apr-2009 18:16:33)
Graph 34: Creating object for a eventGanttChart
Information : (21-Apr-2009 18:16:33) Graph 34: Processing legend.
Information : (21-Apr-2009 18:16:33)
Graph 34: Adding data from object @PCF_MPH_RA2_IFF_AX:DET_wrong_product_err
1 elements.
Warning ! : (21-Apr-2009 18:16:33)
GanttChart::AddData. The DqiData structure has no data for this range
Information : (21-Apr-2009 18:16:33)
Graph 34: Adding data from object @PCF_MPH_RA2_IFF_AX:SET_wrong_sensing_stop
1 elements.
Warning ! : (21-Apr-2009 18:16:33)
GanttChart::AddData. The DqiData structure has no data for this range
Information : (21-Apr-2009 18:16:33)
Graph 34: Adding data from object @PCF_MPH_RA2_IFF_AX:SET_wrong_sensing_start
1 elements.
Warning ! : (21-Apr-2009 18:16:33)
GanttChart::AddData. The DqiData structure has no data for this range
Information : (21-Apr-2009 18:16:33)
Graph 34: Adding data from object @PCF_MPH_RA2_IFF_AX:SET_wrong_software_ver
1 elements.
Warning ! : (21-Apr-2009 18:16:33)
GanttChart::AddData. The DqiData structure has no data for this range
Information : (21-Apr-2009 18:16:33)
Graph 34: Adding data from object @PCF_MPH_RA2_IFF_AX:SET_wrong_proc_time

Information : (21-Apr-2009 18:16:36) Graph 36: Destroying object.
Information : (21-Apr-2009 18:16:36)
Graph 37: Creating object for a eventGanttChart
Information : (21-Apr-2009 18:16:36) Graph 37: Processing legend.
Information : (21-Apr-2009 18:16:36)
Graph 37: Adding data from object @PCF_MPH_RA2_MSS_AX:DET_wrong_product_err
1 elements.
Warning ! : (21-Apr-2009 18:16:36)
GanttChart::AddData. The DqiData structure has no data for this range
Information : (21-Apr-2009 18:16:36)
Graph 37: Adding data from object @PCF_MPH_RA2_MSS_AX:SET_wrong_sensing_stop
1 elements.
Warning ! : (21-Apr-2009 18:16:36)
GanttChart::AddData. The DqiData structure has no data for this range
Information : (21-Apr-2009 18:16:36)
Graph 37: Adding data from object @PCF_MPH_RA2_MSS_AX:SET_wrong_sensing_start
1 elements.
Warning ! : (21-Apr-2009 18:16:36)
GanttChart::AddData. The DqiData structure has no data for this range
Information : (21-Apr-2009 18:16:36)
Graph 37: Adding data from object @PCF_MPH_RA2_MSS_AX:SET_wrong_software_ver
1 elements.
Warning ! : (21-Apr-2009 18:16:36)
GanttChart::AddData. The DqiData structure has no data for this range
Information : (21-Apr-2009 18:16:36)
Graph 37: Adding data from object @PCF_MPH_RA2_MSS_AX:SET_wrong_proc_time
1 elements.
Warning ! : (21-Apr-2009 18:16:36)
GanttChart::AddData. The DqiData structure has no data for this range
Information : (21-Apr-2009 18:16:36)
Graph 37: Adding data from object @PCF_MPH_RA2_MSS_AX:SET_wrong_proc_stage
1 elements.
Warning ! : (21-Apr-2009 18:16:36)
GanttChart::AddData. The DqiData structure has no data for this range
Information : (21-Apr-2009 18:16:36)
Graph 37: Adding data from object @PCF_MPH_RA2_MSS_AX:SET_wrong_filename
1 elements.
Warning ! : (21-Apr-2009 18:16:36)
GanttChart::AddData. The DqiData structure has no data for this range
Information : (21-Apr-2009 18:16:36) Graph 37: Generating PNG file.
Warning ! : (21-Apr-2009 18:16:36)
GanttChart::ReadPolyline. Adding a section with no data
Warning ! : (21-Apr-2009 18:16:36)
GanttChart::ReadPolyline. Adding a section with no data
Warning ! : (21-Apr-2009 18:16:36)
GanttChart::ReadPolyline. Adding a section with no data
Warning ! : (21-Apr-2009 18:16:36)
GanttChart::ReadPolyline. Adding a section with no data
Warning ! : (21-Apr-2009 18:16:36)
GanttChart::ReadPolyline. Adding a section with no data
Warning ! : (21-Apr-2009 18:16:36)
GanttChart::ReadPolyline. Adding a section with no data
Warning ! : (21-Apr-2009 18:16:36)
GanttChart::ReadPolyline. Adding a section with no data
Information : (21-Apr-2009 18:16:36) Graph 37: Destroying object.
Information : (21-Apr-2009 18:16:36)
Graph 38: Creating object for a eventGanttChart
Information : (21-Apr-2009 18:16:36) Graph 38: Processing legend.
Information : (21-Apr-2009 18:16:36)
Graph 38: Adding data from object @PCF_MPH_RA2_OT1_AX:DET_wrong_product_err
1 elements.
Warning ! : (21-Apr-2009 18:16:36)
GanttChart::AddData. The DqiData structure has no data for this range
Information : (21-Apr-2009 18:16:36)
Graph 38: Adding data from object @PCF_MPH_RA2_OT1_AX:SET_wrong_sensing_stop
1 elements.
Warning ! : (21-Apr-2009 18:16:36)
GanttChart::AddData. The DqiData structure has no data for this range

Information : (21-Apr-2009 18:16:36)
Graph 38: Adding data from object @PCF_MPH_RA2_OT1_AX:SET_wrong_sensing_start
1 elements.
Warning ! : (21-Apr-2009 18:16:36)
GanttChart::AddData. The DqiData structure has no data for this range
Information : (21-Apr-2009 18:16:36)
Graph 38: Adding data from object @PCF_MPH_RA2_OT1_AX:SET_wrong_software_ver
1 elements.
Warning ! : (21-Apr-2009 18:16:36)
GanttChart::AddData. The DqiData structure has no data for this range
Information : (21-Apr-2009 18:16:36)
Graph 38: Adding data from object @PCF_MPH_RA2_OT1_AX:SET_wrong_proc_time
1 elements.
Warning ! : (21-Apr-2009 18:16:36)
GanttChart::AddData. The DqiData structure has no data for this range
Information : (21-Apr-2009 18:16:36)
Graph 38: Adding data from object @PCF_MPH_RA2_OT1_AX:SET_wrong_proc_stage
1 elements.
Warning ! : (21-Apr-2009 18:16:36)
GanttChart::AddData. The DqiData structure has no data for this range
Information : (21-Apr-2009 18:16:37)
Graph 38: Adding data from object @PCF_MPH_RA2_OT1_AX:SET_wrong_filename
1 elements.
Warning ! : (21-Apr-2009 18:16:37)
GanttChart::AddData. The DqiData structure has no data for this range
Information : (21-Apr-2009 18:16:37) Graph 38: Generating PNG file.
Warning ! : (21-Apr-2009 18:16:37)
GanttChart::ReadPolyline. Adding a section with no data
Warning ! : (21-Apr-2009 18:16:37)
GanttChart::ReadPolyline. Adding a section with no data
Warning ! : (21-Apr-2009 18:16:37)
GanttChart::ReadPolyline. Adding a section with no data
Warning ! : (21-Apr-2009 18:16:37)
GanttChart::ReadPolyline. Adding a section with no data
Warning ! : (21-Apr-2009 18:16:37)
GanttChart::ReadPolyline. Adding a section with no data
Warning ! : (21-Apr-2009 18:16:37)
GanttChart::ReadPolyline. Adding a section with no data
Warning ! : (21-Apr-2009 18:16:37)
GanttChart::ReadPolyline. Adding a section with no data
Warning ! : (21-Apr-2009 18:16:37)
GanttChart::ReadPolyline. Adding a section with no data
Information : (21-Apr-2009 18:16:37) Graph 38: Destroying object.
Information : (21-Apr-2009 18:16:37)
Graph 39: Creating object for a eventGanttChart
Information : (21-Apr-2009 18:16:37) Graph 39: Processing legend.
Information : (21-Apr-2009 18:16:37)
Graph 39: Adding data from object @PCF_MPH_RA2_OT2_AX:DET_wrong_product_err
1 elements.
Warning ! : (21-Apr-2009 18:16:37)
GanttChart::AddData. The DqiData structure has no data for this range
Information : (21-Apr-2009 18:16:37)
Graph 39: Adding data from object @PCF_MPH_RA2_OT2_AX:SET_wrong_sensing_stop
1 elements.
Warning ! : (21-Apr-2009 18:16:37)
GanttChart::AddData. The DqiData structure has no data for this range
Information : (21-Apr-2009 18:16:37)
Graph 39: Adding data from object @PCF_MPH_RA2_OT2_AX:SET_wrong_sensing_start
1 elements.
Warning ! : (21-Apr-2009 18:16:37)
GanttChart::AddData. The DqiData structure has no data for this range
Information : (21-Apr-2009 18:16:37)
Graph 39: Adding data from object @PCF_MPH_RA2_OT2_AX:SET_wrong_software_ver
1 elements.
Warning ! : (21-Apr-2009 18:16:37)
GanttChart::AddData. The DqiData structure has no data for this range
Information : (21-Apr-2009 18:16:37)
Graph 39: Adding data from object @PCF_MPH_RA2_OT2_AX:SET_wrong_proc_time
1 elements.
Warning ! : (21-Apr-2009 18:16:37)

GanttChart::AddData. The DqiData structure has no data for this range
Information : (21-Apr-2009 18:16:37)
Graph 39: Adding data from object @PCF_MPH_RA2_OT2_AX:SET_wrong_proc_stage
1 elements.
Warning ! : (21-Apr-2009 18:16:37)
GanttChart::AddData. The DqiData structure has no data for this range
Information : (21-Apr-2009 18:16:37)
Graph 39: Adding data from object @PCF_MPH_RA2_OT2_AX:SET_wrong_filename
1 elements.
Warning ! : (21-Apr-2009 18:16:37)
GanttChart::AddData. The DqiData structure has no data for this range
Information : (21-Apr-2009 18:16:37) Graph 39: Generating PNG file.
Warning ! : (21-Apr-2009 18:16:37)
GanttChart::ReadPolyline. Adding a section with no data
Warning ! : (21-Apr-2009 18:16:37)
GanttChart::ReadPolyline. Adding a section with no data
Warning ! : (21-Apr-2009 18:16:37)
GanttChart::ReadPolyline. Adding a section with no data
Warning ! : (21-Apr-2009 18:16:37)
GanttChart::ReadPolyline. Adding a section with no data
Warning ! : (21-Apr-2009 18:16:37)
GanttChart::ReadPolyline. Adding a section with no data
Warning ! : (21-Apr-2009 18:16:37)
GanttChart::ReadPolyline. Adding a section with no data
Warning ! : (21-Apr-2009 18:16:37)
GanttChart::ReadPolyline. Adding a section with no data
Warning ! : (21-Apr-2009 18:16:37)
GanttChart::ReadPolyline. Adding a section with no data
Information : (21-Apr-2009 18:16:38) Graph 39: Destroying object.
Information : (21-Apr-2009 18:16:38)
Graph 40: Creating object for a eventGanttChart
Information : (21-Apr-2009 18:16:38) Graph 40: Processing legend.
Information : (21-Apr-2009 18:16:38)
Graph 40: Adding data from object @PCF_MPH_RA2_PLA_AX:DET_wrong_product_err
1 elements.
Warning ! : (21-Apr-2009 18:16:38)
GanttChart::AddData. The DqiData structure has no data for this range
Information : (21-Apr-2009 18:16:38)
Graph 40: Adding data from object @PCF_MPH_RA2_PLA_AX:SET_wrong_sensing_stop
1 elements.
Warning ! : (21-Apr-2009 18:16:38)
GanttChart::AddData. The DqiData structure has no data for this range
Information : (21-Apr-2009 18:16:38)
Graph 40: Adding data from object @PCF_MPH_RA2_PLA_AX:SET_wrong_sensing_start
1 elements.
Warning ! : (21-Apr-2009 18:16:38)
GanttChart::AddData. The DqiData structure has no data for this range
Information : (21-Apr-2009 18:16:38)
Graph 40: Adding data from object @PCF_MPH_RA2_PLA_AX:SET_wrong_software_ver
1 elements.
Warning ! : (21-Apr-2009 18:16:38)
GanttChart::AddData. The DqiData structure has no data for this range
Information : (21-Apr-2009 18:16:38)
Graph 40: Adding data from object @PCF_MPH_RA2_PLA_AX:SET_wrong_proc_time
1 elements.
Warning ! : (21-Apr-2009 18:16:38)
GanttChart::AddData. The DqiData structure has no data for this range
Information : (21-Apr-2009 18:16:38)
Graph 40: Adding data from object @PCF_MPH_RA2_PLA_AX:SET_wrong_proc_stage
1 elements.
Warning ! : (21-Apr-2009 18:16:38)
GanttChart::AddData. The DqiData structure has no data for this range
Information : (21-Apr-2009 18:16:38)
Graph 40: Adding data from object @PCF_MPH_RA2_PLA_AX:SET_wrong_filename
1 elements.
Warning ! : (21-Apr-2009 18:16:38)
GanttChart::AddData. The DqiData structure has no data for this range
Information : (21-Apr-2009 18:16:38) Graph 40: Generating PNG file.
Warning ! : (21-Apr-2009 18:16:38)
GanttChart::ReadPolyline. Adding a section with no data


```
Warning ! : (21-Apr-2009 18:16:38)
GanttChart::ReadPolyline. Adding a section with no data
Warning ! : (21-Apr-2009 18:16:38)
GanttChart::ReadPolyline. Adding a section with no data
Warning ! : (21-Apr-2009 18:16:38)
GanttChart::ReadPolyline. Adding a section with no data
Warning ! : (21-Apr-2009 18:16:38)
GanttChart::ReadPolyline. Adding a section with no data
Warning ! : (21-Apr-2009 18:16:38)
GanttChart::ReadPolyline. Adding a section with no data
Warning ! : (21-Apr-2009 18:16:38)
GanttChart::ReadPolyline. Adding a section with no data
Information : (21-Apr-2009 18:16:39) Graph 40: Destroying object.
Information : (21-Apr-2009 18:16:39)
Graph 41: Creating object for a eventGanttChart
Information : (21-Apr-2009 18:16:39) Graph 41: Processing legend.
Information : (21-Apr-2009 18:16:39)
Graph 41: Adding data from object @PCF_MPH_RA2_POL_AX:DET_wrong_product_err
1 elements.
Warning ! : (21-Apr-2009 18:16:39)
GanttChart::AddData. The DqiData structure has no data for this range
Information : (21-Apr-2009 18:16:39)
Graph 41: Adding data from object @PCF_MPH_RA2_POL_AX:SET_wrong_sensing_stop
1 elements.
Warning ! : (21-Apr-2009 18:16:39)
GanttChart::AddData. The DqiData structure has no data for this range
Information : (21-Apr-2009 18:16:39)
Graph 41: Adding data from object @PCF_MPH_RA2_POL_AX:SET_wrong_sensing_start
1 elements.
Warning ! : (21-Apr-2009 18:16:39)
GanttChart::AddData. The DqiData structure has no data for this range
Information : (21-Apr-2009 18:16:39)
Graph 41: Adding data from object @PCF_MPH_RA2_POL_AX:SET_wrong_software_ver
1 elements.
Warning ! : (21-Apr-2009 18:16:39)
GanttChart::AddData. The DqiData structure has no data for this range
Information : (21-Apr-2009 18:16:39)
Graph 41: Adding data from object @PCF_MPH_RA2_POL_AX:SET_wrong_proc_time
1 elements.
Warning ! : (21-Apr-2009 18:16:39)
GanttChart::AddData. The DqiData structure has no data for this range
Information : (21-Apr-2009 18:16:39)
Graph 41: Adding data from object @PCF_MPH_RA2_POL_AX:SET_wrong_proc_stage
1 elements.
Warning ! : (21-Apr-2009 18:16:39)
GanttChart::AddData. The DqiData structure has no data for this range
Information : (21-Apr-2009 18:16:39)
Graph 41: Adding data from object @PCF_MPH_RA2_POL_AX:SET_wrong_filename
1 elements.
Warning ! : (21-Apr-2009 18:16:39)
GanttChart::AddData. The DqiData structure has no data for this range
Information : (21-Apr-2009 18:16:39) Graph 41: Generating PNG file.
Warning ! : (21-Apr-2009 18:16:39)
GanttChart::ReadPolyline. Adding a section with no data
Warning ! : (21-Apr-2009 18:16:39)
GanttChart::ReadPolyline. Adding a section with no data
Warning ! : (21-Apr-2009 18:16:39)
GanttChart::ReadPolyline. Adding a section with no data
Warning ! : (21-Apr-2009 18:16:39)
GanttChart::ReadPolyline. Adding a section with no data
Warning ! : (21-Apr-2009 18:16:39)
GanttChart::ReadPolyline. Adding a section with no data
Warning ! : (21-Apr-2009 18:16:39)
GanttChart::ReadPolyline. Adding a section with no data
Warning ! : (21-Apr-2009 18:16:39)
GanttChart::ReadPolyline. Adding a section with no data
Information : (21-Apr-2009 18:16:40) Graph 41: Destroying object.
Information : (21-Apr-2009 18:16:40)
```

Graph 42: Creating object for a eventGanttChart
Information : (21-Apr-2009 18:16:40) Graph 42: Processing legend.
Information : (21-Apr-2009 18:16:40)
Graph 42: Adding data from object @PCF_MPH_RA2_SET_AX:DET_wrong_product_err
1 elements.
Warning ! : (21-Apr-2009 18:16:40)
GanttChart::AddData. The DqiData structure has no data for this range
Information : (21-Apr-2009 18:16:40)
Graph 42: Adding data from object @PCF_MPH_RA2_SET_AX:SET_wrong_sensing_stop
1 elements.
Warning ! : (21-Apr-2009 18:16:40)
GanttChart::AddData. The DqiData structure has no data for this range
Information : (21-Apr-2009 18:16:40)
Graph 42: Adding data from object @PCF_MPH_RA2_SET_AX:SET_wrong_sensing_start
1 elements.
Warning ! : (21-Apr-2009 18:16:40)
GanttChart::AddData. The DqiData structure has no data for this range
Information : (21-Apr-2009 18:16:40)
Graph 42: Adding data from object @PCF_MPH_RA2_SET_AX:SET_wrong_software_ver
1 elements.
Warning ! : (21-Apr-2009 18:16:40)
GanttChart::AddData. The DqiData structure has no data for this range
Information : (21-Apr-2009 18:16:40)
Graph 42: Adding data from object @PCF_MPH_RA2_SET_AX:SET_wrong_proc_time
1 elements.
Warning ! : (21-Apr-2009 18:16:40)
GanttChart::AddData. The DqiData structure has no data for this range
Information : (21-Apr-2009 18:16:40)
Graph 42: Adding data from object @PCF_MPH_RA2_SET_AX:SET_wrong_proc_stage
1 elements.
Warning ! : (21-Apr-2009 18:16:40)
GanttChart::AddData. The DqiData structure has no data for this range
Information : (21-Apr-2009 18:16:40)
Graph 42: Adding data from object @PCF_MPH_RA2_SET_AX:SET_wrong_filename
1 elements.
Warning ! : (21-Apr-2009 18:16:40)
GanttChart::AddData. The DqiData structure has no data for this range
Information : (21-Apr-2009 18:16:40) Graph 42: Generating PNG file.
Warning ! : (21-Apr-2009 18:16:40)
GanttChart::ReadPolyline. Adding a section with no data
Warning ! : (21-Apr-2009 18:16:40)
GanttChart::ReadPolyline. Adding a section with no data
Warning ! : (21-Apr-2009 18:16:40)
GanttChart::ReadPolyline. Adding a section with no data
Warning ! : (21-Apr-2009 18:16:40)
GanttChart::ReadPolyline. Adding a section with no data
Warning ! : (21-Apr-2009 18:16:40)
GanttChart::ReadPolyline. Adding a section with no data
Warning ! : (21-Apr-2009 18:16:40)
GanttChart::ReadPolyline. Adding a section with no data
Warning ! : (21-Apr-2009 18:16:40)
GanttChart::ReadPolyline. Adding a section with no data
Warning ! : (21-Apr-2009 18:16:40)
GanttChart::ReadPolyline. Adding a section with no data
Information : (21-Apr-2009 18:16:41) Graph 42: Destroying object.
Information : (21-Apr-2009 18:16:41)
Graph 43: Creating object for a eventGanttChart
Information : (21-Apr-2009 18:16:41) Graph 43: Processing legend.
Information : (21-Apr-2009 18:16:41)
Graph 43: Adding data from object @PCF_MPH_RA2_SL1_AX:DET_wrong_product_err
1 elements.
Warning ! : (21-Apr-2009 18:16:41)
GanttChart::AddData. The DqiData structure has no data for this range
Information : (21-Apr-2009 18:16:41)
Graph 43: Adding data from object @PCF_MPH_RA2_SL1_AX:SET_wrong_sensing_stop
1 elements.
Warning ! : (21-Apr-2009 18:16:41)
GanttChart::AddData. The DqiData structure has no data for this range
Information : (21-Apr-2009 18:16:41)
Graph 43: Adding data from object @PCF_MPH_RA2_SL1_AX:SET_wrong_sensing_start

```
1 elements.
Warning ! : (21-Apr-2009 18:16:41)
GanttChart::AddData. The DqiData structure has no data for this range
Information : (21-Apr-2009 18:16:41)
Graph 43: Adding data from object @PCF_MPH_RA2_SL1_AX:SET_wrong_software_ver
1 elements.
Warning ! : (21-Apr-2009 18:16:41)
GanttChart::AddData. The DqiData structure has no data for this range
Information : (21-Apr-2009 18:16:41)
Graph 43: Adding data from object @PCF_MPH_RA2_SL1_AX:SET_wrong_proc_time
1 elements.
Warning ! : (21-Apr-2009 18:16:41)
GanttChart::AddData. The DqiData structure has no data for this range
Information : (21-Apr-2009 18:16:41)
Graph 43: Adding data from object @PCF_MPH_RA2_SL1_AX:SET_wrong_proc_stage
1 elements.
Warning ! : (21-Apr-2009 18:16:41)
GanttChart::AddData. The DqiData structure has no data for this range
Information : (21-Apr-2009 18:16:41)
Graph 43: Adding data from object @PCF_MPH_RA2_SL1_AX:SET_wrong_filename
1 elements.
Warning ! : (21-Apr-2009 18:16:41)
GanttChart::AddData. The DqiData structure has no data for this range
Information : (21-Apr-2009 18:16:41) Graph 43: Generating PNG file.
Warning ! : (21-Apr-2009 18:16:41)
GanttChart::ReadPolyline. Adding a section with no data
Warning ! : (21-Apr-2009 18:16:41)
GanttChart::ReadPolyline. Adding a section with no data
Warning ! : (21-Apr-2009 18:16:41)
GanttChart::ReadPolyline. Adding a section with no data
Warning ! : (21-Apr-2009 18:16:41)
GanttChart::ReadPolyline. Adding a section with no data
Warning ! : (21-Apr-2009 18:16:41)
GanttChart::ReadPolyline. Adding a section with no data
Warning ! : (21-Apr-2009 18:16:41)
GanttChart::ReadPolyline. Adding a section with no data
Warning ! : (21-Apr-2009 18:16:41)
GanttChart::ReadPolyline. Adding a section with no data
Warning ! : (21-Apr-2009 18:16:41)
GanttChart::ReadPolyline. Adding a section with no data
Warning ! : (21-Apr-2009 18:16:41)
Graph 44: Creating object for a eventGanttChart
Information : (21-Apr-2009 18:16:41) Graph 44: Processing legend.
Information : (21-Apr-2009 18:16:41)
Graph 44: Adding data from object @PCF_MPH_RA2_SL2_AX:DET_wrong_product_err
1 elements.
Warning ! : (21-Apr-2009 18:16:41)
GanttChart::AddData. The DqiData structure has no data for this range
Information : (21-Apr-2009 18:16:41)
Graph 44: Adding data from object @PCF_MPH_RA2_SL2_AX:SET_wrong_sensing_stop
1 elements.
Warning ! : (21-Apr-2009 18:16:41)
GanttChart::AddData. The DqiData structure has no data for this range
Information : (21-Apr-2009 18:16:41)
Graph 44: Adding data from object @PCF_MPH_RA2_SL2_AX:SET_wrong_sensing_start
1 elements.
Warning ! : (21-Apr-2009 18:16:41)
GanttChart::AddData. The DqiData structure has no data for this range
Information : (21-Apr-2009 18:16:42)
Graph 44: Adding data from object @PCF_MPH_RA2_SL2_AX:SET_wrong_software_ver
1 elements.
Warning ! : (21-Apr-2009 18:16:42)
GanttChart::AddData. The DqiData structure has no data for this range
Information : (21-Apr-2009 18:16:42)
Graph 44: Adding data from object @PCF_MPH_RA2_SL2_AX:SET_wrong_proc_time
1 elements.
Warning ! : (21-Apr-2009 18:16:42)
GanttChart::AddData. The DqiData structure has no data for this range
Information : (21-Apr-2009 18:16:42)
```

Graph 44: Adding data from object @PCF_MPH_RA2_SL2_AX:SET_wrong_proc_stage
1 elements.
Warning ! : (21-Apr-2009 18:16:42)
GanttChart::AddData. The DqiData structure has no data for this range
Information : (21-Apr-2009 18:16:42)
Graph 44: Adding data from object @PCF_MPH_RA2_SL2_AX:SET_wrong_filename
1 elements.
Warning ! : (21-Apr-2009 18:16:42)
GanttChart::AddData. The DqiData structure has no data for this range
Information : (21-Apr-2009 18:16:42) Graph 44: Generating PNG file.
Warning ! : (21-Apr-2009 18:16:42)
GanttChart::ReadPolyline. Adding a section with no data
Warning ! : (21-Apr-2009 18:16:42)
GanttChart::ReadPolyline. Adding a section with no data
Warning ! : (21-Apr-2009 18:16:42)
GanttChart::ReadPolyline. Adding a section with no data
Warning ! : (21-Apr-2009 18:16:42)
GanttChart::ReadPolyline. Adding a section with no data
Warning ! : (21-Apr-2009 18:16:42)
GanttChart::ReadPolyline. Adding a section with no data
Warning ! : (21-Apr-2009 18:16:42)
GanttChart::ReadPolyline. Adding a section with no data
Warning ! : (21-Apr-2009 18:16:42)
GanttChart::ReadPolyline. Adding a section with no data
Warning ! : (21-Apr-2009 18:16:42)
GanttChart::ReadPolyline. Adding a section with no data
Information : (21-Apr-2009 18:16:42) Graph 44: Destroying object.
Information : (21-Apr-2009 18:16:42)
Graph 45: Creating object for a eventGanttChart
Information : (21-Apr-2009 18:16:42) Graph 45: Processing legend.
Information : (21-Apr-2009 18:16:42)
Graph 45: Adding data from object @PCF_MPH_RA2_SOI_AX:DET_wrong_product_err
1 elements.
Warning ! : (21-Apr-2009 18:16:42)
GanttChart::AddData. The DqiData structure has no data for this range
Information : (21-Apr-2009 18:16:43)
Graph 45: Adding data from object @PCF_MPH_RA2_SOI_AX:SET_wrong_sensing_stop
1 elements.
Warning ! : (21-Apr-2009 18:16:43)
GanttChart::AddData. The DqiData structure has no data for this range
Information : (21-Apr-2009 18:16:43)
Graph 45: Adding data from object @PCF_MPH_RA2_SOI_AX:SET_wrong_sensing_start
1 elements.
Warning ! : (21-Apr-2009 18:16:43)
GanttChart::AddData. The DqiData structure has no data for this range
Information : (21-Apr-2009 18:16:43)
Graph 45: Adding data from object @PCF_MPH_RA2_SOI_AX:SET_wrong_software_ver
1 elements.
Warning ! : (21-Apr-2009 18:16:43)
GanttChart::AddData. The DqiData structure has no data for this range
Information : (21-Apr-2009 18:16:43)
Graph 45: Adding data from object @PCF_MPH_RA2_SOI_AX:SET_wrong_proc_time
1 elements.
Warning ! : (21-Apr-2009 18:16:43)
GanttChart::AddData. The DqiData structure has no data for this range
Information : (21-Apr-2009 18:16:43)
Graph 45: Adding data from object @PCF_MPH_RA2_SOI_AX:SET_wrong_proc_stage
1 elements.
Warning ! : (21-Apr-2009 18:16:43)
GanttChart::AddData. The DqiData structure has no data for this range
Information : (21-Apr-2009 18:16:43)
Graph 45: Adding data from object @PCF_MPH_RA2_SOI_AX:SET_wrong_filename
1 elements.
Warning ! : (21-Apr-2009 18:16:43)
GanttChart::AddData. The DqiData structure has no data for this range
Information : (21-Apr-2009 18:16:43) Graph 45: Generating PNG file.
Warning ! : (21-Apr-2009 18:16:43)
GanttChart::ReadPolyline. Adding a section with no data
Warning ! : (21-Apr-2009 18:16:43)
GanttChart::ReadPolyline. Adding a section with no data

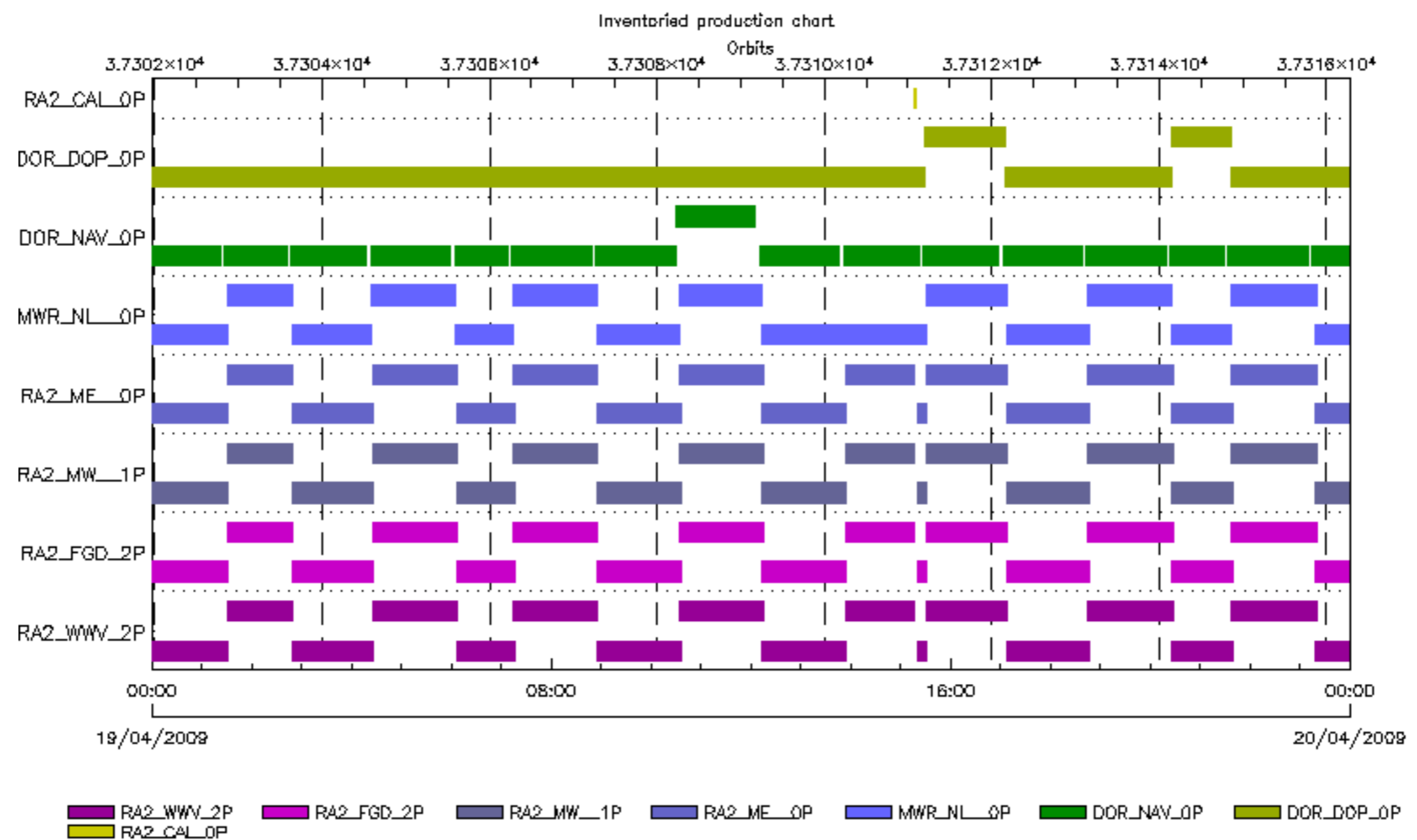
Warning ! : (21-Apr-2009 18:16:43)
GanttChart::ReadPolyline. Adding a section with no data
Warning ! : (21-Apr-2009 18:16:43)
GanttChart::ReadPolyline. Adding a section with no data
Warning ! : (21-Apr-2009 18:16:43)
GanttChart::ReadPolyline. Adding a section with no data
Warning ! : (21-Apr-2009 18:16:43)
GanttChart::ReadPolyline. Adding a section with no data
Warning ! : (21-Apr-2009 18:16:43)
GanttChart::ReadPolyline. Adding a section with no data
Information : (21-Apr-2009 18:16:44) Graph 45: Destroying object.
Information : (21-Apr-2009 18:16:44)
Graph 46: Creating object for a eventGanttChart
Information : (21-Apr-2009 18:16:44) Graph 46: Processing legend.
Information : (21-Apr-2009 18:16:44)
Graph 46: Adding data from object @PCF_MPH_RA2_SOL_AX:DET_wrong_product_err
1 elements.
Warning ! : (21-Apr-2009 18:16:44)
GanttChart::AddData. The DqiData structure has no data for this range
Information : (21-Apr-2009 18:16:44)
Graph 46: Adding data from object @PCF_MPH_RA2_SOL_AX:SET_wrong_sensing_stop
1 elements.
Warning ! : (21-Apr-2009 18:16:44)
GanttChart::AddData. The DqiData structure has no data for this range
Information : (21-Apr-2009 18:16:44)
Graph 46: Adding data from object @PCF_MPH_RA2_SOL_AX:SET_wrong_sensing_start
1 elements.
Warning ! : (21-Apr-2009 18:16:44)
GanttChart::AddData. The DqiData structure has no data for this range
Information : (21-Apr-2009 18:16:44)
Graph 46: Adding data from object @PCF_MPH_RA2_SOL_AX:SET_wrong_software_ver
1 elements.
Warning ! : (21-Apr-2009 18:16:44)
GanttChart::AddData. The DqiData structure has no data for this range
Information : (21-Apr-2009 18:16:44)
Graph 46: Adding data from object @PCF_MPH_RA2_SOL_AX:SET_wrong_proc_time
1 elements.
Warning ! : (21-Apr-2009 18:16:44)
GanttChart::AddData. The DqiData structure has no data for this range
Information : (21-Apr-2009 18:16:44)
Graph 46: Adding data from object @PCF_MPH_RA2_SOL_AX:SET_wrong_proc_stage
1 elements.
Warning ! : (21-Apr-2009 18:16:44)
GanttChart::AddData. The DqiData structure has no data for this range
Information : (21-Apr-2009 18:16:44)
Graph 46: Adding data from object @PCF_MPH_RA2_SOL_AX:SET_wrong_filename
1 elements.
Warning ! : (21-Apr-2009 18:16:44)
GanttChart::AddData. The DqiData structure has no data for this range
Information : (21-Apr-2009 18:16:44) Graph 46: Generating PNG file.
Warning ! : (21-Apr-2009 18:16:44)
GanttChart::ReadPolyline. Adding a section with no data
Warning ! : (21-Apr-2009 18:16:44)
GanttChart::ReadPolyline. Adding a section with no data
Warning ! : (21-Apr-2009 18:16:44)
GanttChart::ReadPolyline. Adding a section with no data
Warning ! : (21-Apr-2009 18:16:44)
GanttChart::ReadPolyline. Adding a section with no data
Warning ! : (21-Apr-2009 18:16:44)
GanttChart::ReadPolyline. Adding a section with no data
Warning ! : (21-Apr-2009 18:16:44)
GanttChart::ReadPolyline. Adding a section with no data
Warning ! : (21-Apr-2009 18:16:44)
GanttChart::ReadPolyline. Adding a section with no data
Warning ! : (21-Apr-2009 18:16:44)
GanttChart::ReadPolyline. Adding a section with no data
Information : (21-Apr-2009 18:16:45) Graph 46: Destroying object.
Information : (21-Apr-2009 18:16:45)
Graph 47: Creating object for a eventGanttChart
Information : (21-Apr-2009 18:16:45) Graph 47: Processing legend.

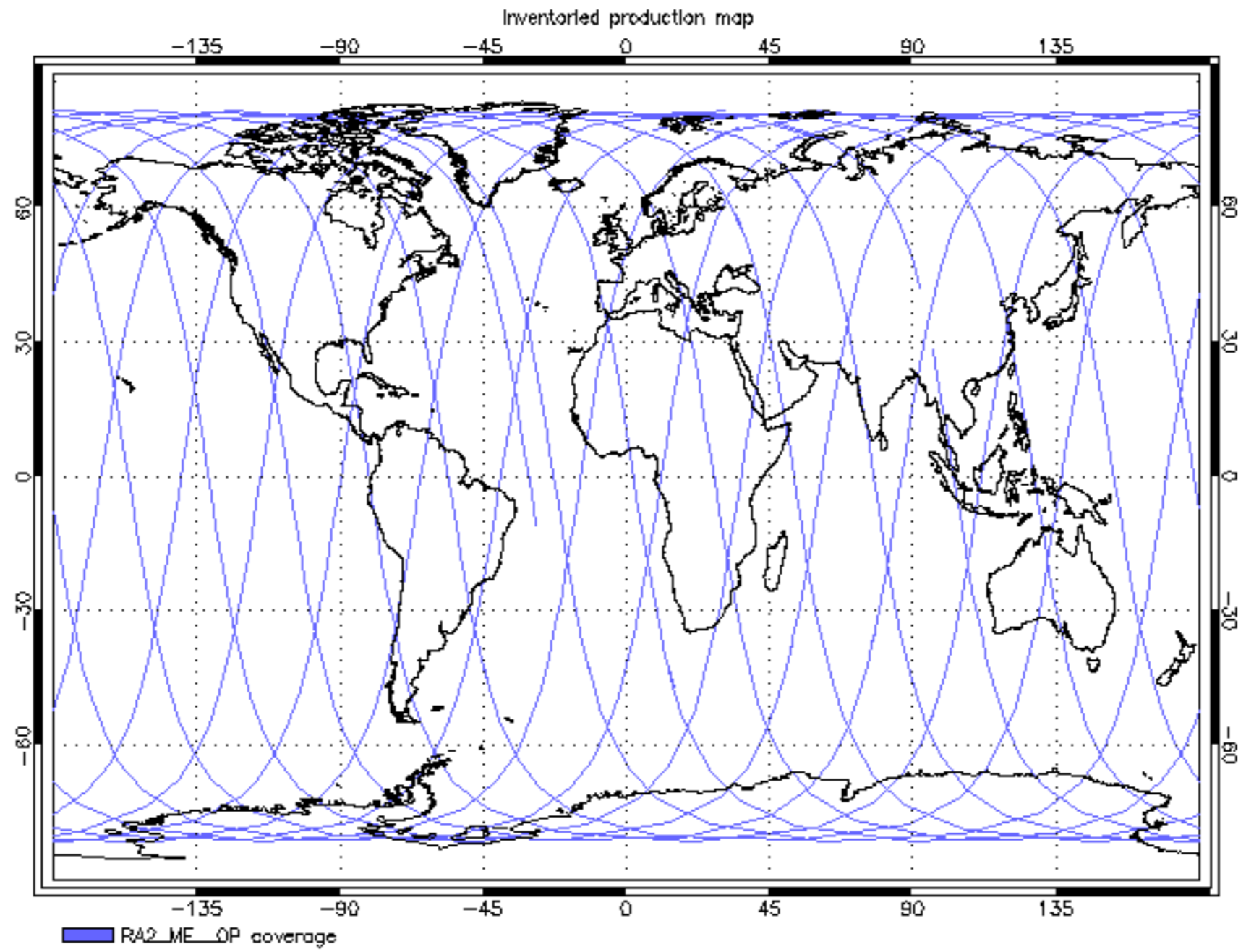
Information : (21-Apr-2009 18:16:45)
Graph 47: Adding data from object @PCF_MPH_RA2_SSB_AX:DET_wrong_product_err
1 elements.
Warning ! : (21-Apr-2009 18:16:45)
GanttChart::AddData. The DqiData structure has no data for this range
Information : (21-Apr-2009 18:16:45)
Graph 47: Adding data from object @PCF_MPH_RA2_SSB_AX:SET_wrong_sensing_stop
1 elements.
Warning ! : (21-Apr-2009 18:16:45)
GanttChart::AddData. The DqiData structure has no data for this range
Information : (21-Apr-2009 18:16:45)
Graph 47: Adding data from object @PCF_MPH_RA2_SSB_AX:SET_wrong_sensing_start
1 elements.
Warning ! : (21-Apr-2009 18:16:45)
GanttChart::AddData. The DqiData structure has no data for this range
Information : (21-Apr-2009 18:16:45)
Graph 47: Adding data from object @PCF_MPH_RA2_SSB_AX:SET_wrong_software_ver
1 elements.
Warning ! : (21-Apr-2009 18:16:45)
GanttChart::AddData. The DqiData structure has no data for this range
Information : (21-Apr-2009 18:16:45)
Graph 47: Adding data from object @PCF_MPH_RA2_SSB_AX:SET_wrong_proc_time
1 elements.
Warning ! : (21-Apr-2009 18:16:45)
GanttChart::AddData. The DqiData structure has no data for this range
Information : (21-Apr-2009 18:16:45)
Graph 47: Adding data from object @PCF_MPH_RA2_SSB_AX:SET_wrong_proc_stage
1 elements.
Warning ! : (21-Apr-2009 18:16:45)
GanttChart::AddData. The DqiData structure has no data for this range
Information : (21-Apr-2009 18:16:45)
Graph 47: Adding data from object @PCF_MPH_RA2_SSB_AX:SET_wrong_filename
1 elements.
Warning ! : (21-Apr-2009 18:16:45)
GanttChart::AddData. The DqiData structure has no data for this range
Information : (21-Apr-2009 18:16:45) Graph 47: Generating PNG file.
Warning ! : (21-Apr-2009 18:16:45)
GanttChart::ReadPolyline. Adding a section with no data
Warning ! : (21-Apr-2009 18:16:45)
GanttChart::ReadPolyline. Adding a section with no data
Warning ! : (21-Apr-2009 18:16:45)
GanttChart::ReadPolyline. Adding a section with no data
Warning ! : (21-Apr-2009 18:16:45)
GanttChart::ReadPolyline. Adding a section with no data
Warning ! : (21-Apr-2009 18:16:45)
GanttChart::ReadPolyline. Adding a section with no data
Warning ! : (21-Apr-2009 18:16:45)
GanttChart::ReadPolyline. Adding a section with no data
Warning ! : (21-Apr-2009 18:16:45)
GanttChart::ReadPolyline. Adding a section with no data
Warning ! : (21-Apr-2009 18:16:45)
GanttChart::ReadPolyline. Adding a section with no data
Information : (21-Apr-2009 18:16:45) Graph 47: Destroying object.
Information : (21-Apr-2009 18:16:45)
Graph 48: Creating object for a eventGanttChart
Information : (21-Apr-2009 18:16:45) Graph 48: Processing legend.
Information : (21-Apr-2009 18:16:45)
Graph 48: Adding data from object @PCF_MPH_RA2_TLD_AX:DET_wrong_product_err
1 elements.
Warning ! : (21-Apr-2009 18:16:45)
GanttChart::AddData. The DqiData structure has no data for this range
Information : (21-Apr-2009 18:16:46)
Graph 48: Adding data from object @PCF_MPH_RA2_TLD_AX:SET_wrong_sensing_stop
1 elements.
Warning ! : (21-Apr-2009 18:16:46)
GanttChart::AddData. The DqiData structure has no data for this range
Information : (21-Apr-2009 18:16:46)
Graph 48: Adding data from object @PCF_MPH_RA2_TLD_AX:SET_wrong_sensing_start
1 elements.
Warning ! : (21-Apr-2009 18:16:46)

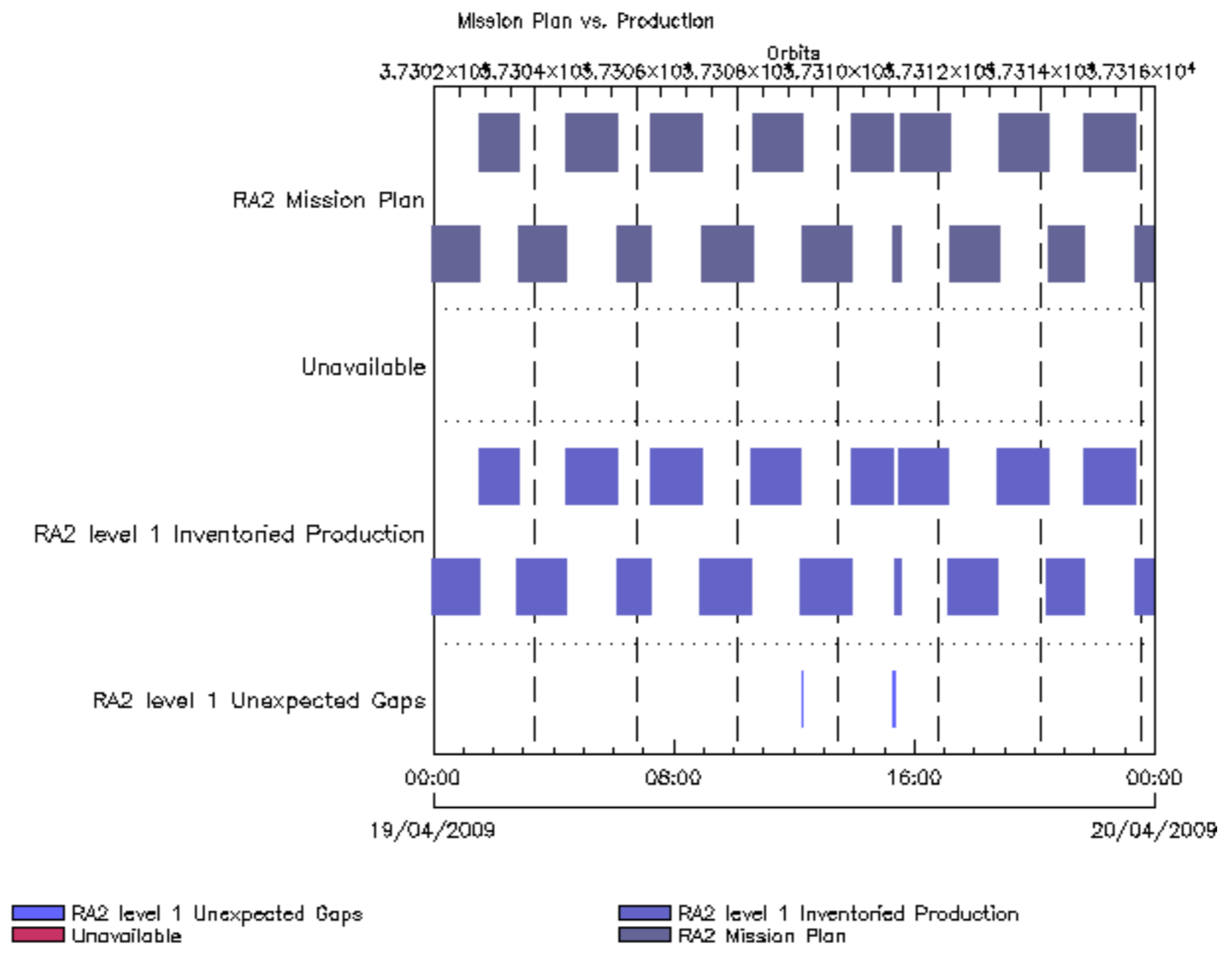
GanttChart::AddData. The DqiData structure has no data for this range
Information : (21-Apr-2009 18:16:46)
Graph 48: Adding data from object @PCF_MPH_RA2_TLD_AX:SET_wrong_software_ver
1 elements.
Warning ! : (21-Apr-2009 18:16:46)
GanttChart::AddData. The DqiData structure has no data for this range
Information : (21-Apr-2009 18:16:46)
Graph 48: Adding data from object @PCF_MPH_RA2_TLD_AX:SET_wrong_proc_time
1 elements.
Warning ! : (21-Apr-2009 18:16:46)
GanttChart::AddData. The DqiData structure has no data for this range
Information : (21-Apr-2009 18:16:46)
Graph 48: Adding data from object @PCF_MPH_RA2_TLD_AX:SET_wrong_proc_stage
1 elements.
Warning ! : (21-Apr-2009 18:16:46)
GanttChart::AddData. The DqiData structure has no data for this range
Information : (21-Apr-2009 18:16:46)
Graph 48: Adding data from object @PCF_MPH_RA2_TLD_AX:SET_wrong_filename
1 elements.
Warning ! : (21-Apr-2009 18:16:46)
GanttChart::AddData. The DqiData structure has no data for this range
Information : (21-Apr-2009 18:16:46) Graph 48: Generating PNG file.
Warning ! : (21-Apr-2009 18:16:46)
GanttChart::ReadPolyline. Adding a section with no data
Warning ! : (21-Apr-2009 18:16:46)
GanttChart::ReadPolyline. Adding a section with no data
Warning ! : (21-Apr-2009 18:16:46)
GanttChart::ReadPolyline. Adding a section with no data
Warning ! : (21-Apr-2009 18:16:46)
GanttChart::ReadPolyline. Adding a section with no data
Warning ! : (21-Apr-2009 18:16:46)
GanttChart::ReadPolyline. Adding a section with no data
Warning ! : (21-Apr-2009 18:16:46)
GanttChart::ReadPolyline. Adding a section with no data
Warning ! : (21-Apr-2009 18:16:46)
GanttChart::ReadPolyline. Adding a section with no data
Information : (21-Apr-2009 18:16:46) Graph 48: Destroying object.
Information : (21-Apr-2009 18:16:46)
Graph 49: Creating object for a eventGanttChart
Information : (21-Apr-2009 18:16:46) Graph 49: Processing legend.
Information : (21-Apr-2009 18:16:46)
Graph 49: Adding data from object @PCF_MPH_RA2_USO_AX:DET_wrong_product_err
1 elements.
Warning ! : (21-Apr-2009 18:16:46)
GanttChart::AddData. The DqiData structure has no data for this range
Information : (21-Apr-2009 18:16:46)
Graph 49: Adding data from object @PCF_MPH_RA2_USO_AX:SET_wrong_sensing_stop
1 elements.
Warning ! : (21-Apr-2009 18:16:46)
GanttChart::AddData. The DqiData structure has no data for this range
Information : (21-Apr-2009 18:16:46)
Graph 49: Adding data from object @PCF_MPH_RA2_USO_AX:SET_wrong_sensing_start
1 elements.
Warning ! : (21-Apr-2009 18:16:46)
GanttChart::AddData. The DqiData structure has no data for this range
Information : (21-Apr-2009 18:16:46)
Graph 49: Adding data from object @PCF_MPH_RA2_USO_AX:SET_wrong_software_ver
1 elements.
Warning ! : (21-Apr-2009 18:16:46)
GanttChart::AddData. The DqiData structure has no data for this range
Information : (21-Apr-2009 18:16:46)
Graph 49: Adding data from object @PCF_MPH_RA2_USO_AX:SET_wrong_proc_time
1 elements.
Warning ! : (21-Apr-2009 18:16:46)
GanttChart::AddData. The DqiData structure has no data for this range
Information : (21-Apr-2009 18:16:46)
Graph 49: Adding data from object @PCF_MPH_RA2_USO_AX:SET_wrong_proc_stage
1 elements.

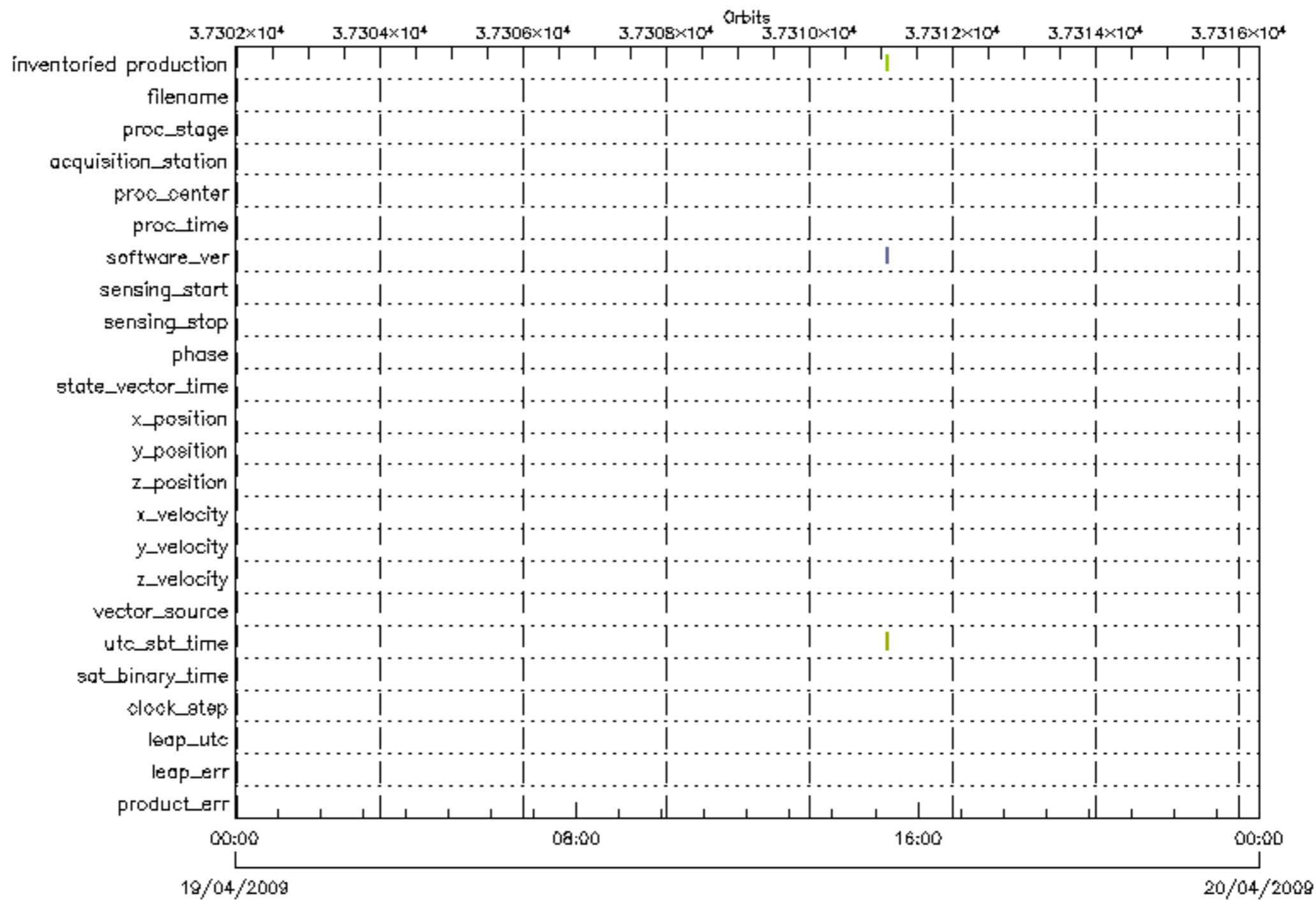
Warning ! : (21-Apr-2009 18:16:46)
GanttChart::AddData. The DqiData structure has no data for this range
Information : (21-Apr-2009 18:16:46)
Graph 49: Adding data from object @PCF_MPH_RA2_USO_AX:SET_wrong_filename
1 elements.
Warning ! : (21-Apr-2009 18:16:46)
GanttChart::AddData. The DqiData structure has no data for this range
Information : (21-Apr-2009 18:16:46) Graph 49: Generating PNG file.
Warning ! : (21-Apr-2009 18:16:46)
GanttChart::ReadPolyline. Adding a section with no data
Warning ! : (21-Apr-2009 18:16:46)
GanttChart::ReadPolyline. Adding a section with no data
Warning ! : (21-Apr-2009 18:16:46)
GanttChart::ReadPolyline. Adding a section with no data
Warning ! : (21-Apr-2009 18:16:46)
GanttChart::ReadPolyline. Adding a section with no data
Warning ! : (21-Apr-2009 18:16:46)
GanttChart::ReadPolyline. Adding a section with no data
Warning ! : (21-Apr-2009 18:16:46)
GanttChart::ReadPolyline. Adding a section with no data
Warning ! : (21-Apr-2009 18:16:46)
GanttChart::ReadPolyline. Adding a section with no data
Information : (21-Apr-2009 18:16:47) Graph 49: Destroying object.
Information : (21-Apr-2009 18:16:47)
Graph 50: Creating object for a eventGanttChart
Information : (21-Apr-2009 18:16:47) Graph 50: Processing legend.
Information : (21-Apr-2009 18:16:47)
Graph 50: Adding data from object @PCF_MPH_AUX_ATT_AX:DET_wrong_product_err
1 elements.
Warning ! : (21-Apr-2009 18:16:47)
GanttChart::AddData. The DqiData structure has no data for this range
Information : (21-Apr-2009 18:16:47)
Graph 50: Adding data from object @PCF_MPH_AUX_ATT_AX:SET_wrong_sensing_stop
1 elements.
Warning ! : (21-Apr-2009 18:16:47)
GanttChart::AddData. The DqiData structure has no data for this range
Information : (21-Apr-2009 18:16:47)
Graph 50: Adding data from object @PCF_MPH_AUX_ATT_AX:SET_wrong_sensing_start
1 elements.
Warning ! : (21-Apr-2009 18:16:47)
GanttChart::AddData. The DqiData structure has no data for this range
Information : (21-Apr-2009 18:16:47)
Graph 50: Adding data from object @PCF_MPH_AUX_ATT_AX:SET_wrong_software_ver
1 elements.
Warning ! : (21-Apr-2009 18:16:47)
GanttChart::AddData. The DqiData structure has no data for this range
Information : (21-Apr-2009 18:16:47)
Graph 50: Adding data from object @PCF_MPH_AUX_ATT_AX:SET_wrong_proc_time
1 elements.
Warning ! : (21-Apr-2009 18:16:47)
GanttChart::AddData. The DqiData structure has no data for this range
Information : (21-Apr-2009 18:16:47)
Graph 50: Adding data from object @PCF_MPH_AUX_ATT_AX:SET_wrong_proc_stage
1 elements.
Warning ! : (21-Apr-2009 18:16:47)
GanttChart::AddData. The DqiData structure has no data for this range
Information : (21-Apr-2009 18:16:47)
Graph 50: Adding data from object @PCF_MPH_AUX_ATT_AX:SET_wrong_filename
1 elements.
Warning ! : (21-Apr-2009 18:16:47)
GanttChart::AddData. The DqiData structure has no data for this range
Information : (21-Apr-2009 18:16:47) Graph 50: Generating PNG file.
Warning ! : (21-Apr-2009 18:16:47)
GanttChart::ReadPolyline. Adding a section with no data
Warning ! : (21-Apr-2009 18:16:47)
GanttChart::ReadPolyline. Adding a section with no data
Warning ! : (21-Apr-2009 18:16:47)
GanttChart::ReadPolyline. Adding a section with no data

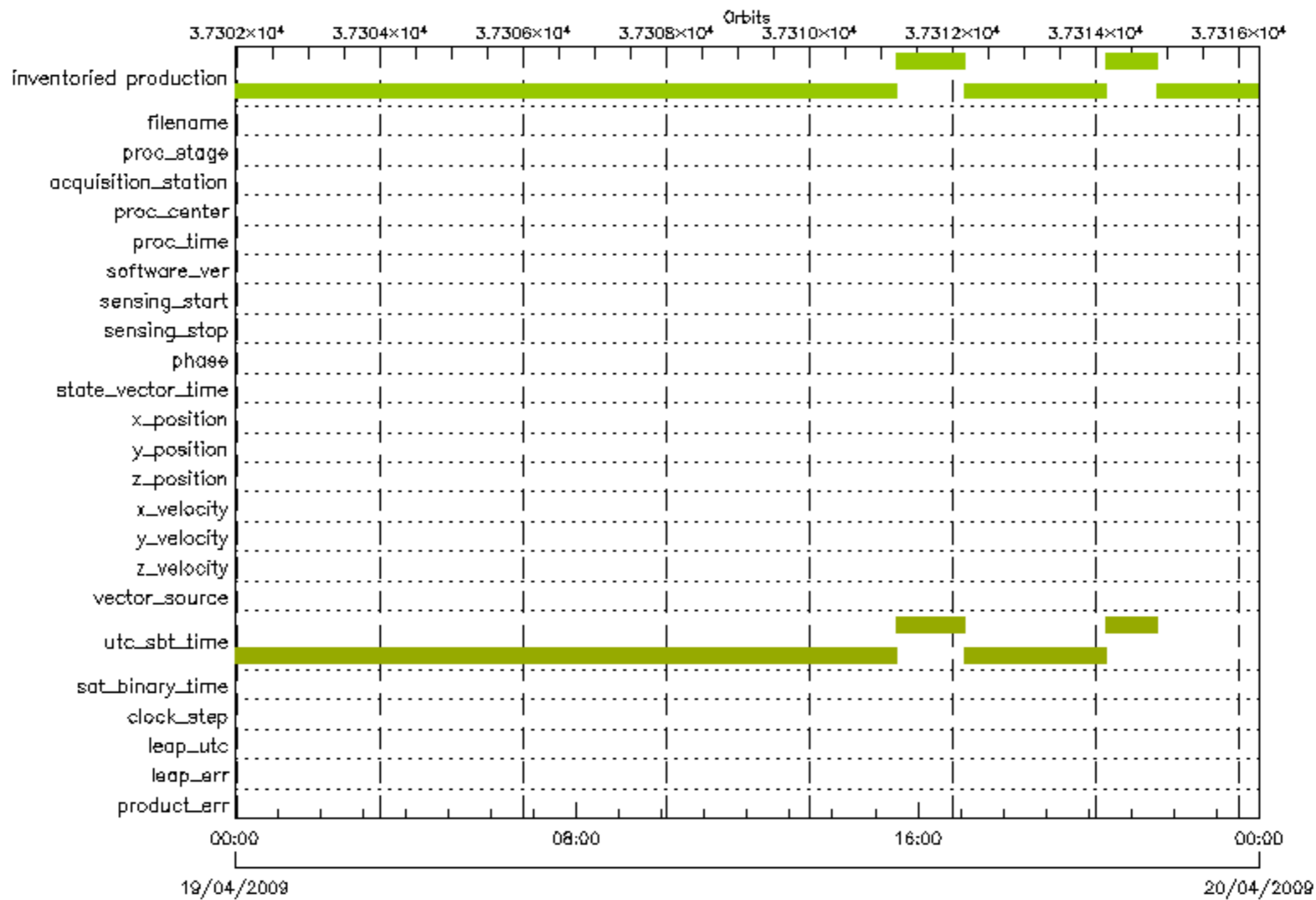

```
Warning ! : (21-Apr-2009 18:16:47)
GanttChart::ReadPolyline. Adding a section with no data
Warning ! : (21-Apr-2009 18:16:47)
GanttChart::ReadPolyline. Adding a section with no data
Warning ! : (21-Apr-2009 18:16:47)
GanttChart::ReadPolyline. Adding a section with no data
Warning ! : (21-Apr-2009 18:16:47)
GanttChart::ReadPolyline. Adding a section with no data
Information : (21-Apr-2009 18:16:48) Graph 50: Destroying object.
Information : (21-Apr-2009 18:16:48) Graphs successfully created.
```

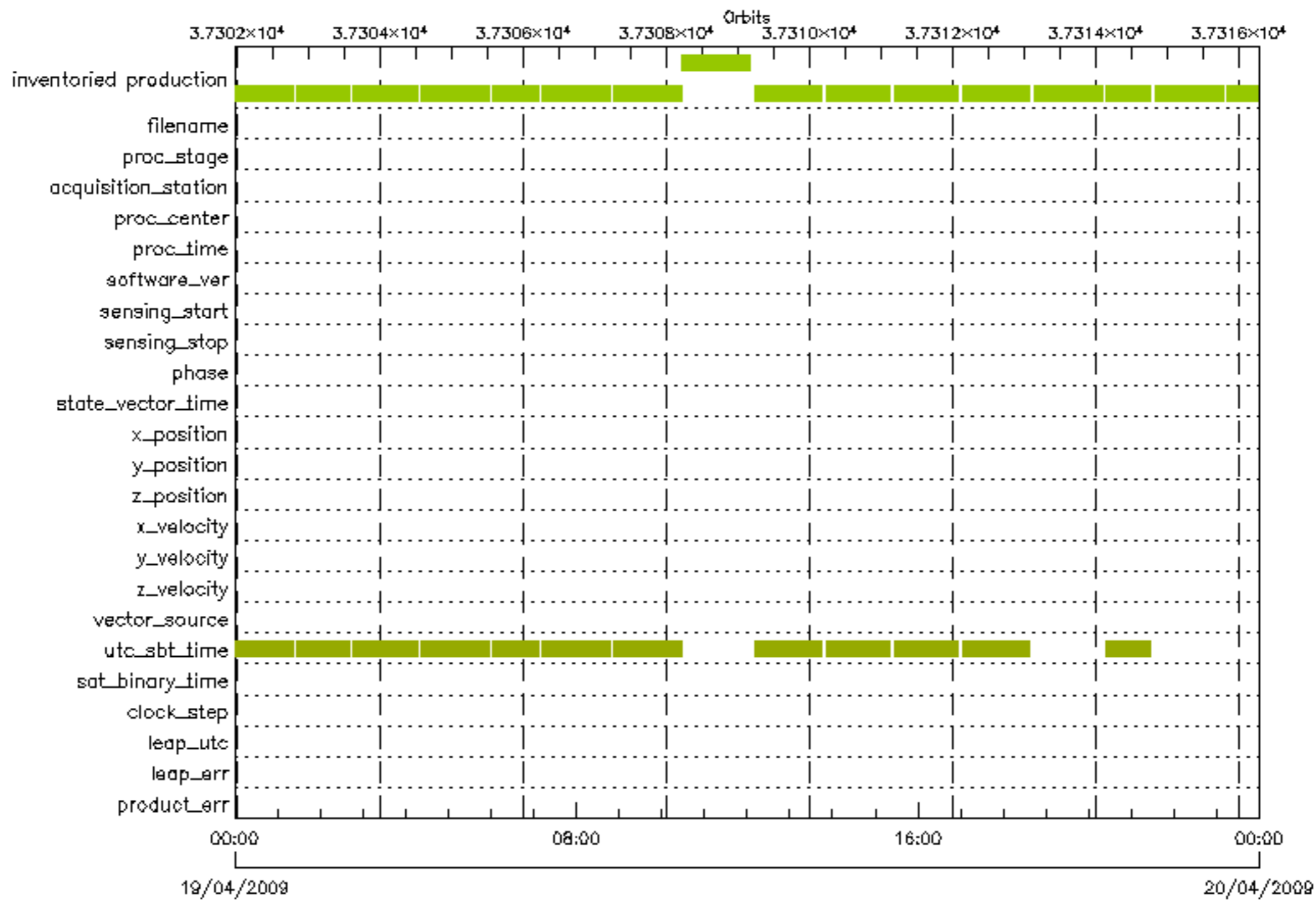


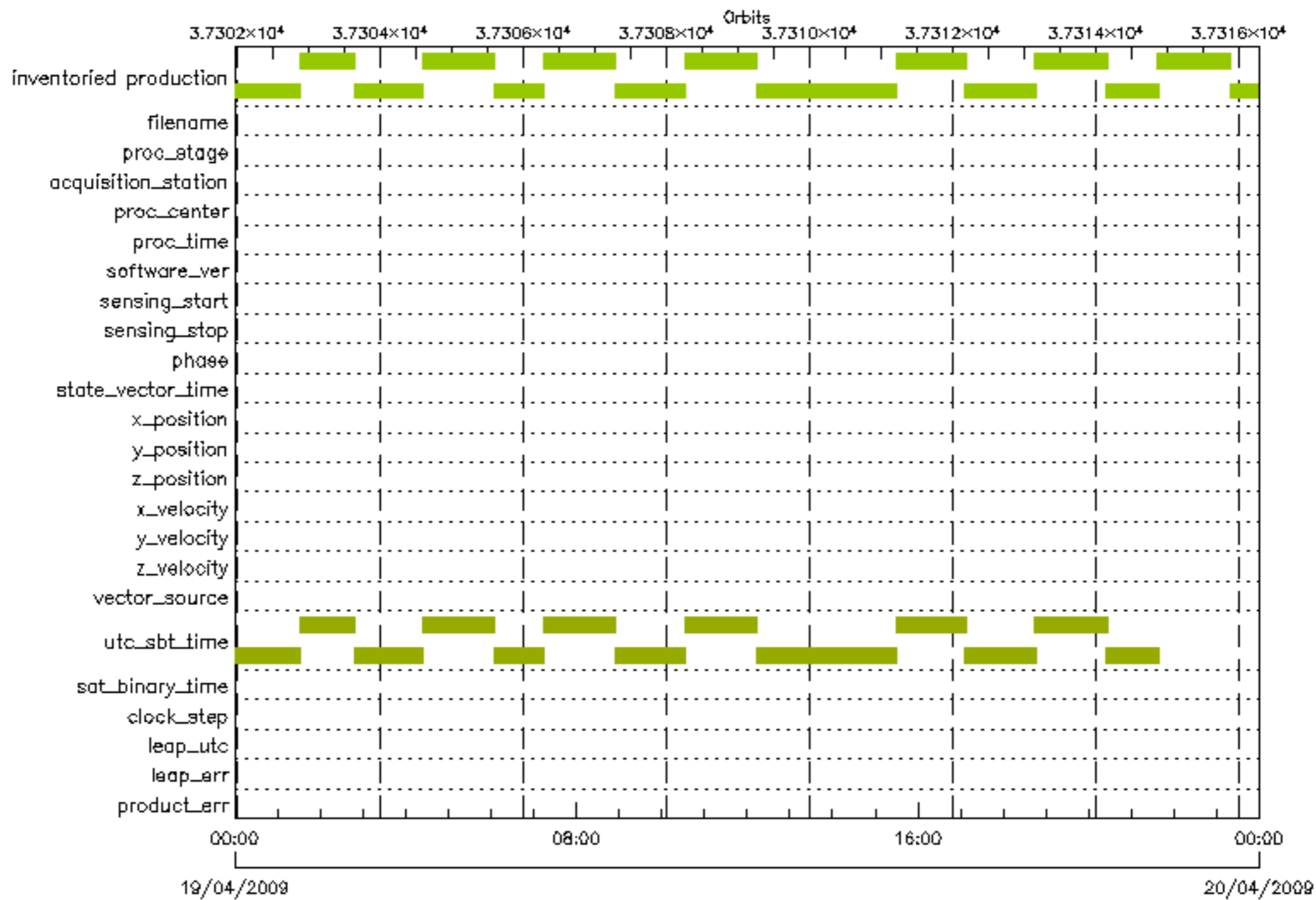


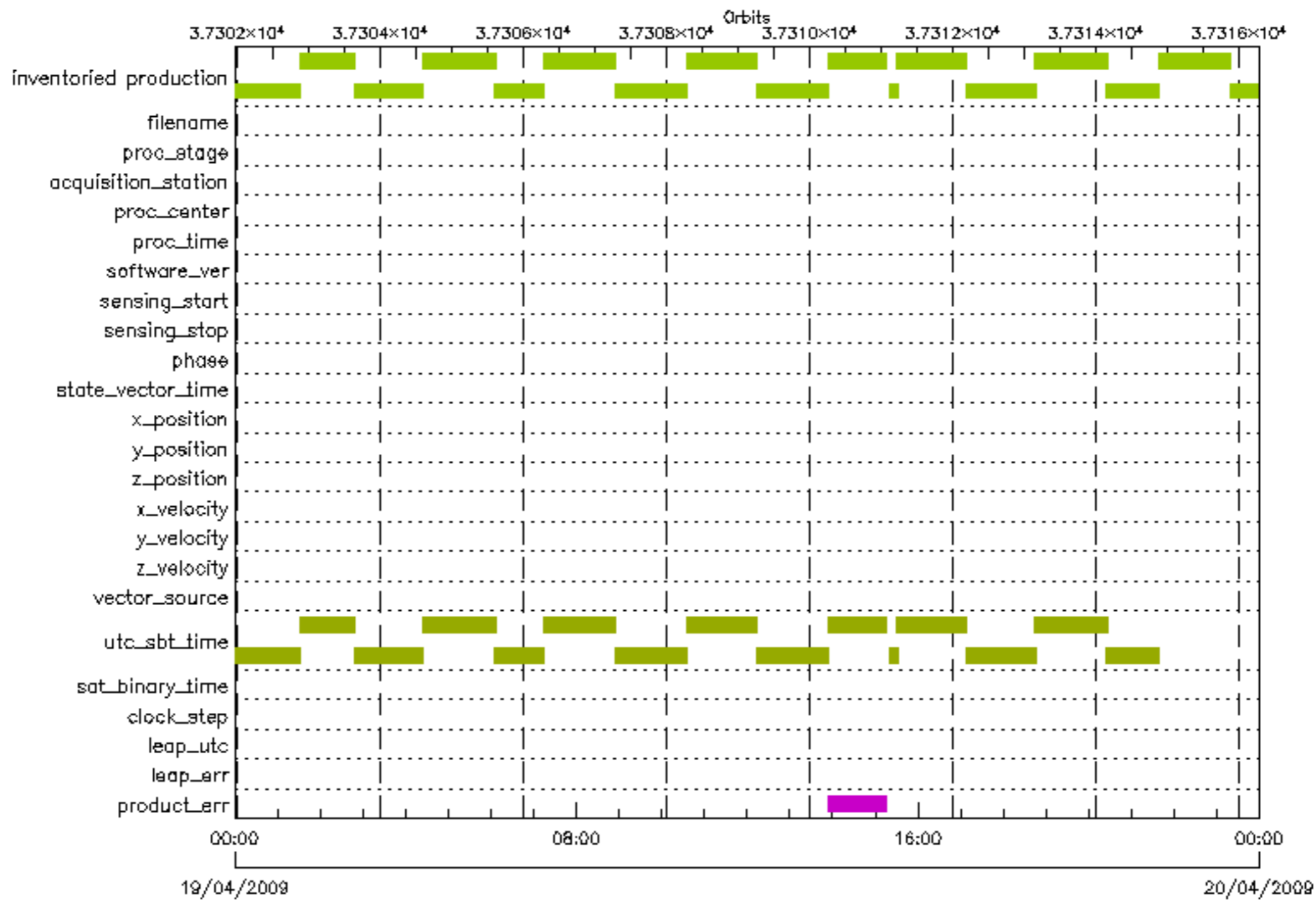


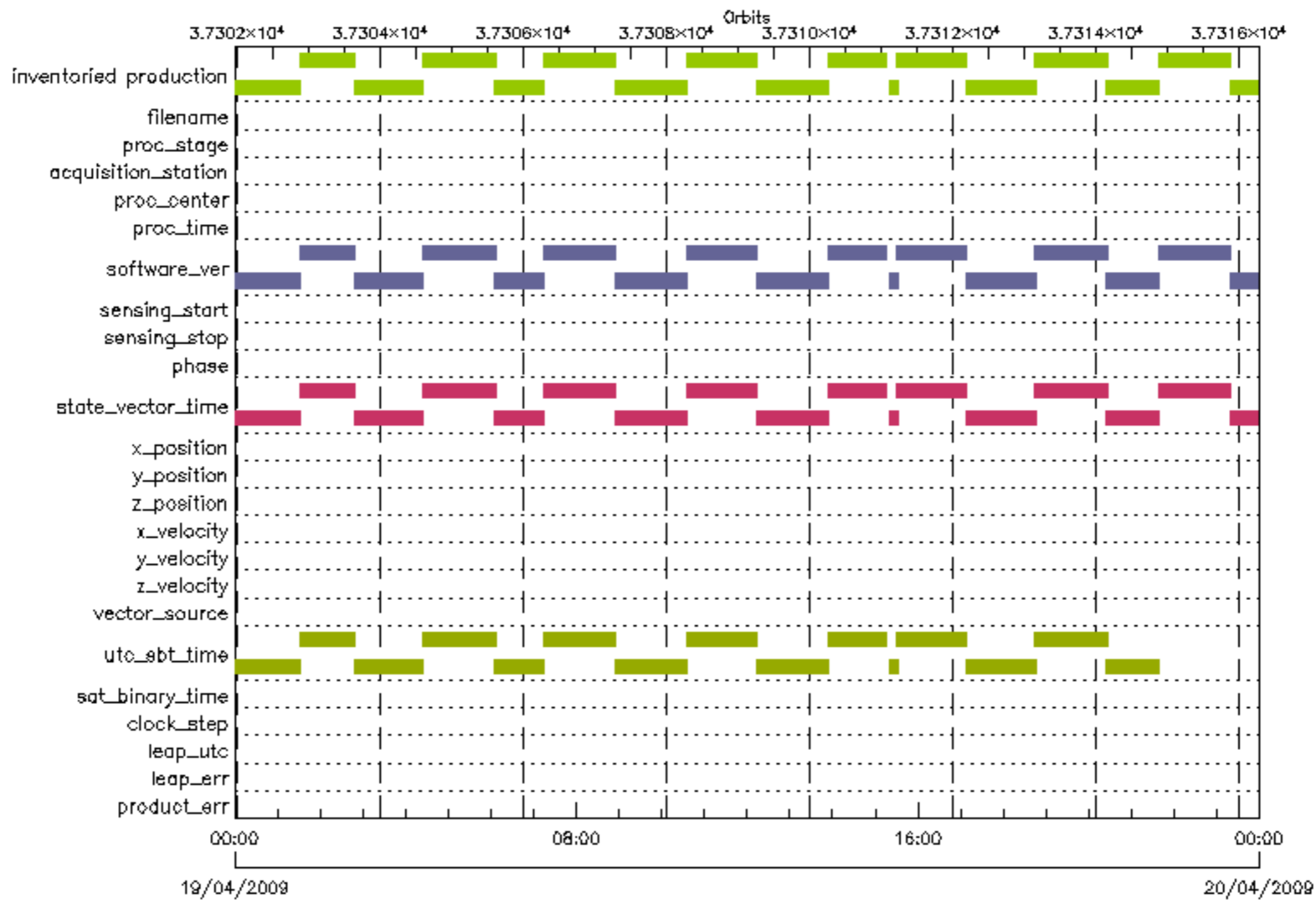


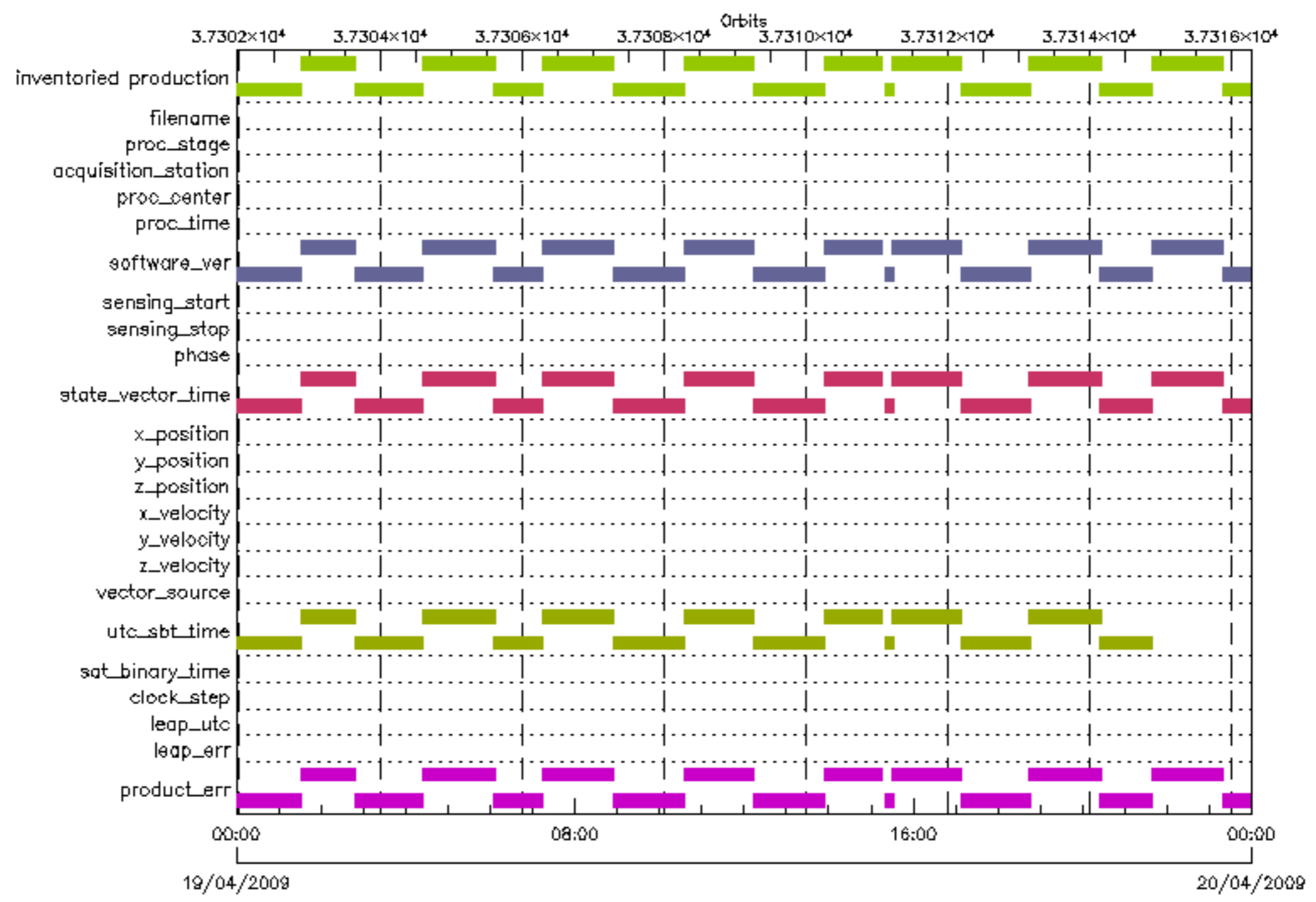





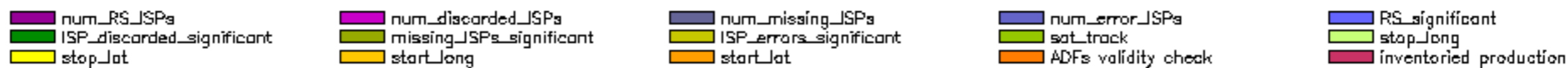
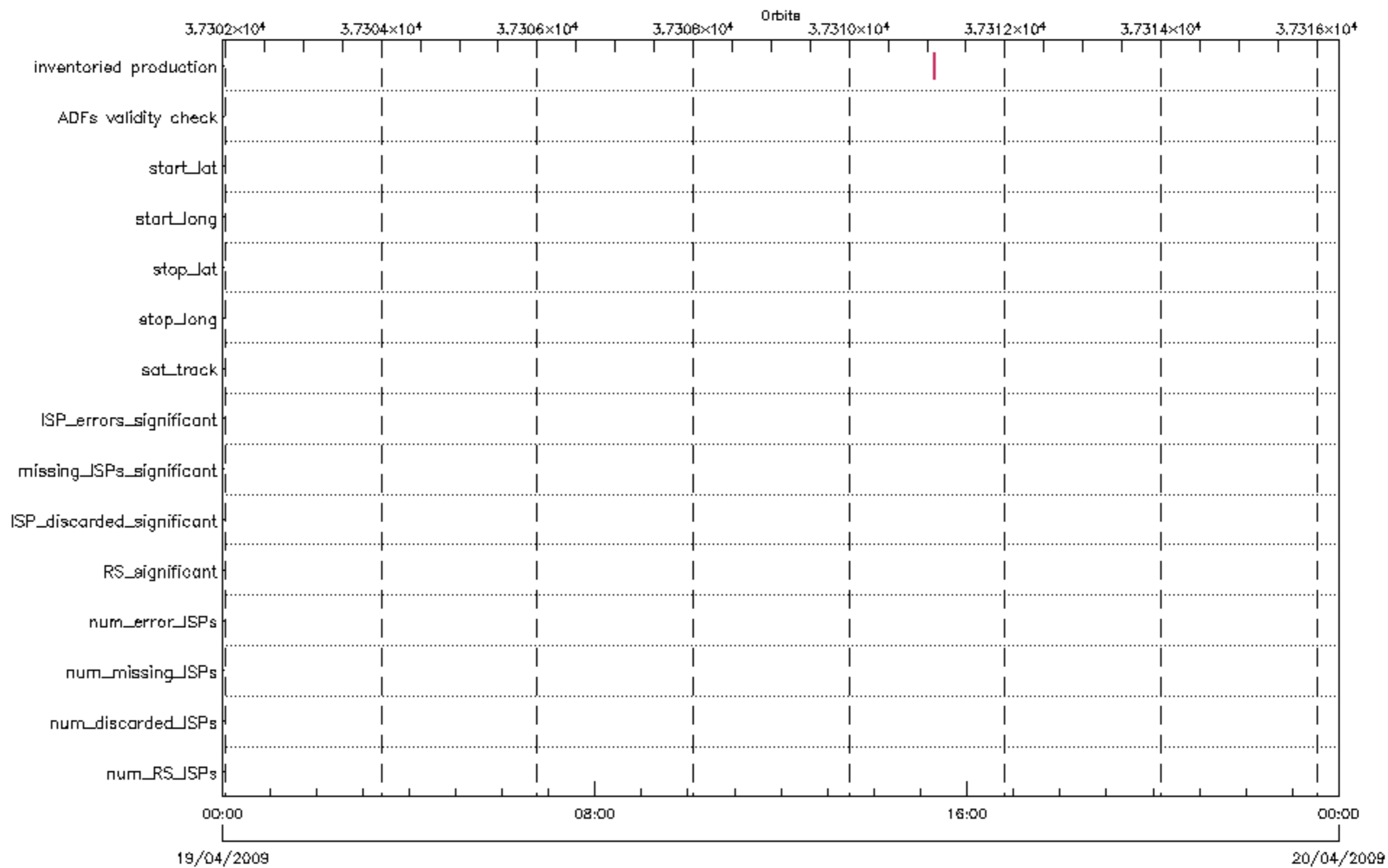


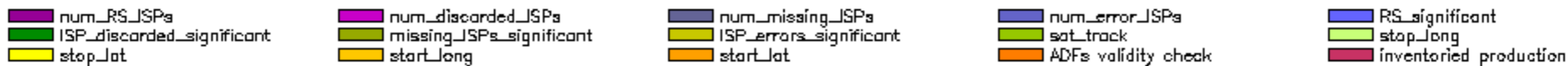
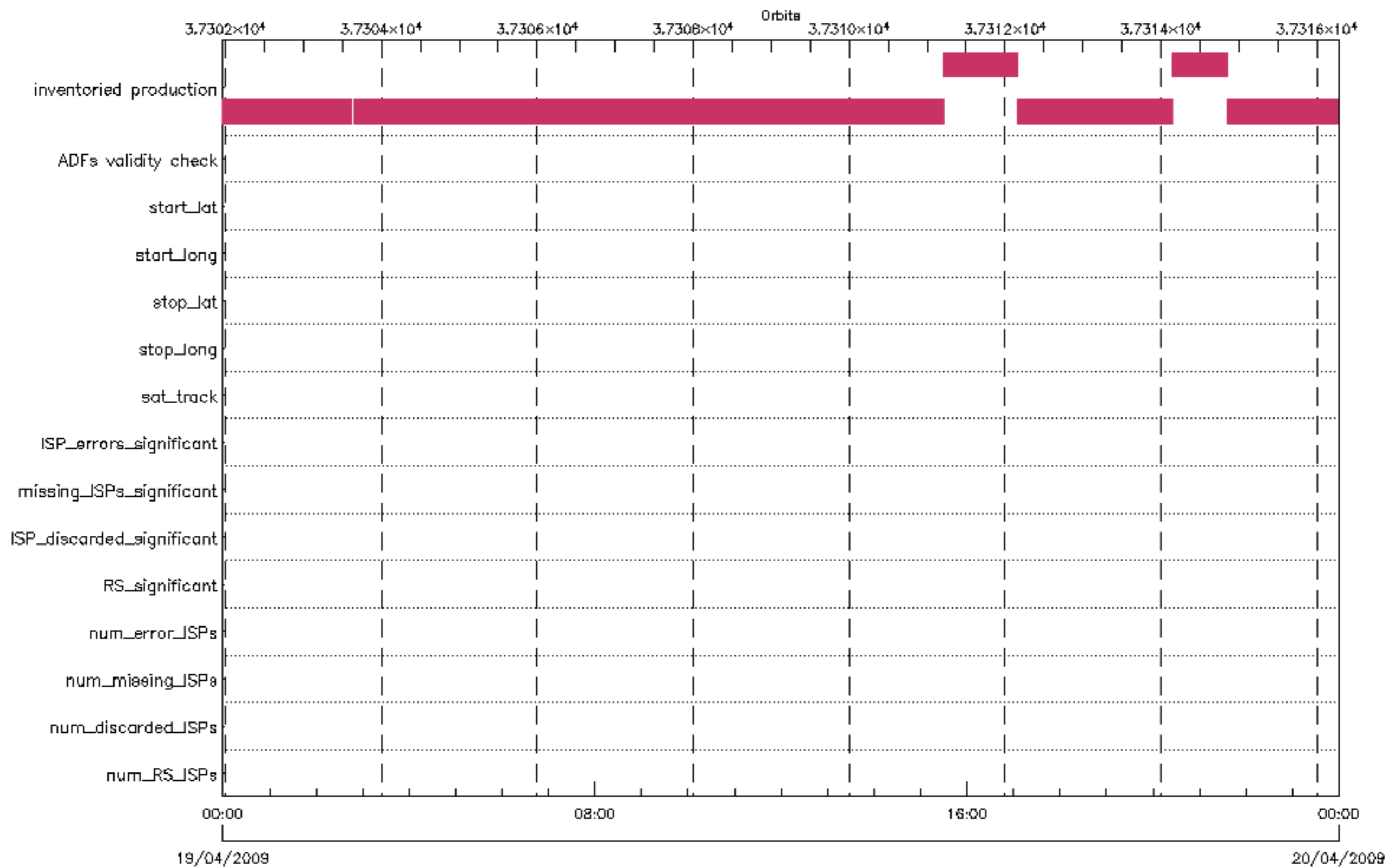


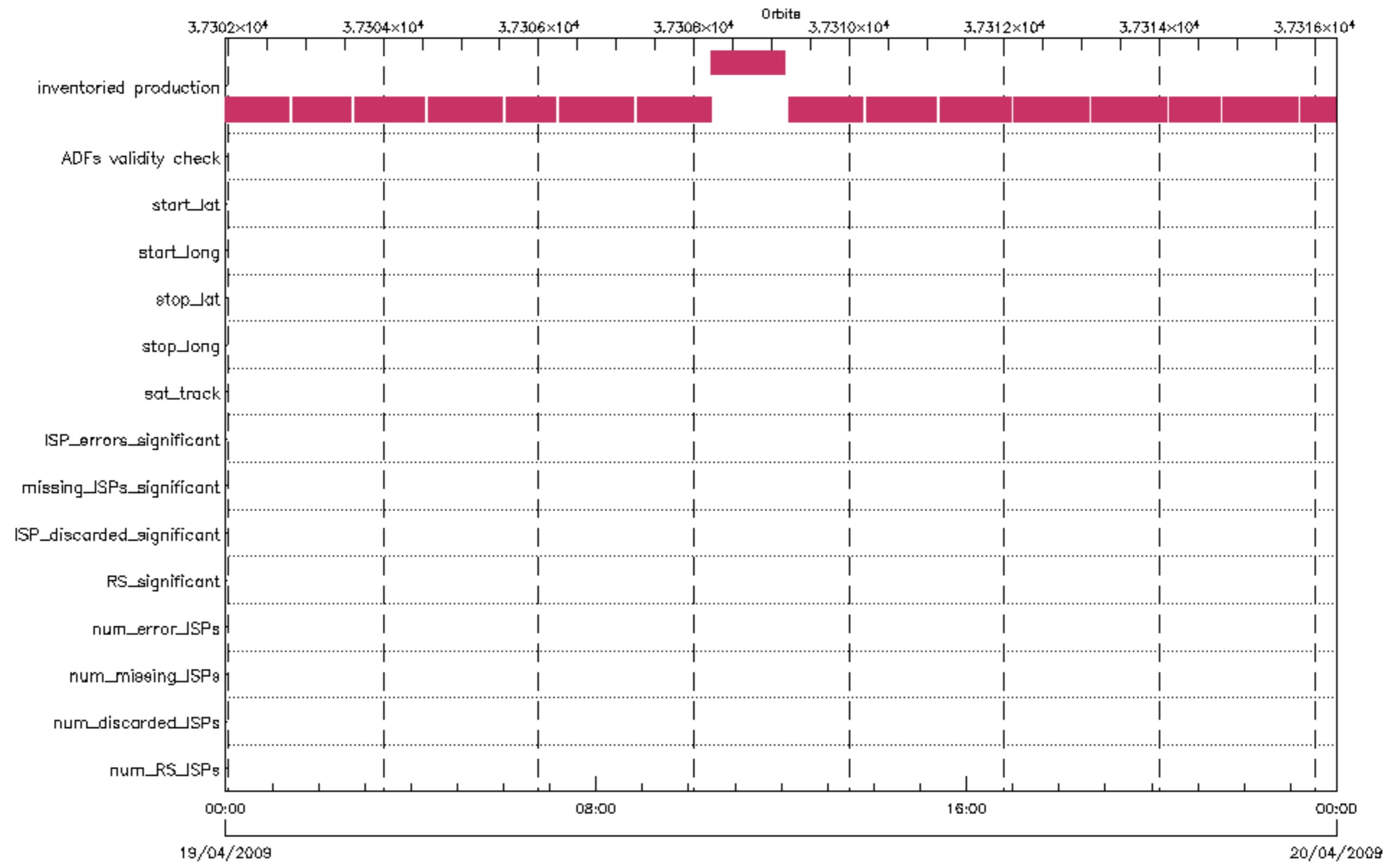




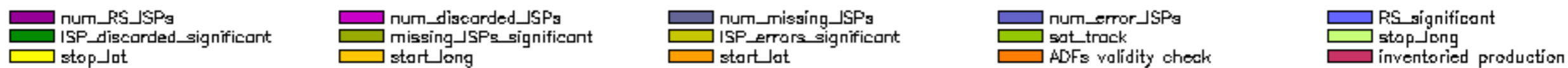
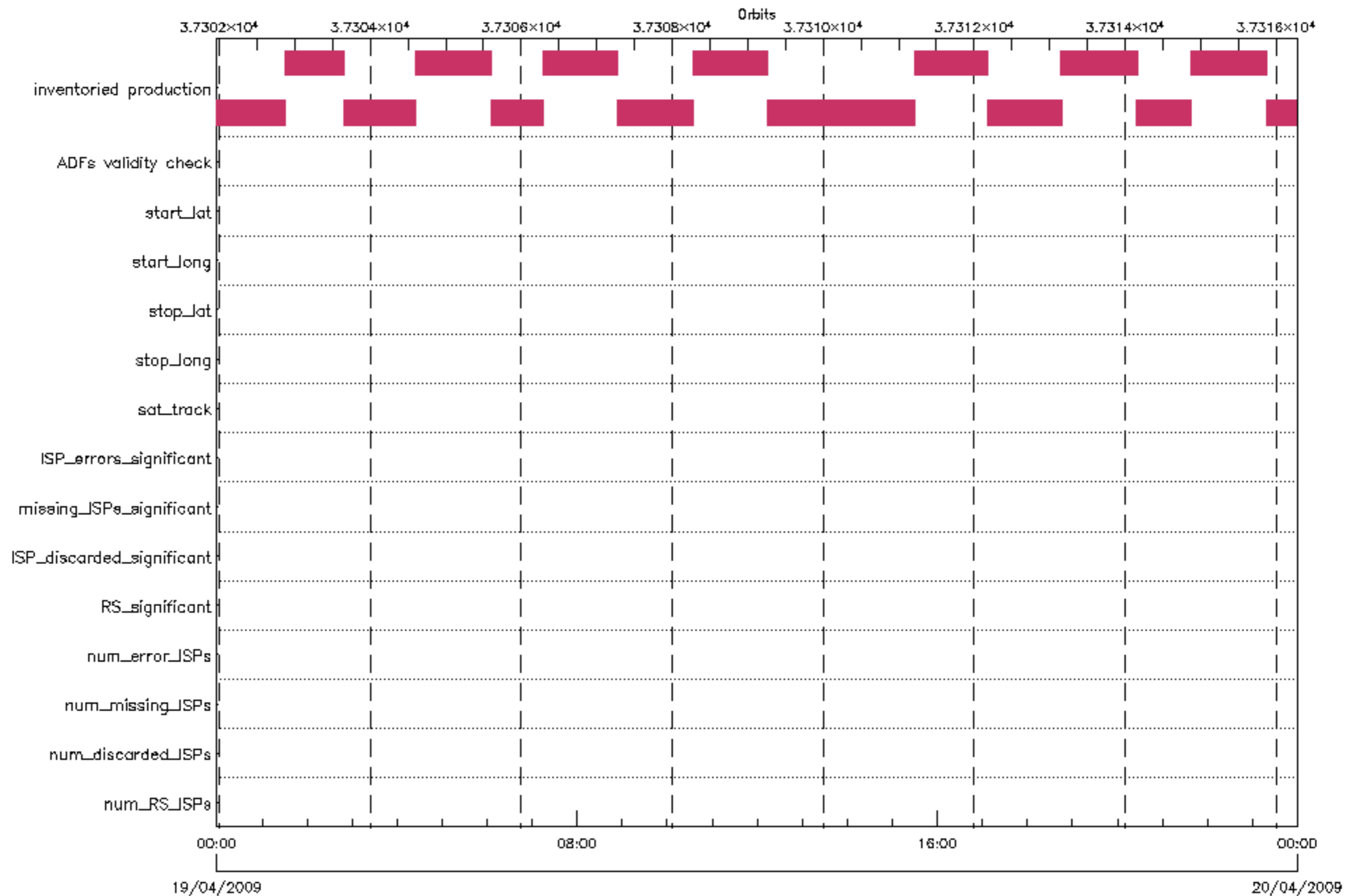


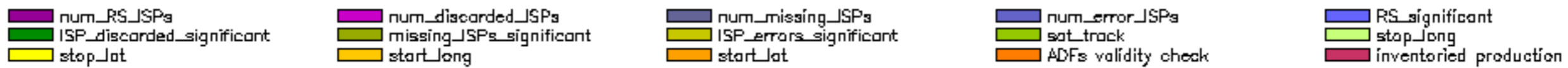
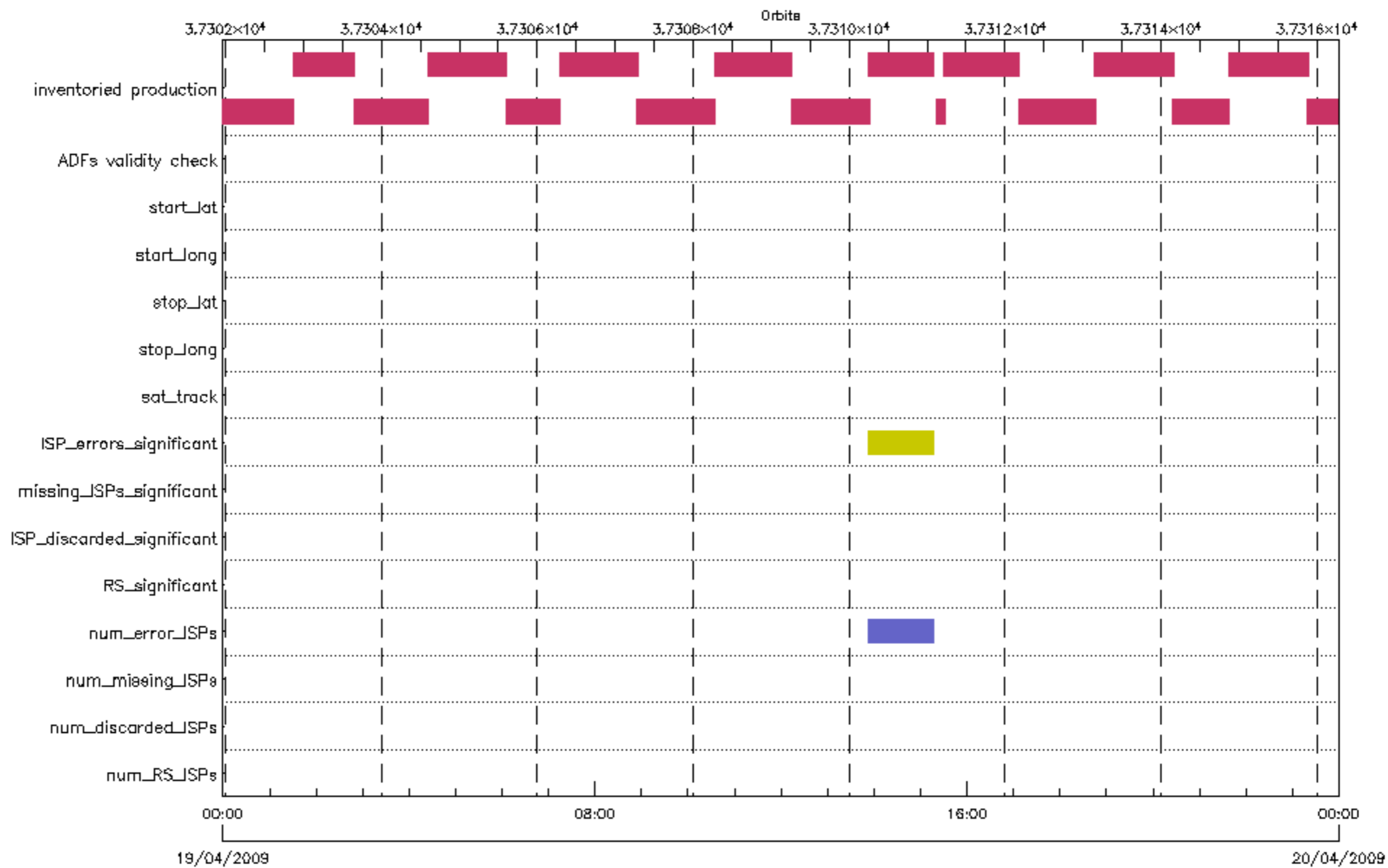


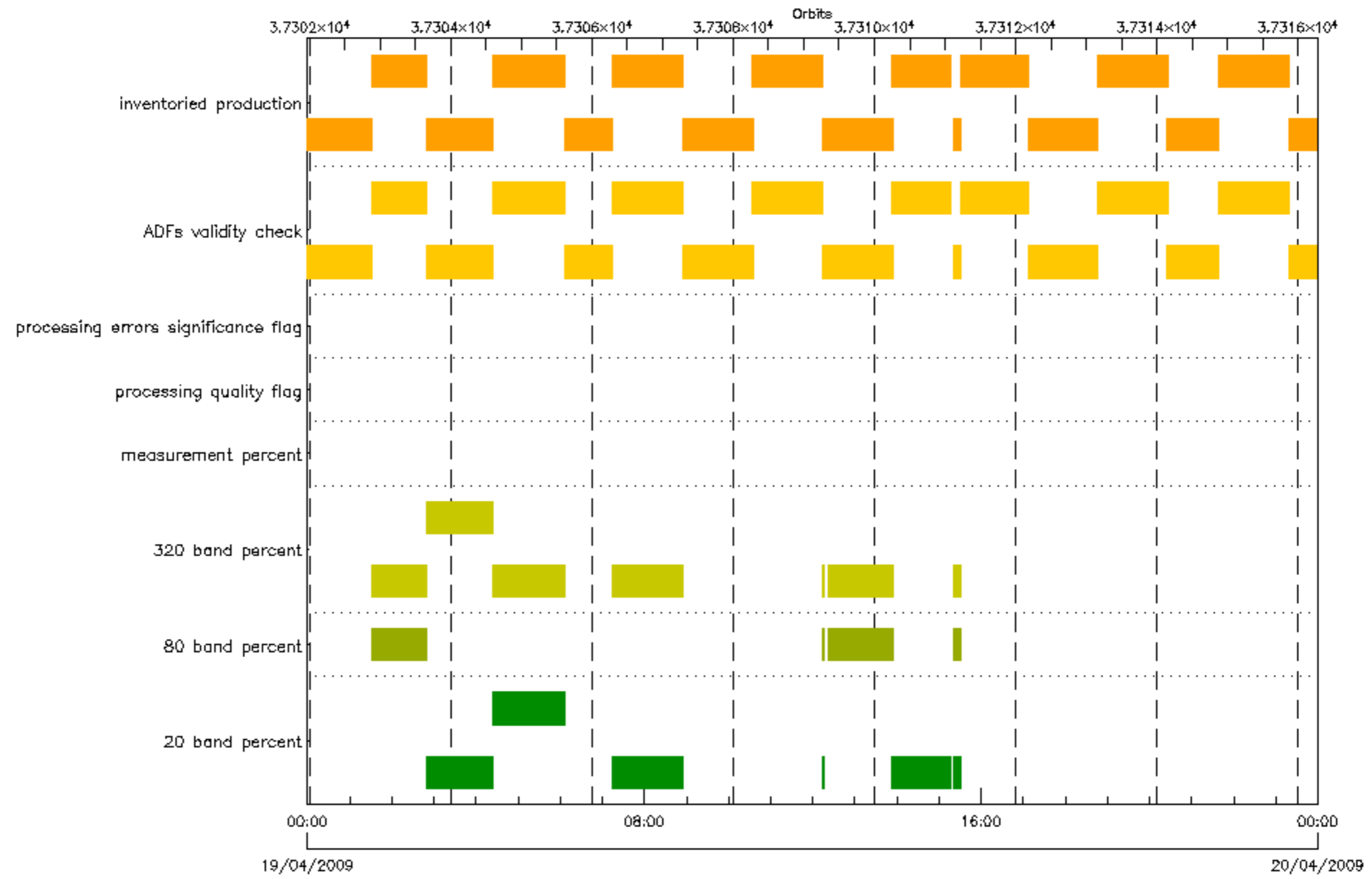




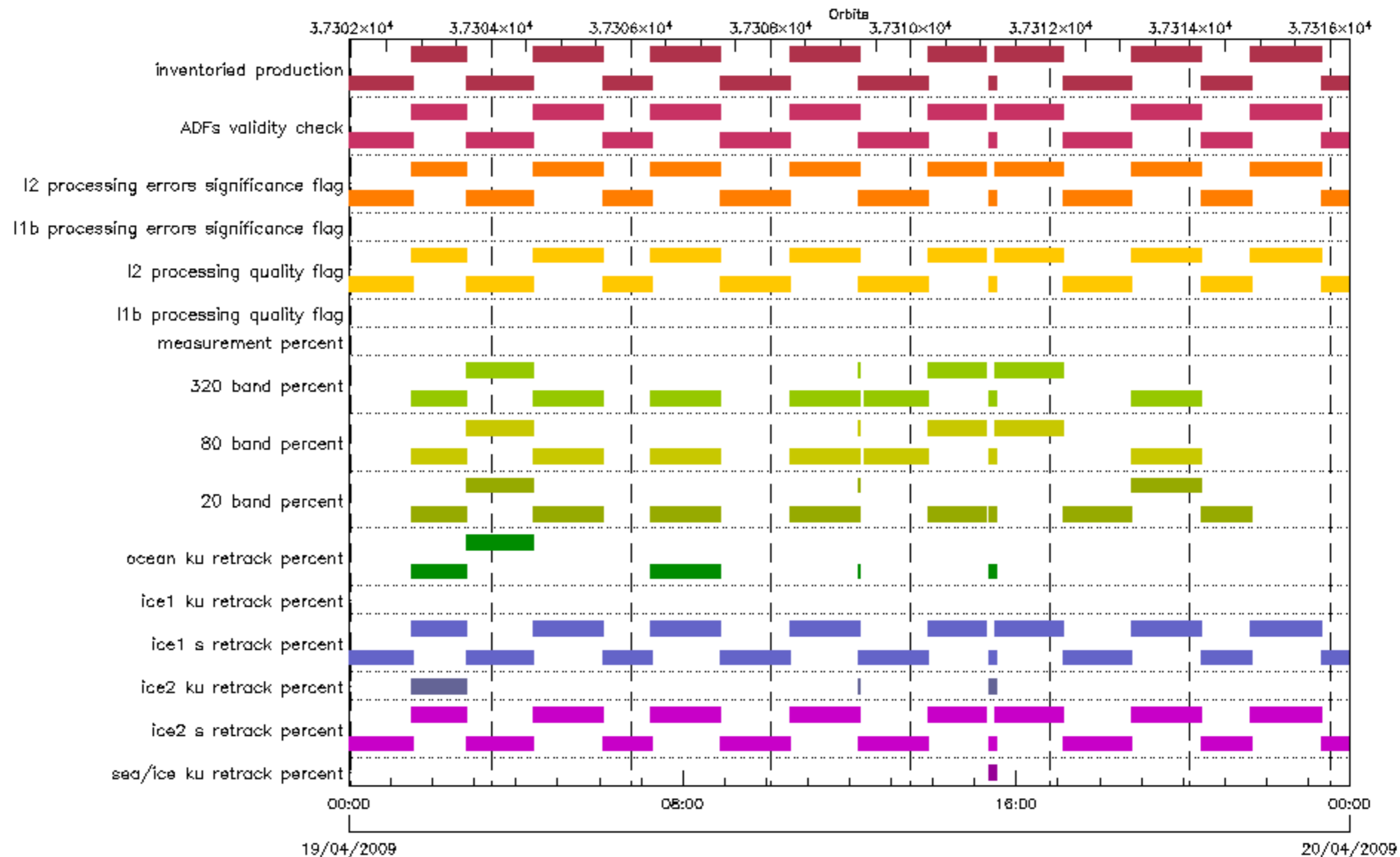
- | | | | | |
|---------------------------|--------------------------|------------------------|---------------------|------------------------|
| num_RS_JSPs | num_discarded_JSPs | num_missing_JSPs | num_error_JSPs | RS_significant |
| ISP_discarded_significant | missing_JSPs_significant | ISP_errors_significant | sat_track | stop_long |
| stop_lat | start_long | start_lat | ADFs validity check | inventoried production |







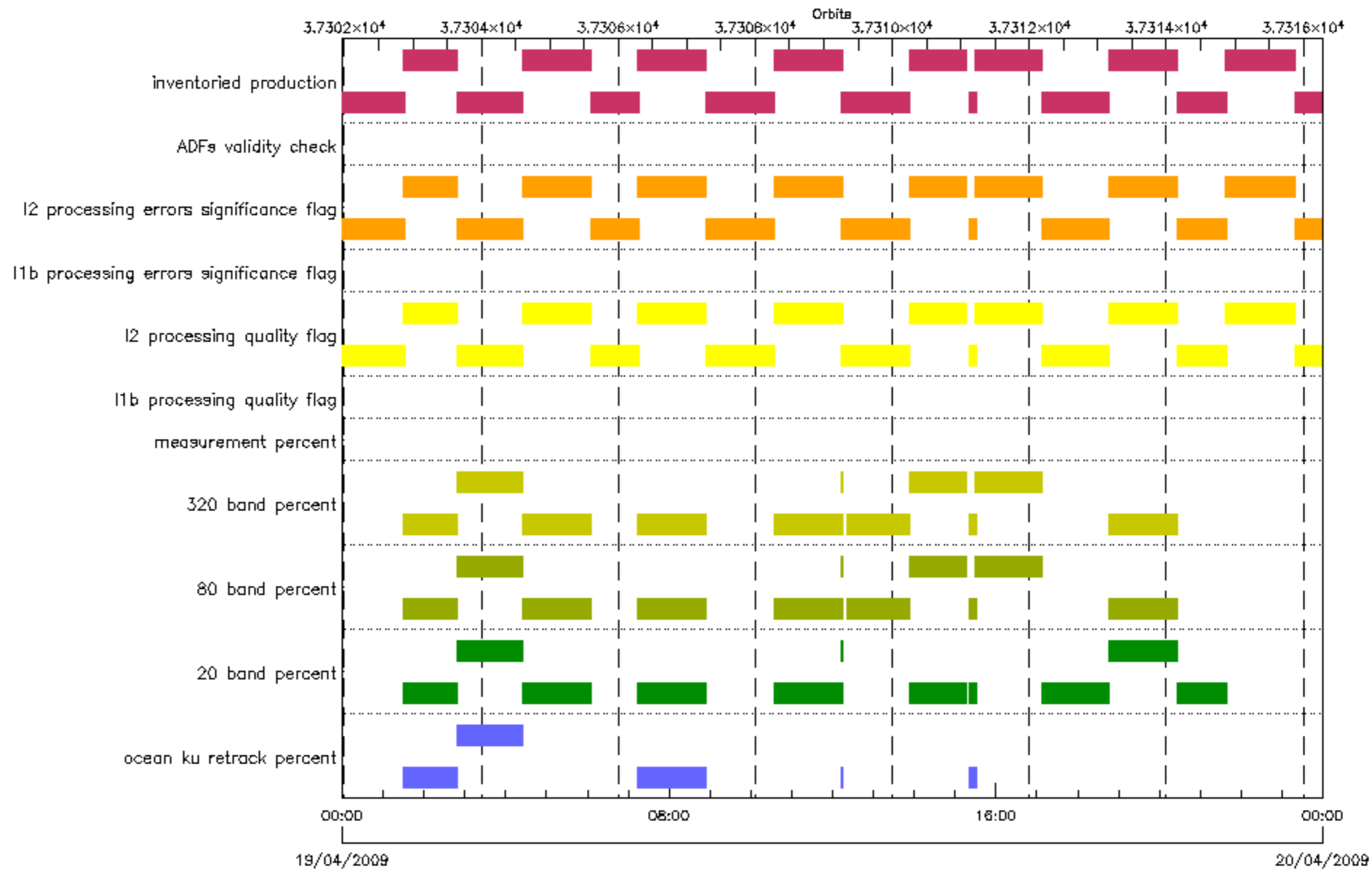
- 20 band percent
- measurement percent
- ADFs validity check
- 80 band percent
- processing quality flag
- inventoried production
- 320 band percent
- processing errors significance flag



sea/ice ku retrack percent
ice1 s retrack percent
20 band percent
measurement percent
I1b processing errors significance flag
inventoried production

ice2 s retrack percent
ice1 ku retrack percent
80 band percent
I1b processing quality flag
I2 processing errors significance flag

ice2 ku retrack percent
ocean ku retrack percent
320 band percent
I2 processing quality flag
ADFs validity check



■ ocean ku retrack percent
■ 320 band percent
■ I2 processing quality flag
■ ADFs validity check

■ 20 band percent
■ measurement percent
■ I1b processing errors significance flag
■ inventories production

■ 80 band percent
■ I1b processing quality flag
■ I2 processing errors significance flag

