

RA2, MWR & DORIS SUMMARY PRODUCTS REPORT

Reporting time: 20-04-2009 15:09:28.000
Trigger: Routine

	Period Start	Period Stop
UTC	18-APR-2009 00:00:00.000	19-APR-2009 00:00:00.000
Absolute Orbit	37287	37301
Cycle, Relative Orbit	0159	0173

Products inventoried

Gauge
PCF_RA2_ME__0P 100% of production inventoried
PCF_RA2_CAL_0P 100% of production inventoried
PCF_DOR_NAV_0P 95.51% of production inventoried
PCF_DOR_DOP_0P 99.14% of production inventoried
PCF_MWR_NL__0P 100% of production inventoried
PCF_RA2_MW__1P 100% of production inventoried
PCF_RA2_FGD_2P 100% of production inventoried
PCF_RA2_WWV_2P 100% of production inventoried

TABLE OF CONTENTS

Overall production

- [Inventoried production chart](#)
- [Inventoried production map](#)

Level 0

Planning vs. Production

Gauge
RA2_CAL_0P products: 1 produced; 0 gaps; 0 unplanned ; 0.00% of mission plan not covered by production
DOR_DOP_0P products: 17 produced; 12 gaps; 0 unplanned ; 0.93% of mission plan not covered by production
DOR_NAV_0P products: 17 produced; 13 gaps; 0 unplanned ; 4.30% of mission plan not covered by production
MWR_NL_0P products: 17 produced; 4 gaps; 0 unplanned ; 0.10% of mission plan not covered by production
RA2_ME_0P products: 18 produced; 2 gaps; 0 unplanned ; 0.09% of mission plan not covered by production

[Mission Plan vs. production chart](#)

Inventoried production: [RA2_CAL_0P](#) , [DOR_DOP_0P](#) , [DOR_NAV_0P](#) , [MWR_NL_0P](#) , [RA2_ME_0P](#)
 Missing products: [RA2_CAL_0P](#) , [DOR_DOP_0P](#) , [DOR_NAV_0P](#) , [MWR_NL_0P](#) , [RA2_ME_0P](#)
 Unplanned products: [RA2_CAL_0P](#) , [DOR_DOP_0P](#) , [DOR_NAV_0P](#) , [MWR_NL_0P](#) , [RA2_ME_0P](#)
 Overlaps: [RA2_CAL_0P](#) , [DOR_DOP_0P](#) , [DOR_NAV_0P](#) , [MWR_NL_0P](#) , [RA2_ME_0P](#)
 Duplicates: [RA2_CAL_0P](#) , [DOR_DOP_0P](#) , [DOR_NAV_0P](#) , [MWR_NL_0P](#) , [RA2_ME_0P](#)

ADF usage

Gauge
0 new ADFs in use for type RA2_CAL_0P N/A

[RA2_CAL_0P: ADFs usage](#)

Gauge
1 new ADFs in use for type DOR_DOP_0P N/A

[DOR_DOP_0P: ADFs usage](#)

Gauge
1 new ADFs in use for type DOR_NAV_0P N/A

[DOR_NAV_0P: ADFs usage](#)

Gauge

1 new ADFs in use for type MWR_NL__0P N/A
--

[MWR_NL__0P: ADFs usage](#)

Gauge
1 new ADFs in use for type RA2_ME__0P N/A

[RA2_ME__0P: ADFs usage](#)

Header checks

MPH errors

Gauge
0 RA2_CAL_0P products with wrong filename N/A
0 RA2_CAL_0P products with unknown processing stage N/A
0 RA2_CAL_0P products with unknown acquisition station N/A
0 RA2_CAL_0P products with unknown processing center N/A
0 RA2_CAL_0P products with wrong processing time N/A
1 RA2_CAL_0P products with software version not equal to the current version N/A
0 RA2_CAL_0P products with wrong sensing start N/A
0 RA2_CAL_0P products with wrong sensing stop N/A
0 RA2_CAL_0P products with wrong phase N/A
0 RA2_CAL_0P products with wrong state vector time N/A
0 RA2_CAL_0P products with unknown vector source N/A
1 RA2_CAL_0P products with UTC to SBT time too far from sensing time N/A
0 RA2_CAL_0P products with satellite binary time out-of-range N/A
0 RA2_CAL_0P products with wrong clock step N/A

0 RA2_CAL_0P products with leap utc set to blank N/A
0 RA2_CAL_0P products with leap err set N/A
0 RA2_CAL_0P products with product err set N/A
0 RA2_CAL_0P products with tot_size not equal to real file size N/A

[RA2_CAL_0P: MPH checks](#)

Gauge
0 DOR_DOP_0P products with wrong filename N/A
0 DOR_DOP_0P products with unknown processing stage N/A
0 DOR_DOP_0P products with unknown acquisition station N/A
0 DOR_DOP_0P products with unknown processing center N/A
0 DOR_DOP_0P products with wrong processing time N/A
0 DOR_DOP_0P products with software version not equal to the current version N/A
0 DOR_DOP_0P products with wrong sensing start N/A
0 DOR_DOP_0P products with wrong sensing stop N/A
0 DOR_DOP_0P products with wrong phase N/A
0 DOR_DOP_0P products with wrong state vector time N/A
0 DOR_DOP_0P products with unknown vector source N/A
15 DOR_DOP_0P products with UTC to SBT time too far from sensing time N/A
0 DOR_DOP_0P products with satellite binary time out-of-range N/A
0 DOR_DOP_0P products with wrong clock step N/A
0 DOR_DOP_0P products with leap utc set to blank N/A
0 DOR_DOP_0P products with leap err set N/A
0 DOR_DOP_0P products with product err set N/A
0 DOR_DOP_0P products with tot_size not equal to real file size N/A

[DOR_DOP_0P: MPH checks](#)

Gauge
0 DOR_NAV_0P products with wrong filename N/A
0 DOR_NAV_0P products with unknown processing stage N/A
0 DOR_NAV_0P products with unknown acquisition station N/A
0 DOR_NAV_0P products with unknown processing center N/A
0 DOR_NAV_0P products with wrong processing time N/A
0 DOR_NAV_0P products with software version not equal to the current version N/A
0 DOR_NAV_0P products with wrong sensing start N/A
0 DOR_NAV_0P products with wrong sensing stop N/A
0 DOR_NAV_0P products with wrong phase N/A
0 DOR_NAV_0P products with wrong state vector time N/A
0 DOR_NAV_0P products with unknown vector source N/A
15 DOR_NAV_0P products with UTC to SBT time too far from sensing time N/A
0 DOR_NAV_0P products with satellite binary time out-of-range N/A
0 DOR_NAV_0P products with wrong clock step N/A
0 DOR_NAV_0P products with leap utc set to blank N/A
0 DOR_NAV_0P products with leap err set N/A
0 DOR_NAV_0P products with product err set N/A
0 DOR_NAV_0P products with tot_size not equal to real file size N/A

[DOR_NAV_0P: MPH checks](#)

Gauge
0 MWR_NL__0P products with wrong filename N/A
0 MWR_NL__0P products with unknown processing stage N/A

0 MWR_NL__0P products with unknown acquisition station N/A
0 MWR_NL__0P products with unknown processing center N/A
0 MWR_NL__0P products with wrong processing time N/A
0 MWR_NL__0P products with software version not equal to the current version N/A
0 MWR_NL__0P products with wrong sensing start N/A
0 MWR_NL__0P products with wrong sensing stop N/A
0 MWR_NL__0P products with wrong phase N/A
0 MWR_NL__0P products with wrong state vector time N/A
0 MWR_NL__0P products with unknown vector source N/A
16 MWR_NL__0P products with UTC to SBT time too far from sensing time N/A
0 MWR_NL__0P products with satellite binary time out-of-range N/A
0 MWR_NL__0P products with wrong clock step N/A
0 MWR_NL__0P products with leap utc set to blank N/A
0 MWR_NL__0P products with leap err set N/A
0 MWR_NL__0P products with product err set N/A
0 MWR_NL__0P products with tot_size not equal to real file size N/A

[MWR_NL__0P: MPH checks](#)

Gauge
0 RA2_ME__0P products with wrong filename N/A
0 RA2_ME__0P products with unknown processing stage N/A
0 RA2_ME__0P products with unknown acquisition station N/A
0 RA2_ME__0P products with unknown processing center N/A
0 RA2_ME__0P products with wrong processing time N/A
0 RA2_ME__0P products with software version not equal to the current version N/A

0 RA2_ME__0P products with wrong sensing start N/A
0 RA2_ME__0P products with wrong sensing stop N/A
0 RA2_ME__0P products with wrong phase N/A
0 RA2_ME__0P products with wrong state vector time N/A
0 RA2_ME__0P products with unknown vector source N/A
17 RA2_ME__0P products with UTC to SBT time too far from sensing time N/A
0 RA2_ME__0P products with satellite binary time out-of-range N/A
0 RA2_ME__0P products with wrong clock step N/A
0 RA2_ME__0P products with leap utc set to blank N/A
0 RA2_ME__0P products with leap err set N/A
0 RA2_ME__0P products with product err set N/A
0 RA2_ME__0P products with tot_size not equal to real file size N/A

[RA2_ME__0P: MPH checks](#)

SPH errors

Gauge
0 ADFs not covering sensing time are referenced in RA2_CAL_0P products N/A
0 RA2_CAL_0P products with start_lat out of range N/A
0 RA2_CAL_0P products with start_long out of range N/A
0 RA2_CAL_0P products with stop_lat out of range N/A
0 RA2_CAL_0P products with stop_long out of range N/A
0 RA2_CAL_0P products with sat_track out of range N/A
0 RA2_CAL_0P products with num_error_ISPs out of range N/A
0 RA2_CAL_0P products with num_missing_ISPs out of range N/A
0 RA2_CAL_0P products with num_discarded_ISPs out of range N/A

0 RA2_CAL_0P products with num_RS_ISPs out of range N/A
0 RA2_CAL_0P products with ISP_errors_significant set to 1 N/A
0 RA2_CAL_0P products with missing_ISPs_significant set to 1 N/A
0 RA2_CAL_0P products with ISP_discarded_significant set to 1 N/A
0 RA2_CAL_0P products with RS_significant set to 1 N/A

[RA2_CAL_0P: SPH checks](#)

Gauge
0 ADFs not covering sensing time are referenced in DOR_DOP_0P products N/A
0 DOR_DOP_0P products with start_lat out of range N/A
0 DOR_DOP_0P products with start_long out of range N/A
0 DOR_DOP_0P products with stop_lat out of range N/A
0 DOR_DOP_0P products with stop_long out of range N/A
0 DOR_DOP_0P products with sat_track out of range N/A
0 DOR_DOP_0P products with num_error_ISPs out of range N/A
0 DOR_DOP_0P products with num_missing_ISPs out of range N/A
0 DOR_DOP_0P products with num_discarded_ISPs out of range N/A
0 DOR_DOP_0P products with num_RS_ISPs out of range N/A
0 DOR_DOP_0P products with ISP_errors_significant set to 1 N/A
0 DOR_DOP_0P products with missing_ISPs_significant set to 1 N/A
0 DOR_DOP_0P products with ISP_discarded_significant set to 1 N/A
0 DOR_DOP_0P products with RS_significant set to 1 N/A

[DOR_DOP_0P: SPH checks](#)

Gauge
0 ADFs not covering sensing time are referenced in DOR_NAV_0P products N/A

0 DOR_NAV_0P products with start_lat out of range N/A
0 DOR_NAV_0P products with start_long out of range N/A
0 DOR_NAV_0P products with stop_lat out of range N/A
0 DOR_NAV_0P products with stop_long out of range N/A
0 DOR_NAV_0P products with sat_track out of range N/A
0 DOR_NAV_0P products with num_error_ISPs out of range N/A
0 DOR_NAV_0P products with num_missing_ISPs out of range N/A
0 DOR_NAV_0P products with num_discarded_ISPs out of range N/A
0 DOR_NAV_0P products with num_RS_ISPs out of range N/A
0 DOR_NAV_0P products with ISP_errors_significant set to 1 N/A
0 DOR_NAV_0P products with missing_ISPs_significant set to 1 N/A
0 DOR_NAV_0P products with ISP_discarded_significant set to 1 N/A
0 DOR_NAV_0P products with RS_significant set to 1 N/A

[DOR_NAV_0P: SPH checks](#)

Gauge
0 ADFs not covering sensing time are referenced in MWR_NL__0P products N/A
0 MWR_NL__0P products with start_lat out of range N/A
0 MWR_NL__0P products with start_long out of range N/A
0 MWR_NL__0P products with stop_lat out of range N/A
0 MWR_NL__0P products with stop_long out of range N/A
0 MWR_NL__0P products with sat_track out of range N/A
0 MWR_NL__0P products with num_error_ISPs out of range N/A
0 MWR_NL__0P products with num_missing_ISPs out of range N/A
0 MWR_NL__0P products with num_discarded_ISPs out of range N/A

0 MWR_NL__0P products with num_RS_ISPs out of range N/A
0 MWR_NL__0P products with ISP_errors_significant set to 1 N/A
0 MWR_NL__0P products with missing_ISPs_significant set to 1 N/A
0 MWR_NL__0P products with ISP_discarded_significant set to 1 N/A
0 MWR_NL__0P products with RS_significant set to 1 N/A

[MWR_NL__0P: SPH checks](#)

Gauge
0 ADFs not covering sensing time are referenced in RA2_ME__0P products N/A
0 RA2_ME__0P products with start_lat out of range N/A
0 RA2_ME__0P products with start_long out of range N/A
0 RA2_ME__0P products with stop_lat out of range N/A
0 RA2_ME__0P products with stop_long out of range N/A
0 RA2_ME__0P products with sat_track out of range N/A
0 RA2_ME__0P products with num_error_ISPs out of range N/A
0 RA2_ME__0P products with num_missing_ISPs out of range N/A
0 RA2_ME__0P products with num_discarded_ISPs out of range N/A
0 RA2_ME__0P products with num_RS_ISPs out of range N/A
0 RA2_ME__0P products with ISP_errors_significant set to 1 N/A
0 RA2_ME__0P products with missing_ISPs_significant set to 1 N/A
0 RA2_ME__0P products with ISP_discarded_significant set to 1 N/A
0 RA2_ME__0P products with RS_significant set to 1 N/A

[RA2_ME__0P: SPH checks](#)

Level 1

Planning vs. Production

Gauge
RA2_MW__1P products: 18 produced; 1 gaps; 0 unplanned ; 0.08% of mission plan not covered by production

[Mission Plan vs. production chart](#)

Inventoried production: [RA2_MW__1P](#)

Missing products: [RA2_MW__1P](#)

Unplanned products: [RA2_MW__1P](#)

Overlaps: [RA2_MW__1P](#)

Duplicates: [RA2_MW__1P](#)

ADF usage

Gauge
Current IECF list for ADFs not available N/A
0 differences with IECF detected for type RA2_MW__1P N/A
0 new ADFs in use for type RA2_MW__1P N/A

[RA2_MW__1P: ADFs usage](#)

Header checks

MPH errors

Gauge
0 RA2_MW__1P products with wrong filename N/A
0 RA2_MW__1P products with unknown processing stage N/A
0 RA2_MW__1P products with unknown acquisition station N/A
0 RA2_MW__1P products with unknown processing center N/A

0 RA2_MW__1P products with wrong processing time N/A
18 RA2_MW__1P products with software version not equal to the current version N/A
0 RA2_MW__1P products with wrong sensing start N/A
0 RA2_MW__1P products with wrong sensing stop N/A
0 RA2_MW__1P products with wrong phase N/A
18 RA2_MW__1P products with wrong state vector time N/A
0 RA2_MW__1P products with unknown vector source N/A
17 RA2_MW__1P products with UTC to SBT time too far from sensing time N/A
0 RA2_MW__1P products with satellite binary time out-of-range N/A
0 RA2_MW__1P products with wrong clock step N/A
0 RA2_MW__1P products with leap utc set to blank N/A
0 RA2_MW__1P products with leap err set N/A
0 RA2_MW__1P products with product err set N/A
0 RA2_MW__1P products with tot_size not equal to real file size N/A

[RA2_MW__1P: MPH checks](#)

SPH errors

Gauge
16 ADFs not covering sensing time are referenced in RA2_MW__1P products N/A
0 RA2_MW__1P products with processing errors significance flag set N/A
0 RA2_MW__1P products with percentage DSRs free of processing errors below threshold N/A
0 RA2_MW__1P products with percentage of valid measurements below threshold N/A
2 RA2_MW__1P products with percentage of 320 MHz band processed below threshold N/A
3 RA2_MW__1P products with percentage of 80 MHz band processed above threshold N/A
2 RA2_MW__1P products with percentage of 20 MHz band processed above threshold N/A

Level 2

Planning vs. Production

Gauge
RA2_FGD_2P products: 18 produced; 1 gaps; 0 unplanned ; 0.08% of mission plan not covered by production
RA2_WWV_2P products: 18 produced; 1 gaps; 0 unplanned ; 0.08% of mission plan not covered by production

[Mission Plan vs. production chart](#)

Inventoried production: [RA2_FGD_2P](#) , [RA2_WWV_2P](#)

Missing products: [RA2_FGD_2P](#) , [RA2_WWV_2P](#)

Unplanned products: [RA2_FGD_2P](#) , [RA2_WWV_2P](#)

Overlaps: [RA2_FGD_2P](#) , [RA2_WWV_2P](#)

Duplicates: [RA2_FGD_2P](#) , [RA2_WWV_2P](#)

ADF usage

Gauge
Current IECF list for ADFs not available N/A
201 differences with IECF detected for type RA2_FGD_2P N/A
29 new ADFs in use for type RA2_FGD_2P N/A

[RA2_FGD_2P: ADFs usage](#)

Gauge
Current IECF list for ADFs not available N/A
217 differences with IECF detected for type RA2_WWV_2P N/A
46 new ADFs in use for type RA2_WWV_2P N/A

[RA2_WWV_2P: ADFs usage](#)

Header checks

MPH errors

Gauge
0 RA2_FGD_2P products with wrong filename N/A
0 RA2_FGD_2P products with unknown processing stage N/A
0 RA2_FGD_2P products with unknown acquisition station N/A
0 RA2_FGD_2P products with unknown processing center N/A
0 RA2_FGD_2P products with wrong processing time N/A
18 RA2_FGD_2P products with software version not equal to the current version N/A
0 RA2_FGD_2P products with wrong sensing start N/A
0 RA2_FGD_2P products with wrong sensing stop N/A
0 RA2_FGD_2P products with wrong phase N/A
18 RA2_FGD_2P products with wrong state vector time N/A
0 RA2_FGD_2P products with unknown vector source N/A
17 RA2_FGD_2P products with UTC to SBT time too far from sensing time N/A
0 RA2_FGD_2P products with satellite binary time out-of-range N/A
0 RA2_FGD_2P products with wrong clock step N/A
0 RA2_FGD_2P products with leap utc set to blank N/A
0 RA2_FGD_2P products with leap err set N/A
18 RA2_FGD_2P products with product err set N/A
0 RA2_FGD_2P products with tot_size not equal to real file size N/A

Gauge
0 RA2_WWV_2P products with wrong filename N/A
0 RA2_WWV_2P products with unknown processing stage N/A
0 RA2_WWV_2P products with unknown acquisition station N/A
0 RA2_WWV_2P products with unknown processing center N/A
0 RA2_WWV_2P products with wrong processing time N/A
18 RA2_WWV_2P products with software version not equal to the current version N/A
0 RA2_WWV_2P products with wrong sensing start N/A
0 RA2_WWV_2P products with wrong sensing stop N/A
0 RA2_WWV_2P products with wrong phase N/A
18 RA2_WWV_2P products with wrong state vector time N/A
0 RA2_WWV_2P products with unknown vector source N/A
17 RA2_WWV_2P products with UTC to SBT time too far from sensing time N/A
0 RA2_WWV_2P products with satellite binary time out-of-range N/A
0 RA2_WWV_2P products with wrong clock step N/A
0 RA2_WWV_2P products with leap utc set to blank N/A
0 RA2_WWV_2P products with leap err set N/A
18 RA2_WWV_2P products with product err set N/A
0 RA2_WWV_2P products with tot_size not equal to real file size N/A

[RA2_WWV_2P: MPH checks](#)

SPH errors

Gauge
15 ADFs not covering sensing time are referenced in RA2_FGD_2P products N/A
18 RA2_FGD_2P products with I2 processing errors significance flag set N/A

0 RA2_FGD_2P products with I1b processing errors significance flag set N/A
18 RA2_FGD_2P products with percentage DSRs free of I2 processing errors below threshold N/A
0 RA2_FGD_2P products with percentage DSRs free of I1b processing errors below threshold N/A
0 RA2_FGD_2P products with percentage of valid measurements below threshold N/A
7 RA2_FGD_2P products with percentage of 320 MHz band processed below threshold N/A
7 RA2_FGD_2P products with percentage of 80 MHz band processed above threshold N/A
8 RA2_FGD_2P products with percentage of 20 MHz band processed above threshold N/A
4 RA2_FGD_2P products with percentage of valid Ku ocean retracker measurements below threshold N/A
0 RA2_FGD_2P products with percentage of valid Ku ice1 retracker measurements below threshold N/A
18 RA2_FGD_2P products with percentage of valid S ice1 retracker measurements below threshold N/A
2 RA2_FGD_2P products with percentage of valid Ku ice2 retracker measurements below threshold N/A
18 RA2_FGD_2P products with percentage of valid S ice2 retracker measurements below threshold N/A
0 RA2_FGD_2P products with percentage of valid Ku sea/ice retracker measurements below threshold N/A

[RA2_FGD_2P: SPH checks](#)

Gauge
0 ADFs not covering sensing time are referenced in RA2_WWV_2P products N/A
18 RA2_WWV_2P products with ra2_I2_proc_flag anomalies N/A
0 RA2_WWV_2P products with ra2_I1b_proc_flag anomalies N/A
18 RA2_WWV_2P products with ra2_I2_proc_quality anomalies N/A
0 RA2_WWV_2P products with ra2_I1b_proc_quality anomalies N/A
0 RA2_WWV_2P products with ra2_measurement_percent anomalies N/A
7 RA2_WWV_2P products with ra2_320_band_percent anomalies N/A
7 RA2_WWV_2P products with ra2_80_band_percent anomalies N/A
8 RA2_WWV_2P products with ra2_20_band_percent anomalies N/A

4 RA2_WWV_2P products with ra2_ocean_ku_retrack_percent anomalies
N/A

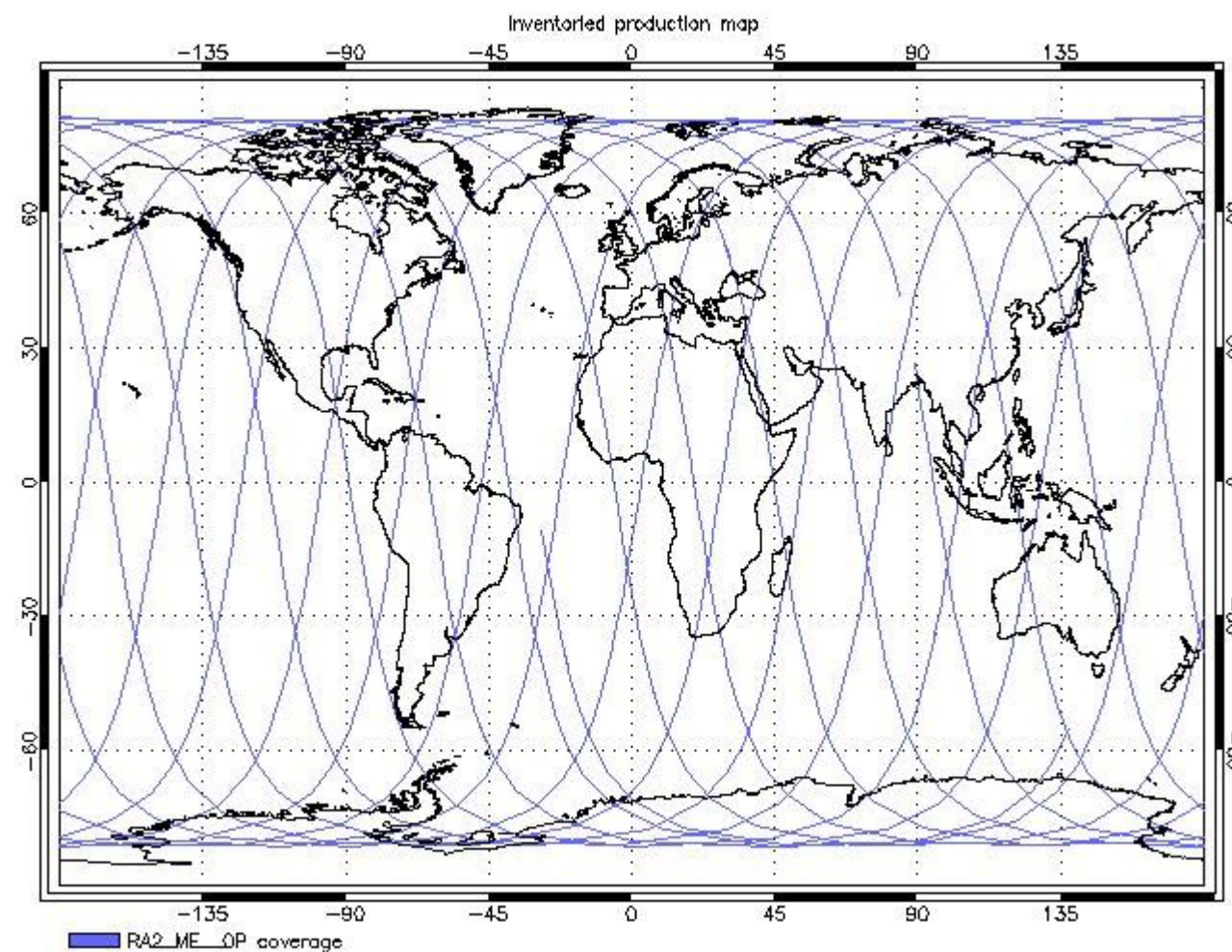
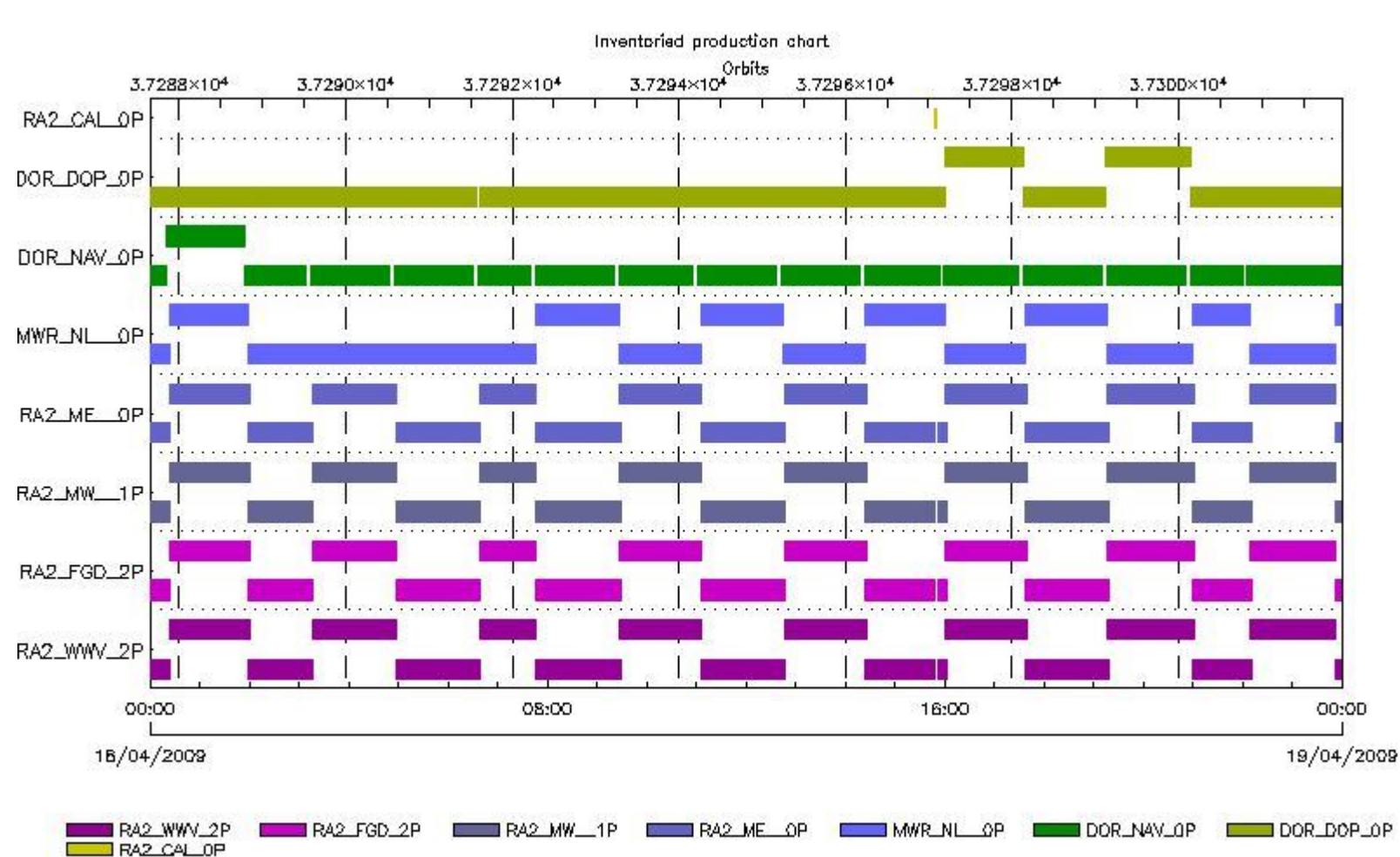
[RA2_WWV_2P: SPH checks](#)

Time Correlation

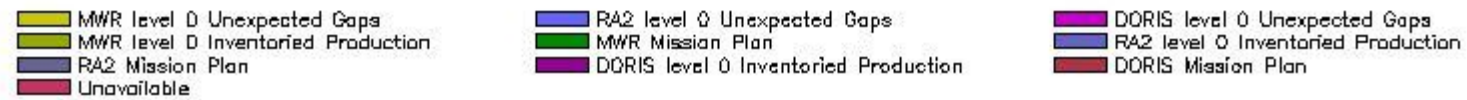
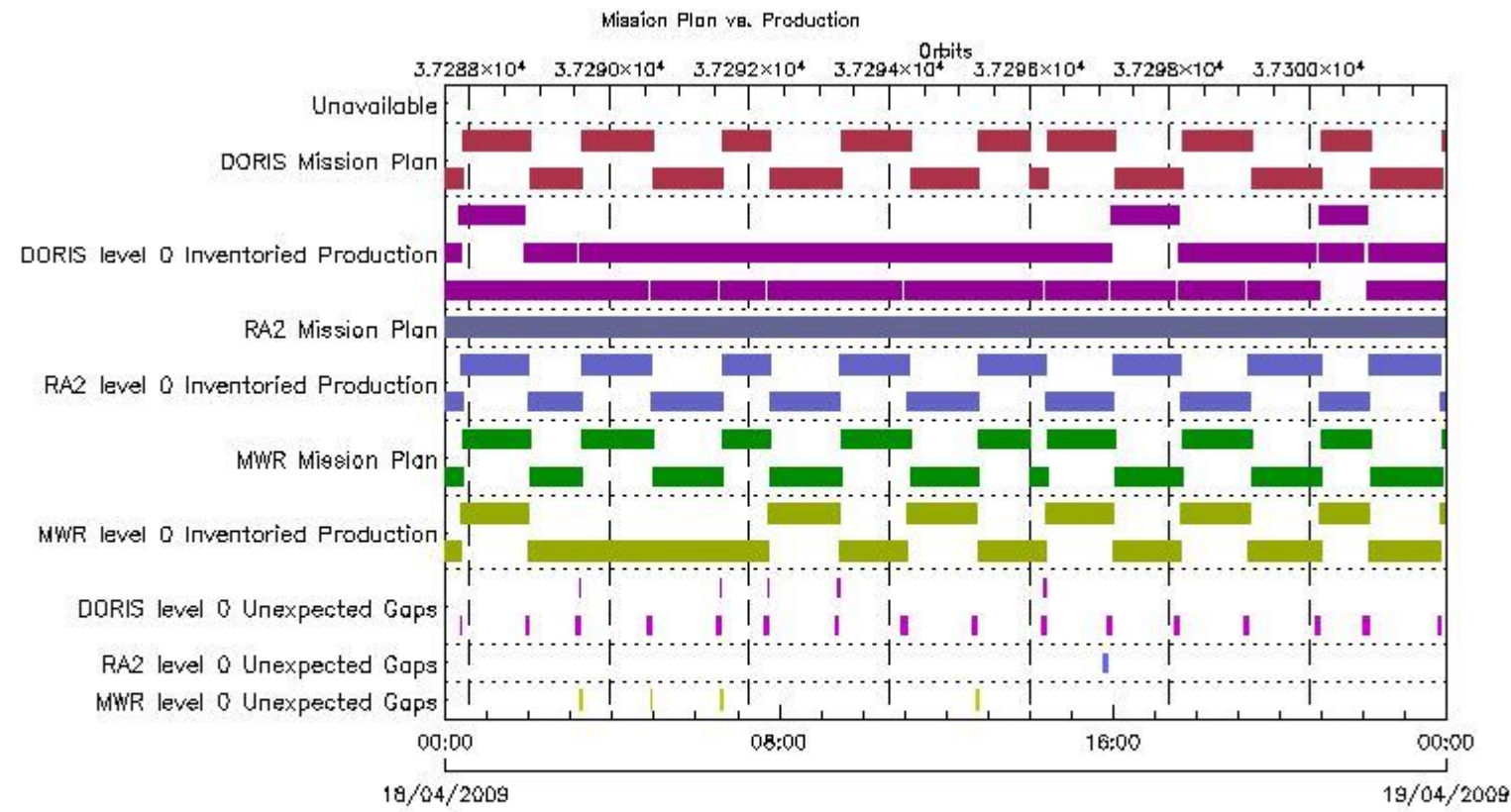
[Time Correlation propagation error](#)

Overall Production

Inventoried Production (sensing time)



Mission Plan vs. Production (level 0)



Production covering Mission Plan

Gauge
PCF_RA2_ME__0P 100% of production inventoried
PCF_RA2_CAL__0P 100% of production inventoried
PCF_DOR_NAV__0P 95.51% of production inventoried
PCF_DOR_DOP__0P 99.14% of production inventoried
PCF_MWR_NL__0P 100% of production inventoried

Mission Plan (extracted from DMOP)

Gauge	Segment (Start-Stop)
MODE.MEASUREMENT	17-APR-2009 22:45:04.089
RA2.ACQ_PLAN	18-APR-2009 15:47:42.241
MODE.NOMINAL	17-APR-2009 22:45:04.089
DORIS.ACQ_PLAN	19-APR-2009 01:32:51.096

MODE.NOMINAL MWR.ACQ_PLAN	17-APR-2009 22:45:04.089 19-APR-2009 01:32:51.096
MODE.CALIBRATION RA2.ACQ_PLAN	18-APR-2009 15:47:46.752 18-APR-2009 15:50:23.581
MODE.MEASUREMENT RA2.ACQ_PLAN	18-APR-2009 15:50:28.091 19-APR-2009 01:32:51.096

Inventoried Products

RA2_CAL_0P products

Gauge	Segment (Start-Stop)	Explicit Reference
Product: RA2_CAL_0P Filename: RA2_CAL_0PNPDK20090418_154742_000001592078_00169_37297_1363.N1	18-APR-2009 15:47:42.702 18-APR-2009 15:50:22.004	RA2_CAL_0PNPDK20090418_154742_000001592078_00169_37297_1363.N1 RA2_CAL_0P.MPH.ABS_ORBIT=37297

DOR_DOP_0P products

Gauge	Segment (Start-Stop)	Explicit Reference
Product: DOR_DOP_0P Filename: DOR_DOP_0PNPDE20090417_223952_000061212078_00158_37286_8180.N1	17-APR-2009 22:39:52.443 18-APR-2009 00:21:53.217	DOR_DOP_0PNPDE20090417_223952_000061212078_00158_37286_8180.N1 DOR_DOP_0P.MPH.ABS_ORBIT=37286
Product: DOR_DOP_0P Filename: DOR_DOP_0PNPDE20090418_002256_000056742078_00159_37287_8181.N1	18-APR-2009 00:22:56.979 18-APR-2009 01:57:31.468	DOR_DOP_0PNPDE20090418_002256_000056742078_00159_37287_8181.N1 DOR_DOP_0P.MPH.ABS_ORBIT=37287
Product: DOR_DOP_0P Filename: DOR_DOP_0PNPDE20090418_015835_000044632078_00160_37288_8182.N1	18-APR-2009 01:58:35.230 18-APR-2009 03:12:58.332	DOR_DOP_0PNPDE20090418_015835_000044632078_00160_37288_8182.N1 DOR_DOP_0P.MPH.ABS_ORBIT=37288
Product: DOR_DOP_0P Filename: DOR_DOP_0PNPDE20090418_031402_000060572078_00161_37289_8183.N1	18-APR-2009 03:14:02.082 18-APR-2009 04:54:59.118	DOR_DOP_0PNPDE20090418_031402_000060572078_00161_37289_8183.N1 DOR_DOP_0P.MPH.ABS_ORBIT=37289
Product: DOR_DOP_0P Filename: DOR_DOP_0PNPDE20090418_045602_000059302078_00162_37290_8184.N1	18-APR-2009 04:56:02.868 18-APR-2009 06:34:52.400	DOR_DOP_0PNPDE20090418_045602_000059302078_00162_37290_8184.N1 DOR_DOP_0P.MPH.ABS_ORBIT=37290
Product: DOR_DOP_0P Filename: DOR_DOP_0PNPDK20090418_063659_000040172078_00163_37291_0519.N1	18-APR-2009 06:36:59.915 18-APR-2009 07:43:56.693	DOR_DOP_0PNPDK20090418_063659_000040172078_00163_37291_0519.N1 DOR_DOP_0P.MPH.ABS_ORBIT=37291
Product: DOR_DOP_0P Filename: DOR_DOP_0PNPDK20090418_074500_000059932078_00164_37292_0520.N1	18-APR-2009 07:45:00.451 18-APR-2009 09:24:53.733	DOR_DOP_0PNPDK20090418_074500_000059932078_00164_37292_0520.N1 DOR_DOP_0P.MPH.ABS_ORBIT=37292
Product: DOR_DOP_0P Filename: DOR_DOP_0PNPDK20090418_092557_000058662078_00165_37293_0521.N1	18-APR-2009 09:25:57.495 18-APR-2009 11:03:43.253	DOR_DOP_0PNPDK20090418_092557_000058662078_00165_37293_0521.N1 DOR_DOP_0P.MPH.ABS_ORBIT=37293
Product: DOR_DOP_0P Filename: DOR_DOP_0PNPDK20090418_110447_000059302078_00166_37294_0522.N1	18-APR-2009 11:04:47.015 18-APR-2009 12:43:36.567	DOR_DOP_0PNPDK20090418_110447_000059302078_00166_37294_0522.N1 DOR_DOP_0P.MPH.ABS_ORBIT=37294
Product: DOR_DOP_0P Filename: DOR_DOP_0PNPDK20090418_124440_000058022078_00167_37295_0523.N1	18-APR-2009 12:44:40.324 18-APR-2009 14:21:22.329	DOR_DOP_0PNPDK20090418_124440_000058022078_00167_37295_0523.N1 DOR_DOP_0P.MPH.ABS_ORBIT=37295
Product: DOR_DOP_0P Filename: DOR_DOP_0PNPDK20090418_142329_000057382078_00168_37296_0524.N1	18-APR-2009 14:23:29.852 18-APR-2009 15:59:08.076	DOR_DOP_0PNPDK20090418_142329_000057382078_00168_37296_0524.N1 DOR_DOP_0P.MPH.ABS_ORBIT=37296
Product: DOR_DOP_0P Filename: DOR_DOP_0PNPDK20090418_155908_000058022078_00169_37297_0525.N1	18-APR-2009 15:59:08.076 18-APR-2009 17:35:50.112	DOR_DOP_0PNPDK20090418_155908_000058022078_00169_37297_0525.N1 DOR_DOP_0P.MPH.ABS_ORBIT=37297
Product: DOR_DOP_0P Filename: DOR_DOP_0PNPDK20090418_173550_000059302078_00170_37298_0526.N1	18-APR-2009 17:35:50.112 18-APR-2009 19:14:39.671	DOR_DOP_0PNPDK20090418_173550_000059302078_00170_37298_0526.N1 DOR_DOP_0P.MPH.ABS_ORBIT=37298
Product: DOR_DOP_0P Filename: DOR_DOP_0PNPDK20090418_191439_000061852078_00171_37299_0527.N1	18-APR-2009 19:14:39.671 18-APR-2009 20:57:44.211	DOR_DOP_0PNPDK20090418_191439_000061852078_00171_37299_0527.N1 DOR_DOP_0P.MPH.ABS_ORBIT=37299
Product: DOR_DOP_0P Filename: DOR_DOP_0PNPDE20090418_205744_000041442078_00172_37300_8185.N1	18-APR-2009 20:57:44.211 18-APR-2009 22:06:48.528	DOR_DOP_0PNPDE20090418_205744_000041442078_00172_37300_8185.N1 DOR_DOP_0P.MPH.ABS_ORBIT=37300

Product: DOR_DOP_0P Filename: DOR_DOP_0PNPDE20090418_220752_000061212078_00172_37300_8186.N1	18-APR-2009 22:07:52.286 18-APR-2009 23:49:53.114	DOR_DOP_0PNPDE20090418_220752_000061212078_00172_373 DOR_DOP_0P.MPH.ABS_ORBIT=37300
Product: DOR_DOP_0P Filename: DOR_DOP_0PNPDE20090418_235056_000058662078_00173_37301_8187.N1	18-APR-2009 23:50:56.872 19-APR-2009 01:28:42.619	DOR_DOP_0PNPDE20090418_235056_000058662078_00173_37301_8187.N1 DOR_DOP_0P.MPH.ABS_ORBIT=37301

DOR_NAV_0P products

Gauge	Segment (Start-Stop)	Explicit Reference
Product: DOR_NAV_0P Filename: DOR_NAV_0PNPDE20090417_223713_000060572078_00158_37286_7772.N1	17-APR-2009 22:37:13.053 18-APR-2009 00:18:10.065	DOR_NAV_0PNPDE20090417_223713_000060572078_00158_37286_7772.N1 DOR_NAV_0P.MPH.ABS_ORBIT=37286
Product: DOR_NAV_0P Filename: DOR_NAV_0PNPDE20090418_001810_000057382078_00159_37287_7773.N1	18-APR-2009 00:18:10.065 18-APR-2009 01:53:48.320	DOR_NAV_0PNPDE20090418_001810_000057382078_00159_37287_7773.N1 DOR_NAV_0P.MPH.ABS_ORBIT=37287
Product: DOR_NAV_0P Filename: DOR_NAV_0PNPDE20090418_015348_000044632078_00160_37288_7774.N1	18-APR-2009 01:53:48.320 18-APR-2009 03:08:11.414	DOR_NAV_0PNPDE20090418_015348_000044632078_00160_37288_7774.N1 DOR_NAV_0P.MPH.ABS_ORBIT=37288
Product: DOR_NAV_0P Filename: DOR_NAV_0PNPDE20090418_031330_000057382078_00161_37289_7775.N1	18-APR-2009 03:13:30.207 18-APR-2009 04:49:08.450	DOR_NAV_0PNPDE20090418_031330_000057382078_00161_37289_7775.N1 DOR_NAV_0P.MPH.ABS_ORBIT=37289
Product: DOR_NAV_0P Filename: DOR_NAV_0PNPDE20090418_045427_000057382078_00162_37290_7776.N1	18-APR-2009 04:54:27.235 18-APR-2009 06:30:05.490	DOR_NAV_0PNPDE20090418_045427_000057382078_00162_37290_7776.N1 DOR_NAV_0P.MPH.ABS_ORBIT=37290
Product: DOR_NAV_0P Filename: DOR_NAV_0PNPDK20090418_063524_000038252078_00163_37291_9801.N1	18-APR-2009 06:35:24.287 18-APR-2009 07:39:09.779	DOR_NAV_0PNPDK20090418_063524_000038252078_00163_37291_9801.N1 DOR_NAV_0P.MPH.ABS_ORBIT=37291
Product: DOR_NAV_0P Filename: DOR_NAV_0PNPDK20090418_074428_000057382078_00164_37292_9802.N1	18-APR-2009 07:44:28.572 18-APR-2009 09:20:06.823	DOR_NAV_0PNPDK20090418_074428_000057382078_00164_37292_9802.N1 DOR_NAV_0P.MPH.ABS_ORBIT=37292
Product: DOR_NAV_0P Filename: DOR_NAV_0PNPDK20090418_092525_000054192078_00165_37293_9803.N1	18-APR-2009 09:25:25.616 18-APR-2009 10:55:45.062	DOR_NAV_0PNPDK20090418_092525_000054192078_00165_37293_9803.N1 DOR_NAV_0P.MPH.ABS_ORBIT=37293
Product: DOR_NAV_0P Filename: DOR_NAV_0PNPDK20090418_110103_000057382078_00166_37294_9804.N1	18-APR-2009 11:01:03.855 18-APR-2009 12:36:42.141	DOR_NAV_0PNPDK20090418_110103_000057382078_00166_37294_9804.N1 DOR_NAV_0P.MPH.ABS_ORBIT=37294
Product: DOR_NAV_0P Filename: DOR_NAV_0PNPDK20090418_124200_000057382078_00167_37295_9805.N1	18-APR-2009 12:42:00.930 18-APR-2009 14:17:39.181	DOR_NAV_0PNPDK20090418_124200_000057382078_00167_37295_9805.N1 DOR_NAV_0P.MPH.ABS_ORBIT=37295
Product: DOR_NAV_0P Filename: DOR_NAV_0PNPDK20090418_142257_000054192078_00168_37296_9806.N1	18-APR-2009 14:22:57.974 18-APR-2009 15:53:17.412	DOR_NAV_0PNPDK20090418_142257_000054192078_00168_37296_9806.N1 DOR_NAV_0P.MPH.ABS_ORBIT=37296
Product: DOR_NAV_0P Filename: DOR_NAV_0PNPDK20090418_155836_000054192078_00169_37297_9807.N1	18-APR-2009 15:58:36.201 18-APR-2009 17:28:55.690	DOR_NAV_0PNPDK20090418_155836_000054192078_00169_37297_9807.N1 DOR_NAV_0P.MPH.ABS_ORBIT=37297
Product: DOR_NAV_0P Filename: DOR_NAV_0PNPDK20090418_173414_000057382078_00170_37298_9808.N1	18-APR-2009 17:34:14.479 18-APR-2009 19:09:52.772	DOR_NAV_0PNPDK20090418_173414_000057382078_00170_37298_9808.N1 DOR_NAV_0P.MPH.ABS_ORBIT=37298
Product: DOR_NAV_0P Filename: DOR_NAV_0PNPDK20090418_191511_000057382078_00171_37299_9809.N1	18-APR-2009 19:15:11.550 18-APR-2009 20:50:49.781	DOR_NAV_0PNPDK20090418_191511_000057382078_00171_37299_9809.N1 DOR_NAV_0P.MPH.ABS_ORBIT=37299
Product: DOR_NAV_0P Filename: DOR_NAV_0PNPDE20090418_205608_000038262078_00172_37300_7777.N1	18-APR-2009 20:56:08.574 18-APR-2009 21:59:54.098	DOR_NAV_0PNPDE20090418_205608_000038262078_00172_37300_7777.N1 DOR_NAV_0P.MPH.ABS_ORBIT=37300
Product: DOR_NAV_0P Filename: DOR_NAV_0PNPDE20090418_220512_000060572078_00172_37300_7778.N1	18-APR-2009 22:05:12.891 18-APR-2009 23:46:09.958	DOR_NAV_0PNPDE20090418_220512_000060572078_00172_37300_7778.N1 DOR_NAV_0P.MPH.ABS_ORBIT=37300
Product: DOR_NAV_0P Filename: DOR_NAV_0PNPDE20090418_234609_000057382078_00173_37301_7779.N1	18-APR-2009 23:46:09.958 19-APR-2009 01:21:48.193	DOR_NAV_0PNPDE20090418_234609_000057382078_00173_37301_7779.N1 DOR_NAV_0P.MPH.ABS_ORBIT=37301

MWR_NL_0P products

Gauge	Segment (Start-Stop)	Explicit Reference
Product: MWR_NL_0P Filename: MWR_NL_0PNPDE20090417_224053_000061442078_00158_37286_8220.N1	17-APR-2009 22:40:53.053 18-APR-2009 00:23:17.217	MWR_NL_0PNPDE20090417_224053_000061442078_00158_37286_8220.N1 MWR_NL_0P.MPH.ABS_ORBIT=37286
Product: MWR_NL_0P Filename: MWR_NL_0PNPDE20090418_002317_000057362078_00159_37287_8221.N1	18-APR-2009 00:23:17.217 18-APR-2009 01:58:53.386	MWR_NL_0PNPDE20090418_002317_000057362078_00159_37287_8221.N1 MWR_NL_0P.MPH.ABS_ORBIT=37287

Product: MWR_NL__0P Filename: MWR_NL__0PNPDE20090418_015829_000045602078_00160_37288_8222.N1	18-APR-2009 01:58:29.378 18-APR-2009 03:14:29.508	MWR_NL__0PNPDE20090418_015829_000045602078_00160_37288 MWR_NL__0P.MPH.ABS_ORBIT=37288
Product: MWR_NL__0P Filename: MWR_NL__0PNPDE20090418_031453_000060722078_00161_37289_8223.N1	18-APR-2009 03:14:53.508 18-APR-2009 04:56:05.676	MWR_NL__0PNPDE20090418_031453_000060722078_00161_37289_8223.N1 MWR_NL__0P.MPH.ABS_ORBIT=37289
Product: MWR_NL__0P Filename: MWR_NL__0PNPDE20090418_045629_000060242078_00162_37290_8224.N1	18-APR-2009 04:56:29.676 18-APR-2009 06:36:53.837	MWR_NL__0PNPDE20090418_045629_000060242078_00162_37290_8224.N1 MWR_NL__0P.MPH.ABS_ORBIT=37290
Product: MWR_NL__0P Filename: MWR_NL__0PNPDK20090418_063717_000040802078_00163_37291_0419.N1	18-APR-2009 06:37:17.849 18-APR-2009 07:45:17.955	MWR_NL__0PNPDK20090418_063717_000040802078_00163_37291_0419.N1 MWR_NL__0P.MPH.ABS_ORBIT=37291
Product: MWR_NL__0P Filename: MWR_NL__0PNPDK20090418_074517_000060722078_00164_37292_0420.N1	18-APR-2009 07:45:17.955 18-APR-2009 09:26:30.120	MWR_NL__0PNPDK20090418_074517_000060722078_00164_37292_0420.N1 MWR_NL__0P.MPH.ABS_ORBIT=37292
Product: MWR_NL__0P Filename: MWR_NL__0PNPDK20090418_092630_000059042078_00165_37293_0421.N1	18-APR-2009 09:26:30.120 18-APR-2009 11:04:54.285	MWR_NL__0PNPDK20090418_092630_000059042078_00165_37293_0421.N1 MWR_NL__0P.MPH.ABS_ORBIT=37293
Product: MWR_NL__0P Filename: MWR_NL__0PNPDK20090418_110454_000060002078_00166_37294_0422.N1	18-APR-2009 11:04:54.285 18-APR-2009 12:44:54.449	MWR_NL__0PNPDK20090418_110454_000060002078_00166_37294_0422.N1 MWR_NL__0P.MPH.ABS_ORBIT=37294
Product: MWR_NL__0P Filename: MWR_NL__0PNPDK20090418_124518_000058802078_00167_37295_0423.N1	18-APR-2009 12:45:18.449 18-APR-2009 14:23:18.614	MWR_NL__0PNPDK20090418_124518_000058802078_00167_37295_0423.N1 MWR_NL__0P.MPH.ABS_ORBIT=37295
Product: MWR_NL__0P Filename: MWR_NL__0PNPDK20090418_142318_000058322078_00168_37296_0424.N1	18-APR-2009 14:23:18.614 18-APR-2009 16:00:30.771	MWR_NL__0PNPDK20090418_142318_000058322078_00168_37296_0424.N1 MWR_NL__0P.MPH.ABS_ORBIT=37296
Product: MWR_NL__0P Filename: MWR_NL__0PNPDK20090418_155942_000058562078_00169_37297_0425.N1	18-APR-2009 15:59:42.775 18-APR-2009 17:37:18.936	MWR_NL__0PNPDK20090418_155942_000058562078_00169_37297_0425.N1 MWR_NL__0P.MPH.ABS_ORBIT=37297
Product: MWR_NL__0P Filename: MWR_NL__0PNPDK20090418_173630_000059762078_00170_37298_0426.N1	18-APR-2009 17:36:30.936 18-APR-2009 19:16:07.105	MWR_NL__0PNPDK20090418_173630_000059762078_00170_37298_0426.N1 MWR_NL__0P.MPH.ABS_ORBIT=37298
Product: MWR_NL__0P Filename: MWR_NL__0PNPDK20090418_191519_000062402078_00171_37299_0427.N1	18-APR-2009 19:15:19.101 18-APR-2009 20:59:19.273	MWR_NL__0PNPDK20090418_191519_000062402078_00171_37299_0427.N1 MWR_NL__0P.MPH.ABS_ORBIT=37299
Product: MWR_NL__0P Filename: MWR_NL__0PNPDE20090418_205831_000042242078_00172_37300_8225.N1	18-APR-2009 20:58:31.273 18-APR-2009 22:08:55.387	MWR_NL__0PNPDE20090418_205831_000042242078_00172_37300_8225.N1 MWR_NL__0P.MPH.ABS_ORBIT=37300
Product: MWR_NL__0P Filename: MWR_NL__0PNPDE20090418_220831_000061682078_00172_37300_8226.N1	18-APR-2009 22:08:31.387 18-APR-2009 23:51:19.564	MWR_NL__0PNPDE20090418_220831_000061682078_00172_37300_8226.N1 MWR_NL__0P.MPH.ABS_ORBIT=37300
Product: MWR_NL__0P Filename: MWR_NL__0PNPDE20090418_235119_000059762078_00173_37301_8227.N1	18-APR-2009 23:51:19.564 19-APR-2009 01:30:55.721	MWR_NL__0PNPDE20090418_235119_000059762078_00173_37301_8227.N1 MWR_NL__0P.MPH.ABS_ORBIT=37301

RA2_ME__0P products

Gauge	Segment (Start-Stop)	Explicit Reference
Product: RA2_ME__0P Filename: RA2_ME__0PNPDE20090417_224054_000062052078_00158_37286_8866.N1	17-APR-2009 22:40:54.988 18-APR-2009 00:24:19.968	RA2_ME__0PNPDE20090417_224054_000062052078_00158_37286_8866.N1 RA2_ME__0P.MPH.ABS_ORBIT=37286
Product: RA2_ME__0P Filename: RA2_ME__0PNPDE20090418_002319_000057872078_00159_37287_8867.N1	18-APR-2009 00:23:19.812 18-APR-2009 01:59:47.042	RA2_ME__0PNPDE20090418_002319_000057872078_00159_37287_8867.N1 RA2_ME__0P.MPH.ABS_ORBIT=37287
Product: RA2_ME__0P Filename: RA2_ME__0PNPDE20090418_015848_000046022078_00160_37288_8868.N1	18-APR-2009 01:58:48.000 18-APR-2009 03:15:29.934	RA2_ME__0PNPDE20090418_015848_000046022078_00160_37288_8868.N1 RA2_ME__0P.MPH.ABS_ORBIT=37288
Product: RA2_ME__0P Filename: RA2_ME__0PNPDE20090418_031457_000061342078_00161_37289_8869.N1	18-APR-2009 03:14:57.628 18-APR-2009 04:57:11.312	RA2_ME__0PNPDE20090418_031457_000061342078_00161_37289_8869.N1 RA2_ME__0P.MPH.ABS_ORBIT=37289
Product: RA2_ME__0P Filename: RA2_ME__0PNPDE20090418_045640_000060692078_00162_37290_8870.N1	18-APR-2009 04:56:40.120 18-APR-2009 06:37:49.192	RA2_ME__0PNPDE20090418_045640_000060692078_00162_37290_8870.N1 RA2_ME__0P.MPH.ABS_ORBIT=37290
Product: RA2_ME__0P Filename: RA2_ME__0PNPDK20090418_063716_000041452078_00163_37291_2308.N1	18-APR-2009 06:37:16.886 18-APR-2009 07:46:22.080	RA2_ME__0PNPDK20090418_063716_000041452078_00163_37291_2308.N1 RA2_ME__0P.MPH.ABS_ORBIT=37291
Product: RA2_ME__0P Filename: RA2_ME__0PNPDK20090418_074539_000061132078_00164_37292_2309.N1	18-APR-2009 07:45:39.748 18-APR-2009 09:27:32.266	RA2_ME__0PNPDK20090418_074539_000061132078_00164_37292_2309.N1 RA2_ME__0P.MPH.ABS_ORBIT=37292

Product: RA2_ME__0P Filename: RA2_ME__0PNPDK20090418_092651_000059482078_00165_37293_2310.N1	18-APR-2009 09:26:51.048 18-APR-2009 11:05:58.694	RA2_ME__0PNPDK20090418_092651_000059482078_00165_37293 RA2_ME__0P.MPH.ABS_ORBIT=37293
Product: RA2_ME__0P Filename: RA2_ME__0PNPDK20090418_110516_000060382078_00166_37294_2311.N1	18-APR-2009 11:05:16.362 18-APR-2009 12:45:54.242	RA2_ME__0PNPDK20090418_110516_000060382078_00166_37294_2311.N1 RA2_ME__0P.MPH.ABS_ORBIT=37294
Product: RA2_ME__0P Filename: RA2_ME__0PNPDK20090418_124523_000059372078_00167_37295_2312.N1	18-APR-2009 12:45:23.050 18-APR-2009 14:24:19.556	RA2_ME__0PNPDK20090418_124523_000059372078_00167_37295_2312.N1 RA2_ME__0P.MPH.ABS_ORBIT=37295
Product: RA2_ME__0P Filename: RA2_ME__0PNPDK20090418_142337_000050342078_00168_37296_2315.N1	18-APR-2009 14:23:37.224 18-APR-2009 15:47:31.390	RA2_ME__0PNPDK20090418_142337_000050342078_00168_37296_2315.N1 RA2_ME__0P.MPH.ABS_ORBIT=37296
Product: RA2_ME__0P Filename: RA2_ME__0PNPDK20090418_155147_000005822078_00169_37297_2316.N1	18-APR-2009 15:51:47.582 18-APR-2009 16:01:29.091	RA2_ME__0PNPDK20090418_155147_000005822078_00169_37297_2316.N1 RA2_ME__0P.MPH.ABS_ORBIT=37297
Product: RA2_ME__0P Filename: RA2_ME__0PNPDK20090418_155955_000058942078_00169_37297_2317.N1	18-APR-2009 15:59:55.515 18-APR-2009 17:38:09.689	RA2_ME__0PNPDK20090418_155955_000058942078_00169_37297_2317.N1 RA2_ME__0P.MPH.ABS_ORBIT=37297
Product: RA2_ME__0P Filename: RA2_ME__0PNPDK20090418_173636_000060192078_00170_37298_2318.N1	18-APR-2009 17:36:36.113 18-APR-2009 19:16:55.055	RA2_ME__0PNPDK20090418_173636_000060192078_00170_37298_2318.N1 RA2_ME__0P.MPH.ABS_ORBIT=37298
Product: RA2_ME__0P Filename: RA2_ME__0PNPDK20090418_191523_000062852078_00171_37299_2319.N1	18-APR-2009 19:15:23.707 18-APR-2009 21:00:08.895	RA2_ME__0PNPDK20090418_191523_000062852078_00171_37299_2319.N1 RA2_ME__0P.MPH.ABS_ORBIT=37299
Product: RA2_ME__0P Filename: RA2_ME__0PNPDE20090418_205831_000042772078_00172_37300_8871.N1	18-APR-2009 20:58:31.977 18-APR-2009 22:09:48.623	RA2_ME__0PNPDE20090418_205831_000042772078_00172_37300_8871.N1 RA2_ME__0P.MPH.ABS_ORBIT=37300
Product: RA2_ME__0P Filename: RA2_ME__0PNPDE20090418_220848_000062142078_00172_37300_8872.N1	18-APR-2009 22:08:48.467 18-APR-2009 23:52:22.359	RA2_ME__0PNPDE20090418_220848_000062142078_00172_37300_8872.N1 RA2_ME__0P.MPH.ABS_ORBIT=37300
Product: RA2_ME__0P Filename: RA2_ME__0PNPDE20090418_235122_000060192078_00173_37301_8873.N1	18-APR-2009 23:51:22.203 19-APR-2009 01:31:41.144	RA2_ME__0PNPDE20090418_235122_000060192078_00173_37301_8873.N1 RA2_ME__0P.MPH.ABS_ORBIT=37301

Missing Products

RA2_CAL_0P missing products

Gauge Value Segment (Start-Stop)
DOR_DOP_0P missing products

Gauge	Value	Segment (Start-Stop)
MODE.NOMINAL DORIS.MISSING	Duration: 63.761727 s	18-APR-2009 00:21:53.217 18-APR-2009 00:22:56.979
MODE.NOMINAL DORIS.MISSING	Duration: 63.761734 s	18-APR-2009 01:57:31.468 18-APR-2009 01:58:35.230
MODE.NOMINAL DORIS.MISSING	Duration: 63.750008 s	18-APR-2009 03:12:58.332 18-APR-2009 03:14:02.082
MODE.NOMINAL DORIS.MISSING	Duration: 63.750008 s	18-APR-2009 04:54:59.118 18-APR-2009 04:56:02.868
MODE.NOMINAL DORIS.MISSING	Duration: 127.515640 s	18-APR-2009 06:34:52.400 18-APR-2009 06:36:59.915
MODE.NOMINAL DORIS.MISSING	Duration: 63.757822 s	18-APR-2009 07:43:56.693 18-APR-2009 07:45:00.451
MODE.NOMINAL DORIS.MISSING	Duration: 63.761720 s	18-APR-2009 09:24:53.733 18-APR-2009 09:25:57.495
MODE.NOMINAL DORIS.MISSING	Duration: 63.761727 s	18-APR-2009 11:03:43.253 18-APR-2009 11:04:47.015
MODE.NOMINAL DORIS.MISSING	Duration: 63.757824 s	18-APR-2009 12:43:36.567 18-APR-2009 12:44:40.324

MODE.NOMINAL DORIS.MISSING	Duration: 127.523449 s	18-APR-2009 14:21:22.329 18-APR-2009 14:23:29.852
MODE.NOMINAL DORIS.MISSING	Duration: 63.757821 s	18-APR-2009 22:06:48.528 18-APR-2009 22:07:52.286
MODE.NOMINAL DORIS.MISSING	Duration: 63.757822 s	18-APR-2009 23:49:53.114 18-APR-2009 23:50:56.872

DOR_NAV_OP missing products

Gauge	Value	Segment (Start-Stop)
MODE.NOMINAL DORIS.MISSING	Duration: 318.793007 s	18-APR-2009 03:08:11.414 18-APR-2009 03:13:30.207
MODE.NOMINAL DORIS.MISSING	Duration: 318.785194 s	18-APR-2009 04:49:08.450 18-APR-2009 04:54:27.235
MODE.NOMINAL DORIS.MISSING	Duration: 318.796913 s	18-APR-2009 06:30:05.490 18-APR-2009 06:35:24.287
MODE.NOMINAL DORIS.MISSING	Duration: 318.793012 s	18-APR-2009 07:39:09.779 18-APR-2009 07:44:28.572
MODE.NOMINAL DORIS.MISSING	Duration: 318.793001 s	18-APR-2009 09:20:06.823 18-APR-2009 09:25:25.616
MODE.NOMINAL DORIS.MISSING	Duration: 318.793007 s	18-APR-2009 10:55:45.062 18-APR-2009 11:01:03.855
MODE.NOMINAL DORIS.MISSING	Duration: 318.789104 s	18-APR-2009 12:36:42.141 18-APR-2009 12:42:00.930
MODE.NOMINAL DORIS.MISSING	Duration: 318.793003 s	18-APR-2009 14:17:39.181 18-APR-2009 14:22:57.974
MODE.NOMINAL DORIS.MISSING	Duration: 318.789105 s	18-APR-2009 15:53:17.412 18-APR-2009 15:58:36.201
MODE.NOMINAL DORIS.MISSING	Duration: 318.789101 s	18-APR-2009 17:28:55.690 18-APR-2009 17:34:14.479
MODE.NOMINAL DORIS.MISSING	Duration: 318.777383 s	18-APR-2009 19:09:52.772 18-APR-2009 19:15:11.550
MODE.NOMINAL DORIS.MISSING	Duration: 318.793008 s	18-APR-2009 20:50:49.781 18-APR-2009 20:56:08.574
MODE.NOMINAL DORIS.MISSING	Duration: 318.793008 s	18-APR-2009 21:59:54.098 18-APR-2009 22:05:12.891

MWR_NL_OP missing products

Gauge	Value	Segment (Start-Stop)
MODE.NOMINAL MWR.MISSING	Duration: 24.000004 s	18-APR-2009 03:14:29.508 18-APR-2009 03:14:53.508
MODE.NOMINAL MWR.MISSING	Duration: 24.000003 s	18-APR-2009 04:56:05.676 18-APR-2009 04:56:29.676
MODE.NOMINAL MWR.MISSING	Duration: 24.011721 s	18-APR-2009 06:36:53.837 18-APR-2009 06:37:17.849
MODE.NOMINAL MWR.MISSING	Duration: 24.000007 s	18-APR-2009 12:44:54.449 18-APR-2009 12:45:18.449

RA2_ME_OP missing products

Gauge	Value	Segment (Start-Stop)
MODE.MEASUREMENT RA2.MISSING	Duration: 10.851354 s	18-APR-2009 15:47:31.390 18-APR-2009 15:47:42.241
MODE.MEASUREMENT RA2.MISSING	Duration: 79.491340 s	18-APR-2009 15:50:28.091 18-APR-2009 15:51:47.582

Unplanned Products

RA2_CAL_0P unplanned products

Gauge	Segment (Start-Stop)
-------	----------------------

DOR_DOP_0P unplanned products

Gauge	Segment (Start-Stop)
-------	----------------------

DOR_NAV_0P unplanned products

Gauge	Segment (Start-Stop)
-------	----------------------

MWR_NL_0P unplanned products

Gauge	Segment (Start-Stop)
-------	----------------------

RA2_ME_0P unplanned products

Gauge	Segment (Start-Stop)
-------	----------------------

Overlaps

RA2_CAL_0P overlaps

Gauge	Segment (Start-Stop)	Explicit Reference
-------	----------------------	--------------------

DOR_DOP_0P overlaps

Gauge	Segment (Start-Stop)	Explicit Reference
-------	----------------------	--------------------

DOR_NAV_0P overlaps

Gauge	Segment (Start-Stop)	Explicit Reference
-------	----------------------	--------------------

MWR_NL_0P overlaps

Gauge	Segment (Start-Stop)	Explicit Reference
-------	----------------------	--------------------

RA2_ME_0P overlaps

Gauge	Segment (Start-Stop)	Explicit Reference
-------	----------------------	--------------------

Duplicates

RA2_CAL_0P duplicates

Gauge	Segment (Start-Stop)	Explicit Reference
-------	----------------------	--------------------

DOR_DOP_0P duplicates

Gauge	Segment (Start-Stop)	Explicit Reference
-------	----------------------	--------------------

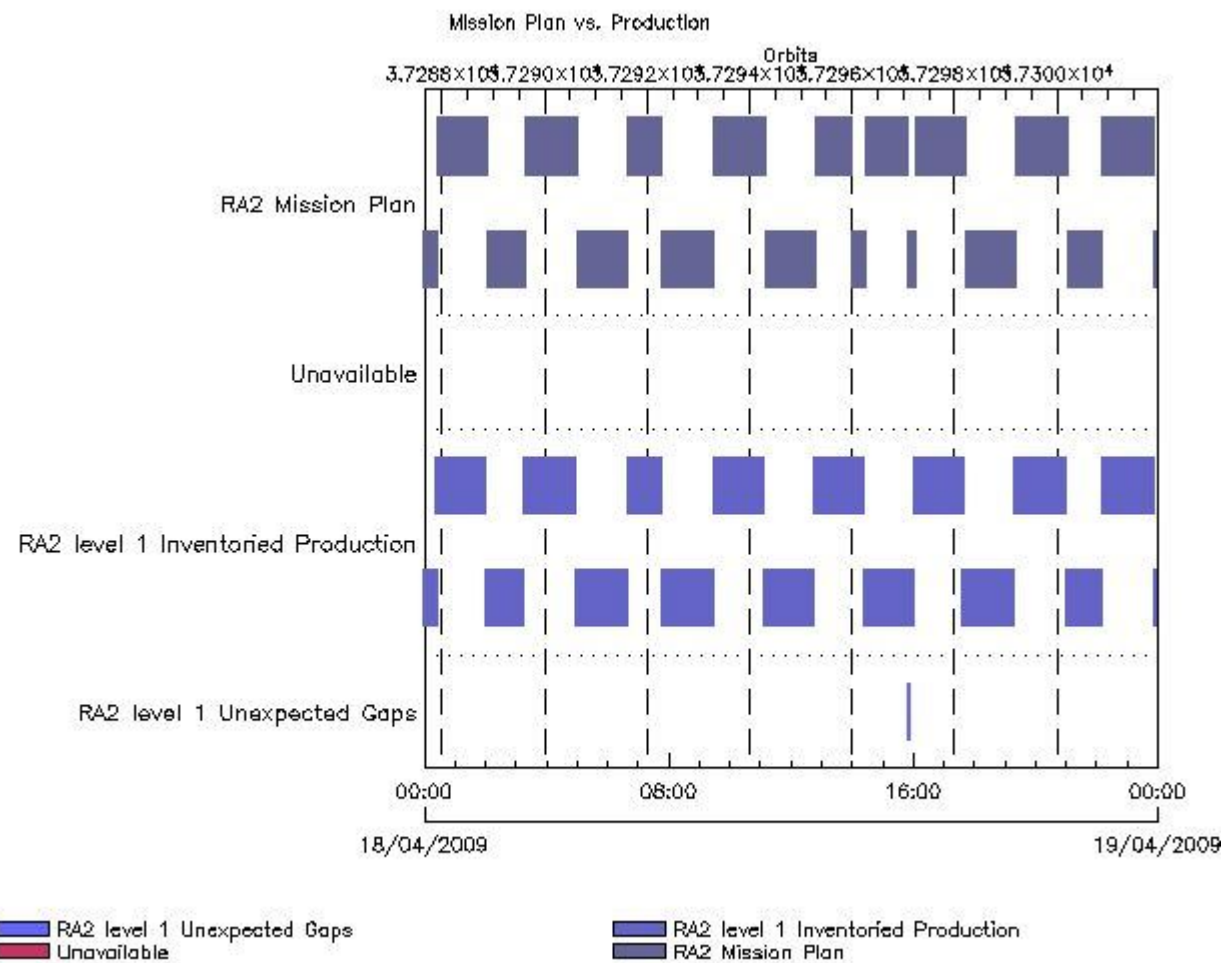
DOR_NAV_0P duplicates

Gauge Segment (Start-Stop) Explicit Reference
MWR_NL__0P duplicates

Gauge Segment (Start-Stop) Explicit Reference
RA2_ME__0P duplicates

Gauge Segment (Start-Stop) Explicit Reference

Mission Plan vs. Production (level 1)



Mission Plan (extracted from DMOP)

Gauge	Segment (Start-Stop)
MODE.MEASUREMENT RA2.ACQ_PLAN	17-APR-2009 22:45:04.089 18-APR-2009 15:47:42.241
MODE.CALIBRATION RA2.ACQ_PLAN	18-APR-2009 15:47:46.752 18-APR-2009 15:50:23.581
MODE.MEASUREMENT RA2.ACQ_PLAN	18-APR-2009 15:50:28.091 19-APR-2009 01:32:51.096

Inventoried Products

RA2_MW__1P products

Gauge	Segment (Start-Stop)	Explicit Reference
Product: RA2_MW__1P Filename: RA2_MW__1PNPDE20090417_224055_000062062078_00158_37286_8735.N1	17-APR-2009 22:40:55.014 18-APR-2009 00:24:21.052	RA2_MW__1PNPDE20090417_224055_000062062078_00158_37286_8735.N1 RA2_MW__1P.MPH.ABS_ORBIT=37286
Product: RA2_MW__1P Filename: RA2_MW__1PNPDE20090418_002319_000057882078_00159_37287_8885.N1	18-APR-2009 00:23:19.838 18-APR-2009 01:59:48.126	RA2_MW__1PNPDE20090418_002319_000057882078_00159_37287_8885.N1 RA2_MW__1P.MPH.ABS_ORBIT=37287
Product: RA2_MW__1P Filename: RA2_MW__1PNPDE20090418_015848_000046032078_00160_37288_9044.N1	18-APR-2009 01:58:48.026 18-APR-2009 03:15:31.018	RA2_MW__1PNPDE20090418_015848_000046032078_00160_37288_9044.N1 RA2_MW__1P.MPH.ABS_ORBIT=37288
Product: RA2_MW__1P Filename: RA2_MW__1PNPDE20090418_031457_000061352078_00161_37289_9206.N1	18-APR-2009 03:14:57.653 18-APR-2009 04:57:12.396	RA2_MW__1PNPDE20090418_031457_000061352078_00161_37289_9206.N1 RA2_MW__1P.MPH.ABS_ORBIT=37289
Product: RA2_MW__1P Filename: RA2_MW__1PNPDE20090418_045640_000060702078_00162_37290_9392.N1	18-APR-2009 04:56:40.145 18-APR-2009 06:37:50.276	RA2_MW__1PNPDE20090418_045640_000060702078_00162_37290_9392.N1 RA2_MW__1P.MPH.ABS_ORBIT=37290
Product: RA2_MW__1P Filename: RA2_MW__1PNPDK20090418_063716_000041462078_00163_37291_6973.N1	18-APR-2009 06:37:16.911 18-APR-2009 07:46:23.164	RA2_MW__1PNPDK20090418_063716_000041462078_00163_37291_6973.N1 RA2_MW__1P.MPH.ABS_ORBIT=37291
Product: RA2_MW__1P Filename: RA2_MW__1PNPDK20090418_074539_000061142078_00164_37292_7096.N1	18-APR-2009 07:45:39.773 18-APR-2009 09:27:33.349	RA2_MW__1PNPDK20090418_074539_000061142078_00164_37292_7096.N1 RA2_MW__1P.MPH.ABS_ORBIT=37292
Product: RA2_MW__1P Filename: RA2_MW__1PNPDK20090418_092651_000059492078_00165_37293_7237.N1	18-APR-2009 09:26:51.073 18-APR-2009 11:05:59.777	RA2_MW__1PNPDK20090418_092651_000059492078_00165_37293_7237.N1 RA2_MW__1P.MPH.ABS_ORBIT=37293
Product: RA2_MW__1P Filename: RA2_MW__1PNPDK20090418_110516_000060392078_00166_37294_7378.N1	18-APR-2009 11:05:16.387 18-APR-2009 12:45:55.325	RA2_MW__1PNPDK20090418_110516_000060392078_00166_37294_7378.N1 RA2_MW__1P.MPH.ABS_ORBIT=37294
Product: RA2_MW__1P Filename: RA2_MW__1PNPDK20090418_124523_000059382078_00167_37295_7500.N1	18-APR-2009 12:45:23.075 18-APR-2009 14:24:20.639	RA2_MW__1PNPDK20090418_124523_000059382078_00167_37295_7500.N1 RA2_MW__1P.MPH.ABS_ORBIT=37295
Product: RA2_MW__1P Filename: RA2_MW__1PNPDK20090418_142337_000050352078_00168_37296_7620.N1	18-APR-2009 14:23:37.249 18-APR-2009 15:47:32.473	RA2_MW__1PNPDK20090418_142337_000050352078_00168_37296_7620.N1 RA2_MW__1P.MPH.ABS_ORBIT=37296
Product: RA2_MW__1P Filename: RA2_MW__1PNPDK20090418_155147_000005832078_00169_37297_7623.N1	18-APR-2009 15:51:47.608 18-APR-2009 16:01:30.174	RA2_MW__1PNPDK20090418_155147_000005832078_00169_37297_7623.N1 RA2_MW__1P.MPH.ABS_ORBIT=37297
Product: RA2_MW__1P Filename: RA2_MW__1PNPDK20090418_155955_000058952078_00169_37297_7754.N1	18-APR-2009 15:59:55.540 18-APR-2009 17:38:10.772	RA2_MW__1PNPDK20090418_155955_000058952078_00169_37297_7754.N1 RA2_MW__1P.MPH.ABS_ORBIT=37297
Product: RA2_MW__1P Filename: RA2_MW__1PNPDK20090418_173636_000060202078_00170_37298_7883.N1	18-APR-2009 17:36:36.138 18-APR-2009 19:16:56.138	RA2_MW__1PNPDK20090418_173636_000060202078_00170_37298_7883.N1 RA2_MW__1P.MPH.ABS_ORBIT=37298
Product: RA2_MW__1P Filename: RA2_MW__1PNPDK20090418_191523_000062862078_00171_37299_8009.N1	18-APR-2009 19:15:23.732 18-APR-2009 21:00:09.978	RA2_MW__1PNPDK20090418_191523_000062862078_00171_37299_8009.N1 RA2_MW__1P.MPH.ABS_ORBIT=37299
Product: RA2_MW__1P Filename: RA2_MW__1PNPDE20090418_205832_000042782078_00172_37300_9770.N1	18-APR-2009 20:58:32.002 18-APR-2009 22:09:49.706	RA2_MW__1PNPDE20090418_205832_000042782078_00172_37300_9770.N1 RA2_MW__1P.MPH.ABS_ORBIT=37300
Product: RA2_MW__1P Filename: RA2_MW__1PNPDE20090418_220848_000062152078_00172_37300_9938.N1	18-APR-2009 22:08:48.492 18-APR-2009 23:52:23.442	RA2_MW__1PNPDE20090418_220848_000062152078_00172_37300_9938.N1 RA2_MW__1P.MPH.ABS_ORBIT=37300
Product: RA2_MW__1P Filename: RA2_MW__1PNPDE20090418_235122_000060202078_00173_37301_0083.N1	18-APR-2009 23:51:22.228 19-APR-2009 01:31:42.228	RA2_MW__1PNPDE20090418_235122_000060202078_00173_37301_0083.N1 RA2_MW__1P.MPH.ABS_ORBIT=37301

Missing Products

RA2_MW__1P missing products

Gauge	Value	Segment (Start-Stop)
MODE.MEASUREMENT	Duration: 79.516565 s	18-APR-2009 15:50:28.091
RA2.MISSING		18-APR-2009 15:51:47.608

Unplanned Products

RA2_MW__1P unplanned products

Gauge Segment (Start-Stop)

Overlaps

RA2_MW__1P overlaps

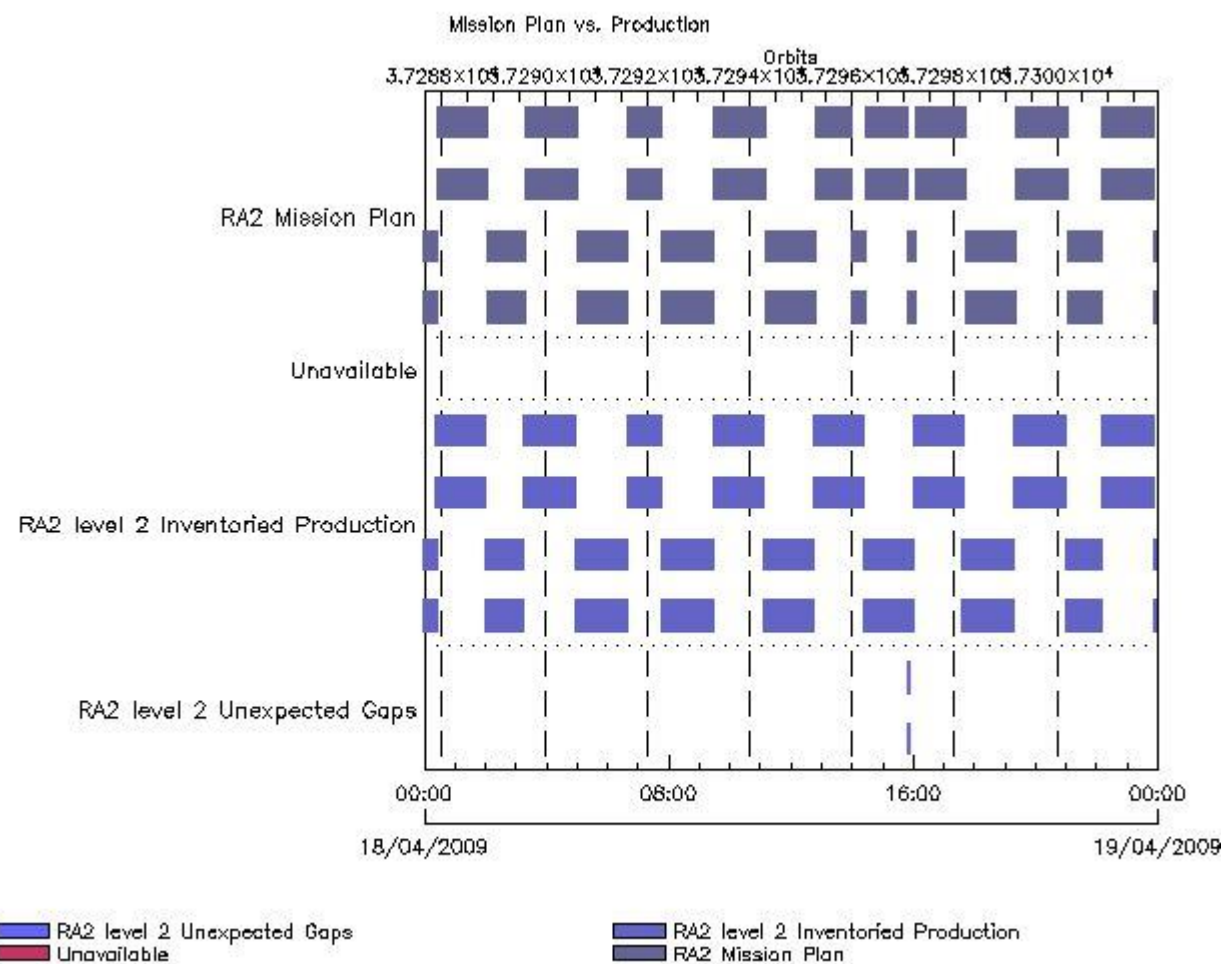
Gauge Segment (Start-Stop) Explicit Reference

Duplicates

RA2_MW__1P duplicates

Gauge Segment (Start-Stop) Explicit Reference

Mission Plan vs. Production (level 2)



Mission Plan (extracted from DMOP)

Gauge	Segment (Start-Stop)
MODE.MEASUREMENT	17-APR-2009 22:45:04.089
RA2.ACQ_PLAN	18-APR-2009 15:47:42.241
MODE.CALIBRATION	18-APR-2009 15:47:46.752
RA2.ACQ_PLAN	18-APR-2009 15:50:23.581

Inventoried Products

RA2_FGD_2P products

Gauge	Segment (Start-Stop)	Explicit Reference
Product: RA2_FGD_2P Filename: RA2_FGD_2PNPDE20090417_224055_000062062078_00158_37286_8736.N1	17-APR-2009 22:40:55.014 18-APR-2009 00:24:21.052	RA2_FGD_2PNPDE20090417_224055_000062062078_00158_37286_8736.N1 RA2_FGD_2P.MPH.ABS_ORBIT=37286
Product: RA2_FGD_2P Filename: RA2_FGD_2PNPDE20090418_002319_000057882078_00159_37287_8886.N1	18-APR-2009 00:23:19.838 18-APR-2009 01:59:48.126	RA2_FGD_2PNPDE20090418_002319_000057882078_00159_37287_8886.N1 RA2_FGD_2P.MPH.ABS_ORBIT=37287
Product: RA2_FGD_2P Filename: RA2_FGD_2PNPDE20090418_015848_000046032078_00160_37288_9045.N1	18-APR-2009 01:58:48.026 18-APR-2009 03:15:31.018	RA2_FGD_2PNPDE20090418_015848_000046032078_00160_37288_9045.N1 RA2_FGD_2P.MPH.ABS_ORBIT=37288
Product: RA2_FGD_2P Filename: RA2_FGD_2PNPDE20090418_031457_000061352078_00161_37289_9207.N1	18-APR-2009 03:14:57.653 18-APR-2009 04:57:12.396	RA2_FGD_2PNPDE20090418_031457_000061352078_00161_37289_9207.N1 RA2_FGD_2P.MPH.ABS_ORBIT=37289
Product: RA2_FGD_2P Filename: RA2_FGD_2PNPDE20090418_045640_000060702078_00162_37290_9393.N1	18-APR-2009 04:56:40.145 18-APR-2009 06:37:50.276	RA2_FGD_2PNPDE20090418_045640_000060702078_00162_37290_9393.N1 RA2_FGD_2P.MPH.ABS_ORBIT=37290
Product: RA2_FGD_2P Filename: RA2_FGD_2PNPDK20090418_063716_000041462078_00163_37291_6974.N1	18-APR-2009 06:37:16.911 18-APR-2009 07:46:23.164	RA2_FGD_2PNPDK20090418_063716_000041462078_00163_37291_6974.N1 RA2_FGD_2P.MPH.ABS_ORBIT=37291
Product: RA2_FGD_2P Filename: RA2_FGD_2PNPDK20090418_074539_000061142078_00164_37292_7097.N1	18-APR-2009 07:45:39.773 18-APR-2009 09:27:33.349	RA2_FGD_2PNPDK20090418_074539_000061142078_00164_37292_7097.N1 RA2_FGD_2P.MPH.ABS_ORBIT=37292
Product: RA2_FGD_2P Filename: RA2_FGD_2PNPDK20090418_092651_000059492078_00165_37293_7238.N1	18-APR-2009 09:26:51.073 18-APR-2009 11:05:59.777	RA2_FGD_2PNPDK20090418_092651_000059492078_00165_37293_7238.N1 RA2_FGD_2P.MPH.ABS_ORBIT=37293
Product: RA2_FGD_2P Filename: RA2_FGD_2PNPDK20090418_110516_000060392078_00166_37294_7379.N1	18-APR-2009 11:05:16.387 18-APR-2009 12:45:55.325	RA2_FGD_2PNPDK20090418_110516_000060392078_00166_37294_7379.N1 RA2_FGD_2P.MPH.ABS_ORBIT=37294
Product: RA2_FGD_2P Filename: RA2_FGD_2PNPDK20090418_124523_000059382078_00167_37295_7501.N1	18-APR-2009 12:45:23.075 18-APR-2009 14:24:20.639	RA2_FGD_2PNPDK20090418_124523_000059382078_00167_37295_7501.N1 RA2_FGD_2P.MPH.ABS_ORBIT=37295
Product: RA2_FGD_2P Filename: RA2_FGD_2PNPDK20090418_142337_000050352078_00168_37296_7621.N1	18-APR-2009 14:23:37.249 18-APR-2009 15:47:32.473	RA2_FGD_2PNPDK20090418_142337_000050352078_00168_37296_7621.N1 RA2_FGD_2P.MPH.ABS_ORBIT=37296
Product: RA2_FGD_2P Filename: RA2_FGD_2PNPDK20090418_155147_000005832078_00169_37297_7624.N1	18-APR-2009 15:51:47.608 18-APR-2009 16:01:30.174	RA2_FGD_2PNPDK20090418_155147_000005832078_00169_37297_7624.N1 RA2_FGD_2P.MPH.ABS_ORBIT=37297
Product: RA2_FGD_2P Filename: RA2_FGD_2PNPDK20090418_155955_000058952078_00169_37297_7755.N1	18-APR-2009 15:59:55.540 18-APR-2009 17:38:10.772	RA2_FGD_2PNPDK20090418_155955_000058952078_00169_37297_7755.N1 RA2_FGD_2P.MPH.ABS_ORBIT=37297
Product: RA2_FGD_2P Filename: RA2_FGD_2PNPDK20090418_173636_000060202078_00170_37298_7884.N1	18-APR-2009 17:36:36.138 18-APR-2009 19:16:56.138	RA2_FGD_2PNPDK20090418_173636_000060202078_00170_37298_7884.N1 RA2_FGD_2P.MPH.ABS_ORBIT=37298
Product: RA2_FGD_2P Filename: RA2_FGD_2PNPDK20090418_191523_000062862078_00171_37299_8010.N1	18-APR-2009 19:15:23.732 18-APR-2009 21:00:09.978	RA2_FGD_2PNPDK20090418_191523_000062862078_00171_37299_8010.N1 RA2_FGD_2P.MPH.ABS_ORBIT=37299
Product: RA2_FGD_2P Filename: RA2_FGD_2PNPDE20090418_205832_000042782078_00172_37300_9771.N1	18-APR-2009 20:58:32.002 18-APR-2009 22:09:49.706	RA2_FGD_2PNPDE20090418_205832_000042782078_00172_37300_9771.N1 RA2_FGD_2P.MPH.ABS_ORBIT=37300
Product: RA2_FGD_2P Filename: RA2_FGD_2PNPDE20090418_220848_000062152078_00172_37300_9939.N1	18-APR-2009 22:08:48.492 18-APR-2009 23:52:23.442	RA2_FGD_2PNPDE20090418_220848_000062152078_00172_37300_9939.N1 RA2_FGD_2P.MPH.ABS_ORBIT=37300
Product: RA2_FGD_2P Filename: RA2_FGD_2PNPDE20090418_235122_000060202078_00173_37301_0084.N1	18-APR-2009 23:51:22.228 19-APR-2009 01:31:42.228	RA2_FGD_2PNPDE20090418_235122_000060202078_00173_37301_0084.N1 RA2_FGD_2P.MPH.ABS_ORBIT=37301

RA2_WWV_2P products

Gauge	Segment (Start-Stop)	Explicit Reference
-------	----------------------	--------------------

Product: RA2_WWV_2P Filename: RA2_WWV_2PNPDE20090417_224055_000062062078_00158_37286_8737.N1	17-APR-2009 22:40:55.014 18-APR-2009 00:24:21.052	RA2_WWV_2PNPDE20090417_224055_000062062078_00158_372 RA2_WWV_2P.MPH.ABS_ORBIT=37286
Product: RA2_WWV_2P Filename: RA2_WWV_2PNPDE20090418_002319_000057882078_00159_37287_8887.N1	18-APR-2009 00:23:19.838 18-APR-2009 01:59:48.126	RA2_WWV_2PNPDE20090418_002319_000057882078_00159_37287_8887.N1 RA2_WWV_2P.MPH.ABS_ORBIT=37287
Product: RA2_WWV_2P Filename: RA2_WWV_2PNPDE20090418_015848_000046032078_00160_37288_9046.N1	18-APR-2009 01:58:48.026 18-APR-2009 03:15:31.018	RA2_WWV_2PNPDE20090418_015848_000046032078_00160_37288_9046.N1 RA2_WWV_2P.MPH.ABS_ORBIT=37288
Product: RA2_WWV_2P Filename: RA2_WWV_2PNPDE20090418_031457_000061352078_00161_37289_9208.N1	18-APR-2009 03:14:57.653 18-APR-2009 04:57:12.396	RA2_WWV_2PNPDE20090418_031457_000061352078_00161_37289_9208.N1 RA2_WWV_2P.MPH.ABS_ORBIT=37289
Product: RA2_WWV_2P Filename: RA2_WWV_2PNPDE20090418_045640_000060702078_00162_37290_9394.N1	18-APR-2009 04:56:40.145 18-APR-2009 06:37:50.276	RA2_WWV_2PNPDE20090418_045640_000060702078_00162_37290_9394.N1 RA2_WWV_2P.MPH.ABS_ORBIT=37290
Product: RA2_WWV_2P Filename: RA2_WWV_2PNPDK20090418_063716_000041462078_00163_37291_6975.N1	18-APR-2009 06:37:16.911 18-APR-2009 07:46:23.164	RA2_WWV_2PNPDK20090418_063716_000041462078_00163_37291_6975.N1 RA2_WWV_2P.MPH.ABS_ORBIT=37291
Product: RA2_WWV_2P Filename: RA2_WWV_2PNPDK20090418_074539_000061142078_00164_37292_7098.N1	18-APR-2009 07:45:39.773 18-APR-2009 09:27:33.349	RA2_WWV_2PNPDK20090418_074539_000061142078_00164_37292_7098.N1 RA2_WWV_2P.MPH.ABS_ORBIT=37292
Product: RA2_WWV_2P Filename: RA2_WWV_2PNPDK20090418_092651_000059492078_00165_37293_7239.N1	18-APR-2009 09:26:51.073 18-APR-2009 11:05:59.777	RA2_WWV_2PNPDK20090418_092651_000059492078_00165_37293_7239.N1 RA2_WWV_2P.MPH.ABS_ORBIT=37293
Product: RA2_WWV_2P Filename: RA2_WWV_2PNPDK20090418_110516_000060392078_00166_37294_7380.N1	18-APR-2009 11:05:16.387 18-APR-2009 12:45:55.325	RA2_WWV_2PNPDK20090418_110516_000060392078_00166_37294_7380.N1 RA2_WWV_2P.MPH.ABS_ORBIT=37294
Product: RA2_WWV_2P Filename: RA2_WWV_2PNPDK20090418_124523_000059382078_00167_37295_7502.N1	18-APR-2009 12:45:23.075 18-APR-2009 14:24:20.639	RA2_WWV_2PNPDK20090418_124523_000059382078_00167_37295_7502.N1 RA2_WWV_2P.MPH.ABS_ORBIT=37295
Product: RA2_WWV_2P Filename: RA2_WWV_2PNPDK20090418_142337_000050352078_00168_37296_7622.N1	18-APR-2009 14:23:37.249 18-APR-2009 15:47:32.473	RA2_WWV_2PNPDK20090418_142337_000050352078_00168_37296_7622.N1 RA2_WWV_2P.MPH.ABS_ORBIT=37296
Product: RA2_WWV_2P Filename: RA2_WWV_2PNPDK20090418_155147_000005832078_00169_37297_7625.N1	18-APR-2009 15:51:47.608 18-APR-2009 16:01:30.174	RA2_WWV_2PNPDK20090418_155147_000005832078_00169_37297_7625.N1 RA2_WWV_2P.MPH.ABS_ORBIT=37297
Product: RA2_WWV_2P Filename: RA2_WWV_2PNPDK20090418_155955_000058952078_00169_37297_7756.N1	18-APR-2009 15:59:55.540 18-APR-2009 17:38:10.772	RA2_WWV_2PNPDK20090418_155955_000058952078_00169_37297_7756.N1 RA2_WWV_2P.MPH.ABS_ORBIT=37297
Product: RA2_WWV_2P Filename: RA2_WWV_2PNPDK20090418_173636_000060202078_00170_37298_7885.N1	18-APR-2009 17:36:36.138 18-APR-2009 19:16:56.138	RA2_WWV_2PNPDK20090418_173636_000060202078_00170_37298_7885.N1 RA2_WWV_2P.MPH.ABS_ORBIT=37298
Product: RA2_WWV_2P Filename: RA2_WWV_2PNPDK20090418_191523_000062862078_00171_37299_8011.N1	18-APR-2009 19:15:23.732 18-APR-2009 21:00:09.978	RA2_WWV_2PNPDK20090418_191523_000062862078_00171_37299_8011.N1 RA2_WWV_2P.MPH.ABS_ORBIT=37299
Product: RA2_WWV_2P Filename: RA2_WWV_2PNPDE20090418_205832_000042782078_00172_37300_9772.N1	18-APR-2009 20:58:32.002 18-APR-2009 22:09:49.706	RA2_WWV_2PNPDE20090418_205832_000042782078_00172_37300_9772.N1 RA2_WWV_2P.MPH.ABS_ORBIT=37300
Product: RA2_WWV_2P Filename: RA2_WWV_2PNPDE20090418_220848_000062152078_00172_37300_9940.N1	18-APR-2009 22:08:48.492 18-APR-2009 23:52:23.442	RA2_WWV_2PNPDE20090418_220848_000062152078_00172_37300_9940.N1 RA2_WWV_2P.MPH.ABS_ORBIT=37300
Product: RA2_WWV_2P Filename: RA2_WWV_2PNPDE20090418_235122_000060202078_00173_37301_0085.N1	18-APR-2009 23:51:22.228 19-APR-2009 01:31:42.228	RA2_WWV_2PNPDE20090418_235122_000060202078_00173_37301_0085.N1 RA2_WWV_2P.MPH.ABS_ORBIT=37301

Missing Products

RA2_FGD_2P missing products

Gauge	Value	Segment (Start-Stop)
MODE.MEASUREMENT RA2.MISSING	Duration: 79.516565 s	18-APR-2009 15:50:28.091 18-APR-2009 15:51:47.608

RA2_WWV_2P missing products

Gauge	Value	Segment (Start-Stop)
MODE.MEASUREMENT RA2.MISSING	Duration: 79.516565 s	18-APR-2009 15:50:28.091 18-APR-2009 15:51:47.608

Unplanned Products

RA2_FGD_2P unplanned products

Gauge Segment (Start-Stop)

RA2_WWV_2P unplanned products

Gauge Segment (Start-Stop)

Overlaps

RA2_FGD_2P overlaps

Gauge Segment (Start-Stop) Explicit Reference

RA2_WWV_2P overlaps

Gauge Segment (Start-Stop) Explicit Reference

Duplicates

RA2_FGD_2P duplicates

Gauge Segment (Start-Stop) Explicit Reference

RA2_WWV_2P duplicates

Gauge Segment (Start-Stop) Explicit Reference

ADF usage

RA2_CAL_0P: ADF usage

New ADFs

Gauge Value Segment (Start-Stop) Explicit Reference

DOR_DOP_0P: ADF usage

New ADFs

Gauge	Value	Segment (Start-Stop)	Explicit Reference
DSD: ORBIT_STATE_VECTOR_FILE PCF_DOR_DOP_0P	new ADF: AUX_FPO_AXVPDS20090418_010111_20090417_193250_20090427_205905	18-APR-2009 01:58:35.230 18-APR-2009 01:58:35.230	Product: DOR_DOP_0PNPDE20090418_015835_000044632078_00160_37288_8182.N1

DOR_NAV_0P: ADF usage
New ADFs

Gauge	Value	Segment (Start-Stop)	Explicit Reference
DSD: ORBIT_STATE_VECTOR_FILE PCF_DOR_NAV_0P	new ADF: AUX_FPO_AXVPDS20090418_010111_20090417_193250_20090427_205905	18-APR-2009 01:53:48.320 18-APR-2009 01:53:48.320	Product: DOR_NAV_0PNPDE20090418_015348_000044632078_00160_37288_7774.N1

MWR_NL__0P: ADF usage
New ADFs

Gauge	Value	Segment (Start-Stop)	Explicit Reference
DSD: ORBIT_STATE_VECTOR_FILE PCF_MWR_NL__0P	new ADF: AUX_FPO_AXVPDS20090418_010111_20090417_193250_20090427_205905	18-APR-2009 01:58:29.378 18-APR-2009 01:58:29.378	Product: MWR_NL__0PNPDE20090418_015829_000045602078_00160_37288_8222.N1

RA2_ME__0P: ADF usage
New ADFs

Gauge	Value	Segment (Start-Stop)	Explicit Reference
DSD: ORBIT_STATE_VECTOR_FILE PCF_RA2_ME__0P	new ADF: AUX_FPO_AXVPDS20090418_010111_20090417_193250_20090427_205905	18-APR-2009 01:58:48.000 18-APR-2009 01:58:48.000	Product: RA2_ME__0PNPDE20090418_015848_000046022078_00160_37288_8868.N1

RA2_MW__1P: ADF usage
New ADFs

Gauge	Value	Segment (Start-Stop)	Explicit Reference
-------	-------	----------------------	--------------------

Current ADFs (from IECF list)

Gauge	Value	Explicit Reference
RA2_CON_AX.INFO PCF_IECF	RA2_CON_AXVIEC20070723_131547_20060621_132015_20200101_000000	Corresponding to date 18-FEB-2009 03:00:02.000
RA2_CST_AX.INFO PCF_IECF	RA2_CST_AXVIEC20020621_135858_20020101_000000_20200101_000000	Corresponding to date 18-FEB-2009 03:00:02.000
RA2_CHD_AX.INFO PCF_IECF	RA2_CHD_AXVIEC20060913_074707_20020101_000000_20200101_000000	Corresponding to date 18-FEB-2009 03:00:02.000
RA2_IFA_AX.INFO PCF_IECF	RA2_IFA_AXVIEC20050216_125529_20020101_000000_20200101_000000	Corresponding to date 18-FEB-2009 03:00:02.000
RA2_IFB_AX.INFO PCF_IECF	RA2_IFB_AXVIEC20050216_125738_20020101_000000_20200101_000000	Corresponding to date 18-FEB-2009 03:00:02.000
MWR_CON_AX.INFO PCF_IECF	MWR_CON_AXVIEC20040810_145011_20020101_000000_20200101_000000	Corresponding to date 18-FEB-2009 03:00:02.000
MWR_CHD_AX.INFO PCF_IECF	MWR_CHD_AXVIEC20061013_132356_20020101_000000_20200101_000000	Corresponding to date 18-FEB-2009 03:00:02.000
MWR_SLT_AX.INFO PCF_IECF	MWR_SLT_AXVIEC20060921_063409_20020101_000000_20200101_000000	Corresponding to date 18-FEB-2009 03:00:02.000
RA2_USO_AX.INFO PCF_IECF	RA2_USO_AXVIEC20070618_133225_20070620_000000_20200101_000000	Corresponding to date 01-MAR-2009 03:00:02.000
RA2_IFF_AX.INFO PCF_IECF	RA2_IFF_AXVIEC20090326_133847_20090326_000000_20100101_000000	Corresponding to date 27-MAR-2009 03:00:00.000

Differences with IECF list

Gauge	Value	Explicit Reference
-------	-------	--------------------

RA2_FGD_2P: ADF usage

New ADFs

Gauge	Value	Segment (Start-Stop)	Explicit Reference
DSD: RA2_USO_DATA PCF_RA2_FGD_2P	new ADF: DOR_NAV_0PNPDE20090418_001810_000057382078_00159_37287_7773.N1	18-APR-2009 00:23:19.838 18-APR-2009 00:23:19.838	Product: RA2_FGD_2PNPDE20090418_002319_000057882078_00159_37287_8886.N1

DSD: RA2_USO_DATA PCF_RA2_FGD_2P	new ADF: DOR_NAV_0PNPDE20090418_015348_000044632078_00160_37288_7774.N1	18-APR-2009 01:58:48.026 18-APR-2009 01:58:48.026	Product: RA2_FGD_2PNPDE20090418_015848_000046032078_00160_37288_9045.N1
DSD: MWR_CONFIGURATION_DATA PCF_RA2_FGD_2P	new ADF: NOT USED	18-APR-2009 03:14:57.653 18-APR-2009 03:14:57.653	Product: RA2_FGD_2PNPDE20090418_031457_000061352078_00161_37289_9207.N1
DSD: RA2_CHARACTERISATION_DATA PCF_RA2_FGD_2P	new ADF: AUX_ECF_AXNECM20090417_184111_20090418_030000_20090418_150000	18-APR-2009 03:14:57.653 18-APR-2009 03:14:57.653	Product: RA2_FGD_2PNPDE20090418_031457_000061352078_00161_37289_9207.N1
DSD: RA2_CONFIGURATION_DATA PCF_RA2_FGD_2P	new ADF: AUX_ECF_AXNECM20090417_064111_20090417_210000_20090418_090000	18-APR-2009 03:14:57.653 18-APR-2009 03:14:57.653	Product: RA2_FGD_2PNPDE20090418_031457_000061352078_00161_37289_9207.N1
DSD: RA2_USO_DATA PCF_RA2_FGD_2P	new ADF: DOR_NAV_0PNPDE20090418_031330_000057382078_00161_37289_7775.N1	18-APR-2009 03:14:57.653 18-APR-2009 03:14:57.653	Product: RA2_FGD_2PNPDE20090418_031457_000061352078_00161_37289_9207.N1
DSD: MWR_CONFIGURATION_DATA PCF_RA2_FGD_2P	new ADF: AUX_ECF_AXNECM20090418_064112_20090418_090000_20090418_210000	18-APR-2009 04:56:40.145 18-APR-2009 04:56:40.145	Product: RA2_FGD_2PNPDE20090418_045640_000060702078_00162_37290_9393.N1
DSD: RA2_USO_DATA PCF_RA2_FGD_2P	new ADF: DOR_NAV_0PNPDE20090418_045427_000057382078_00162_37290_7776.N1	18-APR-2009 04:56:40.145 18-APR-2009 04:56:40.145	Product: RA2_FGD_2PNPDE20090418_045640_000060702078_00162_37290_9393.N1

DSD: RA2_USO_DATA PCF_RA2_FGD_2P	new ADF: DOR_NAV_0PNPDK20090418_063524_000038252078_00163_37291_9801.N1	18-APR-2009 06:37:16.911 18-APR-2009 06:37:16.911	Product: RA2_FGD_2PNPDK20090418_063716_000041462078_00163_37291_6974.N1
DSD: RA2_USO_DATA PCF_RA2_FGD_2P	new ADF: DOR_NAV_0PNPDK20090418_074428_000057382078_00164_37292_9802.N1	18-APR-2009 07:45:39.773 18-APR-2009 07:45:39.773	Product: RA2_FGD_2PNPDK20090418_074539_000061142078_00164_37292_7097.N1
DSD: MWR_CONFIGURATION_DATA PCF_RA2_FGD_2P	new ADF: AUX_ECF_AXNECM20090418_064112_20090418_150000_20090419_030000	18-APR-2009 09:26:51.073 18-APR-2009 09:26:51.073	Product: RA2_FGD_2PNPDK20090418_092651_000059492078_00165_37293_7238.N1
DSD: RA2_CHARACTERISATION_DATA PCF_RA2_FGD_2P	new ADF: AUX_ECF_AXNECM20090418_064112_20090418_090000_20090418_210000	18-APR-2009 09:26:51.073 18-APR-2009 09:26:51.073	Product: RA2_FGD_2PNPDK20090418_092651_000059492078_00165_37293_7238.N1
DSD: RA2_CONFIGURATION_DATA PCF_RA2_FGD_2P	new ADF: AUX_ECF_AXNECM20090417_184111_20090418_030000_20090418_150000	18-APR-2009 09:26:51.073 18-APR-2009 09:26:51.073	Product: RA2_FGD_2PNPDK20090418_092651_000059492078_00165_37293_7238.N1
DSD: RA2_USO_DATA PCF_RA2_FGD_2P	new ADF: DOR_NAV_0PNPDK20090418_092525_000054192078_00165_37293_9803.N1	18-APR-2009 09:26:51.073 18-APR-2009 09:26:51.073	Product: RA2_FGD_2PNPDK20090418_092651_000059492078_00165_37293_7238.N1
DSD: RA2_USO_DATA PCF_RA2_FGD_2P	new ADF: DOR_NAV_0PNPDK20090418_110103_000057382078_00166_37294_9804.N1	18-APR-2009 11:05:16.387 18-APR-2009 11:05:16.387	Product: RA2_FGD_2PNPDK20090418_110516_000060392078_00166_37294_7379.N1

DSD: RA2_USO_DATA PCF_RA2_FGD_2P	new ADF: DOR_NAV_0PNPDK20090418_124200_000057382078_00167_37295_9805.N1	18-APR-2009 12:45:23.075 18-APR-2009 12:45:23.075	Product: RA2_FGD_2PNPDK20090418_124523_000059382078_00167_37295_7501.N1
DSD: RA2_USO_DATA PCF_RA2_FGD_2P	new ADF: DOR_NAV_0PNPDK20090418_142257_000054192078_00168_37296_9806.N1	18-APR-2009 14:23:37.249 18-APR-2009 14:23:37.249	Product: RA2_FGD_2PNPDK20090418_142337_000050352078_00168_37296_7621.N1
DSD: MWR_CONFIGURATION_DATA PCF_RA2_FGD_2P	new ADF: AUX_ECF_AXNECM20090418_064113_20090418_210000_20090419_090000	18-APR-2009 15:51:47.608 18-APR-2009 15:51:47.608	Product: RA2_FGD_2PNPDK20090418_155147_000005832078_00169_37297_7624.N1
DSD: RA2_CHARACTERISATION_DATA PCF_RA2_FGD_2P	new ADF: AUX_ECF_AXNECM20090418_064112_20090418_150000_20090419_030000	18-APR-2009 15:51:47.608 18-APR-2009 15:51:47.608	Product: RA2_FGD_2PNPDK20090418_155147_000005832078_00169_37297_7624.N1
DSD: RA2_CONFIGURATION_DATA PCF_RA2_FGD_2P	new ADF: AUX_ECF_AXNECM20090418_064112_20090418_090000_20090418_210000	18-APR-2009 15:51:47.608 18-APR-2009 15:51:47.608	Product: RA2_FGD_2PNPDK20090418_155147_000005832078_00169_37297_7624.N1
DSD: RA2_USO_DATA PCF_RA2_FGD_2P	new ADF: DOR_NAV_0PNPDK20090418_155836_000054192078_00169_37297_9807.N1	18-APR-2009 15:59:55.540 18-APR-2009 15:59:55.540	Product: RA2_FGD_2PNPDK20090418_155955_000058952078_00169_37297_7755.N1
DSD: RA2_USO_DATA PCF_RA2_FGD_2P	new ADF: DOR_NAV_0PNPDK20090418_173414_000057382078_00170_37298_9808.N1	18-APR-2009 17:36:36.138 18-APR-2009 17:36:36.138	Product: RA2_FGD_2PNPDK20090418_173636_000060202078_00170_37298_7884.N1

DSD: RA2_USO_DATA PCF_RA2_FGD_2P	new ADF: DOR_NAV_0PNPDK20090418_191511_000057382078_00171_37299_9809.N1	18-APR-2009 19:15:23.732 18-APR-2009 19:15:23.732	Product: RA2_FGD_2PNPDK20090418_191523_000062862078_00171_37299_8010.N1
DSD: RA2_USO_DATA PCF_RA2_FGD_2P	new ADF: DOR_NAV_0PNPDE20090418_205608_000038262078_00172_37300_7777.N1	18-APR-2009 20:58:32.002 18-APR-2009 20:58:32.002	Product: RA2_FGD_2PNPDE20090418_205832_000042782078_00172_37300_9771.N1
DSD: MWR_CONFIGURATION_DATA PCF_RA2_FGD_2P	new ADF: AUX_ECF_AXNECM20090418_194113_20090419_030000_20090419_150000	18-APR-2009 22:08:48.492 18-APR-2009 22:08:48.492	Product: RA2_FGD_2PNPDE20090418_220848_000062152078_00172_37300_9939.N1
DSD: RA2_CHARACTERISATION_DATA PCF_RA2_FGD_2P	new ADF: AUX_ECF_AXNECM20090418_064113_20090418_210000_20090419_090000	18-APR-2009 22:08:48.492 18-APR-2009 22:08:48.492	Product: RA2_FGD_2PNPDE20090418_220848_000062152078_00172_37300_9939.N1
DSD: RA2_CONFIGURATION_DATA PCF_RA2_FGD_2P	new ADF: AUX_ECF_AXNECM20090418_064112_20090418_150000_20090419_030000	18-APR-2009 22:08:48.492 18-APR-2009 22:08:48.492	Product: RA2_FGD_2PNPDE20090418_220848_000062152078_00172_37300_9939.N1
DSD: RA2_USO_DATA PCF_RA2_FGD_2P	new ADF: DOR_NAV_0PNPDE20090418_220512_000060572078_00172_37300_7778.N1	18-APR-2009 22:08:48.492 18-APR-2009 22:08:48.492	Product: RA2_FGD_2PNPDE20090418_220848_000062152078_00172_37300_9939.N1
DSD: RA2_USO_DATA PCF_RA2_FGD_2P	new ADF: DOR_NAV_0PNPDE20090418_234609_000057382078_00173_37301_7779.N1	18-APR-2009 23:51:22.228 18-APR-2009 23:51:22.228	Product: RA2_FGD_2PNPDE20090418_235122_000060202078_00173_37301_0084.N1

Current ADFs (from IECF list)

Gauge	Value	Explicit Reference
-------	-------	--------------------

MWR_SLT_AX.INFO PCF_IECF	MWR_SLT_AXVIEC20060921_063409_20020101_000000_20200101_000000	Corresponding to date 18-FEB-2009 03:00:02.000
AUX_ATT_AX.INFO PCF_IECF	AUX_ATT_AXVIEC20020924_131534_20020703_120000_20781231_235959	Corresponding to date 18-FEB-2009 03:00:02.000
RA2_PLA_AX.INFO PCF_IECF	RA2_PLA_AXVIEC20060331_181823_20020101_000000_20200101_000000	Corresponding to date 18-FEB-2009 03:00:02.000
RA2_CON_AX.INFO PCF_IECF	RA2_CON_AXVIEC20070723_131547_20060621_132015_20200101_000000	Corresponding to date 18-FEB-2009 03:00:02.000
RA2_CHD_AX.INFO PCF_IECF	RA2_CHD_AXVIEC20060913_074707_20020101_000000_20200101_000000	Corresponding to date 18-FEB-2009 03:00:02.000
MWR_CON_AX.INFO PCF_IECF	MWR_CON_AXVIEC20040810_145011_20020101_000000_20200101_000000	Corresponding to date 18-FEB-2009 03:00:02.000
MWR_CHD_AX.INFO PCF_IECF	MWR_CHD_AXVIEC20061013_132356_20020101_000000_20200101_000000	Corresponding to date 18-FEB-2009 03:00:02.000
MWR_LSF_AX.INFO PCF_IECF	MWR_LSF_AXVIEC20020313_172218_20020101_000000_20200101_000000	Corresponding to date 18-FEB-2009 03:00:02.000
RA2_MET_AX.INFO PCF_IECF	RA2_MET_AXVIEC20020204_073357_20020101_000000_20200101_000000	Corresponding to date 18-FEB-2009 03:00:02.000
RA2_CST_AX.INFO PCF_IECF	RA2_CST_AXVIEC20020621_135858_20020101_000000_20200101_000000	Corresponding to date 18-FEB-2009 03:00:02.000
RA2_ICT_AX.INFO PCF_IECF	RA2_ICT_AXVIEC20060921_070730_20020101_000000_20200101_000000	Corresponding to date 18-FEB-2009 03:00:02.000
RA2_DIP_AX.INFO PCF_IECF	RA2_DIP_AXVIEC20020122_134206_20020101_000000_20200101_000000	Corresponding to date 18-FEB-2009 03:00:02.000
RA2_IOC_AX.INFO PCF_IECF	RA2_IOC_AXVIEC20020122_141121_20020101_000000_20200101_000000	Corresponding to date 18-FEB-2009 03:00:02.000
RA2_OT1_AX.INFO PCF_IECF	RA2_OT1_AXVIEC20040120_082051_20020101_000000_20200101_000000	Corresponding to date 18-FEB-2009 03:00:02.000
RA2_OT2_AX.INFO PCF_IECF	RA2_OT2_AXVIEC20031208_150159_20020101_000000_20200101_000000	Corresponding to date 18-FEB-2009 03:00:02.000
RA2_GEO_AX.INFO PCF_IECF	RA2_GEO_AXVIEC20020314_093428_20020101_000000_20200101_000000	Corresponding to date 18-FEB-2009 03:00:02.000
RA2_MSS_AX.INFO PCF_IECF	RA2_MSS_AXVIEC20031208_145545_20020101_000000_20200101_000000	Corresponding to date 18-FEB-2009 03:00:02.000
RA2_USO_AX.INFO PCF_IECF	RA2_USO_AXVIEC20070618_133225_20070620_000000_20200101_000000	Corresponding to date 01-MAR-2009 03:00:02.000
RA2_SOI_AX.INFO PCF_IECF	RA2_SOI_AXVIEC20051003_170000_20020101_000000_20200101_000000	Corresponding to date 01-MAR-2009 03:00:02.000
RA2_SSB_AX.INFO PCF_IECF	RA2_SSB_AXVIEC20051129_111810_20020101_000000_20200101_000000	Corresponding to date 01-MAR-2009 03:00:02.000
RA2_SET_AX.INFO PCF_IECF	RA2_SET_AXVIEC20020122_150917_20020101_000000_20200101_000000	Corresponding to date 01-MAR-2009 03:00:02.000
RA2_TLD_AX.INFO PCF_IECF	RA2_TLD_AXVIEC20031208_151137_20020101_000000_20200101_000000	Corresponding to date 01-MAR-2009 03:00:02.000
RA2_SL1_AX.INFO PCF_IECF	RA2_SL1_AXVIEC20030131_100228_20020101_000000_20200101_000000	Corresponding to date 01-MAR-2009 03:00:02.000
RA2_SL2_AX.INFO PCF_IECF	RA2_SL2_AXVIEC20030131_101757_20020101_000000_20200101_000000	Corresponding to date 01-MAR-2009 03:00:02.000

RA2_SOL_AX.INFO PCF_IECF	RA2_SOL_AXVIEC20090317_182707_20020101_000000_20100301_000000	Corresponding to date 18-MAR-2009 03:00:01.000
RA2_IFF_AX.INFO PCF_IECF	RA2_IFF_AXVIEC20090326_133847_20090326_000000_20100101_000000	Corresponding to date 27-MAR-2009 03:00:00.000
RA2_POL_AX.INFO PCF_IECF	RA2_POL_AXVIEC20090409_110358_20020101_000000_20090509_235959	Corresponding to date 10-APR-2009 03:00:02.000
RA2_POL_AX.INFO PCF_IECF	RA2_POL_AXVIEC20090417_110409_20020101_000000_20090516_235959	Corresponding to date 18-APR-2009 03:00:02.000

Differences with IECF list

Gauge	Value	Explicit Reference
DSD: DORIS_IONO PCF_RA2_FGD_2P	Filename: RA2_MW__1PNPDE20090417_224055_000062062078_00158_37286_8735.N1	Product: RA2_FGD_2PNPDE20090417_224055_000062062078_00158_37286_8736.N1
DSD: METEO_GRID_POINTS_ALTITUDE PCF_RA2_FGD_2P	Filename:	Product: RA2_FGD_2PNPDE20090417_224055_000062062078_00158_37286_8736.N1
DSD: MWR_CONFIGURATION_DATA PCF_RA2_FGD_2P	Filename: AUX_ECF_AXNECM20090417_184111_20090418_030000_20090418_150000	Product: RA2_FGD_2PNPDE20090417_224055_000062062078_00158_37286_8736.N1
DSD: OCEAN_ICE2_SYSTEM_FILE PCF_RA2_FGD_2P	Filename:	Product: RA2_FGD_2PNPDE20090417_224055_000062062078_00158_37286_8736.N1
DSD: OCEAN_TIDE_HARMONIC_COEF PCF_RA2_FGD_2P	Filename:	Product: RA2_FGD_2PNPDE20090417_224055_000062062078_00158_37286_8736.N1
DSD: OCEAN_TIDE_ORTHOWEIGHTS PCF_RA2_FGD_2P	Filename:	Product: RA2_FGD_2PNPDE20090417_224055_000062062078_00158_37286_8736.N1
DSD: RA2_CHARACTERISATION_DATA PCF_RA2_FGD_2P	Filename: AUX_ECF_AXNECM20090417_064111_20090417_210000_20090418_090000	Product: RA2_FGD_2PNPDE20090417_224055_000062062078_00158_37286_8736.N1
DSD: RA2_CONFIGURATION_DATA PCF_RA2_FGD_2P	Filename: AUX_ECF_AXNECM20090417_064111_20090417_150000_20090418_030000	Product: RA2_FGD_2PNPDE20090417_224055_000062062078_00158_37286_8736.N1
DSD: RA2_CONSTANT_DATA PCF_RA2_FGD_2P	Filename:	Product: RA2_FGD_2PNPDE20090417_224055_000062062078_00158_37286_8736.N1
DSD: RA2_SURFACE_TYPE_DATA PCF_RA2_FGD_2P	Filename: RA2_POL_AXVIEC20090417_110409_20020101_000000_20090516_235959	Product: RA2_FGD_2PNPDE20090417_224055_000062062078_00158_37286_8736.N1
DSD: RA2_USO_DATA PCF_RA2_FGD_2P	Filename: DOR_NAV_0PNPDE20090417_223713_000060572078_00158_37286_7772.N1	Product: RA2_FGD_2PNPDE20090417_224055_000062062078_00158_37286_8736.N1
DSD: REAL_POLE_LOCATION_PREDICTED PCF_RA2_FGD_2P	Filename: RA2_POL_AXVIEC20090417_110409_20020101_000000_20090516_235959	Product: RA2_FGD_2PNPDE20090417_224055_000062062078_00158_37286_8736.N1
DSD: SOLAR_ACTIVITY_INDEX_PREDICT PCF_RA2_FGD_2P	Filename:	Product: RA2_FGD_2PNPDE20090417_224055_000062062078_00158_37286_8736.N1
DSD: DORIS_IONO PCF_RA2_FGD_2P	Filename: RA2_MW__1PNPDE20090418_002319_000057882078_00159_37287_8885.N1	Product: RA2_FGD_2PNPDE20090418_002319_000057882078_00159_37287_8886.N1

DSD: METEO_GRID_POINTS_ALTITUDE PCF_RA2_FGD_2P	Filename:	Product: RA2_FGD_2PNPDE20090418_002319_000057882078_00159.
DSD: MWR_CONFIGURATION_DATA PCF_RA2_FGD_2P	Filename: AUX_ECF_AXNECM20090417_184111_20090418_030000_20090418_150000	Product: RA2_FGD_2PNPDE20090418_002319_000057882078_00159_37287_8886.N1
DSD: OCEAN_ICE2_SYSTEM_FILE PCF_RA2_FGD_2P	Filename:	Product: RA2_FGD_2PNPDE20090418_002319_000057882078_00159_37287_8886.N1
DSD: OCEAN_TIDE_HARMONIC_COEF PCF_RA2_FGD_2P	Filename:	Product: RA2_FGD_2PNPDE20090418_002319_000057882078_00159_37287_8886.N1
DSD: OCEAN_TIDE_ORTHOWEIGHTS PCF_RA2_FGD_2P	Filename:	Product: RA2_FGD_2PNPDE20090418_002319_000057882078_00159_37287_8886.N1
DSD: RA2_CHARACTERISATION_DATA PCF_RA2_FGD_2P	Filename: AUX_ECF_AXNECM20090417_064111_20090417_210000_20090418_090000	Product: RA2_FGD_2PNPDE20090418_002319_000057882078_00159_37287_8886.N1
DSD: RA2_CONFIGURATION_DATA PCF_RA2_FGD_2P	Filename: AUX_ECF_AXNECM20090417_064111_20090417_150000_20090418_030000	Product: RA2_FGD_2PNPDE20090418_002319_000057882078_00159_37287_8886.N1
DSD: RA2_CONSTANT_DATA PCF_RA2_FGD_2P	Filename:	Product: RA2_FGD_2PNPDE20090418_002319_000057882078_00159_37287_8886.N1
DSD: RA2_SURFACE_TYPE_DATA PCF_RA2_FGD_2P	Filename: RA2_POL_AXVIEC20090417_110409_20020101_000000_20090516_235959	Product: RA2_FGD_2PNPDE20090418_002319_000057882078_00159_37287_8886.N1
DSD: RA2_USO_DATA PCF_RA2_FGD_2P	Filename: DOR_NAV_0PNPDE20090418_001810_000057382078_00159_37287_7773.N1	Product: RA2_FGD_2PNPDE20090418_002319_000057882078_00159_37287_8886.N1
DSD: REAL_POLE_LOCATION_PREDICTED PCF_RA2_FGD_2P	Filename: RA2_POL_AXVIEC20090417_110409_20020101_000000_20090516_235959	Product: RA2_FGD_2PNPDE20090418_002319_000057882078_00159_37287_8886.N1
DSD: SOLAR_ACTIVITY_INDEX_PREDICT PCF_RA2_FGD_2P	Filename:	Product: RA2_FGD_2PNPDE20090418_002319_000057882078_00159_37287_8886.N1
DSD: DORIS_IONO PCF_RA2_FGD_2P	Filename: RA2_MW__1PNPDE20090418_015848_000046032078_00160_37288_9044.N1	Product: RA2_FGD_2PNPDE20090418_015848_000046032078_00160_37288_9045.N1
DSD: METEO_GRID_POINTS_ALTITUDE PCF_RA2_FGD_2P	Filename:	Product: RA2_FGD_2PNPDE20090418_015848_000046032078_00160_37288_9045.N1
DSD: MWR_CONFIGURATION_DATA PCF_RA2_FGD_2P	Filename: AUX_ECF_AXNECM20090417_184111_20090418_030000_20090418_150000	Product: RA2_FGD_2PNPDE20090418_015848_000046032078_00160_37288_9045.N1
DSD: OCEAN_ICE2_SYSTEM_FILE PCF_RA2_FGD_2P	Filename:	Product: RA2_FGD_2PNPDE20090418_015848_000046032078_00160_37288_9045.N1
DSD: OCEAN_TIDE_HARMONIC_COEF PCF_RA2_FGD_2P	Filename:	Product: RA2_FGD_2PNPDE20090418_015848_000046032078_00160_37288_9045.N1
DSD: OCEAN_TIDE_ORTHOWEIGHTS PCF_RA2_FGD_2P	Filename:	Product: RA2_FGD_2PNPDE20090418_015848_000046032078_00160_37288_9045.N1
DSD: RA2_CHARACTERISATION_DATA PCF_RA2_FGD_2P	Filename: AUX_ECF_AXNECM20090417_064111_20090417_210000_20090418_090000	Product: RA2_FGD_2PNPDE20090418_015848_000046032078_00160_37288_9045.N1

DSD: RA2_CONFIGURATION_DATA PCF_RA2_FGD_2P	Filename: AUX_ECF_AXNECM20090417_064111_20090417_150000_20090418_030000	Product: RA2_FGD_2PNPDE20090418_015848_000046032078_00160
DSD: RA2_CONSTANT_DATA PCF_RA2_FGD_2P	Filename:	Product: RA2_FGD_2PNPDE20090418_015848_000046032078_00160_37288_9045.N1
DSD: RA2_USO_DATA PCF_RA2_FGD_2P	Filename: DOR_NAV_0PNPDE20090418_015348_000044632078_00160_37288_7774.N1	Product: RA2_FGD_2PNPDE20090418_015848_000046032078_00160_37288_9045.N1
DSD: SOLAR_ACTIVITY_INDEX_PREDICT PCF_RA2_FGD_2P	Filename:	Product: RA2_FGD_2PNPDE20090418_015848_000046032078_00160_37288_9045.N1
DSD: DORIS_IONO PCF_RA2_FGD_2P	Filename: RA2_MW__1PNPDE20090418_031457_000061352078_00161_37289_9206.N1	Product: RA2_FGD_2PNPDE20090418_031457_000061352078_00161_37289_9207.N1
DSD: METEO_GRID_POINTS_ALTITUDE PCF_RA2_FGD_2P	Filename:	Product: RA2_FGD_2PNPDE20090418_031457_000061352078_00161_37289_9207.N1
DSD: OCEAN_ICE2_SYSTEM_FILE PCF_RA2_FGD_2P	Filename:	Product: RA2_FGD_2PNPDE20090418_031457_000061352078_00161_37289_9207.N1
DSD: OCEAN_TIDE_HARMONIC_COEF PCF_RA2_FGD_2P	Filename:	Product: RA2_FGD_2PNPDE20090418_031457_000061352078_00161_37289_9207.N1
DSD: OCEAN_TIDE_ORTHOWEIGHTS PCF_RA2_FGD_2P	Filename:	Product: RA2_FGD_2PNPDE20090418_031457_000061352078_00161_37289_9207.N1
DSD: RA2_CHARACTERISATION_DATA PCF_RA2_FGD_2P	Filename: AUX_ECF_AXNECM20090417_184111_20090418_030000_20090418_150000	Product: RA2_FGD_2PNPDE20090418_031457_000061352078_00161_37289_9207.N1
DSD: RA2_CONFIGURATION_DATA PCF_RA2_FGD_2P	Filename: AUX_ECF_AXNECM20090417_064111_20090417_210000_20090418_090000	Product: RA2_FGD_2PNPDE20090418_031457_000061352078_00161_37289_9207.N1
DSD: RA2_CONSTANT_DATA PCF_RA2_FGD_2P	Filename:	Product: RA2_FGD_2PNPDE20090418_031457_000061352078_00161_37289_9207.N1
DSD: RA2_USO_DATA PCF_RA2_FGD_2P	Filename: DOR_NAV_0PNPDE20090418_031330_000057382078_00161_37289_7775.N1	Product: RA2_FGD_2PNPDE20090418_031457_000061352078_00161_37289_9207.N1
DSD: SOLAR_ACTIVITY_INDEX_PREDICT PCF_RA2_FGD_2P	Filename:	Product: RA2_FGD_2PNPDE20090418_031457_000061352078_00161_37289_9207.N1
DSD: DORIS_IONO PCF_RA2_FGD_2P	Filename: RA2_MW__1PNPDE20090418_045640_000060702078_00162_37290_9392.N1	Product: RA2_FGD_2PNPDE20090418_045640_000060702078_00162_37290_9393.N1
DSD: METEO_GRID_POINTS_ALTITUDE PCF_RA2_FGD_2P	Filename:	Product: RA2_FGD_2PNPDE20090418_045640_000060702078_00162_37290_9393.N1
DSD: MWR_CONFIGURATION_DATA PCF_RA2_FGD_2P	Filename: AUX_ECF_AXNECM20090418_064112_20090418_090000_20090418_210000	Product: RA2_FGD_2PNPDE20090418_045640_000060702078_00162_37290_9393.N1
DSD: OCEAN_ICE2_SYSTEM_FILE PCF_RA2_FGD_2P	Filename:	Product: RA2_FGD_2PNPDE20090418_045640_000060702078_00162_37290_9393.N1
DSD: OCEAN_TIDE_HARMONIC_COEF PCF_RA2_FGD_2P	Filename:	Product: RA2_FGD_2PNPDE20090418_045640_000060702078_00162_37290_9393.N1
DSD: OCEAN_TIDE_ORTHOWEIGHTS PCF_RA2_FGD_2P	Filename:	Product: RA2_FGD_2PNPDE20090418_045640_000060702078_00162_37290_9393.N1

DSD: RA2_CHARACTERISATION_DATA PCF_RA2_FGD_2P	Filename: AUX_ECF_AXNECM20090417_184111_20090418_030000_20090418_150000	Product: RA2_FGD_2PNPDE20090418_045640_000060702078_00162_
DSD: RA2_CONFIGURATION_DATA PCF_RA2_FGD_2P	Filename: AUX_ECF_AXNECM20090417_064111_20090417_210000_20090418_090000	Product: RA2_FGD_2PNPDE20090418_045640_000060702078_00162_37290_9393.N1
DSD: RA2_CONSTANT_DATA PCF_RA2_FGD_2P	Filename:	Product: RA2_FGD_2PNPDE20090418_045640_000060702078_00162_37290_9393.N1
DSD: RA2_USO_DATA PCF_RA2_FGD_2P	Filename: DOR_NAV_0PNPDE20090418_045427_000057382078_00162_37290_7776.N1	Product: RA2_FGD_2PNPDE20090418_045640_000060702078_00162_37290_9393.N1
DSD: SOLAR_ACTIVITY_INDEX_PREDICT PCF_RA2_FGD_2P	Filename:	Product: RA2_FGD_2PNPDE20090418_045640_000060702078_00162_37290_9393.N1
DSD: DORIS_IONO PCF_RA2_FGD_2P	Filename: RA2_MW__1PNPDK20090418_063716_000041462078_00163_37291_6973.N1	Product: RA2_FGD_2PNPDK20090418_063716_000041462078_00163_37291_6974.N1
DSD: METEO_GRID_POINTS_ALTITUDE PCF_RA2_FGD_2P	Filename:	Product: RA2_FGD_2PNPDK20090418_063716_000041462078_00163_37291_6974.N1
DSD: MWR_CONFIGURATION_DATA PCF_RA2_FGD_2P	Filename: AUX_ECF_AXNECM20090418_064112_20090418_090000_20090418_210000	Product: RA2_FGD_2PNPDK20090418_063716_000041462078_00163_37291_6974.N1
DSD: OCEAN_ICE2_SYSTEM_FILE PCF_RA2_FGD_2P	Filename:	Product: RA2_FGD_2PNPDK20090418_063716_000041462078_00163_37291_6974.N1
DSD: OCEAN_TIDE_HARMONIC_COEF PCF_RA2_FGD_2P	Filename:	Product: RA2_FGD_2PNPDK20090418_063716_000041462078_00163_37291_6974.N1
DSD: OCEAN_TIDE_ORTHOWEIGHTS PCF_RA2_FGD_2P	Filename:	Product: RA2_FGD_2PNPDK20090418_063716_000041462078_00163_37291_6974.N1
DSD: RA2_CHARACTERISATION_DATA PCF_RA2_FGD_2P	Filename: AUX_ECF_AXNECM20090417_184111_20090418_030000_20090418_150000	Product: RA2_FGD_2PNPDK20090418_063716_000041462078_00163_37291_6974.N1
DSD: RA2_CONFIGURATION_DATA PCF_RA2_FGD_2P	Filename: AUX_ECF_AXNECM20090417_064111_20090417_210000_20090418_090000	Product: RA2_FGD_2PNPDK20090418_063716_000041462078_00163_37291_6974.N1
DSD: RA2_CONSTANT_DATA PCF_RA2_FGD_2P	Filename:	Product: RA2_FGD_2PNPDK20090418_063716_000041462078_00163_37291_6974.N1
DSD: RA2_USO_DATA PCF_RA2_FGD_2P	Filename: DOR_NAV_0PNPDK20090418_063524_000038252078_00163_37291_9801.N1	Product: RA2_FGD_2PNPDK20090418_063716_000041462078_00163_37291_6974.N1
DSD: SOLAR_ACTIVITY_INDEX_PREDICT PCF_RA2_FGD_2P	Filename:	Product: RA2_FGD_2PNPDK20090418_063716_000041462078_00163_37291_6974.N1
DSD: DORIS_IONO PCF_RA2_FGD_2P	Filename: RA2_MW__1PNPDK20090418_074539_000061142078_00164_37292_7096.N1	Product: RA2_FGD_2PNPDK20090418_074539_000061142078_00164_37292_7097.N1
DSD: METEO_GRID_POINTS_ALTITUDE PCF_RA2_FGD_2P	Filename:	Product: RA2_FGD_2PNPDK20090418_074539_000061142078_00164_37292_7097.N1
DSD: MWR_CONFIGURATION_DATA PCF_RA2_FGD_2P	Filename: AUX_ECF_AXNECM20090418_064112_20090418_090000_20090418_210000	Product: RA2_FGD_2PNPDK20090418_074539_000061142078_00164_37292_7097.N1
DSD: OCEAN_ICE2_SYSTEM_FILE PCF_RA2_FGD_2P	Filename:	Product: RA2_FGD_2PNPDK20090418_074539_000061142078_00164_37292_7097.N1

DSD: OCEAN_TIDE_HARMONIC_COEF PCF_RA2_FGD_2P	Filename:	Product: RA2_FGD_2PNPDK20090418_074539_000061142078_00164.
DSD: OCEAN_TIDE_ORTHOWEIGHTS PCF_RA2_FGD_2P	Filename:	Product: RA2_FGD_2PNPDK20090418_074539_000061142078_00164_37292_7097.N1
DSD: RA2_CHARACTERISATION_DATA PCF_RA2_FGD_2P	Filename: AUX_ECF_AXNECM20090417_184111_20090418_030000_20090418_150000	Product: RA2_FGD_2PNPDK20090418_074539_000061142078_00164_37292_7097.N1
DSD: RA2_CONFIGURATION_DATA PCF_RA2_FGD_2P	Filename: AUX_ECF_AXNECM20090417_064111_20090417_210000_20090418_090000	Product: RA2_FGD_2PNPDK20090418_074539_000061142078_00164_37292_7097.N1
DSD: RA2_CONSTANT_DATA PCF_RA2_FGD_2P	Filename:	Product: RA2_FGD_2PNPDK20090418_074539_000061142078_00164_37292_7097.N1
DSD: RA2_USO_DATA PCF_RA2_FGD_2P	Filename: DOR_NAV_0PNPDK20090418_074428_000057382078_00164_37292_9802.N1	Product: RA2_FGD_2PNPDK20090418_074539_000061142078_00164_37292_7097.N1
DSD: SOLAR_ACTIVITY_INDEX_PREDICT PCF_RA2_FGD_2P	Filename:	Product: RA2_FGD_2PNPDK20090418_074539_000061142078_00164_37292_7097.N1
DSD: DORIS_IONO PCF_RA2_FGD_2P	Filename: RA2_MW__1PNPDK20090418_092651_000059492078_00165_37293_7237.N1	Product: RA2_FGD_2PNPDK20090418_092651_000059492078_00165_37293_7238.N1
DSD: METEO_GRID_POINTS_ALTITUDE PCF_RA2_FGD_2P	Filename:	Product: RA2_FGD_2PNPDK20090418_092651_000059492078_00165_37293_7238.N1
DSD: MWR_CONFIGURATION_DATA PCF_RA2_FGD_2P	Filename: AUX_ECF_AXNECM20090418_064112_20090418_150000_20090419_030000	Product: RA2_FGD_2PNPDK20090418_092651_000059492078_00165_37293_7238.N1
DSD: OCEAN_ICE2_SYSTEM_FILE PCF_RA2_FGD_2P	Filename:	Product: RA2_FGD_2PNPDK20090418_092651_000059492078_00165_37293_7238.N1
DSD: OCEAN_TIDE_HARMONIC_COEF PCF_RA2_FGD_2P	Filename:	Product: RA2_FGD_2PNPDK20090418_092651_000059492078_00165_37293_7238.N1
DSD: OCEAN_TIDE_ORTHOWEIGHTS PCF_RA2_FGD_2P	Filename:	Product: RA2_FGD_2PNPDK20090418_092651_000059492078_00165_37293_7238.N1
DSD: RA2_CHARACTERISATION_DATA PCF_RA2_FGD_2P	Filename: AUX_ECF_AXNECM20090418_064112_20090418_090000_20090418_210000	Product: RA2_FGD_2PNPDK20090418_092651_000059492078_00165_37293_7238.N1
DSD: RA2_CONFIGURATION_DATA PCF_RA2_FGD_2P	Filename: AUX_ECF_AXNECM20090417_184111_20090418_030000_20090418_150000	Product: RA2_FGD_2PNPDK20090418_092651_000059492078_00165_37293_7238.N1
DSD: RA2_CONSTANT_DATA PCF_RA2_FGD_2P	Filename:	Product: RA2_FGD_2PNPDK20090418_092651_000059492078_00165_37293_7238.N1
DSD: RA2_USO_DATA PCF_RA2_FGD_2P	Filename: DOR_NAV_0PNPDK20090418_092525_000054192078_00165_37293_9803.N1	Product: RA2_FGD_2PNPDK20090418_092651_000059492078_00165_37293_7238.N1
DSD: SOLAR_ACTIVITY_INDEX_PREDICT PCF_RA2_FGD_2P	Filename:	Product: RA2_FGD_2PNPDK20090418_092651_000059492078_00165_37293_7238.N1
DSD: DORIS_IONO PCF_RA2_FGD_2P	Filename: RA2_MW__1PNPDK20090418_110516_000060392078_00166_37294_7378.N1	Product: RA2_FGD_2PNPDK20090418_110516_000060392078_00166_37294_7379.N1

DSD: METEO_GRID_POINTS_ALTITUDE PCF_RA2_FGD_2P	Filename:	Product: RA2_FGD_2PNPDK20090418_110516_000060392078_00166.
DSD: MWR_CONFIGURATION_DATA PCF_RA2_FGD_2P	Filename: AUX_ECF_AXNECM20090418_064112_20090418_150000_20090419_030000	Product: RA2_FGD_2PNPDK20090418_110516_000060392078_00166_37294_7379.N1
DSD: OCEAN_ICE2_SYSTEM_FILE PCF_RA2_FGD_2P	Filename:	Product: RA2_FGD_2PNPDK20090418_110516_000060392078_00166_37294_7379.N1
DSD: OCEAN_TIDE_HARMONIC_COEF PCF_RA2_FGD_2P	Filename:	Product: RA2_FGD_2PNPDK20090418_110516_000060392078_00166_37294_7379.N1
DSD: OCEAN_TIDE_ORTHOWEIGHTS PCF_RA2_FGD_2P	Filename:	Product: RA2_FGD_2PNPDK20090418_110516_000060392078_00166_37294_7379.N1
DSD: RA2_CHARACTERISATION_DATA PCF_RA2_FGD_2P	Filename: AUX_ECF_AXNECM20090418_064112_20090418_090000_20090418_210000	Product: RA2_FGD_2PNPDK20090418_110516_000060392078_00166_37294_7379.N1
DSD: RA2_CONFIGURATION_DATA PCF_RA2_FGD_2P	Filename: AUX_ECF_AXNECM20090417_184111_20090418_030000_20090418_150000	Product: RA2_FGD_2PNPDK20090418_110516_000060392078_00166_37294_7379.N1
DSD: RA2_CONSTANT_DATA PCF_RA2_FGD_2P	Filename:	Product: RA2_FGD_2PNPDK20090418_110516_000060392078_00166_37294_7379.N1
DSD: RA2_USO_DATA PCF_RA2_FGD_2P	Filename: DOR_NAV_0PNPDK20090418_110103_000057382078_00166_37294_9804.N1	Product: RA2_FGD_2PNPDK20090418_110516_000060392078_00166_37294_7379.N1
DSD: SOLAR_ACTIVITY_INDEX_PREDICT PCF_RA2_FGD_2P	Filename:	Product: RA2_FGD_2PNPDK20090418_110516_000060392078_00166_37294_7379.N1
DSD: DORIS_IONO PCF_RA2_FGD_2P	Filename: RA2_MW__1PNPDK20090418_124523_000059382078_00167_37295_7500.N1	Product: RA2_FGD_2PNPDK20090418_124523_000059382078_00167_37295_7501.N1
DSD: METEO_GRID_POINTS_ALTITUDE PCF_RA2_FGD_2P	Filename:	Product: RA2_FGD_2PNPDK20090418_124523_000059382078_00167_37295_7501.N1
DSD: MWR_CONFIGURATION_DATA PCF_RA2_FGD_2P	Filename: AUX_ECF_AXNECM20090418_064112_20090418_150000_20090419_030000	Product: RA2_FGD_2PNPDK20090418_124523_000059382078_00167_37295_7501.N1
DSD: OCEAN_ICE2_SYSTEM_FILE PCF_RA2_FGD_2P	Filename:	Product: RA2_FGD_2PNPDK20090418_124523_000059382078_00167_37295_7501.N1
DSD: OCEAN_TIDE_HARMONIC_COEF PCF_RA2_FGD_2P	Filename:	Product: RA2_FGD_2PNPDK20090418_124523_000059382078_00167_37295_7501.N1
DSD: OCEAN_TIDE_ORTHOWEIGHTS PCF_RA2_FGD_2P	Filename:	Product: RA2_FGD_2PNPDK20090418_124523_000059382078_00167_37295_7501.N1
DSD: RA2_CHARACTERISATION_DATA PCF_RA2_FGD_2P	Filename: AUX_ECF_AXNECM20090418_064112_20090418_090000_20090418_210000	Product: RA2_FGD_2PNPDK20090418_124523_000059382078_00167_37295_7501.N1
DSD: RA2_CONFIGURATION_DATA PCF_RA2_FGD_2P	Filename: AUX_ECF_AXNECM20090417_184111_20090418_030000_20090418_150000	Product: RA2_FGD_2PNPDK20090418_124523_000059382078_00167_37295_7501.N1
DSD: RA2_CONSTANT_DATA PCF_RA2_FGD_2P	Filename:	Product: RA2_FGD_2PNPDK20090418_124523_000059382078_00167_37295_7501.N1
DSD: RA2_USO_DATA PCF_RA2_FGD_2P	Filename: DOR_NAV_0PNPDK20090418_124200_000057382078_00167_37295_9805.N1	Product: RA2_FGD_2PNPDK20090418_124523_000059382078_00167_37295_7501.N1

DSD: SOLAR_ACTIVITY_INDEX_PREDICT PCF_RA2_FGD_2P	Filename:	Product: RA2_FGD_2PNPDK20090418_124523_000059382078_00167.
DSD: DORIS_IONO PCF_RA2_FGD_2P	Filename: RA2_MW__1PNPDK20090418_142337_000050352078_00168_37296_7620.N1	Product: RA2_FGD_2PNPDK20090418_142337_000050352078_00168_37296_7621.N1
DSD: METEO_GRID_POINTS_ALTITUDE PCF_RA2_FGD_2P	Filename:	Product: RA2_FGD_2PNPDK20090418_142337_000050352078_00168_37296_7621.N1
DSD: MWR_CONFIGURATION_DATA PCF_RA2_FGD_2P	Filename: AUX_ECF_AXNECM20090418_064112_20090418_150000_20090419_030000	Product: RA2_FGD_2PNPDK20090418_142337_000050352078_00168_37296_7621.N1
DSD: OCEAN_ICE2_SYSTEM_FILE PCF_RA2_FGD_2P	Filename:	Product: RA2_FGD_2PNPDK20090418_142337_000050352078_00168_37296_7621.N1
DSD: OCEAN_TIDE_HARMONIC_COEF PCF_RA2_FGD_2P	Filename:	Product: RA2_FGD_2PNPDK20090418_142337_000050352078_00168_37296_7621.N1
DSD: OCEAN_TIDE_ORTHOWEIGHTS PCF_RA2_FGD_2P	Filename:	Product: RA2_FGD_2PNPDK20090418_142337_000050352078_00168_37296_7621.N1
DSD: RA2_CHARACTERISATION_DATA PCF_RA2_FGD_2P	Filename: AUX_ECF_AXNECM20090418_064112_20090418_090000_20090418_210000	Product: RA2_FGD_2PNPDK20090418_142337_000050352078_00168_37296_7621.N1
DSD: RA2_CONFIGURATION_DATA PCF_RA2_FGD_2P	Filename: AUX_ECF_AXNECM20090417_184111_20090418_030000_20090418_150000	Product: RA2_FGD_2PNPDK20090418_142337_000050352078_00168_37296_7621.N1
DSD: RA2_CONSTANT_DATA PCF_RA2_FGD_2P	Filename:	Product: RA2_FGD_2PNPDK20090418_142337_000050352078_00168_37296_7621.N1
DSD: RA2_USO_DATA PCF_RA2_FGD_2P	Filename: DOR_NAV_0PNPDK20090418_142257_000054192078_00168_37296_9806.N1	Product: RA2_FGD_2PNPDK20090418_142337_000050352078_00168_37296_7621.N1
DSD: SOLAR_ACTIVITY_INDEX_PREDICT PCF_RA2_FGD_2P	Filename:	Product: RA2_FGD_2PNPDK20090418_142337_000050352078_00168_37296_7621.N1
DSD: DORIS_IONO PCF_RA2_FGD_2P	Filename: RA2_MW__1PNPDK20090418_155147_000005832078_00169_37297_7623.N1	Product: RA2_FGD_2PNPDK20090418_155147_000005832078_00169_37297_7624.N1
DSD: METEO_GRID_POINTS_ALTITUDE PCF_RA2_FGD_2P	Filename:	Product: RA2_FGD_2PNPDK20090418_155147_000005832078_00169_37297_7624.N1
DSD: MWR_CONFIGURATION_DATA PCF_RA2_FGD_2P	Filename: AUX_ECF_AXNECM20090418_064113_20090418_210000_20090419_090000	Product: RA2_FGD_2PNPDK20090418_155147_000005832078_00169_37297_7624.N1
DSD: OCEAN_ICE2_SYSTEM_FILE PCF_RA2_FGD_2P	Filename:	Product: RA2_FGD_2PNPDK20090418_155147_000005832078_00169_37297_7624.N1
DSD: OCEAN_TIDE_HARMONIC_COEF PCF_RA2_FGD_2P	Filename:	Product: RA2_FGD_2PNPDK20090418_155147_000005832078_00169_37297_7624.N1
DSD: OCEAN_TIDE_ORTHOWEIGHTS PCF_RA2_FGD_2P	Filename:	Product: RA2_FGD_2PNPDK20090418_155147_000005832078_00169_37297_7624.N1
DSD: RA2_CHARACTERISATION_DATA PCF_RA2_FGD_2P	Filename: AUX_ECF_AXNECM20090418_064112_20090418_150000_20090419_030000	Product: RA2_FGD_2PNPDK20090418_155147_000005832078_00169_37297_7624.N1

DSD: RA2_CONFIGURATION_DATA PCF_RA2_FGD_2P	Filename: AUX_ECF_AXNECM20090418_064112_20090418_090000_20090418_210000	Product: RA2_FGD_2PNPDK20090418_155147_000005832078_00169_
DSD: RA2_CONSTANT_DATA PCF_RA2_FGD_2P	Filename:	Product: RA2_FGD_2PNPDK20090418_155147_000005832078_00169_37297_7624.N1
DSD: RA2_USO_DATA PCF_RA2_FGD_2P	Filename: DOR_NAV_0PNPDK20090418_142257_000054192078_00168_37296_9806.N1	Product: RA2_FGD_2PNPDK20090418_155147_000005832078_00169_37297_7624.N1
DSD: SOLAR_ACTIVITY_INDEX_PREDICT PCF_RA2_FGD_2P	Filename:	Product: RA2_FGD_2PNPDK20090418_155147_000005832078_00169_37297_7624.N1
DSD: DORIS_IONO PCF_RA2_FGD_2P	Filename: RA2_MW__1PNPDK20090418_155955_000058952078_00169_37297_7754.N1	Product: RA2_FGD_2PNPDK20090418_155955_000058952078_00169_37297_7755.N1
DSD: METEO_GRID_POINTS_ALTITUDE PCF_RA2_FGD_2P	Filename:	Product: RA2_FGD_2PNPDK20090418_155955_000058952078_00169_37297_7755.N1
DSD: MWR_CONFIGURATION_DATA PCF_RA2_FGD_2P	Filename: AUX_ECF_AXNECM20090418_064113_20090418_210000_20090419_090000	Product: RA2_FGD_2PNPDK20090418_155955_000058952078_00169_37297_7755.N1
DSD: OCEAN_ICE2_SYSTEM_FILE PCF_RA2_FGD_2P	Filename:	Product: RA2_FGD_2PNPDK20090418_155955_000058952078_00169_37297_7755.N1
DSD: OCEAN_TIDE_HARMONIC_COEF PCF_RA2_FGD_2P	Filename:	Product: RA2_FGD_2PNPDK20090418_155955_000058952078_00169_37297_7755.N1
DSD: OCEAN_TIDE_ORTHOWEIGHTS PCF_RA2_FGD_2P	Filename:	Product: RA2_FGD_2PNPDK20090418_155955_000058952078_00169_37297_7755.N1
DSD: RA2_CHARACTERISATION_DATA PCF_RA2_FGD_2P	Filename: AUX_ECF_AXNECM20090418_064112_20090418_150000_20090419_030000	Product: RA2_FGD_2PNPDK20090418_155955_000058952078_00169_37297_7755.N1
DSD: RA2_CONFIGURATION_DATA PCF_RA2_FGD_2P	Filename: AUX_ECF_AXNECM20090418_064112_20090418_090000_20090418_210000	Product: RA2_FGD_2PNPDK20090418_155955_000058952078_00169_37297_7755.N1
DSD: RA2_CONSTANT_DATA PCF_RA2_FGD_2P	Filename:	Product: RA2_FGD_2PNPDK20090418_155955_000058952078_00169_37297_7755.N1
DSD: RA2_USO_DATA PCF_RA2_FGD_2P	Filename: DOR_NAV_0PNPDK20090418_155836_000054192078_00169_37297_9807.N1	Product: RA2_FGD_2PNPDK20090418_155955_000058952078_00169_37297_7755.N1
DSD: SOLAR_ACTIVITY_INDEX_PREDICT PCF_RA2_FGD_2P	Filename:	Product: RA2_FGD_2PNPDK20090418_155955_000058952078_00169_37297_7755.N1
DSD: DORIS_IONO PCF_RA2_FGD_2P	Filename: RA2_MW__1PNPDK20090418_173636_000060202078_00170_37298_7883.N1	Product: RA2_FGD_2PNPDK20090418_173636_000060202078_00170_37298_7884.N1
DSD: METEO_GRID_POINTS_ALTITUDE PCF_RA2_FGD_2P	Filename:	Product: RA2_FGD_2PNPDK20090418_173636_000060202078_00170_37298_7884.N1
DSD: MWR_CONFIGURATION_DATA PCF_RA2_FGD_2P	Filename: AUX_ECF_AXNECM20090418_064113_20090418_210000_20090419_090000	Product: RA2_FGD_2PNPDK20090418_173636_000060202078_00170_37298_7884.N1
DSD: OCEAN_ICE2_SYSTEM_FILE PCF_RA2_FGD_2P	Filename:	Product: RA2_FGD_2PNPDK20090418_173636_000060202078_00170_37298_7884.N1
DSD: OCEAN_TIDE_HARMONIC_COEF PCF_RA2_FGD_2P	Filename:	Product: RA2_FGD_2PNPDK20090418_173636_000060202078_00170_37298_7884.N1

DSD: OCEAN_TIDE_ORTHOWEIGHTS PCF_RA2_FGD_2P	Filename:	Product: RA2_FGD_2PNPDK20090418_173636_000060202078_00170.
DSD: RA2_CHARACTERISATION_DATA PCF_RA2_FGD_2P	Filename: AUX_ECF_AXNECM20090418_064112_20090418_150000_20090419_030000	Product: RA2_FGD_2PNPDK20090418_173636_000060202078_00170_37298_7884.N1
DSD: RA2_CONFIGURATION_DATA PCF_RA2_FGD_2P	Filename: AUX_ECF_AXNECM20090418_064112_20090418_090000_20090418_210000	Product: RA2_FGD_2PNPDK20090418_173636_000060202078_00170_37298_7884.N1
DSD: RA2_CONSTANT_DATA PCF_RA2_FGD_2P	Filename:	Product: RA2_FGD_2PNPDK20090418_173636_000060202078_00170_37298_7884.N1
DSD: RA2_USO_DATA PCF_RA2_FGD_2P	Filename: DOR_NAV_0PNPDK20090418_173414_000057382078_00170_37298_9808.N1	Product: RA2_FGD_2PNPDK20090418_173636_000060202078_00170_37298_7884.N1
DSD: SOLAR_ACTIVITY_INDEX_PREDICT PCF_RA2_FGD_2P	Filename:	Product: RA2_FGD_2PNPDK20090418_173636_000060202078_00170_37298_7884.N1
DSD: DORIS_IONO PCF_RA2_FGD_2P	Filename: RA2_MW__1PNPDK20090418_191523_000062862078_00171_37299_8010.N1	Product: RA2_FGD_2PNPDK20090418_191523_000062862078_00171_37299_8010.N1
DSD: METEO_GRID_POINTS_ALTITUDE PCF_RA2_FGD_2P	Filename:	Product: RA2_FGD_2PNPDK20090418_191523_000062862078_00171_37299_8010.N1
DSD: MWR_CONFIGURATION_DATA PCF_RA2_FGD_2P	Filename: AUX_ECF_AXNECM20090418_064113_20090418_210000_20090419_090000	Product: RA2_FGD_2PNPDK20090418_191523_000062862078_00171_37299_8010.N1
DSD: OCEAN_ICE2_SYSTEM_FILE PCF_RA2_FGD_2P	Filename:	Product: RA2_FGD_2PNPDK20090418_191523_000062862078_00171_37299_8010.N1
DSD: OCEAN_TIDE_HARMONIC_COEF PCF_RA2_FGD_2P	Filename:	Product: RA2_FGD_2PNPDK20090418_191523_000062862078_00171_37299_8010.N1
DSD: OCEAN_TIDE_ORTHOWEIGHTS PCF_RA2_FGD_2P	Filename:	Product: RA2_FGD_2PNPDK20090418_191523_000062862078_00171_37299_8010.N1
DSD: RA2_CHARACTERISATION_DATA PCF_RA2_FGD_2P	Filename: AUX_ECF_AXNECM20090418_064112_20090418_150000_20090419_030000	Product: RA2_FGD_2PNPDK20090418_191523_000062862078_00171_37299_8010.N1
DSD: RA2_CONFIGURATION_DATA PCF_RA2_FGD_2P	Filename: AUX_ECF_AXNECM20090418_064112_20090418_090000_20090418_210000	Product: RA2_FGD_2PNPDK20090418_191523_000062862078_00171_37299_8010.N1
DSD: RA2_CONSTANT_DATA PCF_RA2_FGD_2P	Filename:	Product: RA2_FGD_2PNPDK20090418_191523_000062862078_00171_37299_8010.N1
DSD: RA2_USO_DATA PCF_RA2_FGD_2P	Filename: DOR_NAV_0PNPDK20090418_191511_000057382078_00171_37299_9809.N1	Product: RA2_FGD_2PNPDK20090418_191523_000062862078_00171_37299_8010.N1
DSD: SOLAR_ACTIVITY_INDEX_PREDICT PCF_RA2_FGD_2P	Filename:	Product: RA2_FGD_2PNPDK20090418_191523_000062862078_00171_37299_8010.N1
DSD: DORIS_IONO PCF_RA2_FGD_2P	Filename: RA2_MW__1PNPDE20090418_205832_000042782078_00172_37300_9771.N1	Product: RA2_FGD_2PNPDE20090418_205832_000042782078_00172_37300_9771.N1
DSD: METEO_GRID_POINTS_ALTITUDE PCF_RA2_FGD_2P	Filename:	Product: RA2_FGD_2PNPDE20090418_205832_000042782078_00172_37300_9771.N1
DSD: MWR_CONFIGURATION_DATA PCF_RA2_FGD_2P	Filename: AUX_ECF_AXNECM20090418_064113_20090418_210000_20090419_090000	Product: RA2_FGD_2PNPDE20090418_205832_000042782078_00172_37300_9771.N1

DSD: OCEAN_ICE2_SYSTEM_FILE PCF_RA2_FGD_2P	Filename:	Product: RA2_FGD_2PNPDE20090418_205832_000042782078_00172.
DSD: OCEAN_TIDE_HARMONIC_COEF PCF_RA2_FGD_2P	Filename:	Product: RA2_FGD_2PNPDE20090418_205832_000042782078_00172_37300_9771.N1
DSD: OCEAN_TIDE_ORTHOWEIGHTS PCF_RA2_FGD_2P	Filename:	Product: RA2_FGD_2PNPDE20090418_205832_000042782078_00172_37300_9771.N1
DSD: RA2_CHARACTERISATION_DATA PCF_RA2_FGD_2P	Filename: AUX_ECF_AXNECM20090418_064112_20090418_150000_20090419_030000	Product: RA2_FGD_2PNPDE20090418_205832_000042782078_00172_37300_9771.N1
DSD: RA2_CONFIGURATION_DATA PCF_RA2_FGD_2P	Filename: AUX_ECF_AXNECM20090418_064112_20090418_090000_20090418_210000	Product: RA2_FGD_2PNPDE20090418_205832_000042782078_00172_37300_9771.N1
DSD: RA2_CONSTANT_DATA PCF_RA2_FGD_2P	Filename:	Product: RA2_FGD_2PNPDE20090418_205832_000042782078_00172_37300_9771.N1
DSD: RA2_USO_DATA PCF_RA2_FGD_2P	Filename: DOR_NAV_0PNPDE20090418_205608_000038262078_00172_37300_7777.N1	Product: RA2_FGD_2PNPDE20090418_205832_000042782078_00172_37300_9771.N1
DSD: SOLAR_ACTIVITY_INDEX_PREDICT PCF_RA2_FGD_2P	Filename:	Product: RA2_FGD_2PNPDE20090418_205832_000042782078_00172_37300_9771.N1
DSD: DORIS_IONO PCF_RA2_FGD_2P	Filename: RA2_MW__1PNPDE20090418_220848_000062152078_00172_37300_9938.N1	Product: RA2_FGD_2PNPDE20090418_220848_000062152078_00172_37300_9939.N1
DSD: METEO_GRID_POINTS_ALTITUDE PCF_RA2_FGD_2P	Filename:	Product: RA2_FGD_2PNPDE20090418_220848_000062152078_00172_37300_9939.N1
DSD: MWR_CONFIGURATION_DATA PCF_RA2_FGD_2P	Filename: AUX_ECF_AXNECM20090418_194113_20090419_030000_20090419_150000	Product: RA2_FGD_2PNPDE20090418_220848_000062152078_00172_37300_9939.N1
DSD: OCEAN_ICE2_SYSTEM_FILE PCF_RA2_FGD_2P	Filename:	Product: RA2_FGD_2PNPDE20090418_220848_000062152078_00172_37300_9939.N1
DSD: OCEAN_TIDE_HARMONIC_COEF PCF_RA2_FGD_2P	Filename:	Product: RA2_FGD_2PNPDE20090418_220848_000062152078_00172_37300_9939.N1
DSD: OCEAN_TIDE_ORTHOWEIGHTS PCF_RA2_FGD_2P	Filename:	Product: RA2_FGD_2PNPDE20090418_220848_000062152078_00172_37300_9939.N1
DSD: RA2_CHARACTERISATION_DATA PCF_RA2_FGD_2P	Filename: AUX_ECF_AXNECM20090418_064113_20090418_210000_20090419_090000	Product: RA2_FGD_2PNPDE20090418_220848_000062152078_00172_37300_9939.N1
DSD: RA2_CONFIGURATION_DATA PCF_RA2_FGD_2P	Filename: AUX_ECF_AXNECM20090418_064112_20090418_150000_20090419_030000	Product: RA2_FGD_2PNPDE20090418_220848_000062152078_00172_37300_9939.N1
DSD: RA2_CONSTANT_DATA PCF_RA2_FGD_2P	Filename:	Product: RA2_FGD_2PNPDE20090418_220848_000062152078_00172_37300_9939.N1
DSD: RA2_USO_DATA PCF_RA2_FGD_2P	Filename: DOR_NAV_0PNPDE20090418_220512_000060572078_00172_37300_7778.N1	Product: RA2_FGD_2PNPDE20090418_220848_000062152078_00172_37300_9939.N1
DSD: SOLAR_ACTIVITY_INDEX_PREDICT PCF_RA2_FGD_2P	Filename:	Product: RA2_FGD_2PNPDE20090418_220848_000062152078_00172_37300_9939.N1
DSD: DORIS_IONO PCF_RA2_FGD_2P	Filename: RA2_MW__1PNPDE20090418_235122_000060202078_00173_37301_0083.N1	Product: RA2_FGD_2PNPDE20090418_235122_000060202078_00173_37301_0084.N1

DSD: METEO_GRID_POINTS_ALTITUDE PCF_RA2_FGD_2P	Filename:	Product: RA2_FGD_2PNPDE20090418_235122_000060202078_00173.
DSD: MWR_CONFIGURATION_DATA PCF_RA2_FGD_2P	Filename: AUX_ECF_AXNECM20090418_194113_20090419_030000_20090419_150000	Product: RA2_FGD_2PNPDE20090418_235122_000060202078_00173_37301_0084.N1
DSD: OCEAN_ICE2_SYSTEM_FILE PCF_RA2_FGD_2P	Filename:	Product: RA2_FGD_2PNPDE20090418_235122_000060202078_00173_37301_0084.N1
DSD: OCEAN_TIDE_HARMONIC_COEF PCF_RA2_FGD_2P	Filename:	Product: RA2_FGD_2PNPDE20090418_235122_000060202078_00173_37301_0084.N1
DSD: OCEAN_TIDE_ORTHOWEIGHTS PCF_RA2_FGD_2P	Filename:	Product: RA2_FGD_2PNPDE20090418_235122_000060202078_00173_37301_0084.N1
DSD: RA2_CHARACTERISATION_DATA PCF_RA2_FGD_2P	Filename: AUX_ECF_AXNECM20090418_064113_20090418_210000_20090419_090000	Product: RA2_FGD_2PNPDE20090418_235122_000060202078_00173_37301_0084.N1
DSD: RA2_CONFIGURATION_DATA PCF_RA2_FGD_2P	Filename: AUX_ECF_AXNECM20090418_064112_20090418_150000_20090419_030000	Product: RA2_FGD_2PNPDE20090418_235122_000060202078_00173_37301_0084.N1
DSD: RA2_CONSTANT_DATA PCF_RA2_FGD_2P	Filename:	Product: RA2_FGD_2PNPDE20090418_235122_000060202078_00173_37301_0084.N1
DSD: RA2_USO_DATA PCF_RA2_FGD_2P	Filename: DOR_NAV_0PNPDE20090418_234609_000057382078_00173_37301_7779.N1	Product: RA2_FGD_2PNPDE20090418_235122_000060202078_00173_37301_0084.N1
DSD: SOLAR_ACTIVITY_INDEX_PREDICT PCF_RA2_FGD_2P	Filename:	Product: RA2_FGD_2PNPDE20090418_235122_000060202078_00173_37301_0084.N1

RA2_WWV_2P: ADF usage

New ADFs

Gauge	Value	Segment (Start-Stop)	Explicit Reference
DSD: RA2_IF_MASK_FLIGHT_DATA PCF_RA2_WWV_2P	new ADF: RA2_FGD_2PNPDE20090418_002319_000057882078_00159_37287_8886.N1	18-APR-2009 00:23:19.838 18-APR-2009 00:23:19.838	Product: RA2_WWV_2PNPDE20090418_002319_000057882078_00159_37287_8887.N1
DSD: RA2_USO_DATA PCF_RA2_WWV_2P	new ADF: DOR_NAV_0PNPDE20090418_001810_000057382078_00159_37287_7773.N1	18-APR-2009 00:23:19.838 18-APR-2009 00:23:19.838	Product: RA2_WWV_2PNPDE20090418_002319_000057882078_00159_37287_8887.N1

DSD: RA2_IF_MASK_FLIGHT_DATA PCF_RA2_WWV_2P	new ADF: RA2_FGD_2PNPDE20090418_015848_000046032078_00160_37288_9045.N1	18-APR-2009 01:58:48.026 18-APR-2009 01:58:48.026	Product: RA2_WWV_2PNPDE20090418_015848_000046032078_00160_37288_9046.N1
DSD: RA2_USO_DATA PCF_RA2_WWV_2P	new ADF: DOR_NAV_0PNPDE20090418_015348_000044632078_00160_37288_7774.N1	18-APR-2009 01:58:48.026 18-APR-2009 01:58:48.026	Product: RA2_WWV_2PNPDE20090418_015848_000046032078_00160_37288_9046.N1
DSD: MWR_CONFIGURATION_DATA PCF_RA2_WWV_2P	new ADF: NOT USED	18-APR-2009 03:14:57.653 18-APR-2009 03:14:57.653	Product: RA2_WWV_2PNPDE20090418_031457_000061352078_00161_37289_9208.N1
DSD: RA2_CHARACTERISATION_DATA PCF_RA2_WWV_2P	new ADF: AUX_ECF_AXNECM20090417_184111_20090418_030000_20090418_150000	18-APR-2009 03:14:57.653 18-APR-2009 03:14:57.653	Product: RA2_WWV_2PNPDE20090418_031457_000061352078_00161_37289_9208.N1
DSD: RA2_CONFIGURATION_DATA PCF_RA2_WWV_2P	new ADF: AUX_ECF_AXNECM20090417_064111_20090417_210000_20090418_090000	18-APR-2009 03:14:57.653 18-APR-2009 03:14:57.653	Product: RA2_WWV_2PNPDE20090418_031457_000061352078_00161_37289_9208.N1
DSD: RA2_IF_MASK_FLIGHT_DATA PCF_RA2_WWV_2P	new ADF: RA2_FGD_2PNPDE20090418_031457_000061352078_00161_37289_9207.N1	18-APR-2009 03:14:57.653 18-APR-2009 03:14:57.653	Product: RA2_WWV_2PNPDE20090418_031457_000061352078_00161_37289_9208.N1
DSD: RA2_USO_DATA PCF_RA2_WWV_2P	new ADF: DOR_NAV_0PNPDE20090418_031330_000057382078_00161_37289_7775.N1	18-APR-2009 03:14:57.653 18-APR-2009 03:14:57.653	Product: RA2_WWV_2PNPDE20090418_031457_000061352078_00161_37289_9208.N1

DSD: MWR_CONFIGURATION_DATA PCF_RA2_WWV_2P	new ADF: AUX_ECF_AXNECM20090418_064112_20090418_090000_20090418_210000	18-APR-2009 04:56:40.145 18-APR-2009 04:56:40.145	Product: RA2_WWV_2PNPDE20090418_045640_000060702078_00162_37290_9394.N1
DSD: RA2_IF_MASK_FLIGHT_DATA PCF_RA2_WWV_2P	new ADF: RA2_FGD_2PNPDE20090418_045640_000060702078_00162_37290_9393.N1	18-APR-2009 04:56:40.145 18-APR-2009 04:56:40.145	Product: RA2_WWV_2PNPDE20090418_045640_000060702078_00162_37290_9394.N1
DSD: RA2_USO_DATA PCF_RA2_WWV_2P	new ADF: DOR_NAV_0PNPDE20090418_045427_000057382078_00162_37290_7776.N1	18-APR-2009 04:56:40.145 18-APR-2009 04:56:40.145	Product: RA2_WWV_2PNPDE20090418_045640_000060702078_00162_37290_9394.N1
DSD: RA2_IF_MASK_FLIGHT_DATA PCF_RA2_WWV_2P	new ADF: RA2_FGD_2PNPDK20090418_063716_000041462078_00163_37291_6974.N1	18-APR-2009 06:37:16.911 18-APR-2009 06:37:16.911	Product: RA2_WWV_2PNPDK20090418_063716_000041462078_00163_37291_6975.N1
DSD: RA2_USO_DATA PCF_RA2_WWV_2P	new ADF: DOR_NAV_0PNPDK20090418_063524_000038252078_00163_37291_9801.N1	18-APR-2009 06:37:16.911 18-APR-2009 06:37:16.911	Product: RA2_WWV_2PNPDK20090418_063716_000041462078_00163_37291_6975.N1
DSD: RA2_IF_MASK_FLIGHT_DATA PCF_RA2_WWV_2P	new ADF: RA2_FGD_2PNPDK20090418_074539_000061142078_00164_37292_7097.N1	18-APR-2009 07:45:39.773 18-APR-2009 07:45:39.773	Product: RA2_WWV_2PNPDK20090418_074539_000061142078_00164_37292_7098.N1
DSD: RA2_USO_DATA PCF_RA2_WWV_2P	new ADF: DOR_NAV_0PNPDK20090418_074428_000057382078_00164_37292_9802.N1	18-APR-2009 07:45:39.773 18-APR-2009 07:45:39.773	Product: RA2_WWV_2PNPDK20090418_074539_000061142078_00164_37292_7098.N1

DSD: MWR_CONFIGURATION_DATA PCF_RA2_WWV_2P	new ADF: AUX_ECF_AXNECM20090418_064112_20090418_150000_20090419_030000	18-APR-2009 09:26:51.073 18-APR-2009 09:26:51.073	Product: RA2_WWV_2PNPDK20090418_092651_000059492078_00165_37293_7239.N1
DSD: RA2_CHARACTERISATION_DATA PCF_RA2_WWV_2P	new ADF: AUX_ECF_AXNECM20090418_064112_20090418_090000_20090418_210000	18-APR-2009 09:26:51.073 18-APR-2009 09:26:51.073	Product: RA2_WWV_2PNPDK20090418_092651_000059492078_00165_37293_7239.N1
DSD: RA2_CONFIGURATION_DATA PCF_RA2_WWV_2P	new ADF: AUX_ECF_AXNECM20090417_184111_20090418_030000_20090418_150000	18-APR-2009 09:26:51.073 18-APR-2009 09:26:51.073	Product: RA2_WWV_2PNPDK20090418_092651_000059492078_00165_37293_7239.N1
DSD: RA2_IF_MASK_FLIGHT_DATA PCF_RA2_WWV_2P	new ADF: RA2_FGD_2PNPDK20090418_092651_000059492078_00165_37293_7238.N1	18-APR-2009 09:26:51.073 18-APR-2009 09:26:51.073	Product: RA2_WWV_2PNPDK20090418_092651_000059492078_00165_37293_7239.N1
DSD: RA2_USO_DATA PCF_RA2_WWV_2P	new ADF: DOR_NAV_0PNPDK20090418_092525_000054192078_00165_37293_9803.N1	18-APR-2009 09:26:51.073 18-APR-2009 09:26:51.073	Product: RA2_WWV_2PNPDK20090418_092651_000059492078_00165_37293_7239.N1
DSD: RA2_IF_MASK_FLIGHT_DATA PCF_RA2_WWV_2P	new ADF: RA2_FGD_2PNPDK20090418_110516_000060392078_00166_37294_7379.N1	18-APR-2009 11:05:16.387 18-APR-2009 11:05:16.387	Product: RA2_WWV_2PNPDK20090418_110516_000060392078_00166_37294_7380.N1
DSD: RA2_USO_DATA PCF_RA2_WWV_2P	new ADF: DOR_NAV_0PNPDK20090418_110103_000057382078_00166_37294_9804.N1	18-APR-2009 11:05:16.387 18-APR-2009 11:05:16.387	Product: RA2_WWV_2PNPDK20090418_110516_000060392078_00166_37294_7380.N1

DSD: RA2_IF_MASK_FLIGHT_DATA PCF_RA2_WWV_2P	new ADF: RA2_FGD_2PNPDK20090418_124523_000059382078_00167_37295_7501.N1	18-APR-2009 12:45:23.075 18-APR-2009 12:45:23.075	Product: RA2_WWV_2PNPDK20090418_124523_000059382078_00167_37295_7502.N1
DSD: RA2_USO_DATA PCF_RA2_WWV_2P	new ADF: DOR_NAV_0PNPDK20090418_124200_000057382078_00167_37295_9805.N1	18-APR-2009 12:45:23.075 18-APR-2009 12:45:23.075	Product: RA2_WWV_2PNPDK20090418_124523_000059382078_00167_37295_7502.N1
DSD: RA2_IF_MASK_FLIGHT_DATA PCF_RA2_WWV_2P	new ADF: RA2_FGD_2PNPDK20090418_142337_000050352078_00168_37296_7621.N1	18-APR-2009 14:23:37.249 18-APR-2009 14:23:37.249	Product: RA2_WWV_2PNPDK20090418_142337_000050352078_00168_37296_7622.N1
DSD: RA2_USO_DATA PCF_RA2_WWV_2P	new ADF: DOR_NAV_0PNPDK20090418_142257_000054192078_00168_37296_9806.N1	18-APR-2009 14:23:37.249 18-APR-2009 14:23:37.249	Product: RA2_WWV_2PNPDK20090418_142337_000050352078_00168_37296_7622.N1
DSD: MWR_CONFIGURATION_DATA PCF_RA2_WWV_2P	new ADF: AUX_ECF_AXNECM20090418_064113_20090418_210000_20090419_090000	18-APR-2009 15:51:47.608 18-APR-2009 15:51:47.608	Product: RA2_WWV_2PNPDK20090418_155147_000005832078_00169_37297_7625.N1
DSD: RA2_CHARACTERISATION_DATA PCF_RA2_WWV_2P	new ADF: AUX_ECF_AXNECM20090418_064112_20090418_150000_20090419_030000	18-APR-2009 15:51:47.608 18-APR-2009 15:51:47.608	Product: RA2_WWV_2PNPDK20090418_155147_000005832078_00169_37297_7625.N1
DSD: RA2_CONFIGURATION_DATA PCF_RA2_WWV_2P	new ADF: AUX_ECF_AXNECM20090418_064112_20090418_090000_20090418_210000	18-APR-2009 15:51:47.608 18-APR-2009 15:51:47.608	Product: RA2_WWV_2PNPDK20090418_155147_000005832078_00169_37297_7625.N1

DSD: RA2_IF_MASK_FLIGHT_DATA PCF_RA2_WWV_2P	new ADF: RA2_FGD_2PNPDK20090418_155147_000005832078_00169_37297_7624.N1	18-APR-2009 15:51:47.608 18-APR-2009 15:51:47.608	Product: RA2_WWV_2PNPDK20090418_155147_000005832078_00169_37297_7625.N1
DSD: RA2_IF_MASK_FLIGHT_DATA PCF_RA2_WWV_2P	new ADF: RA2_FGD_2PNPDK20090418_155955_000058952078_00169_37297_7755.N1	18-APR-2009 15:59:55.540 18-APR-2009 15:59:55.540	Product: RA2_WWV_2PNPDK20090418_155955_000058952078_00169_37297_7756.N1
DSD: RA2_USO_DATA PCF_RA2_WWV_2P	new ADF: DOR_NAV_0PNPDK20090418_155836_000054192078_00169_37297_9807.N1	18-APR-2009 15:59:55.540 18-APR-2009 15:59:55.540	Product: RA2_WWV_2PNPDK20090418_155955_000058952078_00169_37297_7756.N1
DSD: RA2_IF_MASK_FLIGHT_DATA PCF_RA2_WWV_2P	new ADF: RA2_FGD_2PNPDK20090418_173636_000060202078_00170_37298_7884.N1	18-APR-2009 17:36:36.138 18-APR-2009 17:36:36.138	Product: RA2_WWV_2PNPDK20090418_173636_000060202078_00170_37298_7885.N1
DSD: RA2_USO_DATA PCF_RA2_WWV_2P	new ADF: DOR_NAV_0PNPDK20090418_173414_000057382078_00170_37298_9808.N1	18-APR-2009 17:36:36.138 18-APR-2009 17:36:36.138	Product: RA2_WWV_2PNPDK20090418_173636_000060202078_00170_37298_7885.N1
DSD: RA2_IF_MASK_FLIGHT_DATA PCF_RA2_WWV_2P	new ADF: RA2_FGD_2PNPDK20090418_191523_000062862078_00171_37299_8010.N1	18-APR-2009 19:15:23.732 18-APR-2009 19:15:23.732	Product: RA2_WWV_2PNPDK20090418_191523_000062862078_00171_37299_8011.N1
DSD: RA2_USO_DATA PCF_RA2_WWV_2P	new ADF: DOR_NAV_0PNPDK20090418_191511_000057382078_00171_37299_9809.N1	18-APR-2009 19:15:23.732 18-APR-2009 19:15:23.732	Product: RA2_WWV_2PNPDK20090418_191523_000062862078_00171_37299_8011.N1

DSD: RA2_IF_MASK_FLIGHT_DATA PCF_RA2_WWV_2P	new ADF: RA2_FGD_2PNPDE20090418_205832_000042782078_00172_37300_9771.N1	18-APR-2009 20:58:32.002 18-APR-2009 20:58:32.002	Product: RA2_WWV_2PNPDE20090418_205832_000042782078_00172_37300_9772.N1
DSD: RA2_USO_DATA PCF_RA2_WWV_2P	new ADF: DOR_NAV_0PNPDE20090418_205608_000038262078_00172_37300_7777.N1	18-APR-2009 20:58:32.002 18-APR-2009 20:58:32.002	Product: RA2_WWV_2PNPDE20090418_205832_000042782078_00172_37300_9772.N1
DSD: MWR_CONFIGURATION_DATA PCF_RA2_WWV_2P	new ADF: AUX_ECF_AXNECM20090418_194113_20090419_030000_20090419_150000	18-APR-2009 22:08:48.492 18-APR-2009 22:08:48.492	Product: RA2_WWV_2PNPDE20090418_220848_000062152078_00172_37300_9940.N1
DSD: RA2_CHARACTERISATION_DATA PCF_RA2_WWV_2P	new ADF: AUX_ECF_AXNECM20090418_064113_20090418_210000_20090419_090000	18-APR-2009 22:08:48.492 18-APR-2009 22:08:48.492	Product: RA2_WWV_2PNPDE20090418_220848_000062152078_00172_37300_9940.N1
DSD: RA2_CONFIGURATION_DATA PCF_RA2_WWV_2P	new ADF: AUX_ECF_AXNECM20090418_064112_20090418_150000_20090419_030000	18-APR-2009 22:08:48.492 18-APR-2009 22:08:48.492	Product: RA2_WWV_2PNPDE20090418_220848_000062152078_00172_37300_9940.N1
DSD: RA2_IF_MASK_FLIGHT_DATA PCF_RA2_WWV_2P	new ADF: RA2_FGD_2PNPDE20090418_220848_000062152078_00172_37300_9939.N1	18-APR-2009 22:08:48.492 18-APR-2009 22:08:48.492	Product: RA2_WWV_2PNPDE20090418_220848_000062152078_00172_37300_9940.N1
DSD: RA2_USO_DATA PCF_RA2_WWV_2P	new ADF: DOR_NAV_0PNPDE20090418_220512_000060572078_00172_37300_7778.N1	18-APR-2009 22:08:48.492 18-APR-2009 22:08:48.492	Product: RA2_WWV_2PNPDE20090418_220848_000062152078_00172_37300_9940.N1

DSD: RA2_IF_MASK_FLIGHT_DATA PCF_RA2_WWV_2P	new ADF: RA2_FGD_2PNPDE20090418_235122_000060202078_00173_37301_0084.N1	18-APR-2009 23:51:22.228 18-APR-2009 23:51:22.228	Product: RA2_WWV_2PNPDE20090418_235122_000060202078_00173_37301_0085.N1
DSD: RA2_USO_DATA PCF_RA2_WWV_2P	new ADF: DOR_NAV_0PNPDE20090418_234609_000057382078_00173_37301_7779.N1	18-APR-2009 23:51:22.228 18-APR-2009 23:51:22.228	Product: RA2_WWV_2PNPDE20090418_235122_000060202078_00173_37301_0085.N1

Current ADFs (from IECF list)

Gauge	Value	Explicit Reference
MWR_SLT_AX.INFO PCF_IECF	MWR_SLT_AXVIEC20060921_063409_20020101_000000_20200101_000000	Corresponding to date 18-FEB-2009 03:00:02.000
AUX_ATT_AX.INFO PCF_IECF	AUX_ATT_AXVIEC20020924_131534_20020703_120000_20781231_235959	Corresponding to date 18-FEB-2009 03:00:02.000
RA2_PLA_AX.INFO PCF_IECF	RA2_PLA_AXVIEC20060331_181823_20020101_000000_20200101_000000	Corresponding to date 18-FEB-2009 03:00:02.000
RA2_CON_AX.INFO PCF_IECF	RA2_CON_AXVIEC20070723_131547_20060621_132015_20200101_000000	Corresponding to date 18-FEB-2009 03:00:02.000
RA2_CHD_AX.INFO PCF_IECF	RA2_CHD_AXVIEC20060913_074707_20020101_000000_20200101_000000	Corresponding to date 18-FEB-2009 03:00:02.000
MWR_CON_AX.INFO PCF_IECF	MWR_CON_AXVIEC20040810_145011_20020101_000000_20200101_000000	Corresponding to date 18-FEB-2009 03:00:02.000
MWR_CHD_AX.INFO PCF_IECF	MWR_CHD_AXVIEC20061013_132356_20020101_000000_20200101_000000	Corresponding to date 18-FEB-2009 03:00:02.000
MWR_LSF_AX.INFO PCF_IECF	MWR_LSF_AXVIEC20020313_172218_20020101_000000_20200101_000000	Corresponding to date 18-FEB-2009 03:00:02.000
RA2_MET_AX.INFO PCF_IECF	RA2_MET_AXVIEC20020204_073357_20020101_000000_20200101_000000	Corresponding to date 18-FEB-2009 03:00:02.000
RA2_CST_AX.INFO PCF_IECF	RA2_CST_AXVIEC20020621_135858_20020101_000000_20200101_000000	Corresponding to date 18-FEB-2009 03:00:02.000
RA2_ICT_AX.INFO PCF_IECF	RA2_ICT_AXVIEC20060921_070730_20020101_000000_20200101_000000	Corresponding to date 18-FEB-2009 03:00:02.000
RA2_DIP_AX.INFO PCF_IECF	RA2_DIP_AXVIEC20020122_134206_20020101_000000_20200101_000000	Corresponding to date 18-FEB-2009 03:00:02.000
RA2_IOC_AX.INFO PCF_IECF	RA2_IOC_AXVIEC20020122_141121_20020101_000000_20200101_000000	Corresponding to date 18-FEB-2009 03:00:02.000
RA2_OT1_AX.INFO PCF_IECF	RA2_OT1_AXVIEC20040120_082051_20020101_000000_20200101_000000	Corresponding to date 18-FEB-2009 03:00:02.000
RA2_OT2_AX.INFO PCF_IECF	RA2_OT2_AXVIEC20031208_150159_20020101_000000_20200101_000000	Corresponding to date 18-FEB-2009 03:00:02.000
RA2_GEO_AX.INFO PCF_IECF	RA2_GEO_AXVIEC20020314_093428_20020101_000000_20200101_000000	Corresponding to date 18-FEB-2009 03:00:02.000

RA2_MSS_AX.INFO PCF_IECF	RA2_MSS_AXVIEC20031208_145545_20020101_000000_20200101_000000	Corresponding to date 18-FEB-2009 03:00:02.000
RA2_USO_AX.INFO PCF_IECF	RA2_USO_AXVIEC20070618_133225_20070620_000000_20200101_000000	Corresponding to date 01-MAR-2009 03:00:02.000
RA2_SOI_AX.INFO PCF_IECF	RA2_SOI_AXVIEC20051003_170000_20020101_000000_20200101_000000	Corresponding to date 01-MAR-2009 03:00:02.000
RA2_SSB_AX.INFO PCF_IECF	RA2_SSB_AXVIEC20051129_111810_20020101_000000_20200101_000000	Corresponding to date 01-MAR-2009 03:00:02.000
RA2_SET_AX.INFO PCF_IECF	RA2_SET_AXVIEC20020122_150917_20020101_000000_20200101_000000	Corresponding to date 01-MAR-2009 03:00:02.000
RA2_TLD_AX.INFO PCF_IECF	RA2_TLD_AXVIEC20031208_151137_20020101_000000_20200101_000000	Corresponding to date 01-MAR-2009 03:00:02.000
RA2_SL1_AX.INFO PCF_IECF	RA2_SL1_AXVIEC20030131_100228_20020101_000000_20200101_000000	Corresponding to date 01-MAR-2009 03:00:02.000
RA2_SL2_AX.INFO PCF_IECF	RA2_SL2_AXVIEC20030131_101757_20020101_000000_20200101_000000	Corresponding to date 01-MAR-2009 03:00:02.000
RA2_SOL_AX.INFO PCF_IECF	RA2_SOL_AXVIEC20090317_182707_20020101_000000_20100301_000000	Corresponding to date 18-MAR-2009 03:00:01.000
RA2_IFF_AX.INFO PCF_IECF	RA2_IFF_AXVIEC20090326_133847_20090326_000000_20100101_000000	Corresponding to date 27-MAR-2009 03:00:00.000
RA2_POL_AX.INFO PCF_IECF	RA2_POL_AXVIEC20090409_110358_20020101_000000_20090509_235959	Corresponding to date 10-APR-2009 03:00:02.000
RA2_POL_AX.INFO PCF_IECF	RA2_POL_AXVIEC20090417_110409_20020101_000000_20090516_235959	Corresponding to date 18-APR-2009 03:00:02.000

Differences with IECF list

Gauge	Value	Explicit Reference
DSD: DORIS_IONO PCF_RA2_WWV_2P	Filename: RA2_MW__1PNPDE20090417_224055_000062062078_00158_37286_8735.N1	Product: RA2_WWV_2PNPDE20090417_224055_000062062078_00158_37286_8737.N1
DSD: METEO_GRID_POINTS_ALTITUDE PCF_RA2_WWV_2P	Filename:	Product: RA2_WWV_2PNPDE20090417_224055_000062062078_00158_37286_8737.N1
DSD: MWR_CONFIGURATION_DATA PCF_RA2_WWV_2P	Filename: AUX_ECF_AXNECM20090417_184111_20090418_030000_20090418_150000	Product: RA2_WWV_2PNPDE20090417_224055_000062062078_00158_37286_8737.N1
DSD: OCEAN_ICE2_SYSTEM_FILE PCF_RA2_WWV_2P	Filename:	Product: RA2_WWV_2PNPDE20090417_224055_000062062078_00158_37286_8737.N1
DSD: OCEAN_TIDE_HARMONIC_COEF PCF_RA2_WWV_2P	Filename:	Product: RA2_WWV_2PNPDE20090417_224055_000062062078_00158_37286_8737.N1
DSD: OCEAN_TIDE_ORTHOWEIGHTS PCF_RA2_WWV_2P	Filename:	Product: RA2_WWV_2PNPDE20090417_224055_000062062078_00158_37286_8737.N1
DSD: RA2_CHARACTERISATION_DATA PCF_RA2_WWV_2P	Filename: AUX_ECF_AXNECM20090417_064111_20090417_210000_20090418_090000	Product: RA2_WWV_2PNPDE20090417_224055_000062062078_00158_37286_8737.N1

DSD: RA2_CONFIGURATION_DATA PCF_RA2_WWV_2P	Filename: AUX_ECF_AXNECM20090417_064111_20090417_150000_20090418_030000	Product: RA2_WWV_2PNPDE20090417_224055_000062062078_00158.
DSD: RA2_CONSTANT_DATA PCF_RA2_WWV_2P	Filename:	Product: RA2_WWV_2PNPDE20090417_224055_000062062078_00158_37286_8737.N1
DSD: RA2_IF_MASK_FLIGHT_DATA PCF_RA2_WWV_2P	Filename: RA2_FGD_2PNPDE20090417_224055_000062062078_00158_37286_8736.N1	Product: RA2_WWV_2PNPDE20090417_224055_000062062078_00158_37286_8737.N1
DSD: RA2_SURFACE_TYPE_DATA PCF_RA2_WWV_2P	Filename: RA2_POL_AXVIEC20090417_110409_20020101_000000_20090516_235959	Product: RA2_WWV_2PNPDE20090417_224055_000062062078_00158_37286_8737.N1
DSD: RA2_USO_DATA PCF_RA2_WWV_2P	Filename: DOR_NAV_0PNPDE20090417_223713_000060572078_00158_37286_7772.N1	Product: RA2_WWV_2PNPDE20090417_224055_000062062078_00158_37286_8737.N1
DSD: SOLAR_ACTIVITY_INDEX_PREDICT PCF_RA2_WWV_2P	Filename:	Product: RA2_WWV_2PNPDE20090417_224055_000062062078_00158_37286_8737.N1
DSD: DORIS_IONO PCF_RA2_WWV_2P	Filename: RA2_MW__1PNPDE20090418_002319_000057882078_00159_37287_8885.N1	Product: RA2_WWV_2PNPDE20090418_002319_000057882078_00159_37287_8887.N1
DSD: METEO_GRID_POINTS_ALTITUDE PCF_RA2_WWV_2P	Filename:	Product: RA2_WWV_2PNPDE20090418_002319_000057882078_00159_37287_8887.N1
DSD: MWR_CONFIGURATION_DATA PCF_RA2_WWV_2P	Filename: AUX_ECF_AXNECM20090417_184111_20090418_030000_20090418_150000	Product: RA2_WWV_2PNPDE20090418_002319_000057882078_00159_37287_8887.N1
DSD: OCEAN_ICE2_SYSTEM_FILE PCF_RA2_WWV_2P	Filename:	Product: RA2_WWV_2PNPDE20090418_002319_000057882078_00159_37287_8887.N1
DSD: OCEAN_TIDE_HARMONIC_COEF PCF_RA2_WWV_2P	Filename:	Product: RA2_WWV_2PNPDE20090418_002319_000057882078_00159_37287_8887.N1
DSD: OCEAN_TIDE_ORTHOWEIGHTS PCF_RA2_WWV_2P	Filename:	Product: RA2_WWV_2PNPDE20090418_002319_000057882078_00159_37287_8887.N1
DSD: RA2_CHARACTERISATION_DATA PCF_RA2_WWV_2P	Filename: AUX_ECF_AXNECM20090417_064111_20090417_210000_20090418_090000	Product: RA2_WWV_2PNPDE20090418_002319_000057882078_00159_37287_8887.N1
DSD: RA2_CONFIGURATION_DATA PCF_RA2_WWV_2P	Filename: AUX_ECF_AXNECM20090417_064111_20090417_150000_20090418_030000	Product: RA2_WWV_2PNPDE20090418_002319_000057882078_00159_37287_8887.N1
DSD: RA2_CONSTANT_DATA PCF_RA2_WWV_2P	Filename:	Product: RA2_WWV_2PNPDE20090418_002319_000057882078_00159_37287_8887.N1
DSD: RA2_IF_MASK_FLIGHT_DATA PCF_RA2_WWV_2P	Filename: RA2_FGD_2PNPDE20090418_002319_000057882078_00159_37287_8886.N1	Product: RA2_WWV_2PNPDE20090418_002319_000057882078_00159_37287_8887.N1
DSD: RA2_SURFACE_TYPE_DATA PCF_RA2_WWV_2P	Filename: RA2_POL_AXVIEC20090417_110409_20020101_000000_20090516_235959	Product: RA2_WWV_2PNPDE20090418_002319_000057882078_00159_37287_8887.N1
DSD: RA2_USO_DATA PCF_RA2_WWV_2P	Filename: DOR_NAV_0PNPDE20090418_001810_000057382078_00159_37287_7773.N1	Product: RA2_WWV_2PNPDE20090418_002319_000057882078_00159_37287_8887.N1
DSD: SOLAR_ACTIVITY_INDEX_PREDICT PCF_RA2_WWV_2P	Filename:	Product: RA2_WWV_2PNPDE20090418_002319_000057882078_00159_37287_8887.N1
DSD: DORIS_IONO PCF_RA2_WWV_2P	Filename: RA2_MW__1PNPDE20090418_015848_000046032078_00160_37288_9044.N1	Product: RA2_WWV_2PNPDE20090418_015848_000046032078_00160_37288_9046.N1

DSD: METEO_GRID_POINTS_ALTITUDE PCF_RA2_WWV_2P	Filename:	Product: RA2_WWV_2PNPDE20090418_015848_000046032078_00160
DSD: MWR_CONFIGURATION_DATA PCF_RA2_WWV_2P	Filename: AUX_ECF_AXNECM20090417_184111_20090418_030000_20090418_150000	Product: RA2_WWV_2PNPDE20090418_015848_000046032078_00160_37288_9046.N1
DSD: OCEAN_ICE2_SYSTEM_FILE PCF_RA2_WWV_2P	Filename:	Product: RA2_WWV_2PNPDE20090418_015848_000046032078_00160_37288_9046.N1
DSD: OCEAN_TIDE_HARMONIC_COEF PCF_RA2_WWV_2P	Filename:	Product: RA2_WWV_2PNPDE20090418_015848_000046032078_00160_37288_9046.N1
DSD: OCEAN_TIDE_ORTHOWEIGHTS PCF_RA2_WWV_2P	Filename:	Product: RA2_WWV_2PNPDE20090418_015848_000046032078_00160_37288_9046.N1
DSD: RA2_CHARACTERISATION_DATA PCF_RA2_WWV_2P	Filename: AUX_ECF_AXNECM20090417_064111_20090417_210000_20090418_090000	Product: RA2_WWV_2PNPDE20090418_015848_000046032078_00160_37288_9046.N1
DSD: RA2_CONFIGURATION_DATA PCF_RA2_WWV_2P	Filename: AUX_ECF_AXNECM20090417_064111_20090417_150000_20090418_030000	Product: RA2_WWV_2PNPDE20090418_015848_000046032078_00160_37288_9046.N1
DSD: RA2_CONSTANT_DATA PCF_RA2_WWV_2P	Filename:	Product: RA2_WWV_2PNPDE20090418_015848_000046032078_00160_37288_9046.N1
DSD: RA2_IF_MASK_FLIGHT_DATA PCF_RA2_WWV_2P	Filename: RA2_FGD_2PNPDE20090418_015848_000046032078_00160_37288_9045.N1	Product: RA2_WWV_2PNPDE20090418_015848_000046032078_00160_37288_9046.N1
DSD: RA2_USO_DATA PCF_RA2_WWV_2P	Filename: DOR_NAV_0PNPDE20090418_015348_000044632078_00160_37288_7774.N1	Product: RA2_WWV_2PNPDE20090418_015848_000046032078_00160_37288_9046.N1
DSD: SOLAR_ACTIVITY_INDEX_PREDICT PCF_RA2_WWV_2P	Filename:	Product: RA2_WWV_2PNPDE20090418_015848_000046032078_00160_37288_9046.N1
DSD: DORIS_IONO PCF_RA2_WWV_2P	Filename: RA2_MW__1PNPDE20090418_031457_000061352078_00161_37289_9206.N1	Product: RA2_WWV_2PNPDE20090418_031457_000061352078_00161_37289_9208.N1
DSD: METEO_GRID_POINTS_ALTITUDE PCF_RA2_WWV_2P	Filename:	Product: RA2_WWV_2PNPDE20090418_031457_000061352078_00161_37289_9208.N1
DSD: OCEAN_ICE2_SYSTEM_FILE PCF_RA2_WWV_2P	Filename:	Product: RA2_WWV_2PNPDE20090418_031457_000061352078_00161_37289_9208.N1
DSD: OCEAN_TIDE_HARMONIC_COEF PCF_RA2_WWV_2P	Filename:	Product: RA2_WWV_2PNPDE20090418_031457_000061352078_00161_37289_9208.N1
DSD: OCEAN_TIDE_ORTHOWEIGHTS PCF_RA2_WWV_2P	Filename:	Product: RA2_WWV_2PNPDE20090418_031457_000061352078_00161_37289_9208.N1
DSD: RA2_CHARACTERISATION_DATA PCF_RA2_WWV_2P	Filename: AUX_ECF_AXNECM20090417_184111_20090418_030000_20090418_150000	Product: RA2_WWV_2PNPDE20090418_031457_000061352078_00161_37289_9208.N1
DSD: RA2_CONFIGURATION_DATA PCF_RA2_WWV_2P	Filename: AUX_ECF_AXNECM20090417_064111_20090417_210000_20090418_090000	Product: RA2_WWV_2PNPDE20090418_031457_000061352078_00161_37289_9208.N1
DSD: RA2_CONSTANT_DATA PCF_RA2_WWV_2P	Filename:	Product: RA2_WWV_2PNPDE20090418_031457_000061352078_00161_37289_9208.N1

DSD: RA2_IF_MASK_FLIGHT_DATA PCF_RA2_WWV_2P	Filename: RA2_FGD_2PNPDE20090418_031457_000061352078_00161_37289_9207.N1	Product: RA2_WWV_2PNPDE20090418_031457_000061352078_00161_
DSD: RA2_USO_DATA PCF_RA2_WWV_2P	Filename: DOR_NAV_0PNPDE20090418_031330_000057382078_00161_37289_7775.N1	Product: RA2_WWV_2PNPDE20090418_031457_000061352078_00161_37289_9208.N1
DSD: SOLAR_ACTIVITY_INDEX_PREDICT PCF_RA2_WWV_2P	Filename:	Product: RA2_WWV_2PNPDE20090418_031457_000061352078_00161_37289_9208.N1
DSD: DORIS_IONO PCF_RA2_WWV_2P	Filename: RA2_MW__1PNPDE20090418_045640_000060702078_00162_37290_9392.N1	Product: RA2_WWV_2PNPDE20090418_045640_000060702078_00162_37290_9394.N1
DSD: METEO_GRID_POINTS_ALTITUDE PCF_RA2_WWV_2P	Filename:	Product: RA2_WWV_2PNPDE20090418_045640_000060702078_00162_37290_9394.N1
DSD: MWR_CONFIGURATION_DATA PCF_RA2_WWV_2P	Filename: AUX_ECF_AXNECM20090418_064112_20090418_090000_20090418_210000	Product: RA2_WWV_2PNPDE20090418_045640_000060702078_00162_37290_9394.N1
DSD: OCEAN_ICE2_SYSTEM_FILE PCF_RA2_WWV_2P	Filename:	Product: RA2_WWV_2PNPDE20090418_045640_000060702078_00162_37290_9394.N1
DSD: OCEAN_TIDE_HARMONIC_COEF PCF_RA2_WWV_2P	Filename:	Product: RA2_WWV_2PNPDE20090418_045640_000060702078_00162_37290_9394.N1
DSD: OCEAN_TIDE_ORTHOWEIGHTS PCF_RA2_WWV_2P	Filename:	Product: RA2_WWV_2PNPDE20090418_045640_000060702078_00162_37290_9394.N1
DSD: RA2_CHARACTERISATION_DATA PCF_RA2_WWV_2P	Filename: AUX_ECF_AXNECM20090417_184111_20090418_030000_20090418_150000	Product: RA2_WWV_2PNPDE20090418_045640_000060702078_00162_37290_9394.N1
DSD: RA2_CONFIGURATION_DATA PCF_RA2_WWV_2P	Filename: AUX_ECF_AXNECM20090417_064111_20090417_210000_20090418_090000	Product: RA2_WWV_2PNPDE20090418_045640_000060702078_00162_37290_9394.N1
DSD: RA2_CONSTANT_DATA PCF_RA2_WWV_2P	Filename:	Product: RA2_WWV_2PNPDE20090418_045640_000060702078_00162_37290_9394.N1
DSD: RA2_IF_MASK_FLIGHT_DATA PCF_RA2_WWV_2P	Filename: RA2_FGD_2PNPDE20090418_045640_000060702078_00162_37290_9393.N1	Product: RA2_WWV_2PNPDE20090418_045640_000060702078_00162_37290_9394.N1
DSD: RA2_USO_DATA PCF_RA2_WWV_2P	Filename: DOR_NAV_0PNPDE20090418_045427_000057382078_00162_37290_7776.N1	Product: RA2_WWV_2PNPDE20090418_045640_000060702078_00162_37290_9394.N1
DSD: SOLAR_ACTIVITY_INDEX_PREDICT PCF_RA2_WWV_2P	Filename:	Product: RA2_WWV_2PNPDE20090418_045640_000060702078_00162_37290_9394.N1
DSD: DORIS_IONO PCF_RA2_WWV_2P	Filename: RA2_MW__1PNPDK20090418_063716_000041462078_00163_37291_6973.N1	Product: RA2_WWV_2PNPDK20090418_063716_000041462078_00163_37291_6975.N1
DSD: METEO_GRID_POINTS_ALTITUDE PCF_RA2_WWV_2P	Filename:	Product: RA2_WWV_2PNPDK20090418_063716_000041462078_00163_37291_6975.N1
DSD: MWR_CONFIGURATION_DATA PCF_RA2_WWV_2P	Filename: AUX_ECF_AXNECM20090418_064112_20090418_090000_20090418_210000	Product: RA2_WWV_2PNPDK20090418_063716_000041462078_00163_37291_6975.N1
DSD: OCEAN_ICE2_SYSTEM_FILE PCF_RA2_WWV_2P	Filename:	Product: RA2_WWV_2PNPDK20090418_063716_000041462078_00163_37291_6975.N1

DSD: OCEAN_TIDE_HARMONIC_COEF PCF_RA2_WWV_2P	Filename:	Product: RA2_WWV_2PNPDK20090418_063716_000041462078_00163.
DSD: OCEAN_TIDE_ORTHOWEIGHTS PCF_RA2_WWV_2P	Filename:	Product: RA2_WWV_2PNPDK20090418_063716_000041462078_00163_37291_6975.N1
DSD: RA2_CHARACTERISATION_DATA PCF_RA2_WWV_2P	Filename: AUX_ECF_AXNECM20090417_184111_20090418_030000_20090418_150000	Product: RA2_WWV_2PNPDK20090418_063716_000041462078_00163_37291_6975.N1
DSD: RA2_CONFIGURATION_DATA PCF_RA2_WWV_2P	Filename: AUX_ECF_AXNECM20090417_064111_20090417_210000_20090418_090000	Product: RA2_WWV_2PNPDK20090418_063716_000041462078_00163_37291_6975.N1
DSD: RA2_CONSTANT_DATA PCF_RA2_WWV_2P	Filename:	Product: RA2_WWV_2PNPDK20090418_063716_000041462078_00163_37291_6975.N1
DSD: RA2_IF_MASK_FLIGHT_DATA PCF_RA2_WWV_2P	Filename: RA2_FGD_2PNPDK20090418_063716_000041462078_00163_37291_6974.N1	Product: RA2_WWV_2PNPDK20090418_063716_000041462078_00163_37291_6975.N1
DSD: RA2_USO_DATA PCF_RA2_WWV_2P	Filename: DOR_NAV_0PNPDK20090418_063524_000038252078_00163_37291_9801.N1	Product: RA2_WWV_2PNPDK20090418_063716_000041462078_00163_37291_6975.N1
DSD: SOLAR_ACTIVITY_INDEX_PREDICT PCF_RA2_WWV_2P	Filename:	Product: RA2_WWV_2PNPDK20090418_063716_000041462078_00163_37291_6975.N1
DSD: DORIS_IONO PCF_RA2_WWV_2P	Filename: RA2_MW__1PNPDK20090418_074539_000061142078_00164_37292_7096.N1	Product: RA2_WWV_2PNPDK20090418_074539_000061142078_00164_37292_7098.N1
DSD: METEO_GRID_POINTS_ALTITUDE PCF_RA2_WWV_2P	Filename:	Product: RA2_WWV_2PNPDK20090418_074539_000061142078_00164_37292_7098.N1
DSD: MWR_CONFIGURATION_DATA PCF_RA2_WWV_2P	Filename: AUX_ECF_AXNECM20090418_064112_20090418_090000_20090418_210000	Product: RA2_WWV_2PNPDK20090418_074539_000061142078_00164_37292_7098.N1
DSD: OCEAN_ICE2_SYSTEM_FILE PCF_RA2_WWV_2P	Filename:	Product: RA2_WWV_2PNPDK20090418_074539_000061142078_00164_37292_7098.N1
DSD: OCEAN_TIDE_HARMONIC_COEF PCF_RA2_WWV_2P	Filename:	Product: RA2_WWV_2PNPDK20090418_074539_000061142078_00164_37292_7098.N1
DSD: OCEAN_TIDE_ORTHOWEIGHTS PCF_RA2_WWV_2P	Filename:	Product: RA2_WWV_2PNPDK20090418_074539_000061142078_00164_37292_7098.N1
DSD: RA2_CHARACTERISATION_DATA PCF_RA2_WWV_2P	Filename: AUX_ECF_AXNECM20090417_184111_20090418_030000_20090418_150000	Product: RA2_WWV_2PNPDK20090418_074539_000061142078_00164_37292_7098.N1
DSD: RA2_CONFIGURATION_DATA PCF_RA2_WWV_2P	Filename: AUX_ECF_AXNECM20090417_064111_20090417_210000_20090418_090000	Product: RA2_WWV_2PNPDK20090418_074539_000061142078_00164_37292_7098.N1
DSD: RA2_CONSTANT_DATA PCF_RA2_WWV_2P	Filename:	Product: RA2_WWV_2PNPDK20090418_074539_000061142078_00164_37292_7098.N1
DSD: RA2_IF_MASK_FLIGHT_DATA PCF_RA2_WWV_2P	Filename: RA2_FGD_2PNPDK20090418_074539_000061142078_00164_37292_7097.N1	Product: RA2_WWV_2PNPDK20090418_074539_000061142078_00164_37292_7098.N1
DSD: RA2_USO_DATA PCF_RA2_WWV_2P	Filename: DOR_NAV_0PNPDK20090418_074428_000057382078_00164_37292_9802.N1	Product: RA2_WWV_2PNPDK20090418_074539_000061142078_00164_37292_7098.N1

DSD: SOLAR_ACTIVITY_INDEX_PREDICT PCF_RA2_WWV_2P	Filename:	Product: RA2_WWV_2PNPDK20090418_074539_000061142078_00164.
DSD: DORIS_IONO PCF_RA2_WWV_2P	Filename: RA2_MW__1PNPDK20090418_092651_000059492078_00165_37293_7237.N1	Product: RA2_WWV_2PNPDK20090418_092651_000059492078_00165_37293_7239.N1
DSD: METEO_GRID_POINTS_ALTITUDE PCF_RA2_WWV_2P	Filename:	Product: RA2_WWV_2PNPDK20090418_092651_000059492078_00165_37293_7239.N1
DSD: MWR_CONFIGURATION_DATA PCF_RA2_WWV_2P	Filename: AUX_ECF_AXNECM20090418_064112_20090418_150000_20090419_030000	Product: RA2_WWV_2PNPDK20090418_092651_000059492078_00165_37293_7239.N1
DSD: OCEAN_ICE2_SYSTEM_FILE PCF_RA2_WWV_2P	Filename:	Product: RA2_WWV_2PNPDK20090418_092651_000059492078_00165_37293_7239.N1
DSD: OCEAN_TIDE_HARMONIC_COEF PCF_RA2_WWV_2P	Filename:	Product: RA2_WWV_2PNPDK20090418_092651_000059492078_00165_37293_7239.N1
DSD: OCEAN_TIDE_ORTHOWEIGHTS PCF_RA2_WWV_2P	Filename:	Product: RA2_WWV_2PNPDK20090418_092651_000059492078_00165_37293_7239.N1
DSD: RA2_CHARACTERISATION_DATA PCF_RA2_WWV_2P	Filename: AUX_ECF_AXNECM20090418_064112_20090418_090000_20090418_210000	Product: RA2_WWV_2PNPDK20090418_092651_000059492078_00165_37293_7239.N1
DSD: RA2_CONFIGURATION_DATA PCF_RA2_WWV_2P	Filename: AUX_ECF_AXNECM20090417_184111_20090418_030000_20090418_150000	Product: RA2_WWV_2PNPDK20090418_092651_000059492078_00165_37293_7239.N1
DSD: RA2_CONSTANT_DATA PCF_RA2_WWV_2P	Filename:	Product: RA2_WWV_2PNPDK20090418_092651_000059492078_00165_37293_7239.N1
DSD: RA2_IF_MASK_FLIGHT_DATA PCF_RA2_WWV_2P	Filename: RA2_FGD_2PNPDK20090418_092651_000059492078_00165_37293_7238.N1	Product: RA2_WWV_2PNPDK20090418_092651_000059492078_00165_37293_7239.N1
DSD: RA2_USO_DATA PCF_RA2_WWV_2P	Filename: DOR_NAV_0PNPDK20090418_092525_000054192078_00165_37293_9803.N1	Product: RA2_WWV_2PNPDK20090418_092651_000059492078_00165_37293_7239.N1
DSD: SOLAR_ACTIVITY_INDEX_PREDICT PCF_RA2_WWV_2P	Filename:	Product: RA2_WWV_2PNPDK20090418_092651_000059492078_00165_37293_7239.N1
DSD: DORIS_IONO PCF_RA2_WWV_2P	Filename: RA2_MW__1PNPDK20090418_110516_000060392078_00166_37294_7378.N1	Product: RA2_WWV_2PNPDK20090418_110516_000060392078_00166_37294_7380.N1
DSD: METEO_GRID_POINTS_ALTITUDE PCF_RA2_WWV_2P	Filename:	Product: RA2_WWV_2PNPDK20090418_110516_000060392078_00166_37294_7380.N1
DSD: MWR_CONFIGURATION_DATA PCF_RA2_WWV_2P	Filename: AUX_ECF_AXNECM20090418_064112_20090418_150000_20090419_030000	Product: RA2_WWV_2PNPDK20090418_110516_000060392078_00166_37294_7380.N1
DSD: OCEAN_ICE2_SYSTEM_FILE PCF_RA2_WWV_2P	Filename:	Product: RA2_WWV_2PNPDK20090418_110516_000060392078_00166_37294_7380.N1
DSD: OCEAN_TIDE_HARMONIC_COEF PCF_RA2_WWV_2P	Filename:	Product: RA2_WWV_2PNPDK20090418_110516_000060392078_00166_37294_7380.N1
DSD: OCEAN_TIDE_ORTHOWEIGHTS PCF_RA2_WWV_2P	Filename:	Product: RA2_WWV_2PNPDK20090418_110516_000060392078_00166_37294_7380.N1

DSD: RA2_CHARACTERISATION_DATA PCF_RA2_WWV_2P	Filename: AUX_ECF_AXNECM20090418_064112_20090418_090000_20090418_210000	Product: RA2_WWV_2PNPDK20090418_110516_000060392078_00166_
DSD: RA2_CONFIGURATION_DATA PCF_RA2_WWV_2P	Filename: AUX_ECF_AXNECM20090417_184111_20090418_030000_20090418_150000	Product: RA2_WWV_2PNPDK20090418_110516_000060392078_00166_37294_7380.N1
DSD: RA2_CONSTANT_DATA PCF_RA2_WWV_2P	Filename:	Product: RA2_WWV_2PNPDK20090418_110516_000060392078_00166_37294_7380.N1
DSD: RA2_IF_MASK_FLIGHT_DATA PCF_RA2_WWV_2P	Filename: RA2_FGD_2PNPDK20090418_110516_000060392078_00166_37294_7379.N1	Product: RA2_WWV_2PNPDK20090418_110516_000060392078_00166_37294_7380.N1
DSD: RA2_USO_DATA PCF_RA2_WWV_2P	Filename: DOR_NAV_0PNPDK20090418_110103_000057382078_00166_37294_9804.N1	Product: RA2_WWV_2PNPDK20090418_110516_000060392078_00166_37294_7380.N1
DSD: SOLAR_ACTIVITY_INDEX_PREDICT PCF_RA2_WWV_2P	Filename:	Product: RA2_WWV_2PNPDK20090418_110516_000060392078_00166_37294_7380.N1
DSD: DORIS_IONO PCF_RA2_WWV_2P	Filename: RA2_MW__1PNPDK20090418_124523_000059382078_00167_37295_7500.N1	Product: RA2_WWV_2PNPDK20090418_124523_000059382078_00167_37295_7502.N1
DSD: METEO_GRID_POINTS_ALTITUDE PCF_RA2_WWV_2P	Filename:	Product: RA2_WWV_2PNPDK20090418_124523_000059382078_00167_37295_7502.N1
DSD: MWR_CONFIGURATION_DATA PCF_RA2_WWV_2P	Filename: AUX_ECF_AXNECM20090418_064112_20090418_150000_20090419_030000	Product: RA2_WWV_2PNPDK20090418_124523_000059382078_00167_37295_7502.N1
DSD: OCEAN_ICE2_SYSTEM_FILE PCF_RA2_WWV_2P	Filename:	Product: RA2_WWV_2PNPDK20090418_124523_000059382078_00167_37295_7502.N1
DSD: OCEAN_TIDE_HARMONIC_COEF PCF_RA2_WWV_2P	Filename:	Product: RA2_WWV_2PNPDK20090418_124523_000059382078_00167_37295_7502.N1
DSD: OCEAN_TIDE_ORTHOWEIGHTS PCF_RA2_WWV_2P	Filename:	Product: RA2_WWV_2PNPDK20090418_124523_000059382078_00167_37295_7502.N1
DSD: RA2_CHARACTERISATION_DATA PCF_RA2_WWV_2P	Filename: AUX_ECF_AXNECM20090418_064112_20090418_090000_20090418_210000	Product: RA2_WWV_2PNPDK20090418_124523_000059382078_00167_37295_7502.N1
DSD: RA2_CONFIGURATION_DATA PCF_RA2_WWV_2P	Filename: AUX_ECF_AXNECM20090417_184111_20090418_030000_20090418_150000	Product: RA2_WWV_2PNPDK20090418_124523_000059382078_00167_37295_7502.N1
DSD: RA2_CONSTANT_DATA PCF_RA2_WWV_2P	Filename:	Product: RA2_WWV_2PNPDK20090418_124523_000059382078_00167_37295_7502.N1
DSD: RA2_IF_MASK_FLIGHT_DATA PCF_RA2_WWV_2P	Filename: RA2_FGD_2PNPDK20090418_124523_000059382078_00167_37295_7501.N1	Product: RA2_WWV_2PNPDK20090418_124523_000059382078_00167_37295_7502.N1
DSD: RA2_USO_DATA PCF_RA2_WWV_2P	Filename: DOR_NAV_0PNPDK20090418_124200_000057382078_00167_37295_9805.N1	Product: RA2_WWV_2PNPDK20090418_124523_000059382078_00167_37295_7502.N1
DSD: SOLAR_ACTIVITY_INDEX_PREDICT PCF_RA2_WWV_2P	Filename:	Product: RA2_WWV_2PNPDK20090418_124523_000059382078_00167_37295_7502.N1
DSD: DORIS_IONO PCF_RA2_WWV_2P	Filename: RA2_MW__1PNPDK20090418_142337_000050352078_00168_37296_7620.N1	Product: RA2_WWV_2PNPDK20090418_142337_000050352078_00168_37296_7622.N1

DSD: METEO_GRID_POINTS_ALTITUDE PCF_RA2_WWV_2P	Filename:	Product: RA2_WWV_2PNPDK20090418_142337_000050352078_00168.
DSD: MWR_CONFIGURATION_DATA PCF_RA2_WWV_2P	Filename: AUX_ECF_AXNECM20090418_064112_20090418_150000_20090419_030000	Product: RA2_WWV_2PNPDK20090418_142337_000050352078_00168_37296_7622.N1
DSD: OCEAN_ICE2_SYSTEM_FILE PCF_RA2_WWV_2P	Filename:	Product: RA2_WWV_2PNPDK20090418_142337_000050352078_00168_37296_7622.N1
DSD: OCEAN_TIDE_HARMONIC_COEF PCF_RA2_WWV_2P	Filename:	Product: RA2_WWV_2PNPDK20090418_142337_000050352078_00168_37296_7622.N1
DSD: OCEAN_TIDE_ORTHOWEIGHTS PCF_RA2_WWV_2P	Filename:	Product: RA2_WWV_2PNPDK20090418_142337_000050352078_00168_37296_7622.N1
DSD: RA2_CHARACTERISATION_DATA PCF_RA2_WWV_2P	Filename: AUX_ECF_AXNECM20090418_064112_20090418_090000_20090418_210000	Product: RA2_WWV_2PNPDK20090418_142337_000050352078_00168_37296_7622.N1
DSD: RA2_CONFIGURATION_DATA PCF_RA2_WWV_2P	Filename: AUX_ECF_AXNECM20090417_184111_20090418_030000_20090418_150000	Product: RA2_WWV_2PNPDK20090418_142337_000050352078_00168_37296_7622.N1
DSD: RA2_CONSTANT_DATA PCF_RA2_WWV_2P	Filename:	Product: RA2_WWV_2PNPDK20090418_142337_000050352078_00168_37296_7622.N1
DSD: RA2_IF_MASK_FLIGHT_DATA PCF_RA2_WWV_2P	Filename: RA2_FGD_2PNPDK20090418_142337_000050352078_00168_37296_7621.N1	Product: RA2_WWV_2PNPDK20090418_142337_000050352078_00168_37296_7622.N1
DSD: RA2_USO_DATA PCF_RA2_WWV_2P	Filename: DOR_NAV_0PNPDK20090418_142257_000054192078_00168_37296_9806.N1	Product: RA2_WWV_2PNPDK20090418_142337_000050352078_00168_37296_7622.N1
DSD: SOLAR_ACTIVITY_INDEX_PREDICT PCF_RA2_WWV_2P	Filename:	Product: RA2_WWV_2PNPDK20090418_142337_000050352078_00168_37296_7622.N1
DSD: DORIS_IONO PCF_RA2_WWV_2P	Filename: RA2_MW__1PNPDK20090418_155147_000005832078_00169_37297_7623.N1	Product: RA2_WWV_2PNPDK20090418_155147_000005832078_00169_37297_7625.N1
DSD: METEO_GRID_POINTS_ALTITUDE PCF_RA2_WWV_2P	Filename:	Product: RA2_WWV_2PNPDK20090418_155147_000005832078_00169_37297_7625.N1
DSD: MWR_CONFIGURATION_DATA PCF_RA2_WWV_2P	Filename: AUX_ECF_AXNECM20090418_064113_20090418_210000_20090419_090000	Product: RA2_WWV_2PNPDK20090418_155147_000005832078_00169_37297_7625.N1
DSD: OCEAN_ICE2_SYSTEM_FILE PCF_RA2_WWV_2P	Filename:	Product: RA2_WWV_2PNPDK20090418_155147_000005832078_00169_37297_7625.N1
DSD: OCEAN_TIDE_HARMONIC_COEF PCF_RA2_WWV_2P	Filename:	Product: RA2_WWV_2PNPDK20090418_155147_000005832078_00169_37297_7625.N1
DSD: OCEAN_TIDE_ORTHOWEIGHTS PCF_RA2_WWV_2P	Filename:	Product: RA2_WWV_2PNPDK20090418_155147_000005832078_00169_37297_7625.N1
DSD: RA2_CHARACTERISATION_DATA PCF_RA2_WWV_2P	Filename: AUX_ECF_AXNECM20090418_064112_20090418_150000_20090419_030000	Product: RA2_WWV_2PNPDK20090418_155147_000005832078_00169_37297_7625.N1
DSD: RA2_CONFIGURATION_DATA PCF_RA2_WWV_2P	Filename: AUX_ECF_AXNECM20090418_064112_20090418_090000_20090418_210000	Product: RA2_WWV_2PNPDK20090418_155147_000005832078_00169_37297_7625.N1

DSD: RA2_CONSTANT_DATA PCF_RA2_WWV_2P	Filename:	Product: RA2_WWV_2PNPDK20090418_155147_000005832078_00169
DSD: RA2_IF_MASK_FLIGHT_DATA PCF_RA2_WWV_2P	Filename: RA2_FGD_2PNPDK20090418_155147_000005832078_00169_37297_7624.N1	Product: RA2_WWV_2PNPDK20090418_155147_000005832078_00169_37297_7625.N1
DSD: RA2_USO_DATA PCF_RA2_WWV_2P	Filename: DOR_NAV_0PNPDK20090418_142257_000054192078_00168_37296_9806.N1	Product: RA2_WWV_2PNPDK20090418_155147_000005832078_00169_37297_7625.N1
DSD: SOLAR_ACTIVITY_INDEX_PREDICT PCF_RA2_WWV_2P	Filename:	Product: RA2_WWV_2PNPDK20090418_155147_000005832078_00169_37297_7625.N1
DSD: DORIS_IONO PCF_RA2_WWV_2P	Filename: RA2_MW__1PNPDK20090418_155955_000058952078_00169_37297_7754.N1	Product: RA2_WWV_2PNPDK20090418_155955_000058952078_00169_37297_7756.N1
DSD: METEO_GRID_POINTS_ALTITUDE PCF_RA2_WWV_2P	Filename:	Product: RA2_WWV_2PNPDK20090418_155955_000058952078_00169_37297_7756.N1
DSD: MWR_CONFIGURATION_DATA PCF_RA2_WWV_2P	Filename: AUX_ECF_AXNECM20090418_064113_20090418_210000_20090419_090000	Product: RA2_WWV_2PNPDK20090418_155955_000058952078_00169_37297_7756.N1
DSD: OCEAN_ICE2_SYSTEM_FILE PCF_RA2_WWV_2P	Filename:	Product: RA2_WWV_2PNPDK20090418_155955_000058952078_00169_37297_7756.N1
DSD: OCEAN_TIDE_HARMONIC_COEF PCF_RA2_WWV_2P	Filename:	Product: RA2_WWV_2PNPDK20090418_155955_000058952078_00169_37297_7756.N1
DSD: OCEAN_TIDE_ORTHOWEIGHTS PCF_RA2_WWV_2P	Filename:	Product: RA2_WWV_2PNPDK20090418_155955_000058952078_00169_37297_7756.N1
DSD: RA2_CHARACTERISATION_DATA PCF_RA2_WWV_2P	Filename: AUX_ECF_AXNECM20090418_064112_20090418_150000_20090419_030000	Product: RA2_WWV_2PNPDK20090418_155955_000058952078_00169_37297_7756.N1
DSD: RA2_CONFIGURATION_DATA PCF_RA2_WWV_2P	Filename: AUX_ECF_AXNECM20090418_064112_20090418_090000_20090418_210000	Product: RA2_WWV_2PNPDK20090418_155955_000058952078_00169_37297_7756.N1
DSD: RA2_CONSTANT_DATA PCF_RA2_WWV_2P	Filename:	Product: RA2_WWV_2PNPDK20090418_155955_000058952078_00169_37297_7756.N1
DSD: RA2_IF_MASK_FLIGHT_DATA PCF_RA2_WWV_2P	Filename: RA2_FGD_2PNPDK20090418_155955_000058952078_00169_37297_7755.N1	Product: RA2_WWV_2PNPDK20090418_155955_000058952078_00169_37297_7756.N1
DSD: RA2_USO_DATA PCF_RA2_WWV_2P	Filename: DOR_NAV_0PNPDK20090418_155836_000054192078_00169_37297_9807.N1	Product: RA2_WWV_2PNPDK20090418_155955_000058952078_00169_37297_7756.N1
DSD: SOLAR_ACTIVITY_INDEX_PREDICT PCF_RA2_WWV_2P	Filename:	Product: RA2_WWV_2PNPDK20090418_155955_000058952078_00169_37297_7756.N1
DSD: DORIS_IONO PCF_RA2_WWV_2P	Filename: RA2_MW__1PNPDK20090418_173636_000060202078_00170_37298_7883.N1	Product: RA2_WWV_2PNPDK20090418_173636_000060202078_00170_37298_7885.N1
DSD: METEO_GRID_POINTS_ALTITUDE PCF_RA2_WWV_2P	Filename:	Product: RA2_WWV_2PNPDK20090418_173636_000060202078_00170_37298_7885.N1
DSD: MWR_CONFIGURATION_DATA PCF_RA2_WWV_2P	Filename: AUX_ECF_AXNECM20090418_064113_20090418_210000_20090419_090000	Product: RA2_WWV_2PNPDK20090418_173636_000060202078_00170_37298_7885.N1

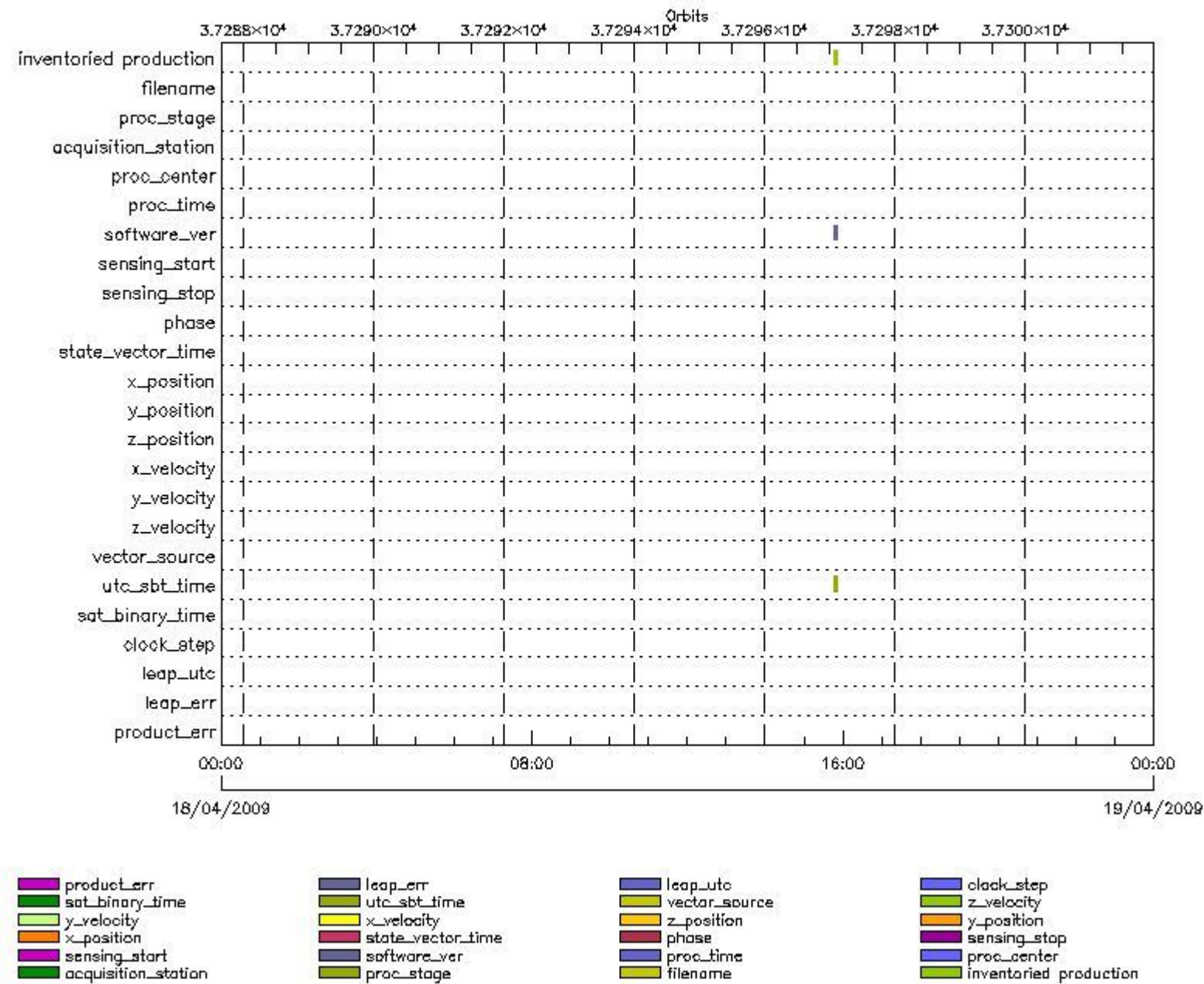
DSD: OCEAN_ICE2_SYSTEM_FILE PCF_RA2_WWV_2P	Filename:	Product: RA2_WWV_2PNPDK20090418_173636_000060202078_00170.
DSD: OCEAN_TIDE_HARMONIC_COEF PCF_RA2_WWV_2P	Filename:	Product: RA2_WWV_2PNPDK20090418_173636_000060202078_00170_37298_7885.N1
DSD: OCEAN_TIDE_ORTHOWEIGHTS PCF_RA2_WWV_2P	Filename:	Product: RA2_WWV_2PNPDK20090418_173636_000060202078_00170_37298_7885.N1
DSD: RA2_CHARACTERISATION_DATA PCF_RA2_WWV_2P	Filename: AUX_ECF_AXNECM20090418_064112_20090418_150000_20090419_030000	Product: RA2_WWV_2PNPDK20090418_173636_000060202078_00170_37298_7885.N1
DSD: RA2_CONFIGURATION_DATA PCF_RA2_WWV_2P	Filename: AUX_ECF_AXNECM20090418_064112_20090418_090000_20090418_210000	Product: RA2_WWV_2PNPDK20090418_173636_000060202078_00170_37298_7885.N1
DSD: RA2_CONSTANT_DATA PCF_RA2_WWV_2P	Filename:	Product: RA2_WWV_2PNPDK20090418_173636_000060202078_00170_37298_7885.N1
DSD: RA2_IF_MASK_FLIGHT_DATA PCF_RA2_WWV_2P	Filename: RA2_FGD_2PNPDK20090418_173636_000060202078_00170_37298_7884.N1	Product: RA2_WWV_2PNPDK20090418_173636_000060202078_00170_37298_7885.N1
DSD: RA2_USO_DATA PCF_RA2_WWV_2P	Filename: DOR_NAV_0PNPDK20090418_173414_000057382078_00170_37298_9808.N1	Product: RA2_WWV_2PNPDK20090418_173636_000060202078_00170_37298_7885.N1
DSD: SOLAR_ACTIVITY_INDEX_PREDICT PCF_RA2_WWV_2P	Filename:	Product: RA2_WWV_2PNPDK20090418_173636_000060202078_00170_37298_7885.N1
DSD: DORIS_IONO PCF_RA2_WWV_2P	Filename: RA2_MW__1PNPDK20090418_191523_000062862078_00171_37299_8009.N1	Product: RA2_WWV_2PNPDK20090418_191523_000062862078_00171_37299_8011.N1
DSD: METEO_GRID_POINTS_ALTITUDE PCF_RA2_WWV_2P	Filename:	Product: RA2_WWV_2PNPDK20090418_191523_000062862078_00171_37299_8011.N1
DSD: MWR_CONFIGURATION_DATA PCF_RA2_WWV_2P	Filename: AUX_ECF_AXNECM20090418_064113_20090418_210000_20090419_090000	Product: RA2_WWV_2PNPDK20090418_191523_000062862078_00171_37299_8011.N1
DSD: OCEAN_ICE2_SYSTEM_FILE PCF_RA2_WWV_2P	Filename:	Product: RA2_WWV_2PNPDK20090418_191523_000062862078_00171_37299_8011.N1
DSD: OCEAN_TIDE_HARMONIC_COEF PCF_RA2_WWV_2P	Filename:	Product: RA2_WWV_2PNPDK20090418_191523_000062862078_00171_37299_8011.N1
DSD: OCEAN_TIDE_ORTHOWEIGHTS PCF_RA2_WWV_2P	Filename:	Product: RA2_WWV_2PNPDK20090418_191523_000062862078_00171_37299_8011.N1
DSD: RA2_CHARACTERISATION_DATA PCF_RA2_WWV_2P	Filename: AUX_ECF_AXNECM20090418_064112_20090418_150000_20090419_030000	Product: RA2_WWV_2PNPDK20090418_191523_000062862078_00171_37299_8011.N1
DSD: RA2_CONFIGURATION_DATA PCF_RA2_WWV_2P	Filename: AUX_ECF_AXNECM20090418_064112_20090418_090000_20090418_210000	Product: RA2_WWV_2PNPDK20090418_191523_000062862078_00171_37299_8011.N1
DSD: RA2_CONSTANT_DATA PCF_RA2_WWV_2P	Filename:	Product: RA2_WWV_2PNPDK20090418_191523_000062862078_00171_37299_8011.N1
DSD: RA2_IF_MASK_FLIGHT_DATA PCF_RA2_WWV_2P	Filename: RA2_FGD_2PNPDK20090418_191523_000062862078_00171_37299_8010.N1	Product: RA2_WWV_2PNPDK20090418_191523_000062862078_00171_37299_8011.N1

DSD: RA2_USO_DATA PCF_RA2_WWV_2P	Filename: DOR_NAV_0PNPDK20090418_191511_000057382078_00171_37299_9809.N1	Product: RA2_WWV_2PNPDK20090418_191523_000062862078_00171.
DSD: SOLAR_ACTIVITY_INDEX_PREDICT PCF_RA2_WWV_2P	Filename:	Product: RA2_WWV_2PNPDK20090418_191523_000062862078_00171_37299_8011.N1
DSD: DORIS_IONO PCF_RA2_WWV_2P	Filename: RA2_MW__1PNPDE20090418_205832_000042782078_00172_37300_9770.N1	Product: RA2_WWV_2PNPDE20090418_205832_000042782078_00172_37300_9772.N1
DSD: METEO_GRID_POINTS_ALTITUDE PCF_RA2_WWV_2P	Filename:	Product: RA2_WWV_2PNPDE20090418_205832_000042782078_00172_37300_9772.N1
DSD: MWR_CONFIGURATION_DATA PCF_RA2_WWV_2P	Filename: AUX_ECF_AXNECM20090418_064113_20090418_210000_20090419_090000	Product: RA2_WWV_2PNPDE20090418_205832_000042782078_00172_37300_9772.N1
DSD: OCEAN_ICE2_SYSTEM_FILE PCF_RA2_WWV_2P	Filename:	Product: RA2_WWV_2PNPDE20090418_205832_000042782078_00172_37300_9772.N1
DSD: OCEAN_TIDE_HARMONIC_COEF PCF_RA2_WWV_2P	Filename:	Product: RA2_WWV_2PNPDE20090418_205832_000042782078_00172_37300_9772.N1
DSD: OCEAN_TIDE_ORTHOWEIGHTS PCF_RA2_WWV_2P	Filename:	Product: RA2_WWV_2PNPDE20090418_205832_000042782078_00172_37300_9772.N1
DSD: RA2_CHARACTERISATION_DATA PCF_RA2_WWV_2P	Filename: AUX_ECF_AXNECM20090418_064112_20090418_150000_20090419_030000	Product: RA2_WWV_2PNPDE20090418_205832_000042782078_00172_37300_9772.N1
DSD: RA2_CONFIGURATION_DATA PCF_RA2_WWV_2P	Filename: AUX_ECF_AXNECM20090418_064112_20090418_090000_20090418_210000	Product: RA2_WWV_2PNPDE20090418_205832_000042782078_00172_37300_9772.N1
DSD: RA2_CONSTANT_DATA PCF_RA2_WWV_2P	Filename:	Product: RA2_WWV_2PNPDE20090418_205832_000042782078_00172_37300_9772.N1
DSD: RA2_IF_MASK_FLIGHT_DATA PCF_RA2_WWV_2P	Filename: RA2_FGD_2PNPDE20090418_205832_000042782078_00172_37300_9771.N1	Product: RA2_WWV_2PNPDE20090418_205832_000042782078_00172_37300_9772.N1
DSD: RA2_USO_DATA PCF_RA2_WWV_2P	Filename: DOR_NAV_0PNPDE20090418_205608_000038262078_00172_37300_7777.N1	Product: RA2_WWV_2PNPDE20090418_205832_000042782078_00172_37300_9772.N1
DSD: SOLAR_ACTIVITY_INDEX_PREDICT PCF_RA2_WWV_2P	Filename:	Product: RA2_WWV_2PNPDE20090418_205832_000042782078_00172_37300_9772.N1
DSD: DORIS_IONO PCF_RA2_WWV_2P	Filename: RA2_MW__1PNPDE20090418_220848_000062152078_00172_37300_9938.N1	Product: RA2_WWV_2PNPDE20090418_220848_000062152078_00172_37300_9940.N1
DSD: METEO_GRID_POINTS_ALTITUDE PCF_RA2_WWV_2P	Filename:	Product: RA2_WWV_2PNPDE20090418_220848_000062152078_00172_37300_9940.N1
DSD: MWR_CONFIGURATION_DATA PCF_RA2_WWV_2P	Filename: AUX_ECF_AXNECM20090418_194113_20090419_030000_20090419_150000	Product: RA2_WWV_2PNPDE20090418_220848_000062152078_00172_37300_9940.N1
DSD: OCEAN_ICE2_SYSTEM_FILE PCF_RA2_WWV_2P	Filename:	Product: RA2_WWV_2PNPDE20090418_220848_000062152078_00172_37300_9940.N1
DSD: OCEAN_TIDE_HARMONIC_COEF PCF_RA2_WWV_2P	Filename:	Product: RA2_WWV_2PNPDE20090418_220848_000062152078_00172_37300_9940.N1

DSD: OCEAN_TIDE_ORTHOWEIGHTS PCF_RA2_WWV_2P	Filename:	Product: RA2_WWV_2PNPDE20090418_220848_000062152078_00172_
DSD: RA2_CHARACTERISATION_DATA PCF_RA2_WWV_2P	Filename: AUX_ECF_AXNECM20090418_064113_20090418_210000_20090419_090000	Product: RA2_WWV_2PNPDE20090418_220848_000062152078_00172_37300_9940.N1
DSD: RA2_CONFIGURATION_DATA PCF_RA2_WWV_2P	Filename: AUX_ECF_AXNECM20090418_064112_20090418_150000_20090419_030000	Product: RA2_WWV_2PNPDE20090418_220848_000062152078_00172_37300_9940.N1
DSD: RA2_CONSTANT_DATA PCF_RA2_WWV_2P	Filename:	Product: RA2_WWV_2PNPDE20090418_220848_000062152078_00172_37300_9940.N1
DSD: RA2_IF_MASK_FLIGHT_DATA PCF_RA2_WWV_2P	Filename: RA2_FGD_2PNPDE20090418_220848_000062152078_00172_37300_9939.N1	Product: RA2_WWV_2PNPDE20090418_220848_000062152078_00172_37300_9940.N1
DSD: RA2_USO_DATA PCF_RA2_WWV_2P	Filename: DOR_NAV_0PNPDE20090418_220512_000060572078_00172_37300_7778.N1	Product: RA2_WWV_2PNPDE20090418_220848_000062152078_00172_37300_9940.N1
DSD: SOLAR_ACTIVITY_INDEX_PREDICT PCF_RA2_WWV_2P	Filename:	Product: RA2_WWV_2PNPDE20090418_220848_000062152078_00172_37300_9940.N1
DSD: DORIS_IONO PCF_RA2_WWV_2P	Filename: RA2_MW__1PNPDE20090418_235122_000060202078_00173_37301_0083.N1	Product: RA2_WWV_2PNPDE20090418_235122_000060202078_00173_37301_0085.N1
DSD: METEO_GRID_POINTS_ALTITUDE PCF_RA2_WWV_2P	Filename:	Product: RA2_WWV_2PNPDE20090418_235122_000060202078_00173_37301_0085.N1
DSD: MWR_CONFIGURATION_DATA PCF_RA2_WWV_2P	Filename: AUX_ECF_AXNECM20090418_194113_20090419_030000_20090419_150000	Product: RA2_WWV_2PNPDE20090418_235122_000060202078_00173_37301_0085.N1
DSD: OCEAN_ICE2_SYSTEM_FILE PCF_RA2_WWV_2P	Filename:	Product: RA2_WWV_2PNPDE20090418_235122_000060202078_00173_37301_0085.N1
DSD: OCEAN_TIDE_HARMONIC_COEF PCF_RA2_WWV_2P	Filename:	Product: RA2_WWV_2PNPDE20090418_235122_000060202078_00173_37301_0085.N1
DSD: OCEAN_TIDE_ORTHOWEIGHTS PCF_RA2_WWV_2P	Filename:	Product: RA2_WWV_2PNPDE20090418_235122_000060202078_00173_37301_0085.N1
DSD: RA2_CHARACTERISATION_DATA PCF_RA2_WWV_2P	Filename: AUX_ECF_AXNECM20090418_064113_20090418_210000_20090419_090000	Product: RA2_WWV_2PNPDE20090418_235122_000060202078_00173_37301_0085.N1
DSD: RA2_CONFIGURATION_DATA PCF_RA2_WWV_2P	Filename: AUX_ECF_AXNECM20090418_064112_20090418_150000_20090419_030000	Product: RA2_WWV_2PNPDE20090418_235122_000060202078_00173_37301_0085.N1
DSD: RA2_CONSTANT_DATA PCF_RA2_WWV_2P	Filename:	Product: RA2_WWV_2PNPDE20090418_235122_000060202078_00173_37301_0085.N1
DSD: RA2_IF_MASK_FLIGHT_DATA PCF_RA2_WWV_2P	Filename: RA2_FGD_2PNPDE20090418_235122_000060202078_00173_37301_0084.N1	Product: RA2_WWV_2PNPDE20090418_235122_000060202078_00173_37301_0085.N1
DSD: RA2_USO_DATA PCF_RA2_WWV_2P	Filename: DOR_NAV_0PNPDE20090418_234609_000057382078_00173_37301_7779.N1	Product: RA2_WWV_2PNPDE20090418_235122_000060202078_00173_37301_0085.N1
DSD: SOLAR_ACTIVITY_INDEX_PREDICT PCF_RA2_WWV_2P	Filename:	Product: RA2_WWV_2PNPDE20090418_235122_000060202078_00173_37301_0085.N1

MPH checks (Level 0)

MPH Errors for RA2_CAL_0P



RA2_CAL_0P MPH checks

RA2_CAL_0P products with wrong filename

Gauge Segment (Start-Stop)

RA2_CAL_0P products with unknown processing stage

Gauge Segment (Start-Stop)

RA2_CAL_0P products with unknown acquisition station

Gauge Segment (Start-Stop)

RA2_CAL_0P products with unknown processing center

Gauge Segment (Start-Stop)

RA2_CAL_0P products with wrong processing time

Gauge Segment (Start-Stop)

RA2_CAL_0P products with software version not equal to the current version

Gauge	Segment (Start-Stop)
Warning: Wrong Software ver. KSPT_L0/4303	18-APR-2009 15:47:42.702
Filename: RA2_CAL_0PNPDK20090418_154742_000001592078_00169_37297_1363.N1;	18-APR-2009 15:50:22.004

RA2_CAL_0P products with wrong sensing start

Gauge Segment (Start-Stop)

RA2_CAL_0P products with wrong sensing stop

Gauge Segment (Start-Stop)

RA2_CAL_0P products with wrong phase

Gauge Segment (Start-Stop)

RA2_CAL_0P products with wrong state vector time

Gauge Segment (Start-Stop)

RA2_CAL_0P products with wrong x_position

Gauge Segment (Start-Stop)

RA2_CAL_0P products with wrong y_position

Gauge Segment (Start-Stop)

RA2_CAL_0P products with wrong z_position

Gauge Segment (Start-Stop)

RA2_CAL_0P products with wrong x_velocity

Gauge Segment (Start-Stop)

RA2_CAL_0P products with wrong y_velocity

Gauge Segment (Start-Stop)

RA2_CAL_0P products with wrong z_velocity

Gauge Segment (Start-Stop)

RA2_CAL_0P products with unknown vector source

Gauge Segment (Start-Stop)

RA2_CAL_0P products with UTC to SBT time too far from sensing time

Gauge	Segment (Start-Stop)
-------	----------------------

Warning: Wrong UTC SBT time format. 18-APR-2009 12:39:57.250132

18-APR-2009 15:47:42.702

Filename: RA2_CAL_0PNPDK20090418_154742_000001592078_00169_37297_1363.N1;

18-APR-2009 15:50:22.004

RA2_CAL_0P products with satellite binary time out-of-range

Gauge Segment (Start-Stop)

RA2_CAL_0P products with wrong clock step

Gauge Segment (Start-Stop)

RA2_CAL_0P products with leap utc set to blank

Gauge Segment (Start-Stop)

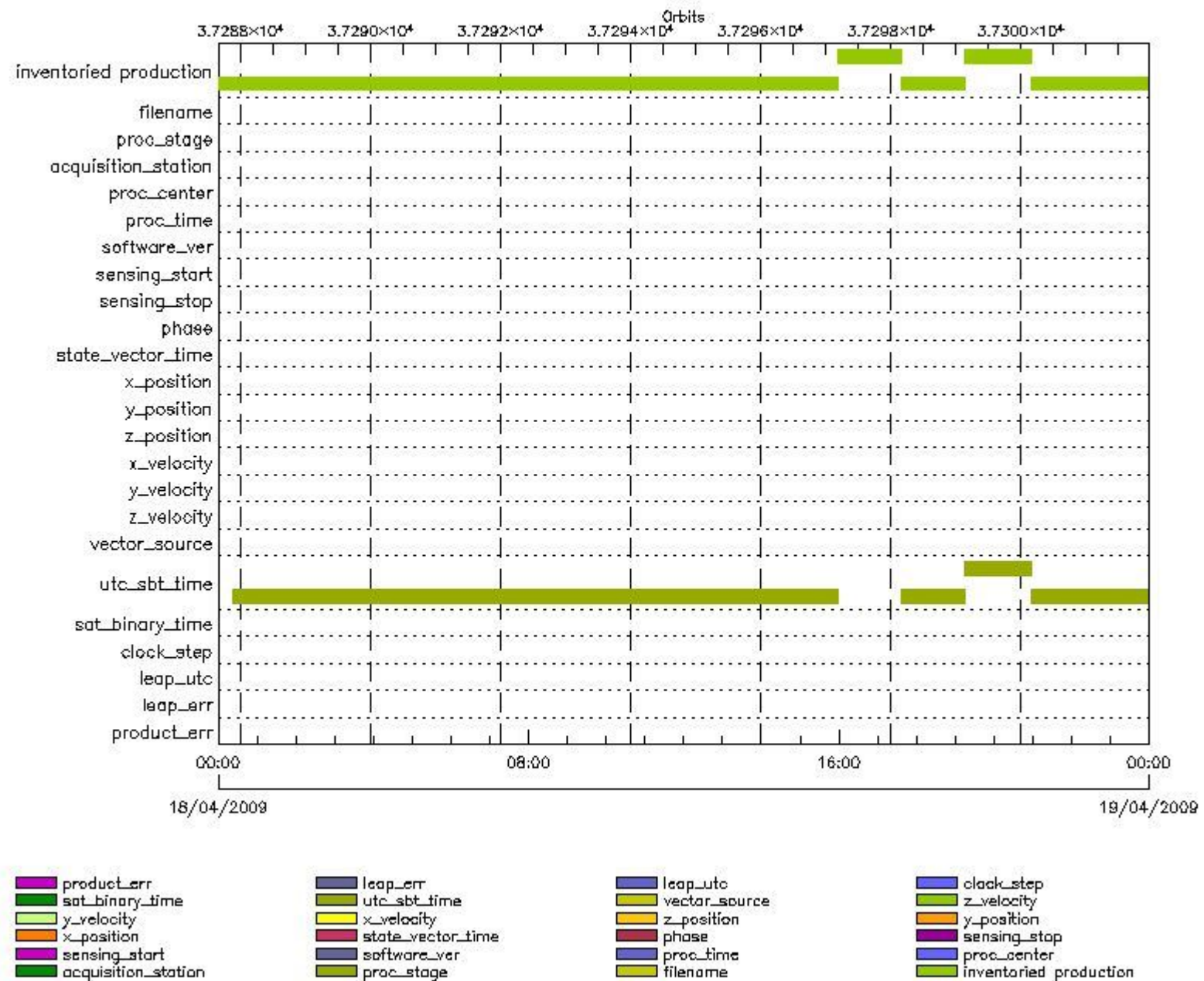
RA2_CAL_0P products with leap err set

Gauge Segment (Start-Stop)

RA2_CAL_0P products with product err set

Gauge Segment (Start-Stop)

MPH Errors for DOR_DOP_0P



DOR_DOP_0P MPH checks

DOR_DOP_0P products with wrong filename

Gauge Segment (Start-Stop)

DOR_DOP_0P products with unknown processing stage

Gauge Segment (Start-Stop)

DOR_DOP_0P products with unknown acquisition station

Gauge Segment (Start-Stop)

DOR_DOP_0P products with unknown processing center

Gauge Segment (Start-Stop)

DOR_DOP_0P products with wrong processing time

Gauge Segment (Start-Stop)

DOR_DOP_0P products with software version not equal to the current version

Gauge Segment (Start-Stop)

DOR_DOP_0P products with wrong sensing start

Gauge Segment (Start-Stop)

DOR_DOP_0P products with wrong sensing stop

Gauge Segment (Start-Stop)

DOR_DOP_0P products with wrong phase

Gauge Segment (Start-Stop)

DOR_DOP_0P products with wrong state vector time

Gauge Segment (Start-Stop)

DOR_DOP_0P products with wrong x_position

Gauge Segment (Start-Stop)

DOR_DOP_0P products with wrong y_position

Gauge Segment (Start-Stop)

DOR_DOP_0P products with wrong z_position

Gauge Segment (Start-Stop)

DOR_DOP_0P products with wrong x_velocity

Gauge Segment (Start-Stop)

DOR_DOP_0P products with wrong y_velocity

Gauge Segment (Start-Stop)

DOR_DOP_0P products with wrong z_velocity

Gauge Segment (Start-Stop)

DOR_DOP_0P products with unknown vector source

Gauge Segment (Start-Stop)

DOR_DOP_0P products with UTC to SBT time too far from sensing time

Gauge	Segment (Start-Stop)
Warning: Wrong UTC SBT time format. 17-APR-2009 21:25:26.243499 Filename: DOR_DOP_0PNPDE20090418_002256_000056742078_00159_37287_8181.N1;	18-APR-2009 00:22:56.979 18-APR-2009 01:57:31.468
Warning: Wrong UTC SBT time format. 17-APR-2009 23:09:10.244258 Filename: DOR_DOP_0PNPDE20090418_015835_000044632078_00160_37288_8182.N1;	18-APR-2009 01:58:35.230 18-APR-2009 03:12:58.332
Warning: Wrong UTC SBT time format. 17-APR-2009 23:09:10.244258 Filename: DOR_DOP_0PNPDE20090418_031402_000060572078_00161_37289_8183.N1;	18-APR-2009 03:14:02.082 18-APR-2009 04:54:59.118
Warning: Wrong UTC SBT time format. 17-APR-2009 23:09:10.244258 Filename: DOR_DOP_0PNPDE20090418_045602_000059302078_00162_37290_8184.N1;	18-APR-2009 04:56:02.868 18-APR-2009 06:34:52.400
Warning: Wrong UTC SBT time format. 17-APR-2009 23:09:10.244258 Filename: DOR_DOP_0PNPDK20090418_063659_000040172078_00163_37291_0519.N1;	18-APR-2009 06:36:59.915 18-APR-2009 07:43:56.693

Warning: Wrong UTC SBT time format. 18-APR-2009 06:01:58.247254 Filename: DOR_DOP_0PNPDK20090418_074500_000059932078_00164_37292_0520.N1;	18-APR-2009 07:45:00.451 18-APR-2009 09:24:53.733
Warning: Wrong UTC SBT time format. 18-APR-2009 07:41:32.247969 Filename: DOR_DOP_0PNPDK20090418_092557_000058662078_00165_37293_0521.N1;	18-APR-2009 09:25:57.495 18-APR-2009 11:03:43.253
Warning: Wrong UTC SBT time format. 18-APR-2009 07:41:32.247969 Filename: DOR_DOP_0PNPDK20090418_110447_000059302078_00166_37294_0522.N1;	18-APR-2009 11:04:47.015 18-APR-2009 12:43:36.567
Warning: Wrong UTC SBT time format. 18-APR-2009 11:00:47.249417 Filename: DOR_DOP_0PNPDK20090418_124440_000058022078_00167_37295_0523.N1;	18-APR-2009 12:44:40.324 18-APR-2009 14:21:22.329
Warning: Wrong UTC SBT time format. 18-APR-2009 12:39:57.250132 Filename: DOR_DOP_0PNPDK20090418_142329_000057382078_00168_37296_0524.N1;	18-APR-2009 14:23:29.852 18-APR-2009 15:59:08.076
Warning: Wrong UTC SBT time format. 18-APR-2009 14:18:53.250854 Filename: DOR_DOP_0PNPDK20090418_173550_000059302078_00170_37298_0526.N1;	18-APR-2009 17:35:50.112 18-APR-2009 19:14:39.671
Warning: Wrong UTC SBT time format. 18-APR-2009 15:56:29.251562 Filename: DOR_DOP_0PNPDK20090418_191439_000061852078_00171_37299_0527.N1;	18-APR-2009 19:14:39.671 18-APR-2009 20:57:44.211
Warning: Wrong UTC SBT time format. 18-APR-2009 19:12:56.252987 Filename: DOR_DOP_0PNPDE20090418_205744_000041442078_00172_37300_8185.N1;	18-APR-2009 20:57:44.211 18-APR-2009 22:06:48.528
Warning: Wrong UTC SBT time format. 18-APR-2009 19:12:56.252987 Filename: DOR_DOP_0PNPDE20090418_220752_000061212078_00172_37300_8186.N1;	18-APR-2009 22:07:52.286 18-APR-2009 23:49:53.114
Warning: Wrong UTC SBT time format. 18-APR-2009 20:53:26.253718 Filename: DOR_DOP_0PNPDE20090418_235056_000058662078_00173_37301_8187.N1;	18-APR-2009 23:50:56.872 19-APR-2009 01:28:42.619

DOR_DOP_0P products with satellite binary time out-of-range

Gauge Segment (Start-Stop)

DOR_DOP_0P products with wrong clock step

Gauge Segment (Start-Stop)

DOR_DOP_0P products with leap utc set to blank

Gauge Segment (Start-Stop)

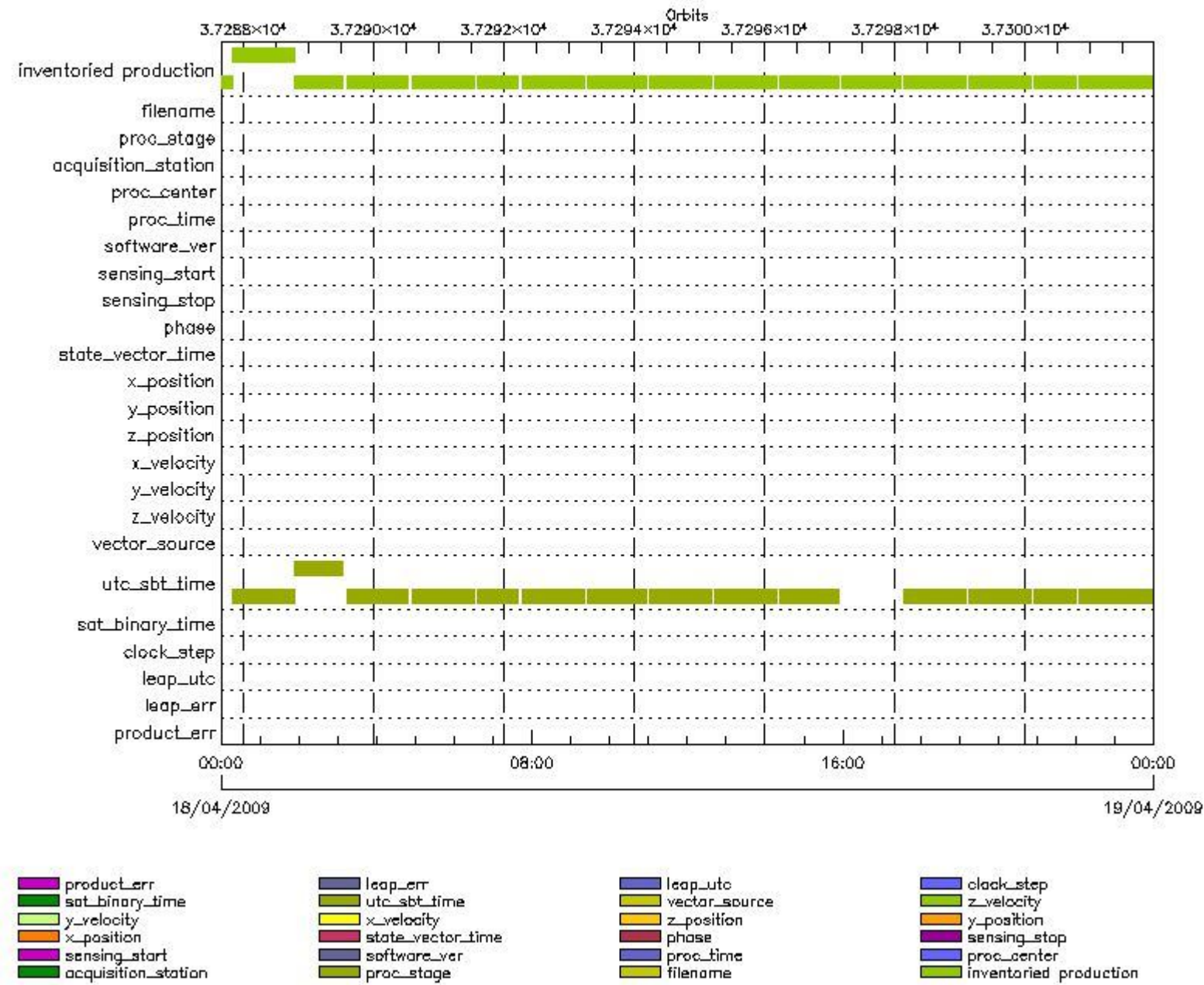
DOR_DOP_0P products with leap err set

Gauge Segment (Start-Stop)

DOR_DOP_0P products with product err set

Gauge Segment (Start-Stop)

MPH Errors for DOR_NAV_0P



DOR_NAV_0P MPH checks

DOR_NAV_0P products with wrong filename

Gauge Segment (Start-Stop)

DOR_NAV_0P products with unknown processing stage

Gauge Segment (Start-Stop)

DOR_NAV_0P products with unknown acquisition station

Gauge Segment (Start-Stop)

DOR_NAV_0P products with unknown processing center

Gauge Segment (Start-Stop)

DOR_NAV_0P products with wrong processing time

Gauge Segment (Start-Stop)

DOR_NAV_0P products with software version not equal to the current version

Gauge Segment (Start-Stop)

DOR_NAV_0P products with wrong sensing start

Gauge Segment (Start-Stop)

DOR_NAV_0P products with wrong sensing stop

Gauge Segment (Start-Stop)

DOR_NAV_0P products with wrong phase

Gauge Segment (Start-Stop)

DOR_NAV_0P products with wrong state vector time

Gauge Segment (Start-Stop)

DOR_NAV_0P products with wrong x_position

Gauge Segment (Start-Stop)

DOR_NAV_0P products with wrong y_position

Gauge Segment (Start-Stop)

DOR_NAV_0P products with wrong z_position

Gauge Segment (Start-Stop)

DOR_NAV_0P products with wrong x_velocity

Gauge Segment (Start-Stop)

DOR_NAV_0P products with wrong y_velocity

Gauge Segment (Start-Stop)

DOR_NAV_0P products with wrong z_velocity

Gauge Segment (Start-Stop)

DOR_NAV_0P products with unknown vector source

Gauge Segment (Start-Stop)

DOR_NAV_0P products with UTC to SBT time too far from sensing time

Gauge	Segment (Start-Stop)
Warning: Wrong UTC SBT time format. 17-APR-2009 21:25:26.243499 Filename: DOR_NAV_0PNPDE20090418_001810_000057382078_00159_37287_7773.N1;	18-APR-2009 00:18:10.065 18-APR-2009 01:53:48.320
Warning: Wrong UTC SBT time format. 17-APR-2009 23:09:10.244258 Filename: DOR_NAV_0PNPDE20090418_015348_000044632078_00160_37288_7774.N1;	18-APR-2009 01:53:48.320 18-APR-2009 03:08:11.414
Warning: Wrong UTC SBT time format. 17-APR-2009 23:09:10.244258 Filename: DOR_NAV_0PNPDE20090418_031330_000057382078_00161_37289_7775.N1;	18-APR-2009 03:13:30.207 18-APR-2009 04:49:08.450
Warning: Wrong UTC SBT time format. 17-APR-2009 23:09:10.244258 Filename: DOR_NAV_0PNPDE20090418_045427_000057382078_00162_37290_7776.N1;	18-APR-2009 04:54:27.235 18-APR-2009 06:30:05.490
Warning: Wrong UTC SBT time format. 17-APR-2009 23:09:10.244258 Filename: DOR_NAV_0PNPDK20090418_063524_000038252078_00163_37291_9801.N1;	18-APR-2009 06:35:24.287 18-APR-2009 07:39:09.779

Warning: Wrong UTC SBT time format. 18-APR-2009 06:01:58.247254 Filename: DOR_NAV_0PNPDK20090418_074428_000057382078_00164_37292_9802.N1;	18-APR-2009 07:44:28.572 18-APR-2009 09:20:06.823
Warning: Wrong UTC SBT time format. 18-APR-2009 07:41:32.247969 Filename: DOR_NAV_0PNPDK20090418_092525_000054192078_00165_37293_9803.N1;	18-APR-2009 09:25:25.616 18-APR-2009 10:55:45.062
Warning: Wrong UTC SBT time format. 18-APR-2009 07:41:32.247969 Filename: DOR_NAV_0PNPDK20090418_110103_000057382078_00166_37294_9804.N1;	18-APR-2009 11:01:03.855 18-APR-2009 12:36:42.141
Warning: Wrong UTC SBT time format. 18-APR-2009 11:00:47.249417 Filename: DOR_NAV_0PNPDK20090418_124200_000057382078_00167_37295_9805.N1;	18-APR-2009 12:42:00.930 18-APR-2009 14:17:39.181
Warning: Wrong UTC SBT time format. 18-APR-2009 12:39:57.250132 Filename: DOR_NAV_0PNPDK20090418_142257_000054192078_00168_37296_9806.N1;	18-APR-2009 14:22:57.974 18-APR-2009 15:53:17.412
Warning: Wrong UTC SBT time format. 18-APR-2009 14:18:53.250854 Filename: DOR_NAV_0PNPDK20090418_173414_000057382078_00170_37298_9808.N1;	18-APR-2009 17:34:14.479 18-APR-2009 19:09:52.772
Warning: Wrong UTC SBT time format. 18-APR-2009 15:56:29.251562 Filename: DOR_NAV_0PNPDK20090418_191511_000057382078_00171_37299_9809.N1;	18-APR-2009 19:15:11.550 18-APR-2009 20:50:49.781
Warning: Wrong UTC SBT time format. 18-APR-2009 19:12:56.252987 Filename: DOR_NAV_0PNPDE20090418_205608_000038262078_00172_37300_7777.N1;	18-APR-2009 20:56:08.574 18-APR-2009 21:59:54.098
Warning: Wrong UTC SBT time format. 18-APR-2009 19:12:56.252987 Filename: DOR_NAV_0PNPDE20090418_220512_000060572078_00172_37300_7778.N1;	18-APR-2009 22:05:12.891 18-APR-2009 23:46:09.958
Warning: Wrong UTC SBT time format. 18-APR-2009 20:53:26.253718 Filename: DOR_NAV_0PNPDE20090418_234609_000057382078_00173_37301_7779.N1;	18-APR-2009 23:46:09.958 19-APR-2009 01:21:48.193

DOR_NAV_0P products with satellite binary time out-of-range

Gauge Segment (Start-Stop)

DOR_NAV_0P products with wrong clock step

Gauge Segment (Start-Stop)

DOR_NAV_0P products with leap utc set to blank

Gauge Segment (Start-Stop)

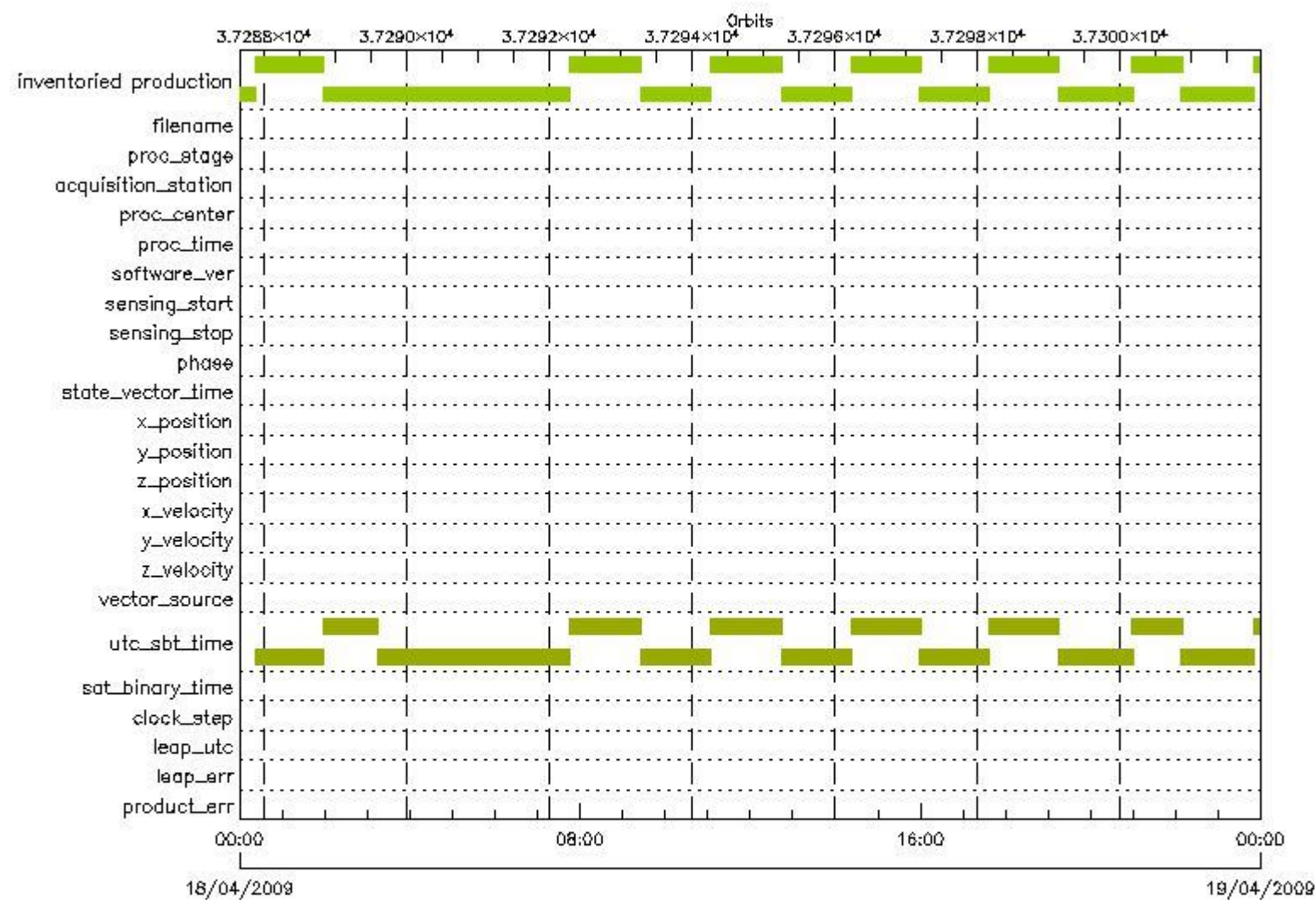
DOR_NAV_0P products with leap err set

Gauge Segment (Start-Stop)

DOR_NAV_0P products with product err set

Gauge Segment (Start-Stop)

MPH Errors for MWR_NL__0P



MWR_NL__0P MPH checks

MWR_NL__0P products with wrong filename

Gauge Segment (Start-Stop)

MWR_NL__0P products with unknown processing stage

Gauge Segment (Start-Stop)

MWR_NL__0P products with unknown acquisition station

Gauge Segment (Start-Stop)

MWR_NL__0P products with unknown processing center

Gauge Segment (Start-Stop)

MWR_NL__0P products with wrong processing time

Gauge Segment (Start-Stop)

MWR_NL__0P products with software version not equal to the current version

Gauge Segment (Start-Stop)

MWR_NL__0P products with wrong sensing start

Gauge Segment (Start-Stop)

MWR_NL__0P products with wrong sensing stop

Gauge Segment (Start-Stop)

MWR_NL__0P products with wrong phase

Gauge Segment (Start-Stop)

MWR_NL__0P products with wrong state vector time

Gauge Segment (Start-Stop)

MWR_NL__0P products with wrong x_position

Gauge Segment (Start-Stop)

MWR_NL__0P products with wrong y_position

Gauge Segment (Start-Stop)

MWR_NL__0P products with wrong z_position

Gauge Segment (Start-Stop)

MWR_NL__0P products with wrong x_velocity

Gauge Segment (Start-Stop)

MWR_NL__0P products with wrong y_velocity

Gauge Segment (Start-Stop)

MWR_NL__0P products with wrong z_velocity

Gauge Segment (Start-Stop)

MWR_NL__0P products with unknown vector source

Gauge Segment (Start-Stop)

MWR_NL__0P products with UTC to SBT time too far from sensing time

Gauge	Segment (Start-Stop)
Warning: Wrong UTC SBT time format. 17-APR-2009 21:25:26.243499 Filename: MWR_NL__0PNPDE20090418_002317_000057362078_00159_37287_8221.N1;	18-APR-2009 00:23:17.217 18-APR-2009 01:58:53.386
Warning: Wrong UTC SBT time format. 17-APR-2009 23:09:10.244258 Filename: MWR_NL__0PNPDE20090418_015829_000045602078_00160_37288_8222.N1;	18-APR-2009 01:58:29.378 18-APR-2009 03:14:29.508
Warning: Wrong UTC SBT time format. 17-APR-2009 23:09:10.244258 Filename: MWR_NL__0PNPDE20090418_031453_000060722078_00161_37289_8223.N1;	18-APR-2009 03:14:53.508 18-APR-2009 04:56:05.676
Warning: Wrong UTC SBT time format. 17-APR-2009 23:09:10.244258 Filename: MWR_NL__0PNPDE20090418_045629_000060242078_00162_37290_8224.N1;	18-APR-2009 04:56:29.676 18-APR-2009 06:36:53.837
Warning: Wrong UTC SBT time format. 17-APR-2009 23:09:10.244258 Filename: MWR_NL__0PNPDK20090418_063717_000040802078_00163_37291_0419.N1;	18-APR-2009 06:37:17.849 18-APR-2009 07:45:17.955

Warning: Wrong UTC SBT time format. 18-APR-2009 06:01:58.247254 Filename: MWR_NL__OPNPDK20090418_074517_000060722078_00164_37292_0420.N1;	18-APR-2009 07:45:17.955 18-APR-2009 09:26:30.120
Warning: Wrong UTC SBT time format. 18-APR-2009 07:41:32.247969 Filename: MWR_NL__OPNPDK20090418_092630_000059042078_00165_37293_0421.N1;	18-APR-2009 09:26:30.120 18-APR-2009 11:04:54.285
Warning: Wrong UTC SBT time format. 18-APR-2009 07:41:32.247969 Filename: MWR_NL__OPNPDK20090418_110454_000060002078_00166_37294_0422.N1;	18-APR-2009 11:04:54.285 18-APR-2009 12:44:54.449
Warning: Wrong UTC SBT time format. 18-APR-2009 11:00:47.249417 Filename: MWR_NL__OPNPDK20090418_124518_000058802078_00167_37295_0423.N1;	18-APR-2009 12:45:18.449 18-APR-2009 14:23:18.614
Warning: Wrong UTC SBT time format. 18-APR-2009 12:39:57.250132 Filename: MWR_NL__OPNPDK20090418_142318_000058322078_00168_37296_0424.N1;	18-APR-2009 14:23:18.614 18-APR-2009 16:00:30.771
Warning: Wrong UTC SBT time format. 18-APR-2009 14:18:53.250854 Filename: MWR_NL__OPNPDK20090418_155942_000058562078_00169_37297_0425.N1;	18-APR-2009 15:59:42.775 18-APR-2009 17:37:18.936
Warning: Wrong UTC SBT time format. 18-APR-2009 14:18:53.250854 Filename: MWR_NL__OPNPDK20090418_173630_000059762078_00170_37298_0426.N1;	18-APR-2009 17:36:30.936 18-APR-2009 19:16:07.105
Warning: Wrong UTC SBT time format. 18-APR-2009 15:56:29.251562 Filename: MWR_NL__OPNPDK20090418_191519_000062402078_00171_37299_0427.N1;	18-APR-2009 19:15:19.101 18-APR-2009 20:59:19.273
Warning: Wrong UTC SBT time format. 18-APR-2009 19:12:56.252987 Filename: MWR_NL__OPNPDE20090418_205831_000042242078_00172_37300_8225.N1;	18-APR-2009 20:58:31.273 18-APR-2009 22:08:55.387
Warning: Wrong UTC SBT time format. 18-APR-2009 19:12:56.252987 Filename: MWR_NL__OPNPDE20090418_220831_000061682078_00172_37300_8226.N1;	18-APR-2009 22:08:31.387 18-APR-2009 23:51:19.564
Warning: Wrong UTC SBT time format. 18-APR-2009 20:53:26.253718 Filename: MWR_NL__OPNPDE20090418_235119_000059762078_00173_37301_8227.N1;	18-APR-2009 23:51:19.564 19-APR-2009 01:30:55.721

MWR_NL__OP products with satellite binary time out-of-range

Gauge Segment (Start-Stop)

MWR_NL__OP products with wrong clock step

Gauge Segment (Start-Stop)

MWR_NL__OP products with leap utc set to blank

Gauge Segment (Start-Stop)

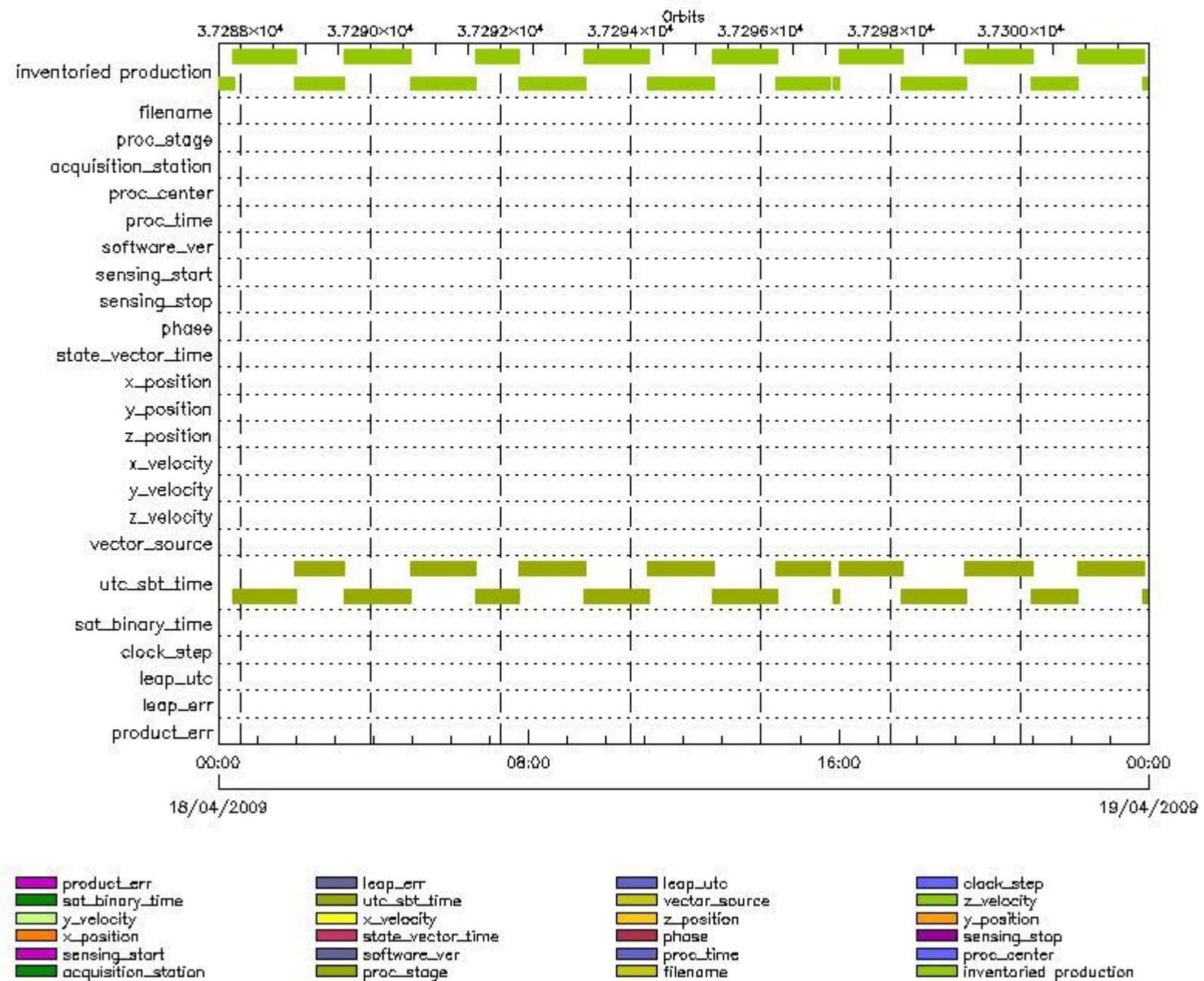
MWR_NL__OP products with leap err set

Gauge Segment (Start-Stop)

MWR_NL__OP products with product err set

Gauge Segment (Start-Stop)

MPH Errors for RA2_ME__OP



RA2_ME__0P MPH checks

RA2_ME__0P products with wrong filename

Gauge Segment (Start-Stop)

RA2_ME__0P products with unknown processing stage

Gauge Segment (Start-Stop)

RA2_ME__0P products with unknown acquisition station

Gauge Segment (Start-Stop)

RA2_ME__0P products with unknown processing center

Gauge Segment (Start-Stop)

RA2_ME__0P products with wrong processing time

Gauge Segment (Start-Stop)

RA2_ME__0P products with software version not equal to the current version

Gauge Segment (Start-Stop)

RA2_ME__0P products with wrong sensing start

Gauge Segment (Start-Stop)

RA2_ME__0P products with wrong sensing stop

Gauge Segment (Start-Stop)

RA2_ME__0P products with wrong phase

Gauge Segment (Start-Stop)

RA2_ME__0P products with wrong state vector time

Gauge Segment (Start-Stop)

RA2_ME__0P products with wrong x_position

Gauge Segment (Start-Stop)

RA2_ME__0P products with wrong y_position

Gauge Segment (Start-Stop)

RA2_ME__0P products with wrong z_position

Gauge Segment (Start-Stop)

RA2_ME__0P products with wrong x_velocity

Gauge Segment (Start-Stop)

RA2_ME__0P products with wrong y_velocity

Gauge Segment (Start-Stop)

RA2_ME__0P products with wrong z_velocity

Gauge Segment (Start-Stop)

RA2_ME__0P products with unknown vector source

Gauge Segment (Start-Stop)

RA2_ME__0P products with UTC to SBT time too far from sensing time

Gauge	Segment (Start-Stop)
Warning: Wrong UTC SBT time format. 17-APR-2009 21:25:26.243499 Filename: RA2_ME__0PNPDE20090418_002319_000057872078_00159_37287_8867.N1;	18-APR-2009 00:23:19.812 18-APR-2009 01:59:47.042
Warning: Wrong UTC SBT time format. 17-APR-2009 23:09:10.244258 Filename: RA2_ME__0PNPDE20090418_015848_000046022078_00160_37288_8868.N1;	18-APR-2009 01:58:48.000 18-APR-2009 03:15:29.934
Warning: Wrong UTC SBT time format. 17-APR-2009 23:09:10.244258 Filename: RA2_ME__0PNPDE20090418_031457_000061342078_00161_37289_8869.N1;	18-APR-2009 03:14:57.628 18-APR-2009 04:57:11.312
Warning: Wrong UTC SBT time format. 17-APR-2009 23:09:10.244258 Filename: RA2_ME__0PNPDE20090418_045640_000060692078_00162_37290_8870.N1;	18-APR-2009 04:56:40.120 18-APR-2009 06:37:49.192
Warning: Wrong UTC SBT time format. 17-APR-2009 23:09:10.244258 Filename: RA2_ME__0PNPDK20090418_063716_000041452078_00163_37291_2308.N1;	18-APR-2009 06:37:16.886 18-APR-2009 07:46:22.080

Warning: Wrong UTC SBT time format. 18-APR-2009 06:01:58.247254 Filename: RA2_ME__OPNPDK20090418_074539_000061132078_00164_37292_2309.N1;	18-APR-2009 07:45:39.748 18-APR-2009 09:27:32.266
Warning: Wrong UTC SBT time format. 18-APR-2009 07:41:32.247969 Filename: RA2_ME__OPNPDK20090418_092651_000059482078_00165_37293_2310.N1;	18-APR-2009 09:26:51.048 18-APR-2009 11:05:58.694
Warning: Wrong UTC SBT time format. 18-APR-2009 07:41:32.247969 Filename: RA2_ME__OPNPDK20090418_110516_000060382078_00166_37294_2311.N1;	18-APR-2009 11:05:16.362 18-APR-2009 12:45:54.242
Warning: Wrong UTC SBT time format. 18-APR-2009 11:00:47.249417 Filename: RA2_ME__OPNPDK20090418_124523_000059372078_00167_37295_2312.N1;	18-APR-2009 12:45:23.050 18-APR-2009 14:24:19.556
Warning: Wrong UTC SBT time format. 18-APR-2009 12:39:57.250132 Filename: RA2_ME__OPNPDK20090418_142337_000050342078_00168_37296_2315.N1;	18-APR-2009 14:23:37.224 18-APR-2009 15:47:31.390
Warning: Wrong UTC SBT time format. 18-APR-2009 12:39:57.250132 Filename: RA2_ME__OPNPDK20090418_155147_000005822078_00169_37297_2316.N1;	18-APR-2009 15:51:47.582 18-APR-2009 16:01:29.091
Warning: Wrong UTC SBT time format. 18-APR-2009 14:18:53.250854 Filename: RA2_ME__OPNPDK20090418_155955_000058942078_00169_37297_2317.N1;	18-APR-2009 15:59:55.515 18-APR-2009 17:38:09.689
Warning: Wrong UTC SBT time format. 18-APR-2009 14:18:53.250854 Filename: RA2_ME__OPNPDK20090418_173636_000060192078_00170_37298_2318.N1;	18-APR-2009 17:36:36.113 18-APR-2009 19:16:55.055
Warning: Wrong UTC SBT time format. 18-APR-2009 15:56:29.251562 Filename: RA2_ME__OPNPDK20090418_191523_000062852078_00171_37299_2319.N1;	18-APR-2009 19:15:23.707 18-APR-2009 21:00:08.895
Warning: Wrong UTC SBT time format. 18-APR-2009 19:12:56.252987 Filename: RA2_ME__OPNPDE20090418_205831_000042772078_00172_37300_8871.N1;	18-APR-2009 20:58:31.977 18-APR-2009 22:09:48.623
Warning: Wrong UTC SBT time format. 18-APR-2009 19:12:56.252987 Filename: RA2_ME__OPNPDE20090418_220848_000062142078_00172_37300_8872.N1;	18-APR-2009 22:08:48.467 18-APR-2009 23:52:22.359
Warning: Wrong UTC SBT time format. 18-APR-2009 20:53:26.253718 Filename: RA2_ME__OPNPDE20090418_235122_000060192078_00173_37301_8873.N1;	18-APR-2009 23:51:22.203 19-APR-2009 01:31:41.144

RA2_ME__OP products with satellite binary time out-of-range

Gauge Segment (Start-Stop)

RA2_ME__OP products with wrong clock step

Gauge Segment (Start-Stop)

RA2_ME__OP products with leap utc set to blank

Gauge Segment (Start-Stop)

RA2_ME__OP products with leap err set

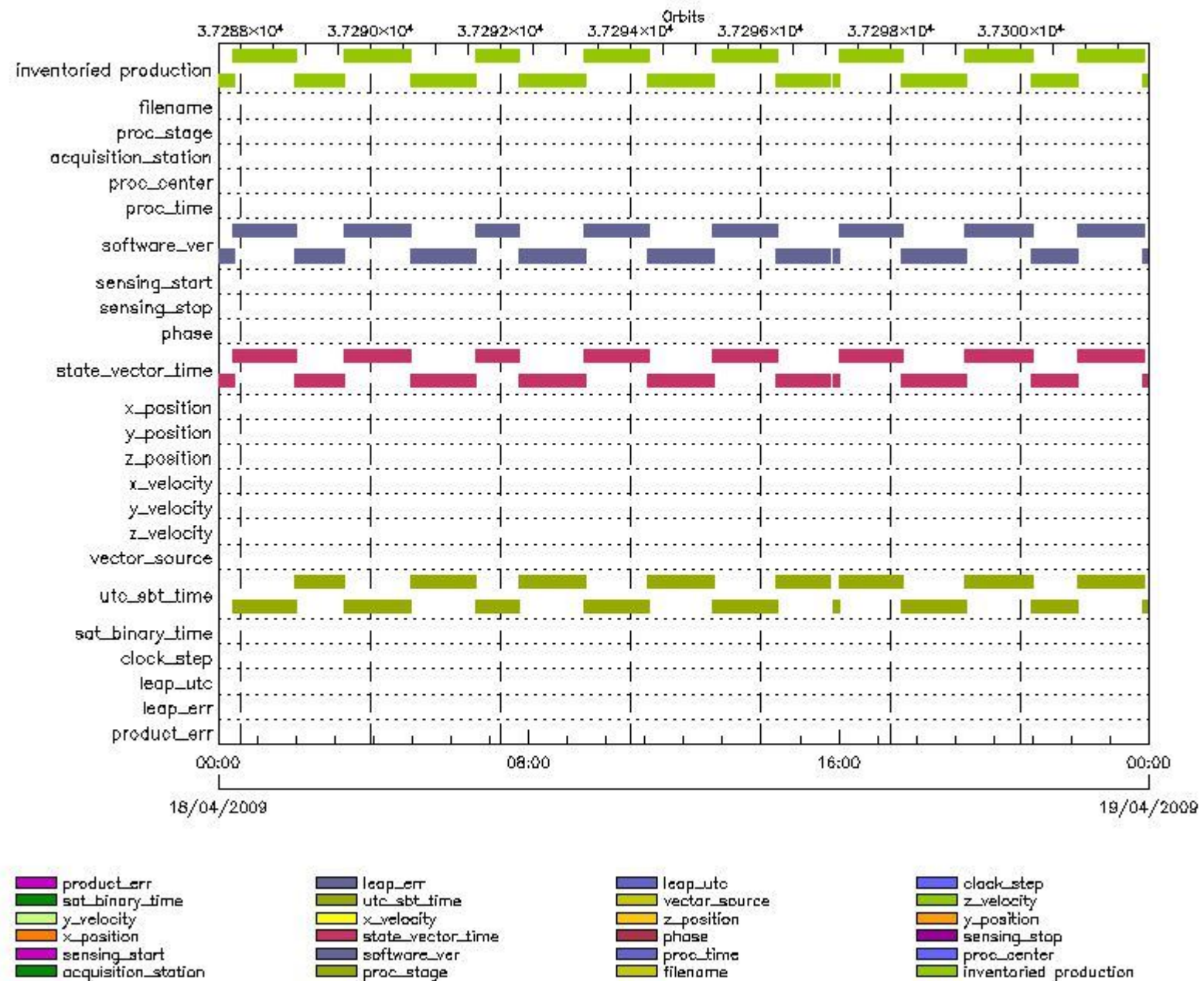
Gauge Segment (Start-Stop)

RA2_ME__OP products with product err set

Gauge Segment (Start-Stop)

MPH checks (Level 1)

MPH Errors for RA2_MW__1P



RA2_MW__1P MPH checks

RA2_MW__1P products with wrong filename

Gauge Segment (Start-Stop)

RA2_MW__1P products with unknown processing stage

Gauge Segment (Start-Stop)

RA2_MW__1P products with unknown acquisition station

Gauge Segment (Start-Stop)

RA2_MW__1P products with unknown processing center

Gauge Segment (Start-Stop)

RA2_MW__1P products with wrong processing time

Gauge Segment (Start-Stop)

RA2_MW__1P products with software version not equal to the current version

Gauge	Segment (Start-Stop)
Warning: Wrong Software ver. RA2/5.06 Filename: RA2_MW__1PNPDE20090417_224055_000062062078_00158_37286_8735.N1;	17-APR-2009 22:40:55.014 18-APR-2009 00:24:21.052
Warning: Wrong Software ver. RA2/5.06 Filename: RA2_MW__1PNPDE20090418_002319_000057882078_00159_37287_8885.N1;	18-APR-2009 00:23:19.838 18-APR-2009 01:59:48.126
Warning: Wrong Software ver. RA2/5.06 Filename: RA2_MW__1PNPDE20090418_015848_000046032078_00160_37288_9044.N1;	18-APR-2009 01:58:48.026 18-APR-2009 03:15:31.018
Warning: Wrong Software ver. RA2/5.06 Filename: RA2_MW__1PNPDE20090418_031457_000061352078_00161_37289_9206.N1;	18-APR-2009 03:14:57.653 18-APR-2009 04:57:12.396
Warning: Wrong Software ver. RA2/5.06 Filename: RA2_MW__1PNPDE20090418_045640_000060702078_00162_37290_9392.N1;	18-APR-2009 04:56:40.145 18-APR-2009 06:37:50.276
Warning: Wrong Software ver. RA2/5.06 Filename: RA2_MW__1PNPDK20090418_063716_000041462078_00163_37291_6973.N1;	18-APR-2009 06:37:16.911 18-APR-2009 07:46:23.164
Warning: Wrong Software ver. RA2/5.06 Filename: RA2_MW__1PNPDK20090418_074539_000061142078_00164_37292_7096.N1;	18-APR-2009 07:45:39.773 18-APR-2009 09:27:33.349
Warning: Wrong Software ver. RA2/5.06 Filename: RA2_MW__1PNPDK20090418_092651_000059492078_00165_37293_7237.N1;	18-APR-2009 09:26:51.073 18-APR-2009 11:05:59.777
Warning: Wrong Software ver. RA2/5.06 Filename: RA2_MW__1PNPDK20090418_110516_000060392078_00166_37294_7378.N1;	18-APR-2009 11:05:16.387 18-APR-2009 12:45:55.325
Warning: Wrong Software ver. RA2/5.06 Filename: RA2_MW__1PNPDK20090418_124523_000059382078_00167_37295_7500.N1;	18-APR-2009 12:45:23.075 18-APR-2009 14:24:20.639
Warning: Wrong Software ver. RA2/5.06 Filename: RA2_MW__1PNPDK20090418_142337_000050352078_00168_37296_7620.N1;	18-APR-2009 14:23:37.249 18-APR-2009 15:47:32.473
Warning: Wrong Software ver. RA2/5.06 Filename: RA2_MW__1PNPDK20090418_155147_000005832078_00169_37297_7623.N1;	18-APR-2009 15:51:47.608 18-APR-2009 16:01:30.174
Warning: Wrong Software ver. RA2/5.06 Filename: RA2_MW__1PNPDK20090418_155955_000058952078_00169_37297_7754.N1;	18-APR-2009 15:59:55.540 18-APR-2009 17:38:10.772
Warning: Wrong Software ver. RA2/5.06 Filename: RA2_MW__1PNPDK20090418_173636_000060202078_00170_37298_7883.N1;	18-APR-2009 17:36:36.138 18-APR-2009 19:16:56.138
Warning: Wrong Software ver. RA2/5.06 Filename: RA2_MW__1PNPDK20090418_191523_000062862078_00171_37299_8009.N1;	18-APR-2009 19:15:23.732 18-APR-2009 21:00:09.978
Warning: Wrong Software ver. RA2/5.06 Filename: RA2_MW__1PNPDE20090418_205832_000042782078_00172_37300_9770.N1;	18-APR-2009 20:58:32.002 18-APR-2009 22:09:49.706
Warning: Wrong Software ver. RA2/5.06 Filename: RA2_MW__1PNPDE20090418_220848_000062152078_00172_37300_9938.N1;	18-APR-2009 22:08:48.492 18-APR-2009 23:52:23.442
Warning: Wrong Software ver. RA2/5.06 Filename: RA2_MW__1PNPDE20090418_235122_000060202078_00173_37301_0083.N1;	18-APR-2009 23:51:22.228 19-APR-2009 01:31:42.228

RA2_MW__1P products with wrong sensing start

Gauge Segment (Start-Stop)

RA2_MW__1P products with wrong sensing stop

Gauge Segment (Start-Stop)

RA2_MW__1P products with wrong phase

Gauge Segment (Start-Stop)

RA2_MW__1P products with wrong state vector time

Gauge	Segment (Start-Stop)
Warning: Not equal to FPO input. 17-APR-2009 22:54:02.646390 Filename: RA2_MW__1PNPDE20090417_224055_000062062078_00158_37286_8735.N1;	17-APR-2009 22:40:55.014 18-APR-2009 00:24:21.052
Warning: Not equal to FPO input. 18-APR-2009 00:34:39.287473 Filename: RA2_MW__1PNPDE20090418_002319_000057882078_00159_37287_8885.N1;	18-APR-2009 00:23:19.838 18-APR-2009 01:59:48.126
Warning: Not equal to FPO input. 18-APR-2009 02:15:15.183859 Filename: RA2_MW__1PNPDE20090418_015848_000046032078_00160_37288_9044.N1;	18-APR-2009 01:58:48.026 18-APR-2009 03:15:31.018
Warning: Not equal to FPO input. 18-APR-2009 03:55:51.154033 Filename: RA2_MW__1PNPDE20090418_031457_000061352078_00161_37289_9206.N1;	18-APR-2009 03:14:57.653 18-APR-2009 04:57:12.396
Warning: Not equal to FPO input. 18-APR-2009 05:36:27.189182 Filename: RA2_MW__1PNPDE20090418_045640_000060702078_00162_37290_9392.N1;	18-APR-2009 04:56:40.145 18-APR-2009 06:37:50.276
Warning: Not equal to FPO input. 18-APR-2009 07:17:03.168022 Filename: RA2_MW__1PNPDK20090418_063716_000041462078_00163_37291_6973.N1;	18-APR-2009 06:37:16.911 18-APR-2009 07:46:23.164
Warning: Not equal to FPO input. 18-APR-2009 08:57:39.087929 Filename: RA2_MW__1PNPDK20090418_074539_000061142078_00164_37292_7096.N1;	18-APR-2009 07:45:39.773 18-APR-2009 09:27:33.349
Warning: Not equal to FPO input. 18-APR-2009 10:38:14.980639 Filename: RA2_MW__1PNPDK20090418_092651_000059492078_00165_37293_7237.N1;	18-APR-2009 09:26:51.073 18-APR-2009 11:05:59.777
Warning: Not equal to FPO input. 18-APR-2009 12:18:50.859043 Filename: RA2_MW__1PNPDK20090418_110516_000060392078_00166_37294_7378.N1;	18-APR-2009 11:05:16.387 18-APR-2009 12:45:55.325
Warning: Not equal to FPO input. 18-APR-2009 13:59:26.769379 Filename: RA2_MW__1PNPDK20090418_124523_000059382078_00167_37295_7500.N1;	18-APR-2009 12:45:23.075 18-APR-2009 14:24:20.639
Warning: Not equal to FPO input. 18-APR-2009 15:40:02.758760 Filename: RA2_MW__1PNPDK20090418_142337_000050352078_00168_37296_7620.N1;	18-APR-2009 14:23:37.249 18-APR-2009 15:47:32.473
Warning: Not equal to FPO input. 18-APR-2009 15:40:02.758760 Filename: RA2_MW__1PNPDK20090418_155147_000005832078_00169_37297_7623.N1;	18-APR-2009 15:51:47.608 18-APR-2009 16:01:30.174
Warning: Not equal to FPO input. 18-APR-2009 17:20:38.795947 Filename: RA2_MW__1PNPDK20090418_155955_000058952078_00169_37297_7754.N1;	18-APR-2009 15:59:55.540 18-APR-2009 17:38:10.772
Warning: Not equal to FPO input. 18-APR-2009 19:01:14.813395 Filename: RA2_MW__1PNPDK20090418_173636_000060202078_00170_37298_7883.N1;	18-APR-2009 17:36:36.138 18-APR-2009 19:16:56.138
Warning: Not equal to FPO input. 18-APR-2009 20:41:50.761139 Filename: RA2_MW__1PNPDK20090418_191523_000062862078_00171_37299_8009.N1;	18-APR-2009 19:15:23.732 18-APR-2009 21:00:09.978
Warning: Not equal to FPO input. 18-APR-2009 22:22:26.633140 Filename: RA2_MW__1PNPDE20090418_205832_000042782078_00172_37300_9770.N1;	18-APR-2009 20:58:32.002 18-APR-2009 22:09:49.706
Warning: Not equal to FPO input. 18-APR-2009 22:22:26.631737 Filename: RA2_MW__1PNPDE20090418_220848_000062152078_00172_37300_9938.N1;	18-APR-2009 22:08:48.492 18-APR-2009 23:52:23.442
Warning: Not equal to FPO input. 19-APR-2009 00:03:02.508932 Filename: RA2_MW__1PNPDE20090418_235122_000060202078_00173_37301_0083.N1;	18-APR-2009 23:51:22.228 19-APR-2009 01:31:42.228

RA2_MW__1P products with wrong x_position

Gauge Segment (Start-Stop)

RA2_MW__1P products with wrong y_position

Gauge Segment (Start-Stop)

RA2_MW__1P products with wrong z_position

Gauge Segment (Start-Stop)

RA2_MW__1P products with wrong x_velocity

Gauge Segment (Start-Stop)

RA2_MW__1P products with wrong y_velocity

Gauge Segment (Start-Stop)

RA2_MW__1P products with wrong z_velocity

Gauge Segment (Start-Stop)

RA2_MW__1P products with unknown vector source

Gauge Segment (Start-Stop)

RA2_MW__1P products with UTC to SBT time too far from sensing time

Gauge	Segment (Start-Stop)
Warning: Wrong UTC SBT time format. 17-APR-2009 21:25:26.243499 Filename: RA2_MW__1PNPDE20090418_002319_000057882078_00159_37287_8885.N1;	18-APR-2009 00:23:19.838 18-APR-2009 01:59:48.126
Warning: Wrong UTC SBT time format. 17-APR-2009 23:09:10.244258 Filename: RA2_MW__1PNPDE20090418_015848_000046032078_00160_37288_9044.N1;	18-APR-2009 01:58:48.026 18-APR-2009 03:15:31.018
Warning: Wrong UTC SBT time format. 17-APR-2009 23:09:10.244258 Filename: RA2_MW__1PNPDE20090418_031457_000061352078_00161_37289_9206.N1;	18-APR-2009 03:14:57.653 18-APR-2009 04:57:12.396
Warning: Wrong UTC SBT time format. 17-APR-2009 23:09:10.244258 Filename: RA2_MW__1PNPDE20090418_045640_000060702078_00162_37290_9392.N1;	18-APR-2009 04:56:40.145 18-APR-2009 06:37:50.276
Warning: Wrong UTC SBT time format. 17-APR-2009 23:09:10.244258 Filename: RA2_MW__1PNPDK20090418_063716_000041462078_00163_37291_6973.N1;	18-APR-2009 06:37:16.911 18-APR-2009 07:46:23.164
Warning: Wrong UTC SBT time format. 18-APR-2009 06:01:58.247254 Filename: RA2_MW__1PNPDK20090418_074539_000061142078_00164_37292_7096.N1;	18-APR-2009 07:45:39.773 18-APR-2009 09:27:33.349
Warning: Wrong UTC SBT time format. 18-APR-2009 07:41:32.247969 Filename: RA2_MW__1PNPDK20090418_092651_000059492078_00165_37293_7237.N1;	18-APR-2009 09:26:51.073 18-APR-2009 11:05:59.777
Warning: Wrong UTC SBT time format. 18-APR-2009 07:41:32.247969 Filename: RA2_MW__1PNPDK20090418_110516_000060392078_00166_37294_7378.N1;	18-APR-2009 11:05:16.387 18-APR-2009 12:45:55.325
Warning: Wrong UTC SBT time format. 18-APR-2009 11:00:47.249417 Filename: RA2_MW__1PNPDK20090418_124523_000059382078_00167_37295_7500.N1;	18-APR-2009 12:45:23.075 18-APR-2009 14:24:20.639
Warning: Wrong UTC SBT time format. 18-APR-2009 12:39:57.250132 Filename: RA2_MW__1PNPDK20090418_142337_000050352078_00168_37296_7620.N1;	18-APR-2009 14:23:37.249 18-APR-2009 15:47:32.473
Warning: Wrong UTC SBT time format. 18-APR-2009 12:39:57.250132 Filename: RA2_MW__1PNPDK20090418_155147_000005832078_00169_37297_7623.N1;	18-APR-2009 15:51:47.608 18-APR-2009 16:01:30.174
Warning: Wrong UTC SBT time format. 18-APR-2009 14:18:53.250854 Filename: RA2_MW__1PNPDK20090418_155955_000058952078_00169_37297_7754.N1;	18-APR-2009 15:59:55.540 18-APR-2009 17:38:10.772
Warning: Wrong UTC SBT time format. 18-APR-2009 14:18:53.250854 Filename: RA2_MW__1PNPDK20090418_173636_000060202078_00170_37298_7883.N1;	18-APR-2009 17:36:36.138 18-APR-2009 19:16:56.138
Warning: Wrong UTC SBT time format. 18-APR-2009 15:56:29.251562 Filename: RA2_MW__1PNPDK20090418_191523_000062862078_00171_37299_8009.N1;	18-APR-2009 19:15:23.732 18-APR-2009 21:00:09.978
Warning: Wrong UTC SBT time format. 18-APR-2009 19:12:56.252987 Filename: RA2_MW__1PNPDE20090418_205832_000042782078_00172_37300_9770.N1;	18-APR-2009 20:58:32.002 18-APR-2009 22:09:49.706
Warning: Wrong UTC SBT time format. 18-APR-2009 19:12:56.252987 Filename: RA2_MW__1PNPDE20090418_220848_000062152078_00172_37300_9938.N1;	18-APR-2009 22:08:48.492 18-APR-2009 23:52:23.442

Warning: Wrong UTC SBT time format. 18-APR-2009 20:53:26.253718	18-APR-2009 23:51:22.228
Filename: RA2_MW__1PNPDE20090418_235122_000060202078_00173_37301_0083.N1;	19-APR-2009 01:31:42.228

RA2_MW__1P products with satellite binary time out-of-range

Gauge Segment (Start-Stop)

RA2_MW__1P products with wrong clock step

Gauge Segment (Start-Stop)

RA2_MW__1P products with leap utc set to blank

Gauge Segment (Start-Stop)

RA2_MW__1P products with leap err set


Gauge Segment (Start-Stop)

RA2_MW__1P products with product err set

Gauge Segment (Start-Stop)

MPH checks (Level 2)

MPH Errors for RA2_FGD_2P



RA2_FGD_2P MPH checks

RA2_FGD_2P products with wrong filename

Gauge Segment (Start-Stop)

RA2_FGD_2P products with unknown processing stage

Gauge Segment (Start-Stop)

RA2_FGD_2P products with unknown acquisition station

Gauge Segment (Start-Stop)

RA2_FGD_2P products with unknown processing center

Gauge Segment (Start-Stop)

RA2_FGD_2P products with wrong processing time

Gauge Segment (Start-Stop)

RA2_FGD_2P products with software version not equal to the current version

Gauge	Segment (Start-Stop)
Warning: Wrong Software ver. RA2/5.06 Filename: RA2_FGD_2PNPDE20090417_224055_000062062078_00158_37286_8736.N1;	17-APR-2009 22:40:55.014 18-APR-2009 00:24:21.052
Warning: Wrong Software ver. RA2/5.06 Filename: RA2_FGD_2PNPDE20090418_002319_000057882078_00159_37287_8886.N1;	18-APR-2009 00:23:19.838 18-APR-2009 01:59:48.126
Warning: Wrong Software ver. RA2/5.06 Filename: RA2_FGD_2PNPDE20090418_015848_000046032078_00160_37288_9045.N1;	18-APR-2009 01:58:48.026 18-APR-2009 03:15:31.018
Warning: Wrong Software ver. RA2/5.06 Filename: RA2_FGD_2PNPDE20090418_031457_000061352078_00161_37289_9207.N1;	18-APR-2009 03:14:57.653 18-APR-2009 04:57:12.396
Warning: Wrong Software ver. RA2/5.06 Filename: RA2_FGD_2PNPDE20090418_045640_000060702078_00162_37290_9393.N1;	18-APR-2009 04:56:40.145 18-APR-2009 06:37:50.276
Warning: Wrong Software ver. RA2/5.06 Filename: RA2_FGD_2PNPDK20090418_063716_000041462078_00163_37291_6974.N1;	18-APR-2009 06:37:16.911 18-APR-2009 07:46:23.164
Warning: Wrong Software ver. RA2/5.06 Filename: RA2_FGD_2PNPDK20090418_074539_000061142078_00164_37292_7097.N1;	18-APR-2009 07:45:39.773 18-APR-2009 09:27:33.349
Warning: Wrong Software ver. RA2/5.06 Filename: RA2_FGD_2PNPDK20090418_092651_000059492078_00165_37293_7238.N1;	18-APR-2009 09:26:51.073 18-APR-2009 11:05:59.777
Warning: Wrong Software ver. RA2/5.06 Filename: RA2_FGD_2PNPDK20090418_110516_000060392078_00166_37294_7379.N1;	18-APR-2009 11:05:16.387 18-APR-2009 12:45:55.325
Warning: Wrong Software ver. RA2/5.06 Filename: RA2_FGD_2PNPDK20090418_124523_000059382078_00167_37295_7501.N1;	18-APR-2009 12:45:23.075 18-APR-2009 14:24:20.639
Warning: Wrong Software ver. RA2/5.06 Filename: RA2_FGD_2PNPDK20090418_142337_000050352078_00168_37296_7621.N1;	18-APR-2009 14:23:37.249 18-APR-2009 15:47:32.473
Warning: Wrong Software ver. RA2/5.06 Filename: RA2_FGD_2PNPDK20090418_155147_000005832078_00169_37297_7624.N1;	18-APR-2009 15:51:47.608 18-APR-2009 16:01:30.174
Warning: Wrong Software ver. RA2/5.06 Filename: RA2_FGD_2PNPDK20090418_155955_000058952078_00169_37297_7755.N1;	18-APR-2009 15:59:55.540 18-APR-2009 17:38:10.772
Warning: Wrong Software ver. RA2/5.06 Filename: RA2_FGD_2PNPDK20090418_173636_000060202078_00170_37298_7884.N1;	18-APR-2009 17:36:36.138 18-APR-2009 19:16:56.138
Warning: Wrong Software ver. RA2/5.06 Filename: RA2_FGD_2PNPDK20090418_191523_000062862078_00171_37299_8010.N1;	18-APR-2009 19:15:23.732 18-APR-2009 21:00:09.978
Warning: Wrong Software ver. RA2/5.06 Filename: RA2_FGD_2PNPDE20090418_205832_000042782078_00172_37300_9771.N1;	18-APR-2009 20:58:32.002 18-APR-2009 22:09:49.706
Warning: Wrong Software ver. RA2/5.06 Filename: RA2_FGD_2PNPDE20090418_220848_000062152078_00172_37300_9939.N1;	18-APR-2009 22:08:48.492 18-APR-2009 23:52:23.442
Warning: Wrong Software ver. RA2/5.06 Filename: RA2_FGD_2PNPDE20090418_235122_000060202078_00173_37301_0084.N1;	18-APR-2009 23:51:22.228 19-APR-2009 01:31:42.228

RA2_FGD_2P products with wrong sensing start

Gauge Segment (Start-Stop)

RA2_FGD_2P products with wrong sensing stop

Gauge Segment (Start-Stop)

RA2_FGD_2P products with wrong phase

Gauge Segment (Start-Stop)

RA2_FGD_2P products with wrong state vector time

Gauge	Segment (Start-Stop)
Warning: Not equal to FPO input. 17-APR-2009 22:54:02.646390 Filename: RA2_FGD_2PNPDE20090417_224055_000062062078_00158_37286_8736.N1;	17-APR-2009 22:40:55.014 18-APR-2009 00:24:21.052
Warning: Not equal to FPO input. 18-APR-2009 00:34:39.287473 Filename: RA2_FGD_2PNPDE20090418_002319_000057882078_00159_37287_8886.N1;	18-APR-2009 00:23:19.838 18-APR-2009 01:59:48.126
Warning: Not equal to FPO input. 18-APR-2009 02:15:15.183859 Filename: RA2_FGD_2PNPDE20090418_015848_000046032078_00160_37288_9045.N1;	18-APR-2009 01:58:48.026 18-APR-2009 03:15:31.018
Warning: Not equal to FPO input. 18-APR-2009 03:55:51.154033 Filename: RA2_FGD_2PNPDE20090418_031457_000061352078_00161_37289_9207.N1;	18-APR-2009 03:14:57.653 18-APR-2009 04:57:12.396
Warning: Not equal to FPO input. 18-APR-2009 05:36:27.189182 Filename: RA2_FGD_2PNPDE20090418_045640_000060702078_00162_37290_9393.N1;	18-APR-2009 04:56:40.145 18-APR-2009 06:37:50.276
Warning: Not equal to FPO input. 18-APR-2009 07:17:03.168022 Filename: RA2_FGD_2PNPDK20090418_063716_000041462078_00163_37291_6974.N1;	18-APR-2009 06:37:16.911 18-APR-2009 07:46:23.164
Warning: Not equal to FPO input. 18-APR-2009 08:57:39.087929 Filename: RA2_FGD_2PNPDK20090418_074539_000061142078_00164_37292_7097.N1;	18-APR-2009 07:45:39.773 18-APR-2009 09:27:33.349
Warning: Not equal to FPO input. 18-APR-2009 10:38:14.980639 Filename: RA2_FGD_2PNPDK20090418_092651_000059492078_00165_37293_7238.N1;	18-APR-2009 09:26:51.073 18-APR-2009 11:05:59.777
Warning: Not equal to FPO input. 18-APR-2009 12:18:50.859043 Filename: RA2_FGD_2PNPDK20090418_110516_000060392078_00166_37294_7379.N1;	18-APR-2009 11:05:16.387 18-APR-2009 12:45:55.325
Warning: Not equal to FPO input. 18-APR-2009 13:59:26.769379 Filename: RA2_FGD_2PNPDK20090418_124523_000059382078_00167_37295_7501.N1;	18-APR-2009 12:45:23.075 18-APR-2009 14:24:20.639
Warning: Not equal to FPO input. 18-APR-2009 15:40:02.758760 Filename: RA2_FGD_2PNPDK20090418_142337_000050352078_00168_37296_7621.N1;	18-APR-2009 14:23:37.249 18-APR-2009 15:47:32.473
Warning: Not equal to FPO input. 18-APR-2009 15:40:02.758760 Filename: RA2_FGD_2PNPDK20090418_155147_000005832078_00169_37297_7624.N1;	18-APR-2009 15:51:47.608 18-APR-2009 16:01:30.174
Warning: Not equal to FPO input. 18-APR-2009 17:20:38.795947 Filename: RA2_FGD_2PNPDK20090418_155955_000058952078_00169_37297_7755.N1;	18-APR-2009 15:59:55.540 18-APR-2009 17:38:10.772
Warning: Not equal to FPO input. 18-APR-2009 19:01:14.813395 Filename: RA2_FGD_2PNPDK20090418_173636_000060202078_00170_37298_7884.N1;	18-APR-2009 17:36:36.138 18-APR-2009 19:16:56.138
Warning: Not equal to FPO input. 18-APR-2009 20:41:50.761139 Filename: RA2_FGD_2PNPDK20090418_191523_000062862078_00171_37299_8010.N1;	18-APR-2009 19:15:23.732 18-APR-2009 21:00:09.978
Warning: Not equal to FPO input. 18-APR-2009 22:22:26.633140 Filename: RA2_FGD_2PNPDE20090418_205832_000042782078_00172_37300_9771.N1;	18-APR-2009 20:58:32.002 18-APR-2009 22:09:49.706
Warning: Not equal to FPO input. 18-APR-2009 22:22:26.631737 Filename: RA2_FGD_2PNPDE20090418_220848_000062152078_00172_37300_9939.N1;	18-APR-2009 22:08:48.492 18-APR-2009 23:52:23.442
Warning: Not equal to FPO input. 19-APR-2009 00:03:02.508932 Filename: RA2_FGD_2PNPDE20090418_235122_000060202078_00173_37301_0084.N1;	18-APR-2009 23:51:22.228 19-APR-2009 01:31:42.228

RA2_FGD_2P products with wrong x_position

Gauge Segment (Start-Stop)

RA2_FGD_2P products with wrong y_position

Gauge Segment (Start-Stop)

RA2_FGD_2P products with wrong z_position

Gauge Segment (Start-Stop)

RA2_FGD_2P products with wrong x_velocity

Gauge Segment (Start-Stop)

RA2_FGD_2P products with wrong y_velocity

Gauge Segment (Start-Stop)

RA2_FGD_2P products with wrong z_velocity

Gauge Segment (Start-Stop)

RA2_FGD_2P products with unknown vector source

Gauge Segment (Start-Stop)

RA2_FGD_2P products with UTC to SBT time too far from sensing time

Gauge	Segment (Start-Stop)
Warning: Wrong UTC SBT time format. 17-APR-2009 21:25:26.243499 Filename: RA2_FGD_2PNPDE20090418_002319_000057882078_00159_37287_8886.N1;	18-APR-2009 00:23:19.838 18-APR-2009 01:59:48.126
Warning: Wrong UTC SBT time format. 17-APR-2009 23:09:10.244258 Filename: RA2_FGD_2PNPDE20090418_015848_000046032078_00160_37288_9045.N1;	18-APR-2009 01:58:48.026 18-APR-2009 03:15:31.018
Warning: Wrong UTC SBT time format. 17-APR-2009 23:09:10.244258 Filename: RA2_FGD_2PNPDE20090418_031457_000061352078_00161_37289_9207.N1;	18-APR-2009 03:14:57.653 18-APR-2009 04:57:12.396
Warning: Wrong UTC SBT time format. 17-APR-2009 23:09:10.244258 Filename: RA2_FGD_2PNPDE20090418_045640_000060702078_00162_37290_9393.N1;	18-APR-2009 04:56:40.145 18-APR-2009 06:37:50.276
Warning: Wrong UTC SBT time format. 17-APR-2009 23:09:10.244258 Filename: RA2_FGD_2PNPDK20090418_063716_000041462078_00163_37291_6974.N1;	18-APR-2009 06:37:16.911 18-APR-2009 07:46:23.164
Warning: Wrong UTC SBT time format. 18-APR-2009 06:01:58.247254 Filename: RA2_FGD_2PNPDK20090418_074539_000061142078_00164_37292_7097.N1;	18-APR-2009 07:45:39.773 18-APR-2009 09:27:33.349
Warning: Wrong UTC SBT time format. 18-APR-2009 07:41:32.247969 Filename: RA2_FGD_2PNPDK20090418_092651_000059492078_00165_37293_7238.N1;	18-APR-2009 09:26:51.073 18-APR-2009 11:05:59.777
Warning: Wrong UTC SBT time format. 18-APR-2009 07:41:32.247969 Filename: RA2_FGD_2PNPDK20090418_110516_000060392078_00166_37294_7379.N1;	18-APR-2009 11:05:16.387 18-APR-2009 12:45:55.325
Warning: Wrong UTC SBT time format. 18-APR-2009 11:00:47.249417 Filename: RA2_FGD_2PNPDK20090418_124523_000059382078_00167_37295_7501.N1;	18-APR-2009 12:45:23.075 18-APR-2009 14:24:20.639
Warning: Wrong UTC SBT time format. 18-APR-2009 12:39:57.250132 Filename: RA2_FGD_2PNPDK20090418_142337_000050352078_00168_37296_7621.N1;	18-APR-2009 14:23:37.249 18-APR-2009 15:47:32.473
Warning: Wrong UTC SBT time format. 18-APR-2009 12:39:57.250132 Filename: RA2_FGD_2PNPDK20090418_155147_000005832078_00169_37297_7624.N1;	18-APR-2009 15:51:47.608 18-APR-2009 16:01:30.174
Warning: Wrong UTC SBT time format. 18-APR-2009 14:18:53.250854 Filename: RA2_FGD_2PNPDK20090418_155955_000058952078_00169_37297_7755.N1;	18-APR-2009 15:59:55.540 18-APR-2009 17:38:10.772
Warning: Wrong UTC SBT time format. 18-APR-2009 14:18:53.250854 Filename: RA2_FGD_2PNPDK20090418_173636_000060202078_00170_37298_7884.N1;	18-APR-2009 17:36:36.138 18-APR-2009 19:16:56.138
Warning: Wrong UTC SBT time format. 18-APR-2009 15:56:29.251562 Filename: RA2_FGD_2PNPDK20090418_191523_000062862078_00171_37299_8010.N1;	18-APR-2009 19:15:23.732 18-APR-2009 21:00:09.978
Warning: Wrong UTC SBT time format. 18-APR-2009 19:12:56.252987 Filename: RA2_FGD_2PNPDE20090418_205832_000042782078_00172_37300_9771.N1;	18-APR-2009 20:58:32.002 18-APR-2009 22:09:49.706
Warning: Wrong UTC SBT time format. 18-APR-2009 19:12:56.252987 Filename: RA2_FGD_2PNPDE20090418_220848_000062152078_00172_37300_9939.N1;	18-APR-2009 22:08:48.492 18-APR-2009 23:52:23.442

Warning: Wrong UTC SBT time format. 18-APR-2009 20:53:26.253718	18-APR-2009 23:51:22.228
Filename: RA2_FGD_2PNPDE20090418_235122_000060202078_00173_37301_0084.N1;	19-APR-2009 01:31:42.228

RA2_FGD_2P products with satellite binary time out-of-range

Gauge Segment (Start-Stop)

RA2_FGD_2P products with wrong clock step

Gauge Segment (Start-Stop)

RA2_FGD_2P products with leap utc set to blank

Gauge Segment (Start-Stop)

RA2_FGD_2P products with leap err set


Gauge Segment (Start-Stop)

RA2_FGD_2P products with product err set

Gauge	Segment (Start-Stop)
Warning: Product Error flag set. Filename: RA2_FGD_2PNPDE20090417_224055_000062062078_00158_37286_8736.N1;	17-APR-2009 22:40:55.014 18-APR-2009 00:24:21.052
Warning: Product Error flag set. Filename: RA2_FGD_2PNPDE20090418_002319_000057882078_00159_37287_8886.N1;	18-APR-2009 00:23:19.838 18-APR-2009 01:59:48.126
Warning: Product Error flag set. Filename: RA2_FGD_2PNPDE20090418_015848_000046032078_00160_37288_9045.N1;	18-APR-2009 01:58:48.026 18-APR-2009 03:15:31.018
Warning: Product Error flag set. Filename: RA2_FGD_2PNPDE20090418_031457_000061352078_00161_37289_9207.N1;	18-APR-2009 03:14:57.653 18-APR-2009 04:57:12.396
Warning: Product Error flag set. Filename: RA2_FGD_2PNPDE20090418_045640_000060702078_00162_37290_9393.N1;	18-APR-2009 04:56:40.145 18-APR-2009 06:37:50.276
Warning: Product Error flag set. Filename: RA2_FGD_2PNPDK20090418_063716_000041462078_00163_37291_6974.N1;	18-APR-2009 06:37:16.911 18-APR-2009 07:46:23.164
Warning: Product Error flag set. Filename: RA2_FGD_2PNPDK20090418_074539_000061142078_00164_37292_7097.N1;	18-APR-2009 07:45:39.773 18-APR-2009 09:27:33.349
Warning: Product Error flag set. Filename: RA2_FGD_2PNPDK20090418_092651_000059492078_00165_37293_7238.N1;	18-APR-2009 09:26:51.073 18-APR-2009 11:05:59.777
Warning: Product Error flag set. Filename: RA2_FGD_2PNPDK20090418_110516_000060392078_00166_37294_7379.N1;	18-APR-2009 11:05:16.387 18-APR-2009 12:45:55.325
Warning: Product Error flag set. Filename: RA2_FGD_2PNPDK20090418_124523_000059382078_00167_37295_7501.N1;	18-APR-2009 12:45:23.075 18-APR-2009 14:24:20.639
Warning: Product Error flag set. Filename: RA2_FGD_2PNPDK20090418_142337_000050352078_00168_37296_7621.N1;	18-APR-2009 14:23:37.249 18-APR-2009 15:47:32.473
Warning: Product Error flag set. Filename: RA2_FGD_2PNPDK20090418_155147_000005832078_00169_37297_7624.N1;	18-APR-2009 15:51:47.608 18-APR-2009 16:01:30.174
Warning: Product Error flag set. Filename: RA2_FGD_2PNPDK20090418_155955_000058952078_00169_37297_7755.N1;	18-APR-2009 15:59:55.540 18-APR-2009 17:38:10.772
Warning: Product Error flag set. Filename: RA2_FGD_2PNPDK20090418_173636_000060202078_00170_37298_7884.N1;	18-APR-2009 17:36:36.138 18-APR-2009 19:16:56.138
Warning: Product Error flag set. Filename: RA2_FGD_2PNPDK20090418_191523_000062862078_00171_37299_8010.N1;	18-APR-2009 19:15:23.732 18-APR-2009 21:00:09.978
Warning: Product Error flag set. Filename: RA2_FGD_2PNPDE20090418_205832_000042782078_00172_37300_9771.N1;	18-APR-2009 20:58:32.002 18-APR-2009 22:09:49.706

Warning: Product Error flag set. Filename: RA2_FGD_2PNPDE20090418_220848_000062152078_00172_37300_9939.N1;	18-APR-2009 22:08:48.492 18-APR-2009 23:52:23.442
Warning: Product Error flag set. Filename: RA2_FGD_2PNPDE20090418_235122_000060202078_00173_37301_0084.N1;	18-APR-2009 23:51:22.228 19-APR-2009 01:31:42.228

MPH Errors for RA2_WWV_2P



RA2_WWV_2P MPH checks

RA2_WWV_2P products with wrong filename

Gauge Segment (Start-Stop)

RA2_WWV_2P products with unknown processing stage

Gauge Segment (Start-Stop)

RA2_WWV_2P products with unknown acquisition station

Gauge Segment (Start-Stop)

RA2_WWV_2P products with unknown processing center

Gauge Segment (Start-Stop)

RA2_WWV_2P products with wrong processing time

Gauge Segment (Start-Stop)

RA2_WWV_2P products with software version not equal to the current version

Gauge	Segment (Start-Stop)
Warning: Wrong Software ver. RA2/5.06 Filename: RA2_WWV_2PNPDE20090417_224055_000062062078_00158_37286_8737.N1;	17-APR-2009 22:40:55.014 18-APR-2009 00:24:21.052
Warning: Wrong Software ver. RA2/5.06 Filename: RA2_WWV_2PNPDE20090418_002319_000057882078_00159_37287_8887.N1;	18-APR-2009 00:23:19.838 18-APR-2009 01:59:48.126
Warning: Wrong Software ver. RA2/5.06 Filename: RA2_WWV_2PNPDE20090418_015848_000046032078_00160_37288_9046.N1;	18-APR-2009 01:58:48.026 18-APR-2009 03:15:31.018
Warning: Wrong Software ver. RA2/5.06 Filename: RA2_WWV_2PNPDE20090418_031457_000061352078_00161_37289_9208.N1;	18-APR-2009 03:14:57.653 18-APR-2009 04:57:12.396
Warning: Wrong Software ver. RA2/5.06 Filename: RA2_WWV_2PNPDE20090418_045640_000060702078_00162_37290_9394.N1;	18-APR-2009 04:56:40.145 18-APR-2009 06:37:50.276
Warning: Wrong Software ver. RA2/5.06 Filename: RA2_WWV_2PNPDK20090418_063716_000041462078_00163_37291_6975.N1;	18-APR-2009 06:37:16.911 18-APR-2009 07:46:23.164
Warning: Wrong Software ver. RA2/5.06 Filename: RA2_WWV_2PNPDK20090418_074539_000061142078_00164_37292_7098.N1;	18-APR-2009 07:45:39.773 18-APR-2009 09:27:33.349
Warning: Wrong Software ver. RA2/5.06 Filename: RA2_WWV_2PNPDK20090418_092651_000059492078_00165_37293_7239.N1;	18-APR-2009 09:26:51.073 18-APR-2009 11:05:59.777
Warning: Wrong Software ver. RA2/5.06 Filename: RA2_WWV_2PNPDK20090418_110516_000060392078_00166_37294_7380.N1;	18-APR-2009 11:05:16.387 18-APR-2009 12:45:55.325
Warning: Wrong Software ver. RA2/5.06 Filename: RA2_WWV_2PNPDK20090418_124523_000059382078_00167_37295_7502.N1;	18-APR-2009 12:45:23.075 18-APR-2009 14:24:20.639
Warning: Wrong Software ver. RA2/5.06 Filename: RA2_WWV_2PNPDK20090418_142337_000050352078_00168_37296_7622.N1;	18-APR-2009 14:23:37.249 18-APR-2009 15:47:32.473
Warning: Wrong Software ver. RA2/5.06 Filename: RA2_WWV_2PNPDK20090418_155147_000005832078_00169_37297_7625.N1;	18-APR-2009 15:51:47.608 18-APR-2009 16:01:30.174
Warning: Wrong Software ver. RA2/5.06 Filename: RA2_WWV_2PNPDK20090418_155955_000058952078_00169_37297_7756.N1;	18-APR-2009 15:59:55.540 18-APR-2009 17:38:10.772
Warning: Wrong Software ver. RA2/5.06 Filename: RA2_WWV_2PNPDK20090418_173636_000060202078_00170_37298_7885.N1;	18-APR-2009 17:36:36.138 18-APR-2009 19:16:56.138
Warning: Wrong Software ver. RA2/5.06 Filename: RA2_WWV_2PNPDK20090418_191523_000062862078_00171_37299_8011.N1;	18-APR-2009 19:15:23.732 18-APR-2009 21:00:09.978
Warning: Wrong Software ver. RA2/5.06 Filename: RA2_WWV_2PNPDE20090418_205832_000042782078_00172_37300_9772.N1;	18-APR-2009 20:58:32.002 18-APR-2009 22:09:49.706

Warning: Wrong Software ver. RA2/5.06 Filename: RA2_WWV_2PNPDE20090418_220848_000062152078_00172_37300_9940.N1;	18-APR-2009 22:08:48.492 18-APR-2009 23:52:23.442
Warning: Wrong Software ver. RA2/5.06 Filename: RA2_WWV_2PNPDE20090418_235122_000060202078_00173_37301_0085.N1;	18-APR-2009 23:51:22.228 19-APR-2009 01:31:42.228

RA2_WWV_2P products with wrong sensing start

Gauge Segment (Start-Stop)

RA2_WWV_2P products with wrong sensing stop

Gauge Segment (Start-Stop)

RA2_WWV_2P products with wrong phase

Gauge Segment (Start-Stop)

RA2_WWV_2P products with wrong state vector time

Gauge	Segment (Start-Stop)
Warning: Not equal to FPO input. 17-APR-2009 22:54:02.646390 Filename: RA2_WWV_2PNPDE20090417_224055_000062062078_00158_37286_8737.N1;	17-APR-2009 22:40:55.014 18-APR-2009 00:24:21.052
Warning: Not equal to FPO input. 18-APR-2009 00:34:39.287473 Filename: RA2_WWV_2PNPDE20090418_002319_000057882078_00159_37287_8887.N1;	18-APR-2009 00:23:19.838 18-APR-2009 01:59:48.126
Warning: Not equal to FPO input. 18-APR-2009 02:15:15.183859 Filename: RA2_WWV_2PNPDE20090418_015848_000046032078_00160_37288_9046.N1;	18-APR-2009 01:58:48.026 18-APR-2009 03:15:31.018
Warning: Not equal to FPO input. 18-APR-2009 03:55:51.154033 Filename: RA2_WWV_2PNPDE20090418_031457_000061352078_00161_37289_9208.N1;	18-APR-2009 03:14:57.653 18-APR-2009 04:57:12.396
Warning: Not equal to FPO input. 18-APR-2009 05:36:27.189182 Filename: RA2_WWV_2PNPDE20090418_045640_000060702078_00162_37290_9394.N1;	18-APR-2009 04:56:40.145 18-APR-2009 06:37:50.276
Warning: Not equal to FPO input. 18-APR-2009 07:17:03.168022 Filename: RA2_WWV_2PNPDK20090418_063716_000041462078_00163_37291_6975.N1;	18-APR-2009 06:37:16.911 18-APR-2009 07:46:23.164
Warning: Not equal to FPO input. 18-APR-2009 08:57:39.087929 Filename: RA2_WWV_2PNPDK20090418_074539_000061142078_00164_37292_7098.N1;	18-APR-2009 07:45:39.773 18-APR-2009 09:27:33.349
Warning: Not equal to FPO input. 18-APR-2009 10:38:14.980639 Filename: RA2_WWV_2PNPDK20090418_092651_000059492078_00165_37293_7239.N1;	18-APR-2009 09:26:51.073 18-APR-2009 11:05:59.777
Warning: Not equal to FPO input. 18-APR-2009 12:18:50.859043 Filename: RA2_WWV_2PNPDK20090418_110516_000060392078_00166_37294_7380.N1;	18-APR-2009 11:05:16.387 18-APR-2009 12:45:55.325
Warning: Not equal to FPO input. 18-APR-2009 13:59:26.769379 Filename: RA2_WWV_2PNPDK20090418_124523_000059382078_00167_37295_7502.N1;	18-APR-2009 12:45:23.075 18-APR-2009 14:24:20.639
Warning: Not equal to FPO input. 18-APR-2009 15:40:02.758760 Filename: RA2_WWV_2PNPDK20090418_142337_000050352078_00168_37296_7622.N1;	18-APR-2009 14:23:37.249 18-APR-2009 15:47:32.473
Warning: Not equal to FPO input. 18-APR-2009 15:40:02.758760 Filename: RA2_WWV_2PNPDK20090418_155147_000005832078_00169_37297_7625.N1;	18-APR-2009 15:51:47.608 18-APR-2009 16:01:30.174
Warning: Not equal to FPO input. 18-APR-2009 17:20:38.795947 Filename: RA2_WWV_2PNPDK20090418_155955_000058952078_00169_37297_7756.N1;	18-APR-2009 15:59:55.540 18-APR-2009 17:38:10.772
Warning: Not equal to FPO input. 18-APR-2009 19:01:14.813395 Filename: RA2_WWV_2PNPDK20090418_173636_000060202078_00170_37298_7885.N1;	18-APR-2009 17:36:36.138 18-APR-2009 19:16:56.138
Warning: Not equal to FPO input. 18-APR-2009 20:41:50.761139 Filename: RA2_WWV_2PNPDK20090418_191523_000062862078_00171_37299_8011.N1;	18-APR-2009 19:15:23.732 18-APR-2009 21:00:09.978
Warning: Not equal to FPO input. 18-APR-2009 22:22:26.633140 Filename: RA2_WWV_2PNPDE20090418_205832_000042782078_00172_37300_9772.N1;	18-APR-2009 20:58:32.002 18-APR-2009 22:09:49.706

Warning: Not equal to FPO input. 18-APR-2009 22:22:26.631737 Filename: RA2_WWV_2PNPDE20090418_220848_000062152078_00172_37300_9940.N1;	18-APR-2009 22:08:48.492 18-APR-2009 23:52:23.442
Warning: Not equal to FPO input. 19-APR-2009 00:03:02.508932 Filename: RA2_WWV_2PNPDE20090418_235122_000060202078_00173_37301_0085.N1;	18-APR-2009 23:51:22.228 19-APR-2009 01:31:42.228

RA2_WWV_2P products with wrong x_position

Gauge Segment (Start-Stop)

RA2_WWV_2P products with wrong y_position

Gauge Segment (Start-Stop)

RA2_WWV_2P products with wrong z_position

Gauge Segment (Start-Stop)

RA2_WWV_2P products with wrong x_velocity

Gauge Segment (Start-Stop)

RA2_WWV_2P products with wrong y_velocity

Gauge Segment (Start-Stop)

RA2_WWV_2P products with wrong z_velocity

Gauge Segment (Start-Stop)

RA2_WWV_2P products with unknown vector source

Gauge Segment (Start-Stop)

RA2_WWV_2P products with UTC to SBT time too far from sensing time

Gauge	Segment (Start-Stop)
Warning: Wrong UTC SBT time format. 17-APR-2009 21:25:26.243499 Filename: RA2_WWV_2PNPDE20090418_002319_000057882078_00159_37287_8887.N1;	18-APR-2009 00:23:19.838 18-APR-2009 01:59:48.126
Warning: Wrong UTC SBT time format. 17-APR-2009 23:09:10.244258 Filename: RA2_WWV_2PNPDE20090418_015848_000046032078_00160_37288_9046.N1;	18-APR-2009 01:58:48.026 18-APR-2009 03:15:31.018
Warning: Wrong UTC SBT time format. 17-APR-2009 23:09:10.244258 Filename: RA2_WWV_2PNPDE20090418_031457_000061352078_00161_37289_9208.N1;	18-APR-2009 03:14:57.653 18-APR-2009 04:57:12.396
Warning: Wrong UTC SBT time format. 17-APR-2009 23:09:10.244258 Filename: RA2_WWV_2PNPDE20090418_045640_000060702078_00162_37290_9394.N1;	18-APR-2009 04:56:40.145 18-APR-2009 06:37:50.276
Warning: Wrong UTC SBT time format. 17-APR-2009 23:09:10.244258 Filename: RA2_WWV_2PNPDK20090418_063716_000041462078_00163_37291_6975.N1;	18-APR-2009 06:37:16.911 18-APR-2009 07:46:23.164
Warning: Wrong UTC SBT time format. 18-APR-2009 06:01:58.247254 Filename: RA2_WWV_2PNPDK20090418_074539_000061142078_00164_37292_7098.N1;	18-APR-2009 07:45:39.773 18-APR-2009 09:27:33.349
Warning: Wrong UTC SBT time format. 18-APR-2009 07:41:32.247969 Filename: RA2_WWV_2PNPDK20090418_092651_000059492078_00165_37293_7239.N1;	18-APR-2009 09:26:51.073 18-APR-2009 11:05:59.777
Warning: Wrong UTC SBT time format. 18-APR-2009 07:41:32.247969 Filename: RA2_WWV_2PNPDK20090418_110516_000060392078_00166_37294_7380.N1;	18-APR-2009 11:05:16.387 18-APR-2009 12:45:55.325
Warning: Wrong UTC SBT time format. 18-APR-2009 11:00:47.249417 Filename: RA2_WWV_2PNPDK20090418_124523_000059382078_00167_37295_7502.N1;	18-APR-2009 12:45:23.075 18-APR-2009 14:24:20.639
Warning: Wrong UTC SBT time format. 18-APR-2009 12:39:57.250132 Filename: RA2_WWV_2PNPDK20090418_142337_000050352078_00168_37296_7622.N1;	18-APR-2009 14:23:37.249 18-APR-2009 15:47:32.473

Warning: Wrong UTC SBT time format. 18-APR-2009 12:39:57.250132 Filename: RA2_WWV_2PNPDK20090418_155147_00005832078_00169_37297_7625.N1;	18-APR-2009 15:51:47.608 18-APR-2009 16:01:30.174
Warning: Wrong UTC SBT time format. 18-APR-2009 14:18:53.250854 Filename: RA2_WWV_2PNPDK20090418_155955_000058952078_00169_37297_7756.N1;	18-APR-2009 15:59:55.540 18-APR-2009 17:38:10.772
Warning: Wrong UTC SBT time format. 18-APR-2009 14:18:53.250854 Filename: RA2_WWV_2PNPDK20090418_173636_000060202078_00170_37298_7885.N1;	18-APR-2009 17:36:36.138 18-APR-2009 19:16:56.138
Warning: Wrong UTC SBT time format. 18-APR-2009 15:56:29.251562 Filename: RA2_WWV_2PNPDK20090418_191523_000062862078_00171_37299_8011.N1;	18-APR-2009 19:15:23.732 18-APR-2009 21:00:09.978
Warning: Wrong UTC SBT time format. 18-APR-2009 19:12:56.252987 Filename: RA2_WWV_2PNPDE20090418_205832_000042782078_00172_37300_9772.N1;	18-APR-2009 20:58:32.002 18-APR-2009 22:09:49.706
Warning: Wrong UTC SBT time format. 18-APR-2009 19:12:56.252987 Filename: RA2_WWV_2PNPDE20090418_220848_000062152078_00172_37300_9940.N1;	18-APR-2009 22:08:48.492 18-APR-2009 23:52:23.442
Warning: Wrong UTC SBT time format. 18-APR-2009 20:53:26.253718 Filename: RA2_WWV_2PNPDE20090418_235122_000060202078_00173_37301_0085.N1;	18-APR-2009 23:51:22.228 19-APR-2009 01:31:42.228

RA2_WWV_2P products with satellite binary time out-of-range

Gauge Segment (Start-Stop)

RA2_WWV_2P products with wrong clock step

Gauge Segment (Start-Stop)

RA2_WWV_2P products with leap utc set to blank

Gauge Segment (Start-Stop)

RA2_WWV_2P products with leap err set

Gauge Segment (Start-Stop)

RA2_WWV_2P products with product err set

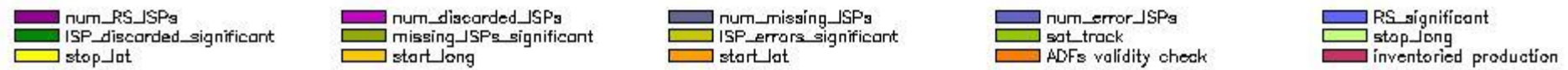
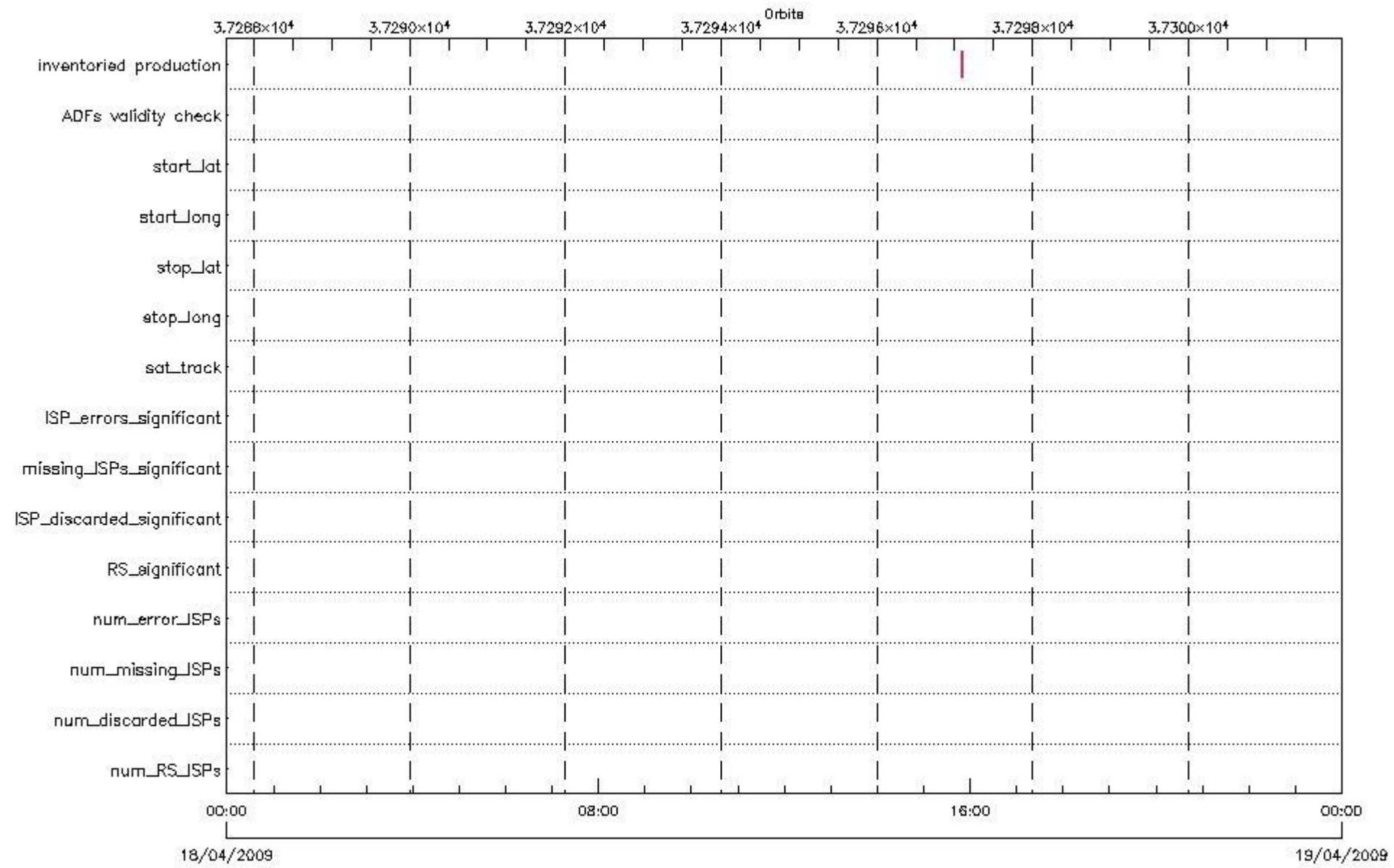
Gauge	Segment (Start-Stop)
Warning: Product Error flag set. Filename: RA2_WWV_2PNPDE20090417_224055_000062062078_00158_37286_8737.N1;	17-APR-2009 22:40:55.014 18-APR-2009 00:24:21.052
Warning: Product Error flag set. Filename: RA2_WWV_2PNPDE20090418_002319_000057882078_00159_37287_8887.N1;	18-APR-2009 00:23:19.838 18-APR-2009 01:59:48.126
Warning: Product Error flag set. Filename: RA2_WWV_2PNPDE20090418_015848_000046032078_00160_37288_9046.N1;	18-APR-2009 01:58:48.026 18-APR-2009 03:15:31.018
Warning: Product Error flag set. Filename: RA2_WWV_2PNPDE20090418_031457_000061352078_00161_37289_9208.N1;	18-APR-2009 03:14:57.653 18-APR-2009 04:57:12.396
Warning: Product Error flag set. Filename: RA2_WWV_2PNPDE20090418_045640_000060702078_00162_37290_9394.N1;	18-APR-2009 04:56:40.145 18-APR-2009 06:37:50.276
Warning: Product Error flag set. Filename: RA2_WWV_2PNPDK20090418_063716_000041462078_00163_37291_6975.N1;	18-APR-2009 06:37:16.911 18-APR-2009 07:46:23.164
Warning: Product Error flag set. Filename: RA2_WWV_2PNPDK20090418_074539_000061142078_00164_37292_7098.N1;	18-APR-2009 07:45:39.773 18-APR-2009 09:27:33.349
Warning: Product Error flag set. Filename: RA2_WWV_2PNPDK20090418_092651_000059492078_00165_37293_7239.N1;	18-APR-2009 09:26:51.073 18-APR-2009 11:05:59.777
Warning: Product Error flag set. Filename: RA2_WWV_2PNPDK20090418_110516_000060392078_00166_37294_7380.N1;	18-APR-2009 11:05:16.387 18-APR-2009 12:45:55.325
Warning: Product Error flag set. Filename: RA2_WWV_2PNPDK20090418_124523_000059382078_00167_37295_7502.N1;	18-APR-2009 12:45:23.075 18-APR-2009 14:24:20.639

Warning: Product Error flag set. Filename: RA2_WWV_2PNPDK20090418_142337_000050352078_00168_37296_7622.N1;	18-APR-2009 14:23:37.249 18-APR-2009 15:47:32.473
Warning: Product Error flag set. Filename: RA2_WWV_2PNPDK20090418_155147_000005832078_00169_37297_7625.N1;	18-APR-2009 15:51:47.608 18-APR-2009 16:01:30.174
Warning: Product Error flag set. Filename: RA2_WWV_2PNPDK20090418_155955_000058952078_00169_37297_7756.N1;	18-APR-2009 15:59:55.540 18-APR-2009 17:38:10.772
Warning: Product Error flag set. Filename: RA2_WWV_2PNPDK20090418_173636_000060202078_00170_37298_7885.N1;	18-APR-2009 17:36:36.138 18-APR-2009 19:16:56.138
Warning: Product Error flag set. Filename: RA2_WWV_2PNPDK20090418_191523_000062862078_00171_37299_8011.N1;	18-APR-2009 19:15:23.732 18-APR-2009 21:00:09.978
Warning: Product Error flag set. Filename: RA2_WWV_2PNPDE20090418_205832_000042782078_00172_37300_9772.N1;	18-APR-2009 20:58:32.002 18-APR-2009 22:09:49.706
Warning: Product Error flag set. Filename: RA2_WWV_2PNPDE20090418_220848_000062152078_00172_37300_9940.N1;	18-APR-2009 22:08:48.492 18-APR-2009 23:52:23.442
Warning: Product Error flag set. Filename: RA2_WWV_2PNPDE20090418_235122_000060202078_00173_37301_0085.N1;	18-APR-2009 23:51:22.228 19-APR-2009 01:31:42.228

SPH checks

RA2_CAL_0P SPH checks

SPH fields with errors



RA2_CAL_0P products using a wrong ADF (sensing not included in validity)

Gauge Segment (Start-Stop) Explicit Reference

RA2_CAL_0P products with start_lat out of range

Gauge Value Segment (Start-Stop) Explicit Reference

RA2_CAL_0P products with start_long out of range

Gauge Value Segment (Start-Stop) Explicit Reference

RA2_CAL_0P products with stop_lat out of range

Gauge Value Segment (Start-Stop) Explicit Reference

RA2_CAL_0P products with stop_long out of range

Gauge Value Segment (Start-Stop) Explicit Reference

RA2_CAL_0P products with sat_track out of range

Gauge Value Segment (Start-Stop) Explicit Reference

Percentage of RA2_CAL_0P products with ISP_errors_significant set to 1

Gauge Value Segment (Start-Stop)

RA2_CAL_0P products with num_error_ISPs out of range

Gauge Value Segment (Start-Stop) Explicit Reference

Statistics for RA2_CAL_0P products with num_error_ISPs out of range

Gauge Statistics Segment (Start-Stop)

Percentage of RA2_CAL_0P products with missing_ISPs_significant set to 1

Gauge Value Segment (Start-Stop)

RA2_CAL_0P products with num_missing_ISPs out of range

Gauge Value Segment (Start-Stop) Explicit Reference

Statistics for RA2_CAL_0P products with num_missing_ISPs out of range

Gauge Statistics Segment (Start-Stop)

Percentage of RA2_CAL_0P products with ISP_discarded_significant set to 1

Gauge Value Segment (Start-Stop)

RA2_CAL_0P products with num_discarded_ISPs out of range

Gauge Value Segment (Start-Stop) Explicit Reference

Statistics for RA2_CAL_0P products with num_discarded_ISPs out of range

Gauge Statistics Segment (Start-Stop)

Percentage of RA2_CAL_0P products with RS_significant set to 1

Gauge Value Segment (Start-Stop)

RA2_CAL_0P products with num_RS_ISPs out of range

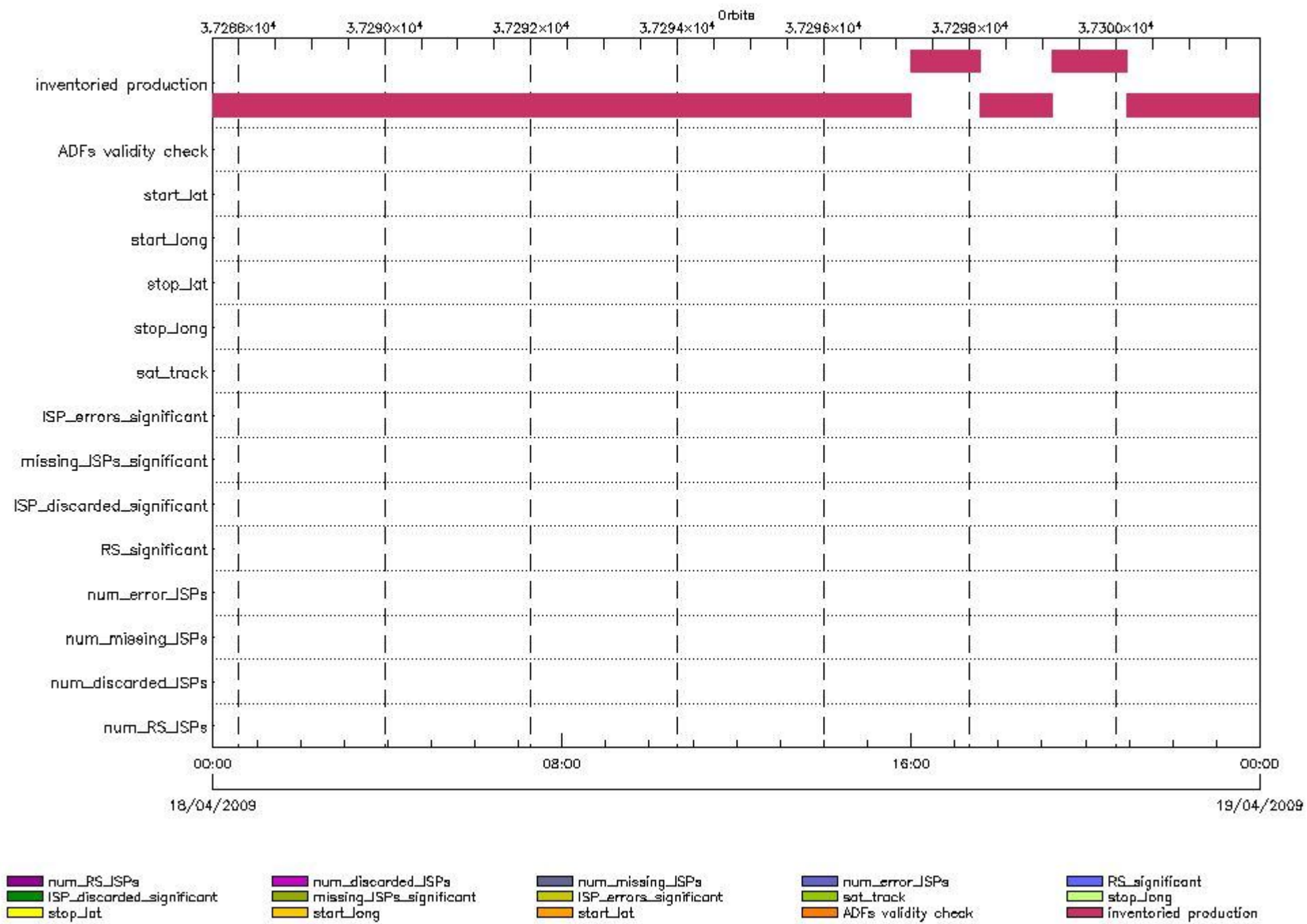
Gauge Value Segment (Start-Stop) Explicit Reference

Statistics for RA2_CAL_0P products with num_RS_ISPs out of range

Gauge Statistics Segment (Start-Stop)

DOR_DOP_0P SPH checks

SPH fields with errors



DOR_DOP_0P products using a wrong ADF (sensing not included in validity)

Gauge Segment (Start-Stop) Explicit Reference

DOR_DOP_0P products with start_lat out of range

Gauge Value Segment (Start-Stop) Explicit Reference

DOR_DOP_0P products with start_long out of range

Gauge Value Segment (Start-Stop) Explicit Reference

DOR_DOP_0P products with stop_lat out of range

Gauge Value Segment (Start-Stop) Explicit Reference

DOR_DOP_0P products with stop_long out of range

Gauge Value Segment (Start-Stop) Explicit Reference

DOR_DOP_0P products with sat_track out of range

Gauge Value Segment (Start-Stop) Explicit Reference

Percentage of DOR_DOP_0P products with ISP_errors_significant set to 1

Gauge Value Segment (Start-Stop)

DOR_DOP_0P products with num_error_ISPs out of range

Gauge Value Segment (Start-Stop) Explicit Reference

Statistics for DOR_DOP_0P products with num_error_ISPs out of range

Gauge Statistics Segment (Start-Stop)

Percentage of DOR_DOP_0P products with missing_ISPs_significant set to 1

Gauge Value Segment (Start-Stop)

DOR_DOP_0P products with num_missing_ISPs out of range

Gauge Value Segment (Start-Stop) Explicit Reference

Statistics for DOR_DOP_0P products with num_missing_ISPs out of range

Gauge Statistics Segment (Start-Stop)

Percentage of DOR_DOP_0P products with ISP_discarded_significant set to 1

Gauge Value Segment (Start-Stop)

DOR_DOP_0P products with num_discarded_ISPs out of range

Gauge	Value	Segment (Start-Stop)	Explicit Reference
-------	-------	----------------------	--------------------

Statistics for DOR_DOP_0P products with num_discarded_ISPs out of range

Gauge	Statistics	Segment (Start-Stop)
-------	------------	----------------------

Percentage of DOR_DOP_0P products with RS_significant set to 1

Gauge	Value	Segment (Start-Stop)
-------	-------	----------------------

DOR_DOP_0P products with num_RS_ISPs out of range

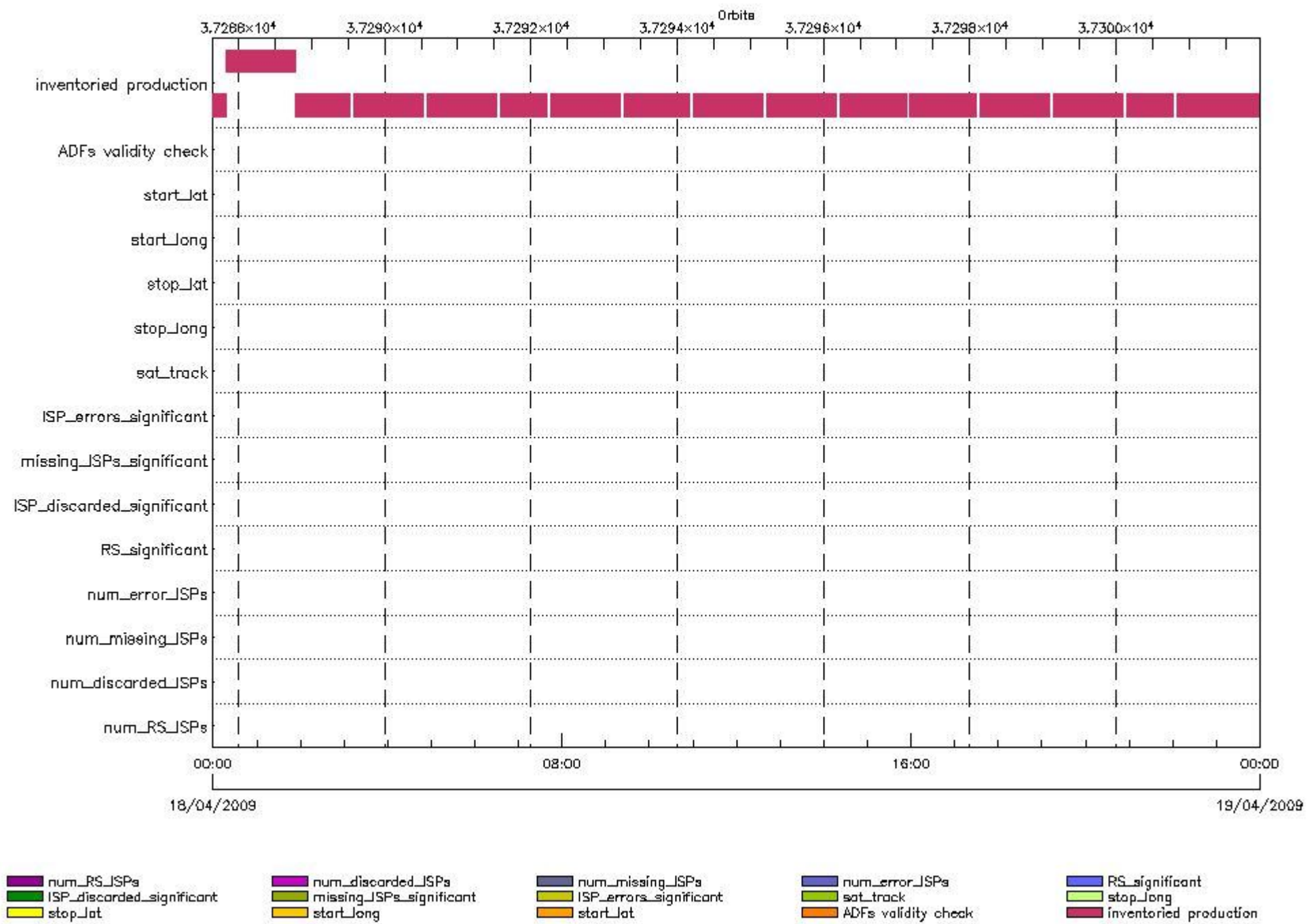
Gauge	Value	Segment (Start-Stop)	Explicit Reference
-------	-------	----------------------	--------------------

Statistics for DOR_DOP_0P products with num_RS_ISPs out of range

Gauge	Statistics	Segment (Start-Stop)
-------	------------	----------------------

DOR_NAV_0P SPH checks

SPH fields with errors



DOR_NAV_0P products using a wrong ADF (sensing not included in validity)

Gauge Segment (Start-Stop) Explicit Reference

DOR_NAV_0P products with start_lat out of range

Gauge Value Segment (Start-Stop) Explicit Reference

DOR_NAV_0P products with start_long out of range

Gauge Value Segment (Start-Stop) Explicit Reference

DOR_NAV_0P products with stop_lat out of range

Gauge Value Segment (Start-Stop) Explicit Reference

DOR_NAV_0P products with stop_long out of range

Gauge Value Segment (Start-Stop) Explicit Reference

DOR_NAV_0P products with sat_track out of range

Gauge Value Segment (Start-Stop) Explicit Reference

Percentage of DOR_NAV_0P products with ISP_errors_significant set to 1

Gauge Value Segment (Start-Stop)

DOR_NAV_0P products with num_error_ISPs out of range

Gauge Value Segment (Start-Stop) Explicit Reference

Statistics for DOR_NAV_0P products with num_error_ISPs out of range

Gauge Statistics Segment (Start-Stop)

Percentage of DOR_NAV_0P products with missing_ISPs_significant set to 1

Gauge Value Segment (Start-Stop)

DOR_NAV_0P products with num_missing_ISPs out of range

Gauge Value Segment (Start-Stop) Explicit Reference

Statistics for DOR_NAV_0P products with num_missing_ISPs out of range

Gauge Statistics Segment (Start-Stop)

Percentage of DOR_NAV_0P products with ISP_discarded_significant set to 1

Gauge Value Segment (Start-Stop)

DOR_NAV_0P products with num_discarded_ISPs out of range

Gauge	Value	Segment (Start-Stop)	Explicit Reference
-------	-------	----------------------	--------------------

Statistics for DOR_NAV_0P products with num_discarded_ISPs out of range

Gauge	Statistics	Segment (Start-Stop)
-------	------------	----------------------

Percentage of DOR_NAV_0P products with RS_significant set to 1

Gauge	Value	Segment (Start-Stop)
-------	-------	----------------------

DOR_NAV_0P products with num_RS_ISPs out of range

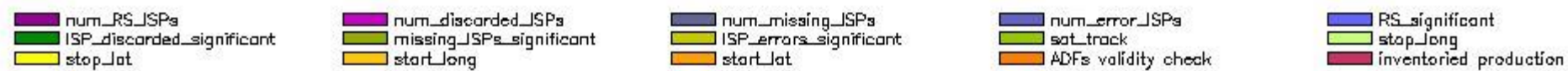
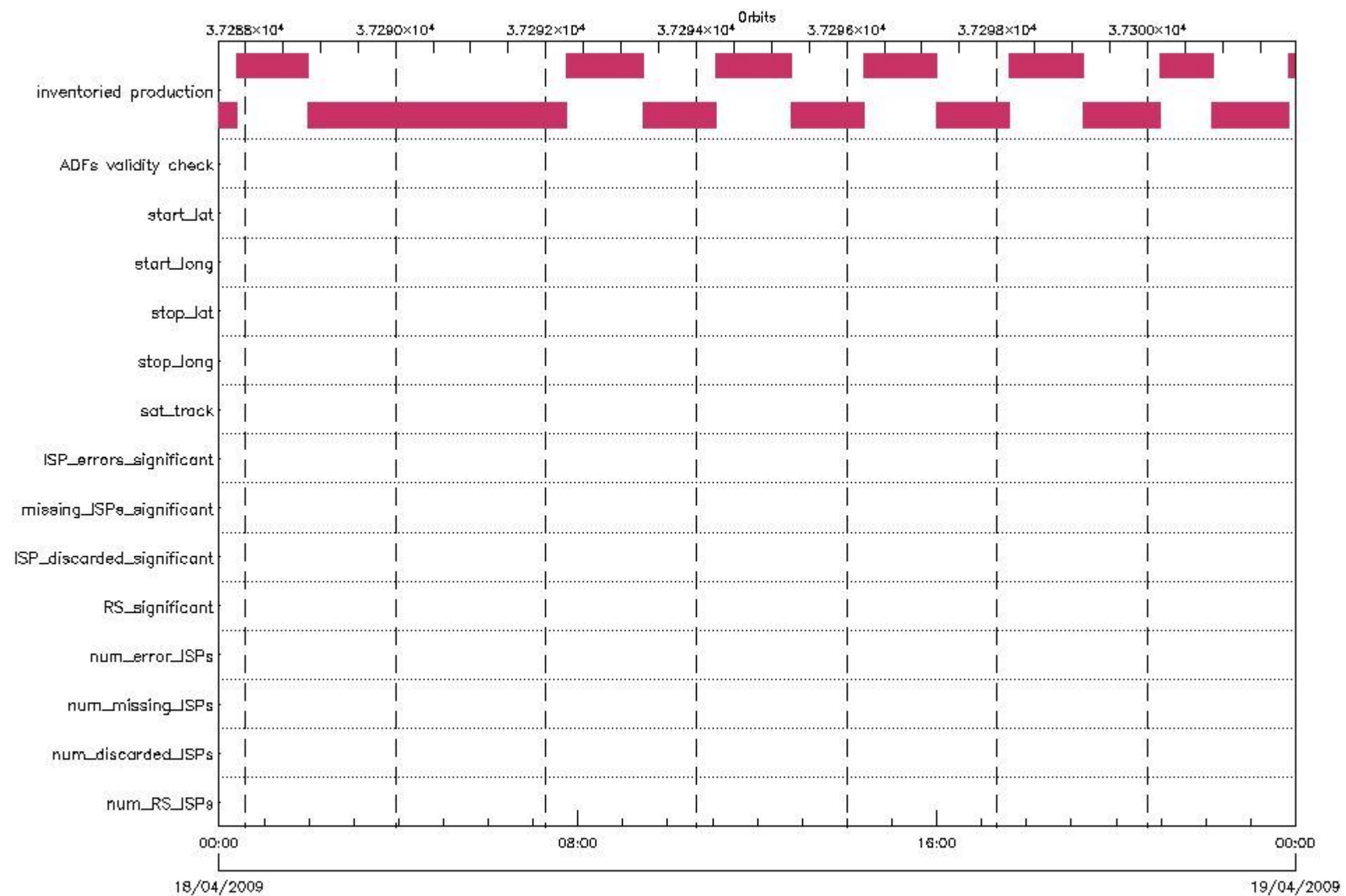
Gauge	Value	Segment (Start-Stop)	Explicit Reference
-------	-------	----------------------	--------------------

Statistics for DOR_NAV_0P products with num_RS_ISPs out of range

Gauge	Statistics	Segment (Start-Stop)
-------	------------	----------------------

MWR_NL__0P SPH checks

SPH fields with errors



MWR_NL__0P products using a wrong ADF (sensing not included in validity)

Gauge Segment (Start-Stop) Explicit Reference

MWR_NL__0P products with start_lat out of range

Gauge Value Segment (Start-Stop) Explicit Reference

MWR_NL__0P products with start_long out of range

Gauge Value Segment (Start-Stop) Explicit Reference

MWR_NL__0P products with stop_lat out of range

Gauge Value Segment (Start-Stop) Explicit Reference

MWR_NL__0P products with stop_long out of range

Gauge Value Segment (Start-Stop) Explicit Reference

MWR_NL__0P products with sat_track out of range

Gauge Value Segment (Start-Stop) Explicit Reference

Percentage of MWR_NL__0P products with ISP_errors_significant set to 1

Gauge	Value	Segment (Start-Stop)
SPH.ISP_ERRORS_SIGNIFICANT_PERCENT.INFO PCF_MWR_NL__0P	0	18-APR-2009 00:00:00.000 19-APR-2009 00:00:00.000

MWR_NL__0P products with num_error_ISPs out of range

Gauge Value Segment (Start-Stop) Explicit Reference

Statistics for MWR_NL__0P products with num_error_ISPs out of range

Gauge Statistics Segment (Start-Stop)

Percentage of MWR_NL__0P products with missing_ISPs_significant set to 1

Gauge	Value	Segment (Start-Stop)
SPH.MISSING_ISPS_SIGNIFICANT_PERCENT.INFO PCF_MWR_NL__0P	0	18-APR-2009 00:00:00.000 19-APR-2009 00:00:00.000

MWR_NL__0P products with num_missing_ISPs out of range

Gauge Value Segment (Start-Stop) Explicit Reference

Statistics for MWR_NL__0P products with num_missing_ISPs out of range

Gauge Statistics Segment (Start-Stop)

Percentage of MWR_NL__0P products with ISP_discarded_significant set to 1

Gauge	Value	Segment (Start-Stop)
SPH.ISP_DISCARDED_SIGNIFICANT_PERCENT.INFO	0	18-APR-2009 00:00:00.000
PCF_MWR_NL__0P		19-APR-2009 00:00:00.000

MWR_NL__0P products with num_discarded_ISPs out of range

Gauge	Value	Segment (Start-Stop)	Explicit Reference

Statistics for MWR_NL__0P products with num_discarded_ISPs out of range

Gauge	Statistics	Segment (Start-Stop)

Percentage of MWR_NL__0P products with RS_significant set to 1

Gauge	Value	Segment (Start-Stop)
SPH.RS_SIGNIFICANT_PERCENT.INFO	0	18-APR-2009 00:00:00.000
PCF_MWR_NL__0P		19-APR-2009 00:00:00.000

MWR_NL__0P products with num_RS_ISPs out of range

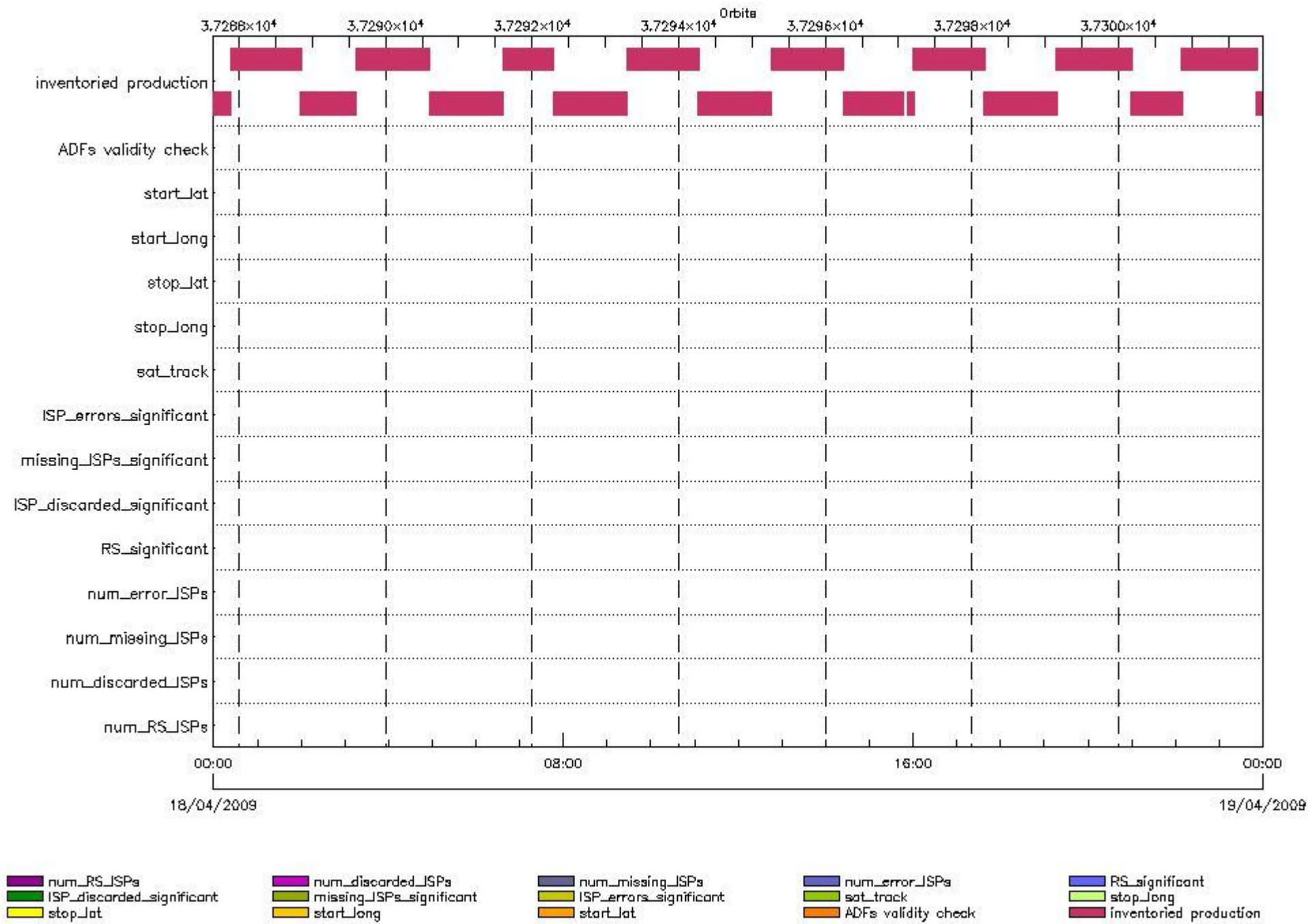
Gauge	Value	Segment (Start-Stop)	Explicit Reference

Statistics for MWR_NL__0P products with num_RS_ISPs out of range

Gauge	Statistics	Segment (Start-Stop)

RA2_ME__0P SPH checks

SPH fields with errors



RA2_ME__0P products using a wrong ADF (sensing not included in validity)

Gauge Segment (Start-Stop) Explicit Reference

RA2_ME__0P products with start_lat out of range

Gauge Value Segment (Start-Stop) Explicit Reference

RA2_ME__0P products with start_long out of range

Gauge Value Segment (Start-Stop) Explicit Reference

RA2_ME__0P products with stop_lat out of range

Gauge Value Segment (Start-Stop) Explicit Reference

RA2_ME__0P products with stop_long out of range

Gauge Value Segment (Start-Stop) Explicit Reference

RA2_ME__0P products with sat_track out of range

Gauge Value Segment (Start-Stop) Explicit Reference

Percentage of RA2_ME__0P products with ISP_errors_significant set to 1

Gauge Value Segment (Start-Stop)

RA2_ME__0P products with num_error_ISPs out of range

Gauge Value Segment (Start-Stop) Explicit Reference

Statistics for RA2_ME__0P products with num_error_ISPs out of range

Gauge	Statistics	Segment (Start-Stop)
SPH.NUM_ERRORS_ISPS.STA PCF_RA2_ME__0P	M=1 d=0 >=1 <=1 %=5.79047909	19-APR-2009 00:00:00.000 20-APR-2009 00:00:00.000

Percentage of RA2_ME__0P products with missing_ISPs_significant set to 1

Gauge Value Segment (Start-Stop)

RA2_ME__0P products with num_missing_ISPs out of range

Gauge Value Segment (Start-Stop) Explicit Reference

Statistics for RA2_ME__0P products with num_missing_ISPs out of range

Gauge Statistics Segment (Start-Stop)

Percentage of RA2_ME__0P products with ISP_discarded_significant set to 1

Gauge Value Segment (Start-Stop)

RA2_ME__0P products with num_discarded_ISPs out of range

Gauge Value Segment (Start-Stop) Explicit Reference

Statistics for RA2_ME__0P products with num_discarded_ISPs out of range

Gauge Statistics Segment (Start-Stop)

Percentage of RA2_ME__0P products with RS_significant set to 1

Gauge Value Segment (Start-Stop)

RA2_ME__0P products with num_RS_ISPs out of range

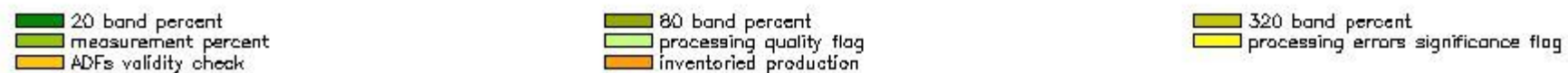
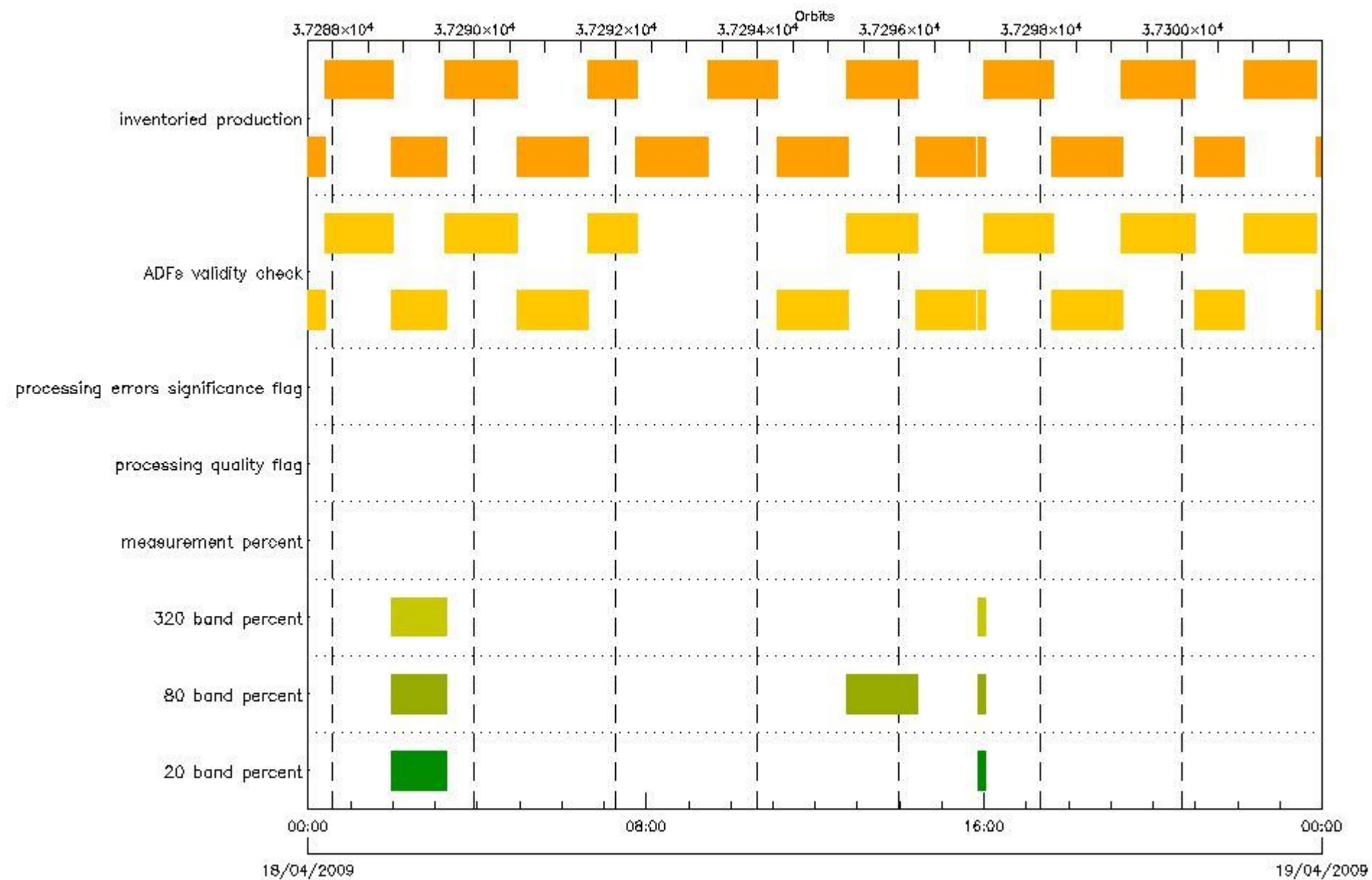
Gauge Value Segment (Start-Stop) Explicit Reference

Statistics for RA2_ME__0P products with num_RS_ISPs out of range

Gauge Statistics Segment (Start-Stop)

RA2_MW__1P SPH checks

SPH fields with errors



RA2_MW__1P products using a wrong ADF (sensing not included in validity)

Gauge	Segment (Start-Stop)	Explicit Reference
Product: RA2_MW__1PNPDE20090417_224055_000062062078_00158_37286_8735.N1 DS NAME: REAL.ORBIT_STATE_VECTOR_FILE	17-APR-2009 22:40:55.014 18-APR-2009 00:24:21.052	ADF: DOR_NAV_0PNPDE20090417_223713_000060572078_00158_37286_7772.N1
Product: RA2_MW__1PNPDE20090418_002319_000057882078_00159_37287_8885.N1 DS NAME: REAL.ORBIT_STATE_VECTOR_FILE	18-APR-2009 00:23:19.838 18-APR-2009 01:59:48.126	ADF: DOR_NAV_0PNPDE20090418_001810_000057382078_00159_37287_7773.N1
Product: RA2_MW__1PNPDE20090418_015848_000046032078_00160_37288_9044.N1 DS NAME: REAL.ORBIT_STATE_VECTOR_FILE	18-APR-2009 01:58:48.026 18-APR-2009 03:15:31.018	ADF: DOR_NAV_0PNPDE20090418_015348_000044632078_00160_37288_7774.N1
Product: RA2_MW__1PNPDE20090418_031457_000061352078_00161_37289_9206.N1 DS NAME: REAL.ORBIT_STATE_VECTOR_FILE	18-APR-2009 03:14:57.653 18-APR-2009 04:57:12.396	ADF: DOR_NAV_0PNPDE20090418_031330_000057382078_00161_37289_7775.N1
Product: RA2_MW__1PNPDE20090418_045640_000060702078_00162_37290_9392.N1 DS NAME: REAL.ORBIT_STATE_VECTOR_FILE	18-APR-2009 04:56:40.145 18-APR-2009 06:37:50.276	ADF: DOR_NAV_0PNPDE20090418_045427_000057382078_00162_37290_7776.N1

Product: RA2_MW__1PNPDK20090418_063716_000041462078_00163_37291_6973.N1 DS NAME: REAL.ORBIT_STATE_VECTOR_FILE	18-APR-2009 06:37:16.911 18-APR-2009 07:46:23.164	ADF: DOR_NAV_0PNPDK20090418_063524_000038252078_00163_37
Product: RA2_MW__1PNPDK20090418_110516_000060392078_00166_37294_7378.N1 DS NAME: REAL.ORBIT_STATE_VECTOR_FILE	18-APR-2009 11:05:16.387 18-APR-2009 12:45:55.325	ADF: DOR_NAV_0PNPDK20090418_110103_000057382078_00166_37294_9804.N1
Product: RA2_MW__1PNPDK20090418_124523_000059382078_00167_37295_7500.N1 DS NAME: REAL.ORBIT_STATE_VECTOR_FILE	18-APR-2009 12:45:23.075 18-APR-2009 14:24:20.639	ADF: DOR_NAV_0PNPDK20090418_124200_000057382078_00167_37295_9805.N1
Product: RA2_MW__1PNPDK20090418_142337_000050352078_00168_37296_7620.N1 DS NAME: REAL.ORBIT_STATE_VECTOR_FILE	18-APR-2009 14:23:37.249 18-APR-2009 15:47:32.473	ADF: DOR_NAV_0PNPDK20090418_142257_000054192078_00168_37296_9806.N1
Product: RA2_MW__1PNPDK20090418_155147_00005832078_00169_37297_7623.N1 DS NAME: REAL.ORBIT_STATE_VECTOR_FILE	18-APR-2009 15:51:47.608 18-APR-2009 16:01:30.174	ADF: DOR_NAV_0PNPDK20090418_142257_000054192078_00168_37296_9806.N1
Product: RA2_MW__1PNPDK20090418_155955_000058952078_00169_37297_7754.N1 DS NAME: REAL.ORBIT_STATE_VECTOR_FILE	18-APR-2009 15:59:55.540 18-APR-2009 17:38:10.772	ADF: DOR_NAV_0PNPDK20090418_155836_000054192078_00169_37297_9807.N1
Product: RA2_MW__1PNPDK20090418_173636_000060202078_00170_37298_7883.N1 DS NAME: REAL.ORBIT_STATE_VECTOR_FILE	18-APR-2009 17:36:36.138 18-APR-2009 19:16:56.138	ADF: DOR_NAV_0PNPDK20090418_173414_000057382078_00170_37298_9808.N1
Product: RA2_MW__1PNPDK20090418_191523_000062862078_00171_37299_8009.N1 DS NAME: REAL.ORBIT_STATE_VECTOR_FILE	18-APR-2009 19:15:23.732 18-APR-2009 21:00:09.978	ADF: DOR_NAV_0PNPDK20090418_191511_000057382078_00171_37299_9809.N1
Product: RA2_MW__1PNPDE20090418_205832_000042782078_00172_37300_9770.N1 DS NAME: REAL.ORBIT_STATE_VECTOR_FILE	18-APR-2009 20:58:32.002 18-APR-2009 22:09:49.706	ADF: DOR_NAV_0PNPDE20090418_205608_000038262078_00172_37300_7777.N1
Product: RA2_MW__1PNPDE20090418_220848_000062152078_00172_37300_9938.N1 DS NAME: REAL.ORBIT_STATE_VECTOR_FILE	18-APR-2009 22:08:48.492 18-APR-2009 23:52:23.442	ADF: DOR_NAV_0PNPDE20090418_220512_000060572078_00172_37300_7778.N1
Product: RA2_MW__1PNPDE20090418_235122_000060202078_00173_37301_0083.N1 DS NAME: REAL.ORBIT_STATE_VECTOR_FILE	18-APR-2009 23:51:22.228 19-APR-2009 01:31:42.228	ADF: DOR_NAV_0PNPDE20090418_234609_000057382078_00173_37301_7779.N1

RA2_MW__1P products with processing errors significance flag set

RA2_MW__1P products with

Gauge	Segment (Start-Stop)
-------	----------------------

 percentage DSRs free of processing errors below threshold

Gauge	Value	Segment (Start-Stop)
-------	-------	----------------------

RA2_MW__1P products with percentage of valid measurements below threshold

Gauge	Value	Segment (Start-Stop)
-------	-------	----------------------

RA2_MW__1P products with percentage of 320 MHz band processed below threshold

Gauge	Value	Segment (Start-Stop)
SPH.RA2_320_BAND_PERCENT.WARNING PCF_RA2_MW__1P	8621	18-APR-2009 01:58:48.026 18-APR-2009 03:15:31.018
SPH.RA2_320_BAND_PERCENT.WARNING PCF_RA2_MW__1P	8320	18-APR-2009 15:51:47.608 18-APR-2009 16:01:30.174

RA2_MW__1P products with percentage of 80 MHz band processed above threshold

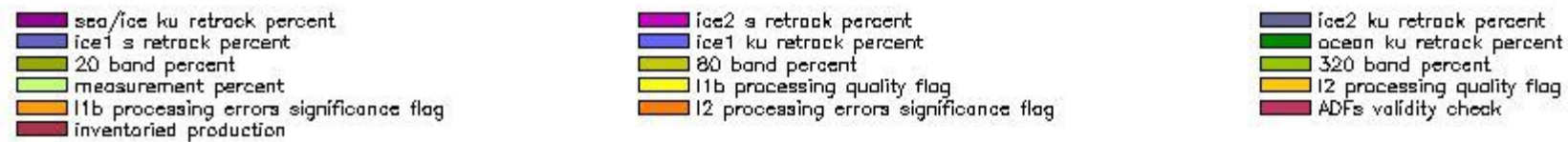
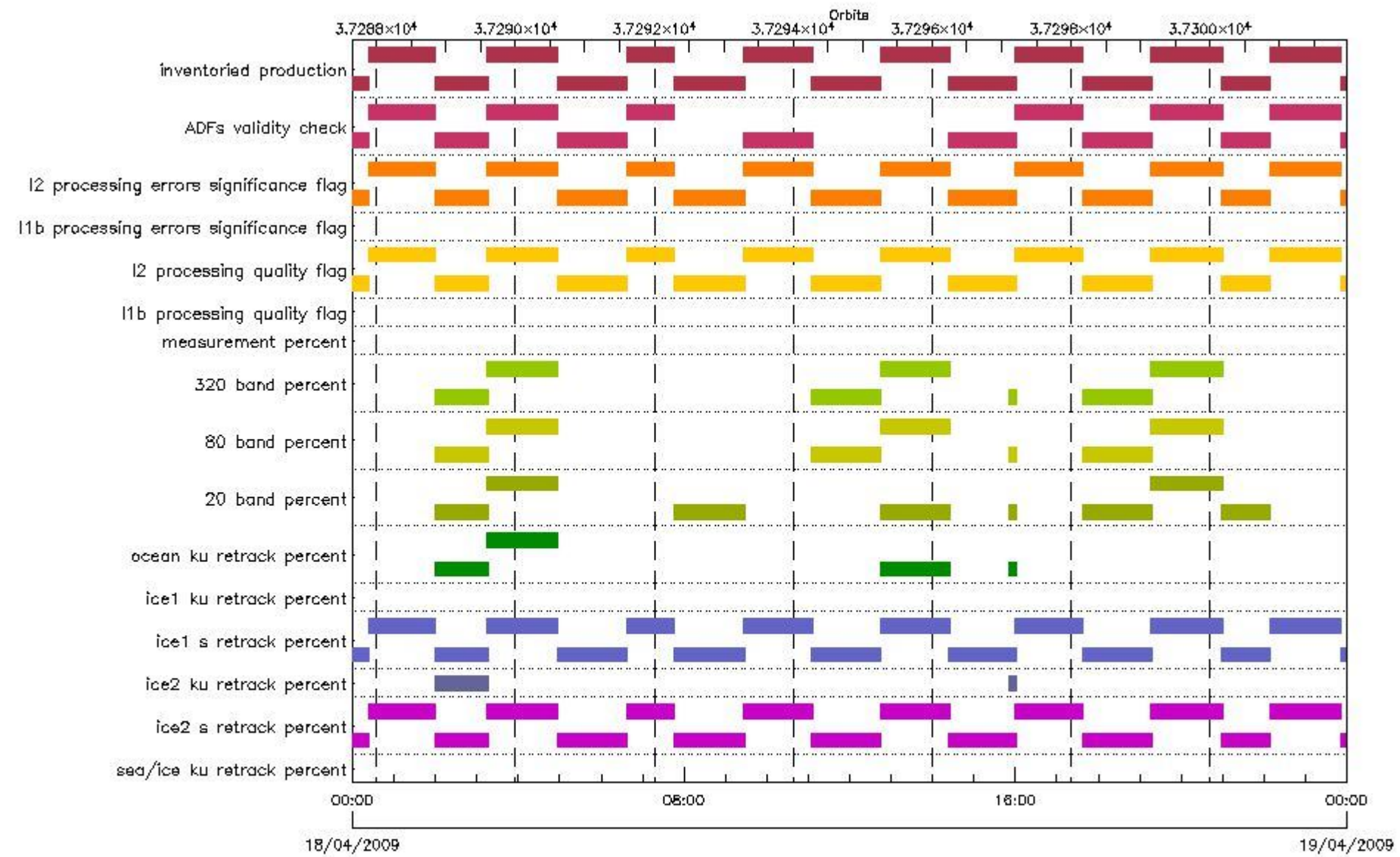
Gauge	Value	Segment (Start-Stop)
SPH.RA2_80_BAND_PERCENT.WARNING PCF_RA2_MW__1P	1018	18-APR-2009 01:58:48.026 18-APR-2009 03:15:31.018
SPH.RA2_80_BAND_PERCENT.WARNING PCF_RA2_MW__1P	708	18-APR-2009 12:45:23.075 18-APR-2009 14:24:20.639
SPH.RA2_80_BAND_PERCENT.WARNING PCF_RA2_MW__1P	842	18-APR-2009 15:51:47.608 18-APR-2009 16:01:30.174

RA2_MW__1P products with percentage of 20 MHz band processed above threshold

Gauge	Value	Segment (Start-Stop)
SPH.RA2_20_BAND_PERCENT.WARNING PCF_RA2_MW__1P	361	18-APR-2009 01:58:48.026 18-APR-2009 03:15:31.018
SPH.RA2_20_BAND_PERCENT.WARNING PCF_RA2_MW__1P	837	18-APR-2009 15:51:47.608 18-APR-2009 16:01:30.174

RA2_FGD_2P SPH checks

SPH fields with errors



RA2_FGD_2P products using a wrong ADF (sensing not included in validity)

Gauge	Segment (Start-Stop)	Explicit Reference
Product: RA2_FGD_2PNPDE20090417_224055_000062062078_00158_37286_8736.N1 DS NAME: REAL.ORBIT_STATE_VECTOR_FILE	17-APR-2009 22:40:55.014 18-APR-2009 00:24:21.052	ADF: DOR_NAV_0PNPDE20090417_223713_000060572078_00158_37286_7772.N1
Product: RA2_FGD_2PNPDE20090418_002319_000057882078_00159_37287_8886.N1 DS NAME: REAL.ORBIT_STATE_VECTOR_FILE	18-APR-2009 00:23:19.838 18-APR-2009 01:59:48.126	ADF: DOR_NAV_0PNPDE20090418_001810_000057382078_00159_37287_7773.N1
Product: RA2_FGD_2PNPDE20090418_015848_000046032078_00160_37288_9045.N1 DS NAME: REAL.ORBIT_STATE_VECTOR_FILE	18-APR-2009 01:58:48.026 18-APR-2009 03:15:31.018	ADF: DOR_NAV_0PNPDE20090418_015348_000044632078_00160_37288_7774.N1
Product: RA2_FGD_2PNPDE20090418_031457_000061352078_00161_37289_9207.N1 DS NAME: REAL.ORBIT_STATE_VECTOR_FILE	18-APR-2009 03:14:57.653 18-APR-2009 04:57:12.396	ADF: DOR_NAV_0PNPDE20090418_031330_000057382078_00161_37289_7775.N1
Product: RA2_FGD_2PNPDE20090418_045640_000060702078_00162_37290_9393.N1 DS NAME: REAL.ORBIT_STATE_VECTOR_FILE	18-APR-2009 04:56:40.145 18-APR-2009 06:37:50.276	ADF: DOR_NAV_0PNPDE20090418_045427_000057382078_00162_37290_7776.N1
Product: RA2_FGD_2PNPDK20090418_063716_000041462078_00163_37291_6974.N1 DS NAME: REAL.ORBIT_STATE_VECTOR_FILE	18-APR-2009 06:37:16.911 18-APR-2009 07:46:23.164	ADF: DOR_NAV_0PNPDK20090418_063524_000038252078_00163_37291_9801.N1
Product: RA2_FGD_2PNPDK20090418_092651_000059492078_00165_37293_7238.N1 DS NAME: REAL.ORBIT_STATE_VECTOR_FILE	18-APR-2009 09:26:51.073 18-APR-2009 11:05:59.777	ADF: DOR_NAV_0PNPDK20090418_092525_000054192078_00165_37293_9803.N1
Product: RA2_FGD_2PNPDK20090418_142337_000050352078_00168_37296_7621.N1 DS NAME: REAL.ORBIT_STATE_VECTOR_FILE	18-APR-2009 14:23:37.249 18-APR-2009 15:47:32.473	ADF: DOR_NAV_0PNPDK20090418_142257_000054192078_00168_37296_9806.N1
Product: RA2_FGD_2PNPDK20090418_155147_000005832078_00169_37297_7624.N1 DS NAME: REAL.ORBIT_STATE_VECTOR_FILE	18-APR-2009 15:51:47.608 18-APR-2009 16:01:30.174	ADF: DOR_NAV_0PNPDK20090418_142257_000054192078_00168_37296_9806.N1
Product: RA2_FGD_2PNPDK20090418_155955_000058952078_00169_37297_7755.N1 DS NAME: REAL.ORBIT_STATE_VECTOR_FILE	18-APR-2009 15:59:55.540 18-APR-2009 17:38:10.772	ADF: DOR_NAV_0PNPDK20090418_155836_000054192078_00169_37297_9807.N1
Product: RA2_FGD_2PNPDK20090418_173636_000060202078_00170_37298_7884.N1 DS NAME: REAL.ORBIT_STATE_VECTOR_FILE	18-APR-2009 17:36:36.138 18-APR-2009 19:16:56.138	ADF: DOR_NAV_0PNPDK20090418_173414_000057382078_00170_37298_9808.N1
Product: RA2_FGD_2PNPDK20090418_191523_000062862078_00171_37299_8010.N1 DS NAME: REAL.ORBIT_STATE_VECTOR_FILE	18-APR-2009 19:15:23.732 18-APR-2009 21:00:09.978	ADF: DOR_NAV_0PNPDK20090418_191511_000057382078_00171_37299_9809.N1
Product: RA2_FGD_2PNPDE20090418_205832_000042782078_00172_37300_9771.N1 DS NAME: REAL.ORBIT_STATE_VECTOR_FILE	18-APR-2009 20:58:32.002 18-APR-2009 22:09:49.706	ADF: DOR_NAV_0PNPDE20090418_205608_000038262078_00172_37300_7777.N1
Product: RA2_FGD_2PNPDE20090418_220848_000062152078_00172_37300_9939.N1 DS NAME: REAL.ORBIT_STATE_VECTOR_FILE	18-APR-2009 22:08:48.492 18-APR-2009 23:52:23.442	ADF: DOR_NAV_0PNPDE20090418_220512_000060572078_00172_37300_7778.N1
Product: RA2_FGD_2PNPDE20090418_235122_000060202078_00173_37301_0084.N1 DS NAME: REAL.ORBIT_STATE_VECTOR_FILE	18-APR-2009 23:51:22.228 19-APR-2009 01:31:42.228	ADF: DOR_NAV_0PNPDE20090418_234609_000057382078_00173_37301_7779.N1

Products with processing errors significance flag set

Gauge	Segment (Start-Stop)
SPH.RA2_L2_PROC_FLAG.WARNING PCF_RA2_FGD_2P	17-APR-2009 22:40:55.014 18-APR-2009 00:24:21.052
SPH.RA2_L2_PROC_FLAG.WARNING PCF_RA2_FGD_2P	18-APR-2009 00:23:19.838 18-APR-2009 01:59:48.126
SPH.RA2_L2_PROC_FLAG.WARNING PCF_RA2_FGD_2P	18-APR-2009 01:58:48.026 18-APR-2009 03:15:31.018
SPH.RA2_L2_PROC_FLAG.WARNING PCF_RA2_FGD_2P	18-APR-2009 03:14:57.653 18-APR-2009 04:57:12.396
SPH.RA2_L2_PROC_FLAG.WARNING PCF_RA2_FGD_2P	18-APR-2009 04:56:40.145 18-APR-2009 06:37:50.276

SPH.RA2_L2_PROC_FLAG.WARNING PCF_RA2_FGD_2P	18-APR-2009 06:37:16.911 18-APR-2009 07:46:23.164
SPH.RA2_L2_PROC_FLAG.WARNING PCF_RA2_FGD_2P	18-APR-2009 07:45:39.773 18-APR-2009 09:27:33.349
SPH.RA2_L2_PROC_FLAG.WARNING PCF_RA2_FGD_2P	18-APR-2009 09:26:51.073 18-APR-2009 11:05:59.777
SPH.RA2_L2_PROC_FLAG.WARNING PCF_RA2_FGD_2P	18-APR-2009 11:05:16.387 18-APR-2009 12:45:55.325
SPH.RA2_L2_PROC_FLAG.WARNING PCF_RA2_FGD_2P	18-APR-2009 12:45:23.075 18-APR-2009 14:24:20.639
SPH.RA2_L2_PROC_FLAG.WARNING PCF_RA2_FGD_2P	18-APR-2009 14:23:37.249 18-APR-2009 15:47:32.473
SPH.RA2_L2_PROC_FLAG.WARNING PCF_RA2_FGD_2P	18-APR-2009 15:51:47.608 18-APR-2009 16:01:30.174
SPH.RA2_L2_PROC_FLAG.WARNING PCF_RA2_FGD_2P	18-APR-2009 15:59:55.540 18-APR-2009 17:38:10.772
SPH.RA2_L2_PROC_FLAG.WARNING PCF_RA2_FGD_2P	18-APR-2009 17:36:36.138 18-APR-2009 19:16:56.138
SPH.RA2_L2_PROC_FLAG.WARNING PCF_RA2_FGD_2P	18-APR-2009 19:15:23.732 18-APR-2009 21:00:09.978
SPH.RA2_L2_PROC_FLAG.WARNING PCF_RA2_FGD_2P	18-APR-2009 20:58:32.002 18-APR-2009 22:09:49.706
SPH.RA2_L2_PROC_FLAG.WARNING PCF_RA2_FGD_2P	18-APR-2009 22:08:48.492 18-APR-2009 23:52:23.442
SPH.RA2_L2_PROC_FLAG.WARNING PCF_RA2_FGD_2P	18-APR-2009 23:51:22.228 19-APR-2009 01:31:42.228

Products with processing errors significance flag set

Gauge Segment (Start-Stop)

Products with percentage DSRs free of processing errors below threshold

Gauge	Value	Segment (Start-Stop)
SPH.RA2_L2_PROC_QUALITY.WARNING PCF_RA2_FGD_2P	6320	17-APR-2009 22:40:55.014 18-APR-2009 00:24:21.052
SPH.RA2_L2_PROC_QUALITY.WARNING PCF_RA2_FGD_2P	6486	18-APR-2009 00:23:19.838 18-APR-2009 01:59:48.126
SPH.RA2_L2_PROC_QUALITY.WARNING PCF_RA2_FGD_2P	6931	18-APR-2009 01:58:48.026 18-APR-2009 03:15:31.018
SPH.RA2_L2_PROC_QUALITY.WARNING PCF_RA2_FGD_2P	6499	18-APR-2009 03:14:57.653 18-APR-2009 04:57:12.396
SPH.RA2_L2_PROC_QUALITY.WARNING PCF_RA2_FGD_2P	6348	18-APR-2009 04:56:40.145 18-APR-2009 06:37:50.276
SPH.RA2_L2_PROC_QUALITY.WARNING PCF_RA2_FGD_2P	6292	18-APR-2009 06:37:16.911 18-APR-2009 07:46:23.164
SPH.RA2_L2_PROC_QUALITY.WARNING PCF_RA2_FGD_2P	6676	18-APR-2009 07:45:39.773 18-APR-2009 09:27:33.349
SPH.RA2_L2_PROC_QUALITY.WARNING PCF_RA2_FGD_2P	6479	18-APR-2009 09:26:51.073 18-APR-2009 11:05:59.777

SPH.RA2_L2_PROC_QUALITY.WARNING PCF_RA2_FGD_2P	6456	18-APR-2009 11:05:16.387 18-APR-2009 12:45:55.325
SPH.RA2_L2_PROC_QUALITY.WARNING PCF_RA2_FGD_2P	6469	18-APR-2009 12:45:23.075 18-APR-2009 14:24:20.639
SPH.RA2_L2_PROC_QUALITY.WARNING PCF_RA2_FGD_2P	6261	18-APR-2009 14:23:37.249 18-APR-2009 15:47:32.473
SPH.RA2_L2_PROC_QUALITY.WARNING PCF_RA2_FGD_2P	6883	18-APR-2009 15:51:47.608 18-APR-2009 16:01:30.174
SPH.RA2_L2_PROC_QUALITY.WARNING PCF_RA2_FGD_2P	6563	18-APR-2009 15:59:55.540 18-APR-2009 17:38:10.772
SPH.RA2_L2_PROC_QUALITY.WARNING PCF_RA2_FGD_2P	6527	18-APR-2009 17:36:36.138 18-APR-2009 19:16:56.138
SPH.RA2_L2_PROC_QUALITY.WARNING PCF_RA2_FGD_2P	6403	18-APR-2009 19:15:23.732 18-APR-2009 21:00:09.978
SPH.RA2_L2_PROC_QUALITY.WARNING PCF_RA2_FGD_2P	6070	18-APR-2009 20:58:32.002 18-APR-2009 22:09:49.706
SPH.RA2_L2_PROC_QUALITY.WARNING PCF_RA2_FGD_2P	6231	18-APR-2009 22:08:48.492 18-APR-2009 23:52:23.442
SPH.RA2_L2_PROC_QUALITY.WARNING PCF_RA2_FGD_2P	6593	18-APR-2009 23:51:22.228 19-APR-2009 01:31:42.228

Products with percentage DSRs free of processing errors below threshold

Gauge Value Segment (Start-Stop)

RA2_FGD_2P products with percentage of valid measurements below threshold

Gauge Value Segment (Start-Stop)

RA2_FGD_2P products with percentage of 320 MHz band processed below threshold

Gauge	Value	Segment (Start-Stop)
SPH.RA2_320_BAND_PERCENT.WARNING PCF_RA2_FGD_2P	9042	18-APR-2009 01:58:48.026 18-APR-2009 03:15:31.018
SPH.RA2_320_BAND_PERCENT.WARNING PCF_RA2_FGD_2P	9303	18-APR-2009 03:14:57.653 18-APR-2009 04:57:12.396
SPH.RA2_320_BAND_PERCENT.WARNING PCF_RA2_FGD_2P	9465	18-APR-2009 11:05:16.387 18-APR-2009 12:45:55.325
SPH.RA2_320_BAND_PERCENT.WARNING PCF_RA2_FGD_2P	9353	18-APR-2009 12:45:23.075 18-APR-2009 14:24:20.639
SPH.RA2_320_BAND_PERCENT.WARNING PCF_RA2_FGD_2P	8623	18-APR-2009 15:51:47.608 18-APR-2009 16:01:30.174
SPH.RA2_320_BAND_PERCENT.WARNING PCF_RA2_FGD_2P	9343	18-APR-2009 17:36:36.138 18-APR-2009 19:16:56.138
SPH.RA2_320_BAND_PERCENT.WARNING PCF_RA2_FGD_2P	9461	18-APR-2009 19:15:23.732 18-APR-2009 21:00:09.978

RA2_FGD_2P products with percentage of 80 MHz band processed above threshold

Gauge	Value	Segment (Start-Stop)
SPH.RA2_80_BAND_PERCENT.WARNING PCF_RA2_FGD_2P	808	18-APR-2009 01:58:48.026 18-APR-2009 03:15:31.018

SPH.RA2_80_BAND_PERCENT.WARNING PCF_RA2_FGD_2P	554	18-APR-2009 03:14:57.653 18-APR-2009 04:57:12.396
SPH.RA2_80_BAND_PERCENT.WARNING PCF_RA2_FGD_2P	446	18-APR-2009 11:05:16.387 18-APR-2009 12:45:55.325
SPH.RA2_80_BAND_PERCENT.WARNING PCF_RA2_FGD_2P	508	18-APR-2009 12:45:23.075 18-APR-2009 14:24:20.639
SPH.RA2_80_BAND_PERCENT.WARNING PCF_RA2_FGD_2P	784	18-APR-2009 15:51:47.608 18-APR-2009 16:01:30.174
SPH.RA2_80_BAND_PERCENT.WARNING PCF_RA2_FGD_2P	518	18-APR-2009 17:36:36.138 18-APR-2009 19:16:56.138
SPH.RA2_80_BAND_PERCENT.WARNING PCF_RA2_FGD_2P	415	18-APR-2009 19:15:23.732 18-APR-2009 21:00:09.978

RA2_FGD_2P products with percentage of 20 MHz band processed above threshold

Gauge	Value	Segment (Start-Stop)
SPH.RA2_20_BAND_PERCENT.WARNING PCF_RA2_FGD_2P	150	18-APR-2009 01:58:48.026 18-APR-2009 03:15:31.018
SPH.RA2_20_BAND_PERCENT.WARNING PCF_RA2_FGD_2P	143	18-APR-2009 03:14:57.653 18-APR-2009 04:57:12.396
SPH.RA2_20_BAND_PERCENT.WARNING PCF_RA2_FGD_2P	113	18-APR-2009 07:45:39.773 18-APR-2009 09:27:33.349
SPH.RA2_20_BAND_PERCENT.WARNING PCF_RA2_FGD_2P	139	18-APR-2009 12:45:23.075 18-APR-2009 14:24:20.639
SPH.RA2_20_BAND_PERCENT.WARNING PCF_RA2_FGD_2P	593	18-APR-2009 15:51:47.608 18-APR-2009 16:01:30.174
SPH.RA2_20_BAND_PERCENT.WARNING PCF_RA2_FGD_2P	139	18-APR-2009 17:36:36.138 18-APR-2009 19:16:56.138
SPH.RA2_20_BAND_PERCENT.WARNING PCF_RA2_FGD_2P	124	18-APR-2009 19:15:23.732 18-APR-2009 21:00:09.978
SPH.RA2_20_BAND_PERCENT.WARNING PCF_RA2_FGD_2P	180	18-APR-2009 20:58:32.002 18-APR-2009 22:09:49.706

RA2_FGD_2P products with percentage of valid Ku ocean retracker measurements below threshold

Gauge	Value	Segment (Start-Stop)
SPH.RA2_OCEAN_KU_RETRACK_PERCENT.WARNING PCF_RA2_FGD_2P	8388	18-APR-2009 01:58:48.026 18-APR-2009 03:15:31.018
SPH.RA2_OCEAN_KU_RETRACK_PERCENT.WARNING PCF_RA2_FGD_2P	8861	18-APR-2009 03:14:57.653 18-APR-2009 04:57:12.396
SPH.RA2_OCEAN_KU_RETRACK_PERCENT.WARNING PCF_RA2_FGD_2P	8942	18-APR-2009 12:45:23.075 18-APR-2009 14:24:20.639
SPH.RA2_OCEAN_KU_RETRACK_PERCENT.WARNING PCF_RA2_FGD_2P	8317	18-APR-2009 15:51:47.608 18-APR-2009 16:01:30.174

RA2_FGD_2P products with percentage of valid Ku ice1 retracker measurements below threshold

Gauge Value Segment (Start-Stop)

RA2_FGD_2P products with percentage of valid S ice1 retracker measurements below threshold

Gauge	Value	Segment (Start-Stop)
-------	-------	----------------------

SPH.RA2_ICE1_S_RETRACK_PERCENT.WARNING PCF_RA2_FGD_2P	5518	17-APR-2009 22:40:55.014 18-APR-2009 00:24:21.052
SPH.RA2_ICE1_S_RETRACK_PERCENT.WARNING PCF_RA2_FGD_2P	5415	18-APR-2009 00:23:19.838 18-APR-2009 01:59:48.126
SPH.RA2_ICE1_S_RETRACK_PERCENT.WARNING PCF_RA2_FGD_2P	5238	18-APR-2009 01:58:48.026 18-APR-2009 03:15:31.018
SPH.RA2_ICE1_S_RETRACK_PERCENT.WARNING PCF_RA2_FGD_2P	5322	18-APR-2009 03:14:57.653 18-APR-2009 04:57:12.396
SPH.RA2_ICE1_S_RETRACK_PERCENT.WARNING PCF_RA2_FGD_2P	4985	18-APR-2009 04:56:40.145 18-APR-2009 06:37:50.276
SPH.RA2_ICE1_S_RETRACK_PERCENT.WARNING PCF_RA2_FGD_2P	5699	18-APR-2009 06:37:16.911 18-APR-2009 07:46:23.164
SPH.RA2_ICE1_S_RETRACK_PERCENT.WARNING PCF_RA2_FGD_2P	5166	18-APR-2009 07:45:39.773 18-APR-2009 09:27:33.349
SPH.RA2_ICE1_S_RETRACK_PERCENT.WARNING PCF_RA2_FGD_2P	5585	18-APR-2009 09:26:51.073 18-APR-2009 11:05:59.777
SPH.RA2_ICE1_S_RETRACK_PERCENT.WARNING PCF_RA2_FGD_2P	5637	18-APR-2009 11:05:16.387 18-APR-2009 12:45:55.325
SPH.RA2_ICE1_S_RETRACK_PERCENT.WARNING PCF_RA2_FGD_2P	5187	18-APR-2009 12:45:23.075 18-APR-2009 14:24:20.639
SPH.RA2_ICE1_S_RETRACK_PERCENT.WARNING PCF_RA2_FGD_2P	5459	18-APR-2009 14:23:37.249 18-APR-2009 15:47:32.473
SPH.RA2_ICE1_S_RETRACK_PERCENT.WARNING PCF_RA2_FGD_2P	5279	18-APR-2009 15:51:47.608 18-APR-2009 16:01:30.174
SPH.RA2_ICE1_S_RETRACK_PERCENT.WARNING PCF_RA2_FGD_2P	5417	18-APR-2009 15:59:55.540 18-APR-2009 17:38:10.772
SPH.RA2_ICE1_S_RETRACK_PERCENT.WARNING PCF_RA2_FGD_2P	4998	18-APR-2009 17:36:36.138 18-APR-2009 19:16:56.138
SPH.RA2_ICE1_S_RETRACK_PERCENT.WARNING PCF_RA2_FGD_2P	4687	18-APR-2009 19:15:23.732 18-APR-2009 21:00:09.978
SPH.RA2_ICE1_S_RETRACK_PERCENT.WARNING PCF_RA2_FGD_2P	4828	18-APR-2009 20:58:32.002 18-APR-2009 22:09:49.706
SPH.RA2_ICE1_S_RETRACK_PERCENT.WARNING PCF_RA2_FGD_2P	5130	18-APR-2009 22:08:48.492 18-APR-2009 23:52:23.442
SPH.RA2_ICE1_S_RETRACK_PERCENT.WARNING PCF_RA2_FGD_2P	5586	18-APR-2009 23:51:22.228 19-APR-2009 01:31:42.228

RA2_FGD_2P products with percentage of valid KU ice2 retracker measurements below threshold

Gauge	Value	Segment (Start-Stop)
SPH.RA2_ICE2_KU_RETRACK_PERCENT.WARNING PCF_RA2_FGD_2P	6428	18-APR-2009 01:58:48.026 18-APR-2009 03:15:31.018
SPH.RA2_ICE2_KU_RETRACK_PERCENT.WARNING PCF_RA2_FGD_2P	5985	18-APR-2009 15:51:47.608 18-APR-2009 16:01:30.174

RA2_FGD_2P products with percentage of valid S ice2 retracker measurements below threshold

Gauge	Value	Segment (Start-Stop)
SPH.RA2_ICE2_S_RETRACK_PERCENT.WARNING PCF_RA2_FGD_2P	66	17-APR-2009 22:40:55.014 18-APR-2009 00:24:21.052

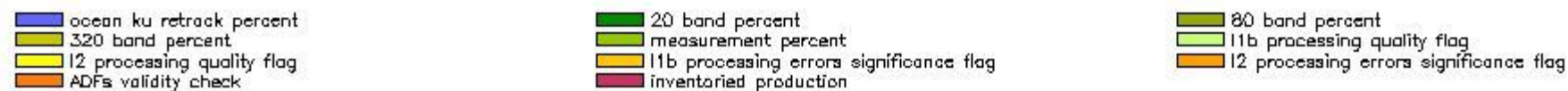
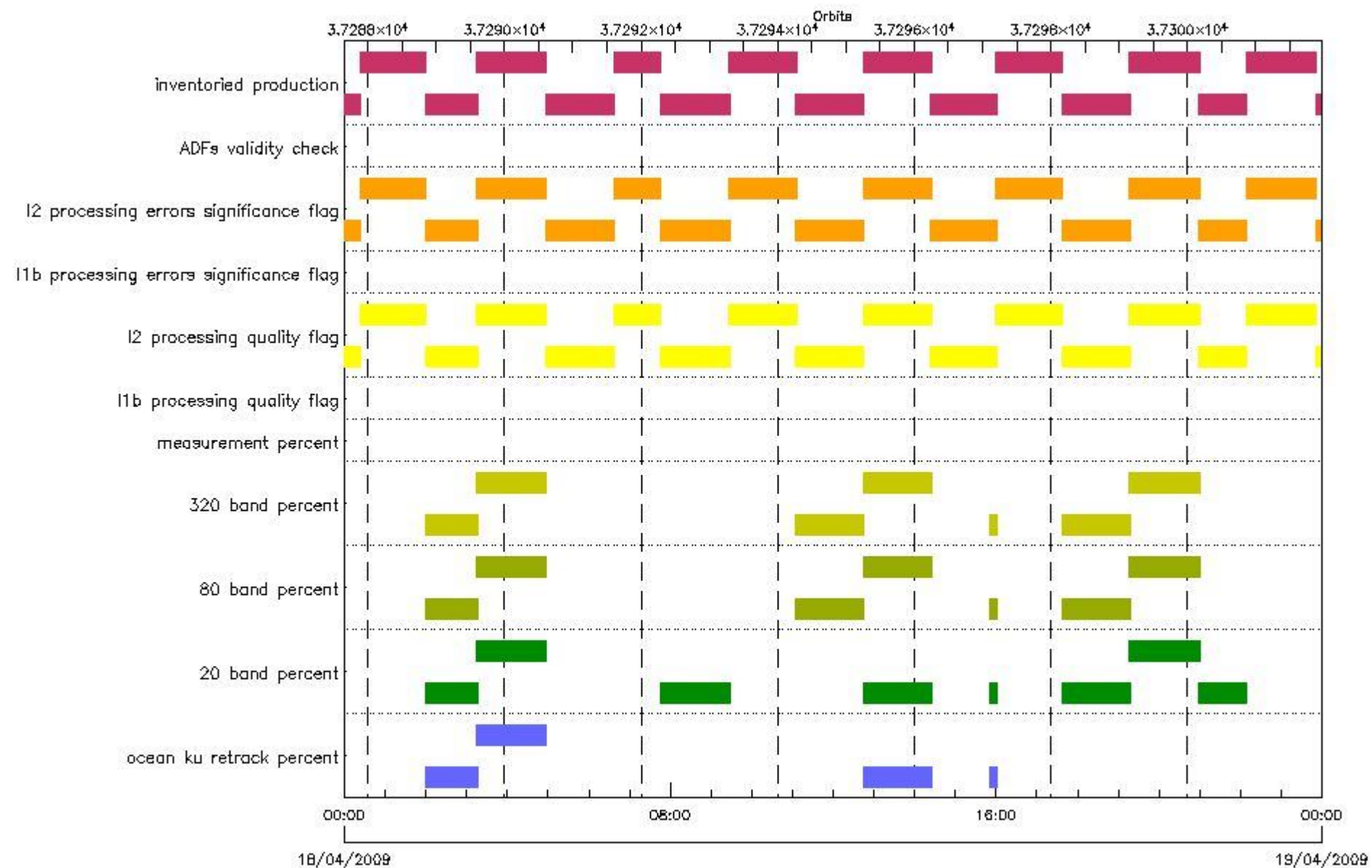
SPH.RA2_ICE2_S_RETRACK_PERCENT.WARNING PCF_RA2_FGD_2P	64	18-APR-2009 00:23:19.838 18-APR-2009 01:59:48.126
SPH.RA2_ICE2_S_RETRACK_PERCENT.WARNING PCF_RA2_FGD_2P	77	18-APR-2009 01:58:48.026 18-APR-2009 03:15:31.018
SPH.RA2_ICE2_S_RETRACK_PERCENT.WARNING PCF_RA2_FGD_2P	82	18-APR-2009 03:14:57.653 18-APR-2009 04:57:12.396
SPH.RA2_ICE2_S_RETRACK_PERCENT.WARNING PCF_RA2_FGD_2P	26	18-APR-2009 04:56:40.145 18-APR-2009 06:37:50.276
SPH.RA2_ICE2_S_RETRACK_PERCENT.WARNING PCF_RA2_FGD_2P	64	18-APR-2009 06:37:16.911 18-APR-2009 07:46:23.164
SPH.RA2_ICE2_S_RETRACK_PERCENT.WARNING PCF_RA2_FGD_2P	53	18-APR-2009 07:45:39.773 18-APR-2009 09:27:33.349
SPH.RA2_ICE2_S_RETRACK_PERCENT.WARNING PCF_RA2_FGD_2P	47	18-APR-2009 09:26:51.073 18-APR-2009 11:05:59.777
SPH.RA2_ICE2_S_RETRACK_PERCENT.WARNING PCF_RA2_FGD_2P	59	18-APR-2009 11:05:16.387 18-APR-2009 12:45:55.325
SPH.RA2_ICE2_S_RETRACK_PERCENT.WARNING PCF_RA2_FGD_2P	98	18-APR-2009 12:45:23.075 18-APR-2009 14:24:20.639
SPH.RA2_ICE2_S_RETRACK_PERCENT.WARNING PCF_RA2_FGD_2P	42	18-APR-2009 14:23:37.249 18-APR-2009 15:47:32.473
SPH.RA2_ICE2_S_RETRACK_PERCENT.WARNING PCF_RA2_FGD_2P	38	18-APR-2009 15:51:47.608 18-APR-2009 16:01:30.174
SPH.RA2_ICE2_S_RETRACK_PERCENT.WARNING PCF_RA2_FGD_2P	38	18-APR-2009 15:59:55.540 18-APR-2009 17:38:10.772
SPH.RA2_ICE2_S_RETRACK_PERCENT.WARNING PCF_RA2_FGD_2P	63	18-APR-2009 17:36:36.138 18-APR-2009 19:16:56.138
SPH.RA2_ICE2_S_RETRACK_PERCENT.WARNING PCF_RA2_FGD_2P	41	18-APR-2009 19:15:23.732 18-APR-2009 21:00:09.978
SPH.RA2_ICE2_S_RETRACK_PERCENT.WARNING PCF_RA2_FGD_2P	42	18-APR-2009 20:58:32.002 18-APR-2009 22:09:49.706
SPH.RA2_ICE2_S_RETRACK_PERCENT.WARNING PCF_RA2_FGD_2P	54	18-APR-2009 22:08:48.492 18-APR-2009 23:52:23.442
SPH.RA2_ICE2_S_RETRACK_PERCENT.WARNING PCF_RA2_FGD_2P	44	18-APR-2009 23:51:22.228 19-APR-2009 01:31:42.228

RA2_FGD_2P products with percentage of valid KU sea/ice retracker measurements below threshold

Gauge Value Segment (Start-Stop)

RA2_WWV_2P SPH checks

SPH fields with errors



RA2_WWV_2P products using a wrong ADF (sensing not included in validity)

Gauge Segment (Start-Stop) Explicit Reference

RA2_WWV_2P products with processing errors significance flag set

Gauge	Segment (Start-Stop)
SPH.RA2_L2_PROC_FLAG.WARNING PCF_RA2_WWV_2P	17-APR-2009 22:40:55.014 18-APR-2009 00:24:21.052
SPH.RA2_L2_PROC_FLAG.WARNING PCF_RA2_WWV_2P	18-APR-2009 00:23:19.838 18-APR-2009 01:59:48.126
SPH.RA2_L2_PROC_FLAG.WARNING PCF_RA2_WWV_2P	18-APR-2009 01:58:48.026 18-APR-2009 03:15:31.018

SPH.RA2_L2_PROC_FLAG.WARNING PCF_RA2_WWV_2P	18-APR-2009 03:14:57.653 18-APR-2009 04:57:12.396
SPH.RA2_L2_PROC_FLAG.WARNING PCF_RA2_WWV_2P	18-APR-2009 04:56:40.145 18-APR-2009 06:37:50.276
SPH.RA2_L2_PROC_FLAG.WARNING PCF_RA2_WWV_2P	18-APR-2009 06:37:16.911 18-APR-2009 07:46:23.164
SPH.RA2_L2_PROC_FLAG.WARNING PCF_RA2_WWV_2P	18-APR-2009 07:45:39.773 18-APR-2009 09:27:33.349
SPH.RA2_L2_PROC_FLAG.WARNING PCF_RA2_WWV_2P	18-APR-2009 09:26:51.073 18-APR-2009 11:05:59.777
SPH.RA2_L2_PROC_FLAG.WARNING PCF_RA2_WWV_2P	18-APR-2009 11:05:16.387 18-APR-2009 12:45:55.325
SPH.RA2_L2_PROC_FLAG.WARNING PCF_RA2_WWV_2P	18-APR-2009 12:45:23.075 18-APR-2009 14:24:20.639
SPH.RA2_L2_PROC_FLAG.WARNING PCF_RA2_WWV_2P	18-APR-2009 14:23:37.249 18-APR-2009 15:47:32.473
SPH.RA2_L2_PROC_FLAG.WARNING PCF_RA2_WWV_2P	18-APR-2009 15:51:47.608 18-APR-2009 16:01:30.174
SPH.RA2_L2_PROC_FLAG.WARNING PCF_RA2_WWV_2P	18-APR-2009 15:59:55.540 18-APR-2009 17:38:10.772
SPH.RA2_L2_PROC_FLAG.WARNING PCF_RA2_WWV_2P	18-APR-2009 17:36:36.138 18-APR-2009 19:16:56.138
SPH.RA2_L2_PROC_FLAG.WARNING PCF_RA2_WWV_2P	18-APR-2009 19:15:23.732 18-APR-2009 21:00:09.978
SPH.RA2_L2_PROC_FLAG.WARNING PCF_RA2_WWV_2P	18-APR-2009 20:58:32.002 18-APR-2009 22:09:49.706
SPH.RA2_L2_PROC_FLAG.WARNING PCF_RA2_WWV_2P	18-APR-2009 22:08:48.492 18-APR-2009 23:52:23.442
SPH.RA2_L2_PROC_FLAG.WARNING PCF_RA2_WWV_2P	18-APR-2009 23:51:22.228 19-APR-2009 01:31:42.228

RA2_WWV_2P products with processing errors significance flag set

Gauge Segment (Start-Stop)

RA2_WWV_2P products with percentage DSRs free of processing errors below threshold

Gauge	Value	Segment (Start-Stop)
SPH.RA2_L2_PROC_QUALITY.WARNING PCF_RA2_WWV_2P	6320	17-APR-2009 22:40:55.014 18-APR-2009 00:24:21.052
SPH.RA2_L2_PROC_QUALITY.WARNING PCF_RA2_WWV_2P	6486	18-APR-2009 00:23:19.838 18-APR-2009 01:59:48.126
SPH.RA2_L2_PROC_QUALITY.WARNING PCF_RA2_WWV_2P	6931	18-APR-2009 01:58:48.026 18-APR-2009 03:15:31.018
SPH.RA2_L2_PROC_QUALITY.WARNING PCF_RA2_WWV_2P	6499	18-APR-2009 03:14:57.653 18-APR-2009 04:57:12.396
SPH.RA2_L2_PROC_QUALITY.WARNING PCF_RA2_WWV_2P	6348	18-APR-2009 04:56:40.145 18-APR-2009 06:37:50.276
SPH.RA2_L2_PROC_QUALITY.WARNING PCF_RA2_WWV_2P	6292	18-APR-2009 06:37:16.911 18-APR-2009 07:46:23.164

SPH.RA2_L2_PROC_QUALITY.WARNING PCF_RA2_WWV_2P	6676	18-APR-2009 07:45:39.773 18-APR-2009 09:27:33.349
SPH.RA2_L2_PROC_QUALITY.WARNING PCF_RA2_WWV_2P	6479	18-APR-2009 09:26:51.073 18-APR-2009 11:05:59.777
SPH.RA2_L2_PROC_QUALITY.WARNING PCF_RA2_WWV_2P	6456	18-APR-2009 11:05:16.387 18-APR-2009 12:45:55.325
SPH.RA2_L2_PROC_QUALITY.WARNING PCF_RA2_WWV_2P	6469	18-APR-2009 12:45:23.075 18-APR-2009 14:24:20.639
SPH.RA2_L2_PROC_QUALITY.WARNING PCF_RA2_WWV_2P	6261	18-APR-2009 14:23:37.249 18-APR-2009 15:47:32.473
SPH.RA2_L2_PROC_QUALITY.WARNING PCF_RA2_WWV_2P	6883	18-APR-2009 15:51:47.608 18-APR-2009 16:01:30.174
SPH.RA2_L2_PROC_QUALITY.WARNING PCF_RA2_WWV_2P	6563	18-APR-2009 15:59:55.540 18-APR-2009 17:38:10.772
SPH.RA2_L2_PROC_QUALITY.WARNING PCF_RA2_WWV_2P	6527	18-APR-2009 17:36:36.138 18-APR-2009 19:16:56.138
SPH.RA2_L2_PROC_QUALITY.WARNING PCF_RA2_WWV_2P	6403	18-APR-2009 19:15:23.732 18-APR-2009 21:00:09.978
SPH.RA2_L2_PROC_QUALITY.WARNING PCF_RA2_WWV_2P	6070	18-APR-2009 20:58:32.002 18-APR-2009 22:09:49.706
SPH.RA2_L2_PROC_QUALITY.WARNING PCF_RA2_WWV_2P	6231	18-APR-2009 22:08:48.492 18-APR-2009 23:52:23.442
SPH.RA2_L2_PROC_QUALITY.WARNING PCF_RA2_WWV_2P	6593	18-APR-2009 23:51:22.228 19-APR-2009 01:31:42.228

RA2_WWV_2P products with percentage DSRs free of processing errors below threshold

Gauge Value Segment (Start-Stop)

RA2_WWV_2P products with percentage of valid measurements below threshold

Gauge Value Segment (Start-Stop)

RA2_WWV_2P products with percentage of 320 MHz band processed below threshold

Gauge	Value	Segment (Start-Stop)
SPH.RA2_320_BAND_PERCENT.WARNING PCF_RA2_WWV_2P	9042	18-APR-2009 01:58:48.026 18-APR-2009 03:15:31.018
SPH.RA2_320_BAND_PERCENT.WARNING PCF_RA2_WWV_2P	9303	18-APR-2009 03:14:57.653 18-APR-2009 04:57:12.396
SPH.RA2_320_BAND_PERCENT.WARNING PCF_RA2_WWV_2P	9465	18-APR-2009 11:05:16.387 18-APR-2009 12:45:55.325
SPH.RA2_320_BAND_PERCENT.WARNING PCF_RA2_WWV_2P	9353	18-APR-2009 12:45:23.075 18-APR-2009 14:24:20.639
SPH.RA2_320_BAND_PERCENT.WARNING PCF_RA2_WWV_2P	8623	18-APR-2009 15:51:47.608 18-APR-2009 16:01:30.174
SPH.RA2_320_BAND_PERCENT.WARNING PCF_RA2_WWV_2P	9343	18-APR-2009 17:36:36.138 18-APR-2009 19:16:56.138
SPH.RA2_320_BAND_PERCENT.WARNING PCF_RA2_WWV_2P	9461	18-APR-2009 19:15:23.732 18-APR-2009 21:00:09.978

RA2_WWV_2P products with percentage of 80 MHz band processed above threshold

Gauge	Value	Segment (Start-Stop)
SPH.RA2_80_BAND_PERCENT.WARNING PCF_RA2_WWV_2P	808	18-APR-2009 01:58:48.026 18-APR-2009 03:15:31.018
SPH.RA2_80_BAND_PERCENT.WARNING PCF_RA2_WWV_2P	554	18-APR-2009 03:14:57.653 18-APR-2009 04:57:12.396
SPH.RA2_80_BAND_PERCENT.WARNING PCF_RA2_WWV_2P	446	18-APR-2009 11:05:16.387 18-APR-2009 12:45:55.325
SPH.RA2_80_BAND_PERCENT.WARNING PCF_RA2_WWV_2P	508	18-APR-2009 12:45:23.075 18-APR-2009 14:24:20.639
SPH.RA2_80_BAND_PERCENT.WARNING PCF_RA2_WWV_2P	784	18-APR-2009 15:51:47.608 18-APR-2009 16:01:30.174
SPH.RA2_80_BAND_PERCENT.WARNING PCF_RA2_WWV_2P	518	18-APR-2009 17:36:36.138 18-APR-2009 19:16:56.138
SPH.RA2_80_BAND_PERCENT.WARNING PCF_RA2_WWV_2P	415	18-APR-2009 19:15:23.732 18-APR-2009 21:00:09.978

RA2_WWV_2P products with percentage of 20 MHz band processed above threshold

Gauge	Value	Segment (Start-Stop)
SPH.RA2_20_BAND_PERCENT.WARNING PCF_RA2_WWV_2P	150	18-APR-2009 01:58:48.026 18-APR-2009 03:15:31.018
SPH.RA2_20_BAND_PERCENT.WARNING PCF_RA2_WWV_2P	143	18-APR-2009 03:14:57.653 18-APR-2009 04:57:12.396
SPH.RA2_20_BAND_PERCENT.WARNING PCF_RA2_WWV_2P	113	18-APR-2009 07:45:39.773 18-APR-2009 09:27:33.349
SPH.RA2_20_BAND_PERCENT.WARNING PCF_RA2_WWV_2P	139	18-APR-2009 12:45:23.075 18-APR-2009 14:24:20.639
SPH.RA2_20_BAND_PERCENT.WARNING PCF_RA2_WWV_2P	593	18-APR-2009 15:51:47.608 18-APR-2009 16:01:30.174
SPH.RA2_20_BAND_PERCENT.WARNING PCF_RA2_WWV_2P	139	18-APR-2009 17:36:36.138 18-APR-2009 19:16:56.138
SPH.RA2_20_BAND_PERCENT.WARNING PCF_RA2_WWV_2P	124	18-APR-2009 19:15:23.732 18-APR-2009 21:00:09.978
SPH.RA2_20_BAND_PERCENT.WARNING PCF_RA2_WWV_2P	180	18-APR-2009 20:58:32.002 18-APR-2009 22:09:49.706

RA2_WWV_2P products with percentage of valid Ku ocean retracker measurements below threshold

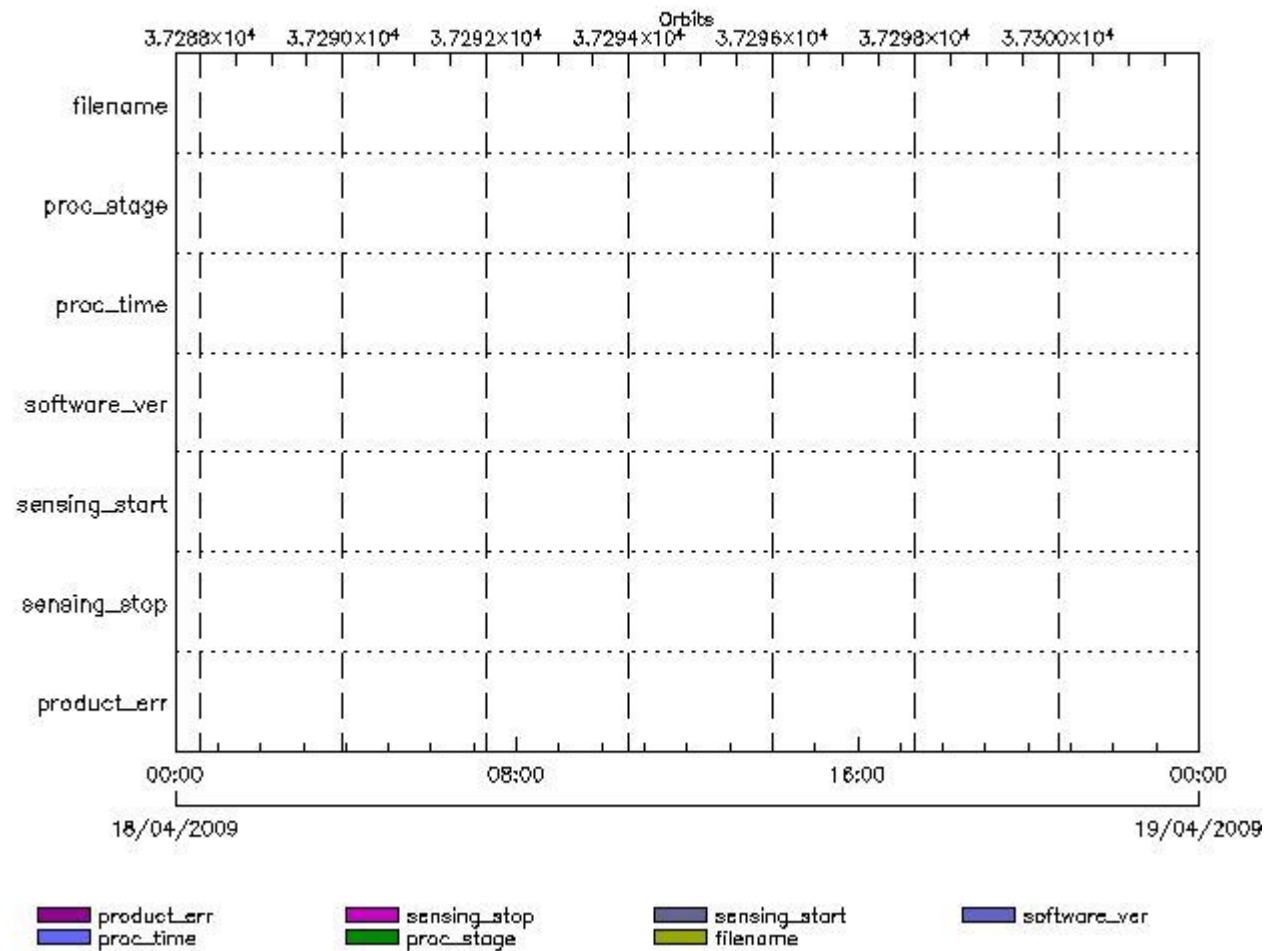
Gauge	Value	Segment (Start-Stop)
SPH.RA2_OCEAN_KU_RETRACK_PERCENT.WARNING PCF_RA2_WWV_2P	8388	18-APR-2009 01:58:48.026 18-APR-2009 03:15:31.018
SPH.RA2_OCEAN_KU_RETRACK_PERCENT.WARNING PCF_RA2_WWV_2P	8861	18-APR-2009 03:14:57.653 18-APR-2009 04:57:12.396
SPH.RA2_OCEAN_KU_RETRACK_PERCENT.WARNING PCF_RA2_WWV_2P	8942	18-APR-2009 12:45:23.075 18-APR-2009 14:24:20.639
SPH.RA2_OCEAN_KU_RETRACK_PERCENT.WARNING PCF_RA2_WWV_2P	8317	18-APR-2009 15:51:47.608 18-APR-2009 16:01:30.174

ADFs

MPH checks

MWR_CHD_AX MPH checks

MPH Errors for MWR_CHD_AX



MWR_CHD_AX files with wrong filename

MWR_CHD_AX files with unknown processing stage

Gauge Explicit Reference

MWR_CHD_AX files with wrong processing time

Gauge Explicit Reference

MWR_CHD_AX files with software version not equal to the current version

Gauge Explicit Reference

MWR_CHD_AX files with wrong sensing start

Gauge Explicit Reference

MWR_CHD_AX files with wrong sensing stop

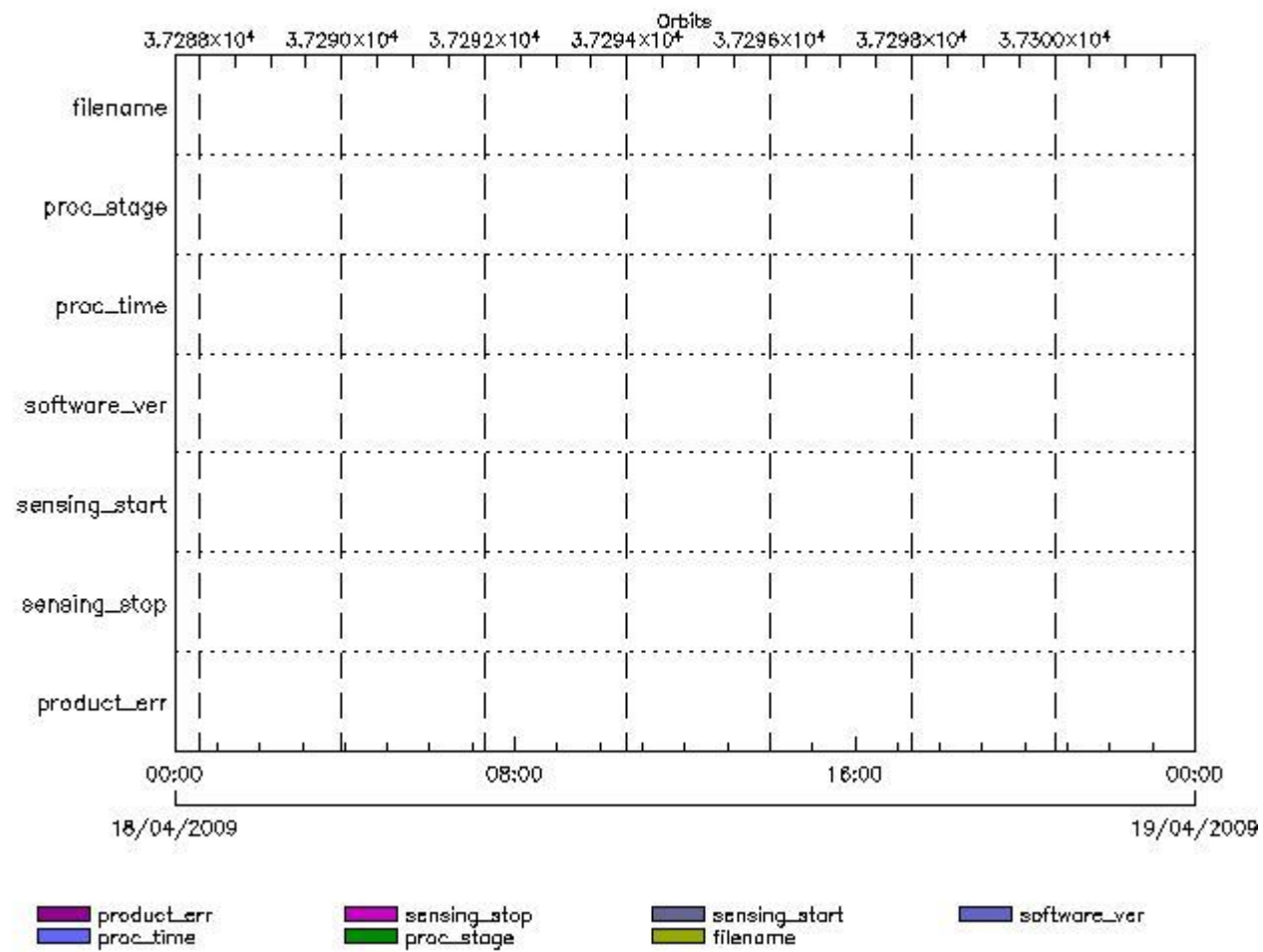
Gauge Explicit Reference

MWR_CHD_AX files with product err set

Gauge Explicit Reference

MWR_CON_AX MPH checks

MPH Errors for MWR_CON_AX



MWR_CON_AX files with wrong filename

Gauge

MWR_CON_AX files with unknown processing stage

Gauge Explicit Reference

MWR_CON_AX files with wrong processing time

Gauge Explicit Reference

MWR_CON_AX files with software version not equal to the current version

Gauge Explicit Reference

MWR_CON_AX files with wrong sensing start

Gauge Explicit Reference

MWR_CON_AX files with wrong sensing stop

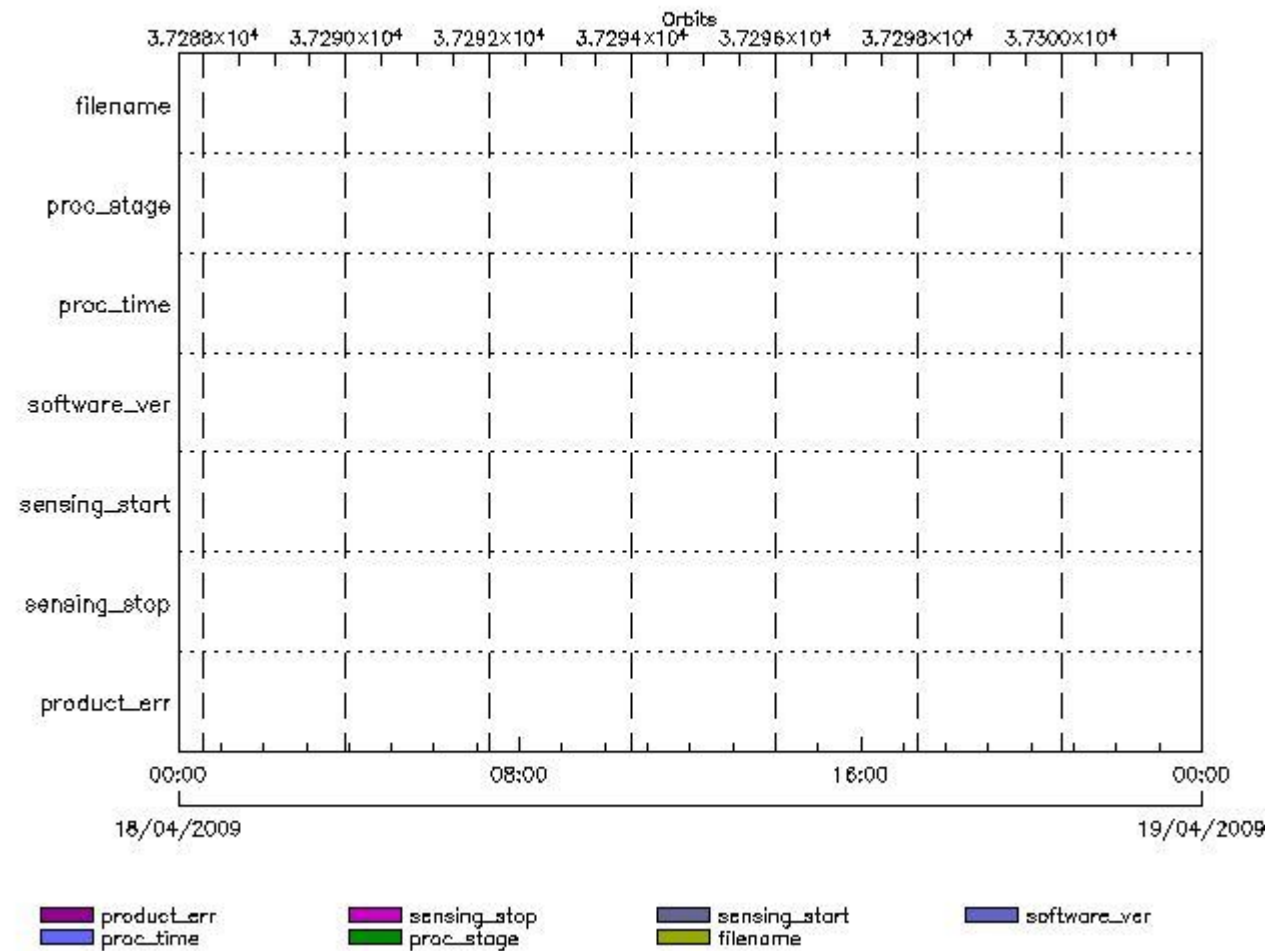
Gauge Explicit Reference

MWR_CON_AX files with product err set

Gauge Explicit Reference

MWR_LSF_AX MPH checks

MPH Errors for MWR_LSF_AX



MWR_LSF_AX files with wrong filename

MWR_LSF_AX files with unknown processing stage

Gauge Explicit Reference

MWR_LSF_AX files with wrong processing time

Gauge Explicit Reference

MWR_LSF_AX files with software version not equal to the current version

Gauge Explicit Reference

MWR_LSF_AX files with wrong sensing start

Gauge Explicit Reference

MWR_LSF_AX files with wrong sensing stop

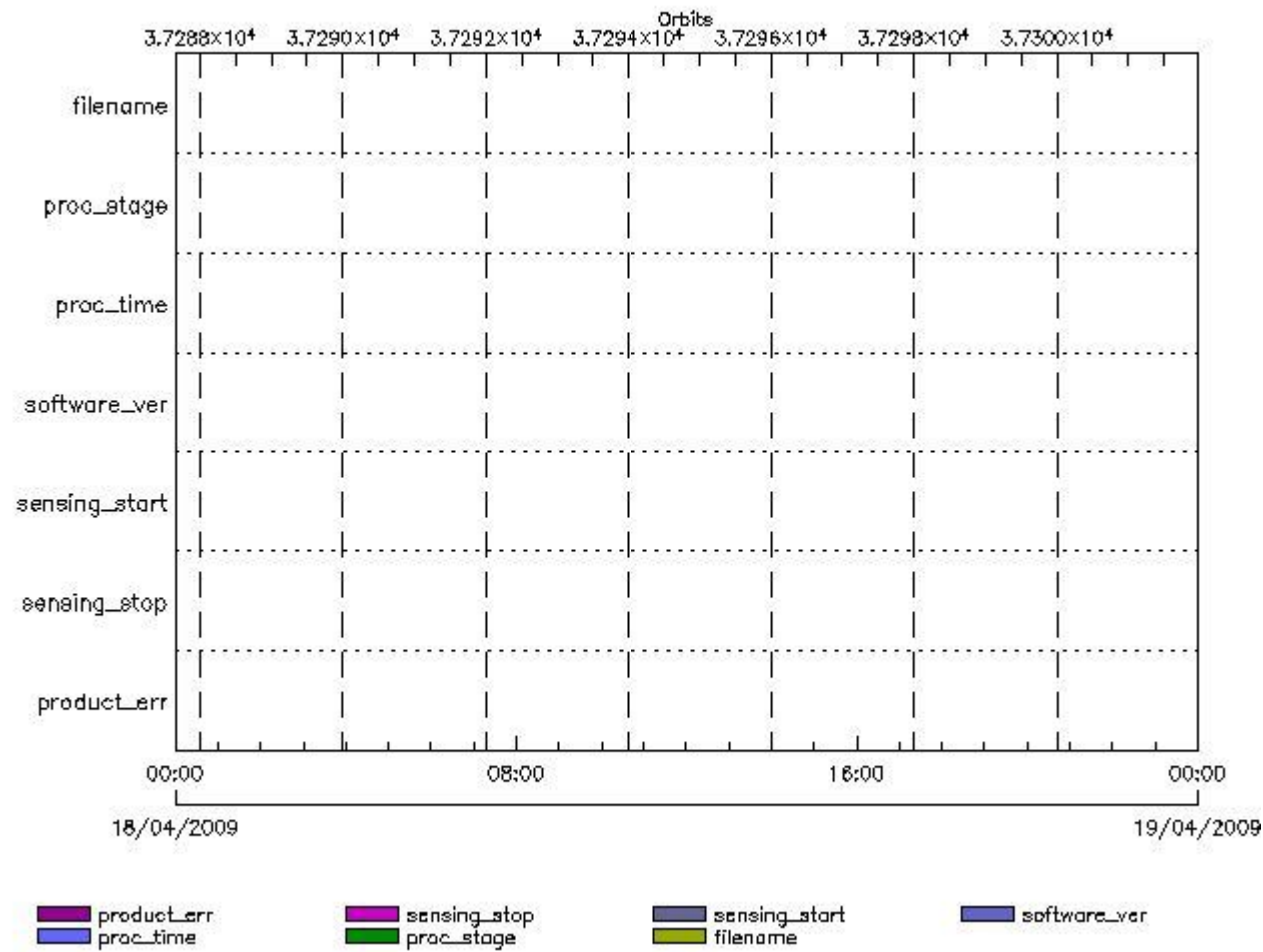
Gauge Explicit Reference

MWR_LSF_AX files with product err set

Gauge Explicit Reference

MWR_SLT_AX MPH checks

MPH Errors for MWR_SLT_AX



MWR_SLT_AX files with wrong filename

Gauge

MWR_SLT_AX files with unknown processing stage

Gauge Explicit Reference

MWR_SLT_AX files with wrong processing time

Gauge Explicit Reference

MWR_SLT_AX files with software version not equal to the current version

Gauge Explicit Reference

MWR_SLT_AX files with wrong sensing start

Gauge Explicit Reference

MWR_SLT_AX files with wrong sensing stop

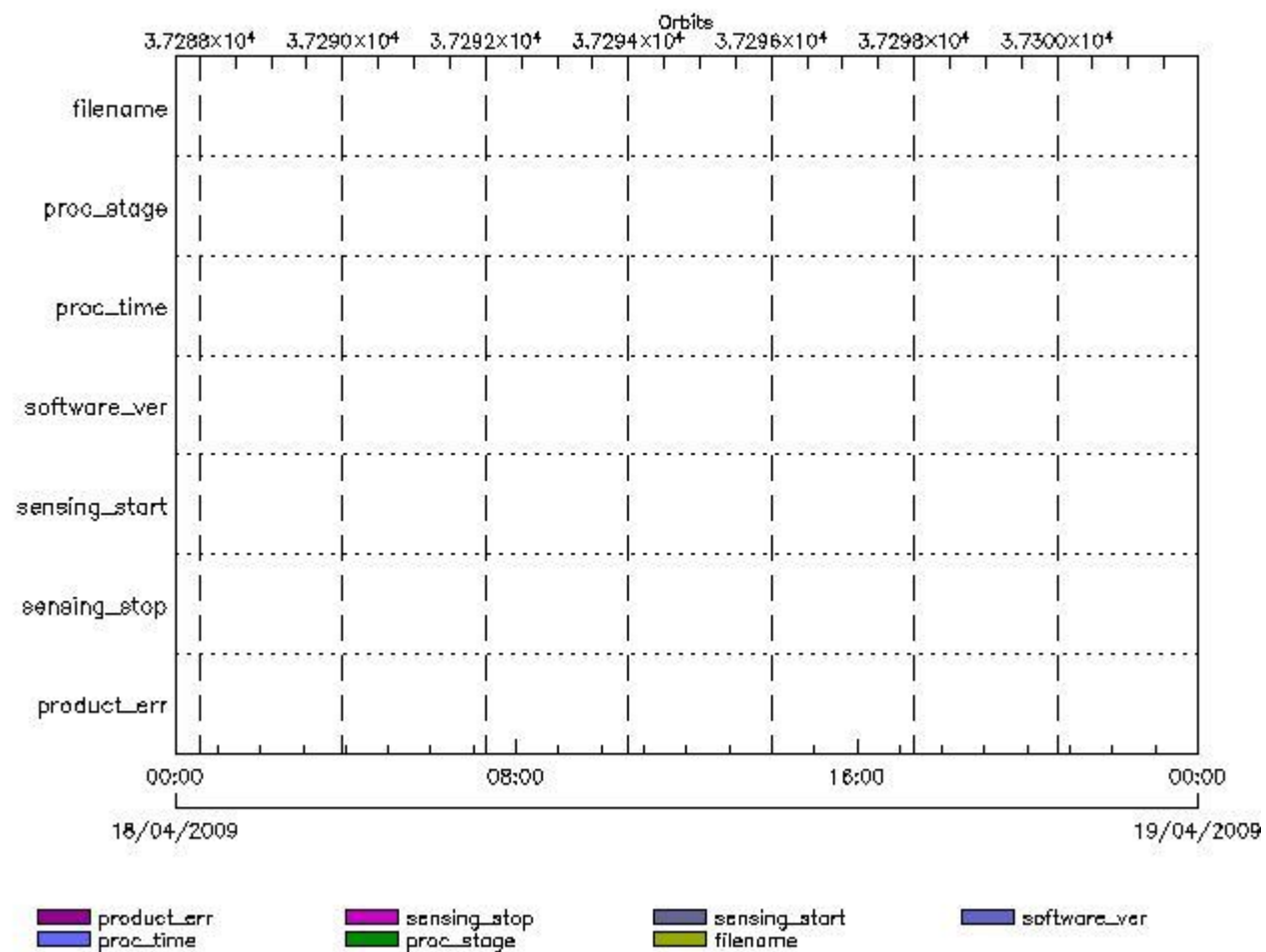
Gauge Explicit Reference

MWR_SLT_AX files with product err set

Gauge Explicit Reference

RA2_CHD_AX MPH checks

MPH Errors for RA2_CHD_AX



RA2_CHD_AX files with wrong filename

Gauge

RA2_CHD_AX files with unknown processing stage

Gauge Explicit Reference

RA2_CHD_AX files with wrong processing time

Gauge Explicit Reference

RA2_CHD_AX files with software version not equal to the current version

Gauge Explicit Reference

RA2_CHD_AX files with wrong sensing start

Gauge Explicit Reference

RA2_CHD_AX files with wrong sensing stop

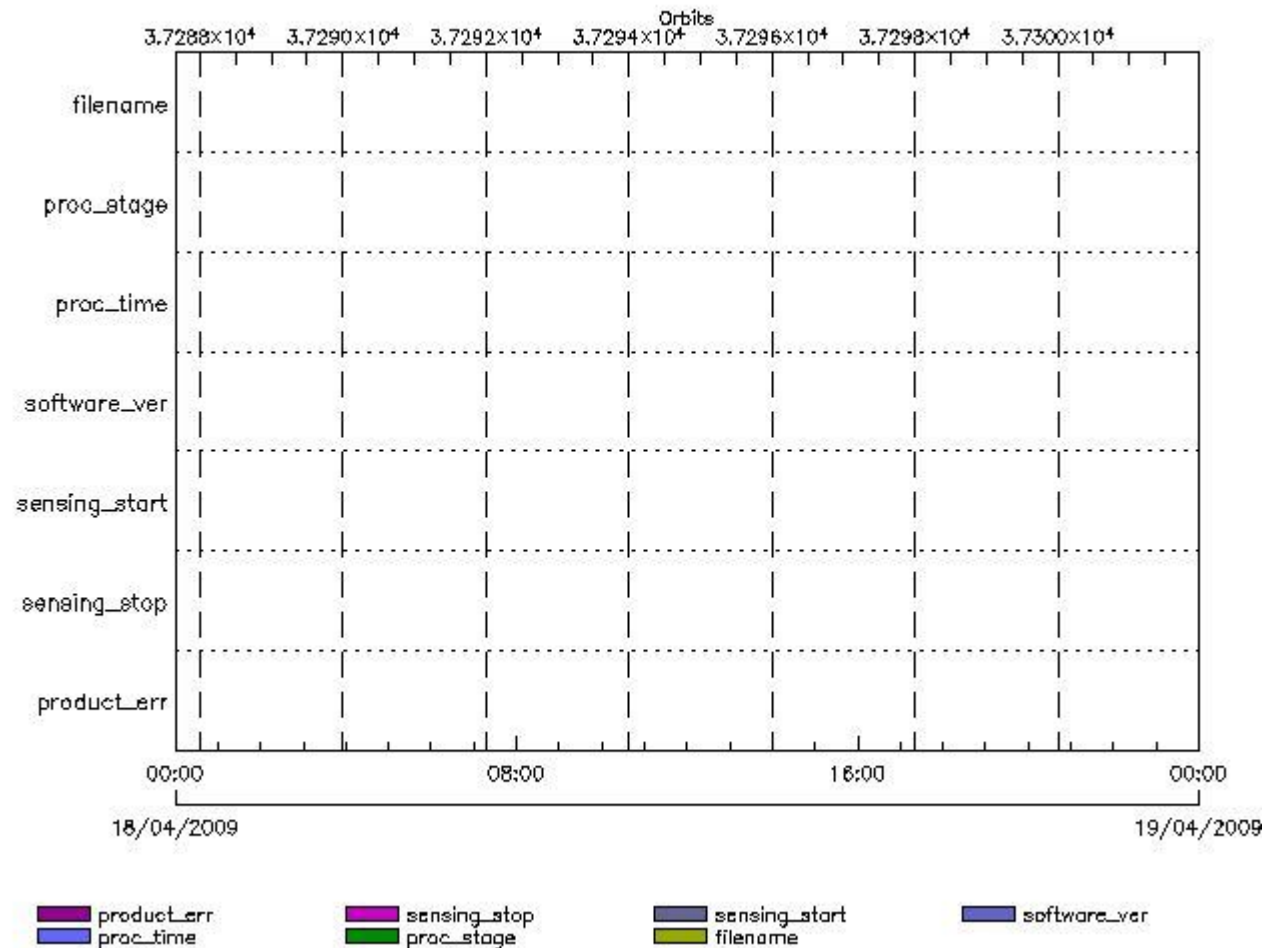
Gauge Explicit Reference

RA2_CHD_AX files with product err set

Gauge Explicit Reference

RA2_CON_AX MPH checks

MPH Errors for RA2_CON_AX



RA2_CON_AX files with wrong filename

RA2_CON_AX files with Gauge unknown processing stage

Gauge Explicit Reference

RA2_CON_AX files with wrong processing time

Gauge Explicit Reference

RA2_CON_AX files with software version not equal to the current version

Gauge Explicit Reference

RA2_CON_AX files with wrong sensing start

Gauge Explicit Reference

RA2_CON_AX files with wrong sensing stop

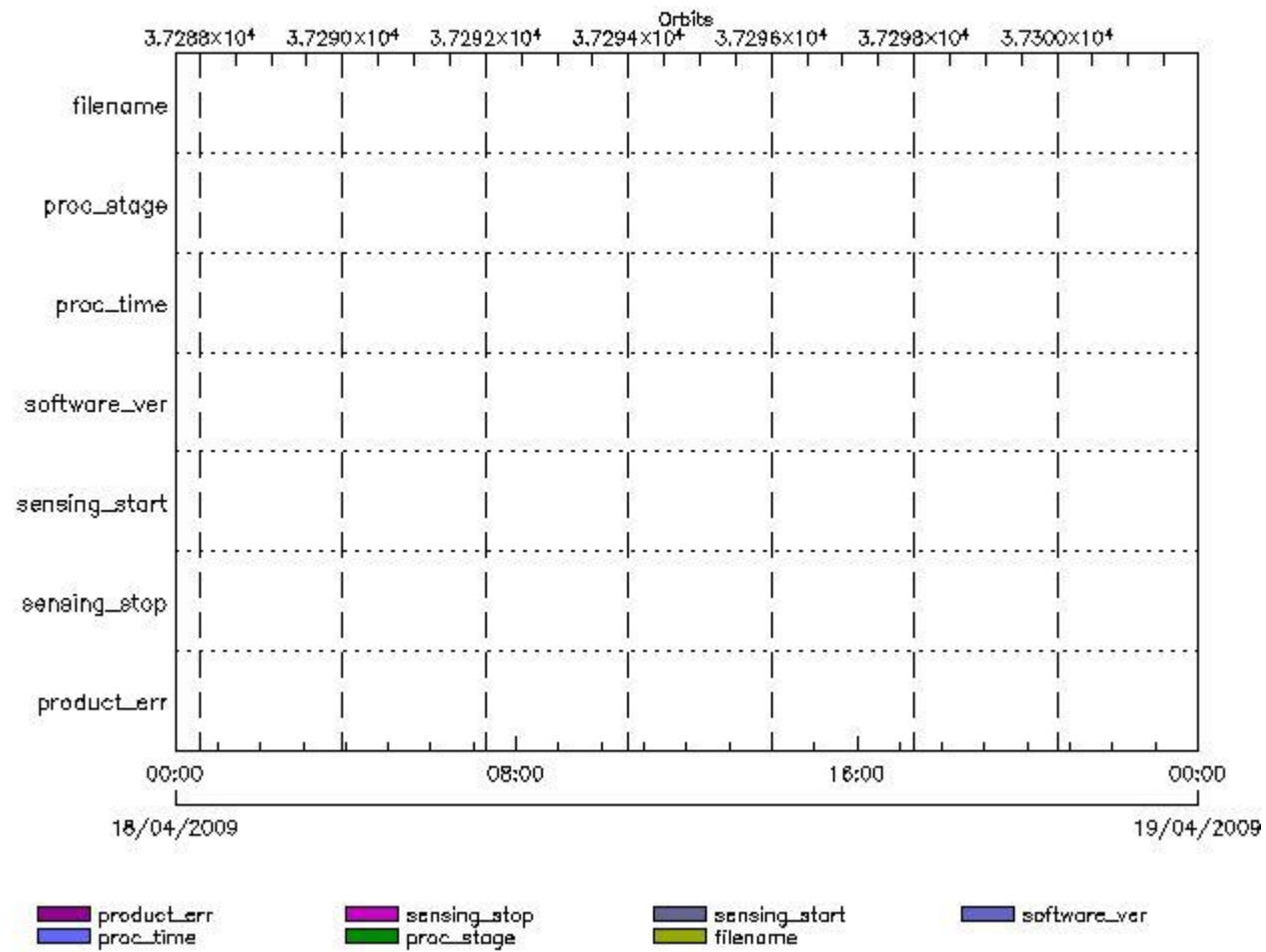
Gauge Explicit Reference

RA2_CON_AX files with product err set

Gauge Explicit Reference

RA2_CST_AX MPH checks

MPH Errors for RA2_CST_AX



RA2_CST_AX files with wrong filename

RA2_CST_AX files with unknown processing stage

Gauge Explicit Reference

RA2_CST_AX files with wrong processing time

Gauge Explicit Reference

RA2_CST_AX files with software version not equal to the current version

Gauge Explicit Reference

RA2_CST_AX files with wrong sensing start

Gauge Explicit Reference

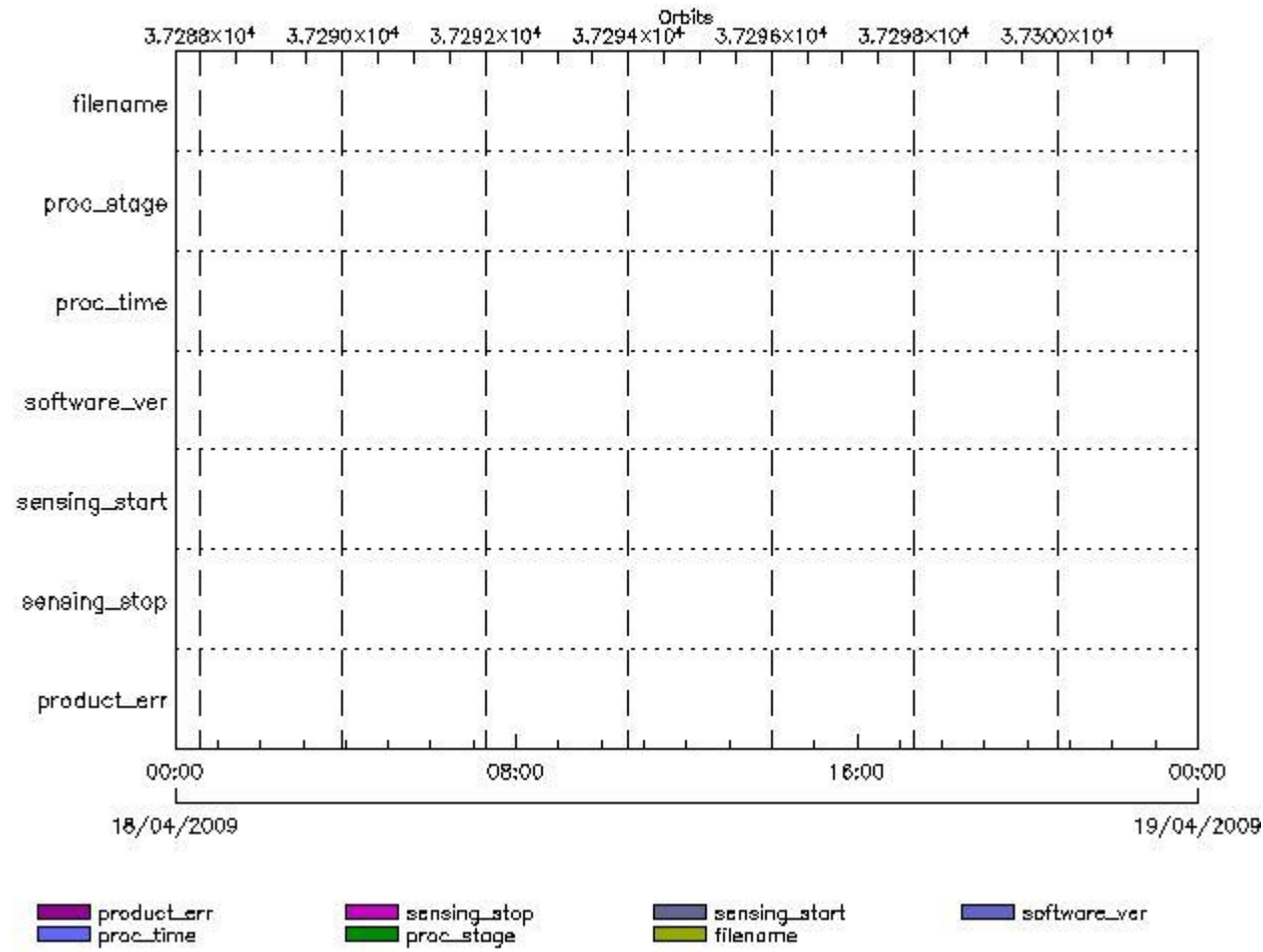
RA2_CST_AX files with wrong sensing stop

Gauge Explicit Reference

RA2_CST_AX files with product err set

Gauge Explicit Reference

MPH Errors for RA2_DIP_AX



RA2_DIP_AX files with wrong filename

RA2_DIP_AX files with unknown processing stage

Gauge Explicit Reference

RA2_DIP_AX files with wrong processing time

Gauge Explicit Reference

RA2_DIP_AX files with software version not equal to the current version

Gauge Explicit Reference

RA2_DIP_AX files with wrong sensing start

Gauge Explicit Reference

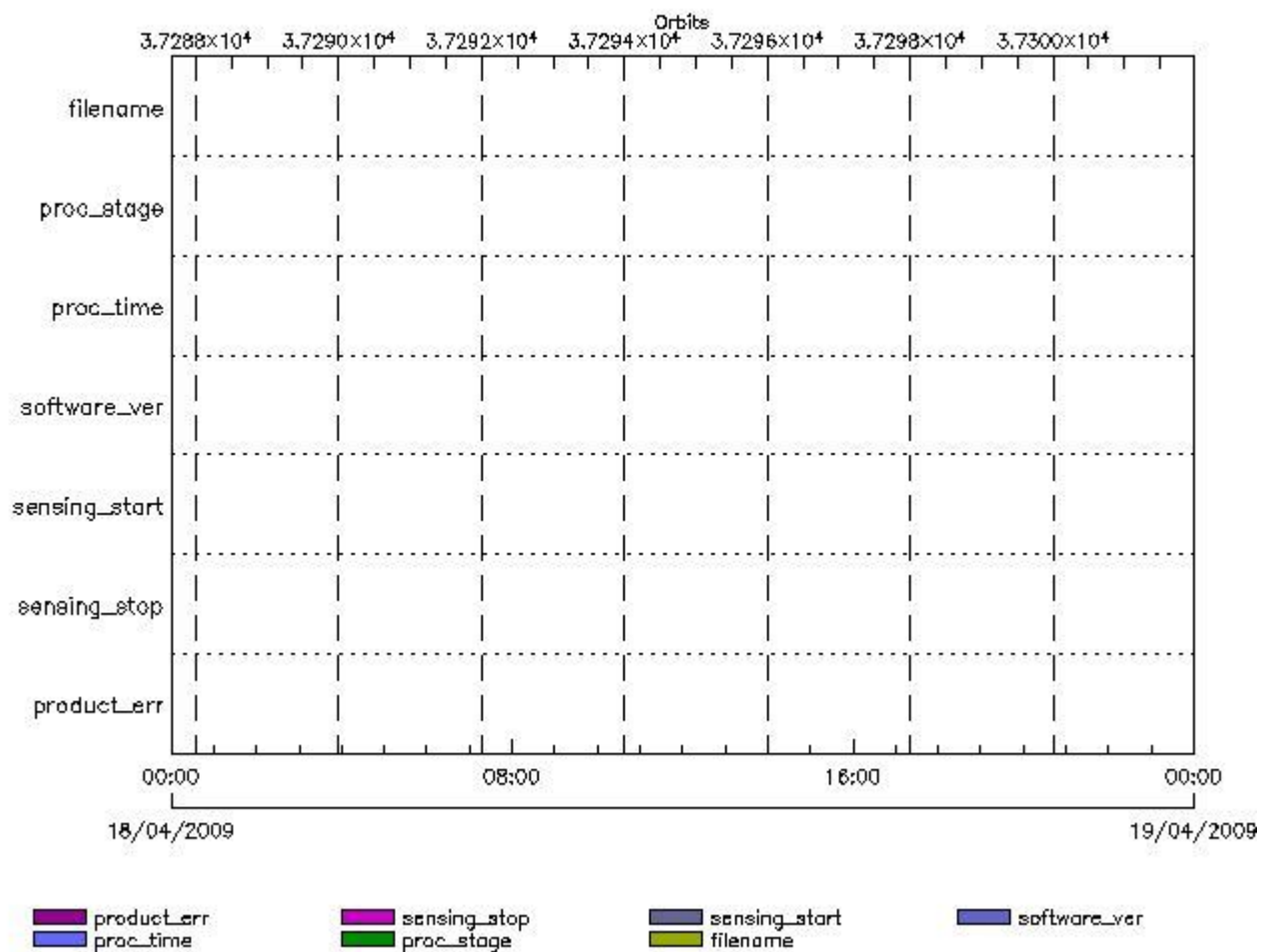
RA2_DIP_AX files with wrong sensing stop

Gauge Explicit Reference

RA2_DIP_AX files with product err set

RA2_GEO_AX MPH checks

MPH Errors for RA2_GEO_AX



RA2_GEO_AX files with wrong filename

RA2_GEO_AX files with unknown processing stage

Gauge Explicit Reference

RA2_GEO_AX files with wrong processing time

Gauge Explicit Reference

RA2_GEO_AX files with software version not equal to the current version

Gauge Explicit Reference

RA2_GEO_AX files with wrong sensing start

Gauge Explicit Reference

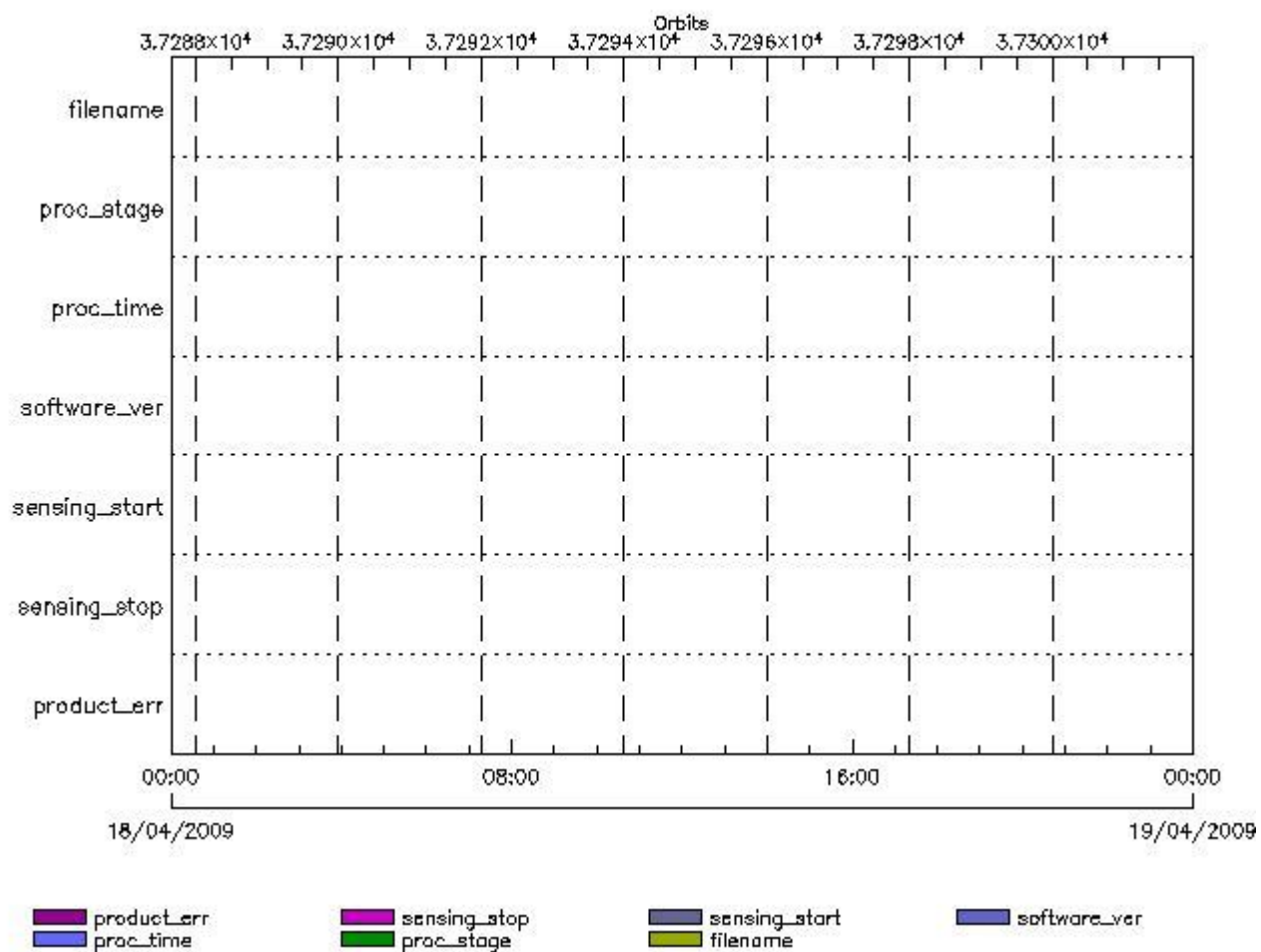
RA2_GEO_AX files with wrong sensing stop

Gauge Explicit Reference
 RA2_GEO_AX files with product err set

Gauge Explicit Reference

RA2_ICT_AX MPH checks

MPH Errors for RA2_ICT_AX



RA2_ICT_AX files with wrong filename

Gauge
 RA2_ICT_AX files with unknown processing stage

Gauge Explicit Reference

RA2_ICT_AX files with wrong processing time

Gauge Explicit Reference

RA2_ICT_AX files with software version not equal to the current version

Gauge Explicit Reference

RA2_ICT_AX files with wrong sensing start

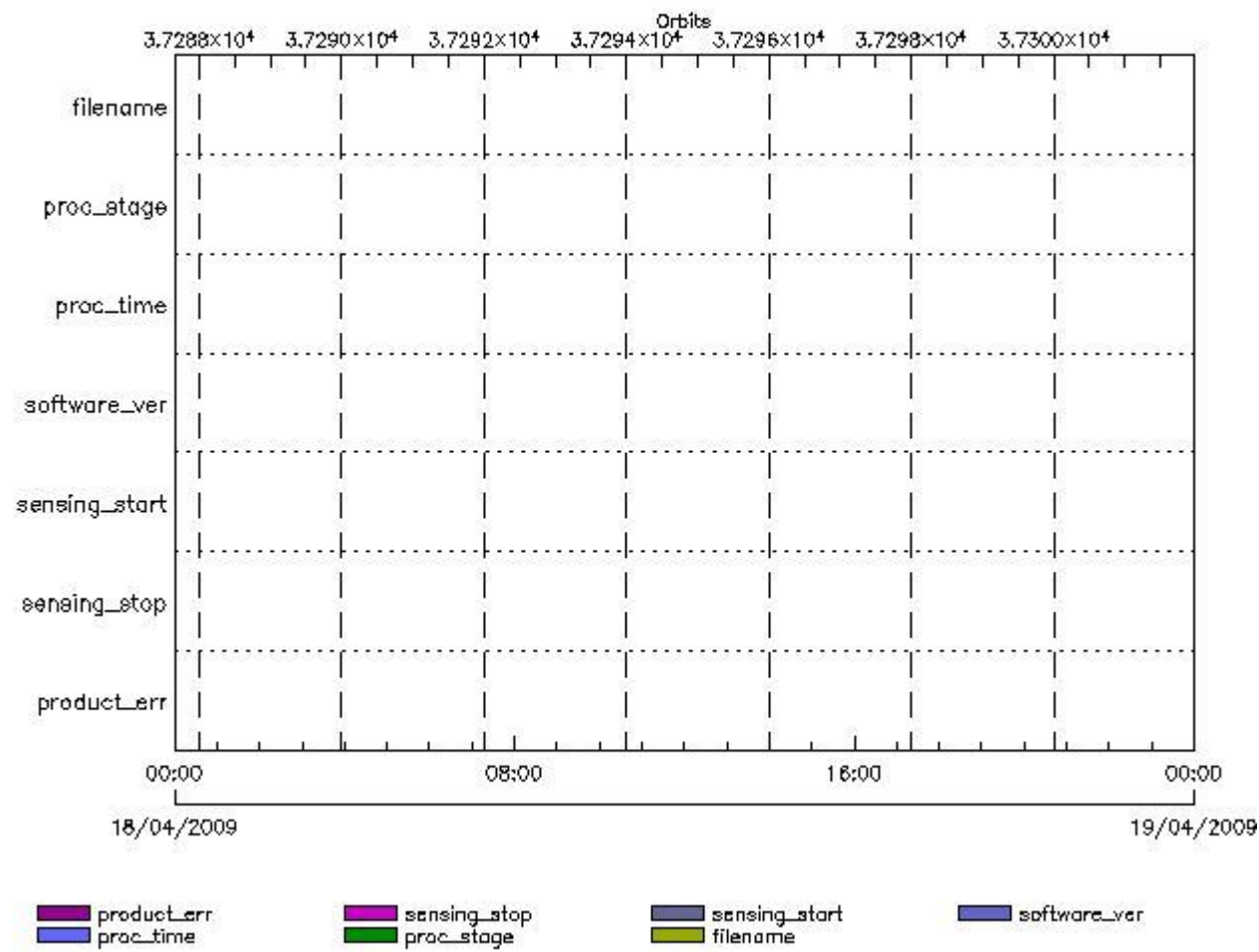
Gauge Explicit Reference
 RA2_ICT_AX files with wrong sensing stop

Gauge Explicit Reference
 RA2_ICT_AX files with product err set

Gauge Explicit Reference

RA2_IFA_AX MPH checks

MPH Errors for RA2_IFA_AX



RA2_IFA_AX files with wrong filename

Gauge
 RA2_IFA_AX files with unknown processing stage

Gauge Explicit Reference
 RA2_IFA_AX files with wrong processing time

Gauge Explicit Reference
 RA2_IFA_AX files with software version not equal to the current version

Gauge Explicit Reference

RA2_IFA_AX files with wrong sensing start

Gauge Explicit Reference

RA2_IFA_AX files with wrong sensing stop

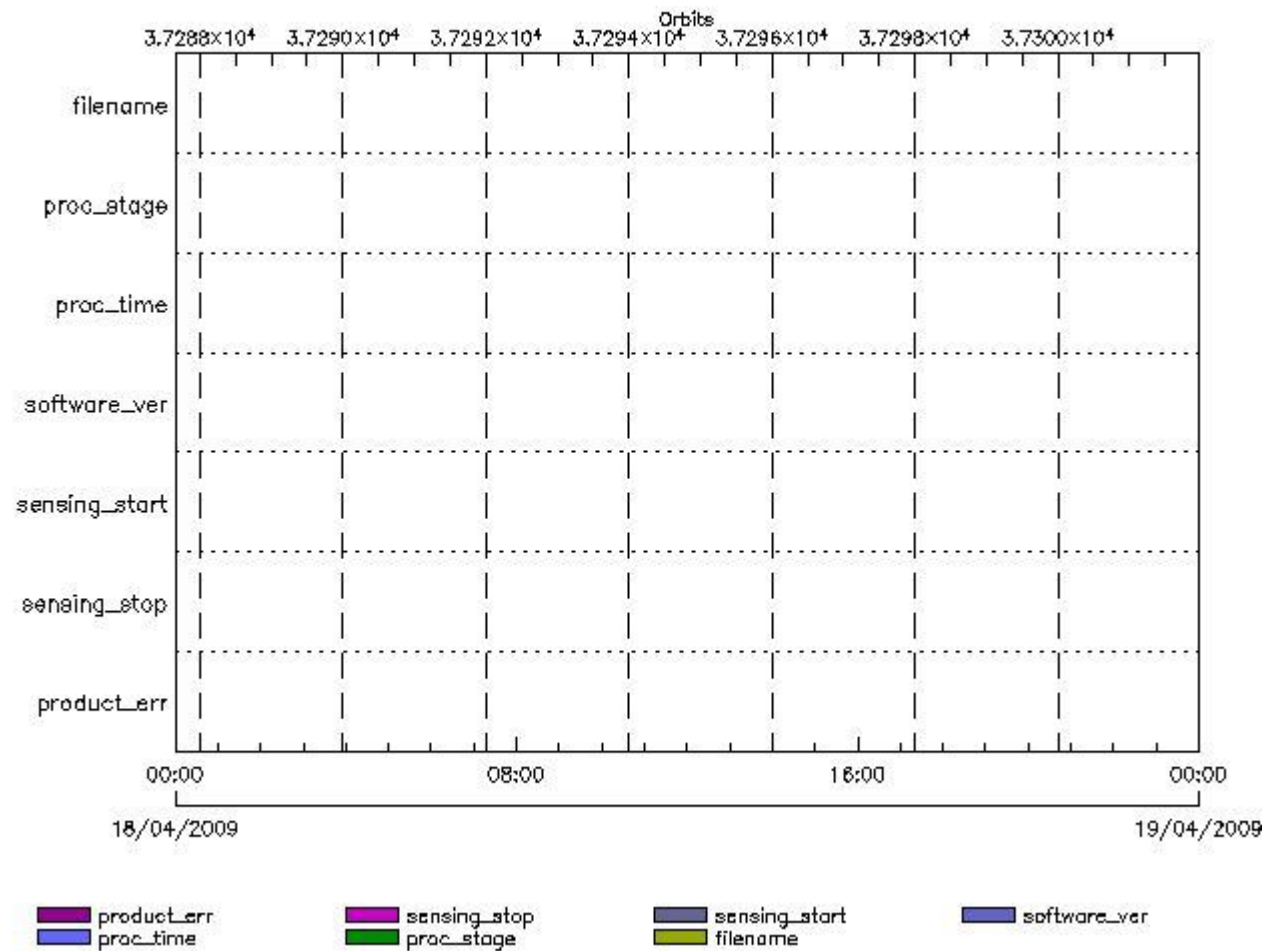
Gauge Explicit Reference

RA2_IFA_AX files with product err set

Gauge Explicit Reference

RA2_IFB_AX MPH checks

MPH Errors for RA2_IFB_AX



RA2_IFB_AX files with wrong filename

Gauge

RA2_IFB_AX files with unknown processing stage

Gauge Explicit Reference

RA2_IFB_AX files with wrong processing time

Gauge Explicit Reference

RA2_IFB_AX files with software version not equal to the current version

Gauge Explicit Reference

RA2_IFB_AX files with wrong sensing start

Gauge Explicit Reference

RA2_IFB_AX files with wrong sensing stop

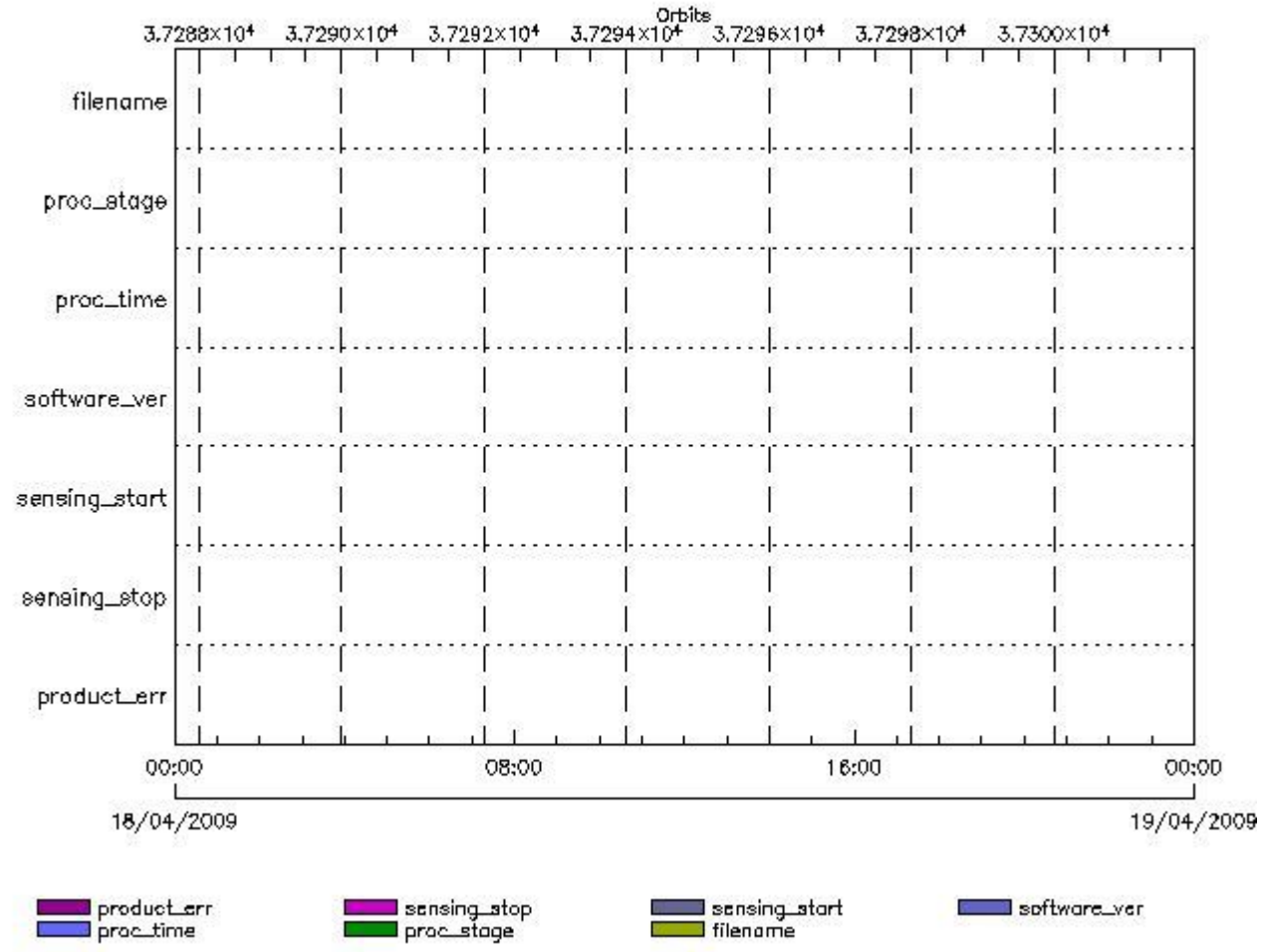
Gauge Explicit Reference

RA2_IFB_AX files with product err set

Gauge Explicit Reference

RA2_IFF_AX MPH checks

MPH Errors for RA2_IFF_AX



RA2_IFF_AX files with wrong filename

Gauge

RA2_IFF_AX files with unknown processing stage

Gauge Explicit Reference

RA2_IFF_AX files with wrong processing time

Gauge Explicit Reference

RA2_IFF_AX files with software version not equal to the current version

Gauge Explicit Reference

RA2_IFF_AX files with wrong sensing start

Gauge Explicit Reference

RA2_IFF_AX files with wrong sensing stop

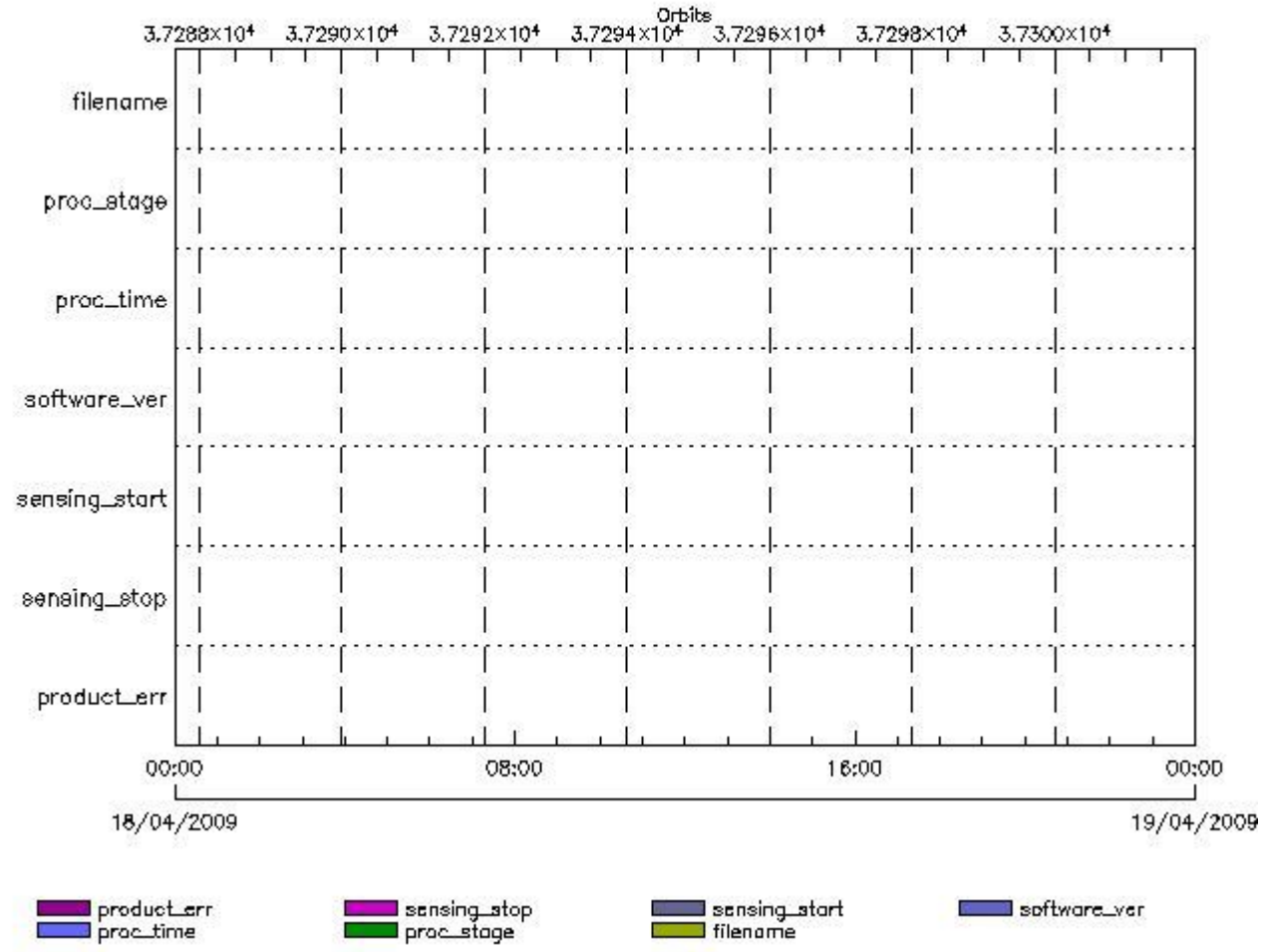
Gauge Explicit Reference

RA2_IFF_AX files with product err set

Gauge Explicit Reference

RA2_IOC_AX MPH checks

MPH Errors for RA2_IOC_AX



RA2_IOC_AX files with wrong filename

Gauge

RA2_IOC_AX files with unknown processing stage

Gauge Explicit Reference

RA2_IOC_AX files with wrong processing time

Gauge Explicit Reference

RA2_IOC_AX files with software version not equal to the current version

Gauge Explicit Reference

RA2_IOC_AX files with wrong sensing start

Gauge Explicit Reference

RA2_IOC_AX files with wrong sensing stop

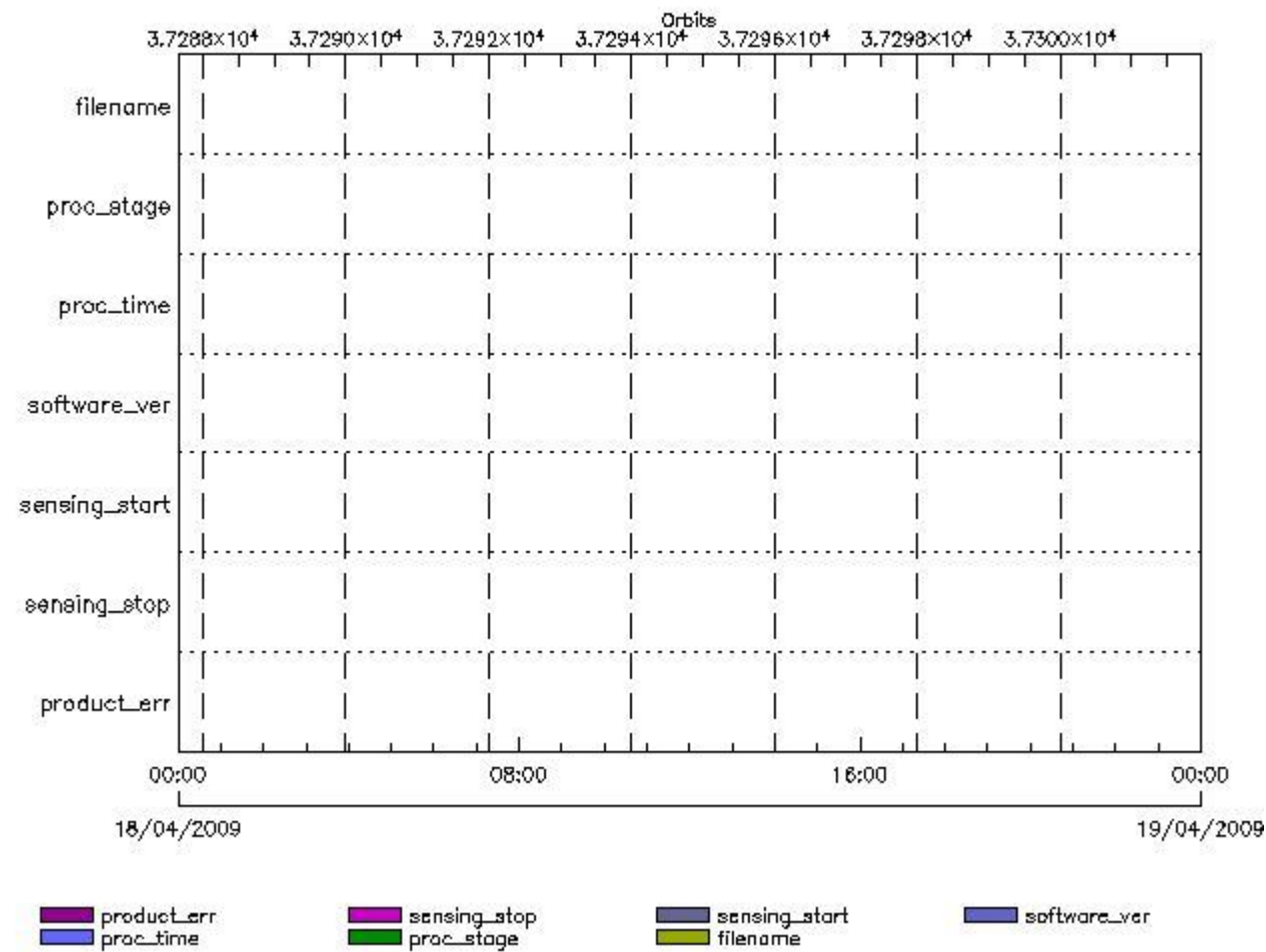
Gauge Explicit Reference

RA2_IOC_AX files with product err set

Gauge Explicit Reference

RA2_MET_AX MPH checks

MPH Errors for RA2_MET_AX



RA2_MET_AX files with wrong filename

RA2_MET_AX files with unknown processing stage

RA2_MET_AX files with wrong processing time

RA2_MET_AX files with software version not equal to the current version

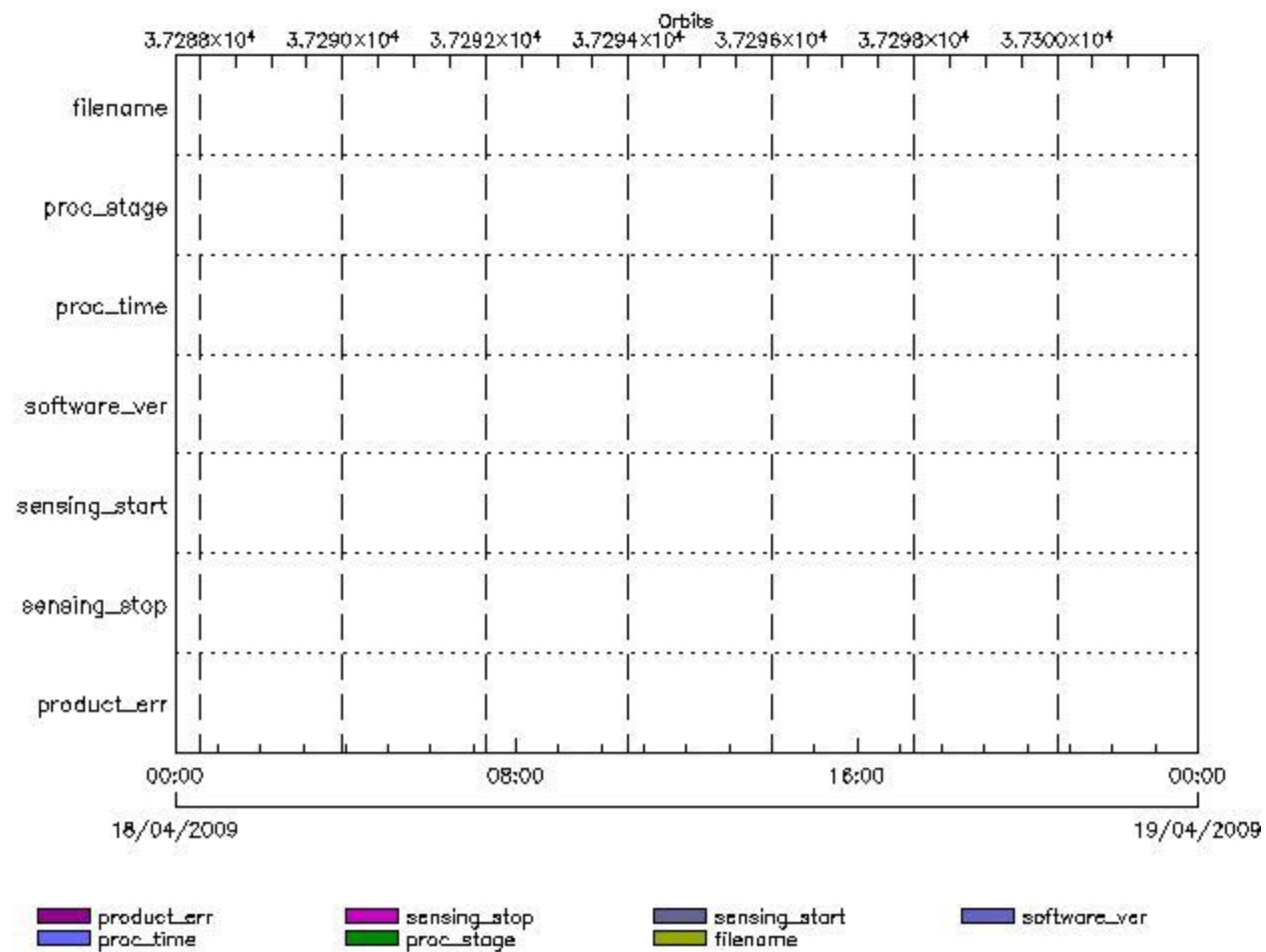
RA2_MET_AX files with wrong sensing start

RA2_MET_AX files with wrong sensing stop

RA2_MET_AX files with product err set

RA2_MSS_AX MPH checks

MPH Errors for RA2_MSS_AX



RA2_MSS_AX files with wrong filename

RA2_MSS_AX files with unknown processing stage

Gauge Explicit Reference

RA2_MSS_AX files with wrong processing time

Gauge Explicit Reference

RA2_MSS_AX files with software version not equal to the current version

Gauge Explicit Reference

RA2_MSS_AX files with wrong sensing start

Gauge Explicit Reference

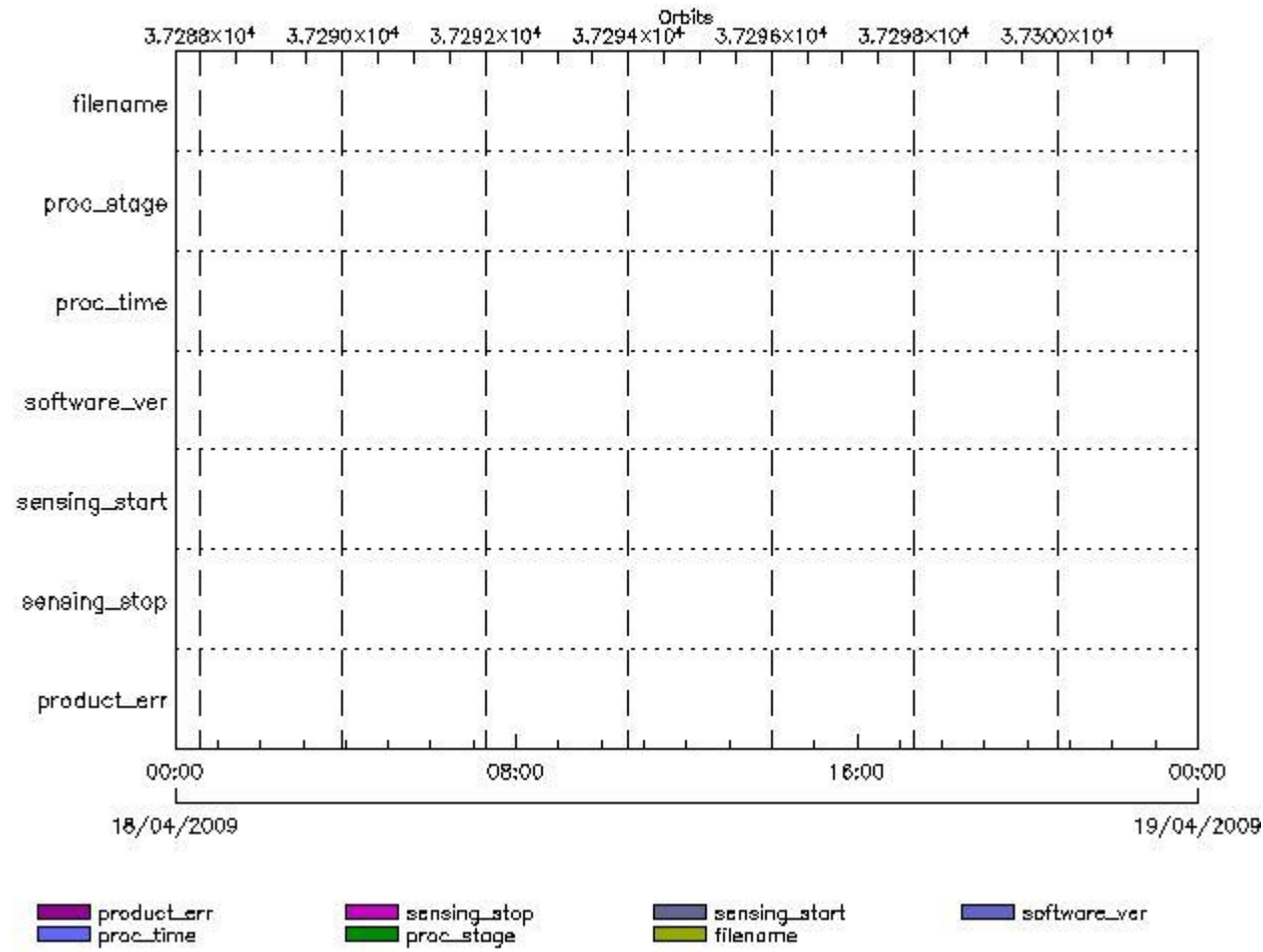
RA2_MSS_AX files with wrong sensing stop

Gauge Explicit Reference

RA2_MSS_AX files with product err set

Gauge Explicit Reference

MPH Errors for RA2_OT1_AX



RA2_OT1_AX files with wrong filename

RA2_OT1_AX files with unknown processing stage

Gauge Explicit Reference

RA2_OT1_AX files with wrong processing time

Gauge Explicit Reference

RA2_OT1_AX files with software version not equal to the current version

Gauge Explicit Reference

RA2_OT1_AX files with wrong sensing start

Gauge Explicit Reference

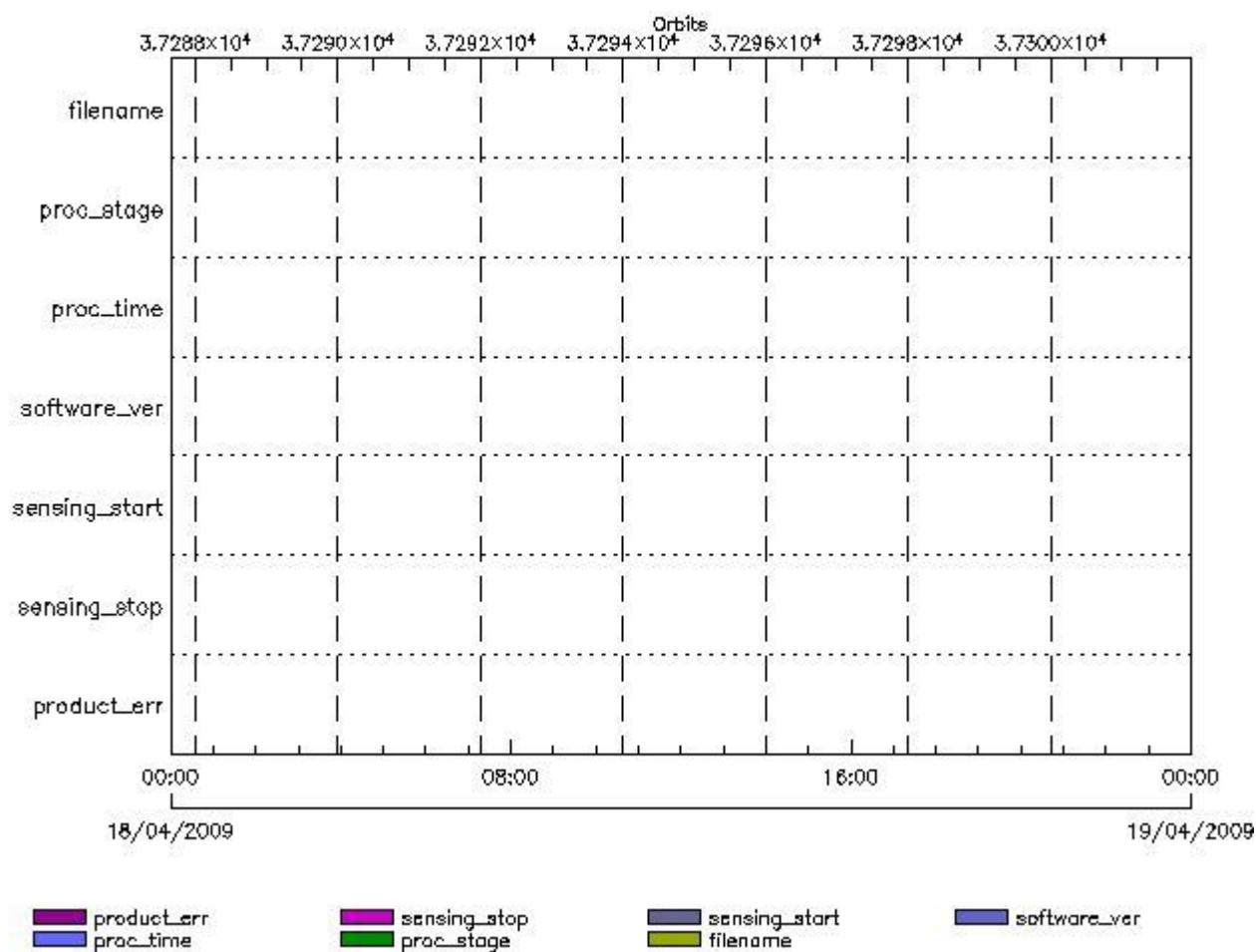
RA2_OT1_AX files with wrong sensing stop

Gauge Explicit Reference

RA2_OT1_AX files with product err set

RA2_OT2_AX MPH checks

MPH Errors for RA2_OT2_AX



RA2_OT2_AX files with wrong filename

RA2_OT2_AX files with unknown processing stage

Gauge Explicit Reference

RA2_OT2_AX files with wrong processing time

Gauge Explicit Reference

RA2_OT2_AX files with software version not equal to the current version

Gauge Explicit Reference

RA2_OT2_AX files with wrong sensing start

Gauge Explicit Reference

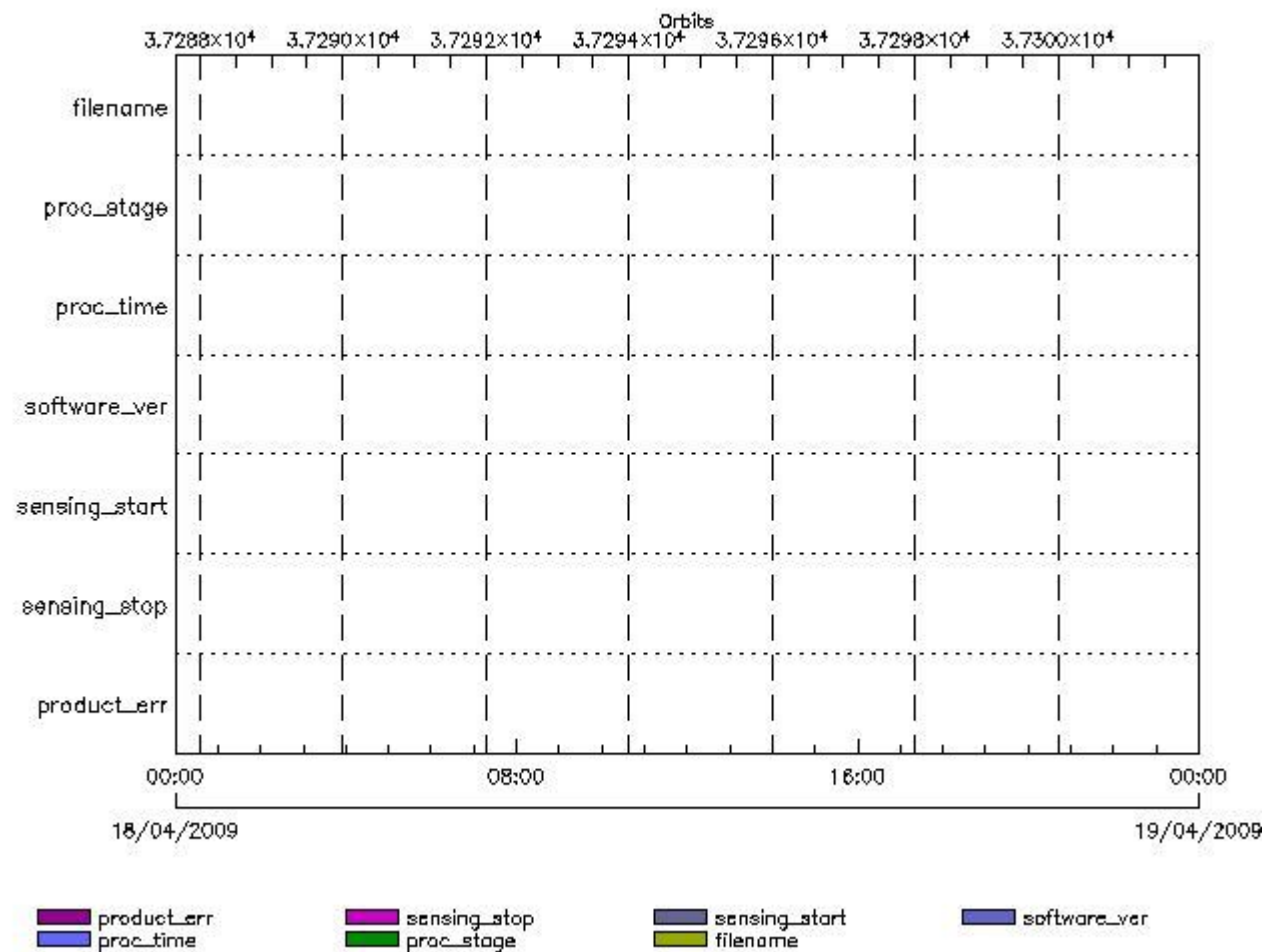
RA2_OT2_AX files with wrong sensing stop

Gauge Explicit Reference
 RA2_OT2_AX files with product err set

Gauge Explicit Reference

RA2_PLA_AX MPH checks

MPH Errors for RA2_PLA_AX



RA2_PLA_AX files with wrong filename

Gauge
 RA2_PLA_AX files with unknown processing stage

Gauge Explicit Reference

RA2_PLA_AX files with wrong processing time

Gauge Explicit Reference

RA2_PLA_AX files with software version not equal to the current version

Gauge Explicit Reference

RA2_PLA_AX files with wrong sensing start

Gauge Explicit Reference

RA2_PLA_AX files with wrong sensing stop

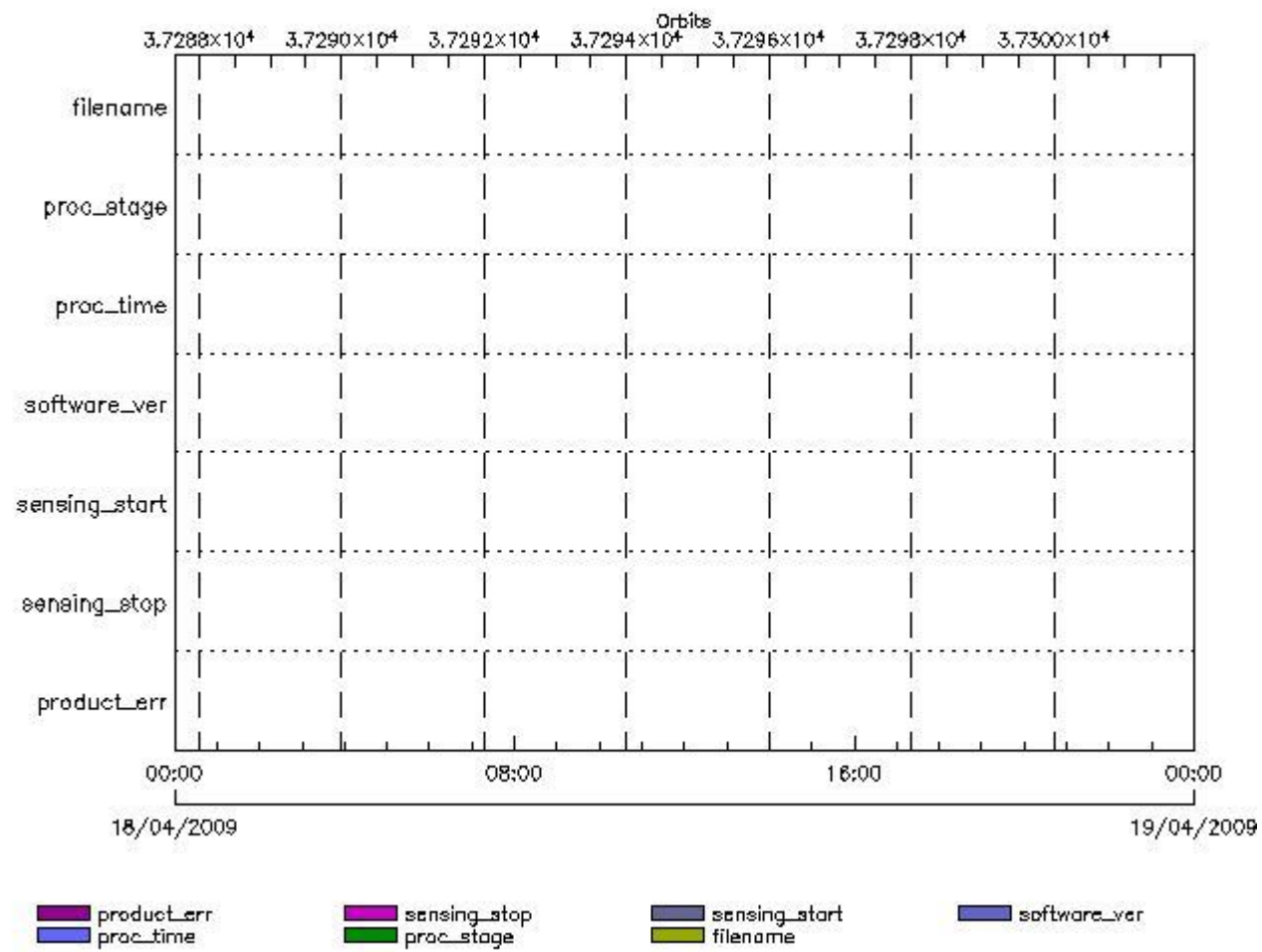
Gauge Explicit Reference

RA2_PLA_AX files with product err set

Gauge Explicit Reference

RA2_POL_AX MPH checks

MPH Errors for RA2_POL_AX



RA2_POL_AX files with wrong filename

Gauge

RA2_POL_AX files with unknown processing stage

Gauge Explicit Reference

RA2_POL_AX files with wrong processing time

Gauge Explicit Reference

RA2_POL_AX files with software version not equal to the current version

Gauge Explicit Reference

RA2_POL_AX files with wrong sensing start

Gauge Explicit Reference

RA2_POL_AX files with wrong sensing stop

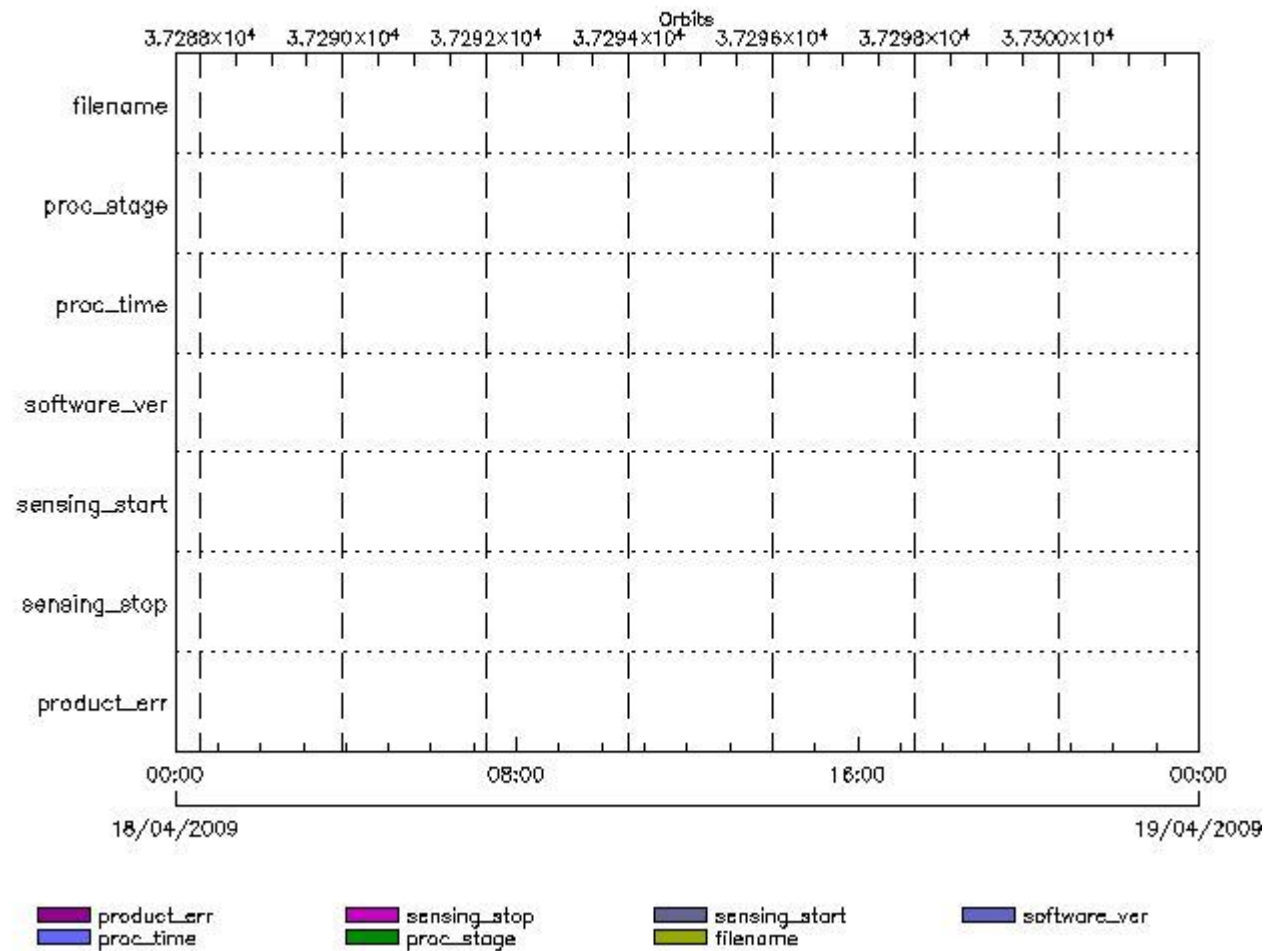
Gauge Explicit Reference

RA2_POL_AX files with product err set

Gauge Explicit Reference

RA2_SET_AX MPH checks

MPH Errors for RA2_SET_AX



RA2_SET_AX files with wrong filename

Gauge

RA2_SET_AX files with unknown processing stage

Gauge Explicit Reference

RA2_SET_AX files with wrong processing time

Gauge Explicit Reference

RA2_SET_AX files with software version not equal to the current version

Gauge Explicit Reference

RA2_SET_AX files with wrong sensing start

Gauge Explicit Reference

RA2_SET_AX files with wrong sensing stop

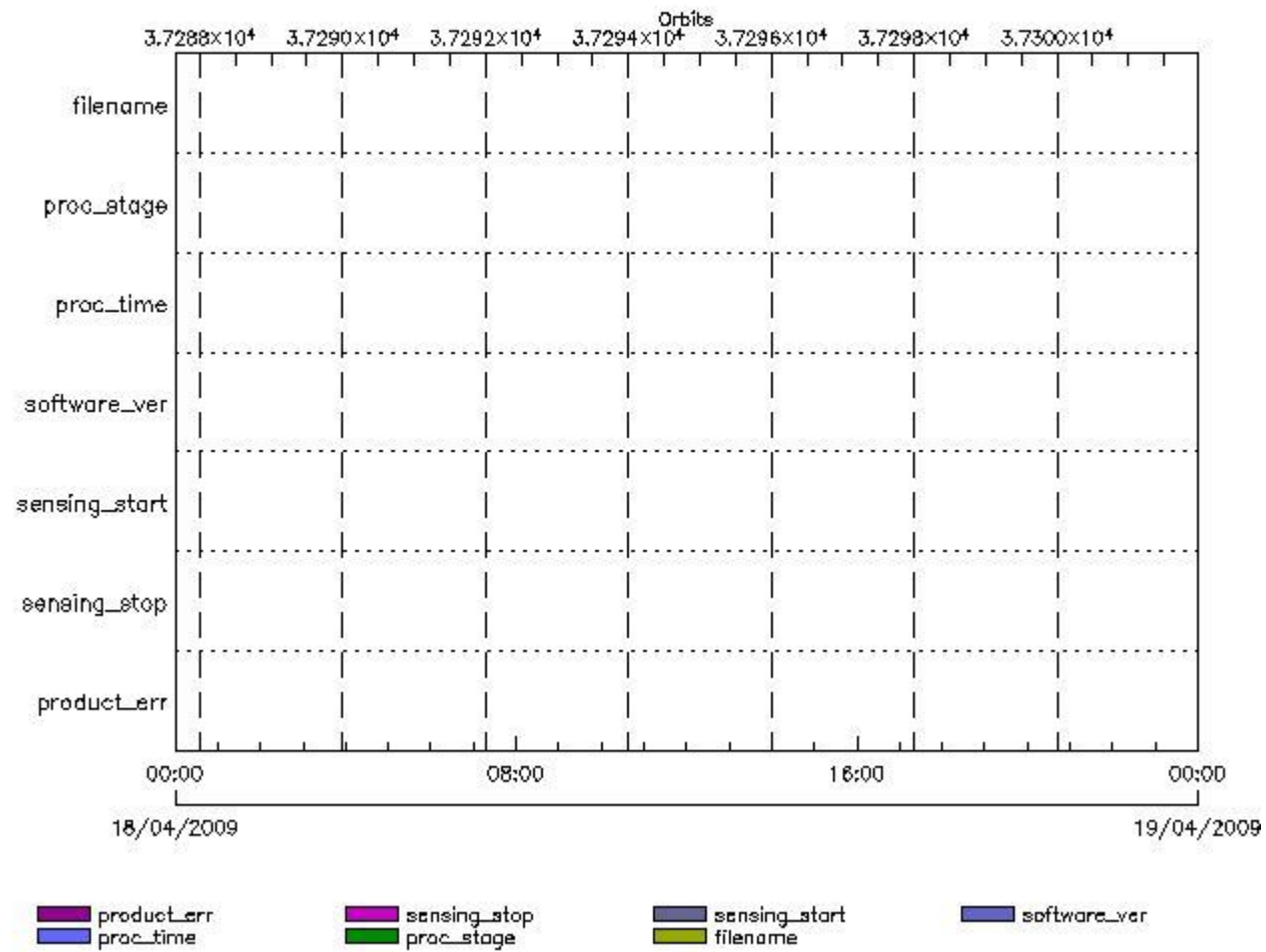
Gauge Explicit Reference

RA2_SET_AX files with product err set

Gauge Explicit Reference

RA2_SL1_AX MPH checks

MPH Errors for RA2_SL1_AX



RA2_SL1_AX files with wrong filename

Gauge

RA2_SL1_AX files with unknown processing stage

Gauge Explicit Reference

RA2_SL1_AX files with wrong processing time

Gauge Explicit Reference

RA2_SL1_AX files with software version not equal to the current version

Gauge Explicit Reference

RA2_SL1_AX files with wrong sensing start

Gauge Explicit Reference

RA2_SL1_AX files with wrong sensing stop

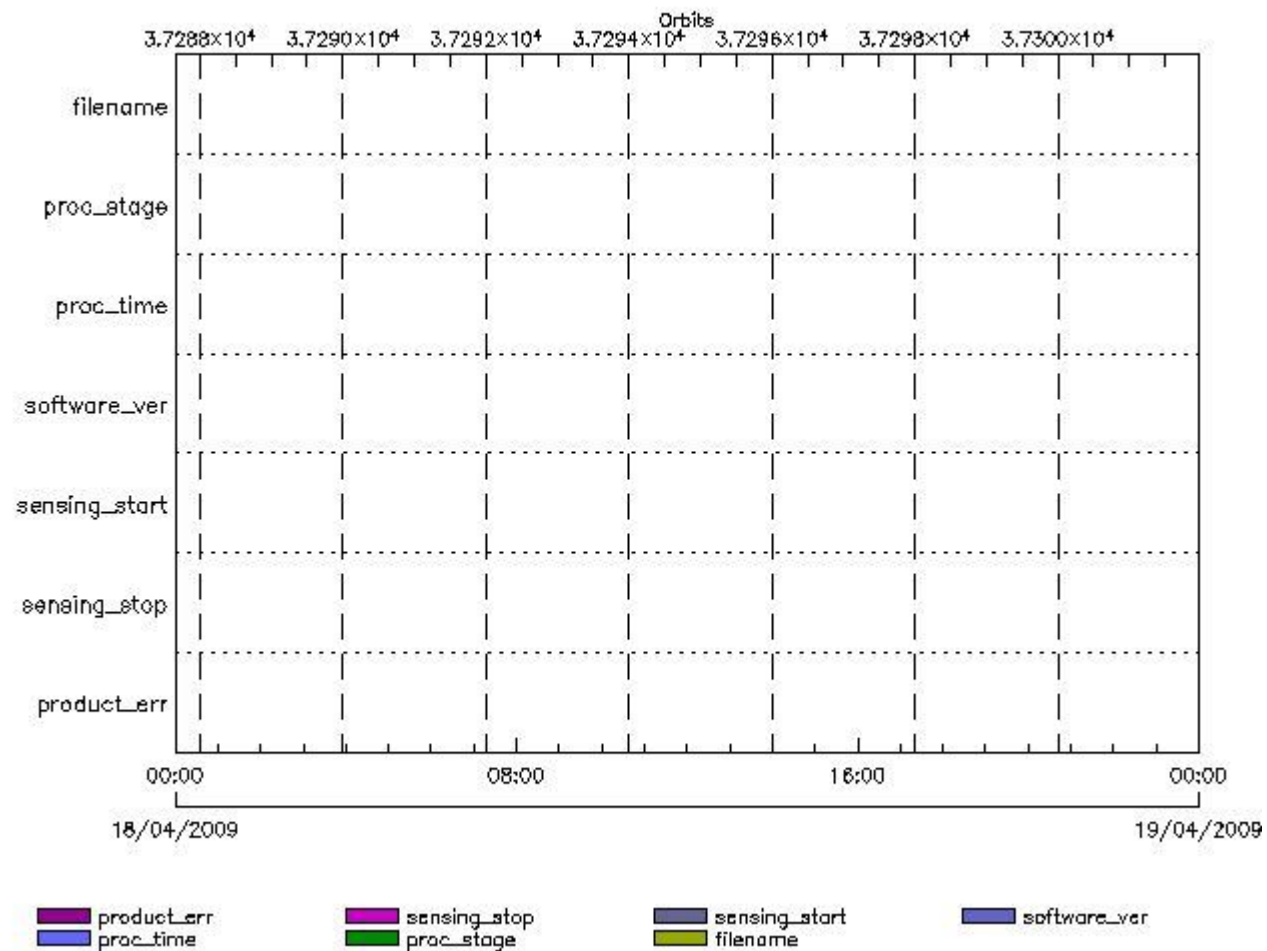
Gauge Explicit Reference

RA2_SL1_AX files with product err set

Gauge Explicit Reference

RA2_SL2_AX MPH checks

MPH Errors for RA2_SL2_AX



RA2_SL2_AX files with wrong filename

Gauge

RA2_SL2_AX files with unknown processing stage

Gauge Explicit Reference

RA2_SL2_AX files with wrong processing time

Gauge Explicit Reference

RA2_SL2_AX files with software version not equal to the current version

Gauge Explicit Reference

RA2_SL2_AX files with wrong sensing start

Gauge Explicit Reference

RA2_SL2_AX files with wrong sensing stop

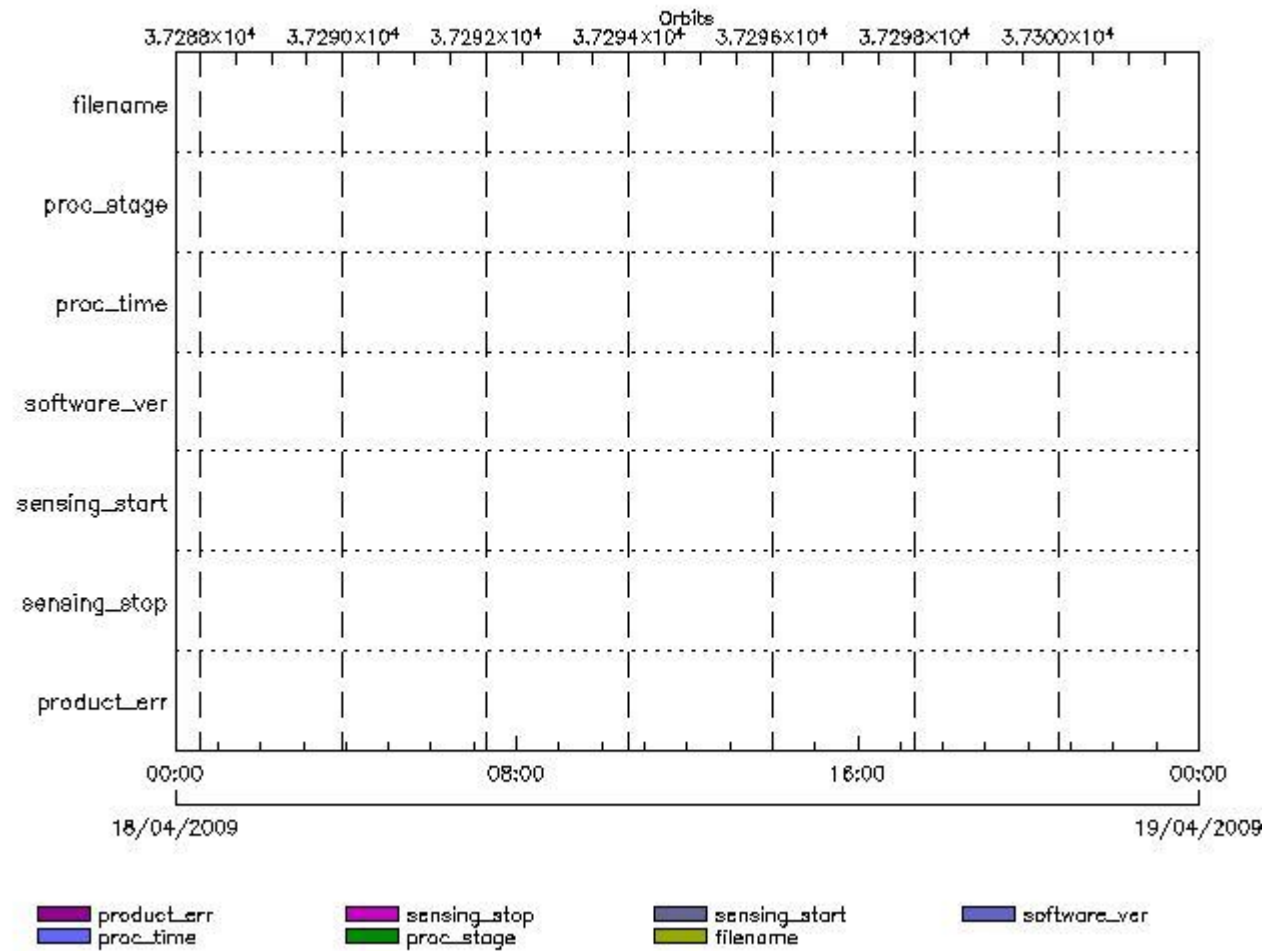
Gauge Explicit Reference

RA2_SL2_AX files with product err set

Gauge Explicit Reference

RA2_SOI_AX MPH checks

MPH Errors for RA2_SOI_AX



RA2_SOI_AX files with wrong filename

RA2_SOI_AX files with unknown processing stage

Gauge Explicit Reference

RA2_SOI_AX files with wrong processing time

Gauge Explicit Reference

RA2_SOI_AX files with software version not equal to the current version

Gauge Explicit Reference

RA2_SOI_AX files with wrong sensing start

Gauge Explicit Reference

RA2_SOI_AX files with wrong sensing stop

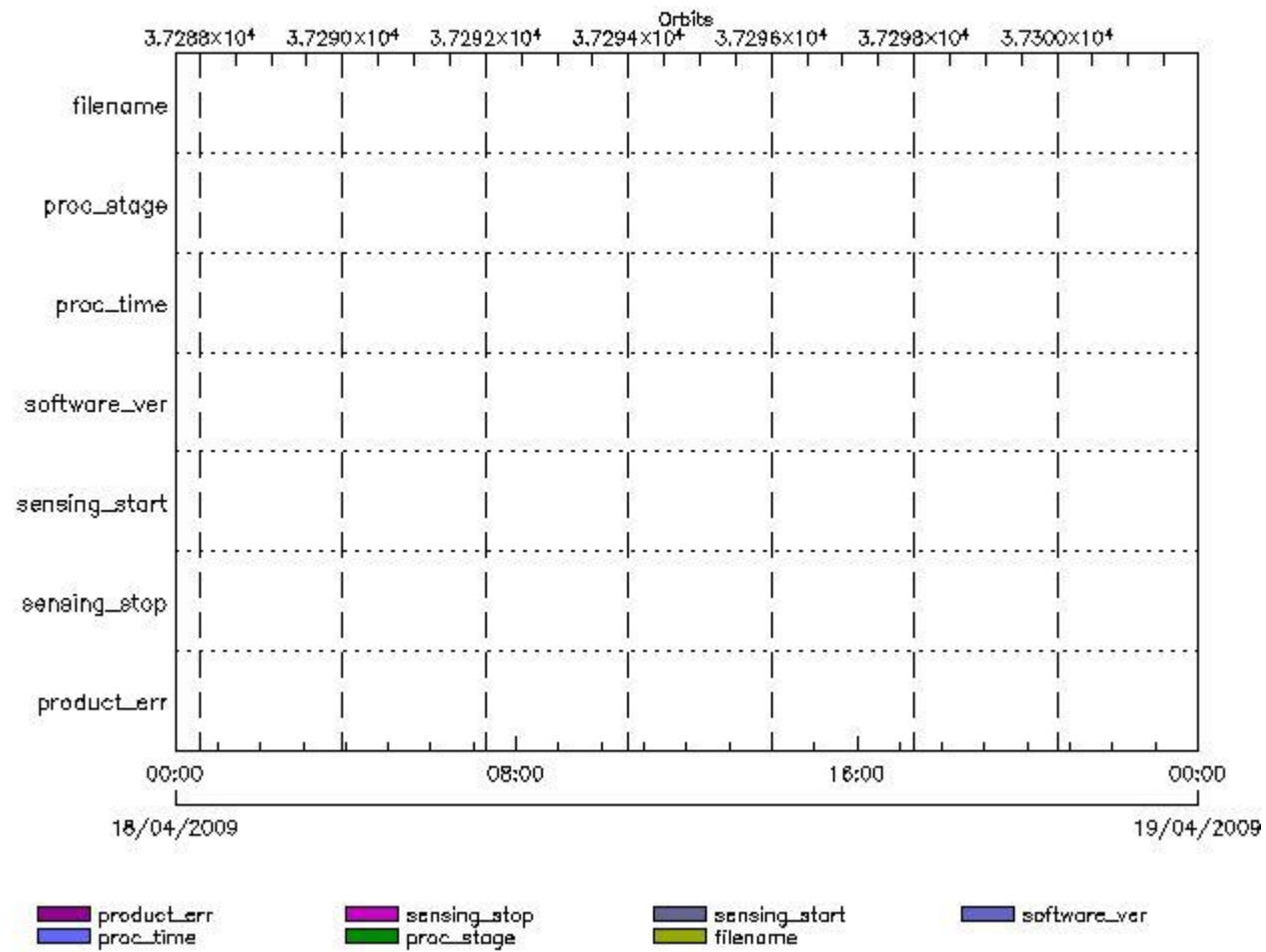
Gauge Explicit Reference

RA2_SOI_AX files with product err set

Gauge Explicit Reference

RA2_SOL_AX MPH checks

MPH Errors for RA2_SOL_AX



RA2_SOL_AX files with wrong filename

RA2_SOL_AX files with unknown processing stage

Gauge Explicit Reference

RA2_SOL_AX files with wrong processing time

Gauge Explicit Reference

RA2_SOL_AX files with software version not equal to the current version

Gauge Explicit Reference

RA2_SOL_AX files with wrong sensing start

Gauge Explicit Reference

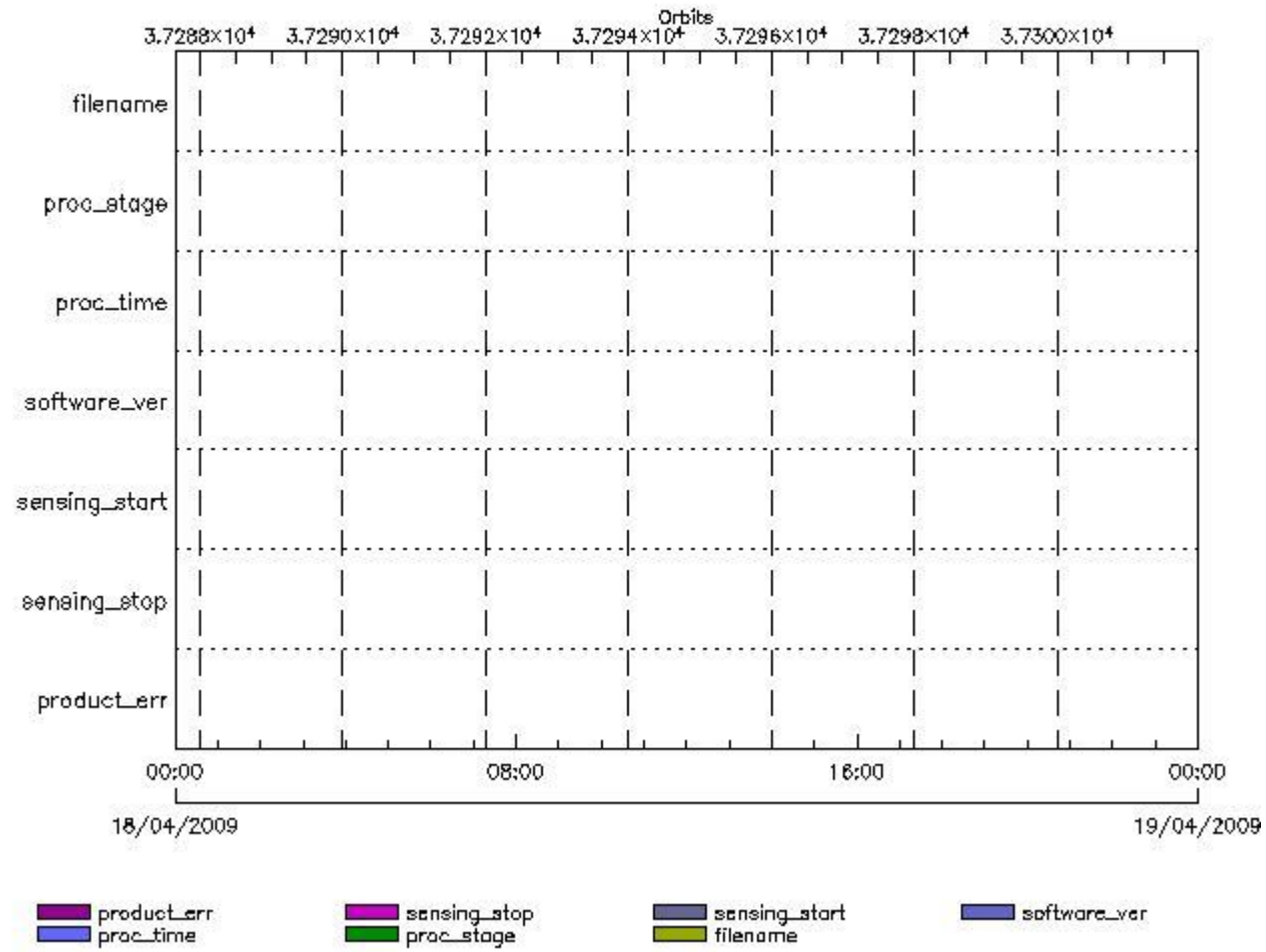
RA2_SOL_AX files with wrong sensing stop

Gauge Explicit Reference

RA2_SOL_AX files with product err set

Gauge Explicit Reference

MPH Errors for RA2_SSB_AX



RA2_SSB_AX files with wrong filename

RA2_SSB_AX files with unknown processing stage

Gauge Explicit Reference

RA2_SSB_AX files with wrong processing time

Gauge Explicit Reference

RA2_SSB_AX files with software version not equal to the current version

Gauge Explicit Reference

RA2_SSB_AX files with wrong sensing start

Gauge Explicit Reference

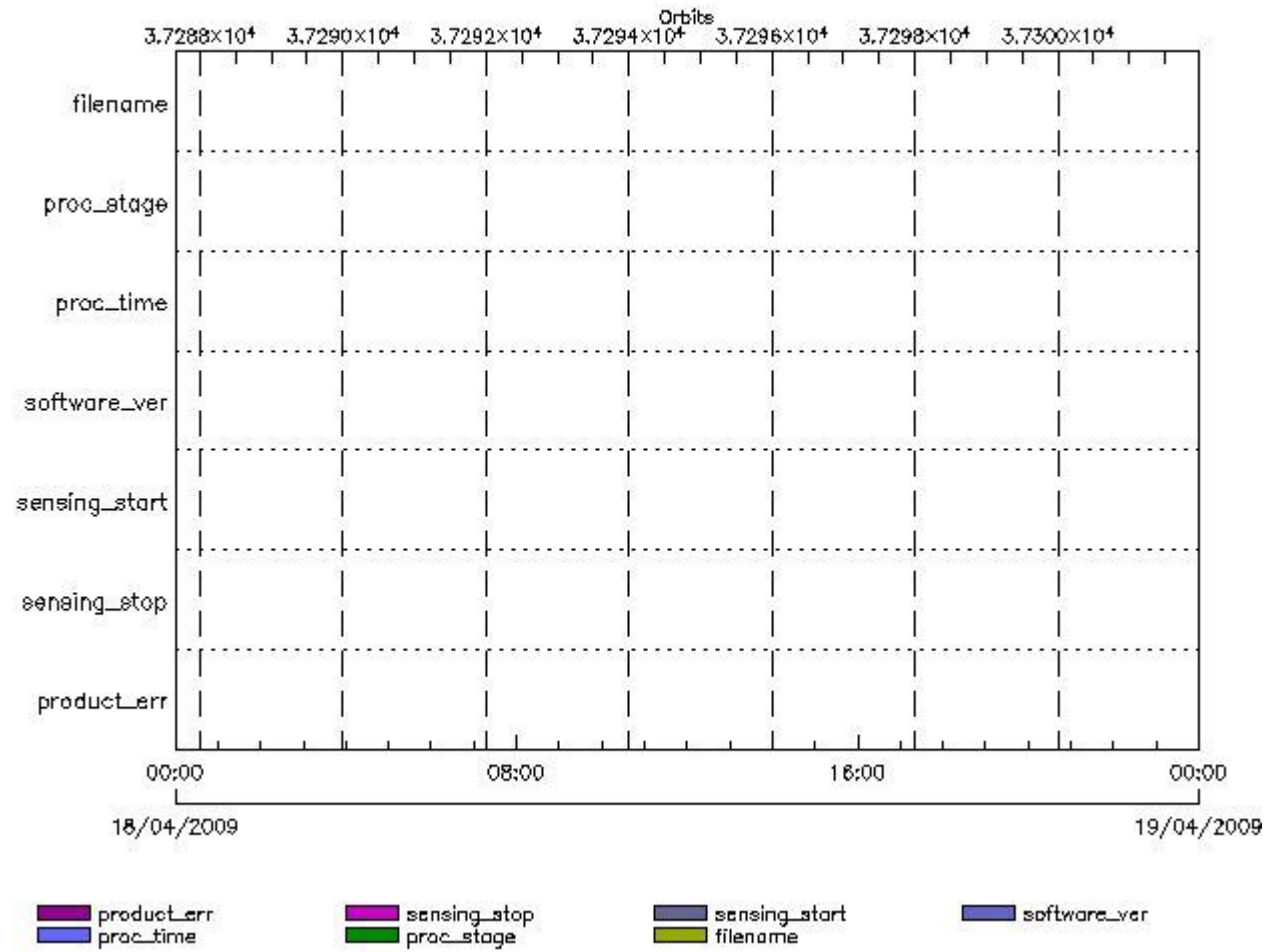
RA2_SSB_AX files with wrong sensing stop

Gauge Explicit Reference

RA2_SSB_AX files with product err set

RA2_TLD_AX MPH checks

MPH Errors for RA2_TLD_AX



RA2_TLD_AX files with wrong filename

RA2_TLD_AX files with unknown processing stage

Gauge Explicit Reference

RA2_TLD_AX files with wrong processing time

Gauge Explicit Reference

RA2_TLD_AX files with software version not equal to the current version

Gauge Explicit Reference

RA2_TLD_AX files with wrong sensing start

Gauge Explicit Reference

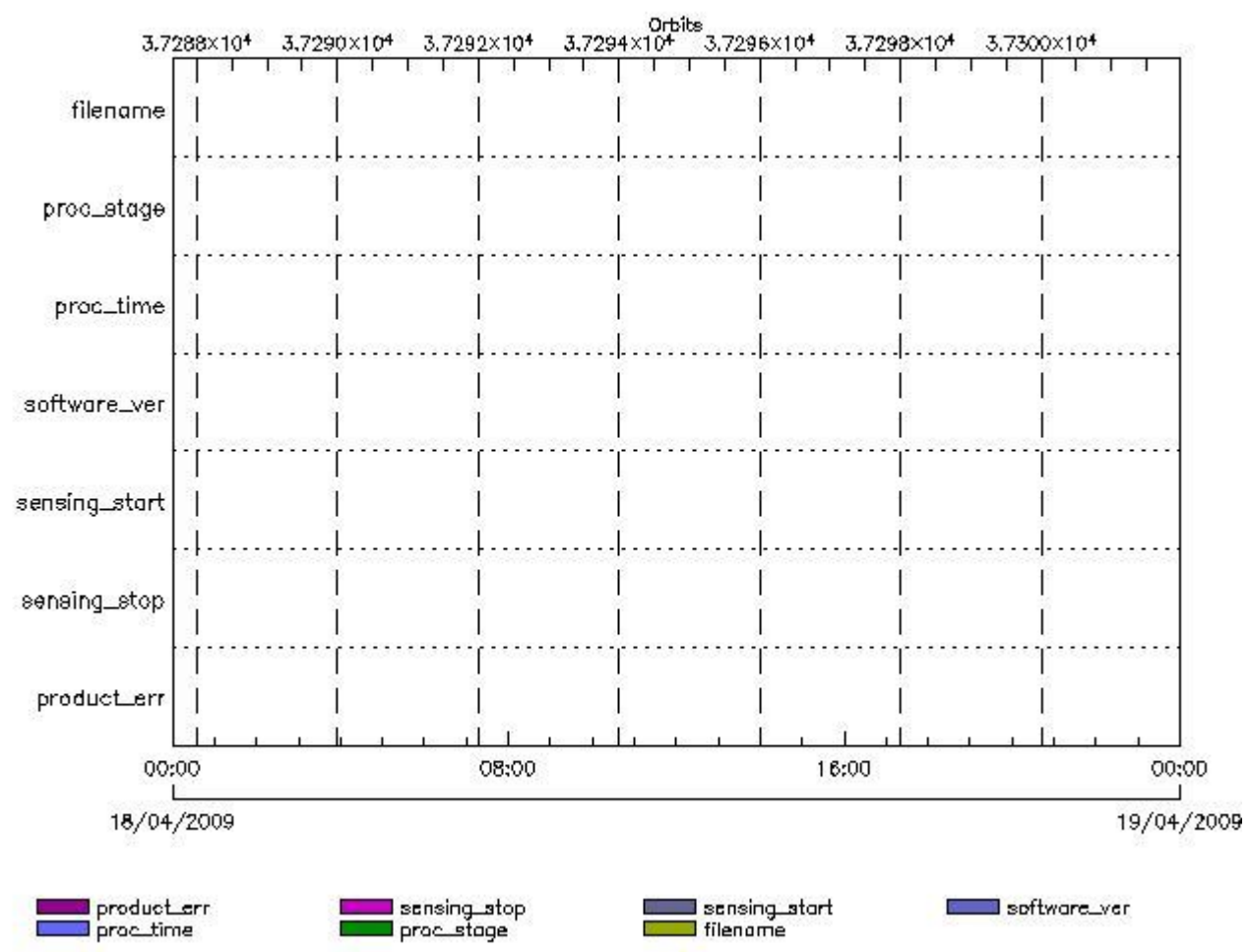
RA2_TLD_AX files with wrong sensing stop

Gauge Explicit Reference
 RA2_TLD_AX files with product err set

Gauge Explicit Reference

RA2_USO_AX MPH checks

MPH Errors for RA2_USO_AX



RA2_USO_AX files with wrong filename

Gauge
 RA2_USO_AX files with unknown processing stage

Gauge Explicit Reference

RA2_USO_AX files with wrong processing time

Gauge Explicit Reference

RA2_USO_AX files with software version not equal to the current version

Gauge Explicit Reference

RA2_USO_AX files with wrong sensing start

Gauge Explicit Reference

RA2_USO_AX files with wrong sensing stop

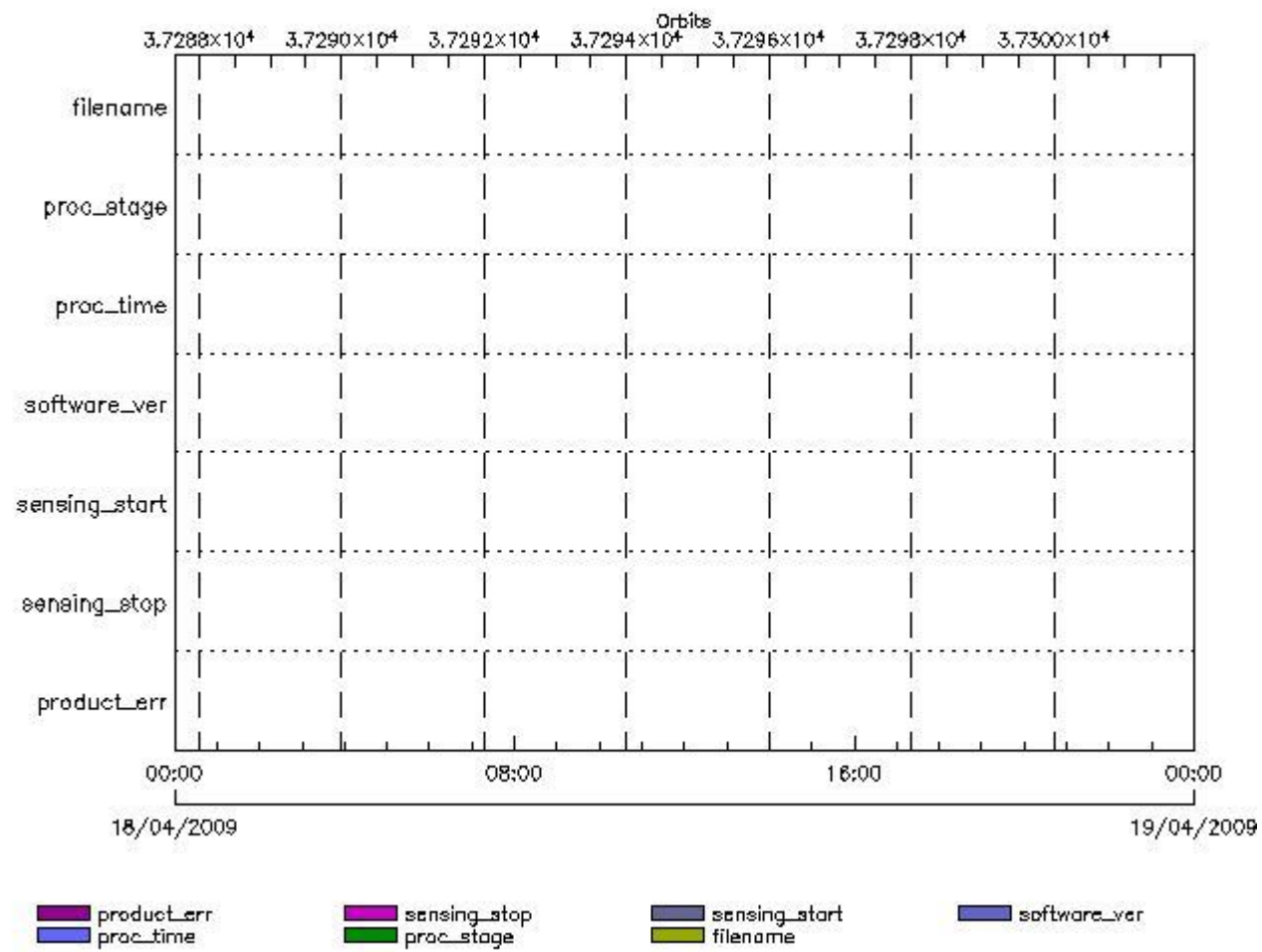
Gauge Explicit Reference

RA2_USO_AX files with product err set

Gauge Explicit Reference

AUX_ATT_AX MPH checks

MPH Errors for AUX_ATT_AX



AUX_ATT_AX files with wrong filename

AUX_ATT_AX files with unknown processing stage

Gauge Explicit Reference

AUX_ATT_AX files with wrong processing time

Gauge Explicit Reference

AUX_ATT_AX files with software version not equal to the current version

Gauge Explicit Reference

AUX_ATT_AX files with wrong sensing start

Gauge Explicit Reference

AUX_ATT_AX files with wrong sensing stop

Gauge Explicit Reference

AUX_ATT_AX files with product err set

Gauge Explicit Reference

Time Correlation

AUX_TIM_AX Propagation Error

Gauge	Value	Segment (Start-Stop)
Propagation Error (us) N/A	-3.24320602416992	17-APR-2009 23:09:11.000 18-APR-2009 06:01:59.000
Propagation Error (us) Warning! Too big	6.84439945220947	18-APR-2009 06:01:59.000 18-APR-2009 07:41:33.000
Propagation Error (us) N/A	2.18392467498779	18-APR-2009 07:41:33.000 18-APR-2009 09:21:18.000
Propagation Error (us) Warning! Too big	-5.63034725189209	18-APR-2009 09:21:18.000 18-APR-2009 11:00:48.000
Propagation Error (us) N/A	3.93622398376465	18-APR-2009 11:00:48.000 18-APR-2009 12:39:58.000
Propagation Error (us) N/A	-4.7374906539917	18-APR-2009 12:39:58.000 18-APR-2009 14:18:54.000
Propagation Error (us) N/A	-0.417914390563965	18-APR-2009 14:18:54.000 18-APR-2009 15:56:30.000
Propagation Error (us) N/A	1.83738422393799	18-APR-2009 15:56:30.000 18-APR-2009 17:34:41.000
Propagation Error (us) N/A	-2.57770252227783	18-APR-2009 17:34:41.000 18-APR-2009 19:12:57.000
Propagation Error (us) N/A	-2.38715171813965	18-APR-2009 19:12:57.000 18-APR-2009 20:53:27.000
Propagation Error (us) N/A	-4.93703079223633	18-APR-2009 20:53:27.000 18-APR-2009 22:36:13.000

```

xReportTemplate. Copying internal and external template references...
xReportTemplate. Processing Conditionals inclusions...
xReportTemplate. ...No Conditionals inclusions found
xReportTemplate. Generating data extraction schema document...
xReportTemplate. Inserting embedded DEL scripts and extracting data...
xReportTemplate. Generating data extraction skeleton for explicit references...
xReportTemplate. Extracting Explicit References data...
xReportTemplate. Merging object data with explicit_references data...
xReportTemplate. Generating stylesheet to transform template to report...
xReportTemplate. Generating stylesheet for grouping and zooming...
xReportTemplate. Generating intermediate report without grouping and zooming...
xReportTemplate. Generating final xhtml report...
xReportTemplate. Generating the IDL program for the graphs
xReportTemplate. Generating external linked fragments
xReportTemplate. Executing the IDL program
Information : (20-Apr-2009 15:36:39)
Graph 1: Creating object for a eventGanttChart
Information : (20-Apr-2009 15:36:39) Graph 1: Processing legend.
Information : (20-Apr-2009 15:36:39)
Graph 1: Adding data from object @PCF_RA2_sensing:ETL_ra2_wwv_2p          18
elements.
Information : (20-Apr-2009 15:36:39)
Graph 1: Adding data from object @PCF_RA2_sensing:ETL_ra2_fgd_2p          18
elements.
Information : (20-Apr-2009 15:36:39)
Graph 1: Adding data from object @PCF_RA2_sensing:ETL_ra2_mw__1p          18
elements.
Information : (20-Apr-2009 15:36:39)
Graph 1: Adding data from object @PCF_RA2_sensing:ETL_ra2_me__0p          18
elements.
Information : (20-Apr-2009 15:36:39)
Graph 1: Adding data from object @PCF_RA2_sensing:ETL_mwr_n1__0p          17
elements.
Information : (20-Apr-2009 15:36:39)
Graph 1: Adding data from object @PCF_RA2_sensing:ETL_dor_nav_0p          17
elements.
Information : (20-Apr-2009 15:36:39)
Graph 1: Adding data from object @PCF_RA2_sensing:ETL_dor_dop_0p          17
elements.
Information : (20-Apr-2009 15:36:39)
Graph 1: Adding data from object @PCF_RA2_sensing:ETL_ra2_cal_0p          1
elements.
Information : (20-Apr-2009 15:36:39) Graph 1: Generating PNG file.
Information : (20-Apr-2009 15:36:39) Graph 1: Destroying object.
Information : (20-Apr-2009 15:36:39)
Graph 2: Creating object for a eventWorldMap
Information : (20-Apr-2009 15:36:39) Graph 2: Processing legend.
Information : (20-Apr-2009 15:36:39)
Graph 2: Adding data from object @PCF_RA2_sensing:ETL_ra2_inv_prod          18
elements.
Information : (20-Apr-2009 15:36:43) Graph 2: Generating PNG file.
Information : (20-Apr-2009 15:36:45) Graph 2: Destroying object.
Information : (20-Apr-2009 15:36:45)
Graph 3: Creating object for a eventGanttChart
Information : (20-Apr-2009 15:36:45) Graph 3: Processing legend.
Information : (20-Apr-2009 15:36:45)
Graph 3: Adding data from object @PCF_RA2_production:ETLmwr_mis          4
elements.
Information : (20-Apr-2009 15:36:45)
Graph 3: Adding data from object @PCF_RA2_production:ETLra2_l0_mis          2
elements.
Information : (20-Apr-2009 15:36:45)
Graph 3: Adding data from object @PCF_RA2_production:ETLdor_mis          25
elements.
Information : (20-Apr-2009 15:36:45)
Graph 3: Adding data from object @PCF_RA2_sensing:ETL_mwr_l0          17
elements.
Information : (20-Apr-2009 15:36:45)

```

```

Graph 3: Adding data from object @PCF_RA2_production:ETLmwr_all_stations
18 elements.
Information : (20-Apr-2009 15:36:45)
Graph 3: Adding data from object @PCF_RA2_sensing:ETL_ra2_l0          19
elements.
Information : (20-Apr-2009 15:36:45)
Graph 3: Adding data from object @PCF_RA2_production:ETLra2_all_stations
3 elements.
Information : (20-Apr-2009 15:36:45)
Graph 3: Adding data from object @PCF_RA2_sensing:ETL_dor_l0        34
elements.
Information : (20-Apr-2009 15:36:45)
Graph 3: Adding data from object @PCF_RA2_production:ETLdor_all_stations
18 elements.
Information : (20-Apr-2009 15:36:45)
Graph 3: Adding data from object @PCF_RA2_production:ETLra2_unav    1
elements.
Warning !   : (20-Apr-2009 15:36:45)
GanttChart::AddData. The DqiData structure has no data for this range
Information : (20-Apr-2009 15:36:45) Graph 3: Generating PNG file.
Warning !   : (20-Apr-2009 15:36:45)
GanttChart::ReadPolyline. Adding a section with no data
Information : (20-Apr-2009 15:36:46) Graph 3: Destroying object.
Information : (20-Apr-2009 15:36:46)
Graph 4: Creating object for a eventGanttChart
Information : (20-Apr-2009 15:36:46) Graph 4: Processing legend.
Information : (20-Apr-2009 15:36:46)
Graph 4: Adding data from object @PCF_RA2_production:ETLra2_l1_mis  1
elements.
Information : (20-Apr-2009 15:36:46)
Graph 4: Adding data from object @PCF_RA2_sensing:ETL_ra2_l1        18
elements.
Information : (20-Apr-2009 15:36:46)
Graph 4: Adding data from object @PCF_RA2_production:ETLra2_unav    1
elements.
Warning !   : (20-Apr-2009 15:36:46)
GanttChart::AddData. The DqiData structure has no data for this range
Information : (20-Apr-2009 15:36:46)
Graph 4: Adding data from object @PCF_RA2_production:ETL_ra2_l1_acq
19 elements.
Information : (20-Apr-2009 15:36:46) Graph 4: Generating PNG file.
Warning !   : (20-Apr-2009 15:36:46)
GanttChart::ReadPolyline. Adding a section with no data
Information : (20-Apr-2009 15:36:48) Graph 4: Destroying object.
Information : (20-Apr-2009 15:36:48)
Graph 5: Creating object for a eventGanttChart
Information : (20-Apr-2009 15:36:48) Graph 5: Processing legend.
Information : (20-Apr-2009 15:36:48)
Graph 5: Adding data from object @PCF_RA2_production:ETLra2_l2_mis  2
elements.
Information : (20-Apr-2009 15:36:48)
Graph 5: Adding data from object @PCF_RA2_sensing:ETL_ra2_l2        36
elements.
Information : (20-Apr-2009 15:36:48)
Graph 5: Adding data from object @PCF_RA2_production:ETLra2_unav    1
elements.
Warning !   : (20-Apr-2009 15:36:48)
GanttChart::AddData. The DqiData structure has no data for this range
Information : (20-Apr-2009 15:36:48)
Graph 5: Adding data from object @PCF_RA2_production:ETL_ra2_l2_acq
38 elements.
Information : (20-Apr-2009 15:36:48) Graph 5: Generating PNG file.
Warning !   : (20-Apr-2009 15:36:48)
GanttChart::ReadPolyline. Adding a section with no data
Information : (20-Apr-2009 15:36:48) Graph 5: Destroying object.
Information : (20-Apr-2009 15:36:48)
Graph 6: Creating object for a eventGanttChart
Information : (20-Apr-2009 15:36:48) Graph 6: Processing legend.

```

Information : (20-Apr-2009 15:36:48)
Graph 6: Adding data from object @PCF MPH_RA2_CAL_0P:DET_wrong_product_err
1 elements.
Warning ! : (20-Apr-2009 15:36:48)
GanttChart::AddData. The DqiData structure has no data for this range
Information : (20-Apr-2009 15:36:48)
Graph 6: Adding data from object @PCF MPH_RA2_CAL_0P:SET_wrong_leap_err
1 elements.
Warning ! : (20-Apr-2009 15:36:48)
GanttChart::AddData. The DqiData structure has no data for this range
Information : (20-Apr-2009 15:36:48)
Graph 6: Adding data from object @PCF MPH_RA2_CAL_0P:SET_wrong_leap_utc
1 elements.
Warning ! : (20-Apr-2009 15:36:48)
GanttChart::AddData. The DqiData structure has no data for this range
Information : (20-Apr-2009 15:36:48)
Graph 6: Adding data from object @PCF MPH_RA2_CAL_0P:SET_wrong_clock_step
1 elements.
Warning ! : (20-Apr-2009 15:36:48)
GanttChart::AddData. The DqiData structure has no data for this range
Information : (20-Apr-2009 15:36:48)
Graph 6: Adding data from object @PCF MPH_RA2_CAL_0P:SET_wrong_sat_binary_time
1 elements.
Warning ! : (20-Apr-2009 15:36:48)
GanttChart::AddData. The DqiData structure has no data for this range
Information : (20-Apr-2009 15:36:48)
Graph 6: Adding data from object @PCF MPH_RA2_CAL_0P:SET_wrong_utc_sbt_time
1 elements.
Information : (20-Apr-2009 15:36:48)
Graph 6: Adding data from object @PCF MPH_RA2_CAL_0P:SET_wrong_vector_source
1 elements.
Warning ! : (20-Apr-2009 15:36:48)
GanttChart::AddData. The DqiData structure has no data for this range
Information : (20-Apr-2009 15:36:48)
Graph 6: Adding data from object @PCF MPH_RA2_CAL_0P:SET_wrong_z_velocity
1 elements.
Warning ! : (20-Apr-2009 15:36:48)
GanttChart::AddData. The DqiData structure has no data for this range
Information : (20-Apr-2009 15:36:49)
Graph 6: Adding data from object @PCF MPH_RA2_CAL_0P:SET_wrong_y_velocity
1 elements.
Warning ! : (20-Apr-2009 15:36:49)
GanttChart::AddData. The DqiData structure has no data for this range
Information : (20-Apr-2009 15:36:49)
Graph 6: Adding data from object @PCF MPH_RA2_CAL_0P:SET_wrong_x_velocity
1 elements.
Warning ! : (20-Apr-2009 15:36:49)
GanttChart::AddData. The DqiData structure has no data for this range
Information : (20-Apr-2009 15:36:49)
Graph 6: Adding data from object @PCF MPH_RA2_CAL_0P:SET_wrong_z_position
1 elements.
Warning ! : (20-Apr-2009 15:36:49)
GanttChart::AddData. The DqiData structure has no data for this range
Information : (20-Apr-2009 15:36:49)
Graph 6: Adding data from object @PCF MPH_RA2_CAL_0P:SET_wrong_y_position
1 elements.
Warning ! : (20-Apr-2009 15:36:49)
GanttChart::AddData. The DqiData structure has no data for this range
Information : (20-Apr-2009 15:36:49)
Graph 6: Adding data from object @PCF MPH_RA2_CAL_0P:SET_wrong_x_position
1 elements.
Warning ! : (20-Apr-2009 15:36:49)
GanttChart::AddData. The DqiData structure has no data for this range
Information : (20-Apr-2009 15:36:49) Graph 6:
Adding data from object @PCF MPH_RA2_CAL_0P:SET_wrong_state_vector_time
1 elements.
Warning ! : (20-Apr-2009 15:36:49)
GanttChart::AddData. The DqiData structure has no data for this range


```

GanttChart::ReadPolyline. Adding a section with no data
Warning !      : (20-Apr-2009 15:36:49)
GanttChart::ReadPolyline. Adding a section with no data
Warning !      : (20-Apr-2009 15:36:49)
GanttChart::ReadPolyline. Adding a section with no data
Warning !      : (20-Apr-2009 15:36:49)
GanttChart::ReadPolyline. Adding a section with no data
Warning !      : (20-Apr-2009 15:36:49)
GanttChart::ReadPolyline. Adding a section with no data
Warning !      : (20-Apr-2009 15:36:49)
GanttChart::ReadPolyline. Adding a section with no data
Warning !      : (20-Apr-2009 15:36:49)
GanttChart::ReadPolyline. Adding a section with no data
Warning !      : (20-Apr-2009 15:36:49)
GanttChart::ReadPolyline. Adding a section with no data
Warning !      : (20-Apr-2009 15:36:49)
GanttChart::ReadPolyline. Adding a section with no data
Warning !      : (20-Apr-2009 15:36:49)
GanttChart::ReadPolyline. Adding a section with no data
Warning !      : (20-Apr-2009 15:36:49)
GanttChart::ReadPolyline. Adding a section with no data
Warning !      : (20-Apr-2009 15:36:49)
GanttChart::ReadPolyline. Adding a section with no data
Warning !      : (20-Apr-2009 15:36:49)
GanttChart::ReadPolyline. Adding a section with no data
Warning !      : (20-Apr-2009 15:36:49)
GanttChart::ReadPolyline. Adding a section with no data
Warning !      : (20-Apr-2009 15:36:49)
GanttChart::ReadPolyline. Adding a section with no data
Warning !      : (20-Apr-2009 15:36:49)
Graph 6: Destroying object.
Information : (20-Apr-2009 15:36:49) Graph 6: Destroying object.
Information : (20-Apr-2009 15:36:49)
Graph 7: Creating object for a eventGanttChart
Information : (20-Apr-2009 15:36:49) Graph 7: Processing legend.
Information : (20-Apr-2009 15:36:49)
Graph 7: Adding data from object @PCF MPH_DOR_DOP_0P:DET_wrong_product_err
1 elements.
Warning !      : (20-Apr-2009 15:36:49)
GanttChart::AddData. The DqiData structure has no data for this range
Information : (20-Apr-2009 15:36:49)
Graph 7: Adding data from object @PCF MPH_DOR_DOP_0P:SET_wrong_leap_err
1 elements.
Warning !      : (20-Apr-2009 15:36:49)
GanttChart::AddData. The DqiData structure has no data for this range
Information : (20-Apr-2009 15:36:49)
Graph 7: Adding data from object @PCF MPH_DOR_DOP_0P:SET_wrong_leap_utc
1 elements.
Warning !      : (20-Apr-2009 15:36:49)
GanttChart::AddData. The DqiData structure has no data for this range
Information : (20-Apr-2009 15:36:49)
Graph 7: Adding data from object @PCF MPH_DOR_DOP_0P:SET_wrong_leap_utc
1 elements.
Warning !      : (20-Apr-2009 15:36:49)
GanttChart::AddData. The DqiData structure has no data for this range
Information : (20-Apr-2009 15:36:49)
Graph 7: Adding data from object @PCF MPH_DOR_DOP_0P:SET_wrong_clock_step
1 elements.
Warning !      : (20-Apr-2009 15:36:49)
GanttChart::AddData. The DqiData structure has no data for this range
Information : (20-Apr-2009 15:36:49)
Graph 7: Adding data from object @PCF MPH_DOR_DOP_0P:SET_wrong_sat_binary_time
1 elements.
Warning !      : (20-Apr-2009 15:36:49)
GanttChart::AddData. The DqiData structure has no data for this range
Information : (20-Apr-2009 15:36:49)
Graph 7: Adding data from object @PCF MPH_DOR_DOP_0P:SET_wrong_utc_sbt_time
15 elements.
Information : (20-Apr-2009 15:36:49)
Graph 7: Adding data from object @PCF MPH_DOR_DOP_0P:SET_wrong_vector_source
1 elements.
Warning !      : (20-Apr-2009 15:36:49)
GanttChart::AddData. The DqiData structure has no data for this range
Information : (20-Apr-2009 15:36:49)
Graph 7: Adding data from object @PCF MPH_DOR_DOP_0P:SET_wrong_z_velocity
1 elements.
Warning !      : (20-Apr-2009 15:36:49)
GanttChart::AddData. The DqiData structure has no data for this range
Information : (20-Apr-2009 15:36:49)
Graph 7: Adding data from object @PCF MPH_DOR_DOP_0P:SET_wrong_y_velocity
1 elements.
Warning !      : (20-Apr-2009 15:36:49)
GanttChart::AddData. The DqiData structure has no data for this range

```

Information : (20-Apr-2009 15:36:49)
Graph 7: Adding data from object @PCF_MPH_DOR_DOP_0P:SET_wrong_x_velocity
1 elements.
Warning ! : (20-Apr-2009 15:36:49)
GanttChart::AddData. The DqiData structure has no data for this range
Information : (20-Apr-2009 15:36:49)
Graph 7: Adding data from object @PCF_MPH_DOR_DOP_0P:SET_wrong_z_position
1 elements.
Warning ! : (20-Apr-2009 15:36:49)
GanttChart::AddData. The DqiData structure has no data for this range
Information : (20-Apr-2009 15:36:49)
Graph 7: Adding data from object @PCF_MPH_DOR_DOP_0P:SET_wrong_y_position
1 elements.
Warning ! : (20-Apr-2009 15:36:49)
GanttChart::AddData. The DqiData structure has no data for this range
Information : (20-Apr-2009 15:36:49)
Graph 7: Adding data from object @PCF_MPH_DOR_DOP_0P:SET_wrong_x_position
1 elements.
Warning ! : (20-Apr-2009 15:36:49)
GanttChart::AddData. The DqiData structure has no data for this range
Information : (20-Apr-2009 15:36:49) Graph 7:
Adding data from object @PCF_MPH_DOR_DOP_0P:SET_wrong_state_vector_time
1 elements.
Warning ! : (20-Apr-2009 15:36:49)
GanttChart::AddData. The DqiData structure has no data for this range
Information : (20-Apr-2009 15:36:49)
Graph 7: Adding data from object @PCF_MPH_DOR_DOP_0P:SET_wrong_phase
1 elements.
Warning ! : (20-Apr-2009 15:36:49)
GanttChart::AddData. The DqiData structure has no data for this range
Information : (20-Apr-2009 15:36:49)
Graph 7: Adding data from object @PCF_MPH_DOR_DOP_0P:SET_wrong_sensing_stop
1 elements.
Warning ! : (20-Apr-2009 15:36:49)
GanttChart::AddData. The DqiData structure has no data for this range
Information : (20-Apr-2009 15:36:49)
Graph 7: Adding data from object @PCF_MPH_DOR_DOP_0P:SET_wrong_sensing_start
1 elements.
Warning ! : (20-Apr-2009 15:36:49)
GanttChart::AddData. The DqiData structure has no data for this range
Information : (20-Apr-2009 15:36:49)
Graph 7: Adding data from object @PCF_MPH_DOR_DOP_0P:SET_wrong_software_ver
1 elements.
Warning ! : (20-Apr-2009 15:36:49)
GanttChart::AddData. The DqiData structure has no data for this range
Information : (20-Apr-2009 15:36:49)
Graph 7: Adding data from object @PCF_MPH_DOR_DOP_0P:SET_wrong_proc_time
1 elements.
Warning ! : (20-Apr-2009 15:36:49)
GanttChart::AddData. The DqiData structure has no data for this range
Information : (20-Apr-2009 15:36:49)
Graph 7: Adding data from object @PCF_MPH_DOR_DOP_0P:SET_wrong_proc_center
1 elements.
Warning ! : (20-Apr-2009 15:36:49)
GanttChart::AddData. The DqiData structure has no data for this range
Information : (20-Apr-2009 15:36:49) Graph 7:
Adding data from object @PCF_MPH_DOR_DOP_0P:SET_wrong_acquisition_station
1 elements.
Warning ! : (20-Apr-2009 15:36:49)
GanttChart::AddData. The DqiData structure has no data for this range
Information : (20-Apr-2009 15:36:50)
Graph 7: Adding data from object @PCF_MPH_DOR_DOP_0P:SET_wrong_proc_stage
1 elements.
Warning ! : (20-Apr-2009 15:36:50)
GanttChart::AddData. The DqiData structure has no data for this range
Information : (20-Apr-2009 15:36:50)
Graph 7: Adding data from object @PCF_MPH_DOR_DOP_0P:SET_wrong_filename
1 elements.

```
Warning ! : (20-Apr-2009 15:36:50)
GanttChart::AddData. The DqiData structure has no data for this range
Information : (20-Apr-2009 15:36:50)
Graph 7: Adding data from object @PCF_RA2_sensing:ETL_dor_dop_0p      17
elements.
Information : (20-Apr-2009 15:36:50) Graph 7: Generating PNG file.
Warning ! : (20-Apr-2009 15:36:50)
GanttChart::ReadPolyline. Adding a section with no data
Warning ! : (20-Apr-2009 15:36:50)
GanttChart::ReadPolyline. Adding a section with no data
Warning ! : (20-Apr-2009 15:36:50)
GanttChart::ReadPolyline. Adding a section with no data
Warning ! : (20-Apr-2009 15:36:50)
GanttChart::ReadPolyline. Adding a section with no data
Warning ! : (20-Apr-2009 15:36:50)
GanttChart::ReadPolyline. Adding a section with no data
Warning ! : (20-Apr-2009 15:36:50)
GanttChart::ReadPolyline. Adding a section with no data
Warning ! : (20-Apr-2009 15:36:50)
GanttChart::ReadPolyline. Adding a section with no data
Warning ! : (20-Apr-2009 15:36:50)
GanttChart::ReadPolyline. Adding a section with no data
Warning ! : (20-Apr-2009 15:36:50)
GanttChart::ReadPolyline. Adding a section with no data
Warning ! : (20-Apr-2009 15:36:50)
GanttChart::ReadPolyline. Adding a section with no data
Warning ! : (20-Apr-2009 15:36:50)
GanttChart::ReadPolyline. Adding a section with no data
Warning ! : (20-Apr-2009 15:36:50)
GanttChart::ReadPolyline. Adding a section with no data
Warning ! : (20-Apr-2009 15:36:50)
GanttChart::ReadPolyline. Adding a section with no data
Warning ! : (20-Apr-2009 15:36:50)
GanttChart::ReadPolyline. Adding a section with no data
Warning ! : (20-Apr-2009 15:36:50)
GanttChart::ReadPolyline. Adding a section with no data
Warning ! : (20-Apr-2009 15:36:50)
GanttChart::ReadPolyline. Adding a section with no data
Warning ! : (20-Apr-2009 15:36:50)
GanttChart::ReadPolyline. Adding a section with no data
Warning ! : (20-Apr-2009 15:36:50)
GanttChart::ReadPolyline. Adding a section with no data
Warning ! : (20-Apr-2009 15:36:50)
GanttChart::ReadPolyline. Adding a section with no data
Warning ! : (20-Apr-2009 15:36:50)
GanttChart::ReadPolyline. Adding a section with no data
Warning ! : (20-Apr-2009 15:36:50)
Information : (20-Apr-2009 15:36:50) Graph 7: Destroying object.
Information : (20-Apr-2009 15:36:50)
Graph 8: Creating object for a eventGanttChart
Information : (20-Apr-2009 15:36:50) Graph 8: Processing legend.
Information : (20-Apr-2009 15:36:50)
Graph 8: Adding data from object @PCF_MPH_DOR_NAV_0P:DET_wrong_product_err
1 elements.
Warning ! : (20-Apr-2009 15:36:50)
GanttChart::AddData. The DqiData structure has no data for this range
Information : (20-Apr-2009 15:36:50)
Graph 8: Adding data from object @PCF_MPH_DOR_NAV_0P:SET_wrong_leap_err
1 elements.
Warning ! : (20-Apr-2009 15:36:50)
GanttChart::AddData. The DqiData structure has no data for this range
Information : (20-Apr-2009 15:36:50)
Graph 8: Adding data from object @PCF_MPH_DOR_NAV_0P:SET_wrong_leap_utc
1 elements.
Warning ! : (20-Apr-2009 15:36:50)
```

GanttChart::AddData. The DqiData structure has no data for this range
Information : (20-Apr-2009 15:36:50)
Graph 8: Adding data from object @PCF_MPH_DOR_NAV_0P:SET_wrong_clock_step
1 elements.
Warning ! : (20-Apr-2009 15:36:50)
GanttChart::AddData. The DqiData structure has no data for this range
Information : (20-Apr-2009 15:36:50)
Graph 8: Adding data from object @PCF_MPH_DOR_NAV_0P:SET_wrong_sat_binary_time
1 elements.
Warning ! : (20-Apr-2009 15:36:50)
GanttChart::AddData. The DqiData structure has no data for this range
Information : (20-Apr-2009 15:36:50)
Graph 8: Adding data from object @PCF_MPH_DOR_NAV_0P:SET_wrong_utc_sbt_time
15 elements.
Information : (20-Apr-2009 15:36:50)
Graph 8: Adding data from object @PCF_MPH_DOR_NAV_0P:SET_wrong_vector_source
1 elements.
Warning ! : (20-Apr-2009 15:36:50)
GanttChart::AddData. The DqiData structure has no data for this range
Information : (20-Apr-2009 15:36:50)
Graph 8: Adding data from object @PCF_MPH_DOR_NAV_0P:SET_wrong_z_velocity
1 elements.
Warning ! : (20-Apr-2009 15:36:50)
GanttChart::AddData. The DqiData structure has no data for this range
Information : (20-Apr-2009 15:36:50)
Graph 8: Adding data from object @PCF_MPH_DOR_NAV_0P:SET_wrong_y_velocity
1 elements.
Warning ! : (20-Apr-2009 15:36:50)
GanttChart::AddData. The DqiData structure has no data for this range
Information : (20-Apr-2009 15:36:50)
Graph 8: Adding data from object @PCF_MPH_DOR_NAV_0P:SET_wrong_x_velocity
1 elements.
Warning ! : (20-Apr-2009 15:36:50)
GanttChart::AddData. The DqiData structure has no data for this range
Information : (20-Apr-2009 15:36:50)
Graph 8: Adding data from object @PCF_MPH_DOR_NAV_0P:SET_wrong_z_position
1 elements.
Warning ! : (20-Apr-2009 15:36:50)
GanttChart::AddData. The DqiData structure has no data for this range
Information : (20-Apr-2009 15:36:50)
Graph 8: Adding data from object @PCF_MPH_DOR_NAV_0P:SET_wrong_y_position
1 elements.
Warning ! : (20-Apr-2009 15:36:50)
GanttChart::AddData. The DqiData structure has no data for this range
Information : (20-Apr-2009 15:36:50)
Graph 8: Adding data from object @PCF_MPH_DOR_NAV_0P:SET_wrong_x_position
1 elements.
Warning ! : (20-Apr-2009 15:36:50)
GanttChart::AddData. The DqiData structure has no data for this range
Information : (20-Apr-2009 15:36:50) Graph 8:
Adding data from object @PCF_MPH_DOR_NAV_0P:SET_wrong_state_vector_time
1 elements.
Warning ! : (20-Apr-2009 15:36:50)
GanttChart::AddData. The DqiData structure has no data for this range
Information : (20-Apr-2009 15:36:50)
Graph 8: Adding data from object @PCF_MPH_DOR_NAV_0P:SET_wrong_phase
1 elements.
Warning ! : (20-Apr-2009 15:36:50)
GanttChart::AddData. The DqiData structure has no data for this range
Information : (20-Apr-2009 15:36:50)
Graph 8: Adding data from object @PCF_MPH_DOR_NAV_0P:SET_wrong_sensing_stop
1 elements.
Warning ! : (20-Apr-2009 15:36:50)
GanttChart::AddData. The DqiData structure has no data for this range
Information : (20-Apr-2009 15:36:50)
Graph 8: Adding data from object @PCF_MPH_DOR_NAV_0P:SET_wrong_sensing_start
1 elements.
Warning ! : (20-Apr-2009 15:36:50)

GanttChart::ReadPolyline. Adding a section with no data
Warning ! : (20-Apr-2009 15:36:50)
GanttChart::ReadPolyline. Adding a section with no data
Warning ! : (20-Apr-2009 15:36:50)
GanttChart::ReadPolyline. Adding a section with no data
Warning ! : (20-Apr-2009 15:36:50)
GanttChart::ReadPolyline. Adding a section with no data
Warning ! : (20-Apr-2009 15:36:50)
GanttChart::ReadPolyline. Adding a section with no data
Warning ! : (20-Apr-2009 15:36:50)
GanttChart::ReadPolyline. Adding a section with no data
Information : (20-Apr-2009 15:36:51) Graph 8: Destroying object.
Information : (20-Apr-2009 15:36:51)
Graph 9: Creating object for a eventGanttChart
Information : (20-Apr-2009 15:36:51) Graph 9: Processing legend.
Information : (20-Apr-2009 15:36:51)
Graph 9: Adding data from object @PCF_MPH_MWR_NL__0P:DET_wrong_product_err
1 elements.
Warning ! : (20-Apr-2009 15:36:51)
GanttChart::AddData. The DqiData structure has no data for this range
Information : (20-Apr-2009 15:36:51)
Graph 9: Adding data from object @PCF_MPH_MWR_NL__0P:SET_wrong_leap_err
1 elements.
Warning ! : (20-Apr-2009 15:36:51)
GanttChart::AddData. The DqiData structure has no data for this range
Information : (20-Apr-2009 15:36:51)
Graph 9: Adding data from object @PCF_MPH_MWR_NL__0P:SET_wrong_leap_utc
1 elements.
Warning ! : (20-Apr-2009 15:36:51)
GanttChart::AddData. The DqiData structure has no data for this range
Information : (20-Apr-2009 15:36:51)
Graph 9: Adding data from object @PCF_MPH_MWR_NL__0P:SET_wrong_clock_step
1 elements.
Warning ! : (20-Apr-2009 15:36:51)
GanttChart::AddData. The DqiData structure has no data for this range
Information : (20-Apr-2009 15:36:51)
Graph 9: Adding data from object @PCF_MPH_MWR_NL__0P:SET_wrong_sat_binary_time
1 elements.
Warning ! : (20-Apr-2009 15:36:51)
GanttChart::AddData. The DqiData structure has no data for this range
Information : (20-Apr-2009 15:36:51)
Graph 9: Adding data from object @PCF_MPH_MWR_NL__0P:SET_wrong_utc_sbt_time
16 elements.
Information : (20-Apr-2009 15:36:51)
Graph 9: Adding data from object @PCF_MPH_MWR_NL__0P:SET_wrong_vector_source
1 elements.
Warning ! : (20-Apr-2009 15:36:51)
GanttChart::AddData. The DqiData structure has no data for this range
Information : (20-Apr-2009 15:36:51)
Graph 9: Adding data from object @PCF_MPH_MWR_NL__0P:SET_wrong_z_velocity
1 elements.
Warning ! : (20-Apr-2009 15:36:51)
GanttChart::AddData. The DqiData structure has no data for this range
Information : (20-Apr-2009 15:36:51)
Graph 9: Adding data from object @PCF_MPH_MWR_NL__0P:SET_wrong_y_velocity
1 elements.
Warning ! : (20-Apr-2009 15:36:51)
GanttChart::AddData. The DqiData structure has no data for this range
Information : (20-Apr-2009 15:36:51)
Graph 9: Adding data from object @PCF_MPH_MWR_NL__0P:SET_wrong_x_velocity
1 elements.
Warning ! : (20-Apr-2009 15:36:51)
GanttChart::AddData. The DqiData structure has no data for this range
Information : (20-Apr-2009 15:36:51)
Graph 9: Adding data from object @PCF_MPH_MWR_NL__0P:SET_wrong_z_position
1 elements.
Warning ! : (20-Apr-2009 15:36:51)
GanttChart::AddData. The DqiData structure has no data for this range

Information : (20-Apr-2009 15:36:51)
Graph 9: Adding data from object @PCF_MPH_MWR_NL__0P:SET_wrong_y_position
1 elements.
Warning ! : (20-Apr-2009 15:36:51)
GanttChart::AddData. The DqiData structure has no data for this range
Information : (20-Apr-2009 15:36:51)
Graph 9: Adding data from object @PCF_MPH_MWR_NL__0P:SET_wrong_x_position
1 elements.
Warning ! : (20-Apr-2009 15:36:51)
GanttChart::AddData. The DqiData structure has no data for this range
Information : (20-Apr-2009 15:36:51) Graph 9:
Adding data from object @PCF_MPH_MWR_NL__0P:SET_wrong_state_vector_time
1 elements.
Warning ! : (20-Apr-2009 15:36:51)
GanttChart::AddData. The DqiData structure has no data for this range
Information : (20-Apr-2009 15:36:51)
Graph 9: Adding data from object @PCF_MPH_MWR_NL__0P:SET_wrong_phase
1 elements.
Warning ! : (20-Apr-2009 15:36:51)
GanttChart::AddData. The DqiData structure has no data for this range
Information : (20-Apr-2009 15:36:51)
Graph 9: Adding data from object @PCF_MPH_MWR_NL__0P:SET_wrong_sensing_stop
1 elements.
Warning ! : (20-Apr-2009 15:36:51)
GanttChart::AddData. The DqiData structure has no data for this range
Information : (20-Apr-2009 15:36:51)
Graph 9: Adding data from object @PCF_MPH_MWR_NL__0P:SET_wrong_sensing_start
1 elements.
Warning ! : (20-Apr-2009 15:36:51)
GanttChart::AddData. The DqiData structure has no data for this range
Information : (20-Apr-2009 15:36:51)
Graph 9: Adding data from object @PCF_MPH_MWR_NL__0P:SET_wrong_software_ver
1 elements.
Warning ! : (20-Apr-2009 15:36:51)
GanttChart::AddData. The DqiData structure has no data for this range
Information : (20-Apr-2009 15:36:51)
Graph 9: Adding data from object @PCF_MPH_MWR_NL__0P:SET_wrong_proc_time
1 elements.
Warning ! : (20-Apr-2009 15:36:51)
GanttChart::AddData. The DqiData structure has no data for this range
Information : (20-Apr-2009 15:36:51)
Graph 9: Adding data from object @PCF_MPH_MWR_NL__0P:SET_wrong_proc_center
1 elements.
Warning ! : (20-Apr-2009 15:36:51)
GanttChart::AddData. The DqiData structure has no data for this range
Information : (20-Apr-2009 15:36:51) Graph 9:
Adding data from object @PCF_MPH_MWR_NL__0P:SET_wrong_acquisition_station
1 elements.
Warning ! : (20-Apr-2009 15:36:51)
GanttChart::AddData. The DqiData structure has no data for this range
Information : (20-Apr-2009 15:36:51)
Graph 9: Adding data from object @PCF_MPH_MWR_NL__0P:SET_wrong_proc_stage
1 elements.
Warning ! : (20-Apr-2009 15:36:51)
GanttChart::AddData. The DqiData structure has no data for this range
Information : (20-Apr-2009 15:36:51)
Graph 9: Adding data from object @PCF_MPH_MWR_NL__0P:SET_wrong_filename
1 elements.
Warning ! : (20-Apr-2009 15:36:51)
GanttChart::AddData. The DqiData structure has no data for this range
Information : (20-Apr-2009 15:36:51)
Graph 9: Adding data from object @PCF_RA2_sensing:ETL_mwr_nl__0p
elements. 17
Information : (20-Apr-2009 15:36:51) Graph 9: Generating PNG file.
Warning ! : (20-Apr-2009 15:36:51)
GanttChart::ReadPolyline. Adding a section with no data
Warning ! : (20-Apr-2009 15:36:51)
GanttChart::ReadPolyline. Adding a section with no data

GanttChart::AddData. The DqiData structure has no data for this range
Information : (20-Apr-2009 15:36:52)
Graph 10: Adding data from object @PCF_MPH_RA2_ME__0P:SET_wrong_utc_sbt_time
17 elements.
Information : (20-Apr-2009 15:36:52)
Graph 10: Adding data from object @PCF_MPH_RA2_ME__0P:SET_wrong_vector_source
1 elements.
Warning ! : (20-Apr-2009 15:36:52)
GanttChart::AddData. The DqiData structure has no data for this range
Information : (20-Apr-2009 15:36:52)
Graph 10: Adding data from object @PCF_MPH_RA2_ME__0P:SET_wrong_z_velocity
1 elements.
Warning ! : (20-Apr-2009 15:36:52)
GanttChart::AddData. The DqiData structure has no data for this range
Information : (20-Apr-2009 15:36:52)
Graph 10: Adding data from object @PCF_MPH_RA2_ME__0P:SET_wrong_y_velocity
1 elements.
Warning ! : (20-Apr-2009 15:36:52)
GanttChart::AddData. The DqiData structure has no data for this range
Information : (20-Apr-2009 15:36:52)
Graph 10: Adding data from object @PCF_MPH_RA2_ME__0P:SET_wrong_x_velocity
1 elements.
Warning ! : (20-Apr-2009 15:36:52)
GanttChart::AddData. The DqiData structure has no data for this range
Information : (20-Apr-2009 15:36:52)
Graph 10: Adding data from object @PCF_MPH_RA2_ME__0P:SET_wrong_z_position
1 elements.
Warning ! : (20-Apr-2009 15:36:52)
GanttChart::AddData. The DqiData structure has no data for this range
Information : (20-Apr-2009 15:36:52)
Graph 10: Adding data from object @PCF_MPH_RA2_ME__0P:SET_wrong_y_position
1 elements.
Warning ! : (20-Apr-2009 15:36:52)
GanttChart::AddData. The DqiData structure has no data for this range
Information : (20-Apr-2009 15:36:52)
Graph 10: Adding data from object @PCF_MPH_RA2_ME__0P:SET_wrong_x_position
1 elements.
Warning ! : (20-Apr-2009 15:36:52)
GanttChart::AddData. The DqiData structure has no data for this range
Information : (20-Apr-2009 15:36:52) Graph 10:
Adding data from object @PCF_MPH_RA2_ME__0P:SET_wrong_state_vector_time
1 elements.
Warning ! : (20-Apr-2009 15:36:52)
GanttChart::AddData. The DqiData structure has no data for this range
Information : (20-Apr-2009 15:36:52)
Graph 10: Adding data from object @PCF_MPH_RA2_ME__0P:SET_wrong_phase
1 elements.
Warning ! : (20-Apr-2009 15:36:52)
GanttChart::AddData. The DqiData structure has no data for this range
Information : (20-Apr-2009 15:36:52)
Graph 10: Adding data from object @PCF_MPH_RA2_ME__0P:SET_wrong_sensing_stop
1 elements.
Warning ! : (20-Apr-2009 15:36:52)
GanttChart::AddData. The DqiData structure has no data for this range
Information : (20-Apr-2009 15:36:52)
Graph 10: Adding data from object @PCF_MPH_RA2_ME__0P:SET_wrong_sensing_start
1 elements.
Warning ! : (20-Apr-2009 15:36:52)
GanttChart::AddData. The DqiData structure has no data for this range
Information : (20-Apr-2009 15:36:52)
Graph 10: Adding data from object @PCF_MPH_RA2_ME__0P:SET_wrong_software_ver
1 elements.
Warning ! : (20-Apr-2009 15:36:52)
GanttChart::AddData. The DqiData structure has no data for this range
Information : (20-Apr-2009 15:36:52)
Graph 10: Adding data from object @PCF_MPH_RA2_ME__0P:SET_wrong_proc_time
1 elements.
Warning ! : (20-Apr-2009 15:36:52)

GanttChart::ReadPolyline. Adding a section with no data
Information : (20-Apr-2009 15:36:53) Graph 10: Destroying object.
Information : (20-Apr-2009 15:36:53)
Graph 11: Creating object for a eventGanttChart
Information : (20-Apr-2009 15:36:53) Graph 11: Processing legend.
Information : (20-Apr-2009 15:36:53)
Graph 11: Adding data from object @PCF_MPH_RA2_MW__1P:DET_wrong_product_err
1 elements.
Warning ! : (20-Apr-2009 15:36:53)
GanttChart::AddData. The DqiData structure has no data for this range
Information : (20-Apr-2009 15:36:53)
Graph 11: Adding data from object @PCF_MPH_RA2_MW__1P:SET_wrong_leap_err
1 elements.
Warning ! : (20-Apr-2009 15:36:53)
GanttChart::AddData. The DqiData structure has no data for this range
Information : (20-Apr-2009 15:36:53)
Graph 11: Adding data from object @PCF_MPH_RA2_MW__1P:SET_wrong_leap_utc
1 elements.
Warning ! : (20-Apr-2009 15:36:53)
GanttChart::AddData. The DqiData structure has no data for this range
Information : (20-Apr-2009 15:36:53)
Graph 11: Adding data from object @PCF_MPH_RA2_MW__1P:SET_wrong_clock_step
1 elements.
Warning ! : (20-Apr-2009 15:36:53)
GanttChart::AddData. The DqiData structure has no data for this range
Information : (20-Apr-2009 15:36:53) Graph 11:
Adding data from object @PCF_MPH_RA2_MW__1P:SET_wrong_sat_binary_time
1 elements.
Warning ! : (20-Apr-2009 15:36:53)
GanttChart::AddData. The DqiData structure has no data for this range
Information : (20-Apr-2009 15:36:53)
Graph 11: Adding data from object @PCF_MPH_RA2_MW__1P:SET_wrong_utc_sbt_time
17 elements.
Information : (20-Apr-2009 15:36:53)
Graph 11: Adding data from object @PCF_MPH_RA2_MW__1P:SET_wrong_vector_source
1 elements.
Warning ! : (20-Apr-2009 15:36:53)
GanttChart::AddData. The DqiData structure has no data for this range
Information : (20-Apr-2009 15:36:53)
Graph 11: Adding data from object @PCF_MPH_RA2_MW__1P:SET_wrong_z_velocity
1 elements.
Warning ! : (20-Apr-2009 15:36:53)
GanttChart::AddData. The DqiData structure has no data for this range
Information : (20-Apr-2009 15:36:53)
Graph 11: Adding data from object @PCF_MPH_RA2_MW__1P:SET_wrong_y_velocity
1 elements.
Warning ! : (20-Apr-2009 15:36:53)
GanttChart::AddData. The DqiData structure has no data for this range
Information : (20-Apr-2009 15:36:53)
Graph 11: Adding data from object @PCF_MPH_RA2_MW__1P:SET_wrong_x_velocity
1 elements.
Warning ! : (20-Apr-2009 15:36:53)
GanttChart::AddData. The DqiData structure has no data for this range
Information : (20-Apr-2009 15:36:53)
Graph 11: Adding data from object @PCF_MPH_RA2_MW__1P:SET_wrong_z_position
1 elements.
Warning ! : (20-Apr-2009 15:36:53)
GanttChart::AddData. The DqiData structure has no data for this range
Information : (20-Apr-2009 15:36:53)
Graph 11: Adding data from object @PCF_MPH_RA2_MW__1P:SET_wrong_y_position
1 elements.
Warning ! : (20-Apr-2009 15:36:53)
GanttChart::AddData. The DqiData structure has no data for this range
Information : (20-Apr-2009 15:36:53)
Graph 11: Adding data from object @PCF_MPH_RA2_MW__1P:SET_wrong_x_position
1 elements.
Warning ! : (20-Apr-2009 15:36:53)
GanttChart::AddData. The DqiData structure has no data for this range


```
Warning ! : (20-Apr-2009 15:36:53)
GanttChart::ReadPolyline. Adding a section with no data
Warning ! : (20-Apr-2009 15:36:53)
GanttChart::ReadPolyline. Adding a section with no data
Warning ! : (20-Apr-2009 15:36:53)
GanttChart::ReadPolyline. Adding a section with no data
Warning ! : (20-Apr-2009 15:36:53)
GanttChart::ReadPolyline. Adding a section with no data
Warning ! : (20-Apr-2009 15:36:53)
GanttChart::ReadPolyline. Adding a section with no data
Warning ! : (20-Apr-2009 15:36:53)
GanttChart::ReadPolyline. Adding a section with no data
Warning ! : (20-Apr-2009 15:36:53)
GanttChart::ReadPolyline. Adding a section with no data
Warning ! : (20-Apr-2009 15:36:53)
GanttChart::ReadPolyline. Adding a section with no data
Warning ! : (20-Apr-2009 15:36:53)
GanttChart::ReadPolyline. Adding a section with no data
Warning ! : (20-Apr-2009 15:36:53)
GanttChart::ReadPolyline. Adding a section with no data
Warning ! : (20-Apr-2009 15:36:53)
Graph 11: Destroying object.
Information : (20-Apr-2009 15:36:54)
Graph 12: Creating object for a eventGanttChart
Information : (20-Apr-2009 15:36:54)
Graph 12: Processing legend.
Information : (20-Apr-2009 15:36:54)
Graph 12: Adding data from object @PCF MPH_RA2_FGD_2P:DET_wrong_product_err
18 elements.
Information : (20-Apr-2009 15:36:54)
Graph 12: Adding data from object @PCF MPH_RA2_FGD_2P:SET_wrong_leap_err
1 elements.
Warning ! : (20-Apr-2009 15:36:54)
GanttChart::AddData. The DqiData structure has no data for this range
Information : (20-Apr-2009 15:36:54)
Graph 12: Adding data from object @PCF MPH_RA2_FGD_2P:SET_wrong_leap_utc
1 elements.
Warning ! : (20-Apr-2009 15:36:54)
GanttChart::AddData. The DqiData structure has no data for this range
Information : (20-Apr-2009 15:36:54)
Graph 12: Adding data from object @PCF MPH_RA2_FGD_2P:SET_wrong_clock_step
1 elements.
Warning ! : (20-Apr-2009 15:36:54)
GanttChart::AddData. The DqiData structure has no data for this range
Information : (20-Apr-2009 15:36:54)
Graph 12: Adding data from object @PCF MPH_RA2_FGD_2P:SET_wrong_sat_binary_time
1 elements.
Warning ! : (20-Apr-2009 15:36:54)
GanttChart::AddData. The DqiData structure has no data for this range
Information : (20-Apr-2009 15:36:54)
Graph 12: Adding data from object @PCF MPH_RA2_FGD_2P:SET_wrong_utc_sbt_time
17 elements.
Information : (20-Apr-2009 15:36:54)
Graph 12: Adding data from object @PCF MPH_RA2_FGD_2P:SET_wrong_vector_source
1 elements.
Warning ! : (20-Apr-2009 15:36:54)
GanttChart::AddData. The DqiData structure has no data for this range
Information : (20-Apr-2009 15:36:54)
Graph 12: Adding data from object @PCF MPH_RA2_FGD_2P:SET_wrong_z_velocity
1 elements.
Warning ! : (20-Apr-2009 15:36:54)
GanttChart::AddData. The DqiData structure has no data for this range
Information : (20-Apr-2009 15:36:54)
Graph 12: Adding data from object @PCF MPH_RA2_FGD_2P:SET_wrong_y_velocity
1 elements.
Warning ! : (20-Apr-2009 15:36:54)
GanttChart::AddData. The DqiData structure has no data for this range
Information : (20-Apr-2009 15:36:54)
```

Graph 12: Adding data from object @PCF_MPH_RA2_FGD_2P:SET_wrong_x_velocity
1 elements.
Warning ! : (20-Apr-2009 15:36:54)
GanttChart::AddData. The DqiData structure has no data for this range
Information : (20-Apr-2009 15:36:54)
Graph 12: Adding data from object @PCF_MPH_RA2_FGD_2P:SET_wrong_z_position
1 elements.
Warning ! : (20-Apr-2009 15:36:54)
GanttChart::AddData. The DqiData structure has no data for this range
Information : (20-Apr-2009 15:36:54)
Graph 12: Adding data from object @PCF_MPH_RA2_FGD_2P:SET_wrong_y_position
1 elements.
Warning ! : (20-Apr-2009 15:36:54)
GanttChart::AddData. The DqiData structure has no data for this range
Information : (20-Apr-2009 15:36:54)
Graph 12: Adding data from object @PCF_MPH_RA2_FGD_2P:SET_wrong_x_position
1 elements.
Warning ! : (20-Apr-2009 15:36:54)
GanttChart::AddData. The DqiData structure has no data for this range
Information : (20-Apr-2009 15:36:54) Graph 12:
Adding data from object @PCF_MPH_RA2_FGD_2P:SET_wrong_state_vector_time
18 elements.
Information : (20-Apr-2009 15:36:54)
Graph 12: Adding data from object @PCF_MPH_RA2_FGD_2P:SET_wrong_phase
1 elements.
Warning ! : (20-Apr-2009 15:36:54)
GanttChart::AddData. The DqiData structure has no data for this range
Information : (20-Apr-2009 15:36:54)
Graph 12: Adding data from object @PCF_MPH_RA2_FGD_2P:SET_wrong_sensing_stop
1 elements.
Warning ! : (20-Apr-2009 15:36:54)
GanttChart::AddData. The DqiData structure has no data for this range
Information : (20-Apr-2009 15:36:54)
Graph 12: Adding data from object @PCF_MPH_RA2_FGD_2P:SET_wrong_sensing_start
1 elements.
Warning ! : (20-Apr-2009 15:36:54)
GanttChart::AddData. The DqiData structure has no data for this range
Information : (20-Apr-2009 15:36:54)
Graph 12: Adding data from object @PCF_MPH_RA2_FGD_2P:SET_wrong_software_ver
18 elements.
Information : (20-Apr-2009 15:36:54)
Graph 12: Adding data from object @PCF_MPH_RA2_FGD_2P:SET_wrong_proc_time
1 elements.
Warning ! : (20-Apr-2009 15:36:54)
GanttChart::AddData. The DqiData structure has no data for this range
Information : (20-Apr-2009 15:36:54)
Graph 12: Adding data from object @PCF_MPH_RA2_FGD_2P:SET_wrong_proc_center
1 elements.
Warning ! : (20-Apr-2009 15:36:54)
GanttChart::AddData. The DqiData structure has no data for this range
Information : (20-Apr-2009 15:36:54) Graph 12:
Adding data from object @PCF_MPH_RA2_FGD_2P:SET_wrong_acquisition_station
1 elements.
Warning ! : (20-Apr-2009 15:36:54)
GanttChart::AddData. The DqiData structure has no data for this range
Information : (20-Apr-2009 15:36:54)
Graph 12: Adding data from object @PCF_MPH_RA2_FGD_2P:SET_wrong_proc_stage
1 elements.
Warning ! : (20-Apr-2009 15:36:54)
GanttChart::AddData. The DqiData structure has no data for this range
Information : (20-Apr-2009 15:36:54)
Graph 12: Adding data from object @PCF_MPH_RA2_FGD_2P:SET_wrong_filename
1 elements.
Warning ! : (20-Apr-2009 15:36:54)
GanttChart::AddData. The DqiData structure has no data for this range
Information : (20-Apr-2009 15:36:54)
Graph 12: Adding data from object @PCF_RA2_sensing:ETL_ra2_fgd_2p
elements.

Information : (20-Apr-2009 15:36:54) Graph 12: Generating PNG file.
Warning ! : (20-Apr-2009 15:36:54)
GanttChart::ReadPolyline. Adding a section with no data
Warning ! : (20-Apr-2009 15:36:54)
GanttChart::ReadPolyline. Adding a section with no data
Warning ! : (20-Apr-2009 15:36:54)
GanttChart::ReadPolyline. Adding a section with no data
Warning ! : (20-Apr-2009 15:36:54)
GanttChart::ReadPolyline. Adding a section with no data
Warning ! : (20-Apr-2009 15:36:54)
GanttChart::ReadPolyline. Adding a section with no data
Warning ! : (20-Apr-2009 15:36:54)
GanttChart::ReadPolyline. Adding a section with no data
Warning ! : (20-Apr-2009 15:36:54)
GanttChart::ReadPolyline. Adding a section with no data
Warning ! : (20-Apr-2009 15:36:54)
GanttChart::ReadPolyline. Adding a section with no data
Warning ! : (20-Apr-2009 15:36:54)
GanttChart::ReadPolyline. Adding a section with no data
Warning ! : (20-Apr-2009 15:36:54)
GanttChart::ReadPolyline. Adding a section with no data
Warning ! : (20-Apr-2009 15:36:54)
GanttChart::ReadPolyline. Adding a section with no data
Warning ! : (20-Apr-2009 15:36:54)
GanttChart::ReadPolyline. Adding a section with no data
Warning ! : (20-Apr-2009 15:36:54)
GanttChart::ReadPolyline. Adding a section with no data
Warning ! : (20-Apr-2009 15:36:54)
GanttChart::ReadPolyline. Adding a section with no data
Warning ! : (20-Apr-2009 15:36:54)
GanttChart::ReadPolyline. Adding a section with no data
Warning ! : (20-Apr-2009 15:36:54)
GanttChart::ReadPolyline. Adding a section with no data
Warning ! : (20-Apr-2009 15:36:54)
GanttChart::ReadPolyline. Adding a section with no data
Warning ! : (20-Apr-2009 15:36:54)
Information : (20-Apr-2009 15:36:55) Graph 12: Destroying object.
Information : (20-Apr-2009 15:36:55)
Graph 13: Creating object for a eventGanttChart
Information : (20-Apr-2009 15:36:55) Graph 13: Processing legend.
Information : (20-Apr-2009 15:36:55)
Graph 13: Adding data from object @PCF MPH_RA2_WWV_2P:DET_wrong_product_err
18 elements.
Information : (20-Apr-2009 15:36:55)
Graph 13: Adding data from object @PCF MPH_RA2_WWV_2P:SET_wrong_leap_err
1 elements.
Warning ! : (20-Apr-2009 15:36:55)
GanttChart::AddData. The DqiData structure has no data for this range
Information : (20-Apr-2009 15:36:55)
Graph 13: Adding data from object @PCF MPH_RA2_WWV_2P:SET_wrong_leap_utc
1 elements.
Warning ! : (20-Apr-2009 15:36:55)
GanttChart::AddData. The DqiData structure has no data for this range
Information : (20-Apr-2009 15:36:55)
Graph 13: Adding data from object @PCF MPH_RA2_WWV_2P:SET_wrong_clock_step
1 elements.
Warning ! : (20-Apr-2009 15:36:55)
GanttChart::AddData. The DqiData structure has no data for this range
Information : (20-Apr-2009 15:36:55) Graph 13:
Adding data from object @PCF MPH_RA2_WWV_2P:SET_wrong_sat_binary_time
1 elements.
Warning ! : (20-Apr-2009 15:36:55)
GanttChart::AddData. The DqiData structure has no data for this range
Information : (20-Apr-2009 15:36:55)
Graph 13: Adding data from object @PCF MPH_RA2_WWV_2P:SET_wrong_utc_sbt_time

17 elements.
Information : (20-Apr-2009 15:36:55)
Graph 13: Adding data from object @PCF_MPH_RA2_WWV_2P:SET_wrong_vector_source
1 elements.
Warning ! : (20-Apr-2009 15:36:55)
GanttChart::AddData. The DqiData structure has no data for this range
Information : (20-Apr-2009 15:36:55)
Graph 13: Adding data from object @PCF_MPH_RA2_WWV_2P:SET_wrong_z_velocity
1 elements.
Warning ! : (20-Apr-2009 15:36:55)
GanttChart::AddData. The DqiData structure has no data for this range
Information : (20-Apr-2009 15:36:55)
Graph 13: Adding data from object @PCF_MPH_RA2_WWV_2P:SET_wrong_y_velocity
1 elements.
Warning ! : (20-Apr-2009 15:36:55)
GanttChart::AddData. The DqiData structure has no data for this range
Information : (20-Apr-2009 15:36:55)
Graph 13: Adding data from object @PCF_MPH_RA2_WWV_2P:SET_wrong_x_velocity
1 elements.
Warning ! : (20-Apr-2009 15:36:55)
GanttChart::AddData. The DqiData structure has no data for this range
Information : (20-Apr-2009 15:36:55)
Graph 13: Adding data from object @PCF_MPH_RA2_WWV_2P:SET_wrong_z_position
1 elements.
Warning ! : (20-Apr-2009 15:36:55)
GanttChart::AddData. The DqiData structure has no data for this range
Information : (20-Apr-2009 15:36:55)
Graph 13: Adding data from object @PCF_MPH_RA2_WWV_2P:SET_wrong_y_position
1 elements.
Warning ! : (20-Apr-2009 15:36:55)
GanttChart::AddData. The DqiData structure has no data for this range
Information : (20-Apr-2009 15:36:55)
Graph 13: Adding data from object @PCF_MPH_RA2_WWV_2P:SET_wrong_x_position
1 elements.
Warning ! : (20-Apr-2009 15:36:55)
GanttChart::AddData. The DqiData structure has no data for this range
Information : (20-Apr-2009 15:36:55) Graph 13:
Adding data from object @PCF_MPH_RA2_WWV_2P:SET_wrong_state_vector_time
18 elements.
Information : (20-Apr-2009 15:36:55)
Graph 13: Adding data from object @PCF_MPH_RA2_WWV_2P:SET_wrong_phase
1 elements.
Warning ! : (20-Apr-2009 15:36:55)
GanttChart::AddData. The DqiData structure has no data for this range
Information : (20-Apr-2009 15:36:55)
Graph 13: Adding data from object @PCF_MPH_RA2_WWV_2P:SET_wrong_sensing_stop
1 elements.
Warning ! : (20-Apr-2009 15:36:55)
GanttChart::AddData. The DqiData structure has no data for this range
Information : (20-Apr-2009 15:36:55)
Graph 13: Adding data from object @PCF_MPH_RA2_WWV_2P:SET_wrong_sensing_start
1 elements.
Warning ! : (20-Apr-2009 15:36:55)
GanttChart::AddData. The DqiData structure has no data for this range
Information : (20-Apr-2009 15:36:55)
Graph 13: Adding data from object @PCF_MPH_RA2_WWV_2P:SET_wrong_software_ver
18 elements.
Information : (20-Apr-2009 15:36:55)
Graph 13: Adding data from object @PCF_MPH_RA2_WWV_2P:SET_wrong_proc_time
1 elements.
Warning ! : (20-Apr-2009 15:36:55)
GanttChart::AddData. The DqiData structure has no data for this range
Information : (20-Apr-2009 15:36:55)
Graph 13: Adding data from object @PCF_MPH_RA2_WWV_2P:SET_wrong_proc_center
1 elements.
Warning ! : (20-Apr-2009 15:36:55)
GanttChart::AddData. The DqiData structure has no data for this range
Information : (20-Apr-2009 15:36:55) Graph 13:

Graph 14: Adding data from object @PCF_RA2_CAL_0P_SPH:DET_num_discarded_isps
1 elements.
Warning ! : (20-Apr-2009 15:36:56)
GanttChart::AddData. The DqiData structure has no data for this range
Information : (20-Apr-2009 15:36:56)
Graph 14: Adding data from object @PCF_RA2_CAL_0P_SPH:DET_num_missing_isps
1 elements.
Warning ! : (20-Apr-2009 15:36:56)
GanttChart::AddData. The DqiData structure has no data for this range
Information : (20-Apr-2009 15:36:56)
Graph 14: Adding data from object @PCF_RA2_CAL_0P_SPH:DET_num_error_isps
1 elements.
Warning ! : (20-Apr-2009 15:36:56)
GanttChart::AddData. The DqiData structure has no data for this range
Information : (20-Apr-2009 15:36:56)
Graph 14: Adding data from object @PCF_RA2_CAL_0P_SPH:DET_rs_significant
1 elements.
Warning ! : (20-Apr-2009 15:36:56)
GanttChart::AddData. The DqiData structure has no data for this range
Information : (20-Apr-2009 15:36:56) Graph 14:
Adding data from object @PCF_RA2_CAL_0P_SPH:DET_isp_discarded_significant
1 elements.
Warning ! : (20-Apr-2009 15:36:56)
GanttChart::AddData. The DqiData structure has no data for this range
Information : (20-Apr-2009 15:36:56) Graph 14:
Adding data from object @PCF_RA2_CAL_0P_SPH:DET_missing_isps_significant
1 elements.
Warning ! : (20-Apr-2009 15:36:56)
GanttChart::AddData. The DqiData structure has no data for this range
Information : (20-Apr-2009 15:36:56) Graph 14:
Adding data from object @PCF_RA2_CAL_0P_SPH:DET_isp_errors_significant
1 elements.
Warning ! : (20-Apr-2009 15:36:56)
GanttChart::AddData. The DqiData structure has no data for this range
Information : (20-Apr-2009 15:36:56)
Graph 14: Adding data from object @PCF_RA2_CAL_0P_SPH:DET_sat_track
1 elements.
Warning ! : (20-Apr-2009 15:36:56)
GanttChart::AddData. The DqiData structure has no data for this range
Information : (20-Apr-2009 15:36:56)
Graph 14: Adding data from object @PCF_RA2_CAL_0P_SPH:DET_stop_long
1 elements.
Warning ! : (20-Apr-2009 15:36:56)
GanttChart::AddData. The DqiData structure has no data for this range
Information : (20-Apr-2009 15:36:56)
Graph 14: Adding data from object @PCF_RA2_CAL_0P_SPH:DET_stop_lat 1
elements.
Warning ! : (20-Apr-2009 15:36:56)
GanttChart::AddData. The DqiData structure has no data for this range
Information : (20-Apr-2009 15:36:56)
Graph 14: Adding data from object @PCF_RA2_CAL_0P_SPH:DET_start_long
1 elements.
Warning ! : (20-Apr-2009 15:36:56)
GanttChart::AddData. The DqiData structure has no data for this range
Information : (20-Apr-2009 15:36:56)
Graph 14: Adding data from object @PCF_RA2_CAL_0P_SPH:DET_start_lat
1 elements.
Warning ! : (20-Apr-2009 15:36:56)
GanttChart::AddData. The DqiData structure has no data for this range
Information : (20-Apr-2009 15:36:56)
Graph 14: Adding data from object @PCF_RA2_adfs_val:SET_val_adf_ra2_cal_0p
1 elements.
Warning ! : (20-Apr-2009 15:36:56)
GanttChart::AddData. The DqiData structure has no data for this range
Information : (20-Apr-2009 15:36:56)
Graph 14: Adding data from object @PCF_RA2_sensing:ETL_ra2_cal_0p 1
elements.
Information : (20-Apr-2009 15:36:56) Graph 14: Generating PNG file.

```
Warning ! : (20-Apr-2009 15:36:56)
GanttChart::ReadPolyline. Adding a section with no data
Warning ! : (20-Apr-2009 15:36:56)
GanttChart::ReadPolyline. Adding a section with no data
Warning ! : (20-Apr-2009 15:36:56)
GanttChart::ReadPolyline. Adding a section with no data
Warning ! : (20-Apr-2009 15:36:56)
GanttChart::ReadPolyline. Adding a section with no data
Warning ! : (20-Apr-2009 15:36:56)
GanttChart::ReadPolyline. Adding a section with no data
Warning ! : (20-Apr-2009 15:36:56)
GanttChart::ReadPolyline. Adding a section with no data
Warning ! : (20-Apr-2009 15:36:56)
GanttChart::ReadPolyline. Adding a section with no data
Warning ! : (20-Apr-2009 15:36:56)
GanttChart::ReadPolyline. Adding a section with no data
Warning ! : (20-Apr-2009 15:36:56)
GanttChart::ReadPolyline. Adding a section with no data
Warning ! : (20-Apr-2009 15:36:56)
GanttChart::ReadPolyline. Adding a section with no data
Warning ! : (20-Apr-2009 15:36:56)
GanttChart::ReadPolyline. Adding a section with no data
Warning ! : (20-Apr-2009 15:36:56)
GanttChart::ReadPolyline. Adding a section with no data
Warning ! : (20-Apr-2009 15:36:56)
Graph 15: Creating object for a eventGanttChart
Warning ! : (20-Apr-2009 15:36:56)
graph::setProperty. YSIZE is too long. [80-700]
Information : (20-Apr-2009 15:36:56) Graph 15: Processing legend.
Information : (20-Apr-2009 15:36:56)
Graph 15: Adding data from object @PCF_DOR_DOP_0P_SPH:DET_num_rs_isps
1 elements.
Warning ! : (20-Apr-2009 15:36:56)
GanttChart::AddData. The DqiData structure has no data for this range
Information : (20-Apr-2009 15:36:56)
Graph 15: Adding data from object @PCF_DOR_DOP_0P_SPH:DET_num_discarded_isps
1 elements.
Warning ! : (20-Apr-2009 15:36:56)
GanttChart::AddData. The DqiData structure has no data for this range
Information : (20-Apr-2009 15:36:57)
Graph 15: Adding data from object @PCF_DOR_DOP_0P_SPH:DET_num_missing_isps
1 elements.
Warning ! : (20-Apr-2009 15:36:57)
GanttChart::AddData. The DqiData structure has no data for this range
Information : (20-Apr-2009 15:36:57)
Graph 15: Adding data from object @PCF_DOR_DOP_0P_SPH:DET_num_error_isps
1 elements.
Warning ! : (20-Apr-2009 15:36:57)
GanttChart::AddData. The DqiData structure has no data for this range
Information : (20-Apr-2009 15:36:57)
Graph 15: Adding data from object @PCF_DOR_DOP_0P_SPH:DET_rs_significant
1 elements.
Warning ! : (20-Apr-2009 15:36:57)
GanttChart::AddData. The DqiData structure has no data for this range
Information : (20-Apr-2009 15:36:57) Graph 15:
Adding data from object @PCF_DOR_DOP_0P_SPH:DET_isp_discarded_significant
1 elements.
Warning ! : (20-Apr-2009 15:36:57)
GanttChart::AddData. The DqiData structure has no data for this range
Information : (20-Apr-2009 15:36:57) Graph 15:
Adding data from object @PCF_DOR_DOP_0P_SPH:DET_missing_isps_significant
1 elements.
Warning ! : (20-Apr-2009 15:36:57)
```


Information : (20-Apr-2009 15:36:57) Graph 15: Destroying object.
Information : (20-Apr-2009 15:36:57)
Graph 16: Creating object for a eventGanttChart
Warning ! : (20-Apr-2009 15:36:57)
graph::setProperty. YSIZE is too long. [80-700]
Information : (20-Apr-2009 15:36:57) Graph 16: Processing legend.
Information : (20-Apr-2009 15:36:57)
Graph 16: Adding data from object @PCF_DOR_NAV_0P_SPH:DET_num_rs_isps
1 elements.
Warning ! : (20-Apr-2009 15:36:57)
GanttChart::AddData. The DqiData structure has no data for this range
Information : (20-Apr-2009 15:36:57)
Graph 16: Adding data from object @PCF_DOR_NAV_0P_SPH:DET_num_discarded_isps
1 elements.
Warning ! : (20-Apr-2009 15:36:57)
GanttChart::AddData. The DqiData structure has no data for this range
Information : (20-Apr-2009 15:36:57)
Graph 16: Adding data from object @PCF_DOR_NAV_0P_SPH:DET_num_missing_isps
1 elements.
Warning ! : (20-Apr-2009 15:36:57)
GanttChart::AddData. The DqiData structure has no data for this range
Information : (20-Apr-2009 15:36:57)
Graph 16: Adding data from object @PCF_DOR_NAV_0P_SPH:DET_num_error_isps
1 elements.
Warning ! : (20-Apr-2009 15:36:57)
GanttChart::AddData. The DqiData structure has no data for this range
Information : (20-Apr-2009 15:36:57)
Graph 16: Adding data from object @PCF_DOR_NAV_0P_SPH:DET_rs_significant
1 elements.
Warning ! : (20-Apr-2009 15:36:57)
GanttChart::AddData. The DqiData structure has no data for this range
Information : (20-Apr-2009 15:36:57) Graph 16:
Adding data from object @PCF_DOR_NAV_0P_SPH:DET_isp_discarded_significant
1 elements.
Warning ! : (20-Apr-2009 15:36:57)
GanttChart::AddData. The DqiData structure has no data for this range
Information : (20-Apr-2009 15:36:57) Graph 16:
Adding data from object @PCF_DOR_NAV_0P_SPH:DET_missing_isps_significant
1 elements.
Warning ! : (20-Apr-2009 15:36:57)
GanttChart::AddData. The DqiData structure has no data for this range
Information : (20-Apr-2009 15:36:57) Graph 16:
Adding data from object @PCF_DOR_NAV_0P_SPH:DET_isp_errors_significant
1 elements.
Warning ! : (20-Apr-2009 15:36:57)
GanttChart::AddData. The DqiData structure has no data for this range
Information : (20-Apr-2009 15:36:57)
Graph 16: Adding data from object @PCF_DOR_NAV_0P_SPH:DET_sat_track
1 elements.
Warning ! : (20-Apr-2009 15:36:57)
GanttChart::AddData. The DqiData structure has no data for this range
Information : (20-Apr-2009 15:36:57)
Graph 16: Adding data from object @PCF_DOR_NAV_0P_SPH:DET_stop_long
1 elements.
Warning ! : (20-Apr-2009 15:36:57)
GanttChart::AddData. The DqiData structure has no data for this range
Information : (20-Apr-2009 15:36:57)
Graph 16: Adding data from object @PCF_DOR_NAV_0P_SPH:DET_stop_lat 1
elements.
Warning ! : (20-Apr-2009 15:36:57)
GanttChart::AddData. The DqiData structure has no data for this range
Information : (20-Apr-2009 15:36:57)
Graph 16: Adding data from object @PCF_DOR_NAV_0P_SPH:DET_start_long
1 elements.
Warning ! : (20-Apr-2009 15:36:57)
GanttChart::AddData. The DqiData structure has no data for this range
Information : (20-Apr-2009 15:36:57)
Graph 16: Adding data from object @PCF_DOR_NAV_0P_SPH:DET_start_lat


```
Warning ! : (20-Apr-2009 15:36:58)
GanttChart::ReadPolyline. Adding a section with no data
Warning ! : (20-Apr-2009 15:36:58)
GanttChart::ReadPolyline. Adding a section with no data
Warning ! : (20-Apr-2009 15:36:58)
GanttChart::ReadPolyline. Adding a section with no data
Warning ! : (20-Apr-2009 15:36:58)
GanttChart::ReadPolyline. Adding a section with no data
Warning ! : (20-Apr-2009 15:36:58)
GanttChart::ReadPolyline. Adding a section with no data
Warning ! : (20-Apr-2009 15:36:58)
GanttChart::ReadPolyline. Adding a section with no data
Information : (20-Apr-2009 15:36:59) Graph 17: Destroying object.
Information : (20-Apr-2009 15:36:59)
Graph 18: Creating object for a eventGanttChart
Warning ! : (20-Apr-2009 15:36:59)
graph::setProperty. YSIZE is too long. [80-700]
Information : (20-Apr-2009 15:36:59) Graph 18: Processing legend.
Information : (20-Apr-2009 15:36:59)
Graph 18: Adding data from object @PCF_RA2_ME__0P_SPH:DET_num_rs_isps
1 elements.
Warning ! : (20-Apr-2009 15:36:59)
GanttChart::AddData. The DqiData structure has no data for this range
Information : (20-Apr-2009 15:36:59)
Graph 18: Adding data from object @PCF_RA2_ME__0P_SPH:DET_num_discarded_isps
1 elements.
Warning ! : (20-Apr-2009 15:36:59)
GanttChart::AddData. The DqiData structure has no data for this range
Information : (20-Apr-2009 15:36:59)
Graph 18: Adding data from object @PCF_RA2_ME__0P_SPH:DET_num_missing_isps
1 elements.
Warning ! : (20-Apr-2009 15:36:59)
GanttChart::AddData. The DqiData structure has no data for this range
Information : (20-Apr-2009 15:36:59)
Graph 18: Adding data from object @PCF_RA2_ME__0P_SPH:DET_num_error_isps
1 elements.
Warning ! : (20-Apr-2009 15:36:59)
GanttChart::AddData. The DqiData structure has no data for this range
Information : (20-Apr-2009 15:36:59)
Graph 18: Adding data from object @PCF_RA2_ME__0P_SPH:DET_rs_significant
1 elements.
Warning ! : (20-Apr-2009 15:36:59)
GanttChart::AddData. The DqiData structure has no data for this range
Information : (20-Apr-2009 15:36:59) Graph 18:
Adding data from object @PCF_RA2_ME__0P_SPH:DET_isp_discarded_significant
1 elements.
Warning ! : (20-Apr-2009 15:36:59)
GanttChart::AddData. The DqiData structure has no data for this range
Information : (20-Apr-2009 15:36:59) Graph 18:
Adding data from object @PCF_RA2_ME__0P_SPH:DET_missing_isps_significant
1 elements.
Warning ! : (20-Apr-2009 15:36:59)
GanttChart::AddData. The DqiData structure has no data for this range
Information : (20-Apr-2009 15:36:59) Graph 18:
Adding data from object @PCF_RA2_ME__0P_SPH:DET_isp_errors_significant
1 elements.
Warning ! : (20-Apr-2009 15:36:59)
GanttChart::AddData. The DqiData structure has no data for this range
Information : (20-Apr-2009 15:36:59)
Graph 18: Adding data from object @PCF_RA2_ME__0P_SPH:DET_sat_track
1 elements.
Warning ! : (20-Apr-2009 15:36:59)
GanttChart::AddData. The DqiData structure has no data for this range
Information : (20-Apr-2009 15:36:59)
Graph 18: Adding data from object @PCF_RA2_ME__0P_SPH:DET_stop_long
1 elements.
Warning ! : (20-Apr-2009 15:36:59)
GanttChart::AddData. The DqiData structure has no data for this range
```



```

Information : (20-Apr-2009 15:36:59)
Graph 18: Adding data from object @PCF_RA2_ME__0P_SPH:DET_stop_lat      1
elements.
Warning !   : (20-Apr-2009 15:36:59)
GanttChart::AddData. The DqiData structure has no data for this range
Information : (20-Apr-2009 15:36:59)
Graph 18: Adding data from object @PCF_RA2_ME__0P_SPH:DET_start_long
1 elements.
Warning !   : (20-Apr-2009 15:36:59)
GanttChart::AddData. The DqiData structure has no data for this range
Information : (20-Apr-2009 15:36:59)
Graph 18: Adding data from object @PCF_RA2_ME__0P_SPH:DET_start_lat
1 elements.
Warning !   : (20-Apr-2009 15:36:59)
GanttChart::AddData. The DqiData structure has no data for this range
Information : (20-Apr-2009 15:36:59)
Graph 18: Adding data from object @PCF_RA2_adfs_val:SET_val_adf_ra2_me__0p
1 elements.
Warning !   : (20-Apr-2009 15:36:59)
GanttChart::AddData. The DqiData structure has no data for this range
Information : (20-Apr-2009 15:36:59)
Graph 18: Adding data from object @PCF_RA2_sensing:ETL_ra2_me__0p      18
elements.
Information : (20-Apr-2009 15:36:59) Graph 18: Generating PNG file.
Warning !   : (20-Apr-2009 15:36:59)
GanttChart::ReadPolyline. Adding a section with no data
Warning !   : (20-Apr-2009 15:36:59)
GanttChart::ReadPolyline. Adding a section with no data
Warning !   : (20-Apr-2009 15:36:59)
GanttChart::ReadPolyline. Adding a section with no data
Warning !   : (20-Apr-2009 15:36:59)
GanttChart::ReadPolyline. Adding a section with no data
Warning !   : (20-Apr-2009 15:36:59)
GanttChart::ReadPolyline. Adding a section with no data
Warning !   : (20-Apr-2009 15:36:59)
GanttChart::ReadPolyline. Adding a section with no data
Warning !   : (20-Apr-2009 15:36:59)
GanttChart::ReadPolyline. Adding a section with no data
Warning !   : (20-Apr-2009 15:36:59)
GanttChart::ReadPolyline. Adding a section with no data
Warning !   : (20-Apr-2009 15:36:59)
GanttChart::ReadPolyline. Adding a section with no data
Warning !   : (20-Apr-2009 15:36:59)
GanttChart::ReadPolyline. Adding a section with no data
Warning !   : (20-Apr-2009 15:36:59)
GanttChart::ReadPolyline. Adding a section with no data
Warning !   : (20-Apr-2009 15:36:59)
GanttChart::ReadPolyline. Adding a section with no data
Warning !   : (20-Apr-2009 15:36:59)
GanttChart::ReadPolyline. Adding a section with no data
Warning !   : (20-Apr-2009 15:36:59)
GanttChart::ReadPolyline. Adding a section with no data
Warning !   : (20-Apr-2009 15:36:59)
GanttChart::ReadPolyline. Adding a section with no data
Warning !   : (20-Apr-2009 15:36:59)
Information : (20-Apr-2009 15:37:00) Graph 18: Destroying object.
Information : (20-Apr-2009 15:37:00)
Graph 19: Creating object for a eventGanttChart
Warning !   : (20-Apr-2009 15:37:00)
graph::setProperty. YSIZE is too long. [80-700]
Information : (20-Apr-2009 15:37:00) Graph 19: Processing legend.
Information : (20-Apr-2009 15:37:00)
Graph 19: Adding data from object @PCF_RA2_MW__1P_SPH:DET_ra2_20_band_percent
2 elements.
Information : (20-Apr-2009 15:37:00)
Graph 19: Adding data from object @PCF_RA2_MW__1P_SPH:DET_ra2_80_band_percent
3 elements.
Information : (20-Apr-2009 15:37:00)
Graph 19: Adding data from object @PCF_RA2_MW__1P_SPH:DET_ra2_320_band_percent
2 elements.
Information : (20-Apr-2009 15:37:00) Graph 19:

```


Adding data from object @PCF_RA2_MW_1P_SPH:DET_ra2_measurement_percent
1 elements.
Warning ! : (20-Apr-2009 15:37:00)
GanttChart::AddData. The DqiData structure has no data for this range
Information : (20-Apr-2009 15:37:00)
Graph 19: Adding data from object @PCF_RA2_MW_1P_SPH:DET_ra2_l1b_proc_quality
1 elements.
Warning ! : (20-Apr-2009 15:37:00)
GanttChart::AddData. The DqiData structure has no data for this range
Information : (20-Apr-2009 15:37:00)
Graph 19: Adding data from object @PCF_RA2_MW_1P_SPH:ETL_ra2_l1b_proc_flag
1 elements.
Warning ! : (20-Apr-2009 15:37:00)
GanttChart::AddData. The DqiData structure has no data for this range
Information : (20-Apr-2009 15:37:00)
Graph 19: Adding data from object @PCF_RA2_adfs_val:SET_val_adf_ra2_mw_1p
16 elements.
Information : (20-Apr-2009 15:37:00)
Graph 19: Adding data from object @PCF_RA2_sensing:ETL_ra2_mw_1p 18
elements.
Information : (20-Apr-2009 15:37:00) Graph 19: Generating PNG file.
Warning ! : (20-Apr-2009 15:37:00)
GanttChart::ReadPolyline. Adding a section with no data
Warning ! : (20-Apr-2009 15:37:00)
GanttChart::ReadPolyline. Adding a section with no data
Warning ! : (20-Apr-2009 15:37:00)
GanttChart::ReadPolyline. Adding a section with no data
Information : (20-Apr-2009 15:37:01) Graph 19: Destroying object.
Information : (20-Apr-2009 15:37:01)
Graph 20: Creating object for a eventGanttChart
Warning ! : (20-Apr-2009 15:37:01)
graph::setProperty. YSIZE is too long. [80-700]
Information : (20-Apr-2009 15:37:01) Graph 20: Processing legend.
Information : (20-Apr-2009 15:37:01) Graph 20:
Adding data from object @PCF_RA2_FGD_2P_SPH:DET_ra2_seaice_ku_retrack_percent
1 elements.
Warning ! : (20-Apr-2009 15:37:01)
GanttChart::AddData. The DqiData structure has no data for this range
Information : (20-Apr-2009 15:37:01) Graph 20:
Adding data from object @PCF_RA2_FGD_2P_SPH:DET_ra2_ice2_s_retrack_percent
18 elements.
Information : (20-Apr-2009 15:37:01) Graph 20:
Adding data from object @PCF_RA2_FGD_2P_SPH:DET_ra2_ice2_ku_retrack_percent
2 elements.
Information : (20-Apr-2009 15:37:01) Graph 20:
Adding data from object @PCF_RA2_FGD_2P_SPH:DET_ra2_ice1_s_retrack_percent
18 elements.
Information : (20-Apr-2009 15:37:01) Graph 20:
Adding data from object @PCF_RA2_FGD_2P_SPH:DET_ra2_ice1_ku_retrack_percent
1 elements.
Warning ! : (20-Apr-2009 15:37:01)
GanttChart::AddData. The DqiData structure has no data for this range
Information : (20-Apr-2009 15:37:01) Graph 20:
Adding data from object @PCF_RA2_FGD_2P_SPH:DET_ra2_ocean_ku_retrack_percent
4 elements.
Information : (20-Apr-2009 15:37:01)
Graph 20: Adding data from object @PCF_RA2_FGD_2P_SPH:DET_ra2_20_band_percent
8 elements.
Information : (20-Apr-2009 15:37:01)
Graph 20: Adding data from object @PCF_RA2_FGD_2P_SPH:DET_ra2_80_band_percent
7 elements.
Information : (20-Apr-2009 15:37:01)
Graph 20: Adding data from object @PCF_RA2_FGD_2P_SPH:DET_ra2_320_band_percent
7 elements.
Information : (20-Apr-2009 15:37:01) Graph 20:
Adding data from object @PCF_RA2_FGD_2P_SPH:DET_ra2_measurement_percent
1 elements.
Warning ! : (20-Apr-2009 15:37:01)

GanttChart::AddData. The DqiData structure has no data for this range
Information : (20-Apr-2009 15:37:01)
Graph 20: Adding data from object @PCF_RA2_FGD_2P_SPH:DET_ra2_l1b_proc_quality
1 elements.
Warning ! : (20-Apr-2009 15:37:01)
GanttChart::AddData. The DqiData structure has no data for this range
Information : (20-Apr-2009 15:37:01)
Graph 20: Adding data from object @PCF_RA2_FGD_2P_SPH:DET_ra2_l2_proc_quality
18 elements.
Information : (20-Apr-2009 15:37:01)
Graph 20: Adding data from object @PCF_RA2_FGD_2P_SPH:ETL_ra2_l1b_proc_flag
1 elements.
Warning ! : (20-Apr-2009 15:37:01)
GanttChart::AddData. The DqiData structure has no data for this range
Information : (20-Apr-2009 15:37:01)
Graph 20: Adding data from object @PCF_RA2_FGD_2P_SPH:ETL_ra2_l2_proc_flag
18 elements.
Information : (20-Apr-2009 15:37:01)
Graph 20: Adding data from object @PCF_RA2_adfs_val:SET_val_adf_ra2_fgd_2p
15 elements.
Information : (20-Apr-2009 15:37:01)
Graph 20: Adding data from object @PCF_RA2_sensing:ETL_ra2_fgd_2p 18
elements.
Information : (20-Apr-2009 15:37:01) Graph 20: Generating PNG file.
Warning ! : (20-Apr-2009 15:37:01)
GanttChart::ReadPolyline. Adding a section with no data
Warning ! : (20-Apr-2009 15:37:01)
GanttChart::ReadPolyline. Adding a section with no data
Warning ! : (20-Apr-2009 15:37:01)
GanttChart::ReadPolyline. Adding a section with no data
Warning ! : (20-Apr-2009 15:37:01)
GanttChart::ReadPolyline. Adding a section with no data
Warning ! : (20-Apr-2009 15:37:01)
GanttChart::ReadPolyline. Adding a section with no data
Warning ! : (20-Apr-2009 15:37:01)
GanttChart::ReadPolyline. Adding a section with no data
Information : (20-Apr-2009 15:37:02) Graph 20: Destroying object.
Information : (20-Apr-2009 15:37:02)
Graph 21: Creating object for a eventGanttChart
Warning ! : (20-Apr-2009 15:37:02)
graph::setProperty. YSIZE is too long. [80-700]
Information : (20-Apr-2009 15:37:02) Graph 21: Processing legend.
Information : (20-Apr-2009 15:37:02) Graph 21:
Adding data from object @PCF_RA2_WWV_2P_SPH:DET_ra2_ocean_ku_retrack_percent
4 elements.
Information : (20-Apr-2009 15:37:02)
Graph 21: Adding data from object @PCF_RA2_WWV_2P_SPH:DET_ra2_20_band_percent
8 elements.
Information : (20-Apr-2009 15:37:02)
Graph 21: Adding data from object @PCF_RA2_WWV_2P_SPH:DET_ra2_80_band_percent
7 elements.
Information : (20-Apr-2009 15:37:02)
Graph 21: Adding data from object @PCF_RA2_WWV_2P_SPH:DET_ra2_320_band_percent
7 elements.
Information : (20-Apr-2009 15:37:02) Graph 21:
Adding data from object @PCF_RA2_WWV_2P_SPH:DET_ra2_measurement_percent
1 elements.
Warning ! : (20-Apr-2009 15:37:02)
GanttChart::AddData. The DqiData structure has no data for this range
Information : (20-Apr-2009 15:37:02)
Graph 21: Adding data from object @PCF_RA2_WWV_2P_SPH:DET_ra2_l1b_proc_quality
1 elements.
Warning ! : (20-Apr-2009 15:37:02)
GanttChart::AddData. The DqiData structure has no data for this range
Information : (20-Apr-2009 15:37:02)
Graph 21: Adding data from object @PCF_RA2_WWV_2P_SPH:DET_ra2_l2_proc_quality
18 elements.
Information : (20-Apr-2009 15:37:02)
Graph 21: Adding data from object @PCF_RA2_WWV_2P_SPH:ETL_ra2_l1b_proc_flag
1 elements.

Warning ! : (20-Apr-2009 15:37:02)
GanttChart::AddData. The DqiData structure has no data for this range
Information : (20-Apr-2009 15:37:02)
Graph 21: Adding data from object @PCF_RA2_WWV_2P_SPH:ETL_ra2_l2_proc_flag
18 elements.
Information : (20-Apr-2009 15:37:02)
Graph 21: Adding data from object @PCF_RA2_adfs_val:SET_val_adf_ra2_wwv_2p
1 elements.
Warning ! : (20-Apr-2009 15:37:02)
GanttChart::AddData. The DqiData structure has no data for this range
Information : (20-Apr-2009 15:37:02)
Graph 21: Adding data from object @PCF_RA2_sensing:ETL_ra2_wwv_2p 18
elements.
Information : (20-Apr-2009 15:37:02) Graph 21: Generating PNG file.
Warning ! : (20-Apr-2009 15:37:02)
GanttChart::ReadPolyline. Adding a section with no data
Warning ! : (20-Apr-2009 15:37:02)
GanttChart::ReadPolyline. Adding a section with no data
Warning ! : (20-Apr-2009 15:37:02)
GanttChart::ReadPolyline. Adding a section with no data
Warning ! : (20-Apr-2009 15:37:02)
GanttChart::ReadPolyline. Adding a section with no data
Information : (20-Apr-2009 15:37:03) Graph 21: Destroying object.
Information : (20-Apr-2009 15:37:03)
Graph 22: Creating object for a eventGanttChart
Information : (20-Apr-2009 15:37:03) Graph 22: Processing legend.
Information : (20-Apr-2009 15:37:03)
Graph 22: Adding data from object @PCF_MPH_MWR_CHD_AX:DET_wrong_product_err
1 elements.
Warning ! : (20-Apr-2009 15:37:03)
GanttChart::AddData. The DqiData structure has no data for this range
Information : (20-Apr-2009 15:37:03)
Graph 22: Adding data from object @PCF_MPH_MWR_CHD_AX:SET_wrong_sensing_stop
1 elements.
Warning ! : (20-Apr-2009 15:37:03)
GanttChart::AddData. The DqiData structure has no data for this range
Information : (20-Apr-2009 15:37:03)
Graph 22: Adding data from object @PCF_MPH_MWR_CHD_AX:SET_wrong_sensing_start
1 elements.
Warning ! : (20-Apr-2009 15:37:03)
GanttChart::AddData. The DqiData structure has no data for this range
Information : (20-Apr-2009 15:37:03)
Graph 22: Adding data from object @PCF_MPH_MWR_CHD_AX:SET_wrong_software_ver
1 elements.
Warning ! : (20-Apr-2009 15:37:03)
GanttChart::AddData. The DqiData structure has no data for this range
Information : (20-Apr-2009 15:37:03)
Graph 22: Adding data from object @PCF_MPH_MWR_CHD_AX:SET_wrong_proc_time
1 elements.
Warning ! : (20-Apr-2009 15:37:03)
GanttChart::AddData. The DqiData structure has no data for this range
Information : (20-Apr-2009 15:37:03)
Graph 22: Adding data from object @PCF_MPH_MWR_CHD_AX:SET_wrong_proc_stage
1 elements.
Warning ! : (20-Apr-2009 15:37:03)
GanttChart::AddData. The DqiData structure has no data for this range
Information : (20-Apr-2009 15:37:03)
Graph 22: Adding data from object @PCF_MPH_MWR_CHD_AX:SET_wrong_filename
1 elements.
Warning ! : (20-Apr-2009 15:37:03)
GanttChart::AddData. The DqiData structure has no data for this range
Information : (20-Apr-2009 15:37:03) Graph 22: Generating PNG file.
Warning ! : (20-Apr-2009 15:37:03)
GanttChart::ReadPolyline. Adding a section with no data
Warning ! : (20-Apr-2009 15:37:03)
GanttChart::ReadPolyline. Adding a section with no data
Warning ! : (20-Apr-2009 15:37:03)
GanttChart::ReadPolyline. Adding a section with no data

Warning ! : (20-Apr-2009 15:37:03)
GanttChart::ReadPolyline. Adding a section with no data
Warning ! : (20-Apr-2009 15:37:03)
GanttChart::ReadPolyline. Adding a section with no data
Warning ! : (20-Apr-2009 15:37:03)
GanttChart::ReadPolyline. Adding a section with no data
Warning ! : (20-Apr-2009 15:37:03)
GanttChart::ReadPolyline. Adding a section with no data
Information : (20-Apr-2009 15:37:03) Graph 22: Destroying object.
Information : (20-Apr-2009 15:37:03)
Graph 23: Creating object for a eventGanttChart
Information : (20-Apr-2009 15:37:03) Graph 23: Processing legend.
Information : (20-Apr-2009 15:37:03)
Graph 23: Adding data from object @PCF_MPH_MWR_CON_AX:DET_wrong_product_err
1 elements.
Warning ! : (20-Apr-2009 15:37:03)
GanttChart::AddData. The DqiData structure has no data for this range
Information : (20-Apr-2009 15:37:04)
Graph 23: Adding data from object @PCF_MPH_MWR_CON_AX:SET_wrong_sensing_stop
1 elements.
Warning ! : (20-Apr-2009 15:37:04)
GanttChart::AddData. The DqiData structure has no data for this range
Information : (20-Apr-2009 15:37:04)
Graph 23: Adding data from object @PCF_MPH_MWR_CON_AX:SET_wrong_sensing_start
1 elements.
Warning ! : (20-Apr-2009 15:37:04)
GanttChart::AddData. The DqiData structure has no data for this range
Information : (20-Apr-2009 15:37:04)
Graph 23: Adding data from object @PCF_MPH_MWR_CON_AX:SET_wrong_software_ver
1 elements.
Warning ! : (20-Apr-2009 15:37:04)
GanttChart::AddData. The DqiData structure has no data for this range
Information : (20-Apr-2009 15:37:04)
Graph 23: Adding data from object @PCF_MPH_MWR_CON_AX:SET_wrong_proc_time
1 elements.
Warning ! : (20-Apr-2009 15:37:04)
GanttChart::AddData. The DqiData structure has no data for this range
Information : (20-Apr-2009 15:37:04)
Graph 23: Adding data from object @PCF_MPH_MWR_CON_AX:SET_wrong_proc_stage
1 elements.
Warning ! : (20-Apr-2009 15:37:04)
GanttChart::AddData. The DqiData structure has no data for this range
Information : (20-Apr-2009 15:37:04)
Graph 23: Adding data from object @PCF_MPH_MWR_CON_AX:SET_wrong_filename
1 elements.
Warning ! : (20-Apr-2009 15:37:04)
GanttChart::AddData. The DqiData structure has no data for this range
Information : (20-Apr-2009 15:37:04) Graph 23: Generating PNG file.
Warning ! : (20-Apr-2009 15:37:04)
GanttChart::ReadPolyline. Adding a section with no data
Warning ! : (20-Apr-2009 15:37:04)
GanttChart::ReadPolyline. Adding a section with no data
Warning ! : (20-Apr-2009 15:37:04)
GanttChart::ReadPolyline. Adding a section with no data
Warning ! : (20-Apr-2009 15:37:04)
GanttChart::ReadPolyline. Adding a section with no data
Warning ! : (20-Apr-2009 15:37:04)
GanttChart::ReadPolyline. Adding a section with no data
Warning ! : (20-Apr-2009 15:37:04)
GanttChart::ReadPolyline. Adding a section with no data
Warning ! : (20-Apr-2009 15:37:04)
GanttChart::ReadPolyline. Adding a section with no data
Warning ! : (20-Apr-2009 15:37:04)
GanttChart::ReadPolyline. Adding a section with no data
Information : (20-Apr-2009 15:37:04) Graph 23: Destroying object.
Information : (20-Apr-2009 15:37:04)
Graph 24: Creating object for a eventGanttChart
Information : (20-Apr-2009 15:37:04) Graph 24: Processing legend.
Information : (20-Apr-2009 15:37:04)
Graph 24: Adding data from object @PCF_MPH_MWR_LSF_AX:DET_wrong_product_err

1 elements.
Warning ! : (20-Apr-2009 15:37:04)
GanttChart::AddData. The DqiData structure has no data for this range
Information : (20-Apr-2009 15:37:04)
Graph 24: Adding data from object @PCF_MPH_MWR_LSF_AX:SET_wrong_sensing_stop
1 elements.
Warning ! : (20-Apr-2009 15:37:04)
GanttChart::AddData. The DqiData structure has no data for this range
Information : (20-Apr-2009 15:37:04)
Graph 24: Adding data from object @PCF_MPH_MWR_LSF_AX:SET_wrong_sensing_start
1 elements.
Warning ! : (20-Apr-2009 15:37:04)
GanttChart::AddData. The DqiData structure has no data for this range
Information : (20-Apr-2009 15:37:04)
Graph 24: Adding data from object @PCF_MPH_MWR_LSF_AX:SET_wrong_software_ver
1 elements.
Warning ! : (20-Apr-2009 15:37:04)
GanttChart::AddData. The DqiData structure has no data for this range
Information : (20-Apr-2009 15:37:04)
Graph 24: Adding data from object @PCF_MPH_MWR_LSF_AX:SET_wrong_proc_time
1 elements.
Warning ! : (20-Apr-2009 15:37:04)
GanttChart::AddData. The DqiData structure has no data for this range
Information : (20-Apr-2009 15:37:04)
Graph 24: Adding data from object @PCF_MPH_MWR_LSF_AX:SET_wrong_proc_stage
1 elements.
Warning ! : (20-Apr-2009 15:37:04)
GanttChart::AddData. The DqiData structure has no data for this range
Information : (20-Apr-2009 15:37:04)
Graph 24: Adding data from object @PCF_MPH_MWR_LSF_AX:SET_wrong_filename
1 elements.
Warning ! : (20-Apr-2009 15:37:04)
GanttChart::AddData. The DqiData structure has no data for this range
Information : (20-Apr-2009 15:37:04) Graph 24: Generating PNG file.
Warning ! : (20-Apr-2009 15:37:04)
GanttChart::ReadPolyline. Adding a section with no data
Warning ! : (20-Apr-2009 15:37:04)
GanttChart::ReadPolyline. Adding a section with no data
Warning ! : (20-Apr-2009 15:37:04)
GanttChart::ReadPolyline. Adding a section with no data
Warning ! : (20-Apr-2009 15:37:04)
GanttChart::ReadPolyline. Adding a section with no data
Warning ! : (20-Apr-2009 15:37:04)
GanttChart::ReadPolyline. Adding a section with no data
Warning ! : (20-Apr-2009 15:37:04)
GanttChart::ReadPolyline. Adding a section with no data
Warning ! : (20-Apr-2009 15:37:04)
GanttChart::ReadPolyline. Adding a section with no data
Information : (20-Apr-2009 15:37:04) Graph 24: Destroying object.
Information : (20-Apr-2009 15:37:04)
Graph 25: Creating object for a eventGanttChart
Information : (20-Apr-2009 15:37:04) Graph 25: Processing legend.
Information : (20-Apr-2009 15:37:04)
Graph 25: Adding data from object @PCF_MPH_MWR_SLT_AX:DET_wrong_product_err
1 elements.
Warning ! : (20-Apr-2009 15:37:04)
GanttChart::AddData. The DqiData structure has no data for this range
Information : (20-Apr-2009 15:37:04)
Graph 25: Adding data from object @PCF_MPH_MWR_SLT_AX:SET_wrong_sensing_stop
1 elements.
Warning ! : (20-Apr-2009 15:37:04)
GanttChart::AddData. The DqiData structure has no data for this range
Information : (20-Apr-2009 15:37:05)
Graph 25: Adding data from object @PCF_MPH_MWR_SLT_AX:SET_wrong_sensing_start
1 elements.
Warning ! : (20-Apr-2009 15:37:05)
GanttChart::AddData. The DqiData structure has no data for this range
Information : (20-Apr-2009 15:37:05)

Graph 25: Adding data from object @PCF_MPH_MWR_SLT_AX:SET_wrong_software_ver
1 elements.

Warning ! : (20-Apr-2009 15:37:05)

GanttChart::AddData. The DqiData structure has no data for this range

Information : (20-Apr-2009 15:37:05)

Graph 25: Adding data from object @PCF_MPH_MWR_SLT_AX:SET_wrong_proc_time
1 elements.

Warning ! : (20-Apr-2009 15:37:05)

GanttChart::AddData. The DqiData structure has no data for this range

Information : (20-Apr-2009 15:37:05)

Graph 25: Adding data from object @PCF_MPH_MWR_SLT_AX:SET_wrong_proc_stage
1 elements.

Warning ! : (20-Apr-2009 15:37:05)

GanttChart::AddData. The DqiData structure has no data for this range

Information : (20-Apr-2009 15:37:05)

Graph 25: Adding data from object @PCF_MPH_MWR_SLT_AX:SET_wrong_filename
1 elements.

Warning ! : (20-Apr-2009 15:37:05)

GanttChart::AddData. The DqiData structure has no data for this range

Information : (20-Apr-2009 15:37:05) Graph 25: Generating PNG file.

Warning ! : (20-Apr-2009 15:37:05)

GanttChart::ReadPolyline. Adding a section with no data

Warning ! : (20-Apr-2009 15:37:05)

GanttChart::ReadPolyline. Adding a section with no data

Warning ! : (20-Apr-2009 15:37:05)

GanttChart::ReadPolyline. Adding a section with no data

Warning ! : (20-Apr-2009 15:37:05)

GanttChart::ReadPolyline. Adding a section with no data

Warning ! : (20-Apr-2009 15:37:05)

GanttChart::ReadPolyline. Adding a section with no data

Warning ! : (20-Apr-2009 15:37:05)

GanttChart::ReadPolyline. Adding a section with no data

Warning ! : (20-Apr-2009 15:37:05)

GanttChart::ReadPolyline. Adding a section with no data

Information : (20-Apr-2009 15:37:05) Graph 25: Destroying object.

Information : (20-Apr-2009 15:37:05)

Graph 26: Creating object for a eventGanttChart

Information : (20-Apr-2009 15:37:05) Graph 26: Processing legend.

Information : (20-Apr-2009 15:37:05)

Graph 26: Adding data from object @PCF_MPH_RA2_CHD_AX:DET_wrong_product_err
1 elements.

Warning ! : (20-Apr-2009 15:37:05)

GanttChart::AddData. The DqiData structure has no data for this range

Information : (20-Apr-2009 15:37:05)

Graph 26: Adding data from object @PCF_MPH_RA2_CHD_AX:SET_wrong_sensing_stop
1 elements.

Warning ! : (20-Apr-2009 15:37:05)

GanttChart::AddData. The DqiData structure has no data for this range

Information : (20-Apr-2009 15:37:05)

Graph 26: Adding data from object @PCF_MPH_RA2_CHD_AX:SET_wrong_sensing_start
1 elements.

Warning ! : (20-Apr-2009 15:37:05)

GanttChart::AddData. The DqiData structure has no data for this range

Information : (20-Apr-2009 15:37:05)

Graph 26: Adding data from object @PCF_MPH_RA2_CHD_AX:SET_wrong_software_ver
1 elements.

Warning ! : (20-Apr-2009 15:37:05)

GanttChart::AddData. The DqiData structure has no data for this range

Information : (20-Apr-2009 15:37:05)

Graph 26: Adding data from object @PCF_MPH_RA2_CHD_AX:SET_wrong_proc_time
1 elements.

Warning ! : (20-Apr-2009 15:37:05)

GanttChart::AddData. The DqiData structure has no data for this range

Information : (20-Apr-2009 15:37:05)

Graph 26: Adding data from object @PCF_MPH_RA2_CHD_AX:SET_wrong_proc_stage
1 elements.

Warning ! : (20-Apr-2009 15:37:05)

GanttChart::AddData. The DqiData structure has no data for this range

```
Information : (20-Apr-2009 15:37:05)
Graph 26: Adding data from object @PCF_MPH_RA2_CHD_AX:SET_wrong_filename
    1 elements.
Warning !   : (20-Apr-2009 15:37:05)
GanttChart::AddData. The DqiData structure has no data for this range
Information : (20-Apr-2009 15:37:05) Graph 26: Generating PNG file.
Warning !   : (20-Apr-2009 15:37:05)
GanttChart::ReadPolyline. Adding a section with no data
Warning !   : (20-Apr-2009 15:37:05)
GanttChart::ReadPolyline. Adding a section with no data
Warning !   : (20-Apr-2009 15:37:05)
GanttChart::ReadPolyline. Adding a section with no data
Warning !   : (20-Apr-2009 15:37:05)
GanttChart::ReadPolyline. Adding a section with no data
Warning !   : (20-Apr-2009 15:37:05)
GanttChart::ReadPolyline. Adding a section with no data
Warning !   : (20-Apr-2009 15:37:05)
GanttChart::ReadPolyline. Adding a section with no data
Warning !   : (20-Apr-2009 15:37:05)
GanttChart::ReadPolyline. Adding a section with no data
Information : (20-Apr-2009 15:37:05) Graph 26: Destroying object.
Information : (20-Apr-2009 15:37:05)
Graph 27: Creating object for a eventGanttChart
Information : (20-Apr-2009 15:37:05) Graph 27: Processing legend.
Information : (20-Apr-2009 15:37:05)
Graph 27: Adding data from object @PCF_MPH_RA2_CON_AX:DET_wrong_product_err
    1 elements.
Warning !   : (20-Apr-2009 15:37:05)
GanttChart::AddData. The DqiData structure has no data for this range
Information : (20-Apr-2009 15:37:05)
Graph 27: Adding data from object @PCF_MPH_RA2_CON_AX:SET_wrong_sensing_stop
    1 elements.
Warning !   : (20-Apr-2009 15:37:05)
GanttChart::AddData. The DqiData structure has no data for this range
Information : (20-Apr-2009 15:37:05)
Graph 27: Adding data from object @PCF_MPH_RA2_CON_AX:SET_wrong_sensing_start
    1 elements.
Warning !   : (20-Apr-2009 15:37:05)
GanttChart::AddData. The DqiData structure has no data for this range
Information : (20-Apr-2009 15:37:05)
Graph 27: Adding data from object @PCF_MPH_RA2_CON_AX:SET_wrong_software_ver
    1 elements.
Warning !   : (20-Apr-2009 15:37:05)
GanttChart::AddData. The DqiData structure has no data for this range
Information : (20-Apr-2009 15:37:05)
Graph 27: Adding data from object @PCF_MPH_RA2_CON_AX:SET_wrong_proc_time
    1 elements.
Warning !   : (20-Apr-2009 15:37:05)
GanttChart::AddData. The DqiData structure has no data for this range
Information : (20-Apr-2009 15:37:05)
Graph 27: Adding data from object @PCF_MPH_RA2_CON_AX:SET_wrong_proc_stage
    1 elements.
Warning !   : (20-Apr-2009 15:37:05)
GanttChart::AddData. The DqiData structure has no data for this range
Information : (20-Apr-2009 15:37:05)
Graph 27: Adding data from object @PCF_MPH_RA2_CON_AX:SET_wrong_filename
    1 elements.
Warning !   : (20-Apr-2009 15:37:05)
GanttChart::AddData. The DqiData structure has no data for this range
Information : (20-Apr-2009 15:37:05) Graph 27: Generating PNG file.
Warning !   : (20-Apr-2009 15:37:06)
GanttChart::ReadPolyline. Adding a section with no data
Warning !   : (20-Apr-2009 15:37:06)
GanttChart::ReadPolyline. Adding a section with no data
Warning !   : (20-Apr-2009 15:37:06)
GanttChart::ReadPolyline. Adding a section with no data
Warning !   : (20-Apr-2009 15:37:06)
GanttChart::ReadPolyline. Adding a section with no data
```

```
Warning ! : (20-Apr-2009 15:37:06)
GanttChart::ReadPolyline. Adding a section with no data
Warning ! : (20-Apr-2009 15:37:06)
GanttChart::ReadPolyline. Adding a section with no data
Warning ! : (20-Apr-2009 15:37:06)
GanttChart::ReadPolyline. Adding a section with no data
Information : (20-Apr-2009 15:37:06) Graph 27: Destroying object.
Information : (20-Apr-2009 15:37:06)
Graph 28: Creating object for a eventGanttChart
Information : (20-Apr-2009 15:37:06) Graph 28: Processing legend.
Information : (20-Apr-2009 15:37:06)
Graph 28: Adding data from object @PCF_MPH_RA2_CST_AX:DET_wrong_product_err
1 elements.
Warning ! : (20-Apr-2009 15:37:06)
GanttChart::AddData. The DqiData structure has no data for this range
Information : (20-Apr-2009 15:37:06)
Graph 28: Adding data from object @PCF_MPH_RA2_CST_AX:SET_wrong_sensing_stop
1 elements.
Warning ! : (20-Apr-2009 15:37:06)
GanttChart::AddData. The DqiData structure has no data for this range
Information : (20-Apr-2009 15:37:06)
Graph 28: Adding data from object @PCF_MPH_RA2_CST_AX:SET_wrong_sensing_start
1 elements.
Warning ! : (20-Apr-2009 15:37:06)
GanttChart::AddData. The DqiData structure has no data for this range
Information : (20-Apr-2009 15:37:06)
Graph 28: Adding data from object @PCF_MPH_RA2_CST_AX:SET_wrong_software_ver
1 elements.
Warning ! : (20-Apr-2009 15:37:06)
GanttChart::AddData. The DqiData structure has no data for this range
Information : (20-Apr-2009 15:37:06)
Graph 28: Adding data from object @PCF_MPH_RA2_CST_AX:SET_wrong_proc_time
1 elements.
Warning ! : (20-Apr-2009 15:37:06)
GanttChart::AddData. The DqiData structure has no data for this range
Information : (20-Apr-2009 15:37:06)
Graph 28: Adding data from object @PCF_MPH_RA2_CST_AX:SET_wrong_proc_stage
1 elements.
Warning ! : (20-Apr-2009 15:37:06)
GanttChart::AddData. The DqiData structure has no data for this range
Information : (20-Apr-2009 15:37:06)
Graph 28: Adding data from object @PCF_MPH_RA2_CST_AX:SET_wrong_filename
1 elements.
Warning ! : (20-Apr-2009 15:37:06)
GanttChart::AddData. The DqiData structure has no data for this range
Information : (20-Apr-2009 15:37:06) Graph 28: Generating PNG file.
Warning ! : (20-Apr-2009 15:37:06)
GanttChart::ReadPolyline. Adding a section with no data
Warning ! : (20-Apr-2009 15:37:06)
GanttChart::ReadPolyline. Adding a section with no data
Warning ! : (20-Apr-2009 15:37:06)
GanttChart::ReadPolyline. Adding a section with no data
Warning ! : (20-Apr-2009 15:37:06)
GanttChart::ReadPolyline. Adding a section with no data
Warning ! : (20-Apr-2009 15:37:06)
GanttChart::ReadPolyline. Adding a section with no data
Warning ! : (20-Apr-2009 15:37:06)
GanttChart::ReadPolyline. Adding a section with no data
Warning ! : (20-Apr-2009 15:37:06)
GanttChart::ReadPolyline. Adding a section with no data
Information : (20-Apr-2009 15:37:06) Graph 28: Destroying object.
Information : (20-Apr-2009 15:37:06)
Graph 29: Creating object for a eventGanttChart
Information : (20-Apr-2009 15:37:06) Graph 29: Processing legend.
Information : (20-Apr-2009 15:37:07)
Graph 29: Adding data from object @PCF_MPH_RA2_DIP_AX:DET_wrong_product_err
1 elements.
Warning ! : (20-Apr-2009 15:37:07)
```

GanttChart::AddData. The DqiData structure has no data for this range
Information : (20-Apr-2009 15:37:07)
Graph 29: Adding data from object @PCF MPH_RA2_DIP_AX:SET_wrong_sensing_stop
1 elements.
Warning ! : (20-Apr-2009 15:37:07)
GanttChart::AddData. The DqiData structure has no data for this range
Information : (20-Apr-2009 15:37:07)
Graph 29: Adding data from object @PCF MPH_RA2_DIP_AX:SET_wrong_sensing_start
1 elements.
Warning ! : (20-Apr-2009 15:37:07)
GanttChart::AddData. The DqiData structure has no data for this range
Information : (20-Apr-2009 15:37:07)
Graph 29: Adding data from object @PCF MPH_RA2_DIP_AX:SET_wrong_software_ver
1 elements.
Warning ! : (20-Apr-2009 15:37:07)
GanttChart::AddData. The DqiData structure has no data for this range
Information : (20-Apr-2009 15:37:07)
Graph 29: Adding data from object @PCF MPH_RA2_DIP_AX:SET_wrong_proc_time
1 elements.
Warning ! : (20-Apr-2009 15:37:07)
GanttChart::AddData. The DqiData structure has no data for this range
Information : (20-Apr-2009 15:37:07)
Graph 29: Adding data from object @PCF MPH_RA2_DIP_AX:SET_wrong_proc_stage
1 elements.
Warning ! : (20-Apr-2009 15:37:07)
GanttChart::AddData. The DqiData structure has no data for this range
Information : (20-Apr-2009 15:37:07)
Graph 29: Adding data from object @PCF MPH_RA2_DIP_AX:SET_wrong_filename
1 elements.
Warning ! : (20-Apr-2009 15:37:07)
GanttChart::AddData. The DqiData structure has no data for this range
Information : (20-Apr-2009 15:37:07) Graph 29: Generating PNG file.
Warning ! : (20-Apr-2009 15:37:07)
GanttChart::ReadPolyline. Adding a section with no data
Warning ! : (20-Apr-2009 15:37:07)
GanttChart::ReadPolyline. Adding a section with no data
Warning ! : (20-Apr-2009 15:37:07)
GanttChart::ReadPolyline. Adding a section with no data
Warning ! : (20-Apr-2009 15:37:07)
GanttChart::ReadPolyline. Adding a section with no data
Warning ! : (20-Apr-2009 15:37:07)
GanttChart::ReadPolyline. Adding a section with no data
Warning ! : (20-Apr-2009 15:37:07)
GanttChart::ReadPolyline. Adding a section with no data
Warning ! : (20-Apr-2009 15:37:07)
GanttChart::ReadPolyline. Adding a section with no data
Information : (20-Apr-2009 15:37:07) Graph 29: Destroying object.
Information : (20-Apr-2009 15:37:07)
Graph 30: Creating object for a eventGanttChart
Information : (20-Apr-2009 15:37:07) Graph 30: Processing legend.
Information : (20-Apr-2009 15:37:07)
Graph 30: Adding data from object @PCF MPH_RA2_GEO_AX:DET_wrong_product_err
1 elements.
Warning ! : (20-Apr-2009 15:37:07)
GanttChart::AddData. The DqiData structure has no data for this range
Information : (20-Apr-2009 15:37:07)
Graph 30: Adding data from object @PCF MPH_RA2_GEO_AX:SET_wrong_sensing_stop
1 elements.
Warning ! : (20-Apr-2009 15:37:07)
GanttChart::AddData. The DqiData structure has no data for this range
Information : (20-Apr-2009 15:37:07)
Graph 30: Adding data from object @PCF MPH_RA2_GEO_AX:SET_wrong_sensing_start
1 elements.
Warning ! : (20-Apr-2009 15:37:07)
GanttChart::AddData. The DqiData structure has no data for this range
Information : (20-Apr-2009 15:37:07)
Graph 30: Adding data from object @PCF MPH_RA2_GEO_AX:SET_wrong_software_ver
1 elements.

Warning ! : (20-Apr-2009 15:37:07)
GanttChart::AddData. The DqiData structure has no data for this range
Information : (20-Apr-2009 15:37:07)
Graph 30: Adding data from object @PCF_MPH_RA2_GEO_AX:SET_wrong_proc_time
1 elements.
Warning ! : (20-Apr-2009 15:37:07)
GanttChart::AddData. The DqiData structure has no data for this range
Information : (20-Apr-2009 15:37:07)
Graph 30: Adding data from object @PCF_MPH_RA2_GEO_AX:SET_wrong_proc_stage
1 elements.
Warning ! : (20-Apr-2009 15:37:07)
GanttChart::AddData. The DqiData structure has no data for this range
Information : (20-Apr-2009 15:37:07)
Graph 30: Adding data from object @PCF_MPH_RA2_GEO_AX:SET_wrong_filename
1 elements.
Warning ! : (20-Apr-2009 15:37:07)
GanttChart::AddData. The DqiData structure has no data for this range
Information : (20-Apr-2009 15:37:07) Graph 30: Generating PNG file.
Warning ! : (20-Apr-2009 15:37:07)
GanttChart::ReadPolyline. Adding a section with no data
Warning ! : (20-Apr-2009 15:37:07)
GanttChart::ReadPolyline. Adding a section with no data
Warning ! : (20-Apr-2009 15:37:07)
GanttChart::ReadPolyline. Adding a section with no data
Warning ! : (20-Apr-2009 15:37:07)
GanttChart::ReadPolyline. Adding a section with no data
Warning ! : (20-Apr-2009 15:37:07)
GanttChart::ReadPolyline. Adding a section with no data
Warning ! : (20-Apr-2009 15:37:07)
GanttChart::ReadPolyline. Adding a section with no data
Warning ! : (20-Apr-2009 15:37:07)
GanttChart::ReadPolyline. Adding a section with no data
Warning ! : (20-Apr-2009 15:37:07)
GanttChart::ReadPolyline. Adding a section with no data
Information : (20-Apr-2009 15:37:07) Graph 30: Destroying object.
Information : (20-Apr-2009 15:37:07)
Graph 31: Creating object for a eventGanttChart
Information : (20-Apr-2009 15:37:07) Graph 31: Processing legend.
Information : (20-Apr-2009 15:37:07)
Graph 31: Adding data from object @PCF_MPH_RA2_ICT_AX:DET_wrong_product_err
1 elements.
Warning ! : (20-Apr-2009 15:37:07)
GanttChart::AddData. The DqiData structure has no data for this range
Information : (20-Apr-2009 15:37:07)
Graph 31: Adding data from object @PCF_MPH_RA2_ICT_AX:SET_wrong_sensing_stop
1 elements.
Warning ! : (20-Apr-2009 15:37:07)
GanttChart::AddData. The DqiData structure has no data for this range
Information : (20-Apr-2009 15:37:07)
Graph 31: Adding data from object @PCF_MPH_RA2_ICT_AX:SET_wrong_sensing_start
1 elements.
Warning ! : (20-Apr-2009 15:37:07)
GanttChart::AddData. The DqiData structure has no data for this range
Information : (20-Apr-2009 15:37:07)
Graph 31: Adding data from object @PCF_MPH_RA2_ICT_AX:SET_wrong_software_ver
1 elements.
Warning ! : (20-Apr-2009 15:37:07)
GanttChart::AddData. The DqiData structure has no data for this range
Information : (20-Apr-2009 15:37:07)
Graph 31: Adding data from object @PCF_MPH_RA2_ICT_AX:SET_wrong_proc_time
1 elements.
Warning ! : (20-Apr-2009 15:37:07)
GanttChart::AddData. The DqiData structure has no data for this range
Information : (20-Apr-2009 15:37:07)
Graph 31: Adding data from object @PCF_MPH_RA2_ICT_AX:SET_wrong_proc_stage
1 elements.
Warning ! : (20-Apr-2009 15:37:07)
GanttChart::AddData. The DqiData structure has no data for this range
Information : (20-Apr-2009 15:37:07)
Graph 31: Adding data from object @PCF_MPH_RA2_ICT_AX:SET_wrong_filename


```
1 elements.
Warning ! : (20-Apr-2009 15:37:07)
GanttChart::AddData. The DqiData structure has no data for this range
Information : (20-Apr-2009 15:37:07) Graph 31: Generating PNG file.
Warning ! : (20-Apr-2009 15:37:08)
GanttChart::ReadPolyline. Adding a section with no data
Warning ! : (20-Apr-2009 15:37:08)
GanttChart::ReadPolyline. Adding a section with no data
Warning ! : (20-Apr-2009 15:37:08)
GanttChart::ReadPolyline. Adding a section with no data
Warning ! : (20-Apr-2009 15:37:08)
GanttChart::ReadPolyline. Adding a section with no data
Warning ! : (20-Apr-2009 15:37:08)
GanttChart::ReadPolyline. Adding a section with no data
Warning ! : (20-Apr-2009 15:37:08)
GanttChart::ReadPolyline. Adding a section with no data
Warning ! : (20-Apr-2009 15:37:08)
GanttChart::ReadPolyline. Adding a section with no data
Warning ! : (20-Apr-2009 15:37:08)
GanttChart::ReadPolyline. Adding a section with no data
Information : (20-Apr-2009 15:37:08) Graph 31: Destroying object.
Information : (20-Apr-2009 15:37:08)
Graph 32: Creating object for a eventGanttChart
Information : (20-Apr-2009 15:37:08) Graph 32: Processing legend.
Information : (20-Apr-2009 15:37:08)
Graph 32: Adding data from object @PCF_MPH_RA2_IFA_AX:DET_wrong_product_err
1 elements.
Warning ! : (20-Apr-2009 15:37:08)
GanttChart::AddData. The DqiData structure has no data for this range
Information : (20-Apr-2009 15:37:08)
Graph 32: Adding data from object @PCF_MPH_RA2_IFA_AX:SET_wrong_sensing_stop
1 elements.
Warning ! : (20-Apr-2009 15:37:08)
GanttChart::AddData. The DqiData structure has no data for this range
Information : (20-Apr-2009 15:37:08)
Graph 32: Adding data from object @PCF_MPH_RA2_IFA_AX:SET_wrong_sensing_start
1 elements.
Warning ! : (20-Apr-2009 15:37:08)
GanttChart::AddData. The DqiData structure has no data for this range
Information : (20-Apr-2009 15:37:08)
Graph 32: Adding data from object @PCF_MPH_RA2_IFA_AX:SET_wrong_software_ver
1 elements.
Warning ! : (20-Apr-2009 15:37:08)
GanttChart::AddData. The DqiData structure has no data for this range
Information : (20-Apr-2009 15:37:08)
Graph 32: Adding data from object @PCF_MPH_RA2_IFA_AX:SET_wrong_proc_time
1 elements.
Warning ! : (20-Apr-2009 15:37:08)
GanttChart::AddData. The DqiData structure has no data for this range
Information : (20-Apr-2009 15:37:08)
Graph 32: Adding data from object @PCF_MPH_RA2_IFA_AX:SET_wrong_proc_stage
1 elements.
Warning ! : (20-Apr-2009 15:37:08)
GanttChart::AddData. The DqiData structure has no data for this range
Information : (20-Apr-2009 15:37:08)
Graph 32: Adding data from object @PCF_MPH_RA2_IFA_AX:SET_wrong_filename
1 elements.
Warning ! : (20-Apr-2009 15:37:08)
GanttChart::AddData. The DqiData structure has no data for this range
Information : (20-Apr-2009 15:37:08) Graph 32: Generating PNG file.
Warning ! : (20-Apr-2009 15:37:08)
GanttChart::ReadPolyline. Adding a section with no data
Warning ! : (20-Apr-2009 15:37:08)
GanttChart::ReadPolyline. Adding a section with no data
Warning ! : (20-Apr-2009 15:37:08)
GanttChart::ReadPolyline. Adding a section with no data
Warning ! : (20-Apr-2009 15:37:08)
GanttChart::ReadPolyline. Adding a section with no data
Warning ! : (20-Apr-2009 15:37:08)
GanttChart::ReadPolyline. Adding a section with no data
```

Warning ! : (20-Apr-2009 15:37:08)
GanttChart::ReadPolyline. Adding a section with no data
Warning ! : (20-Apr-2009 15:37:08)
GanttChart::ReadPolyline. Adding a section with no data
Information : (20-Apr-2009 15:37:08) Graph 32: Destroying object.
Information : (20-Apr-2009 15:37:08)
Graph 33: Creating object for a eventGanttChart
Information : (20-Apr-2009 15:37:08) Graph 33: Processing legend.
Information : (20-Apr-2009 15:37:08)
Graph 33: Adding data from object @PCF_MPH_RA2_IFB_AX:DET_wrong_product_err
1 elements.
Warning ! : (20-Apr-2009 15:37:08)
GanttChart::AddData. The DqiData structure has no data for this range
Information : (20-Apr-2009 15:37:08)
Graph 33: Adding data from object @PCF_MPH_RA2_IFB_AX:SET_wrong_sensing_stop
1 elements.
Warning ! : (20-Apr-2009 15:37:08)
GanttChart::AddData. The DqiData structure has no data for this range
Information : (20-Apr-2009 15:37:08)
Graph 33: Adding data from object @PCF_MPH_RA2_IFB_AX:SET_wrong_sensing_start
1 elements.
Warning ! : (20-Apr-2009 15:37:08)
GanttChart::AddData. The DqiData structure has no data for this range
Information : (20-Apr-2009 15:37:09)
Graph 33: Adding data from object @PCF_MPH_RA2_IFB_AX:SET_wrong_software_ver
1 elements.
Warning ! : (20-Apr-2009 15:37:09)
GanttChart::AddData. The DqiData structure has no data for this range
Information : (20-Apr-2009 15:37:09)
Graph 33: Adding data from object @PCF_MPH_RA2_IFB_AX:SET_wrong_proc_time
1 elements.
Warning ! : (20-Apr-2009 15:37:09)
GanttChart::AddData. The DqiData structure has no data for this range
Information : (20-Apr-2009 15:37:09)
Graph 33: Adding data from object @PCF_MPH_RA2_IFB_AX:SET_wrong_proc_stage
1 elements.
Warning ! : (20-Apr-2009 15:37:09)
GanttChart::AddData. The DqiData structure has no data for this range
Information : (20-Apr-2009 15:37:09)
Graph 33: Adding data from object @PCF_MPH_RA2_IFB_AX:SET_wrong_filename
1 elements.
Warning ! : (20-Apr-2009 15:37:09)
GanttChart::AddData. The DqiData structure has no data for this range
Information : (20-Apr-2009 15:37:09) Graph 33: Generating PNG file.
Warning ! : (20-Apr-2009 15:37:09)
GanttChart::ReadPolyline. Adding a section with no data
Warning ! : (20-Apr-2009 15:37:09)
GanttChart::ReadPolyline. Adding a section with no data
Warning ! : (20-Apr-2009 15:37:09)
GanttChart::ReadPolyline. Adding a section with no data
Warning ! : (20-Apr-2009 15:37:09)
GanttChart::ReadPolyline. Adding a section with no data
Warning ! : (20-Apr-2009 15:37:09)
GanttChart::ReadPolyline. Adding a section with no data
Warning ! : (20-Apr-2009 15:37:09)
GanttChart::ReadPolyline. Adding a section with no data
Warning ! : (20-Apr-2009 15:37:09)
GanttChart::ReadPolyline. Adding a section with no data
Information : (20-Apr-2009 15:37:09) Graph 33: Destroying object.
Information : (20-Apr-2009 15:37:09)
Graph 34: Creating object for a eventGanttChart
Information : (20-Apr-2009 15:37:09) Graph 34: Processing legend.
Information : (20-Apr-2009 15:37:09)
Graph 34: Adding data from object @PCF_MPH_RA2_IFB_AX:DET_wrong_product_err
1 elements.
Warning ! : (20-Apr-2009 15:37:09)
GanttChart::AddData. The DqiData structure has no data for this range
Information : (20-Apr-2009 15:37:09)

Graph 34: Adding data from object @PCF_MPH_RA2_IFF_AX:SET_wrong_sensing_stop
1 elements.
Warning ! : (20-Apr-2009 15:37:09)
GanttChart::AddData. The DqiData structure has no data for this range
Information : (20-Apr-2009 15:37:09)
Graph 34: Adding data from object @PCF_MPH_RA2_IFF_AX:SET_wrong_sensing_start
1 elements.
Warning ! : (20-Apr-2009 15:37:09)
GanttChart::AddData. The DqiData structure has no data for this range
Information : (20-Apr-2009 15:37:09)
Graph 34: Adding data from object @PCF_MPH_RA2_IFF_AX:SET_wrong_software_ver
1 elements.
Warning ! : (20-Apr-2009 15:37:09)
GanttChart::AddData. The DqiData structure has no data for this range
Information : (20-Apr-2009 15:37:09)
Graph 34: Adding data from object @PCF_MPH_RA2_IFF_AX:SET_wrong_proc_time
1 elements.
Warning ! : (20-Apr-2009 15:37:09)
GanttChart::AddData. The DqiData structure has no data for this range
Information : (20-Apr-2009 15:37:09)
Graph 34: Adding data from object @PCF_MPH_RA2_IFF_AX:SET_wrong_proc_stage
1 elements.
Warning ! : (20-Apr-2009 15:37:09)
GanttChart::AddData. The DqiData structure has no data for this range
Information : (20-Apr-2009 15:37:09)
Graph 34: Adding data from object @PCF_MPH_RA2_IFF_AX:SET_wrong_filename
1 elements.
Warning ! : (20-Apr-2009 15:37:09)
GanttChart::AddData. The DqiData structure has no data for this range
Information : (20-Apr-2009 15:37:09) Graph 34: Generating PNG file.
Warning ! : (20-Apr-2009 15:37:09)
GanttChart::ReadPolyline. Adding a section with no data
Warning ! : (20-Apr-2009 15:37:09)
GanttChart::ReadPolyline. Adding a section with no data
Warning ! : (20-Apr-2009 15:37:09)
GanttChart::ReadPolyline. Adding a section with no data
Warning ! : (20-Apr-2009 15:37:09)
GanttChart::ReadPolyline. Adding a section with no data
Warning ! : (20-Apr-2009 15:37:09)
GanttChart::ReadPolyline. Adding a section with no data
Warning ! : (20-Apr-2009 15:37:09)
GanttChart::ReadPolyline. Adding a section with no data
Warning ! : (20-Apr-2009 15:37:09)
GanttChart::ReadPolyline. Adding a section with no data
Information : (20-Apr-2009 15:37:09) Graph 34: Destroying object.
Information : (20-Apr-2009 15:37:09)
Graph 35: Creating object for a eventGanttChart
Information : (20-Apr-2009 15:37:09) Graph 35: Processing legend.
Information : (20-Apr-2009 15:37:09)
Graph 35: Adding data from object @PCF_MPH_RA2_IOC_AX:DET_wrong_product_err
1 elements.
Warning ! : (20-Apr-2009 15:37:09)
GanttChart::AddData. The DqiData structure has no data for this range
Information : (20-Apr-2009 15:37:09)
Graph 35: Adding data from object @PCF_MPH_RA2_IOC_AX:SET_wrong_sensing_stop
1 elements.
Warning ! : (20-Apr-2009 15:37:09)
GanttChart::AddData. The DqiData structure has no data for this range
Information : (20-Apr-2009 15:37:09)
Graph 35: Adding data from object @PCF_MPH_RA2_IOC_AX:SET_wrong_sensing_start
1 elements.
Warning ! : (20-Apr-2009 15:37:09)
GanttChart::AddData. The DqiData structure has no data for this range
Information : (20-Apr-2009 15:37:09)
Graph 35: Adding data from object @PCF_MPH_RA2_IOC_AX:SET_wrong_software_ver
1 elements.
Warning ! : (20-Apr-2009 15:37:09)
GanttChart::AddData. The DqiData structure has no data for this range

Information : (20-Apr-2009 15:37:09)
Graph 35: Adding data from object @PCF_MPH_RA2_IOC_AX:SET_wrong_proc_time
1 elements.
Warning ! : (20-Apr-2009 15:37:09)
GanttChart::AddData. The DqiData structure has no data for this range
Information : (20-Apr-2009 15:37:09)
Graph 35: Adding data from object @PCF_MPH_RA2_IOC_AX:SET_wrong_proc_stage
1 elements.
Warning ! : (20-Apr-2009 15:37:09)
GanttChart::AddData. The DqiData structure has no data for this range
Information : (20-Apr-2009 15:37:09)
Graph 35: Adding data from object @PCF_MPH_RA2_IOC_AX:SET_wrong_filename
1 elements.
Warning ! : (20-Apr-2009 15:37:09)
GanttChart::AddData. The DqiData structure has no data for this range
Information : (20-Apr-2009 15:37:09) Graph 35: Generating PNG file.
Warning ! : (20-Apr-2009 15:37:09)
GanttChart::ReadPolyline. Adding a section with no data
Warning ! : (20-Apr-2009 15:37:10)
GanttChart::ReadPolyline. Adding a section with no data
Warning ! : (20-Apr-2009 15:37:10)
GanttChart::ReadPolyline. Adding a section with no data
Warning ! : (20-Apr-2009 15:37:10)
GanttChart::ReadPolyline. Adding a section with no data
Warning ! : (20-Apr-2009 15:37:10)
GanttChart::ReadPolyline. Adding a section with no data
Warning ! : (20-Apr-2009 15:37:10)
GanttChart::ReadPolyline. Adding a section with no data
Warning ! : (20-Apr-2009 15:37:10)
GanttChart::ReadPolyline. Adding a section with no data
Warning ! : (20-Apr-2009 15:37:10)
GanttChart::ReadPolyline. Adding a section with no data
Information : (20-Apr-2009 15:37:10) Graph 35: Destroying object.
Information : (20-Apr-2009 15:37:10)
Graph 36: Creating object for a eventGanttChart
Information : (20-Apr-2009 15:37:10) Graph 36: Processing legend.
Information : (20-Apr-2009 15:37:10)
Graph 36: Adding data from object @PCF_MPH_RA2_MET_AX:DET_wrong_product_err
1 elements.
Warning ! : (20-Apr-2009 15:37:10)
GanttChart::AddData. The DqiData structure has no data for this range
Information : (20-Apr-2009 15:37:10)
Graph 36: Adding data from object @PCF_MPH_RA2_MET_AX:SET_wrong_sensing_stop
1 elements.
Warning ! : (20-Apr-2009 15:37:10)
GanttChart::AddData. The DqiData structure has no data for this range
Information : (20-Apr-2009 15:37:10)
Graph 36: Adding data from object @PCF_MPH_RA2_MET_AX:SET_wrong_sensing_start
1 elements.
Warning ! : (20-Apr-2009 15:37:10)
GanttChart::AddData. The DqiData structure has no data for this range
Information : (20-Apr-2009 15:37:10)
Graph 36: Adding data from object @PCF_MPH_RA2_MET_AX:SET_wrong_software_ver
1 elements.
Warning ! : (20-Apr-2009 15:37:10)
GanttChart::AddData. The DqiData structure has no data for this range
Information : (20-Apr-2009 15:37:10)
Graph 36: Adding data from object @PCF_MPH_RA2_MET_AX:SET_wrong_proc_time
1 elements.
Warning ! : (20-Apr-2009 15:37:10)
GanttChart::AddData. The DqiData structure has no data for this range
Information : (20-Apr-2009 15:37:10)
Graph 36: Adding data from object @PCF_MPH_RA2_MET_AX:SET_wrong_proc_stage
1 elements.
Warning ! : (20-Apr-2009 15:37:10)
GanttChart::AddData. The DqiData structure has no data for this range
Information : (20-Apr-2009 15:37:10)
Graph 36: Adding data from object @PCF_MPH_RA2_MET_AX:SET_wrong_filename
1 elements.
Warning ! : (20-Apr-2009 15:37:10)


```
Warning ! : (20-Apr-2009 15:37:10)
GanttChart::ReadPolyline. Adding a section with no data
Information : (20-Apr-2009 15:37:11) Graph 37: Destroying object.
Information : (20-Apr-2009 15:37:11)
Graph 38: Creating object for a eventGanttChart
Information : (20-Apr-2009 15:37:11) Graph 38: Processing legend.
Information : (20-Apr-2009 15:37:11)
Graph 38: Adding data from object @PCF_MPH_RA2_OT1_AX:DET_wrong_product_err
1 elements.
Warning ! : (20-Apr-2009 15:37:11)
GanttChart::AddData. The DqiData structure has no data for this range
Information : (20-Apr-2009 15:37:11)
Graph 38: Adding data from object @PCF_MPH_RA2_OT1_AX:SET_wrong_sensing_stop
1 elements.
Warning ! : (20-Apr-2009 15:37:11)
GanttChart::AddData. The DqiData structure has no data for this range
Information : (20-Apr-2009 15:37:11)
Graph 38: Adding data from object @PCF_MPH_RA2_OT1_AX:SET_wrong_sensing_start
1 elements.
Warning ! : (20-Apr-2009 15:37:11)
GanttChart::AddData. The DqiData structure has no data for this range
Information : (20-Apr-2009 15:37:11)
Graph 38: Adding data from object @PCF_MPH_RA2_OT1_AX:SET_wrong_software_ver
1 elements.
Warning ! : (20-Apr-2009 15:37:11)
GanttChart::AddData. The DqiData structure has no data for this range
Information : (20-Apr-2009 15:37:11)
Graph 38: Adding data from object @PCF_MPH_RA2_OT1_AX:SET_wrong_proc_time
1 elements.
Warning ! : (20-Apr-2009 15:37:11)
GanttChart::AddData. The DqiData structure has no data for this range
Information : (20-Apr-2009 15:37:11)
Graph 38: Adding data from object @PCF_MPH_RA2_OT1_AX:SET_wrong_proc_stage
1 elements.
Warning ! : (20-Apr-2009 15:37:11)
GanttChart::AddData. The DqiData structure has no data for this range
Information : (20-Apr-2009 15:37:11)
Graph 38: Adding data from object @PCF_MPH_RA2_OT1_AX:SET_wrong_filename
1 elements.
Warning ! : (20-Apr-2009 15:37:11)
GanttChart::AddData. The DqiData structure has no data for this range
Information : (20-Apr-2009 15:37:11) Graph 38: Generating PNG file.
Warning ! : (20-Apr-2009 15:37:11)
GanttChart::ReadPolyline. Adding a section with no data
Warning ! : (20-Apr-2009 15:37:11)
GanttChart::ReadPolyline. Adding a section with no data
Warning ! : (20-Apr-2009 15:37:11)
GanttChart::ReadPolyline. Adding a section with no data
Warning ! : (20-Apr-2009 15:37:11)
GanttChart::ReadPolyline. Adding a section with no data
Warning ! : (20-Apr-2009 15:37:11)
GanttChart::ReadPolyline. Adding a section with no data
Warning ! : (20-Apr-2009 15:37:11)
GanttChart::ReadPolyline. Adding a section with no data
Information : (20-Apr-2009 15:37:11) Graph 38: Destroying object.
Information : (20-Apr-2009 15:37:11)
Graph 39: Creating object for a eventGanttChart
Information : (20-Apr-2009 15:37:11) Graph 39: Processing legend.
Information : (20-Apr-2009 15:37:11)
Graph 39: Adding data from object @PCF_MPH_RA2_OT2_AX:DET_wrong_product_err
1 elements.
Warning ! : (20-Apr-2009 15:37:11)
GanttChart::AddData. The DqiData structure has no data for this range
Information : (20-Apr-2009 15:37:11)
Graph 39: Adding data from object @PCF_MPH_RA2_OT2_AX:SET_wrong_sensing_stop
1 elements.
```

Warning ! : (20-Apr-2009 15:37:11)
GanttChart::AddData. The DqiData structure has no data for this range
Information : (20-Apr-2009 15:37:12)
Graph 39: Adding data from object @PCF_MPH_RA2_OT2_AX:SET_wrong_sensing_start
1 elements.
Warning ! : (20-Apr-2009 15:37:12)
GanttChart::AddData. The DqiData structure has no data for this range
Information : (20-Apr-2009 15:37:12)
Graph 39: Adding data from object @PCF_MPH_RA2_OT2_AX:SET_wrong_software_ver
1 elements.
Warning ! : (20-Apr-2009 15:37:12)
GanttChart::AddData. The DqiData structure has no data for this range
Information : (20-Apr-2009 15:37:12)
Graph 39: Adding data from object @PCF_MPH_RA2_OT2_AX:SET_wrong_proc_time
1 elements.
Warning ! : (20-Apr-2009 15:37:12)
GanttChart::AddData. The DqiData structure has no data for this range
Information : (20-Apr-2009 15:37:12)
Graph 39: Adding data from object @PCF_MPH_RA2_OT2_AX:SET_wrong_proc_stage
1 elements.
Warning ! : (20-Apr-2009 15:37:12)
GanttChart::AddData. The DqiData structure has no data for this range
Information : (20-Apr-2009 15:37:12)
Graph 39: Adding data from object @PCF_MPH_RA2_OT2_AX:SET_wrong_filename
1 elements.
Warning ! : (20-Apr-2009 15:37:12)
GanttChart::AddData. The DqiData structure has no data for this range
Information : (20-Apr-2009 15:37:12) Graph 39: Generating PNG file.
Warning ! : (20-Apr-2009 15:37:12)
GanttChart::ReadPolyline. Adding a section with no data
Warning ! : (20-Apr-2009 15:37:12)
GanttChart::ReadPolyline. Adding a section with no data
Warning ! : (20-Apr-2009 15:37:12)
GanttChart::ReadPolyline. Adding a section with no data
Warning ! : (20-Apr-2009 15:37:12)
GanttChart::ReadPolyline. Adding a section with no data
Warning ! : (20-Apr-2009 15:37:12)
GanttChart::ReadPolyline. Adding a section with no data
Warning ! : (20-Apr-2009 15:37:12)
GanttChart::ReadPolyline. Adding a section with no data
Warning ! : (20-Apr-2009 15:37:12)
GanttChart::ReadPolyline. Adding a section with no data
Warning ! : (20-Apr-2009 15:37:12)
GanttChart::ReadPolyline. Adding a section with no data
Information : (20-Apr-2009 15:37:12) Graph 39: Destroying object.
Information : (20-Apr-2009 15:37:12)
Graph 40: Creating object for a eventGanttChart
Information : (20-Apr-2009 15:37:12) Graph 40: Processing legend.
Information : (20-Apr-2009 15:37:12)
Graph 40: Adding data from object @PCF_MPH_RA2_PLA_AX:DET_wrong_product_err
1 elements.
Warning ! : (20-Apr-2009 15:37:12)
GanttChart::AddData. The DqiData structure has no data for this range
Information : (20-Apr-2009 15:37:12)
Graph 40: Adding data from object @PCF_MPH_RA2_PLA_AX:SET_wrong_sensing_stop
1 elements.
Warning ! : (20-Apr-2009 15:37:12)
GanttChart::AddData. The DqiData structure has no data for this range
Information : (20-Apr-2009 15:37:12)
Graph 40: Adding data from object @PCF_MPH_RA2_PLA_AX:SET_wrong_sensing_start
1 elements.
Warning ! : (20-Apr-2009 15:37:12)
GanttChart::AddData. The DqiData structure has no data for this range
Information : (20-Apr-2009 15:37:12)
Graph 40: Adding data from object @PCF_MPH_RA2_PLA_AX:SET_wrong_software_ver
1 elements.
Warning ! : (20-Apr-2009 15:37:12)
GanttChart::AddData. The DqiData structure has no data for this range
Information : (20-Apr-2009 15:37:12)
Graph 40: Adding data from object @PCF_MPH_RA2_PLA_AX:SET_wrong_proc_time

1 elements.
Warning ! : (20-Apr-2009 15:37:12)
GanttChart::AddData. The DqiData structure has no data for this range
Information : (20-Apr-2009 15:37:12)
Graph 40: Adding data from object @PCF_MPH_RA2_PLA_AX:SET_wrong_proc_stage
1 elements.
Warning ! : (20-Apr-2009 15:37:12)
GanttChart::AddData. The DqiData structure has no data for this range
Information : (20-Apr-2009 15:37:12)
Graph 40: Adding data from object @PCF_MPH_RA2_PLA_AX:SET_wrong_filename
1 elements.
Warning ! : (20-Apr-2009 15:37:12)
GanttChart::AddData. The DqiData structure has no data for this range
Information : (20-Apr-2009 15:37:12) Graph 40: Generating PNG file.
Warning ! : (20-Apr-2009 15:37:12)
GanttChart::ReadPolyline. Adding a section with no data
Warning ! : (20-Apr-2009 15:37:12)
GanttChart::ReadPolyline. Adding a section with no data
Warning ! : (20-Apr-2009 15:37:12)
GanttChart::ReadPolyline. Adding a section with no data
Warning ! : (20-Apr-2009 15:37:12)
GanttChart::ReadPolyline. Adding a section with no data
Warning ! : (20-Apr-2009 15:37:12)
GanttChart::ReadPolyline. Adding a section with no data
Warning ! : (20-Apr-2009 15:37:12)
GanttChart::ReadPolyline. Adding a section with no data
Warning ! : (20-Apr-2009 15:37:12)
GanttChart::ReadPolyline. Adding a section with no data
Warning ! : (20-Apr-2009 15:37:12)
GanttChart::ReadPolyline. Adding a section with no data
Information : (20-Apr-2009 15:37:12) Graph 40: Destroying object.
Information : (20-Apr-2009 15:37:12)
Graph 41: Creating object for a eventGanttChart
Information : (20-Apr-2009 15:37:12) Graph 41: Processing legend.
Information : (20-Apr-2009 15:37:12)
Graph 41: Adding data from object @PCF_MPH_RA2_POL_AX:DET_wrong_product_err
1 elements.
Warning ! : (20-Apr-2009 15:37:12)
GanttChart::AddData. The DqiData structure has no data for this range
Information : (20-Apr-2009 15:37:12)
Graph 41: Adding data from object @PCF_MPH_RA2_POL_AX:SET_wrong_sensing_stop
1 elements.
Warning ! : (20-Apr-2009 15:37:12)
GanttChart::AddData. The DqiData structure has no data for this range
Information : (20-Apr-2009 15:37:12)
Graph 41: Adding data from object @PCF_MPH_RA2_POL_AX:SET_wrong_sensing_start
1 elements.
Warning ! : (20-Apr-2009 15:37:12)
GanttChart::AddData. The DqiData structure has no data for this range
Information : (20-Apr-2009 15:37:12)
Graph 41: Adding data from object @PCF_MPH_RA2_POL_AX:SET_wrong_software_ver
1 elements.
Warning ! : (20-Apr-2009 15:37:12)
GanttChart::AddData. The DqiData structure has no data for this range
Information : (20-Apr-2009 15:37:12)
Graph 41: Adding data from object @PCF_MPH_RA2_POL_AX:SET_wrong_proc_time
1 elements.
Warning ! : (20-Apr-2009 15:37:12)
GanttChart::AddData. The DqiData structure has no data for this range
Information : (20-Apr-2009 15:37:12)
Graph 41: Adding data from object @PCF_MPH_RA2_POL_AX:SET_wrong_proc_stage
1 elements.
Warning ! : (20-Apr-2009 15:37:12)
GanttChart::AddData. The DqiData structure has no data for this range
Information : (20-Apr-2009 15:37:12)
Graph 41: Adding data from object @PCF_MPH_RA2_POL_AX:SET_wrong_filename
1 elements.
Warning ! : (20-Apr-2009 15:37:12)
GanttChart::AddData. The DqiData structure has no data for this range
Information : (20-Apr-2009 15:37:12) Graph 41: Generating PNG file.

Information : (20-Apr-2009 15:37:13) Graph 42: Destroying object.
Information : (20-Apr-2009 15:37:13)
Graph 43: Creating object for a eventGanttChart
Information : (20-Apr-2009 15:37:13) Graph 43: Processing legend.
Information : (20-Apr-2009 15:37:13)
Graph 43: Adding data from object @PCF_MPH_RA2_SL1_AX:DET_wrong_product_err
1 elements.
Warning ! : (20-Apr-2009 15:37:13)
GanttChart::AddData. The DqiData structure has no data for this range
Information : (20-Apr-2009 15:37:13)
Graph 43: Adding data from object @PCF_MPH_RA2_SL1_AX:SET_wrong_sensing_stop
1 elements.
Warning ! : (20-Apr-2009 15:37:13)
GanttChart::AddData. The DqiData structure has no data for this range
Information : (20-Apr-2009 15:37:13)
Graph 43: Adding data from object @PCF_MPH_RA2_SL1_AX:SET_wrong_sensing_start
1 elements.
Warning ! : (20-Apr-2009 15:37:13)
GanttChart::AddData. The DqiData structure has no data for this range
Information : (20-Apr-2009 15:37:13)
Graph 43: Adding data from object @PCF_MPH_RA2_SL1_AX:SET_wrong_software_ver
1 elements.
Warning ! : (20-Apr-2009 15:37:13)
GanttChart::AddData. The DqiData structure has no data for this range
Information : (20-Apr-2009 15:37:13)
Graph 43: Adding data from object @PCF_MPH_RA2_SL1_AX:SET_wrong_proc_time
1 elements.
Warning ! : (20-Apr-2009 15:37:13)
GanttChart::AddData. The DqiData structure has no data for this range
Information : (20-Apr-2009 15:37:13)
Graph 43: Adding data from object @PCF_MPH_RA2_SL1_AX:SET_wrong_proc_stage
1 elements.
Warning ! : (20-Apr-2009 15:37:13)
GanttChart::AddData. The DqiData structure has no data for this range
Information : (20-Apr-2009 15:37:13)
Graph 43: Adding data from object @PCF_MPH_RA2_SL1_AX:SET_wrong_filename
1 elements.
Warning ! : (20-Apr-2009 15:37:13)
GanttChart::AddData. The DqiData structure has no data for this range
Information : (20-Apr-2009 15:37:13) Graph 43: Generating PNG file.
Warning ! : (20-Apr-2009 15:37:13)
GanttChart::ReadPolyline. Adding a section with no data
Warning ! : (20-Apr-2009 15:37:13)
GanttChart::ReadPolyline. Adding a section with no data
Warning ! : (20-Apr-2009 15:37:13)
GanttChart::ReadPolyline. Adding a section with no data
Warning ! : (20-Apr-2009 15:37:13)
GanttChart::ReadPolyline. Adding a section with no data
Warning ! : (20-Apr-2009 15:37:13)
GanttChart::ReadPolyline. Adding a section with no data
Warning ! : (20-Apr-2009 15:37:13)
GanttChart::ReadPolyline. Adding a section with no data
Warning ! : (20-Apr-2009 15:37:13)
GanttChart::ReadPolyline. Adding a section with no data
Information : (20-Apr-2009 15:37:14) Graph 43: Destroying object.
Information : (20-Apr-2009 15:37:14)
Graph 44: Creating object for a eventGanttChart
Information : (20-Apr-2009 15:37:14) Graph 44: Processing legend.
Information : (20-Apr-2009 15:37:14)
Graph 44: Adding data from object @PCF_MPH_RA2_SL2_AX:DET_wrong_product_err
1 elements.
Warning ! : (20-Apr-2009 15:37:14)
GanttChart::AddData. The DqiData structure has no data for this range
Information : (20-Apr-2009 15:37:14)
Graph 44: Adding data from object @PCF_MPH_RA2_SL2_AX:SET_wrong_sensing_stop
1 elements.
Warning ! : (20-Apr-2009 15:37:14)
GanttChart::AddData. The DqiData structure has no data for this range

Information : (20-Apr-2009 15:37:14)
Graph 44: Adding data from object @PCF_MPH_RA2_SL2_AX:SET_wrong_sensing_start
1 elements.
Warning ! : (20-Apr-2009 15:37:14)
GanttChart::AddData. The DqiData structure has no data for this range
Information : (20-Apr-2009 15:37:14)
Graph 44: Adding data from object @PCF_MPH_RA2_SL2_AX:SET_wrong_software_ver
1 elements.
Warning ! : (20-Apr-2009 15:37:14)
GanttChart::AddData. The DqiData structure has no data for this range
Information : (20-Apr-2009 15:37:14)
Graph 44: Adding data from object @PCF_MPH_RA2_SL2_AX:SET_wrong_proc_time
1 elements.
Warning ! : (20-Apr-2009 15:37:14)
GanttChart::AddData. The DqiData structure has no data for this range
Information : (20-Apr-2009 15:37:14)
Graph 44: Adding data from object @PCF_MPH_RA2_SL2_AX:SET_wrong_proc_stage
1 elements.
Warning ! : (20-Apr-2009 15:37:14)
GanttChart::AddData. The DqiData structure has no data for this range
Information : (20-Apr-2009 15:37:14)
Graph 44: Adding data from object @PCF_MPH_RA2_SL2_AX:SET_wrong_filename
1 elements.
Warning ! : (20-Apr-2009 15:37:14)
GanttChart::AddData. The DqiData structure has no data for this range
Information : (20-Apr-2009 15:37:14) Graph 44: Generating PNG file.
Warning ! : (20-Apr-2009 15:37:14)
GanttChart::ReadPolyline. Adding a section with no data
Warning ! : (20-Apr-2009 15:37:14)
GanttChart::ReadPolyline. Adding a section with no data
Warning ! : (20-Apr-2009 15:37:14)
GanttChart::ReadPolyline. Adding a section with no data
Warning ! : (20-Apr-2009 15:37:14)
GanttChart::ReadPolyline. Adding a section with no data
Warning ! : (20-Apr-2009 15:37:14)
GanttChart::ReadPolyline. Adding a section with no data
Warning ! : (20-Apr-2009 15:37:14)
GanttChart::ReadPolyline. Adding a section with no data
Warning ! : (20-Apr-2009 15:37:14)
GanttChart::ReadPolyline. Adding a section with no data
Warning ! : (20-Apr-2009 15:37:14)
GanttChart::ReadPolyline. Adding a section with no data
Warning ! : (20-Apr-2009 15:37:14)
GanttChart::ReadPolyline. Adding a section with no data
Information : (20-Apr-2009 15:37:14) Graph 44: Destroying object.
Information : (20-Apr-2009 15:37:14)
Graph 45: Creating object for a eventGanttChart
Information : (20-Apr-2009 15:37:14) Graph 45: Processing legend.
Information : (20-Apr-2009 15:37:14)
Graph 45: Adding data from object @PCF_MPH_RA2_SOI_AX:DET_wrong_product_err
1 elements.
Warning ! : (20-Apr-2009 15:37:14)
GanttChart::AddData. The DqiData structure has no data for this range
Information : (20-Apr-2009 15:37:14)
Graph 45: Adding data from object @PCF_MPH_RA2_SOI_AX:SET_wrong_sensing_stop
1 elements.
Warning ! : (20-Apr-2009 15:37:14)
GanttChart::AddData. The DqiData structure has no data for this range
Information : (20-Apr-2009 15:37:14)
Graph 45: Adding data from object @PCF_MPH_RA2_SOI_AX:SET_wrong_sensing_start
1 elements.
Warning ! : (20-Apr-2009 15:37:14)
GanttChart::AddData. The DqiData structure has no data for this range
Information : (20-Apr-2009 15:37:14)
Graph 45: Adding data from object @PCF_MPH_RA2_SOI_AX:SET_wrong_software_ver
1 elements.
Warning ! : (20-Apr-2009 15:37:14)
GanttChart::AddData. The DqiData structure has no data for this range
Information : (20-Apr-2009 15:37:14)
Graph 45: Adding data from object @PCF_MPH_RA2_SOI_AX:SET_wrong_proc_time
1 elements.
Warning ! : (20-Apr-2009 15:37:14)

GanttChart::AddData. The DqiData structure has no data for this range
Information : (20-Apr-2009 15:37:14)
Graph 45: Adding data from object @PCF_MPH_RA2_SOI_AX:SET_wrong_proc_stage
1 elements.
Warning ! : (20-Apr-2009 15:37:14)
GanttChart::AddData. The DqiData structure has no data for this range
Information : (20-Apr-2009 15:37:14)
Graph 45: Adding data from object @PCF_MPH_RA2_SOI_AX:SET_wrong_filename
1 elements.
Warning ! : (20-Apr-2009 15:37:14)
GanttChart::AddData. The DqiData structure has no data for this range
Information : (20-Apr-2009 15:37:14) Graph 45: Generating PNG file.
Warning ! : (20-Apr-2009 15:37:14)
GanttChart::ReadPolyline. Adding a section with no data
Warning ! : (20-Apr-2009 15:37:14)
GanttChart::ReadPolyline. Adding a section with no data
Warning ! : (20-Apr-2009 15:37:14)
GanttChart::ReadPolyline. Adding a section with no data
Warning ! : (20-Apr-2009 15:37:14)
GanttChart::ReadPolyline. Adding a section with no data
Warning ! : (20-Apr-2009 15:37:14)
GanttChart::ReadPolyline. Adding a section with no data
Warning ! : (20-Apr-2009 15:37:14)
GanttChart::ReadPolyline. Adding a section with no data
Warning ! : (20-Apr-2009 15:37:14)
GanttChart::ReadPolyline. Adding a section with no data
Information : (20-Apr-2009 15:37:15) Graph 45: Destroying object.
Information : (20-Apr-2009 15:37:15)
Graph 46: Creating object for a eventGanttChart
Information : (20-Apr-2009 15:37:15) Graph 46: Processing legend.
Information : (20-Apr-2009 15:37:15)
Graph 46: Adding data from object @PCF_MPH_RA2_SOL_AX:DET_wrong_product_err
1 elements.
Warning ! : (20-Apr-2009 15:37:15)
GanttChart::AddData. The DqiData structure has no data for this range
Information : (20-Apr-2009 15:37:15)
Graph 46: Adding data from object @PCF_MPH_RA2_SOL_AX:SET_wrong_sensing_stop
1 elements.
Warning ! : (20-Apr-2009 15:37:15)
GanttChart::AddData. The DqiData structure has no data for this range
Information : (20-Apr-2009 15:37:15)
Graph 46: Adding data from object @PCF_MPH_RA2_SOL_AX:SET_wrong_sensing_start
1 elements.
Warning ! : (20-Apr-2009 15:37:15)
GanttChart::AddData. The DqiData structure has no data for this range
Information : (20-Apr-2009 15:37:15)
Graph 46: Adding data from object @PCF_MPH_RA2_SOL_AX:SET_wrong_software_ver
1 elements.
Warning ! : (20-Apr-2009 15:37:15)
GanttChart::AddData. The DqiData structure has no data for this range
Information : (20-Apr-2009 15:37:15)
Graph 46: Adding data from object @PCF_MPH_RA2_SOL_AX:SET_wrong_proc_time
1 elements.
Warning ! : (20-Apr-2009 15:37:15)
GanttChart::AddData. The DqiData structure has no data for this range
Information : (20-Apr-2009 15:37:15)
Graph 46: Adding data from object @PCF_MPH_RA2_SOL_AX:SET_wrong_proc_stage
1 elements.
Warning ! : (20-Apr-2009 15:37:15)
GanttChart::AddData. The DqiData structure has no data for this range
Information : (20-Apr-2009 15:37:15)
Graph 46: Adding data from object @PCF_MPH_RA2_SOL_AX:SET_wrong_filename
1 elements.
Warning ! : (20-Apr-2009 15:37:15)
GanttChart::AddData. The DqiData structure has no data for this range
Information : (20-Apr-2009 15:37:15) Graph 46: Generating PNG file.
Warning ! : (20-Apr-2009 15:37:15)
GanttChart::ReadPolyline. Adding a section with no data

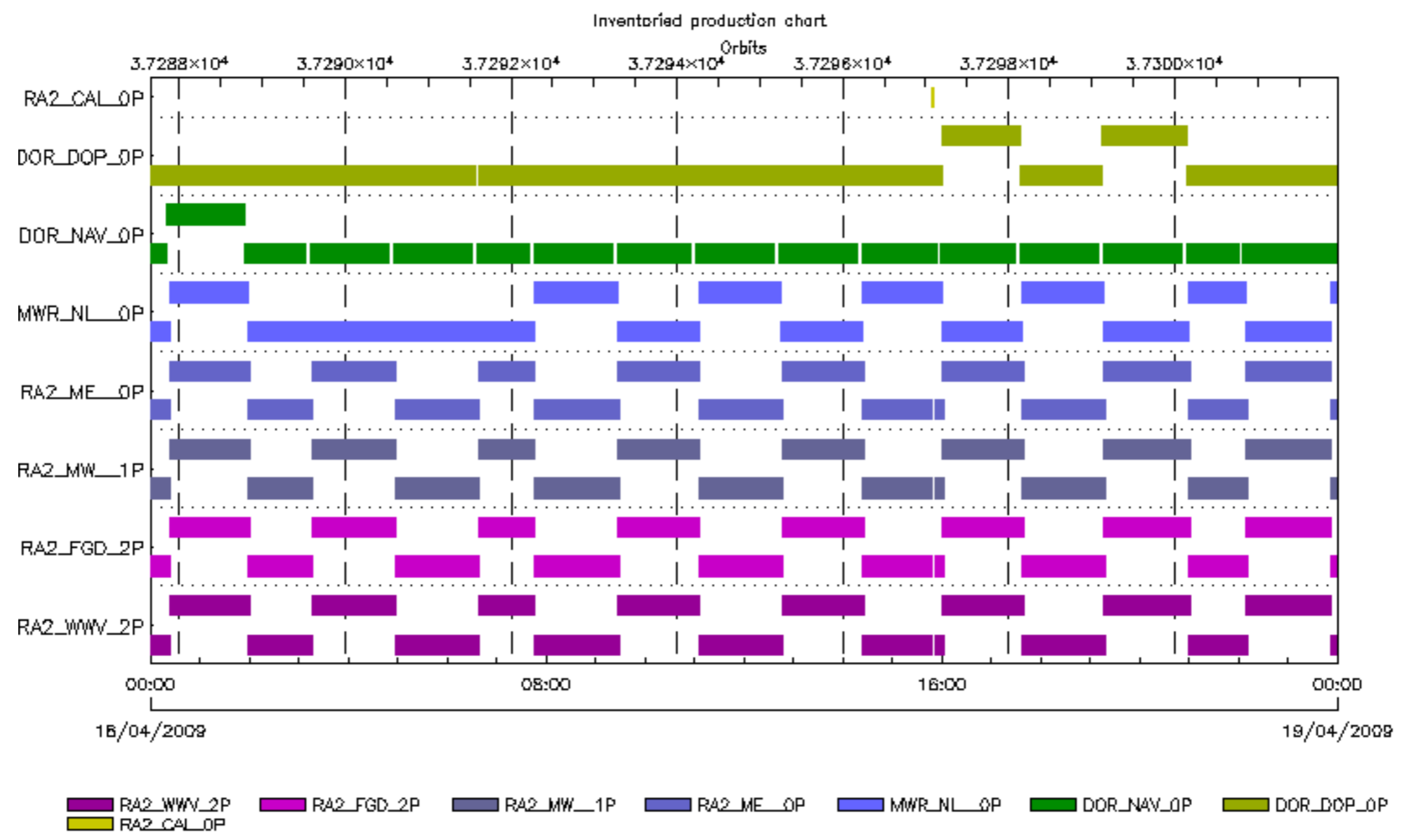
Warning ! : (20-Apr-2009 15:37:15)
GanttChart::ReadPolyline. Adding a section with no data
Warning ! : (20-Apr-2009 15:37:15)
GanttChart::ReadPolyline. Adding a section with no data
Warning ! : (20-Apr-2009 15:37:15)
GanttChart::ReadPolyline. Adding a section with no data
Warning ! : (20-Apr-2009 15:37:15)
GanttChart::ReadPolyline. Adding a section with no data
Warning ! : (20-Apr-2009 15:37:15)
GanttChart::ReadPolyline. Adding a section with no data
Warning ! : (20-Apr-2009 15:37:15)
GanttChart::ReadPolyline. Adding a section with no data
Information : (20-Apr-2009 15:37:15) Graph 46: Destroying object.
Information : (20-Apr-2009 15:37:15)
Graph 47: Creating object for a eventGanttChart
Information : (20-Apr-2009 15:37:15) Graph 47: Processing legend.
Information : (20-Apr-2009 15:37:15)
Graph 47: Adding data from object @PCF_MPH_RA2_SSB_AX:DET_wrong_product_err
1 elements.
Warning ! : (20-Apr-2009 15:37:15)
GanttChart::AddData. The DqiData structure has no data for this range
Information : (20-Apr-2009 15:37:15)
Graph 47: Adding data from object @PCF_MPH_RA2_SSB_AX:SET_wrong_sensing_stop
1 elements.
Warning ! : (20-Apr-2009 15:37:15)
GanttChart::AddData. The DqiData structure has no data for this range
Information : (20-Apr-2009 15:37:15)
Graph 47: Adding data from object @PCF_MPH_RA2_SSB_AX:SET_wrong_sensing_start
1 elements.
Warning ! : (20-Apr-2009 15:37:15)
GanttChart::AddData. The DqiData structure has no data for this range
Information : (20-Apr-2009 15:37:15)
Graph 47: Adding data from object @PCF_MPH_RA2_SSB_AX:SET_wrong_software_ver
1 elements.
Warning ! : (20-Apr-2009 15:37:15)
GanttChart::AddData. The DqiData structure has no data for this range
Information : (20-Apr-2009 15:37:15)
Graph 47: Adding data from object @PCF_MPH_RA2_SSB_AX:SET_wrong_proc_time
1 elements.
Warning ! : (20-Apr-2009 15:37:15)
GanttChart::AddData. The DqiData structure has no data for this range
Information : (20-Apr-2009 15:37:15)
Graph 47: Adding data from object @PCF_MPH_RA2_SSB_AX:SET_wrong_proc_stage
1 elements.
Warning ! : (20-Apr-2009 15:37:15)
GanttChart::AddData. The DqiData structure has no data for this range
Information : (20-Apr-2009 15:37:15)
Graph 47: Adding data from object @PCF_MPH_RA2_SSB_AX:SET_wrong_filename
1 elements.
Warning ! : (20-Apr-2009 15:37:15)
GanttChart::AddData. The DqiData structure has no data for this range
Information : (20-Apr-2009 15:37:15) Graph 47: Generating PNG file.
Warning ! : (20-Apr-2009 15:37:15)
GanttChart::ReadPolyline. Adding a section with no data
Warning ! : (20-Apr-2009 15:37:15)
GanttChart::ReadPolyline. Adding a section with no data
Warning ! : (20-Apr-2009 15:37:15)
GanttChart::ReadPolyline. Adding a section with no data
Warning ! : (20-Apr-2009 15:37:15)
GanttChart::ReadPolyline. Adding a section with no data
Warning ! : (20-Apr-2009 15:37:15)
GanttChart::ReadPolyline. Adding a section with no data
Warning ! : (20-Apr-2009 15:37:15)
GanttChart::ReadPolyline. Adding a section with no data
Warning ! : (20-Apr-2009 15:37:15)
GanttChart::ReadPolyline. Adding a section with no data
Warning ! : (20-Apr-2009 15:37:15)
GanttChart::ReadPolyline. Adding a section with no data
Information : (20-Apr-2009 15:37:16) Graph 47: Destroying object.
Information : (20-Apr-2009 15:37:16)

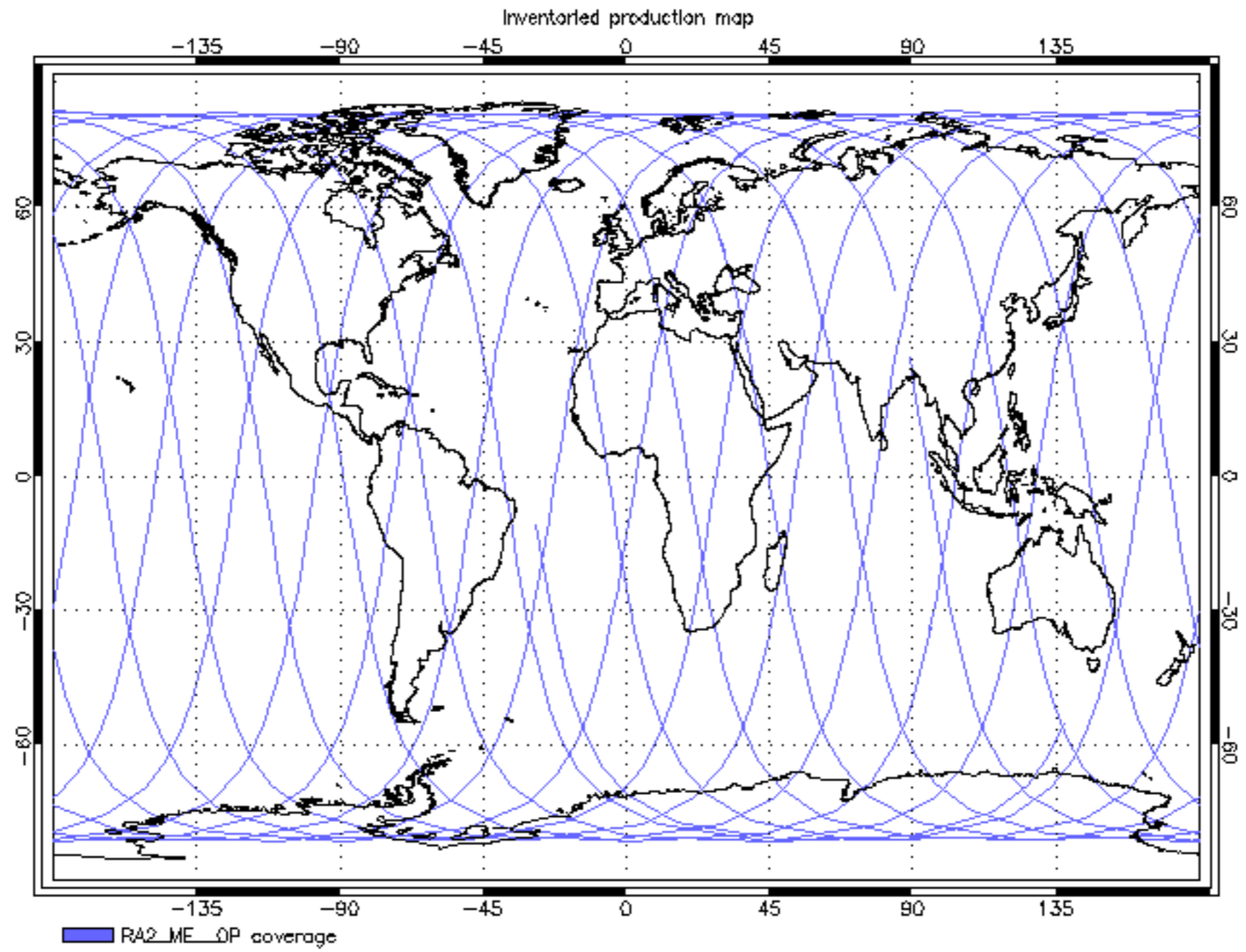
Graph 48: Creating object for a eventGanttChart
Information : (20-Apr-2009 15:37:16) Graph 48: Processing legend.
Information : (20-Apr-2009 15:37:16)
Graph 48: Adding data from object @PCF_MPH_RA2_TLD_AX:DET_wrong_product_err
1 elements.
Warning ! : (20-Apr-2009 15:37:16)
GanttChart::AddData. The DqiData structure has no data for this range
Information : (20-Apr-2009 15:37:16)
Graph 48: Adding data from object @PCF_MPH_RA2_TLD_AX:SET_wrong_sensing_stop
1 elements.
Warning ! : (20-Apr-2009 15:37:16)
GanttChart::AddData. The DqiData structure has no data for this range
Information : (20-Apr-2009 15:37:16)
Graph 48: Adding data from object @PCF_MPH_RA2_TLD_AX:SET_wrong_sensing_start
1 elements.
Warning ! : (20-Apr-2009 15:37:16)
GanttChart::AddData. The DqiData structure has no data for this range
Information : (20-Apr-2009 15:37:16)
Graph 48: Adding data from object @PCF_MPH_RA2_TLD_AX:SET_wrong_software_ver
1 elements.
Warning ! : (20-Apr-2009 15:37:16)
GanttChart::AddData. The DqiData structure has no data for this range
Information : (20-Apr-2009 15:37:16)
Graph 48: Adding data from object @PCF_MPH_RA2_TLD_AX:SET_wrong_proc_time
1 elements.
Warning ! : (20-Apr-2009 15:37:16)
GanttChart::AddData. The DqiData structure has no data for this range
Information : (20-Apr-2009 15:37:16)
Graph 48: Adding data from object @PCF_MPH_RA2_TLD_AX:SET_wrong_proc_stage
1 elements.
Warning ! : (20-Apr-2009 15:37:16)
GanttChart::AddData. The DqiData structure has no data for this range
Information : (20-Apr-2009 15:37:16)
Graph 48: Adding data from object @PCF_MPH_RA2_TLD_AX:SET_wrong_filename
1 elements.
Warning ! : (20-Apr-2009 15:37:16)
GanttChart::AddData. The DqiData structure has no data for this range
Information : (20-Apr-2009 15:37:16) Graph 48: Generating PNG file.
Warning ! : (20-Apr-2009 15:37:16)
GanttChart::ReadPolyline. Adding a section with no data
Warning ! : (20-Apr-2009 15:37:16)
GanttChart::ReadPolyline. Adding a section with no data
Warning ! : (20-Apr-2009 15:37:16)
GanttChart::ReadPolyline. Adding a section with no data
Warning ! : (20-Apr-2009 15:37:16)
GanttChart::ReadPolyline. Adding a section with no data
Warning ! : (20-Apr-2009 15:37:16)
GanttChart::ReadPolyline. Adding a section with no data
Warning ! : (20-Apr-2009 15:37:16)
GanttChart::ReadPolyline. Adding a section with no data
Warning ! : (20-Apr-2009 15:37:16)
GanttChart::ReadPolyline. Adding a section with no data
Warning ! : (20-Apr-2009 15:37:16)
GanttChart::ReadPolyline. Adding a section with no data
Information : (20-Apr-2009 15:37:16) Graph 48: Destroying object.
Information : (20-Apr-2009 15:37:16)
Graph 49: Creating object for a eventGanttChart
Information : (20-Apr-2009 15:37:16) Graph 49: Processing legend.
Information : (20-Apr-2009 15:37:16)
Graph 49: Adding data from object @PCF_MPH_RA2_USO_AX:DET_wrong_product_err
1 elements.
Warning ! : (20-Apr-2009 15:37:16)
GanttChart::AddData. The DqiData structure has no data for this range
Information : (20-Apr-2009 15:37:16)
Graph 49: Adding data from object @PCF_MPH_RA2_USO_AX:SET_wrong_sensing_stop
1 elements.
Warning ! : (20-Apr-2009 15:37:16)
GanttChart::AddData. The DqiData structure has no data for this range
Information : (20-Apr-2009 15:37:16)
Graph 49: Adding data from object @PCF_MPH_RA2_USO_AX:SET_wrong_sensing_start

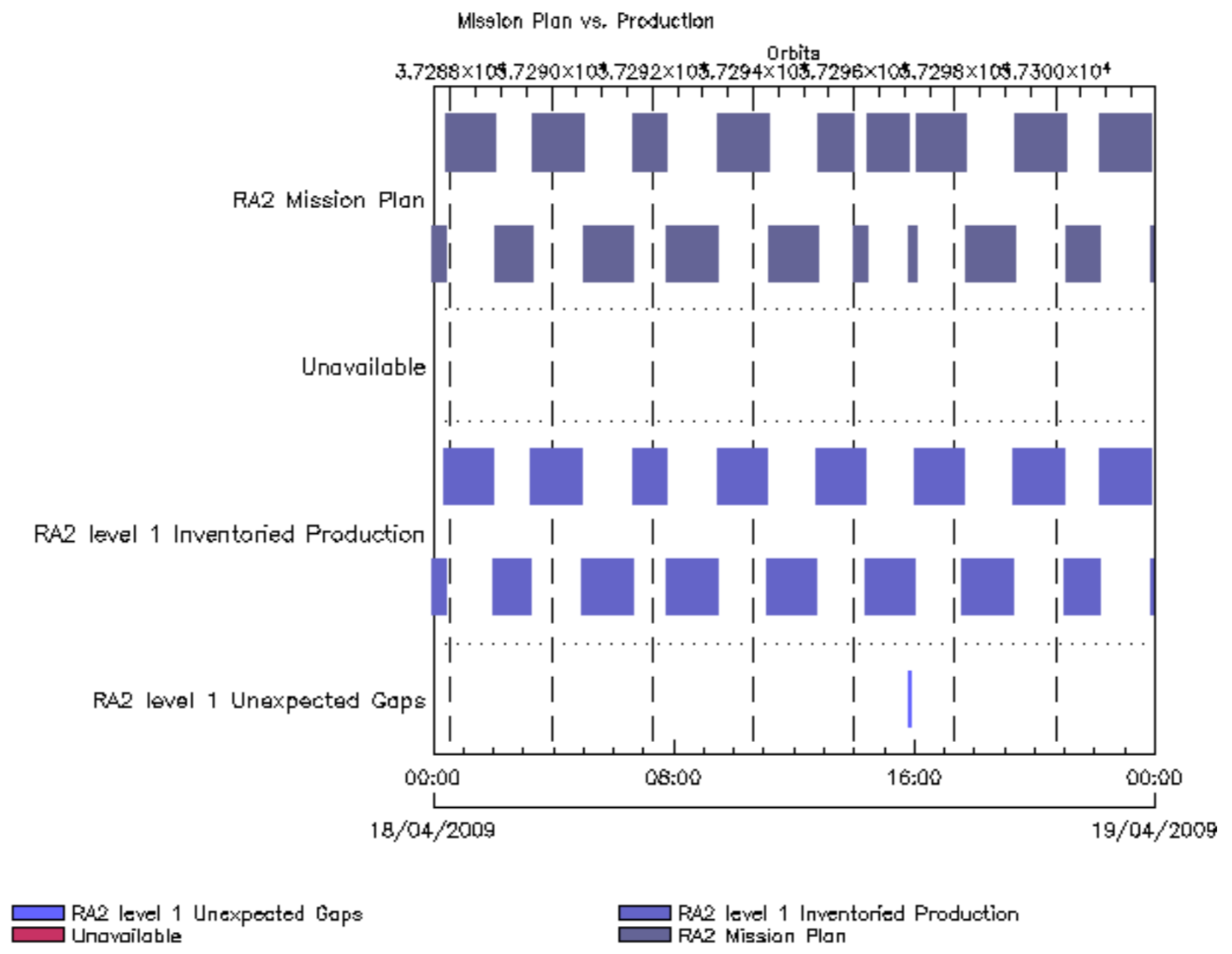

```
1 elements.
Warning ! : (20-Apr-2009 15:37:16)
GanttChart::AddData. The DqiData structure has no data for this range
Information : (20-Apr-2009 15:37:16)
Graph 49: Adding data from object @PCF_MPH_RA2_USO_AX:SET_wrong_software_ver
1 elements.
Warning ! : (20-Apr-2009 15:37:16)
GanttChart::AddData. The DqiData structure has no data for this range
Information : (20-Apr-2009 15:37:16)
Graph 49: Adding data from object @PCF_MPH_RA2_USO_AX:SET_wrong_proc_time
1 elements.
Warning ! : (20-Apr-2009 15:37:16)
GanttChart::AddData. The DqiData structure has no data for this range
Information : (20-Apr-2009 15:37:16)
Graph 49: Adding data from object @PCF_MPH_RA2_USO_AX:SET_wrong_proc_stage
1 elements.
Warning ! : (20-Apr-2009 15:37:16)
GanttChart::AddData. The DqiData structure has no data for this range
Information : (20-Apr-2009 15:37:16)
Graph 49: Adding data from object @PCF_MPH_RA2_USO_AX:SET_wrong_filename
1 elements.
Warning ! : (20-Apr-2009 15:37:16)
GanttChart::AddData. The DqiData structure has no data for this range
Information : (20-Apr-2009 15:37:16) Graph 49: Generating PNG file.
Warning ! : (20-Apr-2009 15:37:16)
GanttChart::ReadPolyline. Adding a section with no data
Warning ! : (20-Apr-2009 15:37:16)
GanttChart::ReadPolyline. Adding a section with no data
Warning ! : (20-Apr-2009 15:37:16)
GanttChart::ReadPolyline. Adding a section with no data
Warning ! : (20-Apr-2009 15:37:16)
GanttChart::ReadPolyline. Adding a section with no data
Warning ! : (20-Apr-2009 15:37:16)
GanttChart::ReadPolyline. Adding a section with no data
Warning ! : (20-Apr-2009 15:37:16)
GanttChart::ReadPolyline. Adding a section with no data
Warning ! : (20-Apr-2009 15:37:16)
GanttChart::ReadPolyline. Adding a section with no data
Warning ! : (20-Apr-2009 15:37:16)
GanttChart::ReadPolyline. Adding a section with no data
Warning ! : (20-Apr-2009 15:37:16)
Information : (20-Apr-2009 15:37:17) Graph 49: Destroying object.
Information : (20-Apr-2009 15:37:17)
Graph 50: Creating object for a eventGanttChart
Information : (20-Apr-2009 15:37:17) Graph 50: Processing legend.
Information : (20-Apr-2009 15:37:17)
Graph 50: Adding data from object @PCF_MPH_AUX_ATT_AX:DET_wrong_product_err
1 elements.
Warning ! : (20-Apr-2009 15:37:17)
GanttChart::AddData. The DqiData structure has no data for this range
Information : (20-Apr-2009 15:37:17)
Graph 50: Adding data from object @PCF_MPH_AUX_ATT_AX:SET_wrong_sensing_stop
1 elements.
Warning ! : (20-Apr-2009 15:37:17)
GanttChart::AddData. The DqiData structure has no data for this range
Information : (20-Apr-2009 15:37:17)
Graph 50: Adding data from object @PCF_MPH_AUX_ATT_AX:SET_wrong_sensing_start
1 elements.
Warning ! : (20-Apr-2009 15:37:17)
GanttChart::AddData. The DqiData structure has no data for this range
Information : (20-Apr-2009 15:37:17)
Graph 50: Adding data from object @PCF_MPH_AUX_ATT_AX:SET_wrong_software_ver
1 elements.
Warning ! : (20-Apr-2009 15:37:17)
GanttChart::AddData. The DqiData structure has no data for this range
Information : (20-Apr-2009 15:37:17)
Graph 50: Adding data from object @PCF_MPH_AUX_ATT_AX:SET_wrong_proc_time
1 elements.
Warning ! : (20-Apr-2009 15:37:17)
GanttChart::AddData. The DqiData structure has no data for this range
Information : (20-Apr-2009 15:37:17)
```

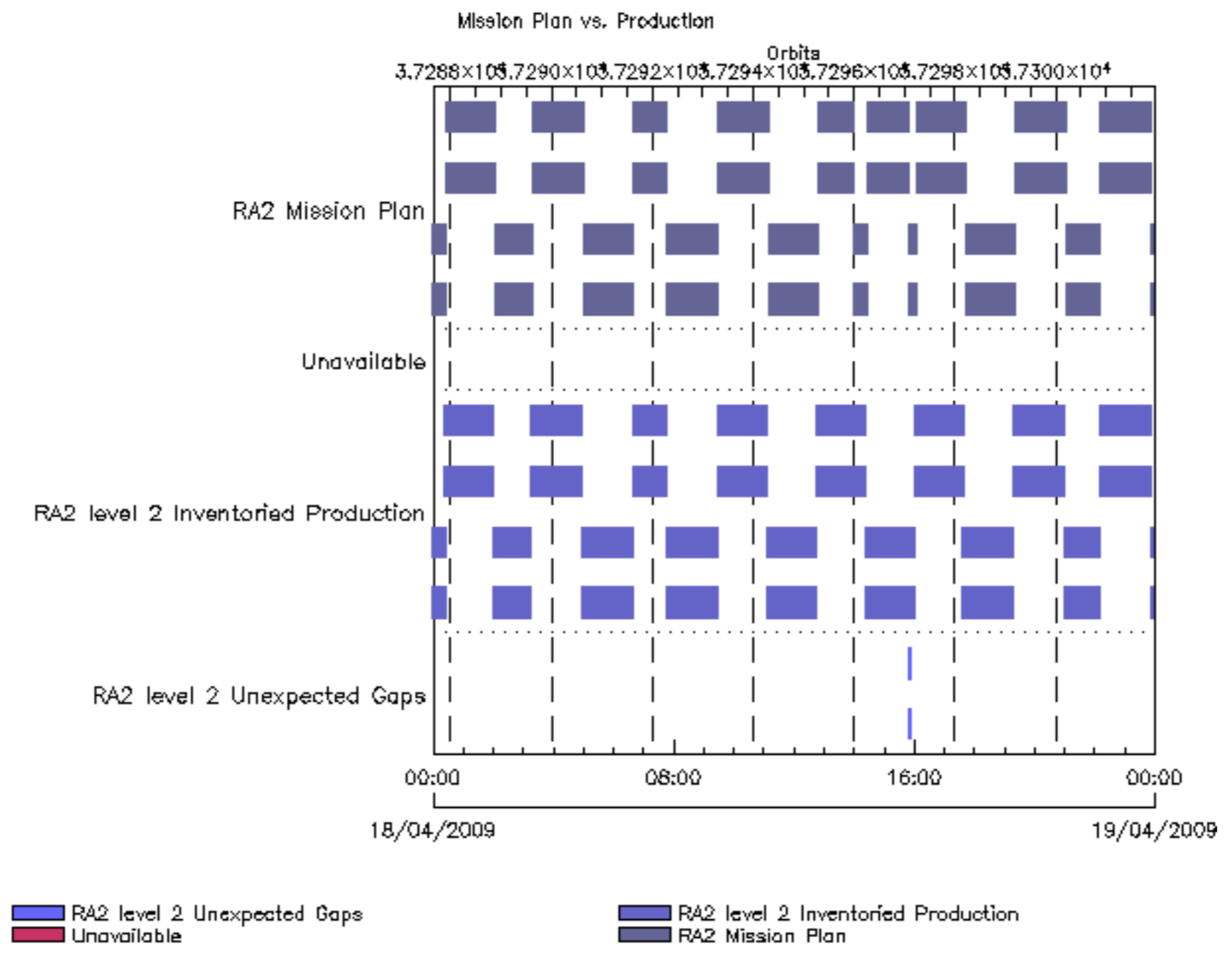


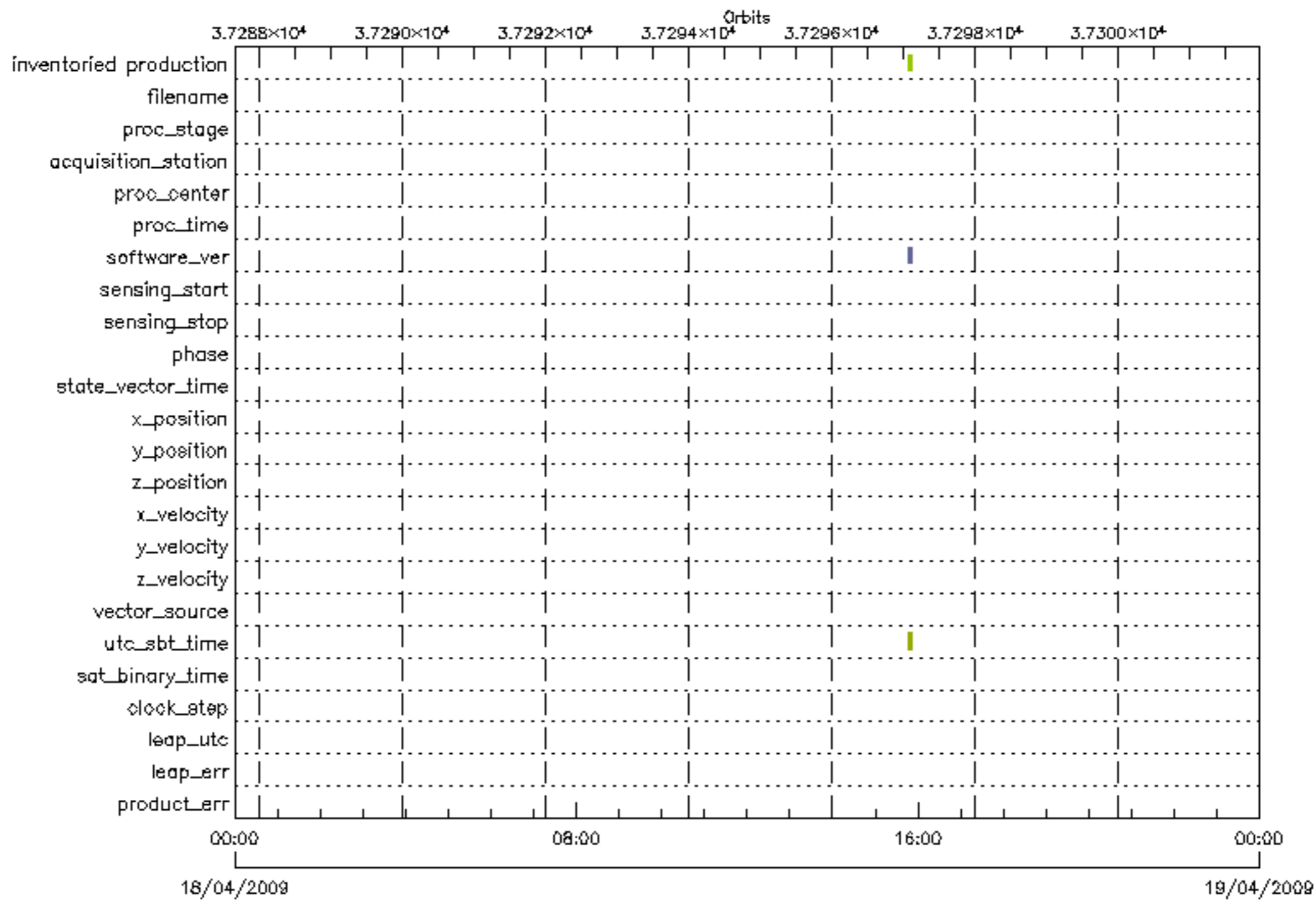
```
Graph 50: Adding data from object @PCF_MPH_AUX_ATT_AX:SET_wrong_proc_stage
1 elements.
Warning ! : (20-Apr-2009 15:37:17)
GanttChart::AddData. The DqiData structure has no data for this range
Information : (20-Apr-2009 15:37:17)
Graph 50: Adding data from object @PCF_MPH_AUX_ATT_AX:SET_wrong_filename
1 elements.
Warning ! : (20-Apr-2009 15:37:17)
GanttChart::AddData. The DqiData structure has no data for this range
Information : (20-Apr-2009 15:37:17) Graph 50: Generating PNG file.
Warning ! : (20-Apr-2009 15:37:17)
GanttChart::ReadPolyline. Adding a section with no data
Warning ! : (20-Apr-2009 15:37:17)
GanttChart::ReadPolyline. Adding a section with no data
Warning ! : (20-Apr-2009 15:37:17)
GanttChart::ReadPolyline. Adding a section with no data
Warning ! : (20-Apr-2009 15:37:17)
GanttChart::ReadPolyline. Adding a section with no data
Warning ! : (20-Apr-2009 15:37:17)
GanttChart::ReadPolyline. Adding a section with no data
Warning ! : (20-Apr-2009 15:37:17)
GanttChart::ReadPolyline. Adding a section with no data
Warning ! : (20-Apr-2009 15:37:17)
GanttChart::ReadPolyline. Adding a section with no data
Warning ! : (20-Apr-2009 15:37:17)
GanttChart::ReadPolyline. Adding a section with no data
Warning ! : (20-Apr-2009 15:37:17)
Information : (20-Apr-2009 15:37:17) Graph 50: Destroying object.
Information : (20-Apr-2009 15:37:17) Graphs successfully created.
```

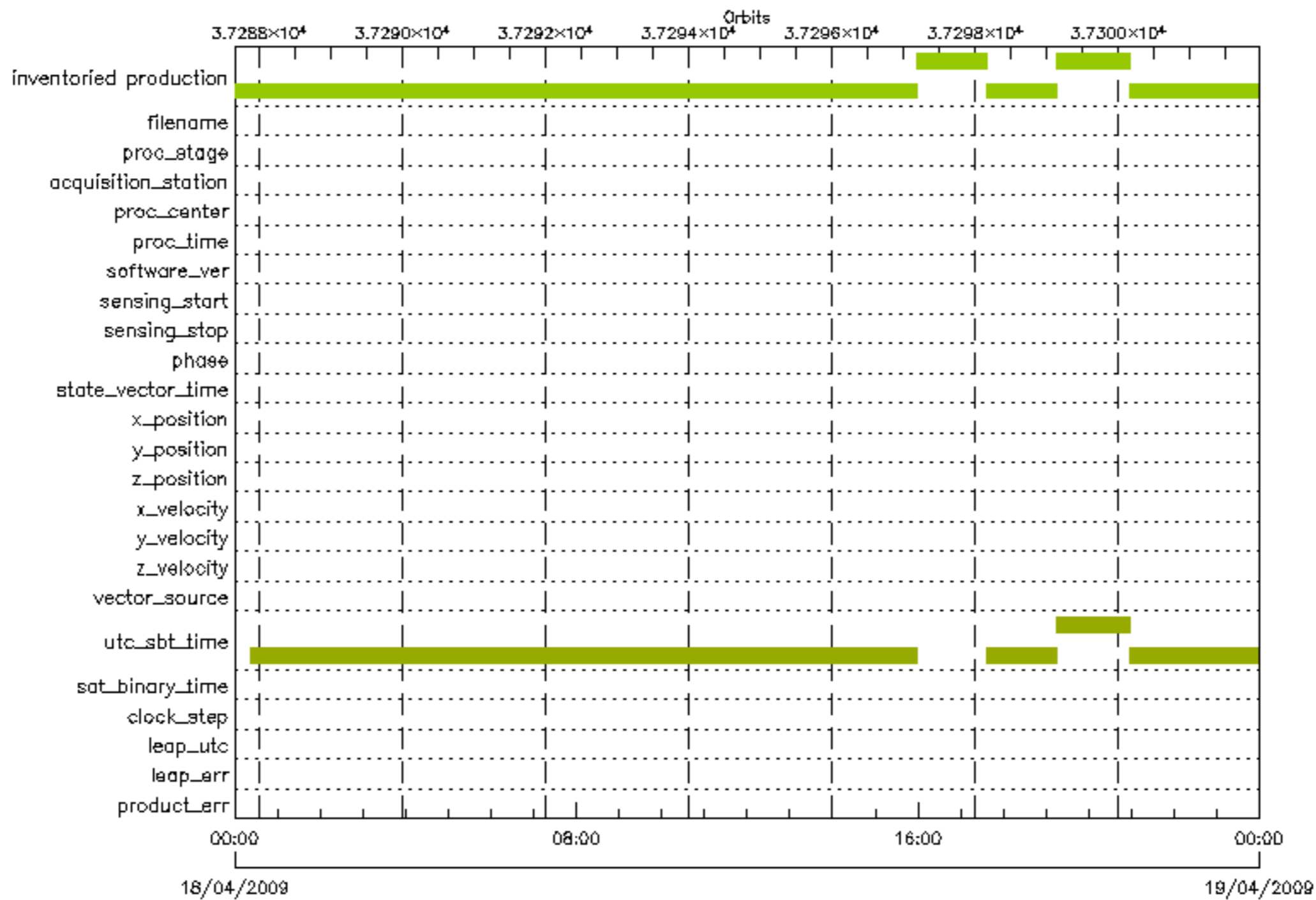


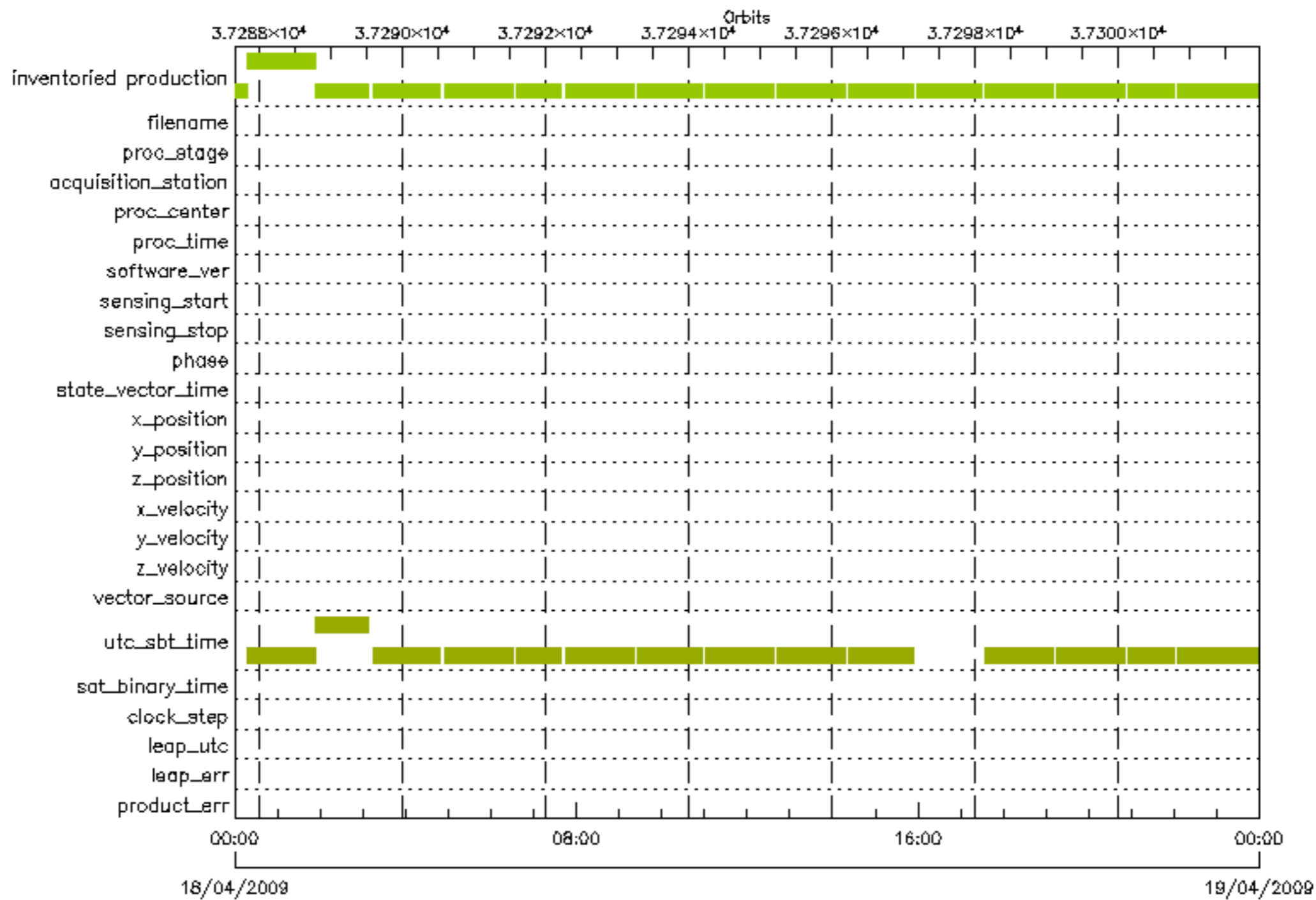


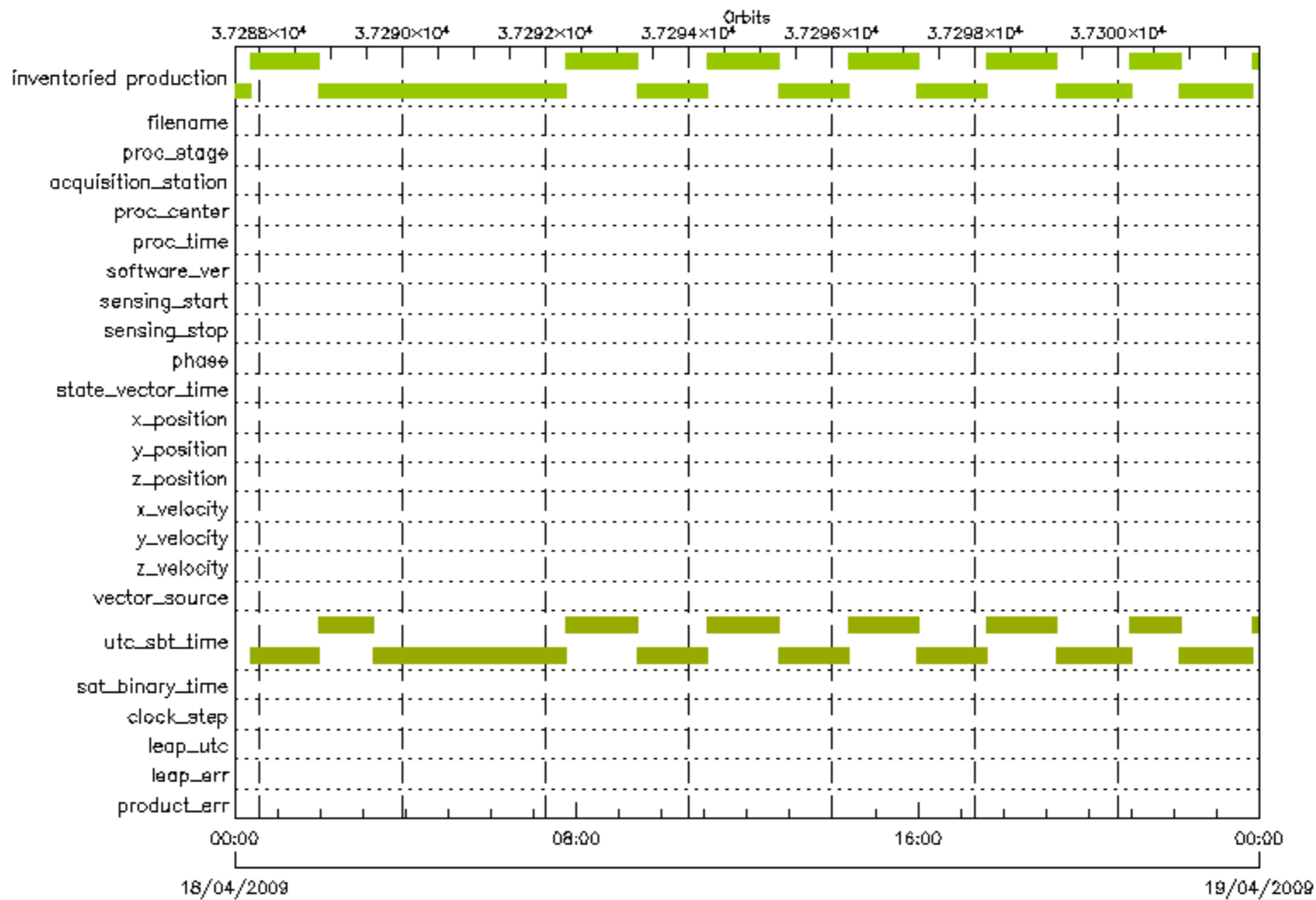


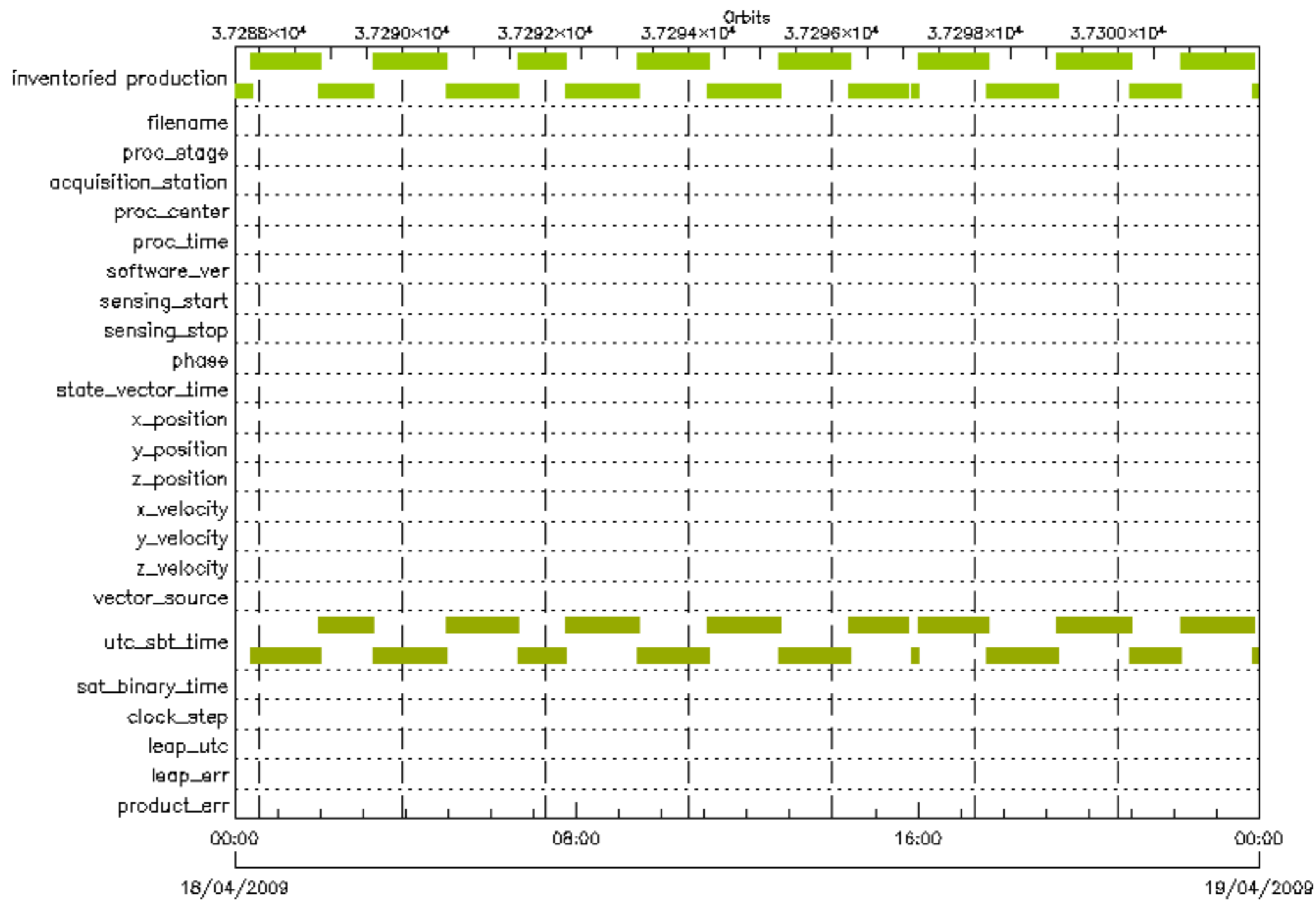


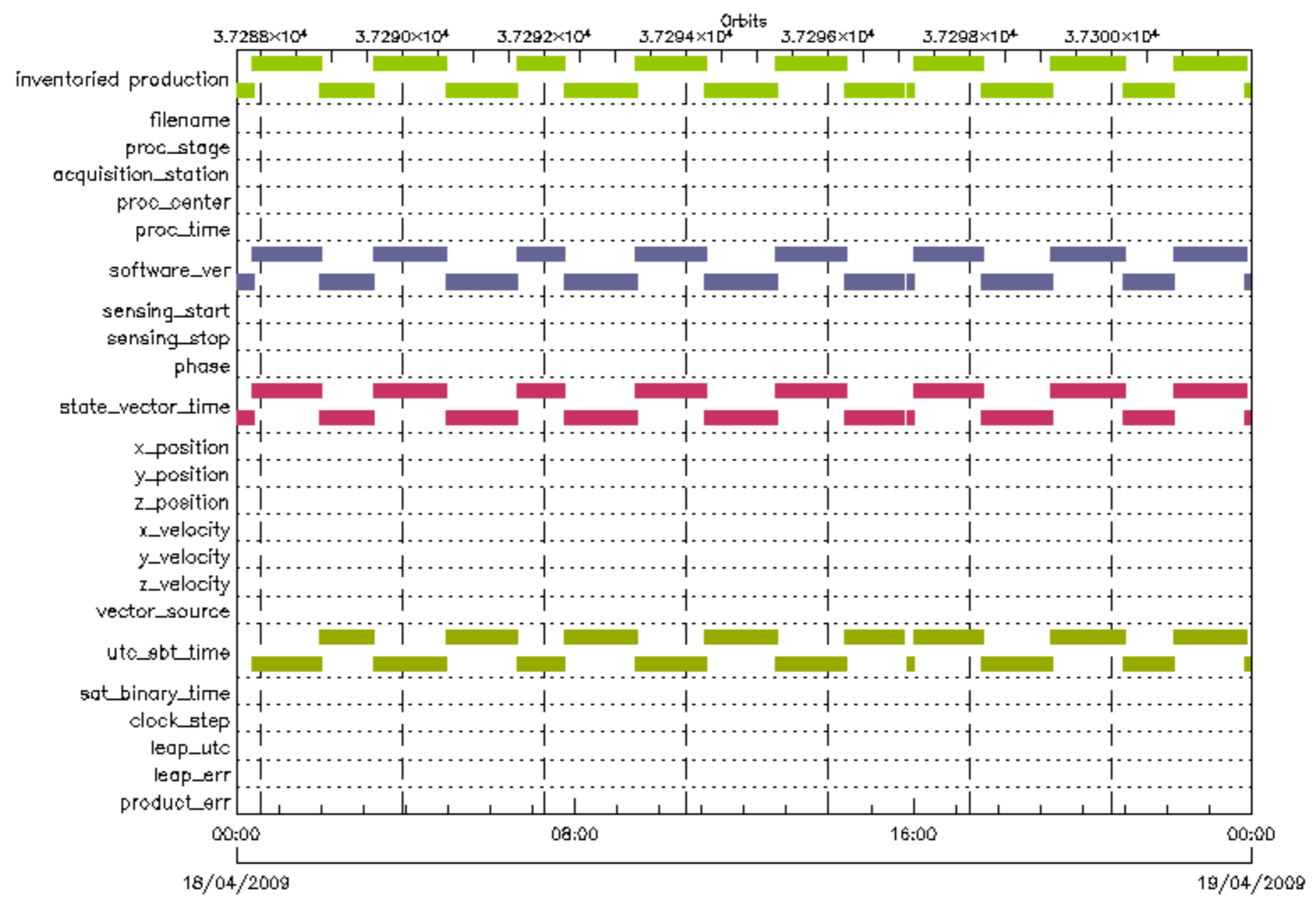








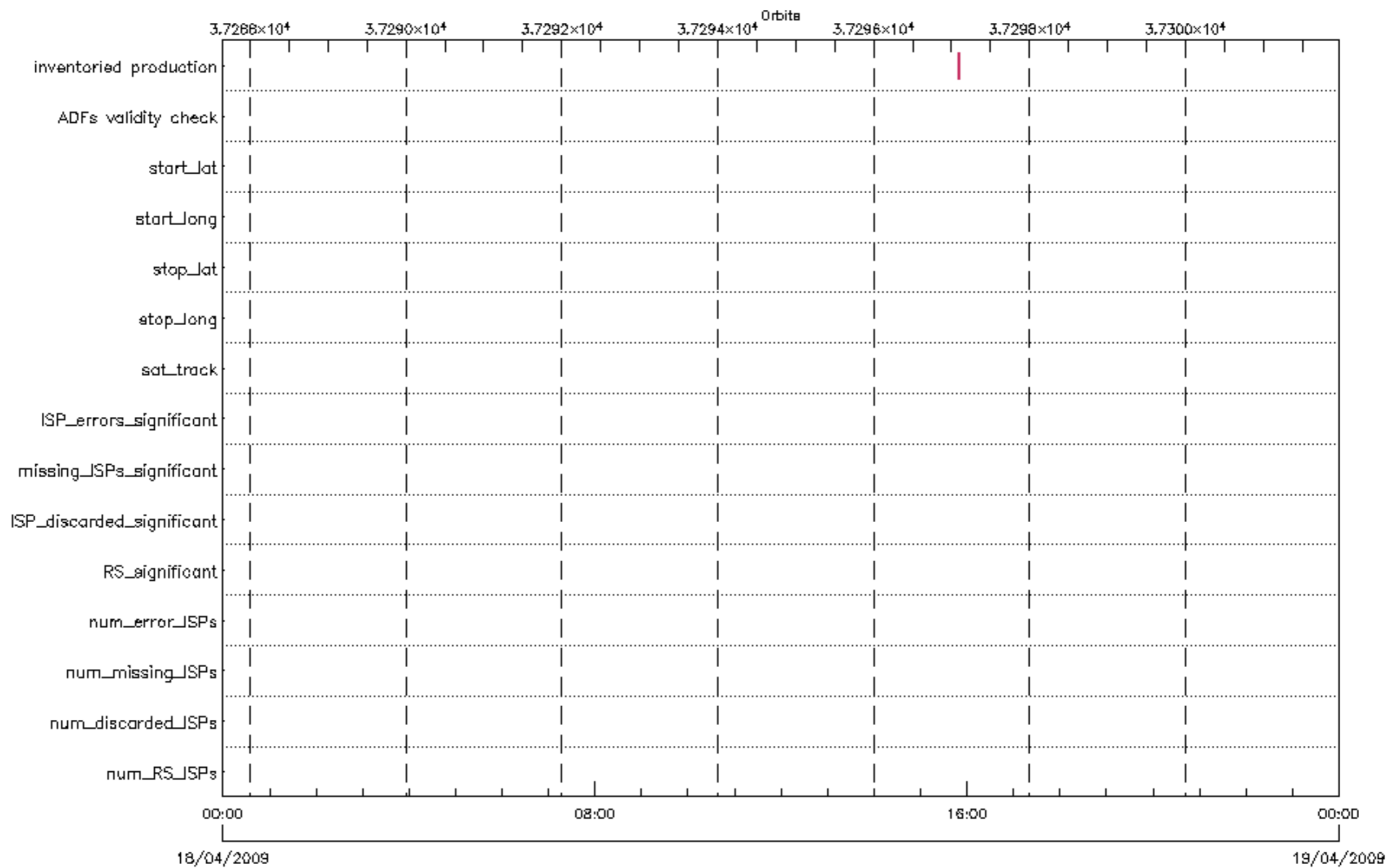


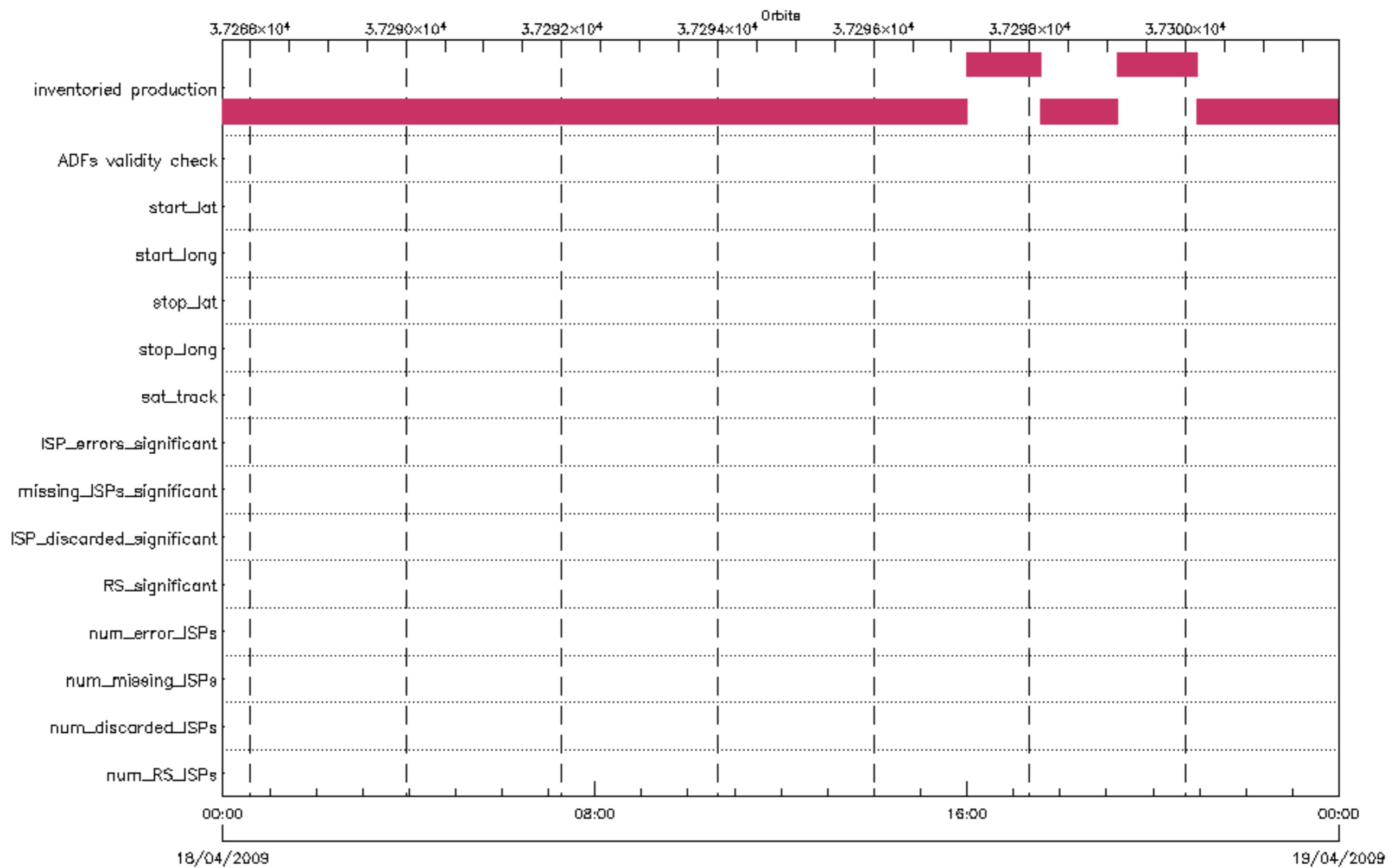


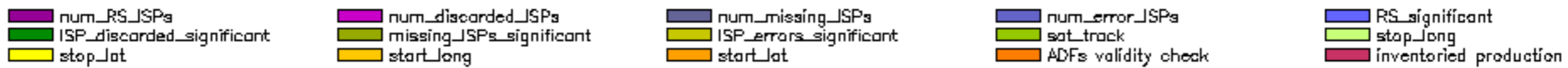
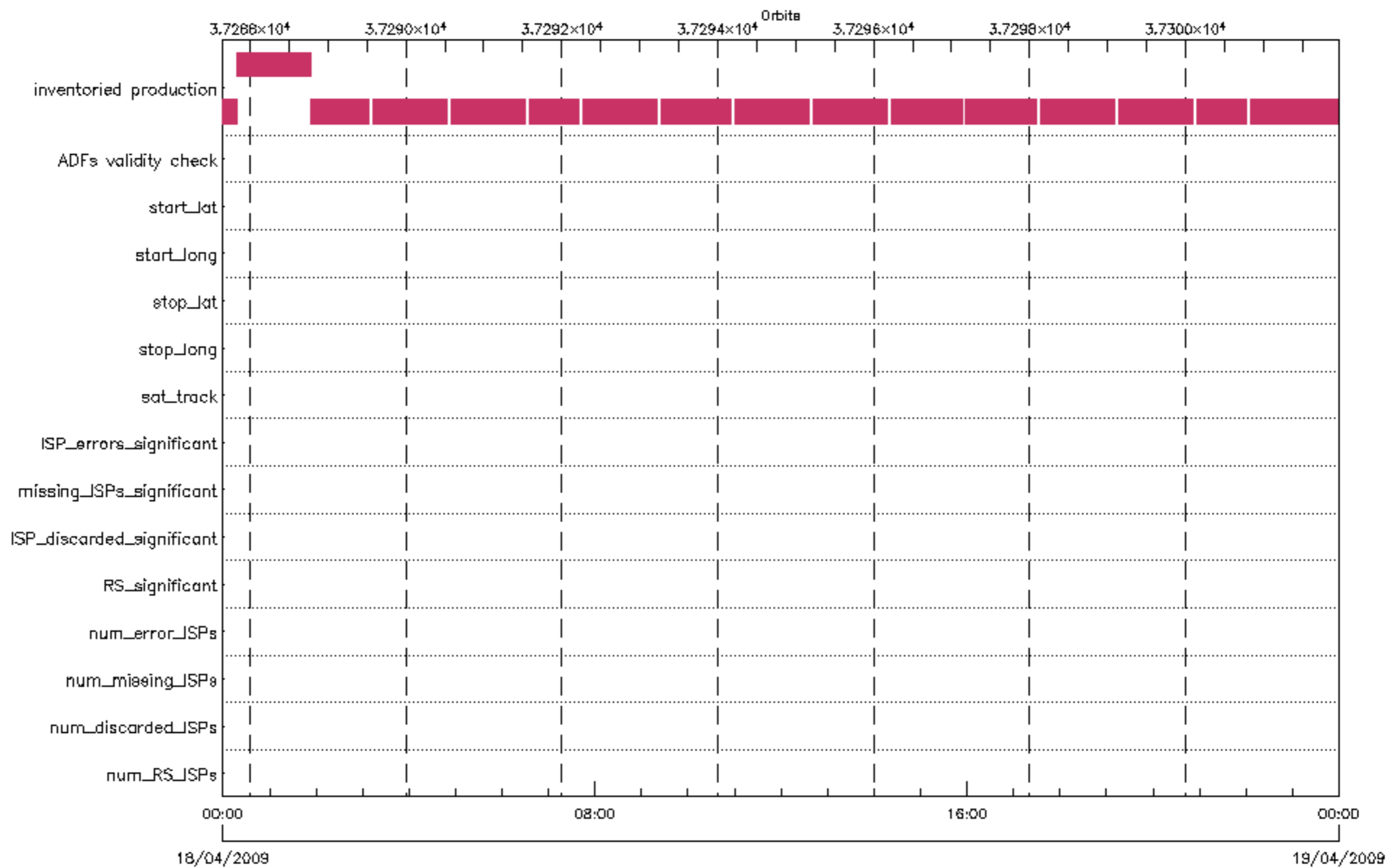


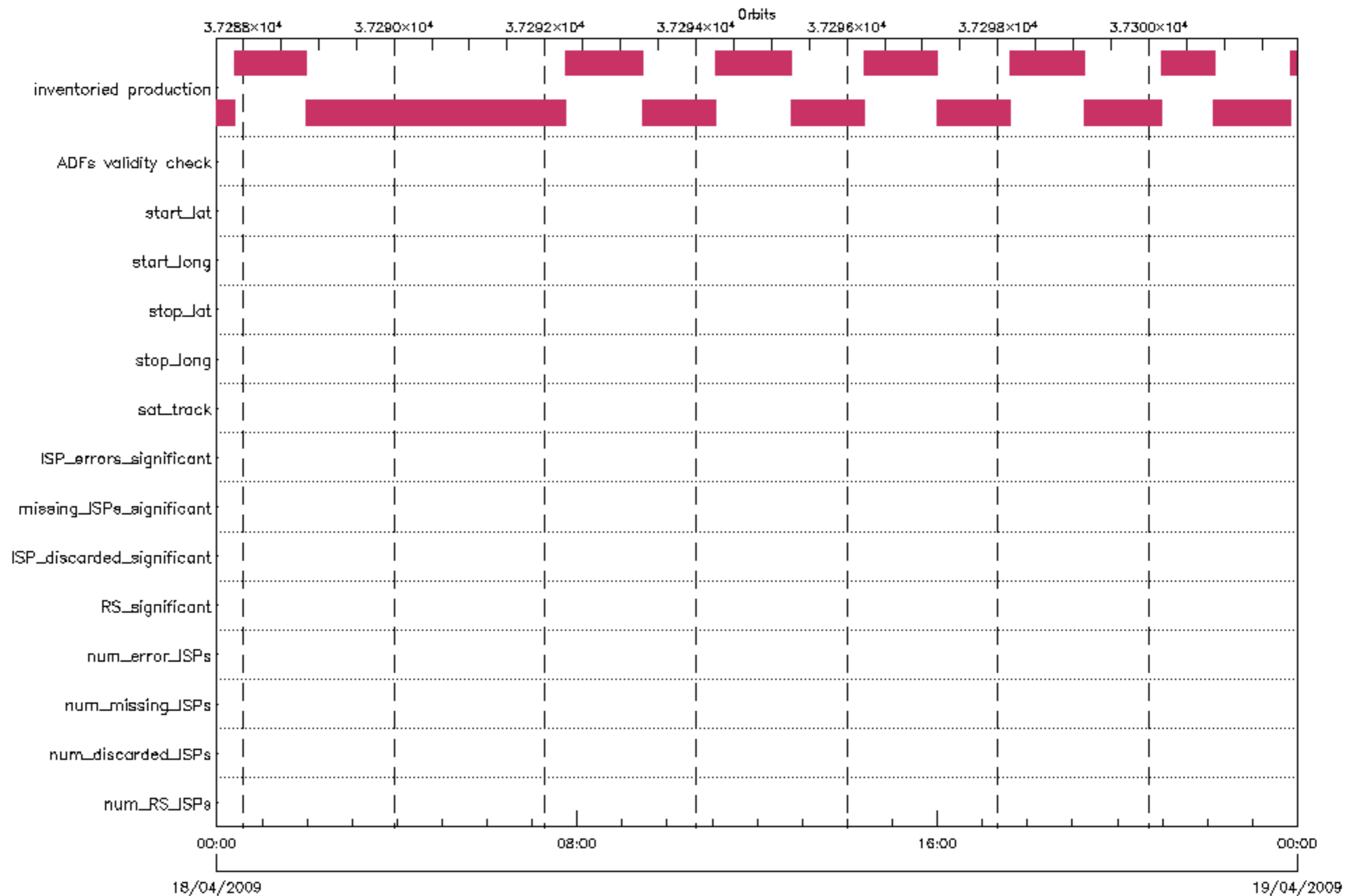


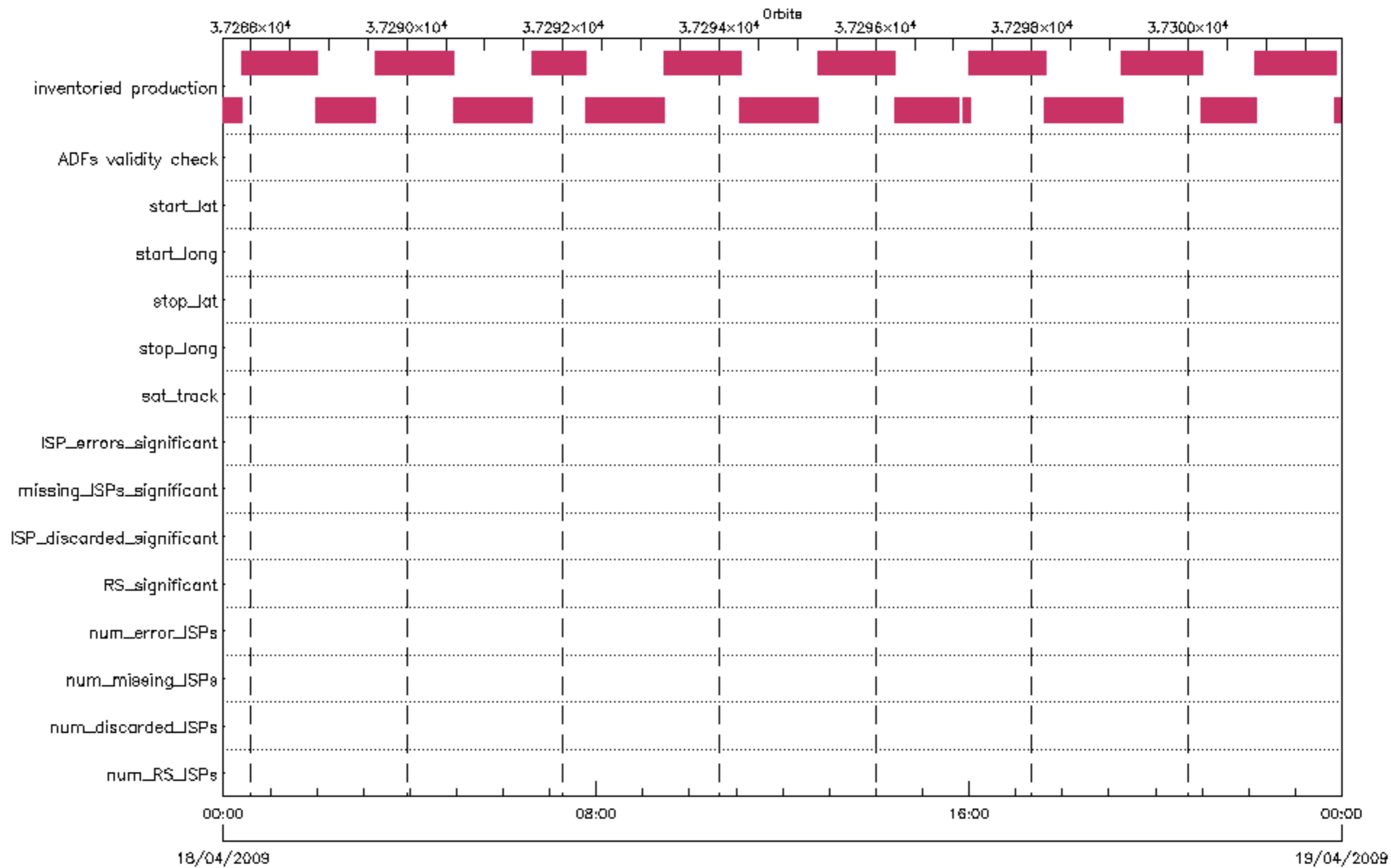


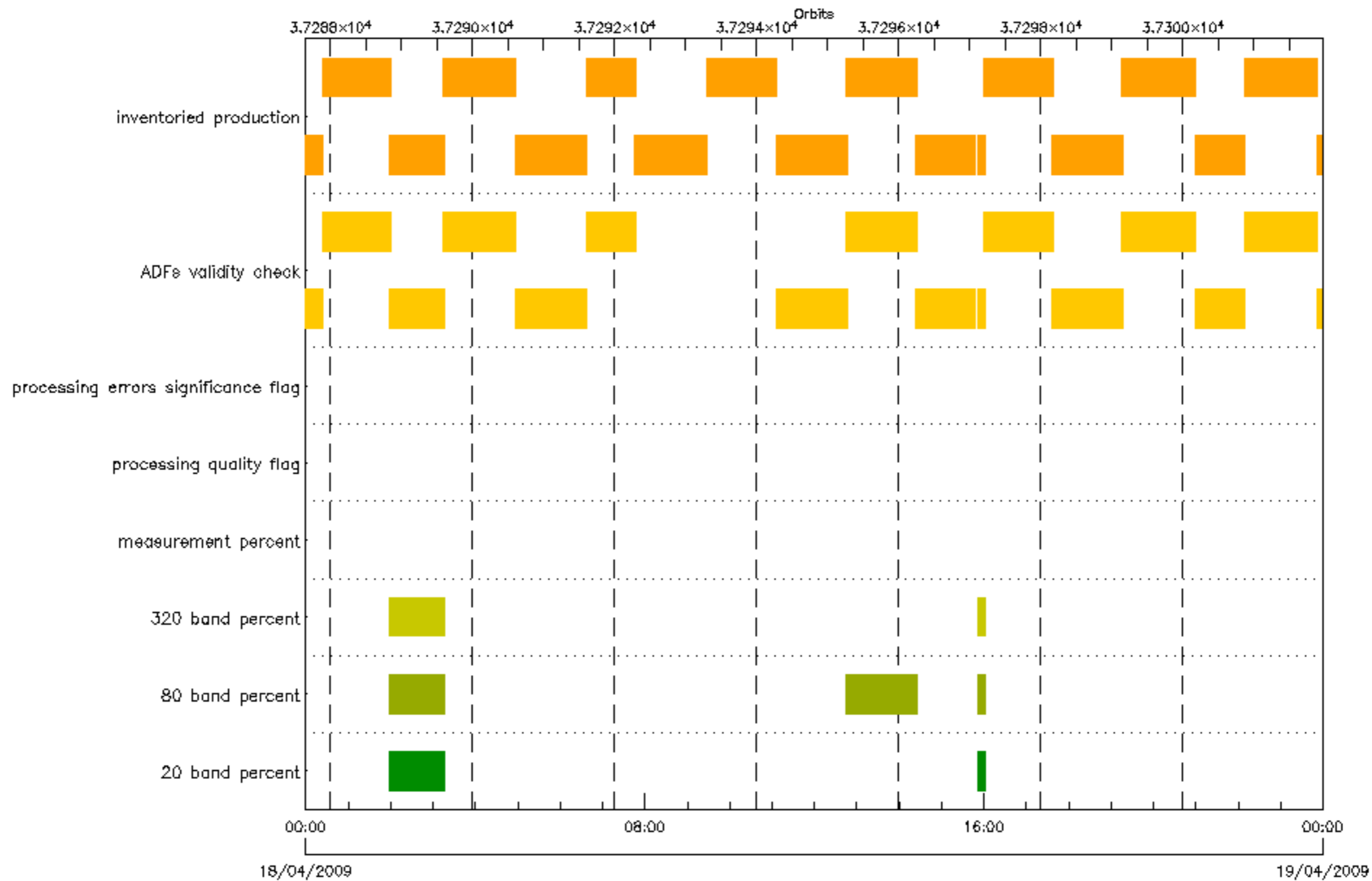













■ 20 band percent
■ measurement percent
■ ADFs validity check

■ 80 band percent
■ processing quality flag
■ inventoried production

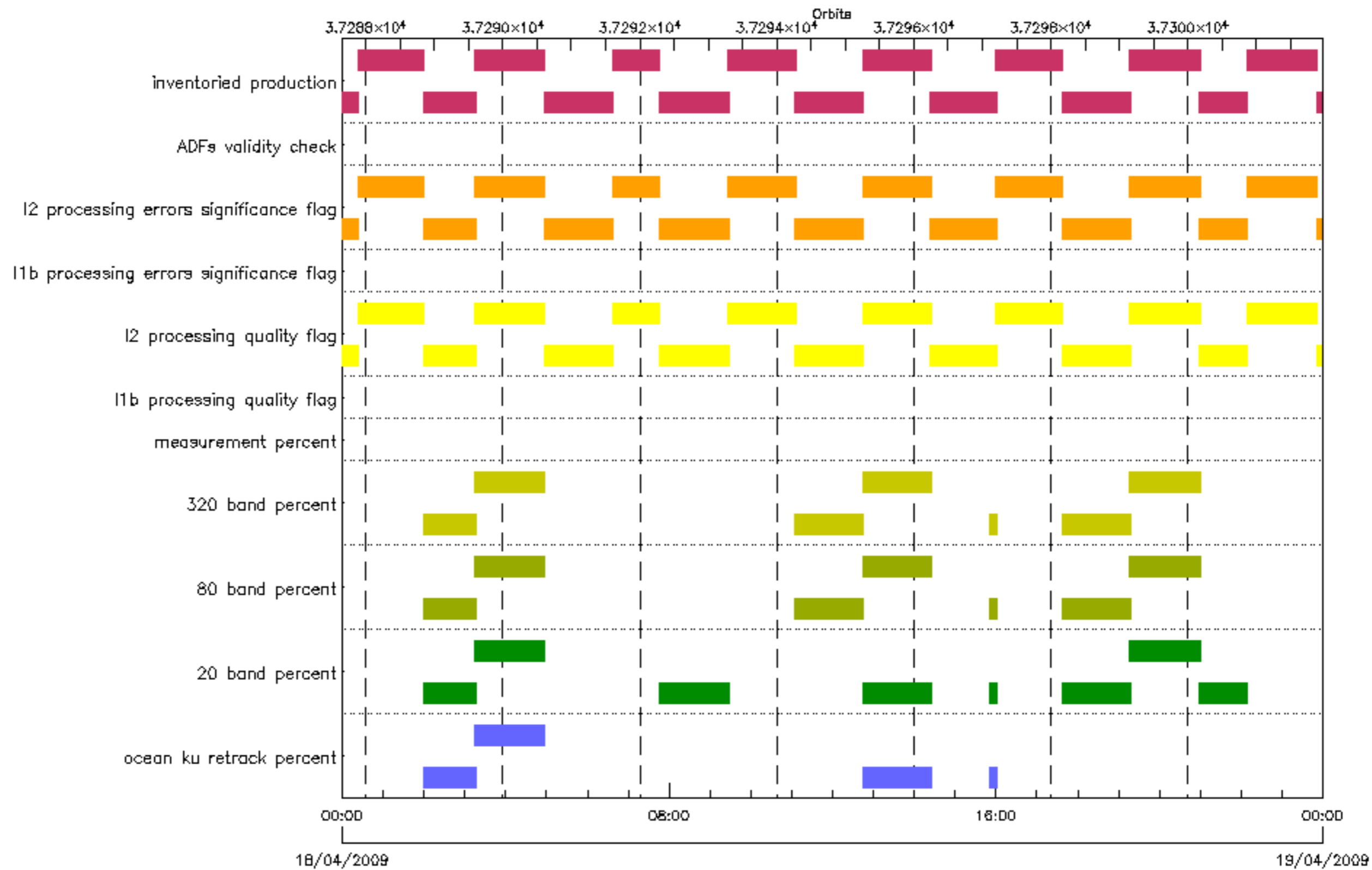
■ 320 band percent
■ processing errors significance flag



sea/ice ku retrack percent
ice1 s retrack percent
20 band percent
measurement percent
I1b processing errors significance flag
inventoried production

ice2 s retrack percent
ice1 ku retrack percent
80 band percent
I1b processing quality flag
I2 processing errors significance flag

ice2 ku retrack percent
ocean ku retrack percent
320 band percent
I2 processing quality flag
ADFs validity check



■ ocean ku retrack percent
■ 320 band percent
■ I2 processing quality flag
■ ADFs validity check

■ 20 band percent
■ measurement percent
■ I1b processing errors significance flag
■ inventories production

■ 80 band percent
■ I1b processing quality flag
■ I2 processing errors significance flag

